Notes Ct'd by
Map No.
Drawn by
Checked
Date

Survey of L.A. Co. PRECISE LEVEL NET F. B. 3738 PG. 5
JN 0301.02 Tape Std °F
Surveyed by
Notes Date
Indexed

F.B. 3738 BOOK INDEX PAGES

| | |
|---|---|
| LEVEL LINE NO. 34 | 7 TO 104 |
| LEVEL LINE NO. 35 | ~~[illegible]~~ 109 TO 158 |
| ~~LEVEL LINE NO. 36~~ | ~~165 TO~~ |
| LEVEL LINE NO 69 (1973) | 161 TO 204 |

Not microfilmed

76F309S CER310 3-69
DEPARTMENT OF COUNTY ENGINEER
403 LOS ANGELES COUNTY

| | |
|---|---|
| Notes Ck'd by | Survey of L.A.Co.PRECISE LEVEL NET |
| Map No. | JN 0301.02 Tape Std °F |
| Office Work | Surveyed by G.E DREIER |
| Checked | Notes G.E.D. Date 1-2, 1970 |
| Date | Indexed L. M. PALMERI SEP 19 1973 |

F. B. 3738 PG. 7

JOB NO. 0301.02

L.A. CO. PRECISE LEVEL NET

LINE NO 34

REFERENCES

F.B. 1355

F.B. 2851

1970 DIFF. IN ELEVATIONS IN F.B. 3798-7 TO 158

DREIER

ALDONADO

SIEMANN

MCKNIGHT

Note: Any Additions or Changes on This Sheet Must be Made or Circled in Red Ink With Date and Name of Person Making Change.

Do not extend this side of this line.

PLEASE RETURN TO
COUNTY OF LOS ANGELES.
DEPARTMENT OF COUNTY ENGINEER
403 LOS ANGELES COUNTY ENGINEERING BLDG.

16F309S CE#310 3-69

# ROUTE SKETCH

F. B. 3738 PG. 8

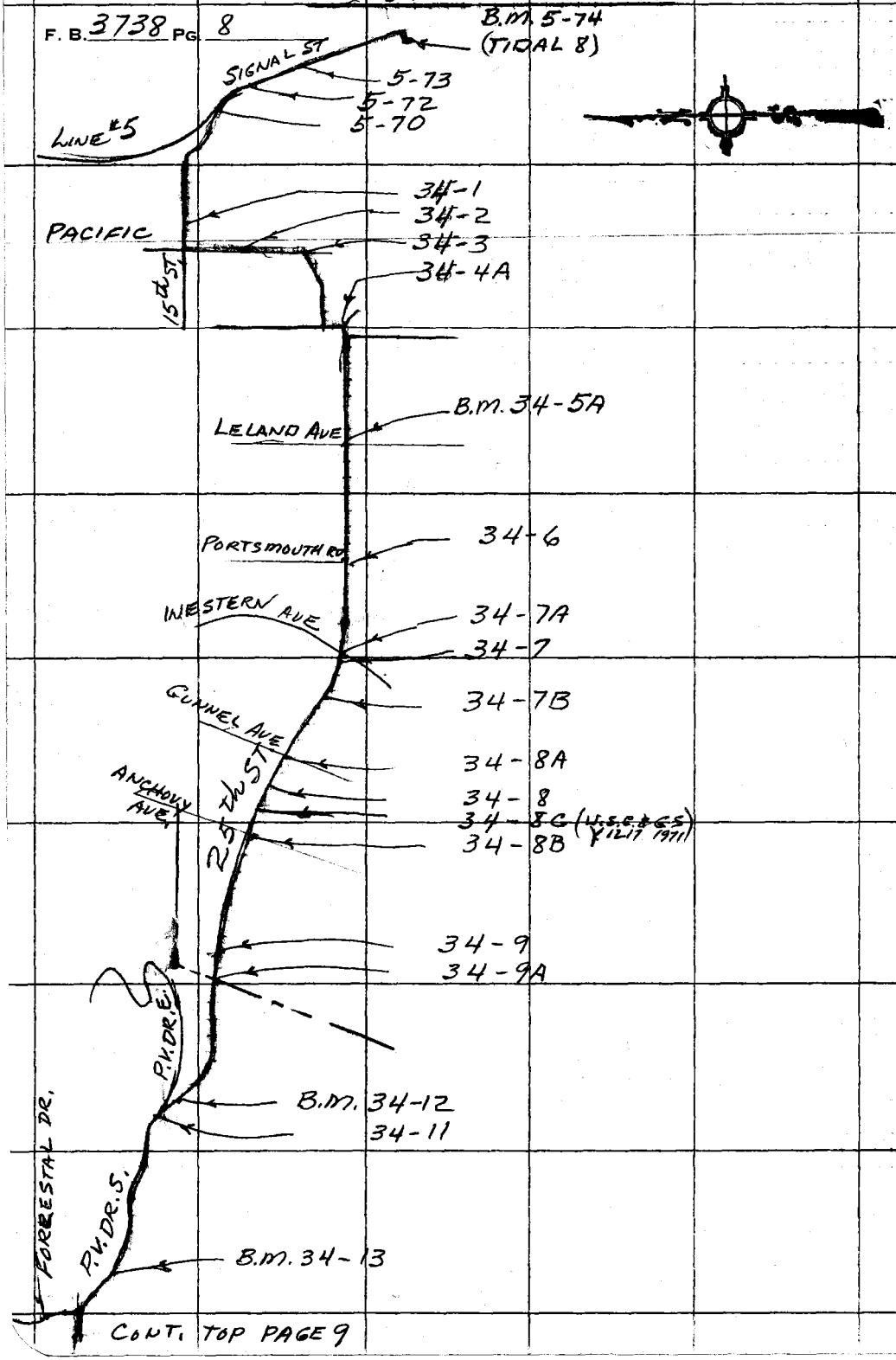


CONT. TOP PAGE 9

PLEASE RETURN TO
COUNTY OF LOS ANGELES
DEPARTMENT OF COUNTY ENGINEER
403 LOS ANGELES COUNTY ENGINEERING BLDG.

Do not extend this side of this line.

Note: Any Additions or Changes on This Sheet Must be Made or Circled in Red Ink With Date and Name of Person Making Change.

Notes Ck'd by
Map No.
Office Work
Checked
Date

Survey of L.A.Co. PRECISE LEVELNET
JN 0301.02 Tape Std °F
Surveyed by G.E. DREIER
Notes G.E. DREIER Date 1 & 3, 1970
Indexed L. M. PALMERI SEP 19 1973

F. B. 3738 PG. 9

CONT. BOTTOM OF PAGE 8

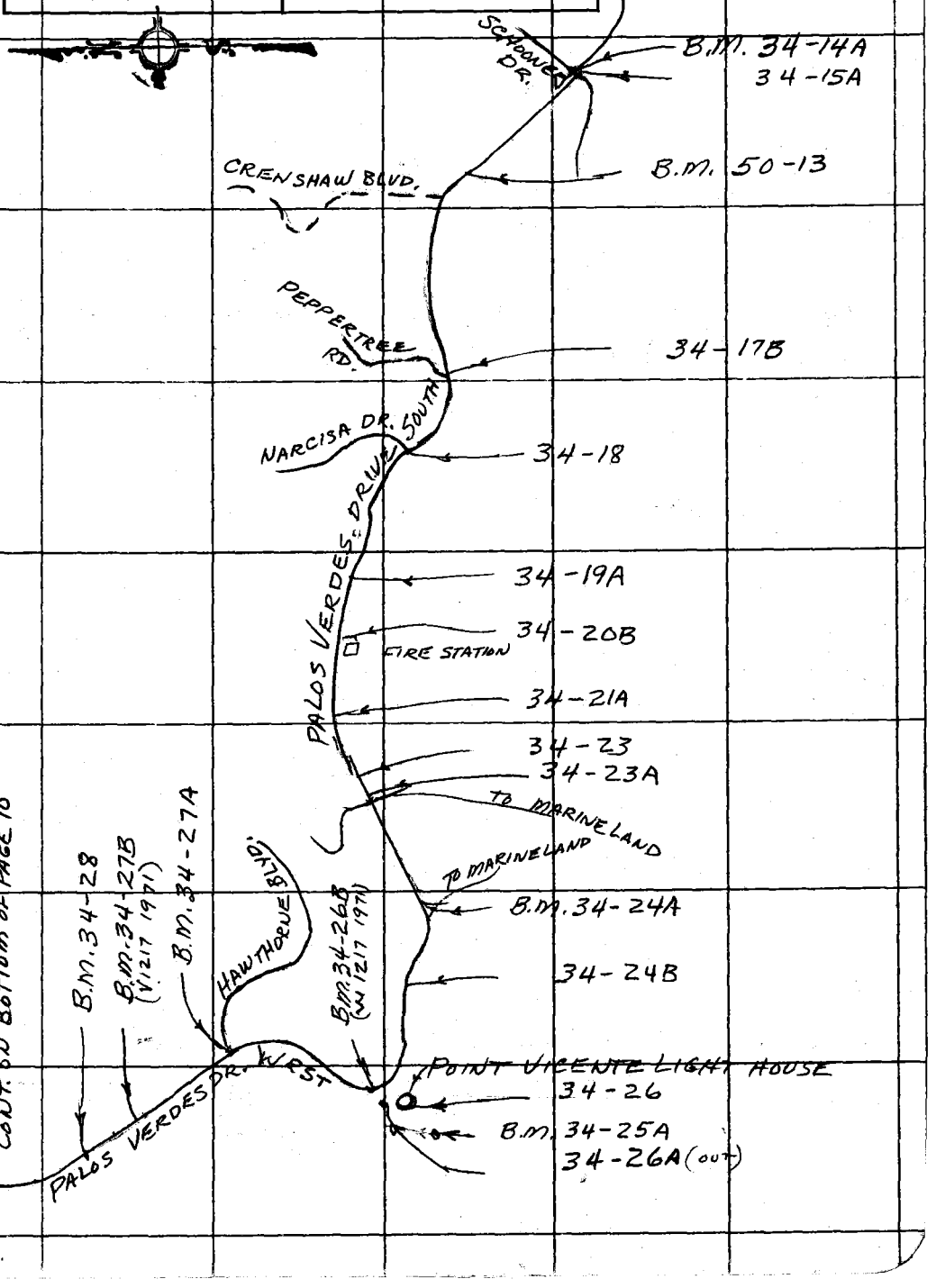


CONT. ON BOTTOM OF PAGE 10

Note: Any Additions or Changes on This Sheet Must be Made or Circled in Red Ink With Date and Name of Person Making Change.

Do not extend this side of this line.

PLEASE RETURN TO
COUNTY OF LOS ANGELES
DEPARTMENT OF COUNTY ENGINEER
403 LOS ANGELES COUNTY ENGINEERING BLDG.

16F309S CE#310 3-69

F. B. 3738 PG. 10

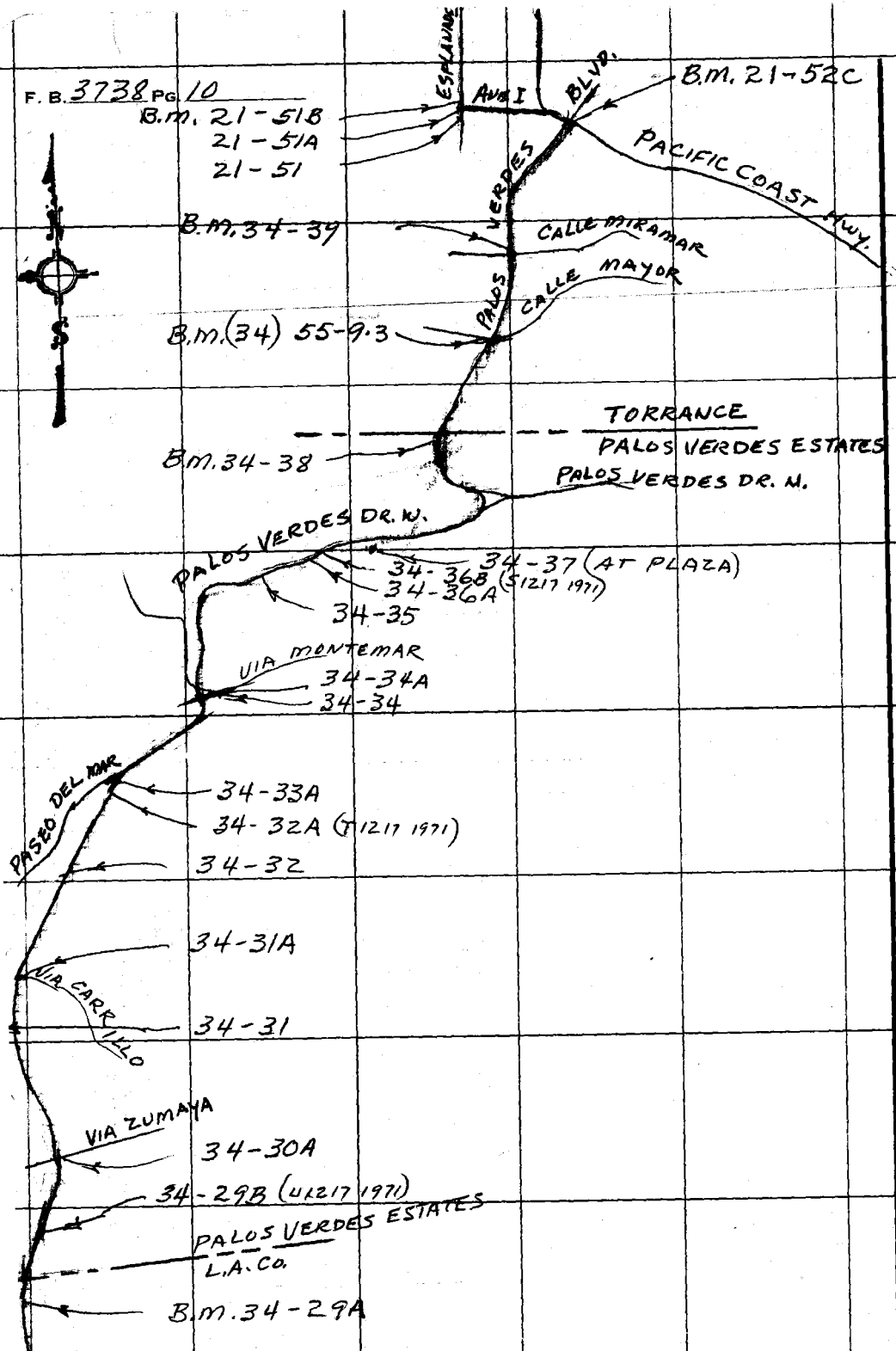


CONT. LOWER LEFT PAGE 9

PLEASE RETURN TO
COUNTY OF LOS ANGELES
DEPARTMENT OF COUNTY ENGINEER
403 LOS ANGELES COUNTY ENGINEERING BLDG.

Do not extend this side of this line.

Note: Any Additions or Changes on This Sheet Must be Made or Circled in Red Ink With Date and Name of Person Making Change.

| | |
|---|---|
| Notes Ck'd by | Survey of L.A.Co PRECISE LEVELNET |
| Map No. | JN 030602 Tape Std °F |
| Office Work | Surveyed by G.E.DREIER |
| Checked | Notes Date 2- -70 |
| Date | Indexed L. M. PALMERI SEP 19 1973 |

F. B. 3738 PG. 11

B.M. 34-1 (U.S.C.&G.S H 768 1945)

DESCRIPTION PER F.B. 1355-7 OK 2-10-70 G.E.D.

" " " OK 8-21-73 G.E.DREIER

Note: Any Additions or Changes on This Sheet Must be Made or Circled in Red Ink With Date and Name of Person Making Change.

Do not extend this side of this line.

PLEASE RETURN TO
COUNTY OF LOS ANGELES
DEPARTMENT OF COUNTY ENGINEER
403 LOS ANGELES COUNTY ENGINEERING BLDG.

16F3095 CE#310 3-68

| | |
|---|---|
| Notes Ck'd by | Survey of LA Co. PRECISE LEVEL NET |
| Map No. | JN 0301.02 Tape Std °F |
| Office Work | Surveyed by DREIER |
| Checked | Notes Date |
| Date | Indexed L. M. PALMERI SEP 19 1973 |

F. B. 3738 PG. 13

B.M. 34-2

DESCRIPTION PER F.B. 1355-8 OK 2-10-70 G.E.D.
" " " OK 8-21-73 G.E. DREIER

Note: Any Additions or Changes on This Sheet Must be Made or Circled in Red Ink With Date and Name of Person Making Change.

Do not extend this side of this line.

PLEASE RETURN TO
COUNTY OF LOS ANGELES
DEPARTMENT OF COUNTY ENGINEER
403 LOS ANGELES COUNTY ENGINEERING BLDG.

16F309S CE#310 3-68

| | |
|---|---|
| Notes Ck'd by | Survey of L.A. Co. PRECISE LEVELING |
| Map No. | JN 0301.02 Tape Std °F |
| Office Work | Surveyed by G.E. DREIER |
| Checked | Notes Date |
| Date | Indexed T. M. PALMERI SEP 19 1973 |

F. B. 3738 PG. 15

B.M. 34-3 (CITY L.A. WILMINGTON B-10 1950)

DESCRIPTION PER F.B. 1355-9 OK 2-10-70 G.E.D.

" " " OK 8-21-73 G.E. DREIER

" " " OK 2-04-77 L.W. JONES

Note: Any Additions or Changes on This Sheet Must be Made or Circled in Red Ink With Date and Name of Person Making Change.

PLEASE RETURN TO
COUNTY OF LOS ANGELES
DEPARTMENT OF COUNTY ENGINEER
403 LOS ANGELES COUNTY ENGINEERING BLDG.

Do not extend this side of this line.

16F309S CE#310 3-69

| | | |
|---|---|---|
| Notes Ck'd by | Survey of L.A.Co. PRECISE LEVEL NET | F. B. 3738 PG. 17 |
| Map No. | JN 0301.02 Tape Std °F | |
| Office Work | Surveyed by G.E. DREIER | |
| Checked | Notes G.E. DREIER Date 3-16-70 | |
| Date | Indexed L. M. PALMERI SEP 19 1973 | |

B.M. 34-4A

GAFFEY ST, 25th STREET AND HAMILTON PLACE, ON CENTER LINE OF 25th ST., 12.1 FT. EAST OF CENTERLINE OF GAFFEY ST. TO THE NORTH, 75.3 FT. S.E. OF A FIRE HYDRANT AT N.E. CORNER OF INTERSECTION, 32.2 FT N.E. OF A TRAFFIC SIGNAL CONTROL BOX ON S'LY SIDE OF INTERSECTION, 60.8 FT. S.W. OF A STREET LIGHT ON THE N.E. COR. OF INTERSECTION, FOUND A CITY OF LOS ANGELES HEXAGONAL BAR IN CONCRETE 10 INCHES DEEP UNDER A CAST IRON COVER.

OK 8-21-73 G.E.D.
OK 2-04-77 L.W. JONES

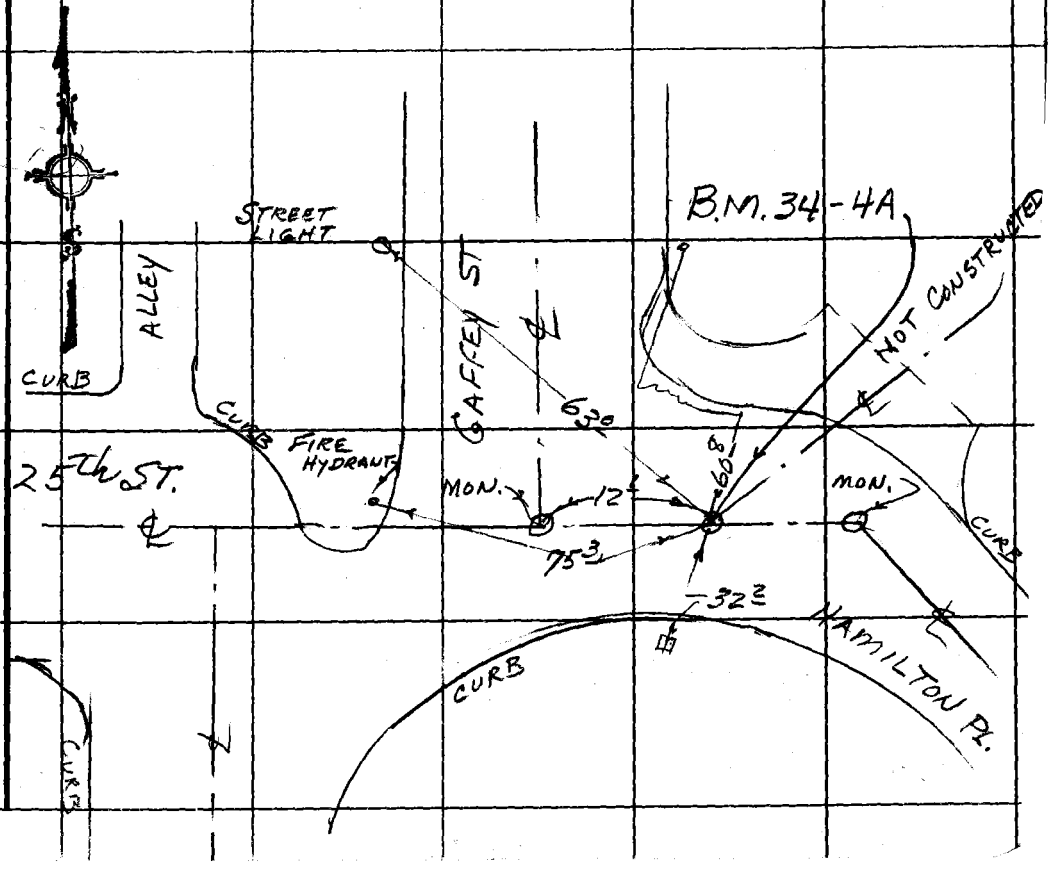


Note: Any Additions or Changes on This Sheet Must be Made or Circled in Red Ink With Date and Name of Person Making Change.

Do not extend this side of this line.

PLEASE RETURN TO
COUNTY OF LOS ANGELES
DEPARTMENT OF COUNTY ENGINEER
403 LOS ANGELES COUNTY ENGINEERING BLDG.

15F3095 CE#310 3-68

| | |
|---|---|
| Notes Ck'd by | Survey of ~~[illegible]~~ L.A. Co. PRECISE LEVEL NET |
| Map No. | JN 0301.02 Tape Std °F |
| Office Work | Surveyed by |
| Checked | Notes Date |
| Date | Indexed L. M. PALMERI SEP 19 1973 |

F. B. 3738 PG. 19

B.M. 34-5A

DESCRIPTION PER F.B. 2851-10 OK 2-10-70 G.E.R.
" " " OK 8-21-73 G.E.DREIER
" " " OK 2-04-77 L.W. JONES

Note: Any Additions or Changes on This Sheet Must be Made or Circled in Red Ink With Date and Name of Person Making Change.

Do not extend this side of this line.

PLEASE RETURN TO
COUNTY OF LOS ANGELES
DEPARTMENT OF COUNTY ENGINEER
403 LOS ANGELES COUNTY ENGINEERING BLDG.

LCE 3095 CE #310 3-68

| | |
|---|---|
| Notes Ck'd by | Survey of L.A.Co. PRECISE LEVELNET |
| Map No. | JN 0301.02 Tape Std °F |
| Office Work | Surveyed by |
| Checked | Notes Date |
| Date | Indexed L. M. PALMERI SEP 19 1973 |

F. B. 3738 PG. 21

B.M. 34-6

DESCRIPTION PER F.B. 1355-12 OK 2-10-70 G.E.D.
" " " OK 8-21-73 G.E.DREIER
OK 2-04-77 L.W. JONES

Note: Any Additions or Changes on This Sheet Must be Made or Circled in Red Ink With Date and Name of Person Making Change.

Do not extend this side of this line.

PLEASE RETURN TO
COUNTY OF LOS ANGELES
DEPARTMENT OF COUNTY ENGINEER
403 LOS ANGELES COUNTY ENGINEERING BLDG.

6F3095 CE#310 3-68

| | |
|---|---|
| Notes Ck'd by | Survey of 4A.Co.PRECISE LEVEL NET |
| Map No. | JN 030602 Tape Std °F |
| Office Work | Surveyed by |
| Checked | Notes Date |
| Date | Indexed J. M. PALMERI SEP 19 1973 |

F. B. 3738 PG. 23

B.M. 34-7

DESCRIPTION PER F.B. 1355-13 OK 2-10-70 G.E.D.
" " " " OK 8-21-73 G.E.DREIER
" " " " OK 2-04-77 L.W. JONES

Note: Any Additions or Changes on This Sheet Must be Made or Circled in Red Ink With Date and Name of Person Making Change.

PLEASE RETURN TO
COUNTY OF LOS ANGELES
DEPARTMENT OF COUNTY ENGINEER
403 LOS ANGELES COUNTY ENGINEERING BLDG.

**Do not extend this side of this line.**

16F3095 CE#310 3-68

| | |
|---|---|
| Notes Ck'd by | Survey of L.A. Co. PRECISE LEVEL NET |
| Map No. | JN 0301.02 Tape Std °F |
| Office Work | Surveyed by |
| Checked | Notes Date |
| Date | Indexed L. M. PALMERI SEP 19 1973 |

F. B. 3738 PG. 25

B.M. 34-7A (L.A. CITY SAN PEDRO HILLS 0-10 1954)
DESCRIPTION PER F.B. 2851-11 OK. 2-10-70 G.E.D.
" " " OK 8-21-73 G.E. DREWER
OK 2-04-74 L.W. JONES

Note: Any Additions or Changes on This Sheet Must be Made or Circled in Red Ink With Date and Name of Person Making Change.

Do not extend this side of this line.

PLEASE RETURN TO
COUNTY OF LOS ANGELES
DEPARTMENT OF COUNTY ENGINEER
403 LOS ANGELES COUNTY ENGINEERING BLDG.

16F309S CE#310 3-68

| | |
|---|---|
| Notes Ck'd by | Survey of LACO PRECISE LEVEL NET |
| Map No. | JN 0301.02 Tape Std °F |
| Office Work | Surveyed by |
| Checked | Notes Date |
| Date | Indexed J. M. PALMERI SEP 19 1973 |

F. B. 3738 PG. 27

B.M. 34-78

DESCRIPTION PER F.B. 2851-12 OK 2-10-70 G.E.D.
" " " OK 8-21-73 G.E. DREIER
" " " OK 2-04-77 L.W. JONES

Note: Any Additions or Changes on This Sheet Must be Made or Circled in Red Ink With Date and Name of Person Making Change.

Do not extend this side of this line.

PLEASE RETURN TO
COUNTY OF LOS ANGELES
DEPARTMENT OF COUNTY ENGINEER
403 LOS ANGELES COUNTY ENGINEERING BLDG.

76F3095 CE#310 3-68

| | | |
|---|---|---|
| Notes Ck'd by | Survey of L.A.Co. PRECISE LEVEL NET | F. B. 3738 PG. 29 |
| Map No. | JN 0301.02 Tape Std °F | |
| Office Work | Surveyed by | |
| Checked | Notes Date | |
| Date | Indexed I. M. PALMERI SEP 19 1973 | |

B.M. 34-8

DESCRIPTION PER F.B. 1355-14 OK 2-10-70 G.E.D.
" " " OK 8-21-73 G.E. DEEIER
O.K. 2-04-77 L.W. JONES

Note: Any Additions or Changes on this Sheet Must be Made or Circled in Red Ink With Date and Name of Person Making Change.

Do not extend this side of this line.

PLEASE RETURN TO
COUNTY OF LOS ANGELES
DEPARTMENT OF COUNTY ENGINEER
403 LOS ANGELES COUNTY ENGINEERING BLDG.

6F309S CE#310 3-68

| | | |
|---|---|---|
| Notes Ck'd by | Survey of L.A.C. PRECISE LEVEL NET | F. B. 3738 PG. 31 |
| Map No. | JN 030102 Tape Std °F | |
| Office Work | Surveyed by | |
| Checked | Notes Date | |
| Date | Indexed T. M. PALMER SEP 19 1973 | |

B.M. 34-8A

DESCRIPTION PER F.B. 2851-13 OK 2-10-70 G.E.D.

" " OK 8-7-73 G.E. DREIER

" " O.K. 2-04-77 L.W. JONES

Note: Any Additions or Changes on This Sheet Must be Made or Circled in Red Ink With Date and Name of Person Making Change.

Do not extend this side of this line.

PLEASE RETURN TO
COUNTY OF LOS ANGELES
DEPARTMENT OF COUNTY ENGINEER
403 LOS ANGELES COUNTY ENGINEERING BLDG.

16F309S CE#310 3-68

| | |
|---|---|
| Notes Ck'd by | Survey of L.A.Co. PRECISE LEVEL NET |
| Map No. | JN 0301.02 Tape Std °F |
| Office Work | Surveyed by |
| Checked | Notes Date |
| Date | Indexed L. M. PALMERI SEP 19 1973 |

F. B. 3738 PG. 33

B.M. 34-8B

DESCRIPTION PER F.B. 2851-14 OK 2-10-70 G.E.D.
" " " OK 8-7-73 G.E. DREIER
OK 2-04-77 L.W. JONES

Note: Any Additions or Changes on This Sheet Must be Made or Circled in Red Ink With Date and Name of Person Making Change.

Do not extend this side of this line.

PLEASE RETURN TO
COUNTY OF LOS ANGELES
DEPARTMENT OF COUNTY ENGINEER
403 LOS ANGELES COUNTY ENGINEERING BLDG.

16F3095 CE#310 3-68

F. B. 3738 PG. 34

8-21-1973 G.E. DREIER

B.M. 34-8C (U.S.C.&G.S Y1217 1971)
SAN PEDRO AREA, 25th ST. ABOUT 215 FEET EAST OF ANCHOVY AVE., 0.8 FEET SOUTH OF THE SOUTH CURB IN TOP OF THE N.E. CORNER OF CONCRETE STORM DRAIN CATCH BASIN, OPPOSITE STAIRWAY TO HOUSE NO. 1936 AND 1942, FOUND A 3 5/8 INCH U.S.C.&G.S. B.M. BRASS DISC STAMPED "Y1217 1971"

RECOVERED IN GOOD CONDITION 2-04-77 L.W. JONES

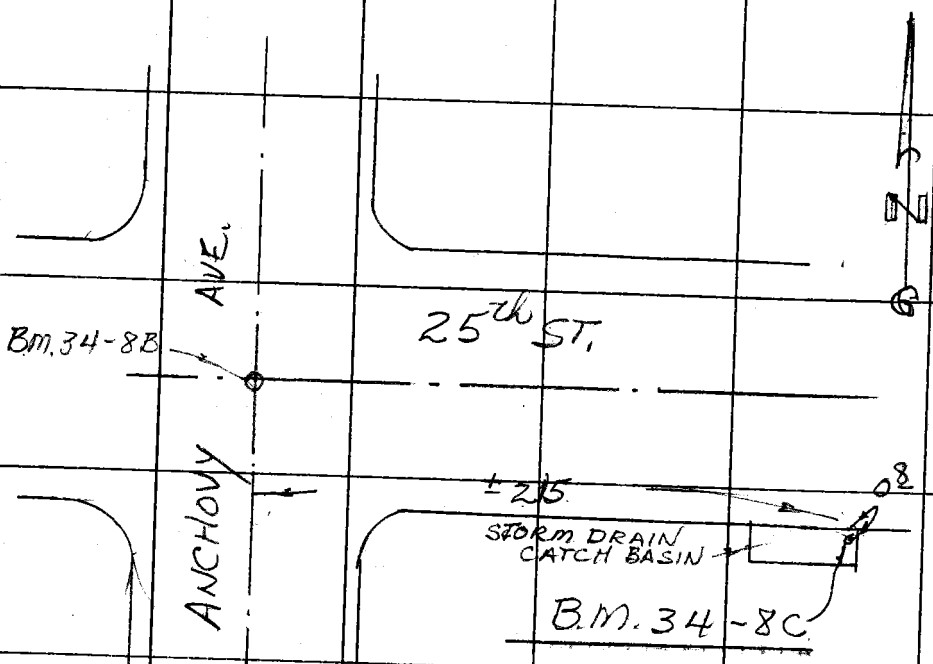


PLEASE RETURN TO
COUNTY OF LOS ANGELES
DEPARTMENT OF COUNTY ENGINEER
403 LOS ANGELES COUNTY ENGINEERING BLDG.

Do not extend this side of this line.

Note: Any Additions or Changes on This Sheet Must Be Made or Circled in Red Ink With Date and Name of Person Making Change.

| | |
|---|---|
| Notes Ck'd by | Survey of L.A. Co PRECISE LEVEL NET |
| Map No. | JN 030102 Tape Std °F |
| Office Work | Surveyed by |
| Checked | Notes Date |
| Date | Indexed L. M. PALMERI SEP 19 1973 |

F. B. 3738 PG. 35

B.M. 34-9 (U.S.C. & G.S. P 787 1946)

DESCRIPTION PER F.B. 1355-15 OK 2-10-70 G.E.D.
" " " OK 8-7-73 G.E.DREIER
OK 2-04-77 L.W. JONES

Note: Any Additions or Changes on This Sheet Must be Made or Circled in Red Ink With Date and Name of Person Making Change.

Do not extend this side of this line.

PLEASE RETURN TO
COUNTY OF LOS ANGELES
DEPARTMENT OF COUNTY ENGINEER
403 LOS ANGELES COUNTY ENGINEERING BLDG.

76F3095 CE#310 3-68

| | | |
|---|---|---|
| Notes Ck'd by | Survey of L.A.Co.PREOSE LEVEL NET | F. B. 3738 Pg. 37 |
| Map No. | JN 0301.02 Tape Std °F | |
| Office Work | Surveyed by | |
| Checked | Notes Date | |
| Date | Indexed J. M. PALMERI SEP 19 1973 | |

B.m. 34-9A

DESCRIPTION PER F.B. 2851-15 OK 2-10-70 G.E.D.

" " OK 8-7-73 G.E.DREIER

OK 2-02-77 L.W. JONES

Note: Any Additions or Changes on This Sheet Must be Made or Circled in Red Ink With Date and Name of Person Making Change.

Do not extend this side of this line.

PLEASE RETURN TO
COUNTY OF LOS ANGELES
DEPARTMENT OF COUNTY ENGINEER
403 LOS ANGELES COUNTY ENGINEERING BLDG.

76F309S CE#310 3-68

| | | |
|---|---|---|
| Notes Ck'd by | Survey of L.A. Co. PRECISE LEVEL NET | F. B. 3738 PG. 39 |
| Map No. | JN 0301 D2 Tape Std °F | |
| Office Work | Surveyed by | |
| Checked | Notes Date | |
| Date | Indexed T. M. PALMERI SEP 19 1973 | |

B.M. 34-11 (U.S.C.&G.S U168 1933)

| | | | |
|---|---|---|---|
| DESCRIPTION PER F.B. 1355-17 | OK | 2-10-70 | G.E. DREIER |
| " " | OK | 8-7-73 | G.E.D. |
| " | O.K. | 2-04-77 | L.W. JONES |

Note: Any Additions or Changes on This Sheet Must be Made or Circled in Red Ink With Date and Name of Person Making Change.

Do not extend this side of this line.

PLEASE RETURN TO
COUNTY OF LOS ANGELES
DEPARTMENT OF COUNTY ENGINEER
403 LOS ANGELES COUNTY ENGINEERING BLDG.

16F309S CE#310 3-69

| | |
|---|---|
| Notes Ck'd by | Survey of L.A.G. PRECISE LEVEL NET |
| Map No. | JN 030102 Tape Std °F |
| Office Work | Surveyed by |
| Checked | Notes Date |
| Date | Indexed T. M. PALMERI SEP 19 1973 |

F. B. 3738 PG. 41

B.M. 34-12

DESCRIPTION PER F.B. 1355-17 OK 2-10-70 G.E. DREIER

" " " " OK 8-7-73 G.E.D.

OK 2-04-77 L.W. JONES

Note: Any Additions or Changes on This Sheet Must be Made or Circled in Red Ink With Date and Name of Person Making Change.

Do not extend this side of this line.

PLEASE RETURN TO
COUNTY OF LOS ANGELES
DEPARTMENT OF COUNTY ENGINEER
403 LOS ANGELES COUNTY ENGINEERING BLDG.

16F309S CE#310 3-69

| | | |
|---|---|---|
| Notes Ck'd by | Survey of L.A.C. PRECISE LEVELNET | F. B. 3738 PG. 43 |
| Map No. | JN 0301.02 Tape Std °F | |
| Office Work | Surveyed by | |
| Checked | Notes Date | |
| Date | Indexed L. M. PALMERI SEP 19 1973 | |

B.M. 34-13 (U.S.C.&G.S. V 787 1946)

DESCRIPTION PER F.B. 1355-18 OK 2-10-70 G.E. DRELER

" " " " OK 8-7-73 G.E.D.

O.K. 2-04-77 L.W. JONES

Note: Any Additions or Changes on This Sheet Must be Made or Circled in Red Ink With Date and Name of Person Making Change.

Do not extend this side of this line.

PLEASE RETURN TO
COUNTY OF LOS ANGELES
DEPARTMENT OF COUNTY ENGINEER
403 LOS ANGELES COUNTY ENGINEERING BLDG.

76F309S CE#310 3-69

| | |
|---|---|
| Notes Ck'd by | Survey of L.A.Co. PRECISE LEVEL NET |
| Map No. | JN 0301.02 Tape Std °F |
| Office Work | Surveyed by |
| Checked | Notes Date |
| Date | Indexed L. M. PALMERI SEP 19 1973 |

F. B. 3738 PG. 45

BM. 34-14A (U.S.C.&G.S. T 1053 1960)

DESCRIPTION PER F.B. 1355-45 OK 2-10-70 G.E.D.

" " " OK 8-7-73 G.E.DREIER

OK 2-04-77 L.W. JONES

Note: Any Additions or Changes on This Sheet Must be Made or Circled in Red Ink With Date and Name of Person Making Change.

Do not extend this side of this line.

PLEASE RETURN TO
COUNTY OF LOS ANGELES
DEPARTMENT OF COUNTY ENGINEER
403 LOS ANGELES COUNTY ENGINEERING BLDG.

76F309S CE#310 3-69

| | | |
|---|---|---|
| Notes Ck'd by | Survey of L.A. Co. Precise Level Net | F. B. 3738 PG. 47 |
| Map No. | JN 0801-02 Tape Std °F | |
| Office Work | Surveyed by G.E. Preier | |
| Checked | Notes Mallonado Date 3-11-70 | |
| Date | Indexed T. M. PALMERI SEP 19 1973 | |

B.M. 34-15A

Palos Verdes Drive South and Schooner Drive, S.E. Corner. 35.5 Ft. E'ly. of Schooner Dr. Approximate Center Line, 54.0 Ft. S'ly. of Palos Verdes Dr. So. Approximate Center Line, and 1.3 Ft. East of end of conc. walk.

Found Spike in Lead on top of curb. See F.B. 2318-171.

OK 8-7-73 G.E.D.
OK 2-04-77 L.W. JONES

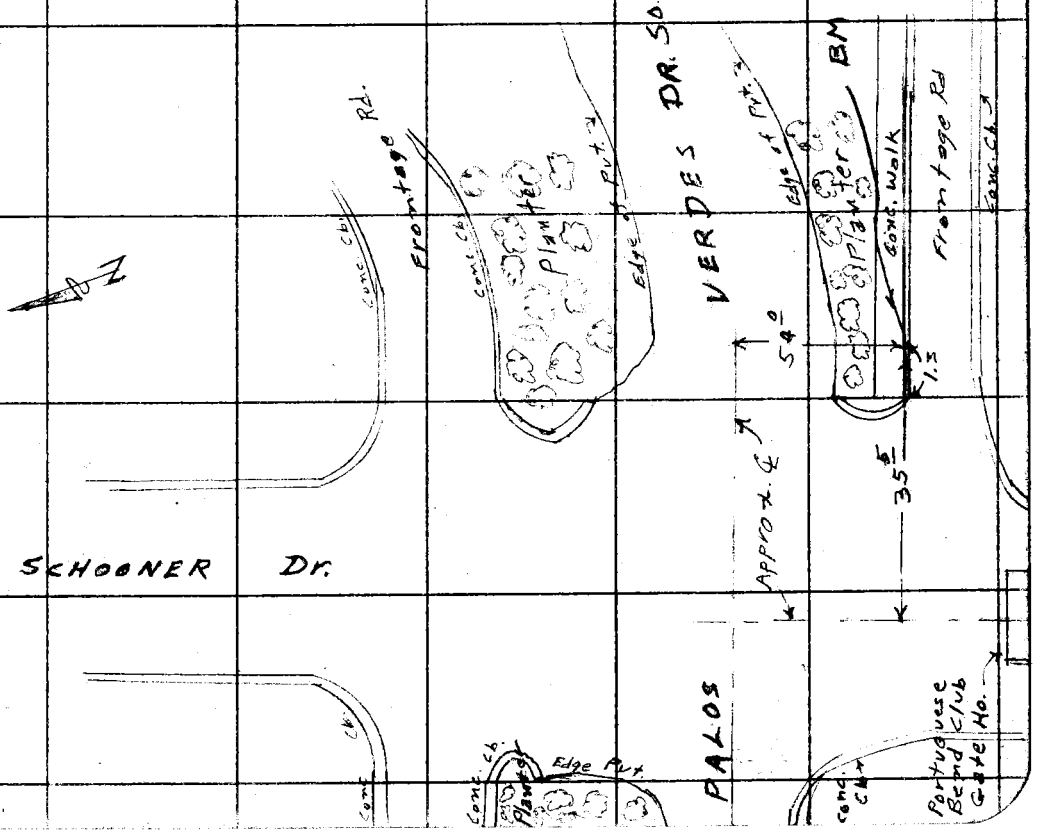


Note: Any Additions or Changes on This Sheet Must be Made or Circled in Red Ink With Date and Name of Person Making Change.

Do not extend this side of this line.

PLEASE RETURN TO
COUNTY OF LOS ANGELES
DEPARTMENT OF COUNTY ENGINEER
403 LOS ANGELES COUNTY ENGINEERING BLDG.

76F309S CE#310 3-69

| | |
|---|---|
| Notes Ck'd by | Survey of L.A. Co. PRECISE LEVEL NET |
| Map No. | JN 0301.02 Tape Std °F |
| Office Work | Surveyed by G.E. DREIER |
| Checked | Notes G.E. DREIER Date 2-10-70 |
| Date | Indexed T. M. PALMERI SEP 19 1973 |

F. B. 3738 PG. 49

C - 11-26-74 REH 11-25-74 B&Y

B.M. 34-17~~B~~ (U.S.C. & G.S. X 977 1964 RESET 1966)

PALOS VERDES DR. SOUTH AND PEPPERTREE ROAD, N.W. CORNER, ABOUT 77 FT. N'LY AND 67 FT. W'LY OF CENTER OF PAVEMENTS, 4.8 FT. N.W. OF A 4 FOOT HIGH CONCRETE BLOCK WALL, 7.9 FT. N. OF NLY COR OF A SQUARE PILLAR AT SLY END OF BLOCK WALL, FOUND A 4 IN. U.S.C. & G.S. BRASS DISC STAMPED — X 977 1964 RESET 1966 IN TOP OF A 12 INCH CONC. POST UP 2" 2 FT. S.W. OF A STEEL WITNESS POST

OK 8-7-73 G.E.D.
O.K. 2-11-77 L.W. JONES

NOTE: DESIGNATION 34-17B WAS PREVIOUSLY USED IN PORT. BEND LANDSLIDE STUDY.

11-26-74 - REH

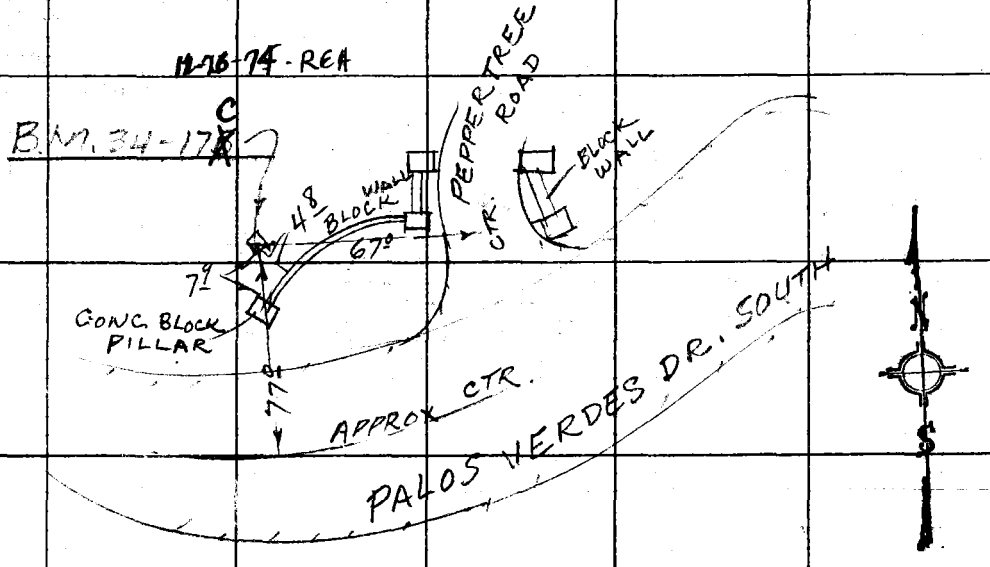


Note: Any Additions or Changes on This Sheet Must be Made or Circled in Red Ink With Date and Name of Person Making Change.

Do not extend this side of this line.

PLEASE RETURN TO
COUNTY OF LOS ANGELES
DEPARTMENT OF COUNTY ENGINEER
403 LOS ANGELES COUNTY ENGINEERING BLDG.

76F309S CE#310 3-69

| | |
|---|---|
| Notes Ck'd by | Survey of L.A. CO PRECISE LEVEL NET |
| Map No. | JN 0301.02 Tape Std °F |
| Office Work | Surveyed by |
| Checked | Notes Date |
| Date | Indexed L. M. PALMERI SEP 19 1973 |

F. B. 3738 PG. 51

B.M. 34-18

DESCRIPTION PER F.B. 1355-22 OK 2-10-70 G.E.D
" " " OK 8-7-73 G.E. PREIER
" " " OK 2-11-77 L.W. JONES

Note: Any Additions or Changes on This Sheet Must be Made or Circled in Red Ink With Date and Name of Person Making Change.

Do not extend this side of this line.

PLEASE RETURN TO
COUNTY OF LOS ANGELES
DEPARTMENT OF COUNTY ENGINEER
403 LOS ANGELES COUNTY ENGINEERING BLDG.

16F309S CE#310 3-69

| | |
|---|---|
| Notes Ck'd by | Survey of L.A.Co. PRECISE LEVEL NET |
| Map No. | JN 030102 Tape Std °F |
| Office Work | Surveyed by |
| Checked | Notes Date |
| Date | Indexed T. M. PALMERI SEP 19 1973 |

F. B. 3738 PG. 53

B.M. 34-19A

DESCRIPTION PER F.B. 1355-50B OK 2-10-70 G.E.D.

" " OK 8-7-73 G.E.DREIER

OK 2-11-77 L.W. JONES

Note: Any Additions or Changes on This Sheet Must be Made or Circled in Red Ink With Date and Name of Person Making Change.

Do not extend this side of this line.

PLEASE RETURN TO
COUNTY OF LOS ANGELES
DEPARTMENT OF COUNTY ENGINEER
403 LOS ANGELES COUNTY ENGINEERING BLDG.

76F309S CE#310 3-69

F. B. 3738 PG 54

B. M. 34-19 B

DESCRIPTION PER F.B. 1355-50 B 2-14-77 L.W.J.

PLEASE RETURN TO
COUNTY OF LOS ANGELES
DEPARTMENT OF COUNTY ENGINEER
403 LOS ANGELES COUNTY ENGINEERING BLDG.

Do not extend this side of this line.

Note: Any Additions or Changes on This Sheet Must be Made or Circled in Red Ink With Date and Name of Person Making Change.

| | |
|---|---|
| Notes Ck'd by | Survey of L.A. Co PRECISE LEVELING |
| Map No. | JN 030102 Tape Std °F |
| Office Work | Surveyed by |
| Checked | Notes Date |
| Date | Indexed L. M. PALMERI SEP 19 1973 |

F. B. 3738 PG. 55

B.M. 34-20B

DESCRIPTION PER F.B. 1355-46 OK 2-10-70 G.E.D

" " " " " OK 8-7-73 G.E. DREIER

OK 2-14-77 L.W. JONES

Note: Any Additions or Changes on This Sheet Must be Made or Circled in Red Ink With Date and Name of Person Making Change.

Do not extend this side of this line.

PLEASE RETURN TO
COUNTY OF LOS ANGELES
DEPARTMENT OF COUNTY ENGINEER
403 LOS ANGELES COUNTY ENGINEERING BLDG.

76F309s CE#310 3-69

| | |
|---|---|
| Notes Ck'd by | Survey of LA. Co. PRECISE LEVEL NET |
| Map No. | JN 0301.02 Tape Std °F |
| Office Work | Surveyed by |
| Checked | Notes Date |
| Date | Indexed T. M. PALMERI SEP 19 1973 |

F. B. 3738 PG. 57

B.M. 34-21A (U.S.C.&G.S. U1053 1960)

DESCRIPTION PER F.B. 1355-47 OK 2-10-70 G.E.D.

" " " " OK 8-7-73 G.E. DREVER

" " " " OK 2-14-77 L.W. JONES

Note: Any Additions or Changes on This Sheet Must be Made or Circled in Red Ink With Date and Name of Person Making Change.

PLEASE RETURN TO
COUNTY OF LOS ANGELES
DEPARTMENT OF COUNTY ENGINEER
403 LOS ANGELES COUNTY ENGINEERING BLDG.

Do not extend this side of this line.

76F309S CE#310 3-69

| | |
|---|---|
| Notes Ck'd by | Survey of L.A.Co. PRECISE LEVEL NET |
| Map No. | JN 0301.02 Tape Std °F |
| Office Work | Surveyed by |
| Checked | Notes Date |
| Date | Indexed T. M. PALMERI SEP 19 1973 |

F. B. 3738 PG. 59

B.M. 34-23 (U.S.C. & G.S. Z-168 1933)

DESCRIPTION PER F.B. 1355-26 OK 2-10-70 G.E.D.

Note: Any Additions or Changes on This Sheet Must be Made or Circled in Red Ink With Date and Name of Person Making Change.

Do not extend this side of this line.

PLEASE RETURN TO
COUNTY OF LOS ANGELES
DEPARTMENT OF COUNTY ENGINEER
403 LOS ANGELES COUNTY ENGINEERING BLDG.

76F309S CE#310 3-69

| | |
|---|---|
| Notes Ck'd by | Survey of LA. Co. PRECISE LEVEL NET |
| Map No. | JN 030102 Tape Std °F |
| Office Work | Surveyed by |
| Checked | Notes Date |
| Date | Indexed T. M. PALMERI SEP 19 1973 |

F. B. 3738 PG. 61

B.M. 34-23A (U.S.C.&G.S Z168 1933 RESET 1966)

DESCRIPTION PER F.B. 2851-230 OK 2-10-70 G.E.D.

" " " " OK 8-7-73 G.E. DREIER

OK 2-14-77 L.W. JONES

Note: Any Additions or Changes on This Sheet Must be Made or Circled in Red Ink With Date and Name of Person Making Change.

Do not extend this side of this line.

PLEASE RETURN TO
COUNTY OF LOS ANGELES
DEPARTMENT OF COUNTY ENGINEER
403 LOS ANGELES COUNTY ENGINEERING BLDG.

16F309S CE#310 3-69

| | |
|---|---|
| Notes Ck'd by | Survey of LA. Co PRECISE LEVEL NET |
| Map No. | JN 0301.02 Tape Std °F |
| Office Work | Surveyed by |
| Checked | Notes Date |
| Date | Indexed T. M. PALMERI SEP 19 1973 |

F. B. 3738 PG. 63

B.M. 34-24A

DESCRIPTION PER F.B. 1355-48 OK - 2-10-70 G.E.D.
" " " OK 8-7-73 G.E.DREIER
OK 2-14-77 L.V. JONES

Note: Any Additions or Changes on This Sheet Must be Made or Circled in Red Ink With Date and Name of Person Making Change.

Do not extend this side of this line.

PLEASE RETURN TO
COUNTY OF LOS ANGELES
DEPARTMENT OF COUNTY ENGINEER
403 LOS ANGELES COUNTY ENGINEERING BLDG.

16F309S CE#310 3-69

| | |
|---|---|
| Notes Ck'd by | Survey of L.A. Co PRECISE LEVEL NET |
| Map No. | JN 030102 Tape Std °F |
| Office Work | Surveyed by |
| Checked | Notes Date |
| Date | Indexed T. M. PALMER SEP 19 1973 |

F. B. 3738 PG. 65

B.M. 34 - 24B

DESCRIPTION PER F.B. 2851 - 19 OK 2-10-70 G.E.D.

" " " OK 8-7-73 G.E. DEELER

OK 2-14-77 L.W. JONES

Note: Any Additions or Changes on This Sheet Must be Made or Circled in Red Ink With Date and Name of Person Making Change.

Do not extend this side of this line.

PLEASE RETURN TO
COUNTY OF LOS ANGELES
DEPARTMENT OF COUNTY ENGINEER
403 LOS ANGELES COUNTY ENGINEERING BLDG.

16F309S CE#310 3-69

| | |
|---|---|
| Notes Ck'd by | Survey of L.A. Co. PRECISE LEVEL NET |
| Map No. | JN 0301.02 Tape Std °F |
| Office Work | Surveyed by |
| Checked | Notes Date |
| Date | Indexed T. M. PALMERI SEP 19 1973 |

F. B. 3738 PG. 67

BM. 34-25A (U.S.C.&G.S. VICENTE 1951)

DESCRIPTION PER F.B. 1355-49 OK 2-10-70 G.E.D

" " " " OK 8-21-73 G.E.DREIER

" " " " OK 2-14-77 L.W. JONES

Note: Any Additions or Changes on This Sheet Must be Made or Circled in Red Ink With Date and Name of Person Making Change.

Do not extend this side of this line.

PLEASE RETURN TO
COUNTY OF LOS ANGELES
DEPARTMENT OF COUNTY ENGINEER
403 LOS ANGELES COUNTY ENGINEERING BLDG.

16F309S CE#310 3-69

Notes Ck'd by
Map No.
Office Work
Checked
Date

Survey of L.A. Co. PRECISE LEVEL NET
JN 0301.02 Tape Std °F
Surveyed by
Notes Date
Indexed T. M. PALMERI SEP 19 1973

F. B. 3738 PG. 69

B.M. 34-26 (U.S.C.&G.S E788 1945)

DESCRIPTION PER F.B. 1355-28 OK 2-10-70 G.E. DREIER
" " " OK 8-6-73 G.E.D
" " " OK 2-14-77 L.W. JONES

Note: Any Additions or Changes on This Sheet Must be Made or Circled in Red Ink With Date and Name of Person Making Change.

Do not extend this side of this line.

PLEASE RETURN TO
COUNTY OF LOS ANGELES
DEPARTMENT OF COUNTY ENGINEER
403 LOS ANGELES COUNTY ENGINEERING BLDG.

16F309S CE#310 3-69

| | |
|---|---|
| Notes Ck'd by | Survey of L.A.Co. PRECISE LEVEL NET |
| Map No. | JN 0301.02 Tape Std °F |
| Office Work | Surveyed by |
| Checked | Notes Date |
| Date | Index Ed M. PALMERI SEP 19 1973 |

F. B 3738 Pg. 71

B.M. 34-26A (WEATHER SER. B)

DESCRIPTION PER F.B. 1355-28, 29 OK 2-10-70 G.E.D
FOUND DESTROYED NOT REPLACED, OTHERS NEARBY 8-6-73 G.E.D

B.M. 34-26B (U.S.C.&G.S. W1217 1971) 8-14-73 G.E.DREIER

PALOS VERDES DR. WEST AND PALOS VERDES DRIVE SOUTH, AT ENTRANCE TO POINT VINCENTE LIGHTHOUSE, IN CENTER DIVIDER, IN TOP OF MOST WESTERLY CORNER OF STORM DRAIN CATCH BASIN, 45 FEET WEST OF CENTER OF PAVEMENT OF CROSS THRU, 42± FEET NORTH OF A FIRE HYDRANT, FOUND A 3 5/8 INCH U.S.C.&G.S. B.M. BRASS DISC STAMPED "W 1217 1971" DESC. OK. 2-14-77 L.W. JONES

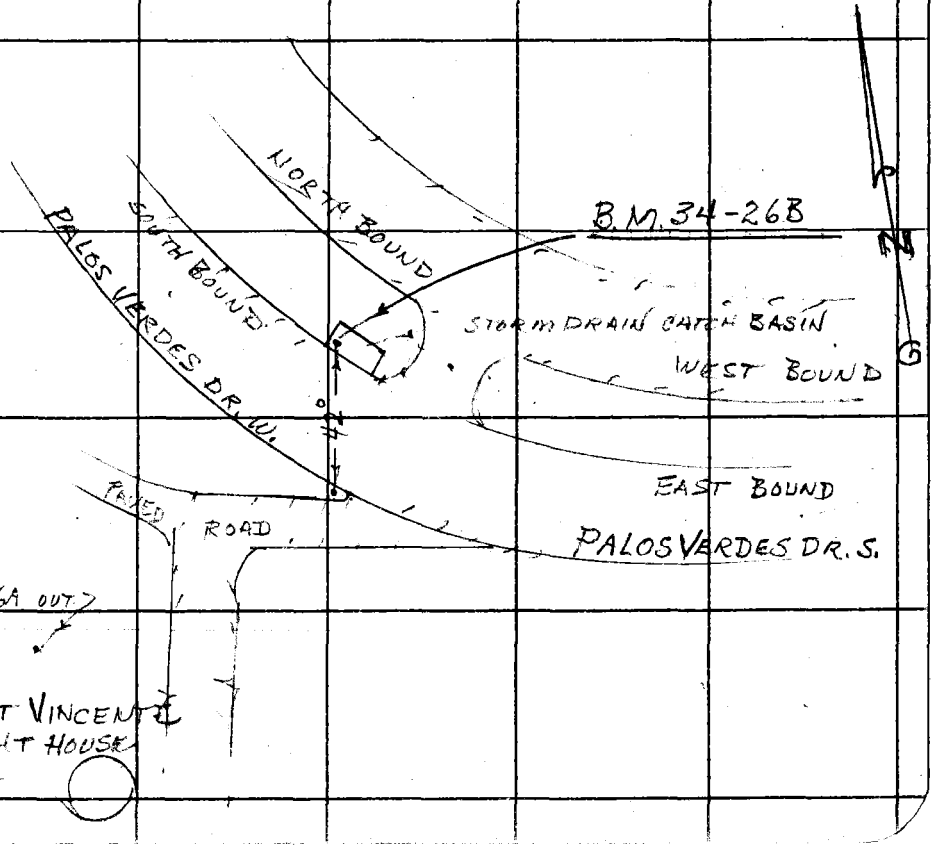


Note: Any Additions or Changes on This Sheet Must be Made or Circled in Red Ink With Date and Name of Person Making Change.

Do not extend this side of this line.

PLEASE RETURN TO
COUNTY OF LOS ANGELES
DEPARTMENT OF COUNTY ENGINEER
403 LOS ANGELES COUNTY ENGINEERING BLDG.

76F309S CE#310 3-69

| | |
|---|---|
| Notes Ck'd by | Survey of L.A.Co. PRECISE LEVELNET F. B. 3738 PG. 73 |
| Map No. | JN 030102 Tape Std °F |
| Office Work | Surveyed by |
| Checked | Notes Date |
| Date | Indexed M. PALMERI SEP 19 1973 |

B.M. 34-27A (U.S.C.&G.S 51053 1960)

DESCRIPTION PER F.B. 1355-50 OK 2-10-70 G.E.DREIER

" " " OK 8-21-73 G.E.DREIER

" " " OK 3-1-77 D.L.Burkholder

Note: Any Additions or Changes on This Sheet Must be Made or Circled in Red Ink With Date and Name of Person Making Change.

Do not extend this side of this line.

PLEASE RETURN TO
COUNTY OF LOS ANGELES
DEPARTMENT OF COUNTY ENGINEER
403 LOS ANGELES COUNTY ENGINEERING BLDG.

16F309S CE#310 3-69

F. B. 3738 PG 74

8-24-73 G.E. DREILER

B.M. 34-27B. (U.S.C. & G.S. V 1217 1971)
PALOS VERDES DRIVE WEST 0.4 MILE NORTHERLY FROM HAWTHORNE BLVD, IN TOP OF NORTHWEST CORNER OF STORM DRAIN CATCH BASIN AT 0.67, ON EAST SIDE OF SOUTH BOUND TRAFFIC LANES, FOUND A U.S.C. & G.S. 3 5/8 INCH B.M. BRASS DISC STAMPED "V 1217 1971"

DESC. O.K. 3-10-77 L.W. JONES

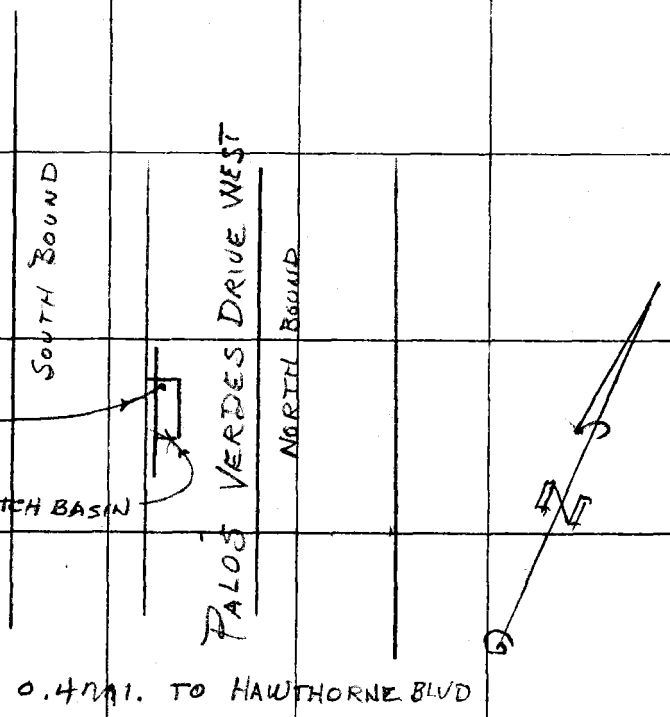


PLEASE RETURN TO
COUNTY OF LOS ANGELES
DEPARTMENT OF COUNTY ENGINEER
403 LOS ANGELES COUNTY ENGINEERING BLDG.

Do not extend this side of this line.

Note: Any Additions or Changes on This Sheet Must be Made or Circled in Red Ink With Date and Name of Person Making Change.

| | | |
|---|---|---|
| Notes Ck'd by | Survey of L.A.Co. PRECISE LEVEL NET | F. B. 3738 PG. 75 |
| Map No. | JN 0301.02 Tape Std °F | |
| Office Work | Surveyed by | |
| Checked | Notes Date | |
| Date | Indexed T. M. PALMERI SEP 19 1973 | |

BM. 34-28

DESCRIPTION PER F.B. 1355-31 OK 2-10-70 G.E.D.
NOT FOUND, PROBABLY DESTROYED, AREA REGRADED, 8-6-73 DREIER

B.M. 34-28A (8-6-73 G.E. DREIER)

PALOS VERDES DRIVE WEST, 0.45 mile S'ly FROM SOUTH CITY LIMITS OF PALOS VERDES ESTATES OPPOSITE DRIVEWAY TO HOUSE No. 30506, IN TOP #0.44 OF CENTER OF WEST SIDE OF A STORM DRAIN CATCH BASIN, ON EAST SIDE OF SOUTH BOUND TRAFFIC LANES SET A 2½ INCH BRASS DISC STAMPED (NO BUTTON)

DESC. OK 3-10-77 L.W. JONES

COUNTY ENGINEER
BM 34-28A
1973
R.E. 7078

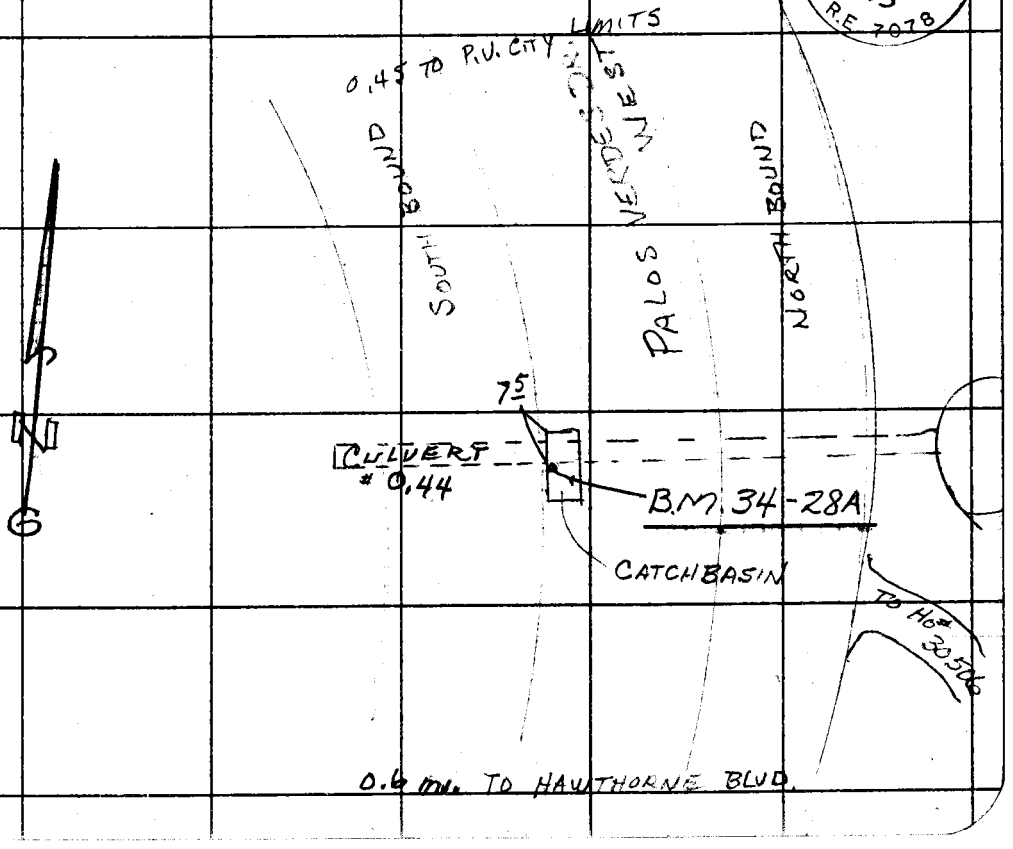


Note: Any Additions or Changes on This Sheet Must be Made or Circled in Red Ink With Date and Name of Person Making Change.

Do not extend this side of this line.

PLEASE RETURN TO
COUNTY OF LOS ANGELES
DEPARTMENT OF COUNTY ENGINEER
403 LOS ANGELES COUNTY ENGINEERING BLDG.

76F309S CE#310 3-69

| | |
|---|---|
| Notes Ck'd by | Survey of L.A. Co. PRECISE LEVELING |
| Map No. | JN 0301.02 Tape Std °F |
| Office Work | Surveyed by G.E. DREIER |
| Checked | Notes Date |
| Date | Indexed J. M. PALMERI SEP 19 1973 |

F. B. 3738 PG. 77

B.M. 34-29A

DESCRIPTION PER F.B. 2851-17 OK 2-10-70 G.E. DREIER

" OK 8-8-73 G.E.D.

OK 3-10-77 L.W. JONES

Note: Any Additions or Changes on This Sheet Must be Made or Circled in Red Ink With Date and Name of Person Making Change.

Do not extend this side of this line.

PLEASE RETURN TO
COUNTY OF LOS ANGELES
DEPARTMENT OF COUNTY ENGINEER
403 LOS ANGELES COUNTY ENGINEERING BLDG.

76F309S CE#310 3-69

F. B. 3738 PG. 78

(8-7-73 G.E. DREIER)

B.M. 34-29B (U.S.C. & G.S. U 1217 1971)

PALOS VERDES DRIVE WEST, ABOUT 360 FEET NORTH OF VIA ANACAPA, IN FRONT OF HOUSE NUMBER 2833, 0.8 FEET BACK OF WEST CURB IN TOP OF NORTH EAST CORNER OF A STORM DRAIN CATCH BASIN, FOUND A 3 5/8 INCH U.S.C. & G.S. BRASS B.M DISC STAMPED "U1217 1971"

DESC. OK 3-10-77 L.W. JONES

PLEASE RETURN TO
COUNTY OF LOS ANGELES
DEPARTMENT OF COUNTY ENGINEER
403 LOS ANGELES COUNTY ENGINEERING BLDG.

Do not extend this side of this line.

Note: Any Additions or Changes on This Sheet Must be Made or Circled in Red Ink With Date and Name of Person Making Change.

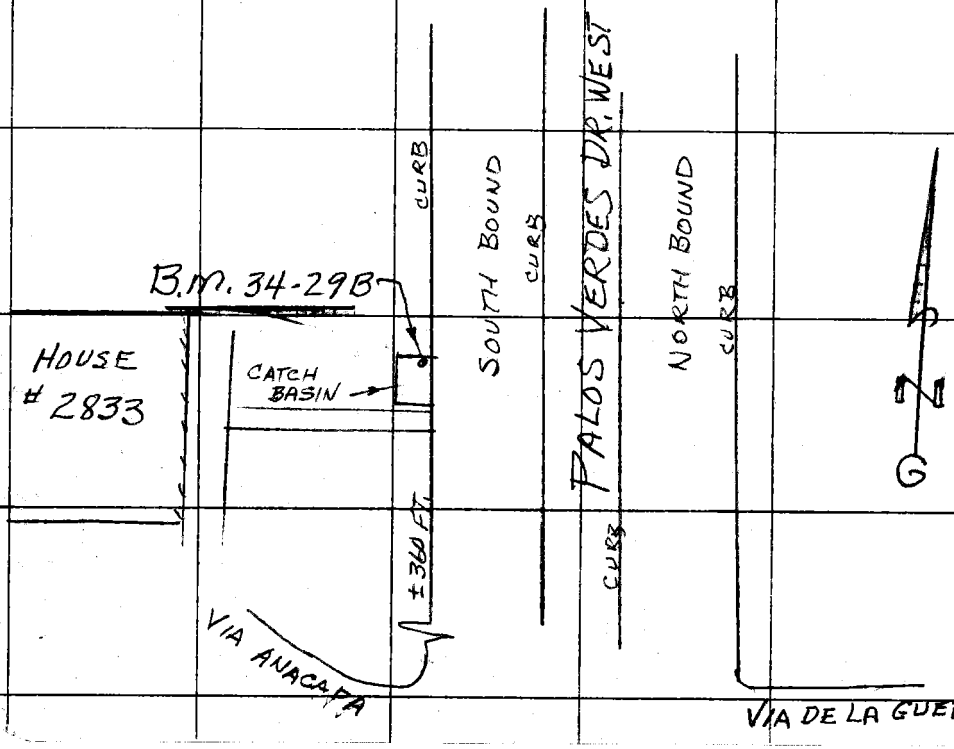

| | |
|---|---|
| Notes Ck'd by | Survey of L.A. Co. PRECISE LEVEL NET F. B. 3738 PG. 79 |
| Map No. | JN 0301.02 Tape Std °F |
| Office Work | Surveyed by |
| Checked | Notes Date |
| Date | Indexed T. M. PALMERI SEP 19 1973 |

B.M. 34-30A

| | | | |
|---|---|---|---|
| DESCRIPTION PER F.B. | 1355-50A | OK | 2-10-70 G.E. DREIER |
| " | " | OK | 8-6-73 G.E.P. |
| " | " | OK | 3-10-77 L.W. JONES |

Note: Any Additions or Changes on This Sheet Must be Made or Circled in Red Ink With Date and Name of Person Making Change.

Do not extend this side of this line.

PLEASE RETURN TO
COUNTY OF LOS ANGELES
DEPARTMENT OF COUNTY ENGINEER
403 LOS ANGELES COUNTY ENGINEERING BLDG.

16F309S CE#310 3-69

| | | |
|---|---|---|
| Notes Ck'd by | Survey of L.A.Co.PRECISE LEVEL NET | F. B. 3738 PG. 81 |
| Map No. | JN 030102 Tape Std °F | |
| Office Work | Surveyed by | |
| Checked | Notes Date | |
| Date | Index T. M. PALMERI SEP 19 1973 | |

B.M. 34-31 (U.S.C.&G.S. D 169 1933)

DESCRIPTION PER F.B. 1355-34 OK 2-10-70 G.E.DREIER

" " OK 8-6-73 G.E.D.

" " OK 3-10-77 L.W JONES

Note: Any Additions or Changes on This Sheet Must be Made or Circled in Red Ink With Date and Name of Person Making Change.

Do not extend this side of this line.

PLEASE RETURN TO
COUNTY OF LOS ANGELES
DEPARTMENT OF COUNTY ENGINEER
403 LOS ANGELES COUNTY ENGINEERING BLDG.

76F309S CE#310 3-69

| | |
|---|---|
| Notes Ck'd by | Survey of L.A.Co.PRECISE LEVEL NET |
| Map No. | JN 030102 Tape Std °F |
| Office Work | Surveyed by |
| Checked | Notes Date |
| Date | Index T. M. PALMIERI SEP 19 1973 |

F. B. 3738 PG. 83

B.M. 34-31A DESTROYED

DESCRIPTION PER F.B. 2851-16 OK 2-10-70 G.E.DREIER

" " OK 8-6-73 G.E.D.

B.M. 34-31 B

DESCRIPTION PER F.B. 2851-16

Note: Any Additions or Changes on This Sheet Must be Made or Circled in Red Ink With Date and Name of Person Making Change.

Do not extend this side of this line.

PLEASE RETURN TO
COUNTY OF LOS ANGELES
DEPARTMENT OF COUNTY ENGINEER
403 LOS ANGELES COUNTY ENGINEERING BLDG.

16F309S CE#310 3-69

| | |
|---|---|
| Notes Ck'd by | Survey of L.A.G. PRECISE LEVEL NET |
| Map No. | JN 0301.02 Tape Std °F |
| Office Work | Surveyed by |
| Checked | Notes Date |
| Date | Indexed T. M. PALMERI SEP 19 1973 |

F. B. 3738 PG. 85

B.M. 34-32 (U.S.C. & G.S. E 169 1933)

DESCRIPTION PER F.B. 1355-35 OK 2-10-70 G.E. DREIER
" " OK 8-6-73 G.E.D.
OK 3-10-77 L.W. Jones

Note: Any Additions or Changes on This Sheet Must be Made or Circled in Red Ink With Date and Name of Person Making Change.

Do not extend this side of this line.

PLEASE RETURN TO
COUNTY OF LOS ANGELES
DEPARTMENT OF COUNTY ENGINEER
403 LOS ANGELES COUNTY ENGINEERING BLDG.

16F309S CE#310 3-69

F. B. 3738 PG. 86

8-7-73 G.E. DREWER

B.M. 34-32A (U.S.C. & G.S. T 1217 1971)
PALOS VERDES DRIVE WEST AND PASEO DEL MAR, SOUTH WEST CORNER OF SOUTH BOUND TRAVEL, 0.8 ft. WEST OF WEST CURB ABOUT 188 FEET SOUTH OF SOUTH END OF CURB RETURN IN TOP OF SOUTHEAST CORNER OF A STORM DRAIN CATCH BASIN, FOUND A 3 5/8 INCH U.S.C. & G.S. B.M. BRASS DISC STAMPED "T 1217 1971"

DESC. O.K. 3-10-77 L.W. JONES

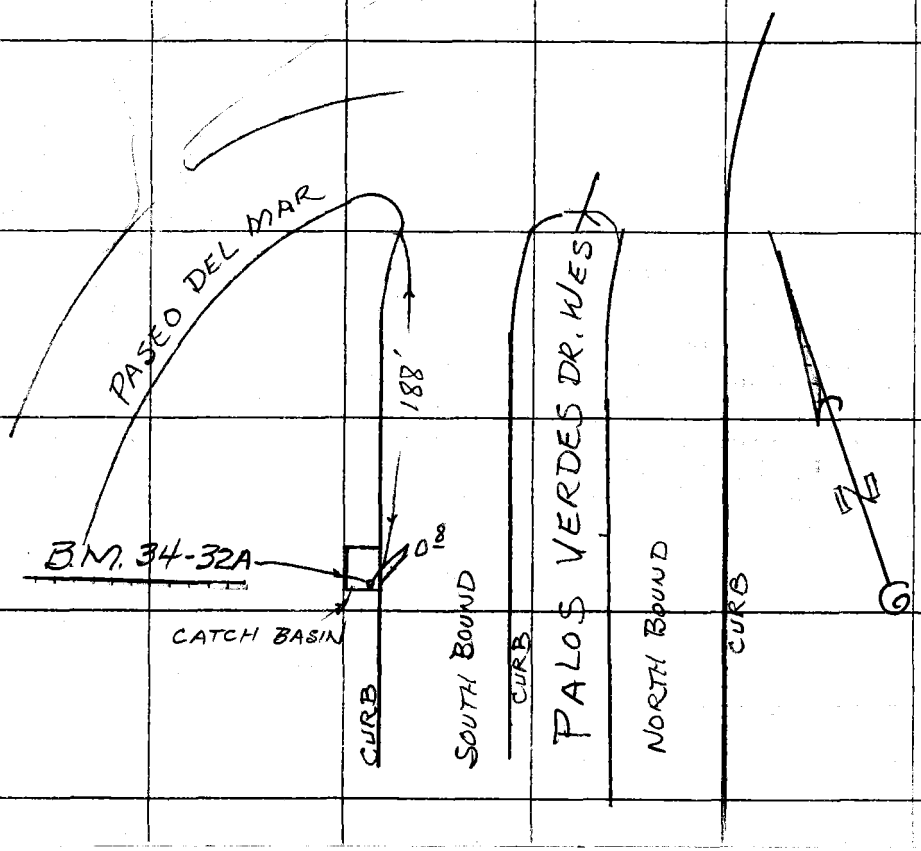


PLEASE RETURN TO
COUNTY OF LOS ANGELES
DEPARTMENT OF COUNTY ENGINEER
403 LOS ANGELES COUNTY ENGINEERING BLDG.

Do not extend this side of this line.

Note: Any Additions or Changes on This Sheet Must be Made or Circled in Red Ink With Date and Name of Person Making Change.

| | |
|---|---|
| Notes Ck'd by | Survey of L.A.Co. PRECISE LEVELNET |
| Map No. | JN 030102 Tape Std °F |
| Office Work | Surveyed by G.E. DREIER |
| Checked | Notes DREIER Date 2-17-70 |
| Date | Indexed T. M. PALMERI SEP 19 1973 |

F. B. 3738 PG. 87

B.M. 34-33A

PALOS VERDES DRIVE WEST AND PASEO DEL MAR, AT NORTHWESTLY CORNER OF THE INTERSECTION ~~ON N'LY~~ 2 FEET N'LY FROM NLY CURB OF PARKING AREA, 54.8 FEET S.W. OF N.E. CORNER OF PARKING AREA, 36 FEET WEST OF NORTHERLY PROD OF WEST CURB OF PALOS VERDES DR. WEST, SET A COUNTY ENGINEER BRASS CAP STAMPED "B.M 34-33A 1970 R.E. 5869" WITH BUTTON, IN TOP OF A 12 INCH SQUARE CONC. POST FLUSH WITH THE CURB

OK 8-6-73 G.E.D.

DESC. OK 3-10-77 L.W. JONES

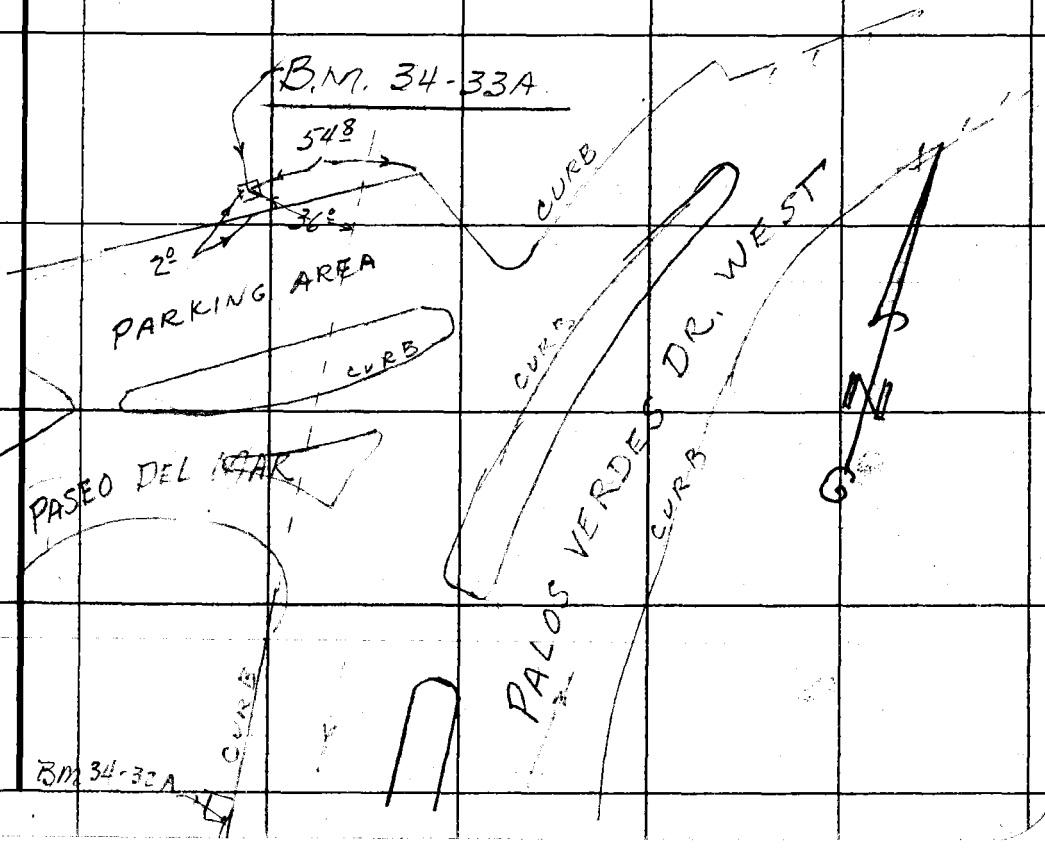


Note: Any Additions or Changes on This Sheet Must be Made or Circled in Red Ink With Date and Name of Person Making Change.

Do not extend this side of this line.

PLEASE RETURN TO
COUNTY OF LOS ANGELES
DEPARTMENT OF COUNTY ENGINEER
403 LOS ANGELES COUNTY ENGINEERING BLDG.

16F309s CE#310 3-69

| | |
|---|---|
| Notes Ck'd by | Survey of LA. CO PRECISE LEVELNET F. B. 3738 PG. 89 |
| Map No. | JN 0301.02 Tape Std °F |
| Office Work | Surveyed by |
| Checked | Notes Date |
| Date | Ind. Tech. M. PALMERI SEP 19 1973 |

B.M. 34-34 (U.S.C.&G.S F 788 1946)

DESCRIPTION PER F.B. 1355-37 OK - 2-10-70 G.E. DREIER

" " " OK 8-6-73 G.E.D.

" " " OK 3-10-77 L.W. JONES

Note: Any Additions or Changes on This Sheet Must be Made or Circled in Red Ink With Date and Name of Person Making Change.

Do not extend this side of this line.

PLEASE RETURN TO
COUNTY OF LOS ANGELES
DEPARTMENT OF COUNTY ENGINEER
403 LOS ANGELES COUNTY ENGINEERING BLDG.

16F309S CE#310 3-69

| | | |
|---|---|---|
| Notes Ck'd by | Survey of L.A. Co. PRECISE LEVEL NET | F. B. 3738 PG. 91 |
| Map No. | JN 0301.02 Tape Std °F | |
| Office Work | Surveyed by | |
| Checked | Notes Date | |
| Date | Index T. M. PALMERI SEP 19 1973 | |

B.M. 34-34A (U.S.C.&G.S. 147)

DESCRIPTION PER F.B. 1355-37 OK 2-10-70 G.E. DREIER

" " " OK 8-6-78 G.E.D.

" " " OK 3-10-77 L.W. JONES

Note: Any Additions or Changes on This Sheet Must be Made or Circled in Red Ink With Date and Name of Person Making Change.

Do not extend this side of this line.

PLEASE RETURN TO
COUNTY OF LOS ANGELES
DEPARTMENT OF COUNTY ENGINEER
403 LOS ANGELES COUNTY ENGINEERING BLDG.

76F309S CE#310 3-69

| | |
|---|---|
| Notes Ck'd by | Survey of L.A.Co.PRECISE LEVELNET |
| Map No. | JN 0301.02 Tape Std °F |
| Office Work | Surveyed by |
| Checked | Notes Date |
| Date | Indexed T. M. PALMER SEP 19 1973 |

F. B. 3738 PG. 93

B.M. 34-35 (U.S.C.&G.S. G 788 1946)

DESCRIPTION PER F.B. 1355-38 OK 2-10-70 G.E.DREIER
" " " " OK 8-6-73 G.E.D
OK 3-10-77 L.W. JONES

Note: Any Additions or Changes on This Sheet Must be Made or Circled in Red Ink With Date and Name of Person Making Change.

Do not extend this side of this line.

PLEASE RETURN TO
COUNTY OF LOS ANGELES
DEPARTMENT OF COUNTY ENGINEER
403 LOS ANGELES COUNTY ENGINEERING BLDG.

76F309S CE#310 3-69

| | |
|---|---|
| Notes Ck'd by | Survey of L.A.Co. PRECISE LEVEL NET |
| Map No. | JN 0301.02 Tape Std °F |
| Office Work | Surveyed by C |
| Checked | Notes Date |
| Date | Indexed J. M. PALMERI SEP 19 1973 |

F. B. 3738 PG. 95

B.M. 34-36A

DESCRIPTION PER F.B. 2851-18 OK (REVISED) 2-10-70 G.E.DREIER
" " OK " 8-6-73 G.G.D.
" " OK 3-10-77 L.W. JONES

Note: Any Additions or Changes on This Sheet Must be Made or Circled in Red Ink With Date and Name of Person Making Change.

PLEASE RETURN TO
COUNTY OF LOS ANGELES
DEPARTMENT OF COUNTY ENGINEER
403 LOS ANGELES COUNTY ENGINEERING BLDG.

Do not extend this side of this line.

76F309S CE#310 3-69

F. B. 3738 PG. 96

8-6-1973 G.E.DREIER

B.M. 34-36B (U.S.C. & G.S. S 1217 1971)
PALOS VERDES DRIVE WEST, ABOUT 0.4 MI. WEST OF MALAGA COVE PLAZA, OPPOSITE HOUSE NO. 389, IN WEST END OF TOP OF A STORM DRAIN CATCH BASIN 1 FOOT SOUTH OF THE SOUTH CURB, FOUND A 3 5/8 INCH U.S.C. & G.S. B.M. BRASS DISC STAMPED "S 1217 1971"

DESC. OK 3-10-77 L.W. JONES

PLEASE RETURN TO
COUNTY OF LOS ANGELES
DEPARTMENT OF COUNTY ENGINEER
403 LOS ANGELES COUNTY ENGINEERING BLDG.

Do not extend this side of this line.

Note: Any Additions or Changes on This Sheet Must be Made or Circled in Red Ink With Date and Name of Person Making Change.

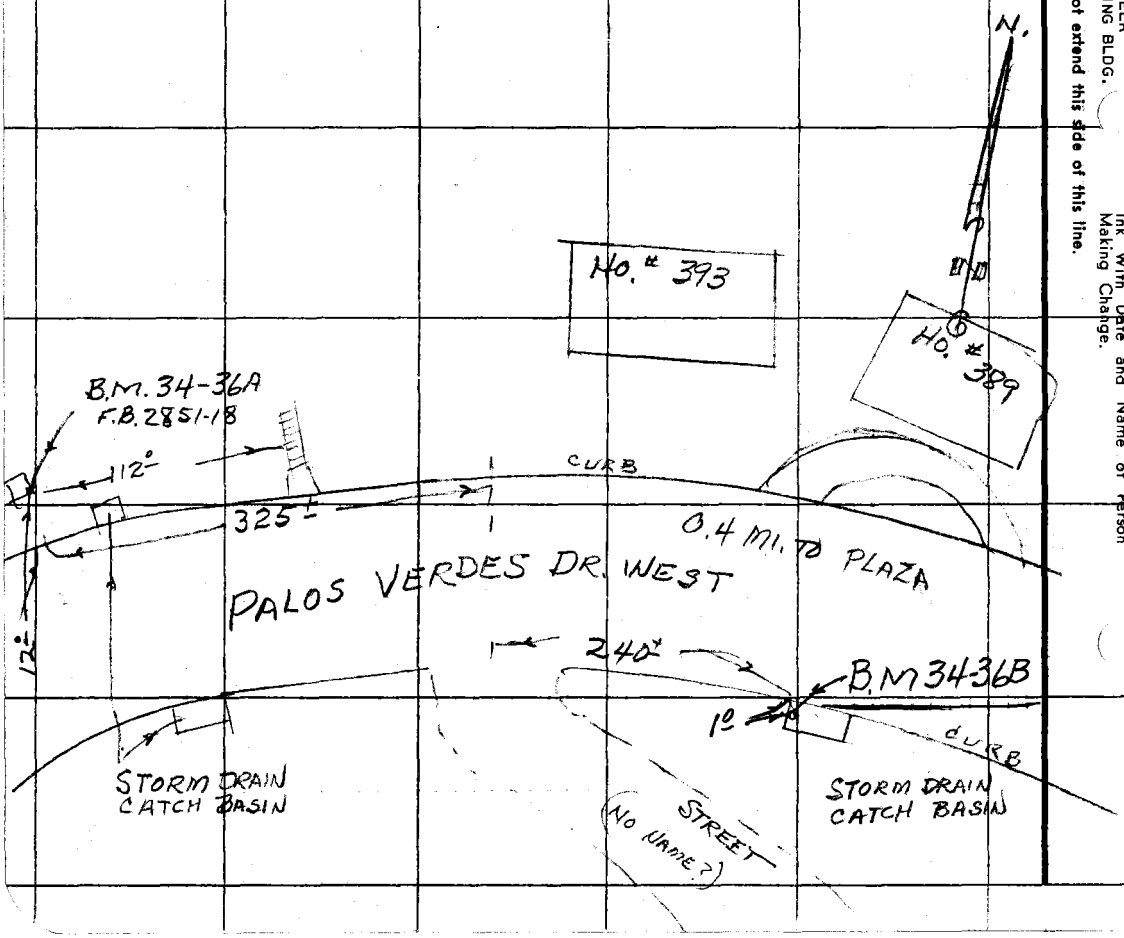

| | |
|---|---|
| Notes Ck'd by | Survey of L.A.Co.PRECISE |
| Map No. | JN 0301.02 Tape Std °F |
| Office Work | Surveyed by |
| Checked | Notes Date |
| Date | Indexed T.M. PALMERI SEP 19 1973 |

F. B. 3738 PG. 97

B.M. 34-37 (U.S.C.&G.S. G 169 1933)

DESCRIPTION PER F.B. 1355-40 OK 2-10-70 G.E.DREIER

" " " OK 8-6-73 G.E.D.

OK 3-10-77 L.W. JONES

Note: Any Additions or Changes on This Sheet Must be Made or Circled in Red Ink With Date and Name of Person Making Change.

Do not extend this side of this line.

PLEASE RETURN TO
COUNTY OF LOS ANGELES
DEPARTMENT OF COUNTY ENGINEER
403 LOS ANGELES COUNTY ENGINEERING BLDG.

76F309S CE#310 3-69

| | |
|---|---|
| Notes Ck'd by | Survey of L.A.Co. PRECISE LEVEL NET |
| Map No. | JN 0301.02 Tape Std °F |
| Office Work | Surveyed by |
| Checked | Notes Date |
| Date | Indexed M. PALMERI SEP 19 1973 |

F. B. 3738 PG. 99

B.M. 34-38 (U.S.C.&G.S. F. 781 1946)

DESCRIPTION PER F.B. 1355-41 OK 2-10-70 G.E. DREIER
" " " OK 8-6-73 G.E.D.
3-10-77 L.W. JONES

Note: Any Additions or Changes on This Sheet Must be Made or Circled in Red Ink With Date and Name of Person Making Change.

Do not extend this side of this line.

PLEASE RETURN TO
COUNTY OF LOS ANGELES
DEPARTMENT OF COUNTY ENGINEER
403 LOS ANGELES COUNTY ENGINEERING BLDG.

16F309S CE#310 3-69

| | | |
|---|---|---|
| Notes Ck'd by | Survey of LA CO. PRECISE LEVEL NET | F. B. 3738 Pg. 101 |
| Map No. | JN 030102 Tape Std °F | |
| Office Work | Surveyed by | |
| Checked | Notes Date | |
| Date | Indexed T. M. PALMERI SEP 19 1973 | |

B.M. (34)-55-9.3

DESCRIPTION PER F.B. 2448-185

OK 2-10-70 G.E. DREIER
OK 8-8-70 G.E. DREIER

Note: Any Additions or Changes on This Sheet Must be Made or Circled in Red Ink With Date and Name of Person Making Change.

Do not extend this side of this line.

PLEASE RETURN TO
COUNTY OF LOS ANGELES
DEPARTMENT OF COUNTY ENGINEER
403 LOS ANGELES COUNTY ENGINEERING BLDG.

16F309S CE#310 3-69

| | | | | | |
|---|---|---|---|---|---|
| Notes Ck'd by | Survey of LA CO PRECISE LEVELNET | | | F. B. 3738 | PG 103 |
| Map No. | JN 0301.02 Tape | Std | °F | | |
| Office Work | Surveyed by | | | | |
| Checked | Notes | Date | | | |
| Date | Index L. M. PALMERI SEP 10 1973 | | | | |

B.M. 34-39

DESCRIPTION PER F.B. 1355-42 OK 2-10-70 G.E.PREIER

" " OK 8-6-73 G.E.D.

OK 3-10-77 L.W. JONES

Note: Any Additions or Changes on This Sheet Must be Made or Circled in Red Ink With Date and Name of Person Making Change.

Do not extend this side of this line.

PLEASE RETURN TO
COUNTY OF LOS ANGELES
DEPARTMENT OF COUNTY ENGINEER
403 LOS ANGELES COUNTY ENGINEERING BLDG.

76F309s CE#310 3-69

| | |
|---|---|
| Notes Ck'd by | Survey of L.A.Co. PRECISE LEVEL NET |
| Map No. | JN 0301.02 Tape Std °F |
| Office Work | Surveyed by G.E. DREIER |
| Checked | Notes Date NOV 1970 |
| Date | Indexed L. M. PALMER SEP 13 1973 |

F. B. 3738 PG. 109

JOB NO. 0301.02

L.A.CO. PRECISE LEVEL NET

LEVEL LINE NO. 35

OTHER REFERENCES

F.B. 1356-*

1970 DIFF. IN ELEV. IN F.B. 3798-161 TO 250

DREIER
MALDONADO
SIEMANN
McKNIGHT

Note: Any Additions or Changes on This Sheet Must be Made or Circled in Red ink With Date and Name of Person Making Change.

Do not extend this side of this line.

PLEASE RETURN TO
COUNTY OF LOS ANGELES
DEPARTMENT OF COUNTY ENGINEER
403 LOS ANGELES COUNTY ENGINEERING BLDG.

6F309s CE#310 3-69

# ROUTE SKETCH

F. B. 3738 PG. 110

PACIFIC COAST HWY

B.M. 21-68
21-67
21-66A

B.M. 21-63B
21-64
21-66
B.M. 35-1
-1A
-2A
-2
-2B
-3A
-4B
-4C
35-4A
35-5A
-5B
35-6A
-7A
-8C
-8A
-9
-9A
-10
35-11
35-14
35-15
B.M. 34-7B
34-7
34-7A

ANAHEIM ST.
PALOS VERDES DR. N.
AVENDIA APRENDA
WESTERN AVE
TOSCANINI DR.
CADDINGTON DR
PARK WESTERN DR.
SANTA CRUZ ST
1ST ST.
WESTERN AVE
9th ST.
10th ST
16th ST.
25th ST.

PLEASE RETURN TO
COUNTY OF LOS ANGELES
DEPARTMENT OF COUNTY ENGINEER
403 LOS ANGELES COUNTY ENGINEERING BLDG.

Do not extend this side of this line.

Note: Any Additions or Changes on This Sheet Must be Made or Circled in Red Ink With Date and Name of Person Making Change.

| | |
|---|---|
| Notes Ck'd by | Survey of L.A.Co. PRECISE LEVEL NET |
| Map No. | JN 0301.02 Tape Std °F |
| Office Work | Surveyed by G.E. DREIER |
| Checked | Notes Date |
| Date | Indexed T.M. PALMERI SEP 19 1973 |

F. B. 3738 PG. 111

B.M. 35-1 (SAN PEDO HILLS P-23 1950)

DESCRIPTION PER F.B. 1356-9 OK 1-7-70 G.E.D.

" " " OK 12-20-74 G.E.D.

Note: Any Additions or Changes on This Sheet Must be Made or Circled in Red Ink With Date and Name of Person Making Change.

Do not extend this side of this line.

PLEASE RETURN TO
COUNTY OF LOS ANGELES
DEPARTMENT OF COUNTY ENGINEER
403 LOS ANGELES COUNTY ENGINEERING BLDG.

16F309S CE#310 3-69

| | |
|---|---|
| Notes Ck'd by | Survey of L.A.Co.PRECISE LEVELNET |
| Map No. | JN030602 Tape Std °F |
| Office Work | Surveyed by G.E.DREIER |
| Checked | Notes G.E.DREIER Date 1-7-70 |
| Date | Indexed T.M. PALMERI SEP 19 1973 |

F. B. 3738 PG. 113

B.M. 35-1A

~~DE~~ WESTERN AVE. AND 262nd ST. SOUTHWEST CORNER, 35.5 FT. WEST, AND 62 FT. SOUTH OF CENTERLINES, IN WEST CURB, 1.5 FEET SOUTH OF A CATCH BASIN, A BOAT SPIKE IN LEAD. CURB CHISELED "B.M. L W 2"

OK 12-20-74 G.E.D.

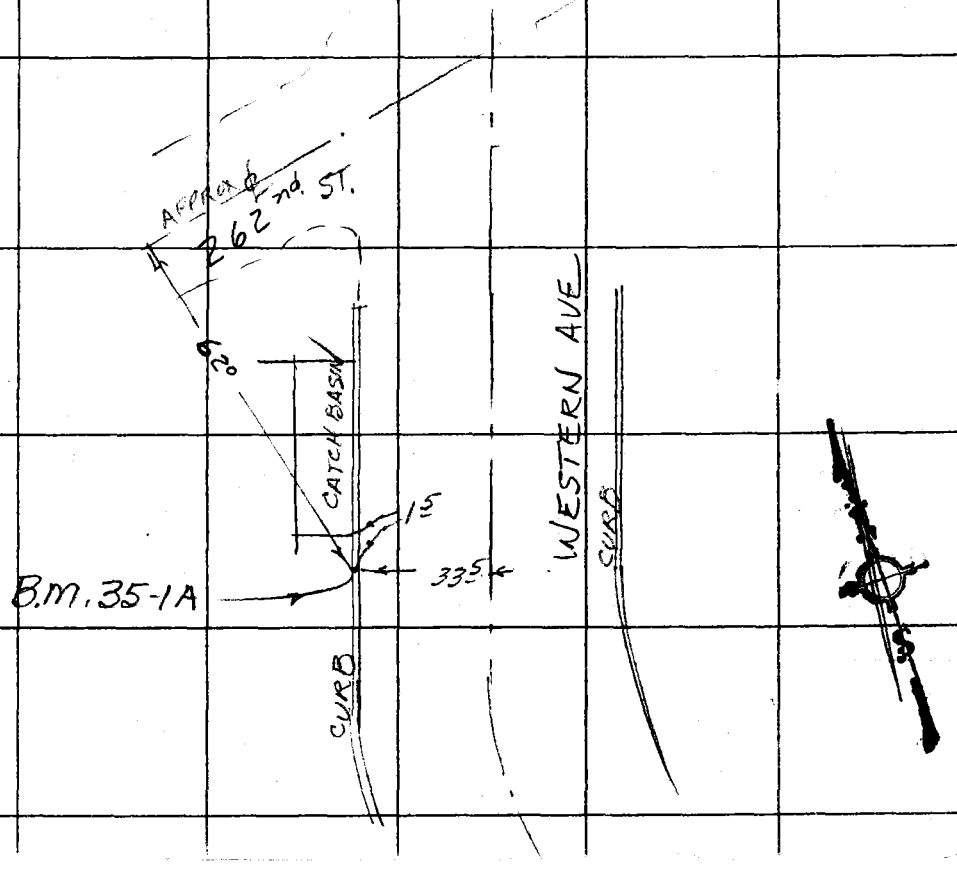


Note: Any Additions or Changes on This Sheet Must be Made or Circled in Red Ink With Date and Name of Person Making Change.

PLEASE RETURN TO
COUNTY OF LOS ANGELES
DEPARTMENT OF COUNTY ENGINEER
403 LOS ANGELES COUNTY ENGINEERING BLDG.

Do not extend this side of this line.

16F309S CE#310 3-69

| | |
|---|---|
| Notes Ck'd by | Survey of L.A. CO PRECISE LEVEL NET |
| Map No. | JN 030102 Tape Std °F |
| Office Work | Surveyed by |
| Checked | Notes Date |
| Date | Indexed F. M. PALMERI SEP 10 1973 |

F. B. 3738 PG. 115

B.M. 35-2

DESCRIPTION PER F.B. 1356-8 OK 1-7-70 G.E.D.
" " " " OK 12-20-74 G.E.D.

Note: Any Additions or Changes on This Sheet Must be Made or Circled in Red Ink With Date and Name of Person Making Change.

Do not extend this side of this line.

PLEASE RETURN TO
COUNTY OF LOS ANGELES
DEPARTMENT OF COUNTY ENGINEER
403 LOS ANGELES COUNTY ENGINEERING BLDG.

16F309s CE#310 3-69

| | | |
|---|---|---|
| Notes Ck'd by | Survey of L.A.Co. PRECISE LEVEL NET | F. B. 3738 PG. 117 |
| Map No. | JN 0304.02 Tape Std °F | |
| Office Work | Surveyed by | |
| Checked | Notes Date | |
| Date | Indexed T. M. PALMER SEP 19 1973 | |

B.M. 35-2A

DESCRIPTION PER F.B. T356-8 OK 1-7-70 G.E.D.
" " " " OK 12-20-74 G.E.D.

Note: Any Additions or Changes on This Sheet Must be Made or Circled in Red Ink With Date and Name of Person Making Change.

Do not extend this side of this line.

PLEASE RETURN TO
COUNTY OF LOS ANGELES
DEPARTMENT OF COUNTY ENGINEER
403 LOS ANGELES COUNTY ENGINEERING BLDG.

76F309S CE#310 3-69

| | |
|---|---|
| Notes Ck'd by | Survey of L.A.Co. PRECISE LEVEL NET |
| Map No. | JN 0301.02 Tape Std °F |
| Office Work | Surveyed by G.E. DREIER |
| Checked | Notes G.E. DREIER Date 1-7-70 |
| Date | Indexed J.M. PALMERI SEP 19 1973 |

F. B. 3738 PG. 119

B.M. 35-2B (LW 5) (L.A.CO.RD.DEPT. BY 5946)
WESTERN AVE ABOUT 280 FEET SOUTH OF HILLCREST AVE.,
IN THE WEST CURB IN FRONT OF HOUSE NO. 26347, 37.3 FT.
WEST OF B.M. 35-2
OK 12-20-74 G.E.D.

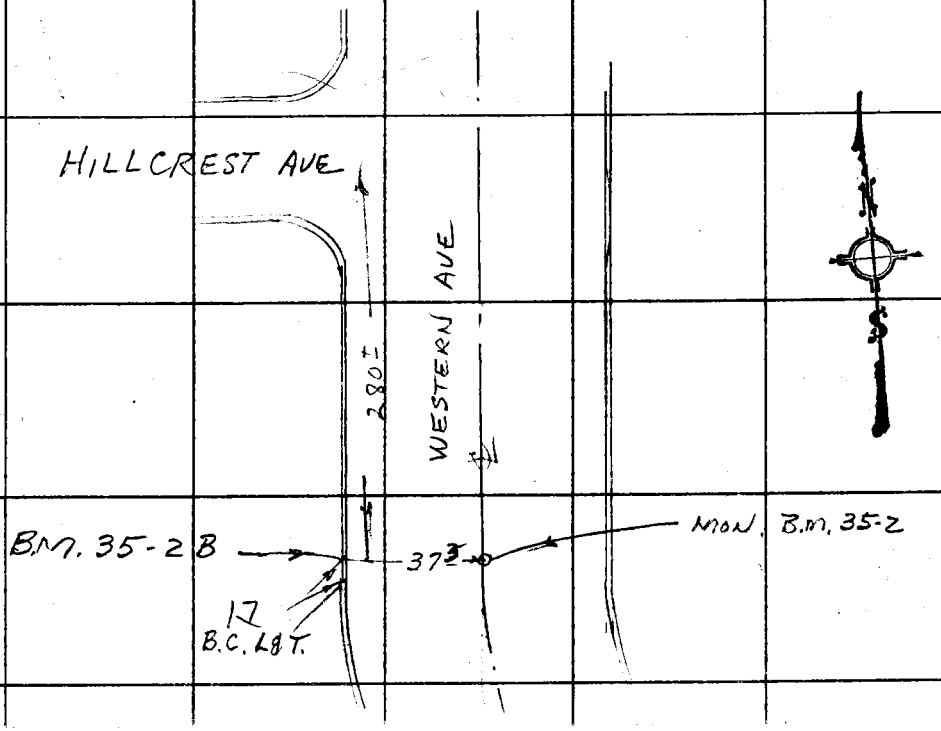


Note: Any Additions or Changes on This Sheet Must be Made or Circled in Red Ink With Date and Name of Person Making Change.

Do not extend this side of this line.

PLEASE RETURN TO
COUNTY OF LOS ANGELES
DEPARTMENT OF COUNTY ENGINEER
403 LOS ANGELES COUNTY ENGINEERING BLDG.

16F309s CE#310 3-69

| | |
|---|---|
| Notes Ck'd by | Survey of L.A.Co. PRECISE LEVEL NET |
| Map No. | JN 0301.02 Tape Std °F |
| Office Work | Surveyed by |
| Checked | Notes Date |
| Date | Indexed T. M. PALMERI SEP 10 1973 |

F. B 3738 PG. 121

B.M. 35-3

1-7-70 NOT RECOVERED, NO TIES REMAINING, DID NOT DIG, GE,D NEW CURBS & PAVEMENT.
12-20-74 NO SEARCH

Note: Any Additions or Changes on This Sheet Must be Made or Circled in Red Ink With Date and Name of Person Making Change.

Do not extend this side of this line.

PLEASE RETURN TO
COUNTY OF LOS ANGELES
DEPARTMENT OF COUNTY ENGINEER
403 LOS ANGELES COUNTY ENGINEERING BLDG.

76F309S CE#310 3-69

| | |
|---|---|
| Notes Ck'd by | Survey of L.A. Co. PRECISE LEVELNET |
| Map No. | JN 0301.02 Tape Std °F |
| Office Work | Surveyed by G.E. DREIER |
| Checked | Notes G.E. DREIER Date 3-2-70 |
| Date | Indexed T. M. PALMERI SEP 19 1973 |

F. B. 3738 PG. 123

B.M. 35-3A

WESTERN AVE. 0.2 MI. SOUTH OF PALOS VERDES DR. NORTH, AT S.W. CORNER OF PENENSULA VERDE DR. (?) A STREET UNDER CONSTRUCTION, IN S.E. CORNER OF A STORM DRAIN CATCH BASIN, 1.3 FT. W. OF W. CURB ABOUT 41.3 FT. W. OF ℄, SET A COUNTY ENGINEER 2 3/4 INCH BRASS DISC STAMPED "B.M. 35-3A 1970 R.E. 5869" WITH SMALL BUTTON.

OK 12-20-74 G.E.D.

COUNTY ENGINEER B.M. 35-3A 1970 R.E. 5869

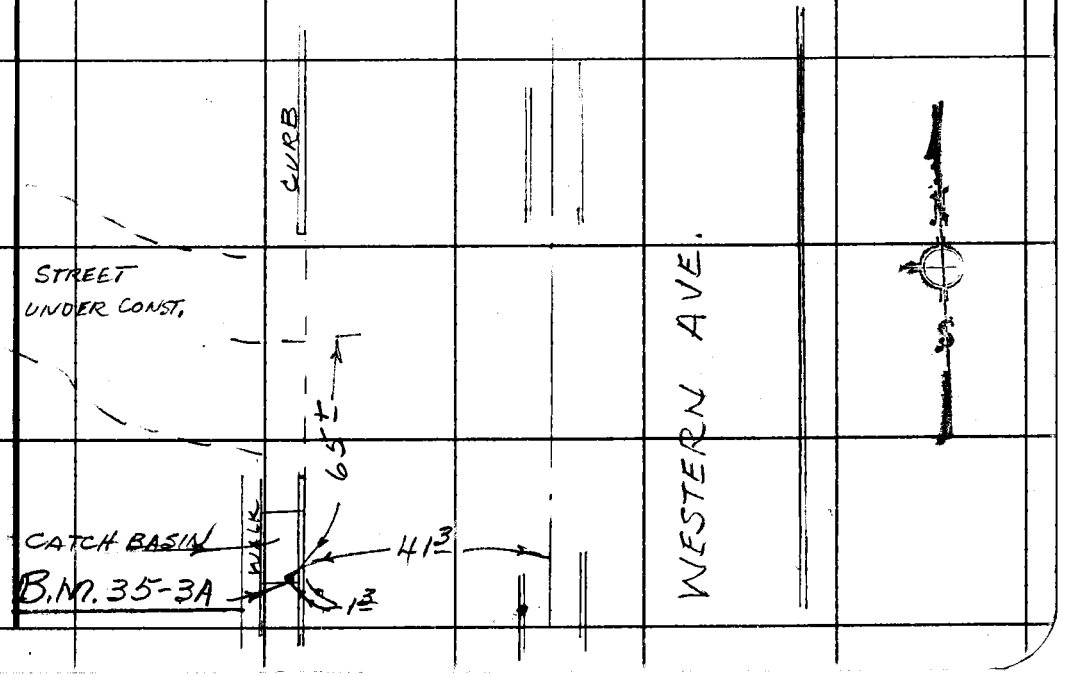


Note: Any Additions or Changes on This Sheet Must be Made or Circled in Red Ink With Date and Name of Person Making Change.

Do not extend this side of this line.

PLEASE RETURN TO
COUNTY OF LOS ANGELES
DEPARTMENT OF COUNTY ENGINEER
403 LOS ANGELES COUNTY ENGINEERING BLDG.

76F309S CE#310 3-69

| | |
|---|---|
| Notes Ck'd by | Survey of L.A. Co PRECISE LEVEL NET |
| Map No. | JN 0301.02 Tape Std °F |
| Office Work | Surveyed by G.E. DREIER |
| Checked | Notes G.E. DREIER Date 1-7-70 |
| Date | Indexed M. PALMERI SEP 19 1973 |

F. B. 3738 PG. 125

B.M. 35-4A

WESTERN AVE, 325 FEET SOUTH OF THE CENTER OF AVENDIA APRENDA, IN EAST CURB IN FRONT OF HOUSE NO. 28000, A BOAT SPIKE IN LEAD. CURB CHISELED "BM 35-4A"

OK 12-20-74 G.E.D

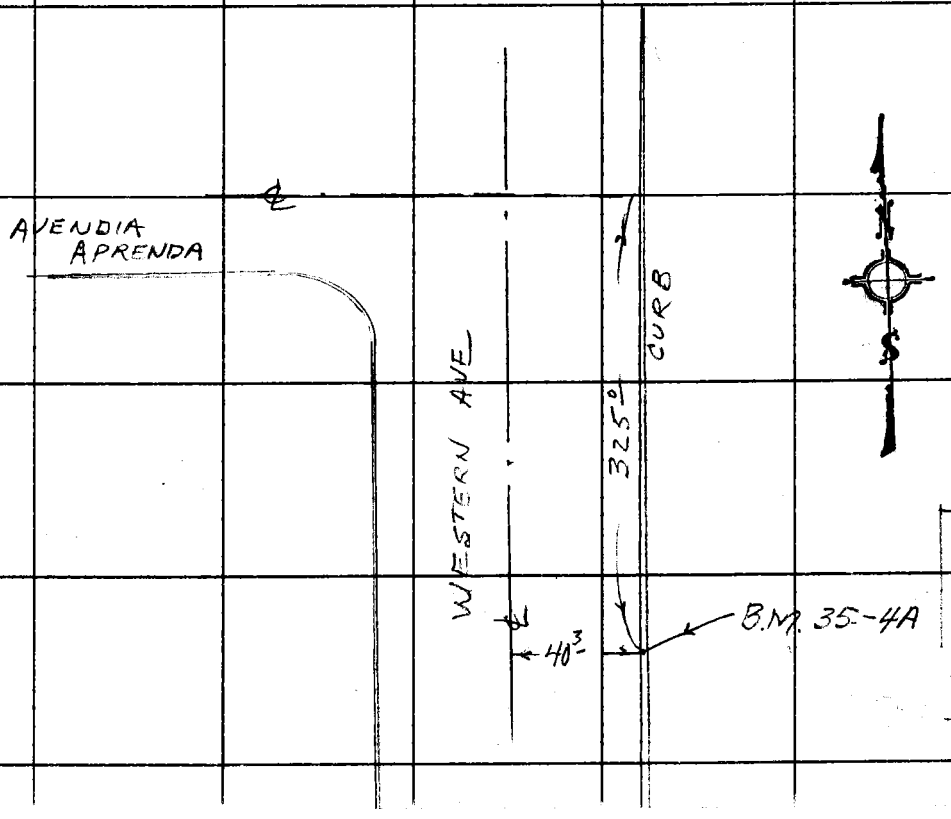


Note: Any Additions or Changes on This Sheet Must be Made or Circled in Red Ink With Date and Name of Person Making Change.

Do not extend this side of this line.

PLEASE RETURN TO
COUNTY OF LOS ANGELES
DEPARTMENT OF COUNTY ENGINEER
403 LOS ANGELES COUNTY ENGINEERING BLDG.

76F309S CE#310 3-69

| | | |
|---|---|---|
| Notes Ck'd by | Survey of LA. Co. PRECISE LEVEL NET | F. B. 3738 PG. 127 |
| Map No. | JN 030102 Tape Std °F | |
| Office Work | Surveyed by | |
| Checked | Notes Date | |
| Date | Indexed T. M. PALMERI SEP 19 1973 | |

B.M. 35-4B

DESCRIPTION PER F.B. 1356-237 O.K. 1-7-76 G.E.D

" " " " OK 12-20-74 G.E.D.

Note: Any Additions or Changes on This Sheet Must be Made or Circled in Red Ink With Date and Name of Person Making Change.

Do not extend this side of this line.

PLEASE RETURN TO
COUNTY OF LOS ANGELES
DEPARTMENT OF COUNTY ENGINEER
403 LOS ANGELES COUNTY ENGINEERING BLDG.

76F309S CE#310 3-69

| | |
|---|---|
| Notes Ck'd by | Survey of L.A. Co. PRECISE LEVEL NET |
| Map No. | JN 0301.02 Tape Std °F |
| Office Work | Surveyed by G.E. DREIER |
| Checked | Notes G.E. DREIER Date 2-27-70 |
| Date | Indexed T. M. PALMERI SEP 19 1973 |

F. B. 3738 PG. 129

B.M. 35-4C

WESTERN AVE. AND AVENDIA APRENDA, 93.8 FEET WEST AND 91.7 FEET NORTH OF CENTER LINES, IN SOUTHWEST CORNER OF A STORM DRAIN CATCH BASIN 3.7 FT. W. OF WEST CURB, FOUND A BRASS SCREW IN LEAD.

OK 12-20-74 G.E.D.

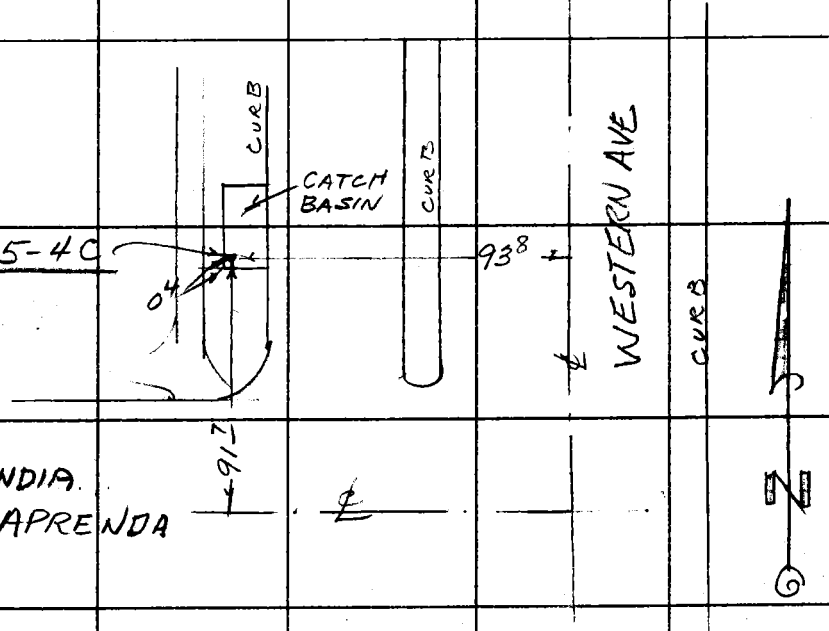


Note: Any Additions or Changes on This Sheet Must be Made or Circled in Red Ink With Date and Name of Person Making Change.

Do not extend this side of this line.

PLEASE RETURN TO
COUNTY OF LOS ANGELES
DEPARTMENT OF COUNTY ENGINEER
403 LOS ANGELES COUNTY ENGINEERING BLDG.

76F309S CE#310 3-69

| | | |
|---|---|---|
| Notes Ck'd by | Survey of L.A.C. PRECISE LEVEL NET | F. B. 3738 PG. 131 |
| Map No. | JN 0301.02 Tape Std °F | |
| Office Work | Surveyed by | |
| Checked | Notes Date | |
| Date | Indexed T. M. PALMER SEP 19 1973 | |

B.M. 35-5A

DESCRIPTION PER F.B. 1356-236 OK 1-7-70 G.E.D.
" " " " " OK 12-20-74 G.E.D.

Note: Any Additions or Changes on This Sheet Must be Made or Circled in Red Ink With Date and Name of Person Making Change.

Do not extend this side of this line.

PLEASE RETURN TO
COUNTY OF LOS ANGELES
DEPARTMENT OF COUNTY ENGINEER
403 LOS ANGELES COUNTY ENGINEERING BLDG.

16F309S CE#310 3-69

| | |
|---|---|
| Notes Ck'd by | Survey of LA. Co. PRECISE LEVEL NET |
| Map No. | JN 0301.02 Tape Std °F |
| Office Work | Surveyed by |
| Checked | Notes Date |
| Date | Indexed T. M. PALMERI SEP 19 1973 |

F. B. 3738 PG. 133

B.M. 35-5B

DESCRIPTION PER F.B. 1356-235 OK 1-7-70 G.E.D
" " " " OK 12-20-74 G.E.D.

Note: Any Additions or Changes on This Sheet Must be Made or Circled in Red Ink With Date and Name of Person Making Change.

Do not extend this side of this line.

PLEASE RETURN TO
COUNTY OF LOS ANGELES
DEPARTMENT OF COUNTY ENGINEER
403 LOS ANGELES COUNTY ENGINEERING BLDG.

16F309S CE#310 3-69

| | |
|---|---|
| Notes Ck'd by | Survey of L.A.Co. PRECISE LEVEL NET |
| Map No. | JN 0301.02 Tape Std °F |
| Office Work | Surveyed by |
| Checked | Notes Date |
| Date | Indexed T. M. PALMERI SEP 19[illegible] |

F. B. 3738 PG. 135

B.M. 35-6A

DESCRIPTION PER F.B. 1356-234 O.K. 1-7-70 G.E.D.

" " " " " OK 12-20-74 G.E.D.

Note: Any Additions or Changes on This Sheet Must be Made or Circled in Red Ink With Date and Name of Person Making Change.

PLEASE RETURN TO
COUNTY OF LOS ANGELES
DEPARTMENT OF COUNTY ENGINEER
403 LOS ANGELES COUNTY ENGINEERING BLDG.

Do not extend this side of this line.

76F309S CE#310 3-69

| | | |
|---|---|---|
| Notes Ck'd by | Survey of L.A.Co PRECISE LEVELING | F. B. 3738 PG. 137 |
| Map No. | JN 030102 Tape Std °F | |
| Office Work | Surveyed by | |
| Checked | Notes Date | |
| Date | In Text M. PALMERI SEP 19 1973 | |

B.M. 35-7

DESCRIPTION PER F.B. 1356-13 OK 1-7-70 G.E.D.
" " " " OK 12-23-74 G.E.D.

Note: Any Additions or Changes on This Sheet Must be Made or Circled in Red Ink With Date and Name of Person Making Change.

Do not extend this side of this line.

PLEASE RETURN TO
COUNTY OF LOS ANGELES
DEPARTMENT OF COUNTY ENGINEER
403 LOS ANGELES COUNTY ENGINEERING BLDG.

16F309S CE#310 3-69

| | | |
|---|---|---|
| Notes Ck'd by | Survey of L.A.Co. PRECISE LEVEL NET | F. B. 3738 PG. 139 |
| Map No. | JN 030102 Tape Std °F | |
| Office Work | Surveyed by | |
| Checked | Notes Date | |
| Date | Indexed PALMERI SEP 19 1973 | |

B.M. 35-8A SAN PEDRO HILLS O 7B 1959

DESCRIPTION PER F.B. 1356-23 & 24 OK 1-7-70 G.E.D

" " " " OK 12-23-74 G.E.D.

Note: Any Additions or Changes on This Sheet Must be Made or Circled in Red Ink With Date and Name of Person Making Change.

Do not extend this side of this line.

PLEASE RETURN TO
COUNTY OF LOS ANGELES
DEPARTMENT OF COUNTY ENGINEER
403 LOS ANGELES COUNTY ENGINEERING BLDG.

16F309S CE#310 3-69

| | |
|---|---|
| Notes Ck'd by | Survey of L.A.C. PRECISE LEVEL NET |
| Map No. | JN 0301.02 Tape Std °F |
| Office Work | Surveyed by |
| Checked | Notes Date |
| Date | Indexed T. M. PALMERI SEP 19 1973 |

F. B. 3738 PG. 141

B.M. 35-8C

DESCRIPTION PER F.B. 1356-233 OK 1-7-70 G.E.D
" " " " OK 12-23-70 G.E.D.

Note: Any Additions or Changes on This Sheet Must be Made or Circled in Red Ink With Date and Name of Person Making Change.

Do not extend this side of this line.

PLEASE RETURN TO
COUNTY OF LOS ANGELES
DEPARTMENT OF COUNTY ENGINEER
403 LOS ANGELES COUNTY ENGINEERING BLDG.

16F309S CE#310 3-69

| | | |
|---|---|---|
| Notes Ck'd by | Survey of L.A.Co PRECISE LEVEL NET | F. B. 3738 PG. 143 |
| Map No. | JN 030102 Tape Std °F | |
| Office Work | Surveyed by | |
| Checked | Notes Date | |
| Date | Indexed T. M. PALMERI SEP 19 1973 | |

B.M. 35-9

DESCRIPTION PER F.B. 1356-15 ok. 1-7-70 G.E.D

" " " " ok 12-23-70 G.E.D.

Note: Any Additions or Changes on This Sheet Must be Made or Circled in Red Ink With Date and Name of Person Making Change.

Do not extend this side of this line.

PLEASE RETURN TO
COUNTY OF LOS ANGELES
DEPARTMENT OF COUNTY ENGINEER
403 LOS ANGELES COUNTY ENGINEERING BLDG.

6F309S CE#310 3-69

| | | |
|---|---|---|
| Notes Ck'd by | Survey of L.A.Co.PRECISE LEVELNET | F. B. 3738 PG. 145 |
| Map No. | JN 0301.02 Tape Std °F | |
| Office Work | Surveyed by | |
| Checked | Notes Date | |
| Date | Indexed T.M. PALMERI SEP 19 1973 | |

B.M. 35-9A

DESCRIPTION PER F.B. 1356-22 OK 1-7-70 G.E.D.
" " " " " OK 12-23-70 G.E.D.

Note: Any Additions or Changes on This Sheet Must be Made or Circled in Red Ink With Date and Name of Person Making Change.

Do not extend this side of this line.

PLEASE RETURN TO
COUNTY OF LOS ANGELES
DEPARTMENT OF COUNTY ENGINEER
403 LOS ANGELES COUNTY ENGINEERING BLDG.

76F309 CE#310 3-69

| | |
|---|---|
| Notes Ck'd by | Survey of L.A. Co. PRECISE LEVELNET |
| Map No. | JN 0301.02 Tape Std °F |
| Office Work | Surveyed by |
| Checked | Notes Date |
| Date | Tde Mad PALMER SEP 19 1973 |

F. B. 3738 PG. 147

B.M. 35-10

DESCRIPTION PER F.B. 1356-16 O.K. 1-7-70 G.E.D
" " " " OK 12-23-74 G.E.D.

Note: Any Additions or Changes on This Sheet Must be Made or Circled in Red Ink With Date and Name of Person Making Change.

Do not extend this side of this line.

PLEASE RETURN TO
COUNTY OF LOS ANGELES
DEPARTMENT OF COUNTY ENGINEER
403 LOS ANGELES COUNTY ENGINEERING BLDG.

16F309s CE#310 3-69

| | |
|---|---|
| Notes Ck'd by | Survey of L.A. Co. PRECISE LEVEL NET |
| Map No. | JN 030102 Tape Std °F |
| Office Work | Surveyed by |
| Checked | Notes Date |
| Date | Tabulated PALMERI SEP 19 1973 |

F. B. 3738 PG. 149

B.M. 35-11

DESCRIPTION PER F.B. 1356-21 O.K. 1-7-70 G.E.D
" " " " " OK 12-23-74 G.E.D.

Note: Any Additions or Changes on This Sheet Must be Made or Circled in Red Ink With Date and Name of Person Making Change.

Do not extend this side of this line.

PLEASE RETURN TO
COUNTY OF LOS ANGELES
DEPARTMENT OF COUNTY ENGINEER
403 LOS ANGELES COUNTY ENGINEERING BLDG.

76F309S CE#310 3-69

| | |
|---|---|
| Notes Ck'd by | Survey of LA CO PRECISE LEVEL NET |
| Map No. | JN 030102 Tape Std °F |
| Office Work | Surveyed by |
| Checked | Notes Date |
| Date | Indexed T. M. PALMERI SEP 19 1973 |

F. B. 3738 PG. 151

B.M. 35-12

NOT RECOVERED TIE LOCATION IN RESURFACE TRENCH
DID NOT DIG
NO SEARCH 12-23-74 1-7-76 GED
12-23-74 GED

Note: Any Additions or Changes on This Sheet Must be Made or Circled in Red Ink With Date and Name of Person Making Change.

PLEASE RETURN TO
COUNTY OF LOS ANGELES
DEPARTMENT OF COUNTY ENGINEER
403 LOS ANGELES COUNTY ENGINEERING BLDG.

Do not extend this side of this line.

76F309S CE#310 3-69

| | |
|---|---|
| Notes Ck'd by | Survey of L.A.Co.PRECISE LEVEL NET |
| Map No. | JN 030102 Tape Std °F |
| Office Work | Surveyed by |
| Checked | Notes Date |
| Date | Indexed L. M. PALMER SEP 19 1973 |

F. B. 3738 PG. 153

B.M. 35-13

NOT RECOVERED, OBVIOUSLY DESTROYED, TIE LOCATION ON SEWER MAN HOLE

1-7-70 G.E.D.

Note: Any Additions or Changes on This Sheet Must be Made or Circled in Red Ink With Date and Name of Person Making Change.

Do not extend this side of this line.

PLEASE RETURN TO
COUNTY OF LOS ANGELES
DEPARTMENT OF COUNTY ENGINEER
403 LOS ANGELES COUNTY ENGINEERING BLDG.

76F309S CE#310 3-69

| | |
|---|---|
| Notes Ck'd by | Survey of L.A.Co.PRECISE LEVEL NET |
| Map No. | JN 0301.02 Tape Std °F |
| Office Work | Surveyed by |
| Checked | Notes Date |
| Date | Index Td M. PALMERI SEP 19 1973 |

F. B. 3738 PG. 155

B.M. 35-14

DESCRIPTION PER F.B. 1356-18 OK 1-7-70 G.E.D.
" " " " OK 12-23-74 G.E.D.

Note: Any Additions or Changes on This Sheet Must be Made or Circled in Red Ink With Date and Name of Person Making Change.

Do not extend this side of this line.

PLEASE RETURN TO
COUNTY OF LOS ANGELES
DEPARTMENT OF COUNTY ENGINEER
403 LOS ANGELES COUNTY ENGINEERING BLDG.

76F309S CS#310 3-69

| | |
|---|---|
| Notes Ck'd by | Survey of L.A.Co. PRECISE LEVELNET |
| Map No. | JN 0301.02 Tape Std °F |
| Office Work | Surveyed by |
| Checked | Notes Date |
| Date | Indexed T. M. PALMERI SEP 19 1973 |

F. B. 3738 PG. 157

B.M. 35-15

DESCRIPTION PER F.B. 1356-17 OK 1-7-70 G.E.D
" " " " OK 12-23-74 G.E.D.

Note: Any Additions or Changes on This Sheet Must be Made or Circled in Red Ink With Date and Name of Person Making Change.

Do not extend this side of this line.

PLEASE RETURN TO
COUNTY OF LOS ANGELES
DEPARTMENT OF COUNTY ENGINEER
403 LOS ANGELES COUNTY ENGINEERING BLDG.

76F309s CE#310 3-69

| | |
|---|---|
| Notes Ck'd by | Survey of L.A.Co. PRECISE LEVEL NET |
| Map No. | JN 0301.02 Tape Std °F |
| Office Work | Surveyed by G.E. DREIER |
| Checked | Notes G.E. DREIER Date AUG. 1973 |
| Date | Index J. M. PALMERI SEP 19 1973 |

F. B. 3738 PG. 161

JOB NO. 0301.02

L.A.Co. PRECISE LEVEL NET

LINE NO. 69

DREIER
PETERSON T.C
GOBLE
MOORE
McKNIGHT

Note: Any Additions or Changes on This Sheet Must be Made or Circled in Red Ink With Date and Name of Person Making Change.

Do not extend this side of this line.

PLEASE RETURN TO
COUNTY OF LOS ANGELES
DEPARTMENT OF COUNTY ENGINEER
403 LOS ANGELES COUNTY ENGINEERING BLDG.

76F309S CE#310 3-69

# LINE NO. 69
# ROUTE SKETCH, MAY 1973

F. B. 3738 PG 162

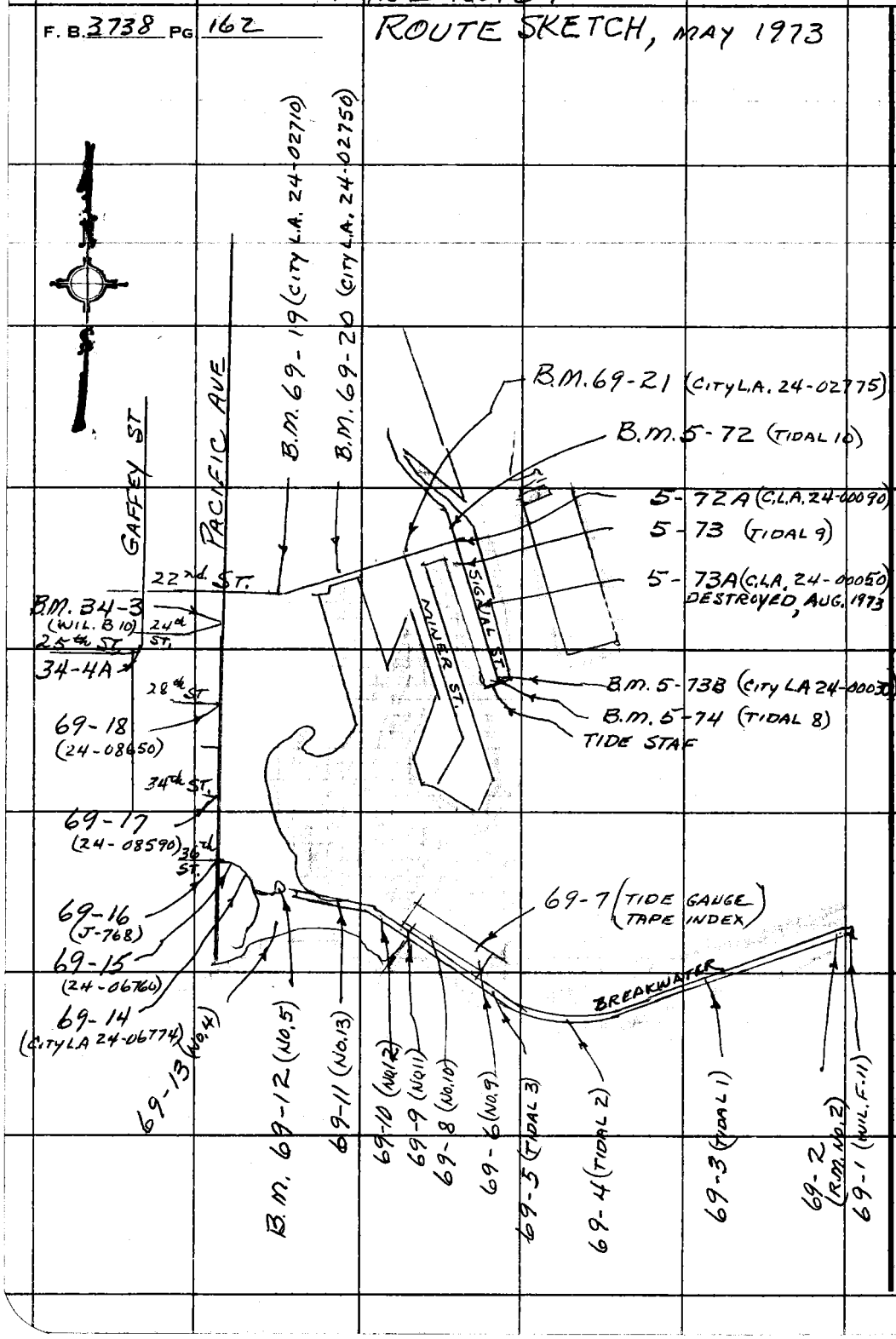


PLEASE RETURN TO
COUNTY OF LOS ANGELES
DEPARTMENT OF COUNTY ENGINEER
403 LOS ANGELES COUNTY ENGINEERING BLDG.

Do not extend this side of this line.

Note: Any Additions or Changes on This Sheet Must be Made on Circled in Red Ink With Date and Name of Person Making Change.

| | |
|---|---|
| Notes Ck'd by | Survey of L.A.Co.PRECISE LEVEL NET |
| Map No. | JN 0301.02 Tape Std °F |
| Office Work | Surveyed by G.E.DREIER |
| Checked | Notes Date AUG 29, 1973 |
| Date | Index M. PALMERI SEP 19 1973 |

F. B. 3738 PG. 163

B.M. 69-1 (WILMINGTON F-11 1937)

SEE F.B. 942-53, 54 FOR SKETCH AND DESCRIPTION

Note: Any Additions or Changes on This Sheet Must be Made or Circled in Red Ink With Date and Name of Person Making Change.

Do not extend this side of this line.

PLEASE RETURN TO
COUNTY OF LOS ANGELES
DEPARTMENT OF COUNTY ENGINEER
403 LOS ANGELES COUNTY ENGINEERING BLDG.

16F309S CE#310 3-69

| | |
|---|---|
| Notes Ck'd by | Survey of L.A.Co. PRECISE LEVEL NET |
| Map No. | JN 0301.02 Tape Std °F |
| Office Work | Surveyed by G.E. DREIER |
| Checked | Notes G.E. DREIER Date 8-29-73 |
| Date | Index J. M. PALMERI SEP 19 1973 |

F. B. 3738 PG. 165

B.M. 69-2 (R.M. NO. 2 WILMINGTON F-11)
SEE F.B. 942-53, 54 FOR SKETCH AND DESCRIPTION

Note: Any Additions or Changes on This Sheet Must be Made or Circled in Red Ink With Date and Name of Person Making Change.

Do not extend this side of this line.

PLEASE RETURN TO
COUNTY OF LOS ANGELES
DEPARTMENT OF COUNTY ENGINEER
403 LOS ANGELES COUNTY ENGINEERING BLDG.

76F309S CE#310 3-69

| | |
|---|---|
| Notes Ck'd by | Survey of L.A.Co. PRECISE LEVEL NET |
| Map No. | JN 0301.02 Tape Std °F |
| Office Work | Surveyed by G.E. DREIER |
| Checked | Notes G.E. DREIER Date 8-29-73 |
| Date | Indexed J.M. PALMERI SEP 19 1973 |

F. B. 3738 PG. 167

B.M. 69-3 (U.S.C.&G.S. NO. 1 1950)
AT CABRILLO BEACH, ON THE SAN PEDRO BREAKWATER, ABOUT 0.5 mi. SOUTHWEST OF THE LIGHTHOUSE, NEAR THE CENTER OF THE BREAKWATER, 65 FEET SOUTHWEST OF A 20" CUBE OF CONCRETE (THAT IS 6 FT. N. OF S'LY EDGE OF ROCKS)
FOUND A 3⅝ INCH U.S.C.&G.S. BRASS DISC STAMPED → (NO.1 1950)

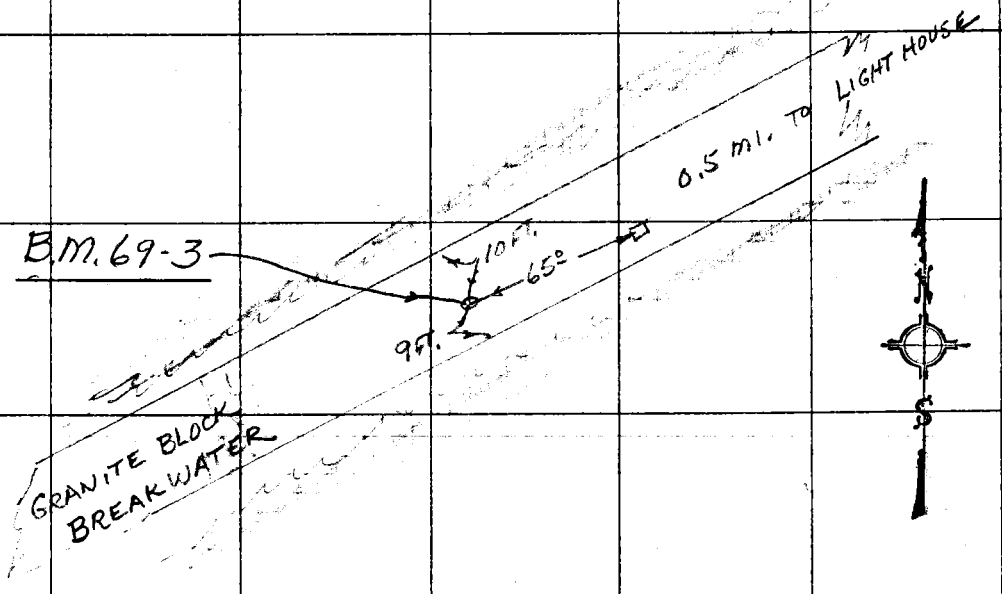


Note: Any Additions or Changes on This Sheet Must be Made or Circled in Red Ink With Date and Name of Person Making Change.

Do not extend this side of this line.

PLEASE RETURN TO
COUNTY OF LOS ANGELES
DEPARTMENT OF COUNTY ENGINEER
403 LOS ANGELES COUNTY ENGINEERING BLDG.

76F309S CE#310 3-69

| | |
|---|---|
| Notes Ck'd by | Survey of L.A.Co. PRECISE LEVEL NET |
| Map No. | JN 0301.02 Tape Std °F |
| Office Work | Surveyed by G.E. DREIER |
| Checked | Notes G.E. DREIER Date 8-29-73 |
| Date | Indexed L. M. PALMERI SEP 19 1973 |

F. B. 3738 PG. 169

BM. 69-4 (U.S.C. & G.S. NO. 2 1950)

AT CABRILLO BEACH ON THE SAN PEDRO BREAKWATER, ABOUT 1 MILE SOUTHEAST OF THE CABRILLO MUSEUM, ABOUT 1 MILE SOUTHWEST OF THE LIGHTHOUSE, AT THE APPROXIMATE CENTER OF THE CURVE IN THE BREAKWATER IN A GRANITE BLOCK ABOUT THE CENTER OF THE BREAKWATER, ABOUT 390 FEET S.W'LY FROM THE S.E'LY PROD. OF A ROW OF POWER POLES ON W'LY SIDE OF SIGNAL STREET, FOUND A 3 5/8 INCH U.S.C. & G.S. BRASS DISC STAMPED NO. 1 / 1950 (NORTH)

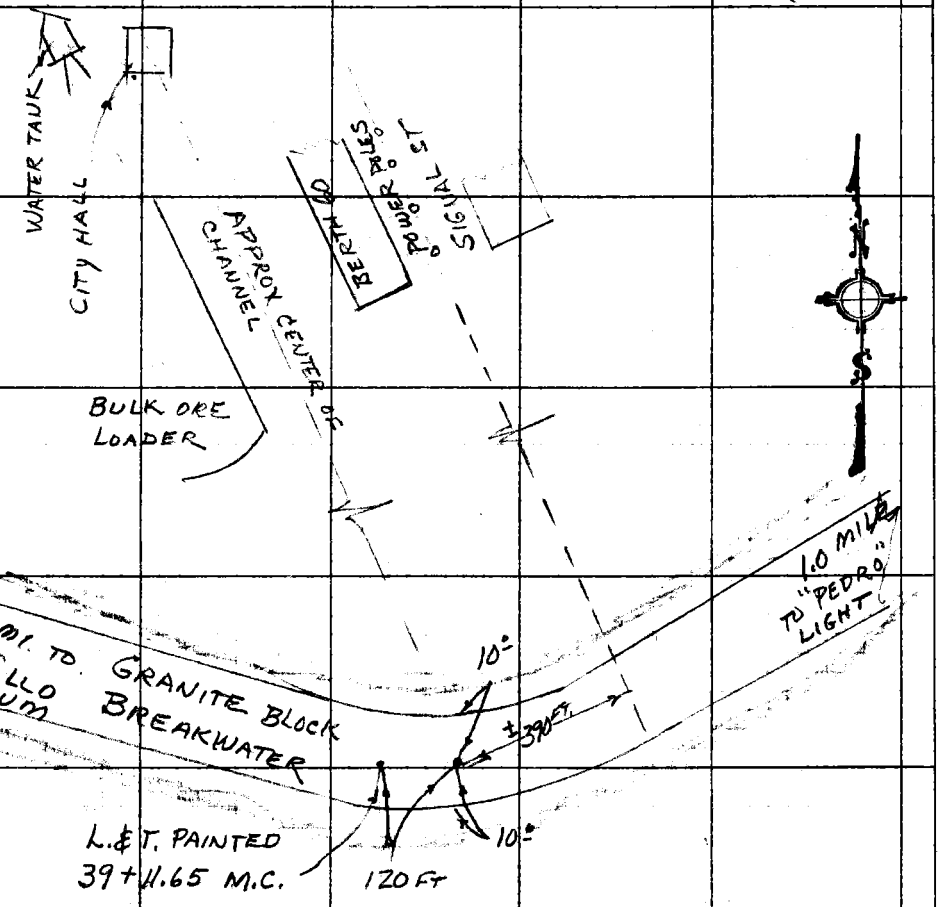


Note: Any Additions or Changes on This Sheet Must be Made or Circled in Red Ink With Date and Name of Person Making Change.

Do not extend this side of this line.

PLEASE RETURN TO
COUNTY OF LOS ANGELES
DEPARTMENT OF COUNTY ENGINEER
403 LOS ANGELES COUNTY ENGINEERING BLDG.

76F309S CE#310 3-69

| | |
|---|---|
| Notes Ck'd by | Survey of L.A.Co. PRECISE LEVEL NET |
| Map No. | JN 0301.02 Tape Std °F |
| Office Work | Surveyed by G.E. DREIER |
| Checked | Notes G.E. DREIER Date 8-29-73 |
| Date | Indexed E. M. PALMERI SEP 19 1973 |

F. B. 3738 PG. 171

65

B.M. 69-5 (U.S.C.& G.S. NO. 3 1950)

AT CABRILLO BEACH ON THE SAN PEDRO BREAKWATER ABOUT 0.5 MILE S.E. OF THE CABRILLO MUSEUM IN THE TOP OF A GRANITE BLOCK, 2.5 FT. S.W. OF THE CENTER OF THE BREAKWATER, ABOUT 195 FEET S.ELY FROM THE S.ELY END OF THE S.WLY PROD. OF THE ~~S.ELY END~~ CONCESSION BLDG. ON THE FISHING PIER, 5 FEET S.E. OF THE SOUTH CORNER OF A PARTIALLY BROKEN 2.5 X 5 FOOT CONCRETE BLOCK 2 FT. HIGH, FOUND A 3 5/8 INCH U.S.C. & G.S. BRASS DISC STAMPED NO. 1 1950

(N.)

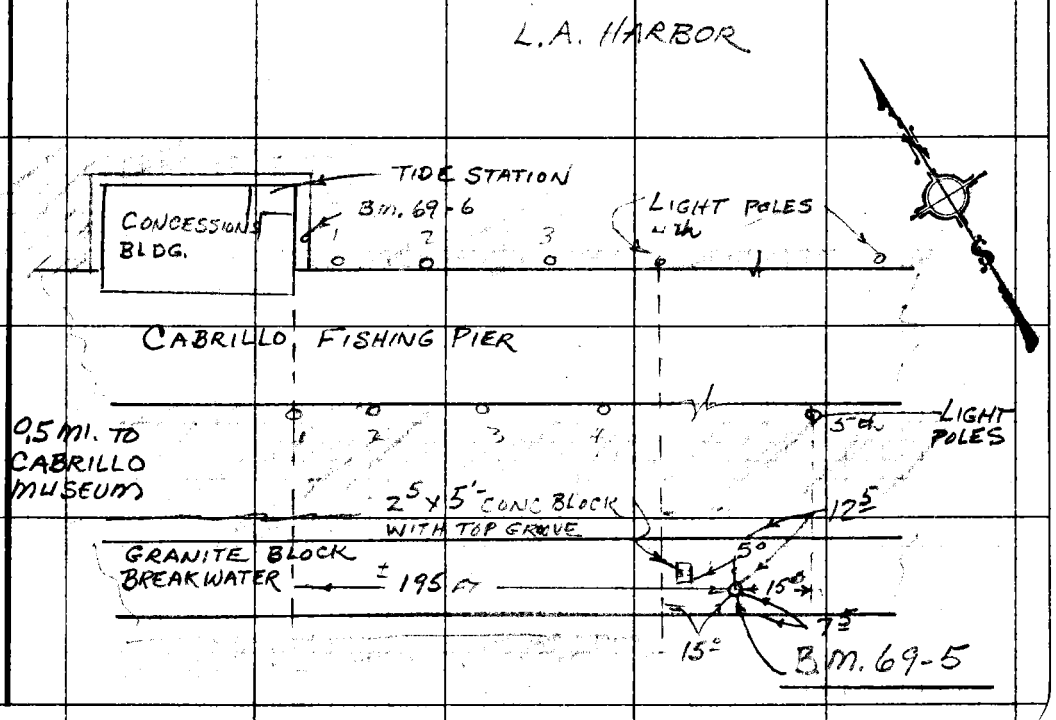


Note: Any Additions or Changes on This Sheet Must be Made or Circled in Red Ink With Date and Name of Person Making Change.

Do not extend this side of this line.

PLEASE RETURN TO
COUNTY OF LOS ANGELES
DEPARTMENT OF COUNTY ENGINEER
403 LOS ANGELES COUNTY ENGINEERING BLDG.

76F309S CE#310 3-69

| | |
|---|---|
| Notes Ck'd by | Survey of L.A.Co. PRECISE LEVEL NET |
| Map No. | JN 030102 Tape Std °F |
| Office Work | Surveyed by G.E.DREIER |
| Checked | Notes G.E.DREIER Date 8-29-1973 |
| Date | Index L. M. PALMER SEP 19 1973 |

F. B. 3738 PG. 173

38

NO. 9 / 1973

B.M. 69-6 (U.S.C.&G.S. NO. 9 1973)

AT CABRILLO FISHING PIER, 4.5 FEET S.E. OF SOUTHEAST END OF THE CONCESSION BUILDING, 16 FEET S.W. OF THE N.E. CORNER OF RAILING SURROUNDING CONCESSION BUILDING 20.8 FEET N.E. OF N.E. SIDE OF THE FISHING PIER, 0.6 FEET N.W. OF THE RAILING, FLUSH IN WALKWAY AROUND BUILDING FOUND A U.S.C. & G.S. 3 5/8 INCH BRASS DISC STAMPED "NO. 9 1973"

(NO. 9 / 1973)

B.M. 69-7

ON CABRILLO FISHING PIER, IN PLUMBING AND ELECTRICAL SERVICE ROOM IN EASTERLY CORNER OF CONCESSION BUILDING, AT THE TIDE GAUGE, THE INDEX MARK ON TAPE REEL SUPPORT

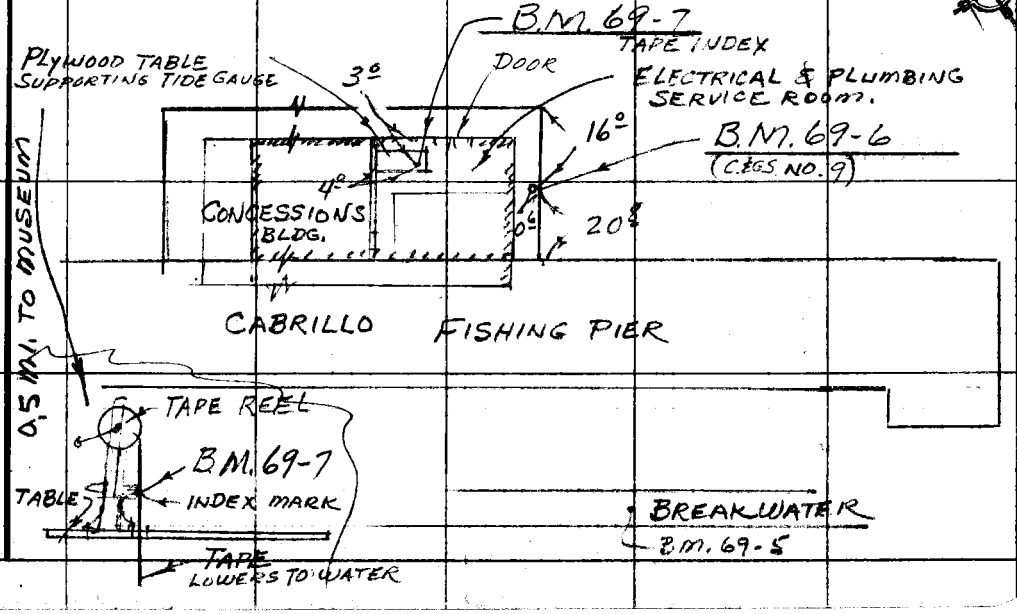


Note: Any Additions or Changes on This Sheet Must be Made or Circled in Red Ink With Date and Name of Person Making Change.

Do not extend this side of this line.

PLEASE RETURN TO
COUNTY OF LOS ANGELES
DEPARTMENT OF COUNTY ENGINEER
403 LOS ANGELES COUNTY ENGINEERING BLDG.

76F309S CE#310 3-69

| | |
|---|---|
| Notes Ck'd by | Survey of L.A.Co. PRECISE LEVEL NET |
| Map No. | JN 0301.02 Tape Std °F |
| Office Work | Surveyed by G.E. DREIER |
| Checked | Notes G.E. DREIER Date 8-29-73 |
| Date | Index J. M. PALMERI SEP 19 1973 |

F. B. 3738 PG. 175

B.M. 69-8 (U.S.C.&G.S. NO. 10 1973)
ON CABRILLO FISHING PIER, 301.1 FEET S.E. FROM THE NORTHWEST END OF THE PIER, 2.0 FEET N.E. FROM THE SOUTHWEST EDGE OF THE PIER, ABOUT 300 FEET N.W. OF THE CONCESSION BUILDING, 2.7 FEET NORTHERLY FROM 6th LAMP POST IN A ROW FROM N.W. END OF THE PIER, FOUND A U.S.C.&G.S. 3 5/8 INCH BRASS DISC STAMPED "NO. 10 1973" FLUSH IN PIER DECK 8.2 FT. S. OF ℄.

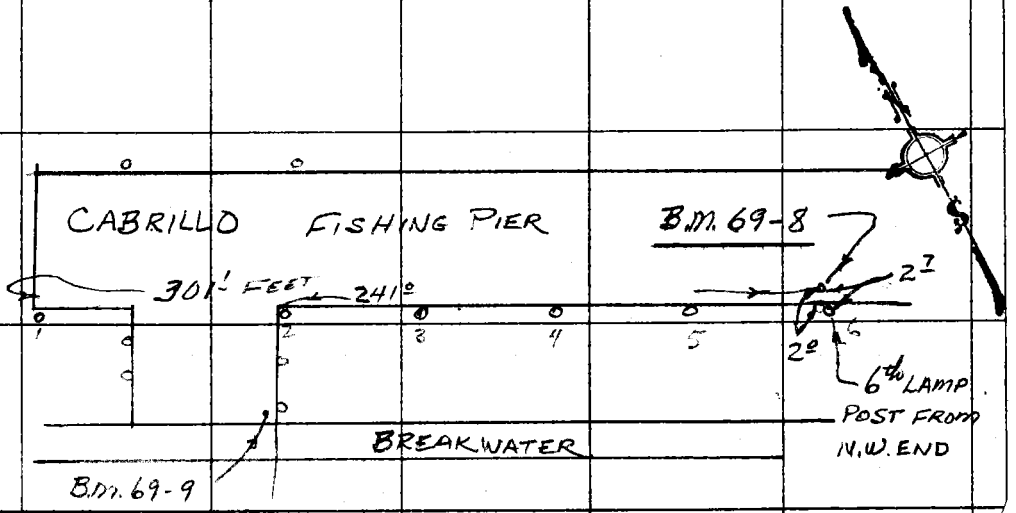


Note: Any Additions or Changes on This Sheet Must be Made or Circled in Red Ink With Date and Name of Person Making Change.

Do not extend this side of this line.

PLEASE RETURN TO
COUNTY OF LOS ANGELES
DEPARTMENT OF COUNTY ENGINEER
403 LOS ANGELES COUNTY ENGINEERING BLDG.

26F309S CE#310 3-69

| | |
|---|---|
| Notes Ck'd by | Survey of L.A.Co.PRECISE LEVEL NET |
| Map No. | JN 0301.02 Tape Std °F |
| Office Work | Surveyed by G.E.DREIER |
| Checked | Notes G.E.DREIER Date 8-29-73 |
| Date | Indexed T.M. PALMERI SEP 19 1973 |

F. B. 3738 PG. 177

B.M. 69-9 (U.S.C.&G.S. NO. 11, 1973)

CABRILLO BEACH, 0.46 MILE S.E. OF TRAFFIC CIRCLE AND STATUE, AT THE S'LY CORNER OF THE NE.-S.W APPROACH TO THE PIER, 2.5 FEET N.E.LY FROM THE N'LY FACE OF THE BREAKWATER, 1.3 FEET N.W'LY FROM THE FACE OF THE S.E'LY GAURD RAIL OF THE PIER, 3.5 FEET WEST OF FIRST LIGHT ON PIER, FOUND A 3 5/8 INCH U.S.C.&G.S. BRASS DISC STAMPED "NO. 11 1973" FLUSH IN PIER DECK

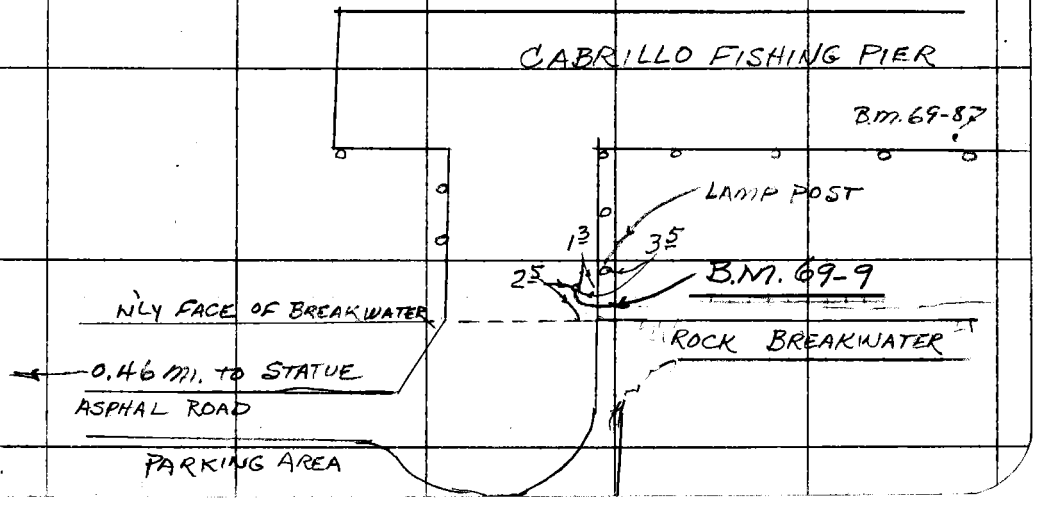


Note: Any Additions or Changes on This Sheet Must be Made or Circled in Red Ink With Date and Name of Person Making Change.

Do not extend this side of this line.

PLEASE RETURN TO
COUNTY OF LOS ANGELES
DEPARTMENT OF COUNTY ENGINEER
403 LOS ANGELES COUNTY ENGINEERING BLDG.

76F309S CE#310 3-69

45

| | |
|---|---|
| Notes Ck'd by | Survey of L.A.Co. PRECISE LEVEL NET |
| Map No. | JN 030102 Tape Std °F |
| Office Work | Surveyed by G.E. DREIER |
| Checked | Notes G.E. DREIER Date 8-29-73 |
| Date | Indexed T. M. PALMER SEP 19 1973 |

F. B. 3738 PG. 179

B.M. 69-10 (U.S.C. & G.S NO. 12 1973)

CABRILLO BEACH, ON S'LY SIDE OF ASPHALT ROAD LEADING TO THE FISHING PIER, 0.35 MILE S.E'LY FROM THE TRAFFIC CIRCLE AND STATUE, IN THE TOP OF THE BASE OF THE 7th STREET LIGHT E'LY FROM THE LIFE GAURD BUILDING, 4th POLE WESTERLY FROM THE FISHING PIER, 3.1 FT. S.W. OF S.W. ASPHALT CURB, 2.9 FT. NORTH OF A CHAIN LINK FENCE ON N'LY SIDE OF PARKING AREA, FOUND A 3 5/8 INCH U.S.C. & G.S. BRASS DISC STAMPED "NO. 12 1973"

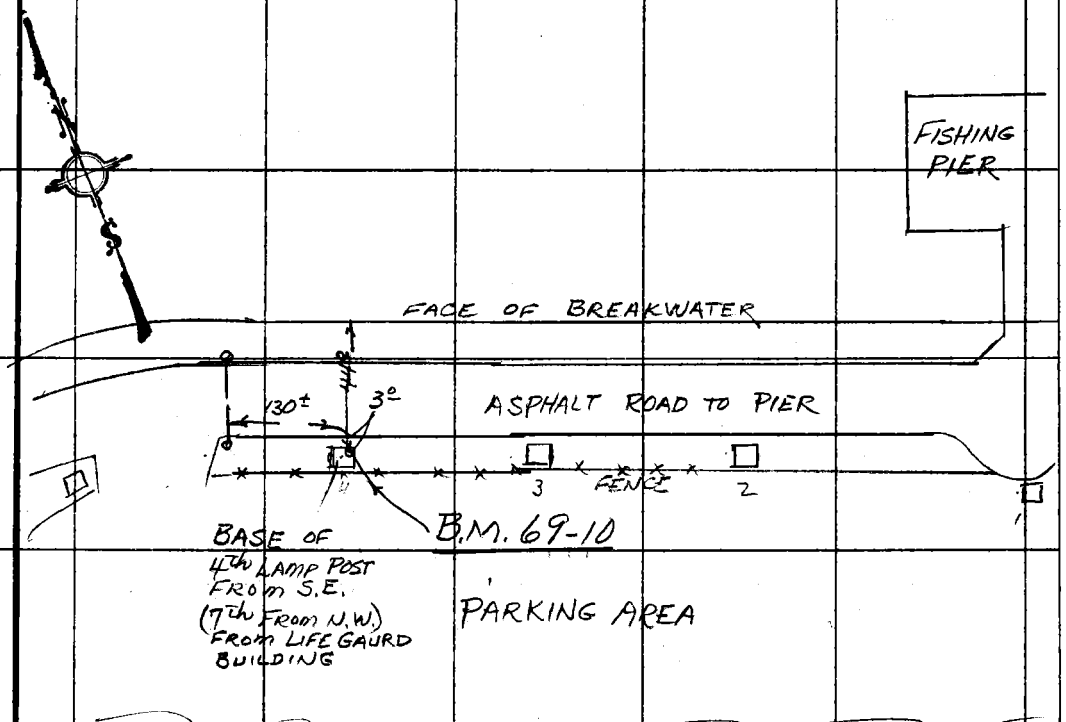


Note: Any Additions or Changes on This Sheet Must be Made or Circled in Red Ink With Date and Name of Person Making Change.

Do not extend this side of this line.

PLEASE RETURN TO
COUNTY OF LOS ANGELES
DEPARTMENT OF COUNTY ENGINEER
403 LOS ANGELES COUNTY ENGINEERING BLDG.

76F309S CE#310 3-69

| | |
|---|---|
| Notes Ck'd by | Survey of LA Co. PRECISE LEVEL NET |
| Map No. | JN 0301.02 Tape Std °F |
| Office Work | Surveyed by G.E. DREIER |
| Checked | Notes G.E. DREIER Date 8-29-73 |
| Date | Indexed M. PALMERI SEP 19 1973 |

F. B. 3738 PG. 181

NO. 10
1973

B.M. 69-11 (U.S.C.&G.S. NO. 13, 1973)
CABRILLO BEACH, ON SLY SIDE OF ASPHALT ROAD, 0.2 MILE SOUTHEAST OF TRAFFIC CIRCLE AROUND CABRILLO STATUE, IN TOP OF BASE OF 3rd STREET LIGHT, AND ABOUT 400 FT EASTLY OF THE LIFE GAURD BUILDING, 8th STREET W'LY (LIGHT) FROM THE W. END OF THE FISHING PIER, 3.2 FEET S'LY OF SOUTH ASPHALT CURB 3.5 FEET NORTHERLY FROM THE CORNER OF A CHAIN LINK FENCE ALONG PAVED PARKING AREA. FOUND A 3 5/8 INCH U.S.C.&G.S BRASS DISC STAMPED "NO. 13 1973"

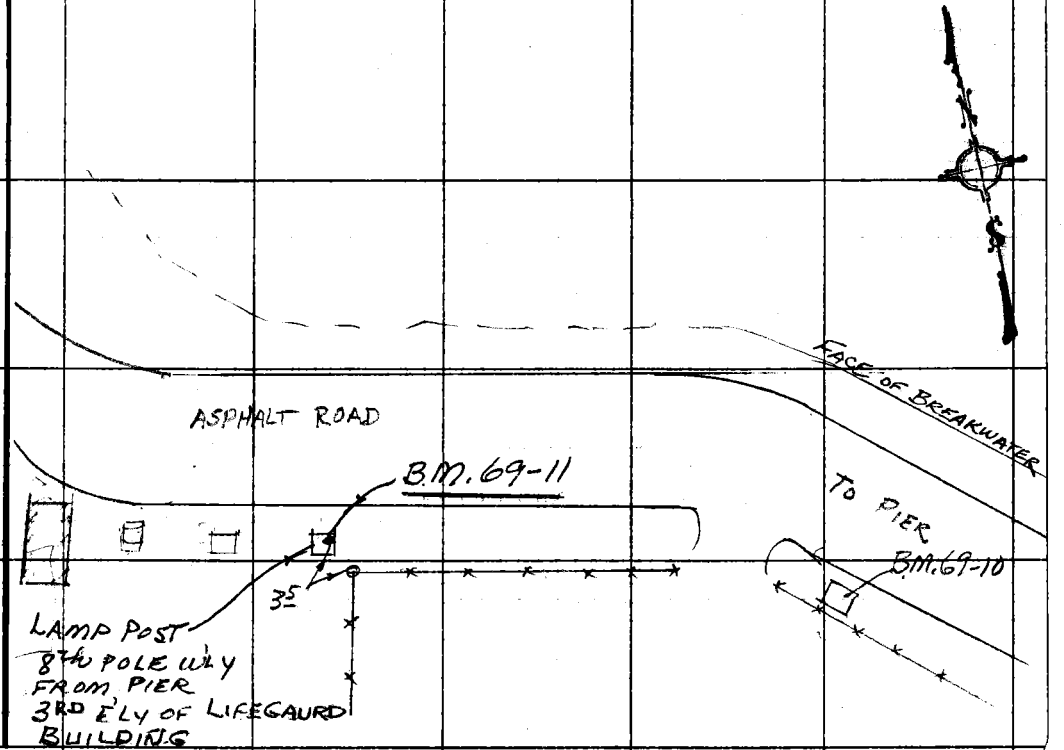


Note: Any Additions or Changes on This Sheet Must be Made or Circled in Red Ink With Date and Name of Person Making Change.

Do not extend this side of this line.

PLEASE RETURN TO
COUNTY OF LOS ANGELES
DEPARTMENT OF COUNTY ENGINEER
403 LOS ANGELES COUNTY ENGINEERING BLDG.

76F309S CE#310 3-69

| | |
|---|---|
| Notes Ck'd by | Survey of L.A.Co. PRECISE LEVEL NET |
| Map No. | JN 0301.02 Tape Std °F |
| Office Work | Surveyed by G.E. DREIER |
| Checked | Notes G.E. DREIER Date 8-29-73 |
| Date | Indexed I. M. PALMERI SEP 19 1973 |

F. B. 3738 PG. 183

B.M. 69-12 (U.S.C. & G.S. NO. 5 1950)
AT CABRILLO BEACH, ON THE NORTH SIDE OF THE MUSEUM BLUILDING, NEAR THE CENTER OF A SMALL PARK IN THE TRAFFIC CIRCLE, IN THE TOP OF THE SOUTH SIDE OF THE CONCRETE BASE OF THE CABRILLO STATUE, 2.8 FEET WEST OF THE SOUTHEAST CORNER, FOUND A 3 5/8 INCH U.S.C.& G.S. BRASS DISC STAMPED "NO. 5 1950" 11 INCHES ABOVE THE SIDEWALK

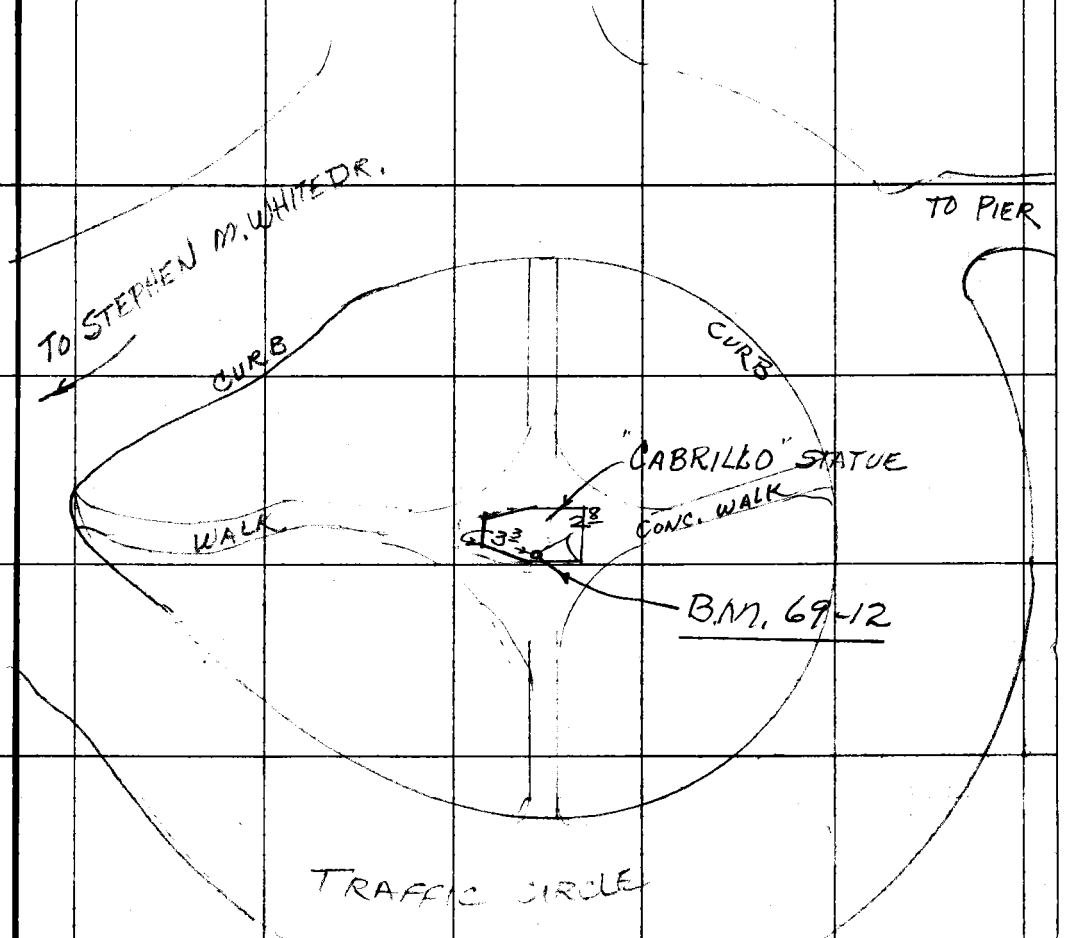


Note: Any Additions or Changes on This Sheet Must be Made or Circled in Red Ink With Date and Name of Person Making Change.

Do not extend this side of this line.

PLEASE RETURN TO
COUNTY OF LOS ANGELES
DEPARTMENT OF COUNTY ENGINEER
403 LOS ANGELES COUNTY ENGINEERING BLDG.

76F309S CE#310 3-69

| | |
|---|---|
| Notes Ck'd by | Survey of L.A. Co. PRECISE LEVEL NET |
| Map No. | JN 0301.02 Tape Std °F |
| Office Work | Surveyed by G.E. DREIER |
| Checked | Notes G.E. DREIER Date 8-30-73 |
| Date | Indexed T. M. PALMERI SEP 19 1973 |

F. B. 3738 PG. 185

B.M. 69-13 (U.S.C. & G.S. NO. 4 1950)
AT CABRILLO BEACH, AT THE SOUTHWEST CORNER OF THE MUSEUM AND CAFE BUILDING, FLUSH IN THE SIDEWALK 1 FOOT E. NORTHEAST FROM THE CORNER OF THE BUILDING, FOUND A U.S.C. & G.S. 3 5/8 INCH BRASS DISC STAMPED "NO. 4 1950"

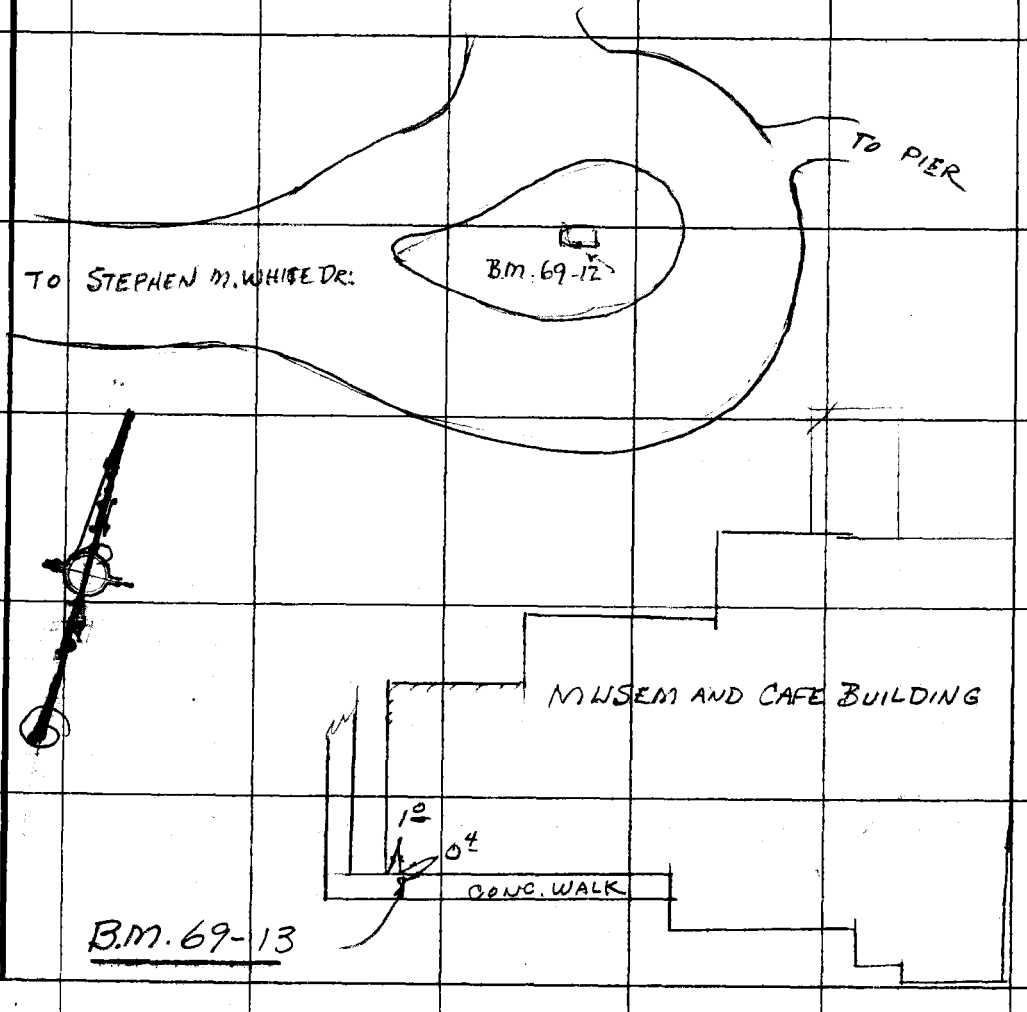


Note: Any Additions or Changes on This Sheet Must be Made or Circled in Red Ink With Date and Name of Person Making Change.

Do not extend this side of this line.

PLEASE RETURN TO
COUNTY OF LOS ANGELES
DEPARTMENT OF COUNTY ENGINEER
403 LOS ANGELES COUNTY ENGINEERING BLDG.

76F309S CE#310 3-69

| | |
|---|---|
| Notes Ck'd by | Survey of LA.Co. PRECISE LEVEL NET |
| Map No. | JN 0301.02 Tape Std °F |
| Office Work | Surveyed by G.E. DREIER |
| Checked | Notes G.E. DREIER Date 8-29-73 |
| Date | Index J. M. PALMERI SEP 19 1973 |

F. B. 3738 PG. 187

3/4 HEX BAR 12" DEEP

B.M. 69-14 (CITY L.A. 24-06774)

SAN PEDRO AREA, STEPHEN M. WHITE DR. AT SOUTH EASTERLY END OF FIRST CURVE EAST OF BLUFF PLACE, ON CENTER LINE E.C., FOUND A CITY OF LOS ANGELES STANDARD SURVEY MON, 3/4 INCH HEX. BAR 12 INCHES DEEP UNDER CAST IRON COVER.

Note: Any Additions or Changes on This Sheet Must be Made or Circled in Red Ink With Date and Name of Person Making Change.

Do not extend this side of this line.

PLEASE RETURN TO
COUNTY OF LOS ANGELES
DEPARTMENT OF COUNTY ENGINEER
403 LOS ANGELES COUNTY ENGINEERING BLDG.

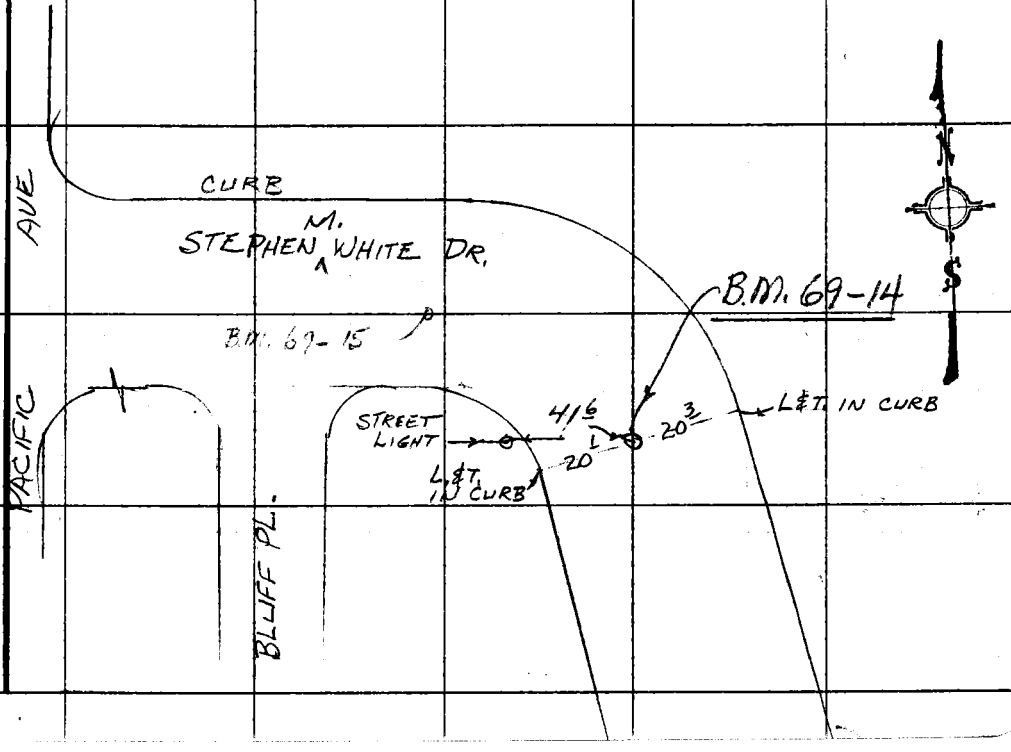


76F309S CE#310 3-69

| | |
|---|---|
| Notes Ck'd by | Survey of L.A. Co. PRECISE LEVEL NET |
| Map No. | JN 0301.02 Tape Std °F |
| Office Work | Surveyed by G.E. DREIER |
| Checked | Notes G.E. DREIER Date 9-28-73 |
| Date | Indexed L. M. PALMERI SEP 19 1973 |

F. B. 3738 PG. 189

12'

B.M. 69-15 (CITY L.A. 24-06760)
SAN PEDRO AREA, STEPHEN M. WHITE DR. STANDARD CITY OF LOS ANGELES SURVEY MON. 3/4 INCH HEX. BAR IN CONCRETE ON ℄ B.C. OF FIRST CURVE 69.5 FEET EAST OF BLUFF PLACE, 5 FEET SOUTH OF CENTER OF PAVEMENT, 12 INCHES DEEP UNDER A CAST IRON COVER

Note: Any Additions or Changes on This Sheet Must be Made or Circled in Red Ink With Date and Name of Person Making Change.

Do not extend this side of this line.

PLEASE RETURN TO
COUNTY OF LOS ANGELES
DEPARTMENT OF COUNTY ENGINEER
403 LOS ANGELES COUNTY ENGINEERING BLDG.

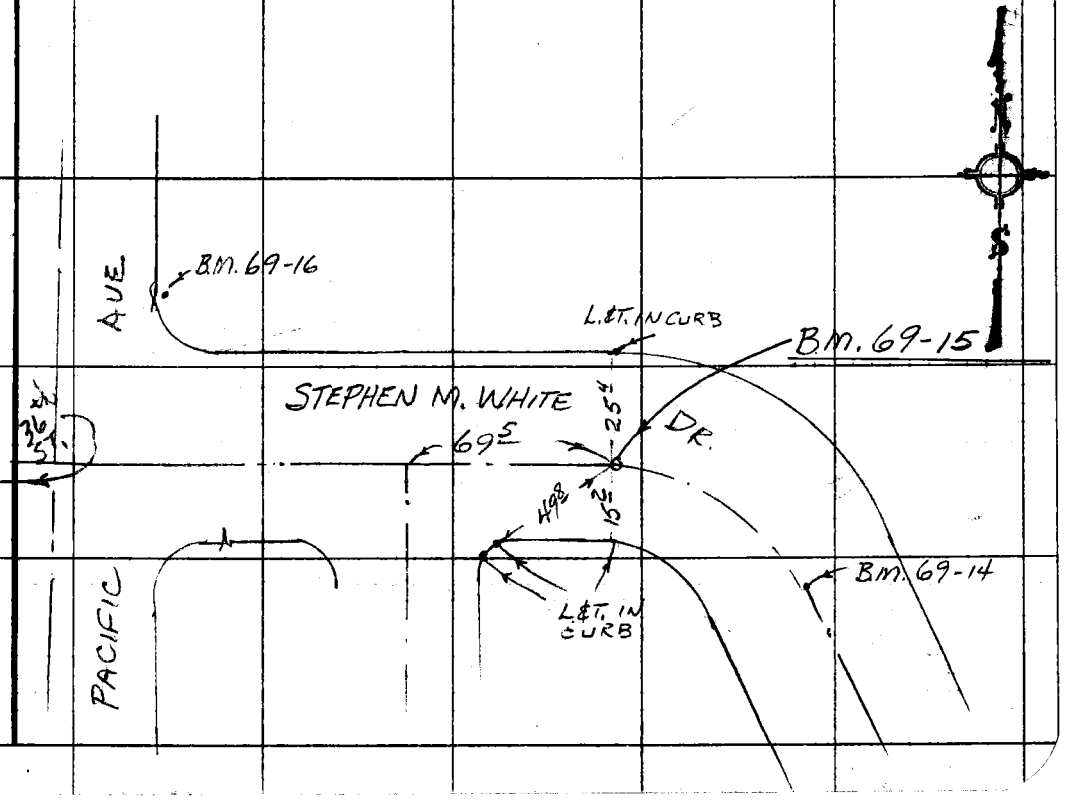


76F309S CE#310 3-69

| | |
|---|---|
| Notes Ck'd by | Survey of L.A.Co. PRECISE LEVEL NET |
| Map No. | JN 0301.02 Tape Std °F |
| Office Work | Surveyed by G.E. DREIER |
| Checked | Notes G.E. DREIER Date 8-29-73 |
| Date | Indexed T. M. PALMERI SEP 19 1973 |

F. B. 3738 PG. 191

6" POST UP 4"

B.M. 69-16 (U.S.C.&G.S J-768 1945)
SAN PEDRO AREA, PACIFIC AVE. AND STEPHEN M. WHITE DR. (36th ST. TO WEST) NORTHEAST CORNER, 3 FEET SOUTH OF THE NORTH END OF THE CURB RETURN, 1.3 FEET EAST OF THE CURB 29.3 FEET EAST AND 54 FEET NORTH OF THE CENTERLINES 3 FEET NORTH OF POWER POLE NO. 161197M, FOUND A 3 5/8 INCH U.S.C.&G.S. BRASS DISC STAMPED J 768 1945 IN TOP OF A 6 INCH CONCRETE POST 4 INCHES HIGHER THAN THE CURB

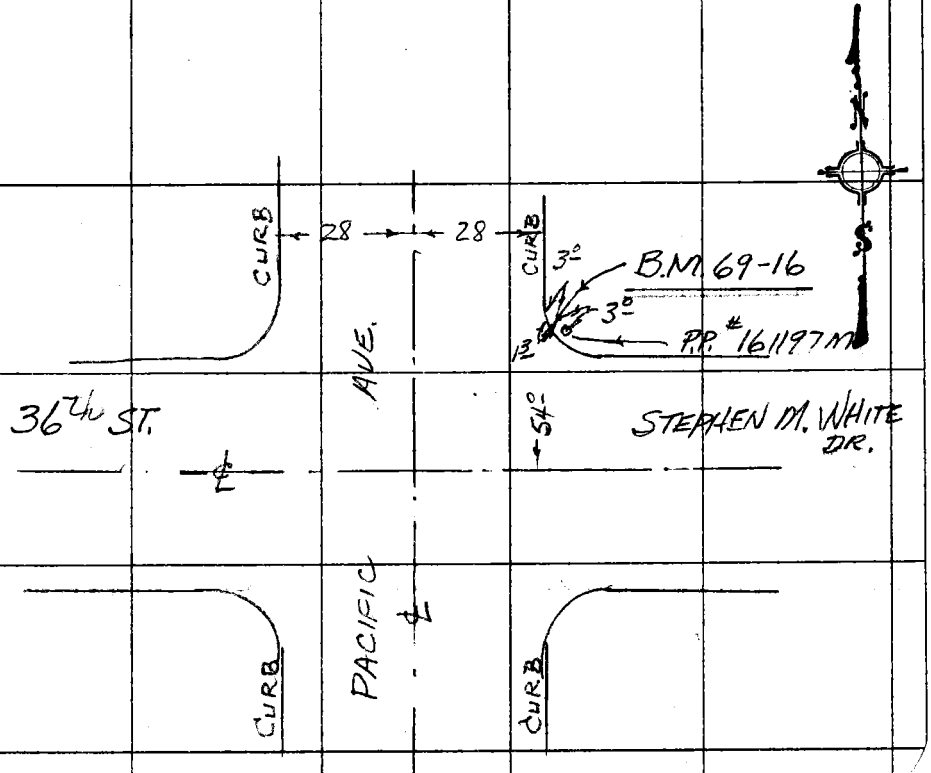


Note: Any Additions or Changes on This Sheet Must be Made or Circled in Red Ink With Date and Name of Person Making Change.

Do not extend this side of this line.

PLEASE RETURN TO
COUNTY OF LOS ANGELES
DEPARTMENT OF COUNTY ENGINEER
403 LOS ANGELES COUNTY ENGINEERING BLDG.

76F309S CE#310 3-69

| | |
|---|---|
| Notes Ck'd by | Survey of L.A.Co. PRECISE LEVELNET |
| Map No. | JN 030162 Tape Std °F |
| Office Work | Surveyed by G.E. DREIER |
| Checked | Notes G.E. DREIER Date 8-29-73 |
| Date | Indexed T. M. PALMERI SEP 19 1973 |

F. B. 3738 PG. 193

B.M. 69-17 (CITY OF L.A. 24-08590)
SAN PEDRO AREA, PACIFIC AVE. AND 34th STREET, ℄ INTERSECTION, FOUND A CITY OF LOS ANGELES 3/4 INCH HEX. BAR IN CONCRETE 15 INCHES DEEP UNDER A CAST IRON COVER.

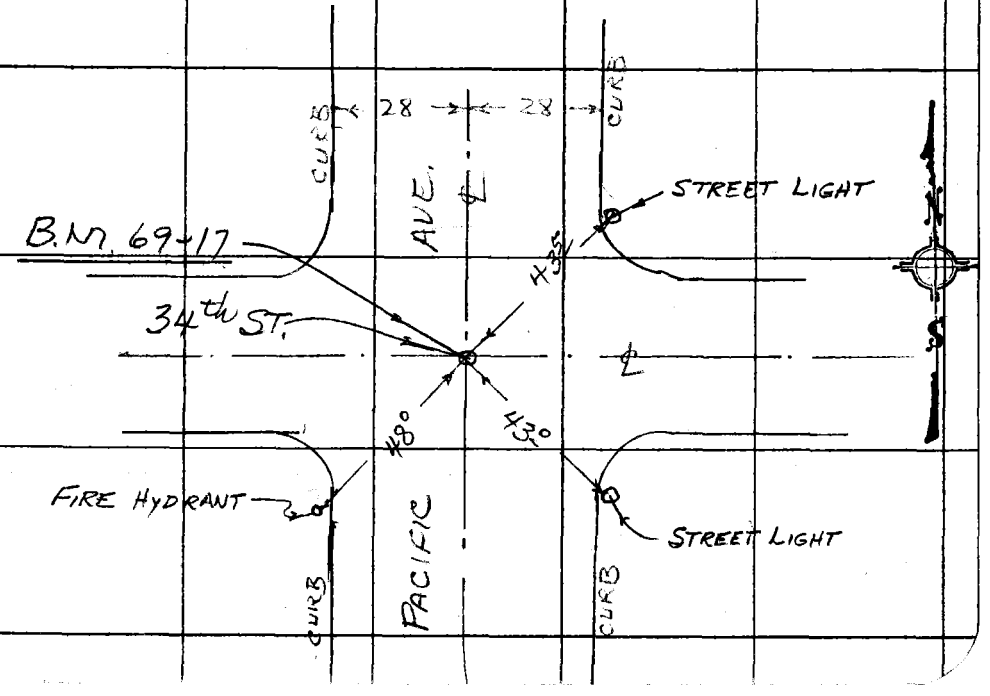


Note: Any Additions or Changes on This Sheet Must be Made or Circled in Red Ink With Date and Name of Person Making Change.

Do not extend this side of this line.

PLEASE RETURN TO
COUNTY OF LOS ANGELES
DEPARTMENT OF COUNTY ENGINEER
403 LOS ANGELES COUNTY ENGINEERING BLDG.

76F309S CE#310 3-69

| | |
|---|---|
| Notes Ck'd by | Survey of L.A.Co. PRECISE LEVEL NET |
| Map No. | JN 0301.02 Tape Std °F |
| Office Work | Surveyed by G.E. DREIER |
| Checked | Notes G.E. DREIER Date 8-29-73 |
| Date | Inx M. PALMERI SEP 19 1973 |

F. B. 3738 PG. 195

B.M. 69-18 (CITY L.A. 24-08650)

SAN PEDRO AREA, PACIFIC AVE. AND 28th STREET TO THE WEST, CENTERLINE INTERSECTION, FOUND A LOS ANGELES CITY 3/4 INCH HEX. BAR IN CONCRETE 14 INCHES DEEP UNDER A CAST IRON COVER.

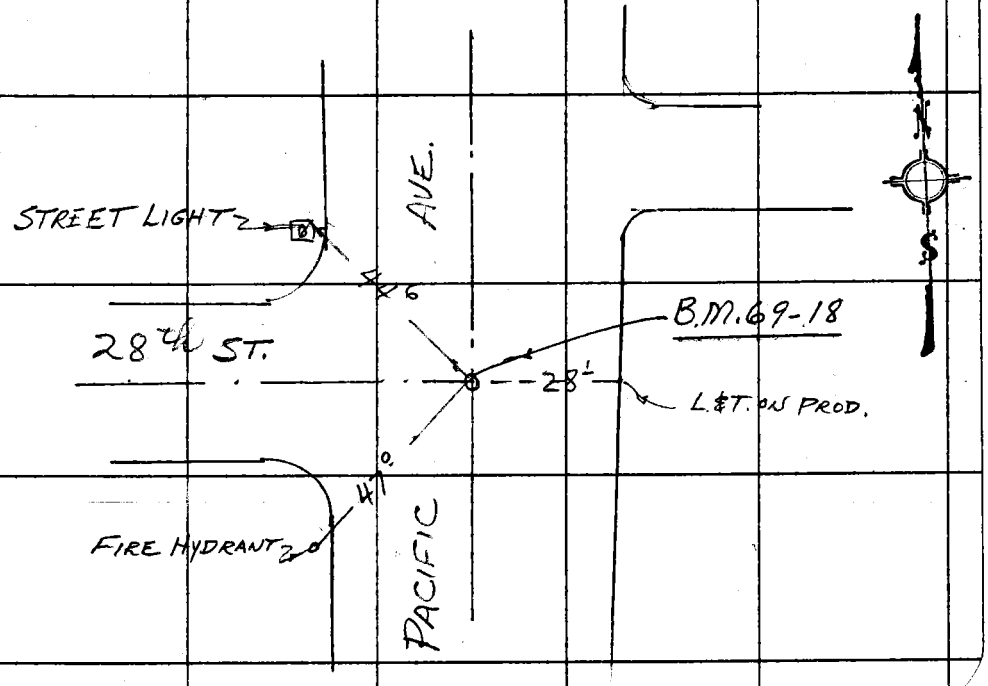


Note: Any Additions or Changes on this Sheet Must be Made or Circled in Red Ink With Date and Name of Person Making Change.

Do not extend this side of this line.

PLEASE RETURN TO
COUNTY OF LOS ANGELES
DEPARTMENT OF COUNTY ENGINEER
403 LOS ANGELES COUNTY ENGINEERING BLDG.

76F309S CE#310 3-69

| | |
|---|---|
| Notes Ck'd by | Survey of L.A.Co. PRECISE LEVEL NET |
| Map No. | JN 0301.02 Tape Std °F |
| Office Work | Surveyed by G.E. DREIER |
| Checked | Notes G.E. DREIER Date 9-24-73 |
| Date | Tied PALMERI SEP 19 1973 |

F. B. 3738 PG. 197

B.M. 34-3 (CITY L.A. 24-08690)
PACIFIC AVE. & HAMILTON AVE., ℄ & 5'Ly P/L, SEE F.B. 1355-9

Note: Any Additions or Changes on This Sheet Must be Made or Circled in Red Ink With Date and Name of Person Making Change.

Do not extend this side of this line.

PLEASE RETURN TO
COUNTY OF LOS ANGELES
DEPARTMENT OF COUNTY ENGINEER
403 LOS ANGELES COUNTY ENGINEERING BLDG.

6F309S CE#310 3-69

| | |
|---|---|
| Notes Ck'd by | Survey of L.A. Co. PRECISE LEVEL NET |
| Map No. | JN 030102 Tape Std °F |
| Office Work | Surveyed by G.E. DREIER |
| Checked | Notes G.E. DREIER Date 8-29-73 |
| Date | Edited PALMERI SEP 19 1973 |

F. B. 3738 PG. 199

B.M. 69-19 (WIL. B10B, CITY L.A. 24-02710)
SAN PEDRO AREA, 22nd. STREET, CENTERLINE P.I. 127.8 FEET EAST OF CENTERLINE OF MESA ST., FOUND A CITY OF LOS ANGELES 3½ INCH BRASS DISC, TRAVERSE STATION, STAMPED "WILMINTON B-10-B 1954"
12 INCHES DEEP UNDER A CAST IRON COVER

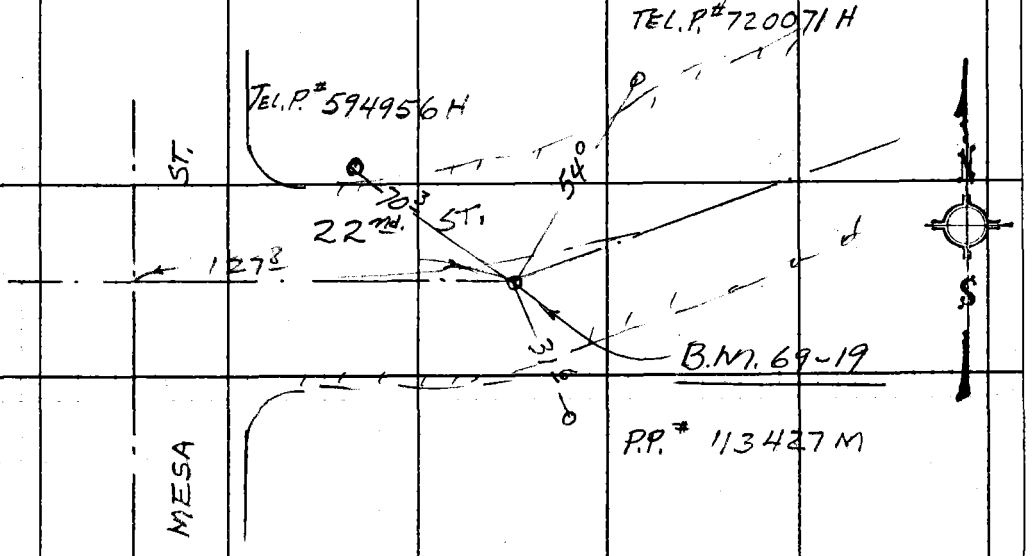


Note: Any Additions or Changes on This Sheet Must be Made or Circled in Red Ink With Date and Name of Person Making Change.

Do not extend this side of this line.

PLEASE RETURN TO
COUNTY OF LOS ANGELES
DEPARTMENT OF COUNTY ENGINEER
403 LOS ANGELES COUNTY ENGINEERING BLDG.

76F309S CE#310 3-69

| | |
|---|---|
| Notes Ck'd by | Survey of LA.Co. PRECISE LEVEL NET |
| Map No. | JN 0301.02 Tape Std °F |
| Office Work | Surveyed by G.E. DREIER |
| Checked | Notes G.E. DREIER Date 8-27-73 |
| Date | Indexed T.M. PALMERI SEP 19 1973 |

F. B. 3738 PG. ~~3738~~ 201

B.M. 69-20 (CITY L.A. 24-02750)

SAN PEDRO AREA, CENTERLINE OF 22ND STREET, 0.28 MILE EAST OF MESA ST., 31.5 FEET NORTH OF A FIRE HYDRANT, IN FRONT OF "22nd ST. LANDING SPORT FISHING" BLDG. 62.8 FT. S.E. OF A TELEPHONE POLE, 55.7 FEET N.W. OF P.P.# 113434M, FOUND A CITY OF LOS ANGELES TRAVERSE MON. BRASS DISC STAMPED "WILMINTON C-9-D 1954" 12 INCHES DEEP UNDER A CAST IRON COVER. (NOTE NEAR SEWER TRENCH UNDER CONSTRUCTION)

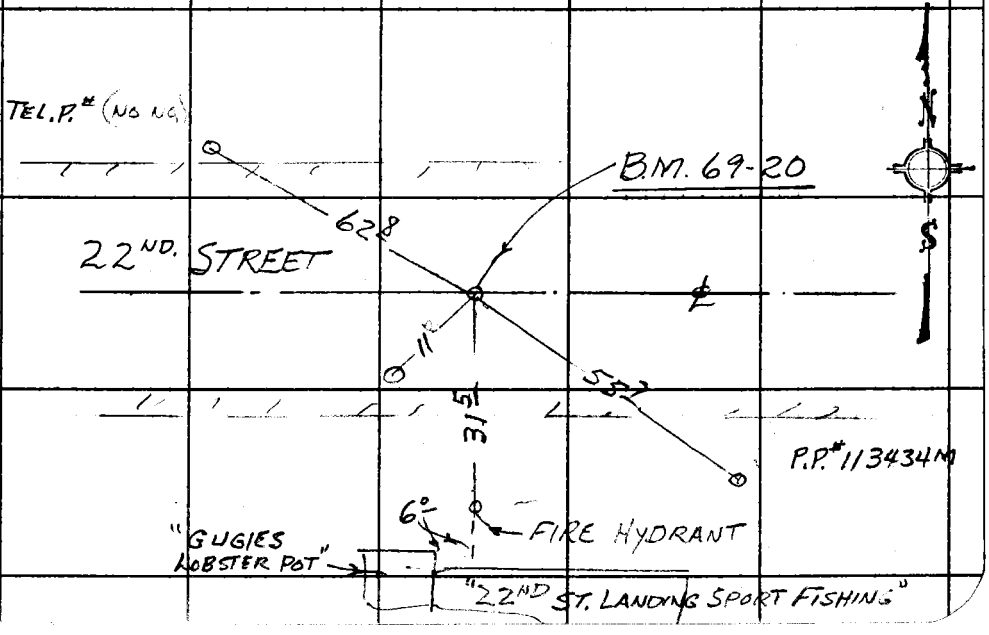


Note: Any Additions or Changes on This Sheet Must be Made or Circled in Red Ink With Date and Name of Person Making Change.

Do not extend this side of this line.

PLEASE RETURN TO
COUNTY OF LOS ANGELES
DEPARTMENT OF COUNTY ENGINEER
403 LOS ANGELES COUNTY ENGINEERING BLDG.

76F309S CE#310 3-69

| | | |
|---|---|---|
| Notes Ck'd by | Survey of L.A. Co. PRECISE LEVEL NET | F. B. 3738 PG. 203 |
| Map No. | JN 0301.02 Tape Std °F | |
| Office Work | Surveyed by G.E. DREIER | |
| Checked | Notes G.E. DREIER Date 8-29-73 | |
| Date | Indexed T. M. PALMERI SEP 19 1973 | |

B.M. 69-21 (CITY L.A. 24-02775)

SAN PEDRO AREA, 22nd ST. AND MINER ST. NEW ℄ INTERSECTION, 11.5 FT. E. OF CENTER OF TRAVEL OF MINER ST., 37.2 FEET EAST OF THE EAST RAIL OF R.R. TRACKS, 73.2 FT. N.E. OF POWER POLE No. 303582 M, 43.6 FT. S.E. OF GUY POLE No. 322389 M, FOUND A CITY OF LOS ANGELES HEX BAR IN CONCRETE 9 INCHES DEEP UNDER A CAST IRON COVER. (NOTE SEWER CONSTUCTION CLOSE)

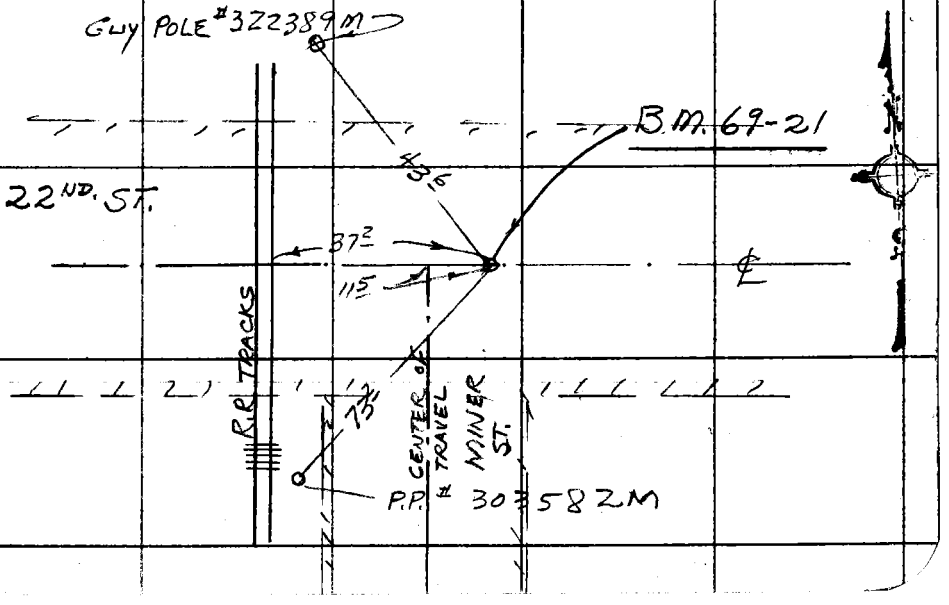


Note: Any Additions or Changes on This Sheet Must be Made or Circled in Red Ink With Date and Name of Person Making Change.

PLEASE RETURN TO
COUNTY OF LOS ANGELES
DEPARTMENT OF COUNTY ENGINEER
403 LOS ANGELES COUNTY ENGINEERING BLDG.

Do not extend this side of this line.

76F3095 CE#310 3-69