Notes Ck'd by
Map No.
Office Work

Survey of L.A.Co. Precise Level Net FB 3783 Pg. 5
JN 0301.02 Tape Std. °F
Surveyed by R.C. Bowers
Notes RCB Date 8/68
Indexed

L.A. Co. PRECISE LEVEL NET

A
PORTION
OF

LINE 11

J.N. 0301.02

AUG 1968

B.M. 11-1 to B.M. 11-66

REF.
F.B. 1376
F.B. 2880
F.B. 3710

PARTY
Bowers
Anderson
Boreth
Dooley
Love

MA microfilmed.

Cont Bot Pg. 85

F.B. 3783 Pg. 6

LINE 11

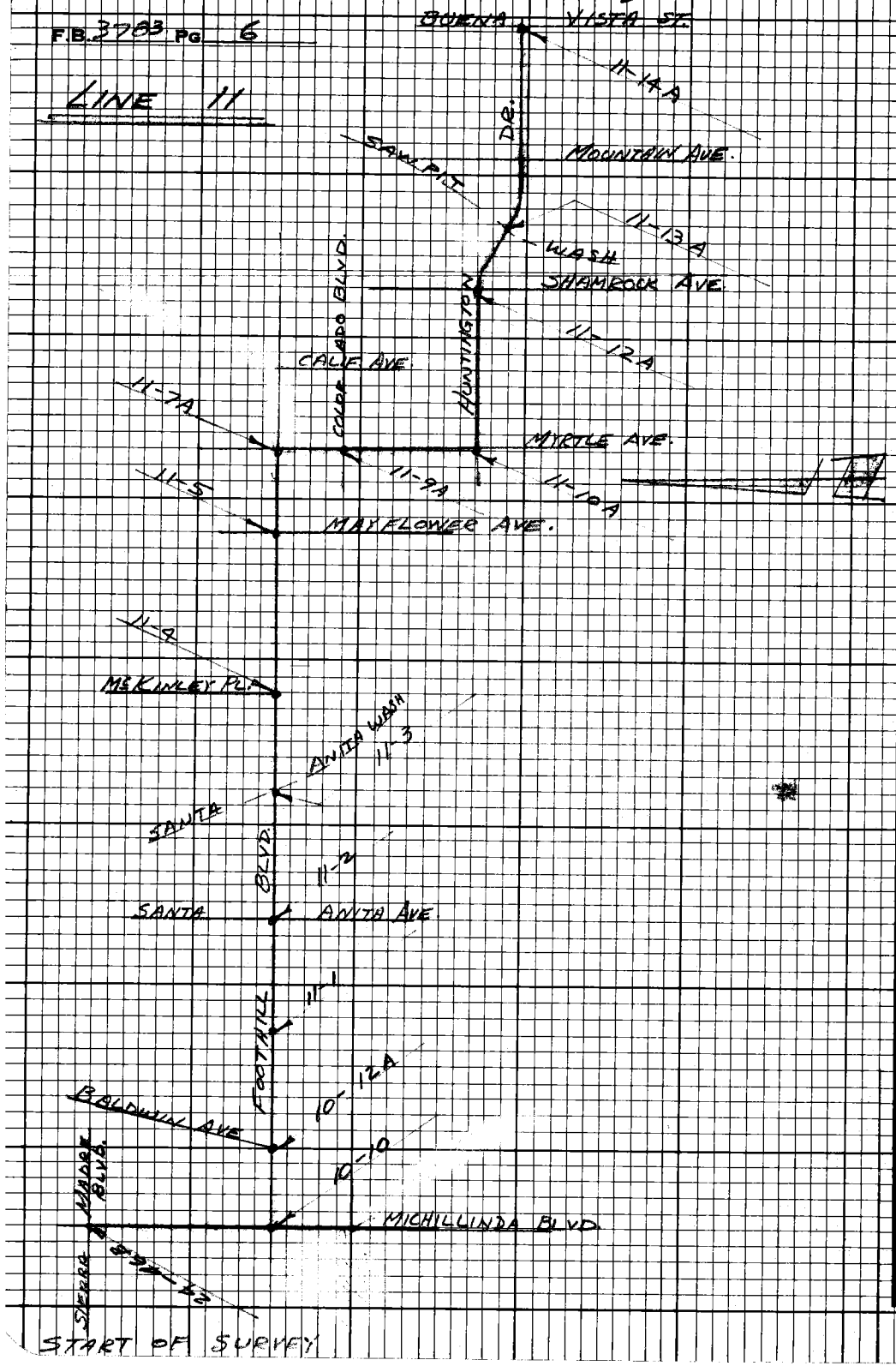

PLEASE RETURN TO
LOS ANGELES COUNTY ENGINEER
403 LOS ANGELES COUNTY ENGINEERING BLDG.

Do not extend this side of this line.

Note: Any Additions or Changes on this Sheet Must be Made or Circled in Red Ink With Date and Name of Person Making Change.

Notes Ck'd by
Map No.
Office Work
Checked
Date

Survey of Lot 6, Pierce Land Co. M.F.B. 3753 PG. 7
JN 0301.02 Tape Std °F
Surveyed by R.C. Bowers
Notes RCB Date 8/66
Indexed C. GALL

Cont. Bot. Pg. 86

LINE 11 (CONT.)

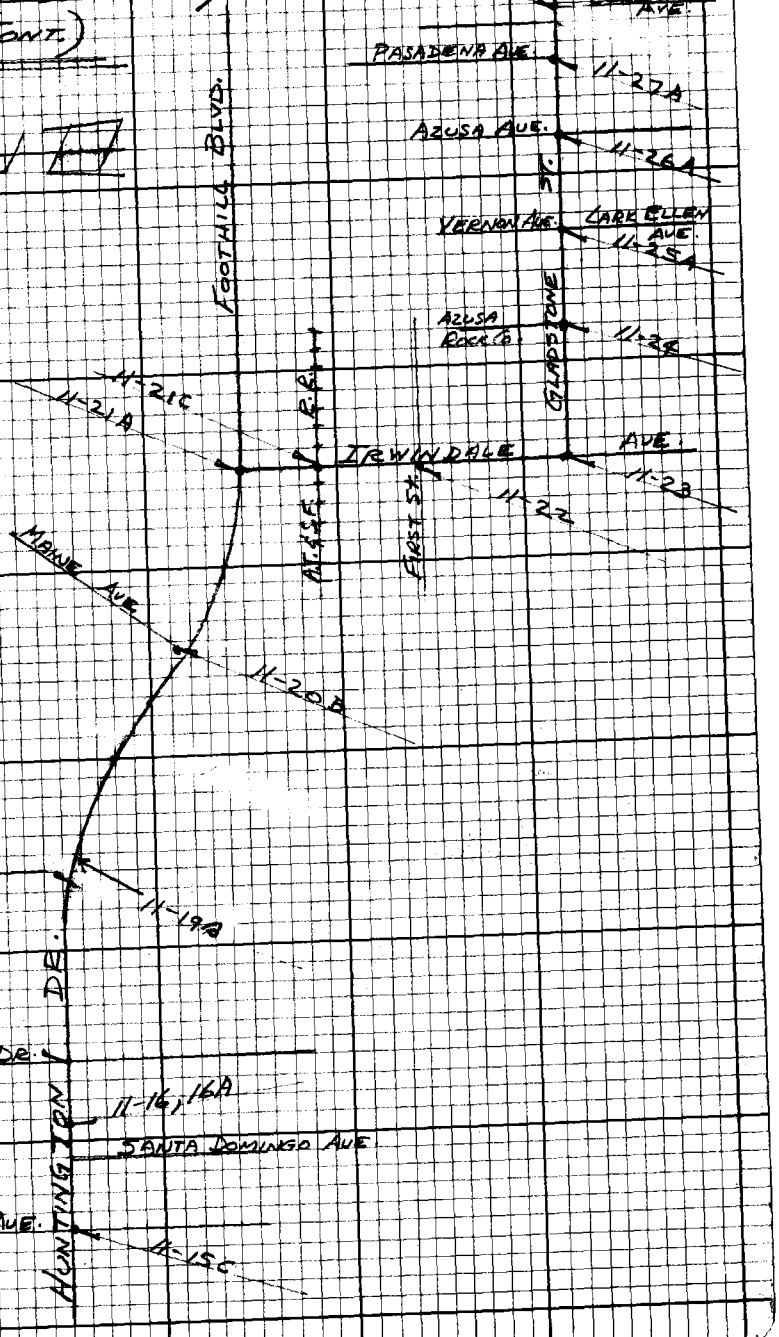

Cont from Top Pg. 84

Note: Any Additions or Changes on this Sheet Must be Made or Circled in Red Ink With Date and Name of Person Making Change.

Do not extend this side of this line.

PLEASE RETURN TO
LOS ANGELES COUNTY ENGINEER
403 LOS ANGELES COUNTY ENGINEERING BLDG.

7EE3098 CE#310 9-67

F.B. 3753 Pg. 8

Cont. Bot. Pg. 87

LINE 11 (Cont)

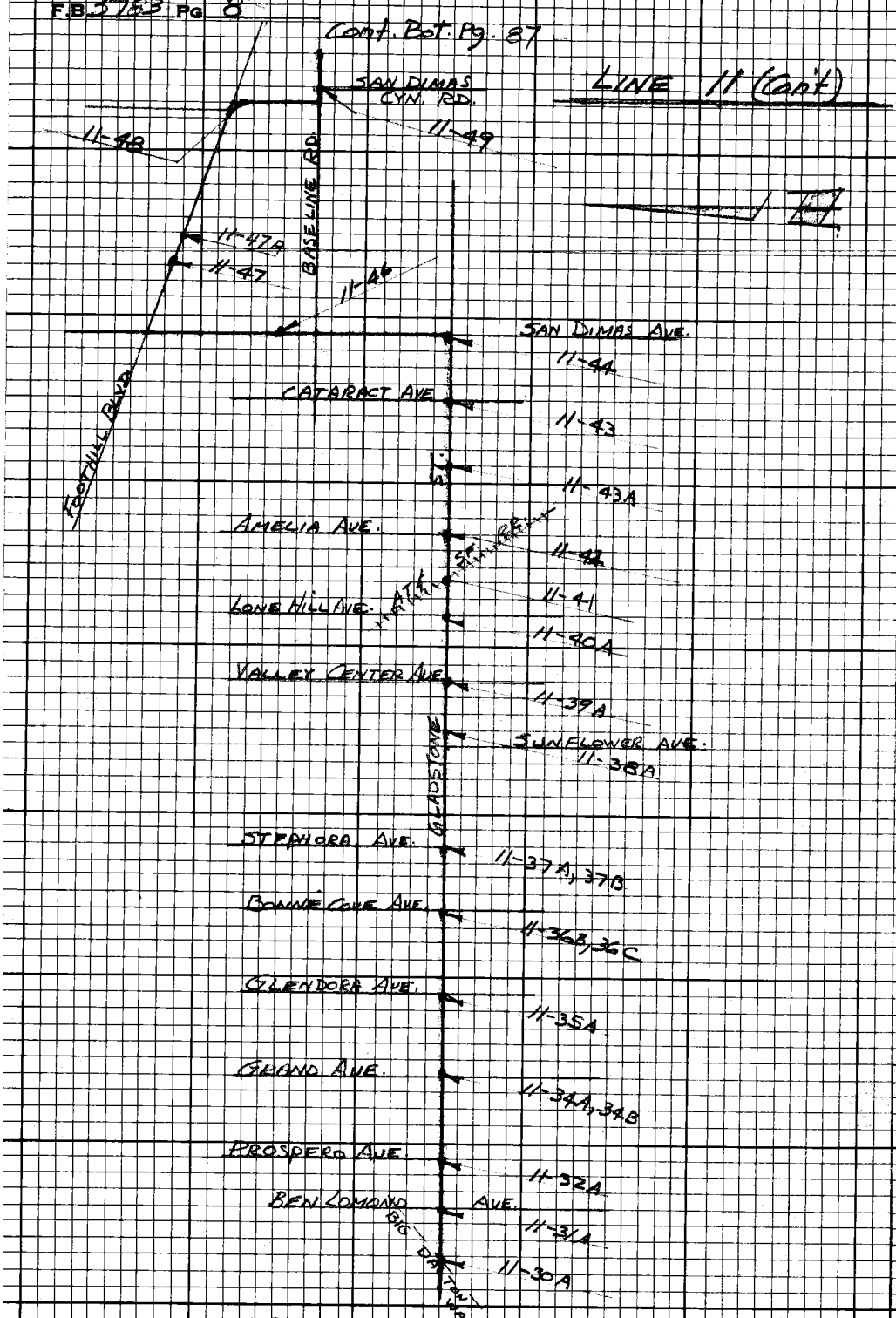

Cont from Top Pg. 85

PLEASE RETURN TO
LOS ANGELES COUNTY ENGINEER
403 LOS ANGELES COUNTY ENGINEERING BLDG.

Do not extend this side of this line.

Note: Any Additions or Changes on this Sheet Must be Made or Circled in Red Ink With Date and Name of Person Making Change.

Notes Ck'd by	Survey of L.A.C. Precise Level Net
Map No.	JNO 70/02 Tape Std °F
Office Work	Surveyed by R.C. Bowers
Checked	Notes R.C.B. Date 8/68
Date	Indexed ~~E.J.~~ G.A.L.L.

F.B. 3783 Pg. 9

Cont. Bot. Pg. 88

LINE 11 (Cont'd)

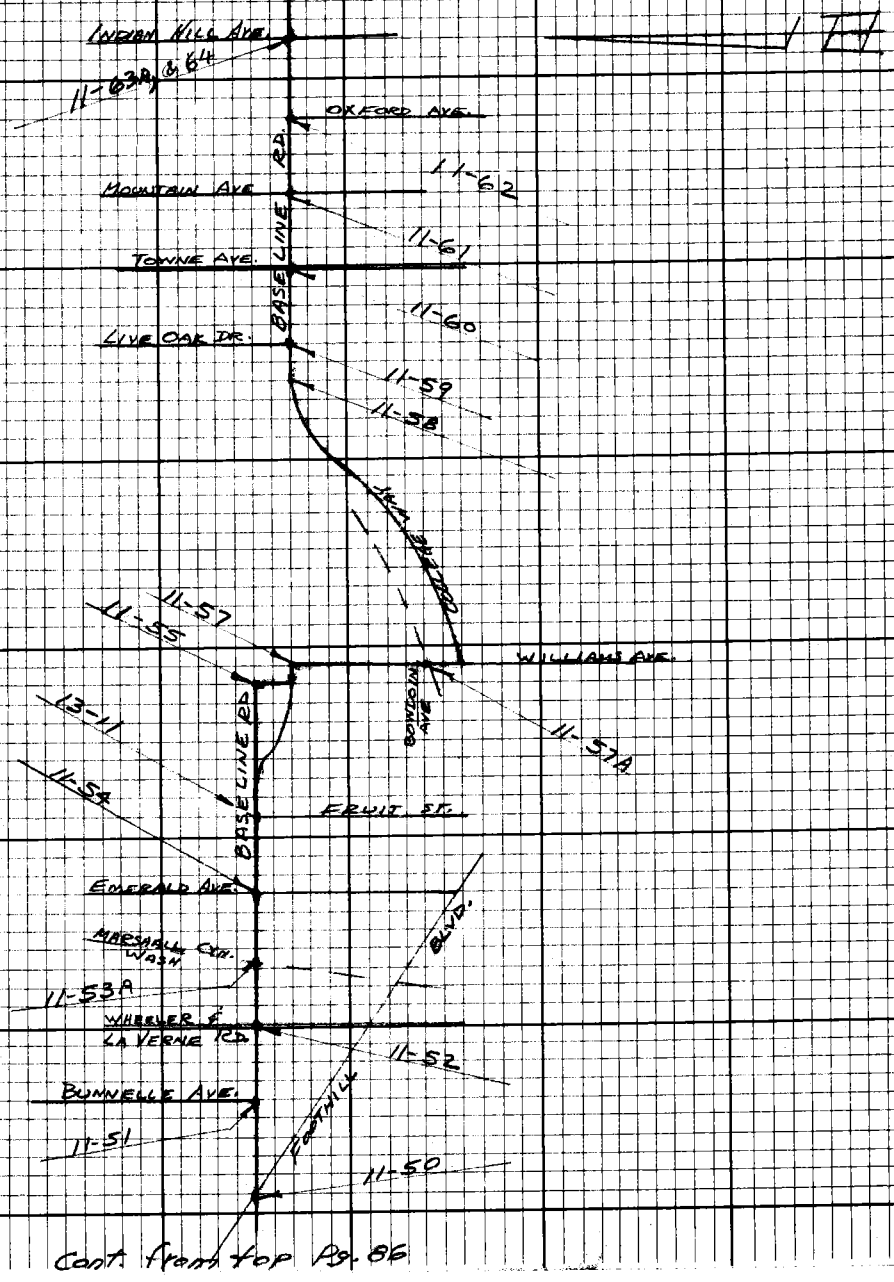

Cont. from top Pg. 86

Note: Any Additions or Changes on this Sheet Must be Made or Checked in Red Ink With Date and Name of Person Making Change.

Do not extend this side of this line.

PLEASE RETURN TO
LOS ANGELES COUNTY ENGINEER
403 LOS ANGELES COUNTY ENGINEERING BLDG.

7E3098 REV. 310 9-67

F.B. 3783 PG. 10

LINE 11 (Cont.)

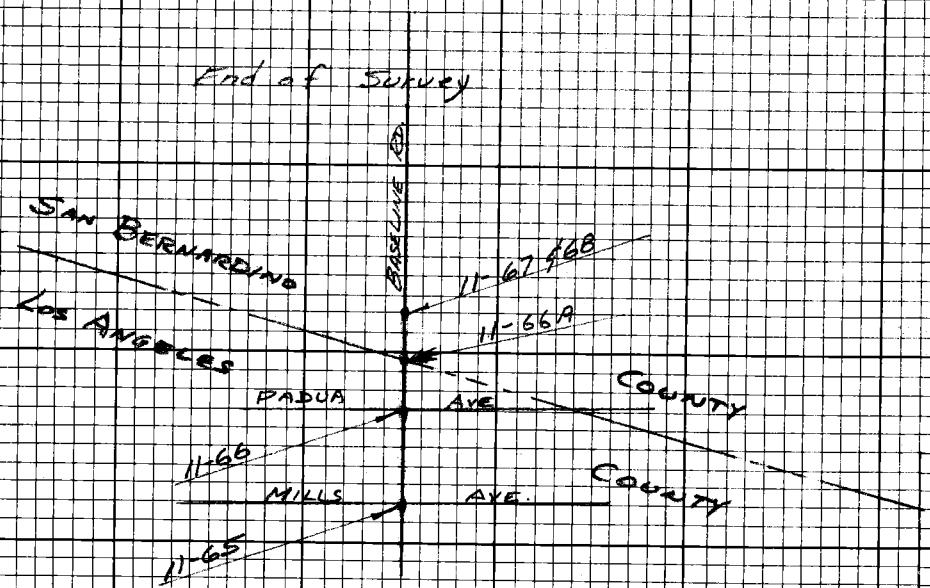

Cont from Top Pg.

PLEASE RETURN TO
LOS ANGELES COUNTY ENGINEER
403 Los Angeles County Engineering Bldg.
Do not extend this side of this line.

Note: Any Additions or Changes on this Sheet Must be Made or Cribed in Red Ink With Date and Name of Person Making Change.

76P526 CE # 308 3-65

PLEASE RETURN TO
LOS ANGELES COUNTY ENGINEER
403 LOS ANGELES COUNTY ENGINEERING BLDG.

NOTE: ANY ADDITIONS OR CHANGES ON THIS SHEET MUST BE MADE OR CIRCLED IN RED INK, WITH DATE AND NAME OF PERSON MAKING CHANGE

Do not extend notes this side of this line.

JOB NO. 0301.02 SURVEY OF L.A. CO. PRECISE LEVEL NET
SURVEY BY R. C. BOWERS DATE 8-15-68 TIME 8:55 WEATHER Cloudy/Clear T=70° T=70°
INST. NO. 21739 ROD NO. 28-116
NOTES BY R. BOWERS DATE 8-25-68 NOTES CHKD. DATE
INDEXED DATE
F.B. 3783 Pg. 11

STATION	NEAR BACKSIGHT ROD RIGHT	MIC.	LEFT.	STADIA	FAR FOREGIGHT ROD RIGHT	MIC.	LEFT.	STADIA	DESCRIPTION AND REMARKS FROM ____ TO ____
	DETERMINATION OF "C"								
1	260	616	461.5	162 158 4	147	286	448.5	175 119 56	56 MTRS (-) 4 MTRS = 52 MTRS = 0.20 mm
2	158	705	459.5	160 156 4 8	171	738	472.5	199 143 56 112	56 MTRS (-) 4 MTRS = 52 MTRS = 0.20 mm COR. CLR. = 0.80 mm
	319	321			319	029		(-) 8 104	
	318	984			318	984			
+		337 mm							

+ .032 mm = "C"

104) 3.370
312
250

R. T. DONLEVY

F.B. 3783 Pg. 12 JOB NO. 030102

SURVEY OF L.A. COUNTY PRECISE LEVEL NET

SURVEY BY _____ NOTES _____

INDEXED _____ DATE _____

WEATHER _____ INST. NO. _____

TIME _____ ROD NO. _____

NOTES CHKD _____ DATE _____

STATION	BACKSIGHT				FORESIGHT				DESCRIPTION AND REMARKS
	RIGHT	MIC.	LEFT.	STADIA	RIGHT	MIC.	LEFT.	STADIA	FROM _____ TO _____

PLEASE RETURN TO

LOS ANGELES COUNTY ENGINEER

403 LOS ANGELES COUNTY ENGINEERING BLDG.

Do not extend notes this side of this line.

NOTE! ANY ADDITIONS OR CHANGES ON THIS SHEET MUST BE MADE OR CIRCLED IN RED INK, WITH DATE AND NAME OF PERSON MAKING CHANGE

76P526 CE # 308 3-65

PLEASE RETURN TO

LOS ANGELES COUNTY ENGINEER

403 LOS ANGELES COUNTY ENGINEERING BLDG.

NOTE: ANY ADDITIONS OR CHANGES ON THIS SHEET MUST BE MADE OR CIRCLED IN RED INK, WITH DATE AND NAME OF PERSON MAKING CHANGE

Do not extend notes this side of this line.

JOB NO. 0301.02 SURVEY OF L.A. CO. PRECISE LEVEL NET

SURVEY BY RC BOWERS

NOTES BY TULLIER

DATE 8-20-68

WEATHER Cloudy

INST. NO. 32234

INDEXED

DATE

NOTES CHKD.

DATE

ROD NO. 95-96

F.B. 3783 Pg. 13

T= 68°

T= 68°

STATION	NEAR BACKSIGHT ROD RIGHT	MIC.	LEFT.	STADIA	FAR FOREGIGHT ROD RIGHT	MIC.	LEFT.	STADIA	DESCRIPTION AND REMARKS FROM ____ TO ____
			DETERMINATION OF "C"						
1	154	632	455 5	154 162 4	124	736	425 5	152 98 56	56 mtrs (-) 4 mtrs = 52 mtrs = 0.2 mm
2	153	108	454 5	155 161 4	182	900	483 5	210 154 56	56 mtrs (-) 4 mtrs = 52 mtrs = 0.2 mm
				8				112	CUR. CORR = 0.4 mm
	307	740			307	636		8	
	307	596			(-)	040		104 mtrs	
	+	1.44	mm		307	596			

* BOXATH

* .014 mm = "C"

104) 1.44

104

400

F.B. 3783 PG. 14 JOB NO. 0301.02

SURVEY OF L.A. COUNTY PRECISE LEVELNET

SURVEY BY _____ NOTES _____

INDEXED _____ DATE _____

WEATHER _____ INST. NO. _____

TIME _____ ROD NO. _____

NOTES CHKD _____ DATE _____

STATION	BACKSIGHT				FORESIGHT				DESCRIPTION AND REMARKS
	RIGHT	MIC.	LEFT.	STADIA	RIGHT	MIC.	LEFT.	STADIA	FROM _____ TO _____

PLEASE RETURN TO

LOS ANGELES COUNTY ENGINEER

403 LOS ANGELES COUNTY ENGINEERING BLDG.

Do not extend notes this side of this line.

NOTE: ANY ADDITIONS OR CHANGES ON THIS SHEET MUST BE MADE OR CIRCLED IN RED INK, WITH DATE AND NAME OF PERSON MAKING CHANGE

76P526 CE # 308 3-65

PLEASE RETURN TO
LOS ANGELES COUNTY ENGINEER
403 LOS ANGELES COUNTY ENGINEERING BLDG.

NOTE: ANY ADDITIONS OR CHANGES ON THIS SHEET MUST BE MADE OR CIRCLED IN RED IKN, WITH DATE AND NAME OF PERSON MAKING CHANGE

Do not extend notes this side of this line.

JOB NO. 0301.02 SURVEY OF L.A. CO. PRECISE LEVEL NET
SURVEY BY R.C. Bilwens
NOTES BY F.D. Dukum
DATE 8-21-68
WEATHER 8:55
TIME
INST. NO. 75234
ROD NO. 9596
INDEXED C.L. CALL
DATE
NOTES CHKD
DATE
F.B. 3783 PG. 15
F 690 H 427

STATION	Near BACKSIGHT Rod				FAR FORESIGHT Rod				DESCRIPTION AND REMARKS
	RIGHT	MIC.	LEFT.	STADIA	RIGHT	MIC.	LEFT.	STADIA	FROM ____ TO ____
			Determination of "C"						
1	143 848		449 5	145 141 4	296 630		597 5	296 268 56	56 meters (-) 4 meters = 52 meters = 0.2 mm
2	168 126		469 5	170 166 4	15 195		316 5	43 15 56	56 " (-) 4 " = 52 " = 0.2 mm
	311 974			8	311 825			112	
	311 785				(-) 040			- 8	Cur. Corr = 0.4 mm
					311 785			104 meters	
	+ 1.89 mm								
	+ .018 mm = "C"								
104	1.890 mm								
	104								
	850								
	832								

T. E. Tullier

F.B. 3783 PG. 16 JOB NO. 0301.02

SURVEY OF L.A. COUNTY PRECISE LEVEL NET

SURVEY BY _____ NOTES _____

INDEXED _____ DATE _____

WEATHER _____ INST. NO. _____

TIME _____ ROD NO. _____

NOTES CHKD _____ DATE _____

STATION	BACKSIGHT			FORESIGHT			DESCRIPTION AND REMARKS
	RIGHT	MIC.	LEFT.	STADIA	RIGHT	MIC.	LEFT.	STADIA	FROM _____ TO _____

PLEASE RETURN TO

LOS ANGELES COUNTY ENGINEER

403 LOS ANGELES COUNTY ENGINEERING BLDG.

Do not extend notes this side of this line.

NOTE: ANY ADDITIONS OR CHANGES ON THIS SHEET MUST BE MADE OR CIRCLED IN RED INK. WITH DATE AND NAME OF PERSON MAKING CHANGE

76P526 CE # 308 3-65

PLEASE RETURN TO

LOS ANGELES COUNTY ENGINEER

403 LOS ANGELES COUNTY ENGINEERING BLDG.

NOTE: ANY ADDITIONS OR CHANGES ON THIS SHEET MUST BE MADE OR CIRCLED IN RED INK, WITH DATE AND NAME OF PERSON MAKING CHANGE

Do not extend notes this side of this line.

JOB NO. 0301.02 SURVEY OF L.A. CO. PRECISE LEVEL NET

SURVEY BY R.C. BOWERS

NOTES BY D. BAXETH DATE 8-22-68 TIME 9:10 WEATHER Sunny INST. NO. 70224

INDEXED DATE NOTES CHKD DATE ROD NO. 25186

F.B. 378.3 PG. 17

T = 71°

T = 73°

STATION	NEAR BACKSIGHT ROD RIGHT MIC.	LEFT.	STADIA	FAR FORESIGHT ROD RIGHT MIC.	LEFT.	STADIA	DESCRIPTION AND REMARKS FROM ____ TO ____
		DETERMINATION OF "C"					
1	150 825	4515	152 148 4	197 985	4985	225 169 56	56 MTRS (-) 4 MTRS = 52 MTRS = 0.2024
2	162 175	4635	164 160 4	114 905	4155	142 86 56	56 MTRS (-) 4 MTRS = 52 MTRS = 0.2024
	313 000		8	312 890		112	COR. CWR. = 0.4048
	312 850			(-) 040		(-) 8	
+	1.50 MM			312 850		104 MTRS	

104) 1.500 (+ .014 MM = "C"
104
460

T - T. DONLEVY

F.B. 3783 Pg. 18 JOB NO. 0301-02

SURVEY OF L.A. COUNTY PRECISE LEVELNET

SURVEY BY _____ NOTES _____

INDEXED _____ DATE _____

WEATHER _____ INST. NO. _____

TIME _____ ROD NO. _____

NOTES CHKD _____ DATE _____

STATION	BACKSIGHT			FORESIGHT			DESCRIPTION AND REMARKS
	RIGHT	MIC.	LEFT.	STADIA	RIGHT	MIC.	LEFT.	STADIA	FROM _____ TO _____

PLEASE RETURN TO

LOS ANGELES COUNTY ENGINEER

403 LOS ANGELES COUNTY ENGINEERING BLDG.

Do not extend notes this side of this line.

NOTE: ANY ADDITIONS OR CHANGES ON THIS SHEET MUST BE MADE OR CIRCLED IN RED INK, WITH DATE AND NAME OF PERSON MAKING CHANGE

76P526 CE # 308 3-65

PLEASE RETURN TO

LOS ANGELES COUNTY ENGINEER

403 LOS ANGELES COUNTY ENGINEERING BLDG.

NOTE: ANY ADDITIONS OR CHANGES ON THIS SHEET MUST BE MADE OR CIRCLED IN RED INK, WITH DATE AND NAME OF PERSON MAKING CHANGE

Do not extend notes this side of this line.

JOB NO. 0301.02 SURVEY OF L.A. CO. PRECISE LEVEL NET

SURVEY BY R.C. Bowers WEATHER Hazy, Calm INST. NO. 72234

NOTES BY ECB DATE 8/26/68 TIME 9:05 ROD NO. 95-96

INDEXED [illegible] DATE [illegible] NOTES CHKD. [illegible] DATE [illegible]

T=85° T=85°

F.B. 3783 Pg. 77

STATION	Near BACKSIGHT Rod RIGHT MIC.	LEFT.	STADIA	Far FORESIGHT Rod RIGHT MIC.	LEFT.	STADIA	DESCRIPTION AND REMARKS FROM ____ TO ____
	Determination of "C"						
1	152 412	453 5	154 150 4	188 209	489 5	216 160 56	56 MTRS (-) 4 MTRS = 52 MTRS = 0.2 MM
2	160 273	461 5	162 158 4	124 290	425 5	152 96 56	56 " (-) 4 " = 52 " = 0.2 MM
			8			112	Cum. Corr. = 0.4 MM
	312 685			312 499		-8	
				(-) 040		104 MTRS	
	312 459			312 459			
+	2.26 MM						

π

104) 2.26 MM = +.021 MM = "C"

208

180

F.B. 3783 Pg. 20 JOB NO. 0301.02

SURVEY OF L.A. COUNTY PRECISE LEVEL NET

SURVEY BY _____ NOTES _____

INDEXED _____ DATE _____

WEATHER _____ INST. NO. _____

TIME _____ ROD NO. _____

NOTES CHKD _____ DATE _____

STATION	BACKSIGHT			FORESIGHT			DESCRIPTION AND REMARKS
	RIGHT MIC.	LEFT.	STADIA	RIGHT MIC.	LEFT.	STADIA	FROM _____ TO _____

PLEASE RETURN TO

LOS ANGELES COUNTY ENGINEER

403 LOS ANGELES COUNTY ENGINEERING BLDG.

Do not extend notes this side of this line.

NOTE: ANY ADDITIONS OR CHANGES ON THIS SHEET MUST BE MADE OR CIRCLED IN RED INK. WITH DATE AND NAME OF PERSON MAKING CHANGE

76P526 CE # 308 3-65

PLEASE RETURN TO
LOS ANGELES COUNTY ENGINEER
403 LOS ANGELES COUNTY ENGINEERING BLDG.

NOTE: ANY ADDITIONS OR CHANGES ON THIS SHEET MUST BE MADE OR CIRCLED IN RED INK, WITH DATE AND NAME OF PERSON MAKING CHANGE

Do not extend notes this side of this line.

STATION	Near BACKSIGHT Rod			FAR FORESIGHT Rod			DESCRIPTION AND REMARKS
	RIGHT MIC.	LEFT.	STADIA	RIGHT MIC.	LEFT.	STADIA	FROM ____ TO ____
		Determination of "C"					
1	122 014	423 5	129/120 4	189534	490 5	217/161 56	56 mtrs (-) 4 mtrs = 52 mtrs. 0.2 mm
2	150 081	451 5	152/148 4	82378	383 5	110/54 56	56 " (-) 4 " = 52 " 20.2 "
			8			112	
						- 8	Corr. Cor. = 0.4 mm
	272095			271 912		104 mtrs.	
	271.872			(-) 0.40			
	+2.23			271.872			
	+.021 = "C"						
	104 / 2.23						
	20 8						
	15						

T R. Anderson

JOB NO. 0301.02 SURVEY OF L.A. COUNTY PRECISE LEVEL NET
SURVEY BY T. Dunlay DATE 8-27-68 WEATHER Clear INST. NO. 25224
NOTES BY T. Dunlay DATE 8-27-68 TIME 9:15 ROD NO. 8556
INDEXED DATE NOTES CHKD. DATE OCT 22 68

F.B. 3783 Pg. 21

F.B. 3783 Pg. 22 JOB NO. 0301.02

SURVEY OF L.A. COUNTY PRECISE LEVEL NET

SURVEY BY _____ NOTES _____

INDEXED _____ DATE _____

WEATHER _____ INST. NO. _____

TIME _____ ROD NO. _____

NOTES CHKD _____ DATE _____

PLEASE RETURN TO

LOS ANGELES COUNTY ENGINEER

403 LOS ANGELES COUNTY ENGINEERING BLDG.

Do not extend notes this side of this line.

NOTE: ANY ADDITIONS OR CHANGES ON THIS SHEET MUST BE MADE OR CIRCLED IN RED INK. WITH DATE AND NAME OF PERSON MAKING CHANGE

STATION	BACKSIGHT			FORESIGHT			DESCRIPTION AND REMARKS
	RIGHT MIC.	LEFT.	STADIA	RIGHT MIC.	LEFT.	STADIA	FROM _____ TO _____

76P526 CE # 308 3-65

PLEASE RETURN TO
LOS ANGELES COUNTY ENGINEER
403 LOS ANGELES COUNTY ENGINEERING BLDG.

NOTE: ANY ADDITIONS OR CHANGES ON THIS SHEET MUST BE MADE OR CIRCLED IN RED INK, WITH DATE AND NAME OF PERSON MAKING CHANGE

Do not extend notes this side of this line.

JOB NO. 0301.02 SURVEY OF L.A. CO. PRECISE LEVEL NET T = 90°
SURVEY BY R.C. ROGERS T = 90°
NOTES BY R. RODERSON DATE 8-28-68 WEATHER CLEAR INST. NO. 75332
TIME 9:05 AM ROD NO. 95296
INDEXED DATE NOTES CHKD DATE
F.B. 3783 PG. 23

STATION	NEAR BACKSIGHT Rod Right Mic.	Left.	Stadia	FAR FORESIGHT Rod Right Mic.	Left.	Stadia	DESCRIPTION AND REMARKS From To
	DETERMINATION OF "C"						
1	154 548	455 5	166 152 4	237 854	638 5	265 289 56	56 MTRS (-) 4 MTRS. = 52 MTRS = 0.2 MM
2	168 064	469 5	176 166 4 / 8	84 479	385 5	112 56 56 / 112 − 8 / 104 MTRS	56 " (-) 4 MTRS = 52 MTRS = 0.2 MM CUR. CORR. 0.4 MM
	322 612			322 333			
	322 293			(-) 040 (CUT CORR)			
	+ 0319 MM			322 293			
	+ 030 MM = "C"						
	104) 319 (3 / 312						

T DONLEVY

LEVEL ADJUSTER

SEE Pg. ~~103~~ 25 FOR NEW DETERMINATION OF "C"

F.B. 3783 Pg. 24 JOB NO. 0301.02

SURVEY OF L.A. COUNTY PRECISE LEVEL NET

SURVEY BY _____ NOTES _____

INDEXED _____ DATE _____

WEATHER _____ INST. NO. _____

TIME _____ ROD NO. _____

NOTES CHKD. _____ DATE _____

STATION	BACKSIGHT			FORESIGHT			DESCRIPTION AND REMARKS
	RIGHT MIC.	LEFT.	STADIA	RIGHT MIC.	LEFT.	STADIA	FROM _____ TO _____

PLEASE RETURN TO

LOS ANGELES COUNTY ENGINEER

403 LOS ANGELES COUNTY ENGINEERING BLDG.

Do not extend notes this side of this line.

NOTE: ANY ADDITIONS OR CHANGES ON THIS SHEET MUST BE MADE OR CIRCLED IN RED INK, WITH DATE AND NAME OF PERSON MAKING CHANGE

76P526 CE # 308 3-65

PLEASE RETURN TO
LOS ANGELES COUNTY ENGINEER
403 LOS ANGELES COUNTY ENGINEERING BLDG.

NOTE: ANY ADDITIONS OR CHANGES ON THIS SHEET MUST BE MADE OR CIRCLED IN RED INK, WITH DATE AND NAME OF PERSON MAKING CHANGE

Do not extend notes this side of this line.

JOB NO. 0301.02 SURVEY OF L.A. CO. PRECISE LEVEL NET
SURVEY BY D.C. Bowers
NOTES BY D. Anderson DATE 8-28-68
INDEXED DATE
WEATHER Clear & Warm INST. NO. 75124
TIME 9:20 A.M. ROD NO. 95896
NOTES CHKD DATE OCT 22 68
F.B. 3783 PG. 25
T = 900
T = 900

STATION	NEAR BACKSIGHT ROD RIGHT MIC.	LEFT.	STADIA	FAR FOREGIGHT ROD RIGHT MIC.	LEFT.	STADIA	DESCRIPTION AND REMARKS FROM ____ TO ____
		DETERMINATON OF "C" (AFTER LEVEL ADJUSTMENT)					
1	168 063	469 5	170 166 4	620 ~~84 374~~	385 5	112 56 56	56 MTRS (-) 4 MTRS = 52 MTRS
2	155 635	456 5	157 153 4	238 935	539 5	266 210 56	56 " (-) 4 " = 52 MTRS
			8			112 − 8 104 MTRS.	
	323596			323555			
	323515			(-) 040			
	+ 083 mm			323515			
	+ .008 mm = "C"						
	104	.8300 832					

T Donlevy

F.B. 3783 PG. 26 JOB NO. 030102

SURVEY OF L.A. COUNTY PRECISE LEVEL NET

SURVEY BY _____ NOTES _____

INDEXED _____ DATE _____

WEATHER _____ INST. NO. _____

TIME _____ ROD NO. _____

NOTES CHKD _____ DATE _____

STATION	BACKSIGHT			FORESIGHT			DESCRIPTION AND REMARKS
	RIGHT MIC.	LEFT.	STADIA	RIGHT MIC.	LEFT.	STADIA	FROM _____ TO _____

PLEASE RETURN TO

LOS ANGELES COUNTY ENGINEER

403 LOS ANGELES COUNTY ENGINEERING BLDG.

Do not extend notes this side of this line.

NOTE: ANY ADDITIONS OR CHANGES ON THIS SHEET MUST BE MADE OR CIRCLED IN RED INK, WITH DATE AND NAME OF PERSON MAKING CHANGE

76P526 CE # 308 3-65

PLEASE RETURN TO
LOS ANGELES COUNTY ENGINEER
403 LOS ANGELES COUNTY ENGINEERING BLDG.

NOTE: ANY ADDITIONS OR CHANGES ON THIS SHEET MUST BE MADE OR CIRCLED IN RED INK, WITH DATE AND NAME OF PERSON MAKING CHANGE

Do not extend notes this side of this line.

STATION	NEAR BACKSIGHT ROD				FAR FORESIGHT ROD				DESCRIPTION AND REMARKS
	RIGHT	MIC.	LEFT.	STADIA	RIGHT	MIC.	LEFT.	STADIA	FROM ____ TO ____
	Determination of "C"								
1	158482	459	5	160/156 4	94934	395	5	22/66 56	56 mtrs (-4) mtrs = 52 mtrs, .02 mm
2	148649	444	5	150/146 4	212 259	513	5	240/184 56	56 mtrs (-4) mtrs = 52 mtrs -.02 mm
	307131			8	307193			112 8	Cur. Cor. 0.4 mm
					(-) 040			104 MTRS.	
					307153				
				—	307131				
					— .0,22 mm				
	— .002 mm = "C"								T. D. Boxette
	104 / 0,220								
	208								

JOB NO. 0301.02 SURVEY OF L.A. CO. PRECISE LEVEL NET
SURVEY BY T. Boxette
NOTES BY T. Boxette DATE 8-29-68 WEATHER Fair TIME 9:25 INST. NO. 7
INDEXED DATE NOTES CHKD DATE ROD NO. 8
F.B. 37 A3 PG. 77

F.B. 3783 Pg. 28 JOB NO. 030.02

SURVEY OF L.A. COUNTY PRECISE LEVEL NET

SURVEY BY _____ NOTES _____

INDEXED _____ DATE _____

WEATHER _____ INST. NO. _____

TIME _____ ROD NO. _____

NOTES CHKD _____ DATE _____

STATION	BACKSIGHT			FORESIGHT			DESCRIPTION AND REMARKS
	RIGHT	MIC.	LEFT.	STADIA	RIGHT	MIC.	LEFT.	STADIA	FROM _____ TO _____

PLEASE RETURN TO

LOS ANGELES COUNTY ENGINEER

403 LOS ANGELES COUNTY ENGINEERING BLDG.

Do not extend notes this side of this line.

NOTE: ANY ADDITIONS OR CHANGES ON THIS SHEET MUST BE MADE OR CIRCLED IN RED INK, WITH DATE AND NAME OF PERSON MAKING CHANGE

76P526 CE # 308 3-65

PLEASE RETURN TO

LOS ANGELES COUNTY ENGINEER

403 LOS ANGELES COUNTY ENGINEERING BLDG.

NOTE: ANY ADDITIONS OR CHANGES ON THIS SHEET MUST BE MADE OR CIRCLED IN RED INK, WITH DATE AND NAME OF PERSON MAKING CHANGE

Do not extend notes this side of this line.

JOB NO. 0301.02 SURVEY OF L.A. CO. PRECISE LEVEL NET

SURVEY BY R.C. Bowers WEATHER Hazy INST. NO. 75234

NOTES BY RCB TIME 9:15 ROD NO. 85-96

INDEXED DATE 8/30/68 NOTES CHKD. DATE

F.B. 3783 Pg. 29

T = 85°
T = 85°

STATION	NEAR BACKSIGHT ROD			FAR FORESIGHT ROD			DESCRIPTION AND REMARKS
	RIGHT MIC.	LEFT.	STADIA	RIGHT MIC.	LEFT.	STADIA	FROM ____ TO ____
		DETERMINATION		OF	"C"		
1	161 413	462 5	162 158 4	93 420	394 5	121 65 56	56 MTRS (-) 4 MTRS = 52 MTRS = 0.2 MM
2	153 343	454 5	155 151 4	221 293	522 5	249 193 56	56 " (-) 4 " = 52 " = 0.2 MM
			8			112	Cur. Corr. = 0.4 MM
	314 756			314 713		-8	
				- 040 MM		104 MTRS	
	314 673			314 673			
	+ 0.83 MM						
		+ .008 MM = "C"					
		104) 0.830					
		832					

π Dearborn

F.B. 3783 PG. 30 JOB NO. 0306.02

SURVEY OF L.A. COUNTY PRECISE LEVEL NET

SURVEY BY _____ NOTES _____

INDEXED _____ DATE _____

WEATHER _____ INST. NO. _____

TIME _____ ROD NO. _____

NOTES CHKD _____ DATE _____

PLEASE RETURN TO

LOS ANGELES COUNTY ENGINEER

403 LOS ANGELES COUNTY ENGINEERING BLDG.

Do not extend notes this side of this line.

NOTE: ANY ADDITIONS OR CHANGES ON THIS SHEET MUST BE MADE OR CIRCLED IN RED INK, WITH DATE AND NAME OF PERSON MAKING CHANGE

STATION	BACKSIGHT			FORESIGHT			DESCRIPTION AND REMARKS
	RIGHT MIC.	LEFT.	STADIA	RIGHT MIC.	LEFT.	STADIA	FROM _____ TO _____

76P526 CE # 308 3-65

PLEASE RETURN TO
LOS ANGELES COUNTY ENGINEER
403 LOS ANGELES COUNTY ENGINEERING BLDG.

NOTE: ANY ADDITIONS OR CHANGES ON THIS SHEET MUST BE MADE OR CIRCLED IN RED INK, WITH DATE AND NAME OF PERSON MAKING CHANGE

Do not extend notes this side of this line.

JOB NO. 0301.02 SURVEY OF L.A. CO. PRECISE LEVEL NET
SURVEY BY R.C. Bowers
NOTES BY RCB
INDEXED
DATE 9/3/68
DATE
WEATHER Cloudy-Calm
TIME 11:00
NOTES CHKD.
INST. NO. 23236
ROD NO. 21-86
DATE
F.B. 3783 PG. 31
T = 72°
F 72°

STATION	NEAR BACKSIGHT Rod RIGHT	MIC.	LEFT.	STADIA	FAR FORESIGHT Rod RIGHT	MIC.	LEFT.	STADIA	DESCRIPTION AND REMARKS FROM ____ TO ____
	Determination of "C"								
1	160 925	461	5	162 158 4	84 033	385	5	112 56 56	56 MTRS (-) 4 MTRS = 52 MTRS = 0.2 MM
2	156 583	457	5	158 154 4	233 536	534	5	261 205 56	56 " (-) 4 " = 52 " = 0.2 MM
	317 508			8	317 569			112	Cur. Corr. = 0.4 MM
					- 040 MM			-8	
					317 529			104 MTRS	
					317 508				T Tullier
					(-) 021 MM				

- .002 MM = "C"
104) 0.210
208

F.B. 3783 PG. 32 JOB NO. 0301.02

SURVEY OF L.A. COUNTY PRECISE LEVEL NET

SURVEY BY _____ NOTES _____

INDEXED _____ DATE _____

WEATHER _____ INST. NO. _____

TIME _____ ROD NO. _____

NOTES CHKD _____ DATE _____

STATION	BACKSIGHT			FORESIGHT			DESCRIPTION AND REMARKS
	RIGHT	MIC.	LEFT.	STADIA	RIGHT	MIC.	LEFT.	STADIA	FROM _____ TO _____

PLEASE RETURN TO

LOS ANGELES COUNTY ENGINEER

403 LOS ANGELES COUNTY ENGINEERING BLDG.

Do not extend notes this side of this line.

NOTE: ANY ADDITIONS OR CHANGES ON THIS SHEET MUST BE MADE OR CIRCLED IN RED INK, WITH DATE AND NAME OF PERSON MAKING CHANGE

76P526 CE # 308 3-65

PLEASE RETURN TO
LOS ANGELES COUNTY ENGINEER
403 LOS ANGELES COUNTY ENGINEERING BLDG.

NOTE: ANY ADDITIONS OR CHANGES ON THIS SHEET MUST BE MADE OR CIRCLED IN RED INK, WITH DATE AND NAME OF PERSON MAKING CHANGE

Do not extend notes this side of this line.

JOB NO. 0301.02 SURVEY OF L.A. CO. PRECISE LEVEL NET
SURVEY BY R C BOWERS
NOTES BY FULLMER DATE 9-4-68 WEATHER Clear INST. NO. 20234
INDEXED J. GALLI DATE NOTES CHKD DATE OCT 22 68 ROD NO. 20596
TIME 9:20
F.B. 3783 PG 37
T= 68° T= 63°

STATION	NEAR BACKSIGHT ROD RIGHT	MIC.	LEFT.	STADIA	FAR FORESIGHT ROD RIGHT	MIC.	LEFT.	STADIA	DESCRIPTION AND REMARKS FROM ___ TO ___
				DETERMINATION OF "C"					
1	162	281	463 5	164 160 4	82	022	383 5	110 54 56	56 mtrs ⊖ 4 mtrs = 52 mtrs = 0.2 mm
2	153	320	454 5	155 151 4	233	691	534 5	261 205 56	56 mtrs ⊖ 4 mtrs = 52 mtrs = 0.2 mm
				8				112	Curv. cor. = 0.4 mm
	315	601			315	713		8	
						040 mm		104	
					315	673			
					+ 315	601			
					−	072 mm			
									T Boffetit
	~~104 / 0.720~~						− .0069 mm = "C"		
					104 /		0.720 mm		
							624		
							96		

F.B. 3783 PG. 34 JOB NO. 0301.02

SURVEY OF L.A. COUNTY PRECISE LEVEL NET

SURVEY BY _____ NOTES _____

INDEXED _____ DATE _____

WEATHER _____ INST. NO. _____

TIME _____ ROD NO. _____

NOTES CHKD _____ DATE _____

STATION	BACKSIGHT			FORESIGHT			DESCRIPTION AND REMARKS
	RIGHT MIC.	LEFT.	STADIA	RIGHT MIC.	LEFT.	STADIA	FROM _____ TO _____

PLEASE RETURN TO

LOS ANGELES COUNTY ENGINEER

408 LOS ANGELES COUNTY ENGINEERING BLDG.

Do not extend notes this side of this line.

NOTE: ANY ADDITIONS OR CHANGES ON THIS SHEET MUST BE MADE OR CIRCLED IN RED INK, WITH DATE AND NAME OF PERSON MAKING CHANGE

76P526 CE # 308 3-65

PLEASE RETURN TO
LOS ANGELES COUNTY ENGINEER
403 LOS ANGELES COUNTY ENGINEERING BLDG.

NOTE: ANY ADDITIONS OR CHANGES ON THIS SHEET MUST BE MADE OR CIRCLED IN RED INK, WITH DATE AND NAME OF PERSON MAKING CHANGE

Do not extend notes this side of this line.

JOB NO. 0301.02 SURVEY OF L.A. CO. PRECISE LEVEL NET
SURVEY BY R. C. BOWERS
NOTES BY D. BOXETH DATE 9-5-68 TIME 9:25 WEATHER SUNNY INST. NO. 35234
INDEXED DATE NOTES CHKD DATE ROD NO. 95/96
T=74° T=76°
F.B. 3783 PG. 35

STATION	NEAR BACKSIGHT ROD				FAR FORESIGHT ROD				DESCRIPTION AND REMARKS
	RIGHT	MIC.	LEFT.	STADIA	RIGHT	MIC.	LEFT.	STADIA	FROM ____ TO ____
			DETERMINATION OF "C"						
1	146	151	4475	148 144 4	111	499	4125	139 83 56	56 METRES (-) 4 METRES = 52 METRES = 0.20 MM
2	133	732	4345	135 131 4	168	398	4695	196 140 56	56 METRES (-) 4 METRES = 52 METRES = 0.20 MM
				8				112	COR. CUR. = 0.90 MM
	279883				279897			(-) 8	
	279857				(-) 040 MM			104 METRES.	
+	026 MM				279857				
									T=R. ANDERSON
									104) 0.260 208 52
									+ .002 MM = "C"

F.B. 3783 Pg. 36 JOB NO. 030692

SURVEY OF L.A. COUNTY PRECISE LEVEL NET

SURVEY BY _____ NOTES _____

INDEXED _____ DATE _____

WEATHER _____ INST. NO. _____

TIME _____ ROD NO. _____

NOTES CHKD _____ DATE _____

PLEASE RETURN TO

LOS ANGELES COUNTY ENGINEER

403 LOS ANGELES COUNTY ENGINEERING BLDG.

Do not extend notes this side of this line.

NOTE: ANY ADDITIONS OR CHANGES ON THIS SHEET MUST BE MADE OR CIRCLED IN RED INK, WITH DATE AND NAME OF PERSON MAKING CHANGE

STATION	BACKSIGHT			FORESIGHT			DESCRIPTION AND REMARKS
	RIGHT MIC.	LEFT.	STADIA	RIGHT MIC.	LEFT.	STADIA	FROM _____ TO _____

76P526 CE # 308 3-65

PLEASE RETURN TO
LOS ANGELES COUNTY ENGINEER
403 LOS ANGELES COUNTY ENGINEERING BLDG.

NOTE: ANY ADDITIONS OR CHANGES ON THIS SHEET MUST BE MADE OR CIRCLED IN RED INK, WITH DATE AND NAME OF PERSON MAKING CHANGE

Do not extend notes this side of this line.

JOB NO. 0301.02 SURVEY OF L.A. CO. PRECISE LEVEL NET
SURVEY BY R.C. ROWERS
NOTES BY R. ROWERSON DATE 9/6/68 WEATHER CLEAR/MILD INST. NO. 35233
INDEXED C.J. GALL DATE NOTES CHKD DATE ROD NO. 85232
T = 87°
T = 87°
F.B. 3783 PG. 37

STATION	NEAR BACKSIGHT ROD RIGHT MIC.	LEFT.	STADIA	FAR FORESIGHT ROD RIGHT MIC.	LEFT.	STADIA	DESCRIPTION AND REMARKS FROM ____ TO ____
	DETERMINATION OF "C"						
1	149 910	456 5	151 147 4	221 284	522 5	249 193 56	56 METRES (-) 4 METRES = 52 METRES = 0.2 MM
2	165 792	466 5	167 163 4	94 422	395 5	123 66 56 112 - 8 104	56 " (-) 4 " = 52 METRES = 0.2 MM CUR. CORR. = 0.4 MM METRES.
	315 702			315 706			
	315 666			(-) 040			
	+ 036 M.M.			315 666			

T TULLIER

+ .003 M.M. = "C"

104) 0.3600
312

F.B. 3783 PG. 38 JOB NO. 0301.02

SURVEY OF L.A. COUNTY PRECISE LEVEL NET

SURVEY BY _____ NOTES _____

INDEXED _____ DATE _____

WEATHER _____ INST. NO. _____

TIME _____ ROD NO. _____

NOTES CHKD _____ DATE _____

STATION	BACKSIGHT				FORESIGHT				DESCRIPTION AND REMARKS
	RIGHT	MIC.	LEFT.	STADIA	RIGHT	MIC.	LEFT.	STADIA	FROM _____ TO _____

PLEASE RETURN TO

LOS ANGELES COUNTY ENGINEER

403 LOS ANGELES COUNTY ENGINEERING BLDG.

Do not extend notes this side of this line.

NOTE: ANY ADDITIONS OR CHANGES ON THIS SHEET MUST BE MADE OR CIRCLED IN RED INK. WITH DATE AND NAME OF PERSON MAKING CHANGE

76P526 CE # 308 3-65

PLEASE RETURN TO
LOS ANGELES COUNTY ENGINEER
403 LOS ANGELES COUNTY ENGINEERING BLDG.

NOTE: ANY ADDITIONS OR CHANGES ON THIS SHEET MUST BE MADE OR CIRCLED IN RED INK, WITH DATE AND NAME OF PERSON MAKING CHANGE

Do not extend notes this side of this line.

JOB NO. 0301.02 SURVEY OF L.A. CO. PRECISE LEVEL NET
SURVEY BY R. C. Bowers
NOTES BY RCB
INDEXED
DATE 10/10/68
DATE
WEATHER Clear-Calm
TIME 9:25
NOTES CHKD.
INST. NO. 7224
ROD NO. 25-26
DATE
T=88°
T=89°
F.B. 3783 PG. 39

STATION	NEAR BACKSIGHT ROD RIGHT	MIC.	LEFT.	STADIA	FAR FOREGIGHT ROD RIGHT	MIC.	LEFT.	STADIA	DESCRIPTION AND REMARKS FROM ____ TO ____
	DETERMINATION				OF "C"				
1	162	800	463	5	164 / 160 4	211	353	512 5	239 / 183 56	56 MTRS (-) 4 MTRS = 52 MTRS = 0.2 MM
2	161	354	462	5	163 / 159 4	112	775	413 5	140 / 84 56	56 " (-) 4 " = 52 " = 0.2 MM
					8				112
	324	154				324	128		-8
						- 090	MM		104 MTRS
	324	088				324	088		
	+ 0	0.66	MM						

Cur. Corr = 0.4 MM

T Dorley

$$104 \overline{)0.660\ MM} = .006\ MM = \text{"C"}$$

624
36

F.B. 3783 PG. 40 JOB NO. 0301.02

SURVEY OF L.A. COUNTY PRECISE LEVEL NET

SURVEY BY _____ NOTES _____

INDEXED _____ DATE _____

WEATHER _____ INST. NO. _____

TIME _____ ROD NO. _____

NOTES CHKD _____ DATE _____

STATION	BACKSIGHT			FORESIGHT			DESCRIPTION AND REMARKS
	RIGHT MIC.	LEFT.	STADIA	RIGHT MIC.	LEFT.	STADIA	FROM _____ TO _____

PLEASE RETURN TO

LOS ANGELES COUNTY ENGINEER

403 LOS ANGELES COUNTY ENGINEERING BLDG.

Do not extend notes this side of this line.

NOTE: ANY ADDITIONS OR CHANGES ON THIS SHEET MUST BE MADE OR CIRCLED IN RED INK, WITH DATE AND NAME OF PERSON MAKING CHANGE

76P526 CE # 308 3-65

PLEASE RETURN TO

LOS ANGELES COUNTY ENGINEER

403 LOS ANGELES COUNTY ENGINEERING BLDG.

NOTE: ANY ADDITIONS OR CHANGES ON THIS SHEET MUST BE MADE OR CIRCLED IN RED INK, WITH DATE AND NAME OF PERSON MAKING CHANGE

Do not extend notes this side of this line.

JOB NO. 0301.02 SURVEY OF L.A. CO. PRECISE LEVEL NET

SURVEY BY R.C. Bowen DATE 9/14/68 WEATHER Clear-Calm INST. NO 75234

NOTES BY RCB TIME 9:25 ROD NO 95-96

INDEXED DATE NOTES CHKD DATE

F.B. 3783 Pg. 21

T = 83°

T = 83°

STATION	NEAR BACKSIGHT ROD					FAR FORESIGHT ROD					DESCRIPTION AND REMARKS
	RIGHT	MIC.	LEFT.		STADIA	RIGHT	MIC.	LEFT.		STADIA	FROM ____ TO ____
	DETERMINATION OF "C"										
1	138	370	439	5	140 / 136 4	142	361	443	5	170 / 114 56	56 MTRS (-) 4 MTRS = 52 MTRS = 0.2MM
2	142	258	443	5	144 / 140 4	138	253	439	5	166 / 110 56	56 " (-) 4 " = 52 " = 0.2MM
	280	628			8	280	614				Cur. Corr. = 0.4MM
						(-)	040 MM			112	
										- 8	
	280	574				280	574			104 MTRS	
	+ 0.54 MM										

Anderson

+.005 MM = "C"

104) 0.540 MM

520

20

F.B. 3783 Pg. 42 JOB NO. 37 0391.02

SURVEY OF L.A. COUNTY PRECISE LEVEL NET

SURVEY BY _____ NOTES _____

INDEXED _____ DATE _____

WEATHER _____ INST. NO. _____

TIME _____ ROD NO. _____

NOTES CHKD _____ DATE _____

PLEASE RETURN TO

LOS ANGELES COUNTY ENGINEER

408 Los Angeles County Engineering Bldg.

Do not extend notes this side of this line.

NOTE: ANY ADDITIONS OR CHANGES ON THIS SHEET MUST BE MADE OR CIRCLED IN RED INK, WITH DATE AND NAME OF PERSON MAKING CHANGE

STATION	BACKSIGHT			FORESIGHT			DESCRIPTION AND REMARKS
	RIGHT MIC.	LEFT.	STADIA	RIGHT MIC.	LEFT.	STADIA	FROM _____ TO _____

76P526 CE # 308 3-65

PLEASE RETURN TO
LOS ANGELES COUNTY ENGINEER
403 LOS ANGELES COUNTY ENGINEERING BLDG.

NOTE: ANY ADDITIONS OR CHANGES ON THIS SHEET MUST BE MADE OR CIRCLED IN RED INK, WITH DATE AND NAME OF PERSON MAKING CHANGE

Do not extend notes this side of this line.

STATION	BACKSIGHT Near Rod RIGHT	MIC.	LEFT.	STADIA	FORESIGHT Far Rod RIGHT	MIC.	LEFT.	STADIA	DESCRIPTION AND REMARKS FROM ____ TO ____
				Determination of "C"					
1	131	954	432 5	133 / 129 4	198	187	499 5	226 / 170 56	56 mtrs (−4) mtrs. = 52 mtrs. = 0.2 mm
2	142	123	443 5	144 / 140 4	75	984	376 5	103 / 49 56	56 − (−4) = 52 mtrs. = 0.2 mm
	274	077		8	274 171			112 / 8	Cur. Corr. 0.4 mm
					(−) 0.40 mm			104 mtrs	
					274 131				
					274 077				
				−	.054 mm				
					~~.004 = C~~				
					~~−0.04~~				
				−	~~104 / 0.540~~				
					~~416~~				
					0.005 mm = C				
					104 / 0.540				
					520				
					20				

R. ANDERSON

JOB NO. 0301.02 SURVEY OF L.A. CO. PRECISE LEVEL NET
SURVEY BY R. C. BOWLIPS
NOTES BY R. Anderson DATE 9-12-68
INDEXED ____ DATE ____
NOTES CHKD ____ DATE OCT 22 68
WEATHER 90° Clear TIME 9:35
INST. NO. 95524 ROD NO. 95526
F.B. 3783 PG. 23

F.B. 3783 Pg. 44 JOB NO. 030102

SURVEY OF L.A. COUNTY PRECISE LEVEL NET

SURVEY BY _____ NOTES _____

INDEXED _____ DATE _____

WEATHER _____ INST. NO. _____

TIME _____ ROD NO. _____

NOTES CHKD _____ DATE _____

STATION	BACKSIGHT			FORESIGHT			DESCRIPTION AND REMARKS
	RIGHT MIC.	LEFT.	STADIA	RIGHT MIC.	LEFT.	STADIA	FROM _____ TO _____

PLEASE RETURN TO

LOS ANGELES COUNTY ENGINEER

403 LOS ANGELES COUNTY ENGINEERING BLDG.

Do not extend notes this side of this line.

NOTE: ANY ADDITIONS OR CHANGES ON THIS SHEET MUST BE MADE OR CIRCLED IN RED INK, WITH DATE AND NAME OF PERSON MAKING CHANGE

76P526 CE # 308 3-65

PLEASE RETURN TO
LOS ANGELES COUNTY ENGINEER
403 LOS ANGELES COUNTY ENGINEERING BLDG.

NOTE: ANY ADDITIONS OR CHANGES ON THIS SHEET MUST BE MADE OR CIRCLED IN RED INK, WITH DATE AND NAME OF PERSON MAKING CHANGE

Do not extend notes this side of this line.

JOB NO. 0301.02 SURVEY OF L.A. CO. PRECISE LEVEL NET
SURVEY BY T. Dunbar / P.C. Bo Owens DATE 9-16-68 WEATHER 9:30 INST. NO. 23234
NOTES BY T. Dunbar / DATE TIME ROD NO. 95-16
INDEXED DATE NOTES CHKD DATE

F.B. 3783 Page 45

T. 680
T. 680 Calcu

STATION	Near BACKSIGHT Rod RIGHT	MIC.	LEFT.	STADIA	FAR FORESIGHT Rod RIGHT	MIC.	LEFT.	STADIA	DESCRIPTION AND REMARKS FROM ___ TO ___
				Determination of "C"					
1	135571	436	5	137 133 4	204030	505	5	232 176 56	56 meters (-) 4 meters = 52 meters = 0.2mm
2	138811	439	5	140 136 4 8	70454	371	5	98 42 56 112 8	56" (-) 4" = 52" = 0.2mm
	274382				274484			104 meters.	Curv. Cor. = 0.4mm
					(-) 0.40 meters Curv. Cor.				
					274444				
					274382				T. R. Anderson
					0.62 mm				
					-.005 mm = "C"				
					104 / .620				
					520				
					100				

F.B. 3783 Pg. 46 JOB NO. 0301.02

SURVEY OF L.A. COUNTY PRECISE LEVEL NET

SURVEY BY _____ NOTES _____

INDEXED _____ DATE _____

WEATHER _____ INST. NO. _____

TIME _____ ROD NO. _____

NOTES CHKD _____ DATE _____

STATION	BACKSIGHT			FORESIGHT			DESCRIPTION AND REMARKS
	RIGHT MIC.	LEFT.	STADIA	RIGHT MIC.	LEFT.	STADIA	FROM _____ TO _____

PLEASE RETURN TO

LOS ANGELES COUNTY ENGINEER

403 LOS ANGELES COUNTY ENGINEERING BLDG.

Do not extend notes this side of this line.

NOTE: ANY ADDITIONS OR CHANGES ON THIS SHEET MUST BE MADE OR CIRCLED IN RED INK, WITH DATE AND NAME OF PERSON MAKING CHANGE

76P526 CE # 308 3-65

PLEASE RETURN TO
LOS ANGELES COUNTY ENGINEER
403 LOS ANGELES COUNTY ENGINEERING BLDG.

NOTE: ANY ADDITIONS OR CHANGES ON THIS SHEET MUST BE MADE OR CIRCLED IN RED INK, WITH DATE AND NAME OF PERSON MAKING CHANGE

Do not extend notes this side of this line.

JOB NO. 0301.02 SURVEY OF L.A. CO. PRECISE LEVEL NET T=68° T-68
SURVEY BY R.C. Bowers WEATHER Hazy-Calm INST. NO. 25224
NOTES BY RCB DATE 9/13/68 TIME 9:30 ROD NO. 95-96
INDEXED D.J. GALL DATE NOTES CHKD DATE OCT 22 68
F.B. 3283 P47

STATION	NEAR BACKSIGHT ROD RIGHT	MIC.	LEFT.	STADIA	FAR FORESIGHT ROD RIGHT	MIC.	LEFT.	STADIA	DESCRIPTION AND REMARKS FROM TO
			DETERMINATION OF "C"						
1	166	785	467 5	168 / 164 4	42	545	343 5	70 / 14 56	56 MTRS (-) 4 MTRS = 52 MTRS = 0.2 MM
2	152	840	453 5	154 / 150 4	277	250	578 5	277 / 249 56	56 " (-) 4 " = 52 " = 0.2 MM
	319	625		8	319	795		112	Cur. Cor. = 0.4 MM
						-040 MM		8	
					319	755		104 MTRS	
					-319	625			
						1.30 MM			
									π Donley

= 0.012 MM = "C"

104) 1.300 MM
104
260
208
52

F.B. 3783 Pg. 48 JOB NO. 30102

SURVEY OF L.A. COUNTY PRECISE LEVEL NET

SURVEY BY _____ NOTES _____

INDEXED _____ DATE _____

WEATHER _____ INST. NO. _____

TIME _____ ROD NO. _____

NOTES CHKD _____ DATE _____

PLEASE RETURN TO

LOS ANGELES COUNTY ENGINEER

408 LOS ANGELES COUNTY ENGINEERING BLDG.

Do not extend notes this side of this line.

NOTE! ANY ADDITIONS OR CHANGES ON THIS SHEET MUST BE MADE OR CIRCLED IN RED INK, WITH DATE AND NAME OF PERSON MAKING CHANGE

STATION	BACKSIGHT			FORESIGHT			DESCRIPTION AND REMARKS
	RIGHT	MIC.	LEFT.	STADIA	RIGHT	MIC.	LEFT.	STADIA	FROM _____ TO _____

76P526 CE # 308 3-65

PLEASE RETURN TO
LOS ANGELES COUNTY ENGINEER
403 LOS ANGELES COUNTY ENGINEERING BLDG.

NOTE: ANY ADDITIONS OR CHANGES ON THIS SHEET MUST BE MADE OR CIRCLED IN RED INK, WITH DATE AND NAME OF PERSON MAKING CHANGE

Do not extend notes this side of this line.

STATION	NEAR BACKSIGHT ROD			FAR FORESIGHT ROD			DESCRIPTION AND REMARKS
	RIGHT MIC.	LEFT.	STADIA	RIGHT MIC.	LEFT.	STADIA	FROM ____ TO ____
		DETERMINATION OF "C"					
1	168 488	469 5	170 166 4	53 848	354 5	81 25 56	56 MTRS (−) 4 MTRS. = 52 MTRS = 0.2 MM
2	156 235	457 5	158 154 4/8	270 945	571 5	298 242 56	56 " " (−) 4 " = 52 " = 0.2 MM
						112	CUR. COR. = 0.4 MM
						−8	↑ DONLEY
	324723			324893		104 MTRS	
				−040			
				324853			
				324723			
				(−)0130 MM			
							− 0.012 MM = "C"
							104) 1.3000
							104
							260
							− .003 MM = C
							104) 0.300
							208
							92

JOB NO. 0301.02 SURVEY OF L.A. CO. PRECISE LEVEL NET T = 84°
SURVEY BY R.C. BOWERS T = 84°
NOTES BY R. BROERSMA DATE 9/14/68 WEATHER CLEAR & COOL INST. NO. 76234
INDEXED R.J. GALL DATE NOTES CHKD. TIME 9:55 P.M. ROD NO. 95 & 96
DATE DATE 12 2 68
F.B. 3783 Page 29

F.B. 3783 Pg. 50

JOB NO 030102

SURVEY OF L.A. COUNTY PRECISE LEVELNET

SURVEY BY _____ NOTES _____

INDEXED _____ DATE _____

WEATHER _____ INST. NO. _____

TIME _____ ROD NO. _____

NOTES CHKD _____ DATE _____

PLEASE RETURN TO

LOS ANGELES COUNTY ENGINEER

403 LOS ANGELES COUNTY ENGINEERING BLDG.

Do not extend notes this side of this line.

NOTE: ANY ADDITIONS OR CHANGES ON THIS SHEET MUST BE MADE OR CIRCLED IN RED INK, WITH DATE AND NAME OF PERSON MAKING CHANGE

STATION	BACKSIGHT			FORESIGHT			DESCRIPTION AND REMARKS
	RIGHT MIC.	LEFT.	STADIA	RIGHT MIC.	LEFT.	STADIA	FROM _____ TO _____

76P526 CE # 308 3-65

PLEASE RETURN TO
LOS ANGELES COUNTY ENGINEER
403 LOS ANGELES COUNTY ENGINEERING BLDG.

NOTE: ANY ADDITIONS OR CHANGES ON THIS SHEET MUST BE MADE OR CIRCLED IN RED INK, WITH DATE AND NAME OF PERSON MAKING CHANGE

Do not extend notes this side of this line.

JOB NO. 0301.02 SURVEY OF L.A. CO. PRECISE LEVEL NET
SURVEY BY R.C. ROWERC
NOTES BY R. ANDERSON DATE 9/18/68
INDEXED P.J. GALLI DATE
WEATHER OVERCAST & COOL INST. NO. 78754
TIME 9:20 A.M. ROD NO. 20 & 96
NOTES CHKD DATE
F.B. 3783 Pg. 51

STATION	NEAR BACKSIGHT ROD				FAR FORESIGHT ROD				DESCRIPTION AND REMARKS
	RIGHT	MIC.	LEFT.	STADIA	RIGHT	MIC.	LEFT.	STADIA	FROM ____ TO ____
	DETERMINATION OF "C"								
1	151	835	462	153 149 4	245	843	546 5	273 217 56	56 MTRS (-) 4 MTRS = 52 MTRS = 0.2 MM
2	182	832	483 5	184 186 4/8	88	833	389 5	116 60 56	56 " (-) 4 " = 52 MTRS = 0.2 MM
								112 / 8 = 104	112 MTRS / 8 = 104 MTRS CUR. COR. = 0.4 MM
	334667				334676				
	334636					040 MM			
	+ 031 MM				334636				
	+ 0.003 MM = "C"								
	104) 0.310								

T = 650
Y = 650

π DONLEVY

F.B. 3783 Pg. 52 JOB NO. 030-02

SURVEY OF L.A. COUNTY PRECISE LEVEL NET

SURVEY BY _____ NOTES _____

INDEXED _____ DATE _____

WEATHER _____ INST. NO. _____

TIME _____ ROD NO. _____

NOTES CHKD _____ DATE _____

STATION	BACKSIGHT			FORESIGHT			DESCRIPTION AND REMARKS
	RIGHT MIC.	LEFT.	STADIA	RIGHT MIC.	LEFT.	STADIA	FROM _____ TO _____

PLEASE RETURN TO

LOS ANGELES COUNTY ENGINEER

403 LOS ANGELES COUNTY ENGINEERING BLDG.

Do not extend notes this side of this line.

NOTE: ANY ADDITIONS OR CHANGES ON THIS SHEET MUST BE MADE OR CIRCLED IN RED INK, WITH DATE AND NAME OF PERSON MAKING CHANGE

76P526 CE # 308 3-65

PLEASE RETURN TO
LOS ANGELES COUNTY ENGINEER
403 LOS ANGELES COUNTY ENGINEERING BLDG.

NOTE: ANY ADDITIONS OR CHANGES ON THIS SHEET MUST BE MADE OR CIRCLED IN RED INK, WITH DATE AND NAME OF PERSON MAKING CHANGE

Do not extend notes this side of this line.

STATION	Near BACKSIGHT Rod				Far FORESIGHT Rod				DESCRIPTION AND REMARKS
	RIGHT	MIC.	LEFT.	STADIA	RIGHT	MIC.	LEFT.	STADIA	FROM ____ TO ____
1				Determination of "C"					
1	148	353	449 5	150 146 4	281	139	582 5	280 228 (-) 56	56 mtrs (-) 4 mtrs = 52 mtrs = 0.2 mm
2	148	247	449 5	150 146 4	15	579	316 5	43 15 (-) 56	56 mtrs. (-4) mtrs. = 52" = 0.2 mm
	298600			8	296718			112	
					(-) 0.40			- 8	
								104 mtrs.	Cur. Corr. = 0.4 mm
					296678				
					296600				
					.078				
							.007		= "C"
					104		0.780		
							728		

T. Bouwers
R. Rodriguez

JOB NO. 0301.02 SURVEY OF L.A. CO. PRECISE LEVEL NET
SURVEY BY T. Bouwers DATE 9-19-68 WEATHER Hazy INST. NO. 75234
NOTES BY T. Bouwers DATE 9-19-68 TIME T. 630 T. 630 ROD NO. 75316
INDEXED DATE NOTES CHKD DATE
F.B. 3783 Pg. 53

F.B. 3783 Pg. 54 JOB NO. 0201.02

SURVEY OF LA COUNTY PRECISE LEVEL NET

SURVEY BY _____ NOTES _____

INDEXED _____ DATE _____

WEATHER _____ INST. NO. _____

TIME _____ ROD NO. _____

NOTES CHKD _____ DATE _____

STATION	BACKSIGHT			FORESIGHT			DESCRIPTION AND REMARKS
	RIGHT MIC.	LEFT.	STADIA	RIGHT MIC.	LEFT.	STADIA	FROM _____ TO _____

PLEASE RETURN TO

LOS ANGELES COUNTY ENGINEER

403 LOS ANGELES COUNTY ENGINEERING BLDG.

Do not extend notes this side of this line.

NOTE: ANY ADDITIONS OR CHANGES ON THIS SHEET MUST BE MADE OR CIRCLED IN RED INK, WITH DATE AND NAME OF PERSON MAKING CHANGE

76P526 CE # [redacted]

PLEASE RETURN TO
LOS ANGELES COUNTY ENGINEER
403 LOS ANGELES COUNTY ENGINEERING BLDG.

NOTE: ANY ADDITIONS OR CHANGES ON THIS SHEET MUST BE MADE OR CIRCLED IN RED INK, WITH DATE AND NAME OF PERSON MAKING CHANGE

Do not extend notes this side of this line.

JOB NO. 0301.02 SURVEY OF L.A. CO. PRECISE LEVEL NET
SURVEY BY R.C. Donbers
NOTES BY D. Box STH DATE 8-15-68 TIME 9:10
INDEXED [illegible] DATE NOTES CHKD. [illegible] DATE
T = 70°
T = 72°
WEATHER Cloudy/[illegible]
INST. NO. 75237
ROD NO. 95798
F.B. 3783 Pg. 55

STATION	BACKSIGHT Right	Mic.	Left	Stadia	FORESIGHT Right	Mic.	Left	Stadia	DESCRIPTION AND REMARKS
									FROM Bm 24-46B TO TBm #1
Bm 24-46B									BM 24-46B (Sierra Madre D-5 Reset 1960)
1	33	785	334 5	49 (L) 32 / 33 32	294	999	595 5	294 (L) 32 / 278 32	Sierra Madre Blvd. & Michillinda Ave. E well
2	21	992	322 5	30 / 12 18	274	927	575 5	283 / 265 18	F.B. 3713 –
				50				50	
3	22	300	323 5	32 / 12 20	295	392	596 5	295 (L) 20 / 285 20	
				70				70	
4	17	896	318 5	27 / 7 20	278	370	579 5	288 / 268 20	
				90				90	T – T. Donbery
5	14	160	315 5	26 / 2 24	293	545	594 5	293 (L) 26 / 280 26	
				114				116	
6	54	444	355 5	66 / 42 24	298	575	599 5	299 (L) 20 / 288 20	
				138				136	
	164	587			1735	808		138	
					164	587		274	MTPS.
					1571	221			
T.B.M. #1									TBm #1 (Bt. Spk. & W.) Michillinda Ave. & Canfield Rd. ± 100' So. of int. W. of Rd.

PLEASE RETURN TO

LOS ANGELES COUNTY ENGINEER

403 LOS ANGELES COUNTY ENGINEERING BLDG.

NOTE: ANY ADDITIONS OR CHANGES ON THIS SHEET MUST BE MADE OR CIRCLED IN RED INK. WITH DATE AND NAME OF PERSON MAKING CHANGE

Do not extend notes this side of this line.

F.B. 3783 PG. 56 JOB NO. 0301.02

SURVEY OF L.A. COUNTY PRECISE LEVELNET

SURVEY BY BENDER NOTES D. BOXETTY 8-20-68

INDEXED R.J. GALT DATE

T = 79°
T = 80°

WEATHER Cloudy/Clear INST. NO. 75234

TIME 1:40 ROD NO. 25196

NOTES CHKD. DXT DATE OCT 22 68

STATION	BACKSIGHT RIGHT	BACKSIGHT MIC.	BACKSIGHT LEFT.	BACKSIGHT STADIA	FORESIGHT RIGHT	FORESIGHT MIC.	FORESIGHT LEFT.	FORESIGHT STADIA	DESCRIPTION AND REMARKS
									FROM TBM #1 TO Bm 24-46B
TBM #1									TBM #1 (BT. SPK. & W.) MICHILLINDA AVE. & CAMINO RD. ±100' SO. OF INT. SET W. OF RD.
1	297	705	598	5 297 287 (K) 20	54	235	355	5 64 44 20	
2	291	731	592	5 291 279 (K) 24	11	733	312	5 23 11 (K) 24	
3	280	380	581	5 290 270 20 44	20	215	321	5 30 10 44 20	
4	290	902	591	5 301 279 22 64	17	573	318	5 28 6 64 22	
5	273	194	574	5 282 264 18 86	20	476	321	5 29 11 86 18	X - T. DOWLENY
6	290	100	591	5 290 274 (K) 32 104	28	562	329	5 44 28 (K) 32 104	
	1724.012 ✓			136 ✓	152.794 ✓			136 ✓	136 ✓
	152.794 ✓								272 MTRS.
	+ 1571.218 ✓								
Bm 24-46B									Bm 24-46B (SIERRA MADRE D-5 RESET 1960) SIERRA MADRE BLVD. & MICHILLINDA AVE. @ WELL F.B. 3713-

76P526 CE # 308 3-65

PLEASE RETURN TO
LOS ANGELES COUNTY ENGINEER
403 LOS ANGELES COUNTY ENGINEERING BLDG.

NOTE: ANY ADDITIONS OR CHANGES ON THIS SHEET MUST BE MADE OR CIRCLED IN RED INK, WITH DATE AND NAME OF PERSON MAKING CHANGE

Do not extend notes this side of this line.

JOB NO. 0301.02 SURVEY OF L.A. CO. PRECISE LEVEL NET
SURVEY BY R.C. BOWERS
NOTES BY D. BOXETH
DATE 8-15-68
TIME 9:30
WEATHER Cloudy
T=72°
INDEXED
DATE
NOTES CHKD
DATE
INST. NO. 75239
ROD NO. 95196
F.B. 3783 PG. 57

STATION	BACKSIGHT Right	Mic.	Left	Stadia	FORESIGHT Right	Mic.	Left	Stadia	DESCRIPTION AND REMARKS
									FROM TBM #1 TO TBM #2
TBM #1									TBM #1 (BT. SPK. & W.) MICHILLINDA AVE. & CANFIELD
1	28	205	329 5	39 17 22	289	710	590.5	300 278 22	RD. ± 100' SO. OF INT. SET. W. OF RD.
2	23	955	324 5	34 12 22	289	700	59[illegible] 5	300 278 22	
				44				293 44	
3	23	130	324 5	34 12 22	282	470	5835	271 22	
				66				66	
4	14	779	315 5	26 (½) 24	288	823	589 5	300 276 24	T. DONLEY
				90				90	
5	22	705	323 5	35 9 26	301	690	602 5	301 (½) 288 26	
				116				116	
6	13	620	314 5	25 (½) 13 24	296	460	597 5	296 (½) 284 24	
				140				140	
	126	394			1748	853		140	
					126	394		280	ATTS.
					1622	459			
TBM #2									TBM #2 (BT. SPK. & W.) MICHILLINDA AVE. & GREENHILL AVE. N.W. OF INT. SET W. OF RD.

PLEASE RETURN TO

LOS ANGELES COUNTY ENGINEER

403 LOS ANGELES COUNTY ENGINEERING BLDG.

NOTE: ANY ADDITIONS OR CHANGES ON THIS SHEET MUST BE MADE OR CIRCLED IN RED INK, WITH DATE AND NAME OF PERSON MAKING CHANGE

Do not extend notes this side of this line.

F.B. 3723 PG. 58 | JOB NO. 0301.02

SURVEY OF L.A. COUNTY PRECIST LEVELING

SURVEY BY Bonsee NOTES D. Roberts 8-20-68

INDEXED R.L. Galli DATE

WEATHER Cloudy & Cool INST. NO. 75234

TIME 11:30 ROD NO. 85196

NOTES CHKD. DATE

T=75°
T=77°

STATION	BACKSIGHT RIGHT	BACKSIGHT MIC.	BACKSIGHT LEFT.	BACKSIGHT STADIA	FORESIGHT RIGHT	FORESIGHT MIC.	FORESIGHT LEFT.	FORESIGHT STADIA	DESCRIPTION AND REMARKS
									FROM TBM #2 TO TBM #1
TBM #2									TBM #2 (BT. SPK. & W.) MICHILLINDA AVE. & GREENHILL
1	292	596	593 5	292 280 (½) 24	12	645	313 5	24 12 (½) 24	AVE. SET IN N.W. OF INT.
2	293	335	594 5	293 280 (½) 26	11	545	312 5	24 11 (½) 26	
3	283	147	584 5	295 50 271 24	10	585	311 5	22 50 10 (½) 24	
4	291	785	592 5	291 74 279 (½) 24	30	590	331 5	42 74 18 24	⅄ - T. DONLEY
5	284	236	585 5	295 98 273 22	19	588	320 5	30 98 8 22	
6	283	688	584 5	294 120 272 22	21	483	322 5	32 120 10 22	
				142				142	
	1728	787			106	436		142	
	106	436						284	MTRS.
+	1622	351							
TBM #1									TBM #1 (BT. SPK. & W.) MICHILLINDA AVE. & CAMFIELD RD. ±100' SO. OF INT. SET W. OF RD.

76P526 CE # 308 3-65

PLEASE RETURN TO
LOS ANGELES COUNTY ENGINEER
403 LOS ANGELES COUNTY ENGINEERING BLDG.

NOTE: ANY ADDITIONS OR CHANGES ON THIS SHEET MUST BE MADE OR CIRCLED IN RED INK, WITH DATE AND NAME OF PERSON MAKING CHANGE

Do not extend notes this side of this line.

STATION	BACKSIGHT Right	Mic.	Left	Stadia	FORESIGHT Right	Mic.	Left	Stadia	DESCRIPTION AND REMARKS
									From TBM #2 To TBM #3
TBM #2									TBM #2 (BT. SPK. & W.) MICHILLINDA AVE. & GREENHILL AVE. N.W. OF INT. SET W. OF RD.
1	26	322	327 5	38 14 24	292	915	593 5	292 280(℄) 29	
2	23	571	324 5	36 10 26 50	301	280	602 5	301 288(℄) 26 50	
3	24	015	325 5	38 10 28 78	295	652	596 5	295 281(℄) 28 78	
4	26	145	327 5	39 13 26 104	301	045	602 5	301 288(℄) 26 104	
5	19	395	320 5	32 6 26 130	298	505	599 5	298 288(℄) 26 130	
6	19	342	320 5	33 5 28 158	294	732	595 5	294(℄) 280 28 158	
	138	790			1784	129		158	
					138	790		158	
					1645	339		316	ATTRS.
TBM #3									TBM #3 (BT. SPK. & W.) HAMPTON MICHILLINDA AVE. & ST. ±200' NO. OF INT. SET W. OF RD.

JOB NO. 0301.02 SURVEY OF L.A. CO. PRECISE LEVEL NET
SURVEY BY R.C. BOWERS
NOTES BY D. BAXETTE DATE 8-15-68 TIME 10:00 ROD NO. 95196
WEATHER Sunny & Clear INST. NO. 75234
INDEXED BY [illegible] DATE NOTES CHKD [illegible] DATE OCT 22 68
T = 75°
T = 80°
F.B. 3783 PG. 59

PLEASE RETURN TO

LOS ANGELES COUNTY ENGINEER

403 LOS ANGELES COUNTY ENGINEERING BLDG.

NOTE: ANY ADDITIONS OR CHANGES ON THIS SHEET MUST BE MADE OR CIRCLED IN RED INK, WITH DATE AND NAME OF PERSON MAKING CHANGE

Do not extend notes this side of this line.

F.B. 3783 PG. 60 JOB NO. 0301.02

SURVEY OF L.A. COUNTY PRECISE LEVEL

SURVEY BY Bauer NOTES D. Boxeth 8-4-66

INDEXED E.B. GALLI DATE

WEATHER Cloudy INST. NO. 75234

TIME 1:00 ROD NO. 75-196

NOTES CHKD DATE 4-22-66

T=75°
T=75°

STATION	BACKSIGHT RIGHT	BACKSIGHT MIC.	BACKSIGHT LEFT.	BACKSIGHT STADIA	FORESIGHT RIGHT	FORESIGHT MIC.	FORESIGHT LEFT.	FORESIGHT STADIA	DESCRIPTION AND REMARKS FROM TBM #3 TO TBM #2
TBM #3									TBM #3 (BT. SPK. & W.) MICHILLINDA AVE. & HAMPTON RD. ± 200' NO. OF INT. SET W. OF RD.
1	289	382	590 5	289 / 275 (½) 28	13	940	314 5	27 / 13 (½) 28	
2	293	268	594 5	293 / 280 (½) 26	14	134	315 5	27 / 14 (½) 26	
				54				54	
3	292	913	593 5	292 / 279 (½) 26	17	170	318 5	30 / 4 26	
				80				80	
4	288	562	589 5	301 / 275 26	17	878	318 5	30 / 4 26	
				106				106	
5	292	435	595 5	292 / 279 (½) 26	15	100	316 5	28 / 15 (½) 26	
				132				132	
6	289	813	590 5	289 / 277 (½) 24	22	786	323 5	34 / 10 24	A - T. DONLEVY
				156				156	
	1746	373			101	008		156	
	101	008						312	NTRS.
+	1645	365							
TBM #2									TBM #2 (BT. SPK. & W.) MICHILLINDA AVE. & GREENHILL AVE. N.W. OF INT. SET.

76P526 CE # 308 3-65

PLEASE RETURN TO
LOS ANGELES COUNTY ENGINEER
403 LOS ANGELES COUNTY ENGINEERING BLDG.

NOTE: ANY ADDITIONS OR CHANGES ON THIS SHEET MUST BE MADE OR CIRCLED IN RED INK, WITH DATE AND NAME OF PERSON MAKING CHANGE

Do not extend notes this side of this line.

JOB NO. 0301.02 SURVEY OF L.A. CO. PRECISE LEVEL NET
SURVEY BY R. C. BOWERS
NOTES BY D. BOXETH
INDEXED T. LEGALL
DATE 8-15-68
DATE
WEATHER Sunny & Clear
TIME 10:25
NOTES CHKD.
DATE OCT 2 2 68
INST. NO. 75223
ROD NO. 98196
T=78°
T=80°
F.B. 3783 PG. 61

STATION	BACKSIGHT Right	Mic.	Left	Stadia	FORESIGHT Right	Mic.	Left	Stadia	DESCRIPTION AND REMARKS
									FROM TBM #3 TO BM 10-10
TBM #3									TBM #3 (OT. SPK. & W.) MICHILLINDA AVE. & HAMPTON RD. ±200' NO. OF INT. SET. W. OF RD.
1	29	945	330	5	293	192	594	5	293 / 278 (+) 30
2	16	135	317	5	300	185	601	5	300 / 285 (+) 30 / 60
3	13	018	314	5	281	271	582	5	294 / 268 26 / 86
4	17	112	318	5	289	070	590	5	289 / 275 (+) 28 / 114
5	20	060	321	5	290	435	591	5	290 / 274 (+) 32 / 146
6	29	395	330	5	278	820	579	5	292 / 264 28 / 174
7	42	943	343	5	254	376	555	5	269 / 239 30 / 204 MTRS.
8	106	212	407	5	247	960	548	5	254 / 240 14 / 218 ✓
	274	820 ✓			2235	309 ✓			218 ✓
					274	820 ✓			436 MTRS.
					1960	489 ✓			
BM 10-10									BM 10-10 MICHILLINDA AVE. & FOOTHILL BLVD. NE. OF INT. IN WELL WITH DETTON E. OF RD. F.B. 3709-33

T-T. DONLEVY.

PLEASE RETURN TO

LOS ANGELES COUNTY ENGINEER

403 LOS ANGELES COUNTY ENGINEERING BLDG.

NOTE: ANY ADDITIONS OR CHANGES ON THIS SHEET MUST BE MADE OR CIRCLED IN RED INK, WITH DATE AND NAME OF PERSON MAKING CHANGE

Do not extend notes this side of this line.

F.B. 3783 PG. 62 — SURVEY OF L.A. COUNTY PRECISE LEVEL NET — SURVEY BY BOWERS NOTES D.B. BOXOTH 8-20-68 — INDEXED L.A. GALLY DATE — JOB NO 030102

T=73° T=75° — WEATHER Cloudy & Calm — TIME 11:15 — NOTES CHKD — INST. NO 25334 — ROD NO 85/86 — DATE OCT 2 '68

STATION	BACKSIGHT RIGHT	BACKSIGHT MIC.	BACKSIGHT LEFT.	BACKSIGHT STADIA	FORESIGHT RIGHT	FORESIGHT MIC.	FORESIGHT LEFT.	FORESIGHT STADIA	DESCRIPTION AND REMARKS FROM BM10-10 TO TBM #3
BM10-10									BM10-10 MICHILLINDA AVE. & FOOTHILL BLVD. N.E. OF INT. IN WELL WITH BUTTON E. OF RD. F.B. 3709-33
1	233	092	534 5	240 226 14	92	693	393 5	99 85 14	
2	253	420	554 5	268 238 30	40	630	341 5	55 25 30	
3	271	205	572 5	285 257 28 44	25	302	326 5	39 11 28 44	
4	291	400	592 5	291 278 (½) 26 72	17	481	318 5	33 17 (½) 32 72	T = T. DONLEUY
5	286	321	587 5	286 270 (½) 32 98	14	380	315 5	28 14 (½) 28 104	
6	288	785	589 5	288 273 (½) 30 130	20	588	321 5	34 6 28 132	
7	290	223	591 5	290 276 (½) 28 160	11	254	312 5	25 11 (½) 28 160	
8	290	280	591 5	290 275 (½) 30 188	21	803	322 5	36 6 30 188	
				218				218	
	2204.726				244.131			218	
	244.131							436	MTRS.
	+ 1960.595								
TBM #3									TBM #3 (BT. SPK. & W.) MICHILLINDA AVE. & HAMPTON RD. ± 200' NO. OF INT. SET W. OF RD.

76P526 CE # 308 3-65

PLEASE RETURN TO
LOS ANGELES COUNTY ENGINEER
403 LOS ANGELES COUNTY ENGINEERING BLDG.

NOTE: ANY ADDITIONS OR CHANGES ON THIS SHEET MUST BE MADE OR CIRCLED IN RED INK, WITH DATE AND NAME OF PERSON MAKING CHANGE

Do not extend notes this side of this line.

STATION	BACKSIGHT Right Mic.	BACKSIGHT Left.	BACKSIGHT Stadia	FORESIGHT Right Mic.	FORESIGHT Left.	FORESIGHT Stadia	DESCRIPTION AND REMARKS
							FROM Bm10-10 TO TBM#4
BM10-10							BM 10-10 MICHILLINDA AVE. & FOOTHILL BLVD. N.E. OF INT. IN WELL WITH BUTTON E. OF RD. F.B. 3709-33
1	136 106	437 5	164 108 56	193 593	494 5	221 165 56	
2	111 790	412 5	147 75 72	124 753	425 5	160 88 72	
3	984 607	425 5	157 91 128 66	189 295	490 5	242 156 128 66	
4	148 963	449 5	164 132 194 32	182 510	483 5	198 166 194 32	
5	129 483	430 5	136 122 226 14	188 008	489 5	195 181 226 14	T - T. DONLEVY
6	142 000	443 5	151 133 240 18	224 468	525 5	233 215 240 18	
			258			258	
	792 899			1102 627		258	
				792 899		516	MTRS.
				-309 728			
TBM#4							TBM#4 (1402-E-4 & PV-33) FOOTHILL BLVD. & DEXTER AVE. SPK. & W. SET IN LEAD. N.E. OF INT.

JOB NO. 0301.02 SURVEY OF L.A. CO. PRECISE LEVEL NET
SURVEY BY R.G. BOXETTH
NOTES BY D. BOWERS
DATE 8-15-68
WEATHER SUNNY & CALM
TIME 11:00
INST. NO. 15786
ROD NO. 1234
T = 80°
T = 82°
INDEXED
DATE
NOTES CHKD.
DATE
F.B. 3783 PG. 63

PLEASE RETURN TO

LOS ANGELES COUNTY ENGINEER

403 LOS ANGELES COUNTY ENGINEERING BLDG.

NOTE: ANY ADDITIONS OR CHANGES ON THIS SHEET MUST BE MADE OR CIRCLED IN RED IN K, WITH DATE AND NAME OF PERSON MAKING CHANGE

Do not extend notes this side of this line.

F.B. 3783 PG. 64 | JOB NO. 0301.02 | SURVEY OF LoAn COUNTY PRECISE LEVELNET | SURVEY BY BAKERS | NOTES D. BAKER 8-20-68 | INDEXED C.H. GALLI | DATE

T=71° T=73° | WEATHER CLOUDY & CALM | TIME 10:55 | NOTES CHKD. | INST. NO. 75234 | ROD NO. 75/96 | DATE

STATION	BACKSIGHT					FORESIGHT					DESCRIPTION AND REMARKS
	RIGHT	MIC.	LEFT.	STADIA		RIGHT	MIC.	LEFT.	STADIA		FROM TBM #4 TO BM 10-10
TBM #4											TBM #4 (1402 E-4 & PV-37) FOOTHILL BLVD. & DEXTER AVE.
1	219	330	520	5	228 / 210	18	139	166	440	5	150 / 128	22	SPK. & W. SET IN LEAD N.E. OF INT.
2	187	692	488	5	196 / 178	18	126	902	427	5	133 / 119	14	
3	176	736	477	5	192 / 160	36 / 32	143	293	444	5	159 / 127	36 / 32	
4	190	865	491	5	223 / 157	68 / 66	126	043	427	5	159 / 93	68 / 66	T-T. DONLEVY
5	124	566	425	5	160 / 88	134 / 72	111	415	412	5	147 / 75	134 / 72	
6	183	478	484	5	241 / 155	206 / 56	126	192	427	5	154 / 98	206 / 56	
						262						262	
	1082	667					773	011				262	
	773	011										524	MTRS.
+	309	656											
BM 10-10													BM 10-10 MICHILLINDA AVE. & FOOTHILL BLVD. N.E. OF INT. IN WELL WITH BUTTON E. OF RD. F.B. 3709-33

76P526 CE # 308 3-65

PLEASE RETURN TO
LOS ANGELES COUNTY ENGINEER
403 LOS ANGELES COUNTY ENGINEERING BLDG.

NOTE: ANY ADDITIONS OR CHANGES ON THIS SHEET MUST BE MADE OR CIRCLED IN RED INK, WITH DATE AND NAME OF PERSON MAKING CHANGE

Do not extend notes this side of this line.

JOB NO. 0301.02 SURVEY OF L.A. CO. PRECISE LEVEL NET
SURVEY BY R.C. BOWTRES
NOTES BY D. BOWTRES DATE 8-15-68 TIME 11:30 WEATHER CLOUDY/CALM INST. NO. 7522
INDEXED M.H. GALLI DATE NOTES CHKD. DATE ROD NO. 95/96
T = 82° H = 65%
F.B. 3783 PG. 65

STATION	BACKSIGHT Right Mic.	BACKSIGHT Left.	BACKSIGHT Stadia	FORESIGHT Right Mic.	FORESIGHT Left.	FORESIGHT Stadia	DESCRIPTION AND REMARKS
							From TBM #4 To TBM #5
TBM #4							TBM #4 (1402-B-4 & PU-33) FOOTHILL BLVD. & DEXTER AVE. SPK. & W. SET IN LBAD N.E. OF INT.
1	224 983	5255	233 215 18	126 980	4275	135 117 18	
2	41 904	3425	75 7 68	300 810	6015	300(2) 266 68	
3	59 900	3605	89 29 60 86	174 782	4755	204 144 60 86	
4	151 830	4525	178 124 54 146	238 221	5395	265 211 54 146	T-T. DONLOUY
	478 617 ✓		200 ✓	840 793 ✓		200 ✓	
				478 617 ✓		200 ✓	ATRS
				− 362 176 ✓			
TBM #5							TBM #5 (BT. SPK. & W.) SET. FOOTHILL BLVD. ± 0.12 MI. E. OF DEXTER AVE. NO. OF RD.

PLEASE RETURN TO

LOS ANGELES COUNTY ENGINEER

403 LOS ANGELES COUNTY ENGINEERING BLDG.

NOTE: ANY ADDITIONS OR CHANGES ON THIS SHEET MUST BE MADE OR CIRCLED IN RED INK. WITH DATE AND NAME OF PERSON MAKING CHANGE

Do not extend notes this side of this line.

F.B. 3783 PG. 66 JOB NO. 830/02

SURVEY OF LOS ANGELES COUNTY PRECISE LEVELING

SURVEY BY Brinker NOTES D. Boxerth DATE 8-20-68

INDEXED T.B. GALLI DATE

WEATHER Cloudy/Calm INST. NO. 75234

TIME 10:45 ROD NO. 95/96

NOTES CHKD

T = 71°
T = 71°

STATION	BACKSIGHT Right	Mic.	Left	Stadia		FORESIGHT Right	Mic.	Left	Stadia		DESCRIPTION AND REMARKS
											FROM TBM #5 TO TBM #4
TBM #5											TBM #5 (BT. SPK. & W.)
											SET. FOOTHILL BLVD. ± 0.2 MI.
1	234	920	535	5	259 209	50	160	413	461	5	185 135 50 E. OF DEKTER AVE. NO. OF RD.
2	187	288	488	5	216 158	58	60	483	361	5	90 30 60
3	285	007	586	5	285 251 (½)	108 66	27	532	328	5	110 60 27 (½) 66
4	116	830	417	5	126 106	174 20	213	558	514	5	176 222 204 18
						194					194 ✓
	824	045 ✓					461	986 ✓			194 ✓
	461	986 ✓									388 ATES.
	+ 362	059 ✓									
TBM #4											TBM #4 (1402 E-4 & PV-33)
											FOOTHILL BLVD. & DEKTER
											AVE. SPK. & W. SET IN LEAD
											N/E. OF MT.

T. DONLEVY

76P526 CE # 308 3-65

PLEASE RETURN TO
LOS ANGELES COUNTY ENGINEER
403 LOS ANGELES COUNTY ENGINEERING BLDG.

NOTE: ANY ADDITIONS OR CHANGES ON THIS SHEET MUST BE MADE OR CIRCLED IN RED INK, WITH DATE AND NAME OF PERSON MAKING CHANGE

Do not extend notes this side of this line.

JOB NO. 0301.02 SURVEY OF L.A. CO. PRECISE LEVEL NET
SURVEY BY RC BOWERS
NOTES BY TULLIER
DATE 8-15-68
WEATHER CLEAR
TIME 1:00
INST. NO. 76231
ROD NO. 27-26
DATE 10 22 68
INDEXED
DATE
NOTES CHKD
DATE
F.B. 3783 PG. 67
T=82+
T=84+

STATION	BACKSIGHT Right	Mic.	Left	Stadia	FORESIGHT Right	Mic.	Left	Stadia	DESCRIPTION AND REMARKS
									FROM TBm #5 TO Bm10-12A
TBm #5									TBm #5 (BT SPK & WSK)
1	139	803	440	5	156	735	457	5	FOOTHILL BLVD 1.02 mi E of
				134 124 30				121 141 30	DEXTER AVE N'D OF RD
2	117	347	418	5	175	190	476	5	
				152 82 70				210 140 70	
				100				100	
3	43	698	344	5	290	133	591	5	
				74 12 62				200 204½ 52	
				162				152	
4	44	230	345	5	285	734	586	5	
				66 22 44				285½ 260½ 50	
				206				202	⊼ BOKIETH
5	146	873	447	5	181	776	482	5	
				158 134 24				195 167 28	
				230				230	
6	121	248	422	5	119	658	420	5	
				134 108 26				132 106 26	
				256				256	
	613	199			1209	226			
					613	199			
					596	027			
								256	
								512	
Bm10-12A									Bm10-12A
									@ INTER of BALDWIN AVE &
									FOOTHILL BLVD IN ISLAND N.E
									of &
									F.B. -

PLEASE RETURN TO

LOS ANGELES COUNTY ENGINEER

403 LOS ANGELES COUNTY ENGINEERING BLDG.

NOTE: ANY ADDITIONS OR CHANGES ON THIS SHEET MUST BE MADE OR CIRCLED IN RED INK, WITH DATE AND NAME OF PERSON MAKING CHANGE

Do not extend notes this side of this line.

F.B. 3783 PG. 68

SURVEY OF LA Co PRECISE LEVEL NET

SURVEY BY ECG NOTES FULLERTON 8-20-68

INDEXED BY GALL DATE

WEATHER Cloudy T=76° T=71°

TIME 10:20

NOTES CHKD

INST. NO. 22221

ROD NO. 95-06

DATE 8-22-68

STATION	BACKSIGHT RIGHT	BACKSIGHT MIC.	BACKSIGHT LEFT	BACKSIGHT STADIA	FORESIGHT RIGHT	FORESIGHT MIC.	FORESIGHT LEFT	FORESIGHT STADIA	DESCRIPTION AND REMARKS
									FROM Bm10-12A TO TBm # 5
Bm10-12A									Bm10-12A
1	124	990	425 5	137 111 26	143	342	444 5	156 130 26	@ INTER OF FOOTHILL BLVD & BALDWIN AVE IN ISLAND NE OF ℄
2	201	461	502 5	256 186 30 56	128	962	429 5	140 116 24 50	
3	269	095	570 5	293 245 48 104	48 ~~26~~	263	349 5	70 26 44 94	F-3
4	274	225	575 5	298 250 48 152	29	641	330 5	58 29 (2) 58 152	
5	177	841	478 5	212 142 70 222	117	738	418 5	152 82 70 222	↗ BOXETIL
6	157	552	458 5	172 142 30 252	141	119	442 5	156 126 30 252	
	1205	164			609	065		252 504	
	609	065							
+	596	099							
TBm # 5									TBm # 5 (BT SAC JW 3HA) FOOTHILL BLVD 3 ± mi FROM DEXTER RD NOF ℄

76P526 CE # 308 3-65

PLEASE RETURN TO
LOS ANGELES COUNTY ENGINEER
403 LOS ANGELES COUNTY ENGINEERING BLDG.

NOTE: ANY ADDITIONS OR CHANGES ON THIS SHEET MUST BE MADE OR CIRCLED IN RED INK, WITH DATE AND NAME OF PERSON MAKING CHANGE

Do not extend notes this side of this line.

JOB NO. 0301.02 SURVEY OF L.A. CO. PRECISE LEVEL NET
SURVEY BY RC BOWERS
NOTES BY TULLIER DATE 8-15-68 WEATHER CLEAR INST. NO. 25-14
INDEXED [redacted] DATE TIME 1:30 ROD NO. 25-12
DATE NOTES CHKD DATE

F.B. 3783 Pg. 69

STATION	BACKSIGHT Right	Mic.	Left		Stadia	FORESIGHT Right	Mic.	Left		Stadia	DESCRIPTION AND REMARKS
											From Bm10-12A To Bm [redacted] 11-1
Bm10-12A											Bm10-12A
1	59	829	360	5	20 59 (½) 62	236	981	537	5	266 206 60	@ INTER of BALDWIN AVE &
2	72	851	373	5	104 40 64 126	237	232	538	5	268 206 62 122	FOOTHILL BLVD IN ISLAND N'E OF &
3	73	768	374	5	108 38 70 196	269	990	570	5	269 233 (½) 72 194	F.B.
4	16	172	317	5	47 16 (½) 62 258	268	913	569	5	300 236 64 258	
5	57	544	358	5	90 24 66 324	234	927	535	5	264 202 64 322	
6	39	342	340	5	39 ½ 64 388	257	248	558	5	290 224 66 388	⊼ BOXETH
7	134	257	435	5	147 121 26 414	214	663	515	5	227 201 26 414	
8	124	653	425	5	134 114 20 434	201	693	502	5	211 191 20 434	
	578	416	✓			1921	647	✓		434	✓
						578	416			434	✓
						1343	231			868	✓
Bm 11-1											Bm 11-1 (SIERRAMADRE C-9, 1940) @ INTER OF FOOTHILL BLVD & BURNELL OAKS LN. E OF & INTER OF BOTH ROS
											FB - 2880 - 13

PLEASE RETURN TO

LOS ANGELES COUNTY ENGINEER

403 LOS ANGELES COUNTY ENGINEERING BLDG.

NOTE: ANY ADDITIONS OR CHANGES ON THIS SHEET MUST BE MADE OR CIRCLED IN RED INK, WITH DATE AND NAME OF PERSON MAKING CHANGE

Do not extend notes this side of this line.

F-740
F-760

WEATHER Cloudy TIME 9:50 NOTES CHKD. CLT

INST. NO. 73224 ROD NO. 75-01 DATE (W) 2-2-80

F.B. 3788 PG. 70 JOB NO. 630.02

SURVEY OF LA. COUNTY PRECISE LEVELNET

SURVEY BY 2-2-9 NOTES TULLISE 8-2-60

INDEXED C.H. GALLI DATE

STATION	BACKSIGHT RIGHT	BACKSIGHT MIC.	BACKSIGHT LEFT	BACKSIGHT STADIA	FORESIGHT RIGHT	FORESIGHT MIC.	FORESIGHT LEFT	FORESIGHT STADIA	DESCRIPTION AND REMARKS
									FROM Bm 11-1 TO Bm 10-12A
Bm 11-1									Bm 11-1 (SIERRA MADRE 6-6-1940)
1	200	351	501 5	210 190 20	121	359	422 5	132 110 22	@ INTER of FOOTHILL BLVD &
									BURNELL OAKS LN E OF & OF
2	215	809	514 5	227 20 28 48	114	873	415 5	127 101 26 48	BOTHS RPS
3	237	132	538 5	270 204 66 114	41	717	342 5	74 41½ 66 114	F-B 2830-13
4	235	442	534 5	266 204 62 176	40	074	341 5	73 7 66 180	
5	252	339	553 5	284 220 64 240	13	348	314 5	48 13 (½) 60 240	
6	259	648	560 5	296 222 74 314	64	940	365 5	99 29 70 310	T BORETH
7	228	705	529 5	259 197 62 374	66	720	367 5	98 34 64 374	
8	242	068	543 5	271 213 58 434	65	216	366 5	95 35 60 434	
	1871	584			528	247		434	
	528	247						868	
+	1343	337							
Bm 10-12A									Bm 10-12A
									@ INTER of FOOTHILL BLVD
									& BALDWIN AVE IN ISLAND N.E.
									OF &
									FB -

76P526 CE # 308 3-65

PLEASE RETURN TO
LOS ANGELES COUNTY ENGINEER
403 LOS ANGELES COUNTY ENGINEERING BLDG.

NOTE: ANY ADDITIONS OR CHANGES ON THIS SHEET MUST BE MADE OR CIRCLED IN RED INK, WITH DATE AND NAME OF PERSON MAKING CHANGE

Do not extend notes this side of this line.

STATION	BACKSIGHT Right	Mic.	Left	Mic.	Stadia	FORESIGHT Right	Mic.	Left	Mic.	Stadia	DESCRIPTION AND REMARKS
											FROM Bm 11-1 TO ~~Tbm #6~~ BM 11-1A
Bm 11-1											Bm 11-1 (SIERRA MADRE 6-6 1940)
1	29	791	330	5	63 20 (2) 68	294	500	595	5	294 262½ 64	@ INTER OF FOOTHILL BLVD &
2	17	827	318	5	47 17 (2) 60 128	298	971	599	5	298 262 (2) 64 128	BURNELL OAKS LN. E OF ℄ OF BOTH RDS.
3	70	803	371	5	80 50 41 168	209	371	510	5	227 189 41 168	FB 2880-13
4	35	339	336	5	61 9 52 220	255	505	556	5	281 229 52 220	
5	69	450	370	5	94 44 50 270	263	214	564	5	284 238 50 270	
6	72	997	373	5	96 48 48 318	233	712	534	5	256 210 46 316	π BOREH
	296	207				1555	273			318 634	
						296	207				
						1259	066				
~~Bm 11-1A~~ ~~Tbm #6~~											Bm 11-1A (LACFCD 06200 31125) 1967 ~~Tbm #6~~ ON FOOTHILL BLVD 600 ± FROM RANCHO RD. 25 ± W OF ℄ INW EDGE OF BRIDGE # 53-1412

JOB NO. 0301.02 SURVEY OF L.A. CO. PRECISE LEVEL NET
SURVEY BY RC 13 ow F 12.3 WEATHER Clear INST. NO. 2423
NOTES BY Tollifer DATE 8-15-68 TIME 2:10 ROD NO. 2501
INDEXED Bill Gall DATE NOTES CHKD. DATE
F.B. 3783 Pg. 71

PLEASE RETURN TO

LOS ANGELES COUNTY ENGINEER

403 LOS ANGELES COUNTY ENGINEERING BLDG.

NOTE: ANY ADDITIONS OR CHANGES ON THIS SHEET MUST BE MADE OR CIRCLED IN RED INK. WITH DATE AND NAME OF PERSON MAKING CHANGE

Do not extend notes this side of this line.

F.B. 3783 Pg. 72 | SURVEY OF LA Co COUNTY PRECISE LEVELNET | JOB NO. 8201.02 | SURVEY BY RCB | NOTES Tulliera 8-20-68 | INDEXED E.L. GALLI | DATE

T= 70° T= 70° | WEATHER Cloudy | INST. NO. 3234 | TIME 9:25 | ROD NO. 05-06 | NOTES CHKD. [illegible] | DATE

STATION	BACKSIGHT Right	Mic.	Left		Stadia		FORESIGHT Right	Mic.	Left		Stadia		DESCRIPTION AND REMARKS
													From Bm 11-1A To Bm 11-1
Bm 11-1A													Bm 11-1A (LACoFCD 0062-31125)
1	239	009	540	5	263 / 215	48	76	623	377	5	100 / 52	48	on Foothill Blvd 400'± E'ly of
2	264	228	565	5	287 / 239	50 / 98	72	377	373	5	97 / 47	50 / 98	Rancho Rd 30' N of ℄ in wedge
3	256	584	557	5	282 / 230	52 / 150	34	023	337	5	62 / 10	52 / 150	of ℄ BZ # 531412
4	210	677	511	5	230 / 190	40 / 190	56	615	357	5	76 / 36	40 / 190	
5	282	785	583	5	282 / 240 (½)	66 / 256	22	714	323	5	55 / 22 (½)	66 / 256	π Bokeil
6	301	490	602	5	301 / 268 (½)	66 / 322	31	059	332	5	65 / 31 (½)	68 / 324 ✓ / 322 ✓ / 646 ✓	
	1554	773 ✓					295	413 ✓					
	295	413 ✓											
+	1259	360 ✓											
Bm 11-1													Bm 11-1 (Sierra Madre 66-1940) @ inter of Foothill Blvd & Burnell Oaks Ln E of ℄ of Both's Rds
													FB 2880-13

76P526 CE # 308 3-65

PLEASE RETURN TO

LOS ANGELES COUNTY ENGINEER

403 LOS ANGELES COUNTY ENGINEERING BLDG.

NOTE: ANY ADDITIONS OR CHANGES ON THIS SHEET MUST BE MADE OR CIRCLED IN RED INK, WITH DATE AND NAME OF PERSON MAKING CHANGE

Do not extend notes this side of this line.

JOB NO. 0301.02 SURVEY OF L.A. CO. PRECISE LEVEL NET

SURVEY BY RC Bowers WEATHER Cloudy INST. NO. 2234

NOTES BY Pulliere DATE 8-20-65 TIME 2:10 ROD NO. 2244-46

INDEXED DATE NOTES CHKD DATE OCT 22 66

F.B. 3783 PG. 73

STATION	BACKSIGHT RIGHT	MIC.	LEFT.	STADIA	FORESIGHT RIGHT	MIC.	LEFT.	STADIA	DESCRIPTION AND REMARKS
									FROM Bm 11-1 TO BM 11-1A
Bm11-1									Bm11-1 (SIERRA MADRE 6-6 1940)
1	29	058	330 5	62 29 (½) 66	296	179	597 5	296½ 264 (½) 64	@ INTER OF FOOTHILL BLVD
									BURNELL OAKS LN E OF ℄ OF
2	19	582	320 5	50 19 (½) 62	282	988	583 5	282 249 (½) 64	31TH RDS
				128				130	
3	57	010	358 5	78 36 42	210	972	511 5	230 190 40	FB 2880-13
				170				170	
4	39	167	340 5	65 13 52	259	478	560 5	285 233 52	
				222				222	
5	70	328	371 5	95 45 50	263	803	564 5	286 238 50	
				272				272	
6	79	631	380 5	103 55 48	240	671	541 5	263 217 46	↑ BOXETH (RERUN)
				320				318	
	294	776			1554	091		320	
					294	776		638	
					−1259	315			
Bm11-1A									Bm11-1A (LACFCD 006 2., 311 2 5 1968) ON FOOTHILL BLVD 400' ± FROM RANCHO RD, 30' N OF ℄ IN BR # 53-1241

F.B. 3783 Pg. 74 JOB NO. 030102

SURVEY OF L.A. COUNTY PRECISE LEVEL NET

SURVEY BY _____ NOTES _____

INDEXED _____ DATE _____

WEATHER _____ INST. NO. _____

TIME _____ ROD NO. _____

NOTES CHKD _____ DATE _____

STATION	BACKSIGHT			FORESIGHT			DESCRIPTION AND REMARKS
	RIGHT MIC.	LEFT.	STADIA	RIGHT MIC.	LEFT.	STADIA	FROM _____ TO _____

PLEASE RETURN TO

LOS ANGELES COUNTY ENGINEER

403 LOS ANGELES COUNTY ENGINEERING BLDG.

Do not extend notes this side of this line.

NOTE: ANY ADDITIONS OR CHANGES ON THIS SHEET MUST BE MADE OR CIRCLED IN RED INK, WITH DATE AND NAME OF PERSON MAKING CHANGE

308 3-65

PLEASE RETURN TO

LOS ANGELES COUNTY ENGINEER

403 LOS ANGELES COUNTY ENGINEERING BLDG.

NOTE: ANY ADDITIONS OR CHANGES ON THIS SHEET MUST BE MADE OR CIRCLED IN RED INK, WITH DATE AND NAME OF PERSON MAKING CHANGE

Do not extend notes this side of this line.

JOB NO. 0301.02 SURVEY OF L.A. CO. PRECISE LEVEL NET

SURVEY BY RC BOWERS

NOTES BY FULLER DATE 8-15-68 WEATHER CLEAR INST. NO. 20084

INDEXED DATE TIME 2140 ROD NO. 36-92

NOTES CHKD DATE

F.B. 3723 Pg. 75

Fr 880

Fr 880

STATION	BACKSIGHT RIGHT	BACKSIGHT MIC.	BACKSIGHT LEFT.	BACKSIGHT STADIA	FORESIGHT RIGHT	FORESIGHT MIC.	FORESIGHT LEFT.	FORESIGHT STADIA	DESCRIPTION AND REMARKS
Bm11-1A ~~Fsm #6~~									FROM ~~Fsm #6~~ Bm11-1A TO Bm11-2 1067
									~~Fsm #6~~ Bm11-1A (LACFCD 0062-31125)
1	141	485	442 5	124 118 46	141	458	442 5	165 117 48	ON FOOTHILL BLVD 400' ± FROM
2	124	383	425 5	129 119 10 56	127	889	426 5	132 122 10 58	RANCHO RD 25 ~~40~~ OF ℄ IN W EDGE
3	141	429	442 5	175 107 68 124	188	602	489 5	223 153 70 128	OF BRIDGE NO. 53-1412
4	122	055	423 5	155 89 66 190	182	261	483 5	214 150 64 192	
5	124	448	425 5	146 102 44 234	136	361	437 5	158 114 44 236	BORING
6	136	305	437 5	154 118 36 270	225	814	524 5	243 207 36 272	
	790	105			1002	385		270	
					790	105		542	
					212	280			
Bm 11-2									Bm 11-2 (SIERRA MADRE T-6 1946) @ FOOTHILL BLVD & SANTA ANITA DR. 12 OF ℄ OF BOTH ROS.
									FB. 1372-7

PLEASE RETURN TO
LOS ANGELES COUNTY ENGINEER
403 LOS ANGELES COUNTY ENGINEERING BLDG.

NOTE: ANY ADDITIONS OR CHANGES ON THIS SHEET MUST BE MADE OR CIRCLED IN RED INK, WITH DATE AND NAME OF PERSON MAKING CHANGE

Do not extend notes this side of this line.

INST. NO. 73234
ROD NO. 95-96
DATE [illegible]

WEATHER Cloudy
TIME 9:00
NOTES CHKD [illegible]

T = 70°
F = 70°

STATION	BACKSIGHT RIGHT	BACKSIGHT MIC.	BACKSIGHT LEFT	BACKSIGHT STADIA	FORESIGHT RIGHT	FORESIGHT MIC.	FORESIGHT LEFT	FORESIGHT STADIA	DESCRIPTION AND REMARKS
									FROM Bm 11-2 TO Bm 11-1A
Bm11-2									Bm11-2 (SIERRA MADE I-6 1944)
1	225	990	526 5	243 / 207 / 36	136	573	437 5	154 / 118 / 36	@ FOOTHILL BLVD & SANTA ANITA AVE
									E OF & ON BOTH RDS
2	142	824	443 5	164 / 120 / 44	130	359	431 5	157 / 108 / 44	
				80				80	FB 1376-7
3	180	990	481 5	212 / 148 / 64	120	273	421 5	154 / 86 / 68	
				144				148	
4	190	460	491 5	225 / 155 / 70	144	548	445 5	178 / 110 / 68	
				214				216	
5	131	417	432 5	137 / 125 / 12	128	769	429 5	132 / 124 / 8	
				226				224	
6	144	384	445 5	167 / 121 / 46	143	382	444 5	167 / 119 / 48	TT BOXETH
				272 ✓				272 ✓	
	1016	065 ✓			803	904 ✓		272 ✓	
	803	904 ✓						544 ✓	
+	212	161 ✓							
Bm11-1A									Bm11-1A (LACOFCD 0062 · 31125
									ON FOOTHILL BLVD 400'± ELY OF
									RANCHO RD - 30' N. OF ℄ IN
									WEDGE OF BR. # 53-1412

F.B. 3788 PG. 76
SURVEY OF LA CO COUNTY PRECISE LEVELING JOB NO. 0301.02
SURVEY BY 2213 NOTES TULLIZZ 8-20-18
INDEXED [illegible] DATE

76P526 CE # 308 3-65

PLEASE RETURN TO
LOS ANGELES COUNTY ENGINEER
403 LOS ANGELES COUNTY ENGINEERING BLDG.

NOTE: ANY ADDITIONS OR CHANGES ON THIS SHEET MUST BE MADE OR CIRCLED IN RED INK, WITH DATE AND NAME OF PERSON MAKING CHANGE

Do not extend notes this side of this line.

JOB NO. 0301.02 SURVEY OF L.A. CO. PRECISE LEVEL NET
SURVEY BY T. Dougherty C. Bauters
NOTES BY T. Dougherty DATE 8-31-68 WEATHER 90° TIME 9:05 INST. NO. 25-96
INDEXED E.M. Gallu DATE NOTES CHKD DATE 10 22 68 ROD NO. 7 F.B. 3783 Pg. 77

STATION	BACKSIGHT Right Mic.	BACKSIGHT Left	BACKSIGHT Stadia	FORESIGHT Right Mic.	FORESIGHT Left	FORESIGHT Stadia	DESCRIPTION AND REMARKS
							FROM BM11-2 TO BM11-3
BM 11-2							BM11-2 (SIERRA MADRE-I6) FOOTHILL & SANTA ANITA AVE ~~& FAIR~~. E. of Int. on ℄ F.B. 1376-7
1	152 660	453 5	185 / 119 66	182 226	483 5	217 / 147 70	
2	145 386	446 5	169 / 121 48	185 584	486 5	206 / 164 42	
3	162 206	463 5	128 / 114 / 143 34	163 047	464 5	180 / 112 / 146 34	
4	135 248	436 5	155 / 148 / 115 40	179 172	480 5	188 / 196 / 149 40	
	595 500	✓	188	710 029 ✓		186 / 188	✗ Z. Tullier
				595 500 ✓ MTRS.		374	
				— 114 529 ✓			
BM 11-3							BM 11-3 FOOTHILL BLVD & FIRST AVE. N.E. COR. ON BRIDGE F.B. 1376-7

PLEASE RETURN TO
LOS ANGELES COUNTY ENGINEER
403 LOS ANGELES COUNTY ENGINEERING BLDG.

NOTE: ANY ADDITIONS OR CHANGES ON THIS SHEET MUST BE MADE OR CIRCLED IN RED INK. WITH DATE AND NAME OF PERSON MAKING CHANGE

Do not extend notes this side of this line.

F.B. 3783 PG. 78 | SURVEY OF LA Co COUNTY PRECISE LEVELING | JOB NO. 0301.02 | SURVEY BY R.C. Bennett NOTES F.Dudley 8-22-68 | INDEXED B.L.Gall DATE

F 87° 87° Clear | WEATHER | TIME 2:10 | NOTES CHKD | INST. NO. 75237 | ROD NO. 95-4C | DATE AUG 22 68

STATION	BACKSIGHT Right	Mic.	Left.	Stadia	FORESIGHT Right	Mic.	Left.	Stadia	DESCRIPTION AND REMARKS
									FROM BM 11-3 TO BM 11-2
BM 11-3									BM 11-3 (MAT. INTR. DIS. R-53) FIRST & FOOTHILL. N.E. COR. ON BRIDGE F.B. 1376-7
1	181	756	482 5	201 161 40	138	063 606	439 5	158 118 40	
2	165	570	466 5	182 148 34	162	~~636~~	463 5	179 145 34	
3	186	857	487 5	207 165 42 74	148	534	449 5	170 126 44 74	
4	182	631	483	216 148 68 116	153	156	454 5	187 119 68 118	
				184				186	T.Z. Tullier
	716	814			602	359		184	
	602	359					mtrs.	370	
+	114	455							
BM 11-2									BM 11-2 (SIERRA MADRE I-6) SANTA ANITA & FOOTHILL. E. of E. INTER. F.B. 1376-7

76P526 CE # 308 3-65

PLEASE RETURN TO
LOS ANGELES COUNTY ENGINEER
403 LOS ANGELES COUNTY ENGINEERING BLDG.

NOTE: ANY ADDITIONS OR CHANGES ON THIS SHEET MUST BE MADE OR CIRCLED IN RED INK, WITH DATE AND NAME OF PERSON MAKING CHANGE

Do not extend notes this side of this line.

STATION	BACKSIGHT Right	Mic.	Left	Stadia	FORESIGHT Right	Mic.	Left	Stadia	DESCRIPTION AND REMARKS
									From BM 11-3 To TBM #6
BM 11-3									BM 11-3 (Met. Wtr. Dis. K-53) Foothill Blvd & First Ave. N.E. Cor on Bridge F.B. 1376-7
1	98	976	399	5	243	545	544	5	
				125 71 54				270 216 54
2	100	679	401	5	272	535	573	5	
				136 64 72				232 236 72
				126				126
3	70	706	371	5	244	234	545	5	
				106 34 72				280 208 72
				87 198	228			198
4	49	563	350	5	234	909	529	5	
				11 76				176
				274				274
	319	924			989	223			274
					319	924			548
					669	299			
TBM #6									TBM #6 (P.K. & Washington) Foothill Blvd & N.W. Cor. of Valencia Way. ~~F.B.~~

T. Z. Tullier

JOB NO. 0301.02 SURVEY OF L.A. CO. PRECISE LEVEL NET
SURVEY BY R.C. Bowers
NOTES BY F. Bonilla
DATE 8-21-68
WEATHER
TIME 9:25
INST. NO. 75334
INDEXED R.J. GALLI
DATE
NOTES CHKD. T. M. Clear
DATE
ROD NO. 9546
F.B. 3783 PG. 79

PLEASE RETURN TO

LOS ANGELES COUNTY ENGINEER

403 LOS ANGELES COUNTY ENGINEERING BLDG.

NOTE: ANY ADDITIONS OR CHANGES ON THIS SHEET MUST BE MADE OR CIRCLED IN RED INK, WITH DATE AND NAME OF PERSON MAKING CHANGE

Do not extend notes this side of this line.

F.B. 3783 PG. 80 | JOB NO. 6201.02 | SURVEY OF H.A. COUNTY PRECIS | SURVEY BY P. Chuney | NOTES T. Dunbury | INDEXED C.T. GATT | DATE | WEATHER Clear | TIME 1:55 | NOTES CHKD | INST. NO. 75234 | ROD NO. 95-96 | DATE

F 87° 87°

STATION	BACKSIGHT Right Mic.	BACKSIGHT Left	BACKSIGHT Stadia	FORESIGHT Right Mic.	FORESIGHT Left	FORESIGHT Stadia	DESCRIPTION AND REMARKS
							FROM TBM #6 TO BM 11-3
TBM #6							TBM #6 (PK. & WASHER) VALENCIA & FOOTHILL N.W. COR.
1	229 755 775	530 5	228 180 (276	46 340	347 5	89 8 76	
2	239 118	540 5	275 203 72 148	69 364	370 5	105 33 72 148	
3	270 510	571 5	270 234 (272 220	75 266	376 5	111 39 72 220	
4	218 446	519 5	276 190 56 276	97 662	398 5	125 69 56 276	
	957 829			288 632		276	T. Z. Tullien
	288 632				MTRS.	552	
	+ 669 197						
BM 11-3							BM 11-3 (MET. WTR. DIS. K-53 FIRST & FOOTHILL N.E. COR. ON BRIDGE. F.B. 1376-7

78P526 CE # 308 3-65

PLEASE RETURN TO
LOS ANGELES COUNTY ENGINEER
403 LOS ANGELES COUNTY ENGINEERING BLDG.

NOTE: ANY ADDITIONS OR CHANGES ON THIS SHEET MUST BE MADE OR CIRCLED IN RED INK, WITH DATE AND NAME OF PERSON MAKING CHANGE

Do not extend notes this side of this line.

JOB NO. 0301.02 SURVEY R.L.A. CO. PRECISE LEVEL NET
SURVEY BY T. Parkhey
NOTES BY R. Bowens
DATE 8-21-68
WEATHER T. 76° Clear
TIME 9:45
INST. NO. 25284
ROD NO. 95-46
INDEXED
DATE
NOTES CHKD.
DATE
F.B. 3783 PG. 81

STATION	BACKSIGHT				FORESIGHT				DESCRIPTION AND REMARKS
	RIGHT	MIC.	LEFT.	STADIA	RIGHT	MIC.	LEFT.	STADIA	FROM TBM #6 TO BM 11-4
TBM #6									TBM #6 (P.K. & Washer) Foothill Blvd & Valencia Way. N.W. Cor. ~~F.B.~~
1	38	663	339 5	71 5 66	274	394	575 5	229 224 (-66	
2	29	521	330 5	65 29 (-72	272	386	593 5	232 236 (-72	
3	123	391	424 5	159 87 138 72	114	605	415 5	130 78 138 72	
4	238	615	539 5	266 210 210 56	74	403	375 5	102 46 210 56	
	430	190		266	735	788		266	Z. Tullier
					430	190		266	
					305	598	Mtrs	532	
BM 11-4									BM 11-4 (Sierra Madre K-6A) Foothill Blvd & McKinley Pl. ~~E. Foter~~ E. of Int. on E. F.B. 1376-8

PLEASE RETURN TO

LOS ANGELES COUNTY ENGINEER

403 LOS ANGELES COUNTY ENGINEERING BLDG.

NOTE: ANY ADDITIONS OR CHANGES ON THIS SHEET MUST BE MADE OR CIRCLED IN RED INK, WITH DATE AND NAME OF PERSON MAKING CHANGE

Do not extend notes this side of this line.

INST. NO. 75237 ROD NO. 95-96 DATE OCT 22 '96

WEATHER F 85° Clear TIME 1:35 NOTES CHKD

SURVEY OF L.A. COUNTY PRECISE LEVELING JOB NO. 0306.02

SURVEY BY Chiers NOTES T. Dulaney 8-22-61

INDEXED R.D. GALL DATE

F.B. 3783 PG. 82

STATION	BACKSIGHT Right	Mic.	Left.	Stadia	FORESIGHT Right	Mic.	Left.	Stadia	DESCRIPTION AND REMARKS
									From BM 11-4 To TBM #6
BM-11-4									BM 11-4 (Sierra Madre K-GA) Mt Kinley & Foothill East of & Intersection F.B. 1376-8
1	75	525	376	5 102 48 54	240	043	541	5 267 213 54	
2	114	834	415	5 150 78 72	123	528	424	5 159 87 72	
3	275	211	576	5 273 239 126 72	32	718	333	5 68 126 32 72	
4	278	647	579	5 278 245 198 66	42	432	343	5 75 198 9 66	
				264				264	
	744	217			438	721		264	T.Z. Tullier
	438	721					mtrs.	528	
	+ 305	496							
TBM #6									TBM #6 (PK. & Washer) Valencia & Foothill N.W. Cor.

76P526 CE # 308 3-65

PLEASE RETURN TO
LOS ANGELES COUNTY ENGINEER
403 LOS ANGELES COUNTY ENGINEERING BLDG.

NOTE: ANY ADDITIONS OR CHANGES ON THIS SHEET MUST BE MADE OR CIRCLED IN RED INK, WITH DATE AND NAME OF PERSON MAKING CHANGE

Do not extend notes this side of this line.

JOB NO. 0301.02 SURVEY OF L.A. CO. PRECISE LEVEL NET
SURVEY BY R. C. Phillips
NOTES BY T. Dawley DATE 8-21-68 WEATHER T 76° W 70° Clear
INDEXED B. Gall DATE NOTES CHKD. DATE 10:10 ROD NO. INST. NO. 3524
F.B. 3783 Pg. 83

STATION	BACKSIGHT Right Mic.	BACKSIGHT Left	BACKSIGHT Stadia	FORESIGHT Right Mic.	FORESIGHT Left	FORESIGHT Stadia	DESCRIPTION AND REMARKS
							FROM BM11-4 TO BM11-5
BM11-4							BM11-4 (SIERRA MADRE-K-6A) FOOTHILL BLVD. & McKinley & Fater. East. F.B. 1376-8
1	289 965	590 5	289 263 (-52	46 837	347 5	22 26 52	
2	278 358	579 5	278 251 (-54	30 094	331 5	57 3 54	
			106			106	
3	285 214	586 5	285 228 (-58	31 598	332 5	60 2 58	
			164			164	
4	280 002	581 5	280 251 (-58	43 478	344 5	72 14 58	
			222			222	
5	266 195	567 5	294 238 56	70 043	371 5	98 42 56	
			278			278	
6	188 375	489 5	204 172 32	119 372	420 5	35 63 32	T. Z. Tullier
			310			310	
	1588 109			341 422		310	
	341 422				mtrs.	620	
	+ 1246 687						
BM11-5							BM11-5 (SIERRA MADRE K-6) FOOTHILL BLVD & MAYFLOWER AVE. N.E. of & Fater. F.B. 1376-9

PLEASE RETURN TO

LOS ANGELES COUNTY ENGINEER

403 LOS ANGELES COUNTY ENGINEERING BLDG.

NOTE: ANY ADDITIONS OR CHANGES ON THIS SHEET MUST BE MADE OR CIRCLED IN RED INK, WITH DATE AND NAME OF PERSON MAKING CHANGE

Do not extend notes this side of this line.

F.B. 3783 PG. 84 JOB NO. 0301.02

SURVEY OF H.A. COUNTY PRECIST LEVELING

SURVEY BY R.C. Bryant NOTES T. Dauberry 8-22-68

INDEXED C.D. GALL DATE

WEATHER T. 85° T. 85° Clear

TIME 1:08

NOTES CHKD

INST. NO. 25237

ROD NO. 95-96

DATE 8-22-68

STATION	BACKSIGHT Right	Mic.	Left	Stadia	FORESIGHT Right	Mic.	Left	Stadia	DESCRIPTION AND REMARKS
									FROM BM 11-5 TO BM 11-4
BM 11-5									BM 11-5 (Sierra Madre K-6) May Flower Ave & Foothill Blvd. N.E. of & Inter. F.B. 1376-9
1	117	000	418	5 132 102 30	187	310	488	5 202 172 30	
2	71	328	372	5 99 43 56 86	267	204	568	5 295 239 56 86	
3	52	762	353	5 79 25 54 140	289	254	590	5 289 262 54 140	
4	31	074	332	5 59 3 56 196	284	394	585	5 259 256 56 196	T. Z. Tullier
5	29	446	330	5 56 2 54 250	277	737	578	5 277 250 54 250	
6	47	486	348	5 73 21 52	290	617	591	5 290 264 52	
				302				302	
	349	096			1596	516		302	
					349	096		604	MTRS
					1247	420			
BM 11-4									BM 11-4 (Sierra Madre K-6A) McKinley & Foothill E. of & Inter. F.B. 1376-8

F.B. 3783 PG. 85

JOB NO. 0301.02 SURVEY OF L.A. CO. PRECISE LEVEL NET

SURVEY BY _____ WEATHER _____ INST. NO. _____

NOTES BY _____ DATE _____ TIME _____ ROD NO. _____

INDEXED _____ DATE _____ NOTES CHKD _____ DATE _____

STATION	BACKSIGHT			FORESIGHT			DESCRIPTION AND REMARKS
	RIGHT	MIC.	LEFT.	STADIA	RIGHT	MIC.	LEFT.	STADIA	FROM _____ TO _____

NOTE: ANY ADDITIONS OR CHANGES ON THIS SHEET MUST BE MADE OR CIRCLED IN RED INK, WITH DATE AND NAME OF PERSON MAKING CHANGE

Do not extend notes this side of this line.

PLEASE RETURN TO

LOS ANGELES COUNTY ENGINEER

403 LOS ANGELES COUNTY ENGINEERING BLDG.

76P526 CE # 308 3-65

PLEASE RETURN TO
LOS ANGELES COUNTY ENGINEER
403 LOS ANGELES COUNTY ENGINEERING BLDG.

NOTE: ANY ADDITIONS OR CHANGES ON THIS SHEET MUST BE MADE OR CIRCLED IN RED INK, WITH DATE AND NAME OF PERSON MAKING CHANGE

Do not extend notes this side of this line.

STATION	BACKSIGHT Right	Mic.	Left	Stadia	FORESIGHT Right	Mic.	Left	Stadia	DESCRIPTION AND REMARKS
									FROM BM 11.5 TO BM 11.4
BM 11.5									BM 11.5 (Sierra Madre K-6) May Flower & Foothill N.E. of ℄ Enter. F.B. 1376-9
1	120	230	421	5 155 105 30	189	553	490	5 209 174 30	
2	73	293	374	5 101 45 56 86	275	630	576	5 275 219 656 86	
3	53	186	354	5 52 29 58 144	283	285	584	5 283 254 658 144	
4	29	647	330	5 58 29 658 202	283	242	584	5 283 254 658 202	
5	29	043	330	5 86 2 54 256	277	510	578	5 277 250 654 256	T. E. Tullier
6	47	674	348	5 73 21 52	290	771	591	5 290 264 652	Re Run
				308				308	308
	353	073			1599	991			308
					353	073			
					1246	918		MTRS.	616
BM 11.4									BM 11.4 (Sierra Madre K-6A) McKinley & Foothill E. of ℄ Enter. F.B. 1376-8

F.B. 3788 PG. 86
SURVEY OF Hall COUNTY PRECISE LEVELNET JOB NO. 030.02
SURVEY BY Fleming NOTES Hanley 8-22-68
INDEXED L.L. GALLI DATE

INST. NO. 75234
ROD NO. 93-96
DATE 11 22 68
WEATHER Clear
TIME 2:37
NOTES CHKD

76P526 CE # 308 3-65

PLEASE RETURN TO
LOS ANGELES COUNTY ENGINEER
403 LOS ANGELES COUNTY ENGINEERING BLDG.

NOTE: ANY ADDITIONS OR CHANGES ON THIS SHEET MUST BE MADE OR CIRCLED IN RED INK, WITH DATE AND NAME OF PERSON MAKING CHANGE

Do not extend notes this side of this line.

JOB NO. 0301.02 SURVEY OF L.A. COUNTY PRECISE LEVEL NET
SURVEY BY R.C. Tobey
NOTES BY T. McGrew DATE 8-21-68 WEATHER Clear INST. NO. 7387
INDEXED B.L. GALL DATE NOTES CHKD. DATE ROD NO. 9876
F.B. 3783 PG. 87

T. 77°
F. 78°

STATION	BACKSIGHT Right Mic.	BACKSIGHT Left	BACKSIGHT Stadia	FORESIGHT Right Mic.	FORESIGHT Left	FORESIGHT Stadia	DESCRIPTION AND REMARKS
							From BM 11-5 To BM 11-7A
BM11-5	866						BM11-5 (Sierra Madre K-6) Foothill Blvd & May Flower Ave. N.E. of ℄ Fater. F.B. 1376-9
1	227 ~~917~~	528 5	260 194 66	75 222	376 5	108 42 66	
2	251 616	552 5	286 216 70	41 857	342 5	76 6 70	
			136			136	
3	266 165	567 5	301 231 70	69 000	370 5	104 34 70	
			206			206	
4	172 734	473 5	208 136 72	132 157	433 5	168 96 72	
			278			278	
5	188 973	489 5	225 151 74	90 685	391 5	127 53 74	T. C. Tullier
			352			352	
6	233387	534 5	260 206 54	07 495	308 5	34 05 (G) 54	
			406			406	
	1340 741			416 416		406	
	416 416					406	
+	924 325				MTR.	812	
BM11-7A							BM 11-7A (~~Hunting~~ USC&GS U 1142) Foothill Blvd & Myrtle S.E. Cor. Vert. Bm. F.B. 2880-14

PLEASE RETURN TO

LOS ANGELES COUNTY ENGINEER

403 LOS ANGELES COUNTY ENGINEERING BLDG.

NOTE: ANY ADDITIONS OR CHANGES ON THIS SHEET MUST BE MADE OR CIRCLED IN RED INK, WITH DATE AND NAME OF PERSON MAKING CHANGE

Do not extend notes this side of this line.

F.B. 3783 Pg. 88 — SURVEY OF LOS ANGELES COUNTY PRECISE LEVEL NET — SURVEY BY R.C. Brown — NOTES T. Bowlby 8-22-68 — INDEXED — DATE — NOTES CHKD — DATE — WEATHER Clear — TIME 11:40 — INST. NO. 75434 — ROD NO. 95-96 — DATE OCT 22 1968

T. 86° T. 86° Clear 11:40 Clear 0.301.02

STATION	BACKSIGHT Right	Mic.	Left.	Stadia	FORESIGHT Right	Mic.	Left.	Stadia	DESCRIPTION AND REMARKS
									FROM BM 11-7A TO BM 11-5
BM 11-7A									BM 11-7A (USC&GS-V-1142) MYRTLE AVE & FOOTHILL BLVD. S.E. COR. VERT BM F.B. 2880-14
1	11 744	312 5	38 11	54	237 474	538 5	269 216	54	
2	94 698	395 5	132 56	76	193 426	494 5	230 156	74 74	
3	134 492	435 5	130 98	130 72	174 346	475 5	210 138	128 72	
4	72 108	373 5	107 37	202 70	279 221	580 5	277 244	200 70	
5	52 103	353 5	88 16	272 72	252 345	553 5	288 216	270 72	
6	79 256	380 5	112 46	344 66	231 988	582 5	269 188	342 66	T. Z. Tullier
				410				408	
	444 401				1368 800			410	
					444 901	mtrs.		818	
					924 399				
BM-11-5									BM-11-5 (SIERRA MADRE K-6) MAYFLOWER AVE & FOOTHILL BLVD. N.E. of & Inter. F.B. 1376-9

76P526 CE # 308 3-65

PLEASE RETURN TO
LOS ANGELES COUNTY ENGINEER
403 LOS ANGELES COUNTY ENGINEERING BLDG.

NOTE: ANY ADDITIONS OR CHANGES ON THIS SHEET MUST BE MADE OR CIRCLED IN RED INK, WITH DATE AND NAME OF PERSON MAKING CHANGE

Do not extend notes this side of this line.

JOB NO. 0301.02 SURVEY OF L.A. CO. PRECISE LEVEL NET
SURVEY BY R.C. Bowers
NOTES BY T. Donnelly
INDEXED B.E. Gall
DATE 8-21-65
WEATHER Clear
TIME 11:05
NOTES CHKD. [illegible]
DATE [illegible]
INST. No. 9576
ROD NO. 9576
F.B. 3783 Pg. 89
T. 79°
T. 80°

STATION	BACKSIGHT Right Mic.	BACKSIGHT Left.	BACKSIGHT Stadia	FORESIGHT Right Mic.	FORESIGHT Left.	FORESIGHT Stadia	DESCRIPTION AND REMARKS
							FROM BM 11-7A TO BM 11-9A
BM 11-7A							BM 11-7A (USC&GS-U-1142) Foothill Blvd & Myrtle Ave. S.E. Cor. (Vert BM) F.B. 2880-14
1	38 268	339 5	50 26 24	203 792	504 5	215 191 24	
2	50 142	351 5	73 27 46	250 690	551 5	273 227 46	
			70			70	
3	70 214	371 5	105 35 70	237 779	538 5	272 202 70	
			140			140	
4	28 693	329 5	51 (2) 62	268 833	569 5	299 237 62	
			202			202	
5	72 621	373 5	98 46 52	238 206	539 5	264 212 52	T Z. Tullier
			254			254	
6	128 264	429 5	128 101 (2) 54	295 507	596 5	295 268 (2) 54	
			308			308	
	388 202			1494 807		308	
				388 202		308	
				1106 605		616	
							mtrs.
BM 11-9A							BM 11-9A Myrtle Ave & Colorado Blvd. N.W. Cor. in Catch Basin F.B. 3710-27

PLEASE RETURN TO
LOS ANGELES COUNTY ENGINEER
403 LOS ANGELES COUNTY ENGINEERING BLDG.

NOTE: ANY ADDITIONS OR CHANGES ON THIS SHEET MUST BE MADE OR CIRCLED IN RED INK, WITH DATE AND NAME OF PERSON MAKING CHANGE

Do not extend notes this side of this line.

F.B. 3783 Pg. 90 — SURVEY OF LOS ANGELES COUNTY PRECISE LEVELING NET — JOB NO. 030102
SURVEY BY Beals NOTES Donlevy 8-22-68
INDEXED R.D. GALL DATE

T=86° T=86° WEATHER Sunny & Clear INST. NO. 25234
TIME 11:18 ROD NO. 95196
NOTES CHKD. DATE 8-22-68

STATION	BACKSIGHT Right Mic.	Left.	Stadia	FORESIGHT Right Mic.	Left.	Stadia	DESCRIPTION AND REMARKS From BM11-9A To BM11-7A
BM11-9A							BM11-9A Myrtle Ave & Colo. Blvd N.W. Cor. in Catchbasin F.B. 3710-27
1	292582	593 5	282 264 56	125506	426 5	153 125 56	
2	238254	539 5	264 212 52	73320	374 5	99 47 52	
3	271494	572 5	301 241 108 60	30466	331 5	60 30 108 60	
4	236944	537 5	271 201 168 70	70078	371 5	105 35 168 70	
5	254995	555 5	277 231 238 46	54232	355 5	77 31 238 46	T-Z. Twiliff
6	204936	505 5	216 192 284 24	39134	340 5	51 27 284 24	
			308			308	
	1499205			392736		308	
	392736						
	+ 1106469				Mtns.	616	
BM11-7A							BM11-7A (use CGS-U-1142) Myrtle Ave & Foothill Blvd S.E. Cor. Vert. BM F.B. 2880-14

76P526 CE # 308 3-65

PLEASE RETURN TO
LOS ANGELES COUNTY ENGINEER
403 LOS ANGELES COUNTY ENGINEERING BLDG.

NOTE: ANY ADDITIONS OR CHANGES ON THIS SHEET MUST BE MADE OR CIRCLED IN RED INK, WITH DATE AND NAME OF PERSON MAKING CHANGE

Do not extend notes this side of this line.

JOB NO. 0301.02 SURVEY OF L.A. CO. PRECISE LEVEL NET
SURVEY BY R.C. BOWERS
NOTES BY D. BOWERS DATE 8-21-68 TIME 1:38 WEATHER SUNNY & CLOUDY INST. NO. 25238
INDEXED DATE NOTES CHKD DATE ROD NO. 25118
F.B. 3783 PG. 91
T=80°
T=82°

STATION	BACKSIGHT Right Mic.	BACKSIGHT Left	BACKSIGHT Stadia	FORESIGHT Right Mic.	FORESIGHT Left	FORESIGHT Stadia	DESCRIPTION AND REMARKS
							From BM 11-9A To BM 11-10A
BM 11-9A							BM 11-9A MYRTLE AVE. & COLORADO BLVD N.W. COR. OF INT. IN CATCH BASIN F.B. 3710-27
1	96 844	397 5	126 66 60	289 896	590 5	289 259(½) 60	
2	18 965	319 5	53 18(½) 70	299 470	600 5	299 264(½) 70	
3	32 860	333 5	130 61 3 58	292 690	593 5	292 263(½) 58 130	T. T. Donzlovy
4	60 338	361 5	188 86 34 52	286 028	587 5	286 260(½) 52 188	
5	15 310	316 5	240 43 15(½) 56	275 888	576 5	275 247(½) 56 240	
6	118 199	419 5	296 138 98 40 336	199 215	500 5	219 179 40 296	
	342 516			1643 187 342 516 1300 671		336 336 672	MTRS.
BM 11-10A							BM 11-10A MYRTLE AVE. & HUNTINGTON DR. S.E. COR. OF INT. IN CATCH BASIN F.B. 2880-15

PLEASE RETURN TO

LOS ANGELES COUNTY ENGINEER

403 LOS ANGELES COUNTY ENGINEERING BLDG.

NOTE: ANY ADDITIONS OR CHANGES ON THIS SHEET MUST BE MADE OR CIRCLED IN RED INK, WITH DATE AND NAME OF PERSON MAKING CHANGE

Do not extend notes this side of this line.

INST. NO. 75234 ROD NO. 95196 DATE 12-28-68

WEATHER County Clerk

TIME 11:15 NOTES CHKD

T=84° T=86°

STATION	BACKSIGHT Right	Mic.	Left.	Stadia	FORESIGHT Right	Mic.	Left.	Stadia	DESCRIPTION AND REMARKS
									FROM BM11-10A TO BM11-9A
BM11-10A									BM11-10A MYRTLE AVE. & HUNTINGTON DR. S.E. OF INT. IN CATCH BASIN F.B. 2880-15
1	195	362	496	5 215 175 40	114	180	415	5 134 94 40	
2	278 ~~270~~	630	579	5 278 250 (½) 56 96	18	430	319	5 46 18 (½) 56 96	
3	279	600	580	5 279 252 (½) 54 150	43	690	344	5 70 16 54 150	
4	277	257	578	5 277 247 (½) 60 210	27	573	328	5 57 27 (½) 60 210	T-T. DONLEVY
5	296	413	597	5 296 262 (½) 68 278	14	525	315	5 48 14 (½) 68 278	
6	262	720	563	5 290 234 56 334	70	830	371	5 98 42 56 334	
	1589	982			289	228		334	
	289	228						668	ATTRS.
+	1300	754							
BM11-9A									BM11-9A MYRTLE AVE. & COLORADO BLVD. N.W. OF INT. IN CATCH BASIN F.B. 3710-27

F.B. 3783 PG. 92

SURVEY OF LOS ANGELES COUNTY PRECISE LEVELING NET

SURVEY BY BOWER NOTES D. BOXETH 8-22-68

INDEXED T.A. GALLI DATE

76P526 CE # 308 3-65

PLEASE RETURN TO

LOS ANGELES COUNTY ENGINEER

403 LOS ANGELES COUNTY ENGINEERING BLDG.

NOTE: ANY ADDITIONS OR CHANGES ON THIS SHEET MUST BE MADE OR CIRCLED IN RED INK, WITH DATE AND NAME OF PERSON MAKING CHANGE

Do not extend notes this side of this line.

JOB NO. 0301.02 SURVEY OF L.A. CO. PRECISE LEVEL NET

SURVEY BY R. C. BOWERS

NOTES BY D. BEXETH DATE 8-21-68 TIME 1:20 WEATHER SUNNY/COLD INST. NO. 75234

INDEXED DATE NOTES CHKD. DATE ROD NO. 8/196

T=83° T=83°

F.B. 3783 Pg. 93

STATION	BACKSIGHT Right Mic.	BACKSIGHT Left.	BACKSIGHT Stadia	FORESIGHT Right Mic.	FORESIGHT Left.	FORESIGHT Stadia	DESCRIPTION AND REMARKS
							From BM 11-10A to TBM #7
BM 11-10A							BM 11-10A
							MYRTLE AVE. & HUNNINGTON DR.
1	253386	5545	286 220 66	71 360	372 5	104 38 66	S.E. OF INT. IN CATH BASIN
							F.B. 2880-15
2	239 240	540 5	271 207 64	71 945	372 5	103 39 64	
			130			130	
3	230 854	531 5	257 203 54	85 154	386 5	112 58 54	
			184			184	
4	230858	531 5	259 201 58	95 875	396 5	124 66 58	
			242			242	
	954 338			324 334		242	T - T. DONLEVY
	324 334					484 MTRS.	
	+ ~~630004~~						
	+ 630 004						
TBM #7							TBM #7 (BT. SPK. & W.)
							HUNNINGTON DR. & CALIFORNIA
							AVE. S.W. COR. OF INT.

PLEASE RETURN TO

LOS ANGELES COUNTY ENGINEER

403 LOS ANGELES COUNTY ENGINEERING BLDG.

NOTE: ANY ADDITIONS OR CHANGES ON THIS SHEET MUST BE MADE OR CIRCLED IN RED INK, WITH DATE AND NAME OF PERSON MAKING CHANGE

Do not extend notes this side of this line.

F.B. 3783 PG. 94 | SURVEY OF LOS ANGELES COUNTY PRECISE LEVELNET | JOB NO. 020102 | SURVEY BY Bowers NOTES D. Boxerth 8-22-68 | INDEXED [illegible] | DATE

NOTES CHKD. [illegible] | DATE 11 2 68 | INST. NO. 75234 | ROD NO. 95196

TIME 10:35 | WEATHER Sunny/Clear T=84° T=81°

STATION	BACKSIGHT RIGHT	BACKSIGHT MIC.	BACKSIGHT LEFT.	BACKSIGHT STADIA	FORESIGHT RIGHT	FORESIGHT MIC.	FORESIGHT LEFT.	FORESIGHT STADIA	DESCRIPTION AND REMARKS
									FROM TBM #7 TO BM 11-10A
TBM #7									TBM #7 (BT. SPK. & W.) HUNNINGTON DR & CALIFORNIA
1	97	637	398 5	126 68 58	232	378	533 5	261 203 58	AVE. S.W. COR.
2	83	490	384 5	110 56 54	229	525	530 5	256 202 54	
3	75	435	376 5	107 43 64	242	370	543 5	174 110 64	
4	74	317	375 5	108 40 68	256	519	557 5	290 222 68	T - T. DONLEVY
				112				112	
				176				176	
				244				244	
	330	879			960	792		244	
					330	879		244	
								488	MTRS.
					-	629	913		
BM 11-10A									BM 11-10A MYRTLE AVE. & HUNNINGTON DR. S.E. OF INT. IN CATCH BASIN F.B. 2880-15

76P526 CE # 308 3-65

PLEASE RETURN TO

LOS ANGELES COUNTY ENGINEER

403 LOS ANGELES COUNTY ENGINEERING BLDG.

NOTE: ANY ADDITIONS OR CHANGES ON THIS SHEET MUST BE MADE OR CIRCLED IN RED INK, WITH DATE AND NAME OF PERSON MAKING CHANGE

Do not extend notes this side of this line.

STATION	BACKSIGHT			FORESIGHT			DESCRIPTION AND REMARKS
	RIGHT MIC.	LEFT.	STADIA	RIGHT MIC.	LEFT.	STADIA	FROM TBM #7 TO BM 11-12A
TBM #7							TBM #7 (DT. SPK. & W.) HUNTINGTON DR. & CALIFORNIA AVE. S.W. COR. OF INT.
1	249 453	550 5	289 209 80	105 667	406 5	144 66 78	
2	197 980	498 5	230 164 66 146	123 855	424 5	156 90 66	
3	162 233	463 5	174 150 24 170	163 471	464 5	175 151 24 168	
4	154 853	455 5	162 146 16 186	167 865	468 5	175 159 16 184	
5	151 970	452 5	158 144 14 200	176 710	477 5	182 170 12 196	
6	131 433	432 5	136 126 10 210	200 472	501 5	206 194 12 208 210 418	
	1047922			938 040			
	938 040						
+	109 882						
BM 11-12A							BM 11-12A HUNTINGTON DR. & SHAMROCK AVE. S.W. COR. ~~OF~~ CATCH BASIN F.B. 2880-16

T = 83°
T = 83

π - T. DONLEVY

JOB NO. 0301.02 SURVEY OF L.A. CO. PRECISE LEVEL NET

SURVEY BY R. C. BOKETH DATE 8-21-68 TIME 1:40 WEATHER Sunny/Clear INST. NO. 25331

NOTES BY D. BOKETH DATE NOTES CHKD. DATE ROD NO. 21-186

INDEXED DATE

F.B. 3783 PG. 75

PLEASE RETURN TO

LOS ANGELES COUNTY ENGINEER

403 LOS ANGELES COUNTY ENGINEERING BLDG.

NOTE: ANY ADDITIONS OR CHANGES ON THIS SHEET MUST BE MADE OR CIRCLED IN RED INK, WITH DATE AND NAME OF PERSON MAKING CHANGE

Do not extend notes this side of this line.

INST. NO. 75234 ROD NO. 85/96 DATE 2-28

NOTES CHKD. DATE

WEATHER Sunny T=84° T=84°

TIME 10:15

SURVEY OF LA COUNTY PRECISE LEVEL NET

SURVEY BY PARTS NOTES D. BAXETH 8-2-68

INDEXED DATE

JOB NO. 030102

F.B. 3783 PG. 96

STATION	BACKSIGHT Right	Mic.	Left	Stadia	FORESIGHT Right	Mic.	Left	Stadia	DESCRIPTION AND REMARKS
									FROM BM 11-12A TO TBM #7
BM11-12A									BM11-12A HUNNINGTON DR. & SHAMROCK AVE. S.W. COR. IN CATCH BASIN F.B. 2880-16
1	201	335	502	5 207 195 12	131	873	432	5 137 125 12	
2	176	221	477	5 184 168 16	152	068	453	5 160 144 16	
3	167	235	468	5 175 159 16 28	154	050	455	5 163 145 18 28	
4	165	549	466	5 178 152 26 44	165	037	466	5 177 153 24 46	
5	124	535	425	5 157 91 66 70	197	999	498	5 230 164 66 70	T. - T. DONLEVY
6	104	983	405	5 144 64 80 136	248	796	549	5 288 208 80 136	
	939	858		216	1049	823		216	
					939	858		216	
					− 109	965		432 MTRS.	
TBM #7									TBM #7 (BT. SPK. & W.) HUNNINGTON DR. & CALIFORNIA AVE. S.W. COR.

76P526 CE # 308 3-65

PLEASE RETURN TO

LOS ANGELES COUNTY ENGINEER

403 LOS ANGELES COUNTY ENGINEERING BLDG.

NOTE: ANY ADDITIONS OR CHANGES ON THIS SHEET MUST BE MADE OR CIRCLED IN RED INK, WITH DATE AND NAME OF PERSON MAKING CHANGE

Do not extend notes this side of this line.

STATION	BACKSIGHT			FORESIGHT			DESCRIPTION AND REMARKS
	RIGHT MIC.	LEFT.	STADIA	RIGHT MIC.	LEFT.	STADIA	FROM BM11-12A TO BM11-13A
BM11-12A							BM11-12A
1	250 202	551 5	270 / 230 40	151 370	452 5	172 / 130 42	HUNNINGTON DR. & SHAMROCK AVE. S.W. COR. IN CATCH BASIN F.B. 2880-16
2	172 170	473 5	205 / 139 66	166 090	467 5	198 / 134 64	
3	139 025	440 5	149 / 129 106 20	161 382	462 5	171 / 151 106 20	K. T. DONLEVY
4	158 242	459 5	173 / 143 126 30 / 156	158 752	459 5	172 / 144 126 28 / 154	
	719 639			637 594		156	
	637 594					310	MTRS.
	+ 82 045						
BM11-13A							BM11-13A (US ARMY CORPS OF ENG.) HUNNINGTON DR. & SAND PIT WASH NO. OF RD. ON BRIDGE F.B. 1376-148

JOB NO. 0301.02 SURVEY OF L.A. CO. PRECISE LEVEL NET

SURVEY BY R. C. BOWERS DATE 8-21-68 WEATHER Sunny/Clear INST. NO. 75-126

NOTES BY D. BOXETH TIME 2100 ROD NO. 75-196

INDEXED DATE NOTES CHKD. DATE

T = 83°

T = 83°

F.B. 3783 PG. 27

PLEASE RETURN TO

LOS ANGELES COUNTY ENGINEER

403 LOS ANGELES COUNTY ENGINEERING BLDG.

NOTE: ANY ADDITIONS OR CHANGES ON THIS SHEET MUST BE MADE OR CIRCLED IN RED INK. WITH DATE AND NAME OF PERSON MAKING CHANGE

Do not extend notes this side of this line.

F.B. 3782 Pg. 98 JOB NO. 0301.01

SURVEY OF LOS ANGELES COUNTY PRECISE LEVEL NET

SURVEY BY BOWERS NOTES P. BOXBETH 8-22-68

INDEXED R. J. GALLI DATE

T=80°
T=82°

WEATHER Sunny FOGGY INST. NO. 75225

TIME 10:00 ROD NO 95196

NOTES CHKD DATE OCT 22 '68

STATION	BACKSIGHT				FORESIGHT				DESCRIPTION AND REMARKS
	RIGHT	MIC.	LEFT.	STADIA	RIGHT	MIC.	LEFT.	STADIA	FROM BM 11-13A TO BM 11-12A
BM 11-13A									BM 11-13A (U.S. ARMY CORPS OF ENG.) HUNNINGTON DR. & SAW PIT WASH NO. OF RD. IN BRIDGE F.B. 1376-14B
1	171	110	472	5 186 156 30	170	603	471	5 186 154 32	
2	162	380	463	5 173 151 22	140	332	441	5 150 130 20	
3	150	585	451	5 182 118 52 64	156	050	457	5 188 124 52 64	
4	150	635	451	5 170 ~~100~~ 116 ~~120~~ 130 40 156	249	832	550	5 269 229 116 40	A - T. DONLEVY
	634	710			716	817		156	
					634	710		156	
					— 82	107		312	METERS.
BM 11-12A									BM 11-12A HUNNINGTON DR. & SHAMROCK AVE. S.W. COR. IN CATCH BASIN F.B. 2880-16

76P526 CE # 308 3-65

PLEASE RETURN TO
LOS ANGELES COUNTY ENGINEER
403 LOS ANGELES COUNTY ENGINEERING BLDG.

NOTE: ANY ADDITIONS OR CHANGES ON THIS SHEET MUST BE MADE OR CIRCLED IN RED INK, WITH DATE AND NAME OF PERSON MAKING CHANGE

Do not extend notes this side of this line.

JOB NO. 0301.02 SURVEY OF L.A. CO. PRECISE LEVEL NET
SURVEY BY R.C. BONDERS DATE 8-21-68 TIME 2:15 WEATHER Sunny
NOTES BY R. BONDERS DATE NOTES CHKD. DATE
INDEXED DATE
F.B. 3783 PG. 90 INST. NO. 8-1126 ROD NO. 8-1126 DATE OCT 22 68

STATION	BACKSIGHT Right Mic.	BACKSIGHT Left.	BACKSIGHT Stadia	FORESIGHT Right Mic.	FORESIGHT Left.	FORESIGHT Stadia	DESCRIPTION AND REMARKS
							From BM 11-13A To TBM #8
BM 11-13A							BM 11-13A (U.S. ARMY CORPS OF ENG) HUNTINGTON DR. & SAN PIT WASH NO. OF RD. IN BRIDGE F.B. 1376-14B
1	147 999	448 5	177 147 (K) 60	179 100	480 5	209 149 60	
2	122 740	423 5	156 88 68 128	171 187	472 5	205 137 68 128	
3	138 230	439 5	164 112 52 180	174 900	475 5	200 148 52 180	
4	141 420	442 5	174 108 66 246	205 211	506 5	238 172 66 246	T - T. DONLEVY
	550 389			730 398		246 492	
				550 389			
				180 009			
TBM #8							TBM #8 HUNTINGTON DR., 200'± W. of Bradbury Ave, So. of Rd.

PLEASE RETURN TO

LOS ANGELES COUNTY ENGINEER

403 LOS ANGELES COUNTY ENGINEERING BLDG.

NOTE: ANY ADDITIONS OR CHANGES ON THIS SHEET MUST BE MADE OR CIRCLED IN RED INK, WITH DATE AND NAME OF PERSON MAKING CHANGE

Do not extend notes this side of this line.

INST. NO. 7523 ROD NO. 95/96 DATE OCT 22 '68

WEATHER Sunny/Clear T=74° T=78°

TIME 9:40 NOTES CHKD. [illegible]

SURVEY OF LOS ANGELES COUNTY PRECISE LEVELNET JOB NO. 030/02

SURVEY BY ROWERS NOTES D. BOXETH 8-22-68

INDEXED [illegible] DATE

F.B. 3783 PG. 100

STATION	BACKSIGHT Right	Mic.	Left.	Stadia	FORESIGHT Right	Mic.	Left.	Stadia	DESCRIPTION AND REMARKS
									FROM TBM #8 TO BM 11-13A
TBM #8									TBM #8 (BT. SPK. & W) HUNTINGTON DR. ± 200' W. OF BRADBURY AVE. 50-OF RD.
1	201	922	502 5	234 168 66	137	865	438 5	170 104 66	
2	177	102	478 5	204 150 54	~~140~~ 141	041	442 5	168 114 54	
3	172	590	473 5	206 138 68 120	123	128	424 5	157 89 68 120	
4	181	153	482 5	214 148 66 188	150	765	451 5	188 120 68 188	T-T. DONLEVY
				254				248 254	
	732	767			552	799		502	METRS.
	552	799							
+	179	968							
BM 11-13A									BM 11-13A (U.S. ARMY CORPS OF ENG.) HUNTINGTON DR. & SAN PIT WASH NO. OF RD. IN BRIDGE F.B. 1376-143

76P526 CE # 308 3-65

PLEASE RETURN TO
LOS ANGELES COUNTY ENGINEER
403 LOS ANGELES COUNTY ENGINEERING BLDG.

NOTE: ANY ADDITIONS OR CHANGES ON THIS SHEET MUST BE MADE OR CIRCLED IN RED INK, WITH DATE AND NAME OF PERSON MAKING CHANGE

Do not extend notes this side of this line.

JOB NO. 0301.02 SURVEY OF L.A. CO. PRECISE LEVEL NET T=86°
SURVEY BY R.C. Bowers WEATHER Sunny-clear INST. NO. 75234
NOTES BY ECB DATE 8/21/68 TIME 2:40 ROD NO. 85-86
INDEXED R.L. GALL DATE NOTES CHKD. DATE 11 22 68
F.B. 3763 Pg. 101

STATION	BACKSIGHT Right Mic.	BACKSIGHT Left.	BACKSIGHT Stadia	FORESIGHT Right Mic.	FORESIGHT Left.	FORESIGHT Stadia	DESCRIPTION AND REMARKS
							From TBM#8 To BM 14-14A
TBM #8							TBM#8 (DT. SPK. ⅌ w) Huntington Dr., 200'± w. of Bradbury Ave, So. of Rd.
1	163 096	464 5	190 136 54	186 883	487 5	214 158 56	
2	107 ~~87~~ 685	408 5	140 74 70	194 646	495 5	226 162 64	
3	122 922 ~~45~~ 173	5	149 95 54 124	238 926	539 5	269 209 60 120	
4	159 875	460 5	194 124 70 178	253 375	554 5	288 218 70 180	T - T. DONLEVY
			248			250	
	553 588			873 830		248	
				553 588		498	MTRS.
				320 242			
BM 11-14A							BM 11-14A Huntington Dr. & Buena Vista st. S.E. Cor. FB 1376-16C

PLEASE RETURN TO

LOS ANGELES COUNTY ENGINEER

403 LOS ANGELES COUNTY ENGINEERING BLDG.

NOTE: ANY ADDITIONS OR CHANGES ON THIS SHEET MUST BE MADE OR CIRCLED IN RED INK, WITH DATE AND NAME OF PERSON MAKING CHANGE

Do not extend notes this side of this line.

STATION	BACKSIGHT RIGHT	BACKSIGHT MIC.	BACKSIGHT LEFT.	BACKSIGHT STADIA	FORESIGHT RIGHT	FORESIGHT MIC.	FORESIGHT LEFT.	FORESIGHT STADIA	DESCRIPTION AND REMARKS
									FROM BM11-14A TO TBM #8
BM11-14A									BM11-14A HUNTINGTON DR. & BUENA VISTA ST. S.E. COR. F.B. 1376-16C
1	254	700	555.5	290 218 72	161	250	462.5	197 125 72	
2	239	932	540.5	267 211 56	124	540	425.5	151 97 54	
3	210	788	511.5	242 178 64 128	122	228	423.5	155 89 66 126	
4	187	242	488.5	214 160 54 192	164	403	465.5	191 137 54 192	T - T. DONLEVY
				246				246 ✓	
	892	662 ✓			572	421 ✓		246 ✓	
	572	421 ✓						492 ✓ ATTRS.	
	+ 320	241 ✓							
TBM #8									TBM #8 (BT SPK. 1 W.) HUNTINGTON DR. ± 200' W. OF BRADBURY AVE. SO. OF RD.

T = 73°
T = 73°

WEATHER Sunny/Clear
TIME 9:20
NOTES CHKD. [illegible]
INST. NO. 75231
ROD NO. 95/96
DATE [illegible]

F.B. 3783 PG. 102
SURVEY OF LOS ANGELES COUNTY PRECISE LEVEL NET
SURVEY BY Bowles NOTES D. BOWETH 8-22-68
INDEXED [illegible] DATE

76P526 CE # 308 3-65

PLEASE RETURN TO
LOS ANGELES COUNTY ENGINEER
403 LOS ANGELES COUNTY ENGINEERING BLDG.

NOTE: ANY ADDITIONS OR CHANGES ON THIS SHEET MUST BE MADE OR CIRCLED IN RED INK, WITH DATE AND NAME OF PERSON MAKING CHANGE

Do not extend notes this side of this line.

JOB NO. 0301.02 SURVEY OF L.A. CO. PRECISE LEVEL NET
SURVEY BY R.C. BOWEN
NOTES BY R. Bowen
INDEXED
DATE 8-26-68
DATE
WEATHER CLEAR & HAZY
TIME 9:20 A.M.
NOTES CHKD
DATE
INST. NO. 76-234
ROD NO. 815-84
F.B. 3783 Pg. 103
T = 85°
T = 84°

STATION	BACKSIGHT Right Mic.	Left.	Stadia	FORESIGHT Right Mic.	Left.	Stadia	DESCRIPTION AND REMARKS
							FROM B.M. 11-14A TO T.B.M. #9
							B.M. 11-14-A
							HUNTINGTON DR. & BUENA VISTA ST.
1	143 917	444 5	182 103 80	226 672	527 5	266 186 80	S.E. Cor.
							F.B. 1376-16C
2	166 387	467 5	208 129 74	136 130	437 5	173 99 74	
							T BOXETH
3	264 443	565 5	298 230 68	59 708	360 5	93 25 68	154
4	269 719	570 5	269 234 (1/2 70) 222	51 250	352 5	86 16 70 222	
			292			292	
	844 466			473 760		292	
	473 760					584	MTRS
+	370 706						

T.B.M. #9
HUNTINGTON DR. ~~& BUENA VISTA ST. S.E. COR.~~ BY SIGNAL BOX BT. SPK. & W. SO. ED. OF WK. (0.3 MI. E. OF BUENA VISTA ST.)
F.B.

PLEASE RETURN TO

LOS ANGELES COUNTY ENGINEER

403 LOS ANGELES COUNTY ENGINEERING BLDG.

NOTE: ANY ADDITIONS OR CHANGES ON THIS SHEET MUST BE MADE OR CIRCLED IN RED INK, WITH DATE AND NAME OF PERSON MAKING CHANGE

Do not extend notes this side of this line.

INST. NO. 75239 ROD NO. 95896 DATE

WEATHER CLEAR & HOT TIME 1:25 P.M. NOTES CHKD

T=95°G T=96°O

SURVEY OF Los Angeles COUNTY PRECISE LEVELNET NO. 8301.02

SURVEY BY Sowers NOTES R. Anderson 8/27/68

INDEXED DATE

P.B. 3783 PG. 104

STATION	BACKSIGHT Right	Mic.	Left	Stadia	FORESIGHT Right	Mic.	Left	Stadia	DESCRIPTION AND REMARKS
									FROM T.B.M. #9 TO B.M. 11-14 A
T.B.M. #9									T.B.M. #9
				85				290	HUNTINGTON DR. 0.3 MI. E.
1	50	422	351 5	15 70	270	010	571 5	235 1/2 70	OF BUENA VISTA ST. BT. SPK.
				91				295	& W. SO. ED. OF WK.
2	57	138	358 5	23 68	261	479	562 5	227 68	T BOXETH
				169 138				198 138	
3	132	240	433 5	95 74	162	034	463 5	126 72	
				212				189 210	
4	227	458	528 5	267 187 80	144	602	445 5	104 80	
				292				290	
	467	258			838	125		292	
					467	258		582	BTRS.
					370	867			
B.M. 11-14 A									B.M. 11-14 A
									HUNTINGTON DR. & BUENA
									VISTA ST. S.E. COR.
									F.B. 1376-16-C

76P526 CE # 308 3-65

PLEASE RETURN TO

LOS ANGELES COUNTY ENGINEER

403 LOS ANGELES COUNTY ENGINEERING BLDG.

NOTE: ANY ADDITIONS OR CHANGES ON THIS SHEET MUST BE MADE OR CIRCLED IN RED INK, WITH DATE AND NAME OF PERSON MAKING CHANGE

Do not extend notes this side of this line.

STATION	BACKSIGHT Right Mic.	BACKSIGHT Left.	BACKSIGHT Stadia	FORESIGHT Right Mic.	FORESIGHT Left.	FORESIGHT Stadia	DESCRIPTION AND REMARKS
							FROM T.B.M. #9 TO B.M. 11-15-C
							T.B.M. #9
							HUNTINGTON DR.
							RT. SPK. & W. - SO. ED. OF WK.
							0.3 MI. E. of Buena Vista Ave.
1	263 843	554 5	289 222 62	88 491	389 5	119 57 62	
2	218 319	519 5	249 187 62	112 222	413 5	143 81 62	
			220 124			144 129	T BOXETH
3	195 510	496 5	170 50	119 316	420 5	94 50	
			203 174			270 174	
4	182 006	483 5	161 42	249 723	550 5	228 42	
			215			216	
	849 678			569 752		216	
	569 752					432	METRS
+	279 926						

T = 84°
P = 84°

B.M. 11-15-C
HUNTINGTON DR. & HIGHLAND AVE.
S.E. COR. IN CATCHBASIN
F.B. 3710-37

JOB NO. 0301.03 SURVEY OF L.A. CO. PRECISE LEVEL NET

SURVEY BY R.C. BOWERS

NOTES BY R. HANDERSON DATE 8-26-68 WEATHER CLEAR & HOT INST. NO. 75284

TIME 9:40 A.M. ROD NO. 9558

INDEXED R.J. GALL DATE NOTES CHKD. DATE

F.B. 3783 PG. 105

PLEASE RETURN TO

LOS ANGELES COUNTY ENGINEER

403 LOS ANGELES COUNTY ENGINEERING BLDG.

NOTE: ANY ADDITIONS OR CHANGES ON THIS SHEET MUST BE MADE OR CIRCLED IN RED INK, WITH DATE AND NAME OF PERSON MAKING CHANGE

Do not extend notes this side of this line.

F.B. 3783 Pg. 106 JOB NO 0301.02

SURVEY OF L.A. COUNTY PRECISE LEVELNET

SURVEY BY Bowers NOTES R. Anderson 8/27/68

INDEXED D.B. GALL DATE

WEATHER CLEAR T = 95° T = 95°

TIME 1:05 P.M.

NOTES CHKD. DATE

INST. NO 75-234

ROD NO 854 96

DATE 2-2-68

STATION	BACKSIGHT Right	Mic.	Left	Stadia		FORESIGHT Right	Mic.	Left	Stadia		DESCRIPTION AND REMARKS
											FROM B.M. 11-15 C TO T.B.M. #9
B.M. 11-15 C											B.M. 11-15 C HUNTINGTON DR. & HIGHLAND AVE. S.E. COR. - IN CATCH BASIN F.B. 8710-37
				267					200		
1	245	796	546	5 223	44	179	237	480	5 158	42	
				137					213		
2	113	579	414	5 89	48	188	837	489	5 163	50	
				143	92				250	92	T BOXETH
3	112	532	413	5 81	62	219	382	520	5 188	62	
				123	154				287	154	
4	91	463	392	5 59	64	255	934	556	5 223	64	
					218					218	
	563	370				843	390			218	
						563	370			436	MTKS.
						— 280	020				
											T.B.M. #9 HUNTINGTON DR. 0.3 MI. E. of Buena Vista Ave. BT. SPK. & W. = 50, E. 0 F Wy ~~F.B.~~

76P526 CE # 308 3-65

PLEASE RETURN TO

LOS ANGELES COUNTY ENGINEER

403 LOS ANGELES COUNTY ENGINEERING BLDG.

NOTE: ANY ADDITIONS OR CHANGES ON THIS SHEET MUST BE MADE OR CIRCLED IN RED INK, WITH DATE AND NAME OF PERSON MAKING CHANGE

Do not extend notes this side of this line.

STATION	BACKSIGHT				FORESIGHT				DESCRIPTION AND REMARKS
	RIGHT.	MIC.	LEFT.	STADIA	RIGHT	MIC.	LEFT.	STADIA	FROM B.M. 11-15-C TO B.M. 11-16A
B.M. 11-15-C									B.M. 11-15-C Huntington Dr. & Highland Ave. S.E. Cor. in Catch basin FB 3710-37
1	159	100	460 5	187 131 54	235	284	536 5	263 207 56	
2	56	561	357 5	90 22 68	189	177	490 5	224 154 70	
3	150	451	451 5	172 128 44	152	191	453 5	173 131 42	
4	148	481	499 5	151 145 6	193	960	494 5	196 190 6	⊼ BOXETH
				174 ✓				174 ✓	
	514	593 ✓			770	612 ✓		174 ✓	
					514	593 ✓		348 ✓	NTRS
					256	019 ✓			
BM 11-16A									B.M. 11-16-A ~~B.M. 11-16A~~ ~~U.S.C.&G.S. F 96~~ HUNTINGTON DR. & STORM DRAIN SO. OF RD. - W/ SIDE OF DRAIN ~~FB. 1376-18~~ F.B. 2880-17

JOB NO. 0301.92 SURVEY OF L.A. CO. PRECISE LEVEL NET

SURVEY BY R.C. Rawson

NOTES BY R. Anderson DATE 8-26-68 WEATHER Clear & Mild T=81° T=84° TIME 9:55 a.m.

INDEXED DATE NOTES CHKD. DATE

INST. NO. 75234 ROD NO. 90596 OCT 22 1968

F.B. 3783 PG. 107

PLEASE RETURN TO

LOS ANGELES COUNTY ENGINEER

403 LOS ANGELES COUNTY ENGINEERING BLDG.

NOTE: ANY ADDITIONS OR CHANGES ON THIS SHEET MUST BE MADE OR CIRCLED IN RED INK, WITH DATE AND NAME OF PERSON MAKING CHANGE

Do not extend notes this side of this line.

STATION	BACKSIGHT RIGHT	BACKSIGHT MIC.	BACKSIGHT LEFT.	BACKSIGHT STADIA	FORESIGHT RIGHT	FORESIGHT MIC.	FORESIGHT LEFT.	FORESIGHT STADIA	DESCRIPTION AND REMARKS FROM B.M. 11-16-A TO B.M. 11-15-C
B.M. 11-16A									B.M. 11-16-A HUNTINGTON DR. & STORM DRAIN - SO. OF RR. W. SIDE OF DRAIN F.B. 2880-17 ★ BOXETH
1	183	213	484 5	186 180 6	138	865	439 5	192 184 8	
2	150	484	451 5	172 128 44	148	275	449 5	169 127 42	
3	193	235	494 5	228 158 70	61	819	362 5	96 26 70	
4	239	940	540 5	267 211 56	162	020	463 5	190 134 56	
				176				176	
	766	872			510	979		176	
	510	979						352	NTHS.
B.M. 11-15C									B.M. 11-15-C HUNTINGTON DR. & HIGHLAND AVE. S.E. COR. IN CATCH BASIN F.B. 3710-37
+	255	893							

T = 96°
T = 96

F.B. 3783 PG. 108

SURVEY OF L.A. COUNTY PRECISE LEVELING

SURVEY BY Crews NOTES R. HADENSON 9/24/96

INDEXED LEGALL DATE

JOB NO. 0301.02

WEATHER CLEAR & HOT INST. NO. 75-237

TIME 11:40 AM ROD NO. 96-5-96

NOTES CHKD. DATE OCT 2 1996

76P526 CE # 308 3-65

PLEASE RETURN TO

LOS ANGELES COUNTY ENGINEER

403 LOS ANGELES COUNTY ENGINEERING BLDG.

NOTE: ANY ADDITIONS OR CHANGES ON THIS SHEET MUST BE MADE OR CIRCLED IN RED INK, WITH DATE AND NAME OF PERSON MAKING CHANGE

Do not extend notes this side of this line.

STATION	BACKSIGHT			FORESIGHT			DESCRIPTION AND REMARKS
	RIGHT MIC.	LEFT.	STADIA	RIGHT MIC.	LEFT.	STADIA	FROM B.M. 11-16A TO B.M. 11-16
BM 11-16A							B.M. 11-16-A
			185			181	Huntington Dr. & Storm Drain
1	183 035	484 5	181 4	179 718	480 5	177 4	So. of Rd, w. Side of Drain
						4	FB. 2880-17
	179 718					8	
	+ 3 317						ATTE
	+ 021						T ROXETH
	+ 3 338						
B.M. - 11-16							B.M. 11-16 (USC&GS F-96)
							Huntington Dr. & Storm Drain
							So. of Rd, E. Side of Drain
							F.B. 2880-17

JOB NO. 030192 SURVEY OF L.A. CO. PRECISE LEVEL NET

SURVEY BY R. C. ROWELL

NOTES BY R. ANDERSON DATE 8-26-68 TIME 10:16 A.M. WEATHER T=86° CLEAR/WIND INST. NO. 28234

INDEXED DATE NOTES CHKD. DATE ROD NO. F-96

F.B. 3783 Pg. 109

T=85°

PLEASE RETURN TO

LOS ANGELES COUNTY ENGINEER

403 LOS ANGELES COUNTY ENGINEERING BLDG.

NOTE: ANY ADDITIONS OR CHANGES ON THIS SHEET MUST BE MADE OR CIRCLED IN RED INK, WITH DATE AND NAME OF PERSON MAKING CHANGE

Do not extend notes this side of this line.

F.B. 3783 PG. 110 JOB NO. 0301.02

SURVEY OF L.A. COUNTY PRECISE LEVELING

SURVEY BY Bowers NOTES Anderson 5/27/68

INDEXED S.B. GALLI DATE

T = 96°
T > 96°

WEATHER Clear & Hot INST. NO. 76234

TIME 11:30 AM ROD NO. 2839

NOTES CHKD. Cohn DATE 10 22 68

STATION	BACKSIGHT				FORESIGHT				DESCRIPTION AND REMARKS
	RIGHT	MIC.	LEFT.	STADIA	RIGHT	MIC.	LEFT.	STADIA	FROM B.M. 11-16 TO B.M. 11-16A
B.M. 11-16									B.M. 11-16 (U.S.C.&G.S. F-96)
1	182.887	483.5		189 / 180 4	186.216	487.5		188 / 184 4	HUNTINGTON DR. & STORM DRAIN
					-182.887			4	- 50.5 16E OF RD. E. SIDE
					- 3.329			0	OF DRAIN IN H.H.
					- .021			0	F.B. 1876-18 F.B. 2880-17
					- 3.308				^ BOXETH
B.M. 11-16A									B.M. 11-16-A
									Huntington Dr. & Storm Drain
									So. of Rd, W. side of drain
									FB 2880-17

76P526 CE # 308 3-65

PLEASE RETURN TO
LOS ANGELES COUNTY ENGINEER
403 LOS ANGELES COUNTY ENGINEERING BLDG.

NOTE: ANY ADDITIONS OR CHANGES ON THIS SHEET MUST BE MADE OR CIRCLED IN RED INK, WITH DATE AND NAME OF PERSON MAKING CHANGE

Do not extend notes this side of this line.

JOB NO. 0301.02 SURVEY OF L.A. CO. PRECISE LEVEL NET
SURVEY BY P.C. ROWERS
NOTES BY P. RANDERSON DATE 8-26-68
INDEXED DATE NOTES CHKD DATE
WEATHER CLEAR TIME 10:50 AM
INST. NO. 76-234
ROD NO. 93898
F.B. 3783 PG. 111
T = 88°
T = 89°

STATION	BACKSIGHT Right Mic.	BACKSIGHT Left	BACKSIGHT Stadia	FORESIGHT Right Mic.	FORESIGHT Left	FORESIGHT Stadia	DESCRIPTION AND REMARKS
							FROM B.M. 11-16 TO B.M. 11-18-B
B.M. 11-16							B.M. 11-16 (U.S.C. & G.S. F-96) HUNTINGTON DR. & STORM DRAIN
1	21C 170	517 5	249 / 183 66	142 297	443 5	175 / 109 66	SO. ED. OF RD. E. SIDE OF
2	185 406	486 5	219 / 151 68	53 059	354 5	88 / 18 70	DRAIN IN H.H. F.B. 1376-18
3	228 449	529 5	264 / 192 72	58 219	359 5	93 / 23 70	F.B. 2880-17
4	207 042	508 5	2302 06 / 189 46	93 319	394 5	116 206 / 70 46	T. BOXETH
5	190 281	491 5	205 252 / 175 30	117 041	418 5	132 252 / 102 30	
6	222 982	523 5	250 282 / 194 56	107 870	408 5	135 282 / 79 56	
	1250330		338	571 805		338 / 788	
	571805					676	METRS
+	678525						
B.M. 11-18B							B.M. 11-18B HUNTINGTON DR. & MT. OLIVE DR. ON & E. OF INT. F.B. 2880-18

PLEASE RETURN TO

LOS ANGELES COUNTY ENGINEER

403 LOS ANGELES COUNTY ENGINEERING BLDG.

NOTE: ANY ADDITIONS OR CHANGES ON THIS SHEET MUST BE MADE OR CIRCLED IN RED INK, WITH DATE AND NAME OF PERSON MAKING CHANGE

Do not extend notes this side of this line.

F.B. 3783 PG. 112 SURVEY OF LA COUNTY PRECISE LEVELNET JOB NO. 030602

SURVEY BY Crews NOTES N. Anderson 8/27/78 DATE

INDEXED C.H. GALLI DATE

WEATHER Clear & warm INST. NO. 75237

TIME 11:10 AM ROD NO. 95519

NOTES CHKD DATE 2-28-78

T = 95°
T = 96°

STATION	BACKSIGHT Right	Mic.	Left	Stadia	FORESIGHT Right	Mic.	Left	Stadia	DESCRIPTION AND REMARKS
									FROM B.M. 11-18B TO B.M. 11-16
B.M. 11-18B									B.M. 11-18B HUNTINGTON DR. & MT. OLIVE DR. ON & E. OF INT. F.B. 2880-18
1	107	022	408 5	135 79 54	222	258	523 5	250 194 56	
2	118	062	419 5	133 103 30	190	789	491 5	205 175 30	
3	97	641	398 5	120 74 46	213	355	514 5	236 86 190 46	
4	62	032	363 5	97 27 70	231	240	532 5	266 132 196 70	T BOKETH
5	53	204	354 5	88 18 70	185	757	486 5	220 202 150 70	
6	147	202	448 5	180 114 66	220	256	521 5	258 272 187 66	
				338				338	
	585	263			1263	649		338	
					585	263		676	MTLS
					678	386			
B.M. 11-16									B.M. 11-16 (U.S.C.&G.S. F-96) HUNTINGTON DR. & STORM DRAIN - SO. SIDE OF RD. E. SIDE OF DRAIN IN H.H. F.B. 1376-18 F.B. 2880-17

76P526 CE # 308 3-65

PLEASE RETURN TO
LOS ANGELES COUNTY ENGINEER
403 LOS ANGELES COUNTY ENGINEERING BLDG.

NOTE: ANY ADDITIONS OR CHANGES ON THIS SHEET MUST BE MADE OR CIRCLED IN RED INK, WITH DATE AND NAME OF PERSON MAKING CHANGE

Do not extend notes this side of this line.

JOB NO. 0301.02 SURVEY OF L.A. CO. PRECISE LEVEL NET
SURVEY BY R. S. HANDERS
NOTES BY R. S. HANDERSON DATE 8-26-68
WEATHER CLEAR TIME 11:20 A.M.
INSTR. NO. 7523
ROD NO. 8
INDEXED DATE
NOTES CHKD. DATE
F.B. 3783 Pg. 113
T = 89°
T = 90°

STATION	BACKSIGHT Right	Mic.	Left	Stadia	FORESIGHT Right	Mic.	Left	Stadia	DESCRIPTION AND REMARKS
									FROM B.M. 11-18B TO B.M. 11-19B
B.M. 11-18B									B.11-18B
				281				87	HUNTINGTON DR. & MT. OLIVE DR.
1	246 597		547 5	211 70	52 778		353 5	17 70	ON & E. OF INT.
				200				145	F.B. 2880-18
2	201 761		502 5	172 58	16 768		417 5	87 58	
				227 128				110 128	
3	196 148		497 5	165 62	79 034		380 5	48 62	
				294 190				83 190	
4	258 702		559 5	222 72	46 511		347 5	9 74	⊼ BOXETH
				279 262				87 264	
5	274 739		575 5	239 1½ 70	52 768		353 5	17 70	
				257 332				133 334	
6	222 637		523 5	187 70	98 703		399 5	63 70	
				142 402				166 404	
7	136 829		439 5	180 12	160 482		461 5	159 12	
				193 414				137 416	SET
~~B.M. 11-19B~~ 8	190 108		491 5	187 6	134 683		435 5	131 2	B.M. 11-19B
				420				422	HUNTINGTON DR. & FISHCN. RD.
B.M. 11-19B								420	S.E. COR. SET VERT. B.M.
								842	IN SWITCH BOX
	1727 521 ✓				741 727 ✓				F.B. 3710-46
	741 727 ✓								
+	985 794 ✓								

PLEASE RETURN TO

LOS ANGELES COUNTY ENGINEER

403 LOS ANGELES COUNTY ENGINEERING BLDG.

NOTE: ANY ADDITIONS OR CHANGES ON THIS SHEET MUST BE MADE OR CIRCLED IN RED INK. WITH DATE AND NAME OF PERSON MAKING CHANGE

Do not extend notes this side of this line.

F.B. 3783 Pg. 114 JOB NO 0301.02

SURVEY OF LA COUNTY PRECISE LEVELNET

SURVEY BY BOWERS NOTES R. HANDEMANN 8/20/68

INDEXED C.R. GALLI DATE

WEATHER CLEAR TIME 10:35 A.M. NOTES CHKD. DATE

INST. NO 752134 ROD NO 2SE96

T = 85°
H = 92°

STATION	BACKSIGHT Right	Mic.	Left	Stadia	FORESIGHT Right	Mic.	Left	Stadia	DESCRIPTION AND REMARKS
									FROM B.M. 11-19B TO B.M. 11-18B
B.M. 11-19B									B.M. 11-19B HUNTINGTON DR. & FISHCN RD S.E. COR. - SET VERTICAL B.M. IN SWITCH BOX F.B. 3710-46
1	129 320	430 5	132 126 6		185 048	486 5	188 182 6		
2	159 731	460 5	166 152 14		131 646	482 5	138 124 14		
3	91 432	392 5	128 20 54 74		220 ~~766~~ 700	521 5	256 20 184 72		
4	51 011	352 5	86 94 16 70		271 307	572 5	271 92 236 1/2 70		⊼ BOXETH
5	50 002	351 5	87 164 13 74		263 203	564 5	299 162 228 70		
6	82 661	383 5	112 238 52 60		198 951	499 5	230 232 166 64		
7	121 411	422 5	150 298 92 58		208 832	509 5	238 296 178 60		
8	60 298	361 5	96 356 24 72		251 971	552 5	286 356 216 70		
				428				426 ✓	
	745 866 ✓				1731 658 ✓			428 ✓	
					745 866 ✓			854 ✓	MTRS.
					985 792 ✓				
B.M. 11-18B									B.M. 11-18B HUNTINGTON DR. & MT. OLIVE DR. ON ℄ E. OF INT. F.B. 2820-18

76P526 CE # 308 3-65

PLEASE RETURN TO
LOS ANGELES COUNTY ENGINEER
403 LOS ANGELES COUNTY ENGINEERING BLDG.

NOTE: ANY ADDITIONS OR CHANGES ON THIS SHEET MUST BE MADE OR CIRCLED IN RED INK, WITH DATE AND NAME OF PERSON MAKING CHANGE

Do not extend notes this side of this line.

JOB NO. 0301.02 SURVEY OF L.A. CO. PRECISE LEVEL NET
SURVEY BY T. Dowling R.C. Bauman DATE 8-26-68 WEATHER Clear INST. NO. 2824
NOTES BY C.J. Gall DATE TIME 1:15 ROD NO. 254
INDEXED NOTES CHKD. DATE 2-2-68
F.B. 3783 Pg. 115

STATION	BACKSIGHT Right Mic.	BACKSIGHT Left.	BACKSIGHT Stadia	FORESIGHT Right Mic.	FORESIGHT Left.	FORESIGHT Stadia	DESCRIPTION AND REMARKS
							From BM 11-19B To BM 11-20B
BM 11-19B							BM 11-~~20B~~ 19B Fish Canyon & Huntington Dr. Vert. BM. on S.E. Cor. in Switch Box. F.B.
1	144 664	445 5	144 (-28 130	113 789	414 5	127 99 28	
2	204 593	505 5	234 174 60	45 327	396 5	75 15 (-60	
3	195 658	496 5	216 88 174 +2	17 761	318 5	39 17 (-44	
4	215 307	516 5	247 130 183 64	122 ~~121~~ 158	423 5	155 132 89 66	
5	143 428	444 5	194 174 62 112	171 489	472 5	198 204 66 138	T. R. Anderson
6	103 692	404 5	256 135 70 68	223 410	524 5	264 259 62 192	
7	17 710	318 5	326 45 262 17	191 541	492 5	326 232 62 170	
8	123 482	429	388 138 30 108	118 267	419 5	388 153 30 123	
			418			418	
	1148 534			1003 742		418	
BM 11-20B	1003 742				mtrs.	836	BM 11-20B Foothill Blvd & Pvt. Rd. NW. Cor. in Hdwl. F.B. 2880 - ~~28~~ 20
+	144 792						

PLEASE RETURN TO

LOS ANGELES COUNTY ENGINEER

403 LOS ANGELES COUNTY ENGINEERING BLDG.

NOTE: ANY ADDITIONS OR CHANGES ON THIS SHEET MUST BE MADE OR CIRCLED IN RED INK, WITH DATE AND NAME OF PERSON MAKING CHANGE

Do not extend notes this side of this line.

SURVEY OF LOS ANGELES COUNTY PRECISE LEVEL NET — JOB NO. 0301.02

SURVEY BY P.C. Brunnotes — DATE 8-28-68

INDEXED R.T. Hand — DATE

F.B. 3783 PG. 116

INST. NO. 76139 — ROD NO. 93546 — DATE OCT 22 68

WEATHER Clear — TIME 9:50 — NOTES CHKD. [illegible]

T. 90°
T. 90°

STATION	BACKSIGHT Right	Mic.	Left	Stadia	FORESIGHT Right	Mic.	Left	Stadia	DESCRIPTION AND REMARKS FROM BM 11-20B TO BM 11-19B
BM 11-20B									BM 11-20B Foothill Blvd. & Pt. Rd. N.W. Cor. in Hdwl. BM 2880-20
1	110	138	411	5 124 96 28	116	474	417	5 131 101 30	
2	200	257	501	5 231 169 62	24	634	325	5 85 29 62	
3	219	458	520	5 250 188 62 90	99 ~~100~~	930	400	5 134 84 50 92	
4	169	839	470	5 202 136 66 152	142 ~~141~~	075	443	5 175 109 66 152	T. R. Anderson
5	118	501	419	5 151 85 66 218	211	084	512	5 243 179 64 218	
6	14	489	315	5 36 14 22 284	192	845	493	5 213 171 42 282	
7	45	208	346	5 75 15 60 328	202	785	503	5 232 172 60 324	
8	110	837	411	5 124 96 28 388	144	246	445	5 158 130 28 384	
	988	727		416	1134	073		412	
					988	727		416	
BM 11-19B					145	346	mtrs.	828	BM 11-19B Fish Canyon Rd. & Huntington Dr. Vertical BM on S.E. side of traffic con. box. F.B.

F.B. 3783 Pg. 117

JOB NO. 0301.02 SURVEY OF L. A. CO. PRECISE LEVEL NET

SURVEY BY _____ WEATHER _____ INST. NO. _____

NOTES BY _____ DATE _____ TIME _____ ROD NO. _____

INDEXED _____ DATE _____ NOTES CHKD _____ DATE _____

STATION	BACKSIGHT			FORESIGHT			DESCRIPTION AND REMARKS
	RIGHT	MIC.	LEFT.	STADIA	RIGHT	MIC.	LEFT.	STADIA	FROM _____ TO _____

NOTE: ANY ADDITIONS OR CHANGES ON THIS SHEET MUST BE MADE OR CIRCLED IN RED INK, WITH DATE AND NAME OF PERSON MAKING CHANGE

Do not extend notes this side of this line.

PLEASE RETURN TO

LOS ANGELES COUNTY ENGINEER

403 LOS ANGELES COUNTY ENGINEERING BLDG.

76P526 CE # 308 3-65

PLEASE RETURN TO

LOS ANGELES COUNTY ENGINEER

403 LOS ANGELES COUNTY ENGINEERING BLDG.

NOTE: ANY ADDITIONS OR CHANGES ON THIS SHEET MUST BE MADE OR CIRCLED IN RED INK, WITH DATE AND NAME OF PERSON MAKING CHANGE

Do not extend notes this side of this line.

STATION	BACKSIGHT			FORESIGHT			DESCRIPTION AND REMARKS
	RIGHT MIC.	LEFT.	STADIA	RIGHT MIC.	LEFT.	STADIA	FROM BM 11-20B TO BM 11-19B
BM 11-20B							BM 11-20B FOOTHILL BLVD & PUT. RD. N.W. COR. IN Hdwl. F.B. ~~2~~ 2880-20
1	117 428	418 5	132 102 30	122 634	423 5	137 107 30	
2	192 232	493 5	223 161 62	17 922	318 5	48 17 62	
3	219 710	520 5	251 187 64 92	99 467	400 5	134 64 70 92	
4	170 410	471 5	208 ~~13~~ 7 156	141 856	442.5	174 108 66 162	
5	113 364	414 5	147 79 68 228	243 032	544 5	277 207 72 228	T R. Anderson
6	47 720	348 5	65 29 36 296	190 751	491 5	248 176 28 300	Re Run
7	53 651	354 5	85 23 60 232	212 730	513 5	243 181 62 328	
8	116 833	417 5	130 102 28 292	147 820	448 147 133 (1/2) 5	~~28~~ 28 390	
			420			418	
	1031 348			1176 212		420	
				1031 348		838	
				144 864			
BM 11-19B							BM 11-19B FISH CANYON RD & HUNTINGTON DR. S.E. COR. in Switch Box. F.B.

SURVEY OF LA COUNTY PRECISE LEVELING

SURVEY BY RC Thurston NOTES T. Dunlap DATE 8-29-68

INDEXED D.L. GALLI DATE

JOB NO. 0301.02 F.B. 3783 Pg. 118

INST. NO. 75233 ROD NO. 93-16 DATE

WEATHER Clear TIME 1:57-1:57 NOTES CHKD

T 78° T 98°

76P526 CE # 308 3-65

PLEASE RETURN TO
LOS ANGELES COUNTY ENGINEER
403 LOS ANGELES COUNTY ENGINEERING BLDG.

NOTE: ANY ADDITIONS OR CHANGES ON THIS SHEET MUST BE MADE OR CIRCLED IN RED INK, WITH DATE AND NAME OF PERSON MAKING CHANGE

Do not extend notes this side of this line.

JOB NO. 0301.02 SURVEY OF L.A. CO. PRECISE LEVEL NET
SURVEY BY T. D. Bailey
NOTES BY T. D. Bailey
DATE 8-26-68
WEATHER Clear
TIME 2:15
INST. NO. 85-16
ROD NO. 85-16
INDEXED
DATE
NOTES CHKD
DATE 11 22 68
F.B. 3783 Pg. 112
T 97°
F 97°

STATION	BACKSIGHT Right Mic.	BACKSIGHT Left.	BACKSIGHT Stadia	FORESIGHT Right Mic.	FORESIGHT Left.	FORESIGHT Stadia	DESCRIPTION AND REMARKS
							From BM 11-20B To BM 11-21A
BM 11-20B						190 146	BM 11-20B Foothill Blvd & Pvt. Rd. NW Cor. in Hdwl. B.M. 2880-20
1	123418	428 424 5	146 100 46	168 752	469 5	179 144	
2	109 718	410 5	142 76 66	141 282	442 5	174 108 66	
3	147549	448 5	150 114 66 112	143 550	444 5	178 108 70 110	
4	212 528	513 5	245 179 66 178	71 413	372 5	105 37 68 180	
5	145641	446 5	166 124 42 244	132 263	433 5	159 110 49 248	T. R. Anderson
6	131 870	432 5	149 113 36 286	123 004	424 5	138 108 30 292	
	870 724		322	780 264		322	
	780 264					322	
+	90 460				Mtrs.	644	
BM 11-21A							BM 11-21A Foothill Blvd & Irwindale Ave Intersection F.B. 2880-21

PLEASE RETURN TO

LOS ANGELES COUNTY ENGINEER

403 LOS ANGELES COUNTY ENGINEERING BLDG.

NOTE: ANY ADDITIONS OR CHANGES ON THIS SHEET MUST BE MADE OR CIRCLED IN RED INK, WITH DATE AND NAME OF PERSON MAKING CHANGE

Do not extend notes this side of this line.

F.B. 3783 Pg. 120 SURVEY OF ~~Bldg. COUNTY~~ PRECISE LEVELS NET INDEXED Bill GALLI DATE

SURVEY BY R. Burns NOTES T. Dolby 8-27-68 DATE

WEATHER Clear INST. NO. 75234

TIME 8:25 ROD NO. 95-96

NOTES CHKD. [illegible]

T 86°
T 90°

STATION	BACKSIGHT Right	Mic.	Left	Stadia	FORESIGHT Right	Mic.	Left	Stadia	DESCRIPTION AND REMARKS
									FROM BM 11-21A TO BM 11-20B
BM 11-21A									BM 11-21A FOOTHILL BLVD & IRWINDALE & FATEN F.B. 2880-21
1	130	917	431 5	145 115 30	140	151	491 5	158 122 36	
2	140	303	441 5	162 118 44	145	672	446 5	167 123 44	
3	67	595	368 5	100 39 74 66	209	190	510 5	242 176 80 66	
4	132	800	433 5	168 96 140 72	145	296	446 5	178 112 146 66	T R. Anderson
5	148	010	449 5	181 115 212 66	114	944	415 5	187 81 212 66	
6	166	772	467 5	185 149 278 44	121	552	422 5	144 88 278 46	
				322				324	
	786	397			876	802		322	
					786	397		646 mtrs.	
					90	405			
BM 11-20B									BM 11-20B FOOTHILL BLVD & PT. Rd. N.W. COR. IN HDWL. BM 2880-20

76P526 CE # 308 3-65

PLEASE RETURN TO
LOS ANGELES COUNTY ENGINEER
403 LOS ANGELES COUNTY ENGINEERING BLDG.

NOTE: ANY ADDITIONS OR CHANGES ON THIS SHEET MUST BE MADE OR CIRCLED IN RED INK, WITH DATE AND NAME OF PERSON MAKING CHANGE

Do not extend notes this side of this line.

STATION	BACKSIGHT Right Mic.	BACKSIGHT Left	BACKSIGHT Stadia	FORESIGHT Right Mic.	FORESIGHT Left	FORESIGHT Stadia	DESCRIPTION AND REMARKS
							FROM B.M. 11-21A TO B.M. 11-21C
B.M. 11-21A							B.M. 11-21A
1	82 310	8835	118 46 72	263 885	564 5	301 225 76	FOOTHILL BLVD. & IRWINDALE AVE.
2	69 300	3705	106 32 74	125 683	426 5	162 88 74	F.B. 2880-21
3	296 726	5975	296 146 276 1/2 40	28 725	324 5	93 150 3 40	
4	287 360	588 5	288 186 268 1/2 40	76 350	3775	94 190 58 36	T. DONLEVY
5	151 913	452 5	188 226 119 74	285 942	586 5	285 226 247 1/2 76	
6	36 705	337 5	62 300 20 32	275 765	576 5	290 302 260 30	
7	25 278	326 5	37 332 13 24	295 732	596 5	295 332 283 1/2 24	
~~B.M. 11-21C~~ 8	13 943	314 5	25 356 13 1/2 24	300 984	601 5	300 356 289 1/2 24	
9	19 445	320 5	29 380 9 20	299 468	600 5	299 380 287 1/2 20	
10	221 342	522 5	25 400 190 62	30 618	331 5	61 400 30 1/2 62	
			462			462	
B.M. 11-21C	1204 322			1978 152		462	B.M. 11-21C
				1204 322		924	IRWINDALE AVE. & S.P. R.R.
				- 773 830			ON FRONTAGE RD., W. SIDE OF RD.
							F.B. 3710-53

JOB NO. 0301.02 SURVEY OF L.A. CO. PRECISE LEVEL NET T = 90°

SURVEY BY R. C. ROWELL

NOTES BY R. HAIDKBSON DATE 8/28/68 WEATHER CLEAR & WARM TIME 9:40 A.M. INST. NO. 75 234 ROD NO. 35 896

INDEXED DATE NOTES CHKD. DATE OCT 22 68

F.B. 3783 Pg. 121

PLEASE RETURN TO

LOS ANGELES COUNTY ENGINEER

405 LOS ANGELES COUNTY ENGINEERING BLDG.

NOTE: ANY ADDITIONS OR CHANGES ON THIS SHEET MUST BE MADE OR CIRCLED IN RED INK, WITH DATE AND NAME OF PERSON MAKING CHANGE

Do not extend notes this side of this line.

INST. NO. 25234 ROD NO. 7-5-96 DATE

WEATHER Hazy-Clm TIME 7:25 NOTES CHKD. NW

T = 85° T = 80°

STATION	BACKSIGHT RIGHT	BACKSIGHT MIC.	BACKSIGHT LEFT	BACKSIGHT STADIA	FORESIGHT RIGHT	FORESIGHT MIC.	FORESIGHT LEFT	FORESIGHT STADIA	DESCRIPTION AND REMARKS
									FROM BM 11-21C TO BM 11-21A
BM 11-21 C									BM 11-21C
									Irwindale Ave & SF. RR on
									Frontage Rd., w. side of Rd.
									FB 3710-53
1	31 860	332 5		62 31 (½) 62	222 ~~221~~ 663	523 5		253 191 62	
2	296 495	597 5		296 286 (½) 20	33 213	334 5		43 23 20	
				82				82	
3	299 723	600 5		299 287 (½) 24	15 985	316 5		27 3 24	
				106				106	
4	301 873	602 5		301 288 (½) 26	11 253	312 5		29 11 (½) 26	T Donley
				132				132	
5	276 747	577 5		292 260 32	37 782	338 5		53 21 32	
				164				164	
6	282 925	583 5		282 244 (½) 76	173 255	474 5		216 136 74	
				240				238	
7	100 336	401 5		118 82 36	285 650	586 5		285 267 (½) 36	
				276				274	
8	21 200	322 5		42 21 (½) 42	295 662	596 5		275 ~~274~~ (½) 42	
				318				316	
9	127 230	428 5		169 90 79	71 765	372 5		108 ~~39~~ 79	
				392				390	
10	264 233	565 5		269 222 (½) 76	81 568	382 5		112 ~~45~~ 72	
				468				462	
	2002 622				1228 796			468	
	1228 796							930	
	+ 773 826								
BM									BM 11-21A
									Foothill Blvd & Irwindale Ave
									Near & Int.
									F.B. ~~2280~~-21

F.B. 3783 PG. 122

SURVEY OF LA COUNTY PRECISE LEVELNET

SURVEY BY Powers NOTES RCB 8/30/68

INDEXED FM GALL DATE

JOB NO. 0301.02

76P526 CE # 308 3-65

PLEASE RETURN TO

LOS ANGELES COUNTY ENGINEER

403 LOS ANGELES COUNTY ENGINEERING BLDG.

NOTE: ANY ADDITIONS OR CHANGES ON THIS SHEET MUST BE MADE OR CIRCLED IN RED INK, WITH DATE AND NAME OF PERSON MAKING CHANGE

Do not extend notes this side of this line.

JOB NO. 0301.03 SURVEY OF L.A. CO. PRECISE LEVEL NET

SURVEY BY R.C. ROWRIS

NOTES BY R. ANDERSON DATE 8/28/62

INDEXED E. GALL DATE

NOTES CHKD. DATE

WEATHER CLEAR & WARM INST. NO. 75437

TIME 10:25 AM ROD NO. 96596

DATE

T = 82°

T = 78°

F.B. 3753 PG. 123

STATION	BACKSIGHT Right	Mic.	Left	Stadia	FORESIGHT Right	Mic.	Left	Stadia	DESCRIPTION AND REMARKS
									FROM B.M. 11-21C TO B.M. 11-22
B.M. 11-21C									B.M. 11-21C IRWINDALE AVE & S.F.R.R. ON FRONTAGE RD. W. SIDE OF RD. F.B. 3710-53
1	25 824	326 5	56 25 1/2 62		216 586	517 5	247 186 62		
2	73427	374 5	106 40 66		252 347	553 5	286 218 68		
3	67183	368 5	101 128 33 68		269 743 RCB	570 5	269 130 235 1/2 68		
4	72455	373 5	105 196 39 66		253 470	584 5	286 198 220 66		
5	90028	391 5	120 262 60 60		204 264	505 5	234 264 174 60		π DOUREUY
6	132 938	423 5	151 322 113 38		273 953	574 5	292 324 254 38		
				360				362	
	461 855				1470 363			360	
					461 855			222	MTRS
					1008 508				
B.M. 11-22									B.M. 11-22 IRWINDALE AVE & FIRST ST S.E. OF & INT. (IN WELL) F.B. 1372-23

PLEASE RETURN TO

LOS ANGELES COUNTY ENGINEER

403 LOS ANGELES COUNTY ENGINEERING BLDG.

NOTE: ANY ADDITIONS OR CHANGES ON THIS SHEET MUST BE MADE OR CIRCLED IN RED INK, WITH DATE AND NAME OF PERSON MAKING CHANGE

Do not extend notes this side of this line.

F.B. 3783 PG. 124 SURVEY OF LOS ANGELES COUNTY JOB NO. 0304.02 PRECISE LEVELING NET

SURVEY BY ROGERS NOTES R. ANDERSON DATE 8/29/68 INDEXED E.L. GALLI DATE

WEATHER CLEAR CALM TIME 2105 NOTES CHKD. DATE OCT 22 '68

INST. NO. 762237 ROD NO. 95896

T = 100°
T = 99°

STATION	BACKSIGHT RIGHT	MIC.	LEFT	STADIA	FORESIGHT RIGHT	MIC.	LEFT	STADIA	DESCRIPTION AND REMARKS
									FROM B.M. 11-22 TO B.M. 11-21C
									B.M. 11-22
									IRWINDALE AVE. & FIRST
				294				138	ST., S.E. OF & INT. C IN WALL
1	275 183	576 5		256 38	119 932	420 5		100 38	F.B. 1376-23
				232				132	
2	202 782	503 5		172 60	102 551	403 5		72 60	
				297 98				115 98	
3	264 960	565 5		231 66	83 662	384 5		51 69	
				298 164				97 162	
4	264 890	565 5		230 68	63 055	364 5		29 68	
				286 232	72 995	373 5		105 39 230	T DONLEY
5	251 862	552 5		216 70	~~73~~	~~374~~ 5		66	
				230 302				296	
6	200 353	501 5		170 66	9450	310 5		42 9 46	
				362				362	
	1460 030				451 595			362	
	451 595							724	MTRS
+	1008 435								
B.M. 11-21C									B.M. 11-21C
									IRWINDALE AVE. & S.F. R.R.
									ON FRONTAGE RD., W. SIDE OF
									RD. F.B. 3710 L53

76P526 CE # 308 3-65

PLEASE RETURN TO
LOS ANGELES COUNTY ENGINEER
403 LOS ANGELES COUNTY ENGINEERING BLDG.

NOTE: ANY ADDITIONS OR CHANGES ON THIS SHEET MUST BE MADE OR CIRCLED IN RED INK, WITH DATE AND NAME OF PERSON MAKING CHANGE

Do not extend notes this side of this line.

JOB NO. 0301.02 SURVEY OF L.A. CO. PRECISE LEVEL NET T = 98° T = 68°
SURVEY BY R.C. Rowell
NOTES BY R. Anderson DATE 8-28-68 WEATHER Clear TIME 11:00 A.M. INST. NO. 75231
INDEXED DATE NOTES CHKD. DATE ROD NO. 5496
F.B. 3783 PG. 125

STATION	BACKSIGHT Right Mic.	BACKSIGHT Left	BACKSIGHT Stadia	FORESIGHT Right Mic.	FORESIGHT Left	FORESIGHT Stadia	DESCRIPTION AND REMARKS
							FROM B.M. 11-22 TO B.M. 11-23
B.M. 11-22							B.M. 11-22 IRWINDALE AVE. & FIRST ST. S.E. OF & INT. (IN WELL) F.B. 1376-23
1	134 770	435 5	169 99 70	250 913	551 5	280 210 70	
2	71 610	372 5	103 39 64	276 465	537 5	269 203 66	
3	93 362	394 5	128 134 158 70	229 875	530 5	264 136 194 70	
4	70 656	371 5	103 204 37 66	257 280	552 5	285 206 217 68	
5	76 094	377 5	111 270 91 70	246 100	547 5	281 274 211 70	T DONLEVY
6	102 380	403 5	125 340 79 46	250 000	551 5	278 344 228 44	
			386			388	
	548 872			1504 583		386	
				548 872		774	MTRS
				− 955 711			
B.M. 11-23							B.M. 11-23 IRWINDALE AVE. & GLADSTONE ST. N.E. OF INT. (IN WELL) F.B. 1376-24

PLEASE RETURN TO

LOS ANGELES COUNTY ENGINEER

403 LOS ANGELES COUNTY ENGINEERING BLDG.

NOTE: ANY ADDITIONS OR CHANGES ON THIS SHEET MUST BE MADE OR CIRCLED IN RED INK, WITH DATE AND NAME OF PERSON MAKING CHANGE

Do not extend notes this side of this line.

STATION	BACKSIGHT RIGHT	BACKSIGHT MIC.	BACKSIGHT LEFT	BACKSIGHT STADIA	FORESIGHT RIGHT	FORESIGHT MIC.	FORESIGHT LEFT	FORESIGHT STADIA	DESCRIPTION AND REMARKS
									FROM B.M. 11-23 TO B.M. 11-22
B.M. 11-23									B.M. 11-23 IRWINDALE & GLADSTONE ST., N.E. OF ℄ INT. (IN WELL) F.B. 1376-24
1	252 630	553 5	274 280 / 280 44		105 104	416 5	128 82 / 110 40	46 70	
2	245 620	546 5	286 210 / 286	70 114	75 111	376 5	106 40	116 70	
3	253 438	554 5	220 / 268	66 180	73 582	374 5	122 40	82 66	
4	228 181	529 5	194 / 268	68 248	88 391	389 5	106 54	250 68	X DONLEY
5	235 456	536 5	202 / 281	66 314	73 520	374 5	165 40	316 66	
6	244 762	545 5	207	74 388	128 931	429 5	91	74 390	
	1460 087				544 639			388	
	544 639							778	MTRS
+	915 448								
B.M. 11-22									B.M. 11-22 IRWINDALE AVE. & FIRST ST. S.E. OF INT. (IN WELL) F.B. 1376-23

WEATHER CLEARS/CALM INST. NO. 75-239

TIME 1:30 P.M. ROD NO. 95-696

NOTES CHKD. DATE OCT 22 '98

T = 100°

T = 100°

JOB NO. 0301.02

SURVEY OF L.A. COUNTY PRECISE LEVELING NET

SURVEY BY JAMES NOTES R. Bridgeman 8/24/

INDEXED C.H. GALL DATE

F.B. 3783 PG. 126

76P526 CE # 308 3-65

PLEASE RETURN TO
LOS ANGELES COUNTY ENGINEER
403 LOS ANGELES COUNTY ENGINEERING BLDG.

NOTE: ANY ADDITIONS OR CHANGES ON THIS SHEET MUST BE MADE OR CIRCLED IN RED INK, WITH DATE AND NAME OF PERSON MAKING CHANGE

Do not extend notes this side of this line.

JOB NO. 0301.02 SURVEY OF L.A. CO. PRECISE LEVEL NET
SURVEY BY R. C. SAWYERS
NOTES BY R. C. SAWYERS DATE 9/6/68 WEATHER CLEAR & CALM
TIME 1:30 P.M. ROD NO. 26192
INDEXED DATE NOTES CHKD DATE
F.B. 1376 Pg. 127
T = 87°
H = 88°

STATION	BACKSIGHT Right Mic.	BACKSIGHT Left	BACKSIGHT Stadia	FORESIGHT Right Mic.	FORESIGHT Left	FORESIGHT Stadia	DESCRIPTION AND REMARKS
							FROM B.M. 11-22 TO B.M. 11-23
B.M. 11-22							B.M. 11-22 IRWINDALE AVE. & FIRST ST. S.E. OF ℄ INT. (IN WELL) F.B. 1376-23
1	123 083	424 5	160 86 74	238 894	509 5	275 201 74	
2	67 549	368 5	100 34 66	229 413	530 5	262 196 66	
3	86 277	387 5	120 52 140 68	226 315	527 5	262 190 140 72	
4	67 584	368 5	162 32 208 70	247 966	548 5	280 214 212 66	T TURNER
5	74 048	375 5	108 40 278 68	246 775	547 5	280 214 278 68	
6	102 296	403 5	124 80 346 44	247 118	548 5	269 346 44	RERUN
	520 837		390	1436 481		390	
				520 837		390	
				915 644		780	MTRS.
B.M. 11-23							B.M. 11-23 IRWINDALE AVE. & GLADSTONE ST., N.E. OF INT. (IN WELL) F.B. 1376-24

F.B. 3783 Pg. 128 JOB NO. 0301.02

SURVEY OF L.A. COUNTY PRECISE LEVEL NET

SURVEY BY _____ NOTES _____

INDEXED _____ DATE _____

WEATHER _____ INST. NO. _____

TIME _____ ROD NO. _____

NOTES CHKD _____ DATE _____

STATION	BACKSIGHT			FORESIGHT			DESCRIPTION AND REMARKS
	RIGHT MIC.	LEFT.	STADIA	RIGHT MIC.	LEFT.	STADIA	FROM _____ TO _____

PLEASE RETURN TO
LOS ANGELES COUNTY ENGINEER
403 LOS ANGELES COUNTY ENGINEERING BLDG.

Do not extend notes this side of this line.

NOTE: ANY ADDITIONS OR CHANGES ON THIS SHEET MUST BE MADE OR CIRCLED IN RED INK, WITH DATE AND NAME OF PERSON MAKING CHANGE

76P526 CE # 308 3-65

PLEASE RETURN TO

LOS ANGELES COUNTY ENGINEER

403 LOS ANGELES COUNTY ENGINEERING BLDG.

NOTE: ANY ADDITIONS OR CHANGES ON THIS SHEET MUST BE MADE OR CIRCLED IN RED INK, WITH DATE AND NAME OF PERSON MAKING CHANGE

Do not extend notes this side of this line.

JOB NO. 0301.02 SURVEY OF L.A. CO. PRECISE LEVEL NET T = 98° T = 99°

SURVEY BY R. C. RAWERS

NOTES BY R. DANIERSON DATE 8/28/68 WEATHER CLEAR & CALM INST. NO. 76526

INDEXED DATE TIME 11:00 A.M. ROD NO. 8896

NOTES CHKD DATE

F.B. 3783 Pg. 129

STATION	BACKSIGHT Right Mic.	BACKSIGHT Left.	BACKSIGHT Stadia	FORESIGHT Right Mic.	FORESIGHT Left.	FORESIGHT Stadia	DESCRIPTION AND REMARKS
							From B.M. 11-23 To B.M. 11-24
							B.M. 11-23 IRWINDALE AVE. & GLADSTONE ST. N.E. OF INT. (IN WELL) F.B. 1376-24
1	186 202	487 5	212 160 52	143 235	449 5	169 117 52	
2	201 304	502 5	231 171 60	141 245	442 5	172 110 62	
3	181 528	483 5	224 138 86 / 112	141 428	442 5	184 98 86 / 114	
4	195 728	496.5	225 165 60 / 198	154 362	455 5	184 124 60 / 200	π Donney
5	193 053	494 5	227 189 68 / 258	125 740	426 5	159 91 68 / 260	
6	177 530	479 5	210 144 66 / 326	164 868	465 5	197 131 66 / 328	
7	165 540	466 5	178 152 26 / 392	120 593	421 5	134 106 28 / 394	
8	148 828	449 5	172 124 48 / 418	179 835	480 5	201 157 44 / 422	
			466			466	
	1449 713			1171 306		466	
	1171 306					932	MTRS.
	+ 278 407						
B.M. 11-24							B.M. 11-24 GLADSTONE ST. & ENT. TO AZUSA ROCK CO. NO. OF RD. (IN WELL) F.B. 1376-25

PLEASE RETURN TO
LOS ANGELES COUNTY ENGINEER
403 LOS ANGELES COUNTY ENGINEERING BLDG.

NOTE: ANY ADDITIONS OR CHANGES ON THIS SHEET MUST BE MADE OR CIRCLED IN RED INK. WITH DATE AND NAME OF PERSON MAKING CHANGE

Do not extend notes this side of this line.

T = 9.80
T = 10.00

WEATHER CLEAR SUNNY INST. NO. 75239
TIME 11:45 ROD NO. 95 E 96
NOTES CHKD DLK DATE OCT 22 68

SURVEY OF LA COUNTY PRECISE LEVELNET
SURVEY BY Bowen NOTES K. Anderson 8/29/68
INDEXED D.T. GALL DATE

F.B. 3783 PG. 130 JOB NO. 030102

STATION	BACKSIGHT RIGHT	BACKSIGHT MIC.	BACKSIGHT LEFT	BACKSIGHT STADIA	FORESIGHT RIGHT	FORESIGHT MIC.	FORESIGHT LEFT	FORESIGHT STADIA	DESCRIPTION AND REMARKS
									FROM B.M. 11-24 TO B.M. 11-23
B.M. 11-24									B.M. 11-24 GLADSTONE ST. & ENT. TO AZUSA ROCK CO., NO. OF RD. (IN WELL) F.B. 1376-25
1	178	905	479.5	200 156 44	148	285	479.5	170 126 44	
2	104	800	405 5	119 89 30	149	365	450 5	164 134 30	
3	162	610	463 5	199 130 69	162	030	463 5	199 130 69	
4	108	770	409 5	141 75 66	189	545	490 5	222 156 66	
5	141	625	442 5	172 110 62	182	300	483 5	213 151 62	J. DONKEVY
6	141	054	442 5	184 98 86	181	440	482 5	224 138 86	
7	139	265	440 5	170 108 62	181	615	482 5	212 150 62	
8	126	075	427 5	158 100 58	187	175	488 5	213 146 52	
				466				466	
	1103	105			1381	755		466	
					1103	105		932	MTRS.
					278	650			
B.M. 11-23									B.M. 11-23 IRWINDALE AVE. & GLADSTONE ST. N.E. OF INT. (IN WELL) F.B. 1376-24

76P526 CE # 308 3-65

PLEASE RETURN TO
LOS ANGELES COUNTY ENGINEER
403 LOS ANGELES COUNTY ENGINEERING BLDG.

NOTE: ANY ADDITIONS OR CHANGES ON THIS SHEET MUST BE MADE OR CIRCLED IN RED INK, WITH DATE AND NAME OF PERSON MAKING CHANGE

Do not extend notes this side of this line.

JOB NO. 0301.02 SURVEY OF L.A. CO. PRECISE LEVEL NET
SURVEY BY R.C. Bowers
NOTES BY T. Dauley DATE 8-28-68 WEATHER Clear INST. NO. 75234
INDEXED [illegible] DATE TIME 1:15 ROD NO. 9558
NOTES CHKD. [illegible] DATE [illegible]
T 98°
T 98°
F.B. 3783 PG. 131

STATION	BACKSIGHT Right Mic.	BACKSIGHT Left.	BACKSIGHT Stadia	FORESIGHT Right Mic.	FORESIGHT Left.	FORESIGHT Stadia	DESCRIPTION AND REMARKS From B.M. 11-24 To B.M. 11-25A
BM 11-24							B.M. 11-24
1	154561	455 5	185 120 68	146 028	447 5	181 111 70	GLADSTONE ST. & ENT.
2	151093	452 5	186 (1/2) 151 70	134 630	435 5	168 100 68	TO AZUSA ROCK CO., No. OF RD. (IN WELL)
3	134591	535 5	168 100 68 138	158 385	459 5	193 123 70 138	F.B. 1376-25
4	170053	471 5	202 138 64 206	152 046	453 5	184 120 64 208	
5	161386	462 5	179 143 36 270	135 772	436 5	152 118 34 272	T. D. BOXETH
6	135231	436 5	166 105 60 306	186 602	489 5	216 156 60 306	
			366			366	
	906 915			913 463		366	
				906 915		732	MTRS.
				6548			
BM 11-25A							BM 11-25A GLADSTONE & LARKELLEN AVE S.E. COR. F.B. 2880-23

PLEASE RETURN TO

LOS ANGELES COUNTY ENGINEER

403 LOS ANGELES COUNTY ENGINEERING BLDG.

NOTE: ANY ADDITIONS OR CHANGES ON THIS SHEET MUST BE MADE OR CIRCLED IN RED INK, WITH DATE AND NAME OF PERSON MAKING CHANGE

Do not extend notes this side of this line.

F.B. 3783 PG. 132 JOB NO. 030102

SURVEY OF L.A. COUNTY PRECISE LEVELNET

SURVEY BY R.P. Hardy NOTES T. Hardy 8-29-68

INDEXED LEGALS DATE

NOTES CHKD. Cuff DATE OCT 22 1968

TIME 11:15 WEATHER Clear

INST. NO. 75239

ROD NO. 95-96

STATION	BACKSIGHT Right	Mic.	Left	Stadia	FORESIGHT Right	Mic.	Left	Stadia	DESCRIPTION AND REMARKS
									FROM BM11-25A TO BM11-24
BM11-25A									BM 11-25A GLADSTONE & CLARK ELLEN S.E. COR. F.B. 2880-23
1	181 627	482	5	211 151 60	130 395	431	5	160 100 60	
2	132 552	433	5	149 115 34	173 099	474	5	190 156 34	
3	166 348	467	5	198 134 64	172 420	473	5	204 146 64	
4	162 421	463	5	187 121 70	135 610	436	5	161 101 68	T. D. BOXETH
5	135 420	436	5	169 101 68	135 599	436	5	169 101 68	
6	131 612	432	5	162 96 70	156 519	457	5	162 122 68	
				366				362	
	909 980				903 642			366	
	903 642							728	mtrs.
+	6 338								
BM11-24									BM11-24 GLADSTONE & EUTAW TO AZUSA RD & A Co. No. of C F.B. 1376-25

76P526 CE # 308 3-65

PLEASE RETURN TO
LOS ANGELES COUNTY ENGINEER
403 LOS ANGELES COUNTY ENGINEERING BLDG.

NOTE: ANY ADDITIONS OR CHANGES ON THIS SHEET MUST BE MADE OR CIRCLED IN RED INK, WITH DATE AND NAME OF PERSON MAKING CHANGE

Do not extend notes this side of this line.

JOB NO. 0301.02 SURVEY OF L.A. CO. PRECISE LEVEL NET
SURVEY BY R.C. Bowers
NOTES BY T. Dinkey DATE 8-28-68 WEATHER Clear
TIME 1:44 INST. NO. 85-R
ROD NO. 85-R
INDEXED DATE NOTES CHKD. DATE OCT 22 68
F.B. 3783 Pg. 133

STATION	BACKSIGHT Right Mic.	BACKSIGHT Left	BACKSIGHT Stadia	FORESIGHT Right Mic.	FORESIGHT Left	FORESIGHT Stadia	DESCRIPTION AND REMARKS
							FROM BM 11-25A TO BM 11-26A
BM 11-25A							BM 11-25A GLADSTONE & LARK ELLEN S.E. COR. F.B. 2880-23
1	168 288	469 5	201 135 66	129 764	430 5	163 95 68	
2	176 998	477 5	211 141 70	115 116 959	416 5	149 80 68	
3	187 041	488 5	221 153 68 136	128 659	429 5	162 94 68 136	
4	290 750	591 5	290 254 204	195 340	496 5	235 158 74 204	
5	166 179	467 5	198 133 66 276	111 715	412 5	145 77 68 278	T D. BOXETH
6	209 969	510 5	242 176 66 342	125 688	426 5	157 93 64 346	
			408			410 408	
	1199 225			807 125		818	MTRS.
	807 125						
+	392 100						
BM 11-26A							BM 11-26A GLADSTONE & AZUSA N.E. COR. F.B. 1376-27

PLEASE RETURN TO

LOS ANGELES COUNTY ENGINEER

403 LOS ANGELES COUNTY ENGINEERING BLDG.

NOTE: ANY ADDITIONS OR CHANGES ON THIS SHEET MUST BE MADE OR CIRCLED IN RED INK, WITH DATE AND NAME OF PERSON MAKING CHANGE

Do not extend notes this side of this line.

F.B. 3783 PG. 134 SURVEY OF L.A. COUNTY PRECISE LEVELNET INDEXED L.A. SALLI SURVEY BY R. Gaus NOTES J. Gordy 8-26-68 DATE 6 30 02

WEATHER T 85° T 88° TIME 10:50 NOTES CHKD. INST. NO. 75234 ROD NO. 8541 DATE OCT 24 68

STATION	BACKSIGHT Right	Mic.	Left	Stadia	FORESIGHT Right	Mic.	Left	Stadia	DESCRIPTION AND REMARKS
									FROM BM11-26A TO BM11-25A
BM11-26A									BM11-26A GLADSTONE & AZUSA N.E. COR. CATCH BASIN F.B 1376-27
1	117	365	418	5 148 117 62	201	759	502	5 232 170 62	
2	110	373	411	5 144 76 68	164	274	465	5 197 131 66	
3	190	434	491	5 286 154 130 72 202	286	476	587	5 286 250 128 172 200	
4	107	273	408	5 140 74 66 268	180	126	481	5 214 146 68	
5	127	112	429	5 162 92 70 338	173	819 085	474	5 205 138 70	☆ D. BOXETH
6	133	797	434	5 166 100 66	172	085 085	473	5 205 139 66	
	786	354 ✓		404	1178	539 ✓		404 ✓ 404 ✓ 808 ✓	
					786	354 ✓			
					— 392	185 ✓			
BM11-25A									BM11-25A GLADSTONE & LINKBELT S.E. COR. F.B. 2880-23

76P526 CE # 308 3-65

PLEASE RETURN TO
LOS ANGELES COUNTY ENGINEER
403 LOS ANGELES COUNTY ENGINEERING BLDG.

NOTE: ANY ADDITIONS OR CHANGES ON THIS SHEET MUST BE MADE OR CIRCLED IN RED INK, WITH DATE AND NAME OF PERSON MAKING CHANGE

Do not extend notes this side of this line.

JOB NO. 0301.02 SURVEY OF L.A. CO. PRECISE LEVEL NET
SURVEY BY T. Donlevy
NOTES BY
INDEXED
DATE 8-28-68
DATE
WEATHER T. 103° Clear
TIME 2:25
NOTES CHKD.
INST. NO. 75234
ROD NO. 8576
DATE
F.B. 3783 Pg. 137

STATION	BACKSIGHT Right Mic.	BACKSIGHT Left.	BACKSIGHT Stadia	FORESIGHT Right Mic.	FORESIGHT Left.	FORESIGHT Stadia	DESCRIPTION AND REMARKS
							FROM BM 11-27A TO BM 11-28A
BM 11-27A							BM 11-27A Gladstone ~~Foothill~~ & Pasadena Ave. N.E. cor. Catch Basin FB 2880-24
1	252 840	553 5	288 216 72	37 178	338 5	73 37 (L) 72	
2	266 201	567 5	266 228 (L) 86	53 840	354 5	96 55 (L) 86	
			158			158 158	
	519 041			91 018			
	91 018				MTS.	316	
	+ 428 023						
							T. P. Boxeth
BM 11-28A							BM 11-28A Gladstone ~~Foothill~~ & Cerritos & Intersection (from South) F.B. 1376-29

PLEASE RETURN TO

LOS ANGELES COUNTY ENGINEER

403 LOS ANGELES COUNTY ENGINEERING BLDG.

NOTE: ANY ADDITIONS OR CHANGES ON THIS SHEET MUST BE MADE OR CIRCLED IN RED INK, WITH DATE AND NAME OF PERSON MAKING CHANGE

Do not extend notes this side of this line.

F.B. 3783 Pg. 138 JOB NO. 0301.02

SURVEY OF L.A. COUNTY PRECISE LEVELNET

SURVEY BY R.L. Gunnarson F. Dorley DATE 1-29-68

INDEXED C.H. GALL DATE

WEATHER Clear INST. NO. 25234

TIME 10:35 ROD NO. 8

NOTES CHKD. Kyn DATE OCT 22 68

STATION	BACKSIGHT				FORESIGHT				DESCRIPTION AND REMARKS
	RIGHT	MIC.	LEFT.	STADIA	RIGHT	MIC.	LEFT.	STADIA	FROM BM 11-28A TO BM 11-27A
BM 11-28A									BM 11-28A ~~Foothill~~ ~~Gladstone~~ & Cerritos So. of F & Fater. F.B. 1326-29
1	51	867	352	5 96 51 [illegible]90	264	956	565	5 264 280 [illegible]88	
2	31	330	332	5 66 31 [illegible]70	246	230	597	5 282 310 72	
				160				160	
	83	197			511	186		160	
					83	197			
								320	MTRS.
					427	989			
									K D. BOXETH
BM 11-27A									BM 11-27A Foothill & Pasadena N.E. Cor. Catch Basin F.B. 2880-29

76P526 CE # 308 3-65

PLEASE RETURN TO
LOS ANGELES COUNTY ENGINEER
403 LOS ANGELES COUNTY ENGINEERING BLDG.

NOTE: ANY ADDITIONS OR CHANGES ON THIS SHEET MUST BE MADE OR CIRCLED IN RED INK, WITH DATE AND NAME OF PERSON MAKING CHANGE

Do not extend notes this side of this line.

JOB NO. 0301.02 SURVEY OF L.A. CO. PRECISE LEVEL NET
SURVEY BY R. C. BRUNER
NOTES BY T. DANKERY
DATE 8-29-68
WEATHER Clear
TIME 4:35
INST. NO. 75234
ROD NO. 9554
INDEXED
DATE
NOTES CHKD.
DATE
F.B. 3783 Pg. 139
T. 820
T. 820

STATION	BACKSIGHT Right Mic.	BACKSIGHT Left.	BACKSIGHT Stadia	FORESIGHT Right Mic.	FORESIGHT Left.	FORESIGHT Stadia	DESCRIPTION AND REMARKS
							FROM BM 11-28A TO BM 11-29B
BM 11-28A							BM 11-28A Gladstone & Cerritos South of ℄ inter. F.B. 1376-29
1	247 798	548 5	282 212 70	62 698	363 5	97 27 70	
2	226 583	522 5	260 192 68 138	48 761	399 5	82 14 68	
3	251 838	552 5	284 218 66 204	44 082	345 5	77 11 66 138	
4	256 355	557 5	288 224 64 268	84 843	385 5	116 52 64 204	
5	226 092	527 5	260 192 68 336	86 491	387 5	120 52 68 268	T. D. BOXETH
6	252 081	553 5	286 218 68	66 707	367 5	100 32 68 336	
	1460 747 ✓		404	393 582 ✓		404 ✓	
	393 582 ✓					404 ✓	
+	1067 165 ✓				MTRS.	808	
BM 11-29B							BM 11-29B (L.A. Co. Rd. Dept) Gladstone & Citrus So. of ℄ inter. F.B. 3710-69

PLEASE RETURN TO
LOS ANGELES COUNTY ENGINEER
403 LOS ANGELES COUNTY ENGINEERING BLDG.

NOTE: ANY ADDITIONS OR CHANGES ON THIS SHEET MUST BE MADE OR CIRCLED IN RED INK, WITH DATE AND NAME OF PERSON MAKING CHANGE

Do not extend notes this side of this line.

F.B. 3783 Pg. 140 JOB NO. 0301.02
SURVEY OF L.A. COUNTY PRECISE LEVELNET
SURVEY BY R. Burns NOTES T. Dowling 1-24-68
INDEXED T.H. GALLI DATE
WEATHER Clear TIME 10:00 NOTES CHKD
INST. NO. 75234 ROD NO. 95-96 DATE OCT 22 '68

STATION	BACKSIGHT Right	Mic.	Left	Stadia	FORESIGHT Right	Mic.	Left	Stadia	DESCRIPTION AND REMARKS
									FROM BM11-29B TO BM11-28A
BM11-29B									BM11-29B (L.A.Co Rd Dept) Gladstone & Citrus So. of ℄ inter. F.B. 3710-67
1	64	623	365	5 99 31 68	250	061	551	5 289 216 68	
2	84	861	385	5 118 50 68	224	491	525	5 258 190 68	
3	87	349	388	5 119 55 64 136	258	812	559	5 291 225 66 136	
4	44	840	345	5 77 11 66 200	252	792	553	5 255 249 66 202	
5	49	102	350	5 89 14 70 266	227	143	528	5 261 193 68 268	T. D. BOXETH
6	64	389	365	5 99 29 70 336	249	261	550	5 289 214 70 336	
				406				406	
	395	164			1462	560		406	
					395	164		812	mtrs.
					1067	396			
BM11-28A									BM11-28A Gladstone & Cerritos So. of ℄ Inter. F.B. 1376-29

76P526 CE # 308 3-65

PLEASE RETURN TO
LOS ANGELES COUNTY ENGINEER
403 LOS ANGELES COUNTY ENGINEERING BLDG.

NOTE: ANY ADDITIONS OR CHANGES ON THIS SHEET MUST BE MADE OR CIRCLED IN RED INK, WITH DATE AND NAME OF PERSON MAKING CHANGE

Do not extend notes this side of this line.

JOB NO. 0301.02 SURVEY OF L.A. CO. PRECISE LEVEL NET
SURVEY BY R.C. Bowers
NOTES BY RCB DATE 8/30/68
INDEXED [illegible] DATE
T=78°
T=78° Hazy-Calm
WEATHER
TIME 12:45
NOTES CHKD. [illegible] DATE OCT 22 1968
INST. NO. 78234
ROD NO. 35-96
F.B. 3783 PG. 14

STATION	BACKSIGHT				FORESIGHT				DESCRIPTION AND REMARKS
	RIGHT	MIC.	LEFT.	STADIA	RIGHT	MIC.	LEFT.	STADIA	FROM BM 11-29B TO BM 11-29A
BM 11-29B									BM 11-29B (L.A.C. Rd. Dept) Gladstone St. & Citrus Ave. ℄ Int. FB 3710-69
1	192	208	493 5	202 182 20 ✓	201	450	502 5	211 191 20 ✓	
					192 208 ✓			20 ✓	
					− 092 42 ✓			40 ✓	
					−021				
					− 9 221				x Anderson
BM 11-29A									BM 11-29A (Glendora B-11) Gladstone St. & Citrus Ave on ℄, 12.1' No. of Int. F.B. 3710-69

PLEASE RETURN TO

LOS ANGELES COUNTY ENGINEER

403 LOS ANGELES COUNTY ENGINEERING BLDG.

NOTE: ANY ADDITIONS OR CHANGES ON THIS SHEET MUST BE MADE OR CIRCLED IN RED INK, WITH DATE AND NAME OF PERSON MAKING CHANGE

Do not extend notes this side of this line.

F.B. 3783 PG. 142 JOB NO. 030100

SURVEY OF L.A. COUNTY PRECISE LEVELNET

SURVEY BY BENTTS NOTES D. BAXTER 9-3-69

INDEXED E.G. GALLI DATE

T=74°
T=74°

WEATHER Cloudy/Clear INST. NO. 25237

TIME 2:45 ROD NO. 95/96

NOTES CHKD. DATE

STATION	BACKSIGHT				FORESIGHT				DESCRIPTION AND REMARKS
	RIGHT	MIC.	LEFT.	STADIA	RIGHT	MIC.	LEFT.	STADIA	FROM BM 11-29A TO BM 11-29B
BM 11-29A									BM 11-29A (GLENDORA B-11) GLADSTONE ST. & CITRUS AVE. ON ℄ 12.1' NO. OF INT. F.B. 3710-69
1	199	133	5005	209 189 20	189	877	4905	199 179 20 20 40	MTRS.
	189	877							
+	09	256							
	+	021							
+	9	277							
									T. - R. ANDERSON
BM 11-29B									BM 11-29B (L.A. CO. RD. DEPT.) GLENDORA ST. & CITRUS AVE. ℄ INT. F.B. 3710-69

76P526 CE # 308 3-65

PLEASE RETURN TO

LOS ANGELES COUNTY ENGINEER

403 LOS ANGELES COUNTY ENGINEERING BLDG.

NOTE: ANY ADDITIONS OR CHANGES ON THIS SHEET MUST BE MADE OR CIRCLED IN RED INK, WITH DATE AND NAME OF PERSON MAKING CHANGE

Do not extend notes this side of this line.

JOB NO. 030102 SURVEY OF L.A. CO. PRECISE LEVEL NET

SURVEY BY R.C. Bowers

NOTES BY RCB

DATE 8/29/68

TIME 10:45

WEATHER Hazy-Clear

INST. NO. 75234

ROD NO. 25-R

INDEXED

DATE

NOTES CHKD

DATE

T=78° T=78°

F.B. 3783 Pg. 1-23

STATION	BACKSIGHT				FORESIGHT				DESCRIPTION AND REMARKS
	RIGHT MIC.	LEFT.	STADIA		RIGHT MIC.	LEFT.	STADIA		FROM BM 11-29A TO BM 11-30
BM 11-29A									BM 11-29A (Glendora B-11) Gladstone St. & Citrus Ave. on ℄, 12.1' No. of Int. F.B. 3710-69
1	197 851	498 5	205 189	16	166 685	467 5	173 159	14 16 30	
	166 685								
+	31 166								
	+ 021								
+	31 187								
									⊼ Anderson
BM 11-30									BM 11-30 (USC&G Citrus Reset) Gladstone St. & Citrus Ave on ℄, 65' N & E. of Int. FB. 1376-30

PLEASE RETURN TO
LOS ANGELES COUNTY ENGINEER
403 LOS ANGELES COUNTY ENGINEERING BLDG.

NOTE: ANY ADDITIONS OR CHANGES ON THIS SHEET MUST BE MADE OR CIRCLED IN RED INK, WITH DATE AND NAME OF PERSON MAKING CHANGE

Do not extend notes this side of this line.

F.B. 3783 PG. 144 JOB NO. 030102
SURVEY OF L.A. COUNTY PRECISE LEVEL NET
SURVEY BY PARTY NOTES D. BARTH 9-7-68
INDEXED M.J. GALLI DATE

T=74°
T 74°
WEATHER CLOUDY/CLEAR
TIME 2:40
NOTES CHKD
DATE OCT 22 '68
CONST. NO. 05239
ROD NO. 96

STATION	BACKSIGHT				FORESIGHT				DESCRIPTION AND REMARKS
	RIGHT	MIC.	LEFT.	STADIA	RIGHT	MIC.	LEFT.	STADIA	FROM BM11-30 TO BM11-29A
BM11-30.									BM11-30 (USC&GS, CITRUS BASED GLADSTONE ST. & CITRUS AVE. 65' NO. & E. OF INT. F.B. 1376-30
1	172.492	473.5		178 166 12	203.668	509.5		211 195 16 12 28	MTRS.
					172.492				
					− 31.176				
					− .021				
					= 31.155				
									T - R. ANDERSON
BM11-29A									BM11-29A (GLENDORA B-11) GLADSTONE ST. & CITRUS AVE. ON ℄ 12.1' NO. OF INT. F.B. 3710-69

76P526 CE # 308 3-65

PLEASE RETURN TO
LOS ANGELES COUNTY ENGINEER
403 LOS ANGELES COUNTY ENGINEERING BLDG.

NOTE: ANY ADDITIONS OR CHANGES ON THIS SHEET MUST BE MADE OR CIRCLED IN RED INK, WITH DATE AND NAME OF PERSON MAKING CHANGE

Do not extend notes this side of this line.

JOB NO. 0301.02 SURVEY OF L.A. CO. PRECISE LEVEL NET
SURVEY BY E.C. Bowers
NOTES BY RCB
INDEXED [illegible]
DATE 8/30/68
DATE
WEATHER Hazy-Calm T=80° T=84
TIME 10:50
NOTES CHKD [illegible]
INST. NO [illegible]
ROD NO [illegible]
DATE OCT 22 '68
F.B. 3785 PG. 745

STATION	BACKSIGHT Right Mic.	BACKSIGHT Left	BACKSIGHT Stadia	FORESIGHT Right Mic.	FORESIGHT Left	FORESIGHT Stadia	DESCRIPTION AND REMARKS
							FROM BM 11-30 TO BM 11-30 A
BM 11-30							BM 11-30 (USC&GS Citrus Reset) Gladstone St. & Citrus Ave. On ℄, 65' N. & E. of Int. F.B. 1376-30
1	253 778	554 5	289 / 217 72	41 047	342 5	78 / 4 74	
2	233 128	534 5	265 / 193 72	16 060	417 5	32 / 16 (½) 72	
3	218 / 214 962	519 5	249 / 187 144 / 62	65 894	366 5	96 / 34 146 / 62	T Anderson
4	213 502	514 5	248 / 178 206 / 70	66 541	367 5	100 / 32 208 / 68	
5	151 778	452 5	156 / 146 276 / 10	138 282	439 5	143 / 133 276 / 10	
6	152 900	453 5	163 / 141 286 / 22	128 412	429 5	140 / 116 286 / 24	
			308			310	
	1224 048			456 236		308	
	456 236					618	
+	767 812						
BM 11-30A							BM 11-30A (L.A.C.F.C.D. 81-40) Gladstone St. & Big Dalton Wash N.E. Cor. of bridge FB. 2880-25

PLEASE RETURN TO

LOS ANGELES COUNTY ENGINEER

403 LOS ANGELES COUNTY ENGINEERING BLDG.

NOTE: ANY ADDITIONS OR CHANGES ON THIS SHEET MUST BE MADE OR CIRCLED IN RED INK, WITH DATE AND NAME OF PERSON MAKING CHANGE

Do not extend notes this side of this line.

F.B. 3783 PG. 146 JOB NO. 0301.02

SURVEY OF LA Co COUNTY PRECISE LEVELNET

SURVEY BY Leveters NOTES D.R. SMITH 9-3-68

INDEXED W.J. GALLI DATE

WEATHER Cloudy & Calm INST. NO. 25219

TIME 2:15 ROD NO. 25696

NOTES CHKD. DATE OCT 2 2 68

T=74° T=74°

STATION	BACKSIGHT RIGHT	BACKSIGHT MIC.	BACKSIGHT LEFT	BACKSIGHT STADIA	FORESIGHT RIGHT	FORESIGHT MIC.	FORESIGHT LEFT	FORESIGHT STADIA	DESCRIPTION AND REMARKS
									FROM BM11-30A TO BM11-30
BM11-30A									BM 11-30A (L.A.C.F.C.D. 81-40) GLADSTONE ST. & BIG DALTON WASH N.E. COR. OF BRIDGE F.B. 2880-25
1	124	272	425.5	136 112 24	148	943	449.5	159 137 22	
2	132	314	433.5	137 127 10	146	831	447.5	151 141 10	
3	73	459	374.5	107 39 34 68	219	492	520.5	254 184 32 70	
4	59	684	360.5	90 28 102 62	212	810	513.5	243 181 102 62	T. R. ANDERSON
5	15	463	316.5	51 15 164 (2) 72	232	535	533.5	268 196 164 72	
6	43	250	344.5	80 6 236 74	255	655	556.5	291 219 236 72	
				310				308	
	448	442			1216	266		310	
					448	442		618	MTRS.
					767	824			
BM11-30									BM11-30 (USC&GS CITRUS RESET) GLADSTONE ST. & CITRUS AVE. ON & 65' NO. & E. OF INT. F.B. 1376-30

76P526 CE # 308 3-65

PLEASE RETURN TO

LOS ANGELES COUNTY ENGINEER

403 LOS ANGELES COUNTY ENGINEERING BLDG.

NOTE: ANY ADDITIONS OR CHANGES ON THIS SHEET MUST BE MADE OR CIRCLED IN RED INK, WITH DATE AND NAME OF PERSON MAKING CHANGE

Do not extend notes this side of this line.

STATION	BACKSIGHT			FORESIGHT			DESCRIPTION AND REMARKS
	RIGHT MIC.	LEFT.	STADIA	RIGHT MIC.	LEFT.	STADIA	FROM BM 11-30A TO BM 11-31A
BM 11-30A							BM 11-30A (L.A.C.F.C.D. 81-40) Gladstone St. & Big Dalton Wash N.E. Cor. of bridge FB 2880-25
1	160 483	461 5	184 136 48	80 763	381 5	105 55 50	
2	220 172	521 5	248 192 56	90 086	391 5	115 65 50	
			104			100	
	380 655			170 849		104	≈ Anderson
	170 849					204	
	+ 209 806						
BM 11-31A							BM 11-31A (Glendora C-11) Gladstone St. & Ben Lomond Ave. & Int. F.B. 1376-31

JOB NO. 0301.02 SURVEY OF L.A. CO. PRECISE LEVEL NET

SURVEY BY R.C. Bowers

NOTES BY RCB DATE 8/30/68

INDEXED DATE

WEATHER Hazy Calm TIME 11:40

NOTES CHKD. DATE

INST. NO. 75234

ROD NO. 95-96

DATE OCT 22 '68

T= 84° Td 84°

F.B. 3783 PG. 147

PLEASE RETURN TO

LOS ANGELES COUNTY ENGINEER

403 LOS ANGELES COUNTY ENGINEERING BLDG.

NOTE: ANY ADDITIONS OR CHANGES ON THIS SHEET MUST BE MADE OR CIRCLED IN RED INK, WITH DATE AND NAME OF PERSON MAKING CHANGE

Do not extend notes this side of this line.

F.B. 3783 PG. 148 SURVEY OF L.A. COUNTY PRECISE LEVELNET JOB NO. 8301.02

SURVEY BY Rodgers NOTES P. Baxter 9-3-63

INDEXED B.J. GALL DATE

WEATHER Cloudy/Clear INST. NO. 7523 T

TIME 2:05 ROD NO. 85/96

NOTES CHKD. DATE OCT 21 '68

T = 74°
T = 74°

STATION	BACKSIGHT RIGHT	BACKSIGHT MIC.	BACKSIGHT LEFT	BACKSIGHT STADIA	FORESIGHT RIGHT	FORESIGHT MIC.	FORESIGHT LEFT	FORESIGHT STADIA	DESCRIPTION AND REMARKS
									FROM BM11-31A TO BM11-30A
BM11-31A									BM11-31A (GLENDORA C-11) GLADSTONE ST. & BENLOMAND AVE. & INT. F.B. 1376-31
1	87	642	388	5	112 87 (4) 50	217	900	518	5 245 189 56
2	82	655	38	3 5	108 56 57 102	162	300	46	3 5 186 138 48 104 104 206
	170	297				380	200		
						170	297		
						209	903		
BM11-30A									BM11-30A (L.A. C.F.C.D. 81-40) GLADSTONE ST. & BIG DALTON WASH N.E. COR. OF BRIDGE F.B. 2880-25

T - R. ANDERSON

76P526 CE # 308 3-65

PLEASE RETURN TO

LOS ANGELES COUNTY ENGINEER

403 LOS ANGELES COUNTY ENGINEERING BLDG.

NOTE: ANY ADDITIONS OR CHANGES ON THIS SHEET MUST BE MADE OR CIRCLED IN RED INK, WITH DATE AND NAME OF PERSON MAKING CHANGE

Do not extend notes this side of this line.

JOB NO. 0301.02 SURVEY OF L.A. CO. PRECISE LEVEL NET

SURVEY BY R.C. Bowen

NOTES BY R.C.B.

INDEXED J. GALLI

DATE 8/30/68

DATE

WEATHER Hazy & Cool

TIME 11:35

NOTES CHKD

ROD NO. 25-26

DATE

TE 84°
TE 84°

F.B. 3783 Pg. 1-10

STATION	BACKSIGHT			FORESIGHT			DESCRIPTION AND REMARKS
	RIGHT MIC.	LEFT.	STADIA	RIGHT MIC.	LEFT.	STADIA	FROM BM 11-31A TO BM 11-32A
BM 11-31A							BM 11-31A (Glendora C-11) Gladstone St. & Ben Lomond Ave. ℄ Int. F.B. 1376-31
1	296 335	5975	296 263 (1/2) 66	31 946	3325	59 31 (1/2) 66	
2	237 218	5385	275 199 76 142	57 553	3585	94 57 (1/2) 74 140 142 282	
	533 553 ✓			89 499 ✓			
	89 499 ✓						
	+ 444 054 ✓						
							T Anderson
BM 11-32A							BM 11-32A (Glendora C-11A) Gladstone St., 41 E. of Benlomond on ℄ at 4 Pt. F.B. 1376-31

PLEASE RETURN TO

LOS ANGELES COUNTY ENGINEER

403 LOS ANGELES COUNTY ENGINEERING BLDG.

NOTE: ANY ADDITIONS OR CHANGES ON THIS SHEET MUST BE MADE OR CIRCLED IN RED INK. WITH DATE AND NAME OF PERSON MAKING CHANGE

Do not extend notes this side of this line.

F.B. 3783 PG. 150 | SURVEY OF L.A. COUNTY PRECISE LEVELNET | JOB NO. 0301.02 | SURVEY BY Ramos NOTES D. Poxoth 9-3-68 | INDEXED E. Galli DATE

WEATHER T=74° T=74° | TIME 1:55 | NOTES CHKD | INST. NO. 75234 | ROD NO. 25/196 | DATE OCT 26 68

STATION	BACKSIGHT				FORESIGHT				DESCRIPTION AND REMARKS
	RIGHT	MIC.	LEFT.	STADIA	RIGHT	MIC.	LEFT.	STADIA	FROM BM11-32A TO BM11-31A
BM11-32A									BM11-32A (GLENDORA C-11A) GLADSTONE ST. ± 0.2 MI.
1	65	022	3665	102 28 74	244	743	5455	282 206 76	E. OF BEN LOMAND AVE. ON
2	32	778	3335	65 32(½) 66 140	297	046	598.5	297 264(½) 66 142 140 282	& AT & PT. F.B. 1376-31
	97	800			541	787			METERS.
					97	800			
					443	989			
									K-R. ANDERSON
BM11-31A									BM11-31A (GLENDORA C-11) GLADSTONE ST. & BEN LOMAND AVE. & INT. F.B. 1376-31

76P526 CE # 308 3-65

PLEASE RETURN TO

LOS ANGELES COUNTY ENGINEER

403 LOS ANGELES COUNTY ENGINEERING BLDG.

NOTE: ANY ADDITIONS OR CHANGES ON THIS SHEET MUST BE MADE OR CIRCLED IN RED INK, WITH DATE AND NAME OF PERSON MAKING CHANGE

Do not extend notes this side of this line.

JOB NO. 0301.02 SURVEY OF L.A. CO. PRECISE LEVEL NET

SURVEY BY R.C. Bowers WEATHER Hazy-Breeze INST. NO. 75223

NOTES BY RCB TIME 11:45 ROD NO. 95-

INDEXED M.L. GALLI DATE 8/30/68 NOTES CHKD DATE

T=84° P=28"

F.B. 3783 PG. 151

STATION	BACKSIGHT RIGHT MIC.	BACKSIGHT LEFT	BACKSIGHT STADIA	FORESIGHT RIGHT MIC.	FORESIGHT LEFT	FORESIGHT STADIA	DESCRIPTION AND REMARKS
							FROM BM 11-32A TO BM 11-34B
BM 11-32A							BM 11-32A (Glendora C-11 A) Gladstone St., 0.2 mi. E. of Benbonnet on ℄ @ ⊥ Pt. F.B. 1376-31
1	297 129	598 5	297 (½) 258 (½) 78	58 622	359 5	93 23 70	
2	251 029	552 5	279 228 46	90 277	391 5	113 67 46	
			124			116	
3	228 318	529 5	259 197 62	27 383	328 5	60 (½) 27 (½) 66	⊥ Anderson
			186			182	
4	251 718	552 5	292 210 82	59 225	360 5	102 59 (½) 86	
			268 ✓			268 ✓	
	1028 194 ✓			235 507 ✓		268 ✓	
	235 507 ✓					536 ✓	
+	792 687 ✓						
BM 11-34B							BM. 11-~~32A~~ 34B (Glendora D-11, Reset 1966) Gladstone St. & Grand Ave ℄ Int. F.B. 3710-81

PLEASE RETURN TO

LOS ANGELES COUNTY ENGINEER

403 LOS ANGELES COUNTY ENGINEERING BLDG.

NOTE: ANY ADDITIONS OR CHANGES ON THIS SHEET MUST BE MADE OR CIRCLED IN RED INK, WITH DATE AND NAME OF PERSON MAKING CHANGE

Do not extend notes this side of this line.

INST. NO. 75234 ROD NO. 85196 DATE 8-22-68

WEATHER Cloudy/Clear T=74° T=74°

TIME 1:30 PM

NOTES CHKD

SURVEY OF LA COUNTY PRECISE LEVELNET

SURVEY BY Barnes NOTES D. Baxter 9-3-68 DATE

INDEXED

F.B. 3783 PG. 152

STATION	BACKSIGHT Right	BACKSIGHT Mic.	BACKSIGHT Left	BACKSIGHT Stadia	FORESIGHT Right	FORESIGHT Mic.	FORESIGHT Left	FORESIGHT Stadia	DESCRIPTION AND REMARKS
									FROM BM 11-34B TO BM 11-32A
BM 11-34B									BM 11-34B (GLENDORA D-11, RESET) GLADSTONE ST. & GRAND
1	58	271	359 5	102 58 (±) 88	251	188	552 5	293 209 84	AVE. ℄ INT.
									F.B. 3710-81
2	28	421	329 5	60 28 (±) 64	228	912	529 5	259 197 62	
3	85	558	386 5	107 63 152 49	246	120	547 5	269 223 146 46	
4	58	840	359 5	94 22 196 72	297	539	598 5	297 266 (±) 192 74	
				268 ✓				266 ✓	T. R. ANDERSON
	231	090 ✓			1023	759 ✓		268 ✓	
					231	090 ✓		534 ✓	MTRS.
					− 792	669 ✓			
BM 11-32A									BM 11-32A (GLENDORA C-11A) GLADSTONE ± 0.2 MI. E. OF BENLOMOND ON ℄ & PT.
									F.B. 1376-31

76P526 CE # 308 3-65

PLEASE RETURN TO

LOS ANGELES COUNTY ENGINEER

403 LOS ANGELES COUNTY ENGINEERING BLDG.

NOTE: ANY ADDITIONS OR CHANGES ON THIS SHEET MUST BE MADE OR CIRCLED IN RED INK, WITH DATE AND NAME OF PERSON MAKING CHANGE

Do not extend notes this side of this line.

STATION	BACKSIGHT			FORESIGHT			DESCRIPTION AND REMARKS
	RIGHT MIC.	LEFT.	STADIA	RIGHT MIC.	LEFT.	STADIA	FROM BM 11-34B TO BM 11-34A
BM 11-34B							BM 11-34B (Glendora D-11, Reset 66)
1	155 386	456 5	166 / 144 22	108 967	409 5	118 / 98 20	Gladstone St. & Grand Ave.
						22 / 42	E Int.
							FB 3710-81
	108 967						
+	46 419						
	+021						
+	46 440						
							T ANDERSON
BM 11-34A							BM 11-34 A
							Gladstone St. & Grand Ave.
							in Island No. of Int.
							F.B. 3710-79

JOB NO. 0301.02 SURVEY OF L.A. CO. PRECISE LEVEL NET

SURVEY BY R.C. Beckers

NOTES BY RCB

INDEXED Ed. GALLI

DATE 8/30/68

DATE

WEATHER Hazy, Calm

TIME 1:20

NOTES CHKD

INST. NO.

ROD NO. 15-R

DATE

TE 88

TE 89

F.B. 3783 PG. 153

PLEASE RETURN TO

LOS ANGELES COUNTY ENGINEER

403 LOS ANGELES COUNTY ENGINEERING BLDG.

NOTE: ANY ADDITIONS OR CHANGES ON THIS SHEET MUST BE MADE OR CIRCLED IN RED INK, WITH DATE AND NAME OF PERSON MAKING CHANGE

Do not extend notes this side of this line.

STATION	BACKSIGHT				FORESIGHT				DESCRIPTION AND REMARKS
	RIGHT	MIC.	LEFT.	STADIA	RIGHT	MIC.	LEFT.	STADIA	FROM BM 11-34A TO BM 11-34B
BM 11-34A									BM 11-34A GLADSTONE ST. & GRAND AVE. IN ISLAND NO. OF INT. F.B. 3710-79
1	115	944	416	5 125 105 20	162	380	463	5 172 152 20	20 40 MTRS.
					115	944			
					− 46	936			
						− 021			
					− 46	415			
									T − R. ANDERSON
BM 11-34B									BM 11-34B (GLENDORA D-11, RESETTING) GLADSTONE ST. & GRAND AVE. & INT. F.B. 3710-81

T = 79°
T = 74°

WEATHER Cloudy
TIME 1:25
NOTES CHKD. [illegible]
DATE 12-68
INST. NO. 75234
ROD NO. 96

F.B. 3783 PG. 154
SURVEY OF Hall COUNTY PRECISE LEVEL NET
JOB NO. 0301.02
SURVEY BY Parties
NOTES D. Boxberth 9-3-68
INDEXED C. J. GALLI
DATE

76P526 CE # 308 3-65

PLEASE RETURN TO

LOS ANGELES COUNTY ENGINEER

403 LOS ANGELES COUNTY ENGINEERING BLDG.

NOTE: ANY ADDITIONS OR CHANGES ON THIS SHEET MUST BE MADE OR CIRCLED IN RED INK, WITH DATE AND NAME OF PERSON MAKING CHANGE

Do not extend notes this side of this line.

JOB NO. 0301.02 SURVEY OF L.A. CO. PRECISE LEVEL NET

SURVEY BY E.C. Bowler

NOTES BY RCB

INDEXED R.J. GALL

DATE 9/30/68

DATE

WEATHER Hazy-Breeze

TIME 1:25

NOTES CHKD

ROD NO. 95-96

DATE OCT 22 68

INST. NO. 75284

T=89° 74%

F.B. 3783 PG. 155

STATION	BACKSIGHT Right	Mic.	Left	Stadia	FORESIGHT Right	Mic.	Left	Stadia	DESCRIPTION AND REMARKS
									FROM BM 11-34A TO BM 11-35A
BM 11-34A									BM 11-34A Gladstone St. & Grand Ave In Island 40 of Int. FB. 3710-79
1	272	105	573 5	272 240 (1/2) 64	58	205	359 5	90 26 64	
2	295	180	576 5	275 234 (1/2) 82	19	595	315 5	53 19 (1/2) 78	
3	273	455	574 5	299 146 247 52 198	39	612	340 5	67 142 11 56 198	
4	282	345	583 5	282 244 (1/2) 76 274	47	585	348 5	85 9 76 274	π Donley
5	255	390	556 5	298 212 86 360	18	282	319 5	61 18 (1/2) 86 360	
6	280	025	~~57~~ 581 5	280 251 (1/2) 58 418	60	260	361 5	89 31 58 418	
	1658500 ✓				238489 ✓			418 836 ✓	
	238489 ✓								
+	1420011 ✓								
BM 11-35A									BM 11-35A (Glendora E-11) Gladstone St. & Glendora Ave ℄ Int. F.B. 1376-34

PLEASE RETURN TO

LOS ANGELES COUNTY ENGINEER

403 LOS ANGELES COUNTY ENGINEERING BLDG.

NOTE: ANY ADDITIONS OR CHANGES ON THIS SHEET MUST BE MADE OR CIRCLED IN RED INK, WITH DATE AND NAME OF PERSON MAKING CHANGE

Do not extend notes this side of this line.

F.B. 3783 PG. 1/56

SURVEY OF L.A. COUNTY PRECISE LEVELNET JOB NO. 0301.02

SURVEY BY Bowers NOTES R. Anderson 9/3/68 DATE

INDEXED D.J. GALLI DATE

T = 79°
T = 78°

WEATHER OVERCAST & WMD INST. NO. 75-239

TIME 11:40 ROD NO. 95 & 96

NOTES CHKD. [illegible] DATE OCT 22 '68

STATION	BACKSIGHT RIGHT	MIC.	LEFT.	STADIA	FORESIGHT RIGHT	MIC.	LEFT.	STADIA	DESCRIPTION AND REMARKS
									FROM B.M. 11-35A TO B.M. 11-34A
									B.M. 11-35A (GLENDORA E-11 GLADSTONE ST. & GLENDORA AVE. & INT. F.B. 1376-34
1	56782	357 5		84 28 56	276774	577 5		276 249 1/2 54	
2	16702	317 5		57 16 1/2 82	252699	553 5		294 210 84	
3	39788	340 5		76 2 74 138	278998	579 5		278 240 1/2 76 138	
4	43894	344 5		71 15 212 54	273767	574 5		299 247 214 52	T TURRIER
5	21122	322 5		62 21 1/2 82 268	291031	592 5		291 250 1/2 82 266	
6	46866	347 5		78 14 350 64	271964	572 5		271 239 1/2 64 348	
				414				412	
	225154				1645233			414	
					225154			826	MTRS.
					1420079				
									B.M. 11-34A GLADSTONE ST. & GRAND AVE., IN ISLAND NO. OF INT. F.B. 3710-79

76P526 CE # 308 3-65

PLEASE RETURN TO
LOS ANGELES COUNTY ENGINEER
403 LOS ANGELES COUNTY ENGINEERING BLDG.

NOTE: ANY ADDITIONS OR CHANGES ON THIS SHEET MUST BE MADE OR CIRCLED IN RED INK, WITH DATE AND NAME OF PERSON MAKING CHANGE

Do not extend notes this side of this line.

JOB NO. 0301.02 SURVEY OF L.A. CO. PRECISE LEVEL NET
SURVEY BY R.C. Bowers
NOTES BY RCB
INDEXED E.N. GALLI
DATE 8/30/68
DATE
WEATHER Hazy & Breezy
TIME 2:15
NOTES CHKD
DATE OCT 22 '68
INST. NO. 71884
ROD NO. 95-96
F.B. 3783 PG. 157
T=90° F=95°

STATION	BACKSIGHT Right	Mic.	Left	Stadia	FORESIGHT Right	Mic.	Left	Stadia	DESCRIPTION AND REMARKS
									FROM BM 11-35A TO BM 11-36B
BM 11-35A									BM 11-35A (Glendora E-11) Gladstone St. & Glendora Ave. ℄ Int. FB 1376-34
1	274	105	575	5	274 (1/2) 287 68	54	873	355 5	88 20 68
2	227	131	528	5	251 203 48	121	753	422 5	145 97 48
3	269	310	570	5	269 (1/2) 230 66 (116)	35	970	336 5	68 2 66 (116)
4	292	900	593	5	292 (1/2) 256 72 (182)	63	120	364 5	99 27 72 (182)
5	293	568	594	5	293 (1/2) 252 82 (254)	35	558	336 5	75 (1/2) 33 80 (254)
6	299	598	600	5	299 (1/2) 263 66 (336)	78 68	409	379 5	109 (1/2) 78 62 (334)
	1656612					389683			396 402 798
	389683								
+	1266929								
BM 11-36B									BM 11-36 B (Glendora E-11A, RM#1) Gladstone St. & Bonnie Cove Ave. N.W. Cor. F.B. 2880-26

π Donley

PLEASE RETURN TO

LOS ANGELES COUNTY ENGINEER

403 LOS ANGELES COUNTY ENGINEERING BLDG.

NOTE: ANY ADDITIONS OR CHANGES ON THIS SHEET MUST BE MADE OR CIRCLED IN RED INK, WITH DATE AND NAME OF PERSON MAKING CHANGE

Do not extend notes this side of this line.

STATION	BACKSIGHT RIGHT	MIC.	LEFT	STADIA	FORESIGHT RIGHT	MIC.	LEFT	STADIA	DESCRIPTION AND REMARKS
									FROM B.M. 11-36B TO B.M. 11-35A
B.M. 11-36B									B.M. 11-36B (GLENDORA E-11A R.M.4) GLADSTONE ST. & BONNIE COVE AVE. N.W. COR. F.B. 2880-24
1	66 932	367 5		100 CL 1/2 68	289 498	590 5		289 255 1/2 68	
2	36 976	337 5		76 36 1/2 80	286 689	587 5		286 245 1/2 82	
3	49478	3505		84 14 148 70	286 698	587 5		286 251 1/2 150 70	
4	32 137	3335		67 32 1/2 70	264 678	5655		298 280 220 68	T TULLIER
5	116 295	417 5		139 93 288 46	222 344	5235		246 198 288 48	
6	54876	355 5		91 17 334 74	273 825	574 5		233 1/2 336 74	
				408				410	
	356 694				1623 732			408	
					356 694			818	MTRS.
					1267 038				
B.M. 11-35A									B.M. 11-35-A (GLENDORA E-11) GLADSTONE ST. & GLENDORA AVE. & INT. F.B. 1376-34

T = 720
T = 740

WEATHER OVERCAST & MILD
TIME 11:10 AM
NOTES CHKD.

INST. NO. 75234
ROD NO. 95694
DATE DEC 22 68

F.B. 3768 PG. 158
SURVEY OF LA COUNTY PRECISE LEVELING NET
SURVEY BY ABOVE NOTES P. RANDERSON 7/3/68
INDEXED R.H. GALLI DATE
JOB NO. 0301.02

76P526 CE # 308 3-65

PLEASE RETURN TO
LOS ANGELES COUNTY ENGINEER
403 LOS ANGELES COUNTY ENGINEERING BLDG.

NOTE: ANY ADDITIONS OR CHANGES ON THIS SHEET MUST BE MADE OR CIRCLED IN RED INK. WITH DATE AND NAME OF PERSON MAKING CHANGE

Do not extend notes this side of this line.

JOB NO. 0301.02 SURVEY OF L.A. CO. PRECISE LEVEL NET
SURVEY BY R. C. BAUERS
NOTES BY TULLIER DATE 9-4-68 WEATHER Cloudy INST. NO. 25234
INDEXED G.J. GATTI DATE TIME 9:30 ROD NO. 25-26
NOTES CHKD DATE DATE JUL 22 68
F.B. 3780 Pg. 159
T = 68°
F = 68°

STATION	BACKSIGHT Right	Mic.	Left.	Stadia	FORESIGHT Right	Mic.	Left.	Stadia	DESCRIPTION AND REMARKS
									FROM BM 11-36B TO BM 11-36C
BM 11-36B									
L	201	772	502	5	150	813	451	5	BM 11-36B F11A Rm#1
	208 194	14			157 143	14			@ INTER OF BONNIE COVE
	150	813 ✓				14 ✓			& GLADSTONE IN N.W. CORN
						28			
+	50	959 ✓							
	+ 021								FB-2880-26
+	50	980							
									T BOXCT H
BM 11-36C									BM 11-36C F11A RESET 1966
									@ INTER OF BONNIE COVE
									& GLADSTONE IN ℄ OF
									BOTH ROADS
									FB 3710-87

PLEASE RETURN TO

LOS ANGELES COUNTY ENGINEER

403 LOS ANGELES COUNTY ENGINEERING BLDG.

NOTE: ANY ADDITIONS OR CHANGES ON THIS SHEET MUST BE MADE OR CIRCLED IN RED INK, WITH DATE AND NAME OF PERSON MAKING CHANGE

Do not extend notes this side of this line.

STATION	BACKSIGHT				FORESIGHT				DESCRIPTION AND REMARKS
	RIGHT	MIC.	LEFT.	STADIA	RIGHT	MIC.	LEFT.	STADIA	FROM Bm 11-36C TO Bm 11-36B
Bm 11-36C									Bm 11-36C (F/A RESET 1966)
1	155	906	456 5	161 149 12	206	842	507 5	212 200 12	@ INTER OF GLADSTONE & BONNIE
					155	906		12	COVE @ ℄ OF INTER
					50	936		24	
					−	021			FB 3710-87
					50	915			
									A BOXETA
Bm 11-36B									Bm 11-36B (F/A Rm #1), @ INTER OF GLADSTONE & BONNIE COVE IN N.W. COR.
									FB 2880-26.

WEATHER CLEAR INST. NO. 2523

TIME 2:30 ROD NO. 95-96

NOTES CHKD. DATE

F.B. 3783 PG. 160 JOB NO. 0301.02

SURVEY OF LA COUNTY PRECISE LEVELING

SURVEY BY RCB NOTES 7/21/02

INDEXED DATE

76P526 CE # 308 3-65

PLEASE RETURN TO
LOS ANGELES COUNTY ENGINEER
403 LOS ANGELES COUNTY ENGINEERING BLDG.

NOTE: ANY ADDITIONS OR CHANGES ON THIS SHEET MUST BE MADE OR CIRCLED IN RED INK, WITH DATE AND NAME OF PERSON MAKING CHANGE

Do not extend notes this side of this line.

JOB NO. 0301.02 SURVEY OF L.A. CO. PRECISE LEVEL NET
SURVEY BY RC BOXBERG
NOTES BY TULLIER
DATE 9-4-65
WEATHER CLOUDY
TIME 9:35
INST. NO. 75234
ROD NO. 75-24
INDEXED
DATE
NOTES CHKD
DATE OCT 22 1965
F.B. 3788 PG. 161
T = 68°
F = 68°

STATION	BACKSIGHT Right Mic.	BACKSIGHT Left.	BACKSIGHT Stadia	FORESIGHT Right Mic.	FORESIGHT Left.	FORESIGHT Stadia	DESCRIPTION AND REMARKS
							FROM Bm 11-36C TO Bm 11-37B
Bm 11-36C							Bm 11-36C F-11A RE-SET 1966
1	247 ~~851~~ 812	548 5	280 214 66	58 120	359 5	96 35 66	@ INTER OF BONNIE GUIE &
							GLADSTONE & INTER OF
2	205 129	506 5	229 181 48	102 562	403 5	125 79 46	BOTH RDS
	452 941 ✓		114	160 682 ✓		112 ✓	
	160 682 ✓					114 ✓	F-B 3710-87
	+ 292 259 ✓					226	
							T BOXETIL
Bm 11-37B							Bm 11-37B (USC&GS 1963) ~~BENTH~~ U-924
							@ INTER OF GLADSTONE &
							STEDMAN AVE NW OF ~~E INTER~~ COR
							F-B 2880-27

PLEASE RETURN TO

LOS ANGELES COUNTY ENGINEER

403 LOS ANGELES COUNTY ENGINEERING BLDG.

NOTE: ANY ADDITIONS OR CHANGES ON THIS SHEET MUST BE MADE OR CIRCLED IN RED INK, WITH DATE AND NAME OF PERSON MAKING CHANGE

Do not extend notes this side of this line.

F.B. 3783 PG. 162 JOB NO. 03 01 02

SURVEY OF LA COUNTY PRECISE LEVELING NET

SURVEY BY RCB NOTES Tullier 9-5-68

INDEXED D.L.BALL DATE

WEATHER Clear INST. NO. 75234

TIME 2:25 ROD NO. 75-94

NOTES CHKD. DATE OCT 22 68

T-91
T-91

STATION	BACKSIGHT				FORESIGHT				DESCRIPTION AND REMARKS
	RIGHT	MIC.	LEFT.	STADIA	RIGHT	MIC.	LEFT.	STADIA	FROM Bm 11-37B TO BM 11-36C
Bm 11-37B									Bm 11-37B (USC&GS V 924)
1	105	769	406 5	128 82 46	216	400	517 5	240 192 48	@ INTER of GLADSTONE & STEPPORA IN N.W COR
2	75	393	376 5	108 42 66	257	074	558 5	280 224 66	
	181	162		112	473	474		114	FB 2880-27
					181	162		112	
					292	312		226	
									AT BIXETA
Bm 11-36C									Bm 11-36C (PIA RESET 1966) @ INTER of GLADSTONE & DOWNIE COVE @ E of INTER
									FB 3710-87

76P526 CE # 308 3-65

PLEASE RETURN TO
LOS ANGELES COUNTY ENGINEER
403 LOS ANGELES COUNTY ENGINEERING BLDG.

NOTE: ANY ADDITIONS OR CHANGES ON THIS SHEET MUST BE MADE OR CIRCLED IN RED INK, WITH DATE AND NAME OF PERSON MAKING CHANGE

Do not extend notes this side of this line.

STATION	BACKSIGHT RIGHT	BACKSIGHT MIC.	BACKSIGHT LEFT.	BACKSIGHT STADIA	FORESIGHT RIGHT	FORESIGHT MIC.	FORESIGHT LEFT.	FORESIGHT STADIA	DESCRIPTION AND REMARKS
									FROM BM 11-37B TO BM 11-37A
BM 11-37B /	126	032	427	5	140 / 112	28	164	638	467 / 5 / 160 / 152 / 28 / 28 / 56 BM 11-37B (USC&GS V924) @ INTER OF GLADSTONE & STEPHORA N.W CORNER
							126	032	
							-040	606	
								-021	
								40 585	
									FB 2880-27
									TT BOZ 5 TH
BM 11-37A									REF. 1956 GLADSTONE BM 11-37A (USC&GS ~~BM 11-37~~) @ INTER OF GLADSTONE & STEPHORA NW OF G INTER
									FB 2880-27

JOB NO. 0301.02 SURVEY OF L.A. CO. PRECISE LEVEL NET
SURVEY BY TULLER & CALL
NOTES BY TULLER
DATE 9-11-68
WEATHER CLOUDY
INST. NO. 75234
INDEXED
DATE
NOTES CHKD
TIME 9:40
ROD NO. 96-96
DATE 11 22 68
F.B. 3783 PG. 163
FC 2 TO FC 781

PLEASE RETURN TO

LOS ANGELES COUNTY ENGINEER

403 LOS ANGELES COUNTY ENGINEERING BLDG.

NOTE: ANY ADDITIONS OR CHANGES ON THIS SHEET MUST BE MADE OR CIRCLED IN RED INK, WITH DATE AND NAME OF PERSON MAKING CHANGE

Do not extend notes this side of this line.

F.B. 3783 PG. 164 JOB NO. 2301.02

SURVEY OF LA Co COUNTY PRECISE LEVELNET

SURVEY BY RCB NOTES Tulliez 9-5-68

INDEXED T.H. GALL DATE

WEATHER CLEAR INST. NO. 75234

TIME 2:15 ROD NO. 20-02

NOTES CHKD DATE 2.2.68

T 91°
T 91°

STATION	BACKSIGHT				FORESIGHT				DESCRIPTION AND REMARKS
	RIGHT	MIC.	LEFT.	STADIA	RIGHT	MIC.	LEFT.	STADIA	FROM Bm11-37A TO Bm11-37B
Bm11-37A									Bm11-37A (USC&GS GLADSTONE RESET 1950)
									@ INTER OF GLADSTONE & STEPHANIE
1	166	852	467 5	181 151 30	124	251	427 5	141 111 30	4 WOK @ INTER
	124	251						30	
+	40	601						60	FB 2880-27
		+ 021							
+	40	622							
									↑ BORETH
Bm11-37B									Bm11-37B (USC&GS Y924)
									@ INTER OF GLADSTONE & STEPHANIE
									IN N.W COR.
									FB 2880-27

76P526 CE # 308 3-65

PLEASE RETURN TO
LOS ANGELES COUNTY ENGINEER
403 LOS ANGELES COUNTY ENGINEERING BLDG.

NOTE: ANY ADDITIONS OR CHANGES ON THIS SHEET MUST BE MADE OR CIRCLED IN RED INK, WITH DATE AND NAME OF PERSON MAKING CHANGE

Do not extend notes this side of this line.

JOB NO. 0301.02 SURVEY OF L.A. CO. PRECISE LEVEL NET
SURVEY BY TULLIER
NOTES BY P.C. BOWERS DATE 9-4-58 TIME 9:45 WEATHER CLOUDY INST. NO. 24221
INDEXED [illegible] DATE NOTES CHKD [illegible] DATE 12-22-58 ROD NO. 24-21
F.B. 3783 Pg. 165
T = 68°
F = 70%

STATION	BACKSIGHT RIGHT	BACKSIGHT MIC.	BACKSIGHT LEFT.	BACKSIGHT STADIA	FORESIGHT RIGHT	FORESIGHT MIC.	FORESIGHT LEFT.	FORESIGHT STADIA	DESCRIPTION AND REMARKS
									FROM Bm 11-37 A TO BM 11-38A
Bm 11-37A									Bm 11-37A (USC&GS GLADSTONE RESET 1950)
1	282	315	583	5 282 252 60	75	765	376	5 105 45 60	@ INTER of GLADSTONE &
2	253	020	564	5 288 218 70	68	640	369	5 103 33 70	STEPHANIA N.W of E INTER
				130				130	
3	234	170	535	5 259 209 50	88	132	389	5 113 63 50	FB 288-27
				180				180	
4	227	618	528	5 246 208 38	103	764	404	5 123 83 40	
				218				220	
	997	123			336	303		218	
	336	303						438	
+	660	820							
									A BGXIZT4
									Bm 11-38A
Bm 11-38A									on GLADSTONE 200 ±W of SUNFLOWER ST. IN SE. COR OF BRIDGE OVER SAN DIMAS WASH
									FB -

PLEASE RETURN TO

LOS ANGELES COUNTY ENGINEER

403 LOS ANGELES COUNTY ENGINEERING BLDG.

NOTE: ANY ADDITIONS OR CHANGES ON THIS SHEET MUST BE MADE OR CIRCLED IN RED INK, WITH DATE AND NAME OF PERSON MAKING CHANGE

Do not extend notes this side of this line.

F.B. 5783 PG. 166 SURVEY OF L.A. COUNTY JOB NO. 0301.02 PRECISE LEVELNET

SURVEY BY 223 NOTES FULLER 9-5-68

INDEXED G.J. GALLI DATE

WEATHER CLEAR INST. NO. 75234

TIME 2:00 ROD NO. 25-96

NOTES CHKD DATE

T= 90°
F= 90°

STATION	BACKSIGHT Right	Mic.	Left		Stadia		FORESIGHT Right	Mic.	Left		Stadia		DESCRIPTION AND REMARKS
													From Bm11-38A To Bm11-37A
Bm11-38A													Bm11-38A
1	104	472	405	5	124 84	40	227	937	528	5	246 208	38	ON GLADSTONE 200 E W OF
													SUNFLOWER 3 FT IN 3 FEET
2	88	890	389	5	113 63	50	235	351	536	5	260 210	50	OF BRIDGE OVER SAN DIMAS WASH
						90						88	
3	67	712	368	5	103 31	72	251 ~~249~~	000	552	5	288 214	74	FB
						162						162	
4	79	239	380	5	109 49	60	286	962	587	5	286 256	60	
						222 ✓						222 ✓	
	340	313	✓				1001	250	✓			222 ✓	
							340	313	✓			444 ✓	
						—	660	937	✓				
													X BOXED IT
Bm11-37A													Bm11-37A (USC&GS GLADSTONE RESET 1956)
													@ INTER OF GLADSTONE
													& STEPHORA N.W. OF @ INTER
													FB 2880-27

76P526 CE # 308 3-65

PLEASE RETURN TO

LOS ANGELES COUNTY ENGINEER

403 LOS ANGELES COUNTY ENGINEERING BLDG.

NOTE: ANY ADDITIONS OR CHANGES ON THIS SHEET MUST BE MADE OR CIRCLED IN RED INK, WITH DATE AND NAME OF PERSON MAKING CHANGE

Do not extend notes this side of this line.

JOB NO. 0301.02 SURVEY OF L.A. CO. PRECISE LEVEL NET

SURVEY BY R.C. BURFEND

NOTES BY TULLIER DATE 9-4-68 WEATHER CLOUDY INST. NO. 1234

TIME 10:00 ROD NO. 35-34

INDEXED M. GALLI DATE NOTES CHKD DATE

T= 70°
T= 72°

F.B. 3783 Pg. 167

STATION	BACKSIGHT RIGHT	BACKSIGHT MIC.	BACKSIGHT LEFT.		BACKSIGHT STADIA		FORESIGHT RIGHT	FORESIGHT MIC.	FORESIGHT LEFT.		FORESIGHT STADIA		DESCRIPTION AND REMARKS
													FROM Bm 11-38A TO Bm 11-39A
Bm 11-38A													Bm 11-38A
1	240	201	541	5	265 / 215	50	57	517	358	5	82 / 32	50	ON GLADSTONE 200± W of
													SUNFLOWER ON SIDE COR of
2	297	780	598	5	297 / 234	46	11	110	312	5	34 / 11 (½)	46	BRIDGE OVER SAN DIMAS
						96						96	WASH
3	259	012	560	5	293 / 225	68	68	443	369	5	102 / 34	68	
						164						164	
4	250	217	551	5	286 / 214	72	50	487	351	5	87 / 13	74	
						236						238	
5	240	030	541	5	273 / 207	66	81	126	382	5	113 / 49	64	
						302						302	
6	249	964	550	5	282 / 216	66	41	351	342	5	75 / 7	68	At BIXETH
						368						370	
7	240	351	541	5	263 / 217	46	102	003	403	5	124 / 80	44	
						414						414	
8	212	230	513	5	240 / 184	56	118	362	419	5	149 / 87	62	
						470						476	
												470	
												946	
	1989	787					530	399					
	530	399											
+	1459	388											
Bm 11-39A													Bm 11-39A (GLEN. H-11 RESET 1957)
													GLADSTONE ST & VALLEY CIR
													@ ℄ of INTER
													FB 1376-37

PLEASE RETURN TO

LOS ANGELES COUNTY ENGINEER

403 LOS ANGELES COUNTY ENGINEERING BLDG.

NOTE: ANY ADDITIONS OR CHANGES ON THIS SHEET MUST BE MADE OR CIRCLED IN RED INK, WITH DATE AND NAME OF PERSON MAKING CHANGE

Do not extend notes this side of this line.

F.B. 3783 Pg. 168 JOB NO. 6320.02

SURVEY OF LA Co COUNTY PRECISE LEVEL NET

SURVEY BY RCB NOTES TULLIER 9-5-68

INDEXED L.A. GALL DATE

WEATHER CLEAR INST. NO. 26234

TIME 1:30 ROD NO. 25-Pa

NOTES CHKD DATE

T= 91°
T= 90°

STATION	BACKSIGHT Right	Mic.	Left		Stadia		FORESIGHT Right	Mic.	Left		Stadia		DESCRIPTION AND REMARKS
													FROM Bm11-39A TO Bm11-38A
Bm11-39A													Bm11-39A (GLEN H-1 RESET, 1957)
1	120	451	421	5	151 / 89	62	213	764	514	5	242 / 184	58	GLADSTONE ST & VALLEY CTR AVE
													@ ℄ OF INTER
2	96	353	397	5	118 / 74	44	235	347	536	5	258 / 212	46	
						104						104	F3 1376-37
3	57	518	358	5	92 / 22	70	265	079	566	5	298 / 232	66	
						174						170	
4	~~89~~ 84	014	385	5	116 / 52	64	243	915	544	5	276 / 210	66	
						240						236	
5	51	683	352	5	89 / 13	76	250	408	551	5	286 / 214	72	
						316						308	
6	65	963	366	5	98 / 32	66	257	504	558	5	292 / 222	70	⊼ BORE #12
						382						378	
7	10	500	311	5	34 / 10 (½)	48	296	721	597	5	296 / 237 (½)	50	
						430						428	
8	57	988	358	5	82 / 32	50	241	001	542	5	267 / 215	52	
						480 ✓						480 ✓	
	544 470		✓				2003 739		✓			480 ✓	
							544 470		✓			960 ✓	
							− 1459 269		✓				
Bm11-38A													Bm11-38A
													ON GLADSTONE 200± W OF
													SUNFLOWER ST IN SE COR
													OF BRIDGE OVER SAN DIMAS WASH
													F3

76P526 CE # 308 3-65

PLEASE RETURN TO

LOS ANGELES COUNTY ENGINEER

403 LOS ANGELES COUNTY ENGINEERING BLDG.

NOTE: ANY ADDITIONS OR CHANGES ON THIS SHEET MUST BE MADE OR CIRCLED IN RED INK, WITH DATE AND NAME OF PERSON MAKING CHANGE

Do not extend notes this side of this line.

JOB NO. 0301.02 SURVEY OF L.A. CO. PRECISE LEVEL NET

SURVEY BY Tullier NOTES BY R.C. Bowers DATE 9-4-68 TIME 10:30 WEATHER Cloudy INST. NO. 72234

INDEXED DATE NOTES CHKD DATE ROD NO. 21-26 DATE 11-22-68

F.B. 3782 Pg. 62

Fc 720
Fc 720

STATION	BACKSIGHT Right	Mic.	Left.		Stadia	FORESIGHT Right	Mic.	Left.		Stadia	DESCRIPTION AND REMARKS
											FROM Bm11-39A TO Bm11-40A
Bm11-39A											Bm11-39A (GLEN HILL RESET 1957)
1	299	087	600	5	292 265 (½) 68	29	279	330	5	63 20 (½) 68	@ GLADSTONE ST & VALLEY CTR
											@ ℄ OF INTER
2	279	610	580	5	279 247 (½) 74	52	102	353	5	88 16 72	FB 1376-38
					144					140	
3	282	762	583	5	282 247 (½) 70	25	488	326	5	62 25 (½) 74	
					214					214	
4	275	282	576	5	275 245 (½) 70	34	549	335	5	70 34 (½) 72	
					284					286	
5	234	532	535	5	266 202 64	58	384	359	5	89 27 62	
					348					348	
6	259	822	560	5	267 231 56	112	184	413	5	140 84 56	⊼ BOXETH
					404					404	
	1631	095				311	986			404	
	311	986								808	
+	1319	109									
Bm11-40A											Bm11-40A
											@ INTER OF GLADSTONE ST &
											LONE HILL AVE @ ℄ OF INTER
											FB 1376-38

PLEASE RETURN TO

LOS ANGELES COUNTY ENGINEER

403 LOS ANGELES COUNTY ENGINEERING BLDG.

NOTE: ANY ADDITIONS OR CHANGES ON THIS SHEET MUST BE MADE OR CIRCLED IN RED INK, WITH DATE AND NAME OF PERSON MAKING CHANGE

Do not extend notes this side of this line.

T= 88°
T= 91°

WEATHER CLEAR INST. NO. 75234
TIME 1:00 ROD NO. 95-96
NOTES CHKD DATE OCT 24 66

F.B. 3783 PG. 170 JOB NO. 0501.02
SURVEY OF L.A. COUNTY PRECISE LEVELNET
SURVEY BY 2273 NOTES TULLIER 9-5-68
INDEXED DATE

STATION	BACKSIGHT				FORESIGHT				DESCRIPTION AND REMARKS
	RIGHT	MIC.	LEFT.	STADIA	RIGHT	MIC.	LEFT.	STADIA	FROM Bm 11-40A TO Bm 11-39A
Bm11-40A									Bm 11-40A
1	116	899	417 5	144 88 56	263	641	564 5	291 235 56	@ INTER OF BLADSTONE ST &
									LONE HILL AVE @ ℄ OF INTER
2	60	819	361 5	92 28 64	237	820	528 5	262 205 64	
				120				120	FB 1376-38
3	28	020	329 5	64 28 (½) 72	266	518	567 5	301 231 70	
				192				190	
4	23	263	324 5	59 23 (½) 72	279	639	580 5	279 243 (½) 72	
				264				262	
5	48	118	349 5	84 12 72	285	217	586 5	285 248 (½) 78	
				336				340	
6	27	965	328 5	61 27 (½) 68	290	948	591 5	290 257 (½) 66	⊼ BOXETH
				404				406	
	305	084	✓		1623	783	✓	404	
					305	084	✓	810	
				—	1318	699	✓		
Bm11-39A									Bm 11-39A (GLEN H-11 RESET, 1967)
									BLADSTONE ST & VALLEY CTR AVE
									@ ℄ OF INTER
									FB 1376-37

76P526 CE # 308 3-65

PLEASE RETURN TO

LOS ANGELES COUNTY ENGINEER

403 LOS ANGELES COUNTY ENGINEERING BLDG.

NOTE: ANY ADDITIONS OR CHANGES ON THIS SHEET MUST BE MADE OR CIRCLED IN RED INK, WITH DATE AND NAME OF PERSON MAKING CHANGE

Do not extend notes this side of this line.

STATION	BACKSIGHT RIGHT	BACKSIGHT MIC.	BACKSIGHT LEFT.	BACKSIGHT STADIA	FORESIGHT RIGHT	FORESIGHT MIC.	FORESIGHT LEFT.	FORESIGHT STADIA	DESCRIPTION AND REMARKS
									FROM Bm11-39A TO Bm11-40A
Bm11-39A									Bm11-39A (GLEN. H-11 RES. 1967)
1	297	485	598 5	297 263 (2) 68	32	609	333 5	66 32 (2) 68	@ INTER OF GLADSTONE ST &
									VALLEY CTR AVE @ ℄ OF INTER
2	281	812	582 5	281 242 (2) 78 146	49	680	350 5	85 13 72 140	F.B. 1376-37
3	276	076	577 5	276 242 (2) 68 214	13	394	314 5	49 13 (2) 72 212	
4	260	695	561 5	295 225 70 284	25	497	326 5	62 25 (2) 74 284	
5	238	040	539 5	270 206 64 348	60	578	361 5	91 29 62 348	
6	259	889	560 5	287 231 56 404	113	324	414 5	141 85 56 404	A BOXETH (RERUN)
	1613	997			295	082			404
	295	082							404
+	1318	915							808
Bm11-40A									Bm11-40A
									@ INTER OF GLADSTONE ST &
									LONE HILL AVE @ ℄ OF INTER
									F.B. 1376-38

JOB NO. 0301.02 SURVEY OF L.A. CO. PRECISE LEVEL NET

SURVEY BY K.C. BARTERS

NOTES BY TULLIER

INDEXED E.J. GALLI

DATE 9-6-68

WEATHER CLEAR

TIME 10:25

NOTES CHKD

DATE

INST. NO. 282394

ROD NO. 282396

DATE OCT 22 68

F.B. 3783 Pg. 171

T = 85°
H = 590

F.B. 3783 Pg. 172 JOB NO. 0301.02

SURVEY OF ~~L.A. COUNTY PRECISE LEVEL~~ NET WEATHER _____ INST. NO. _____

SURVEY BY _____ NOTES _____ TIME _____ ROD NO. _____

INDEXED _____ DATE _____ NOTES CHKD _____ DATE _____

STATION	BACKSIGHT			FORESIGHT			DESCRIPTION AND REMARKS
	RIGHT MIC.	LEFT.	STADIA	RIGHT MIC.	LEFT.	STADIA	FROM _____ TO _____

PLEASE RETURN TO

LOS ANGELES COUNTY ENGINEER

403 LOS ANGELES COUNTY ENGINEERING BLDG.

Do not extend notes this side of this line.

NOTE: ANY ADDITIONS OR CHANGES ON THIS SHEET MUST BE MADE OR CIRCLED IN RED INK, WITH DATE AND NAME OF PERSON MAKING CHANGE

76P526 CE # 308 3-65

PLEASE RETURN TO
LOS ANGELES COUNTY ENGINEER
403 LOS ANGELES COUNTY ENGINEERING BLDG.

NOTE: ANY ADDITIONS OR CHANGES ON THIS SHEET MUST BE MADE OR CIRCLED IN RED INK, WITH DATE AND NAME OF PERSON MAKING CHANGE

Do not extend notes this side of this line.

STATION	BACKSIGHT RIGHT	BACKSIGHT MIC.	BACKSIGHT LEFT.	BACKSIGHT STADIA	FORESIGHT RIGHT	FORESIGHT MIC.	FORESIGHT LEFT.	FORESIGHT STADIA	DESCRIPTION AND REMARKS
									FROM BM11-40A TO BM11-41
Bm11-40A									BM11-40A
1	282	459	583	5	282 253 (2) 58	51	188	352	5	88 22 58	@ INTER OF GLADSTONE &
											LONE HILL AVE @ E OF
2	296	519	597	5	296 260 (2) 72 130	24	699	325	5	59 29 (2) 70	INTER
										128	FB 1376-37
	578	978				75	887			130	
	75	887								258	
+	503	091									
											A BOXFETH
Bm11-41											BM11-41 (USC&GS C-96, 1931)
											ON GLADSTONE ST @ AT&SF
											RR CROSSING 10 HdWL SE OF INT
											FB 1376-39

JOB NO. 0301.02 SURVEY OF L.A. CO. PRECISE LEVEL NET
SURVEY BY PC BOWERS
NOTES BY TULLIER DATE 9-4-68 WEATHER CLOUDY INST. NO. 2225
INDEXED BY GALL DATE TIME 11:00 ROD NO. 26-DK
NOTES CHKD DATE 11-22-68
F.B. 3783 Pg. 173
T= 72.0 T= 78.0

PLEASE RETURN TO

LOS ANGELES COUNTY ENGINEER

403 LOS ANGELES COUNTY ENGINEERING BLDG.

NOTE: ANY ADDITIONS OR CHANGES ON THIS SHEET MUST BE MADE OR CIRCLED IN RED INK, WITH DATE AND NAME OF PERSON MAKING CHANGE

Do not extend notes this side of this line.

F. 88°
T. 88°

WEATHER Clear
TIME 11:50
NOTES CHKD [illegible]

INST. NO. 25234
ROD NO. 24-96
DATE OCT 22 1968

F.B. 3783 PG. 174
JOB NO. 030102
SURVEY OF L.A. COUNTY PRECISE LEVELNET
SURVEY BY RCB
NOTES Fuller 9-3-88
INDEXED C.J. GALL
DATE

STATION	BACKSIGHT				FORESIGHT				DESCRIPTION AND REMARKS
	RIGHT	MIC.	LEFT.	STADIA	RIGHT	MIC.	LEFT.	STADIA	FROM Bm11-41 TO Bm11-40A
Bm11-41									Bm11-41 (USC&GS C-96, 1931)
1	23	571	324.5	58 23 (½) 70	295	485	596.5	295 259 (½) 72	ON GLADSTONE ST @ ST. & S.F. 12K
									CROSSING IN Hdwl BD. OF INTER
2	50	424	351.5	79 21 58	281	817	582.5	281 252 (½) 58	
				128				130	FB 1376-39
	73	995			577	302		128	
					73	995		258	
					— 503	307			
									π BOXETH
Bm11-40A									Bm11-40A
									@ INTER OF GLADSTONE ST &
									LONEHILL AVE @ & OF INTER
									FB 1376-38

76P526 CE # 308 3-65

PLEASE RETURN TO

LOS ANGELES COUNTY ENGINEER

403 LOS ANGELES COUNTY ENGINEERING BLDG.

NOTE: ANY ADDITIONS OR CHANGES ON THIS SHEET MUST BE MADE OR CIRCLED IN RED INK, WITH DATE AND NAME OF PERSON MAKING CHANGE

Do not extend notes this side of this line.

STATION	BACKSIGHT				FORESIGHT				DESCRIPTION AND REMARKS
	RIGHT	MIC.	LEFT.	STADIA	RIGHT	MIC.	LEFT.	STADIA	FROM Bm 11-40A TO Bm 11-41
Bm 11-40A									
1			5						
2							5		

JOB NO. 0301.02 SURVEY OF L.A. CO. PRECISE LEVEL NET

SURVEY BY R.C. Bowers WEATHER Clear INST. NO. 28234

NOTES BY Tullie DATE 9-6-68 TIME ROD NO. 29-96

INDEXED R.J. Gall DATE NOTES CHKD DATE

F.B. 3783 Pg. 175

PLEASE RETURN TO

LOS ANGELES COUNTY ENGINEER

403 LOS ANGELES COUNTY ENGINEERING BLDG.

NOTE: ANY ADDITIONS OR CHANGES ON THIS SHEET MUST BE MADE OR CIRCLED IN RED INK, WITH DATE AND NAME OF PERSON MAKING CHANGE

Do not extend notes this side of this line.

F.B. 3783 Pg. 176 SURVEY OF L.A. COUNTY PRECISE LEVELNET JOB NO. 0701.02

SURVEY BY ECB NOTES Tulliner 96-68

INDEXED B.L. GALLI DATE

INST. NO. 3224 ROD NO. 95-96 DATE 2-2-88

WEATHER CLEAR TIME 10:50 NOTES CHKD

T= 90°
T= 98°

STATION	BACKSIGHT Right	BACKSIGHT Mic.	BACKSIGHT Left.	BACKSIGHT Stadia	FORESIGHT Right	FORESIGHT Mic.	FORESIGHT Left.	FORESIGHT Stadia	DESCRIPTION AND REMARKS
									FROM Bm11-41 TO Bm11-40A
Bm11-41									Bm11-41 (USC&GS C-96)
1	23	669	324	3	58 23 (½) 70	295	388	596 5	295 258 (½) 74 on GLADSTONE ST & AT&SF
									RR CROSSING, IN ADWELL SE
2	46	459	347	5	25 15 68	277	942	578 3	277 250 (½) 54 OF INT
	+ 70	128 ✓			128	573	330 ✓		128 ✓
						70	128 ✓		128 ✓ FB 1376-39
						− 503	202 ✓		256 ✓
									T BORETH (RERUN)
Bm11-40A									Bm11-40A @ INTER OF GLADSTONE ST & LONE HILL AVE @ ℄ OF INTER
									FB 1376-38

76P526 CE # 308 3-65

PLEASE RETURN TO

LOS ANGELES COUNTY ENGINEER

403 LOS ANGELES COUNTY ENGINEERING BLDG.

NOTE: ANY ADDITIONS OR CHANGES ON THIS SHEET MUST BE MADE OR CIRCLED IN RED INK, WITH DATE AND NAME OF PERSON MAKING CHANGE

Do not extend notes this side of this line.

STATION	BACKSIGHT RIGHT	MIC.	LEFT.		STADIA		FORESIGHT RIGHT	MIC.	LEFT.		STADIA		DESCRIPTION AND REMARKS
													FROM Bm 11-41 TO BM 11-42
Bm 11-41													Bm 11-41 CUSC&GS C-96
1	195	581	496	5	229 / 161	68	57	053	358	5	21 / 23	68	ON GLADSTONE ST @ A.T. & S.F. RR
													CROSSING IN HdWL SE OF INT.
2	258	540	559	5	291 / 225	66	71	459	372	5	104 / 38	66	
						134						134	FB 1376-39
3	265	012	566	5	302 / 228	74	48	303	349	5	85 / 11	74	
						208						208	
4	249	472	550	5	282 / 216	66	79	673	380	5	112 / 46	66	
						274						274	
	968	605					256	488				274	
	256	488										548	
+	712	117											↑ BOPETH
Bm11-42													Bm11-42
													@ INTER OF GLADSTONE ST & FAIRLANN
													DR 30' 10'W & 10'30 OF ℄ OF INTER.
													FB 1376-40

JOB NO. 0301.02 SURVEY OF L.A. CO. PRECISE LEVEL NET

SURVEY BY

NOTES BY TYLLER

INDEXED

DATE 9-4-68

DATE

WEATHER Cloudy

TIME 11:15

NOTES CHKD.

DATE

INST. NO.

ROD NO.

DATE

T: 76°
P: 740

F.B. 3783 Pg.

PLEASE RETURN TO

LOS ANGELES COUNTY ENGINEER

403 LOS ANGELES COUNTY ENGINEERING BLDG.

NOTE: ANY ADDITIONS OR CHANGES ON THIS SHEET MUST BE MADE OR CIRCLED IN RED INK, WITH DATE AND NAME OF PERSON MAKING CHANGE

Do not extend notes this side of this line.

STATION	BACKSIGHT				FORESIGHT				DESCRIPTION AND REMARKS
	RIGHT	MIC.	LEFT.	STADIA	RIGHT	MIC.	LEFT.	STADIA	FROM Bm 11-42 TO Bm 11-41
Bm11-42									Bm 11-42
1	79	930	380 5	112 46 66	249	410	550 5	282 216 66	@ INTER OF GLADSTONE ST &
									PEARLANNA DR SO. 10'W & 10'SO
2	50	137	351 5	86 14 72	266	921	567 5	266 229½ 74	OF ℄ OF INTER
				138				140	
3	72	518	373 5	105 39 66	259	512	560 5	292 226 66	FB 1376-40
				204				206	
4	51	731	352 5	85 19 68	190	569	491 5	223 157 66	
				272				272 ✓	
	254	316	✓		966	412	✓	272 ✓	
					254	316	✓	544 ✓	
				—	712	096	✓		AT BOXELL
Bm11-41									Bm11-41 (USC&GS C-96, 1931)
									ON GLADSTONE ST @ AT & SF
									RR CROSSING IN Hdwk SE OF INTER
									FB 1376-39

T= 88°
T= 84°

SURVEY OF L.A. COUNTY PRECISE NET — INST. NO. 75234

SURVEY BY RCS — ROD NO. 95-96

NOTES TULLIER 8-3-68 — DATE

INDEXED C.J. GALL — DATE

WEATHER Clear — DATE

TIME 11:35 — DATE

NOTES CHKD. DXT

JOB NO. 2601.02

F.B. 3783 PG. 178

76P526 CE # 308 3-65

PLEASE RETURN TO

LOS ANGELES COUNTY ENGINEER

403 LOS ANGELES COUNTY ENGINEERING BLDG.

NOTE: ANY ADDITIONS OR CHANGES ON THIS SHEET MUST BE MADE OR CIRCLED IN RED INK, WITH DATE AND NAME OF PERSON MAKING CHANGE

Do not extend notes this side of this line.

JOB NO. 0301.02 SURVEY OF L.A. CO. PRECISE LEVEL NET

SURVEY BY RC BOWERS TUCKER DATE 9-4-68 WEATHER CLEAR TIME 11:28 INST. NO. 76284

NOTES BY DATE ROD NO. 55-21

INDEXED DATE NOTES CHKD DATE

F.B. 3783 Pg. 1/79

STATION	BACKSIGHT RIGHT	BACKSIGHT MIC.	BACKSIGHT LEFT.	BACKSIGHT STADIA	FORESIGHT RIGHT	FORESIGHT MIC.	FORESIGHT LEFT.	FORESIGHT STADIA	DESCRIPTION AND REMARKS
									FROM Bm11-42 TO Bm11-43A
Bm11-42									Bm 11-42
1	284	538	585	5	11	073	312	5	@ GLADSTONE ST & PEARLANNA DR 30. 10'W & 10'S OF ℄ OF INTER
2	284	756	585	5	11	329	312	5	
3	292	280	593	5	24	531	325	5	FB 1376-40
4	300	329	601	5	16	372	317	5	
5	295	839	596	5	22	999	323	5	
6	300	951	601	5	17	741	318	5	
7	295	719	596	5	12	509	313	5	π BOKETH
8	297	659	598	5	22	563	323	5	
9	301	111	602	5	16	989	317	5	
10	288	415	589	5	45	247	346	5	
11	274	453	575	5	48	301	349	5	
12	209	427	510	5	143	898	444	5	
Bm11-43A	3425	517			393	552			Bm11-43A ON GLADSTONE ST .4 mi E OF 11-42 OPP POLE ~~[illegible]~~ E ℄ FB 2880-28
	393	552							
	+3031	965							

PLEASE RETURN TO

LOS ANGELES COUNTY ENGINEER

403 LOS ANGELES COUNTY ENGINEERING BLDG.

NOTE: ANY ADDITIONS OR CHANGES ON THIS SHEET MUST BE MADE OR CIRCLED IN RED INK, WITH DATE AND NAME OF PERSON MAKING CHANGE

Do not extend notes this side of this line.

STATION	BACKSIGHT Right	Mic.	Left	Stadia	FORESIGHT Right	Mic.	Left	Stadia	DESCRIPTION AND REMARKS
									FROM Bm11-434 TO Bm11-42
Bm11-434									Bm11-434
1	142	881	443 5	148 136 12	207	869	508 5	213 201 12	ON GLADSTONE OF POR C9306Y @ TOP OF HILL
2	46	139	347 5	57 35 22	272	114	573 5	283 261 22	
				34				34	FB 2880-28
3	38	940	339 5	48 28 20	282	851	583 5	292 272 20	
				54				54	
4	16	785	317 5	26 6 20	300	910	601 5	300 280 (½) 20	
				74				74	
5	21	436	322 5	31 11 20	296	250	597 5	296 276 (½) 20	
				94				94	
6	11	359	312 5	21 11 (½) 20	294	865	595 5	294 274 (½) 20	⊼ BOXETH
				114				114	
7	17	747	318 5	27 7 20	300	598	601 5	300 280 (½) 20	
				134				134	
8	23	028	324 5	33 13 20	296	352	597 5	296 276 (½) 20	
				154				154	
9	17	143	318 5	28 6 22	300	858	601 5	300 278 (½) 22	
				176				176	
10	25	201	324 5	35 15 20	293	320	594 5	293 273 (½) 20	
				196				196	
11	11	780	312 5	21 11 (½) 20	284	857	585 5	294 274 20	
				216				216	
12	11	580	312 5	26 11 (½) 30	285	168	586 5	300 270 30	
				246				246	
Bm11-42									Bm11-42
	384 019				3416 012			246	@ INTER OF GLADSTONE ST &
					384 019			492	PEARLANA DR SO. 10' W & 10' SO.
					− 3031 993				OF ℄ OF INTER
									FB 1376-40

T= 87°
T= 88°

WEATHER CLEAR
TIME 11:05
NOTES CHKD Cohen
DATE OCT 22 '68

INST. NO 70234
ROD NO 95-96

F.B. 3783 Pg. 180
JOB NO. 03102
SURVEY OF LA COUNTY PRECISE LEVELING
SURVEY BY KEB
NOTES Tulliver 9-5-68
INDEXED C.J. GATES
DATE

76P526 CE # 308 3-65

PLEASE RETURN TO
LOS ANGELES COUNTY ENGINEER
403 LOS ANGELES COUNTY ENGINEERING BLDG.

NOTE: ANY ADDITIONS OR CHANGES ON THIS SHEET MUST BE MADE OR CIRCLED IN RED INK, WITH DATE AND NAME OF PERSON MAKING CHANGE

Do not extend notes this side of this line.

JOB NO. 0301.02 SURVEY OF L.A. CO. PRECISE LEVEL NET
SURVEY BY R. C. BOWERS
NOTES BY R. REXETH
INDEXED B. GALL
DATE 9-4-68
WEATHER HAZY & CALM
TIME 1:15
NOTES CHKD. [illegible]
DATE [illegible]
INST. NO. 73224
ROD NO. 25-186
T=80°
T=76°
F.B. 3783 Pg. 181

STATION	BACKSIGHT Right	BACKSIGHT Mic.	BACKSIGHT Left	BACKSIGHT Stadia	FORESIGHT Right	FORESIGHT Mic.	FORESIGHT Left	FORESIGHT Stadia	DESCRIPTION AND REMARKS
									FROM BM 11-43A TO BM 11-43
BM 11-43A									BM 11-43A GLADSTONE ST. ON ℄ OPP.
1	283	124	584 5	283 (12) 62 / 252	44	761	3455	74 / 14 60	P.P. #6930 AT TOP OF HILL F.B. 2880-28
2	166	799	467 5	189 / 143 46	139	798	440 5	162 / 116 46	
3	134	253	435 5	148 / 120 108 / 28 / 136	151	842	4525	165 / 137 106 / 28 / 134	
4	114	401	415 5	128 / 100 28 / 164 ✓	214	560	515 5	228 / 200 28 / 162 ✓	
	698	577 ✓			550	961 ✓		164 ✓	T - R. ANDERSON
	550	961 ✓						326 ✓	MTRS.
+	147	616 ✓							
BM 11-43									BM 11-43 GLADSTONE ST. & CATARACT AVE. & PROJECTION ℄ WELL F.B. 1376-41

PLEASE RETURN TO

LOS ANGELES COUNTY ENGINEER

403 LOS ANGELES COUNTY ENGINEERING BLDG.

NOTE: ANY ADDITIONS OR CHANGES ON THIS SHEET MUST BE MADE OR CIRCLED IN RED INK, WITH DATE AND NAME OF PERSON MAKING CHANGE

Do not extend notes this side of this line.

F.B. 3703 Pg. 182 SURVEY OF ~~Hidden~~ COUNTY PRECISE LEVELNET 8201.02 SURVEY BY Bowles NOTES D. BOXETH 9-5-68 INDEXED C.J. GALL DATE

T=84° T=86° WEATHER County/CALL TIME 10:50 NOTES CHKD. DATE INST. NO. 75234 ROD NO. 95-196

STATION	BACKSIGHT Right	Mic.	Left.	Stadia	FORESIGHT Right	Mic.	Left.	Stadia	DESCRIPTION AND REMARKS From BM11-43 To BM11-43A
BM11-43									BM11-43 GLADSTONE ST. & CATARACT AVE. & PROJECTION INC WELL F.B. 1376-41
1	217	860	518	5 231 203 28	117	381	418	5 231 203 28	
2	151	355	452	5 165 137 28	134	502	435	5 148 120 28	
3	140	268	441	5 163 117 56 46	166	676	467	5 189 143 56 46	
4	47	003	348	5 77 17 102 60	285	621	586	5 285 54(E) 102 62	T - R. ANDERSON
	556	486	✓	162	704	180	✓	164 ✓ 162 ✓ 326	
					556	486	✓	MTRS.	
					- 147	694	✓		
BM11-43A									BM11-43A GLADSTONE ST. ON & OPP. PP# 69306Y @ TOP OF HILL F.B. 2880-28

76P526 CE # 308 3-65

PLEASE RETURN TO

LOS ANGELES COUNTY ENGINEER

403 LOS ANGELES COUNTY ENGINEERING BLDG.

NOTE: ANY ADDITIONS OR CHANGES ON THIS SHEET MUST BE MADE OR CIRCLED IN RED INK, WITH DATE AND NAME OF PERSON MAKING CHANGE

Do not extend notes this side of this line.

JOB NO. 0301.02 SURVEY OF L.A. CO. PRECISE LEVEL NET

SURVEY BY R.C. BOWERS WEATHER HAZY / CALM

NOTES BY D. BRATTH DATE 9-4-68 TIME 13:35 ROD NO. 95190

INDEXED F.J. GALLI DATE NOTES CHKD. DATE

T = 76° T = 80°

F.B. 3783 Pg. 163

STATION	BACKSIGHT Right	Mic.	Left	Stadia		FORESIGHT Right	Mic.	Left	Stadia		DESCRIPTION AND REMARKS
											FROM BM 11-43 TO BM 11-44
BM 11-43											BM 11-43 GLADSTONE ST. / CATARACT AVE. & PROJECTION & WELL F.B. 1376-41
1	87	162	388	5	106 68	38	243	702	544	5	262 224 38
2	37	282	338	5	55 19	36	194	764	495	5	212 176 36
3	228	932	529	5	260 196	74 64	18	154	319	5	50 18 (b) 74 64
4	225	543	526	5	261 189	138 72	297	411	598	5	297 262 (b) 138 76
	578	919				210	754	031			208 210
							578	919			418 MTRS.
							175	112			
BM 11-44											BM 11-44 GLADSTONE ST. / SAN DIMAS AVE. & INT. IN WELL F.B. 1376-42

K. R. ANDERSON

PLEASE RETURN TO

LOS ANGELES COUNTY ENGINEER

403 LOS ANGELES COUNTY ENGINEERING BLDG.

NOTE: ANY ADDITIONS OR CHANGES ON THIS SHEET MUST BE MADE OR CIRCLED IN RED INK, WITH DATE AND NAME OF PERSON MAKING CHANGE

Do not extend notes this side of this line.

F.B. 3783 PG. 184 JOB NO. 030102

SURVEY OF LOS ANGELES COUNTY PRECISE LEVEL NET

SURVEY BY BOWERS NOTES D. BOXETH 9-5-68

INDEXED _____ DATE _____

T=82°
T=86°

WEATHER Sunny/Clear INST. NO. 75234

TIME 10:30 ROD NO. 85196

NOTES CHKD _____ DATE _____

STATION	BACKSIGHT				FORESIGHT				DESCRIPTION AND REMARKS
	RIGHT	MIC.	LEFT.	STADIA	RIGHT	MIC.	LEFT.	STADIA	FROM BM11-44 TO BM11-43
BM11-44									BM11-44 GLADSTONE ST. & SAN DIMAS AVE. & INT. IN WELL F.B. 1376-42
1	297	398	598.5	297 262 (1) 70	225	187	526.5	260 190 70	
2	26	795	327.5	57 26 (2) 67 132	238	042	539.5	269 207 62 132	
3	197	597	498.5	215 179 36 168	40	700	341.5	58 22 36 168	T - R. ANDERSON
4	241	601	542.5	260 222 38 206	84	201	385.5	103 65 38 206	
	763	391	✓		588	130	✓	206	
	588	130	✓					412	MTRS.
+	175	261	✓						
BM11-43									BM11-43 GLADSTONE ST. & CATARACT AVE. & PROJECTION & WELL F.B. 1376-41

76P526 CE # 308 3-65

PLEASE RETURN TO
LOS ANGELES COUNTY ENGINEER
403 LOS ANGELES COUNTY ENGINEERING BLDG.

NOTE: ANY ADDITIONS OR CHANGES ON THIS SHEET MUST BE MADE OR CIRCLED IN RED INK, WITH DATE AND NAME OF PERSON MAKING CHANGE

Do not extend notes this side of this line.

JOB NO. 0301.02 SURVEY OF L.A. CO. PRECISE LEVEL NET
SURVEY BY E. & D. BOWDEN DATE 9-4-68 WEATHER Sunny & Clear
NOTES BY D. BOWDEN TIME 2:00 ROD NO. 35176
INDEXED DATE NOTES CHKD DATE
T = 84° T = 82 F.B. 3783 PG. 685 INST. NO. 35234

STATION	BACKSIGHT Right	Mic.	Left	Stadia	FORESIGHT Right	Mic.	Left	Stadia	DESCRIPTION AND REMARKS
									FROM BM 11-44 TO BM 11-46
BM 11-44									BM 11-44 GLADSTONE ST. & SAN DIMAS AVE @ INT. in WELL F.B. 1376-42
1	114	911	415	5 133 95 38	271	654	57	5 290 252 38	
2	15	322	316	5 28 15 (½) 26 64	256	128	55	7 5 268 244 24 62	
3	30	143	331	5 43 17 26 90	268	825	56	9 5 281 255 26 88	
4	10	433	311	5 24 10 (½) 28 118	227	341	52	8 ~~244~~ ~~216~~ 28 213 116	
5	103	271	404	5 135 71 64 182	86	674	38	7 5 117 55 62	
6	~~234~~ 233	932	534	5 267 199 68 250	38	251	33	9 5 74 2 72 250	
7	~~129~~ 129	228	430	5 159 99 60 310	25	748	32	6 5 54 25 (½) 58 308	T - R. ANDERSON
8	141	410	442	5 170 112 58 368	53	854	35	4 5 82 24 58 366	
9	174	116	475	5 194 154 40 408	39	801	34	0 5 60 18 42 408	
10	89	540	390	5 107 71 36 444	156	204	45	7 5 171 141 30 438	
	1042	306			1424	480			
BM 11-46					1042	306			882
					— 382	174			

NOTES. BM 11-46 (WSC/65, Y-35 RIDSET 1934) SAN DIMAS AVE. & BASELINE RD. 200' N.E. OF ℄ INT. F.B. 1376-43

PLEASE RETURN TO

LOS ANGELES COUNTY ENGINEER

403 LOS ANGELES COUNTY ENGINEERING BLDG.

NOTE: ANY ADDITIONS OR CHANGES ON THIS SHEET MUST BE MADE OR CIRCLED IN RED INK, WITH DATE AND NAME OF PERSON MAKING CHANGE

Do not extend notes this side of this line.

F.B. 3783 PG. 186 JOB NO. 0301.02

SURVEY OF L.A. COUNTY PRECISE LEVELING

SURVEY BY Bender NOTES D. BOXETH 9-5-68

INDEXED [illegible] DATE

WEATHER Sunny/Calm INST. NO. 75237

TIME 9:45 ROD NO. 25196

NOTES CHKD [illegible] DATE 10 2 68

T = 78°
T = 80°

STATION	BACKSIGHT Right	Mic.	Left	Stadia	FORESIGHT Right	Mic.	Left	Stadia
BM11-46								
1	162	490	463.5	178 / 146 / 32	95	800	396.5	112 / 78 / 34
2	38	613	339.5	60 / 16 / 44	172	862	473.5	192 / 152 / 40
3	50	890	351.5	79 / 21 / 76 / 58	137	403	438.5	167 / 107 / 74 / 60
4	74	659	375.5	101 / 47 / 134 / 54	179	250	480.5	206 / 152 / 134 / 54
5	33	249	334.5	68 / 33 (L) / 188 / 70	228	669	529.5	262 / 194 / 188 / 68
6	88	899	389.5	120 / 56 / 258 / 64	89	982	390.5	121 / 57 / 256 / 64
7	223	361	524.5	237 / 209 / 322 / 28	22	460	323.5	36 / 8 / 320 / 28
8	260	720	561.5	272 / 248 / 350 / 24	10	211	311.5	24 / 10 (L) / 348 / 28
9	260	884	561.5	272 / 248 / 374 / 24	32	172	333.5	45 / 19 / 376 / 26
10	261	931	562.5	281 / 241 / 398 / 40	104	650	405.5	123 / 85 / 402 / 38
	1455.696 ✓			438 ✓	1073.459 ✓			440 ✓ / 438 ✓ / 878 ✓ MTRS.
	1073.459 ✓							
BM11-44 +	382.237 ✓							

DESCRIPTION AND REMARKS

FROM BM11-46 TO BM11-44

BM11-46 (USC & GS Y-35, RESET 1934) SAN DIMAS AVE. & BASE LINE RD. ±200' N.E. OF ℄ INT. F.B. 1376-43

T - R. ANDERSON

BM11-44 GLADSTONE ST. & SAN DIMAS AVE. ℄ INT. IN WELL. F.B. 1376-42

76P526 CE # 308 3-65

PLEASE RETURN TO
LOS ANGELES COUNTY ENGINEER
403 LOS ANGELES COUNTY ENGINEERING BLDG.

NOTE: ANY ADDITIONS OR CHANGES ON THIS SHEET MUST BE MADE OR CIRCLED IN RED INK, WITH DATE AND NAME OF PERSON MAKING CHANGE

Do not extend notes this side of this line.

STATION	BACKSIGHT				FORESIGHT				DESCRIPTION AND REMARKS
	RIGHT	MIC.	LEFT.	STADIA	RIGHT	MIC.	LEFT.	STADIA	FROM BM 11-46 TO BM 11-47
BM 11-46									BM 11-46 (USGS Y 35, Reset 1934 San Dimas Ave & Baseline Rd. 200' N.E. of ℄ Int, E. of Rd F.B. 1376-43
1	123	960	424 5	123 86 (½) 74	136	720	437 5	173 99 74	
2	216	590	517 5	249 188 56 130	11	703	312 5	37 (½) 52 126	
3	295	140	596 5	295 266 (½) 58 188	105	605	406 5	134 76 58 184	π Donlevy
4	170	873	471 5	218 122 96 284	23	313	324 5	68 23 (½) 90 274	
	806	563			277	341		284	Starting at BM 11-46, Rod No 1 changed to Rod #2, and Rod #2 became Rod #1
+	529	222						558	
BM 11-47									BM 11-47 (Metropolitan 51 N) Foothill Blvd & San Dimas Wash N.W. Cor. of bridge F.B. 2880-29, 30

JOB NO. 0301.02 SURVEY OF L.A. CO. PRECISE LEVEL NET T=89°
SURVEY BY R.C. Bowers WEATHER Clear-Calm INST. NO. 20234
NOTES BY RCB TIME 9:35 ROD NO. 95-96
INDEXED [illegible] DATE 11/10/68 NOTES CHKD [illegible] DATE
T=86°
F.B. 3783 PG. 187

PLEASE RETURN TO
LOS ANGELES COUNTY ENGINEER
403 LOS ANGELES COUNTY ENGINEERING BLDG.

NOTE: ANY ADDITIONS OR CHANGES ON THIS SHEET MUST BE MADE OR CIRCLED IN RED INK, WITH DATE AND NAME OF PERSON MAKING CHANGE

Do not extend notes this side of this line.

T = 94°
T = 94°

WEATHER Clear & Cool INST. NO 78257
TIME 2:05 P.M. ROD NO 95196
NOTES CHKD [illegible] DATE OCT 22 88

F.B. 3783 PG. 188
SURVEY OF LOS ANGELES COUNTY PRECISE LEVELING NO 87-01-02
SURVEY BY Towers NOTES R. Anderson 9/14/60 DATE
INDEXED [illegible]

STATION	BACKSIGHT RIGHT	MIC.	LEFT	STADIA	FORESIGHT RIGHT	MIC.	LEFT	STADIA	DESCRIPTION AND REMARKS
									FROM B.M. 11-47 TO B.M. 11-46
B.M. 11-47									B.M. 11-47 (METROPOLITAN 5IN FOOTHILL BLVD. & SAN DIMAS WASH, N.W. COR. OF BRIDGE F.B. 2880-29, 30
				64				211	
1	18	021	319 5	18 1½ 92	165	070	466 5	119 92	
				124				297	
2	106	750	407 5	78 56	297	114	598 5	269 1½ 56	
				38 148				243 148	
3	12	032	313 5	12 1½ 52	215	660	516 5	187 56	
				173 200				160 204	
4	137	000	438 5	101 72	125	173	426 5	90 70	TORRENCE
				272				274	
	273	803	✓		803	007	✓	272	
					273	803	✓	546	NTRS
					− 529	204	✓		
B.M. 11-46									B.M. 11-46 (U.S.G.S. Y-35 RESET 1934) SAN DIMAS AVE. & BASELINE RD., 200'± N.E. OF ℄ INT., E. OF RD. F.B. 1376-43

76P526 CE # 308 3-65

PLEASE RETURN TO
LOS ANGELES COUNTY ENGINEER
403 LOS ANGELES COUNTY ENGINEERING BLDG.

NOTE: ANY ADDITIONS OR CHANGES ON THIS SHEET MUST BE MADE OR CIRCLED IN RED INK, WITH DATE AND NAME OF PERSON MAKING CHANGE

Do not extend notes this side of this line.

STATION	BACKSIGHT				FORESIGHT				DESCRIPTION AND REMARKS
	RIGHT	MIC.	LEFT.	STADIA	RIGHT	MIC.	LEFT.	STADIA	FROM BM 11-47 TO BM 11-47A
BM 11-47									BM 11-47 (Metropolitan 51 N) Foothill Blvd & San Dimas Wash N.W. Cr. of bridge F.B. 2880-29, 30
1	197	498	498 5	220 174 46	95	622	396 5	118 72 46	
2	199	243	500 5	214 184 30	110	893	411 5	129 96 28	
				76				74	
	396	741			206	515		76	
	206	515						150	
+	190	226							
BM 11-47A									BM 11-47A Foothill Blvd & San Dimas Wash No. of Rd. in Headwall F.B. 2880-29, 30

T-89° T-88°

π Donlery

JOB NO. 0301.02 SURVEY OF L.A. CO. PRECISE LEVEL NET

SURVEY BY E.C. Bowers WEATHER Clear-Calm INST. NO. 18234

NOTES BY RCD DATE 9/10/68 TIME 9:55 ROD NO. 95-96

INDEXED DATE NOTES CHKD DATE

F.B. 3783 PG. 100

PLEASE RETURN TO

LOS ANGELES COUNTY ENGINEER

403 LOS ANGELES COUNTY ENGINEERING BLDG.

NOTE: ANY ADDITIONS OR CHANGES ON THIS SHEET MUST BE MADE OR CIRCLED IN RED INK, WITH DATE AND NAME OF PERSON MAKING CHANGE

Do not extend notes this side of this line.

F.B. 3783 PG. 190 JOB NO. 3801.02

SURVEY OF LA COUNTY PRECISE LEVEL NET

SURVEY BY Bowlk NOTES PS. ANDREASON 9/1/

INDEXED R. GALLI DATE

WEATHER CLEAR & CALM INST. NO. 76234

TIME 1:50 P.M. ROD NO. 95 & 96

NOTES CHKD. DATE OCT 2 2 '68

T = 9.90
T = 9.90

STATION	BACKSIGHT Right	Mic.	Left	Stadia		FORESIGHT Right	Mic.	Left	Stadia		DESCRIPTION AND REMARKS
											FROM B.M. 11-47A TO B.M. 11-47
B.M. 11-47A	94	280	395 5	104		182	885	483 5	192		B.M. 11-47A FOOTHILL BLVD. & SAN DIMAS WASH, NO. OF RD. IN HERD-WALL
1	~~91~~	~~152~~	~~392 5~~	78	26	~~179~~	~~450~~	~~480 5~~	166	26	
2	95	475	396 5	118 72	46	197	075	498 5	220 174	46	F.B. 2880 - 29, 30
					72 ✓					72 ✓	
~~1~~	189	755	✓			379	960	✓		72 ✓	
						189	755	✓		144	
					–	190	205	✓			T DONLEY
B.M. 11-47											B.M. 11-47 (METROPOLITAN 51N) FOOTHILL BLVD. & SAN DIMAS WASH, N.W. COR. OF BRIDGE F.B. 2880 - 29, 30

76P526 CE # 308 3-65

PLEASE RETURN TO

LOS ANGELES COUNTY ENGINEER

403 LOS ANGELES COUNTY ENGINEERING BLDG.

NOTE: ANY ADDITIONS OR CHANGES ON THIS SHEET MUST BE MADE OR CIRCLED IN RED INK, WITH DATE AND NAME OF PERSON MAKING CHANGE

Do not extend notes this side of this line.

JOB NO. 0301.02 SURVEY OF L.A. CO. PRECISE LEVEL NET

SURVEY BY R.C. Bowers

NOTES BY RCB

INDEXED [illegible]

DATE 9/10/68

DATE

WEATHER Clear-Calm

TIME 10:05

NOTES CHKD [illegible]

INST. NO. [illegible]

ROD NO. 95-96

DATE OCT 22 68

T=80°
T=72°

F.B. 3783 Pg. 12

STATION	BACKSIGHT Right	Mic.	Left		Stadia	FORESIGHT Right	Mic.	Left		Stadia	DESCRIPTION AND REMARKS
											FROM BM 11-47A TO BM 11-48
BM 11-47A											BM 11-47A Foothill Blvd & San Dimas Wash No. of Rd in Hd. wall F.B. 2880-29, 30
1	180	715	481	5	217 149 62	65	410	366	5	96 34 62	
2	262	067	563	5	299 225 74	48	111	349	5	82 14 68	
3	285	575	586	5	136 285 245 (1/2) 80	12	721	313	5	130 51 12 (1/2) 78	
4	300	594	601	5	216 300 272 (1/2) 56	33	249	334	5	208 63 3 60	π Donlery
5	289	951 ~~56~~	590	5	272 289 249 (1/2) 80	50	341	351	5	268 91 50 (1/2) 82	
6	225	507	526	5	352 256 194 62	145	973	446	5	350 176 114 62	
~~7~~	1544	409		~~5~~	414	355	805			412 414	
	355	805								826	
~~8~~ +	1188	604							~~8~~		
BM 11-48											BM 11-48 (USC&GS A-36) San Dimas Gyn. Rd. & Baseline Rd. 300'± N.W. of Int. F.B. 1376-45

PLEASE RETURN TO
LOS ANGELES COUNTY ENGINEER
403 LOS ANGELES COUNTY ENGINEERING BLDG.

NOTE: ANY ADDITIONS OR CHANGES ON THIS SHEET MUST BE MADE OR CIRCLED IN RED INK, WITH DATE AND NAME OF PERSON MAKING CHANGE

Do not extend notes this side of this line.

F.B. 3783 PG. 192 JOB NO. 0301.03
SURVEY OF L.A. COUNTY PRECISE LEVELING
SURVEY BY BOWGS NOTES R. ANDERSON 9/11/68
INDEXED W.H. CALL DATE

T = 93°
T = 94°
WEATHER CLEAR & CALM INST. NO. 75239
TIME 1:15 P.M. ROD NO. 95896
NOTES CHKD. DATE

STATION	BACKSIGHT Right	Mic.	Left	Stadia	FORESIGHT Right	Mic.	Left	Stadia	DESCRIPTION AND REMARKS
									FROM B.M. 11-48 TO B.M. 11-47 A
B.M. 11-48									B.M. 11-48 (U.S.G.S. A-36) SAN DIMAS CN. RD. & BASELINE RD. F.B. 1376-45
1	148 620		449 5	180 116 64	228 252		529 5	260 196 64	
2	66 823		367 5	106 26 80	293 685		594 5	293 258 1/2 80	
3	11 220		312 5	44 11 1/2 60 144	291 415		592 5	291 261 1/2 60 144	
4	18 885		319 5	59 18 1/2 82 209	293 400		594 5	293 252 1/2 82 209	T DONAEUY
5	53 547		354 5	87 19 68 286	265 076		566 5	265 228 1/2 74 286	
6	68 840		369 5	99 37 62 354	184 999		485 5	212 156 56 360	
				414				416	
	367 935				1556 827			416	
					367 935			832	MTRS.
					1188 892				
B.M. 11-47A									B.M. 11-47A (~~[illegible]~~) FOOTHILL BLVD. & (~~[illegible]~~) SAN DIMAS WASH, NO. OF RD. - IN HEADWALL F.B. 2880-29, 30

76P526 CE # 308 3-65

PLEASE RETURN TO
LOS ANGELES COUNTY ENGINEER
403 LOS ANGELES COUNTY ENGINEERING BLDG.

NOTE: ANY ADDITIONS OR CHANGES ON THIS SHEET MUST BE MADE OR CIRCLED IN RED INK, WITH DATE AND NAME OF PERSON MAKING CHANGE

Do not extend notes this side of this line.

STATION	BACKSIGHT Right	Mic.	Left	Stadia	FORESIGHT Right	Mic.	Left	Stadia	DESCRIPTION AND REMARKS
									FROM B.M. 11-47 A TO B.M. 11-48
B.M. 11-47A									B.M. 11-47 A, FOOTHILL BLVD. & SAN DIMAS WASH, NO. OF RD. IN HD. WALL, F.B. 2880 - 29, 30
1	178 974	479 5		209 147 62	62 828	363 5		94 80 64	
2	261 915	562 5		~~278~~ 223 76	49 215	350 5		84 14 70	
3	289 628	590 5		289 250 (1½) 78 138	16 122	317 5		56 16 (1½) 80 134	
4	283 712	584 5		283 253 (1½) 60 216	16 874	317 5		46 16 (1½) 60 214	
5	295 905	596 5		295 255 (1½) 80 276	44 810	345 5		85 3 82	T DONLEVY
6	232 653	533 5		263 201 62 356	164 097	465 5		196 132 64 356	RERUN
				418				420 418	
	1542 787				~~1542 787~~			838	MTRS
	353 941				353 941				
+	1188 846								
B.M. 11-48									B.M. 11-48 (U.S.C.&G.S. A-36) SAN DIMAS CN. RD. & BASELINE RD., 300' ± N. & W. OF INT. F.B. 1376-45

JOB NO. 0301.02 SURVEY OF L.A. CO. PRECISE LEVEL NET
SURVEY BY R.C. Bowers
NOTES BY R. Anderson DATE 9/19/68
INDEXED DATE
NOTES CHKD DATE
WEATHER Clear & Calm TIME 9:30
INST. NO. 75237
ROD NO. 86 & 94
T = 65°
T = 72°
F.B. 3783 PG. 123

F.B. 3783 PG. 194 JOB NO. 0301.02

SURVEY OF L.A. COUNTY PRECISE LEVEL NET

SURVEY BY _____ NOTES _____

INDEXED _____ DATE _____

WEATHER _____ INST. NO. _____

TIME _____ ROD NO. _____

NOTES CHKD _____ DATE _____

PLEASE RETURN TO

LOS ANGELES COUNTY ENGINEER

403 LOS ANGELES COUNTY ENGINEERING BLDG.

Do not extend notes this side of this line.

NOTE: ANY ADDITIONS OR CHANGES ON THIS SHEET MUST BE MADE OR CIRCLED IN RED INK, WITH DATE AND NAME OF PERSON MAKING CHANGE

STATION	BACKSIGHT			FORESIGHT			DESCRIPTION AND REMARKS
	RIGHT MIC.	LEFT.	STADIA	RIGHT MIC.	LEFT.	STADIA	FROM _____ TO _____

76P526 CE # 308 3-65

PLEASE RETURN TO
LOS ANGELES COUNTY ENGINEER
403 LOS ANGELES COUNTY ENGINEERING BLDG.

NOTE: ANY ADDITIONS OR CHANGES ON THIS SHEET MUST BE MADE OR CIRCLED IN RED INK, WITH DATE AND NAME OF PERSON MAKING CHANGE

Do not extend notes this side of this line.

JOB NO. 0301.02 SURVEY OF L.A. CO. PRECISE LEVEL NET
SURVEY BY R.C. Bowers
NOTES BY RCB
INDEXED R.J. Gall
DATE 8/10/68
DATE
WEATHER Clear-Breez T=92° T=92°
TIME 10:45
NOTES CHKD
INST. NO. 75239
ROD NO. 25-26
DATE
F.B. 3783 PG. 125

STATION	BACKSIGHT				FORESIGHT				DESCRIPTION AND REMARKS
	RIGHT	MIC.	LEFT.	STADIA	RIGHT	MIC.	LEFT.	STADIA	FROM BM 11-48 TO BM 11-49
BM 11-48									BM 11-48 (USC&GS A-36) San Dimas Cyn. Rd. & Baseline Rd. 300'± N.W. of Int. FB. 1376-45
1	59	034	360	5	221	650	522	5	
				84 / 34 / 50				247 / 195 / 52 / 50 / 102	
					59	034			
					− 162	616			
					+	021			
				−	162	~~895~~ 637			
									π Donlery
BM 11-49									BM 11-49 San Dimas Cyn. Rd. & Baseline Rd. 5' N. & W. of ℄ Int. FB 1376-45

PLEASE RETURN TO

LOS ANGELES COUNTY ENGINEER

403 LOS ANGELES COUNTY ENGINEERING BLDG.

NOTE: ANY ADDITIONS OR CHANGES ON THIS SHEET MUST BE MADE OR CIRCLED IN RED INK, WITH DATE AND NAME OF PERSON MAKING CHANGE

Do not extend notes this side of this line.

STATION	BACKSIGHT				FORESIGHT				DESCRIPTION AND REMARKS
	RIGHT	MIC.	LEFT.	STADIA	RIGHT	MIC.	LEFT.	STADIA	FROM B.M. 11-49 TO B.M. 11-48
B.M. 11-49									B.M. 11-49 SAN DIMAS CN. RD. & BASELINE RD., 5' N.W. OF ℄ INT. F.B. 1376-45 MTRC
1	219	655	520	5 246 192 54	57	033	358	5 82 32 50 54 104	
	57	033							
+	162	622							
		021							
+	162	~~643~~ 601							
									T DONLEVY
B.M. 11-48									B.M. 11-48 (U.S.C.&G.S. A-36) SAN DIMAS CN. RD. & BASELINE RD., 300' ± N.W. OF INT. F.B. 1376-45

T = 98°
T = 98°

WEATHER CLEAR
TIME 7:05 P.M.
NOTES CHKD
INST. NO. 75234
ROD NO. 95-96
DATE 8-2-68

JOB NO. 0301.02
NOTES
DATE

SURVEY OF LA COUNTY PREC.
SURVEY BY
INDEXED

F.B. 3783 Pg. 196

76P526 CE # 308 3-65

PLEASE RETURN TO
LOS ANGELES COUNTY ENGINEER
403 LOS ANGELES COUNTY ENGINEERING BLDG.

NOTE: ANY ADDITIONS OR CHANGES ON THIS SHEET MUST BE MADE OR CIRCLED IN RED INK, WITH DATE AND NAME OF PERSON MAKING CHANGE

Do not extend notes this side of this line.

JOB NO. 0301.02 SURVEY OF L.A. CO. PRECISE LEVEL NET
SURVEY BY E.C. Bowers
NOTES BY RCB
INDEXED R.H. BALL
DATE 11/10/68
DATE
WEATHER Clear, Breeze
TIME 10:50
NOTES CHKD.
DATE 12 2 68
INST. NO. 23284
ROD NO. 85-96
T=94° 7=96°
F.B. 3783 Pg. 187

STATION	BACKSIGHT Right	Mic.	Left	Stadia	FORESIGHT Right	Mic.	Left	Stadia	DESCRIPTION AND REMARKS
									FROM BM 11-49 TO BM 11-50
BM 11-49									BM 11-49
									San Dimas Cyn. Rd. & Baseline Rd.
1	237	450	538	5	87	275	388	5	5' N. & W. of ℄ Int.
				268 206 62				118 56 62	F.B. 1376-45
2	212	200	513	5	40	~~77~~ 075	341	5	
				232 192 40				60 20 40	
				102				102	
3	276	995	577	5	61	200	362	5	
				288 264 24				73 49 24	
				126				126	
4	295	170	596	5	11	736	312	5	
				295 281 (1/2) 28				26 11 (1/2) 30	⊼ Donlevy
				154				156	
5	297	300	598	5	25	602	326	5	
				297 285 (1/2) 24				36 14 22	
				178				178	
6	298	624	599	5	13	622	314	5	
				298 283 (1/2) 30				28 13 (1/2) 30	
				208				208	
7	246	500	547	5	51	305	352	5	
				259 238 16				59 43 16	
				224				224	
8	239	444	540	5	39	796	340	5	
				246 232 14				46 32 14	
				238				238	
	2103	683			330	561			238
	330	561							476
+	1773	122							
BM 11-50									BM 11-50 (USC&GS Garrett, 1923)
									Baseline Rd. & Foothill Blvd.
									100' No. of ℄ Int., W. of Rd.
									F.B. 1376-46

PLEASE RETURN TO

LOS ANGELES COUNTY ENGINEER

403 LOS ANGELES COUNTY ENGINEERING BLDG.

NOTE: ANY ADDITIONS OR CHANGES ON THIS SHEET MUST BE MADE OR CIRCLED IN RED INK, WITH DATE AND NAME OF PERSON MAKING CHANGE

Do not extend notes this side of this line.

F.B. 3783 PG. 198 JOB NO. 0301.02

SURVEY OF L.A. COUNTY PRECISE LEVELING

SURVEY BY Donley & Gale NOTES R. Gale DATE 7/1/68

INDEXED C.L. GALT DATE

T = 99°
T = 98

WEATHER Clear/Calm INST. NO. 75237

TIME 1130 Rec'd ROD NO. 258 96

NOTES CHKD Rec'd DATE 12 2 68

STATION	BACKSIGHT Right	Mic.	Left.	Stadia	FORESIGHT Right	Mic.	Left.	Stadia	DESCRIPTION AND REMARKS
B.M. 11-50									FROM B.M. 11-50 TO B.M. 11-49
B.M. 11-50									B.M. 11-50 (U.S.C. & G.S. GARRETT 1923)
	47 985		348 5	54				254	BASELINE RD. &
1	~~48 720~~		~~349 5~~	42 12	247 230		548 5	240 14	FOOTHILL BLVD., 100'±
				59 18				240 14	No. OF ℄ INT., W. OF RD.
2	50 725		357 5	41 30	233 645		534 5	226 28	F.B. 1376-46
				28				295	
3	13 808		314 5	13 1/2 30	295 596		596 5	280 1/2 30	
				60				294 58	
4	10 046		311 5	23 10 1/2 24	294 055		595 5	282 1/2 24	
				86				300 82	
5	13 685		314 5	28 18 1/2 30	300 630		601 5	285 1/2 30	TO DONLEY
				116				292 112	
6	65 628		366 5	75 55 20	281 694		582 5	270 22	
				136				227 134	
7	35 140		336 5	56 14 42	206 800		507 5	185 42	
				178				176	
8	84 999		385 5	114 54 60	235 483		536 5	216 294 62	
				238				238	
	321 915				2095133			238	
					321 915			476	MTRS.
					1773 218				
B.M. 11-49									B.M. 11-49 SAN DIMAS CN. RD. & BASELINE RD. 5' N.W. OF ℄ INT. F.B. 1376-45

76P526 CE # 308 3-65

PLEASE RETURN TO

LOS ANGELES COUNTY ENGINEER

403 LOS ANGELES COUNTY ENGINEERING BLDG.

NOTE: ANY ADDITIONS OR CHANGES ON THIS SHEET MUST BE MADE OR CIRCLED IN RED INK. WITH DATE AND NAME OF PERSON MAKING CHANGE

Do not extend notes this side of this line.

STATION	BACKSIGHT RIGHT	BACKSIGHT MIC.	BACKSIGHT LEFT.	BACKSIGHT STADIA	FORESIGHT RIGHT	FORESIGHT MIC.	FORESIGHT LEFT.	FORESIGHT STADIA	DESCRIPTION AND REMARKS
									FROM BM 11-50 TO BM 11-51
BM 11-50									BM 11-50 (USC&GS Garrett, 1923) Baseline Rd. & Foothill Blvd. 100' No. of ℄ Int, W. of Rd. F.B. 1376-46
1	247	294	548 5	274 220 54	54	375	355 5	83 25 58	
2	291	000	592 5	297 253 (1/2) 76 130	14	831	315 5	50 14 (1/2) 72 130	
3	220	969	521 5	236 204 32 162	127	462	428 5	142 112 30 160	
4	178	191	479 5	183 173 10 172	170	177	471 5	175 165 10 170	π Danlery
	937	454			366	845		172 342	
	366	845							
+	570	609							
BM 11-51									BM 11-51 Baseline Rd. & Bunnelle Ave 5' N. & E. of Int. FB 1376-47

JOB NO. 0301.02 SURVEY OF L.A. CO. PRECISE LEVEL NET

SURVEY BY R.C. Bowers

NOTES BY RCB

INDEXED R.J. GALL

DATE 9/10/68

DATE

WEATHER Clear, Breeze

TIME 11:30

NOTES CHKD

ROD NO. 25-26

DATE 11 22 68

INST. NO. 25-26

T = 96°

T = 90°

F.B. 3783 PG. 199

PLEASE RETURN TO
LOS ANGELES COUNTY ENGINEER
403 LOS ANGELES COUNTY ENGINEERING BLDG.

NOTE: ANY ADDITIONS OR CHANGES ON THIS SHEET MUST BE MADE OR CIRCLED IN RED INK, WITH DATE AND NAME OF PERSON MAKING CHANGE

Do not extend notes this side of this line.

F.B. 3783 PG. 200 JOB NO. 0301-02
SURVEY OF L.A. COUNTY PRECISE LEVELING NET
SURVEY BY CREWS NOTES A. ANDERSON 8/11/68
INDEXED E.T. GALE DATE

T = 98
T = 99
WEATHER CLEAR/CALM INST. NO. 202-34
TIME 11:15 A.M. ROD NO. 954-96
NOTES CHKD. DATE

STATION	BACKSIGHT Right Mic.	BACKSIGHT Left	BACKSIGHT Stadia	FORESIGHT Right Mic.	FORESIGHT Left	FORESIGHT Stadia	DESCRIPTION AND REMARKS
							FROM B.M. 11-51 TO B.M. 11-50
B.M. 11-51							B.M. 11-51 BASELINE RD. & BUNNELL AVE. 5' N.E. OF INT. F.B. 1376-47
1	171 183	472 5	176 166 10	179 345	480 5	184 174 10	
2	124 135	425 5	139 109 30	217 303	578 5	232 202 30	
3	12 765	313 5	48 12 40 1/2 72	295 763	596 5	295 259 40 1/2 72	
4	42 490	343 5	70 14 112 56	228 735	529 5	256 200 112 56	
			168			168	T DONLEVY
	350 573			921 146		168	
				350 573		336	MTRS
				570 573			
B.M. 11-50							B.M. 11-50 (U.S.C.&G.S. BASELINE RD. & GARRETT, 1923) & FOOTHILL BLVD., 100'± NO. OF ℄ INT., W. OF RD. F.B. 1376-46

76P526 CE # 308 3-65

PLEASE RETURN TO
LOS ANGELES COUNTY ENGINEER
403 LOS ANGELES COUNTY ENGINEERING BLDG.

NOTE: ANY ADDITIONS OR CHANGES ON THIS SHEET MUST BE MADE OR CIRCLED IN RED INK, WITH DATE AND NAME OF PERSON MAKING CHANGE

Do not extend notes this side of this line.

JOB NO. 0301.02 SURVEY OF L.A. CO. PRECISE LEVEL NET
SURVEY BY R.C. Bauer
NOTES BY RCB
INDEXED
DATE 9/10/61
DATE
WEATHER Clear-Breezy
TIME 1:05
NOTES CHKD
ROD NO. 95-96
DATE
INST. NO. 15234
T=93° T=98°
F.B. 3783 Pg. 20

STATION	BACKSIGHT RIGHT	BACKSIGHT MIC.	BACKSIGHT LEFT	BACKSIGHT STADIA	FORESIGHT RIGHT	FORESIGHT MIC.	FORESIGHT LEFT	FORESIGHT STADIA	DESCRIPTION AND REMARKS
									FROM BM 11-51 TO BM 11-52
BM 11-51									BM 11-51
	295	648	596	5					Baseline Rd. & Bunnelle Ave.
1	~~298~~	~~462~~	~~599~~	~~5~~	34	471	335	5	5' N. & E. of Int.
2	241	127	542	5	29	607	330	5	F.B. 1376-47
3	204	052	505	5	~~110~~ 109	662	410	5	
4	~~145~~ 144	955	445	5	105	771	406	5	
5	173	545	474	5	72	780	373	5	T Anderson
6	201	379	502	5	63	741	364	5	
	1260	706			416	032			
	416	032							
+	844	674							
BM 11-52									BM 11-52
									Baseline Rd. & Wheeler Rd.
									10' S. & W. of Int.
									FB 1376-48

PLEASE RETURN TO

LOS ANGELES COUNTY ENGINEER

403 LOS ANGELES COUNTY ENGINEERING BLDG.

NOTE: ANY ADDITIONS OR CHANGES ON THIS SHEET MUST BE MADE OR CIRCLED IN RED INK, WITH DATE AND NAME OF PERSON MAKING CHANGE

Do not extend notes this side of this line.

F.B. 3783 Pg. 202 | JOB NO. 0301.02 | INST. NO. 75234 | ROD NO. 95-42 | DATE OCT 22 '68

SURVEY OF L.A. COUNTY PRECISE LEVEL NET | WEATHER F. 96° 80° Clear | TIME 10:50 | NOTES CHKD

SURVEY BY Reconnaissance | NOTES T. Doubleey 4-11-68 | DATE

INDEXED

STATION	BACKSIGHT Right Mic.	BACKSIGHT Left	BACKSIGHT Stadia	FORESIGHT Right Mic.	FORESIGHT Left	FORESIGHT Stadia	DESCRIPTION AND REMARKS
							FROM BM 11-52 TO BM 11-51
BM 11-52							BM 11-52 Base Line & W Hacker Rd. 10' SW. of ℄ Inter. F.B. 1376-48
1	61 517	362 5	97 25 72	199 110	500 5	233 165 68	
2	61 741	362 5	94 28 66	174 022	475 5	206 142 64	
3	117 564	418 5	141 90 138 54	145 332	446 5	172 118 132 54	
4	111 402	412 5	155 67 192 88	195 978	496 5	238 152 186 86	
5	18 581	319 5	51 18 280 66	240 062	541 5	276 204 272 72	T R. Anderson
6	37 462	338 5	65 9 346 56	298 340	599 5	295 269 344 62	
	408 267		402	1252 844		406 402	
				408 267		808	MTRS.
				844 577			
BM 11-51							BM 11-51 Baseline Rd. & Bunnelle Ave. 5' N. & E. of Inter. F.B. 1376-47

76P526 CE # 308 3-65

PLEASE RETURN TO
LOS ANGELES COUNTY ENGINEER
403 LOS ANGELES COUNTY ENGINEERING BLDG.

NOTE: ANY ADDITIONS OR CHANGES ON THIS SHEET MUST BE MADE OR CIRCLED IN RED INK, WITH DATE AND NAME OF PERSON MAKING CHANGE

Do not extend notes this side of this line.

STATION	BACKSIGHT				FORESIGHT				DESCRIPTION AND REMARKS
	RIGHT	MIC.	LEFT.	STADIA	RIGHT	MIC.	LEFT.	STADIA	FROM BM 11-52 TO BM 11-53A
BM 11-52									BM 11-52 Baseline Rd. & Wheeler Rd. 10' So. & w. of Int. F.B. 1376-48
1	245	964	546 5	283 207 76	61	614	362 5	100 22 78	
2	174	456	475 5	207 141 66	128	580	429 5	162 94 68	
				142 ✓				146 ✓	
	420	420 ✓			190	194 ✓		142 ✓	
	190	194 ✓						288 ✓	
+	230	226 ✓							
									T Anderson
BM 11-53A									BM 11-53A (L.A.C.F.C.D. BM 095-21715) Baseline Rd. & Marshall Cyn. Wash W. of Wash & So. of Rd. on end of curb F.B. 3710-125

JOB NO. 0301.02 SURVEY OF L.A. CO. PRECISE LEVEL NET
SURVEY BY R.C. Bowers
NOTES BY RCB
INDEXED W.H. GAIT
DATE 9/10/68
DATE
WEATHER Clear-Breeze
TIME 1:50
NOTES CHKD.
ROD NO. 95-96
INST. NO. 75234
DATE OCT 22 68
T=100°
T=120°
F.B. 3783 Pg. 203

PLEASE RETURN TO

LOS ANGELES COUNTY ENGINEER

403 LOS ANGELES COUNTY ENGINEERING BLDG.

NOTE: ANY ADDITIONS OR CHANGES ON THIS SHEET MUST BE MADE OR CIRCLED IN RED INK, WITH DATE AND NAME OF PERSON MAKING CHANGE

Do not extend notes this side of this line.

STATION	BACKSIGHT				FORESIGHT				DESCRIPTION AND REMARKS
	RIGHT	MIC.	LEFT.	STADIA	RIGHT	MIC.	LEFT.	STADIA	FROM BM 11-53A TO BM 11-52
BM 11-53A									BM 11-53A (LACFCD-BM 095-21715) BASELINE Rd. & MARSHALL CANYON WASH. So. of ℄ No. of WASH. on CURB END. F.B. 3710-125
1	130	538	431	5	176	614	497	5	
				164 / 96 68				207 / 143 66	
2	68	241	369	5	252	257	553	5	
				106 / 30 76				210 / 144 76	
				144				142	
	198	779			428	871		144	
					198	779		286	meters.
					− 230	092			
									T. R. Anderson
BM 11-52									BM 11-52 BASELINE & W Hoover Rd. 10' S.W. of ℄ Entr. F.B. 1376-48

T 92°
F 95°
Clear
WEATHER
TIME 10:40
NOTES CHKD

INST. NO. 25234
ROD NO. 95-96
DATE

SURVEY OF LA COUNTY JOB No. 0301.02 PRECISE LEVEL NET
SURVEY BY Rebauer NOTES T. Mulvey 9-11-68
INDEXED DATE

F.B. 3783 Pg. 204

76P526 CE # 308 3-65

PLEASE RETURN TO
LOS ANGELES COUNTY ENGINEER
403 LOS ANGELES COUNTY ENGINEERING BLDG.

NOTE: ANY ADDITIONS OR CHANGES ON THIS SHEET MUST BE MADE OR CIRCLED IN RED INK, WITH DATE AND NAME OF PERSON MAKING CHANGE

Do not extend notes this side of this line.

JOB NO. 0301.02 SURVEY OF L.A. CO. PRECISE LEVEL NET T=100° T=98°
SURVEY BY R.C.B. E.E. Bowers
NOTES BY R.C.B.
INDEXED [illegible]
DATE 9/10/68
DATE
WEATHER Clear-Breeze
TIME 2:00
NOTES CHKD [illegible]
INST. NO 75234
ROD NO 85-96
DATE [illegible]
F.B. 3783 Pg. 205

STATION	BACKSIGHT RIGHT	BACKSIGHT MIC.	BACKSIGHT LEFT.		BACKSIGHT STADIA		FORESIGHT RIGHT	FORESIGHT MIC.	FORESIGHT LEFT.		FORESIGHT STADIA		DESCRIPTION AND REMARKS
													FROM BM 11-53A TO BM 11-54
BM 11-53A													BM 11-53A (L.A.C.F.C.D. B.M. 095-21715) Baseline Rd. & Marshall Cyn. Wash W. of wash & So. of Rd. on end of curb FB 3710-125
1	129	380	430	5	152 / 106	46	121	242	422	5	145 / 97	48	
2	116	589	417	5	154 / 78	76	156	897	457	5	193 / 119	74	
						122						122	
3	121	012	422	5	153 / 89	64	123	931	424	5	155 / 91	64	
						186						186	
4	90	270	391	5	128 / 52	76	216	920	517	5	255 / 177	78	T Anderson
						262						264	
	457	251					618	990				262	
							457	251				526	
							161	739					
BM 11-54													BM 11-54 Baseline Rd. & Emerald Ave. 5' W. & 5' So. of Int. FB-1376-50

PLEASE RETURN TO

LOS ANGELES COUNTY ENGINEER

403 LOS ANGELES COUNTY ENGINEERING BLDG.

NOTE: ANY ADDITIONS OR CHANGES ON THIS SHEET MUST BE MADE OR CIRCLED IN RED INK. WITH DATE AND NAME OF PERSON MAKING CHANGE

Do not extend notes this side of this line.

T. 92° T. 92° Clear

WEATHER

TIME 10:20

NOTES CHKD

INST. NO. 25239

ROD NO. 95-96

DATE

F.B. 3783 PG. 206

SURVEY OF L.A. COUNTY PRECISE LEVELNET

SURVEY BY

NOTES T. Anderson 9-1

INDEXED T.D. CALLI

JOB NO. 030.02

DATE

STATION	BACKSIGHT				FORESIGHT				DESCRIPTION AND REMARKS
	RIGHT	MIC.	LEFT.	STADIA	RIGHT	MIC.	LEFT.	STADIA	FROM BM11-54 TO BM11-53A
BM11-54									BM11-54 BASELINE & EMERALD S.W. of ℄ Inter. F.B. 1376-50
1	221	074	522.5	261 181 80	102	790	403.5	140 64 76	
2	133	264	434.5	165 101 64	117	642	418.5	149 85 64	
3	157	066	458.5	144 124 74	120	472	421.5	188 140 82 76	
4	127	111	428.5	151 218 103 48	135	891	436.5	158 216 112 46	T R. Anderson
				266				262	
	638	515			476	795		266	
	476	795						528	MTRS.
	+ 161	720							
BM11-53A									BM 11-~~54~~ 53A (LACFCD BM 095-21715) BASELINE Rd. & MARSHALL CANYON WASH. So. of ℄ No. of WASH. on CURB END. F.B. 3710-125

76P526 CE # 308 3-65

PLEASE RETURN TO

LOS ANGELES COUNTY ENGINEER

403 LOS ANGELES COUNTY ENGINEERING BLDG.

NOTE: ANY ADDITIONS OR CHANGES ON THIS SHEET MUST BE MADE OR CIRCLED IN RED INK, WITH DATE AND NAME OF PERSON MAKING CHANGE

Do not extend notes this side of this line.

JOB NO. 0301.02 SURVEY OF L.A. CO. PRECISE LEVEL NET

SURVEY BY E.C. Bowers WEATHER Clear-Bl. T=98° T=97°

NOTES BY ECB DATE 2/8/68 TIME 2:20 INST. NO. 5838

INDEXED EJ GALL DATE NOTES CHKD. DATE ROD NO. 9C96

F.B. 3783 Pg. 207

STATION	BACKSIGHT Right	BACKSIGHT Mic.	BACKSIGHT Left	BACKSIGHT Stadia	FORESIGHT Right	FORESIGHT Mic.	FORESIGHT Left	FORESIGHT Stadia	DESCRIPTION AND REMARKS
									FROM BM 11-54 TO BM ~~11-35~~ 13-11
BM 11-54									BM 11-54
									Baseline & Emerald Ave.
1	62	595	363	5	162	122	463	5	5' S. & W. of Int.
				101 / 62 (½) 78				207 / 123 78	
									FB 1376-50
2	157	779	458	5	132 ~~133~~	912	433	5	
				192 / 122 70				166 / 98 68	
3	149	848	450	5	104	583	405	5	
				180 / 118 62				136 / 72 64	
4	207	645	508	5	16	864	317	5	
				239 / 175 64				48 / 16 (½) 62	
5	281	731	582	5	94	112	395	5	π Anderson
				300 / 262 38				111 / 77 34	
6	107	769	408	5	193	517	494	5	
				112 / 102 10				199 / 187 12	
				322				318	
								322	
								640	
	967	317			704	110			
	704	110							
+	263	207							
BM ~~11-35~~ 13-11									BM ~~11-35~~ 13-11 (~~[illegible]~~)
									On Fruit St., 100' ± So. of Baseline
									W. of Rd.
									No Ref.

PLEASE RETURN TO

LOS ANGELES COUNTY ENGINEER

403 LOS ANGELES COUNTY ENGINEERING BLDG.

NOTE: ANY ADDITIONS OR CHANGES ON THIS SHEET MUST BE MADE OR CIRCLED IN RED INK, WITH DATE AND NAME OF PERSON MAKING CHANGE

Do not extend notes this side of this line.

INST. NO. 75239 754

ROD NO. 2596

DATE

WEATHER Clear

TIME 9:50

NOTES CHKD

T. 820
T. 920

SURVEY OF LOS ANGELES COUNTY PRECISE LEVEL NET

SURVEY BY Pearson NOTES T. Dauhery 9-11-69

INDEXED C. J. GALL DATE

F.B. 3283 PG. 208

0301.02

STATION	BACKSIGHT Right Mic.	BACKSIGHT Left	BACKSIGHT Stadia	FORESIGHT Right Mic.	FORESIGHT Left	FORESIGHT Stadia	DESCRIPTION AND REMARKS
							FROM BM 13-11 TO BM 11-54
BM 13-11							BM 13-11 FRUIT ST. 100' S. of BASLINE. W. of C No. REF
1	188 474	489 5	199 182 12	102 722	403 5	109 95 14	
2	92 354	393 5	109 75 34	275 428	536 5	295 255 40	
3	16 451	317 5	46 16 30 46	211 940	512 5	242 180 62	
4	95 392	396 5	129 61 58 106	131 728	482 5	160 162 58 106	
5	130 003 165	431 5	164 96 68 164	163 582	464 5	195 129 66	T. R. Anderson
6	166 858	466 5	205 125 80 232	66 099	367 5	106 26 80 240	
			312			320	
	688 532			951 499		312	
				688 532		632	utes.
				262 967			
BM 11-54							BM 11-54 BASELINE & EMERALD S.W. of Intr. C. F.B. 1326-50

76P526 CE # 308 3-65

PLEASE RETURN TO
LOS ANGELES COUNTY ENGINEER
403 LOS ANGELES COUNTY ENGINEERING BLDG.

NOTE: ANY ADDITIONS OR CHANGES ON THIS SHEET MUST BE MADE OR CIRCLED IN RED INK, WITH DATE AND NAME OF PERSON MAKING CHANGE

Do not extend notes this side of this line.

JOB NO. 0301.02 SURVEY OF L.A. CO. PRECISE LEVEL NET
SURVEY BY T. Donlevy R.C. Bowers DATE 9-12-68 WEATHER Clear INST. NO. 95239
NOTES BY R.H. GALL TIME 10:10 ROD NO. 05-46
INDEXED DATE NOTES CHKD DATE OCT 22 68

T. 830
T. 83°

F.B. 3783 Pg. 209

STATION	BACKSIGHT Right	Mic.	Left	Stadia	FORESIGHT Right	Mic.	Left	Stadia	DESCRIPTION AND REMARKS
									FROM BM 13-11 TO BM 11-55
BM 13-11									BM 13-11 On Fruit St. 100'± So. of Baseline Rd. W. side of Rd. No. Ref.
1	269	378	570	5 287 251 36	47	178	348	5 64 30 34	
2	270	919	571	5 296 244 52	14	494	315	5 40 14 52	
3	265	482	566	5 289 241 48	31	919	332	5 55 7 48	
4	217	530	518	5 250 184 66	17	413	318	5 79 17 64	T. R. Anderson
5	289	227	590	5 300 278 22	18	190	319	5 28 8 20	
6	239	041	540	5 295 233 12	14	573	315	5 24 8 16	
7	275	743	576	5 253 267 16	17	140	318	5 25 9 16	
8	275	961	576	5 282 268 14	88	693	389	5 95 81 14	
9.	161	087	462	5 168 156 10	109	274	410	5 114 104 10	
~~BM 11-55~~ 10.	157	959	458	5 142 128 14	114	378	415	5 127 113 14	BM 11-55 Baseline Rd. ± 0.3 mi. E of Fruit St. F.B. - 2886-31-32
				290'				288'	
BM 11-55	2 422 327				473 252			290'	
	473 252						Mtrs.	578'	
+	1949 075								

PLEASE RETURN TO

LOS ANGELES COUNTY ENGINEER

403 LOS ANGELES COUNTY ENGINEERING BLDG.

NOTE: ANY ADDITIONS OR CHANGES ON THIS SHEET MUST BE MADE OR CIRCLED IN RED INK, WITH DATE AND NAME OF PERSON MAKING CHANGE

Do not extend notes this side of this line.

INST. NO. 25234 ROD NO. 33-96 DATE

WEATHER T. 88° F. 88° T. Clear TIME 2:07 NOTES CHKD

JOB NO. 0301.02 NOTES DATE

SURVEY OF L.A. COUNTY PRECISE LEVELING

SURVEY BY INDEXED

F.B. 3783 PG. 210

STATION	BACKSIGHT Right Mic.	BACKSIGHT Left	BACKSIGHT Stadia	FORESIGHT Right Mic.	FORESIGHT Left	FORESIGHT Stadia	DESCRIPTION AND REMARKS
							FROM BM 11-55 TO BM 13-11
BM 11-55							BM 11-55 (USC&GS-Foot) Baseline Rd. ± 0.3 mi. E. of Fruit St. F.B. 2880-31, 32.
1	114 149	415 5	121 / 107 14	157 360	458 5	164 / 150 14	
2	32 564	333 5	40 / 24 16	272 119	573 5	280 / 264 16	
3	15 462	316 5	23 / 7 16	273 305	574 5	281 / 265 16	
4	13 819	314 5	20 / 6 14	240 250	541 5	247 / 233 14	
5	20 345	321 5	29 / 11 18	289 875	590 5	300 / 278 22	T. R. Anderson
6	18 416	319 5	58 / 18 (40)	218 933	519 5	251 / 185 66	
7	52 034	353 5	76 / 28 48	221 161	522 5	243 / 199 44	
8	43 280	344 5	61 / 25 36	254 446	555 5	273 / 235 38	
9	44 668	345 5	60 / 28 32	211 949	512 5	226 / 196 30	
10	55 453	356 5	67 / 43 24	~~221 662~~	~~522 5~~	23 / 208 26	
			288	219 750	520 5	232 / 206 28	
	410 190					288	
				2359 148		574	
BM 13-11				410 190			BM 13-11 On Fruit St. 100' ± S. of Baseline Rd. W. of ℄. No. REF.
				1948 958			

76P526 CE # 308 3-65

PLEASE RETURN TO
LOS ANGELES COUNTY ENGINEER
403 LOS ANGELES COUNTY ENGINEERING BLDG.

NOTE: ANY ADDITIONS OR CHANGES ON THIS SHEET MUST BE MADE OR CIRCLED IN RED INK, WITH DATE AND NAME OF PERSON MAKING CHANGE

Do not extend notes this side of this line.

JOB NO. 0301.02 SURVEY OF L.A. CO. PRECISE LEVEL NET
SURVEY BY R.C. Bauers
NOTES BY T. Bullery
DATE 9-12-68
WEATHER Clear
TIME 11:05
INST. NO. 7838
ROD NO. 1816
INDEXED
DATE
NOTES CHKD. [illegible]
DATE [illegible]
F.B. 3783 PG. 211
T. 83°
T. 87°

STATION	BACKSIGHT Right	Mic.	Left	Stadia	FORESIGHT Right	Mic.	Left	Stadia	DESCRIPTION AND REMARKS
									FROM BM 11-55 TO BM 11-57
BM 11-55									BM 11-55 (USCE G.S. Foot) Baseline Rd & 0.3 mile E. of Fruit St. F.B. 2880-31.32.
1	65	438	366	5	69 61 8	286	161	587	5	290 282 8	
2	80	101	381	5	88 72 16	301	151	602	5	301 293 (-) 16	
3	51	532	352	5	61 41 20 24	243	302	549	5	253 233 20 24	
4	146	590	447	5	120 122 44 48 92	30	130	331	5	57 3 54 44 98	T. R. Anderson
5	291	512	592	5	291 290 (-) 42 134	13	065	314	5	30 13 (-) 34 132	
6	288	528	589	5	288 265 (-) 46 180	20	600	321	5	44 20 (-) 48 180	
7	258	642	559	5	283 233 50 230	21	928	322	5	48 21 (-) 54 234	
						61	690	362	5	29	26 46 30
8	292	697	593	5	292 277 (-) 30 260	~~14~~	~~546~~	~~315~~	~~5~~	~~14~~ (-) 30 264	
9	287	158	588	5	299 275 24 284	14	591	315	5	26 2 24 288	
10	258	737	559	5	272 244 28 312	15	449	316	5	30 15 (-) 30 318	
11	269	958	570	5	279 259 20 332	87	883	389	5	95 79 16 334	~~BM~~ BM 11-57 Baseline & Williams Ave N.W. of E Inter. 5' F.B. 1376-52
12	205	021	506	5	213 197 16 348	187	249	488	5	195 179 16 350	
BM 11-57	2495	914				1283	199			348	
	1283	199								698	
+	1212	715									

PLEASE RETURN TO

LOS ANGELES COUNTY ENGINEER

403 LOS ANGELES COUNTY ENGINEERING BLDG.

NOTE: ANY ADDITIONS OR CHANGES ON THIS SHEET MUST BE MADE OR CIRCLED IN RED INK, WITH DATE AND NAME OF PERSON MAKING CHANGE

Do not extend notes this side of this line.

F.B. 3783 PG. 212 JOB NO. 0301.02

SURVEY OF LOS ANGELES COUNTY PRELIMINARY LEVEL NET

SURVEY BY E. Bourbon NOTES T. Anderson

INDEXED J. G. GALT DATE

NOTES CHKD. [illegible] DATE NOV 22 1968

WEATHER T 78° TIME 11:43 T 88° 1:36

ROD NO. 95-96 INST. NO. 75234

STATION	BACKSIGHT Right Mic.	BACKSIGHT Left.	BACKSIGHT Stadia	FORESIGHT Right Mic.	FORESIGHT Left.	FORESIGHT Stadia	DESCRIPTION AND REMARKS
							From BM11-57 To BM11-55
BM11-57							BM11-57 Baseline & Williams Ave. N.W. of & Inter. St. F.B. 1376-52
1	184 532	485 5	191 177 14	202 264	503 5	209 195 14	
2	89 758	390 5	98 80 18	270 268	571 5	279 261 18	
3	20 587	321 5	34 6 32 28	265 794	566 5	280 250 32 30	
4	15 878	316 5	26 4 60 22	237 224	538 5	245 229 62 16	T R. Anderson
5	37 ~~483~~ 442	338 5	48 37 82 (22	299 458	600 5	289 285 78 (28	
6	34 102	335 5	55 13 106 42	240 370	541 5	251 219 106 42	
7	25 049	326 5	52 25 148 (54	301 093	602 5	301 279 148 (54	
8	23 456	324 5	38 8 202 30	270 033	571 5	287 253 202 34	
~~8~~		~~5~~	232	~~270 033~~	~~571 5~~	236	
9	18 982	319 5	50 18 (64	161 721	462 5	194 128 66	
~~9~~			296			302	
10	291 389	592 5	291 274 (24	58 624	359 5	67 49 18	
11	272 592	573 5	278 266 320 12	78 387	379 5	84 72 320 12	BM11-~~5~~55 (USC & GS-Foot) Baseline Rd. & 0.3 mi. E. of Fruit St. F.B. 2880-31.32
12	234 890	535 5	240 230 332 10	76 053	377 5	81 71 332 10	
BM11-55			342			342	
	1248 657			2461 289		342	
				1248 657			
				1212 632	MTRS.	684	

76P526 CE # 308 3-65

PLEASE RETURN TO
LOS ANGELES COUNTY ENGINEER
403 LOS ANGELES COUNTY ENGINEERING BLDG.

NOTE: ANY ADDITIONS OR CHANGES ON THIS SHEET MUST BE MADE OR CIRCLED IN RED INK, WITH DATE AND NAME OF PERSON MAKING CHANGE

Do not extend notes this side of this line.

JOB NO. 0301.02 SURVEY OF L.A. CO. PRECISE LEVEL NET
SURVEY BY R.C. Bowers NOTES BY Rodriguez-Rd DATE 9-12-68 WEATHER Clear-Breez TIME 1:30 - 2:00 ROD NO. 25-96 INST. NO. 75231
INDEXED DATE NOTES CHKD. DATE
T = 90°
F.B. 3763 PG. 213

STATION	BACKSIGHT Right	Mic.	Left	Stadia	FORESIGHT Right	Mic.	Left	Stadia	DESCRIPTION AND REMARKS
									FROM BM 11-57 TO B.M-11-57A
BM-11-57									BM 11-57
				44				287	Base-Ln-Rd & Williams Ave
1	28	205	329	5 28½ 30	281	893	582	5 255 32	5'-No & West. F.B-1376-52
				80				248	
2	50	728	351	5 20 60	218	983	519	5 188 60	
				92				92	
				141				221	
3	116	685	407	5 91 50	196	468	477	5 171 50	
				159 142	~~165 566 466~~			173 142	↑ Tom-Donley
4	151	592	452	5 143 16	165	566	466	5 157 16	
				158 ✓				158 ✓	
5	347	210 ✓			862	910 ✓		158 ✓	
					347	210 ✓		316 ✓	
				—	515	700 ✓			
BM-11-57A									BM-11-57A (SD-501)
									Williams & Bowdoin St, S.W
									Wing-Wall-Bridge #53-94
									F.B. 3710-133

PLEASE RETURN TO

LOS ANGELES COUNTY ENGINEER

403 LOS ANGELES COUNTY ENGINEERING BLDG.

NOTE: ANY ADDITIONS OR CHANGES ON THIS SHEET MUST BE MADE OR CIRCLED IN RED INK, WITH DATE AND NAME OF PERSON MAKING CHANGE

Do not extend notes this side of this line.

F.B. 3783 Pg. 214 JOB NO. 0301.02

SURVEY OF L.A. COUNTY PRECISE LEVEL NET

SURVEY BY ~~[illegible]~~ NOTES ~~[illegible]~~ 10/19/62 - 9/13/68

INDEXED G.J. GALL DATE

T=84° T=89° WEATHER Clear TIME 11:25 NOTES CHKD. [illegible]

INST. NO. 75234 ROD NO. 95-96 DATE

STATION	BACKSIGHT Right	Mic.	Left		Stadia	FORESIGHT Right	Mic.	Left		Stadia	DESCRIPTION AND REMARKS
											FROM BM 11-57A TO BM 11-57
BM-11-57A											BM 11-57A (SD-501)
					176					161	Williams & Bowdoin St.
1	167	612	468	5	158 18	153	938	454	5	145 16	S.W. Wing-Wall-Bridge #
					223					142	53-94
2	197	246	498	5	171 ~~147~~ 52	117	263	418	5	92 50	F.B. 3710-133
					241 70					74 66	
3	214	693	515	5	187 54	45	645	346	5	18 58	
					297 124					46 124	
4	283	718	584	5	267 30	30	781	331	5	30(½) 32	
					154					156	
X	863	269		5		347	627			154	
	347	627								310	
	+ 515	642									
									5		T=Tom. Donley
X											
X				5							
BM 11-57											BM 11-57
											Base-Ln-Rd & Williams Ave
											5'-No. & 5' W. of ℄
											F.B. 1376-52

7PP526 CE # 308.3-65

PLEASE RETURN TO
LOS ANGELES COUNTY ENGINEER
403 LOS ANGELES COUNTY ENGINEERING BLDG.

NOTE: ANY ADDITIONS OR CHANGES ON THIS SHEET MUST BE MADE OR CIRCLED IN RED INK, WITH DATE AND NAME OF PERSON MAKING CHANGE

Do not extend notes this side of this line.

JOB NO. 0301.02 SURVEY OF L.A. CO. PRECISE LEVEL NET
SURVEY BY R.C. Bowers
NOTES BY Rodriguez R. DATE 9-12-68
INDEXED DATE
WEATHER Clear TIME 2:00 - 2:40
NOTES CHKD DATE
INST. NO. 25231
ROD NO. 5896
DATE
T = 90°
T = 90°
F.B. 3783 Pg. 245

STATION	BACKSIGHT Right	Mic.	Left	Stadia	FORESIGHT Right	Mic.	Left	Stadia	DESCRIPTION AND REMARKS
									FROM BM 11-57A (CSD-501) TO T.B.M #9
BM-11-57A									BM 11-57A (CSD-501) Williams & Bowdoin St
				122				188	
1	111	070	412	5 100 22	177	042	478	5 166 22	S.W. Wing-Wall-Bridge #
				288				40	53-94 - F.B. 3710-133
2	288	190	589	5 272(½) 32	24	337	325	5 8 32	
				~~296~~ 54				40 54	
3	282	367	583	5 ~~285~~ 28	26	033	327	5 12 28	
	295	650	596	5 ~~280~~(½) ~~80~~				38 82	
4	~~43~~	~~045~~	~~344~~	~~5~~ ~~8~~ ~~30~~	43	045	344	5 8 30 *	
				295 112				38 112	
5	295	086	596	5 270(½) 34	21	445	322	5 4 34	T. Donley
				293 148				44 ~~148~~ 146	
6	293	135	594	5 271(½) ~~22~~ 44	22	985	323	5 22(½) ~~28~~ 44	
				296 170				54 ~~178~~ 190	
7	296	975	597	5 278(½) 36	36	330	337	5 18 36	
				~~206~~				~~206~~ 226	
8	1862	473		5 228	351	217		5 ~~206~~ 228	
	351	217		5				~~412~~ 454	
9+	1511	256		5					
TO									
T.B.M #9									T.B.M # 9 College Way & Tenamo Rd S.W. COR. @ West-curb-Return.

PLEASE RETURN TO

LOS ANGELES COUNTY ENGINEER

403 LOS ANGELES COUNTY ENGINEERING BLDG.

NOTE: ANY ADDITIONS OR CHANGES ON THIS SHEET MUST BE MADE OR CIRCLED IN RED INK, WITH DATE AND NAME OF PERSON MAKING CHANGE

Do not extend notes this side of this line.

INST. NO. 3523 ROD NO. 95-1114 DATE 7-13-68

WEATHER Clear TIME 10:45 NOTES CHKD

T=80° T=84°

SURVEY OF LA COUNTY PRECISE LEVELNET JOB NO. 030102

SURVEY BY Bowers NOTES Redevelop. 8-13-68 DATE

INDEXED D.L. GALLI

P.B. 3783 Pg. 216

STATION	BACKSIGHT Right	Mic.	Left	Stadia	FORESIGHT Right	Mic.	Left	Stadia	DESCRIPTION AND REMARKS
									FROM T.B.M#9 TO BM 11-57A
T.BM#9									TBM #9
				32				294	College Way & Tenango-Rd
1	14	685	315	5 14(½) 36	275	130	576	5 256 38	S.W. COR. W. CURB-RETURN
				33				280	
2	10	400	311	5 10(½) 46	280	738	581	5 257½ 46	
				31 82				284 84	
3	13	150	314	5 13(½) 36	286	752	587	5 268½ 36	
				57 118				294 120	
4	21	804	322	5 5 32	294	815	595	5 276½ 32	
				45 150				300 152	
5	30	135	331	5 15 30	285	333	586	5 270 30	T Donley
				35 180				300 182	
6	21	742	322	5 7 ~~22~~ 28	286	136	587	5 72 28	
				192 ~~202~~ 8				123 210	
7	177	512	478	5 162 30	111	827	412	5 99 24	
				238				234	
	289	428			1820	731		238	
					289	428		~~460~~ 472	
					1531	303			
BM 11-57A									BM 11-57A (30 501)
									Williams & Bowdin St
									S.W. Wingwall - Bridge #53-94
									F.B 3310-133

76P526 CE # 308 3-65

PLEASE RETURN TO

LOS ANGELES COUNTY ENGINEER

403 LOS ANGELES COUNTY ENGINEERING BLDG.

NOTE: ANY ADDITIONS OR CHANGES ON THIS SHEET MUST BE MADE OR CIRCLED IN RED INK, WITH DATE AND NAME OF PERSON MAKING CHANGE

Do not extend notes this side of this line.

JOB NO. 0301.02 SURVEY OF L.A. CO. PRECISE LEVEL NET

SURVEY BY RC Bowler

NOTES BY Rodriguez R. DATE 9-18-68 WEATHER Clear INST. NO. 7234

TIME 2:15 ROD NO. 9896

INDEXED DATE NOTES CHKD DATE

F.B. 3783 PG. 211

T=90°
T=94°

STATION	BACKSIGHT Right	Mic.	Left	Stadia	FORESIGHT Right	Mic.	Left	Stadia	DESCRIPTION AND REMARKS
									FROM BM 11-57A TO TBM#9
BM 11-57A									BM 11-57A (SD-501)
				122				188	Williams & Bowdoin St.
1	111	088	412	5 100 22	177	023	478	5 166 22	S.W. Wing Wall, Bt.# 53-94
				289				37	FB 3710-133
2	289	785	590	5 275(½) 28	23	722	324	5 9 28	
				294 50				53 50	
3	294	450	595	5 277(½) 30	18	870	319	5 3 30	
				289 80				53 80	
4	289	295	590	5 273(½) 32	37	650	338	5 21 32	
				299 112				45 112	
5	299	275	600	5 281 18	27	188	328	5 29 17	
				297 130				47 129	
6	297	655	598	5 274(½) 44	28	083	326	5 3 44	
				287 176				46 173	
7	287	600	588	5 268(½) 38	28	153	329	5 10 36	
				214				209	
	1869	148			337	689		214	
	337	689						423	
+	1531	459							
TBM#9									TBM#9
									College Way & Tenamo Rd.
									S.W. Cor. w. C.R.
									No Ref.

T Monterey

RERUN

F.B. 3783 Pg. 218 JOB NO. 030102

SURVEY OF L.A. COUNTY PRECISE LEVEL NET

SURVEY BY _____ NOTES _____

INDEXED _____ DATE _____

WEATHER _____ INST. NO. _____

TIME _____ ROD NO. _____

NOTES CHKD _____ DATE _____

STATION	BACKSIGHT			FORESIGHT			DESCRIPTION AND REMARKS
	RIGHT MIC.	LEFT.	STADIA	RIGHT MIC.	LEFT.	STADIA	FROM _____ TO _____

PLEASE RETURN TO

LOS ANGELES COUNTY ENGINEER

403 Los Angeles County Engineering Bldg.

Do not extend notes this side of this line.

NOTE: ANY ADDITIONS OR CHANGES ON THIS SHEET MUST BE MADE OR CIRCLED IN RED INK, WITH DATE AND NAME OF PERSON MAKING CHANGE

76P526 CE # 308 3-65

PLEASE RETURN TO
LOS ANGELES COUNTY ENGINEER
403 LOS ANGELES COUNTY ENGINEERING BLDG.

NOTE: ANY ADDITIONS OR CHANGES ON THIS SHEET MUST BE MADE OR CIRCLED IN RED INK, WITH DATE AND NAME OF PERSON MAKING CHANGE

Do not extend notes this side of this line.

STATION	BACKSIGHT Right	Mic.	Left	Stadia		FORESIGHT Right	Mic.	Left	Stadia		DESCRIPTION AND REMARKS
											From T.BM #9 To BM 11-58
T.BM#9											TBM #9
				300					67		College way & Tenaya Rd.
1	300	871	601	5	268(1/2)	64	36	290	337	5	3 64 S.W. COR. @ WEST CURB - RETURN
				223					42		
2	199	985	500	5	175	48	22	987	323	5	22(1/2) 40
				41		112					41 104
3	~~23~~	~~999~~	~~300~~	~~5~~	~~5~~	~~36~~	23	~~324~~ 999	324	5	5 36
	293	165	594	5	269(1/2)	140					140
4						146					
					239	42					72 42
4	289	426	590	5	268(1/2)	5	51	470	352	5	30
				257		188					70 182
5	239	200	540	5	221	36	52	212	353	5	34 36
						224					218
	1422	647				238	186	958			238
	186	958									238
											442
+	1235	689									456
		021									
+	1235	710									
		668									
BM11-58											B.M-11-58 (USC&GS) (French)
											Base-Ln Rd & College Way
											N.W. COR. F.B
											F.B. 1376-53

T = Tom DONIEVY

T = 68°

JOB NO. 0301.02 SURVEY OF L.A. CO. PRECISE LEVEL NET T = 80°
SURVEY BY R.C. Bouwers DATE 9-13-68 WEATHER Clear INST. NO. 3531
NOTES BY R. Rodriguez TIME 9:55 ROD NO. 3594
INDEXED DATE NOTES CHKD DATE
F.B. 3783 Pg. 7-19

PLEASE RETURN TO

LOS ANGELES COUNTY ENGINEER

403 LOS ANGELES COUNTY ENGINEERING BLDG.

NOTE: ANY ADDITIONS OR CHANGES ON THIS SHEET MUST BE MADE OR CIRCLED IN RED INK, WITH DATE AND NAME OF PERSON MAKING CHANGE

Do not extend notes this side of this line.

F.B. 3783 Pg. 220 JOB NO. 030102

SURVEY OF L.A. COUNTY PRECISE LEVEL NET

SURVEY BY Brown NOTES Rodriguez-R 9/9/68

INDEXED DATE

WEATHER Clear TIME 10:23 NOTES CHKD

T=80. T=84

INST. NO. 3234 ROD NO. 85896 DATE

STATION	BACKSIGHT Right	Mic.	Left	Stadia	FORESIGHT Right	Mic.	Left	Stadia	DESCRIPTION AND REMARKS
									FROM BM 11-58 TO T.BM #9
									BM 11-58 (USC&GS French)
				70				258	Base-Ln-Rd & College Way
1	52	830	353.5	34 36	239	820	540 5	220 38	N.W. COR.
				74				289	F.B. 1376-53
2	52	000	353.5	30 ~~34~~	289	908	590 5	268½ 42	
				36 ~~80~~	~~289~~	~~908~~	~~590~~	287 80	
3	18	062	319 5	18(½) 34	287	266	588 5	266½ 42	
				52 ~~104~~				229 122	
4	26	558	327.5	26(½) 52	203	706	504 5	177 52	
				64 166				298 174	
5	33	541	334 5	2 62	298	000	599 5	267½ ~~42~~ 62	
				228				~~21~~ 236	
~~6~~	182	991	✓		1318	700	✓ ~~5~~	~~229~~ 228	TT = Tom. Donlevy
					182	991	✓	~~444~~ 464	

76P526 CE # 308 3-65

PLEASE RETURN TO
LOS ANGELES COUNTY ENGINEER
403 LOS ANGELES COUNTY ENGINEERING BLDG.

NOTE: ANY ADDITIONS OR CHANGES ON THIS SHEET MUST BE MADE OR CIRCLED IN RED INK, WITH DATE AND NAME OF PERSON MAKING CHANGE

Do not extend notes this side of this line.

JOB NO. 0301.02 SURVEY OF L.A. CO. PRECISE LEVEL NET
SURVEY BY R.C. Bowles
NOTES BY Rodriguez R. DATE 9-16-68 WEATHER Clear INST. NO. 3323
TIME 10:10 ROD NO. 55786
INDEXED DATE NOTES CHKD DATE
F.B. 3783 Pg. 271
F 67° 70°

STATION	BACKSIGHT Right	Mic.	Left.		Stadia		FORESIGHT Right	Mic.	Left.		Stadia		DESCRIPTION AND REMARKS
													FROM BM 11-58 TO BM 11-59
BM 11-58													BM 11-58 (Use & GS-French
					109						233		Base-Ln-Rd & College-way
1	91	100	392	5	73	36	215	778	516	5	197	36	F.B. 1376-53.
					97						230	16	
2	79	081	380	5	71	26	222	500	523	5	214	~~26~~	
						62 ✓						~~62~~	
~~3~~	170	181	✓	5			438	278 ✓				52 ✓	
							170	181 ✓				62 ✓	
~~4~~						–	268	097 ✓		5		114 ✓	
5				5									T = Anderson
													BM 11-59
													Base-Ln-Rd & Live-Oak-Dr
													9' NW of INT.
													F.B. 1376-~~54~~

PLEASE RETURN TO

LOS ANGELES COUNTY ENGINEER

403 LOS ANGELES COUNTY ENGINEERING BLDG.

NOTE: ANY ADDITIONS OR CHANGES ON THIS SHEET MUST BE MADE OR CIRCLED IN RED INK, WITH DATE AND NAME OF PERSON MAKING CHANGE

Do not extend notes this side of this line.

STATION	BACKSIGHT				FORESIGHT				DESCRIPTION AND REMARKS
	RIGHT	MIC.	LEFT.	STADIA	RIGHT	MIC.	LEFT.	STADIA	FROM BM-11-59 TO BM11-58
BM11-59									~~BM 11-59 (USC&GS French)~~
				229				86	~~Base Ln Rd & College Way~~
1	221	562	522 5	213 16	78	080	379 5	70 16	~~N.W. COR~~
				226				101	~~F.B. 1376-53~~
2	208	260	509 5	190 36	83	715	384 5	65 36	
				52				~~49~~ 52	
	429	822			161	795		52	BM 11-59
	161	795						~~101~~	Base Ln Rd & LIVE OAK DR
+	268	027						104	9' N&W of INT.
									F.B. 1376-53
									↑ ~~Anderson~~
									BM-11-58 (USC&GS French)
									Base Ln Rd & College Way
									N.W. COR.
									F.B. 1376-53

F.B. 8783 PG. 222 JOB NO. 0301.02

SURVEY OF L.A. COUNTY PRECISE LEVEL NET

SURVEY BY Bowers NOTES Rodriguez R-9 DATE

INDEXED E. GALLI DATE

NOTES CHKD DATE

TIME 2:05 WEATHER Clear-Calm

T=88° T=90°

ROD NO. 8185 INST. NO. 75231

76P526 CE # 308 3-65

PLEASE RETURN TO
LOS ANGELES COUNTY ENGINEER
403 LOS ANGELES COUNTY ENGINEERING BLDG.

NOTE: ANY ADDITIONS OR CHANGES ON THIS SHEET MUST BE MADE OR CIRCLED IN RED INK, WITH DATE AND NAME OF PERSON MAKING CHANGE

Do not extend notes this side of this line.

JOB NO. 0301.02 SURVEY OF L.A. CO. PRECISE LEVEL NET
SURVEY BY R.C. Bowers
NOTES BY Rodriguez R. DATE 9-16-68
INDEXED DATE
WEATHER Clear INST. NO. 75234
TIME 10:35 ROD NO. 85796
NOTES CHKD DATE
T = 70°
T = 76°
F.B. 3783 Pg. 223

STATION	BACKSIGHT RIGHT	BACKSIGHT MIC.	BACKSIGHT LEFT.		BACKSIGHT STADIA		FORESIGHT RIGHT	FORESIGHT MIC.	FORESIGHT LEFT.		FORESIGHT STADIA		DESCRIPTION AND REMARKS
													FROM BM 11-59 TO BM 11-60
BM 11-59													BM 11-59
					47						296		Base-Ln-Rd & Live Oak Dr.
1	31	373	332	5	51(1/2	32	280	093	581	5	264	32	9' N & W of Int
					43						286		FB 1376-53
2	29	481	330	5	15	28	273	037	574	5	260	26	
					49	60					244	58	
3	40	373	341	5	31	18	256	020	537	5	228	16	
					27	78					297	74	
4	17	531	318	5	07	20	284 ~~295~~	888 ~~582~~	585 ~~584~~	5	273 ~~273~~	24	
					30	98					198	~~98~~	
5	15	877	316	5	15(1/2	30	183	133	484	5	168	30	TT = Anderson
					138	128	~~281~~				281	128	
6	113	161	414	5	88	50	281	676	582	5	257(1/2	48	
					171	178					94	176	
7	139	332	440	5	107	64	63 ~~64~~	880	364	5	32	62	
					168	242					111	238	
8	159	568	460	5	180	18	100	151	401	5	89	22	
						260						260	
9	546	696		5			1702	878				260	
							546	696					
												520	
							1156	182					BM-11-60 (LaVerne H-10)
													Base-Ln & Towne Ave
													1.0' S. & W of Int.
													F.B. 1376-54

PLEASE RETURN TO

LOS ANGELES COUNTY ENGINEER

403 LOS ANGELES COUNTY ENGINEERING BLDG.

NOTE: ANY ADDITIONS OR CHANGES ON THIS SHEET MUST BE MADE OR CIRCLED IN RED INK, WITH DATE AND NAME OF PERSON MAKING CHANGE

Do not extend notes this side of this line.

INST. NO. B234 ROD NO. B416 DATE 2-2-68

WEATHER Clear TIME 1:30 NOTES CHKD

T=88° T=85°

SURVEY OF LA COUNTY PRECISE LEVELNET JOB NO. 030102

SURVEY BY Powers NOTES Dodgeville R 9-1268

INDEXED K.T. GALLI DATE

F.B. 3783 PG. 224

STATION	BACKSIGHT Right	Mic.	Left	Stadia	FORESIGHT Right	Mic.	Left	Stadia	DESCRIPTION AND REMARKS
									FROM BM 11-60 TO BM 11-59
BM 11-60									BM 11-60 LAVERNE-H-10 Base-LN-Rd & TOWNE-AVE 1.0' S & W. of INT
				126				190	
1	114	166	415 5	102 24	181	063	482 5	172 18	
				93				166	
2.	63	440	364 5	33 60	133	110	434 5	100 66	
				300 84				137 84	
3.	275	952	576 5	250 50	112	534	413 5	87 50	
				198 134				30 134	
4	183	855	484 5	168 30	15	556	316 5	150½ 30	
				293 164				30 164	
5.	293	382	594 5	280½ 26	20	307	321 5	10 20	
				243 190				50 184	T = ANDERSON
6.	236	213	537 5	229 14	40	619	341 5	30 20	
				290 204				46 204	
7	277	211	578 5	264 26	33	643	334 5	19 27	
				286 234	~~37~~		~~39~~	53 231	
8	286	151	587 5	270½ 32	37	478	338 5	37½ 32	
				262				263	
	1730	370			574	310		262	
	574	310						525	
+	1156	060							
BM 11-59									BM 11-59 Baseline Rd. & Live Oak Dr. 9' N & W of Int. FB 1376-53

76P526 CE # 308 3-65

PLEASE RETURN TO

LOS ANGELES COUNTY ENGINEER

403 LOS ANGELES COUNTY ENGINEERING BLDG.

NOTE: ANY ADDITIONS OR CHANGES ON THIS SHEET MUST BE MADE OR CIRCLED IN RED INK, WITH DATE AND NAME OF PERSON MAKING CHANGE

Do not extend notes this side of this line.

JOB NO. 0301.02 SURVEY OF L.A. CO. PRECISE LEVEL NET

SURVEY BY RC Bowers

NOTES BY Rodriguez R. DATE 9-16-68 TIME 11:20 WEATHER Clear

INDEXED DATE NOTES CHKD DATE

INST. NO. 3523 ROD NO. 8896

T=76° T=74°

F.B. 3783 P. 225

STATION	BACKSIGHT RIGHT	BACKSIGHT MIC.	BACKSIGHT LEFT.		BACKSIGHT STADIA		FORESIGHT RIGHT	FORESIGHT MIC.	FORESIGHT LEFT.		FORESIGHT STADIA		DESCRIPTION AND REMARKS
													FROM BM 11-60 TO BM 11-61
BM 11-60													BM 11-60
													LAVERNE H-10
					279						76		Base-Ln & Towne Ave
1	247	252	548	5	215	64	45	111	346	5	14	62	1.0' S & W of Int
					269						46		F.B 1356-54
2	269	261	570	5	235(½)	68	15	060	316	5	15(½)	62	
					281	132					50	124	
3	281	124	582	5	254(½)	50	23	479	324	5	24½	52	
	297	830	598	5	[illegible]	182					44	176	
4	~~11~~	~~093~~	~~312~~	~~5~~	~~11(½)~~	~~66~~	11	093	312	5	11½	66	
					285	244				5	48	242	
5	285	401	586	5	252(½)	66	15	542	316	5	15(½)	66	
					269	310					75	308	π = Anderson
6	249	541	550	5	229	40	56	030	357	5	37	38	
						350 ✓						346 ✓	
												350 ✓	
7	1630409 ✓			5			166	315 ✓				696 ✓	
	166 315 ✓												
+	1464 094 ✓												
BM 11-61													BM 11-61 LAVERNE I-10
													Base-Ln-Rd & Mountain Ave
													1:50 N & E of Int.

PLEASE RETURN TO

LOS ANGELES COUNTY ENGINEER

403 LOS ANGELES COUNTY ENGINEERING BLDG.

NOTE: ANY ADDITIONS OR CHANGES ON THIS SHEET MUST BE MADE OR CIRCLED IN RED INK, WITH DATE AND NAME OF PERSON MAKING CHANGE

Do not extend notes this side of this line.

STATION	BACKSIGHT RIGHT	BACKSIGHT MIC.	BACKSIGHT LEFT.	BACKSIGHT STADIA	FORESIGHT RIGHT	FORESIGHT MIC.	FORESIGHT LEFT.	FORESIGHT STADIA	DESCRIPTION AND REMARKS
									FROM BM 11-61 TO BM 11-60
BM 11-61									BM 11-61 Laverne I-10 Base-Ln Rd & Mountain-Ave 1.5' N&E of Int.
				59				251	
1	40	255	341 5	40½ 38	231	214	532 5	211 40	
				43				283	
2	10	731	311 5	10½ 66	283	150	584 5	250½ 66	
				49 104				298 106	
3	15	806	316 5	15½ 68	298	818	599 5	267½ 62	
				58 172				281 168	
4	33	011	334 5	8 50	281	488	582 5	254½ 54	
				52 222				286 222	
5	21	025	322 5	21½ 68	286	735	587 5	261½ 70	
				74 284				282 292	T = Anderson
6	45	620	346 5	16 58	248	913	549 5	214 68	
				342				340 ✓	
	166	448 ✓						342 ✓	
					1630	318 ✓		682 ✓	
					166	448 ✓			
					1463	870 ✓			
BM 11-60									BM 11-60 Laverne H-10 Base Ln Rd & Towne-Ave 1.0' S&W of Int FB. 1376-54

T = 90°
T = 88°
T = Clear

WEATHER Clear INST. NO. 75234
TIME 11:45 ROD NO. 25896
NOTES CHKD. DATE

JOB NO. 0301.02
SURVEY OF L.A. COUNTY PRECISE LEVEL NET
SURVEY BY Brown NOTES Rodriguez R. 9-17-68
INDEXED E. GALLI DATE

Pg. 226

76P526 CE # 308 3-65

PLEASE RETURN TO
LOS ANGELES COUNTY ENGINEER
403 LOS ANGELES COUNTY ENGINEERING BLDG.

NOTE: ANY ADDITIONS OR CHANGES ON THIS SHEET MUST BE MADE OR CIRCLED IN RED INK, WITH DATE AND NAME OF PERSON MAKING CHANGE

Do not extend notes this side of this line.

JOB NO. 0301.02 SURVEY OF L.A. CO. PRECISE LEVEL NET
SURVEY BY R.C. BOWERS
NOTES BY R.C. BOWERS
DATE 9-16-68
WEATHER CLEAR
TIME 1:05 PM
INSTR. NO. 2234
ROD NO. 95-96
INDEXED
DATE
NOTES CHKD.
DATE
T = 78°
T = 82°
F.B. 3783 PG. 237

STATION	BACKSIGHT RIGHT	MIC.	LEFT.	STADIA	FORESIGHT RIGHT	MIC.	LEFT.	STADIA	DESCRIPTION AND REMARKS
									FROM BM 11-61 TO BM 11-62
B.M. 11-61									BM 11-61 (LaVerne I-10) Base Ln-Rd & Mountain Ave 1'50 N&E of Int. F.B 1376-55
1	299 225	600	5	299 267 (1/2) 64	11 060	312	5	44 11 (1/2) 66	
2	270 915	571	5	300 240 60	35 603	336	5	65 3 62	
	300 035	601		300 129				128	
3	~~299~~	~~600~~	5	~~302~~ 1/2 76	32 770	338	5	32 (1/2) 72	
4	225 718	526	5	235 200 215 20	170 750	471	5	180 200 160 20	T DONLEVY
				220				220	
	1095 893				250 083			220	
	250 083							440	MTRS.
+	845 810								
	(-) 021								
+	845 ~~871~~ 789								
B.M. 11-62									B.M. 11-62 (U.S.C.&G.S. F-36 Baseline Rd. & Oxford Ave. 160 ± S.W. of Int. in Rest. Rim F.B 1376-56

PLEASE RETURN TO

LOS ANGELES COUNTY ENGINEER

403 LOS ANGELES COUNTY ENGINEERING BLDG.

NOTE: ANY ADDITIONS OR CHANGES ON THIS SHEET MUST BE MADE OR CIRCLED IN RED INK, WITH DATE AND NAME OF PERSON MAKING CHANGE

Do not extend notes this side of this line.

STATION	BACKSIGHT Right Mic.	BACKSIGHT Left.	BACKSIGHT Stadia	FORESIGHT Right Mic.	FORESIGHT Left.	FORESIGHT Stadia	DESCRIPTION AND REMARKS
							FROM B.M. 11-62 TO B.M. 11-61
B.M. 11-62							B.M. 11-62 (U.S.C.&G.S. F-36) BASELINE RD. & OXFORD AVE 160' ± S.W. OF INT. IN RES. RIM
1	172 360	473 5	182 162 20	213260	514 5	223 208 20	
2	43364	344 5	81 5 76 96	292130	593 5	242 239 (1/2) 76	F.B. 1376-56
3	31330	332 5	63 31 (1/2) 64	297492	598 5	297 96 265 (1/2) 64	
4	8860	309 5	42 160 8 (1/2) 68	298785	599 5	298 160 265 (1/2) 66	T DONLEVY
			228			226	
	255 914			1101 667		228	
				255 914		454	MTRS
				- 845 753			
				(+) .021			
				845 ~~732~~ 774			
B.M. 11-61							B.M. 11-61 (LA VERNE I-10) BASELINE RD. & MOUNTAIN AVE. 1.5' N.E. OF INT. F.B. 1376-65

T = 90°
F = 90°

WEATHER CLEAR & CALM INST. NO. 75287
TIME 11:10 AM ROD NO. 25 E 96
NOTES CHKD. DATE

JOB NO. 0301.02
SURVEY OF L.A. COUNTY PRECISE LEVEL NET
SURVEY BY R. Andreasen 4/15/68
NOTES
INDEXED L.L. GALL DATE

F.B. 3783 PG. 228

76P526 CE # 308 3-65

PLEASE RETURN TO
LOS ANGELES COUNTY ENGINEER
403 LOS ANGELES COUNTY ENGINEERING BLDG.

NOTE: ANY ADDITIONS OR CHANGES ON THIS SHEET MUST BE MADE OR CIRCLED IN RED INK, WITH DATE AND NAME OF PERSON MAKING CHANGE

Do not extend notes this side of this line.

JOB NO. 0301.02 SURVEY OF L.A. CO. PRECISE LEVEL NET
SURVEY BY R.C. BOWERS
NOTES BY E.A. GALL
DATE 9/16/68
WEATHER CLEAR & CALM
TIME 1:25 PM
INDEXED
DATE
NOTES CHKD
DATE
INST. NO. 75234
ROD NO. 95596
F.B. 3783 PG. 29

T = 82°
T > 82°

STATION	BACKSIGHT Right	Mic.	Left	Stadia	FORESIGHT Right	Mic.	Left	Stadia	DESCRIPTION AND REMARKS
									FROM B.M 11-62 TO B.M 11-64
B.M 11-62									B.M. 11-62 (U.S.C.&G.S. F-36) BASELINE RD. & OXFORD AVE. 160' ± S.W. OF INT. IN RES. RIM F.B. 1376-56
1	170 920	471	5	190 160 20	225 886	526	5	235 215 20	
2	283 745	584	5	285 251 (1/2) 64	75 145	376	5	106 44 62	
				278 84	53 760	354	5	86 82	
3	278 980	579	5	244 (1/2) 68	~~89~~	~~[illegible]~~	5	20 66	
				298 152				104 148	
4	298 395	599	5	260 (1/2) 76	63 090	364	5	63 (1/2) 82	
				228				230	T DONLEVY
	1032 040				417 881			228	
	417 881							458	MTRS
	+ 614 159								
B.M. 11-64									B.M. 11-64 (LA VERNE V-10) BASELINE RD. & INDIAN HILL BLVD., 4' N.E. OF INT. F.B. 1376-57

PLEASE RETURN TO

LOS ANGELES COUNTY ENGINEER

403 LOS ANGELES COUNTY ENGINEERING BLDG.

NOTE: ANY ADDITIONS OR CHANGES ON THIS SHEET MUST BE MADE OR CIRCLED IN RED INK, WITH DATE AND NAME OF PERSON MAKING CHANGE

Do not extend notes this side of this line.

F.B. 3783 PG. 230

SURVEY OF L.A. COUNTY PRECISE LEVEL NET

SURVEY BY P. ANDERSON NOTES

INDEXED L.L. GALL DATE

JOB NO. 0301.02

T = 89°
T = 90°

WEATHER CLEAR & CALM INST. NO. 762357

TIME 10:50 A.M. ROD NO. 962996

NOTES CHKD. DATE

STATION	BACKSIGHT Right Mic.	BACKSIGHT Left.	BACKSIGHT Stadia	FORESIGHT Right Mic.	FORESIGHT Left.	FORESIGHT Stadia	DESCRIPTION AND REMARKS
							FROM B.M. 11-64 TO B.M. 11-62
B.M. 11-64							B.M. 11-64 (LAVERNE J-10) BASELINE RD. & INDIAN HILL RD. 4' N.E. OF ℄ INT. F.B. 1376-57
1	54.025	355 5	95 54 (4.82)	289 313	590 5	289 249 (4.80)	
2	54 281	356 5	87 21 (4.66)	266 511	567 5	299 233 66	
3	61 390	362 5	92 148 30 62 210	268 840	569 5	299 146 237 62	T. DONLEVY
4	210 785	511 5	220 200 20 230	169 900	470 5	179 208 159 20	
	380 481			994 564		228	
				380 481		230	
				− 614 083		458	MTRS.
B.M. 11-62							B.M. 11-62 (U.S.C.&G.S. F-36) BASELINE RD. & OXFORD AVE. 160' ± S.W. OF INT., IN RES. RIM F.B. 1376-56

76P526 CE # 308 3-65

PLEASE RETURN TO
LOS ANGELES COUNTY ENGINEER
403 LOS ANGELES COUNTY ENGINEERING BLDG.

NOTE: ANY ADDITIONS OR CHANGES ON THIS SHEET MUST BE MADE OR CIRCLED IN RED INK, WITH DATE AND NAME OF PERSON MAKING CHANGE

Do not extend notes this side of this line.

JOB NO. 0301.02 SURVEY OF L.A. CO. PRECISE LEVEL NET
SURVEY BY P.C. ROWERS
NOTES BY R. ROWERSON DATE 9/12/68 WEATHER CLEAR INST. NO. 75224
INDEXED B.H. HATT DATE NOTES CHKD DATE ROD NO. 80 82
T = 82° T = 02°
F.B. 3793 Pg 231

STATION	BACKSIGHT RIGHT	BACKSIGHT MIC.	BACKSIGHT LEFT.	BACKSIGHT STADIA	FORESIGHT RIGHT	FORESIGHT MIC.	FORESIGHT LEFT.	FORESIGHT STADIA	DESCRIPTION AND REMARKS
									FROM B.M. 11-64 TO B.M. 11-63A
B.M. 11-64									B.M. 11-64 (LAVERNE 8-16) BASELINE RD & INDIAN HILL BLVD. 4' N.E. OF INT. F.B. 1376-57
1	134	384	435	5 145 / 123 22	152	284	453	5 163 / 141 22	
					134	384		22 / 44	
					− 17	900			
					+ *	021			
					− 17	~~879~~ 921			T DONLEVY
B.M. 11-63A									B.M. 11-63A (U.S.C.&G.S. D-36) RESET 1967 BASELINE RD. & INDIAN HILL BLVD. N.W. COR. F.B. 3710-145

PLEASE RETURN TO

LOS ANGELES COUNTY ENGINEER

403 LOS ANGELES COUNTY ENGINEERING BLDG.

NOTE: ANY ADDITIONS OR CHANGES ON THIS SHEET MUST BE MADE OR CIRCLED IN RED INK. WITH DATE AND NAME OF PERSON MAKING CHANGE

Do not extend notes this side of this line.

STATION	BACKSIGHT			FORESIGHT			DESCRIPTION AND REMARKS
	RIGHT MIC.	LEFT.	STADIA	RIGHT MIC.	LEFT.	STADIA	FROM B.M. 11-63A TO B.M. 11-64
BM 11-63A							B.M. 11-63A (U.S.C.&G.S. D-36 (RESET 1967
1	149 356	450 5	160 138 22	131 478	432 5	143 121 22	BASELINE RD. & INDIAN HILL N.W. Cor.
	131 478					22	F.B. 3710-145
	+ 17 878					44	MTRC
	(-) #021						
	+ 17 ~~899~~ 857						
							⊼ DONLEVY
BM 11-64							BM 11-64 (La Verne J-10) Baseline Rd & Indian Hill Blvd. 4' N.E. of Int. F.B. 1376-57

T = 89°
T = 89°

WEATHER Clear, Calm INST. NO. 75234
TIME 10:45 A.M. ROD NO. 95-96
NOTES CHKD. DATE

SURVEY OF LA COUNTY PRECISE LEVELNET JOB NO. 0301.02
SURVEY BY R. Hinoe 450 #9 1/17/68 NOTES DATE
INDEXED

F.B. 3783 PG. 232

76P526 CE # 308 3-65

PLEASE RETURN TO
LOS ANGELES COUNTY ENGINEER
403 LOS ANGELES COUNTY ENGINEERING BLDG.

NOTE: ANY ADDITIONS OR CHANGES ON THIS SHEET MUST BE MADE OR CIRCLED IN RED INK, WITH DATE AND NAME OF PERSON MAKING CHANGE

Do not extend notes this side of this line.

STATION	BACKSIGHT Right	Mic.	Left	Stadia	FORESIGHT Right	Mic.	Left	Stadia	DESCRIPTION AND REMARKS
									FROM B.M. 11-63A TO T.B.M. #10
B.M. 11-63A									B.M. 11-63 A (U.S.&G.S. D-36) RESET (1967)
1	252 610	553 5	296 214	76	20 700	321 5	58 20 (1½)	76	BASELINE RD. & INDIAN HILL BLVD., N.W. COR.
2	298 832	599 5	298 264 (1½)	68	75 477	376 5	110 40	70	F.B. 3710-145
3	296 205	597 5	296 261 (1½)	144 70	26 166	327 5	58 26 (1½)	146 64	
4	296 590	597 5	296 261 (1½)	214 60	14 850	365 5	57 14 (1½)	210 66	
5	264 743	565 5	296 238	274 52	54 428	355 5	80 28	276 52	T DONLEVY
				326				328 ✓	
~~6~~	1408 980 ✓				191 621 ✓		~~5~~	326 ✓	
	191 621 ✓							654	MTRS
+	1217 359 ✓								
	(-) * 021								
+	1217 ~~380~~ 338 ✓								
SET T.B.M. #10									SET T.B.M. #10 BASELINE RD.
									NO. SIDE OF RD. IN FRONT OF MAILBOX # 154 E. BASELINE RD. SET R.R. SPK.

JOB NO. 0301.02 SURVEY OF L.A. CO. PRECISE LEVEL NET
SURVEY BY R.C. BOWERS
NOTES BY R. ANDERSON DATE 9/14/68
INDEXED DATE
WEATHER CLEAR & COOL TIME 2:00 PM
NOTES CHKD DATE
INST. NO. 7233
ROD NO. 9191
DATE
T = 82°
T = 82°
F.B. 3793 Pg. 235

PLEASE RETURN TO
LOS ANGELES COUNTY ENGINEER
403 LOS ANGELES COUNTY ENGINEERING BLDG.

NOTE: ANY ADDITIONS OR CHANGES ON THIS SHEET MUST BE MADE OR CIRCLED IN RED INK, WITH DATE AND NAME OF PERSON MAKING CHANGE

Do not extend notes this side of this line.

F.B. 3783 PG. 234 SURVEY OF L.A. COUNTY PRECISE LEVELNET JOB NO. 0701.02
SURVEY BY Smiths NOTES R. Aldeason 9/17/68 DATE
INDEXED C.T. Gall DATE
T = 89.0 T = 89.0 WEATHER Clear & Cool INST. NO. 75284
TIME 10:15 P.M. ROD NO. 25 & 96
NOTES CHKD. DATE

STATION	BACKSIGHT			FORESIGHT			DESCRIPTION AND REMARKS
SET	RIGHT MIC.	LEFT.	STADIA	RIGHT MIC.	LEFT.	STADIA	FROM T.B.M. #10 TO B.M. 11-63A
T.B.M. #10							T.B.M. #10
			80			295	BASELINE RD
1	53910	354 5	26 54	269 360	570 5	243 52	
			78			299	
2	47847	348 5	16 62	299 000	600 5	268 ½ 62	NO. SIDE OF RD. IN FRONT
			46 116			287 114	OF MAIL BOX # 15A E. BASE-
3	14318	315 5	14 ½ 64	287724	588 5	252 ½ 70	LINE RD. / RAILROAD SIK.
			102 180			288 184	~~NO. SIDE OF RD~~
4	67617	368 5	32 70	288 198	589 5	255 ½ 66	NO REF.
			44 250			268 250	
5	12140	313 5	12 ½ 64	268832	569 5	232 ½ 72	T DONLEVY
			374			322	
	195832			1413114		54	
				195832		636	MTRS.
				1217282			
				(+) 021			
				1217 ~~261~~ 303			
B.M. 11-63A							B.M. 11-63A {U.S.C.&G.S. D-36 RESET 1967}
							BASELINE RD. & INDIAN HILL
							BLVD., N.W. COR.
							F.B. 3710 - 145

78P526 CE # 308 3-65

PLEASE RETURN TO
LOS ANGELES COUNTY ENGINEER
403 LOS ANGELES COUNTY ENGINEERING BLDG.

NOTE: ANY ADDITIONS OR CHANGES ON THIS SHEET MUST BE MADE OR CIRCLED IN RED INK, WITH DATE AND NAME OF PERSON MAKING CHANGE

Do not extend notes this side of this line.

JOB NO. 0301.02 SURVEY OF L.A. CO. PRECISE LEVEL NET
SURVEY BY R. Clements
NOTES BY R. Clements DATE 9-18-68 WEATHER Clear INST. NO. 85-96
INDEXED DATE NOTES CHKD. DATE TIME 10:37 ROD NO. 85-96
F.B. 3783 Pg. 235

STATION	BACKSIGHT RIGHT	BACKSIGHT MIC.	BACKSIGHT LEFT	BACKSIGHT STADIA	FORESIGHT RIGHT	FORESIGHT MIC.	FORESIGHT LEFT	FORESIGHT STADIA	DESCRIPTION AND REMARKS
									FROM TBM #10 TO BM 11-65
TBM #10									TBM #10 BASELINE Rd & MailBox #154 No. REF
1	255	620	556 5	283 227 56	46 29	211	347 5	74 18 56	
2	290	474	591 5	290 253 (Σ 74 130	~~39~~	361	330 5	65 29 (Σ 72 128	
3	240	132	541 5	272 208 64 194	32	029	333 5	64 32 (Σ 64	
4	237	673	538 5	280 194 86 280	36	369	339 5	77 36 (Σ 92 284	R. Anderson
5	234	783	535 5	245 223 22	100	028	401 5	112 88 24	
				302				298	
Σ	1258	082			243	998		302	
	243	998						600	meters.
+	1014	084							
	(−)	021							
BM 11-65 +	1014	~~105~~ 063							BM 11-65 (LaVerne L-10) BaseLine Rd. & Millstone 2' S.W. of Inter. F.B. 1376-58

PLEASE RETURN TO
LOS ANGELES COUNTY ENGINEER
403 LOS ANGELES COUNTY ENGINEERING BLDG.

NOTE: ANY ADDITIONS OR CHANGES ON THIS SHEET MUST BE MADE OR CIRCLED IN RED INK, WITH DATE AND NAME OF PERSON MAKING CHANGE

Do not extend notes this side of this line.

STATION	BACKSIGHT Right	Mic.	Left	Stadia	FORESIGHT Right	Mic.	Left	Stadia	DESCRIPTION AND REMARKS
									FROM BM 11-65 TO TBM #10
BM 11-65									BM 11-65 (HAVERNE L-10) BASELINE Rd. & MILLS AVE. 2' SW. OF INTER. F.B. 1376-58
1	99	142	400 5	111 87 24	234	577	535 5	245 223 22	
2	35	102	336 5	97 35 (L 84	236	267	537 5	279 193 86	
3	38	042	339 5	70 108 6 64	246	075	547 5	278 108 214 64	
4	30	772	331 5	66 172 30 (L 72	272	688	573 5	272 172 235 (L 74	
5	31	145	332 5	59 244 3 56	259	110	560 5	287 246 231 56	T. R. Anderson
				300				302	
	234	203			1248	717		300	
					234	203		602 mtes.	
					1014	514			
					(+) ×	021			
					1014	~~493~~ 535			
T.BM #10									TBM #10 BASELINE Rd & MAILBOX # 154 NO. REF.

T.G.10
T.G.10 Driesle
WEATHER
TIME 11:30
NOTES CHKD
DATE

INSTR. NO. 75239
ROD NO. 7596

F.B. 3783 Pg. 236
JOB NO. 0301.02
SURVEY OF L.A. COUNTY
SURVEY BY
NOTES
INDEXED
DATE

F.B. 3783 PG. 237

JOB NO. 0301.02 SURVEY OF L.A. CO. PRECISE LEVEL NET

SURVEY BY _____ WEATHER _____ INST. NO. _____

NOTES BY _____ DATE _____ TIME _____ ROD NO. _____

INDEXED _____ DATE _____ NOTES CHKD _____ DATE _____

STATION	BACKSIGHT			FORESIGHT			DESCRIPTION AND REMARKS
	RIGHT	MIC.	LEFT.	RIGHT	MIC.	LEFT.	STADIA	FROM _____ TO _____

NOTE: ANY ADDITIONS OR CHANGES ON THIS SHEET MUST BE MADE OR CIRCLED IN RED INK, WITH DATE AND NAME OF PERSON MAKING CHANGE

Do not extend notes this side of this line.

PLEASE RETURN TO
LOS ANGELES COUNTY ENGINEER
403 LOS ANGELES COUNTY ENGINEERING BLDG.

76P526 CE # 308 3-65

PLEASE RETURN TO

LOS ANGELES COUNTY ENGINEER

403 LOS ANGELES COUNTY ENGINEERING BLDG.

NOTE: ANY ADDITIONS OR CHANGES ON THIS SHEET MUST BE MADE OR CIRCLED IN RED INK. WITH DATE AND NAME OF PERSON MAKING CHANGE

Do not extend notes this side of this line.

F.B. 3783 (PG.) 238 SURVEY OF LA COUNTY PRECISE LEVEL NET JOB NO. 030102

SURVEY BY Bowen NOTES RCB 9/19/68 DATE

INDEXED DATE

WEATHER Cloudy-Calm INST. NO. 75234

TIME 2:50 ROD NO. 95-96

NOTES CHKD DATE OCT 22 '68

T=65° T=68

STATION	BACKSIGHT Right	Mic.	Left	Stadia	FORESIGHT Right	Mic.	Left	Stadia	DESCRIPTION AND REMARKS
									FROM BM 11-65 TO TBM #10
BM 11-65									BM 11-65 (La Verne L-10) Baseline Rd & Milk Ave 2' S.W. of Int. FB 1376-58
1	93	504	394	5 105 81 24	229	504	530	5 240 218 22	
2	33	492	334	5 74 33 (1/2) 82	232	822	533	5 275 189 86	
3	28	100	329	5 60 28 (1/2) 64 106	237	581	538	5 270 204 66 108	
4	21	477	322	5 57 21 (1/2) 72 170	287	186	588	5 287 (1/2) 254 (1/2) 74 174	π Anderson
5	26	231	327	5 54 26 (1/2) 56 242	230 ~~231~~	020	531	5 258 202 56 248	RERUN
	202	804		298	1217	113		304	
					202	804		298	
					1014	309		602	
					(+) *	021			
					1014	~~288~~ 330			
TBM #10									TBM #10 Baseline Rd @ Mailbox #154, No of Rd.

76P526 CE # 308 3-65

PLEASE RETURN TO
LOS ANGELES COUNTY ENGINEER
403 LOS ANGELES COUNTY ENGINEERING BLDG.

NOTE: ANY ADDITIONS OR CHANGES ON THIS SHEET MUST BE MADE OR CIRCLED IN RED INK, WITH DATE AND NAME OF PERSON MAKING CHANGE

Do not extend notes this side of this line.

JOB NO. 0301.02 SURVEY OF L.A. CO. PRECISE LEVEL NET
SURVEY BY F. D. Fellows, C. Stewart
NOTES BY F. D. Fellows DATE 9-18-68 WEATHER Clear INST. NO. 75238
INDEXED Fellows DATE TIME 11:10 ROD NO. 95412
NOTES CHKD DATE
T. 77° T. 80°
F.B. 3783 Pg. 239

STATION	BACKSIGHT Right	Mic.	Left	Stadia	FORESIGHT Right	Mic.	Left	Stadia	DESCRIPTION AND REMARKS
									FROM BM 11-65 TO BM 11-66
BM 11-65									BM 11-65 (LaVerne L-10) Baseline Rd. & Mills Ave. 2' S.W. of Inter. F.B. 1376-58
1	295	481	596	5 295 266 (½) 58	51	630	352	5 79 23 56	
2	241	526	542	5 270 212 58	30	011	331	5 58 2 56	
3	301	290	602	5 301 266 116 (½) 70	13	398	314	5 49 13 112 (½) 72	
4	293	895	594	5 293 260 186 (½) 66	23	827	324	5 55 23 184 (½) 64	
5	285	212	586	5 285 248 252 (½) 74	18	972	319	5 58 18 248 (½) 80	T. R. Anderson
6	235	430	536	5 266 204 326 62	91	232	392	5 118 69 328 54	
7	153	202	454	5 161 145 388 16	108	666	409	5 117 99 382 18	
8	149	262	450	5 155 143 404 12	134	560	435	5 191 127 400 14	
				416				414	
	1955	298			472	296		416	
	472	296						83.0	MTRS.
	+1483	002							
BM 11-66									BM 11-66 (LaVerne M-10) Baseline Rd. & Padua Ave. 3' S.E. of Inter. F.B. 1376-59

PLEASE RETURN TO

LOS ANGELES COUNTY ENGINEER

403 LOS ANGELES COUNTY ENGINEERING BLDG.

NOTE: ANY ADDITIONS OR CHANGES ON THIS SHEET MUST BE MADE OR CIRCLED IN RED INK, WITH DATE AND NAME OF PERSON MAKING CHANGE

Do not extend notes this side of this line.

INST. NO. 75234 ROD NO. 95496 DATE

WEATHER T 60° F. 60° DRIZZLE TIME 10:40 NOTES CHKD

SURVEY OF LOS ANGELES COUNTY PRECISION LEVELING NET

SURVEY BY NOTES

INDEXED DATE

F.B. 3783 Pg. 240 JOB NO. 0301.03 DATE 9.19.68

STATION	BACKSIGHT Right	Mic.	Left.	Stadia	FORESIGHT Right	Mic.	Left.	Stadia	DESCRIPTION AND REMARKS
									FROM BM 11-66 TO BM 11-65
BM 11-66									BM 11-66 (LA VERNE M-10) BASELINE Rd. & PADUA AVE. 3' SE of Inter. F.B. 1376-59
1	132	758	433	5	139 / 125 14	146	718	447 5	152 / 140 12
2	109	261	410	5	117 / 101 16	153	412	454 5	161 / 145 16
3	95	601	396	5	122 / 68 30 54	240	282	541 5	270 / 210 28 60
4	21	322	322	5	60 / 21 (Σ 84 78	287	560	588 5	287 / 250 (Σ 88 74
5	20	899	321	5	52 / 20 (Σ 162 64	291	609	592 5	291 / 258 (Σ 162 66
6	10	672	311	5	45 / 10 (Σ 226 66	292	720	593 5	292 / 257 (Σ 228 70
7	27	781	328	5	56 / 27 (Σ 292 58	245	119	546 5	279 / 216 58
8	49	520	350	5	77 / 21 (Σ 350 56	293	167	594 5	293 / 254 (Σ 356 38
					406	1950	587		414
	467	814				~~1485	598~~		406
						467	814	Notes.	820
BM 11-65						1482	773		BM 11-65 (LA VERNE L-10) BASELINE Rd & MILLS AVE. 2' SW. of Inter. F.B. 1376-58

T R. ANDERSON

76P526 CE # 308 3-65

PLEASE RETURN TO
LOS ANGELES COUNTY ENGINEER
403 LOS ANGELES COUNTY ENGINEERING BLDG.

NOTE: ANY ADDITIONS OR CHANGES ON THIS SHEET MUST BE MADE OR CIRCLED IN RED INK, WITH DATE AND NAME OF PERSON MAKING CHANGE

Do not extend notes this side of this line.

JOB NO. 0301.02 SURVEY OF L.A. CO. PRECISE LEVEL NET
SURVEY BY R. C. Rowell
NOTES BY [illegible]
DATE 9-18-68
WEATHER T 78° 83° Clear
TIME 1130
INST. NO. 78239
ROD NO. 95-96
INDEXED
DATE
NOTES CHKD
DATE
F.B. 3723 Pg. 241

STATION	BACKSIGHT Right	Mic.	Left.	Stadia	FORESIGHT Right	Mic.	Left.	Stadia	DESCRIPTION AND REMARKS
									FROM BM 11-66 TO BM 11-66A
BM 11-66									BM 11-66 (Las Veras M-10) Baseline Rd. & Padua Ave. 3' SE. of Inter. F.B. 1376-59
1	198	067	499 5	234 162 72	73 74	657	374 5	108 38 70	
2	257	261	558 5	278 236 42	72	746	373 5	93 51 42	
3	220	644	521 5	232 208 114 24	12	973	313 5	29 12 112 24	
4	276	603	577 5	270 182 138 88 226	200	057	501 5	244 156 136 88 224 226 450	
	952	575 ✓			359	433 ✓			
	359	433 ✓							
+	593	142 ✓							
									R. Rodriguez notes.
BM 11-66A									BM 11-66A Baseline Rd & County Line On ℄ 200' E. of Bridge F.B. 3710-152

PLEASE RETURN TO
LOS ANGELES COUNTY ENGINEER
403 LOS ANGELES COUNTY ENGINEERING BLDG.

NOTE: ANY ADDITIONS OR CHANGES ON THIS SHEET MUST BE MADE OR CIRCLED IN RED INK, WITH DATE AND NAME OF PERSON MAKING CHANGE

Do not extend notes this side of this line.

STATION	BACKSIGHT RIGHT	BACKSIGHT MIC.	BACKSIGHT LEFT.	BACKSIGHT STADIA	FORESIGHT RIGHT	FORESIGHT MIC.	FORESIGHT LEFT.	FORESIGHT STADIA	DESCRIPTION AND REMARKS
									FROM BM 11-66A TO BM 11-66
BM 11-66A									BM 11-66A BASELINE Rd. ℄ COUNTY LINE on ℄ 200' E. of Bridge F.B. 3710-152
1	199 868	500 5		243 155 88	226 340	527 5		270 182 88	
2	223 299	324 5		34 12 22	231 178	532 5		243 219 24	
3	77 290	378 5		98 56 110 42	262 098	563 5		282 342 112 40	
4	76 083	377 5		112 40 152 72	200 083	501 5		235 165 70	
	576 540 ✓			224 ✓	919 699 ✓			222 ✓	
					576 540 ✓			224 ✓	
					343 159 ✓			446 ✓	mtr.
					543 159				R. Rodriguez
BM 11-66									BM 11-66 (LaVerne M-10) BASELINE Rd. ℄ PADUA AVE. 3' S.E. of Inter. F.B. 1376-59

F.B. 3783 PG. 242
SURVEY OF LA COUNTY PRECISE LEVELNET
SURVEY BY R. Brown NOTES
INDEXED C.H. GALL DATE
0301.02
Dorty 9-19-68

T 600
T 60 Drizzle
WEATHER
TIME 10:35
NOTES CHKD
INST. NO. 25234
ROD NO. 9-96
DATE

76P526 CE # 308 3-65

PLEASE RETURN TO
LOS ANGELES COUNTY ENGINEER
403 LOS ANGELES COUNTY ENGINEERING BLDG.

NOTE: ANY ADDITIONS OR CHANGES ON THIS SHEET MUST BE MADE OR CIRCLED IN RED INK, WITH DATE AND NAME OF PERSON MAKING CHANGE

Do not extend notes this side of this line.

JOB NO. 0301.02 SURVEY OF L.A. CO. PRECISE LEVEL NET
SURVEY BY R.C. Bowers WEATHER 65° 76° Overcast INST. NO. 25334
NOTES BY T.D. Conley DATE 9-18-68 TIME 1:17 ROD NO. 9592
INDEXED C.G. Gatt DATE NOTES CHKD. DATE
F.B. 3783 PG. 2

STATION	BACKSIGHT Right	Mic.	Left	Stadia	FORESIGHT Right	Mic.	Left	Stadia	DESCRIPTION AND REMARKS
									FROM BM 11-66 TO BM 11-66A
BM 11-66									BM 11-66 PADUA Ave Baseline Rd & County ~~Line~~ on ℄ 3' E. ~~200' E of B~~ F.B. 1376-59
1	198	878	499	5 234 162 72	75	077	376	5 111 39 72	
2	253	459	554	5 274 232 42	69	071	370	5 96 48 42	
3	226	887	527	5 238 214 24 114	12	587	313	5 24 12 24 114	
4	220	026	521	5 243 199 86 138 224	199	333	500	5 243 155 88 138	
	899	250						226	T R. Rodriguez
	356	068			356	068		224	
	+ 543	182						450 mts.	RERUN
BM 11-66A									BM 11-66A Baseline Rd. & County Line on ℄ 200' E. of Bridge F.B. 3710-152

PLEASE RETURN TO

LOS ANGELES COUNTY ENGINEER

403 LOS ANGELES COUNTY ENGINEERING BLDG.

NOTE: ANY ADDITIONS OR CHANGES ON THIS SHEET MUST BE MADE OR CIRCLED IN RED INK, WITH DATE AND NAME OF PERSON MAKING CHANGE

Do not extend notes this side of this line.

F.B. 3783 PG. 244 JOB NO. 0301.02

SURVEY OF LA COUNTY PRECISE LEVELING

SURVEY BY Kitchuntes NOTES Tinley DATE 9-19-96

INDEXED DATE

T. 650° T. 650 Overcast WEATHER 8° TIME 1:30 NOTES CHKD

INST. NO. 75238 ROD NO. 95-96 DATE

STATION	BACKSIGHT				FORESIGHT				DESCRIPTION AND REMARKS
	RIGHT	MIC.	LEFT.	STADIA	RIGHT	MIC.	LEFT.	STADIA	FROM BM 11-66A TO BM 11-66
BM 11-66A									BM 11-66A Baseline & County Line on ℄ 200' E. of Bridge F.B. 3710-152
1	204	048	505 5	248 160 88	224	799	525 5	267 181 86	
2	23	193	324 5	34 12 22	235	836	536 5	248 222 26	
3	75	178	376 5	96 54 42	261	332	562 5	281 241 40	
4	75	813	376 5	110 40 70	199	653	500 5	234 164 70	Rerun
				222				222	
	378	232			921	620		222	T R. Rodriguez
					378	232			
					543	388		444	
BM 11-66									BM 11-66 Baseline Rd. & Padua Ave. 3' E. of Inter. F.B. 1376-59

76P526 CE # 308 3-65

PLEASE RETURN TO
LOS ANGELES COUNTY ENGINEER
403 LOS ANGELES COUNTY ENGINEERING BLDG.

NOTE: ANY ADDITIONS OR CHANGES ON THIS SHEET MUST BE MADE OR CIRCLED IN RED INK. WITH DATE AND NAME OF PERSON MAKING CHANGE

Do not extend notes this side of this line.

JOB NO. 0301.02 SURVEY OF L.A. CO. PRECISE LEVEL NET
SURVEY BY R.C. Bauer
NOTES BY T.D. Bailey
DATE 9-19-68
TIME 1:45
WEATHER T.64° T.64° Overcast
INST. NO. 25234
ROD NO. 0556
INDEXED
DATE
NOTES CHKD
DATE
F.B. 3783 Pg. 245

STATION	BACKSIGHT RIGHT	BACKSIGHT MIC.	BACKSIGHT LEFT.	BACKSIGHT STADIA	FORESIGHT RIGHT	FORESIGHT MIC.	FORESIGHT LEFT.	FORESIGHT STADIA	DESCRIPTION AND REMARKS
									FROM BM 11-66 TO BM 11-66A
BM 11-66									BM 11-66 (LA VERNE M-10) BASELINE Rd. & PADUA AVE. 3' SE of Fntr. F.B. 1376-59
1	198 472	499 5	233 163	70	74 407	375 5	116 38	72	
2	262 055	563 5	282 242	40	75 837	376 5	96 54	42	
3	228 264	529 5	240 216	110 24	15 673	316 5	26 4	114 22	
4	228 622	529 5	222 189	134 88	207 722	508 5	251 163	346 88	
				222				224	
	917 413				373 639			222	
	373 639								
	+ 543 774							444 6	mtrs
BM 11-66A									BM 11-66A BASELINE Rd. & COUNTY LINE ON ℄ 200' E. OF BRIDGE F.B. 3710-152

T. Rodriguez
Rerun

PLEASE RETURN TO

LOS ANGELES COUNTY ENGINEER

403 LOS ANGELES COUNTY ENGINEERING BLDG.

NOTE: ANY ADDITIONS OR CHANGES ON THIS SHEET MUST BE MADE OR CIRCLED IN RED INK, WITH DATE AND NAME OF PERSON MAKING CHANGE

Do not extend notes this side of this line.

F.B. 3783 Pg. 246 — SURVEY OF L.A. COUNTY PRECISE LEVEL — JOB NO. 0301.02 — SURVEY BY Pla — NOTES T Parley 9-4-68 — INDEXED B.T. GALL — DATE

T. 64 — T. 64 — WEATHER OVERCAST — INST. NO. 75234 — TIME 2:10 — ROD NO. 9546 — NOTES CHKD — DATE

STATION	BACKSIGHT Right	Mic.	Left	Stadia	FORESIGHT Right	Mic.	Left	Stadia	DESCRIPTION AND REMARKS
									FROM BM11-66A TO BM11-66
BM11-66A									BM 11-66A BASELINE Rd. & County Line on ℄ 200' E of Bridge F.B. 3710-152
1	208 682		509 5	252 164 88	229 235		530 5	272 186 86	
2	23 010		324 5	35 11 24	235 744		536 5	247 223 24	
3	73 231		374 5	94 112 42	259 458		560 5	239 110 239 40	
4	76 115		377 5	111 154 41 70	199 828		500 5	234 150 164 70	
	381 038			224	924 265			220	T R. Rodriguez Rerun
					381 038			224	
					543 227			444	Mtrs.
BM11-66									BM 11-66 BASELINE Rd. & PADUA AVE. 31 SE. of Inter. F.B. 1376-59

76P526 CE # 308 3-65

PLEASE RETURN TO
LOS ANGELES COUNTY ENGINEER
403 LOS ANGELES COUNTY ENGINEERING BLDG.

NOTE: ANY ADDITIONS OR CHANGES ON THIS SHEET MUST BE MADE OR CIRCLED IN RED INK, WITH DATE AND NAME OF PERSON MAKING CHANGE

Do not extend notes this side of this line.

JOB NO. 0301.02 SURVEY OF L.A. CO. PRECISE LEVEL NET
SURVEY BY F. Rodriguez
NOTES BY R.H. Carter
DATE 8-18-68
WEATHER Clear
TIME 2:10
INDEXED
DATE
NOTES CHKD
DATE
INST. NO. 75224
ROD NO. 9546
F.B. 3783 PG. 247

STATION	BACKSIGHT Right	Mic.	Left	Stadia	FORESIGHT Right	Mic.	Left	Stadia	DESCRIPTION AND REMARKS
									FROM BM 11-66A TO BM 11-67
BM 11-66A									BM 11-66A Baseline Rd. & County Line on ℄ 200' E. of Bridge F.B. 3710-152
1	229 677	330	5	243 / 213 32	19 / ~~18~~ 019	320	5	33 / 5 28	
2	120 070	421	5	130 / 90 60 / 92	20 324	321	5	52 / 20 ~~64~~ / 92 ~~62~~	
3	249 990	550	5	282 / 216 66 / 158	154 141	455	5	188 / 120 68 / 160	
4	153 032	454	5	186 / 120 66 / 224	23 392	324	5	56 / 29 ~~64~~ / 224	
5	141 895	442	5	147 / 135 12 / 236	148 520	449	5	154 / 142 12 / 236	T. R. Rodriguez
6	135 423	436	5	144 / 128 16	180 221	481	5	186 / 124 12	
				252				248 / 252	
	1030 087				545 617			500	mtrs.
	545 617								
	+ 484 470								
BM 11-67									BM 11-67 (USC&GS-East Base 1923) Baseline Rd & 0.35 mi. E. County Line 106' So. of ℄ F.B. 1376-60

7.830
7.840

PLEASE RETURN TO

LOS ANGELES COUNTY ENGINEER

403 LOS ANGELES COUNTY ENGINEERING BLDG.

NOTE: ANY ADDITIONS OR CHANGES ON THIS SHEET MUST BE MADE OR CIRCLED IN RED INK, WITH DATE AND NAME OF PERSON MAKING CHANGE

Do not extend notes this side of this line.

STATION	BACKSIGHT				FORESIGHT				DESCRIPTION AND REMARKS
	RIGHT	MIC.	LEFT.	STADIA	RIGHT	MIC.	LEFT.	STADIA	FROM BM 11-67 TO BM 11-66A
BM 11-67									BM 11-67 (USC&GS - BAT BASE 1923) Base line Rd., 0.35 mi. E. of Co. Ln., 106' So. of ℄ F.B. 1376-60
1	180 639	484 5		187 173 14	135 840	436 5		149 126 18	
2	150 822	451 5		156 144 12	144 728	445 5		150 138 12	
3	17 777	318 5		51 26 / 17 268	147 401	448 5		186 114 30 66	
4	156 003	457 5		189 94 / 123 66	252 333	553 5		285 96 / 219 66	
5	25 803	326 5		58 160 / 25 969	124 868	425 5		58 162 / 54 60	
6	33 953	334 5		49 224 / 19 28	349 388	545 5		[illegible] 22 / 28 22	
	564 997			252	1049 558			254 / 252	
					564 997			5 06	mtrs
					− 484 561				
BM 11-66A									BM 11-66A Base line Rd. & Co. Ln. 200'± E. of Br. F.B. 3710-152

Pencil used due to damp weather conditions and damp paper. KCB

T. 6.30
T. 6.0 PAID

WEATHER
TIME 10:12
NOTES CHKD
INST. NO. 7523L
ROD NO. 95-96
DATE

JOB NO. 030.02
SURVEY OF LA COUNTY PRECISE LEVELNET
SURVEY BY
NOTES Dealey 9/19/61
INDEXED
DATE

F.B. 3783 PG. 248

76P526 CE # 206 3-68

PLEASE RETURN TO
LOS ANGELES COUNTY ENGINEER
403 LOS ANGELES COUNTY ENGINEERING BLDG.

NOTE: ANY ADDITIONS OR CORRECTIONS ON THIS SHEET MUST BE MADE OR CIRCLED IN RED INK, WITH DATE AND NAME OF PERSON MAKING CHANGE

Do not extend notes this side of this line.

JOB NO. 0301.02 SURVEY OF L.A. CO. PRECISE LEVEL NET

SURVEY BY R.C. Bowles

NOTES BY T. Pinkney

INDEXED C.A. Hall

DATE 9-18-68

WEATHER Clear

TIME 2:32

INST. NO. 75284

ROD NO. 85916

F.B. 3783 Pg. 249

7830
8 30

DATE

NOTES CHKD

DATE

STATION	BACKSIGHT Right	Mic.	Left.		Stadia		FORESIGHT Right	Mic.	Left.		Stadia		DESCRIPTION AND REMARKS
													From BM 11-67 To BM 11-68
BM 11-67													BM 11-67 (USC & GS EAST BASE 1923) BASE Line Rd. & 0.35 mi. E. of County Line 106' S. of ℄ F.B. 1376-60
					98								
	70	751	371	5	60	18	230	962	531	5	242		
1	~~15~~	~~177~~	~~316~~	~~5~~	~~35~~ ~~35~~	(~~20~~ 20)				5	218	24	
2	77	677	378	5	87 67	20	213	853	514	5	224 202	22	
						38						46	
	148	428					444	815				38	
							148	428				84	m
							— 296	387					
													T R. Rodriguez
BM 11-68													BM 11-68 (USC & GS EAST BASE 2 1923) BASE Line Rd. & 0.35 mi. E. of ℄ 265' S. of BM 11-67 F.B. 1376-60

F.B. 2783 Pg. 250 JOB NO. 0301.02

SURVEY OF LA COUNTY PRECISE LEVELNET

SURVEY BY Brown NOTES Dorley Zigler

INDEXED Bill Gall DATE

WEATHER Overcast INST. NO. 75224

TIME 10:00

NOTES CHKD

T.630
T.630

Mad Mercy Park

1	212 185	513 5	223 201	22	76 179	377 5	66	20				
2	227 768	528 5	238 21	26	67 298	368 5	76 58	18				
	439 953			48	143 477			38				
	143 477							48				
	# 296 476							86 outs.				

BM 11-67

BM 11-67 (USECLS EASTBASE 1923)

Baseline Rd. 0.35 Mi. E. of Co. Ln., 106' S. of ℄ F.B. 1376-66

X R. Rodriguez

EASTBASE 1923)

Baseline Rd. ℄ 0.35 mi E. of County Line 106-50 ft S. of ℄ F.B. 1376-66