RDFB 2611

106

...d by H. HOLMAN	Survey of THE OLD ROAD
	JN 0096.62 Tape 122 Std 84 °F
Office Work	Surveyed by R. C. DALE
Checked	Notes R. C. DALE Date 4-15-70
Date	Indexed [illegible]

F. B. ~~3819~~ PG. 5

THE OLD ROAD

JN 0096.62

APRIL 15 1970

...TRACEMENT OF EXISTING CENTERLINE
...F "THE OLD ROAD" FROM 2861'± SOUTH
...F HENRY MAYO DR NLY. TO INTERSECTION
...ITH THE NORTH LINE OF SECTION 25
T.5N. R17W

...EF
...298-59-56
...DIV HWY FB A 25.001-21-50
" " FM 12010-3,4
...085-37-38
...30118
...DIV HWY ECM 25.1
" " ALA 005N-0093-0429
...229-74,95
...220-209-244
...232-171,165,173
...1638
...1109-243-280
...29[illegible]-270-260

PARTY
R.C. DALE
L.W. JONES
J. D MAHER
R.D. PULSIFER

Rd. Dept. File July '85.

Microfilmed Jan '85

RDFB 2611

CONT BOT PG 7 107, 108, 109

F. B. 3817 PG 6

INDEX .. 110

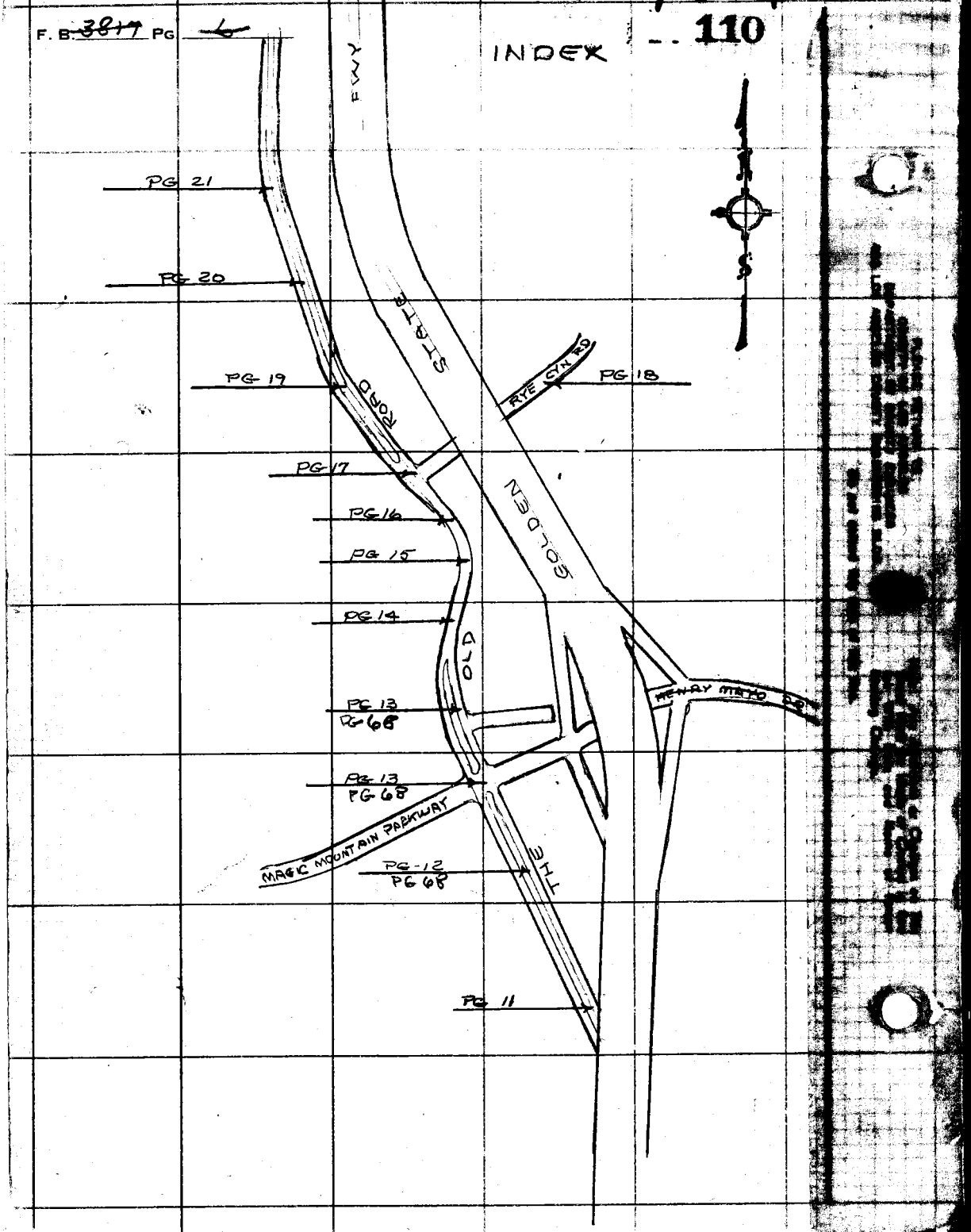

RDFB 2710 47, 48, 49, 50

Notes Ck'd by	Survey of THE OLD ROAD
Map No.	JN 00% 62 Tape 122 Std 64 °F
Office Work	Surveyed by R. C. DALE
Checked	Notes R. C. DALE Date 4-15-70
Date	Indexed C. J. GALLI

F. B. 3617 Pg. 7

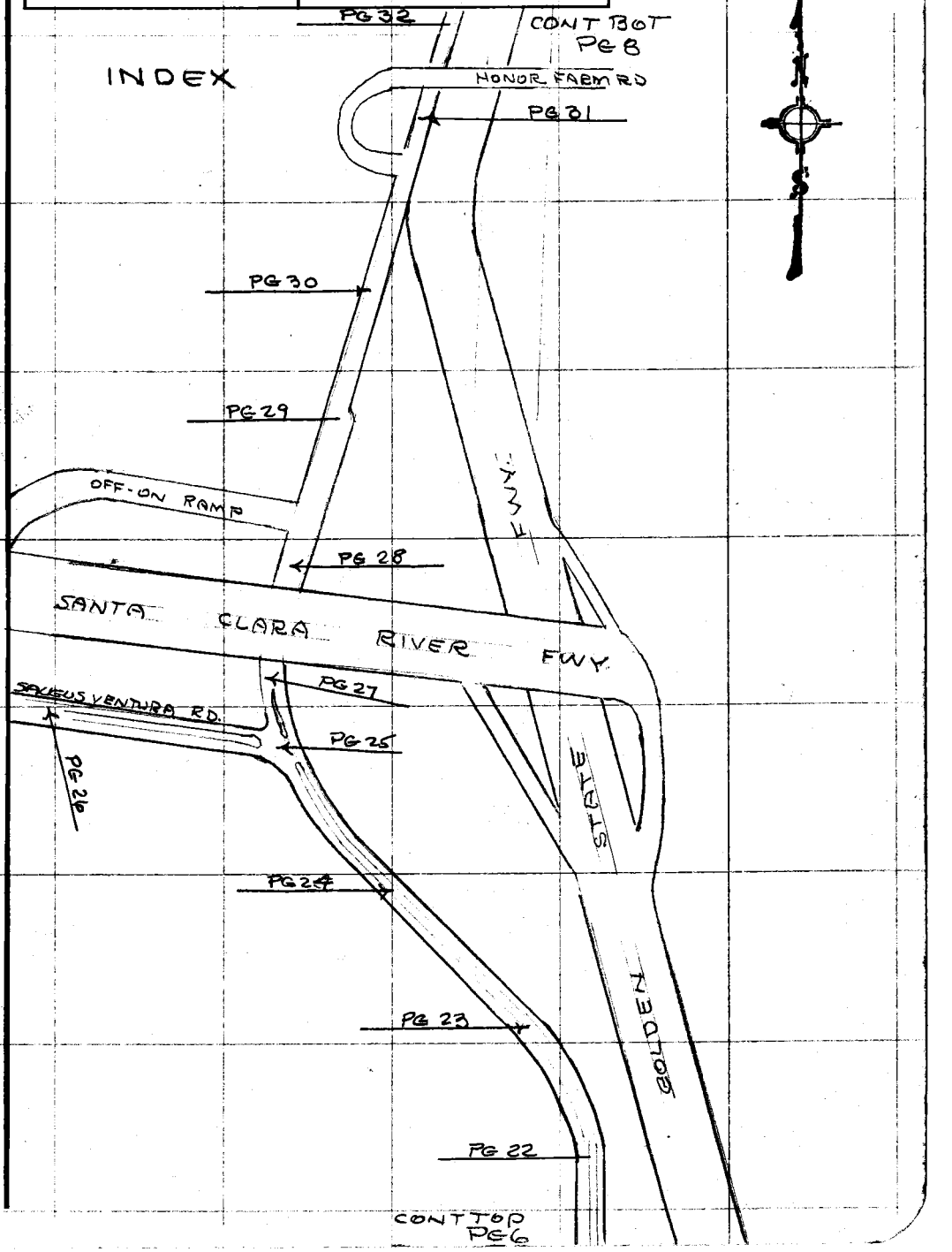

Note: Any Additions or Changes on This Sheet Must be Made or Circled in Red Ink With Date and Name of Person Making Change.

Do not extend this side of this line.

PLEASE RETURN TO
COUNTY OF LOS ANGELES
DEPARTMENT OF COUNTY ENGINEER
403 LOS ANGELES COUNTY ENGINEERING BLDG.

76F509S CE#310 3-68

RDFB 2710

CONT BOT PG 9

51

F. B. 3611 PG 8

INDEX

FB 2220-220

THE OLD ROAD

FB 2220-215

HASLEY CYN RD

FB 2220-214

GOLDEN STATE FWY

PG 32
FB 2220-212

CONT TOP PG 7

PLEASE RETURN TO
COUNTY OF LOS ANGELES
DEPARTMENT OF COUNTY ENGINEER
403 LOS ANGELES COUNTY ENGINEERING BLDG.

Do not extend this side of this line.

Note: Any Additions or Changes on This Sheet Must be Made or Circled in Red Ink With Date and Name of Person Making Change.

RDFB 2810 54, 55, 56, 57

Notes Ck'd by	Survey of THE OLD ROAD
Map No. B-5280-1-3	JN 0096.62 Tape 122 Std 84 °F
Office Work J. MERRILL	Surveyed by R. C. DALE
Checked	Notes R. C. DALE Date 4-15-70
Date	Indexed C. J. GALLI

F. B. ~~3817~~ PG. 9

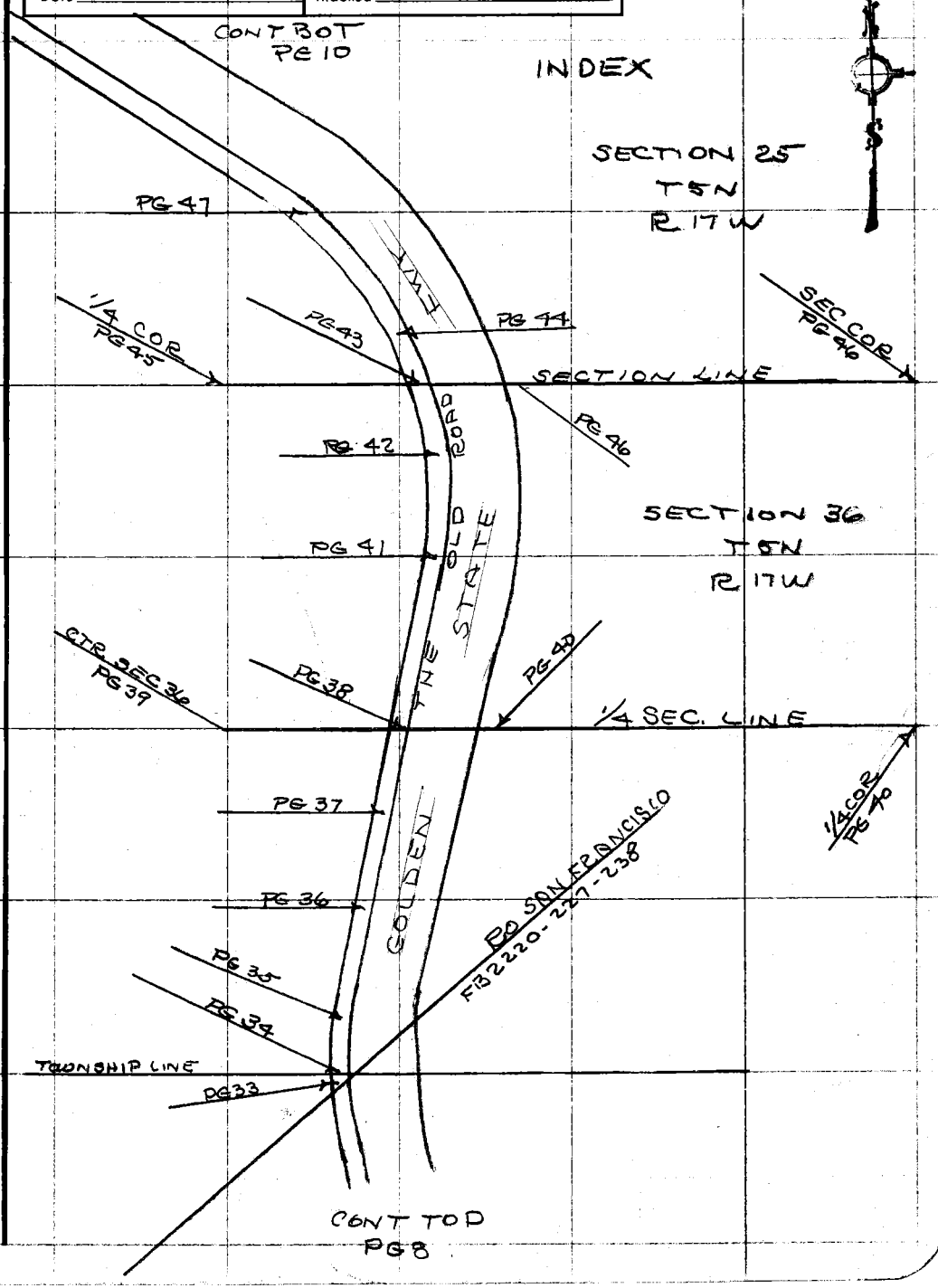

Note: Any Additions or Changes on This Sheet Must be Made or Circled in Red Ink With Date and Name of Person Making Change.

Do not extend this side of this line.

PLEASE RETURN TO
COUNTY OF LOS ANGELES
DEPARTMENT OF COUNTY ENGINEER
403 LOS ANGELES COUNTY ENGINEERING BLDG.

76F309S CE#310 3-68

RDFB 2810 -- 58, 59, 60, 61

F. B. 3817 PG 10

INDEX

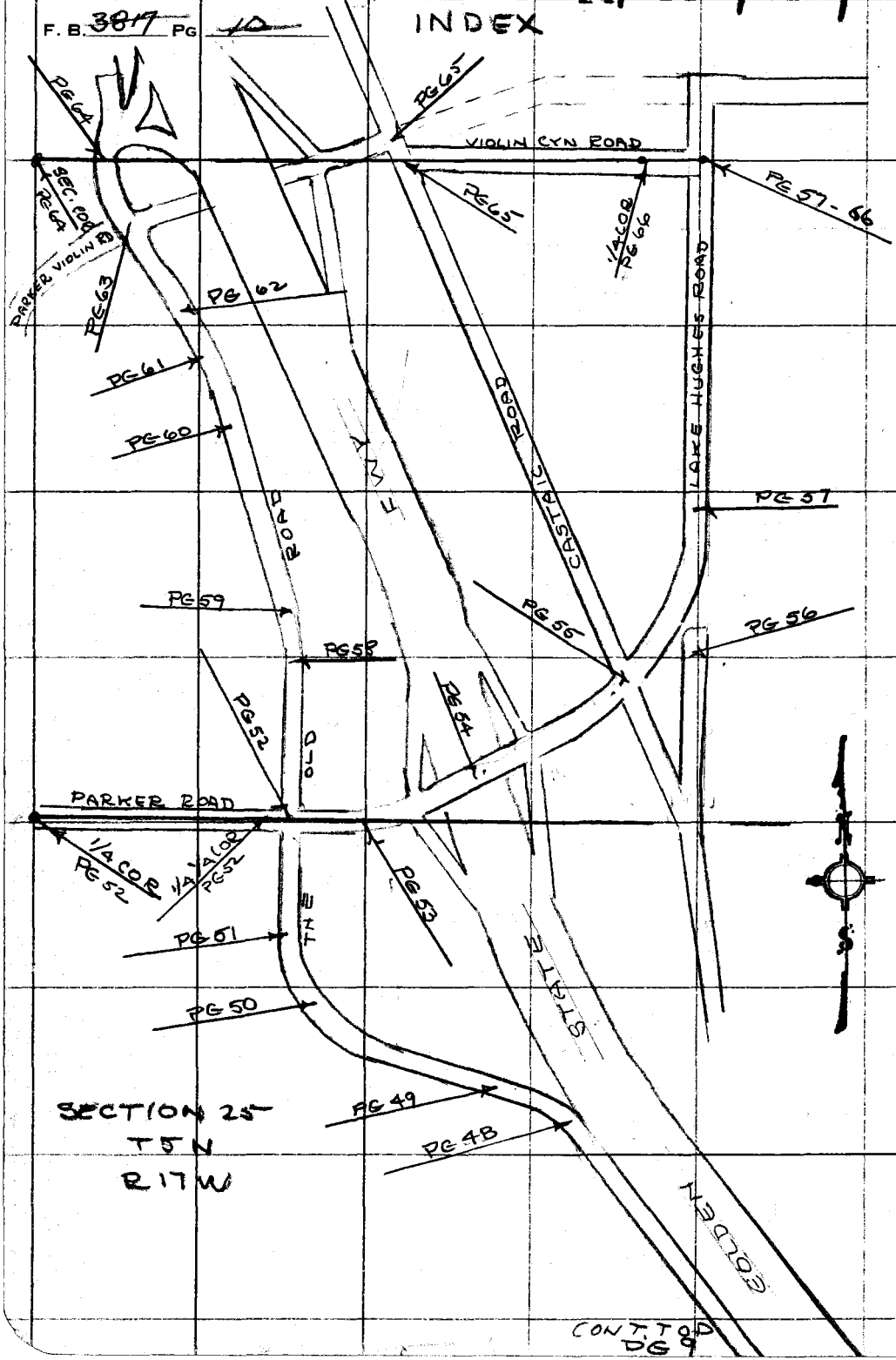

PLEASE RETURN TO
COUNTY OF LOS ANGELES
DEPARTMENT OF COUNTY ENGINEER
403 LOS ANGELES COUNTY ENGINEERING BLDG.

Do not extend this side of this line.

Note: Any Additions or Changes on This Sheet Must be Made or Circled in Red Ink With Date and Name of Person Making Change.

RDFB 2611 111, 112

Notes Ck'd by H. HOLMAN	Survey of THE OLD ROAD
Map No.	JN0076.62 Tape 122 Std 84 °F
Office Work	Surveyed by R.C. DALE
Checked	Notes R.C.D. Date 4-15-70
Date	Indexed C. J. CALLI

F. B. 3877 PG. 11

W.S.63, D-2

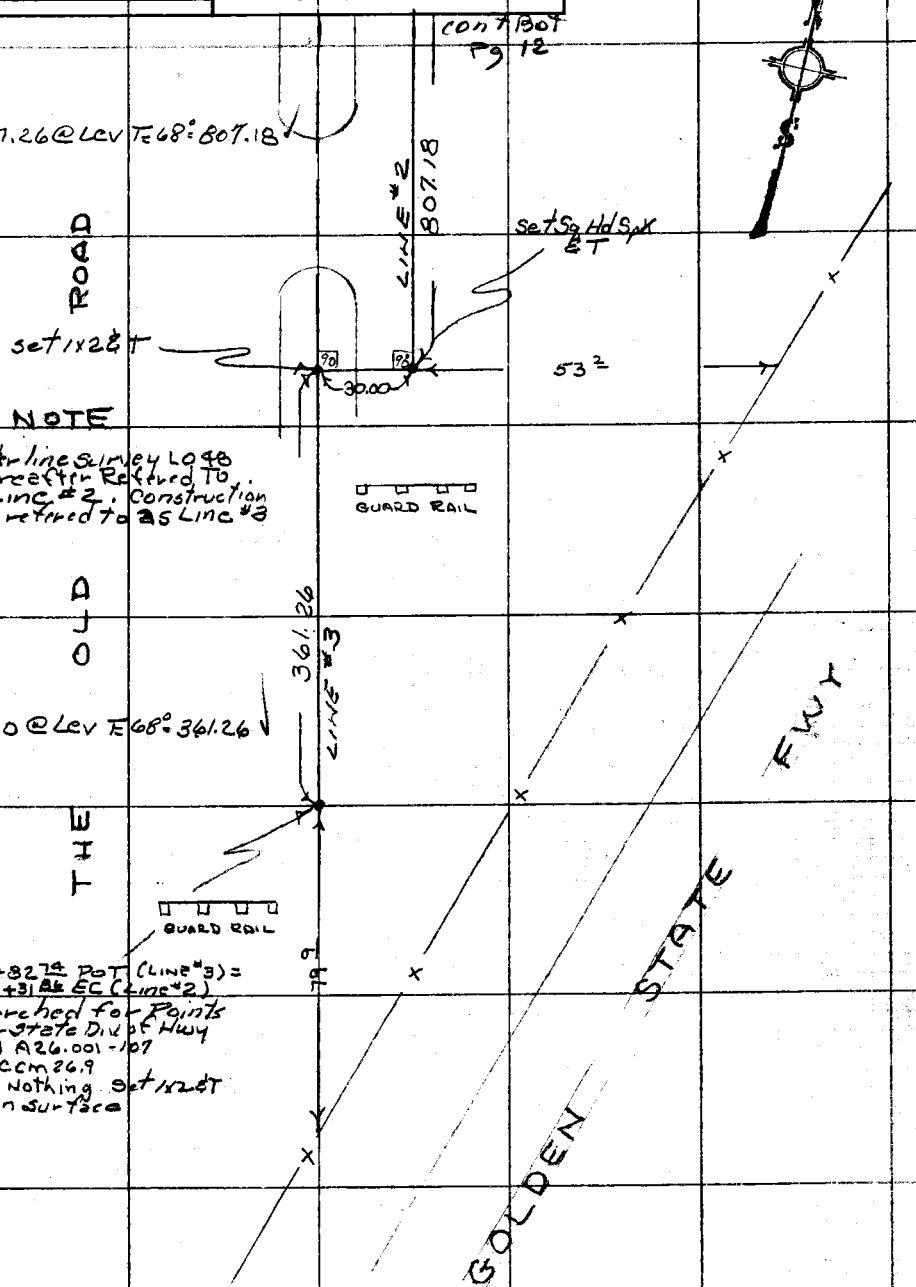

Note: Any Additions or Changes on This Sheet Must be Made or Circled in Red Ink With Date and Name of Person Making Change.

Do not extend this side of this line.

PLEASE RETURN TO
COUNTY OF LOS ANGELES
DEPARTMENT OF COUNTY ENGINEER
403 LOS ANGELES COUNTY ENGINEERING BLDG.

76F3095 CE#310 3-68

RDFB 2611 113

F. B. ~~3817~~ PG ~~12~~

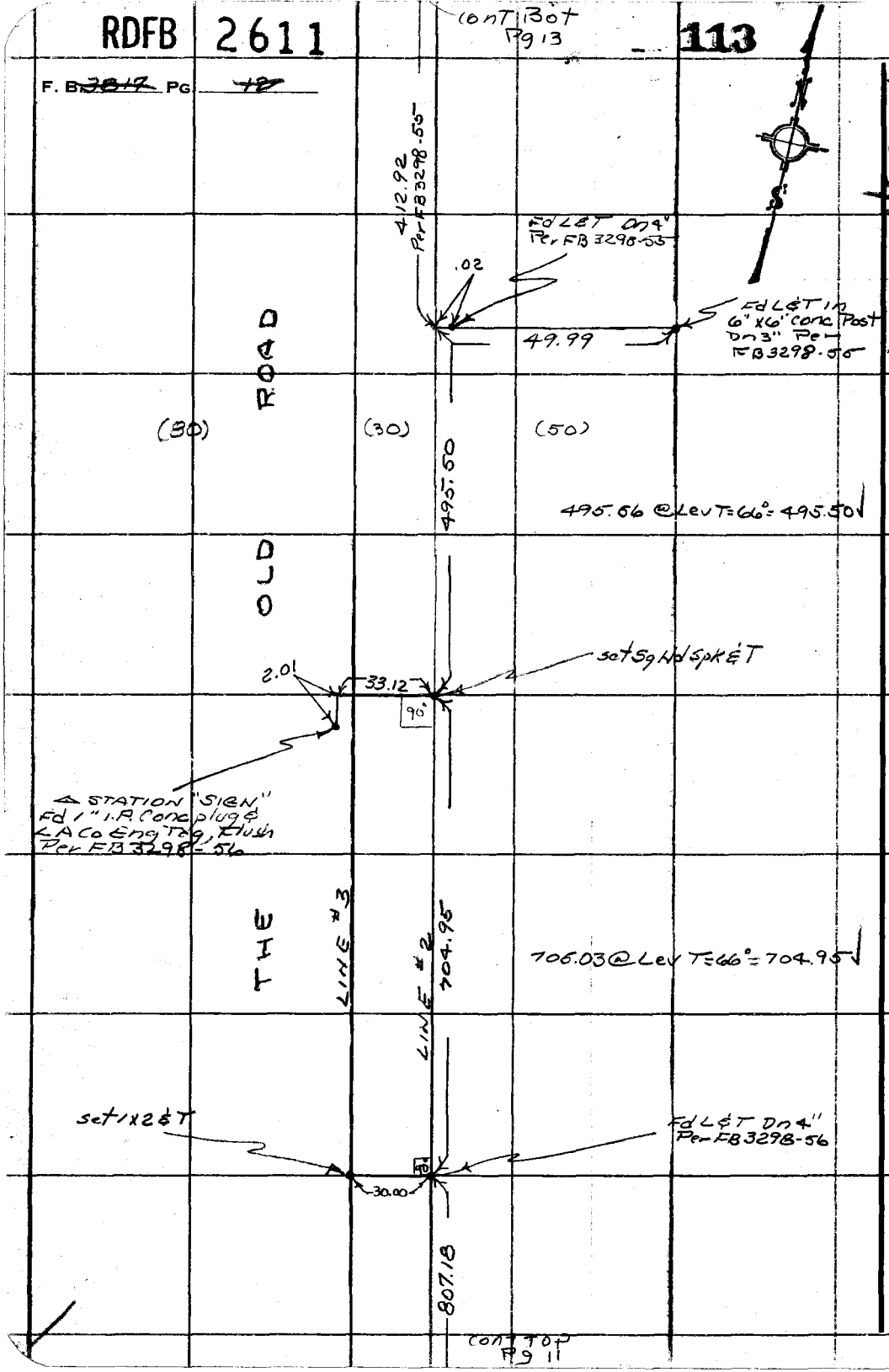

PLEASE RETURN TO
COUNTY OF LOS ANGELES
DEPARTMENT OF COUNTY ENGINEER
403 LOS ANGELES COUNTY ENGINEERING BLDG.

Do not extend this side of this line.

Note: Any Additions or Changes on This Sheet Must be Made or Circled in Red Ink With Date and Name of Person Making Change.

RDFB 2611 114, 115

Notes Ck'd by H. HOLMAN	Survey of THE OLD ROAD
Map No.	JN0096.62 Tape 122 Std 84 °F
Office Work	Surveyed by R.C. DALE
Checked	Notes RCD Date 4-15-70
Date	Indexed [illegible]

F. B. 3817 PG. 13

W.S. 63, D-2

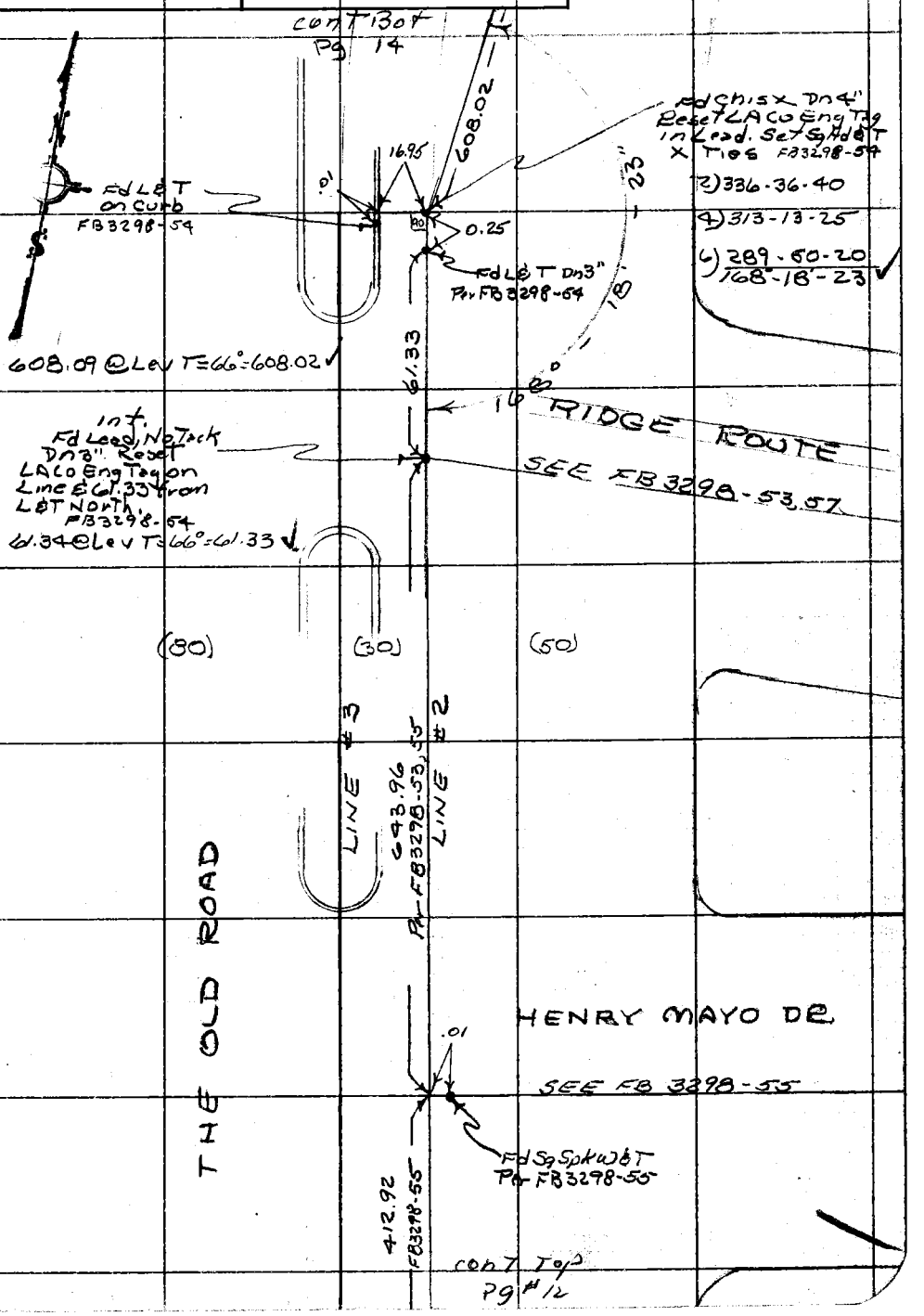

Note: Any Additions or Changes on This Sheet Must be Made or Circled in Red Ink With Date and Name of Person Making Change.

Do not extend this side of this line.

PLEASE RETURN TO
COUNTY OF LOS ANGELES
DEPARTMENT OF COUNTY ENGINEER
403 LOS ANGELES COUNTY ENGINEERING BLDG.

76F309S CE#310 3-68

RDFB 2611

cont Bot Pg #15

116

F. B. ~~3017~~ PG ~~14~~

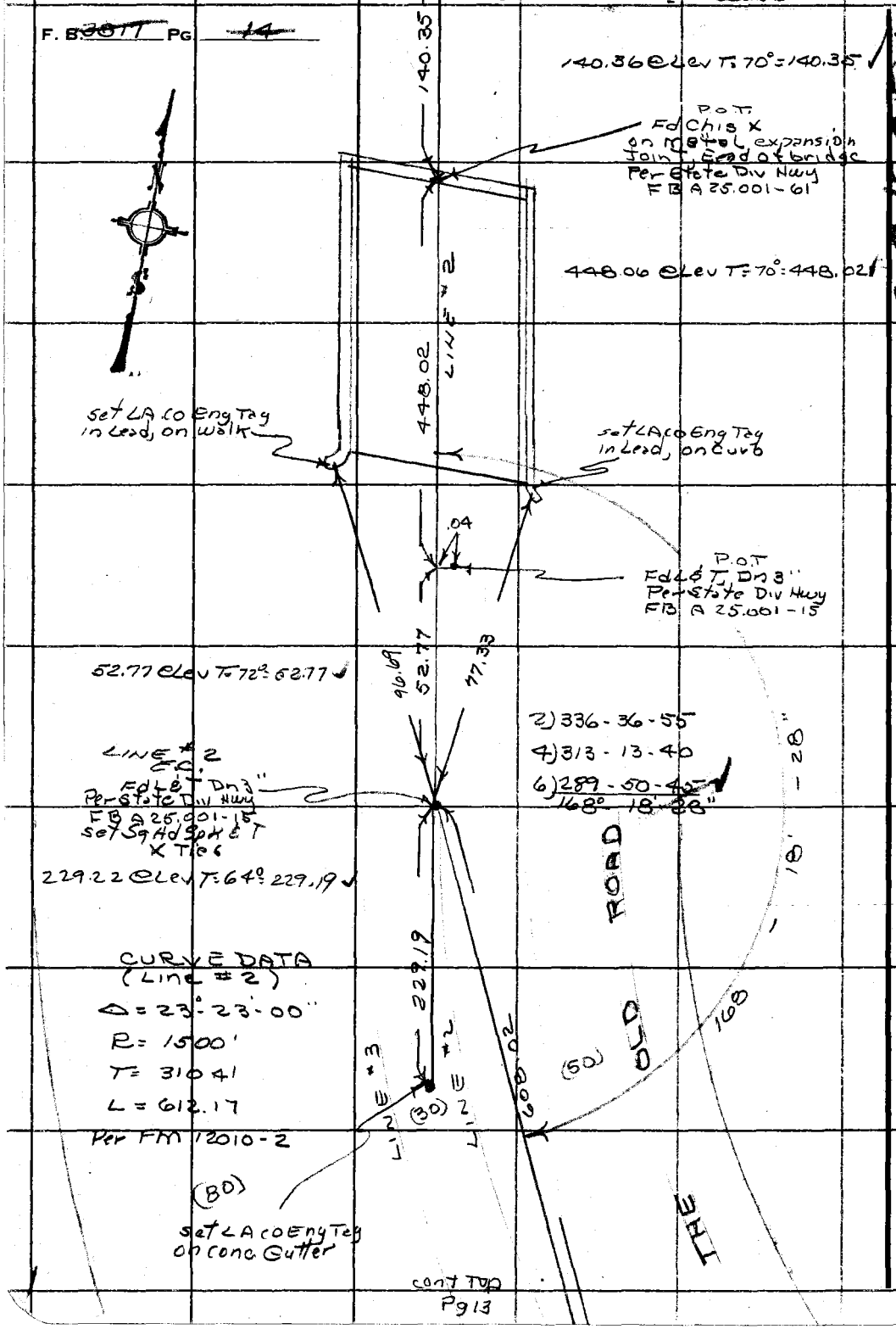

cont Top Pg 13

W.S. 63, D-2

PLEASE RETURN TO
COUNTY OF LOS ANGELES
DEPARTMENT OF COUNTY ENGINEER
403 LOS ANGELES COUNTY ENGINEERING BLDG.

Do not extend this side of this line.

Note: Any Additions or Changes on This Sheet Must be Made or Circled in Red Ink With Date and Name of Person Making Change.

RDFB 2611

117

Notes Ck'd by H. HOLMAN	Survey of THE OLD ROAD
Map No.	JN0096.62 Tape 122 Std 84 °F
Office Work	Surveyed by R.C. DALE
Checked	Notes R.C.D. Date 4-16-70
Date	Indexed [illegible] GALLI

F. B. ~~3017~~ PG. ~~15~~

W.S.63 D-2

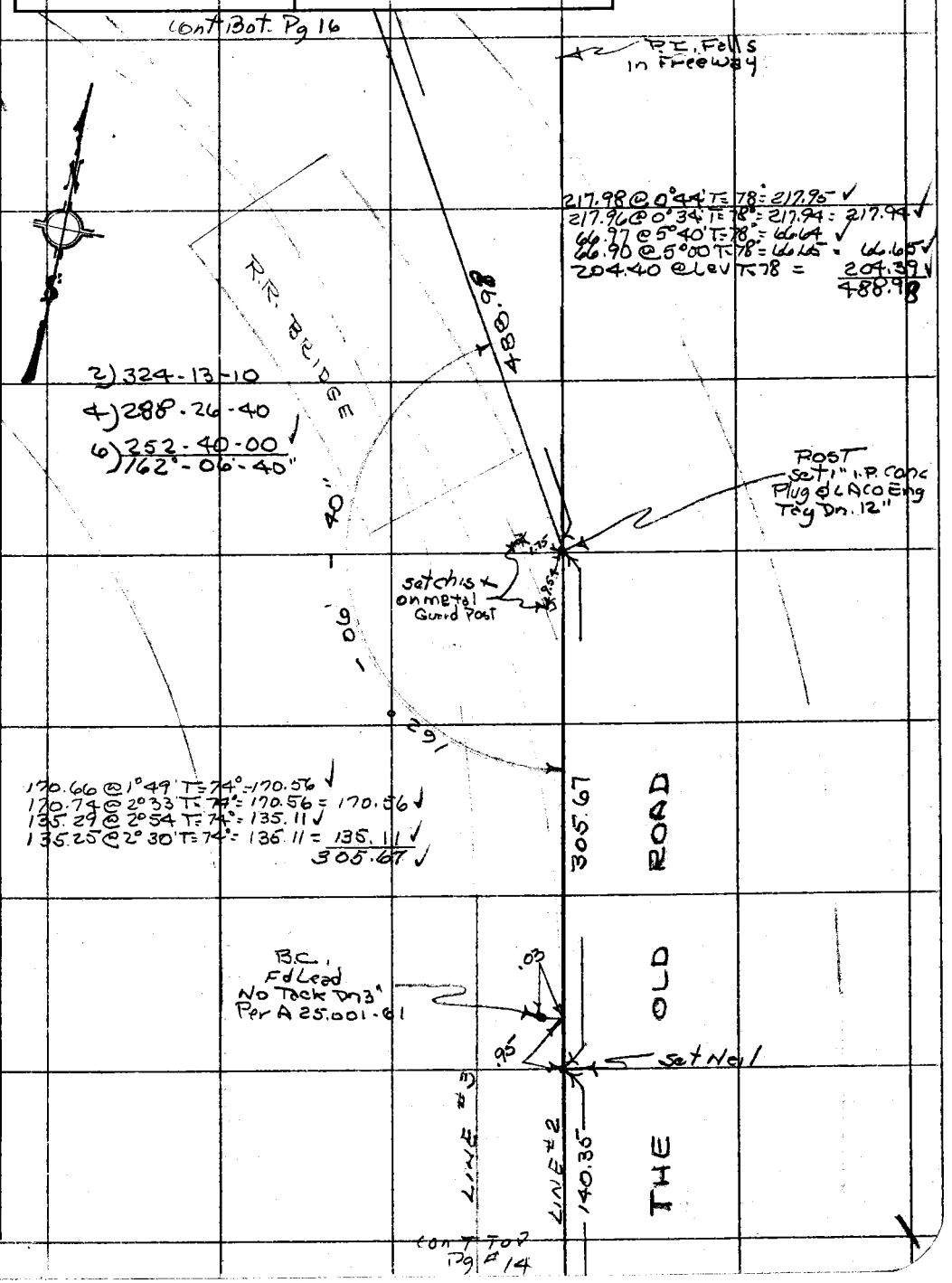

Note: Any Additions or Changes on This Sheet Must be Made or Circled in Red Ink With Date and Name of Person Making Change.

Do not extend this side of this line.

PLEASE RETURN TO
COUNTY OF LOS ANGELES
DEPARTMENT OF COUNTY ENGINEER
403 LOS ANGELES COUNTY ENGINEERING BLDG.

76F309S CE#310 3-68

F. B. 3817 PG. ~~16~~

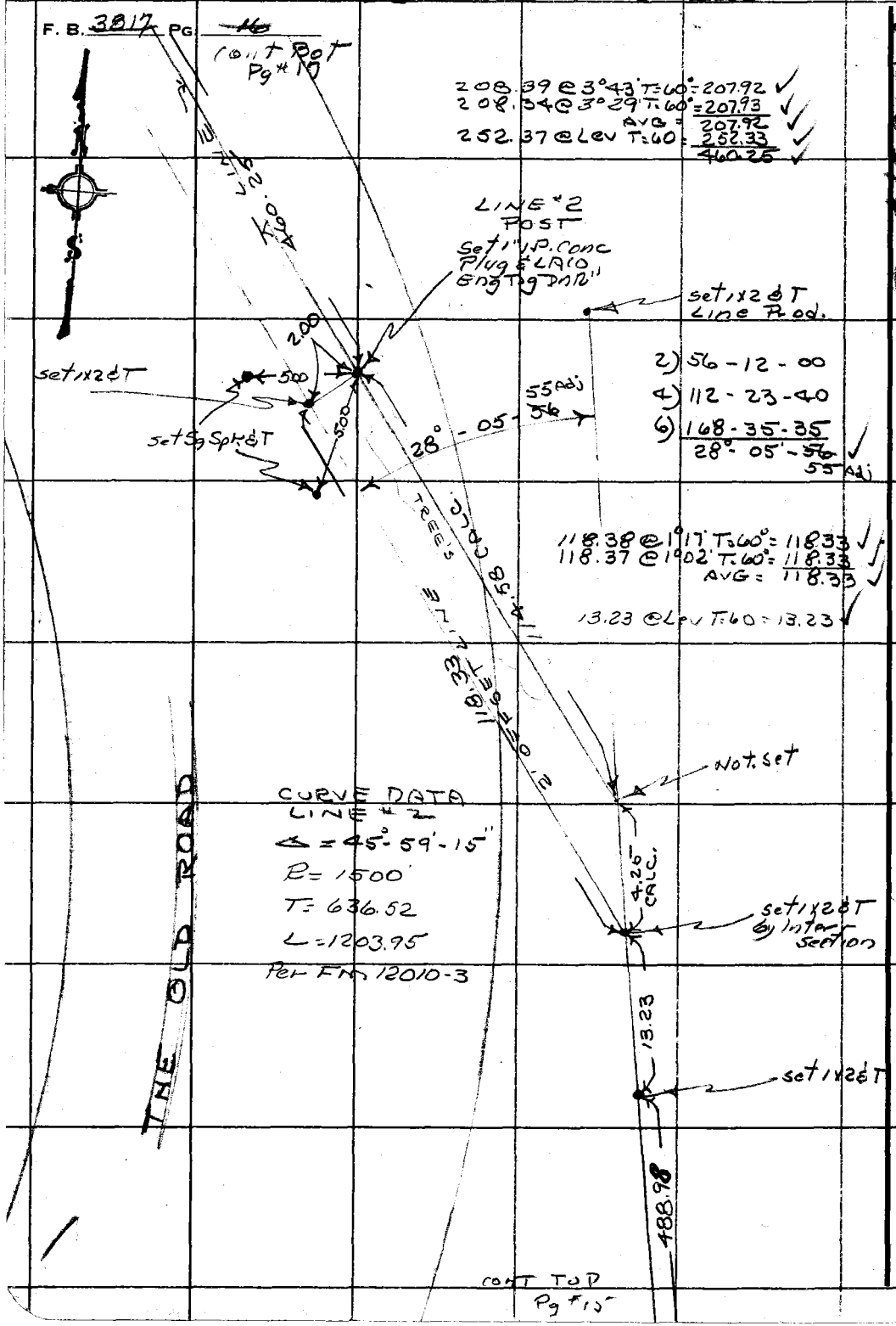

W.S. 63, D-2

PLEASE RETURN TO
COUNTY OF LOS ANGELES
DEPARTMENT OF COUNTY ENGINEER
403 LOS ANGELES COUNTY ENGINEERING BLDG.

Do not extend this side of this line.

Note: Any Additions or Changes on This Sheet Must be Made or Circled in Red Ink With Date and Name of Person Making Change.

RDFB 2610 1

Notes Ck'd by H. HOLMAN	Survey of THE OLD ROAD
Map No.	JN009662 Tape 122 Std 84 °F
Office Work	Surveyed by R.C. DALE
Checked	Notes R.C.D Date 4-21-70
Date	Indexed C. J. GALLI

F. B. ~~2017~~ PG. ~~19~~

W.S.63.0-2

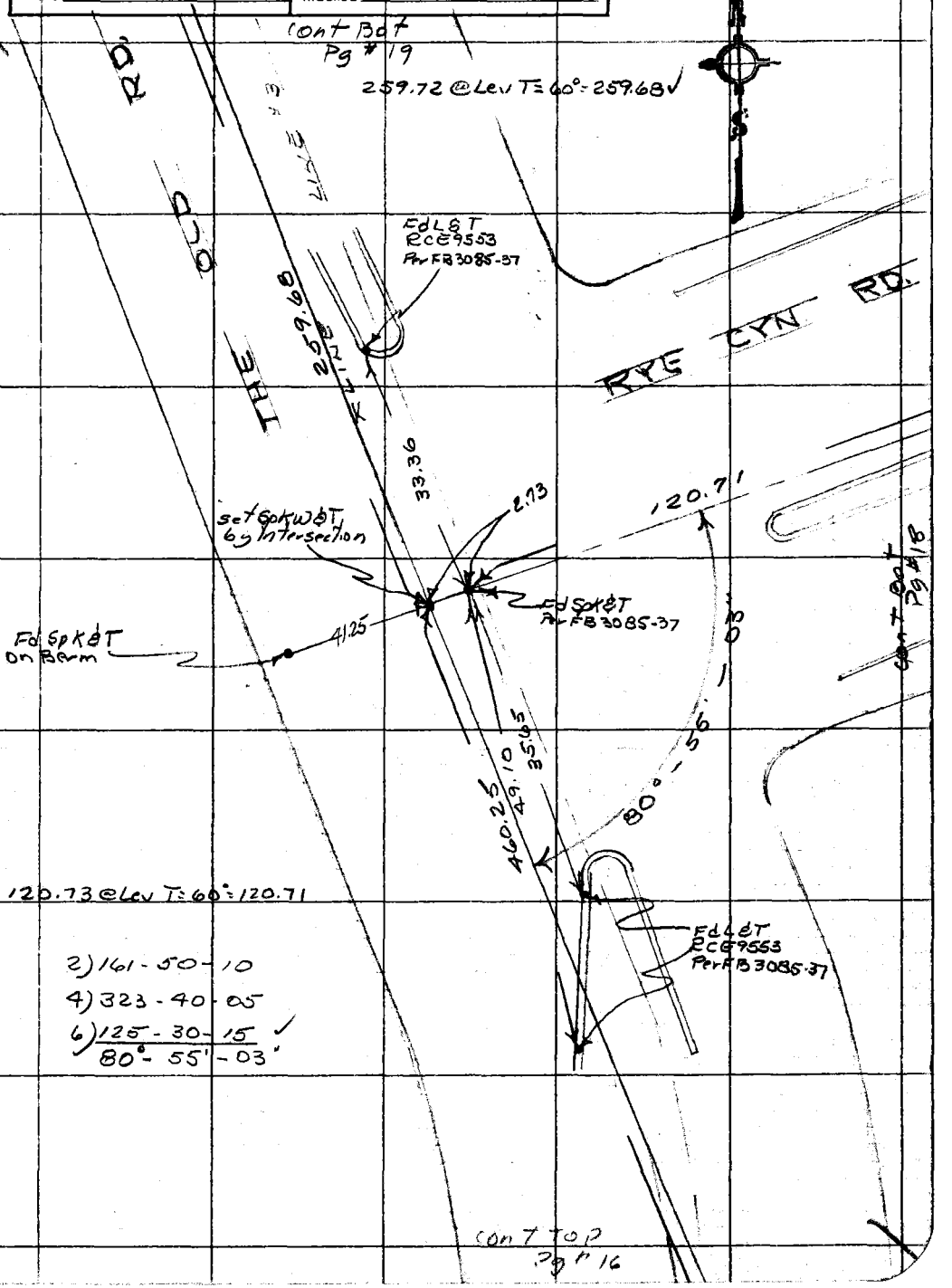

2) 161-50-10
4) 323-40-05
6) 125-30-15
80°-55'-03"

Note: Any Additions or Changes on This Sheet Must be Made or Circled in Red Ink With Date and Name of Person Making Change.

Do not extend this side of this line.

PLEASE RETURN TO
COUNTY OF LOS ANGELES
DEPARTMENT OF COUNTY ENGINEER
403 LOS ANGELES COUNTY ENGINEERING BLDG.

76F309S CE#310 3-68

RDFB 2610 2

F. B. ~~3817~~ PG ~~18~~

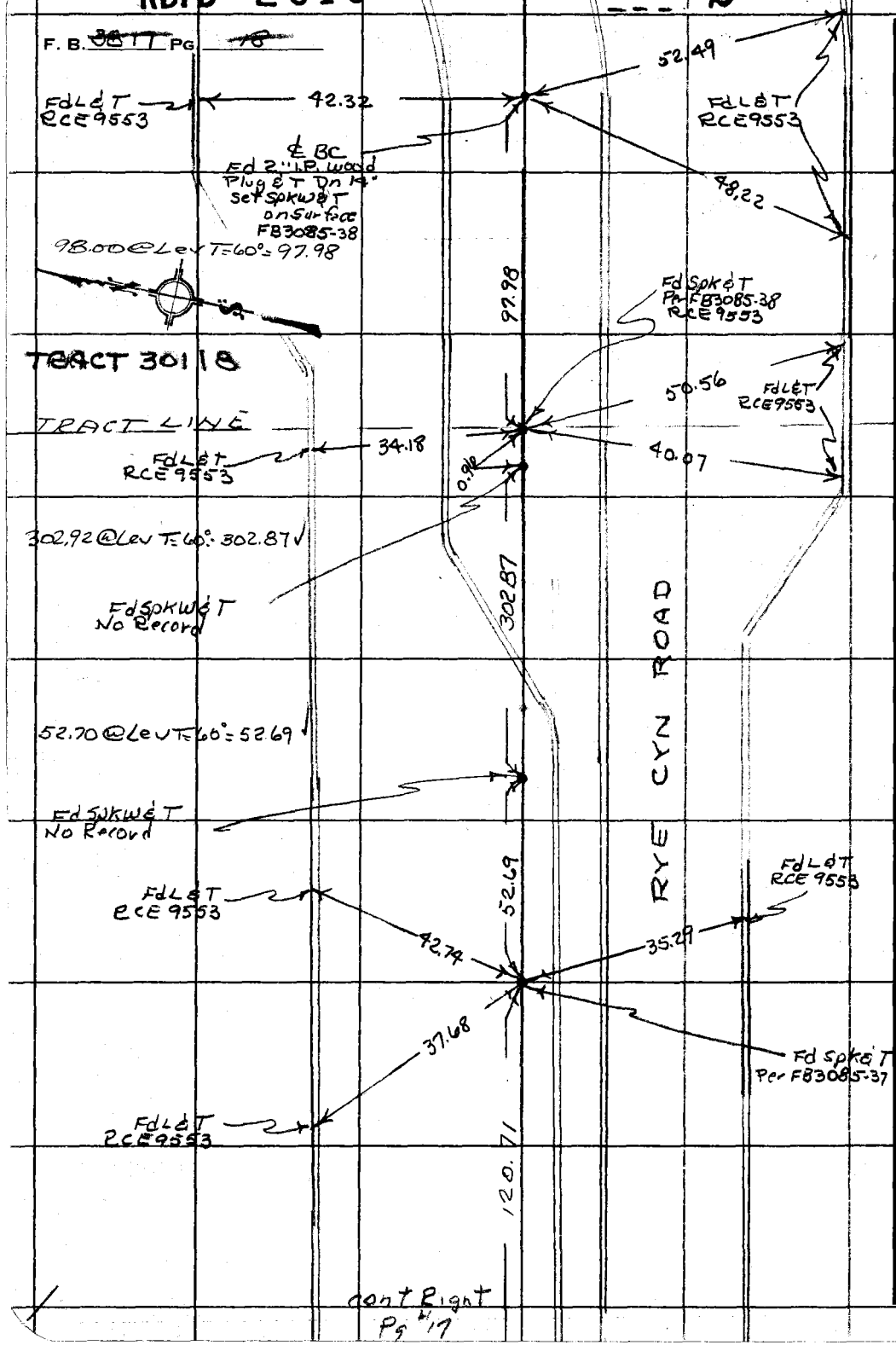

WSG3 D-2

PLEASE RETURN TO
COUNTY OF LOS ANGELES
DEPARTMENT OF COUNTY ENGINEER
403 LOS ANGELES COUNTY ENGINEERING BLDG.

Do not extend this side of this line.

Note: Any Additions or Changes on This Sheet Must be Made or Circled in Red Ink With Date and Name of Person Making Change.

RDFB 2610

3

Notes Ck'd by H. HOLMAN	Survey of THE OLD ROAD
Map No.	JN0096.62 Tape 122 Std 84 °F
Office Work	Surveyed by R.C. DALE
Checked	Notes R.C.D. Date 4-16-70
Date	Indexed C. J. GALLI

F. B. ~~3817~~ Pg. ~~19~~

W.S. 63, D-2

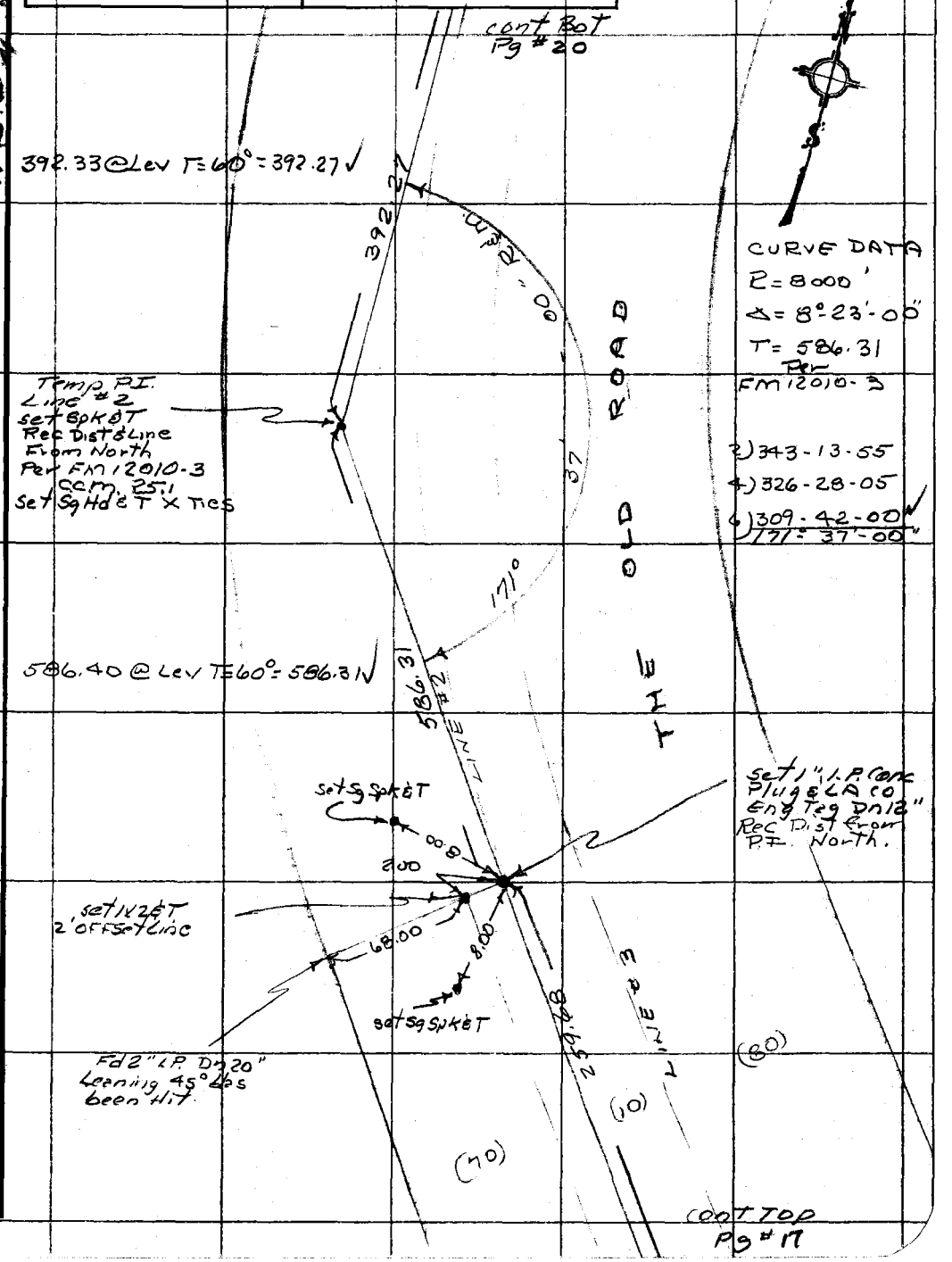

Note: Any Additions or Changes on This Sheet Must be Made or Circled in Red Ink With Date and Name of Person Making Change.

Do not extend this side of this line.

PLEASE RETURN TO
COUNTY OF LOS ANGELES
DEPARTMENT OF COUNTY ENGINEER
403 LOS ANGELES COUNTY ENGINEERING BLDG.

76F309S CE#310 3-68

RDFB 2610

4

F. B. ~~3817~~ PG ~~20~~

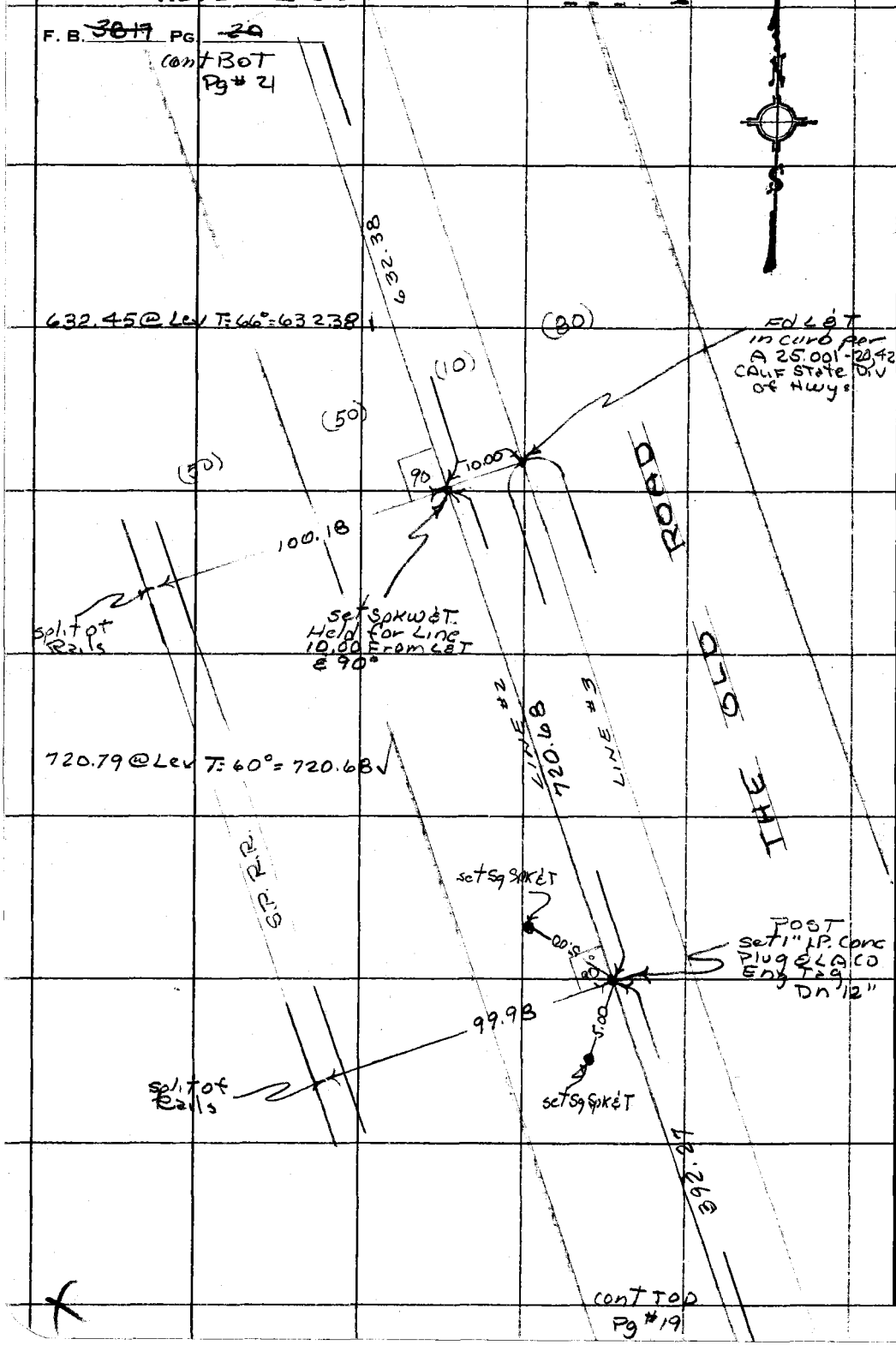

PLEASE RETURN TO
COUNTY OF LOS ANGELES
DEPARTMENT OF COUNTY ENGINEER
403 LOS ANGELES COUNTY ENGINEERING BLDG.

Do not extend this side of this line.

Note: Any Additions or Changes on This Sheet Must be Made or Circled in Red Ink With Date and Name of Person Making Change.

RDFB-2710

52

Notes Ck'd by H. HOLMAN	Survey of THE OLD ROAD
Map No.	JN 0096.62 Tape 122 Std 84 °F
Office Work	Surveyed by R.C. DALE
Checked	Notes R.C.D. Date 4-17-20
Date	Indexed C.J. GALLI

F. B. ~~3017~~ PG. ~~31~~

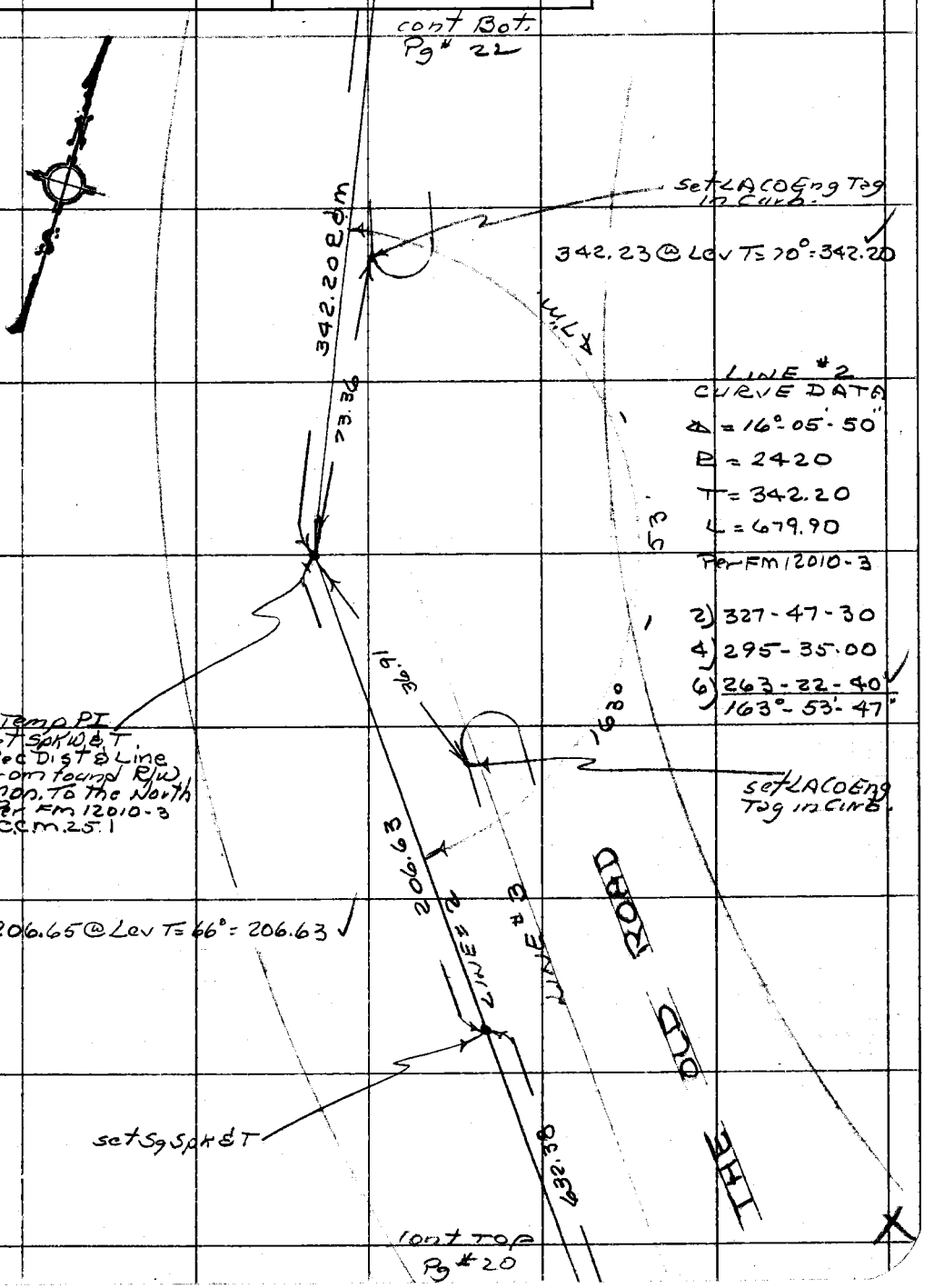

Note: Any Additions or Changes on This Sheet Must be Made or Circled in Red Ink With Date and Name of Person Making Change.

Do not extend this side of this line.

PLEASE RETURN TO
COUNTY OF LOS ANGELES
DEPARTMENT OF COUNTY ENGINEER
403 LOS ANGELES COUNTY ENGINEERING BLDG.

76F309S CE#310 3-68

RDFB 2710

53

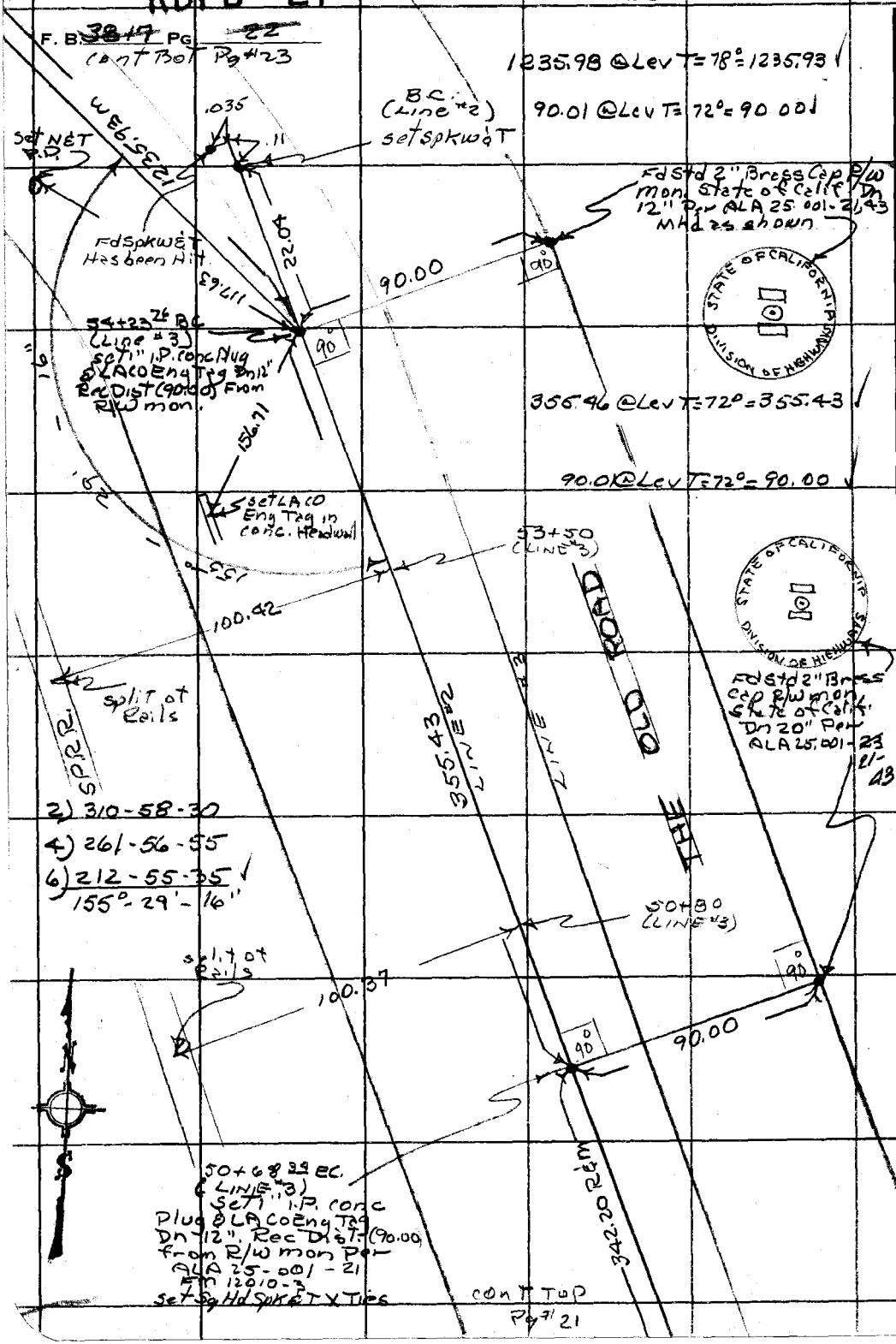

W.S. 63, D-2

PLEASE RETURN TO
COUNTY OF LOS ANGELES
DEPARTMENT OF COUNTY ENGINEER
403 LOS ANGELES COUNTY ENGINEERING BLDG.

Do not extend this side of this line.

Note: Any Additions or Changes on This Sheet Must be Made or Circled in Red Ink With Date and Name of Person Making Change.

RDFB 2710

54

Notes Ck'd by H. HOLMAN	Survey of THE OLD ROAD
Map No.	JN 0096.62 Tape 122 Std 84 °F
Office Work	Surveyed by R. C. DALE
Checked	Notes R. C. DALE Date 4-29-70
Date	Indexed C. J. GALLI

F. B. 3877 PG. 23

W.S.G.3, P-2

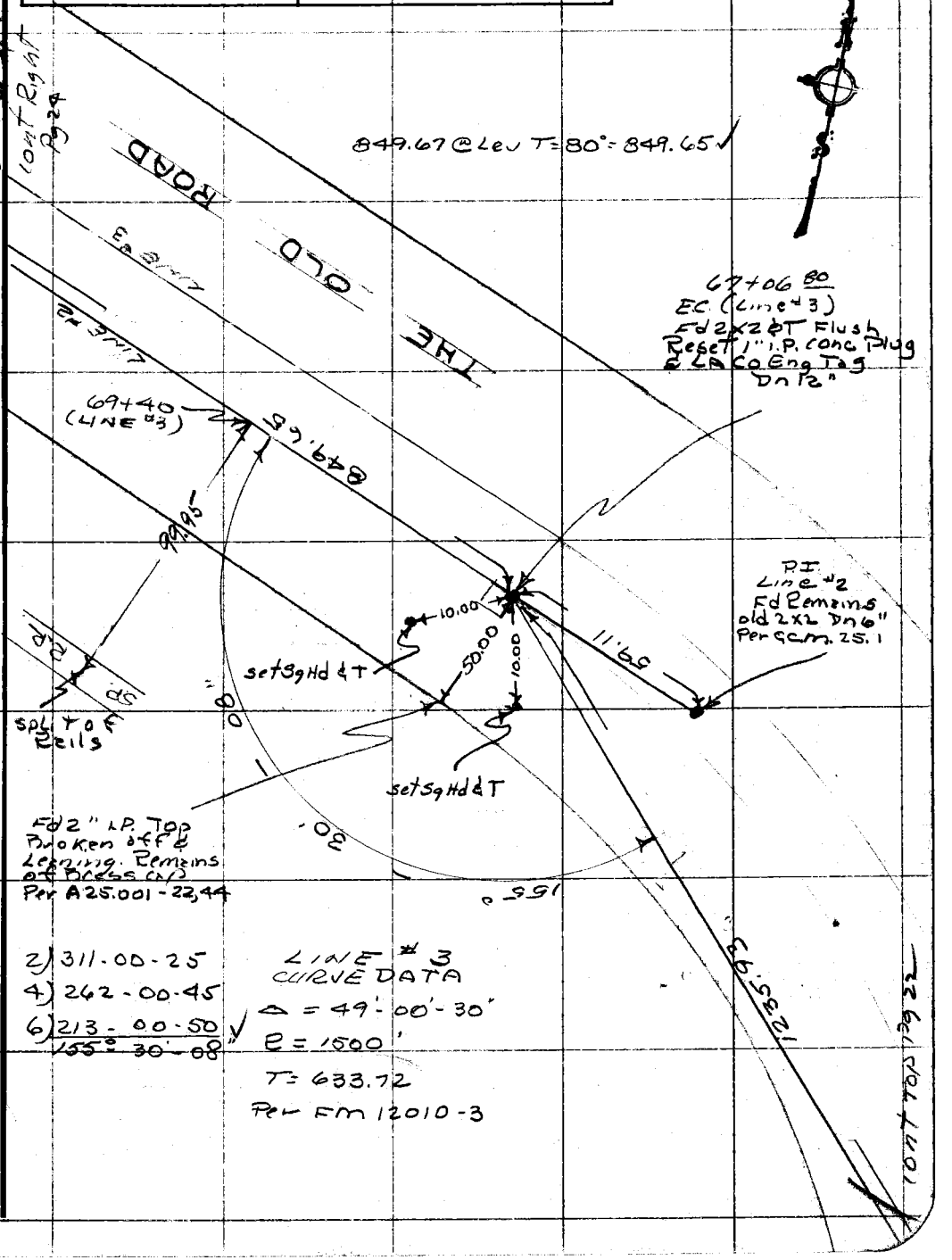

2) 311-00-25
4) 262-00-45
6) 213-00-50
155°-30'-08"

LINE #3
CURVE DATA
Δ = 49°-00'-30"
R = 1500'
T = 633.72
Per FM 12010-3

Note: Any Additions or Changes on This Sheet Must be Made or Circled in Red Ink With Date and Name of Person Making Change.

Do not extend this side of this line.

PLEASE RETURN TO
COUNTY OF LOS ANGELES
DEPARTMENT OF COUNTY ENGINEER
403 LOS ANGELES COUNTY ENGINEERING BLDG.

76F309S CE#310 3-68

RDFB 2710

55

F. B. ~~3814~~ PG. ~~24~~

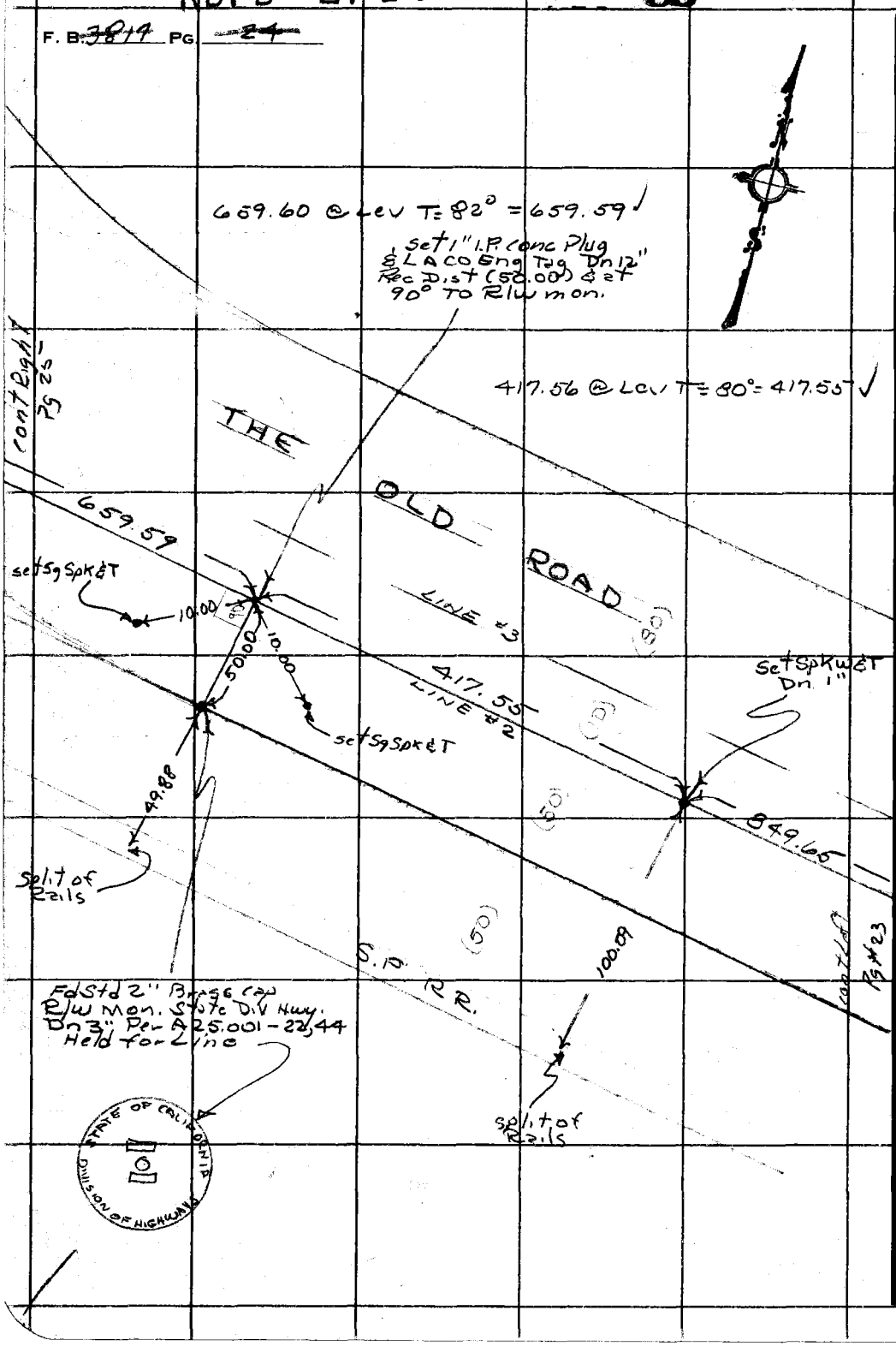

PLEASE RETURN TO
COUNTY OF LOS ANGELES
DEPARTMENT OF COUNTY ENGINEER
403 LOS ANGELES COUNTY ENGINEERING BLDG.

Do not extend this side of this line.

Note: Any Additions or Changes on This Sheet Must be Made or Circled in Red Ink With Date and Name of Person Making Change.

RDFB 2710

56

Notes Ck'd by H. HOLMAN	Survey of THE OLD ROAD
Map No.	JN 0096.62 Tape 122 Std 94 °F
Office Work	Surveyed by R. C. DALE
Checked	Notes R. C. DALE Date 5-1-70
Date	Indexed C. J. GALLI

F. B. ~~3814~~ PG. ~~25~~

W.S. 63, B-2

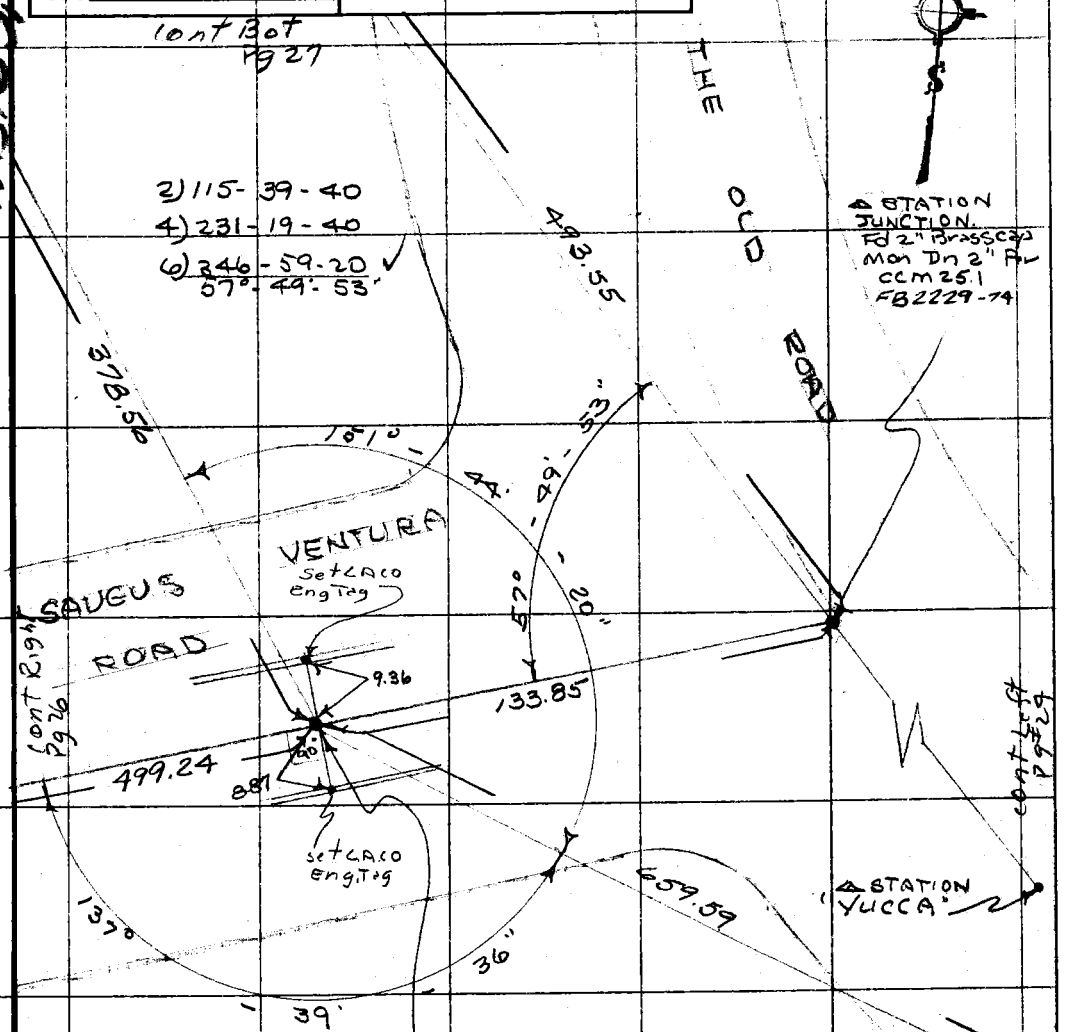

2) 275-19-10
4) 190-38-25
6) 105-57-35
137°-39-36

Set 2" I.P. Conc Plug & LA Co Eng Tag Rec. Dist. (499.24) From Brass Cap Mon to the West Per CCM 25.1. Intersection & Saugus Ventura Rd. & Line #2

2) 303-28-35
4) 246-57-25
6) 190-26-00
151°-44'-20"

499.27 @ Lev T=76° = 499.24
133.86 @ Lev T=76° = 133.85

378.59 @ Lev T=70 = 378.56
493.56 @ Lev T=80° = 493.55

Note: Any Additions or Changes on This Sheet Must be Made or Circled in Red Ink With Date and Name of Person Making Change.

Do not extend this side of this line.

PLEASE RETURN TO
COUNTY OF LOS ANGELES
DEPARTMENT OF COUNTY ENGINEER
403 LOS ANGELES COUNTY ENGINEERING BLDG.

76F309S CE#310 3-68

RDFB 2710 57

F. B. ~~3817~~ PG. ~~26~~

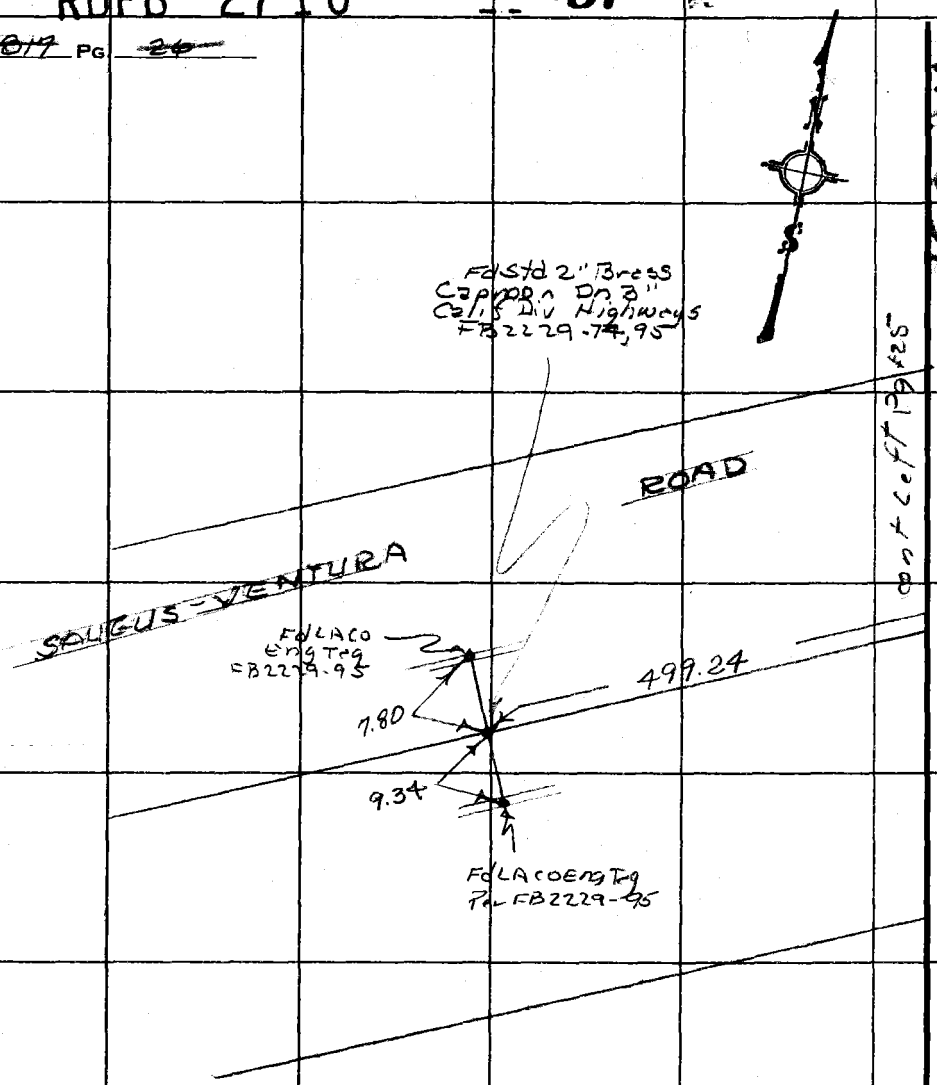

W.S. 63, C-2

cont left pg 25

PLEASE RETURN TO
COUNTY OF LOS ANGELES
DEPARTMENT OF COUNTY ENGINEER
403 LOS ANGELES COUNTY ENGINEERING BLDG.

Do not extend this side of this line.

Note: Any Additions or Changes on This Sheet Must be Made or Circled in Red Ink With Date and Name of Person Making Change.

RDFB 2710 58 59

Notes Ck'd by H. HOLMAN	Survey of THE OLD ROAD
Map No.	JN0096.62 Tape 122 Std 84 °F
Office Work	Surveyed by R. C. DALE
Checked	Notes R. C. DALE Date 5-1-70
Date	Indexed C. J. GALLI

F. B. ~~3817~~ PG. ~~27~~

W.S. 63-2

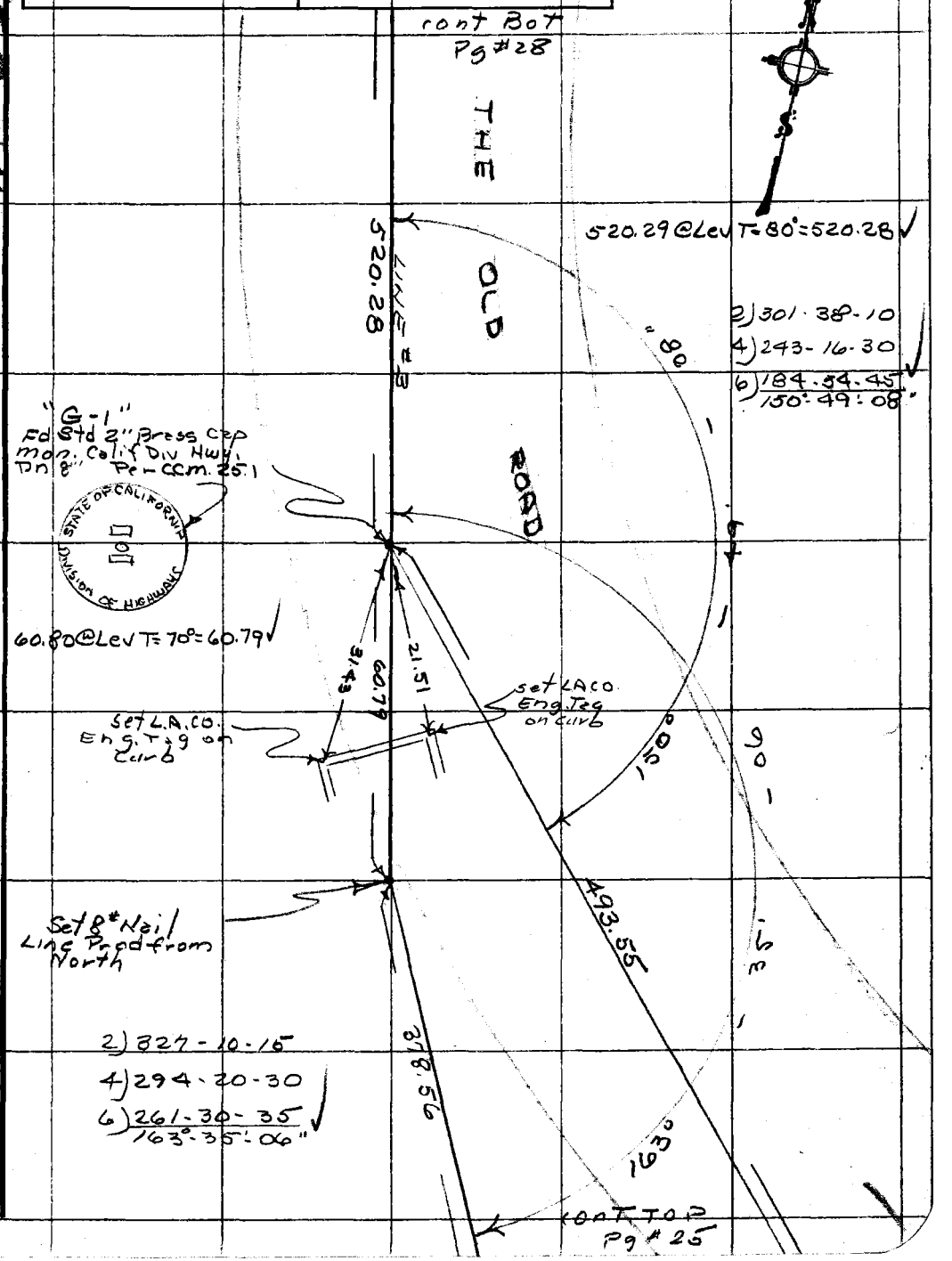

Note: Any Additions or Changes on This Sheet Must be Made or Circled in Red Ink With Date and Name of Person Making Change.

Do not extend this side of this line.

PLEASE RETURN TO
COUNTY OF LOS ANGELES
DEPARTMENT OF COUNTY ENGINEER
403 LOS ANGELES COUNTY ENGINEERING BLDG.

76F309S CE#310 3-68

RDFB 2710

cont Bot Pg 29

60, 61

F. B. ~~3817~~ PG ~~28~~

W.S. 63, C-2

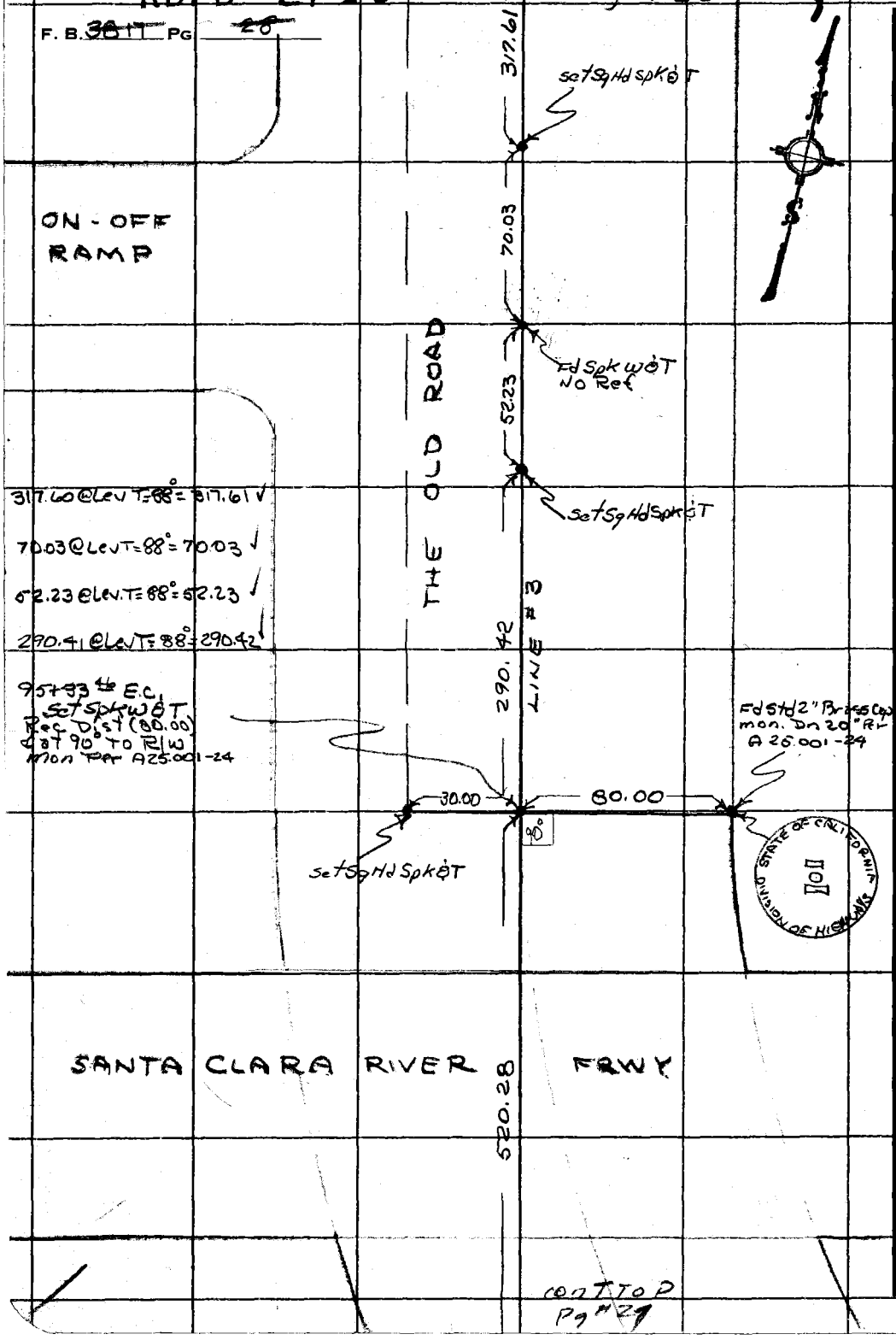

PLEASE RETURN TO
COUNTY OF LOS ANGELES
DEPARTMENT OF COUNTY ENGINEER
403 LOS ANGELES COUNTY ENGINEERING BLDG.

Do not extend this side of this line.

Note: Any Additions or Changes on This Sheet Must be Made or Circled in Red Ink With Date and Name of Person Making Change.

cont To P Pg #29

RDFB 2710

62

Notes Ck'd by H. HOLMAN	Survey of THE OLD ROAD
Map No.	JN 0096.62 Tape 122 Std 84 °F
Office Work	Surveyed by R. C. DALE
Checked	Notes R. C. DALE Date 5-4-70
Date	Indexed C. J. GALLI

F. B. ~~5819~~ PG. ~~29~~

WS 63, C-1

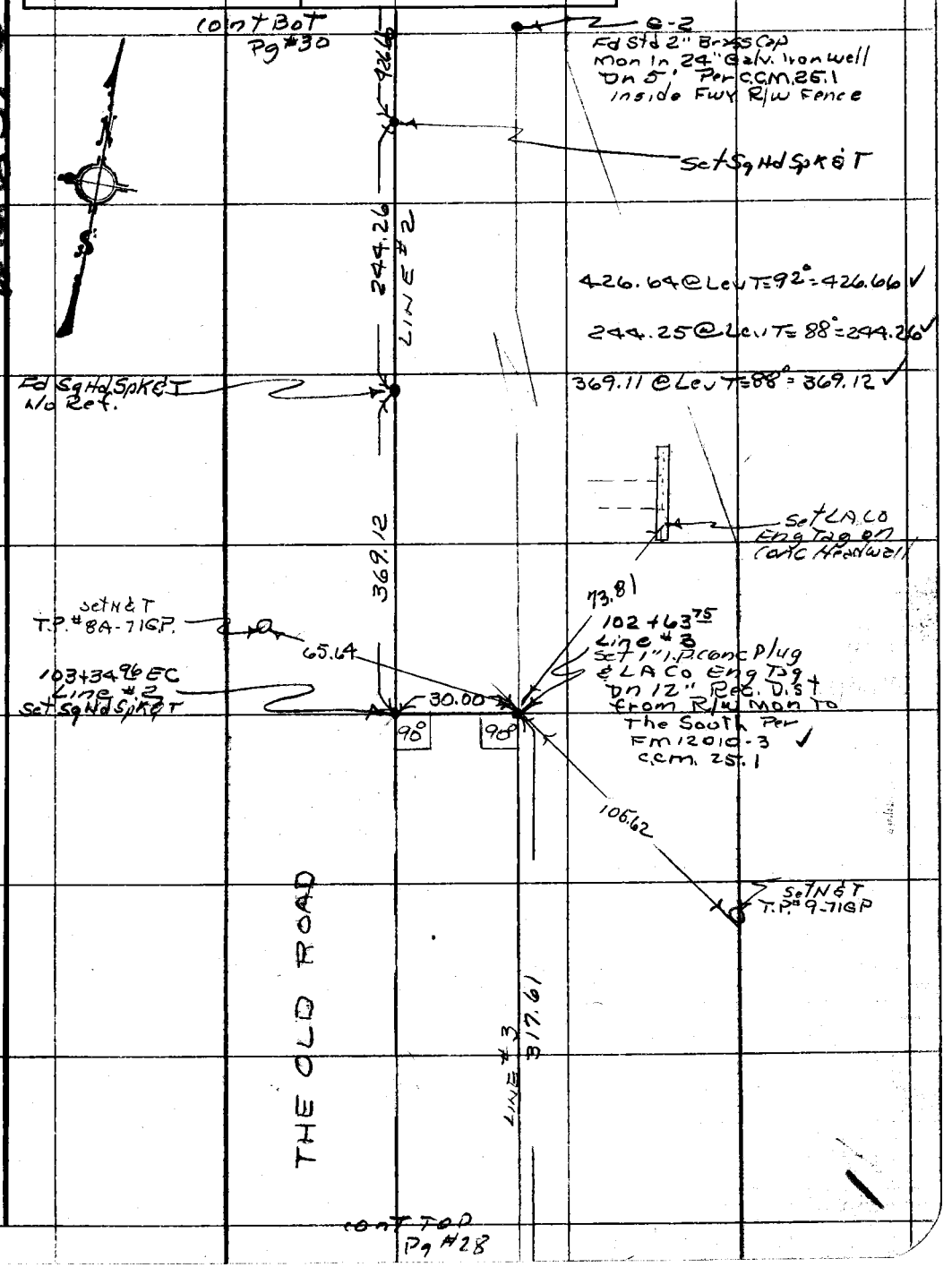

Note: Any Additions or Changes on This Sheet Must be Made or Circled in Red Ink With Date and Name of Person Making Change.

Do not extend this side of this line.

PLEASE RETURN TO
COUNTY OF LOS ANGELES
DEPARTMENT OF COUNTY ENGINEER
403 LOS ANGELES COUNTY ENGINEERING BLDG.

76F309S CE#310 3-68

RDFB 2710 cont Bot Pg #31 -- 63, 64

F. B. 3817 PG 30

W.S. C3, C-1

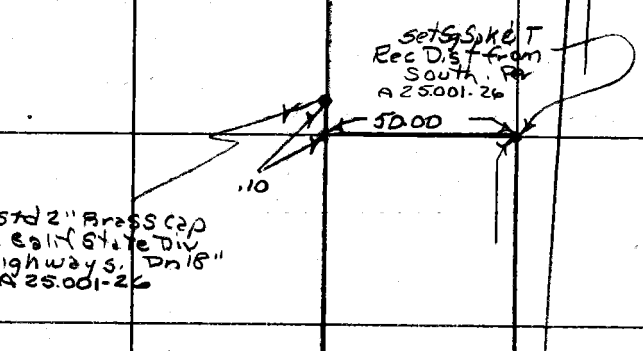

893.23 @ Lev T: 84° = 893.23 V

712.99 @ Lev T: 90° = 712.26 .82

8/12/70 MGW.

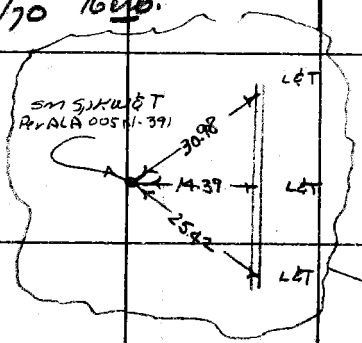

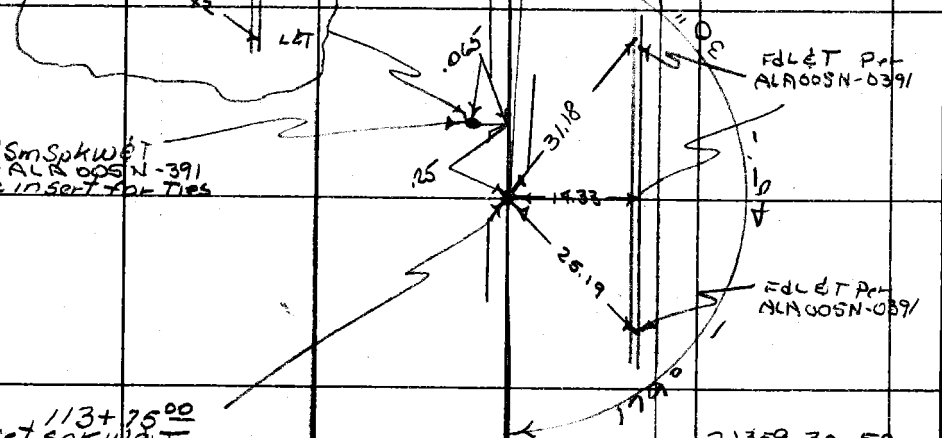

113+75.00
Set Sp&Kw&T
Rec D.S.T From
South. ALA 005N-391
Shows Sta 113+75.00 =
Intersection of old &
Survey (Line #2) &
Frontage Road.

2) 359-30-50
4) 359-01-55
6) 358-33-00 ✓
179° 45' 30"

446.66

cont Top
Pg #29

PLEASE RETURN TO
COUNTY OF LOS ANGELES
DEPARTMENT OF COUNTY ENGINEER
403 LOS ANGELES COUNTY ENGINEERING BLDG.

Do not extend this side of this line.

Note: Any Additions or Changes on This Sheet Must Be Made or Circled in Red Ink With Date and Name of Person Making Change.

RDFB 2710 -- 65

Notes Ck'd by H. HOLMAN	Survey of THE OLD ROAD
Map No.	JN 0096.62 Tape 122 Std 84 °F
Office Work	Surveyed by R. C. DALE
Checked	Notes R. C. DALE Date 5-4-70
Date	Indexed C. J. GALLI

F. B. ~~38-19~~ PG. ~~31~~

W.S. 63, C-1

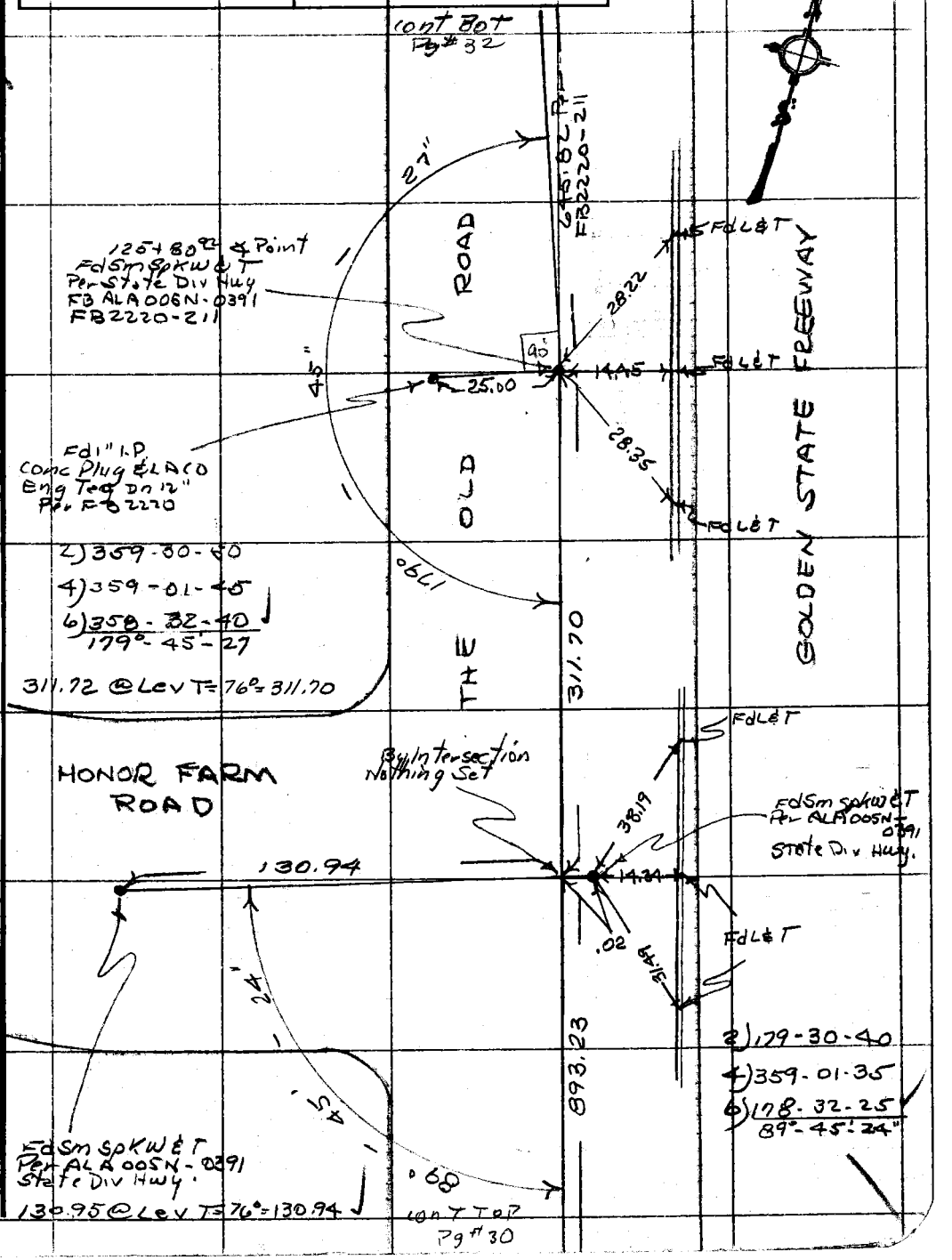

Note: Any Additions or Changes on This Sheet Must be Made or Circled in Red Ink With Date and Name of Person Making Change.

Do not extend this side of this line.

PLEASE RETURN TO
COUNTY OF LOS ANGELES
DEPARTMENT OF COUNTY ENGINEER
403 LOS ANGELES COUNTY ENGINEERING BLDG.

76F309S CE#310 3-68

RDFB 2710

66

F. B. ~~3817~~ Pg ~~32~~

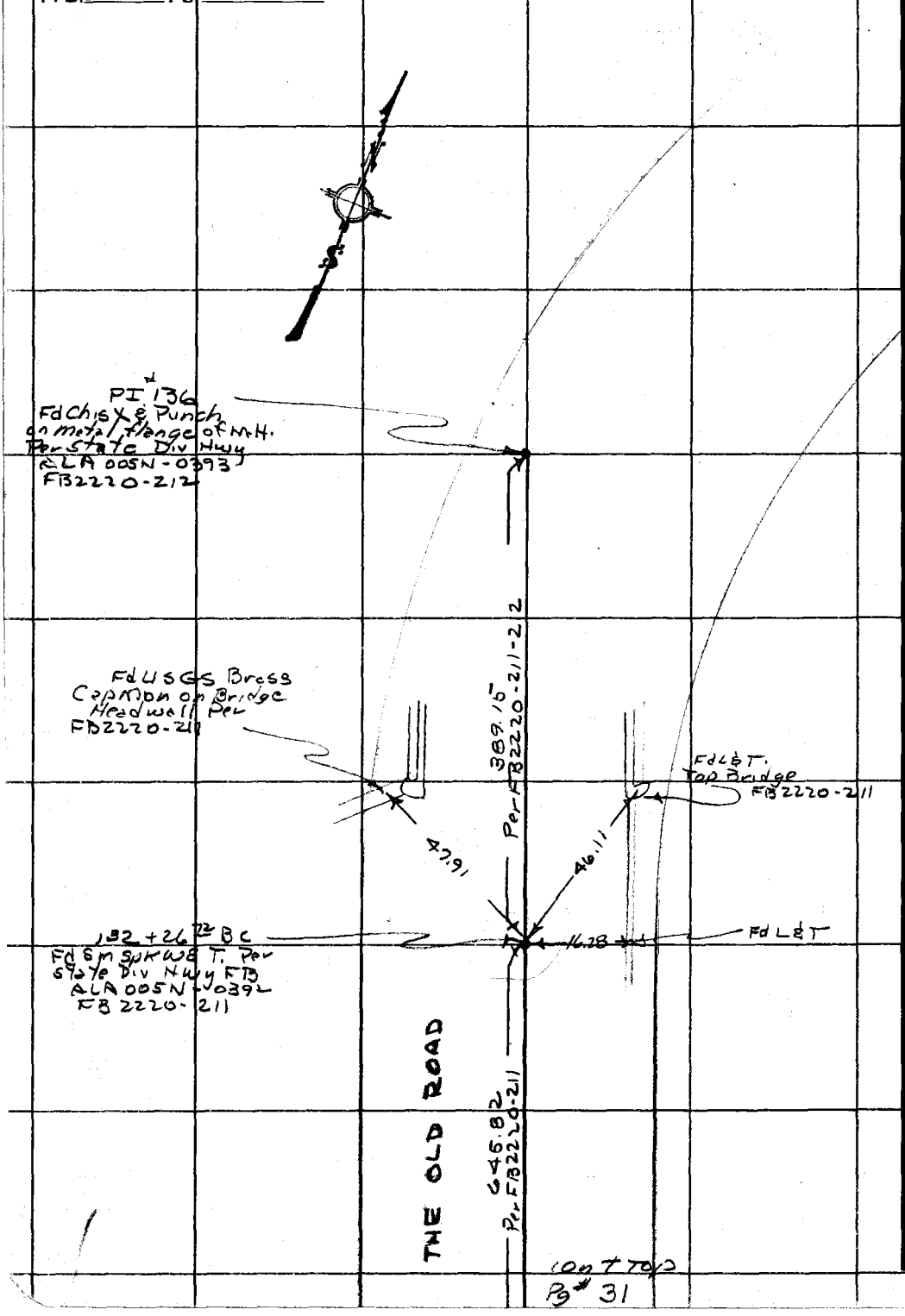

Cont Top
Pg # 31

W563 C-1

PLEASE RETURN TO
COUNTY OF LOS ANGELES
DEPARTMENT OF COUNTY ENGINEER
403 LOS ANGELES COUNTY ENGINEERING BLDG.

Do not extend this side of this line.

Note: Any Additions or Changes on This Sheet Must be Made or Circled in Red Ink With Date and Name of Person Making Change.

RDFB 2810

62

Notes Ck'd by H. HOLMAN	Survey of THE OLD ROAD
Map No. B-5280-1-3	JN 0096.62 Tape 122 Std 84 °F
Office Work J. MERRILL	Surveyed by R. C. DALE
Checked D. SAPPELL	Notes R. C. DALE Date 5-8-70
Date JUN 16 1977	Indexed C. J. GALLI

F. B. ~~2814~~ PG. 33

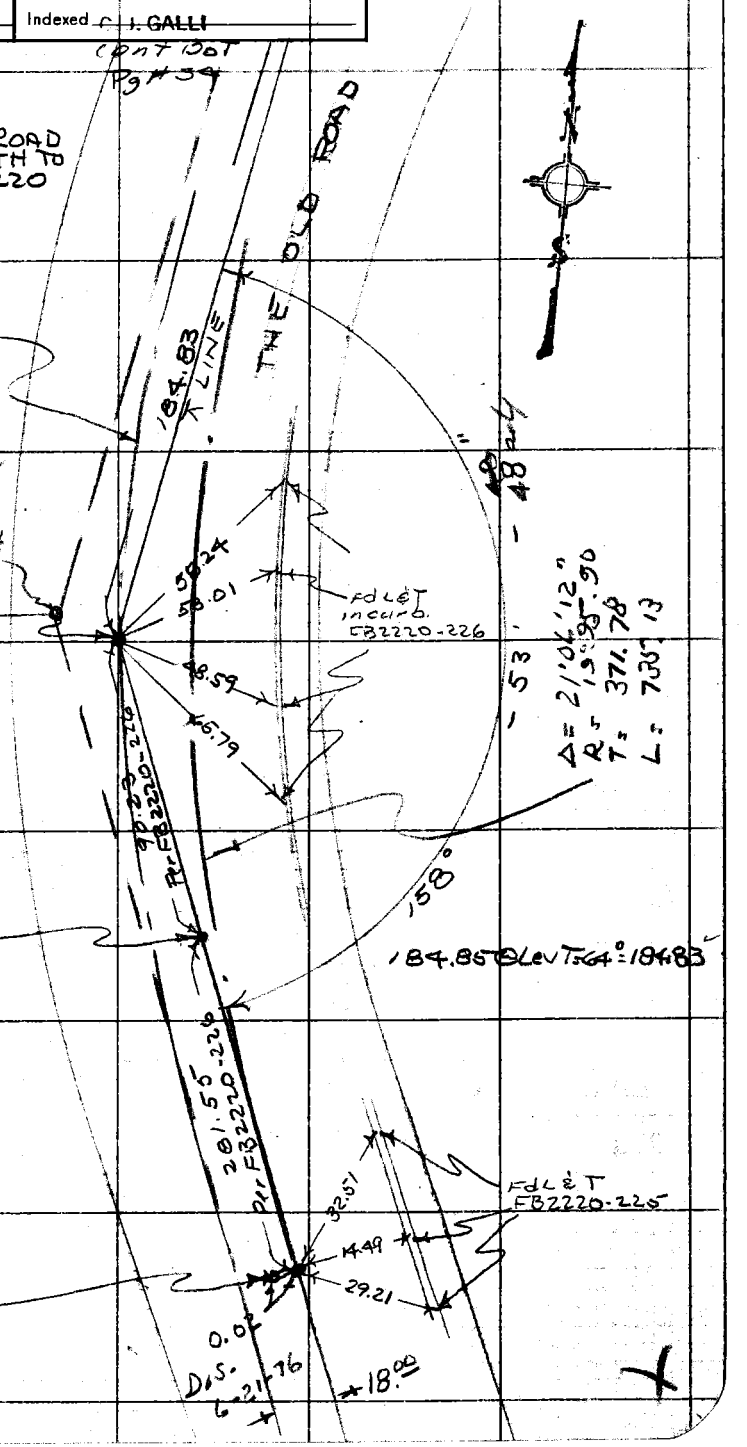

NOTE

FOR ℄ OF THE OLD ROAD FROM PI #193 SOUTH TO PI #196 SEE FB 2220 PG 209-244

PROP. ℄

Δ = 21°06'12"
R = 2013.90
T = 375.13
L = 741.76
2) 317-47-45
4) 275-35-15
6) 233-22-45
158°-53'-48" ✓

CURVE DATA

Δ = 21°06'-38"
R = 1995.21
L = 735.13
T = 371.78
Per ALA 005N-0398

Note: Any Additions or Changes on This Sheet Must be Made or Circled in Red Ink With Date and Name of Person Making Change.

Do not extend this side of this line.

PLEASE RETURN TO
COUNTY OF LOS ANGELES
DEPARTMENT OF COUNTY ENGINEER
403 LOS ANGELES COUNTY ENGINEERING BLDG.

76F309S CE#310 3-68

F. B. ~~3817~~ PG ~~34~~

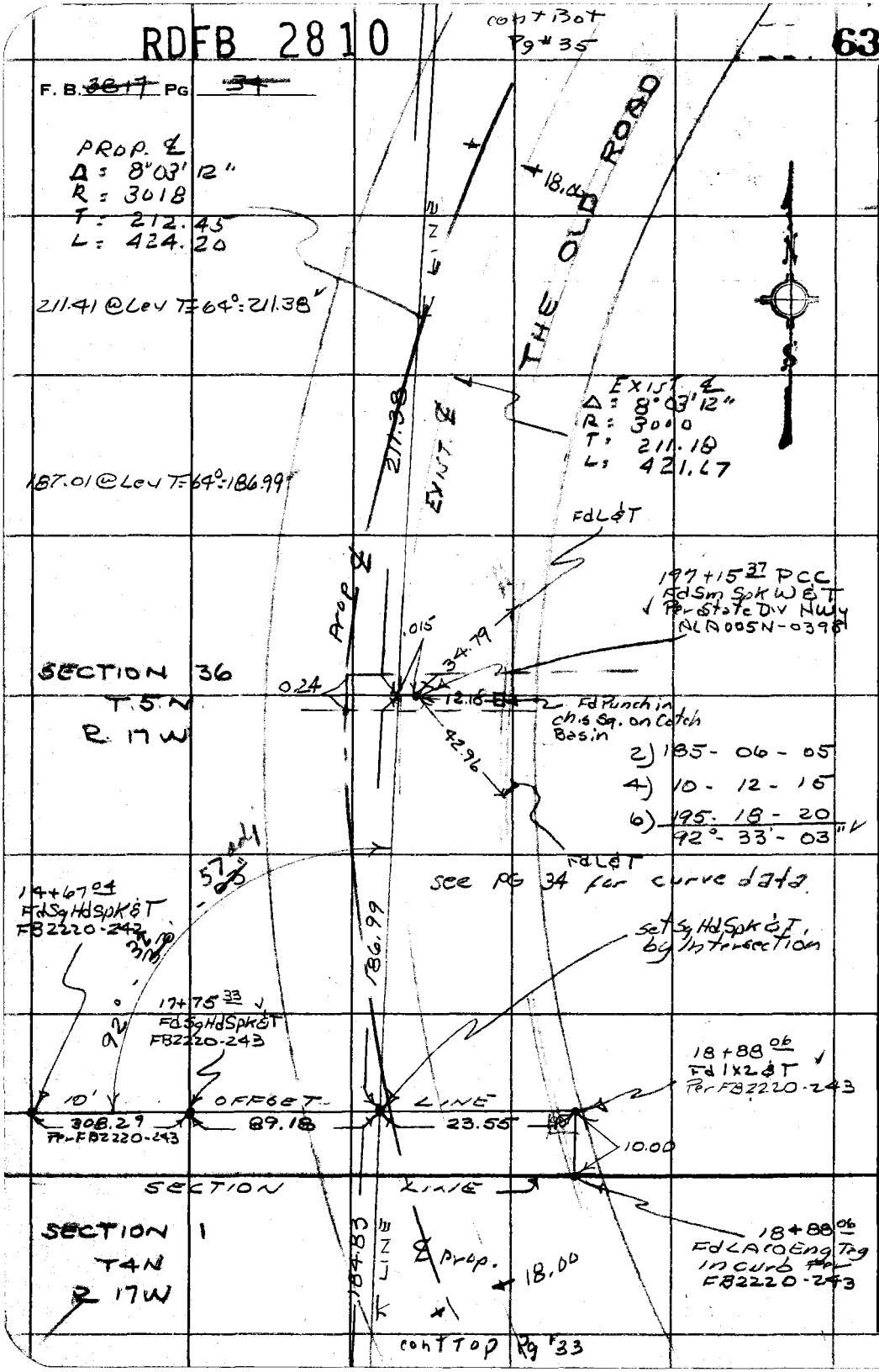

WS77A-6

PLEASE RETURN TO
COUNTY OF LOS ANGELES
DEPARTMENT OF COUNTY ENGINEER
403 LOS ANGELES COUNTY ENGINEERING BLDG.

Do not extend this side of this line.

Note: Any Additions or Changes on This Sheet Must be Made or Circled in Red Ink With Date and Name of Person Making Change.

RDFB 2810

64

Notes Ck'd by H. HOLMAN	Survey of THE OLD ROAD
Map No. 85280-1-3	JN0096.62 Tape 122 Std 84 °F
Office Work J. MERRILL	Surveyed by R. C. DALE
Checked D. SAPPELL	Notes R. C. DALE Date 5-7-70
Date JUN 1 6 1977	Indexed [illegible] GALLI

F. B. 3817 PG. 35

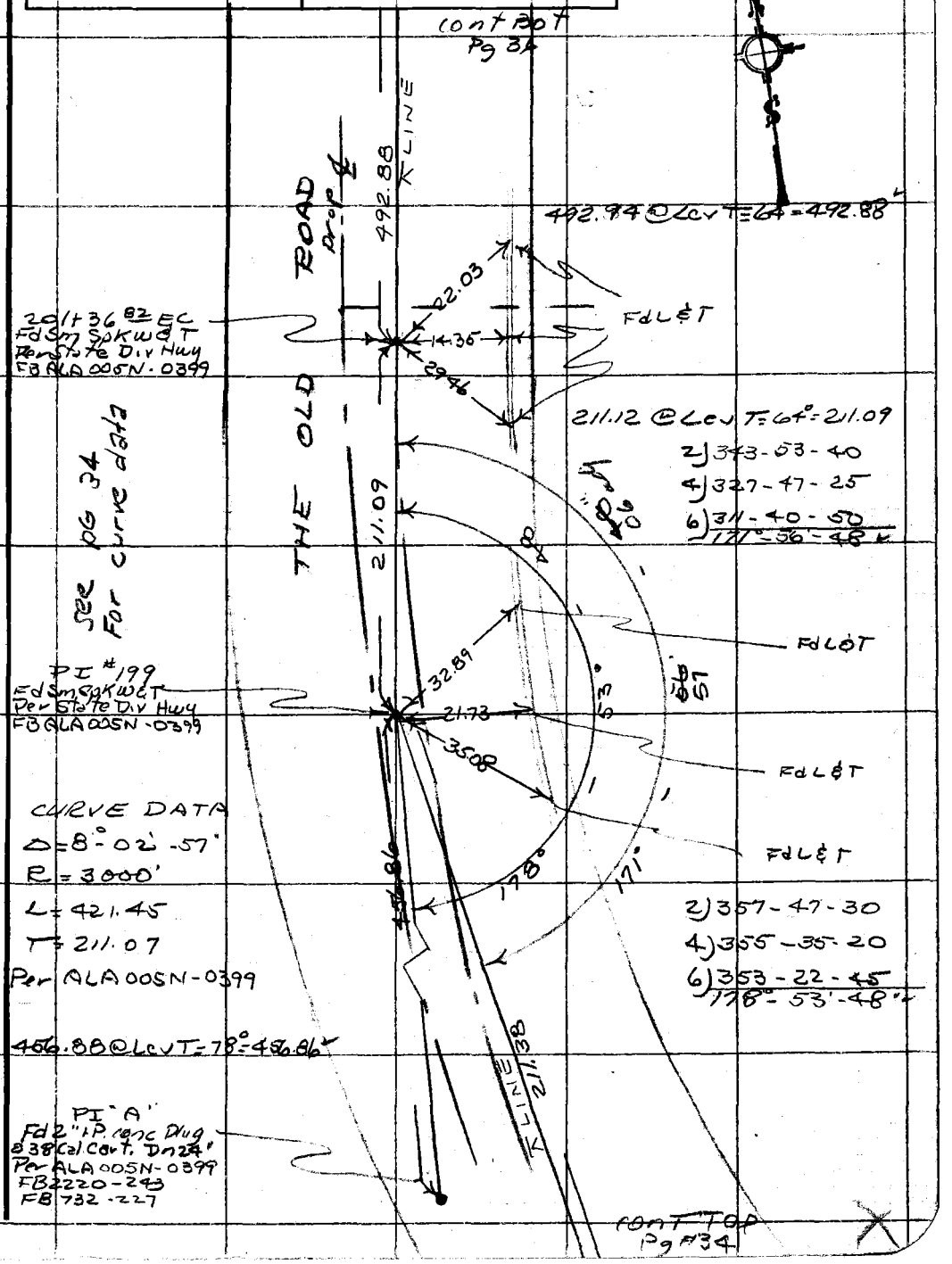

Note: Any Additions or Changes on This Sheet Must be Made or Circled in Red Ink With Date and Name of Person Making Change.

Do not extend this side of this line.

PLEASE RETURN TO
COUNTY OF LOS ANGELES
DEPARTMENT OF COUNTY ENGINEER
403 LOS ANGELES COUNTY ENGINEERING BLDG.

76F3095 CE#310 3-68

RDFB 2810 cont Bot Pg #37 65 66

F. B. ~~3877~~ PG ~~36~~

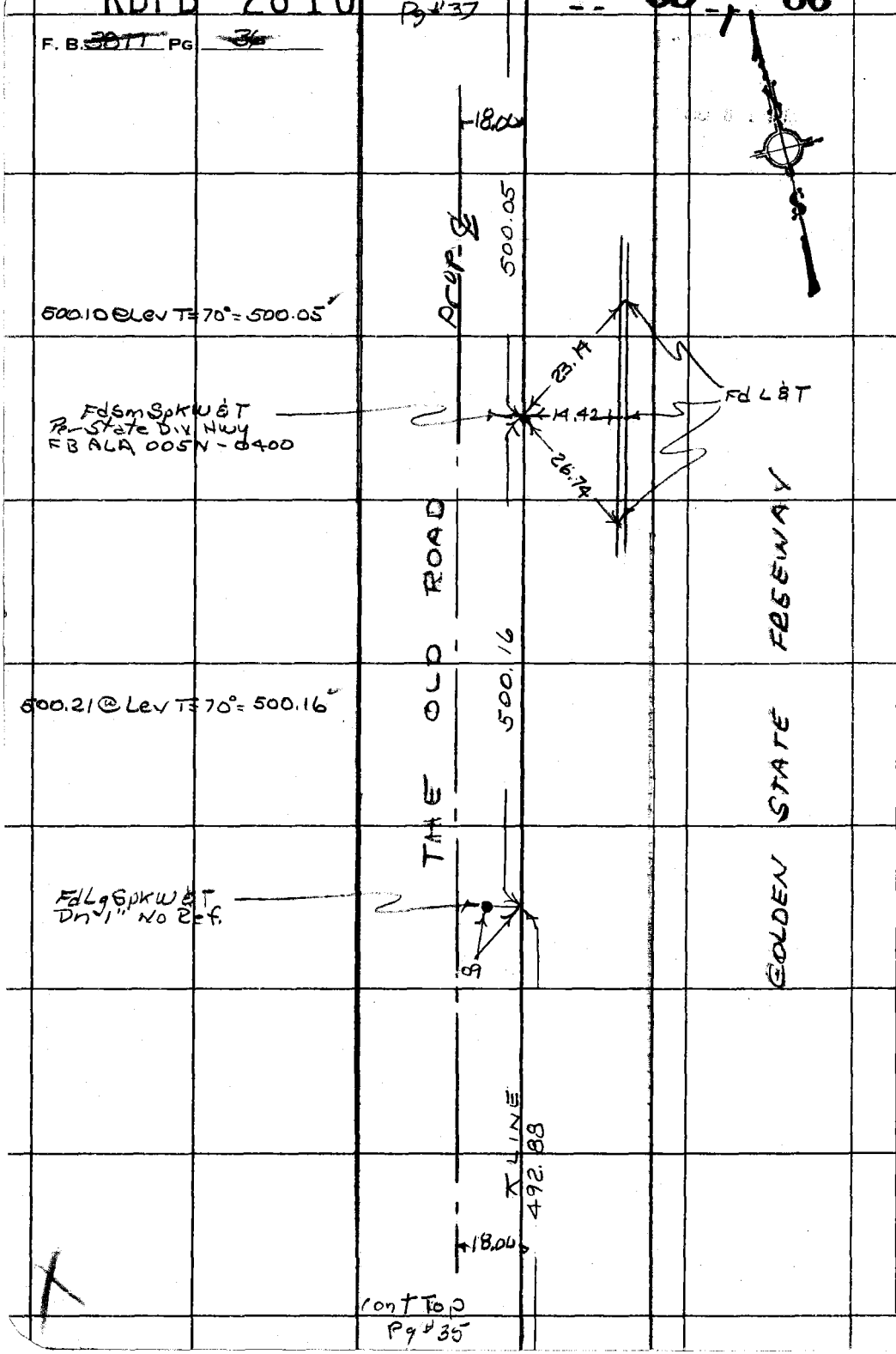

PLEASE RETURN TO
COUNTY OF LOS ANGELES
DEPARTMENT OF COUNTY ENGINEER
403 LOS ANGELES COUNTY ENGINEERING BLDG.

Do not extend this side of this line.

Note: Any Additions or Changes on This Sheet Must be Made or Circled in Red Ink With Date and Name of Person Making Change.

RDFB 2810

67

Notes Ck'd by H. HOLMAN	Survey of THE OLD ROAD
Map No 85280-1-3	JN 009662 Tape 122 Std 84 °F
Office Work J. MERRILL	Surveyed by R. C. DALE
Checked D. SAPPELL	Notes R. C. DALE Date 5-7-70
Date JUN 16 1977	Indexed C. J. GALLI

F. B. 3817 PG. ~~37~~

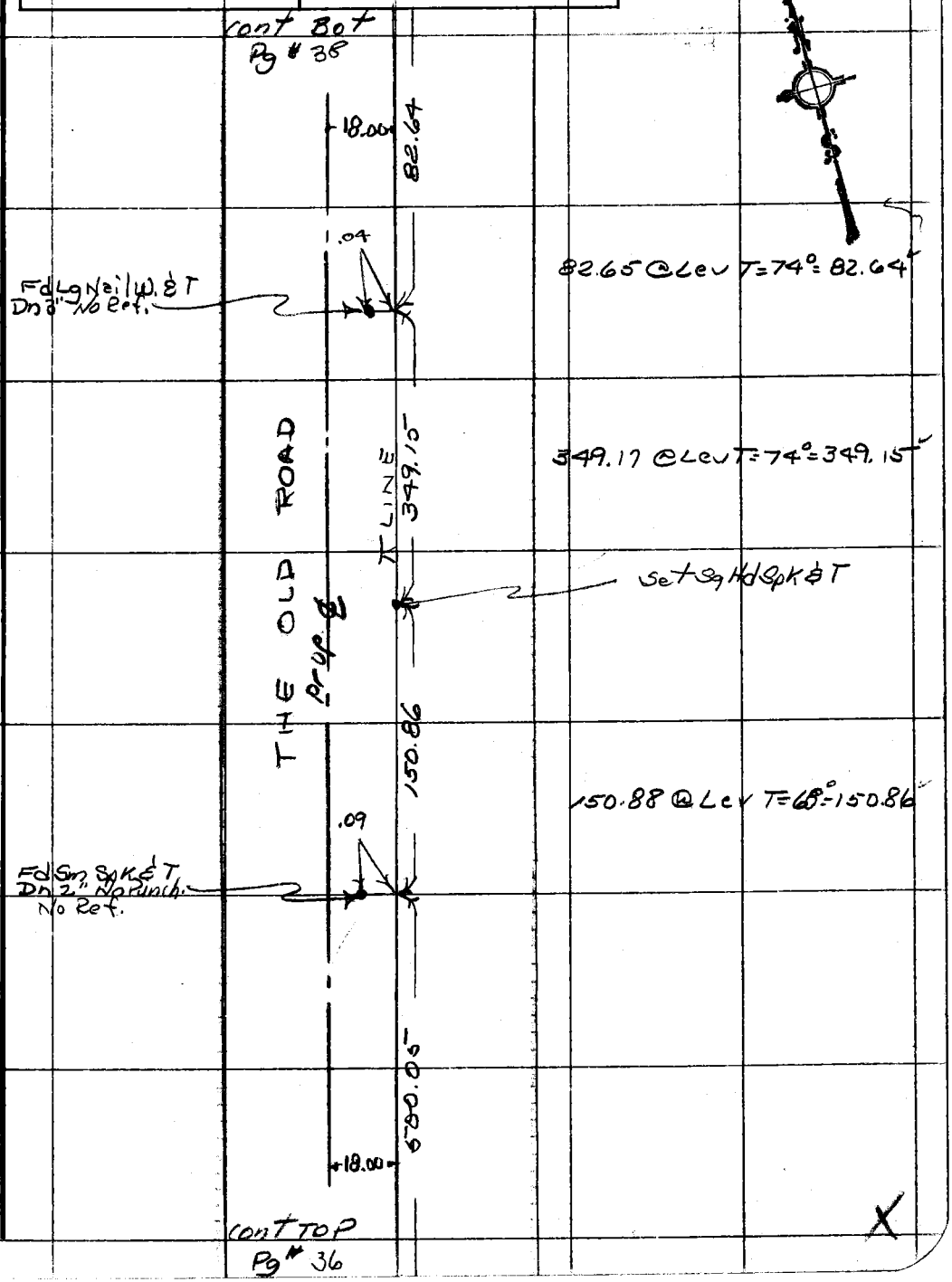

Note: Any Additions or Changes on This Sheet Must be Made or Circled in Red Ink With Date and Name of Person Making Change.

Do not extend this side of this line.

PLEASE RETURN TO
COUNTY OF LOS ANGELES
DEPARTMENT OF COUNTY ENGINEER
403 LOS ANGELES COUNTY ENGINEERING BLDG.

76F309S CE#310 3-68

RDFB 2810 cont Bot Pg # 41

68

F. B. ~~3077~~ PG ~~38~~

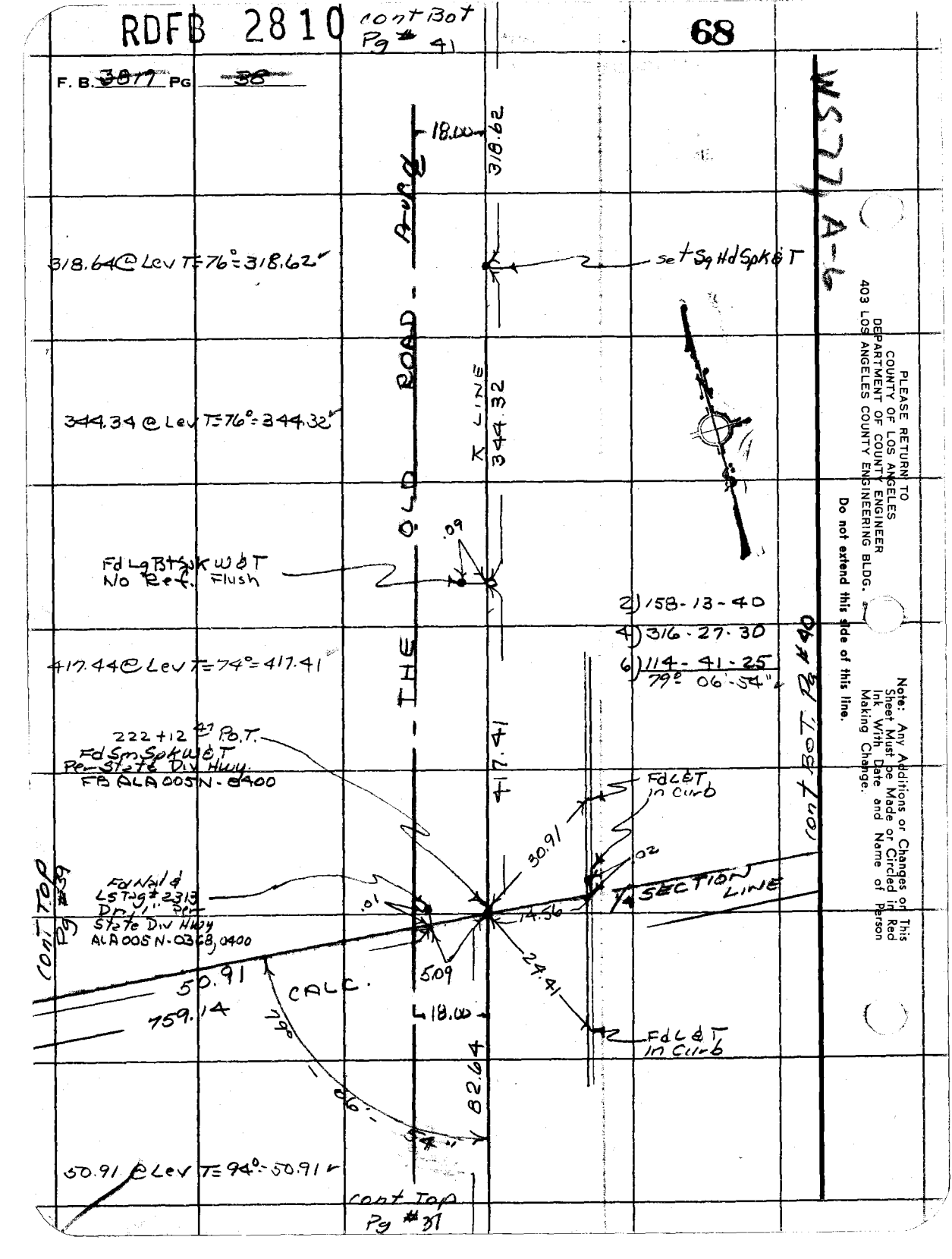

PLEASE RETURN TO
COUNTY OF LOS ANGELES
DEPARTMENT OF COUNTY ENGINEER
403 LOS ANGELES COUNTY ENGINEERING BLDG.

Do not extend this side of this line.

Note: Any Additions or Changes or This Sheet Must be Made or Circled in Red Ink With Date and Name of Person Making Change.

RDFB 2810

69

Notes Ck'd by H. HOLMAN	Survey of THE OLD ROAD
Map No. B-5280-1-3	JN0096.62 Tape 122 Std 84 °F
Office Work J. MERRILL	Surveyed by R. C. DALE
Checked D. SAPPELL	Notes R. C. DALE Date 6-18-70
Date JUN 1 6 1977	Indexed

F. B. ~~38~~ PG. ~~39~~

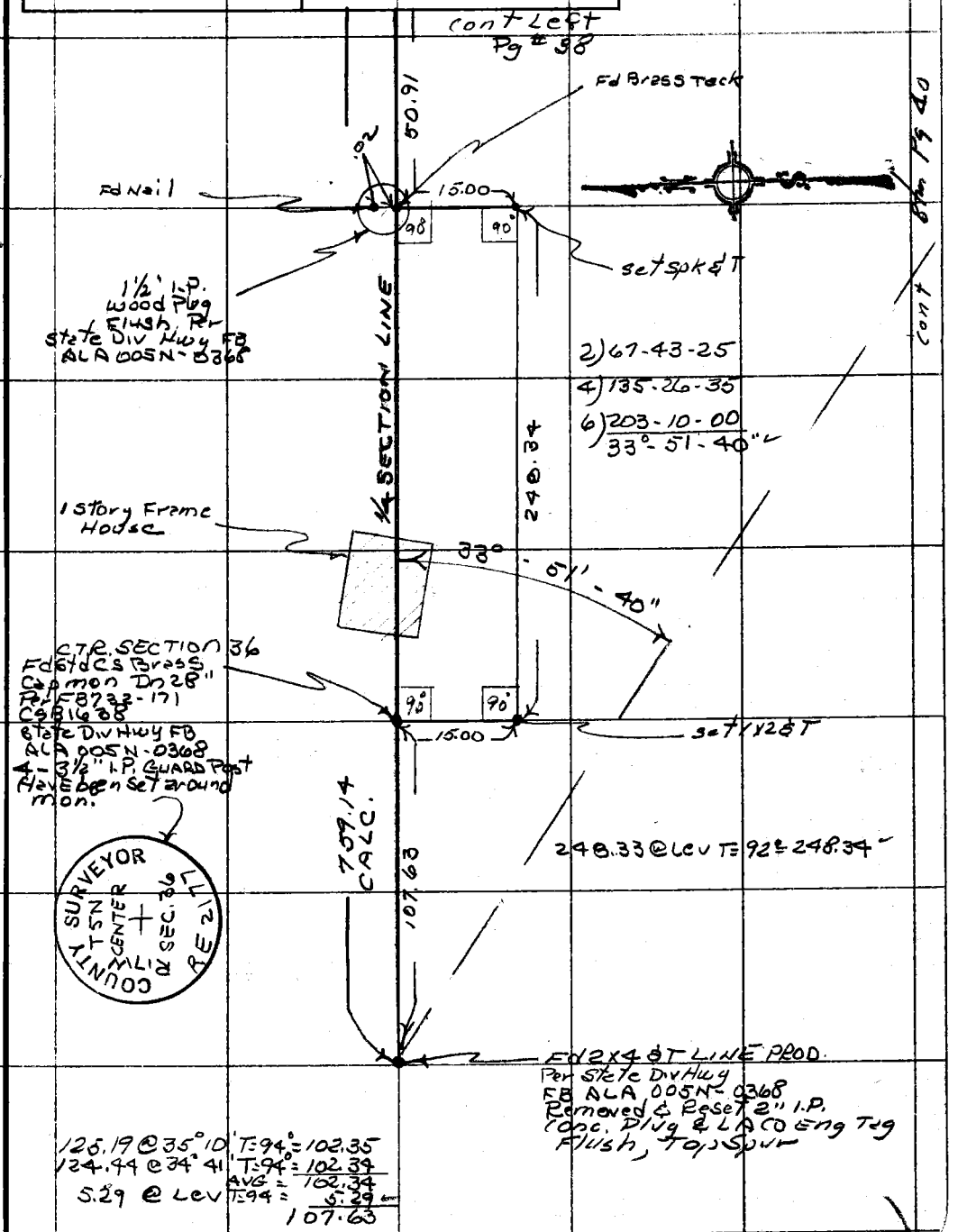

Note: Any Additions or Changes on This Sheet Must be Made or Circled in Red Ink With Date and Name of Person Making Change.

Do not extend this side of this line.

W.S. 77 A-6

PLEASE RETURN TO
COUNTY OF LOS ANGELES
DEPARTMENT OF COUNTY ENGINEER
403 LOS ANGELES COUNTY ENGINEERING BLDG.

76F309S CE#310 3-68

RDFB 2810 70

F. B. ~~38-17~~ PG ~~40~~

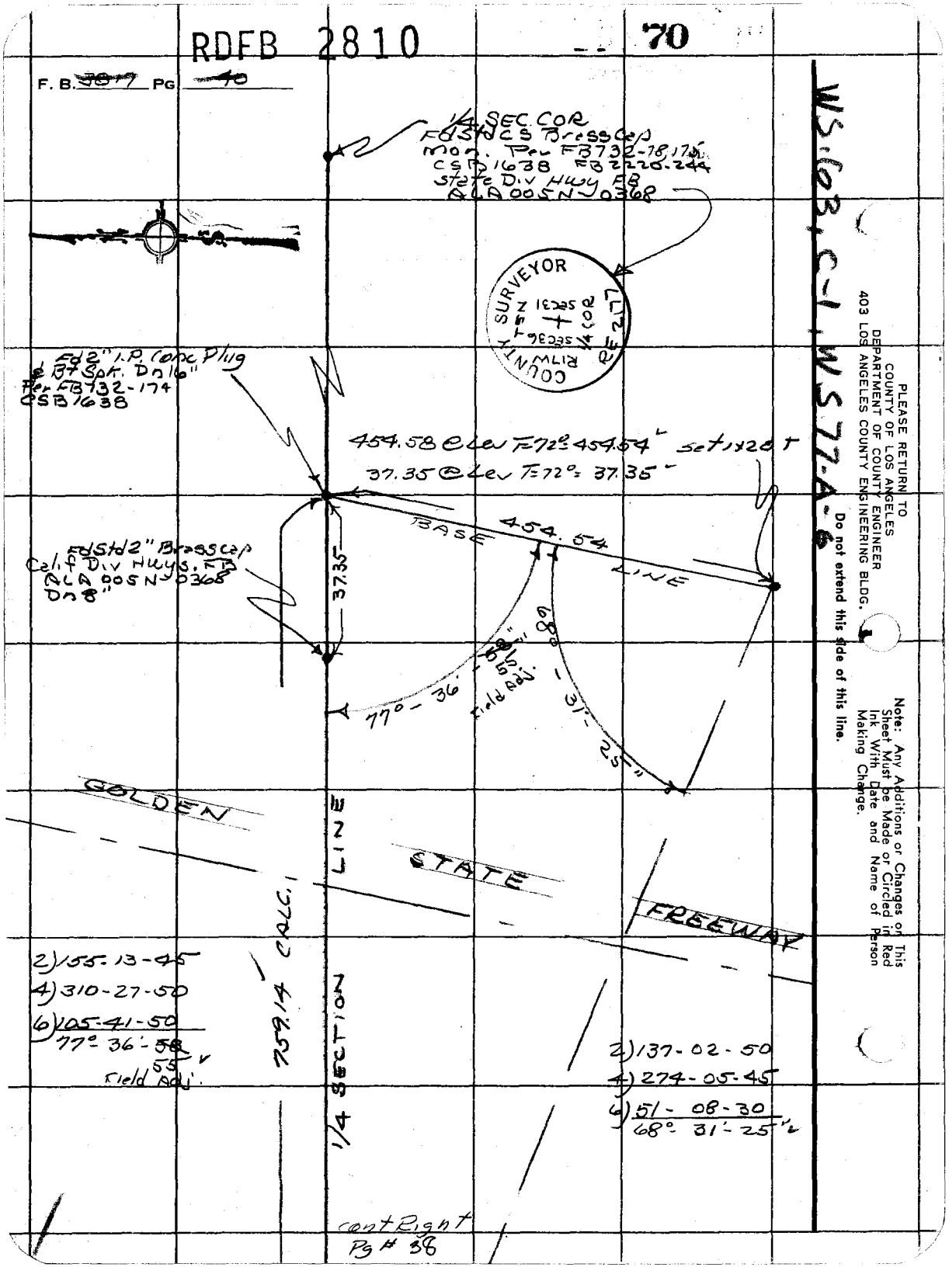

WS 103, C-1, WS 77-A-6

PLEASE RETURN TO
COUNTY OF LOS ANGELES
DEPARTMENT OF COUNTY ENGINEER
403 LOS ANGELES COUNTY ENGINEERING BLDG.

Do not extend this side of this line.

Note: Any Additions or Changes on This Sheet Must be Made or Circled in Red Ink With Date and Name of Person Making Change.

RDFB 2810

71

Notes Ck'd by H. HOLMAN	Survey of THE OLD ROAD
Map No. B-5280-1-3	JN 009662 Tape 122 Std 84 °F
Office Work J. MERRILL	Surveyed by R. C. DALE
Checked D. SAPPELL	Notes R. C. DALE Date 5-8-70
Date JUN 1 6 1977	Indexed C. J. GALLI

F. B. ~~3017~~ PG. ~~41~~

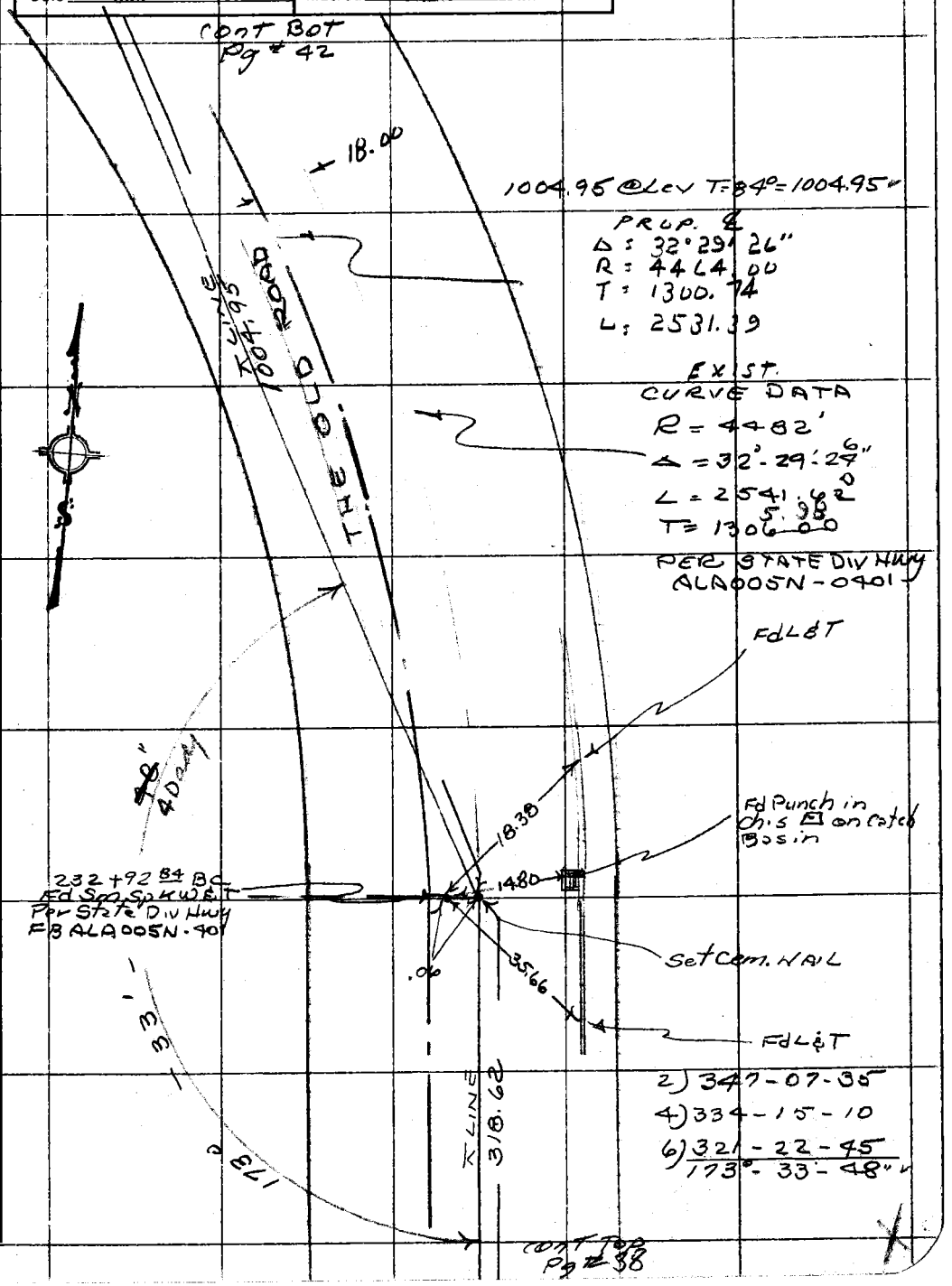

Note: Any Additions or Changes on This Sheet Must be Made or Circled in Red Ink With Date and Name of Person Making Change.

PLEASE RETURN TO
COUNTY OF LOS ANGELES
DEPARTMENT OF COUNTY ENGINEER
403 LOS ANGELES COUNTY ENGINEERING BLDG.

Do not extend this side of this line.

76F309S CE#310 3-68

RDFB 2810

F. B. ~~3817~~ PG 42

cont Bot Pg # 43

72

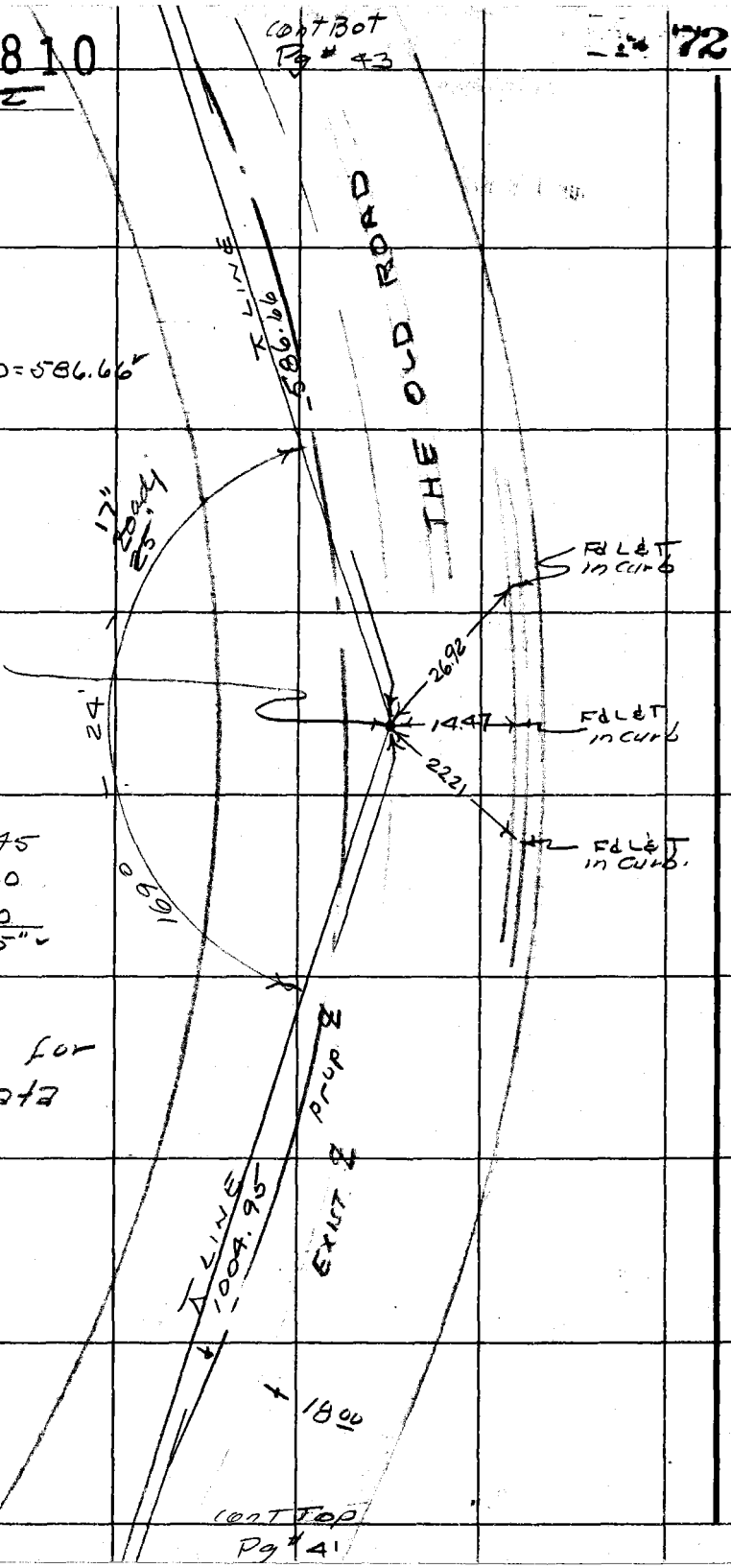

PLEASE RETURN TO
COUNTY OF LOS ANGELES
DEPARTMENT OF COUNTY ENGINEER
403 LOS ANGELES COUNTY ENGINEERING BLDG.

Do not extend this side of this line.

Note: Any Additions or Changes on This Sheet Must be Made or Circled in Red Ink With Date and Name of Person Making Change.

RDFB 2810

73

Notes Ck'd by H. HOLMAN	Survey of THE OLD ROAD
Map No. B-5280-1-3	JN0096.62 Tape 122 Std 84 °F
Office Work J. MERRILL	Surveyed by R. C. DALE
Checked D. SAPPELL	Notes R. C. DALE Date 5-21-70
Date JUN 16 1977	Indexed G. J. GALLI

F. B. ~~36.17~~ PG. ~~43~~

W.S. 77 A-L

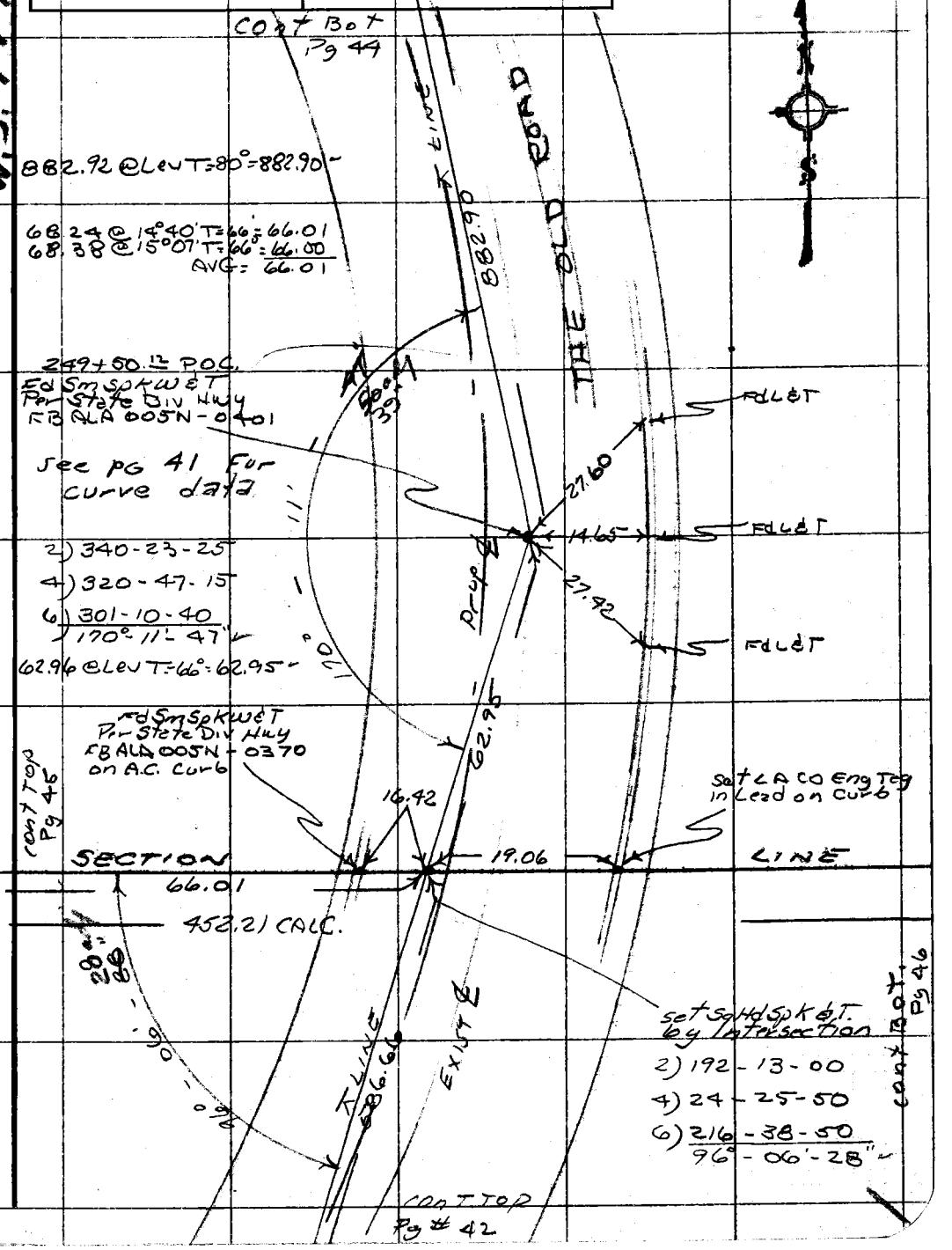

Note: Any Additions or Changes on This Sheet Must be Made or Circled in Red Ink With Date and Name of Person Making Change.

Do not extend this side of this line.

PLEASE RETURN TO
COUNTY OF LOS ANGELES
DEPARTMENT OF COUNTY ENGINEER
403 LOS ANGELES COUNTY ENGINEERING BLDG.

76F309S CE#310 3-68

RDFB 2810

cont Bot Pg # 47

74

F. B. ~~3817~~ PG ~~44~~

See pg 47 for curve data

384.33 @ Lev T = 82° = 384.32

CURVE DATA
R = 2000
Δ = 11°-01'-36"
L = 384.90
T = 193.05
Per ALA005N-0402
STATE DIV Hwy.

2) 337-40-20
4) 315-20-40
6) 293-01-15
168°-50'-13"
P.C.C.

258+34.46 P.C.C.
Fd Sm. Spk W & T
Per State Div Hwy
FB ALA005N-0402

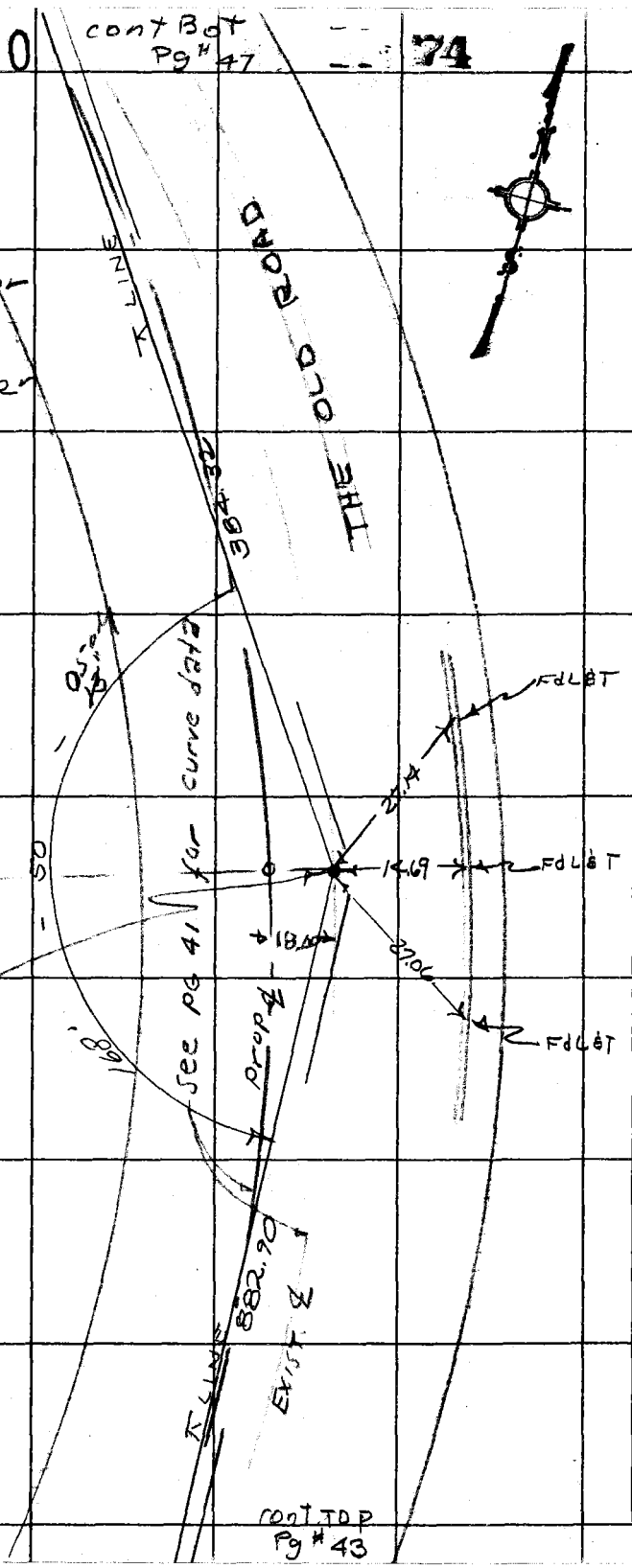

cont TOP Pg # 43

PLEASE RETURN TO
COUNTY OF LOS ANGELES
DEPARTMENT OF COUNTY ENGINEER
403 LOS ANGELES COUNTY ENGINEERING BLDG.

Do not extend this side of this line.

Note: Any Additions or Changes on This Sheet Must be Made or Circled in Red Ink With Date and Name of Person Making Change.

RDFB 2810

75

Notes Ck'd by H. HOLMAN	Survey of THE OLD ROAD
Map No. B-5280-1-3	JN0096.62 Tape 122 Std 84 °F
Office Work J. MERRILL	Surveyed by R. C. DALE
Checked D. SAPPELL	Notes R. C. DALE Date 5-21-70
Date JUN 16 1977	Indexed C. J. GALLI

F. B. ~~3819~~ PG. ~~45~~

W.S. 77 A-6

cont Left Pg 42

2) 61-44-35
4) 123-28-55
6) 185-13-30 ✓
30°-52'-15" ✓

30° - 52' - 15"

.32

66.01

14.50

CALC.

Set 1" I.P. conc Plug & LA CO Eng Tag, Sidehill

Fd State Div Hwy 2" Brass Cap Mon. No Ref.

DIVISION OF HIGHWAYS CALIFORNIA 69 0153

122.60

462.21

Set 1" I.P. conc Plug & LA Co. Eng Tag Top Spur

131.43 @ 21°08' T=96° = 122.60 ✓
131.22 @ 20°54' T=96° = 122.60 ✓
AVG = 122.60 ✓

139.15 @ 8°43' T=94° = 137.55 ✓
139.05 @ 8°26' T=94° = 137.56 ✓
AVG = 137.55 ✓

LINE 137.55

Set 1" I.P. conc Plug & LA CO Eng Tag Top, E. Side Flat Spur

191.72 @ 5°27' T=94° = 190.86 ✓
191.81 @ 5°42' T=94° = 190.87 ✓
AVG = 190.86 ✓

SECTION 190.86

1/4 COR.
Fd Std CS Brass Cap Mon Set in conc
Per FB 732-166
CSB 1638
State Div Hwy
FB ALA 005N-0370

COUNTY SURVEYOR'S MONUMENT
T5N
SEC 25
SEC 26
1/4 SECCOR

Note: Any Additions or Changes on This Sheet Must be Made or Circled in Red Ink With Date and Name of Person Making Change.

Do not extend this side of this line.

PLEASE RETURN TO
COUNTY OF LOS ANGELES
DEPARTMENT OF COUNTY ENGINEER
403 LOS ANGELES COUNTY ENGINEERING BLDG.

76F309S CE#310 3-68

RDFB 2810 -- 76

F. B. 3877 Pg 46

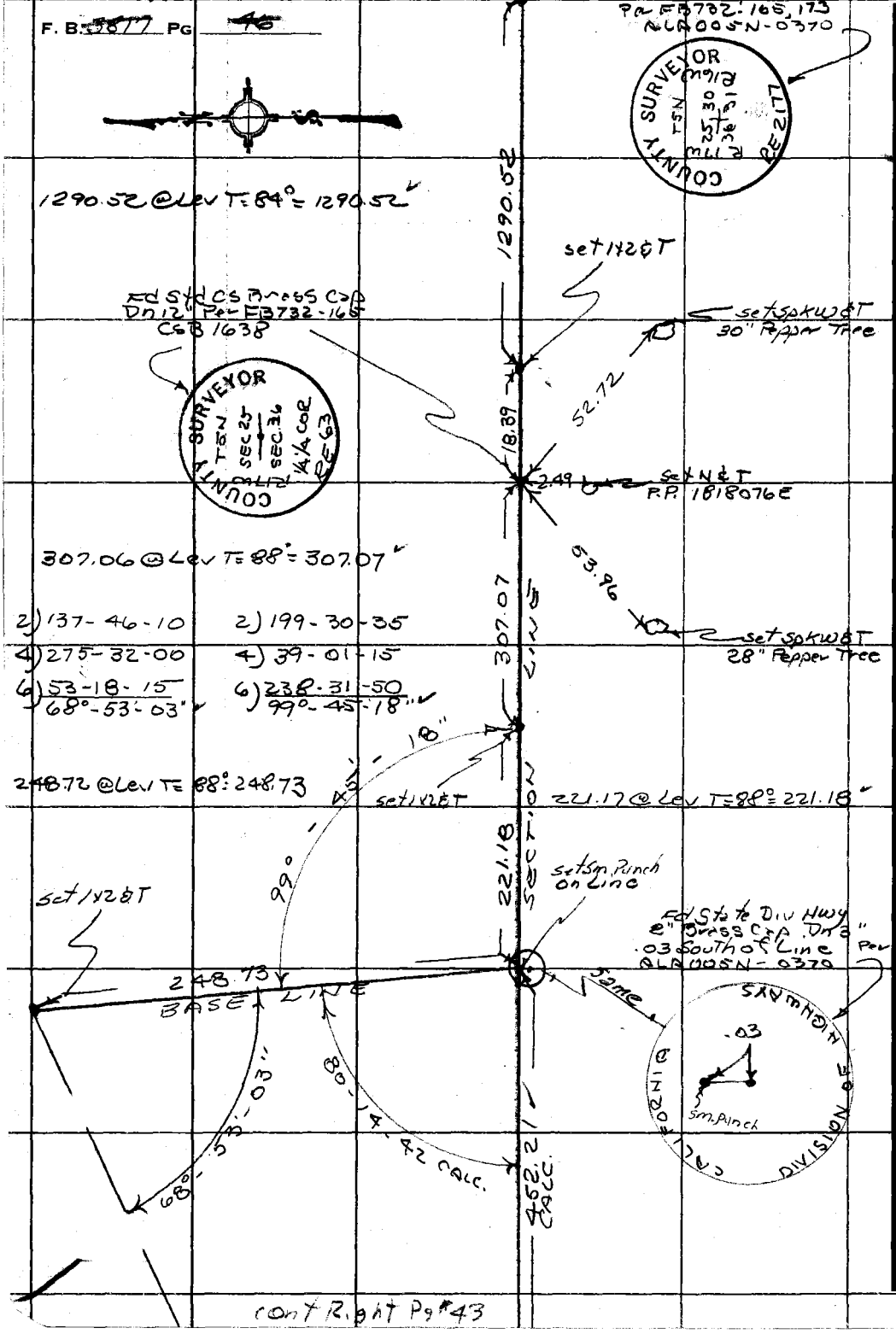

PLEASE RETURN TO
COUNTY OF LOS ANGELES
DEPARTMENT OF COUNTY ENGINEER
403 LOS ANGELES COUNTY ENGINEERING BLDG.

Do not extend this side of this line.

Note: Any Additions or Changes on This Sheet Must be Made or Circled in Red Ink With Date and Name of Person Making Change.

cont Right Pg #43

RDFB 2810 77

Notes Ck'd by H. HOLMAN	Survey of THE OLD ROAD
Map No. B-5280-1-3	JN0096.62 Tape 122 Std 84 °F
Office Work J. MERRILL	Surveyed by R. C. DALE
Checked D. SAPPELL	Notes R. C. DALE Date 5-19-70
Date JUN 1 6 1977	Indexed C. J. GALLI

F. B. ~~3819~~ PG. ~~47~~

W.S. 77A-5

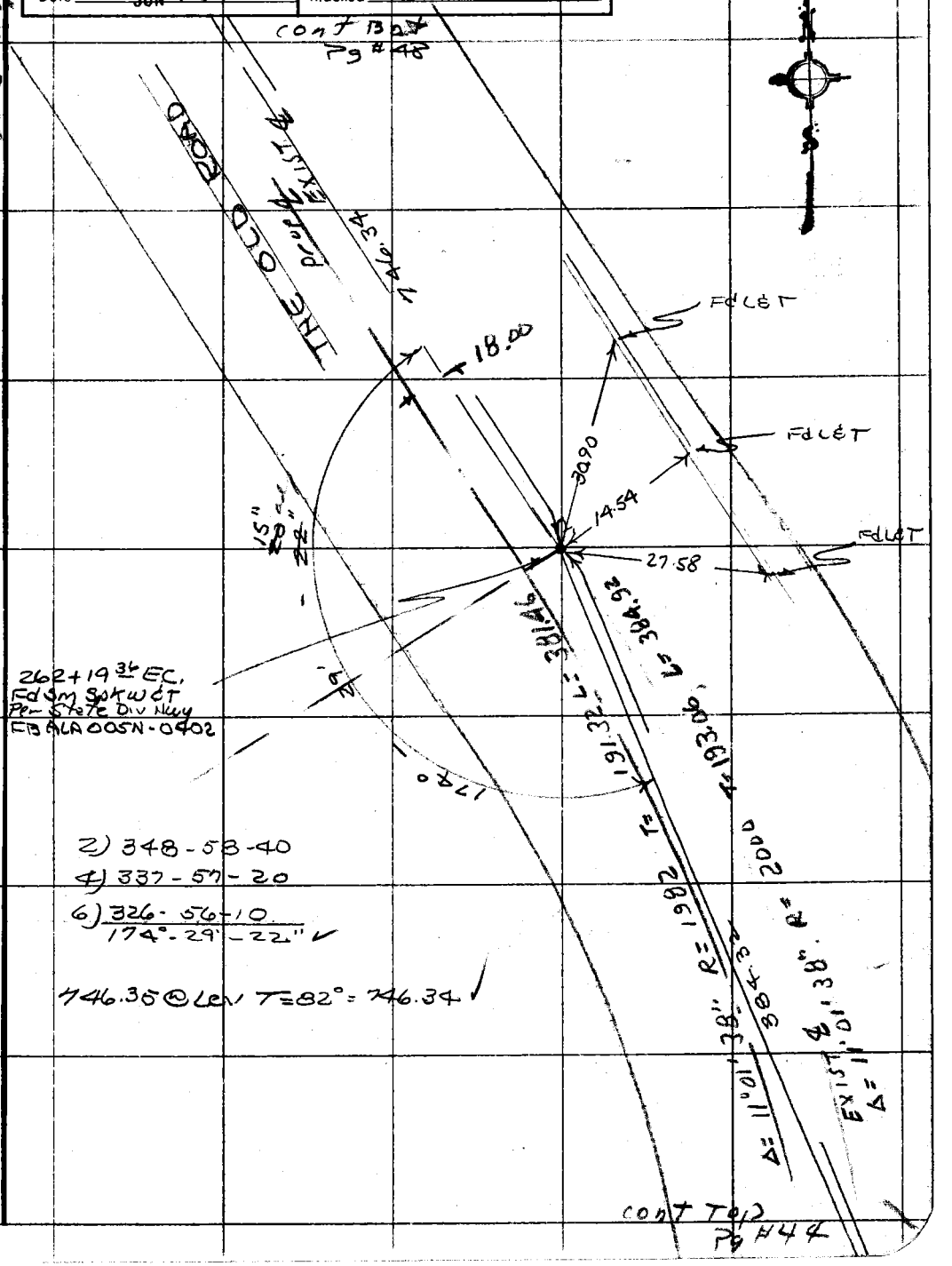

Note: Any Additions or Changes on This Sheet Must be Made or Circled in Red Ink With Date and Name of Person Making Change.

Do not extend this side of this line.

PLEASE RETURN TO
COUNTY OF LOS ANGELES
DEPARTMENT OF COUNTY ENGINEER
403 LOS ANGELES COUNTY ENGINEERING BLDG.

76F309S CE#310 3-68

RDFB 2810

78

F. B. ~~3817~~ PG ~~48~~

CONT TOP
Pg # 49

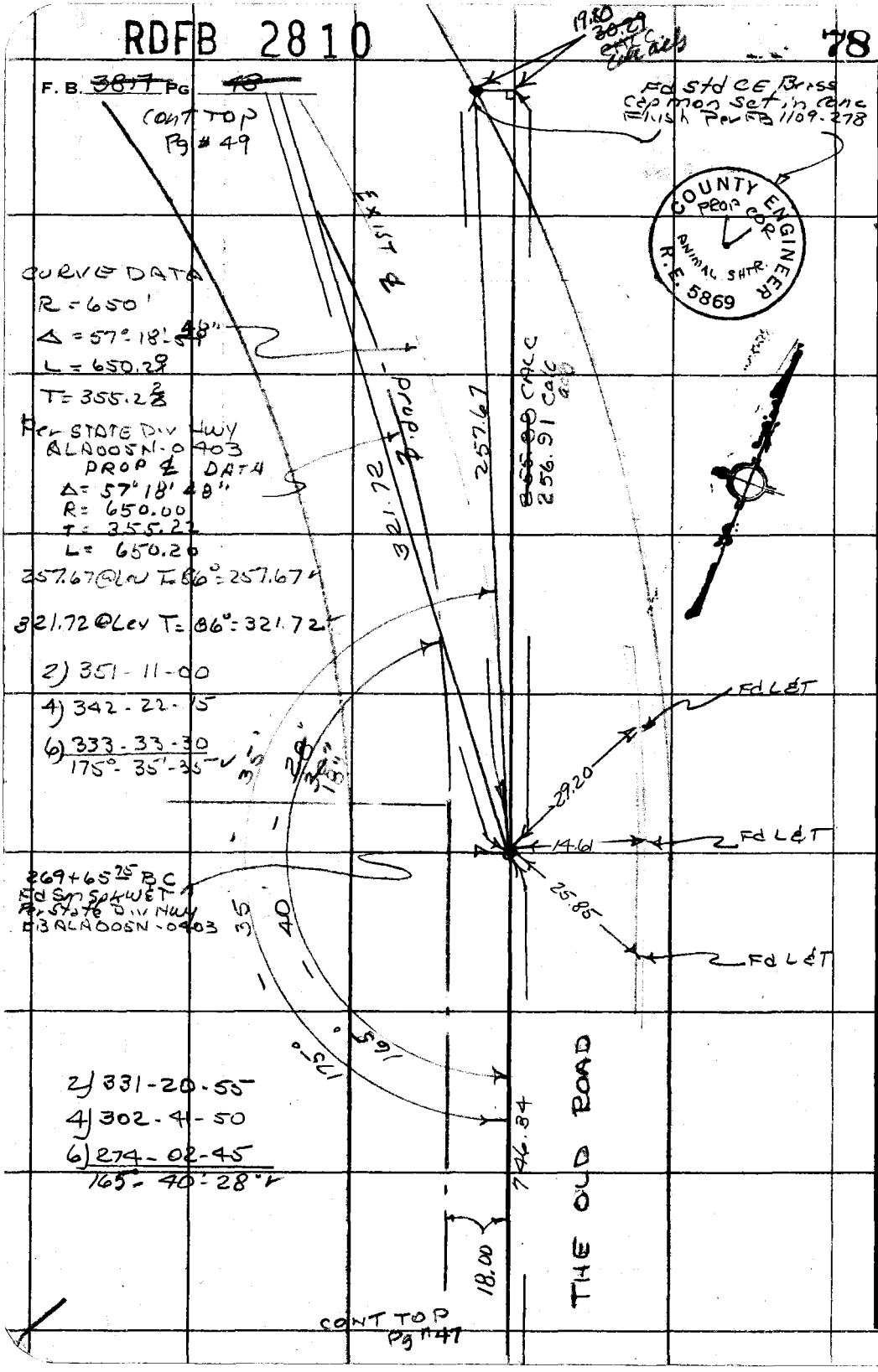

CURVE DATA
R = 650'
Δ = 57° 18' 48"
L = 650.20
T = 355.22
Per STATE DIV HWY
ALA005N-0403
PROP ℄ DATA
Δ = 57° 18' 48"
R = 650.00
T = 355.22
L = 650.20
257.67 @ Lev T = 86° = 257.67
321.72 @ Lev T = 86° = 321.72

2) 351-11-00
4) 342-22-15
6) 333-33-30
175°-35'-35"

269+65.75 BC
Fd Sm Spk W&T
Per State Div Hwy
FB ALA005N-0403

2) 331-20-55
4) 302-41-50
6) 274-02-45
165°-40'-28"

CONT TOP
Pg # 47

WS77A-5

PLEASE RETURN TO
COUNTY OF LOS ANGELES
DEPARTMENT OF COUNTY ENGINEER
403 LOS ANGELES COUNTY ENGINEERING BLDG.

Do not extend this side of this line.

Note: Any Additions or Changes on This Sheet Must be Made or Circled in Red Ink With Date and Name of Person Making Change.

RDFB 2910

337

Notes Ck'd by H. HOLMAN	Survey of THE OLD RD
Map No. 85280-1-3	JN009662 Tape 122 Std 84 °F
Office Work J. MERRILL	Surveyed by R. C. DALE
Checked D. SAPPELL	Notes R. C. DALE Date 5-19-70
Date JUN 1 8 1977	Indexed C. J. GALI

F. B. ~~3817~~ PG. ~~49~~

cont TOP Pg# 48

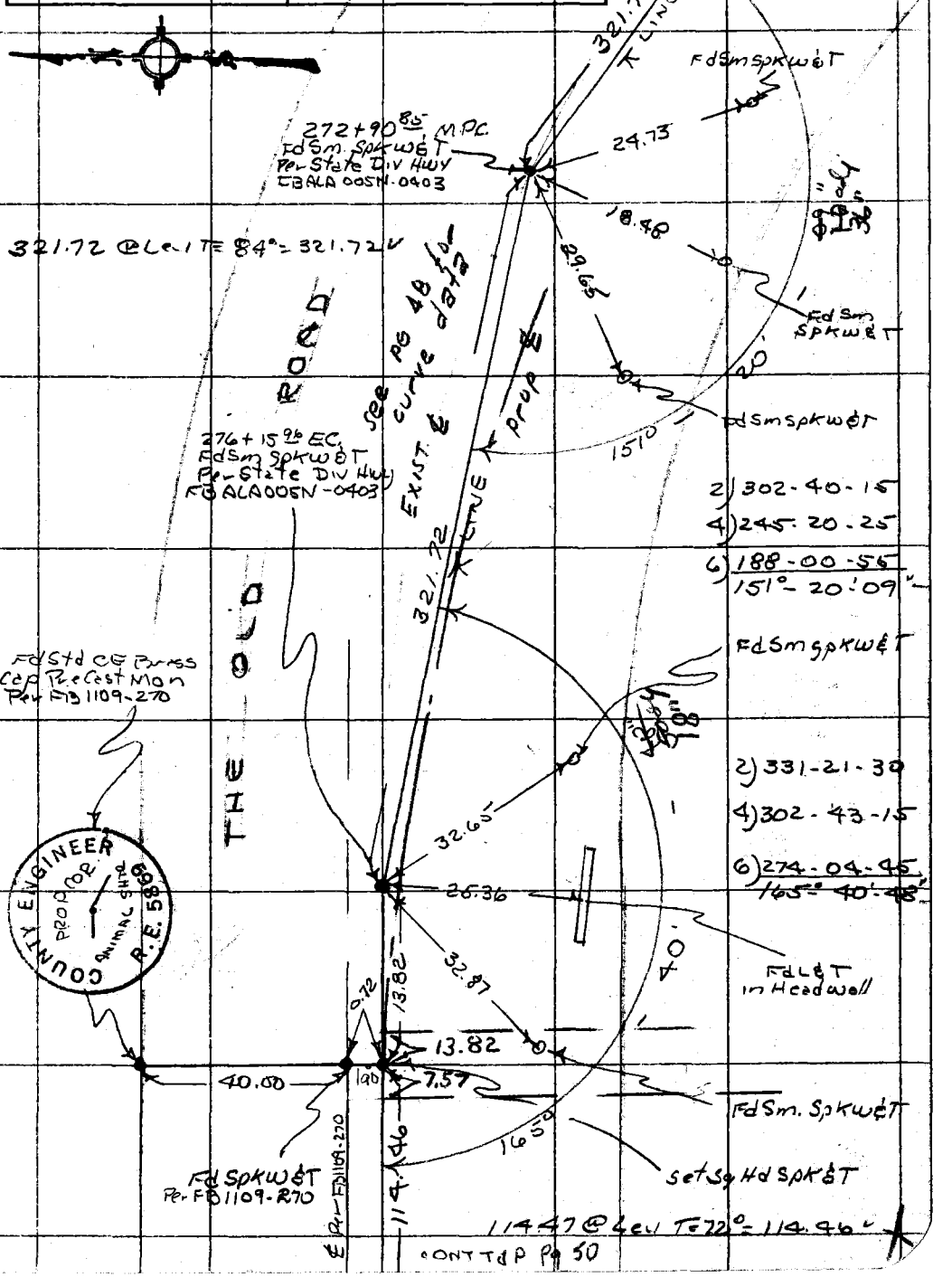

COUNTY ENGINEER PROP COR ANIMAL SHTR R.E. 5869

CONT TOP Pg 50

Note: Any Additions or Changes on This Sheet Must be Made or Circled in Red Ink With Date and Name of Person Making Change.

Do not extend this side of this line.

PLEASE RETURN TO
COUNTY OF LOS ANGELES
DEPARTMENT OF COUNTY ENGINEER
403 LOS ANGELES COUNTY ENGINEERING BLDG.

76F3095 CE#310 3-68

RDFB 2910 cont Bot Pg #49 338

F. B. ~~3877~~ PG ~~60~~

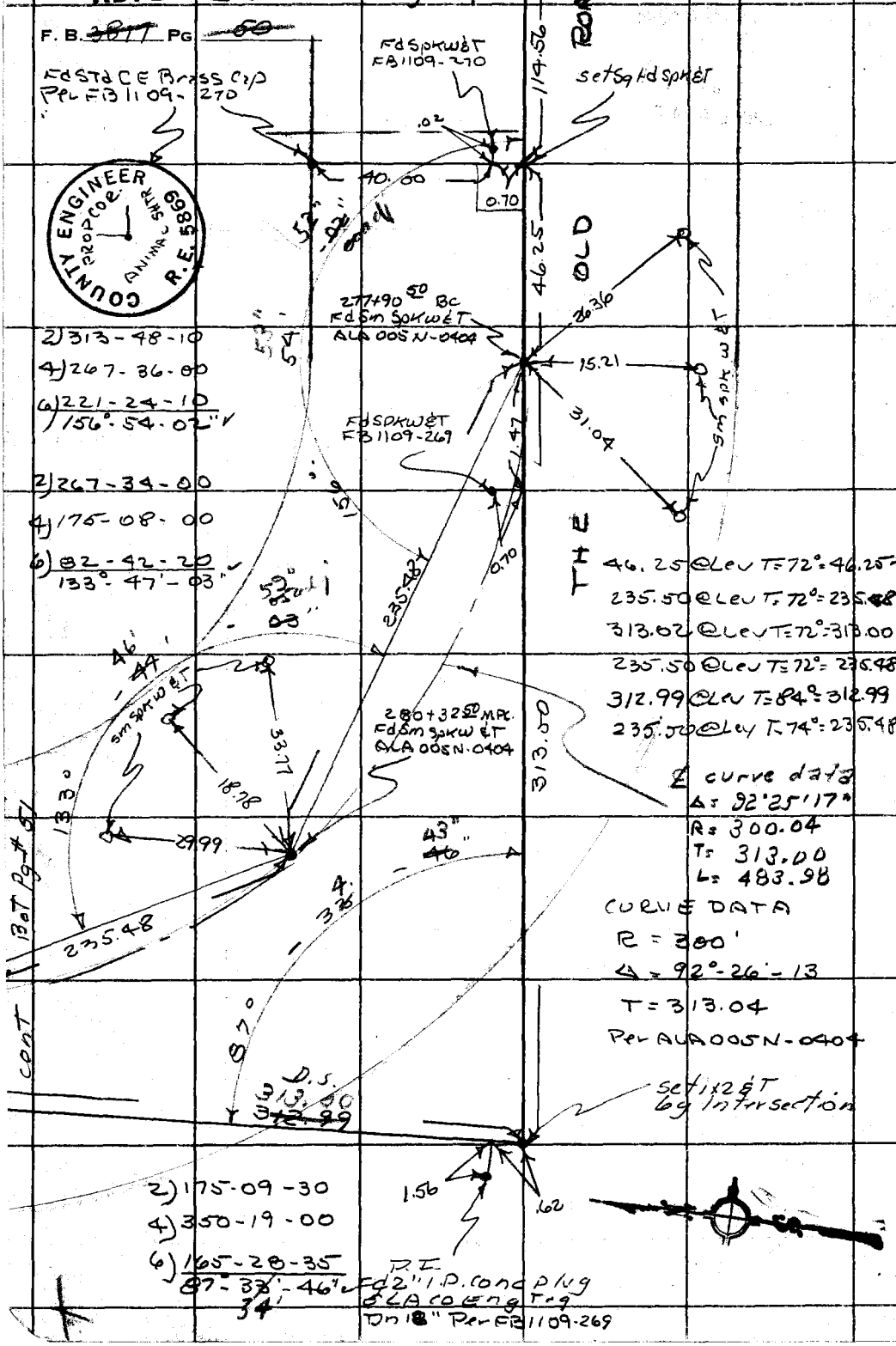

2) 313-48-10
4) 267-36-00
6) 221-24-10
156°-54-02"

2) 267-34-00
4) 175-08-00
6) 82-42-20
133°-47'-03"

2) 175-09-30
4) 350-19-00
6) 165-28-35
87°-33'-46"
34'

cont Bot Pg #51

COUNTY ENGINEER PROP COR ANIMAL SHTR R.E. 5869

PLEASE RETURN TO
COUNTY OF LOS ANGELES
DEPARTMENT OF COUNTY ENGINEER
403 LOS ANGELES COUNTY ENGINEERING BLDG.

Do not extend this side of this line.

Note: Any Additions or Changes on This Sheet Must be Made or Circled in Red Ink With Date and Name of Person Making Change.

RDFB 2910 339 [redacted]

Notes Ck'd by H. HOLMAN	Survey of THE OLD ROAD
Map No. B 5280-1-3	JN 009662 Tape 122 Std 84 °F
Office Work J. MERRILL	Surveyed by R. C. DALE
Checked D. SAPPELL	Notes R. C. DALE Date 5-20-70
Date JUN 1 6 1977	Indexed C. J. GALLI

F. B. ~~3817~~ PG. ~~51~~

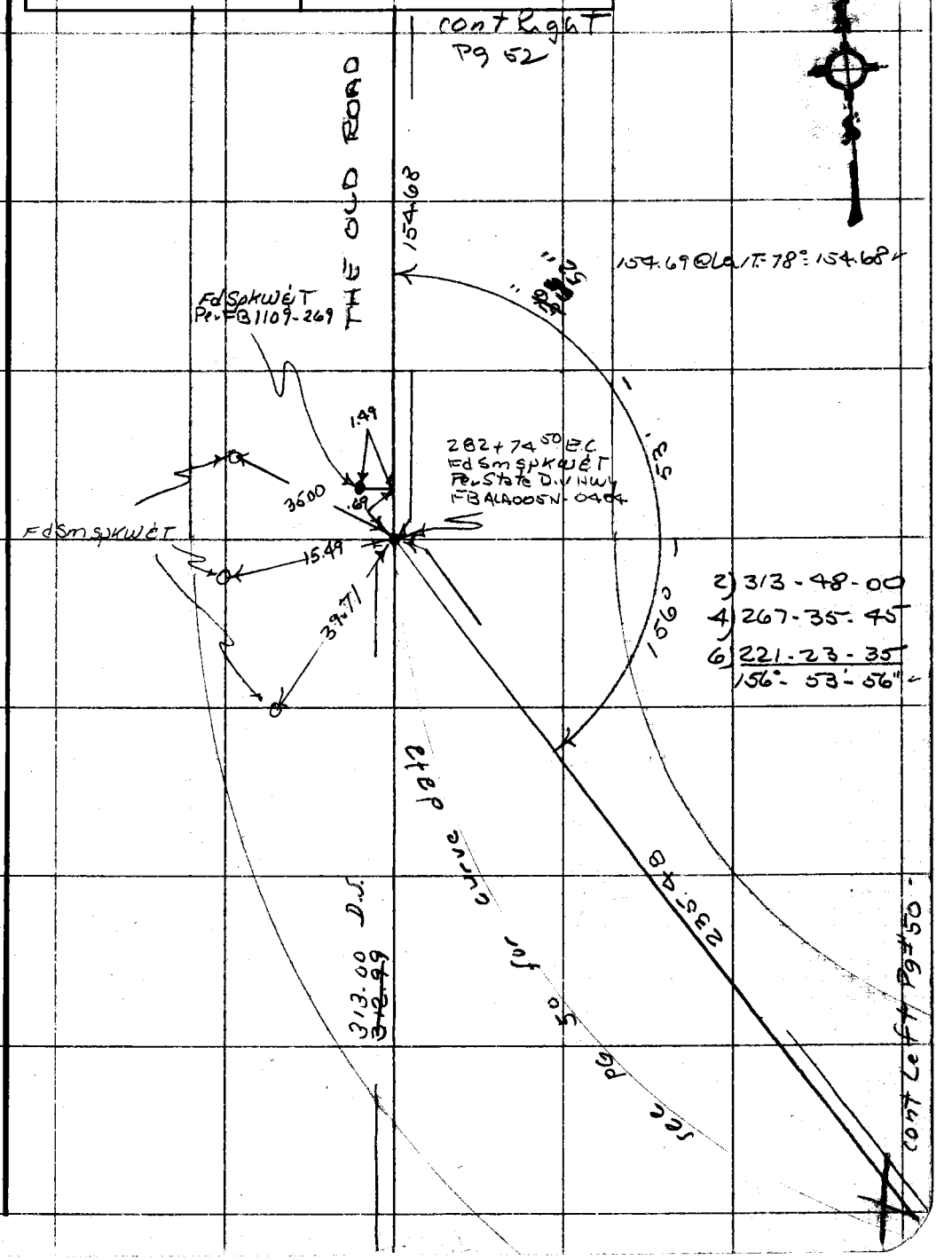

Note: Any Additions or Changes on This Sheet Must be Made or Circled in Red Ink With Date and Name of Person Making Change.

Do not extend this side of this line.

PLEASE RETURN TO
COUNTY OF LOS ANGELES
DEPARTMENT OF COUNTY ENGINEER
403 LOS ANGELES COUNTY ENGINEERING BLDG.

76F309S CE#310 3-68

RDFB 2910

340

F. B. ~~3817~~ PG. ~~52~~

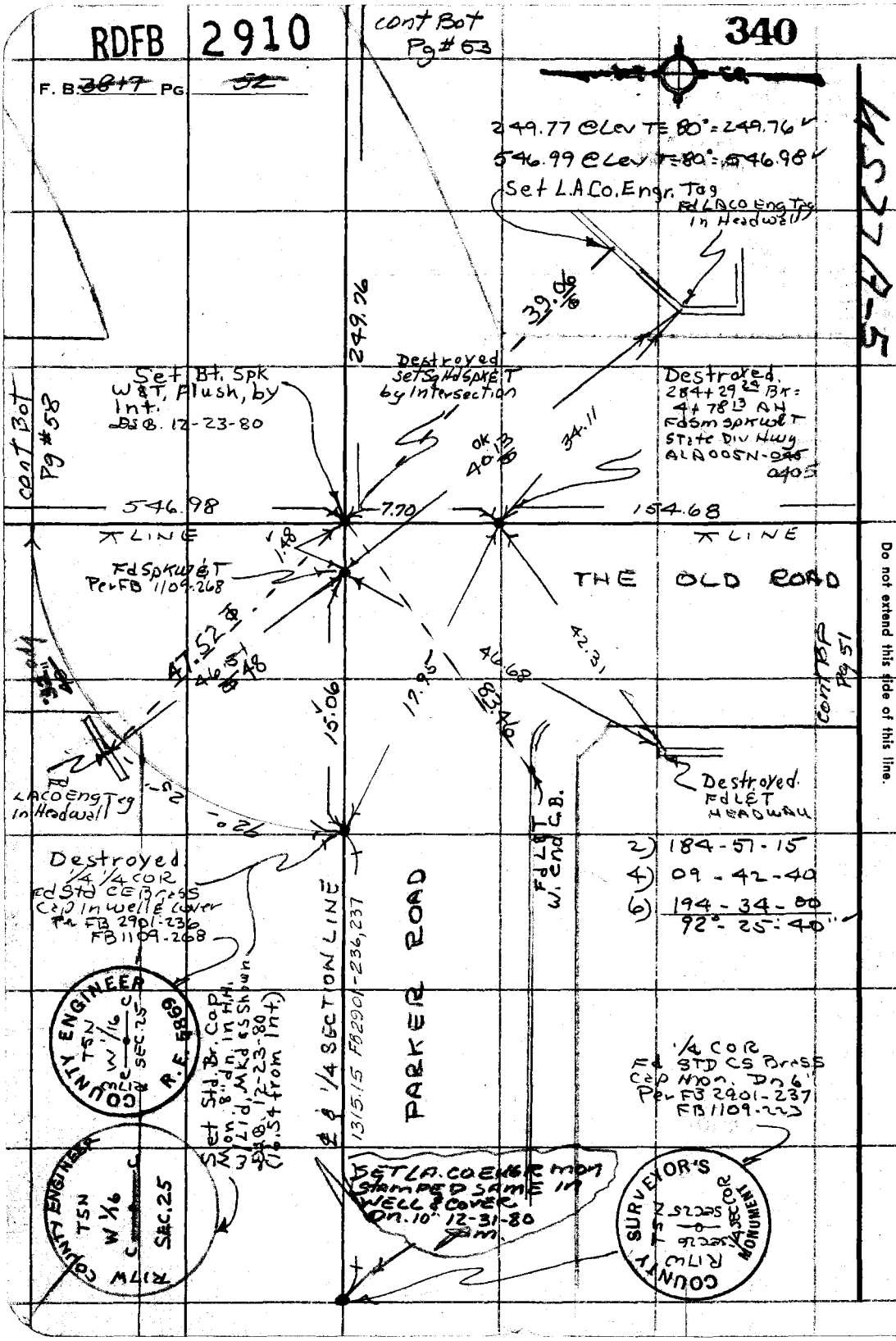

PLEASE RETURN TO
COUNTY OF LOS ANGELES
DEPARTMENT OF COUNTY ENGINEER
403 LOS ANGELES COUNTY ENGINEERING BLDG.

Do not extend this side of this line.

Note: Any Additions or Changes on This Sheet Must be Made or Circled in Red Ink With Date and Name of Person Making Change.

RDFB 2910

341

Notes Ck'd by H. HOLMAN	Survey of THE OLD ROAD
Map No. B5280-1-3	JN 0096.62 Tape 122 Std 84 °F
Office Work J. MERRILL	Surveyed by R. C. DALE
Checked D. SAPPELL	Notes R. C. DALE Date 5-26-70
Date JUN 1 6 1977	Indexed C. J. GALLI

F. B. ~~38-17~~ PG. ~~53~~

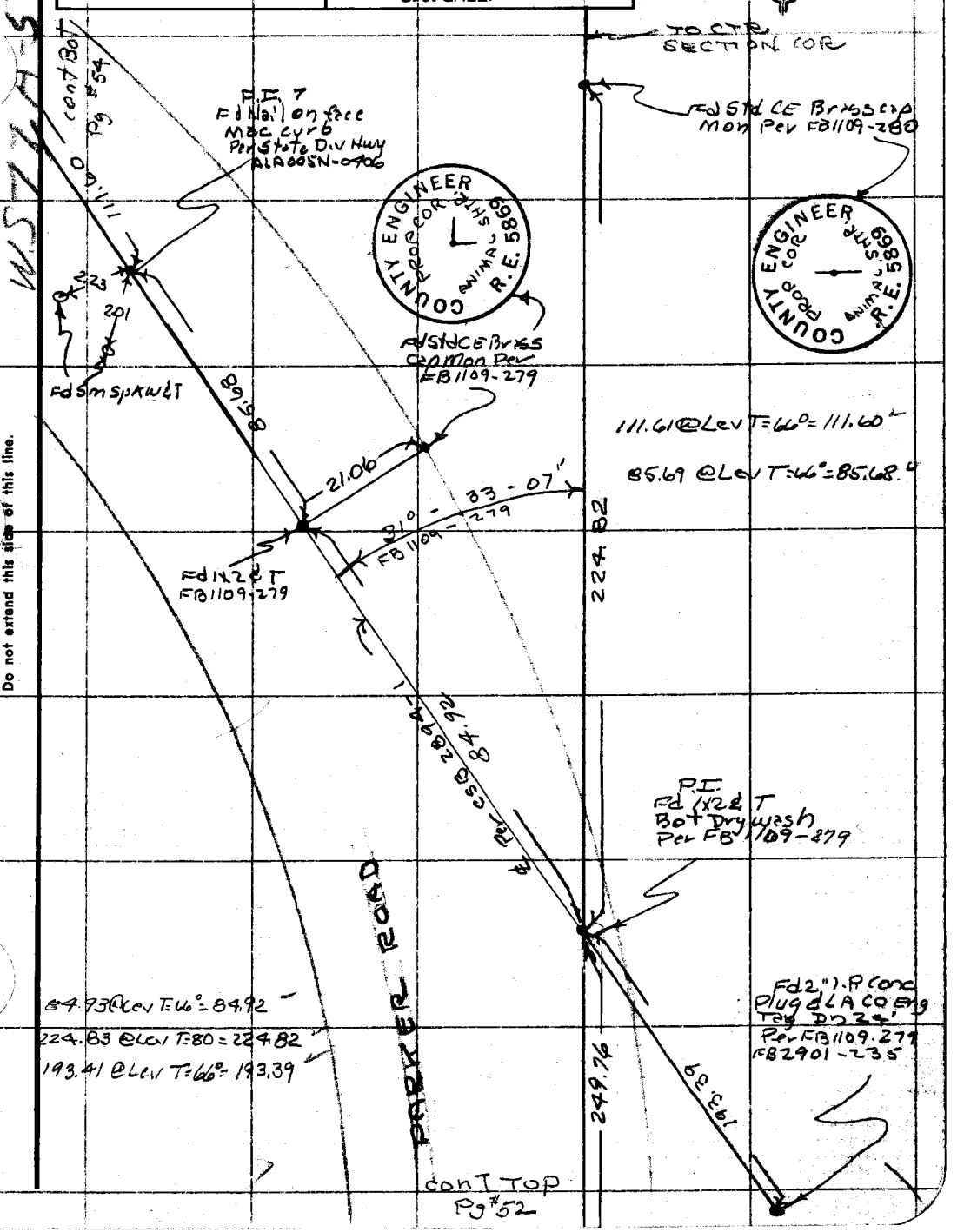

Note: Any Additions or Changes on This Sheet Must be Made or Circled in Red Ink With Date and Name of Person Making Change.

Do not extend this side of this line.

PLEASE RETURN TO
COUNTY OF LOS ANGELES
DEPARTMENT OF COUNTY ENGINEER
403 LOS ANGELES COUNTY ENGINEERING BLDG.

76F309S CE#310 3-68

RDFB 2910

cont BoT Pg 55

342

F. B. 3817 PG. 54

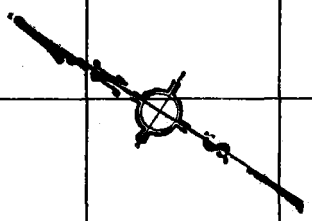

12+95.29 BC
Fd Sm spk W&T
Per State Div Hwy
ALA 005N-0407

291.35

Fd L&T Curb

41.06

32.45

Fd L&T Curb

.03

42.89

Fd L&T Curb

291.38 @ Lev T=66°=219.86

221.19 @ Lev T=66°=221.16

73.98 @ Lev T=66°=73.97

134.66 @ Lev T=66°=134.64

221.16

℄ Per CSB 2894-1

Fd L&T
Per State Div Hwy
ALA 005N-0407

73.97

Fd L&T Per
State Div Hwy
ALA 005N-6407
FB 1109-280

PARKER ROAD

GOLDEN

STATE FINY

134.64

Fd chis ⊡ & Punch
Guard Rail Support

10.91

Fd L&T

28.49

9.52

Fd L&T

111.60

Fd Sm spk W&T
Per State Div Hwy
ALA 005N-0406

cont Left Pg #53

W 572.45

PLEASE RETURN TO
COUNTY OF LOS ANGELES
DEPARTMENT OF COUNTY ENGINEER
403 LOS ANGELES COUNTY ENGINEERING BLDG.

Do not extend this side of this line.

Note: Any Additions or Changes on This Sheet Must be Made or Circled in Red Ink With Date and Name of Person Making Change.

RDFB 2910

343

Notes Ck'd by H. HOLMAN	Survey of THE OLD ROAD
Map No. B-5280-1-3	JN 0096.62 Tape 122 Std 84 °F
Office Work J. MERRILL	Surveyed by R. C. DALE
Checked D. SAPPELL	Notes R. C. DALE Date 5-26-70
Date JUN 16 1977	Indexed C. J. GALLI

F. B. ~~3817~~ PG. ~~55~~

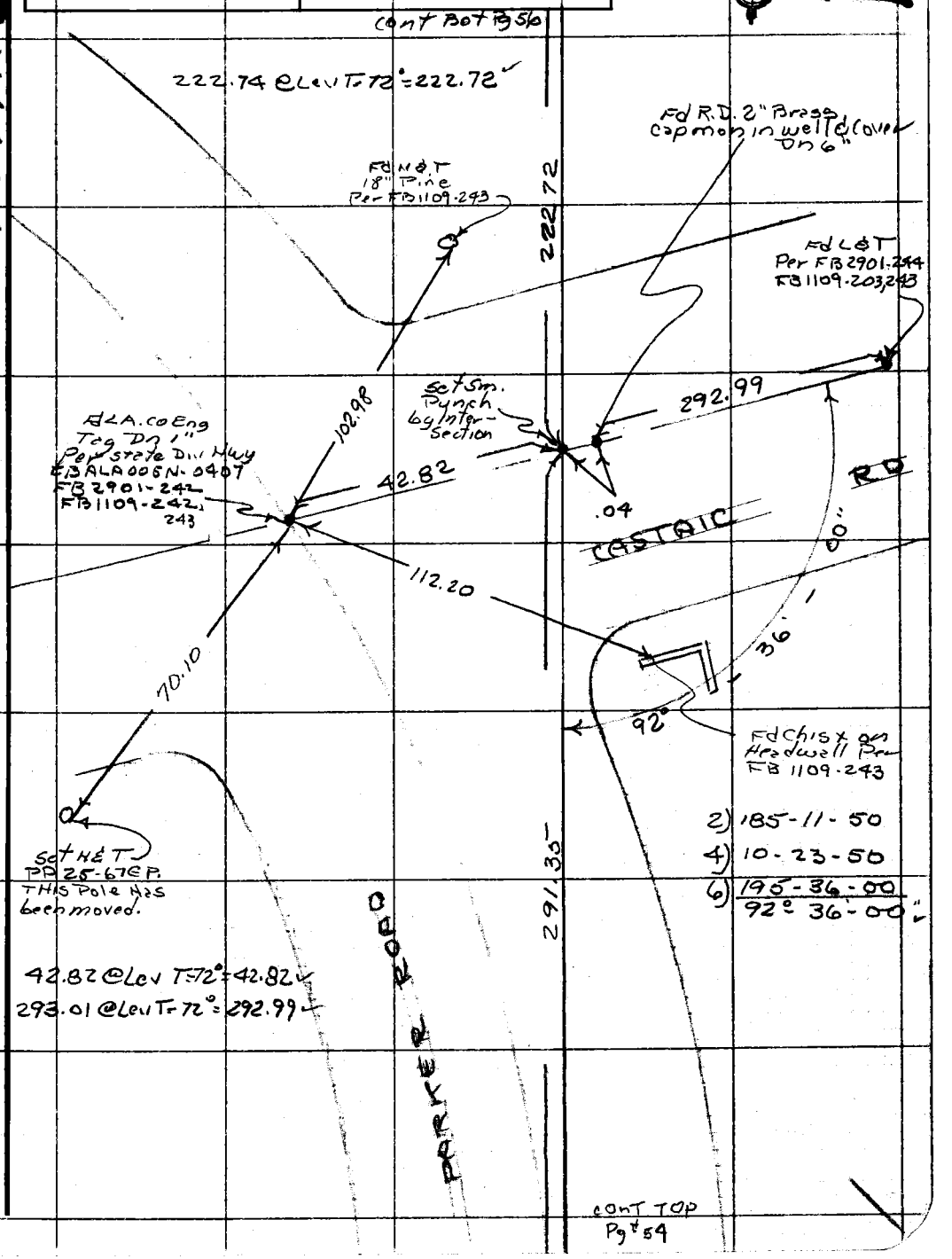

W.S. 77A

Note: Any Additions or Changes on This Sheet Must be Made or Circled in Red Ink With Date and Name of Person Making Change.

Do not extend this side of this line.

PLEASE RETURN TO
COUNTY OF LOS ANGELES
DEPARTMENT OF COUNTY ENGINEER
403 LOS ANGELES COUNTY ENGINEERING BLDG.

76F309S CE#310 3-68

RDFB 2910

344

F. B. ~~3819~~ Pg ~~56~~

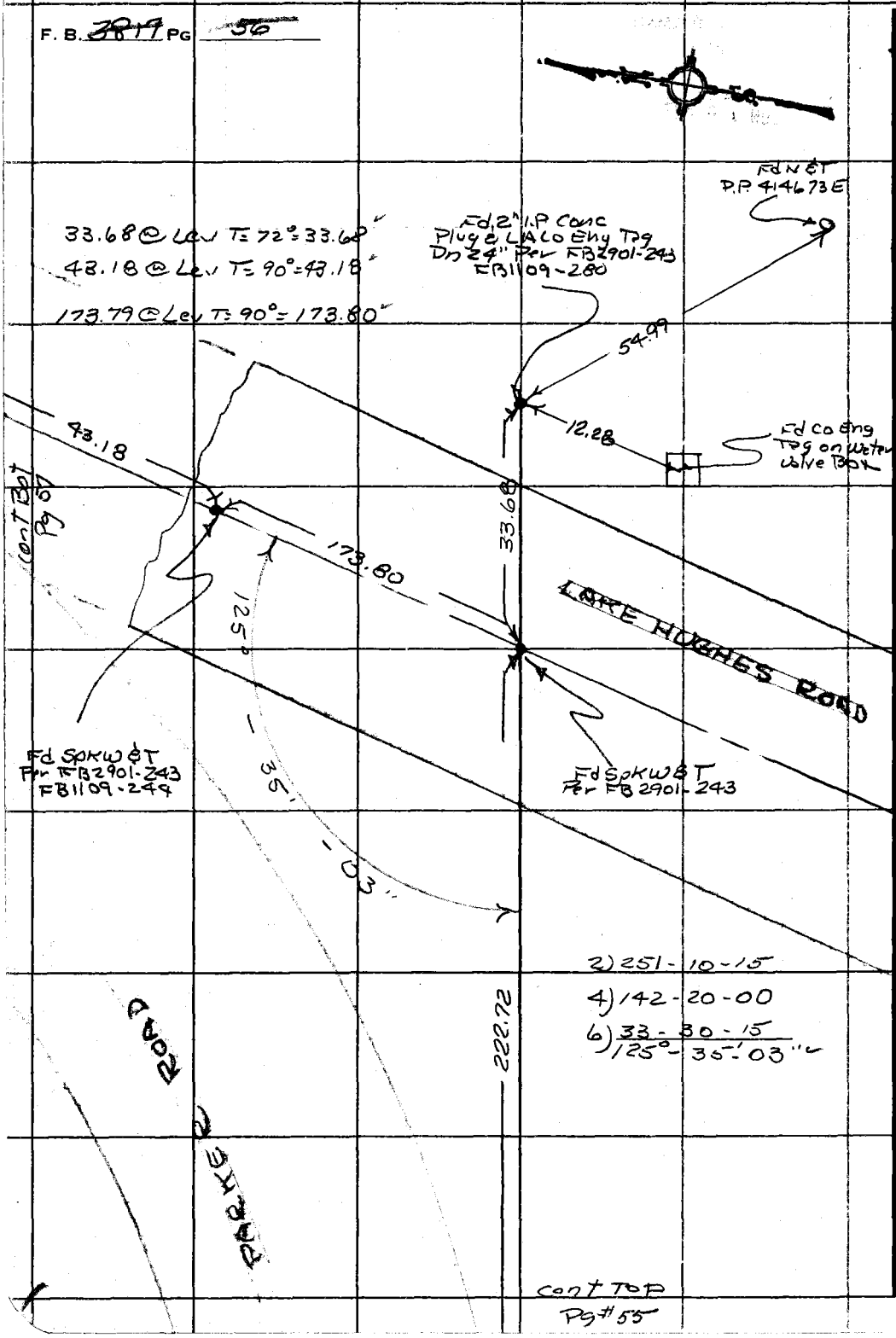

2) 251-10-15

4) 142-20-00

6) 33-30-15

125°-35'-03"

cont Top

Pg #55

PLEASE RETURN TO
COUNTY OF LOS ANGELES
DEPARTMENT OF COUNTY ENGINEER
403 LOS ANGELES COUNTY ENGINEERING BLDG.

Do not extend this side of this line.

Note: Any Additions or Changes on This Sheet Must be Made or Circled in Red Ink With Date and Name of Person Making Change.

RDFB 2910

345

Notes Ck'd by H. HOLMAN	Survey of THE OLD ROAD
Map No. B-5280-1-3	JN 0096.62 Tape 122 Std 84 °F
Office Work J. MERRILL	Surveyed by R. C. DALE
Checked D. SAPPELL	Notes R. C. DALE Date 5-26-70
Date JUN 1 6 1977	Indexed C. J. GALLI

F. B. 3819 PG. 57

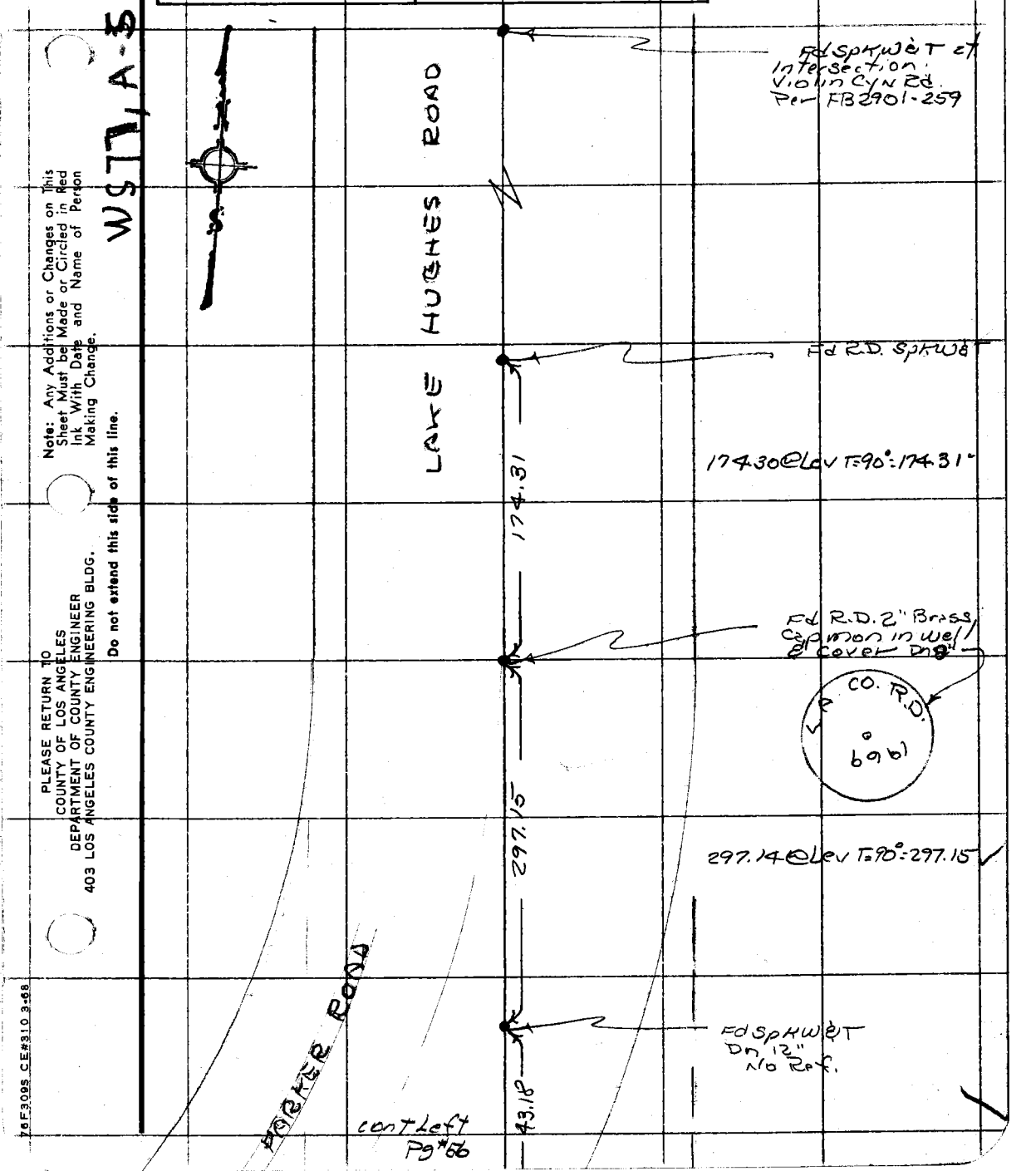

Note: Any Additions or Changes on This Sheet Must be Made or Circled in Red Ink With Date and Name of Person Making Change.

Do not extend this side of this line.

PLEASE RETURN TO
COUNTY OF LOS ANGELES
DEPARTMENT OF COUNTY ENGINEER
403 LOS ANGELES COUNTY ENGINEERING BLDG.

76F309S CE#310 3-68

RDFB 2910

346

F. B. ~~3814~~ Pg ~~58~~

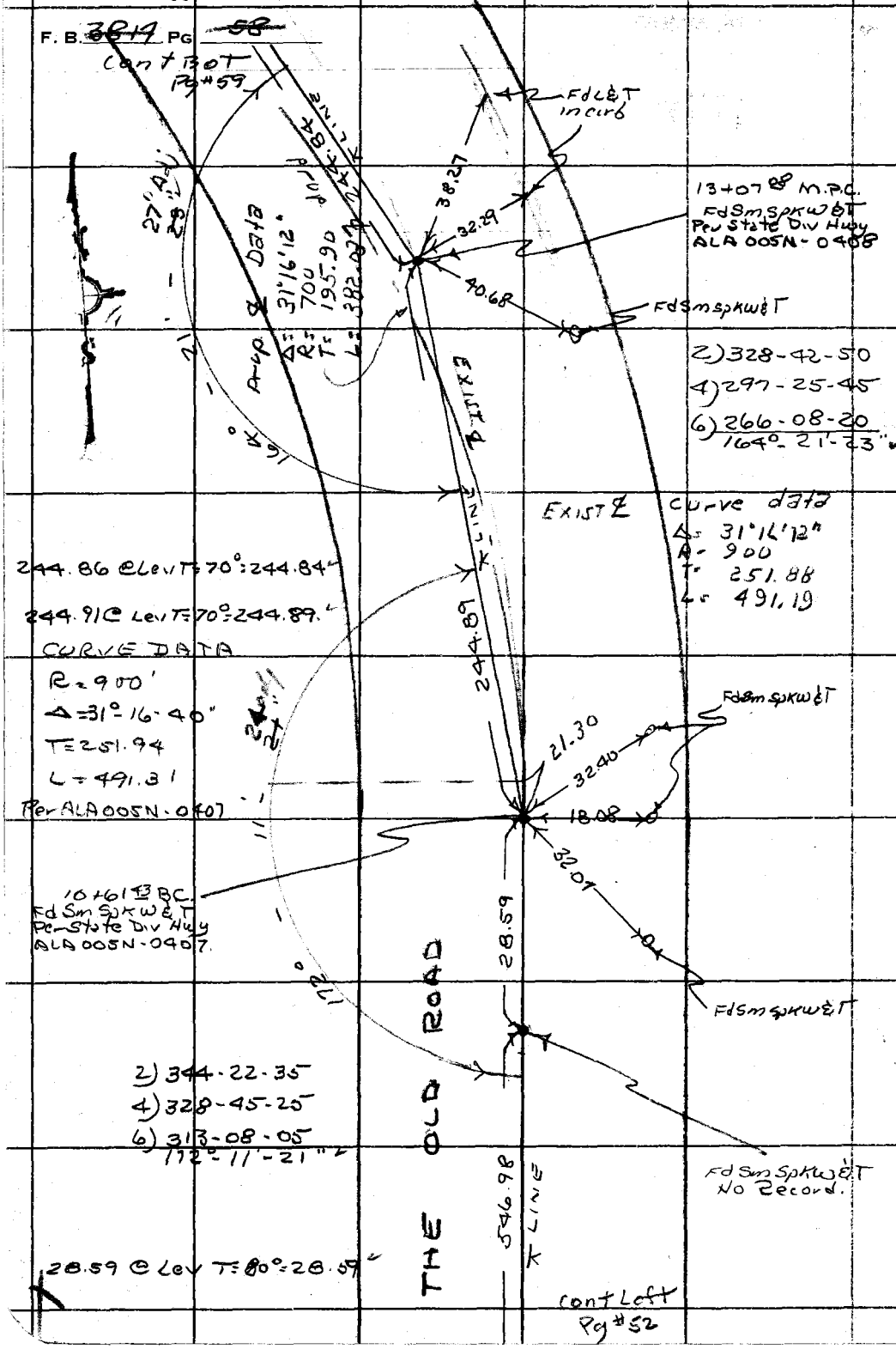

PLEASE RETURN TO
COUNTY OF LOS ANGELES
DEPARTMENT OF COUNTY ENGINEER
403 LOS ANGELES COUNTY ENGINEERING BLDG.

Do not extend this side of this line.

Note: Any Additions or Changes on This Sheet Must be Made or Circled in Red Ink With Date and Name of Person Making Change.

RDFB 2909

65

Notes Ck'd by H. HOLMAN	Survey of THE OLD ROAD
Map No. B-5280-1-3	JN 0096.62 Tape 122 Std 84 °F
Office Work J. MERRILL	Surveyed by R. C. DALE
Checked D. SAPPELL	Notes R. C. DALE Date 5-28-70
Date JUN 1 6 1977	Indexed C. J. GALLI

F. B. 38+7 PG. 59

WS.77 A-5

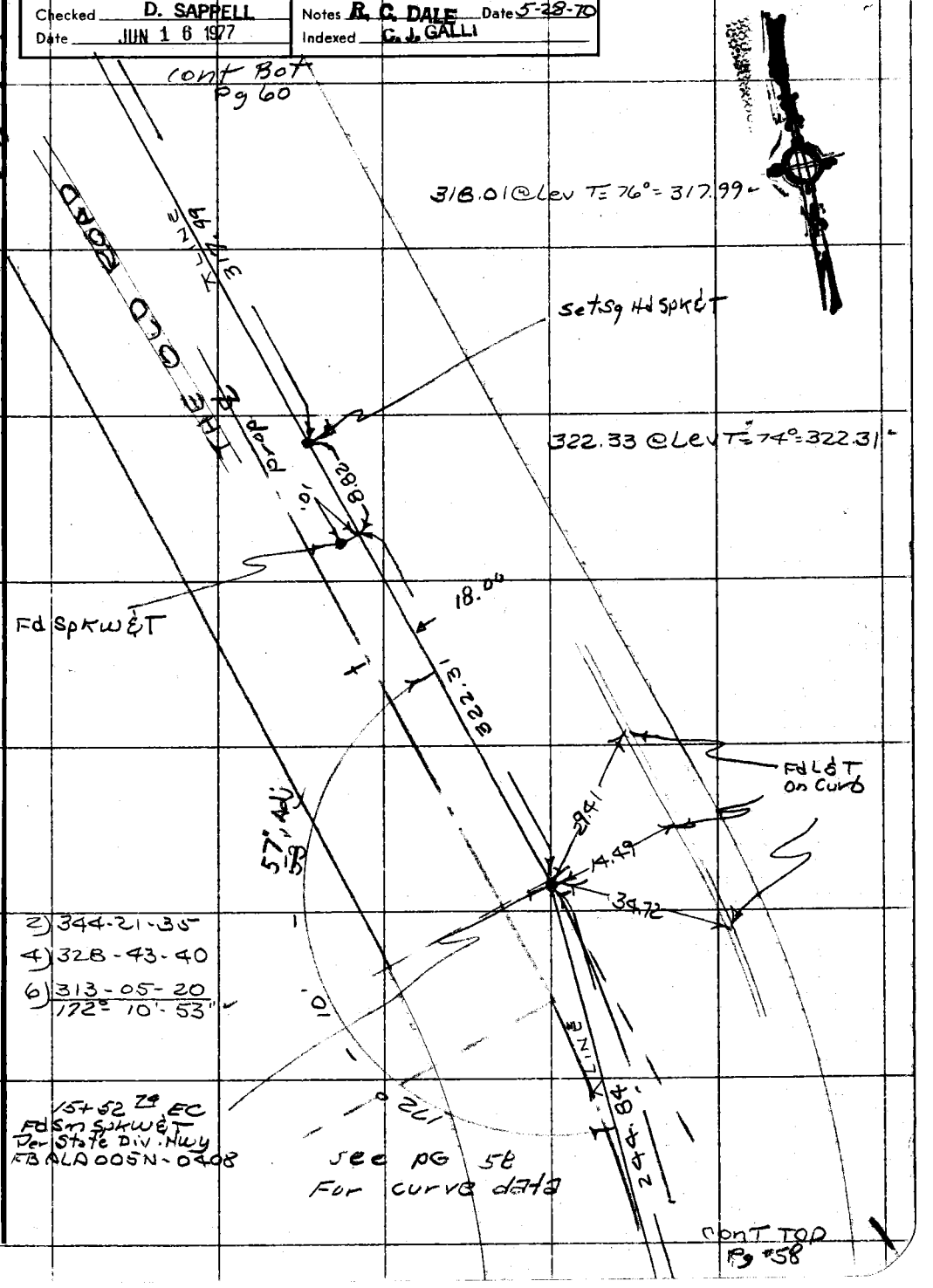

Note: Any Additions or Changes on This Sheet Must be Made or Circled in Red Ink With Date and Name of Person Making Change.

Do not extend this side of this line.

PLEASE RETURN TO
COUNTY OF LOS ANGELES
DEPARTMENT OF COUNTY ENGINEER
403 LOS ANGELES COUNTY ENGINEERING BLDG.

76F309S CE#310 3-68

RDFB 2909 66

F. B. ~~3817~~ PG ~~60~~

cont Bot Pg 61

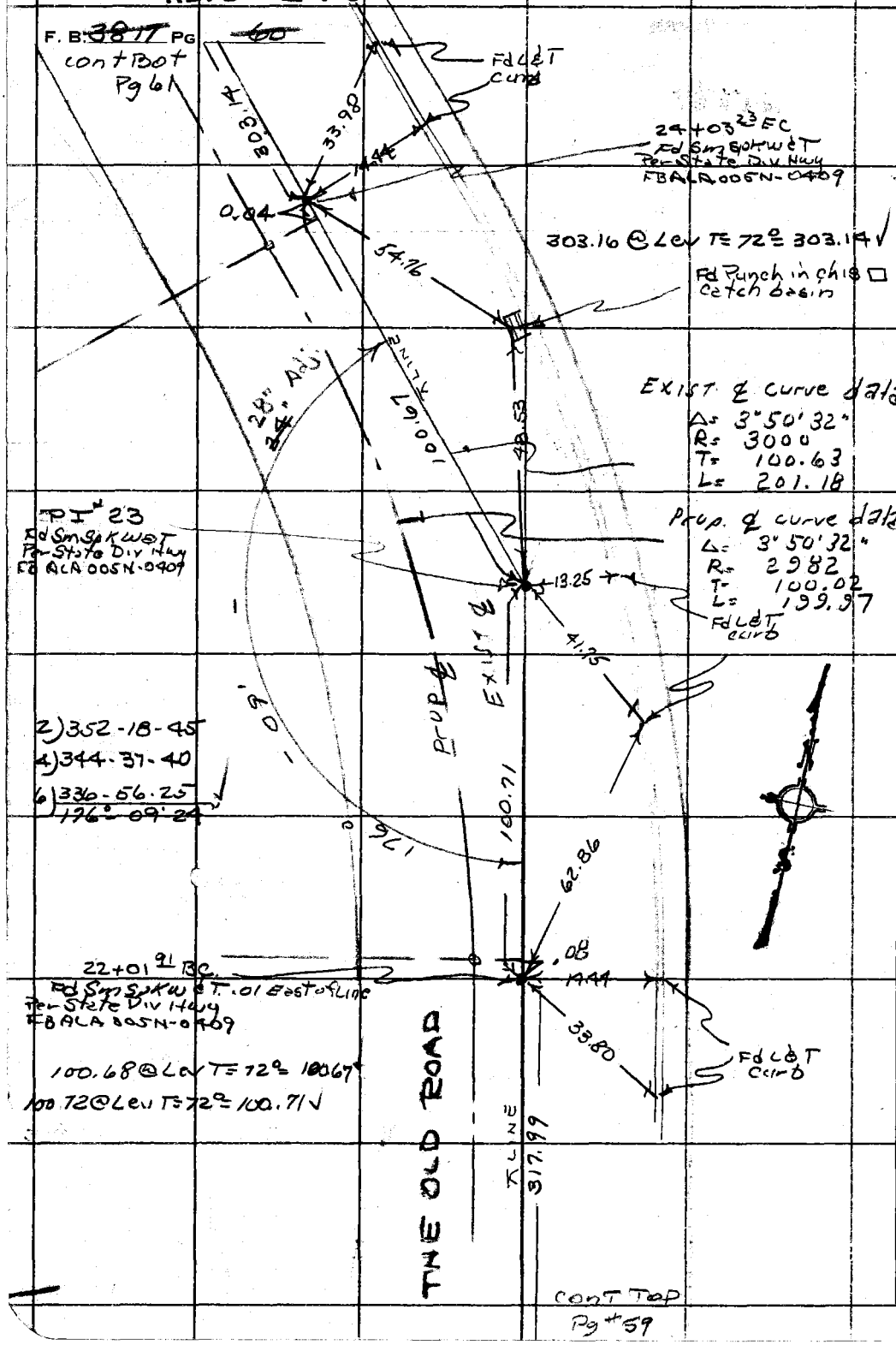

cont Top Pg # 59

MS 77, A-5

PLEASE RETURN TO
COUNTY OF LOS ANGELES
DEPARTMENT OF COUNTY ENGINEER
403 LOS ANGELES COUNTY ENGINEERING BLDG.

Do not extend this side of this line.

Note: Any Additions or Changes on This Sheet Must be Made or Circled in Red Ink With Date and Name of Person Making Change.

RDFB 2909 67

Notes Ck'd by H. HOLMAN	Survey of THE OLD ROAD
Map No. B 5280-1-3	JN 0096.62 Tape 122 Std 84 °F
Office Work J. MERRILL	Surveyed by R. C. DALE
Checked D. SAPPELL	Notes R. C. DALE Date 5-28-70
Date JUN 1 6 1977	Indexed C. J. GALLI

F. B. ~~3817~~ PG. ~~64~~

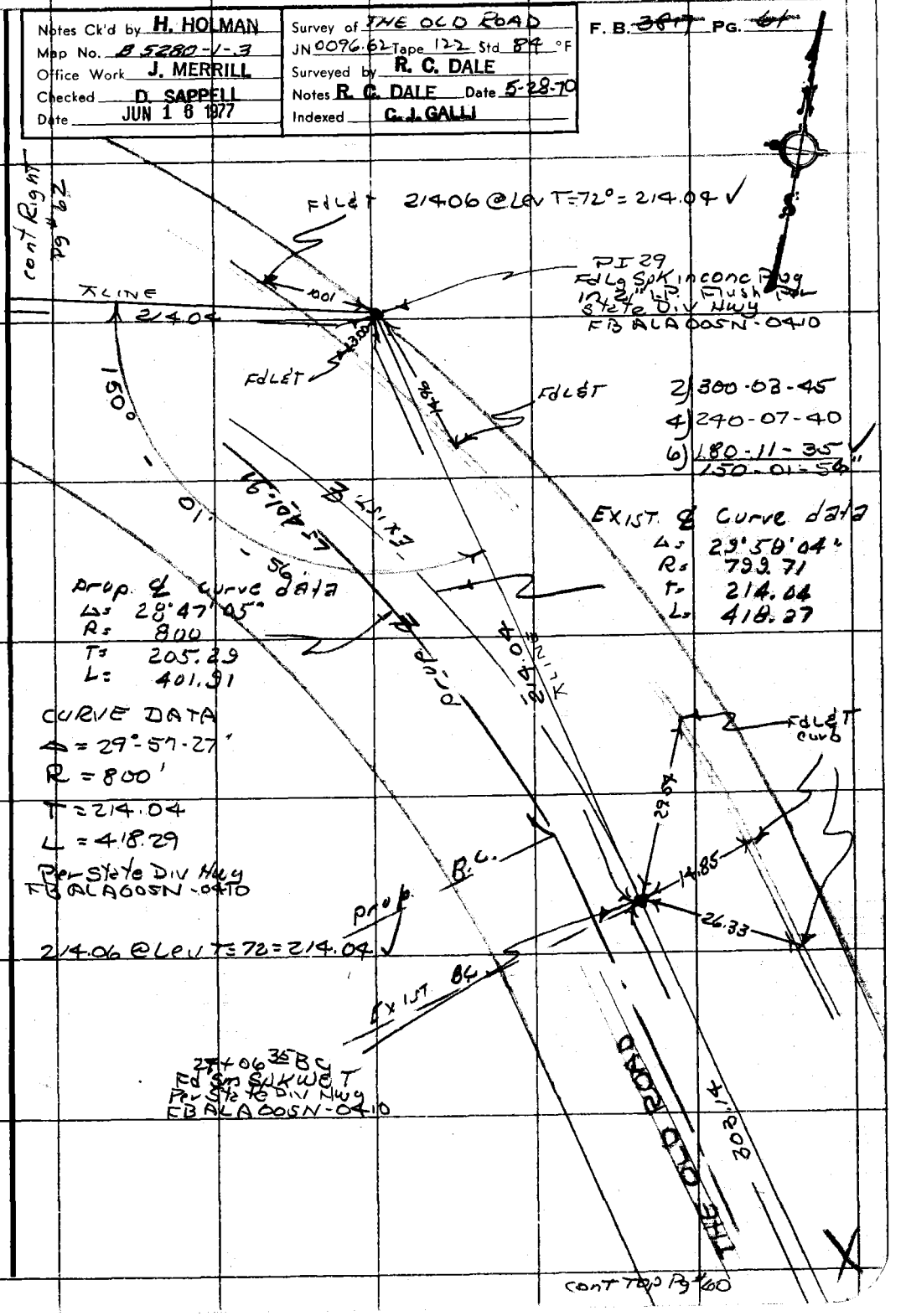

Note: Any Additions or Changes on This Sheet Must be Made or Circled in Red Ink With Date and Name of Person Making Change.

Do not extend this side of this line.

PLEASE RETURN TO
COUNTY OF LOS ANGELES
DEPARTMENT OF COUNTY ENGINEER
403 LOS ANGELES COUNTY ENGINEERING BLDG.

76F3095 CE#310 3-68

RDFB 2909

68

F. B. ~~3817~~ PG ~~62~~

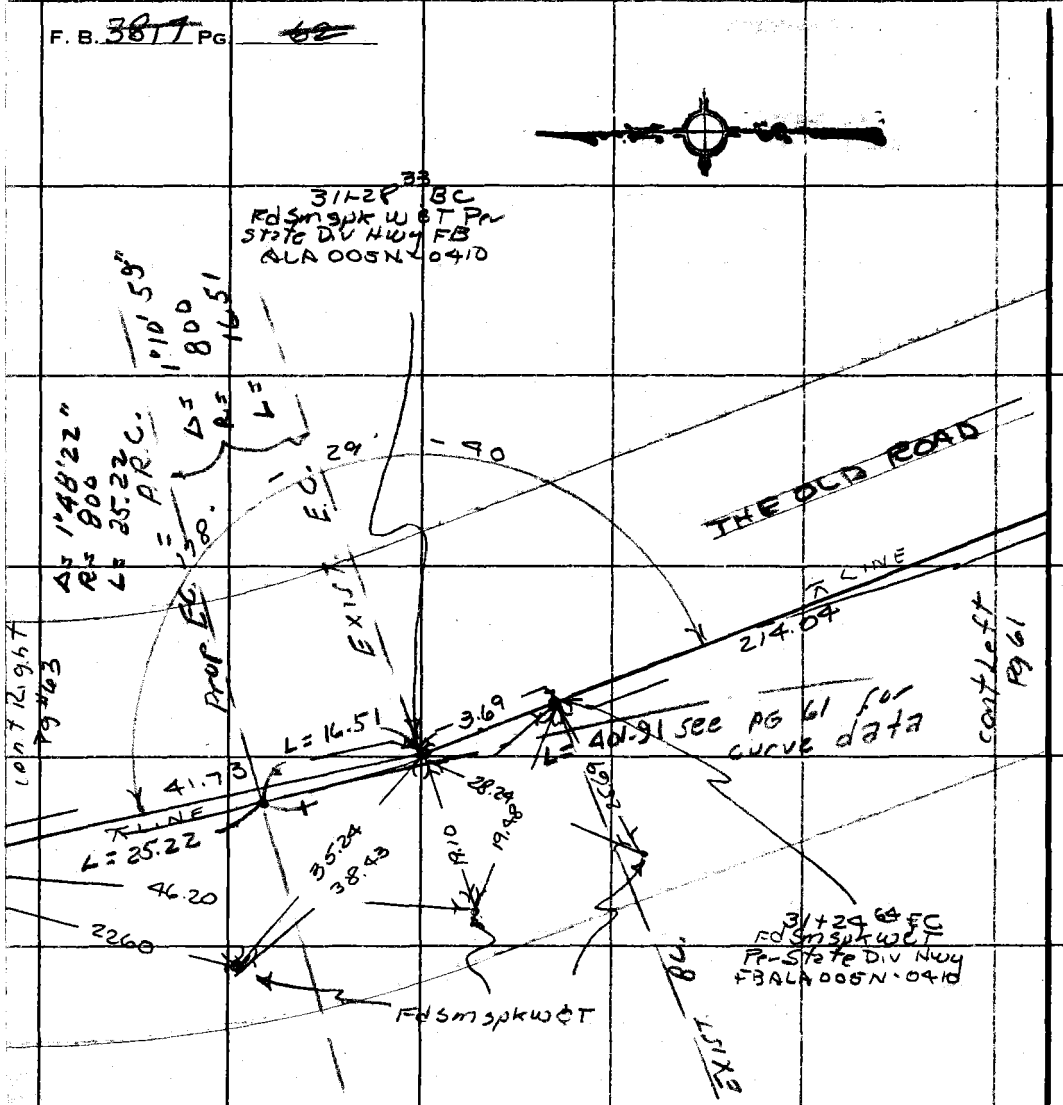

CURVE DATA
R = 800'
Δ = 58°-42-40
T = 449.96
L = 819.76
Per State Div Hwy
FB ALA 005N-0410

41.73 @ Lev T = 84° = 41.73 ✓

2) 356-59-20
4) 353-58-45
6) 350-58-00 ✓
178°-29-40"

PLEASE RETURN TO
COUNTY OF LOS ANGELES
DEPARTMENT OF COUNTY ENGINEER
403 LOS ANGELES COUNTY ENGINEERING BLDG.

Do not extend this side of this line.

Note: Any Additions or Changes on This Sheet Must be Made or Circled in Red Ink With Date and Name of Person Making Change.

RDFB 2909

69

Notes Ck'd by H. HOLMAN	Survey of THE OLD ROAD
Map No. B-5280-1-3	JN0096.62 Tape 122 Std 84 °F
Office Work J. MERRILL	Surveyed by R. C. DALE
Checked D. SAPPELL	Notes R. C. DALE Date 5-29-70
Date JUN 1 6 1977	Indexed C. J. GALLI

F. B. ~~38-7~~ PG. 63

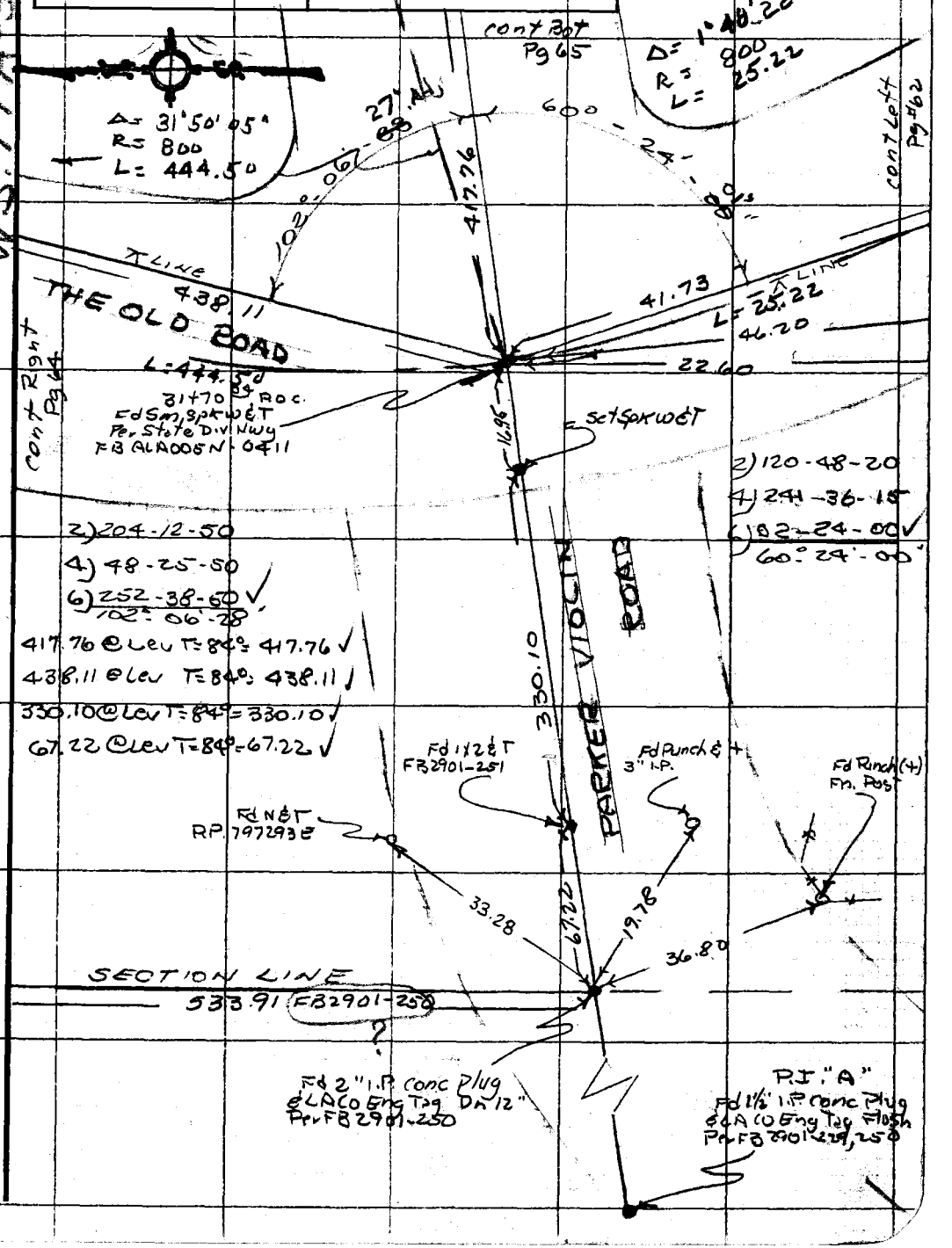

Note: Any Additions or Changes on This Sheet Must be Made or Circled in Red Ink With Date and Name of Person Making Change.

Do not extend this side of this line.

PLEASE RETURN TO
COUNTY OF LOS ANGELES
DEPARTMENT OF COUNTY ENGINEER
403 LOS ANGELES COUNTY ENGINEERING BLDG.

76F309S CE#310 3-68

RDFB 2909

cont Bot Pg 65 -- 70

F. B. ~~3877~~ PG. ~~64~~

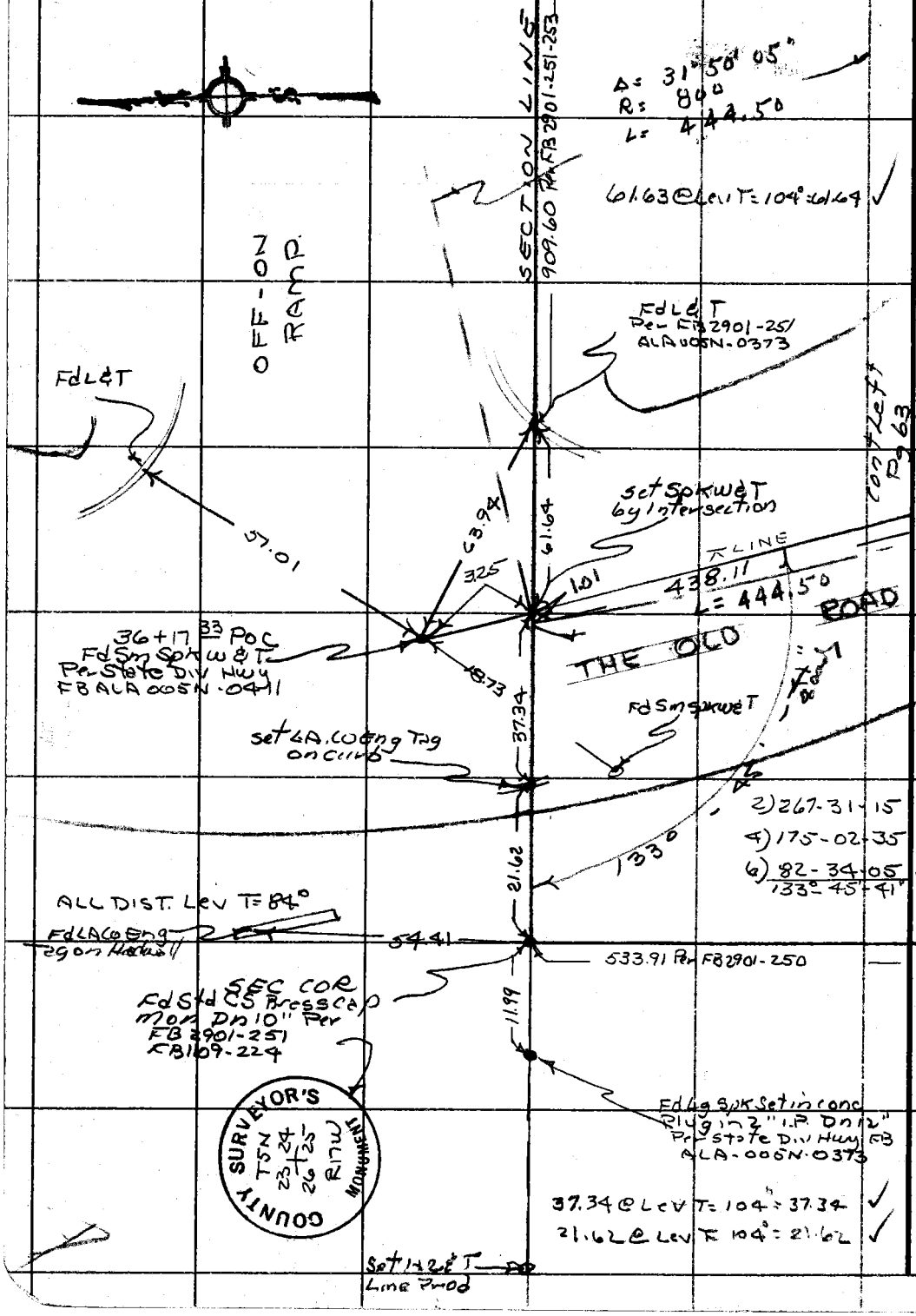

WS 77A-5

PLEASE RETURN TO
COUNTY OF LOS ANGELES
DEPARTMENT OF COUNTY ENGINEER
403 LOS ANGELES COUNTY ENGINEERING BLDG.

Do not extend this side of this line.

Note: Any Additions or Changes on This Sheet Must be Made or Circled in Red Ink With Date and Name of Person Making Change.

RDFB 2910

347

Notes Ck'd by H. HOLMAN	Survey of THE OLD ROAD
Map No. B-5280-1-3	JN 0096.62 Tape 122 Std 84 °F
Office Work J. MERRILL	Surveyed by R. C. DALE
Checked D. SAPPELL	Notes R. C. DALE Date 6-4-70
Date JUN 1 6 1977	Indexed C. J. GALLI JUN 1 6 '70

F. B. ~~3817~~ PG. ~~65~~

WS 77 A-5

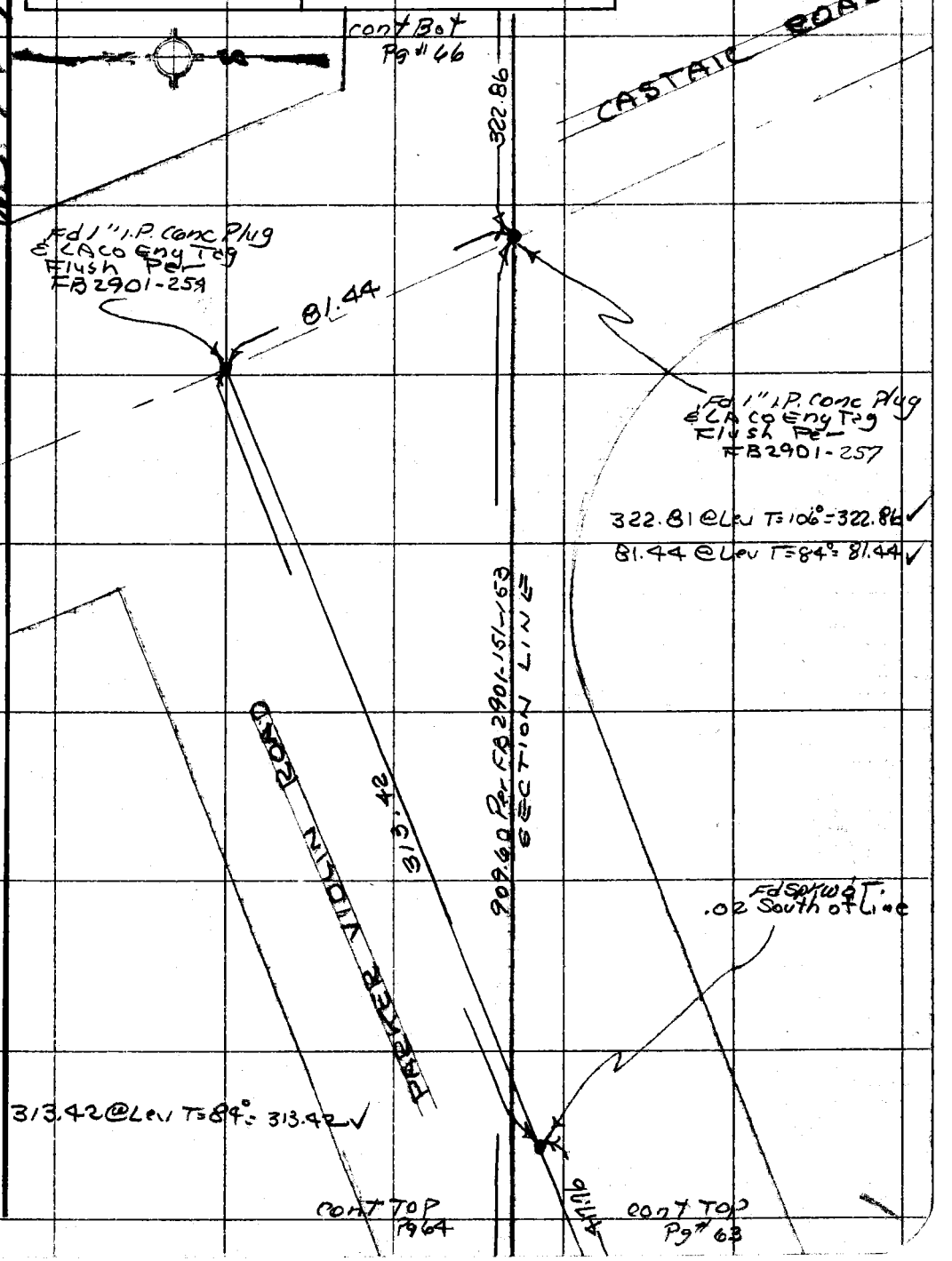

Note: Any Additions or Changes on This Sheet Must be Made or Circled in Red Ink With Date and Name of Person Making Change.

Do not extend this side of this line.

PLEASE RETURN TO
COUNTY OF LOS ANGELES
DEPARTMENT OF COUNTY ENGINEER
403 LOS ANGELES COUNTY ENGINEERING BLDG.

76F309S CE#310 3-68

RDFB 2910 348

F. B. ~~3017~~ PG. ~~66~~

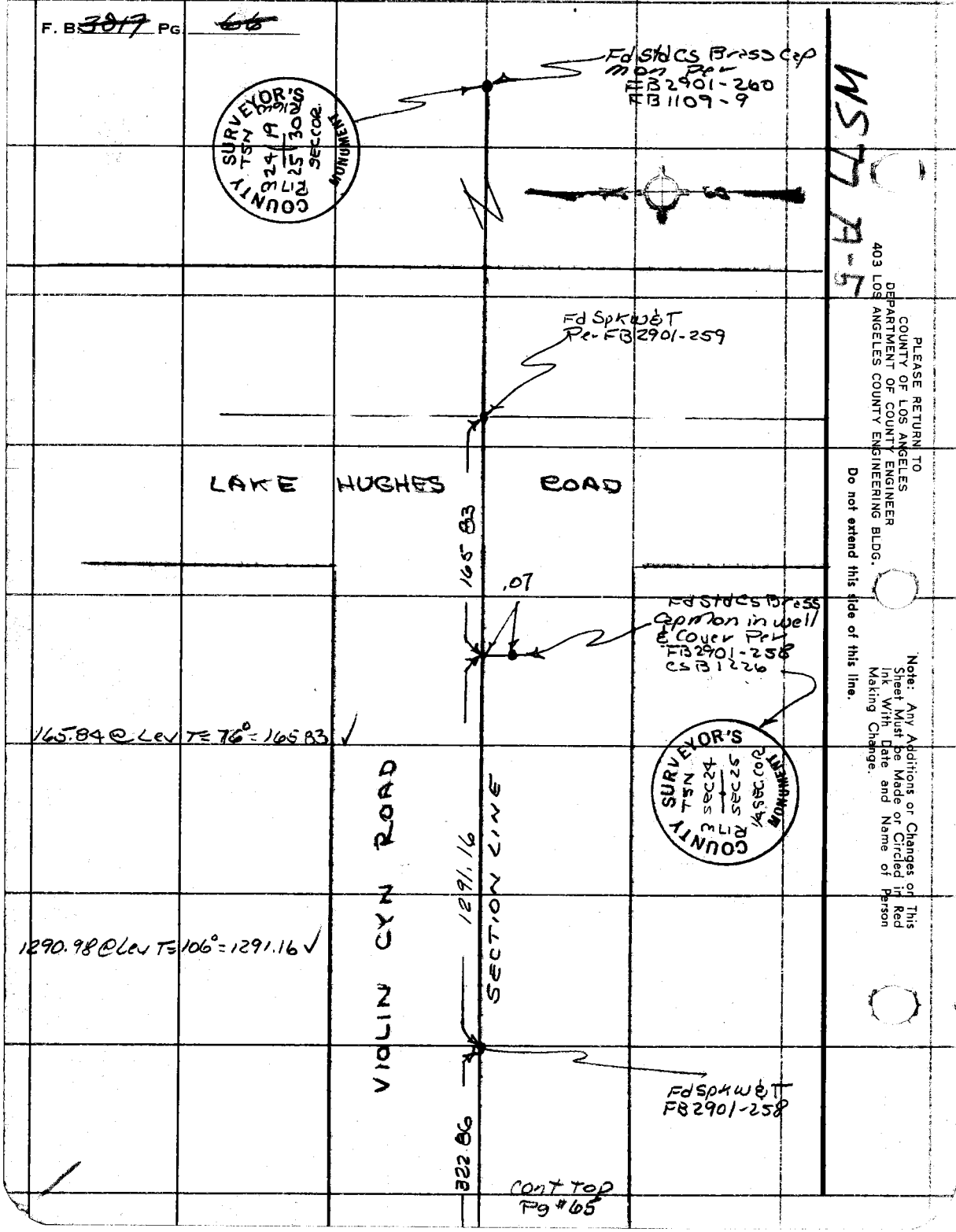

MSTT A-5

PLEASE RETURN TO
COUNTY OF LOS ANGELES
DEPARTMENT OF COUNTY ENGINEER
403 LOS ANGELES COUNTY ENGINEERING BLDG.

Do not extend this side of this line.

Note: Any Additions or Changes on This Sheet Must be Made or Circled in Red Ink With Date and Name of Person Making Change.

RDFB 2611

120

Notes Ck'd by
Map No.
Office Work
Checked
Date

Survey of THE OLD ROAD
JN 009662 Tape 12 Std 89 °F
Surveyed by R. C. DALE
Notes R. C. DALE Date 8-16-72
Indexed H. HOLMAN FEB 9 1981

F. B. 3817 Pg. 67

THE OLD ROAD

JN 0096.62

AUG, 16, 1972

ADDITIONAL WORK AT THE INTERSECTION OF THE OLD ROAD & MAGIC MOUNTAIN PARKWAY (HENRY MAYO DRIVE)

REF

CSB 5156-5
FB 3817 - 12, 13
FB 3298 - 55-61
FB 3542 - 279

PARTY

R.C. DALE
C.W. ADAMS
FM. DERBY
W.J. DIETZ

Note: Any Additions or Changes on This Sheet Must be Made or Circled in Red Ink With Date and Name of Person Making Change.

Do not extend this side of this line.

PLEASE RETURN TO
COUNTY OF LOS ANGELES
DEPARTMENT OF COUNTY ENGINEER
403 LOS ANGELES COUNTY ENGINEERING BLDG.

76F309S CE#310 3-68

F. B. 3817 Pg. 68

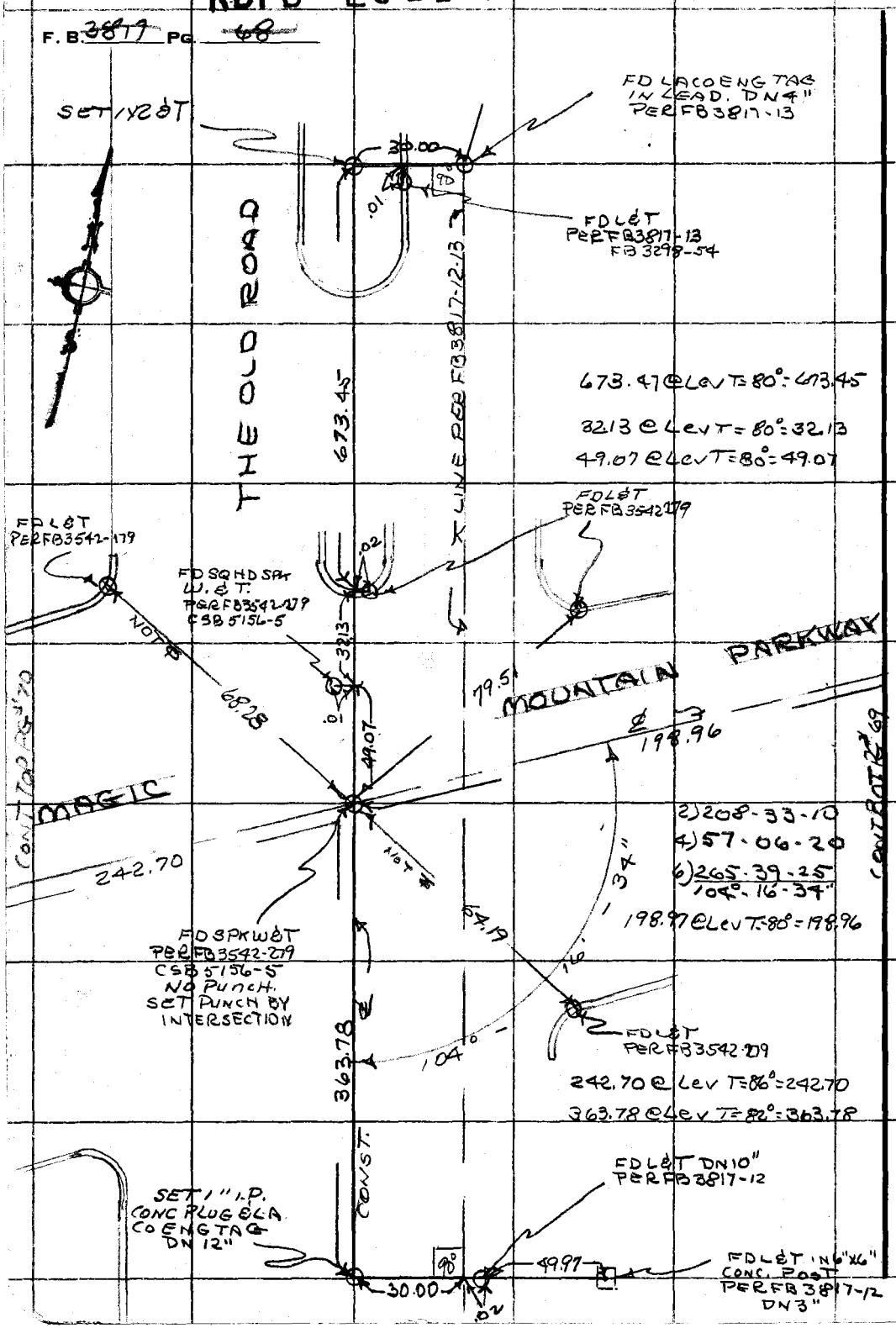

PLEASE RETURN TO
COUNTY OF LOS ANGELES
DEPARTMENT OF COUNTY ENGINEER
403 LOS ANGELES COUNTY ENGINEERING BLDG.

Do not extend this side of this line.

Note: Any Additions or Changes on This Sheet Must be Made or Circled in Red Ink With Date and Name of Person Making Change.

RDFB 2611

122

Notes Ck'd by
Map No.
Office Work
Checked
Date

Survey of THE OLD ROAD
JN 009662 Tape 12 Std 68 °F
Surveyed by R.C. DALE
Notes R C DALE Date 8-16-82
Indexed H. HOLMAN FEB 9 1981

F. B. ~~3817~~ Pg. ~~69~~

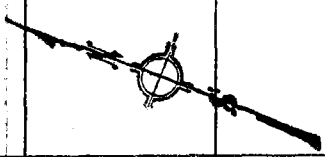

FD CHISX
IN CONC. GUTTER
PER FB 3298.61

100.08
PER FB 3298.61

MAGIC MOUNTAIN PARKWAY

FD SQ HD SPIKE
PER FB 3298.61

101.21
PER FB 3298.61

FD L&T
IN GUTTER
PER FB 3542-279

3.87

FD CALIF. STATE DIV HWYS
BRASS CAP MON IN
HANDHOLE PER
CSB 5156-5
FB 3298.61
FB 3542-279

198.96

CONT RIGHT PG 68

NOFB 2611

CONT. LEFT PG 68

123
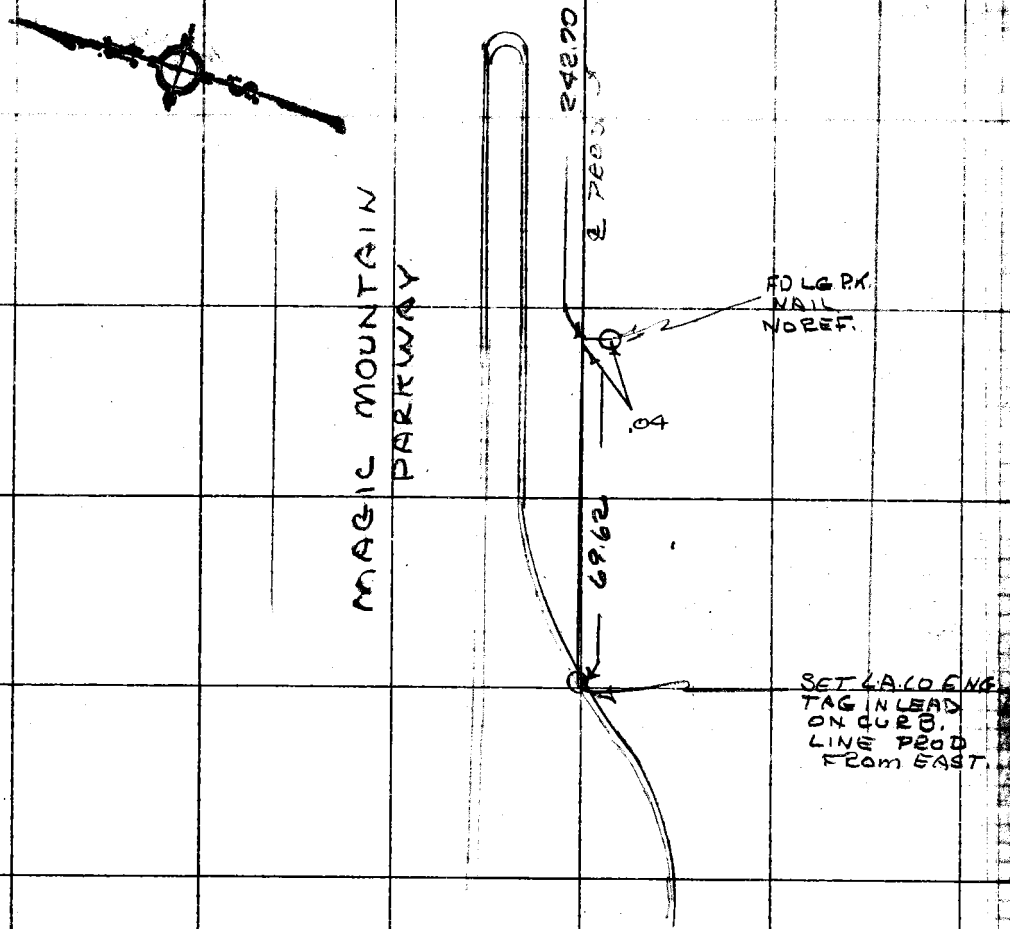
F. B. ~~3817~~ PG. ~~70~~