Survey of
JN Tape Std. °F
Surveyed by
Notes Date
Indexed

F.B. 3827 Pg.

Job Description

NAME JOB NO.

Index

C.L. Centerline survey between 40th St. East & 77th Street East.

Zone VII ties for above

Rd. Dept. File ; July '85

Microfilmed Jan 86

RDFB 3026

209

F.B. 5827 Pg. 5

Notes Ck'd by W. EDMONDSON	Survey of AVE T-8
Map No. B-5196-1-7	JN 0098.17 Tape 184 Std 84
Office Work	Surveyed by JS COATES
Checked J. F. MUNOZ	Notes JSC Date 7/1/70
Date 3/13/74	Indexed [illegible] OCT 27 '70

J.N. 0098.17

AVE. T-8

CENTER-LINE SURVEY

FROM

40TH ST. E TO 77TH ST. E

COATES
VANNESS
ADAMS
BITTEL
CROWE

Note: Any Additions or Changes on this Sheet Must be Made or Circled in Red Ink With Date and Name of Person Making Change.

Do not extend this Side of this line.

PLEASE RETURN TO
LOS ANGELES COUNTY ENGINEER
403 LOS ANGELES COUNTY ENGINEERING BLDG.

76F3098 CE# 310.9.67

RDFB 3026 210, 211

212, 213

F.B. 3827 Pg. 6

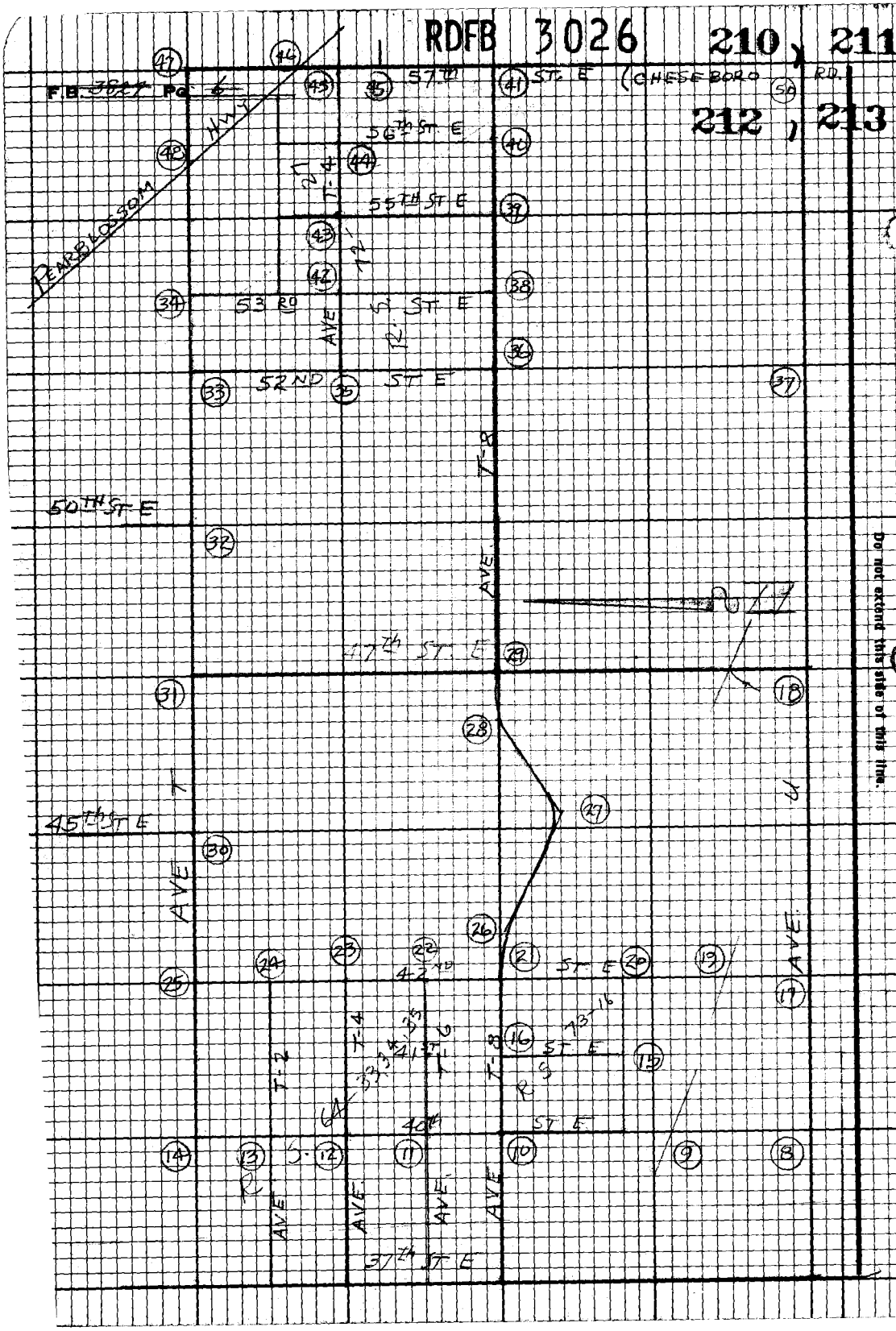

PLEASE RETURN TO
LOS ANGELES COUNTY ENGINEER
403 LOS ANGELES COUNTY ENGINEERING BLDG.

Do not extend this side of this line.

Note: Any Additions or Changes on this Sheet Must be Made or Circled in Red Ink With Date and Name of Person Making Change.

RDFB 3028

49 , 50

F.B. 3827 Pg. 7

51 , 52

Notes Ck'd by
Map No.
Office Work
Checked
Date

Survey of AVE T-8
JN 009817 Tape 184 Std 84 °F
Surveyed by J. SCOATES
Notes J.S. Date 7-1-70
Indexed S.L. GALLI 07 27 70

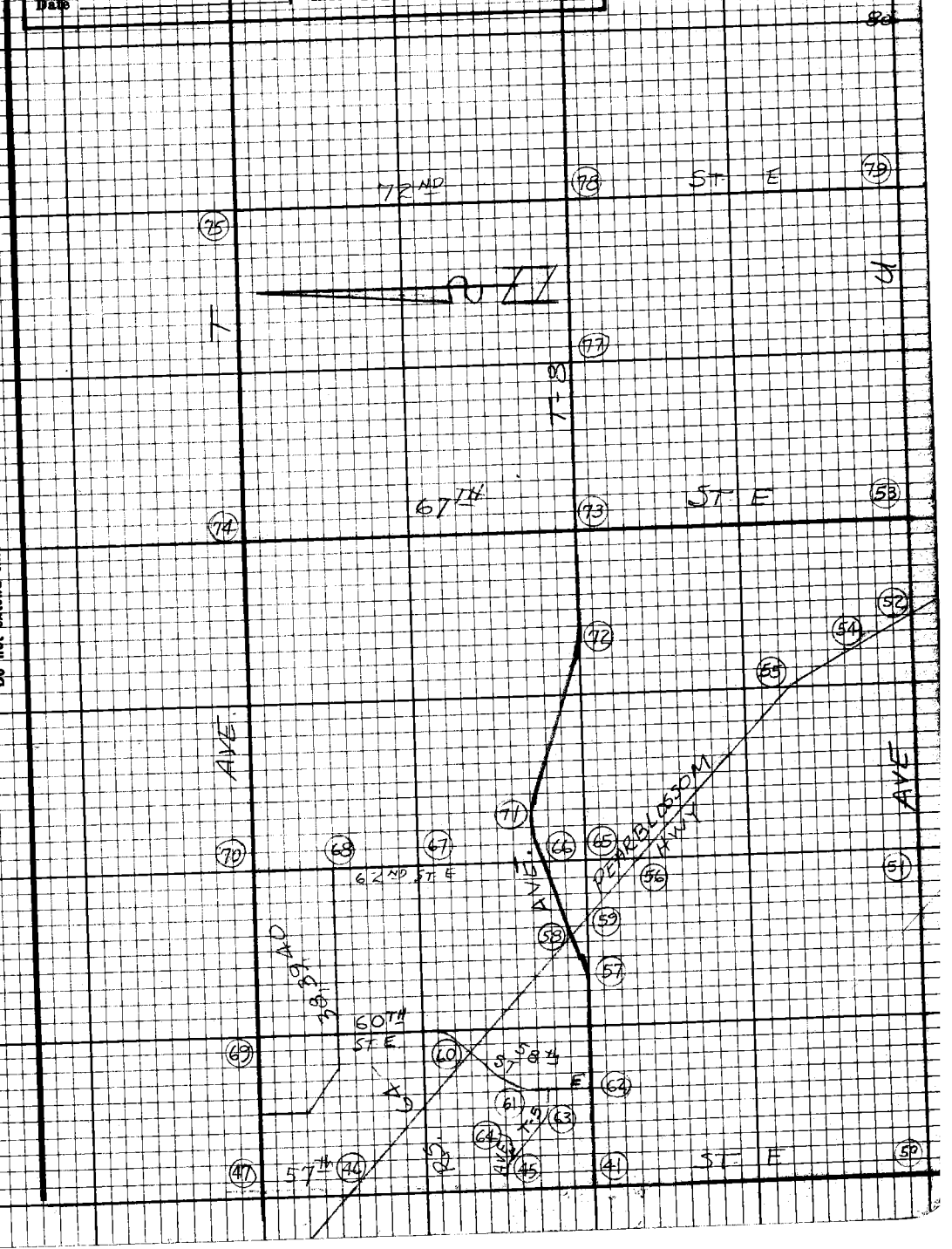

Note: Any Additions or Changes on this Sheet Must be Made or Circled in Red Ink With Date and Name of Person Making Change.

Do not extend this side of this line.

PLEASE RETURN TO
LOS ANGELES COUNTY ENGINEER
403 LOS ANGELES COUNTY ENGINEERING BLDG.

75F3098 CE#310 9-67

PLEASE RETURN TO
LOS ANGELES COUNTY ENGINEER
403 LOS ANGELES COUNTY ENGINEERING BLDG.

Do not extend this side of this line.

Note: Any Additions or Changes on this Sheet Must be Made or Circled in Red Ink With Date and Name of Person Making Change.

RDFB 3026

215

F.B. 3827 PG. 9

Notes Ck'd by W. EDMONDSON	Survey of AVE T-8
Map No. B-5196-1-7	JN 009817 Tape 184 Std 84 °F
Office Work J. F. MUNOZ	Surveyed by J. S. COATES
Checked R. BRIONES	Notes J.S.C. Date 7-2-70
Date 3/13/74	Indexed [illegible] GALLI OCT 2 7 70

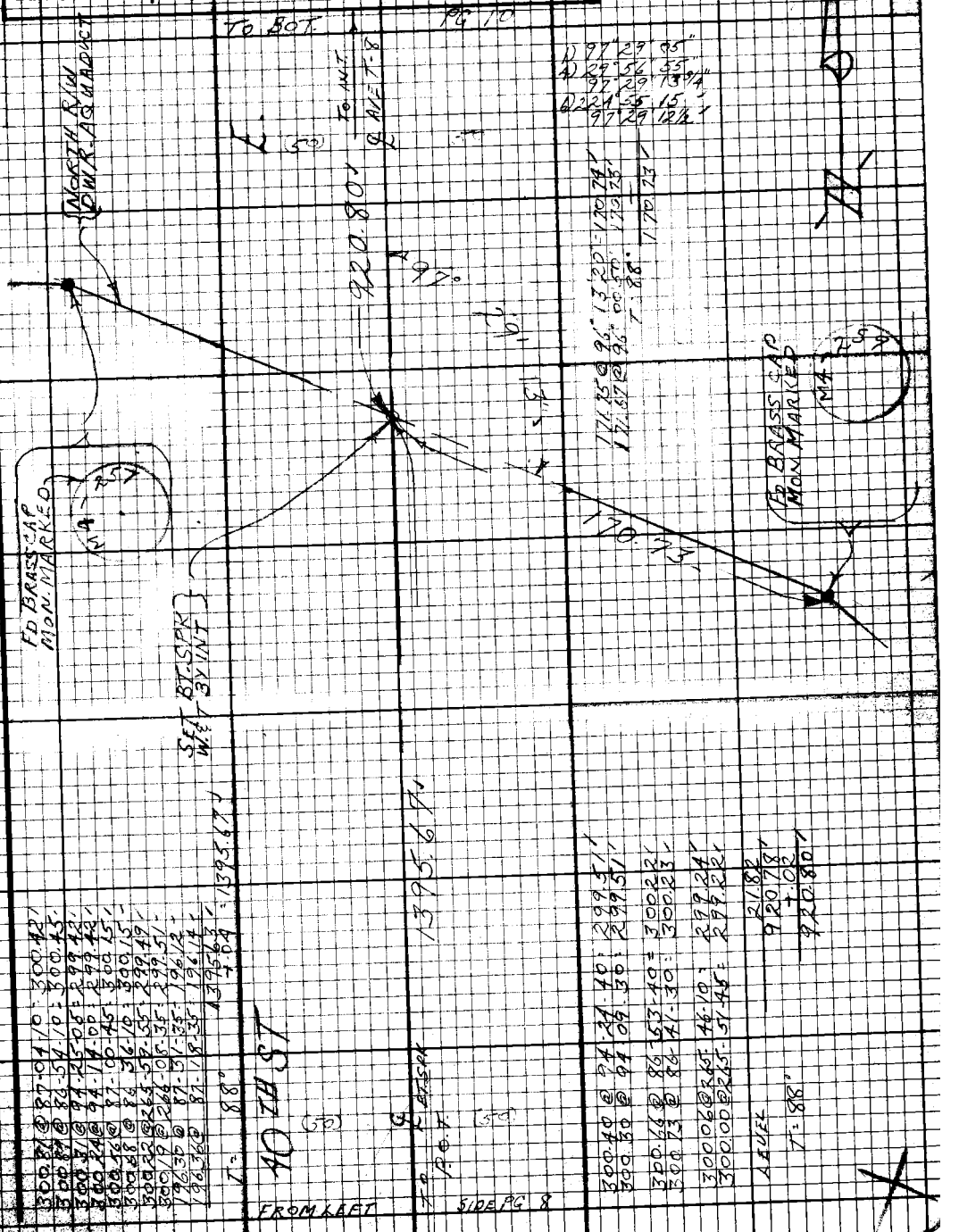

Note: Any Additions or Changes on this Sheet Must be Made or Circled in Red Ink With Date and Name of Person Making Change.

Do not extend this side of this line.

PLEASE RETURN TO
LOS ANGELES COUNTY ENGINEER
403 LOS ANGELES COUNTY ENGINEERING BLDG.

RDFB 3026

216

F.B. 3827 Pg. 10

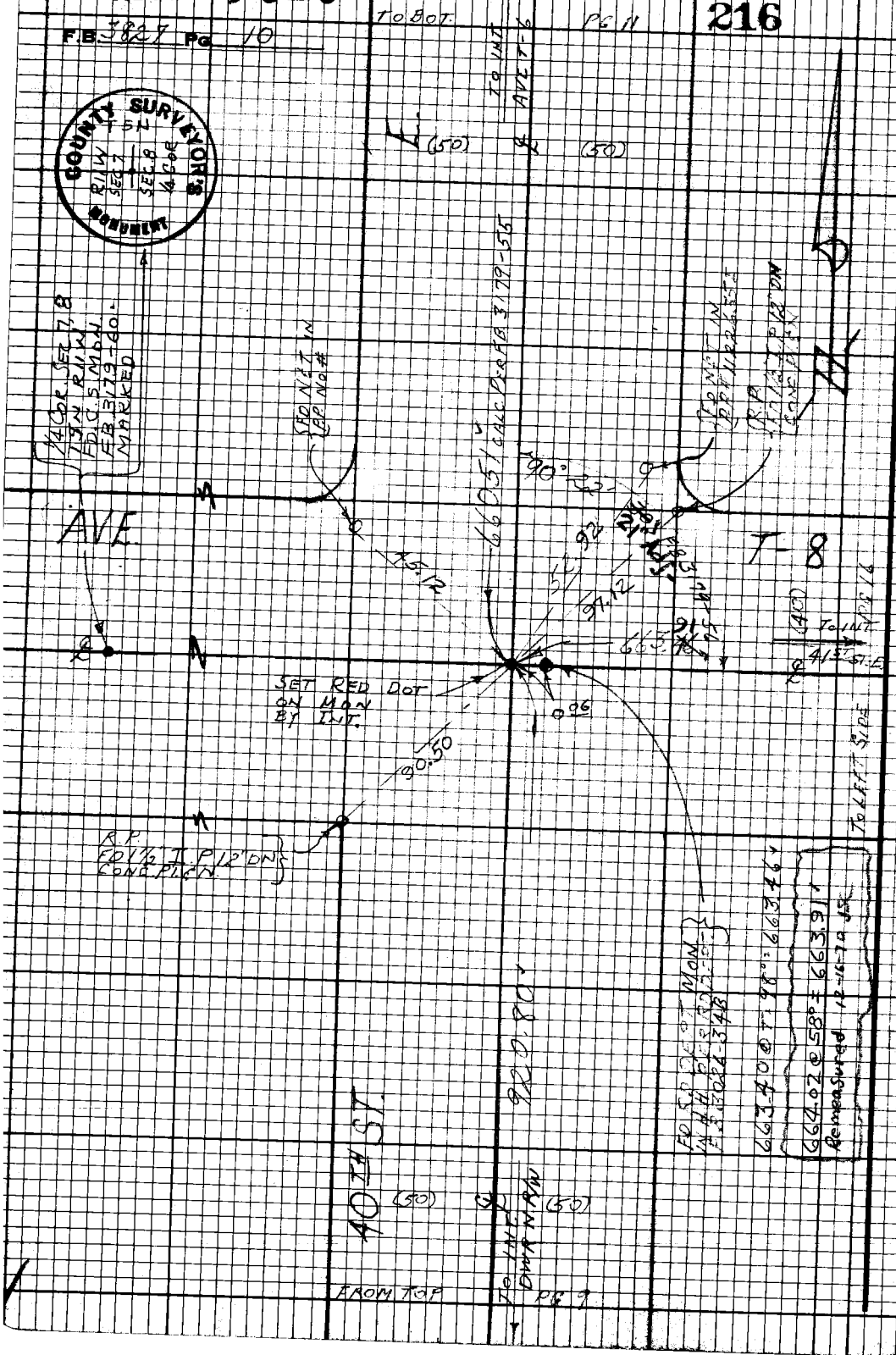

PLEASE RETURN TO
LOS ANGELES COUNTY ENGINEER
403 LOS ANGELES COUNTY ENGINEERING BLDG.
Do not extend this side of this line.
Note: Any Additions or Changes on this Sheet Must be Made or Circled in Red Ink With Date and Name of Person Making Change.

RDFB 3026

217

F.B. 3827 Pg. 11

Notes Ck'd by W. EDMONDSON	Survey of AVE. T-8
Map No. B-5196-1-7	JN 0098.17 Tape 184 Std 84 °F
Office Work J. F. MUNOZ	Surveyed by J. S. COATES
Checked R. BRIONES	Notes J. S. C. Date 7-2-70
Date 3/13/74	Indexed G. L. GALLY 07 27

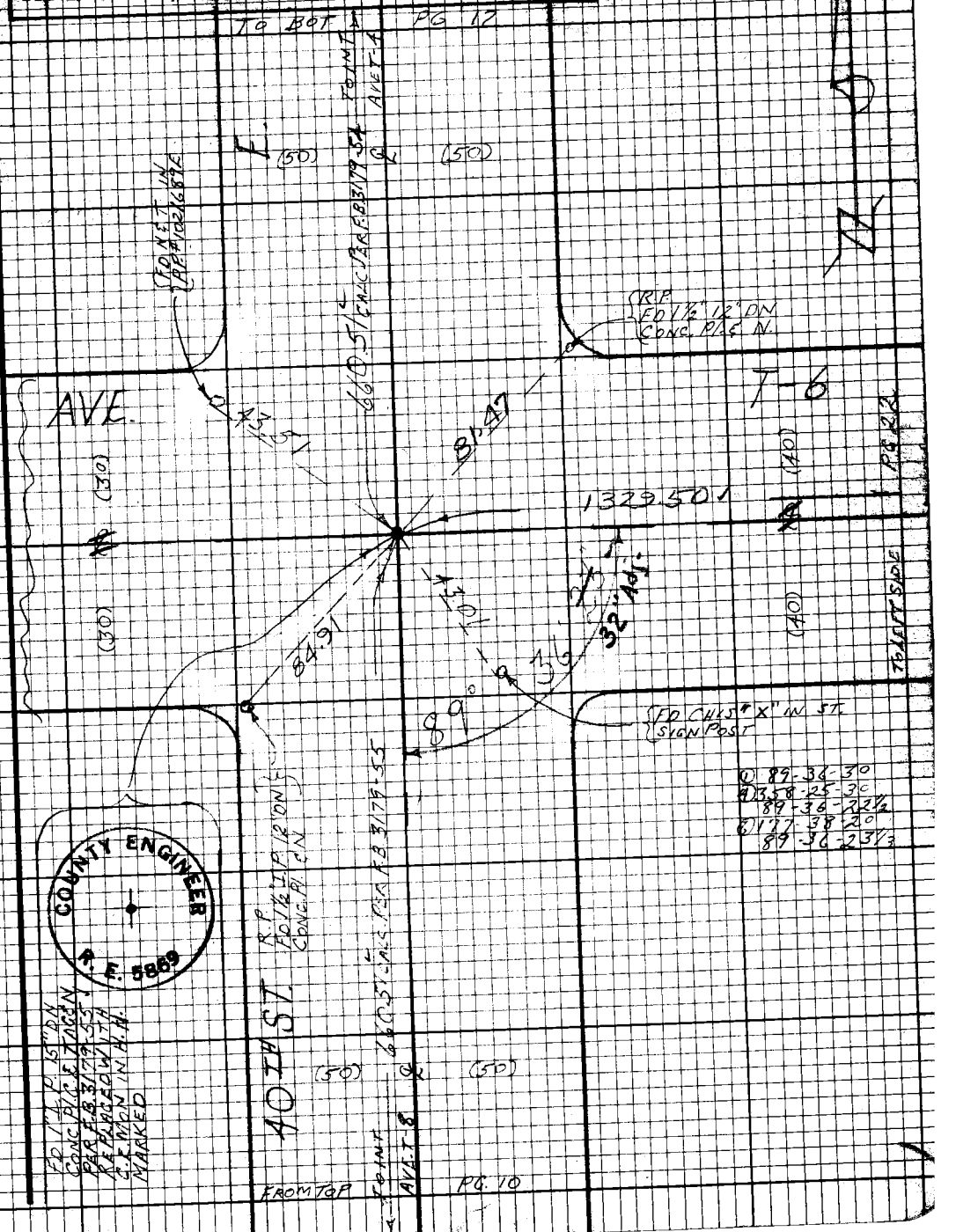

Note: Any Additions or Changes on this Sheet Must be Made or Circled in Red Ink With Date and Name of Person Making Change.

Do not extend this side of this line.

PLEASE RETURN TO
LOS ANGELES COUNTY ENGINEER
403 LOS ANGELES COUNTY ENGINEERING BLDG.

76F3098 CE#310 9-67

RDFB 3026

F.B. 3827 PG 12

218



PLEASE RETURN TO
LOS ANGELES COUNTY ENGINEER
403 LOS ANGELES COUNTY ENGINEERING BLDG.

Do not extend this side of this line.

Note: Any Additions or Changes on this Sheet Must be Made or Circled in Red Ink With Date and Name of Person Making Change.

W565 C-4

RDFB 3026

219

F.B. 3827 Pg. 13

Notes Ck'd by W. EDMONDSON	Survey of AVE. T-8
Map No. B-5196-17	JN 009817 Tape 184 Std 84 °F
Office Work J. F. MUNOZ	Surveyed by J. S. COATES
Checked R. BRIONES	Notes J. S. C. Date 7-2-70
Date 3/13/74	Indexed G. J. GALLI OCT 27

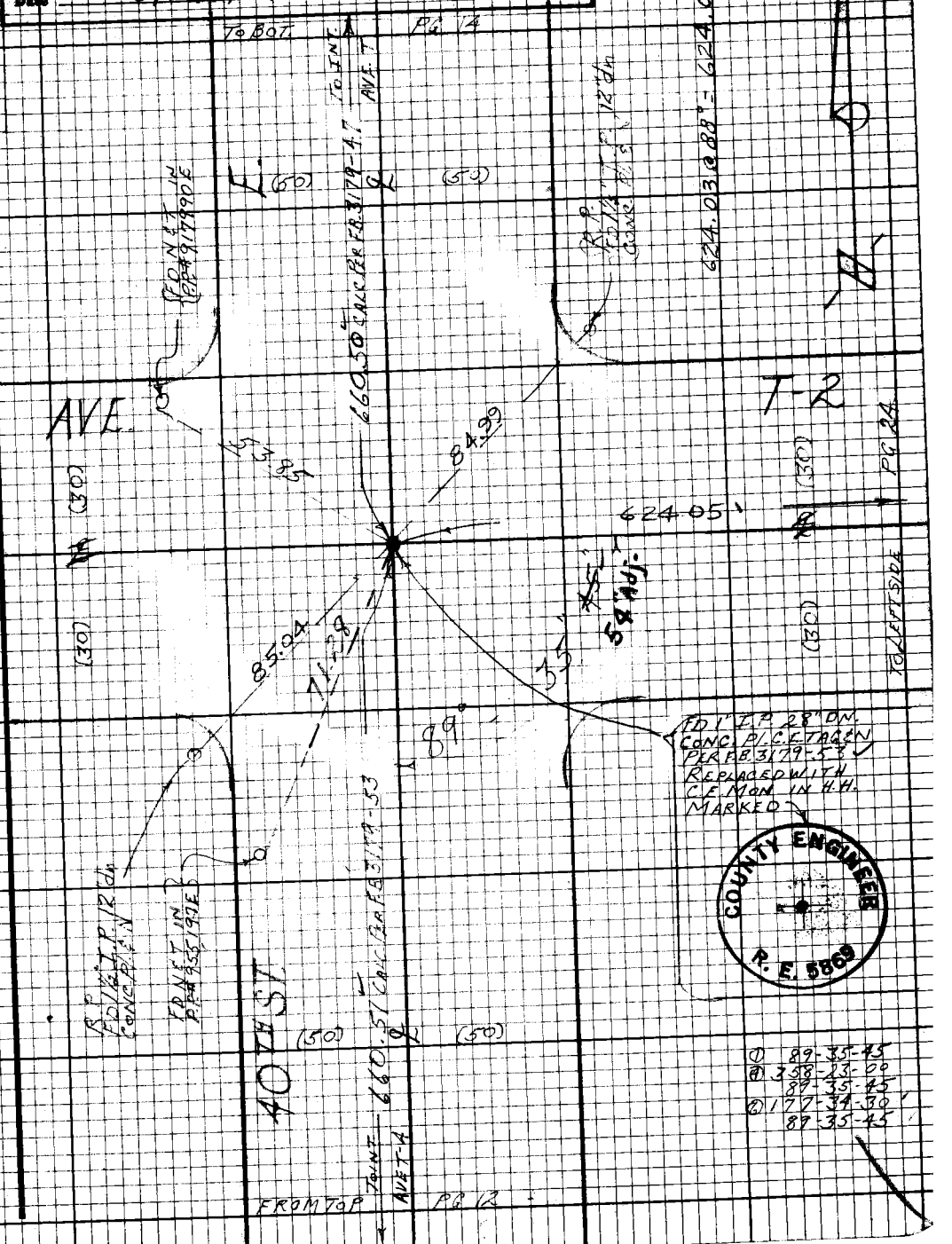

Note: Any Additions or Changes on this Sheet Must be Made or Circled in Red Ink With Date and Name of Person Making Change.

Do not extend this side of this line.

PLEASE RETURN TO
LOS ANGELES COUNTY ENGINEER
403 LOS ANGELES COUNTY ENGINEERING BLDG.

75F3098 CE#310 9-67

PLEASE RETURN TO
LOS ANGELES COUNTY ENGINEER
403 LOS ANGELES COUNTY ENGINEERING BLDG.

Do not extend this side of this line.

Note: Any Additions or Changes on this Sheet Must be Made or Circled in Red Ink With Date and Name of Person Making Change.

RDFB 30026

220

FB 3827 Pg 14

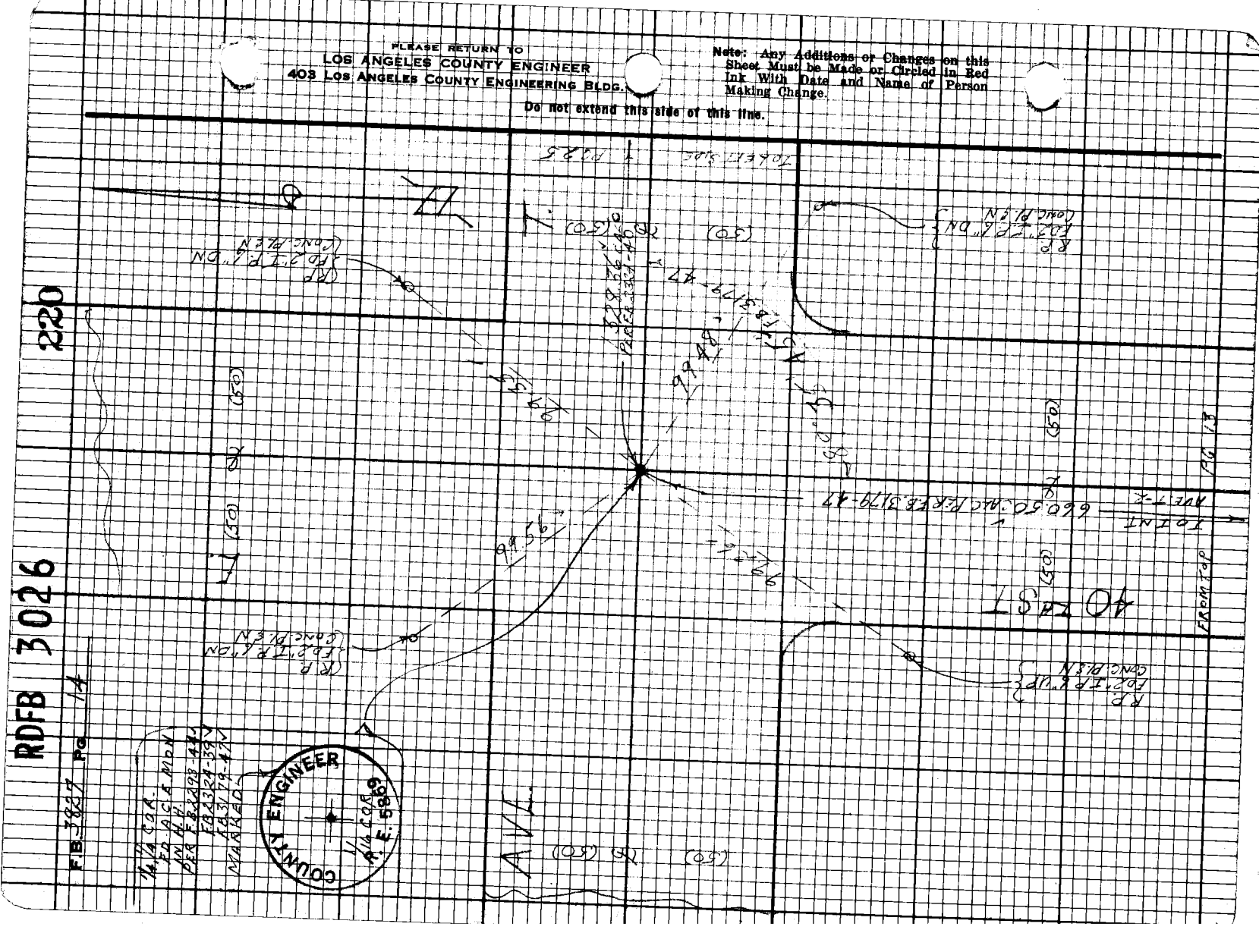

RDFB 3027

277

Notes Ck'd by W. EDMONDSON	Survey of AVE. T-8
Map No. 0-5106-17	JN 009817 Tape 184 Std 84 °F
Office Work J. F. MUNOZ	Surveyed by J. S. COATES
Checked R. BRIONES	Notes J. S. C. Date 7-2-70
Date 3/13/74	Indexed [redacted] GALLI [redacted]

F.B. 3827 Pg. 15

① 90-17-25
④ 361-09-25
90-17-21¼
⑤ 181-44-20
90-17-23⅓

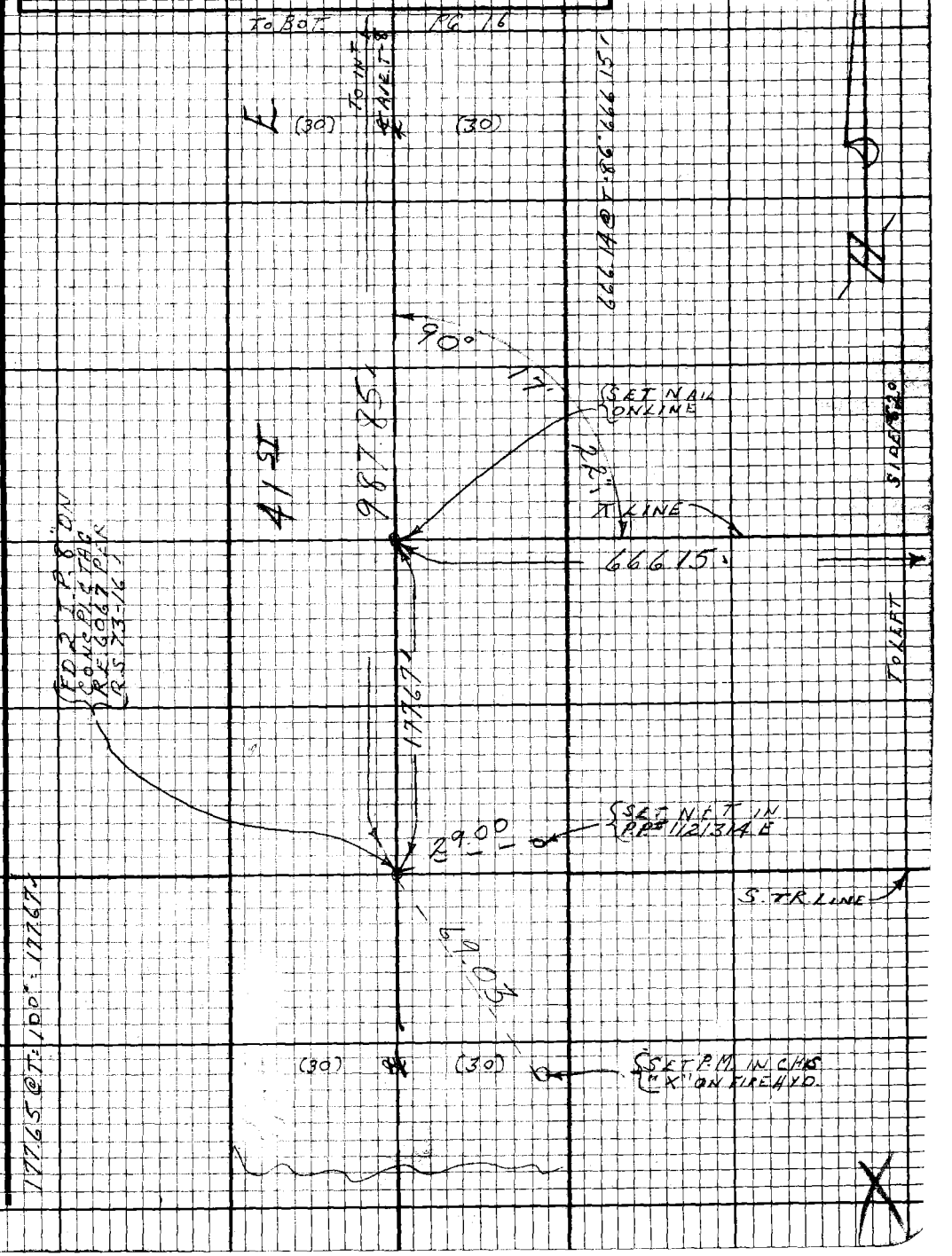

Note: Any Additions or Changes on this Sheet Must be Made or Circled in Red Ink With Date and Name of Person Making Change.

Do not extend this side of this line.

PLEASE RETURN TO
LOS ANGELES COUNTY ENGINEER
403 LOS ANGELES COUNTY ENGINEERING BLDG.

75F3098 CE#310 9-67

RDFB 3027

278

F.B. 3827 Pg 16

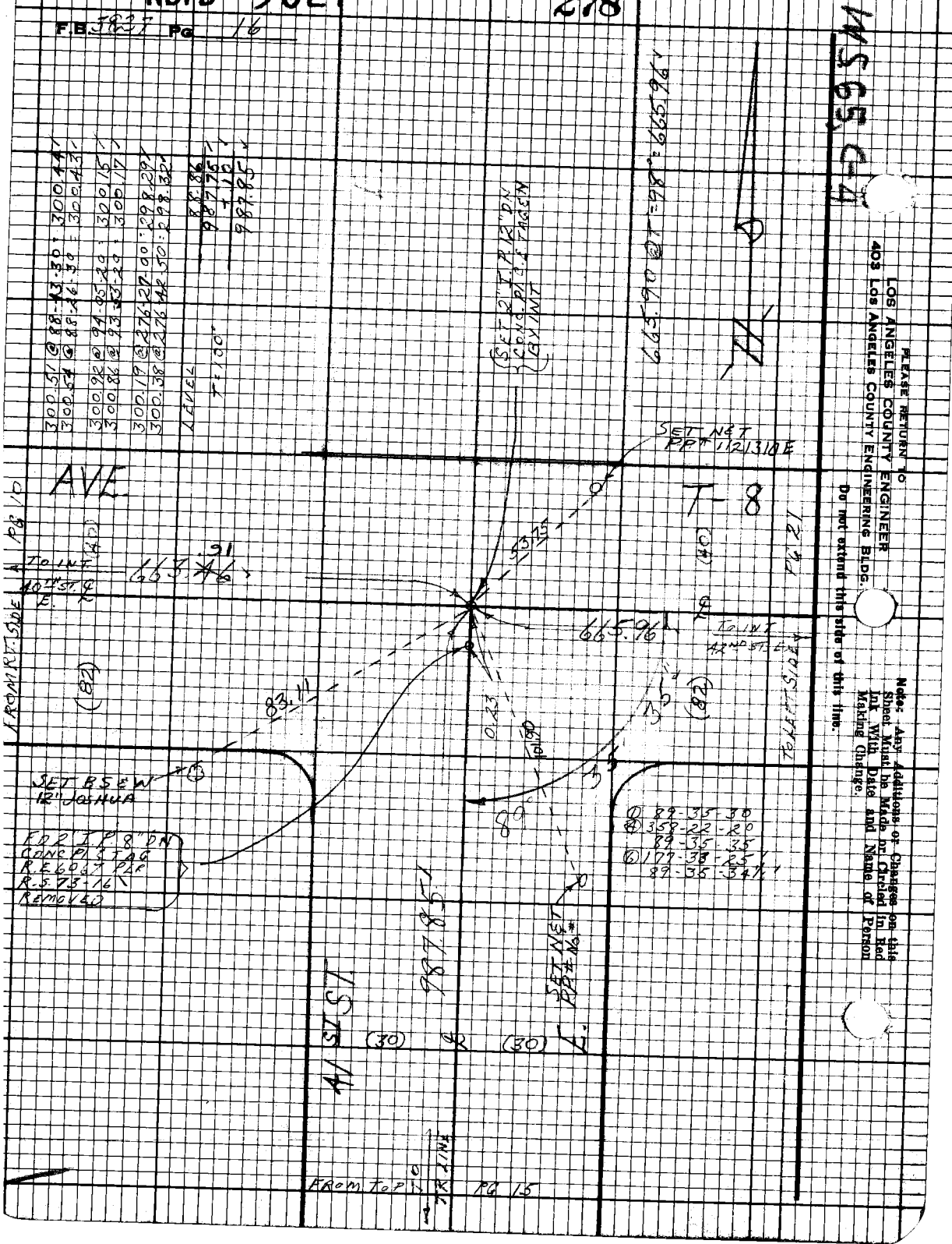

PLEASE RETURN TO
LOS ANGELES COUNTY ENGINEER
403 LOS ANGELES COUNTY ENGINEERING BLDG.

Do not extend this side of this line.

Note: Any Additions or Changes on this Sheet Must be Made or Circled in Red Ink With Date and Name of Person Making Change.

WS 65 C-4

RDFB 3027

279

FB 3827 Pg. 17

Notes Ck'd by: W. EDMONDSON	Survey of: 4 I T 8
Map No. B-5196-1-7	JN 0078 14 Tape 184 Sta 24 "F"
Office Work: R. BRIONES	Surveyed by: J. SCOTT
Checked: R.E. MUNOZ	Notes: VANNESS Date: 7-2-70
Date: 3/13/74	Indexed: D.D. GALLI 10-27-70

W.S. 65 C-4

Note: Any Additions or Changes on this Sheet Must be Made or Circled in Red Ink With Date and Name of Person Making Change.

Do not extend this side of this line.

LOS ANGELES COUNTY ENGINEER
403 Los Angeles County Engineering Bldg.

PLEASE RETURN TO

7/69 3028 CE# 310 9-67

TO LEFT SIDE PG 16

FD 2" I.P 24" UP CONC. PL. & TAG RE 7217

42ND ST. E

POB FB 2391-112, 114

FD SET FB 2391-112, 114

Ⓐ 90° 46' 35"
Ⓑ 345° 06' 25"
90° 46' 36¼"
Ⓒ 134° 33' 36"
90° 46' 35⅝"

220 48 @ 8° 47 09" 32.115'
260 14 @ 83 38 45" 33.114'

91 37 @ 257 51 20" 87.52'
91 24 @ 258 18 50" 89.51'

162 50 @ 70 46 10" 153.39'
162 31 @ 71 30 20" 159.38'

269 38 @ 271 08 00" 269.32'
269 41 @ 271 14 30" 270.32'
777.35'

I-84

1/4 SECTION 2

777.35'

TO BOT

Ⓓ 89° 47' 15"
Ⓔ 359° 09' 00"
89° 47' 15"
Ⓕ 178° 43' 30"
89° 47' 16⅓"

FD 2" I.P 24" UP CONC. PL. & TAG RE 7217

220 7.49' Calc
FD B.S.W.L.T. FB 2324-23.38

FD B.S.W.L.T. FB 2391-112 FB 2324-138

33.28

33.32

FB 2391-112 115° 44' 30"

FD 2" I.P 24" UP CONC. PL. & TAG RE 7217

1787.71' per FB 2391-112

90°

90°

21.44'

1331.45' per FB 2324-37

FROM TOP PG 8

1/4 COR 8 17
T 5 S R 11 W
FD C.E. MON
per FB 2391-106
FB 2324-37
MARKED

RICHARD E. MUNOZ
No. 6669
REGISTERED ENGINEER
1/4 SEC 8 17
T 5 S R 11 W

F.B. 3827 Pg 18 TO BOT PG. 29

PLEASE RETURN TO
LOS ANGELES COUNTY ENGINEER
408 LOS ANGELES COUNTY ENGINEERING BLDG.
Do not extend this side of this line.
Note: Any Additions or Changes on this Sheet Must be Made or Circled in Red Ink With Date and Name of Person Making Change.

RDFB 3027

281

F.B. 3827 PG. 19

Notes Ck'd by W. EDMONDSON	Survey of AVE T-8
Map No. B-5196-1-7	JN 009817 Tape 184 Std 84 °F
Office Work R. BRIONES	Surveyed by J.S. COATES
Checked J.F. MUNOZ	Notes GL VAN WEST Date 7-29-70
Date 3/13/74	Indexed G.J. GALLI OCT 27

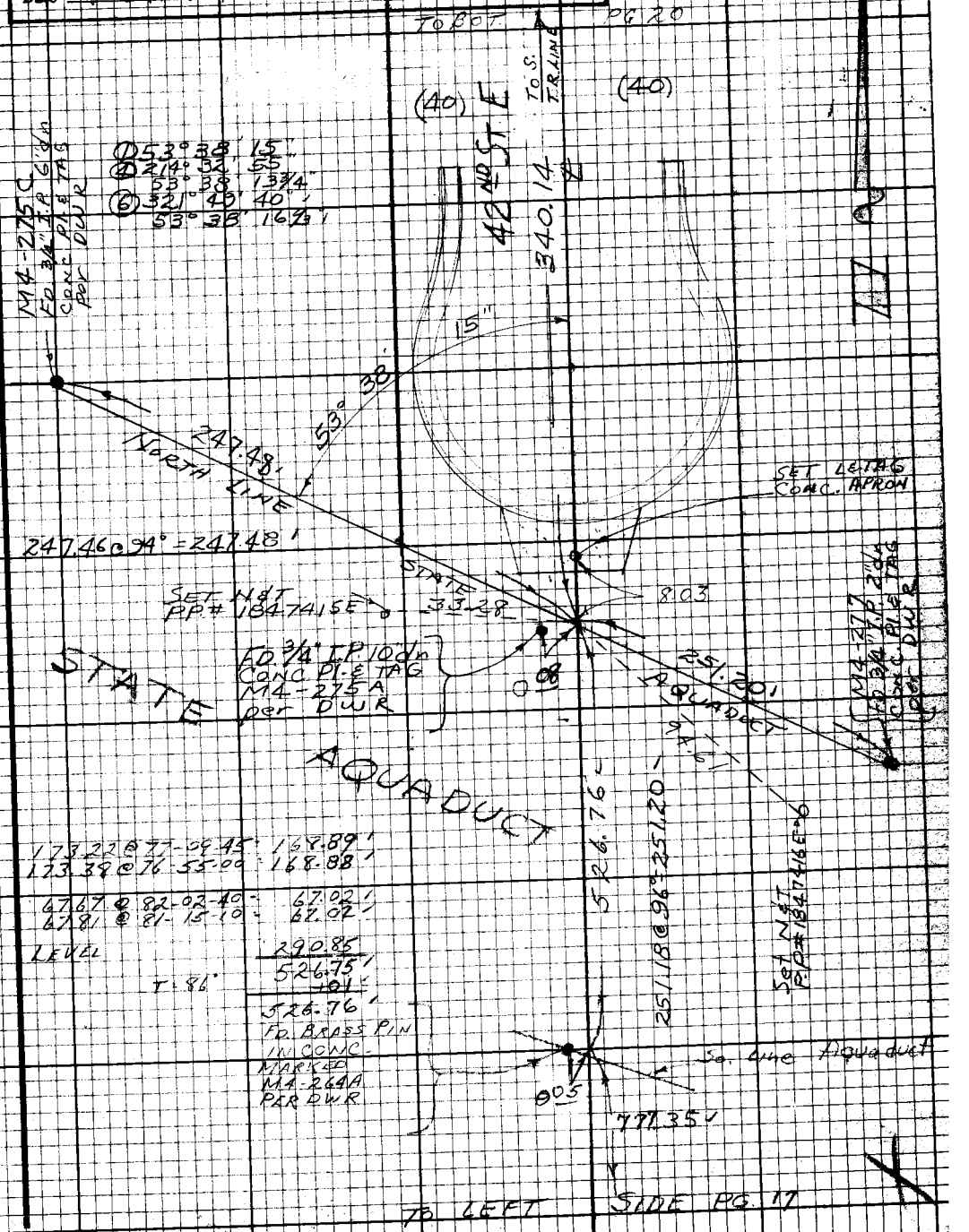

Note: Any Additions or Changes on this Sheet Must be Made or Circled in Red Ink With Date and Name of Person Making Change.

Do not extend this side of this line.

PLEASE RETURN TO
LOS ANGELES COUNTY ENGINEER
403 LOS ANGELES COUNTY ENGINEERING BLDG.

76F3098 CE#310 9-67

F.B. 3827 Pg 20

TO BOT- PG 21 TO INT AVE T-8

FROM RT. 1 SIDE PG 15

29990 @ 87-33-50 : 299.63
29997 @ 87-22-50 : 299.68
30016 @ 266-19-50 : 299.58
30012 @ 266-28-10 : 299.55

LEVEL

T = 88°

20967
80886
+02
80888

1) 90-17-20
2) 361-10-13
90-17-33¾
4) 181-45-35
90-17-35⅝

FD. NOTHING 36" dn
SE. Cor RS 73-16
SET 2" I.P. 12" dn
CONC. PL. & C.E. TAG
BY PROP
Per RS 73-16

177.67 @ 88° = 177.67
340.130 @ 88° = 340.14

FROM TOP

PG 19

PLEASE RETURN TO
LOS ANGELES COUNTY ENGINEER
403 LOS ANGELES COUNTY ENGINEERING BLDG.

Do not extend this side of this line.

Note: Any Additions or Changes on this Sheet Must be Made or Circled in Red Ink With Date and Name of Person Making Change.

Notes Ck'd by	W. EDMONDSON	Survey of	AVE T-8
Map No.	B-5196-1-7	JN 009817 Tape 184	Std 84 °F
Office Work	R. BRIONES	Surveyed by	J.S. COATES
Checked	J.E. MUNOZ	Notes J.S.C.	Date 7-2-70
Date	3/13/74	Indexed	G.J. GALLI OCT 27 70

F.B. 3827 Pg. 21

WS C-4

Note: Any Additions or Changes on this Sheet Must be Made or Circled in Red Ink With Date and Name of Person Making Change.

Do not extend this side of this line.

PLEASE RETURN TO LOS ANGELES COUNTY ENGINEER 403 LOS ANGELES COUNTY ENGINEERING BLDG.

RDFB 3027 TO BOT PG 23 284

F.B. 3827 Pg 22

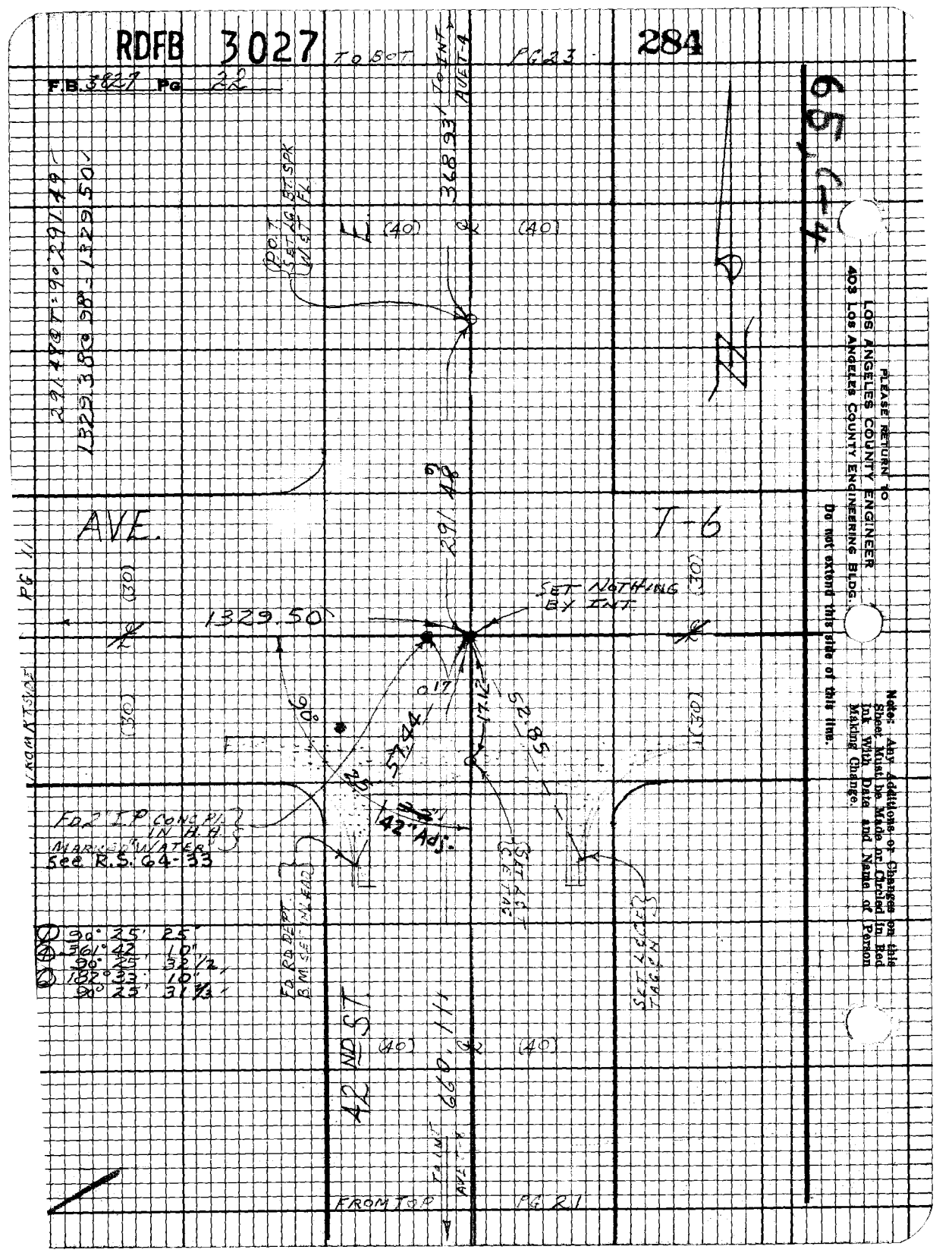

PLEASE RETURN TO
LOS ANGELES COUNTY ENGINEER
403 Los Angeles County Engineering Bldg.

Do not extend this side of this line.

Note: Any Additions or Changes on this Sheet Must be Made or Circled in Red Ink With Date and Name of Person Making Change.

RDFB 3027

285

F.B. 3827 PG. 23

Notes Ck'd by	W. EDMONDSON	Survey of	AVE T-8
Map No.	B-5196-17	JN 009817 Tape 184 Std 84 °F	
Office Work	R. BRIONES	Surveyed by	J. S. COATES
Checked	L. F. MUNOZ	Notes J. S. C.	Date 7-2-70
Date	3/13/74	Indexed	C. J. GABLI OCT 27 '70

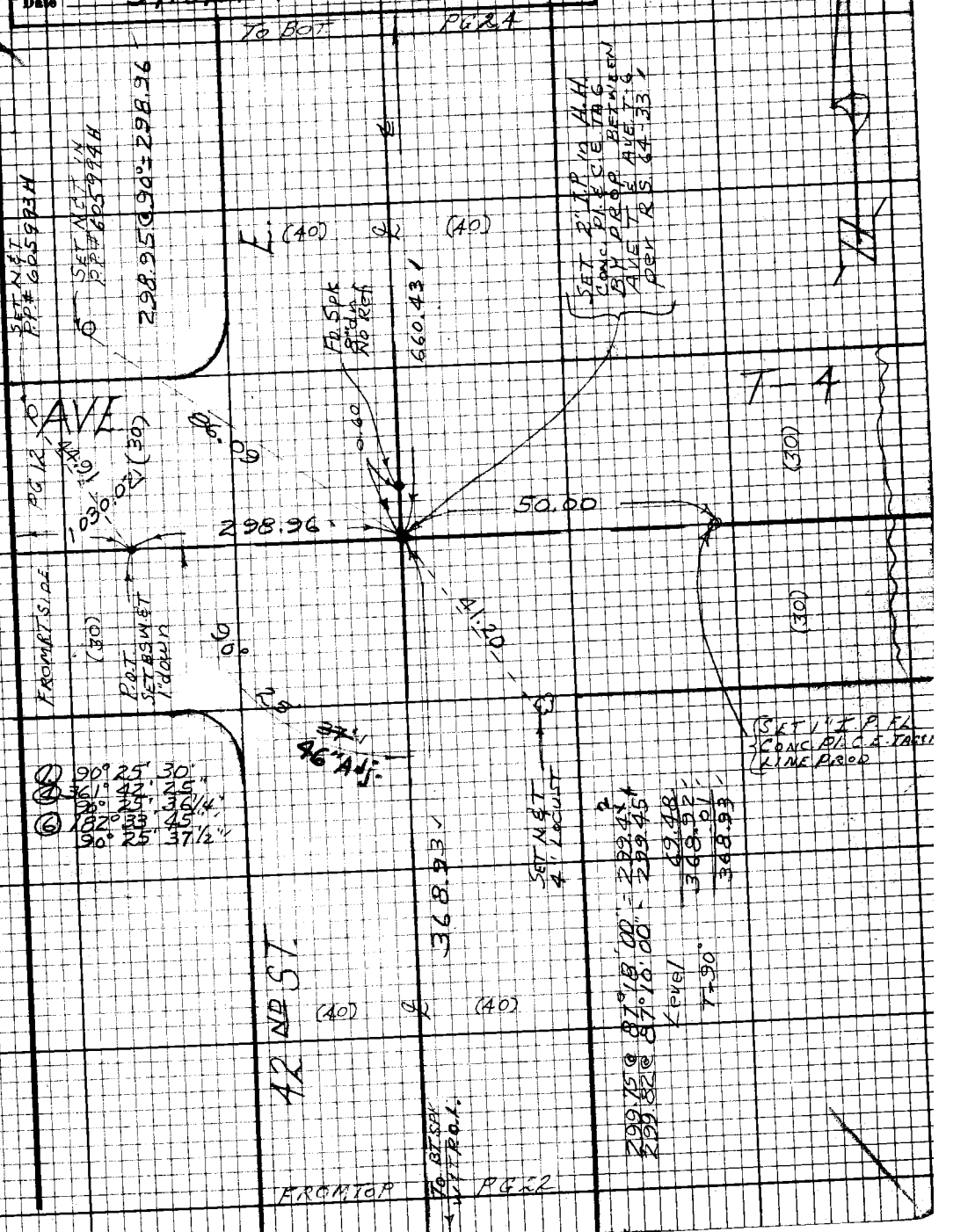

Note: Any Additions or Changes on this Sheet Must be Made or Circled in Red Ink With Date and Name of Person Making Change.

Do not extend this side of this line.

PLEASE RETURN TO
LOS ANGELES COUNTY ENGINEER
403 LOS ANGELES COUNTY ENGINEERING BLDG.

76F3098 CE#310 9-67

PLEASE RETURN TO
LOS ANGELES COUNTY ENGINEER
403 LOS ANGELES COUNTY ENGINEERING BLDG.

Do not extend this side of this line.

Note: Any Additions or Changes on this Sheet Must be Made or Circled in Red Ink With Date and Name of Person Making Change.

RDFB 3027

287

F.B. 3827 Pg. 25

Notes Ck'd by W. EDMONDSON	Survey of AVE. T-8
Map No. B-5196-1-7	JN 009817 Tape 184 Std 84 °F
Office Work R. BRIONES	Surveyed by J. S. COATES
Checked J. F. MUNOZ	Notes J. S. C. Date 7-2-70
Date 3/13/74	Indexed G. J. GALLI OCT 27 '70

W365 C-4

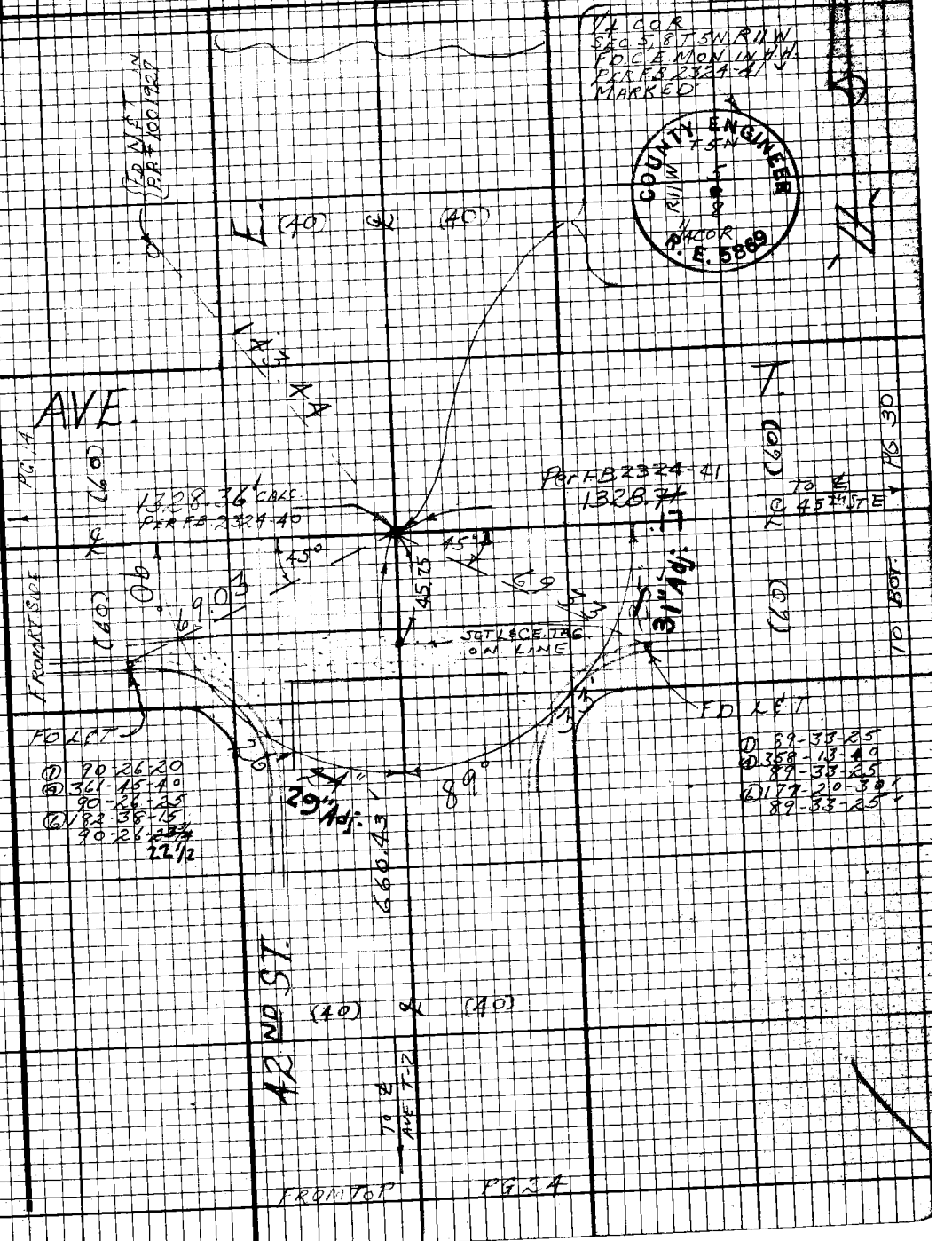

Note: Any Additions or Changes on this Sheet Must be Made or Circled in Red Ink With Date and Name of Person Making Change.

Do not extend this side of this line.

PLEASE RETURN TO
LOS ANGELES COUNTY ENGINEER
403 LOS ANGELES COUNTY ENGINEERING BLDG.

76F3098 CE#310 9-67

RDFB 3027

PLEASE RETURN TO
LOS ANGELES COUNTY ENGINEER
403 LOS ANGELES COUNTY ENGINEERING BLDG.

Do not extend this side of this line.

Note: Any Additions or Changes on this Sheet Must be Made or Circled in Red Ink With Date and Name of Person Making Change.

RDFB 3027

289

F.B 3827 PG 27

Notes Ck'd by W. EDMONDSON	Survey of AVE. T-8
Map No. B-5196-1-7	JN 0098.17 Tape 184 Std 84 °F
Office Work R. BRIONES	Surveyed by J. S. COATES
Checked J. F. MUNOZ	Notes G.L. VANNESS Date 8-6-70
Date 3/13/74	Indexed G. J. GALLI OCT 27 '70

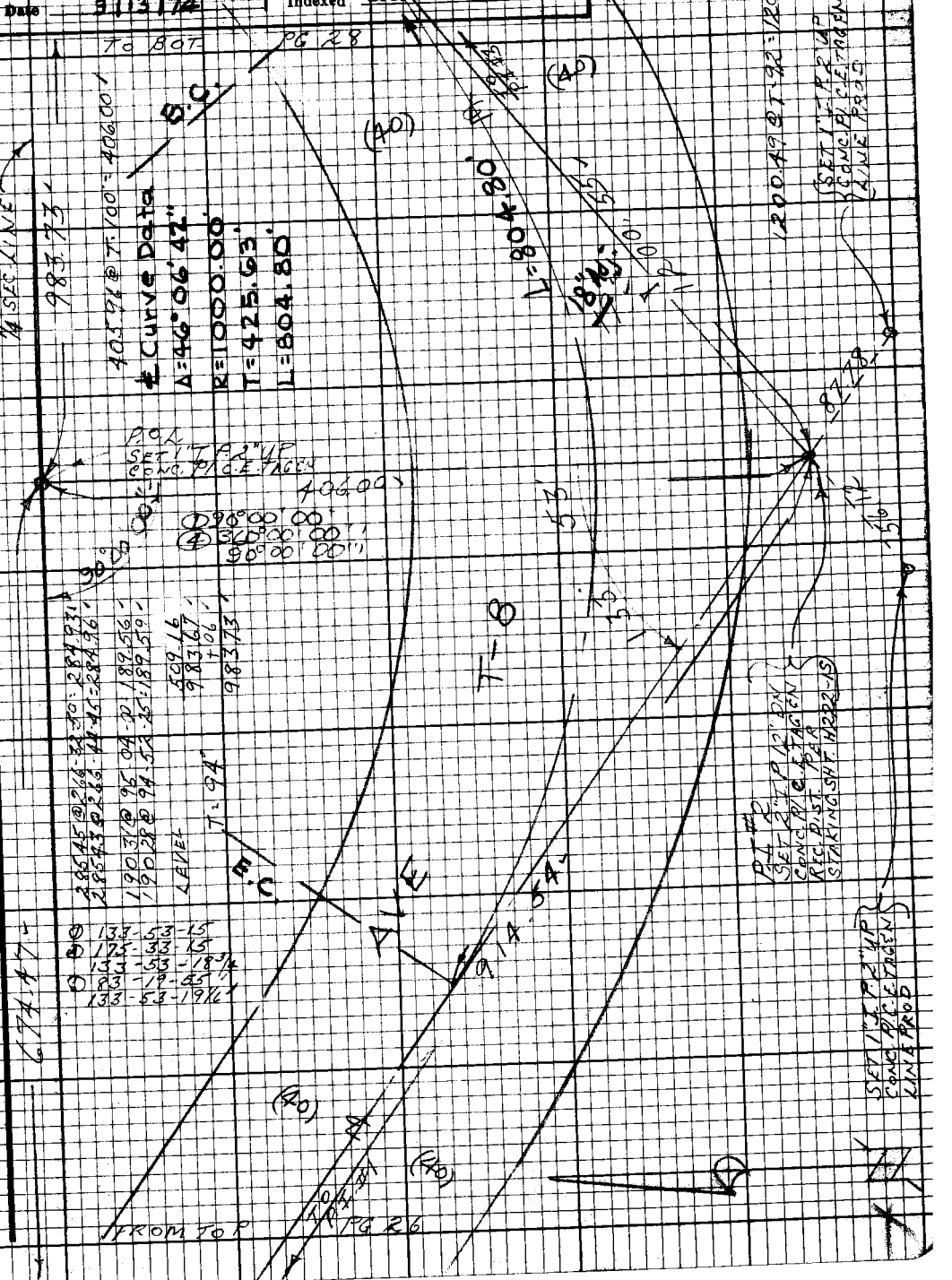

Note: Any Additions or Changes on this Sheet Must be Made or Circled in Red Ink With Date and Name of Person Making Change.

Do not extend this side of this line.

PLEASE RETURN TO
LOS ANGELES COUNTY ENGINEER
403 LOS ANGELES COUNTY ENGINEERING BLDG.

75F3098 CE#310 9-67

RDFB 3027

290

F.B. 3827 PG 28

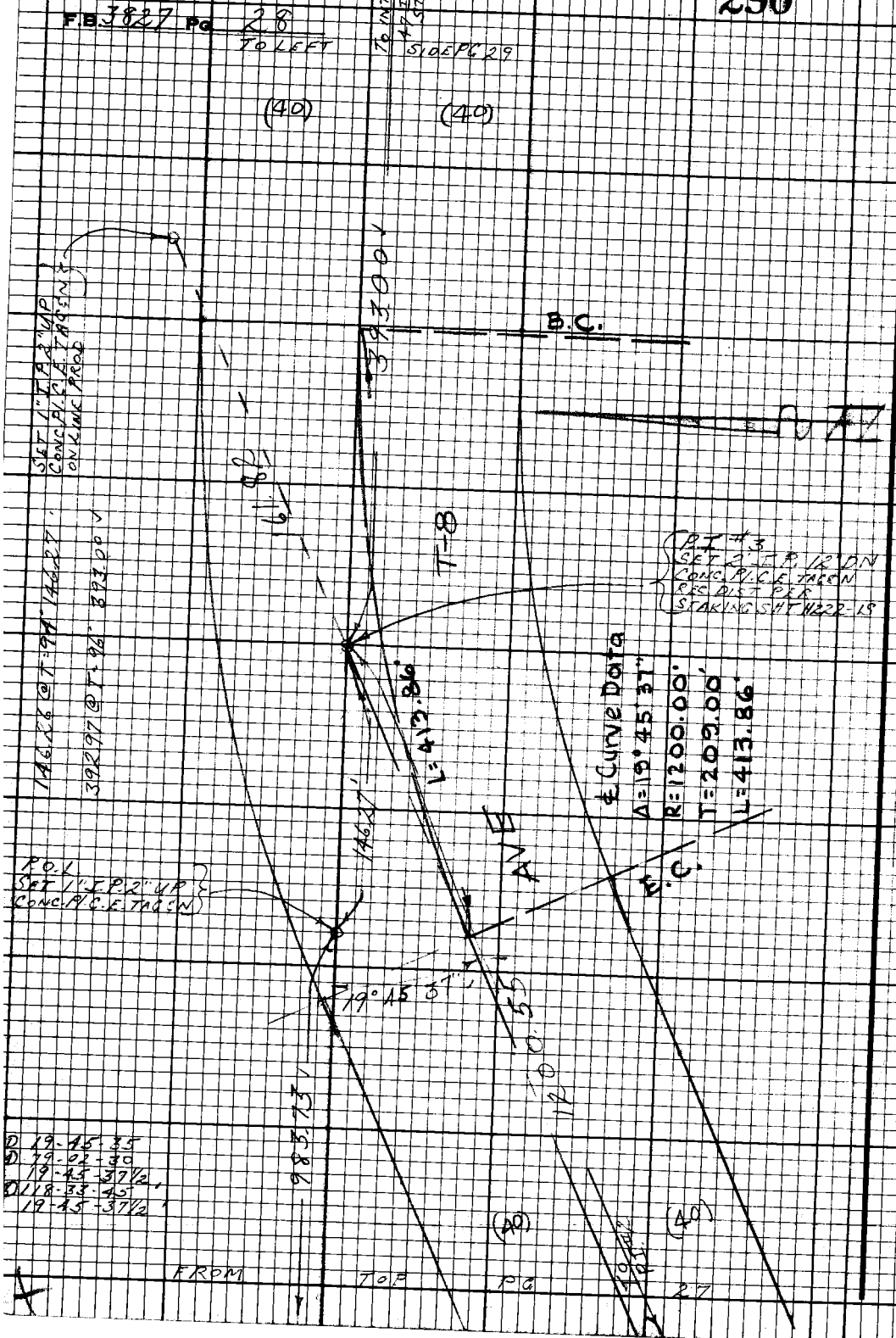

1) 19-45-35
2) 79-02-30
19-45-37½
3) 118-33-45
19-45-37½

PLEASE RETURN TO
LOS ANGELES COUNTY ENGINEER
403 LOS ANGELES COUNTY ENGINEERING BLDG.

Do not extend this side of this line.

Note: Any Additions or Changes on this Sheet Must be Made or Circled in Red Ink With Date and Name of Person Making Change.

RDFB 3027

291

Notes Ck'd by W. EDMONDSON
Map No. B-5196-1-7
Office Work R. BRIONES
Checked D.F. MUNOZ
Date 3/13/74

Survey of AVE T-8
JN 009817 Tape 174 Std 54°F
Surveyed by J. S. COATES
Notes C.L. VANNESS Date 8-5-70
Indexed R.C. GALLI OCT 27 70

FB 3827 PG 29
① 89° 57' 20"
④ 359° 49' 55"
89° 57' 28 3/4
⑥ 179° 44' 45"
89° 57' 27 1/2

Note: Any Additions or Changes on this Sheet Must be Made or Circled in Red Ink With Date and Name of Person Making Change.

Do not extend this side of this line.

PLEASE RETURN TO
LOS ANGELES COUNTY ENGINEER
403 LOS ANGELES COUNTY ENGINEERING BLDG.

76F3098 CE#310 9-67

RDFB 3027

F.B. 3827 Pg. 30

292

TO BOT. PG. 31

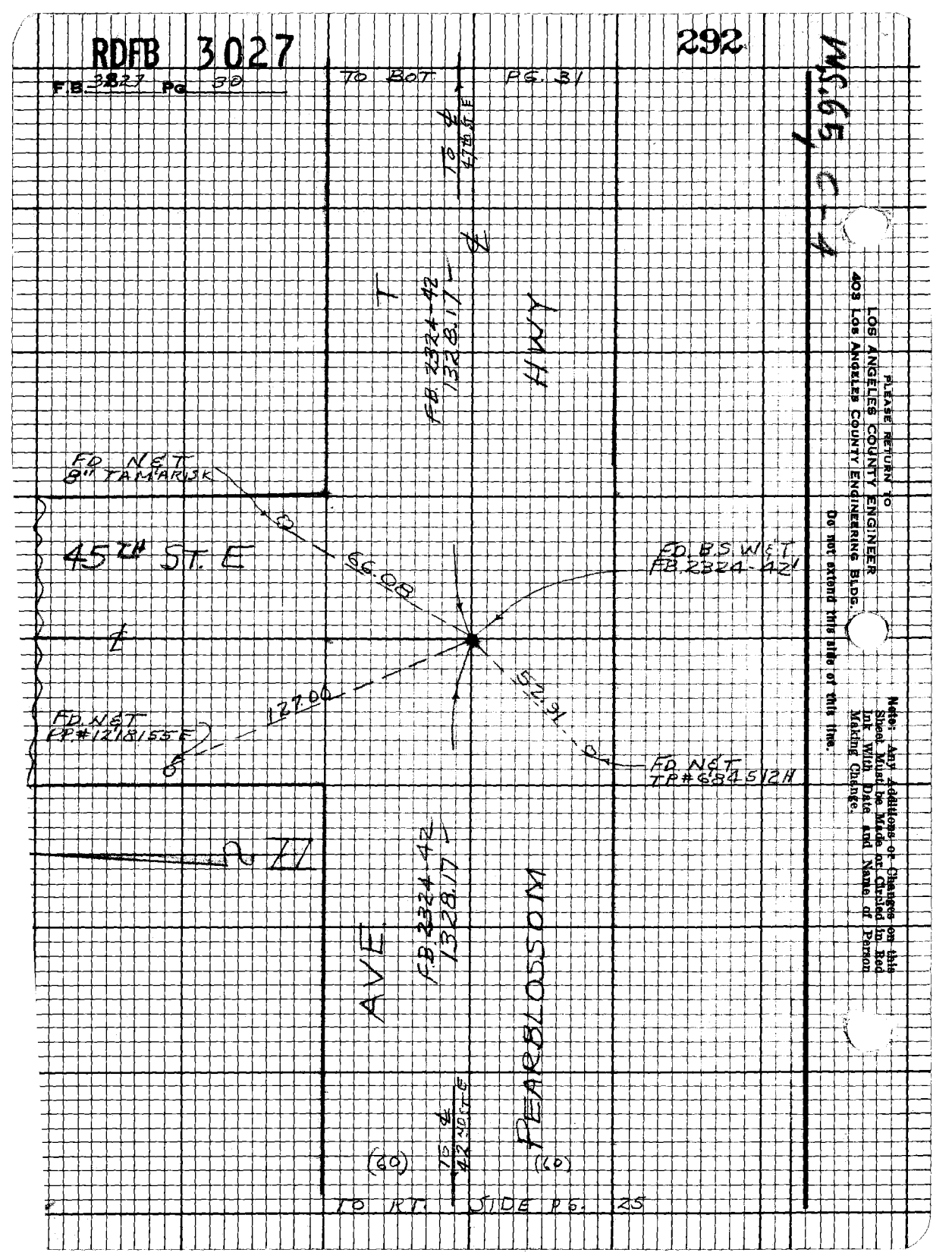

RDFB 3027

F.B. 3827 Pg. 31

Notes Ck'd by W. EDMONDSON	Survey of AVE T-8
Map No. B-5196-1-7	JN 0098.17 Tape 184 Std 84
Office Work R. BRIONES	Surveyed by JS COATES
Checked J. F. MUNOZ	Notes JSC Date 8/12/70
Date 3/13/74	Indexed C. J. GALLI OCT 27 70

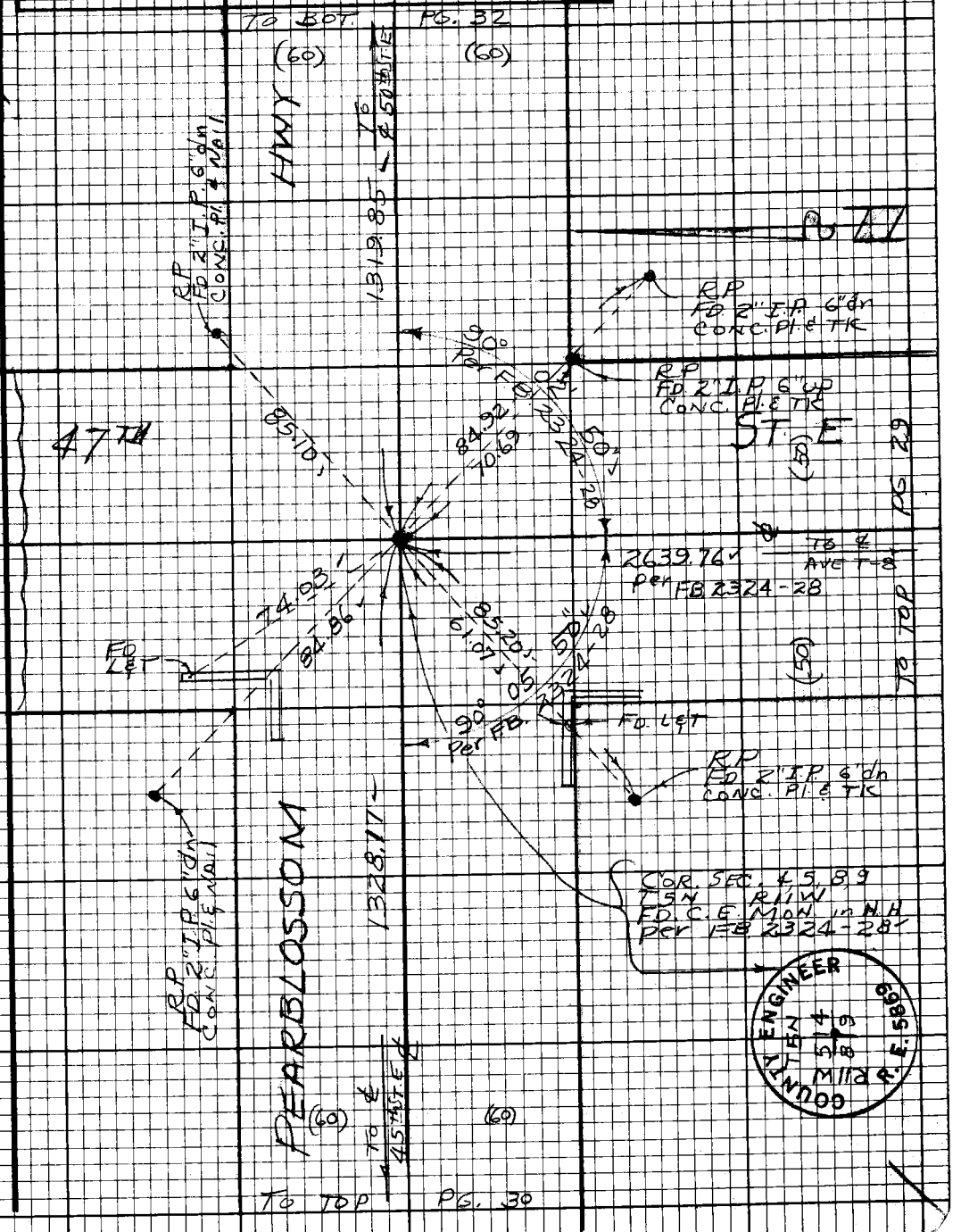

Note: Any Additions or Changes on this Sheet Must be Made or Circled in Red Ink With Date and Name of Person Making Change.

Do not extend this side of this line.

PLEASE RETURN TO
LOS ANGELES COUNTY ENGINEER
403 LOS ANGELES COUNTY ENGINEERING BLDG.

76F3098 CE#310 9-67

F.B. 3827 Pg. 32 TO BOT PG. 33

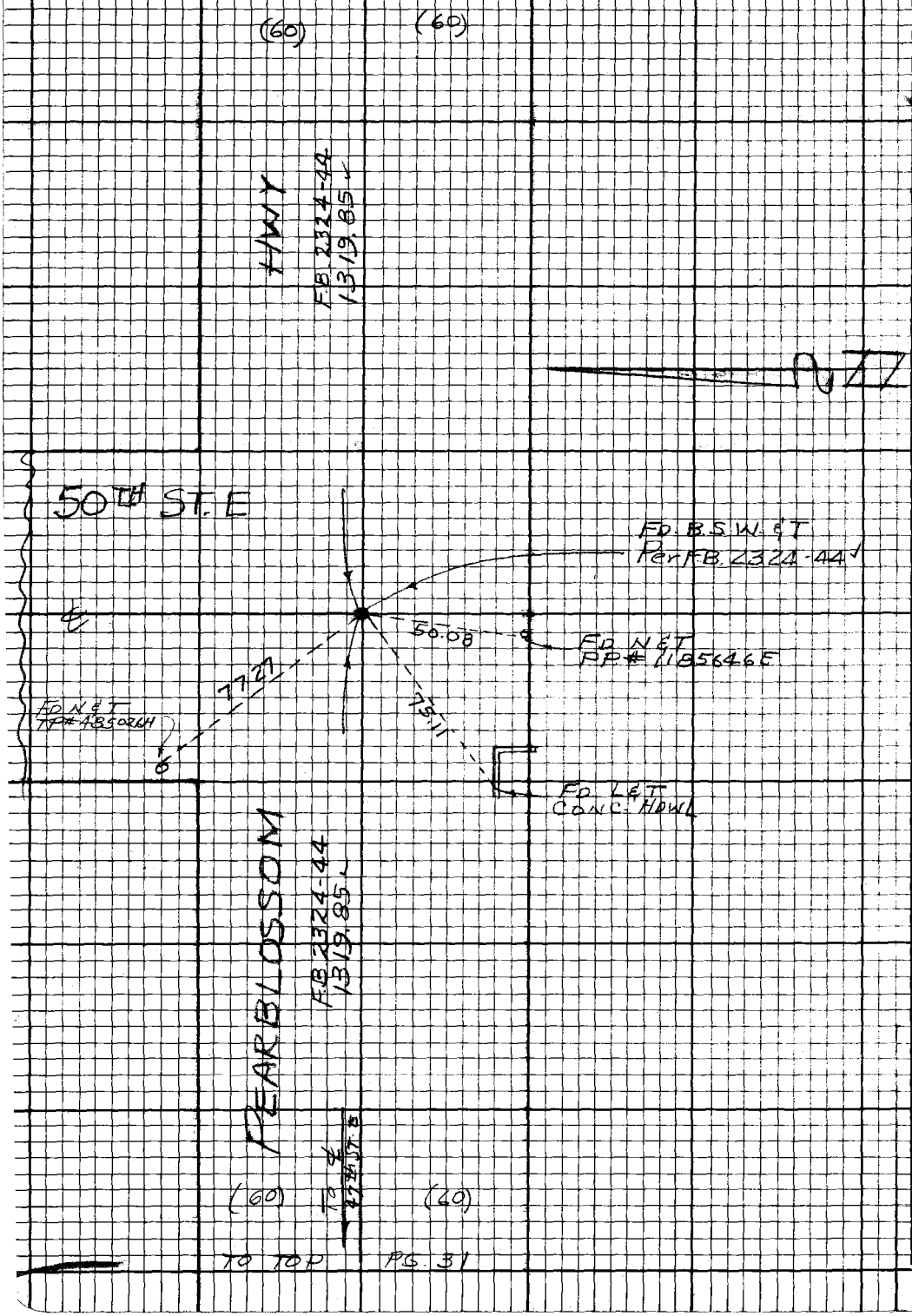

PLEASE RETURN TO
LOS ANGELES COUNTY ENGINEER
403 LOS ANGELES COUNTY ENGINEERING BLDG.
Do not extend this side of this line.
Note: Any Additions or Changes on this Sheet Must be Made or Circled in Red Ink With Date and Name of Person Making Change.

RDFB 3027

295

F.B. 3827 Pg. 33

Notes Ck'd by W. EDMONDSON	Survey of AVE T-8
Map No. B-5196-1-7	JN 0098.17 Tape 184 Std 84
Office Work R. BRIONES	Surveyed by JS COATES
Checked J. F. MUNOZ	Notes JSC Date 8/12/70
Date 3/31/74	Indexed C. J. GALLI OCT 27 '70

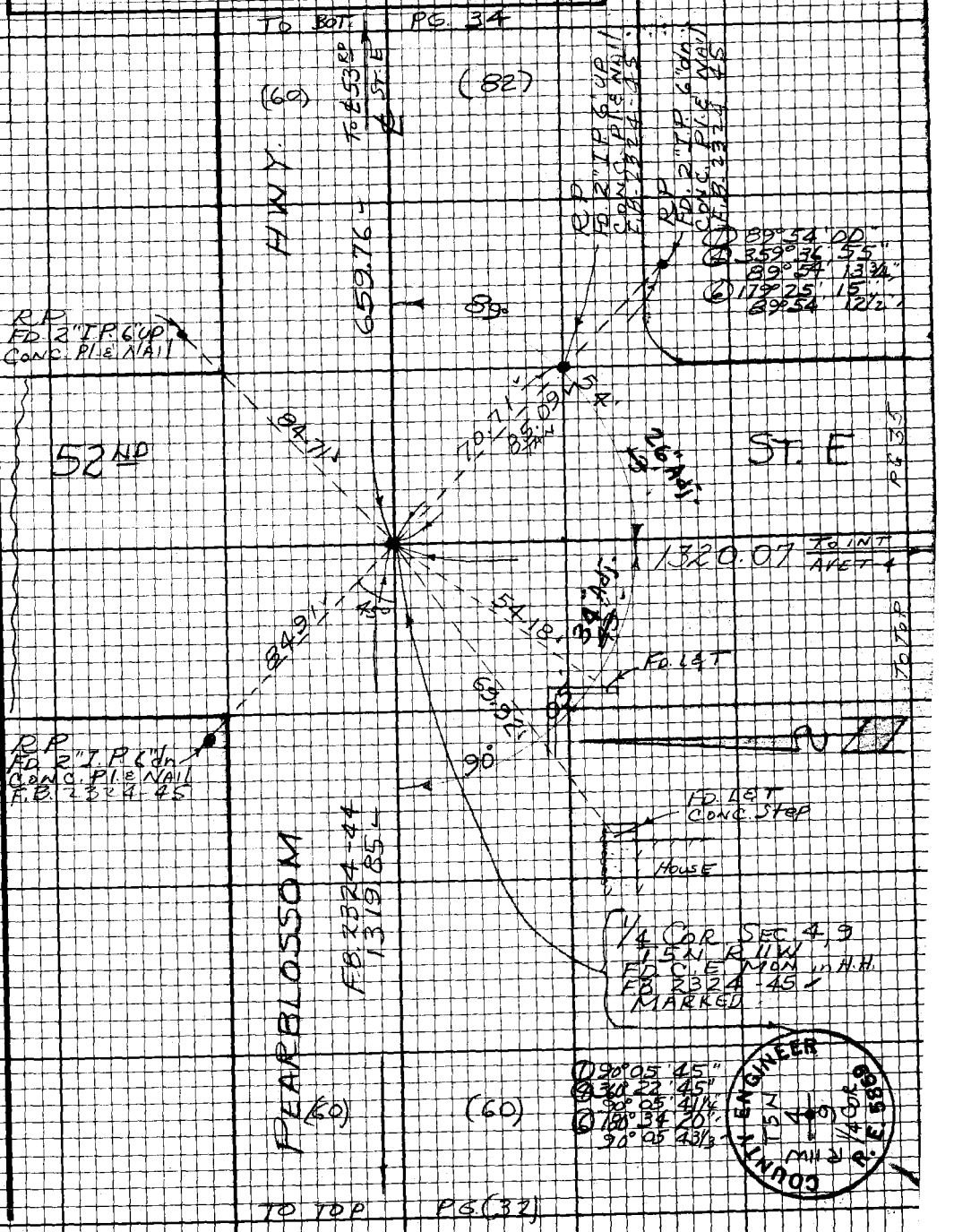

Note: Any Additions or Changes on this Sheet Must be Made or Circled in Red Ink With Date and Name of Person Making Change.

Do not extend this side of this line.

PLEASE RETURN TO
LOS ANGELES COUNTY ENGINEER
403 LOS ANGELES COUNTY ENGINEERING BLDG.

76F3098 CE#310 9-67

RDFB 3027

296

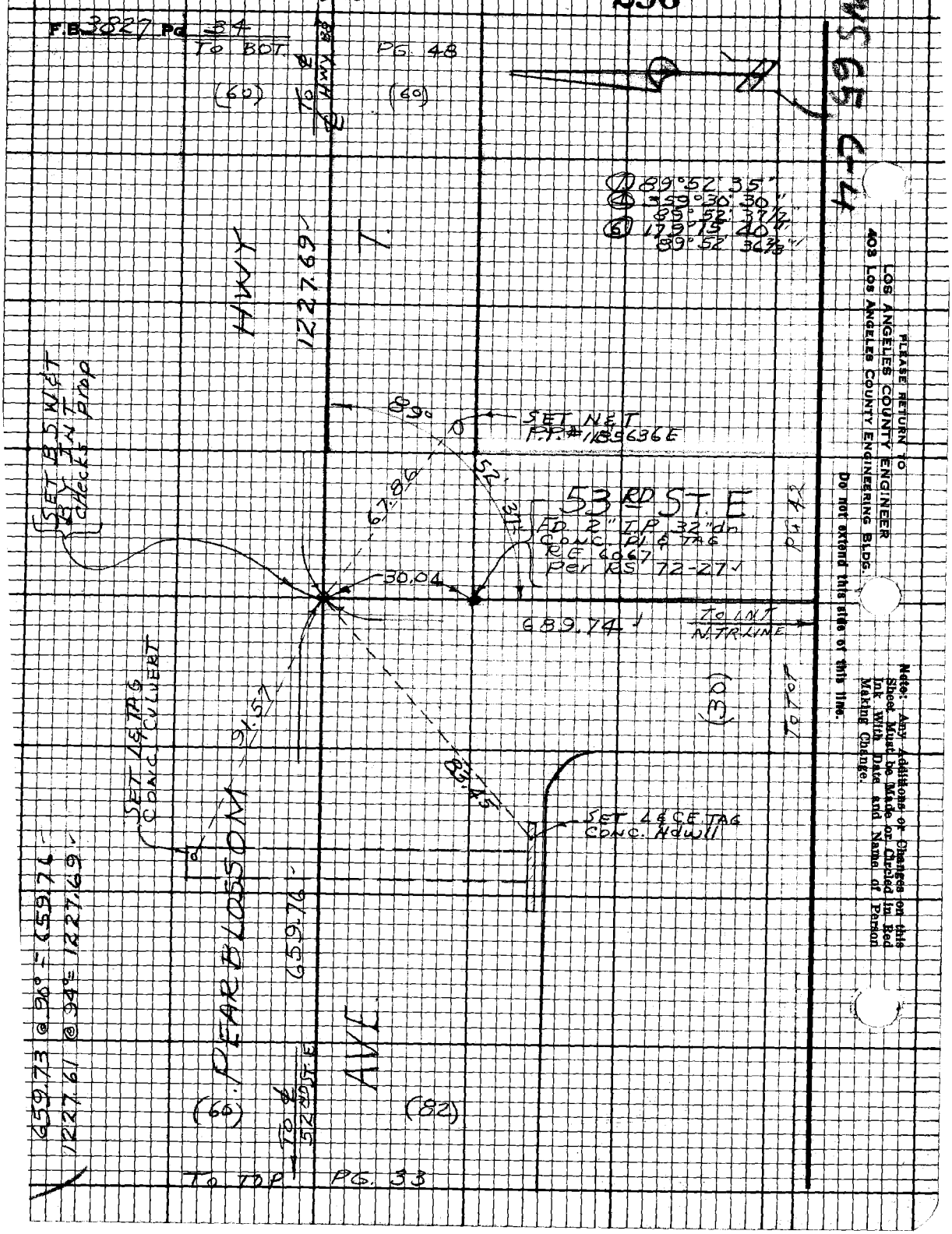

MS 65 C-4

PLEASE RETURN TO
LOS ANGELES COUNTY ENGINEER
403 LOS ANGELES COUNTY ENGINEERING BLDG.

Do not extend this side of this line.

Note: Any Additions or Changes on this Sheet Must be Made or Circled in Red Ink With Date and Name of Person Making Change.

RDFB 3027 297

F.B. 3827 Pg 35

Notes Ck'd W. EDMONDSON	Survey of AVE T-8
Map No. B-5196-1-7	JN 0098.17 Tape 184 Std 84 °F
Office Work R. BRIONES	Surveyed by J.S. COATES
Checked J.F. MUNOZ	Notes G.L. VAN NESS Date 8-20-70
Date 3/13/74	Indexed G.J. GALLI OCT 27 '70

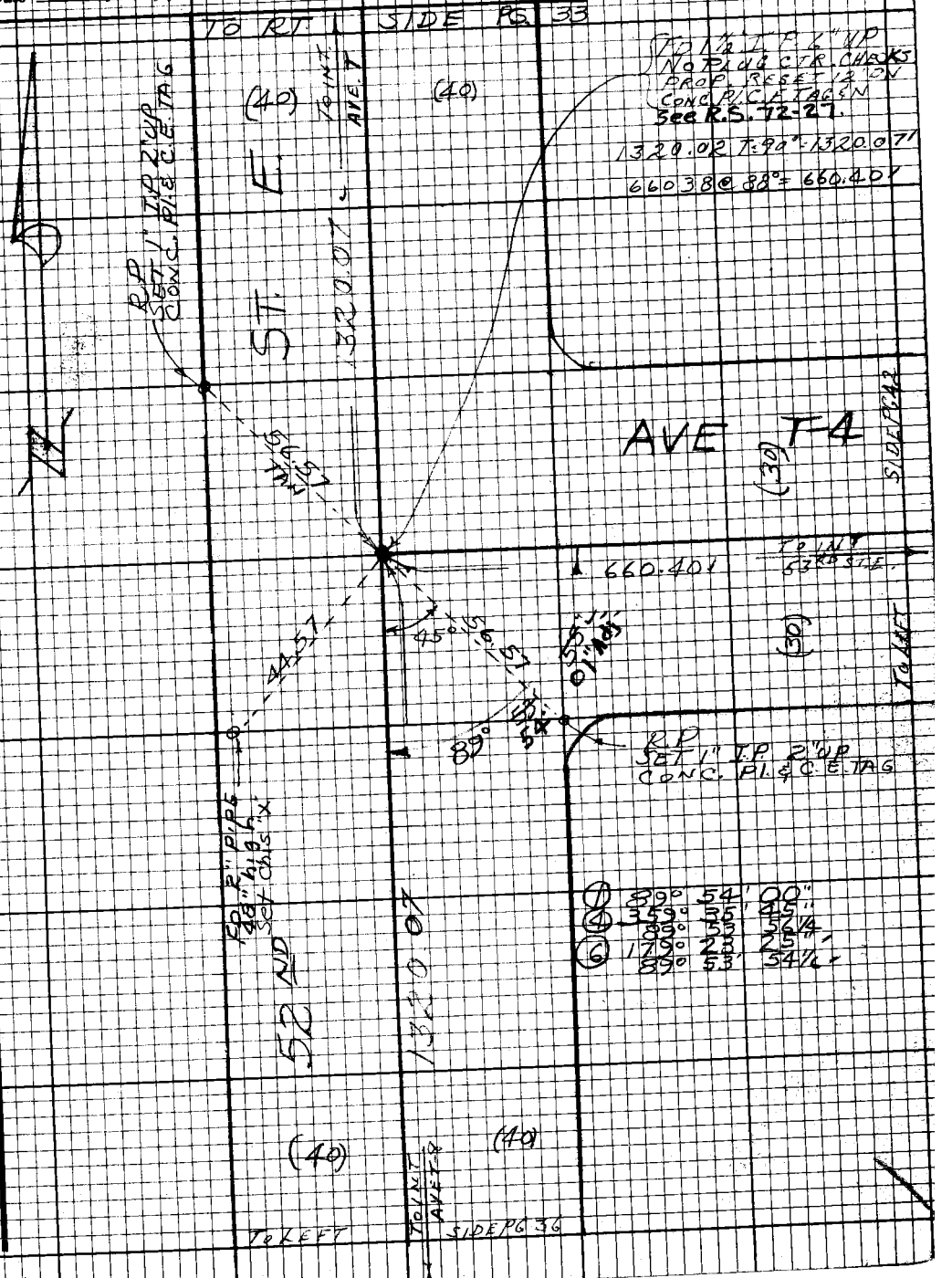

Note: Any Additions or Changes on this Sheet Must be Made or Circled in Red Ink With Date and Name of Person Making Change.

Do not extend this side of this line.

PLEASE RETURN TO
LOS ANGELES COUNTY ENGINEER
403 LOS ANGELES COUNTY ENGINEERING BLDG.

76F3098 CE#310 9-67

RDFB 3027

298

F.B. 3827 Pg. 36

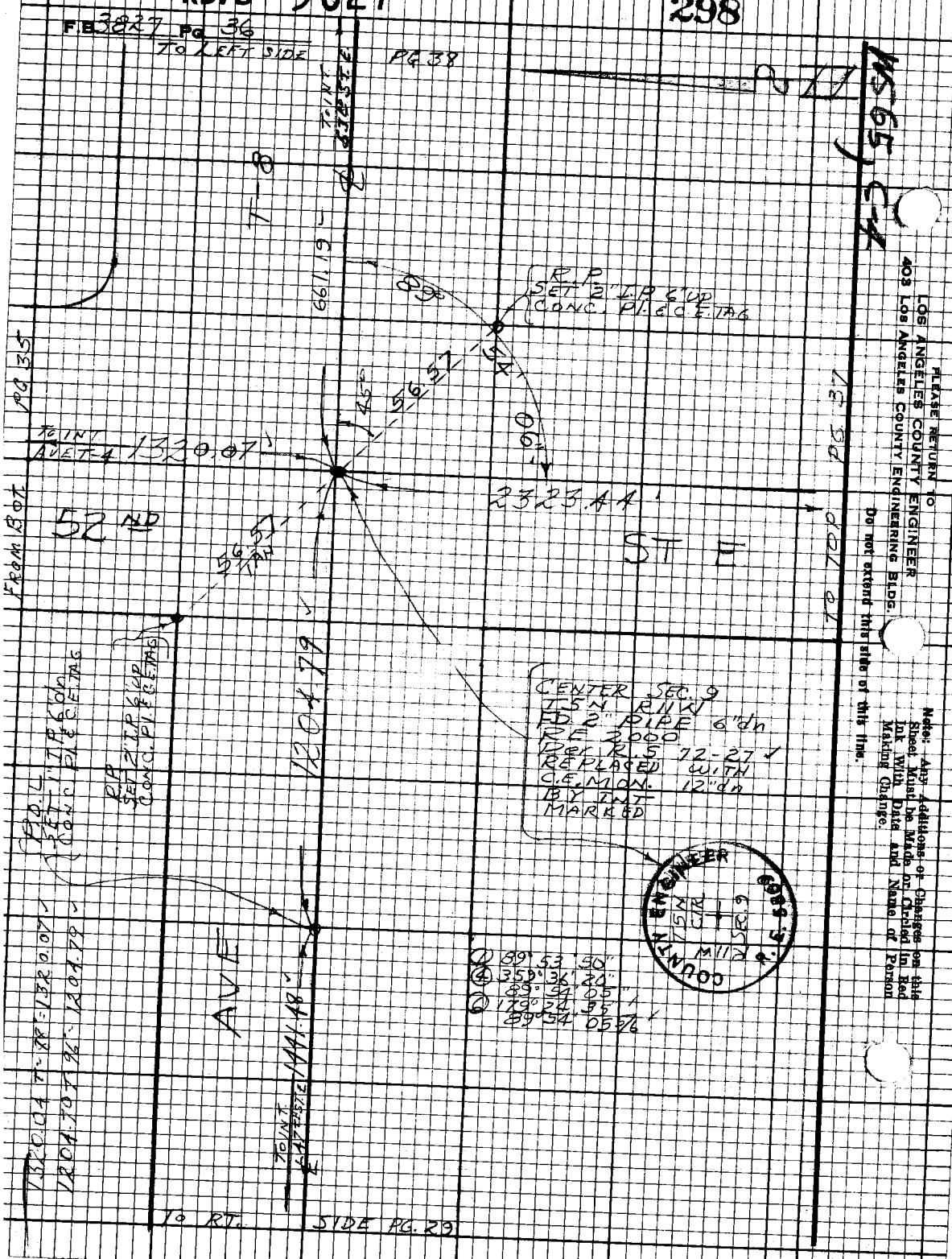

PLEASE RETURN TO
LOS ANGELES COUNTY ENGINEER
403 Los Angeles County Engineering Bldg.

Do not extend this side of this line.

Note: Any Additions or Changes on this Sheet Must be Made or Circled in Red Ink With Date and Name of Person Making Change.

RDFB 3027

299

W. EDMONDSON
Notes Ck'd by
Map No. B-5196 I-7
Office Work R. BRIONES
Checked J. F. MUNOZ
Date 3/13/74

Survey of AVE T-8
JN 2218.17 Tape 1/94 Std 84-F
Surveyed by JSC (PATE)
Notes JSC Date 9/3/70
Indexed G.B. GALLI OCT 27 70

F.B. 3827 PG. 37

TO RT. SIDE PG. 36

Note: Any Additions or Changes on this Sheet Must be Made or Circled in Red Ink With Date and Name of Person Making Change.

Do not extend this side of this fms.

PLEASE RETURN TO
LOS ANGELES COUNTY ENGINEER
403 LOS ANGELES COUNTY ENGINEERING BLDG.

78 FSC 88 CE #310 9-67

W.S. 65.14

1189-58-30
1359-53-10
89-58-17½
1179-49-40
89-58-16½

FD. BRASS-PIN SET IN CONC. FL. PER STATE DWR MARKED "M14-300A"

9605 @ 78-22-20 = 94.70'
9617 @ 78-13-00 = 94.41'
LEVEL
T = 84'

226.39
320.79

52ND ST. E

LEVEL

T = 88'

1990-02-30
1340-08-30
90-02-07½
1180-12-40
90-02-06½

300.35 @ 267-14-15 = 300.20'
300.53 @ 267-21-30 = 300.22'

332.38'
332.60'
232.344'
232.344'

300.13'
300.18'
300.40'
300.40'
300.44'
300.48'
300.33'
300.23'
300.18'
300.18'
300.14'
300.10'
300.06'
300.02'

FD. DWR MON. IN CONC. 24" DIA. BRASS-PIN MARKED "M14-300A"

POB = P.O.C. T.1.P. 2" I.P. 6" UP CONC. FILLED PIPE FD. 3324-15

FD. DWR MON. 24" DIA. BRASS-PIN IN CONC. MARKED "M14-300A"

P.O.T. 1.P. 2" UP CONC. FILLED PIPE TAG 2324 FB 23 15

AVE

SIDE PG. 18
N 2080.70 atc
FB 2324 15

367.96'
FB 2324
Pg 15

R00.00'
FB 2324
Pg 15

1/4 COR SEC. 9 T5N R11W
FD. C.S. MON. 18" DIA.
PER C.S. 873 B'
FB 2324-15

COUNTY SURVEYOR'S MONUMENT
T5N
R11W
9
16
1/4 SEC. COR

812.46'

FD. DWR MON. 24" DIA. BRASS-PIN IN CONC. MARKED "M14-300B"

R.P. 2" I.P. 6" UP CONC. FILLED PIPE TAG
P.P. 2324-15

150.00'

TO 80 FT

PT 19

7.04

90°

58°

1225

RDFB 3027

300

F.B. 3827 Pg. 38

300.51 @ 88° 12' 45" = 300.36'
300.53 @ 88° 05' 40" = 300.36'
300.72 @ 267° 27' 15" = 300.42'
300.67 @ 267° 43' 45" = 300.43'
300.51 @ 88° 35' 45" = 300.42'
300.55 @ 88° 28' 45" = 300.44'
300.29 @ 268° 20' 20" = 300.16'
300.25 @ 268° 30' 15" = 300.15'

Level 118.34
T = 90° 1319.70'
1319.75'

① 89° 52' 25"
④ 359° 29' 00"
89° 52' 15"
⑥ 179° 13' 25"
89° 52' 14½"

To BOT. PG 42

To INT. AVE T-4

(30) (30)

53RD ST

1319.75'

17" Adj.

RP SET 1" I.P. 2" up CONC. Pl. & C.E. TAG

AVE

T-8

89°

52

45°

56.57

(82)

(82)

SIDE PG 39

To INT. 52ND ST. ℄ E.

661.19

661.13

To INT. 55TH ST. ℄

56.57 TAN

60.03

(40)

(40)

FROM TOP PG 36

To LEFT

RP SET 1" I.P. 2" up CONC. Pl. & C.E. TAG

661.10 @ 104° = 661.19

SET B.S. W. & T. 8" JOSHUA

FD. 2" I.P. 12" dn CONC. Pl. & TAG R.E. 6067 per R.S. 72-27

PLEASE RETURN TO
LOS ANGELES COUNTY ENGINEER
403 Los Angeles County Engineering Bldg.

Do not extend this side of this line.

Note: Any Additions or Changes on this Sheet Must be Made or Circled in Red Ink With Date and Name of Person Making Change.

W.S.C.S.C-4

RDFB 3027 301

Notes Ck'd by W. EDMONDSON	Survey of AVE. T-8
Map No. B-5196-1-7	JNO 098.17 Tape 184 Std 88 °F
Office Work R. BRIONES	Surveyed by J. S. COATES
Checked J. F. MUNOZ	Notes G. L. VANNESS Date 8-20-70
Date 3/13/74	Indexed G. B. GALLI OCT 27 '70

F.B. 3827 PG. 39

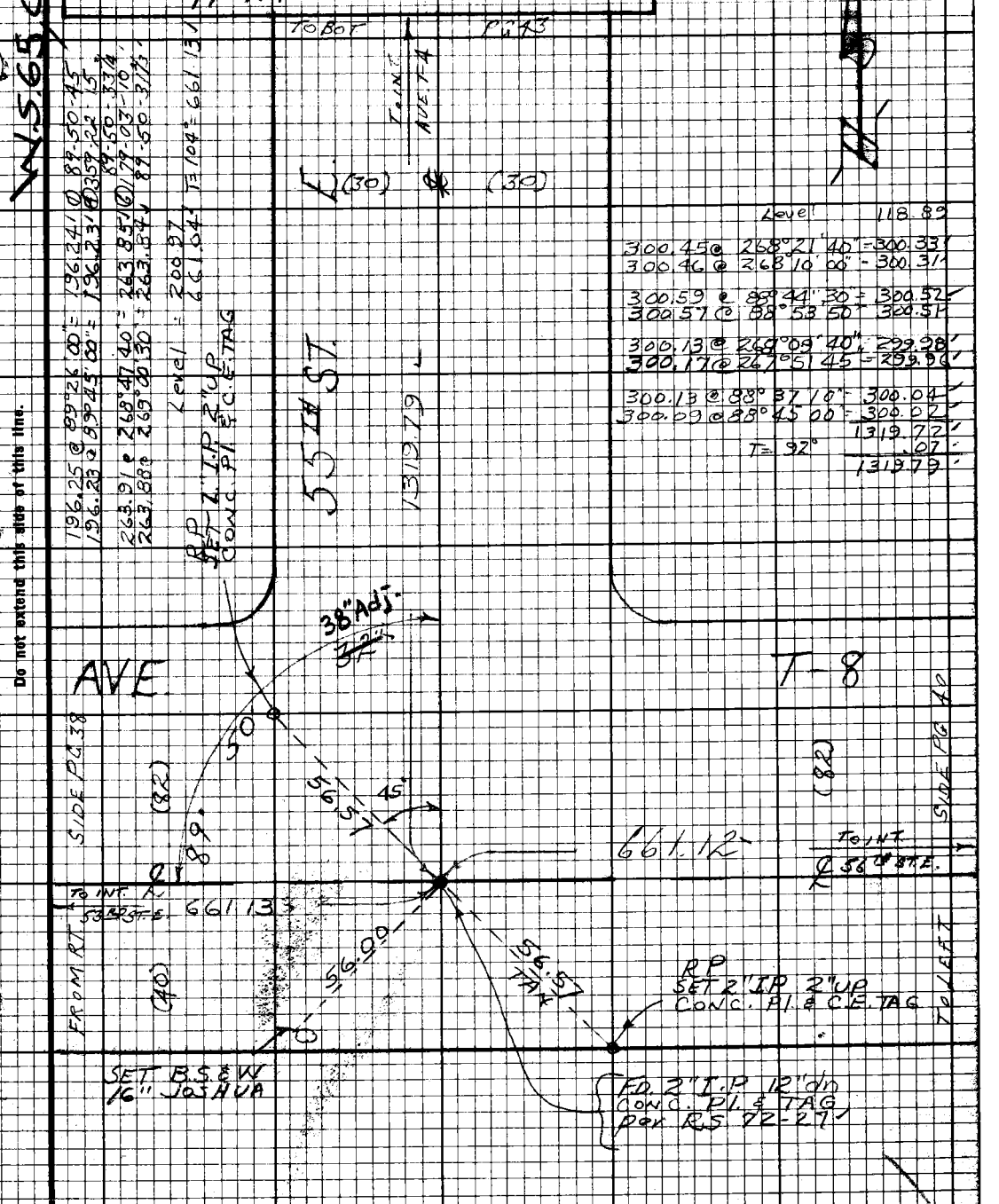

Note: Any Additions or Changes on this Sheet Must be Made or Circled in Red Ink With Date and Name of Person Making Change.

Do not extend this side of this line.

PLEASE RETURN TO
LOS ANGELES COUNTY ENGINEER
403 LOS ANGELES COUNTY ENGINEERING BLDG.

76F3098 CE# 310 9-67

PLEASE RETURN TO
LOS ANGELES COUNTY ENGINEER
403 LOS ANGELES COUNTY ENGINEERING BLDG.

Do not extend this side of this line.

Note: Any Additions or Changes on this Sheet Must be Made or Circled in Red Ink With Date and Name of Person Making Change.

303

RDFB 3027

F.B. 3827 Pg. 41

Notes Ck'd by W. EDMONDSON	Survey of AVE. T-8
Map No. B-5196-1-7	JN 0098.17 Tape 184 Std 84 °F
Office Work R. BRIONES	Surveyed by J. S. COATES
Checked J. F. MUNOZ	Notes G. L. VANNES Date 8-29-70
Date 3/13/74	Indexed G. D. GALLI OCT 27 '70

1) 90-16-20
4) 361-05-50
90-16-27½
6) 181-38-35
90-16-25⅝

1) 89-44-00
4) 358-55-45
89-43-56¼
6) 178-23-25
89-43-54¼

1) 90-12-15
4) 360-49-10
90-12-17½
6) 181-13-35
90-12-15⅝

1) 89-47-10
4) 359-09-00
89-47-15
6) 178-43-35
89-47-15⅝

1) 3° 40' 00"
4) 14° 39' 50"
3° 39' 57½"
6) 21° 59' 40"
3° 39' 56½"

COUNTY SURVEYOR'S MONUMENT
T5N
R11W
9+10
R.E. 21.77
1/4 Cor.

TO BOT. PG 45

TO JOINT AVE. T-5

(82)

ST E

1/4 COR. SEC. 9, 10, T.5N, R.11W. FD. C.S. MON. IN H.H. PER C.S.B-2587, F.B. 2209-245

FD. N&T PP#

RP SET 2" I.P. 4" UP CONC. PL & C.E. TAG

FD 2" I.P. FL CONC. PL & TK

933.03

932.72 @ T-98 = 932.80

933.21 @ 54° = 933.03 Rec'd 12/17/70 JSC

03" Adj.

90°

16°

FD. N&T PP#1219182

SIDE PG 62

40" Adj.

87.65

70.71 TAN 56.54

25.09

RT SIDE PG 40

89°

TO JOINT 56 SF EL

661.13'

TO ℄ 58th ST E

831.16

FROM AVE

06°

97.96

3° 39' 57" Adj.

2641.52 Per FB 3216-19

70.71 56.54

44' 01" Adj.

T-8

FD 1½" I.P. FL CONC. PL & TK

RP SET 2" I.P. 6" UP CONC. PL & C.E. TAG

TO LEFT

HOUSE #35959

16"

89°

57TH

TO LEFT

SIDE PG 50

Note: Any Additions or Changes on this Sheet Must be Made or Circled in Red Ink With Date and Name of Person Making Change.

Do not extend this side of this line.

PLEASE RETURN TO
LOS ANGELES COUNTY ENGINEER
403 LOS ANGELES COUNTY ENGINEERING BLDG.

75F3098 CE#810 9-67

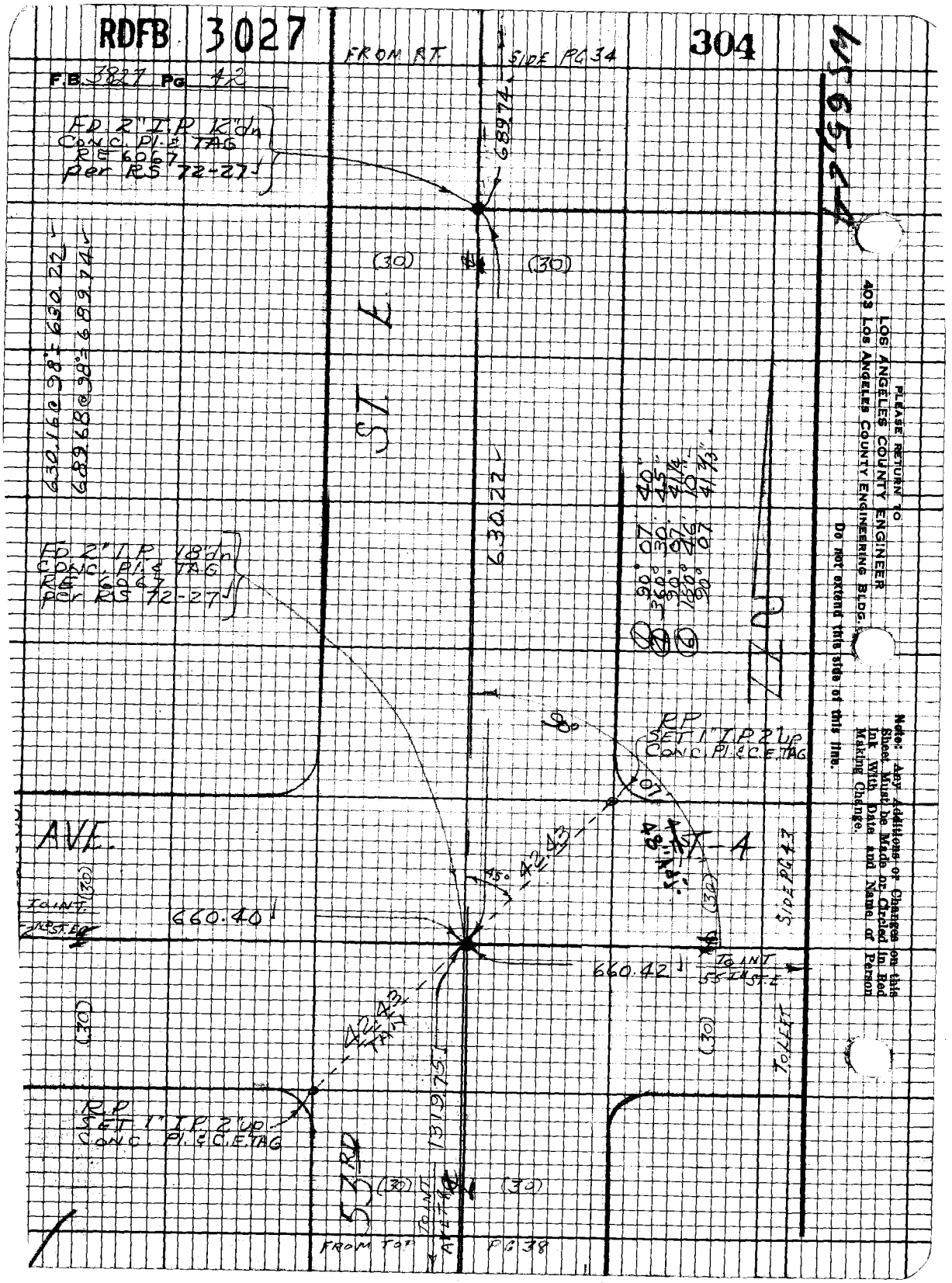
RDFB 3027
304
F.B. 3827 PG 42
FROM RT
SIDE PG 34
FD 2" I.P. 12" dn
CONC. PL. & TAG
RE 6067
per RS 72-27
689.74
(30)
(30)
ST. E.
630.16 @ 98° = 630.22
689.68 @ 98° = 689.74
630.22
FD 2" I.P. 18" dn
CONC. PL. & TAG
RE 6067
per RS 72-27
90° 07' 40"
360° 30' 45"
90° 07' 41¼"
180° 46' 10"
90° 07' 41⅔"
RP
SET 1" I.P. 2" UP
CONC. PL. & C.E. TAG
AVE.
T-A
42.43
45°
SIDE PG 43
TO INT.
660.40
660.42
TO INT.
55TH ST. E
42.43
TAN
1319.75
TO LEFT
RP
SET 1" I.P. 2" UP
CONC. PL. & C.E. TAG
53RD
(30)
(30)
TO INT.
FROM TOP
PG 38
PLEASE RETURN TO
LOS ANGELES COUNTY ENGINEER
403 LOS ANGELES COUNTY ENGINEERING BLDG.
Do not extend this side of this line.
Note: Any Additions or Changes on this Sheet Must be Made or Circled in Red Ink With Date and Name of Person Making Change.

RDFB 3027

305

Notes Ck'd by W. EDMONDSON	Survey of AVE T-8
Map No. B-5196-1-7	JN 0098-17 Tape 184 Std 84 °F
Office Work R. BRIONES	Surveyed by J. S. COATES
Checked J. F. MUNOZ	Notes G. L. VANNESS Date 8-21-70
Date 3/13/74	Indexed R. J. GALLI OCT 27 70

F.B. 5427 PG. 43

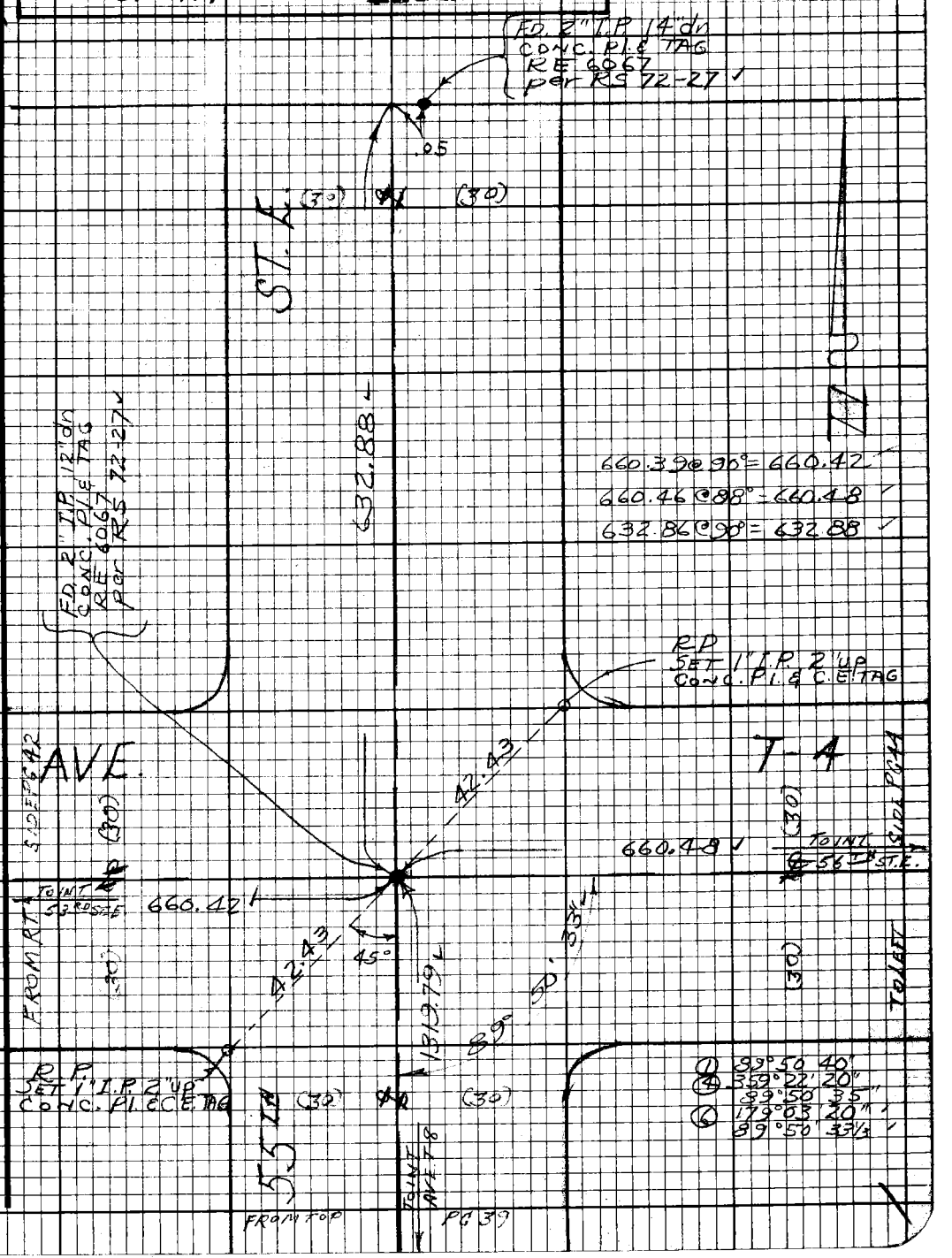

Note: Any Additions or Changes on this Sheet Must be Made or Circled in Red Ink With Date and Name of Person Making Change.

Do not extend this side of this line.

PLEASE RETURN TO
LOS ANGELES COUNTY ENGINEER
403 LOS ANGELES COUNTY ENGINEERING BLDG.

76F3098 CE#310 9-67

RDFB 3027

306

F.B. 3027 Pg. 44

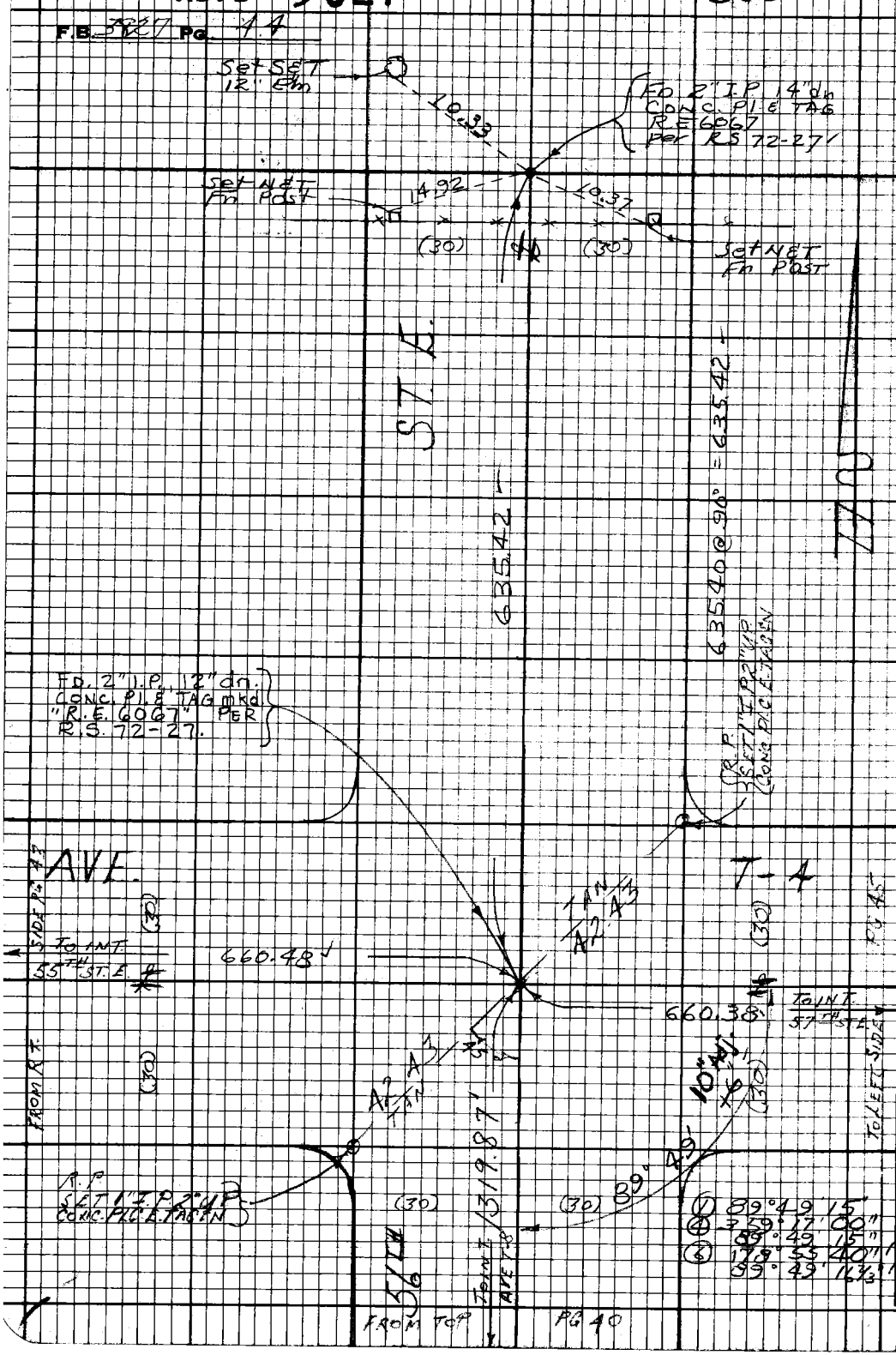

W.S. 65 D-4.

PLEASE RETURN TO
LOS ANGELES COUNTY ENGINEER
403 Los Angeles County Engineering Bldg.

Do not extend this side of this line.

Note: Any Additions or Changes on this Sheet Must be Made or Circled in Red Ink With Date and Name of Person Making Change.

RDFB 3027

307

F.B. 3827 Pg. 45

Notes Ck'd by W. EDMONDSON	Survey of AVE. T-8
Map No. B-5196-1-7	JN 009817 Tape 184 Std 84°F
Office Work R. BRIONES	Surveyed by J.S. COATES
Checked L.F. MUNOZ	Notes G.L. VAUNESS Date 8-25-70
Date 3/13/74	Indexed G.J. GALLI OCT 27 '70

Note: Any Additions or Changes on this Sheet Must be Made or Circled in Red Ink With Date and Name of Person Making Change.

Do not extend this side of this line.

PLEASE RETURN TO
LOS ANGELES COUNTY ENGINEER
403 LOS ANGELES COUNTY ENGINEERING BLDG.

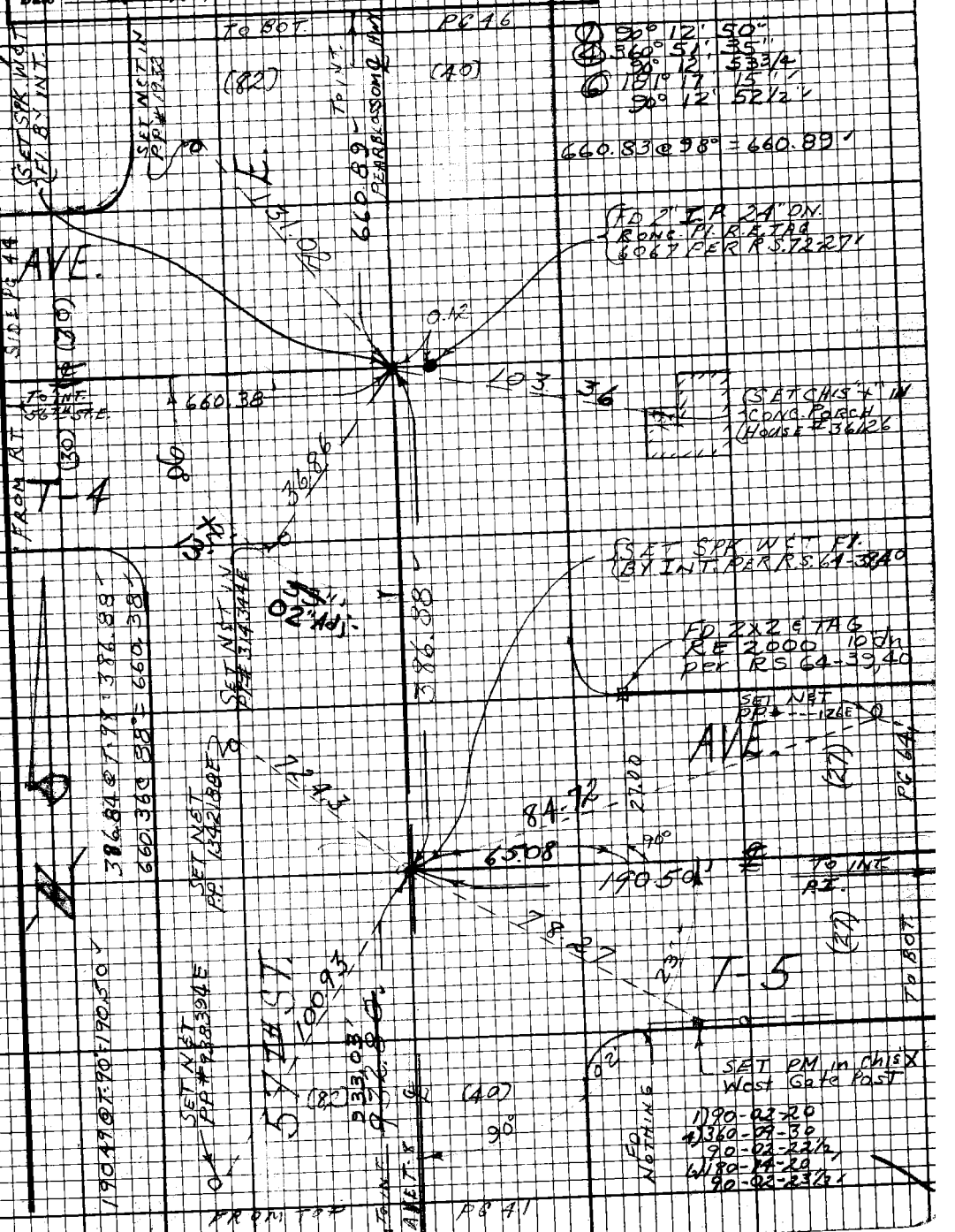

76F3098 CE#310 9-67

PLEASE RETURN TO
LOS ANGELES COUNTY ENGINEER
403 LOS ANGELES COUNTY ENGINEERING BLDG.

Do not extend this side of this line.

Note: Any Additions or Changes on this Sheet Must be Made or Circled in Red Ink With Date and Name of Person Making Change.

RDFB 3027

309

F.B. 3827 PG. 47

Notes Ck'd by W. EDMONDSON	Survey of AVE T-8
Map No. B-5196-1-7	JN 0098.17 Tape 184 Std 84 °F
Office Work R. BRIONES	Surveyed by J. S. COATES
Checked J. F. MUNOZ	Notes G. L. VAN NESS Date 8/31/70
Date 3/13/74	Indexed G. J. GALLI OCT 27 '70

COUNTY ENGINEER
T5N
R11W
4 3
9 10
R.E. 5869

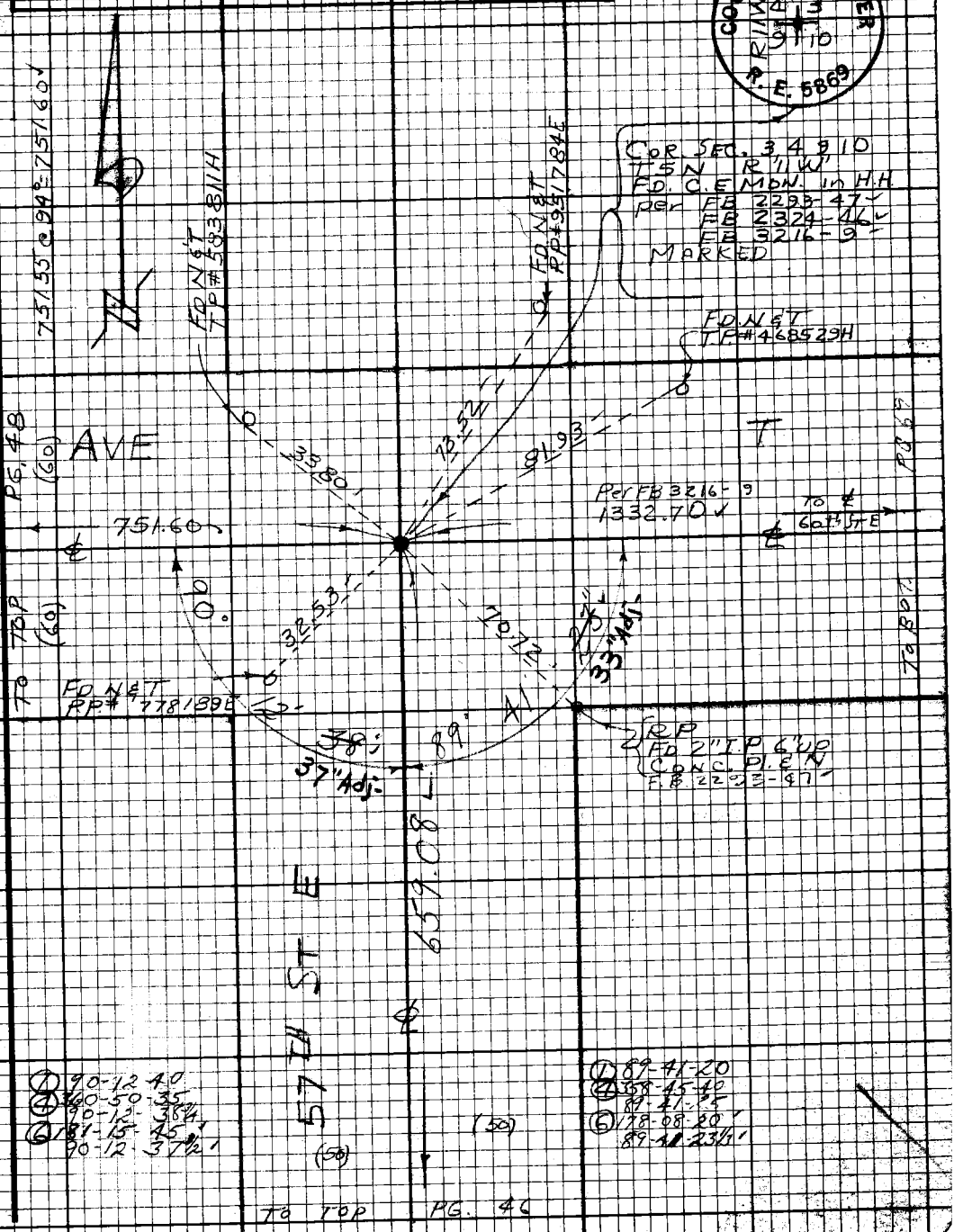

Note: Any Additions or Changes on this Sheet Must be Made or Circled in Red Ink With Date and Name of Person Making Change.

Do not extend this side of this line.

PLEASE RETURN TO
LOS ANGELES COUNTY ENGINEER
403 LOS ANGELES COUNTY ENGINEERING BLDG.

75F3098 CE#310 9-67

Y-565 D-4

PLEASE RETURN TO
LOS ANGELES COUNTY ENGINEER
403 Los Angeles County Engineering Bldg.

Do not extend this side of this line.

Note: Any Additions or Changes on this Sheet Must be Made or Circled in Red Ink With Date and Name of Person Making Change.

RDFB 3027

311

F.B. 3827 Pg. 49

Notes Ck'd by W. EDMONDSON	Survey of AVE. T-8
Map No. B-5196-1-7	JN 8-17 Tape 184 Std 84 °F
Office Work R. BRIONES	Surveyed by J. S. COATES
Checked J. F. MUNOZ	Notes G. L. VANNES Date 9-2-70
Date 3/13/74	Indexed G. J. GALLI 07 27 70

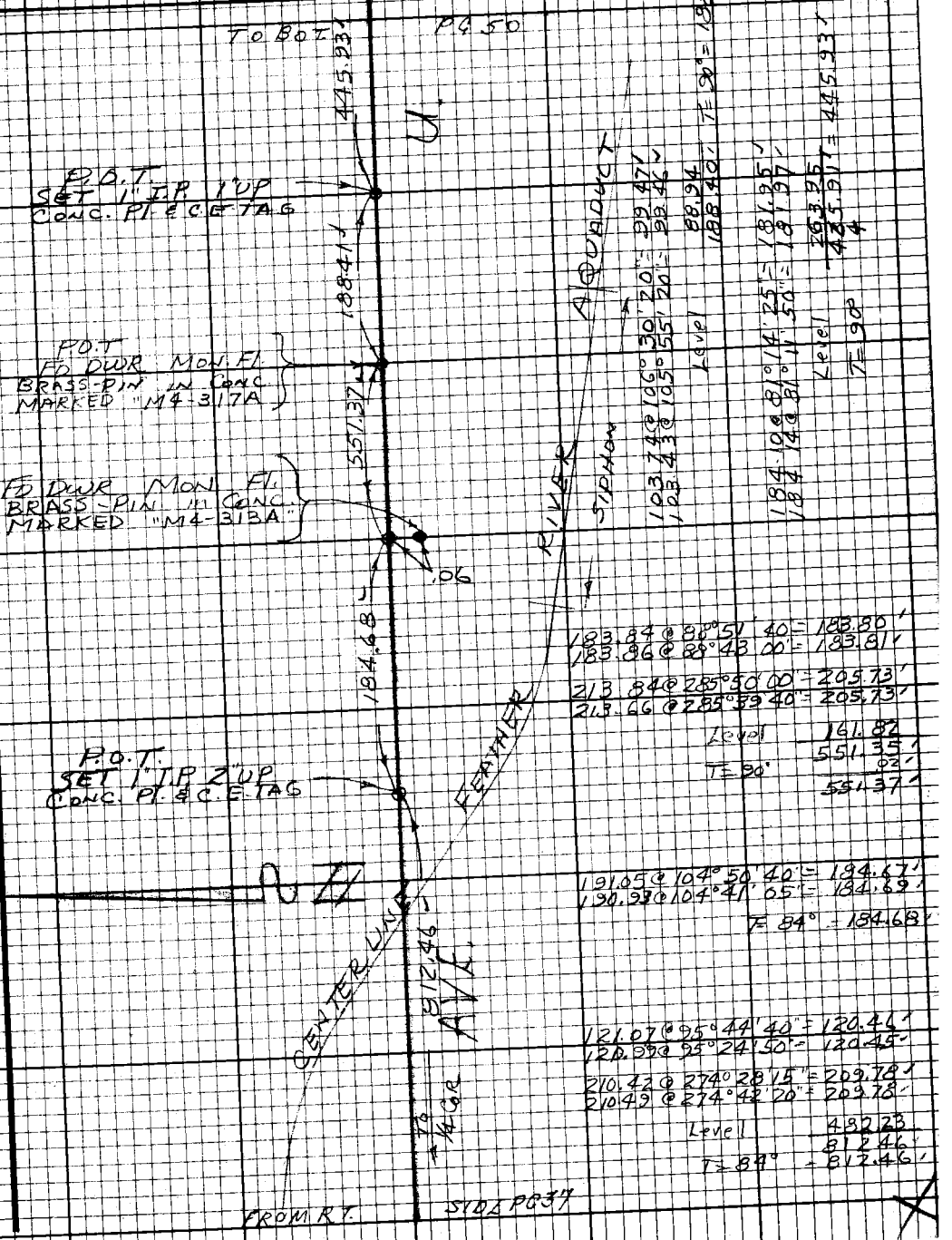

Note: Any Additions or Changes on this Sheet Must be Made or Circled in Red Ink With Date and Name of Person Making Change.

Do not extend this side of this line.

PLEASE RETURN TO
LOS ANGELES COUNTY ENGINEER
403 LOS ANGELES COUNTY ENGINEERING BLDG.

76F3098 CE#310 9-67

RDFB 3027

312

F.B. 3027 Pg 50

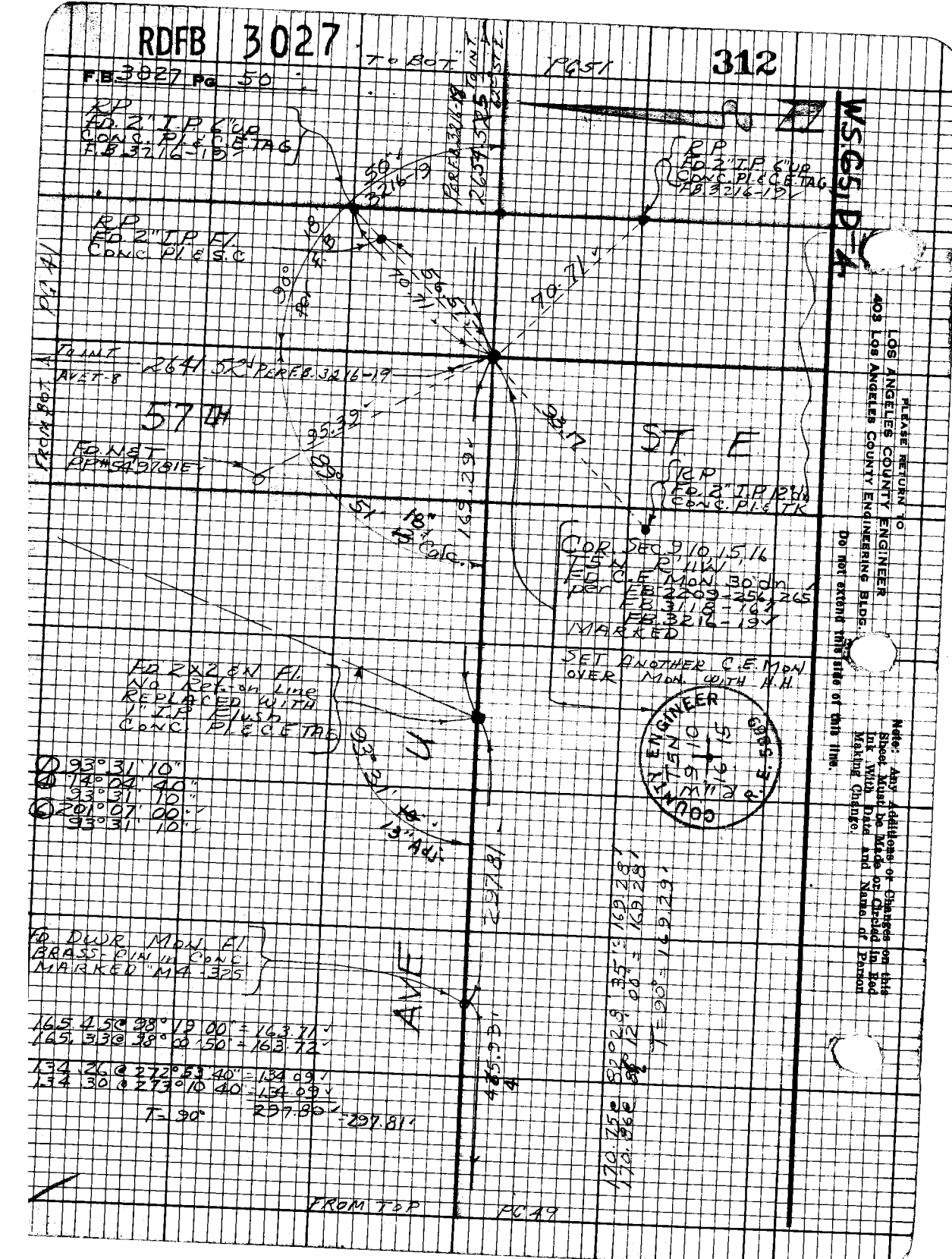

RDFB 3028

53

F.B. 3827 Pg. 51

Notes Ck'd by W. EDMONDSON	Survey of AVE. T-8
Map No. B-5196-1-7	JN 009817 Tape 184 Std 84 °F
Office Work R. BRIONES	Surveyed by J. S. COATES
Checked J. F. MUNOZ	Notes G. L. VAN NESS Date 9-2-70
Date 3/13/74	Indexed [redacted] GALLI OCT 27 [redacted]

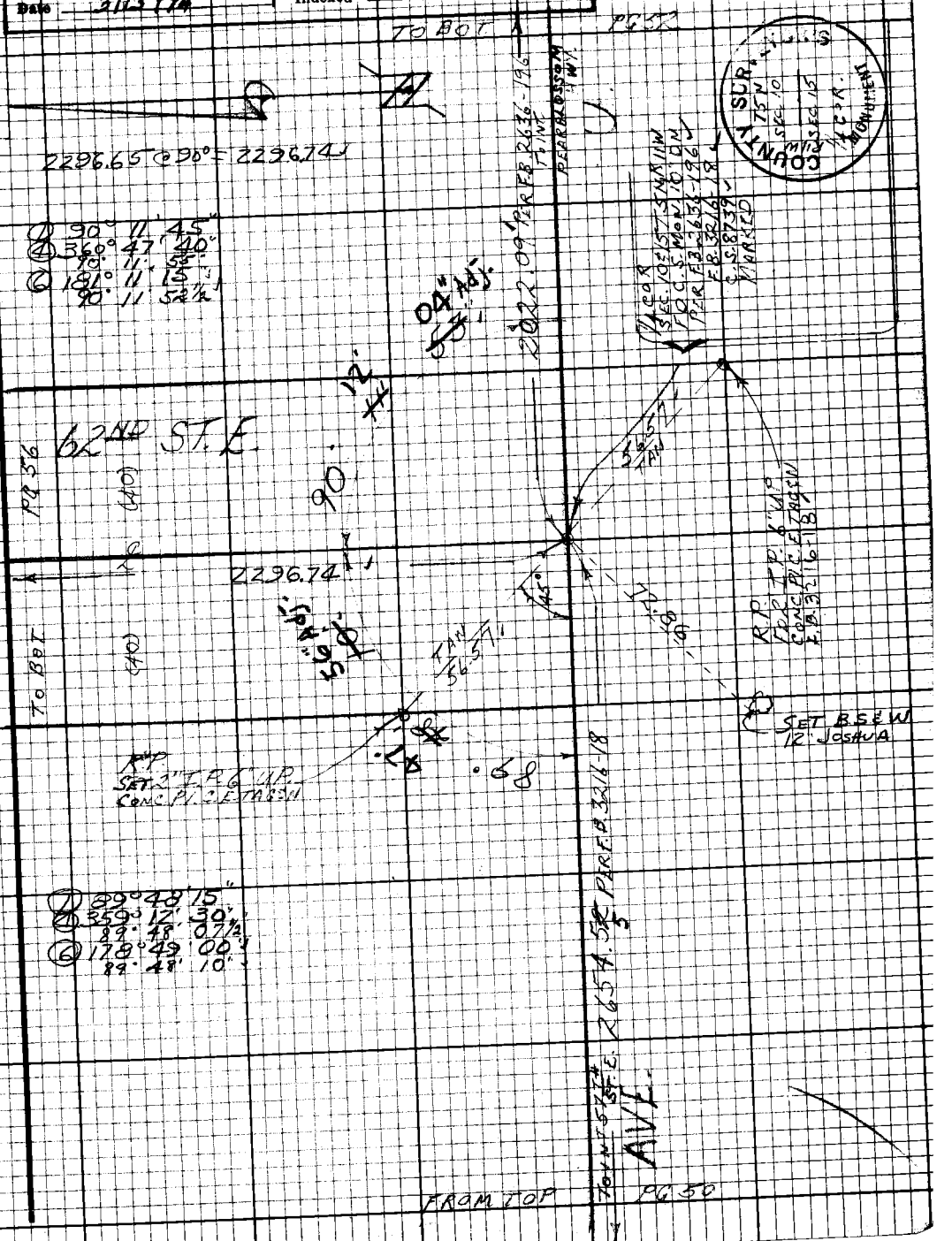

Note: Any Additions or Changes on this Sheet Must be Made or Circled in Red Ink With Date and Name of Person Making Change.

Do not extend this side of this line.

PLEASE RETURN TO
LOS ANGELES COUNTY ENGINEER
403 LOS ANGELES COUNTY ENGINEERING BLDG.

76F3098 CE #310 9-67

RDFB 3028

F.B. 3827 PG. 52

TO LEFT SIDE PG. 53

54

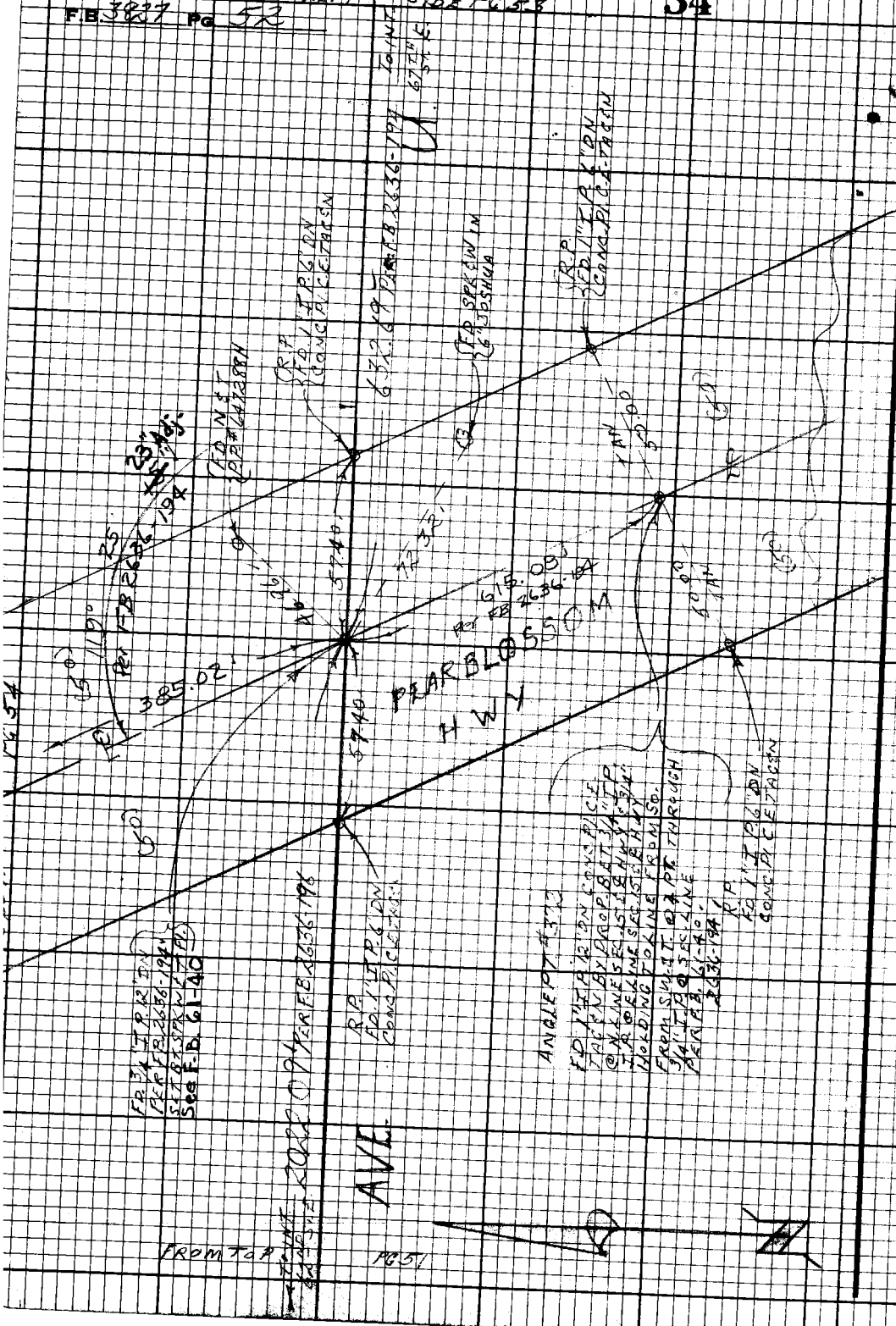

PLEASE RETURN TO
LOS ANGELES COUNTY ENGINEER
403 LOS ANGELES COUNTY ENGINEERING BLDG.

Do not extend this side of this line.

Note: Any Additions or Changes on this Sheet Must be Made or Circled in Red Ink With Date and Name of Person Making Change.

RDFB 3028

55

F.B. 3827 Pg. 53

Notes Ck'd by: W. EDMONDSON	Survey of AVE T-8
Map No. B-5196-1-7	JN 0098.17 Tape 194 Std 84°F
Office Work R. BRIONES	Surveyed by J. S. COATES
Checked J. F. MUNOZ	Notes G. L. VAN NES Date 9-2-70
Date 3/13/74	Indexed G. J. GALLI 07 27 70

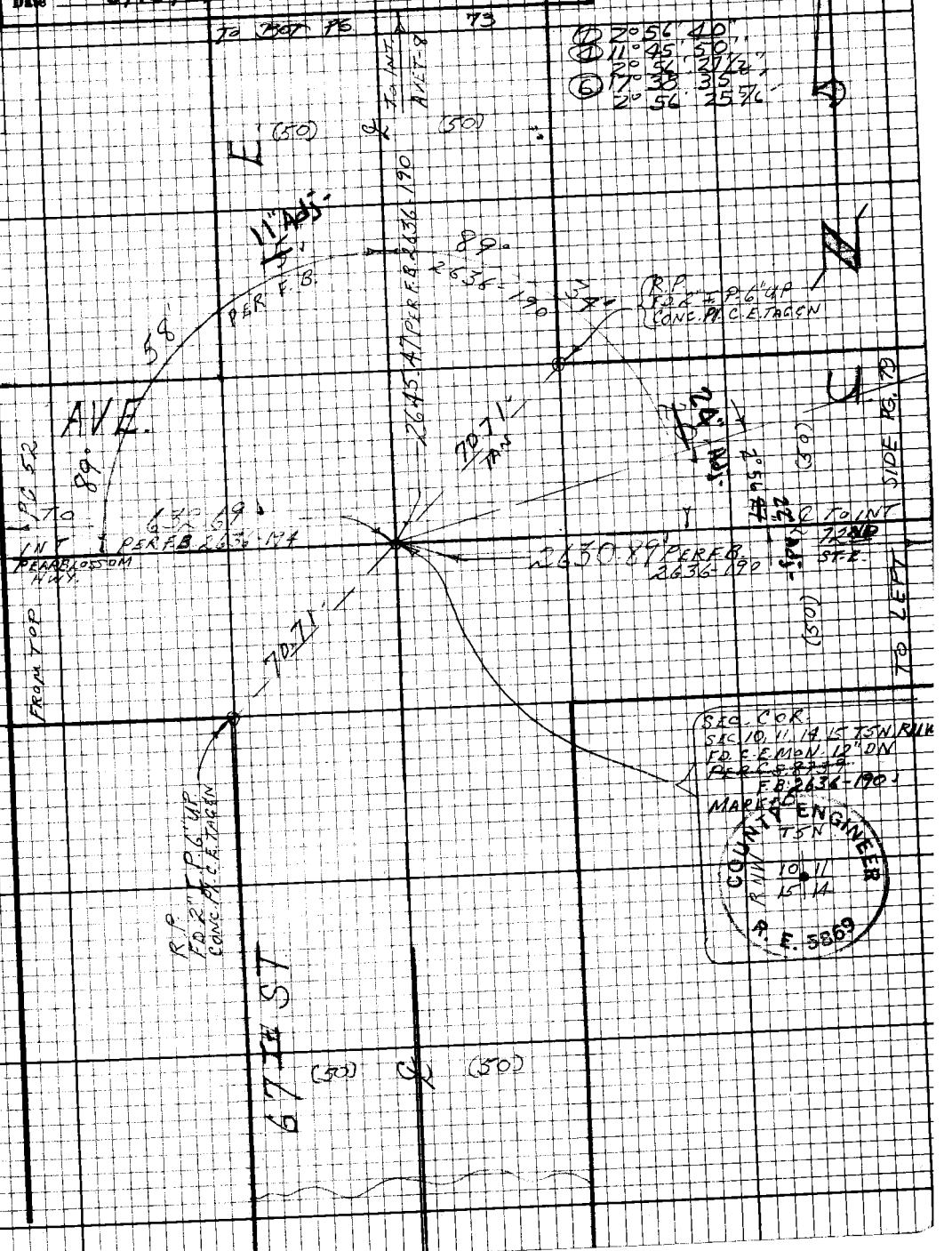

Note: Any Additions or Changes on this Sheet Must be Made or Circled in Red Ink With Date and Name of Person Making Change.

Do not extend this side of this line.

PLEASE RETURN TO
LOS ANGELES COUNTY ENGINEER
403 LOS ANGELES COUNTY ENGINEERING BLDG.

75F3098 CE#310 9-67

RDFB 3028

56

F.B. 3827 Pg. 54

To Bot. Pg. 55

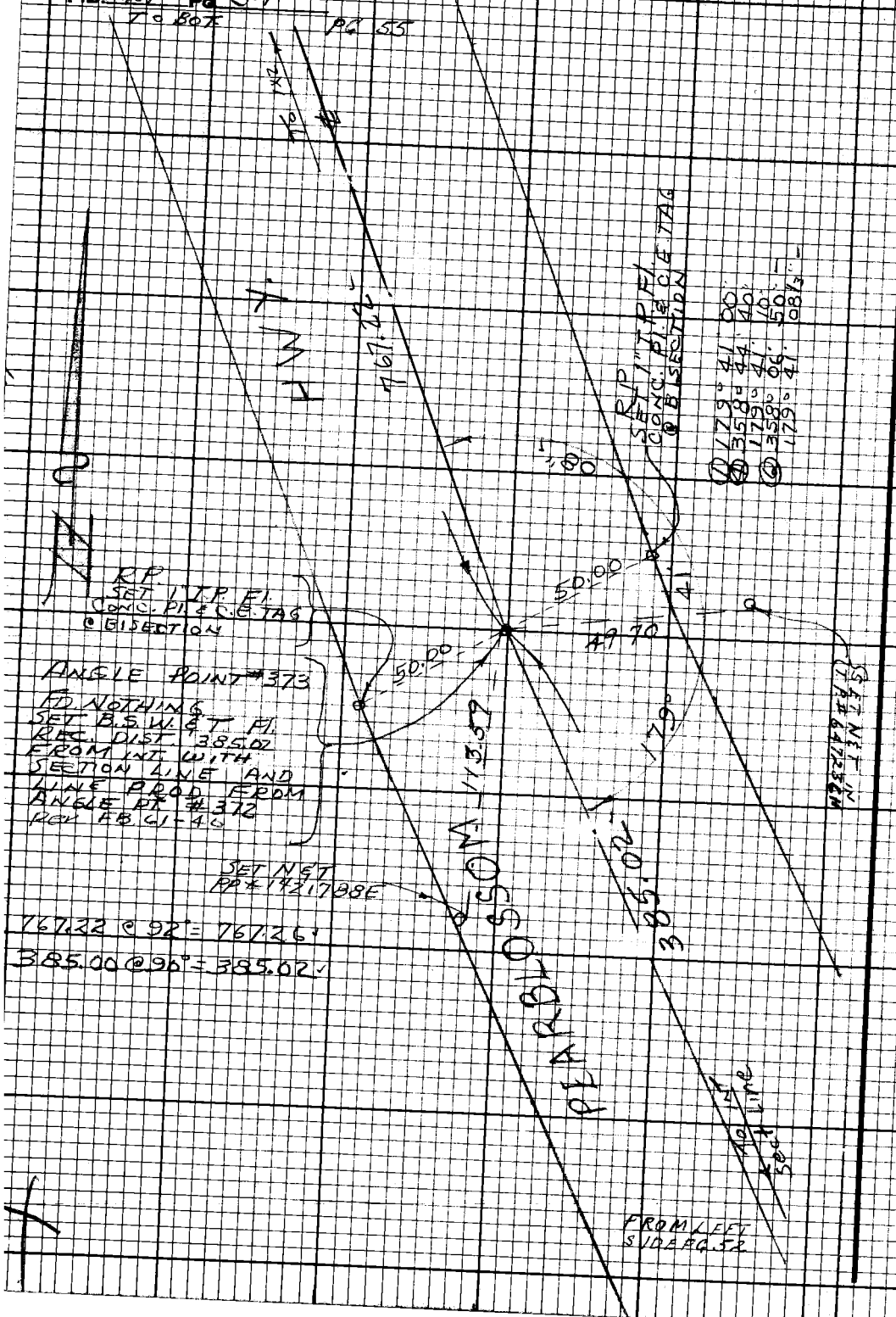

RP
SET 1" I.P. Fl.
CONC. Pl. & C.E. TAG
@ BISECTION

ANGLE POINT #373
FD. NOTHING
SET B.S.W. & T. Fl.
REC. DIST. 385.02
FROM INT. WITH
SECTION LINE AND
LINE PROD. FROM
ANGLE PT. #372
REV. FB. 61-40

SET NET
RP # 1421788E

767.22 @ 92° = 767.26

385.00 @ 90° = 385.02

① 179° 41' 00"
② 358° 44' 40"
③ 179° 41' 10"
④ 358° 06' 50"
179° 41' 08 1/3"

PLEASE RETURN TO
LOS ANGELES COUNTY ENGINEER
403 Los Angeles County Engineering Bldg.

Do not extend this side of this line.

Note: Any Additions or Changes on this Sheet Must be Made or Circled in Red Ink With Date and Name of Person Making Change.

RDFB 3028

57

Notes Ck'd by W. EDMONDSON
Map No. B-5196-1-7
Office Work R. BRIONES
Checked J.F. MUNOZ
Date 3/13/74

Survey of AVE T-8
JN 1098.05 Tape 10 Std 24'T
Surveyed by J.S. COATES
Notes ISC Date DEC 27 '70
Indexed G.L. GALLI

F.B. 3827 Pg. 55

Note: Any Additions or Changes on this Sheet Must be Made or Circled in Red Ink With Date and Name of Person Making Change.

Do not extend this side of this line.

PLEASE RETURN TO
LOS ANGELES COUNTY ENGINEER
403 LOS ANGELES COUNTY ENGINEERING BLDG.

SLIDE PG. 56

(50) 175° 36' 45"
(50) 351° 13' 30"
175° 36' 45"

FD. NGS TA# 447281A

GEODOLIMETER TRAVERSE STATION "DAVE" SET IN CONC. FD. 2" I.P. & DISK IN CONC. PER A 86.001-143 A 86.002-2,

FD 2" I.P. 4"UP Conc. PILE NO. 1

FD 2" I.P. 4"UP Conc. PILE NO. 2

1823.68'

30.77'
5.84'
112.38'
105.15'
103.16'
131.39'
29.69'
29.59'
45°
60°
78°
84°
92°

FD. BRASS CAP BY 2" I.P. 12' down marked "B1" DIVISION OF HIGHWAYS SET IN CONC PER A 86.001-183 A 86.002-2,18'

FD. B.S. W.&T. 2'dn

1994.91'

80'

PEARBLOSSOM HWY

OLD PL.# 375 DID NOT SEARCH FOR 3/4" I.P. in HWY SET B.S.W.&T. BY TIES PER STATE FB A 86.002-21

OLD PL.# 374 SET 1X2 IN REC. & FD DISK FROM PL.# 375 PER FB. 41-40

NEW PL. SET 1" I.P. 12'dn BY JNT CONC. PL. & C.E. TAGS

29.59 @ 60° = 29.58'
29.69 @ 92° = 29.69'
131.39 @ 78° = 131.38'
103.16 @ 84° = 103.16'

(50) 164° 31' 45"
(50) 329° 03' 30"
164° 31' 45"

(50) 160° 08' 55"
(50) 280° 35' 30"
160° 08' 55"

(50)

To Top Pg. 54

FB3028 CE#310 8-67

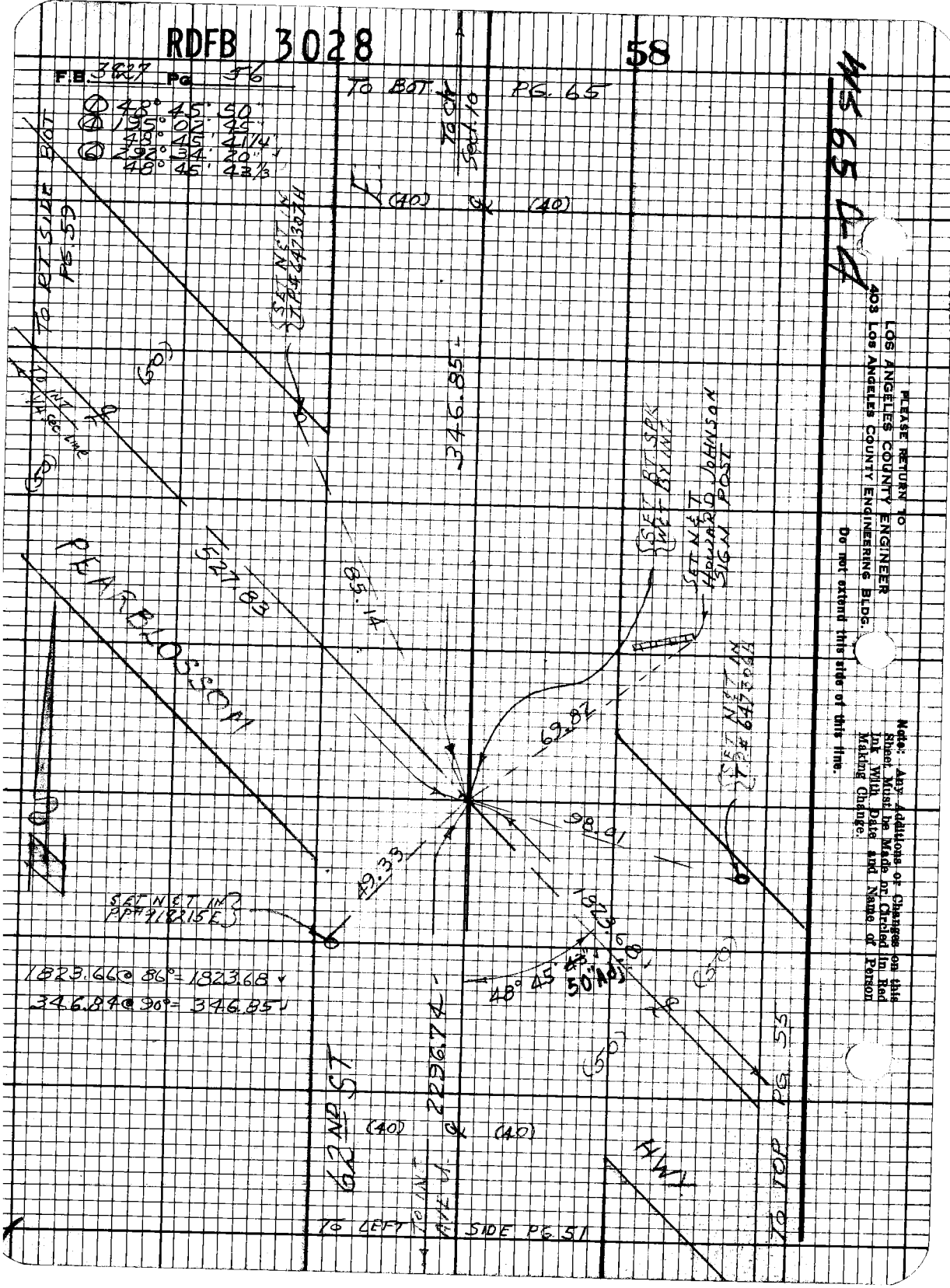
RDFB 3028
58
F.B. 3827 Pg. 56
① 48° 45' 50"
④ 195° 02' 45"
48° 45' 41 1/4"
⑥ 292° 34' 20"
48° 45' 43 1/3
TO BOT. PG. 65
TO CH. Sect. 10
(40)
(40)
TO RT SIDE BOT PG. 59
SET NET IN T.P. # 647307H
(50)
TO INT 1/4 sec line
(50)
346.85
PEARBLOSSOM
527.83
85.14
SET BT SPK WET BY INT
SET NET HOWARD JOHNSON SIGN POST
69.82
SET NET IN T.P. # 647306H
98.01
49.33
SET NET IN P.P. # 918215E
1823.68
48° 45' 43"
50" Adj
1823.66 @ 86° = 1823.68
346.84 @ 90° = 346.85
(50)
(50)
62ND ST
2296.74
(40)
(40)
TO INT AVE U
HWY
TO TOP PG. 55
TO LEFT SIDE PG. 51
PLEASE RETURN TO
LOS ANGELES COUNTY ENGINEER
403 LOS ANGELES COUNTY ENGINEERING BLDG.
Do not extend this side of this line.
Note: Any Additions or Changes on this Sheet Must be Made or Circled in Red Ink With Date and Name of Person Making Change.

RDFB 3028

F.B. 3827 Pg. 57

Notes Ck'd by W. EDMONDSON	Survey of AVE T-8
Map No. B-5196-1-7	JN 0098.17 Tape 184 Std 84 °F
Office Work R. BRIONES	Surveyed by J. S. COATES
Checked J. F. MUNOZ	Notes G. L. VAN NESS Date 9-27-70
Date 3/13/74	Indexed C. J. GALLI OCT 27 '70

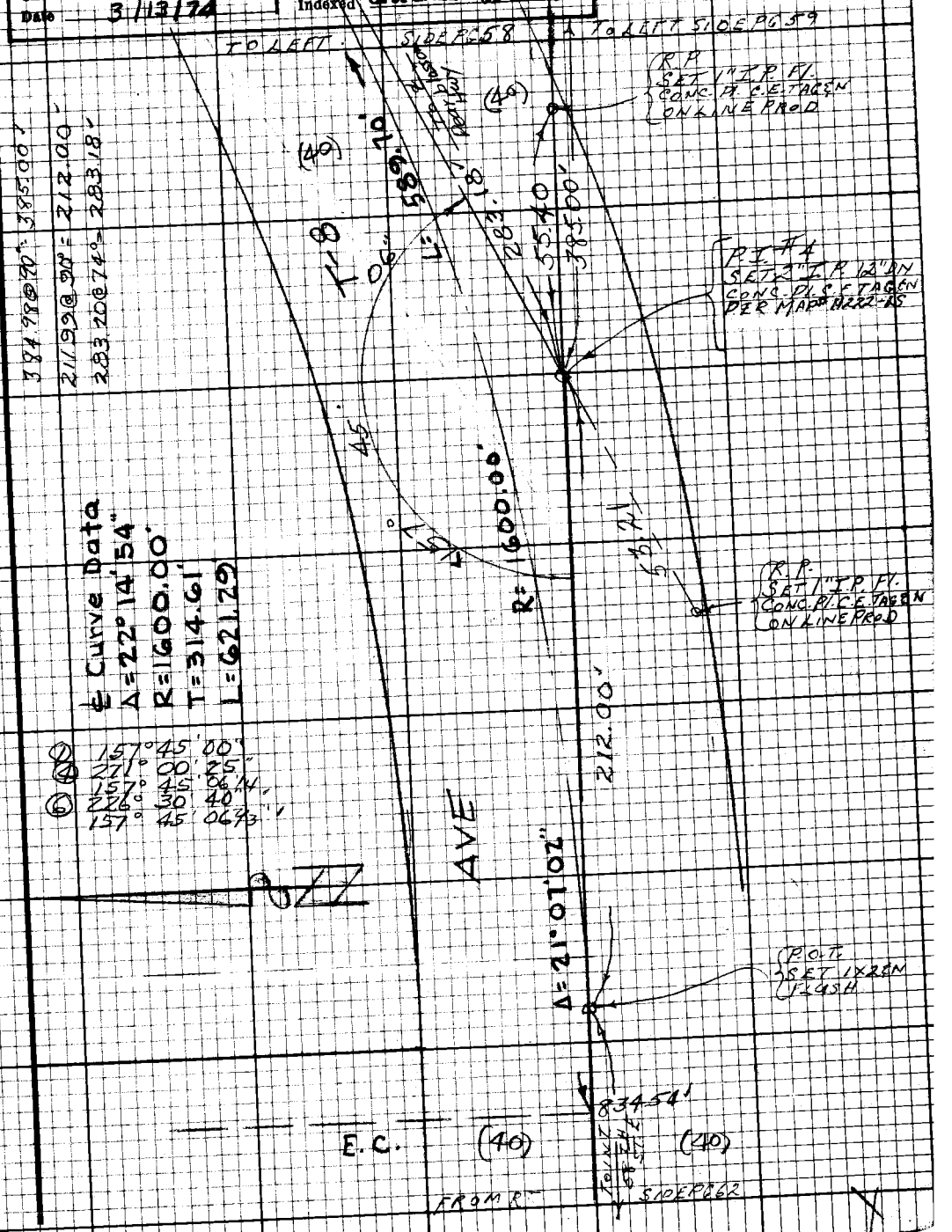

Note: Any Additions or Changes on this Sheet Must be Made or Circled in Red Ink With Date and Name of Person Making Change.

Do not extend this side of this line.

PLEASE RETURN TO
LOS ANGELES COUNTY ENGINEER
403 LOS ANGELES COUNTY ENGINEERING BLDG.

76F3098 CE# 310 9-67

RDFB 3028

60

F.B. 3827 Pg 58

FROM TOP PG 66

FROM LEFT SIDE PG 59

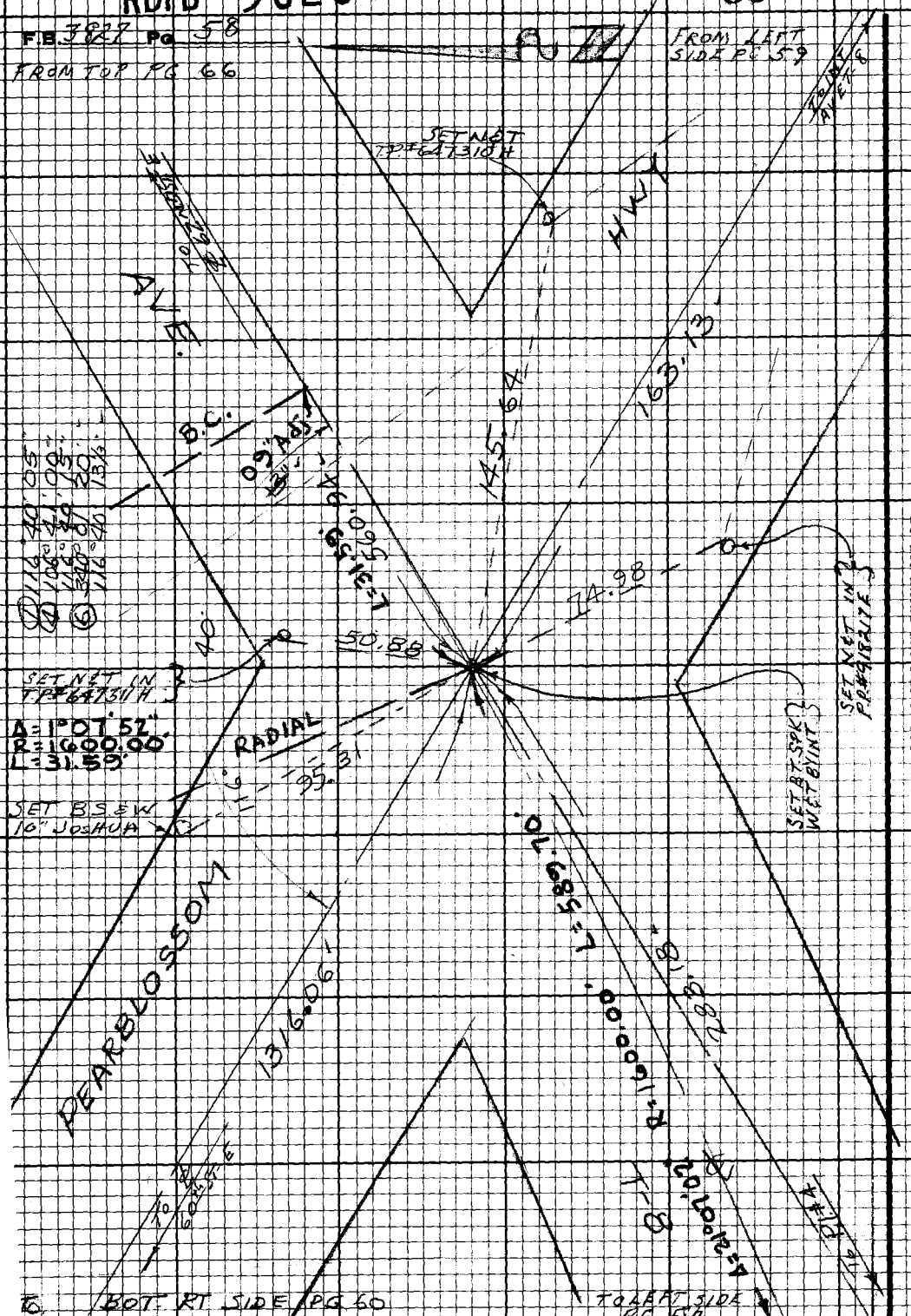

PLEASE RETURN TO
LOS ANGELES COUNTY ENGINEER
403 Los Angeles County Engineering Bldg.

Do not extend this side of this line.

Note: Any Additions or Changes on this Sheet Must be Made in Circled in Red Ink With Date and Name of Person Making Change.

Notes Ck'd by W. EDMONDSON		Survey of AVE T-8	
Map No. B-5196-1-7		JN 0098.17 Tape 184	Std 84 °F
Office Work R. BRIONES		Surveyed by J.S. COATES	
Checked J.F. MUNOZ		Notes G.L. VANNEST	Date 9-27-70
Date 3/13/74		Indexed G.L. GALLI	27 70

F.B. 2827 Pg. 59

(1) 138° 54' 55"
(2) 135° 40' 20"
(3) 138° 55' 05"
(6) 1113° 30' 40"
138° 55' 06 2/3"

527.82 @ 86° = 527.83 ✓

396.99 @ 90° = 397.01 ✓

163.13 @ 86° = 163.13 ✓

Note: Any Additions or Changes on this Sheet Must be Made or Circled in Red Ink With Date and Name of Person Making Change.

Do not extend this side of this line.

PLEASE RETURN TO
LOS ANGELES COUNTY ENGINEER
403 LOS ANGELES COUNTY ENGINEERING BLDG.

76F3098 CE#310 9-67

RDFB 3028

62

F.B. 3827 Pg 60

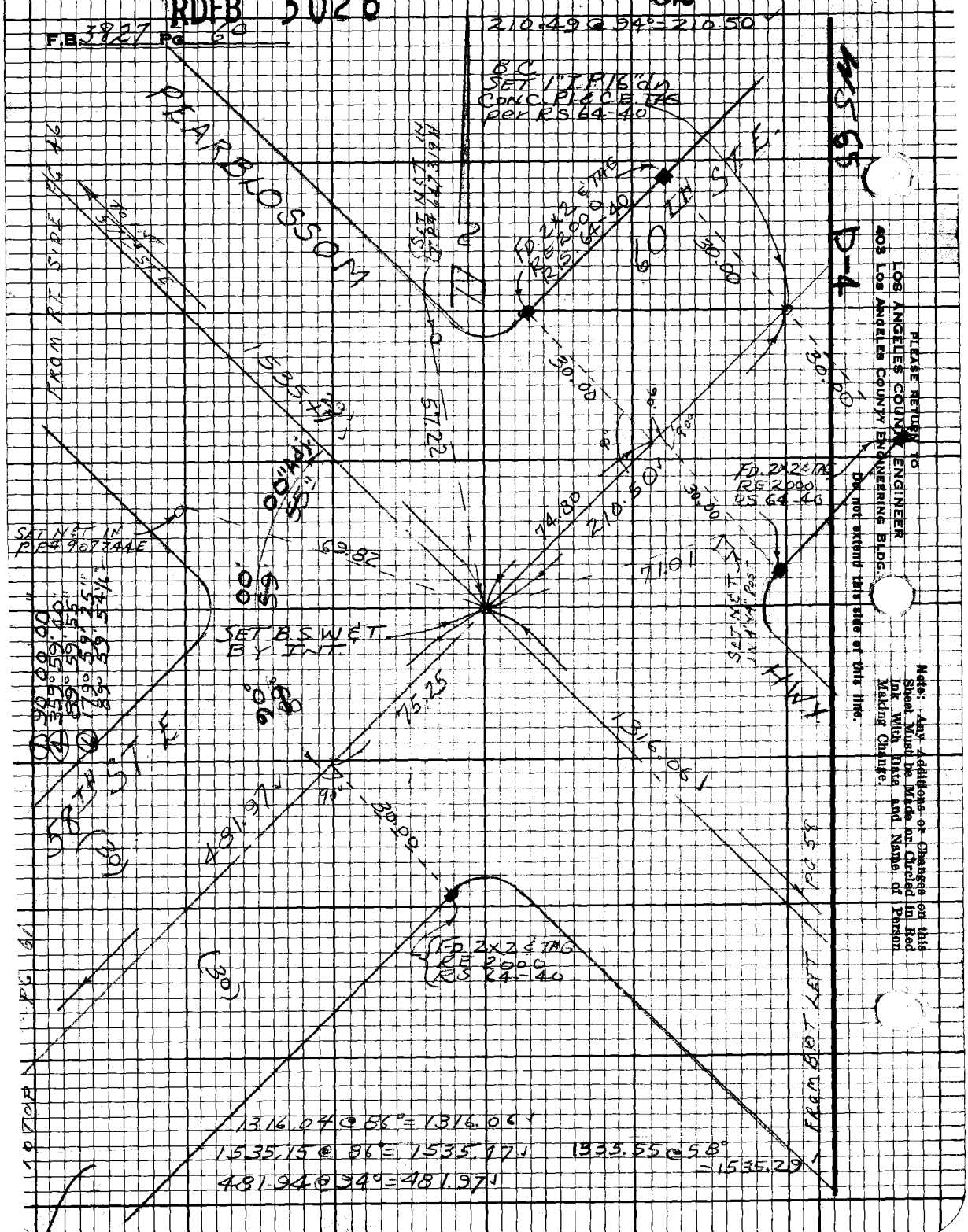

PLEASE RETURN TO
LOS ANGELES COUNTY ENGINEER
403 Los Angeles County Engineering Bldg.

Do not extend this side of this line.

Note: Any additions or Changes on this Sheet Must be Made in Circled in Red Ink With Date And Name of Person Making Change.

RDFB 3028

63

Notes Ck'd by W. EDMONDSON	Survey of AVE T-8
Map No. B-5196-1-7	JN [illegible] Tape 184 Std 84 °F
Office Work R. BRIONES	Surveyed by J. S. COA
Checked J. F. MUNOZ	Notes [illegible] Date [illegible]
Date 3/13/74	Indexed G. J. GALEY OCT 27 '70

F.B. 3827 PG. 61

FROM LEFT SIDE PG 60

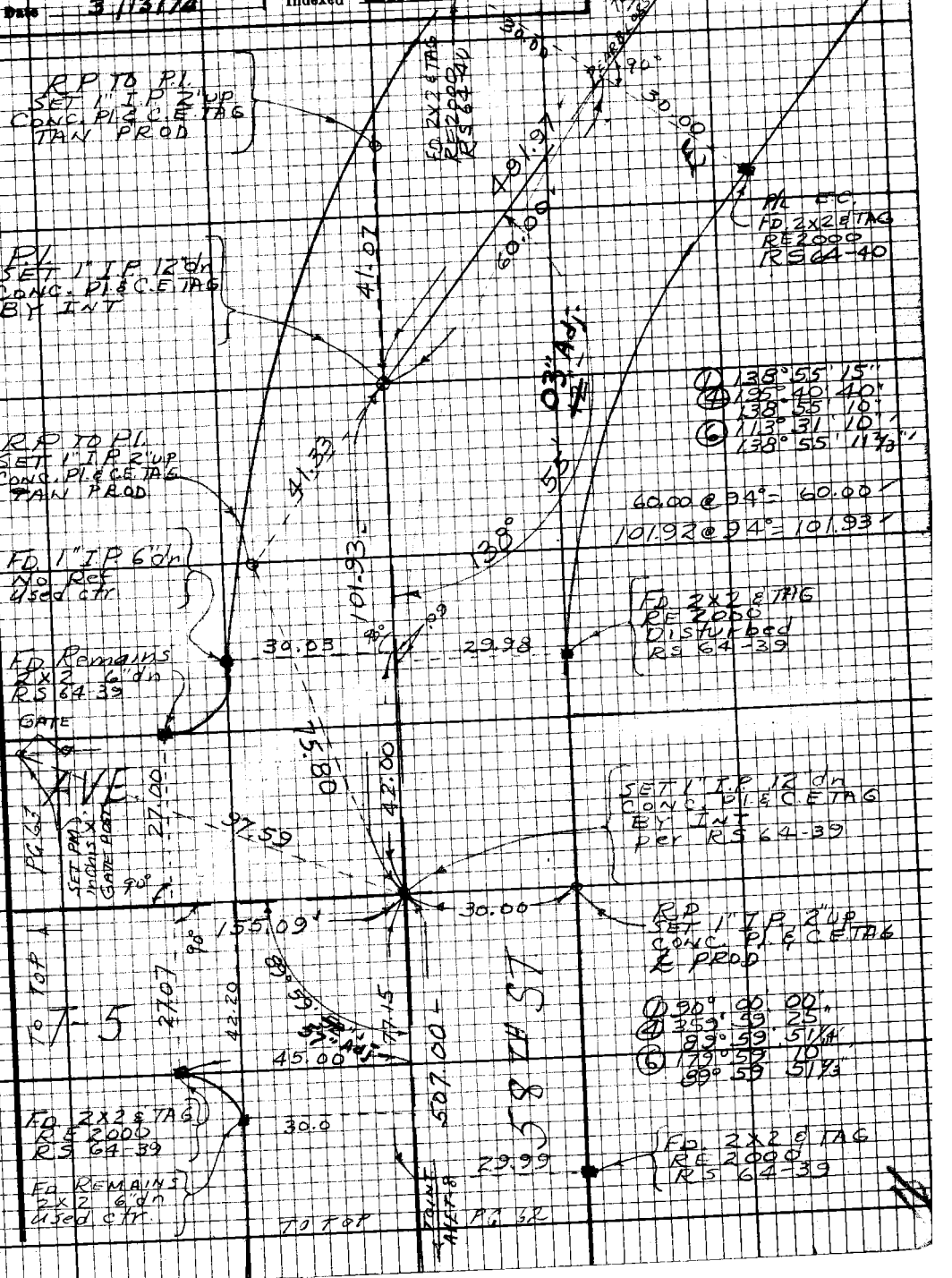

Note: Any Additions or Changes on this Sheet Must be Made or Circled in Red Ink With Date and Name of Person Making Change.

Do not extend this side of this line.

PLEASE RETURN TO
LOS ANGELES COUNTY ENGINEER
403 LOS ANGELES COUNTY ENGINEERING BLDG.

75F3098 CE#310 9-67

RDFB 3028

F.B. 3827 Pg. 62

FROM BOT. PG 41

64



831.13 @ 90° = 831.16

834.51 @ 90° = 834.54

W.S.G.S. D-4

PLEASE RETURN TO
LOS ANGELES COUNTY ENGINEER
403 LOS ANGELES COUNTY ENGINEERING BLDG.

Do not extend this side of this line.

Note: Any Additions or Changes on this Sheet Must be Made or Circled in Red Ink With Date and Name of Person Making Change.

RDFB 3028

65

F.B. 3827 Pg. 63

Notes Ck'd by W. EDMONDSON	Survey of AVE T-8
Map No. B-5196-1-7	JN 009817 Tape 184 Std 84°F
Office Work R. BRIONES	Surveyed by J.S. COATES
Checked J. F. MUNOZ	Notes G.L. VANNES Date 7-11-70
Date 3/13/74	Indexed G.L. GALLI OCT 27

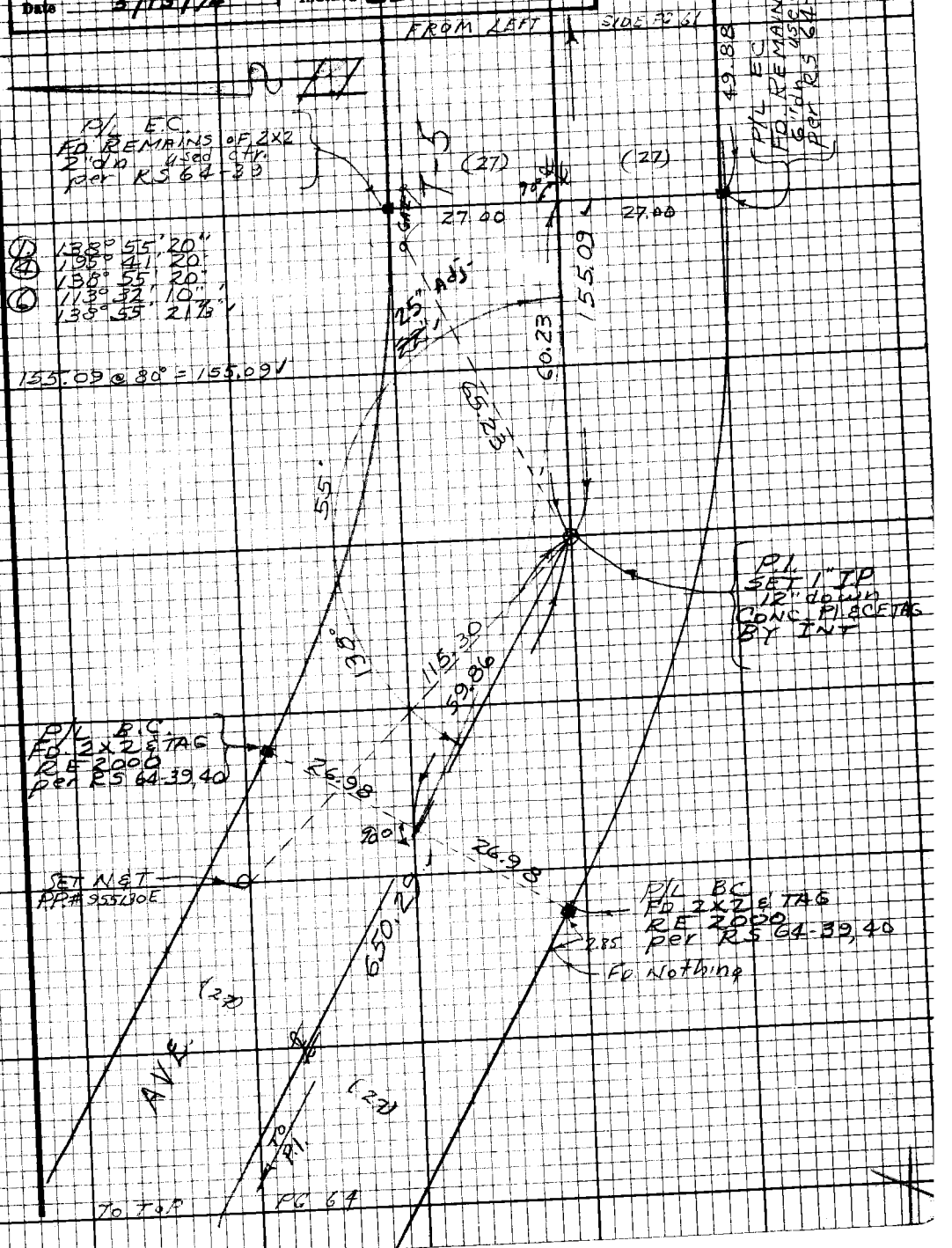

Note: Any Additions or Changes on this Sheet Must be Made or Circled in Red Ink With Date and Name of Person Making Change.

Do not extend this side of this line.

PLEASE RETURN TO
LOS ANGELES COUNTY ENGINEER
403 LOS ANGELES COUNTY ENGINEERING BLDG.

75F3098 CE#310 9-67

RDFB 3028 66

F.B. 3927 Pg. 64

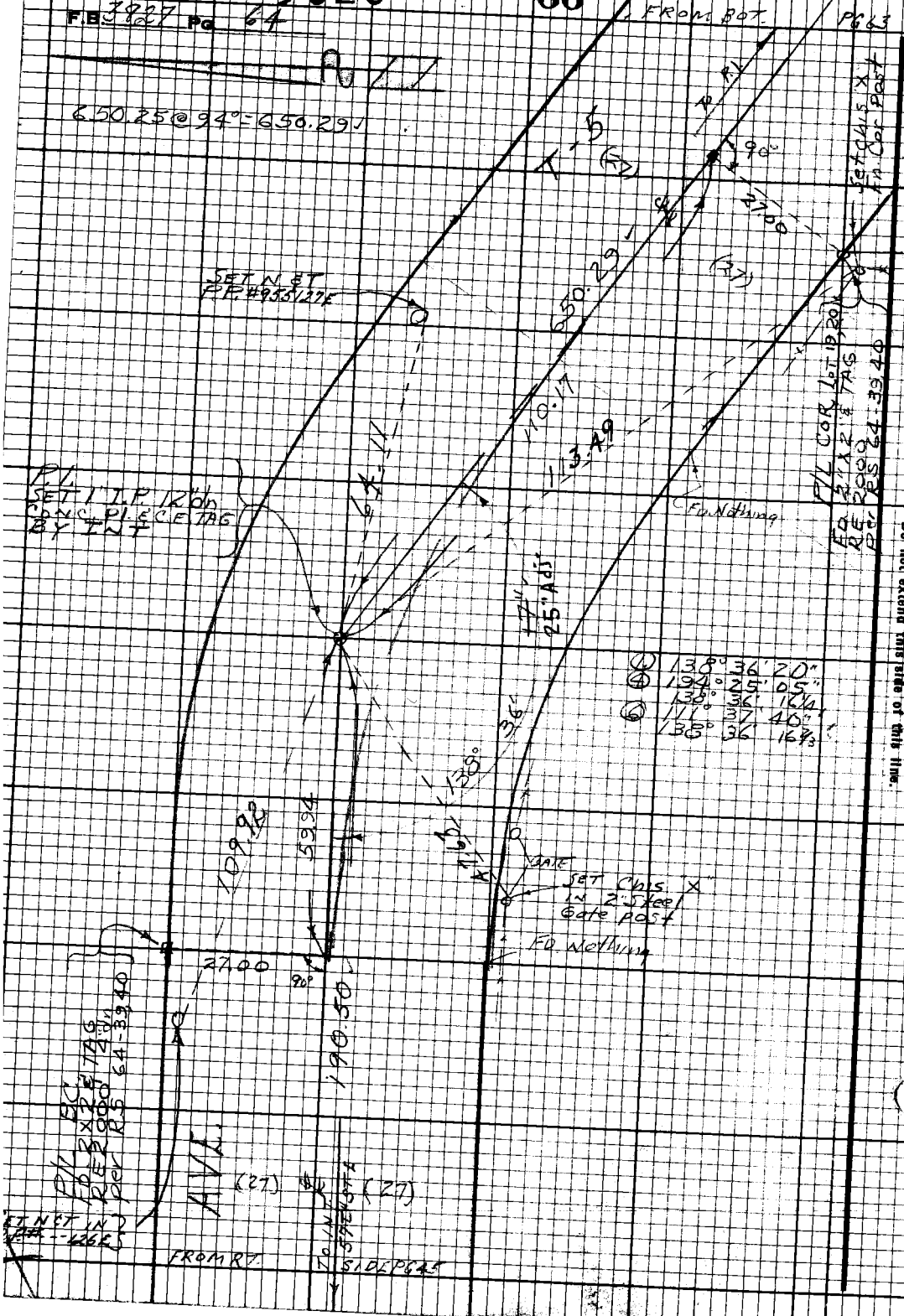

PLEASE RETURN TO
LOS ANGELES COUNTY ENGINEER
403 LOS ANGELES COUNTY ENGINEERING BLDG.

Do not extend this side of this line.

Note: Any Additions or Changes on this Sheet Must be Made or Circled in Red Ink With Date and Name of Person Making Change.

RDFB 3028 67

Notes Ck'd by W. EDMONDSON
Map No. B-5196-1-7
Office Work R. BRIONES
Checked J. F. MUNOZ
Date 3/13/74

Survey of AVE. T-8
JN 0098.17 Tape 184 Std 84 °F
Surveyed by J. J. COATES
Notes G. L. VAN NESS Date 9-16-70
Indexed C. L. GALLI OCT 27 '70

F.B. 3827 Pg 65

1) 90-09-15
2) 360-37-00
90-09-15
3) 180-55-15
90-09-12½

W.S. 65, P-4

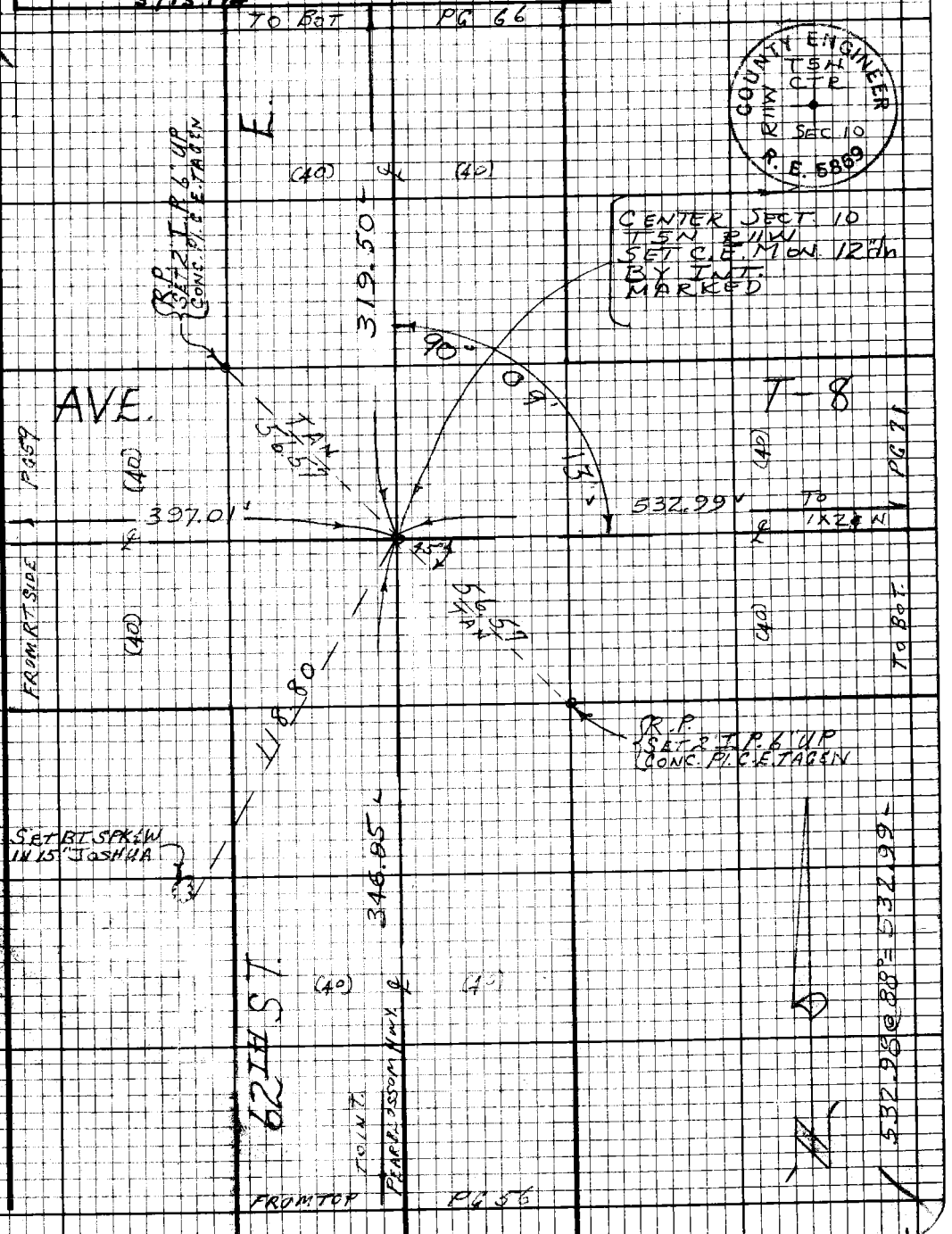

Note: Any Additions or Changes on this Sheet Must be Made or Circled in Red Ink With Date and Name of Person Making Change.

Do not extend this side of this line.

PLEASE RETURN TO
LOS ANGELES COUNTY ENGINEER
403 LOS ANGELES COUNTY ENGINEERING BLDG.

76F3098 CE#310 9-67

RDFB 3028

68

F.B. 3287 Pg 66

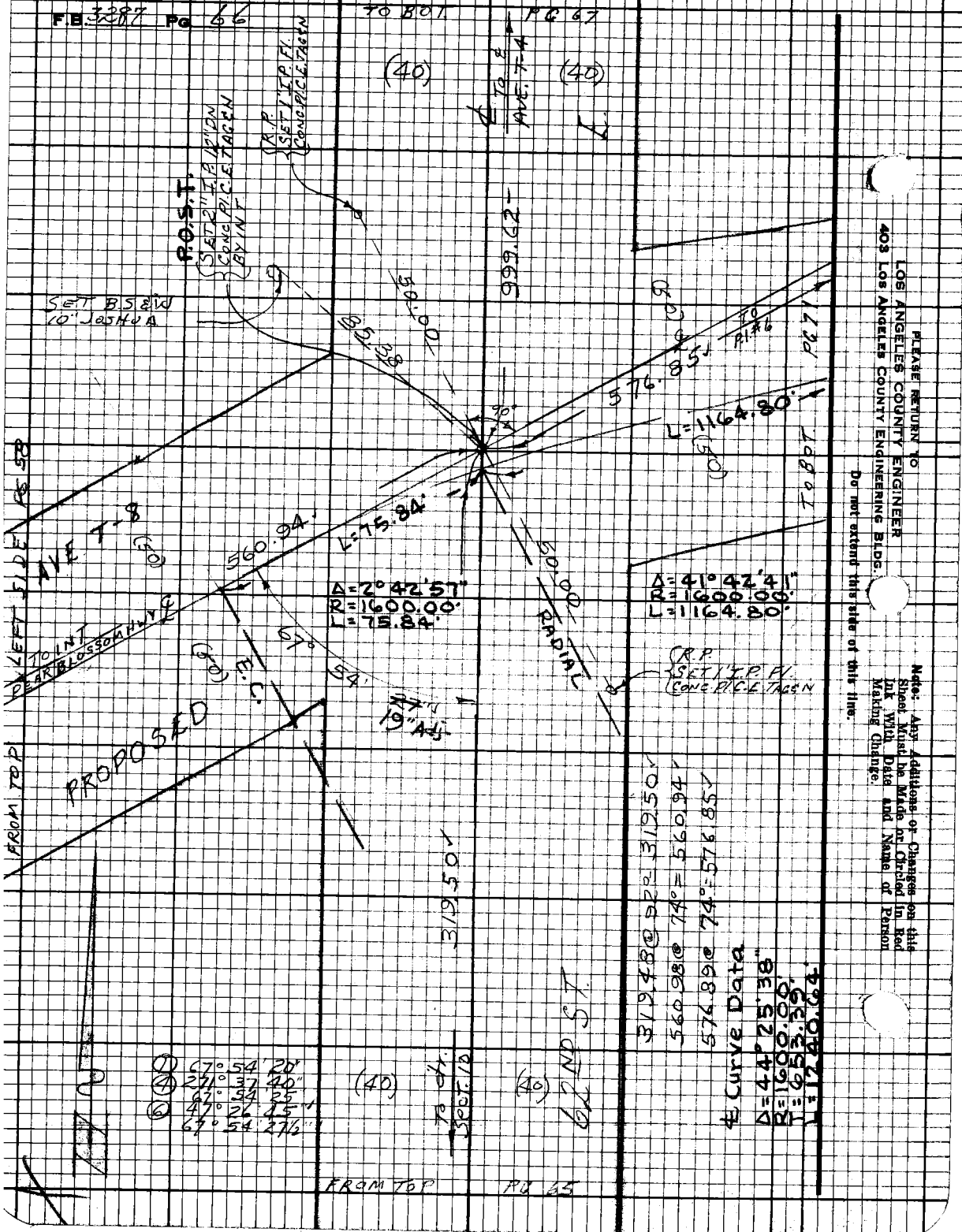

PLEASE RETURN TO
LOS ANGELES COUNTY ENGINEER
403 Los Angeles County Engineering Bldg.

Do not extend this side of this line.

Note: Any Additions or Changes on this Sheet Must be Made on Chrome in Red Ink With Date and Name of Person Making Change.

RDFB 3028 69

F.B. 3827 Pg 67

Notes Ck'd by W. EDMONDSON
Map No. B-5196-1-7
Office Work R. BRIONES
Checked J. F. MUNOZ
Date 3/13/74

Survey of AVE. T-8
JN 0098.17 Tape 184 Std 84 °F
Surveyed by J.S. COATES
Notes G.L. VANNESS Date 9-18-70
Indexed G.L. GALLI 09 27 70

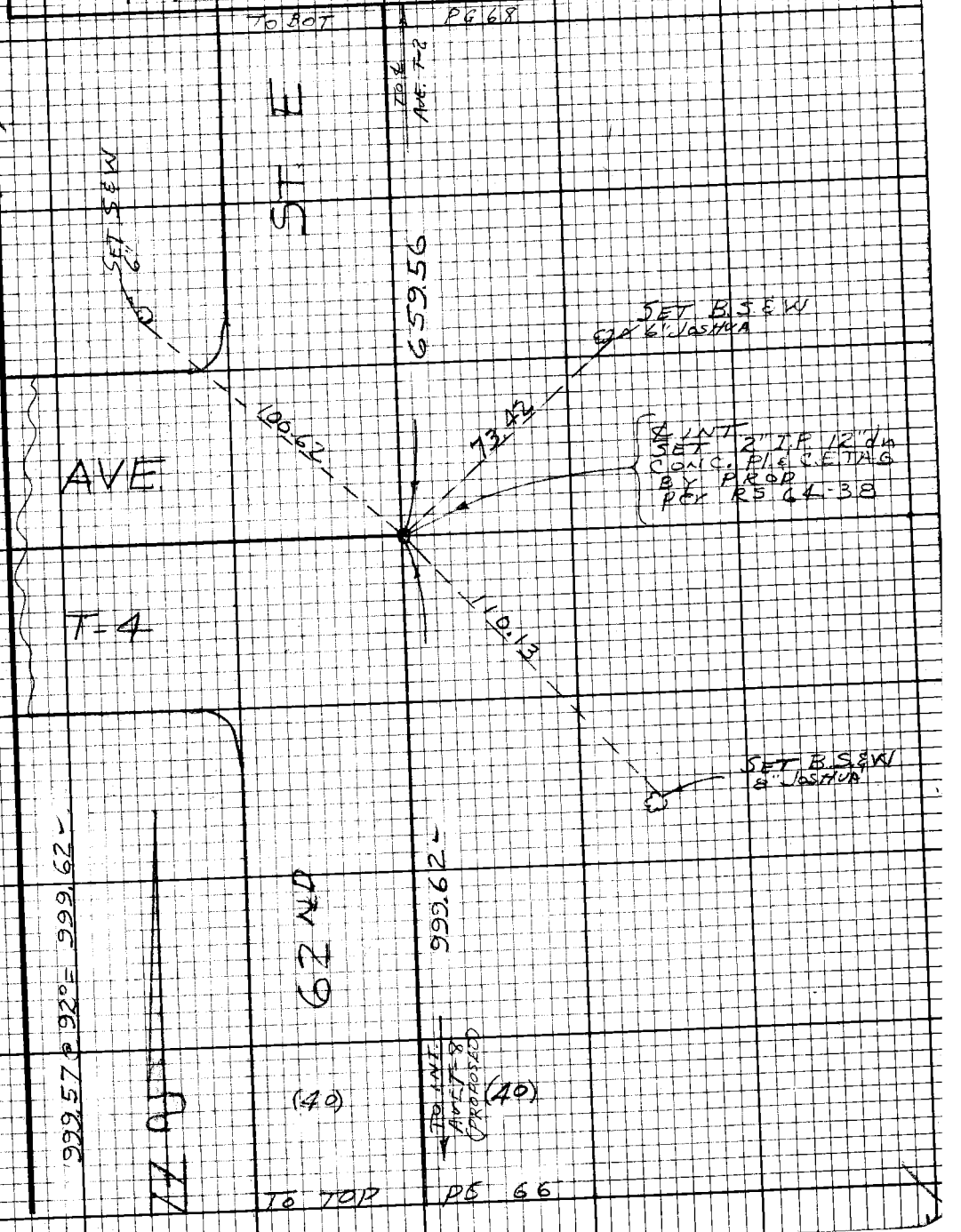

W.S. 65, D-4

Note: Any Additions or Changes on this Sheet Must be Made or Circled in Red Ink With Date and Name of Person Making Change.

Do not extend this side of this line.

PLEASE RETURN TO
LOS ANGELES COUNTY ENGINEER
403 LOS ANGELES COUNTY ENGINEERING BLDG.

76F3098 CE#310 9-67

RDFB 3028 TO BOT. PG 70 70

F.B. 3827 Pg 68

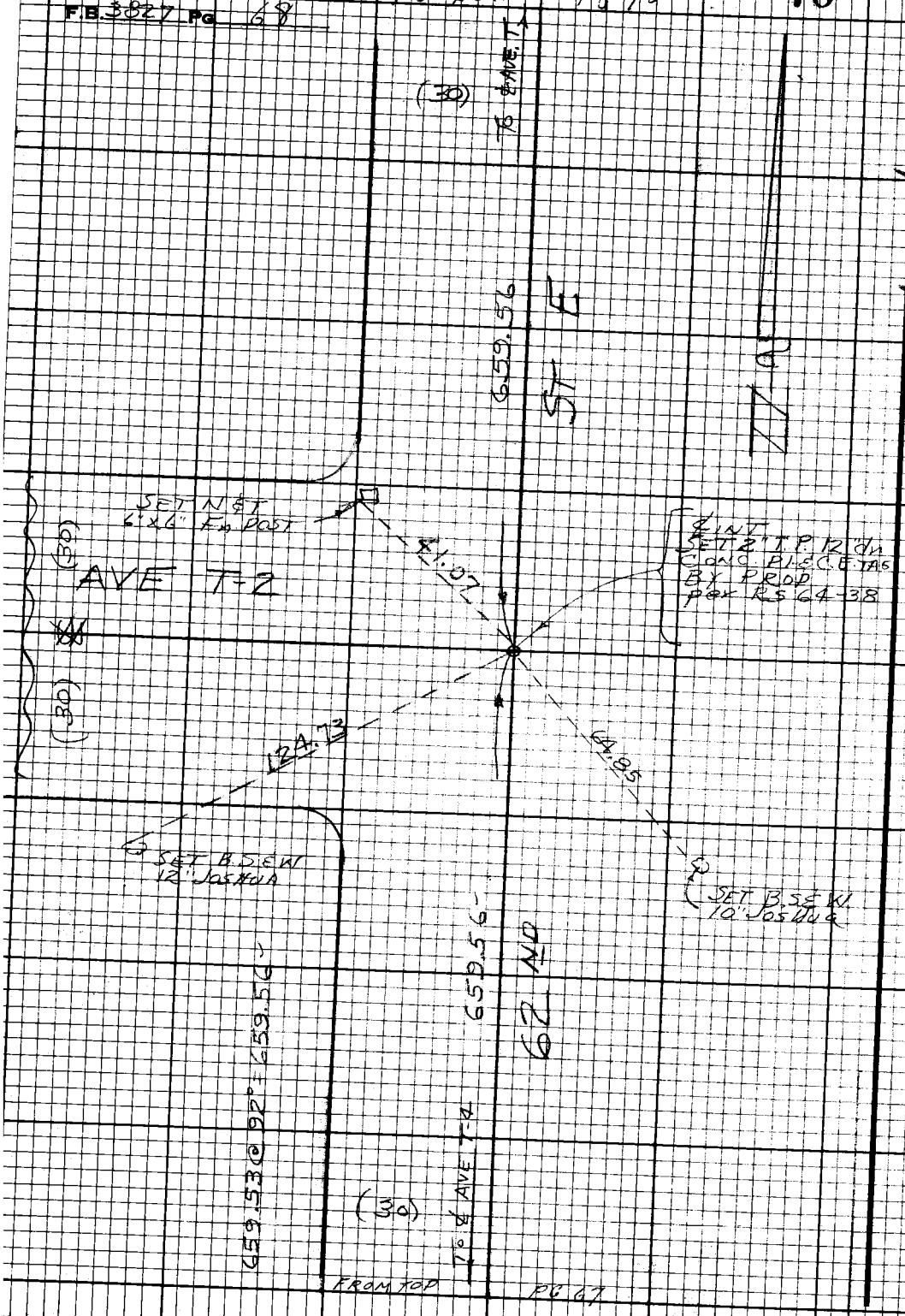

W.S. 65, D-4

PLEASE RETURN TO
LOS ANGELES COUNTY ENGINEER
403 LOS ANGELES COUNTY ENGINEERING BLDG.

Do not extend this side of this line.

Note: Any Additions or Changes on this Sheet Must be Made or Circled in Red Ink With Date and Name of Person Making Change.

RDFB 3028

71

Notes Ck'd by	W. EDMONDSON	Survey of	AVE T 8
Map No.	B-5196-1-7	JN	0098.17 Tape 184 Std 84 °F
Office Work	R. BRIONES	Surveyed by	J. S. COATES
Checked	J. F. MUNOZ	Notes	G.L. VAN NESS Date 9-17-70
Date	3/13/74	Indexed	G. L. GALLI OCT 27 '70

F.B. 3827 PG. 69

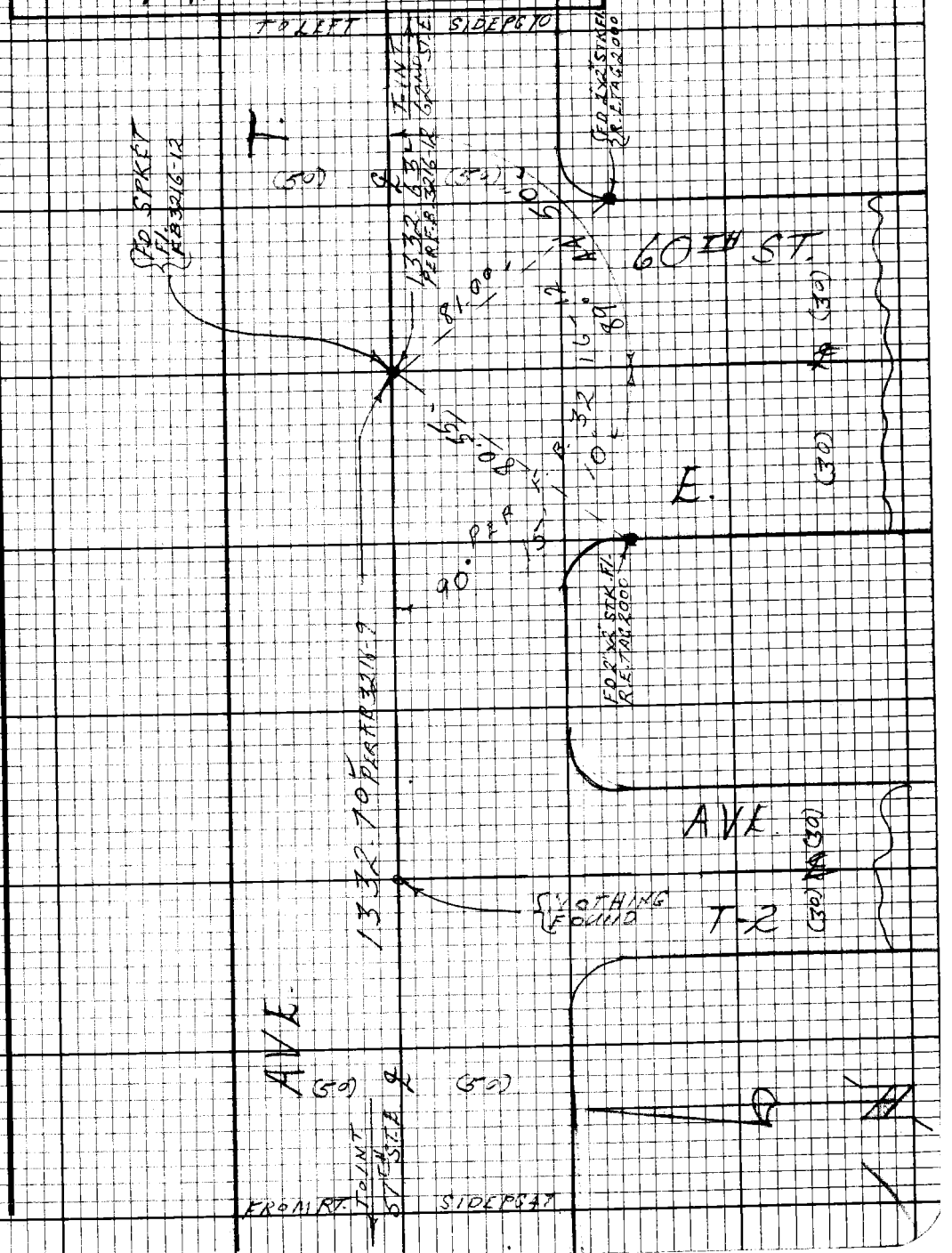

Note: Any Additions or Changes on this Sheet Must be Made or Circled in Red Ink With Date and Name of Person Making Change.

Do not extend this side of this line.

PLEASE RETURN TO
LOS ANGELES COUNTY ENGINEER
403 LOS ANGELES COUNTY ENGINEERING BLDG.

76F3098 CE#310 9-67

RDFB 3028

72

F.B. 3827 Pg. 70



Please Return To
Los Angeles County Engineer
403 Los Angeles County Engineering Bldg.

Do not extend this strip of this line.

Note: Any Additions or Changes on this Sheet Must be Made or Circled in Red Ink With Date and Name of Person Making Change.

RDFB 3028

73

Notes Ck'd by	W. EDMONDSON	Survey of	AVE T-8
Map No.	B-5196-1-7	JN 009817 Tape 184	Std 84 °F
Office Work	R. BRIONES	Surveyed by	J.S. COATES
Checked	J. F. MUNOZ	Notes	C.L. VanNess Date 9-18-70
Date	3/13/74	Indexed	G. J. GALLI OCT 27

F.B 3827 PG 71

Note: Any Additions or Changes on this Sheet Must be Made or Circled in Red Ink With Date and Name of Person Making Change.

Do not extend this side of this line.

PLEASE RETURN TO
LOS ANGELES COUNTY ENGINEER
403 LOS ANGELES COUNTY ENGINEERING BLDG.

75F3098 CE#310 9-67

RDFB 3028

74

F.B. 3827 Pg 72

TO LEFT SIDE 1 PG 73

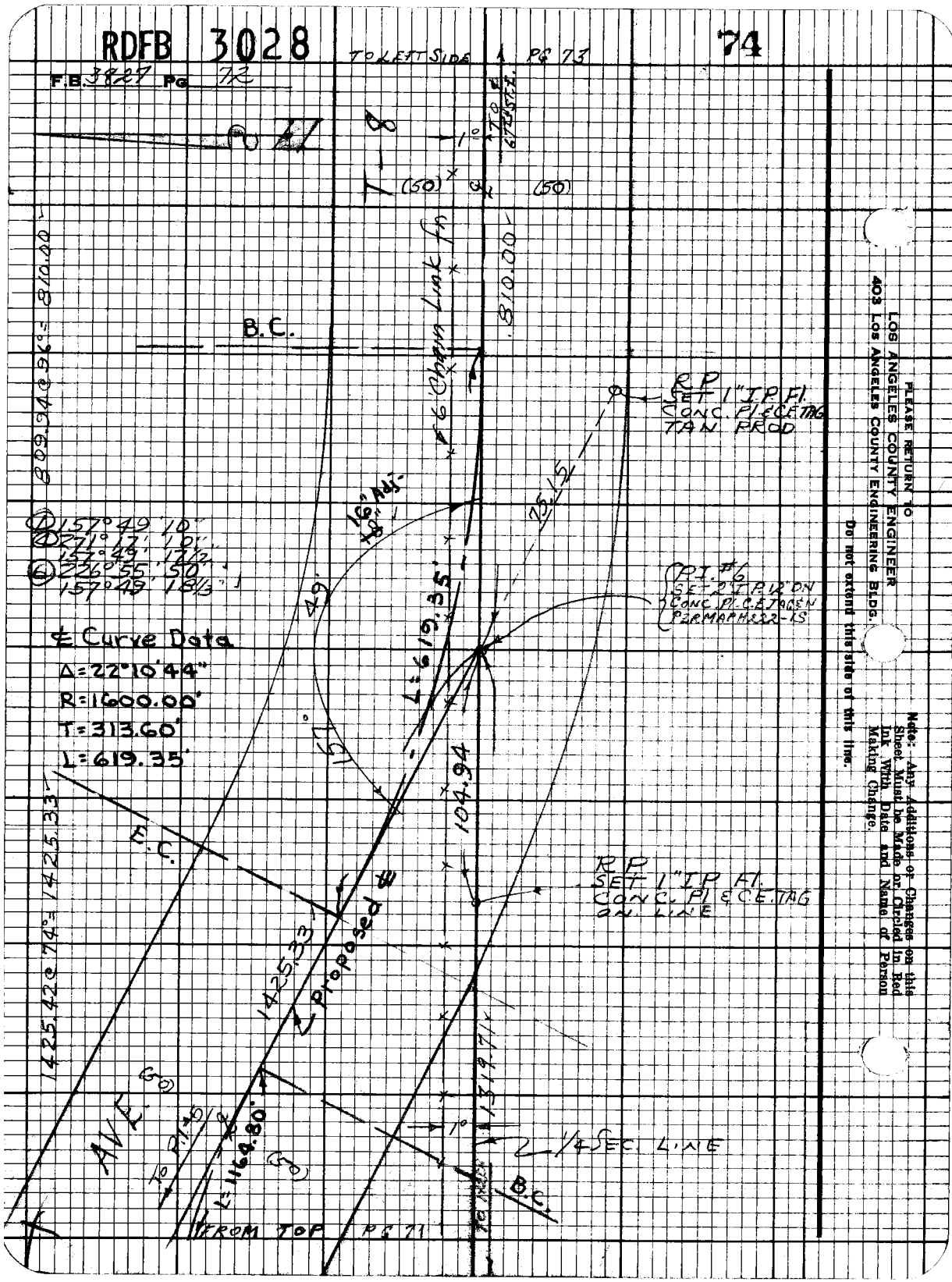

PLEASE RETURN TO
LOS ANGELES COUNTY ENGINEER
403 Los Angeles County Engineering Bldg.

Do not extend this side of this line.

Note: Any Additions or Changes on this Sheet Must be Made or Circled in Red Ink With Date and Name of Person Making Change.

RDFB 3028

75

F.B. 3827 Pg 73

Notes Ck'd by W. EDMONDSON	Survey of AVE. T-8
Map No. B-5196-1-7	JN009817 Tape 184 Std 84 °F
Office Work R. BRIONES	Surveyed by J.S. COATES
Checked J.F. MUNOZ	Notes G.L. VANNESS Date 9-18-70
Date 3/13/74	Indexed C.L. GALLI 03 27 76

W.S. 65-D-4

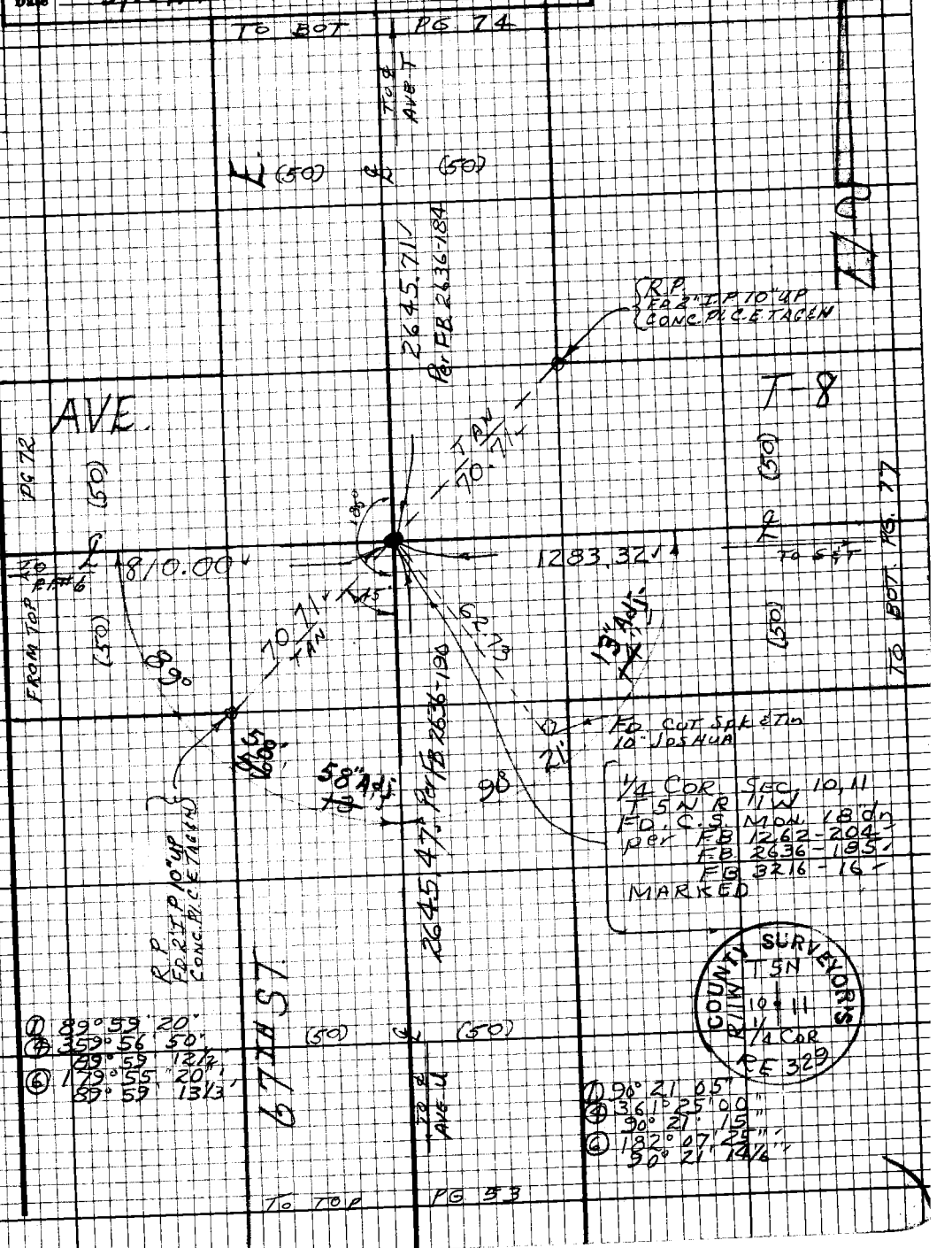

Note: Any Additions or Changes on this Sheet Must be Made or Circled in Red Ink With Date and Name of Person Making Change.

Do not extend this side of this line.

PLEASE RETURN TO
LOS ANGELES COUNTY ENGINEER
403 LOS ANGELES COUNTY ENGINEERING BLDG.

75F3098 CE#310 9-67

RDFB 3028

76

F.B. 3027 Pg 74



RDFB 3028

77

Notes Ck'd by W. EDMONDSON	Survey of AVE T-8	F.B. 3827 Pg. 75	
Map No.	JN 0098.17 Tape 010 Std 84°F		
Office Work R. BRIONES	Surveyed by J S COATES		
Checked J.F. MUNOZ	Notes JSC Date 10/13/70		
Date 3/13/74	Indexed R.L. GALLI		

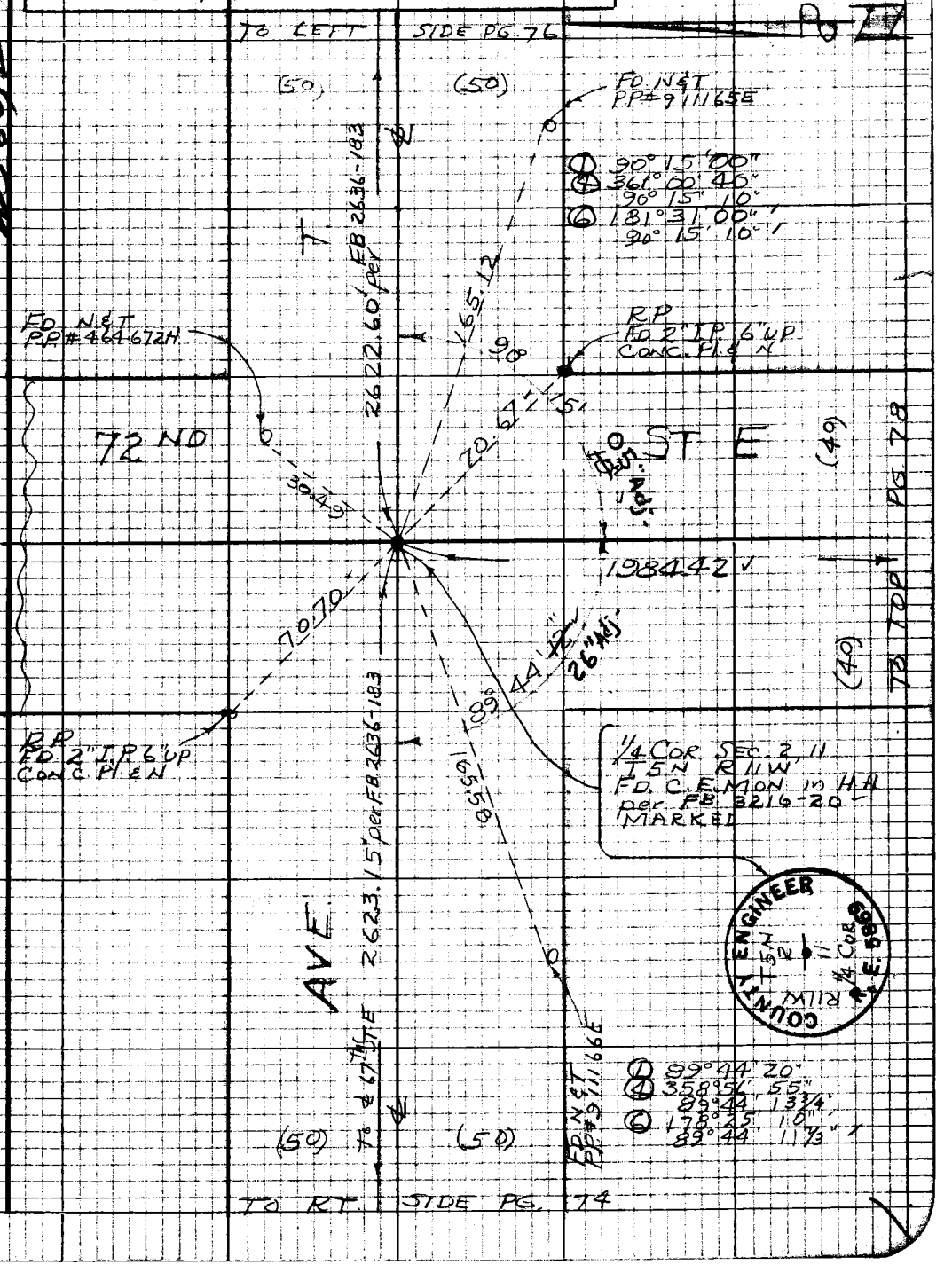

Note: Any Additions or Changes on this Sheet Must be Made or Circled in Red Ink With Date and Name of Person Making Change

Do not extend this side of this line.

PLEASE RETURN TO
LOS ANGELES COUNTY ENGINEER
403 LOS ANGELES COUNTY ENGINEERING BLDG.

76P2098 CK #310 5-66

RDFB 3028

78

F.B. 3827 Pg. 76

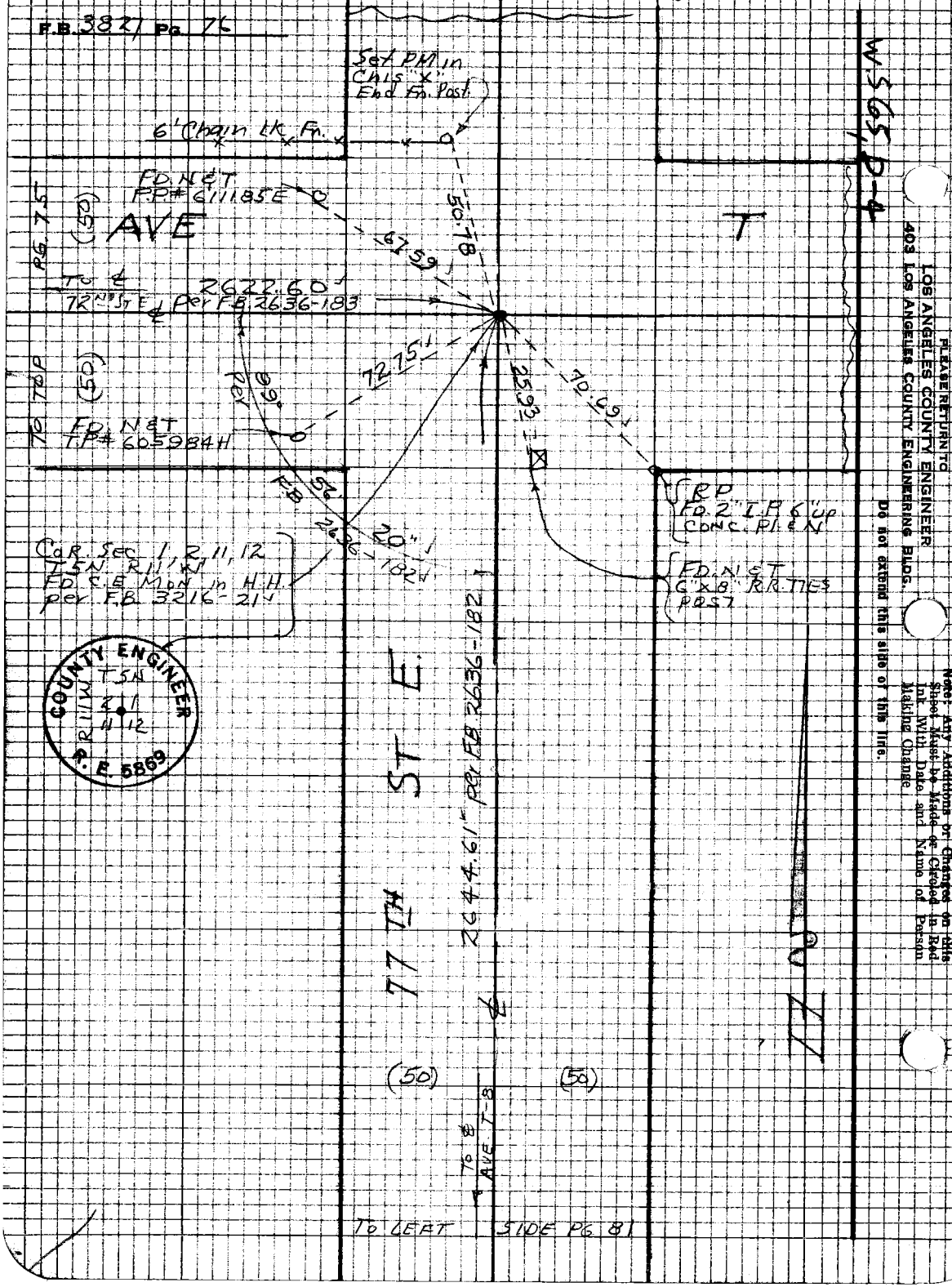

PLEASE RETURN TO
LOS ANGELES COUNTY ENGINEER
403 LOS ANGELES COUNTY ENGINEERING BLDG.

Do not extend this side of this line.

Note: Any Additions or Changes on this Sheet Must be Made or Circled in Red Ink With Date and Name of Person Making Change.

RDFB 3028

79

Notes Ck'd W. EDMONDSON	Survey of AVE T-8		F.B. 3827 Pg. 77
Map No. B-5196-7-7	JN 0098-17 Tape 010 Std 84 °F		
Office Work R. BRIONES	Surveyed by JS COATES		
Checked J. F. MUNOZ	Notes JSC Date 10-13-70		
Date 3/13/74	Indexed G. L. GALLI OCT 27 '70		

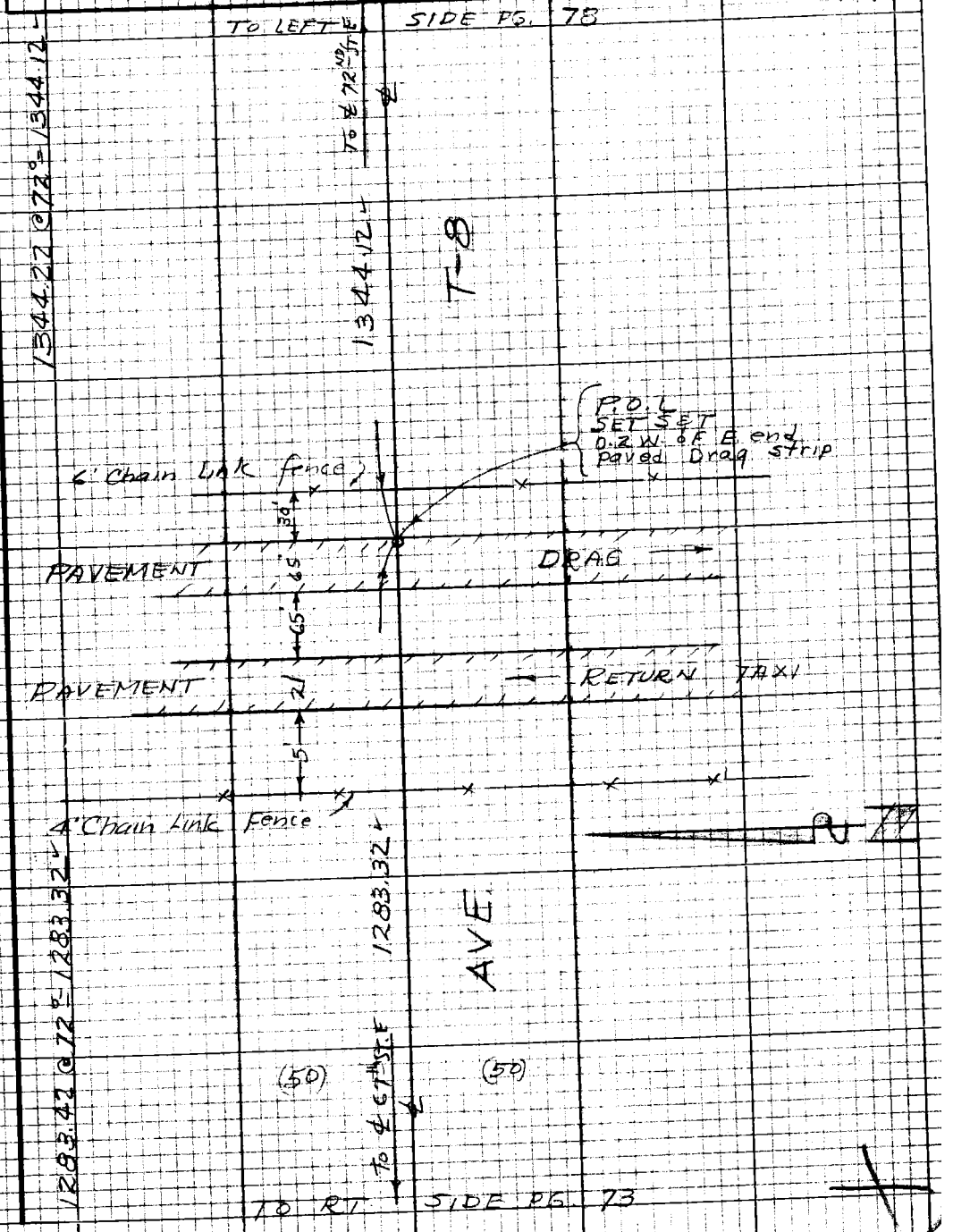

Note: Any Additions or Changes on this Sheet Must be Made or Circled in Red Ink With Date and Name of Person Making Change

Do not extend this side of this line.

PLEASE RETURN TO
LOS ANGELES COUNTY ENGINEER
403 LOS ANGELES COUNTY ENGINEERING BLDG.

76P3095 CE #310 5-66

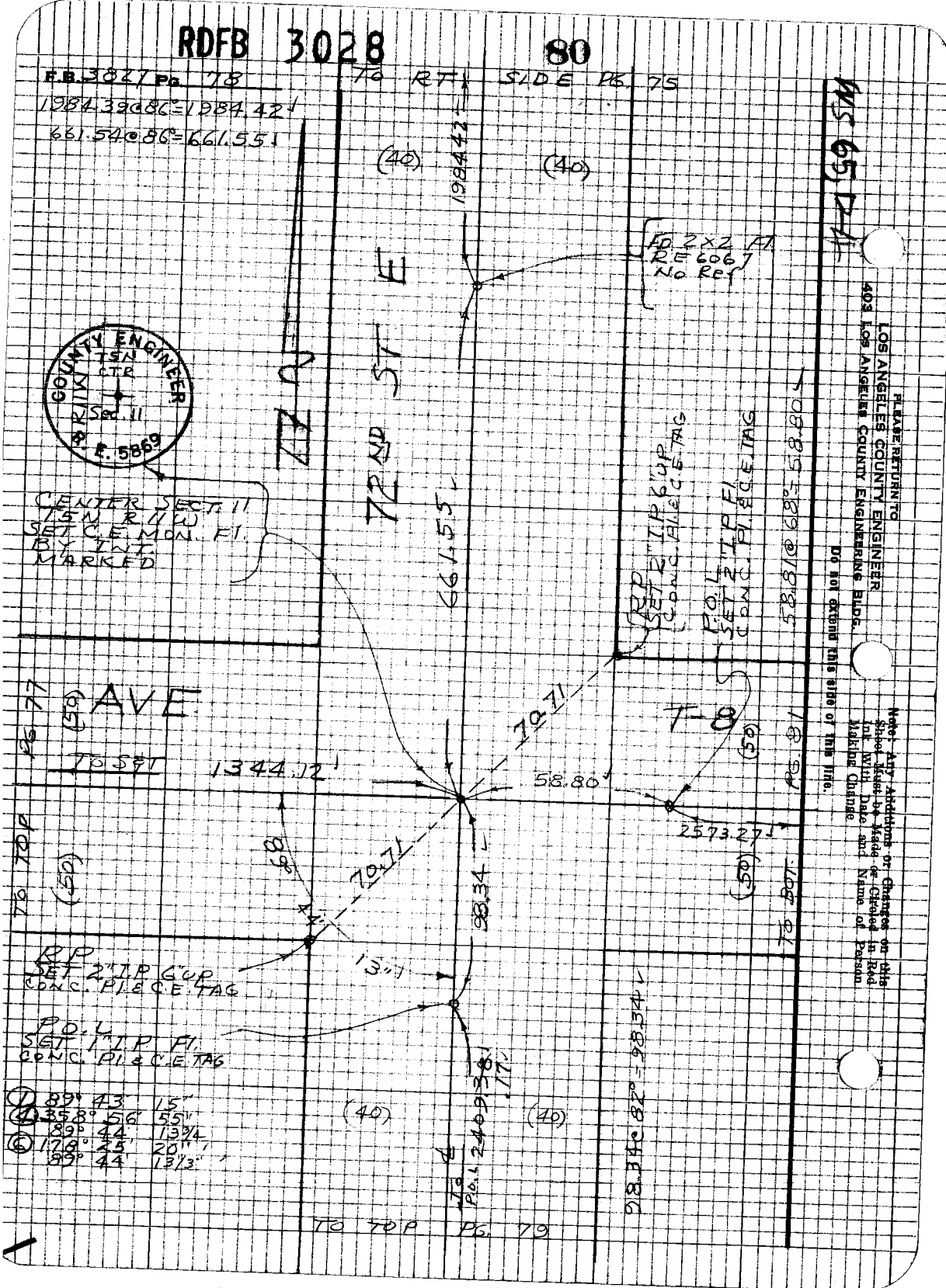
RDFB 3028
80
F.B. 3827 Pg. 78
1984.39@86°=1984.42'
661.54@86°=661.55'
TO RT. SIDE PG. 75
(40)
(40)
1984.42
FD 2x2 FT.
RE 6067
No Ref.
72ND ST E
661.55
COUNTY ENGINEER
T5N
CTR
R11W
Sec. 11
R.E. 5869
CENTER SECT. 11
T5N R11W
SET C.E. MON. FL.
BY INT.
MARKED
RP
SET 2" I.P. 6" UP
CONC. PL. & C.E. TAG
P.O.L.
SET 2" I.P. FL.
CONC. PL. & C.E. TAG
58.81@68°=58.80
AVE
(50)
PG. 77
TO SET
1344.12'
70.71
58.80'
T-8
(50)
PG. 81
2573.27'
(50)
TO BOT.
TO TOP
(50)
68
70.71
98.34
RP
SET 2" I.P. 6" UP
CONC. PL. & C.E. TAG
13"
P.O.L.
SET 1" I.P. FL.
CONC. PL. & C.E. TAG
98.34@82°=98.34
(40)
(40)
P.O.L. 2409.38
TO TOP PG. 79
① 89° 43' 15"
④ 358° 56' 55"
89° 44' 13 3/4
⑥ 178° 25' 20"
89° 44' 13 1/3"
PLEASE RETURN TO
LOS ANGELES COUNTY ENGINEER
403 LOS ANGELES COUNTY ENGINEERING BLDG.
Do not extend this side of this line.
Note: Any Additions or Changes on this Sheet Must be Made or Circled in Red Ink With Date and Name of Person Making Change

RDFB 3028

81

Notes Ck'd By W. EDMONDSON
Map No. B-5196-1-7
Office Work R. BRIONES
Checked C.F. MUNOZ
Date 3/13/74

Survey of AVE T-8
JN 0098.17 Tape 10 Std 94 °F
Surveyed by JSCOATES
Notes JSC Date 10-15-70
Indexed R.D. GALLI 03 27

F.B. 3827 Pg. 79

To B07 PG. 78

W565

Ⓐ 23°16' 30"
Ⓑ 44°09' 40"
Ⓒ 93°16' 35"
Ⓓ 199°38' 45"
93° 16' 27½"

135.61 S 24° 44' 40" E = 135.15'
135.52 S 39° 14' 20" E = 135.15'
T = 82° = 135.15'

300.29 S 32° 19' 15" E = 300.97'
300.28 S 32° 04' 02" E = 300.08'

Level 2102.34
2409.41
T = 82° 2409.38'

140.00 S 84° E = 100.00'

32nd St.

93°

72ND ST E

(40) (40)

To 11th

24.09 38'

Level 2109.23
2409.44'
2408.17'

Remeasured 2-17-72 JSC
300.49 S 32° 19' 15" E = 300.40'
300.62 S 32° 05' 20" E = 300.42'

T = 54°

Level

P.O.L.
SET 1" I.P.F.F.
Conc. Pl. R.E. TAG

CREEK

No EVIDENCE 2 PIPE
Per F.B. 1262-201
SET 2" I.P. 6" UP
IN ROCK MOUND
Conc. Pl. & C.E. TAG
REC. DIST. 100.00
P.O.D. EAST FROM
W.I.T. COR
Per F.B. 1262-201
F.B. 1673-104

10.00 Calc

135.15'

SIDE PG

(50)

AVE

90°

ROCK

1320.33'

PG. 80

100.00

To ℄ 67th St E

2630.89'
Per F.B. 2636
Pg. 189

(50)

To B07

179.10'

35.1'

26

52'

3276'

LITTLE

COUNTY SURVEY

WITNESS CORNER

W.I.T. Cor. to
¼ Cor. Sec. 11, 14
1S N R 11W
F.D. C.S. MON. FI.
Per F.B. 1262-201
F.B. 1673-104
F.B. 2636-189
F.B. 3276-26
MARKED

Note: Any Additions or Changes on this Sheet Must be Made in Circled Ink With Date and Name of Person Making Change

Do not extend this title.

PLEASE RETURN TO
LOS ANGELES COUNTY ENGINEER
403 Los Angeles County Engineering Bldg.

7695035 CK #310 8-86

RDFB 3028

82, 83

F.B. 3827 Pg. 50

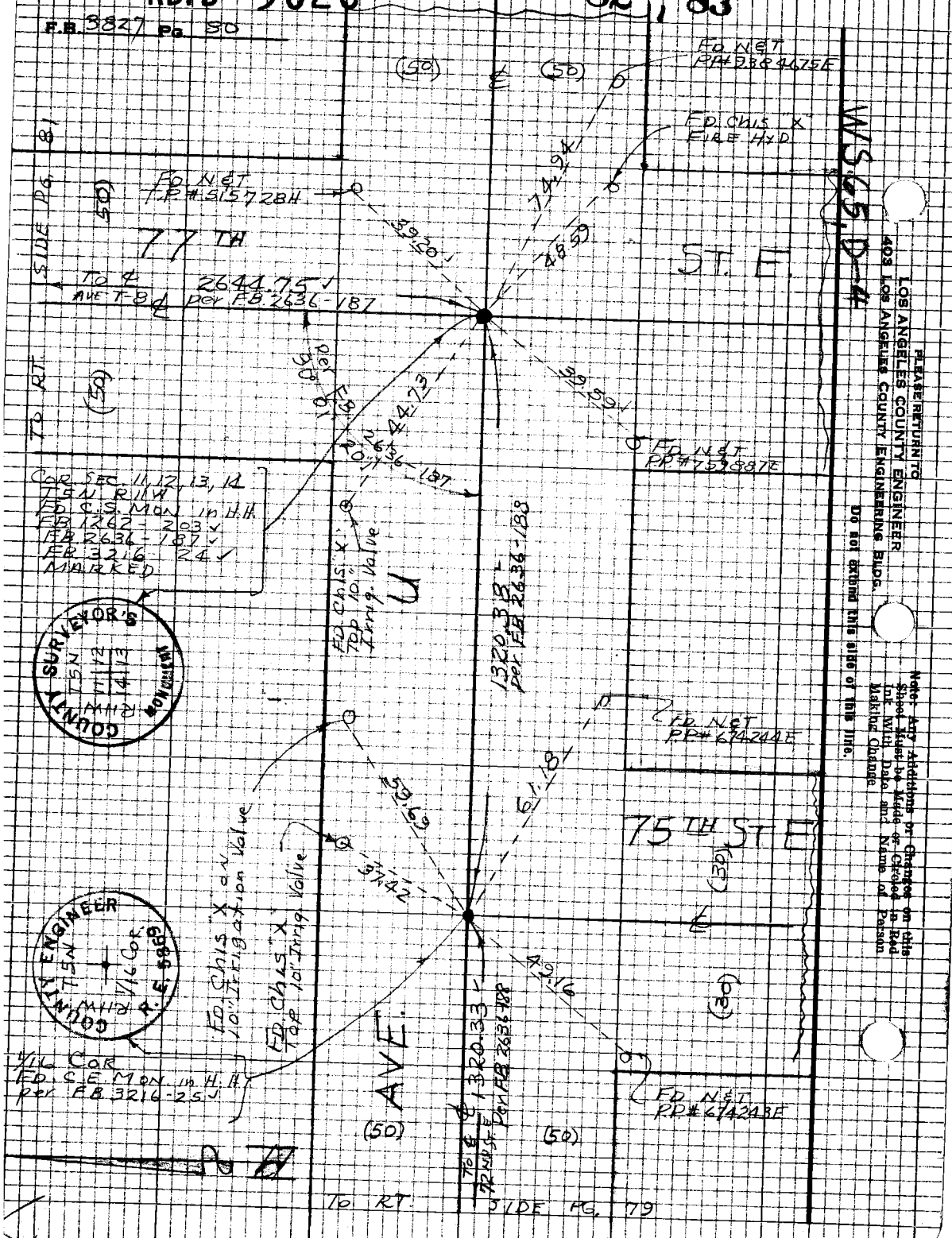

RDFB 3028

84

Notes Ck'd by W. EDMONDSON
Map No. B-5196-1-7
Office Work R. BRIONES
Checked J. F. MUNOZ
Date 3/13/74

Survey of AVE T-8
JN 0098.17 Tape 10 Std 84 °F
Surveyed by J.S. COARES
Notes JSC Date 10/16/70
Indexed G. J. GALLI OCT 27 '70

F.B. 3827 Pg. 81

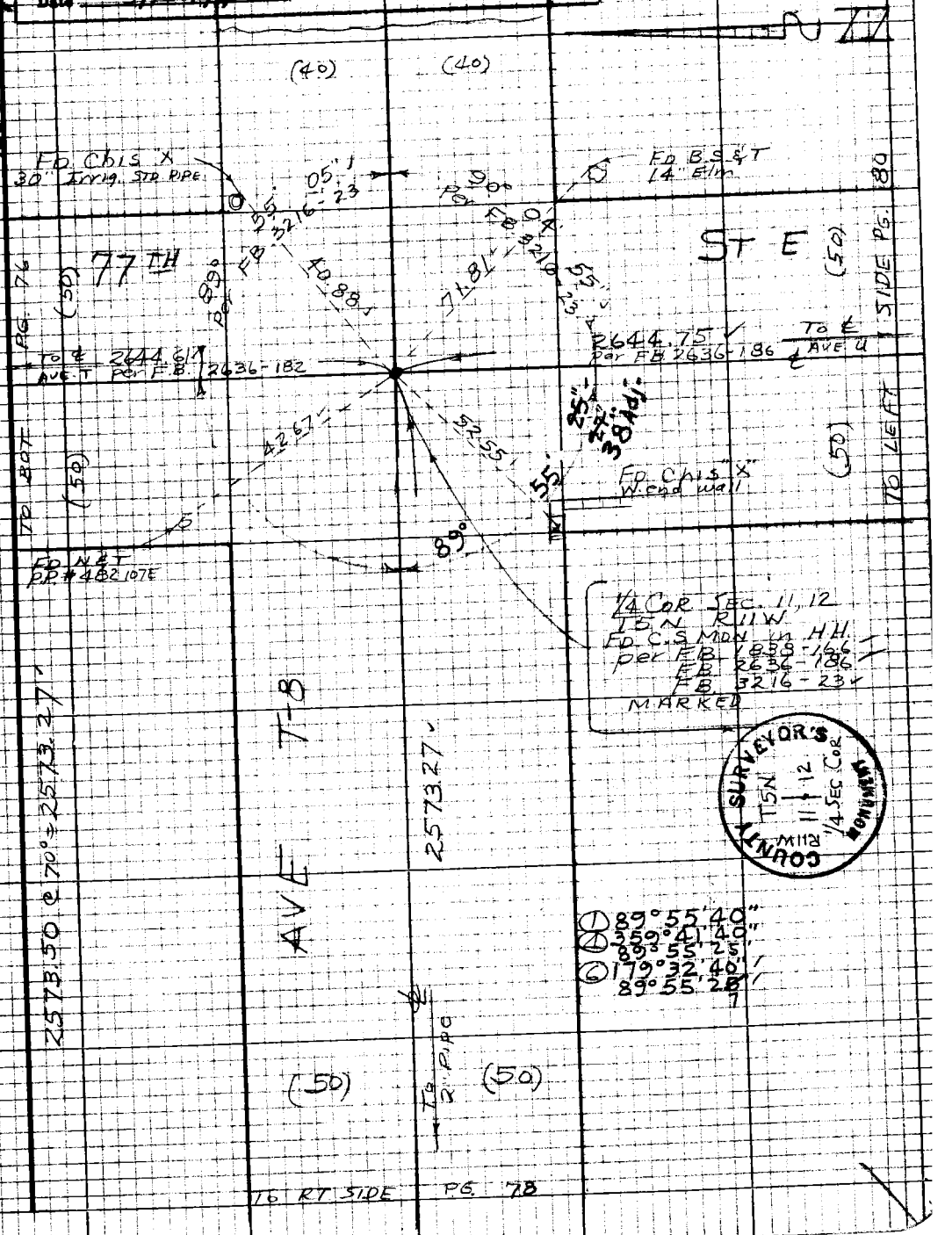

Note: Any Additions or Changes on this Sheet Must be Made or Circled in Red Ink With Date and Name of Person Making Change

PLEASE RETURN TO
LOS ANGELES COUNTY ENGINEER
403 LOS ANGELES COUNTY ENGINEERING BLDG.

Do not extend this side of this line.

76P2095 CK #210 5-66

RDFB 3026

221

Notes Ck'd by
Map No.
Office Work
Checked
Date

Survey of AVE T-8
JN 0098.17 Tape 18 Std 84 °F
Surveyed by NEVAREZ
Notes NEVAREZ Date DEC 73
Indexed G. D. BAILEY DEC 17 1973

F. B. 3827 PG. 83

Note: Any Additions or Changes on This Sheet Must be Made or Circled in Red Ink With Date and Name of Person Making Change.

Do not extend this side of this line.

PLEASE RETURN TO
COUNTY OF LOS ANGELES
DEPARTMENT OF COUNTY ENGINEER
403 LOS ANGELES COUNTY ENGINEERING BLDG.

AVE T-8

ZONE VII TIES

JN 0098.17

REF

F.B. 3179
F.B. 3827
F.B. 2824
F.B. 3216

PARTY

NEVAREZ
BITTEL
CROWE
DONLEVY

16F309 CE#310 3-69

RDFB 3026 222

F. B. 3827 PG. 84

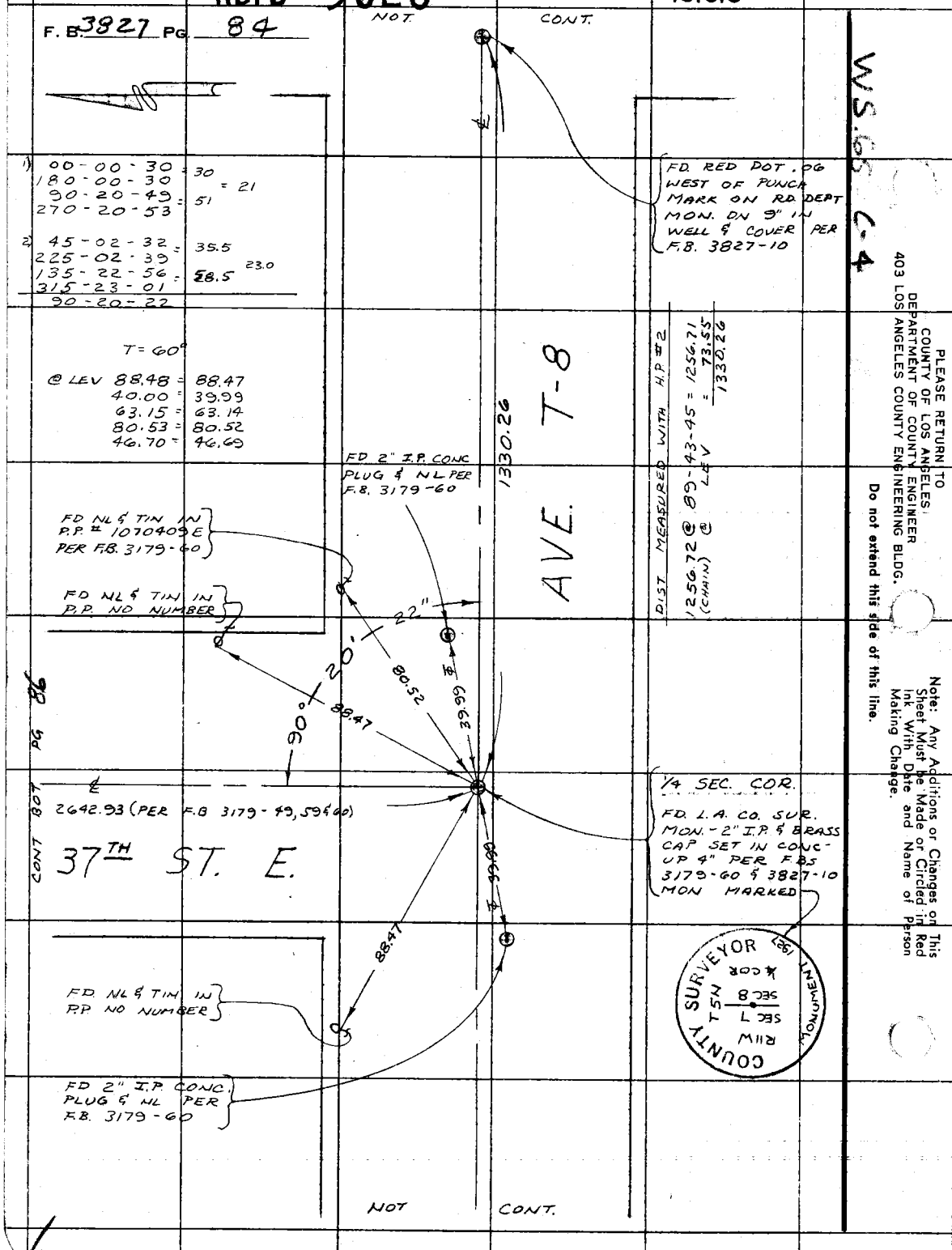

WS.65 C-4

PLEASE RETURN TO
COUNTY OF LOS ANGELES
DEPARTMENT OF COUNTY ENGINEER
403 LOS ANGELES COUNTY ENGINEERING BLDG.

Do not extend this side of this line.

Note: Any Additions or Changes on This Sheet Must be Made or Circled in Red Ink With Date and Name of Person Making Change.

RDFB 3026 223

Notes Ck'd by J. F. MUNOZ	Survey of AVE T-8
Map No. B-5196-1-7	JN0098.17 Tape 18 Std. 84 °F
Office Work	Surveyed by NEVAREZ
Checked J. F. MUNOZ	Notes BITTEL Date DEC 73
Date 3/13/74	Indexed G. D. BAILEY DEC 1 9 1973

F. B. 3827 PG. 85

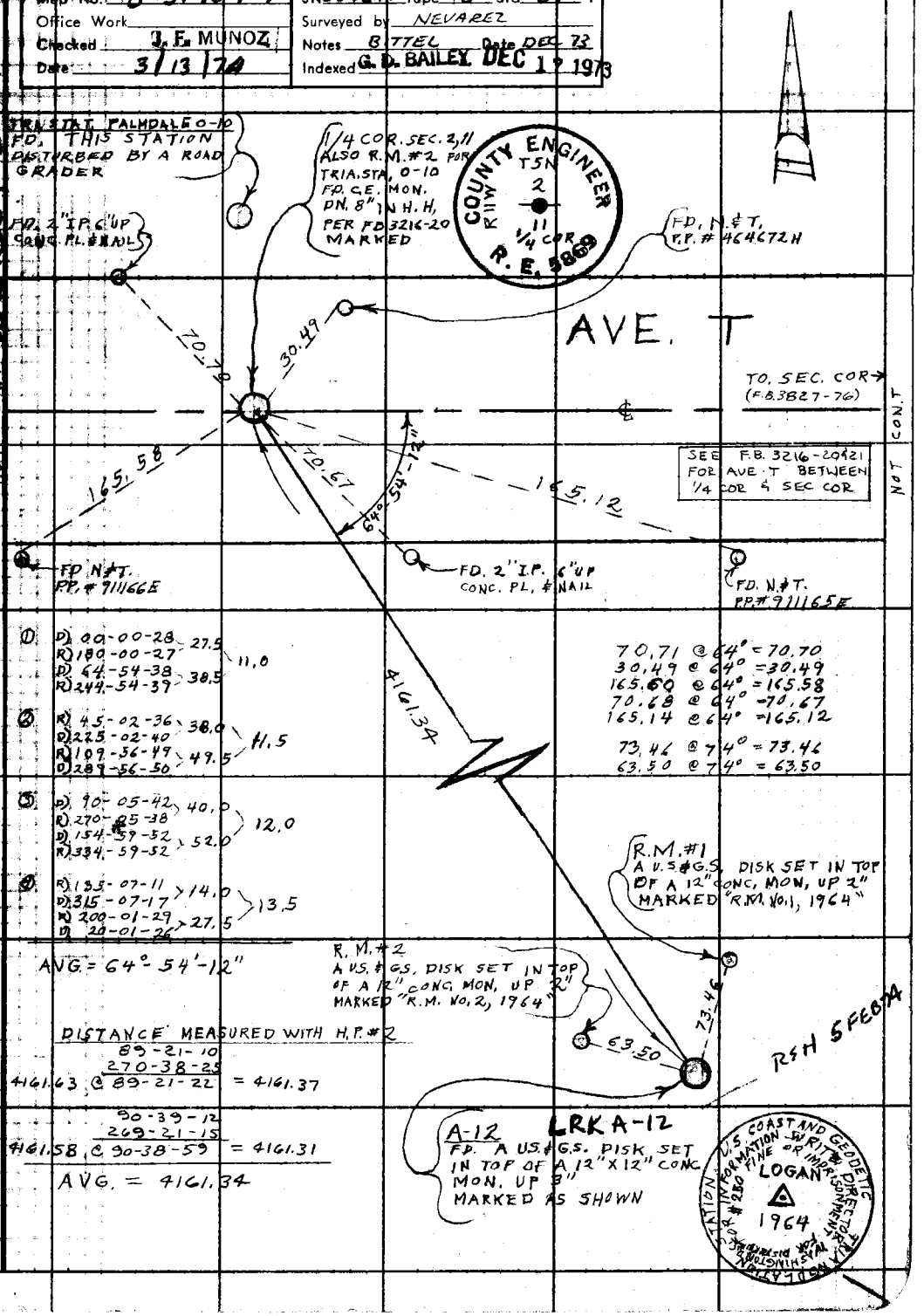

Note: Any Additions or Changes on This Sheet Must be Made or Circled in Red Ink With Date and Name of Person Making Change.

Do not extend this side of this line.

PLEASE RETURN TO COUNTY OF LOS ANGELES DEPARTMENT OF COUNTY ENGINEER 403 LOS ANGELES COUNTY ENGINEERING BLDG.

76F309S CE#310 3-69

RDFB 3026 224
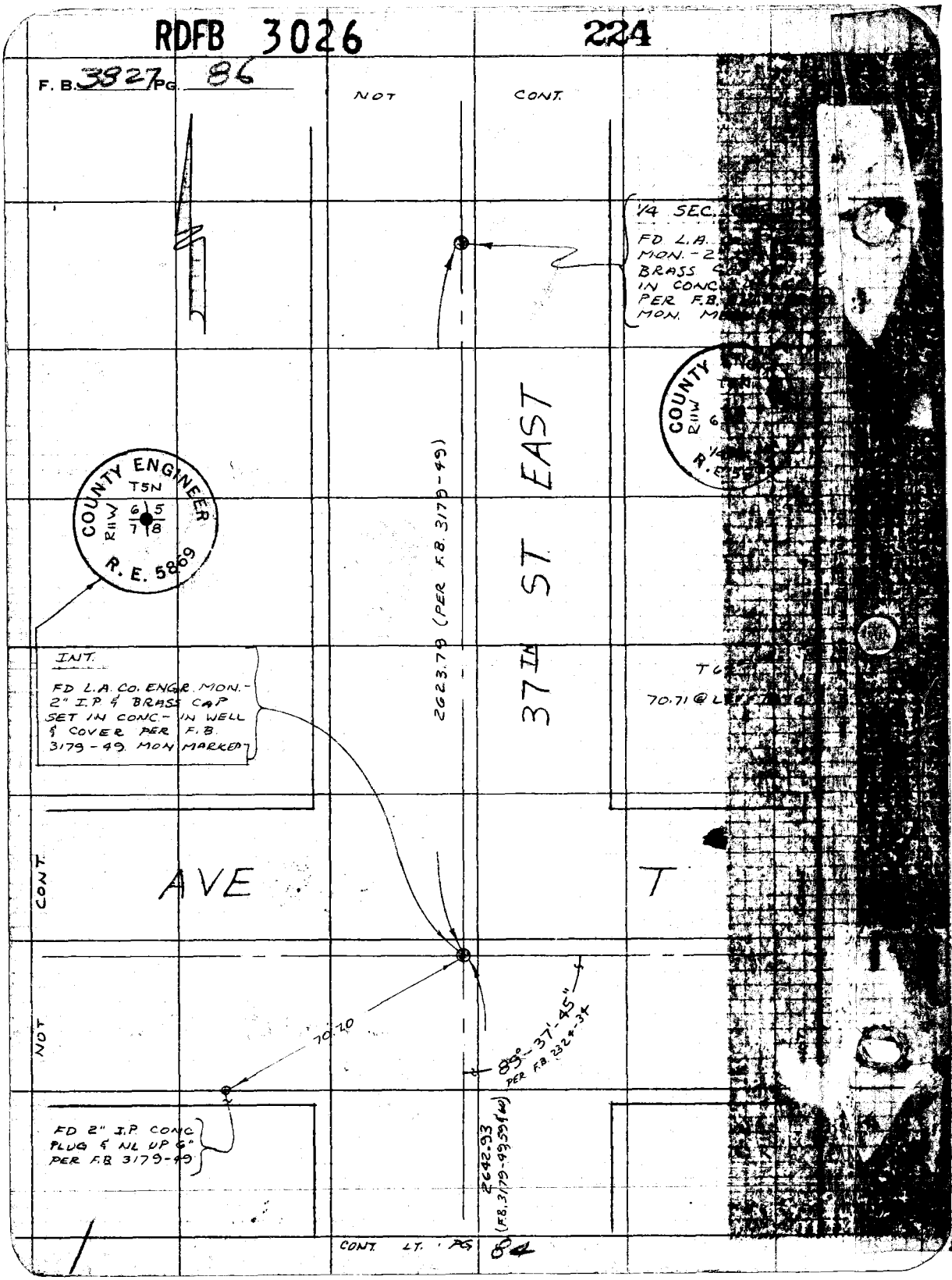
F. B. 3927 PG. 86