PWFB 3121

1

Notes Ck'd by I. ABE
Map No. B 5377
Office Work B. GOINS
Checked
Date

Survey of SIERRA PELONA RD
JN 0096.32 Tape 10 Std 84 °F
Surveyed by JS COATES
Notes JSC Date 5-28-71
Indexed [illegible]

F. B. 3829 PG. 5

J.N. 0096.32

SIERRA PELONA RD.

CENTER-LINE SURVEY

FROM: SECT. 4 T5N R13W
TO: E LINE SECT 25 T6N R13W

LOCATION
PER
MAP # H-131-3

WRIGHT
NAVARO
DON LEVY
CROWE

COATES
VAN NESS
HUBBARD
ADAMS
BITTEL

NOTE: THESE PGS. (9 THRU 44 CHECKED IN FIELD) (L.J.W.)

P.W. file o.k. Jan '86
Microfilmed Jan '85

PLEASE RETURN TO
LOS ANGELES COUNTY ENGINEER
403 LOS ANGELES COUNTY ENGINEERING BLDG.

Note: Any Additions or Changes on This Sheet Must be Made or Circled in Red Ink With Date and Name of Person Making Change.

Do not extend this side of this line.

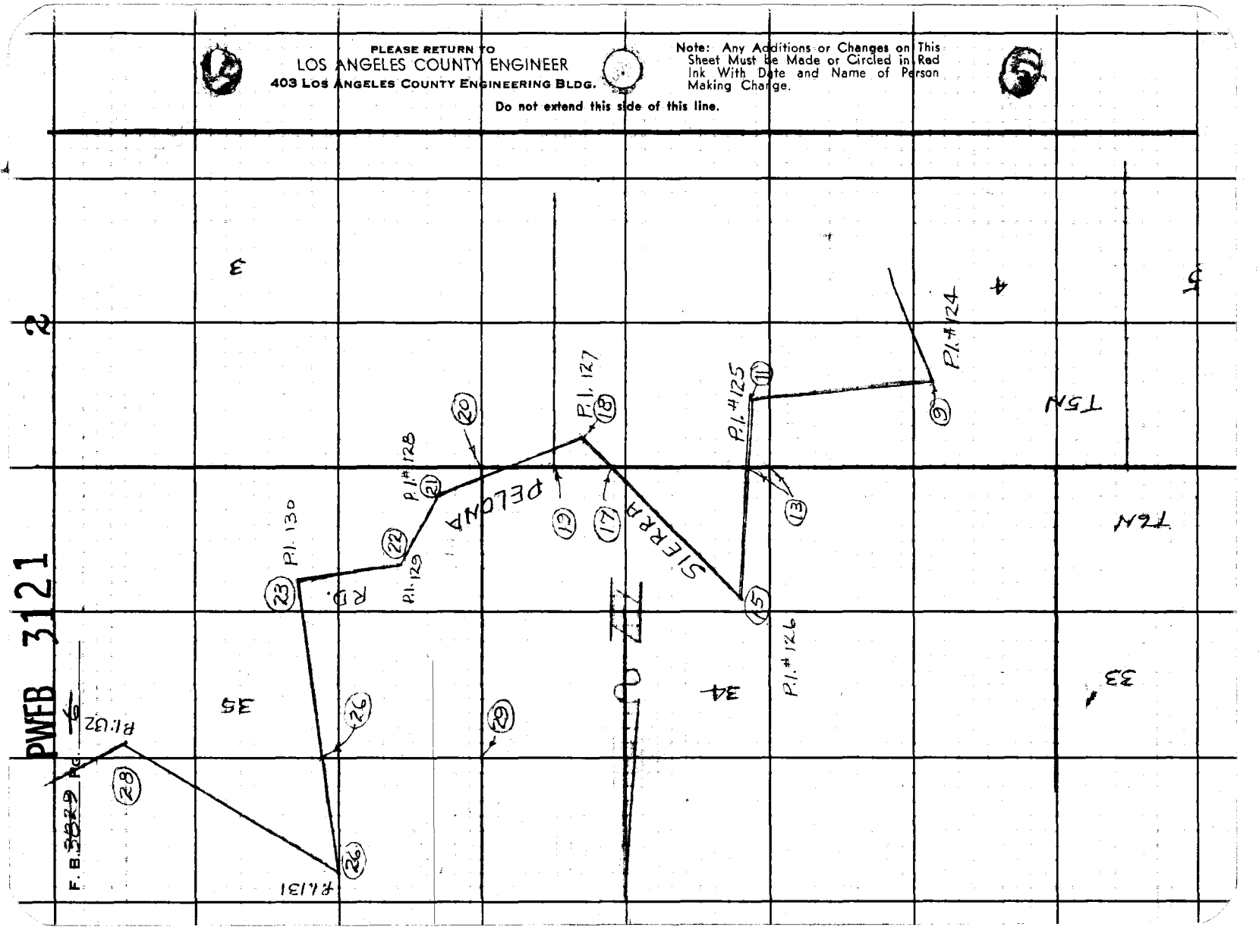

PWER 3122

1, 2, 3, 4

| | |
|---|---|
| Notes Ck'd by T. ABE | Survey of SIERRA PELONA RD |
| Map No. B-5327 | JN 0096-32 Tape 10 Std 84 °F |
| Office Work B. GOINS | Surveyed by JS COATES |
| Checked | Notes JSC Date 5-28-71 |
| Date | Indexed [illegible] GALLI [illegible] 9 71 |

F. B. 3829 PG. 7

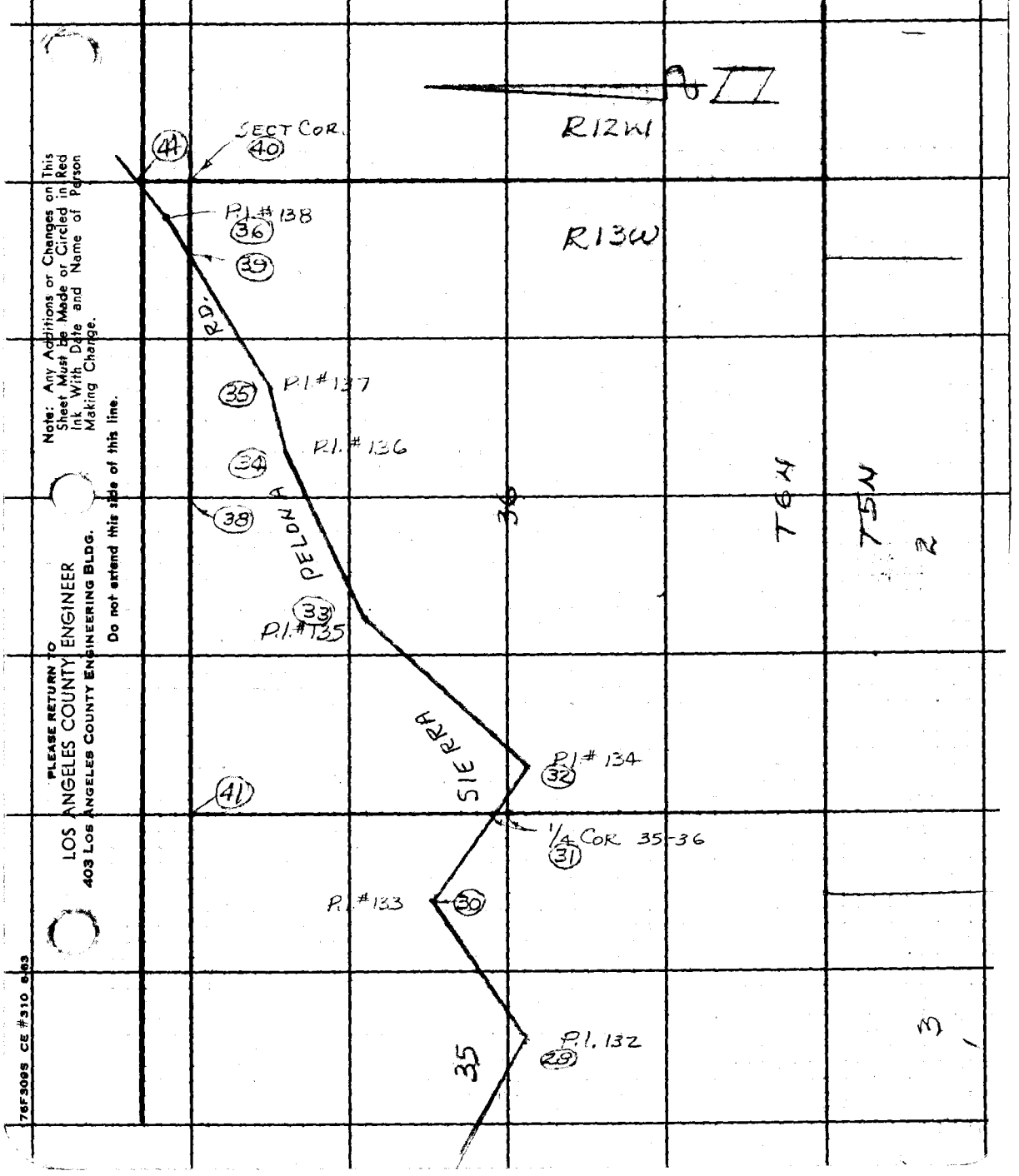


Note: Any Additions or Changes on This Sheet Must be Made or Circled in Red Ink With Date and Name of Person Making Change.

Do not extend this side of this line.

PLEASE RETURN TO
LOS ANGELES COUNTY ENGINEER
403 LOS ANGELES COUNTY ENGINEERING BLDG.

76F3095 CE #310 6-63

PWFB 3121

3

| | |
|---|---|
| Notes Ck'd by J.S.C.T. ABE | Survey of SIERRA PELONA RD. |
| Map No. B-5327 | JN 0096.32 Tape 229 Std 84 °F |
| Office Work B. GOINS | Surveyed by C.L. WRIGHT |
| Checked | Notes C.L.W. Date JUNE '70 |
| Date | Indexed G.J. GALLI JUN 9 '71 |

F. B. 3829 PG. 9

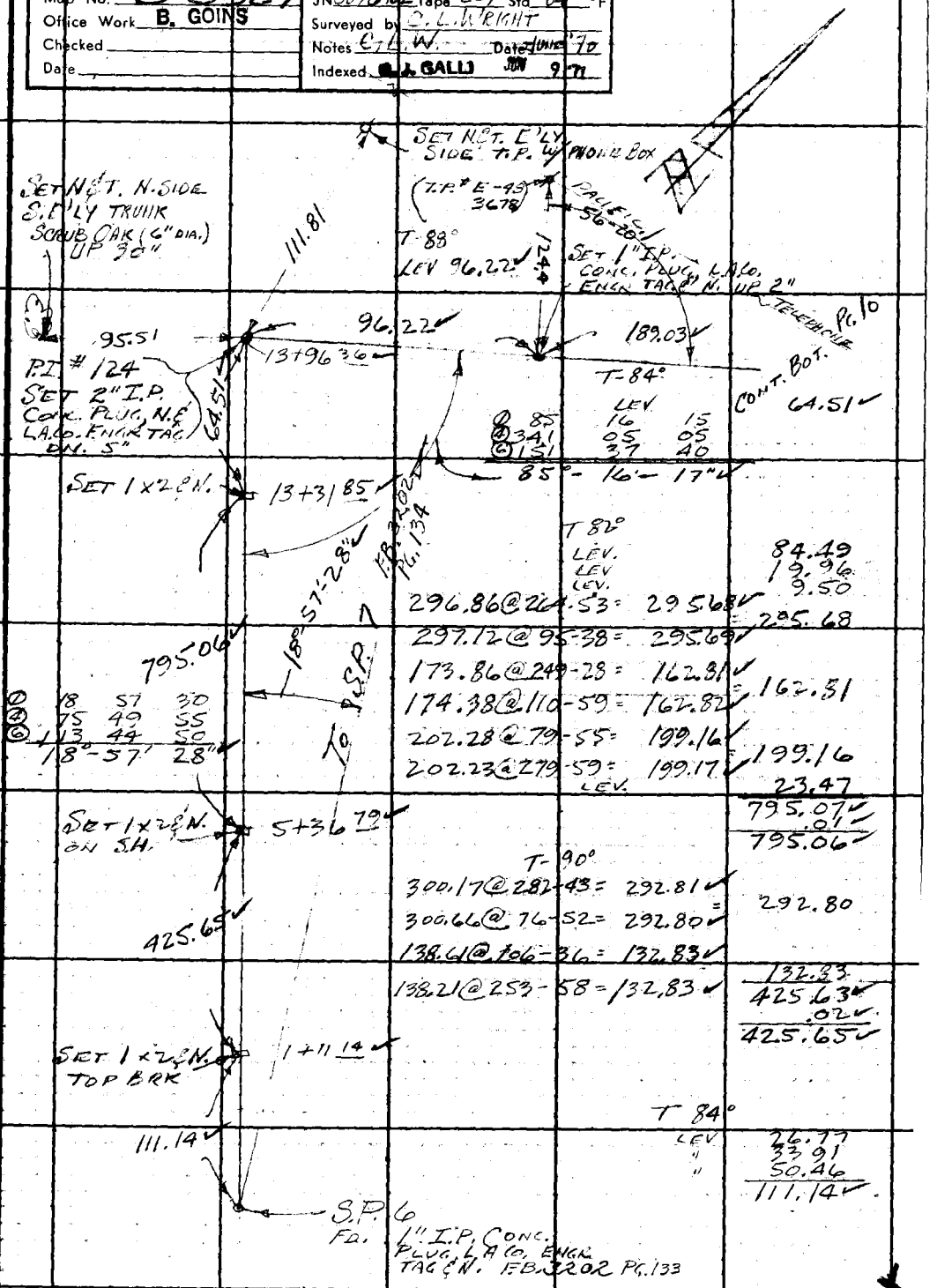


Note: Any Additions or Changes on This Sheet Must be Made or Circled in Red Ink With Date and Name of Person Making Change.

Do not extend this side of this line.

PLEASE RETURN TO
LOS ANGELES COUNTY ENGINEER
403 LOS ANGELES COUNTY ENGINEERING BLDG.

76F3095 CE #310 6-63

PWFB 3121

4 , 5

F. B. ~~3829~~ PG. ~~10~~

CONT. BOT. PG. 11

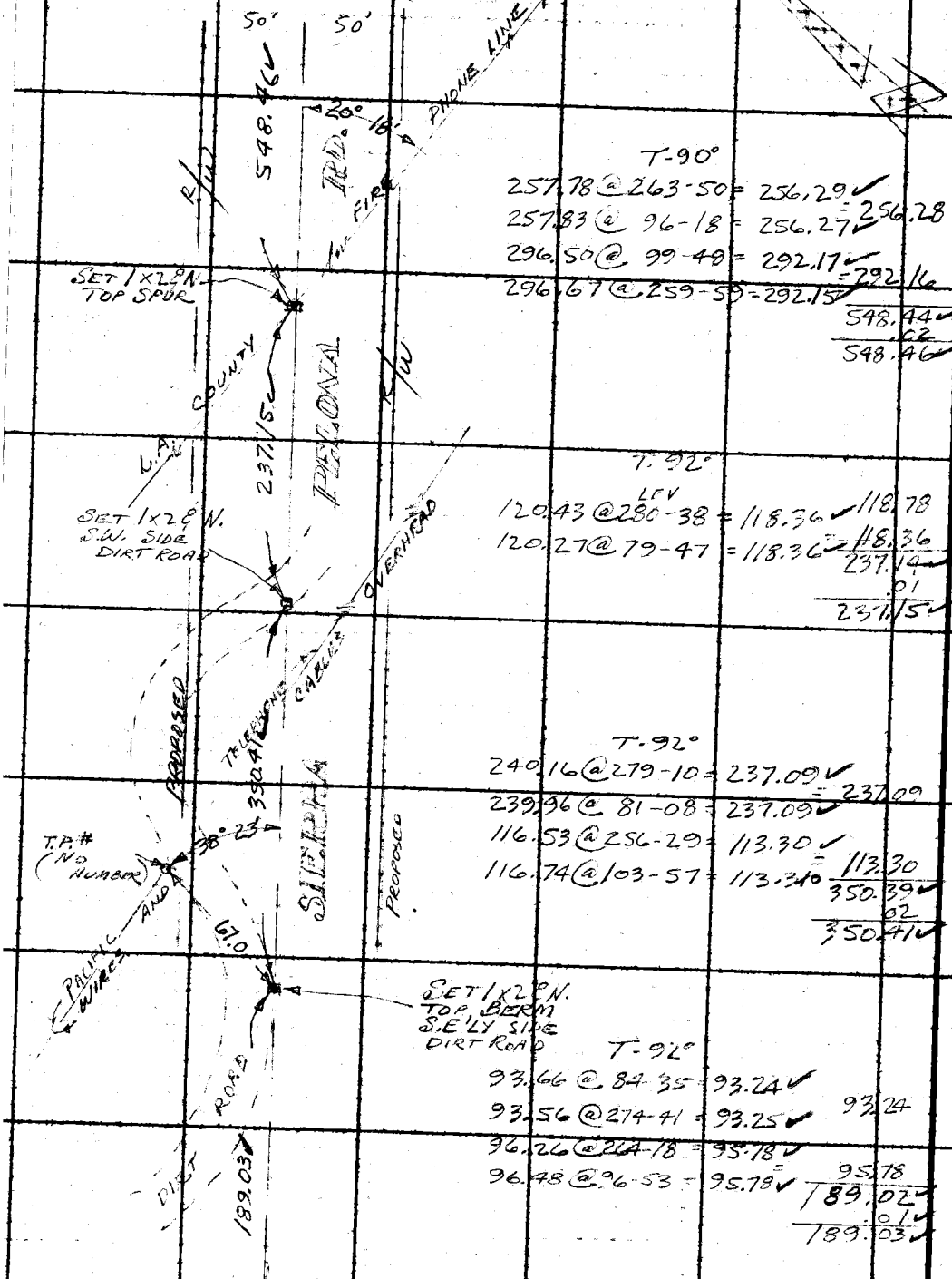


T-90°

257.78 @ 263-50 = 256.29 ✓
257.83 @ 96-18 = 256.27 ✓ = 256.28
296.50 @ 99-48 = 292.17 ✓
296.67 @ 259-59 = 292.15 ✓ = 292.16
548.44 ✓
.02
548.46 ✓

T-92°

LEV
120.43 @ 280-38 = 118.36 ✓ 118.78
120.27 @ 79-47 = 118.36 ✓ = 118.36
237.14 ✓
.01
237.15 ✓

T-92°

240.16 @ 279-10 = 237.09 ✓
239.96 @ 81-08 = 237.09 ✓ = 237.09
116.53 @ 256-29 = 113.30 ✓
116.74 @ 103-57 = 113.30 ✓ = 113.30
350.39 ✓
.02
350.41 ✓

T-92°

93.66 @ 84-35 = 93.24 ✓
93.56 @ 274-41 = 93.25 ✓ 93.24
96.26 @ 264-18 = 95.78 ✓
96.48 @ 96-53 = 95.78 ✓ = 95.78
189.02 ✓
.01 ✓
189.03 ✓

CONT. TOP RIGHT PG. 9

PLEASE RETURN TO
LOS ANGELES COUNTY ENGINEER
403 LOS ANGELES COUNTY ENGINEERING BLDG.
Do not extend this side of this line.

Note: Any Additions or Changes on This Sheet Must be Made or Circled in Red Ink With Date and Name of Person Making Change.

PWFB 3121

6

| | |
|---|---|
| Notes Ck'd by JSC T. ABE | Survey of SIERRA PELONA RD. |
| Map No. B-5327 | JN 0096.32 Tape 220 Std 84 °F |
| Office Work B. GOINS | Surveyed by C.L. WRIGHT |
| Checked | Notes C.L.W. Date JULY 70 |
| Date | Indexed [illegible] JUN 9 71 |

F. B. 3829 Pg. 11

CONT. BOT. PG. 12

$\Delta = 45°52'14''$
$R = 700$
$T = 296.20$
$L = 560.42$

T- 84°

131.53 @ 286-58 = 125.81
131.65 @ 287-08 = 125.81 = 125.81

| | | | |
|---|---|---|---|
| ① | 45 | 52 | 10 |
| ④ | 183 | 28 | 45 |
| ⑥ | 275 | 13 | 20 |
| | 45° | 52' | 13" |

T-92°
LEV

188.93 @ 264-52 = 188.17 4.12
188.85 @ 94-51 = 188.17 = 188.17

217.28 @ 250-31 = 204.84 = 204.84
217.71 @ 109-48 = 204.84
72.35 @ 104-01 = 70.20 = 70.19
72.23 @ 256-21 = 70.19

467.32
.02
467.34

T-92°
LEV

26.05
32.77
58.82

125.81

P.I. #125
SET 2" I.P. CONC. PLUG L.A.Co. ENGR. TAG C.N. UP 2"

800'±

45° 52' 13" 14" ADJ.

SET 1x2 & N

R/W

R/W

467.34

SIERRA PELONA

PROPOSED

PROPOSED

SET 1" I.P. CONC. PLUG L.A.Co. ENGR. TAG C.N. UP 2" TOP BRK ON S.H.

58.82

SET 1x2 & N

548.46

50' 50'

CONT. TOP PG. 10

Note: Any Additions or Changes on This Sheet Must be Made or Circled in Red Ink With Date and Name of Person Making Change.

PLEASE RETURN TO
LOS ANGELES COUNTY ENGINEER
403 LOS ANGELES COUNTY ENGINEERING BLDG.
Do not extend this side of this line.

76F309S CE #310 6-63

PWFB 3121

7

F. B. ~~3829~~ Pg. ~~12~~

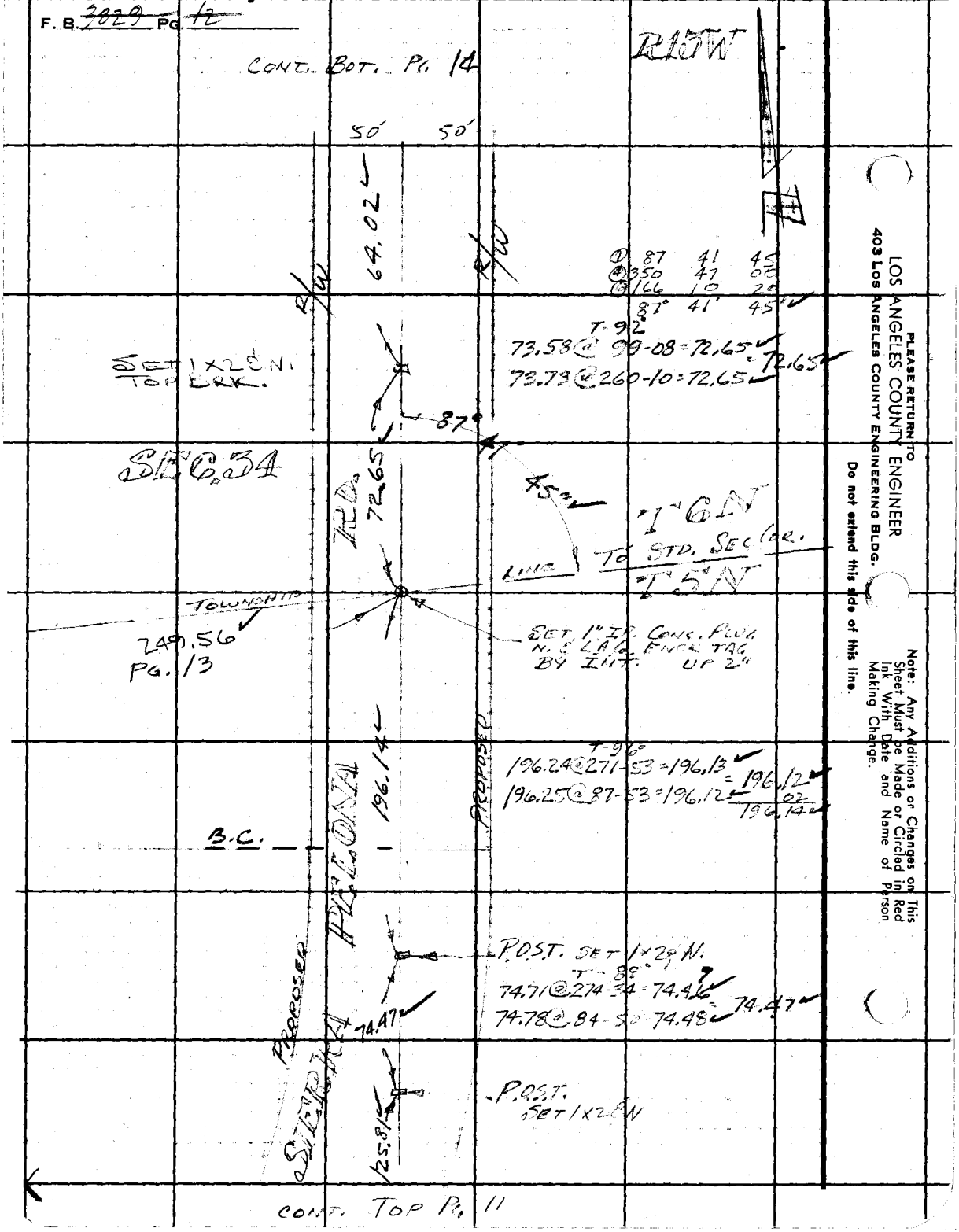


PLEASE RETURN TO
LOS ANGELES COUNTY ENGINEER
403 LOS ANGELES COUNTY ENGINEERING BLDG.
Do not extend this side of this line.

Note: Any Additions or Changes on This Sheet Must be Made or Circled in Red Ink With Date and Name of Person Making Change.

PWFB 3121

8

| | | |
|---|---|---|
| Notes Ck'd by J.S.C. [illegible] | Survey of SIERRA PELONA RD. | F. B. 3829 PG. 13 |
| Map No. B-5327 | JN 0096.32 Tape 229 Std 84 °F | R13W |
| Office Work B. GOINS | Surveyed by C. L. Wright | |
| Checked | Notes C.L.W. Date JULY 70 | |
| Date | Indexed [illegible] GALLI JUN 9 71 | |

WS 64, B-3

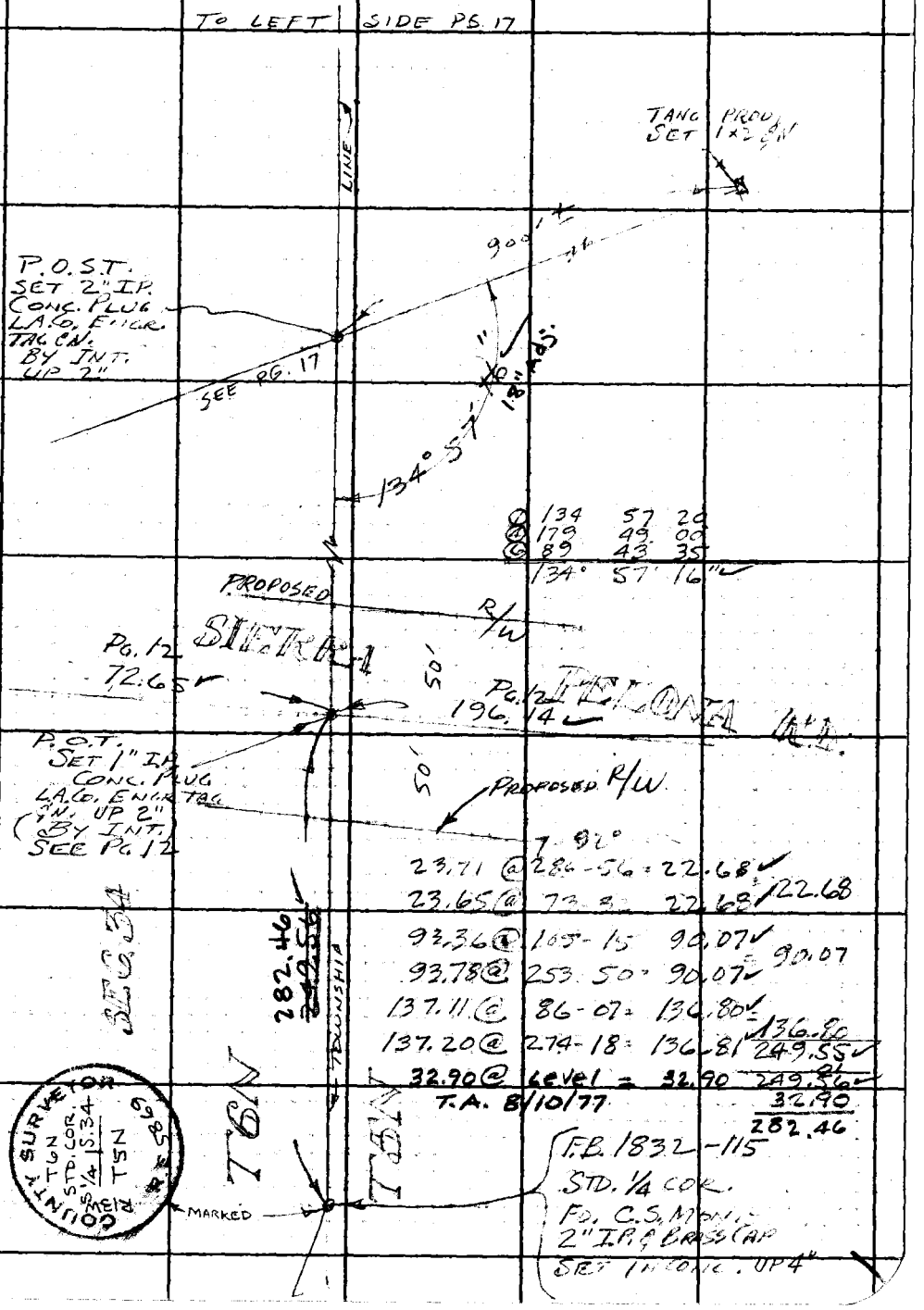


Note: Any Additions or Changes on This Sheet Must be Made or Circled in Red Ink With Date and Name of Person Making Change.

Do not extend this side of this line.

PLEASE RETURN TO
LOS ANGELES COUNTY ENGINEER
403 LOS ANGELES COUNTY ENGINEERING BLDG.

76F309S CE #310 6-63

PWFB 3121 9, 10

F. B. ~~3029~~ Pg. ~~14~~

CONT. BOT. PG. 15

T-86°

283.37 @ 274-47 = 282.38 ✓
283.25 @ 85-28 = 282.36 ✓ = 282.37
123.95 @ 87-05 = 123.79 ✓
124.00 @ 273-17 = 123.80 ✓ = 123.79
406.16 ✓
.01 ✓
406.17 ✓

406.17 ✓

SET 1x2 ℄N. TOP BRK

T-88°

39.65 @ 258-10 = 38.81 ✓
39.46 @ 100-31 = 38.80 ✓ = 38.80
57.85 @ 74-16 = 55.68 ✓
57.52 @ 284-32 = 55.68 ✓ = 55.68
94.48 ✓

94.48 ✓

PELONA RD.

Δ=132°44'27"
R=500
T=1142.85
L=1158.38

DIRT RD.

ONE TRACK

SET 1x2 ℄N
S'LY EDGE DIRT RD.

T-92°

300.19 @ 258-11 = 293.83
300.40 @ 102-01 = 293.82 = 293.82
LEL 2.92
296.74 ✓
.02 ✓
296.76 ✓

296.76 ✓

SIERRA

℄R=500'

R/W

SET 1x2 ℄N
BOTTOM OF DRAW

T-92°

212.66 @ 112-01 = 197.15 ✓
212.17 @ 248-19 = 197.16 ✓ = 197.15 ✓
.01
197.16 ✓

197.16 ✓

R/W

E.C

PROPOSED

PROPOSED

SET 1x2 ℄N. TOP BRK

T-90°

69.29 @ 112-29 = 64.02 ✓
68.82 @ 248-29 = 64.02 ✓ = 64.02 ✓

64.02 ✓

50' 50'

CONT. TOP PG. 12

PLEASE RETURN TO
LOS ANGELES COUNTY ENGINEER
403 LOS ANGELES COUNTY ENGINEERING BLDG.
Do not extend this side of this line.

Note: Any Additions or Changes on This Sheet Must be Made or Circled in Red Ink With Date and Name of Person Making Change.

PWFB 3121

11

| | |
|---|---|
| Notes Ck'd by JSC T. ABE | Survey of SIERRA PELONA RD |
| Map No. B-5327 | JN 009632 Tape 229 Std 84 °F |
| Office Work B. GOINS | Surveyed by C.L. WRIGHT |
| Checked | Notes C.L.W. Date JULY '70 |
| Date | Indexed [illegible] JUN 9 '71 |

F. B. 2829 PG. 15

| | | | |
|---|---|---|---|
| ① | 47 | 15 | 35 |
| ④ | 189 | 02 | 00 |
| ⑥ | 283 | 33 | 15 |
| | 47° | 15' | 32" |

84°

T-84°

187.56 @ 107-23 = 178.99 ✓

187.20 @ 252-58 = 178.99 ✓ = 178.99

158.62 @ 75-57 = 153.87 ✓

158.85 @ 284-23 = 153.87 ✓ = 153.87

332.86 ✓

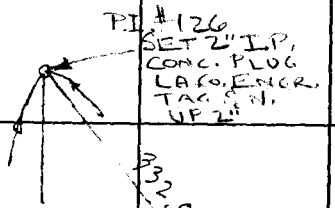


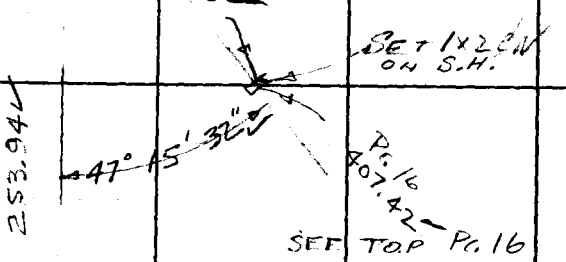


SEE TOP Pg. 16

T 86°

LEV.

250.40 @ 64-24 = 225.82 ✓ 28.12

249.96 @ 295-23 = 225.83 ✓ = 225.82

253.94 ✓




CONT. TOP Pg. 16

CONT TOP Pg. 14

Note: Any Additions or Changes on This Sheet Must be Made or Circled in Red Ink With Date and Name of Person Making Change.

Do not extend this side of this line.

PLEASE RETURN TO
LOS ANGELES COUNTY ENGINEER
403 LOS ANGELES COUNTY ENGINEERING BLDG.

76F309S CE #310 6-63

PWFB 3121

12

F. B. ~~3829~~ PG. ~~16~~

CONT. BOTTOM RIGHT, PG. 15

T = 84°

46.41 @ 102-43 = 45.27 ✓
46.20 @ 258-31 = 45.28 ✓ = 45.27

292.60 @ 75-15 = 282.96 ✓
292.80 @ 284-53 = 282.98 ✓ = 282.97

79.44 @ 85-28 = 79.19 ✓
79.50 @ 275-10 = 79.18 ✓ = 79.18

407.42 ✓

407.42

SET 1X2 CN
TOP BRK ON S.H.

T = 84°

76.71 @ 98-06 = 75.94 ✓
76.63 @ 262-22 = 75.95 ✓ = 75.94 ✓

75.94

SET 1" I.P. CONC. PLUG & L.A. CO. ENGR. TAG UP 2" ON SIDEHILL

℄ R = 500'

SIERRA PELONA RD.

PROPOSED

PROPOSED

T = 96°

271.65 @ 78-20 = 266.04
271.75 @ 281-46 = 266.04 ✓ = 266.04 ✓

299.28 @ 99-43 = 294.99 ✓
299.04 @ 260-34 = 295.00 ✓ = 294.99

33.47 @ LEV = 33.47

594.50 ✓
.05
594.55 ✓

594.55

B.C.

SET 1" I.P. CONC. PLUG & L.A. CO. ENGR. TAG UP 2" ON SIDEHILL

R/W

R/W

T = 96°

108.70 @ 104-59 = 105.00 ✓
108.47 @ 255-30 = 105.01 ✓ = 105.01

292.69 @ 88-39 = 292.~~59~~ 61
292.72 @ 271-33 = 292.61 ✓ = 292.~~60~~ 61

69.06 @ 74-46 = 66.~~62~~ 63
69.43 @ 286-20 = 66.63 ✓ = 66.~~62~~ 3

@ LEV = 18.67

482.~~90~~ 92 ✓
.04
482.~~94~~ 96 ✓

482.~~94~~ 96

50' 50'

TO TOP PG 17

PLEASE RETURN TO
LOS ANGELES COUNTY ENGINEER
403 LOS ANGELES COUNTY ENGINEERING BLDG.

Do not extend this side of this line.

Note: Any Additions or Changes on This Sheet Must Be Made or Circled in Red Ink With Date and Name of Person Making Change.

PWFB 3121

13

| | |
|---|---|
| Notes Ck'd by TSCT ALF | Survey of SIERRA PELONA RD |
| Map No. B-5327 | JN 0096.32 Tape 229 Std 84 °F |
| Office Work B. GOINS | Surveyed by C. L. WRIGHT |
| Checked | Notes M.R. NEVAREZ Date JULY '70 |
| Date | Indexed GADD JUN 4 '71 |

F. B. 3829 PG. 17

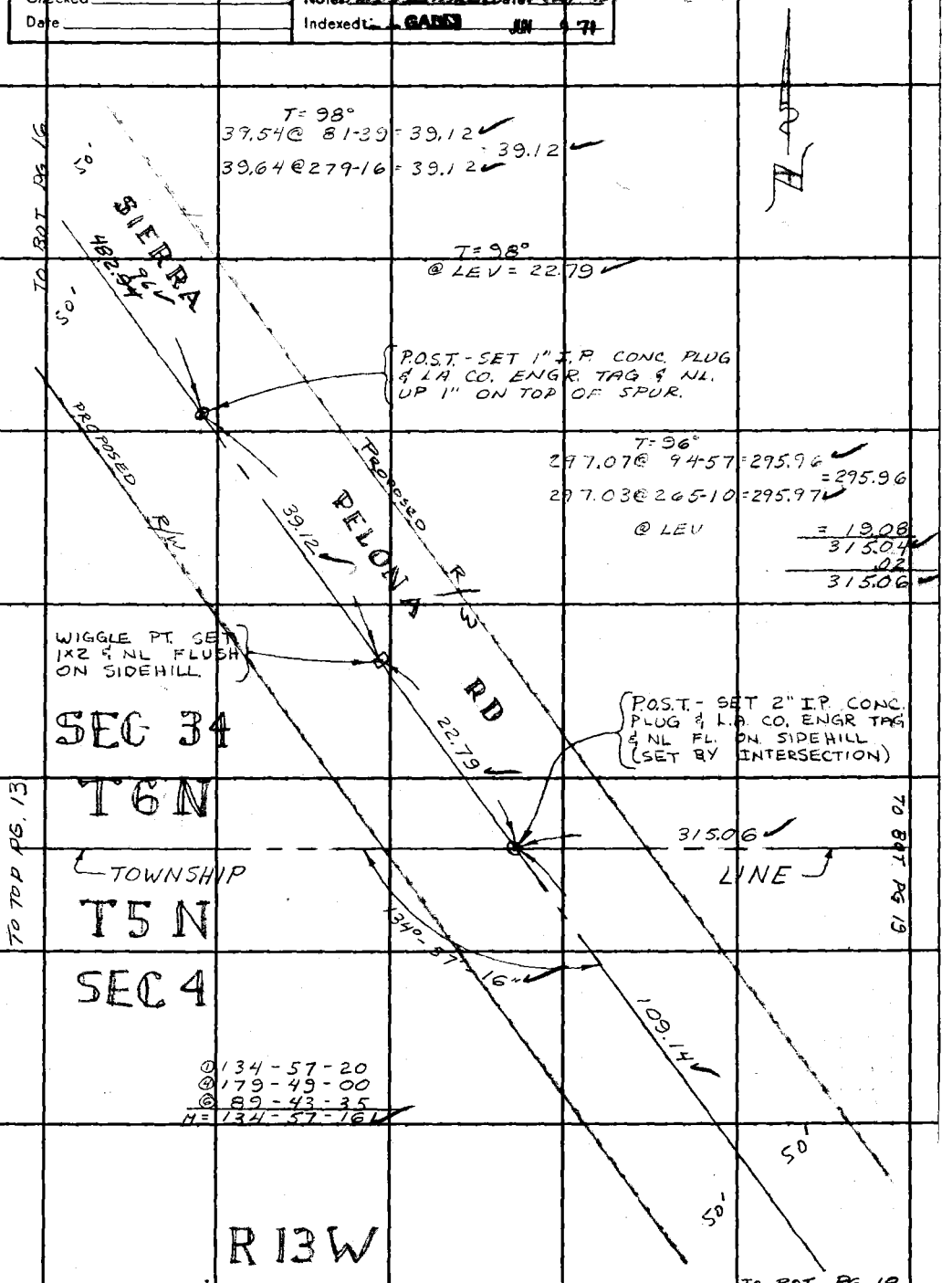


Note: Any Additions or Changes on This Sheet Must be Made or Circled in Red Ink With Date and Name of Person Making Change.

Do not extend this side of this line.

PLEASE RETURN TO
LOS ANGELES COUNTY ENGINEER
403 LOS ANGELES COUNTY ENGINEERING BLDG.

76F3095 CE #310 6-63

PWFB 3121

14

F. B. ~~3829~~ Pg. ~~18~~

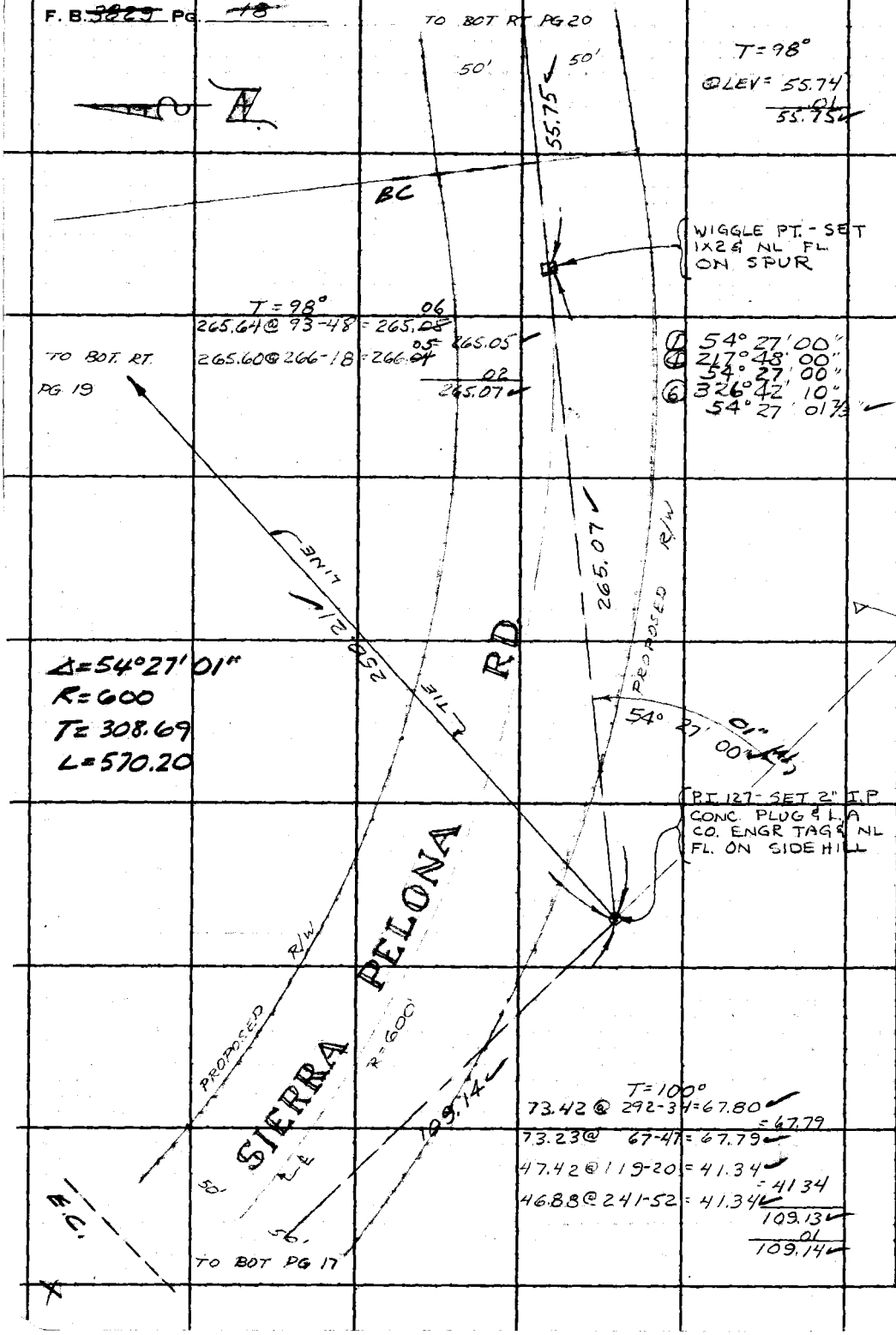


PLEASE RETURN TO
LOS ANGELES COUNTY ENGINEER
403 LOS ANGELES COUNTY ENGINEERING BLDG.
Do not extend this side of this line.

Note: Any Additions or Changes on This Sheet Must be Made or Circled in Red Ink With Date and Name of Person Making Change.

PWFB 3121

15 , 16

| | |
|---|---|
| Notes Ck'd by JSC T. ALT | Survey of SIERRA PELONA RD |
| Map No. B-5327 | JN 0096.32 Tape 229 Std 84 °F |
| Office Work B. GOINS | Surveyed by E. L. WRIGHT |
| Checked | Notes M.R. NEVAREZ Date JULY '70 |
| Date | Indexed [illegible] GALLI JUN 9 71 |

F. B. 3829 PG. 19

TO BOT PG 20

205.96 LINE

RIBW

T= 98°
179.90@76-29 = 174.92
= 174.93
180.03@283-40 = 174.93
@ LEV
= 31.01
205.94
.02
205.96

WIGGLE PT.-SET 1x2 & NL ON SPUR

SEC 3

T= 98°
@ LEV = 22.17

T6N

22.17

TOWNSHIP

T5N

RENOVED-APRIL 1974
SEE FB 4137-18

① 17-58-50
④ 71-55-05
⑥ 107-52-30
M= 17-58-45

COUNTY ENGINEER
T6N
C.C.
4 | 3
T5N
R13W
R. E. 5869

MARKED

CLOSING COR - FD CO. ENGR. MON. - 2" I.P. & BRASS CAP SET IN CONC. UP 4" PER F.B. 2944 -

SEC 34

SEC 4

T= 90°
248.48@96-15 = 247.00
= 246.99
248.28@264-08 = 246.98
@ LEV
= 3.21
250.20
.01
250.21

315.06

250.21

17°-58'-45"

TIE LINE

TO LT. PG 18

TO RT. PG 17

Note: Any Additions or Changes on This Sheet Must be Made or Circled in Red Ink With Date and Name of Person Making Change.

WS 64 B-3

PLEASE RETURN TO
LOS ANGELES COUNTY ENGINEER
403 LOS ANGELES COUNTY ENGINEERING BLDG.
Do not extend this side of this line.

76F309S CE #310 6-63

PWFB 3121

17

F. B. ~~3829~~ PG. ~~20~~

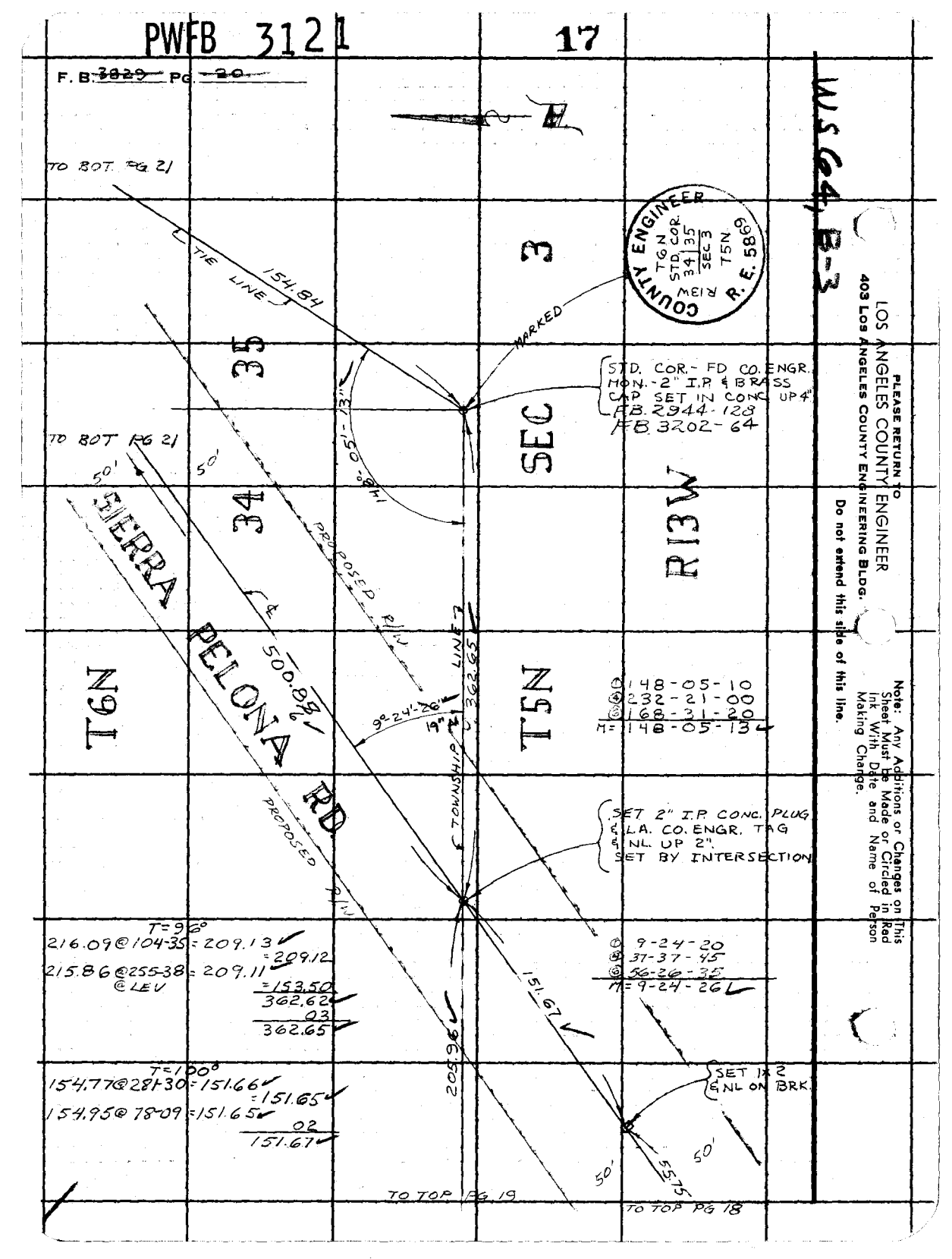


W.S.G.4, B-3

PLEASE RETURN TO
LOS ANGELES COUNTY ENGINEER
403 Los Angeles County Engineering Bldg.

Do not extend this side of this line.

Note: Any Additions or Changes on This Sheet Must be Made or Circled in Red Ink With Date and Name of Person Making Change.

PWFB 3121

18

| | |
|---|---|
| Notes Ck'd by J.S.C. [illegible] | Survey of SIERRA PELONA RD |
| Map No. B-5327 | JN 0096.32 Tape 229 Std 84 °F |
| Office Work B. GOINS | Surveyed by C. L. WRIGHT |
| Checked | Notes M.R. NEVAREZ Date JULY '70 |
| Date | Indexed [illegible] GABEL JUL 9 '71 |

F. B. 3829 PG. 21

184.31 @ 266° 50' 00" = 184.03
184.26 @ 267° 03' 40" = 184.02

Level 50.66

135.61 @ 79° 13' 40" = 133.22
135.71 @ 79° 0' 00" = 133.22
367.90
T = 54° .07
367.83

TO BOT. PG. 22

50'
50'
BC
367.83
PROPOSED R/W
R=600'
PROPOSED R/W

P.O.S.T.
SET 3/4" I.P. 2" UP
CONC. PL. & C.E. TAG

SET N&T
TP# 3629 1/2

P.I. 128 - SET 2" I.P.
CONC. PLUG & L.A. CO.
ENGR. TAG FL.
154.84 FROM COR
SEC. 34, 35
Per MAP # H-131-3

① 52° 48' 30"
④ 211° 14' 00"
52° 48' 30"
⑥ 316° 51' 10"
52° 48' 31 2/3"

72.74
34.38
7.47

SET N&T
TP# None

Δ = 52° 48' 33"
R = 600
T = 297.90
L = 553.02

SIERRA PELONA RD.

LINE PROD
52° 48' 32" 33"
154.84
500.85

73.25 @ 96° 37' 40" = 72.76
73.18 @ 96° 12' 10" 72.75
T = 54 = 72.74

299.94 @ 81° 29' 10" = 296.64
300.11 @ 81° 16' 40" = 296.64

Level 204.32
500.96
T = 54 .10
500.86

T = 98°
151.58 @ 82-44 = 150.36
= 150.36
151.71 @ 277-38 = 150.36
@ LEV 4.47
154.83
.01
154.84

50'
50'
EC
TO LT. PG 20

TO TOP PG 20

Note: Any Additions or Changes on This Sheet Must Be Made or Circled in Red Ink With Date and Name of Person Making Change.

Do not extend this side of this line.

PLEASE RETURN TO
LOS ANGELES COUNTY ENGINEER
403 LOS ANGELES COUNTY ENGINEERING BLDG.

76F309S CE #310 6-63

PLEASE RETURN TO
LOS ANGELES COUNTY ENGINEER
403 LOS ANGELES COUNTY ENGINEERING BLDG.

Note: Any Additions or Changes on This Sheet Must Be Made or Circled in Red Ink With Date and Name of Person Making Change.

Do not extend this side of this line.

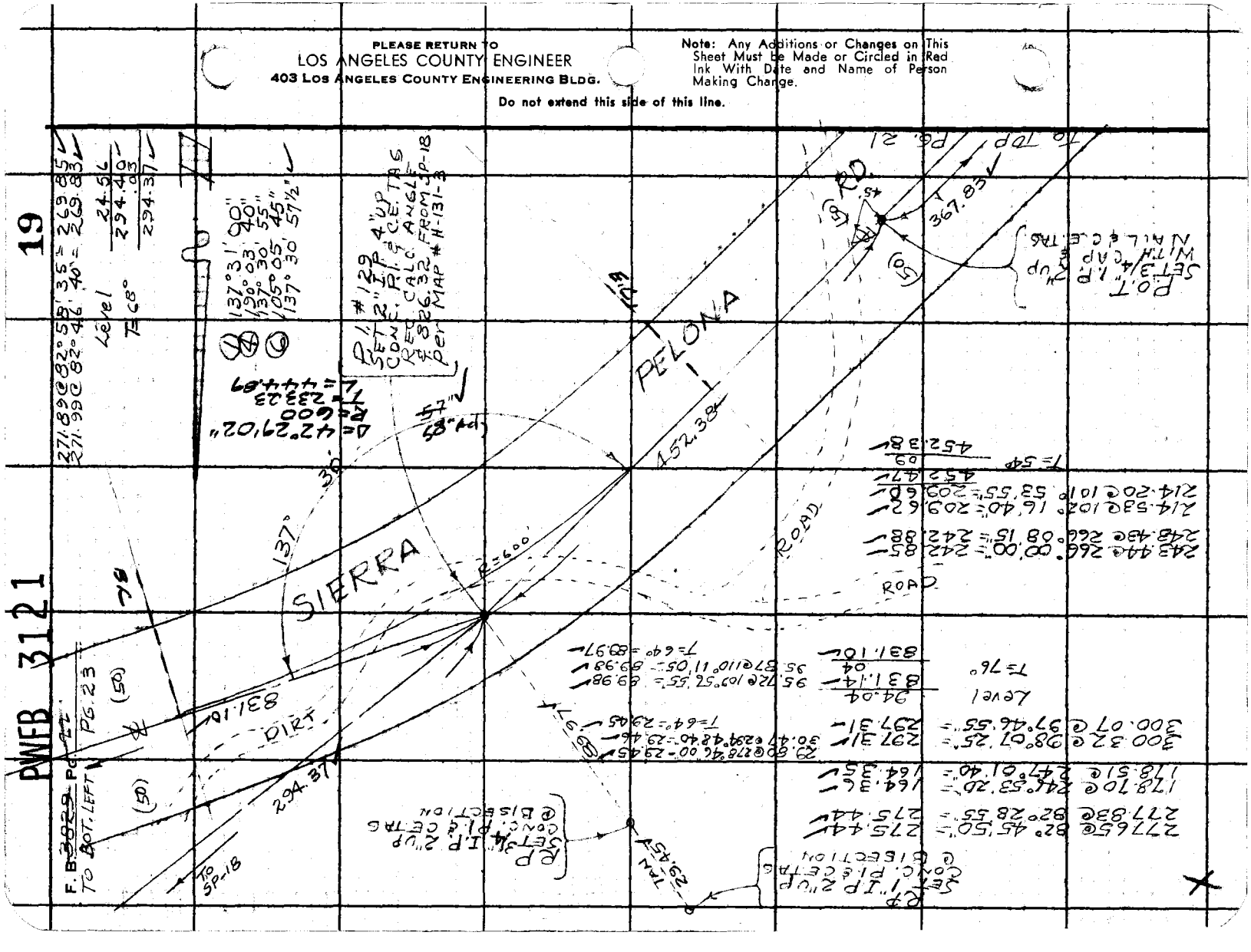

PWFB 3121

20, 21

| | |
|---|---|
| Notes Ck'd by J.S.C. T. ABE | Survey of SIERRA PELONA RD |
| Map No. B-5327 | JN 609632 Tape 10 Std 84 °F |
| Office Work B. GOINS | Surveyed by J S COATES |
| Checked | Notes JSC Date 4-12-71 |
| Date | Indexed [illegible] 9 71 |

F. B. 3025 PG. 25

Note: Any Additions or Changes on This Sheet Must be Made or Circled in Red Ink With Date and Name of Person Making Change.

PLEASE RETURN TO
LOS ANGELES COUNTY ENGINEER
403 LOS ANGELES COUNTY ENGINEERING BLDG.

Do not extend this side of this line.

76F309S CE #310 6-63

PWFB 3121

F. B. ~~3020~~ Pg. ~~24~~

To LEFT SIDE PG. 26

22, 23, 24, 25

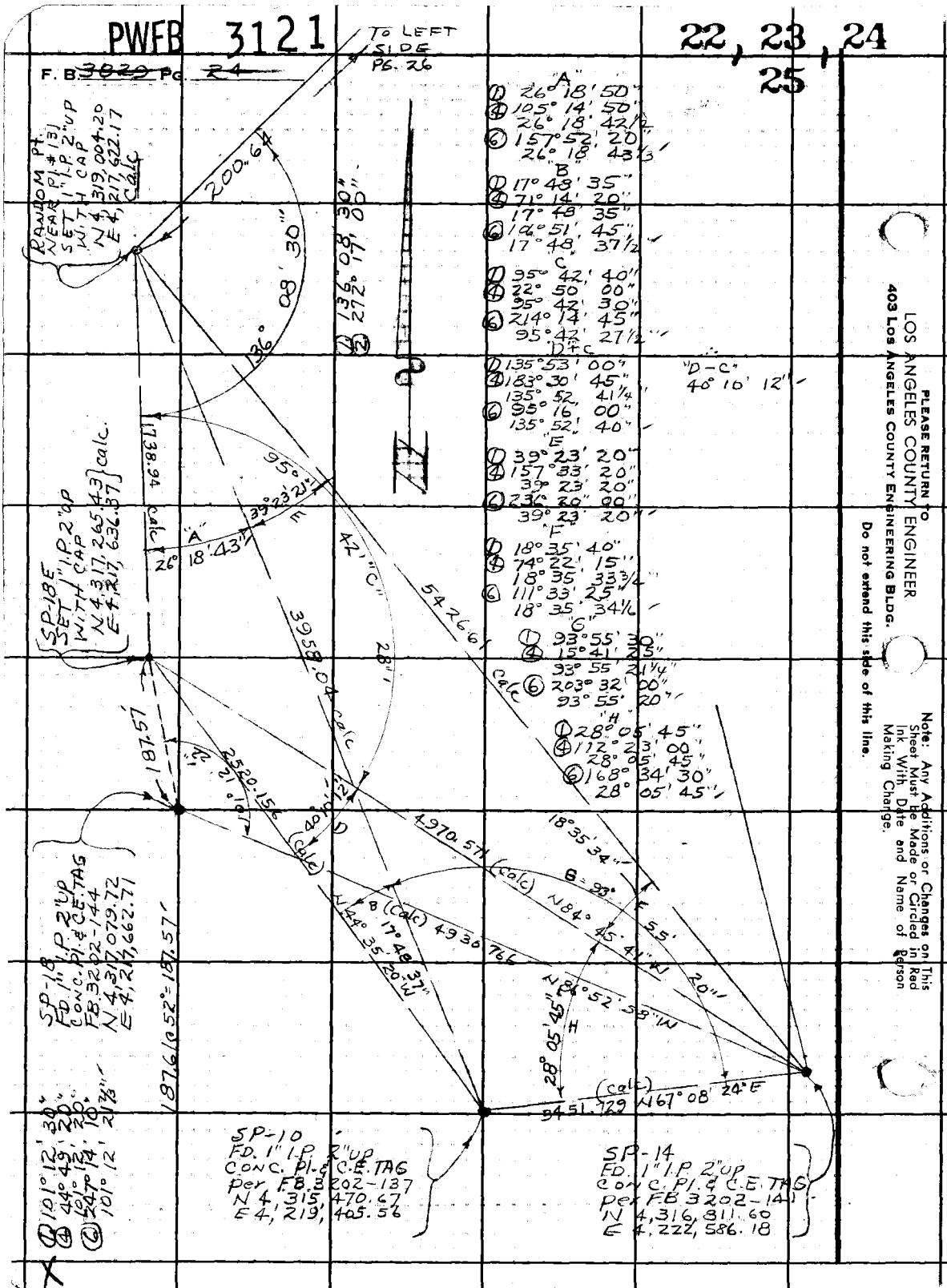


A
① 26° 18' 50"
④ 105° 14' 50"
26° 18' 42½"
⑥ 157° 52' 20"
26° 18' 43½"

B
① 17° 48' 35"
④ 71° 14' 20"
17° 48' 35"
⑥ 124° 51' 45"
17° 48' 37½"

C
① 95° 42' 40"
④ 22° 50' 00"
95° 42' 30"
⑥ 214° 14' 45"
95° 42' 27½"

D+C
① 135° 53' 00"
④ 183° 30' 45"
135° 52' 41¼"
⑥ 95° 16' 00"
135° 52' 40"

E
① 39° 23' 20"
④ 157° 33' 20"
39° 23' 20"
⑥ 236° 20' 00"
39° 23' 20"

F
① 18° 35' 40"
④ 74° 22' 15"
18° 35' 33¾"
⑥ 111° 33' 25¾"
18° 35' 34¼"

G
① 93° 55' 30"
④ 15° 41' 25"
93° 55' 21¼"
⑥ 203° 32' 00"
93° 55' 20"

H
① 28° 05' 45"
④ 112° 23' 00"
28° 05' 45"
⑥ 168° 34' 30"
28° 05' 45"

① 101° 12' 30"
④ 44° 43' 20"
⑥ 247° 14' 10"
101° 12' 21¾"

Note: Any Additions or Changes on This Sheet Must Be Made or Circled in Red Ink With Date and Name of Person Making Change.

PLEASE RETURN TO
LOS ANGELES COUNTY ENGINEER
403 Los Angeles County Engineering Bldg.

Do not extend this side of this line.

PWFB 3121

26, 27

| | |
|---|---|
| Notes Ck'd by J.S.C. ADE | Survey of SIERRA PELONA RD |
| Map No. B-5327 | JN 009632 Tape 10 Std 84 °F |
| Office Work B. GOINS | Surveyed by J.S. COATES |
| Checked | Notes JSC Date 4-23-71 |
| Date | Indexed [illegible] 9 71 |

F.B. 3829 Pg. 25

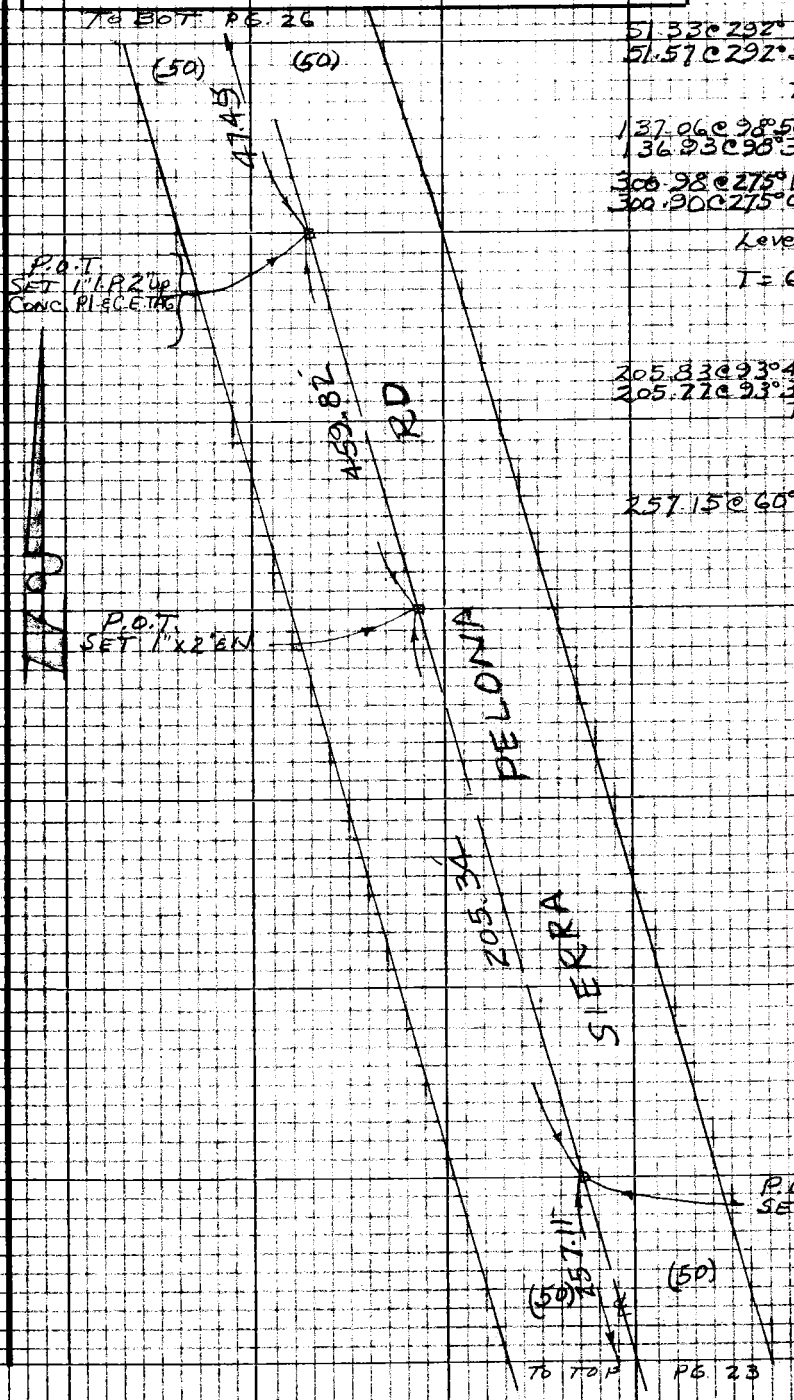


51.33 @ 292° 16' 25" = 47.50
51.57 @ 292° 55' 45" = 47.50
T = 62° = 47.49

137.06 @ 98° 50' 25" = 135.43
136.93 @ 98° 30' 45" = 135.42

300.98 @ 275° 12' 35" = 299.74
300.90 @ 275° 05' 50" = 299.71

Level 24.75
459.89
T = 62° .07
459.82

205.83 @ 93° 49' 10" = 205.37
205.77 @ 93° 33' 20" = 205.37
T = 62° = 205.34

257.15 @ 60° = 257.11'

Note: Any Additions or Changes on this Sheet Must be Made or Circled in Red Ink With Date and Name of Person Making Change

Do not extend this side of this line.

PLEASE RETURN TO
LOS ANGELES COUNTY ENGINEER
403 LOS ANGELES COUNTY ENGINEERING BLDG.

76P3098 CE #310 5-66

PWFB 3121 28 29

F.B. 3829 Pg. 26

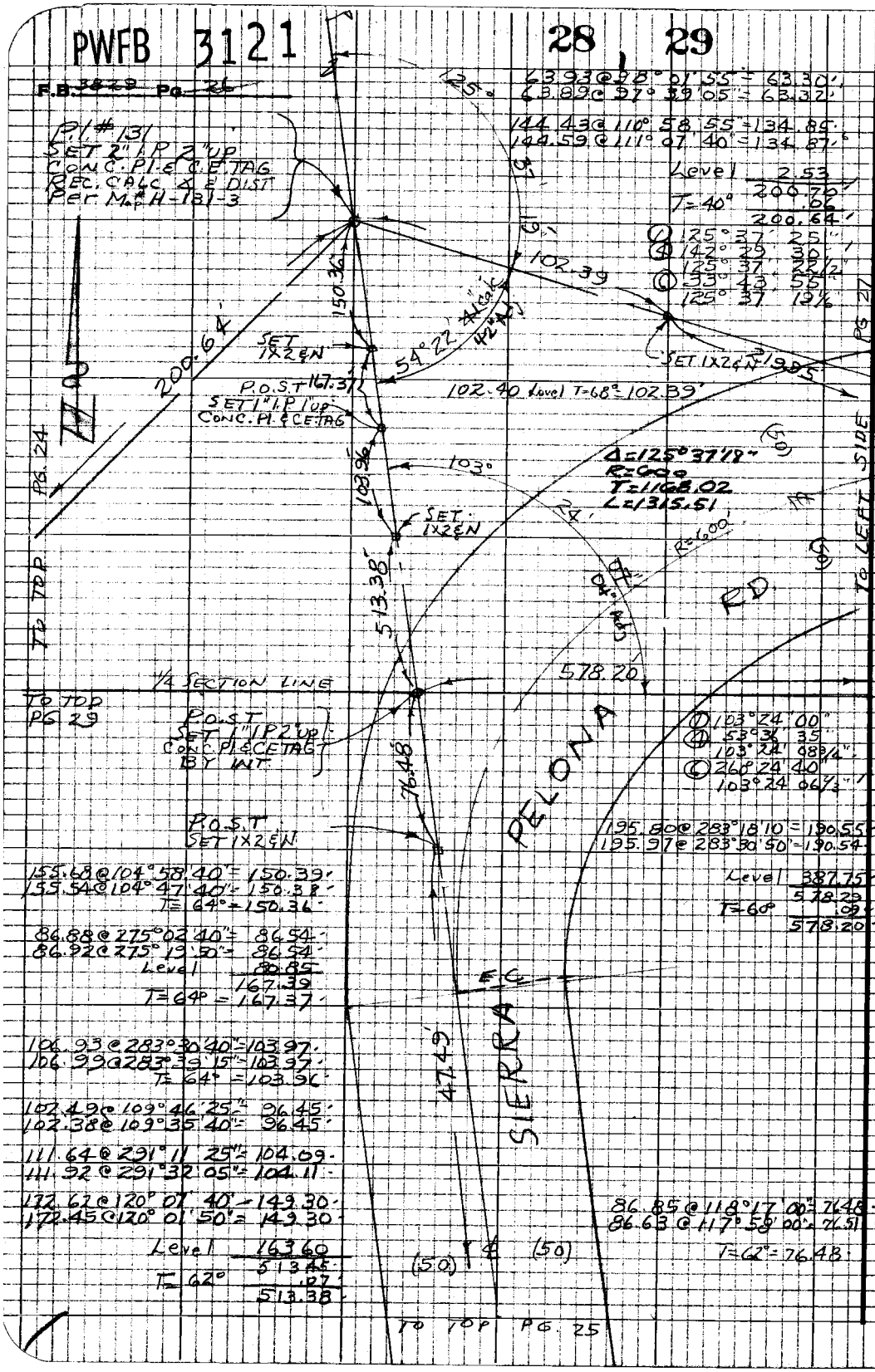


WS 64 B-3

PLEASE RETURN TO
LOS ANGELES COUNTY ENGINEER
403 LOS ANGELES COUNTY ENGINEERING BLDG.

Do not extend this side of this line.

Note: Any Additions or Changes on this Sheet Must be Made or Circled in Red Ink With Date and Name of Person Making Change

PWFB 3121

30

| | |
|---|---|
| Notes Ck'd by | Survey of SIERRA PELONA RD |
| Map No. B-5327 | JN 009637 Tape 10 Std 84°F |
| Office Work B. GOINS | Surveyed by JS COATES |
| Checked | Notes JSC Date 4-24-71 |
| Date | Indexed [illegible] JUN 9 71 |

F.B. 3829 Pg. 27

Note: Any Additions or Changes on this Sheet Must be Made or Circled in Red Ink With Date and Name of Person Making Change

PLEASE RETURN TO LOS ANGELES COUNTY ENGINEER 403 LOS ANGELES COUNTY ENGINEERING BLDG.

Do not extend this side of this line.

153.13 @ 254° 32' 55" = 147.60
153.05 @ 254° 41' 15" = 147.62

203.75 @ 106° 09' 05" = 195.71
203.59 @ 105° 59' 10" = 195.72

140.76 @ 271° 11' 35" = 140.73
140.77 @ 271° 21' 10" = 140.72
484.04 @ 68° = 483.99

87.94 @ 80° 28' 15" = 86.73
88.07 @ 79° 59' 15" = 86.73

100.63 @ 246° 57' 55" = 92.05
100.48 @ 246° 23' 05" = 92.07

280.63 @ 84° 56' 15" = 279.54
280.69 @ 84° 44' 30" = 279.51
458.31 @ 68° = 458.26

220.23 @ 87° 10' 00" = 219.96
220.32 @ 86° 50' 15" = 219.98
T = 68° = 219.95

76.44 @ 259° 21' 20" = 69.23
76.36 @ 252° 45' 20" = 69.24

226.45 @ 70° 59' 05" = 214.09
226.72 @ 70° 47' 20" = 214.09

171.78 @ 248° 41' 25" = 160.04
171.56 @ 248° 53' 05" = 160.04

Level 355.36
798.72' T = 68° = 798.64'

152.37 @ 290° 34' 35" = 142.45
152.53 @ 290° 44' 45" = 142.64

300.73 @ 92° 06' 45" = 300.53
300.80 @ 92° 17' 05" = 300.56

301.29 @ 100° 08' 35" = 296.57
301.10 @ 99° 58' 40" = 296.55
739.74
T = 62° .11
739.63

57.00 @ 62° = 56.99

76P30SS CE #310 R-68

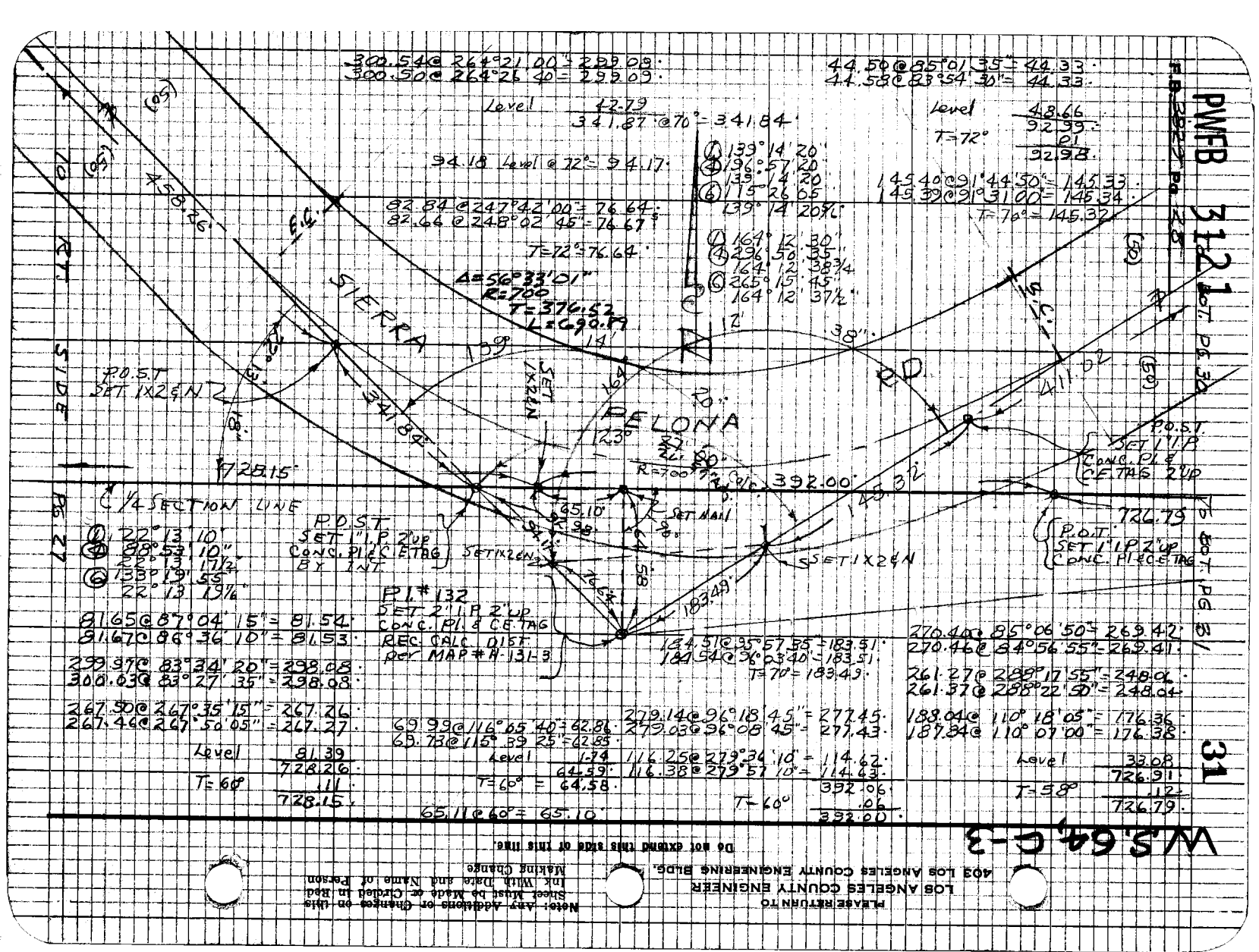
PWFB 312
R.B. 262 Pg. 20
31
WS 64, C-3
PLEASE RETURN TO
LOS ANGELES COUNTY ENGINEER
403 LOS ANGELES COUNTY ENGINEERING BLDG.
Do not extend this side of this line.
Note: Any additions or Changes on this Sheet Must be Made or Circled in Red Ink With Data and Name of Person Making Change
SIERRA
ALONA
P.O.S.T.
SET 1X2 IN
P.O.S.T.
SET 1" I.P. 2" UP
CONC. PLUG & CE TAG
BY INT
SET 1X2 IN
SET MAG
P.O.S.T.
SET 1" I.P. 2" UP
CONC. PLUG & CE TAG
P.O.S.T.
SET 1" I.P. 2" UP
CONC. PLUG & CE TAG
P.I. #132
SET 2" I.P. 2" UP
CONC. PLUG & CE TAG
REC. SALC. DIST.
per MAP #A-131-3
C 1/4 SECTION LINE
T.P. 50 ft. PG. 30
T.P. 50 ft. PG. 31
T.P. 50 ft. PG. 27
T.P. 50 ft. PG. 27
Δ=56°33'01"
R=700
T=376.52
L=690.87
T=72°=76.64
T=68
T=66°=64.58
T=70°=183.49
T=76°=145.32
T=72°
T=58°
T=60°
Level 42.79
341.87 @70° = 341.84
94.18 Level @72° = 94.17
Level 81.39
728.26
111
728.15
Level 48.66
92.99
01
92.98
Level 1.74
64.59
.06
64.58
Level 32.08
726.91
.12
726.79
Level 1.74
116.25 @ 279°24'10" = 114.62
116.38 @ 279°57'10" = 114.63
332.06
.06
332.00
65.11 @ 60° = 65.10
300.54 @ 264°21'00" = 299.09
300.50 @ 264°26'40" = 299.09
92.84 @ 247°42'00" = 76.64
82.66 @ 248°02'45" = 76.67
91.65 @ 87°04'15" = 81.54
91.67 @ 86°36'10" = 81.53
299.97 @ 83°34'20" = 298.05
300.03 @ 83°27'35" = 298.08
267.50 @ 267°35'15" = 267.26
267.46 @ 267°50'05" = 267.27
69.99 @ 116°55'40" = 62.86
69.73 @ 115°39'25" = 62.85
44.50 @ 95°01'35" = 44.33
44.58 @ 83°54'30" = 44.33
145.40 @ 91°44'50" = 145.33
145.39 @ 91°31'00" = 145.34
270.40 @ 85°06'50" = 269.42
270.46 @ 84°56'55" = 269.41
261.27 @ 268°17'55" = 248.01
261.37 @ 268°22'50" = 248.04
188.04 @ 110°18'05" = 176.36
187.84 @ 110°07'00" = 176.38
279.14 @ 96°18'45" = 277.45
279.03 @ 96°08'45" = 277.43
184.51 @ 95°57'55" = 183.51
184.54 @ 96°03'40" = 183.51
(1) 139°14'20"
(4) 196°57'20"
139°14'20"
(6) 115°26'05"
139°14'20½"
(1) 164°12'30"
(4) 296°50'35"
164°12'38¾"
(6) 265°15'45"
164°12'37½"
(1) 122°13'10"
(4) 88°53'10"
(6) 155°13'11½"
133°13'55"
22°13'19¾"
(05)
(50)
(60)
(65)
(70)
(75)
(80)
(85)
(90)
(95)
(100)
(105)
(110)
(115)
(120)
(125)
(130)
(135)
(140)
(145)
(150)
(155)
(160)
(165)
(170)
(175)
(180)
(185)
(190)
(195)
(200)
(205)
(210)
(215)
(220)
(225)
(230)
(235)
(240)
(245)
(250)
(255)
(260)
(265)
(270)
(275)
(280)
(285)
(290)
(295)
(300)
(305)
(310)
(315)
(320)
(325)
(330)
(335)
(340)
(345)
(350)
(355)
(360)
(365)
(370)
(375)
(380)
(385)
(390)
(395)
(400)
(405)
(410)
(415)
(420)
(425)
(430)
(435)
(440)
(445)
(450)
(455)
(460)
(465)
(470)
(475)
(480)
(485)
(490)
(495)
(500)
(505)
(510)
(515)
(520)
(525)
(530)
(535)
(540)
(545)
(550)
(555)
(560)
(565)
(570)
(575)
(580)
(585)
(590)
(595)
(600)
(605)
(610)
(615)
(620)
(625)
(630)
(635)
(640)
(645)
(650)
(655)
(660)
(665)
(670)
(675)
(680)
(685)
(690)
(695)
(700)
(705)
(710)
(715)
(720)
(725)
(730)
(735)
(740)
(745)
(750)
(755)
(760)
(765)
(770)
(775)
(780)
(785)
(790)
(795)
(800)
(805)
(810)
(815)
(820)
(825)
(830)
(835)
(840)
(845)
(850)
(855)
(860)
(865)
(870)
(875)
(880)
(885)
(890)
(895)
(900)
(905)
(910)
(915)
(920)
(925)
(930)
(935)
(940)
(945)
(950)
(955)
(960)
(965)
(970)
(975)
(980)
(985)
(990)
(995)
(1000)
(1005)
(1010)
(1015)
(1020)
(1025)
(1030)
(1035)
(1040)
(1045)
(1050)
(1055)
(1060)
(1065)
(1070)
(1075)
(1080)
(1085)
(1090)
(1095)
(1100)
(1105)
(1110)
(1115)
(1120)
(1125)
(1130)
(1135)
(1140)
(1145)
(1150)
(1155)
(1160)
(1165)
(1170)
(1175)
(1180)
(1185)
(1190)
(1195)
(1200)
(1205)
(1210)
(1215)
(1220)
(1225)
(1230)
(1235)
(1240)
(1245)
(1250)
(1255)
(1260)
(1265)
(1270)
(1275)
(1280)
(1285)
(1290)
(1295)
(1300)
(1305)
(1310)
(1315)
(1320)
(1325)
(1330)
(1335)
(1340)
(1345)
(1350)
(1355)
(1360)
(1365)
(1370)
(1375)
(1380)
(1385)
(1390)
(1395)
(1400)
(1405)
(1410)
(1415)
(1420)
(1425)
(1430)
(1435)
(1440)
(1445)
(1450)
(1455)
(1460)
(1465)
(1470)
(1475)
(1480)
(1485)
(1490)
(1495)
(1500)
(1505)
(1510)
(1515)
(1520)
(1525)
(1530)
(1535)
(1540)
(1545)
(1550)
(1555)
(1560)
(1565)
(1570)
(1575)
(1580)
(1585)
(1590)
(1595)
(1600)
(1605)
(1610)
(1615)
(1620)
(1625)
(1630)
(1635)
(1640)
(1645)
(1650)
(1655)
(1660)
(1665)
(1670)
(1675)
(1680)
(1685)
(1690)
(1695)
(1700)
(1705)
(1710)
(1715)
(1720)
(1725)
(1730)
(1735)
(1740)
(1745)
(1750)
(1755)
(1760)
(1765)
(1770)
(1775)
(1780)
(1785)
(1790)
(1795)
(1800)
(1805)
(1810)
(1815)
(1820)
(1825)
(1830)
(1835)
(1840)
(1845)
(1850)
(1855)
(1860)
(1865)
(1870)
(1875)
(1880)
(1885)
(1890)
(1895)
(1900)
(1905)
(1910)
(1915)
(1920)
(1925)
(1930)
(1935)
(1940)
(1945)
(1950)
(1955)
(1960)
(1965)
(1970)
(1975)
(1980)
(1985)
(1990)
(1995)
(2000)
(2005)
(2010)
(2015)
(2020)
(2025)
(2030)
(2035)
(2040)
(2045)
(2050)
(2055)
(2060)
(2065)
(2070)
(2075)
(2080)
(2085)
(2090)
(2095)
(2100)
(2105)
(2110)
(2115)
(2120)
(2125)
(2130)
(2135)
(2140)
(2145)
(2150)
(2155)
(2160)
(2165)
(2170)
(2175)
(2180)
(2185)
(2190)
(2195)
(2200)
(2205)
(2210)
(2215)
(2220)
(2225)
(2230)
(2235)
(2240)
(2245)
(2250)
(2255)
(2260)
(2265)
(2270)
(2275)
(2280)
(2285)
(2290)
(2295)
(2300)
(2305)
(2310)
(2315)
(2320)
(2325)
(2330)
(2335)
(2340)
(2345)
(2350)
(2355)
(2360)
(2365)
(2370)
(2375)
(2380)
(2385)
(2390)
(2395)
(2400)
(2405)
(2410)
(2415)
(2420)
(2425)
(2430)
(2435)
(2440)
(2445)
(2450)
(2455)
(2460)
(2465)
(2470)
(2475)
(2480)
(2485)
(2490)
(2495)
(2500)
(2505)
(2510)
(2515)
(2520)
(2525)
(2530)
(2535)
(2540)
(2545)
(2550)
(2555)
(2560)
(2565)
(2570)
(2575)
(2580)
(2585)
(2590)
(2595)
(2600)
(2605)
(2610)
(2615)
(2620)
(2625)
(2630)
(2635)
(2640)
(2645)
(2650)
(2655)
(2660)
(2665)
(2670)
(2675)
(2680)
(2685)
(2690)
(2695)
(2700)
(2705)
(2710)
(2715)
(2720)
(2725)
(2730)
(2735)
(2740)
(2745)
(2750)
(2755)
(2760)
(2765)
(2770)
(2775)
(2780)
(2785)
(2790)
(2795)
(2800)
(2805)
(2810)
(2815)
(2820)
(2825)
(2830)
(2835)
(2840)
(2845)
(2850)
(2855)
(2860)
(2865)
(2870)
(2875)
(2880)
(2885)
(2890)
(2895)
(2900)
(2905)
(2910)
(2915)
(2920)
(2925)
(2930)
(2935)
(2940)
(2945)
(2950)
(2955)
(2960)
(2965)
(2970)
(2975)
(2980)
(2985)
(2990)
(2995)
(3000)
(3005)
(3010)
(3015)
(3020)
(3025)
(3030)
(3035)
(3040)
(3045)
(3050)
(3055)
(3060)
(3065)
(3070)
(3075)
(3080)
(3085)
(3090)
(3095)
(3100)
(3105)
(3110)
(3115)
(3120)
(3125)
(3130)
(3135)
(3140)
(3145)
(3150)
(3155)
(3160)
(3165)
(3170)
(3175)
(3180)
(3185)
(3190)
(3195)
(3200)
(3205)
(3210)
(3215)
(3220)
(3225)
(3230)
(3235)
(3240)
(3245)
(3250)
(3255)
(3260)
(3265)
(3270)
(3275)
(3280)
(3285)
(3290)
(3295)
(3300)
(3305)
(3310)
(3315)
(3320)
(3325)
(3330)
(3335)
(3340)
(3345)
(3350)
(3355)
(3360)
(3365)
(3370)
(3375)
(3380)
(3385)
(3390)
(3395)
(3400)
(3405)
(3410)
(3415)
(3420)
(3425)
(3430)
(3435)
(3440)
(3445)
(3450)
(3455)
(3460)
(3465)
(3470)
(3475)
(3480)
(3485)
(3490)
(3495)
(3500)
(3505)
(3510)
(3515)
(3520)
(3525)
(3530)
(3535)
(3540)
(3545)
(3550)
(3555)
(3560)
(3565)
(3570)
(3575)
(3580)
(3585)
(3590)
(3595)
(3600)

[redacted]

| | |
|---|---|
| Notes Ck'd by T. ABE | Survey of SIERRA PELONA RD |
| Map No. B-5327 | JN 0096.32 Tape 10 Std 84 °F |
| Office Work B. GOINS | Surveyed by JS COATES |
| Checked | Notes JSC Dated 4-23-71 |
| Date | Indexed [redacted] 9 71 |

F.B. 3202 PG. 29

TO LEFT SIDE PG. 26

W.S. 64, B-3

Note: Any Additions or Changes on this Sheet Must be Made or Circled in Red Ink With Date and Name of Person Making Change.

Do not extend this side of this line.

PLEASE RETURN TO
LOS ANGELES COUNTY ENGINEER
403 LOS ANGELES COUNTY ENGINEERING BLDG.

1/4 COR. SEC. 34, 35
T6N R13W
FD. C.E. MON. FLUSH
per FB. 3202-60
MARKED

COUNTY ENGINEER
T6N
R13W
34
35
1/4 COR
RE 5869

76F3098 CE#310 9.67

F.B. 3829 Pg. 30

215.86 @ 74° 05' 30" = 207.59
216.09 @ 73° 52' 40" = 207.59

116.13 @ 281° 46' 40" = 113.73
116.33 @ 282° 07' 15" = 113.73

T = 76°

321.32
.02
321.30

299.79 @ 75° 22' 25" = 290.07
299.91 @ 75° 15' 25" = 290.04

121.02 @ 271° 17' 00" = 120.99
121.04 @ 271° 31' 00" = 121.00

T = 76°

411.04
.02
411.02

PLEASE RETURN TO
LOS ANGELES COUNTY ENGINEER
403 LOS ANGELES COUNTY ENGINEERING BLDG.

Do not extend this side of this line.

Note: Any Additions or Changes on this Sheet Must be Made or Circled in Red Ink With Date and Name of Person Making Change.

PWFB 3122

6

| | |
|---|---|
| Notes Ck'd by: I. ADE | Survey of: SIERRA PELONA RD |
| Map No. B-5327 | JN 0096.32 Tape 16 Std 84°F |
| Office Work: E. COINS | Surveyed by: J S COATES |
| Checked | Notes: J.S.C. Date 5-7-71 |
| Date | Indexed: G. L. GADEL [illegible] |

F.B. 3829 Pg. 21

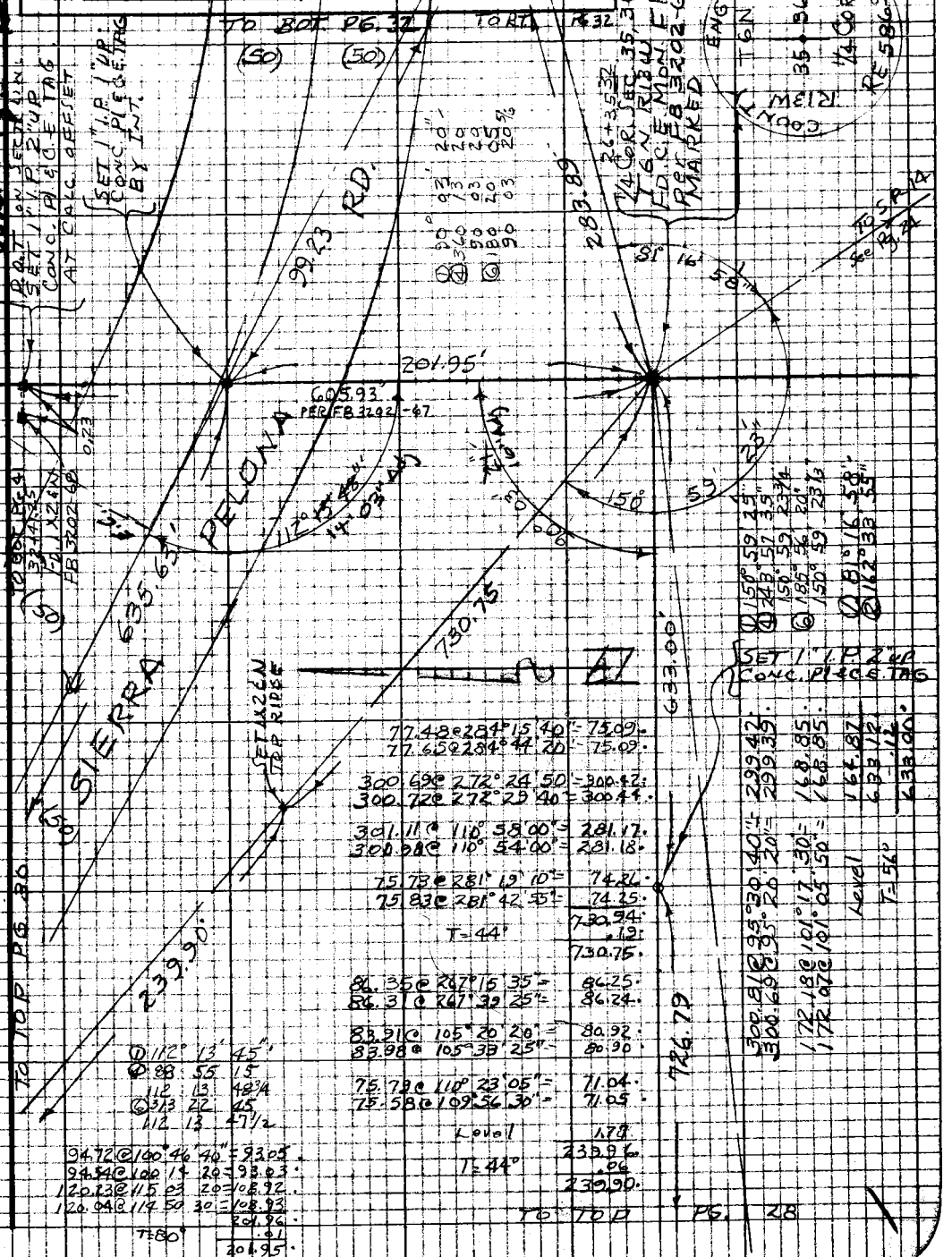


77.48 @ 284° 15' 40" = 75.09
77.65 @ 284° 44' 20" = 75.09

300.69 @ 272° 24' 50" = 300.42
300.72 @ 272° 29' 40" = 300.44

301.11 @ 110° 58' 00" = 281.17
300.98 @ 110° 54' 00" = 281.18

75.73 @ 281° 19' 10" = 74.26
75.83 @ 281° 42' 55" = 74.25
730.94
T = 44' .19
730.75

86.35 @ 267° 15' 35" = 86.25
86.31 @ 267° 39' 25" = 86.24

83.91 @ 105° 20' 20" = 80.92
83.98 @ 105° 33' 25" = 80.90

75.79 @ 110° 23' 05" = 71.04
75.58 @ 109° 56' 30" = 71.05
Level 1.78
239.96
T = 44° .06
239.90

① 112° 13' 45"
④ 88 55 15
112 13 48 3/4
⑥ 313 22 45
112 13 47 1/2

94.72 @ 100° 46' 40" = 93.05
94.54 @ 100 14 20 = 93.03
120.23 @ 115 03 20 = 108.92
120.04 @ 114 50 30 = 108.93
201.96
T = 80° .01
201.95

① 150° 59' 25"
④ 243° 57' 35"
150° 59' 23 3/4
⑥ 185° 56' 20"
150° 59' 23 1/2
① 81° 16' 58"
② 162° 33' 55"

300.81 @ 95° 30' 40" = 299.42
300.69 @ 95° 20' 20" = 299.39
172.18 @ 101° 17' 30" = 168.85
172.07 @ 101° 05' 50" = 168.85
Level 164.87
633.12
T = 56° .12
633.00

Note: Any Additions or Changes on this Sheet Must be Made or Circled in Red Ink With Date and Name of Person Making Change

Do not extend this side of this line.

PLEASE RETURN TO
LOS ANGELES COUNTY ENGINEER
403 LOS ANGELES COUNTY ENGINEERING BLDG.

76P3096 CR #310 8-66

PWFB 3122

7, 8

PLEASE RETURN TO
LOS ANGELES COUNTY ENGINEER
403 LOS ANGELES COUNTY ENGINEERING BLDG.

Note: Any Additions or Changes on this Sheet Must be Made or Circled in Red Ink With Date and Name of Person Making Change

Do not extend this side of this line.

78FB3098 CE#910 9-67

PLEASE RETURN TO
LOS ANGELES COUNTY ENGINEER
403 Los Angeles County Engineering Bldg.

Note: Any Additions or Changes on this Sheet Must be Made or Circled in Red Ink With Date and Name of Person Making Change.

Do not extend this side of this line.

PWFB 3122 9 / 10

Notes Ckd. by T. ABE
Map No. 5-5277
Office Work H. GOINS
Checked
Date

Survey of SIERRA PELONA RD
JN 2096.32 Tape 10 Std. 8+1"
Surveyed by USC & GAS
Notes
Indexed G.T. GAID Date 5-17-71

F.B. 3922 Pg. 37

75.84 @ 105 06 24 = 72.64 ·
75.84 @ 104 29 40 = 72.65 ·

Lev. 44.77
117.41 ·

T = 80°

P.I. #135
SET 2" I.P. 4" UP
CONC. PLACE TAG
RET. CALC. DIST.
910.45 FROM SR17
per MAP # H-131-3

287.43 @ 70° 58' 20" = 271.72 ·
287.54 @ 70 54 00 = 271.71 ·

269.83 @ 106 49 20 = 258.28 ·
269.67 @ 106 43 25 = 258.26 ·

207.20 @ 291 08 30 = 193.25 ·
207.38 @ 291 15 25 = 193.27 ·

Lev. 164.74
887.98
.02
887.96

T = 80°

SET IXEN Prod. FLUSH

SIERRA PELONA RD

ROAD

684.58

134.32'

SET 1" IP & CE TAG 2" UP

108.76 @ 82° 35' 30" = 107.73 ·
108.93 @ 81 32 05 = 107.74 ·

Lev. 26.50
134.23 ·
.01
134.22 ·

T = 76°

Δ = 18°07'13"
R = 1200
T = 191.35
L = 379.51

@ 18° 07' 10"
@ 72 28 45
18 07 1114'
@ 108 43 25
18 07 1446'

SET 1" IP & C.E. TAG FLUSH

SET 1" IP & CE TAG FLUSH

910.45'

317.45'

111.41'

887.96'

To PG. 32

(S)

(S)

301.36 @ 198° 22' 55" = 286.98 ·
301.21 @ 103 16 15 = 286.01 ·

101.46 @ 292 53 00 = 93.47 ·
101.79 @ 293 19 40 = 93.47 ·
379.46 ·
.01 ·
379.45 ·

T = 80°

298.77 @ 83 48 20 = 296.39 ·
298.74 @ 83 48 05 = 296.38 ·

289.65 @ 100 31 15 = 284.78 ·
289.27 @ 100 08 20 = 284.75 ·

Level
328.77
$10.50
.05
$10.45

T 76°

To PG. 34

PWFB 3122 11, 12

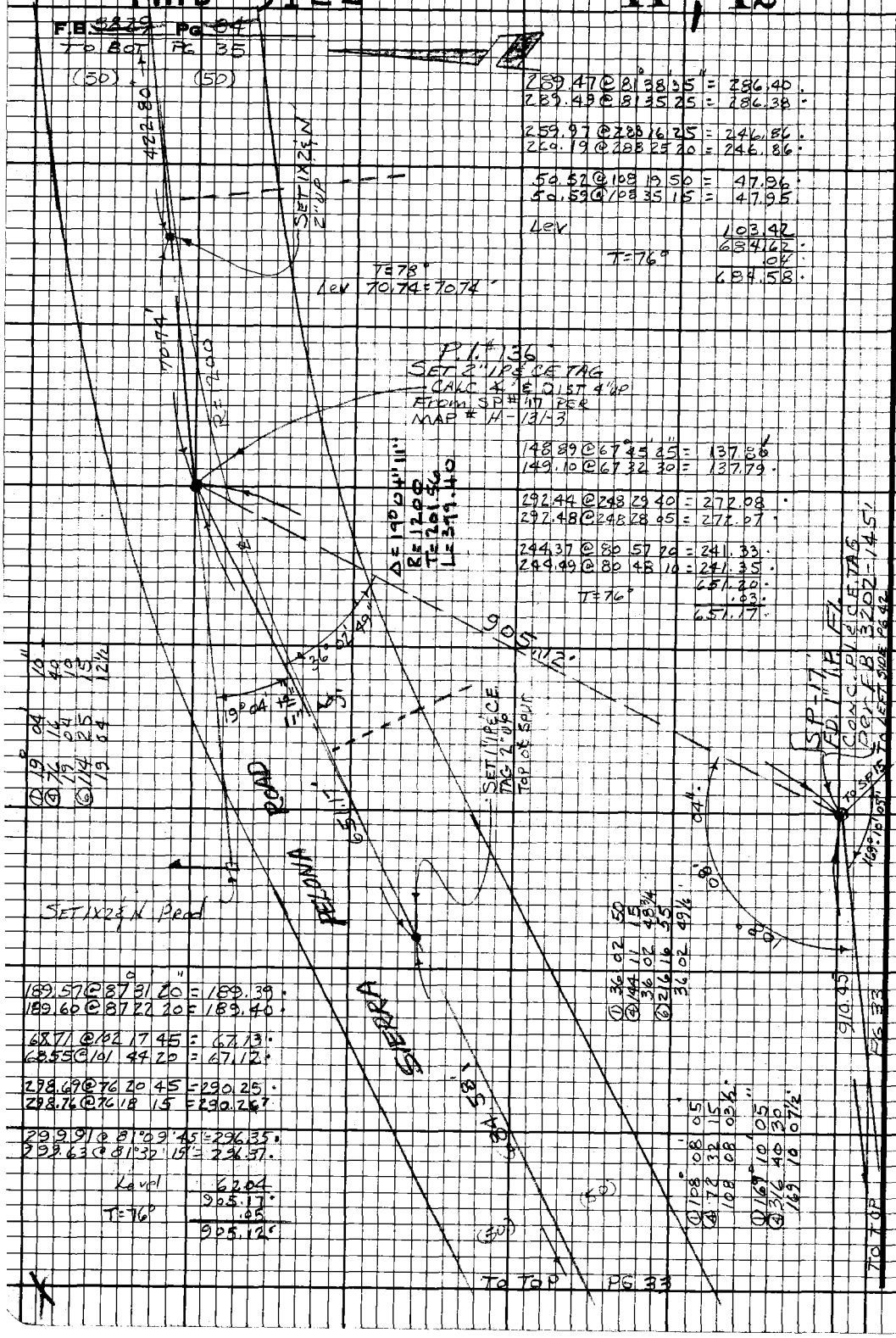


289.47 @ 81°38'35" = 286.40
289.49 @ 81°35'25" = 286.38

259.97 @ 288°16'25" = 246.86
260.19 @ 288°25'20" = 246.86

50.52 @ 108°19'50" = 47.96
50.59 @ 108°35'15" = 47.95

Lev 103.42
684.62
.04
684.58

T=76°

148.89 @ 67°45'25" = 137.86
149.10 @ 67°32'30" = 137.79

292.44 @ 248°29'40" = 272.08
292.48 @ 248°28'05" = 272.07

244.37 @ 80°57'20" = 241.33
244.49 @ 80°48'10" = 241.35
651.20
.03
651.17

T=76°

① 19°04'10"
④ 76 16 40
19 04 10
⑥ 114 25 15
19 04 12½

① 36 02 50
④ 144 11 15
36 02 48¾
⑥ 216 16 55
36 02 49½

① 108 08 05
④ 72 32 15
108 08 03½

① 169 10 05
④ 316 40 30
169 10 07½

189.57 @ 87°31'20" = 189.39
189.60 @ 87°22'20" = 189.40

68.71 @ 102°17'45" = 67.13
68.55 @ 101°44'20" = 67.12

298.69 @ 76°20'45" = 290.25
298.76 @ 76°18'15" = 290.26

299.91 @ 81°09'45" = 296.35
299.63 @ 81°32'15" = 296.37

Level 62.04
905.17
.05
905.12

T=76°

PLEASE RETURN TO
LOS ANGELES COUNTY ENGINEER
403 LOS ANGELES COUNTY ENGINEERING BLDG.

Do not extend this side of this line.

Note: Any Additions or Changes on this Sheet Must be Made or Circled in Red Ink With Date and Name of Person Making Change.

76P3096 CE #310 8-66

PLEASE RETURN TO
LOS ANGELES COUNTY ENGINEER
403 LOS ANGELES COUNTY ENGINEERING BLDG.

Note: Any Additions or Changes on this Sheet Must be Made or Circled in Red Ink With Date and Name of Person Making Change

Do not extend this side of this line.

PWFB 3222

78

Notes Ck'd by T. ABE
Map No. B-5327
Office Work B GOINS
Checked
Date

Survey of SIERRA PELONA RD
JN 4096.32 Tape 10 Std 84°F
Surveyed by JS COATES
Notes JSC Date 5-22-71
Indexed [illegible]

F.B. 3829 Pg. 35

288.60 @ 88° 34' 20" = 288.51
288.65 @ 88 19 40 = 288.53

87.18 @ 272 50 40 = 87.07
87.24 @ 278 23 45 = 87.09

Lev 47.22
422.82
.02
422.80

T=78°

175.02 @ 252° 53' 00" = 167.27
174.83 @ 253 05 10 = 167.27

38.74 @ 288 38 55 = 36.70
38.43 @ 287 13 45 = 36.71

Lev 52.97
256.94
.01
256.93

T=78°

① 155° 26' 45"
④ 261 47 20
155 26 50
⑥ 212 41 15
155 26 52½

① 57° 50' 45"
④ 231 23 20
57 50 50
⑥ 347 05 05
57 50 50 5/16

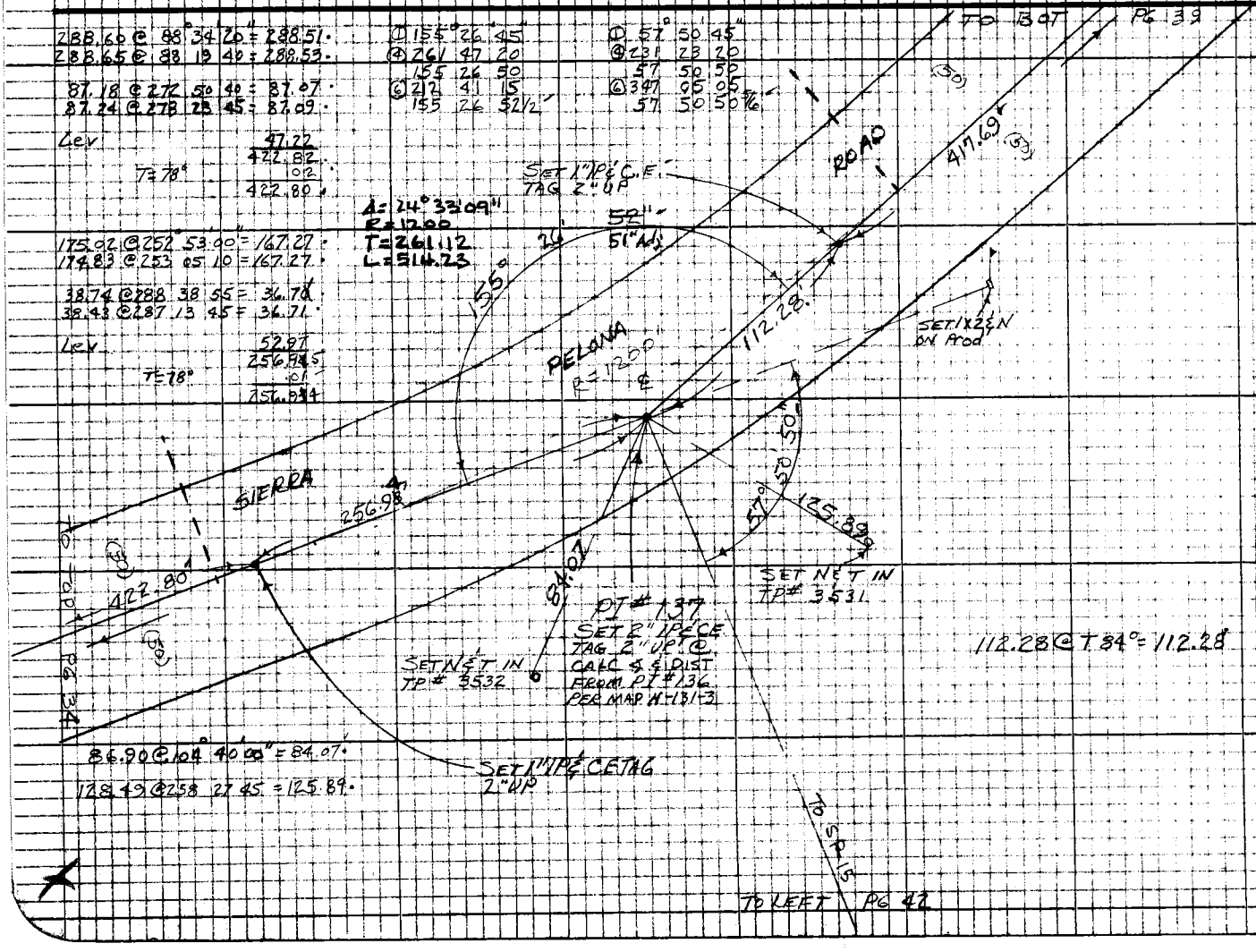

F.B. ~~3829~~ Pg. ~~36~~

PLEASE RETURN TO
LOS ANGELES COUNTY ENGINEER
403 Los Angeles County Engineering Bldg.

Do not extend this side of this line.

Note: Any Additions or Changes on this Sheet Must be Made or Circled in Red Ink With Date and Name of Person Making Change

PWFB 3222

80

| | |
|---|---|
| Notes Ck'd by T. ABE | Survey of SIERRA PELONA RD |
| Map No. B-5327 | JN 0097.32 Tape 10 Std 84°F |
| Office Work B. GOINS | Surveyed by JS COATES |
| Checked | Notes JSC Date 5-10-71 |
| Date | Indexed G. J. GALLI JN 9 71 |

F.B. 3829 Pg. 37

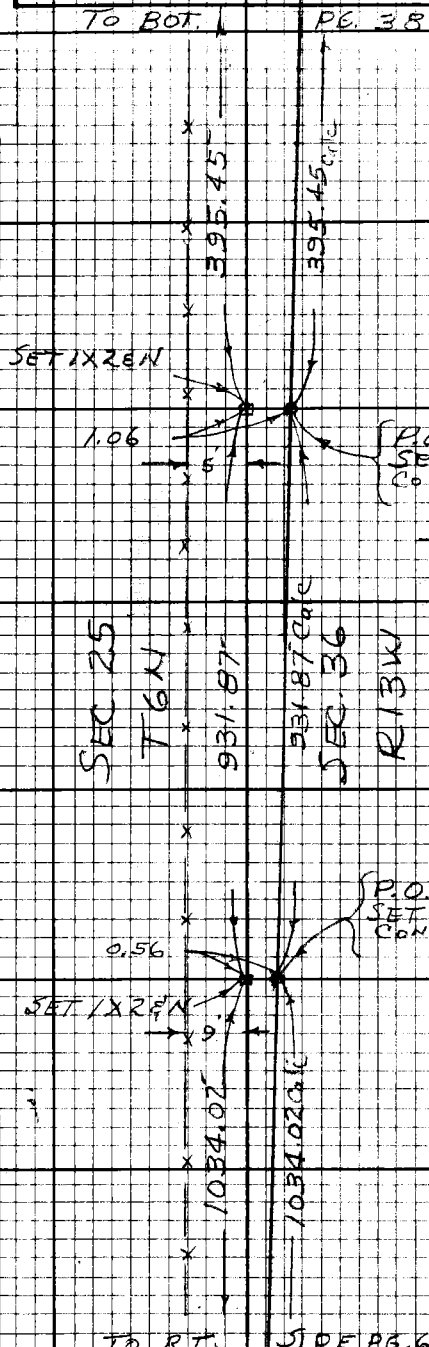


299.73 @ 71° 53' 45" = 284.89.
299.56 @ 72° 00' 20" = 284.91.

89.79 @ 252° 39' 10" = 85.71.
89.61 @ 253° 01' 15" = 85.70.

Level 24.88
395.48
T = 72° .03
395.45.

210.48 @ 81° 54' 00" = 208.38.
210.67 @ 81° 38' 15" = 208.37.

299.42 @ 262° 52' 30" = 297.11.
299.30 @ 263° 02' 00" = 297.09.

272.18 @ 97° 26' 15" = 269.89.
272.21 @ 97° 30' 40" = 269.87.

157.10 @ 265° 21' 40" = 156.59.
157.08 @ 265° 32' 00" = 156.60.
931.94
T = 72° .07
931.87

285.83 @ 75° 46' 40" = 277.07.
285.67 @ 75° 54' 00" = 277.06.

94.50 @ 257° 21' 40" = 92.21.
94.33 @ 257° 46' 15" = 92.19.

164.07 @ 76° 25' 20" = 159.48.
164.26 @ 76° 07' 35" = 159.47.

235.44 @ 115° 29' 45" = 212.51.
235.33 @ 115° 26' 20" = 212.51.

253.36 @ 252° 21' 40" = 241.44.5
253.23 @ 252° 28' 35" = 241.48.

Level = 51.40
1034.10
T = 72° .08
1034.02.

Note: Any Additions or Changes on this Sheet Must be Made or Circled in Red Ink With Date and Name of Person Making Change.

Do not extend this side of this line.

PLEASE RETURN TO
LOS ANGELES COUNTY ENGINEER
403 LOS ANGELES COUNTY ENGINEERING BLDG.

76F3098 CE #310 9.67

76P3095 CE #310 5-66

PLEASE RETURN TO
LOS ANGELES COUNTY ENGINEER
403 LOS ANGELES COUNTY ENGINEERING BLDG.

Note: Any Additions or Changes on this Sheet Must be Made or Circled in Red Ink With Date and Name of Person Making Change

Do not extend this side of this line.

W.S. 64, C-3

PWFB 3222

82

Notes Ck'd by T. ARE
Map No. B-5207
Office Work B. GOINS
Checked
Date

Survey of SIERRA PELONA RD
JN 0016.36 Tape 10 Std 37 °F
Surveyed by J.S.C
Notes KCH
Indexed J. GAINS Date MAY 71

F.B. 3829 Pg. 39

102.59 @ 78° 24' 35" = 100.50
102.79 @ 282° 04' 40" = 100.51

Level 285.64
T=54° 386.14
.08
386.06

P.O.T.
SET 1" IP 2" UP
CONC. PL & C.E. TAG

386.06

796.24

SEC LINE

TO TOP PG 38

TO BOT PG 36

848.49'

34° 13' 34" OC'ND

88.55

TO LEFT SIDE PG 40

① 34° 13' 00"
④ 136 53 00
34 13 15
⑥ 205 19 15
34 13 12½

SET 1" IP & C.E. TAG
2" UP BY INT.

299.88 @ 79° 08' 45" = 294.52
299.95 @ 79 02 30 = 294.48

130.69 @ 101 13 25 = 128.19
130.61 @ 100 59 40 = 128.21

233.77 @ 74 39 25 = 225.44
234.02 @ 74 27 00 = 225.45

152.87 @ 104 06 40 = 148.26
152.94 @ 104 12 20 = 148.26
796.40
T 54° - .16
796.24

ROAD

PELONA

417.69'

SIERRA

240.21 @ 86° 32' 45" = 239.77
240.26 @ 86 20 40 = 239.77

178.24 @ 93° 28' 10" = 177.91
178.29 @ 93 37 50 = 177.93
417.69

T=84°

TO TOP PG 35

PWFB 3222

83

F.B. 3929 Pg. 40

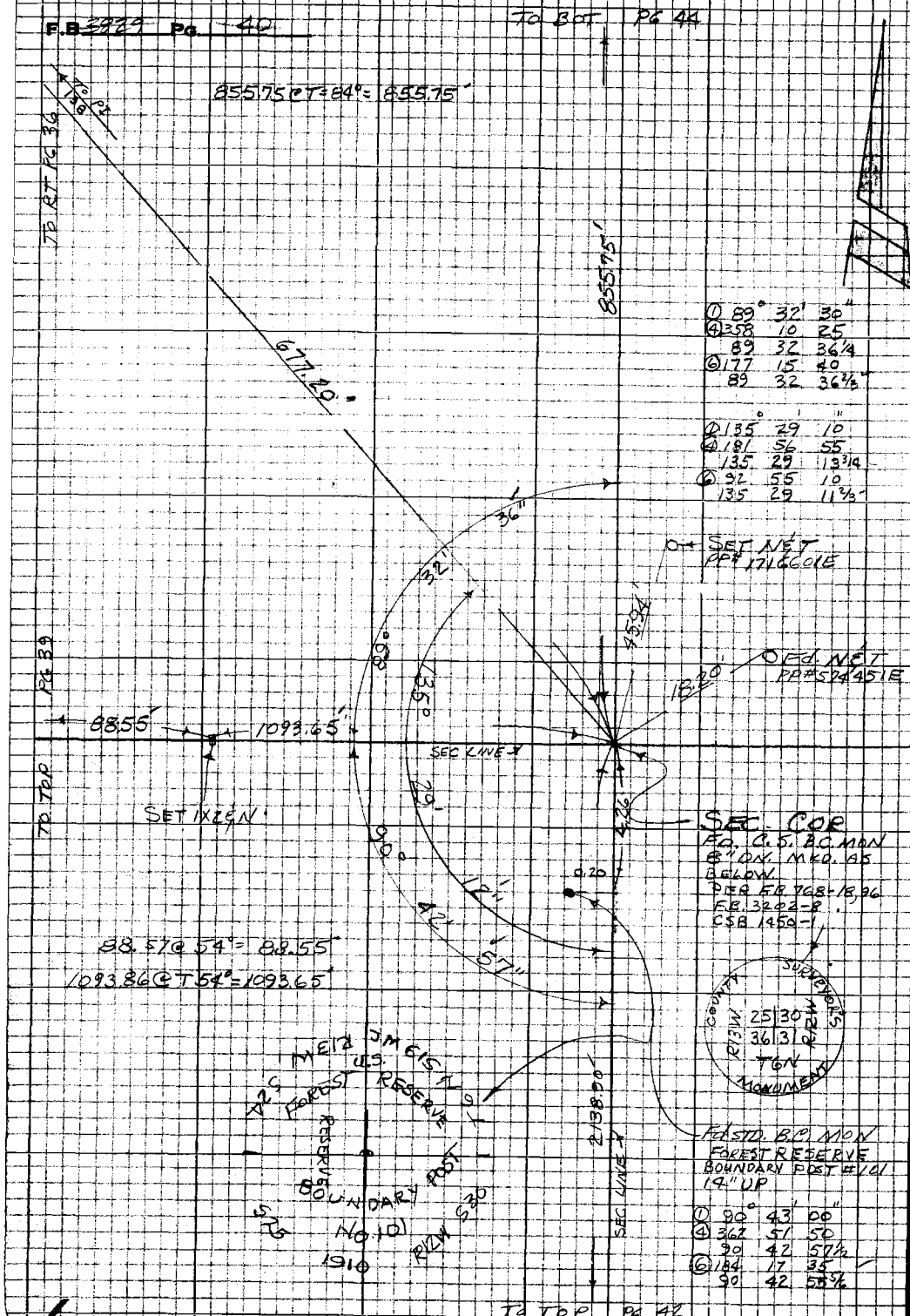


① 89° 32' 30"
④ 358 10 25
89 32 36¼
⑥ 177 15 40
89 32 36⅔

② 135° 29' 10"
④ 181 56 55
135 29 13¾
⑥ 92 55 10
135 29 11⅔

① 90° 43' 00"
④ 362 51 50
90 42 57½
⑥ 184 17 35
90 42 55⅚

W.S. 64, C-3

PLEASE RETURN TO
LOS ANGELES COUNTY ENGINEER
403 LOS ANGELES COUNTY ENGINEERING BLDG.

Do not extend this side of this line.

Note: Any Additions or Changes on this Sheet Must be Made or Circled in Red Ink With Date and Name of Person Making Change

PWFB 3222

84

| | |
|---|---|
| Notes Ck'd by L. AB | Survey of SIERRA PELONA RD |
| Map No. B-5327 | JN 0096.32 Tape 10 Std 84 °F |
| Office Work B. GOINS | Surveyed by J.S. COATES |
| Checked | Notes HCH Date MAY 71 |
| Date | Indexed C. J. GABEJ |

F.B. 3829 Pg. 41

W.S. 64, C-3

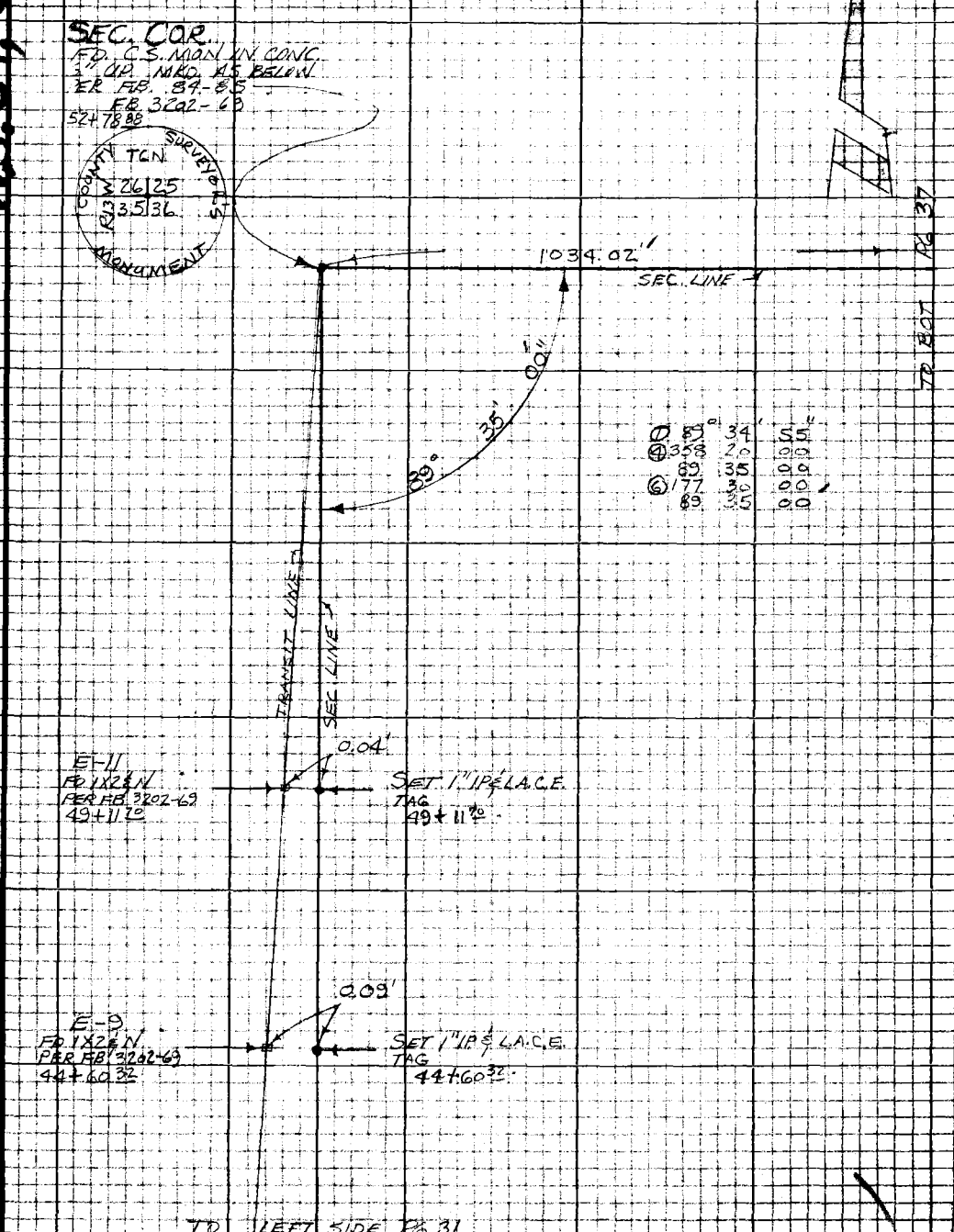


Note: Any Additions or Changes on this Sheet Must be Made or Circled in Red Ink With Date and Name of Person Making Change

Do not extend this side of this line.

PLEASE RETURN TO
LOS ANGELES COUNTY ENGINEER
403 LOS ANGELES COUNTY ENGINEERING BLDG.

76P3098 CK #310 8-66

PWFB 3222

85

F.B. 3829 Pg. 42

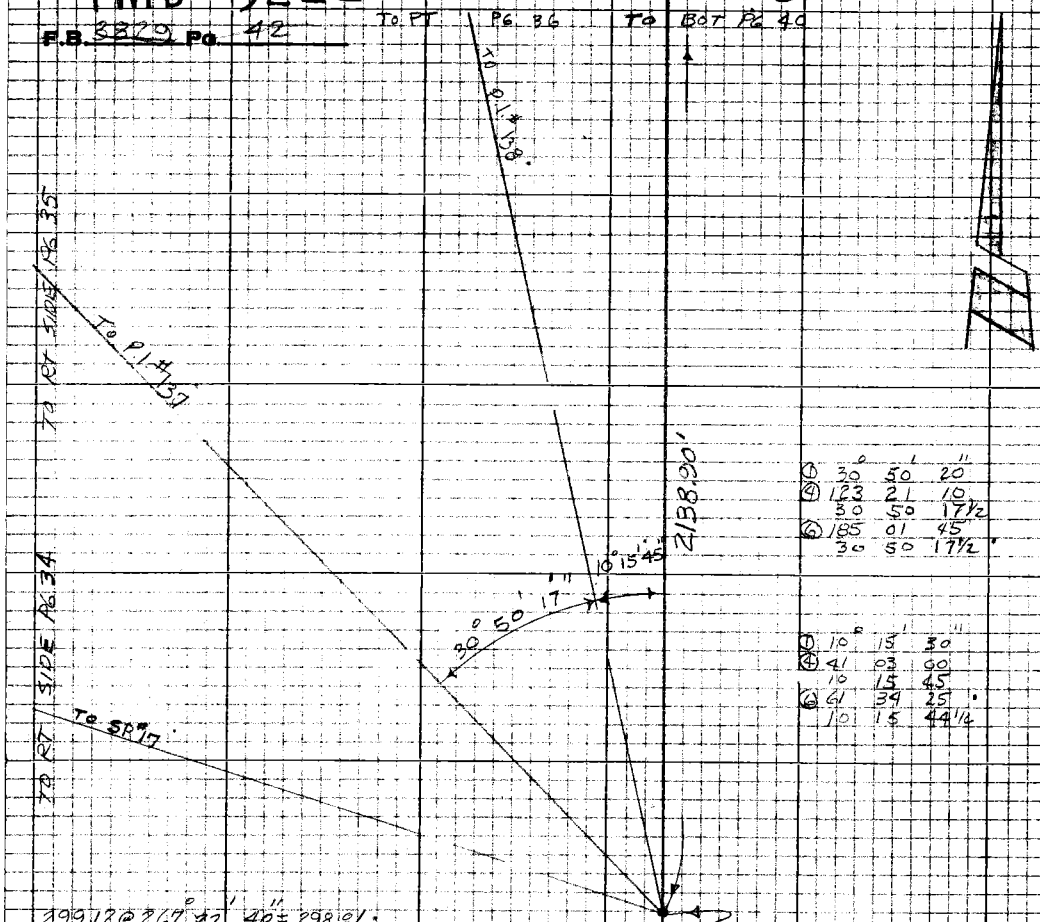


| | ° | ' | " |
|---|---|---|---|
| ① | 30 | 50 | 20 |
| ④ | 123 | 21 | 10 |
| | 30 | 50 | 17½ |
| ⑥ | 185 | 01 | 45 |
| | 30 | 50 | 17½ |

| | ° | ' | " |
|---|---|---|---|
| ① | 10 | 15 | 30 |
| ④ | 41 | 03 | 00 |
| | 10 | 15 | 45 |
| ⑥ | 61 | 34 | 25 |
| | 10 | 15 | 44½ |

S.P. 15
FD. 1" I.P. FL.
CONC. PL. & C.E. TAG
PER F.B. 3202-8, 142

| | ° | ' | " | |
|---|---|---|---|---|
| 299.12 @ 267 | 22 | 40 | = 298.81 | |
| 299.15 @ 267 | 15 | 20 | = 298.81 | |
| 300.81 @ 87 | 38 | 00 | = 300.55 | |
| 300.84 @ 87 | 33 | 30 | = 300.57 | |
| 298.83 @ 267 | 46 | 40 | = 298.61 | |
| 298.80 @ 267 | 59 | 20 | = 298.62 | |
| 300.12 @ 81 | 43 | 40 | = 297.00 | |
| 300.26 @ 81 | 34 | 30 | = 297.02 | |
| 123.10 @ 260 | 50 | 10 | = 121.53 | |
| 122.95 @ 261 | 17 | 20 | = 121.53 | |
| 298.51 @ 79 | 21 | 20 | = 293.37 | |
| 298.40 @ 79 | 29 | 40 | = 293.40 | |
| Level T = 84° | | | = 529.00 | |
| | | | 2138.90 | |

SECT. 36
T6N R13W

SEC LINE

SECT. 31
T6N R12W

PLEASE RETURN TO
LOS ANGELES COUNTY ENGINEER
403 LOS ANGELES COUNTY ENGINEERING BLDG.

Do not extend this side of this line.

Note: Any Additions or Changes on this Sheet Must be Made or Circled in Red Ink With Date and Name of Person Making Change

PWFB 3222



| | | | |
|---|---|---|---|
| Notes Ck'd by | E. A. | Survey of | SIERRA PELONA RD |
| Map No. | B-5327 | JN 0096.82 Tape | 76 Std 83°F |
| Office Work | E. GOINS | Surveyed by | JSC |
| Checked | | Notes | HCH Date MAY 71 |
| Date | | Indexed | G. L. GALLI JUN 9 '71 |

F.B. 3829 Pg. 43

Note: Any Additions or Changes on this Sheet Must be Made or Circled in Red Ink With Date and Name of Person Making Change

PLEASE RETURN TO
LOS ANGELES COUNTY ENGINEER
405 Los Angeles County Engineering Bldg.

Do not extend this side of this line.

76P3098 CK #310 5-66

PWFB 3222

87

F.B. 3829 Pg. 44




Fd NAIL IN TOP W/No Number

Fd NAIL IN 6" Post

1/4 SEC Cor.
Fd. CS. MON.
MKED AS SHOWN
PER FB 1257-15
TIES PER FB 2257-15

Fd NAIL IN 4"x4" Fence Post

Fd NAIL IN TOP Mond

1779.31' @ TIE = 1779.31'

292.49' @ TIE = 292.49'

1779.31'

SEC LINE

292.49'

S 51° 48' 55" E

855.75'

SIERRA PELONA ROAD

① S 51° 48'
② 207 15
51 48
③ 310 53
51 48

SET 1" IPC
10" dn. BY
CAC. & E
PER MAP

TO LEFT PG 43

TO TOP PG 40

PWFB 3222

81

F.B. 3929 Pg 38 TO BOT PG 39

WS 64, C-3

PLEASE RETURN TO
LOS ANGELES COUNTY ENGINEER
403 LOS ANGELES COUNTY ENGINEERING BLDG.

Do not extend this side of this line.

Note: Any Additions or Changes on this Sheet Must be Made or Circled in Red Ink With Date and Name of Person Making Change

P.O.T
SET 1" I.P. 2" UP
CONC. PI & C.E. TAG

① 179° 42' 00"
④ 358° 48' 20"
179° 42' 05"
⑥ 358° 12' 40"
179° 42' 06⅔"

NOTE: This picture taken by W.N. DOHERTY - FIELD ENG. Looking in a S.W.'ly direct witnessed by me on May 7, 1971 JSCrater

SET NAIL

1.375

244.55 @ 112° 33' 00" = 225.85
244.96 @ 112° 47' 00" = 225.85

37.61 @ 75° 32' 40" = 36.42
37.73 @ 74° 48' 30" = 36.41
262.26
T = 54° .05
262.21

P.O.T
SET 1" I.P. 2" UP
CONC. PI & C.E. TAG

96.73 @ 66° 29' 20" = 88.70
96.44 @ 66° 55' 20" = 88.72

187.55 @ 241° 56' 00" = 165.49
187.17 @ 242° 09' 20" = 165.50
254.20
T = 72° .02
254.18

1/4 COR SEC. 25, 26
T6N R13W
FD 20" x 6" x 5 stone
15" in the ground
MARKED 1/4 ON N. FACE
PER C.S. 9173 - 64
REPLACED WITH C.E. MON
6" high marked
No Rock mound visible

SET 1 X 2 & N

BARBED WIRE FENCE

COUNTY ENGINEER
TGN
25
36
1/4 COR
R.E. 7078

TO TOP PG 37