Notes Ck'd by	Survey of Eastern Ave Serv. Complex
Map No.	JN 741303 Tape Std °F
Office Work	Surveyed by L.L. Brown
Checked	Notes L.L. Brown Date 7-15-70
Date	Indexed

F. B. 3832 PG. 5

JN 7413.03

EASTERN AVE. SERVICE COMPLEX

AREA E

Wly side of Eastern Ave - Entrance @ Lotta Drive
Construction Surveys For Site Development
Specs 2837 Pg. 5-128 Incl.

JN 7420.01

Survey Control For Central Dispatch Bldg
Specs 2962 Pg. 131-

Index Pg. 6

Brown LL	HH Spriggs
Walsh M	FA Moody
Bixeth D	A. Erable
Creasok F	J. Wenzel
	P.L. Beasley

Note: Any Additions or Changes on This Sheet Must be Made or Circled in Red Ink With Date and Name of Person Making Change.

Do not extend this side of this line.

PLEASE RETURN TO
COUNTY OF LOS ANGELES
DEPARTMENT OF COUNTY ENGINEER
403 LOS ANGELES COUNTY ENGINEERING BLDG.

16F309S CE#310 3-69

F. B. 3832 PG 6

INDEX FB3832

PG. 7-8 GRID SYSTEM FOR GRADING
" 9-14 CUT/FILL STAKES
" 15-18 BENCH LEVEL CIRCUIT
" 19-28 & SERVICE ROAD PRIOR TO SETTING SLOPE STAKES
" 29-40 SLOPE STAKES @ STA. 0+00 TO STA. 14+20.00 E.
" 41-42 TOPOG LOCATION OF DRIVEWAY ON CORDON DR.
" 43-46 CROSS SECTION OF " " " "
" 47-56 GRADES ON ACCESS RD. @ STA. 0+00 TO STA. 14+20.00
" 57-60 GRADES ON NEW CURBS @ LOTTA DR.
" 61-64 LOCATION OF CUL-DE-SAC ON LUELLA DR.
" 65-68 CROSS SECTION ON LOELLA DR.
" 69-70 CUL-DE-SAC @ LOELLA DR.
" 71-74 LOCATION OF CUL-DE-SAC ON CORDON DR.
" 75-78 CROSS SECTIONS ON N. CORDON RD.
" 79-80 CUL-DE-SAC @ CORDON RD.
" 81-88 FINAL ℄ ON MAIN SERVICE RD AFTER CONST.
" 89-92 CROSS SECTION ON CORDON DR.
" 93-94 GRADES ON RT SIDE OF LOTTA DR.
" 95-96 LOCATION OF WATER METER @ CORDON DR CUL-DE-SAC
" 97-110
" 111-112 TIE NPLY ℄ TO GRID SYSTEM TO ACCESS RD.
" 113-114 LOCATION OF PERIMETER OF FINISHED PAD.
" 115-118 ADDITIONAL BMS @ PAD SITE
" 119-128 FINAL GRADES ON GRID SYSTEM ON PAD
" 129-130 BLANK
" 131-140 CONST. CONTROL - CENTRAL DISPATCH FACILITY W'LY SIDE OF EASTERN AVE JN 7420.01
" 141-156 Const. Grades Luella Dr, Cordon Dr, Connector Road: Access Rd to Luella Dr.
" 157-158 Const Stakes - Location Electric Conduit W'ly of Luella Drive - @ N'ly ℄

PLEASE RETURN TO
COUNTY OF LOS ANGELES
DEPARTMENT OF COUNTY ENGINEER
403 LOS ANGELES COUNTY ENGINEERING BLDG.

Do not extend this side of this line.

Note: Any Additions or Changes on This Sheet Must be Made or Circled in Red Ink With Date and Name of Person Making Change.

Notes Ck'd by	Survey of EASTERN AVE. SER. COMPLEX
Map No.	JN 7413.03 Tape — Std — °F
Office Work	Surveyed by L.L. BROWN
Checked	Notes L.L. BROWN Date 7-15-70
Date	Indexed G. J. GALLI APR 14 '72

F. B. 3832 PG. 7

EASTERN AVE.
SERVICE COMPLEX
AREA E
JN 7413.03

GRID SYSTEM FOR "REVISED" GRADING PLAN (DATED JULY 10, 1970

PARTY

BROWN, L.L.
WALSH, M.
BOXETH, D.
CREASON, G.

Note: Any Additions or Changes on This Sheet Must be Made or Circled in Red Ink With Date and Name of Person Making Change.

Do not extend this side of this line.

PLEASE RETURN TO
COUNTY OF LOS ANGELES
DEPARTMENT OF COUNTY ENGINEER
403 LOS ANGELES COUNTY ENGINEERING BLDG.

76F309S CE#310 3-69

F. B. 3832 PG. 8

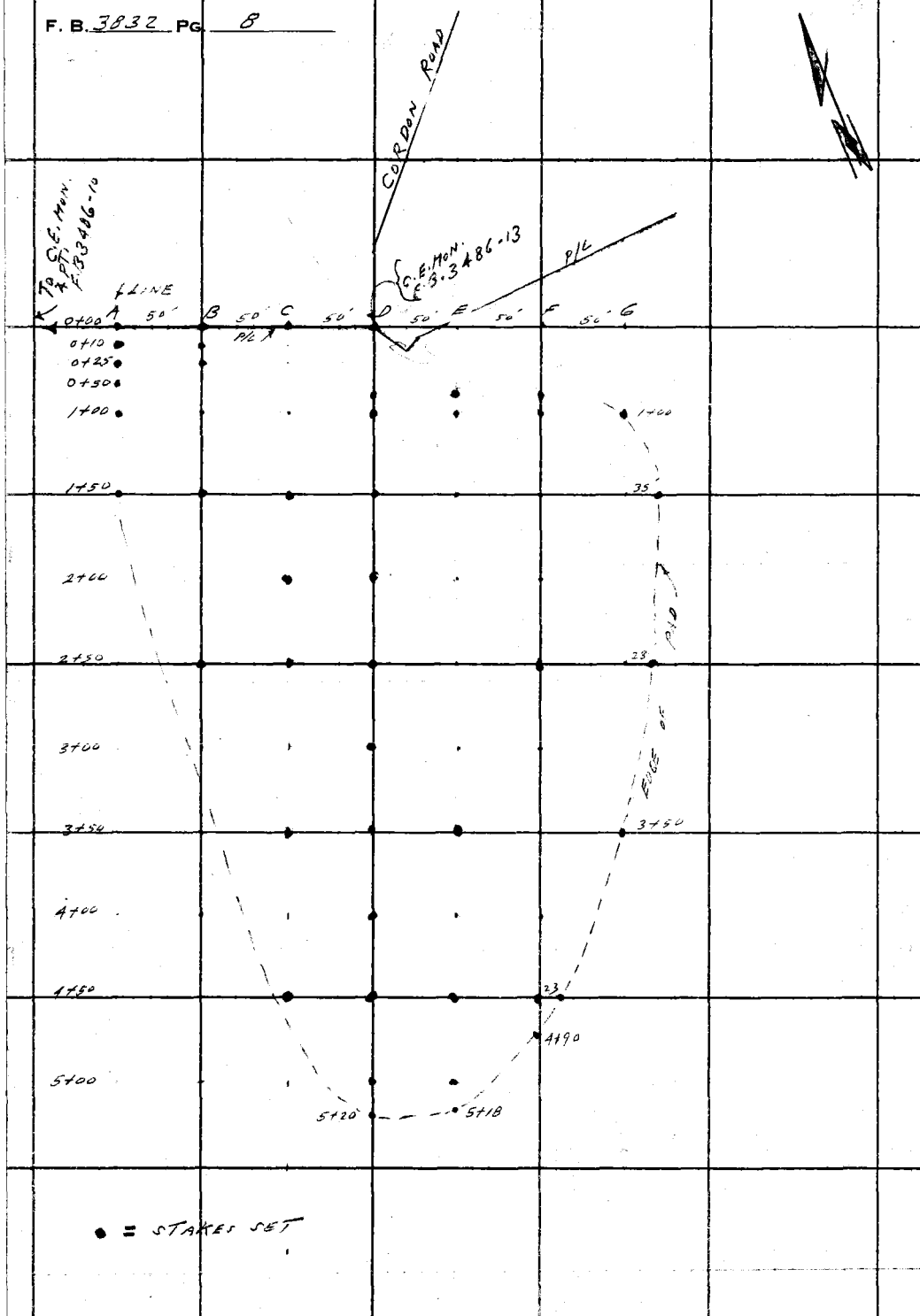

PLEASE RETURN TO
COUNTY OF LOS ANGELES
DEPARTMENT OF COUNTY ENGINEER
403 LOS ANGELES COUNTY ENGINEERING BLDG.

Do not extend this side of this line.

Note: Any Additions or Changes on This Sheet Must be Made or Circled in Red Ink With Date and Name of Person Making Change.

F. B. 3832 PG. 9

Profile No. ____ Notes Red ____ Plotted ____ Job No. 7413-03 Division No. ____
Date ____ Date ____ Survey of EASTERN AVE. SERVICE COMPLEX AREA E

X-Sec. No. ____ Notes Chk'd. ____ Checked ____ Survey by L.L. BROWN Notes L.L.B. Date 7-15-70
Date ____ Date ____ Map No. ____ Index G. J. GALLI Date APR 14 72

EASTERN AVE.
SERVICE COMPLEX
AREA E
J.N. 7413.03

CUT OR FILL STAKES FOR GRADING PLAN
(REVISED PLAN) DATED JULY 10, 1970

PARTY
BROWN, L.L.
WALSH, M.
BOXETH, D.
CREASER, G.

STATION	B. S.	H. I.	F. S.	ELEV.

NOTE: ANY ADDITIONS OR CHANGES ON THIS SHEET MUST BE MADE OR CIRCLED IN RED INK, WITH DATE AND NAME OF PERSON MAKING CHANGE.

PLEASE RETURN TO
LOS ANGELES COUNTY ENGINEER
403 LOS ANGELES COUNTY ENGINEERING BLDG.

Do not extend notes this side of this line.

76-L-298 CE 307 5-66

76-L-298 CE 307 5-66

PLEASE RETURN TO
LOS ANGELES COUNTY ENGINEER
403 LOS ANGELES COUNTY ENGINEERING BLDG.

NOTE: ANY ADDITIONS OR CHANGES ON THIS SHEET MUST BE MADE OR CIRCLED IN RED INK, WITH DATE AND NAME OF PERSON MAKING CHANGE.

Do not extend notes this side of this line.

F. B. 3832 PG. 10

Job No. 74343 Division No. Notes Red Plotted Profile No.
Survey of EASTERN AVE. SERVICE COMPLEX AREA E Date Date X-Sec. No.
Survey by E.C. BROWN Notes L.C.B. REWN Notes Chk'd. Checked
Indexed C. J. GALLI Date Date

STATION	B. S.	H. I.	F. S.	ELEV.	GRADE	CUT OR FILL		
B.M.F.M. 37				562 85			B.M.F.M. 37 ELEV. 562.848 F.B. 2717-14	
LINE A							N. CORDON RD. & RAMBOZ DR. N.E. COR.	
0+00				576 18	576.2	GRADE	L. & CO. ENGR. TAG IN LANDING @ BOTTOM	
0+10 T.C.				577 16	577 2	GRADE	OF STEPS TO HO. # 1300 (N. SIDE)	
0+25				578 17	570.0	C- 8.2'		
0+50				579 64	569.0	C-10.6'		
1+00				582 49	568.5	C-14.0'		
1+50				584 27	567.7	C-16.6'		
LINE B								
0+00				574 90	574.9	GRADE		
0+10				575 79	575.8	GRADE		
0+25				576 96	570.0	C-7.0'		
0+50	NOT SET			—	568.6	—		
1+00	NOT SET			—	568.0	—		
1+50 —				590 68	568.2	C-22.5'		
2+00	NOT SET			—	569.5	—		
2+50 —				594 52	570.4	C-24.1'		
3+00	NOT SET			—	570.9	—		

76-L-298 CE 307 5-66

PLEASE RETURN TO
LOS ANGELES COUNTY ENGINEER
403 LOS ANGELES COUNTY ENGINEERING BLDG.

NOTE: ANY ADDITIONS OR CHANGES ON THIS SHEET MUST BE MADE OR CIRCLED IN RED INK, WITH DATE AND NAME OF PERSON MAKING CHANGE.

Do not extend notes this side of this line.

STATION	B. S.	H. I.	F. S.	ELEV.			
LINE E					GRADE	CUT OR FILL	
5+00				579 49	574.9	C-4.6	
5+18 EDGE PAD				575 83	575.2	C-0.6	
LINE F							
0+87 EDGE PAD				533 95	569.9	F-35.2	
1+00				538 68	569.8	F-31.1	
1+50							
2+00							
2+50				575 72	571.0	C-4.7	
3+00							
3+50							
4+00							
4+50				581 86	574.1	C-7.8	
(4+50) 23' L. EDGE PAD				574 50	574.3	C-0.2	
4+90 EDGE PAD				574 77	575.0	F-0.2	
LINE G							
1+00 EDGE PAD				523 27	570.4	F-44.1	
1+52							

Profile Notes Red ____ Plotted ____ Job No. 7413-03 Division No. ____
No. ____ Date ____ Date ____ Survey of EASTERN AVE SEWER CONTRACT AREA E
X-Sec. ____ Notes Chk'd. ____ Checked ____ Survey by L.L. BRAUN Notes L.L.B. Date 7-15-70
No. ____ Date ____ Date ____ Map No. ____ Indexed L. J. GALL Date APR 14 72

F. B. 3832 PG. 11

F. B. 3832 Pg. 12

Job No. 7413 03 Division No. _____ Notes Red _____ Plotted _____ Profile

Survey of EASTERN AVE. SERVICE COMPLEX AREA E Date _____ Date _____ No. _____

Survey by L.L. BROWN Notes L.L. BROWN Notes Chk'd. _____ Checked _____ X-Sec.

Indexed C. J. GALLI Date _____ Date _____ Date _____ No. _____

76-L-298 CE 307 5-66

PLEASE RETURN TO
LOS ANGELES COUNTY ENGINEER
403 LOS ANGELES COUNTY ENGINEERING BLDG.

Do not extend notes this side of this line.

NOTE: ANY ADDITIONS OR CHANGES ON THIS SHEET MUST BE MADE OR CIRCLED IN RED INK, WITH DATE AND NAME OF PERSON MAKING CHANGE.

STATION	B. S.	H. I.	F. S.	ELEV.		CUT OR FILL
LINE G					GRADE	
1+50 (35' L. EDGE PAD)				572.94	570.8	F-4.7
2+00						
2+50						
2+50 (23' L. EDGE PAD)				551.13	571.6	F-20.5
3+00						
3+50 EDGE PAD				570.96	572.5	F-1.5
B.M. F.M.-37				562.85		
					B.M. F.M.37	
					SEE NE	
					ELEV. 562.85	
					FOR DESC.	

76-L-298 CE 307 5-66

PLEASE RETURN TO
LOS ANGELES COUNTY ENGINEER
403 LOS ANGELES COUNTY ENGINEERING BLDG.

NOTE: ANY ADDITIONS OR CHANGES ON THIS SHEET MUST BE MADE OR CIRCLED IN RED INK, WITH DATE AND NAME OF PERSON MAKING CHANGE.

Do not extend notes this side of this line.

STATION	B. S.	H. I.	F. S.	ELEV.	GRADE	CUT OR FILL
LINE C						
0+00				565 65		
0+50						
1+00						
1+50				590 06	568.6	C-21.5
2+00				596 60	569.7	C-26.9
2+50				600 31	570.4	C-29.9
3+00	NOT SET					
3+50				598 72	571.6	C-27.1
4+00	NOT SET					
4+50				584 74	573.5	C-11.2
LINE D						
0+00				560 34		
0+70				559 70	569.2	F-10.5
1+00				569 30	568.8	C-0.5
1+50				578 16	569.0	C-9.2
2+00				587 88	570.0	C-17.9

Profile Notes Red ____ Plotted ____ Job No. 74.3-23 Division No. ____
No. ____ Date ____ Date ____ Survey of EASTERN A.L. SERVICE COMPANY AREA E.
X-Sec. Notes Chk'd. ____ Checked ____ Survey by L.L. BROWN Notes L.L.B. Date 7-15-70
No. ____ Date ____ Date ____ Map No. ____ Indexed C. J. GALLI Date APR 14 '72

F. B. 3934 PG. 13

76-L-298 CE 307 5-66

PLEASE RETURN TO
LOS ANGELES COUNTY ENGINEER
403 LOS ANGELES COUNTY ENGINEERING BLDG.

NOTE: ANY ADDITIONS OR CHANGES ON THIS SHEET MUST BE MADE OR CIRCLED IN RED INK, WITH DATE AND NAME OF PERSON MAKING CHANGE.

Do not extend notes this side of this line.

F. B. 3832 Pg. 14 | Job No. 7413-03 | Division No. | Notes Red | Plotted | Profile

Survey of EASTERN AVE. SERVICE COMPLEX AREA E | Date | Date | No.

Survey by L. L. BROWN | Notes L. L. BROWN | Notes Chk'd. | Checked | X-Sec.

Indexed E. J. GALLI | Date | Date | Date | No.

STATION	B. S.	H. I.	F. S.	ELEV.	GRADE	CUT OR FILL
LINE D'					GRADE	CUT OR FILL
2+50				598 06	570.6	C-27.5
3+00				601 63	571.1	C-30.5
3+50				601 43	571.7	C-29.7
4+00				597 24	572.5	C-24.7
4+50				590 03	573.6	C-16.4
5+00				579 92	574.7	C-5.2
5+20 EDGE PAD				575 85	575.1	C-0.8
LINE E						
0+75 EDGE PAD				548 70	569.3	F-20.6
1+00				551 39	569.1	F-17.5
1+50	—			—		
2+00	—			—		
2+50	—			—		
3+00	—			—		
3+50				597 13	571.8	C-25.3
4+00	INT			—		
4+50				588 25	573.8	C-14.5

NOTES RED. JOB NO. 7413.03 SURVEY OF EASTERN AVE. SERVICE COMPLEX F. B. 3832 PG. 15
DATE SURVEY BY L. L. BROWN
NOTES CHKD. NOTES BY L. L. BROWN DATE 7-16-70
DATE INDEXED C. J. GALLI DATE MR 14 72

NOTE: ANY ADDITIONS OR CHANGES ON THIS SHEET MUST BE MADE OR CIRCLED IN RED INK, WITH DATE AND NAME OF PERSON MAKING CHANGE.

Do not extend notes this side of this line

PLEASE RETURN TO
LOS ANGELES COUNTY SURVEYOR
725 LOS ANGELES COUNTY ENGINEERING BLDG.

765420 S & E-383 4-54

DESCRIPTION

EASTERN AVE.
SERVICE COMPLEX
AREA E
J.N. 7413.03
BENCH LEVELS

BENCH LEVEL TIE FROM B.M. 61-3 (CT-34) ON EASTERN AVE. TO B.M. F.M. 37 ON N. CORDON RD. AT AREA E. SITE.

ADJ. ELEV.

Note: See FB3832-117-120 For additional BM's in area of Building site

ELEV. BASED ON B.M. 61-3 1962 ADJ. ELEV.

3RD RUN

2ND RUN

DIFF.

1ST RUN

PARTY
BROWN, L.L.
WALSH, M.
BOXETH, D.
CREASON, G.

B.M.

768420 S & E-353 4-54

PLEASE RETURN TO
LOS ANGELES COUNTY SURVEYOR
725 LOS ANGELES COUNTY ENGINEERING BLDG.

NOTE: ANY ADDITIONS OR CHANGES ON THIS SHEET MUST BE MADE OR CIRCLED IN RED INK, WITH DATE AND NAME OF PERSON MAKING CHANGE.

Do not extend notes this side of this line

JOB NO. 74/3.03 SURVEY OF EASTERN AVE. SERVICE COMPL. NOTES RED. DATE
SURVEY BY L.L. BROWN NOTES CHKD. DATE
NOTES BY L.L. BROWN DATE 7-16-70
INDEXED B. J. GALL DATE

F.B. 3832 PG. 16

B.M. (Fr.)	1ST RUN	DIFF.	2ND RUN	3RD RUN	ADJ. ELEV.	DESCRIPTION
B.M. C.T. 34	446 971					B.M. 61-3 (CT-34) ELEV. 446.971 (1962 ADJ.)
+	8 799		8 881			F.B. 3261-107, 3256-101, 2863-10
$\bar{\Delta}$	455 770	+6 750	+6 752			EASTERN AVE. 0.1 MI. SLY. OF LOTTA DR. @
−	2 049		2 129			P.I. 37.2 N. OF L.&T. IN E. CURB OF EASTERN
T.P. ①	453 721					AVE. 16.5 N. WLY. OF P.P. # 116 86 12 E &
+	9 483		9 808			8.3' W. OF E. CURB A MON. 8" DN. MKD.
$\bar{\Delta}$	463 204	+9 122	+9 123			L.A. CO. ROAD DEPT. 1960 IN A WELL
−	0 361		0 685			
T.P. ②	462 843					T.P. SPK.
+	10 431		10 559			
$\bar{\Delta}$	473 274	+7 807	+7 810			
(SET) −	2 624		2 749			
B.M. No. 1	470 650					B.M. NO. 1 ELEV. F.B.
+	8 851		8 832			EASTERN AVE. & LOTTA DR. & INT. C.E. MON.
$\bar{\Delta}$	479 501	+7 251	+7 251			IN H.H. DN. 8"
(SET) −	1 600		1 581			
T.B.M. No. 1	477 901					T.B.M. NO. 1 ELEV. F.B.
+	11 291		11 032			EASTERN AVE. & LOTTA DR. 83'± N. WLY
$\bar{\Delta}$	489 192	+10 186	+10 184			ON LOTTA DR. FROM & INT. A LARGE BT. SPK.
(SET) −	1 105		0 848			W. & TIN FLUSH - PROPOSED & INT. OF SERVICE RD.
B.M. No. 2	488 087					B.M. NO. 2 ELEV. F.B.
+	10 102		10 053			EASTERN AVE. & LOTTA DR. 150'± N. WLY
$\bar{\Delta}$	498 189	+8 102	+8 105			& INT. C.E. MON. IN H.H. DN. 8" FIRST P.I.
−	2 000		1 948			ON LOTTA DR.
T.P. ③	496 189					T.P. IX
+	10 787		11 015			
$\bar{\Delta}$	506 976	+10 173	+10 168			
−	0 614		0 847			
T.P. ④	506 362					T.P. IX2

76S420 S & E-353 4-54

PLEASE RETURN TO
LOS ANGELES COUNTY SURVEYOR
725 LOS ANGELES COUNTY ENGINEERING BLDG.

NOTE: ANY ADDITIONS OR CHANGES ON THIS SHEET MUST BE MADE OR CIRCLED IN RED INK, WITH DATE AND NAME OF PERSON MAKING CHANGE.

Do not extend notes this side of this line

B.M.	1ST RUN	DIFF.	2ND RUN	3RD RUN	ADJ. ELEV.	DESCRIPTION
T.P. 4	506 362					T.P. 1X2
+	9 969		10 274			
Σ	516 331	+9 456	+9 458			
−	0 513		0 816			
T.P. 5	515 818					T.P. 1X2
+	9 495		9 603			
Σ	525 313	+6 587	+6 588			
−	2 908		3 015			
T.P. 6	522 405					T.P. 1X2 @ EDGE OF EXISTING DIRT ROAD
+	8 139		8 209			FOR FUTURE CHECK ON CUT & FILL FOR
Σ	530 544	+7 050	+7 049			PROPOSED ACCESS ROAD.
−	1 089		1 160			
T.P. 7	529 455					T.P. 1X2
+	10 931		11 291			
Σ	540 386	+9 872	+9 875			
−	1 059		1 416			
T.P. 8	539 327					T.P. 1X2
+	11 746		11 563			
Σ	551 073	+11 166	+11 165			
−	0 580		0 398			
T.P. 9	550 493					T.P. 1X2
+	11 627		11 711			
Σ	562 120	+10 322	+10 322			
(BFT) −	1 305		1 391			
B.M. No. 3	560 815					B.M. NO. 3 ELEV. F.B.
+	7 024		6 859			N. CORDON RD. & RAMBOZ DR. N.E. COR. 31 ft ½ W.
Σ	567 839	+2 006				OF S.E. COR. GARAGE TO HO. NO. 1300 & 15 N. OF
(FD) −	5 018		4 853			GARGE LINE PROJ. C.E. MON. FLUSH PROP. COR.
B.M. F.M. 37	562 821					B.M. F.M. 37 ELEV. 562.848 F.B. 2717 14 FOR DESC. SEE PG. 18

NOTES RED _____ JOB NO. 7413.03 SURVEY OF Eastern Ave. Service Company (Area E)
DATE _____ SURVEY BY E.L. Brown
NOTES CHKD _____ NOTES BY E.L. Brown DATE 7-16-70
DATE _____ INDEXED G. J. GALLI DATE MAY 14 72

F.B. 3932 PG. 17

F. B. 3832 Pg. 18

JOB NO. 7413.03 SURVEY OF EASTERN AVE. SERVICE COMPLEX NOTES RED.
SURVEY BY L.L. BROWN DATE
NOTES BY L.L. BROWN DATE 7-16-70 NOTES CHKD.
INDEXED A. J. GALLI DATE DATE

768420 S & E-333 4-54

PLEASE RETURN TO
LOS ANGELES COUNTY SURVEYOR
725 LOS ANGELES COUNTY ENGINEERING BLDG.

NOTE: ANY ADDITIONS OR CHANGES ON THIS SHEET MUST BE MADE OR CIRCLED IN RED INK, WITH DATE AND NAME OF PERSON MAKING CHANGE.

Do not extend notes this side of this line

B.M.	1ST RUN	DIFF.	2ND RUN	3RD RUN	ADJ. ELEV.	DESCRIPTION
(Fed.) B.M. FA37	562.821					B.M. FA 37 ELEV. 562.848 F.B. 2717-14 N. CORDON RD. & PALMGROVE DR. N.E. COR. LD. & C. ENGR. TAG IN LANDING @ BOTTOM OF STAIRS TO NO. #1800 (N. SIDE)

Notes Ck'd by
Map No.
Office Work
Checked
Date

Survey of EASTERN AVE. SERVICE COMPLEX
JN 741303 Tape 1 Sta 0+ 'F
Surveyed by L. L. BROWN
Notes L. L. BROWN Date 7-17-70
Indexed D. J. GALLI AUG 14 1970

F.B. 3832 Pg. 19

EASTERN AVE.
SERVICE COMPLEX
AREA E
J.N. 741303

SERVICE ROAD FROM LOTTA DR.
SLY. AND THEN WLY. TO TOP HILL.

℄ PRIOR TO SETTING SLOPE STAKES

PARTY
BROWN, L. L.
WALSH, A.
BOXETH, D.
CREASON, G.

Note: Any Addition or Changes on this Sheet Must be Made or Circled in Red Ink With Date and Name of Person Making Change.

PLEASE RETURN TO
LOS ANGELES COUNTY ENGINEER
403 LOS ANGELES COUNTY ENGINEERING BLDG.

Do not extend this side of this line.

7858GB CE#310 2-67

F.B. 3892 Pg 20

P.I.
P.O. C.E. FOR
H.H. DN. 10
PER F.B. 3486-20

(1) 93° 09' 00"
(4) 12° 35' 35"
(6) 198° 53' 35"
1 = 93° 08' 55 5/8"

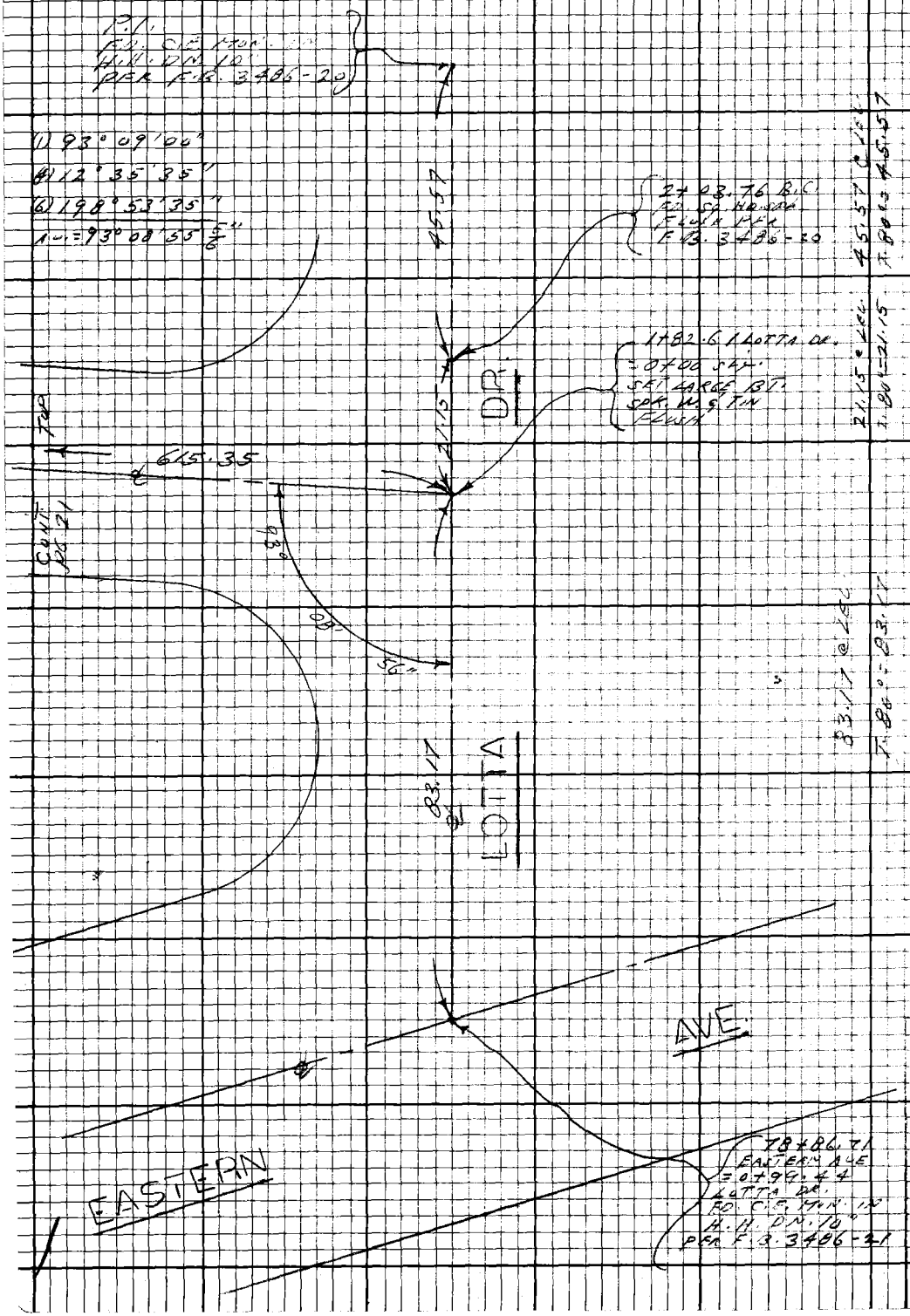

W.S. 386 A-1

PLEASE RETURN TO
LOS ANGELES COUNTY ENGINEER
403 LOS ANGELES COUNTY ENGINEERING BLDG.

Do not extend this side of this line.

Note: Any Additions or Changes on this Sheet Must be Made or Circled in Red Ink With Date and Name of Person Making Change.

76F3098 CE#310 9-67

PLEASE RETURN TO
LOS ANGELES COUNTY ENGINEER
403 LOS ANGELES COUNTY ENGINEERING BLDG.

Note: Any Additions or Changes on this Sheet Must be Made or Circled in Red Ink With Date and Name of Person Making Change.

Do not extend this side of this line.

80.80 @ LEC
T. 80° = 80.80

112.93
80.80
296.14
114.62
10.86
TOTAL = 615.35

(1) 114.42 @ 90°15'
T. 80° = 112.93
(2) 114.65 @ 90°56'
T. 80° = 112.93
AV = 112.93

296.15 @ LEC
T. 80° = 296.14

(1) 115.57 @ 7°22'
T. 80° = 114.62
(2) 115.82 @ 8°14'
T. 80° = 114.63
AV = 114.62

10.86 @ LEC
T. 80° = 10.86

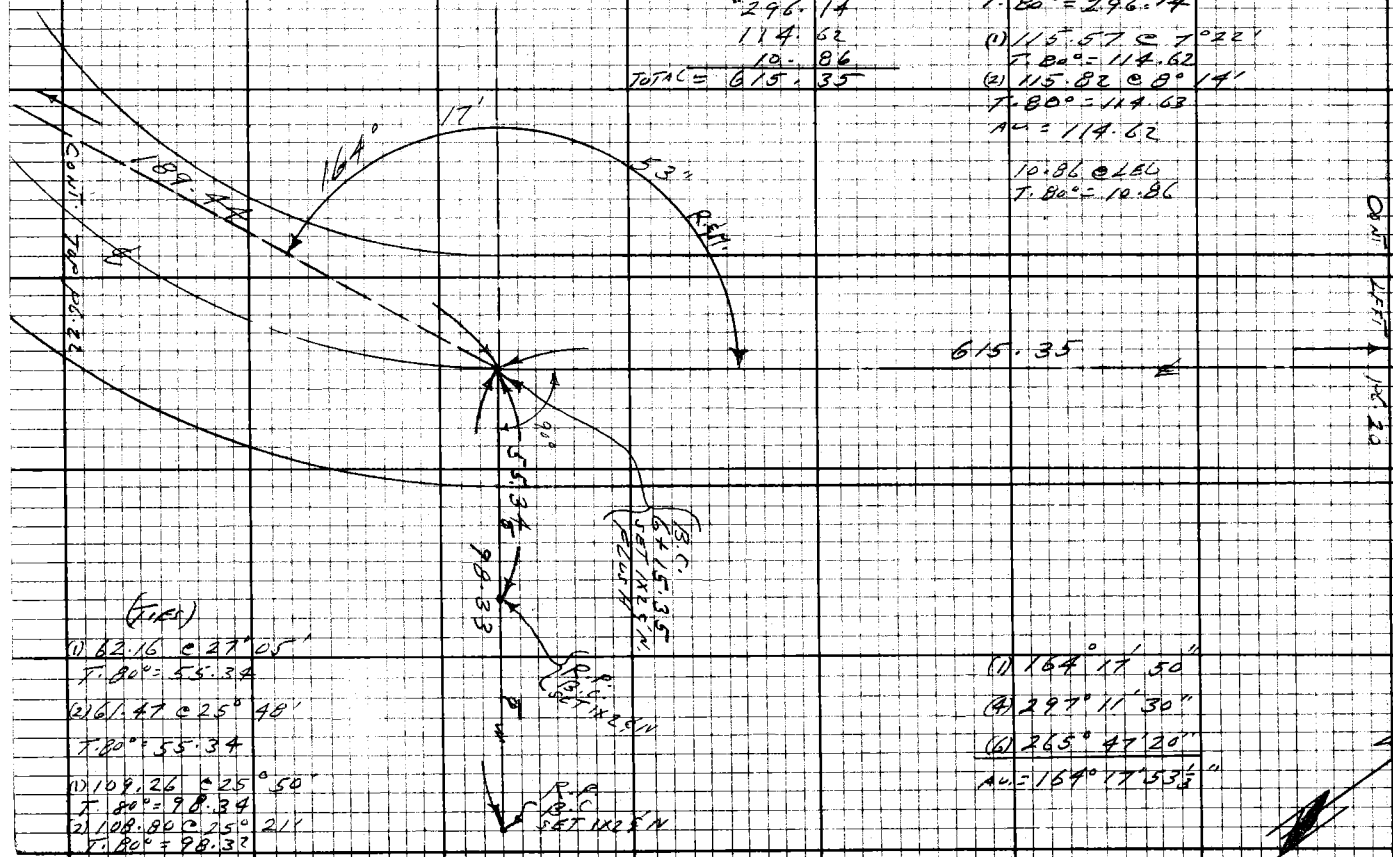

(LEFT)
(1) 62.16 @ 27°05'
T. 80° = 55.34
(2) 61.47 @ 25° 48'
T. 80° = 55.34

(1) 109.26 @ 25°50'
T. 80° = 98.34
(2) 108.80 @ 25° 21'
T. 80° = 98.32
AV = 98.33

(1) 164° 17' 50"
(4) 297° 11' 30"
(6) 265° 47' 20"
AV. = 164° 17' 53½"

Notes Ck'd by
Map No.
Office Work
Checked
Date

Surveyed or Field Traversed
JN 7443-03 Tape 7 Std. 24 °F
Surveyed by E.L. & B. Rouk
Notes L.L. & B. Rouk Date 1-17-70
Index C. J. G. Date MAR 14 '72

F.B. 3832 PG. 21

FB 3832 Pg 22

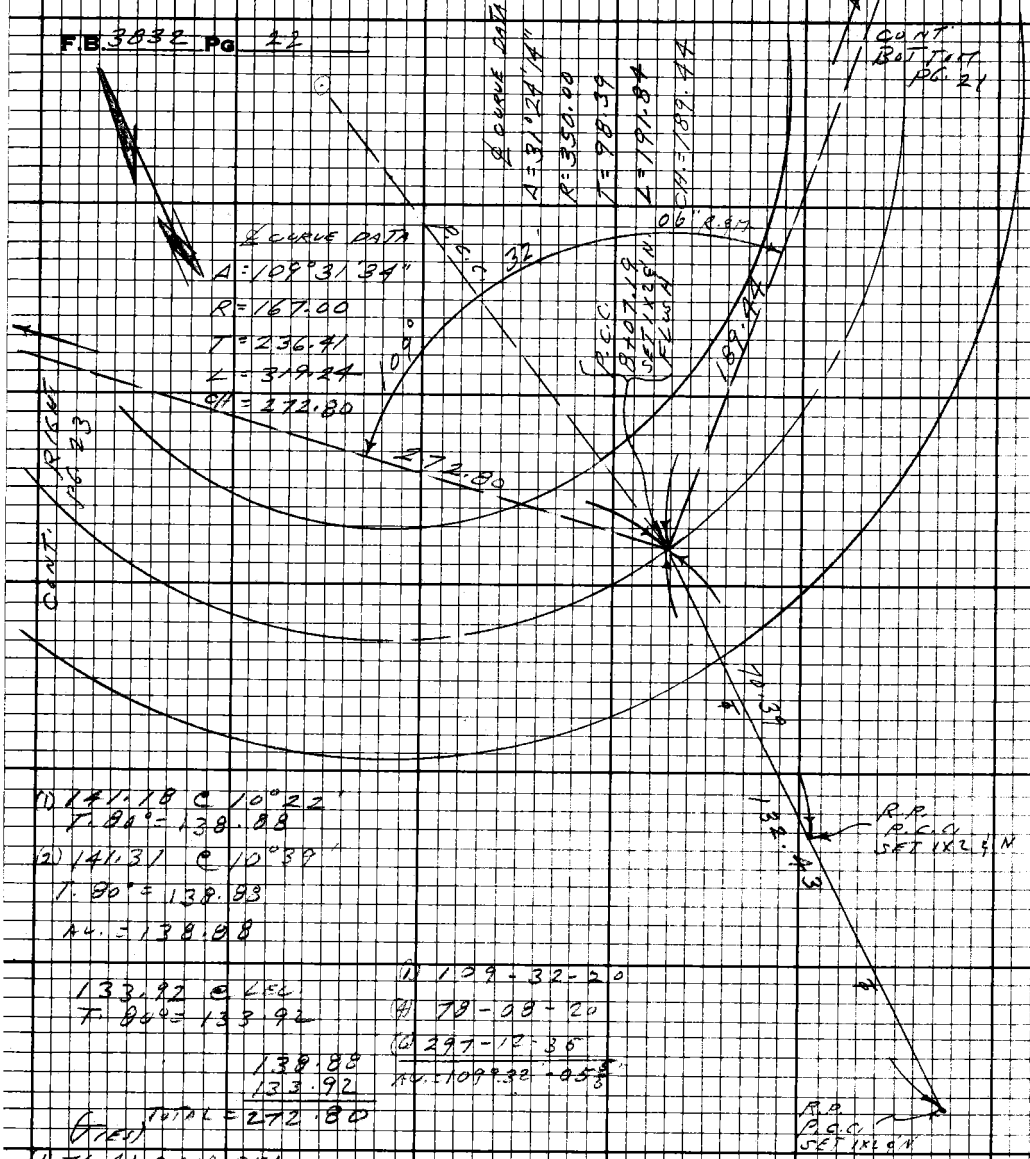

(1) 171.18 @ 10°22'
T. 80° = 138.88

(2) 141.31 @ 10°39'
T. 80° = 138.88
AV. = 138.88

133.92 @ L.S.
T. 80° = 133.92

138.88
133.92
TOTAL = 272.80

(1) 109 - 32 - 20
(2) 70 - 08 - 20
(3) 297 - 12 - 35
AV. = 109°32' - 05"

(1) 76.41 @ 22° 55'
T. 80° = 70.38

(2) 75.81 @ 21° 47'
T. 80° = 70.40
AV. = 70.39

(1) 143.70 @ 22°51'
T. 80° = 132.42

(2) 143.44 @ 22° 35'
T. 80° = 132.44
AV. = 132.43

132.43

103.48
85.96
TOTAL = 189.44

(1) 105.10 @ 10°04'
T. 80° = 103.48

(2) 105.19 @ 10°20'
T. 80° = 103.48
AV. = 103.48

(1) 86.67 @ 7°19'
T. 80° = 85.96

(2) 86.76 @ 7°48'
T. 80° = 85.96
AV. = 85.96

PLEASE RETURN TO
LOS ANGELES COUNTY ENGINEER
403 Los Angeles County Engineering Bldg.
Do not extend this side of this line.

Note: Any Additions or Changes on this Sheet Must be Made or Circled in Red Ink With Date and Name of Person Making Change.

76F3098 CE#310 9-67

PLEASE RETURN TO
LOS ANGELES COUNTY ENGINEER
403 LOS ANGELES COUNTY ENGINEERING BLDG.

Do not extend this side of this line.

Note: Any Additions or Changes on this Sheet Must be Made or Circled in Red Ink With Date and Name of Person Making Change.

Notes Ck'd by
Map No.
Office Work
Checked
Date

Survey of Fairchild Avenue Corridor
JN 7443 Tape 7 Sub 8 by
Surveyed by
Notes
Indexed

FB 3832 PG 23

(1) 125° 14' 20"
(2) 140° 56' 50"
(3) 31° 25' 45"
Av. 125° 14' 12"

(1) 46.25 @ 20° 41'
T. 72° = 42.84
(2) 45.81 @ 22° 41'
T. 72° = 42.34
Av. 42.34

SET CHISLED & P.M. IN 3" PIPE. EN. POST.

SET 1X2 S.N.

DIRT RD.

42.34

165.22 R.S.T.

CONT. 130 TOT 106.24

E.C. SET 1X2 & IN FRONT

274.80

CONT. LEFT 198.22

(1) 166.89 @ 5° 07'
T. 80° = 165.22

(2) 167.09 @ 8° 35'
T. 80° = 165.22

Av. = 165.22

FB 3872 Pg 44

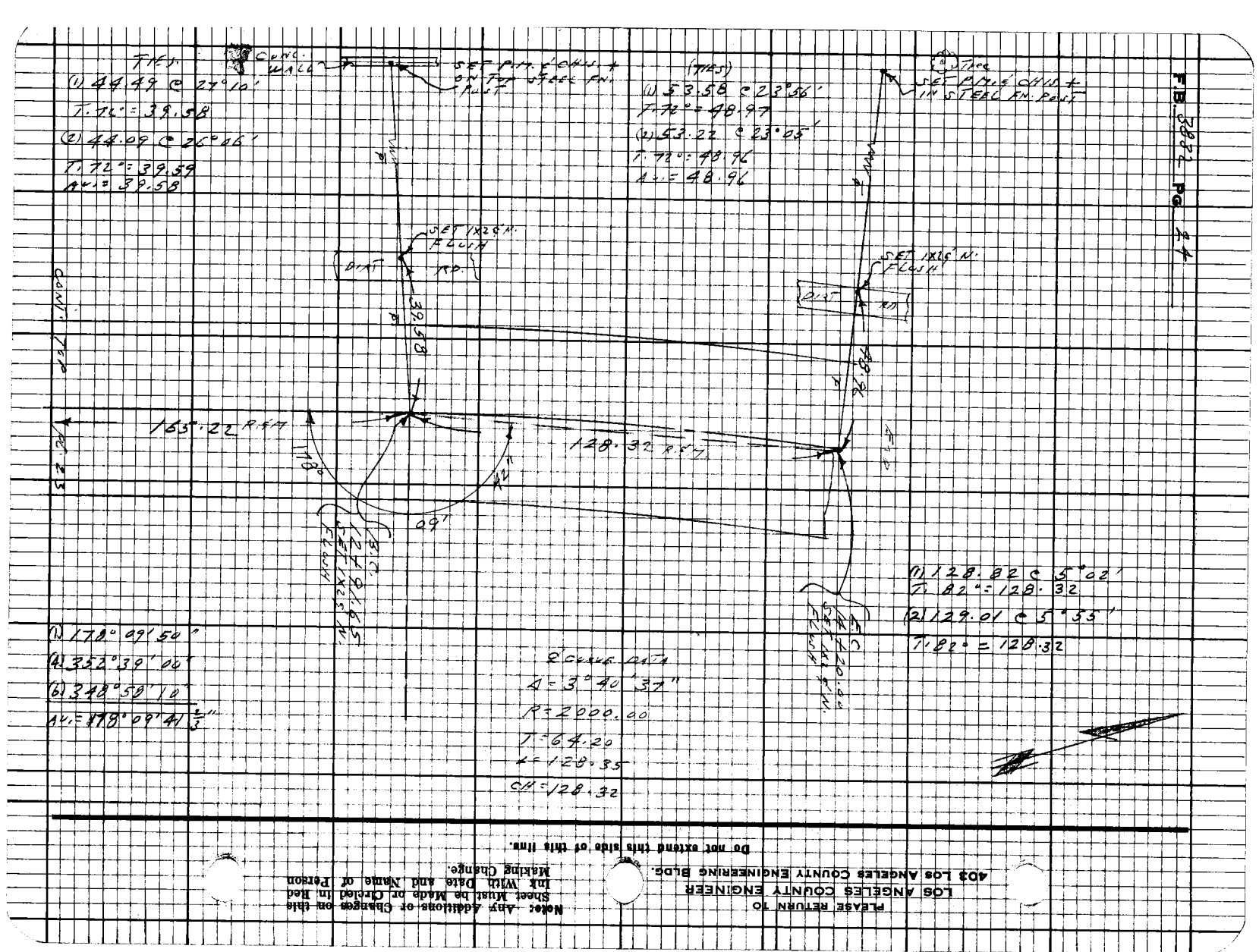

PLEASE RETURN TO
LOS ANGELES COUNTY ENGINEER
403 LOS ANGELES COUNTY ENGINEERING BLDG.

Note: Any Additions or Changes on this Sheet Must be Made or Circled in Red Ink With Date and Name of Person Making Change.

Do not extend this side of this line.

Notes Ck'd by
Map No.
Office Work
Checked
Date

Survey of [illegible]
JN [illegible] Tape Std °F
Surveyed by [illegible]
Notes [illegible] Date 7-19-70
Indexed C. J. GALLI [illegible]

F.B. 3838 Pg. 25

CURVE NO. 1

	DEF ∡	CH
B.C. 6+15.35		
	0° 47' 23"	9.65
6+25		
	2° 02' 47"	24.99
6+50		
6+75		
7+00		
7+25		
7+50		
7+75	2° 02' 47"	24.99
8+00	0° 35' 18"	7.19
P.C.C. 8+07.19		

∡ CURVE DATA
Δ = 31° 24' 14"
D = 3° 15' - 42" - 01
R = 350
T = 98.39
L = 191.84
CH =

Note: Any Additions or Changes on this Sheet Must be Made or Circled in Red Ink With Date and Name of Person Making Change.

Do not extend this side of this line.

PLEASE RETURN TO
LOS ANGELES COUNTY ENGINEER
403 LOS ANGELES COUNTY ENGINEERING BLDG.

75F3098 CE#310 9-67

F.B. 3932 Pg. 26

CURVE No 2

℄ CURVE DATA
Δ = 109° 31' 34"
Δ/2 = 54° 45' 47"
R = 167.00
T = 236.41
L = 319.24
CH. = 272.80

		DEG ∡	CH.
PCC	8+07.19		
	8+25	3° 03' 18"	17.80
	8+50	4° 17' 19"	24.98
	8+75		
	9+00		
	9+25		
	9+50		
	9+75		
	10+00		
	10+25		
	10+50		
	10+75	4° 17' 19"	24.98
	11+00	4° 32' 02"	26.40
P.C.	11+26.43		

PLEASE RETURN TO
LOS ANGELES COUNTY ENGINEER
403 Los Angeles County Engineering Bldg.

Do not extend this side of this line.

Note: Any Additions or Changes on this Sheet Must be Made or Circled in Red Ink With Date and Name of Person Making Change.

Notes Ck'd by	Survey of EASTERN AVE. DEDICATION
Map No.	JN 1413.03 Tape — Std — °F
Office Work	Surveyed by L. L. BROWN
Checked	Notes W. A. WALSH Jr. Date
Date	Indexed C. J. GALLI APR 14 72

F. B. 3832 PG. 27

2 CURVE DATA

Δ = 3°40'30"

$\frac{\Delta}{2}$ = 1°50'15"

R = 2000'

T = 64.16

L = 128.35

CURVE No. 3

	DEFΔ	CH
BC 12+91.65		
	0°07'10"	8.35
13+00		
	0°21'29"	25.00
13+25		
13+50		
13+75	0°21'29"	25.00
14+00		
	0°17'11"	20.00
EC 14+20.00		

Note: Any Additions or Changes on This Sheet Must be Made or Circled in Red Ink With Date and Name of Person Making Change.

Do not extend this side of this line.

PLEASE RETURN TO
COUNTY OF LOS ANGELES
DEPARTMENT OF COUNTY ENGINEER
403 LOS ANGELES COUNTY ENGINEERING BLDG.

76F3095 CE#310 3-69

F. B. 3832 PG 28

BLANK

PLEASE RETURN TO
COUNTY OF LOS ANGELES
DEPARTMENT OF COUNTY ENGINEER
403 LOS ANGELES COUNTY ENGINEERING BLDG.

Do not extend this side of this line.

Note: Any Additions or Changes on This Sheet Must be Made or Circled in Red Ink With Date and Name of Person Making Change.

F. B. 3832 PG. 29

Profile No. _____ Notes Red _____ Date _____ Plotted _____ Date _____ Job No. 7413.03 Division No. _____ Survey of EASTERN AVE. SERVICE COMPANY

X-Sec. No. _____ Notes Chk'd. _____ Date _____ Checked _____ Date _____ Survey by [illegible] Notes [illegible] Date 7-30-70 Map No. _____ Indexed C. J. GALLI Date APR 14 72

EASTERN AVE.
SERVICE COMPANY
AREA E
J.N. 7413.03

SLOPE STAKES ALONG SERVICE RD.
FROM STATION 0+00 TO STATION
14+20.00 E.C.

BRUNO, L.L.

STATION	B. S.	H. I.	F. S.	ELEV.

NOTE: ANY ADDITIONS OR CHANGES ON THIS SHEET MUST BE MADE OR CIRCLED IN RED INK, WITH DATE AND NAME OF PERSON MAKING CHANGE.

Do not extend notes this side of this line.

PLEASE RETURN TO
LOS ANGELES COUNTY ENGINEER
403 LOS ANGELES COUNTY ENGINEERING BLDG.

76-L-298 CE 307 5-66

76-L-298 CE 307 5-66

PLEASE RETURN TO
LOS ANGELES COUNTY ENGINEER
403 LOS ANGELES COUNTY ENGINEERING BLDG.

NOTE: ANY ADDITIONS OR CHANGES ON THIS SHEET MUST BE MADE OR CIRCLED IN RED INK, WITH DATE AND NAME OF PERSON MAKING CHANGE.

Do not extend notes this side of this line.

F. B. 3832 Pg. 30

Job No. 71-1183 Division No. ____ Notes Red ____ Plotted ____ Profile ____

Survey of EASTERN AVE. SERVICE ROADS Date ____ Date ____ No. ____ X-Sec. ____

Survey by H. KLEIN Notes KLEIN Notes Chk'd. ____ Checked ____ No. ____

Indexed C. J. GALLI Date ____ Date ____

STATION	B. S.	H. I.	F. S.	ELEV.	GRADE	C/F		SERVICE RD.
BM #1				470.65	BM #1 Elev 470.650			FB
					Intersection Eve & Lotta Dr - ℄ intersection			
					C & Elev on H.H. is 8"			
TBM #1 = 0+00				477.90	Elev 477.901			FB
					Intersection Eve & Lotta Dr 83' N Way on			
					Lotta Dr from ℄ intersection - A 2x4 at Spk			
					W. ST Fuse - Pavement ℄ intersection of Lotta Dr			
0+00				477.90	476.95	C-0.95		℄ INTER
0+25				481.39	475.93	C-5.46		℄
0+50				485.15	475.95	C-9.20		℄
0+55				488.29	475.98	C/2.31		℄
					476.8	C-21.0	IN 31.5	OUT 48.5
						C-3.5	IN 5.3	OUT 22.3

76-L-298 CE 307 5-66

PLEASE RETURN TO
LOS ANGELES COUNTY ENGINEER
403 LOS ANGELES COUNTY ENGINEERING BLDG.

NOTE: ANY ADDITIONS OR CHANGES ON THIS SHEET MUST BE MADE OR CIRCLED IN RED INK, WITH DATE AND NAME OF PERSON MAKING CHANGE.

Do not extend notes this side of this line.

STATION	B. S.	H. I.	F. S.	ELEV.	GRADE	C / F		SERVICE RD.
0+75				492 85	476.72	C-16.13		
1+00				491 40	478.00	C-19.40		
Rt			Slope Stake	513 3	478.22	C-35.1	IN 52.7	OUT 69.7
Lt.			Slope Stake	497 0	478.37	C- 9.5	IN 14.3	OUT 31.3
1+25				500 41	479.47	C-20.94		
1+50				502 16	480.95	C-21.21		
			Slope Stake	524 9	481.2	C-43.7	IN 65.6	OUT 82.6
			Slope Stake	494 7	481.3	C-10.4	IN 15.6	OUT 32.6
1+75				502 75	482.40	C-20.35		
2+00				502 47	483.90	C-18.57		
			Slope Stake	523 9	484.2	C-39.7	IN 59.6	OUT 76.6
			Slope Stake	493 0	484.2	C- 8.8	IN 13.4	OUT 30.4

Profile Notes Red ____ Plotted ____ Job No. 7413 Division No. ____
No. ____ Date ____ Date ____ Survey of [illegible]
X-Sec. ____ Notes Chk'd ____ Checked ____ Survey by [illegible]
No. ____ Date ____ Date ____ Map No. ____ Indexed [illegible] Notes [illegible]
C. J. GALLI Date ____ Date APR 14 '72

F. B. 3332 Pg. 31

76-L-298 CE 307 5-86

PLEASE RETURN TO
LOS ANGELES COUNTY ENGINEER
403 LOS ANGELES COUNTY ENGINEERING BLDG.

NOTE: ANY ADDITIONS OR CHANGES ON THIS SHEET MUST BE MADE OR CIRCLED IN RED INK, WITH DATE AND NAME OF PERSON MAKING CHANGE.

Do not extend notes this side of this line.

F. B. 3832 PG. 32

Job No. 74-13-43 Division No. Notes Red Plotted Profile
Survey of EASTERN AVE. SERVICE COMPLEX Date Date No.
Survey by M. WALCH Notes 16 HLM Notes Chk'd. Checked X-Sec.
Indexed C. J. GALLI Date Date No.

STATION	B. S.	H. I.	F. S.	ELEV.	GRADE	C/F		SERVICE RD.
2+25 TP				502.76	485.37	C-17.39		
		~~SLOPE STAKE~~						
		~~SLOPE STAKE~~						
2+50				501.04	486.84	C-14.20		
		SLOPE STAKE		516.9	487.1	C-29.8	IN 44.7	OUT 61.7
		SLOPE STAKE		493.5	487.1	C-6.4	IN 9.6	OUT 26.6
2+75				496.12	488.32	C 7.80		
3+00				494.76	490.05	C-4.71		
		SLOPE STAKE		500.6	490.3	C-10.3	IN 15.5	OUT 32.5
		" "		492.6	490.3	C-2.3	IN 3.5	OUT 20.5
3+25				491.28	491.78	C-2.50		
3+50 TP				493.19	493.52	F-0.33		
		SLOPE STAKE		493.2	493.8	F-0.60	IN 1.0	OUT 18.0
		" "		492.6	493.8	F-1.2	IN 2.4	OUT 19.4

76-L-298 CE 307 5-66

PLEASE RETURN TO
LOS ANGELES COUNTY ENGINEER
403 LOS ANGELES COUNTY ENGINEERING BLDG.

NOTE: ANY ADDITIONS OR CHANGES ON THIS SHEET MUST BE MADE OR CIRCLED IN RED INK, WITH DATE AND NAME OF PERSON MAKING CHANGE.

Do not extend notes this side of this line.

STATION	B. S.	H. I.	F. S.	ELEV.	GRADE	C/F		SERVICE RD.
3+75				493 17	495.25	F-2.08		
					495.5			
					495.5			
4+00				493 03	496.99	F-3.96 ✓		
		SLOPE STAKE		493 2	497.3	F-4.1 IN	8.2 OUT	25.2
		SLOPE STAKE		493 0	497.3	F-4.3 IN	8.6 OUT	25.6
+25				493 58	498.12	F-5.14		
+50				495 63	500.45	F-4.82 ✓		
		SLOPE STAKE		500 7	500.7	GRADE	IN 12	OUT 18°
		SLOPE STAKE		495 9	500.7	F-4.8	IN 9 E	OUT 26 E
+75				501 96	502.18	F-0.22 ✓		
5+00				506 50	503.92	C-2.58		
		SLOPE STAKE		518 2	504.2	C-14.0	IN 21.0	OUT 38°
		" "		500 7	504.2	F-3.5	IN 7.0	OUT 24°
5+25 TP				510 04	505.65	C-4.49		

Profile Notes Red ____ Plotted ____ Job No. 7443.02 Division No. ____
No. ____ Date ____ Date ____ Survey of EASTERN AVE. SERVICE CENTER
X-Sec. ____ Notes Chk'd. ____ Checked ____ Survey by R. MACH Notes MACH Date 7-31-70
No. ____ Date ____ Date ____ Map No. ____ Indexed D. J. GALLI Date AUG 14 72

F.B. 3832 PG. 33

76-L-298 CE 307 5-66

PLEASE RETURN TO
LOS ANGELES COUNTY ENGINEER
403 LOS ANGELES COUNTY ENGINEERING BLDG.

NOTE: ANY ADDITIONS OR CHANGES ON THIS SHEET MUST BE MADE OR CIRCLED IN RED INK, WITH DATE AND NAME OF PERSON MAKING CHANGE.

Do not extend notes this side of this line.

STATION	B. S.	H. I.	F. S.	ELEV.	GRADE	C/F		SERVICE RD.
5+50				513.97	507.38	C-6.59		
		SLOPE	STAKE	525.5	507.7	C-17.8	IN 26.7	OUT 43.7
		"	"	508.4	507.7	C-0.7	IN 1.1	OUT 18.1
5+75 TP				517.33	509.11	C-8.22		
6+00				521.18	510.85	C-10.33		
				540.00	511.0	C-28.0	IN 43.5	OUT 60.5
				512.8	511.6	C-1.2	IN 1.8	OUT 18.8
BC 6+15.35				522.47				
6+25				521.89	512.58	C-9.31		
				541.6	512.6	C-29.0	IN 43.5	OUT 60.5
				[illegible]	513.5	C-0.5	IN 0.8	OUT 17.8
6+50				519.74	514.31	C-5.43		

Profile No. ____ X-Sec. No. ____
Plotted ____ Date ____ Checked ____ Date ____
Notes Red ____ Date ____ Notes Chk'd. ____ Date ____
Job No. 74-303 Division No. ____
Survey of EASTERN AVE. SERVICE CUTOFF
Survey by M. MAIN Notes MACIA
Indexed H. L. GALLE Date ____
F. B. 3832 Pg. 34

76-L-298 CE 307 5-66

PLEASE RETURN TO
LOS ANGELES COUNTY ENGINEER
403 LOS ANGELES COUNTY ENGINEERING BLDG.

NOTE: ANY ADDITIONS OR CHANGES ON THIS SHEET MUST BE MADE OR CIRCLED IN RED INK, WITH DATE AND NAME OF PERSON MAKING CHANGE.

Do not extend notes this side of this line.

STATION	B. S.	H. I.	F. S.	ELEV.	GRADE	C/F		SERVICE RD.
6+75				520 3	516.05	C4.2		
			SLOPE STAKE	547 0	515.8	31.2	IN 46.8	OUT 63.8
			SLOPE STAKE	517 3	517.3	GRADE	IN 3.0	OUT 20.0
7+00				526 4	517.7	C-8.4		
7+25				528 18	519.51	C-9.7		
			SLOPE STAKE	551 9	519.17	32.7	IN 49.1	OUT 66.1
			?		520.9	F 7.8	IN 15.6	OUT 32.6
7+50				529 9	521.2	C-8.7		
7+75				531 9	522.98	C 8.9		
				554 9	522.6	C 32.3	IN 48.5	OUT 65.5
				524 3	524.3	GRADE	IN 2.0	OUT 19.0

Profile No. ____ X-Sec. ____ Notes Red ____ Date ____ Notes Chk'd. ____ Date ____ Plotted ____ Date ____ Checked ____ Date ____ Job No. 7413.03 Division No. ____ Survey of Eastern Ave. Service Center Survey by A.L. Brown Notes A.L.B. Date 8-3-70 Map No. ____ Indexed C. J. GALLI Date AUG 14 '72

F. B. 3832 Pg. 35

76-L-298 CE 307 5-66

PLEASE RETURN TO
LOS ANGELES COUNTY ENGINEER
403 LOS ANGELES COUNTY ENGINEERING BLDG.

NOTE: ANY ADDITIONS OR CHANGES ON THIS SHEET MUST BE MADE OR CIRCLED IN RED INK, WITH DATE AND NAME OF PERSON MAKING CHANGE.

Do not extend notes this side of this line.

F.B. 3832 Pg. 36

Job No. 74130 Division No. _____ Notes Red _____ Plotted _____ Profile _____

Survey of EASTERN AVE. SERVICE CUTWAY Date _____ Date _____ No. _____

Survey by L.L. BRAUN Notes L.L. BRAUN Notes Ch'd. _____ Checked _____ X-Sec. _____

Indexed R. J. GALLI Date _____ Date _____ No. _____

STATION	B. S.	H. I.	F. S.	ELEV.	GRADE	C/F		SERVICE RD.
8+00				533.8	524.71	C-9.1		
			SLOPE STAKE	556.8	524.4	C-32.4	IN 48.6	OUT 65.6
			SLOPE STAKE	526.8	526.1	C-0.7	IN 1.2	OUT 18.2
8+25				536.0	526.4	C-9.6		
8+50				538.7	528.18	C-10.5		
			SLOPE STAKE	559.5	527.8	C-31.7	IN 47.6	OUT 64.6
			SLOPE STAKE	530.9	529.5	C-1.4	IN 2.1	OUT 19.1
8+75				541.9	529.9	C-12.0		
9+00				545.6	531.64	C-14.0		
			SLOPE STAKE	562.6	531.3	C-31.3	IN 47.0	OUT 64.0
			SLOPE STAKE	537.9	533.0	C-4.9	IN 7.4	OUT 24.4
9+25				548.9	533.38	C-15.5		

76-L-298 CE 307 5-66

PLEASE RETURN TO
LOS ANGELES COUNTY ENGINEER
403 LOS ANGELES COUNTY ENGINEERING BLDG.

NOTE: ANY ADDITIONS OR CHANGES ON THIS SHEET MUST BE MADE OR CIRCLED IN RED ING. WITH DATE AND NAME OF PERSON MAKING CHANGE.

Do not extend notes this side of this line.

STATION	B. S.	H. I.	F. S.	ELEV.	GRADE	C/F		SERVICE RD.
9+50				551 9	535.11	C-16.8		
				563 6	534.8	C-28.8	IN 43.2	OUT 60.2
				544 6	536.5	C-8.1	IN 12.2	OUT 29.2
9+75				555 67	536.94	C-18.8		
10+00				553 55	538.58	C-15.0		
			SLOPE STAKE	567 6	538.2	C-29.4	IN 44.1	OUT 61.1
			SLOPE STAKE	549 2	539.9	C-9.3	IN 14.0	OUT 31.0
10+25				556 58	540.31	C-16.3		
10+50				556 90	542.04	C-14.9		
			SLOPE STAKE	569 7	541.7	C-28.0	IN 42.0	OUT 59.0
			SLOPE STAKE	550 0	543.4	C-6.6	IN 10.0	OUT 27.0

Profile No. ____ Notes Red ____ Plotted ____ Job No. 74-L-83 Division No. ____
X-Sec. No. ____ Date ____ Date ____ Date ____ Survey of EASTERN AVE. SERVICE COMPLET
Notes Chk'd. ____ Date ____ Checked ____ Date ____ Survey by L.L. BRIAN Notes L.L.G. Date 8-3-70
Map No. ____ Indexed ____ Date ____ R. J. GALLI

F.B. 3832 PG. 37

76-L-298 CE 307 5-66

PLEASE RETURN TO
LOS ANGELES COUNTY ENGINEER
403 LOS ANGELES COUNTY ENGINEERING BLDG.

NOTE: ANY ADDITIONS OR CHANGES ON THIS SHEET MUST BE MADE OR CIRCLED IN RED INK, WITH DATE AND NAME OF PERSON MAKING CHANGE.

Do not extend notes this side of this line.

STATION	B. S.	H. I.	F. S.	ELEV.	GRADE	C/F		SERVICE RD.	
10+75				557 29	543.77	C-13.5			
11+00				558 67	545.51	C-13.2			
			SLOPE STAKE	573 5	545.3	C-28.2		IN 42.3	OUT 59.3
			SLOPE STAKE	549 6	546.6	C-3.0		IN 4.5	OUT 21.5
11+26.43	E.C.			~~561 47~~ 560 53	547.34	~~C-13.9~~ C 2.8			
			SLOPE STAKE	576 5	547.3	C-29.2		IN 43.8	OUT 60.8
			SLOPE STAKE	550 0	548.3	C-1.7		IN 2.6	OUT 19.6
11+50	NOT SET								
11+75				~~565 57~~ 556 50	550.71	OUT ~~14.9~~ 6.0			
			SLOPE STAKE	586 4	550.9	OUT 35.5		IN 53.3	OUT 70.3
			SLOPE STAKE	552 6	551.2	OUT 1.4		IN 2.1	OUT 19.1

F. B. 3852 Pg. 38

Survey of EASTERN AVE. SERVICE COPPLER
Survey by L.E. BROWN Notes L.E. BROWN
Indexed E. T. GALLI Date

Job No. 7413-8 Division No.
Notes Red Date
Notes Chk'd. Date

Plotted Date
Checked Date

Profile No.
X-Sec. No.

76-L-296 CE 307 5-66

PLEASE RETURN TO
LOS ANGELES COUNTY ENGINEER
403 LOS ANGELES COUNTY ENGINEERING BLDG.

NOTE: ANY ADDITIONS OR CHANGES ON THIS SHEET MUST BE MADE OR CIRCLED IN RED INK, WITH DATE AND NAME OF PERSON MAKING CHANGE.

Do not extend notes this side of this line.

STATION	B. S.	H. I.	F. S.	ELEV.			SERVICE RD.	
12+00	NOT	SET		—				
12+25				562.50 ~~567.37~~	554.17	C-~~13.2~~ 9.3		OUT ~~7.5~~
			SLOPE STAKE	570.8 ~~591.9~~	554.5	C-~~37.4~~ 20.3	IN ~~56.1~~	OUT ~~43.1~~
			SLOPE STAKE	554.5	554.5	GRADE	IN 1.2	OUT 18.2
12+50	NOT	SET		—				
				71.3				
12+75				570.2 ~~572.0~~	557.64	C-12.6 14.1		OUT 30.2
			SLOPE STAKE	~~589.8~~	557.9	C-~~31.9~~	IN ~~47.9~~	OUT ~~64.9~~
			SLOPE STAKE	558.5	557.9	C-0.6	IN 0.90	OUT 17.7
12+91.65 B.C.				572.1 ~~571.4~~	558.80	C-13.3 ~~C-12.6~~		
				—	559.1	NOT SET		
				—	559.1	NOT SET		

Profile Notes Red ____ Plotted ____ Job No. ~~74-2-43~~ Division No. ____
No. ____ Date ____ Date ____ Survey of EAGLEROCK AVE SERVICE COMPLEX
X-Sec. ____ Notes Chk'd. ____ Checked ____ Survey by L.L. BRUNN Noted L.L.B. Date 8-14-70
No. ____ Date ____ Date ____ Map No. ____ Indexed ____ Date ____ R. L. GALLI Date AUG 14 '72

F.B. 3832 PG. 39

76-L-298 CE 307 5-66

PLEASE RETURN TO
LOS ANGELES COUNTY ENGINEER
403 LOS ANGELES COUNTY ENGINEERING BLDG.

NOTE: ANY ADDITIONS OR CHANGES ON THIS SHEET MUST BE MADE OR CIRCLED IN RED INK, WITH DATE AND NAME OF PERSON MAKING CHANGE.

Do not extend notes this side of this line.

STATION	B. S.	H. I.	F. S.	ELEV.	GRADE	C/F	SERVICE	RD.
13+50				~~570.9~~ ~~570.1~~ 570.6	562.84	~~C-7.3~~ C-7.5		
			SLOPE STAKE	~~589.1~~	563.1	~~C-26.0~~	~~IN 39.0~~	~~OUT 58.0~~ OUT 28.8
			SLOPE STAKE	565.4	563.1	C-2.3	IN 3.5	OUT 20.5
14+00	NOT SET							
14+20.00 EC.				569.1 ~~579.6~~	567.10	C-1.4 ~~C-11.9~~		
			SLOPE STAKE	587.0	568.0	C-19.0 ~~C-19.8~~	IN 21 ~~IN 29.7~~	OUT 19.1 ~~OUT 46.7~~
			SLOPE STAKE	570.6	568.0	C-2.6	IN 3.9	OUT 20.9
B.M. F.M.-37				562.82	B.M. F.M.-37 ELEV. 562.82 (FIELD) F.B. 3832-18. N. CARDON RD. & RAMBOZ DR. N.E. COR. LD. & CO. ENGR. TAG IN LANDING @ BOTTOM OF STEPS TO NO. # 1300 (N. SIDE)			

Job No. 7443.43 Division No. _____ Notes Red. _____ Plotted _____ Profile _____
Survey of EASTERN AVE. SERVICE CONDUIT Date _____ Date _____ No. _____ X-Sec. _____
Survey by L.L. BROWN Notes L.L. BROWN Notes Chk'd. _____ Checked _____
Indexed C. J. GALLI Date _____ Date _____

F. B. 3832 Pg. 40

Notes Ck'd by
Map No.
Office Work
Checked
Date

Survey of EASTERN AVE. SERVICE COMPLEX
JN 7413.03 Tape — Std — °F
Surveyed by L.L. BROWN
Notes L.L. BROWN Date 7-16-70
Indexed D. J. GALLIER 1 4 72

F. B. 3832 PG. 1

EASTERN AVE.
SERVICE COMPLEX
J.N. 7413.03
AREA E
TOPOGRAPHY

LOCATION OF DRIVEWAY
TO HO. NO. 1300 CORDON DR.

PARTY
BROWN, L.L.
BOXETH, D.
CREASON, G.

Note: Any Additions or Changes on This Sheet Must Be Made or Circled in Red Ink, With Date and Name of Person Making Change.

PLEASE RETURN TO
COUNTY OF LOS ANGELES
DEPARTMENT OF COUNTY ENGINEER
493 LOS ANGELES COUNTY ENGINEERING BLDG.
Do not extend this flap of this line.

16F308B EER310 3-69

F.B. 3832 PG. 42 (2)

F. B. 3832 PG. 43

Profile No. Notes Red Date Plotted Date Job No. 7413.03 Division No.
Survey of EASTERN AVE. SERVICE COMPLEX
X-Sec. No. Notes Chk'd Date Checked Date Survey by L.L. BROWN Notes L.L.B. Date 10-16-70
Map No. Indexed C. J. GALLI Date APR 14 '72

EASTERN AVE.
SERVICE COMPLEX
J.N. 7413.03
AREA E
CROSS SECTIONS ON DRIVEWAY
TO HO. NO. 1300 CORDOK DR.

PARTY
BROWN, L.L.
BOXETH, D
CREASON, G.

STATION	B. S.	H. I.	F. S.	ELEV.

NOTE: ANY ADDITIONS OR CHANGES ON THIS SHEET MUST BE MADE OR CIRCLED IN RED INK, WITH DATE AND NAME OF PERSON MAKING CHANGE.

Do not extend notes this side of this line.

PLEASE RETURN TO
LOS ANGELES COUNTY ENGINEER
403 LOS ANGELES COUNTY ENGINEERING BLDG.

76-L-298 CE 307 5-66

76-L-298 CE 307 5-66

PLEASE RETURN TO
LOS ANGELES COUNTY ENGINEER
403 LOS ANGELES COUNTY ENGINEERING BLDG.

NOTE: ANY ADDITIONS OR CHANGES ON THIS SHEET MUST BE MADE OR CIRCLED IN RED INK, WITH DATE AND NAME OF PERSON MAKING CHANGE.

Do not extend notes this side of this line.

STATION	B. S.	H. I.	F. S.	ELEV.	LEFT ℄ NORTH	RIGHT ℄ SOUTH
						562.848 F.B. 2717-14
B.M. F.M. 37				562.82	B.M. F.M. 37 ELEV. 562.82 F.B. 3832-18	
					N. CORDOVA RD. ℄ RAMBOZ	DR. N.E. COR. LD. ℄ CO.
					ENGR. TAG IN LANDING ℄	BOTTOM OF STEPS TO
					HO. NO. 1300	
0+00 GOING ELEV. C.E. MON.				562.7		GROUND ℄ C.E. MON.
0+20 2				562.53		
				561.86		15 2 BOT. BRK. EDGE PVMT
				562.77		16 E TOP BRK.
				563.74	15 C PVMT.	
0+34 5				561.78		
				560.91		10 2 BOT. BRK. EDGE PVMT
				561.77		11 2 TOP BRK.
0+36 1				561.01		8 C BOT. BRK
0+38 C				561.54		8 1 TOP BRK EDGE DRIVE.

Job No. 74383 Division No. EASTERN AVE. SERVICE COMPLEX
Survey of
Survey by L.L. BAUM Notes L.L.B.
Indexed C. J. GALLI
Notes Red Date
Notes Chk'd. Date
Plotted Date
Checked Date
Profile No.
X-Sec. No.

Pg. 44

3832

76-L-298 CE 307 5-66

PLEASE RETURN TO
LOS ANGELES COUNTY ENGINEER
403 LOS ANGELES COUNTY ENGINEERING BLDG.

NOTE: ANY ADDITIONS OR CHANGES ON THIS SHEET MUST BE MADE OR CIRCLED IN RED INK, WITH DATE AND NAME OF PERSON MAKING CHANGE.

Do not extend notes this side of this line.

Profile No. ____ Date ____ Notes Red ____ Plotted ____ Job No. 741303 Division No. ____
X-Sec. No. ____ Date ____ Notes Chk'd. ____ Checked ____ Survey of EASTERN AVE. SERVICE CONNECTIONS
Survey by E.L. BROWN Notes E.L.B. Date 10-16-70
Index J. J. GALLI Date [redacted] 14 '70
Map No. ____ Date ____

F. B. 3832 PG. 45

STATION	B. S.	H. I.	F. S.	ELEV.	LEFT ℄ NORTH	RIGHT ℄ SOUTH
0+38.2				562.41	10.2 EDGE DRIVE BOT.	
0+39.0				561.41		BOT. BRK.
0+40.5				561.80		TOP BRK.
0+41.0				562.61	8.0 EDGE DRIVE TOP	
0+51.1				559.70		
				558.86		10.0 EDGE DRIVEWAY
				558.0		11.0 BOT. BRK. GRD.
				558.0		22.0 GROUND
				560.14	6.4 EDGE DRIVEWAY	
0+64.0				559.09		
0+57.8				559.32	7.5 EDGE DRIVEWAY @ GARAGE	
0+70.5				559.32		CONC. FLOOR ELEV. GARAGE
				559.07	SIX. EDGE OF DRIVEWAY @ GARAGE	

F. B. 3832 PG. 46

Job No. _____ Division No. _____ Notes Red _____ Plotted _____ Profile

Survey of _____ Date _____ Date _____ No. _____

Survey by _____ Notes _____ Notes Chk'd. _____ Checked _____ X-Sec.

Indexed _____ Date _____ Date _____ Date _____ No. _____

STATION	B. S.	H. I.	F. S.	ELEV.
BLANK				

Do not extend notes this side of this line.

PLEASE RETURN TO
LOS ANGELES COUNTY ENGINEER
403 LOS ANGELES COUNTY ENGINEERING BLDG.

NOTE: ANY ADDITIONS OR CHANGES ON THIS SHEET MUST BE MADE OR CIRCLED IN RED INK, WITH DATE AND NAME OF PERSON MAKING CHANGE.

76-L-298 CE 307 5-66

F. B. 3832 PG. 47

Profile No.	Notes Red	Plotted	Job No. 7413.03	Division No.
	Date	Date	Survey of EASTERN AIR SERVICE COMPLEX	
X-Sec. No.	Notes Chk'd.	Checked	Survey by L. L. BROWN Notes M.A.W.	Date 10-70
	Date	Date	Map No.	Indexed C. J. GALLI Date MAR 14 '72

GRADES ON ACCESS

ROAD TO

AREA "E" PAD

L. L. BROWN.
M. A. WALSH Jr.
D. B. BOXETH
C. M. DOMINGUEZ

STATION	B. S.	H. I.	F. S.	ELEV.

NOTE: ANY ADDITIONS OR CHANGES ON THIS SHEET MUST BE MADE OR CIRCLED IN RED INK, WITH DATE AND NAME OF PERSON MAKING CHANGE.

PLEASE RETURN TO
LOS ANGELES COUNTY ENGINEER
403 LOS ANGELES COUNTY ENGINEERING BLDG.

Do not extend notes this side of this line.

76-L-298 CE 307 5-66

76-L-298 CE 307 5-66

PLEASE RETURN TO
LOS ANGELES COUNTY ENGINEER
403 LOS ANGELES COUNTY ENGINEERING BLDG.

NOTE: ANY ADDITIONS OR CHANGES ON THIS SHEET MUST BE MADE OR CIRCLED IN RED INK, WITH DATE AND NAME OF PERSON MAKING CHANGE.

Do not extend notes this side of this line.

F. B. 3832 Pg. 48

Survey of EASTERN AVE SEW. CONNEX Division No. Job No. 7123.03 Profile No.

Survey by L. Brown Notes M. A. Walsh Jr. X-Sec. No.

Indexed C. J. GALLI Date Checked Date

Notes Red Date Notes Chk'd. Date Plotted Date

STATION	B. S.	H. I.	F. S.	ELEV.				
BM #2				488.09	BM #2 - F/64 488.087 - F83832-16 EASTERN AVE & LOMITA DR 150'± N WLK & INT. A.C.E. Mon in H.H. D.N. 8" - FIRST P.L. D.N. LOMITA DR. 12" C.G. L-786			
					GRADE	C/F	OFFSET	OFFSET
0+00					476.91			
0+25				478.25	476.93	C-2.32		
0+40				476.73	475.95	C 0.78		
0+50.82					475.94			
								475.50
0+55					475.98			
							476.77	
0+66				477.96		C-1.09	476.87	
0+75				476.31	476.72	F 0.41		
				478.28		C-1.18	477.10	
				476.51		F-0.40		476.91
1+00					478.00			
				479.73		C-1.51	478.22	
				477.51		F 0.86		478.37

76-L-298 CE 307 5-66

PLEASE RETURN TO
LOS ANGELES COUNTY ENGINEER
403 LOS ANGELES COUNTY ENGINEERING BLDG.

NOTE: ANY ADDITIONS OR CHANGES ON THIS SHEET MUST BE MADE OR CIRCLED IN RED INK, WITH DATE AND NAME OF PERSON MAKING CHANGE.

Do not extend notes this side of this line.

STATION	B. S.	H. I.	F. S.	ELEV.	GRADE	C/F	RT CB OFFSET	LT CB OFFSET
1+25					479.47			
				481.17		C-1.47	479.70	
				478.95		F0.68		479.83
1+50					480.95			
				482.20		C1.02	481.18	
			⊙	480.71		F0.59		481.30
1+75					482.40			
				483.14		C0.47	482.67	
				482.41		F0.35		482.76
2+00					483.90			
			⊙	484.28		C0.12	484.16	
				484.03		F0.19		484.22
2+25					485.37			
				485.84		C0.20	485.64	
				485.81		C0.13		485.68
2+50					486.84			
				487.06		F0.06	487.12	
				487.22		C0.08		487.14
2+75					488.32			
				488.66		C0.05	488.61	
			⊙	488.88		C0.27		488.61

Profile Notes Red ____ Plotted ____ Job No. 7413.02 Division No. ____
No. ____ Date ____ Date ____ Survey of Eastern Blvd Sewer Contract
X-Sec. ____ Notes Chk'd. ____ Checked ____ Survey by L.I. Brown Notes by [illegible] Date 10-70
No. ____ Date ____ Date ____ Map No. ____ Indexed ____ Date ____ F.J. GALL Date MAR 14 72

F.B. 3832 PG. 49

76-L-298 CE 307 5-66

PLEASE RETURN TO
LOS ANGELES COUNTY ENGINEER
403 LOS ANGELES COUNTY ENGINEERING BLDG.

NOTE: ANY ADDITIONS OR CHANGES ON THIS SHEET MUST BE MADE OR CIRCLED IN RED INK, WITH DATE AND NAME OF PERSON MAKING CHANGE.

Do not extend notes this side of this line.

F. B. 3832 PG. 50

Job No. 7183.3 Division No. Notes Red Plotted Profile No.
Survey of EASTERN AVE SERVICE CENTER Date Date X-Sec. No.
Survey by L. L. BROWN Notes M. A. WALSH VR Notes Chk'd. Checked
Indexed C. J. GALLI Date Date

STATION	B. S.	H. I.	F. S.	ELEV.	GRADE	C/F	RT CB OFFSET	LT CB OFFSET
3+00					490.05			
				490.48		C-0.44	490.34	
				490.63		C-0.29		490.34
3+25					491.78			
			⊙	491.96		F-0.11	492.07	
				492.33		C-0.26		492.07
3+50					493.52			
				493.22		F-0.59	493.81	
				493.88		C-0.07		493.81
3+75					495.25			
				495.16		F-0.38	495.54	
				495.49		F-0.05		495.54
4+00					496.99			
				496.86		F-0.42	497.28	
			⊙	497.00		F-0.28		497.28
4+25					498.72			
				498.75		F-0.26	499.01	
				499.01		GRADE		499.01
4+50					500.45			
			⊙	501.22		C-0.48	500.74	
				501.15		C-0.41		500.74

76-L-298 CE 307 5-66

PLEASE RETURN TO
LOS ANGELES COUNTY ENGINEER
403 LOS ANGELES COUNTY ENGINEERING BLDG.

NOTE: ANY ADDITIONS OR CHANGES ON THIS SHEET MUST BE MADE OR CIRCLED IN RED INK, WITH DATE AND NAME OF PERSON MAKING CHANGE.

Do not extend notes this side of this line.

STATION	B. S.	H. I.	F. S.	ELEV.	GRADE	C/F	RT CB OFFSET	LT CB OFFSET	TBM 504.85
4+75					502.18				
				503.01		C-0.54	502.47		
				503.70		C-1.23		502.47	
5+00					503.92				
				504.57		C-0.36	504.21		
				505.10		C-0.89		504.21	
5+25					505.65				
				506.15		C-0.21	505.94		
				506.44		C-0.50		505.94	
5+50					507.38				
				507.53		F-0.13	507.66		
				507.85		C-0.14		507.71	
5+75					509.11				
				509.10		F-0.24	509.34		
				509.27		F-0.30		509.57	
6+00					510.85				
				510.38		F-0.61	510.99		
				510.90		F-0.61		511.51	
BC 6+15.35					511.91				
			⊙	511.26		F-0.69	511.95		
				511.73		F-1.00		512.73	

Profile Notes Red ____ Plotted ____ Job No. 7150.02 Division No. ____
No. ____ Date ____ Date ____ Survey of EASTERN AVE SEWER EXPANSION
X-Sec. ____ Notes Chk'd. ____ Checked ____ Survey by L. L. Brown Noted by L. Adams Date 10-70
No. ____ Date ____ Date ____ Map No. ____ Indexed R. J. GALLI Date MAY 14 '72

F.B. 3832 PG. 51

76-L-298 CE 307 5-66

PLEASE RETURN TO
LOS ANGELES COUNTY ENGINEER
403 LOS ANGELES COUNTY ENGINEERING BLDG.

NOTE: ANY ADDITIONS OR CHANGES ON THIS SHEET MUST BE MADE OR CIRCLED IN RED INK, WITH DATE AND NAME OF PERSON MAKING CHANGE.

Do not extend notes this side of this line.

STATION	B. S.	H. I.	F. S.	ELEV.	GRADE	C/F	RT CD OFFSET	LT CD OFFSET
6+25					512.58			
				511.80		F-0.75	512.55	
				512.53		F-0.28		513.49
6+50					514.31			
			⊙	513.97		F-0.14	514.11	
				515.06		F 0.38		515.44
6+75					516.05			
				516.08		C 0.33	515.75	
				517.33		GRADE		517.33
7+00					517.78			
				518.21		C 0.76	517.45	
			⊙	519.37		C-0.26		519.11
7+25					519.51			
				519.84		C-0.67	519.17	
				521.08		C-0.23		520.85
7+50					521.24			
			⊙	522.05		C-1.15	520.90	
				523.01		C-0.43		522.58
7+75					522.98			
				524.27		C-1.63	522.64	
				525.19		C 0.87		524.32

F. B. 3832 PG. 52

Survey of EASTERN AVE SEW COMPLEX Division No. 7.13 Job No. 7.13 Profile

Survey by L. L. BROWN Notes M. A. WALSH Jr. Notes Red Plotted

Indexed G. J. GALLI Date Date Notes Chk'd. Date Checked Date

Date No. X-Sec. No.

76-L-298 CE 307 5-66

PLEASE RETURN TO
LOS ANGELES COUNTY ENGINEER
403 LOS ANGELES COUNTY ENGINEERING BLDG.

NOTE: ANY ADDITIONS OR CHANGES ON THIS SHEET MUST BE MADE OR CIRCLED IN RED INK, WITH DATE AND NAME OF PERSON MAKING CHANGE.

Do not extend notes this side of this line.

STATION	B. S.	H. I.	F. S.	ELEV.	GRADE	C/F	Rt Cb. OFFSET	Lt Cb OFFSET
8+00					524.71			
				526.66		C-2.29	524.37	
TBM 528.97				527.81		C-1.76		526.05
8+25					526.44			
				527.95		C-1.85	526.10	
				529.68		C-1.90		527.78
8+50					528.18			
				529.60		C-1.76	527.84	
				530.86		C-1.34		529.52
8+75					529.91			
				531.08		C-1.51	529.57	
				532.61		C-1.36		531.25
9+00					531.64			
				532.30		C-1.00	531.30	
				534.10		C-1.12		532.98
9+25					533.38			
			0	533.80		C-0.76	533.04	
			0	535.89		C-1.17		534.72
9+50					535.11			
				535.90		C-1.13	534.77	
				537.71		C-1.26		536.45

Profile Notes Red ____ Plotted ____ Job No. 7H303 Division No. ____
No. ____ Date ____ Date ____ Survey of LA Eastern Dive Section Gallery
X-Sec. ____ Notes Chk'd. ____ Checked ____ Survey by L. L. Brown Notes M. Blasse Date 10-70
No. ____ Date ____ Date ____ Map No. ____ Indexed C. J. GALLI Date MAR 14 72

F. B. 3832 PG. 53

76-L-298 CE 307 5-66

PLEASE RETURN TO
LOS ANGELES COUNTY ENGINEER
403 LOS ANGELES COUNTY ENGINEERING BLDG.

NOTE: ANY ADDITIONS OR CHANGES ON THIS SHEET MUST BE MADE OR CIRCLED IN RED INK, WITH DATE AND NAME OF PERSON MAKING CHANGE.

Do not extend notes this side of this line.

F. B. 3832 Pg. 54

Survey of EASTERN AVE SEW COMPLEX
Survey by L. Brown Notes M. Walsh
Indexed C. J. GALLI

Job No. 74303 Division No. Profile
Notes Red Plotted
Date Date No.
Notes Chk'd. Checked X-Sec.
Date Date No.

STATION	B. S.	H. I.	F. S.	ELEV.	GRADE	C/F	RT CL OFFSET	LT CL OFFSET
9+75					536.84			
				537.54		C-1.04'	536.50	
				539.17		C-0.99		538.18
10+00					538.58			
				539.00		C-0.76	538.24	
				540.67		C-0.75		539.92
10+25					540.31			
				540.72		C-0.74'	539.98	
				541.95		C-0.30		541.65
10+50					542.04			
			⊙	542.19		C-0.49'	541.70	
			⊙	543.45		C-0.08'		543.37
10+75					543.77			
				543.83		C-0.36	543.47	
				545.00		F-0.05'		545.05
11+00					545.51			
				545.87		C-0.56	545.31	
				546.64		GRADE		546.64
FC 11+26.43					547.34			
				548.00		C-0.67'	547.33	
			⊙	548.39		C-0.15'		548.24

76-L-298 CE 307 5-66

PLEASE RETURN TO
LOS ANGELES COUNTY ENGINEER
403 LOS ANGELES COUNTY ENGINEERING BLDG.

NOTE: ANY ADDITIONS OR CHANGES ON THIS SHEET MUST BE MADE OR CIRCLED IN RED INK, WITH DATE AND NAME OF PERSON MAKING CHANGE.

Do not extend notes this side of this line.

STATION	B. S.	H. I.	F. S.	ELEV.	GRADE	C/F	RT CB OFFSET	LT CB OFFSET
11+50					548.97			
				549 96		C-0.85	549.11	
				549 75		C-0.12		549.63
11+75					550.71			
				551 33		C-0.39	550.94	
			⊙	551 44		C-0.27		551.17
12+00					552.44			
			⊙	552 93		C-0.21	552.72	
				553 11		C-0.34		552.77
12+25					554.17			
				554 99		C-0.53	554.46	
				554 73		C-0.27		554.46
12+50					555.91			
				557 07		C-0.87	556.20	
				556 50		C-0.30		556.20
12+75					557.64			
				558 41		C-0.48	557.93	
BC				558 15		C-0.22		557.93
12+91.65					558.80			
			⊙	559 52		C-0.42	559.10	
				559 44		C-0.34		559.10

Profile Notes Red ____ Plotted ____ Job No. 7413.03 Division No. ____
No. ____ Date ____ Date ____ Survey of Easterly 1/4 Sec 11 T2S R10W
X-Sec. Notes Chk'd. ____ Checked ____ Survey by L. L. Brown Notes Millhouse Date 10-70
No. ____ Date ____ Date ____ Map No. ____ Indexed P. J. GALLI Date MAR 14 72

F. B. 3832 PG. 55

76-L-298 CE 307 5-66

PLEASE RETURN TO
LOS ANGELES COUNTY ENGINEER
403 LOS ANGELES COUNTY ENGINEERING BLDG.

NOTE: ANY ADDITIONS OR CHANGES ON THIS SHEET MUST BE MADE OR CIRCLED IN RED INK, WITH DATE AND NAME OF PERSON MAKING CHANGE.

Do not extend notes this side of this line.

STATION	B. S.	H. I.	F. S.	ELEV.	GRADE	C/F	RT Co OFFSET	LT Co OFFSET
13+00					559.37			
				560.09		C-0.43'	559.66	
				560.16		C-0.50'		559.66
13+25					561.10			
				562.24		C-0.85'	561.39	
				562.37		C-0.98'		561.39
13+50					562.84			
				564.26		C-1.13'	563.13	
				564.59		C-1.46'		563.13
13+75					564.57			
				566.02		C-1.15'	564.87	
				566.15		C-1.28'		564.87
14+00					566.30			
				567.31		C-0.71'	566.60	
				566.95		C-0.35'		566.60
EC 14+20					567.70			
			⊙	567.88		F-0.12'	568.00	
				567.83		F-0.17'		568.00
BM								

Profile No.
X-Sec. No.
Plotted Date
Checked Date
Notes Red Date
Notes Chk'd. Date
Division No. 7413.3
Job No. 3832 Pg. 56
Survey of EASTERN AVE SERVICE COMPLEX
Survey by L.L. BERRY Notes N.D. WOLSIFER
Indexed H. J. GALLI Date

F. B. 3832 PG. 57

Profile No. ____ Notes Red ____ Date ____ Plotted ____ Date ____ Job No. 7413 03 Division No. ____ Survey of EASTERN AVE. SERVICE COMPLE.

X-Sec. No. ____ Notes Chk'd. ____ Date ____ Checked ____ Date ____ Survey by L.L. BROWN Notes L.L.B. Date 10-72

Map No. ____ Indexed E. J. GALLI Date MR 1 4 72

GRADES ON NEW CURBS AT LOTTA DR. & NEW ACCESS RD TO ARTH E

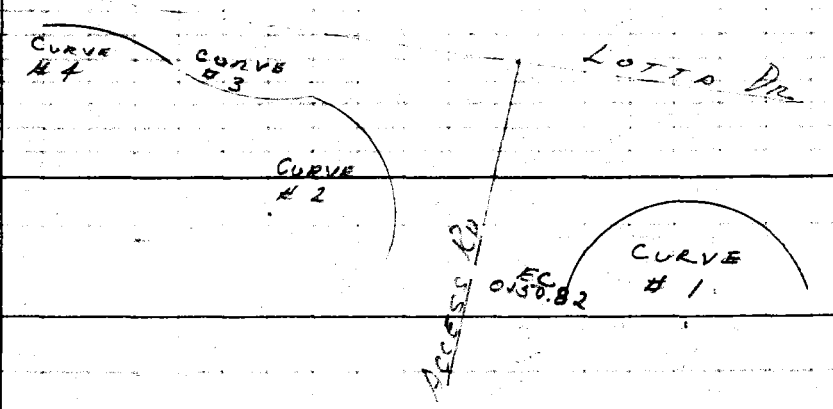

STATION	B. S.	H. I.	F. S.	ELEV.

NOTE: ANY ADDITIONS OR CHANGES ON THIS SHEET MUST BE MADE OR CIRCLED IN RED INK, WITH DATE AND NAME OF PERSON MAKING CHANGE.

Do not extend notes this side of this line.

PLEASE RETURN TO
LOS ANGELES COUNTY ENGINEER
403 LOS ANGELES COUNTY ENGINEERING BLDG.

76-L-298 CE 307 5-66

76-L-298 CE 307 5-66

PLEASE RETURN TO
LOS ANGELES COUNTY ENGINEER
403 LOS ANGELES COUNTY ENGINEERING BLDG.

NOTE: ANY ADDITIONS OR CHANGES ON THIS SHEET MUST BE MADE OR CIRCLED IN RED IN INK, WITH DATE AND NAME OF PERSON MAKING CHANGE.

Do not extend notes this side of this line.

STATION	B. S.	H. I.	F. S.	ELEV.			
TBM #1				477.90	TBM #1 - Elev. 477.90 - FB 3832-16		
					GRADE	C/F	
CURVE #1							
0+50.82	EC			475.50	475.50	GRADE	✓
1/4 △				474.73	474.05	C-0.68	✓
1/2 △			⊙	473.06	471.85	C-1.21	
3/4 △				471.25	470.31	C-0.94	
BC 23+65.06				469.82	469.28	C-0.54	

F. B. 3832 PG. 58

Job No. 7413-43 Division No. Notes Red. Plotted Profile
Survey of EASTERN AVE. SERVICE COMPLEX Date Date No.
Survey by L.C.B. Notes L.C.B. Notes Chk'd. Checked X-Sec.
Indexed E. J. GALLI Date Date Date No.

76-L-298 CE 307 5-66

PLEASE RETURN TO
LOS ANGELES COUNTY ENGINEER
403 LOS ANGELES COUNTY ENGINEERING BLDG.

NOTE: ANY ADDITIONS OR CHANGES ON THIS SHEET MUST BE MADE OR CIRCLED IN RED INK, WITH DATE AND NAME OF PERSON MAKING CHANGE.

Do not extend notes this side of this line.

STATION	B. S.	H. I.	F. S.	ELEV.		
CURVE # 4						
					GRADE	C/F
32 TANGENT					497.77	
BC				498.01	497.02	C-0.99
M. O. C			⊙	494.99	494.08	C-0.91
PRC			⊙	492.98	491.15	C-1.83
CURVE # 3						
MOC				489.49	487.25	C-2.24
PRC				483.98	483.35	C-0.63

Profile Notes Red ____ Plotted ____ Job No. 743-63 Division No. ____
No. ____ Date ____ Date ____ Survey of LE BASTION AVE. SEWER COMPLETE
X-Sec. Notes Chk'd. ____ Checked ____ Survey by L. C. BROWN Notes L.C.B. Date 10-70
No. ____ Date ____ Date ____ Map No. ____ Indexed R. J. GALLI Date MAR 14 72

F.B. 3832 PG. 59

F. B. 3832 PG. 60

Job No. 7413.03 Division No. _____ Notes Red _____ Plotted _____ Profile

Survey of EASTERN AVE. SERVICE COMPLEX Date _____ Date _____ No. _____

Survey by L.L. BROWN Notes L.L.B. Notes Chk'd. _____ Checked _____ X-Sec.

Indexed C. J. GALLI Date _____ Date _____ Date _____ No. _____

STATION	B. S.	H. I.	F. S.	ELEV.		
CURVE #2						
Δ			0	481.85	BRDGE 481.90	C/L C-0.45
Δ/2			0	479.68	479.50	C-0.18
3/4 Δ				477.87	477.60	C 0.27
EC = 0+50				477.56	476.77	C-0.79
BVPI #2			488.09	BM.#2 - Elev. 489.087 - FD. 3832-16		

PLEASE RETURN TO
LOS ANGELES COUNTY ENGINEER
403 LOS ANGELES COUNTY ENGINEERING BLDG.

NOTE: ANY ADDITIONS OR CHANGES ON THIS SHEET MUST BE MADE OR CIRCLED IN RED INK, WITH DATE AND NAME OF PERSON MAKING CHANGE.

Do not extend notes this side of this line.

76-L-298 CE 307 5-66

76F309S CE#310 3-69

PLEASE RETURN TO
COUNTY OF LOS ANGELES
DEPARTMENT OF COUNTY ENGINEER
403 LOS ANGELES COUNTY ENGINEERING BLDG.

Note: Any Additions or Changes on This Sheet Must be Made or Circled in Red Ink With Date and Name of Person Making Change.

Do not extend this side of this line.

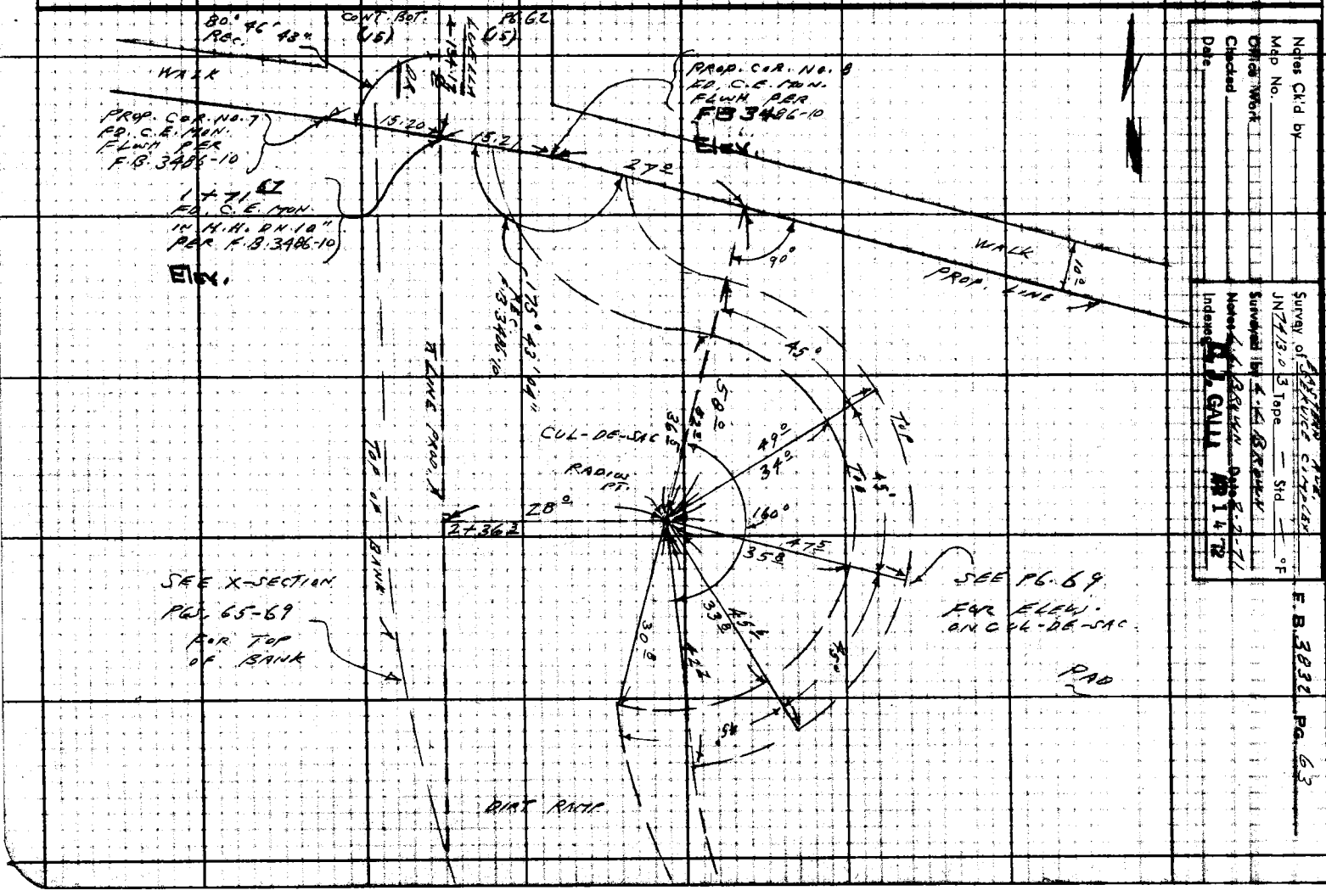

Notes Ck'd by _____
Map No. _____
Office Work _____
Checked _____
Date _____

Survey of EASTMAN AVE. SERVICE CITY-CAN
JN 74/130 3 Tape — Std — °F
Surveyed by A. L. BRUNN
Notes A. L. BRUNN Date 8-7-71
Indexed D. J. GALLI MAR 14 72

F.B. 3832 Pg. 63

F.B. 3832 PG. 64

BLANK

PLEASE RETURN TO
COUNTY OF LOS ANGELES
DEPARTMENT OF COUNTY ENGINEER
403 LOS ANGELES COUNTY ENGINEERING BLDG.

Do not extend this side of this line.

Note: Any Additions or Changes on This Sheet Must Be Made by Circled Ink With Date and Name of Person Making Change.

Notes Ck'd. by
Map No.
Office Work
Checked
Date

Survey of EASTERN AVE SERVICE COMPLEX
JN 7413.03 Tape — Std — °F
Surveyed by L.L. BROWN
Notes by L.L. BROWN Date 2-2-71
Indexed by GALLI

F. B. 3832 Pg. 61

EASTERN AVE. SERVICE
COMPLEX
AREA E
J.N. 7413.03

LOCATION OF PAVEMENT AND
CUL-DE-SAC ON LUELLA DR.

PARTY
BROWN, L.L.
WALSH, M.
BIXETH, D.
DOMINGUEZ, C.

PLEASE RETURN TO
COUNTY OF LOS ANGELES
DEPARTMENT OF COUNTY ENGINEER
403 LOS ANGELES COUNTY ENGINEERING BLDG.
Do not remove this part of this file.
Note: Any Addition or Change to this Survey Must be Noted or Entered in Ink. With Date and Name of Person Making Change.

F.B. 3832 PG 62

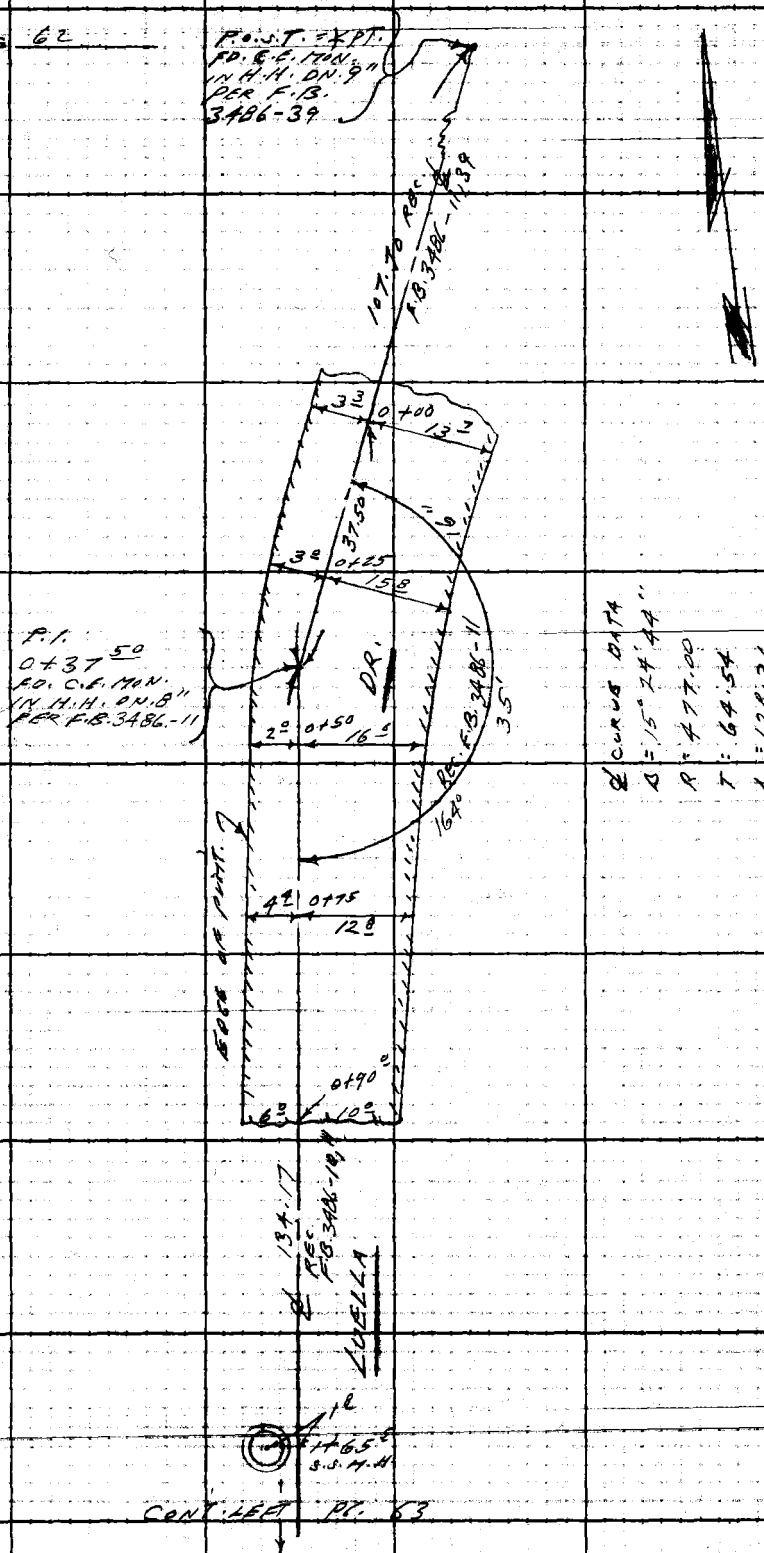

PLEASE RETURN TO
COUNTY OF LOS ANGELES
DEPARTMENT OF COUNTY ENGINEER
403 LOS ANGELES COUNTY ENGINEERING BLDG.

Do not extend this side of this line.

Note: Any Additions or Changes on This Sheet Must Be Made or Circled in Red Ink With Date and Name of Person Making Change.

Profile No.	Notes Red	Plotted	Job No. 7413.03	Division No.	F. B. 3832	Pg. 65
	Date	Date	Survey of EASTERN AVE SEW CONTRACT			
X-Sec. No.	Notes Chk'd.	Checked	Survey by L.A. COUNTY	Notes DLOSH	Date 7-2-71	
	Date	Date	Map No.	Indexed E. J. GALLI	Date APR 14 72	

EASTERN AVE SEWER CONTRACT

AREA E.

JOB 7413.03

CROSS SECTIONS

ON

LUELLA DR.

FROM 165'± NO. OF PROP LINE

PARTY

BROWN, L.L.
WALSH, H
BOXETH, D
DOMINGUEZ, C.

STATION	B. S.	H. I.	F. S.	ELEV.

NOTE: ANY ADDITIONS OR CHANGES ON THIS SHEET MUST BE MADE OR CIRCLED IN RED INK, WITH DATE AND NAME OF PERSON MAKING CHANGE.

PLEASE RETURN TO
LOS ANGELES COUNTY ENGINEER
403 LOS ANGELES COUNTY ENGINEERING BLDG.

Do not extend notes this side of this line.

76-L-298 CE 307 5-66

76-L-298 CE 307 5-66

PLEASE RETURN TO
LOS ANGELES COUNTY ENGINEER
403 LOS ANGELES COUNTY ENGINEERING BLDG.

NOTE: ANY ADDITIONS OR CHANGES ON THIS SHEET MUST BE MADE OR CIRCLED IN RED INK, WITH DATE AND NAME OF PERSON MAKING CHANGE.

Do not extend notes this side of this line.

F. B. 3832 PG. 66 | Job No. 7413.03 | Division No. | Notes Red | Plotted | Profile
Survey of Eastern Ave Sew. Con. Plex | Date | Date | No.
Survey by L.L. Brown | Notes Walsh | Notes Chk'd. | Checked | X-Sec.
Indexed E. J. Galli | Date | Date | Date | No.

STATION	B. S.	H. I.	F. S.	ELEV.			
BM FM 37				562.82	BM FM 37		- FB 3832-48
TP				567.15			
TP				558.28			
						T LINE	
0+00				554.47			
				554.42			3.3 Ed. Pvmt
				553.7			7.8 Tp. Bnk
				554.06	13.8 Ed. Pvmt.		
				554.3	15.4 Toe Shldr		
0+25				554.82		T LINE	
				554.07			3.2 Edge Pvmt
				554.7			5.8 Tp. Bnk.
				554.58	15.8 Edge Pvmt		
				554.6	16.8 Toe Shldr		
0+50				555.52		T LINE	
				555.52			2.0 Edge Pvmt
				555.5			3.0 Tp. Bnk
				555.32	11.6 Ed. Pvmt o Tre		

76-L-298 CE 307 5-66

PLEASE RETURN TO
LOS ANGELES COUNTY ENGINEER
403 LOS ANGELES COUNTY ENGINEERING BLDG.

NOTE: ANY ADDITIONS OR CHANGES ON THIS SHEET MUST BE MADE OR CIRCLED IN RED INK, WITH DATE AND NAME OF PERSON MAKING CHANGE.

Do not extend notes this side of this line.

© 558.28
© 556.70

STATION	B. S.	H. I.	F. S.	ELEV.	Lt	℄	Line	Rt
0+75				556.68		℄	LINE	
				556.51			4.4 Ed. Pavmt	
				555.5			10.2 Top Bk	
				556.34	12.8 Ed. Pavmt			
				556.3	14.2 Toe Slope			
0+90				557.02		℄	LINE end Pavmt	
				556.90			6.0 Edge Pavmt end	
				556.4			8.0 Top Bk	
				556.80	10.0 Edge Pavmt & Toe			
1+00				557.3		℄	LINE	
				556.7			8.0 Top Bk	
				558.1	10.0 Toe Slope			
1+25				558.3		℄	LINE	
				558.2			5.8 Top Bk	
				558.9	8.0 Toe Slope			
1+50				559.0		℄	LINE	
				558.8			6.8 Top Bk	
				559.1	6.0 Toe Slope			
1+65.5				559.48			1.8 S.S. M.H. East Rim	

Profile No. ____ Notes Red ____ Plotted ____ Job No. 74L303 Division No. ____
X-Sec. No. ____ Date ____ Date ____ Survey of ____
Notes Chk'd. ____ Date ____ Checked ____ Survey by ____
Map No. ____ Indexed ____ Notes ____ Date ____
L. J. GALLI Date ____

F. B. 3832 PG. 67

76-L-298 CE 307 5-66

PLEASE RETURN TO
LOS ANGELES COUNTY ENGINEER
403 LOS ANGELES COUNTY ENGINEERING BLDG.

NOTE: ANY ADDITIONS OR CHANGES ON THIS SHEET MUST BE MADE OR CIRCLED IN RED INK, WITH DATE AND NAME OF PERSON MAKING CHANGE.

Do not extend notes this side of this line.

F. B. 3832 Pg. 68 | Job No. 74-1-63 | Division No. | Notes Red | Plotted | Profile
Survey of Eastern Pine Sec. Complex | Date | Date | No.
Survey by L. J. Gallo | Notes Wales | Notes Chk'd | Checked | X-Sec.
Indexed C. J. | Date | Date | Date | No.

STATION	B. S.	H. I.	F. S.	ELEV.	Lt	℄ LINE	Rt
14+75				559.7		℄ LINE	
				559.3			6.3 To Bak
				560.3	8.0 To Slope		
				563.1	15.0 Slope		
14+87½				561.0	13.5 To Slope		
				569.3	23.8 To Cut		
14+98				561.9	23.0 To Cut		
24+00				560.8		℄ LINE	
				559.3			1.5 To Bak
24+25				561.3		℄ LINE	
				561.0			7.5 To Bak
24+50				562.0		℄ LINE	
				561.1			8.0 To Bak
24+75				562.0		℄ LINE	
				561.9			9.1 To Bak
				561.9	21.5 Cut	Cut	
25+00				564.0		℄ LINE	
				565.3	31.5 Cut	Cut	
				568.1	35.1 To	"	
BM FM37				562.82	BM FM37 - Elev 562.82 - FB 3832-18		

Profile No.	Notes Red	Plotted	Job No. 741303	Division No.	F. B. 3832	PG. 69
	Date	Date	Survey of EASTERN AVE. CUL DE SAC			
X-Sec. No.	Notes Chk'd.	Checked	Survey by L. J. BROWN	Notes WILSON	Date 2-2-71	
	Date	Date	Map No.	Indexed G. J. GALLI	Date APR 14 '72	

LUELLA DR. CUL DE SAC

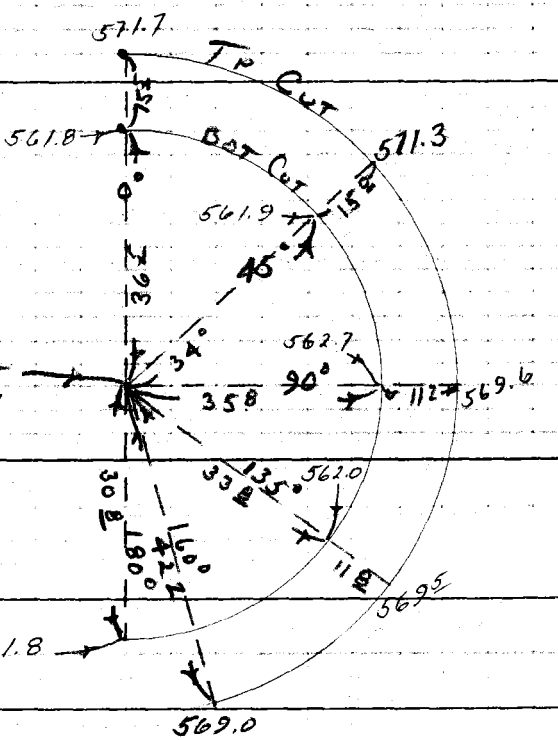

STATION	B. S.	H. I.	F. S.	ELEV.

NOTE: ANY ADDITIONS OR CHANGES ON THIS SHEET MUST BE MADE OR CIRCLED IN RED INK, WITH DATE AND NAME OF PERSON MAKING CHANGE.

PLEASE RETURN TO
LOS ANGELES COUNTY ENGINEER
403 LOS ANGELES COUNTY ENGINEERING BLDG.

Do not extend notes this side of this line.

76-L-298 CE 307 5-66

F. B. 3832 PG. 70

Job No. Division No. Notes Red Plotted Profile

Survey of Date Date No.

Survey by Notes Notes Chk'd. Checked X-Sec.

Indexed Date Date Date No.

STATION	B. S.	H. I.	F. S.	ELEV.
BLANK				

Do not extend notes this side of this line.

PLEASE RETURN TO
LOS ANGELES COUNTY ENGINEER
403 LOS ANGELES COUNTY ENGINEERING BLDG.

NOTE: ANY ADDITIONS OR CHANGES ON THIS SHEET MUST BE MADE OR CIRCLED IN RED INK, WITH DATE AND NAME OF PERSON MAKING CHANGE.

76-L-298 CE 307 5-66

Notes Ck'd by
Map No.
Office Work
Checked
Date

Survey of EASTERN AVE SERVICE COMPLEX
JN 7413.03 Tape — Std — °F
Surveyed by L.L. BROWN
Notes L.L. BROWN Date 8-2-76
Indexed GALLI 14

F. B. 3832 Pg. 71

EASTERN AVE. SERVICE
COMPLEX AREA 2
J.N. 7413.03

LOCATION OF CUL-DE-SAC
ON CORDON DR.

PARTY
BROWN, L.L.
WALSH, M.
BOXETH, D.
DOMINGUEZ, C.

Note: Any Addition or Change on This Sheet Must Be Made or Circled in Red Ink With Date and Name At Person Making Change.

Do not remove this slip at time time.

PLEASE RETURN TO
COUNTY OF LOS ANGELES
DEPARTMENT OF COUNTY ENGINEER
403 LOS ANGELES COUNTY ENGINEERING BLDG.

Graphic Control 3-69

F.B. 3832 Pg. 72

NOTE: FOR ADDITIONAL CROSS-SECTIONS SEE PG. 90, 91

B.C. INT. ON S.M.H. SEE F.B. 3486-36

P.O.S.T. FOR CLEMAN IN H.H. ON B.C. PER F.B. 3486-37

0+07.29 M

7.29

0+00 S.M.

162° 16' 46" REC. F.B. 3486-37

157.29 REC. F.B. 3486-23, 37

28' 47" 162° REC. F.B. 3486-23

1+50.00 P.O.S.T. FOR CLEMAN IN H.H. DIV. 12" PER F.B. 3486-23

90.19 REC. F.B. 3486-23

CORDON

2+40.19 P.T. FOR LARGE B.C. SAK. H. & T.M. FLUSH PER F.B. 3486-23

23'

28'

REC. F.B. 3486-23

162°

S 8°

CONT. TOP PG. 73

PLEASE RETURN TO
COUNTY OF LOS ANGELES
DEPARTMENT OF COUNTY ENGINEER
403 LOS ANGELES COUNTY ENGINEERING BLDG.
Do not extend this side of this line.

Note: Any Additions or Changes on This Sheet Must be Made or Circled in Red Ink. With Date and Name of Person Making Change.

Notes Ck'd by
Map No.
Office Work
Checked
Date

Survey of EASTERN AVE. SERVICE COMPLEX
JN 7413-03 Tape — Std — °F
Surveyed by K.C. BROWN
Notes K.C. BROWN Date 2-2-71
Indexed CALLE

F.B. 3832 Pg. 73

CONT. BOTTOM PG. 72

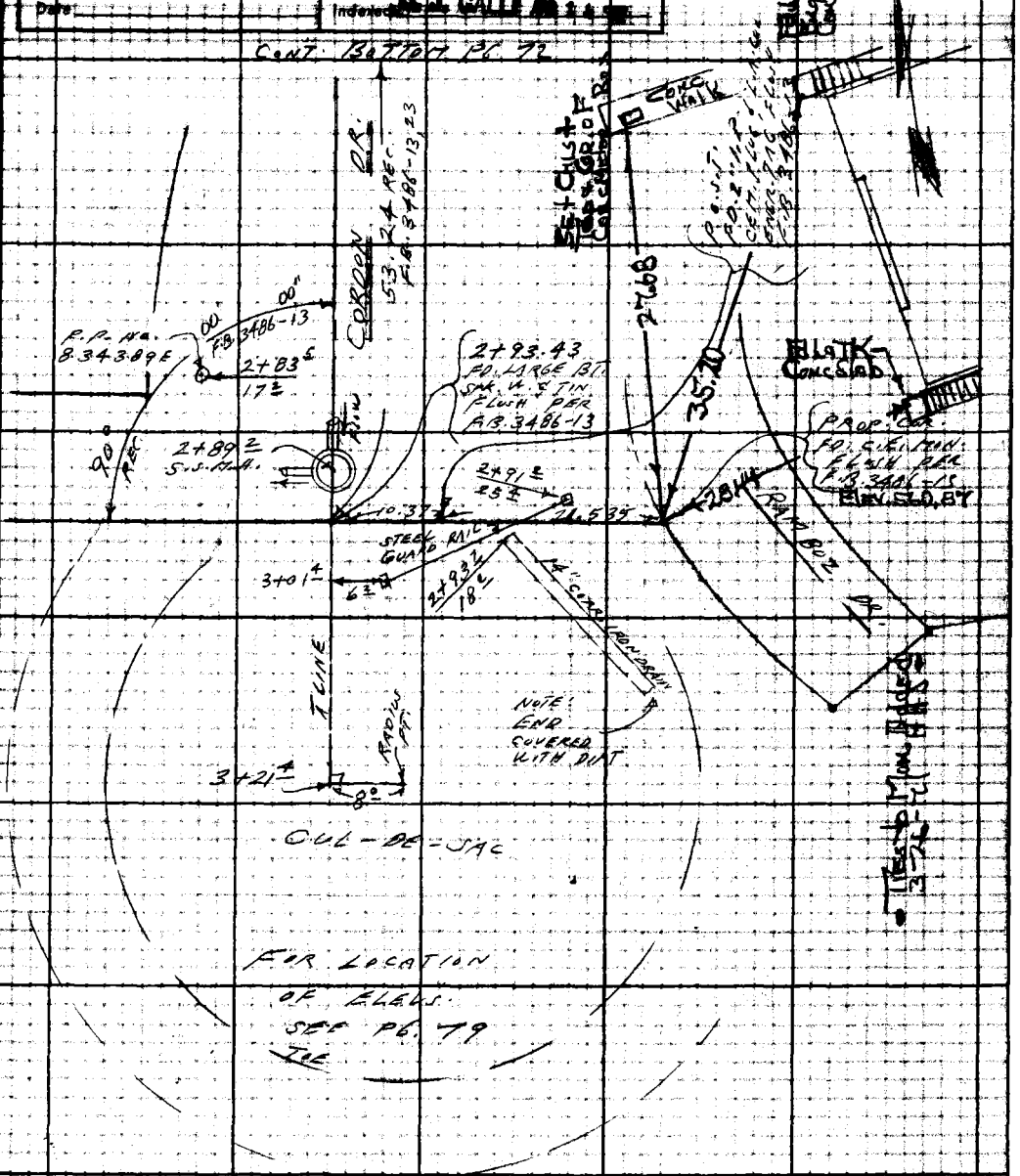

Note: Any Additions or Changes on this Sheet Must be Made or Circled in Red Ink. With Date and Name of Person Making Change.

Do not extend this side of this line.

PLEASE RETURN TO
COUNTY OF LOS ANGELES
DEPARTMENT OF COUNTY ENGINEER
403 LOS ANGELES COUNTY ENGINEERING BLDG.

W36A-1

8R3005 CFE3110 3-69

F. B. 3032 PG. 74

BLANK

PLEASE RETURN TO
COUNTY OF LOS ANGELES
DEPARTMENT OF COUNTY ENGINEER
403 LOS ANGELES COUNTY ENGINEERING BLDG.

Do not extend this side of this line.

Note: Any Additions or Changes on This Sheet Must Be Made or Circled in Red Ink With Date and Name of Person Making Change.

F. B. 3832 PG. 75

Profile No. | Notes Red | Plotted | Job No. 7413.03 | Division No.
Date | Date | Survey of EASTERN AVE. SERVICE COMPLEX
X-Sec. No. | Notes Chk'd. | Checked | Survey by L. L. BROWN | Notes WALSH | Date 2-3-71
Date | Date | Map No. | Indexed R. J. GALLI | Date MAR 14 72

EASTERN AVE. SERVICE COMPLEX
AREA E
J.N. 7413.03

CROSS SECTIONS
ON
N. CORDON RD.

L. L. BROWN
M. A. WALSH JR.
D. B. BORDER
C. DOMINGUEZ

STATION	B. S.	H. I.	F. S.	ELEV.

NOTE: ANY ADDITIONS OR CHANGES ON THIS SHEET MUST BE MADE OR CIRCLED IN RED INK, WITH DATE AND NAME OF PERSON MAKING CHANGE.

Do not extend notes this side of this line.

PLEASE RETURN TO
LOS ANGELES COUNTY ENGINEER
403 LOS ANGELES COUNTY ENGINEERING BLDG.

76-L-298 CE 307 5-66

76-L-298 CE 307 5-66

PLEASE RETURN TO
LOS ANGELES COUNTY ENGINEER
403 LOS ANGELES COUNTY ENGINEERING BLDG.

NOTE: ANY ADDITIONS OR CHANGES ON THIS SHEET MUST BE MADE OR CIRCLED IN RED INK, WITH DATE AND NAME OF PERSON MAKING CHANGE.

Do not extend notes this side of this line.

F. B. 3832 Pg. 76 | Job No. 7413.03 Division No. | Notes Red. | Plotted | Profile

Survey of EASTERN AVE. STR. CONNECTOR | Date | Date | No.

Survey by L.L. BROWN Notes W/ LS 14 | Notes Chk'd. | Checked | X-Sec.

Indexed B. J. GALLE | Date | Date | No.

STATION	B. S.	H. I.	F. S.	ELEV.	L+	⊼ LINE RT
BMFM-37				562.82	BM. FM-37	F.B. 3832-18
T.P.				571.55		
T.P.				580.14		
T.P.				589.18		
0+00				591.27		⊼ LINE
				590.91		14' Ed. Pvt
				590.80	10' Ed. Pvt	
0+25				590.85		⊼ LINE
				590.48		11' Ed. Pvt
				590.50	12' Ed. Pvt	
0+50				589.92		⊼ LINE
				589.70		6' Ed. Pvt
				589.55	16 Ed. Pvt	
0+75				588.30		⊼ LINE
				588.15		3' Ed. Pvt
				587.95	12' Ed. Pvt	
1+00				586.43		⊼ LINE
				586.38		2' Ed. Pvt
				585.95	15' Ed. Pvt	

76-L-298 CE 307 5-66

PLEASE RETURN TO
LOS ANGELES COUNTY ENGINEER
403 LOS ANGELES COUNTY ENGINEERING BLDG.

NOTE: ANY ADDITIONS OR CHANGES ON THIS SHEET MUST BE MADE OR CIRCLED IN RED INK, WITH DATE AND NAME OF PERSON MAKING CHANGE.

Do not extend notes this side of this line.

STATION	B. S.	H. I.	F. S.	ELEV.	Lt	℄ LINE	Rt
1+25				583.21		℄ LINE	
				582.96		5' Ed. Pvt	
				583.23	13' Ed. Pvt		
1+50	@ 90° to Line Ahd			579.43		℄ LINE	
				579.61		11' Ed. Pvt	
				578.97	8' Ed. Pvt		
1+75				575.21		℄ LINE	
				575.27		9' Ed. Pvt	
				574.75	8' Ed. Pvt		
2+00				570.77		℄ LINE	
				570.78		7' Ed. Pvt	
				570.35	10' Ed. Pvt		
2+25				567.65		℄ LINE	
				567.48		6' Ed. Pvt	
				567.23	15' Ed. Pvt		
2+50				564.92		℄ LINE	
				564.90		6' Ed. Pvt	
				565.30	17' Ed. Pvt		
2+75				562.96		℄ LINE	
				562.90		10' Ed. Pvt	
				561.60	20' Ed. Pvt		

Profile No. Red ____ Plotted ____ Job No. 7413.03 Division No. ____
No. ____ Date ____ Date ____ Survey of EASTERLY LINE [illegible]
X-Sec. ____ Notes Chk'd. ____ Checked ____ Survey by L. L. BURTON Notes [illegible] Date [redacted]
No. ____ Date ____ Date ____ Map No. ____ Indexed [redacted] J. GALLI Date [redacted]

F. B. 3832 Pg. 77

F. B. 3832 Pg. 78 | Job No. 713.03 Division No. _____ Notes Red _____ Plotted _____ Profile

Survey of EASTERN AVE SEE COMPLEX Date _____ Date _____ No. _____

Survey by L. BROWN Notes WALSH Notes Chk'd. _____ Checked _____ X-Sec.

Indexed G. J. GALLI Date _____ Date _____ Date _____ No. _____

STATION	B. S.	H. I.	F. S.	ELEV.			
22+89				562.82		TWP	
22+34				562.16		TWP	
				562.[illegible]		TWP	
21+14				562.12	1.41		
BM FH-37				562.82	BM FH-37		FB 3832-18

Do not extend notes this side of this line.

NOTE: ANY ADDITIONS OR CHANGES ON THIS SHEET MUST BE MADE OR CIRCLED IN RED INK, WITH DATE AND NAME OF PERSON MAKING CHANGE.

PLEASE RETURN TO
LOS ANGELES COUNTY ENGINEER
403 LOS ANGELES COUNTY ENGINEERING BLDG.

76-L-298 CE 307 5-66

Profile No.	Notes Red Date	Plotted Date	Job No. 7413.03 Division No.		F. B. 3832 PG. 79
			Survey of EASTERN AVE SER. COMPLEX		
X-Sec. No.	Notes Chk'd. Date	Checked Date	Survey by L.L. BROWN	Notes WALSH	Date 2-3-71
			Map No.	Indexed R. J. GALLI	Date APR 14 72

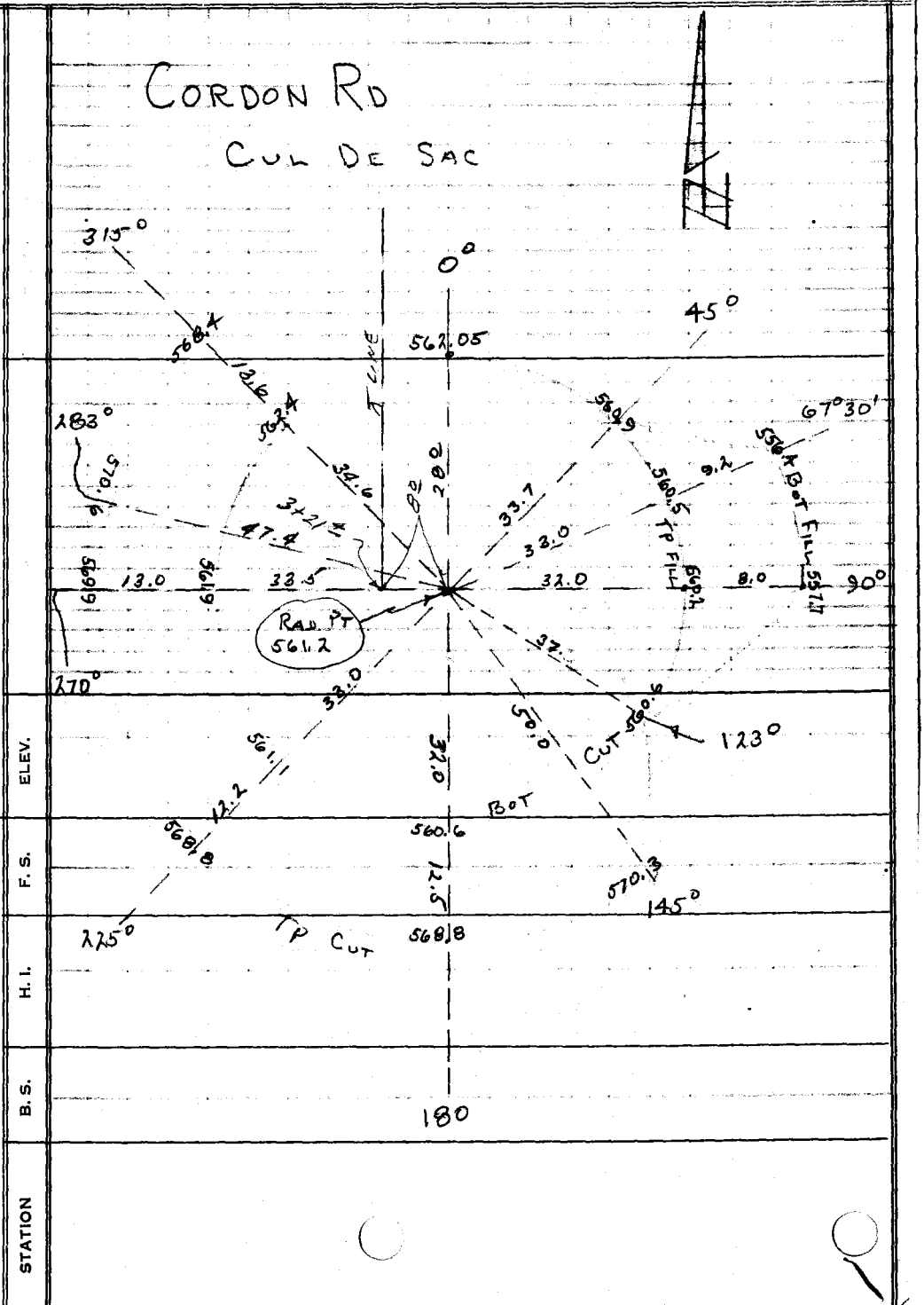

NOTE: ANY ADDITIONS OR CHANGES ON THIS SHEET MUST BE MADE OR CIRCLED IN RED INK, WITH DATE AND NAME OF PERSON MAKING CHANGE.

W.S. 36, 4-1

Do not extend notes this side of this line.

PLEASE RETURN TO
LOS ANGELES COUNTY ENGINEER
403 LOS ANGELES COUNTY ENGINEERING BLDG.

76-L-298 CE 307 5-66

F. B. 3832 Pg. 80

Job No. _____ Division No. _____ Notes Red _____ Plotted _____ Profile

Survey of _____ Date _____ Date _____ No. _____

Survey by _____ Notes _____ Notes Chk'd. _____ Checked _____ X-Sec.

Indexed _____ Date _____ Date _____ Date _____ No. _____

STATION	B. S.	H. I.	F. S.	ELEV.	
BLANK					

Do not extend notes this side of this line.

PLEASE RETURN TO
LOS ANGELES COUNTY ENGINEER
403 LOS ANGELES COUNTY ENGINEERING BLDG.

NOTE: ANY ADDITIONS OR CHANGES ON THIS SHEET MUST BE MADE OR CIRCLED IN RED INK, WITH DATE AND NAME OF PERSON MAKING CHANGE.

76-L.298 CE 307 5-66

Notes Ckd. by	Survey of EASTERN AVE SERVICE COMPLEX	F. B. 3832 Pg. 81
Map No.	JN 7413.03 Tape 0233 Std. 68 °F	
Office Work	Surveyed by [illegible]	
Checked	Notes L.L. BROWN Date 2-11-71	
Date	Indexed R. J. GALLI 1-14-72	

EASTERN AVE.
SERVICE COMPLEX
AREA E
SERVICE ROAD

FINAL ℄ FROM STA. 0+00 AT LOTTA DR. TO STA. 14+20.00 E.C.

PARTY
BROWN, L.L.
WALSH, M.
BOXETH, D.
DOMINGUEZ, C.

Note: Any Additions or Changes on This Sheet Must be Made on Original and Must With Date and Name of Person Making Change.

Do not detach this part of this line.

PLEASE RETURN TO
COUNTY OF LOS ANGELES
DEPARTMENT OF COUNTY ENGINEER
443 LOS ANGELES COUNTY ENGINEERING BLDG.

Form 3008 L.F.R. 3-69

F.B. 3832 PG. 82

(1) 28° 03' 20"
(2) 112° 12' 40"
(3) 168° 19' 00"
Δ = 28° 03' 10"

℄ Curve PVA
D = 41° 35' 57"
R = 230.94
T = 45.67
L = 96.86

Cont. Rt. 96.86

Closing Line

R 70.62

100.00 C.L.L.
T. 64° = 100.00

83.17 C.L.L.
T. 66° = 83.17

45.57 C.L.L.
T. 66° = 45.57

SET L.D. & L.A. Co. ENGR. TAG

1+00.00 SET CORR. NAIL

20.05

615.35

515.35

100.00

Cont. Rt. 72.85

SET L.D. & L.A. Co. ENGR. TAG

(1) 93° 09' 00"
(2) 12° 35' 35"
(3) 198° 53' 35"
Δ = 93° 08' 55.5"

P.O.T.
F.D. L.D. & L.A. Co.
ENGR. TAG
F.B. 3486-21

T.B. 786-N.
EASTERN AVE.
= 0+99.44
LOTTA DR.
F.D. C.E. MON. IN
N.H. PN. 10"
PER F.B. 3486-21

COUNTY ENGINEER

EASTERN

LOTTA

DR.

AVE.

P.I.
F.D. C.E. MON.
IN H.H. PN. 10"
& MARKED AS
SHOWN PER
F.B. 3486-20

1+03.76 B.C.
F.D. SP. HD. OAK
FLUSH PER
F.B. 3486-20

45.57

21.15

33.03

SET 1x4 8'
FLUSH W/
E. PROP.

1+82.61
LOTTA DR. =
0+00 ACCESS
RD. SET L.G.
BT. SPK. W.
& TIN FLUSH

F.D. L.D. & L.A. Co.
ENGR. TAG
F.B. 3486-21

93°

08'

56.11

83.17

58.23

34.71

R 1.83

33.85

R 2

58.4

F.D. L.D. & L.A. Co.
ENGR. TAG
F.B. 3486-21

F.D. L.D. & L.A. Co.
ENGR. TAG & PROP.
F.B. 3486-21

F.D. L.D. & L.A. Co.
ENGR. TAG
F.B. 3486-21

W.S. 34 A-1

PLEASE RETURN TO
COUNTY OF LOS ANGELES
DEPARTMENT OF COUNTY ENGINEER
403 LOS ANGELES COUNTY ENGINEERING BLDG.

Do not extend this side of this line.

Note: Any Additions or Changes on This Sheet Must Be Made or Circled in Red Ink With Date and Name of Person Making Change.

76F309B CEN310 3-69

PLEASE RETURN TO
COUNTY OF LOS ANGELES
DEPARTMENT OF COUNTY ENGINEER
403 LOS ANGELES COUNTY ENGINEERING BLDG.

Do not extend this side of this line.

Note: Any Additions or Changes on This Sheet Must be Made or Circled in Red Ink. With Date, add Name of Person Making Change.

Notes Ck'd by ____
Map No. ____
Office Work ____
Checked ____
Date ____

Survey of: [illegible] CONTROL
JN 74-13.03 Tape T Sta 84 °F
Surveyed by [illegible]
Noted [illegible] GALLI
Index [illegible]

E.B. 3837 Pg. 93
CONT. [illegible]

NOTE: USED 3.00' TAPE STA 84°

(1) 255.25 @ 4°10'
T.56° = 254.53
(2) 255.16 @ 3°51'
T.56° = 254.53
AV. = 254.53

(1) 261.39 @ 3°35'
T.56° = 260.83
(2) 261.32 @ 3°23'
T.56° = 260.82
AV. = 260.82

254.53
260.82
Total = 515.35

℄ CURVE DATA
Δ = 31°24'14"
R = 350.00
T = 98.39
L = 191.84
CH. = 189.44

B.C.
B.S.C. 6+15.35
SET 1 1/2" I.P. BY SPIKE
F = 1.54

164°
SET CO. & L.A. CO. ENGR. TAG
43.1'
N 42°
N 42°
101.21
S 8°
SET CO. & L.A. CO. ENGR. TAG
101.21 CALC.
T = 64° = 101.21
SET CO. & L.A. CO. ENGR. TAG

6+15.35
℄
5+15.35

(1) 164°17'50"
(2) 297°17'20"
(3) 265°17'20"
AV. 164°17'53.3"

F.B. 3832 Pg. 84

℄ CURVE DATA
Δ = 31° 24' 14"
R = 350.00
T = 98.39
L = 191.84
CH. = 189.44

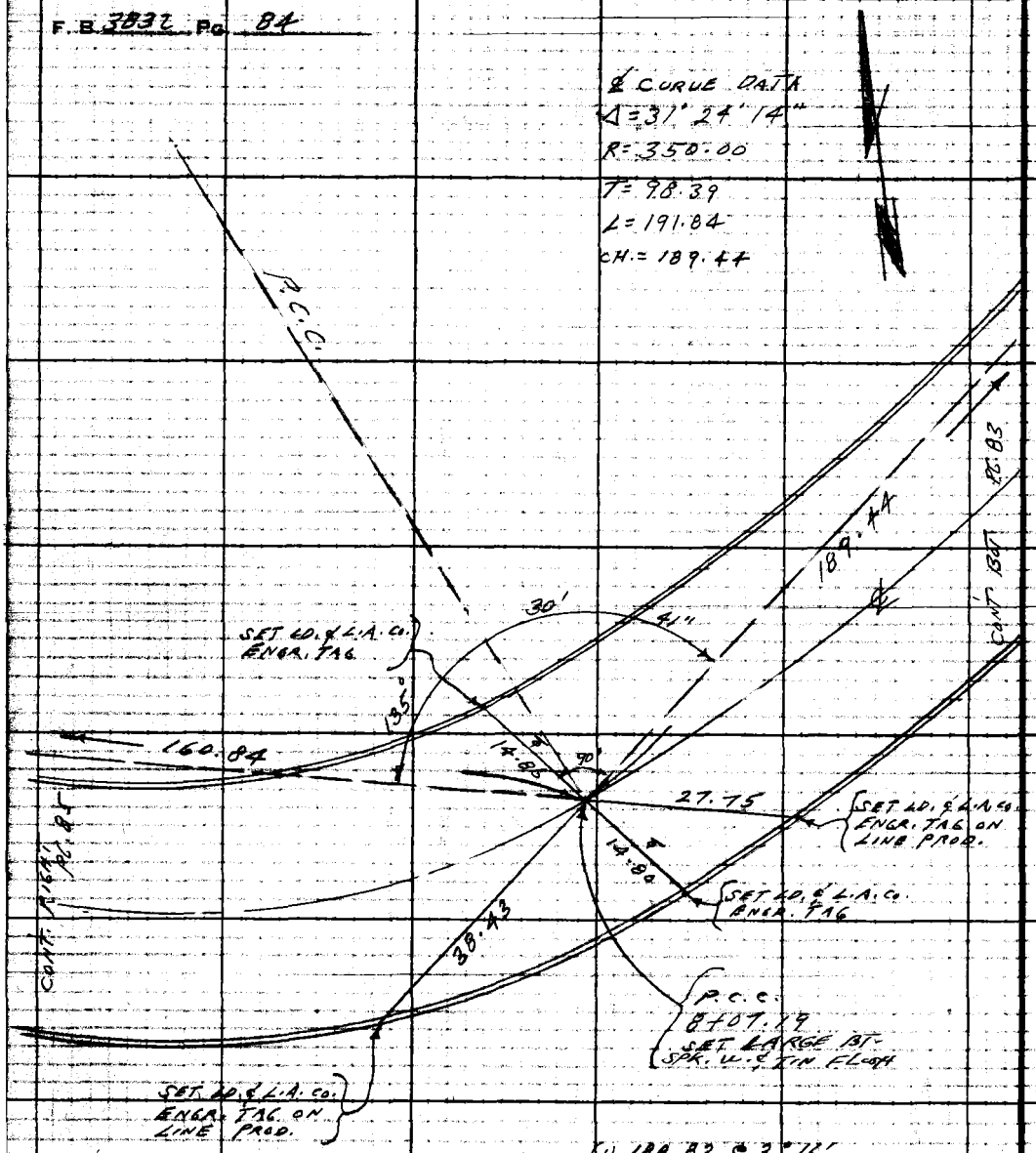

(1) 188.82 @ 3° 16'
T. 64° = 188.49
(2) 188.91 @ 3° 40'
T. 64° = 188.50
AV. = 188.50
+ 0.94 LEV.
189.44

A 135° 30' 58"
B 182° 02' 50"
C 93° 04' 10"
AV. = 135° 05' 41 2/3"

PLEASE RETURN TO
COUNTY OF LOS ANGELES
DEPARTMENT OF COUNTY ENGINEER
403 LOS ANGELES COUNTY ENGINEERING BLDG.

Do not extend this side of this line.

Note: Any Additions or Changes on This Sheet Must be Made or Circled in Red Ink With Date and Name of Person Making Change.

Notes Ck'd by	Survey of EASTERN AVE. SEWER CONT. LAX
Map No.	JN 7413.03 Tape 7 Std 84 °F
Office Work	Surveyed by L.L. BARLOW
Checked	Notes A.L. BROWN Date 2-17-71
Date	Indexed by D. GALLI APR 1 4 [illegible]

F. B. 3832 Pg. 86

Note: Any Addition or Changes on This Sheet Must be Made or Circled in Red Ink With Date and Name of Person Making Change.

Do not extend this box at this time.

PLEASE RETURN TO
COUNTY OF LOS ANGELES
DEPARTMENT OF COUNTY ENGINEER
403, LOS ANGELES COUNTY ENGINEERING BLDG.

TEMPLE CERSIO 3-69

℄ CURVE DATA

$\Delta = 51° 57' 10''$

$R = 167.00$

$T = 81.37$

$L = 151.43$

$CH = 146.29$

℄ CURVE DATA

$\Delta = 57° 34' 24''$

$R = 167.00$

$T = 91.76$

$L = 167.81$

$CH = 160.83$

TOTAL ℄ CURVE DATA

$\Delta = 109° 31' 34''$

$R = 167.00$

$T = 236.41$

$L = 319.24$

$CH = 272.80$

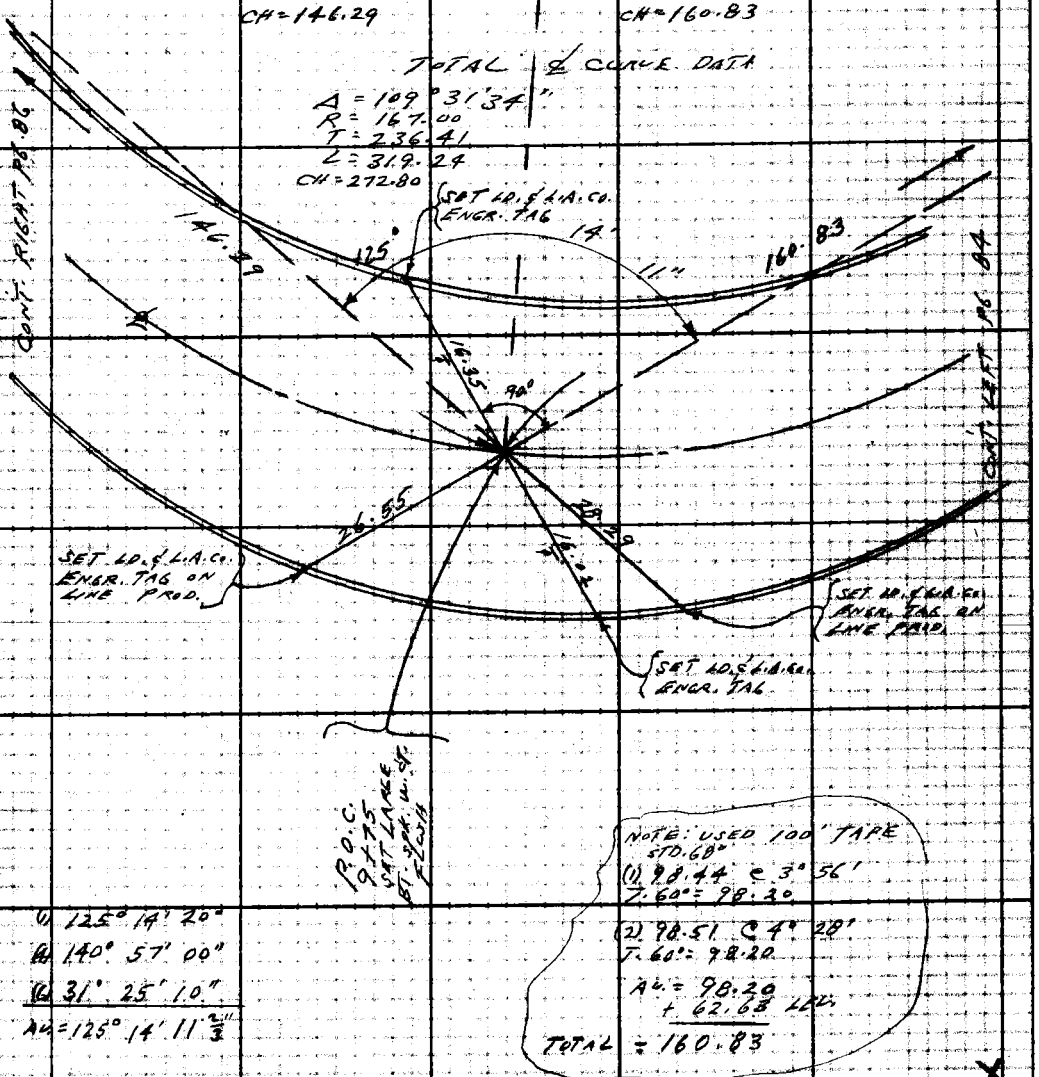

(1) 125° 14' 20"

(2) 140° 57' 00"

(3) 31° 25' 10"

$\Delta = 125° 14' 11\frac{2}{3}''$

NOTE: USED 100' TAPE STD. 68°

(1) 98.44 @ 3° 56'

T. 60° = 98.20

(2) 98.51 @ 4° 28'

T. 60° = 98.20

$\Delta L = 98.20 + 62.63$ LL

TOTAL = 160.83

F.B. 3832 PG. 86 CONT. BAT. PG. 87

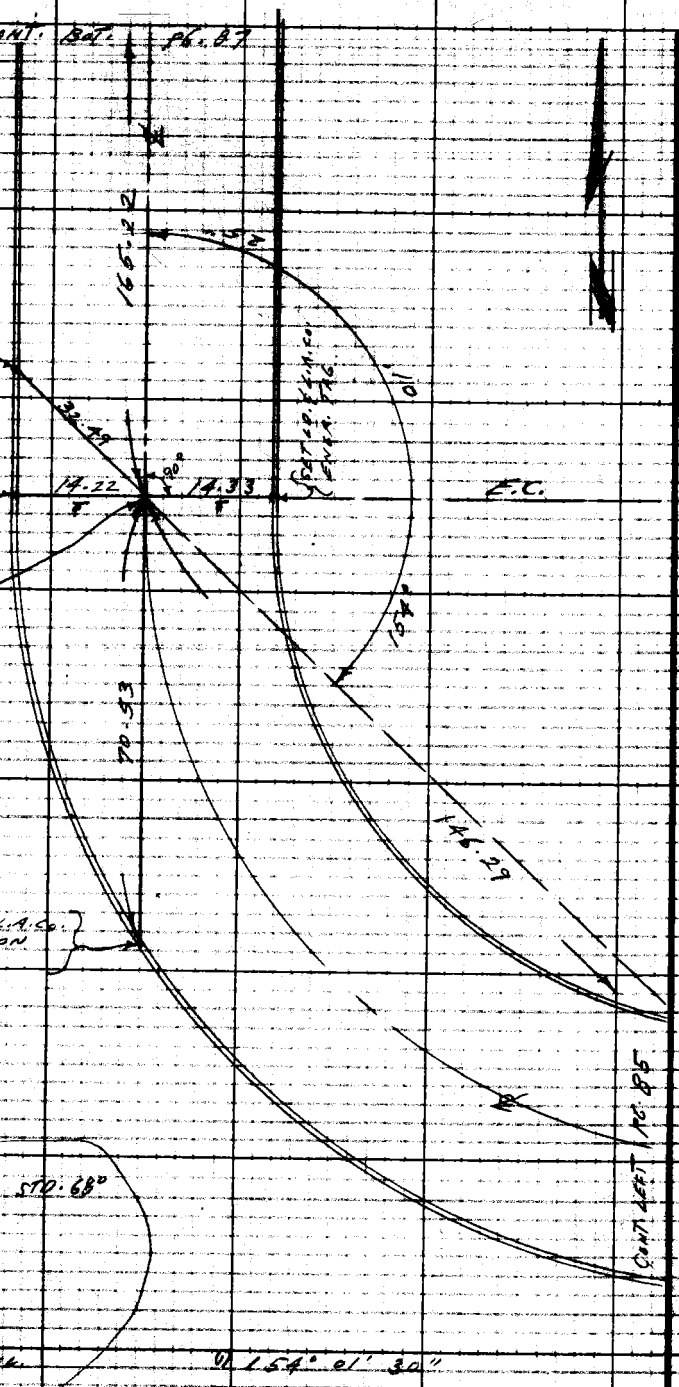

NOTE: USED 100' TAPE STD. 68°

(1) 100.47 @ 2° 23'
T. 64° = 100.38

(2) 100.54 @ 3° 14'
T. 64° = 100.38

ACC. = 100.38
+ 46.91 L.A.C.

TOTAL = 146.29

(4) 154° 01' 30"
(A) 256° 05' 50"
(6) 204° 08' 30"
ACC. = 154° 01' 25"

PLEASE RETURN TO
COUNTY OF LOS ANGELES
DEPARTMENT OF COUNTY ENGINEER
A03 LOS ANGELES COUNTY ENGINEERING BLDG.

Do not extend this side of this line.

Note: Any Additions or Changes on This Sheet Must Be Made by Circled In Red Ink With Date and Name of Person Making Change.

Notes Ck'd by	Survey of EASTERN AVE. ORANGE COMPLEX
Map No.	JN 7413.03 Tape 1 Std 84 °F
Office Work	Surveyed by [illegible]
Checked	Notes [illegible] Date 2-18-71
Date	Indexed C. J. GALLI, MAY 14 [illegible]

F.B. 3832 Pg. 87

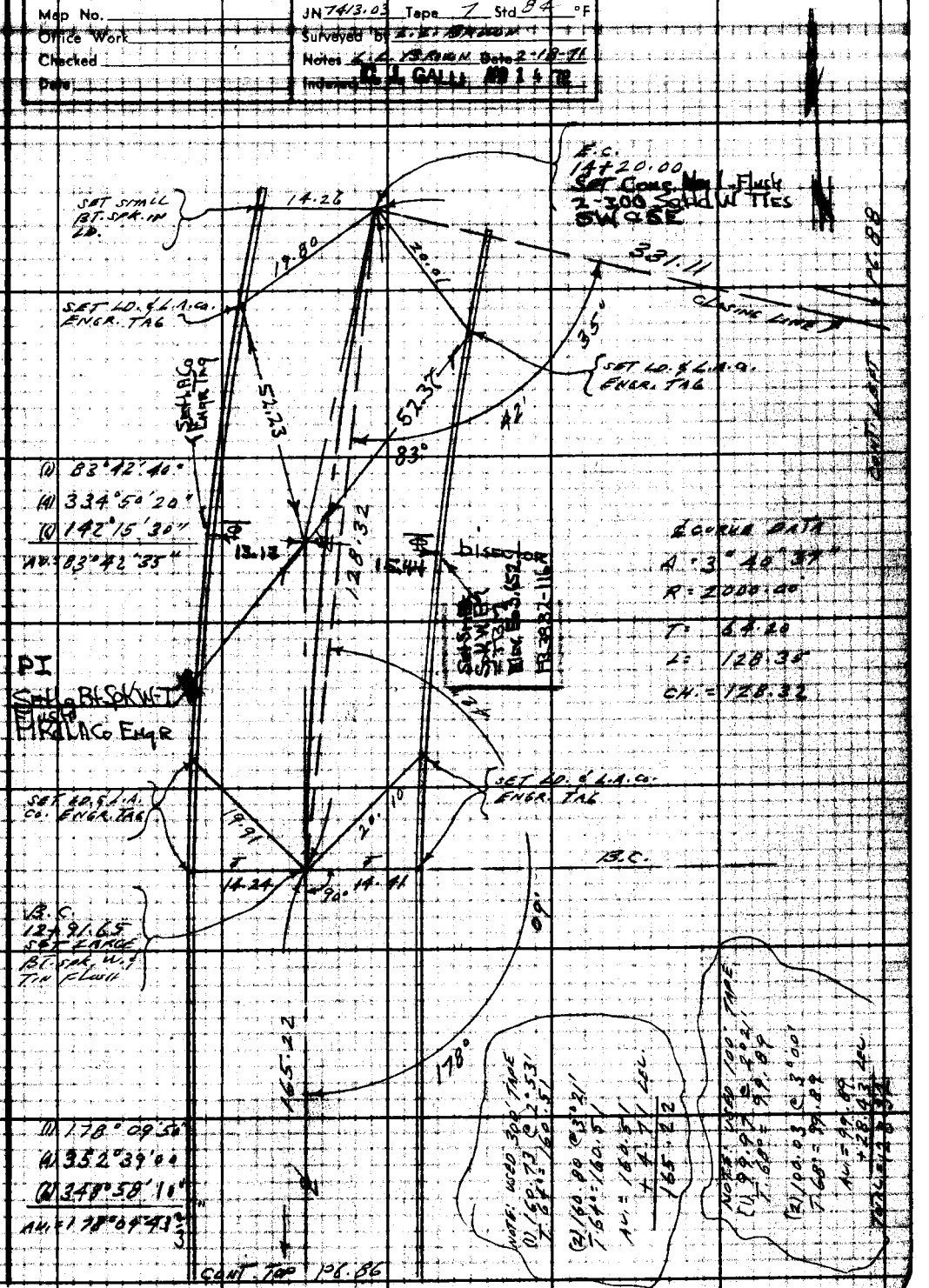

Note: Any Additions or Changes on This Sheet Must be Made or Circled in Red Ink With Date and Name of Person Making Change.

Do not remove this slip at this time.

PLEASE RETURN TO
COUNTY OF LOS ANGELES
DEPARTMENT OF COUNTY ENGINEER
4103 LOS ANGELES COUNTY ENGINEERING BLDG.

1 of 3 8B CER 210 3-69

F.B. 3292 PG. 88

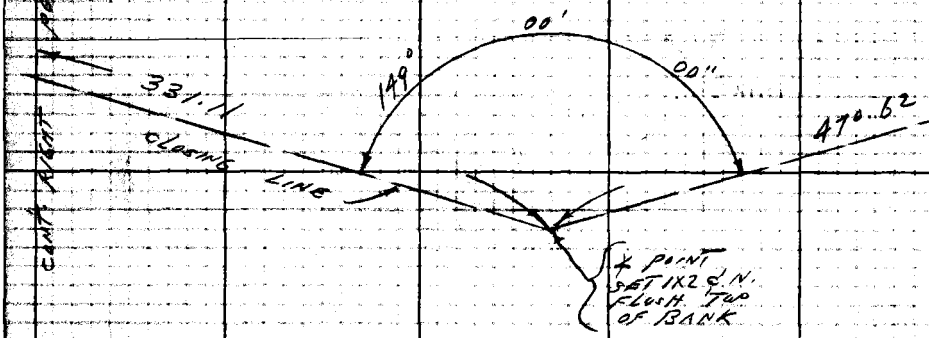

179.36 @ 2 LEFT
T 62° = 179.33

151.80 @ 2 LEFT
T 62° = 151.78

179.33
151.78
TOTAL = 331.11

(1) 149° 00' 00"
(4) 236° 00' 10"
(6) 174° 00' 00"
AV. = 149° 00' 00"

(1) 288.36 @ 8°21'
T 62° = 285.24
(2) 288.54 @ 8°36'
T 62° = 285.24
AV. = 285.24

(1) 192.46 @ 15°33'
T 62° = 185.38
(2) 192.09 @ 15°08'
T 62° = 185.39
AV. = 185.38

285.24
185.38
470.62

PLEASE RETURN TO
COUNTY OF LOS ANGELES
DEPARTMENT OF COUNTY ENGINEER
A03 LOS ANGELES COUNTY ENGINEERING BLDG.

Do not detach this side of this tab.

Note: Any Additions or Changes on This Sheet Must Be Made by Original Ink Writ Date and Name of Person Making Change.

F. B. 3832 PG. 89

Profile No. | Notes Red | Plotted | Job No. 7413.03 | Division No.
Date | Date | Survey of EASTERN AVE SER COMPLEX
X-Sec. No. | Notes Chk'd. | Checked | Survey by L.L. BROWN | Notes Walsh | Date 2-27-71
Date | Date | Map No. | Indexed R. J. GALLI | Date MAR 14 '72

JN. 7413.03

EASTERN AVE SER COMPLEX

AREA E

ADDITIONAL X-SECTIONS

ON

CORDON DR 0+00 going No

SEE PG 76 FOR SLY X SECTIONS

STATION	B. S.	H. I.	F. S.	ELEV.

NOTE: ANY ADDITIONS OR CHANGES ON THIS SHEET MUST BE MADE OR CIRCLED IN RED INK, WITH DATE AND NAME OF PERSON MAKING CHANGE.

Do not extend notes this side of this line.

PLEASE RETURN TO
LOS ANGELES COUNTY ENGINEER
403 LOS ANGELES COUNTY ENGINEERING BLDG.

76-L-298 CE 307 5-66

76-L-298 CE 307 5-66

PLEASE RETURN TO
LOS ANGELES COUNTY ENGINEER
403 LOS ANGELES COUNTY ENGINEERING BLDG.

NOTE: ANY ADDITIONS OR CHANGES ON THIS SHEET MUST BE MADE OR CIRCLED IN RED INK, WITH DATE AND NAME OF PERSON MAKING CHANGE.

Do not extend notes this side of this line.

F. B. 3832 PG. 90

Job No. 7413.03 Division No. Notes Red Plotted Profile

Survey of Eastern Ave. Sec. Corner Date Date No.

Survey by L. Chenau Notes Notes Chk'd. Checked X-Sec.

Indexed G. J. GALLI Date Date Date No.

STATION	B. S.	H. I.	F. S.	ELEV.		
TP				589.18		
					LT	℄ LINE RT
0+00 going North				591.27		℄ LINE
				590.91		10.5 Ed. pvmt
				590.80	14.5 Ed. pvmt	
0+25 N				591.45		℄ LINE
				591.04		9.5 Ed. pvmt
				591.00	13° Ed pvmt	
0+50 N				591.69		℄ LINE
				591.44		11° Ed. pvmt
				591.18	11.8 Ed pvmt	
0+75 N (crest)				591.79		℄ LINE
				591.36		11.2 Ed pvmt
				591.24	10.8 Ed pvmt	
1+00 N				591.64		℄ LINE
				591.37		11.5 Ed. pvmt
				590.79	12° Ed. pvmt	
1+25 N				591.14		℄ LINE
				590.99		10° Ed pvmt
				590.38	11.7 Ed pvmt	

Profile No.	Notes Red	Plotted	Job No. 7413.03	Division No.	F. B. 3832	PG. 01
	Date	Date	Survey of EASTERN RR SER. COMPLEX			
X-Sec. No.	Notes Chk'd.	Checked	Survey by H. BROWN	Notes WALSH	Date 2.23.71	
	Date	Date	Map No.	Index	N. J. GALLI	Date MAR 14 72

STATION	B. S.	H. I.	F. S.	ELEV.		
1+50 N				590 42	℄ LINE	RR
				590 52	℄ KING	
				589 39	11+ F/ PVMT	℄ E Ed PVMT
TP				589 18		

NOTE: ANY ADDITIONS OR CHANGES ON THIS SHEET MUST BE MADE OR CIRCLED IN RED INK, WITH DATE AND NAME OF PERSON MAKING CHANGE.

PLEASE RETURN TO
LOS ANGELES COUNTY ENGINEER
403 LOS ANGELES COUNTY ENGINEERING BLDG.

Do not extend notes this side of this line.

76-L-298 CE 307 5-66

F. B. 3832 PG. 92

Job No. Division No. Notes Red Plotted Profile

Survey of Date Date No.

Survey by Notes Notes Chk'd. Checked X-Sec.

Indexed Date Date Date No.

STATION	B. S.	H. I.	F. S.	ELEV.
BLANK				

Do not extend notes this side of this line.

PLEASE RETURN TO
LOS ANGELES COUNTY ENGINEER
403 LOS ANGELES COUNTY ENGINEERING BLDG.

NOTE: ANY ADDITIONS OR CHANGES ON THIS SHEET MUST BE MADE OR CIRCLED IN RED INK, WITH DATE AND NAME OF PERSON MAKING CHANGE.

76-L-298 CE 307 5-66

F. B. 3832 PG. 93

Profile No. ____ Notes Red ____ Date ____ Plotted ____ Date ____ Job No. 7413 03 Division No. ____
Survey of EASTERN AVE. SERVICE COMPLEX
Survey by L.L. BROWN Notes M.W. Date 4-27-71
X-Sec. No. ____ Notes Chk'd. ____ Date ____ Checked ____ Date ____ Map No. ____ Indexed R. J. GALLI Date MAY 14 '72

EASTERN AVE
SERVICE COMPLEX

GRADES ON RT. SIDE
LOTTA DR FROM
1+60 TO 2+40
STAKED 3' RT.

STATION	B. S.	H. I.	F. S.	ELEV.

NOTE: ANY ADDITIONS OR CHANGES ON THIS SHEET MUST BE MADE OR CIRCLED IN RED INK, WITH DATE AND NAME OF PERSON MAKING CHANGE.

Do not extend notes this side of this line.

PLEASE RETURN TO
LOS ANGELES COUNTY ENGINEER
403 LOS ANGELES COUNTY ENGINEERING BLDG.

76-L-298 CE 307 5-66

76-L-298 CE 307 5-66

PLEASE RETURN TO
LOS ANGELES COUNTY ENGINEER
403 LOS ANGELES COUNTY ENGINEERING BLDG.

NOTE: ANY ADDITIONS OR CHANGES ON THIS SHEET MUST BE MADE OR CIRCLED IN RED INK, WITH DATE AND NAME OF PERSON MAKING CHANGE.

Do not extend notes this side of this line.

STATION	B. S.	H. I.	F. S.	ELEV.	LOTTA DR.		NORTH SIDE
TBM #1				477.90	TBM #1 ELEV 477.90		F.B. 3832-16
					GRADE	C/F	
1+60				474.99	473.86	C-1.13	
1+70				477.07	475.21	C-1.86	
1+82.61				479.69	476.75	C-2.94	
1+90			⊙	480.61	477.80	C-2.81	
2+00				481.64	479.85	C-1.79	NOTE: CHANGED GRADE TO MEET EXISTING PVMT @ JOIN LINE
BC 2+03.76							
2+10				483.38	481.75	C-1.63	
2+20				484.97	483.65	C-1.32	
2+30				486.27	485.55	C-0.72	
JOIN 2+45					48853 EXIST		
BM #2				488.09	BM No. 2 ELEV 488.08 T-F.B. 3832-16		

F.B. 3832 PG. 94

Survey of EASTERN AVE. SEWER CONTOLER Job No. 74/3.03 Division No. Notes Red Plotted Profile

Survey by L.L. BRAUN Notes L.L.B. Date Date No. X-Sec.

Indexed C. J. GALLI Date Date Notes Chk'd. Checked No.

Notes Ck'd by	Survey of Eastern Ave Serv. Complex
Map No.	JN 741303 Tape 731 Std 84°T
Office Work	Surveyed by HHS Gr 1995
Checked	Notes HHS Date 3-26-71
Date	Indexed E. L. GALLI APR 14 '70

FB 3832 Pg. 95

JN 741303

EASTERN AVE SERVICE COMPLEX
AREA E

CONSTRUCTION STAKEOUT
OF

CORDON DRIVE CUL DE SAC

PER DESIGN PRELIMINARY
SHEET & PROFILE

FOR LOCATING & GRADE
POINT OF WATER SERVICE
METER —

REFERENCE:
FB 3832-23

HHS Gr 1995

Notes: Any Additions or Changes on this Sheet Must be Made or Checked in Red Ink With Date and Name of Person Making Change

PLEASE RETURN TO
LOS ANGELES COUNTY ENGINEER
405 LOS ANGELES COUNTY ENGINEERING BLDG.

Do not extend this side of this line.

765308 CK #310 8-68

PLEASE RETURN TO
LOS ANGELES COUNTY ENGINEER
403 LOS ANGELES COUNTY ENGINEERING BLDG.

Note: Any Additions or Changes on this Sheet Must be Made or Circled in Red Ink With Date and Name of Person Making Change

Do not extend this side of this line.

WS 36, A-1

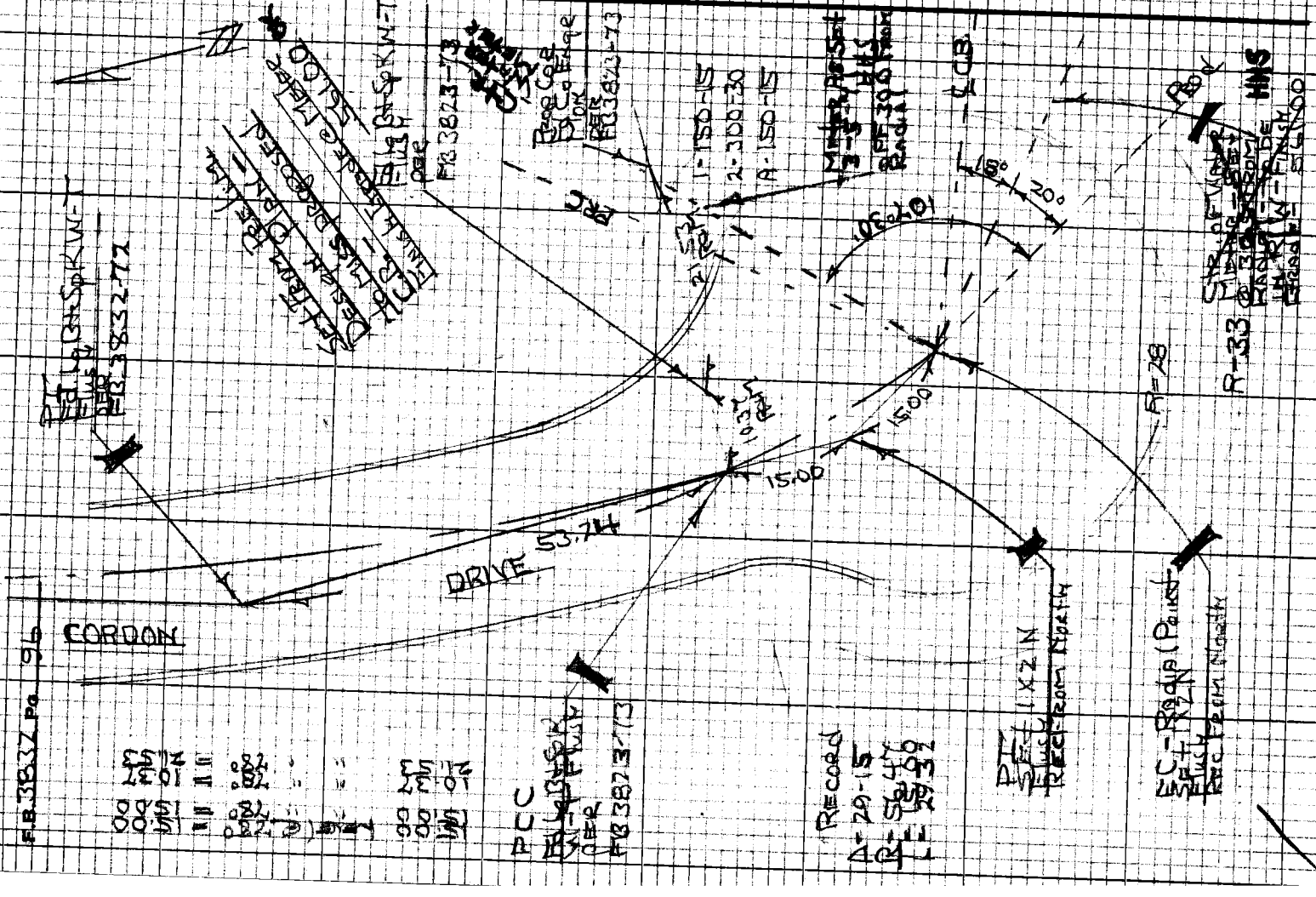

Notes Ck'd by	Survey of
Map No.	JN Tape Std °F
Office Work	Surveyed by
Checked	Notes Date
Date	Indexed

F. B. PG.

Pg. 97-110

Note: Any Additions or Changes on This Sheet Must be Made or Circled in Red Ink With Date and Name of Person Making Change.

Do not extend this side of this line.

PLEASE RETURN TO
COUNTY OF LOS ANGELES
DEPARTMENT OF COUNTY ENGINEER
403 LOS ANGELES COUNTY ENGINEERING BLDG.

JE309S CE#310 3-69

PLEASE RETURN TO
COUNTY OF LOS ANGELES
DEPARTMENT OF COUNTY ENGINEER
403 LOS ANGELES COUNTY ENGINEERING BLDG.

Note: Any Additions or Changes on This Sheet Must be Made or Circled in Red Ink With Date and Name of Person Making Change.

Do not extend this side of this line.

F. B. _____ PG _____

Notes Ck'd by
Map No.
Office Work
Checked
Date

Survey of Eastern Ave
JN 7413.03 Tape 14 Std 24 °F
Surveyed by HHS Spriggs
Notes HHS Date 5 71
Indexed T. M. PALMERI AUG 1 5 '71

F.B. 3832 Pg 111
Serv. Complex
Area E

JN 7413.03

Eastern Ave Serv. Complex - Area E -
(W/o Eastern Ave)
Specs 2837C

Final - asbuilt - Tie between
Alignment - Access Road from Eastern Ave to site
per Sheet 1 of FB 3832 - 19-28 & 81-88

and
Coordinate Control of Finished Site grading plan
per Sheet 1 dated July 10, 1970 & FB 3832-38

HHSpriggs

Note: Any Additions or Changes on this Sheet Must be Made or Checked in Red Ink With Date and Name of Person Making Change

Do not extend this side of this line.

PLEASE RETURN TO
LOS ANGELES COUNTY ENGINEER
405 Los Angeles County Engineering Bldg.

7002008 CR #310 8-68

F.B. 3832 Pg 112

223.32 @ 2-00 @ 94P = 223.69
101.73 @ 9-18 @ 78P = 99.90
86.71 Line @ 92° = 86.71
Total 186.61

22.41
17.00
39.41 Line @ 092° = 39.41

KPT
Prop Cor #8
Ed Co Engr Bras
Cap Mon - Flush
per
FB 3832-63
Mkd Prop Cor #8
RE 5869

Interior Prop Cor #
Set 1x2 N-Flush

KPT
Prop Cor #
Ed Co Engr Bras
Cap Mon - Flush
per
FB 3832-73
Mkd Prop Cor RE 5869

39.41

186.61

A B U D W L H

81-46-23

223.69

BC
Ed. Conc Nail
Flush
per
FB 3832-87

BC
Ed Co BS Sp KWT
Flush
per
FB 3832-87

BC
Ed Co BS Sp KWT
Flush
per
FB 3832-87

44.78

44.78

176-19-23
Rad

@ Prop Cor
1. 81-46-20
4. 327-05-20
6. 130-38-20
A. 81-46-23

@ PI - Road
1. 176-19-20
4. 345-17-40
6. 337-56-20
A. 176-19-23

PLEASE RETURN TO
LOS ANGELES COUNTY ENGINEER
403 Los Angeles County Engineering Bldg.

Do not exceed this area of this line.

Note: Any Additions or Changes on this Sheet Must be Made or Circled in Red Ink With Date and Name of Person Making Change

Notes Ck'd by	Survey of Eastman Ave	F.B. 3832 Pg. 113
Map No.	JN 741303 Tape Std °F	Sheet Complex
Office Work	Surveyed by HH Gregg	
Checked	Notes HHG Date 6-8-71	
Date	Indexed T. M. PALMERI	

JN 741303

Eastman Ave Comp. Complex - Area 'E'
(W/o Eastman Ave.)

Specs 2837

Final - as built - location permanent of graded Pad per work sheet dated July 10, 1970

See Pg. 111-112 For Control
See Pg. 119-128 For Elevations

HH Gregg

Note: Any Additions or Changes on this Sheet Must be Made or Checked in Red Ink With Date and Name of Person Making Change

PLEASE RETURN TO
LOS ANGELES COUNTY ENGINEER
402 LOS ANGELES COUNTY ENGINEERING BLDG.

Do not extend this side of this line.

782208 CE #310 5-68

F.B. 3832 Pg. 114

PLEASE RETURN TO
LOS ANGELES COUNTY ENGINEER
403 Los Angeles County Engineering Bldg.
Do not extend this side of this line.
Note: Any Additions or Changes on this Sheet Must be Made in Circuit in Red Ink With Date and Name of Person Making Change
AREA "E" - Permanent - Bended Rd
See Pg. 119-128 For Intersections
See Pg. 111 For Contour
Access Road
Note: Long Tangent is Left Off Profile without Regard for Turn Vertical Curve in Existence but is Shown without Tangent or Curve Transition
STA
A-10
B-17
C-25
D-27
E-45
F-85
A-50
A-100
B-150
C-200
D-250
E-300
F-350
A-100
B-150
C-200
D-250
E-300
F-350
A-50
A-100
B-150
C-200
D-250
E-300
F-350
A-50
A-100
B-150
C-200
D-250
E-300
F-350
A-50

NOTES RED _____ JOB NO 741303 SURVEY OF Eastern Ave

DATE _____ SURVEY BY HHGeorge

NOTES CHKD. _____ NOTES BY _____ DATE 8-71

DATE _____ INDEXED T. M. PALMERI DATE AUG 16

F. B. 3832 PG. 115

Serv. Complex

B.M.	1ST RUN	DIFF.	2ND RUN	3RD RUN	ADJ. ELEV.	DESCRIPTION
						JK741303
						Eastern Ave Serv. Complex
						Page 5 E' W/o Eastern
						Specs 2837
						Additional BM's @
						Site of Pad For Future
						Construction
						Note: For initial BM Circuit See FB3832-15-18
						HHGeorge

Do not extend notes this side of this line

NOTE: ANY ADDITIONS OR CHANGES ON THIS SHEET MUST BE MADE OR CIRCLED IN RED INK, WITH DATE AND NAME OF PERSON MAKING CHANGE.

PLEASE RETURN TO
LOS ANGELES COUNTY ENGINEER
LOS ANGELES COUNTY ENGINEERING BLDG.

768420 S & E-353 9-55

768420 S & E-363 9-55

PLEASE RETURN TO
LOS ANGELES COUNTY ENGINEER
700 LOS ANGELES COUNTY ENGINEERING BLDG.

NOTE: ANY ADDITIONS OR CHANGES ON THIS SHEET MUST BE MADE OR CIRCLED IN RED INK, WITH DATE AND NAME OF PERSON MAKING CHANGE.

Do not extend notes this side of this line

JOB NO. 74-13.03 SURVEY OF Eastbound Hwy Survey Control
SURVEY BY HH Sprague
NOTES BY _____ DATE _____
INDEXED T. M. PALMERI DATE _____
NOTES CHKD. RB DATE 8-16-71
PLOTTED _____ DATE _____
PLOTTED RED. _____ DATE _____

B.M.	1ST RUN	DIFF.	2ND RUN	3RD RUN	ADJ. ELEV.	DESCRIPTION
						FB3832-17
BM FM-37	562.848					BM FM-37 Elev. 562.848 FB2MT-14 N. Cordon Dr. & Ramboy Dr. - (not developed) N. Ely Cor - In Co Engr Tag in Conc landing @ bottom of Steps to Dwg #1300 - N W'ly Cor of Dwg. This Dwg is Rd. to M. P. of Co. Facility
+	4621		4190			
⊼	567469	- 1.995	1.993			
−	6616		6183			
TBM	560.853				560.854	TBM Elev. 560.854 FB3832- A Fd. Co Engr Brass Cap Mon. Mkd. Prop Cor - RE5869 @ Ely side of Cordon Dr. @ N'ly P. of Co. Facility - Also see FB3832-73, 112, 1 FB 3486-13.
+	10.930		11.030			
⊼	571783	+9.069	9.069			
+	1861		1961			
	569.922					
+	3866		3950			
⊼	573788	- 7.143	7.138			
−	11.009		11.088			
TBM	562.779				562.780	TBM Elev. 562.780 FB3832- A Fd. Co. Engr Brass Cap Mon. Mkd Prop Cor #8 - RE5869 @ Ely R/W of Luella Dr. @ N'ly P. of Co. Facility Also see FB 3832-63 FB 3486-10
+	10.562		10.664			
⊼	573341	+0.873	0.873			
−	9689		9791			
TBM	563.652				563.653	TBM Elev. 563.653 FB3832- A Fd. Sm. Bt. Sq. K in Lead in Conc Curb Ely side of Access Road to Area 'E' @ bisector of ℄ - 440' S/o Exist End of curb per FB 3832-87 - Mkd BM

F.B. 3832 PG. 116

766420 S & E-353 9-55

PLEASE RETURN TO
LOS ANGELES COUNTY ENGINEER
700 LOS ANGELES COUNTY ENGINEERING BLDG.

NOTE: ANY ADDITIONS OR CHANGES ON THIS SHEET MUST BE MADE OR CIRCLED IN RED INK, WITH DATE AND NAME OF PERSON MAKING CHANGE.

Do not extend notes this side of this line

B.M.	1ST RUN	DIFF.	2ND RUN	3RD RUN	ADJ. ELEV.	DESCRIPTION
	563652					
+	2580		9689			
Π	573232	+6268	6269			
−	3312		3420			
	569920					
+	0331		0290			
Π	570251	-7,074	7,070			
−	7405		7360			
BMFM37	562846					BMFM37 ELEV. 562.848 - FB 2717-14 SEE Pg. 116

NOTES RED _____ JOB NO. 74H303 SURVEY OF Eastbrook Drive Sewer
DATE _____ SURVEY BY HH
NOTES CHKD. RGB NOTES BY HH DATE 8-71
DATE 3-16-71 INDEXED T. M. PALMERI DATE _____

F. B. 3832 Pg. 117

F. B. 3832 PG. 118

Blank

JOB NO. _____ SURVEY OF _____ NOTES RED. _____

SURVEY BY _____ DATE _____

NOTES BY _____ DATE _____ NOTES CHKD. _____

INDEXED _____ DATE _____ DATE _____

B.M.	1ST RUN	DIFF.	2ND RUN	3RD RUN	ADJ. ELEV.	DESCRIPTION

Do not extend notes this side of this line

PLEASE RETURN TO
LOS ANGELES COUNTY ENGINEER
700 LOS ANGELES COUNTY ENGINEERING BLDG.

NOTE: ANY ADDITIONS OR CHANGES ON THIS SHEET MUST BE MADE OR CIRCLED IN RED INK, WITH DATE AND NAME OF PERSON MAKING CHANGE.

7S9420 S & E-353 9-55

F. B. 3832 PG. 119

Profile No.	Notes Red	Plotted	Job No. 7413.03	Division No.
	Date	Date	Survey of Eastern Ave Serv. Complex	
X-Sec. No.	Notes Chk'd.	Checked	Survey by HHSpriggs	Notes HHS Date 8-71
	Date	Date	Map No.	Indexed T. M. PALMER Date

NOTE: ANY ADDITIONS OR CHANGES ON THIS SHEET MUST BE MADE OR CIRCLED IN RED INK, WITH DATE AND NAME OF PERSON MAKING CHANGE.

PLEASE RETURN TO
LOS ANGELES COUNTY ENGINEER
403 LOS ANGELES COUNTY ENGINEERING BLDG.

Do not extend notes this side of this line.

STATION	B. S.	H. I.	F. S.	ELEV.	
					JJ 7413.03
					Eastern Ave Serv. Complex - Area E
					(W/o Eastern Ave)
					Specs 2837
					Final: as built - grades on pad
					per sheet dated July 10, '70 Pg 119-128
					See FB 3832-111-112 for control
					" " " 113-114 " location
					HHSpriggs

76-L-298 CE 307 5-66

76-L-298 CE 307 5-66

PLEASE RETURN TO
LOS ANGELES COUNTY ENGINEER
403 LOS ANGELES COUNTY ENGINEERING BLDG.

NOTE: ANY ADDITIONS OR CHANGES ON THIS SHEET MUST BE MADE OR CIRCLED IN RED INK, WITH DATE AND NAME OF PERSON MAKING CHANGE.

Do not extend notes this side of this line.

STATION	B. S.	H. I.	F. S.	ELEV.	
					FB3832-17
BM FM37				562.85	BM FM37 Elev. 562.848 FB2717-14. N. Gordon Rd. & Rambor Dr. - N.E. Cor. Co. Engr. Tag in Lowdin & bottom of steps to Dwg. 1500 NW Cor. of Dwg. - This Dwg is adj. to N. Pl. of Co. Facility
400 W/o D-500				575.1	
D-525				575.0	
E 520				575.2	
F 490				574.9	
25.0 E/o F-450				574.7	
E500				575.0	
D500				574.6	

F. B. 3832 PG. 120

Survey of Engineering Service Complex

Survey by HHS Notes HHS

Indexed L. M. PALMER

Job No. 74R.02 Division No. Notes Red Plotted Profile

Date Date Date No.

Date X Date Notes Chk'd. Checked X-Sec.

Date Date No.

F. B. 3832 PG. 121

Profile No.	Notes Red	Plotted	Job No. 741303	Division No.
	Date	Date	Survey of Eastern Ave Sewer Complex	
X-Sec. No.	Notes Chk'd.	Checked	Survey by H.H. Griggs Notes HHS	Date 8-71
	Date	Date	Map No.	Indexed J. M. PALMERI Date

STATION	B. S.	H. I.	F. S.	ELEV.
7.0 W/o C-450				573.8
C-450				573.8
D-450				573.6
E-450				573.9
F-450				574.4
450 W/o F-400				573.5
F-400				573.0
E-400				573.8
D-400				573.6

Do not extend notes this side of this line.

NOTE: ANY ADDITIONS OR CHANGES ON THIS SHEET MUST BE MADE OR CIRCLED IN RED INK, WITH DATE AND NAME OF PERSON MAKING CHANGE.

PLEASE RETURN TO
LOS ANGELES COUNTY ENGINEER
403 LOS ANGELES COUNTY ENGINEERING BLDG.

76-L-298 CE 307 5-66

F. B. 3832 Pg. 122 | Job No. 41303 | Division No. | Notes Red | Plotted | Profile

Survey of Eastern Ave Serv. Complex | Date | Date | No.

Survey by HHS | Notes HHS | Notes Chk'd. | Checked | X-Sec.

Indexed T. M. PALMERI | Date | Date | Date | No.

STATION	B. S.	H. I.	F. S.	ELEV.
C-400				572.9
260 W/o C-400				572.9
430 W/o C-350				572.1
C-350				572.0
D-350				571.7
E 350				572.0
F 350				571.9
G 350				572.5
150 E of F-300				572.0
F-300				572.0

Do not extend notes this side of this line.

PLEASE RETURN TO
LOS ANGELES COUNTY ENGINEER
403 LOS ANGELES COUNTY ENGINEERING BLDG.

NOTE: ANY ADDITIONS OR CHANGES ON THIS SHEET MUST BE MADE OR CIRCLED IN RED INK, WITH DATE AND NAME OF PERSON MAKING CHANGE.

76-L-298 CE 307 5-66

76-L-298 CE 307 5-66

PLEASE RETURN TO
LOS ANGELES COUNTY ENGINEER
403 LOS ANGELES COUNTY ENGINEERING BLDG.

NOTE: ANY ADDITIONS OR CHANGES ON THIS SHEET MUST BE MADE OR CIRCLED IN RED INK, WITH DATE AND NAME OF PERSON MAKING CHANGE.

Do not extend notes this side of this line.

STATION	B. S.	H. I.	F. S.	ELEV.
F-300				571.5
E-300				571.5
D-300				571.5
C-300				571.1
B-300				571.5
90 W/O B-300				571.5
27.0 W/O B-250				570.4
B-250				570.4
C-250				570.8

Profile Notes Red ____ Plotted ____ Job No. 74130.3 Division No. ____
No. ____ Date ____ Date ____ Survey of Eastman Rd. Sewer Lateral
X-Sec. Notes Chk'd. ____ Checked ____ Survey by [illegible] Notes [illegible] Date [illegible]-74
No. ____ Date ____ Date ____ Map No. ____ Indexed J. M. PALMER Date ____

F. B. 3832 PG. 123

76-L-298 CE 307 5-66

PLEASE RETURN TO
LOS ANGELES COUNTY ENGINEER
403 LOS ANGELES COUNTY ENGINEERING BLDG.

NOTE: ANY ADDITIONS OR CHANGES ON THIS SHEET MUST BE MADE OR CIRCLED IN RED INK. WITH DATE AND NAME OF PERSON MAKING CHANGE.

Do not extend notes this side of this line.

STATION	B. S.	H. I.	F. S.	ELEV.
D 250				571.1
E 250				571.2
F 250				571.1
Ft 250				571.4
240 E/o Ft 250				571.6
350 E/o Ft 200				570.8
Ft 200				571.2
E-200				570.5
F-200				570.5
D-200				570.0

F. B. 3832 Pg. 174

Survey of EASTMAN AVE SEWER COMPLEX Profile
Job No. 7430 Division No. Notes Red Plotted No. X-Sec.
Survey by HHC Date Date Date
Notes Chk'd. Checked
Indexed T. M. BALMERI Date Date Date

76-L-298 CE 307 8-70

PLEASE RETURN TO
LOS ANGELES COUNTY ENGINEER
403 LOS ANGELES COUNTY, ENGINEERING BLDG.

NOTE: ANY ADDITIONS OR CHANGES ON THIS SHEET MUST BE MADE OR CIRCLED IN RED IN INK, WITH DATE AND NAME OF PERSON MAKING CHANGE.

Do not extend notes this side of this line.

STATION	B. S.	H. I.	F. S.	ELEV.
C-200				570.0
B-200				569.5
400 W/O B-200				569.5
A-150				568.2
B-150				568.2
C-150				568.9
D-150				569.2
E-150				569.9
F-150				570.2

Profile Notes Red ____ Plotted ____ Job No. 74/1203 Division No. ____ F. B. 3832 PG. 175
No. ____ Date ____ Date ____ Survey of Eastern Avenue Sewer Extension
X-Sec. Notes Chk'd. ____ Checked ____ Survey by HIS Survey Notes HIS Date 8/71
No. ____ Date ____ Date ____ Map No. ____ Indexed T. M. PALMER Date ____

76-L-298 CE 307 8-70

PLEASE RETURN TO
LOS ANGELES COUNTY ENGINEER
403 LOS ANGELES COUNTY ENGINEERING BLDG.

NOTE: ANY ADDITIONS OR CHANGES ON THIS SHEET MUST BE MADE OR CIRCLED IN RED INK, WITH DATE AND NAME OF PERSON MAKING CHANGE.

Do not extend notes this side of this line.

STATION	B. S.	H. I.	F. S.	ELEV.
E+150				570.3
35.0 E/o E+150				570.9
E+100				570.9
F+100				570.2
E+100				569.2
D+100				569.2
C+100				568.8
B+100				568.2
A+100				568.6
34.0 W/o A+100				569.1

F. B. 3832 PG. 126

Survey of Eastern Ave. Grade Sep. Ex
Survey by HHC
Notes HH
Indexed J.E.R.P.

Job No. 74-303
Division No.
Notes Red Plotted Profile
Date Date No. X-Sec.
Notes Chk'd. Checked
Date Date No.

76-L-298 CE 307 5-66

PLEASE RETURN TO
LOS ANGELES COUNTY ENGINEER
403 LOS ANGELES COUNTY ENGINEERING BLDG.

NOTE: ANY ADDITIONS OR CHANGES ON THIS SHEET MUST BE MADE OR CIRCLED IN RED INK, WITH DATE AND NAME OF PERSON MAKING CHANGE.

Do not extend notes this side of this line.

STATION	B. S.	H. I.	F. S.	ELEV.
A-50	Top Slope to cul de sac			569.4
B-50				568.7
37.0 E/o B-50	Top Slope to cul de sac			568.9
18.0 W/o A-20	Toe Slope to N. Top Slope to cul de sac.			570.0
A-20	Toe Slope to N.			570.1
B-17	Toe Slope to N.			570.3
30 E/o B-17	Toe Slope to N. Top Slope to cul de sac			570.2

Profile Notes Red. _____ Plotted _____ Job No. 74L-303 Division No. _____
No. _____ Date _____ Date _____ Survey of [illegible] Notes [illegible] Date [illegible]
X-Sec. Notes Chk'd. _____ Checked _____ Survey by [illegible] Notes [illegible] Date [illegible]
No. _____ Date _____ Date _____ Map No. _____ Indexed M. PALMER Date _____

F. B. 3832 PG. 127

76-L-298 CE 307 5-66

PLEASE RETURN TO
LOS ANGELES COUNTY ENGINEER
403 LOS ANGELES COUNTY ENGINEERING BLDG.

NOTE: ANY ADDITIONS OR CHANGES ON THIS SHEET MUST BE MADE OR CIRCLED IN RED INK, WITH DATE AND NAME OF PERSON MAKING CHANGE.

Do not extend notes this side of this line.

STATION	B. S.	H. I.	F. S.	ELEV.			
C- 65	Top slope to cul de sac			569.0			
D- 70				569.2			
E- 75				569.2			
F- 85				570.2			
BM FM 37				562.85	FM 37	Elev. 562.848	FB 2717-14 FB 3832-19
					See Pg. 120		

Profile No. ____ X-Sec. No. ____
Plotted ____ Date ____ Checked ____ Date ____
Notes Red ____ Date ____ Notes Chk'd. ____ Date ____
Division No. 74130 Job No. ____
Survey of Eastern Avenue Sewer Complex
Survey by ____ Notes ____ Date ____
Indexed ____

F. B. 3832 PG. 128

Notes Ck'd by	Survey of	F. B. ____ PG. ____
Map No.	JN ____ Tape ____ Std ____ °F	
Office Work	Surveyed by	
Checked	Notes ____ Date	
Date	Indexed	

129-130
BLANK

Note: Any Additions or Changes on This Sheet Must be Made or Circled in Red Ink With Date and Name of Person Making Change.

Do not extend this side of this line.

PLEASE RETURN TO
COUNTY OF LOS ANGELES
DEPARTMENT OF COUNTY ENGINEER
403 LOS ANGELES COUNTY ENGINEERING BLDG.

76F309S CE#310 3-69

PLEASE RETURN TO
COUNTY OF LOS ANGELES
DEPARTMENT OF COUNTY ENGINEER
403 LOS ANGELES COUNTY ENGINEERING BLDG.

Note: Any Additions or Changes on This Sheet Must be Made or Circled in Red Ink With Date and Name of Person Making Change.

Do not extend this side of this line.

F. B. _____ PG. _____

Notes Ck'd by	Survey of Central Dispatch Facility
Map No.	JN 7420.01 Tape Std °F
Office Work	Surveyed by HHSpeiggs
Checked	Notes HHS Date 5-24-72
Date	Indexed T. M. PALMERI DEC 5 1972

F. B. 3832 PG. 131

JN 7420.01

Construction Controls @ Site
For
CENTRAL DISPATCH FACILITY
of
EASTERN AVE. COMMUNICATIONS COMPLEX
(Wly. side of Eastern Ave
Easley Via Lotta Drive)

Specs 2692 Sheet A-1

Reference:

FB 3832
FB 3486

Pg 131 - 140

HHSpeiggs
T A Moody
A L Goble
T.L. Wiesel
P.L. Beasley

Note: Any Additions or Changes on This Sheet Must be Made or Circled in Red Ink With Date and Name of Person Making Change.

Do not extend this side of this line.

PLEASE RETURN TO
COUNTY OF LOS ANGELES
DEPARTMENT OF COUNTY ENGINEER
403 LOS ANGELES COUNTY ENGINEERING BLDG.

76F309S CE#310 3-69

F. B. 3837 PG. 132

County ℄ Control @ Pump House Site

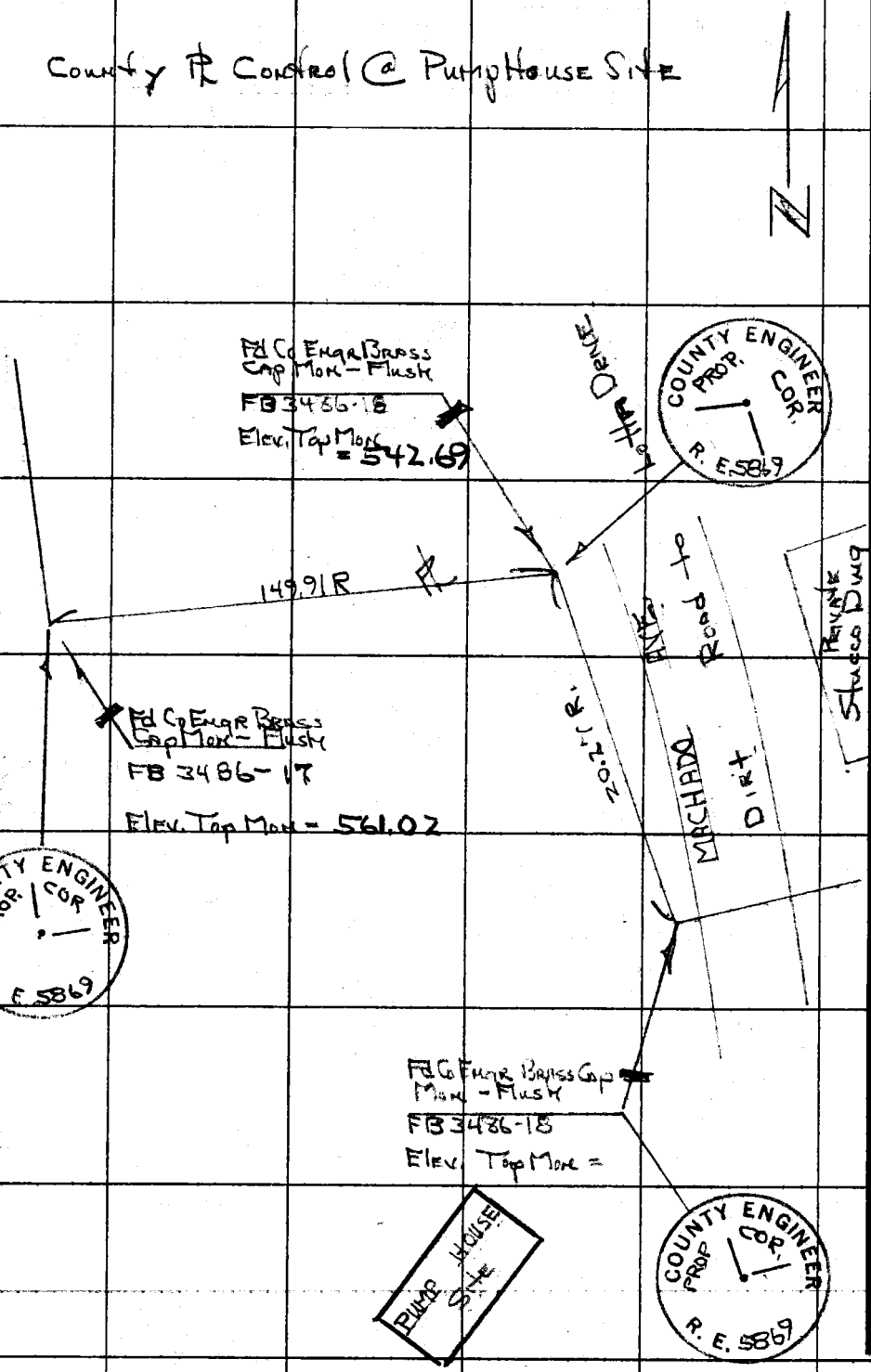

PLEASE RETURN TO
COUNTY OF LOS ANGELES
DEPARTMENT OF COUNTY ENGINEER
403 LOS ANGELES COUNTY ENGINEERING BLDG.

Do not extend this side of this line.

Note: Any Additions or Changes on This Sheet Must be Made or Circled in Red Ink With Date and Name of Person Making Change.

76F309S CE#310 3-69

PLEASE RETURN TO
COUNTY OF LOS ANGELES
DEPARTMENT OF COUNTY ENGINEER
403 LOS ANGELES COUNTY ENGINEERING BLDG.

Note: Any Additions or Changes on This Sheet Must be Made or Circled in Red Ink With Date and Name of Person Making Change.

Do not extend this side of this line.

Cont. Rt. Pg. 134

Note: SEE FB 3832-13 for tied ties to Mon. HHS

226.02 R.

141.04

Fd. Corner Brass Cap Flush - Block
FB 3835-13
FB 3832-13
Rev. to Mon. = 560 PM

CORDON DRIVE
Cul de sac

90°

BASELINE 2

144.42

29.63

Red

Concrete Walk

Set this at in Cr. Walk

COUNTY ENGINEER
PROP. CORNER
R.E. 5869

Notes Ck'd by _____
Map No. _____
Office Work _____
Checked _____
Date _____

Survey of Cordon Drive Tract
JN 7420.01 Tape _____ Std _____ °F
Surveyed by HHS Date 5-24-72
Notes _____
Indexed F. M. PALMERI DEC 5 1972

F.B. 3832 PG. 133

F. B. 3832 PG 134

PT
Fd. Co. Engr Brass Cap Plug in HH
FB 3832-62

1 Sty Stucco Dwg. #1310

Set Brass Nail in W'ly. End of wood window sill

Set NAIL PP# 4962166 Up 3'

Set 1" IP Conc Plug & Co Engr. Tag dia 8"

Set 1" IP Conc Plug & Co Engr. Tag dia. 20"

COUNTY ENGINEER PROP. COR. No. 8 R.E. 5869

LUELLA (S)

(S)

DRIVE

Set 1" IP Conc Plug & Co Engr. Tag dia 8"

Fd Co. Engr Brass Cap Mon. - Much on side hill
FB 3486-10
FB 3832-112, 63
Elev. Top Mon. = 562.80

Concrete Line Post

Court St. Pg. 133

Court Top Pg. 135

5.00
17.15
134.17 R
80.17
50.58
44.44
29-13
35.18
3.14
226.02 R.
85.00
141.04
15.21 R&M

Set 1" IP Concrete Plug Co Engr Tag dia 8

Elev. Top IP = 575.62

Fd Co. Engr Brass Cap Mon in HH
FB 3486-10
Elev. Top Mon. = 558.83

COUNTY ENGINEER R.E. 5869

PLEASE RETURN TO
COUNTY OF LOS ANGELES
DEPARTMENT OF COUNTY ENGINEER
403 LOS ANGELES COUNTY ENGINEERING BLDG.

Do not extend this side of this line.

Note: Any Additions or Changes on This Sheet Must be Made or Circled in Red Ink With Date and Name of Person Making Change.

76F309S CE#310 3-69

PLEASE RETURN TO
COUNTY OF LOS ANGELES
DEPARTMENT OF COUNTY ENGINEER
403 LOS ANGELES COUNTY ENGINEERING BLDG.

Note: Any Additions or Changes on This Sheet Must be Made or Circled in Red Ink With Date and Name of Person Making Change.

Do not extend this side of this line.

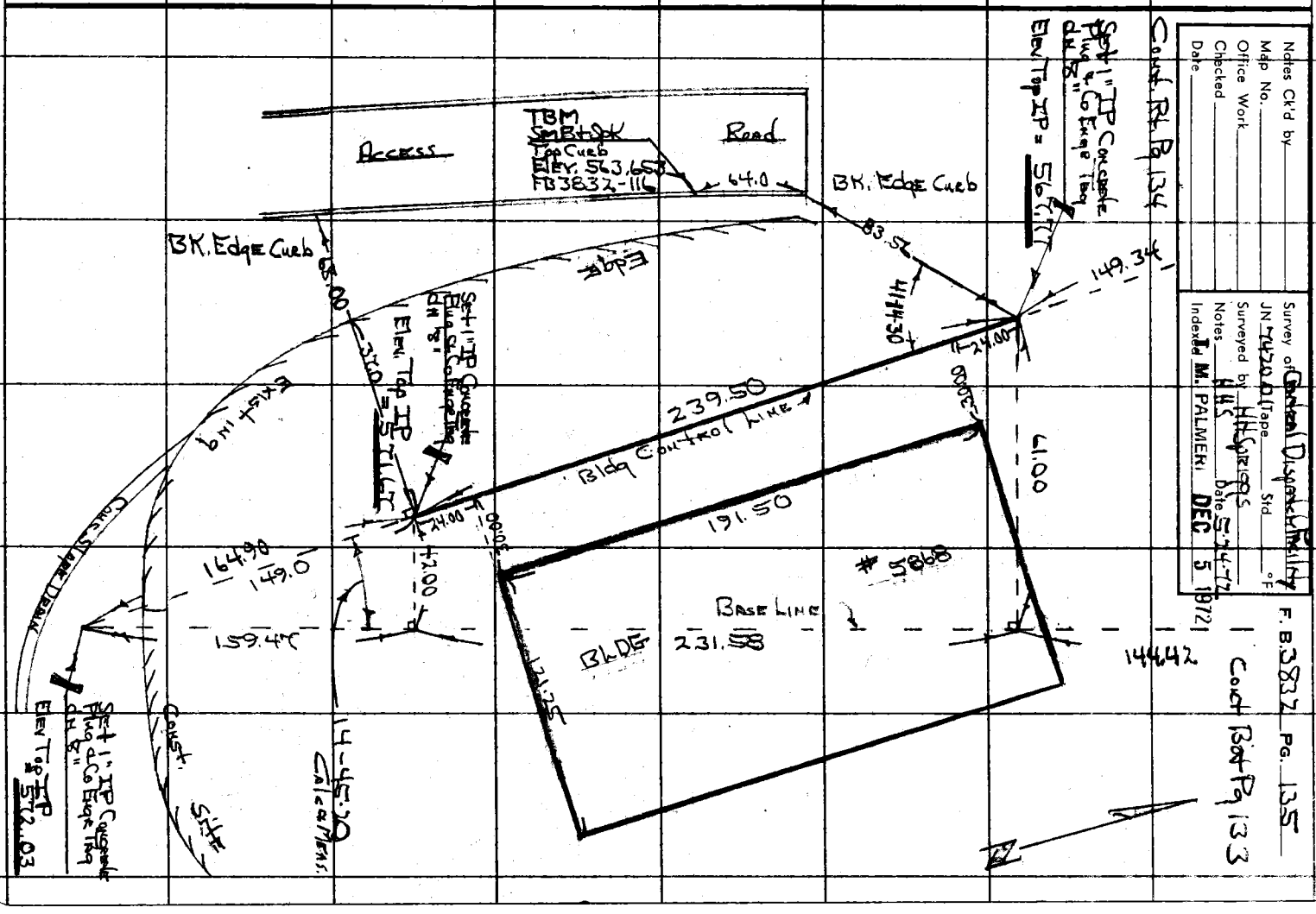

F. B. 3832 PG 136

PLEASE RETURN TO
COUNTY OF LOS ANGELES
DEPARTMENT OF COUNTY ENGINEER
403 LOS ANGELES COUNTY ENGINEERING BLDG.

Do not extend this side of this line.

Note: Any Additions or Changes on This Sheet Must be Made or Circled in Red Ink With Date and Name of Person Making Change.

7420.01

F. B. 3832 PG. 137

Profile No. ____ Notes Red ____ Date ____ Plotted ____ Date ____ Job No. ____ Division No. ____ Survey of CENTRAL DISPATCH FACILITY

X-Sec. No. ____ Notes Chk'd. ____ Date ____ Checked ____ Date ____ Survey by H.H.S. Notes H.H.S. Date 5-24-72

Map No. ____ Indexed T. M. PALMER Date DEC 5 1972

NOTE: ANY ADDITIONS OR CHANGES ON THIS SHEET MUST BE MADE OR CIRCLED IN RED INK, WITH DATE AND NAME OF PERSON MAKING CHANGE.

Do not extend notes this side of this line.

PLEASE RETURN TO
LOS ANGELES COUNTY ENGINEER
403 LOS ANGELES COUNTY ENGINEERING BLDG.

STATION	B. S.	H. I.	F. S.	ELEV.	
					JN 7420.01 Construction Bench Marks For Central Dispatch Facility of Eastern Ave Communications Complex See FB 3832 - 131-136 For Const. Control Pg. 137-140 H H Spriggs

76-L-298 CE 307 8-70

76-L-298 CE 307 8-70

PLEASE RETURN TO
LOS ANGELES COUNTY ENGINEER
403 LOS ANGELES COUNTY ENGINEERING BLDG.

NOTE: ANY ADDITIONS OR CHANGES ON THIS SHEET MUST BE MADE OR CIRCLED IN RED INK, WITH DATE AND NAME OF PERSON MAKING CHANGE.

29.63

Do not extend notes this side of this line.

STATION	B. S.	H. I.	F. S.	ELEV.	
BM FM37				562.848	FM37 Elev. 562.848 FB 3832-17,116 FB 2717-14, N Cordon Rd. @ Rambox Dr. - not developed - N Ely Cor Co Engr Tag in conc landing @ bottom of Steps to Dwg #1300 N Wly Cor of Dwg. - This Dwg. is adj to N. Pr. of Site
CBM				560.84	CBM Elev FB3832- Ely. side E Cordon Rd @ Co. Pk - A Fd. Co. Engr Brass Cap Mon @ & PT. in Pk
TP				569.47	FB 3832-
CBM				571.62	CBM Elev. FB3832 Nly. Pr of site - 141'± Wly. of & PT. in Pk on Ely side of Cordon Rd. - A 1" IP
TP				567.59	Conc Plug w. Co Engr Tag @ prod of Bldg Corner FB 3832-
CBM				562.80	CBM Elev. FB3832- Ely side of Luella Drive @ Co. Pk - A Fd Co Engr Brass Cap Mon @ & PT. in Pk FB 3832-

558.83 Mean Tide

F. B. 3832 PG. 138 | 7420.01 Job No. | Division No. | Notes Red. | Plotted | Profile
Survey of GENERAL DISTRICT FACILITY | Date | Date | No.
Survey by H.H.S. Notes H.H.S. | Notes Chk'd. | Checked | X-Sec.
Indexed J. M. PALMER! | Date | Date | No.

76-L-298 CE 307 8-70

PLEASE RETURN TO
LOS ANGELES COUNTY ENGINEER
403 LOS ANGELES COUNTY ENGINEERING BLDG.

NOTE: ANY ADDITIONS OR CHANGES ON THIS SHEET MUST BE MADE OR CIRCLED IN RED INK, WITH DATE AND NAME OF PERSON MAKING CHANGE.

Do not extend notes this side of this line.

STATION	B. S.	H. I.	F. S.	ELEV.		
CBM				567.77	CBM Elev.	FB3832
					A 1" IP Conc Plug & Co Engr Tag dn 8"	
					24.00 Nly & 30.00 Wly of N Wly Cor of Bldg	
CBM				571.67	CBM Elev.	FB3832
					A 1" IP Conc Plug & Co Engr Tag dn 8"	
					24.00 Sly & 30.00 Wly of S Wly Cor of Bldg.	
CBM				572.03	CBM Elev.	FB3832
					A 1" IP Conc Plug & Co Engr Tag dn 8" on	
					prod of Bldg Control Line @ Sly. Edge	
					of site (15'± S/o Edge Pvd)	
TP				569.32		
TBM				563.65	TBM Elev. 563.653	FB3832-116
					Fd Sm Bt Spk in head in Conc Curb in Ely side Access	
					Road - 64'± Sly of End Exist Paved Road	
					FB 3832-116, 112, 87.	

OVER

Profile Notes Red ____ Plotted ____ Job No. ____ Division No. ____
No. ____ Date ____ Date ____ Survey of CENTRAL DISPATCH FACILITY
X-Sec. Notes Chk'd. ____ Checked ____ Survey by H.H.S. Notes H.H.S. Date 5-24-72
No. ____ Date ____ Date ____ Map No. ____ Indexed M. PALMERI Date DEC 5 1972

7420.01

F. B. 3832 PG. 139

76-L-298 CE 307 8-70

PLEASE RETURN TO
LOS ANGELES COUNTY ENGINEER
403 LOS ANGELES COUNTY ENGINEERING BLDG.

NOTE: ANY ADDITIONS OR CHANGES ON THIS SHEET MUST BE MADE OR CIRCLED IN RED INK, WITH DATE AND NAME OF PERSON MAKING CHANGE.

Do not extend notes this side of this line.

F. B. 3832 Pg. 140 | Job No. 7420.01 | Division No. CENTRAL DISPATCH FACILITY | Profile No. | X-Sec. No.

Survey of CENTRAL DISPATCH FACILITY Notes Red | Plotted | Date | Date

Survey by H.H.S Notes H.H.S Notes Chk'd. | Checked | Date | Date

Indexed I. M. PALMERI Date

STATION	B. S.	H. I.	F. S.	ELEV.			
					Circuit to Pump House		
BM FM 37				562.848	FM 37	ELEV. 562.848	FB 3832-138
BM LA.CO ENGR BR. MON.				561.02	PROP. COR.	ELEV. 561.02	FB. 3832-140
					Fd. LA.CO. ENGR BRASS CAP MON. FLUSH		
T.P.				553.43	MARKED PROP COR. PER FB 3486-17 SEE PG 132		
"				544.84	150'± W'LY OF W'LY EDGE OF MACHADO AVE		
BM. LA.CO. ENGR BR. MON				542.69	PROP. COR	ELEV. 542.69	FB. 3832-140
T.P.				551.70	Fd. LA.CO. ENGR. BRASS CAP MON. FL 30'± S'LY OF CTR. OF CUL-DE-SAC. @ W'LY EDGE OF MACHADO AVE		
T.P.				558.48	MARKED PROP. COR. SEE PG 132		
BM FM 37				562.85	FM 37	ELEV. 562.848	FB 3832-138

Notes Ck'd by	Survey of
Map No.	JN Tape Std °F
Office Work	Surveyed by
Checked	Notes Date
Date	Indexed

F. B. 3832 PG. 141

Note: Any Additions or Changes on This Sheet Must be Made or Circled in Red Ink With Date and Name of Person Making Change.

Do not extend this side of this line.

PLEASE RETURN TO
COUNTY OF LOS ANGELES
DEPARTMENT OF COUNTY ENGINEER
403 LOS ANGELES COUNTY ENGINEERING BLDG.

76F3095 CE#310 3-68

F. B3832 PG 142

PLEASE RETURN TO
COUNTY OF LOS ANGELES
DEPARTMENT OF COUNTY ENGINEER
403 LOS ANGELES COUNTY ENGINEERING BLDG.

Do not extend this side of this line.

Note: Any Additions or Changes on This Sheet Must be Made or Circled in Red Ink With Date and Name of Person Making Change.

7420.01

F. B. 3832 PG. 143

Profile No. | Notes Red | Plotted | Job No. | Division No.
Date | Date | Survey of
X-Sec. No. | Notes Chk'd. | Checked | Survey by | Notes | Date
Date | Date | Map No. | Index | T. M. PALMERI | Date MAY 16 1973

NOTE: ANY ADDITIONS OR CHANGES ON THIS SHEET MUST BE MADE OR CIRCLED IN RED INK, WITH DATE AND NAME OF PERSON MAKING CHANGE.

PLEASE RETURN TO
LOS ANGELES COUNTY ENGINEER
403 LOS ANGELES COUNTY ENGINEERING BLDG.

Do not extend notes this side of this line.

JN 7420.01

Central Communications Dispatch Center
(W/o Eastern Ave @ Lotta Drive)

Const. Grades - Cul de sac Area of Luella Drive per LA Co. Rd Dept. Dwg # 52530

Specs 2692 Pgs. 143-146

Note: All grades are Finish Grades

Rim + @ + Flowline @ East + West sides

Note: Const. of Luella Drive Moved additional 2.00 Parallel to East in Field = 3.50 Total from Expr FB 3832-62, 63, 134, to insure adequate graded Roadway width per on site conf'ad with Mr. Fitch of Design Section 4-13-73 HHS

HHGriggs

STATION	B. S.	H. I.	F. S.	ELEV.

76-L-298 CE 307 8-70

76-L-298 CE 307 8-70

PLEASE RETURN TO
LOS ANGELES COUNTY ENGINEER
403 LOS ANGELES COUNTY ENGINEERING BLDG.

NOTE: ANY ADDITIONS OR CHANGES ON THIS SHEET MUST BE MADE OR CIRCLED IN RED INK. WITH DATE AND NAME OF PERSON MAKING CHANGE.

Do not extend notes this side of this line.

Profile No. ____ X-Sec. No. ____

Plotted ____ Date ____ Checked ____ Date ____

Notes Red ____ Date ____ Notes Chk'd. ____ Date ____

Division No. ____ Job No. ____

F. B. 3832 PG. 144

Survey of ____ Notes ____

Survey by ____ Date MAY 16 1973

Indexed J. M. PALMERI

Coast. & Lupilla Drive

STATION	B. S.	H. I.	F. S.	ELEV.		Finish Pvm't	C or F	
0+83.0	JOIN	Exist. Pvm't		556.92		Finish Pvm't		
1+02.06	EC			557.40		557.97	C 0.43	1 x 2 Nail
+25				558.45	2.2%	557.13	C 1.32	
+50				559.15		557.30	C 1.85	
+65			BVC	559.66		557.41	C 2.25	
+70				559.75		557.47	C 2.27	
+71.62	POT @ PL							
+75				559.99		557.61	C 2.38	
+80				560.44		557.81	C 2.63	
+81.71	BC							
+85			EVC	560.53		558.07	C 2.46	
2+00				561.23	0.10%	558.97	C 2.36	
+10.86	EC			561.76		559.63	C 2.13	
+25.86				562.05		560.53	C 1.52	
2+43.86	POT -	R=2800	F.L.	562.13		561.61	C 1.52	

76-L-298 CE 307 8-70

PLEASE RETURN TO
LOS ANGELES COUNTY ENGINEER
403 LOS ANGELES COUNTY ENGINEERING BLDG.

NOTE: ANY ADDITIONS OR CHANGES ON THIS SHEET MUST BE MADE OR CIRCLED IN RED INK, WITH DATE AND NAME OF PERSON MAKING CHANGE.

Do not extend notes this side of this line.

STATION	B. S.	H. I.	F. S.	ELEV.		Left or Right Flow Line		Lucilla Drive
						Finish Grade Flowline		
0+83.0								
1+02.06	EC			Not Set		556.92		1X2 Nail & Tin 3.00 to EP
+25				560.98	0.7%	557.08	C-3.90 FL	
+50				563.25		557.25	C-6.00 FL	
+65.24	BC		BVC	563.67		557.36	C-6.31 FL	
~~+70.24~~				~~564.02~~		~~557.43~~	~~C-6.59 FL~~	
~~+75.24~~				~~564.57~~		~~557.55~~	~~C-7.02 FL~~	
+80.24				564.64		557.78	C-6.86 FL	
~~+85.24~~			EVC	563.63	0.45%	558.07	C-5.56 FL	
2+00.24				563.33		559.05	C-4.28 FL	
+14.76			BVC	562.14		560.00	C-2.14 FL	
+19.76				562.24		560.27	C-1.97 FL	
2+23.29	PRC							
+24.76				562.39		560.50	C-1.89 FL	
+29.76				562.76		560.64	C-2.12 FL	
+34.76			EVC	563.27		560.77	C-2.50 FL	
+49.76				563.51	1.29%	560.97	C-2.54 FL	
+64.76				563.48		561.16	C-2.32 FL	
+73.46				563.17		561.27	C-1.90 FL	
+78.46				562.95		561.31	C-1.64 FL	
2+83.46	POC	= ℄ Road		563.09		561.33	C-1.76 FL	

Profile No. ____ X-Sec. No. ____ Notes Red ____ Date ____ Notes Chk'd. ____ Date ____ Plotted ____ Date ____ Checked ____ Date ____ Job No. ____ Survey of ____ Survey by ____ Map No. ____ Division No. ____ Notes ____ Date ____ Index ____ M. PALMER Date MAY 16 1973

F. B. 3832 PG. 145

76-L-298 CE 307 8-70

PLEASE RETURN TO
LOS ANGELES COUNTY ENGINEER
403 LOS ANGELES COUNTY ENGINEERING BLDG.

NOTE: ANY ADDITIONS OR CHANGES ON THIS SHEET MUST BE MADE OR CIRCLED IN RED INK, WITH DATE AND NAME OF PERSON MAKING CHANGE.

Do not extend notes this side of this line.

Profile No. ___ X-Sec. No. ___ Plotted ___ Date ___ Checked ___ Date ___ Notes Red ___ Date ___ Notes Chk'd. ___ Date ___ Division No. ___ Job No. ___ Notes ___ Date MAY 16 1973

Survey of ___ Survey by L. M. PALMERI Indexed ___

F. B. 3832 PG. 146

STATION	B. S.	H. I.	F. S.	ELEV.		Right or West Flow Line	Finish Grade Flow Line	Luella Drive
0+83.0								
1+02.06	EC			557.30		557.02	C 0.28 FL	1X2 Nails @ TIN 3.00 to E.P.
+75				557.38	-.7%	557.18	C 0.20 FL	
+50				558.63		557.35	C 1.28 FL	
+65			BVC	558.94		557.46	C 1.48 FL	
+70				558.94		557.52	C 1.42 FL	
+71.62	POT							
+75				558.78		557.63	C 1.15 FL	
+80				559.17		557.80	C 1.37 FL	
+85			EVC	559.65		558.00	C 1.65 FL	
+92.70	BC			559.63		558.40	C 1.23 FL	
2+07.70				560.10	5%	559.15	C 0.95 FL	
+22.70				561.42		559.90	C 1.52 FL	
+29.70			BVC	561.48		560.25	C 1.23 FL	
~~+34.70~~				~~561.65~~		~~560.46~~	~~C 1.19 FL~~	
+39.70				561.56		560.41	C 0.92 FL	
2+44.79	PCC			561.85		560.77	C 1.08 FL	
+49.70			EVC	561.95	+	560.95	C 1.00 FL	
~~+54.70~~				~~562.11~~		~~561.09~~	~~C 1.02 FL~~	
+79.70				563.93	+.9%	561.22	C 2.71 FL	
+87.61				563.70		561.29	C 2.41 FL	
+92.61				563.10		561.32	C 1.78 FL	
2+97.61	POC = ℄ Road			563.08		561.33	C 1.75 FL	

Notes Ck'd by	Survey of
Map No.	JN Tape Std °F
Office Work	Surveyed by
Checked	Notes Date
Date	Indexed

F. B. 3832 PG. 147

Note: Any Additions or Changes on This Sheet Must be Made or Circled in Red Ink With Date and Name of Person Making Change.

Do not extend this side of this line.

PLEASE RETURN TO
COUNTY OF LOS ANGELES
DEPARTMENT OF COUNTY ENGINEER
403 LOS ANGELES COUNTY ENGINEERING BLDG.

76F309S CE#310 3-68

F. B 3832 Pg. 148

PLEASE RETURN TO
COUNTY OF LOS ANGELES
DEPARTMENT OF COUNTY ENGINEER
403 LOS ANGELES COUNTY ENGINEERING BLDG.

Do not extend this side of this line.

Note: Any Additions or Changes on This Sheet Must be Made or Circled in Red Ink With Date and Name of Person Making Change.

F. B. 3832 PG. 149

Profile No.	Notes Red	Plotted	Job No.	Division No.
	Date	Date	Survey of	
X-Sec. No.	Notes Chk'd.	Checked	Survey by	Notes Date
	Date	Date	Map No.	Indexed M. PALMERI Date MAY 16 1973

JN 7420.01

Central Communications Dispatch Center
(W/o Eastern Ave. @ Lotta Drive)

Const. Grades - Cul de sac area of Gordon Drive per LA Co Rd. Dept Dwg # 502531

Specs 2692 Pg's. 149-152

Note: All grades are Finish Grades

H.H. Greggs

STATION	B. S.	H. I.	F. S.	ELEV.

NOTE: ANY ADDITIONS OR CHANGES ON THIS SHEET MUST BE MADE OR CIRCLED IN RED INK, WITH DATE AND NAME OF PERSON MAKING CHANGE.

Do not extend notes this side of this line.

PLEASE RETURN TO
LOS ANGELES COUNTY ENGINEER
403 LOS ANGELES COUNTY ENGINEERING BLDG.

76-L-298 CE 307 8-70

76-L-298 CE 307 8-70

PLEASE RETURN TO
LOS ANGELES COUNTY ENGINEER
403 LOS ANGELES COUNTY ENGINEERING BLDG.

NOTE: ANY ADDITIONS OR CHANGES ON THIS SHEET MUST BE MADE OR CIRCLED IN RED INK, WITH DATE AND NAME OF PERSON MAKING CHANGE.

Do not extend notes this side of this line.

℄ Coed on Drive

STATION	B. S.	H. I.	F. S.	ELEV.		GRADE FINISH PVMT.		
11+01.00								Solid Spk-T
11+07.00	POC	⊥ Join Exist Pvmt		564.05		564.15		Conc Nail
+13				563.61	9.2%	563.60	C 0.01	
+19			BVC	563.15		563.05	C 0.10	
+26				562.72		562.42	C 0.30	
+33				562.42		561.98	C 0.44	
+40.72	PCC			562.18		561.68	C 0.50	
+47			EVC	561.90		561.55	C 0.35	
+55.04				561.66	0.5%	561.50	C 0.16	1X2 Nail
11+70.04	EC =	R-28.00	Face Curb	561.49		561.40	C 0.09	1X2 Nail & Tin

Survey of
Survey by
Indexed

Notes
Date MAY 16 1973

Job No. Division No. Notes Red Plotted Profile
Date Date No.
Notes Chk'd. Checked X-Sec.
Date Date No.

F. B. 3832 PG. 158

76-L-298 CE 307 8-70

PLEASE RETURN TO
LOS ANGELES COUNTY ENGINEER
403 LOS ANGELES COUNTY ENGINEERING BLDG.

NOTE: ANY ADDITIONS OR CHANGES ON THIS SHEET MUST BE MADE OR CIRCLED IN RED INK, WITH DATE AND NAME OF PERSON MAKING CHANGE.

@CB F 0.88 TC @ 15 **Do not extend notes this side of this line.**

STATION	B. S.	H. I.	F. S.	ELEV.		Left or East				Cordova Drive	
11+09.77	PCC		BVC	563.15		563.98		563.48	0.50 to FL.		Sa Hd-Tim 5.0 to FL.
11+17.00	POC	Join Exist. Rim									
+20				562.31		562.90	AC Flow Line	562.40		F0.09 FL	
+27				561.65		562.23		561.73		C0.02 FL	
+34				561.10		561.73		561.23		F0.13 FL	
+40.87	POC	@ R		560.49		Top Curb 561.40				F0.91 TC	
+51.89	PRC		EVC	561.36	0.91%	561.16	Concrete Curb Footing			C0.20 TC	1X2 Nail-Tim 5.0 to Face of Curb
+66.89				559.88		561.02				F1.14 TC	
+83.90	POC	Ctr. Catch Basin		560.49	0.92%	560.87				F0.38 TC	
11+93.23				560.67		560.93				F0.27 TC	
12+02.56	POC	= ℄ Prop'd		561.90		561.00				C0.90 TC	

Profile No. ____ Date ____ Notes Red ____ Date ____ Plotted ____ Date ____ Job No. ____ Survey of ____ Division No. ____

X-Sec. No. ____ Date ____ Notes Chk'd. ____ Date ____ Checked ____ Date ____ Map No. ____ Survey by ____ Date ____ Notes ____

Indexed T. M. PALMERI Date MAY 16 1973

F. B. 3832 PG. 151

76-L-298 CE 307 8-70

PLEASE RETURN TO
LOS ANGELES COUNTY ENGINEER
403 LOS ANGELES COUNTY ENGINEERING BLDG.

NOTE: ANY ADDITIONS OR CHANGES ON THIS SHEET MUST BE MADE OR CIRCLED IN RED INK, WITH DATE AND NAME OF PERSON MAKING CHANGE.

509
354
155

Do not extend notes this side of this line.

STATION	B. S.	H. I.	F. S.	ELEV.	Right or West				Condom Drive	
10+98.00	POC					565.33		-0.50 to F.L.		
11+01.00	POC	Join Exist. Pvm't.		565.64	27.16	565.03		564.53	℄ 1.11 FL	1X2 Nail + Tin - 5.0 to Flow Line
+11		565.09		565.20		564.04		563.54	~~C 1.66~~ FL	C 1.55 FL
+21			BVC	565.18		563.05	AC Flow Line	562.55	C 2.63 FL	
+28				565.61		562.40		561.90	C 3.71 FL	
+36				564.20		561.91		561.41	C 2.79 FL	
+40.72	PRC @ PR - Start Curbing			563.25		561.72			C 1.53 TC	1X2 Nail + Tin 5.0 to Face Curb
+43.50				562.71		561.62			C 1.09 TC	
+51.00				562.77		561.49			C 1.28 TC	
+55.32	PRC		EVC	562.92		561.45			C 1.47 TC	
+75.32				561.92	20.00	561.33	Concrete Curb & Gutter		C 0.59 TC	
+95.32				562.79		561.21			C 1.58 TC	
12+15.32				562.65		561.09			C 1.56 TC	
12+28.60	POC = ⊥ Prod			561.90		561.00			C 0.90 TC	

F. B. 3832 PG. 157 | Job No. | Division No. | Notes Red | Plotted | Profile
Date | Date | No.
Survey of | Notes | Notes Chk'd. | Checked | X-Sec.
Survey by | Date MAY 16 1973 | Date | Date | No.
Indexed L. M. PALMERI

Notes Ck'd by	Survey of Central Communications
Map No.	JN 7420.01 Tape Std °F
Office Work	Surveyed by HHSpangs
Checked	Notes HHS Date 4-16-73
Date	Indexed J. M. PALMERI MAY 16 1973

F. B. 3832 PG. 153

JN 7420.01

Central Communications Dispatch Center

(W/o Eastern Ave & Loma Drive)

Const. Control & Staking - 20' Connector Road to Lynella Drive per Street Lt -1

(Modified Location & Grades in Field to accommodate Re-located Lynella Drive per L.A. Co. Rd. Dept. Dwg 52530

Specs 2692

Pg 153-154

For Grades - See Pg's 155-156

HHSpangs

Note: Any Additions or Changes on This Sheet Must be Made or Circled in Red Ink With Date and Name of Person Making Change.

Do not extend this side of this line.

PLEASE RETURN TO
COUNTY OF LOS ANGELES
DEPARTMENT OF COUNTY ENGINEER
403 LOS ANGELES COUNTY ENGINEERING BLDG.

6F309S CE#310 3-69

PLEASE RETURN TO
COUNTY OF LOS ANGELES
DEPARTMENT OF COUNTY ENGINEER
403 LOS ANGELES COUNTY ENGINEERING BLDG.

Note: Any Additions or Changes on This Sheet Must be Made or Circled in Red Ink With Date and Name of Person Making Change.

Do not extend this side of this line.

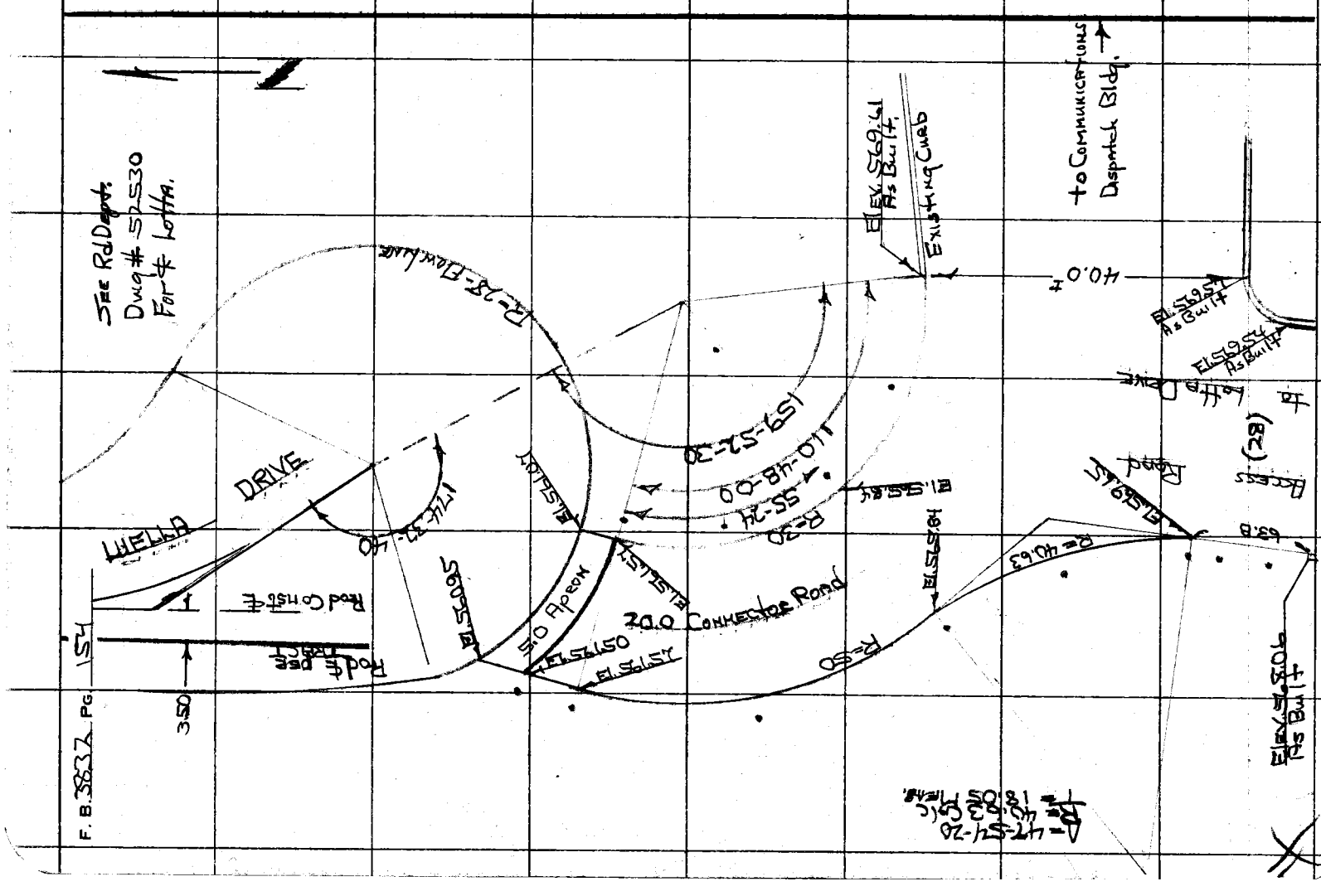
See Rd Dept.
Dwg # 52530
For ¢ Loma.
F. B. 5833 PG 154
3.50
Road ¢ Use East
Road ¢ Use East
WELLA
DRIVE
R=18-Flow Line
Elevator
Elevator
Elevator

F. B. 3832 PG. 155

Profile No. ____ Notes Red ____ Date ____ Plotted ____ Date ____ Job No. 7420.01 Division No. ____ Survey of ____

X-Sec. No. ____ Notes Chk'd. ____ Date ____ Checked ____ Date ____ Survey by HHSpriggs Notes HHS Date 4-16-73 Map No. ____ Index E. M. PALMER Date MAY 16 1973

FN 7420.01

CENTRAL COMMUNICATIONS DISPATCH CENTER

(W/o EASTERN AVE @ LUELLA DRIVE)

CONST. ETRADES - 20' CONNECTOR ROAD to LUELLA DRIVE PER SHEET LT-1

(MODIFIED LOCATION & ETRADES IN FIELD to ACCOMODATE RELOCATED LUELLA DRIVE PER LACO RD DEPT DWG #52530)

SPECS 2692 Pg's 155-156

FOR CONST STAKING SKETCH SEE Pg's 153-154

HHSpriggs

STATION	B. S.	H. I.	F. S.	ELEV.

NOTE: ANY ADDITIONS OR CHANGES ON THIS SHEET MUST BE MADE OR CIRCLED IN RED INK, WITH DATE AND NAME OF PERSON MAKING CHANGE.

Do not extend notes this side of this line.

PLEASE RETURN TO
LOS ANGELES COUNTY ENGINEER
403 LOS ANGELES COUNTY ENGINEERING BLDG.

76-L-298 CE 307 8-70

76-L-298 CE 307 8-70

PLEASE RETURN TO
LOS ANGELES COUNTY ENGINEER
403 LOS ANGELES COUNTY ENGINEERING BLDG.

NOTE: ANY ADDITIONS OR CHANGES ON THIS SHEET MUST BE MADE OR CIRCLED IN RED INK, WITH DATE AND NAME OF PERSON MAKING CHANGE.

Do not extend notes this side of this line.

Profile No. ____ X-Sec. No. ____

Plotted ____ Date ____ Checked ____ Date ____

Notes Red ____ Date ____ Notes Chk'd ____ Date ____

Division No. ____ Job No. ____ Date MAY 16 1973

Notes

Survey of

Survey by T. M. PALMERI

Indexed

F. B. 3832 Pg. 156

Connector Road to Lotta Drive

STATION	B. S.	H. I.	F. S.	ELEV.	Top Curb	
Wly Curb, 28.0' Access Road From Lotta Drive					38.5 Sly Prod Nly Face Dispatch Bldg	
0+00.00	POT	Join Exist. Curb		568.06	568.01	
+25.3				568.80	568.97	F 0.17 TC 1X2 NOT 5.00 to Face Curb
+50.6				568.92	569.54	F 0.62 TC
+63.8	BC			568.48	569.65	F 1.17 TC
Δ/2	MOC	R=40.63		567.55	567.75	F 0.20 TC
	PRC			565.38	565.84	F 0.46 TC
Δ/2		R=50.00		563.25	563.95	F 0.70 TC
0+00.00	EC			561.88	562.07	F 0.19 TC
+08.06	POT	=End Curb @ Apron		561.87	562.00	F 0.13 TC
+15.55	POT	=F.L. Sta 2+49.70			562.95	=Flow Line
Ely Curb of Connector Road						
	BC	Join Exist Curb		569.61	569.61	
Δ/4		R=30.00		569.05	567.73	C 1.32 TC
Δ/4				566.71	565.84	C 0.87 TC
Δ/4				564.38	563.95	C 0.43 TC
	EC	=End Curb @ Apron		563.76	562.07	C 1.69 TC
	POT	=F.L. Sta. 2+74.70			562.07	=Flow Line

Notes Ck'd by	Survey of Central Communications
Map No.	JN 7420.01 Tape Std °F
Office Work	Surveyed by HHSprings
Checked	Notes HHS Date 5-2-73
Date	Indexed T. M. PALMERI MAY 16 1973

F. B. 3832 Pg. 157

JN 7420.01

CENTRAL COMMUNICATIONS DISPATCH CENTRAL

(W/o EASTERN AVE @ LOTTA DRIVE)

Construction Stakes For Electrical Conduit

@

Nly ℄ of Facility & Wly of Luella Drive

per Specs 2692 - Sheet E-1X (4-19-73)

Note: Elec Pull Box to be in wly. side of Luella Drive Pavement per con-Fab @ site with J. Purvis-Res. Insp.

Reference:

FB 3486 - 7-10

Pg. 157-158

HHSprings

Note: Any Additions or Changes on This Sheet Must be Made or Circled in Red Ink With Date and Name of Person Making Change.

Do not extend this side of this line.

PLEASE RETURN TO
COUNTY OF LOS ANGELES
DEPARTMENT OF COUNTY ENGINEER
403 LOS ANGELES COUNTY ENGINEERING BLDG.

76F3095 CE#310 3-68

F. B 3832 PG. 158

℄ PT. Prop Line
Fd Co. Engr Brass Mon. per FB 3486-

R/W

Flowline

Elec. Pull Box = Sta 1+76.5 Luella 3.5 Wly. of Cont ℄

Cont. ℄ → LUELLA DRIVE ← Tract ℄

30' 75' 75'

2+51.00

Flowline

℄ PT. Prop Line
Fd. Co Eng. Brass Mon. per FB 3486-10

2+35.95

R/W

Sta. 1+76.5 Luella Dr. per Rd Dept Dwg # 5253

2+25.00

2+00.00

5.0'

1+75.00

⊙ = 1X2 Nail & Tin 5.0 N/y Ctr. Conduit

Concrete Encased Electric Conduit

℄ PT. 1+50.00

1+37.16

Prop Corner Fd. Co. Engr. Brass Monument FB 3486-8

1+30.71 ℄ PT.

Walkway

Conduit Sta. 2+51.00 Pull Box = Luella Sta. 1+76.5 3.5 Wly of Cont ℄ Finish Grade Elev. 55.68
Elev. Top 1X2 Nail 55.90
0.78

2.0'

10'

4.0' Easement

= Elev. 1.78 To Finish Grade @ Elec. Pull Box.

Vacated

R/W

PP# 6T0320H

Fd Lg Bt Sp R/W-T dn. 12" per FB 3486-7

16.8'

VAN PELT

0+03.22 = ℄ Van Pelt

RAMBOZ

PLEASE RETURN TO
COUNTY OF LOS ANGELES
DEPARTMENT OF COUNTY ENGINEER
403 LOS ANGELES COUNTY ENGINEERING BLDG.

Do not extend this side of this line.

Note: Any Additions or Changes on This Sheet Must be Made or Circled in Red Ink With Date and Name of Person Making Change.
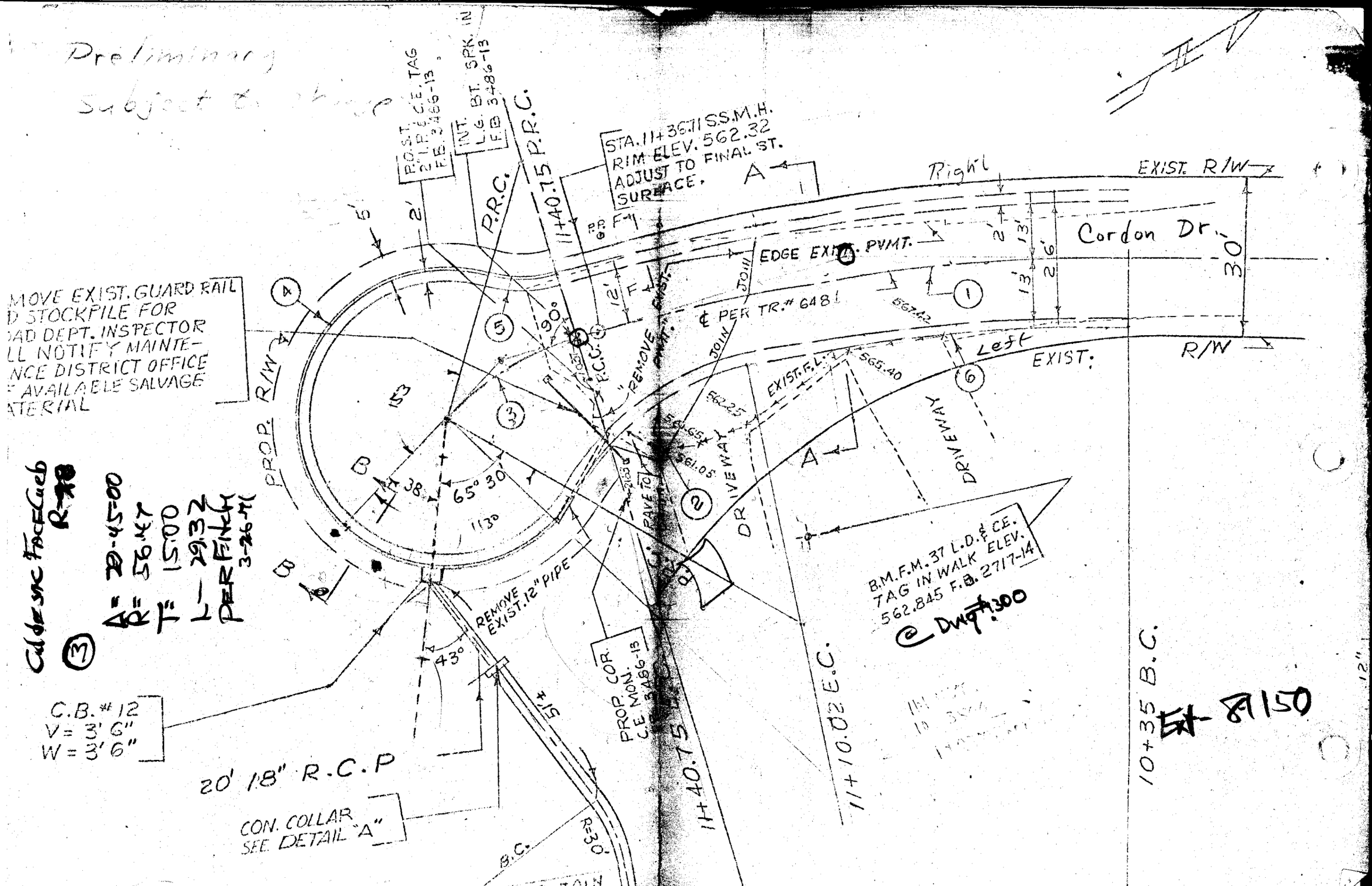
Preliminary
Subject to change