No[illegible]'d by G. D. BAILEY	Survey of EL MONTE AIRPORT	F. B. 3846 PG. 5
B-5225-1-5	JN 0077.89 Tape 03 Std 68 °F	
ork S-SUNABE	Surveyed by RICHARDS	
U. MUNOZ	Notes RICHARDS Date 7-72	
2/20/75	Indexed T. M. PALMERI	

J. N. 0077.89

EL MONTE AIRPORT

BOUNDARY SURVEYS

RICHARDS
LEGAULT
LIEBER
TURRILL

microfilmed Jan '85

F. B. 3846 PG. 6

INDEX MAP

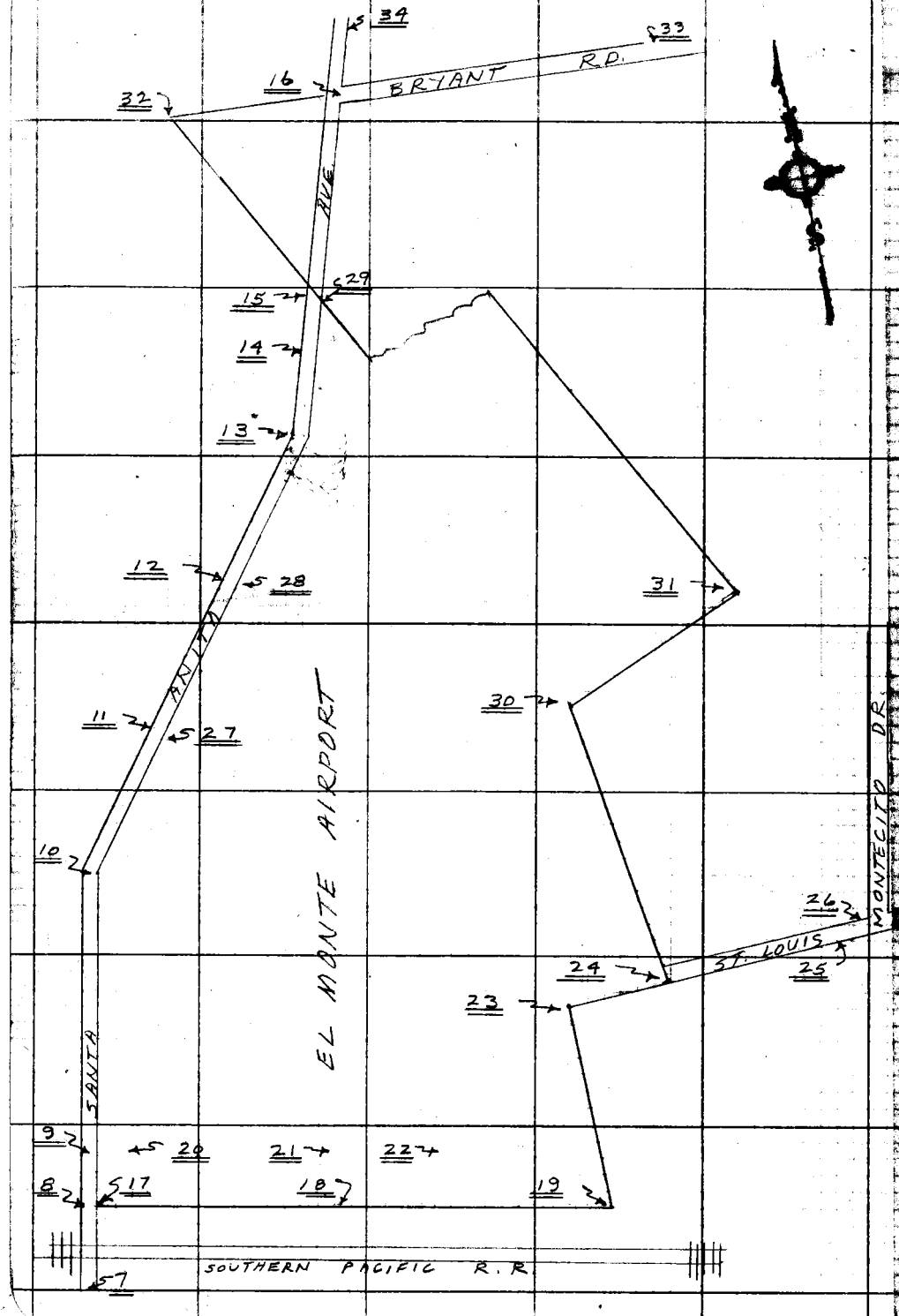

Notes Ck'd by G. D. BAILEY	Survey of EL MONTE AIRPORT
Map No. B-5225-1-5	JN 0077.89 Tape 03 Std 68 °F
Office Work S-SUNABE	Surveyed by RICHARDS
Checked U. MUNOZ	Notes RICHARDS Date 7-72
Date 2/20/75	Indexed T. M. PALMERI

F. B. 3846 PG. 7

77.07 T = 68 = 77.07 ✓

TO BOT. PG. 8

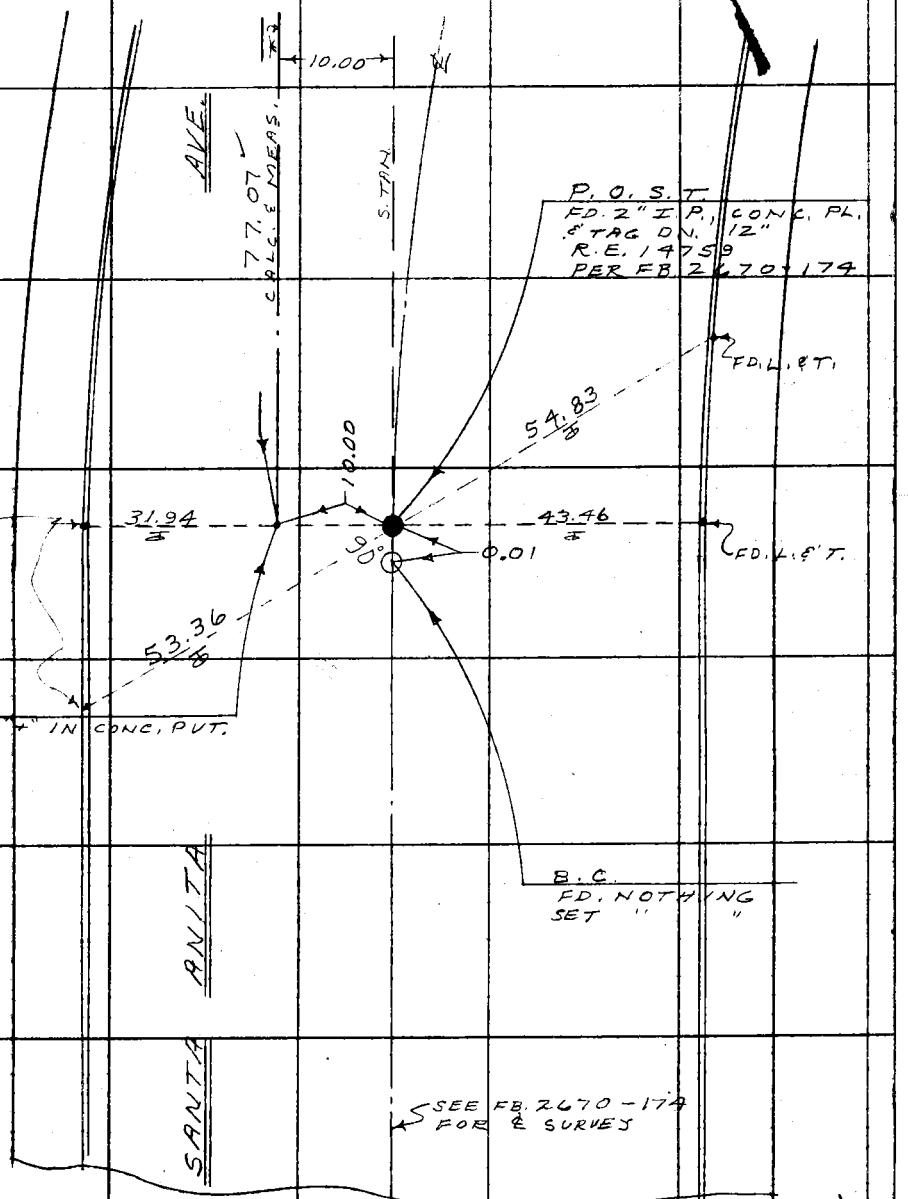

W.S. 96 TA-A

Note: Any Additions or Changes on This Sheet Must be Made or Circled in Red Ink With Date and Name of Person Making Change.

Do not extend this side of this line.

PLEASE RETURN TO
COUNTY OF LOS ANGELES
DEPARTMENT OF COUNTY ENGINEER
403 LOS ANGELES COUNTY ENGINEERING BLDG.

16F309S CE#310 3-69

F. B. 3846 PG. 8

1. 93° 38' 40"
4. 14° 34' 50"
6. 201° 52' 10"
11. 93° 38' 42"

TO BOT. PG. 9

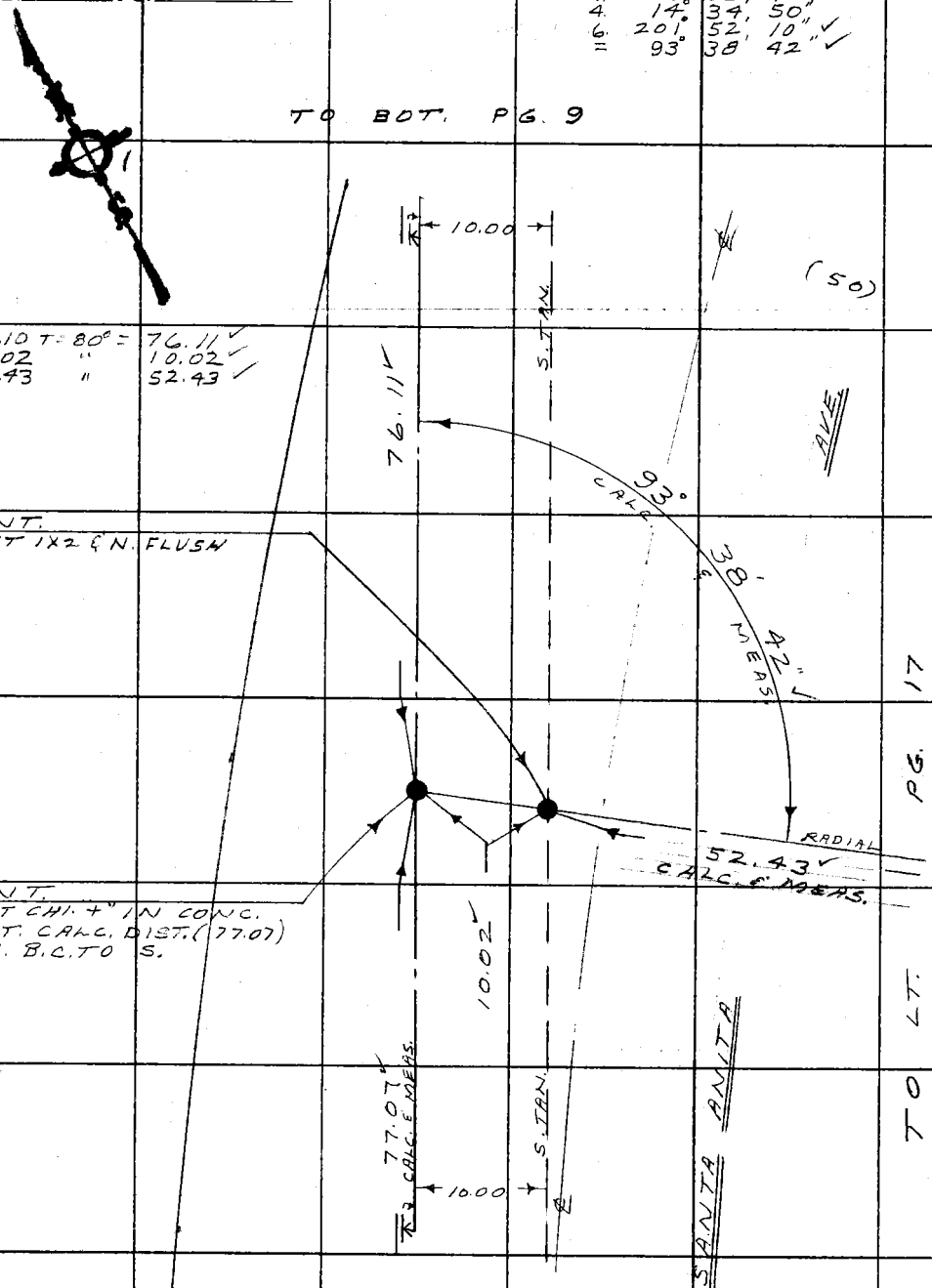

TO TOP PG. 7

PLEASE RETURN TO
COUNTY OF LOS ANGELES
DEPARTMENT OF COUNTY ENGINEER
403 LOS ANGELES COUNTY ENGINEERING BLDG.

Do not extend this side of this line.

Note: Any Additions or Changes on This Sheet Must be Made or Circled in Red Ink With Date and Name of Person Making Change.

TO PG. 17

Notes Ck'd by G. D. BAILEY	Survey of EL MONTE AIRPORT
Map No. B-5225-1-5	JN 0077.89 Tape 03 Std 68 °F
Office Work S-SUNABE	Surveyed by RICHARDS
Checked G. MUNOZ	Notes RICHARDS Date 7-72
Date 2/20/75	Indexed T. M. PALMERI MR 1 6 '72

F. B. 3846 Pg. 9

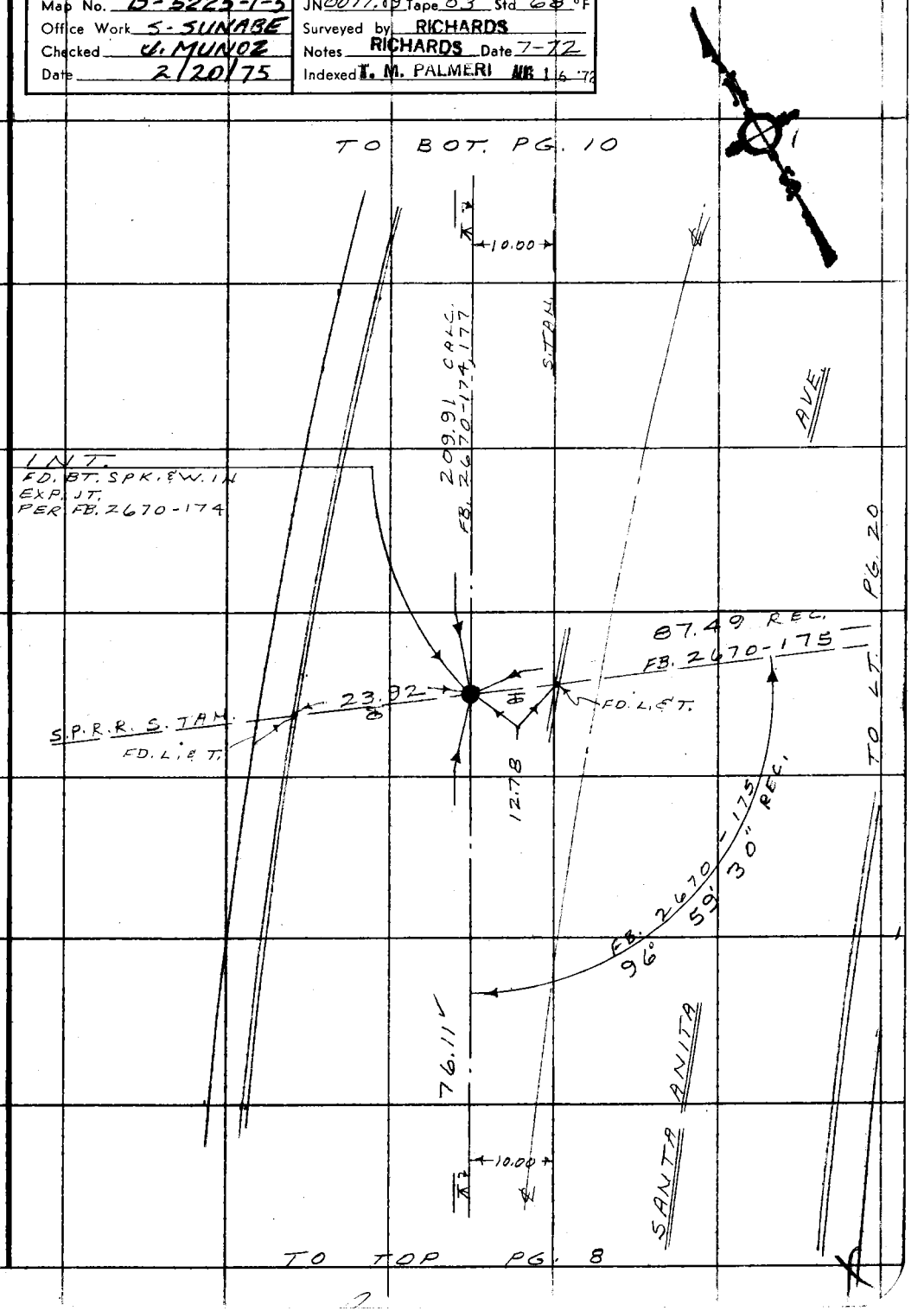

Note: Any Additions or Changes on This Sheet Must be Made or Circled in Red Ink With Date and Name of Person Making Change.

Do not extend this side of this line.

PLEASE RETURN TO
COUNTY OF LOS ANGELES
DEPARTMENT OF COUNTY ENGINEER
403 LOS ANGELES COUNTY ENGINEERING BLDG.

16F309s CE#310 3-69

F. B. 3846 PG. 10

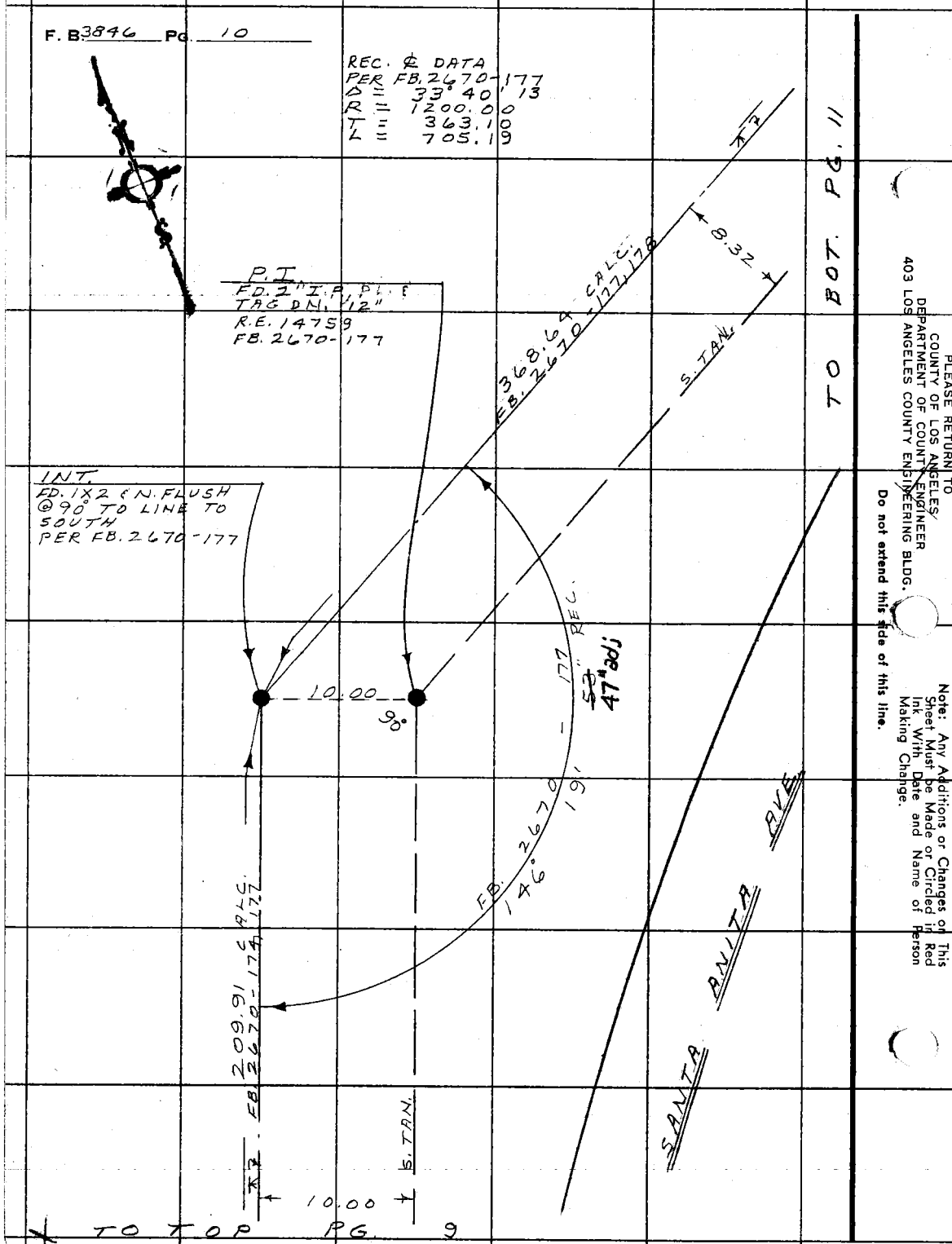

PLEASE RETURN TO
COUNTY OF LOS ANGELES
DEPARTMENT OF COUNTY ENGINEER
403 LOS ANGELES COUNTY ENGINEERING BLDG.

Do not extend this side of this line.

Note: Any Additions or Changes on This Sheet Must be Made or Circled in Red Ink With Date and Name of Person Making Change.

Notes Ck'd by G. D. BAILEY	Survey of EL MONTE AIRPORT	F. B. 3846 PG. 11
Map No. B-5225-1-5	JN 0077.80 Tape 03 Std 68°F	1. 90° 00' 00"
Office Work S. SUNABE	Surveyed by RICHARDS	4. 0° 00' 00"
Checked J. MUNOZ	Notes RICHARDS Date 7-72	6. 180° 00' 00" ✓
Date 2/20/75	Indexed T. M. PALMERI AUG 16 72	= 90 00 00" ✓

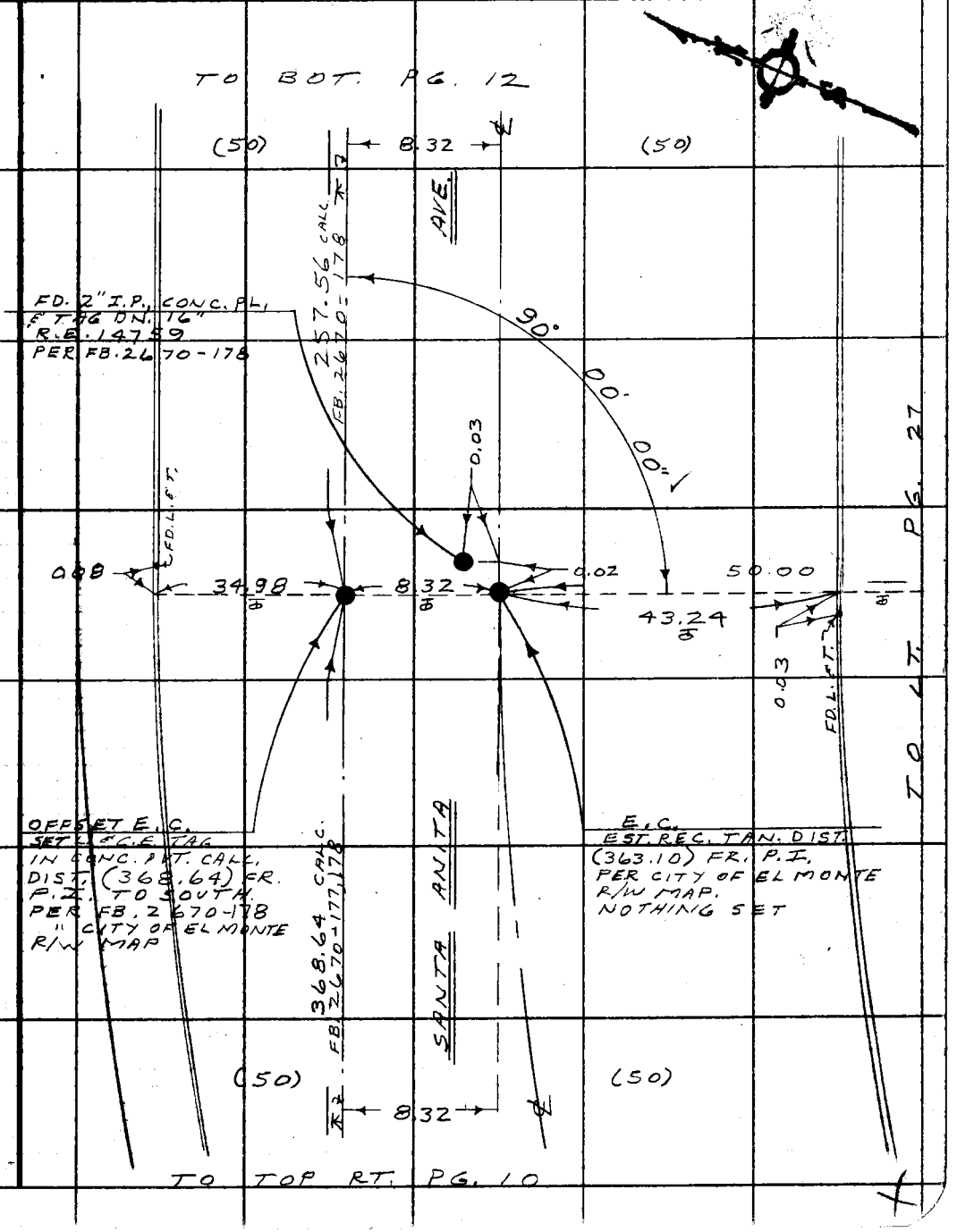

Note: Any Additions or Changes on This Sheet Must be Made or Circled in Red Ink With Date and Name of Person Making Change.

Do not extend this side of this line.

PLEASE RETURN TO
COUNTY OF LOS ANGELES
DEPARTMENT OF COUNTY ENGINEER
403 LOS ANGELES COUNTY ENGINEERING BLDG.

16F309S CE#310 3-69

F. B. 3846 PG. 12

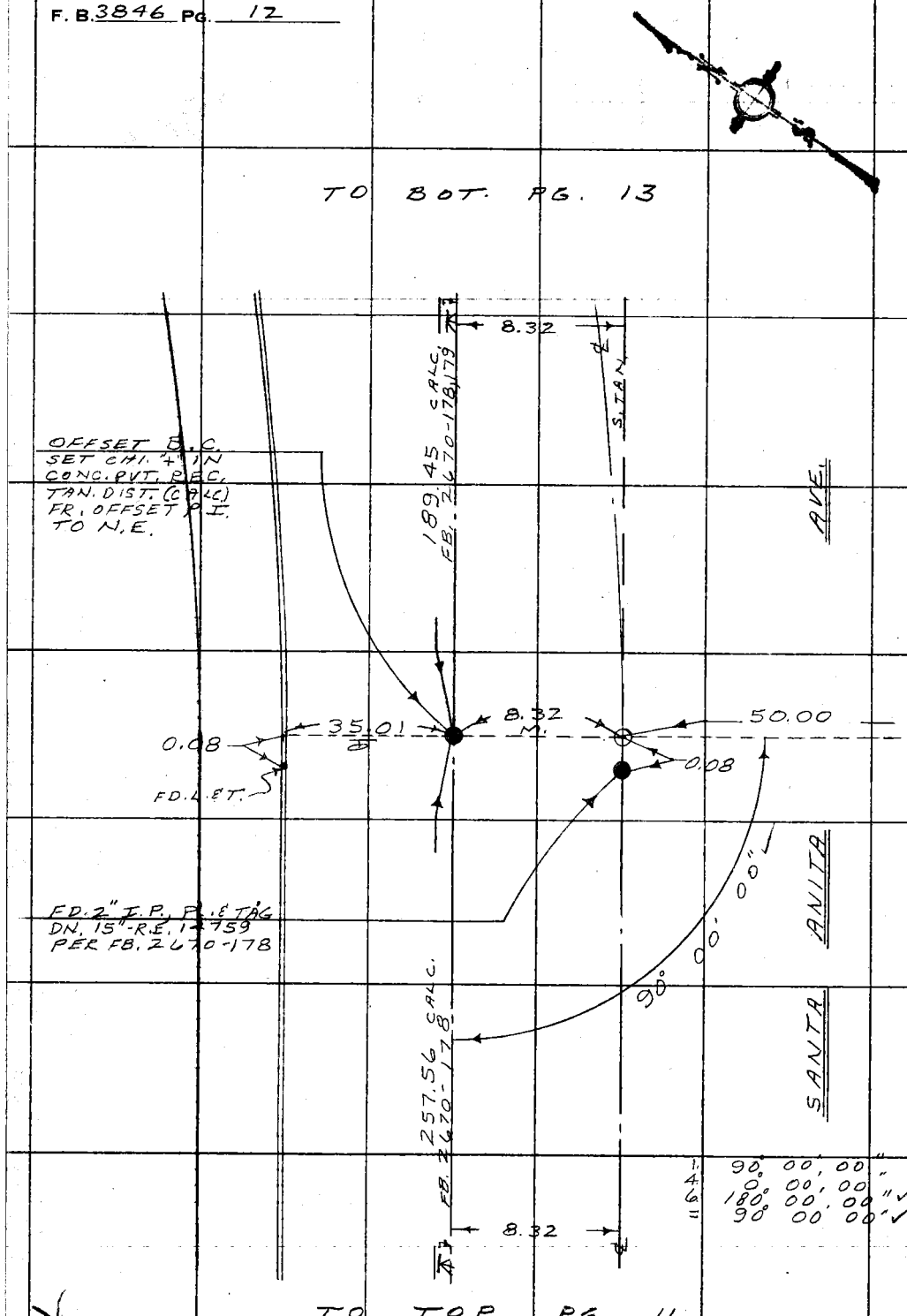

PLEASE RETURN TO
COUNTY OF LOS ANGELES
DEPARTMENT OF COUNTY ENGINEER
403 LOS ANGELES COUNTY ENGINEERING BLDG.

Do not extend this side of this line.

Note: Any Additions or Changes on This Sheet Must be Made or Circled in Red Ink With Date and Name of Person Making Change.

Notes Ck'd by G. D. BARLEY	Survey of EL MONTE AIRPORT
Map No. B-5225-1-5	JN 0077.83 Tape 03 Std 68 °F
Office Work S. SUNABE	Surveyed by RICHARDS
Checked U. MUNOZ	Notes RICHARDS Date 7-72
Date 2/20/75	Indexed T. M. PALMERI AUG 16 '72

F. B. 3846 PG. 13

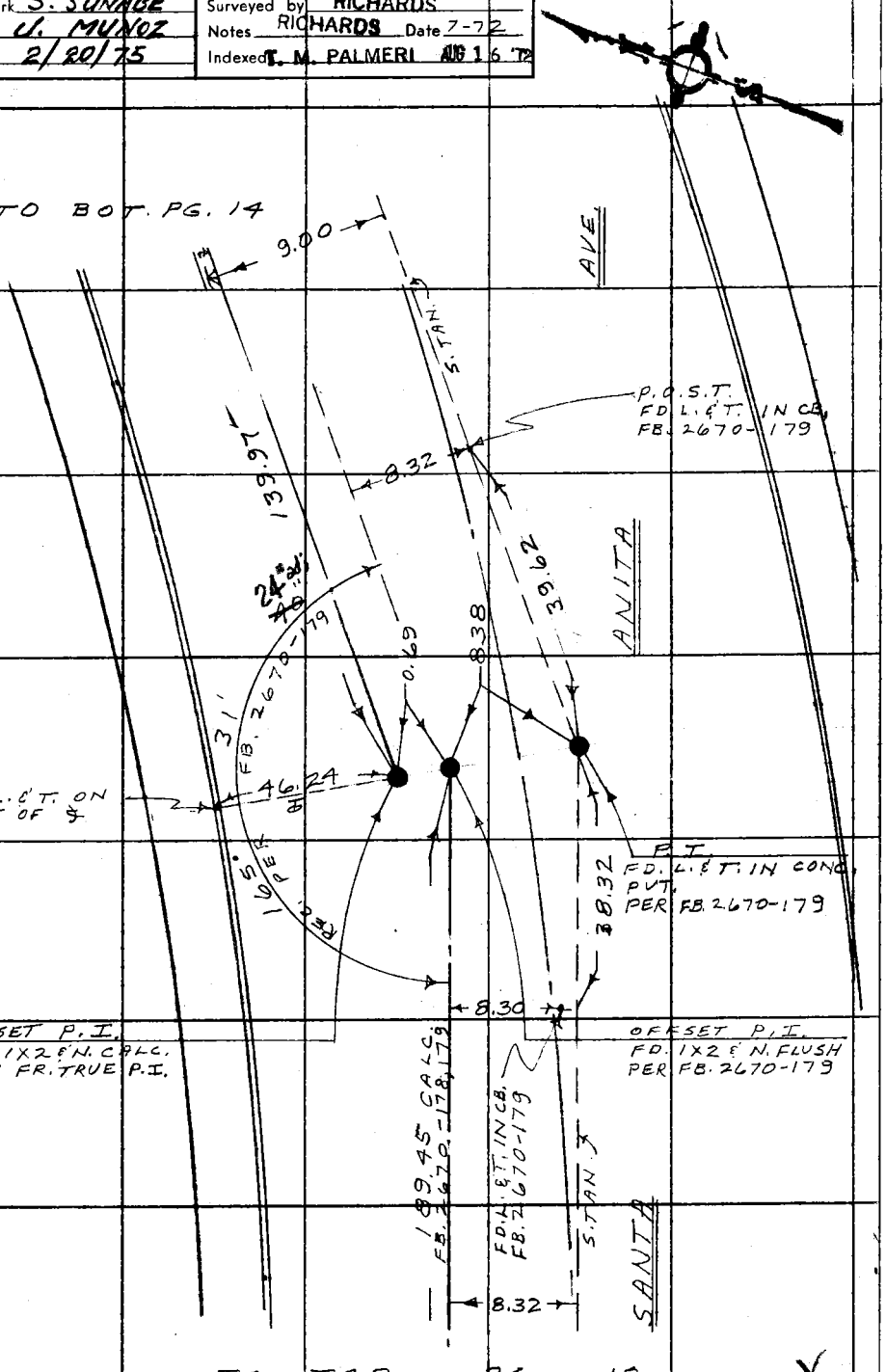

Note: Any Additions or Changes on This Sheet Must be Made or Circled in Red Ink With Date and Name of Person Making Change.

Do not extend this side of this line.

PLEASE RETURN TO
COUNTY OF LOS ANGELES
DEPARTMENT OF COUNTY ENGINEER
403 LOS ANGELES COUNTY ENGINEERING BLDG.

6F309S CE#310 3-69

F. B. 3846 PG. 14

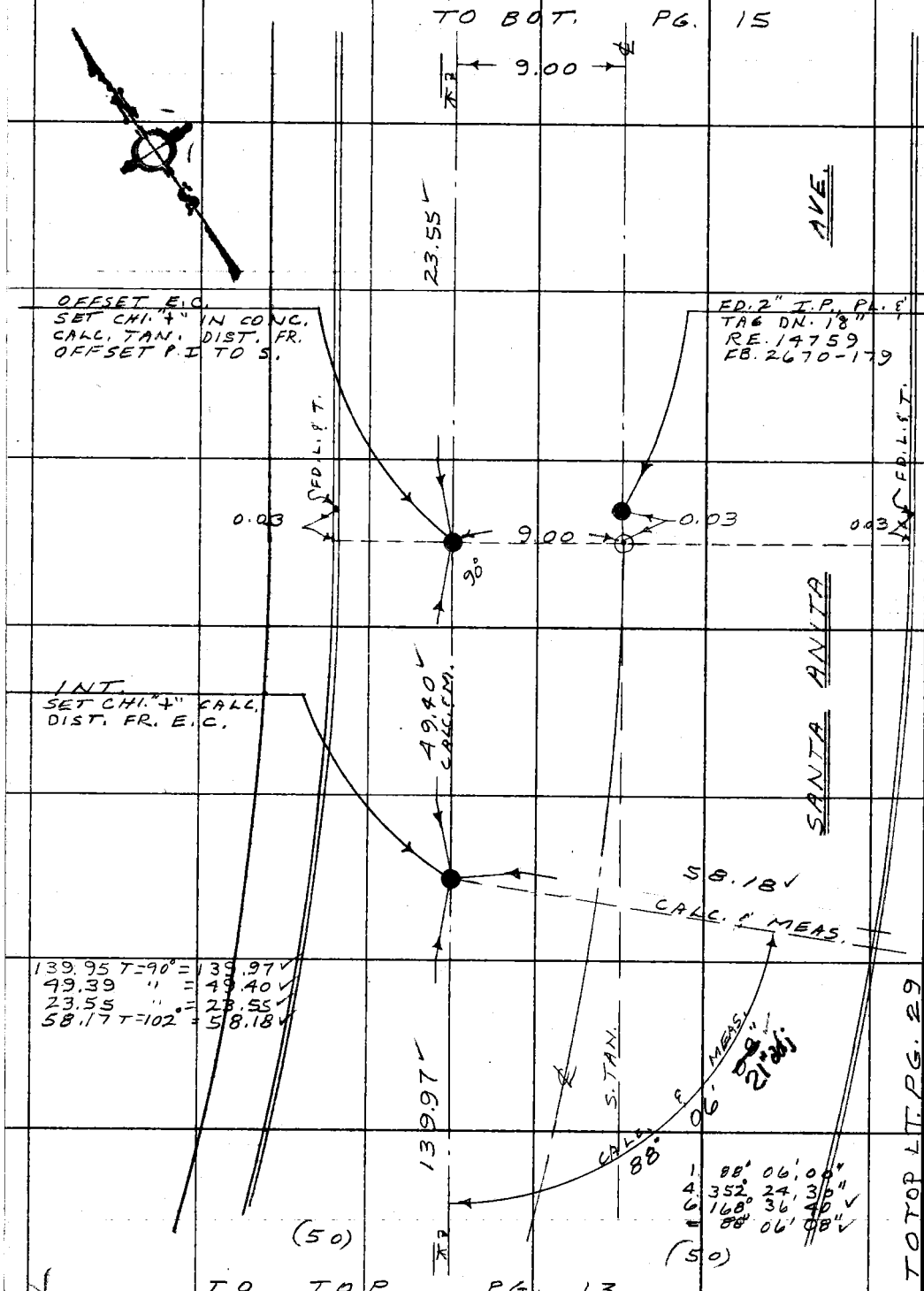

PLEASE RETURN TO
COUNTY OF LOS ANGELES
DEPARTMENT OF COUNTY ENGINEER
403 LOS ANGELES COUNTY ENGINEERING BLDG.

Do not extend this side of this line.

Note: Any Additions or Changes on This Sheet Must be Made or Circled in Red Ink With Date and Name of Person Making Change.

Notes Ck'd by G. D. BAILEY	Survey of EL MONTE AIRPORT
Map No. B5225-1-5	JN 0077.80 Tape 03 Std 68°F
Office Work S. SUNABE	Surveyed by RICHARDS
Checked U. MUNOZ	Notes RICHARDS Date 8-72
Date 2/20/75	Indexed T. M. PALMERI AUG 1 6 '72

F. B. 3846 PG. 15

TO BOT. PG. 16

TO BOT. PG. 32

(50)

9.00

(50)

402.05 T = 90° = 402.11 ✓

LINE ONLY

402.11

INT.
SET CHI. "+" IN CONC
PVT. BY INT.

AVE.

ANITA

SANTA

23.55

92.67

REC. & MEAS.
25° 39' 13" ✓

1. 25° 39' 20"
4. 102° 36' 50"
6. 153° 55' 20" ✓
= 25° 39' 13" ✓

9.00

(50)

(50)

TO TOP PG. 14

TO TOP PG. 29

Note: Any Additions or Changes on This Sheet Must be Made or Circled in Red Ink With Date and Name of Person Making Change.

Do not extend this side of this line.

PLEASE RETURN TO
COUNTY OF LOS ANGELES
DEPARTMENT OF COUNTY ENGINEER
403 LOS ANGELES COUNTY ENGINEERING BLDG.

76F309S CE#310 3-69

F. B. 3846 Pg. 16

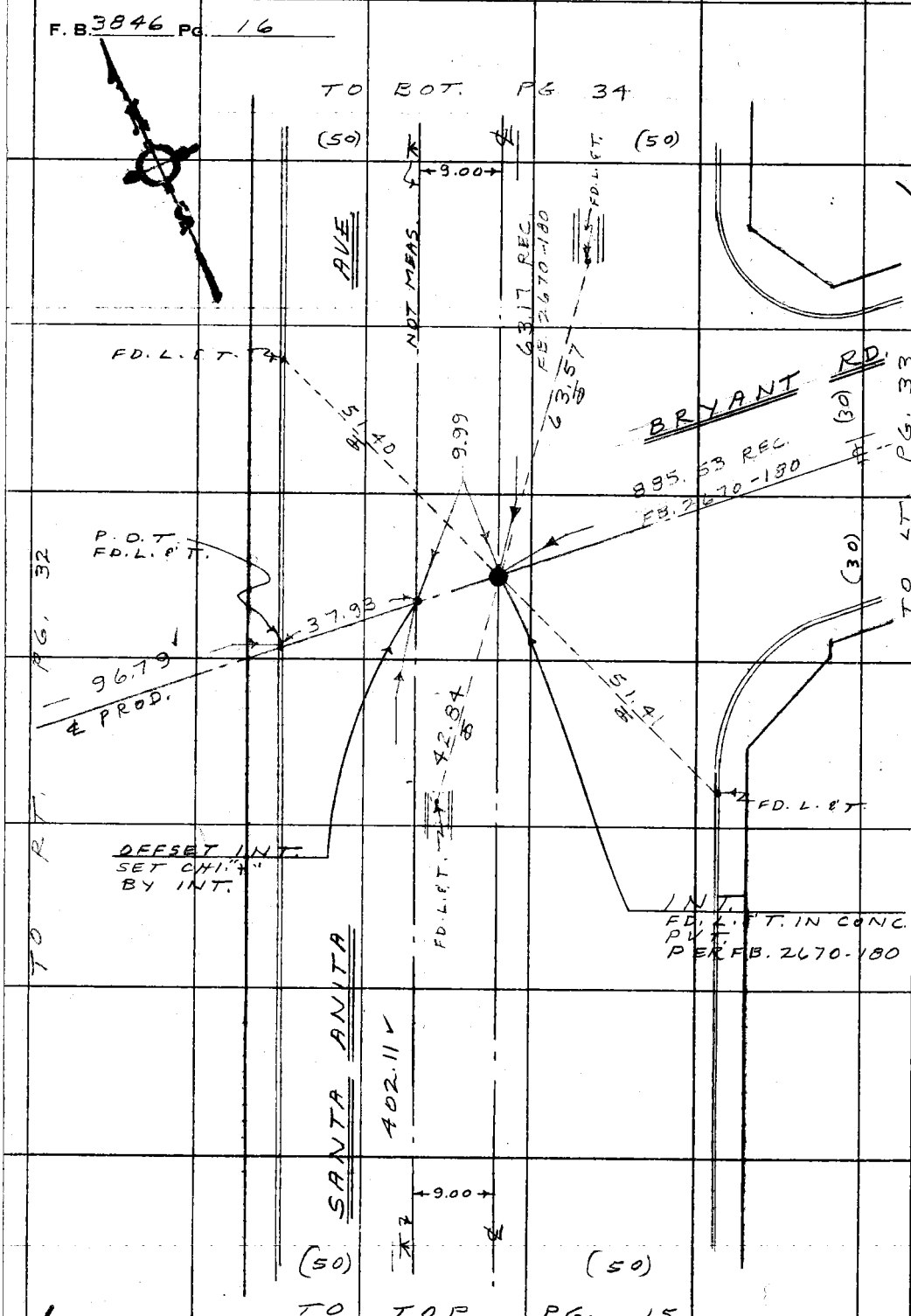

WS46A-4

PLEASE RETURN TO
COUNTY OF LOS ANGELES
DEPARTMENT OF COUNTY ENGINEER
403 LOS ANGELES COUNTY ENGINEERING BLDG.

Do not extend this side of this line.

Note: Any Additions or Changes on This Sheet Must be Made or Circled in Red Ink With Date and Name of Person Making Change.

Notes Ck'd by G. D. BAILEY	Survey of EL MONTE AIRPORT	F. B. 3846 PG. 17
Map No. B-5225-1-5	JN 0077,89 Tape 03 Std 68 °F	94.01 T = 90° = 94.02
Office Work S. SUNABE	Surveyed by RICHARDS	1. 73° 50' 20"
Checked J. MUNOZ	Notes RICHARDS Date 8-72	4. 295° 21' 20"
Date 2/20/75	Indexed T. M. PALMERI AUG 16 '72	6. 83° 02' 00" ✓
		= 73° 50' 20" ✓

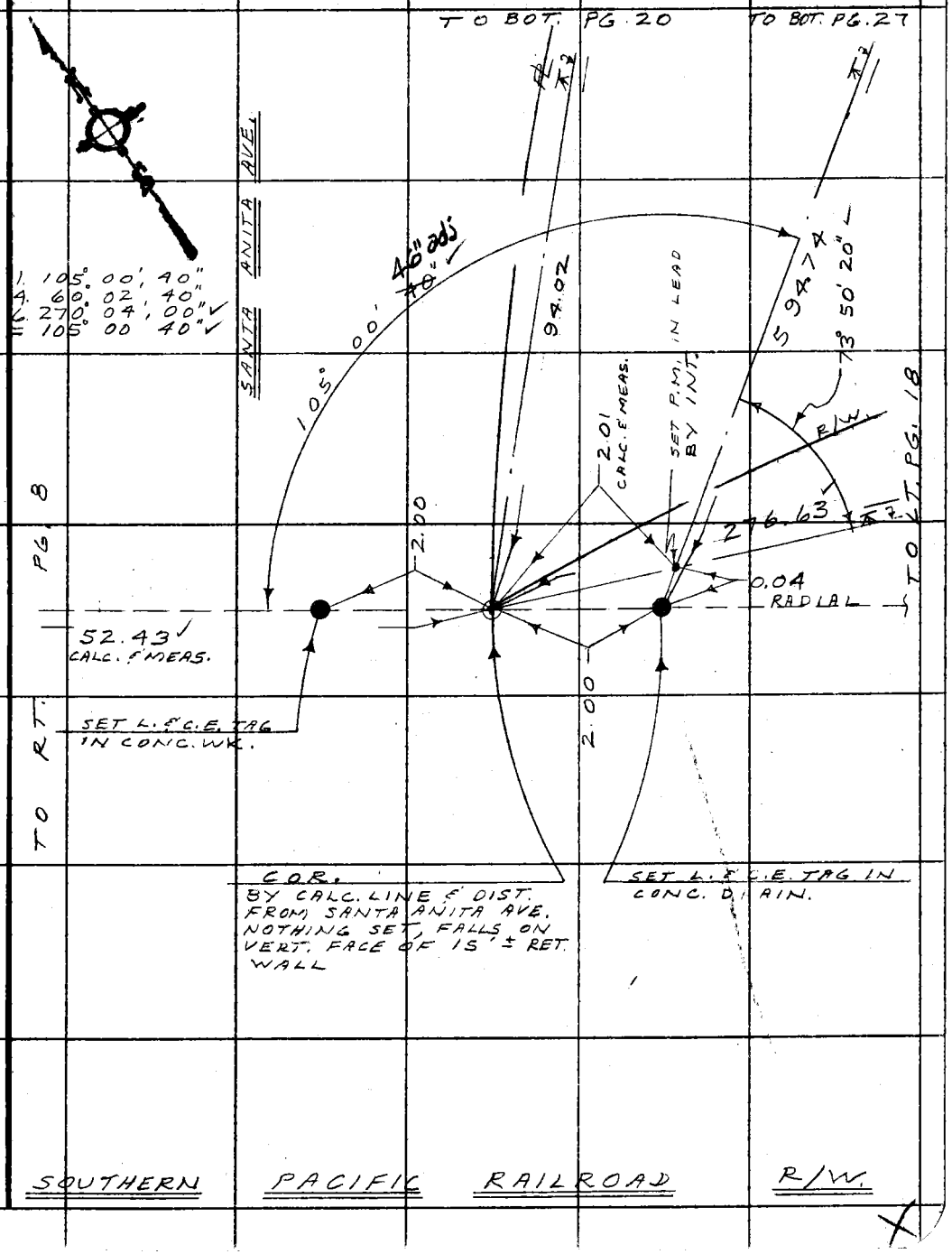

Note: Any Additions or Changes on This Sheet Must be Made or Circled in Red Ink With Date and Name of Person Making Change.

Do not extend this side of this line.

PLEASE RETURN TO
COUNTY OF LOS ANGELES
DEPARTMENT OF COUNTY ENGINEER
403 LOS ANGELES COUNTY ENGINEERING BLDG.

6F309s CE#310 3-69

F. B. 3846 PG. 18

TO BOT. PG. 21

66.60 REF. FB. 3297-112

FD. NOTHING
(FILL AREA)
SEE FB. 3297 - 112
" " 2670 - 176
SET 1x2 5" N. REC.
LINE & DIST. FR. NORTH
PER ABOVE REF.

CONST. AREA R/W

276.63

TO RT. PG. 17

TO RT. PG. 19

SOUTHERN PACIFIC RAILROAD R/W.

PLEASE RETURN TO
COUNTY OF LOS ANGELES
DEPARTMENT OF COUNTY ENGINEER
403 LOS ANGELES COUNTY ENGINEERING BLDG.

Do not extend this side of this line.

Note: Any Additions or Changes on This Sheet Must be Made or Circled in Red Ink With Date and Name of Person Making Change.

Notes Ck'd by G. D. BAILEY	Survey of EL MONTE AIRPORT
Map No. B5225-1-5	JN 007789 Tape 03 Std 68 °F
Office Work 5-JUNARK	Surveyed by RICHARDS
Checked U. MUNOZ	Notes RICHARDS Date 8-72
Date 2/20/75	Indexed T. M. PALMERI AUG 1 6 '72

F. B. 3846 PG. 19

TO BOT. PG. 23

1. 79° 57' 40"
4 319° 50' 40" ✓
6 119° 46' 00" ✓
= 79° 57' 40" ✓

79° 57' 40" ✓

103.92 REC. & MEAS.

COR. SET 1X2 S.N. REC. LINE & DIST. FR. ST. LOUIS DR. PER ORD 4921 PG. 554-557, INC.

PG. 18

TO RT.

276.63 ✓

CONST. AREA

33.92

50.15

36.48 PROD.

42.09

R/W

SET SM. STR. W. ST. IN R.R. TIE

SPLIT OF RAILS @ EST. RADIAL

MAIN TRACKS

276.60 T = 86° = 276.63 ✓

SOUTHERN PACIFIC RAILROAD R/W.

Note: Any Additions or Changes on This Sheet Must be Made or Circled in Red Ink With Date and Name of Person Making Change.

Do not extend this side of this line.

PLEASE RETURN TO
COUNTY OF LOS ANGELES
DEPARTMENT OF COUNTY ENGINEER
403 LOS ANGELES COUNTY ENGINEERING BLDG.

16F309s CE#310 3-69

F. B. 3846 Pg. 20

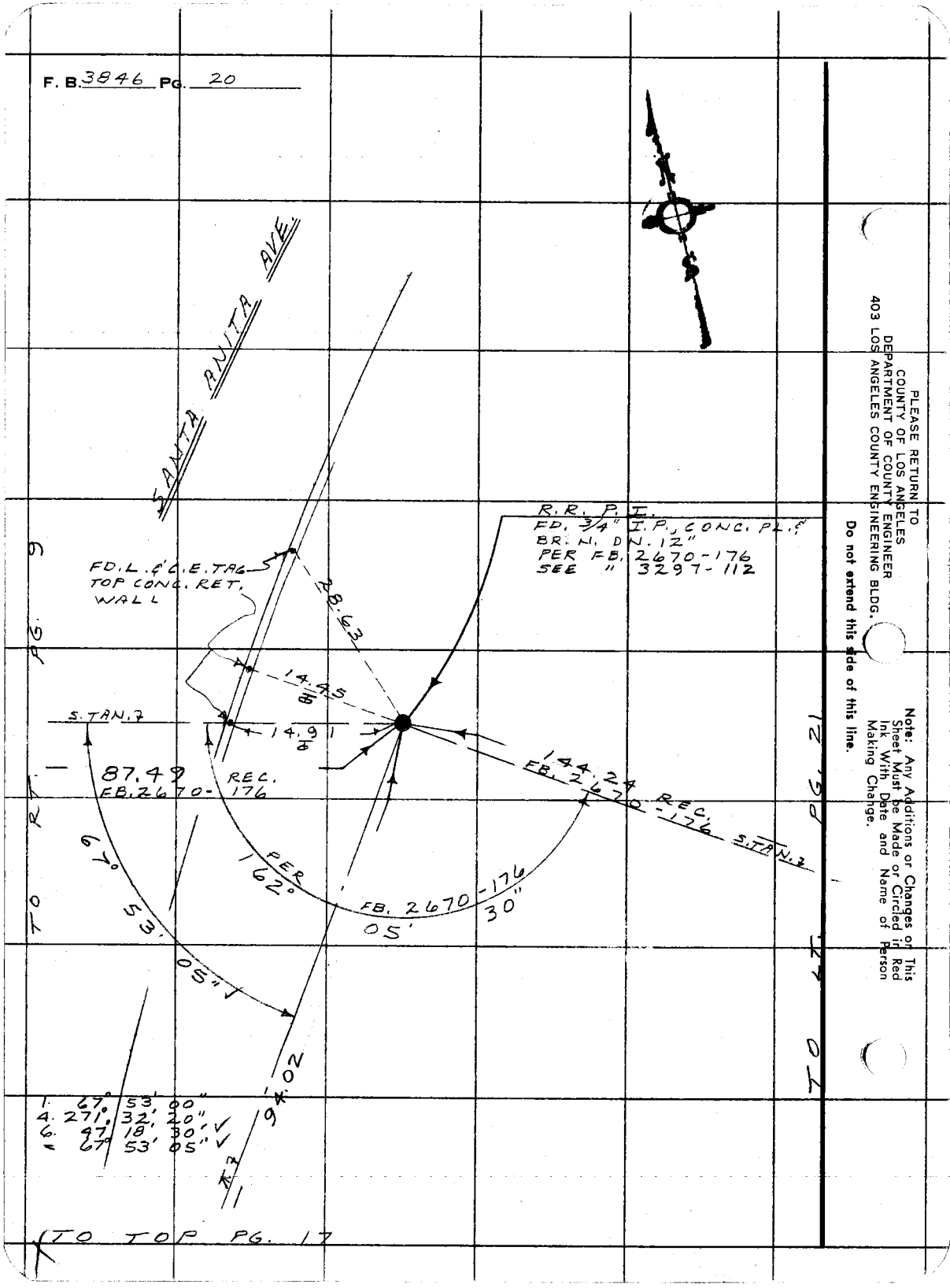

PLEASE RETURN TO
COUNTY OF LOS ANGELES
DEPARTMENT OF COUNTY ENGINEER
403 LOS ANGELES COUNTY ENGINEERING BLDG.

Do not extend this side of this line.

Note: Any Additions or Changes on This Sheet Must be Made or Circled in Red Ink With Date and Name of Person Making Change.

Notes Ck'd by G. D. BAILEY	Survey of EL MONTE AIRPORT
Map No. B-5225-1-5	JN 0077.89 Tape 03 Std 68 °F
Office Work S. SUNABE	Surveyed by RICHARDS
Checked U. MUNOZ	Notes RICHARDS Date 8-72
Date 2/20/75	Indexed T. M. PALMERI AUG 16 '72

F. B. 3846 PG. 21

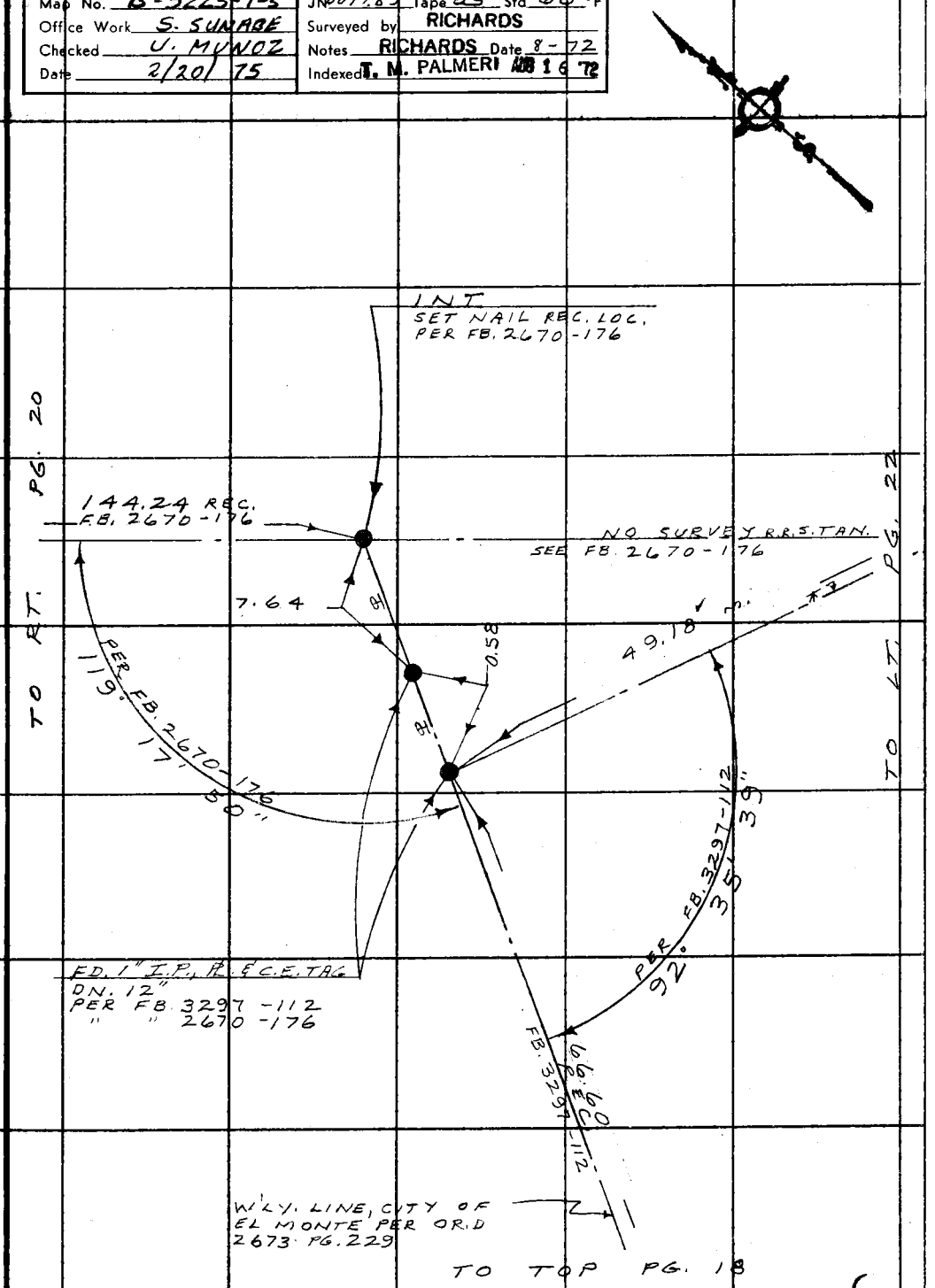

Note: Any Additions or Changes on This Sheet Must be Made or Circled in Red Ink With Date and Name of Person Making Change.

Do not extend this side of this line.

PLEASE RETURN TO
COUNTY OF LOS ANGELES
DEPARTMENT OF COUNTY ENGINEER
403 LOS ANGELES COUNTY ENGINEERING BLDG.

76F309S CE#310 3-69

F. B. 3846 Pg. 22

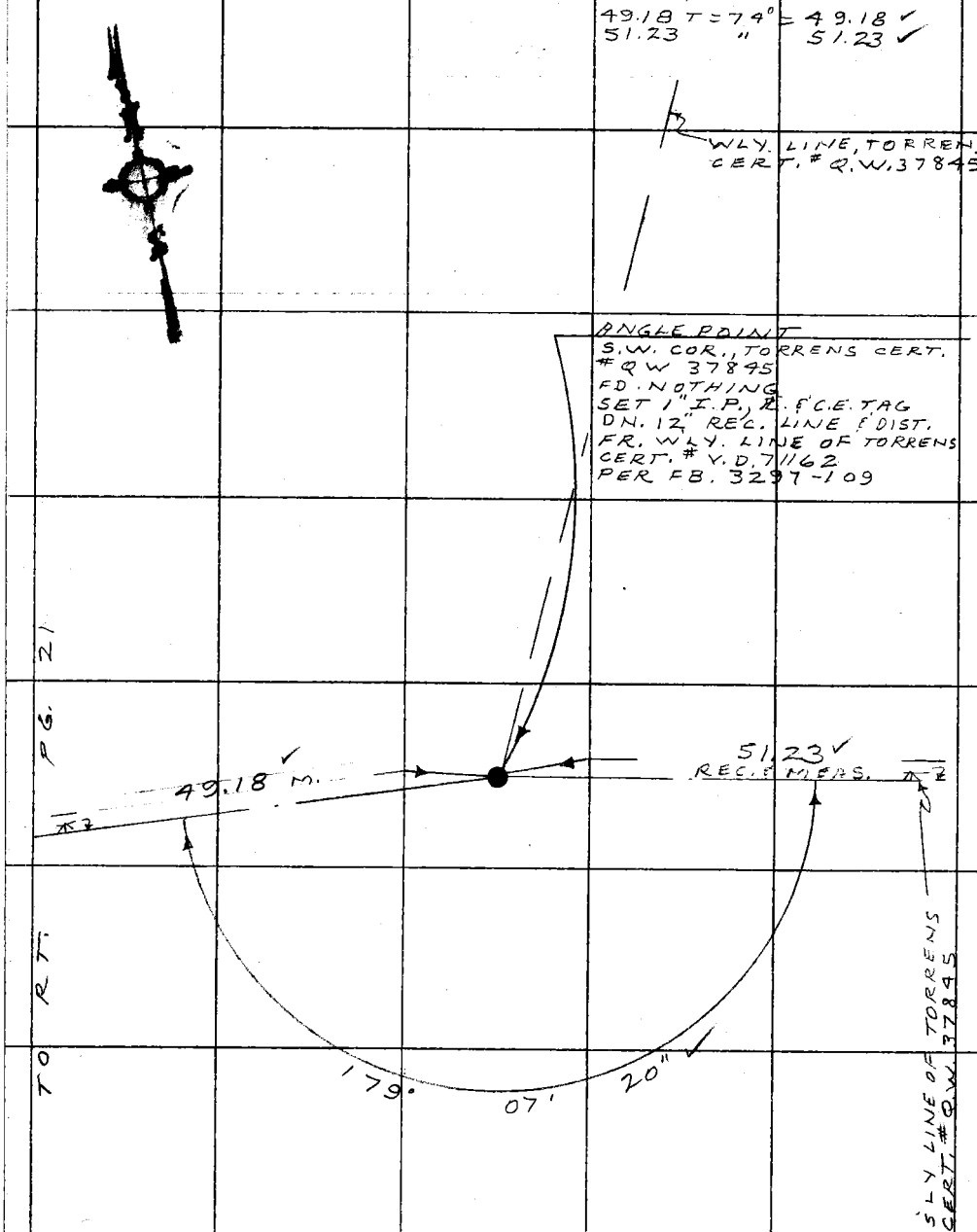

1. 179° 07' 20"
4. 356° 29' 20"
6. 354° 44' 00" ✓
= 179° 07' 20" ✓

PLEASE RETURN TO
COUNTY OF LOS ANGELES
DEPARTMENT OF COUNTY ENGINEER
403 LOS ANGELES COUNTY ENGINEERING BLDG.

Do not extend this side of this line.

Note: Any Additions or Changes on This Sheet Must be Made or Circled in Red Ink With Date and Name of Person Making Change.

Notes Ck'd by G. D. BAILEY	Survey of EL MONTE AIRPORT	F. B. 3846 PG. 23
Map No. B-5225-1-5	JN 0077.89 Tape 03 Std 68 °F	
Office Work S. SUNABE	Surveyed by RICHARDS	
Checked U. MUNOZ	Notes RICHARDS Date 8-72	
Date 2/20/75	Indexed T. M. PALMERI AUG 16 '72	

W.S. 46, A-4

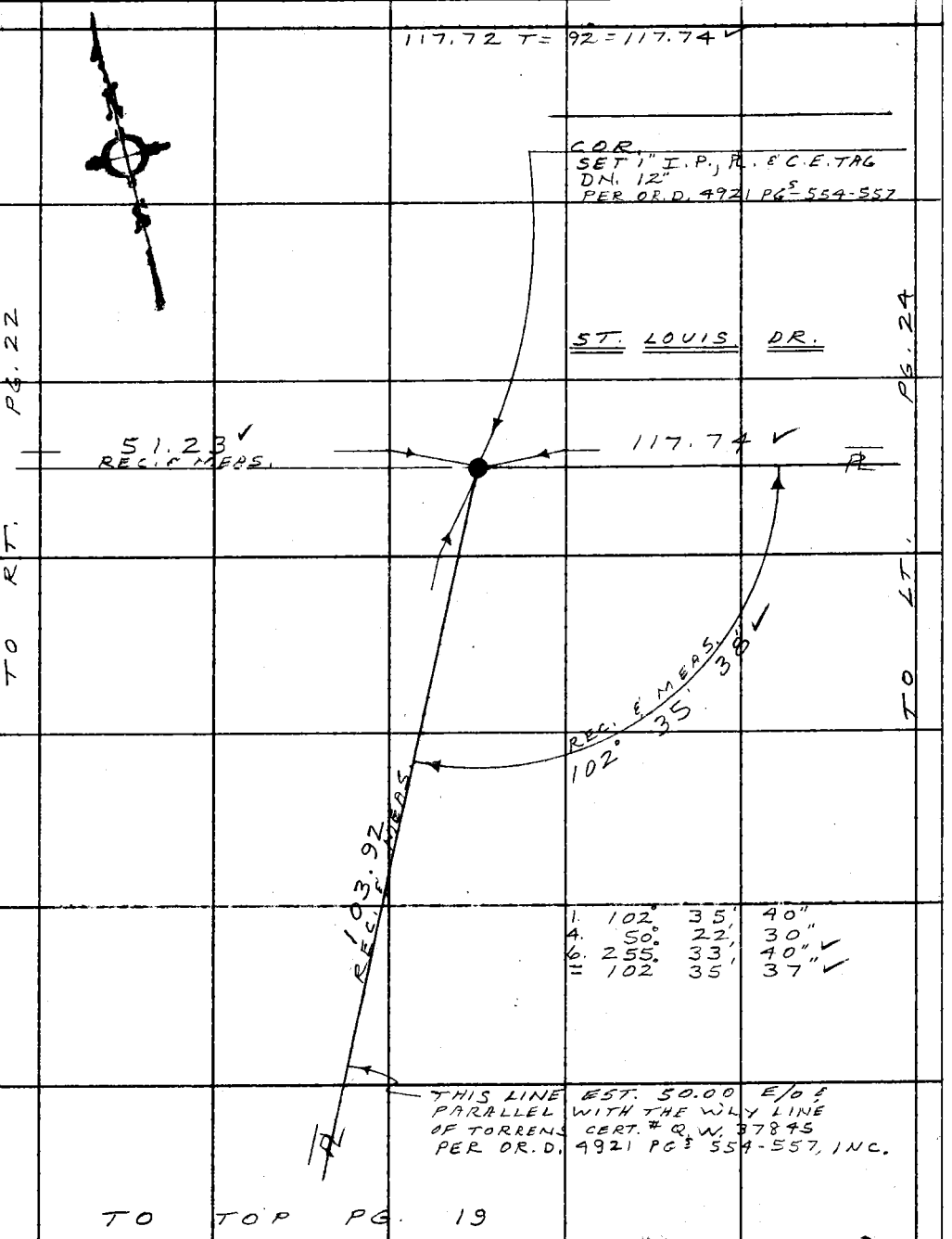

Note: Any Additions or Changes on This Sheet Must be Made or Circled in Red Ink With Date and Name of Person Making Change.

Do not extend this side of this line.

PLEASE RETURN TO
COUNTY OF LOS ANGELES
DEPARTMENT OF COUNTY ENGINEER
403 LOS ANGELES COUNTY ENGINEERING BLDG.

76F309S CE#310 3-69

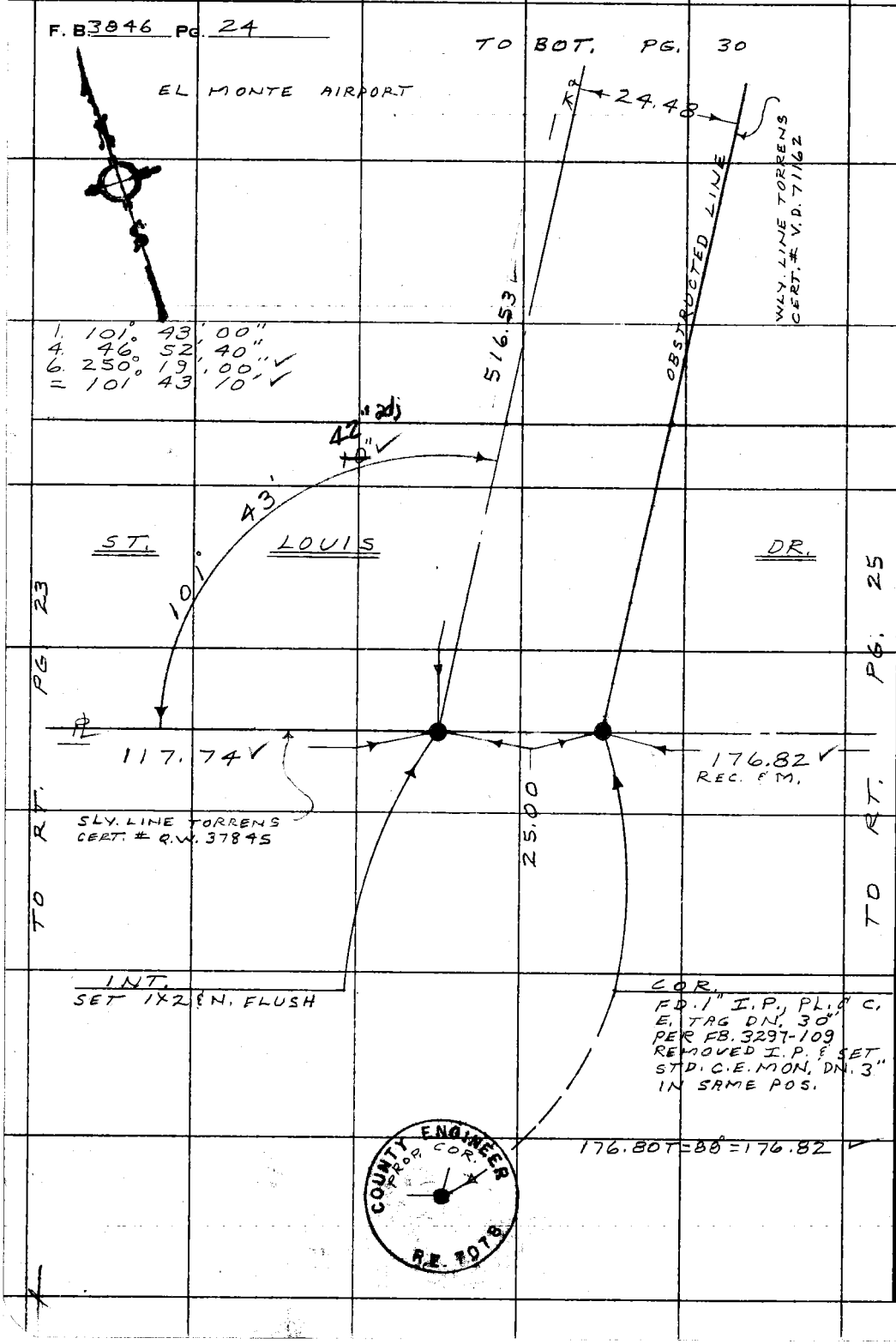

PLEASE RETURN TO
COUNTY OF LOS ANGELES
DEPARTMENT OF COUNTY ENGINEER
403 LOS ANGELES COUNTY ENGINEERING BLDG.

Do not extend this side of this line.

Note: Any Additions or Changes on This Sheet Must be Made or Circled in Red Ink With Date and Name of Person Making Change.

Notes Ck'd by G. D. BAILEY	Survey of EL MONTE AIRPORT	F. B. 3846 PG. 25
Map No. B-5225	JN 0077.89 Tape 03 Std 68 °F	
Office Work S. SUNABE	Surveyed by RICHARDS	
Checked U. MUNOZ	Notes RICHARDS Date 8-72	
Date 2/20/75	Indexed T. M. PALMERI AUG 16 '72	

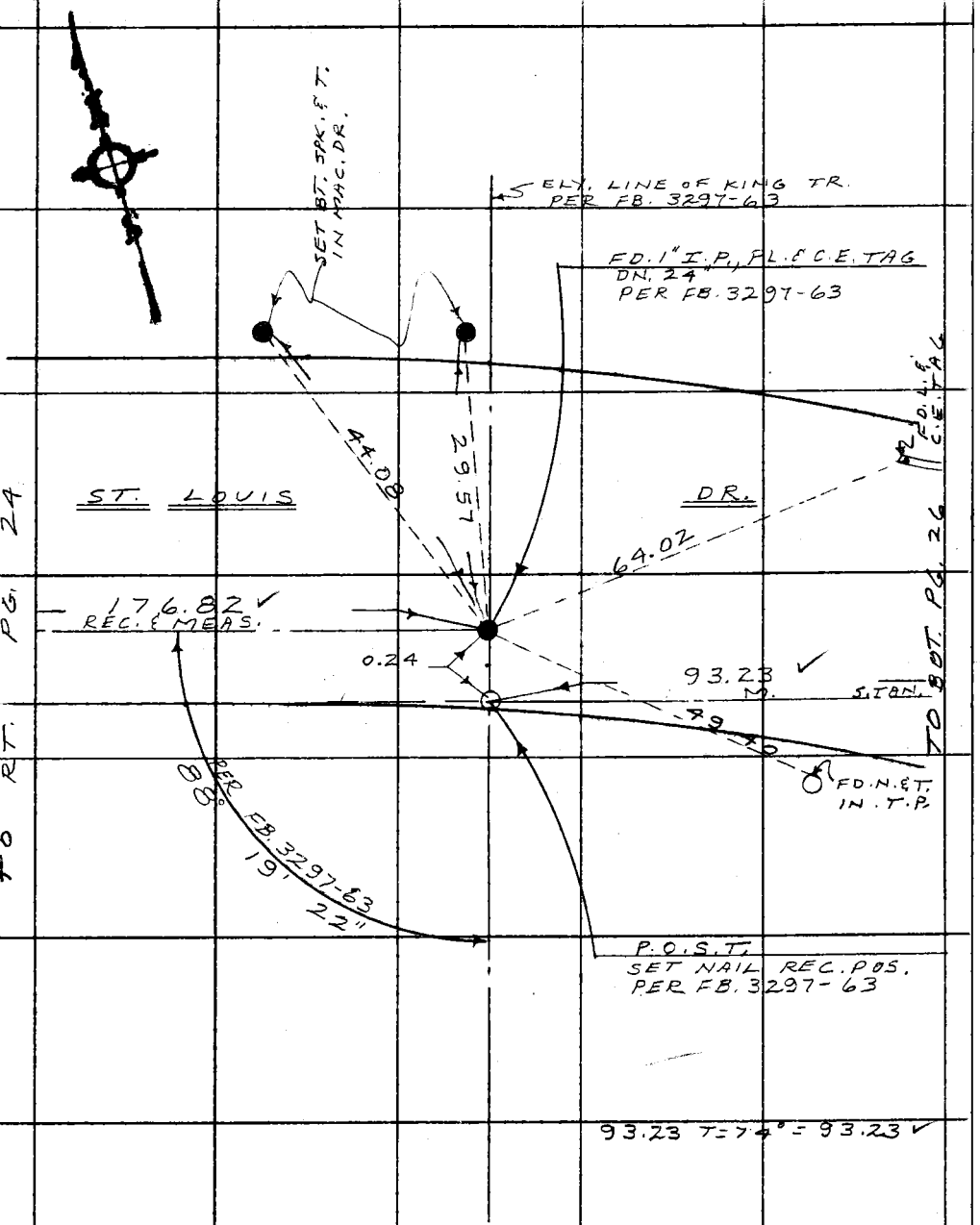

Note: Any Additions or Changes on This Sheet Must be Made or Circled in Red Ink With Date and Name of Person Making Change.

Do not extend this side of this line.

PLEASE RETURN TO
COUNTY OF LOS ANGELES
DEPARTMENT OF COUNTY ENGINEER
403 LOS ANGELES COUNTY ENGINEERING BLDG.

6F309S CE#310 3-69

F. B. 3846 PG. 26

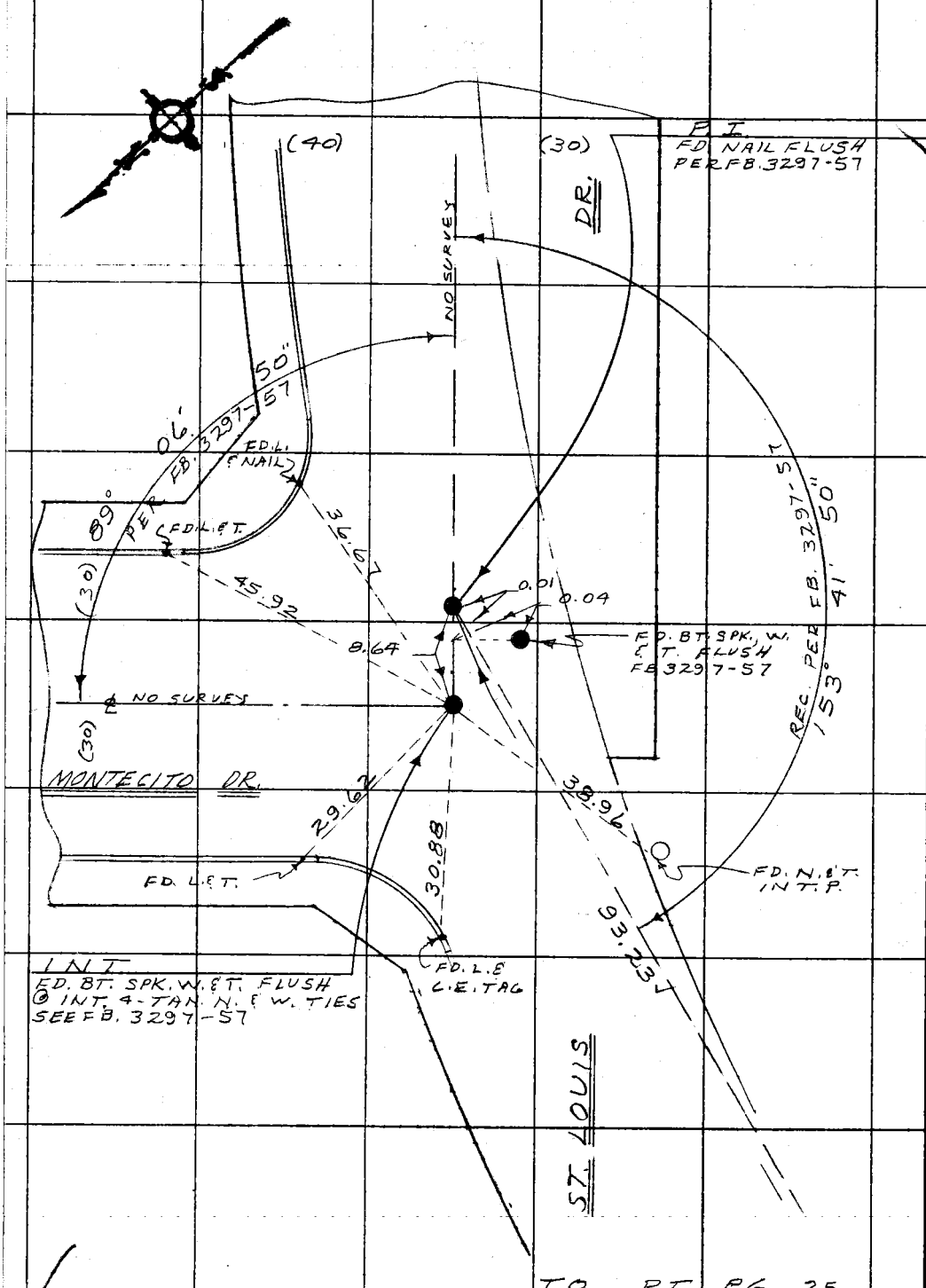

TO RT. PG. 25

W.S. 45, A-4

PLEASE RETURN TO
COUNTY OF LOS ANGELES
DEPARTMENT OF COUNTY ENGINEER
403 LOS ANGELES COUNTY ENGINEERING BLDG.

Do not extend this side of this line.

Note: Any Additions or Changes on This Sheet Must be Made or Circled in Red Ink With Date and Name of Person Making Change.

Notes Ck'd by G. D. BAILEY	Survey of EL MONTE AIRPORT
Map No. B-5225-1-5	JN 007789 Tape 03 Std 68 °F
Office Work S. SUNABE	Surveyed by RICHARDS
Checked U. MUNOZ	Notes RICHARDS Date 7-72
Date 2/20/75	Indexed T. M. PALMERI AUG 16 '72

F. B. 3846 PG. 27

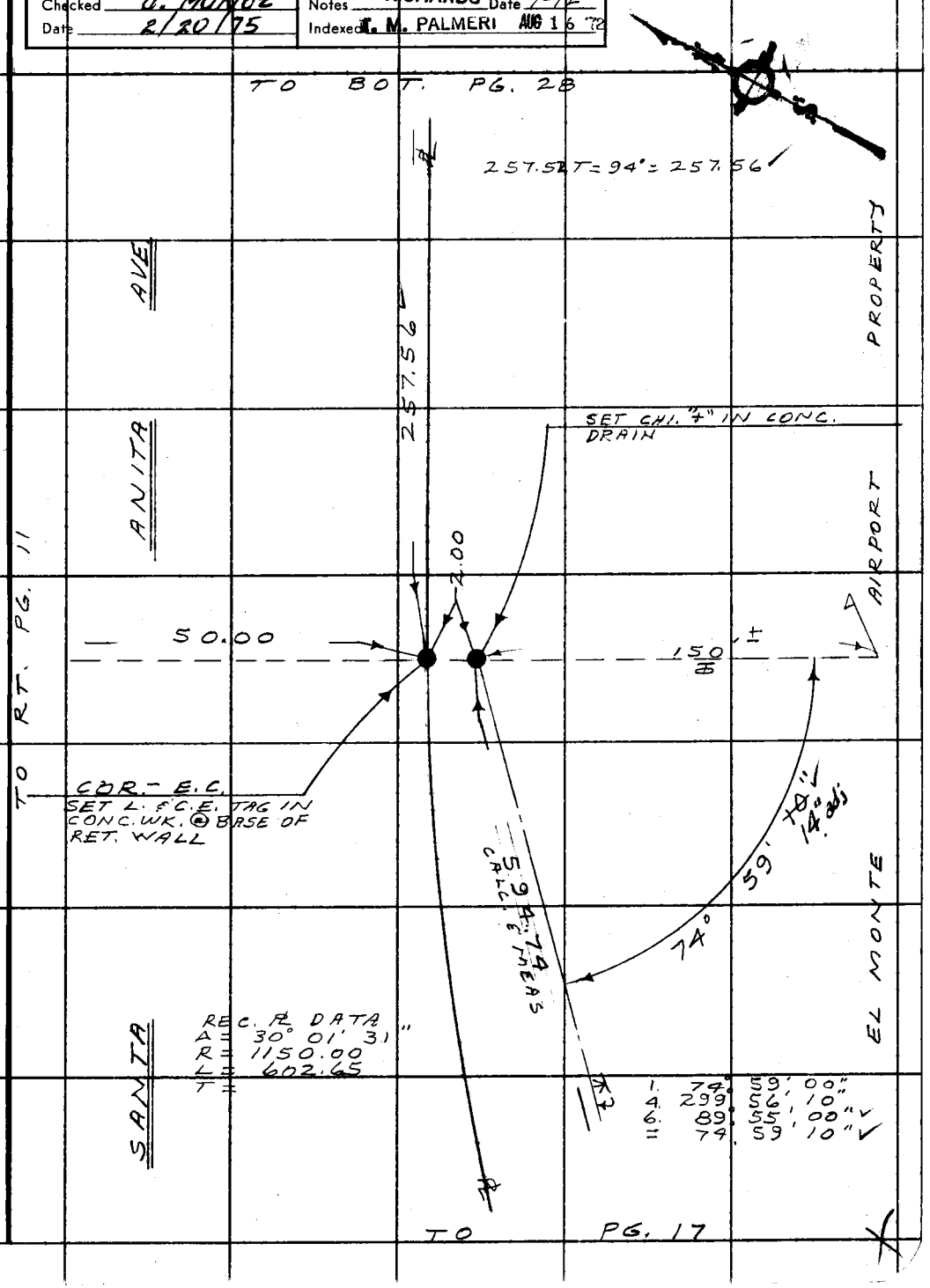

Note: Any Additions or Changes on This Sheet Must be Made or Circled in Red Ink With Date and Name of Person Making Change.

Do not extend this side of this line.

PLEASE RETURN TO
COUNTY OF LOS ANGELES
DEPARTMENT OF COUNTY ENGINEER
403 LOS ANGELES COUNTY ENGINEERING BLDG.

F. B 3846 PG. 28

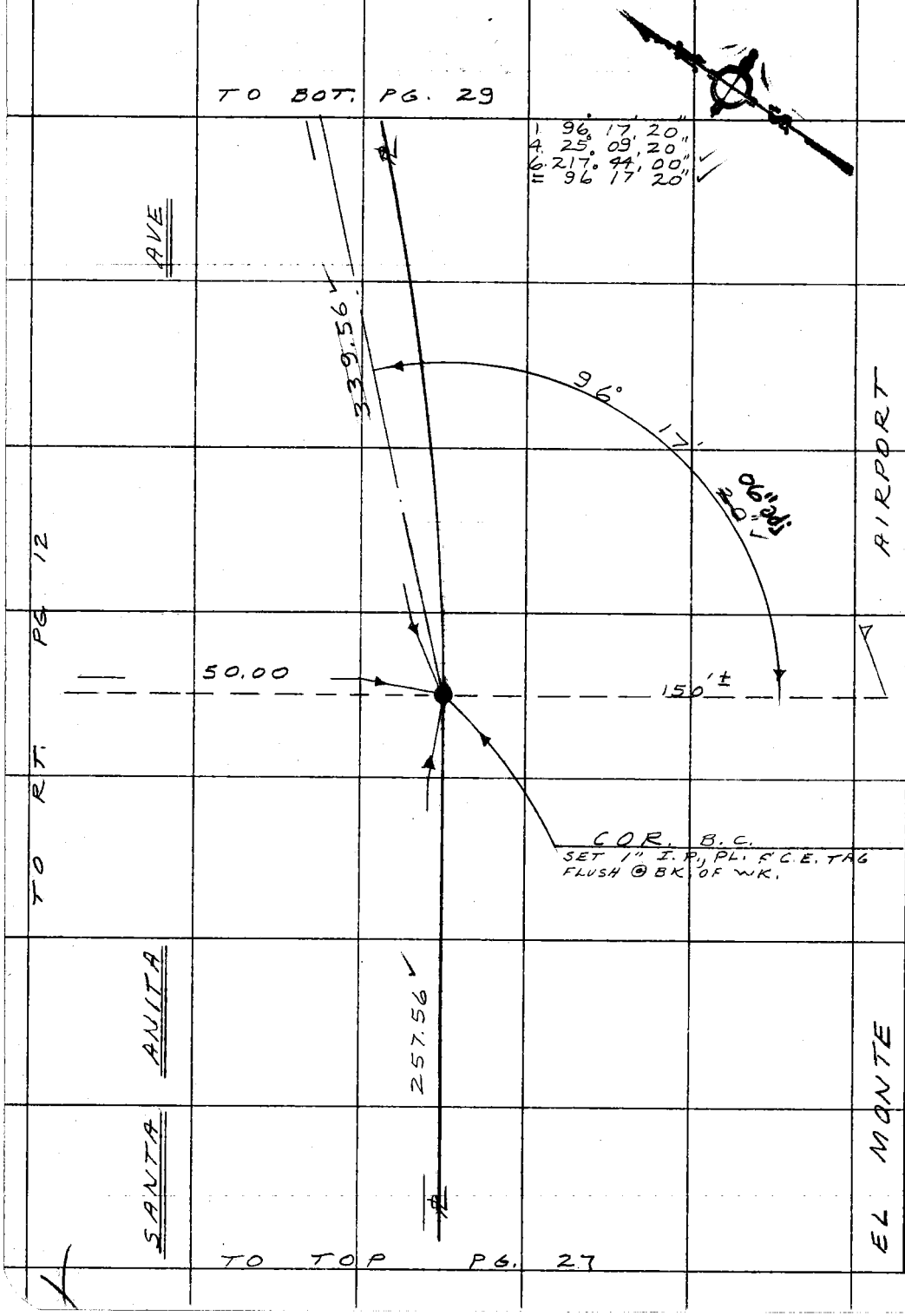

PLEASE RETURN TO
COUNTY OF LOS ANGELES
DEPARTMENT OF COUNTY ENGINEER
403 LOS ANGELES COUNTY ENGINEERING BLDG.

Do not extend this side of this line.

Note: Any Additions or Changes on This Sheet Must be Made or Circled in Red Ink With Date and Name of Person Making Change.

Notes Ck'd by G. D. BAILEY	Survey of EL MONTE AIRPORT
Map No. B-5225-1-5	JN 0077.89 Tape 03 Std 68 °F
Office Work S-SUNABE	Surveyed by RICHARDS
Checked J. MUNOZ	Notes RICHARDS Date 8-72
Date 2/20/75	Indexed T. M. PALMERI AUG 16 '72

F. B. 3846 PG. 29

92.66 T = 90° = 92.67
35.95 T = 82° = 35.95
29.88 " = 29.88

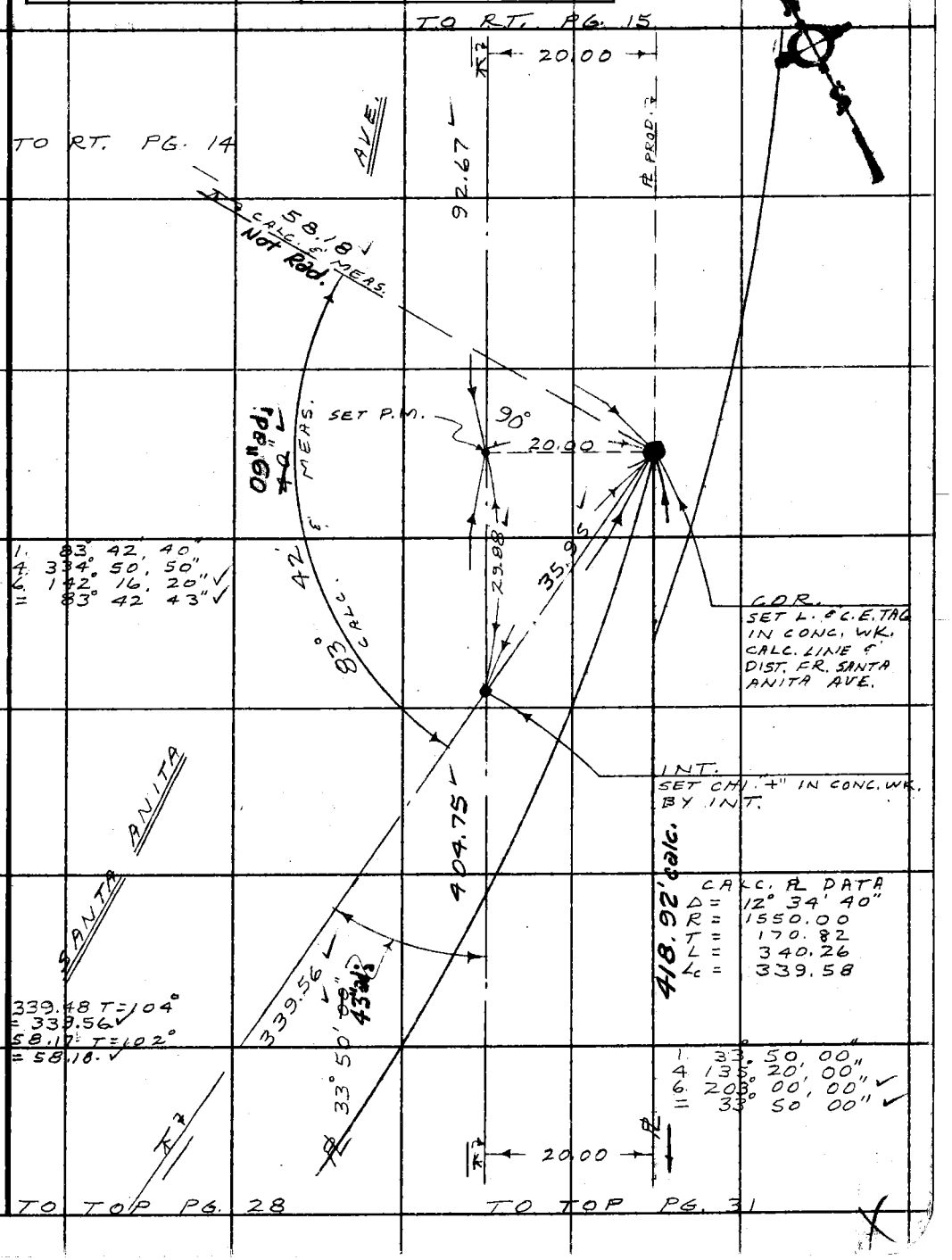

1. 83° 42' 40"
4. 334° 50' 50"
6. 142° 16' 20"
= 83° 42' 43"

Note: Any Additions or Changes on This Sheet Must be Made or Circled in Red Ink With Date and Name of Person Making Change.

Do not extend this side of this line.

PLEASE RETURN TO
COUNTY OF LOS ANGELES
DEPARTMENT OF COUNTY ENGINEER
403 LOS ANGELES COUNTY ENGINEERING BLDG.

76F309S CE#310 3-69

F. B. 3846 PG. 30

516.45 T=92° = 516.53 ✓
219.89 " 219.92 ✓

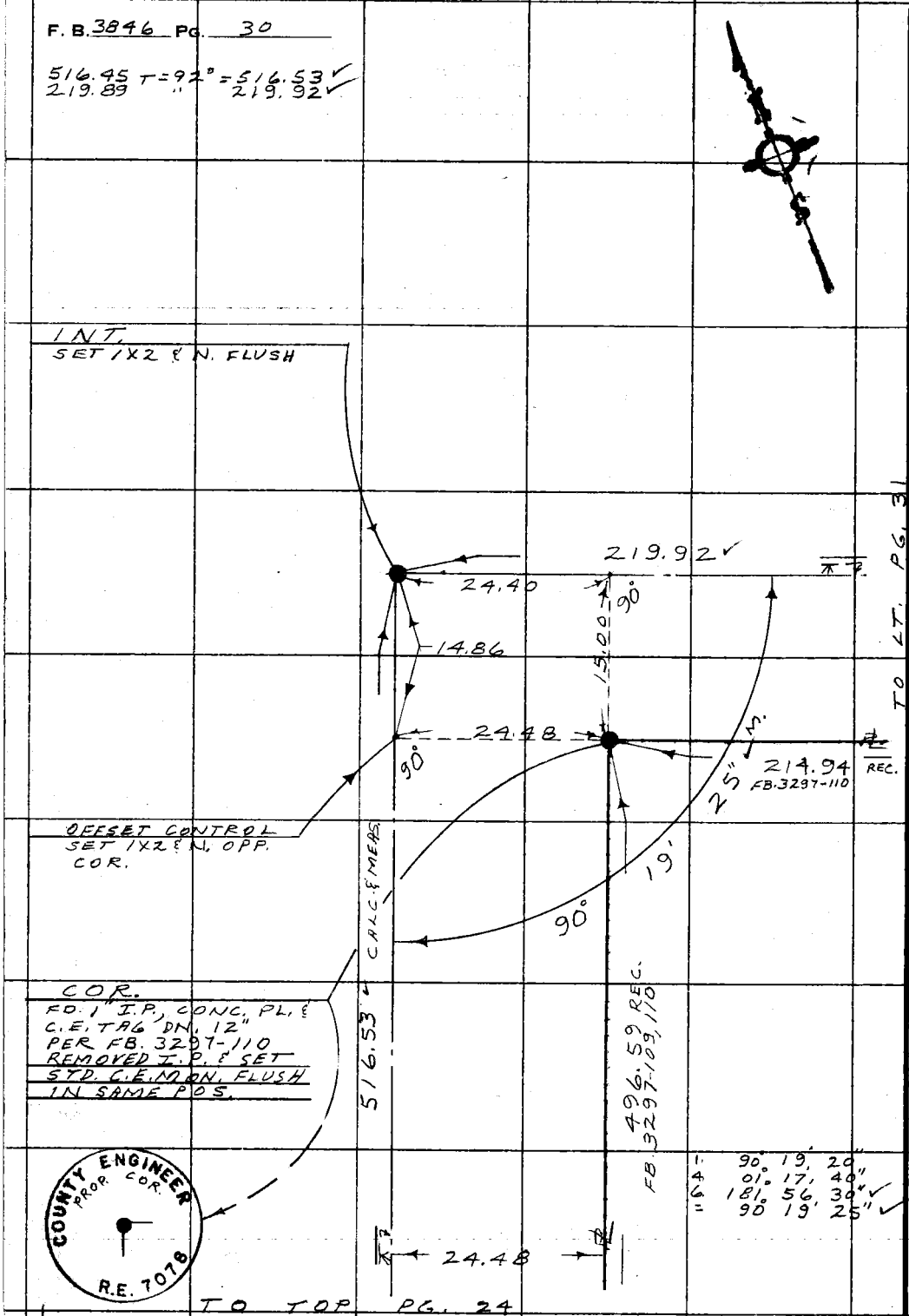

PLEASE RETURN TO
COUNTY OF LOS ANGELES
DEPARTMENT OF COUNTY ENGINEER
403 LOS ANGELES COUNTY ENGINEERING BLDG.

Do not extend this side of this line.

Note: Any Additions or Changes on This Sheet Must be Made or Circled in Red Ink With Date and Name of Person Making Change.

Notes Ck'd by G. D. BAILEY	Survey of EL MONTE AIRPORT	F. B. 3846 PG. 31
Map No. B-5225-1-5	JN 007789 Tape 03 Std 68 °F	404.69T = 90° = 404.75 ✓
Office Work S. SUNABE	Surveyed by RICHARDS	
Checked J. MUNOZ	Notes RICHARDS Date 8-72	
Date 2/20/75	Indexed T. M. PALMERI AUG 16 '72	

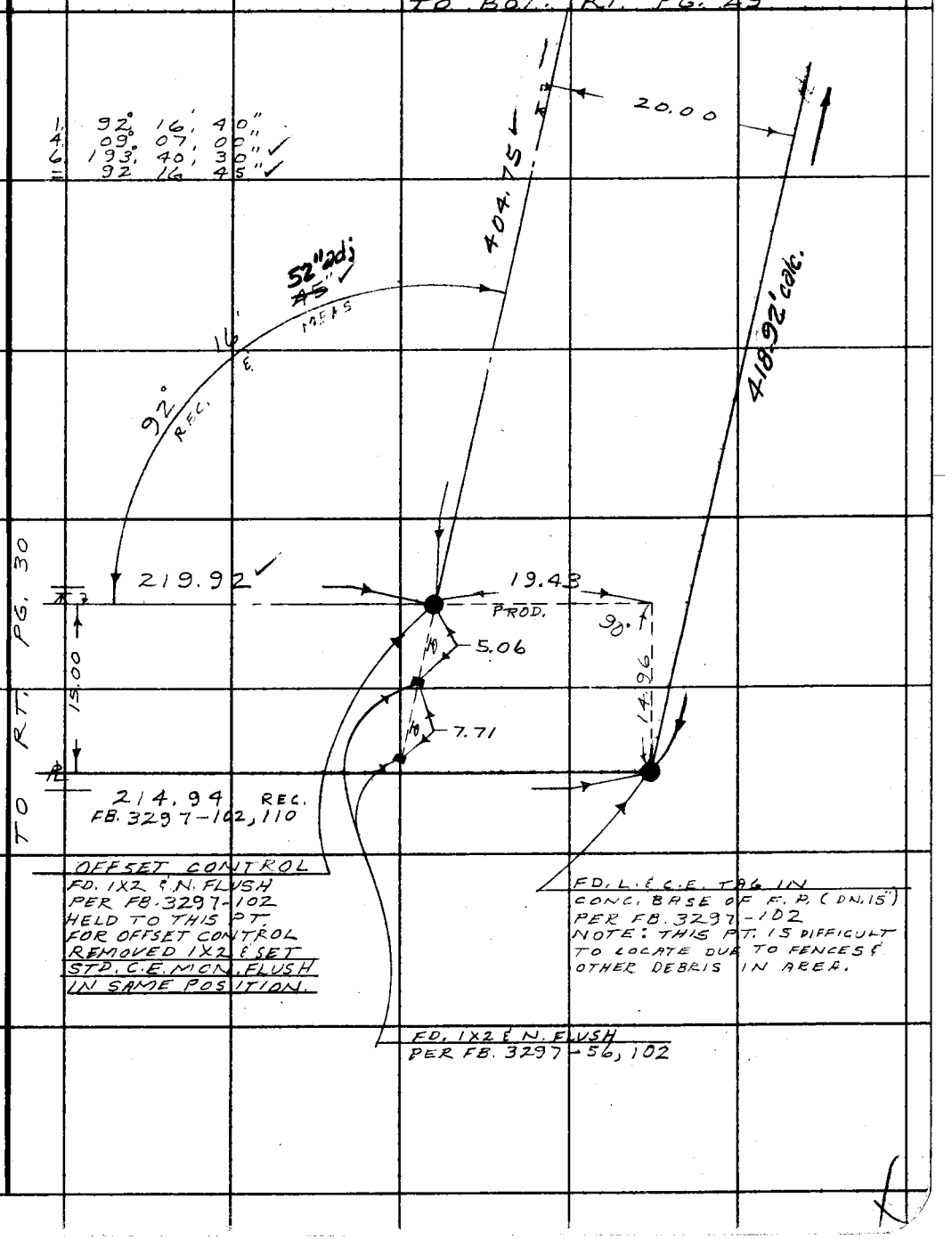

Note: Any Additions or Changes on This Sheet Must be Made or Circled in Red Ink With Date and Name of Person Making Change.

Do not extend this side of this line.

PLEASE RETURN TO
COUNTY OF LOS ANGELES
DEPARTMENT OF COUNTY ENGINEER
403 LOS ANGELES COUNTY ENGINEERING BLDG.

16F309S CE#310 3-69

F. B. 3846 PG. 32

96.78 T = 86° = 96.79 ✓
39.44 " 39.44 ✓

39.44 ✓
CALC. & MEAS.

96.79

0.02

OFFSET CONTROL
SET SQ. HD. SPK. CALC.
DIST. (39.44) FR. FD.
1" I.P. TO EAST

FD. 1" I.P. PL. & C.E.
TAG FLUSH
PER FB. 2670-14, 180
" " 3297-42

MEAS. ONLY

NOT LINE

℄ PROD., BRYANT RD.

TO LT. PG. 16

TO TOP LT. PG. 15

PLEASE RETURN TO
COUNTY OF LOS ANGELES
DEPARTMENT OF COUNTY ENGINEER
403 LOS ANGELES COUNTY ENGINEERING BLDG.

Do not extend this side of this line.

Note: Any Additions or Changes on This Sheet Must be Made or Circled in Red Ink With Date and Name of Person Making Change.

Notes Ck'd by G. D. BAILEY	Survey of EL MONTE AIRPORT
Map No. B-5225 1-5	JN0077,89 Tape 03 Std 68 °F
Office Work S. SUNABE	Surveyed by RICHARDS
Checked J. MUNOZ	Notes RICHARDS Date 8-72
Date 2/20/75	Indexed T. M. PALMERI AUG 16 '72

F. B. 3846 PG. 33

W.S. 46A-4

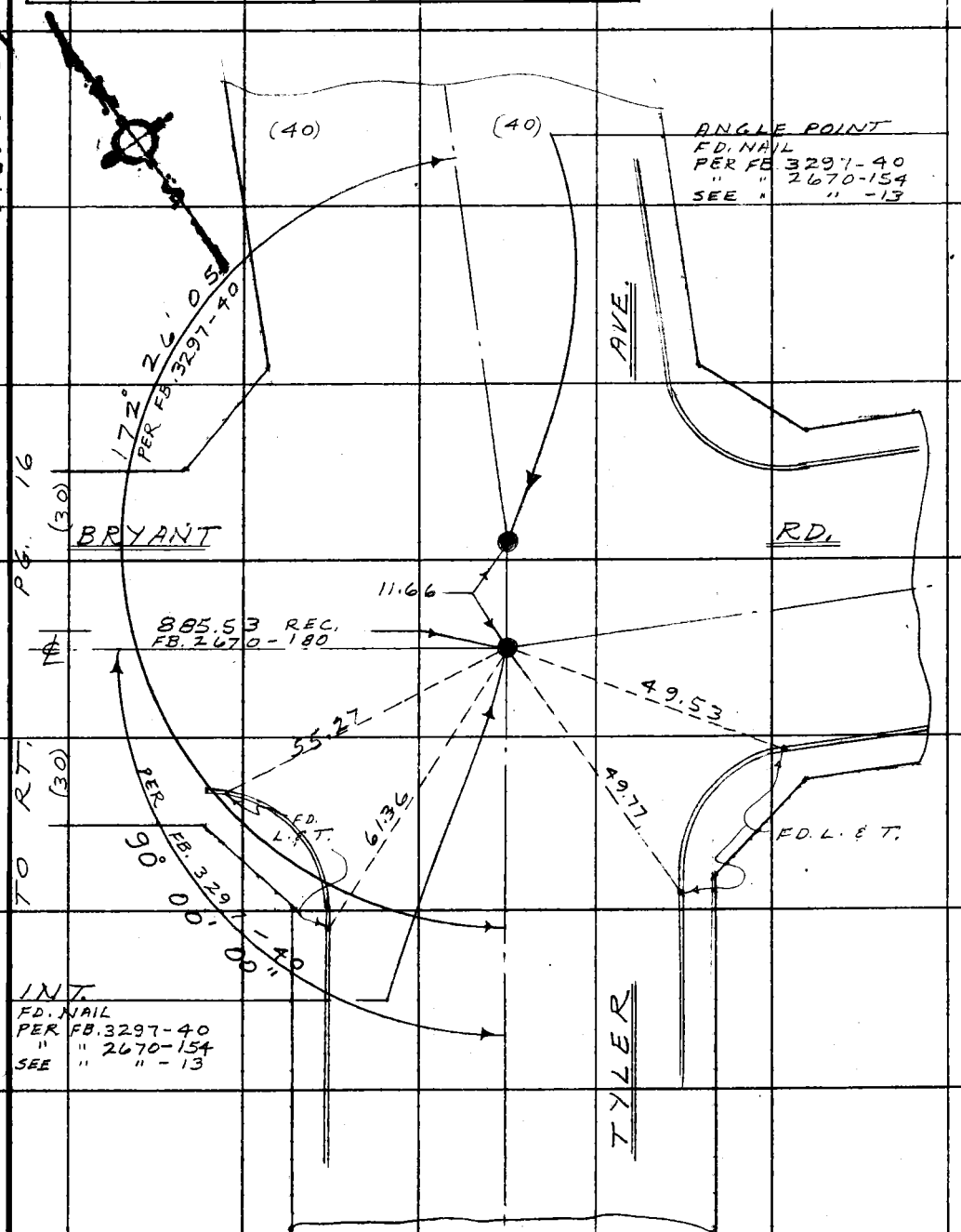

Note: Any Additions or Changes on This Sheet Must be Made or Circled in Red Ink With Date and Name of Person Making Change.

Do not extend this side of this line.

PLEASE RETURN TO
COUNTY OF LOS ANGELES
DEPARTMENT OF COUNTY ENGINEER
403 LOS ANGELES COUNTY ENGINEERING BLDG.

PG. 16

16F309s CE#310 3-69

F. B. 3846 PG. 34

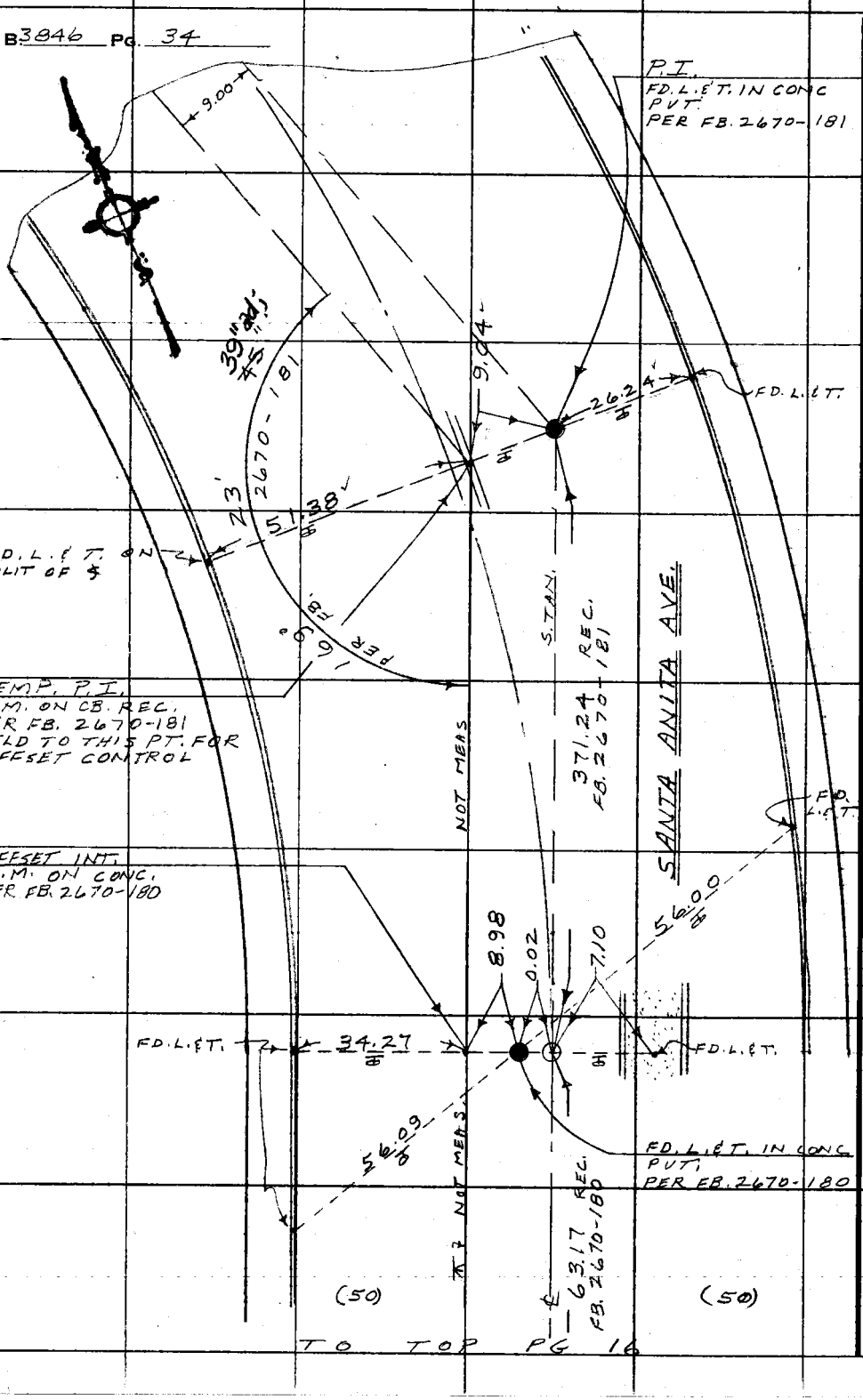

TO TOP PG 16

PLEASE RETURN TO
COUNTY OF LOS ANGELES
DEPARTMENT OF COUNTY ENGINEER
403 LOS ANGELES COUNTY ENGINEERING BLDG.

Do not extend this side of this line.

Note: Any Additions or Changes on This Sheet Must be Made or Circled in Red Ink With Date and Name of Person Making Change.

NOTES RED _____ JOB NO. 7436.08 SURVEY OF EL MONTE AIRPORT F. B. 3846 PG. 35
DATE _____ SURVEY BY K. MYERS
NOTES CHKD. _____ NOTES BY K. MYERS DATE 8-72
DATE _____ INDEXED G. D. BAILEY DATE NOV 22 1972

J.N. 7436:08

EL MONTE AIRPORT

LEVELS FROM B.M. #6 TO B.M. #8
AND RETURN TO B.M. #6
FOR
~ TOPOG. AREA, NLY SANTA ANITA ~
WLY TYLER, ~ SLY EMERY ~ ELY E. P/L
EL MONTE AIRPORT

AUG. 1972

MYERS
NUNEZ
McCOY
PRIEBE

DESCRIPTION	ADJ. ELEV.	3RD RUN	2ND RUN	DIFF.	1ST RUN	B.M.

NOTE: ANY ADDITIONS, OR CHANGES ON THIS SHEET MUST BE MADE OR CIRCLED IN RED INK, WITH DATE AND NAME OF PERSON MAKING CHANGE.

Do not extend notes this side of this line

PLEASE RETURN TO
LOS ANGELES COUNTY ENGINEER
700 LOS ANGELES COUNTY ENGINEERING BLDG.

765420 S & E-353 9-55

768420 S & E-353 9-55

PLEASE RETURN TO
LOS ANGELES COUNTY ENGINEER
700 LOS ANGELES COUNTY ENGINEERING BLDG.

NOTE: ANY ADDITIONS OR CHANGES ON THIS SHEET MUST BE MADE OR CIRCLED IN RED INK, WITH DATE AND NAME OF PERSON MAKING CHANGE.

Do not extend notes this side of this line

JOB NO. 7436.08 SURVEY OF EL MONTE AIRPORT
SURVEY BY K. MYERS
NOTES BY K. MYERS DATE 8-72
INDEXED G.D. BAILEY DATE
NOTES RED. DATE
NOTES CHKD. DATE
F.B. 3297 PG. 36

B.M.	1ST RUN	DIFF.	2ND RUN	3RD RUN	ADJ. ELEV.	DESCRIPTION
B.M. 6	293.557					B.M. 6, EL.= 293.557 F.B. 3297
+	4.234					EMERY AVE, N. SIDE 280' WLY OF THE
π	297.791					& TYLER AVE. BT SPK. IN CB. 5'± W
−	5.900					OF W EDGE DR. TO APTS #10901
TP	291.891					EMERY ST. S. GUT SET SQ. HO. 5' E.
+	5.343					OF W C.R. EDGE GUT. (TYLER AVE)
π	297.234					
−	5.842					
TP	291.392					
+	5.635					
π	297.027					
−	4.099					
T.B.M.-1	292.928					TYLER AVE. E. SIDE SET B.S. IN P.P.
+	3.865					#777616E ~ 300'± N. OF & McGIRK
π	296.793					
−	5.663					
TP	291.130					TYLER AVE & McGIRK AVE RR SPK.
+	6.165					
π	297.295					
−	4.082					
B.M. 8	293.213					B.M. 8, EL = 293.240, F.B. 3297-88
+	4.623					McGIRK ST. 82'± E'LY. OF END OF ST
π	297.836					N. SIDE BT SPK. IN S SIDE PP.#
−	5.645					769706H (20'± N. OF & McGIRK)
T.P.	292.191					
+	5.177					
π	297.368					
−	4.889					
1x2 T.B.M.-5	292.479					T.B.M. #5 1x2 ~ 300' No. McGIRK

76S420 S & E-353 9-55

PLEASE RETURN TO
LOS ANGELES COUNTY ENGINEER
700 LOS ANGELES COUNTY ENGINEERING BLDG.

NOTE: ANY ADDITIONS OR CHANGES ON THIS SHEET MUST BE MADE OR CIRCLED IN RED INK, WITH DATE AND NAME OF PERSON MAKING CHANGE.

Do not extend notes this side of this line

B.M.	1ST RUN	DIFF.	2ND RUN	3RD RUN	ADJ. ELEV.	DESCRIPTION
TB.M.-5	292.479					T.B.M.-5 1X2-300 No. McGIRK
+	5.435					
Π	297.914					
−	5.280					
TP.	292.634					
+	5.689					
Π	298.323					
−	4.760					
B.M.6	293.563					B.M.6 EL.=293.557 F.B.3797
	293.557					
	+0.006					

NOTES RED _____ JOB NO. 7436-08 SURVEY OF EL MONTE AIRPORT F.B. 3797
DATE _____ SURVEY BY K. MYERS
NOTES CHKD. _____ NOTES BY K. MYERS DATE 8-72
DATE _____ INDEXED G.D. BAILEY DATE NOV 22 1972

NOTES RED. JOB NO. 7436.08 SURVEY OF EL MONTE AIRPORT F. B. 384 PG. 39
DATE SURVEY BY K. MYERS
NOTES CHKD. NOTES BY K. MYERS DATE 8-72
DATE INDEXED G. D. BAILEY DATE NOV 22 1972

J.N 7436.08

EL MONTE AIRPORT

LEVELS FROM B.M.-11 TO B.M.-8 AND RETURN TO B.M-11
FOR
TOPOG. AREA, N'LY. SANTA ANITA ~ W'LY TYLER, ~ S'LY EMERY ~ E'LY. E. P/L EL MONTE AIRPORT.

AUG. 1972

MYERS
NUNEZ
McCOY
PRIEGE

DESCRIPTION | ADJ. ELEV. | 3RD RUN | 2ND RUN | DIFF. | 1ST RUN | B.M.

NOTE: ANY ADDITIONS OR CHANGES ON THIS SHEET MUST BE MADE OR CIRCLED IN RED INK, WITH DATE AND NAME OF PERSON MAKING CHANGE.

Do not extend notes this side of this line

PLEASE RETURN TO
LOS ANGELES COUNTY ENGINEER
700 LOS ANGELES COUNTY ENGINEERING BLDG.

765420 S & E-353 9-55

768420 S & E-353 9-55

PLEASE RETURN TO
LOS ANGELES COUNTY ENGINEER
700 LOS ANGELES COUNTY ENGINEERING BLDG.

NOTE: ANY ADDITIONS OR CHANGES ON THIS SHEET MUST BE MADE OR CIRCLED IN RED INK, WITH DATE AND NAME OF PERSON MAKING CHANGE.

Do not extend notes this side of this line

JOB NO. 7436.08 SURVEY OF EL MONTE AIRPORT
SURVEY BY K. MYERS
NOTES BY K. MYERS DATE 8-72
INDEXED G.D. BAILEY DATE

NOTES RED. DATE
NOTES CHKD. DATE

F.B. 3846 PG. 40

B.M.	1ST RUN	DIFF.	2ND RUN	3RD RUN	ADJ. ELEV.	DESCRIPTION
B.M.-11	290.322					B.M. 11, EL.= 290.322, F.B. 3297 EL MONTE AIRPORT 30'± N'ly OF THE ℄ LAMBERT AVE & 265'± E'ly OF THE W. END LAMBERT AVE, BT SPK IN S.W. COR. CONC. SLAB @ W. SIDE RESTROOM
+	10.350					
π	300.672					
−	2.210					
T.P.	298.462	GATE				
+	5.820					
π	304.282					
−	4.742					
TP	299.540					
+	5.607					
π	305.147					
−	5.251					
T.B.M.-3	299.896					TYLER AVE & SANTA ANITA AVE. S.W. COR.- S.E. BOLT OF SIGNAL LIGHT MARKED
+	1.824					
π	301.720					
−	8.168					
TP	293.552					LG. BT. SPK. ET ℄ WEST OF MANNERINS
+	2.667					
π	296.219					
−	4.266					
TP	291.953					
+	4.940					
π	296.893					
−	3.679					
B.M.8	293.214					B.M. 8, EL.= 293.213 (OUR RUN)
+	3.953					
π	297.167					
−	5.288					
T.B.M. 5	291.879				T.B.M.-5	1×2 150' S'ly OF McGIRK

765420 S & E-353 9-55

PLEASE RETURN TO
LOS ANGELES COUNTY ENGINEER
700 LOS ANGELES COUNTY ENGINEERING BLDG.

NOTE: ANY ADDITIONS OR CHANGES ON THIS SHEET MUST BE MADE OR CIRCLED IN RED INK, WITH DATE AND NAME OF PERSON MAKING CHANGE.

Do not extend notes this side of this line

B.M.	1ST RUN	DIFF.	2ND RUN	3RD RUN	ADJ. ELEV.	DESCRIPTION
~~TBM-5~~ 142	291.879					T.B.M.-5 FROM LAST PG.
+	4.663					
Π	296.542					
−	5.547					
~~TBM-4~~ 142	290.995					T.B.M.-4 142-125' N. OF OFFICE
+	4.673					
Π	295.668					
−	4.920					
T.P	290.748					
+	6.622					
Π	297.370					
−	7.049					
BM 11	290.321					B.M.-11, EL.= 290.322

NOTES RED _____ JOB NO 7436.08 SURVEY OF EL MONTE AIRPORT
DATE _____ SURVEY BY K. MYERS DATE 8-72
NOTES CHKD. _____ NOTES BY K. MYERS DATE 8-72
DATE _____ INDEXED G.D. BAILEY DATE NOV 22 1972

F.B. 3846 Pg. 41

Notes Ck'd by	Survey of EL MONTE AIRPORT
Map No.	JN 7436.18 Tape — Std — °F
Office Work	Surveyed by W.A. RICHARDS
Checked	Notes W.A.R. Date 8-73
Date	Indexed T. S. TELLEZ JUL 2 7 1976

F. B. 3846 Pg. 43

J.N. 7436.18
EL MONTE AIRPORT

CONTROL LINE RECOVERY TO LOCATE EXISTING 4" METAL WATER PIPELINE IN TEE HANGER CONSTRUCTION AREA

SPEC. # 3389

RICHARDS
LEGAULT
TURRILL
BUSTRUM

Note: Any Additions or Changes on This Sheet Must be Made or Circled in Red Ink With Date and Name of Person Making Change.

Do not extend this side of this line.

PLEASE RETURN TO
COUNTY OF LOS ANGELES
DEPARTMENT OF COUNTY ENGINEER
403 LOS ANGELES COUNTY ENGINEERING BLDG.

26F309S CE#310 3-68

F. B. 3846 PG. 44

100' TAPE @ 68° F.
1010.74 T=88° = 1010.87
300' TAPE @ 84° F.
765.33 T=92° = 765.37

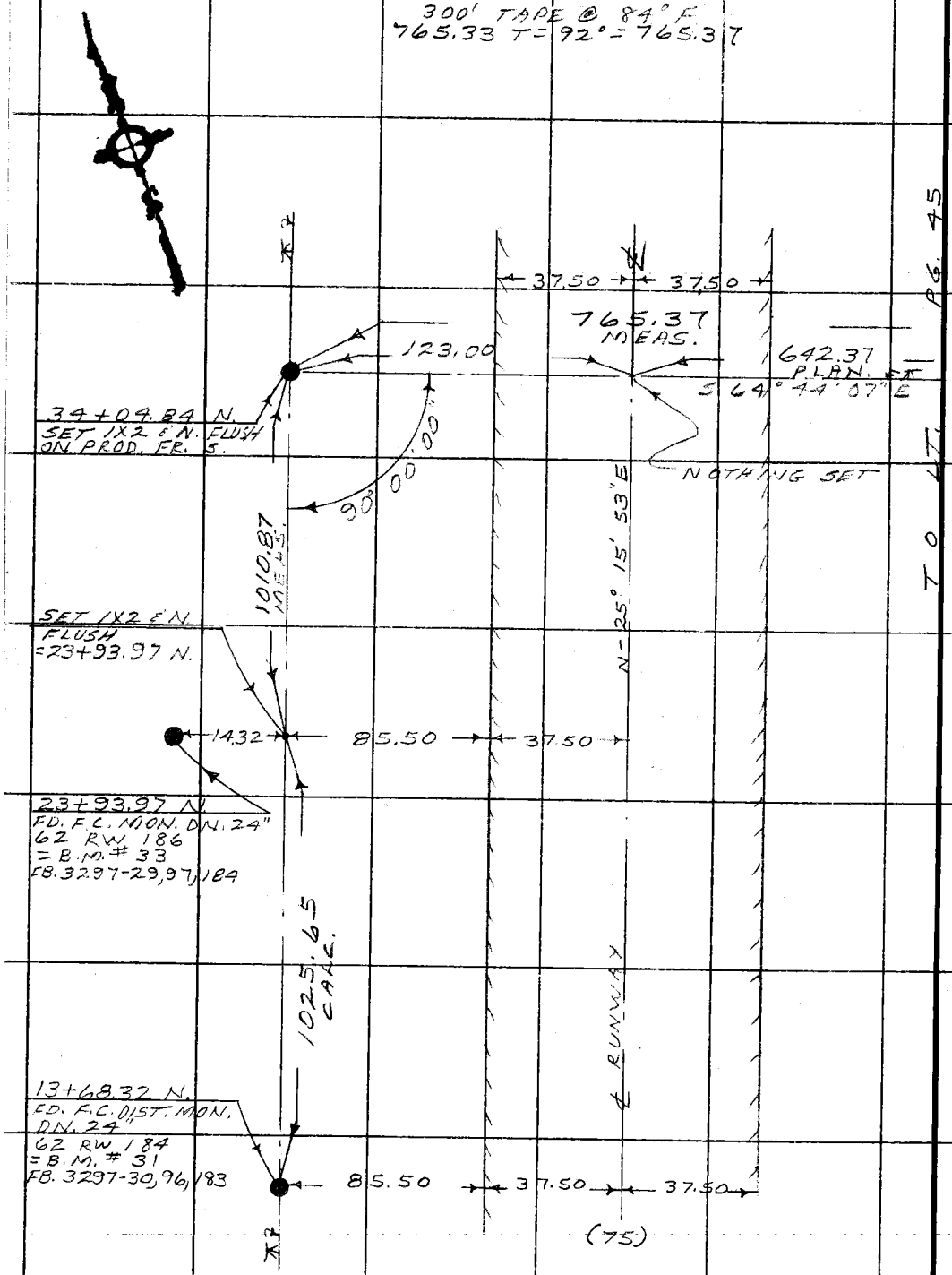

PAGE 45 TO LT.

PLEASE RETURN TO
COUNTY OF LOS ANGELES
DEPARTMENT OF COUNTY ENGINEER
403 LOS ANGELES COUNTY ENGINEERING BLDG.

Do not extend this side of this line.

Note: Any Additions or Changes on This Sheet Must Be Made or Circled in Red Ink With Date and Name of Person Making Change.

Notes Ck'd by	Survey of EL MONTE AIRPORT
Map No.	JN 7436.18 Tape 0/1 Std 68 °F
Office Work	Surveyed by W.A. RICHARDS
Checked	Notes W.A.R. Date 8-73
Date	Index F. S. TELLEZ JUL 27 1976

F. B. 3846 PG. 45

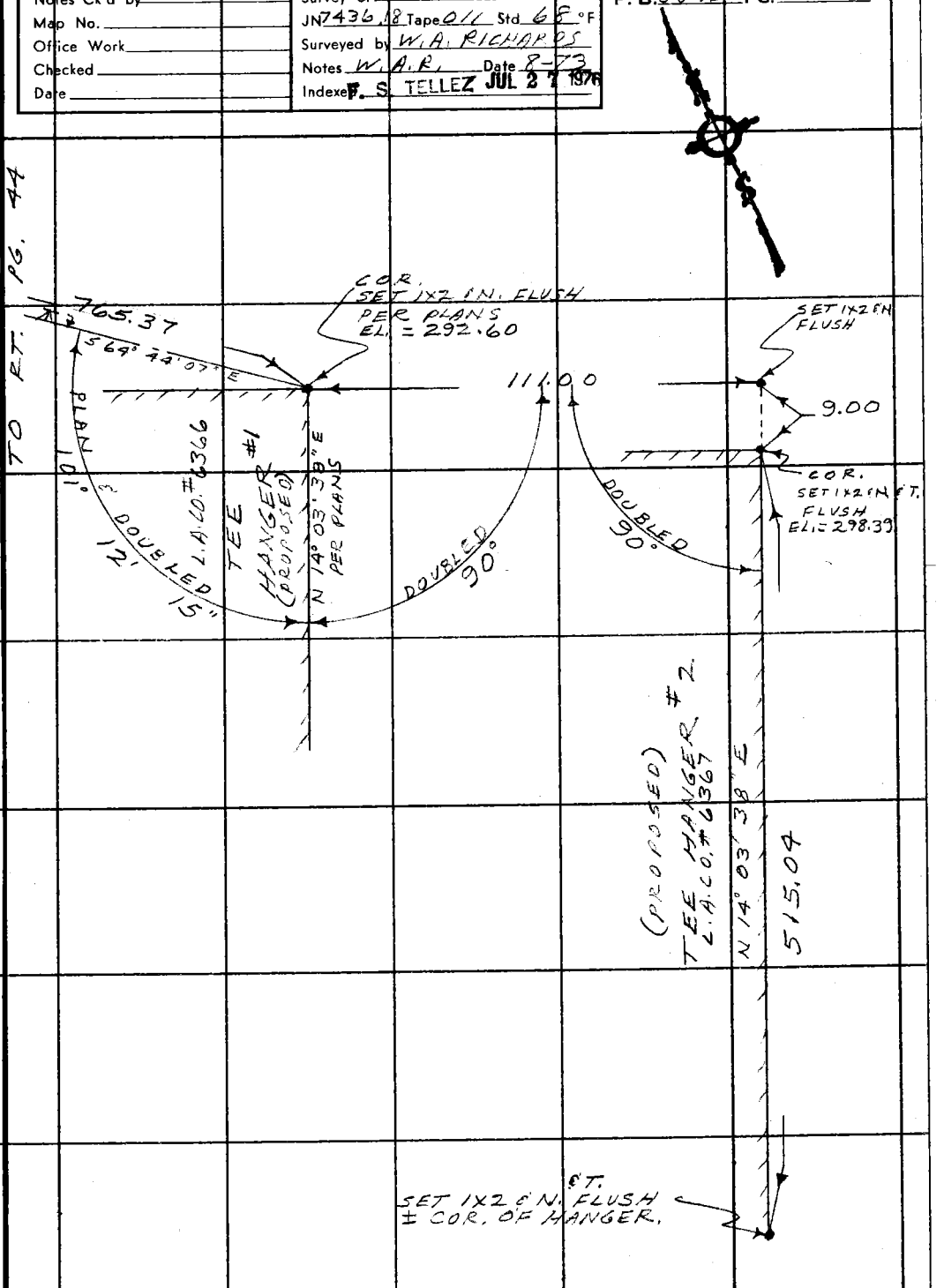

Note: Any Additions or Changes on This Sheet Must be Made or Circled in Red Ink With Date and Name of Person Making Change.

Do not extend this side of this line.

PLEASE RETURN TO
COUNTY OF LOS ANGELES
DEPARTMENT OF COUNTY ENGINEER
403 LOS ANGELES COUNTY ENGINEERING BLDG.

26F309S CE#310 3-68

Notes Ck'd by	Survey of EL MONTE AIRPORT
Map No.	JN 743618 Tape 011 Std 68 °F
Office Work	Surveyed by W.A. RICHARDS
Checked	Notes W.A.R. Date 8-73
Date	Indexed J. M. PALMERI AUG 20 1973

F. B. 3846 Pg. 47

J.N. 743618

EL MONTE AIRPORT

LOCATION AND ELEVATIONS OF EXISTING 4" METAL WATER PIPELINE IN THE VICINITY OF NEW TEE HANGER CONSTRUCTION AREA

CONTROL LINE SURVEY - PGS 43-45, INC.

RICHARDS
LEGAULT
TURRILL
BUSTRUM

Note: Any Additions or Changes on This Sheet Must be Made or Circled in Red Ink With Date and Name of Person Making Change.

Do not extend this side of this line.

PLEASE RETURN TO
COUNTY OF LOS ANGELES
DEPARTMENT OF COUNTY ENGINEER
403 LOS ANGELES COUNTY ENGINEERING BLDG.

76F309S CE#310 3-68

F. B. 3846 PG. 48

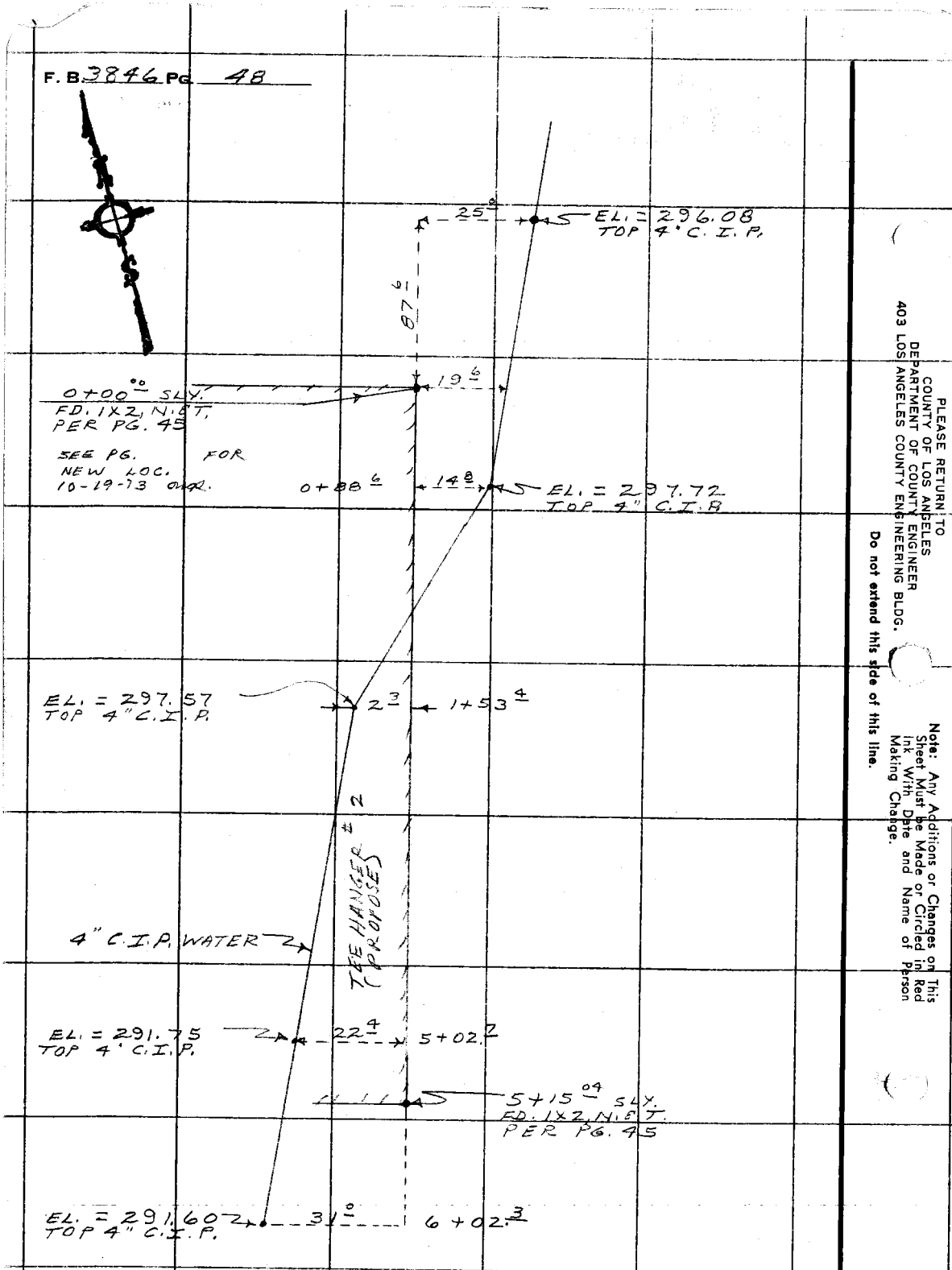

PLEASE RETURN TO
COUNTY OF LOS ANGELES
DEPARTMENT OF COUNTY ENGINEER
403 LOS ANGELES COUNTY ENGINEERING BLDG.

Note: Any Additions or Changes on This Sheet Must be Made or Circled in Red Ink With Date and Name of Person Making Change.

Do not extend this side of this line.

Profile No.	Notes Red	Plotted	Job No. 7436.18	Division No. 11	F.B. 3846	Pg. 49
	Date	Date	Survey of EL MONTE AIRPORT			
X-Sec. No.	Notes Chkd.	Checked	Survey by RICHARDS	Notes W.A.R.	Date 8-24-73	
	Date	Date	Map No.	Indexed F. S. TELLEZ	Date JUL 27 1976	

J. N.

EL MONTE AIRPORT

ELEVATIONS OF TOP OF EXISTING C.M.U. RET. WALL AROUND CONTROL TOWER

INFORMATION GIVEN TO K. MYERS BY TELEPHONE 8-24-73 WAR.

RICHARDS
LEGAULT
TURRILL
PETERSON

STATION	B.S.	H.I.	F.S.	ELEV.

NOTE: ANY ADDITIONS OR CHANGES ON THIS SHEET MUST BE MADE OR CIRCLED IN RED INK, WITH DATE AND NAME OF PERSON MAKING CHANGE.

Do not extend notes this side of this line.

PLEASE RETURN TO
LOS ANGELES COUNTY ENGINEER
403 LOS ANGELES COUNTY ENGINEERING BLDG.

76-L-298 CE 307 2-63

76-L-298 CE 307 2-63

PLEASE RETURN TO
LOS ANGELES COUNTY ENGINEER
403 LOS ANGELES COUNTY ENGINEERING BLDG.

NOTE: ANY ADDITIONS OR CHANGES ON THIS SHEET MUST BE MADE OR CIRCLED IN RED INK, WITH DATE AND NAME OF PERSON MAKING CHANGE

Do not extend notes this side of this line.

STATION	B. S.	H. I.	F. S.	ELEV.	
(F.D.)					
B.M. #5				299.43	B.M. #5 ELEV. = 299.426 FB. 3297-87 RIVERVIEW AVE., E. SIDE, 535' ± S'LY OF THE ℄ OF MULHALL ST. BT. SPK. IN CB., 5' N/O DR. TO HO. # 4514
1	T.P.			300.36	
"	T.W.			301.12	
2	T.W.			301.08	
3	T.W.			301.11	
4	T.P.			300.42	
5	T.P.			300.12	
6	T.P.			300.00	
B.M. #5				299.43	TO LINES UP.

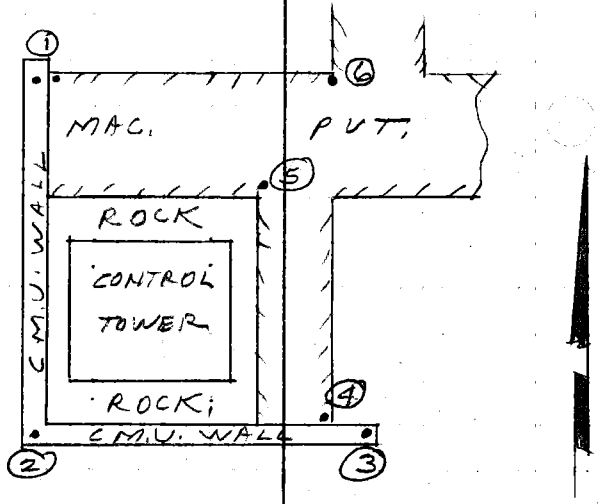

F. B. 3846 PG. 50
Survey of EL MONTE AIRPORT
Survey by RICHARDS Notes W.A.R.
Indexed E. S. TELLEZ Date JUL 27 1978
Job No. Division No.
Notes Red Date Notes Chkd. Date
Plotted Date Checked Date
Profile No. X-Sec. No.

Notes Ck'd by	Survey of EL MONTE AIRPORT
Map No.	JN 7436.18 Tape 011 Std. 68 °F
Office Work	Surveyed by W. A. RICHARDS
Checked	Notes W. A. R. Date 10-19-73
Date	Indexed F. S. TELLEZ JUL 27 1970

F. B. 3846 PG. 51

J. N. 7436.18

EL MONTE AIRPORT

TEE HANGER CONSTRUCTION STAKES

CAPITOL PROJECT NO. 7436

SPEC. NO. 3389

LOCATION PER CONTRACT DRAWINGS SHEET 1-X, R-2

HANGER DIMENSIONS PER PASCOE STEEL CORP.

FOUNDATION PLAN DWG. NO. F-1 JOB NO. PM-654-1

" " -2

RICHARDS

LEGAULT

TURRILL

BUSTRUM

Note: Any Additions or Changes on This Sheet Must be Made or Circled in Red Ink With Date and Name of Person Making Change.

Do not extend this side of this line.

PLEASE RETURN TO
COUNTY OF LOS ANGELES
DEPARTMENT OF COUNTY ENGINEER
403 LOS ANGELES COUNTY ENGINEERING BLDG.

6F309S CE#310 3-68

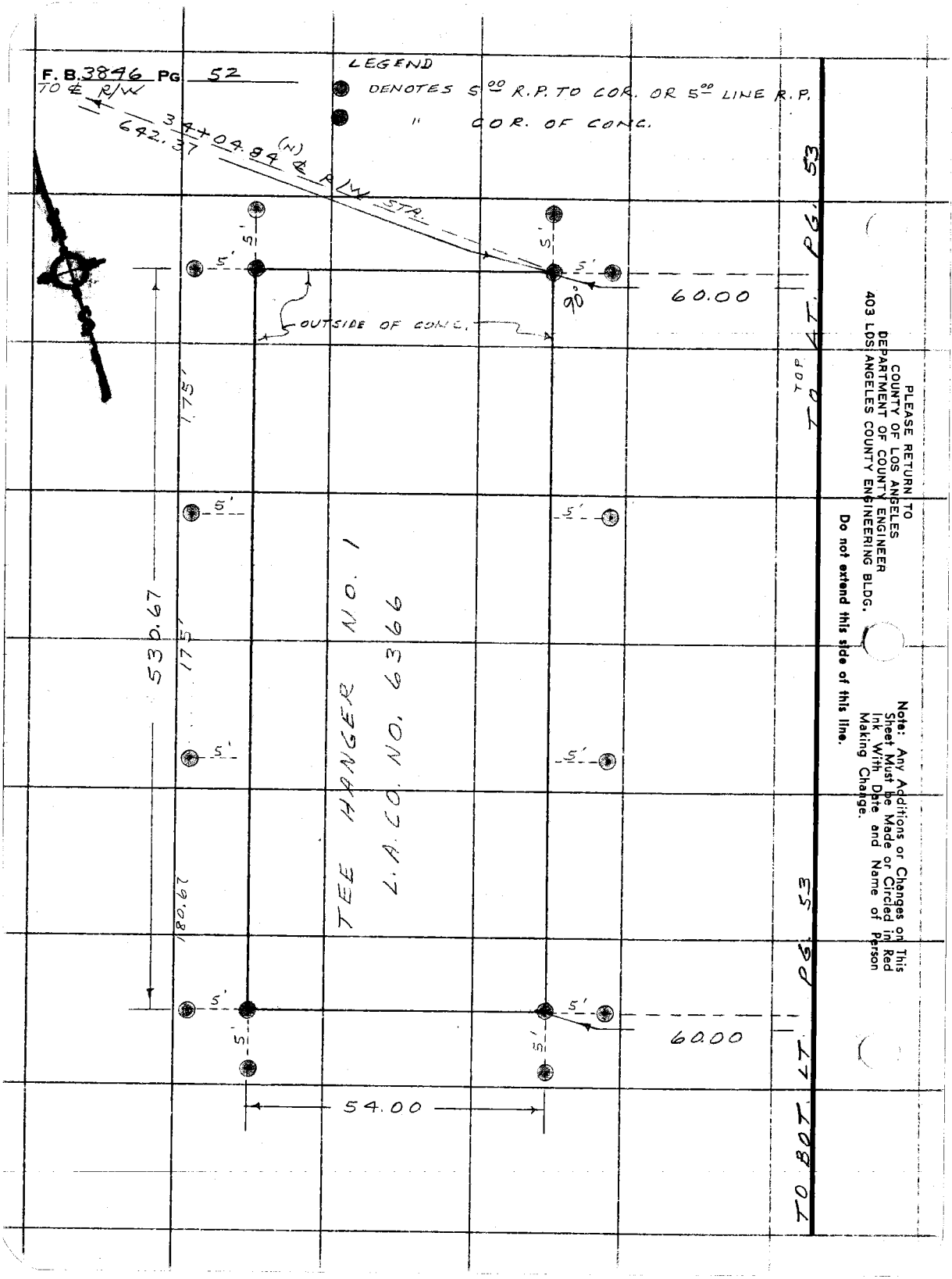
F. B. 3846 PG 52
TO ℄ R/W
LEGEND
DENOTES 5.00 R.P. TO COR. OR 5.00 LINE R.P.
" COR. OF CONC.
34+04.84 (N) ℄ R/W STA.
642.37
5'
90°
60.00
OUTSIDE OF CONC.
175'
530.67
175'
180.67
TEE HANGER NO. 1
L.A.CO. NO. 6366
54.00
TO BOT. LT. PG. 53
TO TOP LT. PG. 53
PLEASE RETURN TO
COUNTY OF LOS ANGELES
DEPARTMENT OF COUNTY ENGINEER
403 LOS ANGELES COUNTY ENGINEERING BLDG.
Do not extend this side of this line.
Note: Any Additions or Changes on This Sheet Must be Made or Circled in Red Ink With Date and Name of Person Making Change.

Notes Ck'd by	Survey of EL MONTE AIRPORT
Map No.	JN 7436.18 Tape 011 Std 68 °F
Office Work	Surveyed by W. A. RICHARDS
Checked	Notes W. A. R. Date 10-19-73
Date	Indexed F. S. TELLEZ JUL 27 1976

F. B. 3846 PG. 53

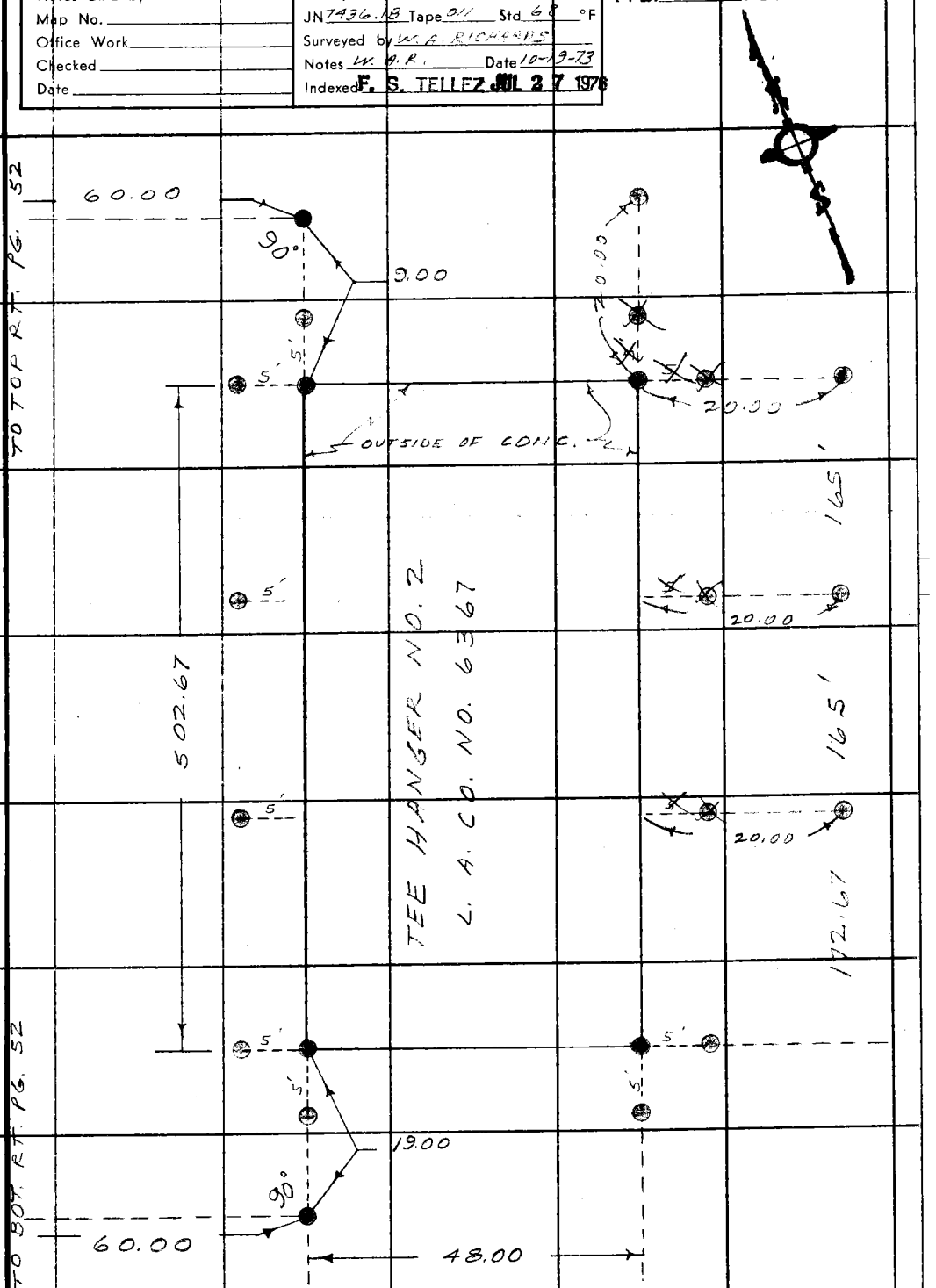

Note: Any Additions or Changes on This Sheet Must be Made or Circled in Red Ink With Date and Name of Person Making Change.

PLEASE RETURN TO
COUNTY OF LOS ANGELES
DEPARTMENT OF COUNTY ENGINEER
403 LOS ANGELES COUNTY ENGINEERING BLDG.

Do not extend this side of this line.

76F309S CE#310 3-68

Profile No.	Notes Red	Plotted	Job No. 743618	Division No. 11	F. B. 3846	Pg. 55
	Date	Date	Survey of EL MONTE AIRPORT			
X-Sec. No.	Notes Chk'd.	Checked	Survey by RICHARDS	Notes L.A.P.	Date 10-23-73	
	Date	Date	Map No.	Indexed E. S. TELLEZ	Date JUL 27 1976	

STATION	B. S.	H. I.	F. S.	ELEV.	
					J.N. 743618 EL MONTE AIRPORT GRADES FOR TEE HANGER CONCRETE GRADES REFER TO FINISH FLOOR SEE PGS 52, 53 FOR STAKING SKETCH
					RICHARDS LEGAULT TURRILL BUSTRUM

NOTE: ANY ADDITIONS OR CHANGES ON THIS SHEET MUST BE MADE OR CIRCLED IN RED INK, WITH DATE AND NAME OF PERSON MAKING CHANGE.

Do not extend notes this side of this line.

PLEASE RETURN TO
LOS ANGELES COUNTY ENGINEER
403 LOS ANGELES COUNTY ENGINEERING BLDG.

76-L-298 CE 307 5-66

76-L-298 CE 307 5-66

PLEASE RETURN TO
LOS ANGELES COUNTY ENGINEER
403 LOS ANGELES COUNTY ENGINEERING BLDG.

NOTE: ANY ADDITIONS OR CHANGES ON THIS SHEET MUST BE MADE OR CIRCLED IN RED INK, WITH DATE AND NAME OF PERSON MAKING CHANGE.

Do not extend notes this side of this line.

STATION	B. S.	H. I.	F. S.	ELEV.	TEE HANGER GRADES		
(FD) B.M. #5				299.43	B.M. #5 EL. = 299.426 FB. 3297-87 RIVERVIEW AVE, E. SIDE, 533' SLY OF THE ℄ OF MULHALL ST. BT. SPK. IN E. CB, 5' N/O DRIVE TO HO. # 4514		
T.P.				295.81			
TEE HANGER #1					GRADE	C/F	
R.P. N.W. COR. #1 - 5.00 W.				292.34	292.73	F 0.39	
R.P., 175' SLY. - 5.00 OFF.				291.70	292.23	F 0.53	
R.P. 350' " - 5.00 OFF.				291.25	291.73	F 0.48	
R.P., S.W. COR. #1, 5.00 W.				290.53	291.22	F 0.69	
R.P., N.E. COR. #1, 5.00 E.				292.58	292.73	F 0.15	
R.P. 175' SLY & 5.00 E.				292.03	292.23	F 0.20	

73
59
.14

291.22
0.08
0.14

F.B. 3846 Pg. 56 | Job No. 7436.18 | Division No. 11 | Notes Red | Plotted | Profile
Survey of EL MONTE AIRPORT | Date | Date | No.
Survey by RICHARDS | Notes W.A.R. & D.L. | Notes Chk'd. | Checked | X-Sec.
Indexed E. S. TELLEZ | Date JUL 27 1976 | Date | Date | No.

76-L-298 CE 307 5-66

PLEASE RETURN TO
LOS ANGELES COUNTY ENGINEER
403 LOS ANGELES COUNTY ENGINEERING BLDG.

NOTE: ANY ADDITIONS OR CHANGES ON THIS SHEET MUST BE MADE OR CIRCLED IN RED INK, WITH DATE AND NAME OF PERSON MAKING CHANGE.

Do not extend notes this side of this line.

STATION	B. S.	H. I.	F. S.	ELEV.	TEE HANGER GRADES GRADE	C/F.	
(HANGER #1)							
P.P, 350' SLY. & 5.00 E.				291.53	291.73	F 0.20	
R.P, S.E. COR. #1, 5.00 E.				293.32	291.22	C 2.10	
TEE HANGER # 2							
R.P. — N.W. COR, 5.00 W.				292.78	292.96	F 0.18	
R.P, 165' SLY & 5.00 W				292.22	292.55	F 0.33	
R.P, 330' " & 5.00 W				293.71	292.13	C 1.58	
R.P., S.W. COR, 5.00 W.				292.48	291.70	C 0.78	
R.P., N.E. COR., 20.00 E.				298.17	292.96	C 5.21	
R.P, 165' SLY. & 20.00 E				298.01	292.55	C 5.46	
R.P, 330 " "				292.94	292.13	C 0.81	
R.P. S.E. COR. & 5.00 E				292.27	291.70	C 0.57	

Profile No. ____ Notes Red ____ Date ____ Plotted ____ Date ____ Job No. 7431 '8 Division No. ____
X-Sec. No. ____ Notes Chk'd. ____ Date ____ Checked ____ Date ____ Survey of ____ Survey by ____ Notes ____ Date ____
Map No. ____ Date ____ Index ____ Date ____ F. S. TELLEZ JUL 27 1976
F.B. 3846 Pg. 57

Profile No.	Notes Red	Plotted	Job No. 7436.18	Division No. 11	F. B. 3846	Pg. 59
	Date	Date	Survey of EL MONTE AIRPORT			
X-Sec. No.	Notes Chk'd.	Checked	Survey by RICHARDS	Notes W.A.P.	Date 10-27-73	
	Date	Date	Map No.	Indexed F. S. TELLEZ	Date JUL 27 1978	

J.N. 7436.18
EL MONTE AIRPORT
PVT. GRADES AROUND TEE HANGERS # 1 & # 2

GRADES REFER TO TOP OF PVT.

STATION	B. S.	H. I.	F. S.	ELEV.	
					RICHARDS HERSHAFT TURRILL BUSTRUM

NOTE: ANY ADDITIONS OR CHANGES ON THIS SHEET MUST BE MADE OR CIRCLED IN RED INK, WITH DATE AND NAME OF PERSON MAKING CHANGE.

Do not extend notes this side of this line.

PLEASE RETURN TO
LOS ANGELES COUNTY ENGINEER
403 LOS ANGELES COUNTY ENGINEERING BLDG.

76-L-298 CE 307 5-66

76-L-298 CE 307 5-66

PLEASE RETURN TO
LOS ANGELES COUNTY ENGINEER
403 LOS ANGELES COUNTY ENGINEERING BLDG.

NOTE: ANY ADDITIONS OR CHANGES ON THIS SHEET MUST BE MADE OR CIRCLED IN RED INK, WITH DATE AND NAME OF PERSON MAKING CHANGE.

Do not extend notes this side of this line.

STATION	B. S.	H. I.	F. S.	ELEV.	PVT. GRADES		
(FD.) B.M. # 5				299 43	B.M. # 5 EL. = 299.426		PER PG. 56
GOING ELY. ALONG NORTH END.					GRADE	C/F	
0+00 ELY	(5.00 R.P., NLY.)			29233	292.21	C-0.12	
+50				29250	292.46	C-0.04	
1+00				29272	292.72	Grade	
+50				29293	292.97	F-0.04	
2+00				29818	293.23	C-4.95	
2+38	(5.00 R.P. NLY)			29550	293.42	C-2.08	

F. B. 3846 Pg. 60 Job No. 7436.18 Division No. 11 Notes Red Plotted Profile
Survey of EL MONTE AIRPORT Date Date No.
Survey by RICHARDS Notes W.A.R. & D.L. Notes Chk'd. Checked X-Sec.
Indexed F. S. TELLEZ Date JUL 27 1976 Date Date No.

76-L-298 CE 307 5-66

PLEASE RETURN TO
LOS ANGELES COUNTY ENGINEER
403 LOS ANGELES COUNTY ENGINEERING BLDG.

NOTE: ANY ADDITIONS OR CHANGES ON THIS SHEET MUST BE MADE OR CIRCLED IN RED INK, WITH DATE AND NAME OF PERSON MAKING CHANGE.

Do not extend notes this side of this line.

STATION	B. S.	H. I.	F. S.	ELEV.	PVT. GRADES	
GOING SLY ALONG ELY. SIDE						
					GRADE	C/F
0+00	SLY. (5° R.P. ELY)			29515	293.42	C-1.73
+50				29508	293.24	C-1.84
1 ± 00				29488	293.06	C-1.82
+50				29374	292.87	C-0.87
2+00				29241	292.69	F.0.28
2+52				29239	292.50	F.0.11

Profile No. ____ Notes Red ____ Plotted ____ Job No. [illegible] Division No. [illegible]
X-Sec. No. ____ Date ____ Date ____ Survey of [illegible]
Notes Chk'd. ____ Checked ____ Survey by [illegible] Notes [illegible] Date 10-24-73
Date ____ Date ____ Map No. ____ Indexed E. S. TELLEZ Date JUL 27 1978

F. B. 3846 PG. 61

76-L-298 CE 307 5-66

PLEASE RETURN TO
LOS ANGELES COUNTY ENGINEER
403 LOS ANGELES COUNTY ENGINEERING BLDG.

NOTE: ANY ADDITIONS OR CHANGES ON THIS SHEET MUST BE MADE OR CIRCLED IN RED INK, WITH DATE AND NAME OF PERSON MAKING CHANGE.

Do not extend notes this side of this line.

STATION	B. S.	H. I.	F. S.	ELEV.	PVT. GRADES	
GOING NLY. ALONG WLY. SIDE. FR. S.W. COR.						
					GRADE	C/F.
0+00 (5 30 R.P. WLY)				28954	290.35	F- 0.81
+50				28965	290.51	F- 0.86
1+00				28996	290.67	F- 0.71
+50				29046	290.83	F- 0.37
2+00				29114	290.99	C- 0.15
+				29116	291.14 ✓	C- 0.02
COR. - EXIST. PVT.				291.13	291.14	F- 0.01

F.B. 3846 Pg. 62 Job No. 7436.18 Division No. 11 Notes Red Plotted Profile
Survey of EL MONTE AIRPORT Date Date No.
Survey by RICHARDS Notes W.A.R. & D.L. Notes Chk'd. Checked X-Sec.
Indexed F. S. TELLEZ Date JUL 27 1976 Date Date No.

76-L-298 CE 307 5-66

PLEASE RETURN TO
LOS ANGELES COUNTY ENGINEER
403 LOS ANGELES COUNTY ENGINEERING BLDG.

NOTE: ANY ADDITIONS OR CHANGES ON THIS SHEET MUST BE MADE OR CIRCLED IN RED INK, WITH DATE AND NAME OF PERSON MAKING CHANGE.

Do not extend notes this side of this line.

STATION	B. S.	H. I.	F. S.	ELEV.	PVT. GRADES.		
GOING ELY. FR. S.W. COR. ALONG SLY. SIDE.							
					GRADE	C/F	
0+00	(5.00 OFFSET SLY.)			28975	290.35	F- 0.60	.
+50				29219	290.62	C- 1.57	.
1 ± 00				29214	290.89	C- 1.25	.
1+44.5				29237	291.14	C- 1.23	.
GOING NLY. FR. S.E. COR. ALONG. ELY SIDE TO S.W. COR. HAN. #2.							
0+00	(5.00 ELY.)			29260	291.14	C- 1.46	.
+50				29250	291.29	C- 1.21	.
0+89				—	291.56	—	.

Profile No. ____ Notes Red ____ Plotted ____ Job No. 7436-18 Division No. 11 F.B. 3846 PG. 63
X-Sec. No. ____ Date ____ Date ____ Survey of EL MONTE AIRPORT
Notes Chk'd. ____ Checked ____ Survey by RICHARDS Notes W.A.R. Date 10-24-73
Date ____ Date ____ Map No. ____ Indexed F. S. TELLEZ Date JUL 27 1978

Notes Ck'd by	Survey of EL MONTE AIRPORT	F. B 3846 PG. 65
Map No.	JN 7436.08 Tape Std °F	
Office Work	Surveyed by W.A. RICHARDS	
Checked	Notes W.A.R. Date 1-74	
Date	Indexed F. S. TELLEZ JUL 27 1976	

J. N. 7436.08

EL MONTE AIRPORT

PHASE II DEVELOPEMENT SURVEYS

CONTROL LINE FOR CONSTRUCTION

SPECS. NO. 3220 DD RZ

RICHARDS
LEGAULT
TURRILL
BUSTRUM

Note: Any Additions or Changes on This Sheet Must be Made or Circled in Red Ink With Date and Name of Person Making Change.

Do not extend this side of this line.

PLEASE RETURN TO
COUNTY OF LOS ANGELES
DEPARTMENT OF COUNTY ENGINEER
403 LOS ANGELES COUNTY ENGINEERING BLDG.

76F309S CE#310 3-69

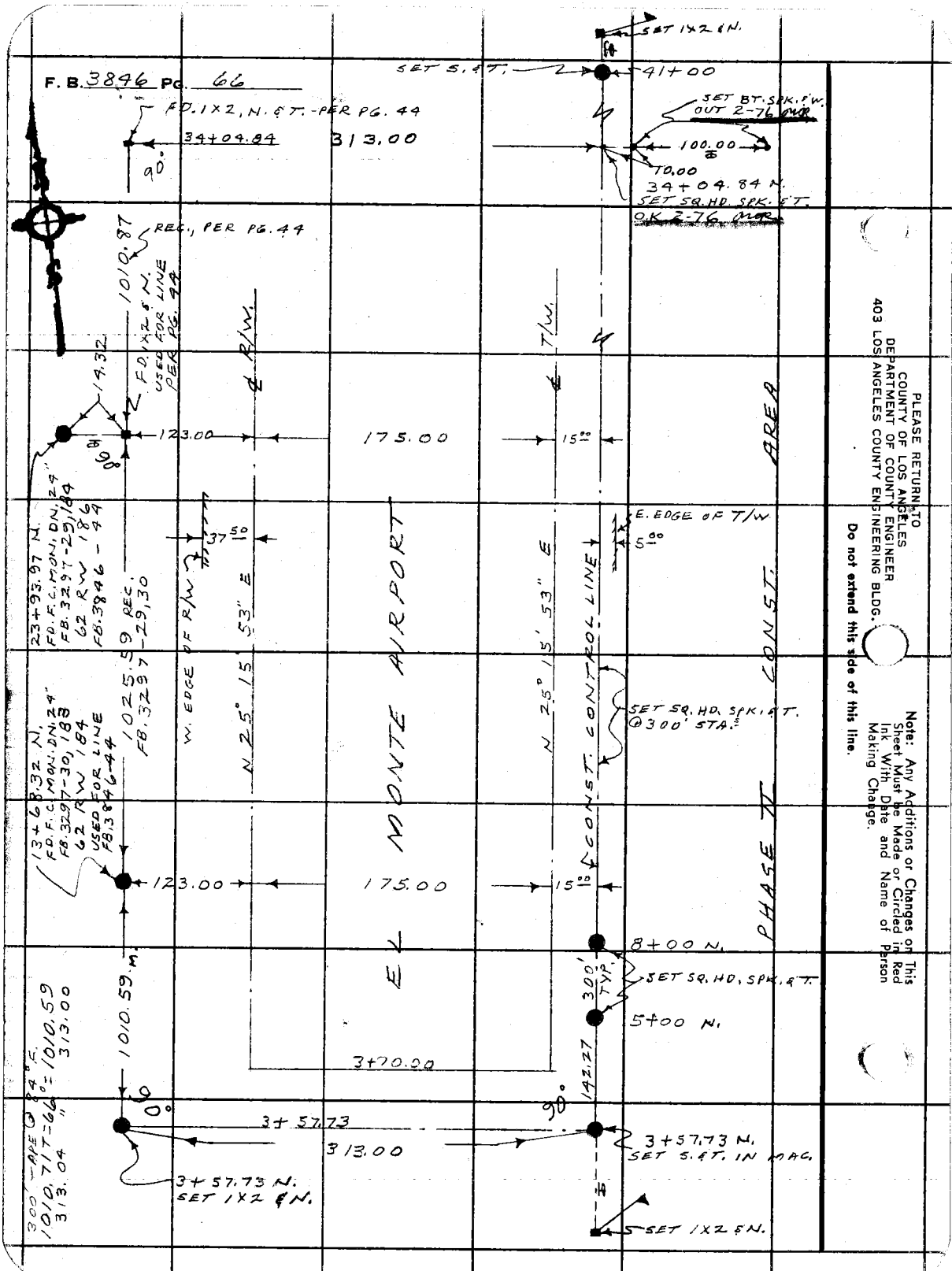

PLEASE RETURN TO
COUNTY OF LOS ANGELES
DEPARTMENT OF COUNTY ENGINEER
403 LOS ANGELES COUNTY ENGINEERING BLDG.

Do not extend this side of this line.

Note: Any Additions or Changes on This Sheet Must be Made or Circled in Red Ink With Date and Name of Person Making Change.

Profile No.	Notes Red	Plotted	Job No. 7436.08	Division No. 11	F.B. 3846	Pg. 67
	Date	Date	Survey of EL MONTE AIRPORT PHASE II			
X-Sec. No.	Notes Chkd.	Checked	Survey by RICHARDS	Notes N.A.R.	Date 1-28-74	
	Date	Date	Map No.	Indexed S. TELLEZ	Date JUL 27 1978	

N. N. 7436.08

EL MONTE AIRPORT

PHASE II DEVELOPEMENT

T.B.M. CIRCUIT OVER CONTROL LINE

BASIS: B.M.'S PER FB. 3297 PG'S 83-99, INC.

CONTROL LINE SURVEY - FB. 3846: 65, 66

STATION	B.S.	H.I.	F.S.	ELEV.
				RICHARDS LEGAULT TURRILL BUSTRUM

NOTE: ANY ADDITIONS OR CHANGES ON THIS SHEET MUST BE MADE OR CIRCLED IN RED INK, WITH DATE AND NAME OF PERSON MAKING CHANGE.

Do not extend notes this side of this line.

PLEASE RETURN TO
LOS ANGELES COUNTY ENGINEER
403 Los Angeles County Engineering Bldg.

76-L-298 CE 307 2-63

76-L-298 CE 307 2-63

PLEASE RETURN TO
LOS ANGELES COUNTY ENGINEER
403 LOS ANGELES COUNTY ENGINEERING BLDG.

NOTE: ANY ADDITIONS OR CHANGES ON THIS SHEET MUST BE MADE OR CIRCLED IN RED INK, WITH DATE AND NAME OF PERSON MAKING CHANGE

Do not extend notes this side of this line.

STATION	B.S.	H.I.	F.S.	ELEV.		
(FD.) B.M.# 30	6.068	284.730		278.662	B.M.# 30 ELEV.=278.662 FB. 3297-96 RIO HONDO CHANNEL, E. SIDE. BT. SPK. IN CONC. FTNG. OF F.P. @ STA. 7+40 ±	
⊼	4.870	287.357	2.243	282.487	⊼	
⊼	4.827	286.549	5.635	281.722	⊼	
(SET) T.B.M.-5+00	5.449	285.996	6.002	280.547	T.B.M.-5+00	Sq. H. 1/4 tin 5' W of E. TAXIE Edge 281.59
(SET) T.B.M.-8+00	5.590	286.949	4.637	281.359	T.B.M. -8+00	
(SET) T.B.M.-11+00	5.601	287.860	4.690	282.259	T.B.M. -11+00	
(SET) T.B.M.-14+00	5.569	288.751	4.678	283.182	T.B.M. -14+00	
(SET) T.B.M.-17+00	5.601	289.629	4.723	284.028	T.B.M. -17+00	
(SET) T.B.M.-20+00	5.759	290.893	4.495	285.134	T.B.M. -20+00	
(SET) T.B.M. 23+00			4.480	286.413	T.B.M. -23+00	

F.B. 3896 Pg. 68 Job No. 7436.08 Division No. 11 Notes Red. Date Plotted Date No. Profile
Survey of EL MONTE AIRPORT Date Notes Chkd. Date Checked Date No. X-Sec.
Survey by RICHARDS Notes W.A.R. & D.L. Date JUL 27 1976
Indexed F. S. TELLEZ

76-L-298 CE 307 2-63

PLEASE RETURN TO
LOS ANGELES COUNTY ENGINEER
403 LOS ANGELES COUNTY ENGINEERING BLDG.

NOTE: ANY ADDITIONS OR CHANGES ON THIS SHEET MUST BE MADE OR CIRCLED IN RED INK. WITH DATE AND NAME OF PERSON MAKING CHANGE.

Do not extend notes this side of this line.

STATION	B. S.	H. I.	F. S.	ELEV.		
(SET) T.B.M.-23+00	5708	292.121		286.413	T.B.M. - 23+00	Sq H/ Tin 5' W of E. TAXIE Edge
(SET) T.B.M.-26+00	5740	293.408	4453	287.668	T.B.M. - 26+00	
(SET) T.B.M.-29+00	5730	294.668	4470	288.938	T.B.M. - 29+00	
(SET) T.B.M.-32+00	5505	295.565	4608	290.060	T.B.M. - 32+00	
(SET) T.B.M. 35+00	5559	296.607	4517	291.048	T.B.M. - 35+00	
(SET) T.B.M.-38+00	5643	297.662	4588	292.019	T.B.M. - 38+00	
(SET) T.B.M.-41+00	4542	297.684	4520	293.142	T.B.M. - 41+00	
5	6103	301.787	2000	295.684	5	
(FD) B.M.-#5			2367	299.420	B.M. #5 ELEV. = 299.426 FB. 3297-87 RIVERVIEW AVE., E. SIDE, 535' SLY OF THE ℄ OF MULHALL ST. BT. SPK. IN E. CB, 5' N/O DRIVE TO HO.# 4514	

Profile No. ____ Notes Red ____ Plotted ____ Job No. 7436.08 Division No. 11 F.B. 3846 Pg. 69
Date ____ Date ____ Survey of EL MONTE AIRPORT PHASE II
X-Sec. No. ____ Notes Chkd. ____ Checked ____ Survey by RICHARDS Notes D.L. Date 1-28-74
Date ____ Date ____ Map No. ____ Indexed E. S. TELLEZ Date JUL 27 1978

Notes Ck'd by	Survey of EL MONTE AIRPORT	F. B. 3846 Pg. 71
Map No.	JN 7436.08 Tape Std °F	
Office Work	Surveyed by W.A. RICHARDS	
Checked	Notes W.A.R. Date 2-74	
Date	Indexed F. S. TELLEZ JUL 27 1976	

J. N. 7436.08

S-7, S-8, S-9

EL MONTE AIRPORT

STAKING SKETCH FOR SEWER PUMP STATION
@ BRYANT RD. & SANTA ANITA AVE.

PHASE II DEVELOPEMENT SPECS. # 3220 DD R3

RICHARDS
LEGAULT
TURRILL
BUSTRUM

Note: Any Additions or Changes on This Sheet Must be Made or Circled in Red Ink With Date and Name of Person Making Change.

Do not extend this side of this line.

PLEASE RETURN TO
COUNTY OF LOS ANGELES
DEPARTMENT OF COUNTY ENGINEER
403 LOS ANGELES COUNTY ENGINEERING BLDG.

76F309S CE#310 3-69

F. B. 3846 PG. 72

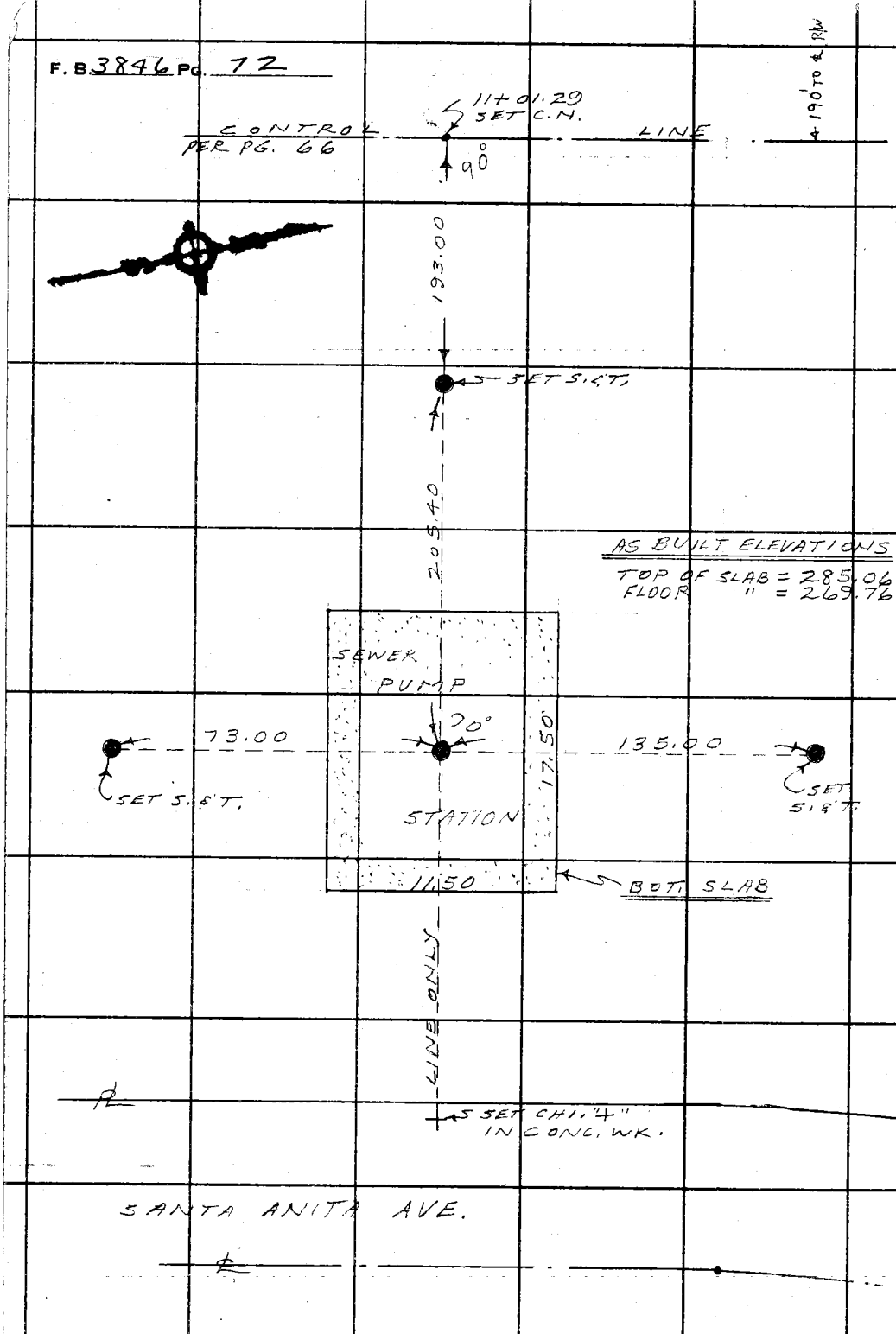

PLEASE RETURN TO
COUNTY OF LOS ANGELES
DEPARTMENT OF COUNTY ENGINEER
403 LOS ANGELES COUNTY ENGINEERING BLDG.

Do not extend this side of this line.

Note: Any Additions or Changes on This Sheet Must be Made or Circled in Red Ink With Date and Name of Person Making Change.

Notes Ck'd by	Survey of EL MONTE AIRPORT
Map No.	JN 7436.08 Tape Std °F
Office Work	Surveyed by W.A. RICHARDS
Checked	Notes W.A.R. Date 2-74
Date	Indexed E. S. TELLEZ JUL 27 1976

F. B. 3846 PG. 73

J. N. 7436.08

EL MONTE AIRPORT

STAKING SKETCH FOR WASH RACK

LOC. PER CONTRACT DRAWINGS PG.S 4, 7

RICHARDS
LEGAULT
TURRILL
BUSTRUM

Note: Any Additions or Changes on This Sheet Must be Made or Circled in Red Ink With Date and Name of Person Making Change.

Do not extend this side of this line.

PLEASE RETURN TO
COUNTY OF LOS ANGELES
DEPARTMENT OF COUNTY ENGINEER
403 LOS ANGELES COUNTY ENGINEERING BLDG.

76F309S CE#310 3-69

F. B. 3846 PG. 74

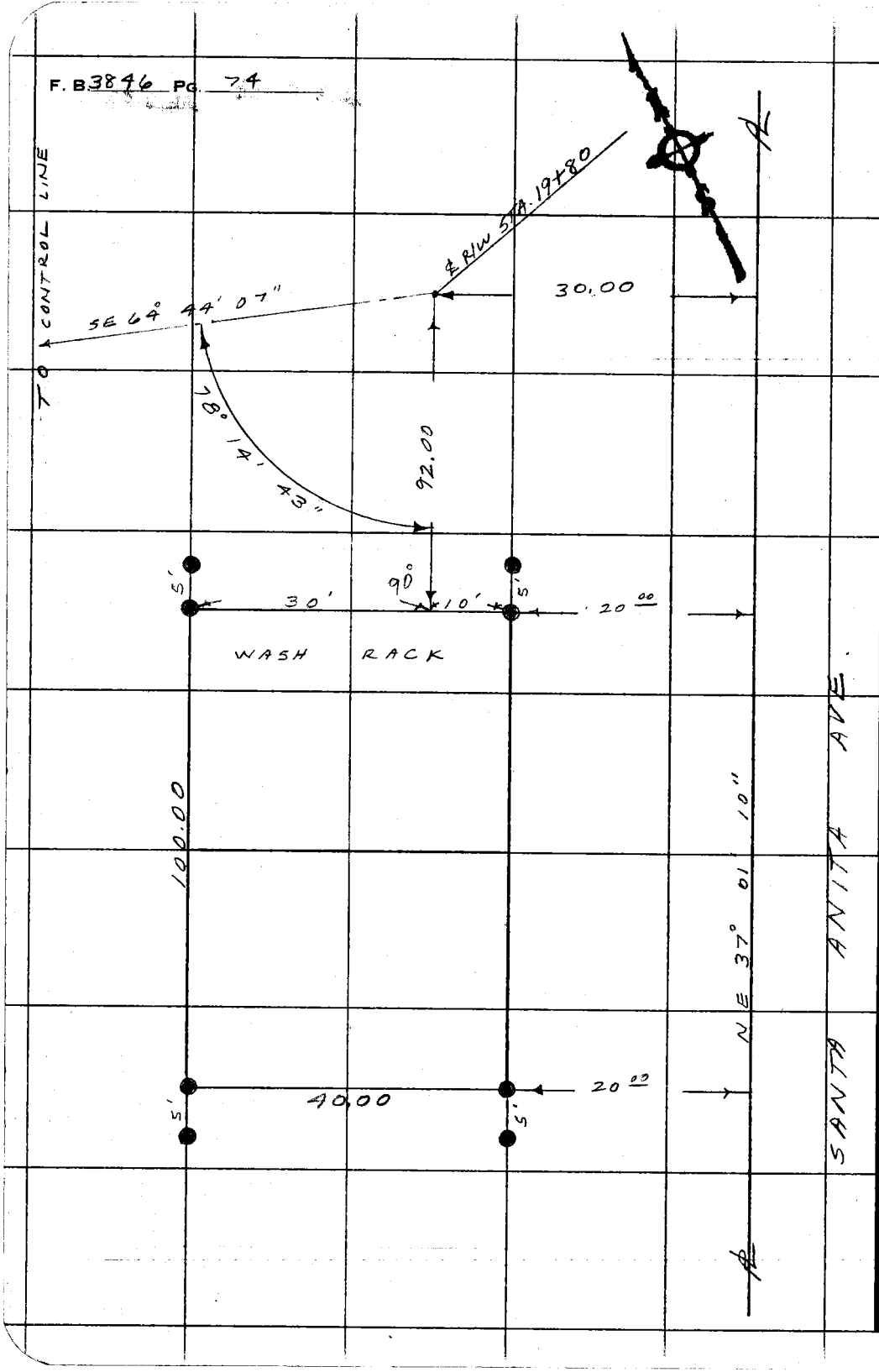

PLEASE RETURN TO
COUNTY OF LOS ANGELES
DEPARTMENT OF COUNTY ENGINEER
403 LOS ANGELES COUNTY ENGINEERING BLDG.

Do not extend this side of this line.

Note: Any Additions or Changes on This Sheet Must be Made or Circled in Red Ink With Date and Name of Person Making Change.

Profile No.	Notes Red	Plotted	Job No. 7436.08	Division No. 11	F.B. 3846	Pg. 75
	Date	Date	Survey of EL MONTE AIRPORT PHASE II			
X-Sec. No.	Notes Chkd.	Checked	Survey by RICHARDS	Notes W.A.R.	Date 2-7-74	
	Date	Date	Map No.	Indexed F. S. TELLEZ	Date JUL 2 7 1976	

J.N. 7436.08

EL MONTE AIRPORT

PHASE II CONSTRUCTION

GRADES FOR WASH RACK PADS

LAYOUT SKETCH PER PG. 76

LOC. & ELEVATIONS PER SHEET # 7

GRADES REFER TO SUB-GRADES = FIN. FLOOR

LESS 10" (0.83)

RICHARDS
LEGAULT
TURRILL
BUSTRUM

STATION	B.S.	H.I.	F.S.	ELEV.

NOTE: ANY ADDITIONS OR CHANGES ON THIS SHEET MUST BE MADE OR CIRCLED IN RED INK. WITH DATE AND NAME OF PERSON MAKING CHANGE.

Do not extend notes this side of this line.

PLEASE RETURN TO
LOS ANGELES COUNTY ENGINEER
403 LOS ANGELES COUNTY ENGINEERING BLDG.

76-L298 CE 307 3-61

76-L298 CE 307 3-61

PLEASE RETURN TO
LOS ANGELES COUNTY ENGINEER
403 LOS ANGELES COUNTY ENGINEERING BLDG.

NOTE: ANY ADDITIONS OR CHANGES ON THIS SHEET MUST BE MADE OR CIRCLED IN RED INK, WITH DATE AND NAME OF PERSON MAKING CHANGE

Do not extend notes this side of this line.

STATION	B.S.	H.I.	F.S.	ELEV.	WASH RACK GRADES		
T.B.M. # 17+00				284.03	T.B.M. 17+00 ELEV. =		284.028 PG. 68
T.P.				284.77			
					GRADE	C/F.	288.12 − 0.83 = 287.29
N.W. COR. 5.00 OFFSET	N'LY			285.83	287.29	F-1.46	
N.E. COR. 5.00 OFFSET	N'LY			286.40	287.44	F-1.04	288.27 − 0.83 = 287.44
S.E. COR. 5.00 OFFSET	S'LY			286.13	287.11	F-0.98	287.94 − 0.83 = 287.11
S.W. COR. 5.00 OFFSET	S'LY			285.56	286.94	F-1.38	287.77 − 0.83 = 286.94
T.P.				283.24			
TBM # 17+00				284.03			TBM # 17+00 = ELEV. 284.028

F.B. 3846 PG. 76 Job No. 7436.08 Division No. 11 Notes Red ____ Plotted ____ Profile ____
Survey of EL MONTE AIRPORT Date ____ Date ____ No. ____
Survey by RICHARDS Notes W.A.R. & D.L. Notes Chkd. ____ Checked ____ X-Sec. ____
Indexed R. S. TELLEZ Date JUL 27 1976 Date ____ Date ____ No. ____

Profile No.	Notes Red	Plotted	Job No. 7436.08	Division No. 11	F.B. 3846	Pg. 11
	Date	Date	Survey of EL MONTE AIRPORT PHASE II			
X-Sec. No.	Notes Chkd.	Checked	Survey by RICHARDS	Notes W.A.R.	Date 3-11-74	
	Date	Date	Map No.	Index S. TELLEZ	Date JUL 27 [illegible]	

J. N. 7436.08

EL MONTE AIRPORT

INVERT ELEVATION OF EXISTING STORM DRAIN (72") M.H. @ TRANSIT LINE STA. 10+22.5 & 206' E/O ℄ R/W.

TRANSIT LINE IS 190.00 E/O ℄ R/W.

STATIONING IS REC. ℄ R/W.

RICHARDS
LEGAULT
TURRILL
BUSTRUM

STATION	B.S.	H.I.	F.S.	ELEV.

NOTE: ANY ADDITIONS OR CHANGES ON THIS SHEET MUST BE MADE OR CIRCLED IN RED INK, WITH DATE AND NAME OF PERSON MAKING CHANGE.

Do not extend notes this side of this line.

PLEASE RETURN TO
LOS ANGELES COUNTY ENGINEER
403 LOS ANGELES COUNTY ENGINEERING BLDG.

76-L298 CE 307 3-61

76-L298 CE 307 3-61

PLEASE RETURN TO
LOS ANGELES COUNTY ENGINEER
403 LOS ANGELES COUNTY ENGINEERING BLDG.

NOTE: ANY ADDITIONS OR CHANGES ON THIS SHEET MUST BE MADE OR CIRCLED IN RED INK, WITH DATE AND NAME OF PERSON MAKING CHANGE

Do not extend notes this side of this line.

F.B. 3846 PG. 78 | Job No. 7436.08 | Division No. 11 | Notes Red ____ | Plotted ____ | Profile ____
Survey of EL MONTE AIRPORT CONST. | Date ____ | Date ____ | No. ____
Survey by RICHARDS | Notes W.A.R. | Notes Chkd. ____ | Checked ____ | X-Sec. ____
Indexed F. S. TELLEZ | Date JUL 27 1976 | Date ____ | Date ____ | No. ____

STATION	B. S.	H. I.	F. S.	ELEV.	EL MONTE AIRPORT
T.B.M. 11+00				282.26	T.B.M. 11+00 ELEV. = 282.259 FB3846-68
RIM, S.D.M.H.				282.25	282.25 RIM − 11.70 MEAS
INV., S.D.M.H.				270.55	270.55 INV.
T.B.M. 11+00				282.26	T.B.M. 11+00 ABOVE.

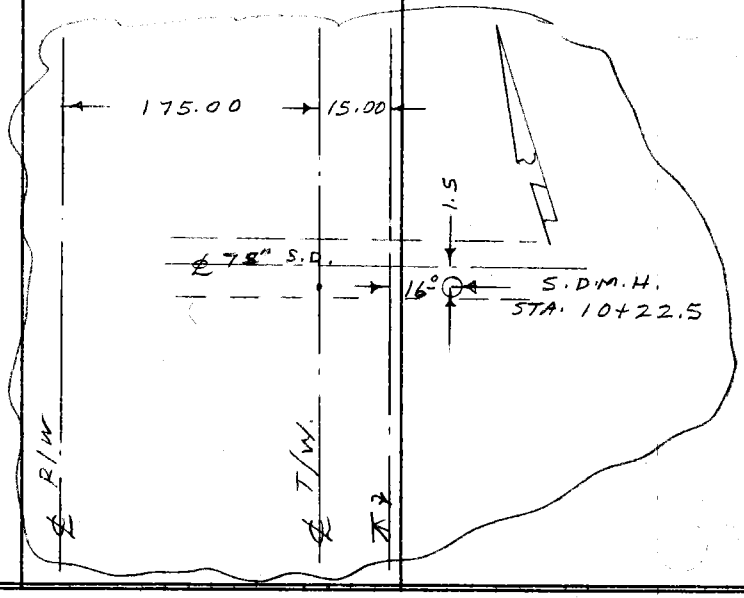

Profile No.	Notes Red	Plotted	Job No. 7436.08	Division No. 11	F.B. 3846	Pg. 79
	Date	Date	Survey of EL MONTE AIRPORT CONST.			
X-Sec. No.	Notes Chkd.	Checked	Survey by RICHARDS	Notes NUNEZ	Date 5-16-74	
	Date	Date	Map No.	Indexed W. S. TELLEZ	Date JUL 27 1976	

J.N. 7436.08

EL MONTE AIRPORT

AS BUILT ELEVATIONS OF SLAB OF F.B.O. BLDG. "A"
AND EXISTING ELEVATIONS OF W'LY. EDGE OF
PARKING LOT 5.5 E'LY OF BLDG. "A"

RICHARDS
NUNEZ
TURRIAL
BUSTROM

STATION	B.S.	H.I.	F.S.	ELEV.

NOTE: ANY ADDITIONS OR CHANGES ON THIS SHEET MUST BE MADE OR CIRCLED IN RED INK, WITH DATE AND NAME OF PERSON MAKING CHANGE.

Do not extend notes this side of this line.

PLEASE RETURN TO
LOS ANGELES COUNTY ENGINEER
403 LOS ANGELES COUNTY ENGINEERING BLDG.

76-L298 CE 307 3-61

76-L298 CE 307 3-61

282.45 T.P.

PLEASE RETURN TO
LOS ANGELES COUNTY ENGINEER
403 LOS ANGELES COUNTY ENGINEERING BLDG.

NOTE: ANY ADDITIONS OR CHANGES ON THIS SHEET MUST BE MADE OR CIRCLED IN RED INK, WITH DATE AND NAME OF PERSON MAKING CHANGE

Do not extend notes this side of this line.

STATION	B.S.	H.I.	F.S.	ELEV.
T.B.M 8+00				
0+00	T.P.			282.68
0+10	T.P.			282.65
0+20	T.P.			282.61
0+30	T.P.			282.56
0+30	COR. BLDG. SLAB.			281.85
0+40	T.P.			282.55
0+40	BLDG. SLAB.			281.84
0+50	T.P.			282.49
0+50	Bldg. slab			281.84
0+60	T.P.			282.49
0+60	Bldg. slab.			281.34
0+70	T.P.			282.44
0+70	Bldg Slab.			281.34
0+77	T.P			282.44
0+80	dirt			282.0
0+80	Bldg Slab			281.33
0+90	dirt			281.7
0+90	Blg Slab			281.33

T.B.M 8+00 EL.=281.359 FB. 3846-68

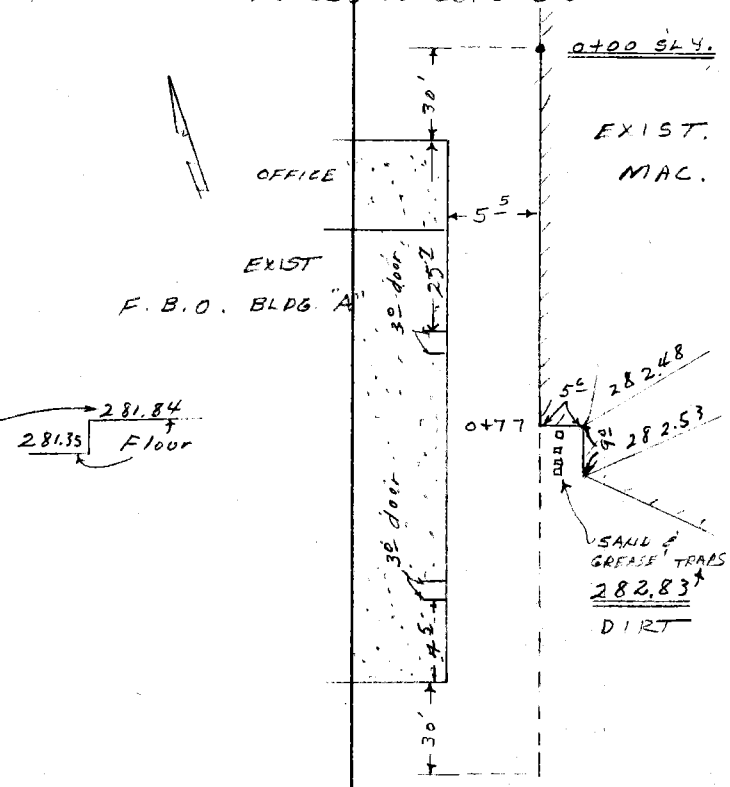

F.B. 3846 Pg. 80 Job No. 743608 Division No. 11 Notes Red Plotted Profile
Survey of EL MONTE AIRPORT CONST. Date Date No. X-Sec.
Survey by RICHARDS Notes NUNEZ Notes Chkd. Checked
Indexed F. S. TELLEZ Date JUL 27 1976 Date Date No.

76-L-298 CE 307 2-63

PLEASE RETURN TO
LOS ANGELES COUNTY ENGINEER
403 LOS ANGELES COUNTY ENGINEERING BLDG.

NOTE: ANY ADDITIONS OR CHANGES ON THIS SHEET MUST BE MADE OR CIRCLED IN RED INK, WITH DATE AND NAME OF PERSON MAKING CHANGE.

Do not extend notes this side of this line.

STATION	B. S.	H. I.	F. S.	ELEV.
1+00	dirt			281.9
1+00	Bldg. Slab			281.34
1+10	dirt			281.8
1+10	Bldg. Slab			281.35
1+20	dirt			281.7
1+20	Bldg. Slab			281.35
1+30	dirt			281.8
1+30	Bldg. Slab			281.36
1+32	dirt			
1+32	Bldg. Slab			281.37
1+42	dirt			281.7
1+52	dirt			281.6
1+62	dirt			281.2

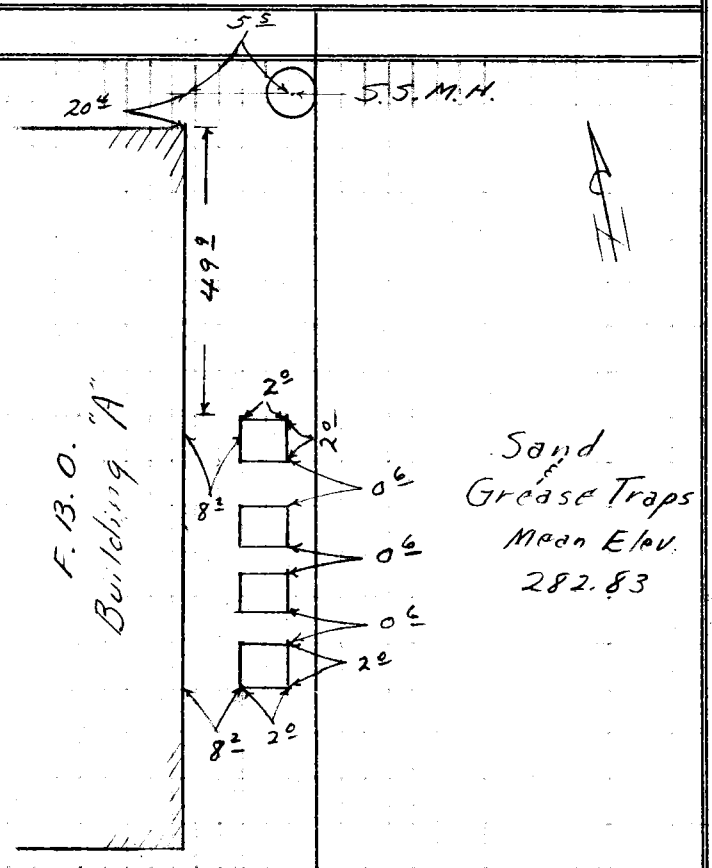

Profile Notes Red. ____ Plotted ____ Job No. ____ Division No. 11 F.B. 3846 Pg. 81
No. ____ Date ____ Date ____ Survey of El Monte Airport Const.
X-Sec. Notes Chkd. ____ Checked ____ Survey by Richards Notes Nunez Date 5-16-74
No. ____ Date ____ Date ____ Map No. ____ Index F. S. TELLEZ Date JUL 27 1976

7436.08

Notes Ck'd by	Survey of EL MONTE AIRPORT	F. B. 3846 Pg. 83
Map No.	JN 743608 Tape — Std — °F	
Office Work	Surveyed by W. A. RICHARDS	
Checked	Notes W. A. R. Date 5-14-74	
Date	Indexed F. S. TELLEZ JUL 27 1976	

J. N. 743608

EL MONTE AIRPORT

PHASE II CONST

LOCATION STAKES FOR BEACON TOWER

REF: CONTRACT DWNGS. PGS 7 & 13

RICHARDS
NUNEZ
TURRILL
BUSTRUM

Note: Any Additions or Changes on This Sheet Must be Made or Circled in Red Ink With Date and Name of Person Making Change.

Do not extend this side of this line.

PLEASE RETURN TO
COUNTY OF LOS ANGELES
DEPARTMENT OF COUNTY ENGINEER
403 LOS ANGELES COUNTY ENGINEERING BLDG.

76F309S CE#310 3-69

F. B. 3846 PG. 84

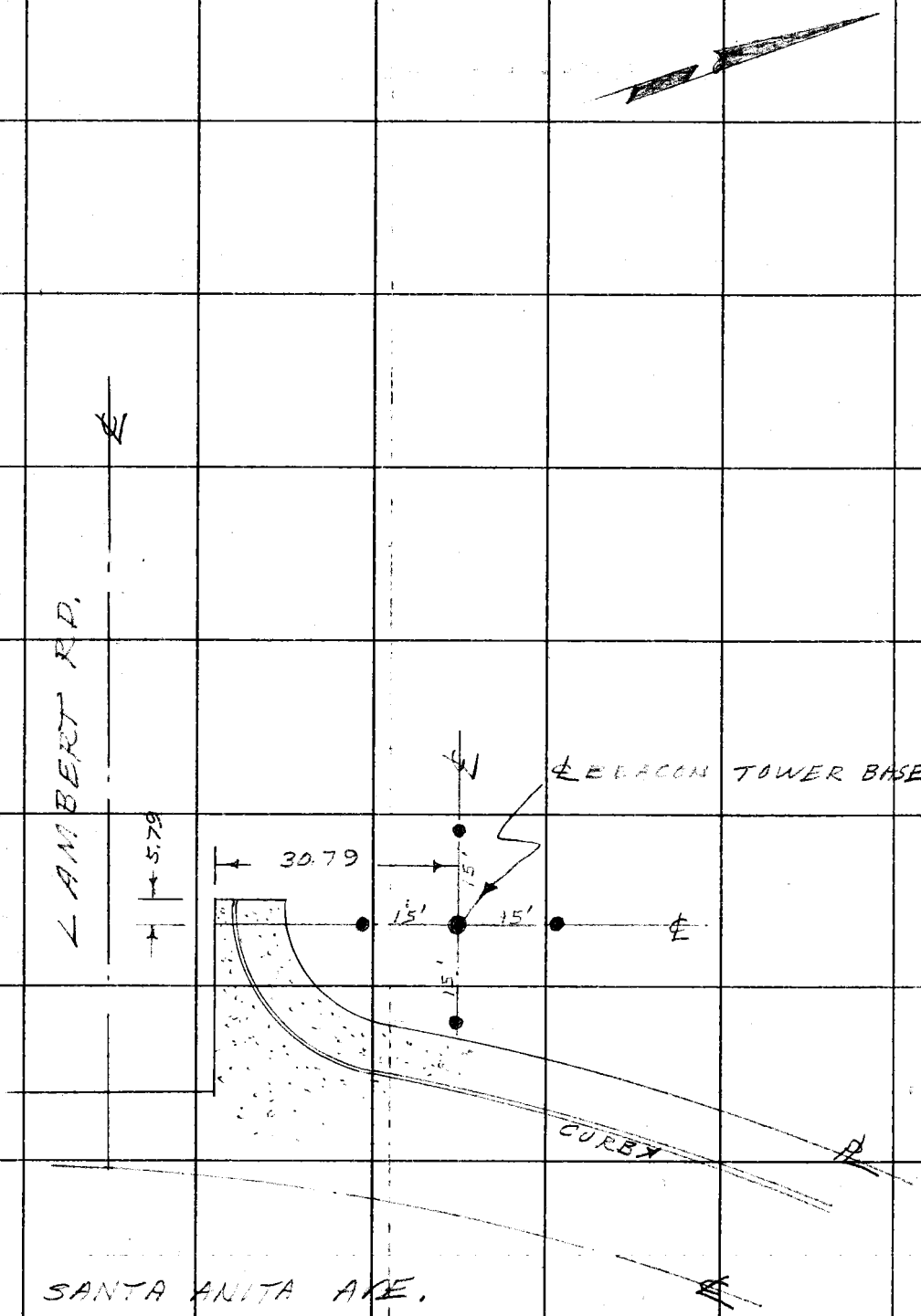

PLEASE RETURN TO
COUNTY OF LOS ANGELES
DEPARTMENT OF COUNTY ENGINEER
403 LOS ANGELES COUNTY ENGINEERING BLDG.

Do not extend this side of this line.

Note: Any Additions or Changes on This Sheet Must be Made or Circled in Red Ink With Date and Name of Person Making Charge.

Notes Ck'd by	Survey of EL MONTE AIRPORT
Map No.	JN 7436.08 Tape — Std. — °F
Office Work	Surveyed by W. A. RICHARDS
Checked	Notes W. A. R. Date 11-14-74
Date	Indexed F. S. TELLEZ JUL 2 7 1976

F. B. 3846 PG. 85

J. N. 7436.08
EL MONTE AIRPORT
PHASE II CONST.

LOCATION & ELEVATION OF MAIN WATER METER AT THE S.W. COR. OF SANTA ANITA AVE. & LAMBERT RD. ENTRANCE

RICHARDS
NUNEZ
BUSTRUM

Note: Any Additions or Changes on This Sheet Must be Made or Circled in Red Ink With Date and Name of Person Making Change.

Do not extend this side of this line.

PLEASE RETURN TO
COUNTY OF LOS ANGELES
DEPARTMENT OF COUNTY ENGINEER
403 LOS ANGELES COUNTY ENGINEERING BLDG.

76F309s CE#310 3-69

F. B. 3846 PG. 86

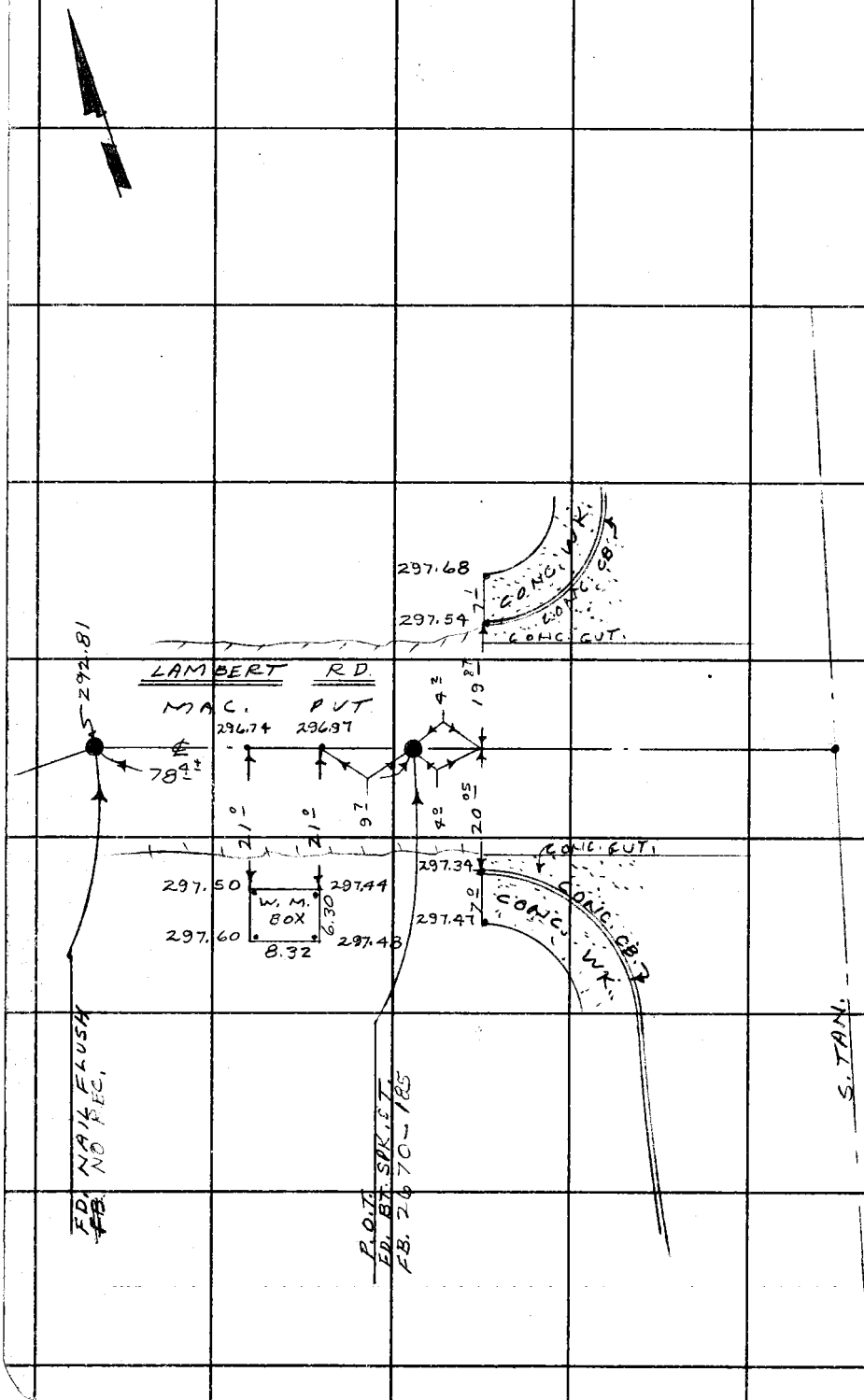

PLEASE RETURN TO
COUNTY OF LOS ANGELES
DEPARTMENT OF COUNTY ENGINEER
403 LOS ANGELES COUNTY ENGINEERING BLDG.

Do not extend this side of this line.

Note: Any Additions or Changes on This Sheet Must Be Made or Circled in Red Ink With Date and Name of Person Making Change.

Notes Ck'd by	Survey of EL MONTE AIRPORT
Map No.	JN 7436.08 Tape Std °F
Office Work	Surveyed by W. A. RICHARDS
Checked	Notes W. A. R. Date 11-14-74
Date	Indexed F. S. TELLEZ JUL 27 1976

F. B. 3846 PG. 87

J. N. 7436.08

EL MONTE AIRPORT

PHASE II CONST.

LOCATION OF LIMITS OF TEMPORARY PAVEMENT IN THE VICINITY OF LAMBERT RD. ENTRANCE

SURVEY REQUESTED BY RICH MONTGOMERY, INSP.

RICHARDS
NUNEZ
BUSTRUM

Note: Any Additions or Changes on This Sheet Must be Made or Circled in Red Ink With Date and Name of Person Making Change.

Do not extend this side of this line.

PLEASE RETURN TO
COUNTY OF LOS ANGELES
DEPARTMENT OF COUNTY ENGINEER
403 LOS ANGELES COUNTY ENGINEERING BLDG.

76F309S CE#310 3-69

F. B. 3846 PG 88

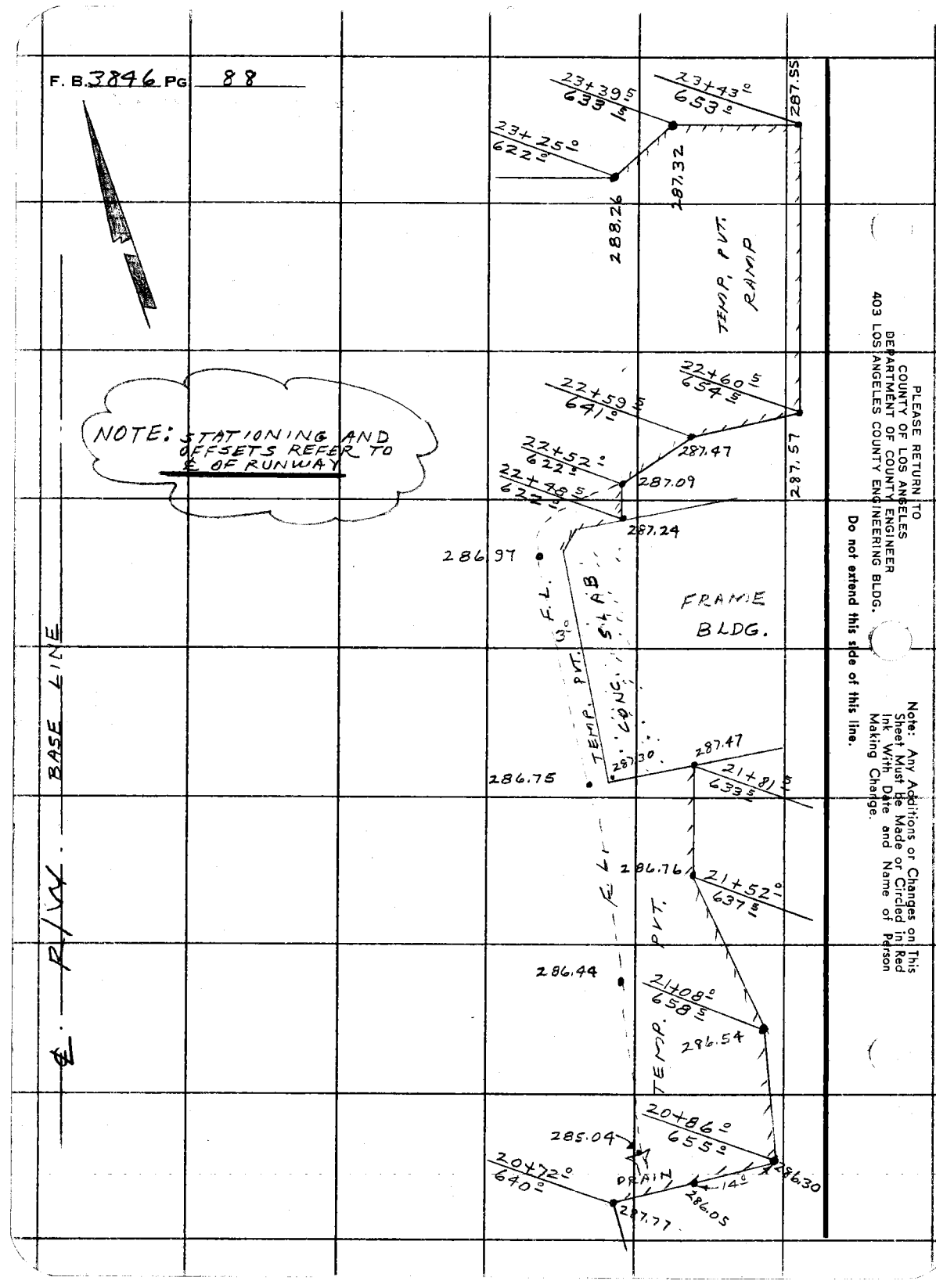

PLEASE RETURN TO
COUNTY OF LOS ANGELES
DEPARTMENT OF COUNTY ENGINEER
403 LOS ANGELES COUNTY ENGINEERING BLDG.

Do not extend this side of this line.

Note: Any Additions or Changes on This Sheet Must be Made or Circled in Red Ink With Date and Name of Person Making Change.

Profile No.	Notes Red	Plotted	Job No. 7436.08	Division No. 11	F.B. 3846	Pg. 89
	Date	Date	Survey of EL MONTE AIRPORT			
X-Sec. No.	Notes Chkd.	Checked	Survey by RICHARDS	Notes W.A.R.	Date 10-29-74	
	Date	Date	Map No.	Indexed F. S. TELLEZ	Date JUL 27 1976	

J. N. 7436.08

EL MONTE AIRPORT

PHASE II CONST.

ELEVATIONS ON TOP OF EXISTING UTILITIES AT THE INTERSECTION OF STORM DRAIN, LINE "C", WITH SAID UTILITIES

STATION	B.S.	H.I.	F.S.	ELEV.

RICHARDS
NUNEZ
TURRILL
BUSTRUM

NOTE: ANY ADDITIONS OR CHANGES ON THIS SHEET MUST BE MADE OR CIRCLED IN RED INK, WITH DATE AND NAME OF PERSON MAKING CHANGE.

PLEASE RETURN TO
LOS ANGELES COUNTY ENGINEER
403 LOS ANGELES COUNTY ENGINEERING BLDG.

Do not extend notes this side of this line.

76-L-298 CE 307 2-63

76-L-298 CE 307 2-63

PLEASE RETURN TO
LOS ANGELES COUNTY ENGINEER
403 LOS ANGELES COUNTY ENGINEERING BLDG.

NOTE: ANY ADDITIONS OR CHANGES ON THIS SHEET MUST BE MADE OR CIRCLED IN RED INK, WITH DATE AND NAME OF PERSON MAKING CHANGE

195.00 - EDGE T/W TO ℄ R/W
42.50 - E.C. TO T/W EDGE
237.50

Do not extend notes this side of this line.

STATION	B.S.	H.I.	F.S.	ELEV.		
B.M. #9				290.90	B.M. #9 ELEV. = 290.90	FB. 3297 - 88
TOP, 10" WATER				286.00		
TOP, TEL. ENCASEMENT				285.88		
TOP, COMM. ENCASEMENT				287.25		
7+44.40 S.D. STA.						
-3+75.40 E.C.						
369.00 E.C. TO 10" W					289.84 F.G.	
+237.50 E.C. TO ℄ R/W					285.21 - INV., " S.D.	
606.50 TO ℄ R/W						

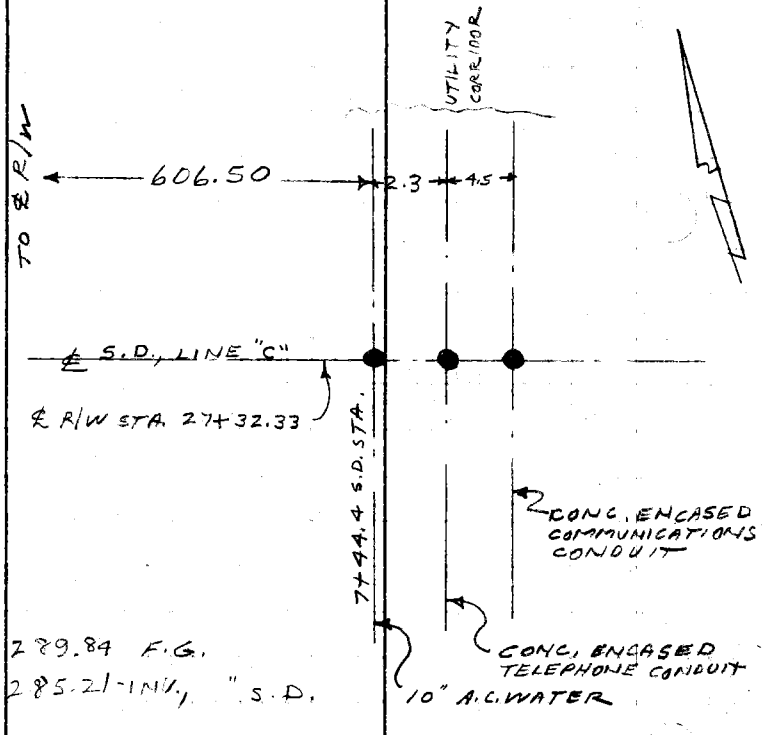

F.B. 3846 PG. 90 Job No. 7436.08 Division No. 11 Notes Red Plotted Profile
Survey of EL MONTE AIRPORT Date Date No. X-Sec.
Survey by RICHARDS Notes W.A.R. Notes Chkd. Checked
Indexed F. S. TELLEZ Date JUL 27 1976 Date Date No.

Notes Ck'd by	Survey of EL MONTE AIRPORT
Map No.	JN 7436.08 Tape — Std. — °F
Office Work	Surveyed by W. A. RICHARDS
Checked	Notes W.A.R Date 1-75
Date	Indexed F. S. TELLEZ 2 7 1976

F. B. 3846 Pg. 91

J. N. 7436.08

EL MONTE AIRPORT

PHASE II CONST.

STAKING SKETCH FOR PAINT STRIPING
NOTE: LOCATIONS OF PAINT STRIPES IN TIE-DOWN AREAS WERE ESTABLISHED MID-WAY BETWEEN EXISTING TIE-DOWN ANCHORS PER THE ASST. AIRPORT MGR.

RICHARDS
NUNEZ
TURRILL
BUSTRUM

Note: Any Additions or Changes on This Sheet Must be Made or Circled in Red Ink With Date and Name of Person Making Change.

Do not extend this side of this line.

PLEASE RETURN TO
COUNTY OF LOS ANGELES
DEPARTMENT OF COUNTY ENGINEER
403 LOS ANGELES COUNTY ENGINEERING BLDG.

6F309S CE#310 3-69

F. B. 3846 PG. 92

TO BOT. PG. 93

● DENOTES S.E.T.



PLEASE RETURN TO
COUNTY OF LOS ANGELES
DEPARTMENT OF COUNTY ENGINEER
403 LOS ANGELES COUNTY ENGINEERING BLDG.

Do not extend this side of this line.

Note: Any Additions or Changes on This Sheet Must be Made or Circled in Red Ink With Date and Name of Person Making Change.

Notes Ck'd by	Survey of EL MONTE AIRPORT
Map No.	JN 7436,08 Tape — Std — °F
Office Work	Surveyed by W.A. RICHARDS
Checked	Notes W.A.R. Date 1-75
Date	Indexed F. S. TELLEZ JUL 27 1976

F. B 3896 PG. 93

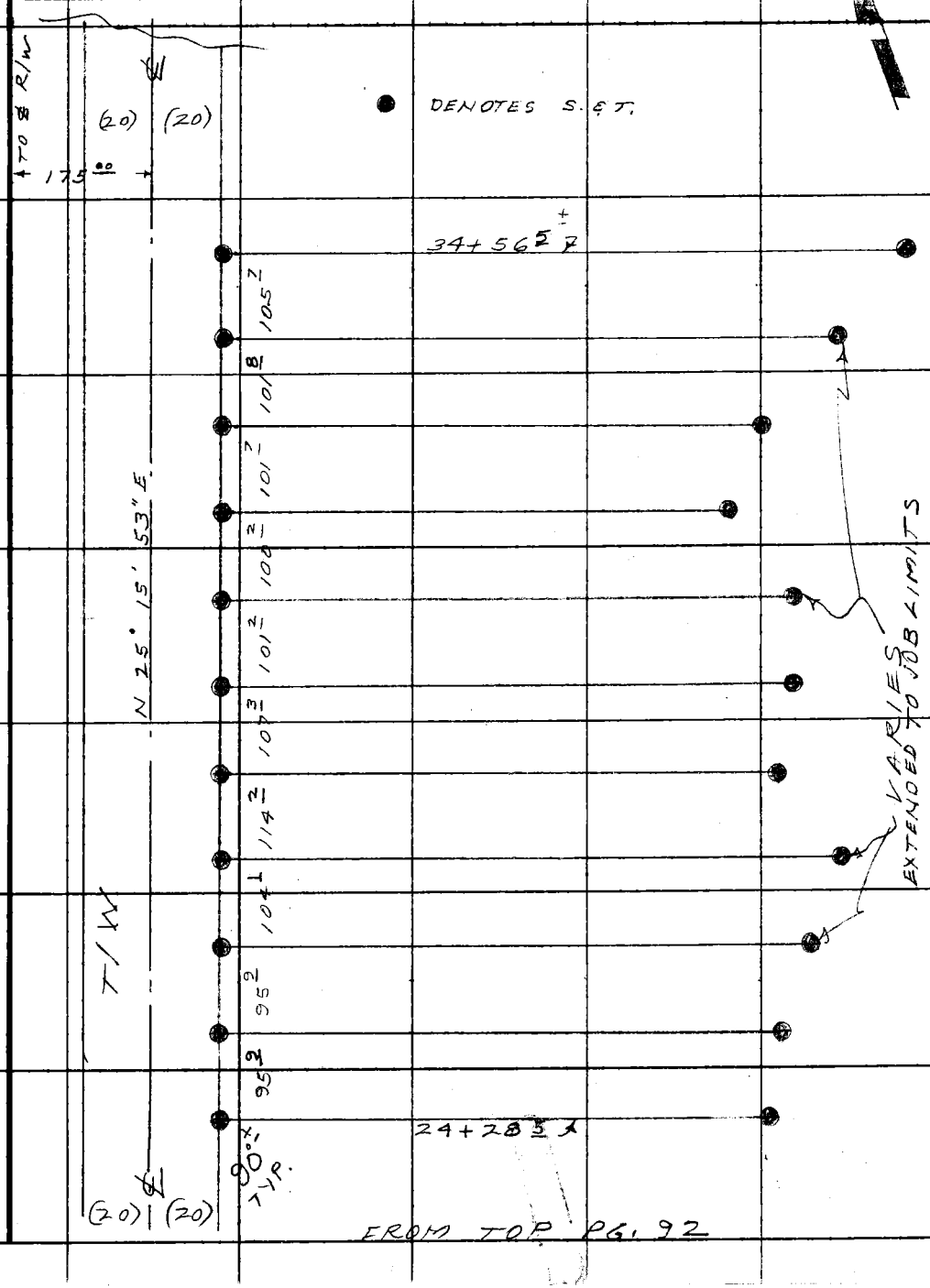

Note: Any Additions or Changes on This Sheet Must be Made or Circled in Red Ink With Date and Name of Person Making Change.

Do not extend this side of this line.

PLEASE RETURN TO
COUNTY OF LOS ANGELES
DEPARTMENT OF COUNTY ENGINEER
403 LOS ANGELES COUNTY ENGINEERING BLDG.

76F309S CE#310 3-69

F. B. 3846 PG. 94

PAINT LINE CONTROL @ T-HANGER AREA

● DENOTES S. & T.

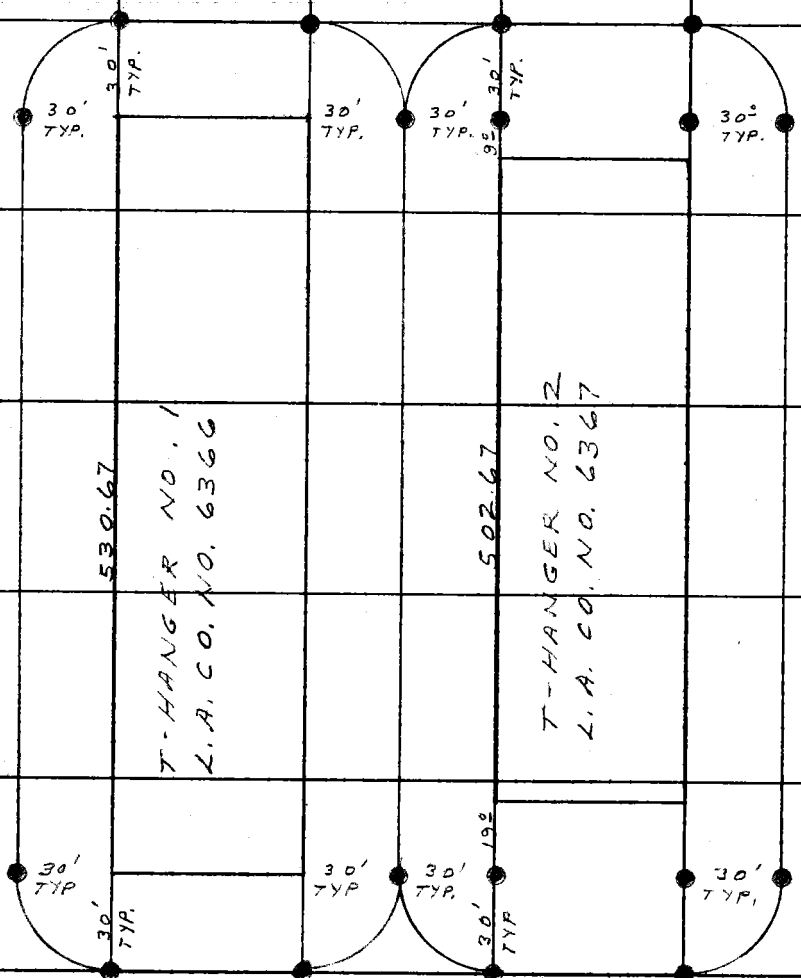

PLEASE RETURN TO
COUNTY OF LOS ANGELES
DEPARTMENT OF COUNTY ENGINEER
403 LOS ANGELES COUNTY ENGINEERING BLDG.

Do not extend this side of this line.

Note: Any Additions or Changes on This Sheet Must be Made or Circled in Red Ink With Date and Name of Person Making Change.

Notes Ck'd by	Survey of EL MONTE AIRPORT	F. B. 3896 PG. 95
Map No.	JN 743608 Tape — Std — °F	
Office Work	Surveyed by W. A. RICHARDS	
Checked	Notes W. A. R. Date 1-22-75	
Date	Indexed F. S. TELLEZ JUL 27 1976	

J. N. 743608

EL MONTE AIRPORT

LOCATION & ELEVATION OF CONC. ENCASED ELECTRICAL CONDUITS @ BRYANT RD. ENTRANCE

RICHARDS
NUNEZ
TURRILL
BUSTRUM

Note: Any Additions or Changes on This Sheet Must be Made or Circled in Red Ink With Date and Name of Person Making Change.

Do not extend this side of this line.

PLEASE RETURN TO
COUNTY OF LOS ANGELES
DEPARTMENT OF COUNTY ENGINEER
403 LOS ANGELES COUNTY ENGINEERING BLDG.

16F309S CE#310 3-69

F. B. 3846 PG. 96

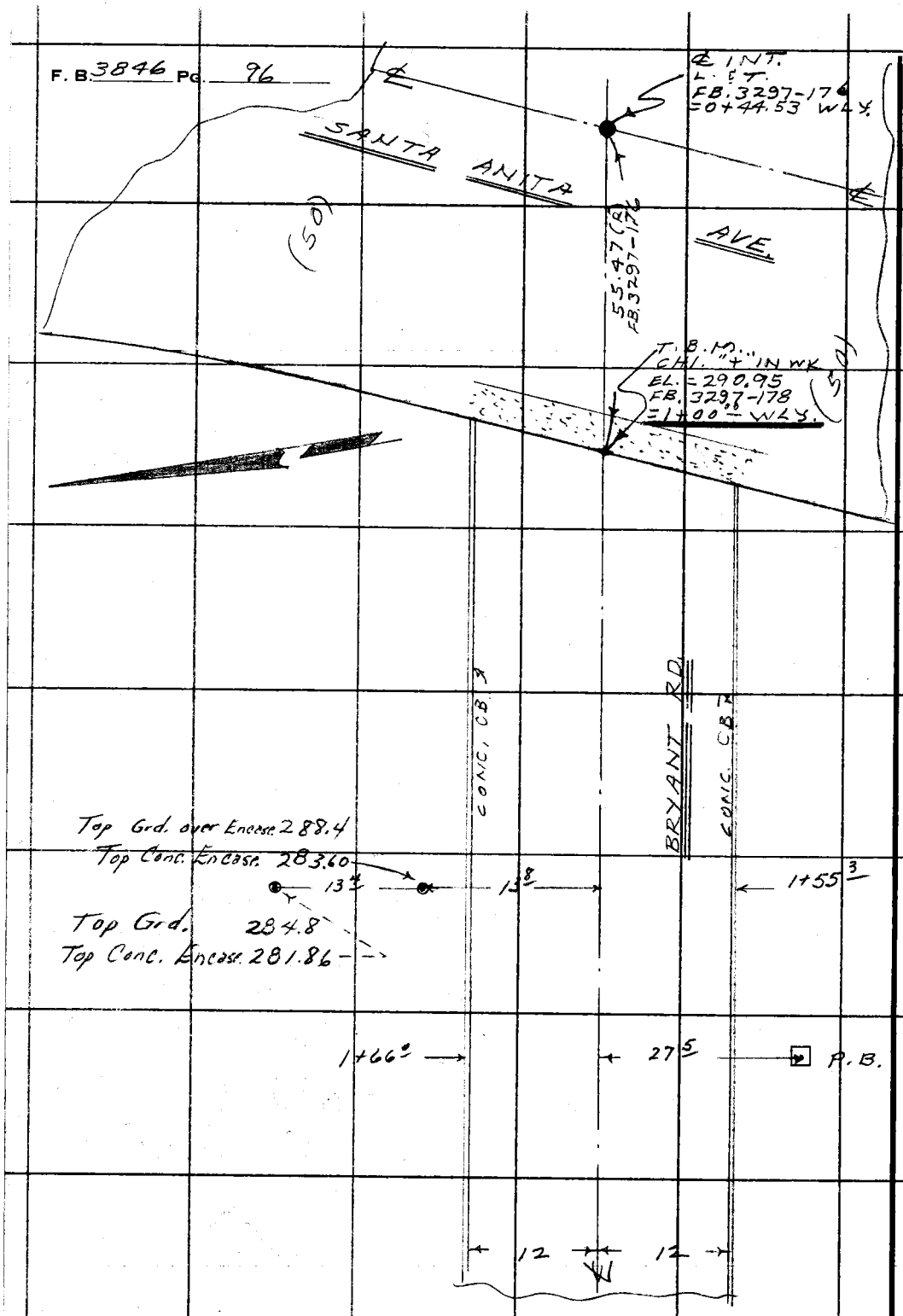

PLEASE RETURN TO
COUNTY OF LOS ANGELES
DEPARTMENT OF COUNTY ENGINEER
403 LOS ANGELES COUNTY ENGINEERING BLDG.

Do not extend this side of this line.

Note: Any Additions or Changes on This Sheet Must be Made or Circled in Red Ink With Date and Name of Person Making Change.

Notes Ck'd by	Survey of EL MONTE AIRPORT
Map No.	JN 7436.22 Tape — Std 68 °F
Office Work	Surveyed by W. A. RICHARDS
Checked	Notes W. A. R. Date 5-14-75
Date	Indexed F. S. TELLEZ JUL 27 1976

F. B. 3846 PG. 97

J. N. 7436.22

EL MONTE AIRPORT

CONSTRUCTION STAKES

FOR

TEE HANGARS NO. 3 & 4

SPECS. NO. CE-D-1006

GRADES REFER TO FINISH FLOOR ELEVATION

DEMINSIONS SHOWN REFER TO OUTSIDE EDGE OF CONC. AT HANGAR WALLS PER FOUNDATION PLANS PG. 1

SEE PG. 99 FOR GRADES

RICHARDS
NUNEZ
TURRILL

Note: Any Additions or Changes on This Sheet Must be Made or Circled in Red Ink With Date and Name of Person Making Change.

Do not extend this side of this line.

PLEASE RETURN TO
COUNTY OF LOS ANGELES
DEPARTMENT OF COUNTY ENGINEER
403 LOS ANGELES COUNTY ENGINEERING BLDG.

76F309S CE#310 3-69

F. B. 3846 PG. 98

LEGEND
● = 1X2, N.S.T. R.P., 10.00 OFFSET, EXCEPT AS SHOWN
● = 1X2 S.N. AT COR.

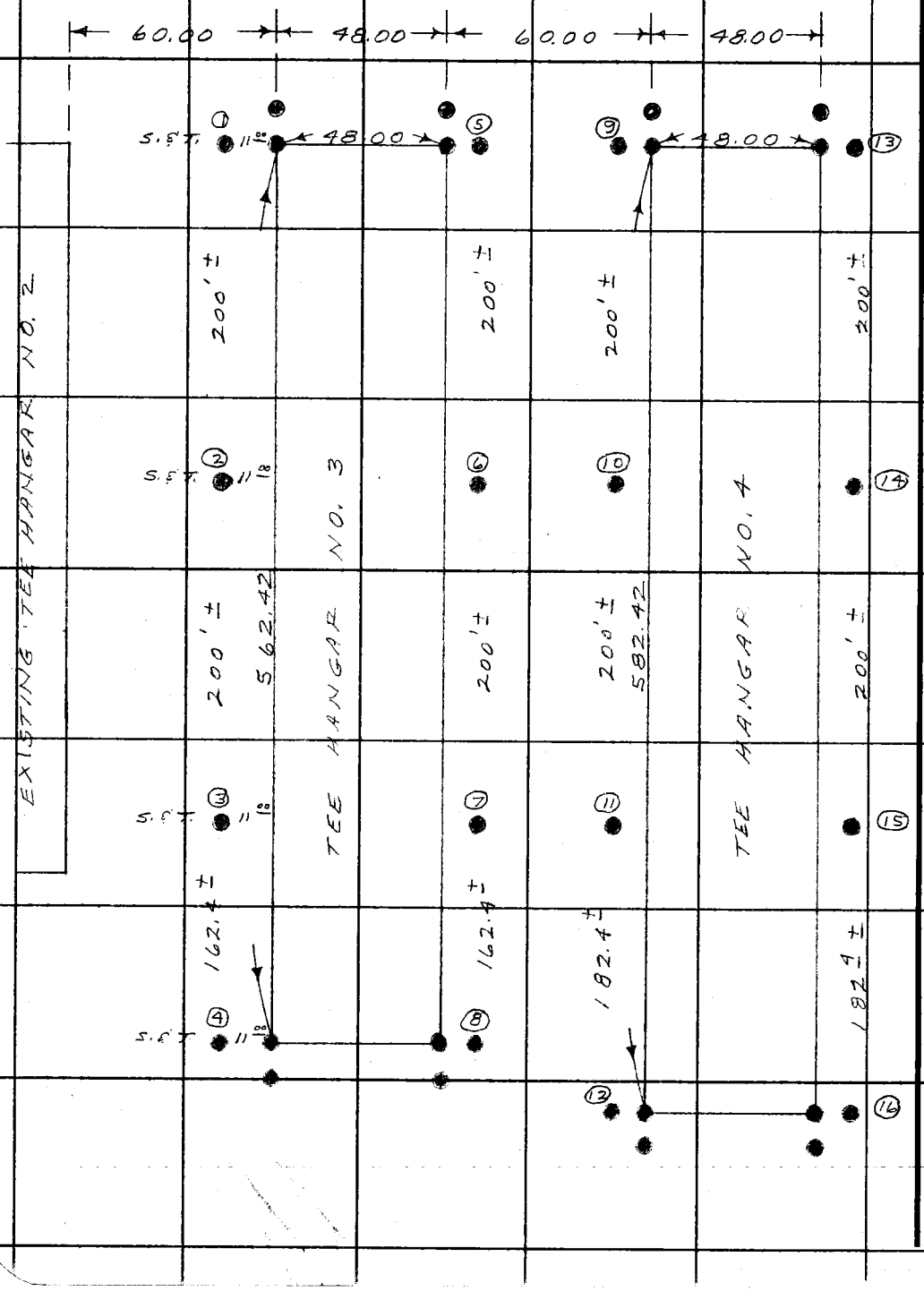

PLEASE RETURN TO
COUNTY OF LOS ANGELES
DEPARTMENT OF COUNTY ENGINEER
403 LOS ANGELES COUNTY ENGINEERING BLDG.

Do not extend this side of this line.

Note: Any Additions or Changes on This Sheet Must be Made or Circled in Red Ink With Date and Name of Person Making Change.

Profile No.	Notes Red	Plotted	Job No. 743622	Division No. 10	F.B. 3846	Pg. 99
	Date	Date	Survey of EL MONTE AIRPORT PHASE II			
X-Sec. No.	Notes Chkd.	Checked	Survey by RICHARDS	Notes W.A.R.	Date 5-14-75	
	Date	Date	Map No.	Index F. S. TELLEZ	Date JUL 27 1978	

J. N. 743622

EL MONTE AIRPORT

GRADE STAKES

FOR

TEE HANGARS NO. 3 & 4

STAKING SKETCH SEE PG. 98

GRADES REFER TO FINISH FLOOR

STATION	B.S.	H.I.	F.S.	ELEV.
			RICHARDS NUNEZ TURRILL	

NOTE: ANY ADDITIONS OR CHANGES ON THIS SHEET MUST BE MADE OR CIRCLED IN RED INK, WITH DATE AND NAME OF PERSON MAKING CHANGE.

Do not extend notes this side of this line.

PLEASE RETURN TO
LOS ANGELES COUNTY ENGINEER
403 Los Angeles County Engineering Bldg.

76-L-298 CE 307 2-63

76-L-298 CE 307 2-63

PLEASE RETURN TO
LOS ANGELES COUNTY ENGINEER
403 LOS ANGELES COUNTY ENGINEERING BLDG.

P.B. #1 — 293.28
P.B. #2 — 293.42

NOTE: ANY ADDITIONS OR CHANGES ON THIS SHEET MUST BE MADE OR CIRCLED IN RED INK. WITH DATE AND NAME OF PERSON MAKING CHANGE

8.06 #1
3.28
4.78

8.06
3.42
4.64

Do not extend notes this side of this line.

Profile No. ___ X-Sec. No. ___
Plotted ___ Date ___ Checked ___ Date ___
Notes Red ___ Date ___ Notes Chkd. ___ Date ___
Division No. 11 Job No. 7436.22
Survey of EL MONTE AIRPORT
Survey by RICHARD Notes W.A.R.
Indexed E. S. TELLEZ Date JUL 27 1970
F.B. 3846 Pg. 100

TEE HANGARS NO. 3 & 4

STATION	B.S.	H.I.	F.S.	ELEV.	GRADE	C/F
(FD.)						
T.B.M.	3.09	(298.06)		294.97		
NOTE: H.I.'S ARE NOT STANDARD NOTATIONS						
1		(298.06)	4.96	293.10	293.31	F 0.21
2 ⊙	4.52	[297.12]	5.46	292.60	292.75	F 0.15
3		[297.12]	5.07	292.05	292.19	F 0.14
4		[297.12]	5.48	291.64	291.73	F 0.09
5		(298.06)	5.10	292.96	293.31	F 0.35
6		(298.06)	5.69	292.37	292.75	F 0.38
7		[297.12]	5.27	291.85	292.19	F 0.34
8		[297.12]	5.89	291.23	291.73	F 0.50
9		(298.06)	5.10	292.96	293.55	F 0.59
10		(298.06)	5.48	292.58	292.99	F 0.41
11		[297.12]	5.14	291.98	292.43	F 0.45
12		[297.12]	5.91	291.21	291.92	F 0.71
13		(298.06)	4.88	293.18	293.55	F 0.37
14		(298.06)	5.51	292.55	292.99	F 0.44
15		[297.12]	5.02	292.10	292.43	F 0.33
16		[297.12]	5.74	291.38	291.92	F 0.54
T.P.	5.36	296.92	5.56	291.56	—	—
T.B.M.			5.32	291.60	T.B.M. EL. = 291.60 @ S.E. COR. #2 CE-D-1006-2	

T.B.M. ELEV. = 294.97 PER CE-D-1006-P6 2
P.K. SPK. IN CONC. CB. @ EMERY ST. ENTRANCE 10' W/O SLIDING GATE.

Notes Ck'd by	Survey of EL MONTE AIRPORT
Map No.	JN 7436.10 Tape — Std — °F
Office Work	Surveyed by B. Nunez
Checked	Notes B.N. Date 8-19-75
Date	Indexed F. S. TELLEZ JUL 27 1976

F. B. 3846 PG. 101

J.N. 7436.10
EL MONTE AIRPORT
PHASE III CONST.
Lambert Rd Entrance
Location 10" Water Line

REQUESTED BY J. STEINBECK
ADDITIONAL INFORMATION ADDED 9-19-75 W.A.R.

Nunez
Turrill
Bustrum
Priebe

Note: Any Additions or Changes on This Sheet Must be Made or Circled in Red Ink With Date and Name of Person Making Change.

Do not extend this side of this line.

PLEASE RETURN TO
COUNTY OF LOS ANGELES
DEPARTMENT OF COUNTY ENGINEER
403 LOS ANGELES COUNTY ENGINEERING BLDG.

16F309S CE#310 3-69

F. B. 3846 PG. 102

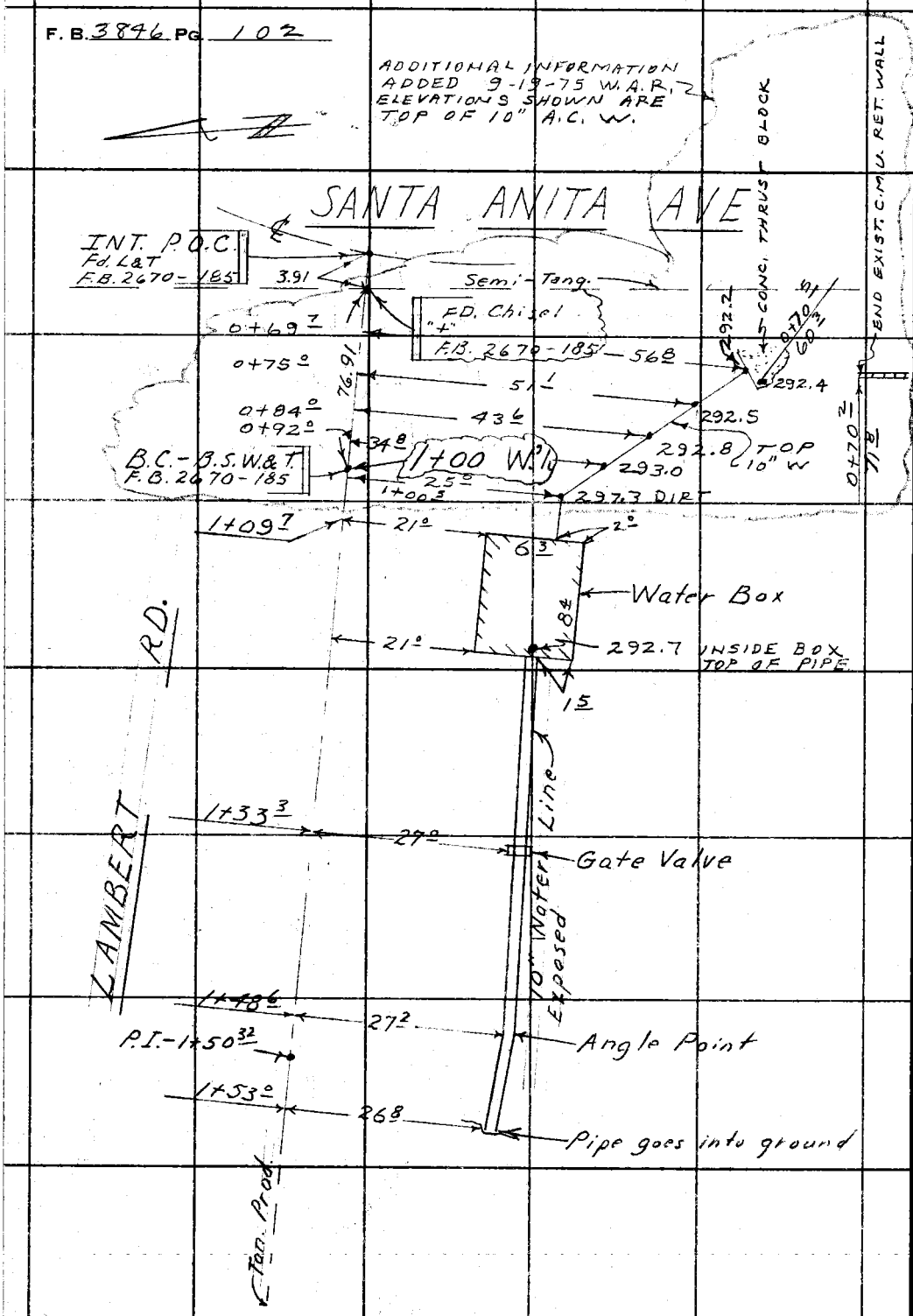

PLEASE RETURN TO
COUNTY OF LOS ANGELES
DEPARTMENT OF COUNTY ENGINEER
403 LOS ANGELES COUNTY ENGINEERING BLDG.

Do not extend this side of this line.

Note: Any Additions or Changes on This Sheet Must Be Made or Circled in Red Ink With Date and Name of Person Making Change.

Notes Ck'd by	Survey of EL MONTE AIRPORT
Map No.	JN 7436.10 Tape — Std — °F
Office Work	Surveyed by B. N.
Checked	Notes W. A. R. Date 9-75
Date	Indexed F. S. TELLEZ JUL 27 1976

F. B. 3896 PG. 103

J. N. 7436.10
EL MONTE AIRPORT
PHASE III CONSTRUCTION

C.M.U. RET. WALL AT
LAMBERT RD. ENTRANCE
"RE-LOCATION"

LOCATION CHANGE AUTHORIZED BY AL JENSEN, INSP.

NUNEZ
TURRILL
PRIEBE

Note: Any Additions or Changes on This Sheet Must be Made or Circled in Red Ink With Date and Name of Person Making Change.

Do not extend this side of this line.

PLEASE RETURN TO
COUNTY OF LOS ANGELES
DEPARTMENT OF COUNTY ENGINEER
403 LOS ANGELES COUNTY ENGINEERING BLDG.

76F309S CE#310 3-69

F. B. 3846 PG. 104

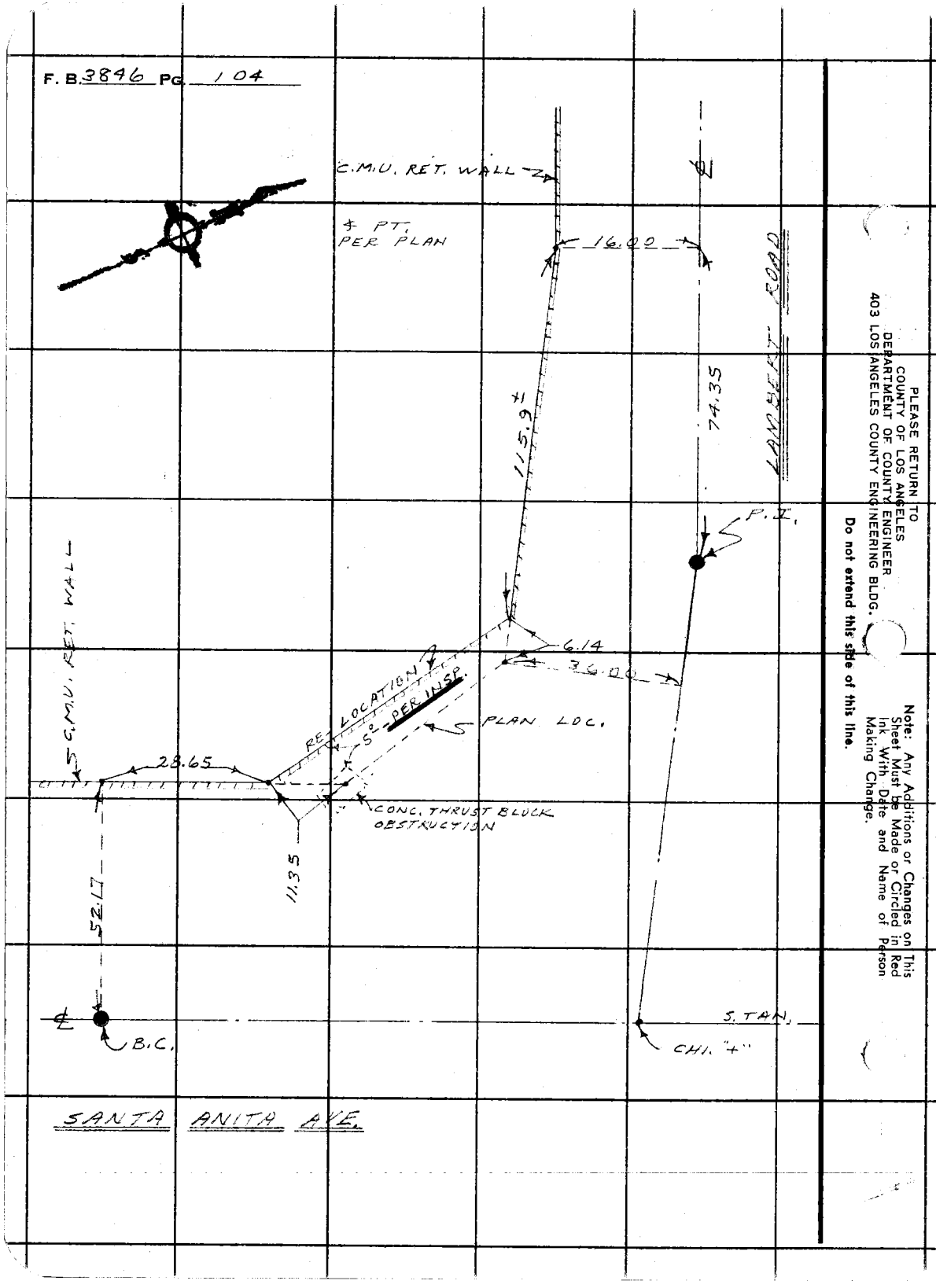

PLEASE RETURN TO
COUNTY OF LOS ANGELES
DEPARTMENT OF COUNTY ENGINEER
403 LOS ANGELES COUNTY ENGINEERING BLDG.

Do not extend this side of this line.

Note: Any Additions or Changes on This Sheet Must be Made or Circled in Red Ink With Date and Name of Person Making Change.

Notes Ck'd by	Survey of EL MONTE AIRPORT
Map No.	JN 7436.26 Tape — Std — °F
Office Work	Surveyed by W. A. RICHARDS
Checked	Notes W. A. R. Date 11-6-75
Date	Indexed E. S. TELLEZ JUL 27 1976

F. B. 3846 PG. 105

J. N. 7436.26

EL MONTE AIRPORT

V. A. S. I. SYSTEM, SOUTH

SPEC. NO. CE-D-1012

STAKING SKETCH

RICHARDS
NUNEZ
TURRILL
BUSTRUM

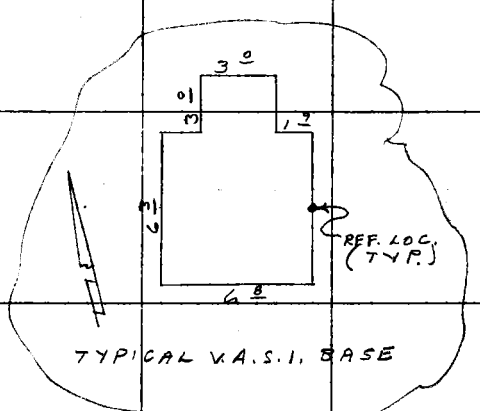

TYPICAL V.A.S.I. BASE

Note: Any Additions or Changes on This Sheet Must be Made or Circled in Red Ink With Date and Name of Person Making Change.

Do not extend this side of this line.

PLEASE RETURN TO
COUNTY OF LOS ANGELES
DEPARTMENT OF COUNTY ENGINEER
403 LOS ANGELES COUNTY ENGINEERING BLDG.

76F309S CE#310 3-69

F. B. 3846 PG. 106

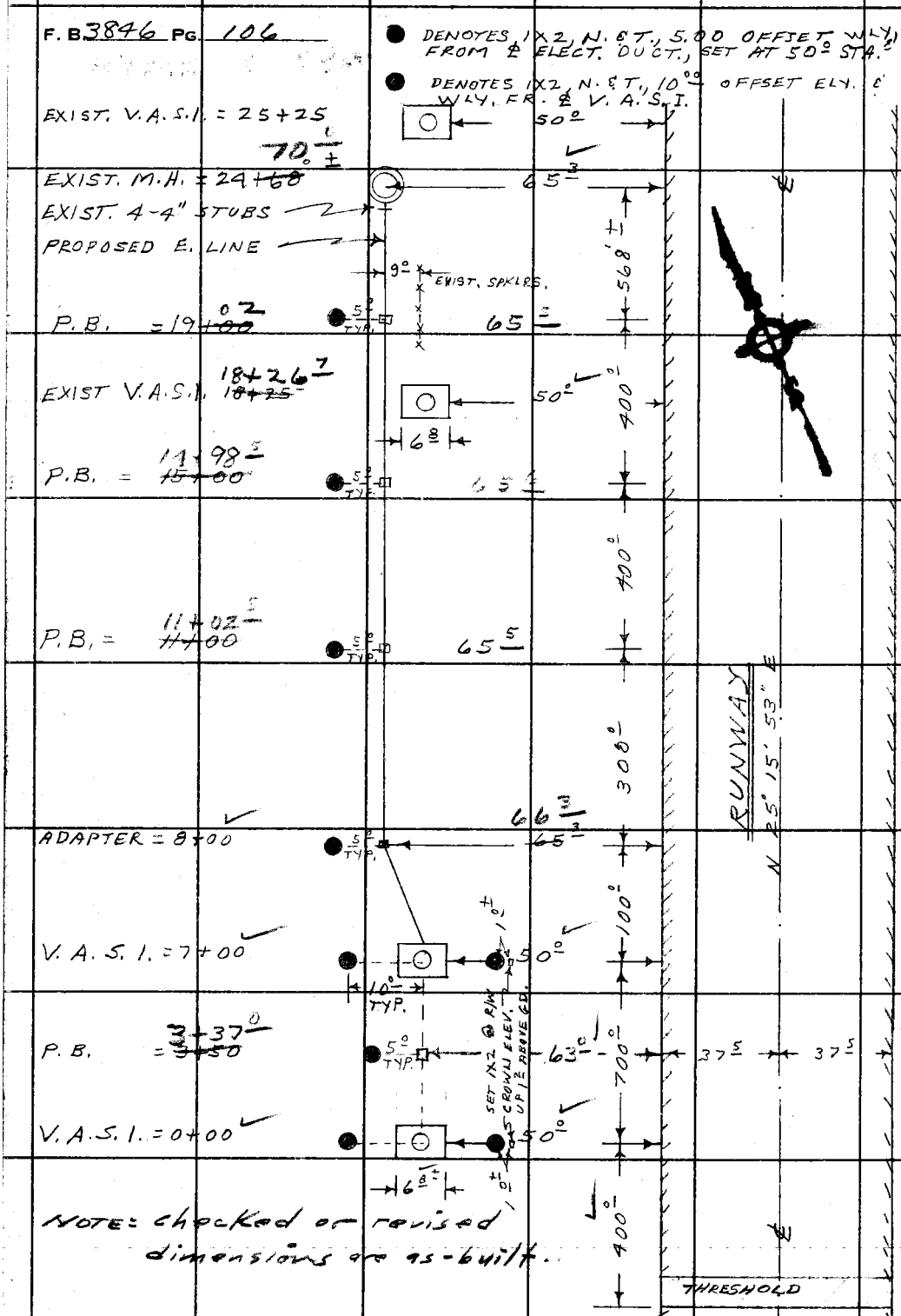

NOTE: checked or revised dimensions are as-built.

PLEASE RETURN TO
COUNTY OF LOS ANGELES
DEPARTMENT OF COUNTY ENGINEER
403 LOS ANGELES COUNTY ENGINEERING BLDG.

Do not extend this side of this line.

Note: Any Additions or Changes on This Sheet Must Be Made or Circled in Red Ink With Date and Name of Person Making Change.

Profile No.	Notes Red	Plotted	Job No. 0077.89	Division No. 11	F. B. 3846	PG. 107
	Date	Date	Survey of EL MONTE AIRPORT TOPOG.			
X-Sec. No.	Notes Chk'd.	Checked	Survey by RICHARDS	Notes W.A.R.	Date 2-76	
	Date	Date	Map No.	Indexed F. S. TELLEZ	Date JUL 27 1976	

J. N. 0077.89

EL MONTE AIRPORT TOPOG. REVISION

VERTICAL CONTROL FOR P.T. SHEET #

DATUM: T.B.M. CIRCUIT PER FB. 3846 PG. 67-70
BASED ON L.A. COUNTY PRECISE LEVEL LINE # 19,
B.M. 19-7, 1963 ADJ., PER FB. 3297 PG. 83-100

RICHARDS
NUNEZ
TURRILL
BUSTRUM

STATION	B. S.	H. I.	F. S.	ELEV.

NOTE: ANY ADDITIONS OR CHANGES ON THIS SHEET MUST BE MADE OR CIRCLED IN RED INK, WITH DATE AND NAME OF PERSON MAKING CHANGE.

Do not extend notes this side of this line.

PLEASE RETURN TO
LOS ANGELES COUNTY ENGINEER
403 LOS ANGELES COUNTY ENGINEERING BLDG.

76-L-298 CE 307 5-66

76-L-298 CE 307 5-66

PLEASE RETURN TO
LOS ANGELES COUNTY ENGINEER
403 LOS ANGELES COUNTY ENGINEERING BLDG.

NOTE: ANY ADDITIONS OR CHANGES ON THIS SHEET MUST BE MADE OR CIRCLED IN RED INK, WITH DATE AND NAME OF PERSON MAKING CHANGE.

Do not extend notes this side of this line.

STATION	B. S.	H. I.	F. S.	ELEV.		
(FD.)						
T.B.M. 41+00	4.903	298.045		293.142	T.B.M. 41+00 ELEV.=293.142 FB. 3896-69	
					SQ. HP. SPK. & T. ON ⊼ LINE PER FB. 3896-66	
T.P.	5.750	299.140	4.655	293.390	1x2"	
T.P.	5.225	304.145	0.220	298.920	1x2"	
T.B.M. "A"	5.467	305.589	4.023	300.122	T.B.M "A" Elev. 300.122 FB. 3846-108	
					Int. Control Line & 90° Line from	
					Riverview St. @ Int with Ranchito	
T.P.	6.220	311.002	0.807	304.782	T.P. 1x2"	
T.P.	2.967	313.169	0.800	310.202	T.P. 1x2	
TBM "B"	0.668	311.670	2.167	311.002	T.B.M "B" Elev. 311.002 F.B. 3846-108	
					1x2-105.58' on 90° Line from Int R. Riverview	
					& Ranchito to West.	
T.P.	0.533	306.408	5.795	305.875	T.P.	
T.P.	0.200	300.555	6.053	300.355	T.P.	

F.B. 3846 Pg. 108 Job No. 0077.89 Division No. 11 Notes Red ____ Plotted ____ Profile ____
Survey of EL MONTE AIRPORT TOPOG. Date ____ No. ____ X-Sec. ____
Survey by RICHARDS Notes B.N. Notes Chk'd. ____ Checked ____
Indexed F. S. TELLEZ Date JUL 27 1976 Date ____ Date ____ No. ____

76-L-298 CE 307 5-66

PLEASE RETURN TO
LOS ANGELES COUNTY ENGINEER
403 LOS ANGELES COUNTY ENGINEERING BLDG.

NOTE: ANY ADDITIONS OR CHANGES ON THIS SHEET MUST BE MADE OR CIRCLED IN RED INK, WITH DATE AND NAME OF PERSON MAKING CHANGE.

Do not extend notes this side of this line.

STATION	B. S.	H. I.	F. S.	ELEV.		
		300.555				
T.P	43 85	298.711	6.229	294.326	T.P. 1x2	
(FD.)						
T.B.M 41+00			5.563	293.148	T.B.M 41+00 Elev. 293.142 FB 3846-69	
					Sq. hd. S&T on ⊼ Line Per F.B. 3846-66	

Profile Notes Red ____ Plotted ____ Job No. 0077.89 Division No. 11 F. B. 3846 Pg. 109
No. ____ Date ____ Date ____ Survey of EL MONTE AIRPORT TOPOG
X-Sec. Notes Chk'd. ____ Checked ____ Survey by Richards Notes B.N. Date 2-20-76
No. ____ Date ____ Date ____ Map No. ____ Index F. S. TELLEZ Date JUL 27 1978

Profile No.	Notes Red	Plotted	Job No. 0077.89	Division No. 11	F. B. 3846	Pg. 111
	Date	Date	Survey of EL MONTE AIRPORT TOPOG			
X-Sec. No.	Notes Chk'd.	Checked	Survey by Richards	Notes WAR	Date 2-26-76	
	Date	Date	Map No.	Index F. S. TELLEZ	Date JUL 27 1976	

J.N. 0077.89

EL MONTE AIRPORT

AS BUILT ELEVATIONS OF V.A.S.I.-2 INSTALLATIONS

SEE PG. 106 FOR LOCATIONS

STATION	B. S.	H. I.	F. S.	ELEV.

RICHARDS
NUNEZ
TURRILL
BUSTRUM

NOTE: ANY ADDITIONS OR CHANGES ON THIS SHEET MUST BE MADE OR CIRCLED IN RED INK, WITH DATE AND NAME OF PERSON MAKING CHANGE.

Do not extend notes this side of this line.

PLEASE RETURN TO
LOS ANGELES COUNTY ENGINEER
403 LOS ANGELES COUNTY ENGINEERING BLDG.

76-L-298 CE 307 5-66

76-L-298 CE 307 5-66

PLEASE RETURN TO
LOS ANGELES COUNTY ENGINEER
403 LOS ANGELES COUNTY ENGINEERING BLDG.

NOTE: ANY ADDITIONS OR CHANGES ON THIS SHEET MUST BE MADE OR CIRCLED IN RED INK, WITH DATE AND NAME OF PERSON MAKING CHANGE.

Do not extend notes this side of this line.

0+00
7+00
18+26±
24+70 MH
25+25

STATION	B. S.	H. I.	F. S.	ELEV.		
(FD.)						
B.M. #30	7 59	286 25		278 66	BM #30 Elev. = 278.662 F.B. 3297-96 Rio Hondo Channel, E. side Bt. spk. in conc. Ftng. of F.P. @ Sta. 7+40±	
V.A.S.I. @ 0+00			3 61	282.64	Ctr. conc. Pad. SEE PG. 106 FOR LOC.	
0+00			1 21	285 04	Aperture of VASI	
0+00			2 21	284 00	℄ Runway Crown.	
T.P.	4 16	286 86	3 55	282 70	T.P.	
T.P.	6 11	288 19	4 78	282 08	T.P.	
VASI @ 7+00			3 45	284 74	Ctr. Conc. Pad. SEE PG 106 FOR LOC.	
7+00			1 05	287 14	Aperture of VASI	
7+00			2 03	286 16	℄ Runway Crown.	
T.P.	3 99	288 79	3 39	284 30	T.P.	
T.P.	6 07	289 96	4 90	283 39	T.P.	
T.P.	6 00	291 69	4 27	285 69	T.P.	
BM #34	8 24	294.28	5 68	286.04	B.M. #34 Elev. 286.042 F.B. 3297-97 F.C. Mon. Flush. @ ℄ PT. IN FN. 1° E/O F.P.	

F.B. 3296 Pg. 112 Job No. 0077.89 Division No. 11 Notes Red ___ Plotted ___ Profile ___
Survey of EL MONTE AIRPORT TOPOG Date ___ Date ___ No. ___
Survey by Richards Notes B.N. Notes Chk'd. ___ Checked ___ X-Sec. ___
Indexed F. S. TELLEZ Date JUL 27 1978 Date ___ Date ___ No. ___

76-L-298 CE 307 5-66

PLEASE RETURN TO
LOS ANGELES COUNTY ENGINEER
403 LOS ANGELES COUNTY ENGINEERING BLDG.

NOTE: ANY ADDITIONS OR CHANGES ON THIS SHEET MUST BE MADE OR CIRCLED IN RED INK, WITH DATE AND NAME OF PERSON MAKING CHANGE.

Do not extend notes this side of this line.

STATION	B. S.	H. I.	F. S.	ELEV.		
		294 28				
VASI @ 18+26.7			5 18	289.10	Ctr. Conc. Pad.	SEE PG. 106 FOR LOC.
18+26.7			3 13	291 15	Aperture of VASI	
18+26.7			3 59	290 69	℄ Runway Crown	
T.P	6 11	295.86	4 53	289.75	T P	
24+70° M.H.	RIM	ELEV.	4 95	290 91	M.H., ELECT.	SEE PG. 106 FOR LOC.
VASI @ 25+25°			3 78	292.08	Ctr. Conc. Pad.	SEE PG. 106 FOR LOC.
— 25+25°			1 90	293 96	Aperture of VASI	
25+25°			2 66	293 20	℄ Runway Crown	
T P	3 24	292 99	6 11	289 75	T.P	
BM # 34			6 95	286 04	B. M # 34 Elev. = 286.042 F.B. 3297-97	

Profile No. ____ Notes Red ____ Plotted ____ Job No. 00[illegible] Division No. 11 F. B. 3846 Pg. 113
X-Sec. No. ____ Date ____ Date ____ Survey of EL MONTE AIRPORT TOPOG
Notes Chk'd. ____ Checked ____ Survey by Richards Notes WAR Date [illegible]
Date ____ Date ____ Map No. ____ Indexed E. S. TELLEZ Date JUL 27 1976

Profile No.	Notes Red	Plotted	Job No. 0077.89	Division No. 11	F. B. 3846 Pg. 115
	Date	Date	Survey of EL MONTE AIRPORT		
X-Sec. No.	Notes Chk'd.	Checked	Survey by RICHARDS Notes MOODY	Date 4-7-76	
	Date	Date	Map No.	Index F. S. TELLEZ	Date JUL 27 1976

J.N. 0077.89

EL MONTE AIRPORT

T.B.M. CIRCUIT

FOR

FURTURE CONSTRUCTION

&

TOPOG

RICHARDS
MOODY
TURRILL
BUSTRUN

STATION	B. S.	H. I.	F. S.	ELEV.

NOTE: ANY ADDITIONS OR CHANGES ON THIS SHEET MUST BE MADE OR CIRCLED IN RED INK, WITH DATE AND NAME OF PERSON MAKING CHANGE.

Do not extend notes this side of this line.

PLEASE RETURN TO
LOS ANGELES COUNTY ENGINEER
403 LOS ANGELES COUNTY ENGINEERING BLDG.

76-L-298 CE 307 8-70

76-L-298 CE 307 8-70

PLEASE RETURN TO
LOS ANGELES COUNTY ENGINEER
403 LOS ANGELES COUNTY ENGINEERING BLDG.

NOTE: ANY ADDITIONS OR CHANGES ON THIS SHEET MUST BE MADE OR CIRCLED IN RED INK, WITH DATE AND NAME OF PERSON MAKING CHANGE.

Do not extend notes this side of this line.

STATION	B. S.	H. I.	F. S.	ELEV.	
Fd BM#3				304 873	BM#3 ELEV. 304.873 FB 3297-86
	7 708	312 581			RIVERVIEW AV., E. SIDE. FD BT. SPK IN
TP			3843	308 738	CURB 289± N'LY OF THE ℄ OF MULHALL
	7305	316 043			ST. (5'± S. OF S. EDGE OF DRIVE TO HSE
TP			4421	311 622	#4626
(SET)	6982	318 604			
BM#51			5128	313 476	BM#51 ELEV. 313.476 FB 3846-116
	3 572	317048			Fd RAIL ROAD SPK @ 1ST PI. NO OF
TP			7168	309880	LOWER AZUSE RD ON RIVERVIEW AV.
	4 323	314 203			SEE FB. 3297-15 FOR TIES ONLY
TP			6135	308068	
	4748	312816			
FD BM#39			4458	308 358	BM#39 EL 308.338 FB. 3297-99
	4360	312718			SM. BT. SPK IN LEAD IN S.E. COR OF
TP			4647	308071	BRIDGE ABUTTMENT OF RIO HONDA WASH
	6 061	314132			
T.P.			4280	309852	
	7232	317084			
B.M.# 51			3610	313474	BM#51 SEE FB 3846-116 FOR DESC.
	5 128	318602			
			6982	311620	

F. B. 3846 PG. 116 Job No. 007789 Division No. 11 Notes Red ____ Plotted ____ Profile ____
Survey of EL Monte AIRPORT Date ____ Date ____ No. ____
Survey by RICHARDS Notes MOODY Notes Chk'd. ____ Checked ____ X-Sec. ____
Indexed F. S. TELLEZ Date JUL 27 1976 Date ____ Date ____ No. ____

76-L-298 CE 307 5-66

PLEASE RETURN TO
LOS ANGELES COUNTY ENGINEER
403 LOS ANGELES COUNTY ENGINEERING BLDG.

NOTE: ANY ADDITIONS OR CHANGES ON THIS SHEET MUST BE MADE OR CIRCLED IN RED INK, WITH DATE AND NAME OF PERSON MAKING CHANGE.

Do not extend notes this side of this line.

STATION	B. S.	H. I.	F. S.	ELEV.		
	4421	316041				
TP			7304	308737		
	3804	312581				
FD Bm#3			7709	304872	BM#3 ELEV.=304.873 FB 3297.86 RIVERVIEW AV. E. SIDE, FD BT. SPIK IN LEAD 289± NLY OF THE ℄ OF MULHULL ST. (5'± SO OF SO. EDGE OF DRIVE to HSE# 4626	

Profile Notes Red ____ Plotted ____ Job No. ____ Division No. 11 F. B. 3846 PG. 117

No. ____ Date ____ Date ____ Survey of EL MONTE AIRPORT

X-Sec. Notes Chk'd. ____ Checked ____ Survey by RICHARDS Notes MOODY Date 4-7-76

No. ____ Date ____ Date ____ Map No. ____ Index F. S. TELLEZ Date JUL 27 1976

0077.89

Notes Ck'd by E. DUVERNAY	Survey of El Monte Airport
Map No.	JN 007789 Tape Std °F
Office Work	Surveyed by HHSpriggs
Checked	Notes HHS Date 4-21-77
Date 5/13/77	Indexed L. M. PALMER MAY 13 1977

F. B3846 PG. 121

FN 0077.89

El Monte Airport Site

Thomas 38 E-4

Grade Stakes For rough grading @ Nly. edge of airport, per request of Mr. David Cole, Airport Mgr., @ site 4-21-77 10 AM.

Control Pg. 121-124
Profile-Cuts Pg. 125-130

Reference: FB3846-
FB3297-
El Monte Airport Layout Plan EA-6904
" " " " " Plan- Not Numbered (proposed grades for Future development)

Spriggs
Beasley
Otaski
Rodriguez R.J
Bankson

Note: Any Additions or Changes on This Sheet Must be Made or Circled in Red Ink With Date and Name of Person Making Change.

Do not extend this side of this line.

PLEASE RETURN TO
COUNTY OF LOS ANGELES
DEPARTMENT OF COUNTY ENGINEER
403 LOS ANGELES COUNTY ENGINEERING BLDG.

76F309S CE#310 3-69

F. B. 3846 PG. 122

Cont. Bot Pg. 123

o = 1X2 stake for grade

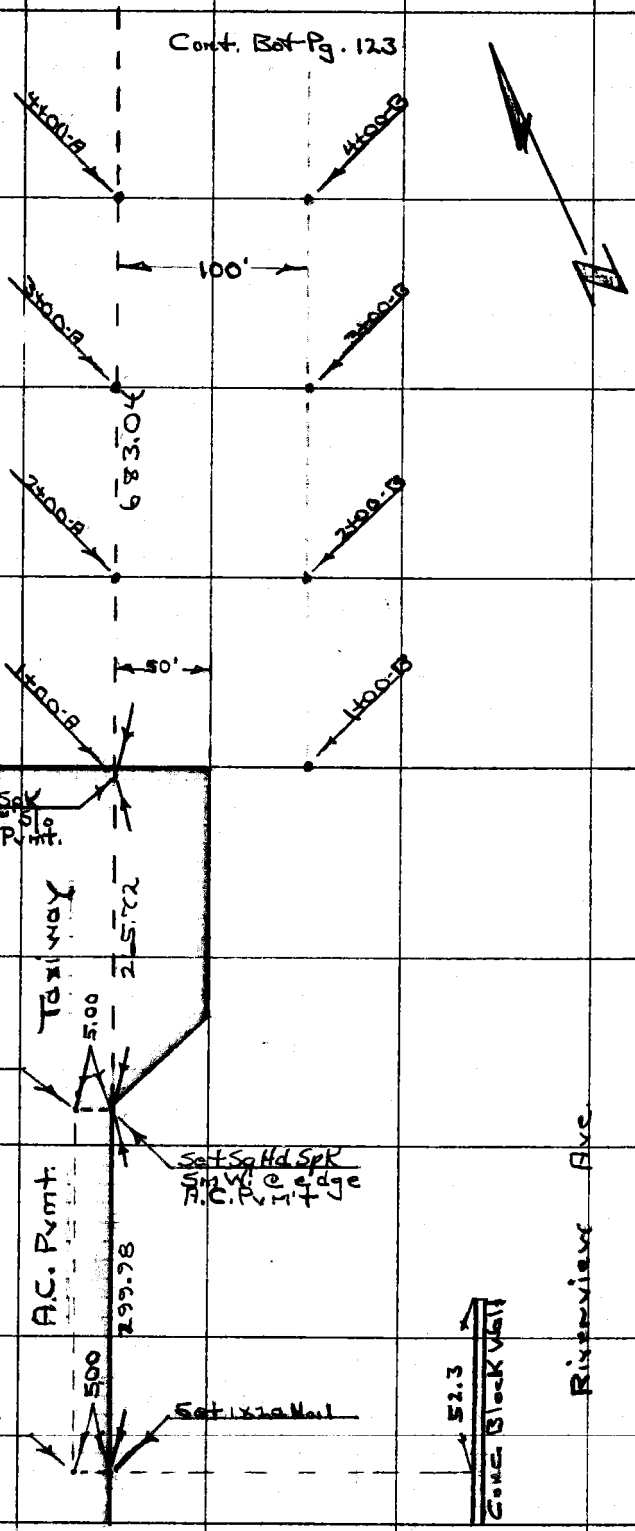

PLEASE RETURN TO
COUNTY OF LOS ANGELES
DEPARTMENT OF COUNTY ENGINEER
403 LOS ANGELES COUNTY ENGINEERING BLDG.

Do not extend this side of this line.

Note: Any Additions or Changes on This Sheet Must be Made or Circled in Red Ink With Date and Name of Person Making Change.

Notes Ck'd E. DUVERNAY	Survey of El Monte Airport
Map No.	JN 00779 Tape Std °F
Office Work	Surveyed by HH Spriggs
Checked	Notes HHS Date 4-21-77
Date 5/13/77	Indexed E. M. PALMER MAY 13 1977

F. B. 3846 PG. 123

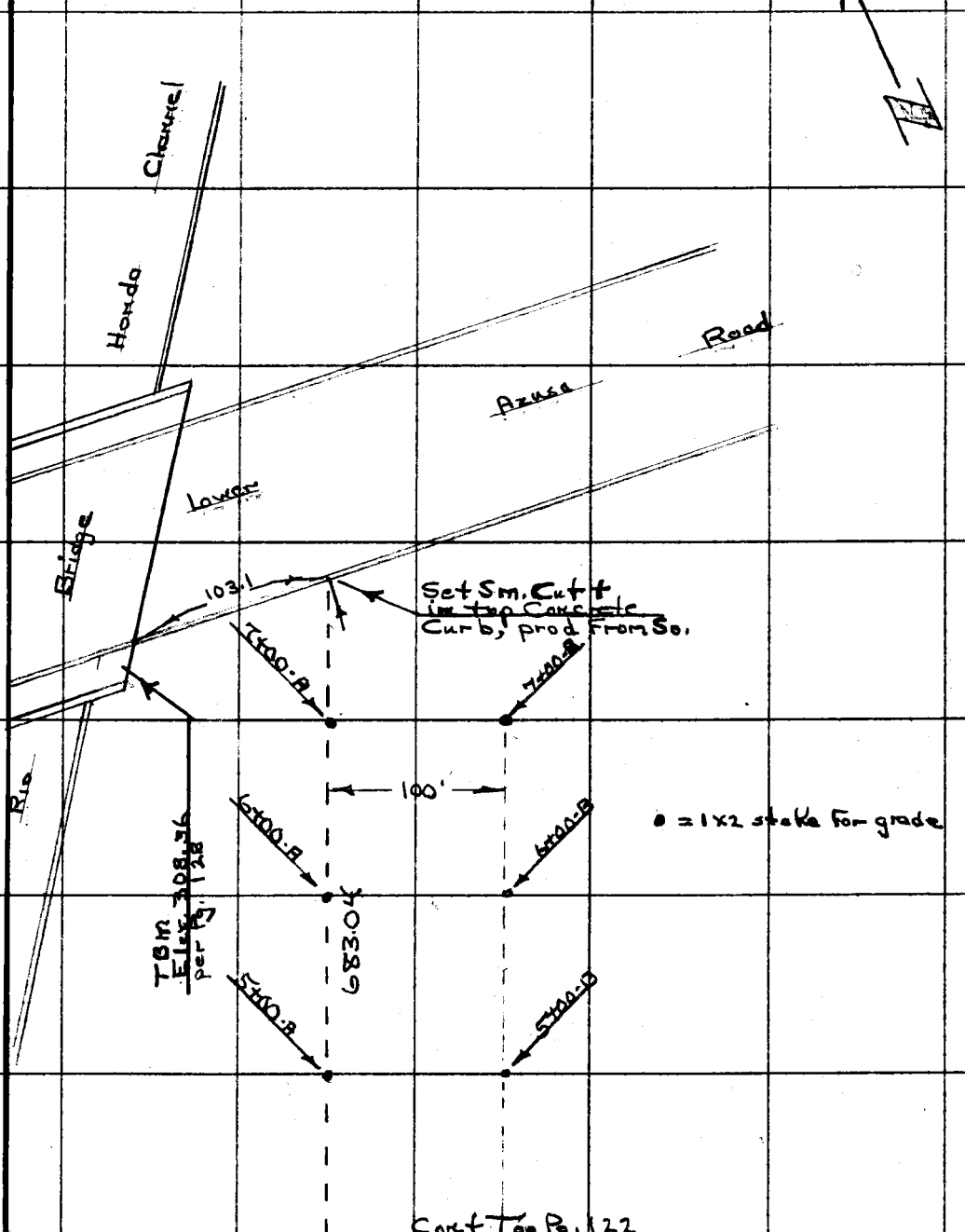

Cont Top Pg. 122

Note: Any Additions or Changes on this Sheet Must be Made or Circled in Red Ink With Date and Name of Person Making Change.

Do not extend this side of this line.

PLEASE RETURN TO
COUNTY OF LOS ANGELES
DEPARTMENT OF COUNTY ENGINEER
403 LOS ANGELES COUNTY ENGINEERING BLDG.

76F309S CE#310 3-69

F. B. 3846 PG. 125

Profile No.	Notes Red Date	Plotted Date	Job No. 00TT.89	Division No.	
			Survey of El Monte Airport		
X-Sec. No.	Notes Ch. DUVERNAY Date	Checked Date	Survey by HHSpriggs	Notes HHS	Date 4-21-77
			Map No.	Indexed M. PALMER	Date MAY 13 1977

JN 00TT.89

El Monte Airport Site

Profile - Cuts, on Grade

Stakes for rough grading

@ Nly. edge of airport.

See Pg. 121-124 for control

Pg. 125-130

Spriggs
Beasley
Ohashi
Rodriguez RJ
Banksore

STATION	B. S.	H. I.	F. S.	ELEV.

NOTE: ANY ADDITIONS OR CHANGES ON THIS SHEET MUST BE MADE OR CIRCLED IN RED INK, WITH DATE AND NAME OF PERSON MAKING CHANGE.

Do not extend notes this side of this line.

PLEASE RETURN TO
LOS ANGELES COUNTY ENGINEER
403 LOS ANGELES COUNTY ENGINEERING BLDG.

76-L-298 CE 307 8-70

76-L-298 CE 307 8-70

PLEASE RETURN TO
LOS ANGELES COUNTY ENGINEER
403 LOS ANGELES COUNTY ENGINEERING BLDG.

NOTE: ANY ADDITIONS OR CHANGES ON THIS SHEET MUST BE MADE OR CIRCLED IN RED INK, WITH DATE AND NAME OF PERSON MAKING CHANGE.

Do not extend notes this side of this line.

STATION	B. S.	H. I.	F. S.	ELEV.			
BM-4				293.92	BM-4 Elev. 293.923 FB3297C-86 Riverview Ave. & Mulhall St., SE Cor., Bt. Spk in Curb, 8'± S/o So. end C.R. (Middle of CR)		
BM-3				304.87	BM-3 Elev. 304.873 FB3297C-86 Riverview Ave., East Side, Bt. Spk. in curb 289'± Nly. of the ℄ of Mulhall St (5'± S/o So. edge of drive to Dwg. #4626)		
	Erode check, existing pavement per office design plan						
					Plan Finish Erode		
N. Ely. Cor.	taxi way runway			293.64	293.95	75	-31
" " "	" "	40'	So.	293.28	293.37		-09
		90'	So.	293.22	293.53	33	-31
		140'	So.	292.95	293.46	06	-48
		50'	W.	294.01	294.00	T.P.	+01
		100'	W.	294.46	294.63	47	-17

See Pg. 129 for additional elevations on existing pavement nly. end runway & taxiway H.H.S. 4-21-77

F. B. 3846 Pg. 126
Job No. 00 [illegible] Division No. Notes Red Plotted Profile
Survey of El Monte Airport Date Date No.
Survey by HHS Notes HHS Notes Checked X-Sec.
Indexed L. M. PALMER Date MAY 13 1977 Date 5/13/77 Date No.

76-L-298 CE 307 8-70

PLEASE RETURN TO
LOS ANGELES COUNTY ENGINEER
403 LOS ANGELES COUNTY ENGINEERING BLDG.

NOTE: ANY ADDITIONS OR CHANGES ON THIS SHEET MUST BE MADE OR CIRCLED IN RED INK, WITH DATE AND NAME OF PERSON MAKING CHANGE.

Do not extend notes this side of this line.

STATION	B. S.	H. I.	F. S.	ELEV.	Plan Finish Grade		
1+00-A	Pvmt. - Nly. edge		taxiway rukway	294.01	294.00	Grade	
1+00-B	dirt			293.56	294.0	F 0.4	
2+00 A				294.75	294.0	C 0.7	
2+00 B				293.87	294.1	F 0.2	
3+00 A				296.54	294.0	C 2.5	
3+00 B				297.44	294.4	C 3.0	
4+00 A				300.59	294.0	C 6.6	
4+00 B				299.46	294.4	C 5.1	
5+00 A				301.39	293.9	C 7.5	
5+00 B				301.44	294.3	C 7.1	
6+00 A				299.88	294.0	C 5.9	
6+00 B				296.87	294.3	C 2.6	

Profile Notes Red ____ Plotted ____ Job No. 0077.89 Division No. ____
No. ____ Date ____ Date ____ Survey of El Monte Airport
X-Sec. Notes Checked ____ Survey by HHS Griggs Notes HHS Date 4-21-77
No. ____ Date 5/13/77 Date ____ Map No. ____ Indexed F. M. PALMER Date MAY 13 1977

F. B. 3846 PG. 127

76-L-298 CE 307 8-70

PLEASE RETURN TO
LOS ANGELES COUNTY ENGINEER
403 LOS ANGELES COUNTY ENGINEERING BLDG.

NOTE: ANY ADDITIONS OR CHANGES ON THIS SHEET MUST BE MADE OR CIRCLED IN RED INK, WITH DATE AND NAME OF PERSON MAKING CHANGE.

Do not extend notes this side of this line.

STATION	B. S.	H. I.	F. S.	ELEV.	Plan Finish Grade		
7+00 A	dirt			299 31	294.3	C 5.0	c Sly. edge proposed
7+00 B	⌇			297 50	294.7	C 2.8	Parking lot. Elev 308.00± to be Finish Grade
7+46 A	⌇	Toe slope		300 29			
7+66 A	⌇	Top slope		307 29			
7+83.04 A	Cut +,	top curb	Pg. 123				
Set TBM				308 36	TBM	Elev.	FB 3846-128

Lower Azusa Road c bridge Xing the Rio Hondo Channel - N. Wly Cor. of El Monte Airport, S. Ely Corner.
A Fd. Small Boat spk. in Lead on bridge Abt. 4" back of curb face

F. B. 3846 Pg. 128
Job No. 0077.89 Division No. Notes Red Plotted Profile
Survey of El Monte Airport Date Date No.
Survey by HHSpriggs Notes HHS Notes Checked X-Sec.
Indexed L. M. PALMER Date MAY 13 1977 Date 5/13/77 Date No.

76-L-298 CE 307 8-70

PLEASE RETURN TO
LOS ANGELES COUNTY ENGINEER
403 LOS ANGELES COUNTY ENGINEERING BLDG.

NOTE: ANY ADDITIONS OR CHANGES ON THIS SHEET MUST BE MADE OR CIRCLED IN RED INK, WITH DATE AND NAME OF PERSON MAKING CHANGE.

Do not extend notes this side of this line.

STATION	B. S.	H. I.	F. S.	ELEV.		
BM-4				293.93	BM-4 Elev. 293.923 FB3297-86 Riverview Ave. & Multroll St, SE Cor, Bt. Sp.K. in curb 8' ± S/o So. end C.R. (Middle of C.B)	

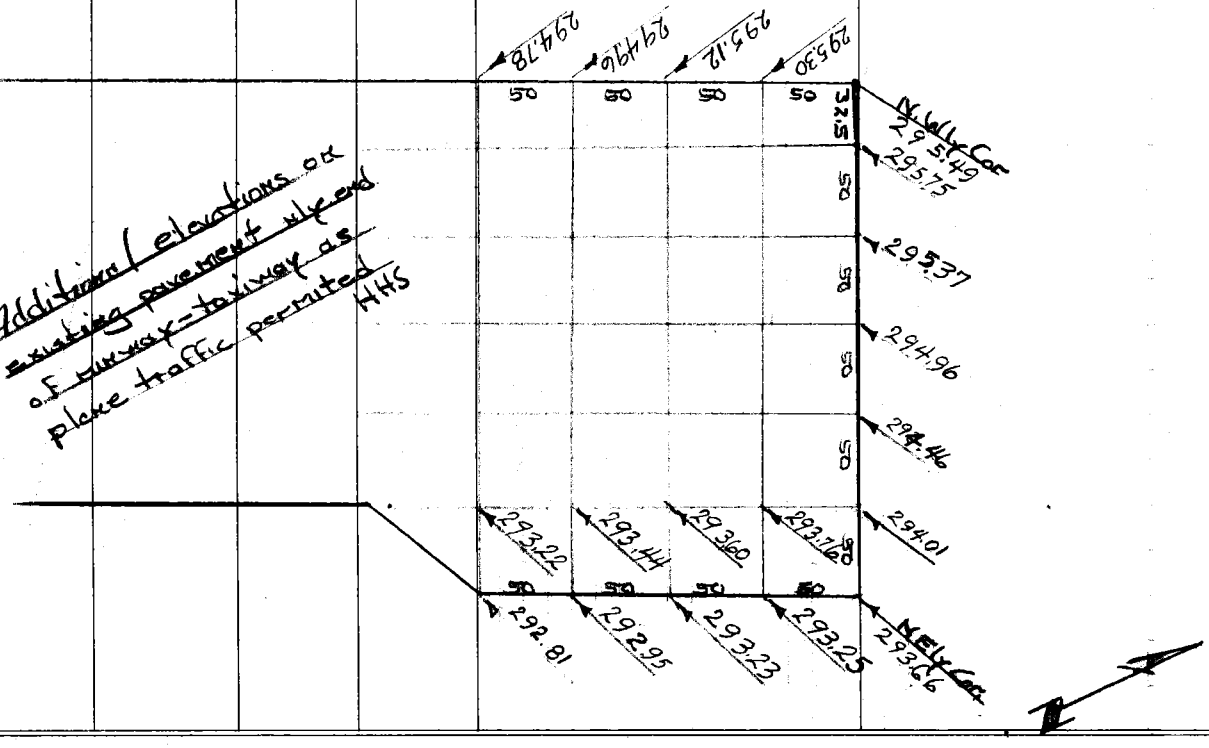

Additional elevations on existing pavement nly end of runway-taxiway as plane traffic permited HHS

Profile Notes Red ____ Plotted ____ Job No. 0077.8 Division No. ____
No. ____ Date ____ Date ____ Survey of El Monte Airport
X-Sec. Notes [redacted] DUVERNAY Checked ____ Survey by HHS Notes HHS Date 4-21-77
No. ____ Date 5/13/77 Date ____ Map No. ____ Index [redacted] M. PALMER Date MAY 13 1977

F. B. 3846 PG. 129

Notes Ck'd by	Survey of ~~Hangers-Retaining Wall~~ El Monte Airport	F. B 3846 PG. 131
Map No.	JN 0889.81 Tape Std °F	
Office Work	Surveyed by H H Spriggs	
Checked	Notes HHS Date 2-[illegible]-78	
Date	Indexed T.M. PALMERI AUG 1 1978	

JN 0889.81

El Monte Airport, Tee Hangers & Retaining Wall

Specs C.E.O. 1021R

Reference: FB 3846
FB 3287

Note: Hangers moved 8.66' Nly. & parallel to plan location to obtain 1.50' clear between S.Ely. Corner of Sly. Hanger & face of adjacent retaining wall.

Spriggs
Beasley
Barkson

Note: Any Additions or Changes on this Sheet Must be Made or Circled in Red Ink With Date and Name of Person Making Change.

Do not extend this side of this line.

PLEASE RETURN TO
COUNTY OF LOS ANGELES
DEPARTMENT OF COUNTY ENGINEER
403 LOS ANGELES COUNTY ENGINEERING BLDG.

76F309S CE#310 3-69

Notes Ck'd by	Survey of El Monte Airport Hangars - Parking Vol II
Map No.	JN 0889.81 Tape Std °F
Office Work	Surveyed by HHSpringer
Checked	Notes HHS Date 2-78
Date	Indexed T.M. PALMER AUG 1978

F. B. 3846 PG. 133

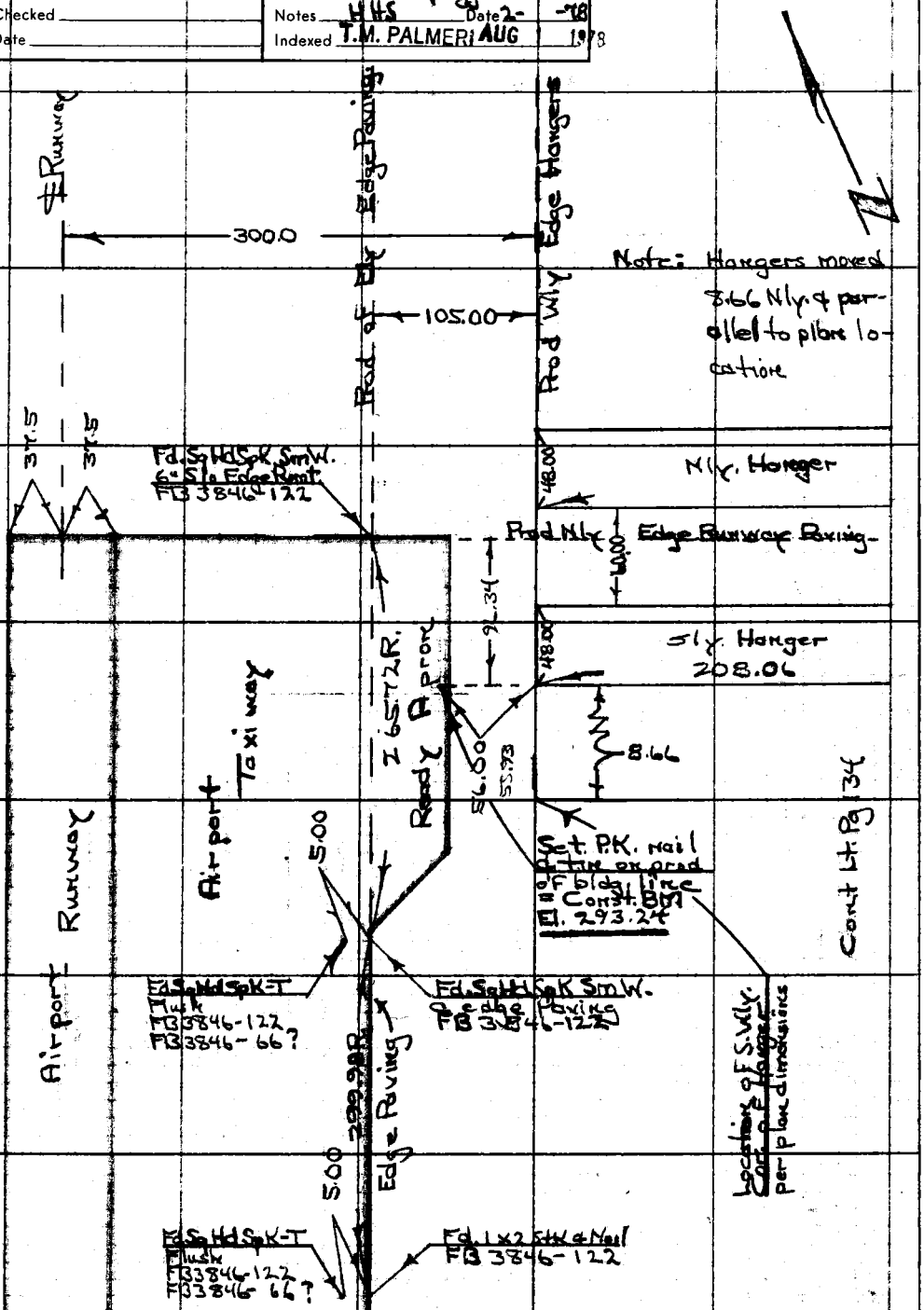

Note: Any Additions or Changes on This Sheet Must be Made or Circled in Red Ink With Date and Name of Person Making Change.

Do not extend this side of this line.

PLEASE RETURN TO
COUNTY OF LOS ANGELES
DEPARTMENT OF COUNTY ENGINEER
403 LOS ANGELES COUNTY ENGINEERING BLDG.

76F309S CE#310 3-69

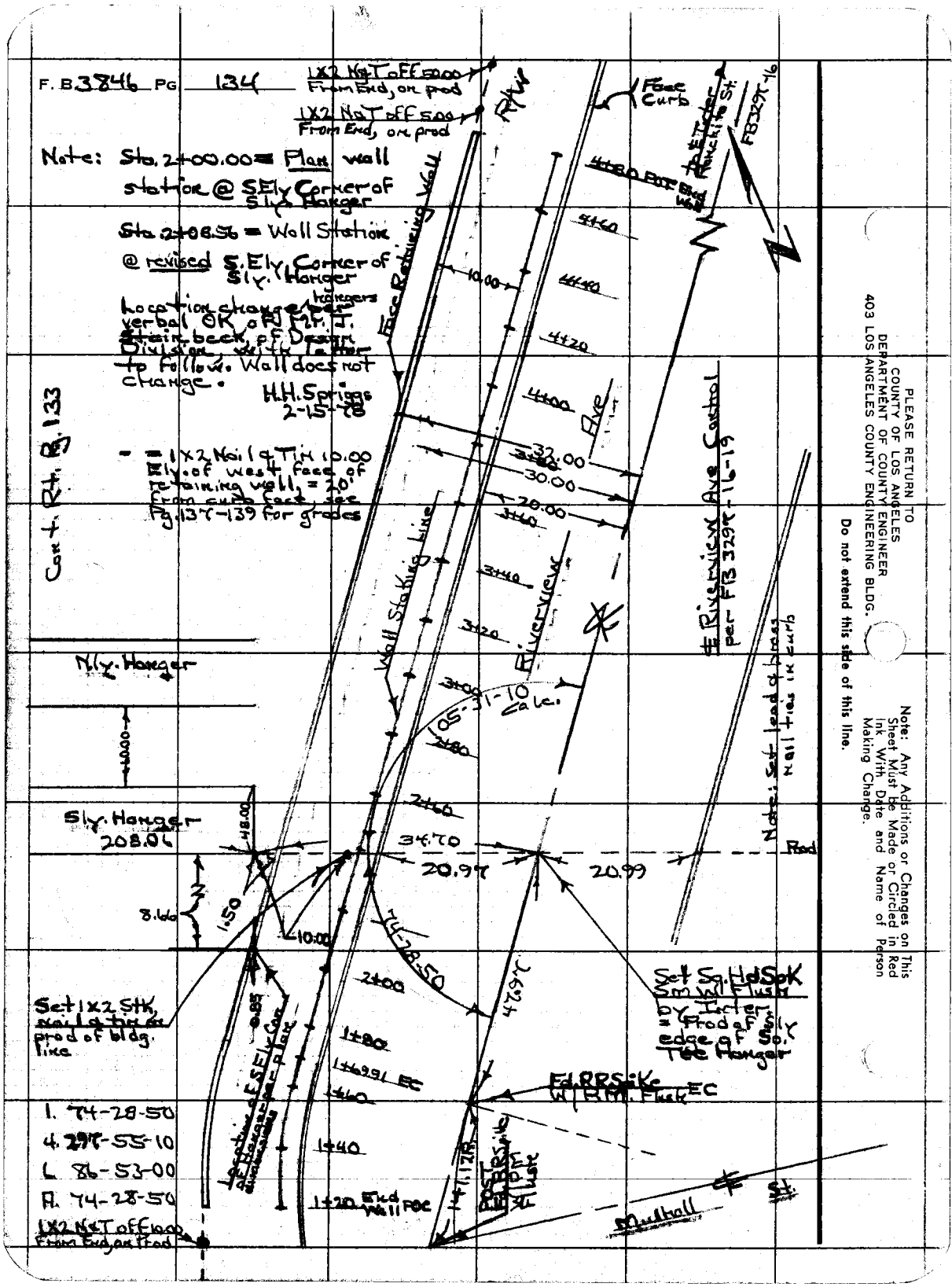
F. B 3846 PG 134
1X2 N&T off 50.00 From End, on prod
1X2 N&T off 5.00 From End, on prod
Note: Sta. 2+00.00 = Plan wall station @ S.Ely Corner of Sly. Hanger
Sta. 2+08.56 = Wall Station @ revised S.Ely Corner of Sly. Hanger
Location change per hangers verbal OK of Mr. J. Stein beck, of Design Division, with letter to follow. Wall does not change.
H.H. Spriggs 2-15-78
- = 1X2 Nail & Tin 10.00 Ely. of west face of retaining wall, = 20' from curb face, see Pg. 137-139 for grades
Cont. Rt. Pg. 133
Face Retaining Wall
Face Curb
Wall Staking Line
Riverview Ave
Riverview Ave Control per FB 3297-16-19
Note: Set lead & brass nail ties in curb
Nly. Hanger
Sly. Hanger 208.06
Set 1X2 Stk, nail & tin on prod of bldg. line
Set Sq. Hd Spk Sm W/ Flush by Inter = Prod of Sly edge of So. Tee Hanger
Fd. RR Spike W/ R.M. Flush EC
Mulhall St.
1. 74-28-50
4. 297-55-10
L. 86-53-00
R. 74-28-50
1X2 N&T off 10.00 From End, on Prod
105-31-10 Calc.
74-28-50
47.97
20.97
20.99
34.70
32.00
30.00
20.00
10.00
8.66
1.50
48.00
1+80
1+69.91 EC
1+60
1+40
1+20 End Wall POC
4+80 POT End Wall
4+60
4+40
4+20
4+00
3+80
3+60
3+40
3+20
3+00
2+80
2+60
2+00
Rod
PLEASE RETURN TO
COUNTY OF LOS ANGELES
DEPARTMENT OF COUNTY ENGINEER
403 LOS ANGELES COUNTY ENGINEERING BLDG.
Do not extend this side of this line.
Note: Any Additions or Changes on This Sheet Must be Made or Circled in Red Ink With Date and Name of Person Making Change.

Notes Ck'd by	Survey of	F. B. ____ PG. ____
Map No.	JN ____ Tape ____ Std ____ °F	
Office Work	Surveyed by	
Checked	Notes ____ Date ____	
Date	Indexed	

Contractors Copy
2-10-78
HHS

Hanger Slab Grade

Note. Both Hangers moved 3.66 Nly. to obtain 1.50 clearance between wall & S.Ely Cor of Sly Hanger.

Nly. Hanger - Wly edge = 294.14 + .06 = 294.20 Finish Grade with +1% grade going east



8'

At this time 2-14-78 2PM, grade change, if any, due to change in location of Hangers, not obtainable from office, these grades are per original document.



Sly Hanger - Nly edge = 294.04 + .06 = 294.10 Finish Grade with +1% grade going east

Note: Any Additions or Changes on this Sheet Must be Made or Circled in Red Ink With Date and Name of Person Making Change.

Do not extend this side of this line.

PLEASE RETURN TO
COUNTY OF LOS ANGELES
DEPARTMENT OF COUNTY ENGINEER
403 LOS ANGELES COUNTY ENGINEERING BLDG.

F. B. _____ PG. _____

El Monte Air[illegible] T[illegible] & Retaining Wall

Face Wall = 2.00 W/o R/W
= 32.00 W/o ℄ Rosemead Road

offset stakes = 1 x 2 Stk. Hwy
10.00 E/o Face of Wall - W/y edge

Station	Grade Top Ftr.	Cut
4+80	296.47	11.46
+60	296.47	11.11
+40	296.47	10.73
Ft Step +20	296.47	10.59
	295.80	11.26
4+00	295.80	10.76
+80	295.80	10.40
+60	295.80	9.91
+40	295.80	9.54
+20	295.80	8.43
3+00	295.80	8.59
+80	295.80	8.11
+60		7.53
+40	295.80	6.33
+20	295.80	6.39
Ftr. Step 2+00	295.80	5.71
	295.13	6.48
+80	295.13	5.10
BC +69.91	295.13	5.28
+60	295.13	4.92
+40	295.13	4.03
EC 1+20	295.13	3.17

End Wall

End Wall

Contractors Copy
2-10-78
AHS

PLEASE RETURN TO
COUNTY OF LOS ANGELES
DEPARTMENT OF COUNTY ENGINEER
403 LOS ANGELES COUNTY ENGINEERING BLDG.

Do not extend this side of this line.

Note: Any Additions or Changes on This Sheet Must be Made or Circled in Red Ink With Date and Name of Person Making Change.

15 Feb. 78
10:15 A

Homer and Kenney
At El Monte Airport:

1. Design Div. (Steinbeck) says OK to locate the SWly T-Hangar per Homers Calcs. to maintain 18" from wall.

2. Also, locate NEly T-Hangar with original plan Dist. between T-Hangars. At this time, you only have scaled dimensions of NEly hangar for rough grading. (shop plans with dimensions are on the way.

3. Use orig. floor Elev. for both T-Hangars.

4. There will be redesign of "V" drain and pavement between "V" drain and NEly hangar.

Vic

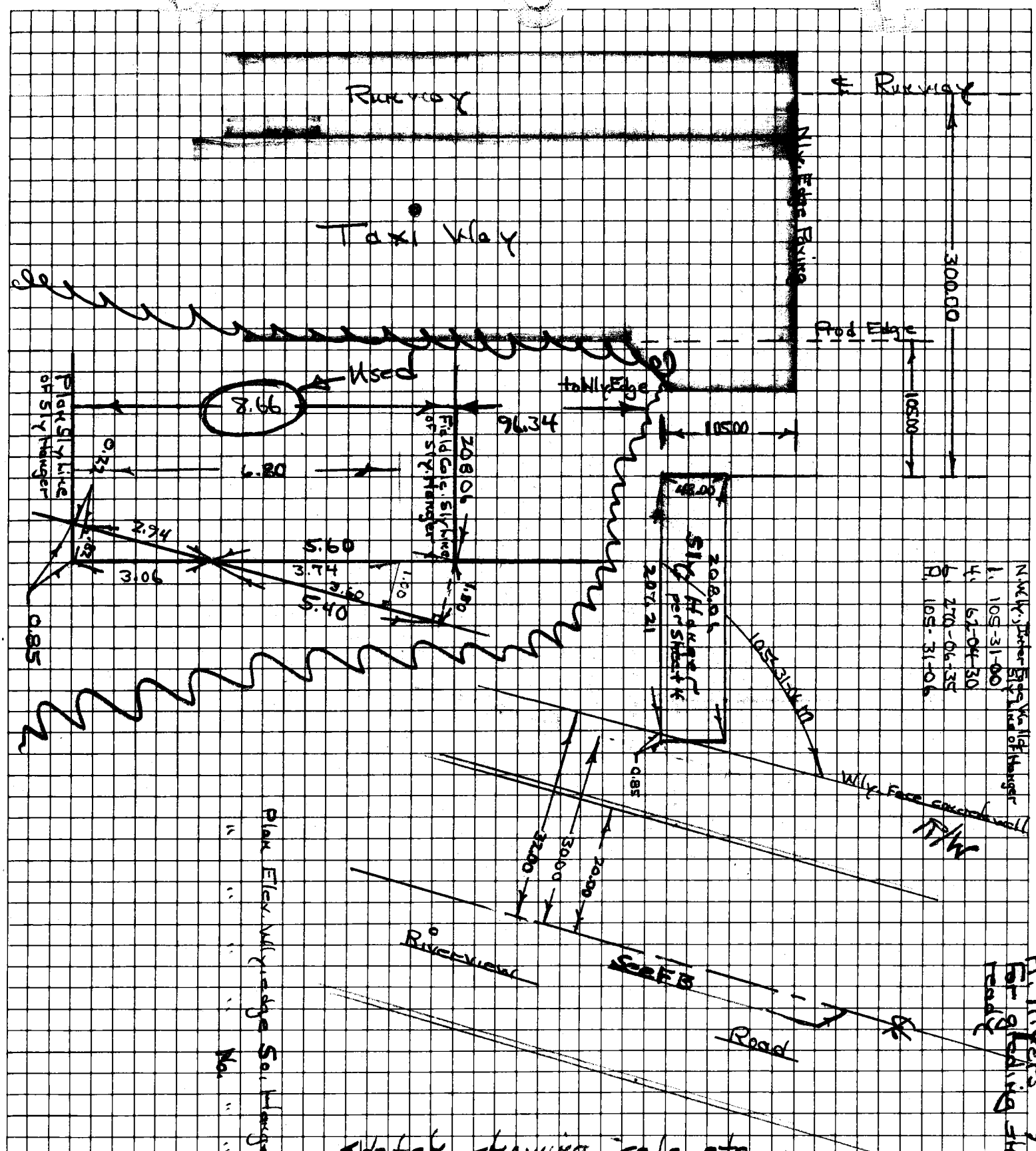

Sketch showing calc. etc.
For moving sly. hanger nly. & parallel to plan location, to have 1.50' clear between face wall & S. Ely corner of sly. hanger.

F. B. 3846 PG. 135

Profile No.	Notes Red	Plotted	Job No. 0889.81 Division No.
	Date	Date	Survey of El Monte Airport - Hangers, Retaining Wall
X-Sec. No.	Notes Chk'd.	Checked	Survey by H.H. Spriggs Notes HHS Date 2-13-78
	Date	Date	Map No. Indexed T.M. PALMERI Date AUG 1 1978

JN 0889.81

El Monte Airport,

Hangers & Retaining Wall

Const. Grades, top of Ftg, For Retaining Wall

per Sheet 1 of Specs C.E.D.1021R

See FB3846-134 For Horizontal Control

Reference: FB 3846, 3297

Spriggs
Beasley
Barksore

STATION	B. S.	H. I.	F. S.	ELEV.

NOTE: ANY ADDITIONS OR CHANGES ON THIS SHEET MUST BE MADE OR CIRCLED IN RED INK, WITH DATE AND NAME OF PERSON MAKING CHANGE.

Do not extend notes this side of this line.

PLEASE RETURN TO
LOS ANGELES COUNTY ENGINEER
403 LOS ANGELES COUNTY ENGINEERING BLDG.

76-L-298 CE 307 8-70

76-L-298 CE 307 8-70

PLEASE RETURN TO
LOS ANGELES COUNTY ENGINEER
403 LOS ANGELES COUNTY ENGINEERING BLDG.

NOTE: ANY ADDITIONS OR CHANGES ON THIS SHEET MUST BE MADE OR CIRCLED IN RED INK, WITH DATE AND NAME OF PERSON MAKING CHANGE.

Do not extend notes this side of this line.

F. B. 3846 PG. 138
Job No. 0889.81
Division No.
Notes Red
Plotted
Profile No.
Survey of El Monte Airport - Retaining Wall
Date
Date
X-Sec. No.
Survey by H.H. Jr. Notes H.H.S.
Notes Chk'd.
Checked
Indexed
Date
Date
Date

Grades - Top Ftr, Retaining Wall

BM-4 Elev 293.92 FB 3297-86
Riverview Ave & Mulhall St., SE Corner, Bt. Spk. in C.B. 8' ± So of F So end of C.B.

STATION	B. S.	H. I.	F. S.	ELEV. Elev. Top Ref. Stake	Elev. Top Wall Ftr.	Cut to Top Ftr.	
BM-4				293.92			
1+20.00	POC	Sly End Wall		298.30	295.13	3.17	1x2 Stake, Nail at in, 10.00 E/o Wly face of wall
+40				299.16	295.13	4.03	
+60				300.05	295.13	4.92	
+69.81	EC			300.41	295.13	5.28	
+80				300.23	295.13	5.10	
2+00		Step in Ftr.		301.61	295.13 / 295.80	6.48 / 5.81	
+20				302.19	295.80	6.39	
+40				302.13	295.80	6.33	
+60				303.33	295.80	7.53	
+80				303.91	295.80	8.11	
3+00				304.39	295.80	8.59	
+20				304.23	295.80	8.43	
+40				305.34	295.80	9.54	
+60				305.71	295.80	9.91	
+80				306.20	295.80	10.40	

76-L-298 CE 307 8-70

PLEASE RETURN TO
LOS ANGELES COUNTY ENGINEER
403 LOS ANGELES COUNTY ENGINEERING BLDG.

NOTE: ANY ADDITIONS OR CHANGES ON THIS SHEET MUST BE MADE OR CIRCLED IN RED INK, WITH DATE AND NAME OF PERSON MAKING CHANGE.

Do not extend notes this side of this line.

Grades – Top Ftr, Retaining Wall

STATION	B. S.	H. I.	F. S.	ELEV.	Elev Top Ref Stake	Elev Top Wall Ftr.	Cut to Top Ftr.	
								1x2 Stake, Nail & Tin
4+00				306 56	295.80	10.76		10.00 E/o wly face of wall
					295.80	11.26		
+20				307 06	296.47	10.59		
+40				307 20	296.47	10.73		
+60				307 58	296.47	11.11		
+80.00 POT		Nly End Wall		307 93	296.47	11.46		
BM-3				304 87	BM-3	Elev. 304.873	FB 3297-86	

Riverview Ave, E. Side, Bt Spk in curb, 289'± Nly. of the ℄ of Mulhall St., 5'± So. of So. edge of drive to Dwg #4626

Profile No. ____ Notes Red ____ Plotted ____ Job No. 0889.81 Division No. ____ F. B. 3846 Pg. 139
Date ____ Date ____ Survey of El Monte Airport – Retaining Wall
X-Sec. No. ____ Notes Chk'd. ____ Checked ____ Survey by HHSpriggs Notes HHS Date 2-13-78
Date ____ Date ____ Map No. ____ Indexed T.M. PALMERI Date AUG 1 1978

F. B. 3846 PG. 141

Profile No.	Notes Red	Plotted	Job No. 0889.81	Division No.	
	Date	Date	Survey of El Monte Airport - Hangers		
X-Sec. No.	Notes Chk'd.	Checked	Survey by H.H. Spriggs Notes H.H.S.	Date 2-14-78	
	Date	Date	Map No.	Indexed T.M. PALMER	Date AUG 1 1978

NOTE: ANY ADDITIONS OR CHANGES ON THIS SHEET MUST BE MADE OR CIRCLED IN RED INK, WITH DATE AND NAME OF PERSON MAKING CHANGE.

Do not extend notes this side of this line.

PLEASE RETURN TO
LOS ANGELES COUNTY ENGINEER
403 LOS ANGELES COUNTY ENGINEERING BLDG.

STATION	B. S.	H. I.	F. S.	ELEV.	
					~~FN~~ 0889.81 El Monte Airport - Hangers & Retaining Wall Finish Slab Grades - For rough grading Hanger Pads Spec CE-0 1021R Sheet See FB 3846 - 133, 134 - Control
					Reference FB 3297 Spriggs Beasley Buckson

76-L-298 CE 307 8-70

F. B. 3846 PG. 142 Job No. 088981 Division No. _____ Notes Red _____ Plotted _____ Profile

Survey of El Monte Airport Date _____ Date _____ No. _____

Survey by HH Springs Notes HH Notes Chk'd. _____ Checked _____ X-Sec.

Indexed _____ Date _____ Date _____ Date _____ No. _____

Note: Plan grade +0.06 Used per verbal OK of Mr. J. Steinbeck, Design Division

● = 1x2 Stake with 4' Marker Stake

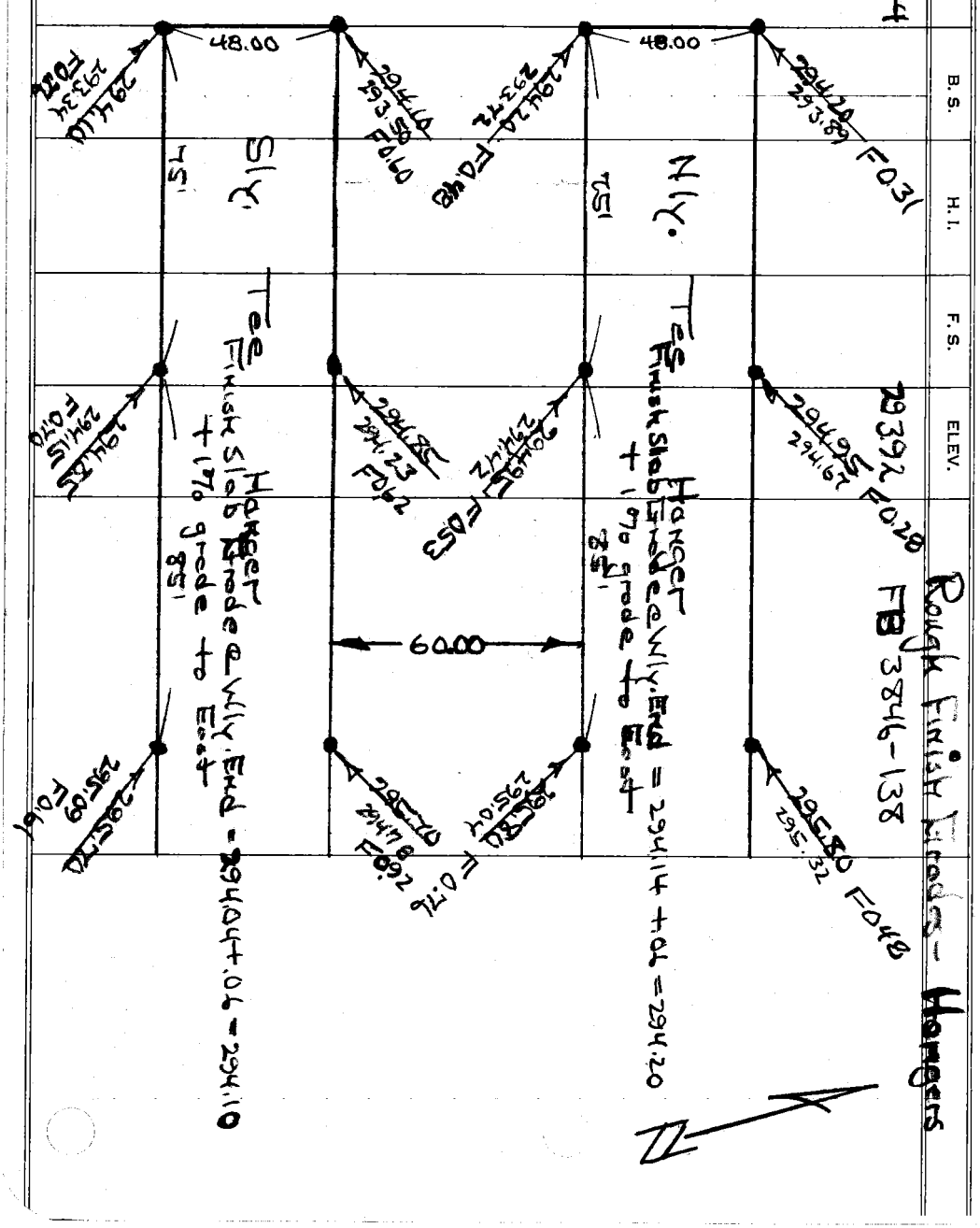

76-L-298 CE 307 8-70

PLEASE RETURN TO
LOS ANGELES COUNTY ENGINEER
403 LOS ANGELES COUNTY ENGINEERING BLDG.

NOTE: ANY ADDITIONS OR CHANGES ON THIS SHEET MUST BE MADE OR CIRCLED IN RED INK, WITH DATE AND NAME OF PERSON MAKING CHANGE.

Do not extend notes this side of this line.

F. B. 3846 PG. 143

Profile No.	Notes Red	Plotted	Job No. 0889.81	Division No.	
	Date	Date	Survey of El Monte Airport - Hangers - Retaining Wall		
X-Sec. No.	Notes Chk'd.	Checked	Survey by H H Spriggs	Notes HHS	Date 2-17-78
	Date	Date	Map No.	Indexed T.M. PALMER	Date AUG 1 1978

TH 0889.81

El Monte Airport - Hangers, Retaining Wall

Sub Grades, for Paving & Hanger pads per Plan Sheet No. 4R

See Note Pg. 144

Spriggs
Beasley

STATION	B. S.	H. I.	F. S.	ELEV.

NOTE: ANY ADDITIONS OR CHANGES ON THIS SHEET MUST BE MADE OR CIRCLED IN RED INK, WITH DATE AND NAME OF PERSON MAKING CHANGE.

Do not extend notes this side of this line.

PLEASE RETURN TO
LOS ANGELES COUNTY ENGINEER
403 LOS ANGELES COUNTY ENGINEERING BLDG.

76-L-298 CE 307 8-70

F. B. 3846 PG. 144 | Job No. 0889,86 | Division No. | Notes Red | Plotted | Profile

Survey of El Monte Airport | Date | Date | No.

Survey by H H Spriggs | Notes HHS | Notes Chk'd. | Checked | X-Sec.

Indexed | Date | Date | Date | No.

Per phone con Fab with Mr. K. Myers, 2-17-78 AM, of Design Section, who at this time has not completed grading sheet for paved area, sub grades for grading per Plan sheet 4-R will be sufficiently close for rough grading. Note adjusted dimensions N/o No. Hanger

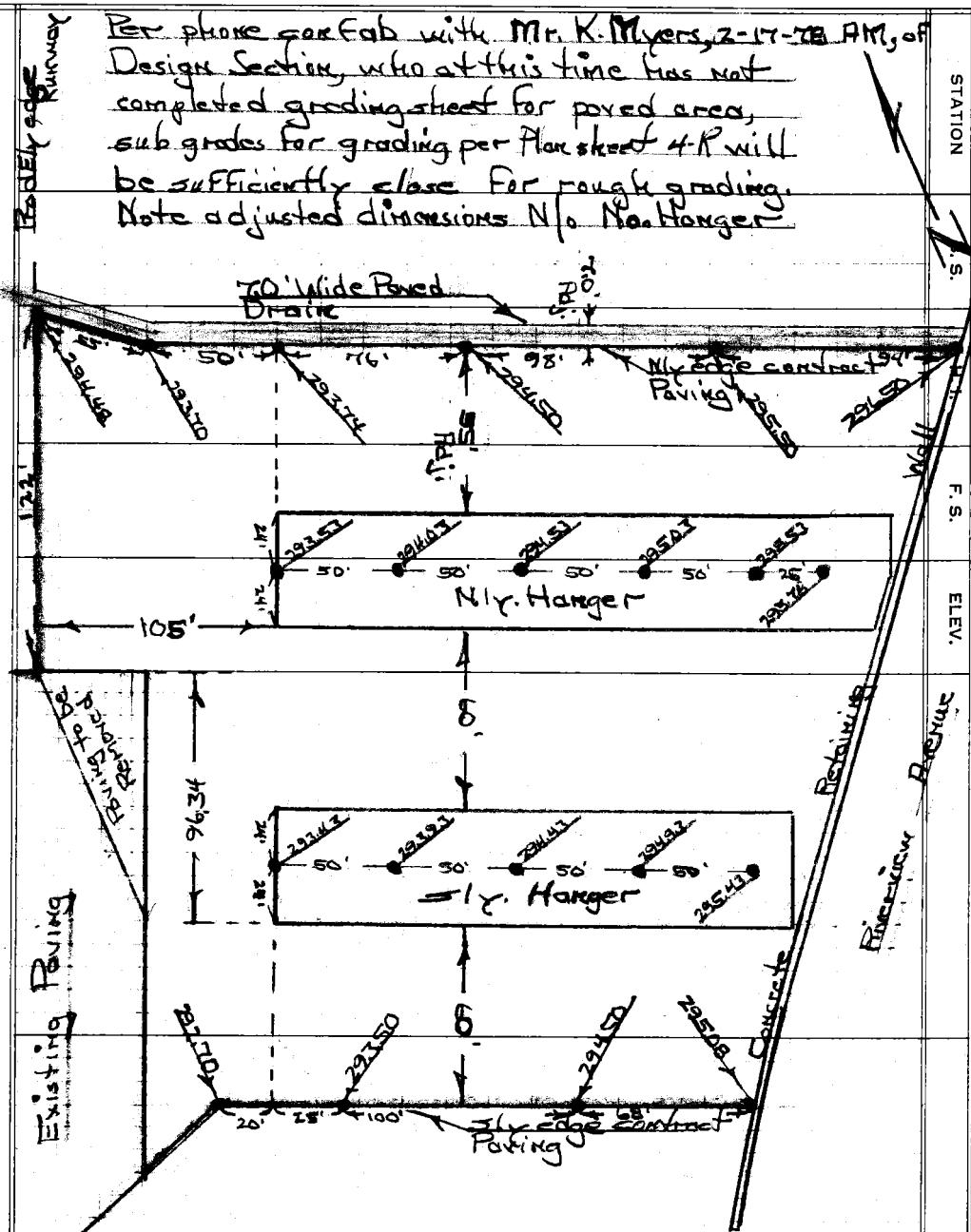

• = 1 X 2 Stake set to subgrade as shown above

Finish Paving − 0.50 = Sub Grade

Plan Grade @ Wly. Edge Hangers + 0.06 − 0.67 = Sub Grade

PLEASE RETURN TO
LOS ANGELES COUNTY ENGINEER
403 LOS ANGELES COUNTY ENGINEERING BLDG.

Do not extend notes this side of this line.

NOTE: ANY ADDITIONS OR CHANGES ON THIS SHEET MUST BE MADE OR CIRCLED IN RED INK, WITH DATE AND NAME OF PERSON MAKING CHANGE.

76-L-298 CE 307 8-70

Notes Ck'd by	Survey of EL MONTE AIRPORT
Map No.	JN 6950.67 Tape Std °F
Office Work	Surveyed by L. L. BROWN
Checked	Notes L. L. BROWN Date 3-7-78
Date	Indexed T.M. PALMERI AUG 1 1978

F. B. 3846 PG. 145

EL MONTE AIRPORT

J.N. 6950.67

LOCATION OF 8" V.C.P. SEWER

FROM STA. 1+00 (EXISTING S.S.M.H.)
N'LY. TO STA. 8+~~30~~ 35 M.H.

FOR GRADES SEE PGS. 147-150

SPEC. NO. C.E.D.
1026
SHEET NO. 10

PARTY
L. L. BROWN
J. W. LYBRAND
L. O. FISHER

Note: Any Additions or Changes on This Sheet Must be Made or Circled in Red Ink With Date and Name of Person Making Change.

Do not extend this side of this line.

PLEASE RETURN TO
COUNTY OF LOS ANGELES
DEPARTMENT OF COUNTY ENGINEER
403 LOS ANGELES COUNTY ENGINEERING BLDG.

76F309S CE#310 3-69

F. B. 3846 PG. 146

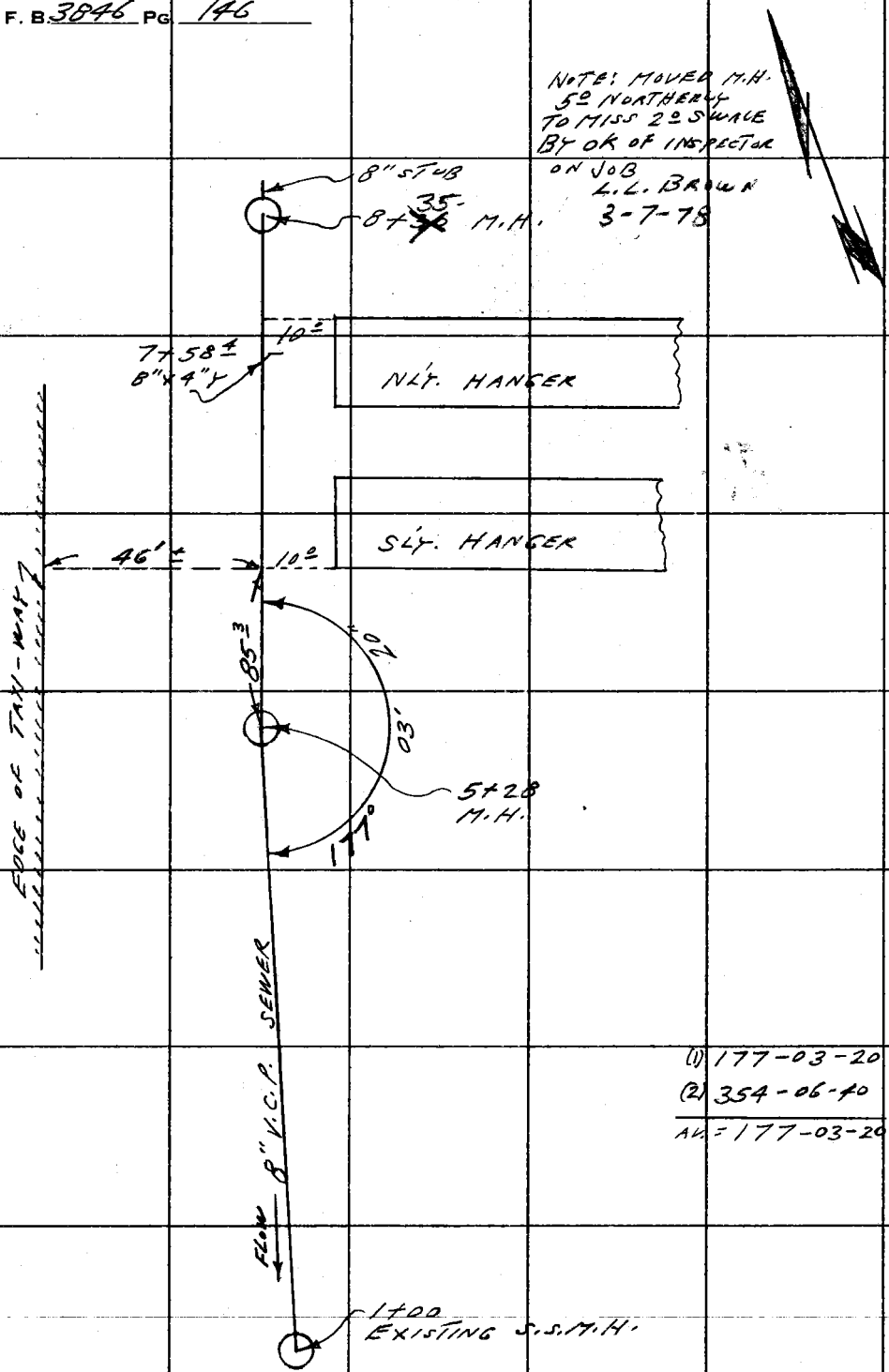

(1) 177-03-20
(2) 354-06-40
AV. = 177-03-20

PLEASE RETURN TO
COUNTY OF LOS ANGELES
DEPARTMENT OF COUNTY ENGINEER
403 LOS ANGELES COUNTY ENGINEERING BLDG.

Do not extend this side of this line.

Note: Any Additions or Changes on This Sheet Must be Made or Circled in Red Ink With Date and Name of Person Making Change.

Profile No.	Notes Red / Date	Plotted / Date	Job No. 6950-67	Division No.	F. B. 3846 PG. 147
X-Sec. No.	Notes Chk'd. / Date	Checked / Date	Survey of EL MONTE AIRPORT		
			Survey by L.L. BROWN	Notes L.L.B.	Date 3-7-78
			Map No.	Indexed T.M. PALMER	Date AUG 1 1978

EL MONTE AIRPORT
J.N. 6950.67

SEWER GRADES

FROM STA. 1+00 (EXISTING S.S.M.H.)
NLY. TO STA. 8+~~60~~ 35 M.H.

60 P.SPK. & TINS SET 12" LEFT & WEST
℄ S.S.

FOR LOCATION SEE PG. 146

3- COPIES OF GRADE SHEETS
GIVEN TO (TOM) CONTRACTOR

SPEC. NO. C.E.D.
1026

SHEET NO. 10

STATION	B. S.	H. I.	F. S.	ELEV.
		PARTY L.L. BROWN J.W. LYBRAND L.O. FISHER		

NOTE: ANY ADDITIONS OR CHANGES ON THIS SHEET MUST BE MADE OR CIRCLED IN RED INK, WITH DATE AND NAME OF PERSON MAKING CHANGE.

Do not extend notes this side of this line.

PLEASE RETURN TO
LOS ANGELES COUNTY ENGINEER
403 LOS ANGELES COUNTY ENGINEERING BLDG.

76-L-298 CE 307 8-70

76-L-298 CE 307 8-70

PLEASE RETURN TO
LOS ANGELES COUNTY ENGINEER
403 LOS ANGELES COUNTY ENGINEERING BLDG.

NOTE: ANY ADDITIONS OR CHANGES ON THIS SHEET MUST BE MADE OR CIRCLED IN RED INK, WITH DATE AND NAME OF PERSON MAKING CHANGE.

Do not extend notes this side of this line.

Profile No. ____ X-Sec. No. ____
Plotted ____ Date ____ Checked ____ Date ____
Notes Red ____ Date ____ Notes Chk'd. ____ Date ____
Job No. 6950-67 Division No. ____
Survey of EL MONTE AIRPORT
Survey by L.L. BRUM Notes L.L.B.
Indexed ____ Date ____
F. B. 3846 PG. 148

STATION	B. S.	H. I.	F. S.	ELEV.	%	GRADE	CUT
B.M. - 4				293 92			
			⊙	292 64			
1+00	CTR. EXISTING S.S.M.H.						
1+04				292 33		284.33	8.00
1+25				292 37		284.39	7.98
1+50				292 28		284.45	7.83
1+75				292 44		284.51	7.93
2+00				292 49		284.58	7.91
2+25				292 55		284.64	7.91
2+50				292 62		284.70	7.92
2+75				292 59		284.76	7.83
3+00				292 65	0.25	284.83	7.82
3+25				292 60		284.89	7.71
3+50			⊙	292 64		284.95	7.69
3+75				292 67		285.01	7.66
4+00				292 76		285.07	7.69
4+25				292 80		285.13	7.67
4+50				292 87		285.19	7.68

B.M. - 4 ELEV. 293.923 F.B. 3297-86
RIVERVIEW AVE. & MULHALL ST., S.E. COR. BT.
SPK. IN CURB, 8'± S. END C.R. (MIDDLE OF C.B.)

INV. CHECK ON 1+00 EXISTING S.S.M.H.
RIM EL. = 292.35
- 8.04
INV. = 284.31

60' P. SPK. & TIN SET 12° LEFT & WEST

76-L-298 CE 307 8-70

PLEASE RETURN TO
LOS ANGELES COUNTY ENGINEER
403 LOS ANGELES COUNTY ENGINEERING BLDG.

NOTE: ANY ADDITIONS OR CHANGES ON THIS SHEET MUST BE MADE OR CIRCLED IN RED INK, WITH DATE AND NAME OF PERSON MAKING CHANGE.

Do not extend notes this side of this line.

STATION	B. S.	H. I.	F. S.	ELEV.	%	GRADE	CUT		
4+75				292 95	0.25	285.26	7.69	✓	
5+00				293 00		285.32	7.68	✓	
5+26				292 97		285.39	7.58	✓	5+28 M.H. STAKED RIM ELEV. 4-3-78 L.L.B. RIM EL. = 293.63
5+28	CTR. M.H.								
5+30				292 96		285.49	7.47	✓	
5+50				292 94		285.58	7.36	✓	
5+75				292 95		285.68	7.27	✓	
6+00				293 05		285.78	7.27	✓	
6+25				293 13		285.89	7.24	✓	
6+50				293 18		285.99	7.19	✓	
6+75				293 28		286.09	7.19	✓	
7+00				293 40	0.41	286.20	7.20	✓	
7+25				293 45		286.30	7.15	✓	
7+50				293 47		286.40	7.07	✓	
7+58 4	8"x4"Y			293 51		286.43	7.08	✓	
7+75				293 54		286.50	7.04	✓	
8+00				293 60		286.61	6.99	✓	
8+25	NOT SET			—		286.71	—		8+35 M.H. STAKED RIM ELEV. 4-3-78 L.L.B. RIM EL. = 294.70
8+~~28~~ 33				293 71		286.72	6.99	✓	
8 +~~30~~ 35	CTR. M.H.								

60 P. SPK. & TIN SET 12 ± LEFT & WEST

Profile Notes Red ____ Plotted ____ Job No. 6950-67 Division No. ____
No. ____ Date ____ Date ____ Survey of EL MONTE AIRPORT
X-Sec. Notes Chk'd. ____ Checked ____ Survey by L.L. BROWN Notes L.L.B. Date 3-7-78
No. ____ Date ____ Date ____ Map No. ____ Indexed T.M. PALMER Date AUG 1 1978

F.B. 3846 PG. 149

76-L-298 CE 307 8-70

PLEASE RETURN TO
LOS ANGELES COUNTY ENGINEER
403 LOS ANGELES COUNTY ENGINEERING BLDG.

NOTE: ANY ADDITIONS OR CHANGES ON THIS SHEET MUST BE MADE OR CIRCLED IN RED INK, WITH DATE AND NAME OF PERSON MAKING CHANGE.

Do not extend notes this side of this line.

F. B. 3846 Pg. 150
Job No. 6250-67 Division No.
Survey of EL MONTE AIRPORT
Survey by L.L. BROWN Notes L.L.B.
Indexed Date

Profile No. X-Sec. No.
Plotted Date
Checked Date
Notes Red Date
Notes Chk'd. Date

STATION	B. S.	H. I.	F. S.	ELEV.				
					%	GRADE	CUT	
8 + 37	8" STUB			293.76		286.82	6.94	
B.M.				293.24	B.M. ELEV. 293.24 F.B. 3846-133 P.K. NAIL & TIN ON PROD. OF SLY. HANGER 56.0 W'LY. OF S.W. CORNER OF T-HANGER IN EDGE OF PMT. (TAXI-WAY)			

Notes Ck'd by	Survey of EL MONTE AIRPORT	F. B. 3846 PG. 151
Map No.	JN 6950.67 Tape Std °F	
Office Work	Surveyed by L.L. BROWN	
Checked	Notes L.L. BROWN Date 3-7-78	
Date	Indexed T.M. PALMERI AUG 1 1978	

EL MONTE AIRPORT

J.N. 6950.67

LOCATION OF T-HANGERS

SPEC. No. C.E.D. 1026 (NLY. HANGER)

SPEC. No. C.E.D. 1021-R (SLY. HANGER)

PARTY

L.L. BROWN

V.W. LYBRAND

L.D. FISHER

Note: Any Additions or Changes on This Sheet Must be Made or Circled in Red Ink With Date and Name of Person Making Change.

Do not extend this side of this line.

PLEASE RETURN TO
COUNTY OF LOS ANGELES
DEPARTMENT OF COUNTY ENGINEER
403 LOS ANGELES COUNTY ENGINEERING BLDG.

76F309S CE#310 3-68

F. B. 3846 PG. 152

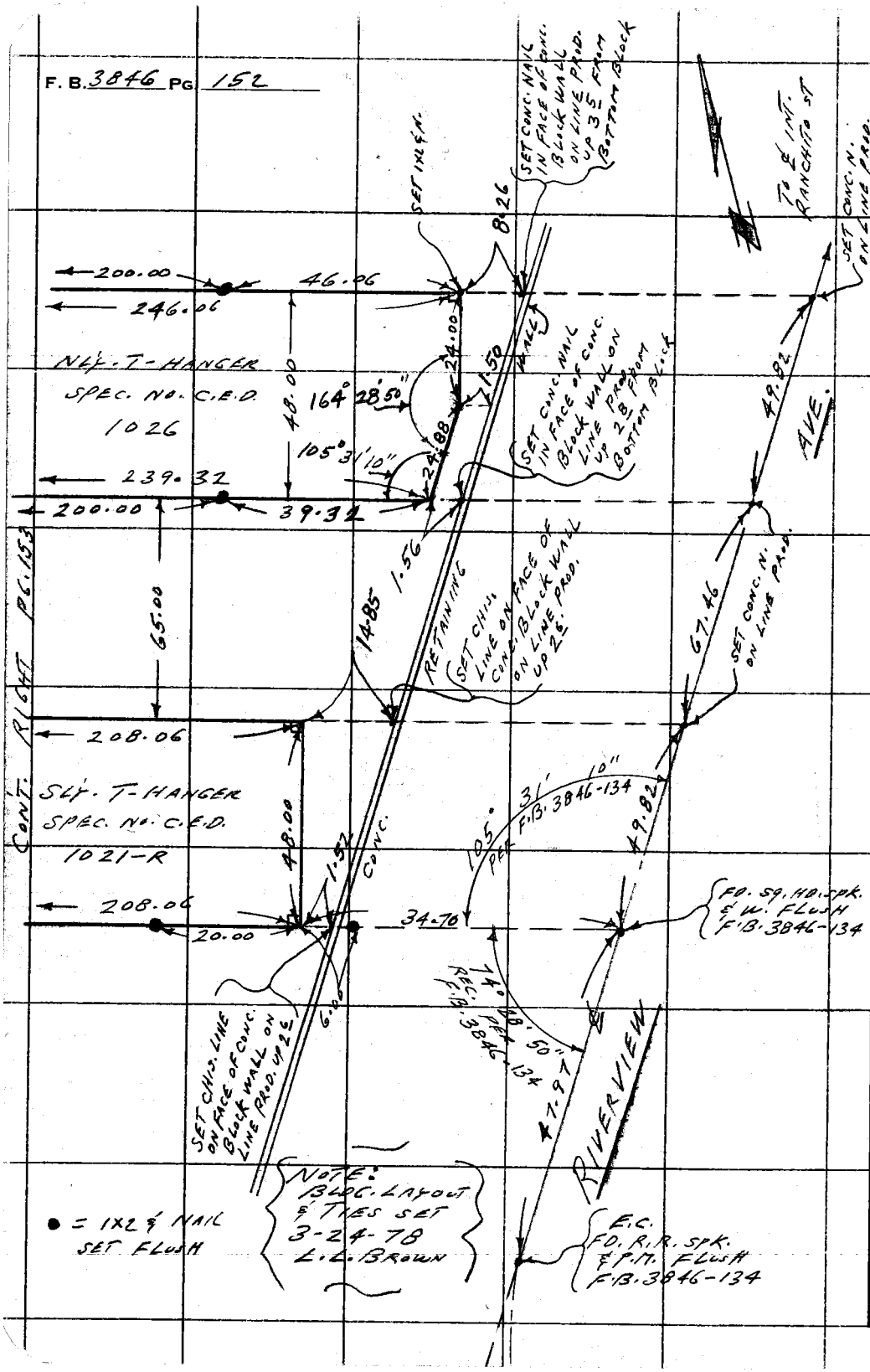

PLEASE RETURN TO
COUNTY OF LOS ANGELES
DEPARTMENT OF COUNTY ENGINEER
403 LOS ANGELES COUNTY ENGINEERING BLDG.

Do not extend this side of this line.

Note: Any Additions or Changes on This Sheet Must Be Made or Circled in Red Ink With Date and Name of Person Making Change.

Notes Ck'd by	Survey of EL MONTE AIRPORT
Map No.	JN 6950.67 Tape Std °F
Office Work	Surveyed by L. L. BROWN
Checked	Notes L. L. BROWN Date 3-7-78
Date	Indexed T.M. PALMERI AUG 1 1978

F. B. 3846 PG. 153

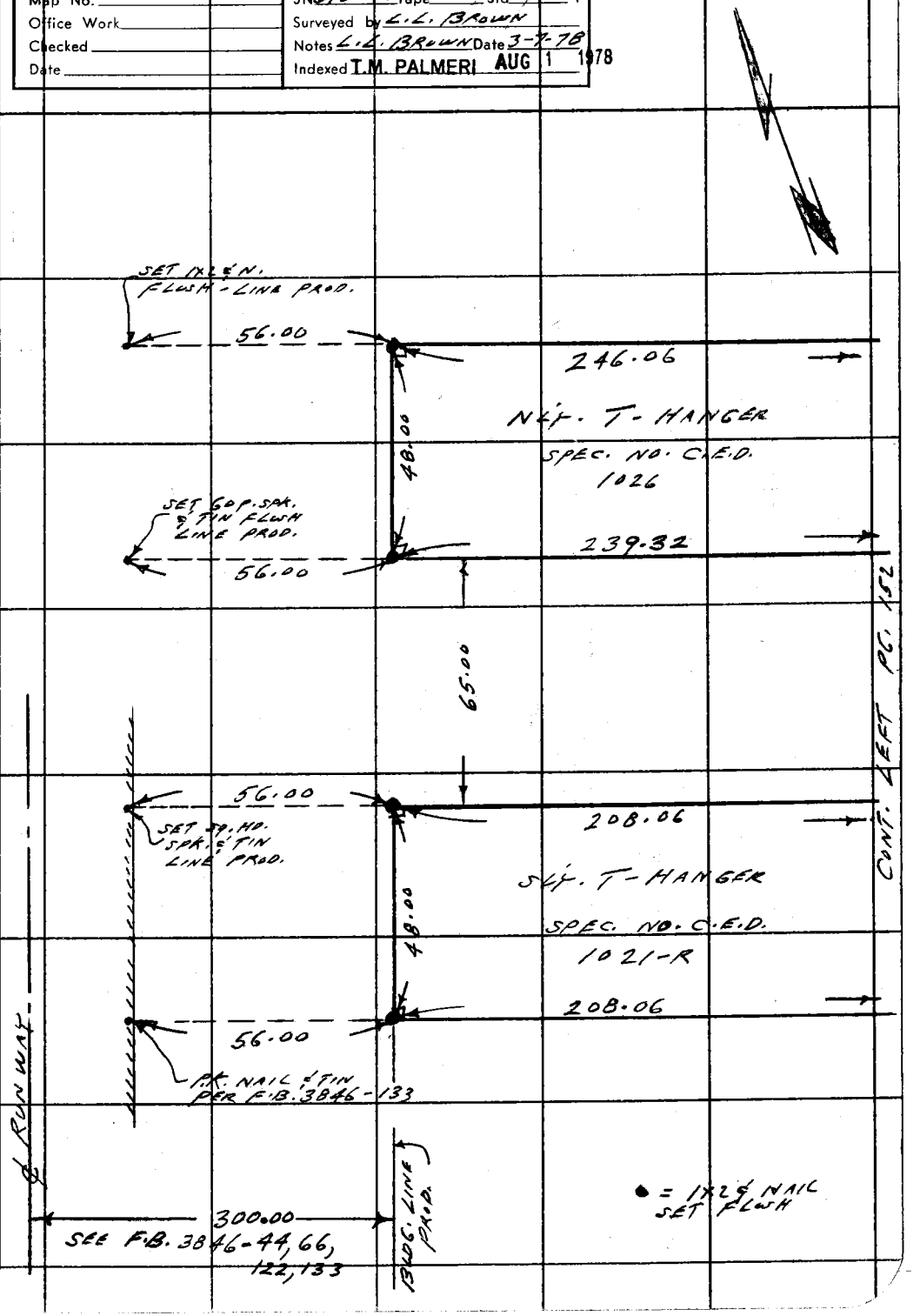

Note: Any Additions or Changes on This Sheet Must be Made or Circled in Red Ink With Date and Name of Person Making Change.

Do not extend this side of this line.

PLEASE RETURN TO
COUNTY OF LOS ANGELES
DEPARTMENT OF COUNTY ENGINEER
403 LOS ANGELES COUNTY ENGINEERING BLDG.

76F3095 CE#310 3-68

F. B. 3846 PG. 155

Profile No. ____ Notes Red ____ Date ____ Plotted ____ Date ____ Job No. 6950 67 Division No. ____ Survey of EL MONTE AIR PORT

X-Sec. No. ____ Notes Chk'd. ____ Date ____ Checked ____ Date ____ Survey by L.L. BROWN Notes L.L.B. Date 4-6-78

Map No. ____ Indexed T.M. PALMER Date AUG 1 1978

EL MONTE AIRPORT

J.N. 6950.67

LOCATION & GRADES ON 2° DIRT SWALE NORTH OF T-HANGER

STATION	B.S.	H.I.	F.S.	ELEV.
	PARTY L.L. BROWN R.G. MASSEY J.W. LYBRAND			

NOTE: ANY ADDITIONS OR CHANGES ON THIS SHEET MUST BE MADE OR CIRCLED IN RED INK, WITH DATE AND NAME OF PERSON MAKING CHANGE.

Do not extend notes this side of this line.

PLEASE RETURN TO
LOS ANGELES COUNTY ENGINEER
403 LOS ANGELES COUNTY ENGINEERING BLDG.

76-L-298 CE 307 5-66

76-L-298 CE 307 5-66

PLEASE RETURN TO
LOS ANGELES COUNTY ENGINEER
403 LOS ANGELES COUNTY ENGINEERING BLDG.

NOTE: ANY ADDITIONS OR CHANGES ON THIS SHEET MUST BE MADE OR CIRCLED IN RED INK, WITH DATE AND NAME OF PERSON MAKING CHANGE.

Do not extend notes this side of this line.

STATION	B. S.	H. I.	F. S.	ELEV.		
B.M.				293 24	B.M. ELEV. 293.24 F.B. 3846-133 P.K. NAIL & TIN IN MAC. PVMT.	
					GRADE	C/F
0+53				293 68	294.2	F 0.5'
1+00				293 89	294.2	F 0.3'
1+40				294 22	294.7	F 0.5'
1+80				294 62	295.1	F 0.5'
2+20				295 19	295.5	F 0.3'
2+60				295 31	295.9	F 0.6'
3+00				296 06	296.3	F 0.2'
3+40				296 67	296.7	GRADE
3+68				297 32	297.0	C 0.3'
B.M.				293 24	SEE ABOVE	

● = 1X2 N.&TIN

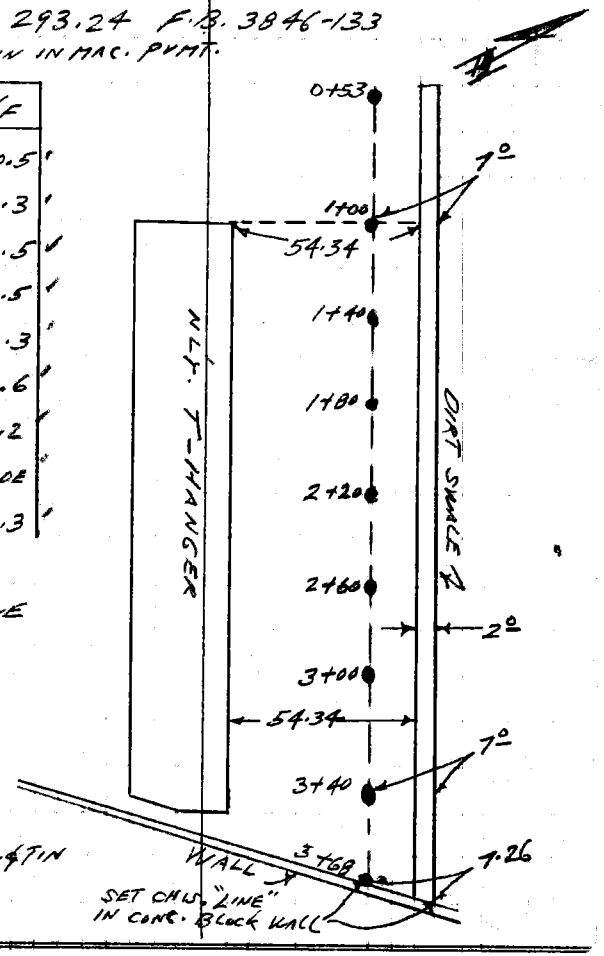

Job No. 6950 GT Division No. _____ Notes Red _____ Plotted _____ Profile _____
Survey of EL MONTE AIR PORT Date _____ Date _____ No. _____
Survey by L.L. BAUER Notes L.C.S. Notes Chk'd. _____ Checked _____ X-Sec. _____
Indexed _____ Date _____ Date _____ No. _____

F. B. 3846 Pg. 156

F. B. 3846 PG. 157

Profile No. | Notes Red | Plotted | Job No. 6950.67 | Division No.
Date | Date | Survey of EL MONTE AIRPORT
X-Sec. No. | Notes Chk'd. | Checked | Survey by L.L. BROWN | Notes L.L.B | Date 4-6-78
Date | Date | Map No. | Indexed T.M. PALMERI | Date AUG 1 1978

EL MONTE AIRPORT

J.N. 6950.67

GRADES ON T-HANGERS

NOTE: GRADES ARE SILL ELEV'S.

STATION	B.S.	H.I.	F.S.	ELEV.
	PARTY L.L. BROWN R.G. MASSEY J.W. LYBRAND			

NOTE: ANY ADDITIONS OR CHANGES ON THIS SHEET MUST BE MADE OR CIRCLED IN RED INK, WITH DATE AND NAME OF PERSON MAKING CHANGE.

Do not extend notes this side of this line.

PLEASE RETURN TO
LOS ANGELES COUNTY ENGINEER
403 LOS ANGELES COUNTY ENGINEERING BLDG.

76-L-298 CE 307 5-66

76-L-298 CE 307 5-66

PLEASE RETURN TO
LOS ANGELES COUNTY ENGINEER
403 LOS ANGELES COUNTY ENGINEERING BLDG.

NOTE: ANY ADDITIONS OR CHANGES ON THIS SHEET MUST BE MADE OR CIRCLED IN RED INK, WITH DATE AND NAME OF PERSON MAKING CHANGE.

Do not extend notes this side of this line.

Profile No. ____ X-Sec. No. ____

Plotted ____ Date ____ Notes Red ____ Date ____ Notes Chk'd. ____ Date ____ Checked ____ Date ____ Indexed ____

Job No. 6950 67 Division No. ____

Survey of EL MONTE AIRPORT

Survey by L.C. BROWN Notes L.C.B.

F.B. 3846 Pg. 158

STATION	B. S.	H. I.	F. S.	ELEV.	SILL EL. GRADE	C/F
B.M.				293 24	B.M. ELEV. 293.24 F.B. 3846-133	
	NOTE: GRADES ARE SILL ELEVS.					
A				293 40	294.04	F 0.64
B				293 44	294.04	F 0.60
C				293 54	294.04	F 0.50
D				293 50	294.04	F 0.54
E				293 64	294.14	F 0.50
F				293 57	294.14	F 0.57
G				293 69	294.14	F 0.45
H				293 73	294.14	F 0.41
B.M.				293 24	B.M. SEE ABOVE	



Notes Ck'd by	Survey of EL MONTE AIRPORT
Map No.	JN 6950.67 Tape — Std — °F
Office Work	Surveyed by L.L. BROWN
Checked	Notes L.L.B. Date 7-13-78
Date	Indexed T.M. PALMER AUG 1 1978

F. B. 3846 PG. 159

EL MONTE AIRPORT
T-HANGERS
J.N. 6950.67

LOCATION OF PAVEMENT STAKES

STAKES SET PER
OFFICE STAKING
SHEET No 1
DATED 2-28-78
DRAWN BY K. MYERS

PARTY
BROWN, L.L.
STRADER, R.
WALSH, M.
LYBRAND, J.

Note: Any Additions or Changes on This Sheet Must be Made or Circled in Red Ink With Date and Name of Person Making Change.

Do not extend this side of this line.

PLEASE RETURN TO
COUNTY OF LOS ANGELES
DEPARTMENT OF COUNTY ENGINEER
403 LOS ANGELES COUNTY ENGINEERING BLDG.

76F309S CE#310 3-69

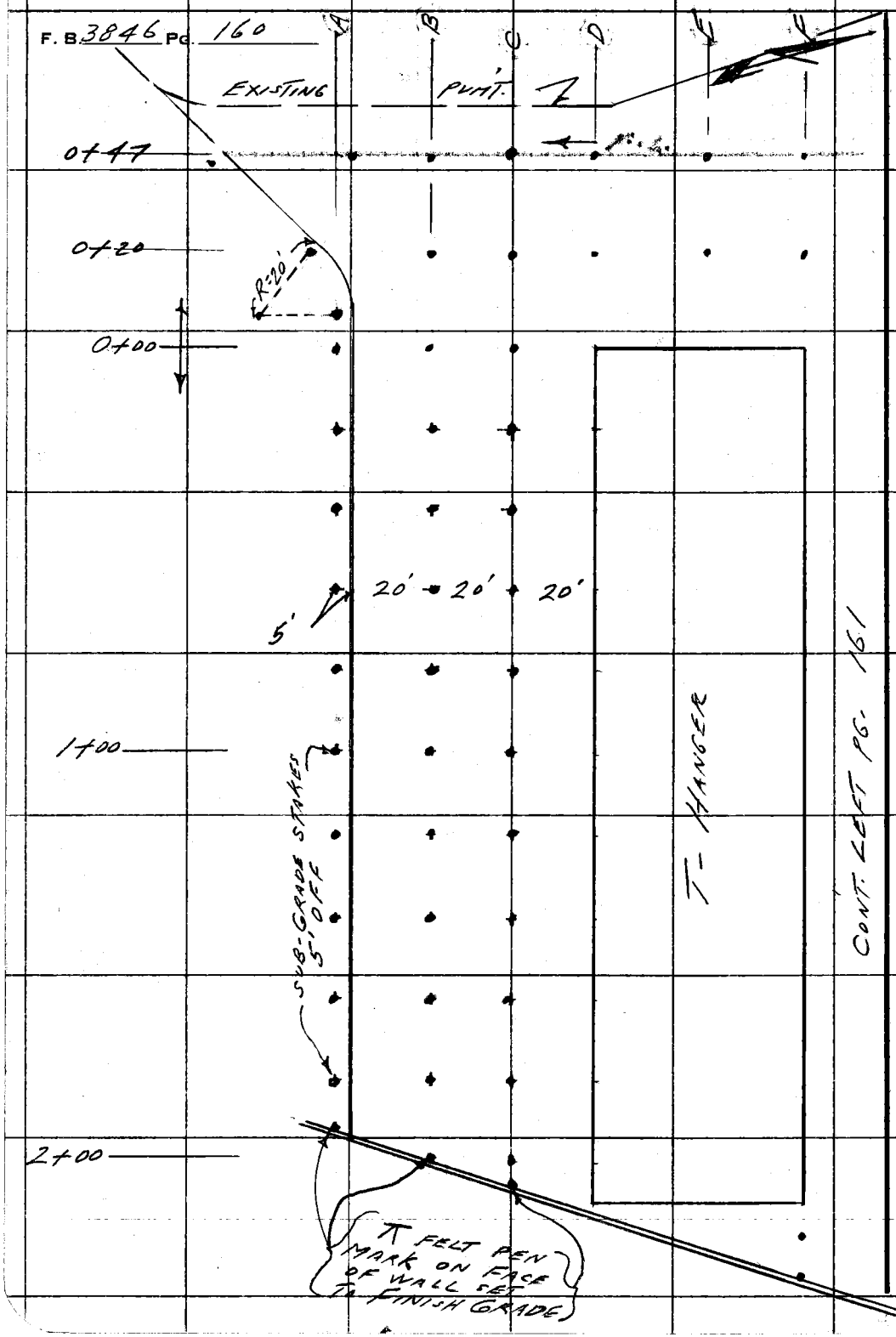

PLEASE RETURN TO
COUNTY OF LOS ANGELES
DEPARTMENT OF COUNTY ENGINEER
403 LOS ANGELES COUNTY ENGINEERING BLDG.

Do not extend this side of this line.

Note: Any Additions or Changes on This Sheet Must Be Made or Circled in Red Ink With Date and Name of Person Making Change.

Notes Ck'd by	Survey of EL MONTE AIRPORT
Map No.	JN 6950.67 Tape — Std — °F
Office Work	Surveyed by L. L. BROWN
Checked	Notes L. L. B. Date 7-13-78
Date	Indexed T.M. PALMERI AUG 1 1978

F. B. 3846 PG. 161

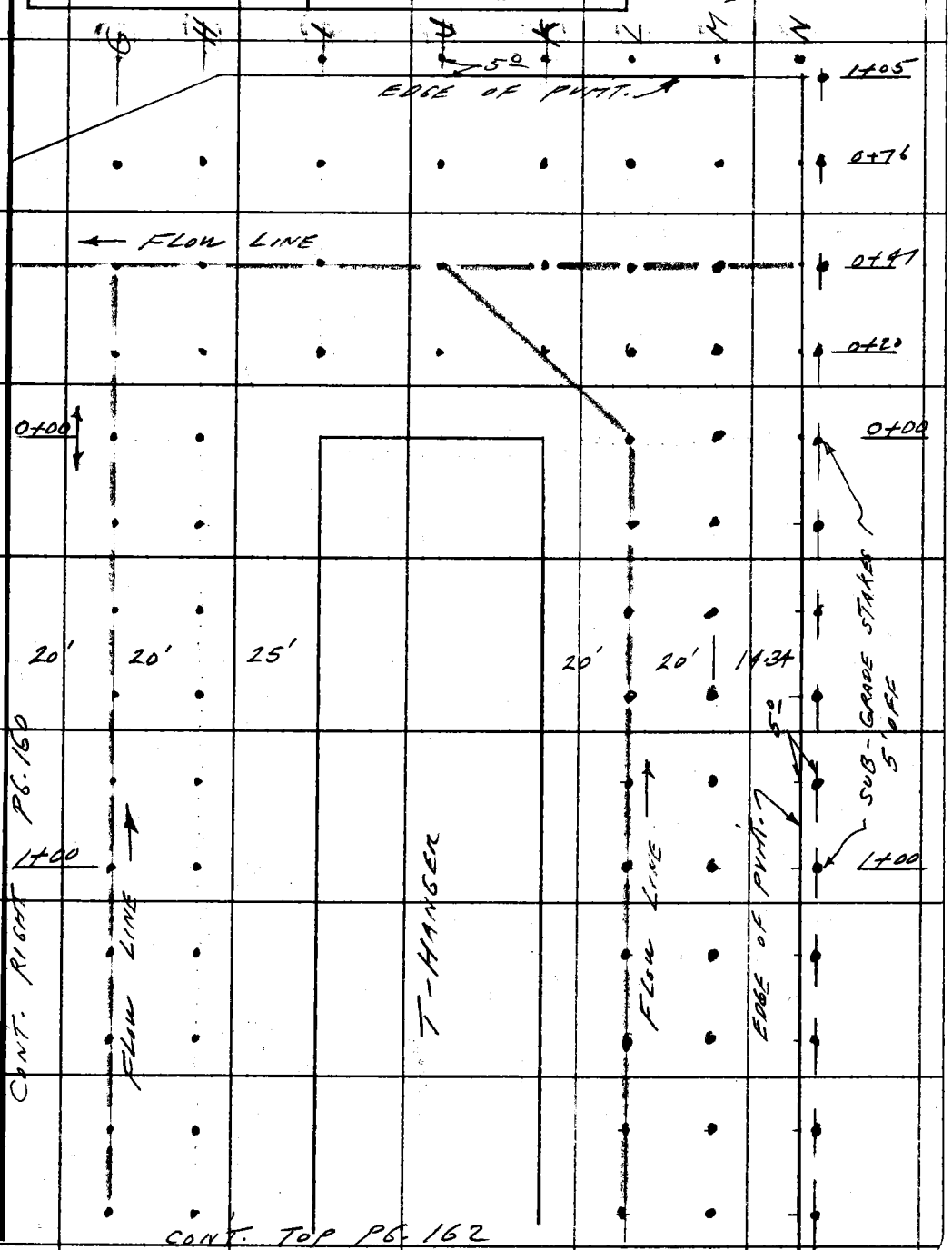

Note: Any Additions or Changes on This Sheet Must be Made or Circled in Red Ink With Date and Name of Person Making Change.

Do not extend this side of this line.

PLEASE RETURN TO
COUNTY OF LOS ANGELES
DEPARTMENT OF COUNTY ENGINEER
403 LOS ANGELES COUNTY ENGINEERING BLDG.

76F309S CE#310 3-69

F. B. 3846 PG. 162 CONT. BOTTOM PG. 161



PLEASE RETURN TO
COUNTY OF LOS ANGELES
DEPARTMENT OF COUNTY ENGINEER
403 LOS ANGELES COUNTY ENGINEERING BLDG.

Do not extend this side of this line.

Note: Any Additions or Changes on This Sheet Must be Made or Circled in Red Ink With Date and Name of Person Making Change.

F. B. 3846 PG. 163

Profile No. ____ Notes Red ____ Date ____ Plotted ____ Date ____ Job No 6950.67 Division No. ____ Survey of EL MONTE

X-Sec. No. ____ Notes Chk'd. ____ Date ____ Checked ____ Date ____ Survey by L.L. BROWN Notes L.L.B. Date 7-13-78

Map No. ____ Indexed T.M. PALMER Date AUG 1 1978

EL MONTE AIRPORT
T- HANGERS

J.N. 6950.67

PAVEMENT GRADES

STATION	B.S.	H.I.	F.S.	ELEV.
		BROWN, L.L. STADER, R. WALSH, M. LYBRAND, J.	PARTY	

NOTE: ANY ADDITIONS OR CHANGES ON THIS SHEET MUST BE MADE OR CIRCLED IN RED INK, WITH DATE AND NAME OF PERSON MAKING CHANGE.

Do not extend notes this side of this line.

PLEASE RETURN TO
LOS ANGELES COUNTY ENGINEER
403 LOS ANGELES COUNTY ENGINEERING BLDG.

76-L-298 CE 307 8-70

76-L-298 CE 307 8-70

PLEASE RETURN TO
LOS ANGELES COUNTY ENGINEER
403 LOS ANGELES COUNTY ENGINEERING BLDG.

NOTE: ANY ADDITIONS OR CHANGES ON THIS SHEET MUST BE MADE OR CIRCLED IN RED INK, WITH DATE AND NAME OF PERSON MAKING CHANGE.

Do not extend notes this side of this line.

STATION	B. S.	H. I.	F. S.	ELEV.			
B.M. -4				293 92	B.M.-4 ELEV. 293.923 F.B. 3297-86 RIVERVIEW AVE. & MULHALL ST. S.E. COR., BT. SPK. IN CURB, 8' ± S. OF S. END (MIDDLE OF C.B.)		
LINE A					SUB GRADE	C/F	FINISH GRADE
0+00 GOING EL'Y.					293.24	GRADE	293.74
0+20					93.44	GRADE	93.94
0+40					93.64	GRADE	94.14
0+60					93.84	GRADE	94.34
0+80					94.04	GRADE	94.54
1+00					94.24	GRADE	94.74
1+20					94.44	GRADE	94.94
1+40					94.64	GRADE	95.14
1+60					94.84	GRADE	95.34
1+80					95.04	GRADE	95.54
1+ ?	@WALL				95.18	SET ⊼ ON CONC. WALL TO FIN. GRADE	95.68

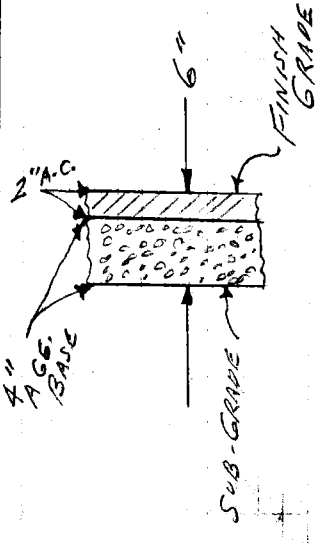

F.B. 3846 PG. 164
Job No. 6950 67
Division No.
Notes Red
Plotted
Profile
Survey of EL MONTE AIR PORT
Date
Date
No.
Survey by L.L. BROWN Notes L.L.B.
Notes Chk'd.
Checked
X-Sec.
Indexed
Date
Date
No.

76-L-298 CE 307 8-70

PLEASE RETURN TO
LOS ANGELES COUNTY ENGINEER
403 LOS ANGELES COUNTY ENGINEERING BLDG.

NOTE: ANY ADDITIONS OR CHANGES ON THIS SHEET MUST BE MADE OR CIRCLED IN RED INK, WITH DATE AND NAME OF PERSON MAKING CHANGE.

Do not extend notes this side of this line.

STATION	B. S.	H. I.	F. S.	ELEV.	SUB-GRADE	C/F	FINISH GRADE
LINE A							
0+00 GOING W'LY.							
0+06 B.C.					293.15	GRADE	293.65
0+20 (5'± SLY) E.C.					92.91	GRADE	93.41
0+47 F.L.					92.43	GRADE	92.93
0+ ? EXISTING PUMT.					—	—	—
0+47 (35'± SLY.) F.C.					92.30	GRADE	92.80
LINE B							
0+00 GOING E'LY.					93.34	GRADE	93.84
0+20					93.54	GRADE	94.04
0+40					93.74	GRADE	94.24
0+60					93.94	GRADE	94.44
0+80					94.14	GRADE	94.64
1+00					94.34	GRADE	94.84
1+20					94.54	GRADE	95.04
1+40					94.74	GRADE	95.24
1+60					94.94	GRADE	95.44
1+80					95.14	GRADE	95.64
1+90					95.35	GRADE	95.85

Profile Notes Red ____ Plotted ____ Job No. 6950 ET Division No. ____
No. ____ Date ____ Date ____ Survey of EL MONTE AIRPORT
X-Sec. Notes Chk'd. ____ Checked ____ Survey by L.L. BRAUN Notes L.L.B. Date 7-13-78
No. ____ Date ____ Date ____ Map No. ____ Indexed T.M. PALMER Date AUG 1 1978

F.B. 3846 PG. 165

76-L-298 CE 307 8-70

PLEASE RETURN TO
LOS ANGELES COUNTY ENGINEER
403 LOS ANGELES COUNTY ENGINEERING BLDG.

NOTE: ANY ADDITIONS OR CHANGES ON THIS SHEET MUST BE MADE OR CIRCLED IN RED INK, WITH DATE AND NAME OF PERSON MAKING CHANGE.

Do not extend notes this side of this line.

F. B. 3846 Pg. 166
Job No. 6950 67 Division No.
Survey of EL MONTE AIRPORT
Survey by L.L.B. Notes L.L.B.
Indexed Date
Profile No. X-Sec. No.
Plotted Date
Checked Date
Notes Red Date
Notes Chk'd. Date

STATION	B. S.	H. I.	F. S.	ELEV.	SUB-GRADE	C/F	FINISH GRADE
LINE B							
2+00 ±	℄ WALL					SET ⊼ ON WALL TO FIN. GRADE	95.85
LINE B							
0+00	GOING W'LY.						
0+20					292.98	GRADE	293.48
0+47	F.L.				92.50	GRADE	93.00
0+ ?	EXISTING PUMP.						
LINE C							
0+00	GOING E'LY.				93.44	GRADE	93.94
0+20					93.64	GRADE	94.14
0+40					93.84	GRADE	94.34
0+60					94.04	GRADE	94.54
0+80					94.24	GRADE	94.74
1+00					94.44	GRADE	94.94
1+20					94.64	GRADE	95.14
1+40					94.84	GRADE	95.34
1+60					95.04	GRADE	95.54

76-L-298 CE 307 8-70

PLEASE RETURN TO
LOS ANGELES COUNTY ENGINEER
403 LOS ANGELES COUNTY ENGINEERING BLDG.

NOTE: ANY ADDITIONS OR CHANGES ON THIS SHEET MUST BE MADE OR CIRCLED IN RED INK, WITH DATE AND NAME OF PERSON MAKING CHANGE.

Do not extend notes this side of this line.

STATION	B. S.	H. I.	F. S.	ELEV.	SUB-GRADE	C/F	FINISH GRADE
LINE C							
1+80					295.24	GRADE	295.74
2+00					95.44	GRADE	95.94
2+ ?	AT WALL				95.50	SET ⊼ ON CONC. WALL TO FIN. GRADE	96.00
LINE C							
0+00	GOING W'LY.						
0+ 20					93.08	GRADE	93.58
0+ 47	F.L.				92.60	GRADE	93.10
0+ ?	EXISTING PVMT.						93.20
LINE D	BLDG. COR. (S.W.)						
0+00							
0+20							
0+40							
0+60							
0+80							
1+00							
1+ 20							

NOTHING SET

Profile Notes Red ____ Plotted ____ Job No. 6950 67 Division No. ____
No. ____ Date ____ Date ____ Survey of EL MONTE AIRPORT
X-Sec. Notes Chk'd. ____ Checked ____ Survey by L.C. BROWN Notes L.C.B. Date 7-13-78
No. ____ Date ____ Date ____ Map No. ____ Indexed T.M. PALMER Date AUG 1 1978

F.B. 3846 PG. 167

76-L-298 CE 307 8-70

PLEASE RETURN TO
LOS ANGELES COUNTY ENGINEER
403 LOS ANGELES COUNTY ENGINEERING BLDG.

NOTE: ANY ADDITIONS OR CHANGES ON THIS SHEET MUST BE MADE OR CIRCLED IN RED INK, WITH DATE AND NAME OF PERSON MAKING CHANGE.

Do not extend notes this side of this line.

Profile No. ____ X-Sec. No. ____

Plotted ____ Date ____ Checked ____ Date ____

Notes Red ____ Date ____ Notes Chk'd. ____ Date ____

Division No. ____ Job No. 6250-67

Survey of EL MONTE AIRPORT

Survey by L.L. BROWN Notes L.L.B.

Indexed ____ Date ____

F.B. 3842 Pg. 168

STATION	B. S.	H. I.	F. S.	ELEV.	SUB-GRADE	C/F	FINISH GRADE
LINE D				NOTHING SET			
1+40							
1+60							
1+80							
2+00							
2+ ?	S.E. BLDG. COR						
2+ ?	WALL				295.56		296.06
LINE D GOING W'LY.							
0+20					93.18	GRADE	93.68
0+41	FLOW LINE				92.70	GRADE	93.20
LINE E							
0+00	GOING W'LY. FACE OF BLDG. (ONLY)				93.54	NOT SET	94.04
0+20					93.29	GRADE	93.79
0+47	F.L.				92.80	GRADE	93.30
0+ ?	EXISTING PUMP.				92.98	—	93.48
LINE F							
0+00	GOING E'LY. N.W. BLDG. COR.						
0+20							
0+40					NOTHING SET		
0+60							

76-L-298 CE 307 8-70

PLEASE RETURN TO
LOS ANGELES COUNTY ENGINEER
403 LOS ANGELES COUNTY ENGINEERING BLDG.

NOTE: ANY ADDITIONS OR CHANGES ON THIS SHEET MUST BE MADE OR CIRCLED IN RED INK, WITH DATE AND NAME OF PERSON MAKING CHANGE.

Do not extend notes this side of this line.

STATION	B. S.	H. I.	F. S.	ELEV.	SUB-GRADE	C/F	FINISH GRADE
LINE F							
0+80					NOTHING SET		
1+00							
1+20							
1+40							
1+60							
1+80							
2+00							
2+ ?							
2+20					295.74		296.24
2+ ?	WALL					SET A ON WALL TO FINISH GRADE	96.28
LINE F							
0+00	GOING W'LY.						
0+20					93.27	GRADE	93.77
0+47	F.C.				92.90	GRADE	93.40
0+ ?	EXISTING PUMP.						

Profile Notes Red ____ Plotted ____ Job No. 6950 Division No. 67
No. ____ Date ____ Date ____ Survey of EL MONTE AIRPORT
X-Sec. Notes Chk'd. ____ Checked ____ Survey by L.L. BROWN Notes L.L.B. Date 7-13-78
No. ____ Date ____ Date ____ Map No. ____ Indexed T.M. PALMER Date AUG 1 1978

F. B. 3846 Pg. 169

76-L-298 CE 307 8-70

PLEASE RETURN TO
LOS ANGELES COUNTY ENGINEER
403 LOS ANGELES COUNTY ENGINEERING BLDG.

NOTE: ANY ADDITIONS OR CHANGES ON THIS SHEET MUST BE MADE OR CIRCLED IN RED INK, WITH DATE AND NAME OF PERSON MAKING CHANGE.

Do not extend notes this side of this line.

STATION	B. S.	H. I.	F. S.	ELEV.	SUB-GRADE	C/F	FINISH GRADE
LINE G							
0+00	F.L. GOING EL'Y.				293.44	GRADE	293.94
0+20	F.L.				93.64	GRADE	94.14
0+40	F.L.				93.84	GRADE	94.34
0+60	F.L.				94.04	GRADE	94.54
0+80	F.L.				94.24	GRADE	94.74
1+00	F.L.				94.44	GRADE	94.94
1+20	F.L.				94.64	GRADE	95.14
1+40	F.L.				94.84	GRADE	95.34
1+60	F.L.				95.04	GRADE	95.54
1+80	F.L.				95.24	GRADE	95.74
2+00	F.L.				95.44	GRADE	95.94
2+20	F.L.				95.64	GRADE	96.14
2+ ?	F.L.				95.74		96.24
LINE G							
0+00	F.L. GOING WL'Y.			—			
0+20	F.L.				93.24	GRADE	93.74
0+47	F.L. INT.				92.98	GRADE	93.48
0+76					93.19	GRADE	93.69
0+ ?	EXISTING PVMT.				—		93.80

F. B. 3846 PG. 170

Job No. 6950-67 Division No. ____ Notes Red ____ Plotted ____ Profile ____

Survey of EL MONTE AIRPORT Date ____ Date ____ No. ____

Survey by L.L. BROWN Notes L.L.B. Notes Chk'd. ____ Checked ____ X-Sec. ____

Indexed ____ Date ____ Date ____ Date ____ No. ____

76-L-298 CE 307 8-70

PLEASE RETURN TO
LOS ANGELES COUNTY ENGINEER
403 LOS ANGELES COUNTY ENGINEERING BLDG.

NOTE: ANY ADDITIONS OR CHANGES ON THIS SHEET MUST BE MADE OR CIRCLED IN RED INK, WITH DATE AND NAME OF PERSON MAKING CHANGE.

Do not extend notes this side of this line.

STATION	B. S.	H. I.	F. S.	ELEV.	SUB-GRADE	C/F	FINISH GRADE
LINE H							
0+00	GOING EL'Y.				293.53	GRADE	294.03
0+20					93.73	GRADE	94.23
0+40					93.93	GRADE	94.43
0+60					94.13	GRADE	94.63
0+80					94.33	GRADE	94.83
1+00					94.53	GRADE	95.03
1+20					94.73	GRADE	95.23
1+ 40					94.93	GRADE	95.43
1+60					95.13	GRADE	95.63
1+80					95.33	GRADE	95.83
2+00					95.53	GRADE	96.03
2+20					95.73	GRADE	96.23
2+ ?	WALL				95.89	SET ⊼ ON CONC. WALL TO FINISH GRADE	96.39
LINE H	GOING WL'Y.						
0+00							
0+20					93.37	GRADE	93.87
0+47	F.L.				93.07	GRADE	93.57
0+76					93.25	GRADE	93.75
1+ 05	EXISTING	PUMT.			—		93.91

Profile Notes Red ____ Plotted ____ Job No. 6950-67 Division No. ____
No. ____ Date ____ Date ____ Survey of EL MONTE AIRPORT
X-Sec. Notes Chk'd. ____ Checked ____ Survey by L.L. BROWN Notes L.L.B. Date 7-13-78
No. ____ Date ____ Date ____ Map No. ____ Indexed T.M. PALMERI Date AUG 1 1978

F.B. 3846 PG. 171

76-L-298 CE 307 8-70

PLEASE RETURN TO
LOS ANGELES COUNTY ENGINEER
403 LOS ANGELES COUNTY ENGINEERING BLDG.

NOTE: ANY ADDITIONS OR CHANGES ON THIS SHEET MUST BE MADE OR CIRCLED IN RED INK, WITH DATE AND NAME OF PERSON MAKING CHANGE.

Do not extend notes this side of this line.

STATION	B. S.	H. I.	F. S.	ELEV.	SUB-GRADE	C/F	FINISH GRADE
LINE I							
0+00	GOING EL'Y.	S.W. BLDG. COR.					
0+20							
0+40							
0+60							
0+80							
1+00							
1+20							
1+40							
1+60							
1+80							
2+00							
2+20							
2+ ?	S.E. BLDG.						
LINE I							
0+00	GOING WL'Y.						
0+20					293.44	GRADE	293.94
0+47	F.L.				93.17	GRADE	93.67
0+76					93.37	GRADE	93.87
1+05	EDGE OF PVMT.				93.57	GRADE	94.07

NOTHING SET

F. B. 3846 PG. 172

Job No. 6950 67 Division No. ____ Notes Red ____ Plotted ____ Profile ____

Survey of EL MONTE AIRPORT Date ____ Date ____ No. ____

Survey by L.L. BROWN Notes L.L.B. Notes Chk'd. ____ Checked ____ X-Sec. ____

Indexed ____ Date ____ Date ____ Date ____ No. ____

76-L-298 CE 307 8-70

PLEASE RETURN TO
LOS ANGELES COUNTY ENGINEER
403 LOS ANGELES COUNTY ENGINEERING BLDG.

NOTE: ANY ADDITIONS OR CHANGES ON THIS SHEET MUST BE MADE OR CIRCLED IN RED INK, WITH DATE AND NAME OF PERSON MAKING CHANGE.

Do not extend notes this side of this line.

STATION	B. S.	H. I.	F. S.	ELEV.	SUB-GRADE	C/F	FINISH GRADE
LINE J							
0+00 GOING WLY. ONLY							
0+20					293.48	GRADE	293.98
0+47 INT. & ∡ PT. F.L.					93.27	GRADE	93.77
0+76					93.47	GRADE	93.97
1+05 EDGE OF PUMT.					93.67	GRADE	94.17
LINE K							
0+00 GOING ELY. N.W. BLDG. COR.							
0+20							
0+40							
0+60							
0+80							
1+00							
1+20							
1+40							
1+60							
1+80							
2+00							
2+20							

NOTHING SET

F. B. 3846 PG. 174

Job No. 6950 67 Division No. ____ Notes Red ____ Plotted ____ Profile ____

Survey of EL MONTE AIRPORT Date ____ Date ____ No. ____

Survey by L.L. BROWN Notes L.L.B. Notes Chk'd. ____ Checked ____ X-Sec. ____

Indexed ____ Date ____ Date ____ Date ____ No. ____

76-L-298 CE 307 8-70

PLEASE RETURN TO
LOS ANGELES COUNTY ENGINEER
403 LOS ANGELES COUNTY ENGINEERING BLDG.

NOTE: ANY ADDITIONS OR CHANGES ON THIS SHEET MUST BE MADE OR CIRCLED IN RED INK, WITH DATE AND NAME OF PERSON MAKING CHANGE.

Do not extend notes this side of this line.

Profile Notes Red ____ Plotted ____ Job No. 6950 67 Division No. ____
No. ____ Date ____ Date ____ Survey of EL MONTE AIRPORT
X-Sec. Notes Chk'd. ____ Checked ____ Survey by L.L. Brown Notes L.C.B. Date 7-14-78
No. ____ Date ____ Date ____ Map No. ____ Indexed T.M. PALMER Date AUG 1 1978

F. B. 3846 PG. 175

STATION	B. S.	H. I.	F. S.	ELEV.	SUB-GRADE	C/F	FINISH GRADE
LINE K				NOTHING SET			
2+40							
2+ ?	AT WALL						96.68
LINE K							
0+00	GOING W'LY.						
0+20	INT. F.L.				293.42	GRADE	293.92
0+47	F.L.				93.40	GRADE	93.90
0+76					93.58	GRADE	94.08
1+05	EDGE OF PVMT.				93.77	GRADE	94.27
LINE L							
0+00	GOING E'LY. X PT. F.L.				93.54	GRADE	94.04
0+20	F.L.				93.74	GRADE	94.24
0+40	F.L.				93.94	GRADE	94.44
0+60	F.L.				94.14	GRADE	94.64
0+80	F.L.				94.34	GRADE	94.84
1+00	F.L.				94.54	GRADE	95.04
1+20	F.L.				94.74	GRADE	95.24

76-L-298 CE 307 8-70

PLEASE RETURN TO
LOS ANGELES COUNTY ENGINEER
403 LOS ANGELES COUNTY ENGINEERING BLDG.

NOTE: ANY ADDITIONS OR CHANGES ON THIS SHEET MUST BE MADE OR CIRCLED IN RED INK, WITH DATE AND NAME OF PERSON MAKING CHANGE.

Do not extend notes this side of this line.

Profile No. ____ X-Sec. No. ____
Plotted ____ Date ____ Checked ____ Date ____
Notes Red ____ Date ____ Notes Chk'd. ____ Date ____
Division No. ____ Job No. 6950-67
Survey of EL MONTE AIRPORT
Survey by L.L. BRAUN Notes L.L.B.
Indexed ____ Date ____
F.B. 3846 PG. 176

STATION	B. S.	H. I.	F. S.	ELEV.	GRADE	C/F	FINISH GRADE
LINE L							
1+40	F.L.				294.94	GRADE	295.44
1+60	F.L.				95.14	GRADE	95.64
1+80	F.L.				95.34	GRADE	95.84
2+00	F.L.				95.54	GRADE	96.04
2+20	F.L.				95.74	GRADE	96.24
2+40	F.L.				95.94	GRADE	96.44
2+ ?	F.L. ℄ WALL				96.16	SET ⊼ ON CONC. WALL TO FINISH GRADE	96.66
LINE L							
0+00	GOING W'LY.			—			
0+20					93.53	GRADE	94.03
0+47	F.L.				93.52	GRADE	94.02
0+76					93.69	GRADE	94.19
1+05	EDGE OF PVMT.			95.02	93.86	C 1.16	94.36

76-L-298 CE 307 8-70

PLEASE RETURN TO
LOS ANGELES COUNTY ENGINEER
403 LOS ANGELES COUNTY ENGINEERING BLDG.

NOTE: ANY ADDITIONS OR CHANGES ON THIS SHEET MUST BE MADE OR CIRCLED IN RED INK, WITH DATE AND NAME OF PERSON MAKING CHANGE.

Do not extend notes this side of this line.

STATION	B. S.	H. I.	F. S.	ELEV.	SUB-GRADE	C/F	FINISH GRADE
LINE M							
0+00					293.66	GRADE	294.16
0+20					93.86	GRADE	94.36
0+40					94.06	GRADE	94.56
0+60					94.26	GRADE	94.76
0+80					94.46	GRADE	94.96
1+00				95 65	94.66	C-0.99	95.16
1+20					94.87	GRADE	95.37
1+ 40				95 90	95.07	C-0.83	95.57
1+60					95.27	GRADE	95.77
1+80					95.47	GRADE	95.97
2+00					95.67	GRADE	96.17
2+20					95.87	GRADE	96.37
2+40					96.08	GRADE	96.58
2+60					96.28	GRADE	96.78
2+ ? @ WALL					96.35	SET ⊼ ON WALL TO FIN. GRADE	96.85

Profile Notes Red ____ Plotted ____ Job No. 6950 67 Division No. ____
No. ____ Date ____ Date ____ Survey of FL MONTE AIRPORT
X-Sec. Notes Chk'd. ____ Checked ____ Survey by L.L. BROWN Notes L.L.B. Date 7-17-78
No. ____ Date ____ Date ____ Map No. ____ Indexed T.M. PALMER Date AUG 1 1978

F.B. 3846 PG. 177

76-L-298 CE 307 8-70

PLEASE RETURN TO
LOS ANGELES COUNTY ENGINEER
403 LOS ANGELES COUNTY ENGINEERING BLDG.

NOTE: ANY ADDITIONS OR CHANGES ON THIS SHEET MUST BE MADE OR CIRCLED IN RED INK, WITH DATE AND NAME OF PERSON MAKING CHANGE.

Do not extend notes this side of this line.

F. B. 3846 PG. 178
Job No. 6250-67 Division No.
Survey of EL MONTE AIRPORT
Survey by L.L. BROWN Notes L.L.B.
Indexed Date
Profile No. X-Sec. No.
Plotted Date Checked Date
Notes Red Date Notes Chk'd. Date

STATION	B. S.	H. I.	F. S.	ELEV.	SUB-GRADE	C/F	FINISH GRADE	
LINE M								
0+00 Going W'ly.				—				
0+20					293.65	GRADE	294.15	
0+47 F.C.					93.63	GRADE	94.13	
0+76					93.78	GRADE	94.28	
1+05 EDGE OF PUMT.				94 79	93.94	C 0.85	94.44	
LINE N								
0+00 Going E'ly.			294 14	~~94 34~~	293.74	~~C-0.60~~	94.24	C-0.40
0+20			94 39	~~94 67~~	93.94	~~C-0.43~~	94.44	C-0.45
0+40			94 62	~~94 88~~	94.15	~~C-0.43~~	94.65	C-0.47
0+60			94 94	~~95 08~~	94.35	~~C-0.65~~	94.85	C-0.59
0+80			95 20	~~95 32~~	94.55	~~C-0.78~~	95.05	C-0.65
1+00		T.P.	95 48	~~95 59~~	94.75	~~C-0.84~~	95.25	C-0.73
1+20			95 61	~~95 62~~	94.96	~~C-0.66~~	95.46	C-0.65
1+40			95 078	~~95 65~~	95.16	~~C-0.49~~	95.66	C-0.62
1+60			95 85	~~95 82~~	95.36	~~C-0.46~~	95.86	C-0.49
1+80			96 27	~~95 99~~	95.57	~~C-0.42~~	96.07	C-0.70
2+00			96 11	~~95 92~~	95.77	~~C-0.16~~	96.27	C-0.34

76-L-298 CE 307 8-70

PLEASE RETURN TO
LOS ANGELES COUNTY ENGINEER
403 LOS ANGELES COUNTY ENGINEERING BLDG.

NOTE: ANY ADDITIONS OR CHANGES ON THIS SHEET MUST BE MADE OR CIRCLED IN RED INK, WITH DATE AND NAME OF PERSON MAKING CHANGE.

Do not extend notes this side of this line.

STATION	B. S.	H. I.	F. S.	ELEV.	SUB-GRADE	C/F	FINISH GRADE	
LINE N								
2+20			296 35	~~296 39~~	295.97	~~C 0.42~~	296.47	C-0.38
2+40			96 53	~~96 74~~	96.18	~~C 0.54~~	96.68	C-0.35
2+60			97 19	~~97 18~~	96.38	~~C 0.80~~	96.88	C-0.81
2+ ?	@ WALL				96.50	SET K ON CONC. WALL TO FINISH GRADE	97.00	
LINE N GOING W'LY.								
0+ 00				—	—	—	—	
0+20	F.L.			294 10	93.72	~~CAPPE~~	94.22	C-0.38
0+47				294 06	93.70	~~GRADE~~	94.20	C-0.36
0+76				294 09	93.85	~~GRADE~~	94.35	C-0.24
1+05				94 83	94.00	~~C 0.82~~	94.50	C-0.88

Profile Notes Red ____ Plotted ____ Job No. 6250 ET Division No. ____
No. ____ Date ____ Date ____ Survey of EL MONTE AIR PORT
X-Sec. Notes Chk'd. ____ Checked ____ Survey by L. L. BROWN Notes L.L.B. Date 7-17-78
No. ____ Date ____ Date ____ Map No. ____ Indexed T.M. PALMER Date AUG 1 1978

F. B. 3846 PG. 179

Notes Ck'd by	Survey of ELMONTE AIRPORT	F. B. 3846 PG. 181
Map No.	JN 1516.67 Tape EDM Std °F	
Office Work	Surveyed by E. LANDA	
Checked	Notes G. GUIZADO Date 5-27-82	
Date	Indexed H. HOLMAN JUN 15 1982	

EL MONTE AIRPORT

JN 1516.67

SURVEY TO OBTAIN INFORMATION
FOR LEGAL DESCRIPTION

MAY 1982

LANDA
GUIZADO
CARD
MITCHELL

REF:
FB 3297
FB 2670

Note: Any Additions or Changes on This Sheet Must be Made or Circled in Red Ink With Date and Name of Person Making Change.

Do not extend this side of this line.

PLEASE RETURN TO
COUNTY OF LOS ANGELES
DEPARTMENT OF COUNTY ENGINEER
403 LOS ANGELES COUNTY ENGINEERING BLDG.

76F309S CE#310 3-69

F. B. 3846 PG. 182

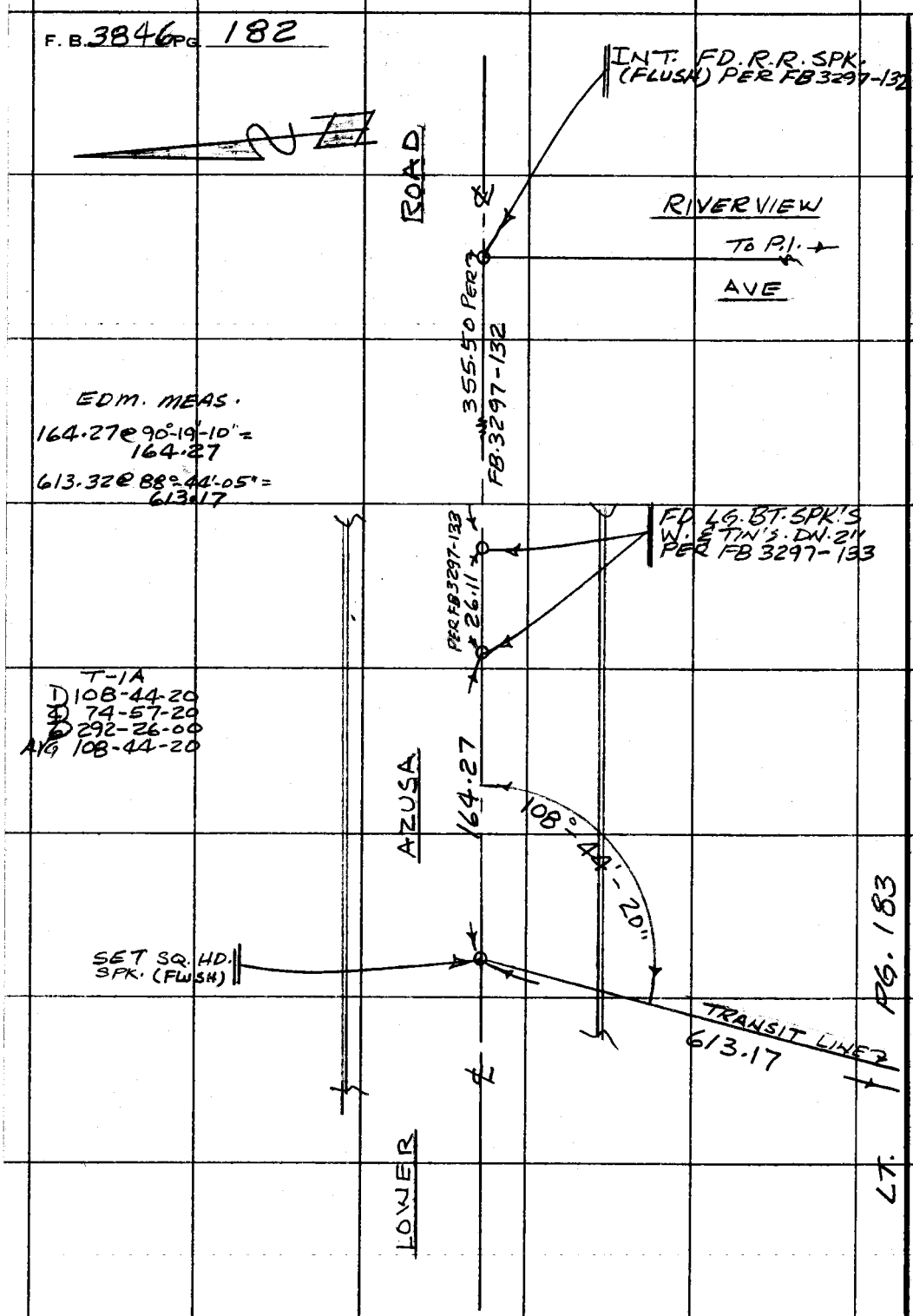

PLEASE RETURN TO
COUNTY OF LOS ANGELES
DEPARTMENT OF COUNTY ENGINEER
403 LOS ANGELES COUNTY ENGINEERING BLDG.

Do not extend this side of this line.

Note: Any Additions or Changes on This Sheet Must be Made or Circled in Red Ink With Date and Name of Person Making Change.

Notes Ck'd by	Survey of EL MONTE AIRPORT	F. B. 3844 PG. 183
Map No.	JN 1516-67 Tape EDM Std °F	
Office Work	Surveyed by E. LANDA	
Checked	Notes G. GUIZADO Date 5-82	
Date	Indexed H. HOLMAN JUN 15 1982	

LT. PG. 184

T-1A
D 90°-01-00
D 360°-04-00
D 180°-06-20
AVG 90°-01-03"

EDM. DIST.
352.98 @ 88°-02'-25" = 352.77

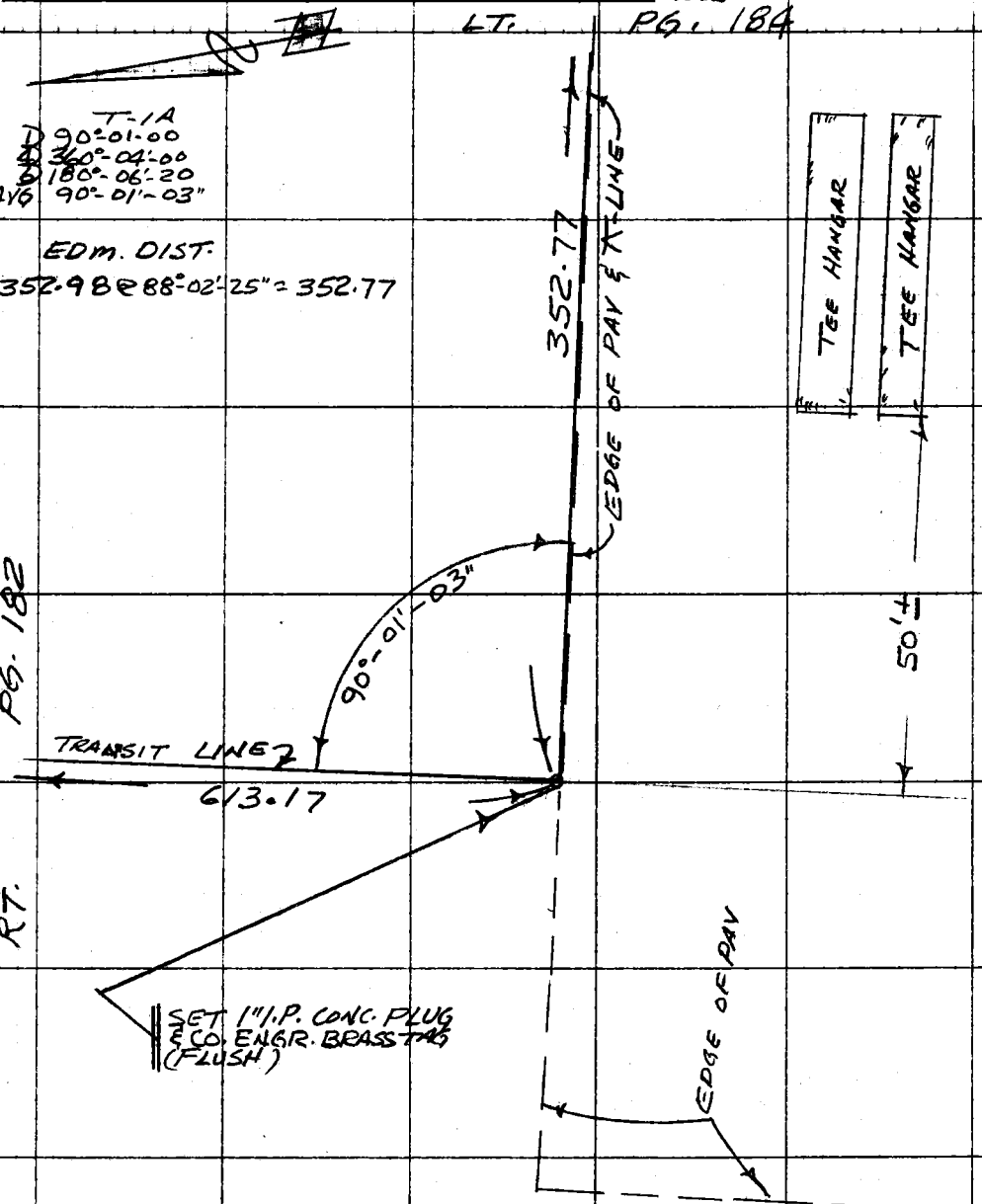

Note: Any Additions or Changes on This Sheet Must be Made or Circled in Red Ink With Date and Name of Person Making Change.

Do not extend this side of this line.

PLEASE RETURN TO
COUNTY OF LOS ANGELES
DEPARTMENT OF COUNTY ENGINEER
403 LOS ANGELES COUNTY ENGINEERING BLDG.

76F309S CE#310 3-69

F. B. 3846 PG 184

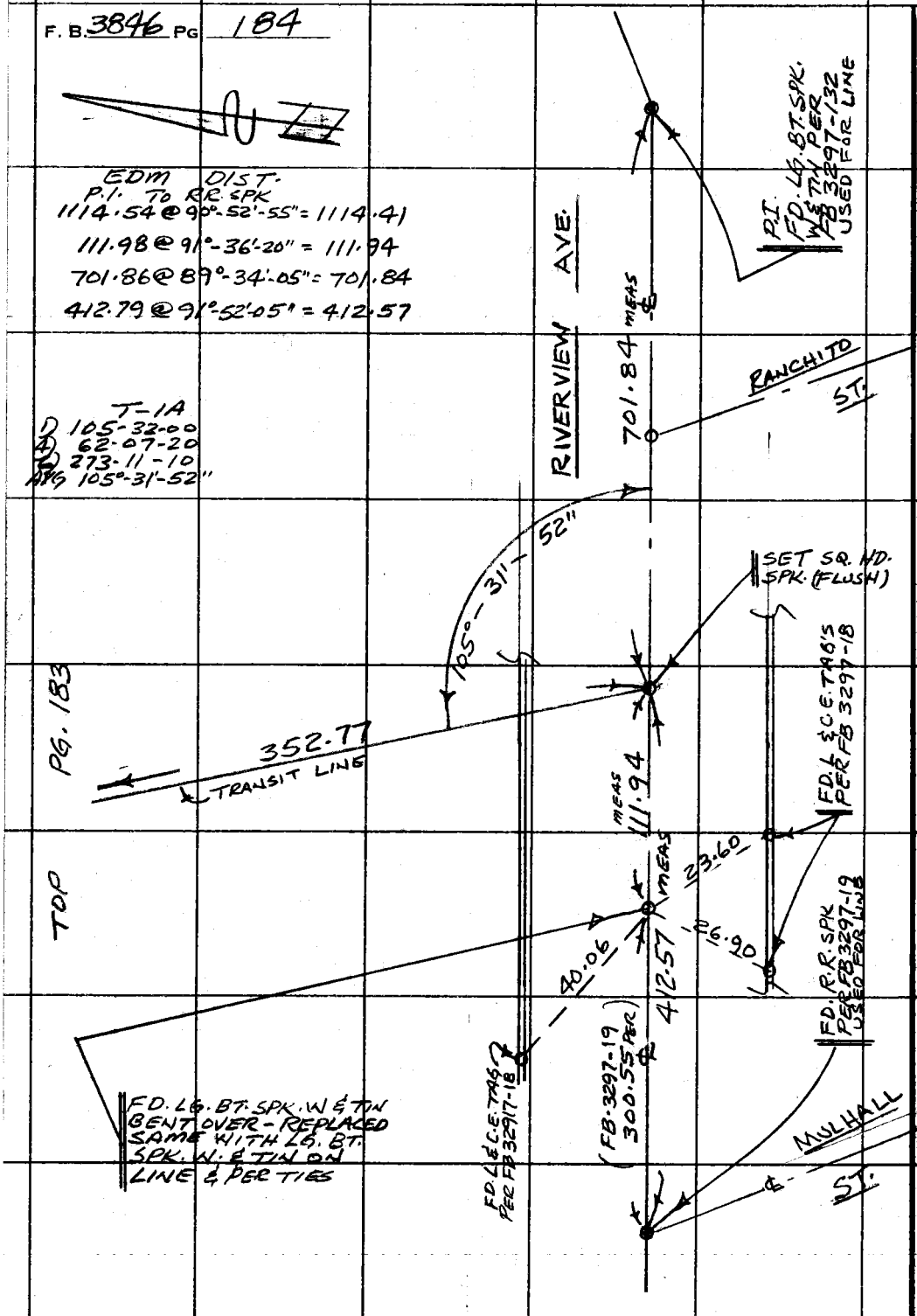

PLEASE RETURN TO
COUNTY OF LOS ANGELES
DEPARTMENT OF COUNTY ENGINEER
403 LOS ANGELES COUNTY ENGINEERING BLDG.

Do not extend this side of this line.

Note: Any Additions or Changes on This Sheet Must Be Made or Circled in Red Ink With Date and Name of Person Making Change.

Notes Ck'd by	Survey of EL MONTE AIRPORT
Map No.	JN 15667 Tape EDM Std °F
Office Work	Surveyed by E. LANDA
Checked	Notes G. QUIZADO Date 5-82
Date	Indexed ~~H. HOLMAN~~ JUN 15 1982

F. B. 3846 PG. 185

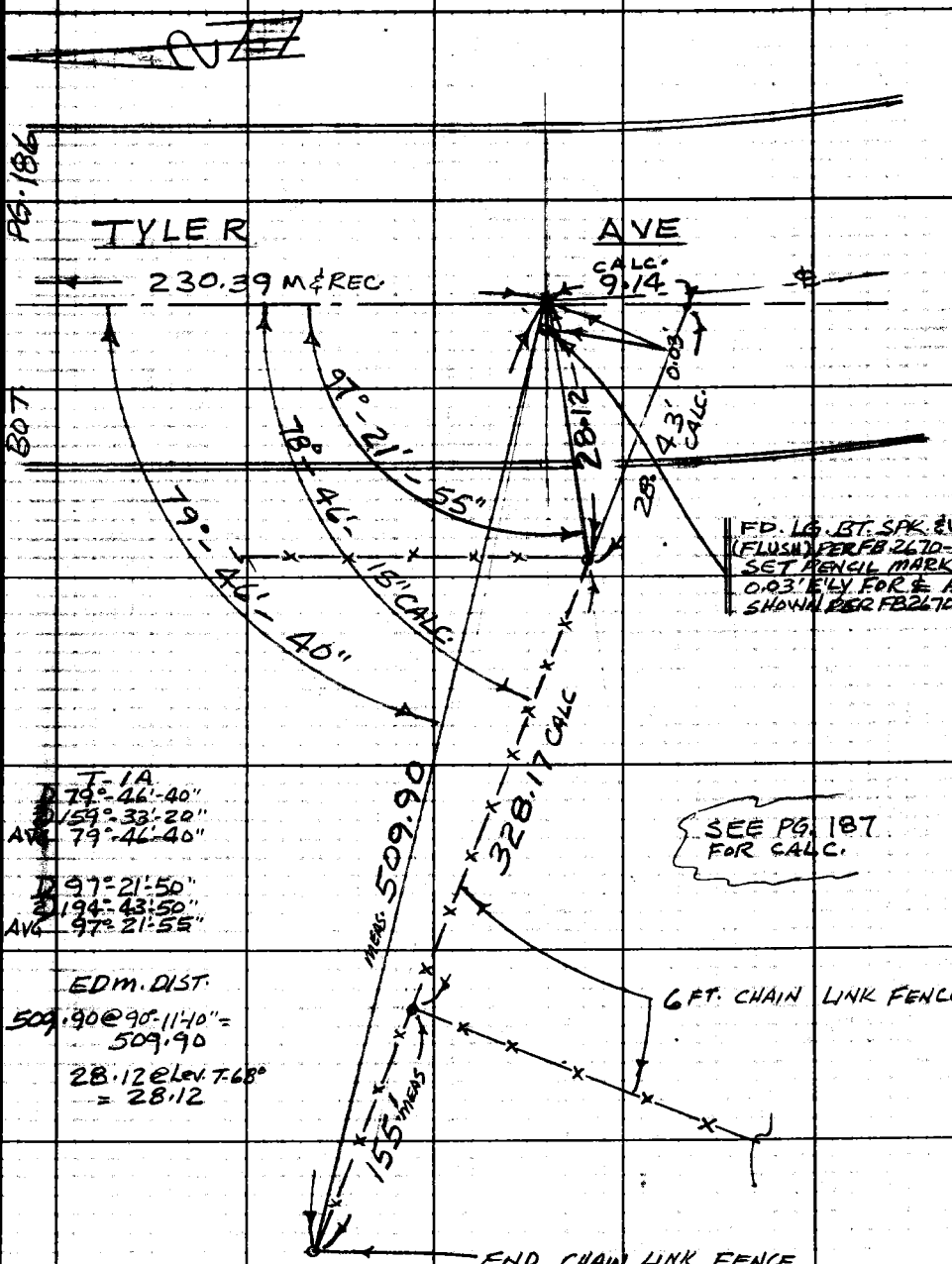

Note: Any Additions or Changes on This Sheet Must be Made or Circled in Red Ink With Date and Name of Person Making Change.

Do not extend this side of this line.

PLEASE RETURN TO
LOS ANGELES COUNTY ENGINEER
403 LOS ANGELES COUNTY ENGINEERING BLDG.

76F309S CE#310 1-65

F. B. 3846 PG 186

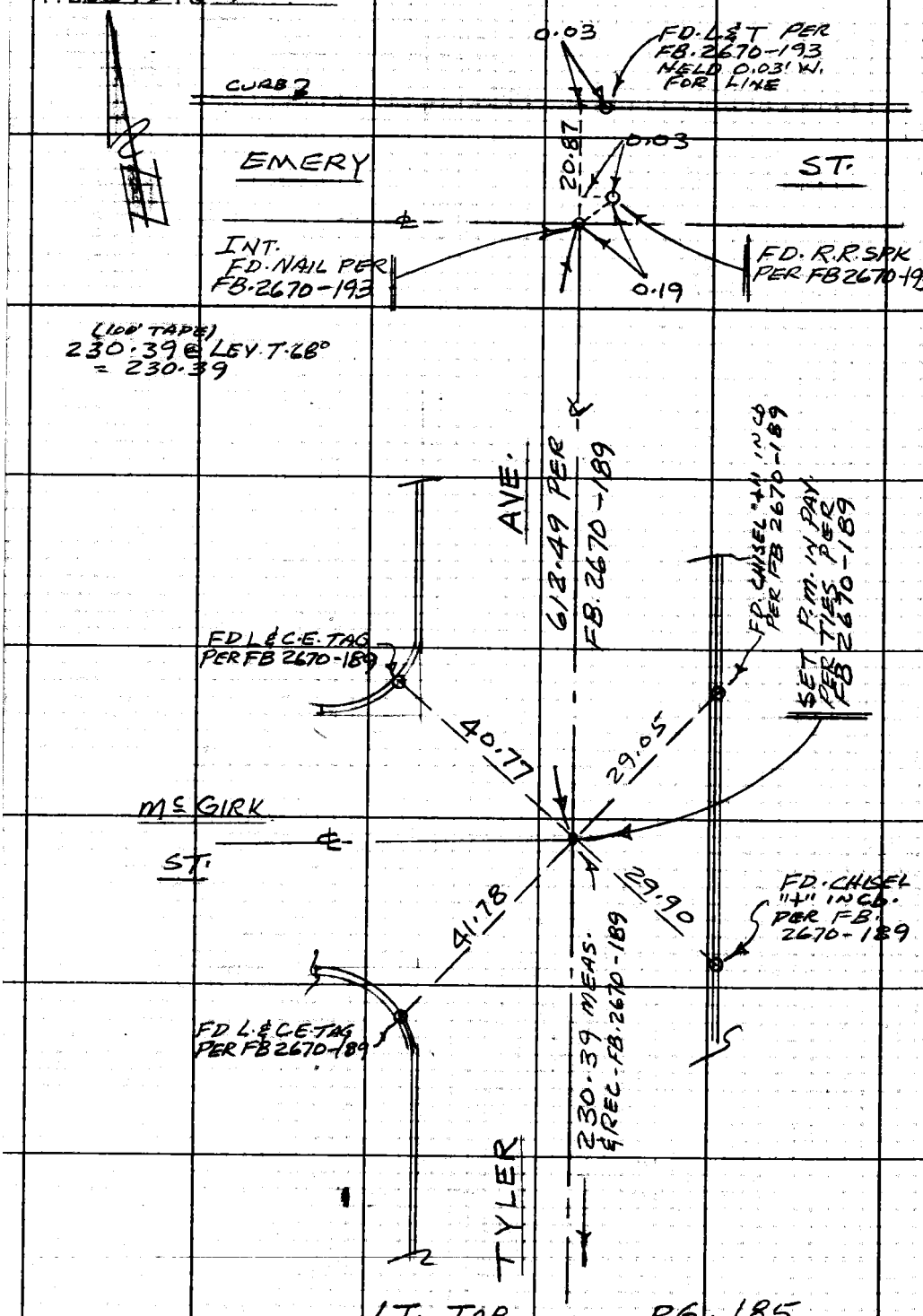

PG. 185

LOS ANGELES COUNTY ENGINEER
403 Los Angeles County Engineering Bldg.
PLEASE RETURN TO
Do not extend this side of this line.
Note: Any Additions or Changes on This Sheet Must be Made or Circled in Red Ink With Date and Name of Person Making Change.

Notes Ck'd by	Survey of EL MONTE A. PORT	F.B. 3846 PG. 187
Map No.	JN 1516-67 Tape Std °F	
Office Work	Surveyed by E. LANDA	
Checked	Notes G. GUIZADO Date 5-82	
Date	Indexed H. HOLMAN JUN 15 1982	

{CALCULATION FOR ANGLE AND DISTANCE ON PG 185}

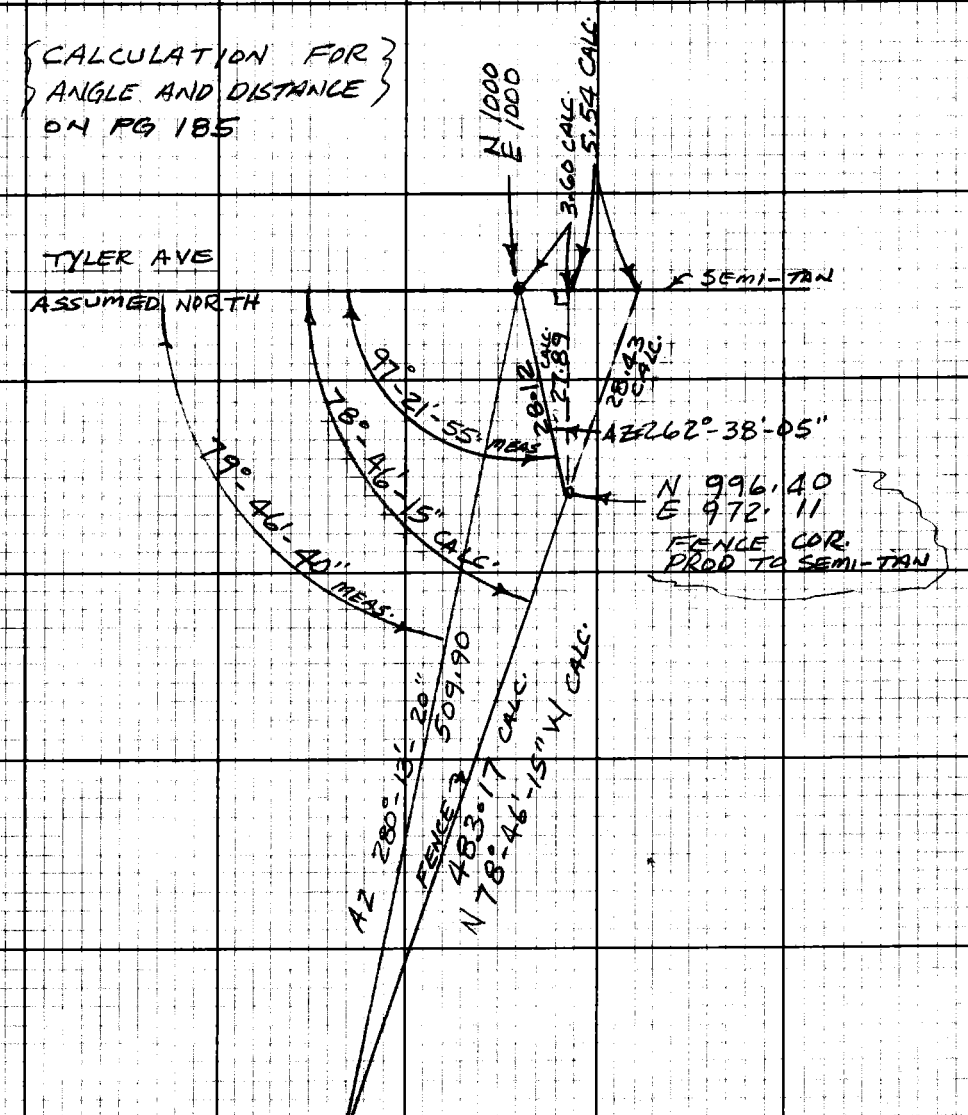

Note: Any Additions or Changes on this Sheet Must be Made or Circled in Red Ink With Date and Name of Person Making Change.

Do not extend this side of this line.

PLEASE RETURN TO
LOS ANGELES COUNTY ENGINEER
403 LOS ANGELES COUNTY ENGINEERING BLDG.

16F3098 CE#310 8-67

Notes Ck'd by	Survey of EL MONTE AIRPORT
Map No.	JN 1526.13 Tape EDM Std °F
Office Work	Surveyed by M.E. WACKER
Checked	Notes J.F. Date 5-83
Date	Indexed H. HOLMAN JUN 6 1983

F. B. 3846 PG. 189

EL MONTE AIRPORT

J.N. 1526.13

HORIZONTAL CONTROL FOR TOPOGRAPHY REVISION

(N'LY END AIRPORT, S'LY OF LOWER AZUSA Rd. W'LY RIVERVIEW AV.)

MAY 1983

REF.

FB 3297-15-20-132
CSB 5275
P.T. Sheet H-138-63

PARTY

M.E. WACKER
J. FALSEY
L. MANLEY

Note: Any Additions or Changes on This Sheet Must be Made or Circled in Red Ink With Date and Name of Person Making Change.

Do not extend this side of this line.

PLEASE RETURN TO
COUNTY OF LOS ANGELES
DEPARTMENT OF COUNTY ENGINEER
403 LOS ANGELES COUNTY ENGINEERING BLDG.

76F309S CE#310 3-69

F. B. 3846 PG. 190

END OF SURVEY

P.I.
Fd Lg Bt Spk
W-T-FL.
FB 3297-132
FB 3846-184

00-00-04
180-00-08

90-00-04
270-00-07
∡ = 90°

AVE

Field Pt
Set 1x2 in
FL.

460.76

260.00

RANCHITO

ST

465.30

140.00

90°

INT
Fd Lg Bt Spk
W-T-FL
Per P.T. Sheet
H-13B-6B

EDM.
460.77 @ 89°39 = 460.76
465.41 @ 91°15 = 465.30
140.33 @ 93°56 = 140.00
260.00 leu = 260.00
297.43 @ 90°52 = 297.40

297.40

RIVERVIEW

cont Top Pg 191

PLEASE RETURN TO
COUNTY OF LOS ANGELES
DEPARTMENT OF COUNTY ENGINEER
403 LOS ANGELES COUNTY ENGINEERING BLDG.

Do not extend this side of this line.

Note: Any Additions or Changes on This Sheet Must be Made or Circled in Red Ink With Date and Name of Person Making Change.

Notes Ck'd by	Survey of EL MONTE AIRPORT
Map No.	JN 1526.13 Tape EDM Std °F
Office Work	Surveyed by M.E. WACKER
Checked	Notes L.F. Date 5-83
Date	Indexed A. HOLMAN JUN 6 1983

F. B. 3846 PG. 191

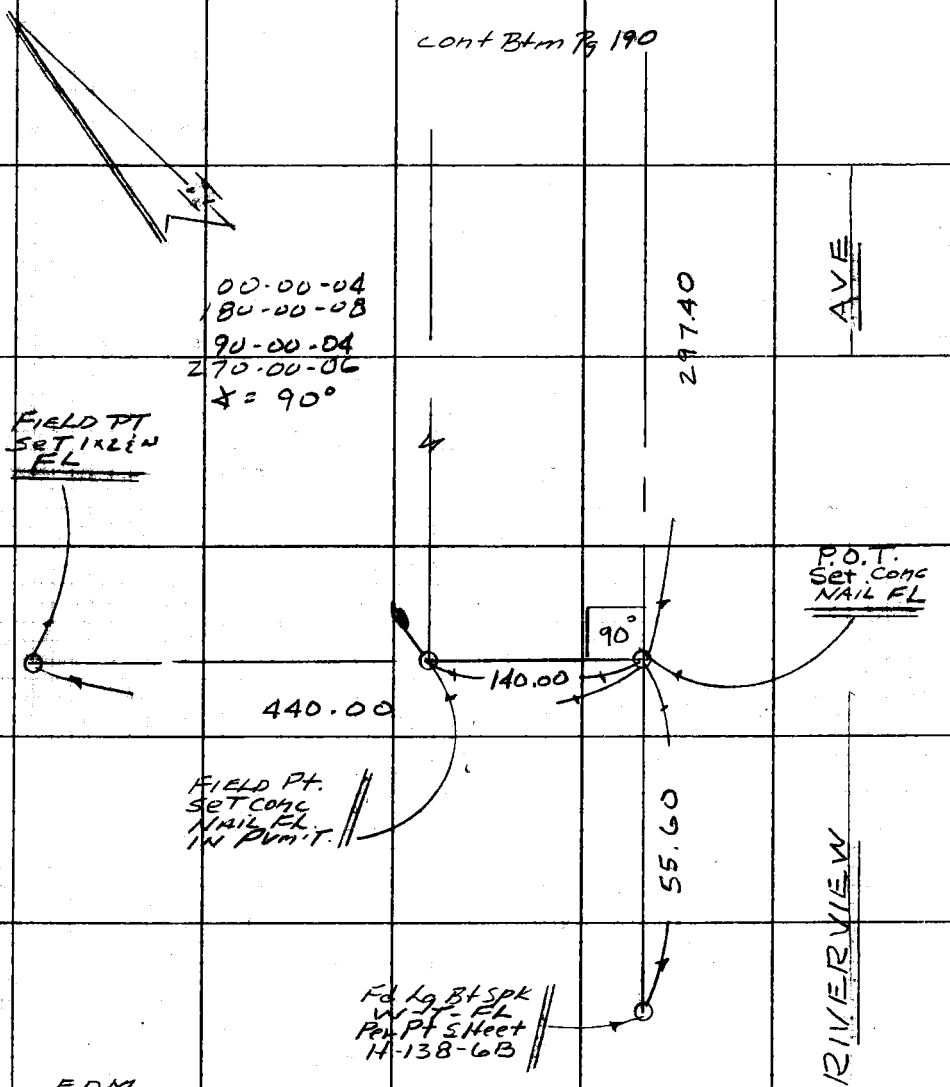

EDM.

440.13 @ 91°23 = 440.00

140.33 @ 93°53 = 140.00

55.60 leu = 55.60

Note: Any Additions or Changes on This Sheet Must be Made or Circled in Red Ink With Date and Name of Person Making Change.

Do not extend this side of this line.

PLEASE RETURN TO
COUNTY OF LOS ANGELES
DEPARTMENT OF COUNTY ENGINEER
403 LOS ANGELES COUNTY ENGINEERING BLDG.

76F309S CE#310 3-69