Notes Ck'd by
Map No.
Office Work

Survey of OAKDALE CYN. RD.
JN 00 97 76 Tape Std °F
Surveyed by R.C. BOWIERS
Notes PCB Date 12/70
Indexed S. J. GALLI ACC 5/71

F. B. 3947 PG. 7

OAKDALE CYN. RD.

CONTROL FOR PHOTOGRAMMETRY
ALONG THE SAN ANDREAS
RIFT ZONE, FROM QUAIL LAKE
TO KINGS CANYON

J.N. 00 97.76

DEC. 1970

F.	PARTY
943	BOWIERS
412	ALMANZAN - JONES
437	MUNOZ
214	WENGEL
416P	

Microfilmed Jan '85

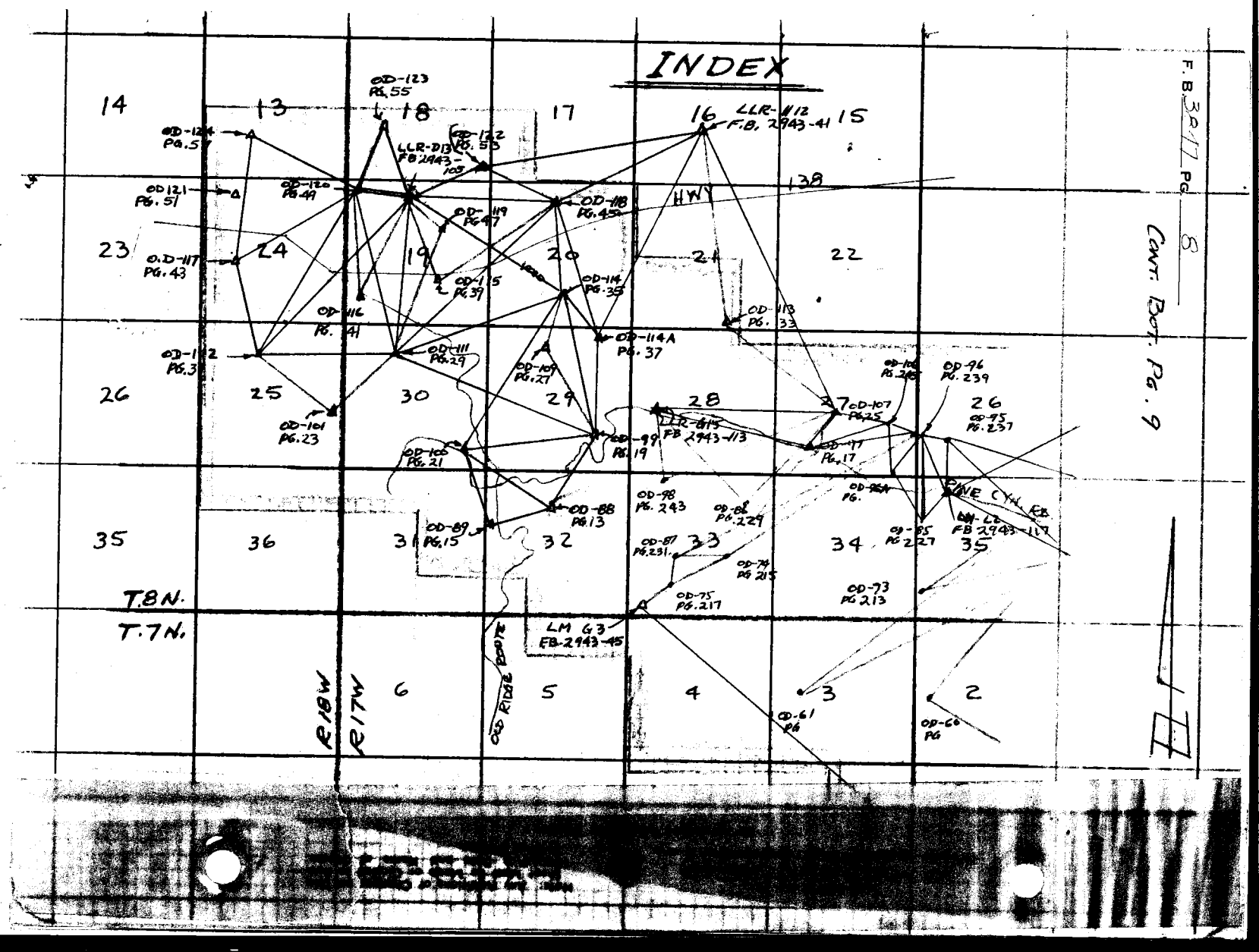
INDEX
F.B. 3817 PG. 8
CONT. BOT. PG. 9
14
13
18
17
16
15
23
24
19
20
21
22
26
25
30
29
28
27
26
35
36
31
32
33
34
35
6
5
4
3
2
T.8N.
T.7N.
R18W
R17W
HWY 138
OD-123 PG.55
OD-124 PG.57
OD-122 PG.53
LLR-D13 FB 2943-105
LLR-H12 F.B. 2943-41
OD121 PG.51
OD-120 PG.49
OD-118 PG.45
OD-119 PG.47
O.D-117 PG.43
OD-115 PG.39
OD-114 PG.35
OD-116 PG.41
OD-113 PG.33
OD-114A PG.37
OD-112 PG.3
OD-111 PG.29
OD-109 PG.27
OD-101 PG.23
OD-106 PG.245
OD-96 PG.239
OD-107 PG.25
OD-95 PG.237
LLR-G15 FB 2943-113
OD-99 PG.19
OD-100 PG.21
OD-97 PG.17
OD-98 PG.243
OD-88 PG.13
OD-89 PG.15
OD-86 PG.229
OD-87 PG.231
OD-74 PG.215
OD-75 PG.217
OD-73 PG.213
OD-85 PG.227
PINE CYN. RD.
LM G3 FB-2943-45
OLD RIDGE ROUTE
OD-61 PG
OD-60 PG

76F309S CE #310 6-63

PLEASE RETURN TO
LOS ANGELES COUNTY ENGINEER
403 LOS ANGELES COUNTY ENGINEERING BLDG.

Note: Any Additions or Changes on This Sheet Must be Made or Circled in Red Ink With Date and Name of Person Making Change.

Do not extend this side of this line.

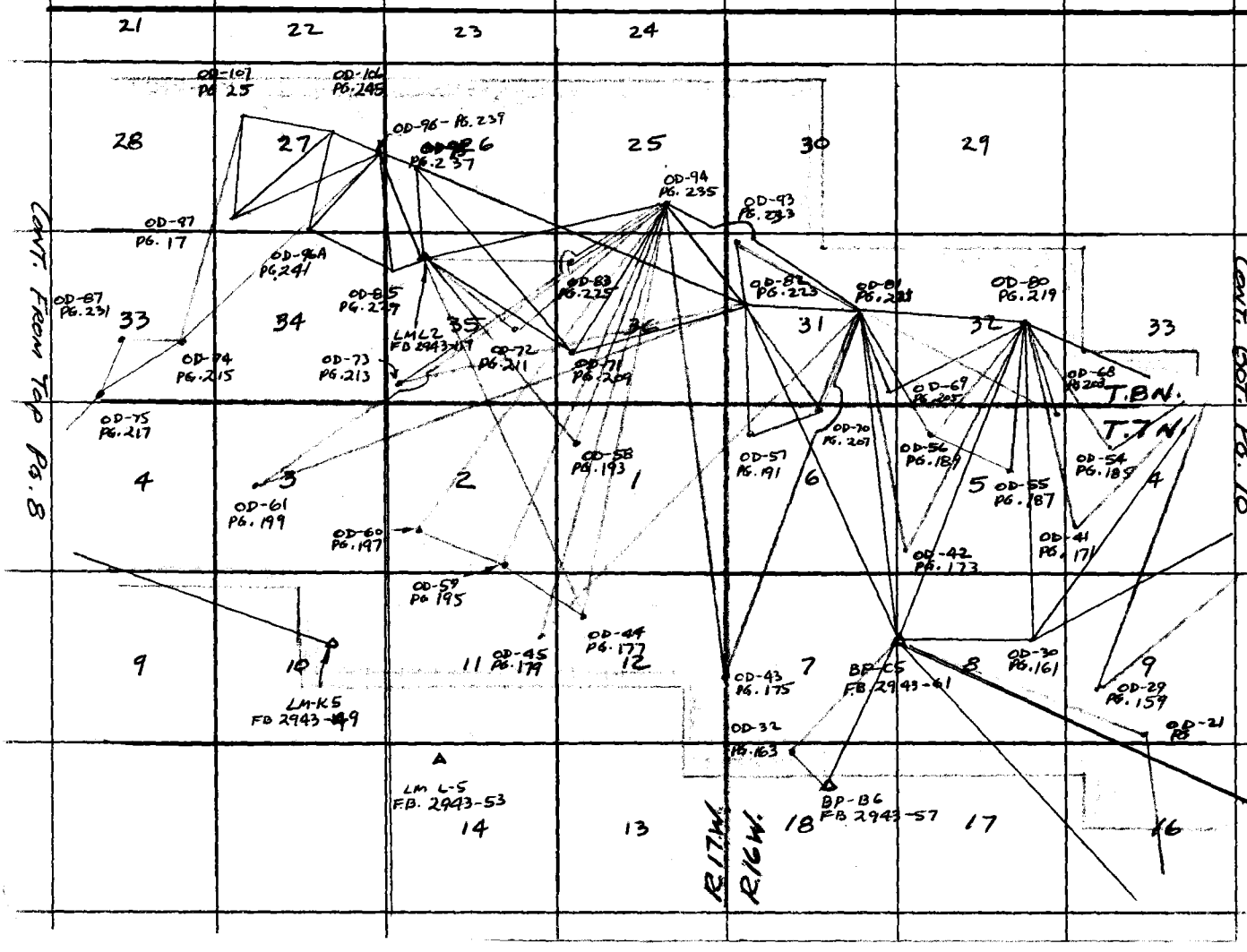

Notes Ck'd by
Map No.
Office Work
Checked
Date

Survey of OAKDALE CYN. RD.
JN 0097.76 Tape Std °F
Surveyed by R.C. BOWERS
Notes R.C.B. Date 12/70
Indexed G. J. GALLI AUG 5 '71

F. B. 3847 PG. 9

PLEASE RETURN TO
LOS ANGELES COUNTY ENGINEER
403 LOS ANGELES COUNTY ENGINEERING BLDG.

Note: Any Additions or Changes on This Sheet Must Be Made or Circled in Red Ink With Date and Name of Person Making Change.

Do not extend this side of this line.

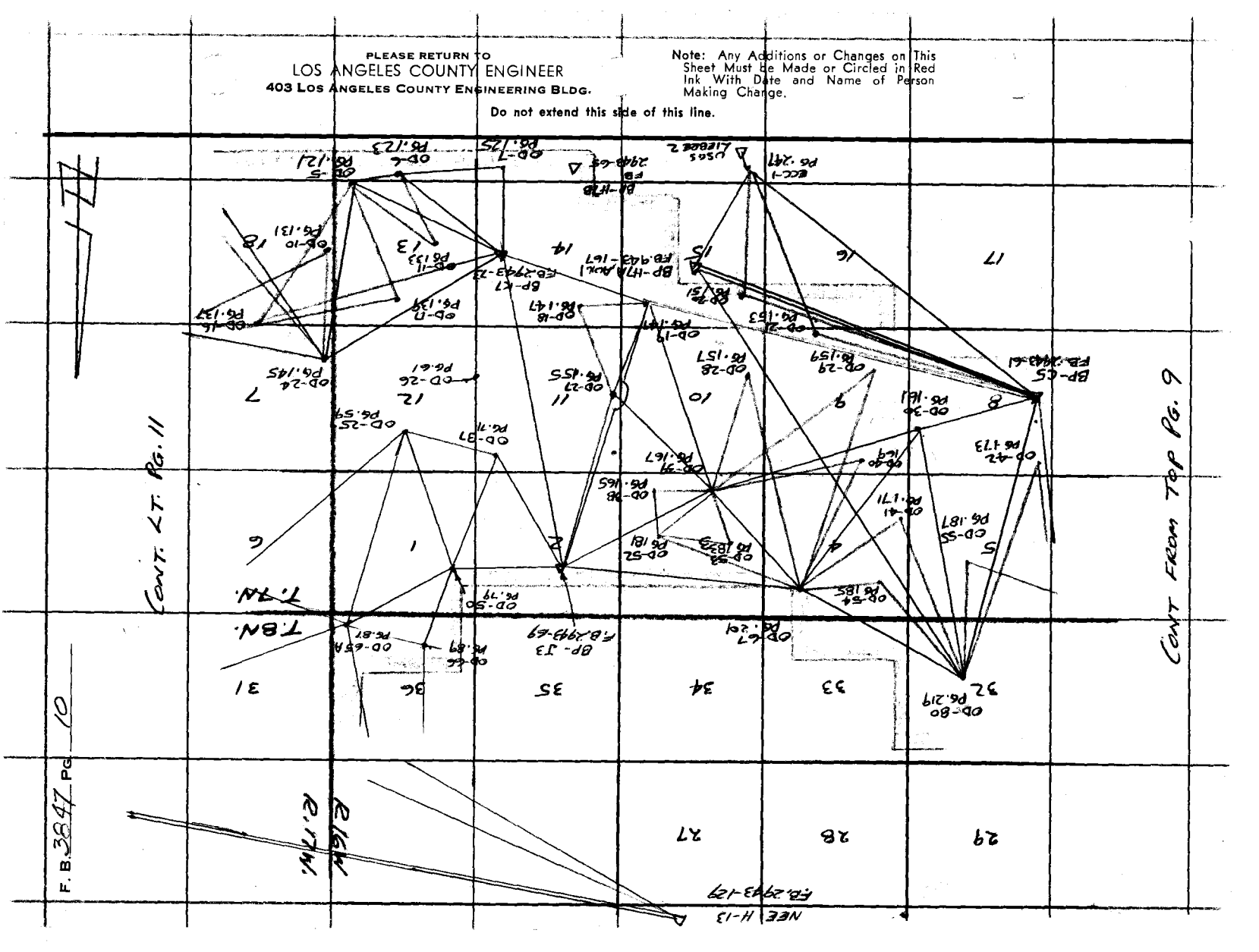

Notes Ck'd by	Survey of OAKDALE CYN. RD.	F. B. 3847 PG. 11
Map No.	JN 0097-76 Tape Std °F	
Office Work	Surveyed by R.C. BOWERS	
Checked	Notes RCB Date 12/70	
Date	Indexed [redacted] AUG 5 71	

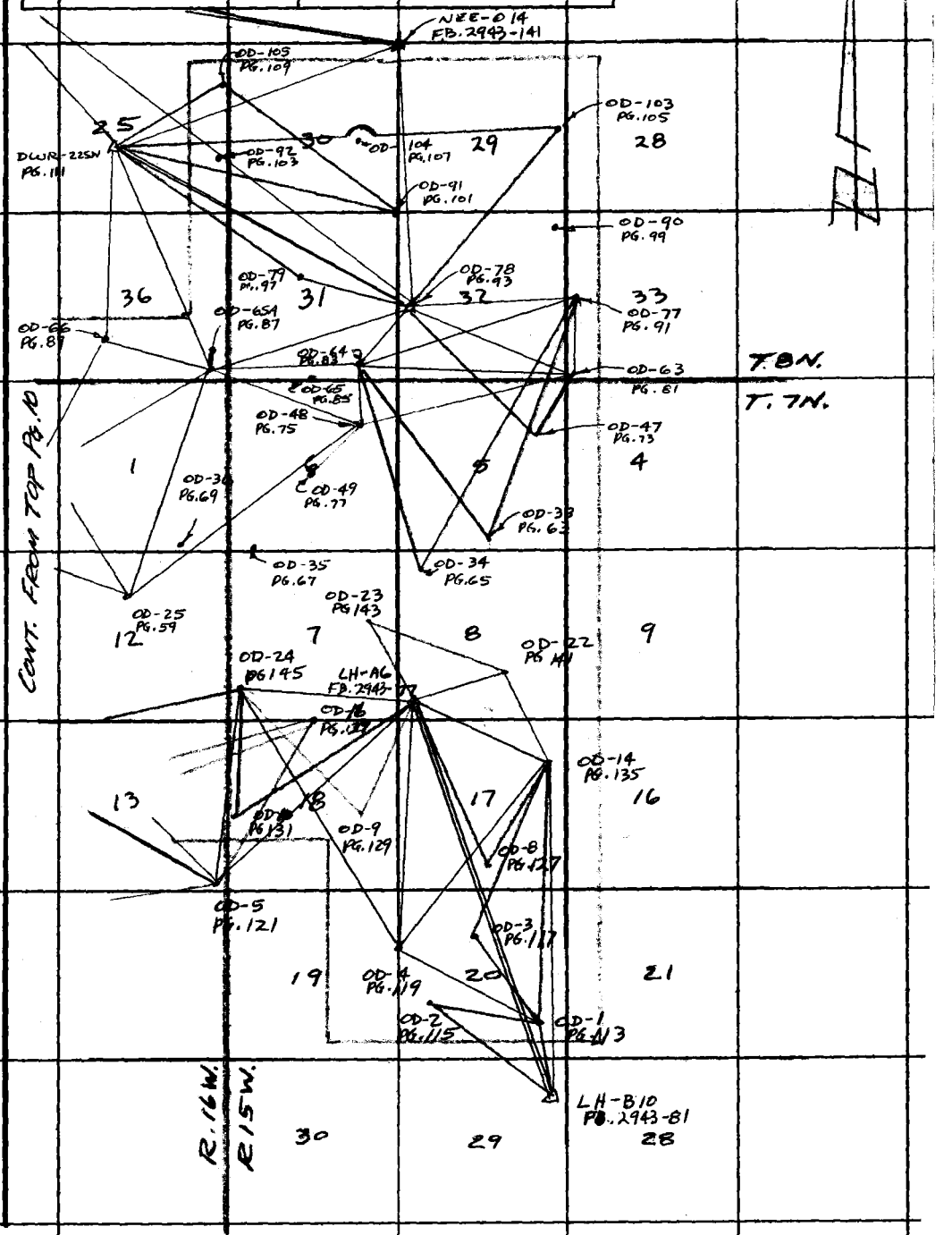

Note: Any Additions or Changes on This Sheet Must be Made or Circled in Red Ink With Date and Name of Person Making Change.

PLEASE RETURN TO
LOS ANGELES COUNTY ENGINEER
403 LOS ANGELES COUNTY ENGINEERING BLDG.

Do not extend this side of this line.

76F309S CE #310 6-63

Notes Ck'd by	Survey of OAKDALE CYN. RD.
Map No.	JN [illegible] Tape Std °F
Office Work	Surveyed by R.C. BOWERS
Checked	Notes RCB Date 12/10/70
Date	Indexed [illegible] AUG 5 71

F. B. 3847 PG. 13

T.8N.
R. 17W.
SEC. 32

O.D. - 88

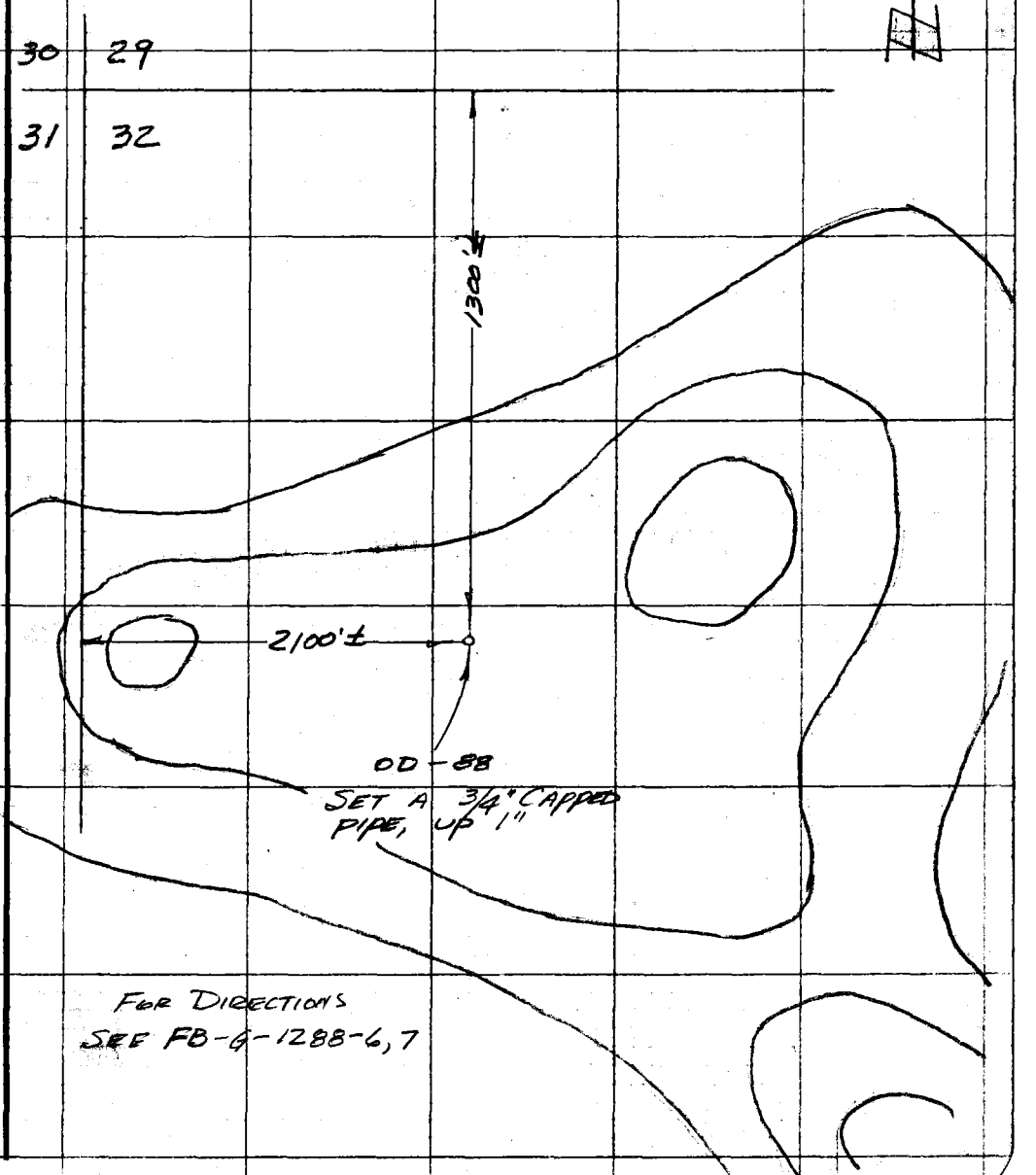

FOR DIRECTIONS
SEE FB-G-1288-6,7

Note: Any Additions or Changes on This Sheet Must be Made or Circled in Red Ink With Date and Name of Person Making Change.

Do not extend this side of this line.

PLEASE RETURN TO
COUNTY OF LOS ANGELES
DEPARTMENT OF COUNTY ENGINEER
403 LOS ANGELES COUNTY ENGINEERING BLDG.

76F309S CE#310 3-69

F. B. 3847 PG. 14

O.D. – 88

STATION MARK: A CAPPED 3/4" I.P., up 1"

AREA: LA LIEBRE MT. U.S.G.S. QUAD SHEET IN THE VICINITY OF SANDBERG

ROUTE: FROM STATE HWY 138 & THE OLD RIDGE ROUTE (N-2), TRAVEL SOUTHERLY ON THE OLD RIDGE ROUTE AT 2.8 MI, TURN EAST ON A DIRT ROAD. TRAVEL APPROX 400 FT. AND PARK. HIKE N.E. ABOUT 500 FT, CONTOURING AROUND THE MOUNTAIN TO A FLAT AREA, AND THE POINT.

PLEASE RETURN TO
COUNTY OF LOS ANGELES
DEPARTMENT OF COUNTY ENGINEER
403 LOS ANGELES COUNTY ENGINEERING BLDG.

Do not extend this side of this line.

Note: Any Additions or Changes of This Sheet Must be Made or Circled in Red Ink With Date and Name of Person Making Change.

Notes Ck'd by	Survey of OAKDALE CYN. RD.
Map No.	JN 0997.76 Tape Std °F
Office Work	Surveyed by R.C. BOWERS
Checked	Notes RCB. Date 12/9/70
Date	Indexed [redacted] BALL NOV 5 '71

F. B. 3847 PG. 15

T.3N.
R.17W.
SEC. 32

OD-89

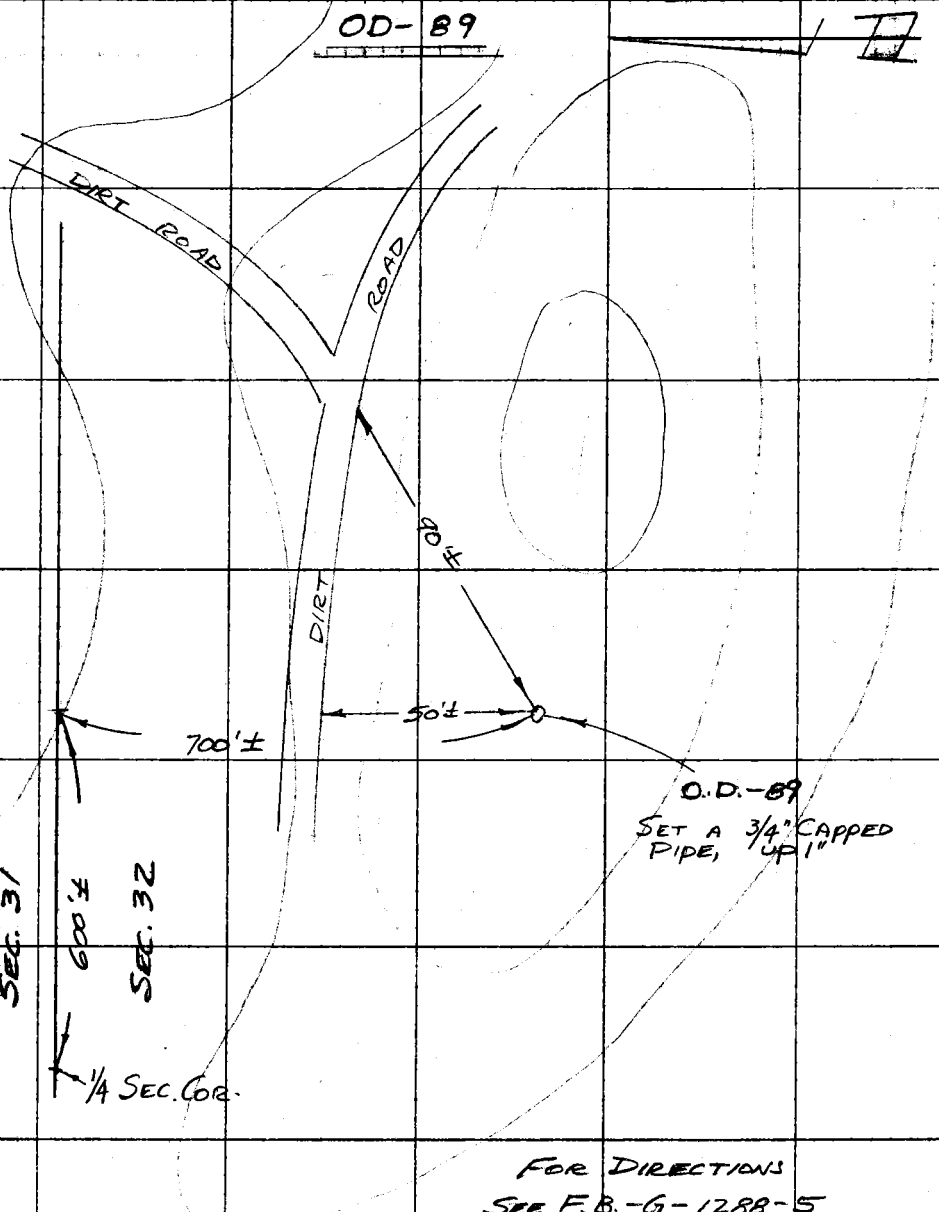

FOR DIRECTIONS
SEE F.B.-G-1288-5

Note: Any Additions or Changes on This Sheet Must be Made or Circled in Red Ink With Date and Name of Person Making Change.

Do not extend this side of this line.

PLEASE RETURN TO
COUNTY OF LOS ANGELES
DEPARTMENT OF COUNTY ENGINEER
403 LOS ANGELES COUNTY ENGINEERING BLDG.

76F309S CE#310 3-69

F. B. 3847 PG. 16

O.D- 89

STATION MARK: A CAPPED 3/4" I.P, UP 1"

AREA: LA LIEBRE MT. U.S.G.S. QUAD SHEET IN THE VICINITY OF SANDBERG

ROUTE: FROM STATE HWY 138 & THE OLD RIDGE ROUTE (N-2), TRAVEL SOUTHERLY ON THE OLD RIDGE ROUTE 2.8 MI. TO THE RUINS OF THE SANDBERG INN. TURN WEST ON A DIRT ROAD ABOUT 400 FT. TO THE TOP OF SPUR, THEN TRAVEL SOUTH ALONG THE TOP OF SPUR ABOUT 200 FT TO A RD. JCT. THE POINT IS APPROX. 90 FT. S.W.

PLEASE RETURN TO
COUNTY OF LOS ANGELES
DEPARTMENT OF COUNTY ENGINEER
403 LOS ANGELES COUNTY ENGINEERING BLDG.

Do not extend this side of this line.

Note: Any Additions or Changes on This Sheet Must be Made or Circled in Red Ink With Date and Name of Person Making Change.

Notes Ck'd by	Survey of OAKDALE CYN. RD. F. B. 3847 Pg. 17
Map No.	JN 0097.7 Tape Std °F
Office Work	Surveyed by R.C. BOWERS
Checked	Notes RCB Date 12/10/70
Date	Indexed [redacted] GALLI DEC 5 '71

O.D.- 97

Note: Any Additions or Changes on This Sheet Must be Made or Circled in Red Ink With Date and Name of Person Making Change.

Do not extend this side of this line.

PLEASE RETURN TO
COUNTY OF LOS ANGELES
DEPARTMENT OF COUNTY ENGINEER
403 LOS ANGELES COUNTY ENGINEERING BLDG.

FOR DIRECTIONS
SEE F.B-G-1306-41-43

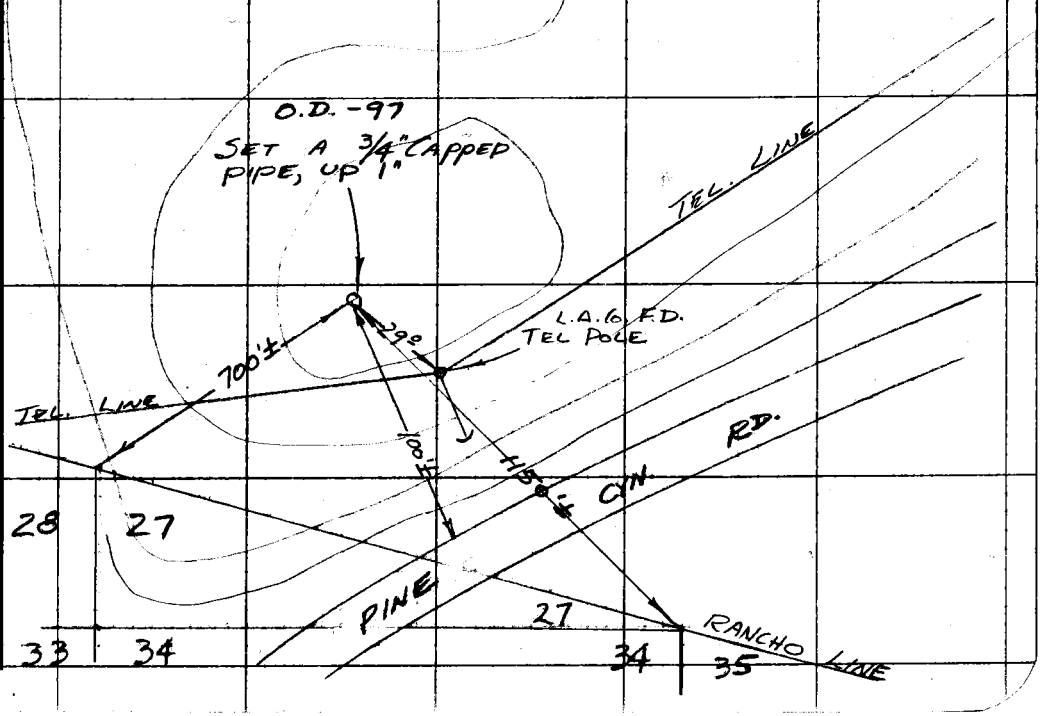

76F309S CE#310 3-69

F. B. 3847 PG. 18

O.D - 97

STATION MARK: A CAPPED 3/4" I.P., UP 1"

AREA: LA LIEBRE MT. U.S.G.S. QUAD SHEET IN THE VICINITY OF THE RANCHO CORONA DEL VALLE.

ROUTE: FROM STATE HWY 138 & THE OLD RIDGE ROUTE (N-2), TRAVEL SOUTHERLY ON THE OLD RIDGE ROUTE 2.3 MI. TO PINE CYN. RD. TURN EAST, TRAVELING 2.7 MI. (ABOUT 0.2 MI. EAST OF RANCHO CORONA DEL VALLE EAST ENTERANCE) THE POINT IS ON TOP OF A FLAT HILL NORTH OF THE ROAD, 29 FT. N.W. OF A L.A.CO. F.D. TEL. POLE WITH A GUY WIRE.

PLEASE RETURN TO
COUNTY OF LOS ANGELES
DEPARTMENT OF COUNTY ENGINEER
403 LOS ANGELES COUNTY ENGINEERING BLDG.

Do not extend this side of this line.

Note: Any Additions or Changes on This Sheet Must be Made or Circled in Red Ink With Date and Name of Person Making Change.

Notes Ck'd by	Survey of OAKDALE CYN. RD.
Map No.	JN 0097.76 Tape Std °F
Office Work	Surveyed by R.C. BOWERS
Checked	Notes RCB Date 12/9/70
Date	Indexed [illegible] AUG 5 71

F. B. 3847 PG. 19

28 33

29 32

OD-99

T. 8 N.
R. 17 W.
SEC. 29

1450'±

OD-99

1200'±

SET A 3/4" CAPPED PIPE UP 1"

FOR DIRECTIONS
SEE F.B.-G-1288-8, 9, 10

Note: Any Additions or Changes on This Sheet Must be Made or Circled in Red Ink With Date and Name of Person Making Change.

Do not extend this side of this line.

PLEASE RETURN TO
COUNTY OF LOS ANGELES
DEPARTMENT OF COUNTY ENGINEER
403 LOS ANGELES COUNTY ENGINEERING BLDG.

76F309S CE#310 3-69

F. B. 3847 Pg. 20

OD-99

STATION MARK: A CAPPED 3/4" L.P., UP 1"

AREA: LA LIEBRE MT. U.S.G.S. QUAD SHEET, 4000FT. N.E. OF THE L.A.C. QUAIC LAKE FIRE STATION

ROUTE: FROM STATE HWY. 138 & THE OLD RIDGE ROUTE (N-2), TRAVEL SOUTHERLY ON THE OLD RIDGE ROUTE. AT 2.3 MI, TURN EAST ON PINE CYN. RD. AT 0.9 MI, PARK ON THE SUMMIT OF THE HILL. HIKE NORTH, CROSSING A BARB WIRE FENCE NEAR THE TOP OF THE HILL. CONTINUE NORTHERLY, AND DOWN HILL TO A FLAT AREA. THE POINT IS ON A SMALL NOB.

PLEASE RETURN TO
COUNTY OF LOS ANGELES
DEPARTMENT OF COUNTY ENGINEER
403 LOS ANGELES COUNTY ENGINEERING BLDG.

Do not extend this side of this line.

Note: Any Additions or Changes on This Sheet Must be Made or Circled in Red Ink With Date and Name of Person Making Change.

Notes Ck'd by	Survey of OAKDALE CYN RD
Map No.	JN 00977 Tape Std °F
Office Work	Surveyed by R.C. BOWERS
Checked	Notes R.J. ALMANZA Date DEC 70
Date	Indexed GALLI 5 71

F. B. 3847 PG. 21

T8N
R17W
SEC 30

OD-100

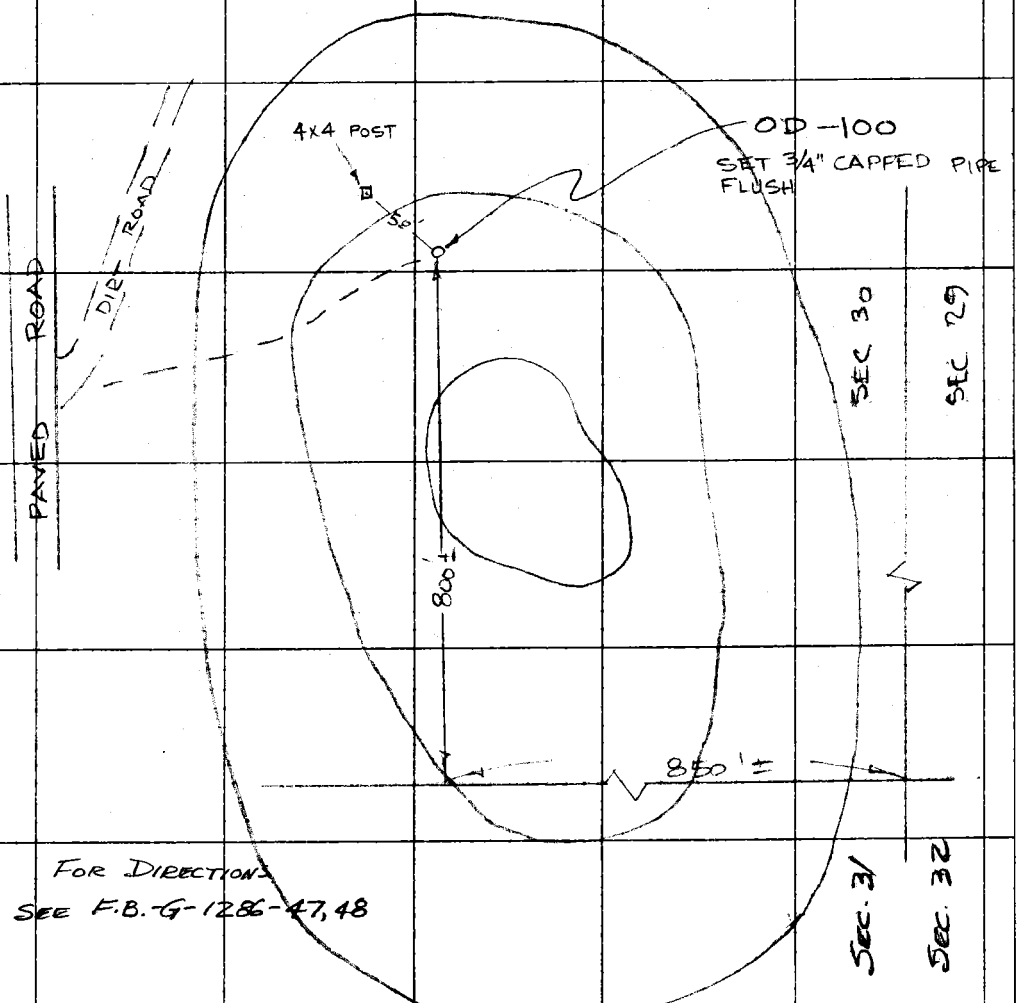

FOR DIRECTIONS
SEE F.B. G-1286-47,48

Note: Any Additions or Changes on This Sheet Must be Made or Circled in Red Ink With Date and Name of Person Making Change.

Do not extend this side of this line.

PLEASE RETURN TO
COUNTY OF LOS ANGELES
DEPARTMENT OF COUNTY ENGINEER
403 LOS ANGELES COUNTY ENGINEERING BLDG.

76F309s CE#310 3-69

F. B. 3847 Pg. 22

OD-100

STATION MARK : A CAPPED 3/4" I.P., FLUSH

AREA : LIEBRE MT. U.S.G.S. QUAD SHEET, 1900' N.W. OF THE L.A.C. QUAIL LAKE FIRE STATION

ROUTE : FROM STATE HWY 138 & THE OLD RIDGE ROUTE (N-2) TRAVEL SOUTHERLY ON THE OLD RIDGE ROUTE. AT 2.3 MI. TURN WEST ON A PAVED ROAD LEADING TO THE U.S. WEATHER BUREAU STATION. AT 0.4 MI. IS A "Y" JCT., PARK AND HIKE EAST 300 FT. TO THE TOP OF THE HILL AND THE POINT.

PLEASE RETURN TO
COUNTY OF LOS ANGELES
DEPARTMENT OF COUNTY ENGINEER
403 LOS ANGELES COUNTY ENGINEERING BLDG.

Do not extend this side of this line.

Note: Any Additions or Changes of This Sheet Must be Made or Circled in Red Ink With Date and Name of Person Making Change.

Notes Ck'd by	Survey of OAKDALE CYN RD
Map No.	JN 00977 Tape Std °F
Office Work	Surveyed by RC BOWERS
Checked	Notes ALMANZAN Date DEC 70
Date	Indexed E. D. GALLI AUG 5 71

F. B. 3847 PG. 23

T8N
R18W
SEC. 25

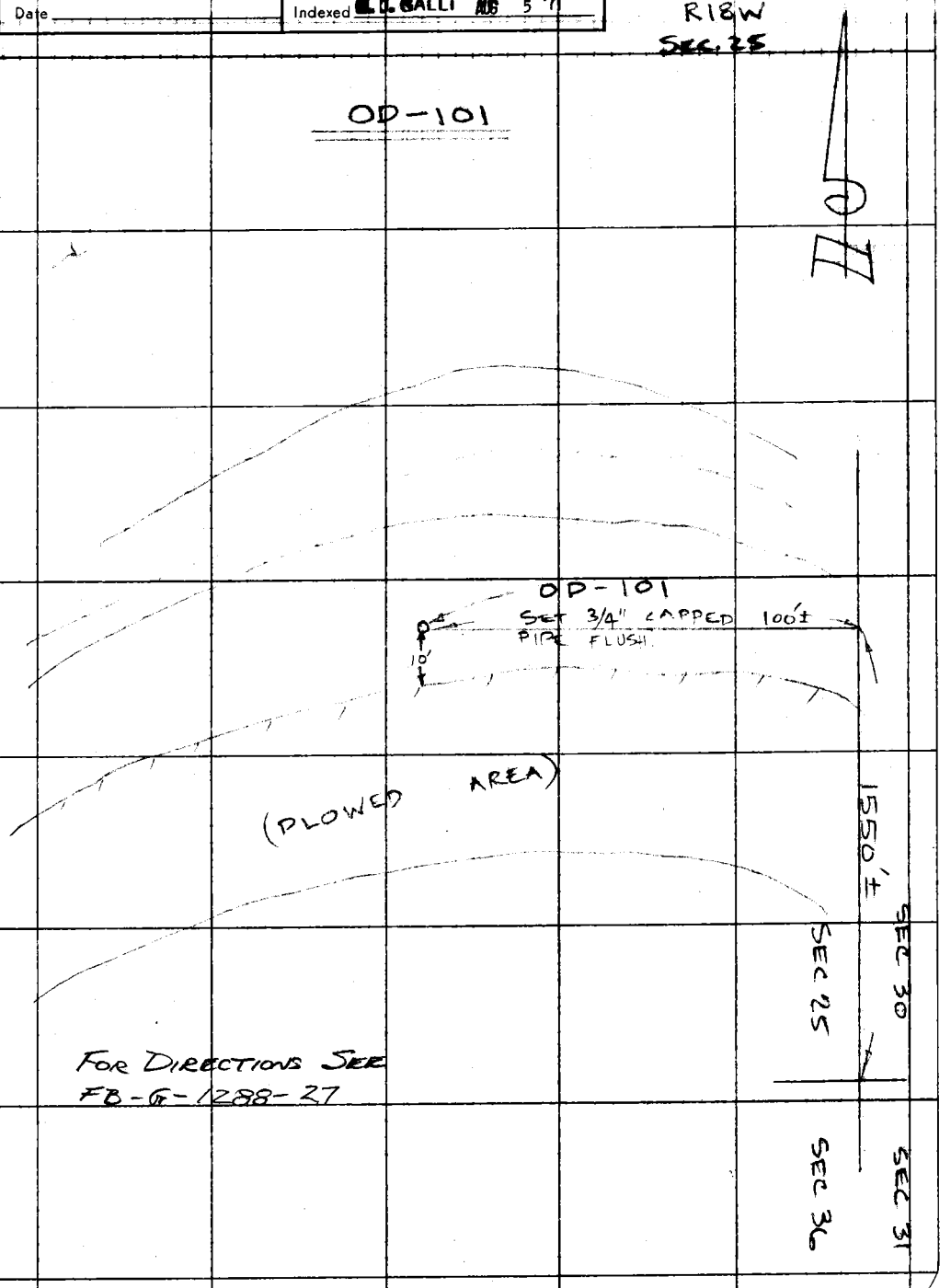

FOR DIRECTIONS SEE
FB-G-1288-27

Note: Any Additions or Changes on This Sheet Must be Made or Circled in Red Ink With Date and Name of Person Making Change.

PLEASE RETURN TO
COUNTY OF LOS ANGELES
DEPARTMENT OF COUNTY ENGINEER
403 LOS ANGELES COUNTY ENGINEERING BLDG.

Do not extend this side of this line.

76F309S CE#310 3-69

F. B. 3847 PG. 24

OD-101

STATION MARK: A CAPPED 3/4" I.P, FLUSH

AREA: LA LIEBRE RANCH U.S.G.S. QUAD SHEET, 3500' E'ly OF BALD MOUNTAIN

ROUTE: FROM STATE HWY. 138 & THE OLD RIDGE ROUTE (N-2) TRAVEL SOUTHERLY ON THE OLD RIDGE ROUTE. AT 2.3 MI., TURN WEST ON A PAVED ROAD LEADING TO THE U.S. WEATHER BUREAU STATION. FOLLOW THE PAVED ROAD 0.9 MI. TURN WESTERLY ON A DIRT ROAD. AT 0.6 MI, PARK NEAR A GROUP OF OAK TREES. HIKE N.E. ABOUT 400 FT. NE. TO THE EDGE OF A PLOWED FIELD AND THE POINT.

PLEASE RETURN TO
COUNTY OF LOS ANGELES
DEPARTMENT OF COUNTY ENGINEER
403 LOS ANGELES COUNTY ENGINEERING BLDG.

Do not extend this side of this line.

Note: Any Additions or Changes on This Sheet Must be Made or Circled in Red Ink With Date and Name of Person Making Change.

Notes Ck'd by	Survey of OAKDALE CYN. RD.
Map No.	JN 0097.76 Tape Std °F
Office Work	Surveyed by R.C. BOWERS
Checked	Notes ALMANZAN Date 12/70
Date	Indexed G. J. GALLI AUG 5 '71

F. B. 3847 PG. 25

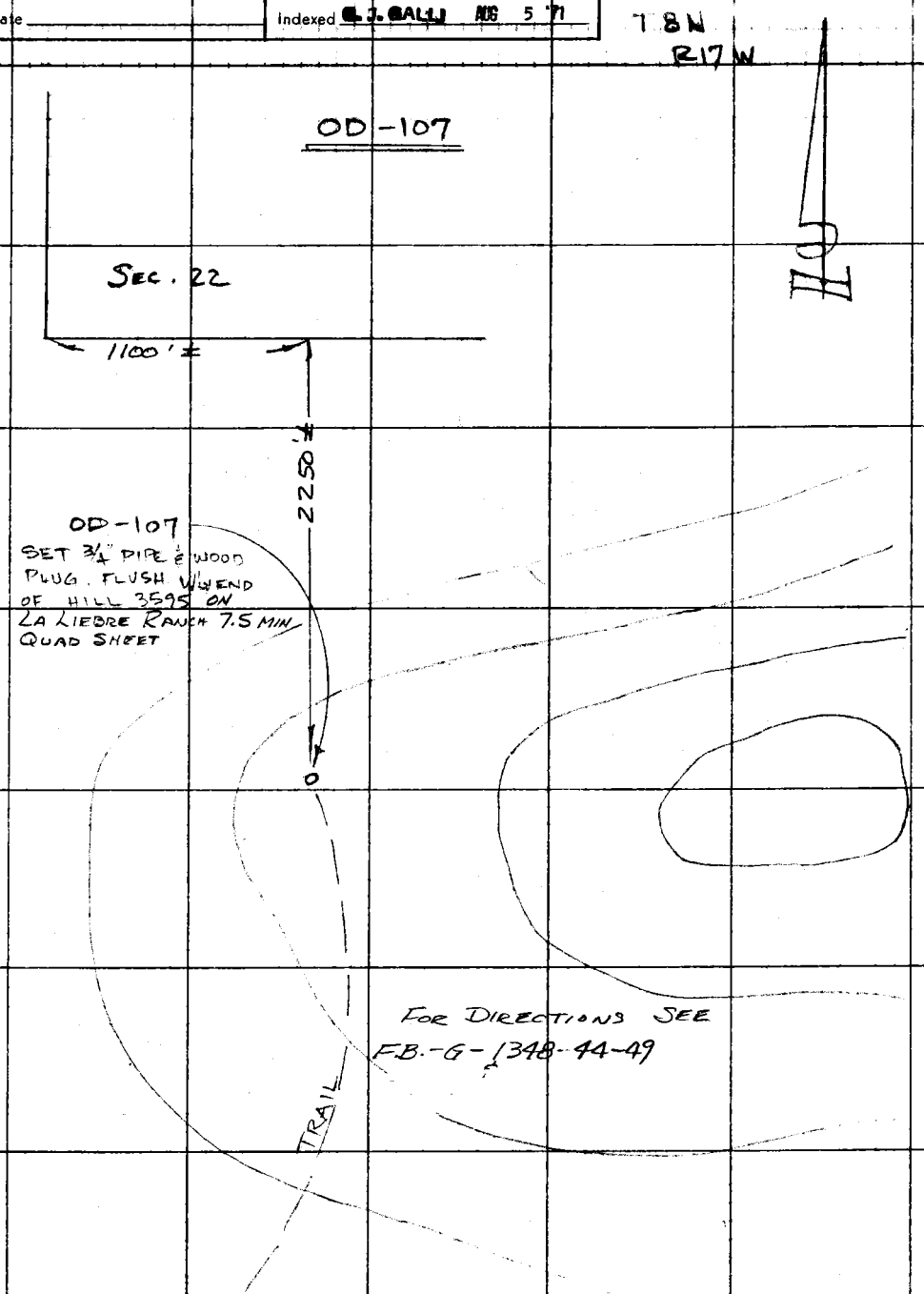

Note: Any Additions or Changes on This Sheet Must be Made or Circled in Red Ink With Date and Name of Person Making Change.

PLEASE RETURN TO
COUNTY OF LOS ANGELES
DEPARTMENT OF COUNTY ENGINEER
403 LOS ANGELES COUNTY ENGINEERING BLDG.

Do not extend this side of this line.

76F309S CE#310 3-69

F. B. 3847 PG. 26

OD-107

STATION MARK: A 3/4" I.P. & WOOD PLUG, FLUSH.

AREA: LA LIEBRE RANCH U.S.G.S. QUAD SHEET, 5400' S.W. OF LA LIEBRE RANCH, ON TOP OF HILL 3595

ROUTE: FROM STATE HIGHWAY 138 & THE OLD RIDGE ROUTE (N-2) TRAVEL EAST ON STATE HWY. 138. AT 3.4 MI., TURN SOUTH ON A DIRT ROAD, ENTERING THE TEJON RANCH PROPERTY. A PERMIT IS NEEDED FROM THE TEJON RANCH CO., AT TEJON, KERN COUNTY. AT 0.4 MI. PASS THE LA LIEBRE RO. BUILDINGS CONTINUE SOUTH. AT 1.6 MI., TURN LT. (S.W.) AT THE JCT. FOLLOW THE ROAD AROUND THE HILL, THEN TRAVELING EAST. AT 0.9 MI., PARK AND HIKE NORTH 900 FT. TO THE W. END OF THE TOP OF HILL AND THE POINT.

PLEASE RETURN TO
COUNTY OF LOS ANGELES
DEPARTMENT OF COUNTY ENGINEER
403 LOS ANGELES COUNTY ENGINEERING BLDG.

Do not extend this side of this line.

Note: Any Additions or Changes of This Sheet Must be Made or Circled in Red Ink With Date and Name of Person Making Change.

Notes Ck'd by	Survey of OAKDALE CYN. RD
Map No.	JN 0097.76 Tape Std °F
Office Work	Surveyed by R.C. BOWERS
Checked	Notes RCB Date 12/14/70
Date	Indexed AUG 5 '71

F. B. 3847 PG. 27

O.D.-109

19 | 20

30 | 29

T.8N.
R.17W.
SEC. 29

700'±

1950'±

O.D.-109
SET A 3/4" CAPPED
PIPE, UP 1", ON
HILL 3652 APER
LA LIEBRE RANCH 7.5'
QUAD SHEET.

FOR DIRECTIONS,
SEE F.B.-G-1287-33

Note: Any Additions or Changes on This Sheet Must be Made or Circled in Red Ink With Date and Name of Person Making Change.

Do not extend this side of this line.

PLEASE RETURN TO
COUNTY OF LOS ANGELES
DEPARTMENT OF COUNTY ENGINEER
403 LOS ANGELES COUNTY ENGINEERING BLDG.

76F309S CE#310 3-69

F. B. 3847 PG. 28

OD-109

STATION MARK: A CAPPED 3/4" I.P., UP 1"

AREA: LA LIEBRE RANCH U.S.G.S. QUAD SHEET, 11,700' S.W. OF THE LA LIEBRE RANCH.

ROUTE: FROM STATE HWY. 138 & THE OLD RIDGE ROUTE (N-2), TRAVEL EAST ON STATE HWY. 138. AT 3.4 MI., TURN SO. ON A DIRT ROAD, ENTERING THE TEJON RANCH PROPERTY. A PERMIT IS NEEDED FROM THE TEJON RANCH CO., AT TEJON, KERN COUNTY. AT 0.4 MI. PASS THE LA LIEBRE RANCH BLDGS. CONTINUE SOUTH. AT 1.6 MI. IS A ROAD JCT, CONTINUE WESTERLY. AT 0.3 MI. IS A ROAD JCT, CONTINUE WEST. AT 1.2 MI. IS A ROAD JCT, TURN WEST. AT 0.2 MI. THE CANYON NARROWS. PARK AND HIKE NORTH 400 FT. TO THE WEST END OF THE TOP OF HILL AND THE POINT.

PLEASE RETURN TO
COUNTY OF LOS ANGELES
DEPARTMENT OF COUNTY ENGINEER
403 LOS ANGELES COUNTY ENGINEERING BLDG.

Do not extend this side of this line.

Note: Any Additions or Changes of This Sheet Must be Made or Circled in Red Ink With Date and Name of Person Making Change.

Notes Ck'd by	Survey of OAKDALE CO. 7.5
Map No.	JN [illegible] Tape Std °F
Office Work	Surveyed by R.C. BOWERS
Checked	Notes ALMANZAN Date DEC 76
Date	Indexed [illegible] 5 78

F. B. 3847 PG. 29

T8N R17W
SEC. 30

SEC 19

OD-111

1/4 COR

550'±

SEC 30

1300'±

OD-111
SET 3/4" CAPPED PIPE FLUSH.
ON NORTH SLOPE OF HILL 4008 PER LA LIBRE RANCH 7.5' QUAD SHEET

FOR DIRECTIONS SEE F.B.-G-1288-23,-26

DIRT ROAD

Note: Any Additions or Changes on This Sheet Must be Made or Circled in Red Ink With Date and Name of Person Making Change.

Do not extend this side of this line.

PLEASE RETURN TO
COUNTY OF LOS ANGELES
DEPARTMENT OF COUNTY ENGINEER
403 LOS ANGELES COUNTY ENGINEERING BLDG.

76F309S CE#310 3-69

F. B. 3847 PG. 30

OD-111

STATION MARK: A CAPPED 3/4" I.P., FLUSH

AREA: LA LIEBRE RANCH U.S.G.S. QUAD SHEET, 5,900' N.E. OF BALD MOUNTAIN ON HILL 4008.

ROUTE: FROM STATE HWY. 138 & THE OLD RIDGE ROUTE (N-2), TRAVEL SOUTH ON THE OLD RIDGE ROUTE. AT 2.3 MI., TURN WEST ON THE ROAD GOING TO THE U.S. WEATHER BUREAU STATION. AT 0.4 MI., CONTINUE NORTH ON A DIRT ROAD. AT 0.3 MI., ENTER A GATE (ABOUT 200 FT. W. OF THE RANCH HOUSE). CONTINUE NORTH ON AN OLD DIRT ROAD. AT ABOUT 0.4 MI. THE ROAD TURNS WEST, THEN CROSSES A DRY WASH. AT 0.1 MI. W. OF THE WASH, TURN NO. AT THE TOP OF THE SADDLE. AT 0.1 MI., ON THE TOP OF THE HILL, PARK. HIKE ABOUT 100 FT. NORTH TO THE POINT.

PLEASE RETURN TO
COUNTY OF LOS ANGELES
DEPARTMENT OF COUNTY ENGINEER
403 LOS ANGELES COUNTY ENGINEERING BLDG.

Do not extend this side of this line.

Note: Any Additions or Changes on This Sheet Must be Made or Circled in Red Ink With Date and Name of Person Making Change.

Notes Ck'd by	Survey of OAKDALE CYN RD
Map No.	JN 0097.7 Tape Std °F
Office Work	Surveyed by R.C. BOWERS
Checked	Notes ALMANZAN Date DEC '70
Date	Indexed G. J. GALLI AUG 5 '71

F. B. 3347 PG. 31

TBN
R1BW
SEC. 25

OD - 112

2900'±

NE COR
SEC 25

1600'±

OD-112
SET 3/4" CAPPED PIPE
UP 1"

800'± FROM ROAD

FOR DIRECTIONS SEE
F.B-G-1288-28-30

Note: Any Additions or Changes on This Sheet Must be Made or Circled in Red Ink With Date and Name of Person Making Change.

Do not extend this side of this line.

PLEASE RETURN TO
COUNTY OF LOS ANGELES
DEPARTMENT OF COUNTY ENGINEER
403 LOS ANGELES COUNTY ENGINEERING BLDG.

76F309S CE#310 3-69

F. B. 3847 Pg. 32

OD-112

STATION MARK: A CAPPED 3/4" I.P., UP 1"

AREA: LA LIEBRE RANCH U.S.G.S. QUAD SHEET, 1,800 FT. NORTHERLY OF BALD MOUNTAIN.

ROUTE: FROM STATE HWY. 138 & THE OLD RIDGE ROUTE, (N-2), TRAVEL SOUTH ON THE OLD RIDGE ROUTE. AT 2.3 MI, TURN WEST ON THE ROAD LEADING TO THE U.S. WEATHER BUREAU STATION. AT 0.9 MI, TURN WEST ON A DIRT ROAD AND ENTER A LOCKED GATE. AT 0.9 MI. IS A ROAD JCT., CONTINUE N.W. AT 0.2 MI. IS A ROAD JCT. PARK AND HIKE NORTH ON A WIDE SPUR, ABOUT 800 FT. TO THE TOP OF A BREAK AND THE POINT.

PLEASE RETURN TO
COUNTY OF LOS ANGELES
DEPARTMENT OF COUNTY ENGINEER
403 LOS ANGELES COUNTY ENGINEERING BLDG.

Do not extend this side of this line.

Note: Any Additions or Changes on This Sheet Must be Made or Circled in Red Ink With Date and Name of Person Making Change.

Notes Ck'd by	Survey of OAKDALE CYN. RD.
Map No.	JN 2276 Tape Std °F
Office Work	Surveyed by R.C. BOWERS
Checked	Notes RCB Date 3/16/70
Date	Indexed GALLI AUG 5 '71

F. B. 3847 PG. 33

T. 8 N.
R. 17 W.
SEC. 21

O.D. - 113

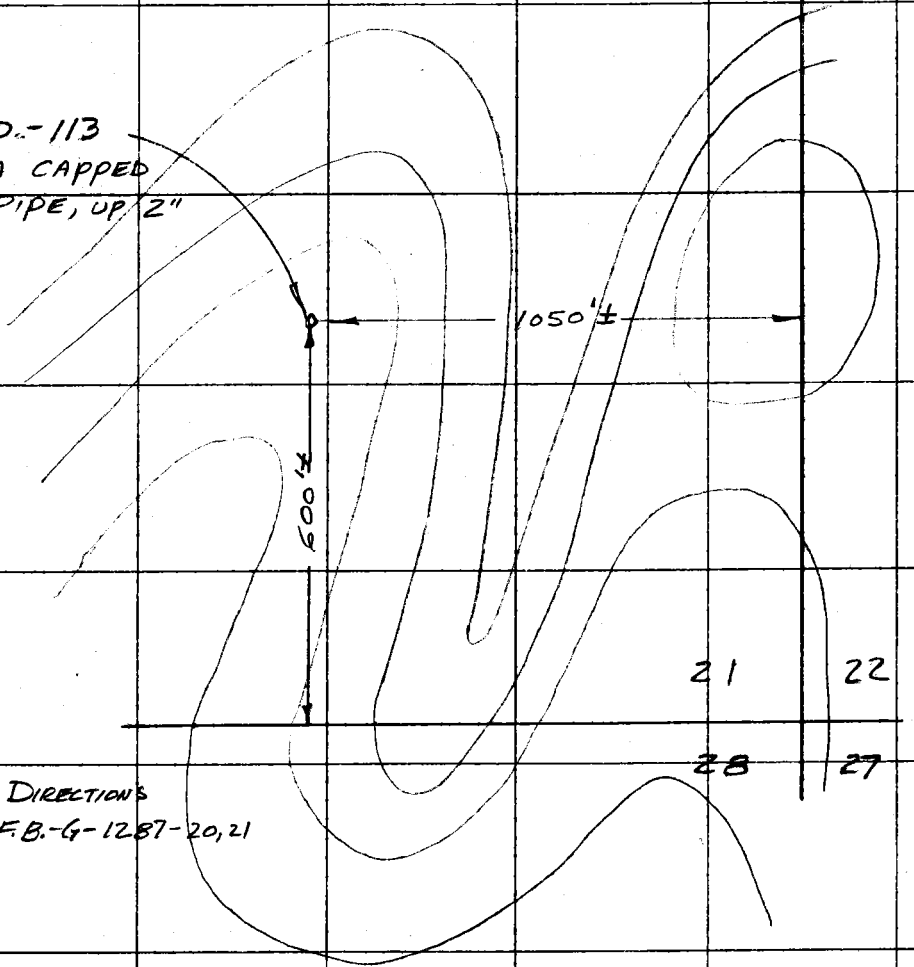

FOR DIRECTIONS
SEE F.B.-G-1287-20, 21

Note: Any Additions or Changes on This Sheet Must be Made or Circled in Red Ink With Date and Name of Person Making Change.

Do not extend this side of this line.

PLEASE RETURN TO
COUNTY OF LOS ANGELES
DEPARTMENT OF COUNTY ENGINEER
403 LOS ANGELES COUNTY ENGINEERING BLDG.

76F309S CE#310 3-69

F. B. 3847 PG. 34

OD-113

STATION MARK: A CAPPED 3/4" I.P., UP 2"

AREA: LA LIEBRE RANCH U.S.G.S. QUAD SHEET, 5,200 FT. S.W. OF THE LA LIEBRE RANCH.

ROUTE: FROM STATE HWY. 138 & THE OLD RIDGE ROUTE (N-2), TRAVEL EAST ON STATE HWY. 138. AT 3.4 MI, TURN SOUTH ON A DIRT ROAD, ENTERING THE TEJON RANCH PROPERTY. A PERMIT IS NEEDED FROM THE TEJON RANCH CO., AT TEJON, IN KERN COUNTY. AT 0.4 MI. PASS THE LA LIEBRE RANCH BLDGS. CONTINUE SOUTH. AT 1.6 MI. IS A ROAD JCT. CONTINUE WESTERLY. AT 0.25 MI. PARK. HIKE NORTH UP THE EAST DRAW TO THE TOP OF SPUR. (2,200 FT.) TURN WEST ALONG THE TOP OF SPUR. GO ABOUT 300 FT. TO THE FIRST MAIN SPUR HEADING NORTH. HIKE DOWN THE SPUR ABOUT 1000 FT. TO THE POINT.

PLEASE RETURN TO
COUNTY OF LOS ANGELES
DEPARTMENT OF COUNTY ENGINEER
403 LOS ANGELES COUNTY ENGINEERING BLDG.

Do not extend this side of this line.

Note: Any Additions or Changes on This Sheet Must be Made or Circled in Red Ink With Date and Name of Person Making Change.

Notes Ck'd by	Survey of PARDALL CYN RD
Map No.	JN 009776 Tape Std °F
Office Work	Surveyed by R.C. Powers
Checked	Notes ALMANZAN Date DEC 70
Date	Indexed [illegible]

F. B. 3847 PG. 35

T8N
R17W
SEC 20

O.D.- 114

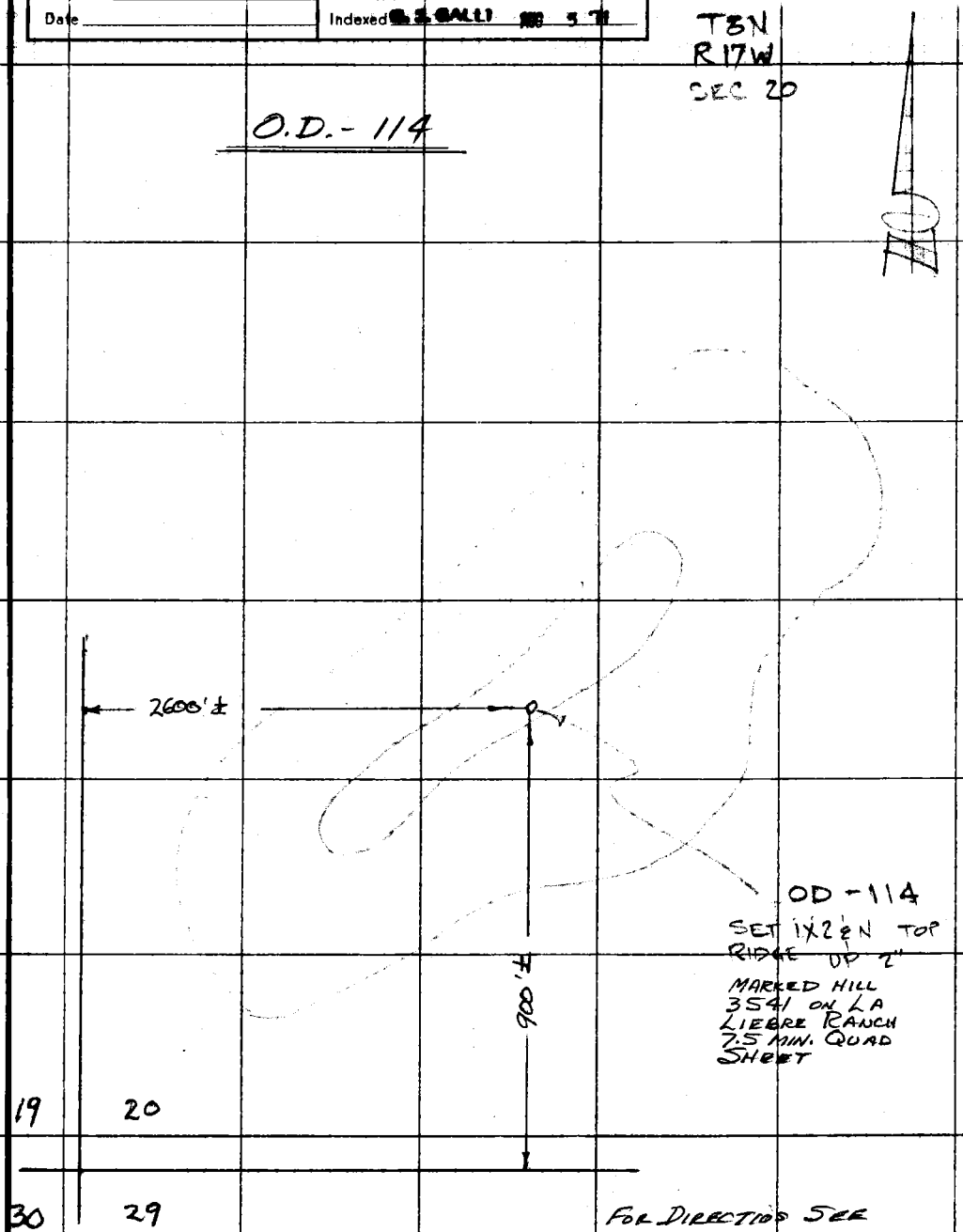

OD - 114
SET 1X2 & N TOP RIDGE UP 2"
MARKED HILL 3541 ON LA LIEBRE RANCH 7.5 MIN. QUAD SHEET

FOR DIRECTIONS SEE
FB-G-1287-34-36
FB-G-1288-46-47

Note: Any Additions or Changes on This Sheet Must be Made or Circled in Red Ink With Date and Name of Person Making Change.

Do not extend this side of this line.

PLEASE RETURN TO
COUNTY OF LOS ANGELES
DEPARTMENT OF COUNTY ENGINEER
403 LOS ANGELES COUNTY ENGINEERING BLDG.

76F309S CE#310 3-69

F. B. 3847 PG. 36

OD-114

STATION MARK: A 1X2 & NAIL, UP 2"

AREA: LA LIEBRE RANCH U.S.G.S. QUAD SHEET, 10,600 FT. WESTERLY OF LA LIEBRE RANCH ON HILL 3541

ROUTE: FROM STATE HWY. 138 & THE OLD RIDGE ROUTE (N-2) TRAVEL EAST ON STATE HWY. 138. AT 3.4 MI., TURN SO. ON A DIRT ROAD, ENTERING THE TEJON RANCH PROPERTY. A PERMIT IS NEEDED FROM THE TEJON RANCH CO., AT TEJON, IN KERN COUNTY. AT 0.4 MI., PASS THE LA LIEBRE RANCH BUILDINGS. CONTINUE SOUTH. AT 1.6 MI, IS A JCT., CONTINUE WESTERLY. AT 0.3 MI IS A RD. JCT. CONTINUE WEST. AT 1.2 MI, TURN NORTH, FOLLOWING THE TIRE TRACKS ABOUT 300 FT. TO THE BASE OF THE HILL. PARK, AND HIKE N.E. 600 FT. TO A SADDLE ON THE TOP OF SPUR. HIKE NORTH ALONG THE SPUR 1300 FT. TO THE TOP OF THE HILL AND THE POINT.

PLEASE RETURN TO
COUNTY OF LOS ANGELES
DEPARTMENT OF COUNTY ENGINEER
403 LOS ANGELES COUNTY ENGINEERING BLDG.

Do not extend this side of this line.

Note: Any Additions or Changes on This Sheet Must be Made or Circled in Red Ink With Date and Name of Person Making Change.

Notes Ck'd by	Survey of OAKDALE CYN. RD.
Map No.	JN 0997.76 Tape Std °F
Office Work	Surveyed by R.C. BOWERS
Checked	Notes RCB Date 12/9/70
Date	Indexed [illegible] GALLI [illegible] 5 71

F. B. 3847 PG. 37

T.8N.
R.17W.
SEC. 29

OD-114A

20 | 21

29 | 28

200'±

850'±

OD-114A
SET A 3/4" CAPPED PIPE, UP 1", ON HILL 3541 PER LA LIEBRE RANCH 7.5' QUAD SHEET

FOR DIRECTIONS SEE FBG-1287-31,32

Note: Any Additions or Changes on This Sheet Must be Made or Circled in Red Ink With Date and Name of Person Making Change.

Do not extend this side of this line.

PLEASE RETURN TO
LOS ANGELES COUNTY ENGINEER
403 Los Angeles County Engineering Bldg.

76F3095 CE #310 8-63

F. B 3847 PG. 38

OD-114A

STATION MARK: A CAPPED 3/4" I.P., UP 1"

AREA: LA LIEBRE RANCH U.S.G.S. QUAD SHEET, 9,900 FT. S.W. OF LA LIEBRE RANCH.

ROUTE: FROM STATE HWY. 138 & THE OLD RIDGE ROUTE(N-2) TRAVEL EAST ON STATE HWY. 138. AT 3.4 MI., TURN SOUTH ON A DIRT ROAD, ENTERING THE TEJON RANCH PROPERTY. A PERMIT IS NEEDED FROM THE TEJON RANCH CO., AT TEJON IN KERN COUNTY. AT 0.4 MI., PASS THE LA LIEBRE RANCH BUILDINGS. CONTINUE SOUTH. AT 1.6 MI. IS A ROAD JCT., CONTINUE WESTERLY. AT 0.3 MI. IS A ROAD JCT. CONTINUE WEST. AT 0.8 MI., PARK, AND HIKE NORTH 500 FT. TO THE TOP OF HILL AND THE POINT.

PLEASE RETURN TO
LOS ANGELES COUNTY ENGINEER
403 Los Angeles County Engineering Bldg.

Do not extend this side of this line.

Note: Any Additions or Changes on This Sheet Must be Made or Circled in Red Ink With Date and Name of Person Making Change.

Notes Ck'd by	Survey of OAKDALE CYN RD
Map No.	JN 009772 Tape Std °F
Office Work	Surveyed by R.C. BOWERS
Checked	Notes ALMANZAN Date DEC '70
Date	Indexed [illegible]

F. B. 3847 PG. 39

T8N R17W
SEC 19

OD-115

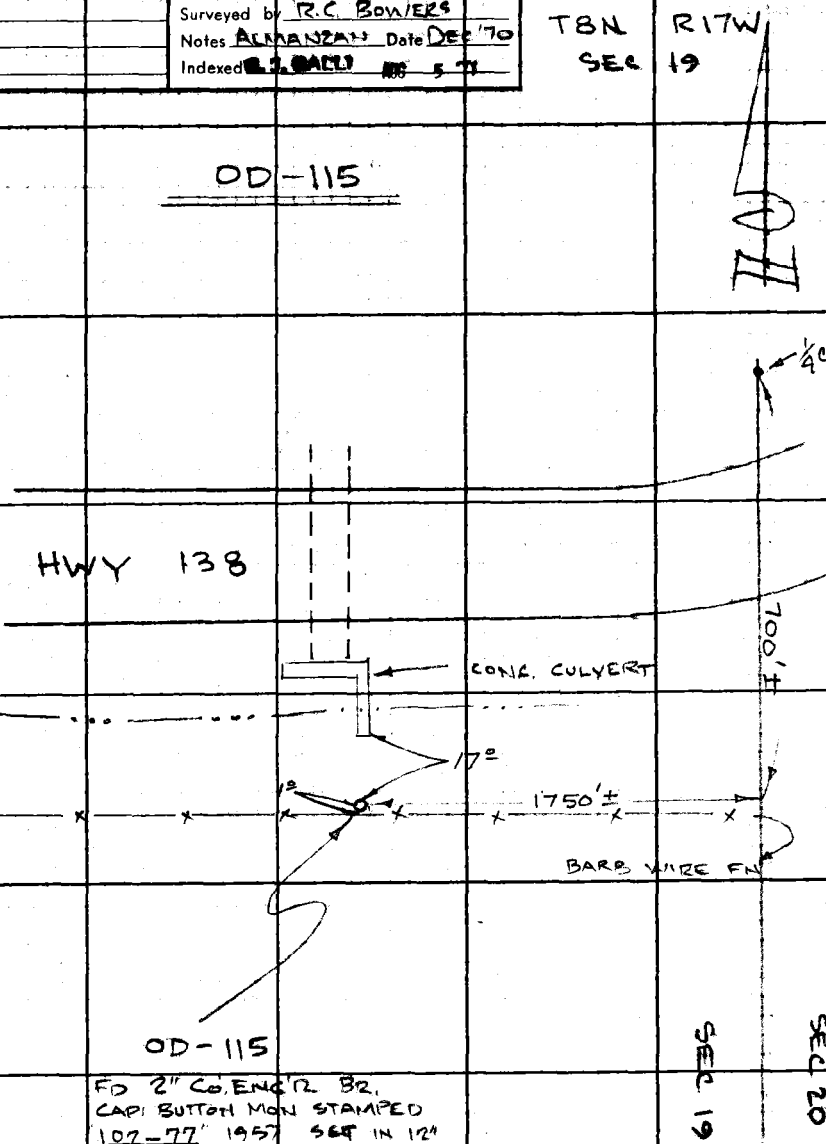

FD 2" CO. ENG'R BR. CAP: BUTTON MON STAMPED 107-77 1957 SET IN 12" CONC BASE PER F.B. 2412-81

FOR DIRECTIONS SEE F.B-G-1288-2

Note: Any Additions or Changes on This Sheet Must be Made or Circled in Red Ink With Date and Name of Person Making Change.

Do not extend this side of this line.

PLEASE RETURN TO
LOS ANGELES COUNTY ENGINEER
403 LOS ANGELES COUNTY ENGINEERING BLDG.

7 OF 3095 CE #310 6-63

F. B. 3847 PG 40

OD-115

STATION MARK: AN L.A. COUNTY ENGRS. 2" BR. BUTTON CAP, IN A 12" X 12" CONC. POST, UP 3", STAMPED "BM. 102-77, 1957, RE 5869".

AREA: LA LIEBRE RANCH U.S.G.S. QUADSHEET, 4000 FT. EAST OF THE OLD RIDGE ROUTE & STATE HWY. 138.

ROUTE: FROM STATE HWY 138 & THE OLD RIDGE ROUTE (N-2) TRAVEL EAST 0.8 MI. TO A CONC. HEADWALL & CULVERT ON THE SO. SIDE OF THE HWY. THE POINT IS 30' ± SO. ON THE FENCE LINE.

PLEASE RETURN TO
LOS ANGELES COUNTY ENGINEER
403 Los Angeles County Engineering Bldg.

Do not extend this side of this line.

Note: Any Additions or Changes on This Sheet Must Be Made or Circled in Red Ink With Date and Name of Person Making Change.

Notes Ck'd by	Survey of OAKDALE CYN. RD.
Map No.	~~JN 2097 Tape~~ Std °F
Office Work	Surveyed by R.C. BOWERS
Checked	Notes R.C.B. Date 12/8/70
Date	Indexed [redacted] AUG 5 71

F. B. 3997 PG. 41

T 8 N.
R. 17 W.
SEC. 19

O.D. - 1X6

SEC 24
SEC 19

1/4 SEC. COR.

1450'±

OD-120
(PHONE)

OLD RIDGE ROUTE HWY

EDGE OF PVM'T

CONC. HEADWALL
No. 0.50

26°

122° 08' 18"

49°
49.05

650'±

B.M. 208-1
FD A 2" C.E.
BR. BUTTON CAP,
STAMPED "BM
208-1, 1968,
5869"
F.B.

OD-116
SET A 3/4" CAPPED
PIPE, 1" UP
Elev 4.10' higher than
BM 208-1

FOR DIRECTIONS SEE
F.B.-G-1286-46

Note: Any Additions or Changes on This Sheet Must be Made or Circled in Red Ink With Date and Name of Person Making Change.

Do not extend this side of this line.

PLEASE RETURN TO
COUNTY OF LOS ANGELES
DEPARTMENT OF COUNTY ENGINEER
403 LOS ANGELES COUNTY ENGINEERING BLDG.

76F309S CE#310 3-69

F. B. 3897 PG. 42

OD-116

STATION MARK: A CAPPED 3/4" I.P., UP 1"

AREA: LA LIEBRE RANCH U.S.G.S. QUAD SHEET, 1300 FT. S.E. OF STATE HWY. 138 & THE OLD RIDGE ROUTE.

ROUTE: FROM STATE HWY. 138 & THE OLD RIDGE ROUTE (N-2) TRAVEL S'LY ON THE OLD RIDGE ROUTE 0.3 MI. TO HEADWALL Nº 0.50. THE POINT IS S.W. 49 FT. ON A SMALL NOB.

8/16/71
100' TAPE #0ZH1 @ 68°
T = 96°

Lev.	16.73
Lev	32.31
	49.04
	01
	49.05

BM 208-1 = 100.00 Assumed
\+ 5.13
H.I 105.13
\- 1.03
OD-116 104.10 Assumed

① 122-68-20
④ 128-33-25
⑥ 12-49-50
122 08 18

PLEASE RETURN TO
COUNTY OF LOS ANGELES
DEPARTMENT OF COUNTY ENGINEER
403 LOS ANGELES COUNTY ENGINEERING BLDG.

Do not extend this side of this line.

Note: Any Additions or Changes of This Sheet Must be Made or Circled in Red Ink With Date and Name of Person Making Change.

Notes Ck'd by	Survey of OAKDALE CYN. RD.
Map No.	JN 2097.76 Tape Std
Office Work	Surveyed by R.C. BOWERS
Checked	Notes R.C.B. Date 12/7/70
Date	Indexed [illegible]

F. B. 3947 PG. 43

T.8 N.
R. 18W.
SEC. 24

O.D. - 117

SEC. 23

SEC. 24

DIRT ROAD

1/4 SEC. COR.

FOR DIRECTIONS SEE F.B. G-1288-3, 4

1100'±

800'±

75'±

O.D. - 117 SET A 3/4" CAPPED PIPE, 1/4" UP 1"

Note: Any Additions or Changes on This Sheet Must be Made or Circled in Red Ink With Date and Name of Person Making Change.

Do not extend this side of this line.

PLEASE RETURN TO
COUNTY OF LOS ANGELES
DEPARTMENT OF COUNTY ENGINEER
403 LOS ANGELES COUNTY ENGINEERING BLDG.

76F309S CE#310 3-69

F. B. 3847 PG. 44

OD-117

STATION MARK: A CAPPED 3/4" I.P., UP 1"

AREA: LA LIEBRE RANCH U.S.G.S. QUAD SHEET, 4000 FT. W. OF STATE HWY. 138 & THE OLD RIDGE ROUTE.

ROUTE: FROM STATE HWY. 138 & THE OLD RIDGE ROUTE (N-2) TRAVEL WEST ON STATE HWY. 138. AT 0.7 MI., TURN SOUTH ON A DIRT ROAD TO A HUNTING CLUB. AT 0.7 MI. IS A RD. JCT. PARK AND HIKE S.E. 200 FT. UP THE SPUR TO THE POINT.

PLEASE RETURN TO
COUNTY OF LOS ANGELES
DEPARTMENT OF COUNTY ENGINEER
403 LOS ANGELES COUNTY ENGINEERING BLDG.

Do not extend this side of this line.

Note: Any Additions or Changes on This Sheet Must be Made or Circled in Red Ink With Date and Name of Person Making Change.

Notes Ck'd by
Map No.
Office Work
Checked
Date

Survey of OAKDALE CYN. RD.
JN 0097.76 Tape Std °F
Surveyed by R.C. BOWERS
Notes RCB Date 12/8/70
Indexed [illegible] 5 71

F.B. 3847 Pg. 45

T. 8 N.
R. 17 W.
SEC. 20

OD-118

SEC. 17
SEC. 20

800'±

150'±

1/4 SEC. COR.

OD-118
SET A CAPPED
3/4" I.P., UP 1"

FOR DIRECTIONS SEE
F.B-G-1287-27,29,31,32

Note: Any Additions or Changes on This Sheet Must Be Made or Circled in Red Ink With Date and Name of Person Making Change.

Do not extend this side of this line.

PLEASE RETURN TO
LOS ANGELES COUNTY ENGINEER
403 LOS ANGELES COUNTY ENGINEERING BLDG.

76F3095 CE #310 6-63

F. B. 3847 Pg. 46

OD-118

STATION MARK: A CAPPED 3/4" I.P., UP 1"

AREA: LA LIEBRE RANCH U.S.G.S. QUAD SHEET, 8,900' N.E. OF HWY. 138 & THE OLD RIDGE ROUTE.

ROUTE: FROM STATE HWY. 138 & THE OLD RIDGE ROUTE (N-2) TRAVEL EAST ON STATE HWY. 138 1.8 MI. PARK AND HIKE NORTH 1100 FT. TO THE TOP OF HIGHEST NOB AND THE POINT.

PLEASE RETURN TO
LOS ANGELES COUNTY ENGINEER
403 Los Angeles County Engineering Bldg.
Do not extend this side of this line.

Note: Any Additions or Changes on This Sheet Must be Made or Circled in Red Ink With Date and Name of Person Making Change.

Notes Ck'd by	Survey of OAKDALE CYN RD.
Map No.	JN 0097.76 Tape Std °F
Office Work	Surveyed by R.E. BOWERS
Checked	Notes ALMANZAN Date DEC 70
Date	Indexed [redacted] 5 71

F. B. 3847 PG. 47

T8N R17W
SEC 19

OD-119

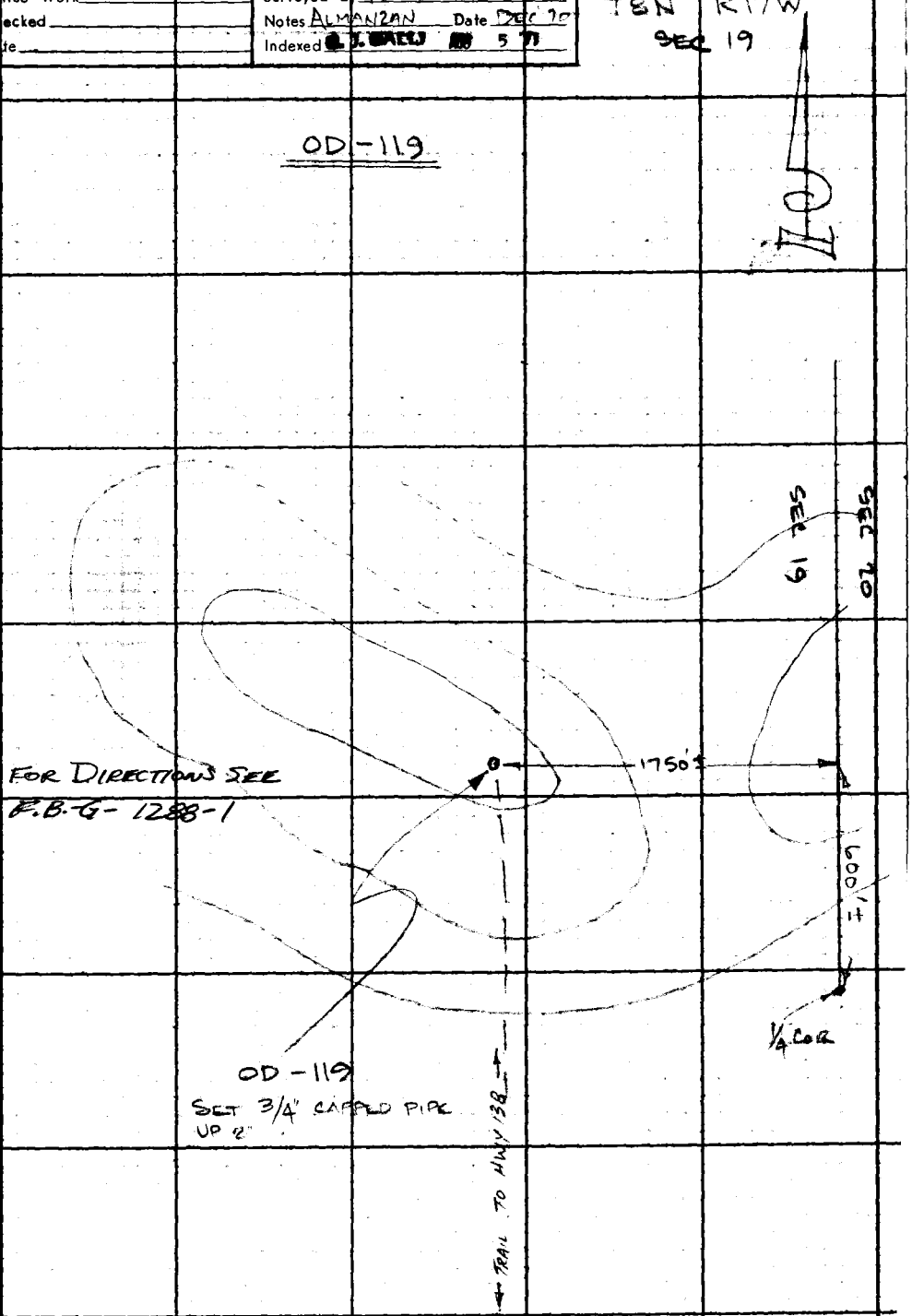

Note: Any Additions or Changes on This Sheet Must be Made or Circled in Red Ink With Date and Name of Person Making Change.

PLEASE RETURN TO
LOS ANGELES COUNTY ENGINEER
403 LOS ANGELES COUNTY ENGINEERING BLDG.
Do not extend this side of this line.

76F3089 CE #310 8-63

F. B. 3847 PG. 48

OD-119

STATION MARK : A CAPPED 3/4" I.P., UP 2"

AREA : LA LIEBRE RANCH U.S.G.S. QUAD SHEET, 4,300 FT. N.E. OF HWY. 138 & THE OLD RIDGE ROUTE.

ROUTE : FROM STATE HWY. 138 & THE OLD RIDGE ROUTE (N-2) TRAVEL EAST ON STATE HWY. 138 0.8 MI. AND PARK. HIKE NORTH 1300 FT. TO THE TOP OF THE HILL AND THE POINT.

PLEASE RETURN TO
LOS ANGELES COUNTY ENGINEER
403 Los Angeles County Engineering Bldg.

Do not extend this side of this line.

Note: Any Additions or Changes on This Sheet Must Be Made or Circled in Red Ink With Date and Name of Person Making Change.

Notes Ck'd by	Survey of
Map No.	JN 009776 Tape — Std — ° '
Office Work	Surveyed by R.C. BOWERS
Checked	Notes ALMANZAN Date DEC 70
Date	Indexed GALLI AUG 5 71

F. B. 3847 PG. 49

T 8 N
R 17 W
SEC 19

O.D. - 120
(PHONE)

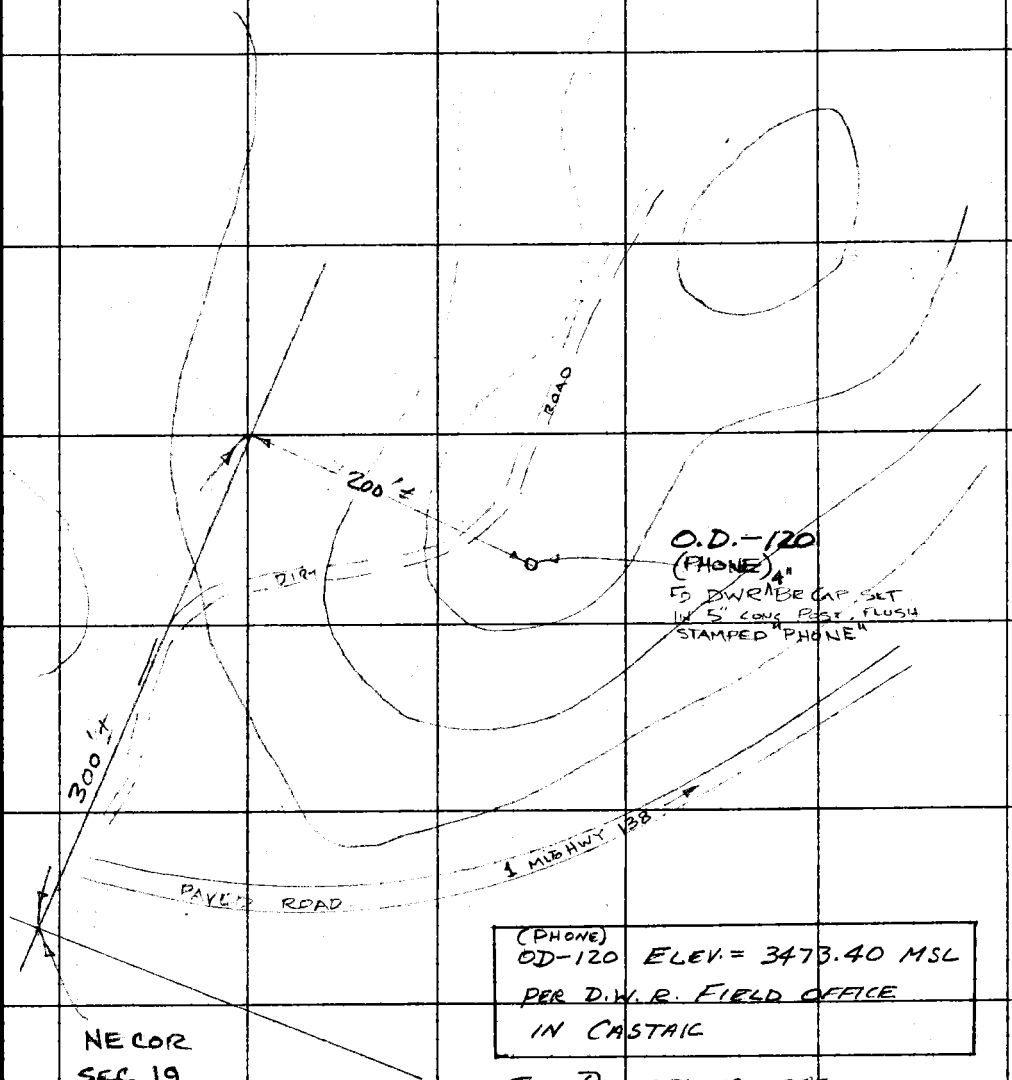

(PHONE)
OD-120 ELEV. = 3473.40 MSL
PER D.W.R. FIELD OFFICE
IN CASTAIC

FOR DIRECTIONS SEE
F.B.-G- 1287-22-25

Note: Any Additions or Changes on This Sheet Must be Made or Circled in Red Ink With Date and Name of Person Making Change.

Do not extend this side of this line.

PLEASE RETURN TO
COUNTY OF LOS ANGELES
DEPARTMENT OF COUNTY ENGINEER
403 LOS ANGELES COUNTY ENGINEERING BLDG.

76F309S CE#310 3-69

F. B. 3847 PG. 50

OD- 120 (D.W.R. "PHONE")

STATION MARK: A D.W.R. 4" BR. CAP, STAMPED "PHONE", SET IN THE TOP OF A 5" CONC. POST, FLUSH.

AREA: LA LIEBRE RANCH U.S.G.S. QUAD SHEET, 3200 FT. NORTHERLY OF STATE HWY. 138 & THE OLD RIDGE ROUTE.

ROUTE: FROM STATE HWY. 138 & THE OLD RIDGE ROUTE (N-2) TRAVEL EAST ON STATE HWY. 138. AT 0.6 MI., TURN NORTH ON A PAVED ROAD TO THE PACIFIC WESTERN CEMENT PLANT. AT 0.5 MI. IS A ROAD JCT. CONTINUE WESTERLY ON THE OLD PAVED ROAD. AT 0.3 MI., TURN S.E. AND FOLLOW THE TIRE TRACKS ABOUT 300 FT. TO THE POINT, ON THE TOP OF THE SPUR.

PLEASE RETURN TO
COUNTY OF LOS ANGELES
DEPARTMENT OF COUNTY ENGINEER
403 LOS ANGELES COUNTY ENGINEERING BLDG.

Do not extend this side of this line.

Note: Any Additions or Changes on This Sheet Must be Made or Circled in Red Ink With Date and Name of Person Making Change.

Notes Ck'd by	Survey of
Map No.	JN0097.76 Tape Std °F
Office Work	Surveyed by R.C. BOWERS
Checked	Notes ALMANZAN Date Dec '70
Date	Indexed [redacted] GALLI AUG 5 '71

F. B. 3847 PG. 51

T8N
R18W
SEC 2A

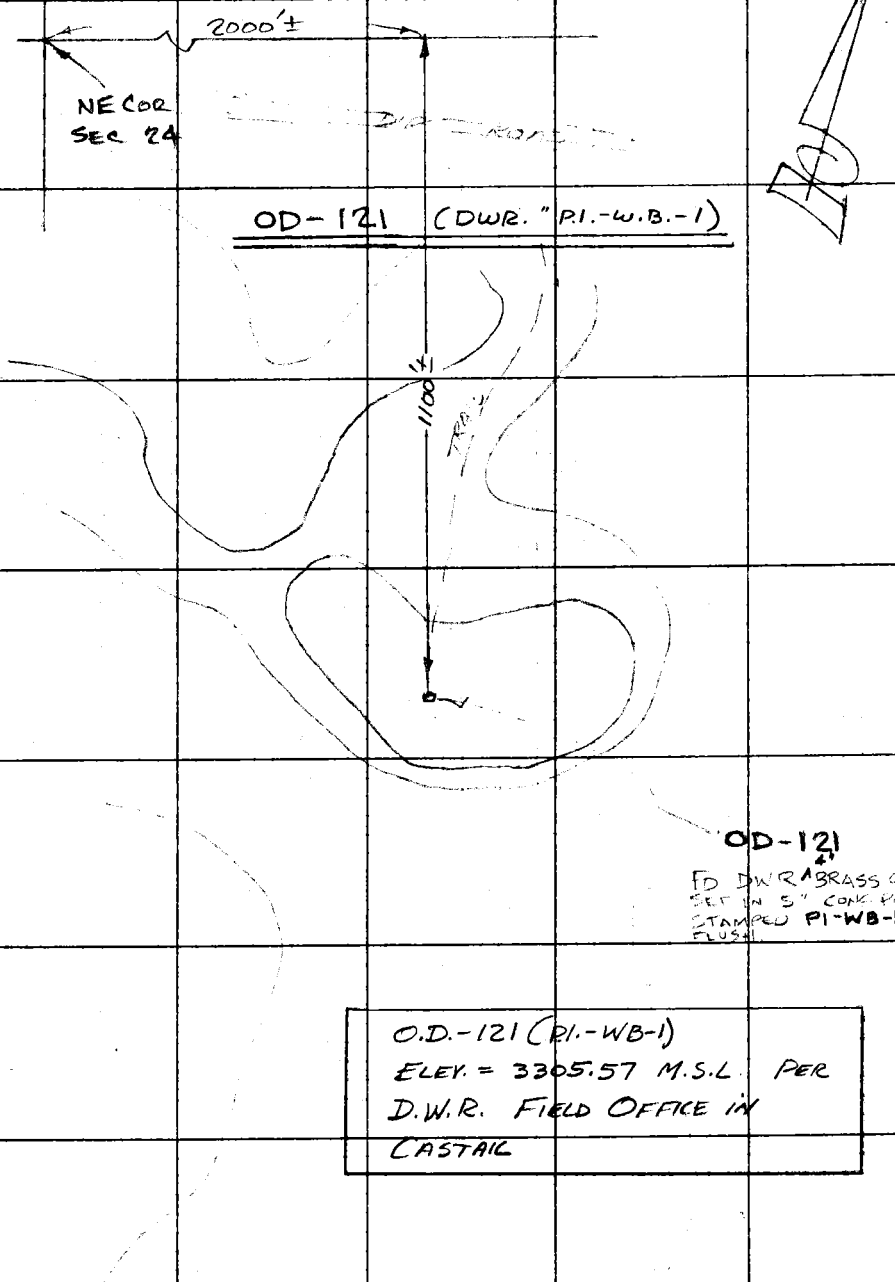

O.D.-121 (P.I.-WB-1)
ELEV. = 3305.57 M.S.L. PER
D.W.R. FIELD OFFICE IN
CASTAIC

Note: Any Additions or Changes on This Sheet Must be Made or Circled in Red Ink With Date and Name of Person Making Change.

PLEASE RETURN TO
COUNTY OF LOS ANGELES
DEPARTMENT OF COUNTY ENGINEER
403 LOS ANGELES COUNTY ENGINEERING BLDG.

Do not extend this side of this line.

76F309S CE#310 3-69

F. B. 3847 PG. 52

OD-121 (D.W.R. "P.I.-WB-1)

STATION MARK: A D.W.R. 4" BR. DISK, STAMPED "P.I.-WB-1", SET IN THE TOP OF A 5" CONC. POST, FLUSH.

AREA: LA LIBERE RANCH U.S.G.S. QUAD SHEET, 3800 FT. N.W. OF STATE HWY. 138 & THE OLD RIDGE ROUTE.

ROUTE: FROM STATE HWY. 138 & THE OLD RIDGE ROUTE (N-2) TRAVEL WEST ON STATE HWY. 138. AT 1.4 MI., TURN NORTH ON A DIRT ROAD (THIS AREA IS UNDER CONST., AND IS SUBJECT TO CHANGE) THE ROAD LEADS TO THE NORTH SIDE OF QUAIL LAKE, THEN HEADS EAST. AT 0.8 MI., PARK AND HIKE 400 FT. TO THE TOP OF A SMALL HILL AND THE POINT.

PLEASE RETURN TO
COUNTY OF LOS ANGELES
DEPARTMENT OF COUNTY ENGINEER
403 LOS ANGELES COUNTY ENGINEERING BLDG.

Do not extend this side of this line.

Note: Any Additions or Changes of This Sheet Must be Made or Circled in Red Ink With Date and Name of Person Making Change.

Notes Ck'd by	Survey of OAKDALE CYN RD
Map No.	JN 2097.76 Tape Std °F
Office Work	Surveyed by R.C. BOWER
Checked	Notes ALMANZAN Date DEC '70
Date	Indexed [redacted] 5 71

F. B. 3847 PG. 53

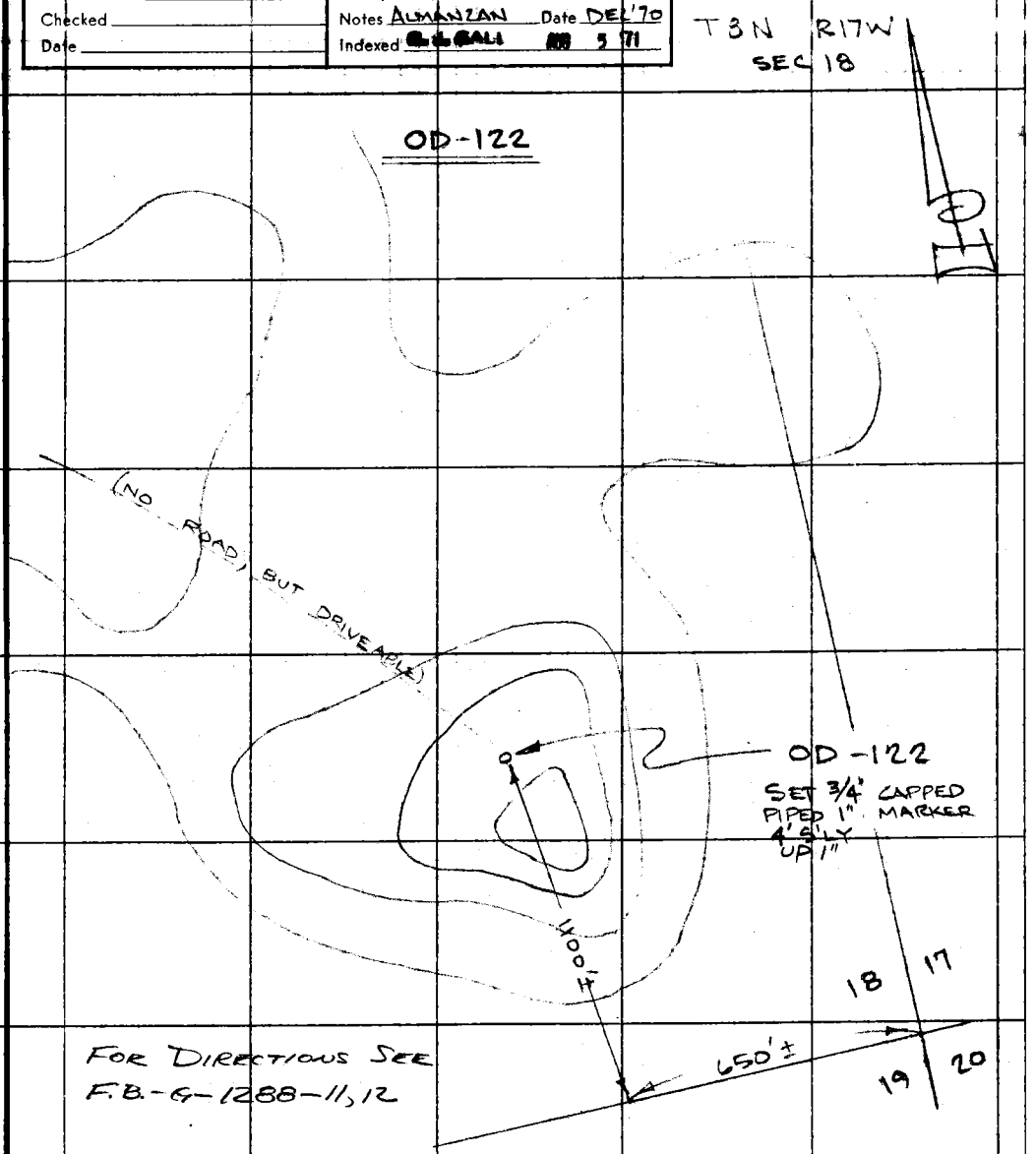

FOR DIRECTIONS SEE
F.B.-G-1288-11,12

Note: Any Additions or Changes on This Sheet Must be Made or Circled in Red Ink With Date and Name of Person Making Change.

PLEASE RETURN TO
COUNTY OF LOS ANGELES
DEPARTMENT OF COUNTY ENGINEER
403 LOS ANGELES COUNTY ENGINEERING BLDG.

Do not extend this side of this line.

76F309S CE#310 3-69

F. B. 3847 PG. 54

OD-122

STATION MARK: A CAPPED 3/4" I.P. UP 1"

AREA: LA LIEBRE RANCH U.S.G.S. QUAD SHEET, 6,800 FT. N.E. OF STATE HWY. 138 & THE OLD RIDGE ROUTE.

ROUTE: FROM STATE HWY. 138 & THE OLD RIDGE ROUTE (N-2) TRAVEL EAST ON STATE HWY. 138. AT 0.6 MI. TURN NORTH ON A PAVED ROAD TO THE PACIFIC WESTERN CEMENT PLANT. TRAVEL TO THE SO. SIDE OF THE BRIDGE OVER THE AQUEDUCT, DRIVE UNDERNEATH, AND FOLLOW THE SO. ROAD AT THE SIDE OF THE AQUEDUCT HEADING EAST. (THIS AREA IS UNDER CONST., THE ROUTE MAY CHANGE). AT ABOUT 0.5 MI, TURN SOUTH, AND DRIVE UP THE SPUR TO THE TOP AND A DIRT ROAD. TURN EASTERLY AND DRIVE ABOUT 0.3 MI AT TURN S.E. FOLLOWING THE TOP OF THE RIDGE ABOUT 0.3 MI. TO A HIGH NOB AND THE POINT.

PLEASE RETURN TO
COUNTY OF LOS ANGELES
DEPARTMENT OF COUNTY ENGINEER
403 LOS ANGELES COUNTY ENGINEERING BLDG.

Do not extend this side of this line.

Note: Any Additions or Changes of This Sheet Must be Made or Circled in Red Ink With Date and Name of Person Making Change.

Notes Ck'd by	Survey of OAKDALE CYN RD
Map No.	JN 0097.76 Tape Std °F
Office Work	Surveyed by R.C. BOWERS
Checked	Notes ALMANZAN Date DEC 70
Date	Indexed [illegible] 5 71

F.B. 3847 PG. 55

T8N
R17W
SEC 18

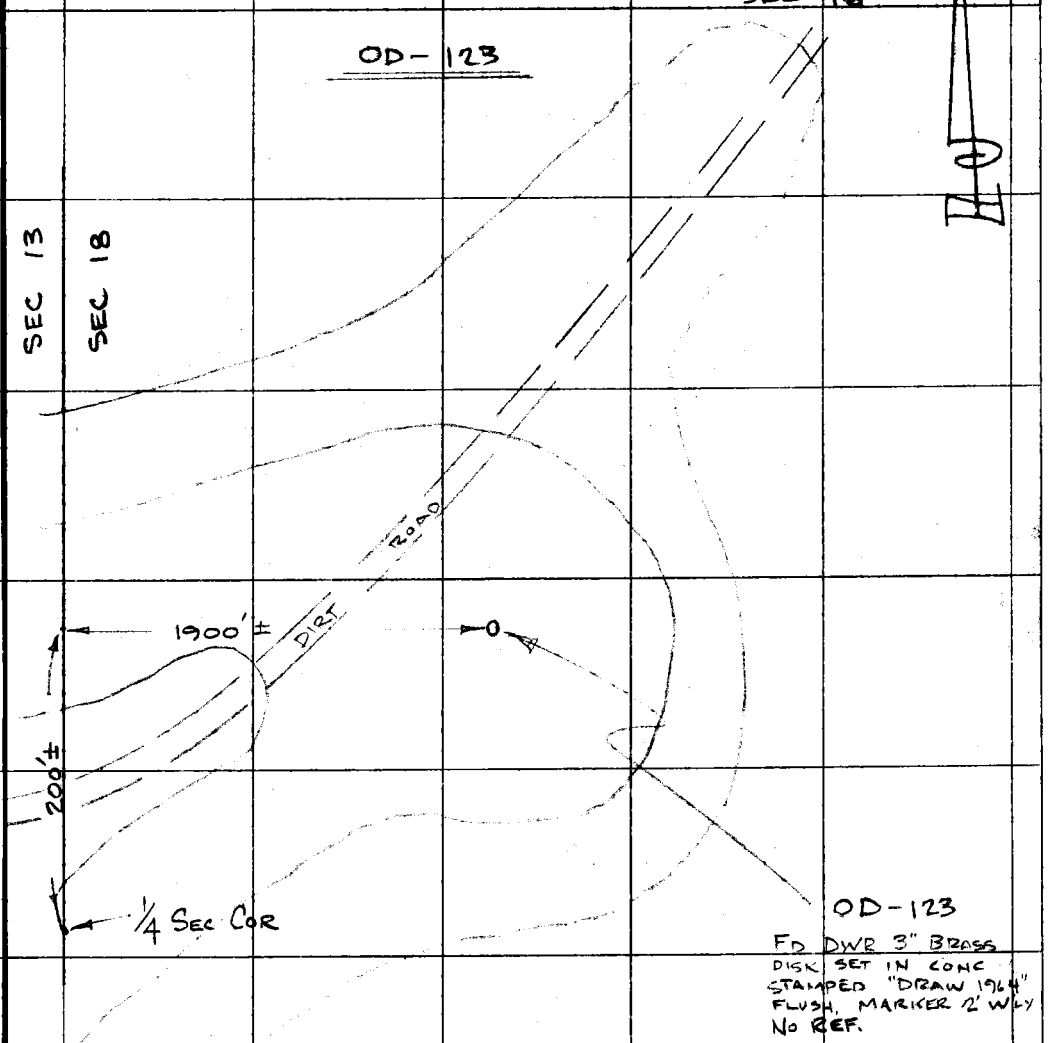

FOR DIRECTIONS SEE
F.B.-G-1288-16

Note: Any Additions or Changes on This Sheet Must be Made or Circled in Red Ink With Date and Name of Person Making Change.

Do not extend this side of this line.

PLEASE RETURN TO
COUNTY OF LOS ANGELES
DEPARTMENT OF COUNTY ENGINEER
403 LOS ANGELES COUNTY ENGINEERING BLDG.

76F309S CE#310 3-69

F. B. 3847 PG. 56

OD-123

STATION MARK: A D.W.R. 3" BR. DISK, STAMPED "DRAW 1964", FLUSH, IN A CONC. POST.

AREA: LA LIEBRE RANCH U.S.G.S. QUAD SHEET, 6600' NORTHERLY OF STATE HWY. 138 & THE OLD RIDGE ROUTE.

ROUTE: FROM STATE HWY 138 & THE OLD RIDGE ROUTE (N-2) TRAVEL EAST ON STATE HWY. 138. AT 0.6 MI, TURN NORTH ON A PAVED ROAD TO THE PACIFIC WESTERN CEMENT PLANT. APPROX 800' OF THE D.W.R. AQUEDUCT, TURN N.E. ON A DIRT ROAD. FOLLOW THE ROAD ALONG THE TOP OF SPUR ABOUT 800' TO THE POINT.

PLEASE RETURN TO
COUNTY OF LOS ANGELES
DEPARTMENT OF COUNTY ENGINEER
403 LOS ANGELES COUNTY ENGINEERING BLDG.

Do not extend this side of this line.

Note: Any Additions or Changes on This Sheet Must be Made or Circled in Red Ink With Date and Name of Person Making Change.

Notes Ck'd by	Survey of OAKDALE CYN. RD.
Map No.	JN 0097.76 Tape Std °F
Office Work	Surveyed by R.C. BOWLING
Checked	Notes ALMANZAN Date [illegible]
Date	Indexed G. J. GAELT AUG 5 '71

F. B. 3847 PG. 57

T8N
R18W
SEC 13

OD-124

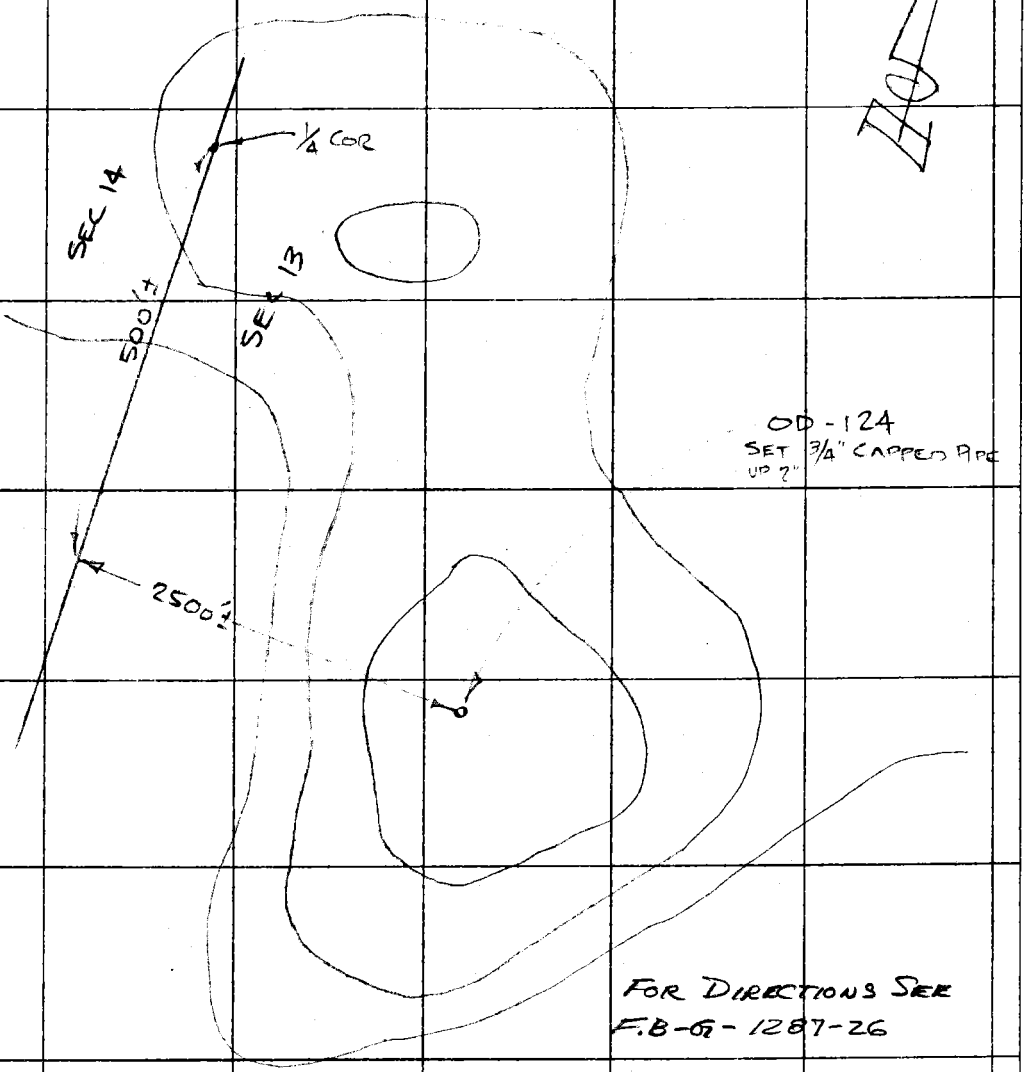

FOR DIRECTIONS SEE
F.B-G-1287-26

Note: Any Additions or Changes on This Sheet Must be Made or Circled in Red Ink With Date and Name of Person Making Change.

PLEASE RETURN TO
COUNTY OF LOS ANGELES
DEPARTMENT OF COUNTY ENGINEER
403 LOS ANGELES COUNTY ENGINEERING BLDG.

Do not extend this side of this line.

76F309S CE#310 3-69

F. B. 3847 PG. 58

OD-124

STATION MARK: A CAPPED 3/4" I.P., UP 2"

AREA: LA LIEBRE RANCH U.S.G.S. QUAD SHEET, 6000' N.W. OF STATE HWY. 138 & THE OLD RIDGE ROUTE.

ROUTE: FROM STATE HWY 138 & THE OLD RIDGE ROUTE (N-2) TRAVEL EAST ON STATE HWY. 138. AT 0.6 MI, TURN NORTH ON A PAVED RD. TO THE PACIFIC WESTERN CEMENT PLANT. ABOUT 500 FT. NORTH OF THE AQUEDUCT, TURN S.W. ON THE ABANDONED PAVED ROAD. AT ABOUT 200 FT, TURN WEST, FOLLOWING THE TOP OF SPUR 0.7 MI. TO THE POINT.

PLEASE RETURN TO
COUNTY OF LOS ANGELES
DEPARTMENT OF COUNTY ENGINEER
403 LOS ANGELES COUNTY ENGINEERING BLDG.

Note: Any Additions or Changes or This Sheet Must be Made or Circled in Red Ink With Date and Name of Person Making Change.

Do not extend this side of this line.

Notes Ck'd by	Survey of Cherokee Oak. Rd.
Map No.	JN 0097-76 Tape Std °F
Office Work	Surveyed by R.C. Bowers
Checked	Notes RCB Date 1/25/71
Date	Indexed [redacted] GALLI MB 5 71

F. B. 3947 Pg. 69

T. 7 N.
R. 16 W.

OD-25

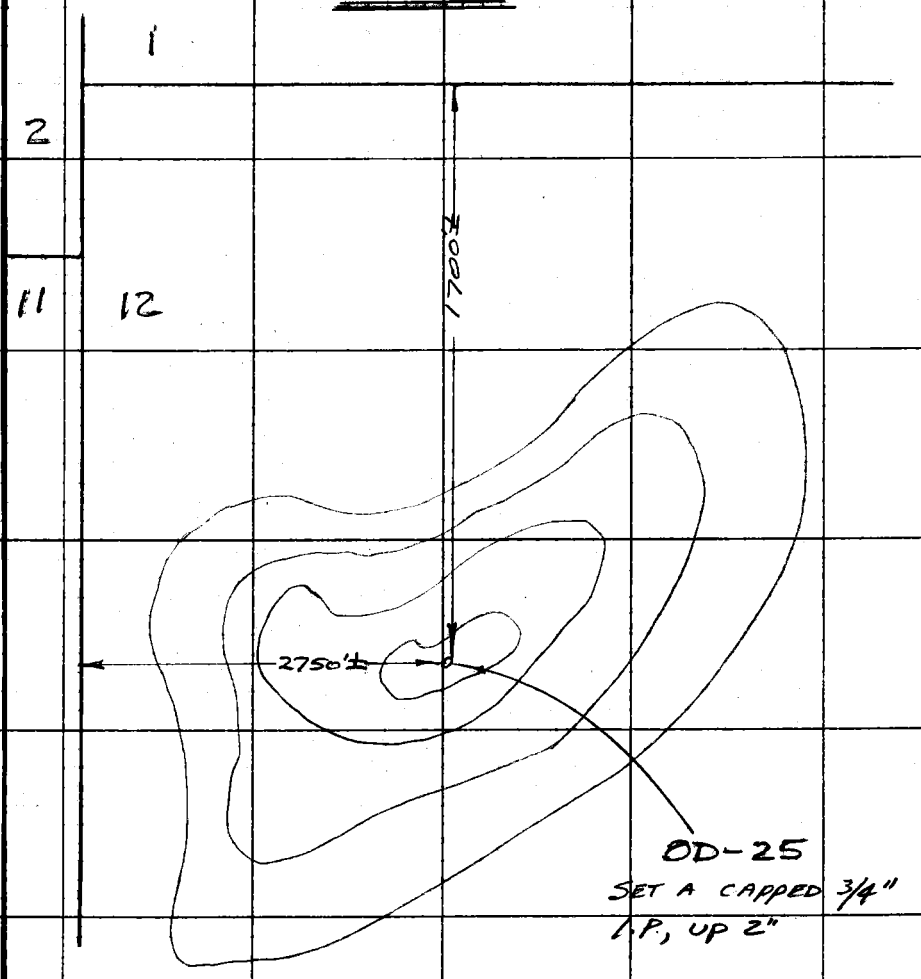

FOR DIRECTIONS SEE
F.B.-G-1287-43, 44

Note: Any Additions or Changes on This Sheet Must be Made or Circled in Red Ink With Date and Name of Person Making Change.

Do not extend this side of this line.

PLEASE RETURN TO
COUNTY OF LOS ANGELES
DEPARTMENT OF COUNTY ENGINEER
403 LOS ANGELES COUNTY ENGINEERING BLDG.

76F309S CE#310 3-69

F. B. 3847 PG. 60

OD-25

STATION MARK: A CAPPED 3/4" I.P., up 2"

AREA: BURNT PEAK U.S.G.S. QUAD SHEET, 2300'± S°ly OF KINGS CANYON RANCH ON HILL 4258

ROUTE: FROM PINE CYN. RD. & KINGS CYN. RD., TRAVEL EASTERLY ON PINE CYN. RD. 0.6 MI., TURN NORTH ON JUDAY TRUCK TRAIL. AT 0.1 MI., TURN NORTH ON A DIRT RD. AT 0.5 MI., PARK AND HIKE NORTH ALONG A BLADED FIRE BREAK & TRAIL ACROSS A DRAW AND TO A TOP OF RIDGE (ABOUT 1000'±). GO WEST ON THE RIDGE, FOLLOWING THE BLADED TRAIL, ABOUT 1500' TO A TOP OF A HILL. TURN NORTH, FOLLOWING THE TOP OF RIDGE ABOUT 500', AT WHICH POINT THE RIDGE HEADS N.E. FOLLOW THE TOP OF RIDGE N.E. ABOUT 1000' TO A EAST-WEST RIDGE., FOLLOW THIS RIDGE WEST ABOUT 500' TO THE HIGHEST POINT AND THE STATION.

PLEASE RETURN TO
COUNTY OF LOS ANGELES
DEPARTMENT OF COUNTY ENGINEER
403 LOS ANGELES COUNTY ENGINEERING BLDG.

Do not extend this side of this line.

Note: Any Additions or Changes of This Sheet Must be Made or Circled in Red Ink With Date and Name of Person Making Change.

Notes Ck'd by	Survey of OAKDALE CYN. RD.
Map No.	JN 0097.76 Tape Std °F
Office Work	Surveyed by R.C. BOWERS
Checked	Notes RCB Date 1/26/71
Date	Indexed [redacted]

F.B. 3847 PG. 61

T. 7N.
R. 16W.

OD-26 (P-23)

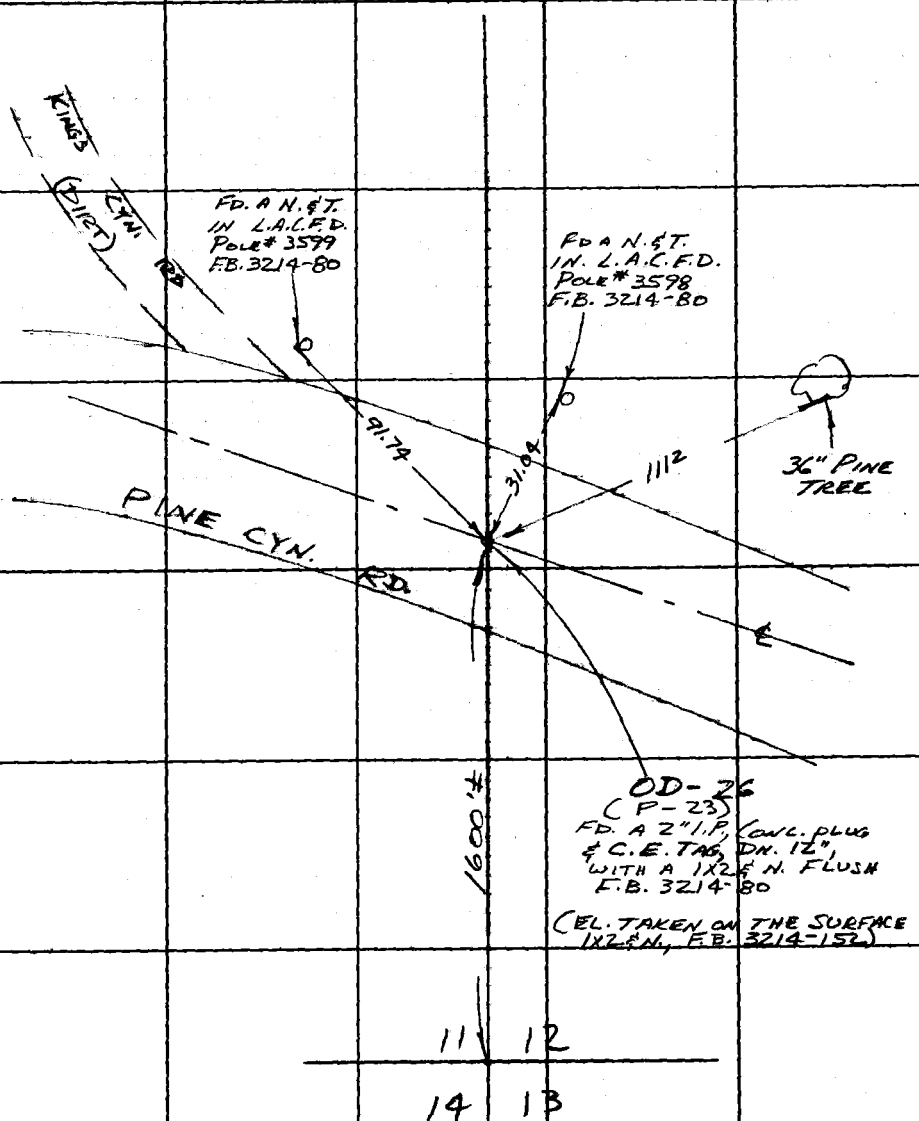

Note: Any Additions or Changes on This Sheet Must be Made or Circled in Red Ink With Date and Name of Person Making Change.

PLEASE RETURN TO
LOS ANGELES COUNTY ENGINEER
403 LOS ANGELES COUNTY ENGINEERING BLDG.

Do not extend this side of this line.

76F3095 CE #310 6-63

F. B. 3847 Pg. 62

OD-26

STATION MARK: A 2" I.P., CONC. PLUG & C.E. TAG, DN. 12", WITH A 1X2 & N. FLUSH

AREA: BURNT PEAK U.S.G.S. QUAD SHEET, AT THE JCT. OF PINE CYN. RD. & KINGS CYN. RD.

ROUTE: AT PINE CYN. RD. & KINGS CYN. RD., ON THE NORTH - SOUTH SECTION LINE.

PLEASE RETURN TO
LOS ANGELES COUNTY ENGINEER
403 Los Angeles County Engineering Bldg.

Do not extend this side of this line.

Note: Any Additions or Changes on This Sheet Must be Made or Circled in Red Ink With Date and Name of Person Making Change.

Notes Ck'd by	Survey of OAKDALE GYN RD
Map No.	JN 0097.76 Tape Std °F
Office Work	Surveyed by R.C. BOWERS
Checked	Notes ALMANZAN Date FEB '71
Date	Indexed [illegible] 5 71

F. B. 3847 PG. 63

T7N
R15W
SEC. 5

OD-33

FOR DIRECTIONS SEE
F.B.-G-1288-42

N

15'

DIRT RD.

OD-33
SET 3/4" CAPPED PIPE
UP 1"

300'

5

SEC. LINE

250'±

S 1/4 SEC 5

8

KEELER FLATS

Note: Any Additions or Changes on This Sheet Must be Made or Circled in Red Ink With Date and Name of Person Making Change.

Do not extend this side of this line.

PLEASE RETURN TO
COUNTY OF LOS ANGELES
DEPARTMENT OF COUNTY ENGINEER
403 LOS ANGELES COUNTY ENGINEERING BLDG.

16F309s CE#310 3-69

F. B. 3847 PG. 64

OD-33

STATION MARK: A CAPPED 3/4" I.P., UP 1"

AREA: LAKE HUGHES U.S.G.S. QUAD SHEET, 7000'± S.W. OF THE W. END OF A LANDING STRIP IN SEC. 33, ON KEELER FLATS

ROUTE: FROM 190TH ST. W. & AVE F-8, TRAVEL WEST ON AVE. F-8. AT 0.5 MI, TURN So, CROSS OVER THE D.W.R. AQUEDUCT, TURN N.W., FOLLOWING THE DIRT ROAD ON THE S'ly SIDE OF THE R/W FENCE. AT APPROX 0.6 MI., TURN WEST ON AVE F-8. AT 0.7 MI, TURN S.E. ON D.W.P. DIRT RD. (ON THE S'ly SIDE OF THE L.A. CITY D.W.P. AQUEDUCT.) FOLLOW THIS ROAD 1.3 MI. ENTER THE LOCKED GATE ON THE SOUTH, FOLLOWING THIS ROAD APPROX. 2 MI. TO A RD. JCT. NEAR THE TOP OF KEELER FLATS. TURN N.E. ON THE DIRT ROAD. TRAVEL 0.3 MI. TO THE STATION., 15' No. OF THE RD.

PLEASE RETURN TO
COUNTY OF LOS ANGELES
DEPARTMENT OF COUNTY ENGINEER
403 LOS ANGELES COUNTY ENGINEERING BLDG.

Do not extend this side of this line.

Note: Any Additions or Changes on This Sheet Must be Made or Circled in Red Ink With Date and Name of Person Making Change.

Notes Ck'd by	Survey of OAKDALE GVN. RD.
Map No.	JN 0097.76 Tape Std °F
Office Work	Surveyed by R.C. BOWERS
Checked	Notes RCB Date 2/8/71
Date	Indexed B.L. BALLI MS 5 71

F. B. 3847 PG. 65

T.7N.
R.15W.
SEC. 8

OD-34

6 5
7 8

700'±

700'±

150'±

OD-34
SET A CAPPED
3/4" I.P., UP 1"

FOR DIRECTIONS
SEE F.B. G-1304-5

KEELER FLATS

DIRT ROAD

Note: Any Additions or Changes on This Sheet Must be Made or Circled in Red Ink With Date and Name of Person Making Change.

Do not extend this side of this line.

PLEASE RETURN TO
COUNTY OF LOS ANGELES
DEPARTMENT OF COUNTY ENGINEER
403 LOS ANGELES COUNTY ENGINEERING BLDG.

76F305 CE#310 3-69

F. B. 3847 PG. 66

OD-34

STATION MARK : A CAPPED 3/4" I.P., UP 1"

AREA : LAKE HUGHS U.S.G.S. QUAD SHEET, 8700'± S.W. OF THE W. END OF A LANDING STRIP IN SEC. 33, ON KEELER FLATS

ROUTE: FROM 190TH ST. W. & AVE. F-8, TRAVEL WEST ON AVE. F-8. AT 0.5 MI., TURN SO., CROSS OVER THE D.W.R. AQUEDUCT, THEN TURN N.W., FOLLOWING THE DIRT ROAD ON THE S'ly SIDE OF THE R/W FENCE. AT APPROX. 0.6 MI, TURN WEST ON AVE F-8. AT 0.7 MI, TURN S.E. ON L.A. CITY D.W.P. DIRT RD. (ON THE S'ly SIDE OF D.W.P. AQUEDUCT) FOLLOW THIS ROAD 1.3 MI. ENTER LOCKED GATE ON THE SOUTH, FOLLOWING THIS ROAD APPROX 2.0 MI. TO A RD. JCT. NEAR THE TOP OF KEELER FLATS. TURN WEST, TRAVEL 0.2 MI. THE STATION IS APPROX. 150' NORTH ON A WIDE SPUR.

PLEASE RETURN TO
COUNTY OF LOS ANGELES
DEPARTMENT OF COUNTY ENGINEER
403 LOS ANGELES COUNTY ENGINEERING BLDG.

Do not extend this side of this line.

Note: Any Additions or Changes on This Sheet Must be Made or Circled in Red Ink With Date and Name of Person Making Change.

Notes Ck'd by	Survey of OAKDALE CYN. RD.
Map No.	JN 0097-76 Tape Std °F
Office Work	Surveyed by R.C. BOWERS
Checked	Notes RCB Date 4/15/71
Date	Indexed [redacted] BALLI MG 5-71

F. B. 3847 PG. 67

T 7N
R. 15W
Sec. 6

OD-35

KINGS CANYON RD.

1,150'±

20" PINE TREE

1,18

OD-35
(P-6)
FD A 1" I.P. CONC. PLUG & C.E. TAG., UP 1" PER F.B. 3214-56

ANTIMONY CANYON

450'±

SEC. 1

SEC. 12

SEC. 6

R16W

R15W

41.50 REC.

100'±

14" PINE TREE

350'±

81.37 REC.

R.P.
FD A 1" I.P. CONC. PLUG & C.E. TAG, FLUSH PER F.B. 3214-56

PLEASE RETURN TO
COUNTY OF LOS ANGELES
DEPARTMENT OF COUNTY ENGINEER
403 LOS ANGELES COUNTY ENGINEERING BLDG.

Do not extend this side of this line.

Note: Any Additions or Changes on This Sheet Must be Made or Circled in Red Ink With Date and Name of Person Making Change.

76F309S CE#3103-69

F. B. 3847 Pg. 68

OD 35

STATION MARK: A 1" I.P., CONC. PLUG & C.E. TAG, UP 1"

AREA: BURNT PEAK U.S.G.S. QUAD SHEET, IN KINGS CANYON, 9250' N.E. OF HIDDEN LAKE.

ROUTE: FROM PINE CYN. RD. & KINGS CYN. RD, TRAVEL N.W. ON KINGS CYN. RD. (THE RD. GRADUALLY TURNS EAST.) AT 1.8 MI. IS ANTIMONY CANYON. THE STATION IS ON THE EAST RIDGE FROM THE CYN., AND APPROX. 150 FT. SO. OF THE ROAD.

PLEASE RETURN TO
COUNTY OF LOS ANGELES
DEPARTMENT OF COUNTY ENGINEER
403 LOS ANGELES COUNTY ENGINEERING BLDG.

Do not extend this side of this line.

Note: Any Additions or Changes of This Sheet Must be Made or Circled in Red Ink With Date and Name of Person Making Change.

Notes Ck'd by	Survey of OAKDALE CYN. RD.
Map No.	JN 0097.76 Tape Std
Office Work	Surveyed by R.C. BOWERS
Checked	Notes R.C.B Date 2/1/71
Date	Indexed [illegible] J. GALLI AUG 5

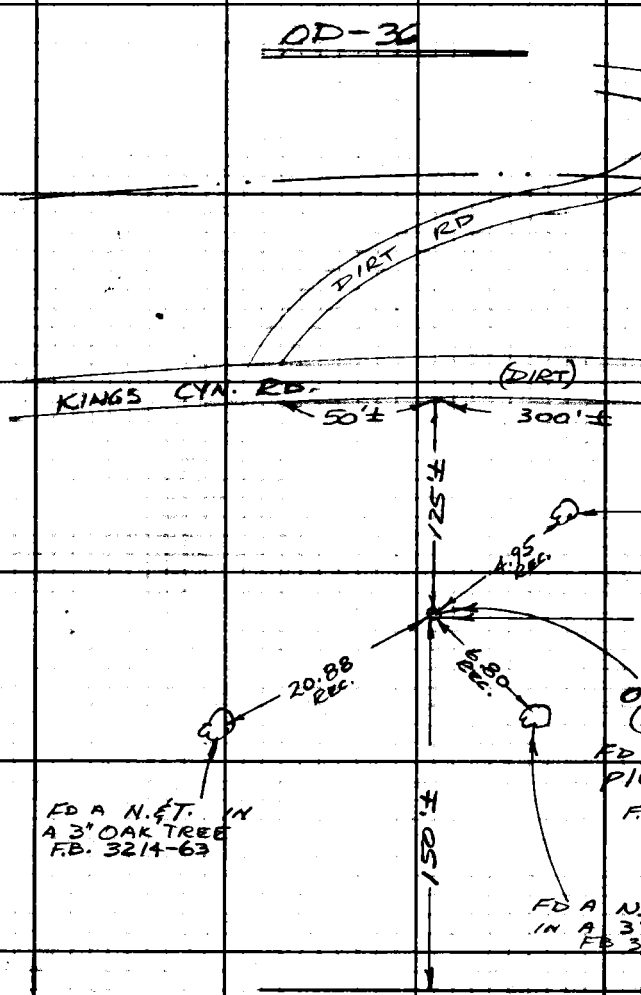

Note: Any Additions or Changes on This Sheet Must be Made or Circled in Red Ink With Date and Name of Person Making Change.

Do not extend this side of this line.

PLEASE RETURN TO
LOS ANGELES COUNTY ENGINEER
403 LOS ANGELES COUNTY ENGINEERING BLDG.

76F3093 CE #310 6-63

F. B. 3847 Pg. 70

OD-36

STATION MARK: A 1" I.P., CONC. PLUG & C.E. TAG, UP 1"

AREA: BURNT PEAK U.S.G.S. QUAD SHEET, IN KINGS CANYON, 2,900'± N.E. OF HIDDEN LAKE.

ROUTE: FROM PINE CYN. RD & KINGS CYN. RD, TRAVEL N.W. ON KINGS CYN. RD. (THE RD. GRADUALLY TURNS EAST). AT 1.4 MI. IS A LOCKED "CABLE GATE". THE STATION IS 300' WEST AN 125' SOUTH ON THE SIDE HILL.

PLEASE RETURN TO
LOS ANGELES COUNTY ENGINEER
403 Los Angeles County Engineering Bldg.

Do not extend this side of this line.

Note: Any Additions or Changes on This Sheet Must be Made or Circled in Red Ink With Date and Name of Person Making Change.

Notes Ck'd by
Map No.
Office Work
Checked
Date

Survey of OAKDALE CYN. RD.
JN 0097.76 Tape Std °F
Surveyed by R.C. BOWERS
Notes RCB Date 1/26/91
Indexed AUG 5 '91

F. B. 3847 PG. 71

T. 7 N.
R. 16 W.
SEC. 11

OD-37

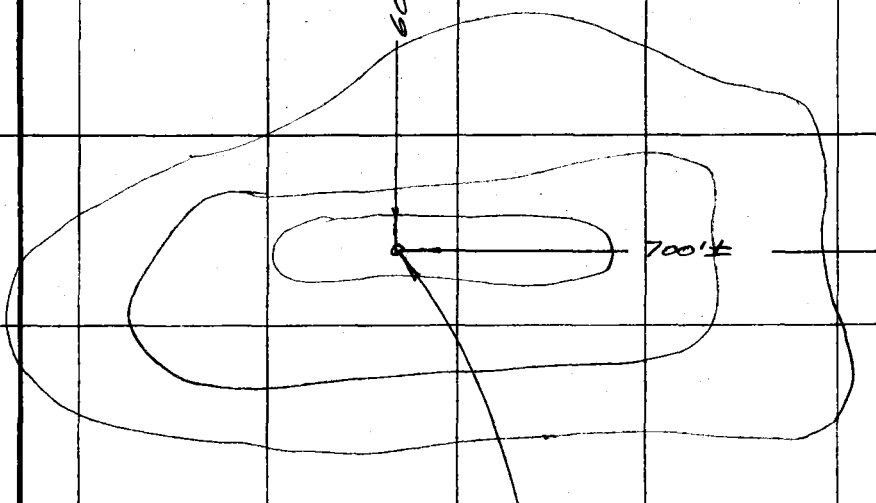

OD-37
SET A CAPPED 3/4" I.P.,
UP 2"

FOR DIRECTIONS
SEE F.B-6-1287-45,46

Note: Any Additions or Changes on This Sheet Must be Made or Circled in Red Ink With Date and Name of Person Making Change.

Do not extend this side of this line.

PLEASE RETURN TO
COUNTY OF LOS ANGELES
DEPARTMENT OF COUNTY ENGINEER
403 LOS ANGELES COUNTY ENGINEERING BLDG.

76F309S CE#310 3-69

F. B. 3847 PG. 72

OD-37

STATION MARK: A CAPPED 3/4" I.P., UP 2"

AREA: BURNT PEAK U.S.G.S. QUAD SHEET, 3100'± N.E. OF HIDDEN LAKE

ROUTE: FROM PINE CYN. RD. & KINGS CYN. RD., TRAVEL NORTH ON KINGS CYN. RD. AT 0.2 MI. IS A RD. JCT., KEEP RIGHT (NORTH) AT 0.6 MI., TURN WEST ON THE SORBER MOTORWAY. AT 0.15 MI. IS A RD. JCT., KEEP LT. (S.W.) AT 0.15 MI. PARK. HIKE S'LY UP THE SPUR APPROX. 800' TO THE POINT.

PLEASE RETURN TO
COUNTY OF LOS ANGELES
DEPARTMENT OF COUNTY ENGINEER
403 LOS ANGELES COUNTY ENGINEERING BLDG.

Do not extend this side of this line.

Note: Any Additions or Changes on This Sheet Must be Made or Circled in Red Ink With Date and Name of Person Making Change.

Notes Ck'd by	Survey of OAKDALE LYN RD
Map No.	JN 2097.74 Tape Std °F
Office Work	Surveyed by R.C. BOWERS
Checked	Notes R. ALMANZAN Date FEB '71
Date	Indexed [illegible] AUG 5 '71

F. B. 3847 PG. 73

T7N R15W
SEC 5

OD - 47

FOR DIRECTIONS SEE
F.B.-G-1288-36

32 | 33
5 | 4

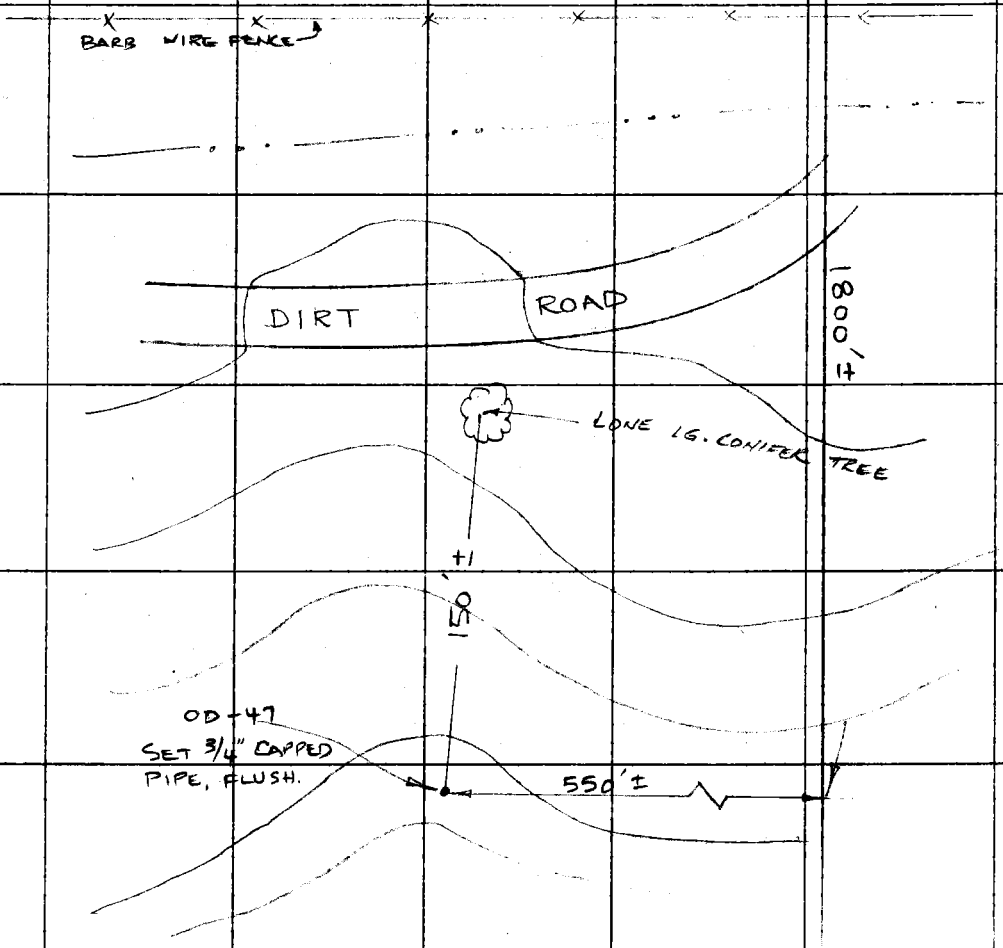

Note: Any Additions or Changes on This Sheet Must be Made or Circled in Red Ink With Date and Name of Person Making Change.

Do not extend this side of this line.

PLEASE RETURN TO
COUNTY OF LOS ANGELES
DEPARTMENT OF COUNTY ENGINEER
403 LOS ANGELES COUNTY ENGINEERING BLDG.

76F309s CE#310 3-69

F. B 3847 PG. 74

OD-47

STATION MARK: A CAPPED 3/4" I.P, FLUSH

AREA: LAKE HUGHES U.S.G.S. QUAD SHEET, 3200'± S'ly OF THE W. END OF A LANDING STRIP

ROUTE: FROM 190TH ST. W. & AVE. F-8, TRAVEL WEST 0.5 MI. TURN SOUTH. TRAVEL OVER THE D.W.R. AQUEDUCT, THEN TURN N.W, FOLLOWING THE DIRT ROAD ON THE So. OF THE R/W FENCE. AT APPROX. 0.6 MI, TURN WEST. AT 0.7 MI, TURN S.E. ON THE D.W.P. AQUEDUCT DIRT RD. (ON THE S'ly SIDE OF THE D.W.P. AQUEDUCT) AT 0.9 MI. IS A RD. JCT. WITH AN ABANDONED DIRT RD. FROM THE WEST. PARK AND HIKE THIS ROAD 500'±, THEN HIKE SOUTH 700'± TO THE POINT.

PLEASE RETURN TO
COUNTY OF LOS ANGELES
DEPARTMENT OF COUNTY ENGINEER
403 LOS ANGELES COUNTY ENGINEERING BLDG.

Do not extend this side of this line.

Note: Any Additions or Changes of This Sheet Must be Made or Circled in Red Ink With Date and Name of Person Making Change.

Notes Ck'd by	Survey of OAKDALE CYN RD
Map No.	JN0097.76 Tape — Std — °F
Office Work	Surveyed by R.C. BOWERS
Checked	Notes ALMANZAN Date JAN '71
Date	Indexed [redacted] 5 '71

F. B. 3847 PG. 75

T7N R15W
SEC 6

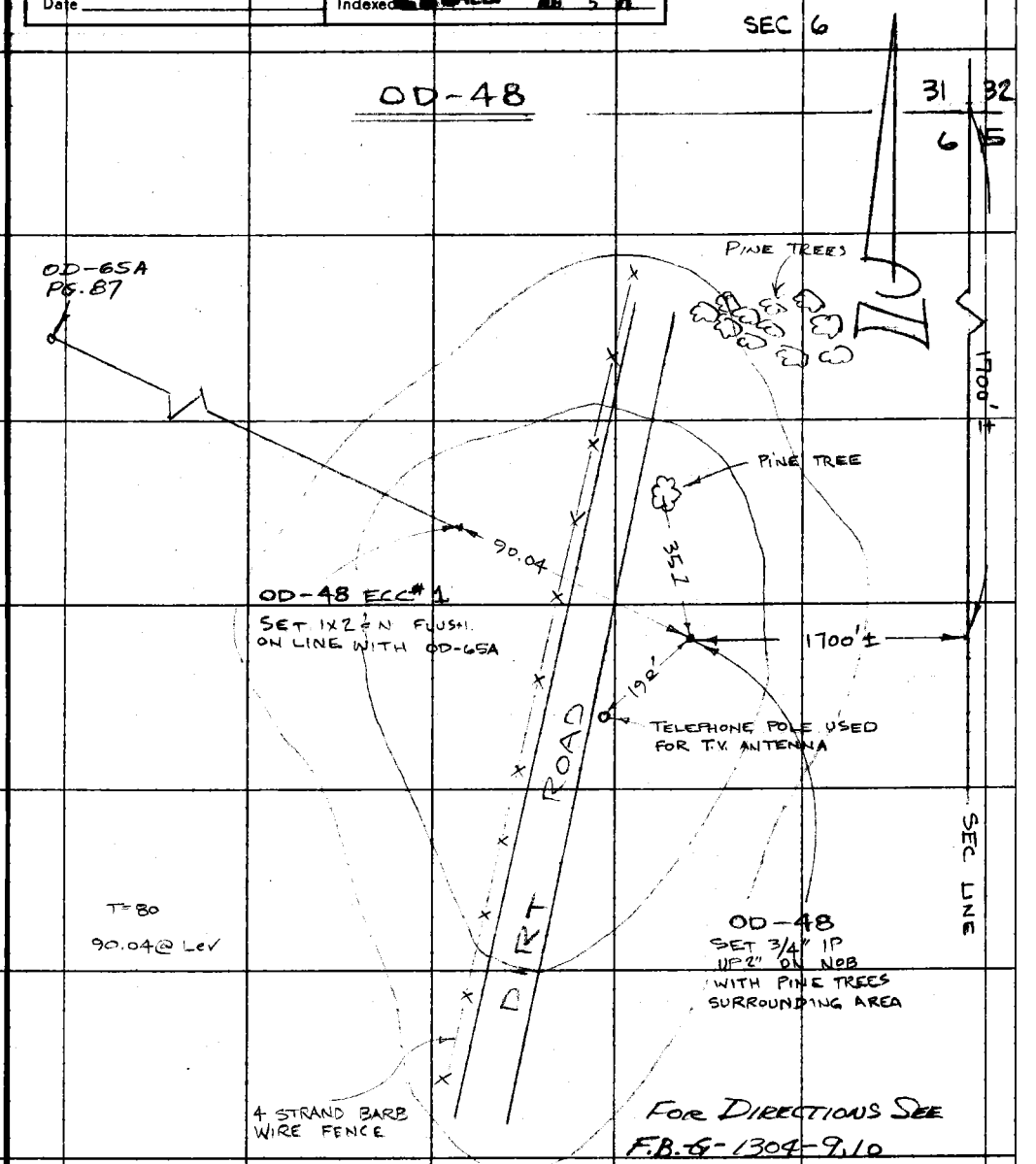

FOR DIRECTIONS SEE
F.B.-G-1304-9,10

Note: Any Additions or Changes on This Sheet Must be Made or Circled in Red Ink With Date and Name of Person Making Change.

Do not extend this side of this line.

PLEASE RETURN TO
COUNTY OF LOS ANGELES
DEPARTMENT OF COUNTY ENGINEER
403 LOS ANGELES COUNTY ENGINEERING BLDG.

76F309S CE#310 3-69

F. B. 3847 PG. 76

OD-48

STATION MARK: A CAPPED 3/4" I.P., UP 2"

AREA: BURNT PEAK U.S.G.S. QUAD SHEET, 7250'± SO. OF THE S.W. COR. OF A PERCOLATION BASIN.

ROUTE: FROM 190TH ST. W. & AVE. F-8, TRAVEL WEST ON AVE. F-8., AT 0.5 MI. TURN SOUTH, TRAVELING OVER THE D.W.R. AQUEDUCT., THEN TURN N.W. ON A DIRT ROAD ON THE S'ly SIDE OF THE R/W FENCE. AT 0.6 MI., TURN WEST ON AVE. F-8 AT 0.7 MI., TURN N.W. ON THE DW.P. AQUEDUCT ROAD. AT 0.6 MI, TURN SOUTH 210TH ST. W. AT 0.7 MI, TURN S.W. ON A DIRT ROAD ON THE W'ly SIDE OF A LOW SPUR. AT 0.5 MI., TURN WEST ON AVE. G., AT 0.3 MI., TURN SO. ON 215TH ST. W. DRIVE THROUGH BLEICH FLAT. AT 0.6 MI., (AT THE NO. RIM OF KINGS GYN.) TURN EAST AND FOLLOW THE ROAD HEADING UP THE SPUR IN A S'ly DIRECTION. AT 0.25 MI, TURN W'ly ON A DIRT ROAD. FOLLOW THIS RD. (TURNS NORTH) APPROX 0.3 MI. TO A HIGH POINT AND PARK. THE POINT IS ABOUT 20'± E. OF THE ROAD AND 19'± N.E. OF A T.V. ANTENNA POLE.

PLEASE RETURN TO
COUNTY OF LOS ANGELES
DEPARTMENT OF COUNTY ENGINEER
403 LOS ANGELES COUNTY ENGINEERING BLDG.

Do not extend this side of this line.

Note: Any Additions or Changes of This Sheet Must be Made or Circled in Red Ink With Date and Name of Person Making Change.

Notes Ck'd by	Survey of OAKDALE CYN. RD.
Map No.	JN 0097.7 Tape Std °F
Office Work	Surveyed by R.C. BOWERS
Checked	Notes RCB Date 11/4/71
Date	Indexed [illegible] AUG 5 '71

F. B. 3847 PG. 77

T7N R15W
SEC 6

OD-49

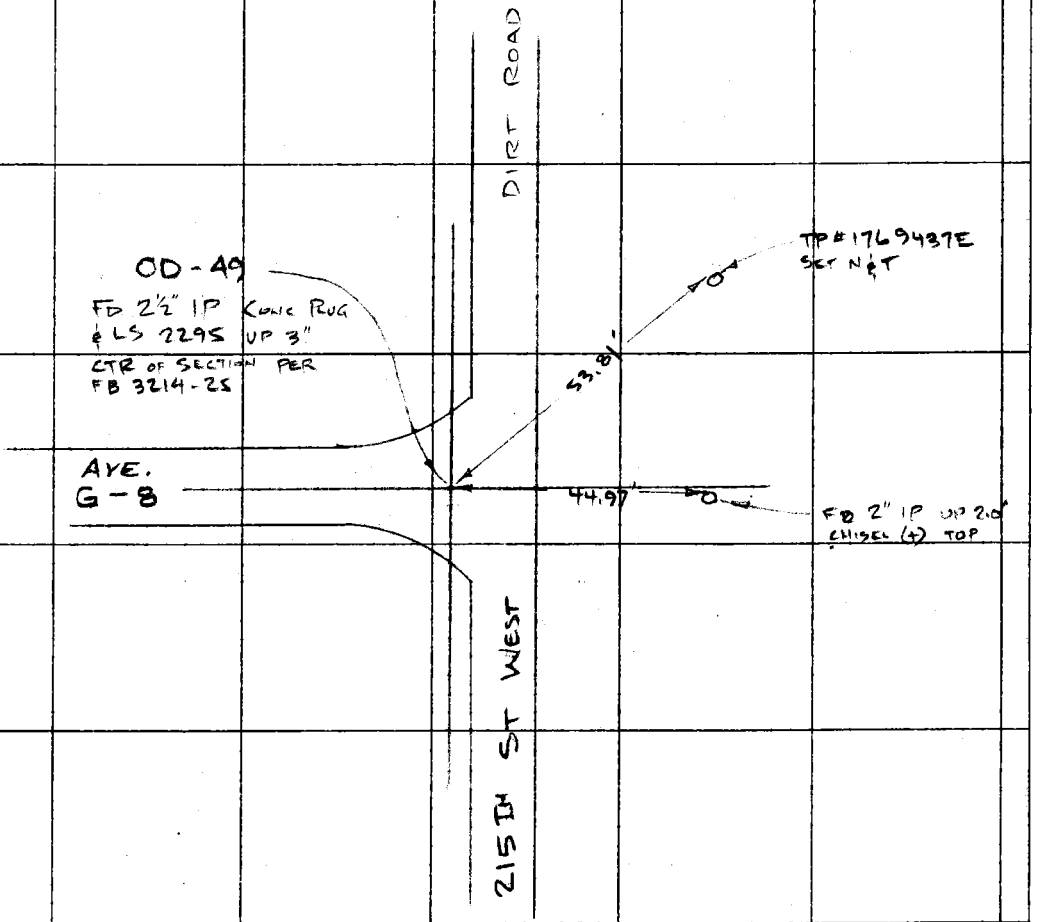

Note: Any Additions or Changes on This Sheet Must be Made or Circled in Red Ink With Date and Name of Person Making Change.

Do not extend this side of this line.

PLEASE RETURN TO
COUNTY OF LOS ANGELES
DEPARTMENT OF COUNTY ENGINEER
403 LOS ANGELES COUNTY ENGINEERING BLDG.

76F309S CE#310 3-69

F. B. 3847 Pg. 78

OD-49

STATION MARK: A 2 1/2" I.P., Conc. plug & L.S. Tag. # 2295, up 3".

AREA: Burnt Peak U.S.G.S. Quad Sheet, 8400'± South of the S.W. Cor. of a Percolation Basin.

ROUTE: From 190TH St. W. & Ave. F-8, travel West on Ave. F-8. At 0.5 Mi., turn South, traveling over the D.W.R. Aqueduct, then turn N.W. on a dirt road on the S'ly side of the R/W Fence. At 0.6 Mi., turn West on Ave F-8. At 0.7 Mi., turn N.W. on the D.W.P. Aqueduct Rd. At 0.6 Mi., turn So. on 210TH St. W. At 0.7 Mi., turn S.W. on a dirt road on the W'ly side of a low spur. At 0.5 Mi., turn West on Ave. G., at 0.3 Mi., turn So. on 215TH St. W. At 0.5 Mi. the point on the West edge of the road and in the ctr. of a E-W. road.

PLEASE RETURN TO
COUNTY OF LOS ANGELES
DEPARTMENT OF COUNTY ENGINEER
403 LOS ANGELES COUNTY ENGINEERING BLDG.

Do not extend this side of this line.

Note: Any Additions or Changes on This Sheet Must be Made or Circled in Red Ink With Date and Name of Person Making Change.

Notes Ck'd by	Survey of OAKDALE CYN RD.
Map No.	JN 0097.76 Tape Std °F
Office Work	Surveyed by R.C. BOWERS
Checked	Notes ALMANZAN Date JAN '71
Date	Indexed [redacted] BALL AUG 5 '71

F. B. 3847 PG. 79

T7N R16W
SEC 1

OD-50

35 | 36 T.6N.
2 | 1 T.7N.

ROAD

1400'±

DIRT

700'±

OD-50
SET 3/4" CAPPED PIPE
UP 2"

FENCE

BARB WIRE

FOR DIRECTIONS SEE
F.B. G-1287-48-50

Note: Any Additions or Changes on This Sheet Must be Made or Circled in Red Ink With Date and Name of Person Making Change.

Do not extend this side of this line.

PLEASE RETURN TO
COUNTY OF LOS ANGELES
DEPARTMENT OF COUNTY ENGINEER
403 LOS ANGELES COUNTY ENGINEERING BLDG.

76F309S CE#310 3-69

F. B. 3847 PG. 80

OD-50

STATION MARK: A CAPPED 3/4" I.P, UP 2"

AREA: BURNT PEAK U.S.G.S. QUAD SHEET., 7100'± NO. OF PINE CYN. RD. & KINGS CYN. RD. ON TOP OF HILL Nº 4193

ROUTE: FROM 190TH ST. W. & AVE F-8, TRAVEL WEST ON AVE. F-8. AT 0.5 MI., TURN SOUTH, TRAVELING OVER THE D.W.R AQUEDUCT, THEN TURN N.W. ON A DIRT ROAD ON THE S'LY SIDE OF THE R/W FENCE. AT 0.6 MI., TURN WEST ON AVE. F-8. AT 0.7 MI., TURN N.W. ON THE D.W.P. AQUEDUCT ROAD. AT 0.6 MI., TURN SO. ON 210TH ST. W. AT 0.7 MI., TURN S.W. ON A DIRT ROAD ON THE W'LY SIDE OF A LOW SPUR. AT 0.5 MI., TURN WEST ON AVE. G. AT 0.3 MI., TURN SO. ON 215TH ST. W. AT 0.4 MI., TURN WEST, FOLLOWING THIS ROAD APPROX 0.7 MI. TO A RD. JCT. (NORTH OF DEAD HORSE CYN.) TURN WEST, FOLLOWING THE ROAD APPROX 0.1 MI. TO A RD. JCT. FROM THE SO. TURN SO., FOLLOWING THE MAIN ROAD APPROX 1.0 MI. TO THE W. SIDE OF THE HIGHEST HILL, AND PARK. THE POINT IS ABOUT 300' EAST ON THE TOP OF THE HILL.

PLEASE RETURN TO
COUNTY OF LOS ANGELES
DEPARTMENT OF COUNTY ENGINEER
403 LOS ANGELES COUNTY ENGINEERING BLDG.

Do not extend this side of this line.

Note: Any Additions or Changes on This Sheet Must be Made or Circled in Red Ink With Date and Name of Person Making Change.

Notes Ck'd by	Survey of OAKDALE CYN. RD.
Map No.	JN0097.76 Tape Std
Office Work	Surveyed by R.C. BOWERS
Checked	Notes RCB Date 2/3/71
Date	Indexed [illegible] GALLI [illegible] 5 [illegible]

OD-63

FOR DIRECTIONS SEE
F.B.-G-1304-6-8

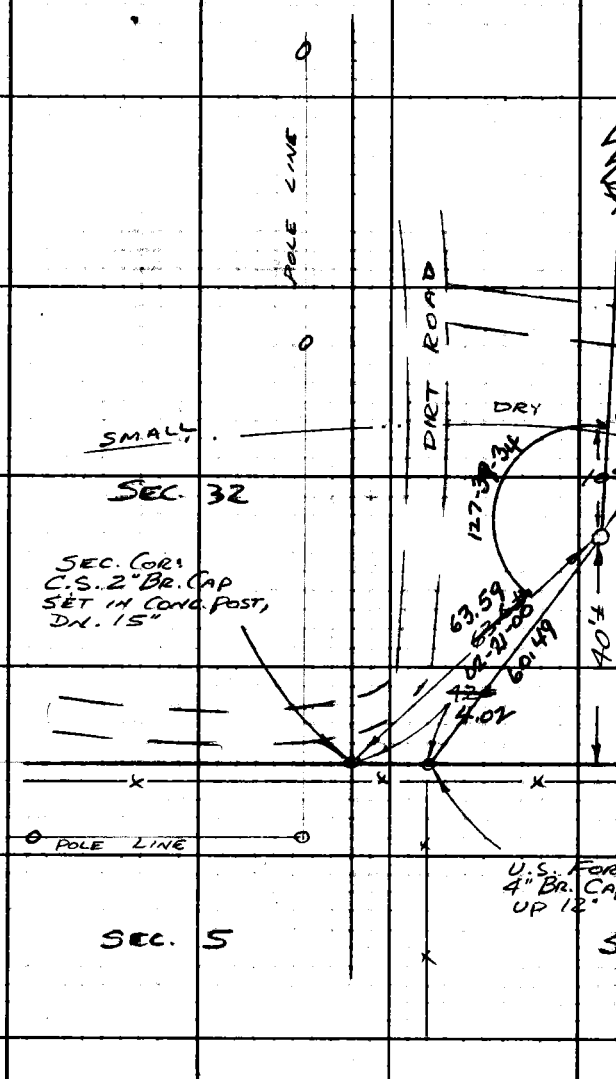

Note: Any Additions or Changes on This Sheet Must be Made or Circled in Red Ink With Date and Name of Person Making Change.

Do not extend this side of this line.

PLEASE RETURN TO
LOS ANGELES COUNTY ENGINEER
403 LOS ANGELES COUNTY ENGINEERING BLDG.

76F3098 CE #310 6-63

F. B 3847 PG 82

OD-63

STATION MARK: A CAPPED 3/4" I.P., UP 2"

AREA: LAKE HUGHES U.S.G.S. QUAD SHEET, 2700' ± SO. OF AVE F-8 & 200TH ST. W.

ROUTE: FROM 190TH ST. W. & AVE. F-8, TRAVEL WEST ON AVE. F-8, AT 0.5 MI., TURN SOUTH, TRAVELING OVER THE D.W.R. AQUEDUCT, THEN TURN N.W. ON THE DIRT ROAD ON THE S'LY SIDE OF THE R/W FENCE. AT 0.6 MI, TURN WEST ON AVE. F-8. AT 0.2 MI, TURN SOUTH ON AN OLD DIRT ROAD. AT 0.5 MI. PARK. THE POINT IS 63.6' N.E. of THE SEC. COR. (C. L.A. CO. BR. CAP MON.)

T=92°
63.58 @ Lev = 63.58
.01
63.59

OD 63 = 100.00 Assumed
+ 5.63
105.63
- 4.52
101.09

Sec Cor.

① 2-21-00
② 4-42-00
2-21-00

T=94°
60.48 @ Lev = 60.48
.01
60.49

① 127-39-40
② 150-38-10
③ 45-57-25
127-39-35

T=94°
4.02 @ Lev = 4.02

LOS ANGELES COUNTY ENGINEER
403 Los Angeles County Engineering Bldg.
PLEASE RETURN TO
Do not extend this side of this line.
Note: Any Additions or Changes on This Sheet Must Be Made or Circled in Red Ink With Date and Name of Person Making Change.

Notes Ck'd by	Survey of OAKDALE LYN RD.
Map No.	JN 0097.76 Tape – Std – °F
Office Work	Surveyed by R.C. BOWERS
Checked	Notes ALMANZAN Date JAN '71
Date	Indexed [illegible] MAR 5 71

F. B. 3897 Pg. 53

T8N R15W
SEC 31

OD-64

FOR DIRECTIONS SEE
F.B.-G-1304-15-17

WATER TANK

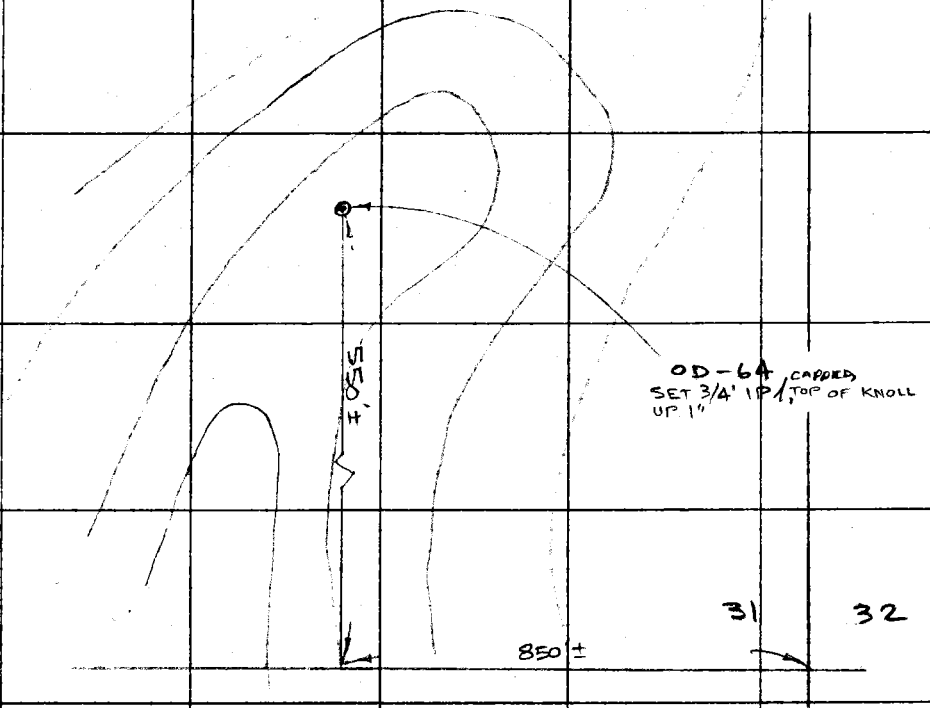

Note: Any Additions or Changes on This Sheet Must be Made or Circled in Red Ink With Date and Name of Person Making Change.

Do not extend this side of this line.

PLEASE RETURN TO
COUNTY OF LOS ANGELES
DEPARTMENT OF COUNTY ENGINEER
403 LOS ANGELES COUNTY ENGINEERING BLDG.

76F309S CE#310 3-69

F. B. 3847 PG. 84

OD-64

STATION MARK: A CAPPED 3/4" I.P., UP 1"

AREA: BURNT PEAK U.S.G.S. QUAD SHEET, 5,100'± SO. OF THE S.W. COR. OF A PERCOLATION BASIN.

ROUTE: FROM 190TH ST. W. & AVE. F-8, TRAVEL WEST ON AVE. F-8. AT 0.5 MI., TURN SOUTH, TRAVELING OVER THE D.W.R. AQUEDUCT, THEN TURN N.W. ON A DIRT ROAD ON THE S'LY SIDE OF THE R/W FENCE. AT 0.6 MI. TURN WEST ON AVE. F-8. AT 0.7 MI., TURN N.W. ON THE D.W.P. AQUEDUCT ROAD. AT 0.6 MI., TURN SOUTH ON 210TH ST. W. AT 0.7 MI. (A RD. JCT. AT THE SO. POINT ON A LOW SPUR) PARK. HIKE UP THE SPUR S.W. ABOUT 1500 FT. TO THE POINT.

PLEASE RETURN TO
COUNTY OF LOS ANGELES
DEPARTMENT OF COUNTY ENGINEER
403 LOS ANGELES COUNTY ENGINEERING BLDG.

Do not extend this side of this line.

Note: Any Additions or Changes on This Sheet Must be Made or Circled in Red Ink With Date and Name of Person Making Change.

Notes Ck'd by	Survey of OAKDALE CYN. RD.
Map No.	JN 0097.76 Tape Std °F
Office Work	Surveyed by RCBOWERS
Checked	Notes RCB Date 1/19/71
Date	Indexed [illegible]

F. B. 3847 PG. 85

R. 15 W

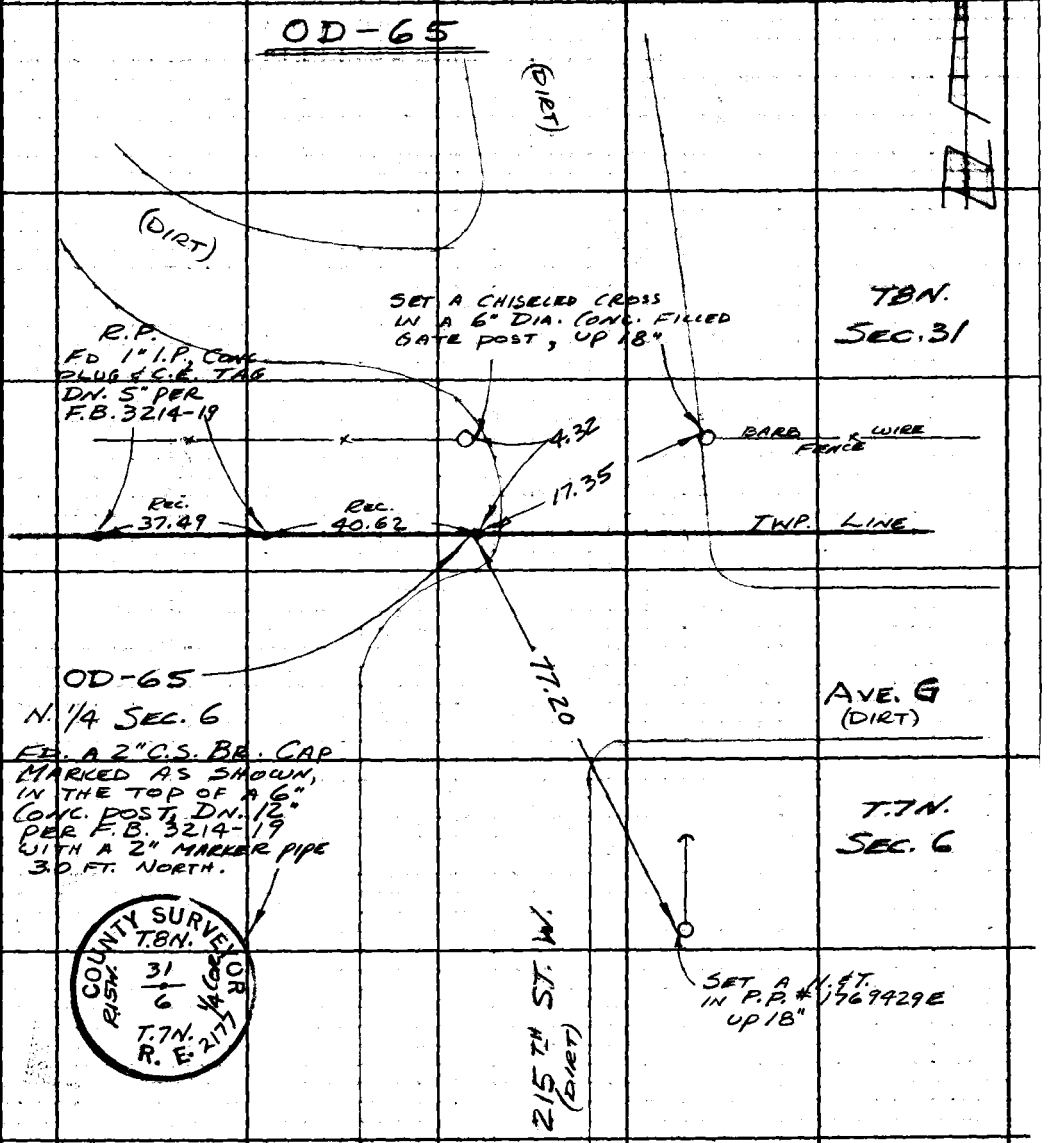

Note: Any Additions or Changes on This Sheet Must be Made or Circled in Red Ink With Date and Name of Person Making Change.

PLEASE RETURN TO
LOS ANGELES COUNTY ENGINEER
403 LOS ANGELES COUNTY ENGINEERING BLDG.

Do not extend this side of this line.

76F309S CE #310 8-63

F. B 3847 PG. 86

OD-65

STATION MARK: AN L.A.C. SURVEYORS BR. CAP, STAMPED "3, 6, R.15W., T.7N., 1/4 COR., RE. 2.77" SET IN A 6" CONC. POST, DN. 12" WITH A MARKER PIPE 3' NORTH.

AREA: BURNT PEAK U.S.G.S. QUAD SHEET, 5700'± S'ly OF THE S.W. COR. OF A PERCOLATION BASIN.

ROUTE: FROM 190TH ST. W. & AVE. F-8, TRAVEL WEST ON AVE. F-8, AT 0.5 MI., TURN SOUTH. CROSS OVER THE D.W.R. AQUEDUCT, THEN TURN N.W. ON A DIRT ROAD ON THE S'ly SIDE OF THE R/W FENCE. AT 0.6 MI., TURN WEST ON AVE. F-8. AT 0.7 MI., TURN N.W. ON THE D.W.P. AQUEDUCT RD. AT 0.6 MI., TURN SOUTH ON 210TH ST. W. AT 0.7 MI., TURN S.W. ON A DIRT RD. ON THE W'ly SIDE OF A LOW SPUR. AT 0.5 MI., TURN WEST ON AVE. G. AT 0.3 MI. THE MON. WILL BE FOUND AT THE NORTH EDGE OF THE ROAD, 4.32' SOUTH OF THE W. GATE POST.

PLEASE RETURN TO
LOS ANGELES COUNTY ENGINEER
403 Los Angeles County Engineering Bldg.
Do not extend this side of this line.
Note: Any Additions or Changes on This Sheet Must be Made or Circled in Red Ink With Date and Name of Person Making Change.

Notes Ck'd by	Survey of OAKDALE LYN RD
Map No.	JN 0097.76 Tape Std °F
Office Work	Surveyed by R.C. BOWERS
Checked	Notes ALMANZAN Date JAN '71
Date	Indexed [redacted] 5 '71

F. B. 3847 PG. 87

T8N R16W

SEC 36

OD-65A

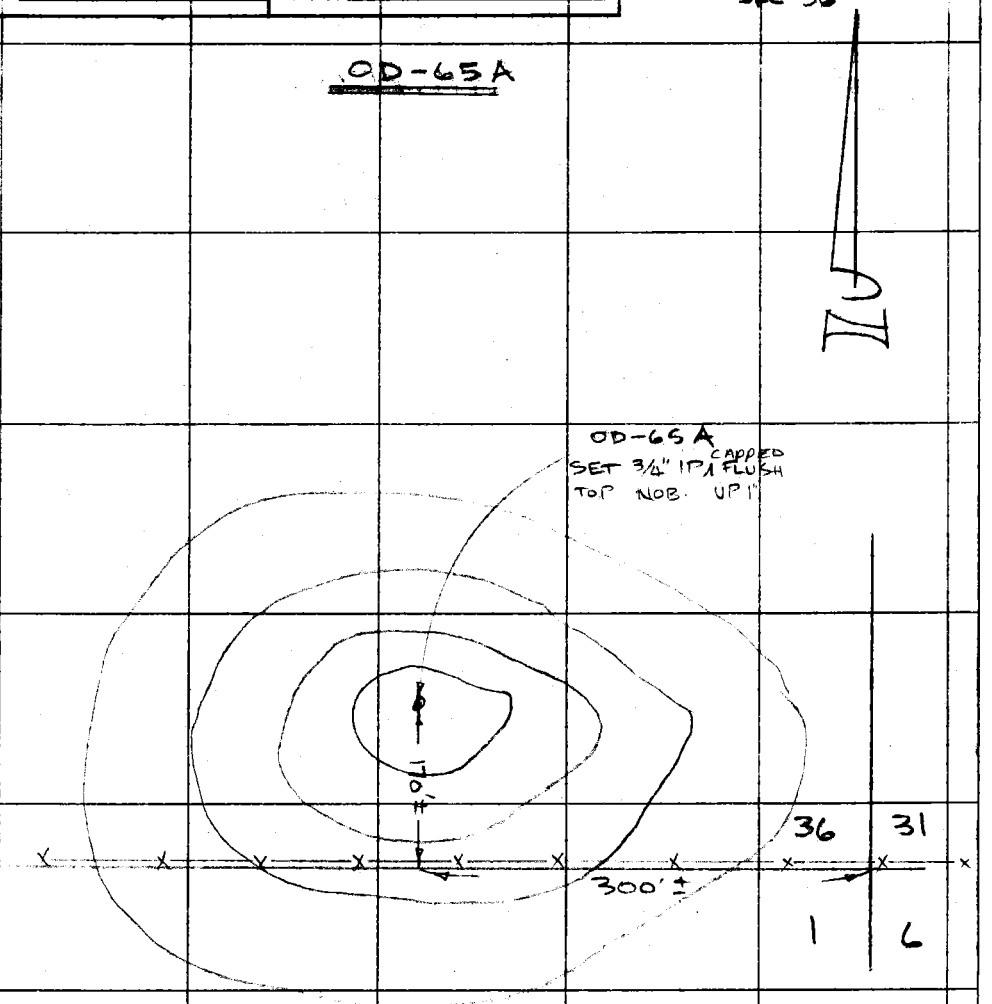

FOR DIRECTIONS SEE
F.B.-G-1288-18-22

Note: Any Additions or Changes on This Sheet Must be Made or Circled in Red Ink With Date and Name of Person Making Change.

PLEASE RETURN TO
COUNTY OF LOS ANGELES
DEPARTMENT OF COUNTY ENGINEER
403 LOS ANGELES COUNTY ENGINEERING BLDG.

Do not extend this side of this line.

76F309S CE#310 3-69

F. B. 3847 PG. 88

OD-65A

STATION MARK: A CAPPED 3/4" I.P., UP 1"

AREA: BURNT PEAK U.S.G.S. QUAD SHEET, 7000'± S.W. of THE S.W. COR. OF A PERCOLATION BASIN

ROUTE: FROM 190TH ST. W. & AVE. F-8, TRAVEL WEST ON AVE. F-8. AT 0.5 MI., TURN SOUTH. TRAVEL OVER THE D.W.R. AQUEDUCT, THEN TURN N.W. ON A DIRT ROAD ON THE S'ly SIDE OF THE R/W FENCE. AT 0.6 MI., TURN WEST ON AVE F-8. AT 0.7 MI., TURN N.W. ON THE D.W.P. AQUEDUCT RD. AT 0.6 MI., TURN SOUTH ON 210TH ST. W. AT 0.7 MI., TURN S.W. ON A DIRT ROAD ON THE W'ly SIDE OF A LOW SPUR. AT 0.5 MI., TURN WEST ON AVE G. AT 0.3 MI., TURN NORTH, ENTERING THROUGH THE GATE. CONTINUE N'ly. AT 0.5 MI., TURN S.W., FOLLOWING THE MAIN DIRT ROAD ABOUT 1.5 MI. TO THE NOSE OF THE MAIN E-W SPUR. PARK AND HIKE WEST UP THE SPUR ABOUT 600 FT TO THE POINT.

PLEASE RETURN TO
COUNTY OF LOS ANGELES
DEPARTMENT OF COUNTY ENGINEER
403 LOS ANGELES COUNTY ENGINEERING BLDG.

Do not extend this side of this line.

Note: Any Additions or Changes on This Sheet Must be Made or Circled in Red Ink With Date and Name of Person Making Change.

Notes Ck'd by	Survey of OAKDALE CYN. RD.
Map No.	JN 2097.76 Tape Std °F
Office Work	Surveyed by R.C. Bowers
Checked	Notes RCB Date 1/29/71
Date	Indexed [redacted]

F. B 3847 PG. 89

T8N R16W

SEC 36

OD-66

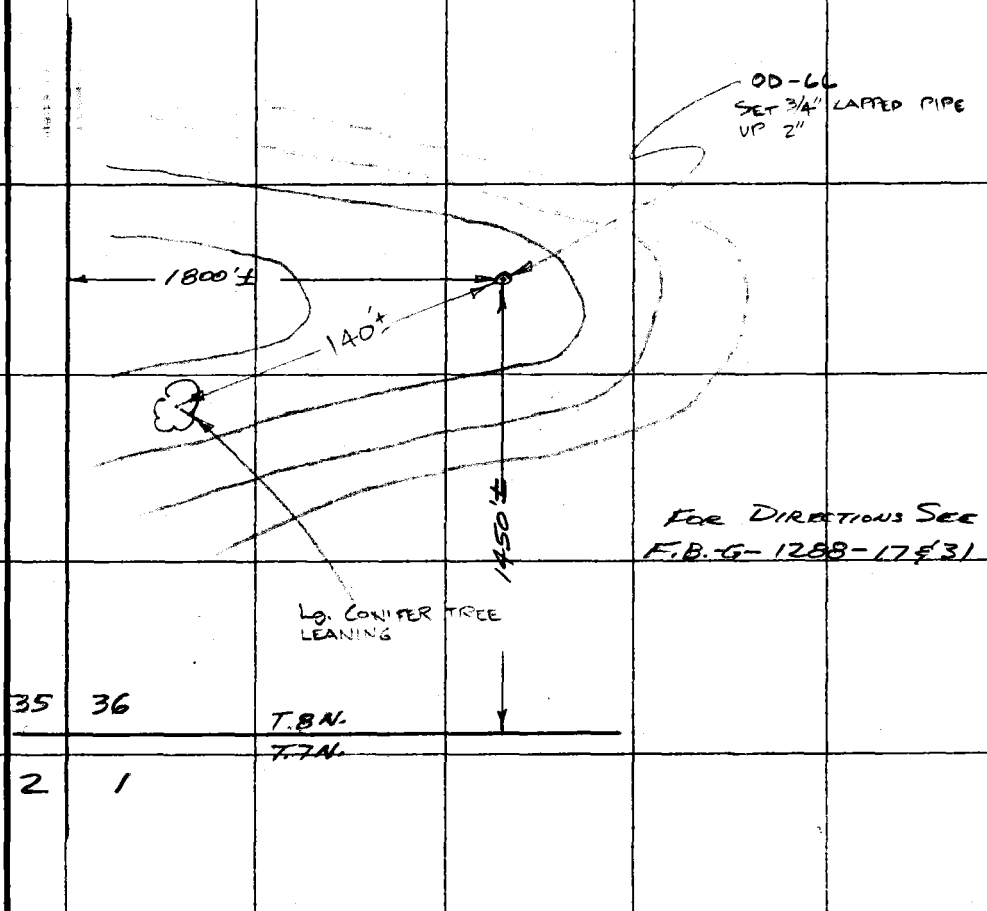

FOR DIRECTIONS SEE
F.B.-G-1288-17 & 31

Note: Any Additions or Changes on This Sheet Must be Made or Circled in Red Ink With Date and Name of Person Making Change.

Do not extend this side of this line.

PLEASE RETURN TO
COUNTY OF LOS ANGELES
DEPARTMENT OF COUNTY ENGINEER
403 LOS ANGELES COUNTY ENGINEERING BLDG.

76F309S CE#310 3-69

F. B. 3847 PG. 90

OD-66

STATION MARK: A CAPPED 3/4" I.P, up 2"

AREA: BURNT PEAK U.S.G.S. QUAD SHEET, 5800'± NORTH OF KINGS CANYON RANCH

ROUTE: FROM 190TH ST. W. & AVE. F-8, TRAVEL WEST ON AVE. F-8. AT 0.5 MI., TURN SOUTH, TRAVELING OVER THE D.W.R. AQUEDUCT, THEN TURN N.W. ON A DIRT RD. ON THE S'LY SIDE OF THE R/W FENCE. AT 0.6 MI. TURN WEST ON AVE F-8. AT 0.7 MI., TURN N.W. ON THE D.W.P. AQUEDUCT ROAD. AT 0.6 MI., TURN SO. ON 210TH ST. W. AT 0.7 MI. TURN S.W. ON A DIRT ROAD ON THE W'LY SIDE OF A LOW SPUR. AT 0.5 MI., TURN WEST ON AVE. G. AT 0.3 MI., TURN SO. ON 215TH ST. W. AT 0.4 MI., TURN WEST, FOLLOWING THIS ROAD APPROX 0.7 MI. TO A RD. JCT (NORTH OF DEAD HORSE CYN.) TURN WEST, FOLLOWING THE ROAD 0.1 MI. TO A RD. JCT. FROM THE SO. TURN SOUTH, FOLLOWING THE MAIN DIRT ROAD APPROX 0.9 MI. TO A SPUR HEADING NORTH. PARK AND HIKE NORTHERLY ALONG THE SPUR 1700' TO THE POINT.

PLEASE RETURN TO
COUNTY OF LOS ANGELES
DEPARTMENT OF COUNTY ENGINEER
403 LOS ANGELES COUNTY ENGINEERING BLDG.

Do not extend this side of this line.

Note: Any Additions or Changes on This Sheet Must be Made or Circled in Red Ink With Date and Name of Person Making Change.

Notes Ck'd by	Survey of OAKDALE CYN. RD.
Map No.	JN 0097.76 Tape Std °F
Office Work	Surveyed by R.C. BOWERS
Checked	Notes RCB Date 8/3/70
Date	Indexed G.B. GABEL AUG 5 '71

F. B. 3947 Pg. 91

T. 8 N.
R. 15 W.
SEC. 33

OD-77

SEC. 32

200TH ST. W.

SEC. 33

T.P.# K10076Y

P.P.# 1786731E

1/4 COR.

MIDWAY ST.

111.2

50±

80.2

48'±

90'±

OD-77
SET A CAPPED
3/4" I.P., up 2"

FOR DIRECTIONS SEE
F.B.-G-1288-34, 35

Note: Any Additions or Changes on This Sheet Must be Made or Circled in Red Ink With Date and Name of Person Making Change.

Do not extend this side of this line.

PLEASE RETURN TO
COUNTY OF LOS ANGELES
DEPARTMENT OF COUNTY ENGINEER
403 LOS ANGELES COUNTY ENGINEERING BLDG.

76F309S CE#310 3-69

F. B 3847 PG 92

OD-77

STATION MARK: A CAPPED 3/4" I.P., UP 2"

AREA: WEENACH SCHOOL U.S.G.S. QUAD SHEET 1000'± NORTH OF THE N.W. COR. OF THE LANDING STRIP., IN THE S.E. COR. OF 200TH ST. W. & AVE F-8

ROUTE: FROM 190TH ST. W. & AVE. F-8, TRAVEL WEST ON AVE. F-8. AT 0.5 MI., TURN SOUTH, TRAVELING OVER THE D.W.R. AQUEDUCT. TURN N.W. ON A DIRT ROAD ON THE S'ly SIDE OF THE R/W FENCE. AT 0.6 MI., TURN WEST ON AVE F-8. AT 0.2 MI. IS 200TH ST. W. THE POINT IS S.E. OF THE INT.

PLEASE RETURN TO
COUNTY OF LOS ANGELES
DEPARTMENT OF COUNTY ENGINEER
403 LOS ANGELES COUNTY ENGINEERING BLDG.

Do not extend this side of this line.

Note: Any Additions or Changes on This Sheet Must be Made or Circled in Red Ink With Date and Name of Person Making Change.

Notes Ck'd by	Survey of OAKDALE LYN RD
Map No.	JN 0097-76 Tape — Std —
Office Work	Surveyed by R.C. BOWER
Checked	Notes ALMANZAN Date JAN 71
Date	Indexed B. J. BALL AUG 5 '71

F. B. 3847 PG. 93

T8N R15W
SEC. 32

OD-78

OD-78A
FD 1/4 SEC COR

N

150'±

250'±

31 32

OD-78 (D.W.R. 209W)
FD. 3½" DWR BR. DISK
SET IN 1'X1' CONC POST
MARKED "209 W - 1960"
FLUSH
F.B. 3214-157

3 INT 335

FOR DIRECTIONS SEE
FB-G-1305-1-8
&
F.B-6-1348-4-7

Note: Any Additions or Changes on This Sheet Must be Made or Circled in Red Ink With Date and Name of Person Making Change.

Do not extend this side of this line.

PLEASE RETURN TO
COUNTY OF LOS ANGELES
DEPARTMENT OF COUNTY ENGINEER
403 LOS ANGELES COUNTY ENGINEERING BLDG.

76F309S CE#310 3-69

F. B. 3847 Pg. 94

OD-78 (DWR-209 W)

STATION MARK: A D.W.R. 3½" BR. DISK SET IN THE TOP OF A 12"x12" CONC. POST, STAMPED "209W, 1960". FLUSH

AREA: LAKE HUGHES U.S.G.S. QUAD SHEET, 5300'± W'ly OF THE N.W. COR. OF THE LANDING STRIP.

ROUTE: FROM 210TH ST. W. & L.A. DEPT. W. & P. AQUEDUCT RD., TRAVEL SOUTH 0.5 MI. TURN E. THROUGH A GATE, THEN TRAVEL S.E. UP A LOW SPUR TO THE TOP AND THE MON.

PLEASE RETURN TO
COUNTY OF LOS ANGELES
DEPARTMENT OF COUNTY ENGINEER
403 LOS ANGELES COUNTY ENGINEERING BLDG.

Do not extend this side of this line.

Note: Any Additions or Changes of This Sheet Must be Made or Circled in Red Ink With Date and Name of Person Making Change.

Notes Ck'd by	Survey of OAKDALE CYN. RD.	F. B. 3847 PG. 95
Map No.	JN 0097.76 Tape ____ Std ____ °F	
Office Work	Surveyed by R.C. BOWERS	T. 8 N.
Checked	Notes RCB Date 1/14/71	R. 15 W.
Date	Indexed [redacted]	

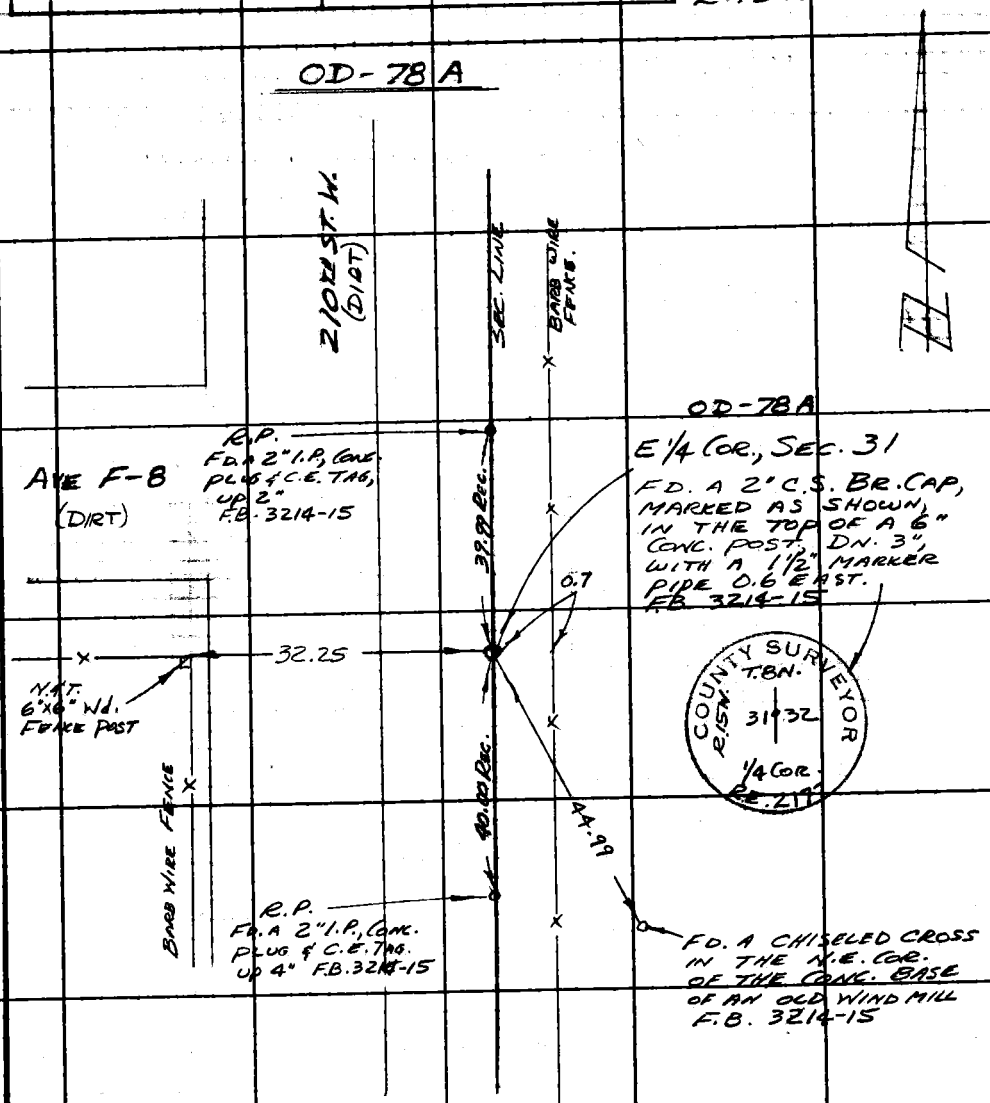

Note: Any Additions or Changes on This Sheet Must be Made or Circled in Red Ink With Date and Name of Person Making Change.

PLEASE RETURN TO
LOS ANGELES COUNTY ENGINEER
403 LOS ANGELES COUNTY ENGINEERING BLDG.

Do not extend this side of this line.

76F309S CE #310 6-63

F. B. 3847 Pg. 96

OD-78A

STATION MARK: A C.S. 2" BR. CAP SET IN THE TOP OF A 6" CONC. POST, STAMPED " T.3 N., R.15 W., 31, 32, 1/4 COR, 2177" DN. 3"

AREA: BURNT PEAK U.S.G.S. QUAD SHEET, 3100'± S.E. of the S.W. COR. OF THE PERCOLATION BASIN.

ROUTE: FROM 210TH ST. W. & L.A. CITY D.W.&P. AQUEDUCT RD, TRAVEL SOUTH ON 210TH ST. W. AT 0.5 MI., THE MON. IS LOCATED ON THE E. SIDE OF RD.

PLEASE RETURN TO
LOS ANGELES COUNTY ENGINEER
403 Los Angeles County Engineering Bldg.

Do not extend this side of this line.

Note: Any Additions or Changes on This Sheet Must be Made or Circled in Red Ink With Date and Name of Person Making Change.

Notes Ck'd by
Map No.
Office Work
Checked
Date

Survey of OAKDALE GYN RD
JN DD9776 Tape — Std — °F
Surveyed by RC BOWERS
Notes ALMANZAN Date JAN '71
Indexed [redacted] 5 71

F. B. 3847 Pg. 97

T8N R15W
SEC 31

OD-79

OD-79
SET 3/4" IP, CAPPED,
UP 2"

31

2100'±

BARB WIRE FENCE

200'±

FOR DIRECTIONS SEE
F.B.-G-1287-42

PINE TREE 18"

SEC 31, W 1/4

DIRT ROAD

Note: Any Additions or Changes on This Sheet Must be Made or Circled in Red Ink With Date and Name of Person Making Change.
Do not extend this side of this line.

PLEASE RETURN TO
COUNTY OF LOS ANGELES
DEPARTMENT OF COUNTY ENGINEER
403 LOS ANGELES COUNTY ENGINEERING BLDG.

76F309S CE#310 3-69

F. B. 3847 Pg. 98

OD-79

STATION MARK: A CAPPED 3/4" I.P. UP 2"

AREA: BURNT PEAK U.S.G.S. QUAD SHEET, 3200' ± S.W. OF THE S.W. COR. OF THE PERCOLATION BASIN.

ROUTE: FROM 210TH ST. W. & L.A. CITY D.W. & P. AQUEDUCT RD., TRAVEL SOUTH ON 210TH ST. W. AT 0.6 MI, ENTER A GATE AND TRAVEL N.W. ALONG AN OLD ROAD. AT 0.2 MI. TURN WEST ON AVE G. FOLLOW THIS ROAD TO THE BASE OF A LOW SPUR. PARK AND HIKE WEST TO THE TOP OF SPUR, THE NORTH ABOUT 200 FT TO THE POINT.

PLEASE RETURN TO
COUNTY OF LOS ANGELES
DEPARTMENT OF COUNTY ENGINEER
403 LOS ANGELES COUNTY ENGINEERING BLDG.

Do not extend this side of this line.

Note: Any Additions or Changes on This Sheet Must be Made or Circled in Red Ink With Date and Name of Person Making Change.

Notes Ck'd by	Survey of OAKDALE CYN RD
Map No.	JN 009771 Tape — Std — °F
Office Work	Surveyed by R.C. BOWERS
Checked	Notes ALMANZAN Date JAN '71
Date	Indexed [redacted] AUG 5 '71

F. B. 3847 PG. 99

T8N R15W
SEC 32

OD - 90

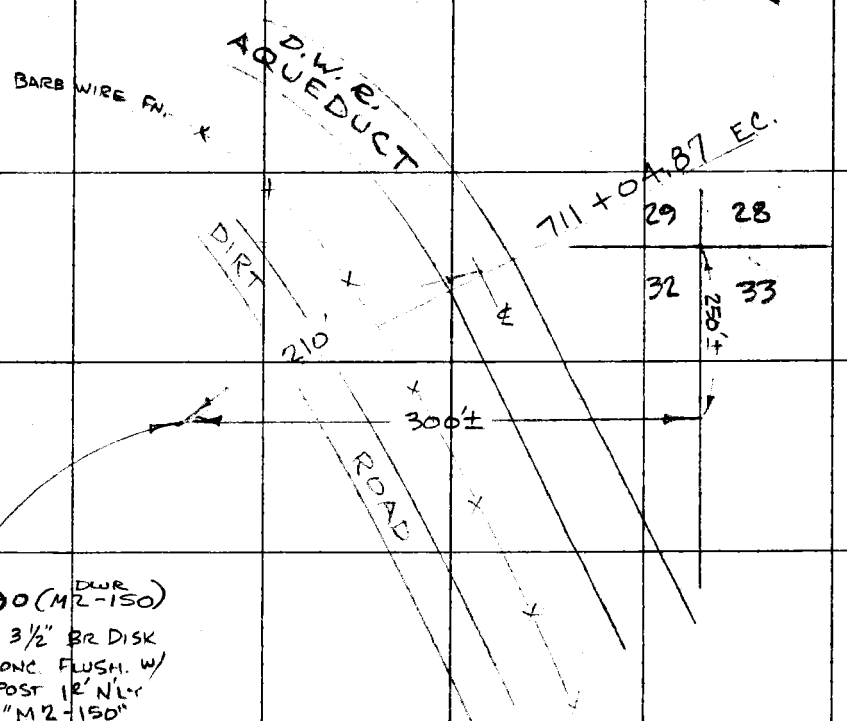

OD-90 (M2-150 DWR)
FD DWR 3½" BR DISK
SET IN CONC. FLUSH. W/
MARKER POST 12' N'LY
STAMPED "M2-150"
(BM CF-88)

OD-90
ELEV. = 2964.37 M.S.L.
PER D.W.R. FIELD OFFICE
IN FAIRMONT, CALIF.

Note: Any Additions or Changes on This Sheet Must be Made or Circled in Red Ink With Date and Name of Person Making Change.

Do not extend this side of this line.

PLEASE RETURN TO
COUNTY OF LOS ANGELES
DEPARTMENT OF COUNTY ENGINEER
403 LOS ANGELES COUNTY ENGINEERING BLDG.

76F309S CE#310 3-69

F. B. 3847 Pg. 100

OD-90

STATION MARK: A D.W.R. 3 1/2" BR. DISK, SET IN THE TOP OF A 12"x12" CONC. POST, FLUSH. STAMPED "M2-150".

AREA: LAKE HUGHES U.S.G.S. QUAD SHEET, 3700'± E'ly OF THE S.E. COR. OF THE PERCOLATION BASIN

ROUTE: FROM 190TH ST. W. & AVE F-8, TRAVEL WEST ON AVE. F-8. AT 0.5 MI., TURN SOUTH. TRAVEL OVER THE D.W.R. AQUEDUCT TURN N.W. ON A DIRT ROAD ON THE S'ly SIDE OF THE R/W FENCE. AT 0.9 MI., THE MON. IS LOCATED ON THE S.W. SIDE OF THE ROAD, OPP. THE FENCE E.C.

PLEASE RETURN TO
COUNTY OF LOS ANGELES
DEPARTMENT OF COUNTY ENGINEER
403 LOS ANGELES COUNTY ENGINEERING BLDG.

Do not extend this side of this line.

Note: Any Additions or Changes on This Sheet Must be Made or Circled in Red Ink With Date and Name of Person Making Change.

Notes Ck'd by	Survey of OAKDALE CYN RD
Map No.	JN 00776 Tape Std °F
Office Work	Surveyed by R.C. BOWERS
Checked	Notes ALMANZAN Date JAN '71
Date	Indexed [redacted]

F. B. 3847 PG. 101

T8N R15W

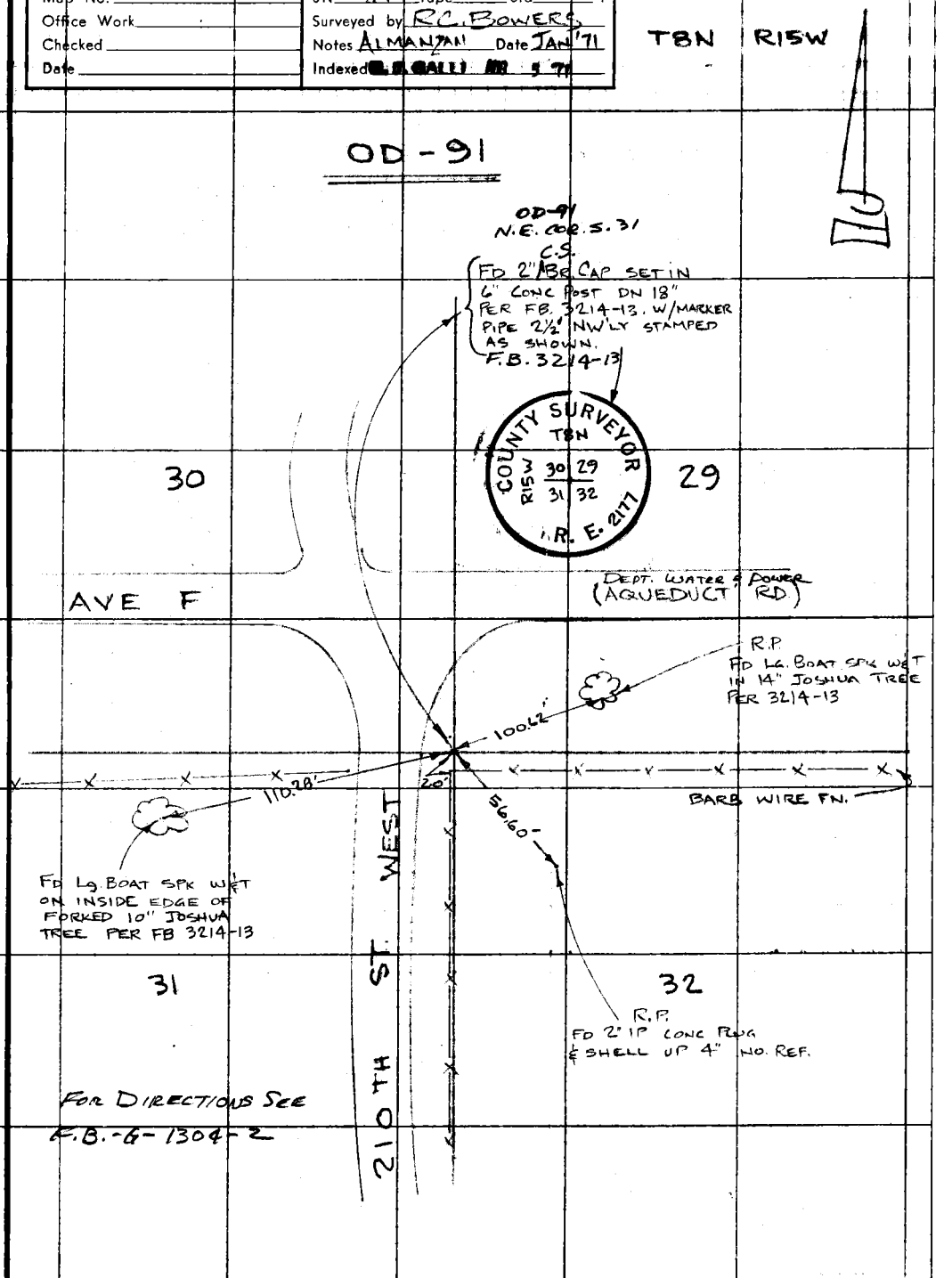

Note: Any Additions or Changes on This Sheet Must be Made or Circled in Red Ink With Date and Name of Person Making Change.

Do not extend this side of this line.

PLEASE RETURN TO
COUNTY OF LOS ANGELES
DEPARTMENT OF COUNTY ENGINEER
403 LOS ANGELES COUNTY ENGINEERING BLDG.

76F309S CE#310 3-69

F. B. 3847 Pg. 102

OD-91

STATION MARK: A C.S. 2" BR. CAP SET IN THE TOP OF A 6" CONC. POST, DN. 18" STAMPED "T.8N., R.15W., 29, 30, 31, 32, 2177".

AREA: NEENACH SCHOOL U.S.G.S. QUAD SHEET, 5280' ± W. OF 200TH ST. W. & AVE. E-15

ROUTE: FROM 210TH ST. W. & L.A. CITY D.W. & P. AQUEDUCT ROAD, THE MON. IS ABOUT 100 FT SOUTH, ON THE E. SIDE OF RD. AND 2' NO. OF THE FENCE. COR.

PLEASE RETURN TO
COUNTY OF LOS ANGELES
DEPARTMENT OF COUNTY ENGINEER
403 LOS ANGELES COUNTY ENGINEERING BLDG.

Do not extend this side of this line.

Note: Any Additions or Changes on This Sheet Must be Made or Circled in Red Ink With Date and Name of Person Making Change.

Notes Ck'd by	Survey of OAKDALE CYN. RD.
Map No.	JN0097.76 Tape Std °F
Office Work	Surveyed by R.C. BOWERS
Checked	Notes RCB Date 2/2/71
Date	Indexed [redacted]

F. B. 3847 PG. 103

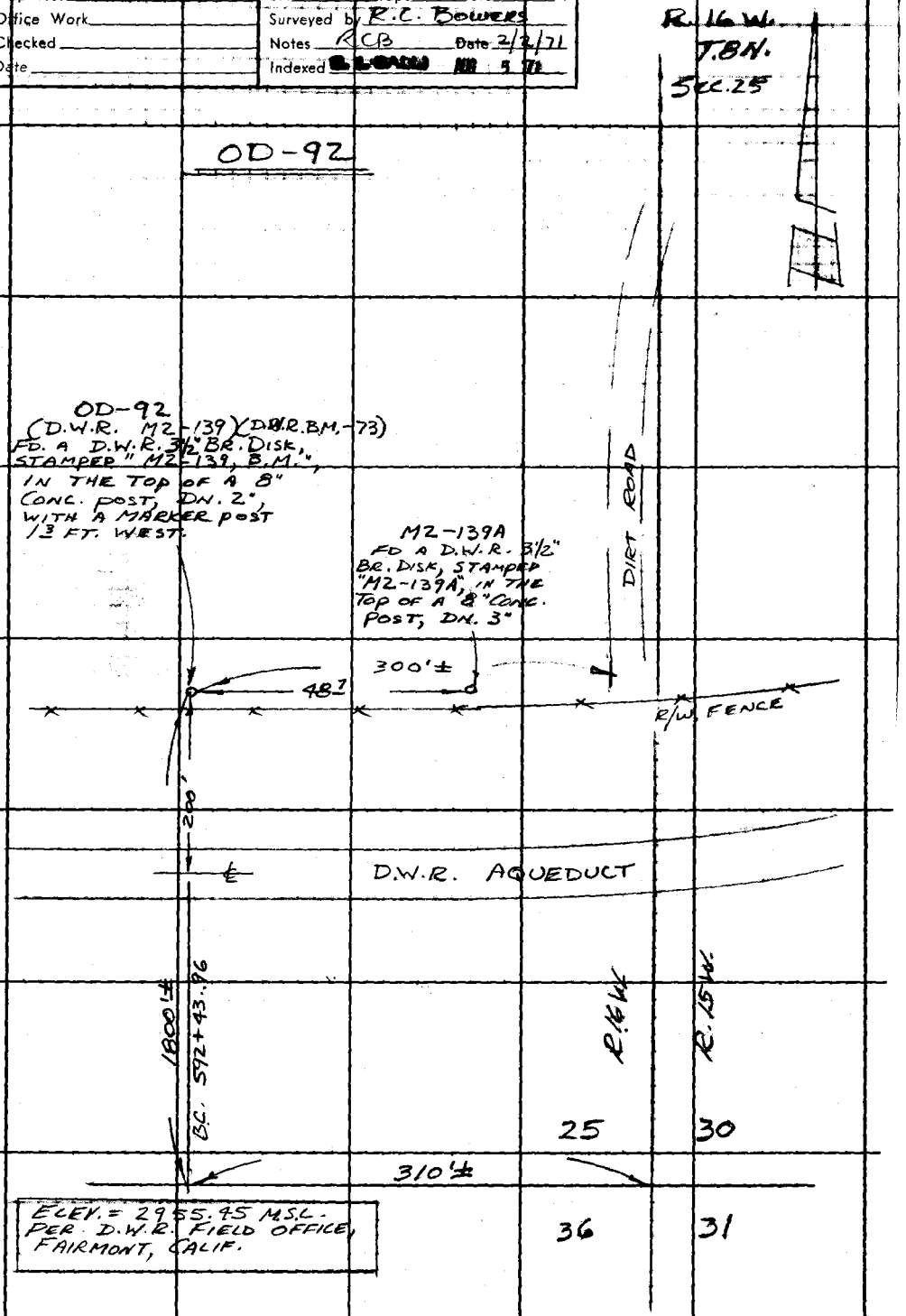

Note: Any Additions or Changes on This Sheet Must be Made or Circled in Red Ink With Date and Name of Person Making Change.

Do not extend this side of this line.

PLEASE RETURN TO
LOS ANGELES COUNTY ENGINEER
403 LOS ANGELES COUNTY ENGINEERING BLDG.

76F3095 CE #310 6/63

F. B 3847 Pg. 104

OD-92

STATION MARK: A D.W.R. 3½" BR. DISK, SET IN THE TOP OF A 8"X8" CONC. POST, DIA. 2", STAMPED "M2-139, B.M."

AREA: BURNT PEAK U.S.G.S. QUAD SHEET, 4300' ± W 3/4 OF THE N.W. COR. OF THE N.W. COR. OF THE PERCOLATION BASIN.

ROUTE: FROM LANCASTER RD. & 235TH ST. W., TRAVEL EAST ON LANCASTER RD. AT 1.5 MI., TURN SOUTH ON AN OLD DIRT ROAD. FOLLOW THIS ROAD TO THE AQUEDUCT R/W FENCE. TURN WEST. THE MON. IS 300' WEST ON THE FENCE LINE.

PLEASE RETURN TO
LOS ANGELES COUNTY ENGINEER
403 LOS ANGELES COUNTY ENGINEERING BLDG.
Do not extend this side of this line.

Note: Any Additions or Changes on This Sheet Must be Made or Circled in Red Ink With Date and Name of Person Making Change.

Notes Ck'd by MF	Survey of OAKDALE CYN RD
Map No.	JN 0097.76 Tape – Std – °F
Office Work	Surveyed by R.C. BOWERS
Checked	Notes ALMANZAN Date JAN '71
Date	Indexed [illegible] GALLI AUG 5 '71

F. B. 3847 PG. 105

T8N R15W
SEC 29

OD-103

FOR DIRECTIONS SEE
F.B.-G-1304-3,4

200TH ST. W. TO HWY 138

DIRT ROAD

OD-103
SET 3/4" CAPPED PIPE UP 2"

100'±

LONE CLUSTER OF JOSHUA TREES & JUNIPER

(DIRT)

3100'±

29 28
32 33

Note: Any Additions or Changes on This Sheet Must be Made or Circled in Red Ink With Date and Name of Person Making Change.

Do not extend this side of this line.

PLEASE RETURN TO
COUNTY OF LOS ANGELES
DEPARTMENT OF COUNTY ENGINEER
403 LOS ANGELES COUNTY ENGINEERING BLDG.

76F309S CE#310 3-69

F. B. 3847 PG. 106

OD-103

STATION MARK: A CAPPED 3/4" I.P., UP 2"

AREA: NEENACH SCHOOL U.S.G.S. QUAD SHEET, 9000'± S.E. OF THE NEENACH SUBSTATION.

ROUTE: FROM HWY 138 & 210TH ST. W., TRAVEL 1.0 MI. E. ON HWY. 138. TURN SOUTH AT 1.4 MI., TURN WEST ON A DIRT RD. THE POINT IS ABOUT 150' WEST ON THE SOUTH, NEXT TO A CLUMP OF JOSHUA TREES

PLEASE RETURN TO
COUNTY OF LOS ANGELES
DEPARTMENT OF COUNTY ENGINEER
403 LOS ANGELES COUNTY ENGINEERING BLDG.

Do not extend this side of this line.

Note: Any Additions or Changes on This Sheet Must be Made or Circled in Red Ink With Date and Name of Person Making Change.

Notes Ck'd by	Survey of OAKDALE C.Y.N. R.
Map No.	JN D09776 Tape Std °F
Office Work	Surveyed by R.C. BOWERS
Checked	Notes ALMANZAN Date JAN '71
Date	Indexed [redacted] 5 71

F. B. 3847 Pg. 107

T8N R15W
SEC 30

OD-104

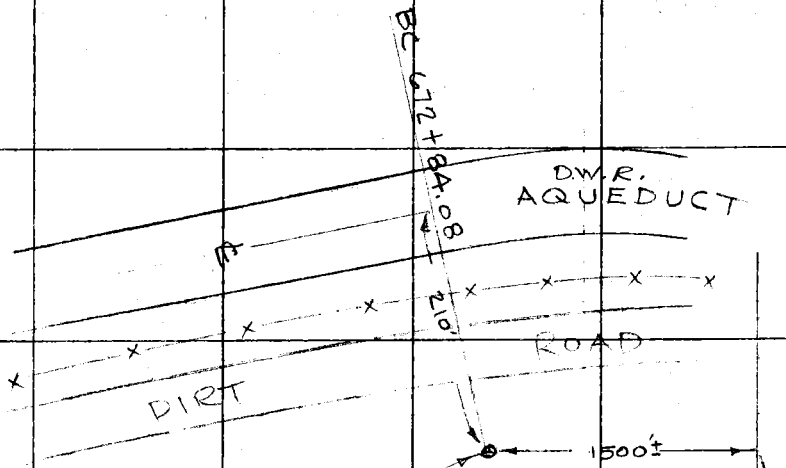

OD-104
FD DWR MON. 3½" BR DISK SET IN CONC. STAMPED "M2-136 BM." R/W MON. 210' Se. ℄
(BM CF-79)

30 | 29
31 | 32

OD-104
ELEV. = 2963.95 M.S.L.
PER D.W.R. FIELD OFFICE IN FAIRMONT, CALIF.

Note: Any Additions or Changes on This Sheet Must be Made or Circled in Red Ink With Date and Name of Person Making Change.

Do not extend this side of this line.

PLEASE RETURN TO
COUNTY OF LOS ANGELES
DEPARTMENT OF COUNTY ENGINEER
403 LOS ANGELES COUNTY ENGINEERING BLDG.

76F309S CE#310 3-69

F. B. 3847 PG. 108

OD-104

STATION MARK: A D.W.R. 3½" BR. DISK, SET IN THE TOP OF A 12"x12" CONC. POST, FLUSH, STAMPED "M2-136, B.M.".

AREA: NEENACH SCHOOL U.S.G.S. QUAD SHEET, 1300'± NORTH OF THE N.W. COR. OF A PERCOLATION BASIN

ROUTE: FROM LANCASTER RD. & 235TH ST. W., TRAVEL S.E. ON THE S'LY SIDE OF THE D.W.R. AQUEDUCT R/W FENCE. AT 2.4 M. THE MON. IS LOCATED ON THE SO. SIDE OF THE RD., OPP. THE FENCE B.C.

PLEASE RETURN TO
COUNTY OF LOS ANGELES
DEPARTMENT OF COUNTY ENGINEER
403 LOS ANGELES COUNTY ENGINEERING BLDG.

Do not extend this side of this line.

Note: Any Additions or Changes of This Sheet Must be Made or Circled in Red Ink With Date and Name of Person Making Change.

Notes Ck'd by	Survey of OAKDALE CYN. RD.
Map No.	JN 0097.76 Tape Std °F
Office Work	Surveyed by R.C. BOWERS
Checked	Notes RCB Date 1/29/71
Date	Indexed [illegible]

F. B. 3847 PG. 109

T.8 N.
R. 16 W
SEC. 25

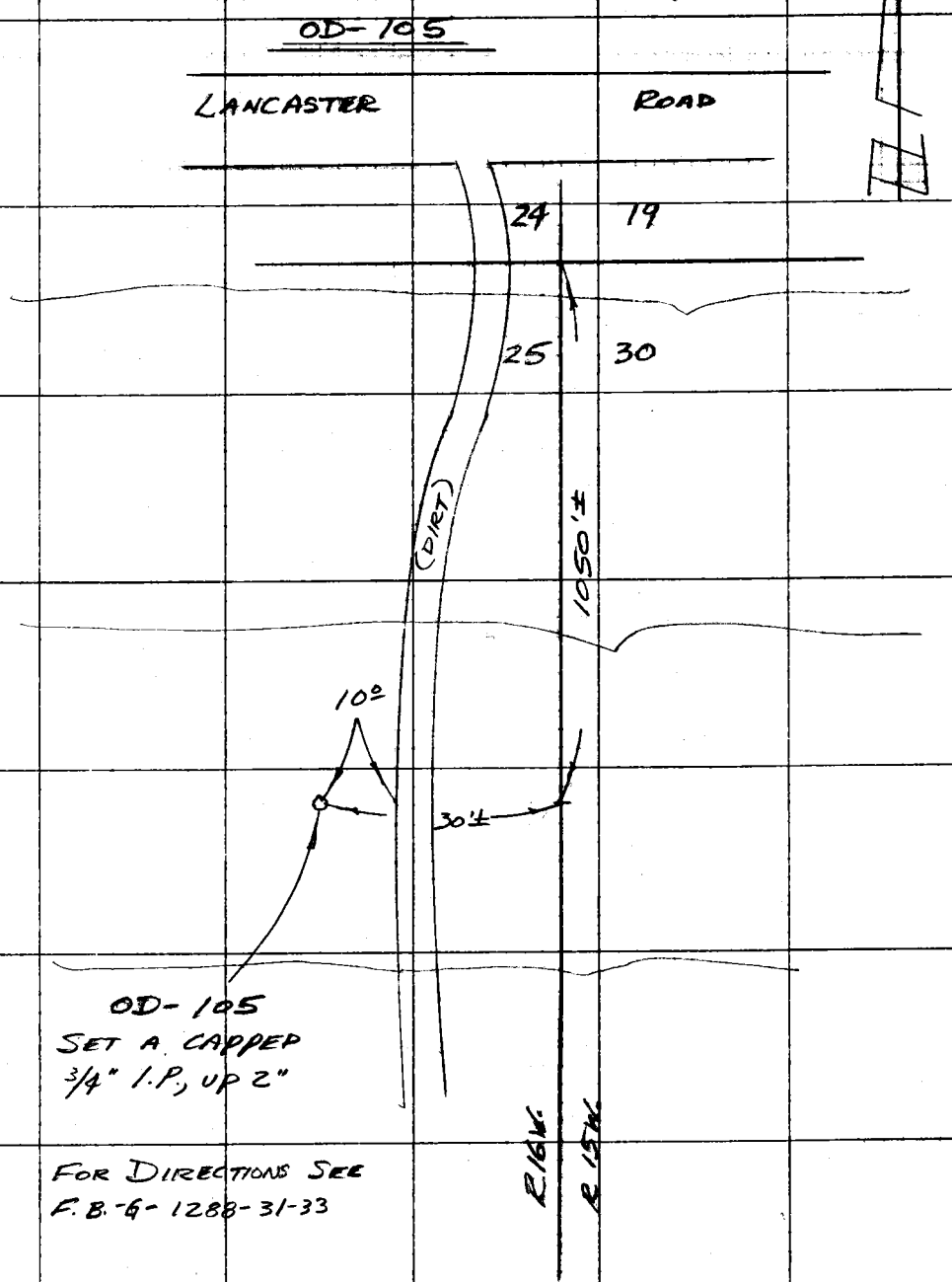

FOR DIRECTIONS SEE
F.B.-G-1288-31-33

Note: Any Additions or Changes on This Sheet Must be Made or Circled in Red Ink With Date and Name of Person Making Change.

Do not extend this side of this line.

PLEASE RETURN TO
COUNTY OF LOS ANGELES
DEPARTMENT OF COUNTY ENGINEER
403 LOS ANGELES COUNTY ENGINEERING BLDG.

76F309S CE#310 3-69

F. B 3847 Pg. 110

OD-105

STATION MARK: A CAPPED 3/4" I.P., UP 2"

AREA: NEENACH SCHOOL U.S.G.S. QUAD SHEET, 8300'± S.W. OF THE NEENACH SUBSTATION

ROUTE: FROM LANCASTER RD. & 235TH ST. W., TRAVEL EAST ON LANCASTER RD. AT 1.5 MI., TURN SOUTH ON AN OLD DIRT RD. AT 1050', THE POINT IS LOCATED ON THE W. SIDE OF RD.

PLEASE RETURN TO
COUNTY OF LOS ANGELES
DEPARTMENT OF COUNTY ENGINEER
403 LOS ANGELES COUNTY ENGINEERING BLDG.

Do not extend this side of this line.

Note: Any Additions or Changes on This Sheet Must be Made or Circled in Red Ink With Date and Name of Person Making Change.

Notes Ck'd by	Survey of OAKDALE CYN. RD.
Map No.	JN 0097.76 Tape Std °F
Office Work	Surveyed by R.C. BOWERS
Checked	Notes RCB Date 7/18/71
Date	Indexed [illegible] 5 '71

F. B. 3847 PG. 111

T. 8 N.
R. 16 W.
SEC. 25

D.W.R. 225W'

FOR DIRECTIONS SEE
F.B.-G-1288-37-41
&
F.B-G-1348-1-3

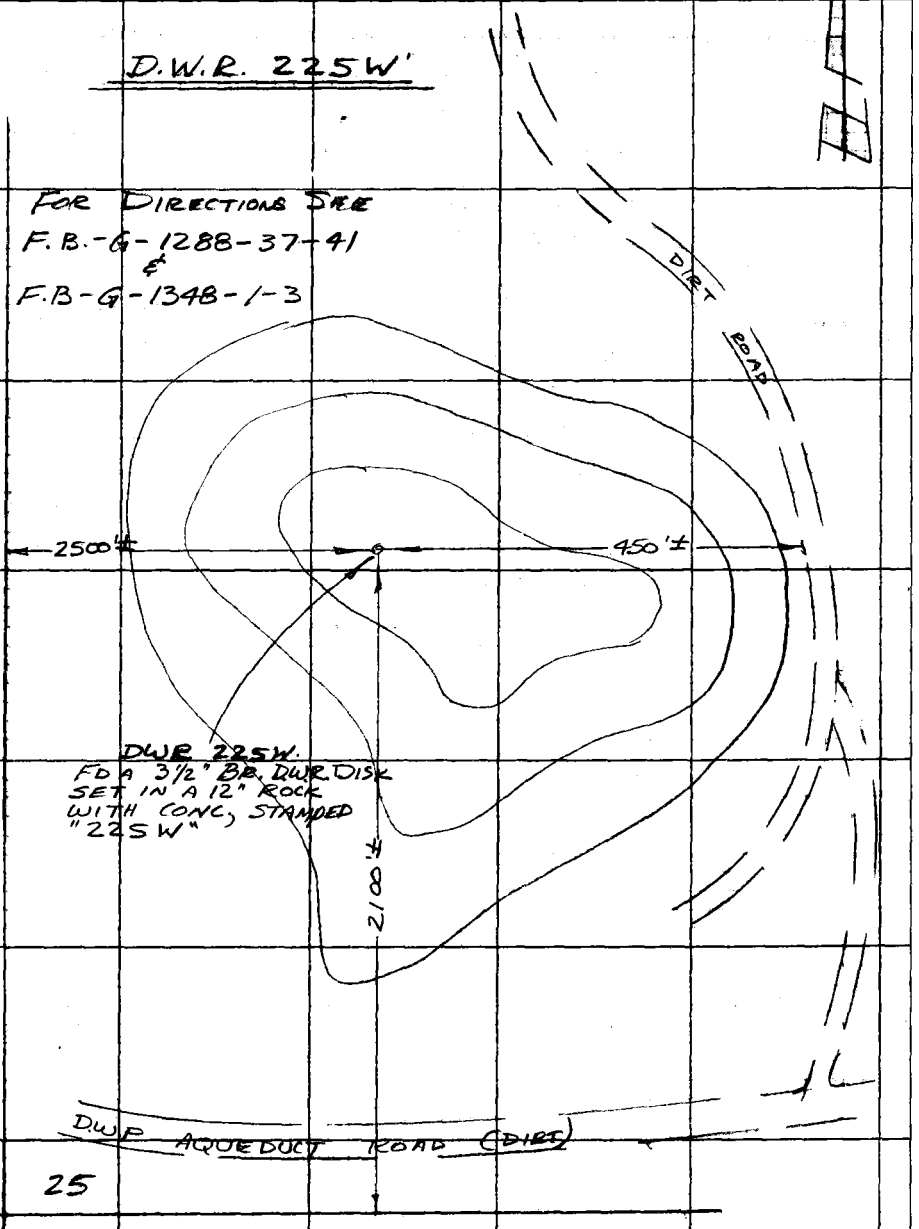

26	25
35	36

Note: Any Additions or Changes on This Sheet Must be Made or Circled in Red Ink With Date and Name of Person Making Change.

Do not extend this side of this line.

PLEASE RETURN TO
COUNTY OF LOS ANGELES
DEPARTMENT OF COUNTY ENGINEER
403 LOS ANGELES COUNTY ENGINEERING BLDG.

76F309s CE#310 3-69

F. B. 3847 Pg. 112

DWR 225W.

STATION MARK: A D.W.R. 3½" BR. DISK, STAMPED "225 W", SET IN CONC. ON A 12" ROCK.

AREA: NEENACH SCHOOL U.S.G.S. QUAD SHEET, 11650'± SW'LY OF THE NEENACH SUBSTATION

ROUTE: FROM LANCASTER RD. & 235TH ST. W., TRAVEL S.E. ON THE ROAD ON THE S'LY SIDE OF THE D.W.R. AQUEDUCT R/W FENCE. AT 1.2 MI., TURN SOUTH. FOLLOW THIS ROAD TO A POINT ON THE EAST SIDE OF A PROMINATE CONICAL SHAPED HILL. PARK AND HIKE WEST TO THE TOP AND THE POINT.

PLEASE RETURN TO
COUNTY OF LOS ANGELES
DEPARTMENT OF COUNTY ENGINEER
403 LOS ANGELES COUNTY ENGINEERING BLDG.

Do not extend this side of this line.

Note: Any Additions or Changes on This Sheet Must be Made or Circled in Red Ink With Date and Name of Person Making Change.

Notes Ck'd by	Survey of OAKDALE LYN RD
Map No.	JN 0097.7L Tape Std °F
Office Work	Surveyed by R.L. BOWERS
Checked	Notes ALMANZON Date MAR '71
Date	Indexed [redacted] GALLI AUG 5 '72

F. B. 3847 PG. 113

T7N R15W
SEC 20

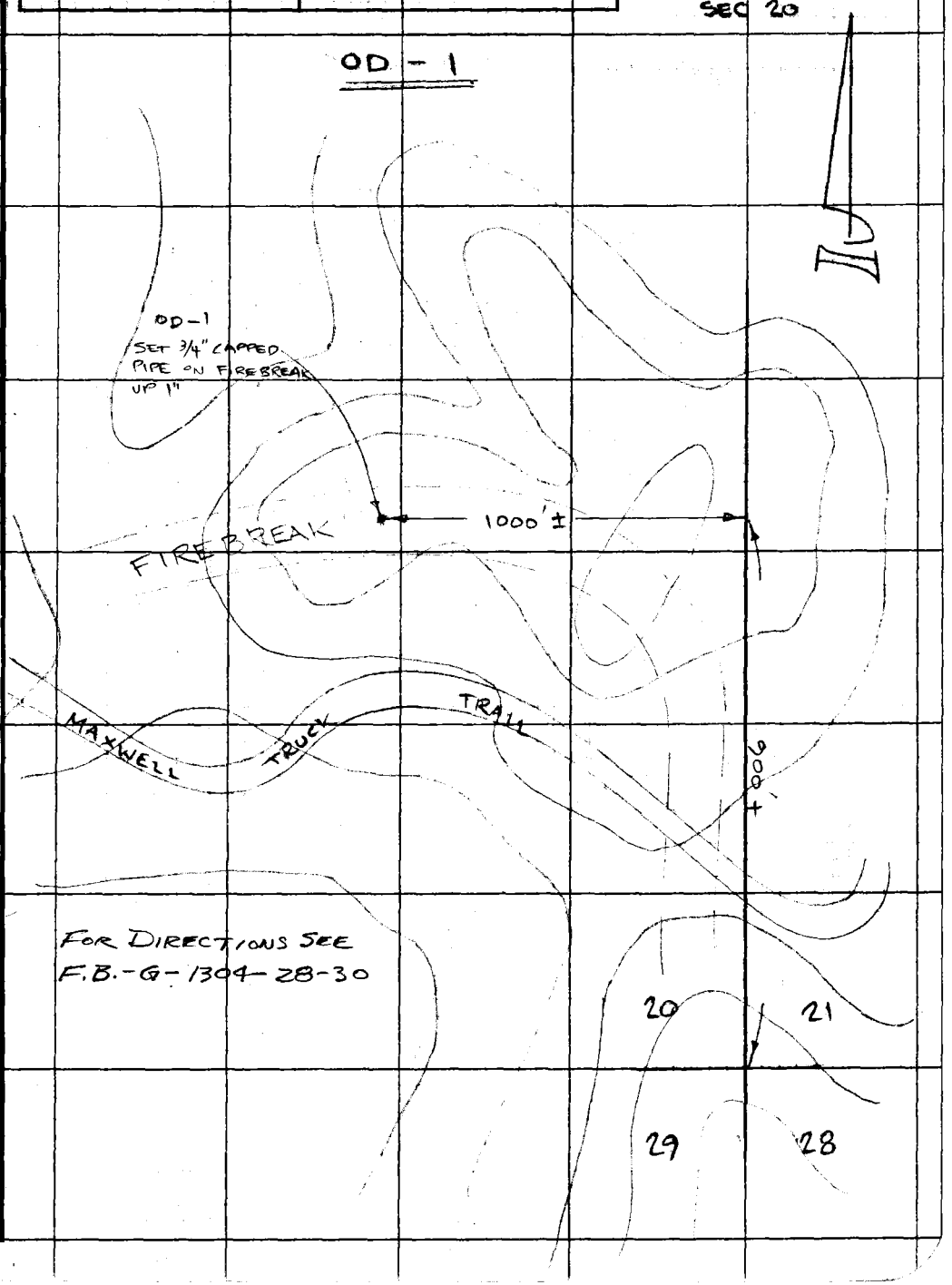

Note: Any Additions or Changes on This Sheet Must be Made or Circled in Red Ink With Date and Name of Person Making Change.

PLEASE RETURN TO
COUNTY OF LOS ANGELES
DEPARTMENT OF COUNTY ENGINEER
403 LOS ANGELES COUNTY ENGINEERING BLDG.

Do not extend this side of this line.

76F309S CE#310 3-69

F. B. 3847 PG. 114

OD-1

STATION MARK: A CAPPED 3/4" I.P., UP 1"

AREA: LAKE HUGHES U.S.G.S. QUAD SHEET, 11,200 FT W. OF THE W. END OF LAKE HUGHES

ROUTE: FROM THE INTERSECTION OF ELIZABETH LAKE RD. & LAKE HUGHES RD., TRAVEL SOUTH ON LAKE HUGHES RD. 0.4 MI. TURN WEST ON THE MAXWELL TRUCK TRAIL. FOLLOW THE MAIN ROAD 4.0 MILES, TO A WIDE AREA. PARK, THEN HIKE NORTH ON THE FIRE BRK. ABOUT 200' TO THE STATION

PLEASE RETURN TO
COUNTY OF LOS ANGELES
DEPARTMENT OF COUNTY ENGINEER
403 LOS ANGELES COUNTY ENGINEERING BLDG.

Do not extend this side of this line.

Note: Any Additions or Changes on This Sheet Must be Made or Circled in Red Ink With Date and Name of Person Making Change.

Notes Ck'd by	Survey of OAKDALE CYN. RD. F. B. 3997 Pg. 145
Map No.	JN 0097-76 Tape Std °F
Office Work	Surveyed by R.C. BOWERS
Checked	Notes R. ALMANZAN Date 3/8/71
Date	Indexed [redacted] 5 71

T1N R15W
SEC 20

OD-2

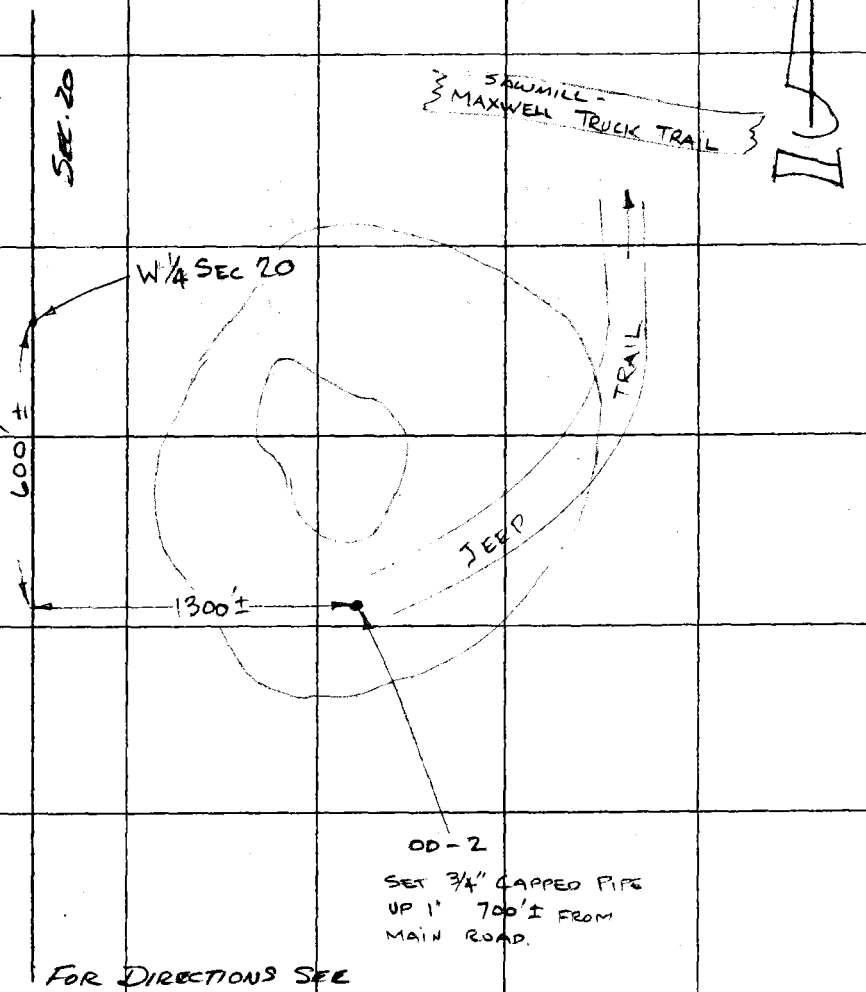

FOR DIRECTIONS SEE
F. B. 6-1304-26

Note: Any Additions or Changes on This Sheet Must be Made or Circled in Red Ink With Date and Name of Person Making Change.

Do not extend this side of this line.

PLEASE RETURN TO
COUNTY OF LOS ANGELES
DEPARTMENT OF COUNTY ENGINEER
403 LOS ANGELES COUNTY ENGINEERING BLDG.

76F309S CE#310 3-69

F. B. 3847 PG. 116

O.D. - 2

STATION MARK: A CAPPED 3/4" I.P., UP 1"

AREA: LAKE HUGHES U.S.G.S. QUAD SHEET, 14,200'± WEST OF THE W. END OF LAKE HUGHES

ROUTE: FROM THE JCT. OF ELIZABETH LAKE RD. AND LAKE HUGHES RD., TRAVEL SOUTH ON LAKE HUGHES RD. AT 0.4 MI., TURN WEST ON THE MAXWELL TRUCK TRAIL. FOLLOW THE MAIN ROAD 4.6 MILES, THEN TURN SOUTH ON AN OLD DIRT ROAD. AT THE END OF THE RD. (700'±) IS THE STATION.

PLEASE RETURN TO
COUNTY OF LOS ANGELES
DEPARTMENT OF COUNTY ENGINEER
403 LOS ANGELES COUNTY ENGINEERING BLDG.

Do not extend this side of this line.

Note: Any Additions or Changes on This Sheet Must be Made or Circled in Red Ink With Date and Name of Person Making Change.

Notes Ck'd by	Survey of OAKDALE CYN. RD.
Map No.	JN ~~0097-76~~ Tape Std °F
Office Work	Surveyed by R. C. BOWERS
Checked	Notes R. ALMANZAN Date 3/18/71
Date	Indexed [redacted] GALLI AUG 5 '71

F. B. 3847 PG. 117

T 7 N R 15 W

SEC 20

OD-3

SEC. 17

SEC. 20

200'±

N 1/4 SEC 20

1750'±

OD-3
SET 3/4" CAPPED PIPE
UP 2"

MAXWELL TRUCK TRAIL

DIRT ROAD (JEEP TRAIL)

FOR DIRECTIONS SEE
F.B. 9-1304-27

Note: Any Additions or Changes on This Sheet Must be Made or Circled in Red Ink With Date and Name of Person Making Change.

Do not extend this side of this line.

PLEASE RETURN TO
COUNTY OF LOS ANGELES
DEPARTMENT OF COUNTY ENGINEER
403 LOS ANGELES COUNTY ENGINEERING BLDG.

76F309s CE#310 3-69

F. B. 3847 PG. 118

OD-3

STATION MARK: A CAPPED 3/4" I.P., UP 1"

AREA: LAKE HUGHES U.S.G.S. QUAD SHEET, 13,200' ± W'ly OF THE W. END OF LAKE HUGHES

ROUTE: FROM THE JCT. OF ELIZABETH LAKE RD. AND LAKE HUGHES RD., TRAVEL SOUTH ON LAKE HUGHES RD. AT 0.4 MI., TURN WEST ON THE MAXWELL TRUCK TRAIL. FOLLOW THE MAIN ROAD. AT 4.5 MI., TURN NORTH ON AN OLD DIRT ROAD. TRAVEL ABOUT 800' TO AN IMPASSABLE POINT, THEN HIKE NORTH ALONG THE SAME ROAD ABOUT 500' ± TO THE STATION.

PLEASE RETURN TO
COUNTY OF LOS ANGELES
DEPARTMENT OF COUNTY ENGINEER
403 LOS ANGELES COUNTY ENGINEERING BLDG.

Do not extend this side of this line.

Note: Any Additions or Changes on This Sheet Must be Made or Circled in Red Ink With Date and Name of Person Making Change.

Notes Ck'd by	Survey of OAKDALE CANY. RD
Map No.	JN 0097.76 Tape Std °F
Office Work	Surveyed by BOWERS
Checked	Notes MUNOZ Date 3-12-71
Date	Indexed D. GALLI AUG 5 '71

F. B. 3847 PG. 119

SEC. 20

T 7N

R 15 W

OD-4

OD#4

Set 3/4" capped pipe 1" up

SEC 19

SEC. 20

100±

700'±

W 1/4 SEC 20

FOR DIRECTIONS SEE F.B. G-1304-24,25

Note: Any Additions or Changes on This Sheet Must be Made or Circled in Red Ink With Date and Name of Person Making Change.

Do not extend this side of this line.

PLEASE RETURN TO
COUNTY OF LOS ANGELES
DEPARTMENT OF COUNTY ENGINEER
403 LOS ANGELES COUNTY ENGINEERING BLDG.

76#309s CE#310 3-69

F. B. 3847 Pg. 120

OD-4

STATION MARK: A CAPPED 3/4" I.P., UP 1"

AREA: LAKE HUGHES U.S.G.S. QUAD SHEET, 15,400'± W'ly OF THE W. END OF LAKE HUGHES

ROUTE: FROM THE JCT. OF ELIZABETH LAKE RD. AND LAKE HUGHES RD., TRAVEL SOUTH ON LAKE HUGHES RD. AT 0.4 MI., TURN WEST ON THE MAXWELL TRUCK TRAIL. FOLLOW THE MAIN RD. 5.0 MI. TO A WIDE AREA. PARK AND HIKE EAST ALONG THE FIRE BREAK 250' TO THE HIGH POINT AND THE STATION.

PLEASE RETURN TO
COUNTY OF LOS ANGELES
DEPARTMENT OF COUNTY ENGINEER
403 LOS ANGELES COUNTY ENGINEERING BLDG.

Do not extend this side of this line.

Note: Any Additions or Changes on This Sheet Must be Made or Circled in Red Ink With Date and Name of Person Making Change.

Notes Ck'd by	Survey of DARDALE LYN RD
Map No.	JN 0097.76 Tape Std °F
Office Work	Surveyed by R.C. BOWERS
Checked	Notes R.J.A. Date 3/8/71
Date	Indexed [illegible] GAI AUG 5 '71

F. B. 3947 PG. 121

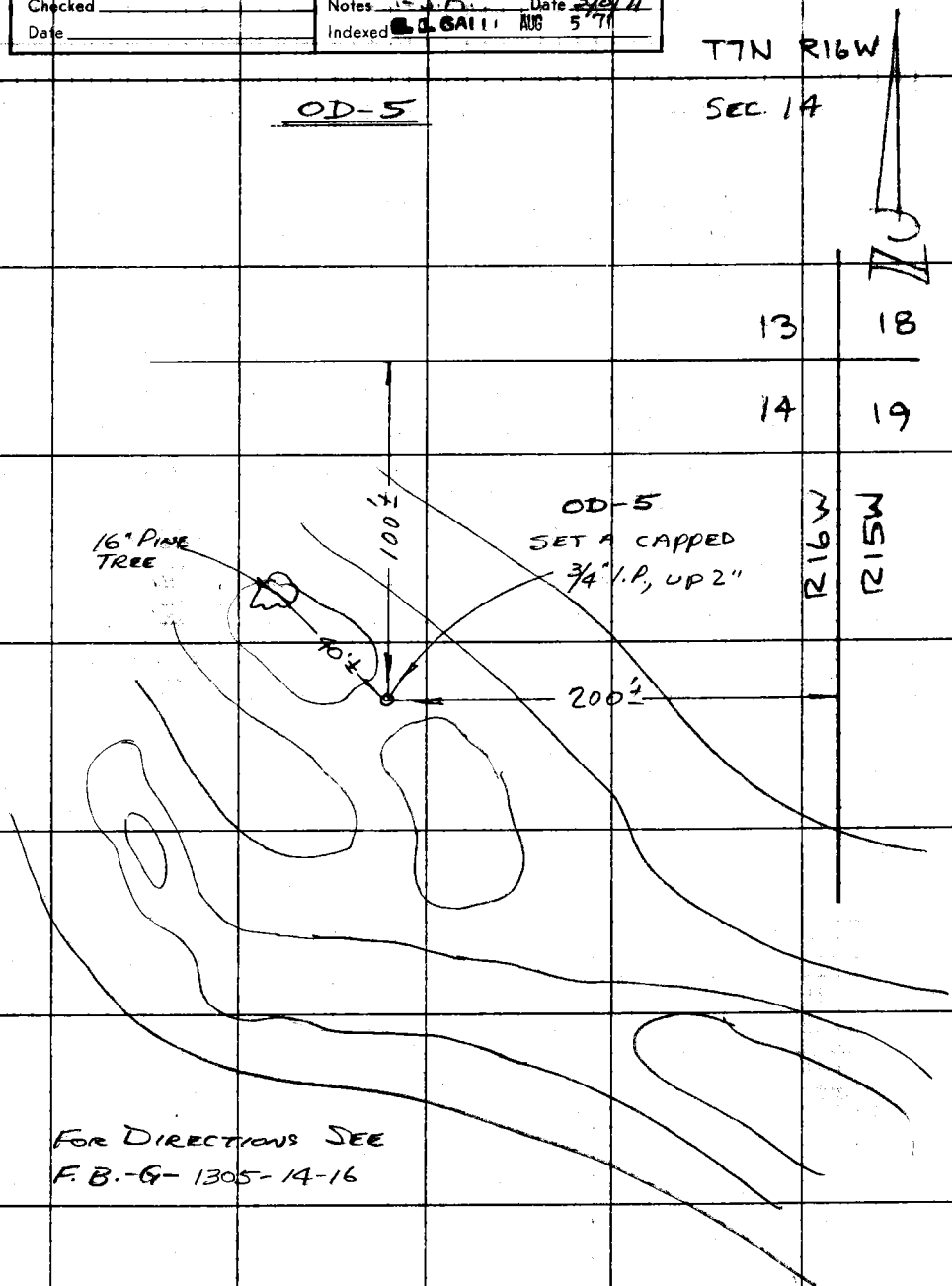

FOR DIRECTIONS SEE
F.B.-G-1305-14-16

Note: Any Additions or Changes on This Sheet Must be Made or Circled in Red Ink With Date and Name of Person Making Change.

Do not extend this side of this line.

PLEASE RETURN TO
COUNTY OF LOS ANGELES
DEPARTMENT OF COUNTY ENGINEER
403 LOS ANGELES COUNTY ENGINEERING BLDG.

76F309S CE#310 3-69

F. B 3847 PG 122

OD-5

STATION MARK: A CAPPED 3/4" I.P., UP 2"

AREA: BURNT PEAK U.S.G.S. QUAD SHEET, 4,600'± S.W. OF THE PINE CYN. RANGER STATION.

ROUTE: FROM THE JCT. OF ELIZABETH LAKE RD. AND LAKE HUGHES RD., TRAVEL SOUTH ON LAKE HUGHES RD. AT 0.4 MI., TURN WEST ON THE MAXWELL TRUCK TRAIL. FOLLOW THE MAIN ROAD 6.5 MILES TO A SPUR HEADING NORTH. PARK AND HIKE ALONG THE FIRE BRK. 200' N.E., THEN ALONG THE SPUR N'ly ABOUT 400' TO THE STATION. (ABOUT 40'± S.E. ON A LONE 16" PINE TREE)

PLEASE RETURN TO
COUNTY OF LOS ANGELES
DEPARTMENT OF COUNTY ENGINEER
403 LOS ANGELES COUNTY ENGINEERING BLDG.

Do not extend this side of this line.

Note: Any Additions or Changes on This Sheet Must be Made or Circled in Red Ink With Date and Name of Person Making Change.

Notes Ck'd by	Survey of Orange Cty. Rds.
Map No.	JN 097.70 Tape Std °F
Office Work	Surveyed by R.C. Bowles
Checked	Notes RCB Date 3/9/71
Date	Indexed G. J. GALLI AUG 5 '71

F. B. 3847 Pg. 123

T. 7 N.
R. 16 W.
Sec. 14

OD-6

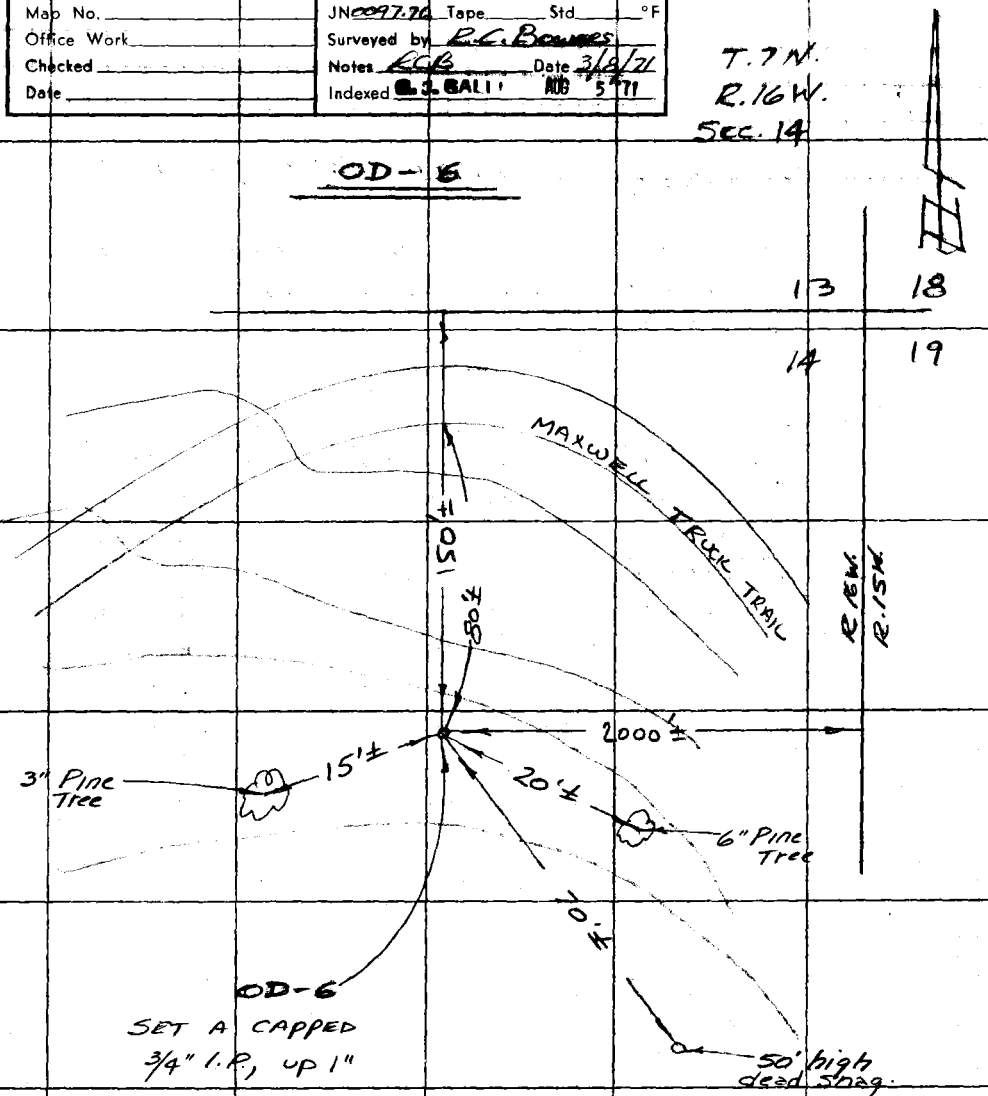

FOR DIRECTIONS SEE
F.B. -6- 1305- 9, 10

Note: Any Additions or Changes on This Sheet Must be Made or Circled in Red Ink With Date and Name of Person Making Change.

Do not extend this side of this line.

PLEASE RETURN TO
COUNTY OF LOS ANGELES
DEPARTMENT OF COUNTY ENGINEER
403 LOS ANGELES COUNTY ENGINEERING BLDG.

76F309S CE#310 3-69

F. B. 3847 PG. 124

OD-6

STATION MARK: A CAPPED 3/4" I.P., UP 1"

AREA: BURNT PEAK U.S.G.S. QUAD SHEET, 1200'± S.E. OF THE UPPER SNAKE CAMPGROUND.

ROUTE: FROM THE JCT. OF ELIZABETH LAKE RD. AND LAKE HUGHES RD., TRAVEL SOUTH ON LAKE HUGHES RD. AT 0.4 MI., TURN WEST ON THE MAXWELL TRUCK TRAIL. FOLLOW THE MAIN ROAD. AT 0.9 MI. IS A WIDE NORTH-SOUTH SPUR. PARK AT THE MOST N'LY POINT OF THE SPUR, THEN HIKE UP THE HILL S'LY ABOUT 80FT TOWARDS AN OLD DEAD PINE TREE. THE POINT IS ABOUT 70' N.W. OF THE DEAD PINE TREE.

PLEASE RETURN TO
COUNTY OF LOS ANGELES
DEPARTMENT OF COUNTY ENGINEER
403 LOS ANGELES COUNTY ENGINEERING BLDG.

Do not extend this side of this line.

Note: Any Additions or Changes of This Sheet Must be Made or Circled in Red Ink With Date and Name of Person Making Change.

Notes Ck'd by	Survey of DAKDALE LYN RD
Map No.	JN 009776 Tape Std °F
Office Work	Surveyed by RC BOWLES
Checked	Notes RCB Date 2/5/71
Date	Indexed L.L. GALLI AUG 5 '71

F. B. 3947 PG. 125

T.7N.
R.15W.

OD-7

14 13

800'±

1400'±

OD-7
SET A CAPPED 3/4" I.P.,
UP 2"

125'±

LG. CLUMP OF SCRUB OAK

FIRE BRK.

FOR DIRECTIONS SEE
F.B.-6-1304-31

Note: Any Additions or Changes on This Sheet Must be Made or Circled in Red Ink With Date and Name of Person Making Change.

Do not extend this side of this line.

PLEASE RETURN TO
COUNTY OF LOS ANGELES
DEPARTMENT OF COUNTY ENGINEER
403 LOS ANGELES COUNTY ENGINEERING BLDG.

76F309S CE#310 3-69

F. B. 3847 PG. 126

O.D-7

STATION MARK: A CAPPED 3/4" I.P, up 2"

AREA: BURNT PEAK U.S.G.S. QUAD SHEET, 3800'± S.W. OF THE UPPER SHAKE CAMPGROUND

ROUTE: FROM THE U.S.F.S. PINE CYN. RANGER STATION, TRAVEL WEST ON PINE CYN. RD. AT 1.0 MI, TURN S.W. ON THE SAWMILL MT. TRUCK TRAIL. AT 1.8 MI. IS A JCT. TO UPPER SHAKE CAMPGROUND, CONT. S.W. ON THE MAIN RD. AT 2.8 MI. IS A JCT. TURN EAST ON THE MAXWELL TRUCK TRAIL. AT 1.3 MI. IS A WIDE TURN-OUT. PARK AND HIKE EAST ON THE FIREBREAK. AT ABOUT 500 FT (THE FIRST SUMMIT), HIKE NORTH DOWN THE HILL 125 FT TO THE STATION.

PLEASE RETURN TO
COUNTY OF LOS ANGELES
DEPARTMENT OF COUNTY ENGINEER
403 LOS ANGELES COUNTY ENGINEERING BLDG.

Do not extend this side of this line.

Note: Any Additions or Changes of This Sheet Must be Made or Circled in Red Ink With Date and Name of Person Making Change.

Notes Ck'd by	Survey of OAKDALE CYN. RD
Map No.	JN 0097.25 Tape Std °F
Office Work	Surveyed by R.C. BOWERS
Checked	Notes RCB Date 3/4/71
Date	Indexed AUG 5 '71

F. B. 3847 PG. 127

T. 7N.
R. 15W.
SEC. 17

OD-8

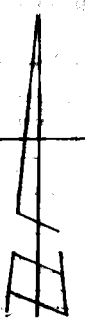

Note: Any Additions or Changes on This Sheet Must be Made or Circled in Red Ink With Date and Name of Person Making Change.

Do not extend this side of this line.

PLEASE RETURN TO
COUNTY OF LOS ANGELES
DEPARTMENT OF COUNTY ENGINEER
403 LOS ANGELES COUNTY ENGINEERING BLDG.

2400'±

OD-8

SET A CAPPED
3/4" I.P, UP 2"

±1
800'

17 16

FOR DIRECTIONS SEE 20 21

F.B.-G-1304-40

16F309S CE#310 3-69

F. B. 3847 PG. 128

OD-8

STATION MARK: A CAPPED 3/4" I.P., UP 2"

AREA: LAKE HUGHES U.S.G.S. QUAD SHEET, 13,500' ± W'LY OF THE W. END OF LAKE HUGHES

ROUTE: FROM THE U.S.F.S. PINE CYN. RANGER STATION, TRAVEL EAST ON PINE CYN. RD. AT 1.3 MI., PARK AND HIKE SOUTH UP THE SMALL CANYON ABOUT 200 FT. HIKE S.W. UP THE SMALL SPUR 500 FT. AT THIS POINT, CONTOUR WEST ABOUT 200 FT. THROUGH DENSE BRUSH TO THE POINT.

PLEASE RETURN TO
COUNTY OF LOS ANGELES
DEPARTMENT OF COUNTY ENGINEER
403 LOS ANGELES COUNTY ENGINEERING BLDG.

Do not extend this side of this line.

Note: Any Additions or Changes of This Sheet Must be Made or Circled in Red Ink With Date and Name of Person Making Change.

Notes Ck'd by	Survey of OAKDALE CYN RD
Map No.	JN 00977L Tape ~ Std. ~ °F
Office Work	Surveyed by R.C. BOWERS
Checked	Notes ALMANZAN Date 3/22/71
Date	Indexed [redacted] ALL AUG 5 '71

F. B. 3847 PG. 129

T 1 N R 15 W
SEC 18

OD-9

FOR DIRECTIONS
SEE F.B-G-1304-21

OD-9
SET 3/4" CAPPED
PIPE UP 2"

1100'±

1600'±

18 17
19 20

Note: Any Additions or Changes on This Sheet Must be Made or Circled in Red Ink With Date and Name of Person Making Change.

Do not extend this side of this line.

PLEASE RETURN TO
COUNTY OF LOS ANGELES
DEPARTMENT OF COUNTY ENGINEER
403 LOS ANGELES COUNTY ENGINEERING BLDG.

76F309S CE#310 3-69

F. B 3847 PG. 130

OD-9

STATION MARK: A CAPPED 3/4" I.P., UP 2"

AREA: BURNT PEAK U.S.G.S. QUAD SHEET, 3000'± S.E. OF THE PINE CYN. RANGER STATION.

ROUTE: FROM ELIZABETH LAKE RD & LAKE HUGHES RD., TRAVEL SOUTH ON LAKE HUGHES RD. AT 0.4 MI, TURN WEST ON THE MAXWELL TRUCK TRAIL. FOLLOW THE MAIN ROAD 5.6 MI. TO A NARROW SPUR LEADING NORTH. PARK AND HIKE NORTH DOWN THE SPUR ABOUT 1500 FT. TO THE POINT.

PLEASE RETURN TO
COUNTY OF LOS ANGELES
DEPARTMENT OF COUNTY ENGINEER
403 LOS ANGELES COUNTY ENGINEERING BLDG.

Do not extend this side of this line.

Note: Any Additions or Changes on This Sheet Must be Made or Circled in Red Ink With Date and Name of Person Making Change.

Notes Ck'd by	Survey of Oakdale Cyn. Rd.
Map No.	JN 009776 Tape Std °F
Office Work	Surveyed by R.C. Bowers
Checked	Notes RCB Date 3/17/71
Date	Indexed [illegible] AUG 5 '71

F. B. 3847 PG. 131

T. 7N.
R. 15W.
SEC. 18

OD-10

FOR DIRECTIONS SEE
F.B.-G-1305-13

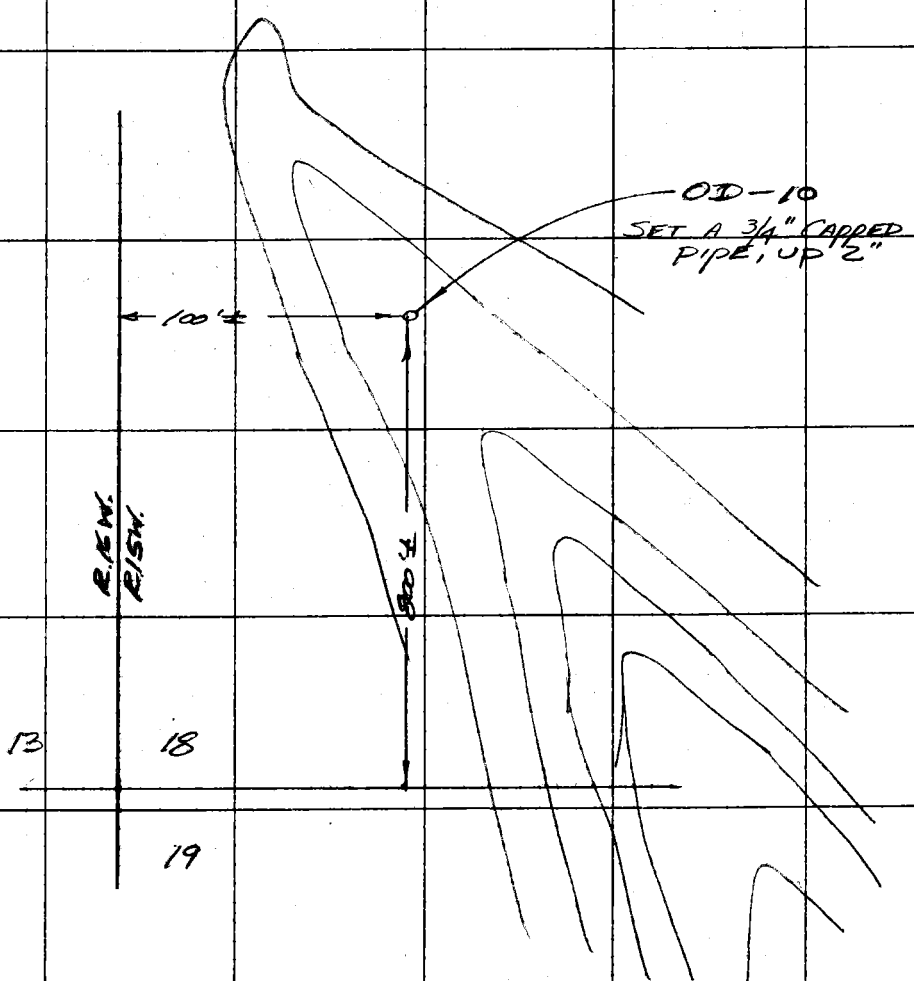

Note: Any Additions or Changes on This Sheet Must be Made or Circled in Red Ink With Date and Name of Person Making Change.

Do not extend this side of this line.

PLEASE RETURN TO
COUNTY OF LOS ANGELES
DEPARTMENT OF COUNTY ENGINEER
403 LOS ANGELES COUNTY ENGINEERING BLDG.

76F309S CE#310 3-69

F. B. 3847 Pg. 132

OD-10

STATION MARK: A CAPPED 3/4" I.P., UP 2"

AREA: BURNT PEAK U.S.G.S. QUAD SHEET, 3,300'± S.W. OF PINE CYN. RANGER STATION.

ROUTE: FROM THE JCT. OF ELIZABETH LAKE RD. AND LAKE HUGHES RD., TRAVEL SOUTH ON LAKE HUGHES RD. AT 0.4 MI., TURN WEST ON THE MAXWELL TRUCK TRAIL. FOLLOW THE MAIN RD. 6.5 MI. TO A SPUR HEADING NORTH. PARK AND HIKE N.E. ALONG THE FIRE BREAK 200', THEN ALONG THE SPUR N'ly ABOUT 300'± TO A BLADED TRAIL HEADING NE. FOLLOW THIS TRAIL TO THE TOP OF THE NEXT SPUR NORTH, THEN HIKE NORTH DOWN THE MAIN SPUR ABOUT 1000' TO THE STATION.

PLEASE RETURN TO
COUNTY OF LOS ANGELES
DEPARTMENT OF COUNTY ENGINEER
403 LOS ANGELES COUNTY ENGINEERING BLDG.

Do not extend this side of this line.

Note: Any Additions or Changes on This Sheet Must be Made or Circled in Red Ink With Date and Name of Person Making Change.

Notes Ck'd by	Survey of OAKDALE CYN RD
Map No.	JN D097.76 Tape Std °F
Office Work	Surveyed by R.C. BOWERS
Checked	Notes R. ALMANZAN Date MAR '71
Date	Indexed B. BALL AUG 5 '71

F. B. 3847 PG. 133

T7N R16W
SEC 13

OD - 11

Note: Any Additions or Changes on This Sheet Must be Made or Circled in Red Ink With Date and Name of Person Making Change.

Do not extend this side of this line.

PLEASE RETURN TO
COUNTY OF LOS ANGELES
DEPARTMENT OF COUNTY ENGINEER
403 LOS ANGELES COUNTY ENGINEERING BLDG.

14 13

FIRE BREAK
1700'±

W 1/4 SEC 13

TRUCK TRAIL

OD-11
SET 1X2 FLUSH
IN ROAD

FOR DIRECTIONS SEE
F.B. 6-1305-12

76F309S CE#310 3-69

F. B. 3847 PG. 134

OD - 11

STATION MARK : 1"X2" STAKE FLUSH

AREA : BURNT PEAK U.S.G.S. QUAD SHEET, 2,000'± S.W. OF LOWER SHAKE CAMPGROUND

ROUTE : FROM THE U.S.F.S. PINE CYN. RANGER STATION, TRAVEL WEST ON PINE CYN. RD. AT 1.0 MI., TURN S.W. ON THE SAWMILL TRUCK TRAIL. AT 1.8 MI. TURN EAST THROUGH A LOCKED GATE ON A ROAD LEADING UPHILL. AT 0.4 MI. IS A RD. JCT., TURN EAST, TRAVELING DOWN HILL ON THE SPUR ABOUT 0.2 MI. TO THE STATION.

PLEASE RETURN TO
COUNTY OF LOS ANGELES
DEPARTMENT OF COUNTY ENGINEER
403 LOS ANGELES COUNTY ENGINEERING BLDG.

Do not extend this side of this line.

Note: Any Additions or Changes on This Sheet Must be Made or Circled in Red Ink With Date and Name of Person Making Change.

Notes Ck'd by	Survey of OAKDALE LYN ROAD
Map No.	JN 0097.76 Tape Std °F
Office Work	Surveyed by R C BOWERS
Checked	Notes ALMANZAN Date MAR '71
Date	Indexed [illegible] AUG 5 '71

F. B. 3847 PG. 135

T7N R15W

SEC 17

OD - 14

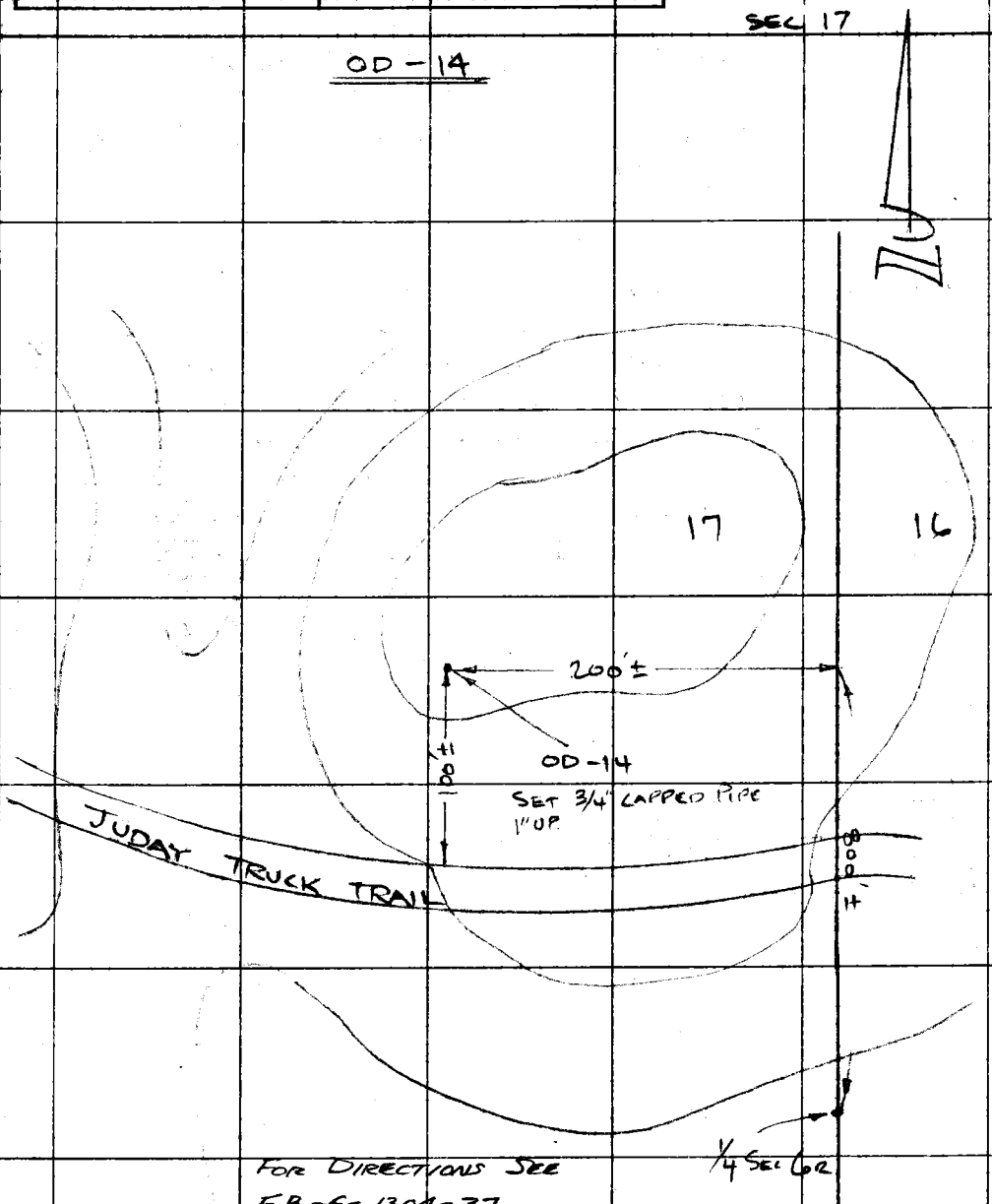

FOR DIRECTIONS SEE
F.B.-G-1304-37

Note: Any Additions or Changes on This Sheet Must be Made or Circled in Red Ink With Date and Name of Person Making Change.

Do not extend this side of this line.

PLEASE RETURN TO
COUNTY OF LOS ANGELES
DEPARTMENT OF COUNTY ENGINEER
403 LOS ANGELES COUNTY ENGINEERING BLDG.

76F309S CE#310 3-69

F. B. 3847 Pg. 136

OD-14

STATION MARK: A CAPPED 3/4" I.P., UP 1"

AREA: LAKE HUGHES U.S.G.S. QUAD SHEET, 12,800'± N.W. OF THE W. END OF LAKE HUGHES.

ROUTE: FROM THE U.S.F.S. PINE CYN. RANGER STATION, TRAVEL EAST ON PINE CYN. RD. AT 0.7MI, TURN NORTH ON THE TRUCK TRAIL, CROSSING THE STREAM AND ENTERING THE LOCKED GATE. AT 0.8MI. IS A RD. JCT. WITH THE JUDAY TRUCK TRAIL. TURN EAST. AT 0.2MI. IS A RD. JCT. TRAVEL S.E. ON THE JUDAY TRUCK TRAIL. AT 0.7MI. PARK. THE STATION IS ON THE NO., 100'± FROM THE SIDE OF THE RD.

PLEASE RETURN TO
COUNTY OF LOS ANGELES
DEPARTMENT OF COUNTY ENGINEER
403 LOS ANGELES COUNTY ENGINEERING BLDG.

Do not extend this side of this line.

Note: Any Additions or Changes on This Sheet Must be Made or Circled in Red Ink With Date and Name of Person Making Change.

Notes Ck'd by	Survey of OAKDALE CYN. RD.
Map No.	JN 0097.76 Tape Std °F
Office Work	Surveyed by R. C. BOWERS
Checked	Notes RCB Date 3/31/71
Date	Indexed [redacted] AUG 5 '71

F. B. 3847 PG. 137

T. 7 N.
R. 15 W.

OD-16

FOR DIRECTIONS SEE
F. B. G-1304-38, 39

OD-16
SEC. 18, N. 1/4 COR. T. 7N. R15W.
FD. A C.E. 2" BR. CAP
SET IN THE TOP OF A
6" CONC. POST, MARKED
AS SHOWN. FLUSH

COUNTY ENGINEER
T. 7 N.
7 / 18
R. 15 W.
1/4 S.C.
R.E. 5869

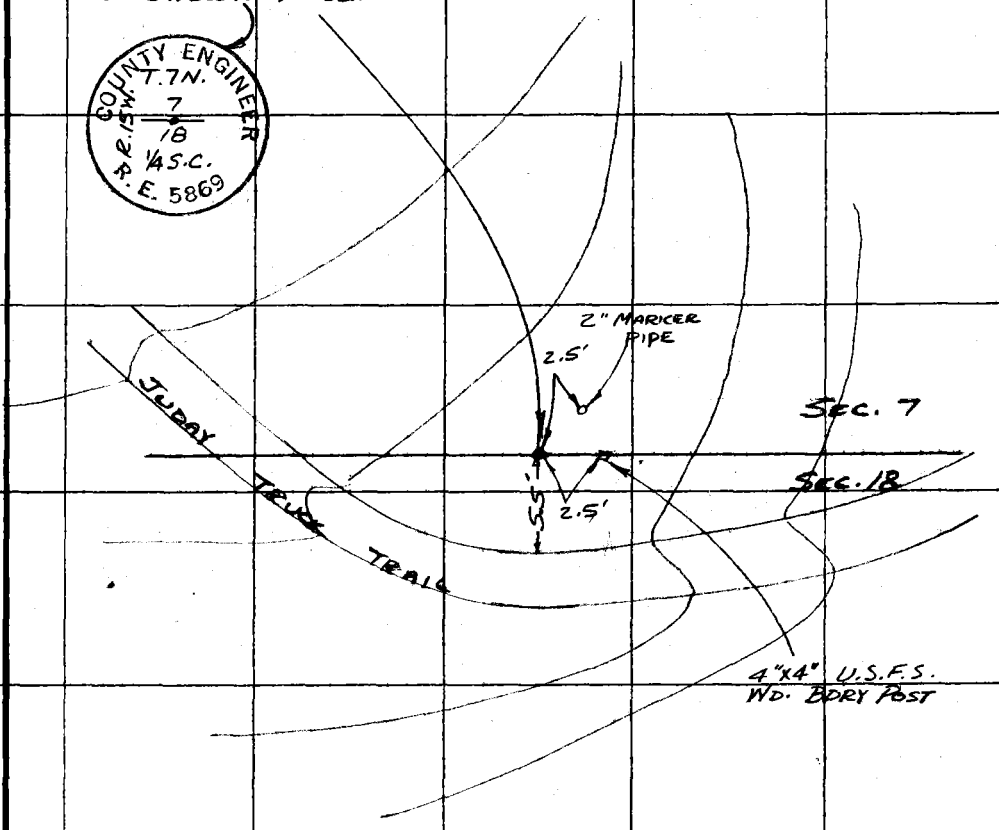

Note: Any Additions or Changes on This Sheet Must be Made or Circled in Red Ink With Date and Name of Person Making Change.

Do not extend this side of this line.

PLEASE RETURN TO
COUNTY OF LOS ANGELES
DEPARTMENT OF COUNTY ENGINEER
403 LOS ANGELES COUNTY ENGINEERING BLDG.

76F309S CE#310 3-69

F. B. 3847 Pg. 138

OD-16

STATION MARK:	AN L.A.Co. ENGR. 2" BR. CAP SET IN THE TOP OF A 6" CONC. POST, STAMPED "T.7N., R.15W., 7, 18, 1/4 S.C., 5869". FLUSH.
AREA:	BURNT PEAK U.S.G.S. QUAD SHEET, 1450' ± NORTH OF THE U.S.F.S. PINE CYN. RANGER STATION.
ROUTE:	FROM THE U.S.F.S. PINE CYN. RANGER STATION, TRAVEL WEST ON PINE CYN. AT 1.0 MI., TURN NORTH ON THE JUDAY TRUCK TRAIL. AT 0.2 MI. IS A RD. JCT. AT THE REMAINS OF AN OLD CABIN. TURN NORTH (LT.) AND CONT. UP THE RD. AT 1.1 MI. PARK. THE MON. IS ABOUT 5.5 FT. NORTH OF THE EDGE OF RD.

PLEASE RETURN TO
COUNTY OF LOS ANGELES
DEPARTMENT OF COUNTY ENGINEER
403 LOS ANGELES COUNTY ENGINEERING BLDG.

Do not extend this side of this line.

Note: Any Additions or Changes of This Sheet Must be Made or Circled in Red Ink With Date and Name of Person Making Change.

Notes Ck'd by	Survey of OAKDALE LYN ROAD
Map No.	JN 00977L Tape: Std. °F
Office Work	Surveyed by R.C. BOWERS
Checked	Notes R. ALMANZAN Date MAR 71
Date	Indexed [illegible] GALLEY 16 5 71

F. B. 3847 PG. 139

T 7 N R 16 W
SEC 13

OD - 17

1/4 SEC 450'±

SEC 12

SEC. 13

OD-17
SET 3/4" CAPPED PIPE
UP 1"

850
14

FOR DIRECTIONS SEE
F. B. -G- 1304-41

Note: Any Additions or Changes on This Sheet Must be Made or Circled in Red Ink With Date and Name of Person Making Change.

Do not extend this side of this line.

PLEASE RETURN TO
COUNTY OF LOS ANGELES
DEPARTMENT OF COUNTY ENGINEER
403 LOS ANGELES COUNTY ENGINEERING BLDG.

76F309S CE#310 3-69

F. B. 3847 PG. 140

OD-17

STATION MARK: A CAPPED 3/4" PIPE, UP 1".

AREA: BURNT PEAK, U.S.G.S. QUAD SHEET, 600'± N.W. OF LOWER SHAKE CAMPGROUND

ROUTE: FROM THE LOWER SHAKE CAMPGROUND, TRAVEL NORTH ALONG THE ROAD ABOUT 500' TO THE STREAM CROSSING. HIKE WEST UP THE HILL TO THE HIGHEST POINT AND THE STATION.

PLEASE RETURN TO
COUNTY OF LOS ANGELES
DEPARTMENT OF COUNTY ENGINEER
403 LOS ANGELES COUNTY ENGINEERING BLDG.

Do not extend this side of this line.

Note: Any Additions or Changes on This Sheet Must be Made or Circled in Red Ink With Date and Name of Person Making Change.

Notes Ck'd by	Survey of OAKDALE CYN. RD.
Map No.	JN 0097.76 Tape Std °F
Office Work	Surveyed by RC BOWERS
Checked	Notes RCB Date 3/2/71
Date	Indexed [redacted] GALLI [redacted] 5 '71

F. B. 3847 PG. 141

T.7N.
R.15W.
Sec. 8

OD-22

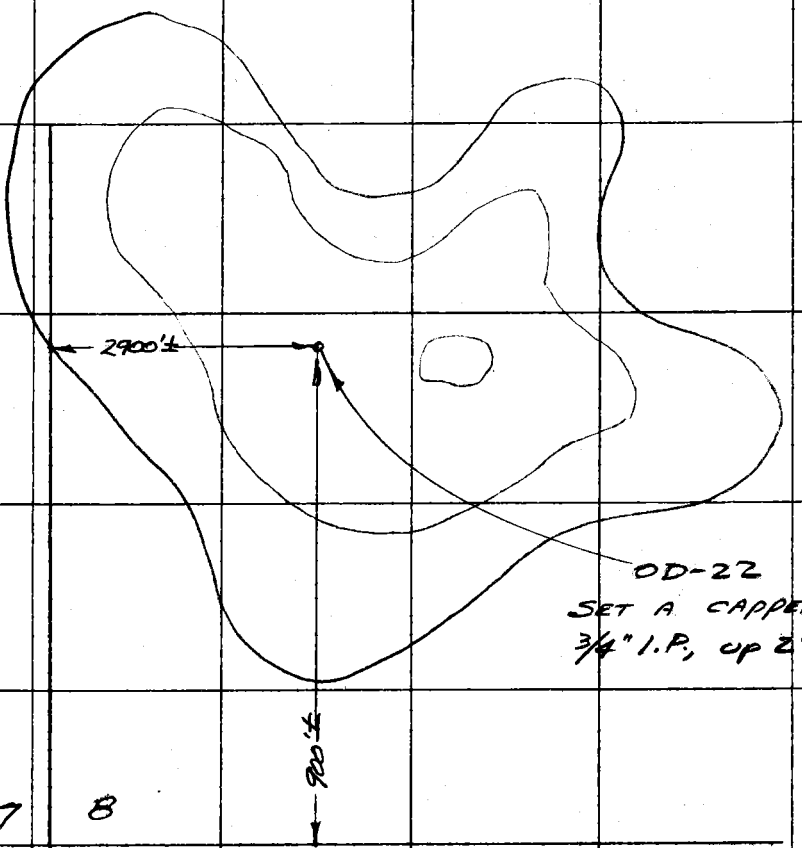

7 8
18 17

FOR DIRECTIONS SEE
F.B. 6-1305-22, 23

Note: Any Additions or Changes on This Sheet Must be Made or Circled in Red Ink With Date and Name of Person Making Change.

Do not extend this side of this line.

PLEASE RETURN TO
COUNTY OF LOS ANGELES
DEPARTMENT OF COUNTY ENGINEER
403 LOS ANGELES COUNTY ENGINEERING BLDG.

76F309S CE#310 3-69

F. B. 3847 PG. 142

OD-22

STATION MARK: SET A CAPPED 3/4" I.P., UP 2"

AREA: LAKE HUGES U.S.G.S. QUAD SHEET, 1700'± N.E. OF THE JCT. OF JUDAY & BROAD CYN. TRUCK TRAILS.

ROUTE: FROM THE U.S.F.S. PINE CYN. RANGER STATION, TRAVEL EAST ON PINE CYN. RD. AT 0.7 MI., TURN NORTH ON THE TRUCK TRAIL, CROSSING THE STREAM AND ENTERING THE LOCKED GATE. AT 0.8 MI., IS A JCT. WITH JUDAY TRUCK TRAIL. TURN EAST. AT 0.2 MI., TURN N.E. ON BROAD CYN. TRUCK TRAIL. AT 0.2 MI. PARK AND HIKE N.E. DOWN THE SPUR ABOUT 1300' TO THE STATION.

PLEASE RETURN TO
COUNTY OF LOS ANGELES
DEPARTMENT OF COUNTY ENGINEER
403 LOS ANGELES COUNTY ENGINEERING BLDG.

Do not extend this side of this line.

Note: Any Additions or Changes of This Sheet Must be Made or Circled in Red Ink With Date and Name of Person Making Change.

Notes Ck'd by	Survey of OAKDALE LYN RD F.B. 3847 Pg. 143
Map No.	JN 00977L Tape Std °F
Office Work	Surveyed by R.C. BOWERS
Checked	Notes ALMANAC Date 3/15/71
Date	Indexed 5 71

T.7N.
R.15W.
SEC. 7

OD-23

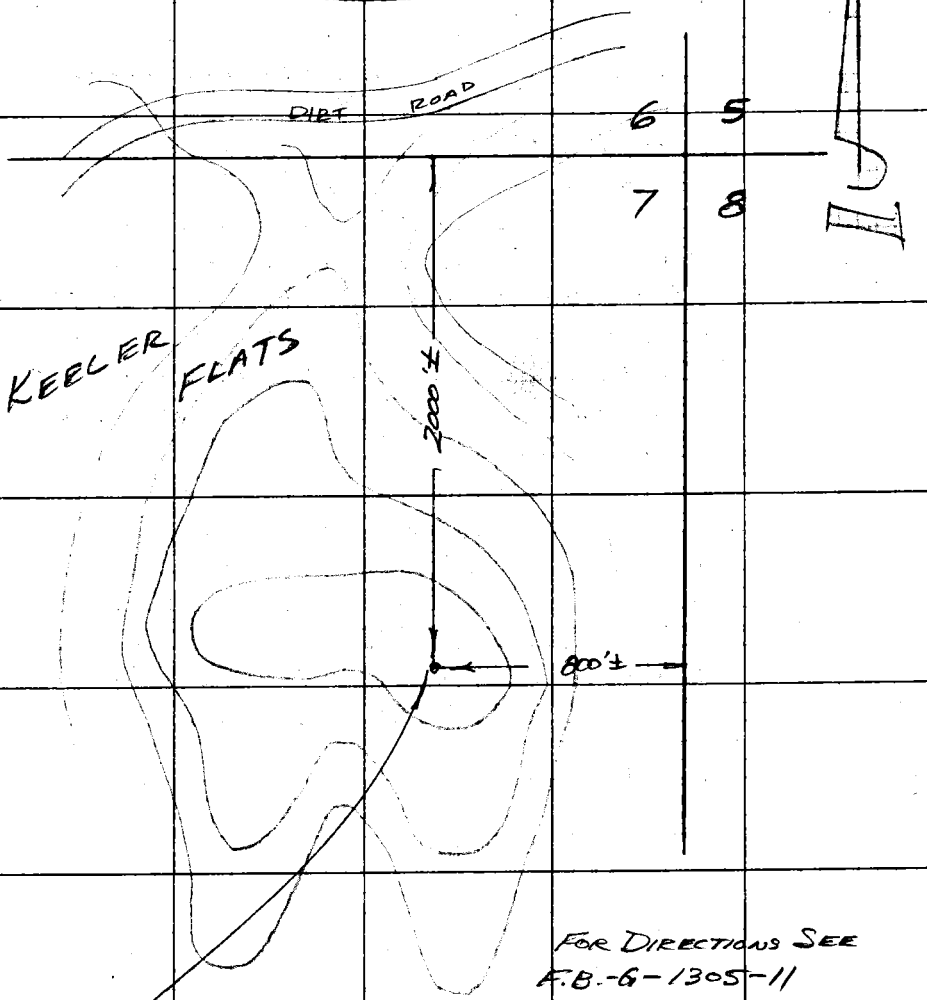

FOR DIRECTIONS SEE
F.B.-G-1305-11

OD-23
SET A CAPPED 3/4"
I.P., UP 2"

PLEASE RETURN TO
COUNTY OF LOS ANGELES
DEPARTMENT OF COUNTY ENGINEER
403 LOS ANGELES COUNTY ENGINEERING BLDG.

Note: Any Additions or Changes on This Sheet Must be Made or Circled in Red Ink With Date and Name of Person Making Change.
Do not extend this side of this line.

76F309S CE#310 3-69

F. B. 3847 PG. 144

OD-23

STATION MARK: A CAPPED 3/4" I.P., UP 2"

AREA: BURNT PEAK U.S.G.S. QUAD SHEET, 4800'± N.E. OF THE PINE CYN. RANGER STATION, ON KEELER FLATS

ROUTE: FROM 190TH ST. W. & AVE. F-8, TRAVEL WEST ON AVE. F-8. AT 0.5 MI., TURN SO., CROSS OVER THE D.W.R. AQUEDUCK, TURN N.W., FOLLOWING THE DIRT ROAD ON THE S'LY SIDE OF THE R/W FENCE. AT APPROX 0.6 MI., TURN WEST ON AVE. F-8. AT 0.7 MI., TURN S.E. ON D.W.P. DIRT RD. (ON THE S'LY SIDE OF THE L.A. CITY D.W.P. AQUEDUCT) FOLLOW THIS ROAD 1.3 MI. ENTER THE LOCKED GATE ON THE SOUTH, FOLLOWING THIS ROAD APPROX. 2 MI. TO A ROAD JCT. NEAR THE TOP OF KEELER FLATS. TURN WEST ON THE DIRT ROAD, TRAVELING 0.6 MI. PARK & HIKE SOUTH OVER THE SADDLE ABOUT 300' TO THE TOP OF THE NOB AND THE STATION.

PLEASE RETURN TO
COUNTY OF LOS ANGELES
DEPARTMENT OF COUNTY ENGINEER
403 LOS ANGELES COUNTY ENGINEERING BLDG.

Do not extend this side of this line.

Note: Any Additions or Changes on This Sheet Must be Made or Circled in Red Ink With Date and Name of Person Making Change.

Notes Ck'd by	Survey of OAKDALE CYN RD
Map No.	JN 0097.76 Tape — Std — °F
Office Work	Surveyed by R.C. BOWERS
Checked	Notes ALMANZAN Date MAR '71
Date	Indexed [illegible] AUG 5 '71

F. B. 3847 PG 145

T7N R15W
SEC 7

OD-24

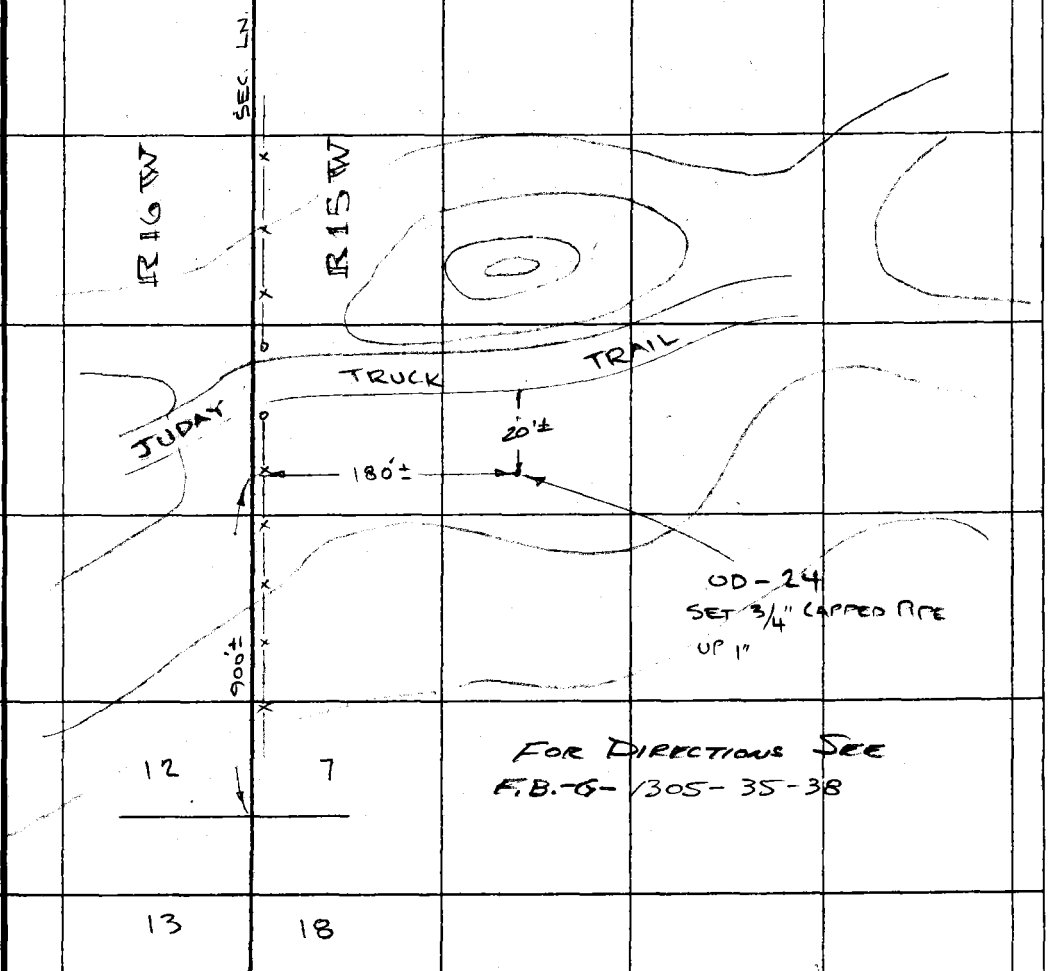

FOR DIRECTIONS SEE
F.B.-G-1305-35-38

Note: Any Additions or Changes on This Sheet Must be Made or Circled in Red Ink With Date and Name of Person Making Change.

Do not extend this side of this line.

PLEASE RETURN TO
COUNTY OF LOS ANGELES
DEPARTMENT OF COUNTY ENGINEER
403 LOS ANGELES COUNTY ENGINEERING BLDG.

76F309S CE#310 3-69

F. B. 3847 PG. 146

OD-24

STATION MARK: A CAPPED 3/4" I.P., UP 1"

AREA: BURNT PEAK U.S.G.S. QUAD SHEET, 3300'± N.W. OF THE PINE CYN. RANGER STATION

ROUTE: FROM THE U.S.F.S. PINE CYN. RANGER STATION, TRAVEL WEST ON PINE CYN. 1.0 MI. TURN NORTH ON JUDAY TRUCK TRAIL. AT 0.2 MI., TURN NORTH AT REMAINS OF AN OLD CABIN. FOLLOW THE ROAD UP HILL 0.5 MI. TO A POINT ABOUT 180'± E. OF A FENCE CROSSING. THE STATION IS ABOUT 20' SOUTH OF THE RD.

PLEASE RETURN TO
COUNTY OF LOS ANGELES
DEPARTMENT OF COUNTY ENGINEER
403 LOS ANGELES COUNTY ENGINEERING BLDG.

Do not extend this side of this line.

Note: Any Additions or Changes on This Sheet Must be Made or Circled in Red Ink With Date and Name of Person Making Change.

Notes Ck'd by	Survey of Oakdale Cyn. Rd.
Map No.	JN 0097.76 Tape Std °F
Office Work	Surveyed by R.C. Bogers
Checked	Notes R.C.B. Date 5/4/72
Date	Indexed [illegible]

F.B. 3847 Pg. 147

T. 1 N.
R. 7 W.
Sec. 14

OD-18

10 11

15 14

700' ±

1900' ±

OD-18
SET A CAPPED
3/4" I.P., UP 1"

FOR DIRECTIONS
SEE FB-6-1304-48

Note: Any Additions or Changes on This Sheet Must be Made or Circled in Red Ink With Date and Name of Person Making Change.

Do not extend this side of this line.

PLEASE RETURN TO
COUNTY OF LOS ANGELES
DEPARTMENT OF COUNTY ENGINEER
403 LOS ANGELES COUNTY ENGINEERING BLDG.

76F309S CE#310 3-69

F. B. 3847 Pg. 148

OD-18

STATION MARK: A CAPPED 3/4" I.P., UP 1"

AREA: BURNT PEAK U.S.G.S. QUAD SHEET, 2800' SOUTH OF HIDDEN LAKE.

ROUTE: FROM THE U.S.F.S. RANGER STATION ON PINE CYN. RD, TRAVEL WEST ON PINE CYN. RD AT 1.4 MI., TURN S.W. ON SAWMILL MTN. TRUCK TRAIL. AT 1.4 MI.±, PARK AND HIKE WEST, CROSSING THE CANYON BOT, THEN WEST TO A LOW SADDLE. HIKE N.W. UP THE SPUR TO THE TOP OF THE HILL. CONT. N.W. ALONG THE TOP OF SPUR ABOUT 400'± TO THE STATION.

PLEASE RETURN TO
COUNTY OF LOS ANGELES
DEPARTMENT OF COUNTY ENGINEER
403 LOS ANGELES COUNTY ENGINEERING BLDG.

Do not extend this side of this line.

Note: Any Additions or Changes on This Sheet Must be Made or Circled in Red Ink With Date and Name of Person Making Change.

Notes Ck'd by	Survey of OAKDALE CYN. RD.
Map No.	JN0097.76 Tape Std °F
Office Work	Surveyed by R.C. BOWERS
Checked	Notes RCB Date 4/21/71
Date	Indexed [redacted] GALLI AUG 5 '71

F. B. 3847 PG. 149

T. 7 N.
R. 16 W.

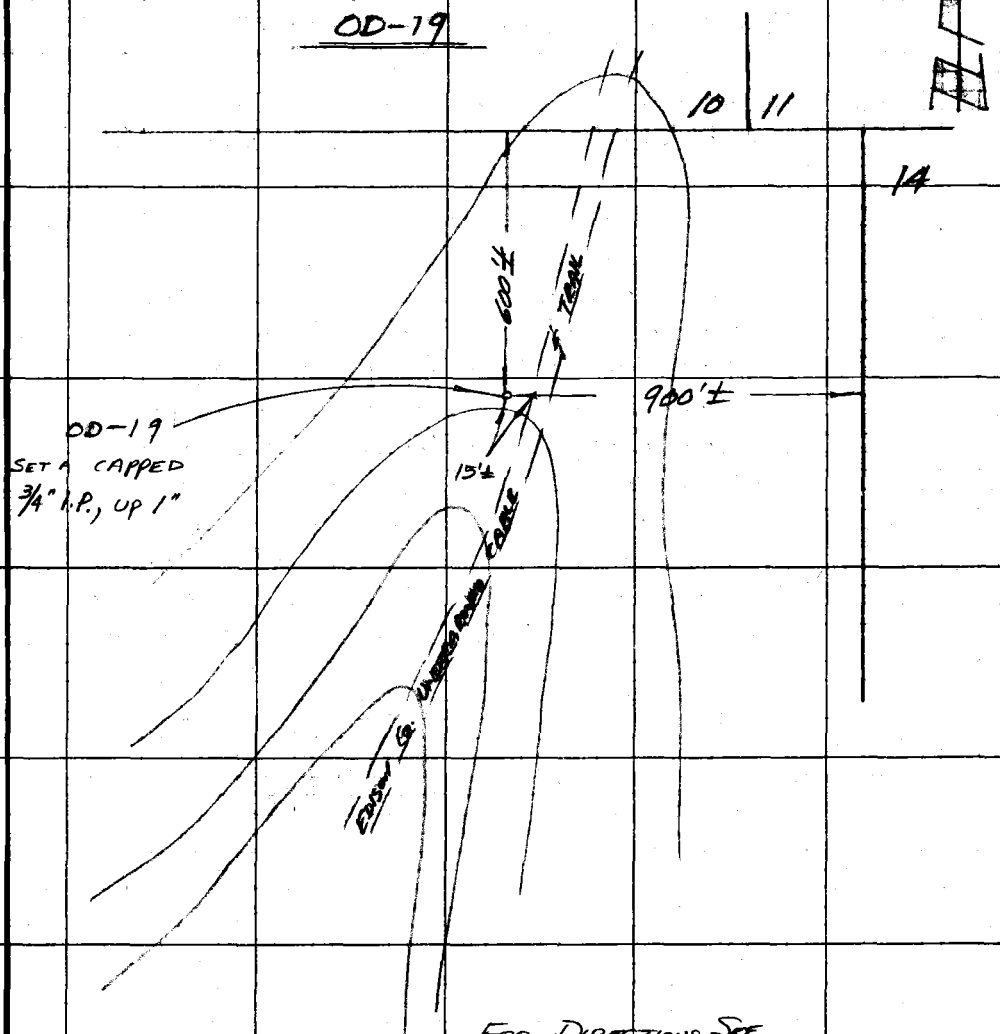

FOR DIRECTIONS SEE
F.B.-G-1347-9-9

Note: Any Additions or Changes on This Sheet Must be Made or Circled in Red Ink With Date and Name of Person Making Change.

Do not extend this side of this line.

PLEASE RETURN TO
COUNTY OF LOS ANGELES
DEPARTMENT OF COUNTY ENGINEER
403 LOS ANGELES COUNTY ENGINEERING BLDG.

76F309S CE#310 3-69

F. B. 3847 PG. 150

OD-19

STATION MARK: A CAPPED 3/4" I.P, UP 1"

AREA: BURNT PEAK U.S.G.S. QUAD SHEET, 3600'± S.W. OF HIDDEN LAKE RANCH BLDG.

ROUTE: FROM THREE POINTS, TRAVEL EAST ON PINE CYN. RD. AT 3.1 MI., TURN SO. AND ENTER TIMBERLINE CAMPGROUNDS. GO PAST THE MAIN OFFICE AND CONT. S.E. ON THE MAIN ROAD TO THREE WATER TANKS. CONTINUE SOUTH ALONG A NARROW ROAD 0.4 MI. TO A POINT WEST OF A SADDLE. PARK AND HIKE S.W. ALONG THE TRAIL UP THE SPUR, FOLLOWING AND EDISON CO. UNDERGROUND CABLE, ABOUT 1700'± TO A FLAT AREA AND THE STATION

PLEASE RETURN TO
COUNTY OF LOS ANGELES
DEPARTMENT OF COUNTY ENGINEER
403 LOS ANGELES COUNTY ENGINEERING BLDG.

Do not extend this side of this line.

Note: Any Additions or Changes on This Sheet Must be Made or Circled in Red Ink With Date and Name of Person Making Change.

Notes Ck'd by	Survey of OAKDALE CYN. RD.
Map No.	JN ~~00976~~ Tape Std °F
Office Work	Surveyed by R.C. BOGUERS
Checked	Notes RCB Date 3/26/71
Date	Indexed [redacted] AUG 5 71

F. B. 3847 PG. 151

T. 7 N.
R. 16 W.

9 10

OD-20

500'±

SAWMILL MT. TRUCK TRAIL

200'±

400'±

OD-20
SET A CAPPED
3/4" I.P. up 1"

FOR DIRECTIONS SEE
F.B.-G-1305-26

Note: Any Additions or Changes on This Sheet Must be Made or Circled in Red Ink With Date and Name of Person Making Change.

Do not extend this side of this line.

PLEASE RETURN TO
COUNTY OF LOS ANGELES
DEPARTMENT OF COUNTY ENGINEER
403 LOS ANGELES COUNTY ENGINEERING BLDG.

76F309S CE#310 3-69

F. B. 3847 PG. 152

OD-20

STATION MARK: A CAPPED 3/4" I.P., UP 1"

AREA: BURNT PEAK U.S.G.S. QUAD SHEET, 1200'± S.E. OF THE ENT. TO THE SAWMILL CAMPGROUND

ROUTE: FROM THE U.S.F.S. PINE CYN. RANGER STATION, TRAVEL WEST ON PINE CYN. RD. AT 1.0 MI, TURN SOUTH ON THE SAWMILL MT. TRUCK TRAIL. AT 1.8 MI. IS A RD. JCT., CONT. S.W. ON THE MAIN RD. AT 1.0 MI. IS A RD. JCT. GO WEST ALONG THE TOP OF RIDGE. AT 1.0 MI., PARK AND HIKE 400'± SOUTH TO THE STATION.

PLEASE RETURN TO
COUNTY OF LOS ANGELES
DEPARTMENT OF COUNTY ENGINEER
403 LOS ANGELES COUNTY ENGINEERING BLDG.

Do not extend this side of this line.

Note: Any Additions or Changes on This Sheet Must be Made or Circled in Red Ink With Date and Name of Person Making Change.

Notes Ck'd by	Survey of OAKDALE CANY. RD
Map No.	~~JN 0997-76~~ Tape Std °F
Office Work	Surveyed by R.C. BOWERS
Checked	Notes J.F. MUNOZ Date 3/26/71
Date	Indexed R. J. GALLI AUG 5 71

F. B 3847 PG. 153

T.7N.
R.16W
Sec. 9

OD-21

8" PINE
75±
2700'±
8±
8
9
.021
OD-21
Set 3/4" capped pipe up 2"
DIRT RD
SAWMILL TRUCK TRAIL

FOR DIRECTIONS SEE
F.B-G-1304-37

Note: Any Additions or Changes on This Sheet Must be Made or Circled in Red Ink With Date and Name of Person Making Change.

Do not extend this side of this line.

PLEASE RETURN TO
COUNTY OF LOS ANGELES
DEPARTMENT OF COUNTY ENGINEER
403 LOS ANGELES COUNTY ENGINEERING BLDG.

76F309S CE#310 3-69

F. B. 3897 PG. 154

OD-21

STATION MARK: A CAPPED 3/4" I.P., UP 2"

AREA: BURNT PEAK U.S.G.S. QUAD SHEET, 2400' ± N.W. OF THE ENT. TO THE SAWMILL CAMPGROUND.

ROUTE: FROM THE U.S.G.S. PINE CYN. RANGER STATION, TRAVEL WEST ON PINE CYN. RD. AT 1.0 MI, TURN SOUTH ON THE SAWMILL TRUCK TRAIL. AT 1.8 MI. IS A RD JCT. CONT. S.W. ON THE MAIN RD. AT 1.0 MI IS A RD JCT. GO WEST ALONG THE TOP OF RIDGE. AT 1.9 MI., PARK IN A WIDE AREA AND HIKE WEST UP THE SPUR 150 FT. TO THE STATION.

PLEASE RETURN TO
COUNTY OF LOS ANGELES
DEPARTMENT OF COUNTY ENGINEER
403 LOS ANGELES COUNTY ENGINEERING BLDG.

Do not extend this side of this line.

Note: Any Additions or Changes on This Sheet Must be Made or Circled in Red Ink With Date and Name of Person Making Change.

Notes Ck'd by	Survey of OAKDALE CYN. RD.
Map No.	JN 0097.76 Tape Std °F
Office Work	Surveyed by R.C. BOWERS
Checked	Notes RCB Date 9/21/71
Date	Indexed [illegible] 5 '71

F. B. 3847 PG. 155

T.7N.
R.16W.
SEC. 11

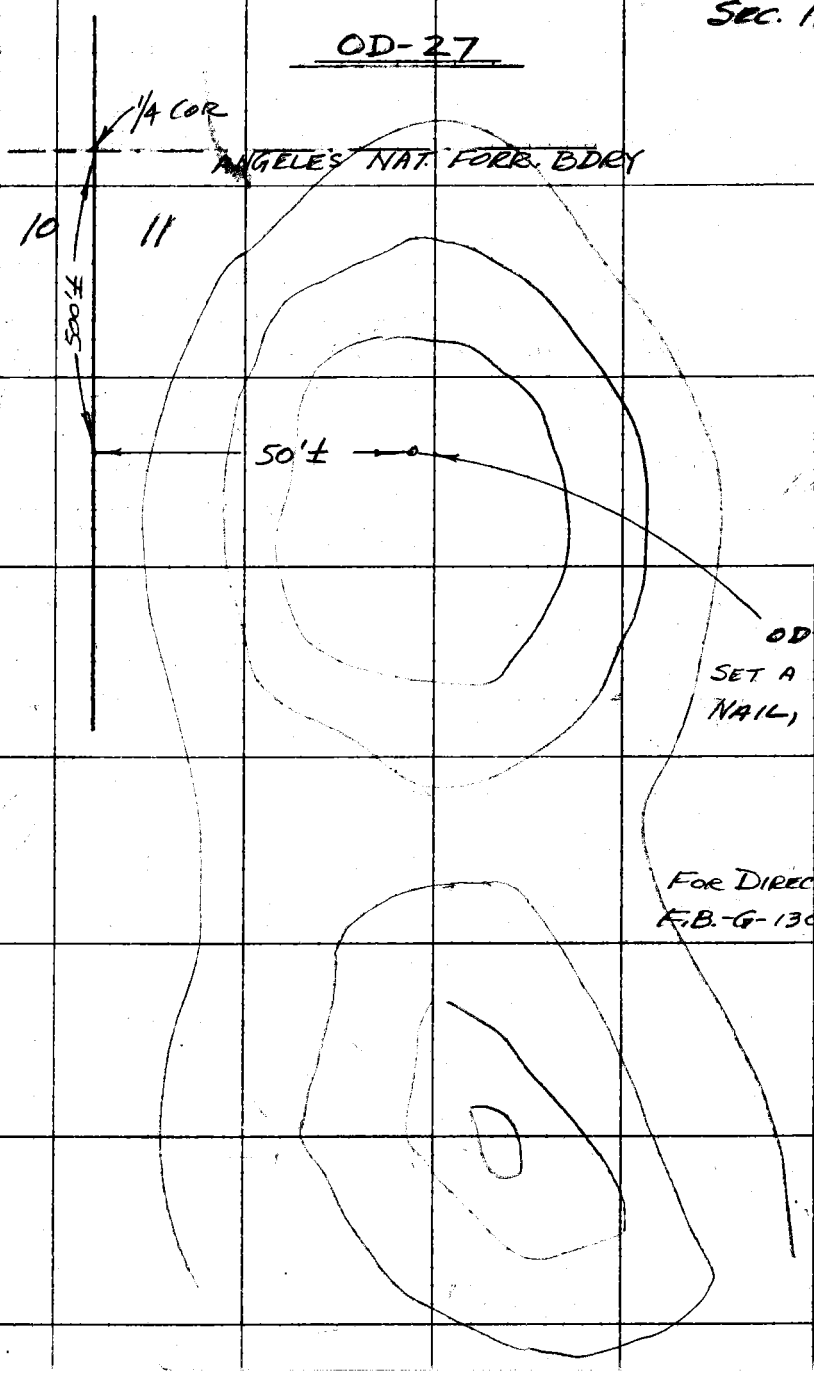

FOR DIRECTIONS SEE
F.B.-G-1306-12, 13

Note: Any Additions or Changes on This Sheet Must be Made or Circled in Red Ink With Date and Name of Person Making Change.

Do not extend this side of this line.

PLEASE RETURN TO
COUNTY OF LOS ANGELES
DEPARTMENT OF COUNTY ENGINEER
403 LOS ANGELES COUNTY ENGINEERING BLDG.

76F309S CE#310 3-69

F. B. 3847 PG. 156

OD-27

STATION MARK: A 1X2 & NAIL, UP 1"

AREA: BURNT PEAK U.S.G.S. QUAD SHEET, 1600'± WEST OF HIDDEN LAKE RANCH BLDG.

ROUTE: FROM THREE POINTS, TRAVEL EAST ON PINE CYN. RD. AT 3.1 MI. TURN SO. AND ENTER TIMBERLINE CAMPGROUNDS. GO PAST THE MAIN OFFICE AND CONT. S.E. ON THE MAIN ROAD TO THREE WATER TANKS. PARK AND HIKE EAST UP THE FIRE BRK. TO THE TOP OF SPUR, THEN HIKE SOUTH UP THE SPUR 600 FT. TO THE STATION.

PLEASE RETURN TO
COUNTY OF LOS ANGELES
DEPARTMENT OF COUNTY ENGINEER
403 LOS ANGELES COUNTY ENGINEERING BLDG.

Do not extend this side of this line.

Note: Any Additions or Changes on This Sheet Must be Made or Circled in Red Ink With Date and Name of Person Making Change.

Notes Ck'd by	Survey of OAKDALE GN. RD.
Map No.	JN 0097.76 Tape Std
Office Work	Surveyed by R.C. Bowers
Checked	Notes RCB Date 4/15/71
Date	Indexed [illegible] AUG 5 '71

F. B. 3847 PG. 157

T. 7N.
R. 16W.
SEC. 10

OD-28

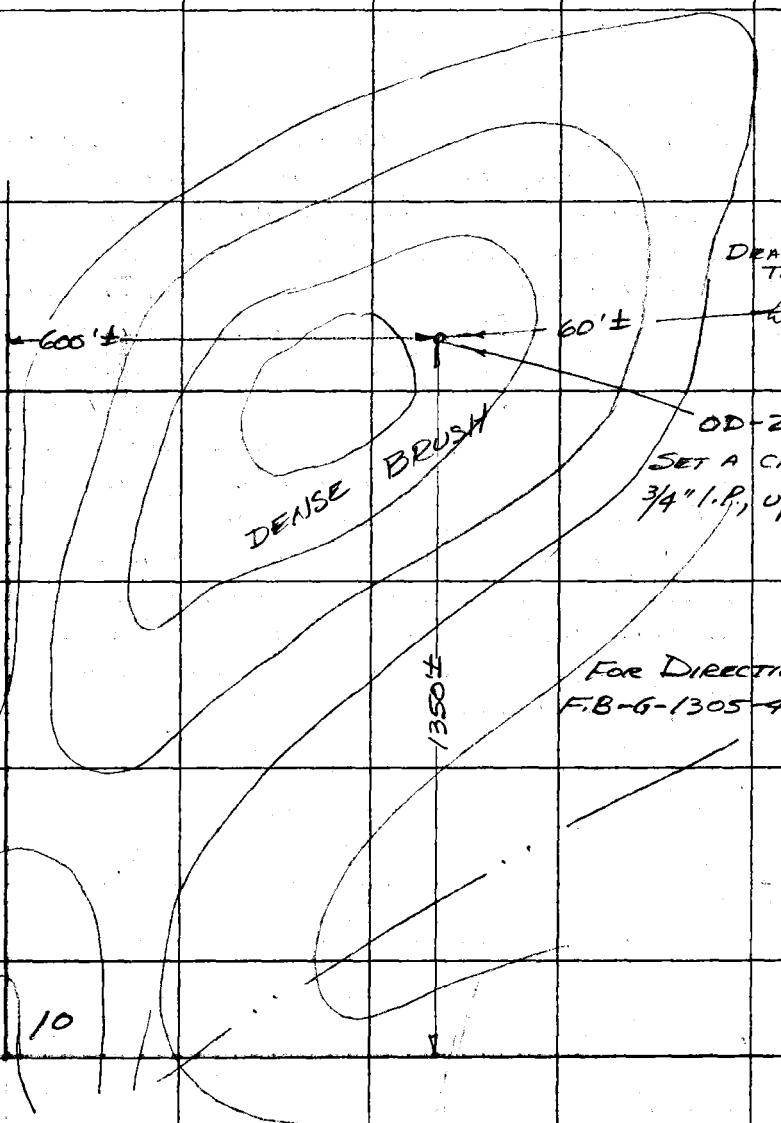

Note: Any Additions or Changes on This Sheet Must be Made or Circled in Red Ink With Date and Name of Person Making Change.

Do not extend this side of this line.

PLEASE RETURN TO
COUNTY OF LOS ANGELES
DEPARTMENT OF COUNTY ENGINEER
403 LOS ANGELES COUNTY ENGINEERING BLDG.

76F309S CE#310 3-69

F. B. 3847 PG. 158

OD-28

STATION MARK: A CAPPED 3/4" I.P., UP 2"

AREA: BURNT PEAK U.S.G.S. QUAD SHEET, 2600'± NORTHERLY OF THE ENT. TO THE SAWMILL CAMPGROUND.

ROUTE: FROM THE U.S.G.S. PINE CYN. RANGER STATION, TRAVEL WEST ON PINE CYN. RD. AT 1.0 MI., TURN SOUTH ON THE SAWMILL TRUCK TRAIL. AT 1.8 MI. IS A RD. JCT. CONT. S.W. ON THE MAIN RD. AT 1.0 MI. IS A RD. JCT., TURN WEST, FOLLOWING THE TOP OF RIDGE. AT 1.3 MI., TURN N.E. ON THE RD. TO SAWMILL CAMPGROUND. AT 0.1 MI., FOLLOW THE MOST E'LY RD, AT 0.2 MI., PARK AND HIKE DOWN THE SPUR 1400 FT, TO A SMALL CYN., CROSS THE CYN, GO SOUTH ABOUT 300 FT. UP THE LOW NOB, THEN EAST 200 FT TO THE STATION. (BEST TO CONTOUR ON THE SO. SIDE OF THE NOB TO AVOID THE DENSE BRUSH.)

PLEASE RETURN TO
COUNTY OF LOS ANGELES
DEPARTMENT OF COUNTY ENGINEER
403 LOS ANGELES COUNTY ENGINEERING BLDG.

Do not extend this side of this line.

Note: Any Additions or Changes on This Sheet Must be Made or Circled in Red Ink With Date and Name of Person Making Change.

Notes Ck'd by	Survey of OAKDALE CYN. RD
Map No.	JN 097.76 Tape Std °F
Office Work	Surveyed by R.C. BOWERS
Checked	Notes RCB Date 9/1/71
Date	Indexed [illegible] AUG 5 '71

F. B. 3847 PG. 159

T. 7N.
R. 16W.
SEC. 9

OD-29



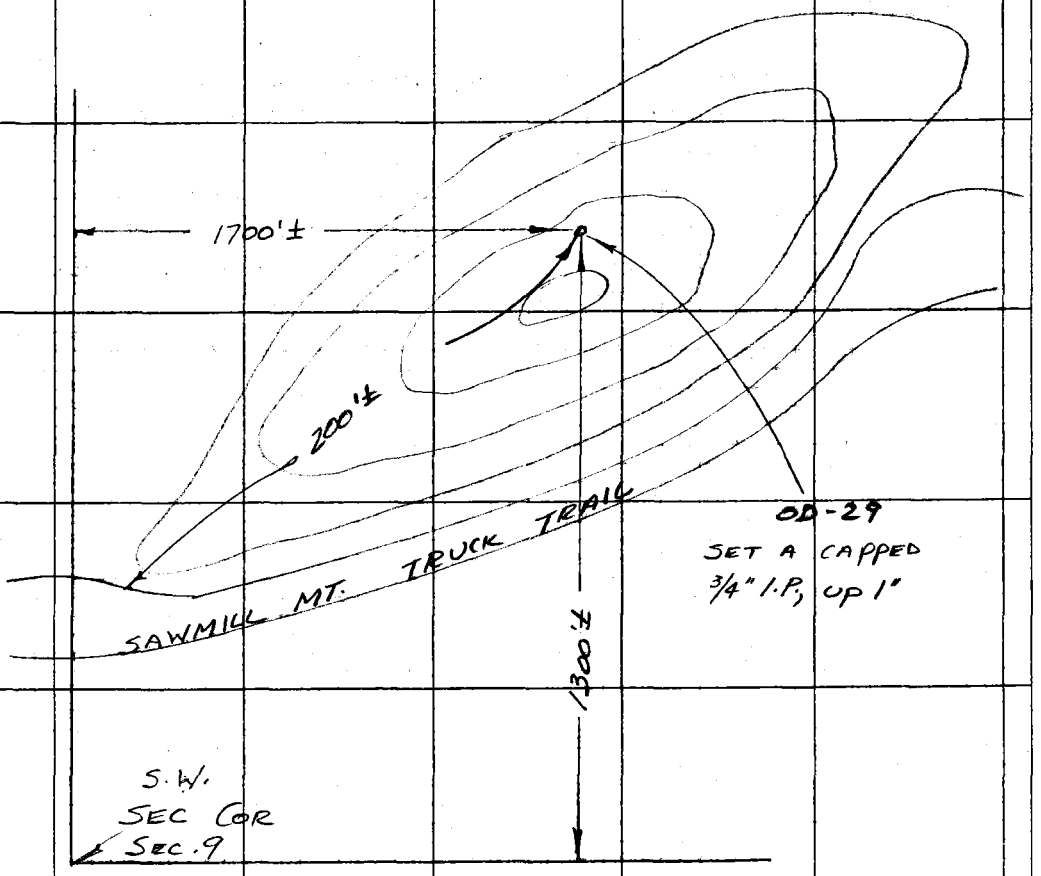

FOR DIRECTIONS SEE
F.B.-G-1305-49

Note: Any Additions or Changes on This Sheet Must be Made or Circled in Red Ink With Date and Name of Person Making Change.

Do not extend this side of this line.

PLEASE RETURN TO
COUNTY OF LOS ANGELES
DEPARTMENT OF COUNTY ENGINEER
403 LOS ANGELES COUNTY ENGINEERING BLDG.

76F309S CE#310 3-69

F. B. 3847 PG. 160

OD-29

STATION MARK: A CAPPED 3/4" I.P., UP 1"

AREA: BURNT PEAK U.S.G.S. QUAD SHEET, 3900' ± N.W. OF THE ENT. OF THE SAWMILL CAMPGROUND.

ROUTE: FROM THE U.S.G.S. PINE CYN. RANGER STATION, TRAVEL WEST ON PINE CYN. RD. AT 1.0 MI, TURN SOUTH ON SAWMILL TRUCK TRAIL. AT 1.8 MI. IS A RD. JCT. CONT. S.W. ON THE MAIN RD. AT 1.0 MI. IS A RD. JCT. GO WEST, FOLLOWING THE TOP OF THE RIDGE. AT 2.4 MI, PARK AND HIKE N.E. UP THE FIRE BRK. ON A LOW NOB ABOUT 200 FT. TO THE STATION.

PLEASE RETURN TO
COUNTY OF LOS ANGELES
DEPARTMENT OF COUNTY ENGINEER
403 LOS ANGELES COUNTY ENGINEERING BLDG.

Do not extend this side of this line.

Note: Any Additions or Changes of This Sheet Must Be Made or Circled in Red Ink With Date and Name of Person Making Change.

Notes Ck'd by	Survey of Oakdale Cyn Rd.
Map No.	JN 0097.76 Tape Std °F
Office Work	Surveyed by R.C. Bowers
Checked	Notes RJG Date 4/15/71
Date	Indexed [illegible] GALLI AUG 5 71

F. B 3847 PG. 161

T7N R16W
SEC. 9

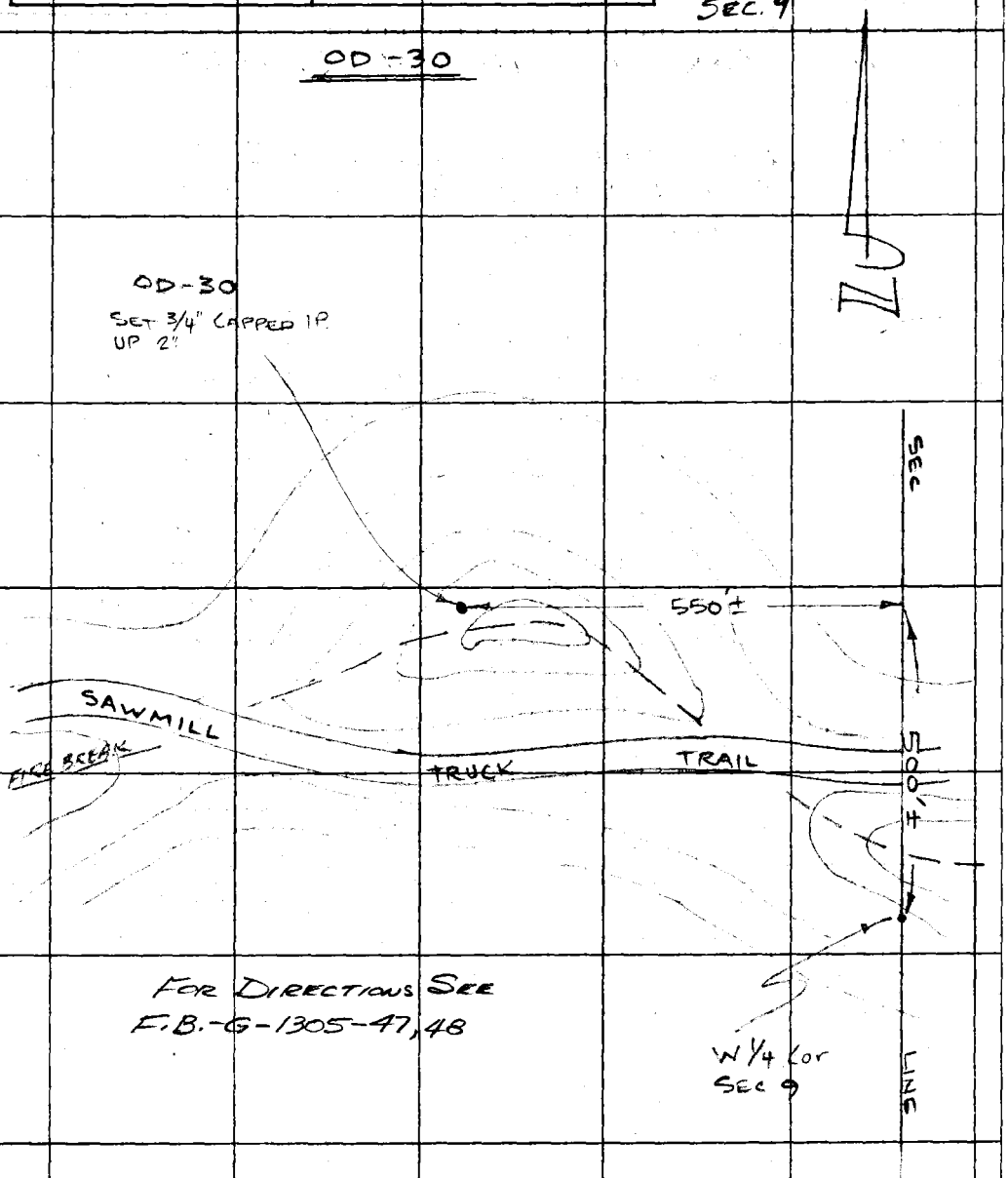

FOR DIRECTIONS SEE
F.B.-G-1305-47,48

Note: Any Additions or Changes on This Sheet Must be Made or Circled in Red Ink With Date and Name of Person Making Change.

Do not extend this side of this line.

PLEASE RETURN TO
COUNTY OF LOS ANGELES
DEPARTMENT OF COUNTY ENGINEER
403 LOS ANGELES COUNTY ENGINEERING BLDG.

76F309S CE#310 3-69

F. B. 3847 PG. 162

OD-30

STATION MARK: A CAPPED 3/4" I.P., UP 2"

AREA: BURNT PEAK U.S.G.S. QUAD SHEET, 6500' ± N.W. OF THE ENT. OF THE SAWMILL CAMPGROUND

ROUTE: FROM THE U.S.F.S. PINE CYN. RANGER STATION, TRAVEL WEST ON PINE CYN. RD. AT 1.0 MI., TURN SOUTH ON THE SAWMILL TRUCK TRAIL. AT 1.8 MI. IS A RD. JCT. CONT. ON THE MAIN RD. AT 1.0 MI. IS A RD. JCT., GO WEST FOLLOWING THE TOP OF RIDGE. AT 2.9 MI., PARK IN THE SADDLE AND HIKE N.W. ABOUT 300 FT TO THE TOP OF NOB AND THE STATION.

PLEASE RETURN TO
COUNTY OF LOS ANGELES
DEPARTMENT OF COUNTY ENGINEER
403 LOS ANGELES COUNTY ENGINEERING BLDG.

Do not extend this side of this line.

Note: Any Additions or Changes on This Sheet Must be Made or Circled in Red Ink With Date and Name of Person Making Change.

Notes Ck'd by
Map No.
Office Work
Checked
Date

Survey of OAKDALE CYN. RD.
JN 20776 Tape Std °F
Surveyed by R.C. BOWERS
Notes RCB Date 5/24/71
Indexed B. GALLI AUG 5 71

F. B. 3847 PG. 163

T. 7N
R. 16W.

OD-32

OD-32
SET A CAPPED 3/4"
I.P. UP 1" IN A
GRANITE OUTCROP

2600'±

250'±

12
13

FOR DIRECTIONS SEE
F.B.-6-1347-33

Note: Any Additions or Changes on This Sheet Must be Made or Circled in Red Ink With Date and Name of Person Making Change.

Do not extend this side of this line.

PLEASE RETURN TO
COUNTY OF LOS ANGELES
DEPARTMENT OF COUNTY ENGINEER
403 LOS ANGELES COUNTY ENGINEERING BLDG.

76F309S CE#310 3-69

F.B. 3847 PG. 164

OD-32

STATION MARK: A CAPPED 3/4" I.P, UP 1"

AREA: BURNT PEAK U.S.G.S. QUAD SHEET, 11,900'± S.W. OF THREE POINTS

ROUTE: FROM THREE POINTS, TRAVEL E'LY ON PINE CYN. RD. 1.0 MI. TO A FIRE TRUCK TRAIL AND GATE ON THE SOUTH. ENTER AND GO S.W. 0.7 MI. TO A "Y". KEEP LEFT. AT 2.0 MI. IS A GATE AT THE FOREST BDRY. AT 0.9 MI., TURN WEST ON THE LIEBRE MTN. TRUCK TRAIL. AT 0.9 MI. IS A RD. JCT. TURN N'LY. GO ABOUT 150' TO THE HIGH POINT ON THE RD. AND PARK. THE STATION IS ON THE TOP OF A SMALL NOB ABOUT 500 FT NORTH.

PLEASE RETURN TO
COUNTY OF LOS ANGELES
DEPARTMENT OF COUNTY ENGINEER
403 LOS ANGELES COUNTY ENGINEERING BLDG.

Do not extend this side of this line.

Note: Any Additions or Changes of This Sheet Must be Made or Circled in Red Ink With Date and Name of Person Making Change.

Notes Ck'd by	Survey of OAKDALE CYN. RD.
Map No.	JN 0097-76 Tape	Std.
Office Work	Surveyed by R.C. BOWERS
Checked	Notes RCB Date 4/19/71
Date	Indexed By GALL! AUG 5 '71

F. B. 3847 PG. 165

T. 7 N.
R. 16 W.
SEC. 3

OD-38

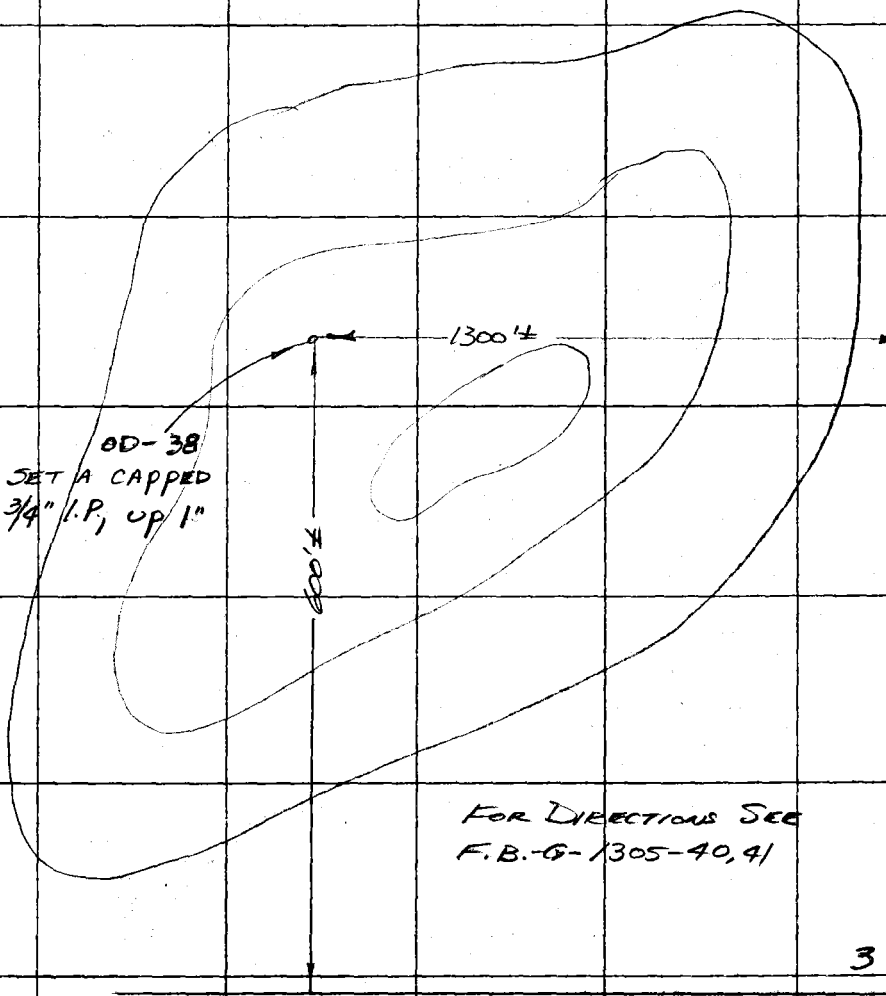

FOR DIRECTIONS SEE
F.B. 6-1305-40, 41

3 | 2
10 | 11

Note: Any Additions or Changes on This Sheet Must be Made or Circled in Red Ink With Date and Name of Person Making Change.

Do not extend this side of this line.

PLEASE RETURN TO
COUNTY OF LOS ANGELES
DEPARTMENT OF COUNTY ENGINEER
403 LOS ANGELES COUNTY ENGINEERING BLDG.

76F3095 CE#310 3-69

F. B. 3847 PG. 166

OD-38

STATION MARK: A CAPPED 3/4" I.P., UP 1"

AREA: BURNT PEAK U.S.G.S. QUAD SHEET, 5900'± EAST OF SAWMILL MT. RANCH BLDG.

ROUTE: FROM THREE POINTS, TRAVEL EAST ON PINE CYN. RD. AT 2.8 MI., TURN N.E. ON TWEEDY LAKE CLUB RD. AT 0.3 MI., PARK AND HIKE N.W. UP THE 700 FT. SPUR TO THE TOP OF THE HILL AND THE STATION.

PLEASE RETURN TO
COUNTY OF LOS ANGELES
DEPARTMENT OF COUNTY ENGINEER
403 LOS ANGELES COUNTY ENGINEERING BLDG.

Do not extend this side of this line.

Note: Any Additions or Changes on This Sheet Must be Made or Circled in Red Ink With Date and Name of Person Making Change.

Notes Ck'd by	Survey of OAKDALE CYN. RD.
Map No.	JN 0097.76 Tape Std °F
Office Work	Surveyed by R.C. BOWERS
Checked	Notes RA Date 4/16/71
Date	Indexed D.S. BALLI 5 71

F. B. 3847 Pg. 167

T7N R16W
SEC. 3

OD-39

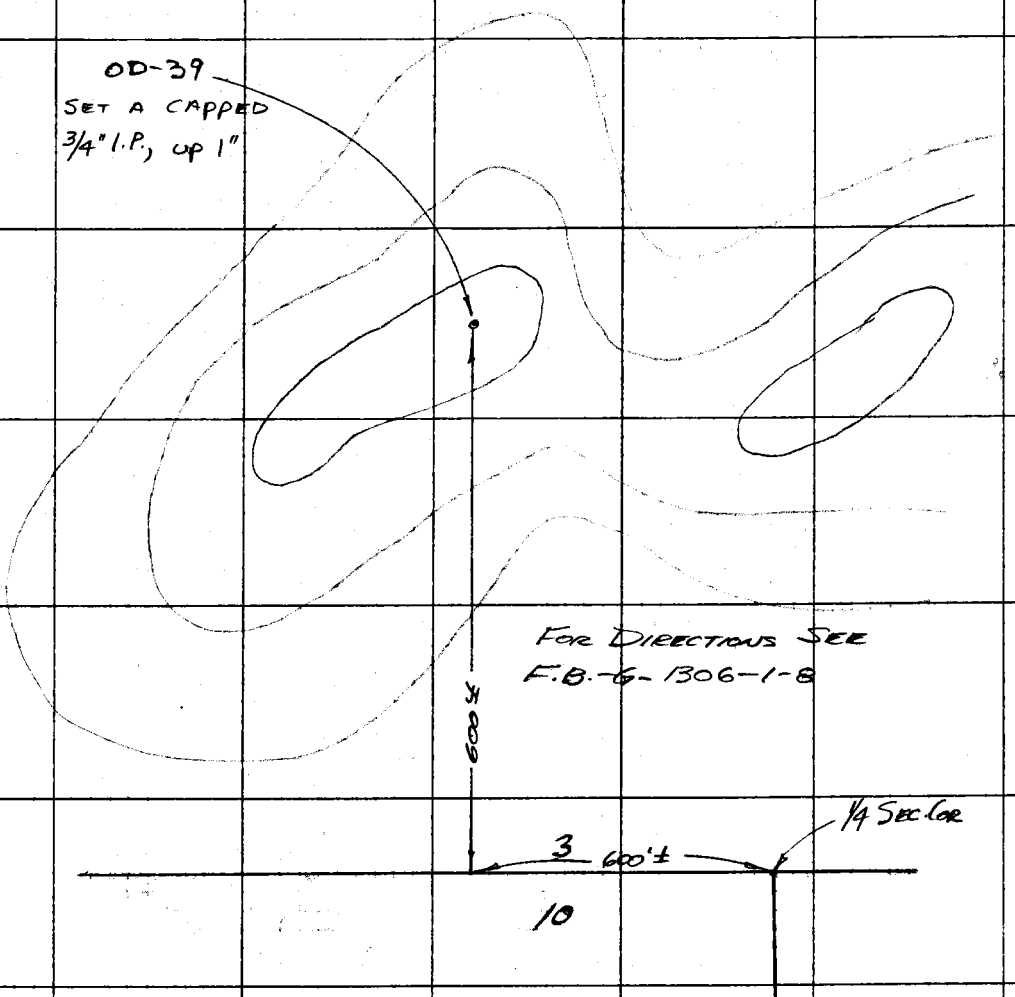

Note: Any Additions or Changes on This Sheet Must be Made or Circled in Red Ink With Date and Name of Person Making Change.

Do not extend this side of this line.

PLEASE RETURN TO
COUNTY OF LOS ANGELES
DEPARTMENT OF COUNTY ENGINEER
403 LOS ANGELES COUNTY ENGINEERING BLDG.

76F309S CE#310 3-69

F. B. 3847 Pg. 168

OD-39

STATION MARK: A CAPPED 3/4" I.P., up 1"

AREA: BURNT PEAK U.S.G.S. QUAD SHEET, 3950'± EAST OF SAWMILL MT. RANCH, IN THE AREA OF TWEEDY LAKE CLUB.

ROUTE: FROM THREE POINTS JCT, TRAVEL EAST ON PINE CYN. RD. AT 2.8 MI., TURN N.E. ON TWEEDY LAKE CLUB RD. AT 0.8 MI., TURN WEST THROUGH A GATE TO TWEEDY LAKE CLUB. FOLLOW THE MAIN RD. 0.9 MI. TO A RD. JCT. WITH A WATER TANK IN THE CTR. OF THE JCT. TRAVEL S 1/4 0.4 MI. TO A SMALL CYN. PARK AND HIKE S.E 1200 FT. TO THE HIGHEST POINT OF THE HILL AND THE STATION.

PLEASE RETURN TO
COUNTY OF LOS ANGELES
DEPARTMENT OF COUNTY ENGINEER
403 LOS ANGELES COUNTY ENGINEERING BLDG.

Do not extend this side of this line.

Note: Any Additions or Changes on This Sheet Must be Made or Circled in Red Ink With Date and Name of Person Making Change.

Notes Ck'd by	Survey of OAKDALE CYN. RD. F.B. 3897 Pg. 16
Map No.	JN 0097.76 Tape Std °F
Office Work	Surveyed by R.C. BOWERS
Checked	Notes RCB Date 4/26/71
Date	Indexed J. GALLI

T.7N.
R.16W.
SEC. 9

OD-40

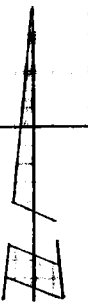

5

4

9

850'±

2100'±

OD-40
SET A CAPPED
3/4" I.P. up 1"

FOR DIRECTIONS SEE
F.B. 6-1304-46

Note: Any Additions or Changes on This Sheet Must be Made or Circled in Red Ink With Date and Name of Person Making Change.

Do not extend this side of this line.

PLEASE RETURN TO
COUNTY OF LOS ANGELES
DEPARTMENT OF COUNTY ENGINEER
403 LOS ANGELES COUNTY ENGINEERING BLDG.

76F309s CE#310 3-69

F. B 3847 PG 170

OD-40

STATION MARK: A CAPPED 3/4" I.P., UP 1"

AREA: BURNT PEAK U.S.G.S. QUAD SHEET, 2100'± S.W. OF SAWMILL MTN. RANCH BLDG.

ROUTE: FROM THREE POINTS, TRAVEL S.E. ON PINE CYN. RD. AT 1.5 MI., TURN SOUTH AT ENT. TO SAWMILL RANCH. TRAVEL SOUTH (NO TO THE RANCH) ON A NARROW DIRT RD. ENTER A LOCKED GATE (U.S.F.S. KEY) GO 0.2 MI. TO A METAL BLDG. PARK AND HIKE UP THE CANYON SO. OF THE BLDG. ABOUT 300 FT. TO A BRUSHED TRAIL LEADING WEST TO THE SPUR. HIKE UP THE SPUR 700 FT. TO THE TOP OF A SMALL NOB AND THE STATION.

PLEASE RETURN TO
COUNTY OF LOS ANGELES
DEPARTMENT OF COUNTY ENGINEER
403 LOS ANGELES COUNTY ENGINEERING BLDG.

Do not extend this side of this line.

Note: Any Additions or Changes on This Sheet Must be Made or Circled in Red Ink With Date and Name of Person Making Change.

Notes Ck'd by	Survey of OAKDALE CYN Rd
Map No.	JN 009776 Tape Std °F
Office Work	Surveyed by R.C. Bowers
Checked	Notes R.I.D. Date 11 8 '71
Date	Indexed GALLI AUG 5 71

F. B. 3847 PG. 171

T7N R16W

SEC 4

OD-41

SEC 5 SEC 4

PINE CYN HWY

SAWMILL MTN RANCH

R17W R16W

GATE

DIRT ROAD

40±

25'±

1600'±

OD-41

SET A CAPPED 3/4" I.P., UP 1"

5 / 14 / 9

FOR DIRECTIONS SEE F.B.-G-1305-44

Note: Any Additions or Changes on This Sheet Must be Made or Circled in Red Ink With Date and Name of Person Making Change.

Do not extend this side of this line.

PLEASE RETURN TO
COUNTY OF LOS ANGELES
DEPARTMENT OF COUNTY ENGINEER
403 LOS ANGELES COUNTY ENGINEERING BLDG.

76F309S CE#310 3-69

F. B. 3847 PG. 172

OD-41

STATION MARK: A CAPPED 3/4" I.P., UP 1"

AREA: BURNT PEAK U.S.G.S. QUAD SHEET, 6200'± S.E. OF THREE POINTS JCT., ON SAUMIL MT. RANCH

ROUTE: FROM THREE POINTS, TRAVEL EAST ON PINE CYN. RD. AT 0.8 MI, TURN SOUTH THROUGH A LOCKED GATE NEXT TO A 10' HIGH CHAIN LINK FENCE. AT 0.4 MI. IS A RD JCT. TURN EAST ABOUT 100 FT. TO THE FENCE LINE. THE STATION IS ABOUT 40' S.W. IN A CLEARING.

PLEASE RETURN TO
COUNTY OF LOS ANGELES
DEPARTMENT OF COUNTY ENGINEER
403 LOS ANGELES COUNTY ENGINEERING BLDG.

Do not extend this side of this line.

Note: Any Additions or Changes on This Sheet Must be Made or Circled in Red Ink With Date and Name of Person Making Change.

Notes Ck'd by	Survey of OAKDALE CYN. RD.
Map No.	JN 0097-74 Tape Std °F
Office Work	Surveyed by R.C. BOWERS
Checked	Notes RCB Date 4/15/71
Date	Indexed [redacted] 5 71

F. B. 3847 PG. 173

T. 7 N.
R. 16 W.
SEC 5

OD-42

FOR DIRECTIONS SEE
F.B.-G-1347-11

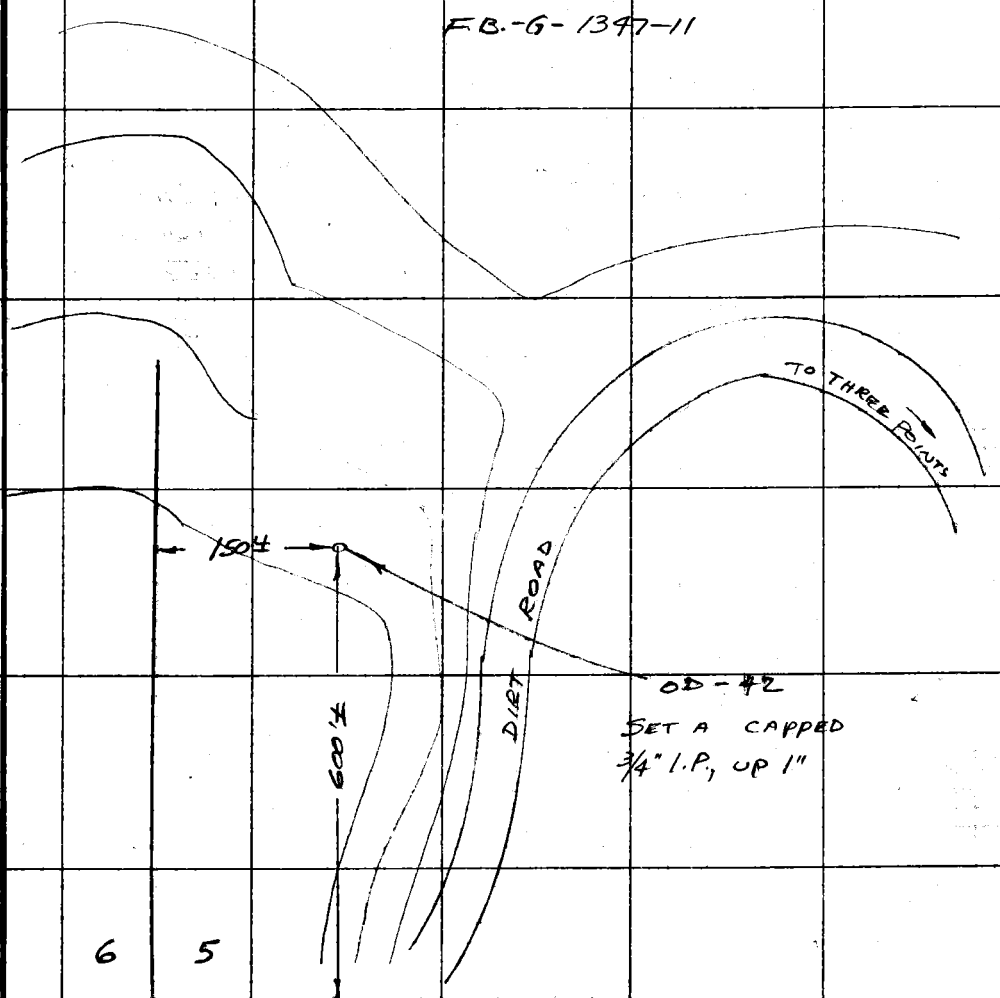

Note: Any Additions or Changes on This Sheet Must be Made or Circled in Red Ink With Date and Name of Person Making Change.

PLEASE RETURN TO
COUNTY OF LOS ANGELES
DEPARTMENT OF COUNTY ENGINEER
403 LOS ANGELES COUNTY ENGINEERING BLDG.

Do not extend this side of this line.

76F309S CE#310 3-69

F. B. 3847 Pg. 174

OD-42

STATION MARK: A CAPPED 3/4" I.P., UP 1"

AREA: BURNT PEAK U.S.G.S. QUAD SHEET, 8400' ± WEST OF THE SAWMILL MT. RANCH BLDG., NEAR OAK FLAT.

ROUTE: FROM THREE POINTS, TRAVEL WEST ON THREE POINTS RD. 1250 FT. TURN SOUTH ON THE PAVED RD. GO 0.6 MI. TO A RD. JCT. TURN S.E. AT 0.4 MI. IS A RD. JCT, TURN S.E. THROUGH A LOCKED GATE (TO LIEBRE MT.) AT 1.5 MI. PARK AT A HAIR PIN TURN. THE POINT IS ABOUT 50' S.W. OF THE CURVE.

PLEASE RETURN TO
COUNTY OF LOS ANGELES
DEPARTMENT OF COUNTY ENGINEER
403 LOS ANGELES COUNTY ENGINEERING BLDG.

Do not extend this dde of this line.

Note: Any Additions or Changes of This Sheet Must be Made or Circled in Red Ink With Date and Name of Person Making Change.

Notes Ck'd by	Survey of OAKDALE CYN. RD.
Map No.	JN0097.76 Tape 241 Std 68 °F
Office Work	Surveyed by R.C. BOWERS
Checked	Notes RCB Date 6/3/71
Date	Indexed [illegible] AUG 5 '71

F. B. 3847 PG. 175

T. 7 N.
R. 16 W.

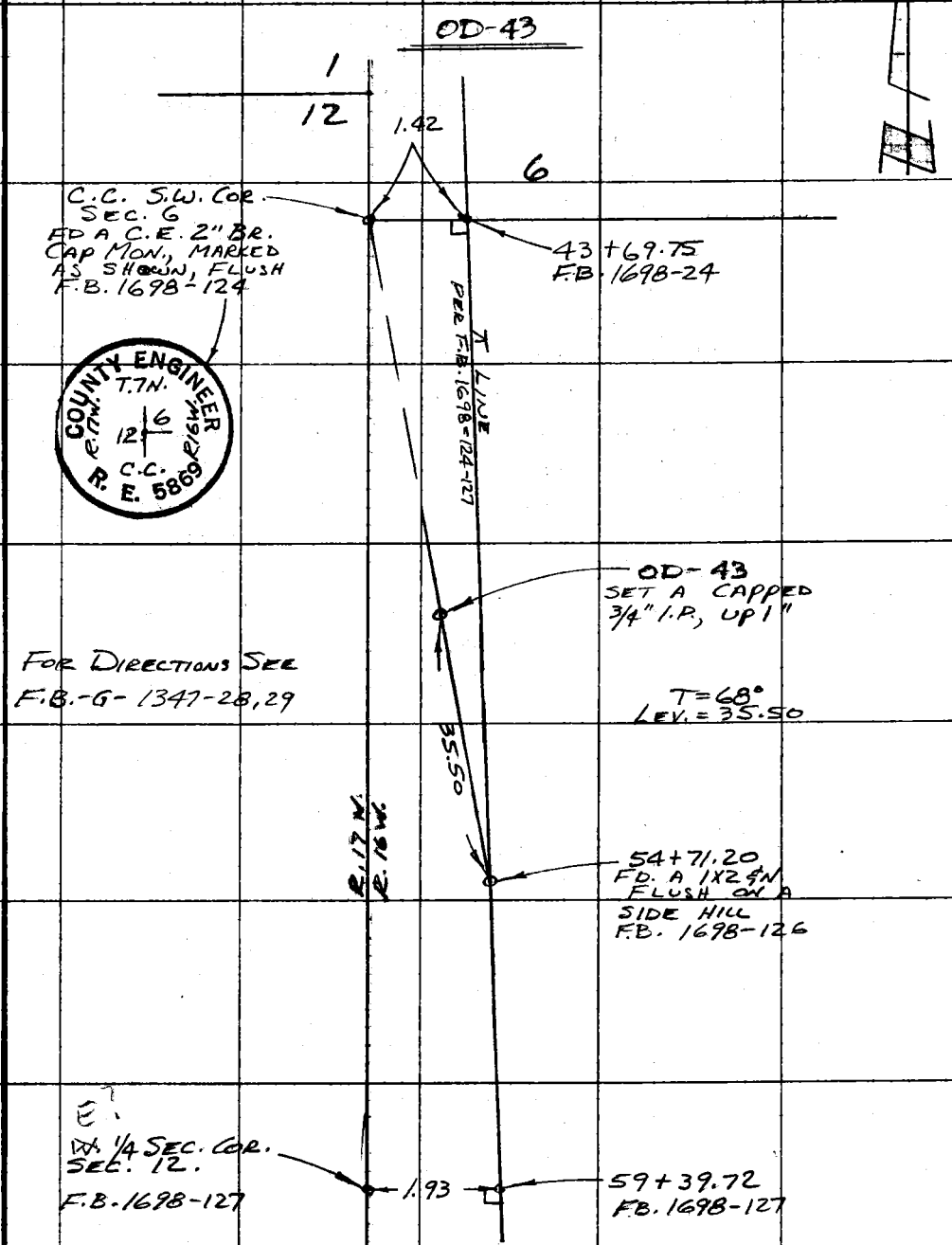

Note: Any Additions or Changes on This Sheet Must be Made or Circled in Red Ink With Date and Name of Person Making Change.

PLEASE RETURN TO
COUNTY OF LOS ANGELES
DEPARTMENT OF COUNTY ENGINEER
403 LOS ANGELES COUNTY ENGINEERING BLDG.

Do not extend this side of this line.

76F309S CE#310 3-69

F. B. 3847 PG. 176

OD-43

STATION MARK: A CAPPED 3/4" I.P., up 1"

AREA: BURNT PEAK U.S.G.S. QUAD SHEET, 11,000 '± S.W. OF THREE POINTS ON THE RANGE LINE, 1400 '± So. OF THE S.W. COR. SEC. 6, T.7N. R16W.

ROUTE: FROM THREE POINTS, TRAVEL ELY ON PINE CYN. RD. 1.0 MI. TO A FIRE TRUCK TRAIL & GATE ON THE SOUTH. ENTER AND GO S.W. 0.7 MI. TO A "Y". KEEP LEFT. AT 2.0 MI. IS A GATE AT THE FOREST BDRY. AT 0.9 MI., TURN WEST ON THE LIEBRE MTN. TRUCK TRAIL. AT 1.7 MI., PARK. HIKE NORTH DOWN THE EAST SIDE OF THE HILL ON A TRAIL ALONG THE SEC. LINE. ABOUT 700 '± TO THE STATION.

PLEASE RETURN TO
COUNTY OF LOS ANGELES
DEPARTMENT OF COUNTY ENGINEER
403 LOS ANGELES COUNTY ENGINEERING BLDG.

Do not extend this side of this line.

Note: Any Additions or Changes of This Sheet Must be Made or Circled in Red Ink With Date and Name of Person Making Change.

Notes Ck'd by	Survey of OAKDALE CYN RD.
Map No.	JN 0097.76 Tape Std °F
Office Work	Surveyed by R.C. Bowers
Checked	Notes RCB Date 5/24/71
Date	Indexed ACL1 MG 5 71

F. B. 3847 PG. 177

T. 7N.
R. 16W.
SEC. 12

OD-44

2 | 1
11 | 12

1500'±

700'±

25'±

OD-44
SET A CAPPED
3/4" I.P., UP 1"

FIRE BRK. & TRAIL

For Directions See
F.B. 6-1347-34, 35

Note: Any Additions or Changes on This Sheet Must be Made or Circled in Red Ink With Date and Name of Person Making Change.

Do not extend this side of this line.

PLEASE RETURN TO
COUNTY OF LOS ANGELES
DEPARTMENT OF COUNTY ENGINEER
403 LOS ANGELES COUNTY ENGINEERING BLDG.

76F309S CE#310 3-69

F. B. 3847 PG. 178

OD-44

STATION MARK: A CAPPED 3/4" I.P., UP 1"

AREA: LIEBRE MTN. U.S.G.S. QUAD SHEET, 2800'± N.W. OF BEAR GULCH CAMP

ROUTE: FROM THE JCT. OF PINE CYN. RD. & THE OLD RIDGE ROUTE, TRAVEL S°/ ON THE OLD RIDGE RTE. FOR 3.0 MI. TURN N.E. UP THE W. LIEBRE TRUCK TRAIL. AT 0.6 MI. IS A "Y": KEEP LT. AT 3.3 MI., PASS THE TENT ROCK CAMP GRD. AT 0.6 MI., PASS THROUGH A GATE. AT 1.1 MI., CROSS A FENCE LINE. AT 0.5 MI. PASS A RADIO BLDG. AT 1.6 MI., TURN NORTH AND TRAVEL ON THE DIRT TRACKS ABOUT 0.1 MI. PARK AND HIKE NORTH DOWN THE FIRE BRK. ABOUT 300 FT. TO THE STATION, WHICH IS 25'± E. OF THE TRAIL.

PLEASE RETURN TO
COUNTY OF LOS ANGELES
DEPARTMENT OF COUNTY ENGINEER
403 LOS ANGELES COUNTY ENGINEERING BLDG.

Do not extend this side of this line.

Note: Any Additions or Changes on This Sheet Must be Made or Circled in Red Ink With Date and Name of Person Making Change.

Notes Ck'd by	Survey of OAKDALE CYN. RD.
Map No.	JN 2097.76 Tape Std °F
Office Work	Surveyed by RC BOWERS
Checked	Notes RCB Date 5/24/71
Date	Indexed [redacted] GALLI MB 5-71

F. B. 3847 PG. 179

T. 7 N.
R. 17 W.
Sec. 11

OD-45

2 | 1
11 | 12

2200'±

DIRT ROAD

7'± 600'±

OD-45
SET A CAPPED 3/4" I.P.
UP 1"

FOR DIRECTIONS SEE
F.B.-G- 1347-31

Note: Any Additions or Changes on This Sheet Must be Made or Circled in Red Ink With Date and Name of Person Making Change.

Do not extend this side of this line.

PLEASE RETURN TO
COUNTY OF LOS ANGELES
DEPARTMENT OF COUNTY ENGINEER
403 LOS ANGELES COUNTY ENGINEERING BLDG.

76F309S CE#310 3-69

F. B. 3847 PG. 180

OD-45

STATION MARK: A CAPPED 3/4" I.P., UP 1"

AREA: LIEBRE MTN. U.S.G.S. QUAD SHEET., 3900'± W'ly OF BEAR GULCH CAMP.

ROUTE: FROM THE JCT. OF PINE CYN. RD. & THE OLD RIDGE ROUTE., TRAVEL S'ly ON THE OLD RIDGE RTE. AT 3.0 MI., TURN N.E. UP THE W. LIEBRE TRUCK TRAIL. AT 0.6 MI., KEEP LT. AT THE "Y". CONTINUE ON THE MAIN RD., PASSING THE TENTROCK CAMP GRD. AT 3.3 MI. AT 0.6 MI., PASS THROUGH A GATE, CONTINUE. AT 1.1 MI., CROSS A FENCE LINE. AT 0.5 MI, PASS A RADIO BLDG. AT 1.2 MI, TURN NORTH ON A DIRT RD. AT 0.15 MI, THE STATION WILL BE FOUND 7 FT. E. OF THE RD. ON THE E. SIDE OF TOP OF SPUR.

PLEASE RETURN TO
COUNTY OF LOS ANGELES
DEPARTMENT OF COUNTY ENGINEER
403 LOS ANGELES COUNTY ENGINEERING BLDG.

Do not extend this side of this line.

Note: Any Additions or Changes or This Sheet Must be Made or Circled in Red Ink With Date and Name of Person Making Change.

Notes Ck'd by	Survey of OAKDALE CIN. RD.
Map No.	JN 0097-76 Tape Std °F
Office Work	Surveyed by R.C. BOWERS
Checked	Notes RCB Date 4/12/71
Date	Indexed [redacted] 5 7

F. B. 3847 PG. 181

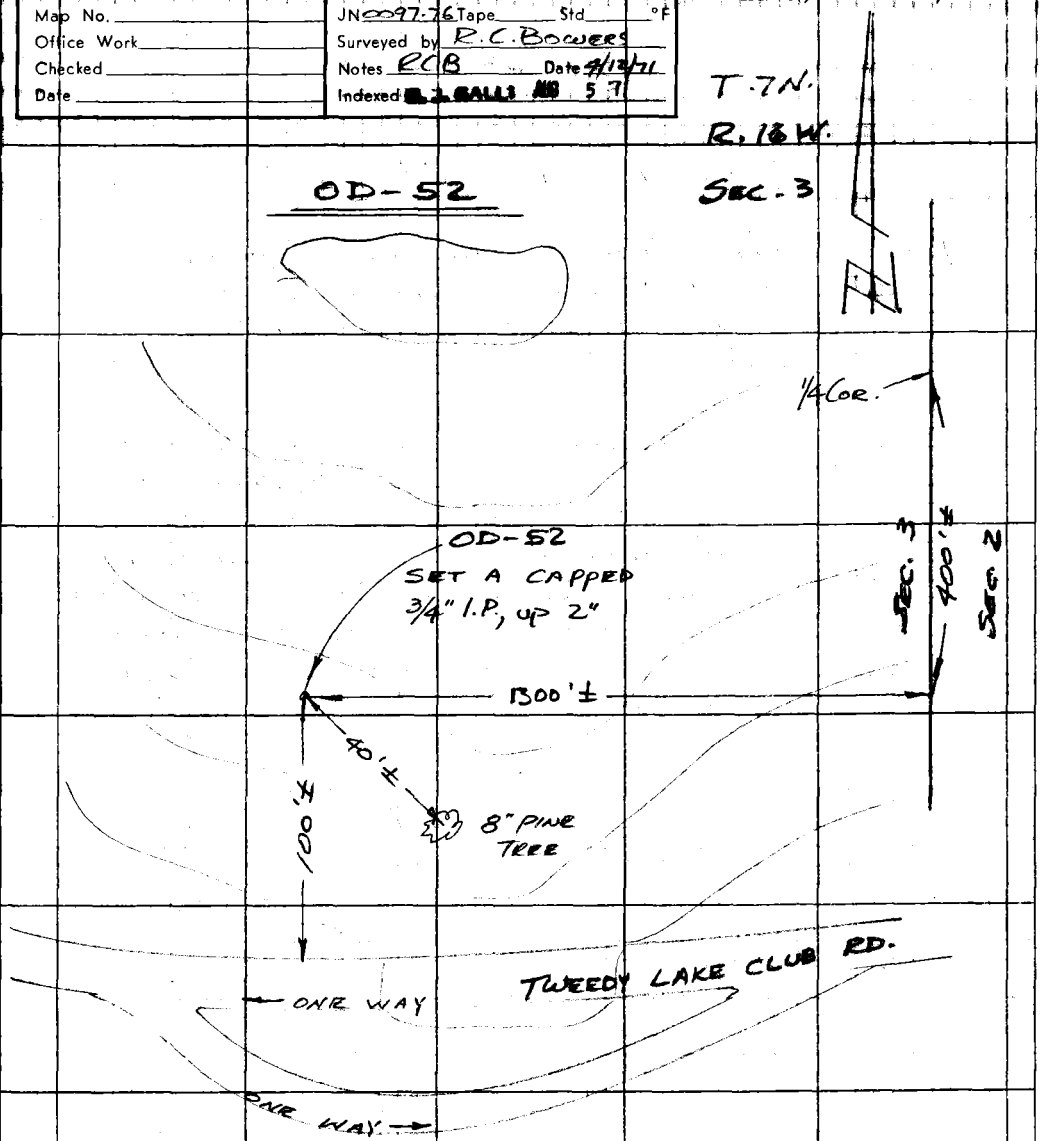

FOR DIRECTIONS SEE
F. B.-G-1305-42, 43

Note: Any Additions or Changes on This Sheet Must be Made or Circled in Red Ink With Date and Name of Person Making Change.

Do not extend this side of this line.

PLEASE RETURN TO
COUNTY OF LOS ANGELES
DEPARTMENT OF COUNTY ENGINEER
403 LOS ANGELES COUNTY ENGINEERING BLDG.

76F3095 CE#310 3-69

F. B 3847 PG. 182

OD-52

STATION MARK: A CAPPED 3/4" I.P., UP 2"

AREA: BURNT PEAK U.S.G.S. QUAD SHEET, 6100'± N.E. OF SAWMILL MT. RANCH BLDG., IN THE AREA OF TWEEDY LAKE CLUB.

ROUTE: FROM THREE POINTS, TRAVEL EAST ON PINE CYN. RD. AT 2.8 MI., TURN N.E. ON TWEEDY LAKE CLUB RD. AT 0.8 MI., TURN WEST THROUGH THE GATE TO TWEEDY LAKE CLUB. AT 0.3 MI., (THE TOP OF A SMALL SADDLE), PARK AND HIKE NORTH ABOUT 100 FT. TO THE STATION.

PLEASE RETURN TO
COUNTY OF LOS ANGELES
DEPARTMENT OF COUNTY ENGINEER
403 LOS ANGELES COUNTY ENGINEERING BLDG.

Do not extend this side of this line.

Note: Any Additions or Changes on This Sheet Must be Made or Circled in Red Ink With Date and Name of Person Making Change.

Notes Ck'd by	Survey of OAKDALE CYN. RD.
Map No.	JN 0097.76 Tape Std. °F.
Office Work	Surveyed by R.C. BOGHEES
Checked	Notes RCB Date 9/16/71
Date	Indexed [redacted] AUG 5 71

F. B. 3847 PG. 183

T 7 N
R 16 W.
Sec. 3

OD-53



TWEEDY LAKE CLUB

TO SWIMMING POOL

105'±

60'±

1150'±

95'±

4" Pine Trees

OD-53
SET A CAPPED
3/4" I.P., UP 1"

16" PINE TREE

2550'±

4 3

9 10

FOR DIRECTIONS SEE
F.B. 76-1305-45

Note: Any Additions or Changes on This Sheet Must be Made or Circled in Red Ink With Date and Name of Person Making Change.

Do not extend this side of this line.

PLEASE RETURN TO
COUNTY OF LOS ANGELES
DEPARTMENT OF COUNTY ENGINEER
403 LOS ANGELES COUNTY ENGINEERING BLDG.

76F309S CE#310 3-69

F. B 3847 PG. 184

OD-53

STATION MARK: A CAPPED 3/4" I.P., UP 1"

AREA: BURNT PEAK U.S.G.S. QUAD SHEET, 3600'± N.E. OF SAWMILL MT. RANCH BLDG., IN THE AREA OF TWEEDY LAKE CLUB.

ROUTE: FROM THREE POINTS, TRAVEL EAST ON PINE CYN. RD. AT 2.8 MI, TURN N.E. ON TWEEDY LAKE CLUB RD. AT 0.8 MI., TURN WEST THROUGH THE GATE TO TWEEDY LAKE CLUB. FOLLOW THE MAIN RD TO A JCT. WITH A WATER TANK IN THE CENTER. TURN S.W. GO 0.2 MI. TO A RD JCT. THE STATION IS IN THE FIELD, 95 FT. N.E. OF THE JCT.

PLEASE RETURN TO
COUNTY OF LOS ANGELES
DEPARTMENT OF COUNTY ENGINEER
403 LOS ANGELES COUNTY ENGINEERING BLDG.

Do not extend this side of this line.

Note: Any Additions or Changes on This Sheet Must be Made or Circled in Red Ink With Date and Name of Person Making Change.

Notes Ck'd. by	Survey of OAKDALE CYN. RD.
Map No.	JN 2097-76 Tape ____ Std ____ °F
Office Work	Surveyed by R.C. BOWERS
Checked	Notes RCB Date 9/20/71
Date	Indexed [redacted] 5 71

F. B. 3897 PG. 185

T 7N
R. 16W.
SEC 4

OD-54

32 | 33 T.8N.

5 | 4 T.7N

Note: Any Additions or Changes on This Sheet Must be Made or Circled in Red Ink With Date and Name of Person Making Change.

Do not extend this side of this line.

PLEASE RETURN TO
COUNTY OF LOS ANGELES
DEPARTMENT OF COUNTY ENGINEER
403 LOS ANGELES COUNTY ENGINEERING BLDG.

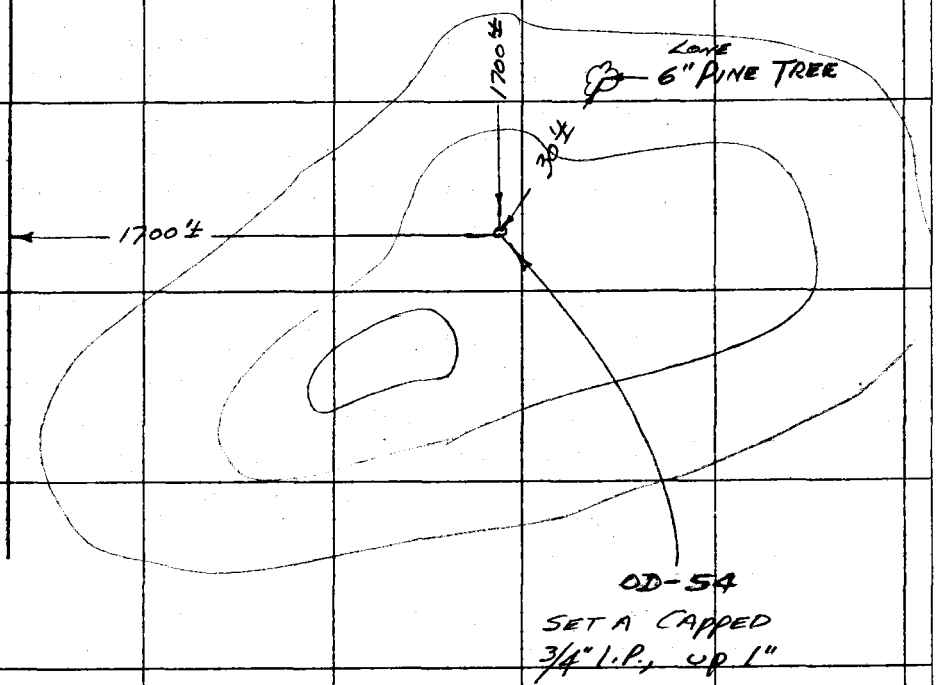

FOR DIRECTIONS SEE
F.B.-G-1304-45

76F3095 CE#310 3-69

F. B. 3847 PG. 186

OD-54

STATION MARK: A CAPPED 3/4" I.P., UP 1"

AREA: BURNT PEAK U.S.G.S. QUAD SHEET, 3300' ± N.W. OF SAWMILL MT. RANCH BLDG.

ROUTE: FROM THREE POINTS, TRAVEL S.E. ON PINE CYN. RD. AT 2.8 MI., TURN N.E. ON THE TWEEDY LAKE CLUB RD. AT 0.8 MI. ENTER THE GATE TO TWEEDY LAKE CLUB. FOLLOW THE MAIN RD. 0.9 TO A WATER TANK. CONT. W'ly PAST THE SWIMMING POOL, FOLLOWING THE MAIN RD. AT 0.4 MI. (SO. OF DEER LODGE) IS AN OLD DIRT ROAD. FOLLOW THIS RD. DOWN THE CYN. GOING WEST. AT 0.3 MI. (END OF RD.) HIKE ON A WIDE TRAIL S.W. 800' TO THE TOP OF A LOW SADDLE. HIKE WESTERLY UP THE SPUR 900' TO TOP OF THE HILL AND THE STATION.

PLEASE RETURN TO
COUNTY OF LOS ANGELES
DEPARTMENT OF COUNTY ENGINEER
403 LOS ANGELES COUNTY ENGINEERING BLDG.

Do not extend this side of this line.

Note: Any Additions or Changes of This Sheet Must Be Made or Circled in Red Ink With Date and Name of Person Making Change.

Notes Ck'd by	Survey of OAKDALE CYN. RD.
Map No.	JN 2097-76 Tape Std °F
Office Work	Surveyed by P.C. BOWERS
Checked	Notes RCB Date 4/22/71
Date	Indexed [redacted] 5 71

F. B. 3847 PG. 187

T. 7 N.
R. 17 W.
SEC. 5

OD-55

T 8 N
T 7 N

32 | 33
5 | 4

10" PINE TREE

2100'±

25'±

7600'±

OD-55
SET A CAPPED
3/4" I.P., UP 1"

75'±

600'±

24" OAK

TO THREE POINTS

PINE CYN. & TO LIEBRE MT.

48" Pine

TO WILDE RANCH

FOR DIRECTIONS SEE
F.B.-G-1347-13

Note: Any Additions or Changes on This Sheet Must be Made or Circled in Red Ink With Date and Name of Person Making Change.

Do not extend this side of this line.

PLEASE RETURN TO
COUNTY OF LOS ANGELES
DEPARTMENT OF COUNTY ENGINEER
403 LOS ANGELES COUNTY ENGINEERING BLDG.

76F309S CE#310 3-69

F. B 3847 Pg 188

QD-55

STATION MARK: A CAPPED 3/4" I.P, UP 1"

AREA: BURNT PEAK U.S.G.S. QUAD SHEET, 3900' ± SO. OF THREE POINTS JCT.

ROUTE: FROM THREE POINTS, TRAVEL WEST ON THREE POINTS RD. M 250 FT., TURN SOUTH ON THE PAVED RD. GO 0.6 MI. TO A RD. JCT. TURN S.E. AT 0.4 MI., IS A RD. JCT. THE STATION IS 75' ± N. W.

PLEASE RETURN TO
COUNTY OF LOS ANGELES
DEPARTMENT OF COUNTY ENGINEER
403 LOS ANGELES COUNTY ENGINEERING BLDG.

Do not extend this side of this line.

Note: Any Additions or Changes on This Sheet Must be Made or Circled in Red Ink With Date and Name of Person Making Change.

Notes Ck'd by	Survey of OAKDALE GYN RD
Map No.	JN 00977 Tape Std °F
Office Work	Surveyed by R.C. BOWERS
Checked	Notes R.J.A. Date APR '71
Date	Indexed [redacted] 5 71

F. B. 3847 PG. 189

T7N
R16W
SEC. 5

OD-56

31 32

T8N
T7N

6 5

1200'±

1000'±

500'±

OD-56
SET 3/4" CAPPED PIPE
UP 2"

CORR. METAL BARN

FOR DIRECTIONS SEE
F.B. 6-1347-12

Note: Any Additions or Changes on This Sheet Must be Made or Circled in Red Ink With Date and Name of Person Making Change.

Do not extend this side of this line.

PLEASE RETURN TO
COUNTY OF LOS ANGELES
DEPARTMENT OF COUNTY ENGINEER
403 LOS ANGELES COUNTY ENGINEERING BLDG.

76F309S CE#310 3-69

F. B. 3847 PG. 190

OD-56

STATION MARK: A CAPPED 3/4" I.P. UP 2"

AREA: BURNT PEAK U.S.G.S. QUAD SHEET, 3400' S.W. OF THREE POINTS.

ROUTE: FROM THREE POINTS, TRAVEL WEST ON THREE POINTS RD. AT 250', TURN SOUTH ON A PAVED RD. AT 0.4 MI., TURN W 1/2. FOLLOW THE RD 0.3 MI. TO A SADDLE WEST OF A HOUSE. HIKE NORTH UP THE SPUR TO THE TOP OF HILL AND THEN CONT. NORTH ALONG THE SPUR ABOUT 200'± TO THE STATION.

PLEASE RETURN TO
COUNTY OF LOS ANGELES
DEPARTMENT OF COUNTY ENGINEER
403 LOS ANGELES COUNTY ENGINEERING BLDG.

Do not extend this side of this line.

Note: Any Additions or Changes on This Sheet Must be Made or Circled in Red Ink With Date and Name of Person Making Change.

Notes Ck'd by	Survey of OAKDALE CYN. ROAD
Map No.	JN0097.76 Tape Std °F
Office Work	Surveyed by R.C. BOWERS
Checked	Notes L.W. JONES Date 5-26-71
Date	Indexed [illegible] 5 71

F. B. 3847 PG. 191

T. 7N.
R. 16W.
Sec. 6

OD-57

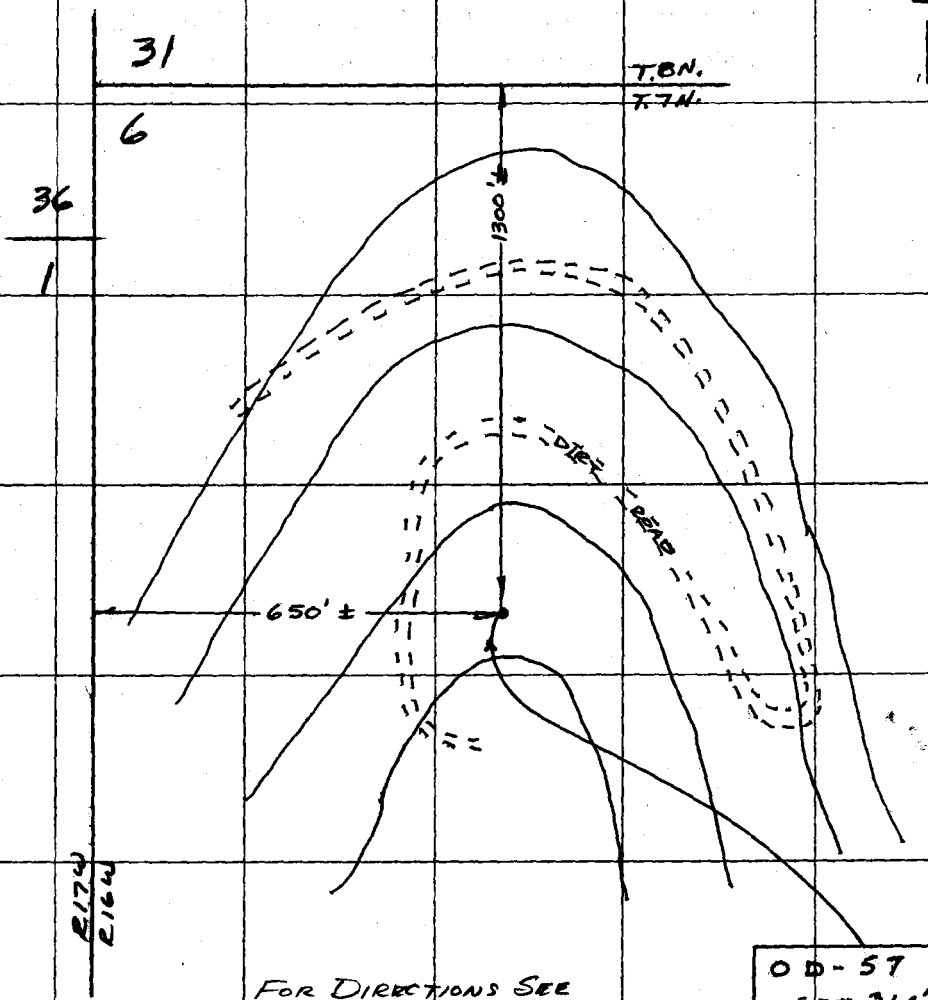

FOR DIRECTIONS SEE
F.B.-G- 1306-29

OD-57
SET 3/4" CAPPED PIPE UP 1" ON TOP OF RIDGE

Note: Any Additions or Changes on This Sheet Must be Made or Circled in Red Ink With Date and Name of Person Making Change.

Do not extend this side of this line.

PLEASE RETURN TO
COUNTY OF LOS ANGELES
DEPARTMENT OF COUNTY ENGINEER
403 LOS ANGELES COUNTY ENGINEERING BLDG.

76F309S CE#310 3-69

F. B 3847 PG. 192

OD-57

STATION MARK: A CAPPED 3/4" I.P., UP 1"

AREA: BURNT PEAK U.S.G.S. QUAD SHEET, 7900'± S.W. OF THREE POINTS

ROUTE: FROM THREE POINTS, TRAVEL WEST ON PINE CYN. RD. AT 1.3 MI., TURN SOUTH AND ENTER THE W'ly LOCKED GATE. AT 0.4 MI., PASS A HOUSE. CONT. WEST AT THE "Y". AT 0.4 MI., PASS ANOTHER HOUSE. CONT. S'ly UP THE HILL ON A NARROW DIRT RD. ABOUT 0.4 MI. TO A POINT WHERE THE RD. IS GOING SOUTH UP THE TOP OF THE MAIN SPUR. THE STATION IS EAST ON THE TOP OF SPUR.

PLEASE RETURN TO
COUNTY OF LOS ANGELES
DEPARTMENT OF COUNTY ENGINEER
403 LOS ANGELES COUNTY ENGINEERING BLDG.

Do not extend this side of this line.

Note: Any Additions or Changes on This Sheet Must be Made or Circled in Red Ink With Date and Name of Person Making Change.

Notes Ck'd by	Survey of OAK DALE GYM. ROAD
Map No.	JN ____ Tape ____ Std ____ °F
Office Work	Surveyed by R.C. BOWERS
Checked	Notes L.W. JONES Date 6-15-71
Date	Indexed [illegible] 5 '71

F. B. 3847 Pg. 183

T. 7N.
R. 17W.
Sec. 1

OD-58

35 | 36

2 | 1

700'

700'

OD-58
SET 3/4" CAPPED PIPE 1" IN, ON WEST SIDE OF FIRE BREAK.

For Directions See
F.B-G-1347-44

Note: Any Additions or Changes on This Sheet Must be Made or Circled in Red Ink With Date and Name of Person Making Change.

Do not extend this side of this line.

PLEASE RETURN TO
COUNTY OF LOS ANGELES
DEPARTMENT OF COUNTY ENGINEER
403 LOS ANGELES COUNTY ENGINEERING BLDG.

76F309S CE#310 3-69

F. B 3847 PG. 194

OD-58

STATION MARK: A CAPPED 3/4" I.P., UP 1"

AREA: LIEBRE MTN. U.S.G.S. QUAD SHEET, 3300'± S.W. OF PINE GROVE RANCH.

ROUTE: FROM PINE CYN. RD. & THE OCD RIDGE ROUTE, TRAVEL SLY ON THE OCD RIDGE RTE. AT 3.0 MI., TURN N.E. UP THE W. LIEBRE TRUCK TRAIL. AT 0.6 MI., KEEP LT. AT THE "Y" JCT. AT 3.3 MI., PASS THE TENTROCK CAMPGRD. AT 0.6 MI., PASS THROUGH A GATE. AT 1.1 MI., CROSS A FENCE LINE. AT 0.5 MI., PASS A RADIO BLDG. AT 1.6 MI., TURN NORTH AND TRAVEL ON THE DIRT TRACKS ABOUT 0.1 MI. PARK AND HIKE DOWN THE FIRE BREAK. AT ABOUT 2800 FT, CROSS THE CYN. BOT., THEN CONT. UP THE FIRE BRK. TO THE TOP OF HILL. CONT. ANOTHER 500 FT. TO THE STATION, ON THE WEST SIDE OF THE FIRE BRK.

PLEASE RETURN TO
COUNTY OF LOS ANGELES
DEPARTMENT OF COUNTY ENGINEER
403 LOS ANGELES COUNTY ENGINEERING BLDG.

Do not extend this side of this line.

Note: Any Additions or Changes on This Sheet Must Be Made or Circled in Red Ink With Date and Name of Person Making Change.

Notes Ck'd by	Survey of OAKDALE CYN. RD. F. B. 3847 PG. 195
Map No.	JN 0097.76 Tape Std °F
Office Work	Surveyed by E.C. BOWERS
Checked	Notes RCB Date 5/24/71
Date	Indexed [redacted]

T. 7N.
R. 14W.
Sec. 2

OD-59

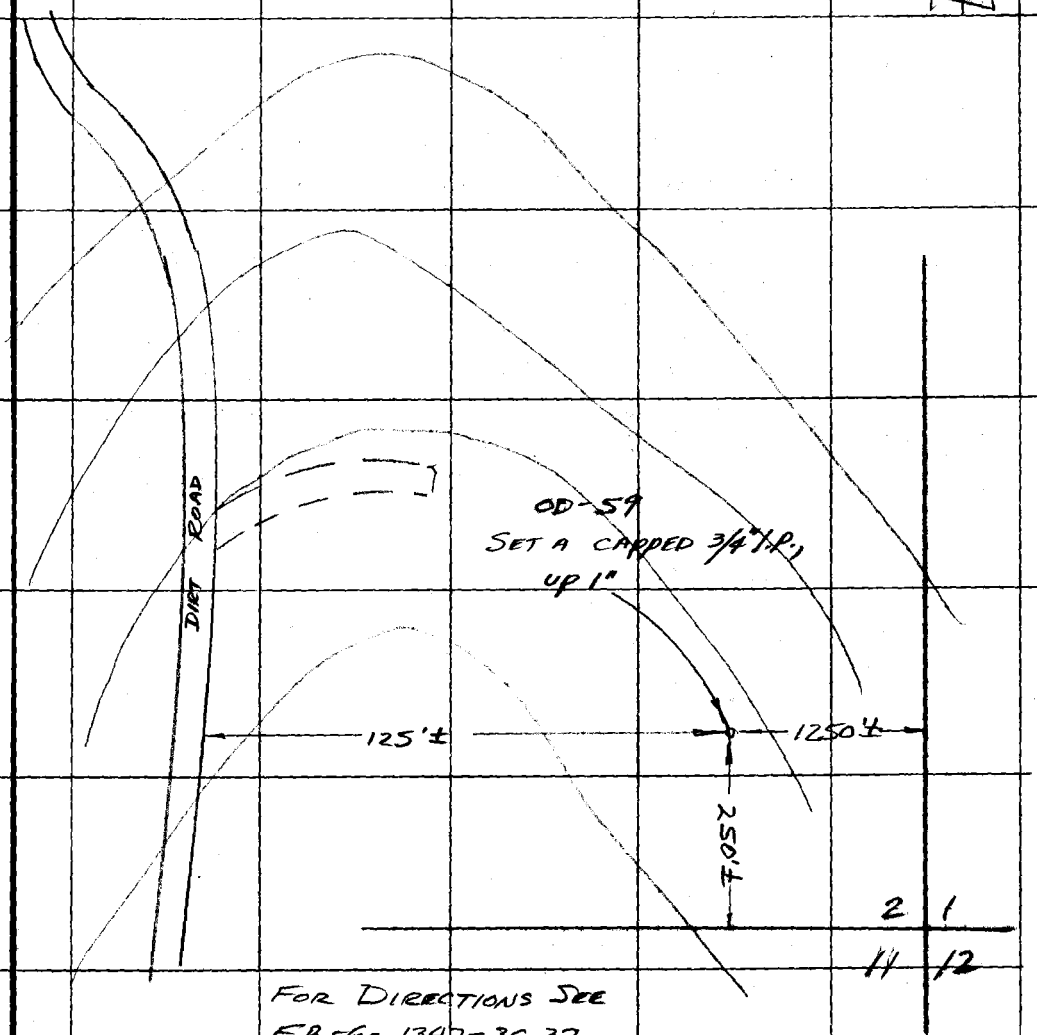

FOR DIRECTIONS SEE
F.B.-G- 1347-36, 37

Note: Any Additions or Changes on This Sheet Must be Made or Circled in Red Ink With Date and Name of Person Making Change.
Do not extend this side of this line.

PLEASE RETURN TO
COUNTY OF LOS ANGELES
DEPARTMENT OF COUNTY ENGINEER
403 LOS ANGELES COUNTY ENGINEERING BLDG.

16F309S CE#310 3-69

F. B 3847 PG 196

OD-59

STATION MARK: A CAPPED 3/4" I.P., UP 1"

AREA: LIEBRE MTN. U.S.G.S. QUAD SHEET, 5400'± NW. OF BEAR GULCH CAMP.

ROUTE: FROM THE JCT. OF PINE CYN. RD. & THE OLD RIDGE RTE, TRAVEL S'LY ON THE OLD RIDGE ROUTE. AT 3.0 MI., TURN N.E. UP THE W. LIEBRE TRUCK TRAIL. AT 0.6, KEEP LT. AT THE "Y". CONT. ON THE MAIN RD., PASSING THE TENT ROCK CAMP GRD. AT 3.3 MI. AT 0.6 MI. pass THROUGH A GATE., CONTINUE. AT 1.1, CROSS A FENCE LINE. AT 0.5 MI, PASS A RADIO BLDG. AT 1.2 MI., TURN NORTH ON A DIRT ROAD. AT ABOUT 0.6 MI, PARK AND HIKE ABOUT 125' S.E. TO THE E. SIDE OF THE SPUR AND THE STATION.

PLEASE RETURN TO
COUNTY OF LOS ANGELES
DEPARTMENT OF COUNTY ENGINEER
403 LOS ANGELES COUNTY ENGINEERING BLDG.

Do not extend this side of this line.

Note: Any Additions or Changes on This Sheet Must be Made or Circled in Red Ink With Date and Name of Person Making Change.

Notes Ck'd by	Survey of OAKDALE CYN. RD.
Map No.	JN 0097-76 Tape Std °F
Office Work	Surveyed by R.C. BOWERS
Checked	Notes RCB Date 6/7/71
Date	Indexed S. J. GALLI AUG 5 71

F. B. 3847 PG. 197

T. 7 N.
R. 17 W.
SEC. 2

OD-60

Note: Any Additions or Changes on This Sheet Must be Made or Circled in Red Ink With Date and Name of Person Making Change.

Do not extend this side of this line.

PLEASE RETURN TO
COUNTY OF LOS ANGELES
DEPARTMENT OF COUNTY ENGINEER
403 LOS ANGELES COUNTY ENGINEERING BLDG.

OD-60
SET A CAPPED 3/4" I.P.
UP 1"

HORSE

2000'±

500'±

TRAIL

3 | 2

10 | 11

FOR DIRECTIONS SEE
F.B.-G-1347-38,39

76F309S CE#310 3-69

F. B 3847 PG. 198

OD-60

STATION MARK: A CAPPED 3/4" I.P, UP 1"

AREA: LIEBRE MTN. U.S.G.S. QUAD SHEET, 5000'± SOUTH OF HORSE TRAIL CAMPGROUNDS.

ROUTE: FROM PINE CYN. RD. & THE OLD RIDGE ROUTE, TRAVEL SLY ON THE OLD RIDGE RTE. AT 3.0 MI., TURN N.E. UP THE W. LIEBRE TRUCK TRAIL. AT 0.6 MI., KEEP LT. AT THE "Y" JCT. AT 3.3 MI. PASS THE TENTROCK CAMPGRD. CONT. EAST 0.6 MI. AND PASS THROUGH A FENCE & GATE. AT 1.1 MI., CROSS A FENCE LINE. AT 0.5 MI. PASS A RADIO BLDG. CONT. EAST 0.7 MI. AND TURN NORTH ON A DIRT ROAD. FOLLOW THIS ROAD DOWNHILL 0.7 MI. THE STATION IS ON THE EAST SIDE OF SPUR.

PLEASE RETURN TO
COUNTY OF LOS ANGELES
DEPARTMENT OF COUNTY ENGINEER
403 LOS ANGELES COUNTY ENGINEERING BLDG.

Do not extend this side of this line.

Note: Any Additions or Changes on This Sheet Must Be Made or Circled in Red Ink With Date and Name of Person Making Change.

Notes Ck'd by	Survey of OAKDALE CYN. RD
Map No.	JN 0097.76 Tape Std °F
Office Work	Surveyed by R.C. Bowers
Checked	Notes RCB Date 6/7/71
Date	Indexed G. L. GALLI AUG 5 '71

F. B. 3847 PG. 199

T. 7N.
R. 17W.
SEC. 3

OD-61

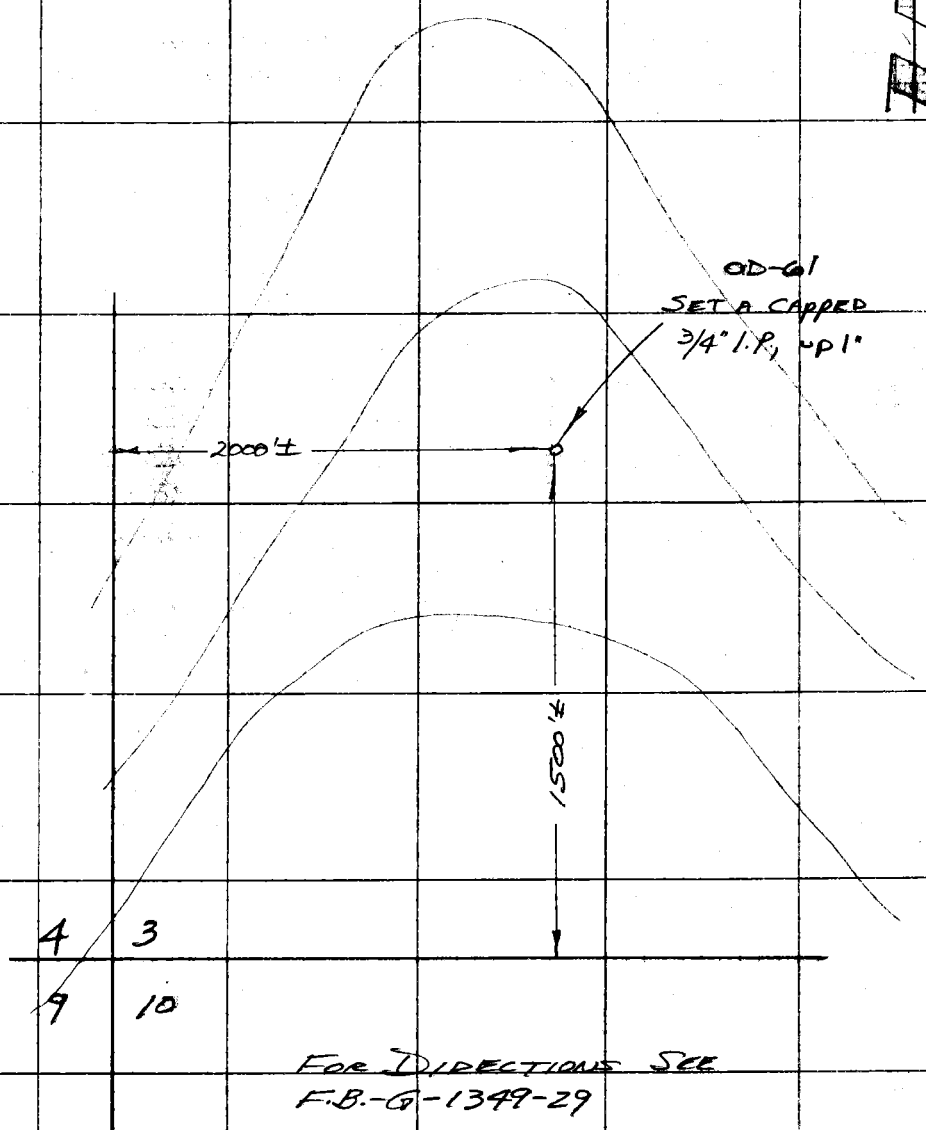

FOR DIRECTIONS SEE
F.B.-G-1349-29

Note: Any Additions or Changes on This Sheet Must be Made or Circled in Red Ink With Date and Name of Person Making Change.

PLEASE RETURN TO
COUNTY OF LOS ANGELES
DEPARTMENT OF COUNTY ENGINEER
403 LOS ANGELES COUNTY ENGINEERING BLDG.

Do not extend this side of this line.

76F309S CE#310 3-69

F. B 3847 PG. 200

OD-61

STATION MARK: A CAPPED 3/4" I.P., UP 1"

AREA: LIEBRE MTN. U.S.G.S. QUAD SHEET, 7500'± W 3/4 OF TRIANGULATION STATION SANDBERG

ROUTE: FROM PINE CYN. RD. & THE OLD RIDGE ROUTE, TRAVEL SLY ON THE OLD RIDGE RTE. AT 3.0 MI., TURN N.E. UP THE W. LIEBRE TRUCK TRAIL. AT 0.6 MI., KEEP LT. AT THE "Y". AT 3.3 MI., PASS THE TENT ROCK CAMP GRD. CONT EAST 0.6 MI. AND PASS THROUGH A FENCE & GATE. AT 0.9 MI., TURN N.W. ON THE FLAT AREA, GOING ABOUT 800 FT. TO A WIDE SPUR LEADING NORTH. PARK AND HIKE DOWN THE SPUR ABOUT 200 FT. IN A WOODED AREA TO THE STATION.

PLEASE RETURN TO
COUNTY OF LOS ANGELES
DEPARTMENT OF COUNTY ENGINEER
403 LOS ANGELES COUNTY ENGINEERING BLDG.

Do not extend this side of this line.

Note: Any Additions or Changes of This Sheet Must be Made or Circled in Red Ink With Date and Name of Person Making Change.

Notes Ck'd by	Survey of OAKDALE CANYON RD
Map No.	JN ~~0047-76~~ Tape Std °F
Office Work	Surveyed by BOWERS
Checked	Notes MUNOZ Date 4-13-71
Date	Indexed G. J. GALLI AUG 5 71

F. B. 3847 PG. 201

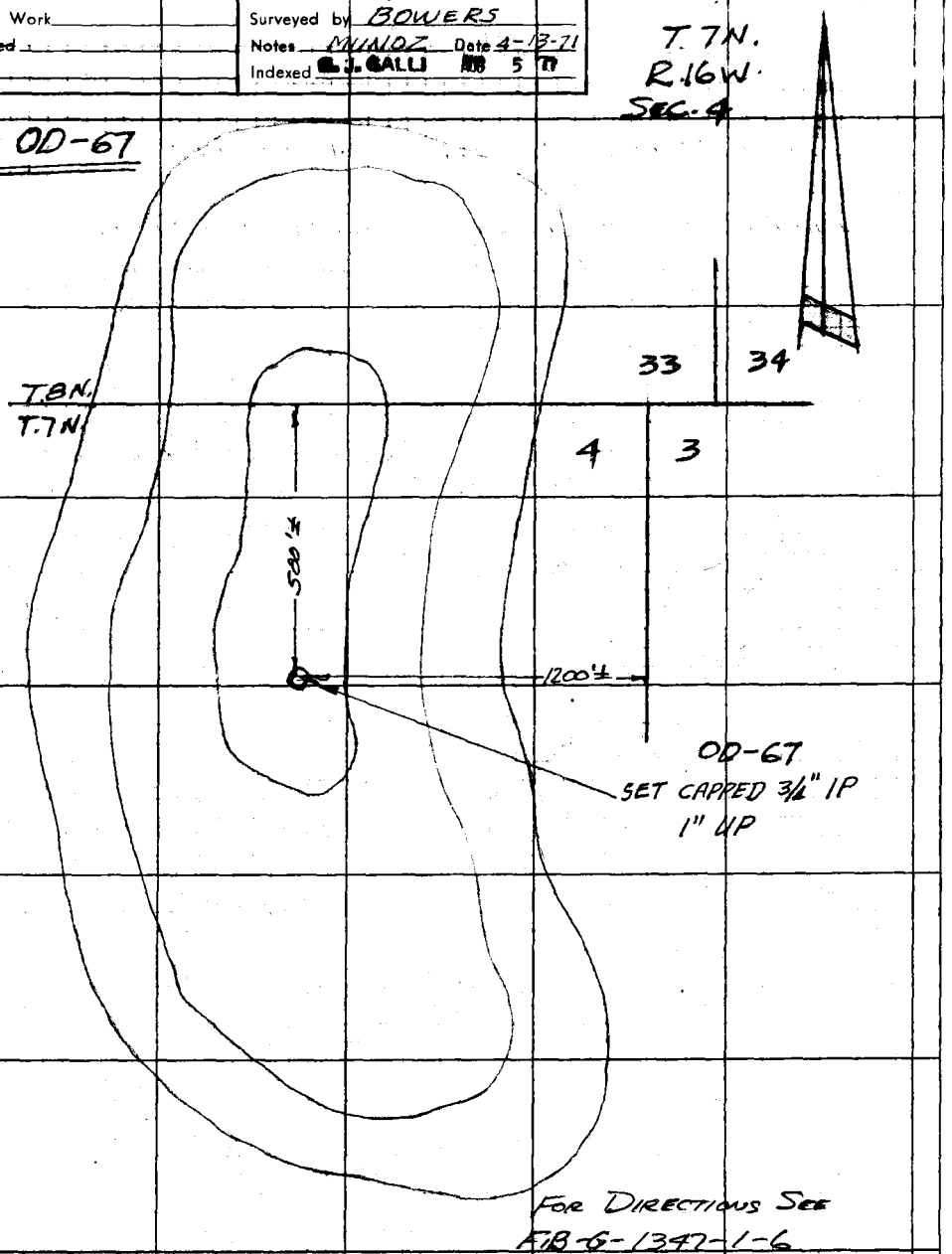

Note: Any Additions or Changes on This Sheet Must be Made or Circled in Red Ink With Date and Name of Person Making Change.

PLEASE RETURN TO
COUNTY OF LOS ANGELES
DEPARTMENT OF COUNTY ENGINEER
403 LOS ANGELES COUNTY ENGINEERING BLDG.

Do not extend this side of this line.

76F309S CE#310 3-69

F. B. 3847 PG. 202

OD-67

STATION MARK: A CAPPED 3/4" I.P., UP 1"

AREA: BURNT PEAK U.S.G.S. QUAD SHEET, 4200'± NORTH OF SAWMILL MT. RANCH BLDG., IN THE AREA OF TWEEDY LAKE CLUB.

ROUTE: FROM THREE POINTS, TRAVEL S.E. ON PINE CYN. RD. AT 2.8 MI., TURN N.E. ON TWEEDY LAKE RD. AT 0.8 MI., ENTER GATE TO TWEEDY LAKE RD. FOLLOW THE MAIN RD. 0.9 MI. TO A WATER TANK AT A JCT. CONT. WEST PAST THE SWIMMING POOL. AT 0.4 MI. (E. OF DEER LODGE), TURN N.W. FOLLOW THE RD. 0.25 MI. TO THE TOP OF A LOW SADDLE. DRIVE WEST ON THE TOP OF SPUR 200 FT. TO THE TOP OF THE HILL. PARK AND HIKE 100 FT. WEST TO THE S3½ TOP OF SPUR AND THE STATION.

PLEASE RETURN TO
COUNTY OF LOS ANGELES
DEPARTMENT OF COUNTY ENGINEER
403 LOS ANGELES COUNTY ENGINEERING BLDG.

Do not extend this side of this line.

Note: Any Additions or Changes on This Sheet Must be Made or Circled in Red Ink With Date and Name of Person Making Change.

Notes Ck'd by	Survey of OAKDALE CYN. RD.
Map No.	JN 2597.76 Tape Std °F
Office Work	Surveyed by R.C. BOWERS
Checked	Notes RCB Date 5/14/71
Date	Indexed [illegible] GALLI AUG 5 71

F. B. 3847 PG. 203

T. 7 N.
R. 16 W.
SEC. 5

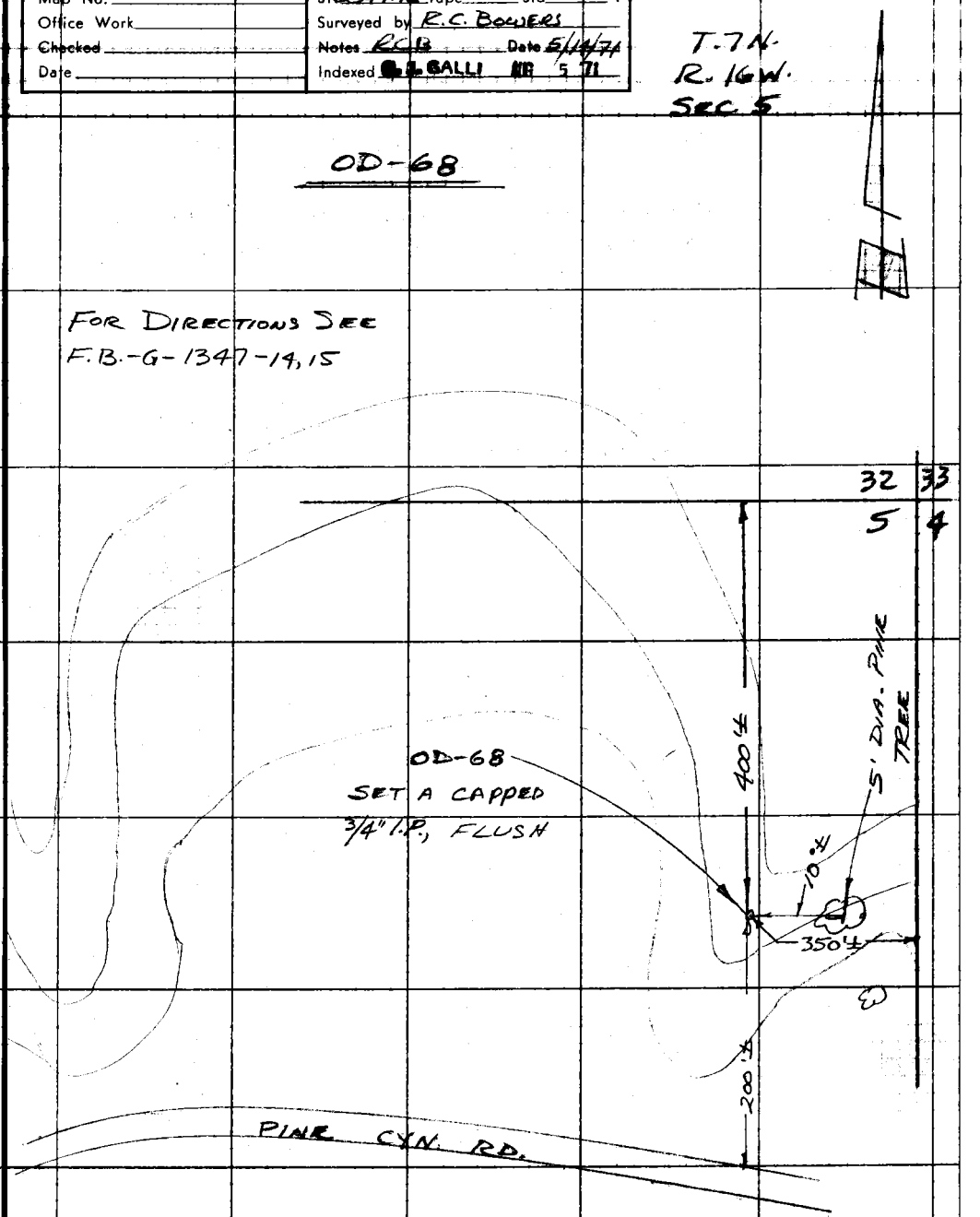

Note: Any Additions or Changes on This Sheet Must be Made or Circled in Red Ink With Date and Name of Person Making Change.

PLEASE RETURN TO
COUNTY OF LOS ANGELES
DEPARTMENT OF COUNTY ENGINEER
403 LOS ANGELES COUNTY ENGINEERING BLDG.

Do not extend this side of this line.

76F309S CE#310 3-69

F. B. 3847 PG. 209

OD-68

STATION MARK: A CAPPED 3/4" I.P., FLUSH

AREA: BURNT PEAK U.S.G.S. QUAD SHEET, 3200'± S.E. OF THREE POINTS

ROUTE: FROM THREE POINTS, TRAVEL S.E. ON PINE CYN. RD. AT 0.6 MI., PARK. THE STATION IS ON THE SMALL SPUR ABOUT 200 FT. NORTH OF THE RD., AND 10'± WEST OF A 5' DIA PINE TREE.

PLEASE RETURN TO
COUNTY OF LOS ANGELES
DEPARTMENT OF COUNTY ENGINEER
403 LOS ANGELES COUNTY ENGINEERING BLDG.

Do not extend this side of this line.

Note: Any Additions or Changes on This Sheet Must be Made or Circled in Red Ink With Date and Name of Person Making Change.

Notes Ck'd by	Survey of OAKDALE CYN. RD.
Map No.	JN 0097.76 Tape Std. °F
Office Work	Surveyed by R.C. BOWERS
Checked	Notes RCB Date 4/26/71
Date	Indexed G. I. GALLI AUG 5 '71

F. B. 3847 PG. 205

T8N

R.16W.

SEC.31

OD-69

FOR DIRECTIONS SEE
F.B.-G-1304-47

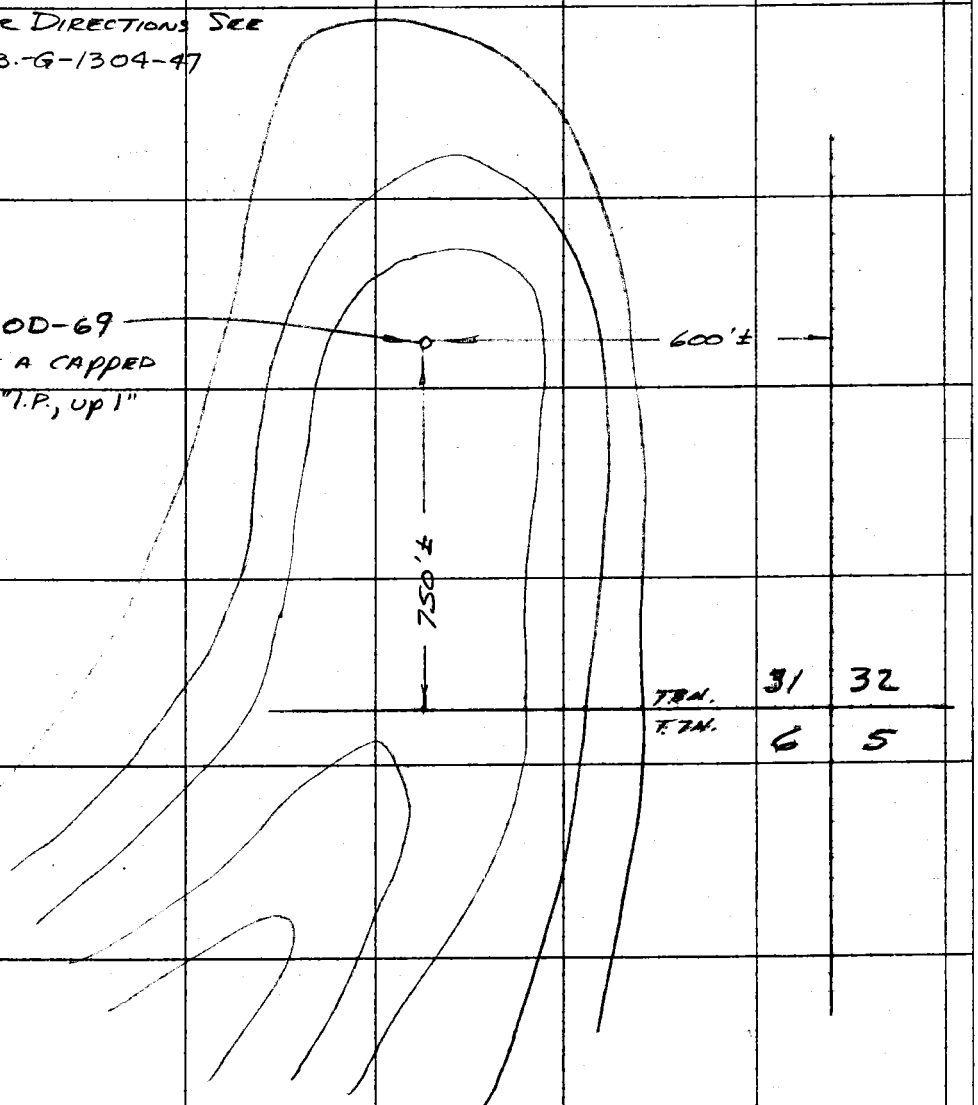

Note: Any Additions or Changes on This Sheet Must be Made or Circled in Red Ink With Date and Name of Person Making Change.

PLEASE RETURN TO
COUNTY OF LOS ANGELES
DEPARTMENT OF COUNTY ENGINEER
403 LOS ANGELES COUNTY ENGINEERING BLDG.

Do not extend this side of this line.

76F309S CE#310 3-69

F. B. 3847 PG. 206

OD-69

STATION MARK: A CAPPED 3/4" I.P., UP 1"

AREA: BURNT PEAK U.S.G.S. QUAD SHEET, 3300' W'ly of THREE POINTS

ROUTE: FROM THREE POINTS, TRAVEL WEST ON THREE POINTS RD. AT 0.6 MI., PARK AND HIKE SOUTH UP THE SPUR (50' ± E. OF A HWY P.I., CONCAVE TO THE NORTH) 650' TO A LARGE FLAT AREA AND THE POINT.

PLEASE RETURN TO
COUNTY OF LOS ANGELES
DEPARTMENT OF COUNTY ENGINEER
403 LOS ANGELES COUNTY ENGINEERING BLDG.

Do not extend this side of this line.

Note: Any Additions or Changes on This Sheet Must be Made or Circled in Red Ink With Date and Name of Person Making Change.

Notes Ck'd by	Survey of OAKDALE CYN. ROAD
Map No.	JN ~~00 77 76~~ Tape Std °F
Office Work	Surveyed by R. C. BOWERS
Checked	Notes 4-W-4 JONES Date 5-13-71
Date	Indexed B. J. GALLI JR 5 '71

F. B. 3847 PG. 207

T. 8 N.
R. 16 W.
SEC. 31

OD-70

OD-70 SET 3/4" IRON PIPE CAPPED FLUSH IN ROCK MOUND.

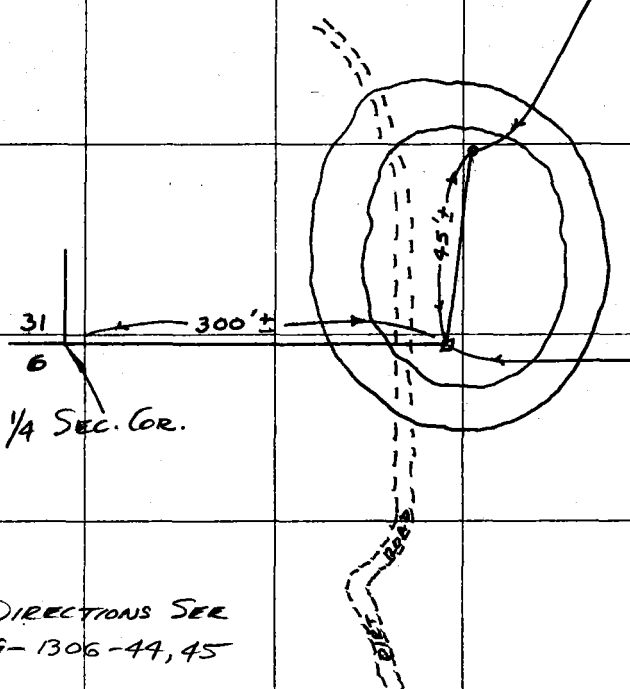

FOR DIRECTIONS SEE F.B.-G-1306-44, 45

PLEASE RETURN TO
COUNTY OF LOS ANGELES
DEPARTMENT OF COUNTY ENGINEER
403 LOS ANGELES COUNTY ENGINEERING BLDG.

Note: Any Additions or Changes on This Sheet Must be Made or Circled in Red Ink With Date and Name of Person Making Change.

Do not extend this side of this line.

76 F309s CE#310 3-69

F. B. 3847 PG. 208

OD-70

STATION MARK: A CAPPED 3/4" I.P., FLUSH

AREA: BURNT PEAK U.S.G.S. QUAD SHEET, 5400' S.W. OF THREE POINTS

ROUTE: FROM THREE POINTS, TRAVEL WEST ON PINE CYN. RD. AT 1.3 MI., TURN SOUTH AND ENTER THE E'LY LOCKED GATE. AT 0.2 MI. IS A JCT., KEEP LT. AT 0.3 MI. IS A JCT., KEEP EAST. AT 0.1 MI., TURN NORTH UP THE HILL TO THE RES'DENCE. PARK AND HIKE NORTH ALONG THE TOP OF SPUR AND FIRE BRK. 600'±, 45'± NO. OF THE FOREST BDRY. POST AND THE STATION.

PLEASE RETURN TO
COUNTY OF LOS ANGELES
DEPARTMENT OF COUNTY ENGINEER
403 LOS ANGELES COUNTY ENGINEERING BLDG.

Do not extend this side of this line.

Note: Any Additions or Changes on This Sheet Must be Made or Circled in Red Ink With Date and Name of Person Making Change.

Notes Ck'd by	Survey of OAKDALE CYN. RD.
Map No.	JN 0097-76 Tape Std °F
Office Work	Surveyed by R.C. BOWERS
Checked	Notes R.C.B. Date 6/4/71
Date	Indexed G. GALLI MB 5 PM

F. B. 3847 PG. 209

T.8N.
R. 17W.
SEC. 36

OD-71

NAT. TEJON RANCH FOREST BDRY

35 36

100'±

400'±

600'±

OD-71
SET A CAPPED
3/4" I.P., FLUSH

FIRE BREAK

FOR DIRECTIONS SEE
F.B.-G-1347-41-43

Note: Any Additions or Changes on This Sheet Must be Made or Circled in Red Ink With Date and Name of Person Making Change.

Do not extend this side of this line.

PLEASE RETURN TO
COUNTY OF LOS ANGELES
DEPARTMENT OF COUNTY ENGINEER
400 LOS ANGELES COUNTY ENGINEERING BLDG.

76F309S CE#310 3-69

F. B. 3847 PG. 210

OD-71

STATION MARK: A 3/4" CAPPED I.P., FLUSH

AREA: LIEBRE MTN. U.S.G.S. QUAD SHEET, 1600'± W'ly OF PINE GROVE RANCH.

ROUTE: FROM THREE POINTS, TRAVEL WEST ON PINE CYN. RD. AT 2.4 MI., PARK AND HIKE S.W. UP THE FIREBREAK ABOUT 600 FT. TO THE STATION, WHICH IS ON THE WEST SIDE OF THE FIRE BRK.

PLEASE RETURN TO
COUNTY OF LOS ANGELES
DEPARTMENT OF COUNTY ENGINEER
403 LOS ANGELES COUNTY ENGINEERING BLDG.

Do not extend this side of this line.

Note: Any Additions or Changes on This Sheet Must be Made or Circled in Red Ink With Date and Name of Person Making Change.

Notes Ck'd by	Survey of OAKDALE CYN. RD.
Map No.	JN 0097.76 Tape Std °F
Office Work	Surveyed by R.C. BOWERS
Checked	Notes RCB Date 4/16/71
Date	Indexed [redacted] GALLI 5. 71

F. B. 3847 PG. 21

T.0 N.
R. 17 W.
Sec. 35

OD- 72

RANCHO BDRY

700'±

35

36

FOR DIRECTIONS SEE
F.B.-G-1347-45, 46

N
B
S

800'±

OD-72
SET A CAPPED
3/4" I.P., UP 1"

Note: Any Additions or Changes on This Sheet Must be Made or Circled in Red Ink With Date and Name of Person Making Change.

Do not extend this side of this line.

PLEASE RETURN TO
COUNTY OF LOS ANGELES
DEPARTMENT OF COUNTY ENGINEER
403 LOS ANGELES COUNTY ENGINEERING BLDG.

76F309S CE#310 3-69

F. B. 3847 PG. 212

OD-72

STATION MARK: A CAPPED 3/4" I.P., UP 1"

AREA: LIEBRE MTN. U.S.G.S. QUAD SHEET, 3300'± W. OF PINE GROVE RANCH.

ROUTE: FROM PINE CYN. RD. AND THE OLD RIDGE ROUTE, TRAVEL EAST ON PINE CYN. RD. AT 4.3 MI., PASS HORSE TRAIL CAMP GRD. AT 0.8 MI., PARK ABOUT 200 FT. WEST OF A WATER TANK. HIKE SOUTH TO THE BASE OF THE HILL, THEN WEST ABOUT 300 FT. TO A BRUSHED TRAIL HEADING UPHILL. HIKE ABOUT 400 FT. UP THE SIDE HILL TO THE STATION, IN A CLEARING SURROUNDED BY DENSE BRUSH.

PLEASE RETURN TO
COUNTY OF LOS ANGELES
DEPARTMENT OF COUNTY ENGINEER
403 LOS ANGELES COUNTY ENGINEERING BLDG.

Do not extend this side of this line.

Note: Any Additions or Changes on This Sheet Must be Made or Circled in Red Ink With Date and Name of Person Making Change.

Notes Ck'd by	Survey of OAKDALE CYN. RD.
Map No.	JN 0097.76 Tape Std °F
Office Work	Surveyed by R.C. BOWERS
Checked	Notes RCB Date 6/9/71
Date	Indexed [illegible] AUG 5 '71

F. B. 3847 PG. 213

T. 8 N.
R. 17 W.
SEC. 35

OD-73

FOR DIRECTIONS SEE
F.B.-G-1347-40

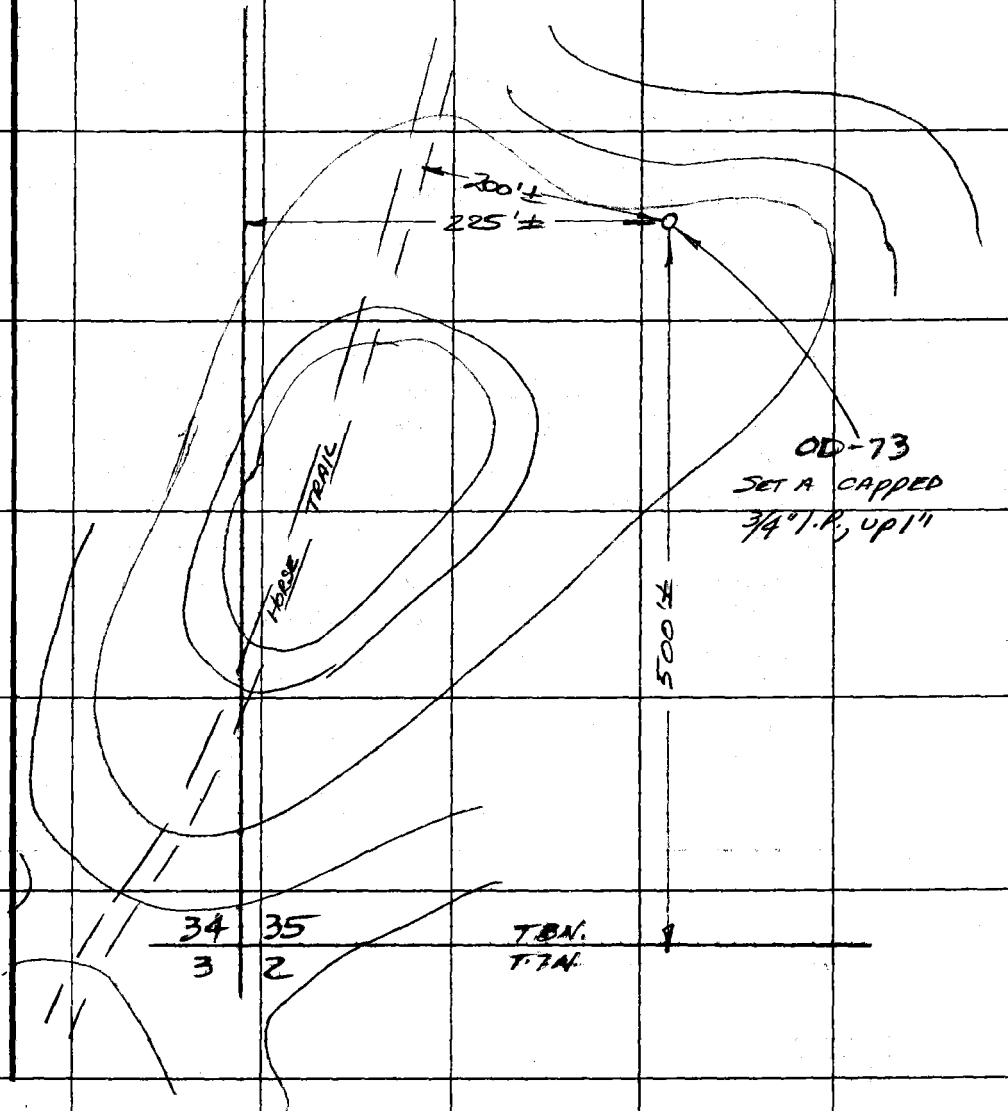

Note: Any Additions or Changes on This Sheet Must be Made or Circled in Red Ink With Date and Name of Person Making Change.

PLEASE RETURN TO
COUNTY OF LOS ANGELES
DEPARTMENT OF COUNTY ENGINEER
403 LOS ANGELES COUNTY ENGINEERING BLDG.

Do not extend this side of this line.

76F309S CE#310 3-69

F. B. 3847 PG. 214

OD-73

STATION MARK: A CAPPED 3/4" I.P. UP 1"

AREA: LIEBRE MTN. U.S.G.S. QUAD SHEET, 3000'± S'LY OF THE HORSE TRAIL CAMPGROUND, ON THE N'LY SIDE OF HILL 4928.

ROUTE: FROM PINE CYN. RD. & THE OLD RIDGE ROUTE, TRAVEL SLY ON THE OLD RIDGE RTE. AT 3.0 MI., TURN N.E. UP THE W. LIEBRE TRUCK TRAIL. AT 0.6 MI. KEEP LT. AT THE "Y" JCT. AT 3.3 MI. PASS THE TENTROCK CAMP GRD. CONT. EAST 0.6 MI. AND PASS THROUGH A FENCE & GATE. AT 1.1 MI., CROSS A FENCE LINE. AT 0.5 MI. PASS A RADIO BLDG. CONT. EAST 0.7 MI. AND TURN NORTH ON A DIRT ROAD. FOLLOW THIS RD. DOWNHILL 1.2 MI. TO A FLAT AREA. PARK & HIKE NORTH ALONG THE RD. 2000'± TO THE TOP OF A LARGE TIMBERED NOB. THE STATION IS ON THE LOWER FLAT TO THE NORTH IN THE N.E. COR, ABOUT 200 FT E. OF THE RD.

PLEASE RETURN TO
COUNTY OF LOS ANGELES
DEPARTMENT OF COUNTY ENGINEER
403 LOS ANGELES COUNTY ENGINEERING BLDG.

Do not extend this side of this line.

Note: Any Additions or Changes on This Sheet Must be Made or Circled in Red Ink With Date and Name of Person Making Change.

Notes Ck'd by	Survey of OAK TREE CYN. RD.
Map No.	JN 097.7 Tape Std °F
Office Work	Surveyed by R.C. BOWERS
Checked	Notes RCB Date 6/21/71
Date	Indexed [illegible]

F. B. 3847 PG. 215

T.8N.
R.17W.
SEC. 33

OD-74

Note: Any Additions or Changes on This Sheet Must be Made or Circled in Red Ink With Date and Name of Person Making Change.

Do not extend this side of this line.

OD-74
SET A CAPPED 3/4" I.P.,
UP 1"

1200'±

1200'±

FOR DIRECTIONS SEE
F.B.-G-1348-36-38

T.8N.
T.7N.

33 34
4 3

PLEASE RETURN TO
COUNTY OF LOS ANGELES
DEPARTMENT OF COUNTY ENGINEER
403 LOS ANGELES COUNTY ENGINEERING BLDG.

76F309S CE#310 3-69

F. B. 3847 Pg. 216

OD-74

STATION MARK: A CAPPED 3/4" I.P., UP 1"

AREA: LIEBRE MTN. U.S.G.S. QUAD SHEET, 4400'± S'LY OF THE RANCHO CORONA DEL VALLE BLDGS.

ROUTE: FROM PINE CYN. RD. & THE OLD RIDGE ROUTE, TRAVEL SLY ON THE OLD RIDGE RTE. AT 3.0 MI., TURN N.E., UP THE W. LIEBRE TRUCK TRAIL. AT 0.6 MI., KEEP LT. AT THE "Y" JCT. AT 3.3 MI. IS THE TENT ROCK CAMP GRD. AT 0.5 MI. (0.1 MI. W. BE A GATE & FENCE LINE), HIKE NORTH DOWN THE HILL, FOLLOWING THE FIREBREAK. THE STATION IS ABOUT 2800 FT. NORTH OF THE ROAD, ON THE ELY SIDE OF THE SPUR.

PLEASE RETURN TO
COUNTY OF LOS ANGELES
DEPARTMENT OF COUNTY ENGINEER
403 LOS ANGELES COUNTY ENGINEERING BLDG.

Do not extend this side of this line.

Note: Any Additions or Changes on This Sheet Must be Made or Circled in Red Ink With Date and Name of Person Making Change.

Notes Ck'd by	Survey of OAKDALE CYN. RD.
Map No.	JN 007776 Tape Std °F
Office Work	Surveyed by R.C. Bowers
Checked	Notes ROB Date 6/8/71
Date	Indexed [redacted]

F. B. 3847 Pg. 217

T. 8N.
R. 17W.
Sec. 33

OD-75

FOR DIRECTIONS SEE
F.B.-G-1349-26-28

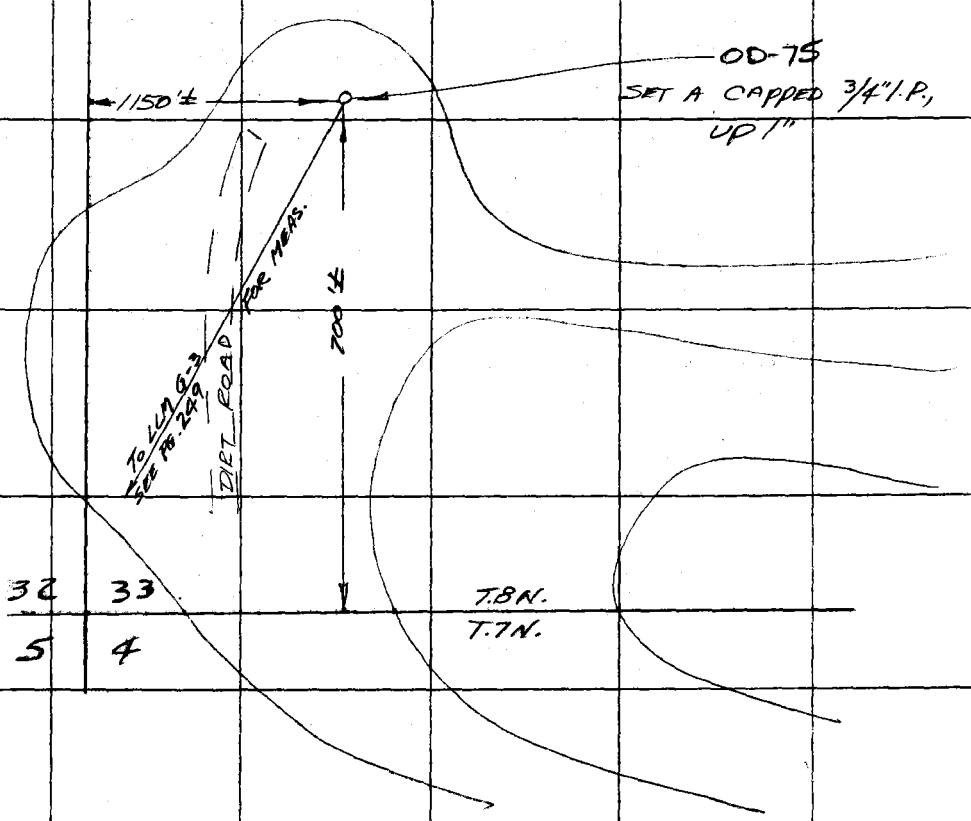

Note: Any Additions or Changes on This Sheet Must be Made or Circled in Red Ink With Date and Name of Person Making Change.

Do not extend this side of this line.

PLEASE RETURN TO
COUNTY OF LOS ANGELES
DEPARTMENT OF COUNTY ENGINEER
403 LOS ANGELES COUNTY ENGINEERING BLDG.

76F309S CE#310 3-69

F. B. 3847 PG. 218

OD-75

STATION MARK: A CAPPED 3/4" I.P., Up 1"

AREA: LIEBRE MTN. U.S.G.S. QUAD SHEET, 1200'± N.E. OF TRIANGULATION STA. SANDBERG

ROUTE: FROM PINE CYN. RD. & THE OLD RIDGE ROUTE, TRAVEL SLY ON THE OLD RIDGE RTE. AT 3.0 MI, TURN N.E. UP THE W. LIEBRE TRUCK TRAIL. AT 0.6 MI., KEEP LT. AT THE "Y" JCT. AT 3.0 MI. IS A ROAD LEADING NORTH. TRAVEL THIS ROAD DOWNHILL, ACROSS THE CYN. BOT. AND TO THE TOP OF THE SPUR AND END OF RD. THE STATION IS ABOUT 25 FT EAST ON A SLEIGHT SIDE HILL.

PLEASE RETURN TO
COUNTY OF LOS ANGELES
DEPARTMENT OF COUNTY ENGINEER
403 LOS ANGELES COUNTY ENGINEERING BLDG.

Do not extend this side of this line.

Note: Any Additions or Changes on This Sheet Must be Made or Circled in Red Ink With Date and Name of Person Making Change.

Notes Ck'd by	Survey of OAKDALE CANYON RD.
Map No.	JN 0097.76 Tape Std °F
Office Work	Surveyed by R.C. BOWERS
Checked	Notes MINOR Date 4-13-71
Date	Indexed [redacted]

F. B. 3897 Pg. 219

OD # 80

SEC 32

T 8N R 16W

FOR DIRECTIONS SEE
F.B. G-1306-19-23

1700'±

OD-80

SET CAPPED 3/4" IP
1" UP

2500'±

32 | 33

T.8N.
T.7N.

5 | 4

Note: Any Additions or Changes on This Sheet Must be Made or Circled in Red Ink With Date and Name of Person Making Change.

Do not extend this side of this line.

PLEASE RETURN TO
COUNTY OF LOS ANGELES
DEPARTMENT OF COUNTY ENGINEER
403 LOS ANGELES COUNTY ENGINEERING BLDG.

76F309S CE#310 3-69

F. B 3847 PG 220

OD-80

STATION MARK: A CAPPED 3/4" I.P., UP 1"

AREA: BURNT PEAK U.S.G.S. QUAD SHEET, 1200'± N.E. OF THREE POINTS JCT.

ROUTE: FROM THREE POINTS, TRAVEL S.E. ON PINE CYN. RD. AT 0.2 MI., TURN N.E. ON A NARROW DIRT RD. AT 0.2 MI., PARK AND HIKE NORTH TO THE SADDLE, THEN WEST UP THE SPUR 700 FT. TO THE STATION, AT THE S.E. TOP OF HILL.

PLEASE RETURN TO
COUNTY OF LOS ANGELES
DEPARTMENT OF COUNTY ENGINEER
403 LOS ANGELES COUNTY ENGINEERING BLDG.

Do not extend this side of this line.

Note: Any Additions or Changes on This Sheet Must be Made or Circled in Red Ink With Date and Name of Person Making Change.

Notes Ck'd by	Survey of Oakdale Cyn Rd.
Map No.	JN 0097.16 Tape Std °F
Office Work	Surveyed by R.C. Bowers
Checked	Notes Almanzan Date 4/28/71
Date	Indexed AUG 5 '71

F. B. 3847 PG. 221

T. 8 N.
R. 16 W.
SEC. 31

30 | 29
31 | 32

OD-81

1700'±

1700'±

OD-81
Set a 3/4" capped pipe
up 1"

FOR DIRECTIONS SEE
F.B.-G-1349-9-17

Note: Any Additions or Changes on This Sheet Must be Made or Circled in Red Ink With Date and Name of Person Making Change.

Do not extend this side of this line.

PLEASE RETURN TO
COUNTY OF LOS ANGELES
DEPARTMENT OF COUNTY ENGINEER
403 LOS ANGELES COUNTY ENGINEERING BLDG.

76F3095 CE#310 3-69

F. B. 3847 PG. 222

OD-81

STATION MARK: A CAPPED 3/4" I.P., UP 1"

AREA: BURNT PEAK U.S.G.S. QUAD SHEET
5400'± N.W. OF THREE POINTS

ROUTE: FROM THREE POINTS, TRAVEL WEST ON THREE POINTS RD. AT 0.8 MI., PARK AND HIKE NORTH UP THE MAIN SPUR 1000'± TO THE TOP, THEN ALONG THE TOP OF RIDGE 700'± N.W. TO THE JCT. OF THREE MAIN SPURS AND THE HIGHEST POINT OF THE MOUNTAIN AND THE STATION.

PLEASE RETURN TO
COUNTY OF LOS ANGELES
DEPARTMENT OF COUNTY ENGINEER
403 LOS ANGELES COUNTY ENGINEERING BLDG.

Do not extend this side of this line.

Note: Any Additions or Changes on This Sheet Must be Made or Circled in Red Ink With Date and Name of Person Making Change.

Notes Ck'd by	Survey of OAKDALE CANYON Rd	F. B. 3847 PG. 223
Map No.	JN 007 Tape Std	
Office Work	Surveyed by R.C. BOWERS	
Checked	Notes MUNOZ Date 5-12-71	
Date	Indexed G.C. BALLI MG 5 71	

OD # 82

T8N R16W
SEC 31

2100'±

500ft±

SET 3/4" CAPPED PIPE
1" UP

30 | 31
25 | 36

R16W
R17W

FOR DIRECTIONS SEE
F.B.-G-1348-28-32

DIRT ROAD

PLEASE RETURN TO
COUNTY OF LOS ANGELES
DEPARTMENT OF COUNTY ENGINEER
403 LOS ANGELES COUNTY ENGINEERING BLDG.

Note: Any Additions or Changes on This Sheet Must be Made or Circled in Red Ink With Date and Name of Person Making Change.

Do not extend this side of this line.

76F309S CE#310 3-69

F. B. 3847 PG. 224

OD-82

STATION MARK: A CAPPED 3/4" I.P., up 1"

AREA: BURNT PEAK U.S.G.S. QUAD SHEET, 7600' W'ly OF THREE POINTS

ROUTE: FROM THREE POINTS, TRAVEL WEST ON PINE GYN. RD. AT 2.0 MI., TURN NORTH THROUGH A LOCKED GATE. AT 0.3 MI., TURN RT. AT 0.1 MI., TURN RIGHT. AT 0.1 MI. IS A "T" JCT. KEEP EAST. AT 0.3 MI. TURN LT., AT 0.3 MI. IS THE END OF RD. HIKE N.E. up THE SPUR ABOUT 500 FT. TO THE STATION.

PLEASE RETURN TO
COUNTY OF LOS ANGELES
DEPARTMENT OF COUNTY ENGINEER
403 LOS ANGELES COUNTY ENGINEERING BLDG.

Do not extend this side of this line.

Note: Any Additions or Changes on This Sheet Must be Made or Circled in Red Ink With Date and Name of Person Making Change.

Notes Ck'd by	Survey of OAKDALE CYN. ROAD
Map No.	JN 0077.76 Tape Std. °F
Office Work	Surveyed by R. C. BOWERS
Checked	Notes L. W. JONES Date 5-27-71
Date	Indexed G. J. GALLI AUG 5 71

F. B. 3847 PG. 225

T. 8N.
R. 17W.
SEC. 36

OD-83

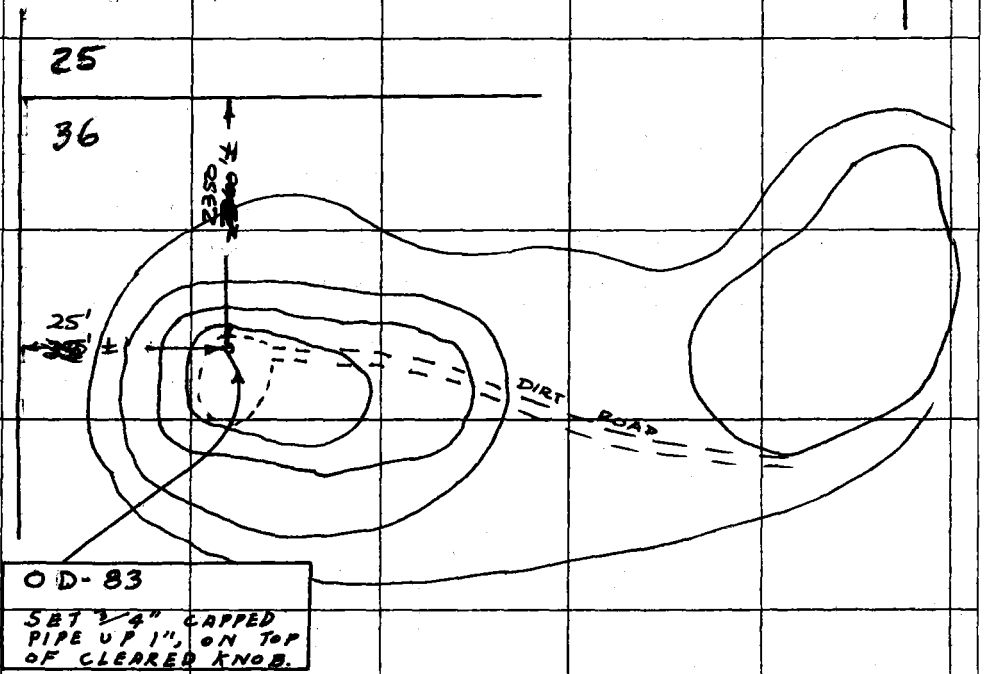

FOR DIRECTIONS SEE
F.B.-G-1347-23, 24

Note: Any Additions or Changes on This Sheet Must be Made or Circled in Red Ink With Date and Name of Person Making Change.

PLEASE RETURN TO
COUNTY OF LOS ANGELES
DEPARTMENT OF COUNTY ENGINEER
403 LOS ANGELES COUNTY ENGINEERING BLDG.

Do not extend this side of this line.

76F309S CE#310 3-69

F. B. 3847 PG. 226

OD-83

STATION MARK: A CAPPED 3/4" I.P., UP 1"

AREA: LIEBRE MTN. U.S.G.S. QUAD SHEET, 2500'± W'ly OF GOOKINS DRY LAKE

ROUTE: FROM THREE POINTS, TRAVEL WEST ON PINE CYN. RD. AT 2.0 MI., TURN N.W. & ENTER A LOCKED GATE. AT 0.13 MI., TURN LT. AT FIRST JCT, TURN RT. AND FOLLOW THE ROAD TO THE END, ON A SMALL KNOB. THE STATION IS AT THE N.W. COR. OF THE CUL-DE-SAC.

PLEASE RETURN TO
COUNTY OF LOS ANGELES
DEPARTMENT OF COUNTY ENGINEER
403 LOS ANGELES COUNTY ENGINEERING BLDG.

Do not extend this side of this line.

Note: Any Additions or Changes on This Sheet Must Be Made or Circled in Red Ink With Date and Name of Person Making Change.

Notes Ck'd by	Survey of OAKDALE CANYON RD
Map No.	JN 007974 Tape Std °F
Office Work	Surveyed by R.C. BOWERS
Checked	Notes MUNOZ Date 5-27-71
Date	Indexed [illegible] GALLI AUG 5 '71

F. B. 3847 PG. 227

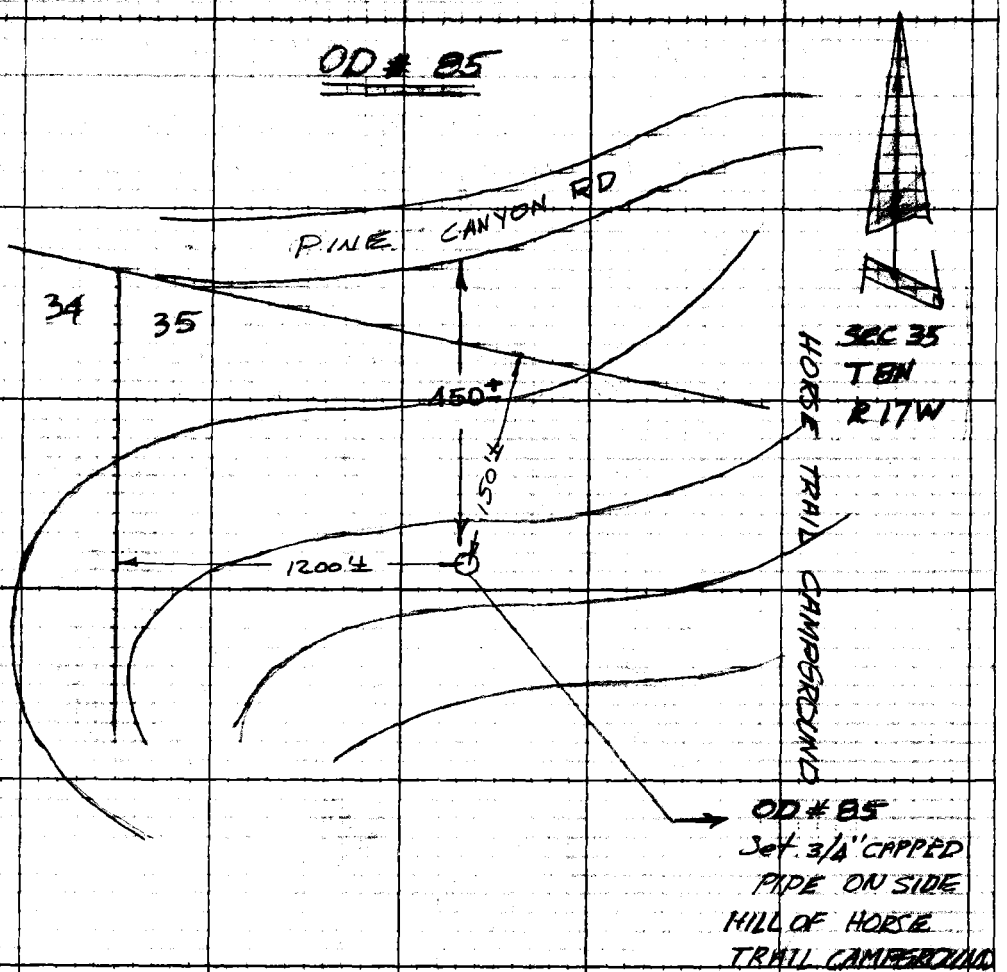

FOR DIRECTIONS SEE
F.B.-G-1306-33, 34

Note: Any Additions or Changes on This Sheet Must be Made or Circled in Red Ink With Date and Name of Person Making Change.

Do not extend this side of this line.

PLEASE RETURN TO
COUNTY OF LOS ANGELES
DEPARTMENT OF COUNTY ENGINEER
403 LOS ANGELES COUNTY ENGINEERING BLDG.

76F309S CE#310 3-69

F. B 3847 Pg. 228

OD-85

STATION MARK: A CAPPED 3/4" I.P., UP 1"

AREA: LIEBRE MTN. U.S.G.S. QUAD SHEET, 450' ± W. OF HORSE TRAIL CAMP GROUND

ROUTE: FROM THE OLD RIDGE ROUTE AND PINE CYN. RD., TRAVEL ELY ON PINE CYN. RD. 4.3 MI. TO HORSE TRAIL CAMP GRD. TURN SOUTH AND ENTER THE CAMP. THE STATION IS ABOUT 400 FT. WEST OF THE CAMP AND 450 FT. SO. OF PINE CYN. RD. ON A SIDE HILL.

PLEASE RETURN TO
COUNTY OF LOS ANGELES
DEPARTMENT OF COUNTY ENGINEER
403 LOS ANGELES COUNTY ENGINEERING BLDG.

Do not extend this side of this line.

Note: Any Additions or Changes on This Sheet Must be Made or Circled in Red Ink With Date and Name of Person Making Change.

Notes Ck'd by	Survey of OAKDALE CYN. ROAD
Map No.	JN 00 97 76 Tape Std °F
Office Work	Surveyed by R. C. BOWERS
Checked	Notes L. W. JONES Date 6-29-71
Date	Indexed [illegible] AUG 5 '71

F. B. 3847 PG. 229

T. 8N.
R. 17W.
SEC. 33

OD-86

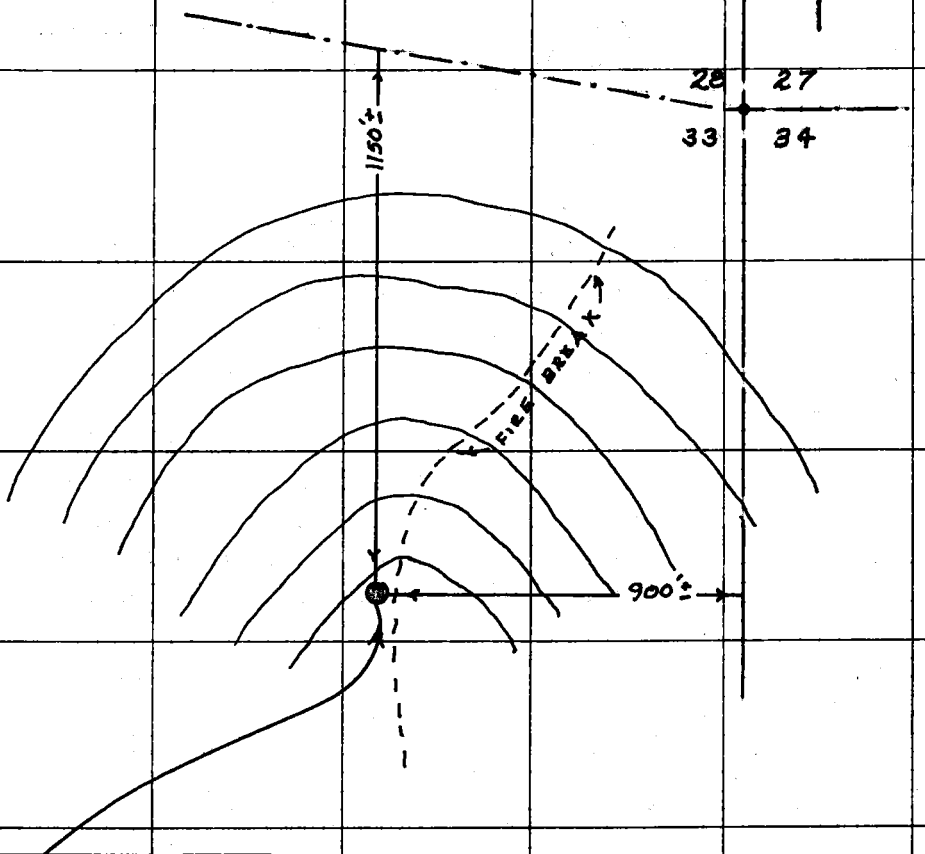

OD-86

SET 3/4" CAPPED PIPE UP 1" IN ROCK MOUND, ON WEST SIDE OF FIRE BREAK.

FOR DIRECTIONS SEE F.B.-6-1306-30

Note: Any Additions or Changes on This Sheet Must be Made or Circled in Red Ink With Date and Name of Person Making Change.

Do not extend this side of this line.

PLEASE RETURN TO
COUNTY OF LOS ANGELES
DEPARTMENT OF COUNTY ENGINEER
403 LOS ANGELES COUNTY ENGINEERING BLDG.

76F309S CE#310 3-69

F. B. 3847 Pg. 230

OD-86

STATION MARK: A CAPPED 3/4" I.P., UP 1"

AREA: LIEBRE MTN. U.S.G.S. QUAD SHEET, 1700'± SOUTH OF RANCHO CORONA DEL VALLE BLDG.

ROUTE: FROM PINE CYN. RD. & THE OLD RIDGE ROUTE, TRAVEL EAST ON PINE CYN. RD. AT 2.5 MI., TURN WEST, ENTERING THE EAST MAIN GATE RANCHO CORONA DEL VALLE. AT 0.2 MI., TURN SOUTH, PASSING BARNS & CHICKEN COOPS. AT 0.4 MI. IS AN ALUMINUM GATE AT THE FOREST BDRY. CONTINUE SOUTH, FOLLOWING THE TEL. POLE LINE TO THE BOT. OF THE HILL AND A FIRE BRK. HIKE SOUTH UP THE FIRE BRK. ABOUT 1200 FT. THE STATION IS ON THE W. SIDE OF THE FIRE BRK. IN A MOUND OF ROCK.

PLEASE RETURN TO
COUNTY OF LOS ANGELES
DEPARTMENT OF COUNTY ENGINEER
403 LOS ANGELES COUNTY ENGINEERING BLDG.

Do not extend this side of this line.

Note: Any Additions or Changes on This Sheet Must be Made or Circled in Red Ink With Date and Name of Person Making Change.

Notes Ck'd by
Map No.
Office Work
Checked
Date

Survey of OAKDALE CYN. RD. F.B. 3997 Pg. 231
JN 0097.76 Tape Std °F
Surveyed by R.C. BOWERS
Notes 10 CB Date 6/21/71
Indexed [illegible] 5-71

T. 8N.
R. 17W.
SEC. 33

OD-87

FOR DIRECTIONS SEE
F.B. -G-1348- 33-35

Note: Any Additions or Changes on This Sheet Must be Made or Circled in Red Ink With Date and Name of Person Making Change.

Do not extend this side of this line.

PLEASE RETURN TO
COUNTY OF LOS ANGELES
DEPARTMENT OF COUNTY ENGINEER
403 LOS ANGELES COUNTY ENGINEERING BLDG.

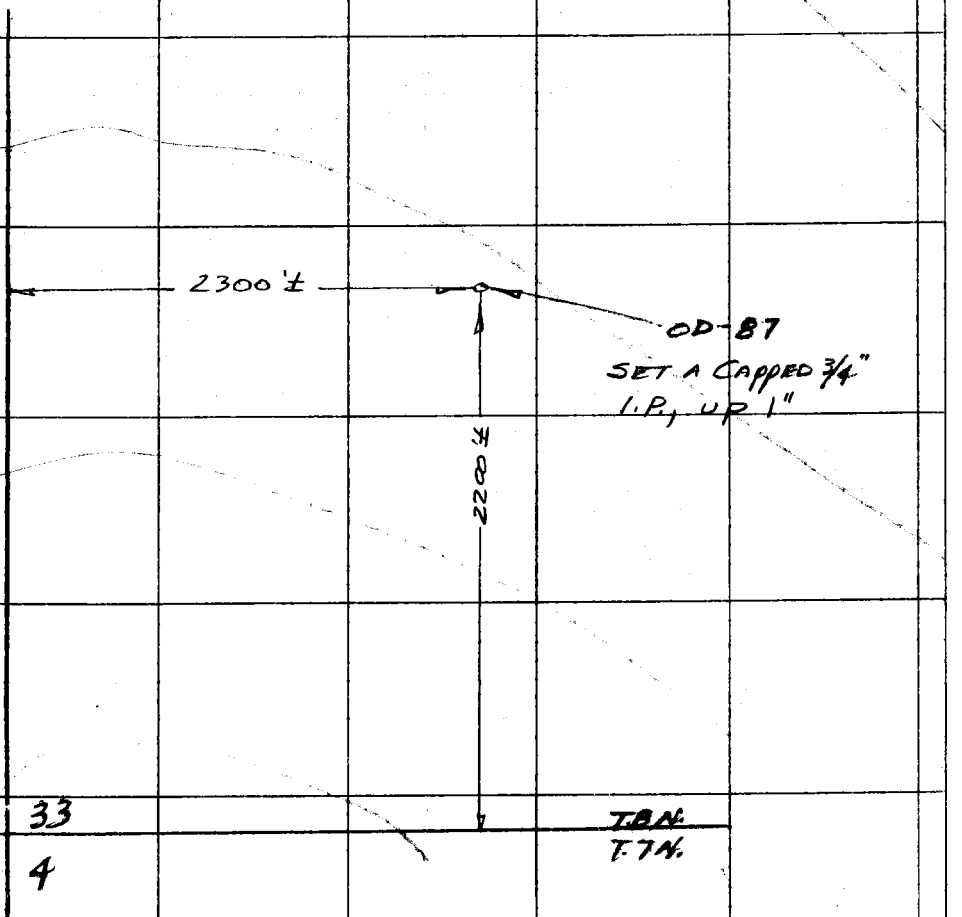

76F309S CE#310 3-69

F. B 3847 PG 232

OD-87

STATION MARK: A CAPPED 3/4" I.P, UP 1"

AREA: LIEBRE MTN. U.S.G.S. QUAD SHEET, 6600'± E'LY OF SANDBERG

ROUTE: FROM PINE CYN. RD. & THE OLD RIDGE ROUTE, TRAVEL SLY ON THE OLD RIDGE RTE. 3.0 MI. TURN N.E. UP THE W. LIEBRE TRUCK TRAIL. AT 0.6 MI. IS A "Y" JCT. KEEP LT. AT 3.3 MI. IS THE TENTROCK CAMP GRD. AT 0.3 MI., TURN NORTH ON A DIRT ROAD. FOLLOW THE ROAD ABOUT 0.4 MI. TO THE END. HIKE NORTH ACROSS THE CYN. BOT, THEN TO THE TOP OF RIDGE TO THE NORTH. HIKE N.W. ALONG THE TOP OF RIDGE ABOUT 1200 FT. THE STATION IS ON THE NORTH FACE, ON A SIDE HILL IN A CLEARING.

PLEASE RETURN TO
COUNTY OF LOS ANGELES
DEPARTMENT OF COUNTY ENGINEER
403 LOS ANGELES COUNTY ENGINEERING BLDG.

Do not extend this side of this line.

Note: Any Additions or Changes of This Sheet Must be Made or Circled in Red Ink With Date and Name of Person Making Change.

Notes Ck'd by	Survey of OAK DALE CYN. ROAD
Map No.	JN 0097.76 Tape Std
Office Work	Surveyed by R.C. BOWERS
Checked	Notes L.W. JONES Date 5-13-71
Date	Indexed [illegible] 5 71

F. B. 3847 Pg. 233

T-8N.
R.16W.
Sec. 31

OD-93

30

31

25

36

R 17 W

R 16 W

450'±

250'±

300'±

OD-93
SET 3/4" CAPPED IRON PIPE, FLUSH, IN ROCK MOUND.

For Directions See
F.B.-G-1306-18

Note: Any Additions or Changes on This Sheet Must be Made or Circled in Red Ink With Date and Name of Person Making Change.

Do not extend this side of this line.

PLEASE RETURN TO
COUNTY OF LOS ANGELES
DEPARTMENT OF COUNTY ENGINEER
403 LOS ANGELES COUNTY ENGINEERING BLDG.

76F3095 CE#310 3-69

F. B. 3847 Pg. 234

OD-93

STATION MARK: A CAPPED 3/4" I.P., FLUSH

AREA: BURNT PEAK U.S.G.S. QUAD SHEET, 8200' N.W. OF THREE POINTS

ROUTE: FROM THE JCT. OF PINE CYN. RD. & THREE PTS. RD., TRAVEL WEST ON PINE CYN. RD. 2.0 MI. TURN NORTH AND ENTER A LOCKED GATE. AT 0.3 MI., TURN RT., AT 0.3 MI., TURN RT.) AT 0.1 MI., TURN LT., AT 0.2 MI., TURN RT.) AT 0.1 MI. TURN LT., AT 0.2 MI. PARK AND HIKE EAST ALONG THE TOP OF SPUR 600'± TO THE E'LY HIGH POINT AND THE STATION.

PLEASE RETURN TO
COUNTY OF LOS ANGELES
DEPARTMENT OF COUNTY ENGINEER
403 LOS ANGELES COUNTY ENGINEERING BLDG.

Do not extend this side of this line.

Note: Any Additions or Changes on This Sheet Must be Made or Circled in Red Ink With Date and Name of Person Making Change.

Notes Ck'd by
Map No.
Office Work
Checked
Date

Survey of OAKDALE CYN. RD
JN 0097-76 Tape 241 Std [redacted] °F.
Surveyed by R.C. BOOLERS
Notes RCB Date 5/26/76
Indexed [redacted] 5 11

F. B. 3847 PG. 235

T 8N
R. 17W.
SEC. 25

OD-94

FOR DIRECTIONS SEE
F.B.-G- 1348-15-27



Note: Any Additions or Changes on This Sheet Must be Made or Circled in Red Ink With Date and Name of Person Making Change.

Do not extend this side of this line.

PLEASE RETURN TO
COUNTY OF LOS ANGELES
DEPARTMENT OF COUNTY ENGINEER
403 LOS ANGELES COUNTY ENGINEERING BLDG.

76F309S CE#310 3-69

F. B. 3847 PG. 236

OD-94

STATION MARK: A CAPPED 3/4" I.P., up 1"

AREA: LIEBRE MT. U.S.G.S. QUAD SHEET, 1200'± NORTH OF GOOKINS DRY LAKE.

ROUTE: FROM THREE POINTS, TRAVEL WEST ON PINE CYN. RD., AT 2.0 MI., ENTER A LOCKED GATE, TO THE NORTH. AT 0.3 MI., TURN RT., AT 0.3 MI., TURN RT., AT 0.1 MI., TURN LT., AT 0.2 MI., TURN RT., AT 0.3 MI. IS THE STATION, 25'± SO. OF THE RD. AND 7.00' S.E. OF L.A.CO. ENGR. TRIANGULATION STATION LM-01

PLEASE RETURN TO
COUNTY OF LOS ANGELES
DEPARTMENT OF COUNTY ENGINEER
403 LOS ANGELES COUNTY ENGINEERING BLDG.

Do not extend this side of this line.

Note: Any Additions or Changes on This Sheet Must be Made or Circled in Red Ink With Date and Name of Person Making Change.

Notes Ck'd by	Survey of OAKDALE CYN. RD.
Map No.	JN 0097.76 Tape Std °F
Office Work	Surveyed by R.C. BOWERS
Checked	Notes RCB Date 6/2/71
Date	Indexed [redacted] AUG 5 '71

F. B. 3847 PG. 237

T. 8N.
R. 17W.

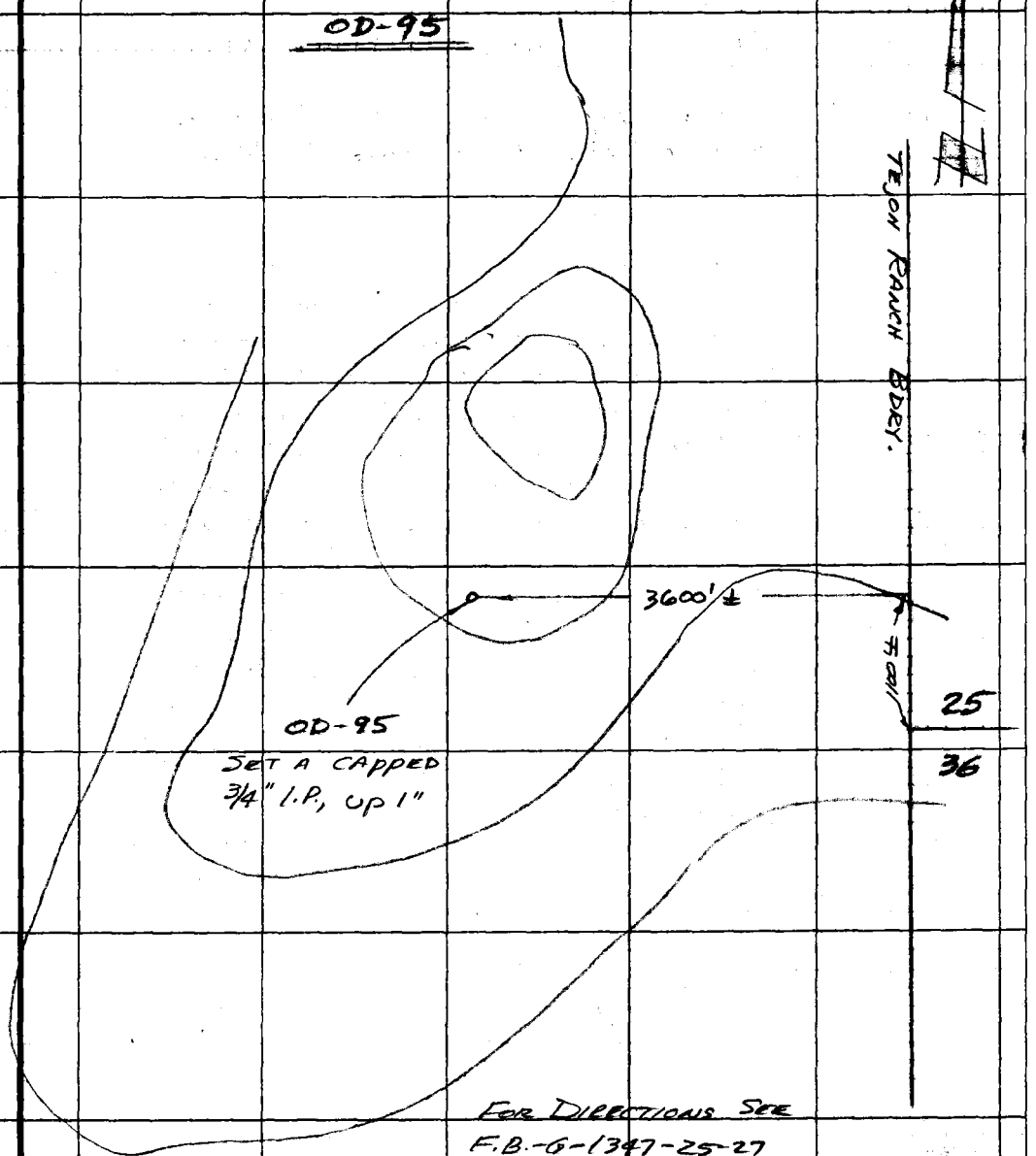

FOR DIRECTIONS SEE
F.B.-G-1347-25-27

Note: Any Additions or Changes on This Sheet Must be Made or Circled in Red Ink With Date and Name of Person Making Change.

PLEASE RETURN TO
COUNTY OF LOS ANGELES
DEPARTMENT OF COUNTY ENGINEER
403 LOS ANGELES COUNTY ENGINEERING BLDG.

Do not extend this side of this line.

76F309S CE#310 3-69

F. B 3847 Pg. 238

OD-95

STATION MARK: A CAPPED 3/4" I.P., UP 1"

AREA: LIEBRE MTN. U.S.G.S. QUAD SHEET, 7000'± W'ly of GOOKINS DRY LAKE.

ROUTE: FROM STATE HIGHWAY 138 & THE OLD RIDGE ROUTE (N-2) TRAVEL EAST ON STATE HWY. 138 AT 3.4 MI., TURN SOUTH ON A DIRT ROAD, ENTERING THE TEJON RANCH PROPERTY. A PERMIT IS NEEDED FROM THE TEJON RANCH CO., AT TEJON, KERN CO. AT 0.4 MI. PASS THE LA LIEBRE RD. BUILDINGS. CONT. SOUTH. AT 1.6 MI, TURN S.W. AT THE JCT. FOLLOW THE ROAD AROUND THE HILL, THEN TRAVELING EAST. AT 1.6 MI. PARK AT THE LARGE FLAT AREA AT THE MOUTH OF A CYN. TO THE EAST JOINS. HIKE EAST UP THE CYN. ABOUT 1000 FT, THEN HIKE NORTH UP THE SPUR ABOUT 1000 FT. TO THE S.W. HIGH POINT. THE STATION IS ON THE S.W. SIDE IN THICK BRUSH.

PLEASE RETURN TO
COUNTY OF LOS ANGELES
DEPARTMENT OF COUNTY ENGINEER
403 LOS ANGELES COUNTY ENGINEERING BLDG.

Do not extend this side of this line.

Note: Any Additions or Changes on This Sheet Must be Made or Circled in Red Ink With Date and Name of Person Making Change.

Notes Ck'd by	Survey of OAKDALE CYN. ROAD
Map No.	JN0097.76 Tape Std °F
Office Work	Surveyed by R.C. BOWERS
Checked	Notes L.W. JONES Date 7-28-71
Date	Indexed [illegible] GALLI [illegible] 5 71

F. B. 3847 PG. 239

T 8 N.
R 17 W.

OD-96

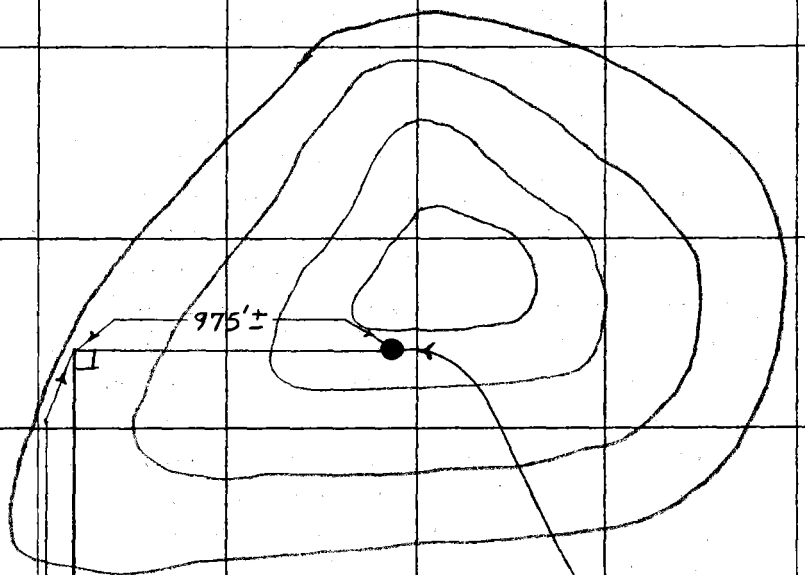

OD-96
SET 3/4" CAPPED IRON PIPE FLUSH ON SOUTH FACE OF HILL.

7400'±
LINE PROD

FOR DIRECTIONS SEE
F.B.-6-1348-39-43

T 8 N
R 17 W

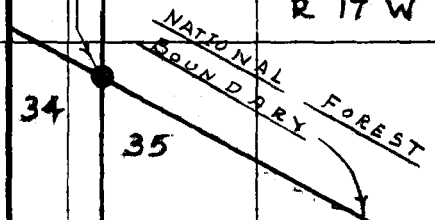

Note: Any Additions or Changes on This Sheet Must be Made or Circled in Red Ink With Date and Name of Person Making Change.

Do not extend this side of this line.

PLEASE RETURN TO
COUNTY OF LOS ANGELES
DEPARTMENT OF COUNTY ENGINEER
403 LOS ANGELES COUNTY ENGINEERING BLDG.

76F309S CE#310 3-69

F. B. 3847 PG 240

OD-96

STATION MARK: A CAPPED 3/4" I.P, FLUSH

AREA: LIEBRE MT. U.S.G.S. QUAD SHEET, 3700 FT N'ly OF THE HORSE TRAIL CAMPGROUND.

ROUTE: FROM STATE HWY. 138 & THE OLD RIDGE ROUTE (N-2), TRAVEL EAST ON STATE HWY. 138. AT 3.4 MI., TURN SOUTH ON A DIRT ROAD, ENTERING THE TEJON RANCH PROPERTY. A PERMIT IS NEEDED FROM THE TEJON RANCH CO., AT TEJON, KERN CO. AT 0.4 MI., PASS THE LA LIEBRE RO. BUILDINGS. CONT. SO. AT 1.6 MI., TURN S.W. AT THE JCT. FOLLOW THE ROAD AROUND THE HILL, THEN TRAVELING EAST. AT 1.9 MI., PARK AND HIKE NORTHEAST ABOUT 500 FT TO THE SPUR, THEN ABOUT 300 FT UP THE SPUR TO THE STATION.

PLEASE RETURN TO
COUNTY OF LOS ANGELES
DEPARTMENT OF COUNTY ENGINEER
403 LOS ANGELES COUNTY ENGINEERING BLDG.

Do not extend this side of this line.

Note: Any Additions or Changes on This Sheet Must be Made or Circled in Red Ink With Date and Name of Person Making Change.

Notes Ck'd by	Survey of OAKDALE CYN. RD.
Map No.	JN 0097-76 Tape Std.
Office Work	Surveyed by R.C. BOWERS
Checked	Notes E. MUNOZ Date 5/21/71
Date	Indexed [illegible] AUG 5 '71

F. B. 3847 PG 241

T. 8N.

R. 17W.

OD # 96A

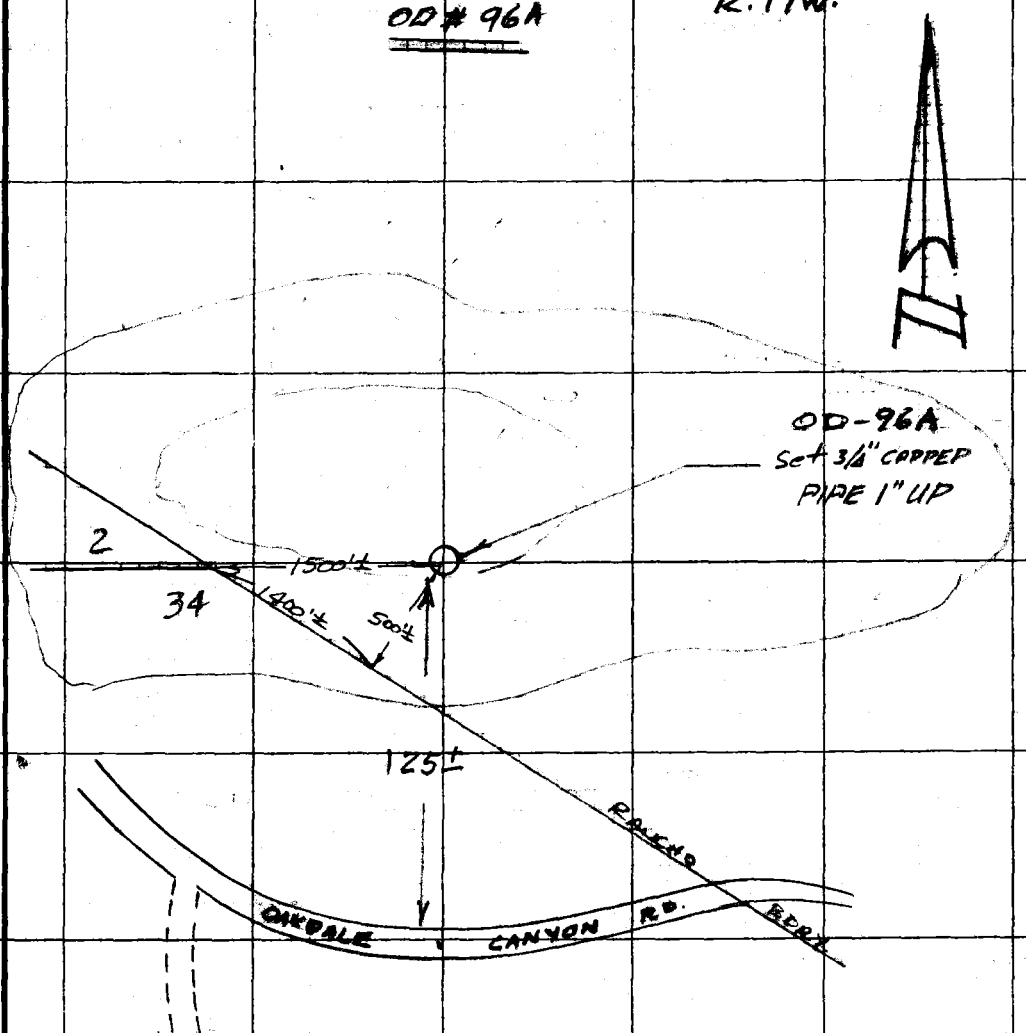

FOR DIRECTIONS SEE
F.B-G-1306-24 & 40

Note: Any Additions or Changes on This Sheet Must be Made or Circled in Red Ink With Date and Name of Person Making Change.

PLEASE RETURN TO
COUNTY OF LOS ANGELES
DEPARTMENT OF COUNTY ENGINEER
403 LOS ANGELES COUNTY ENGINEERING BLDG.

Do not extend this side of this line.

76F309S CE#310 3-69

F. B 3847 PG 242

OD-96A

STATION MARK: A CAPPED 3/4" I.P., UP 1"

AREA: LIEBRE MTN. U.S.G.S. QUAD SHEET, 4300'± N.W. OF HORSE TRAIL CAMPGROUND

ROUTE: FROM THREE POINTS, TRAVEL WEST ON PINE CYN. RD. AT 4.5 MI., (OPP. an ENTERANCE TO A FARM ON THE SOUTH) PARK. THE POINT IS TO THE NORTH AND EAST 125'±.

PLEASE RETURN TO
COUNTY OF LOS ANGELES
DEPARTMENT OF COUNTY ENGINEER
403 LOS ANGELES COUNTY ENGINEERING BLDG.

Do not extend this side of this line.

Note: Any Additions or Changes on This Sheet Must be Made or Circled in Red Ink With Date and Name of Person Making Change.

Notes Ck'd by	Survey of OAKDALE CYN. RD.
Map No.	JN 0097-76 Tape Std °F
Office Work	Surveyed by R. C. EDWARDS
Checked	Notes ECB Date 4/10/71
Date	Indexed [redacted] 5 '71

F. B. 3897 PG. 293

T. 8 N.
R. 17 W.
SEC. 33

OD-98

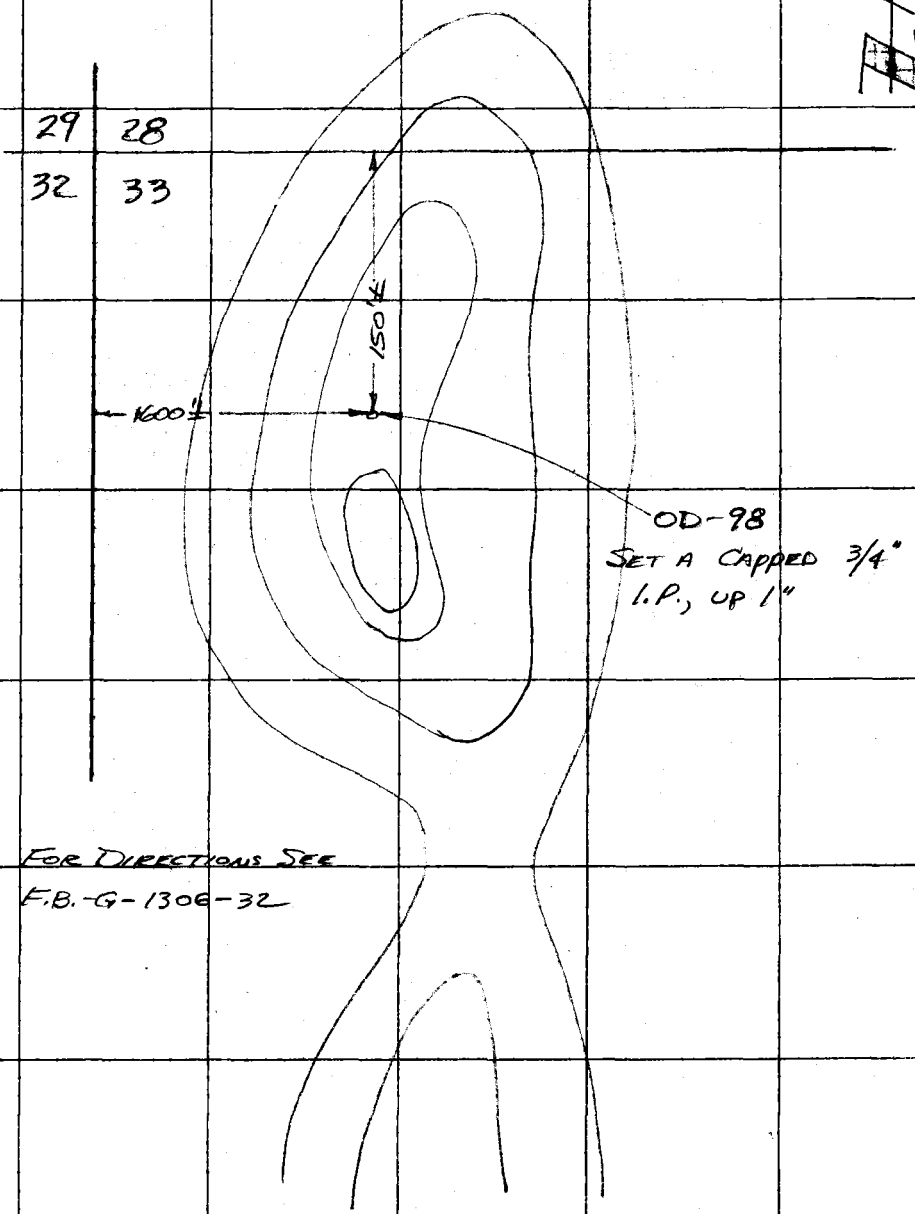

FOR DIRECTIONS SEE
F.B. G-1306-32

Note: Any Additions or Changes on This Sheet Must be Made or Circled in Red Ink With Date and Name of Person Making Change.

Do not extend this side of this line.

PLEASE RETURN TO
COUNTY OF LOS ANGELES
DEPARTMENT OF COUNTY ENGINEER
403 LOS ANGELES COUNTY ENGINEERING BLDG.

76F309S CE#310 3-69

F. B. 3847 PG. 244

OD-98

STATION MARK: A CAPPED 3/4" I.P, UP 1"

AREA: LIEBRE MTN. U.S.G.S. QUAD SHEET, 3200'± W'ly OF RANCHO DEL VALLE BLDGS.

ROUTE: FROM PINE CYN. RD. & THE OLD RIDGE ROUTE, TRAVEL EAST ON PINE CYN. RD. 1.7 MI. TO THE WEST ENT. TO RANCHO CORONA DEL VALLE. ENTER THE RANCHO, AT 0.1 MI., TURN WEST ON A DIRT ROAD. FOLLOW THE ROAD OVER A SMALL HILL AND THEN INTO A WIDE VALLEY. FOLLOW THE ROAD NORTH ALONG THE FENCE LINE TO THE BASE OF THE HILLS, THEN TURN EAST TOWARD A LOW SADDLE. AT THE BASE OF THE SADDLE, PARK AND HIKE UP THE SADDLE, THEN NORTH UP THE SPUR ABOUT 250'± TO THE STATION.

PLEASE RETURN TO
COUNTY OF LOS ANGELES
DEPARTMENT OF COUNTY ENGINEER
403 LOS ANGELES COUNTY ENGINEERING BLDG.
Do not extend this side of this line.
Note: Any Additions or Changes of This Sheet Must be Made or Circled in Red Ink With Date and Name of Person Making Change.

Notes Ck'd by	Survey of OAKDALE CYN. ROAD
Map No.	JN Tape Std °F
Office Work	Surveyed by R. C. BOWERS
Checked	Notes L. W. JONES Date 6-17-71
Date	Indexed [redacted] NOV 5 '71

F. B. 3847 PG 245

T. 8 N.
R. 17 W.

OD-106

22

3700'±

2600'±

OD-106
SET 3/4" CAPPED PIPE UP 1", IN ROCK MOUND

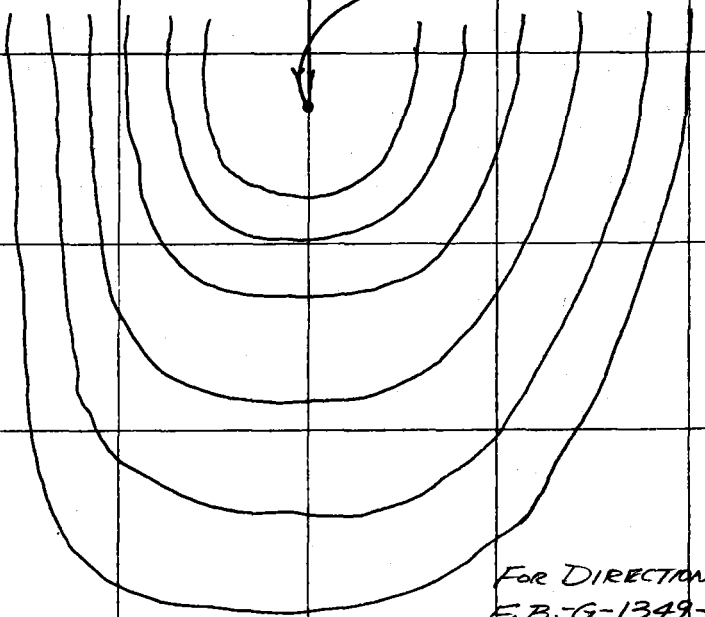

FOR DIRECTIONS SEE
F.B. G-1349-21, 23

Note: Any Additions or Changes on This Sheet Must be Made or Circled in Red Ink With Date and Name of Person Making Change.

Do not extend this side of this line.

PLEASE RETURN TO
COUNTY OF LOS ANGELES
DEPARTMENT OF COUNTY ENGINEER
403 LOS ANGELES COUNTY ENGINEERING BLDG.

76F309s CE#310 3-69

F. B. 3847 PG. 246

OD-106

STATION MARK: A CAPPED 3/4" I.P., UP 1", IN A MOUND OF ROCK.

AREA: LA LIEBRE RANCH U.S.G.S. QUAD SHEET, 5700' ± S'ly OF LA LIEBRE RANCH.

ROUTE: FROM STATE HWY. 138 & THE OCD RIDGE ROUTE, TRAVEL EAST ON HWY 138. AT 3.4 MI., TURN SOUTH ON A DIRT ROAD ENTERING THE TEJON RANCH PROPERTY. A PERMIT IS NEEDED FROM THE TEJON RANCH CO, AT TEJON, KERN COUNTY. AT 0.4 MI., PASS THE LA LIEBRE RO. BLDGS. CONT. SOUTH. AT 1.6 MI., TURN LT. (S.W.) AT THE JCT. FOLLOW THE ROAD AROUND THE HILL, THEN TRAVELING EAST. AT 1.3 MI., HIKE NORTH UP THE SPUR. THE STATION IS ABOUT 400 FT. FROM THE BASE OF THE HILL, AND ON THE SPUR.

PLEASE RETURN TO
COUNTY OF LOS ANGELES
DEPARTMENT OF COUNTY ENGINEER
403 LOS ANGELES COUNTY ENGINEERING BLDG.

Do not extend this side of this line.

Note: Any Additions or Changes of This Sheet Must Be Made or Circled in Red Ink With Date and Name of Person Making Change.

Notes Ck'd by	Survey of OAKDALE CYN. RD.
Map No.	JN 0097.76 Tape 5 Std 84 °F
Office Work	Surveyed by R.C. BOWERS
Checked	Notes RCB Date 6/14/71
Date	Indexed [redacted]

F.B. 3847 Pg. 247

T. 7N. R. 16W.

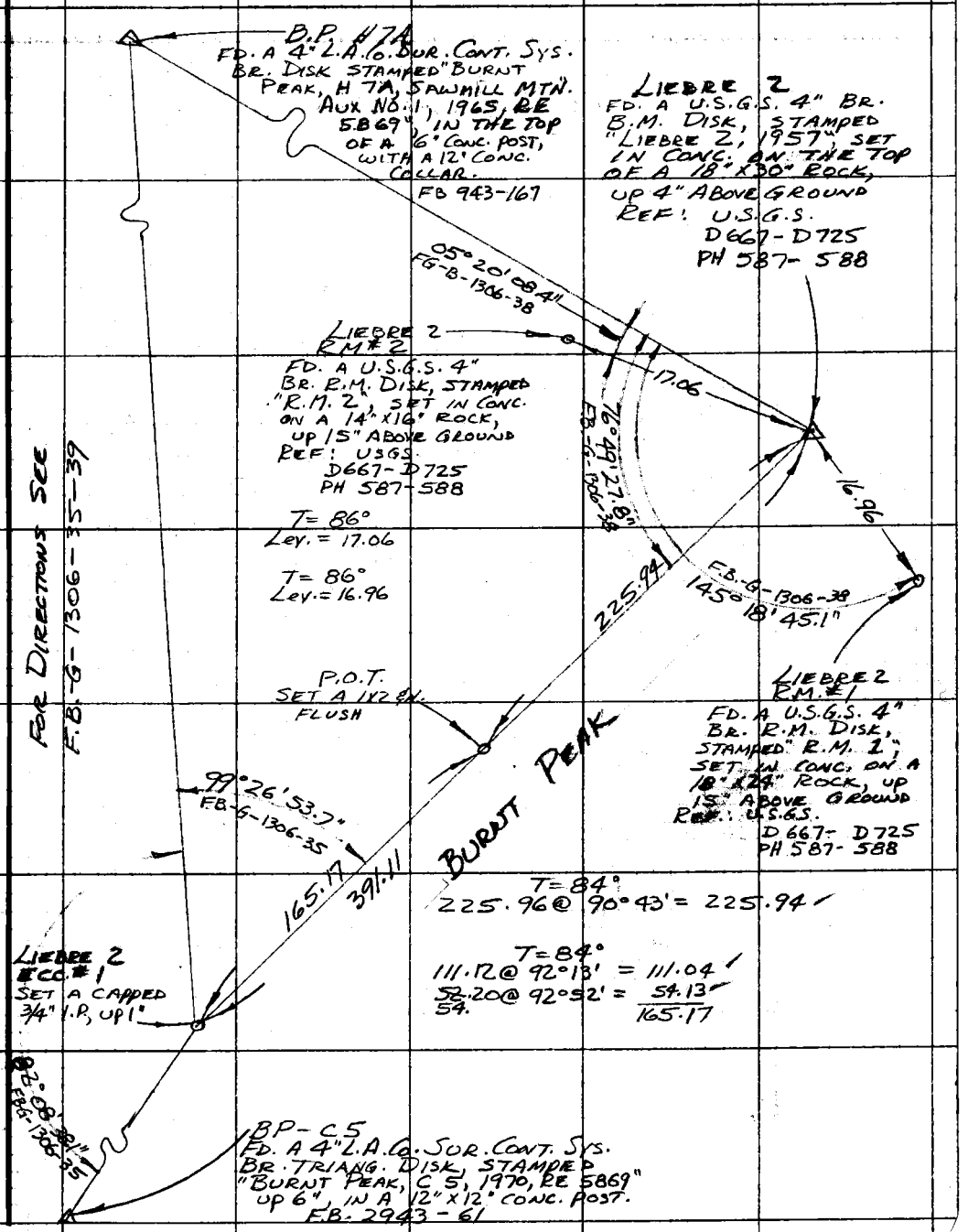

Note: Any Additions or Changes on This Sheet Must be Made or Circled in Red Ink With Date and Name of Person Making Change.

Do not extend this side of this line.

PLEASE RETURN TO
COUNTY OF LOS ANGELES
DEPARTMENT OF COUNTY ENGINEER
403 LOS ANGELES COUNTY ENGINEERING BLDG.

76F309S CE#310 3-69

F. B. 3847 PG. 248

LIEBRE 2

STATION MARK: A U.S.G.S. 4" BR. B.M. DISK, STAMPED "LIEBRE 2, 1957", SET IN CONC. ON THE TOP OF A 18"X30" ROCK.

AREA: BURNT PEAK U.S.G.S. QUAD SHEET, ON THE S.E. COR. OF BURNT PEAK.

ROUTE: FROM THE U.S.F.S. RANGER STATION ON PINE CIN. RD., TRAVEL WEST 1.0 MI. TURN SOUTH ON THE SAWMILL TRUCK TRAIL. AT 3.2 MI., AT THE TOP OF RIDGE AND THE CROSS ROADS, TRAVEL S.W. FOR 2.3 MI. TO THE TOP OF BURNT PEAK. THE STATION IS S.E OF A U.S. GOVT. BLDG. AT THE S.E. COR. OF A LARGE FLAT AREA.

PLEASE RETURN TO
COUNTY OF LOS ANGELES
DEPARTMENT OF COUNTY ENGINEER
403 LOS ANGELES COUNTY ENGINEERING BLDG.

Do not extend this side of this line.

Note: Any Additions or Changes of This Sheet Must be Made or Circled in Red Ink With Date and Name of Person Making Change.

Notes Ck'd by	Survey of OAKDALE GYN. RD.
Map No.	JN 0097.76 Tape 5 Std 84 °F
Office Work	Surveyed by R.C. BOWERS
Checked	Notes RCB Date 7/29/71
Date	Indexed [redacted]ALLI AUG 5 '71

F. B. 3847 PG. 249

T. 8 N.

R. 17 W.

SEC. 33

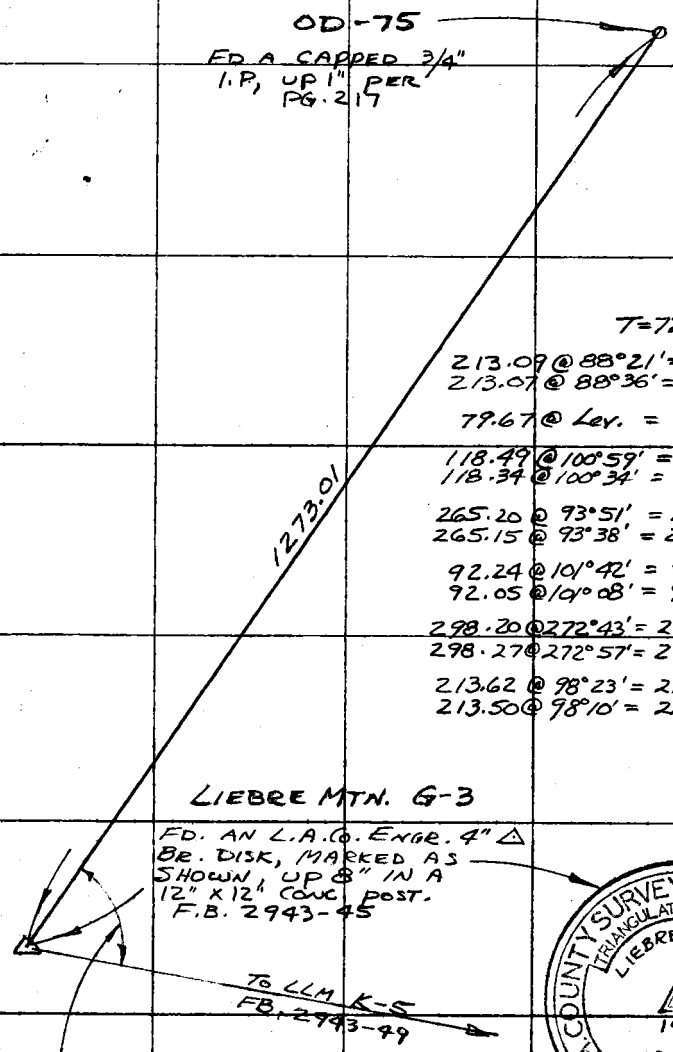

T=72°

213.09 @ 88°21' = 213.00
213.07 @ 88°36' = 213.01 = 213.00

79.67 @ Lev. = 79.67

118.49 @ 100°59' = 116.32
118.34 @ 100°34' = 116.33 = 116.32

265.20 @ 93°51' = 264.60
265.15 @ 93°38' = 264.62 = 264.61

92.24 @ 101°42' = 90.32
92.05 @ 101°08' = 90.32 = 90.32

298.20 @ 272°43' = 297.86
298.27 @ 272°57' = 297.87 = 297.86

213.62 @ 98°23' = 211.34
213.50 @ 98°10' = 211.33 = 211.33

1273.11
(-) .10
1273.01



FOR DIRECTIONS SEE F.B.-G-1306-46,47