Notes Ck'd by R. Cavalelo	Survey of HACIENDA BLVD.	F.B. 3848 Pg. 5
Map No. B-5197-1-8	JN 007491 Tape 183 Std 84 °F	
Office Work M. HAMASU	Surveyed by L. L. BROWN	
Checked J. G. RANDALL	Notes L. L. BROWN Date 6-11-70	
Date OCT 29 '73	Indexed [illegible] FEB 3 '71	

HACIENDA BLVD.

J.N. 007491

CENTERLINE SURVEY

PROPOSED CENTERLINE SURVEY FROM ORANGE COUNTY LINE NORTHERLY TO COLIMA ROAD.

REF.

F.B. 3120

...RTY

...WN, L. L.
...LSH, M.
...ETH, D.
...ASON, G.

P.W. file ok. Jan '86

Microfilmed Jan '85

PWFB 0929

F.B. 3948 PG. 6

INDEX MAP

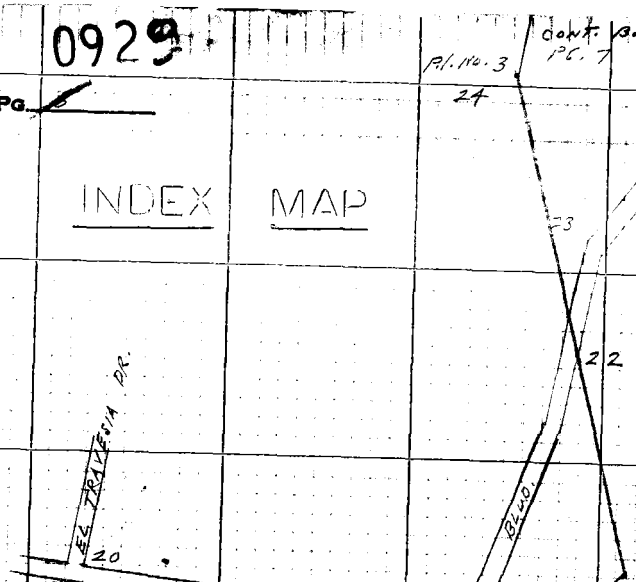

119

PWFB 0930

Notes Ck'd by B. Cavalaio	Survey of HACIENDA BLVD.
Map No. B-5197.11-8	JN 0074.91 Tape 188 Std 84 °F
Office Work M. HAMASU	Surveyed by L.L. BROWN
Checked J. G. RANDALL	Notes L.L. BROWN Date [illegible]
Date OCT 2 9 '73	Indexed [illegible]

F.B. 3948 Pg. 7

INDEX MAP

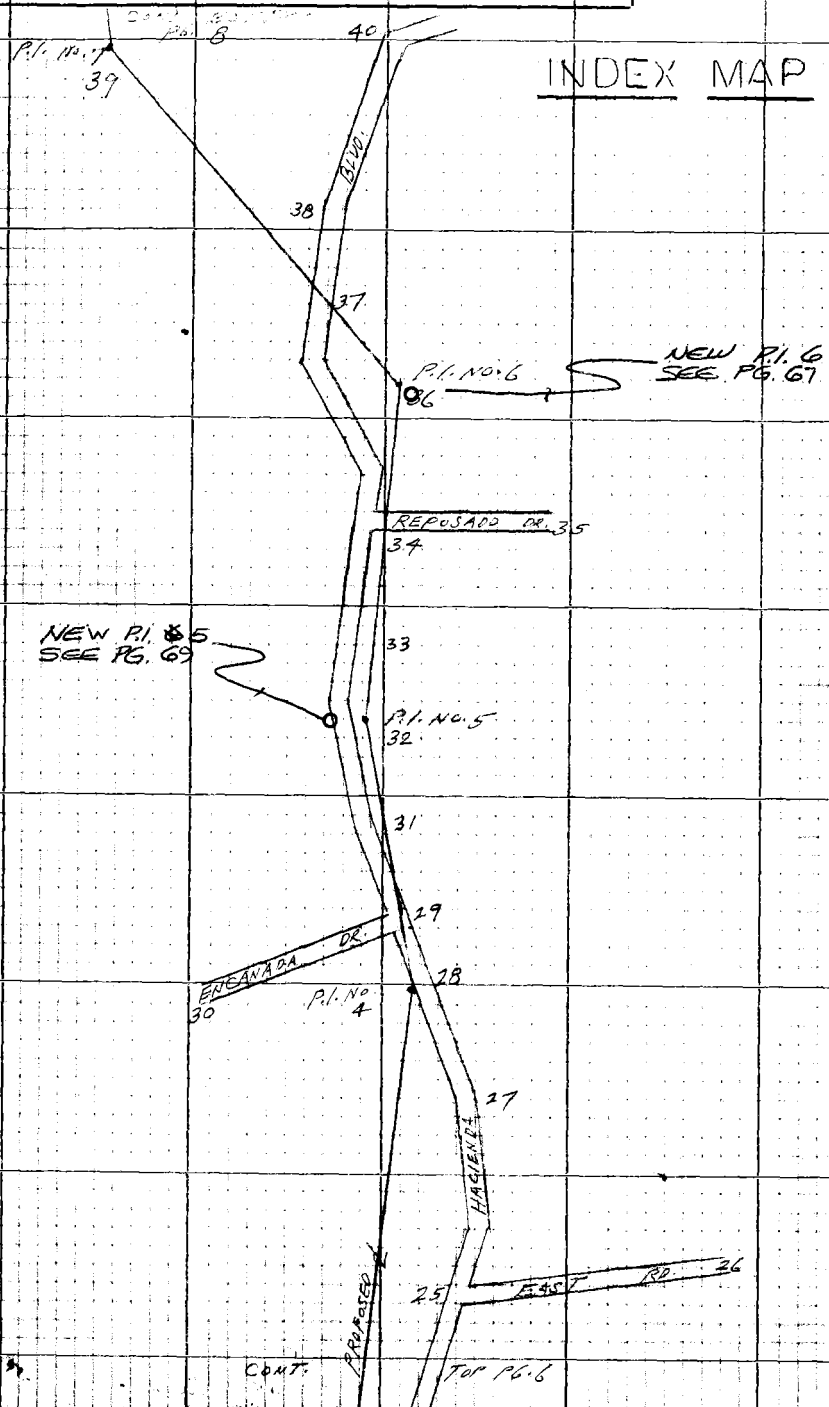

Note: Any Additions or Changes on this Sheet Must be Made or Circled in Red Ink With Date and Name of Person Making Change

Do not extend this side of this line.

PLEASE RETURN TO
LOS ANGELES COUNTY ENGINEER
403 LOS ANGELES COUNTY ENGINEERING BLDG.

76P3098 CE #310 5-66

F.B. 3848 Pg. 8

CONT. BOTT. PG. 9

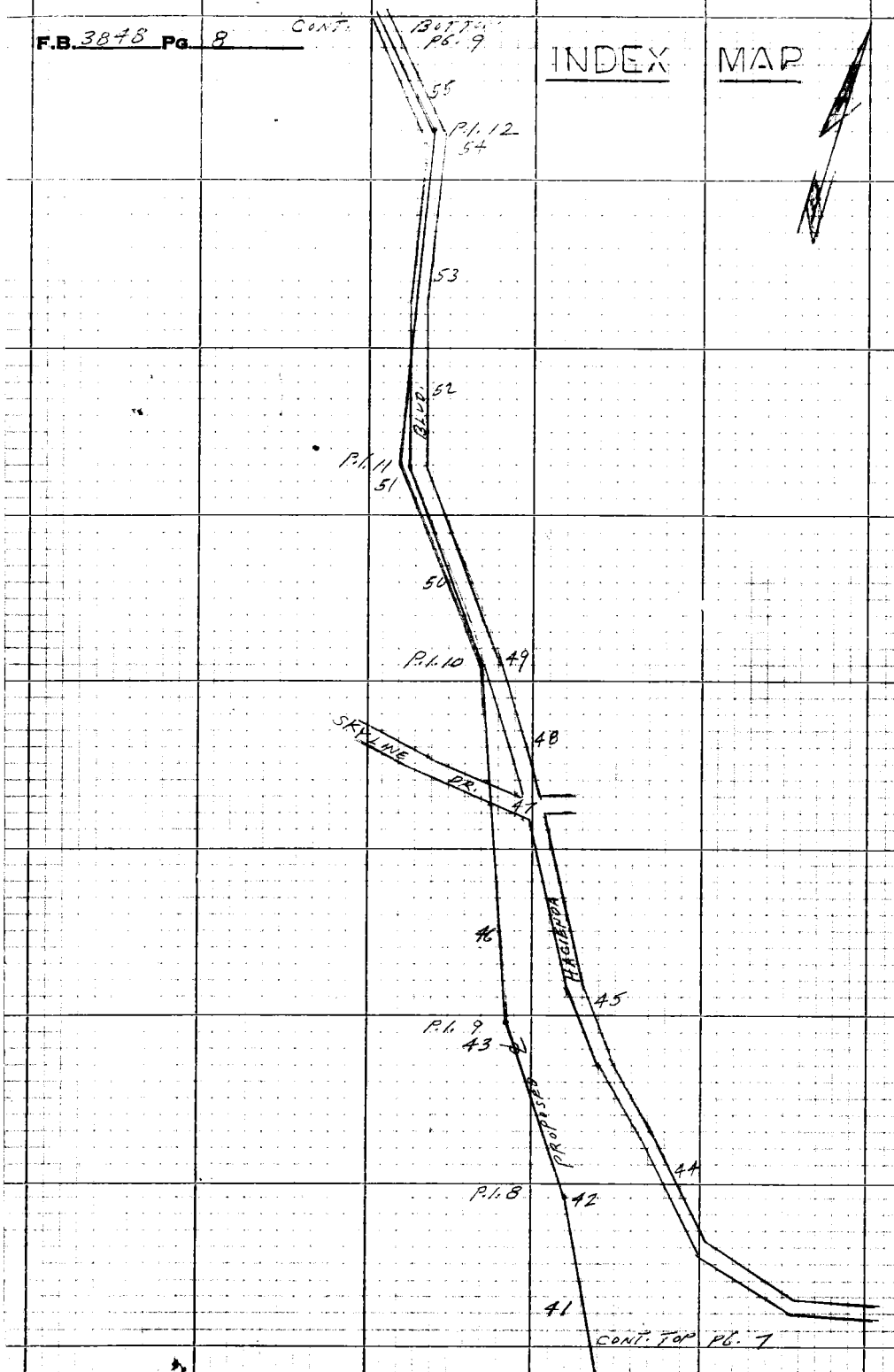

PLEASE RETURN TO
LOS ANGELES COUNTY ENGINEER
403 LOS ANGELES COUNTY ENGINEERING BLDG.

Do not extend this side of this line.

Note: Any Additions or Changes on this Sheet Must be Made or Circled in Red Ink With Date and Name of Person Making Change

PWFB 1029

582

Notes Ck'd by J. Cavataio	Survey of Hacienda Bldg.
Map No. B-5197-1-8	JN 0074-91 Tape 188 Std 84 °F
Office Work M. HAMASU	Surveyed by L.L. BROWN
Checked J. G. RANDALL	Notes L.L. BROWN Date 2-10-80
Date OCT 2 9 '73	Indexed U.J. GALLI FEB 3-71

F.B. 3048 PG. 2

INDEX MAP

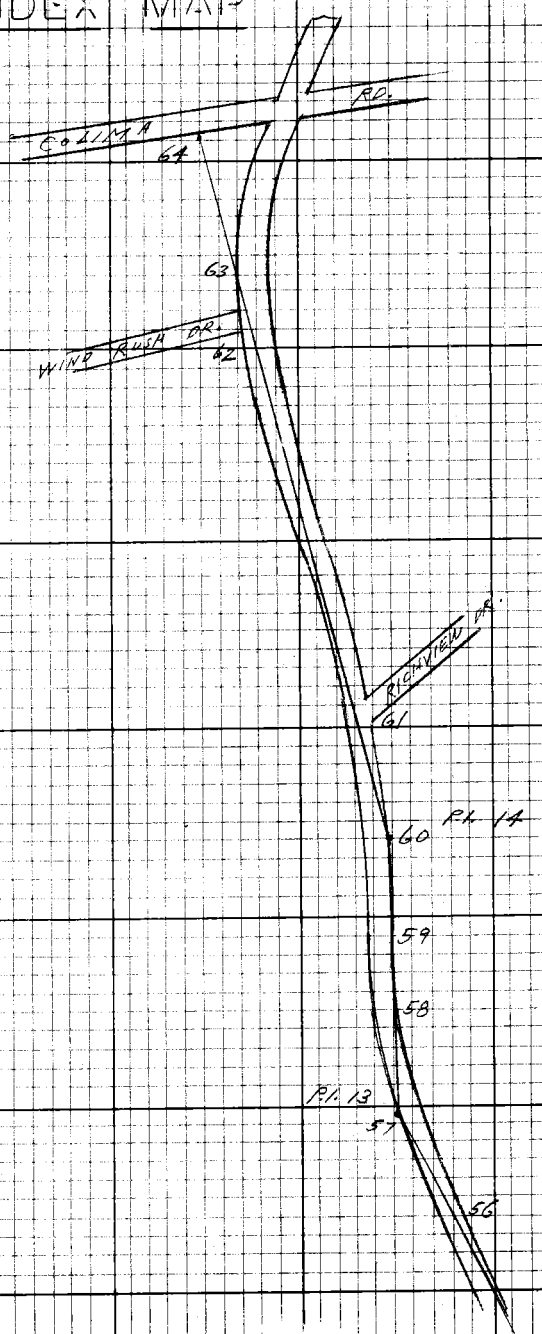

Note: Any Additions or Changes on this Sheet Must be Made or Circled in Red Ink With Date and Name of Person Making Change.

Do not extend this side of this line.

PLEASE RETURN TO
LOS ANGELES COUNTY ENGINEER
403 LOS ANGELES COUNTY ENGINEERING BLDG.

76F3098 CE#310 9-67

PLEASE RETURN TO
LOS ANGELES COUNTY ENGINEER
403 LOS ANGELES COUNTY ENGINEERING BLDG.

Note: Any Additions or Changes on this Sheet Must be Made or Circled in Red Ink With Date and Name of Person Making Change.

Do not extend this side of this line.

W.S. 38, A-6

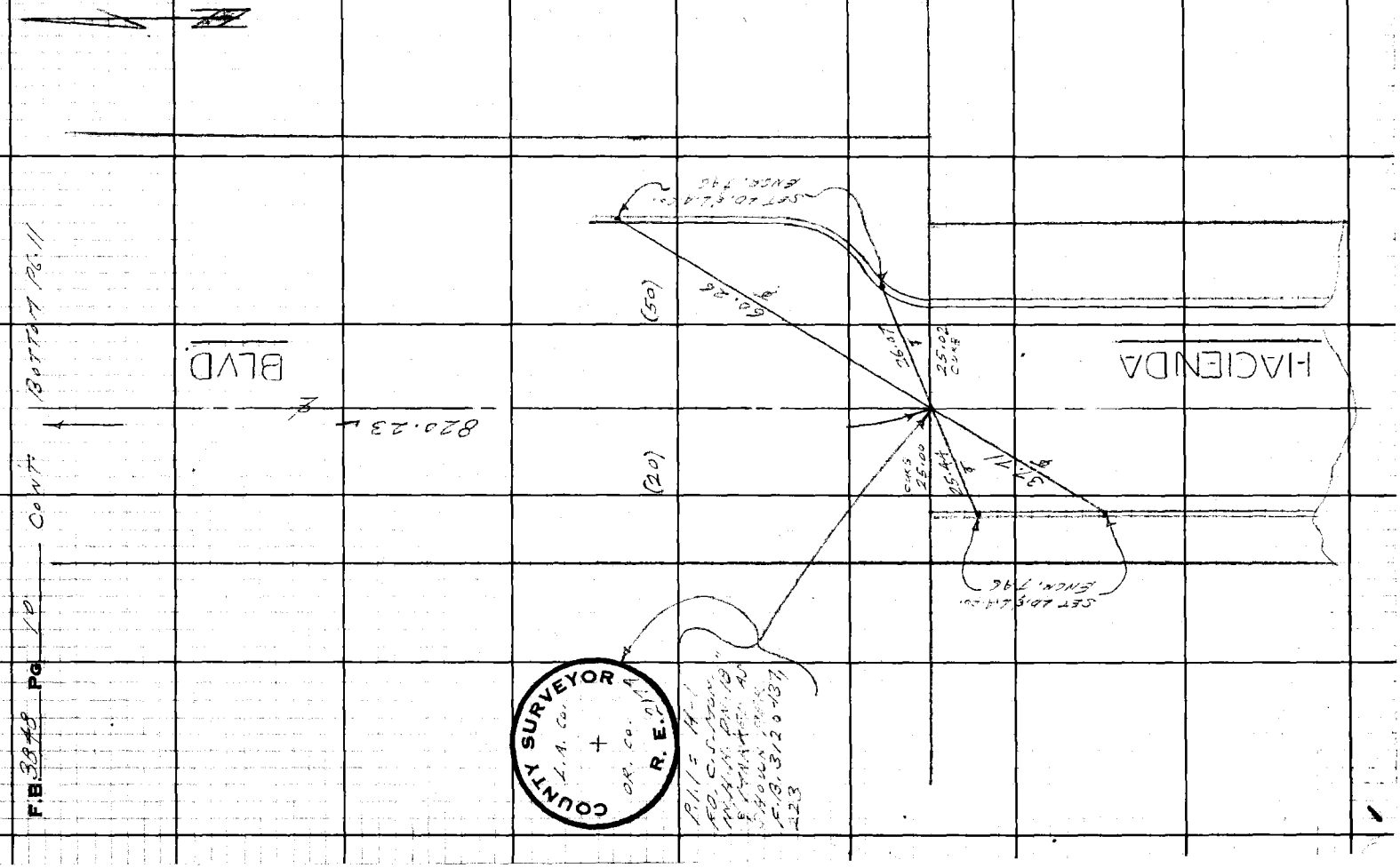

PWFB 0929

103

F.B. 3098 Pg. 11

Notes Ck'd by J. Cavatajo
Map No. B-5197-1-8
Office Work M. HAMASU
Checked J. G. RANDALL
Date OCT 29 '73

Survey of HACIENDA BLVD
JN 0074.01 Tape 100 Std 84 °F
Surveyed by L. L. BROWN
Notes L. L. BROWN Date 6-12-73
Indexed FEB 3 '73

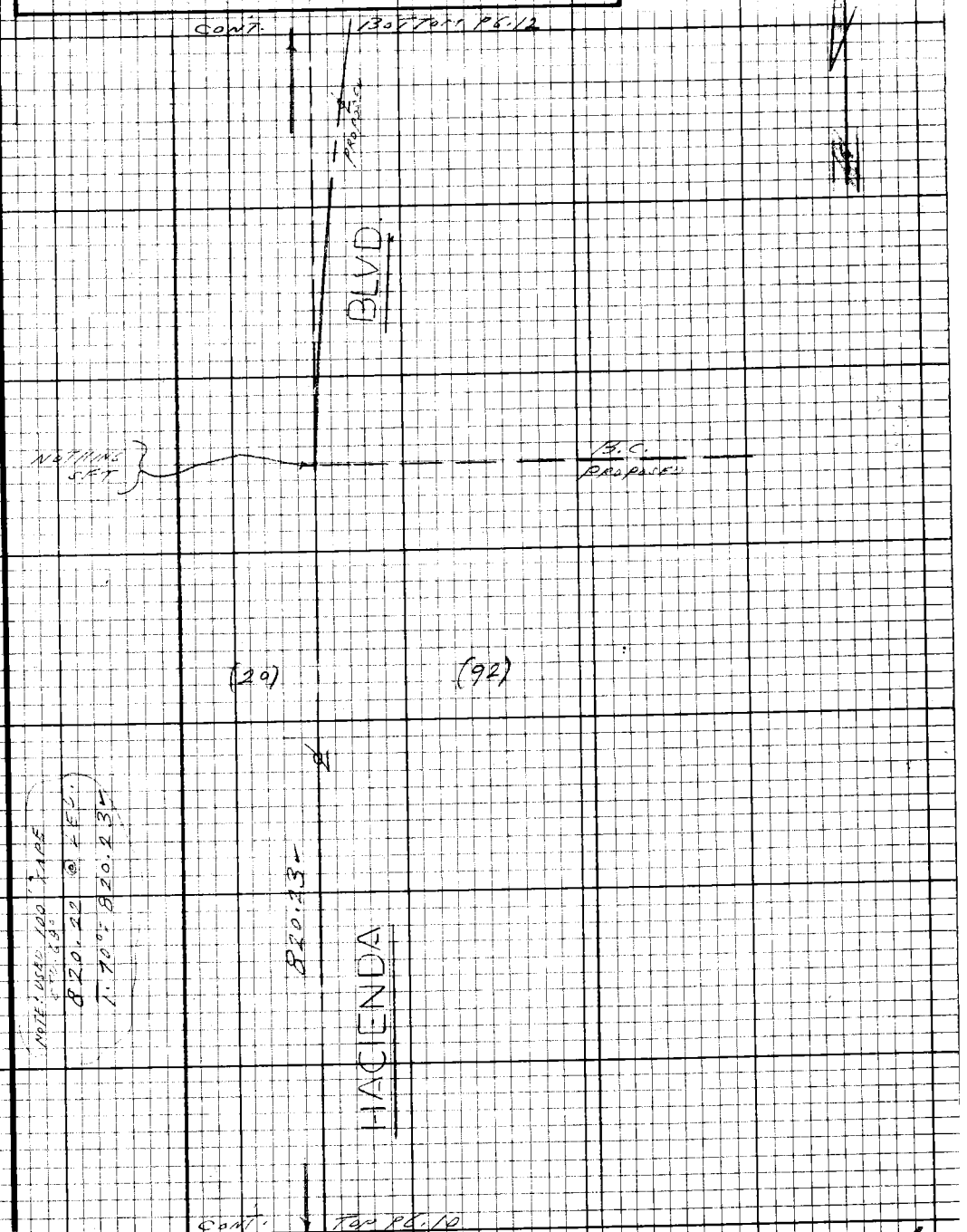

Note: Any Additions or Changes on this Sheet Must be Made or Circled in Red Ink With Date and Name of Person Making Change.

Do not extend this side of this line.

PLEASE RETURN TO
LOS ANGELES COUNTY ENGINEER
403 LOS ANGELES COUNTY ENGINEERING BLDG.

76F3098 CE# 310 9-67

PWFB 0929

424

F.B. 38-B PG 12

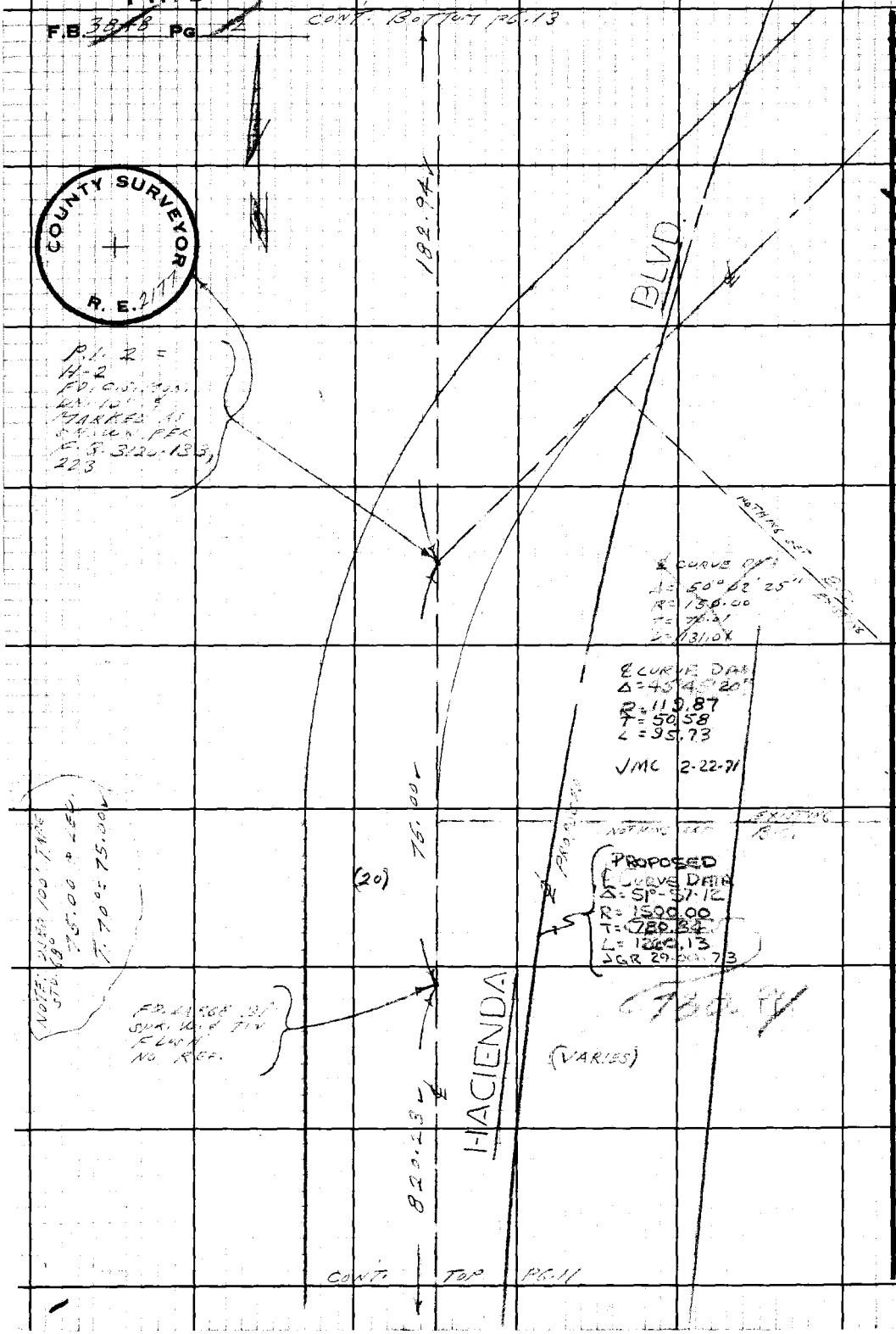

W.S. 38, A-6

PLEASE RETURN TO
LOS ANGELES COUNTY ENGINEER
403 LOS ANGELES COUNTY ENGINEERING BLDG.

Do not extend this side of this line.

Note: Any Additions or Changes on this Sheet Must be Made or Circled in Red Ink With Date and Name of Person Making Change.

PWFB 0929

125

Notes Ck'd by J. Cavataig	Survey of HACIENDA BL
Map No. B-5197-1-8	JN 0074.01 Tape 100 Std 84 °F
Office Work M. HAMASU	Surveyed by L. L. BROWN
Checked J. G. RANDALL	Notes L. L. BROWN Date 6-11-70
Date OCT 29 '73	Indexed G. J. GALLI FEB 2 '71

F.B. 2 PG. 3

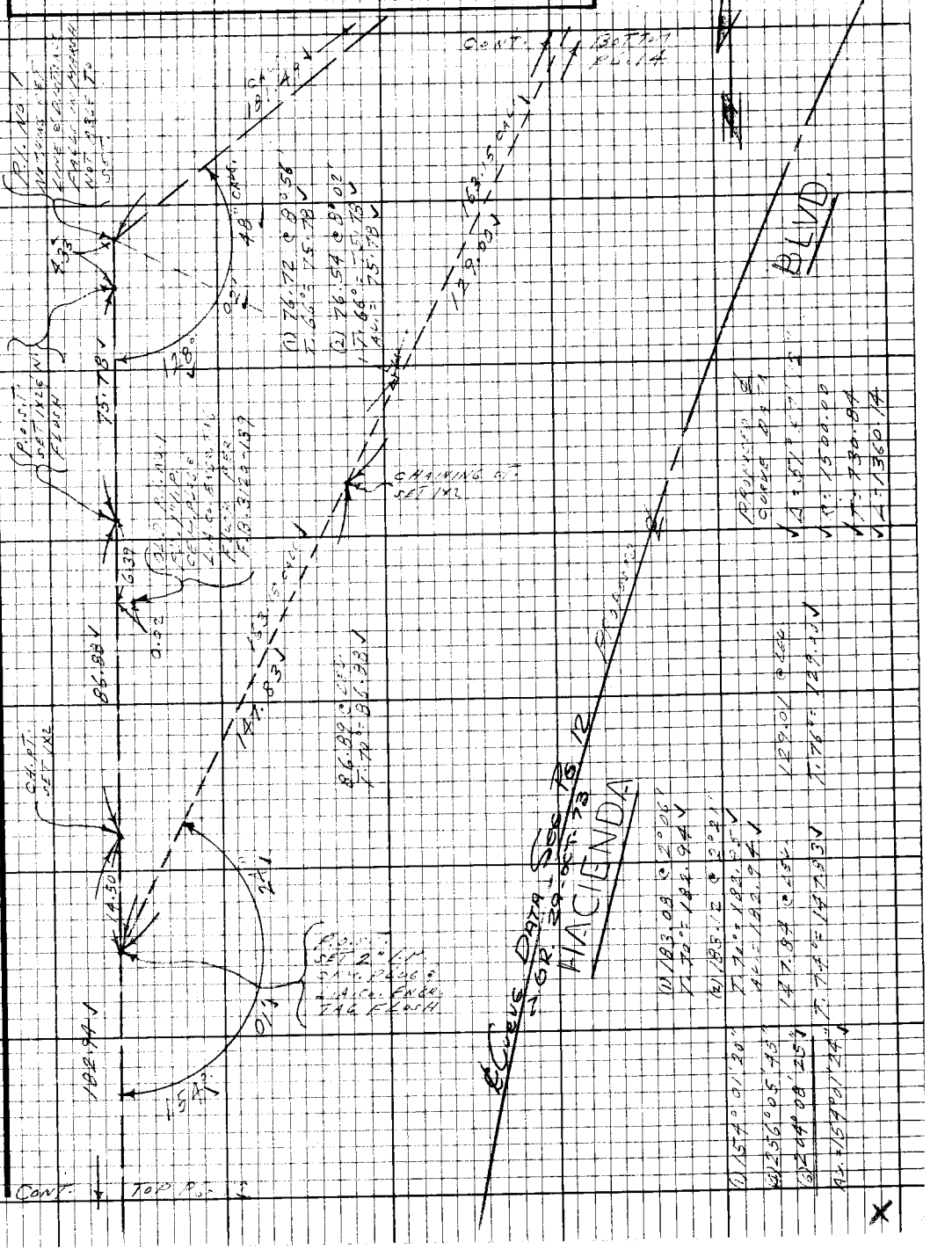

Note: Any Additions or Changes on this Sheet Must be Made or Circled in Red Ink With Date and Name of Person Making Change.

Do not extend this side of this line.

PLEASE RETURN TO
LOS ANGELES COUNTY ENGINEER
403 Los Angeles County Engineering Bldg.

76F3098 CE# 310 9-67

PWFB 0929

426 427

F.B. 3848 Pg. 4

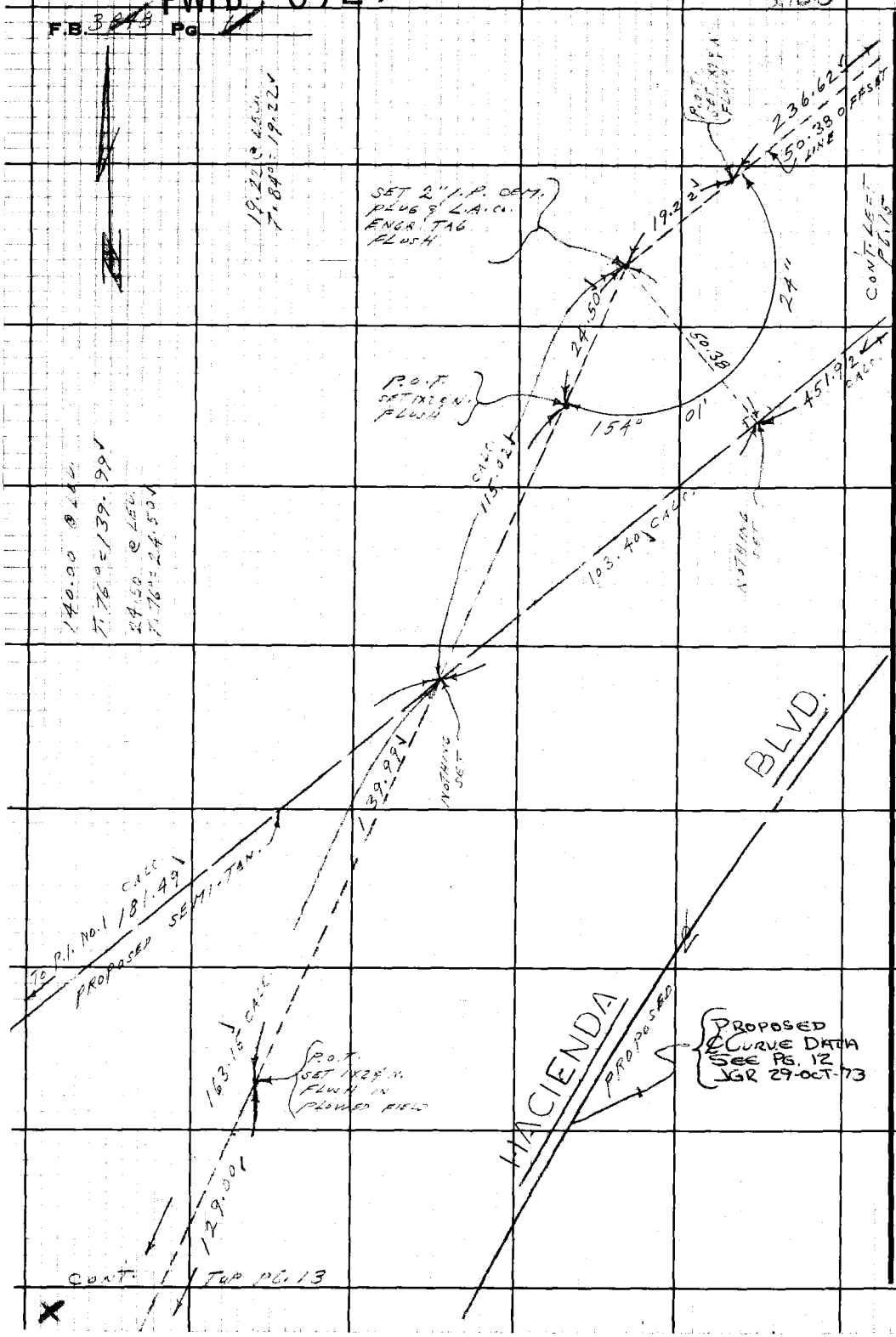

PLEASE RETURN TO
LOS ANGELES COUNTY ENGINEER
403 LOS ANGELES COUNTY ENGINEERING BLDG.

Do not extend this side of this line.

Note: Any Additions or Changes on this Sheet Must be Made or Circled in Red Ink With Date and Name of Person Making Change.

PWFB 0929

[redacted]

Notes Ck'd by M. Cavataio	Survey of Hacienda Blvd.
Map No. B 5197-1-8	JN 0074.91 Tape 100 Std 94°F
Office Work M. HAMASU	Surveyed by L.L. Brown
Checked J. G. RANDALL	Notes L.L. Brown Date 6-11-70
Date Apr 2 9 '73	Indexed [illegible]

F.B. [illegible] Pg. [illegible]



(1) 196.85 @ 5°06'
T. 92° = 196.08 ✓
(2) 196.89 @ 5°11'
T. 92° = 196.09 ✓
AV. = 196.08 ✓
(1) 236.66 @ 0°58'
T. 86° = 236.63 ✓
(2) 236.67 @ 1°09'
T. 86° = 236.62 ✓
AV. = 236.62 ✓

Note: Any Additions or Changes on this Sheet Must be Made or Circled in Red Ink With Date and Name of Person Making Change.

Do not extend this side of this line.

PLEASE RETURN TO
LOS ANGELES COUNTY ENGINEER
403 LOS ANGELES COUNTY ENGINEERING BLDG.

76F3098 CE#310 9-67

PWFR 0929

429

F.B. 39/13 Pg 18

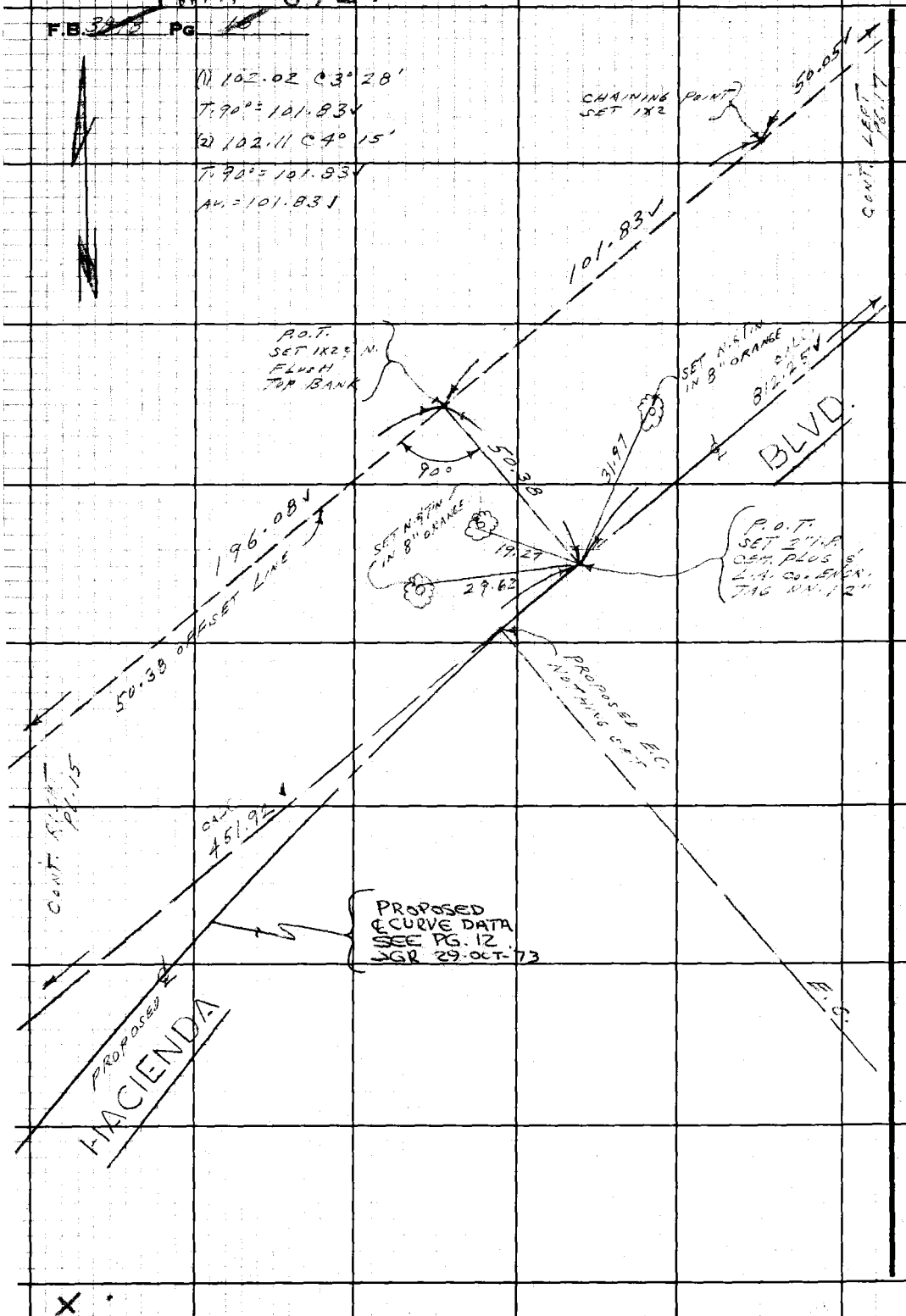

PLEASE RETURN TO
LOS ANGELES COUNTY ENGINEER
403 LOS ANGELES COUNTY ENGINEERING BLDG.

Do not extend this side of this line.

Note: Any Additions or Changes on this Sheet Must be Made or Circled in Red Ink With Date and Name of Person Making Change.

F.B. ____ PG. ____

Notes Ck'd by J. Cavataio	Survey of HACIENDA BL.
Map No. B-5147-1-8	JN 2274.9 Tape 199 Std 84 °F
Office Work M. HAMASU	Surveyed by L. L. BROWN
Checked J. G. RANDALL	Notes L. L. BROWN Date 6-16-70
Date OCT 29 '73	Indexed FEB 3 '71

299.39 @ 4½%
T. 92° = 299.11 ✓

249.45 @ 4½%
T. 86° = 249.45 ✓

50.05 @ 4½%
T. 88° = 50.05 ✓

(1) 112.33 @ 5°30'
T. 90° = 111.81 ✓
(2) 112.26 @ 5°07'
T. 90° = 111.81 ✓
AV. 111.81 ✓

Note: Any Additions or Changes on this Sheet Must be Made or Circled in Red Ink With Date and Name of Person Making Change.

PLEASE RETURN TO
LOS ANGELES COUNTY ENGINEER
403 LOS ANGELES COUNTY ENGINEERING BLDG.

Do not extend this side of this line.

76F3098 CE#310 9-67

PWFB 0929

F.B. 3040 PG 8

431

WS 38 A-6

PLEASE RETURN TO
LOS ANGELES COUNTY ENGINEER
408 Los Angeles County Engineering Bldg.

Do not extend this side of this line.

Note: Any Additions or Changes on this Sheet Must be Made or Circled in Red Ink With Date and Name of Person Making Change.

PWFB 0930

414

Notes Ck'd by D. Cavataio	Survey of HACIENDA BLVD.
Map No. B-5197-1-8	JN 0074.91 Tape 188 Std 84 °F
Office Work M. HAMASU	Surveyed by L.L. BROWN
Checked J. G. RANDALL	Notes L.L. BROWN Date 6-16-73
Date OCT 29 '73	Indexed C. J. GALLI FEB 3 '74

F.B. 22 Pg. 14

W.S. 38, A-6

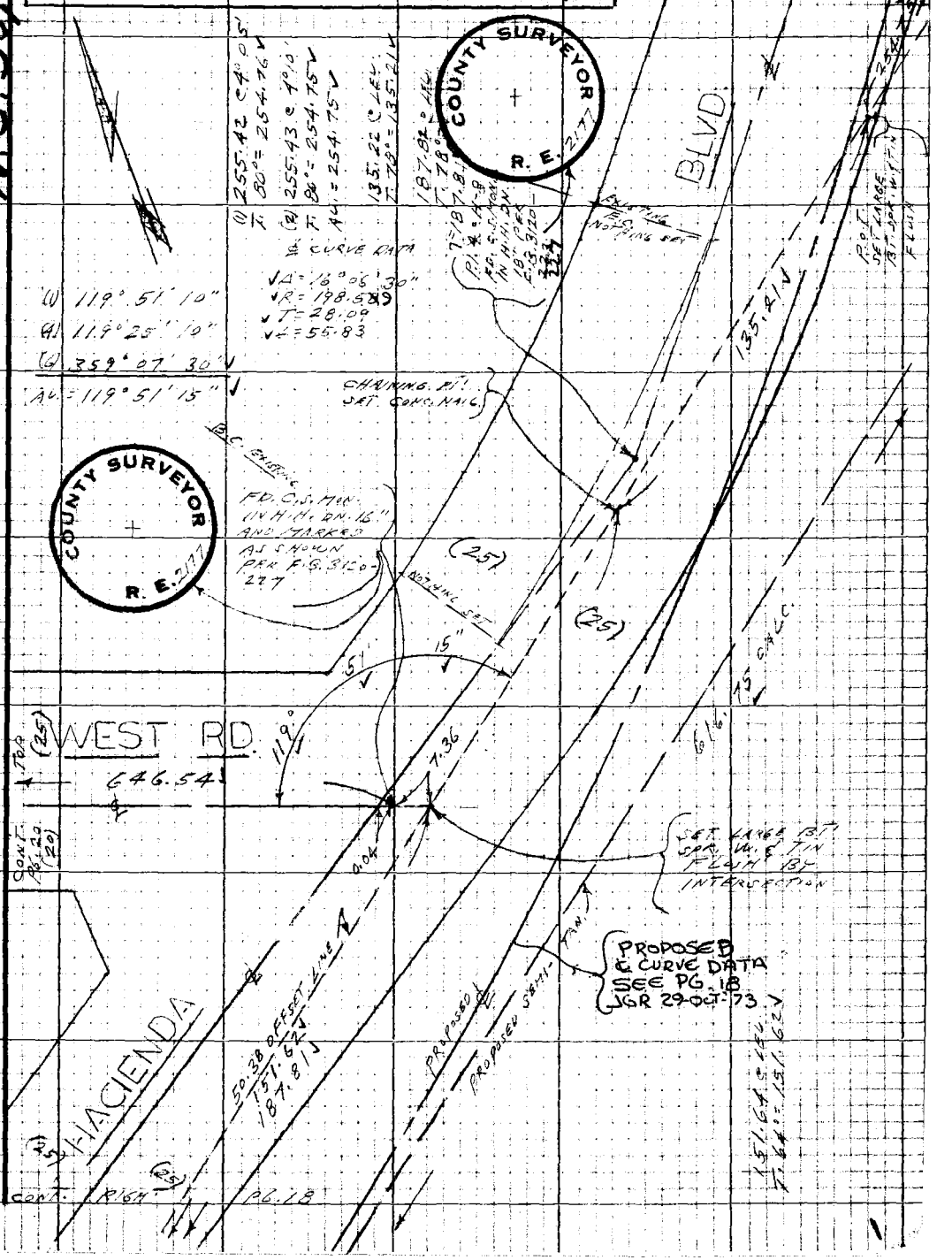

Note: Any Additions or Changes on this Sheet Must be Made or Circled in Red Ink With Date and Name of Person Making Change

Do not extend this side of this line.

PLEASE RETURN TO
LOS ANGELES COUNTY ENGINEER
403 LOS ANGELES COUNTY ENGINEERING BLDG.

76P3098 CE #310 5-66

PWFB 0930

415

F.B. 3848 Pg. 70

CONT. LEFT PG. 19

W.S. 28, A-6

(25) (20)

646.54v

WEST RD

NOTE: USED 100' TAPE 646.55 @ LEV. T66°: 646.54v

EL TRAVESIA DR.

PLEASE RETURN TO
LOS ANGELES COUNTY ENGINEER
403 LOS ANGELES COUNTY ENGINEERING BLDG.

Do not extend this side of this line.

Note: Any Additions or Changes on this Sheet Must be Made or Circled in Red Ink With Date and Name of Person Making Change

PWFB 0930

416

Notes Ck'd by J. Cavataio	Survey of HACIENDA BLVD
Map No. Bvt. HAMASU	JN 0074.91 Tape 1A3 Std 54 °F
Office Work	Surveyed by L.L. BROWN
Checked J. G. RANDALL	Notes L.L. BROWN Date 6-18-70
Date OCT 29 '73	Indexed FEB 3 '71

F.B. PG.

W.S. 38, A-6

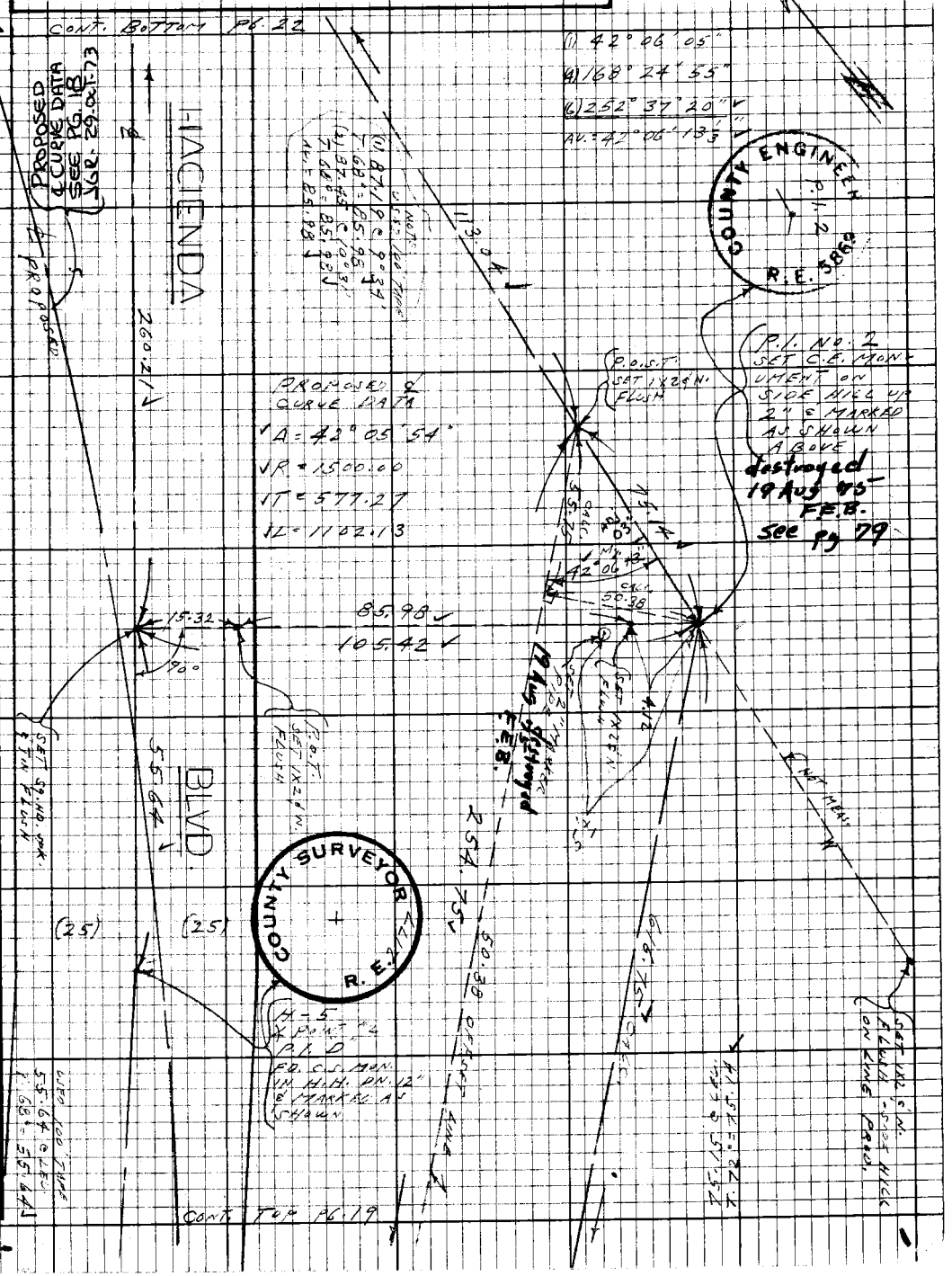

Note: Any Additions or Changes on this Sheet Must be Made or Circled in Red Ink With Date and Name of Person Making Change.

Do not extend this side of this line.

PLEASE RETURN TO
LOS ANGELES COUNTY ENGINEER
403 LOS ANGELES COUNTY ENGINEERING BLDG.

76F3098 CE#310 9-67

PLEASE RETURN TO
LOS ANGELES COUNTY ENGINEER
403 LOS ANGELES COUNTY ENGINEERING BLDG.

Note: Any Additions or Changes on this Sheet Must be Made or Circled in Red Ink With Date and Name of Person Making Change.

Do not extend this side of this line.

117

W.S. 38, A-6

PWFB 0930

39.82 ℄ ℄ℓ
T. 84° = 39.82 ✓

18.01 ℄ ℄ℓ
T. 72° = 18.01 ✓

(1) 113.70 ℄ 6° 06'

T. 72° = 113.05 ✓

(2) 113.58 ℄ 5° 33'

T. 72° = 113.04 ✓
Δ1 = 113.04 ✓

(1) 30° 44' 50"
Δ1 122° 58' 10"
(2) 132° 28' 45" ✓
Δ2 = 30° 44' 47½" ✓

82.98 ℄ ℄ℓ
T. 60° = 82.98 ✓

81.97 ℄ ℄ℓ
T. 84° = 81.97 ✓

39.40 ℄ ℄ℓ
T. 74° = 39.40 ✓

P.I. No. 8
FD. 1½ I.P. N. ON 2"
PER F.B. 312-229
REPLACED WITH
2" I.P. IN CONC. PAD
℄ ℄ℓ & ℄ ENGR. TAC
10" W.

FD. L.A.C.S. MONUMENT
8" ON BRASS
STAMPED "L.A.C.S."
IN CONC. PAD
F.B. 784-52
F.B. 312-229

SET SPIKE
SPIK. & TAG
FLAG

SET ⅄ MARK IN
SPIK. NO. 9 TAG
FLAG & "L.S."
INTERSECTION

P.O.T.
SET SPIKE
ℓ 2.00' N. & 2.00' W. OF ℄

26.68 ✓

260.21 ✓
82.98 ✓

18.01 ✓

30° 44' 47" ✓

(25)

BLVD.

39.82 ✓

39.40 ✓

HACIENDA

29.00 OFFSET LINE ℄
81.97 ✓

14.35

SET SPIKE
SPIK. & TAG

SET SD. L.A.Co.
ENGR. TAC IN
TOP OF CONC.
WALL

Destroyed 19 Aug 75
F.E.B.

PROPOSED

PROPOSED ℄ CURVE DATA
SEE PG. 18
IGR 29-OCT-73

NOTE: USED
100' TAPE AT 68°

260.21 ℄ ℄ℓ
T. 68° = 260.21 ✓

F.B. 3[illegible]
Cont. 15[illegible]
P.I. 2-13

℄ CURVE DATA
Δ = 2° 29' 20"
R = 2365.00
T = 69.17
L = 136.39

B.C. EXISTING ℄

COMIT. TOP

PWFB 0930

W.S. 38, A-6

Notes Ck'd by	Cavalaid
Map No.	B-5197-1-8
Office Work	M. HAMASU
Checked	J. G. RANDALL
Date	OCT 29 '73

Survey of	HACIENDA BLVD
JN	Tape 100 Std 84 °F
Surveyed by	L. L. BROWN
Notes	L. L. BROWN Date 6-18-73
Indexed	C. J. GALLI FEB 3-74

F.B. 3240 PG. 23

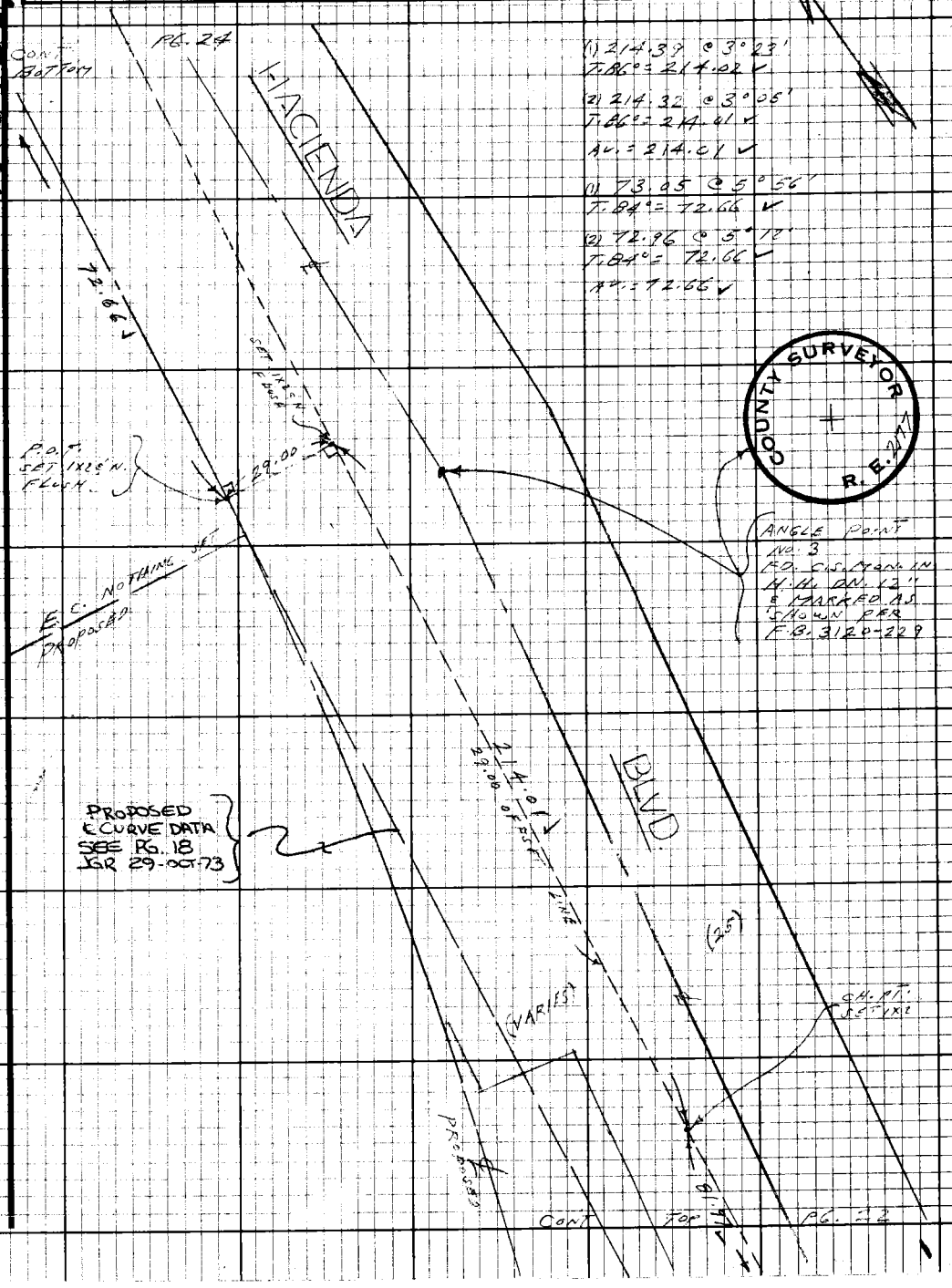

Note: Any Additions or Changes on this Sheet Must be Made or Circled in Red Ink With Date and Name of Person Making Change.

Do not extend this side of this line.

PLEASE RETURN TO
LOS ANGELES COUNTY ENGINEER
403 LOS ANGELES COUNTY ENGINEERING BLDG.

76F3098 CE#310 9-67

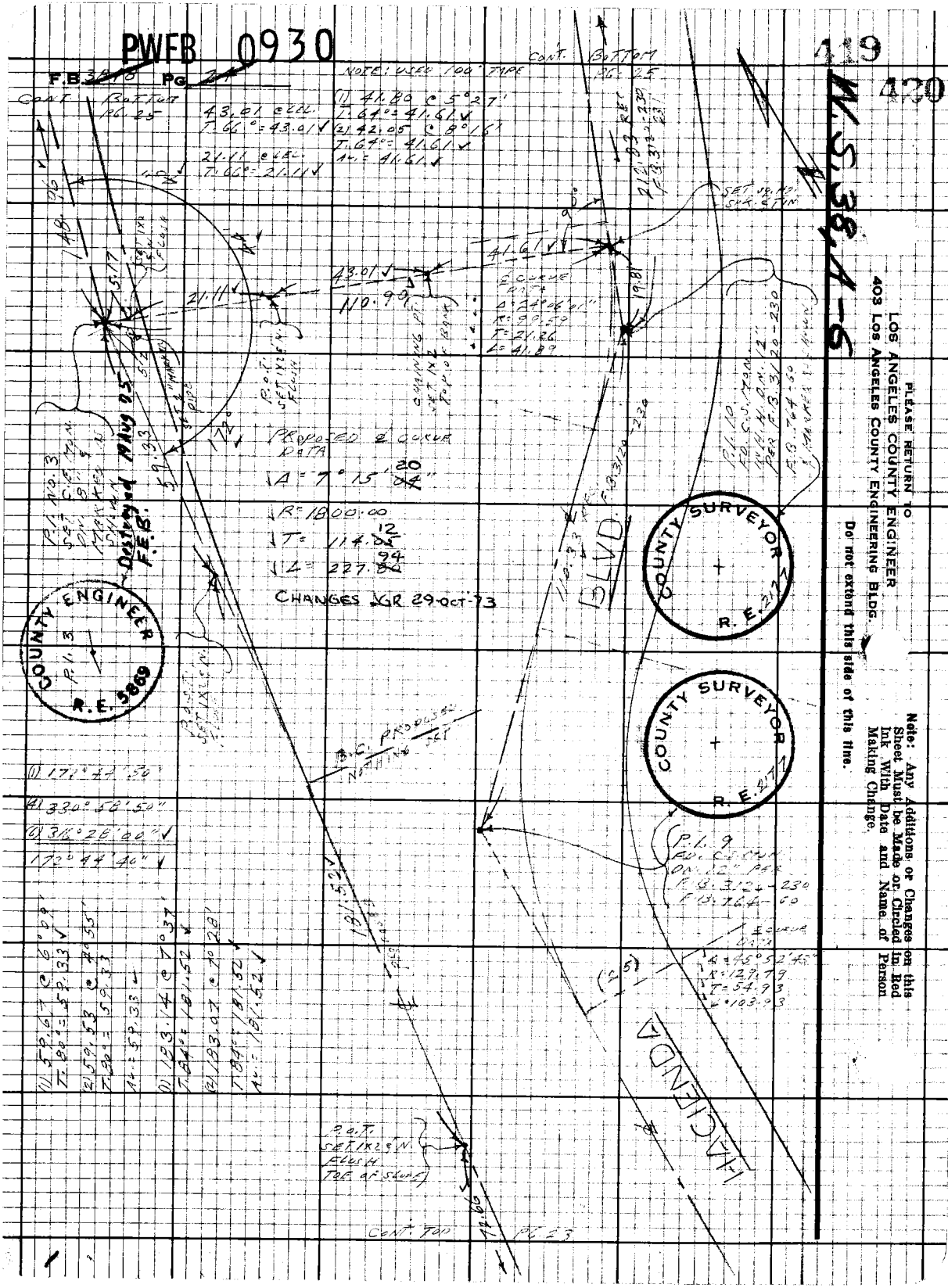
PWFB 0930
F.B. 3818 PG 27
NOTE: USED 100' TAPE
CONT. BOTTOM PG. 25
43.01 @ LEL.
T. 66° = 43.01
21.11 @ LEL.
T. 66° = 21.11
(1) 41.80 @ 5°27'
T. 64° = 41.61
(2) 42.05 @ 8°16'
T. 64° = 41.61
Av. = 41.61
43.01
110.99
41.61
21.11
PROPOSED ℄ CURVE DATA
Δ = 7° 15' 20"
R = 1800.00
T = 114.12
L = 227.94
CHANGES GR 29-OCT-73
Destroyed MAY 25 F.E.B.
COUNTY ENGINEER R.E. 5869
COUNTY SURVEYOR R.E. 2177
COUNTY SURVEYOR R.E. 2177
BLVD.
HACIENDA
B.C. PROPOSED NOTHING SET
(1) 172° 44' 50"
(4) 330° 58' 50"
(6) 316° 28' 00"
172° 44' 40"
(1) 59.67 @ 6°09'
T. 80° = 59.33
(2) 59.53 @ 4°55'
T. 80° = 59.33
Av. = 59.33
(1) 183.14 @ 7°37'
T. 84° = 181.52
(2) 183.07 @ 7°28'
T. 84° = 181.52
Av. = 181.52
P.O.T. SET 1X2 & N. FLUSH TOE OF SLOPE
CONT. TOP PG. 23
PLEASE RETURN TO
LOS ANGELES COUNTY ENGINEER
403 LOS ANGELES COUNTY ENGINEERING BLDG.
Do not extend this side of this line.
Note: Any Additions or Changes on this Sheet Must be Made or Circled in Red Ink With Date and Name of Person Making Change.

PWFB 0930

Notes Ck'd by	J. Cavafalo
Map No.	B-5197-1-8
Office Work	M. HAMASU
Checked	J. G. RANDALL
Date	OCT 29 '73

Survey of [illegible]
JN [illegible] Tape [illegible] Std [illegible] °F
Surveyed by L. L. BROWN
Notes L. L. BROWN Date [illegible]
Indexed [illegible] FEB 3 '71

F.B. 38-8 PG [illegible]

W.S. 38, A-6

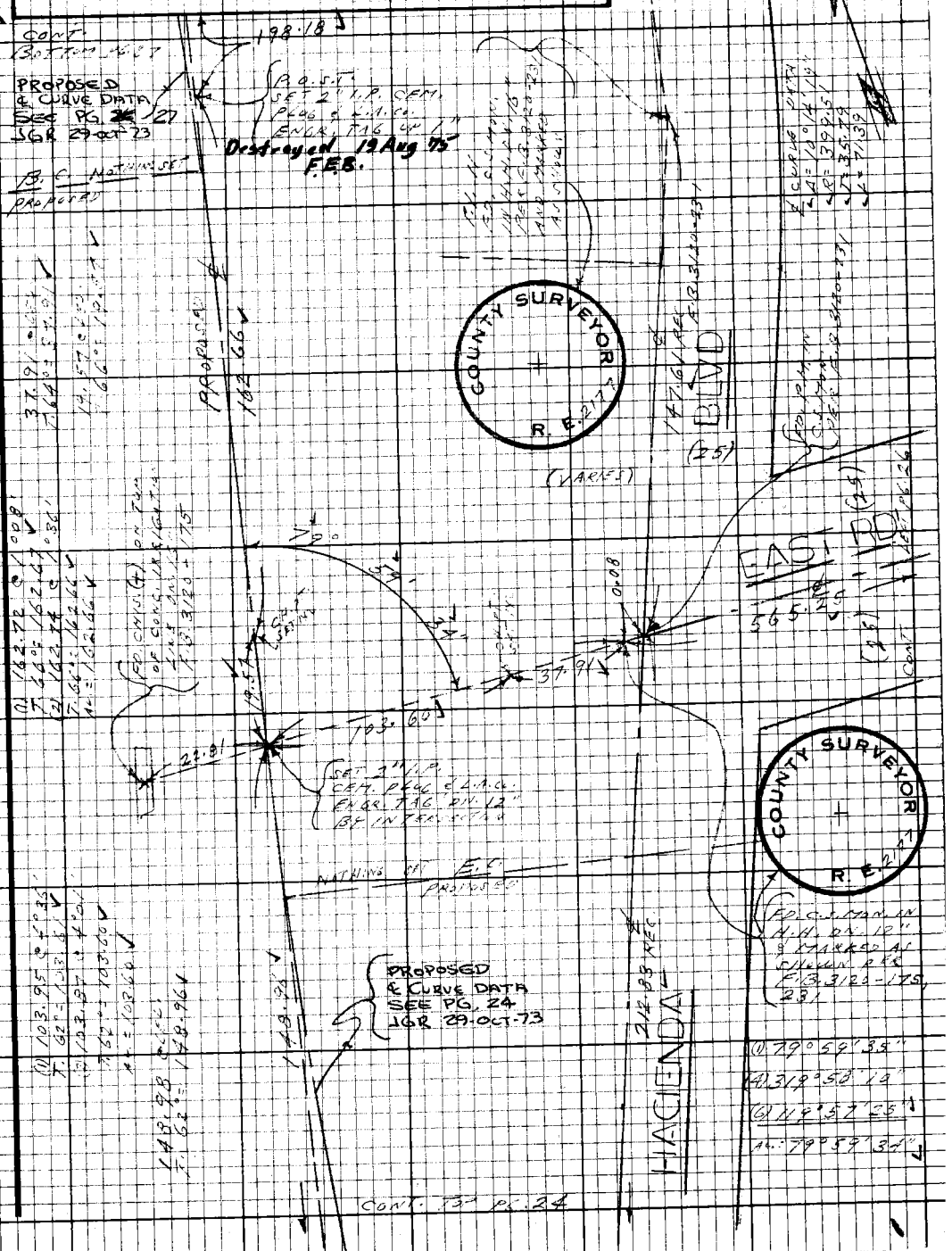

Note: Any Additions or Changes on this Sheet Must be Made or Circled in Red Ink With Date and Name of Person Making Change.

Do not extend this side of this line.

PLEASE RETURN TO
LOS ANGELES COUNTY ENGINEER
403 LOS ANGELES COUNTY ENGINEERING BLDG.

76F3098 CE# 31D 9-67

PWFB 0930

F.B. 38-18 Pg 26

422

W.S. 38, A-6

PLEASE RETURN TO
LOS ANGELES COUNTY ENGINEER
403 LOS ANGELES COUNTY ENGINEERING BLDG.

Do not extend this side of this line.

Note: Any Additions or Changes on this Sheet Must be Made or Circled in Red Ink With Date and Name of Person Making Change.

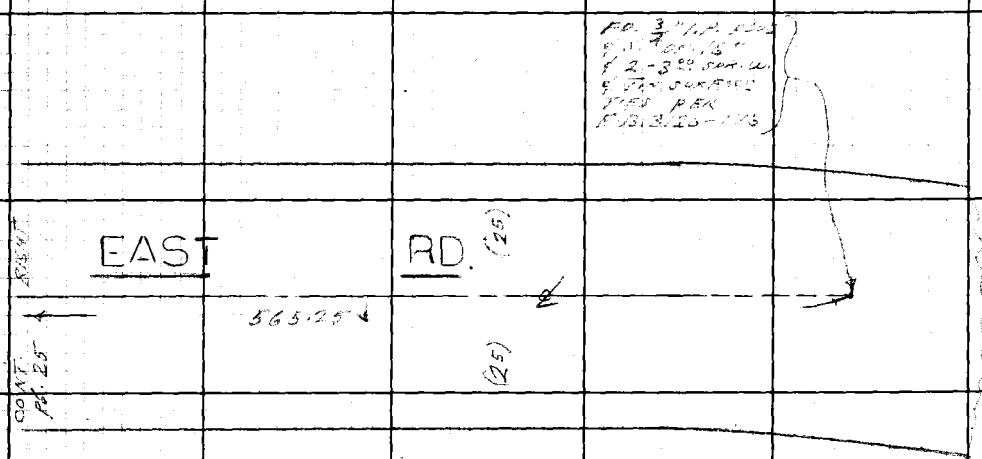

PWFB 0930

403

Notes Ck'd by J. Cavataio	Survey of HACIENDA BLVD
Map No. B-5197-1-8	JN 0074.01 Tape 198 Std 99 °F
Office Work M. HAMASU	Surveyed by L.L. BROWN
Checked J. G. RANDALL	Notes L.L. BROWN Date 6-23-70
Date OCT 29 73	Indexed FEB 3 71

F.B. PG.

COUNTY SURVEYOR R.E.

W.S. 38, A-6

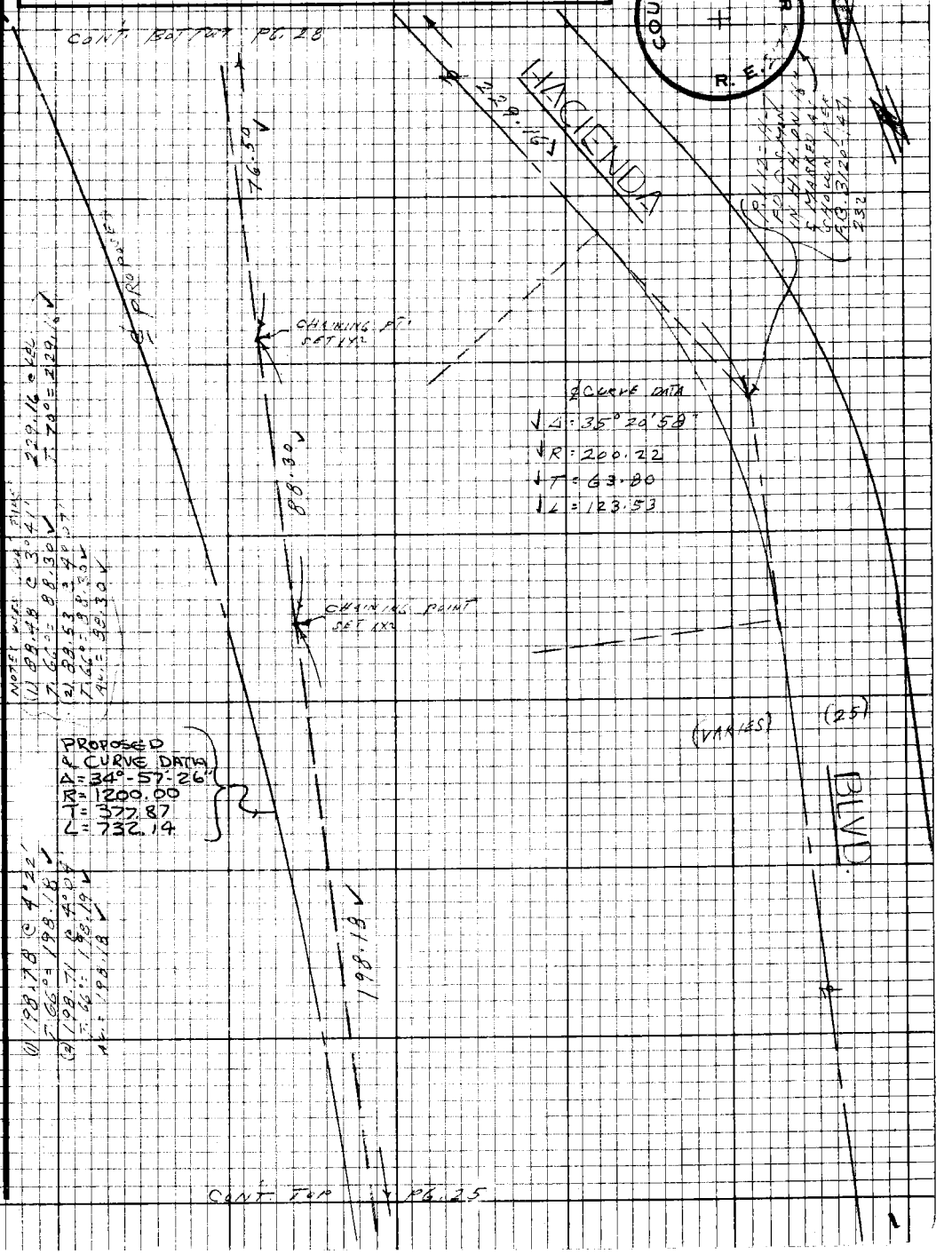

Note: Any Additions or Changes on this Sheet Must be Made or Circled in Red Ink With Date and Name of Person Making Change.

Do not extend this side of this line.

PLEASE RETURN TO
LOS ANGELES COUNTY ENGINEER
403 LOS ANGELES COUNTY ENGINEERING BLDG.

76F3098 CE#310 9-67

PWFB 0930

424

F.B. 3245 Pg 28

CONT. BOTTOM PG. 29

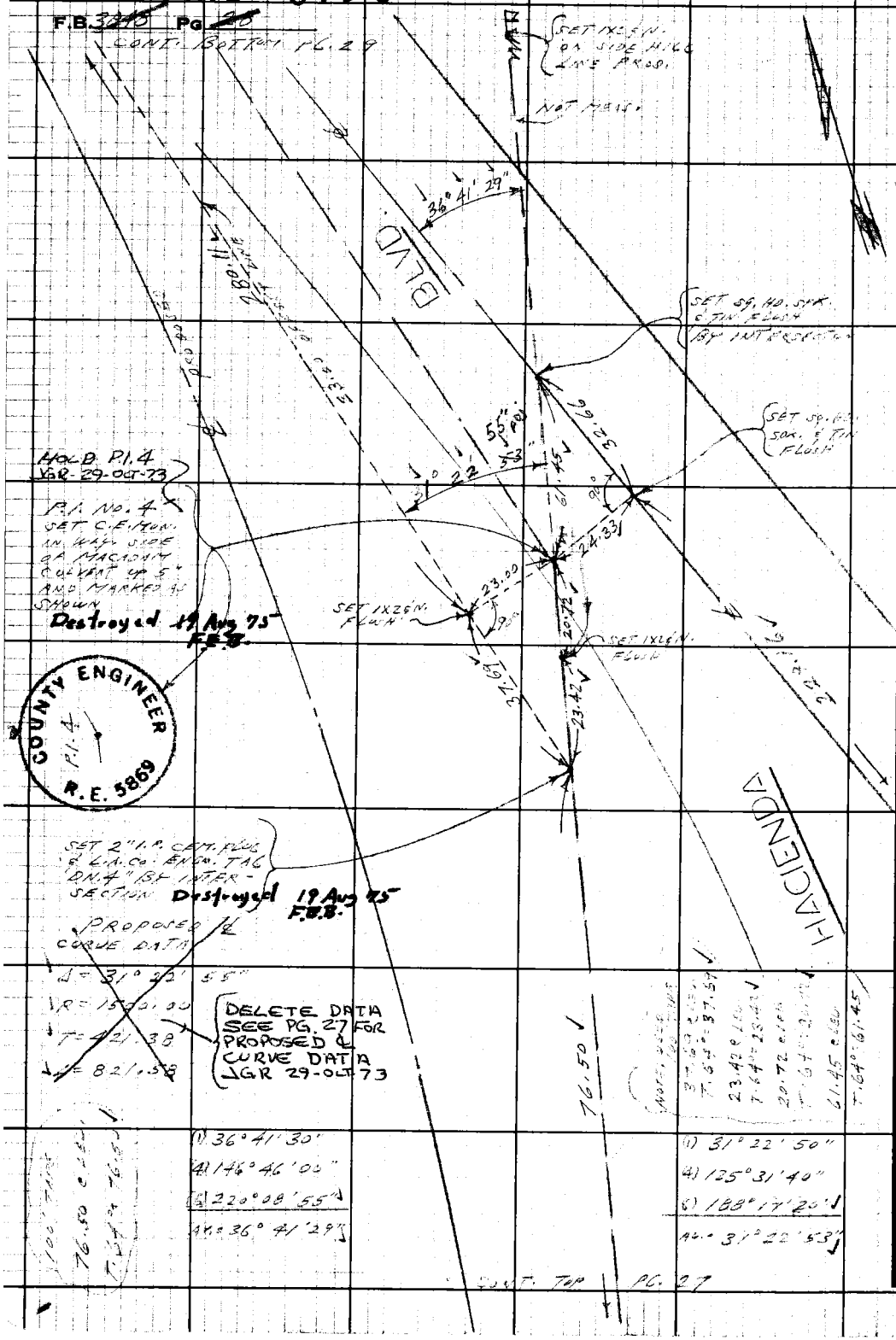

W.S. 38, A-5

PLEASE RETURN TO
LOS ANGELES COUNTY ENGINEER
403 Los Angeles County Engineering Bldg.

Do not extend this side of this line.

Note: Any Additions or Changes on this Sheet Must be Made or Circled in Red Ink With Date and Name of Person Making Change.

PWFB 0930

435

Notes Ck'd by J. Cavataio	Survey of HACIENDA BLVD.
Map No. B-5197 1-8	JN 0074.91 Tape 100 Std 94 °F
Office Work MI HAMASU	Surveyed by L.L. BROWN
Checked J. G. RANDALL	Notes L.L. BROWN Date 6-24-79
Date OCT 29 '73	Indexed L. J. GALLI FEB 3 '71

F.B. 222 PG. 24

W.S. 38, A-5

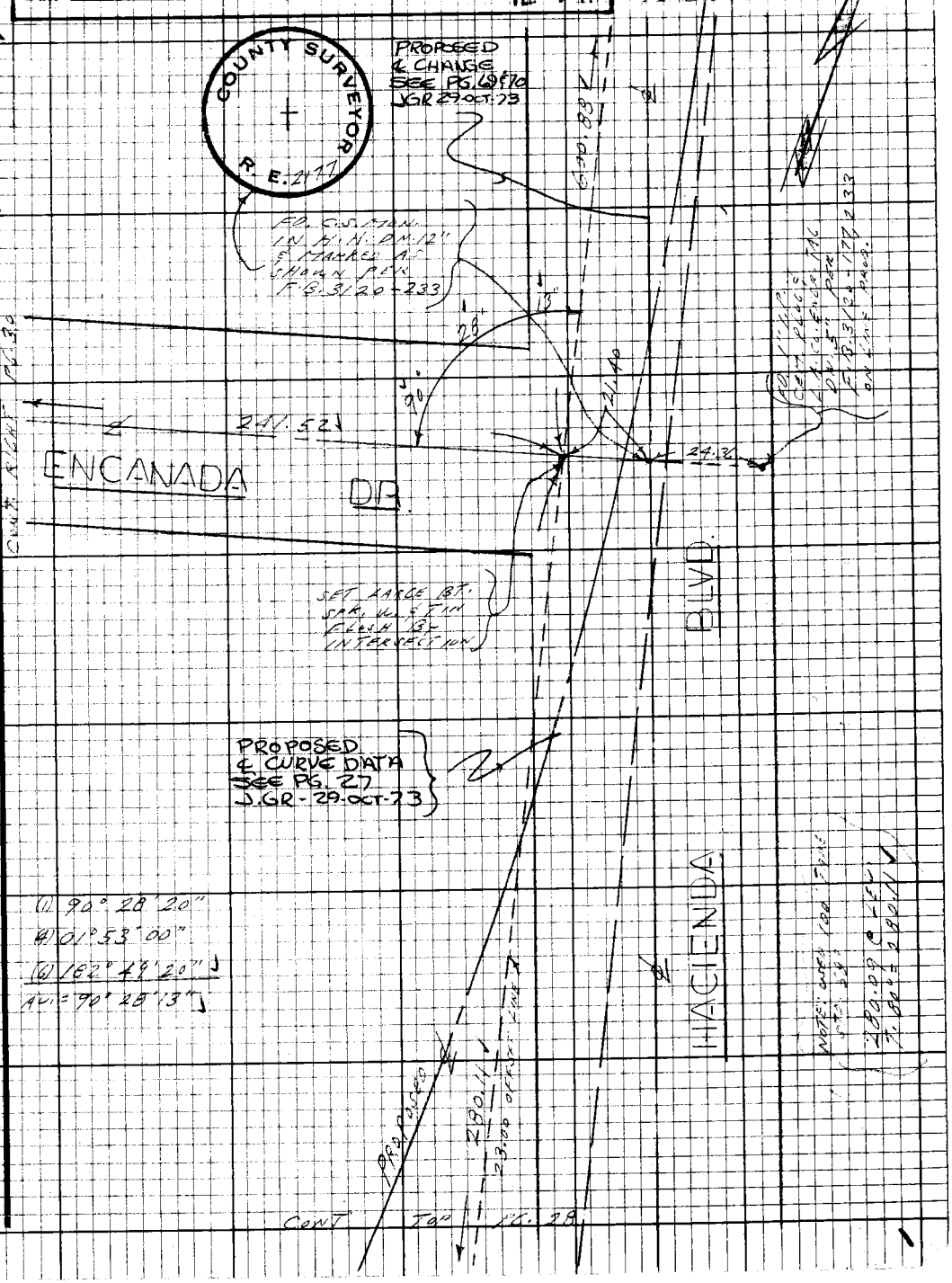

Note: Any Additions or Changes on this Sheet Must be Made or Circled in Red Ink With Date and Name of Person Making Change.

Do not extend this side of this line.

PLEASE RETURN TO
LOS ANGELES COUNTY ENGINEER
403 LOS ANGELES COUNTY ENGINEERING BLDG.

78F3098 CE#310 9-67

PWFB 0930

426

F.B. 38-18 Pg 38

W.S. 38, A-5

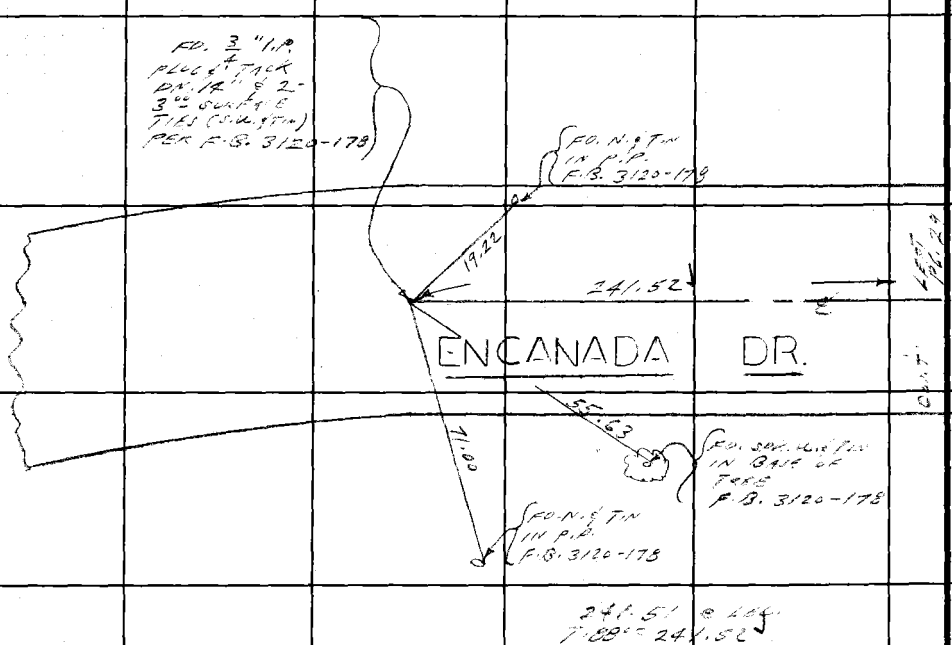

PLEASE RETURN TO
LOS ANGELES COUNTY ENGINEER
403 LOS ANGELES COUNTY ENGINEERING BLDG.

Do not extend this side of this line.

Note: Any Additions or Changes on this Sheet Must be Made or Circled in Red Ink With Date and Name of Person Making Change.

PWFB 0930

427

Notes Ck'd by J. Cavataio	Survey of HACIENDA BLVD.
Map No. B-5197-1-8	JN 0074-92 Tape 199 Std 94 °F
Office Work M. HAMASU	Surveyed by L.L. BROWN
Checked J. G. RANDALL	Notes L.L. BROWN Date 6-24-70
Date 0 2 9 '73	Indexed FEB 2 '71

F.B. 3[illegible] PG. [illegible]

W.S. 38, A-5

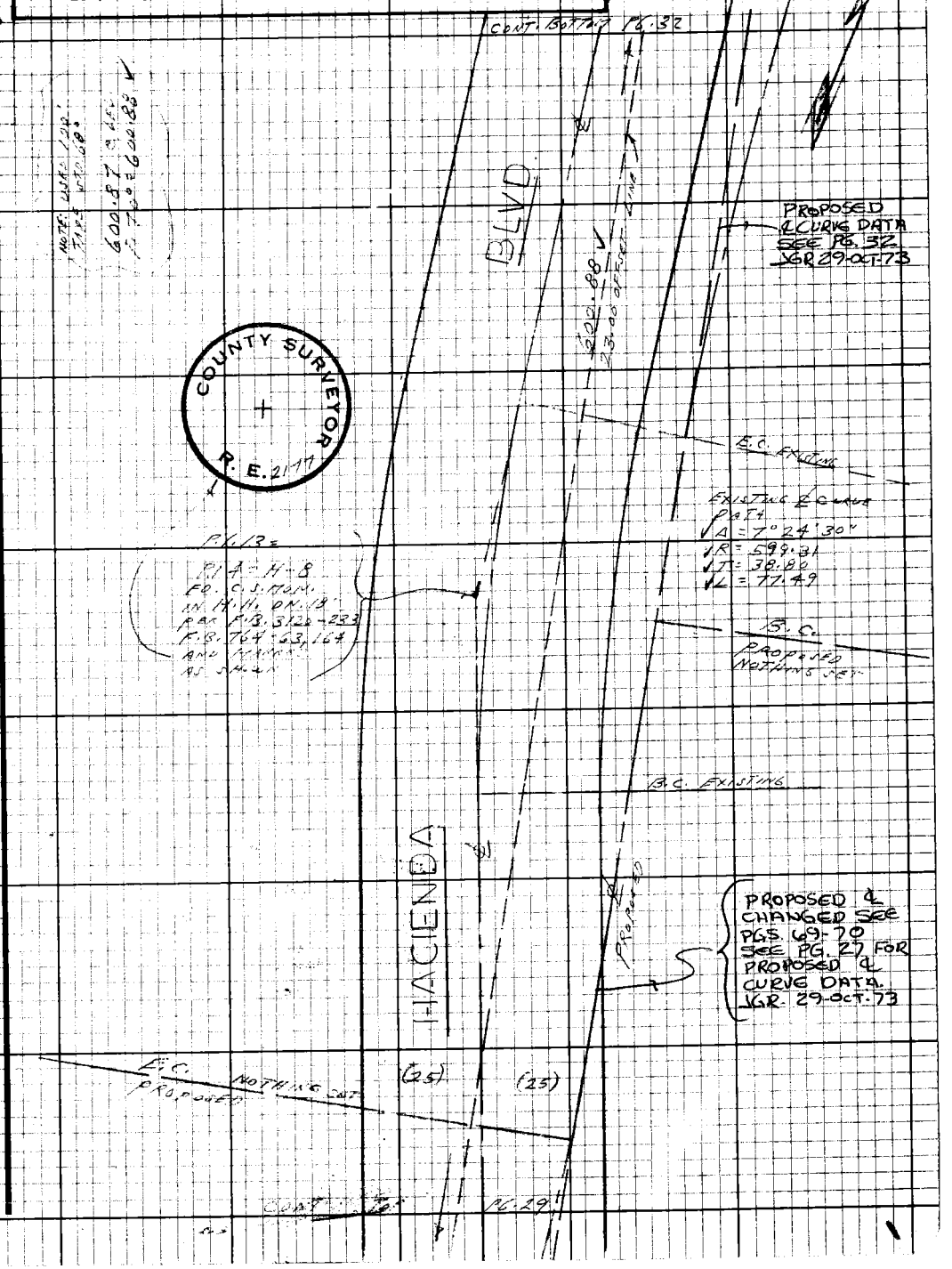

Note: Any Additions or Changes on this Sheet Must be Made or Circled in Red Ink With Date and Name of Person Making Change.

Do not extend this side of this line.

PLEASE RETURN TO
LOS ANGELES COUNTY ENGINEER
403 LOS ANGELES COUNTY ENGINEERING BLDG.

76F3098 CE# 310 9-67

PLEASE RETURN TO
LOS ANGELES COUNTY ENGINEER
403 LOS ANGELES COUNTY ENGINEERING BLDG.

Note: Any Additions or Changes on this Sheet Must be Made nr Circled in Red Ink With Date and Name of Person Making Change.

Do not extend this side of this line.

128

W.S. 38, A-5

PWFB 0930

F.B. 3270 Pg

COUNTY SURVEYOR
R.E. 6996

COUNTY ENGINEER
R.E. 5866

PROPOSED
℄ CURVE DATA
Δ=127° 43' 03"
R=1200.00
T=2396.05
L=2675.51
℄ 29-OCT-73

29 OCT 73
DELETE DATA
SEE ABOVE ℄
CURVE Eng

PROPOSE

AGENDA

NEW FIELD
SURVEY

SEE FIELD BK
dated
14 Aug 45
sec T3 R10
FEE

Conf. to
Pg. 31

PWFB 0930

429

Notes Ck'd by J. Cavatai	Survey of HACIENDA BLVD.
Map No. B-5197-1-8	JN 0074.91 Tape 198 Std 84 °F
Office Work M. HAMASU	Surveyed by [illegible]
Checked J. G. RANDALL	Notes L. L. Brown Date 6-26-70
Date OCT 29 '73	Indexed [illegible] FEB 3 '71

F.B. 3[illegible] PG. [illegible]

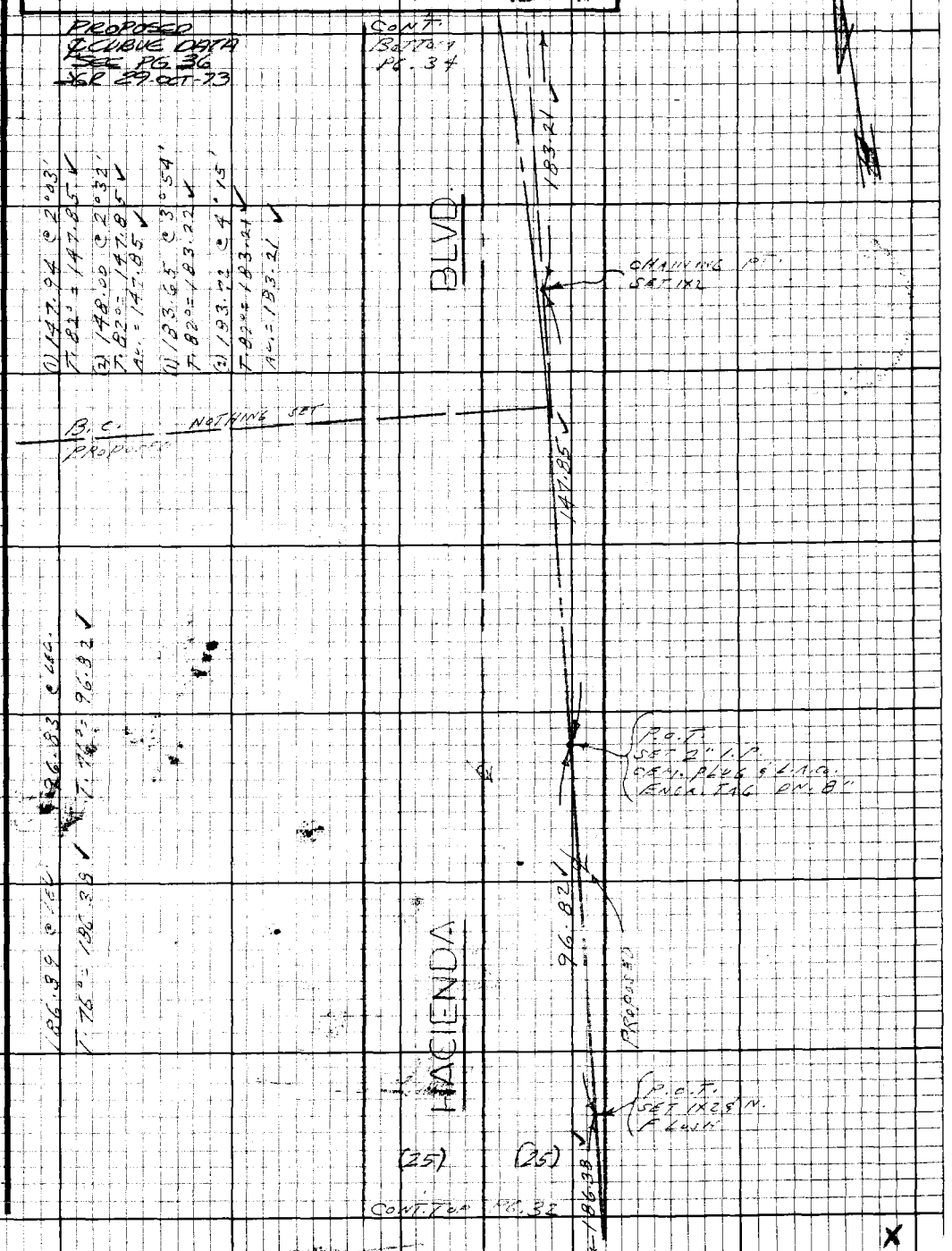

Note: Any Additions or Changes on this Sheet Must be Made or Circled in Red Ink With Date and Name of Person Making Change.

Do not extend this side of this line.

PLEASE RETURN TO
LOS ANGELES COUNTY ENGINEER
403 LOS ANGELES COUNTY ENGINEERING BLDG.

76F3098 CE#310 9-67

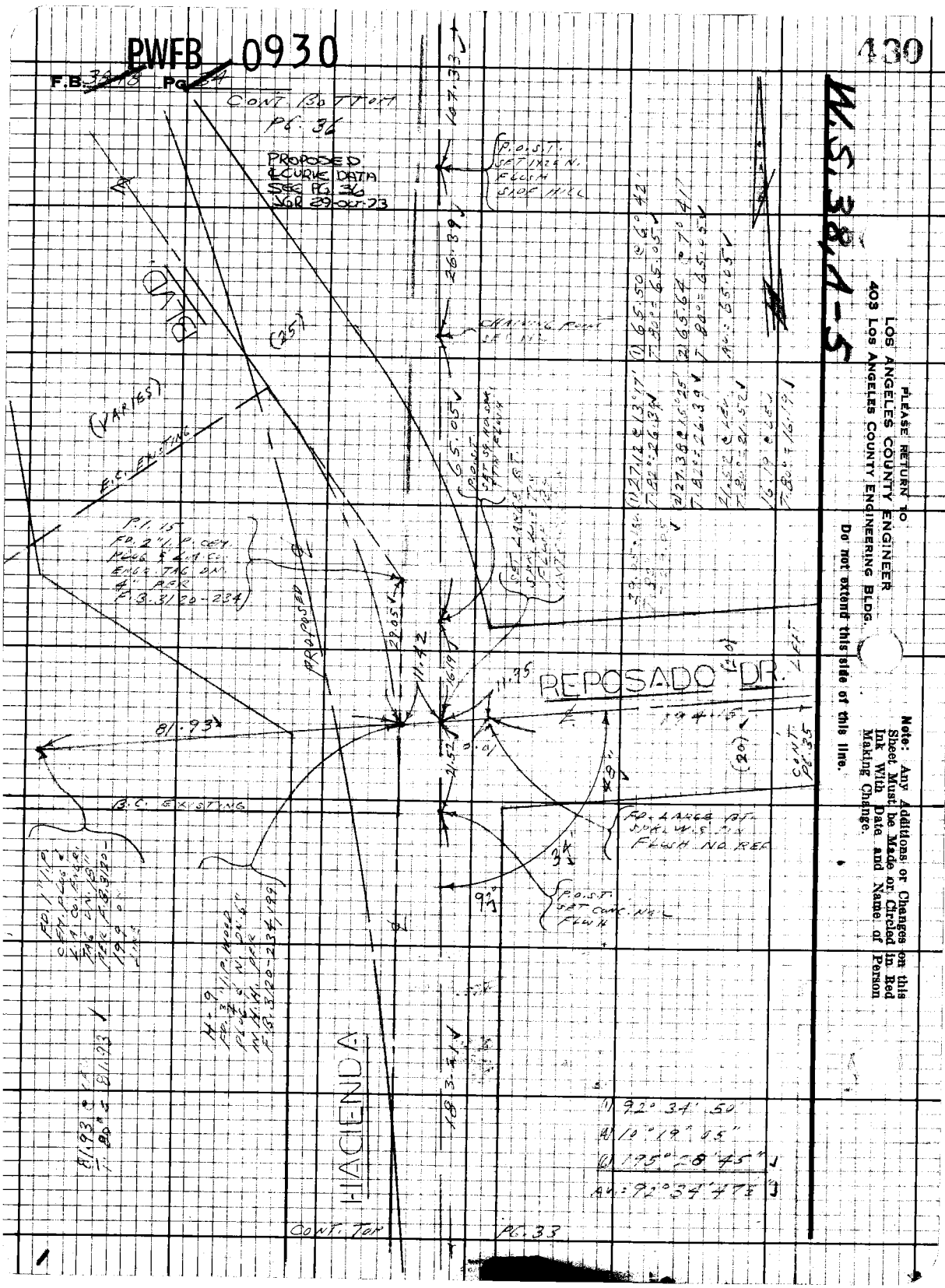
PWFB 0930
430
F.B. 3218 Pg. 34
CONT. BOTTOM PG. 36
PROPOSED ℄ CURVE DATA SEE PG. 36 JGR 29-OCT-73
P.O.S.T. SET 1X2 N. FLUSH SIDE HILL
BLVD.
(VARIES)
E.C. EXISTING
P.I. 15 FD. 2" I.P. CEM. PLUG & L.A. CO. ENGR. TAG ON 4" PER F.B. 3120-234
PROPOSED
REPOSADO DR.
B.C. EXISTING
FD. LARGE BT. SPKL. W.S. FLUSH NO REF
P.O.S.T. SET CONC. NAIL FLUSH
HACIENDA
CONT. TOP PG. 33
CONT. PG. 35
W.S. 38, A-5
PLEASE RETURN TO
LOS ANGELES COUNTY ENGINEER
403 LOS ANGELES COUNTY ENGINEERING BLDG.
Do not extend this side of this line.
Note: Any Additions or Changes on this Sheet Must be Made or Circled in Red Ink With Date and Name of Person Making Change.

PWFB 0930

431

Notes Ck'd by J. Cavataio	Survey of [illegible]
Map No. B-5197-1-8	JN 0074.01 Tape 100 Std 84 °F
Office Work M. HAMASU	Surveyed by L.L. BROWN
Checked J. G. RANDALL	Notes L.L. BROWN Date 6-29-70
Date OCT 2 9 '73	Indexed FEB 3 '71

F.B. 39 PG. 2

W.S. 38, A-5

Note: Any Additions or Changes on this Sheet Must be Made or Circled in Red Ink With Date and Name of Person Making Change.

Do not extend this side of this line.

PLEASE RETURN TO
LOS ANGELES COUNTY ENGINEER
403 LOS ANGELES COUNTY ENGINEERING BLDG.

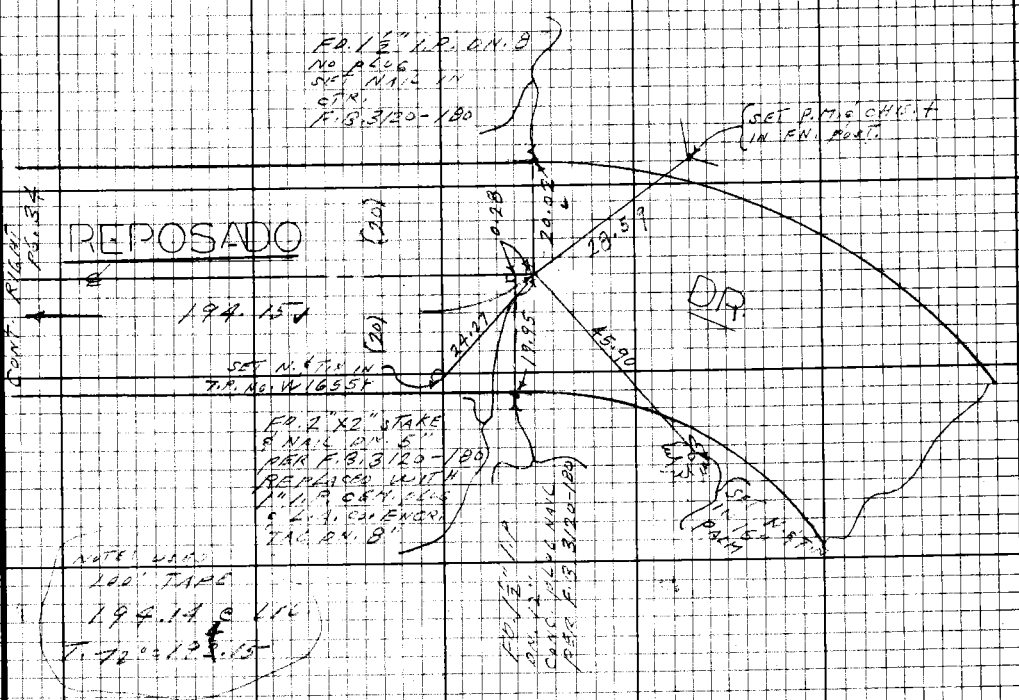

(1) 20.29 @ 9°25'
T. 78° = 20.02 ✓

(2) 20.66 @ 14°18'
T. 78° = 20.02 ✓
AV. = 20.02 ✓

76F3098 CE#310 9-67

PWFB 0930

432

F.B. 3848 Pg 36

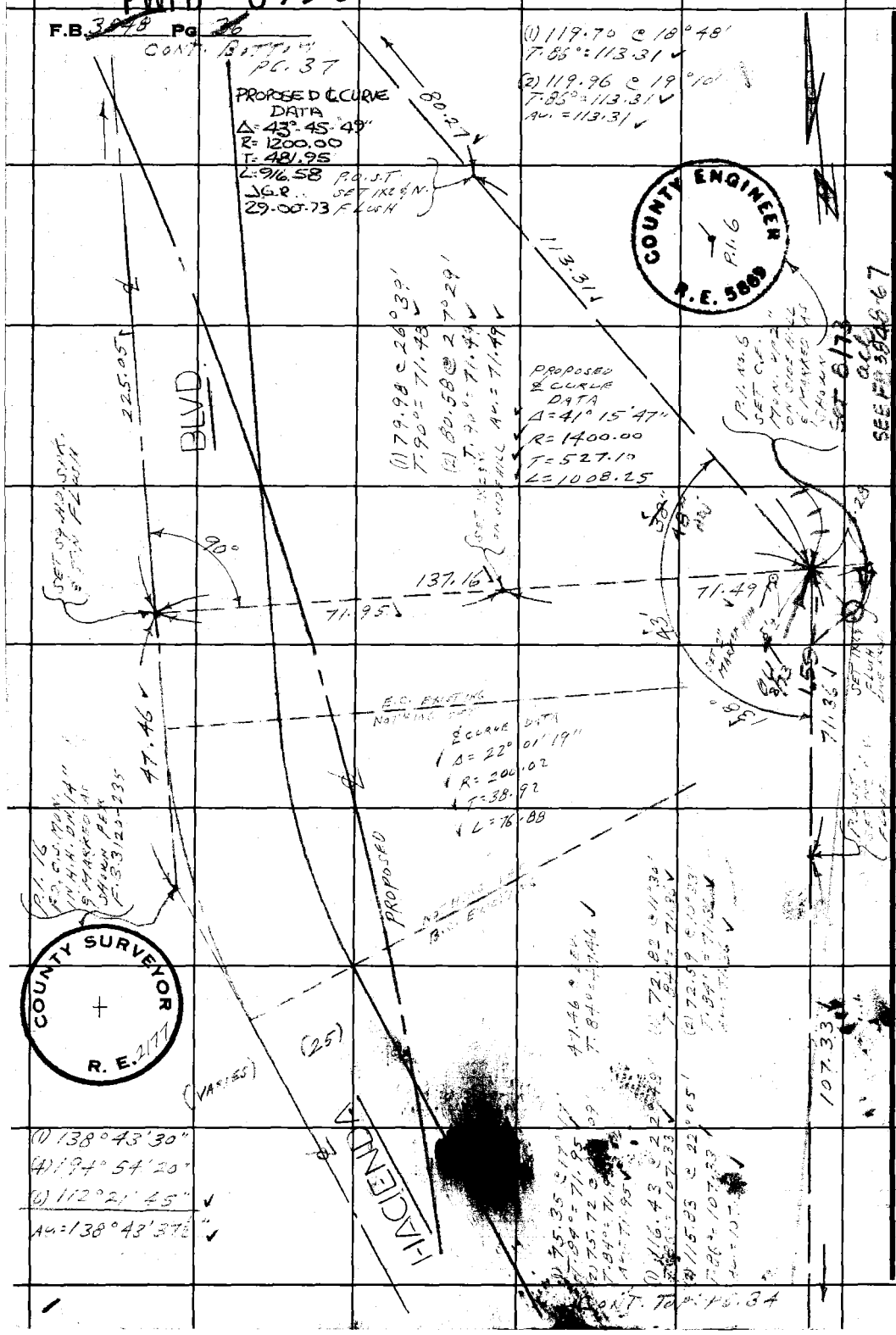

W.S. 38, A-5

PLEASE RETURN TO
LOS ANGELES COUNTY ENGINEER
403 LOS ANGELES COUNTY ENGINEERING BLDG.

Do not extend this side of this line.

Note: Any Additions or Changes on this Sheet Must be Made or Circled in Red Ink With Date and Name of Person Making Change.

PWFB 0930

433

Notes Ck'd by J. Cavataio	Survey of [illegible]
Map No. B 5197-1-8	JN [illegible] Tape 100 Std [illegible] °F
Office Work M. HAMASU	Surveyed by [illegible]
Checked J. G. RANDALL	Notes [illegible] Date [illegible]
Date OCT 29 '73	Indexed G. J. GALLI

F.B. [illegible] PG. 3[illegible]

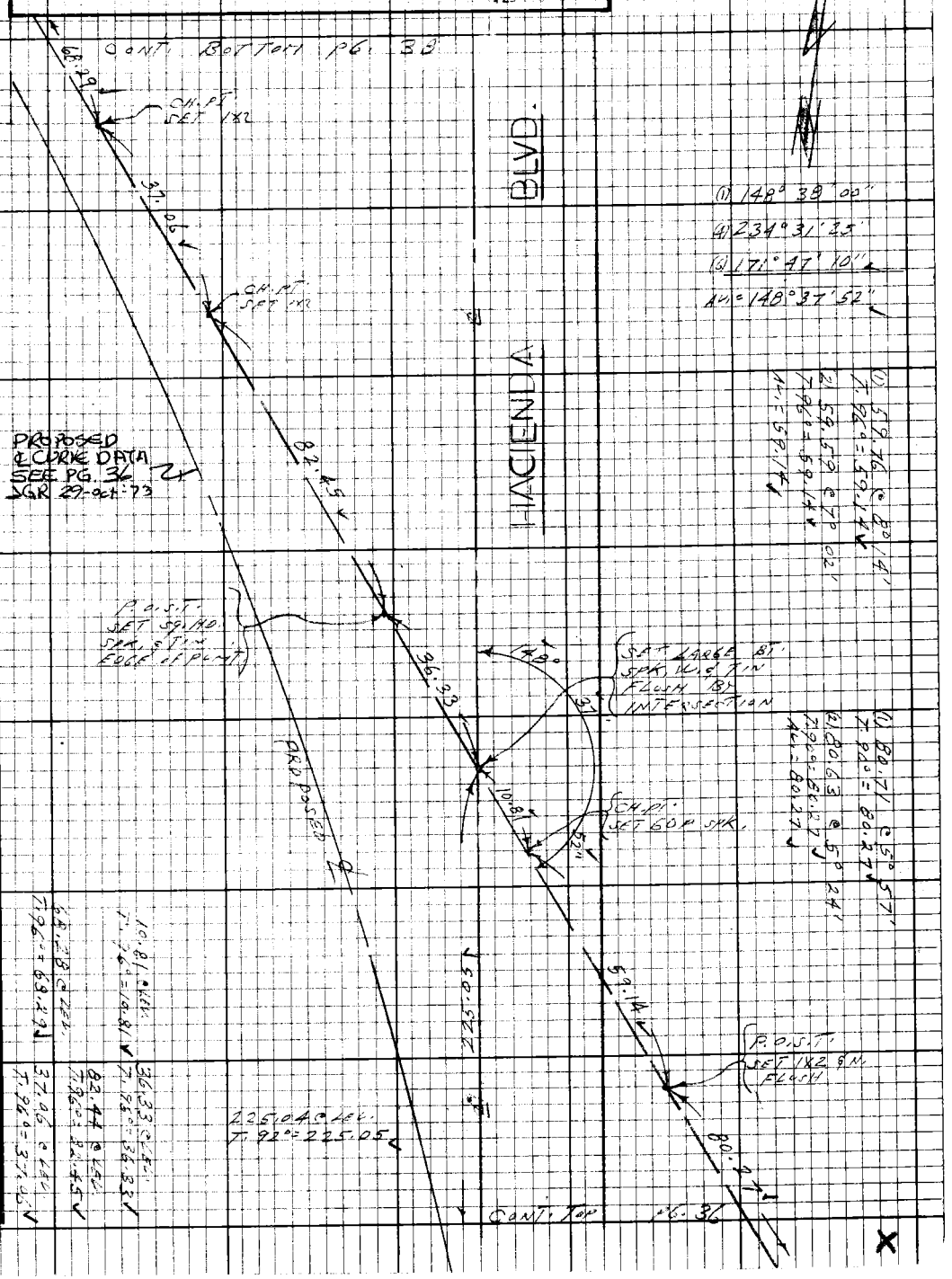

Note: Any Additions or Changes on this Sheet Must be Made or Circled in Red Ink With Date and Name of Person Making Change.

Do not extend this side of this line.

PLEASE RETURN TO
LOS ANGELES COUNTY ENGINEER
403 LOS ANGELES COUNTY ENGINEERING BLDG.

76F3098 CE#310 9-67

PWFB 0930

434

F.B. 3878 PG. 38

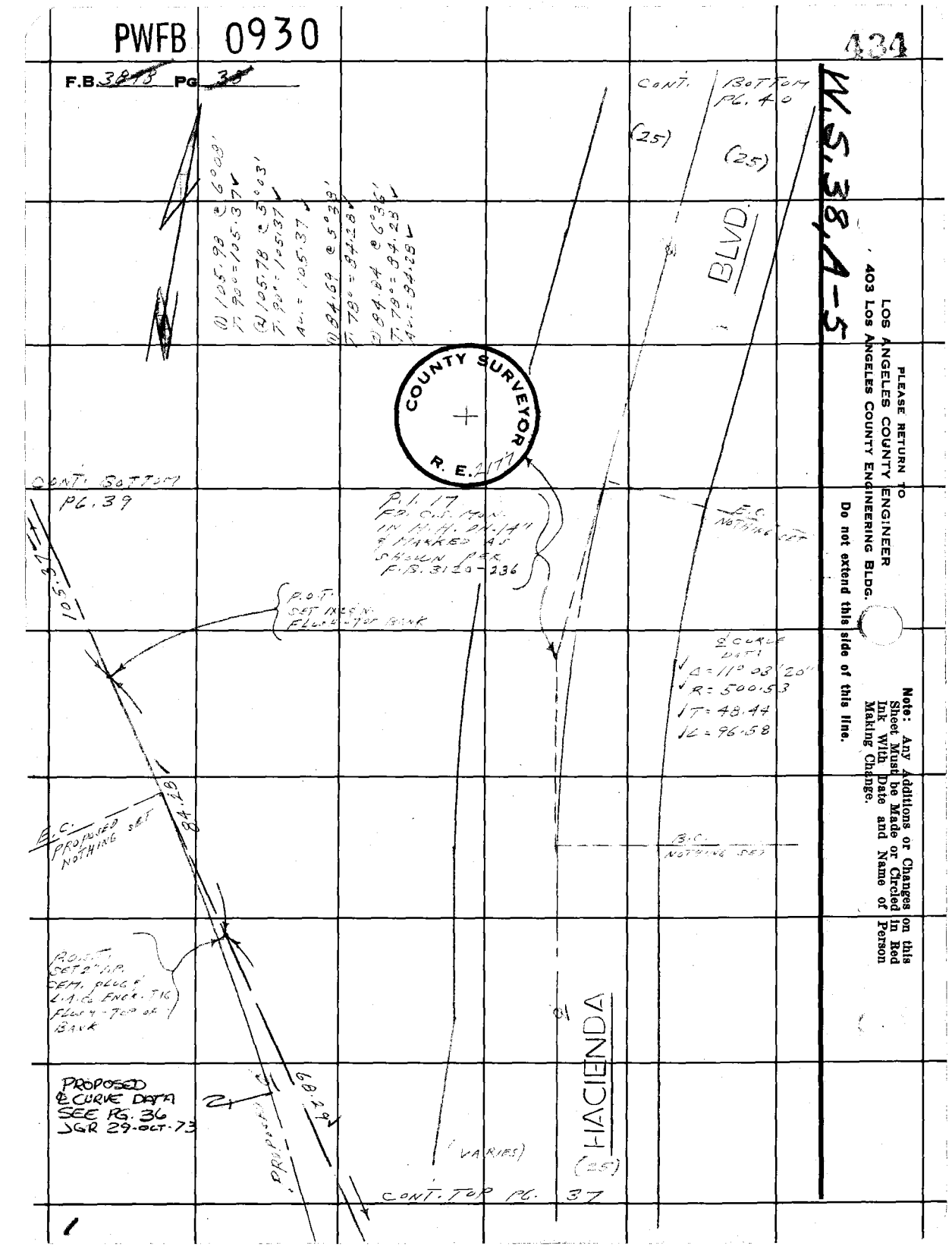

PWFB 0930

435

Notes Ck'd by J. Cavataio	Survey of [illegible]
Map No. B-5197-1-8	JN 0074.01 Tape 100 Std 84 °F
Office Work M. HAMASU	Surveyed by L. L. BROWN
Checked J. G. RANDALL	Notes L. L. BROWN Date 2-1-[illegible]
Date OCT 2 9 '73	Indexed [illegible]

F.B. 3[illegible] PG. 3[illegible]

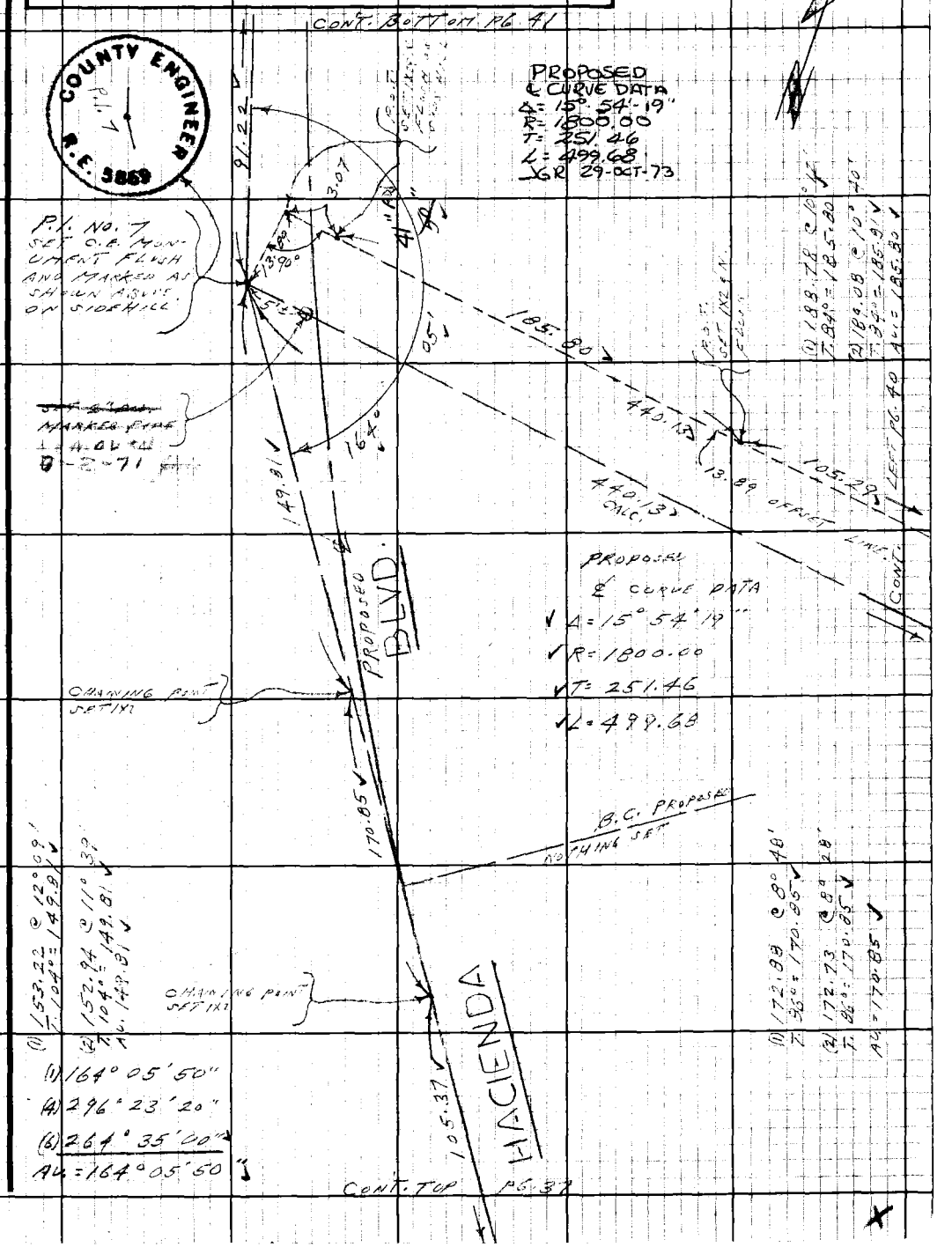

Note: Any Additions or Changes on this Sheet Must be Made or Circled in Red Ink With Date and Name of Person Making Change.

Do not extend this side of this line.

PLEASE RETURN TO
LOS ANGELES COUNTY ENGINEER
403 LOS ANGELES COUNTY ENGINEERING BLDG.

75F3098 CE#310 9-67

PWFB 0930

436

F.B. 38 PG 4

W.S. 38, A-5

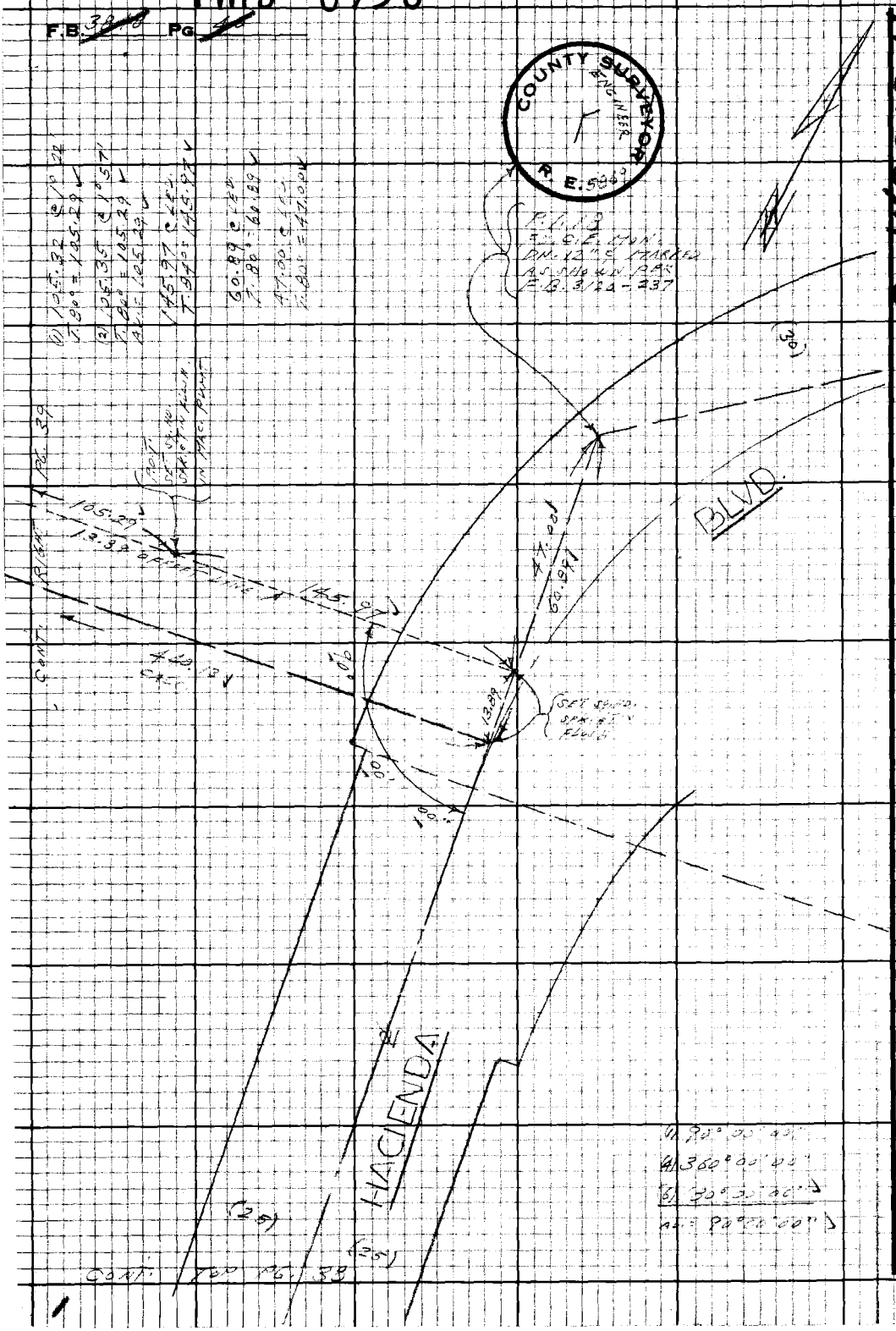

PLEASE RETURN TO
LOS ANGELES COUNTY ENGINEER
403 LOS ANGELES COUNTY ENGINEERING BLDG.

Do not extend this side of this line.

Note: Any Additions or Changes on this Sheet Must be Made or Circled in Red Ink With Date and Name of Person Making Change.

PWFB 1030

175

Notes Ck'd by J. Cavataio	Survey of HACIENDA BLVD.
Map No. B-5197-1-8	JN 0074.01 Tape 100 Std 24 °F
Office Work M. HAMASU	Surveyed by L.L. BROWN
Checked J. G. RANDALL	Notes L.L. BROWN Date 7-1-70
Date OCT 29 '73	Indexed C.J. GALLI FEB 3 '74

F.B. 39 PG. 1

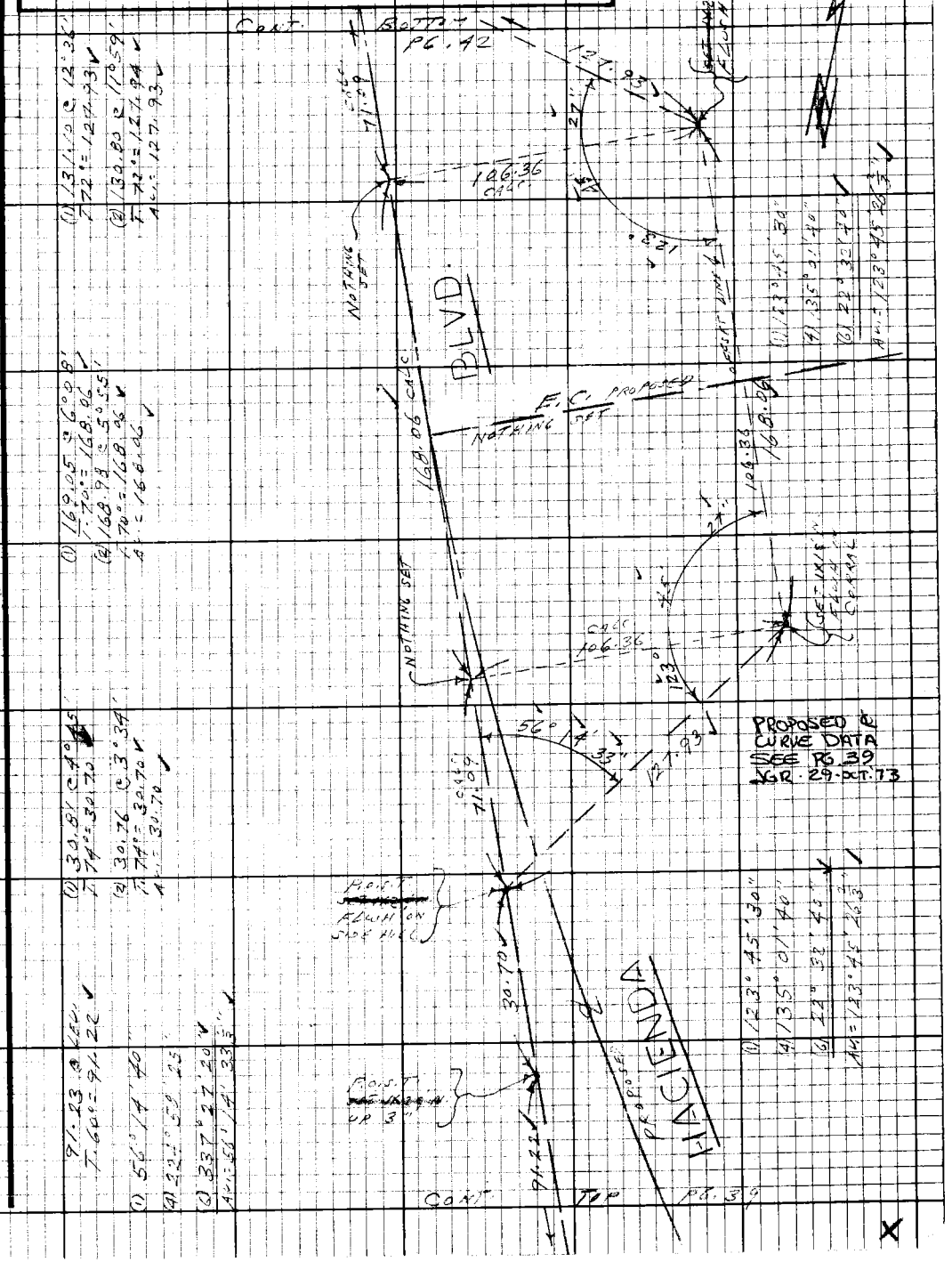

Note: Any Additions or Changes on this Sheet Must be Made or Circled in Red Ink With Date and Name of Person Making Change.

Do not extend this side of this line.

PLEASE RETURN TO
LOS ANGELES COUNTY ENGINEER
403 LOS ANGELES COUNTY ENGINEERING BLDG.

76F3098 CE#310 9-67

PWFB 1030

176

F.B. 38-3 PG 42

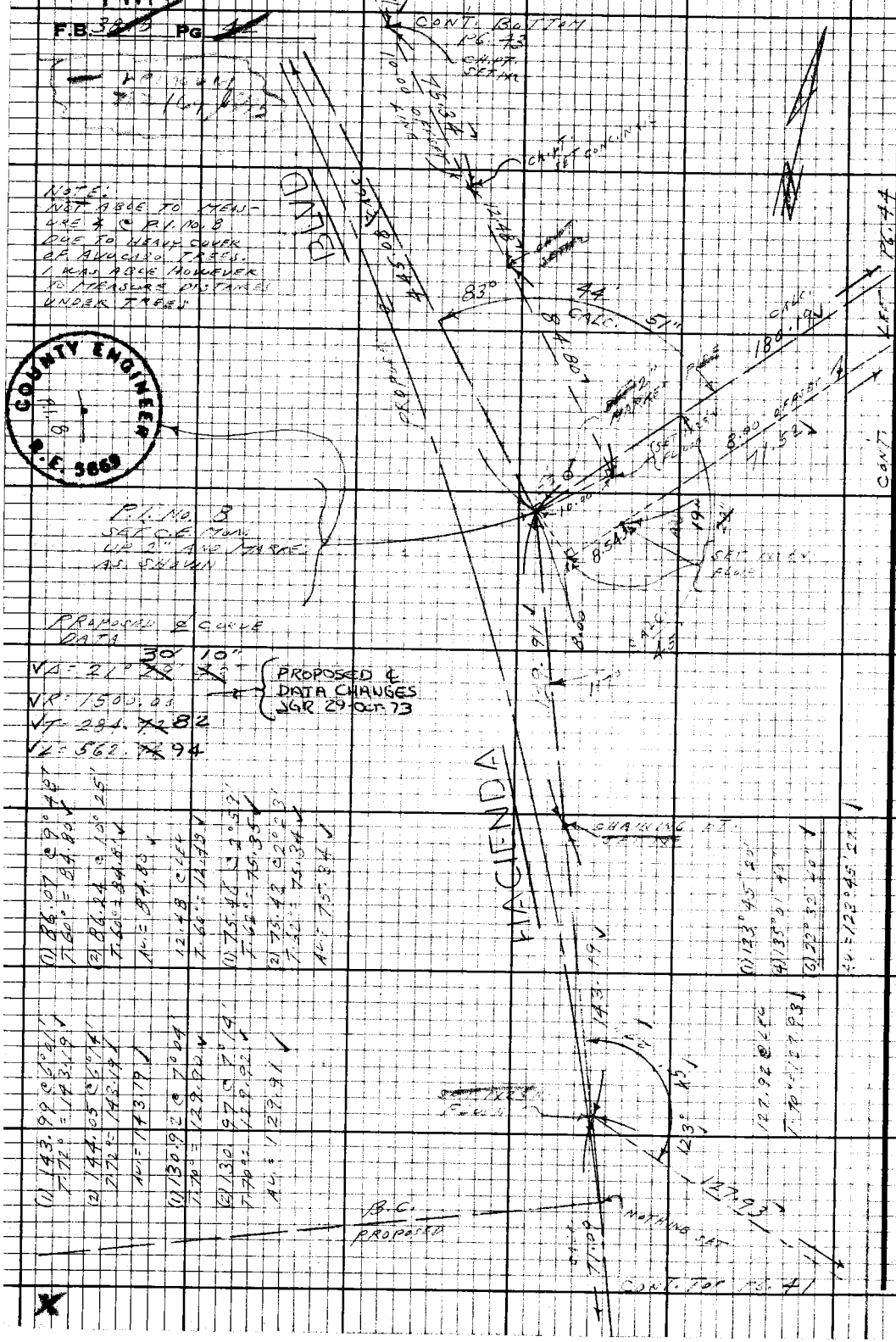

COUNTY ENGINEER
R.E. 5669

PLEASE RETURN TO
LOS ANGELES COUNTY ENGINEER
403 Los Angeles County Engineering Bldg.

Do not extend this side of this line.

Note: Any Additions or Changes on this Sheet Must be Made or Circled in Red Ink With Date and Name of Person Making Change.

PWFB 1030

Notes Ck'd by J. Cavataio	Survey of HACIENDA BLVD
Map No. B-5197-1-8	JN 007 Tape 199 Std 04 °F
Office Work M. HAMASU	Surveyed by L.L. BROWN
Checked J. G. RANDALL	Notes L.L. BROWN Date 9-10-73
Date OCT 29 '73	Indexed O. J. GALLI

F.B. 39 PG. 45

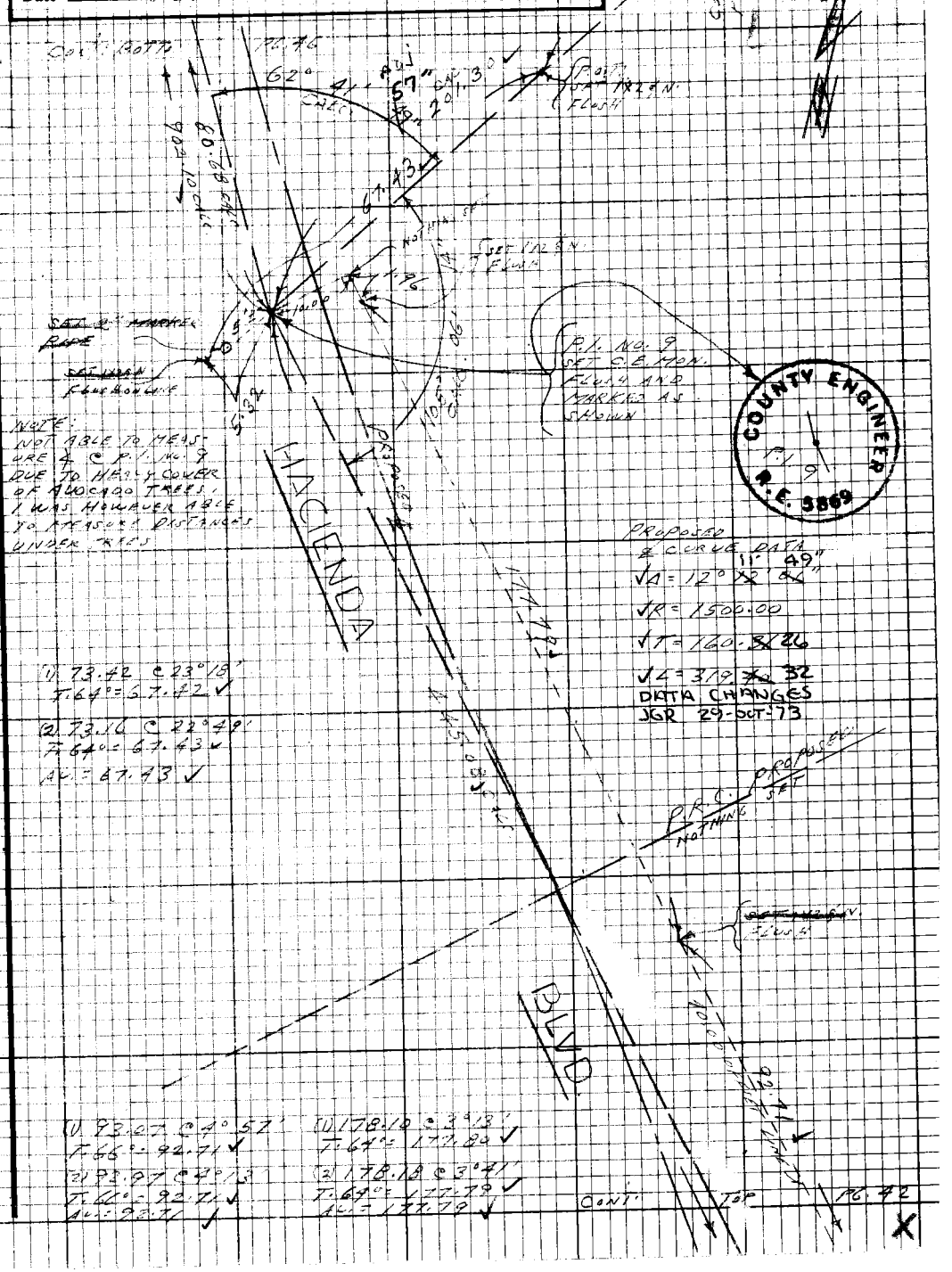

Note: Any Additions or Changes on this Sheet Must be Made or Circled in Red Ink With Date and Name of Person Making Change.

Do not extend this side of this line.

PLEASE RETURN TO
LOS ANGELES COUNTY ENGINEER
403 LOS ANGELES COUNTY ENGINEERING BLDG.

76F3098 CE#310 9-67

PWFB 1030

178

F.B. 3818 Pg 44

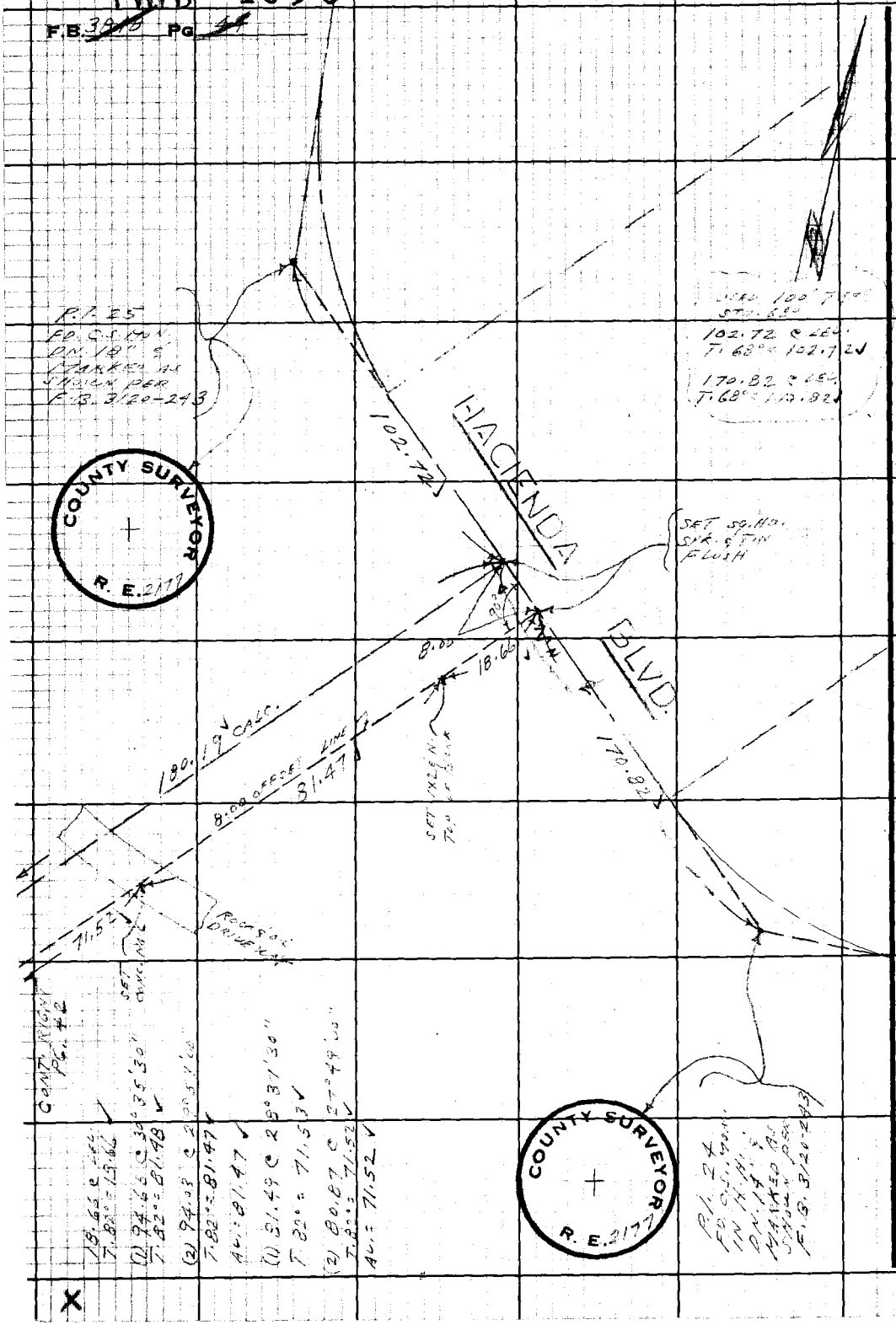

PLEASE RETURN TO
LOS ANGELES COUNTY ENGINEER
403 LOS ANGELES COUNTY ENGINEERING BLDG.

Do not extend this side of this line.

Note: Any Additions or Changes on this Sheet Must be Made or Circled in Red Ink With Date and Name of Person Making Change.

PWFB 1030

179

Notes Ck'd by J. Cavataio	Survey of Hacienda Blvd.
Map No. B-5197-1-8	JN 0074.91 Tape 188 Std 84 °F
Office Work M. HAMASU	Surveyed by L. L. Brown
Checked J. G. RANDALL	Notes L. L. Brown Date [illegible]
Date Oct 29 '73	Indexed [illegible] FEB 3 '74

F.B. 3[illegible] PG. [illegible]

COUNTY SURVEYOR R.E. 2177

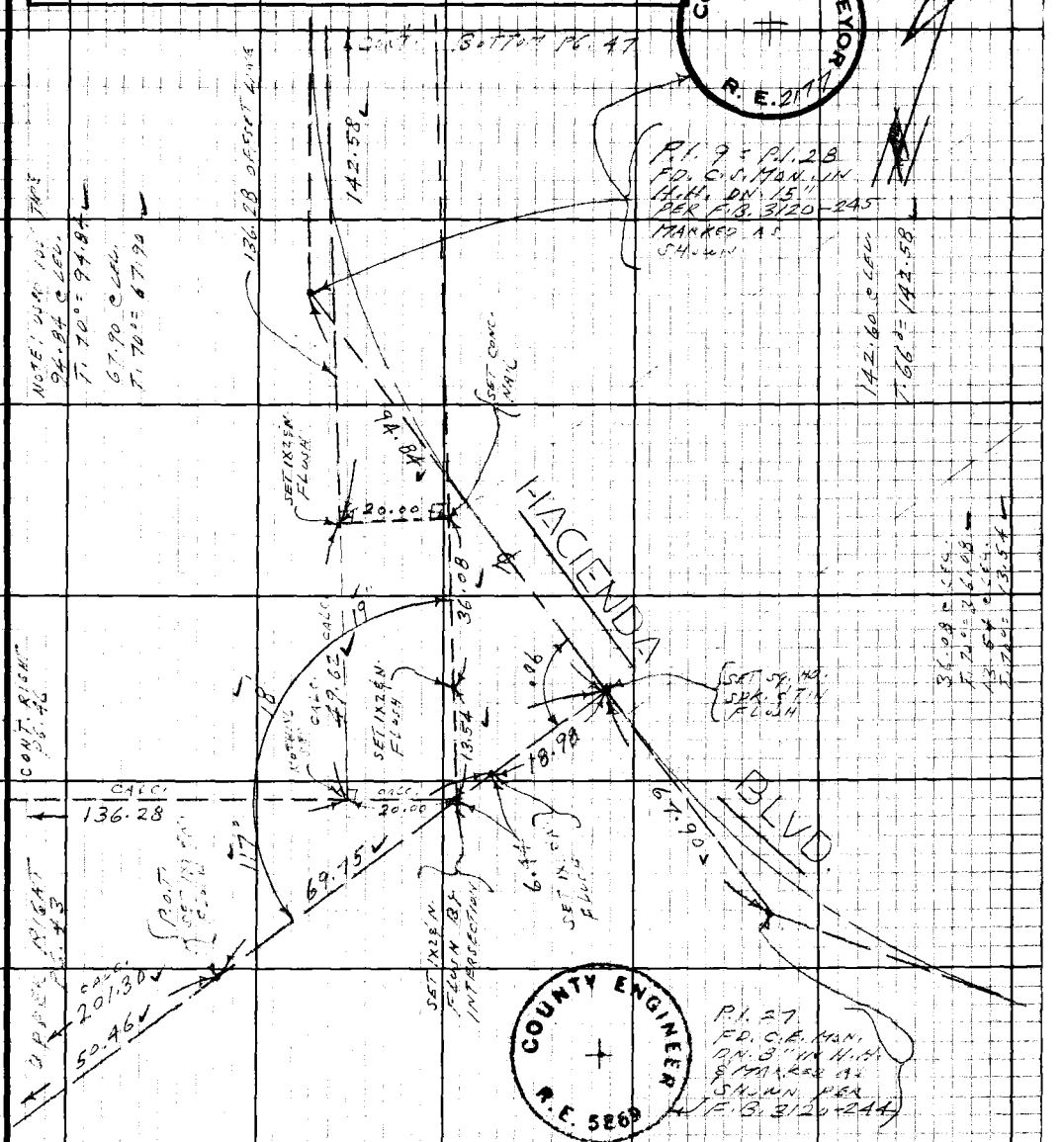

Cont.

(1) 56.82 @ 27°21'00"
T. 64° = 50.46 ✓
(2) 56.30 @ 26°17'50"
T. 64° = 50.46 ✓
Av. = 50.46 ✓

(1) 83.94 @ 33°48'40"
T. 62° = 69.75 ✓
(2) 83.35 @ 33°11'10"
T. 62° = 69.75 ✓
Av. = 69.75 ✓

(1) 117° 18' 15"
(4) 109° 13' 20"
(6) 343° 49' 55" ✓
Av. = 117° 18' 19.6" ✓

Note: Any Additions or Changes on this Sheet Must be Made or Circled in Red Ink With Date and Name of Person Making Change.

Do not extend this side of this line.

PLEASE RETURN TO
LOS ANGELES COUNTY ENGINEER
403 LOS ANGELES COUNTY ENGINEERING BLDG.

76F3098 CE#310 9-67

X

F.B. 3848 Pg. 46

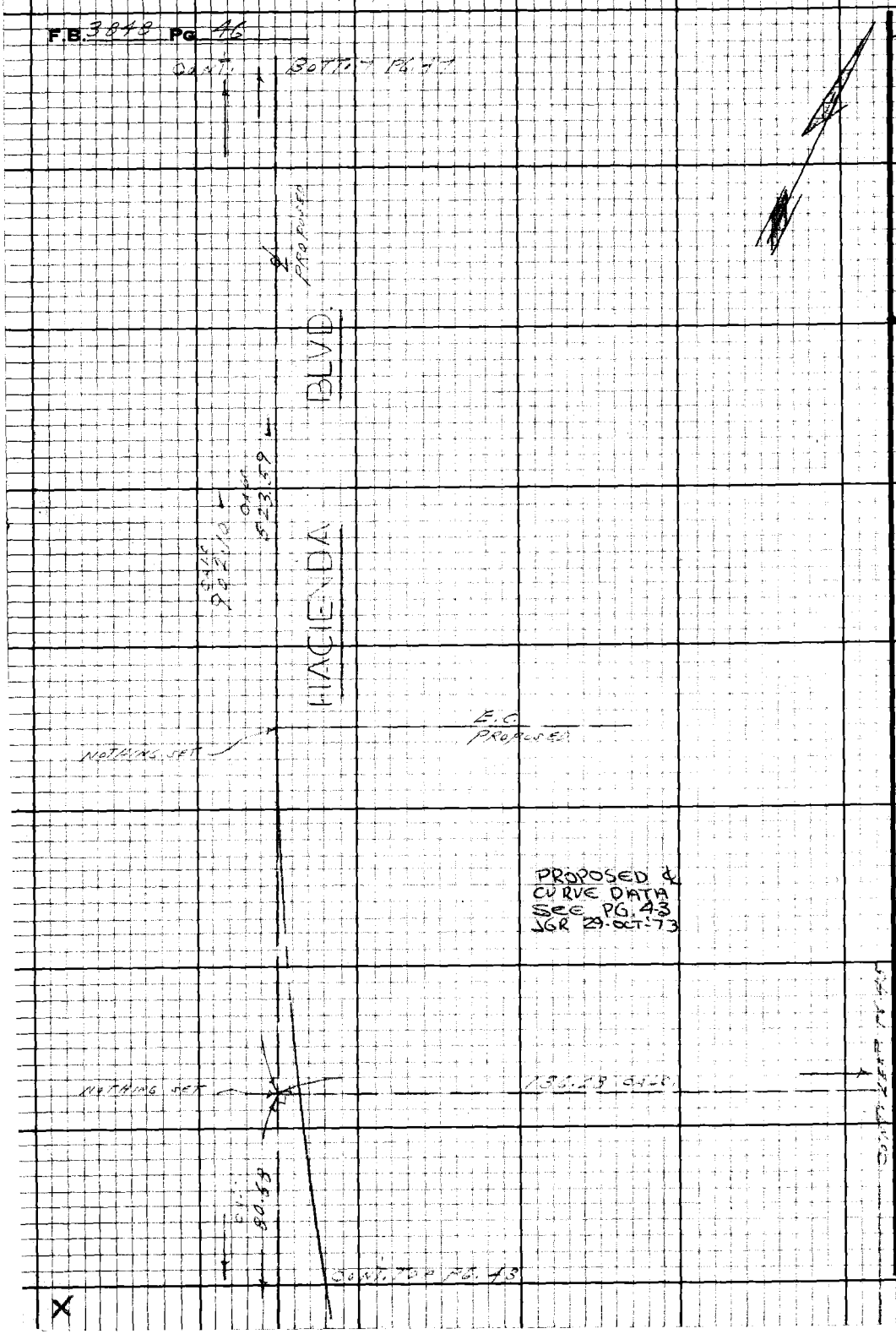

PLEASE RETURN TO
LOS ANGELES COUNTY ENGINEER
403 LOS ANGELES COUNTY ENGINEERING BLDG.

Do not extend this side of this line.

Note: Any Additions or Changes on this Sheet Must be Made or Circled in Red Ink With Date and Name of Person Making Change.

PWFB 1029

584

Notes Ck'd by O. Cavataio	Survey of HACIENDA
Map No. B-5197-1-8	JN 0074.91 Tape 198 Std 84 °F
Office Work M. HAMASU	Surveyed by L.L. BROWN
Checked J. G. RANDALL	Notes L.L. BROWN Date 9-11-73
Date OCT 29 '73	Indexed C. J. GALLI FEB 3 '74

F.B. 3848 Pg. 47

W.S. 38, A-5

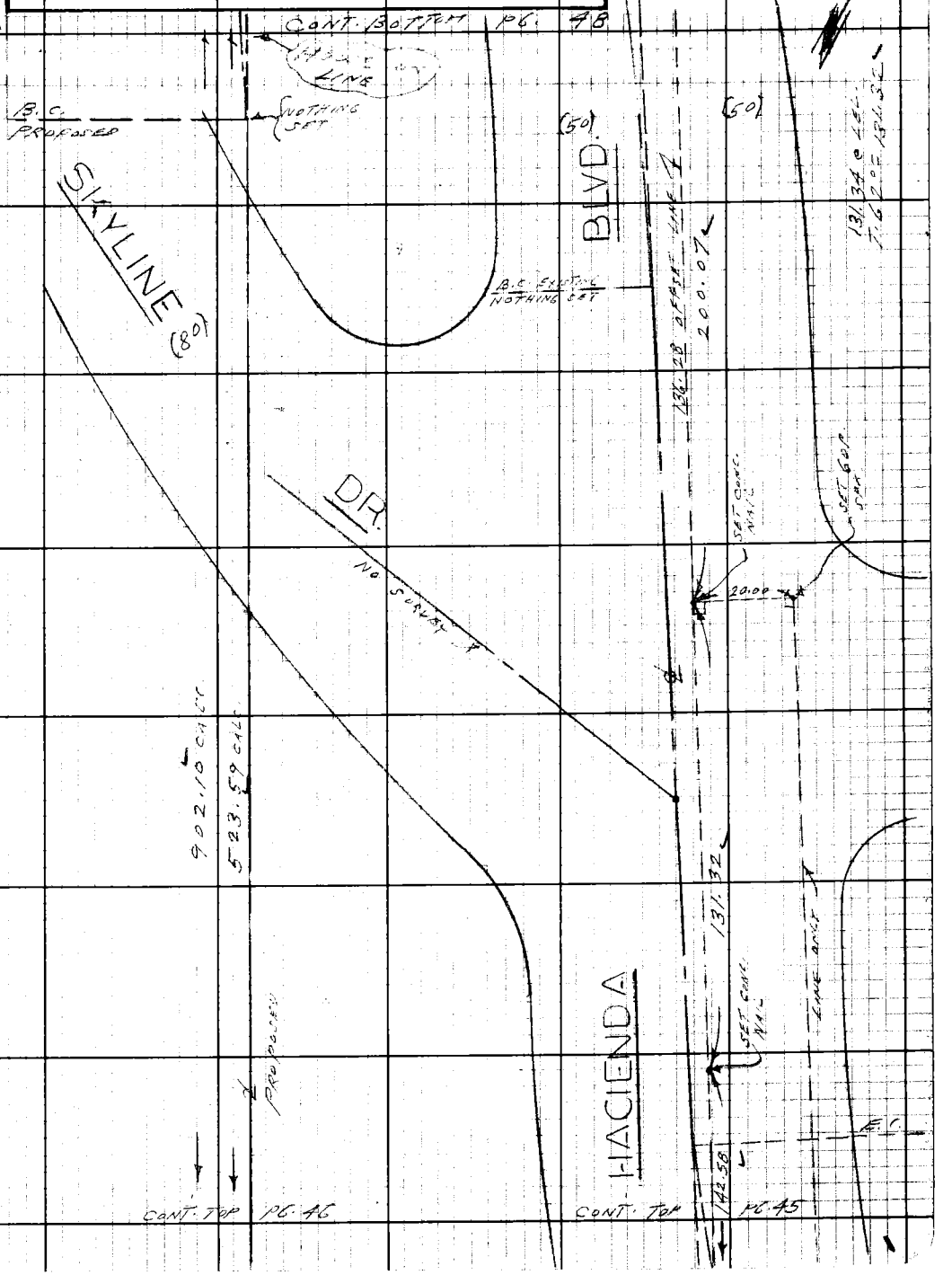

Note: Any Additions or Changes on this Sheet Must be Made or Circled in Red Ink With Date and Name of Person Making Change.

Do not extend this side of this line.

PLEASE RETURN TO
LOS ANGELES COUNTY ENGINEER
403 LOS ANGELES COUNTY ENGINEERING BLDG.

76F3098 CE#310 9-67

PWFB 1029

585

F.B. 3818 Pg. 48

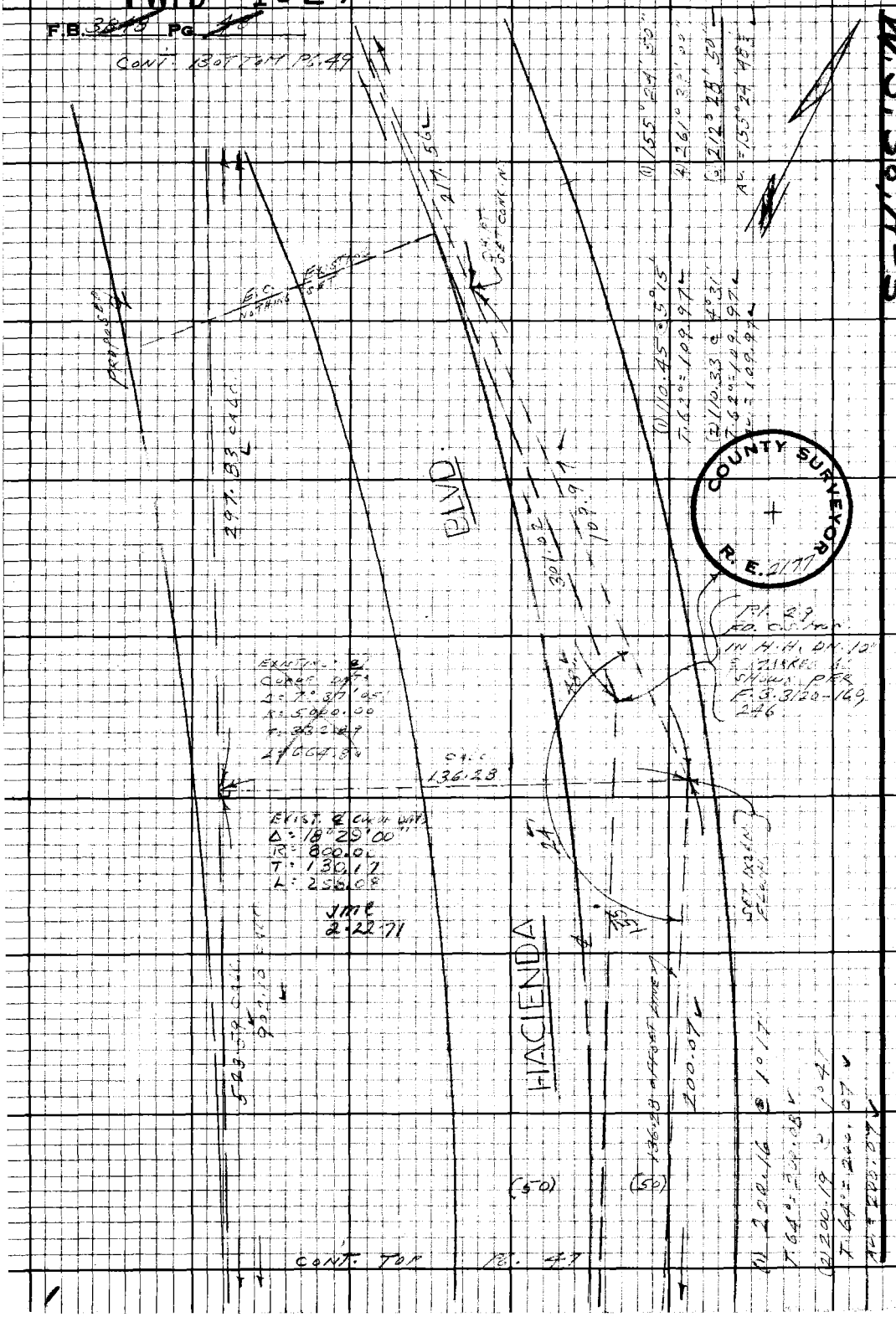

W.S. 38, A-5

PLEASE RETURN TO
LOS ANGELES COUNTY ENGINEER
403 LOS ANGELES COUNTY ENGINEERING BLDG.

Do not extend this side of this line.

Note: Any Additions or Changes on this Sheet Must be Made or Circled in Red Ink With Date and Name of Person Making Change.

PWFB 1029

536

Notes Ck'd by J. Cavataio	Survey of HACIENDA BLVD
Map No. B-5197-1-8	JN 2074.01 Tape 100 Std 84 °F
Office Work M. HAMASU	Surveyed by L.L. BROWN
Checked J. G. RANDALL	Notes L.L. BROWN Date 10-15-73
Date OCT 29 '73	Indexed [illegible] FEB 3 '71

F.B. 3848 PG. 44

W.S. 48, A-5

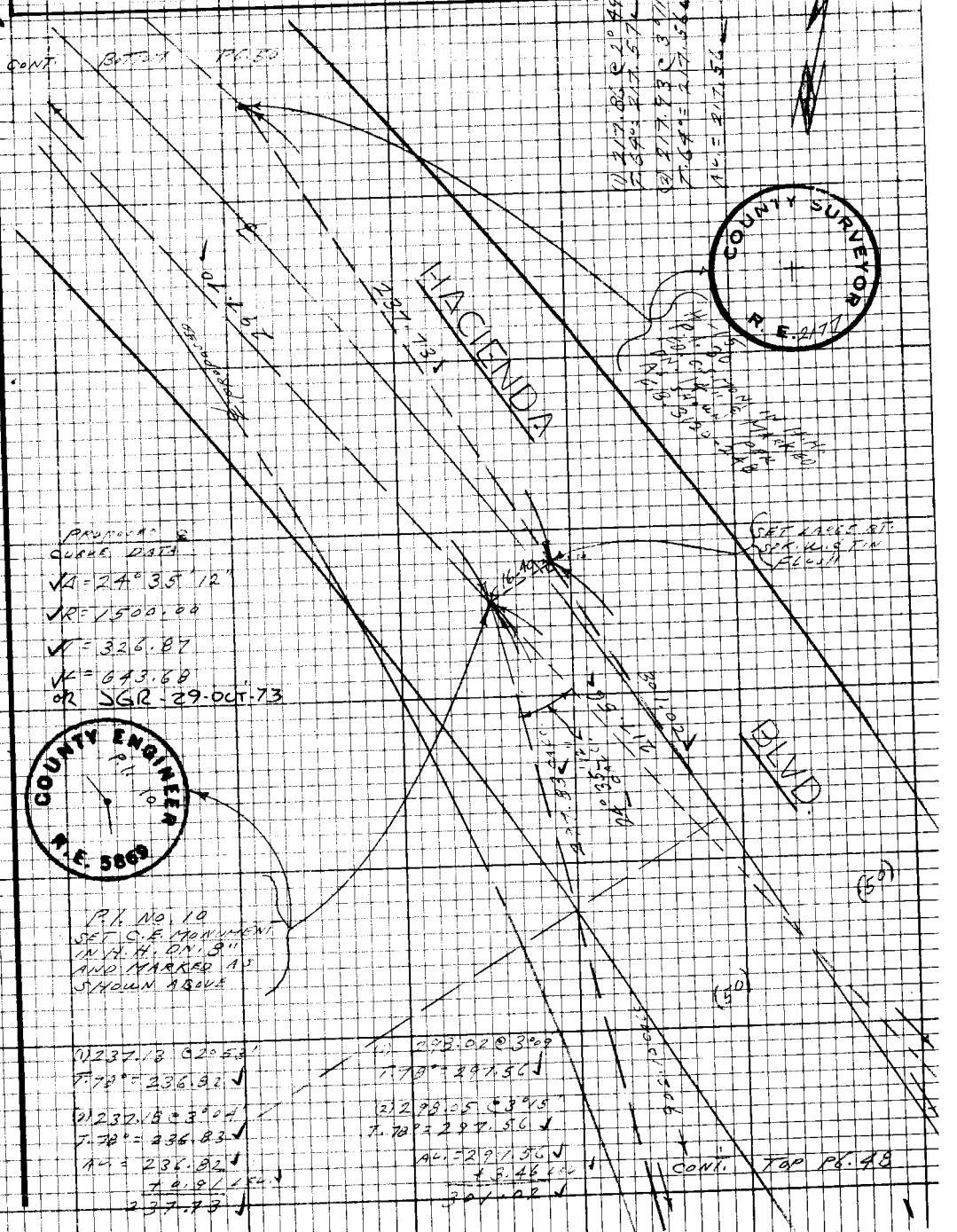

Note: Any Additions or Changes on this Sheet Must be Made or Circled in Red Ink With Date and Name of Person Making Change.

Do not extend this side of this line.

PLEASE RETURN TO
LOS ANGELES COUNTY ENGINEER
403 LOS ANGELES COUNTY ENGINEERING BLDG.

76F3098 CE#310 9-67

PWFB 1029

F.B. ~~34~~ PG. ~~50~~

Cont. Bottom Pg. 51

Cont. To Pg. 49

PLEASE RETURN TO
LOS ANGELES COUNTY ENGINEER
403 Los Angeles County Engineering Bldg.

Do not extend this side of this line.

Note: Any Additions or Changes on this Sheet Must be Made or Circled in Red Ink With Date and Name of Person Making Change.

PWFB 1029

598

Notes Ck'd by G. Cavataio	Survey of HACIENDA BLVD.
Map No. B-5197-1-8	JN 0074.91 Tape 188 Std 84 °F
Office Work M. HAMASU	Surveyed by L. L. BROWN
Checked J. G. RANDALL	Notes L. L. BROWN Date 10-7-70
Date OCT 2 9 '73	Indexed C. J. GALL

F.B. 3[illegible] Pg. [illegible]

W.S. 38, A-5

Note: Any Additions or Changes on this Sheet Must be Made or Circled in Red Ink With Date and Name of Person Making Change

Do not extend this side of this line.

PLEASE RETURN TO
LOS ANGELES COUNTY ENGINEER
403 LOS ANGELES COUNTY ENGINEERING BLDG.

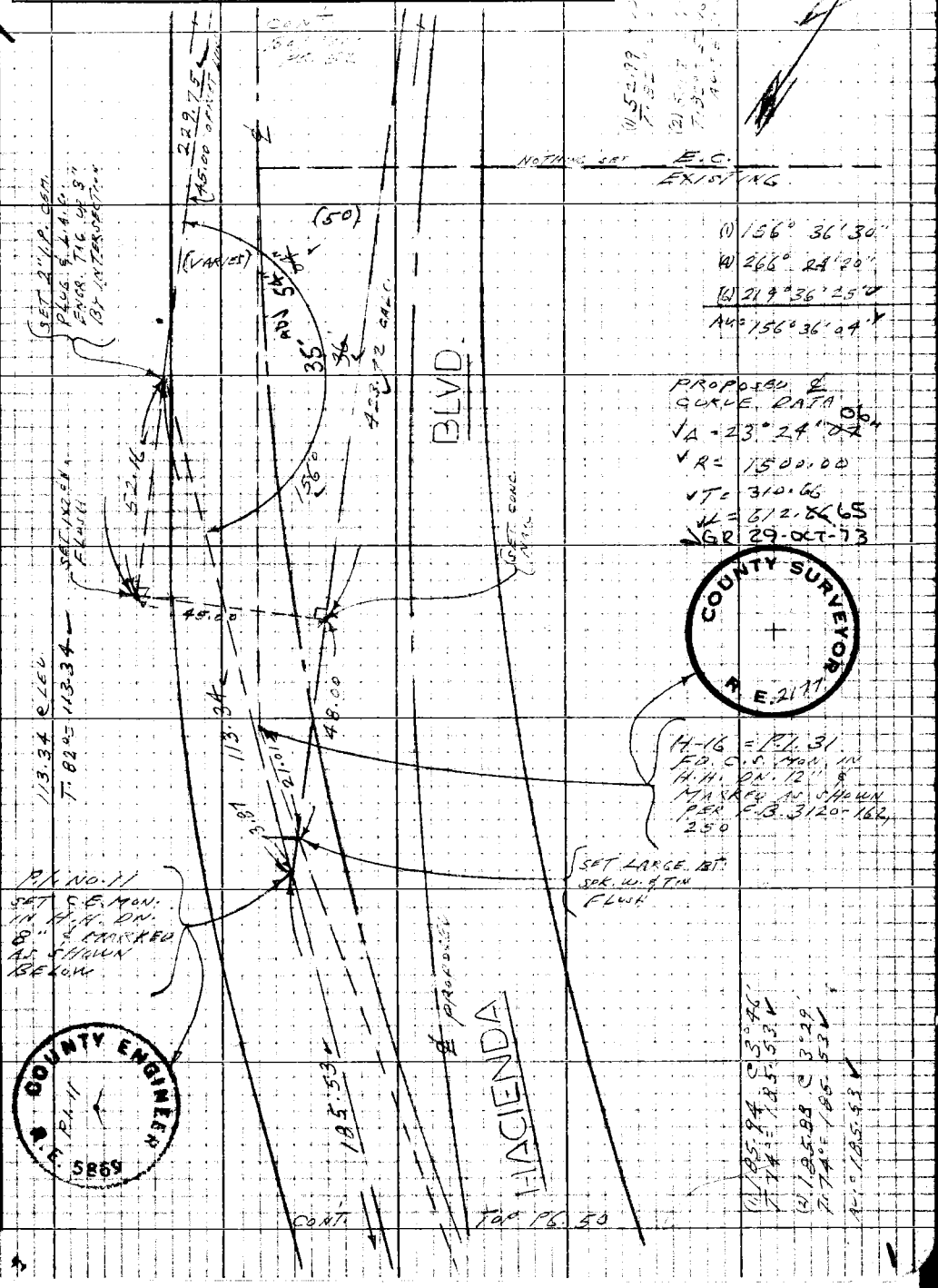

76P3098 CE #310 5-66

PWFB 1029

F.B. 3818 Pg. 52

599

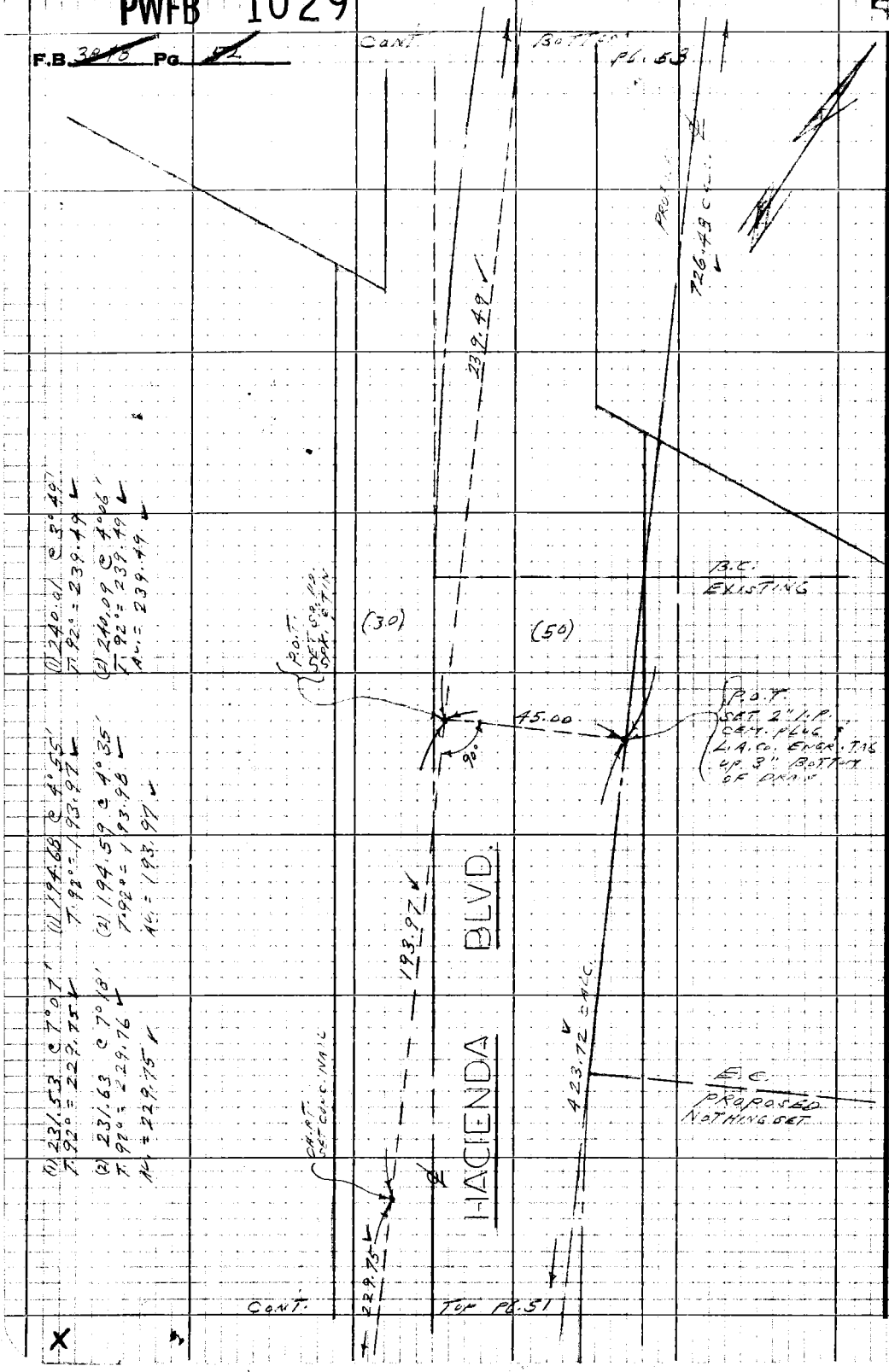

PLEASE RETURN TO
LOS ANGELES COUNTY ENGINEER
403 LOS ANGELES COUNTY ENGINEERING BLDG.

Do not extend this side of this line.

Note: Any Additions or Changes on this Sheet Must be Made or Circled in Red Ink With Date and Name of Person Making Change.

PWFB 1029

590

Notes Ck'd by: J. Cavataio	Survey of: HACIENDA BLVD.
Map No.: B-5197-1-8	JN: [illegible] Tape: 100 Std: [illegible] °F
Office Work: M. HAMASU	Surveyed by: [illegible]
Checked: J. G. RANDALL	Notes: [illegible] Date: [illegible]
Date: OCT 29 '73	Indexed: [illegible] FEB 3 '71

F.B. [illegible] Pg. [illegible]

W.S. 38, A-5

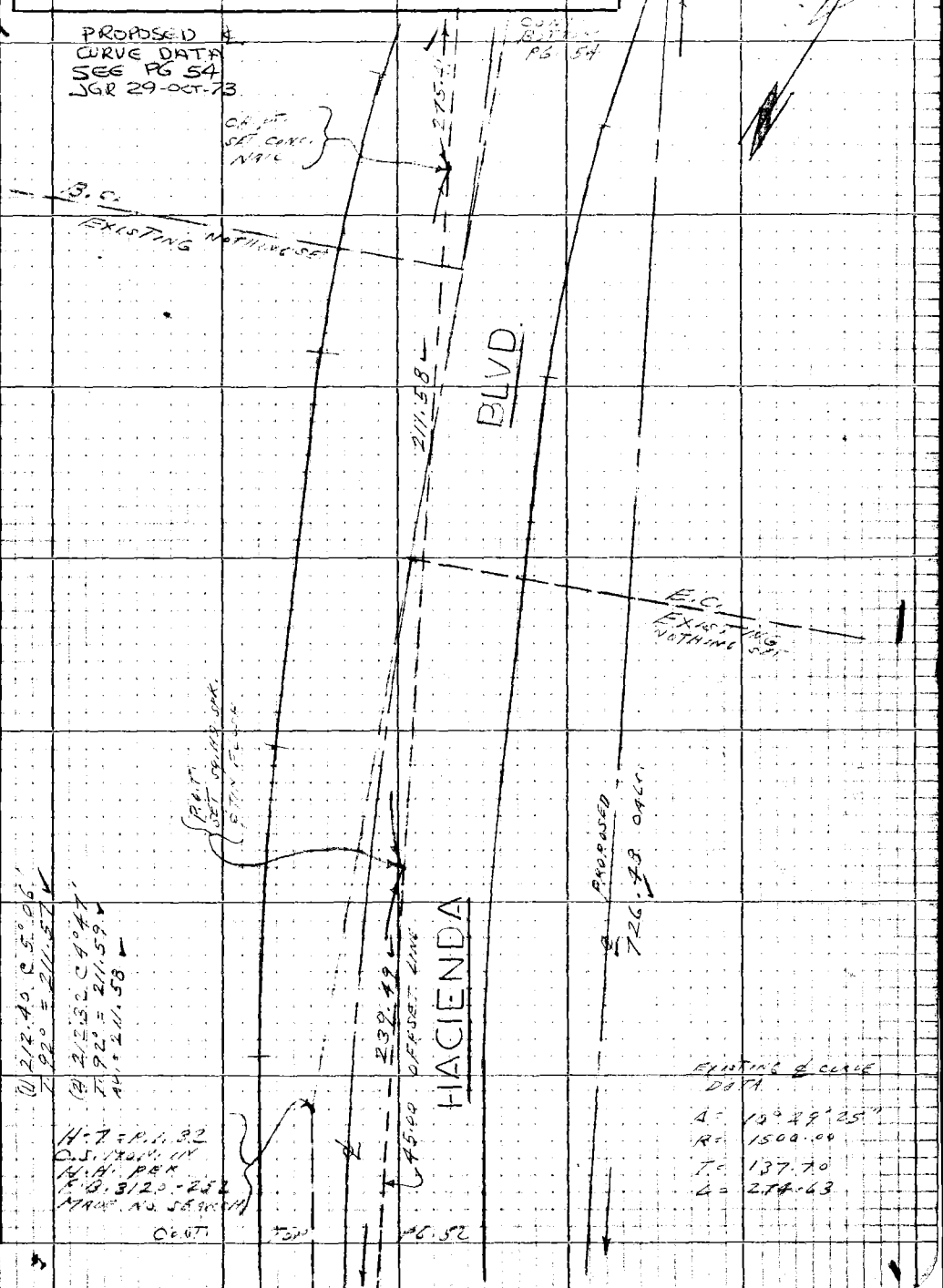

Note: Any Additions or Changes on this Sheet Must be Made or Circled in Red Ink With Date and Name of Person Making Change

Do not extend this side of this line.

PLEASE RETURN TO
LOS ANGELES COUNTY ENGINEER
403 LOS ANGELES COUNTY ENGINEERING BLDG.

76P3098 CR #310 5-66

PWFB 1029

F.B. 3948 Pg. 174

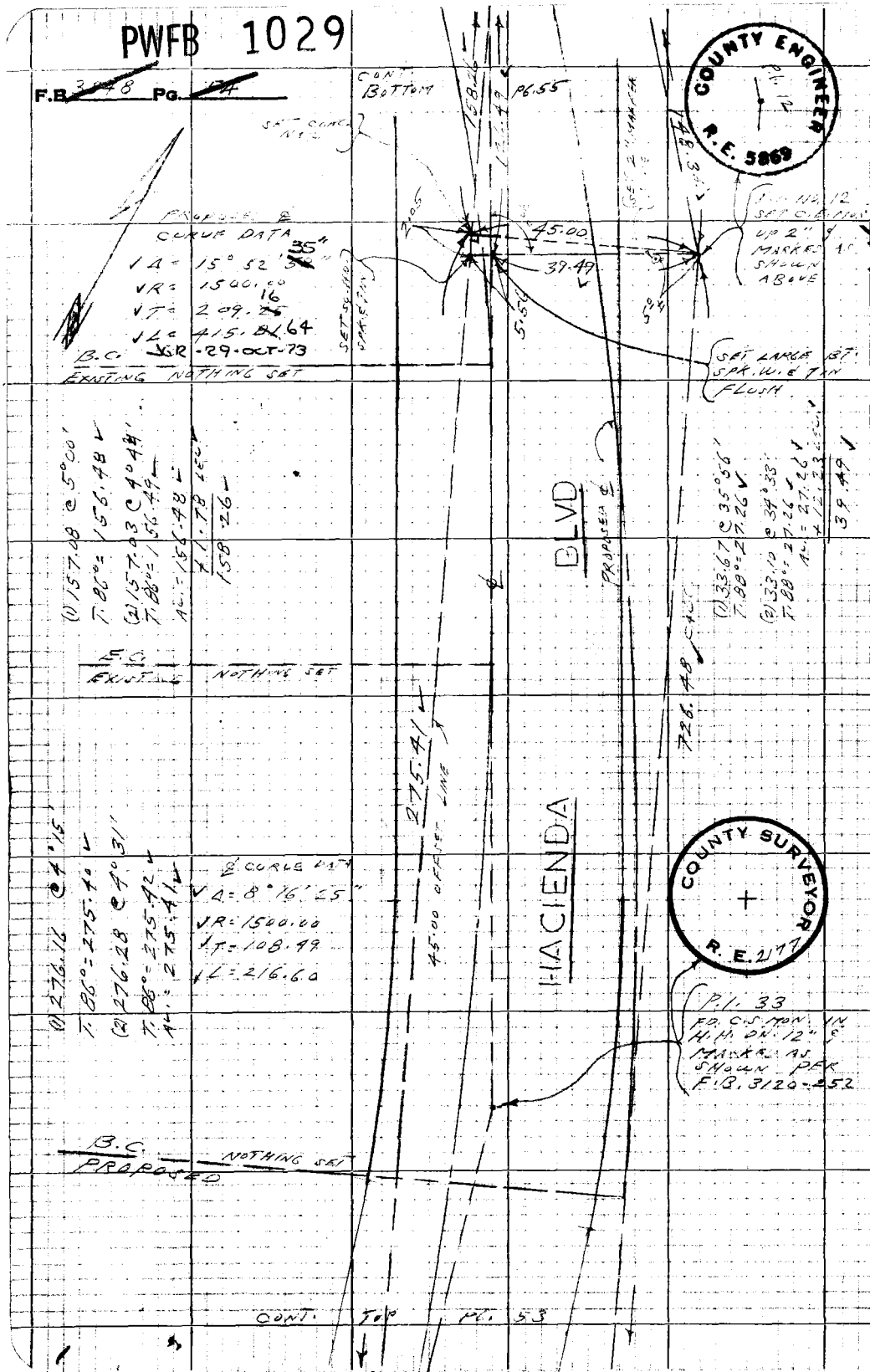

COUNTY ENGINEER R.E. 5869 Pl. 12

COUNTY SURVEYOR R.E. 2177

W.S. 38, A-5

PLEASE RETURN TO
LOS ANGELES COUNTY ENGINEER
403 LOS ANGELES COUNTY ENGINEERING BLDG.

Do not extend this side of this line.

Note: Any Additions or Changes on this Sheet Must be Made or Circled in Red Ink With Date and Name of Person Making Change

PWFB 1029

592

Notes Ck'd by J. Cavataio	Survey of HACIENDA BLVD
Map No. B-5197-1-8	JN 0014.71 Tape 183 Std 94 °F
Office Work M. HAMASU	Surveyed by L.L. Brown
Checked J. G. RANDALL	Notes L. Brown Date 2-23-73
Date OCT 29 '73	Indexed J. GALLI FEB 3 '71

F.B. 39/8 Pg. 5

W.S. 38, A-5

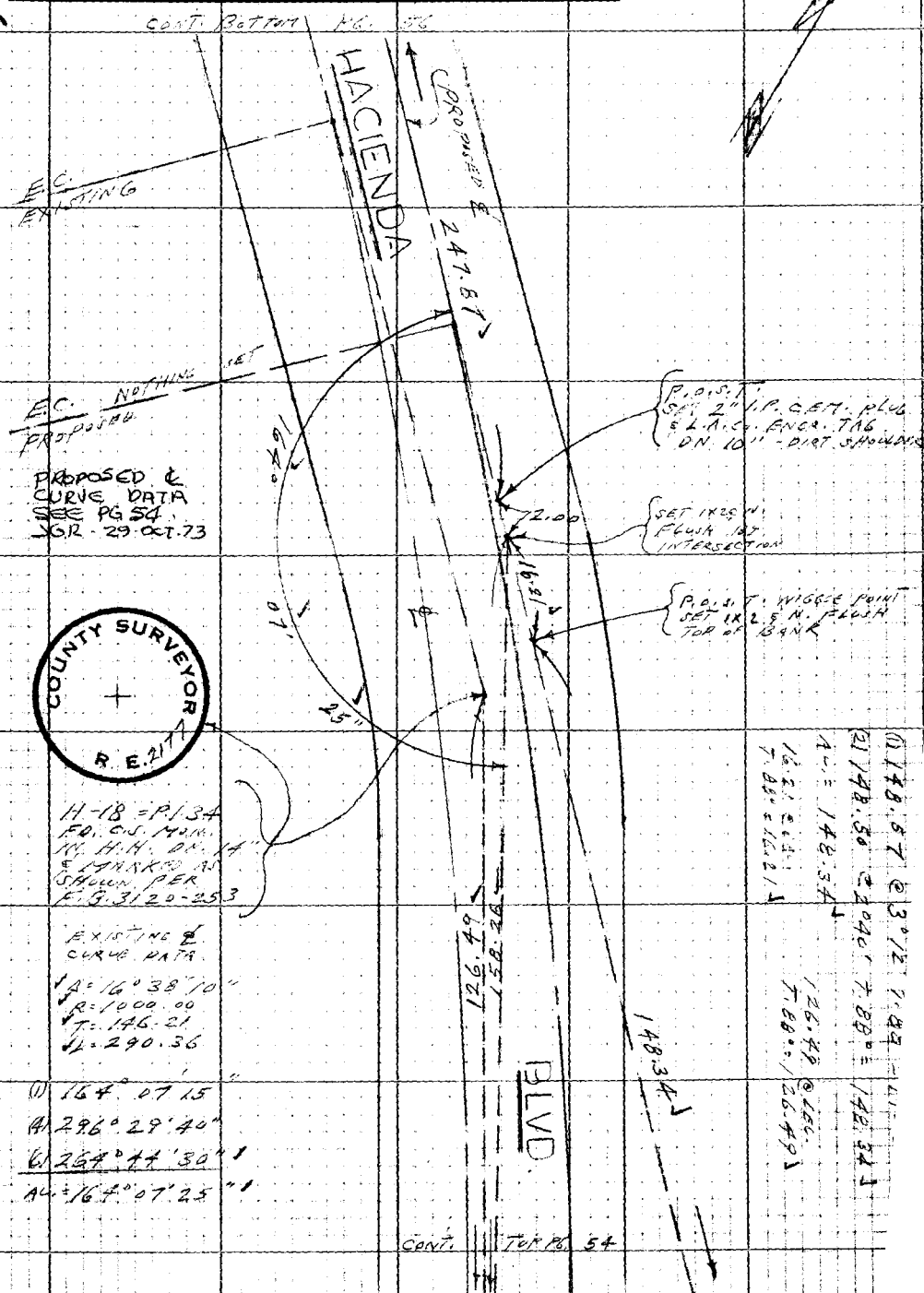

Note: Any Additions or Changes on this Sheet Must be Made or Circled in Red Ink With Date and Name of Person Making Change

Do not extend this side of this line.

PLEASE RETURN TO
LOS ANGELES COUNTY ENGINEER
403 LOS ANGELES COUNTY ENGINEERING BLDG.

76P3098 CE #310 5-66

PWFB 1029

593

F.B. ~~3846~~ Pg. ~~56~~

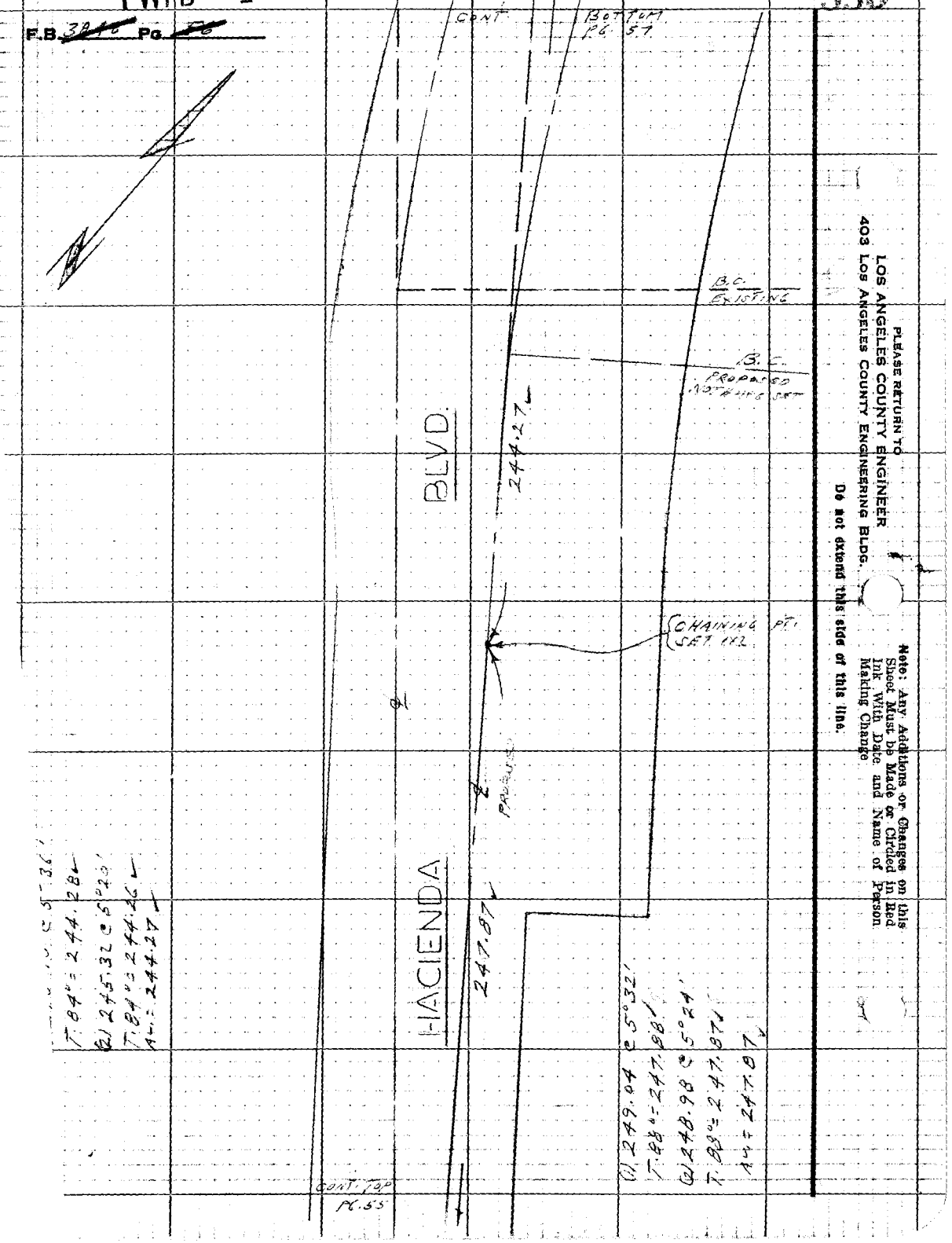

PLEASE RETURN TO
LOS ANGELES COUNTY ENGINEER
403 LOS ANGELES COUNTY ENGINEERING BLDG.

Do not extend this side of this line.

Note: Any Additions or Changes on this Sheet Must be Made or Circled in Red Ink With Date and Name of Person Making Change

PWFB 1029

594

Notes Ck'd by J. Cavataio	Survey of [illegible]
Map No. B-5197-1-8	JN 0074.91 Tape 188 Std 84 °F
Office Work M. HAMASU	Surveyed by L. L. BROWN
Checked J. G. RANDALL	Notes L. L. BROWN Date [illegible]
Date OCT 29 '73	Indexed [illegible] FEB 3 '71

F.B. 38[illegible] Pg. [illegible]

W.S. 38, A-5

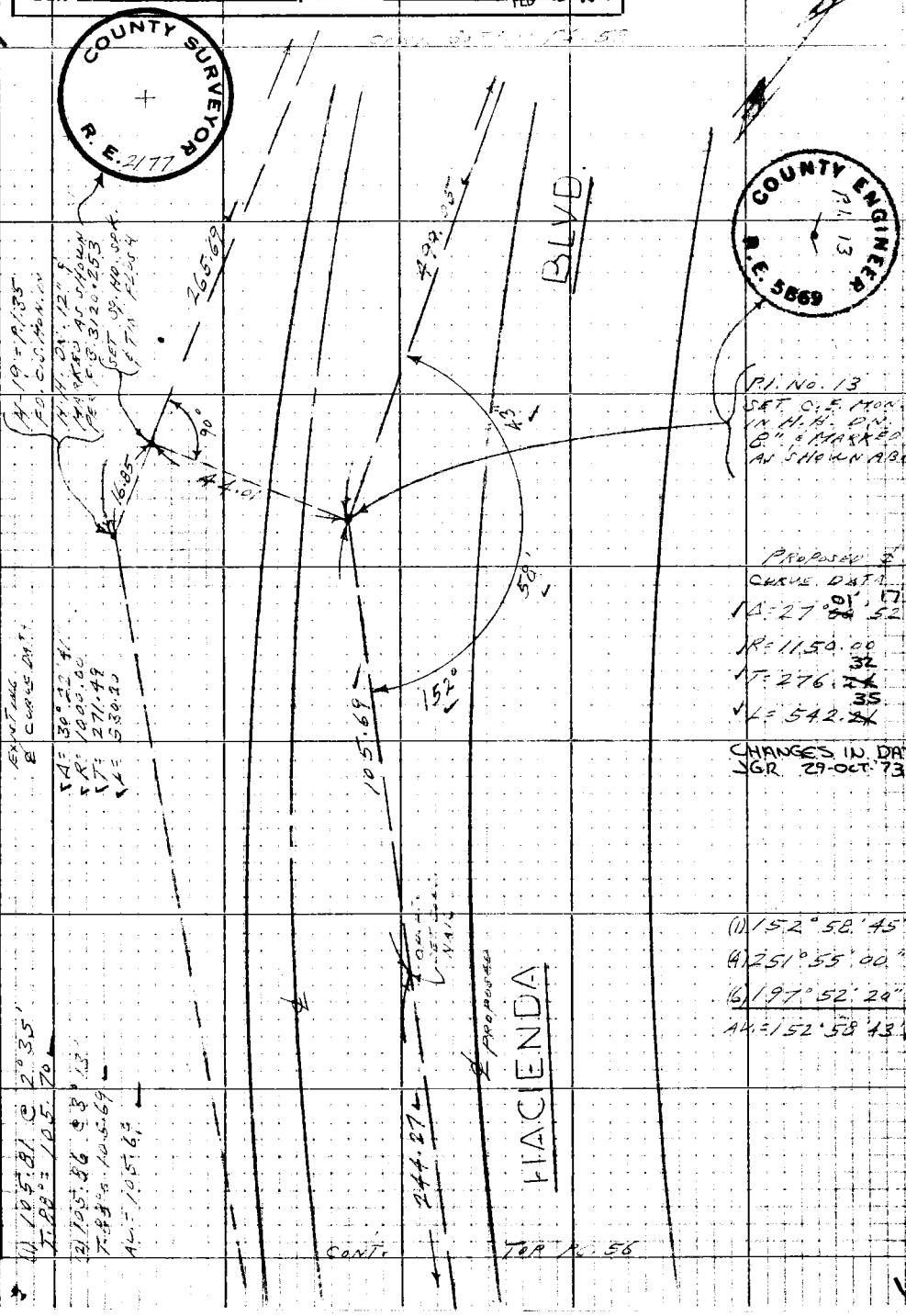

Note: Any Additions or Changes on this Sheet Must be Made or Circled in Red Ink With Date and Name of Person Making Change

Do not extend this side of this line.

PLEASE RETURN TO
LOS ANGELES COUNTY ENGINEER
403 LOS ANGELES COUNTY ENGINEERING BLDG.

76P3093 CE #310 5-66

PWFB 1029

F.B. 3848 Pg. 58

595

W.S. 38, A-5

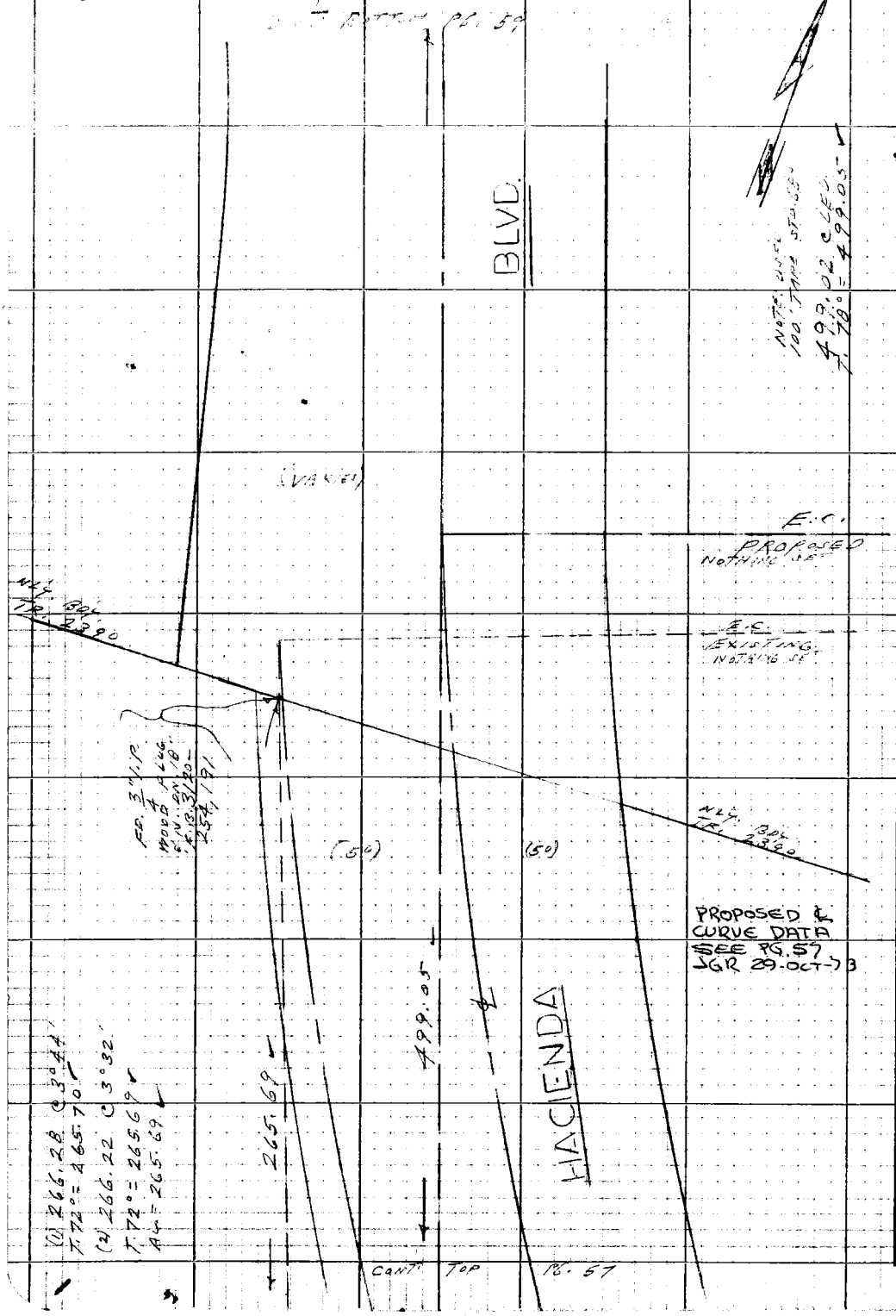

PLEASE RETURN TO
LOS ANGELES COUNTY ENGINEER
403 LOS ANGELES COUNTY ENGINEERING BLDG.

Do not extend this side of this line.

Note: Any Additions or Changes on this Sheet Must be Made or Circled in Red Ink With Date and Name of Person Making Change.

PWFB 1029

596

Notes Ck'd by J. Cavataio	Survey of HACIENDA BLVD.
Map No. B-5197-1-8	JN 0074.91 Tape 0216 Std 68 °F
Office Work M. HAMASU	Surveyed by L.L. BROWN
Checked J. G. RANDALL	Notes L.L. BROWN Date [illegible]
Date OCT 2 9 '73	Indexed D. J. GALLI FEB 3 '74

F.B. 38 Pg. 57

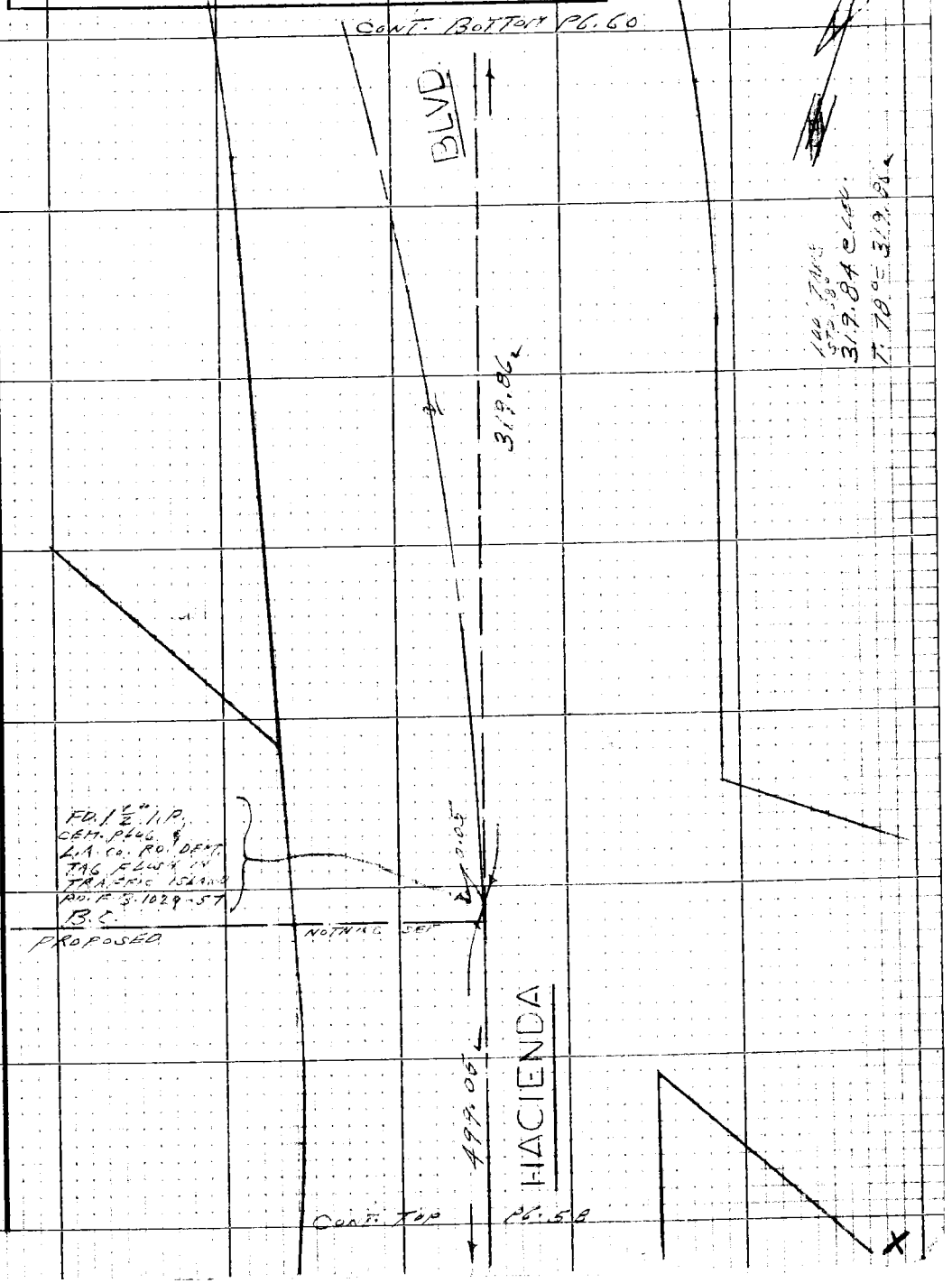

Note: Any Additions or Changes on this Sheet Must be Made or Circled in Red Ink With Date and Name of Person Making Change

Do not extend this side of this line.

PLEASE RETURN TO
LOS ANGELES COUNTY ENGINEER
403 LOS ANGELES COUNTY ENGINEERING BLDG.

76P309S CK #310 5-66

PWFB 1029

F.B. 3816 Pg. 60

CONT. BOTTOM PG. 61

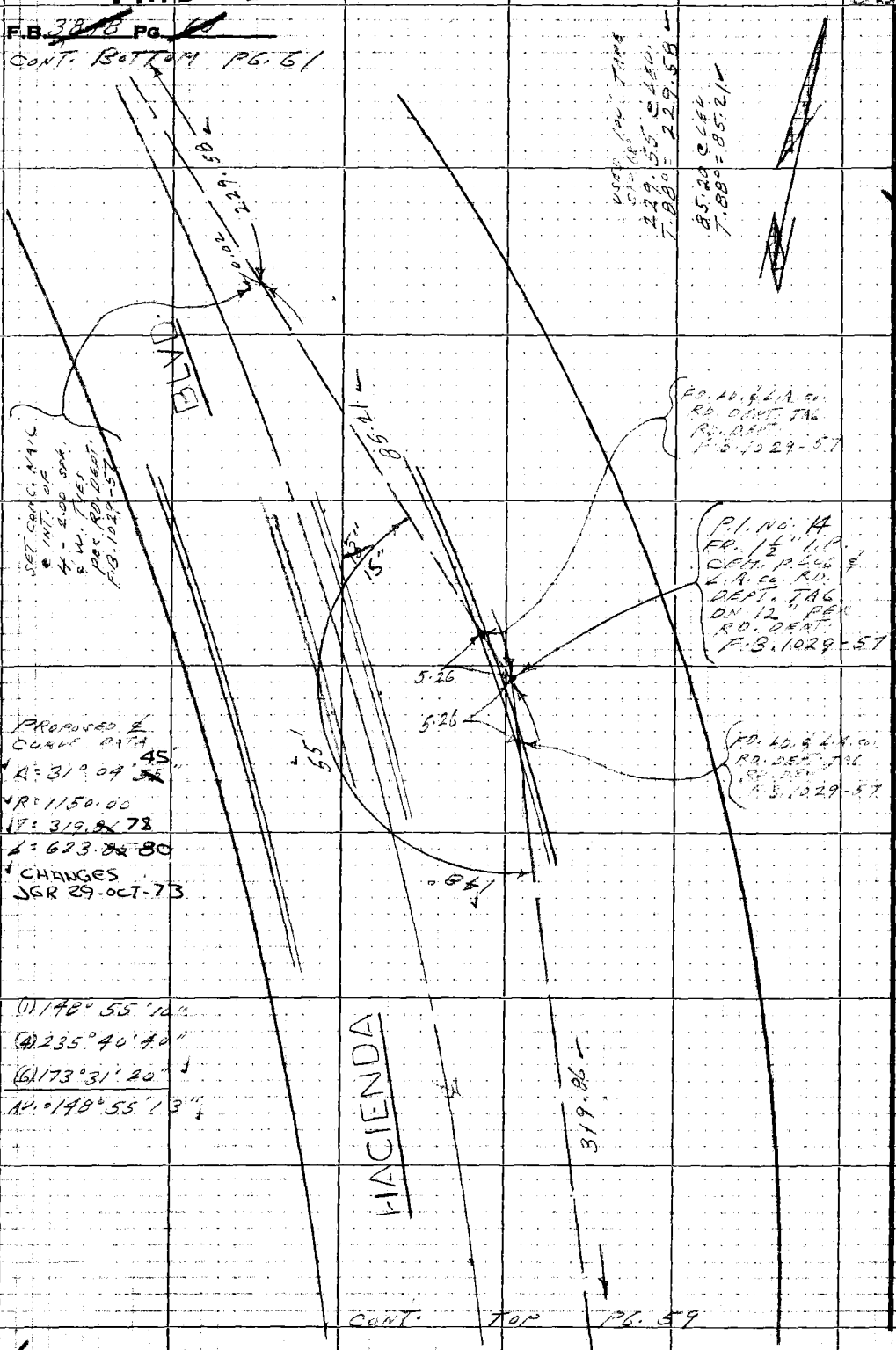

CONT. TOP PG. 59

597

W.S. 38, 4-4

PLEASE RETURN TO
LOS ANGELES COUNTY ENGINEER
403 LOS ANGELES COUNTY ENGINEERING BLDG.

Do not extend this side of this line.

Note: Any Additions or Changes on this Sheet Must Be Made or Circled in Red Ink With Date and Name of Person Making Change

PWFB 1029

508

Notes Ck'd by J. Cavataio	Survey of HACIENDA BLVD.
Map No. B-5197-1-8	JN 0074.91 Tape 0216 Std 68 °F
Office Work M. HAMASU	Surveyed by [illegible]
Checked J. G. RANDALL	Notes [illegible] Date [illegible]
Date OCT 29 '73	Indexed [illegible] FEB 3 '71

F.B. 38[illegible] Pg. [illegible]

W.S. 38, A-4

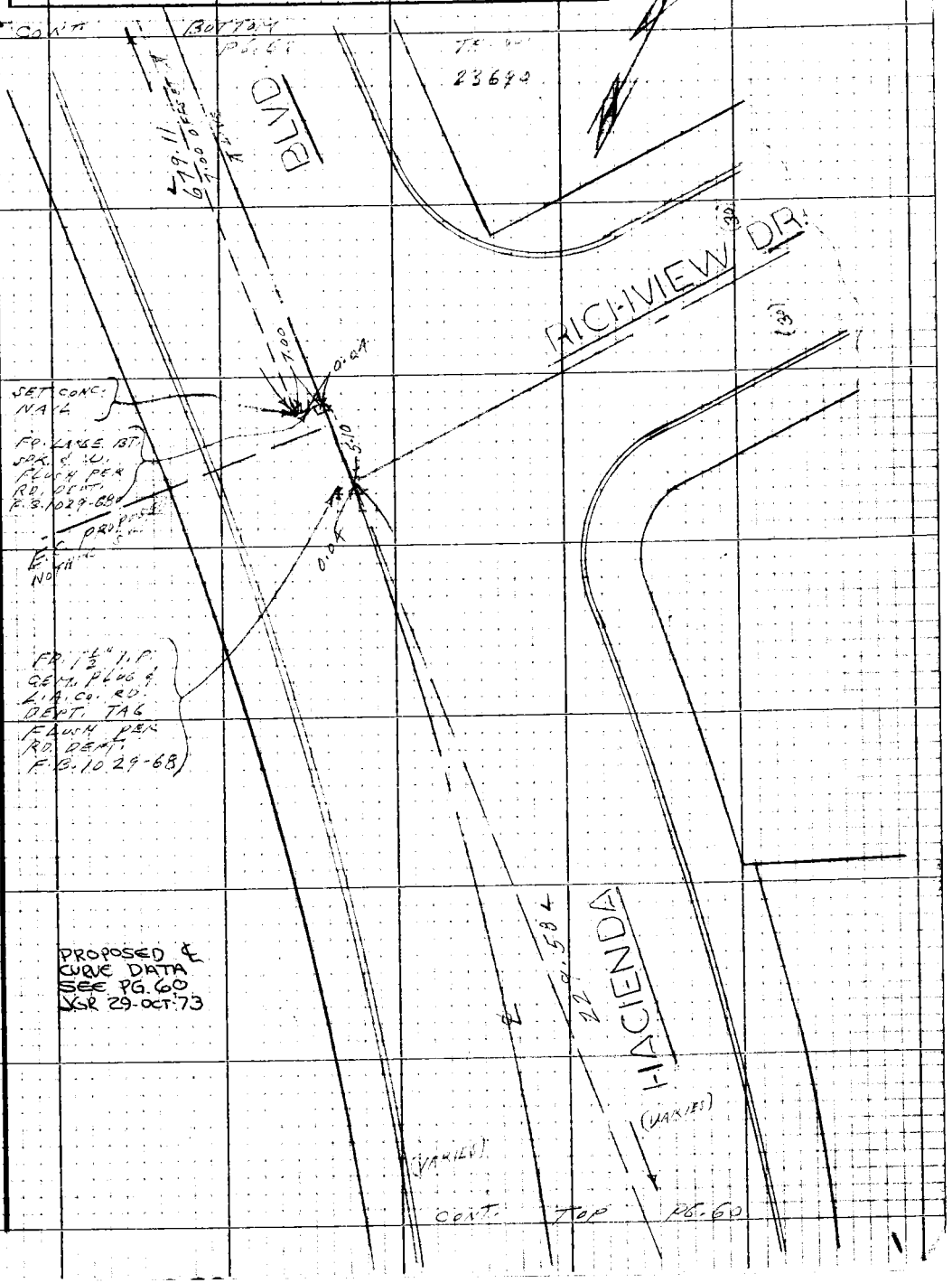

Note: Any Additions or Changes on this Sheet Must be Made or Circled in Red Ink With Date and Name of Person Making Change

Do not extend this side of this line.

PLEASE RETURN TO
LOS ANGELES COUNTY ENGINEER
403 Los Angeles County Engineering Bldg.

76P3098 CE #310 8-66

PWFB 1029

599

F.B. 3878 Pg. 62

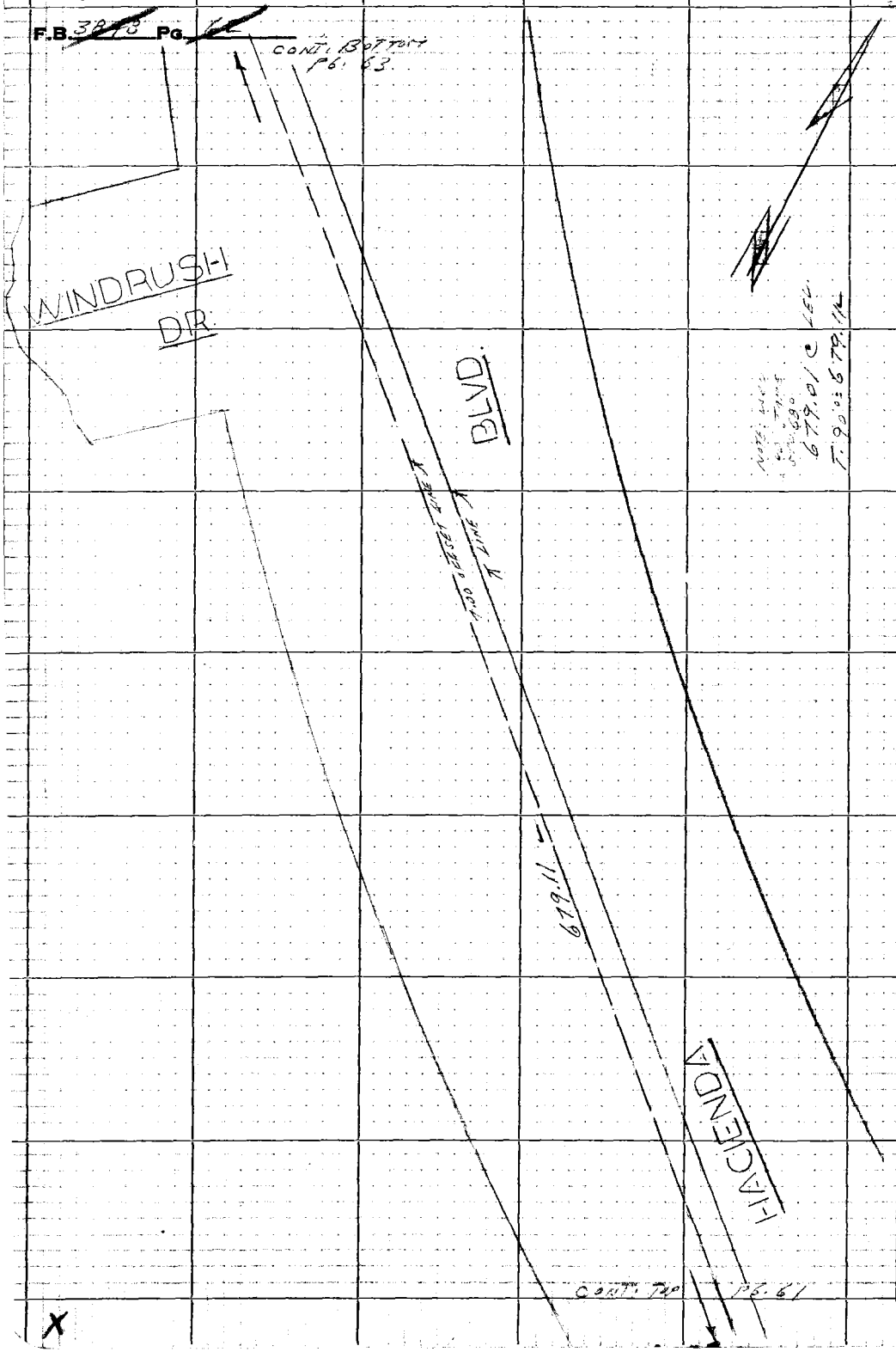

PLEASE RETURN TO
LOS ANGELES COUNTY ENGINEER
403 LOS ANGELES COUNTY ENGINEERING BLDG.

Do not extend this side of this line.

Note: Any Additions or Changes on this Sheet Must be Made or Circled in Red Ink With Date and Name of Person Making Change

PWFB 1029

600

Notes Ck'd by J. Cavataio	Survey of HACIENDA BLVD
Map No. B-5197-1-8	JN 0074.91 Tape 0216 Std 68 °F
Office Work M. HAMASU	Surveyed by L.L. BROWN
Checked J. G. RANDALL	Notes L.L. BROWN Date [illegible]
Date 12 2 73	Indexed FEB 27

F.B. 3[illegible] Pg. [illegible]

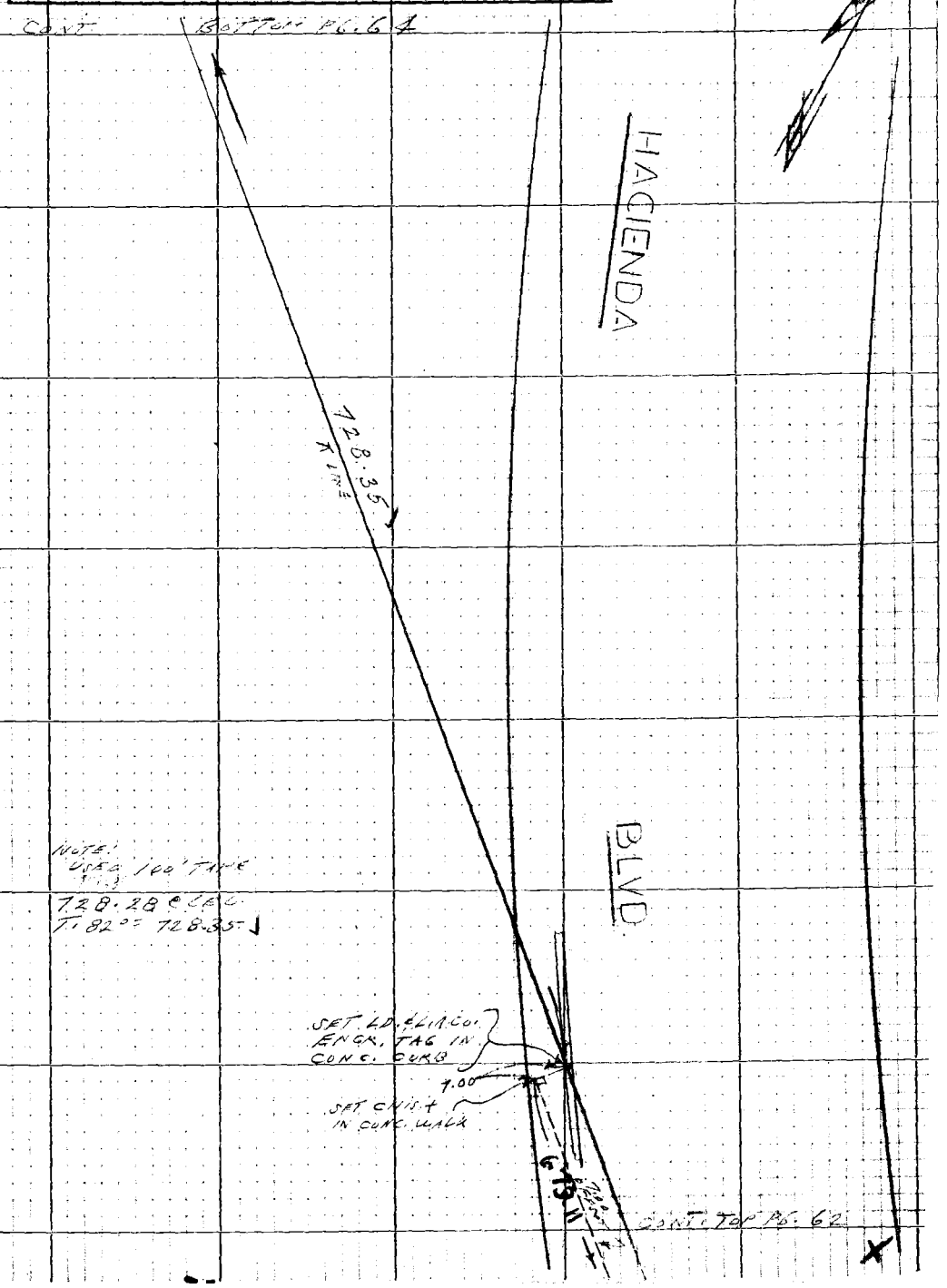

Note: Any Additions or Changes on this Sheet Must be Made or Circled in Red Ink With Date and Name of Person Making Change

Do not extend this side of this line.

PLEASE RETURN TO
LOS ANGELES COUNTY ENGINEER
403 LOS ANGELES COUNTY ENGINEERING BLDG.

76P3098 CE #310 5-66

PWFB 1029

F.B. ~~3848~~ Pg. ~~64~~

601

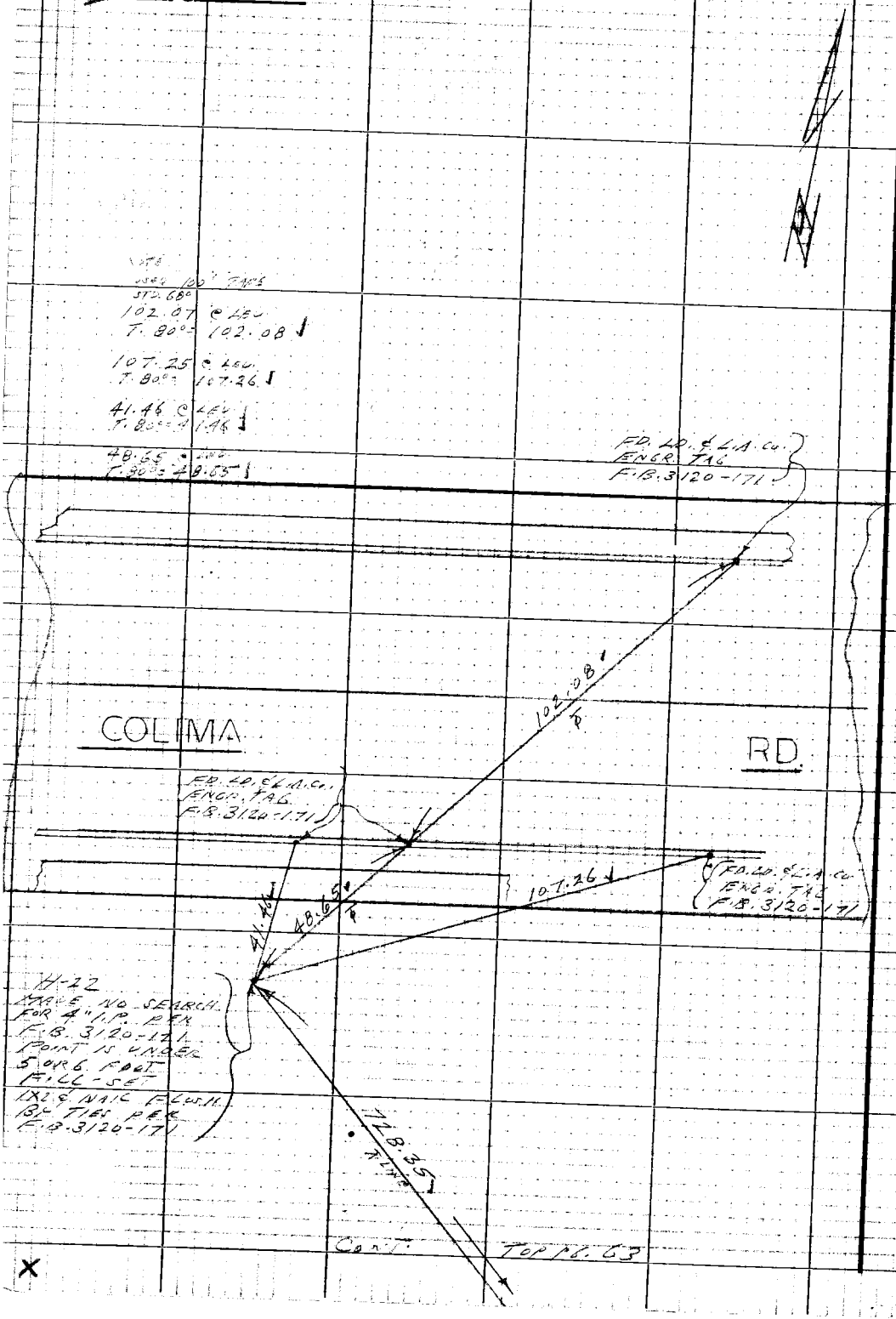

PLEASE RETURN TO
LOS ANGELES COUNTY ENGINEER
403 LOS ANGELES COUNTY ENGINEERING BLDG.

Note: Any Additions or Changes on this Sheet Must be Made or Circled in Red Ink With Date and Name of Person Making Change.

Do not extend this side of this line.

Notes Ck'd by J. G. RANDALL		Survey of HACIENDA BLVD	
Map No. B-5197-1-8		JN 00174 Tape 03 Std 68 °F	
Office Work M. HAMASU		Surveyed by A. C. GUIZADO	
Checked J. G. RANDALL		Notes A. C. GUIZADO Date 3/72	
Date OCT 29 '73		Indexed G. D. BAILEY AUG 7 1973	

F. B. 3848 PG. 65

dob NO 0074.91
HACIENDA BLVD
ALIGNMENT CHANGE
@ PI's #5 & 6
AUG 1973
LETTER #3491F

Guizado
Walsh
BOKETH
WIENSEL

Note: Any Additions or Changes on This Sheet Must be Made or Circled in Red Ink With Date and Name of Person Making Change.

Do not extend this side of this line.

PLEASE RETURN TO
COUNTY OF LOS ANGELES
DEPARTMENT OF COUNTY ENGINEER
403 LOS ANGELES COUNTY ENGINEERING BLDG.

76F309S CE#310 3-68

F. B. 3848 Pg. 66

H.P. #1 @ PI 5A (1X2&N) Pg 69 HI = 5.18

BAR = 30²
T = 84°

ENV Set = +10

SIGHT ON	HI	VERT ∡	SLOPE DIST	HORIZ. DIST
PI 15 Pg 68 2" IP	5.42	87°30'55" 272 29 05 + 2°-29'-05" Cos = .99905982	756.504	755.79
NEW PI #6 CE MON Pg 67	5.02	83-57-47 276-02-13 + 6°-02'-13" Cos = .99445429	1018.362	1012.71
PI 4-A SQ Hd Pg 70	5.92	92-42-42 267-17-48 − 2°-42'-42" Cos = 99888026	877.34	876.36

HP #1 @ 2" IP Pg 70 (Between PI 3 & 4 44.15 Sw'ly of PI 4) HI 5.44

BAR = 30²
T = 84

ENV. Set = +10

PI #3 CE MON Pg 70	6.35	92-58-30 267-01-30 − 2°-58'-30" Cos = 99865228	695.021	694.08

PLEASE RETURN TO
COUNTY OF LOS ANGELES
DEPARTMENT OF COUNTY ENGINEER
403 LOS ANGELES COUNTY ENGINEERING BLDG.

Do not extend this side of this line.

Note: Any Additions or Changes on This Sheet Must be Made or Circled in Red Ink With Date and Name of Person Making Change.

[redacted] PWFB 0930

437

Notes Ck'd by J. G. RANDALL	Survey of HACIENDA BLVD
Map No. B 5197-1-8	JN 00749 Tape 03 Std 68 °F
Office Work M. HAMASU	Surveyed by A. C. GUIZADO
Checked J. G. RANDALL	Notes A. C. GUIZADO AUG 28 1973
Date OCT 2 9 '73	Indexed G. D. BAILEY AUG 7 1973

F. B. 3848 Pg. 67

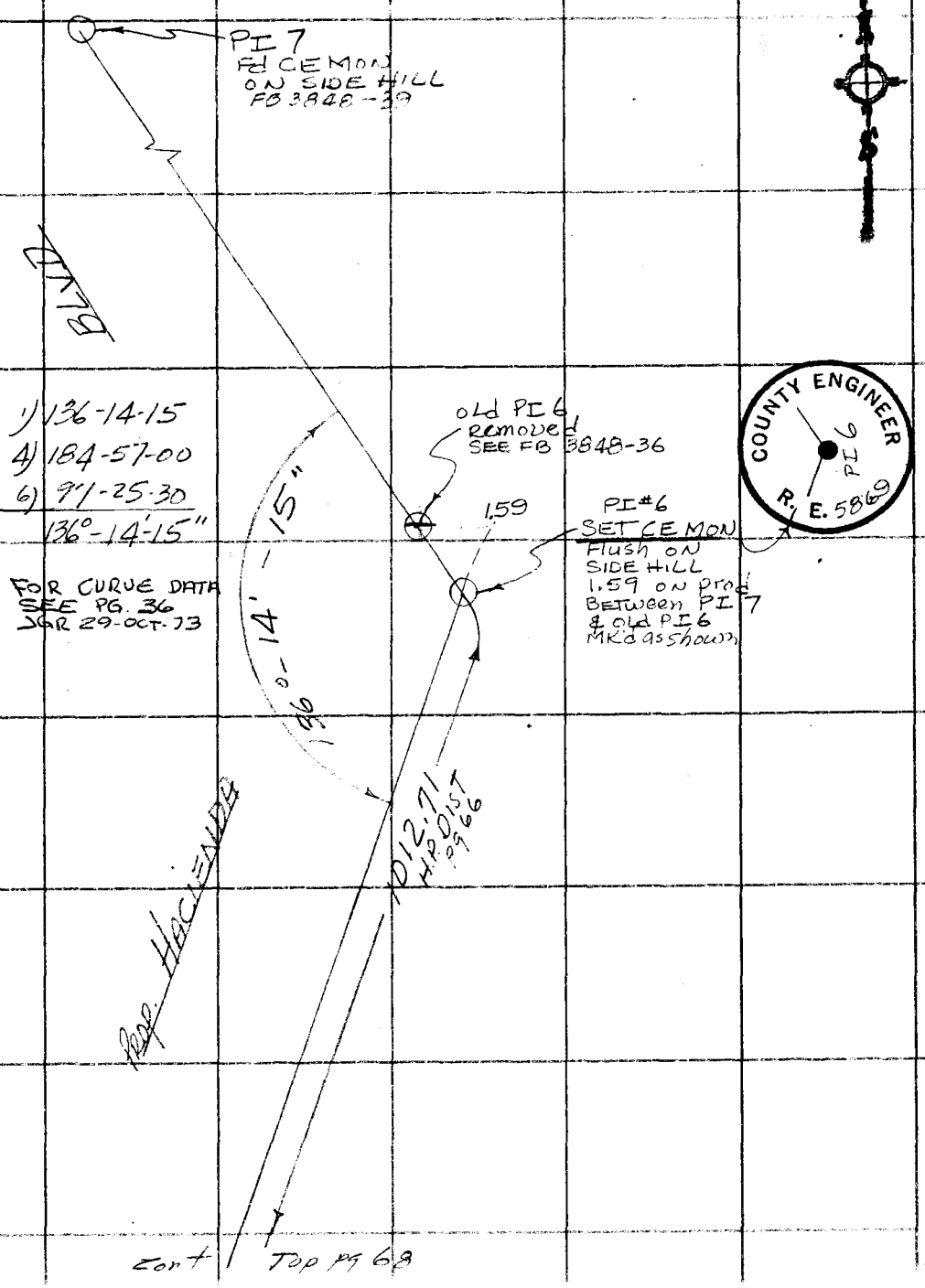

Note: Any Additions or Changes on This Sheet Must be Made or Circled in Red Ink With Date and Name of Person Making Change.

Do not extend this side of this line.

PLEASE RETURN TO
COUNTY OF LOS ANGELES
DEPARTMENT OF COUNTY ENGINEER
403 LOS ANGELES COUNTY ENGINEERING BLDG.

76F309S CE#310 3-68

F. B 3848 Pg. 68

PWFB 0930

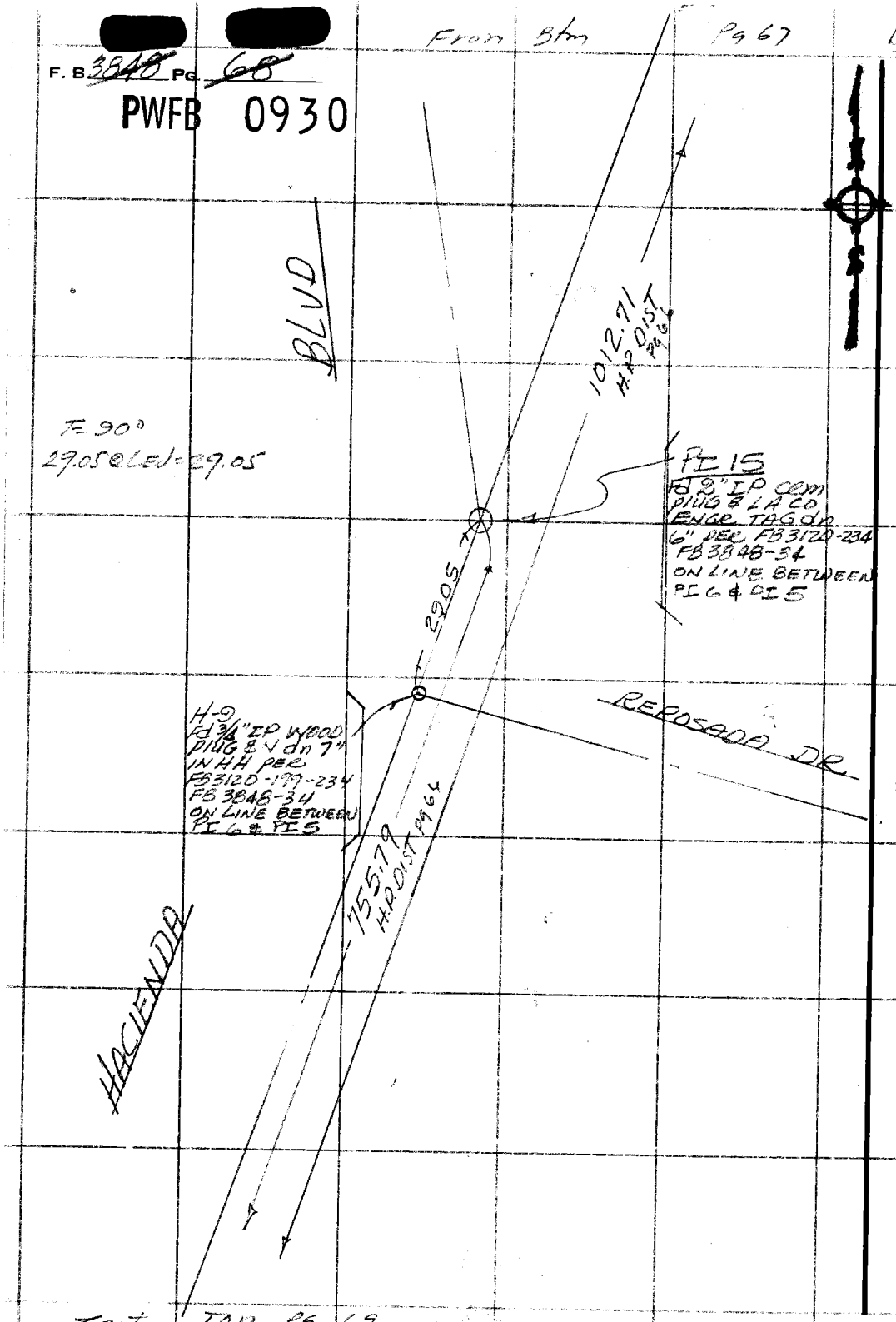

Cont Top Pg 69

PLEASE RETURN TO
COUNTY OF LOS ANGELES
DEPARTMENT OF COUNTY ENGINEER
403 LOS ANGELES COUNTY ENGINEERING BLDG.

Do not extend this side of this line.

Note: Any Additions or Changes on This Sheet Must be Made or Circled in Red Ink With Date and Name of Person Making Change.

[redacted] [redacted] PWFB 0930

439

Notes Ck'd by J. G. RANDALL	Survey of HACIENDA BLVD
Map No. B-5147-1-8	JN 00749 Tape 02 Std 68 °F
Office Work M. HAMASU	Surveyed by
Checked J. G. RANDALL	Notes Date
Date OCT 2 9 '73	Indexed D. BAILEY 1973

F. B. 3848 PG. 69

From Btmpg 68

410

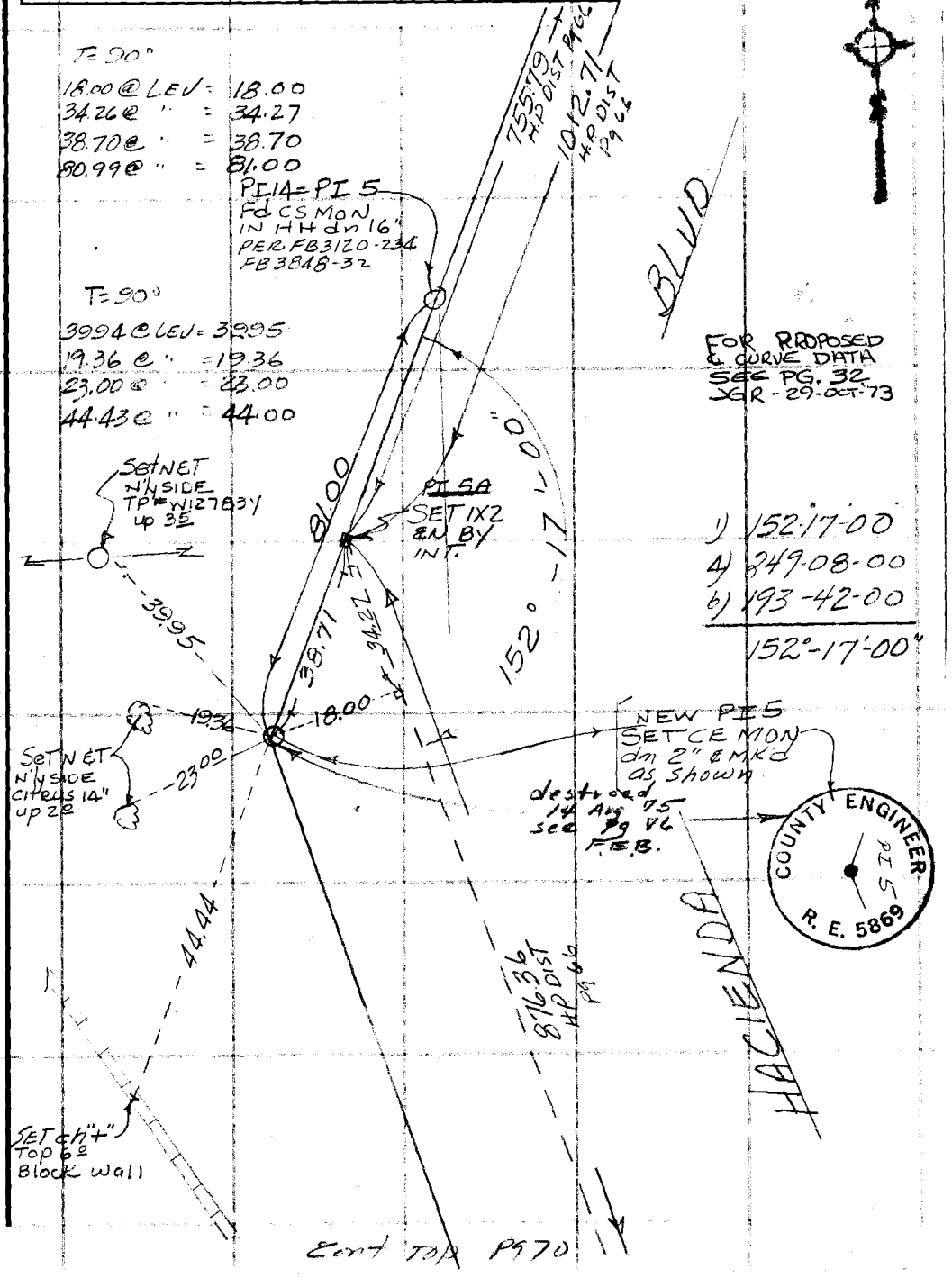

Note: Any Additions or Changes on This Sheet Must be Made or Circled in Red Ink With Date and Name of Person Making Change.

PLEASE RETURN TO
COUNTY OF LOS ANGELES
DEPARTMENT OF COUNTY ENGINEER
403 LOS ANGELES COUNTY ENGINEERING BLDG.

Do not extend this side of this line.

76F309S CE#310 3-68

PWFB [redacted]
F. B. ~~3848~~ PG. ~~10~~

PWFB 0930

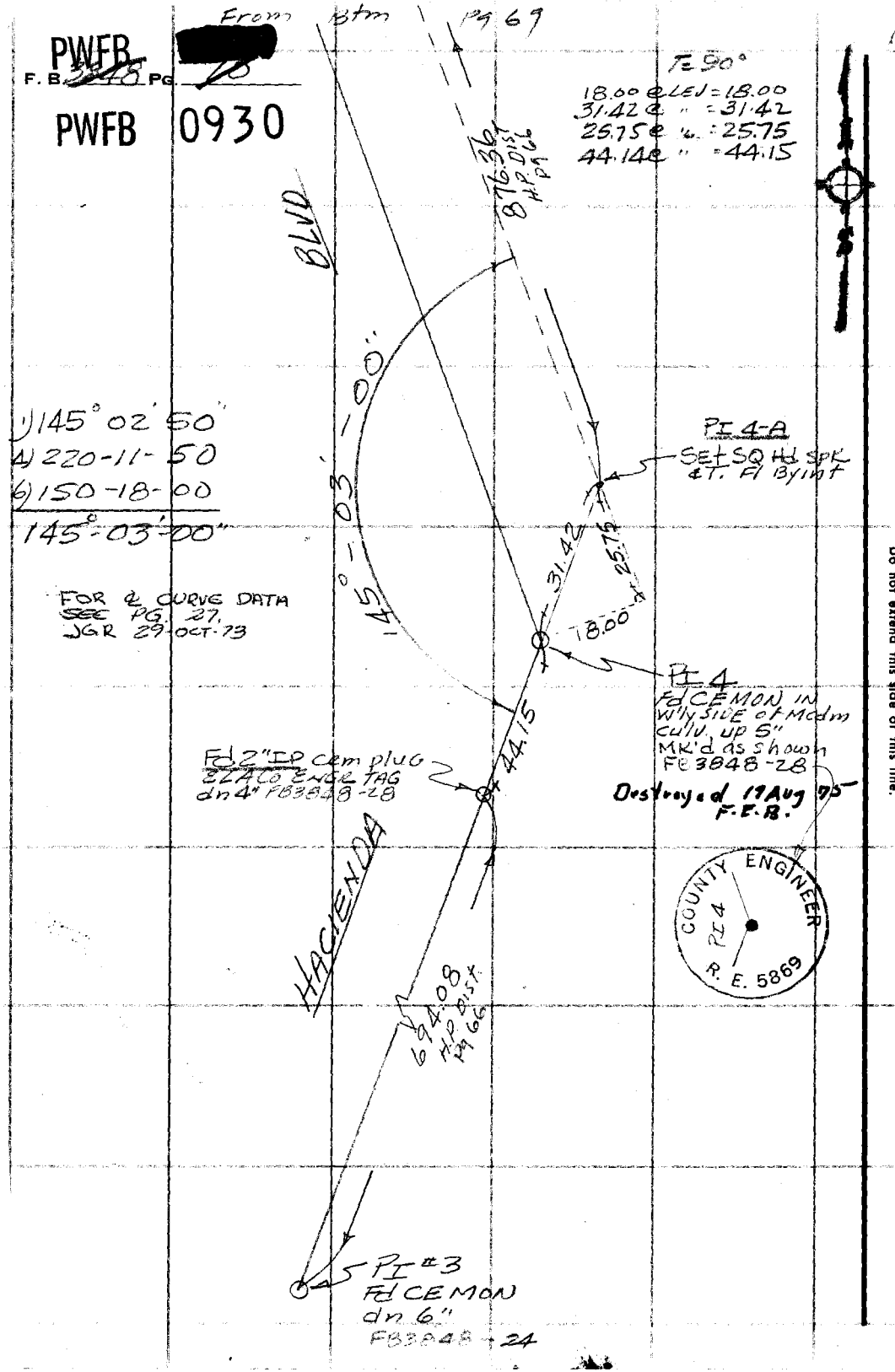

PLEASE RETURN TO
COUNTY OF LOS ANGELES
DEPARTMENT OF COUNTY ENGINEER
403 LOS ANGELES COUNTY ENGINEERING BLDG.

Do not extend this side of this line.

Note: Any Additions or Changes on This Sheet Must be Made or Circled in Red Ink With Date and Name of Person Making Change.

Notes Ck'd by BARTHOLOMEW	Survey of Hacienda Blvd	F.B. 3848 Pg 71	
Map No. B-5197-3	JN 1194 01 Tape HP Std °F		
Office Work	Surveyed by Guizado		
Checked Kurachi	Notes HCC Date 3/74		
Date 4-17-74	Indexed L. M. PALMER MAR 25 1974		

CLOB NO 0014.91

HACIENDA BLVD

REMEASUREMENT OF EXISTING ℄ (PI 12; PI 13 = PI 4; PI 4 = PI 5) AS INDICATED ON PRINT OF CSB 5197-3

LETTER # 5823-A

MAR 25, 1974

H.P #1

GUIZADO

WAISH

MADDY

GOODWIN

LIEBER

Note: Any Additions or Changes on this Sheet Must be Made or Circled in Red Ink With Date and Name of Person Making Change

Do not extend this side of this line.

PLEASE RETURN TO
LOS ANGELES COUNTY ENGINEER
403 Los Angeles County Engineering Bldg.

7623093 CK #310 5-68

F.B 3848 Pg. 72

HP#1 @ PI 5 = PI-14 POST = EXISTING PI
FB3120-234; FB3848-32, 69
HI = 6.49 to MON. (5.09 To Pumt) BAR = 30° T = 54° ENV. Set = -4

REFL. @	HI	VERT. ∡	SLOPE DIST	HORIZ DIST
PI 4 = PI 13 = H8 FB3120-233 FB3848-31	6.92 To MON 5.02 to Pumt	92°-35'-50" 267 24 10 -2° 35' 50"	325.042	324.708

C.S. MON
RE 2177

HP#1 @ INT of EXISTING ℄ Hacienda Blvd & ENCANADA DR FB3120-233; FB3848-29
HI = 6.25 to MON (5.25 to Pumt) BAR = 30' T = 56° ENV. Set = -3

PI 4 = P-13 = H8 FB3120-233 FB3848-31	6.92 to MON 5.02 to Pumt	87°-38-50" 272-21-10 +2°-21-10	337.064	336.780
SQ Hdspk & t 90° To prop PI 4 FB3848-28, 70	4.98	93°-21-50" 266 38 10 -3°-21-50"	279.707	279.225
PI 12 = H-7 FB3120-147, 232 FB3848-27	6.45 to MON 5.00 to Pumt	93°-29'-45" 266-30-15 -3°-29-45"	509.328	508.380

PLEASE RETURN TO
LOS ANGELES COUNTY ENGINEER
403 LOS ANGELES COUNTY ENGINEERING BLDG.

Note: Any Additions or Changes on this Sheet Must be Made or Circled in Red Ink With Date and Name of Person Making Change

Do not extend this side of this line.

PWFB 0930

112

Notes Ck'd by BARTHOLOMEW	Survey of Hacienda Blvd
Map No. B-5197-3	JN 007491 Tape HP1 Std ___ °F
Office Work S. KURACHI	Surveyed by A C Guiccio
Checked Kurachi	Notes ACG Date 3/25/74
Date 4-17-74	Indexed T. M. PA. MERIMAN 13 1974

F.B. 3848 Pg. 45

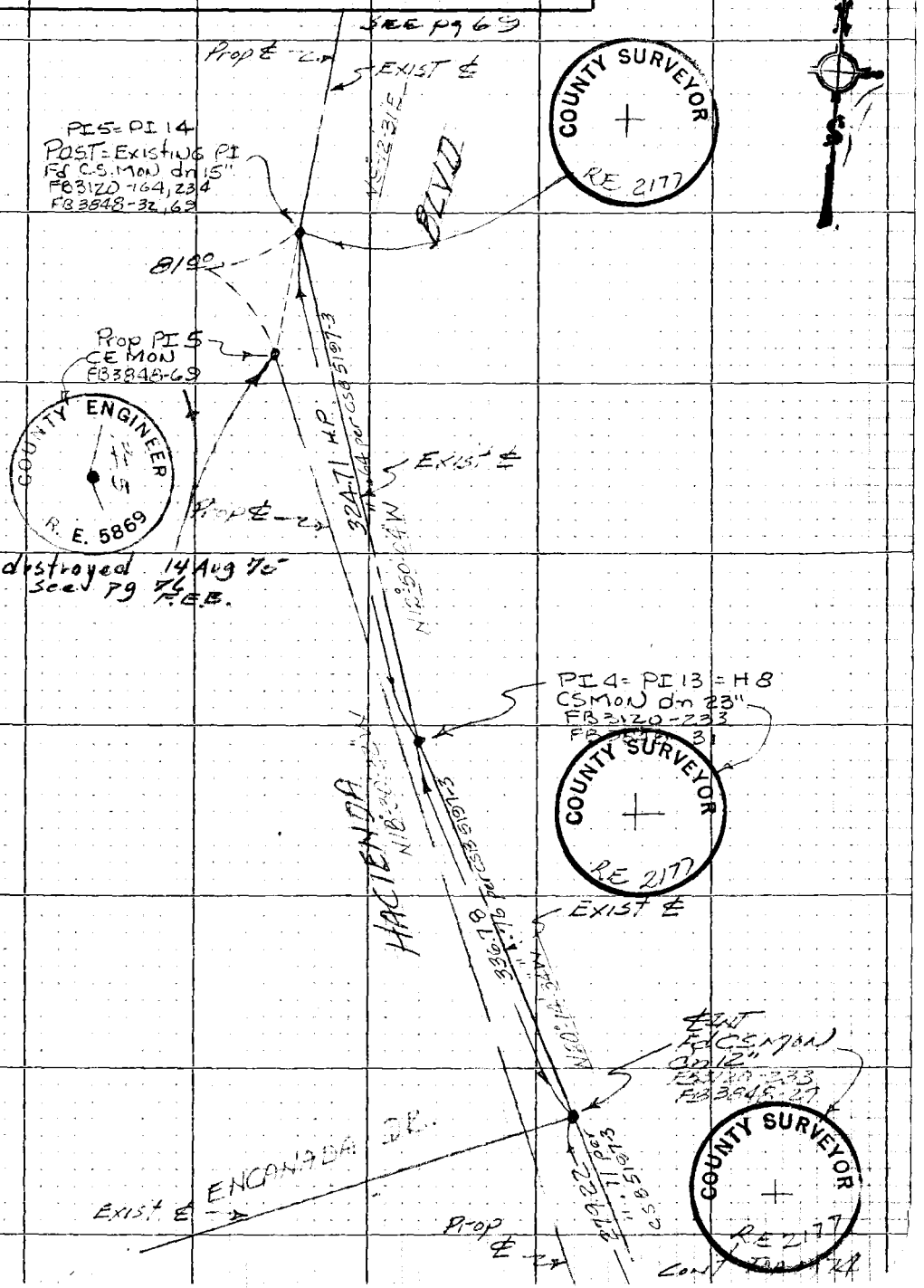

Note: Any Additions or Changes on this Sheet Must be Made or Circled in Red Ink With Date and Name of Person Making Change

Do not extend this side of this line.

PLEASE RETURN TO
LOS ANGELES COUNTY ENGINEER
403 LOS ANGELES COUNTY ENGINEERING BLDG.

76P309S CE #310 5-66

PWFB 0930

F.B. 3848 Pg. 74

From Btm pg 73

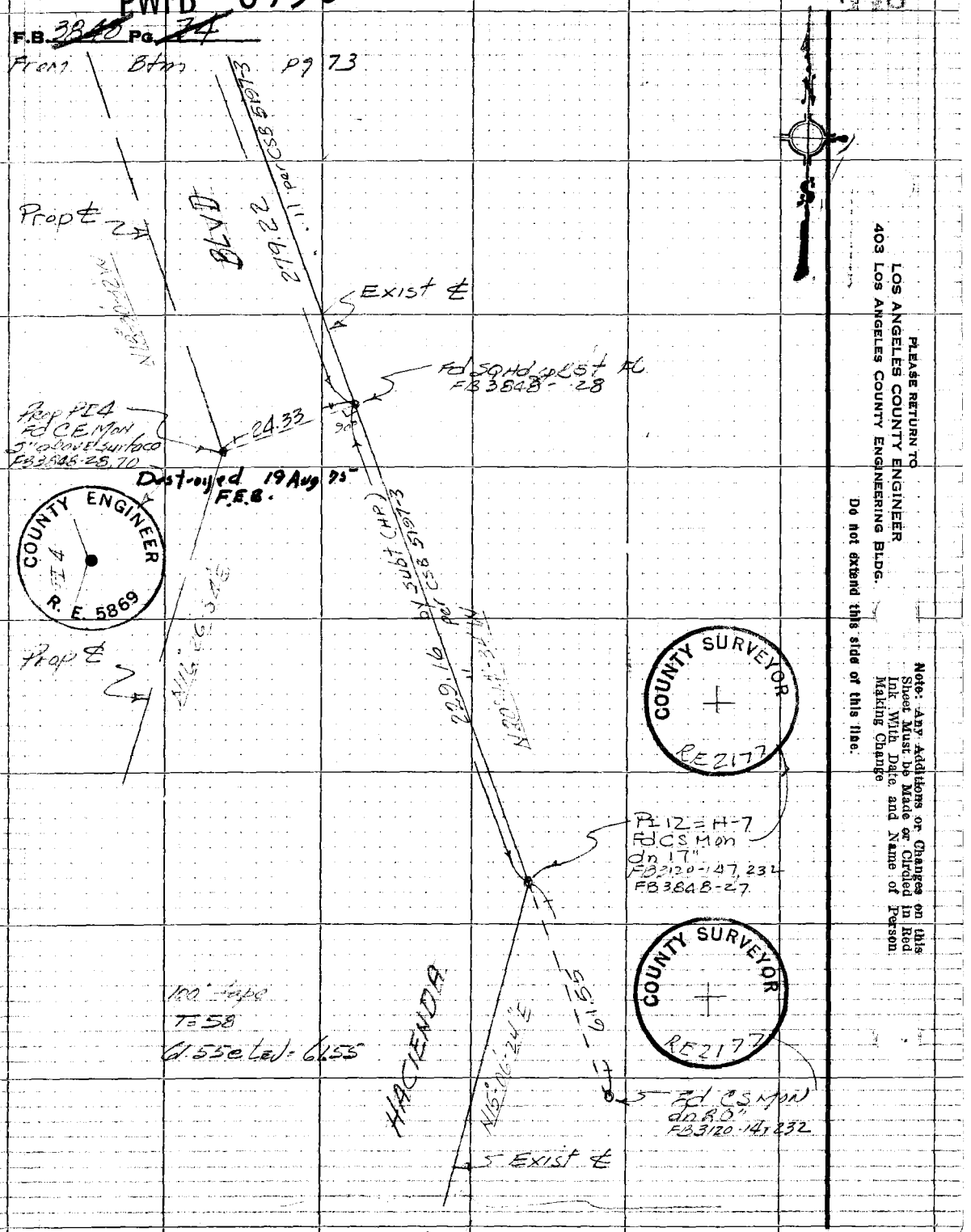

PLEASE RETURN TO
LOS ANGELES COUNTY ENGINEER
403 LOS ANGELES COUNTY ENGINEERING BLDG.

Do not extend this side of this file.

Note: Any Additions or Changes on this Sheet Must Be Made or Circled in Red Ink With Date and Name of Person Making Change

Notes Ck'd by		Survey of HACIENDA BLVD	F. B 7848 PG. 75
Map No. 5 5197-2-3		JN 0074.91 Tape 0192 Std 68 °F	
Office Work S. KURACHI		Surveyed by FEB	
Checked K. TO		Notes FEB Date Aug 75	
Date June 2, 1976		Indexed R. M. PALMER AUG 27 76	

SN 0074.91

HACIENDA BLVD.

SET NEW P.I.'s on HACIENDA BLVD

Note: Any Additions or Changes on This Sheet Must be Made or Circled in Red Ink With Date and Name of Person Making Change.

Do not extend this side of this line.

PLEASE RETURN TO
LOS ANGELES COUNTY ENGINEER
403 LOS ANGELES COUNTY ENGINEERING BLDG.

Brooks
Smith
Border
Kuchin

76F309S CE#310 1-65

PWFB 0930

444

445

F. B. 3848 PG. 56

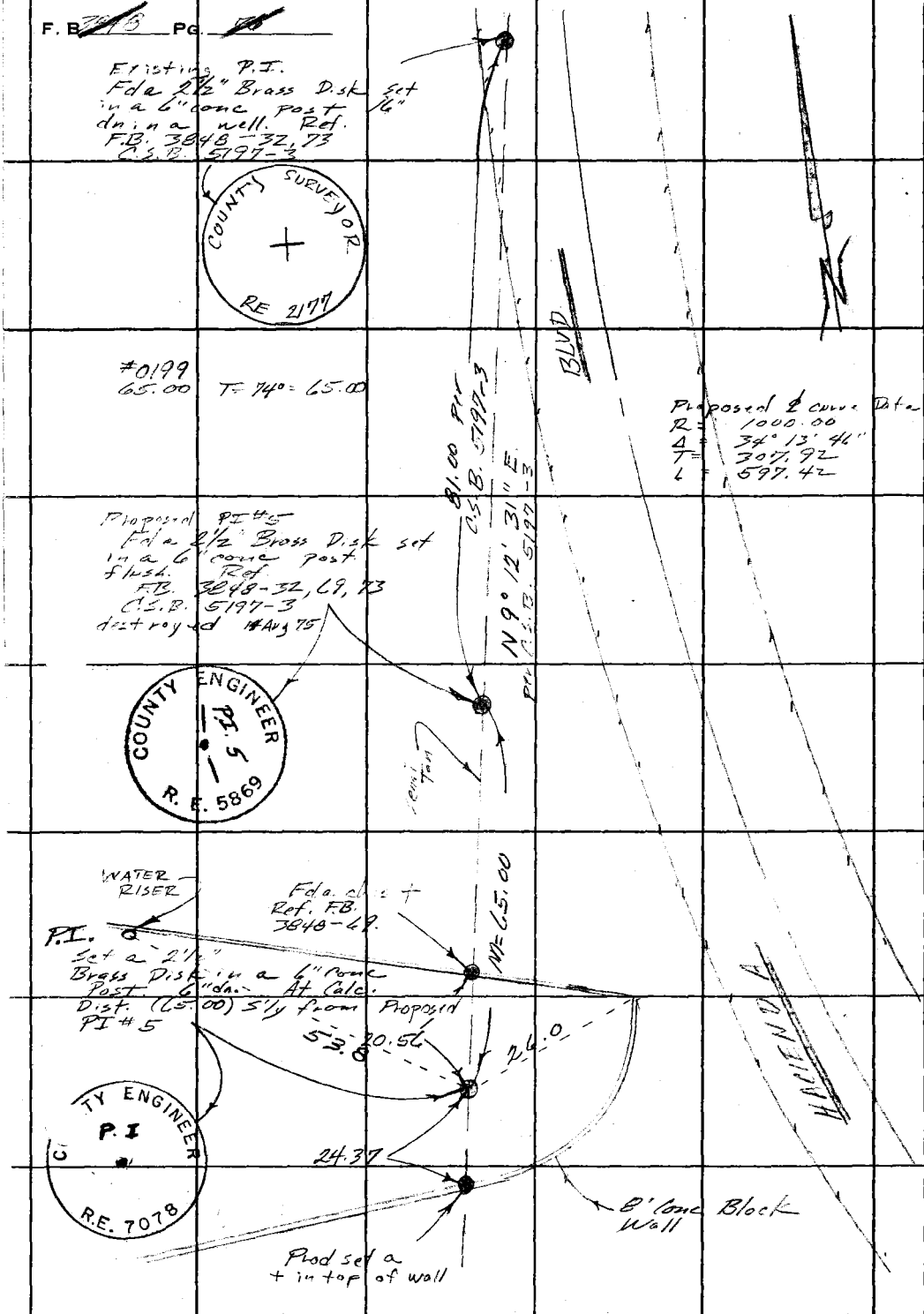

PLEASE RETURN TO
LOS ANGELES COUNTY ENGINEER
403 LOS ANGELES COUNTY ENGINEERING BLDG.

Do not extend this side of this line.

Note: Any Additions or Changes on This Sheet Must be Made or Circled in Red Ink With Date and Name of Person Making Change.

PWFB 0930

Notes Ck'd by C. TOY	Survey of HACIENDA BLVD
Map No. B-5197-2,3	JN 0074.91 Tape 0199 Std 68 °F
Office Work S. KURACHI	Surveyed by FEB
Checked C. TOY	Notes FEB. Date 21 Aug 75
Date 6-3-76	Indexed S. M. PALMER AUG 27 '75

F. B. 3848 PG. 41

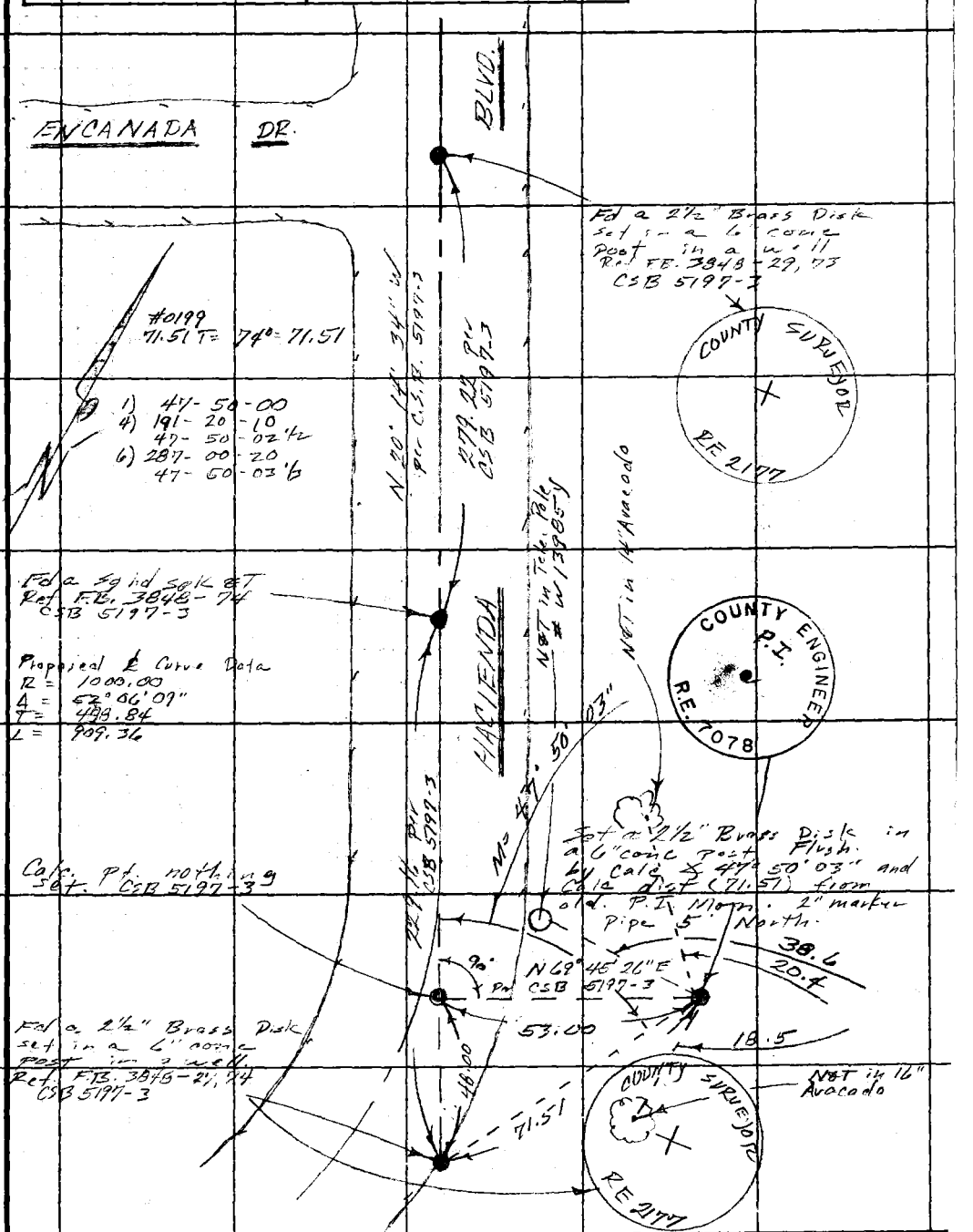

Note: Any Additions or Changes on This Sheet Must be Made or Circled in Red Ink With Date and Name of Person Making Change.

PLEASE RETURN TO
LOS ANGELES COUNTY ENGINEER
403 LOS ANGELES COUNTY ENGINEERING BLDG.
Do not extend this side of this line.

76F309S CE#310 1-65

PWFB 0930

F. B. 3948 PG. 23

417

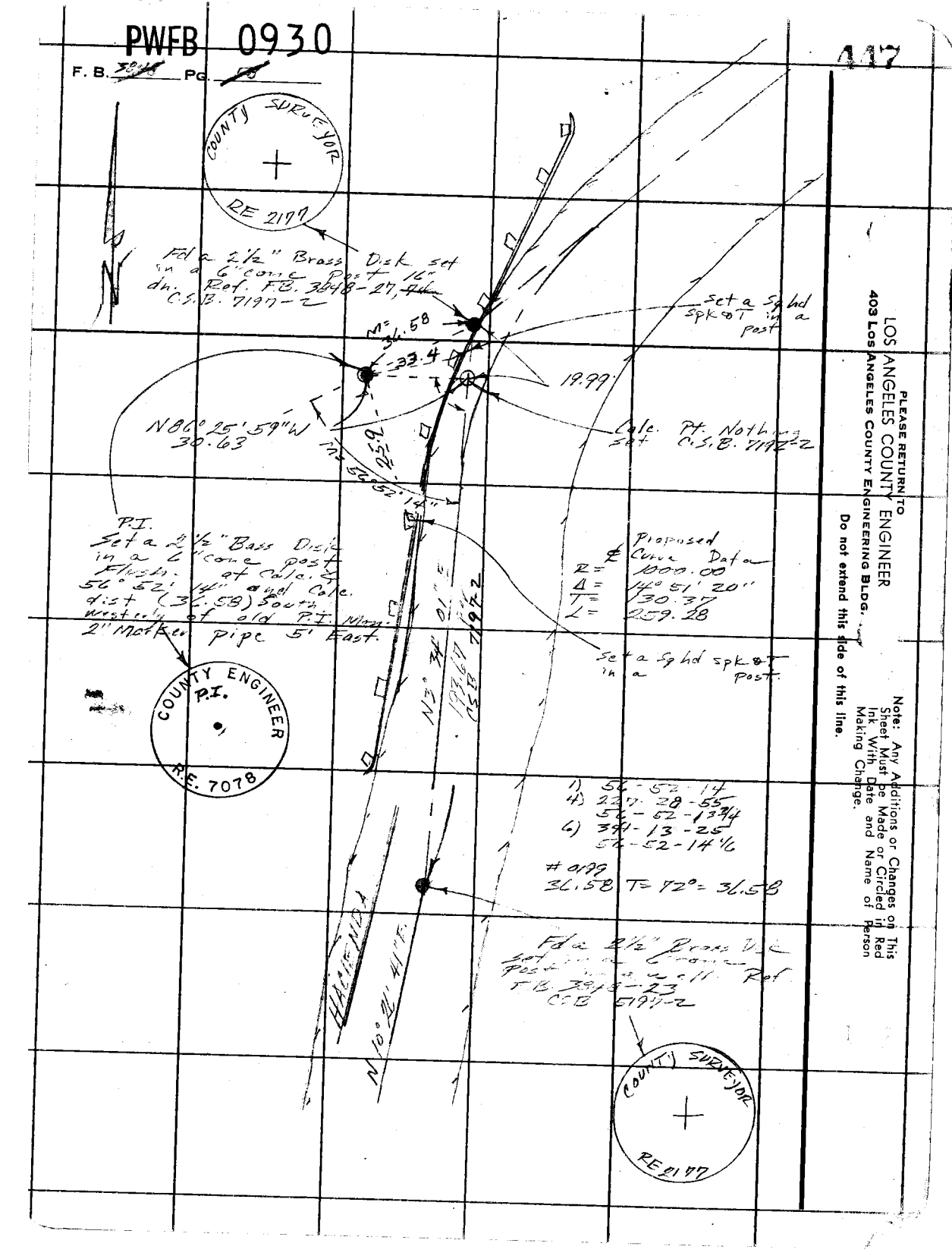

PLEASE RETURN TO
LOS ANGELES COUNTY ENGINEER
403 Los Angeles County Engineering Bldg.

Do not extend this tide of this line.

Note: Any Additions or Changes on This Sheet Must Be Made or Circled in Red Ink With Date and Name of Person Making Change.

PWFB 0930

448

Notes Ck'd by C. TOY	Survey of HACIENDA BLVD
Map No. B-5197-2,3	JN 007491 Tape 0199 Std 68 °F
Office Work S. KURACHI	Surveyed by [illegible]
Checked C. TOY	Notes [illegible] Date 14 Aug 75
Date 6-3-76	Indexed J. M. PALMERI AUG 27 '76

F. B. 3848 PG. 81

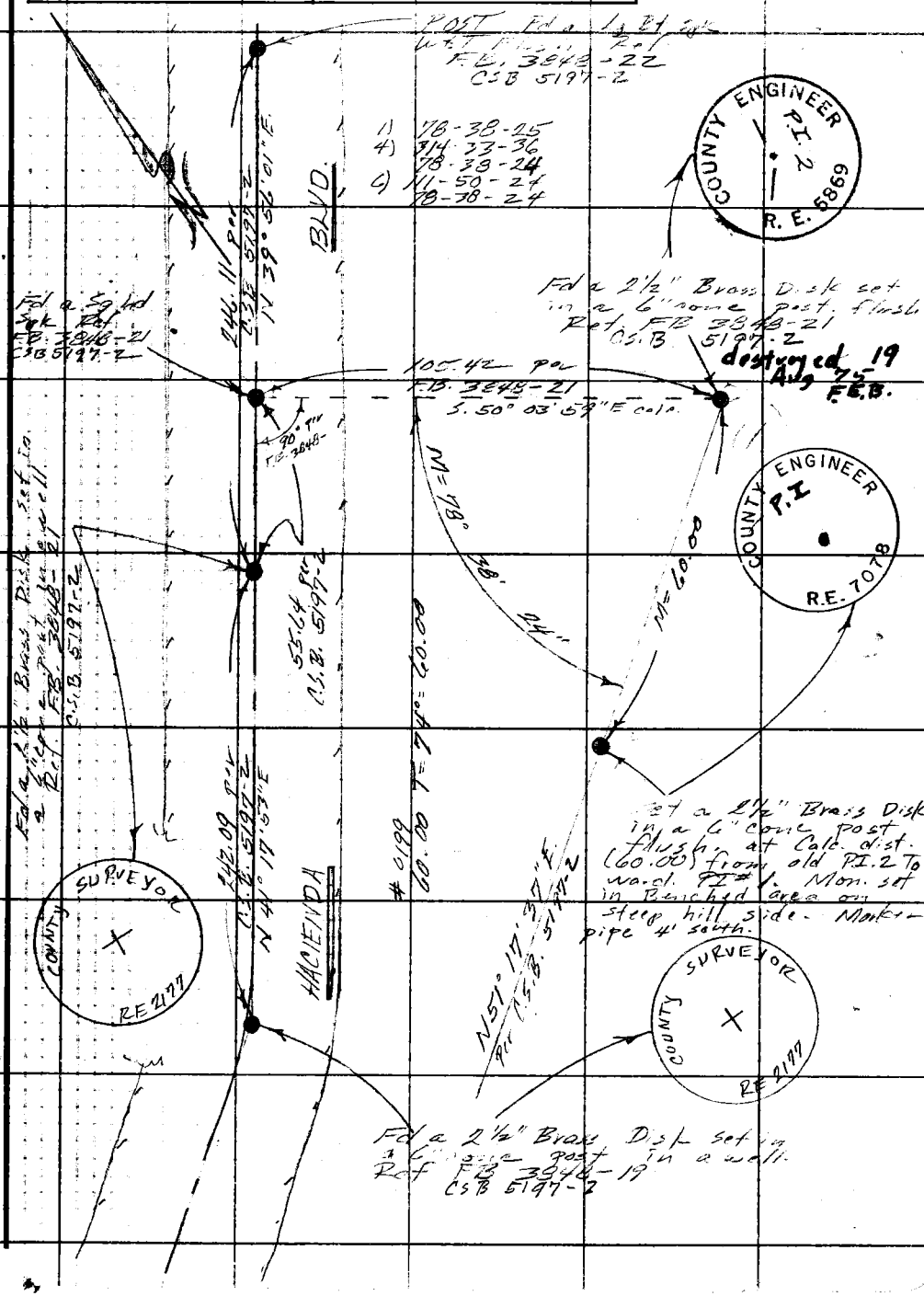

Note: Any Additions or Changes on this Sheet Must be Made or Circled in Red Ink With Date and Name of Person Making Change.

Do not extend this side of this line.

PLEASE RETURN TO
LOS ANGELES COUNTY ENGINEER
403 Los Angeles County Engineering Bldg.

F309S CE#310 1-65