PWFB 1607

261

Notes Ck'd by H. HOLMAN	Survey of Las Virgenes Co Adm. Ctr.
Map No. B-5150	JN 0077.36 Tape 182 Std 84 °F
Office Work S. KURACHI	Surveyed by Mankey Jr.
Checked H. HOLMAN	Notes ETM Jr. Date 1-8-71
Date 9-7-71	Indexed G. L. GALLI FEB 17 '71

F.B. 385 Pg. 5

J.N. 0077.36

LAS VIRGENES COUNTY ADMINISTRATION CENTER & PORTION OF LOST HILLS ROAD

Mankey Jr.
Jones
H.B. Mitchell
Derby

Note: Any Additions or Changes on this Sheet Must be Made or Circled in Red Ink With Date and Name of Person Making Change.

Do not extend this side of this line.

PLEASE RETURN TO
LOS ANGELES COUNTY ENGINEER
203 LOS ANGELES COUNTY ENGINEERING BLDG.

PWFB 1607 262

F.B. 3851 Pg 6

INDEX MAP

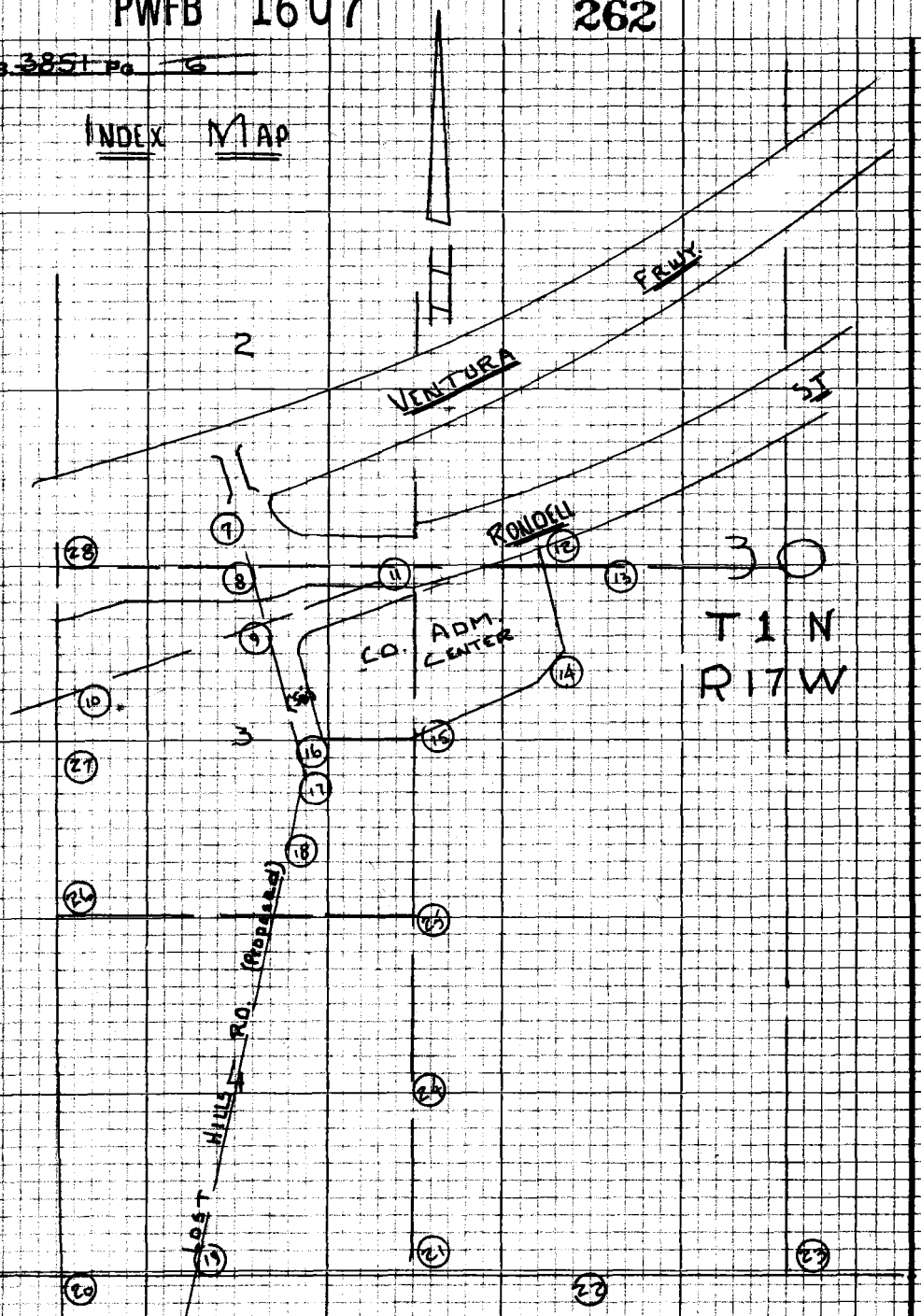

PLEASE RETURN TO
LOS ANGELES COUNTY ENGINEER
403 LOS ANGELES COUNTY ENGINEERING BLDG.

Do not extend this side of this line.

Note: Any Additions or Changes on this Sheet Must be Made or Circled in Red Ink With Date and Name of Person Making Change

PWFB 1607

263

Notes Ck'd by H. HOLMAN	Survey of Las Virgenes Co. Adm. Ctr.
Map No. B-3150	JN 60 77 36 Tape 182 Std 84 °F
Office Work S. KURACHI	Surveyed by Mankey Jr.
Checked H. HOLMAN	Notes ETM Jr. Date 1 71
Date 9-9-71	Indexed [illegible]

F.B. 3851 Pg. 7

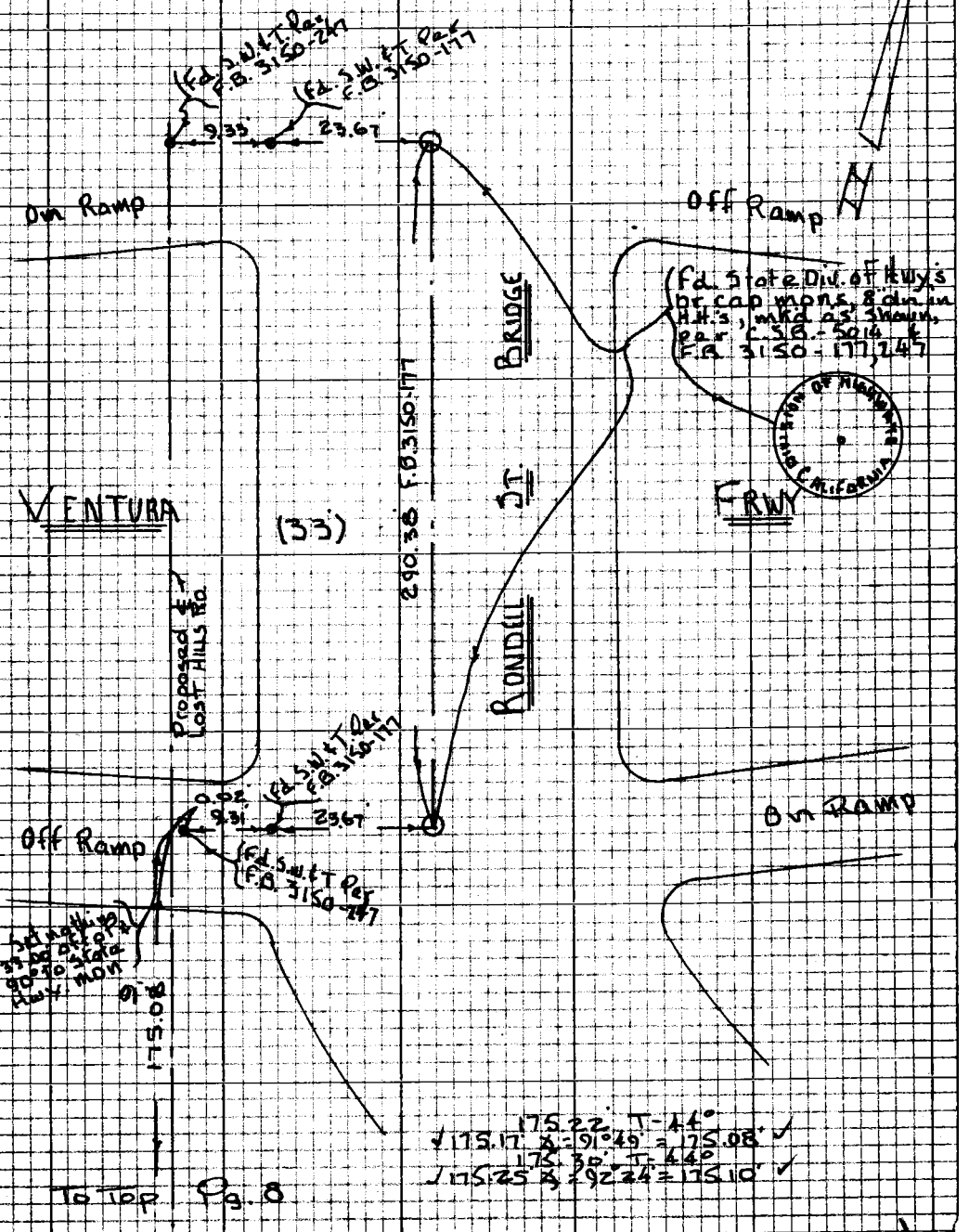

Note: Any Additions or Changes on this Sheet Must be Made or Circled in Red Ink With Date and Name of Person Making Change

Do not extend this side of this line

PLEASE RETURN TO
LOS ANGELES COUNTY ENGINEER
403 LOS ANGELES COUNTY ENGINEERING BLDG.

MP 90 C2

76P3098 CE #310 8-66

PWFB 1607 264

F.B. 2831 Pg. 8

To Bot. Pg. 7

To Rt. Pg. 7 & F.B. 2972-28 Thru F.B.

INT. Set a 1x2 stk & nail, flush in fill slope, by intersection

Service Road

175.09

Set 3/4 Hd. Spk. in 90° to SWT.

Fd. 3/4 I.P. S.B. SISO 216

ROUNDHILL

T-23 Fd. 1" Iron Plug & C.E. Tag 2 ft. off Sp. edge Avenit Randall St. Per F.B. 2972-227

Stake To Lower Lt. Pg. 11

F.B. 2972-227

F.B. 2972-228

507.88

0.02

CENTER

64.68

38.88

SECTION

24.33

LINE

59.60

T.C. 4 fd. a 1x2 stk & nail flush in fill bank per F.B. 2972-228 0.02' So. of line

Proposed

RD.

HILLS

194.60

LOST

P.O.T. Set a 1"x2" Stk & nail flush

To Top Pg. 9

43.60 T-54°
✓ 43.59 ∡: 296°34' = 38.87 ✓
43.91 T-54°
✓ 43.90 ∡: 297°40' = 38.88 ✓

65.03 T-54°
✓ 65.02 ∡: 275°53' = 64.68 ✓
65.06 T-54°
✓ 65.05 ∡: 276°12' = 64.67 ✓

224.49 T-56°
✓ 224.45 ∡: 88°09' = 224.33 ✓
224.53 T-56°
✓ 224.49 ∡: 87°55' = 224.34 ✓

62.70 T-56°
✓ 62.69 ∡: 108°04' = 59.60 ✓
62.84 T-56°
✓ 62.83 ∡: 108°28' = 59.59 ✓

1) 68°22'00"
3) 273°28'20"
5) 50°11'20"
68°22'00"

191.39 T-56°
✓ 191.36 ∡: 97°21' = 189.79 ✓
191.55 T-56°
✓ 191.52 ∡: 97°42' = 189.79 ✓

4.81 @ T-56° = 4.81 / 194.60 ✓

1) 68°21'45"
4) 273°27'30"
6) 50°11'05"
68°21'51"

PLEASE RETURN TO
LOS ANGELES COUNTY ENGINEER
403 LOS ANGELES COUNTY ENGINEERING BLDG.

Do not exceed this size of this line.

Note: Any Additions or Changes on this Sheet Must be Made or Circled in Red Ink With Date and Name of Person Making Change.

2-2-68

PWFB 1607 265

Notes Ck'd by H. HOLMAN	Survey of Los Virgenes Co. Adm. Ctr.
Map No. B-5150	JN 007736 Tape 182 Std 84 °F
Office Work S. KURACHI	Surveyed by Markey Jr.
Checked H. HOLMAN	Notes E.T.M. Jr. Date 1-71
Date 9-7-71	Indexed G. S. GALLI FEB 1 2 '71

F.B. 3851 Pg. 9

W.S. 90, C-2

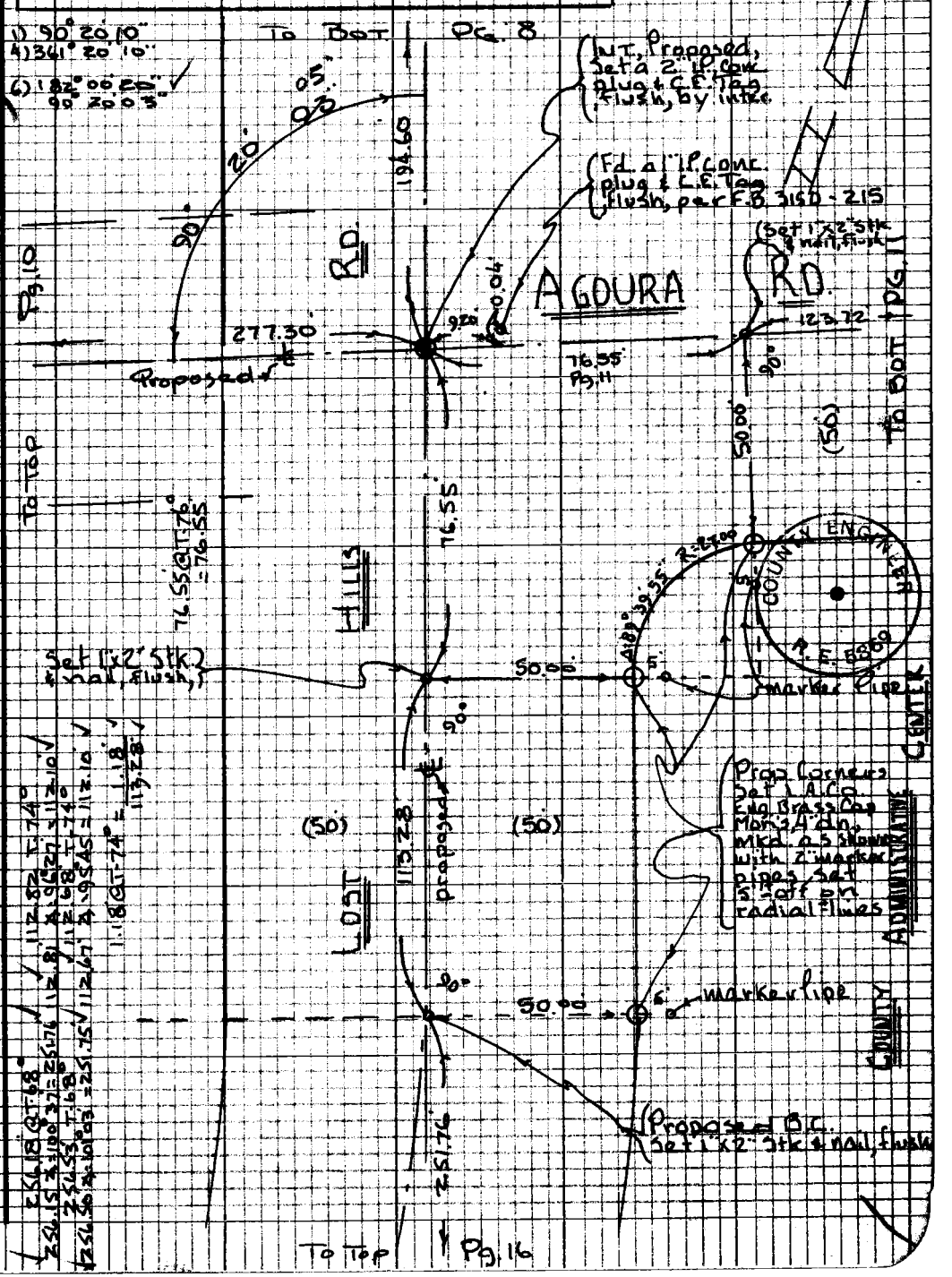

Note: Any Additions or Changes on this Sheet Must be Made or Circled in Red Ink With Date and Name of Person Making Change.

Do not extend this side of this line.

PLEASE RETURN TO
LOS ANGELES COUNTY ENGINEER
403 LOS ANGELES COUNTY ENGINEERING BLDG.

76P3095 CE #310 5-66

PWFB 1607

266

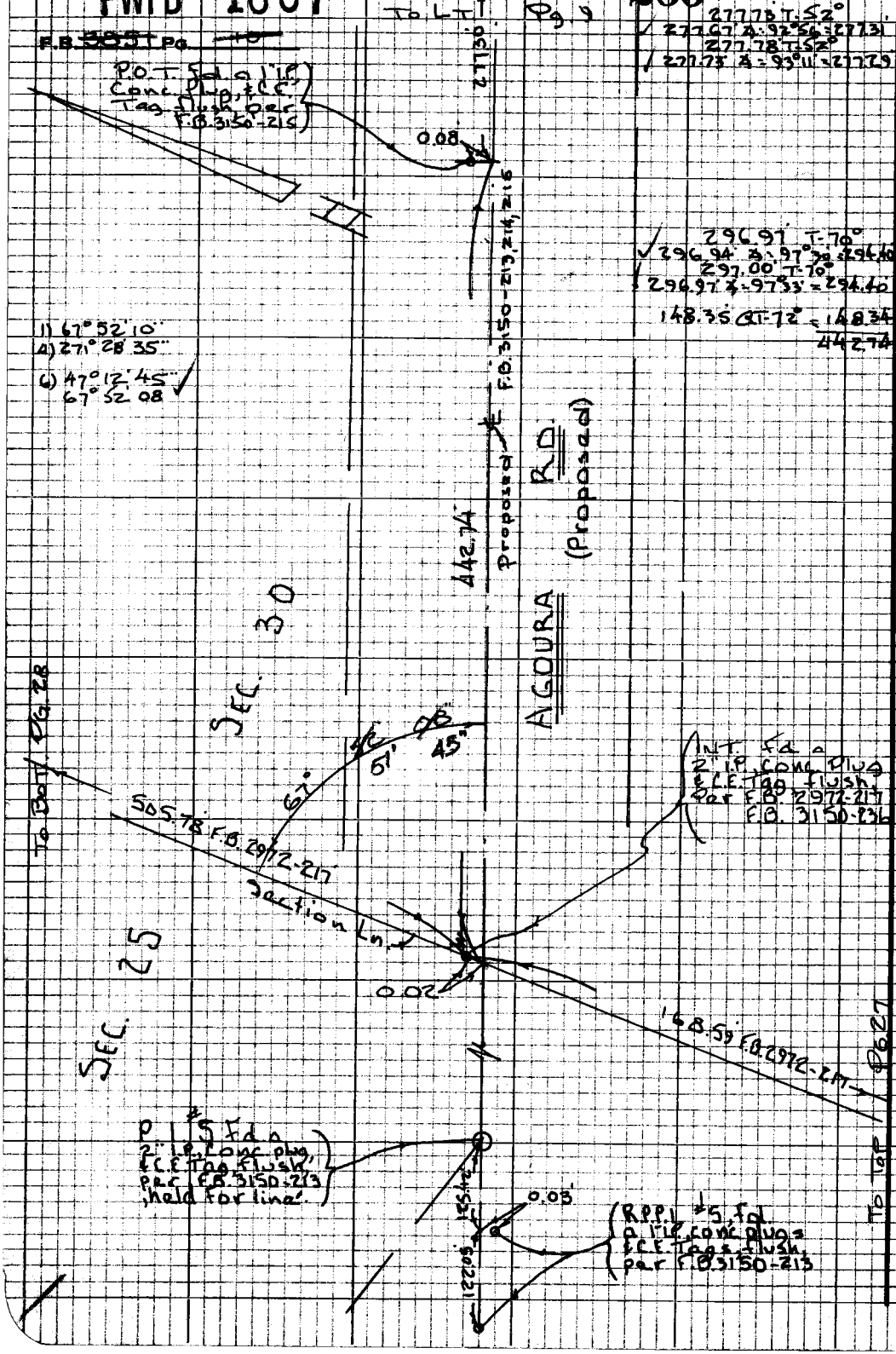

PLEASE RETURN TO
LOS ANGELES COUNTY ENGINEER
403 LOS ANGELES COUNTY ENGINEERING BLDG.

Do not extend this side of this line.

Note: Any Additions or Changes on this Sheet Must be Made or Circled in Red Ink With Date and Name of Person Making Change

PWFB 1607

267

Notes Ck'd by H. HOLMAN	Survey of Calabasas Co. Adm. Ctr.
Map No. B-5150	JN 0077.36 Tape 182 Std 84
Office Work S. KURACHI	Surveyed by Mankey Jr.
Checked H. HOLMAN	Notes E. Tm Jr. Date 1-71
Date 9-7-71	Indexed G.B. GALLI FB 177

F.B. 3057 Pg 11

1/16 Sec Cor Fd 2" IP conc plug & C.C. Tag, flush in fill slope, per F.B. 2972-227

To N.T. Pg 12

To R.T. Pg 8 2739 F.B. 2972

1/16 Sec. Ln.

90°09'

231.97

2972-227

44.38

41.57

22.56

41.57

90°07'24"

345.95

1/16 Sec. Ln.

454.88

Pg. 15

(P.O.T. set alum. stk. in small field)

INT. Fd. a 6" of 3pk. nail flush per F.B. 2972-239

INT. Set a Co. Eng Tag in a Conc. Plug, flush, 6" in ground

1) 68°11'55"
4) 212°47'40"

6) 49°11'16"
68°11'55"

1) 90°07'25"
4) 360°29'25"

6) 180°44'25"
90°07'24"

190.22 T-80°
190.22 Δ-95°54' = 189.21
190.36 T-80°
190.36 Δ-96°19' = 189.60

157.08 T-80°
157.08 Δ-273°41' = 156.75
157.13 T-80°
157.13 Δ-279°08' = 156.73
345.95

137.62 T-70°
137.61 Δ-94°05' = 137.17
137.52 T-70°
137.51 Δ-94°03' = 137.17

299.56 T-74°
299.54 Δ-95°22' = 298.23
299.47 T-74°
299.45 Δ-95°10' = 298.23
56.19 @ T-72° = 56.19
491.59

124.03 T-90°
124.03 Δ-274°04' = 123.72
124.08 T-90°
124.08 Δ-274°22' = 123.72

76.32 T-90°
76.32 Δ-275°49' = 75.93
76.42 T-90°
76.42 Δ-276°31' = 75.93
0.62 @ T-90° = 0.62
76.55

(50)

AGOURA RD (Proposed)

ADMINISTRATIVE CENTER

COUNTY

℄ Proposed per F.B. 316-217

SECTION LINE

510.98

CENTER

0.08

ROWDELL

P.O.T. Fd a I.P. conc. plug & C.C. Tag, flush, per F.B. 5150-217 0.08 No. of line

123.72

To R.T. Pg. 8

To R.T. Pg. 9

PLEASE RETURN TO
LOS ANGELES COUNTY ENGINEER
2403 LOS ANGELES COUNTY ENGINEERING BLDG.

Note: Any Additions or Changes on this Sheet Must be Made or Checked in Red Ink With Date and Name of Person Making Change

Do not extend this side of this line.

7-8-2008 CT 4510 5-68

PWFB 1607

268

F.B. ~~3851 Pg 12~~
75.62 @ T-72° = 75.51

182.89 T-80°
182.89 Δ-93°58' = 182.45

182.84 T-80°
182.84 Δ-93°58' = 182.47

Proposed B.C. Set a 6" of 3pk. W/L.A.Co.(Eng.) & Tin, flush

P.O.S.T. Fd. a 6" of 3pk. W/ Tin fl. Per F.B. 3150-219 Checked line to here from West O.K.

P.O.S.T. Set 3pk. hd. spk. & Tin. fl. by Int.

7/3/71

115.22

85.81 @ T-70 = 85.80

P.O.T. Fd. a 3pk. hd. spk. & Tin. flush, O.K. F.B. 3150-218

85.80

Proposed per F.B. 3150-218

257.97

8.08

55.24

87°

35"

2050

1°42'09"

L-60.92 (Meas.)

Marker per

AGOURA RD. (Proposed)

P.O.S.T. Fd. a 8" of 3pk. W/ Tin. flush per F.B. 3150-218

8.08 @ T-70 = 8.08

Marker Pipe

Prop. Cor. Set L.A.Co. Eng. Brass Cap mark. as shown mkd. on dn. with marker pipe set 3½" Sly.

COUNTY ENGINEER R.E. 5869

Pg 11

Pg 12

F.B. 2972-227 44.98

F.B. 2972-226 142.08

CENTER SECTION

T-22 Fd. a 2" x 2" Stk. 2 nail flush per F.B. 2972-227

COUNTY ADMINISTRATIVE CENTER

1) 87° 11' 35"
A) 348° 46' 30"

6) 163° 09' 30"
87° 11' 35"

1) 109° 09' 50"
A) 76° 39' 35"

6) 294° 59' 25"
109° 09' 54"

251.32 T-64°
✓251.29 Δ-271°58' = 251.14 ✓

251.30 T-64°
✓251.27 Δ-271°53' = 251.13 ✓

T-21 Fd. a 6" of 3pk. W/ Tin fl. per F.B. 2972-226

251.14

109°

09'

54"

Proposed

393.30

Pg 13

To Bot.

To Top

Pg 14

1359.91 T-62°
1359.91 Δ-92°04' = 1359.90

1359.98 T-62°
1359.98 Δ-92°04' = 1359.97

PLEASE RETURN TO
LOS ANGELES COUNTY ENGINEER
403 LOS ANGELES COUNTY ENGINEERING BLDG.

DO NOT ERASE THIS SIDE OF THE TITLE

Note: Any Additions or Changes on this Sheet Must Be Made or Checked in Red Ink With Date and Name of Person Making Change

PWFB 1607

269

Notes Ck'd by H. HOLMAN	Survey of Los Angeles Co. Adm. Ctr.
Map No. 13-5150	IN 00°17.36 Tape 182 Std 84.°F
Office Work S. KURACHI	Surveyed by Mankay Jr.
Checked H. HOLMAN	Notes Ctr Jr. Data 1- TI
Date 9-7-71	Indexed G.L. GALLI FB 1771

F.B. 2857 Pg. 13

N.S. 90, C.Z.

Note: Any Additions or Changes on this Sheet Must be Made or Checked in Red Ink With Date and Name of Person Making Change

Do not extend this side of this line.

PLEASE RETURN TO
LOS ANGELES COUNTY ENGINEER
402 LOS ANGELES COUNTY ENGINEERING BLDG.

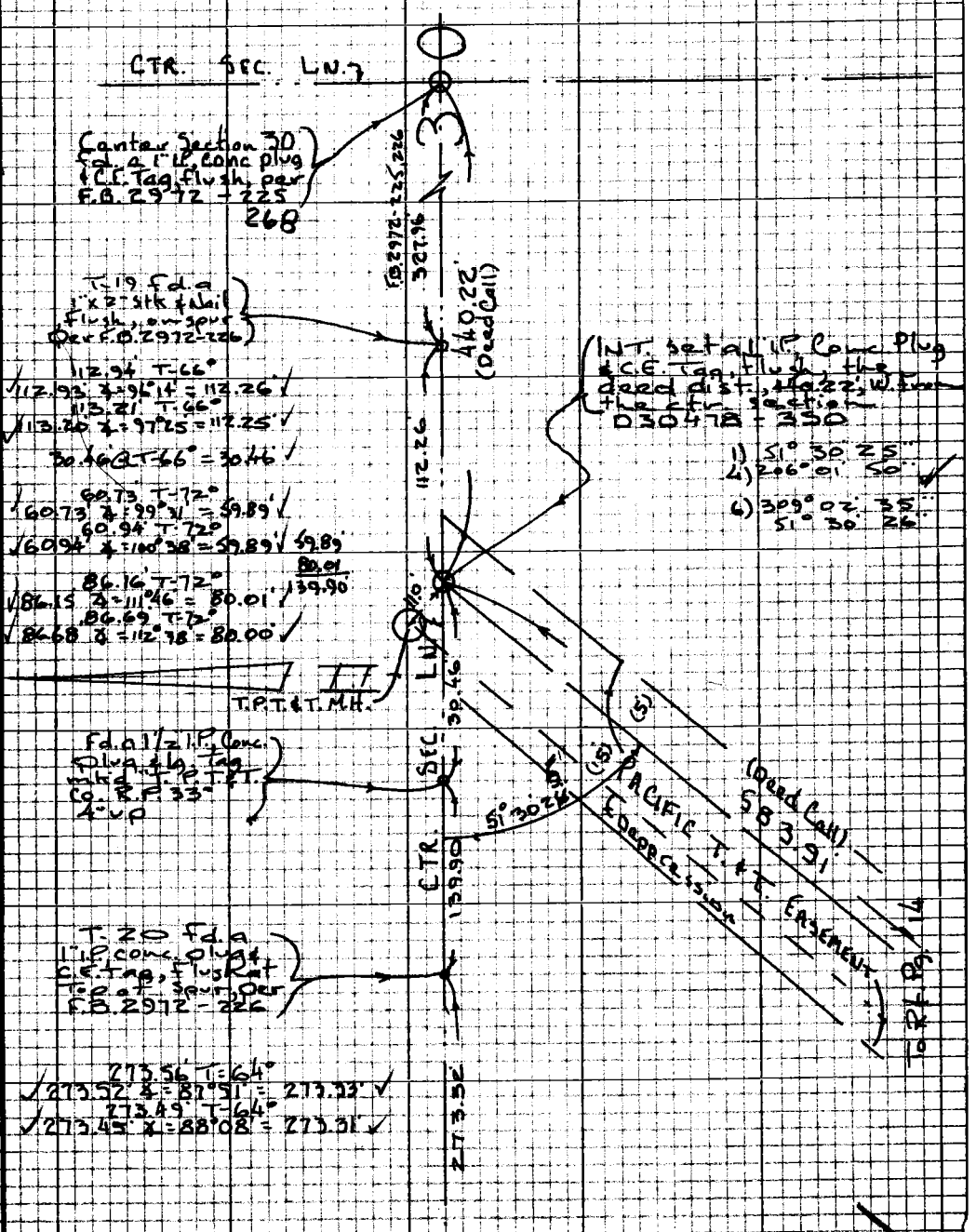

To R.P.

Pg. 12

PWFB 1607 270

F.B. ~~385~~ Pg. ~~4~~

To Bot Pg. 12

248.46' T-62°
248.42 ∡ = 271°30' = 248.33'
248.51' T-62°
248.47 ∡ = 271°45' = 248.35

145.04' T-50°
145.01 ∡ = 91°30' = 144.96'
145.065 T-50°
145.035 ∡ = 91°52' = 144.96
393.30

108.19 @ T-66°
108.18 ∡ = 279°24' = 106.73
108.16 @ T-66°
108.15 ∡ = 279°19' = 106.72

277.95 @ T-54°
277.90 ∡ = 272°04' = 277.72
278.03 T-54°
277.98 ∡ = 272°23' = 277.72

79.27 T-56°
79.26 ∡ = 102°23' = 77.42
79.08 T-56°
79.07 ∡ = 101°44' = 77.42

120.99 T-54°
120.97 ∡ = 89°14' = 120.96
121.05 T-54°
121.03 ∡ = 88°15' = 120.97

1.09 @ T-54° = 1.09
583.91

1) 57° 39' 15"
4) 230° 37' 20"
6) 345° 56' 05"
57° 39' 21"

COUNTY ADMINISTRATIVE CENTER

1) 162° 07' 50"
4) 288° 31' 00"
6) 252° 46' 30"
162° 07' 45"

Proposed Prop Cor. Set a 2" I.P. Conc. Plug & C.E. Tag, fl., 95.00' N.E.ly along N'ly line of Easement from Angle Point.

Fd. a 1½" I.P. Plug & Lg. Washer mkd "T.P.T. & T. Co." "R.P. 34" 3" up

Proposed Prop Cor. Set a 2" I.P. Conc. plug & C.E. Tag, fl. on ∡ Bisector

Set a 1"x2" Stk. & nail fl. by intersection

Deed ∡ Pt. Set a 1" I.P. Conc. Plug & C.E. Tag & the deed dist (583.91') from the N.E. flush ☐ 30478-350

P.O.T. Set a 1"x2" Stk & nail flush, 90° to M.H.

To Top Pg. 15

Rt. Pg. 13

From Lower

393.30

57° 39' 21" Depression

EASEMENT

583.91

17.77

108

45

07

95.00 (held)

162°

81°

03

53

Doubled

30.50

87.86

44.7

15.18

87.88 T-66° = 87.86

17.77 T-58° = 17.77

153.62

153.65 @ T-52° = 153.62

466.98

T.P.T. & T. M.H.

10.0

PACIFIC

PLEASE RETURN TO
LOS ANGELES COUNTY ENGINEER
403 LOS ANGELES COUNTY ENGINEERING BLDG.

Note: Any Additions or Changes on this Sheet Must be Made or Circled in Red Ink With Date and Name of Person Making Change

Do not extend this side of this line.

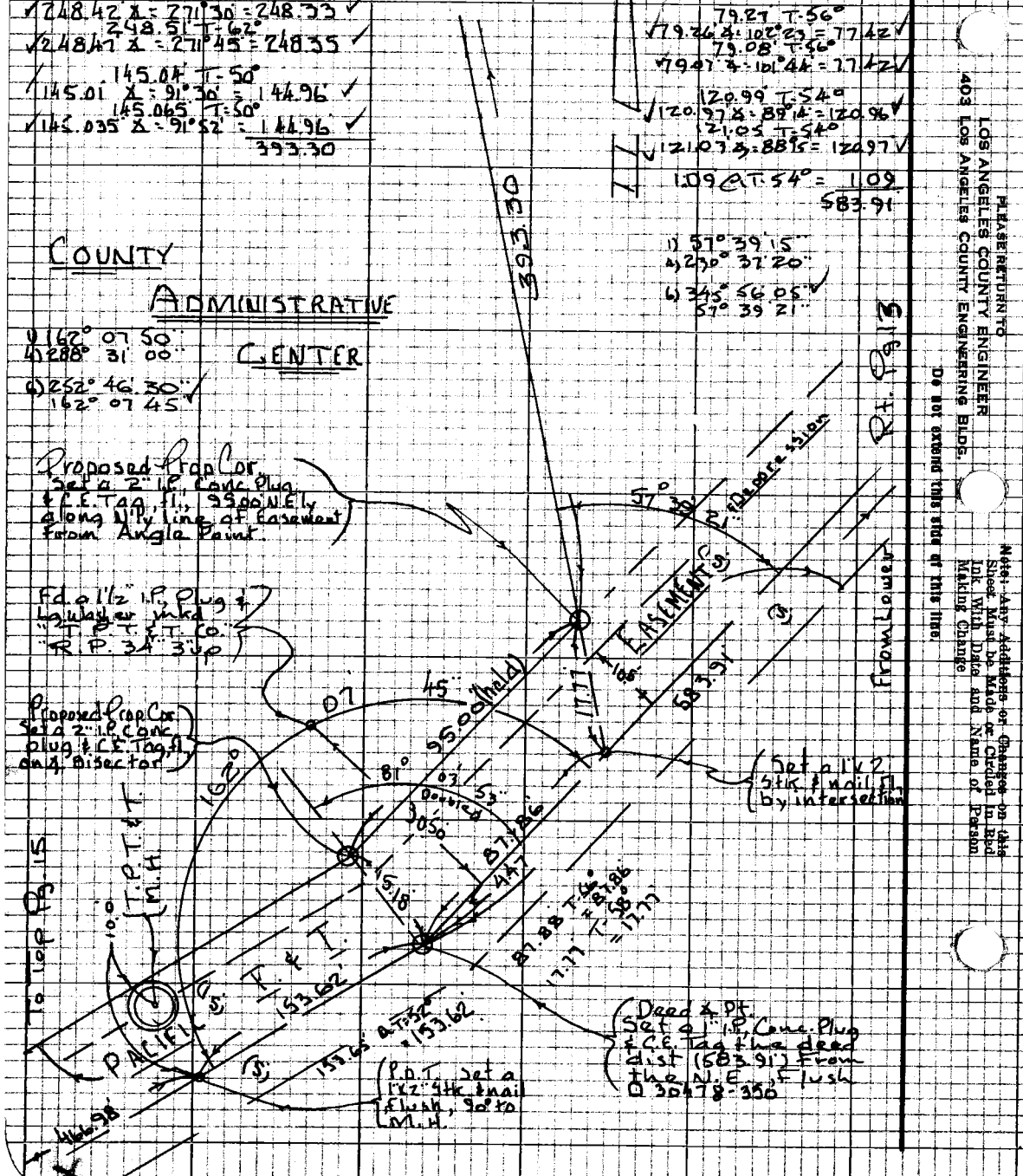

PWFB 1607

271

Notes Ch'd by H. HOLMAN	Survey of Virgenes Co Adm. Ctr.
Map No. B-5160	JN 0077.32 Tape 182 Std 84°F
Office Work S. KURACHI	Surveyed by Mankey Jr.
Checked H. HOLMAN	Notes C.T.M. Jr. Date 1-71
Date 9-7-71	Indexed L.L. GALL FEB 1 7

F.B. ~~3061~~ Pg. ~~15~~

To Lower Lt. Pg. 14

1) 66°29'30"
4) 225°57'50"
6) 338°56'35"
56°29'26"

242.38 T 52°
242.33 Δ 109°20" = 235.80
242.68 T 52°
242.63 Δ 109°37" = 235.81
235.37 T 52°
235.32 Δ 100°46" = 231.18
235.64 T 52°
235.59 Δ 101°07" = 231.18
466.98

No Ln. Easement of 1/16 Ln. Set a 2" Conc. Plug & C.C. Tag, flush.

Chain Pt. set a 1"x2" Stk (not shown)

Edge of Pavement

Line

Chain

CENTER

Pg. 11

454.88

798.98' Calc.

(Deed Call) 523.87
454.77
447.02

76.85

1/16 Sec. Ln.

Pg. 12

To Pt.

199.66 @ T-80° = 199.65
71.41 T-80°
71.41 Δ 99°32" = 70.42
71.28 T-80°
71.28 Δ 98°55" = 70.42
184.81 @ T-80° = 184.81

ADMINISTRATIVE

COUNTY

39.80 @ T-72° = 39.80
235.86 T 72°
235.84 Δ 277°22" = 233.89
235.95 T-72°
235.93 Δ 277°34" = 233.87
273.68

T.P.T. & T.M.H.

Chain Pt. set a 1"x2" Stk & cap, flush, 798.98' So. of Ctr. Sec. Line along 1/16 Line Pg. Sketch of Easement on Walsh Property 12-2-71 DALC

Klemp

Chainage Pt. set 1"x2" Stk flush opposite M.H.

Opposite M.H.

PACIFIC

Line

0.5

146.48

76.85 @ T-80° = 76.85

Deed & Pt. Set a 1" Conc. Plug & C.C. Tag, flush, the D 30478-350 record dist. 523.87 lies at the S.W. Cor. of the N.E. Quarter of the S.W. Quarter Sec. 30

1) 89°51'35"
4) 359°26'20"
6) 179°09'35"
89°51'36"

145.49 T 72°
145.48 Δ 99°13" = 145.25
145.57 T-72°
145.56 Δ 99°56" = 145.24
1.24 @ T-72° = 1.24
146.48

To Rt.

Pg. 16

9/23-71

Note: Any Additions or Changes on this Sheet Must be Made or Checked In Red Ink With Date and Name of Person Making Change

Do not extend this side of this line.

PLEASE RETURN TO
LOS ANGELES COUNTY ENGINEER
403 LOS ANGELES COUNTY ENGINEERING BLDG.

7-69 5000 CR #510 R-68

PWFB 1607

272

F.B. ~~3031~~ Pg. ~~16~~

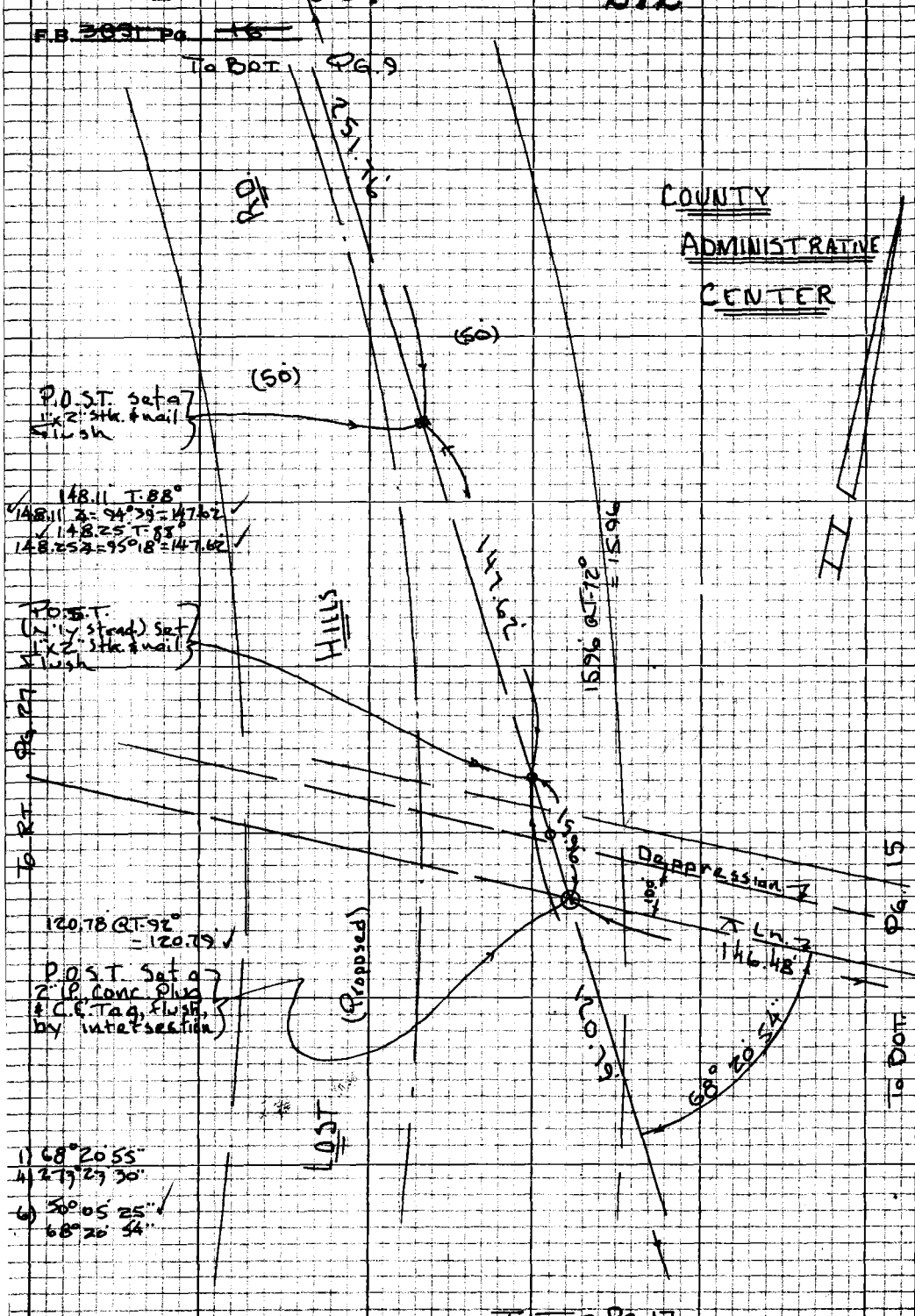

PLEASE RETURN TO
LOS ANGELES COUNTY ENGINEER
403 LOS ANGELES COUNTY ENGINEERING BLDG.

Do not extend this side of this line.

Note: Any Additions or Changes on this Sheet Must be Made or Circled in Red Ink With Date and Name of Person Making Change

PWFB 1607 273

Notes Ck'd by H. HOLMAN	Survey of Las Virgenes Co. Adm. Ctr.
Map No. B-5150	JN 0077.36 Tape 182 Std 84 °F
Office Work S. KURACHI	Surveyed by Mantray Jr.
Checked H. HOLMAN	Notes E T M Jr. Date 1-'71
Date 9-7-71	Indexed G. L. GALLI FEB 17 '71

F.B. ~~385~~ Pg. 11

WS 90, E-2

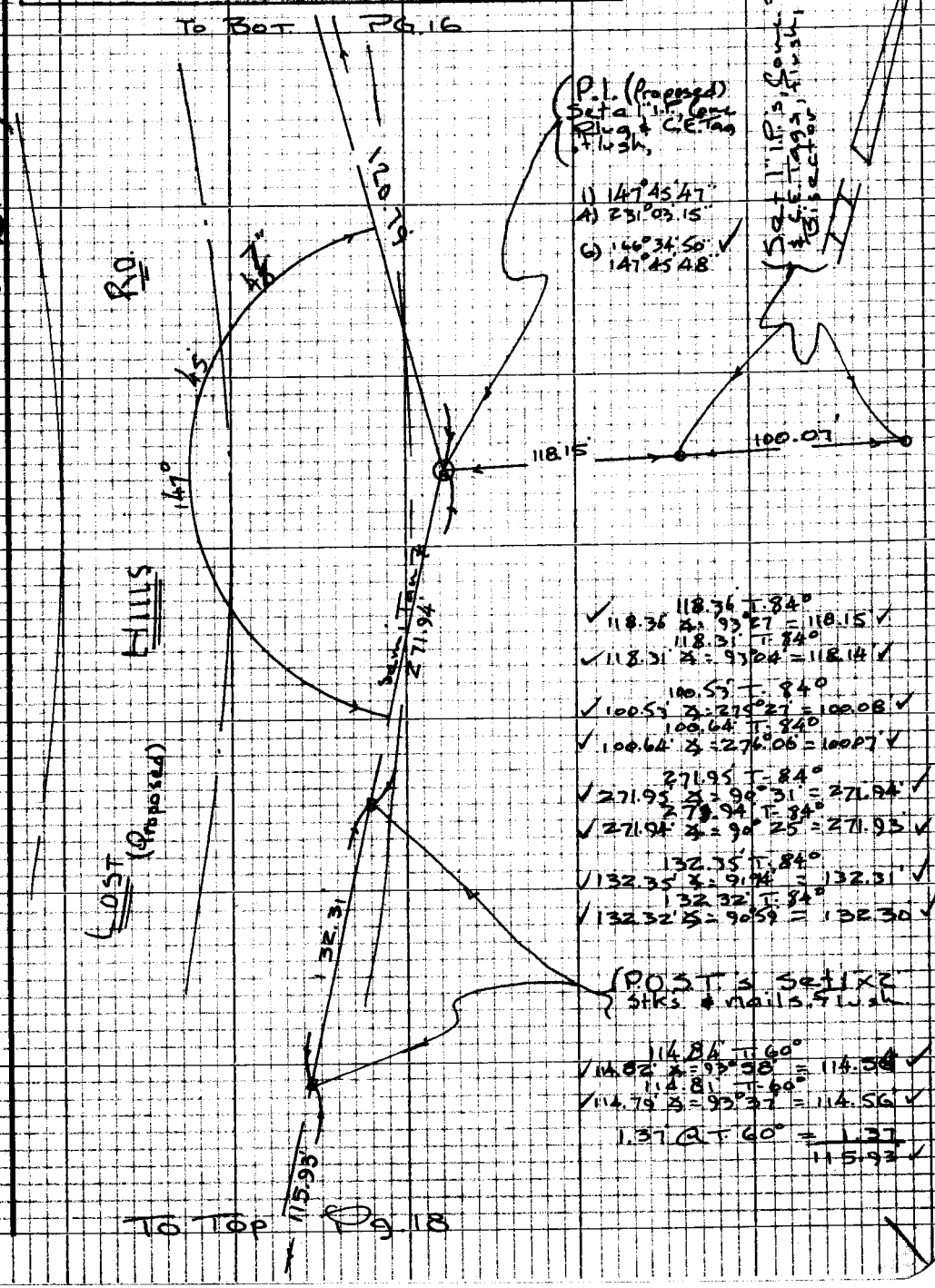

118.36 T. 84°
✓ 118.36 ∡ = 93°27 = 118.15 ✓
118.31 T. 84°
✓ 118.31 ∡ = 93°04 = 118.14 ✓
100.53 T. 84°
✓ 100.53 ∡ = 275°27 = 100.08 ✓
100.64 T. 84°
✓ 100.64 ∡ = 276°06 = 100.07 ✓
271.95 T. 84°
✓ 271.95 ∡ = 90°31 = 271.94 ✓
271.94 T. 84°
✓ 271.94 ∡ = 90°25 = 271.93 ✓
132.35 T. 84°
✓ 132.35 ∡ = 91°14 = 132.31 ✓
132.32 T. 84°
✓ 132.32 ∡ = 90°59 = 132.30 ✓

POST's Set 1x2 stks & nails, flush

114.84 T. 60°
✓ 114.82 ∡ = 93°58 = 114.56 ✓
114.81 T. 60°
✓ 114.79 ∡ = 93°37 = 114.56 ✓
1.37 @ T. 60° = 1.37
115.93 ✓

Note: Any Additions or Changes on this Sheet Must be Made or Circled in Red Ink With Date and Name of Person Making Change

Do not extend this side of this line.

PLEASE RETURN TO
LOS ANGELES COUNTY ENGINEER
403 LOS ANGELES COUNTY ENGINEERING BLDG.

76P3098 CE #310 5-66

PWFB 1607 274

F.B. ~~38-51~~ Pg. ~~18~~

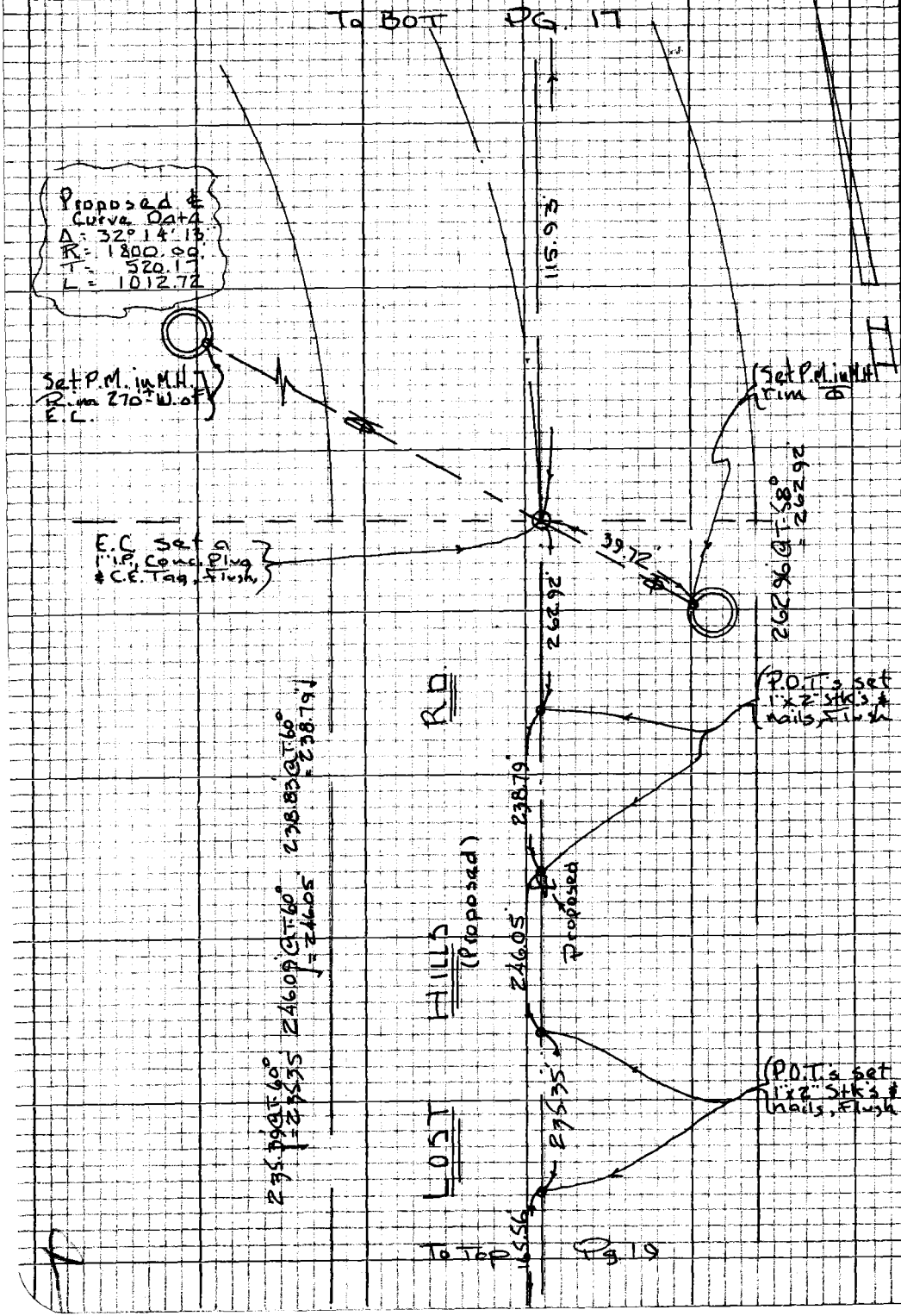

PLEASE RETURN TO
LOS ANGELES COUNTY ENGINEER
403 LOS ANGELES COUNTY ENGINEERING BLDG.

Do not extend this side of this line.

Note: Any Additions or Changes on this Sheet Must be Made or Circled in Red Ink With Date and Name of Person Making Change

PWFB 1607 275

Notes Ck'd by H. HOLMAN	Survey of Las Virgenes Co. Adm. Ctr.
Map No. 13-5150	JN 0077.36 Tape 18Z Std 84 °F
Office Work S. KURACHI	Surveyed by Mankey Jr.
Checked H. HOLMAN	Notes E T M Jr Date 1-'71
Date 9-7-71	Indexed [illegible] FEB 1 7 71

F.B. 3851 Pg. 19

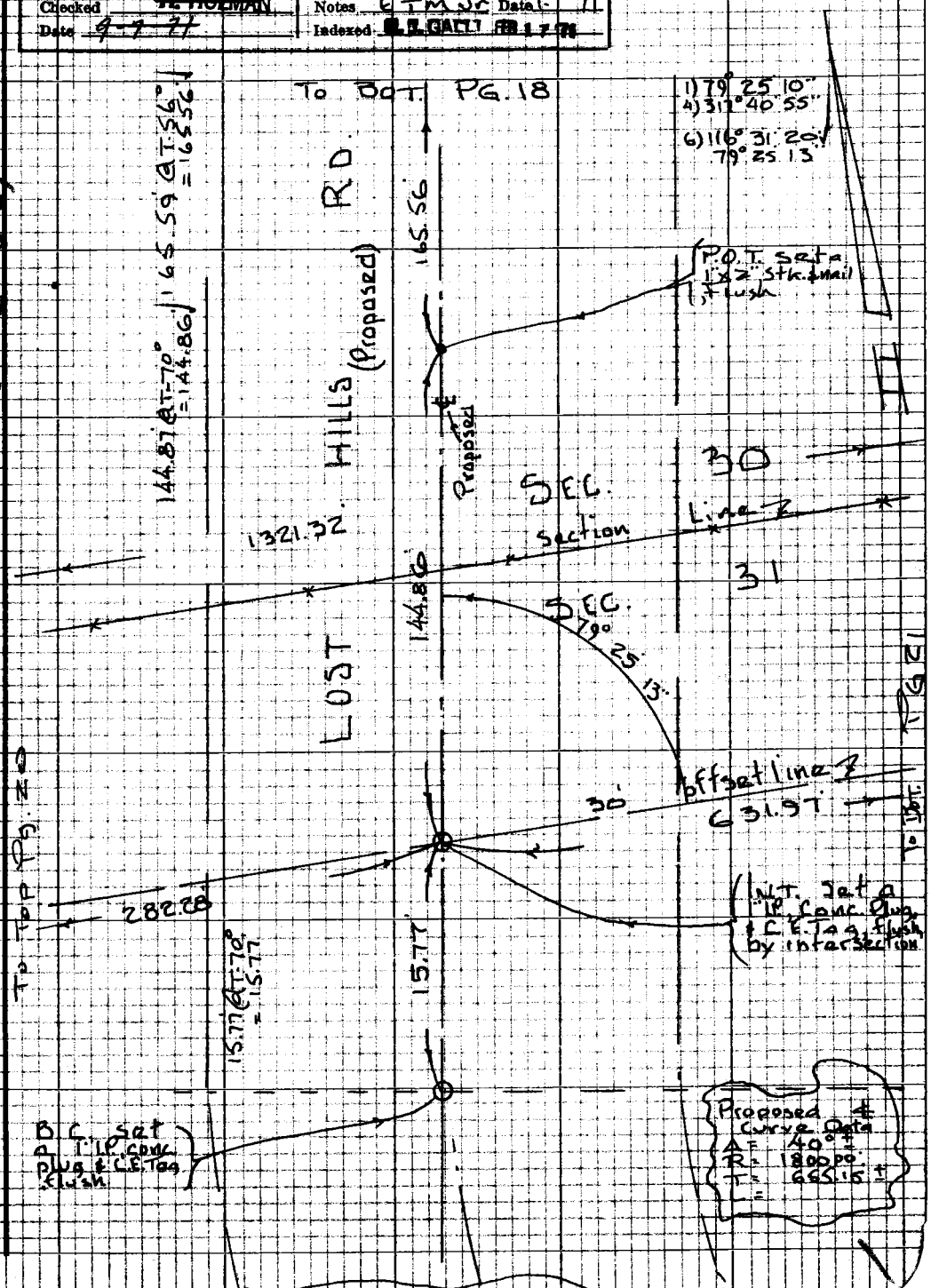

Note: Any Additions or Changes on this Sheet Must be Made or Circled in Red Ink With Date and Name of Person Making Change

Do not extend this side of this line.

PLEASE RETURN TO
LOS ANGELES COUNTY ENGINEER
403 LOS ANGELES COUNTY ENGINEERING BLDG.

WS 90, C-2

7523095 CE #310 5-66

PWFB 1607

276

F.B. ~~3851~~ Pg. ~~20~~

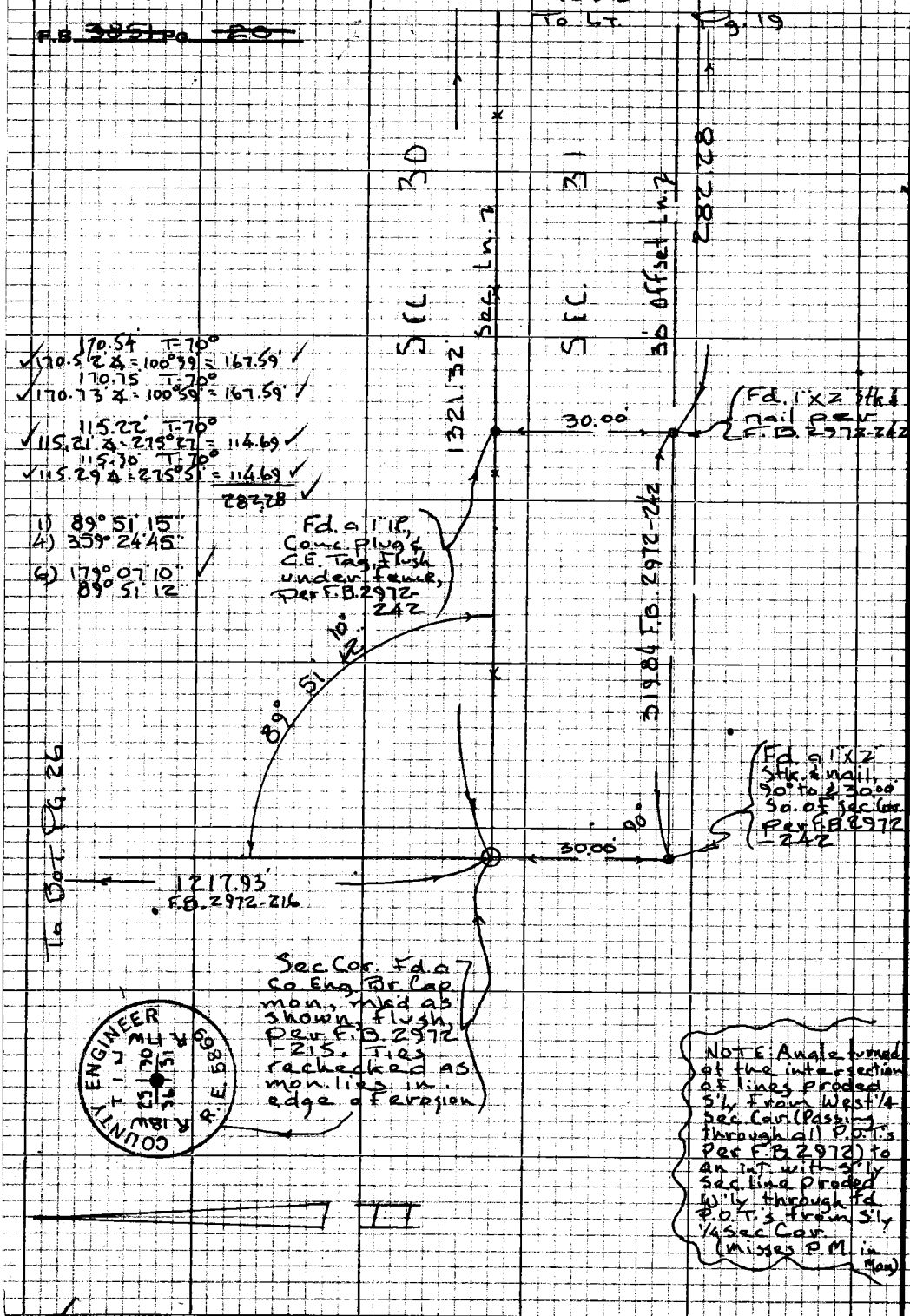

WS90, C-2

PLEASE RETURN TO
LOS ANGELES COUNTY ENGINEER
403 LOS ANGELES COUNTY ENGINEERING BLDG.

Do not extend this side of this line.

Note: Any Additions or Changes on this Sheet Must be Made or Circled in Red Ink With Date and Name of Person Making Change

PWFB 1607

277

Notes Ck'd by H. HOLMAN	Survey of Las Virgenes Co. Adm. Ctr.
Map No. B-5150	JN 0077.36 Tape 182 Std. 64 °F
Office Work S. KURACHI	Surveyed by Mankey Jr.
Checked H. HOLMAN	Notes E.T.M. Jr. Date 1-'71
Date 9-7-71	Indexed E.E. GALLI FEB 17 71

F.B. ~~383~~ Pg. ~~21~~

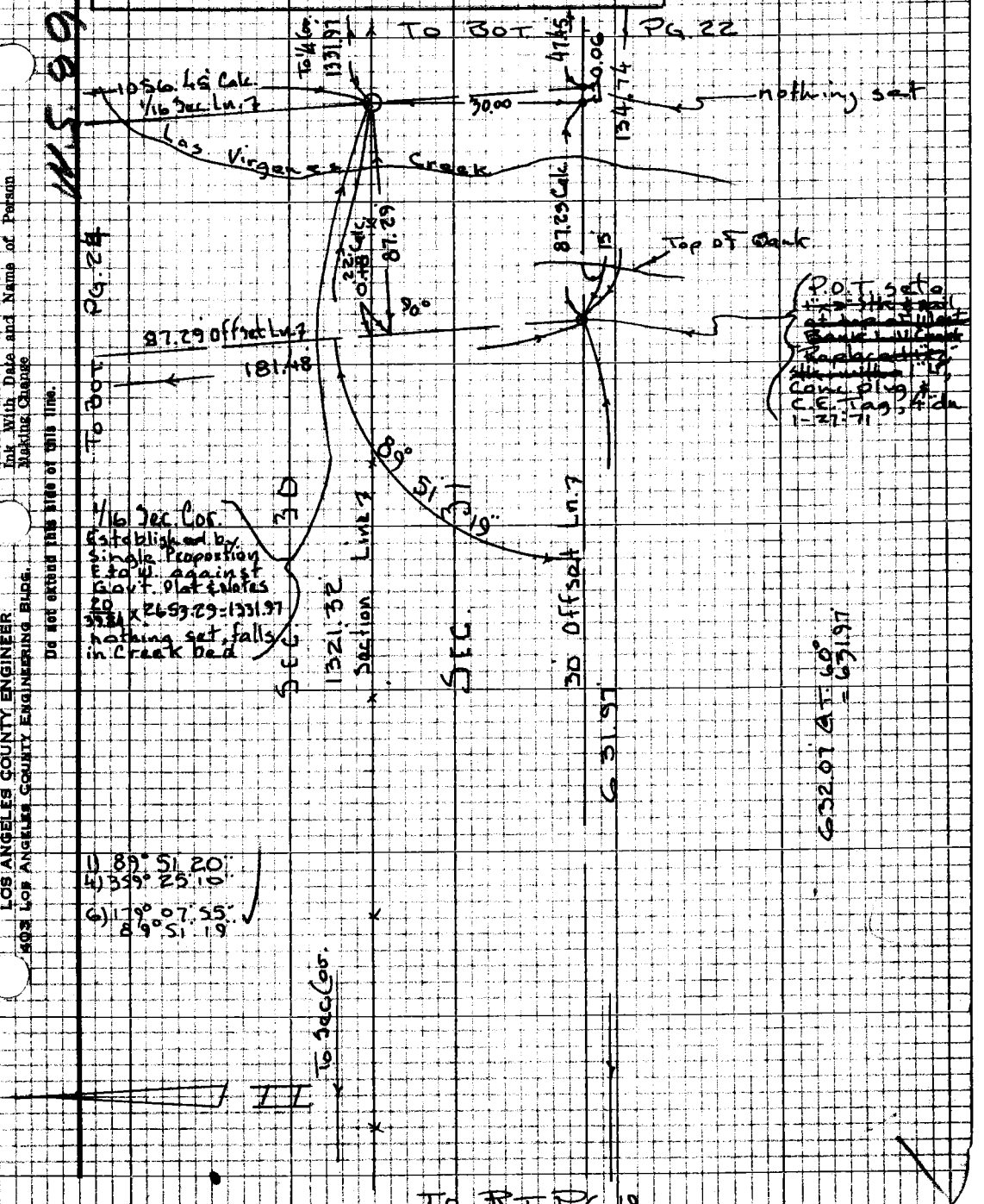

Note: Any Additions or Changes on this Sheet Must be Made or Circled in Red Ink With Date and Name of Person Making Change

Do not extend this side of this line.

PLEASE RETURN TO
LOS ANGELES COUNTY ENGINEER
403 LOS ANGELES COUNTY ENGINEERING BLDG.

76P3098 CK #310 5-66

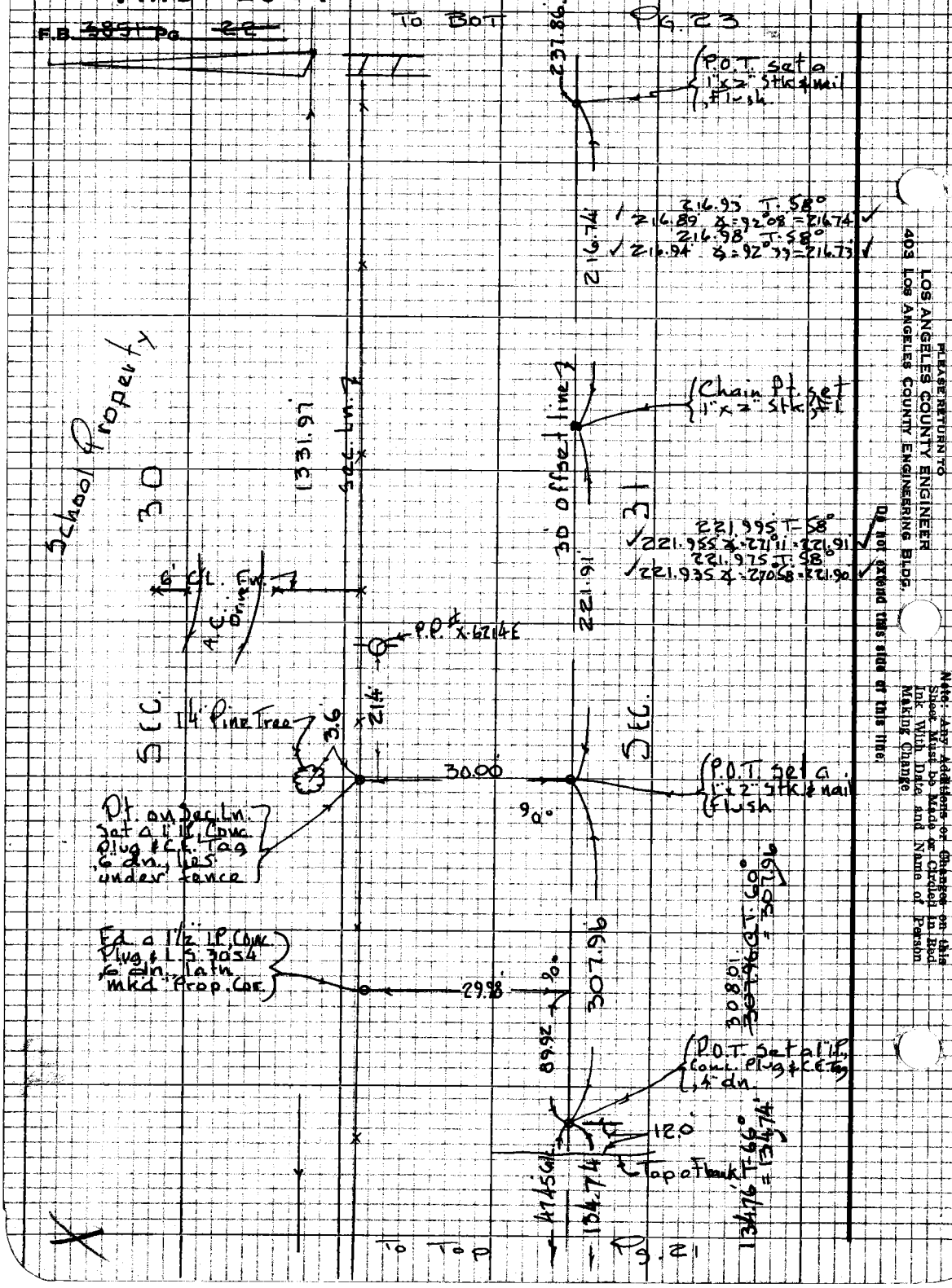

PLEASE RETURN TO
LOS ANGELES COUNTY ENGINEER
403 LOS ANGELES COUNTY ENGINEERING BLDG.

Do not extend this side of this line.

Note: Any Additions or Changes on this Sheet Must be Made or Circled in Red Ink With Date and Name of Person Making Change

PWFB 1607 279, 280

Notes Ck'd by H. HOLMAN	Survey of Las Virgenes Co. Adm. Ctr.
Map No. ~~B-5150~~	JN 0077.36 Tape 182 Std 84°F
Office Work ~~S. KURACHI~~	Surveyed by Mankey Jr.
Checked ~~H. HOLMAN~~	Notes E T M Jr. Date 1-71
Date ~~9-9-71~~	Indexed G. L. GALLI FEB 1 7 71

F.B. ~~3851~~ Pg. ~~83~~

W.S. 90, C-2

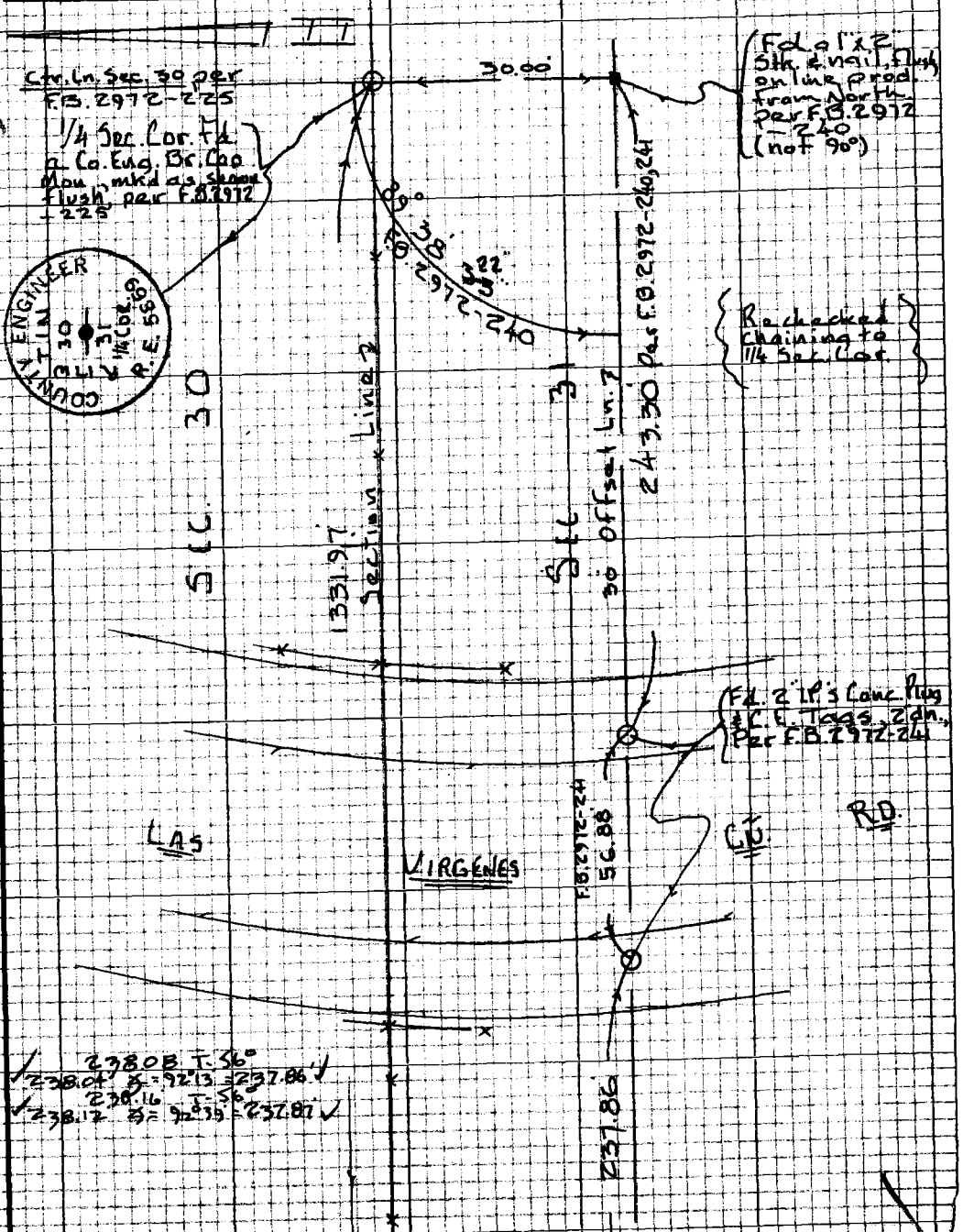

TO TOP PG. 22

Note: Any Additions or Changes on this Sheet Must be Made or Circled in Red Ink With Date and Name of Person Making Change

Do not extend this side of this line.

PLEASE RETURN TO
LOS ANGELES COUNTY ENGINEER
403 LOS ANGELES COUNTY ENGINEERING BLDG.

76P3098 CE #310 5-68

PWFB 1607 281

F.B. ~~3851~~ Pg. ~~24~~

To Bot. Pg. 25

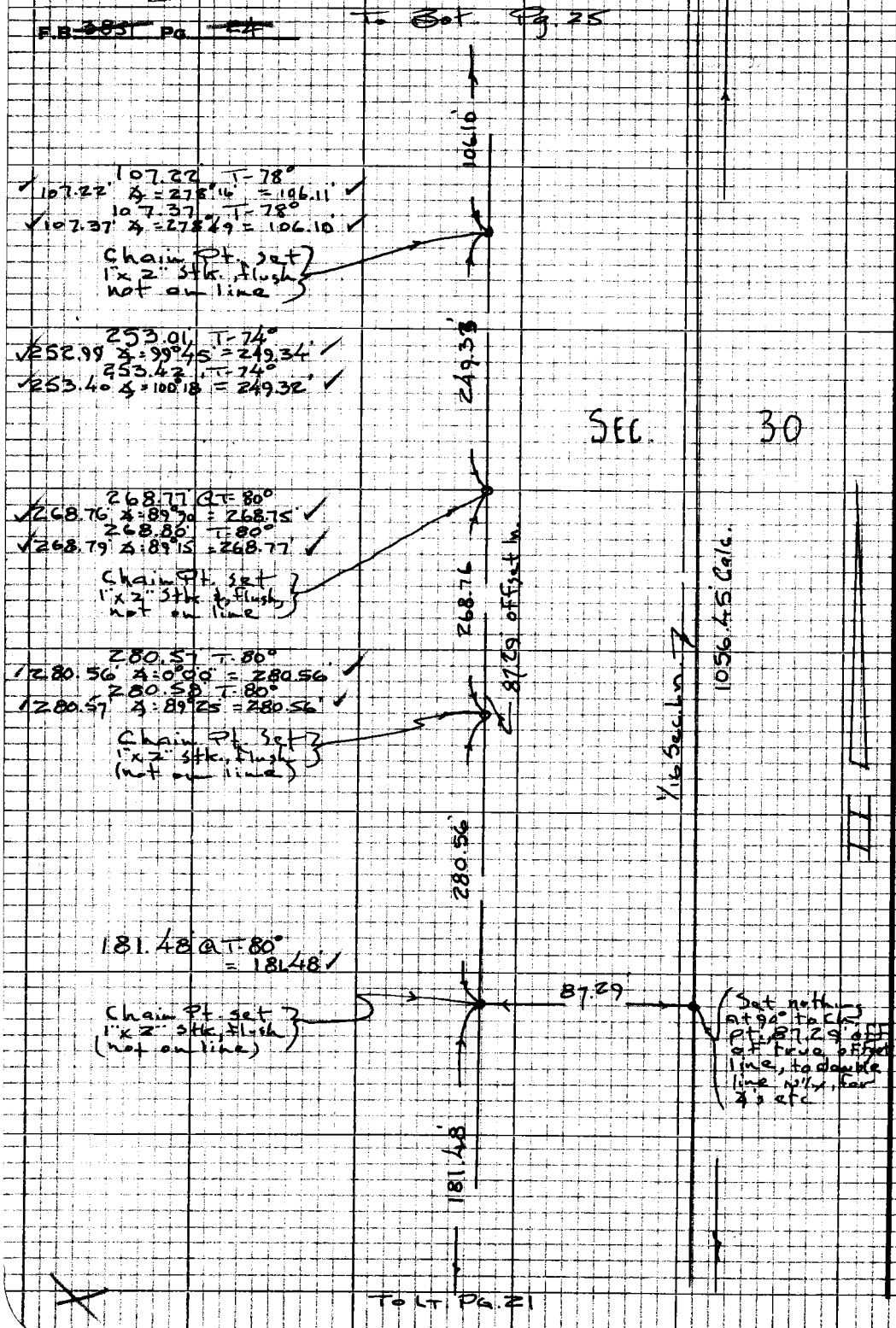

To Lt. Pg. 21

PLEASE RETURN TO
LOS ANGELES COUNTY ENGINEER
403 LOS ANGELES COUNTY ENGINEERING BLDG.
Do not extend this side of this line.
Note: Any Additions or Changes on this Sheet Must be Made or Circled in Red Ink With Date and Name of Person Making Change

PWFB 1607 282

Notes Ck'd by H. HOLMAN	Survey of Las Virgenes Co. Adm. Ctr
Map No. B-5150	JN 0077.36 Tape 182 Std 84°F
Office Work S. KURACHI	Surveyed by Mankey Jr.
Checked H. HOLMAN	Notes ETM Jr. Date 1-71
Date 9-7-71	Indexed [illegible]

F.B. ~~3851~~ Pg. ~~25~~

W.S. 90, C-2

1) 89°51'50"
4) 359°27'00"

6) 179°10'30" ✓
89°51'45"

262.20 T-80°
✓ 262.19 ∡ = 89°13' = 262.17' ✓
262.19 T-80°
✓ 262.18 ∡ = 89°03' = 262.15' ✓
192.62 @ T-80° = 192.61 ✓
454.77 ✓

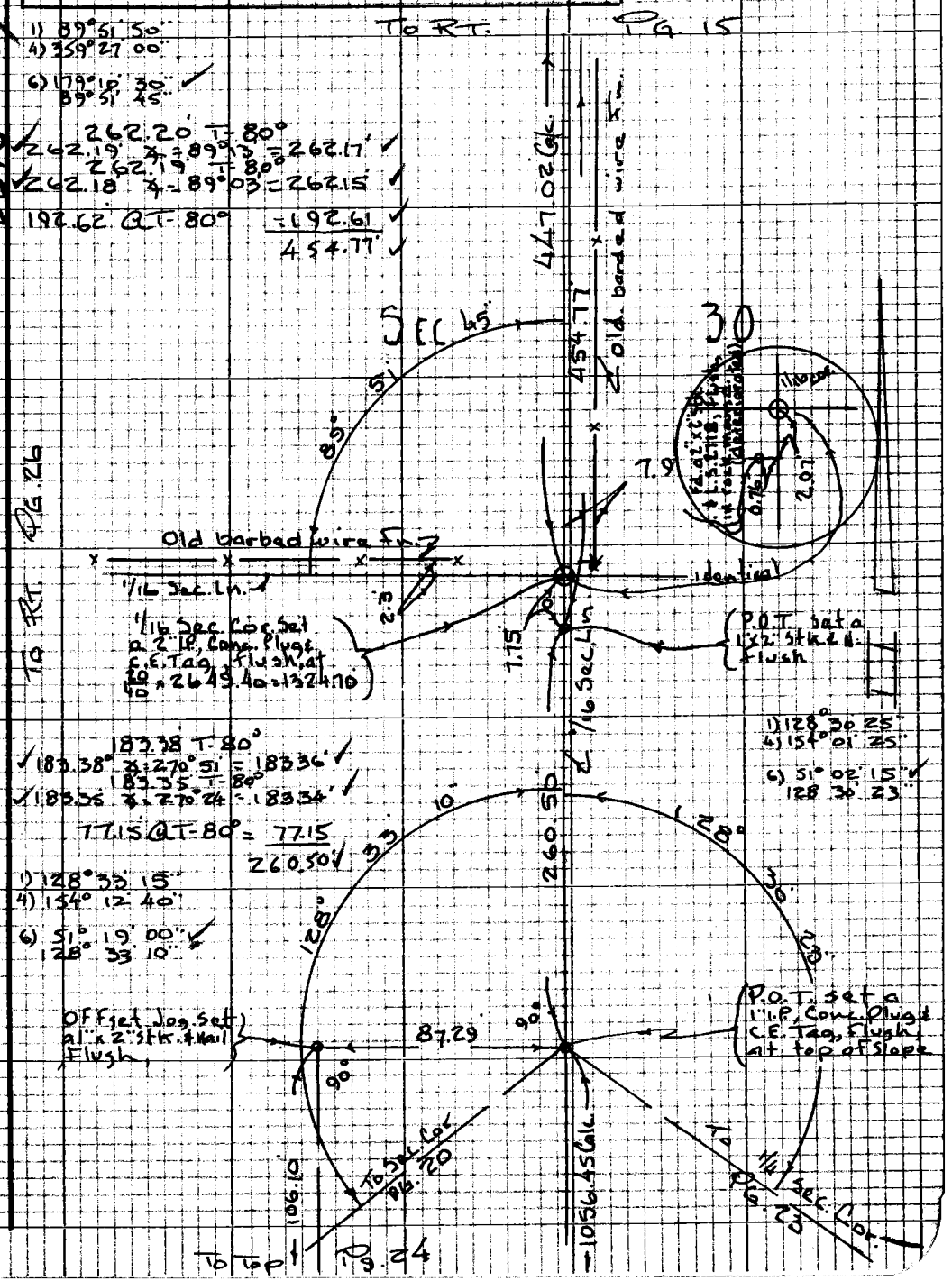

Note: Any Additions or Changes on this Sheet Must be Made or Circled in Red Ink With Date and Name of Person Making Change

Do not extend this side of this line.

PLEASE RETURN TO
LOS ANGELES COUNTY ENGINEER
403 LOS ANGELES COUNTY ENGINEERING BLDG.

7623095 CE #310 5-66

PWFB 1607 283

F.B. ~~385~~ Pg. ~~26~~

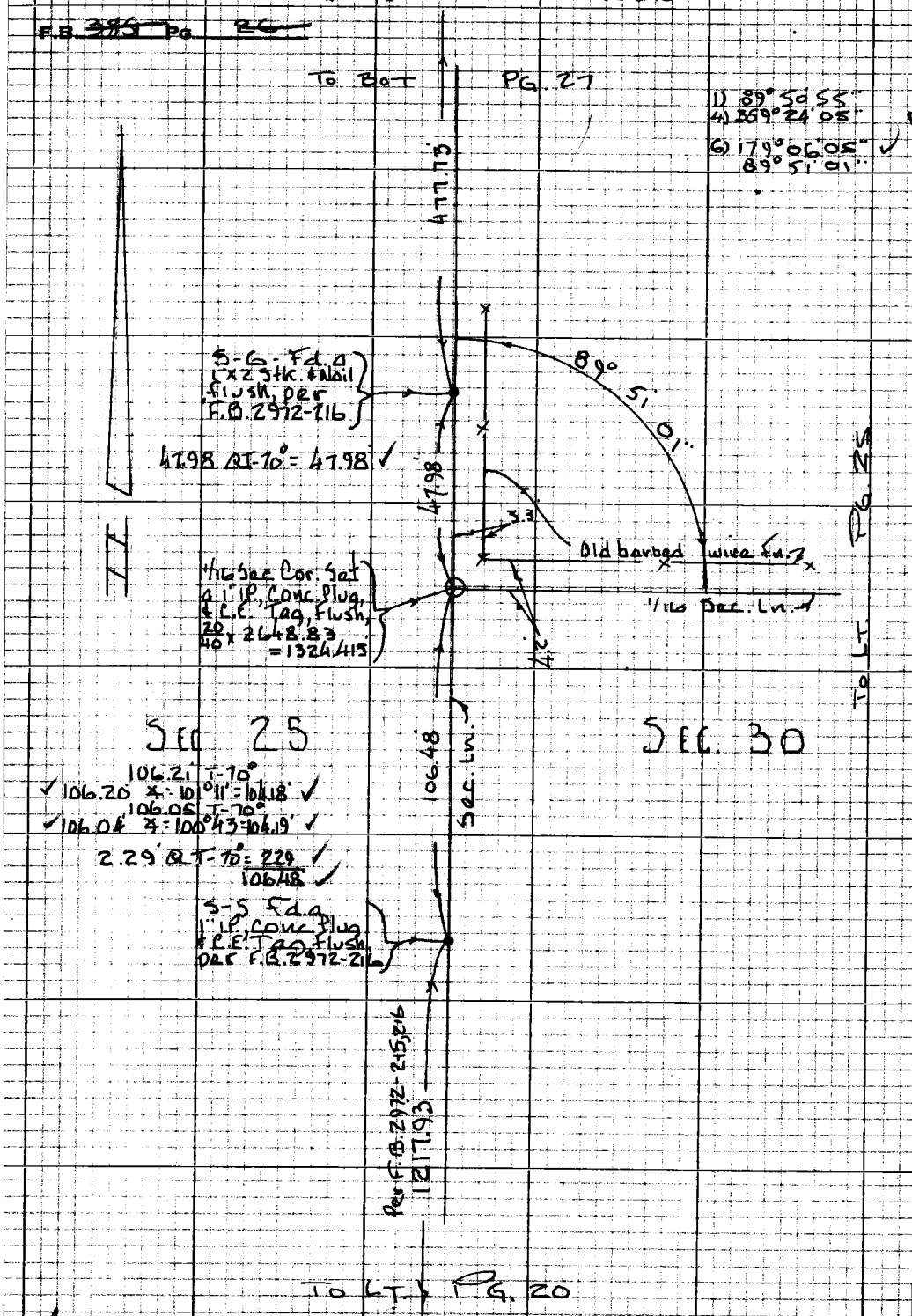

PLEASE RETURN TO
LOS ANGELES COUNTY ENGINEER
403 LOS ANGELES COUNTY ENGINEERING BLDG.
Do not extend this side of this line.
Note: Any Additions or Changes on this Sheet Must be Made or Circled in Red Ink With Date and Name of Person Making Change

PWFB 1607 284

Notes Ck'd by H. HOLMAN	Survey of Los Virgenes Co. Adm. Ctr.
Map No. ~~B-5130~~	JN 007736 Tape 182 Std 84 °F
Office Work ~~S. KURACHI~~	Surveyed by Mankey Jr.
Checked ~~H. HOLMAN~~	Notes ETM Jr. Date 2 '71
Date ~~4-7-71~~	Indexed G. E. GALLI FEB 17 '71

F.B. ~~3851~~ Pg ~~84~~

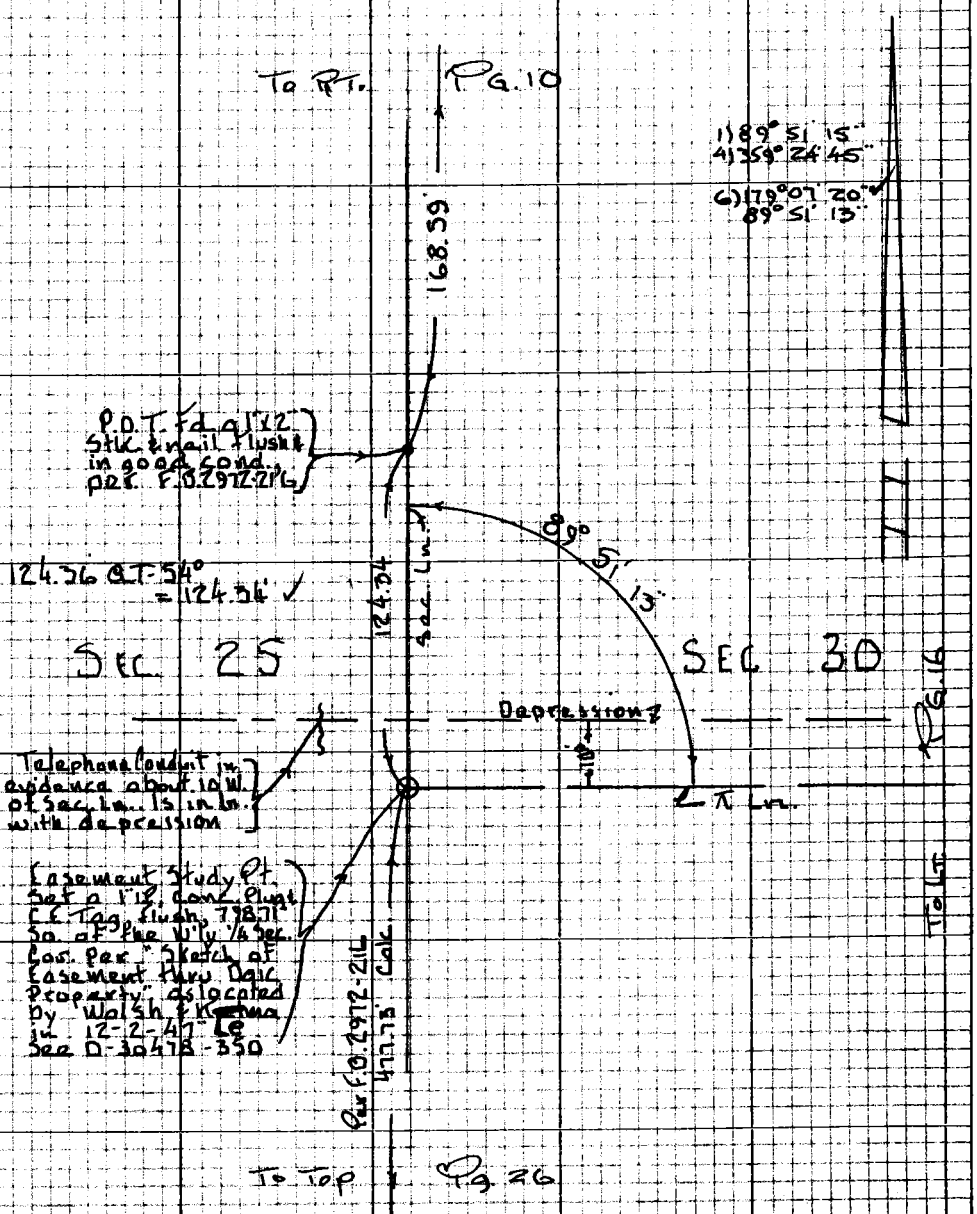

Note: Any Additions or Changes on this Sheet Must be Made or Circled in Red Ink With Date and Name of Person Making Change

Do not extend this side of this line.

PLEASE RETURN TO
LOS ANGELES COUNTY ENGINEER
403 LOS ANGELES COUNTY ENGINEERING BLDG.

7SP3095 CE #310 5-66

PWFB 1607 285

F.B. ~~385~~ Pg. ~~28~~

WS90C-2

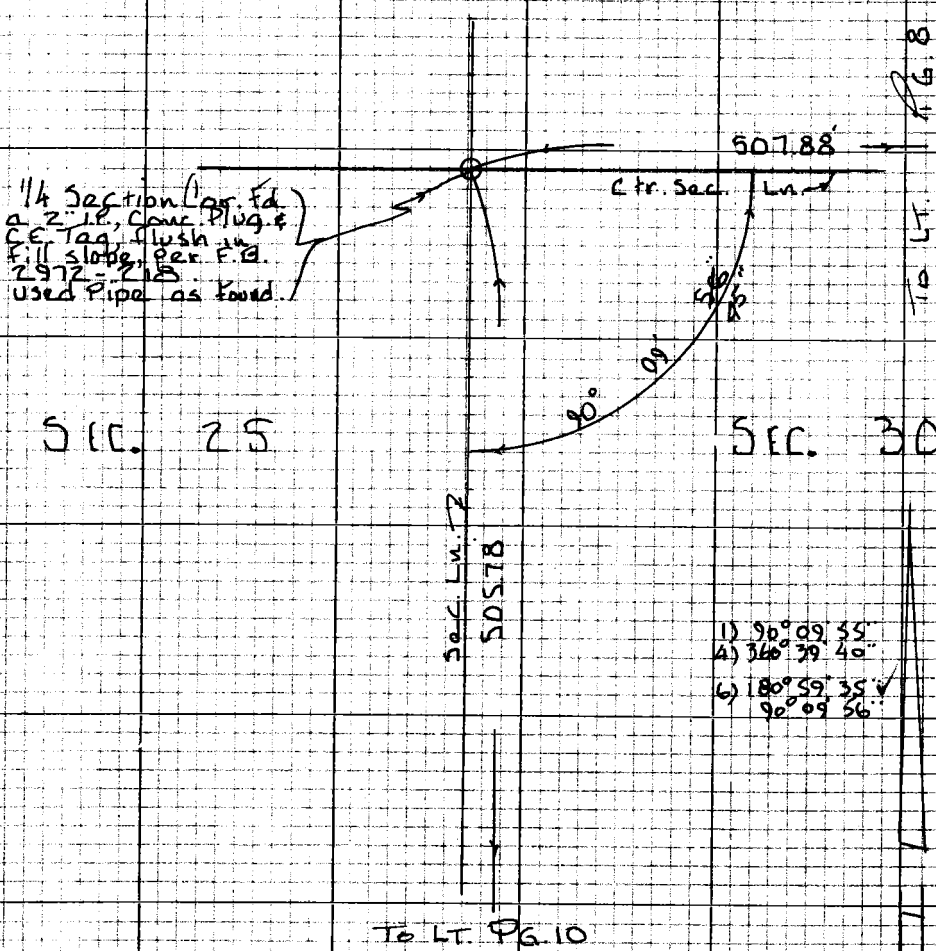

PLEASE RETURN TO
LOS ANGELES COUNTY ENGINEER
403 LOS ANGELES COUNTY ENGINEERING BLDG.

Do not extend this side of this line.

Note: Any Additions or Changes on this Sheet Must be Made or Circled in Red Ink With Date and Name of Person Making Change

PWFB 1607

286

Notes Ck'd by M. DEL REAL	Survey of GRAPE ARBOR ROADSIDE PARK
Map No.	JN 005574 Tape 12 Std 84 °F
Office Work	Surveyed by R.C. DALE
Checked G. KURACHI	Notes R.C. DALE Date 11-20-72
Date	Indexed T. M. PALMERI JAN 8 1973

F. B. 3951 PG. 54

Note: Any Additions or Changes on This Sheet Must be Made or Circled in Red Ink With Date and Name of Person Making Change.

Do not extend this side of this line.

PLEASE RETURN TO
COUNTY OF LOS ANGELES
DEPARTMENT OF COUNTY ENGINEER
403 LOS ANGELES COUNTY ENGINEERING BLDG.

GRAPE ARBOR ROADSIDE PARK

JN 005574

NOV 20 1972

MONUMENTATION OF SOUTH BDY OF GRAPE ARBOR ROADSIDE PARK

REF

CSB 2765
CSB 5134-2
CSB 5014-1
FB 3150
FB 2326-14

PARTY

R.C. DALE
C.W. ADAMS
W.J. DIETZ
H-B MITCHELL

76F309S CE#310 3-68

PWFB 1607 287 288

F. B. ~~3851~~ PG. ~~52~~



PLEASE RETURN TO
COUNTY OF LOS ANGELES
DEPARTMENT OF COUNTY ENGINEER
403 LOS ANGELES COUNTY ENGINEERING BLDG.

Do not extend this side of this line.

Note: Any Additions or Changes on This Sheet Must be Made or Circled in Red Ink With Date and Name of Person Making Change.

PWFB 1607 289, 290

Notes Ck'd by M. DEL REAL	Survey of GRAPE ARBOR ROADSIDE PARK
Map No. B 2765 (Revision)	JN 005574 Tape 12 Std. 84 °F
Office Work T. ARE	Surveyed by R. C. DALE
Checked G. KURACHI	Notes R. C. DALE Date 11-20-72
Date 10-16-73	Indexed T. M. PALMERI JAN 8 1973

F. B. ~~3807~~ Pg. ~~53~~

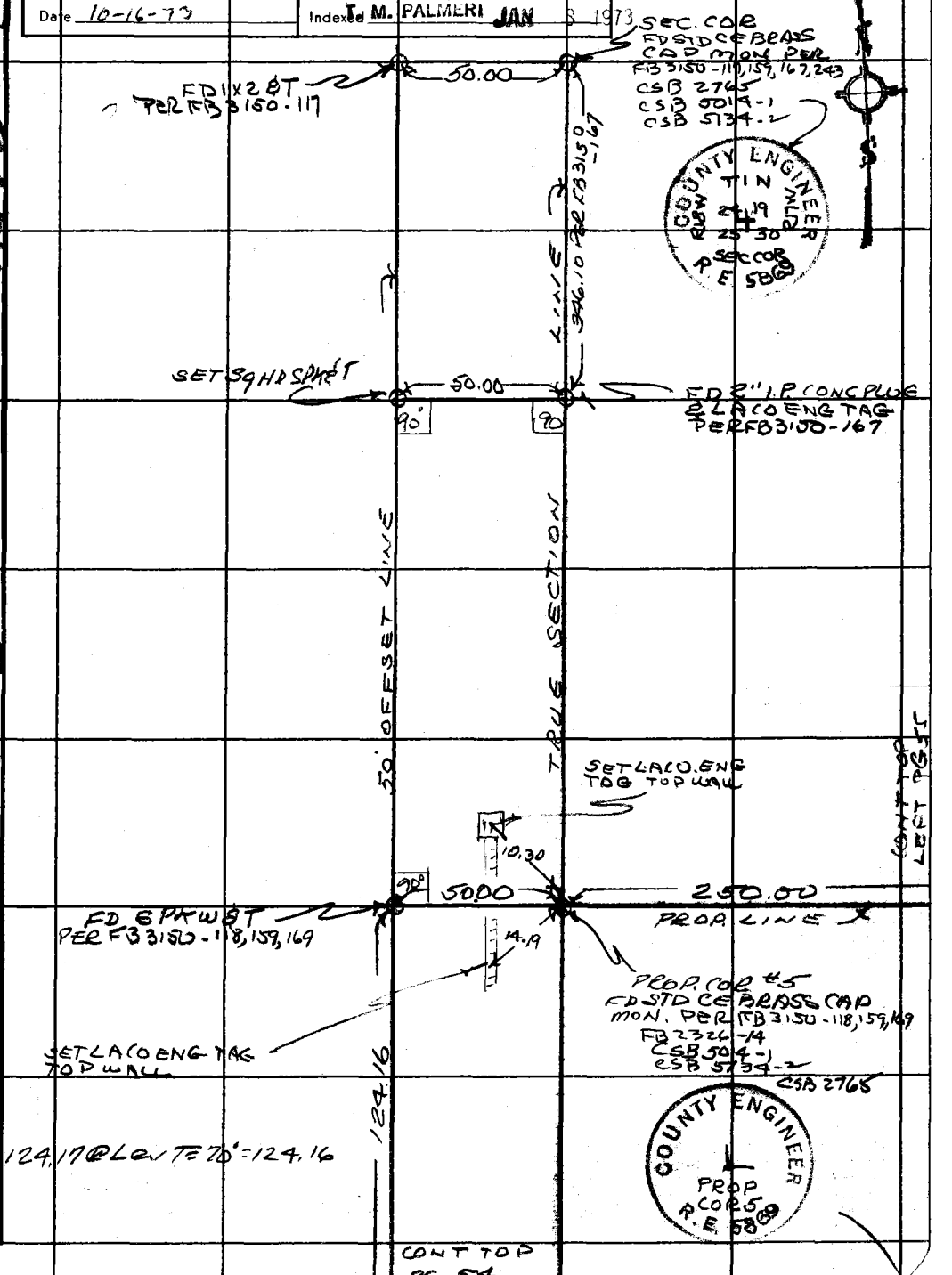

W.S. 90 C-7

159-056 B-2

Note: Any Additions or Changes on This Sheet Must be Made or Circled in Red Ink With Date and Name of Person Making Change.

Do not extend this side of this line.

PLEASE RETURN TO
COUNTY OF LOS ANGELES
DEPARTMENT OF COUNTY ENGINEER
403 LOS ANGELES COUNTY ENGINEERING BLDG.

76F309S CE#310 3-68

PWFB 1607 CONT BOT. PG# 53 291

F. B ~~3851~~ PG. ~~54~~

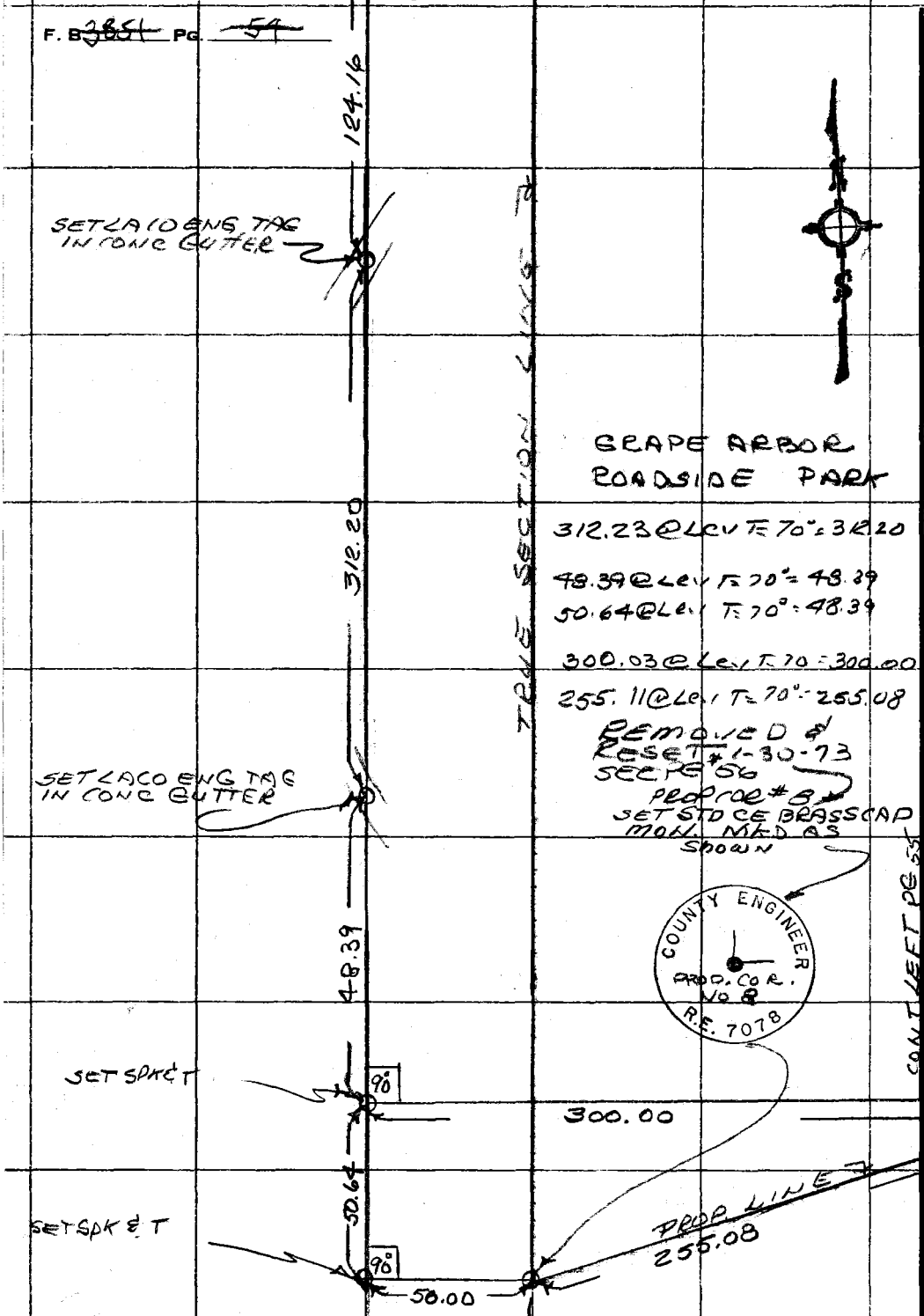

PLEASE RETURN TO
COUNTY OF LOS ANGELES
DEPARTMENT OF COUNTY ENGINEER
403 LOS ANGELES COUNTY ENGINEERING BLDG.

Do not extend this side of this line

Note: Any Additions or Changes on This Sheet Must be Made or Circled in Red Ink With Date and Name of Person Making Change.

2-8 LSO-651

2-9 C-2 08 SM

PWFB 1607 292, 293

Notes Ck'd by M. DEL REAL	Survey of GRAPE ARBOR ROADSIDE PARK
Map No. B2767 (REVISION)	JN 0055.74 Tape 12 Std. 84 °F
Office Work T. ABE	Surveyed by R. C. DALE
Checked G. KURACHI	Notes R. C. DALE Date 11-21-72
Date 10-16-73	Indexed I. M. PALMERI JAN 8 1973

F. ~~B. 386~~ PG. ~~65~~

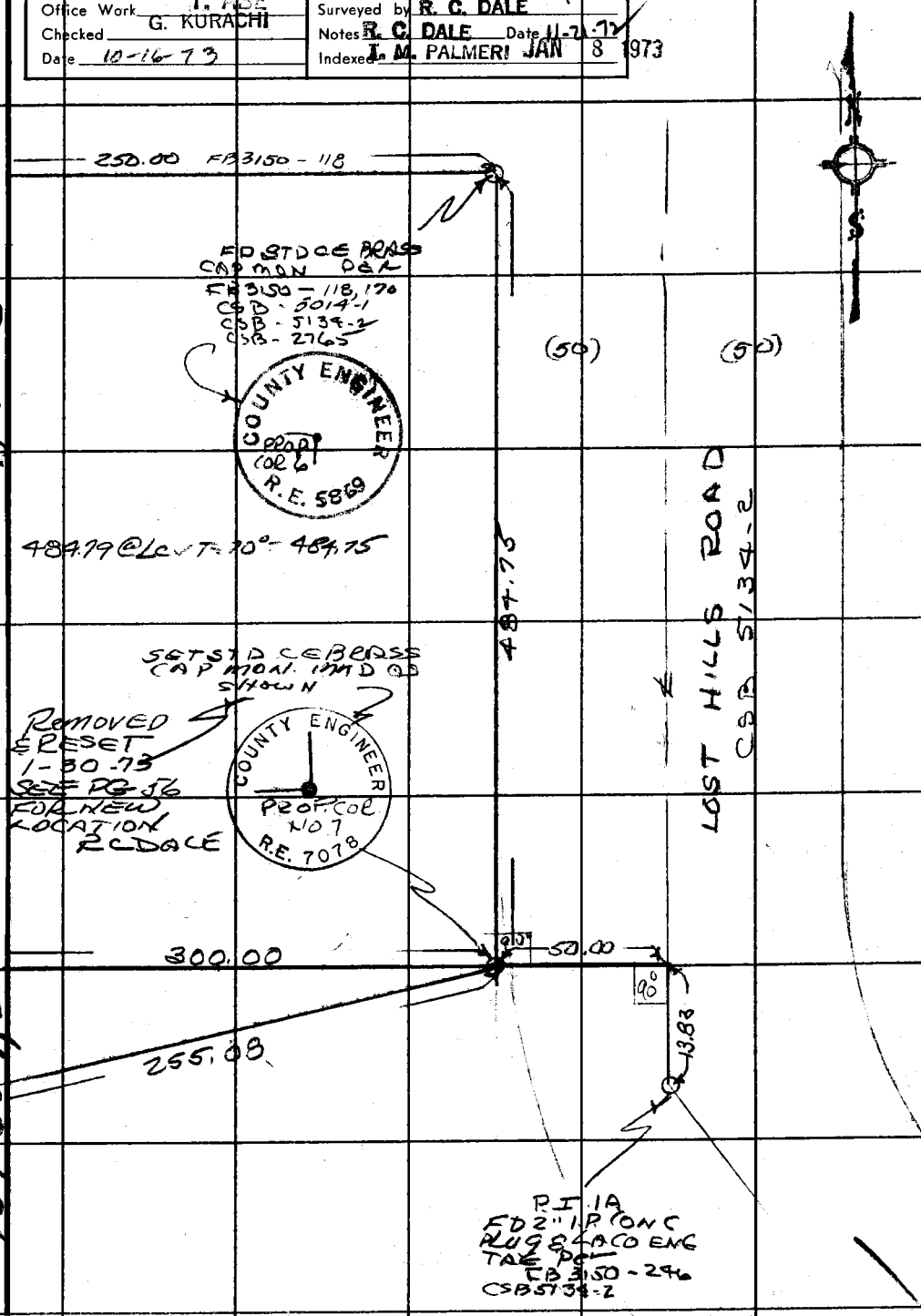

Note: Any Additions or Changes on This Sheet Must be Made or Circled in Red Ink With Date and Name of Person Making Change.

Do not extend this side of this line.

PLEASE RETURN TO
COUNTY OF LOS ANGELES
DEPARTMENT OF COUNTY ENGINEER
403 LOS ANGELES COUNTY ENGINEERING BLDG.

W.S. 90-C-2

159-057, B-2

76F3095 CE#310 3-68

PWFB 1607

294

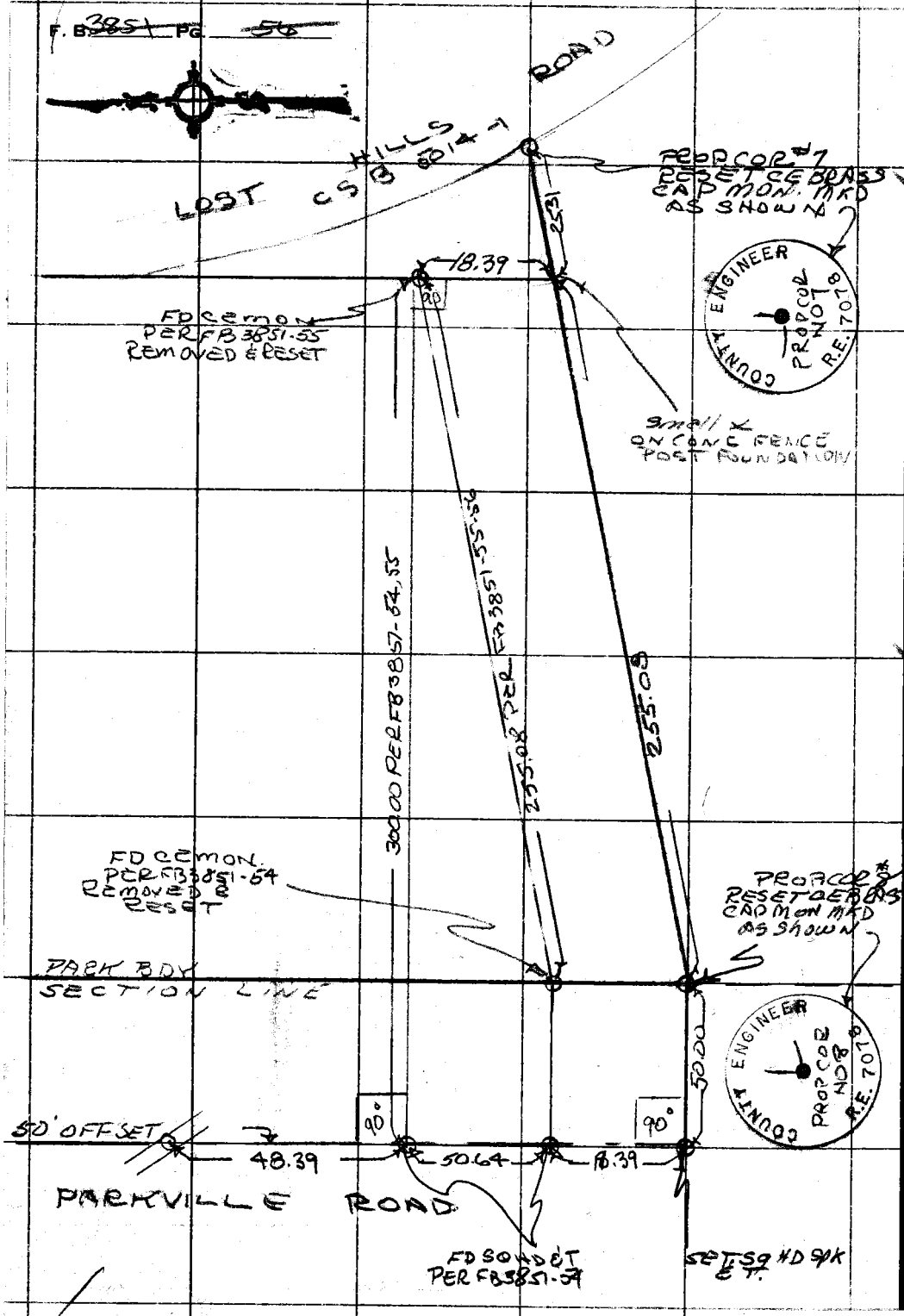

W.S. 90, C-2

W.S. 159-057, B-2

PLEASE RETURN TO
COUNTY OF LOS ANGELES
DEPARTMENT OF COUNTY ENGINEER
403 LOS ANGELES COUNTY ENGINEERING BLDG.

Do not extend this side of this line.

Note: Any Additions or Changes on This Sheet Must be Made or Circled in Red Ink With Date and Name of Person Making Change.

NOTES RED _____ JOB NO. 0055.74 SURVEY OF GRAPE ARBOR ROADSIDE PARK

DATE _____ SURVEY BY R.C. DALE

NOTES CHKD. _____ NOTES BY B.E.D. DATE 11-22-70

DATE _____ INDEXED T. M. PALMERI DATE JAN 8 1973

F. B. 3851 Pg. 57

B.M.	1ST RUN	DIFF.	2ND RUN	3RD RUN	ADJ. ELEV.	DESCRIPTION
						GRAPE ARBOR
						ROADSIDE PARK
						JN0055.74
					BENCH LEVELS	
		REF.				PARTY R.C. DALE C.W. ADAMS W.J. DIETZ H.B. MITCHELL

NOTE: ANY ADDITIONS OR CHANGES ON THIS SHEET MUST BE MADE OR CIRCLED IN RED INK, WITH DATE AND NAME OF PERSON MAKING CHANGE.

Do not extend notes this side of this line

PLEASE RETURN TO
LOS ANGELES COUNTY ENGINEER
900 LOS ANGELES COUNTY ENGINEERING BLDG.

76S420 S & E-353 9-55

76S420 S & E-353 9-55

PLEASE RETURN TO
LOS ANGELES COUNTY ENGINEER
700 LOS ANGELES COUNTY ENGINEERING BLDG.

NOTE: ANY ADDITIONS OR CHANGES ON THIS SHEET MUST BE MADE OR CIRCLED IN RED INK, WITH DATE AND NAME OF PERSON MAKING CHANGE.

Do not extend notes this side of this line

JOB NO. 0055.74 SURVEY OF GRAPE ARBOR ROADSIDE PARK
SURVEY BY R.C. DALE DATE 11-22-72
NOTES BY R.C.D. DATE
INDEXED ~~T. M. PALMERI~~ DATE
NOTES RED. DATE
NOTES CHKD. DATE

B.M.	1ST RUN	DIFF.	2ND RUN	~~3RD RUN~~ Prel.	ADJ. ELEV.	DESCRIPTION
BM65-15	760.276					BM 65-15 ELEV = 760.276 (1970) VENTURA FREEWAY, 0.3 mi. W/ OF LAS VIRGENES RD. OVERCROSSING AT BRIDGE NO 53-031, SET IN THE CONC. WALK AT THE S.E. COR. OF BRIDGE, 1.0 FT. S.E. OF END A LACO ENG BRASS CAP. PER FB 2896-44
	6.232		6.218			
	766.508	-4.065	-4.065			
	10.297		10.283			
T.P.	756.211					
	2.418		2.427			
	758.629	-5.303	-5.304			
	7.721		7.731			
BM65-15A	750.908			750.908		BM 65-15A ELEV = 750.906 (1970 ADJ) RONDELL ST., 0.25 W. OF LAS VIRGENES CYN RD & ABOUT 300' SOUTH OF VENTURA FREEWAY AT THE MOST NLY. COR. OF BRIDGE NO B-938. SET IN TOP OF THE WING WALL ABUTMENT FD A STATE OF CALIF DIV OF HWYS. BRASS DISC. PER FB 3421-25.
	5.091		5.105			
	755.999	+3.093	+3.093			
	1.998		2.012			
T.P.	754.001					
	4.021		4.012			
	758.022	-0.490	-0.491			
	4.511		4.503			
T.P.	753.511					
	3.401		3.419			
	756.912	-2.557	-2.559			
	5.958		5.978			
T.P.	750.954					
	3.695		3.674			
	754.649	-1.889	-1.889			
	5.584		5.563			
T.P.	749.065					
	3.771		3.782			
	752.836	-1.816	-1.815			
	5.587		5.597			
T.P.	747.249					

F.B. 3801 PG. 58

76S420 S & E-353 9-55

PLEASE RETURN TO
LOS ANGELES COUNTY ENGINEER
700 LOS ANGELES COUNTY ENGINEERING BLDG.

NOTE: ANY ADDITIONS OR CHANGES ON THIS SHEET MUST BE MADE OR CIRCLED IN RED ING, WITH DATE AND NAME OF PERSON MAKING CHANGE.

Do not extend notes this side of this line

B.M.	1ST RUN	DIFF.	2ND RUN	3RD RUN	ADJ. ELEV.	DESCRIPTION
	747.299					
	3.491		3.482			
	750.790	-0.409	-0.408			
	3.900		3.890			
T.P.	746.840					
	6.322		6.329			
	753.162	+3.518	+3.517			
	2.804		2.812			
T.P.	750.358					
	8.786		8.772			
	759.144	+7.123	+7.122			
	1.663		1.650			
T.P.	757.481					
	10.110		10.125			
	767.591	+9.790	+9.792			
	0.320		0.323			
T.P.	767.271					
	10.927		10.918			
	778.198	+10.137	+10.140			
	0.790		0.778			
T.P.	777.408					
	9.521		9.531			
	786.929	+8.079	+8.081			
	1.442		1.450			
T.P.	785.487					
	7.419		7.405			
	792.906	+4.014	+4.073			
	3.345		3.332			
T.P.	789.561					

NOTES RED _____ JOB NO. 005574 SURVEY OF GRAPE ARBOR GOODSIDE PARK
DATE _____ SURVEY BY R.R. DALE
NOTES CHKD _____ NOTES BY R.C.D. DATE 11-22-72
DATE _____ INDEXED I. M. PALMERI DATE JAN 8 1973

F. B3551 PG. 59

768420 S & E-353 9-55

PLEASE RETURN TO
LOS ANGELES COUNTY ENGINEER
700 LOS ANGELES COUNTY ENGINEERING BLDG.

NOTE: ANY ADDITIONS OR CHANGES ON THIS SHEET MUST BE MADE OR CIRCLED IN RED INK, WITH DATE AND NAME OF PERSON MAKING CHANGE.

Do not extend notes this side of this line

JOB NO. 005574 SURVEY OF GRAPE ARBOR ROADSIDE PARK
SURVEY BY R.C. DATE 11-22-72
NOTES BY R.C.A. DATE
INDEXED L.M. PALMER DATE
NOTES RED. DATE
NOTES CHKD. DATE

F.B. 3851 PG. 60

B.M.	1ST RUN	DIFF.	2ND RUN	3RD RUN	ADJ. ELEV.	DESCRIPTION
	789.561					
	6.706		6.718			
	796.267	+5.429	+5.428			
	1.277		1.290			
T.P.	794.990					
	9.925		9.912			
	804.915	+9.283	+9.282			
	0.642		0.630			
T.P.	804.273					
	11.666		11.685			
	815.939	+11.120	+11.121			
	0.546		0.564			
T.P.	815.393					
	10.396		10.413			
	825.789	+6.643	+6.641			
	3.753		3.772			
BM65-14A	822.036			822.034		BM65-14A ELEV=822.053 (1970)
	0.536		0.520			VENTURA FREEWAY & COST HILLS RD
	822.572	-9.606	-9.606			RONDELL ST BRIDGE OVER THE FREE-
	10.142		10.126			WAY. AT THE S.E. COR. OF BRIDGE
T.P.	812.430					SET IN THE TOP OF THE CONCRETE
	0.518		0.530			ABUTMENT AT THE SOUTH END OF
	812.948	-7.865	-7.866			THE EAST GUARD RAIL. FD A LA
	8.383		8.396			CO ENG. BUTTON BRASS DISC. MKD
T.P.	804.565					BM65-14A 1967 RE 5869 PER
	0.534		0.520			FB 3421-27
	805.099	-8.226	-8.227			
	8.760		8.747			
T.P.	796.339					

76S420 S & E-353 9-55

PLEASE RETURN TO
LOS ANGELES COUNTY ENGINEER
700 LOS ANGELES COUNTY ENGINEERING BLDG.

NOTE: ANY ADDITIONS OR CHANGES ON THIS SHEET MUST BE MADE OR CIRCLED IN RED INK, WITH DATE AND NAME OF PERSON MAKING CHANGE.

Do not extend notes this side of this line

B.M.	1ST RUN	DIFF.	2ND RUN	3RD RUN	ADJ. ELEV.	DESCRIPTION
	796.339					
	1.400		1.414			
	797.739	-2.714	-2.714			
	4.114		4.128			
BM65-14B	793.625			793.642		BM 65-14B ELEV = 793.680 (1964)
	9.472		9.485			VENTURA FREEWAY & LOST HILLS RD.
	803.097	+8.559	+8.556			AT THE N.E. COR, 51.3 FT. SLY. OF THE
	0913		0929			ROCK & CONC. PILLAR ON THE SLY SIDE
TP	802184					OF THE ENTRANCE TO GRAPE ARBOR
	9.081		9.067			ROADSIDE REST. AND 38.5 FT. ELY
	811.265	+8.414	+8.414			OF THE SLY PROJECTION OF THE E.
	0.667		0653			CURB LINE OF LOST HILLS ROAD,
TD	810598					SET IN THE SELY END OF CONC.
	11.906		11.918			HEADWALL OF BOX CULVERT.
	822504	+11.434	+11.433			FD LACO ENG. BUTTON BRASS
	0472		0.485			DISK MKD BM65-14B 1967
BM 65-14A	822.032			822.049		RE 5869. PER FB 3421-29
						BM 65 14A ELEV = 822.053 (1970) (UNADJ)
						SEE PG FOR DISCRIPTION

NOTES RED. JOB NO. 0055.74 SURVEY OF GRAPE ARBOR ROADSIDE PARK
DATE SURVEY BY R.C. DALE
NOTES CHKD. NOTES BY R.C.D. DATE 11-22-72
DATE INDEXED L. M. PALMERI DATE JAN 8 1973

F.B. 3857 PG. 61

Profile No.	Notes Red	Plotted	Job No. 0055.74	Division No.	F. B. 3851	Pg. 63
	Date	Date	Survey of GRAPE ARBOR ROADSIDE PARK			
X-Sec. No.	Notes Chk'd.	Checked	Survey by R C DALE	Notes C.W.A.	Date 11-30-72	
	Date	Date	Map No.	Indexed T. M. PALMERI	Date JAN 8 1973	

NOTE: ANY ADDITIONS OR CHANGES ON THIS SHEET MUST BE MADE OR CIRCLED IN RED INK, WITH DATE AND NAME OF PERSON MAKING CHANGE.

PLEASE RETURN TO
LOS ANGELES COUNTY ENGINEER
403 LOS ANGELES COUNTY ENGINEERING BLDG.

Do not extend notes this side of this line.

STATION	B. S.	H. I.	F. S.	ELEV.	
					GRAPE ARBOR ROADSIDE PARK JN 00 55.74
					NOV 30 1972 BENCH LEVELS AROUND PERIMETER OF ROADSIDE PARK
					PARTY R.C. DALE C.W. ADAMS W.S. DIETZ H.B. MITCHELL

76-L-298 CE 307 5-66

76-L-298 CE 307 5-66

PLEASE RETURN TO
LOS ANGELES COUNTY ENGINEER
403 LOS ANGELES COUNTY ENGINEERING BLDG.

NOTE: ANY ADDITIONS OR CHANGES ON THIS SHEET MUST BE MADE OR CIRCLED IN RED INK, WITH DATE AND NAME OF PERSON MAKING CHANGE.

Do not extend notes this side of this line.

STATION	B. S.	H. I.	F. S.	ELEV.		
BM65-14 B	3199	796824		793625	793.642 (1970)	F.B. 3851-61
PROP.COR # 8	4386	797196	4014	792810	FD CE BRASS CAP MON PER FB 3851-54	
1 x 2	4451	797412	4235	792961		
PROP COR #7	8840	799384	6868	790544	FD CE BRASS CAP MON PER FB 3851-55	
TP	7870	806677	0577	798807	N.E. COR GRAPE ARBOR	
TP	7798	811394	3081	803596		
PROP COR #6	1012	811892	0514	810880	FD STD CE BRASS CAP MON PER FB 3851-55	
PROP COR #5	2827	814 ~~196~~ 206	0513	811379	FD STD CE BRASS CAP MON PER FB 3851-53	
L&LA.CO ENG TAG	0468	810 ~~299~~ 309	4365	809831	FD L&LA CO ENG TAG PER FB 3851-54	
" " " "	2843	802 ~~305~~ 315	10837	799462	FD L&LA CO ENG TAG PER FB 3851-54	
	2180	799 ~~504~~ 514	4981	797324		
BM65-14 B			5895	793609		

F. B. 3851 Pg. 64 Job No. 0055.74 Division No. Notes Red Plotted Profile
Survey of GRAPE ARBOR ROADSIDE PARK Date Date No.
Survey by R.C. DALE Notes C.W.A. Notes Chk'd. [illegible] Checked X-Sec.
Indexed I. M. PALMERI Date Date 10-16-73 Date No.

PWFB 1606

451

Notes Ck'd by J. F. MUNOZ	Survey of AGOURA RD
Map No.	JN0095.88 Tape 175 Std 87 °F
Office Work	Surveyed by R. C. DALE
Checked	Notes R. C. DALE Date 4-8-76
Date	Indexed J. M. PALMERI APR 21 1976

F. B. ~~365~~ Pg. ~~65~~

AGOURA ROAD

JN 0095.88

APRIL 8 1976

REALIGNMENT OF PROPOSED AGOURA ROAD FROM LIBERTY CYN ROAD TO LOST HILLS ROAD.

REF
FB 3150-201-213

PARTY
R.C. DALE
J.D. MAHER
H.B. MITCHELL
W. WHITTAKER

Note: Any Additions or Changes on This Sheet Must be Made or Circled in Red Ink With Date and Name of Person Making Change.

Do not extend this side of this line.

PLEASE RETURN TO
COUNTY OF LOS ANGELES
DEPARTMENT OF COUNTY ENGINEER
403 LOS ANGELES COUNTY ENGINEERING BLDG.

76F309S CE#310 3-68

PWFB 1606 452, 453, 454

F. B. ~~3851~~ PG. ~~66~~

INDEX

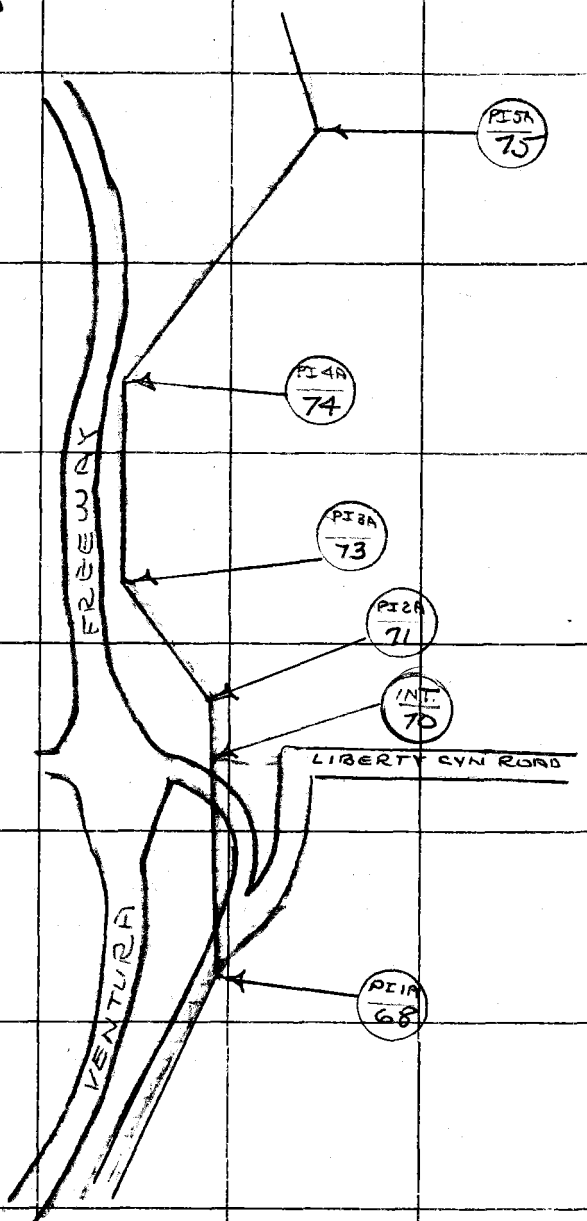

PLEASE RETURN TO
COUNTY OF LOS ANGELES
DEPARTMENT OF COUNTY ENGINEER
403 LOS ANGELES COUNTY ENGINEERING BLDG.

Do not extend this side of this line.

Note: Any Additions or Changes on This Sheet Must be Made or Circled in Red Ink With Date and Name of Person Making Change.

PWFB 1606 455

Notes Ck'd by J. F. MUNOZ	Survey of AGOURA ROAD
Map No.	JN 0095.83 Tape 145 Std 84 °F
Office Work	Surveyed by R. G. DALE
Checked	Notes R. G. DALE Date 4-8-76
Date	Indexed J. M. PALMERI APR 21 1976

F. B. ~~3851~~ PG. ~~67~~

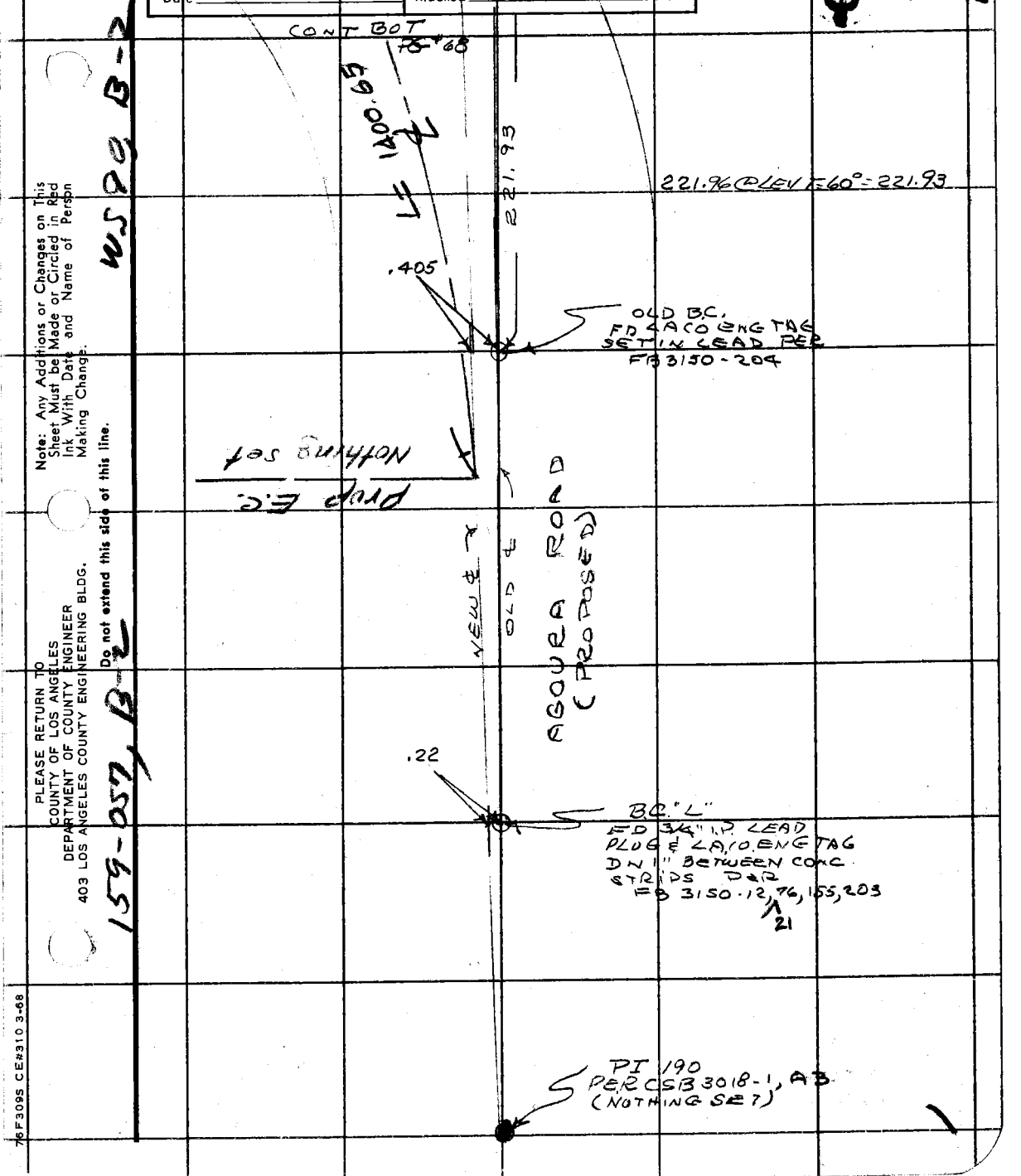

WS 90 B-2

159-057, B-2

Note: Any Additions or Changes on This Sheet Must be Made or Circled in Red Ink With Date and Name of Person Making Change.

Do not extend this side of this line.

PLEASE RETURN TO
COUNTY OF LOS ANGELES
DEPARTMENT OF COUNTY ENGINEER
403 LOS ANGELES COUNTY ENGINEERING BLDG.

76F309S CE#310 3-68

F. B. ~~3851~~ PG. ~~68~~

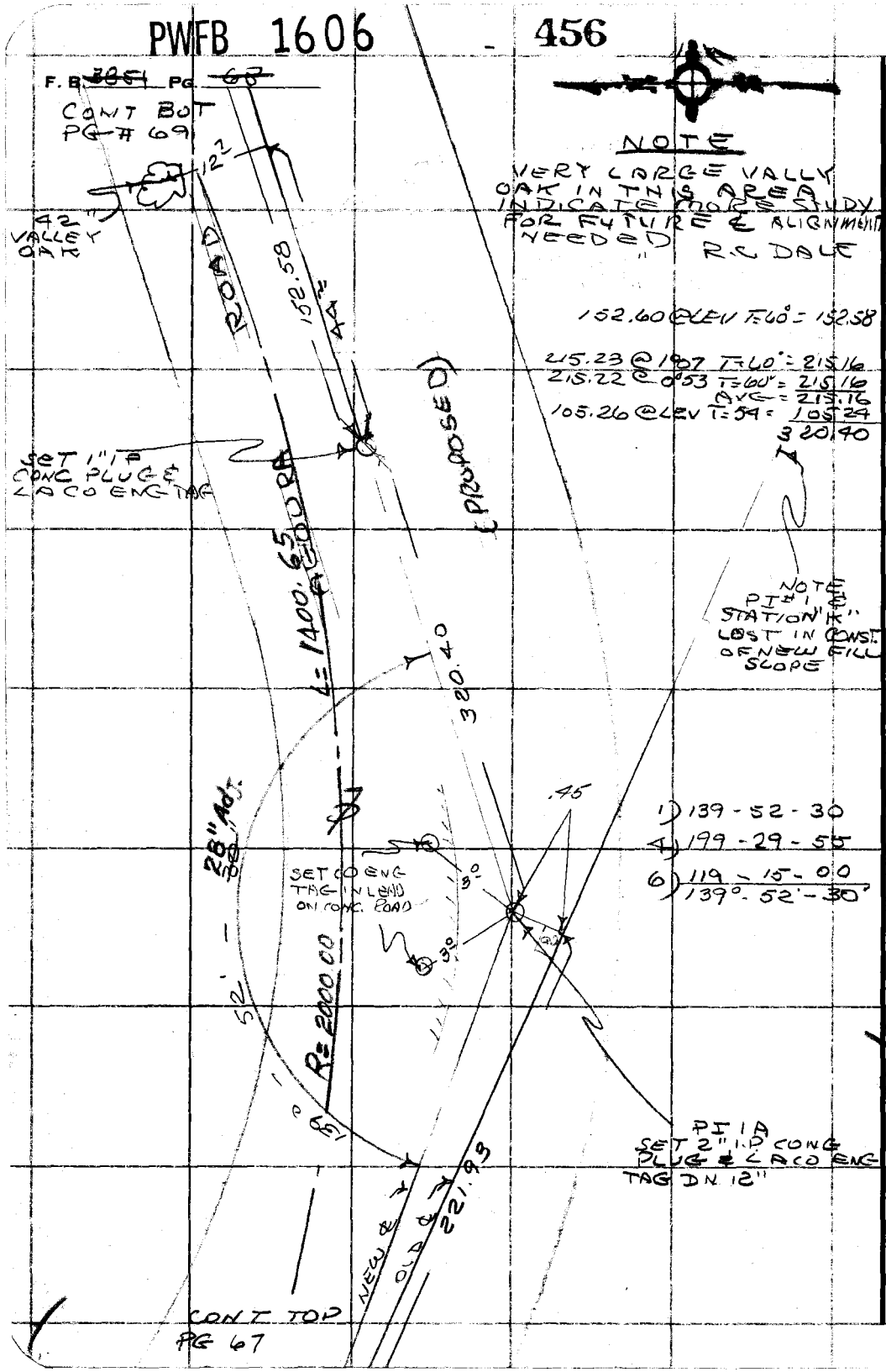

PLEASE RETURN TO
COUNTY OF LOS ANGELES
DEPARTMENT OF COUNTY ENGINEER
403 LOS ANGELES COUNTY ENGINEERING BLDG.

Do not extend this side of this line.

Note: Any Additions or Changes on This Sheet Must be Made or Circled in Red Ink With Date and Name of Person Making Change.

MS 157-057, A-2

2-8 06 SM

PWFB 1606 457, 458

Notes Ck'd by J. F. MUNOZ	Survey of AGOURA ROAD
Map No.	JN 0095.88 Tape 145 Std 84 °F
Office Work	Surveyed by R. C. DALE
Checked	Notes R. C. DALE Date 4-8-76
Date	Indexed J. B. PALMER APR 2 1 1976

F. B. ~~3851~~ PG. ~~69~~

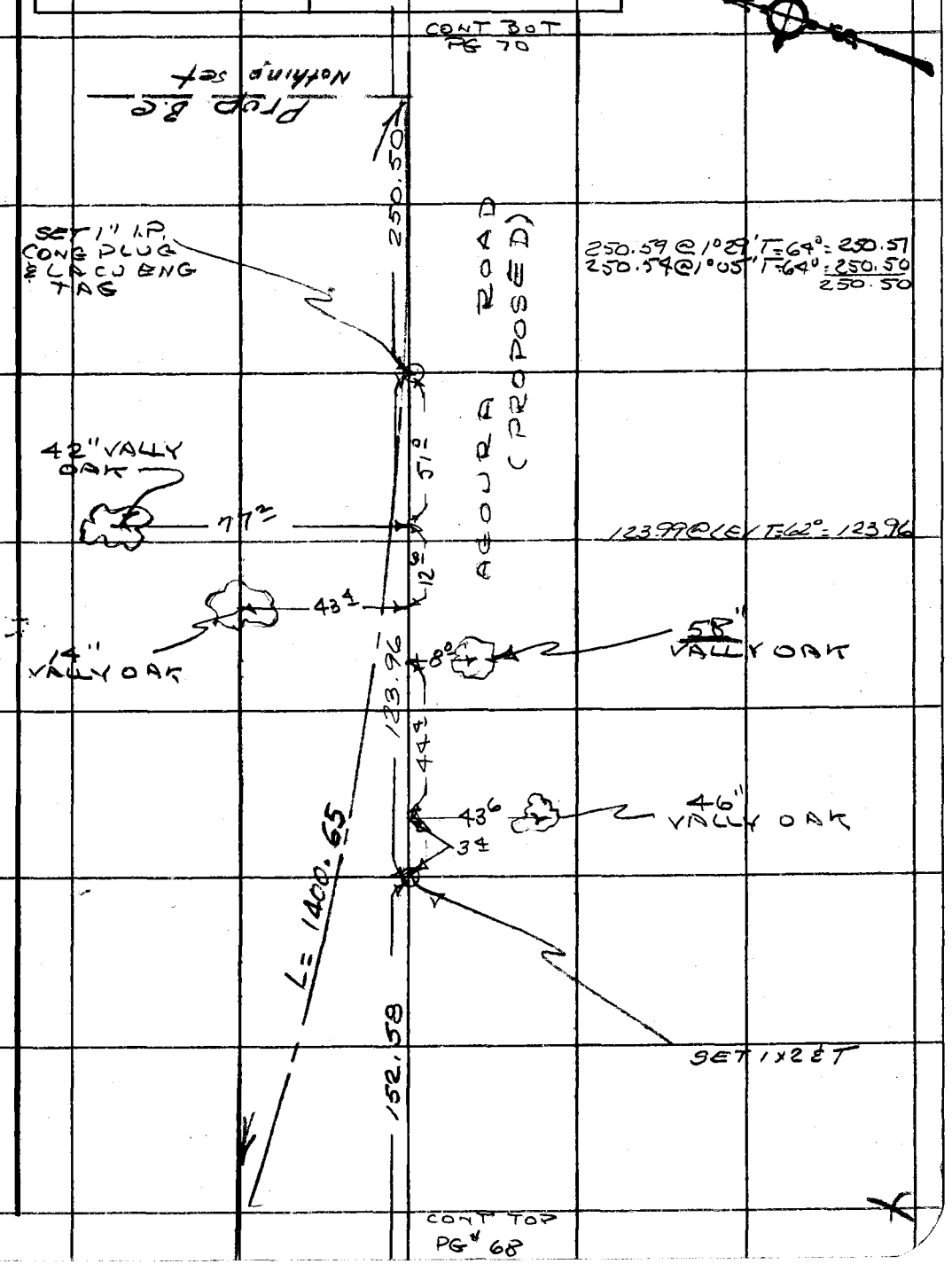

Note: Any Additions or Changes on This Sheet Must be Made or Circled in Red Ink With Date and Name of Person Making Change.

Do not extend this side of this line.

PLEASE RETURN TO
COUNTY OF LOS ANGELES
DEPARTMENT OF COUNTY ENGINEER
403 LOS ANGELES COUNTY ENGINEERING BLDG.

76F309S CE#310 3-68

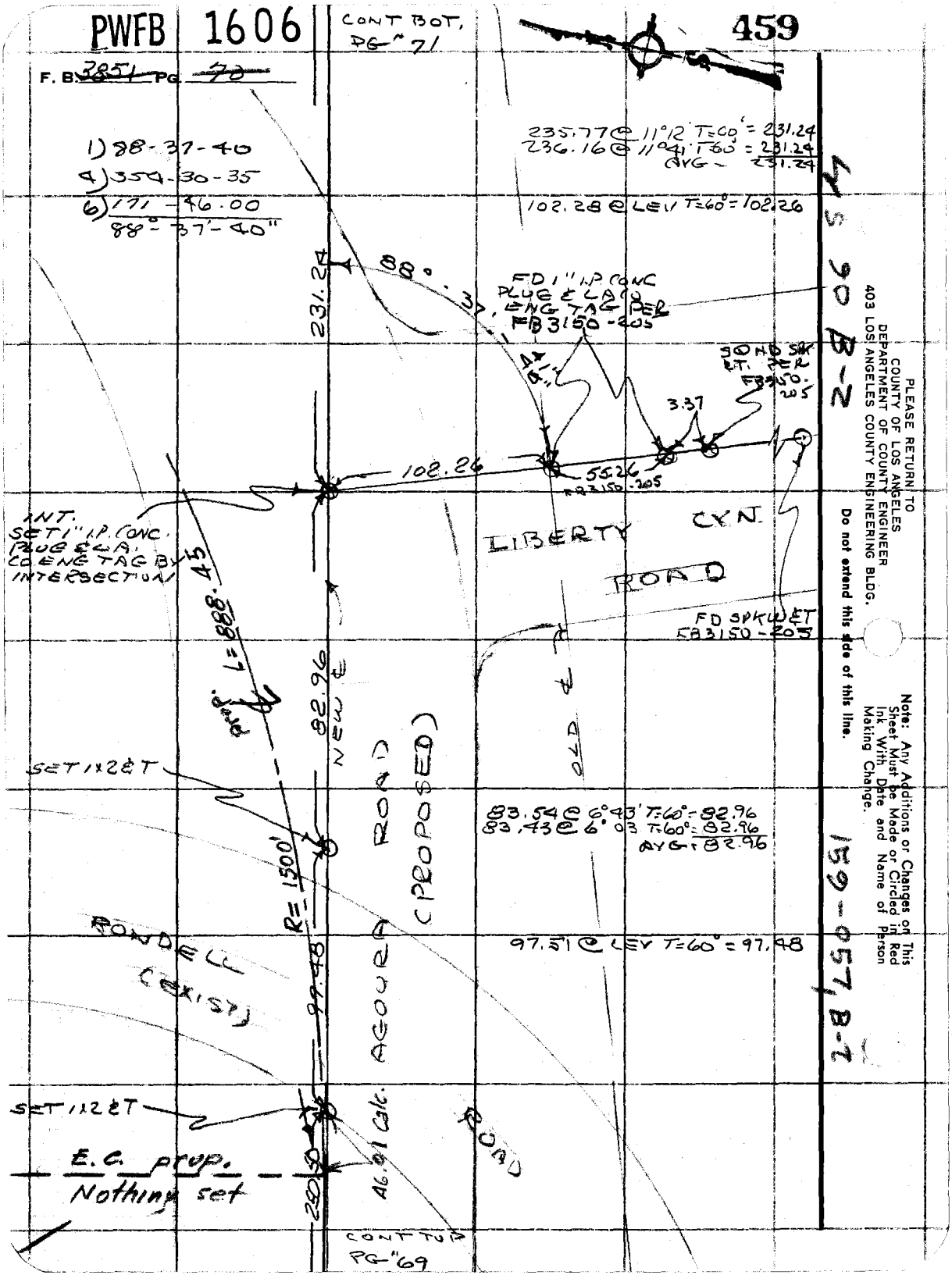
PWFB 1606
CONT BOT, PG "71
459
F. B. 3851 PG. 73
1) 88-37-40
4) 354-30-35
6) 171-46.00
88°-37'-40"
235.77 @ 11°12' T=60° = 231.24
236.16 @ 11°41' T=60° = 231.24
AVG = 231.24
102.28 @ LEV T=60° = 102.26
231.24
88°-37'
FD 1" I.P. CONC PLUG & LACO ENG TAG PER FB3150-205
SQ HD SPK ET. PER FB3150-205
3.37
102.26
55.26
FB3150-205
INT. SET 1" I.P. CONC. PLUG & LA. CO ENG TAG BY INTERSECTION
LIBERTY CYN. ROAD
FD SPK W ET FB3150-205
L=888.45
prop.
82.96
NEW ℄
OLD ℄
SET 1x2 & T
83.54 @ 6°43' T=60° = 82.96
83.43 @ 6°03 T=60° = 82.96
AVG = 82.96
R=1500'
RONDELL (EXIST)
97.51 @ LEV T=60° = 97.48
97.48
AGOURA ROAD (PROPOSED)
SET 1x2 & T
ROAD
E.C. prop.
Nothing set
46.01 Calc.
250.50
CONT TOP PG "69
PLEASE RETURN TO
COUNTY OF LOS ANGELES
DEPARTMENT OF COUNTY ENGINEER
403 LOS ANGELES COUNTY ENGINEERING BLDG.
Do not extend this side of this line.
Note: Any Additions or Changes on This Sheet Must be Made or Circled in Red Ink With Date and Name of Person Making Change.
159-057, B-2

PWFB 1606

460

Notes Ck'd by J. F. MUNOZ	Survey of AGOURA RD
Map No.	JN 009588 Tape 145 Std 94 °F
Office Work	Surveyed by R. C. DALE
Checked	Notes R. C. DALE Date 4-8-76
Date	Indexed T. M. PALMER APR 21 1976

F. B. ~~3851~~ PG. ~~71~~

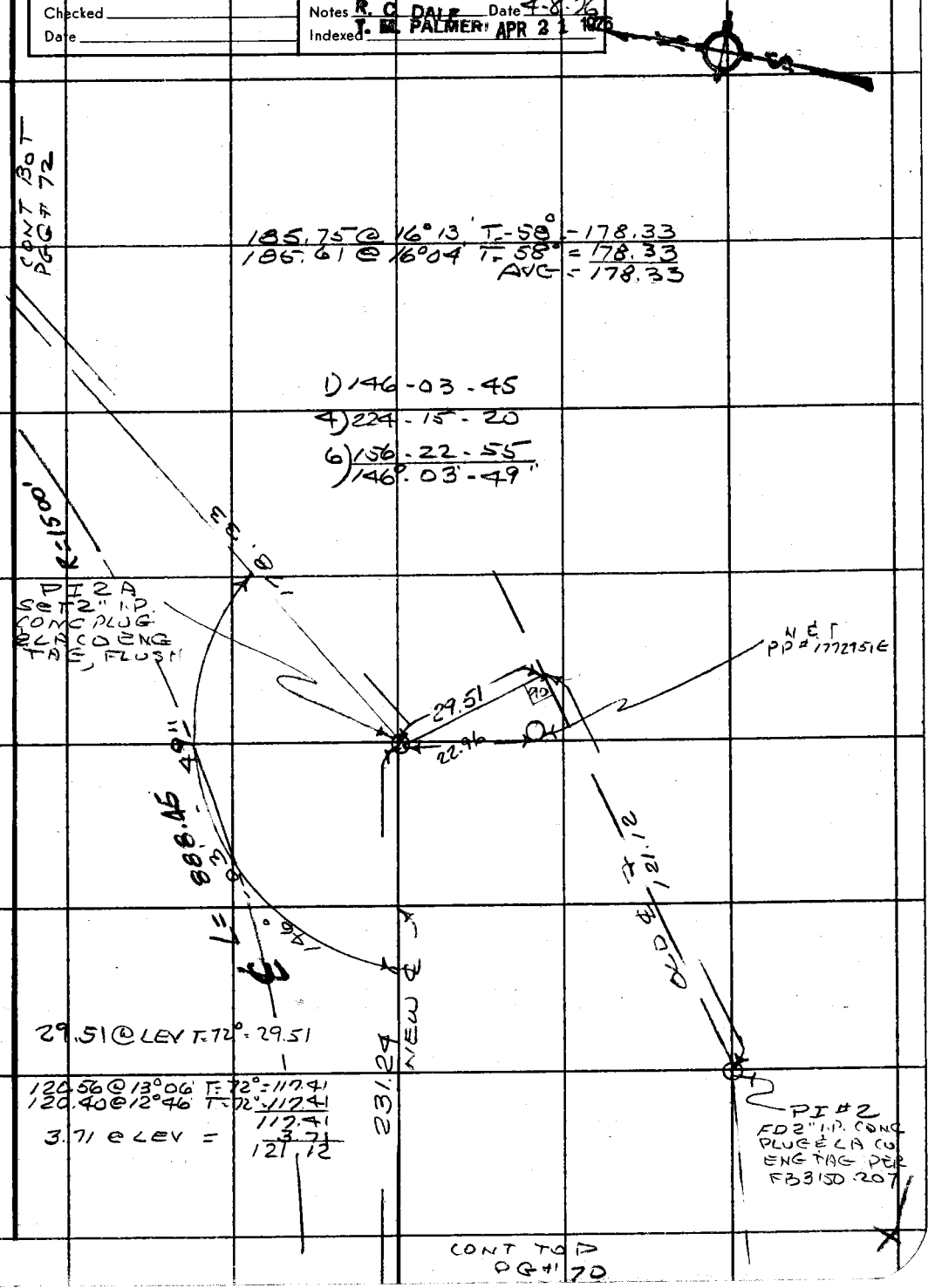

Note: Any Additions or Changes on This Sheet Must be Made or Circled in Red Ink With Date and Name of Person Making Change.

Do not extend this side of this line.

PLEASE RETURN TO
COUNTY OF LOS ANGELES
DEPARTMENT OF COUNTY ENGINEER
403 LOS ANGELES COUNTY ENGINEERING BLDG.

76F309S CE#310 3-68

PWFB 1606 . 461 , 462

F. B. ~~3851~~ PG. ~~72~~

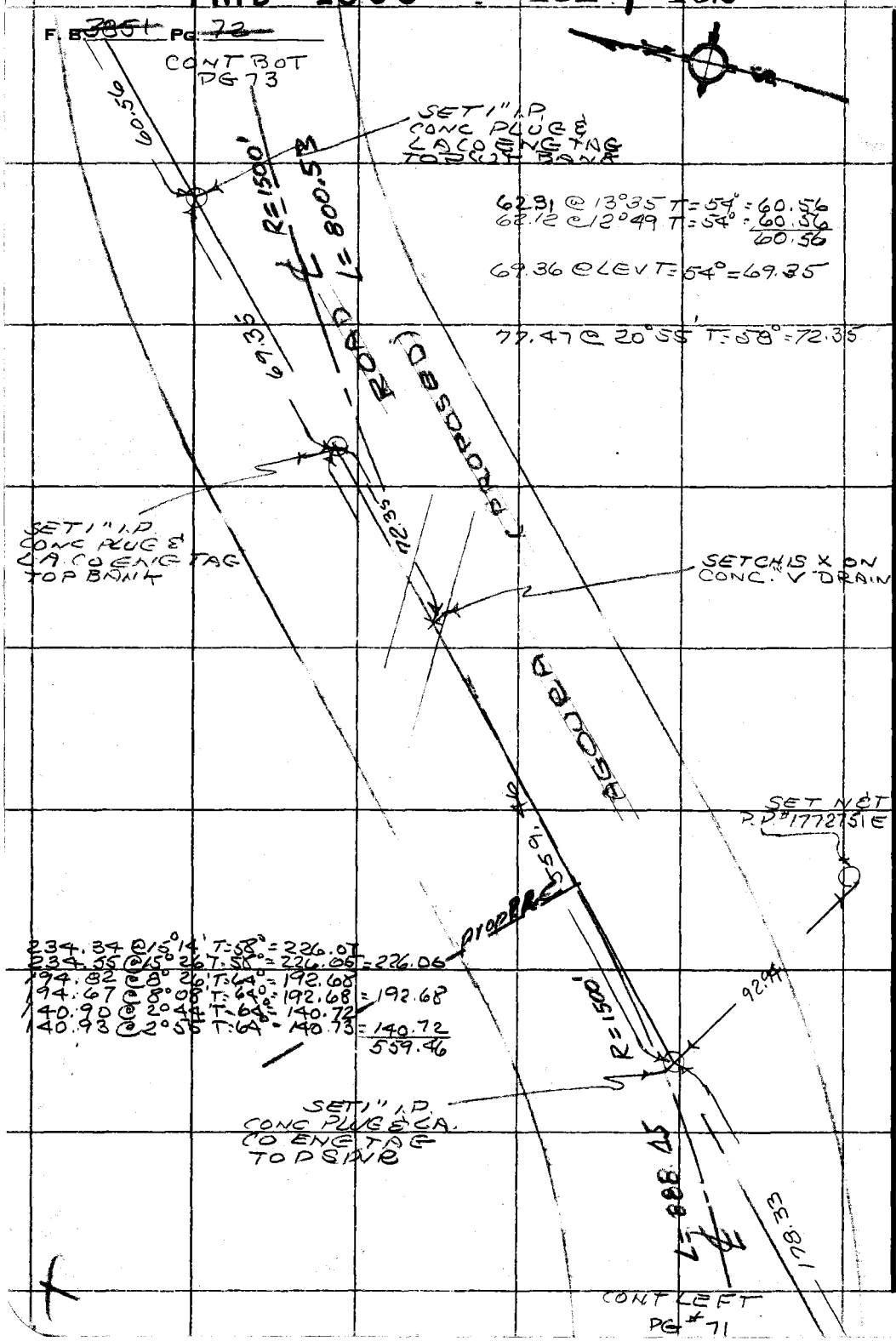

PLEASE RETURN TO
COUNTY OF LOS ANGELES
DEPARTMENT OF COUNTY ENGINEER
403 LOS ANGELES COUNTY ENGINEERING BLDG.

Do not extend this side of this line.

Note: Any Additions or Changes on This Sheet Must be Made or Circled in Red Ink With Date and Name of Person Making Change.

PWFB 1606

463

Notes Ck'd by J. F. MUNOZ	Survey of AGOURA RD
Map No.	JN 0095.88 Tape 145 Std 84 °F
Office Work	Surveyed by R. C. DALE
Checked	Notes R. C. DALE Date 4-8-76
Date	Indexed Z. E. PALMER APR 21 1976

F. B. 3857 PG. 73

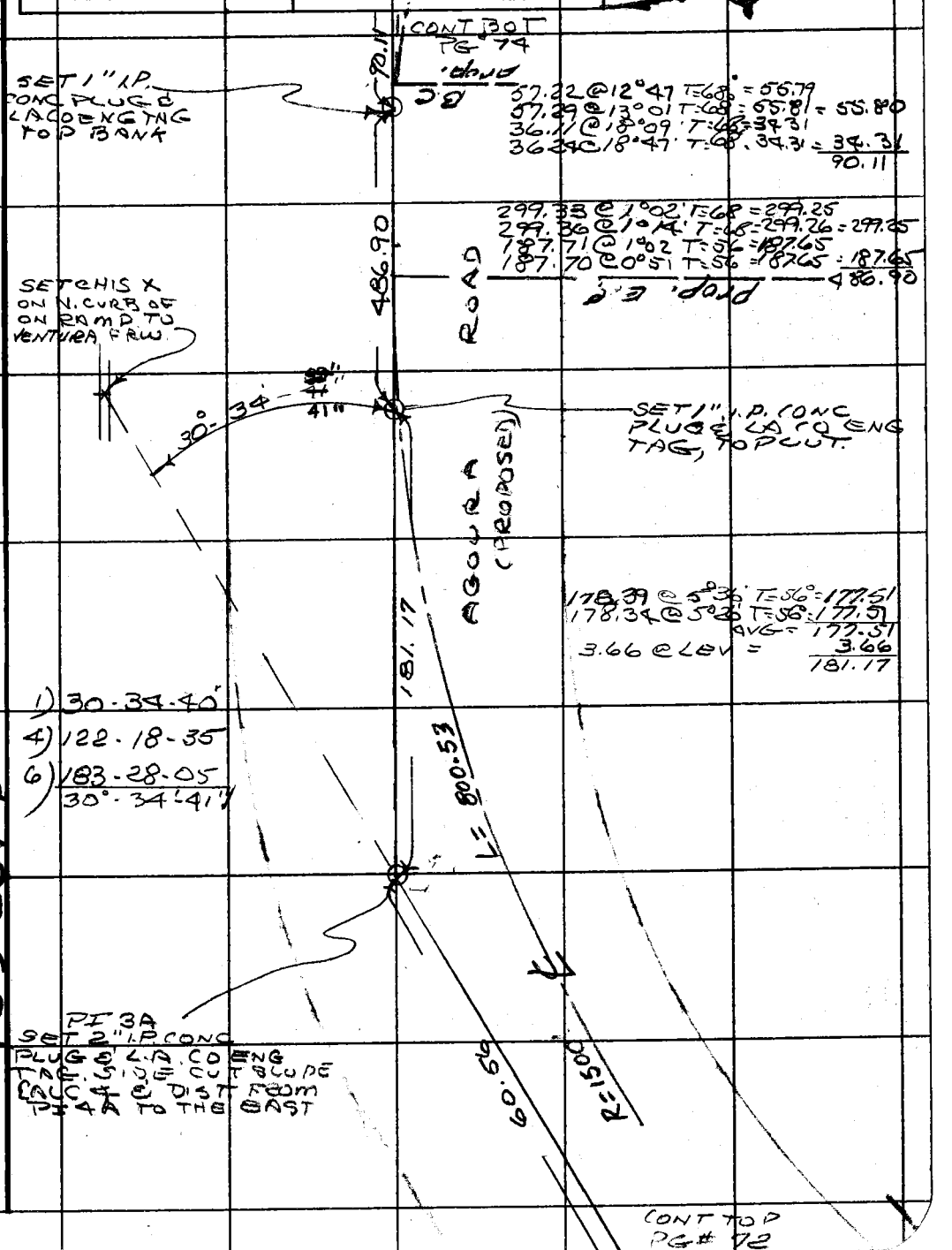

W.S. 90 C-2

159-057 B-2

Note: Any Additions or Changes on This Sheet Must be Made or Circled in Red Ink With Date and Name of Person Making Change.

Do not extend this side of this line.

PLEASE RETURN TO COUNTY OF LOS ANGELES DEPARTMENT OF COUNTY ENGINEER 403 LOS ANGELES COUNTY ENGINEERING BLDG.

76F309S CE#310 3-68

PWFB 1606

464

CONT BOT. PG #75

F. B. ~~3851~~ PG. ~~74~~

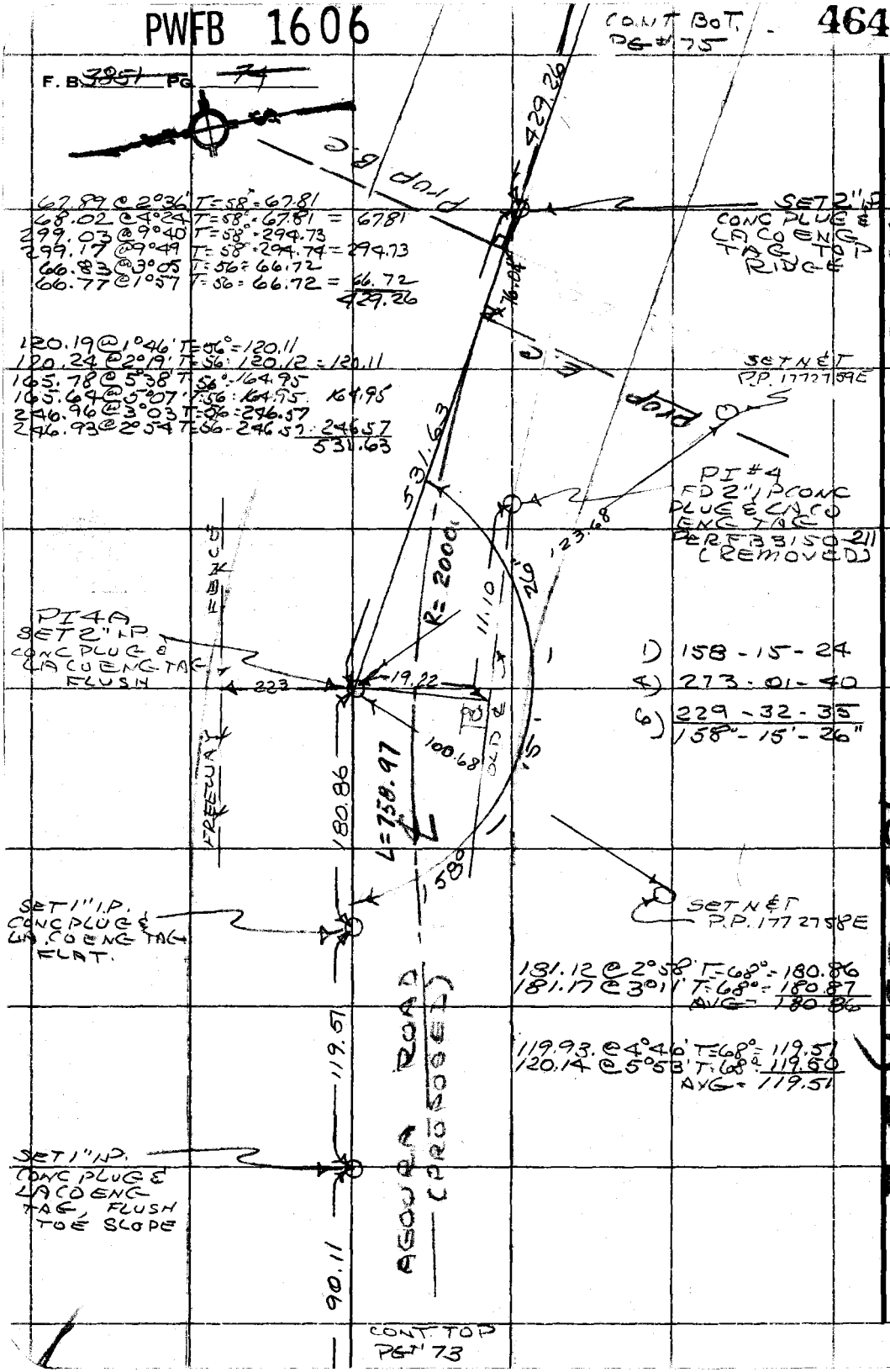

67.89 @ 2°36' T=58°=67.81
68.02 @ 4°24' T=58°=67.81 = 67.81
299.03 @ 9°40' T=58°=294.73
299.17 @ 9°49' T=58°=294.74 = 294.73
66.83 @ 3°05' T=56°=66.72
66.77 @ 1°57' T=56°=66.72 = 66.72
429.26

120.19 @ 1°46' T=56°=120.11
120.24 @ 2°19' T=56°=120.12 = 120.11
165.78 @ 5°38' T=56°=164.95
165.64 @ 5°07' T=56°=164.95 164.95
246.96 @ 3°03' T=56°=246.57
246.93 @ 2°54' T=56°=246.57 = 246.57
531.63

1) 158-15-24
4) 273-01-40
6) 229-32-35
158°-15'-26"

181.12 @ 2°58' T=68°=180.86
181.17 @ 3°11' T=68°=180.87
AVG = 180.86

119.93 @ 4°46' T=68°=119.51
120.14 @ 5°53' T=68°=119.50
AVG = 119.51

PLEASE RETURN TO
COUNTY OF LOS ANGELES
DEPARTMENT OF COUNTY ENGINEER
403 LOS ANGELES COUNTY ENGINEERING BLDG.

Do not extend this side of this line.

Note: Any Additions or Changes on This Sheet Must be Made or Circled in Red Ink With Date and Name of Person Making Change.

159-057, B-2

N8 30 G-2

PWFB 1606

465

Notes Ck'd by J. F. MUNOZ	Survey of AGOURA ROAD
Map No.	JN 009528 Tape 145 Std 84 °F
Office Work	Surveyed by R. C. DALE
Checked	Notes R. C. DALE Date 4-8-76
Date	Indexed T. M. PALMER APR 21 1976

F. B. 3851 PG. 75

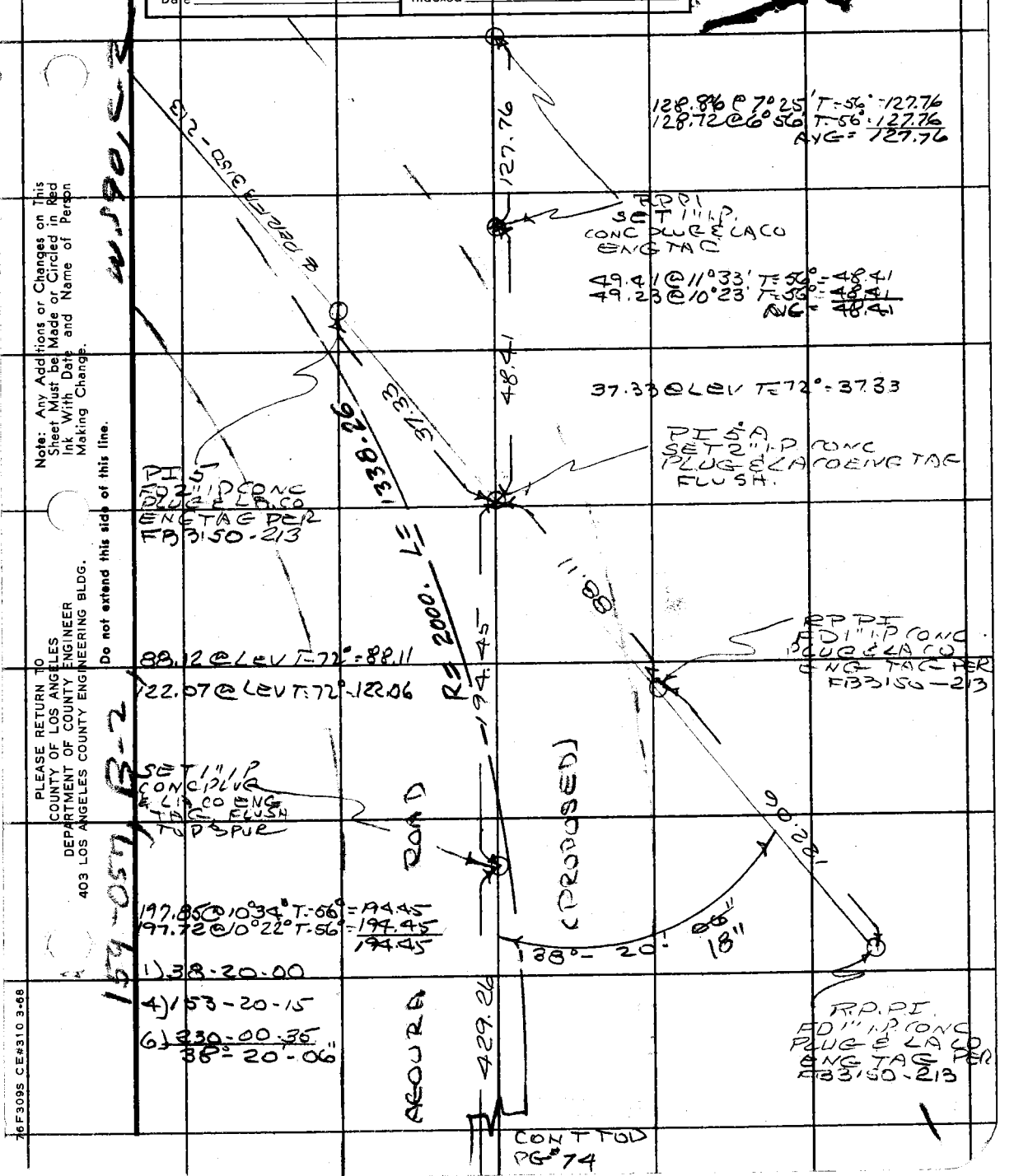

Note: Any Additions or Changes on This Sheet Must be Made or Circled in Red Ink With Date and Name of Person Making Change.

Do not extend this side of this line.

PLEASE RETURN TO
COUNTY OF LOS ANGELES
DEPARTMENT OF COUNTY ENGINEER
403 LOS ANGELES COUNTY ENGINEERING BLDG.

76F309S CE#310 3-68