Notes Ck'd by	Survey of Eastern Ave
Map No.	JN ____ Tape ____ Std ____ °F
Office Work	Surveyed by HHS Griggs
Checked	Notes HHS Date 2-71
Date	Indexed [illegible] AUG 6 '71

F.B. 3855 Pg. 5
Service Cong'd

Los Angeles County - USA -

EASTERN AVENUE SERVICE COMPLEX

Ely of Eastern Ave

Const. Survey For Site Development	JN 7413.03
Per Specs 2837	Pg's. 9-90
See FB 3828 For Prior const surveys	Index Pg. 7
Misc. Surveys @ Mechanical Dept.	JN 7413.02
Bldg Const.	Pg's. 91-
Per Specs 2819	Index Pg. 8
Survey Control For Central Communications Shop Bldg	JN 7420.01
Per Specs 2962	Pg's
	Index Pg 8A

Microfilmed Jan '85

Notes Ck'd by	Survey of Eastern Ave	F.B. 3855 Pg. 7
Map No.	JN Tape Std °F	Serv. Complex
Office Work	Surveyed by [illegible]	
Checked	Notes [illegible] Date	
Date	Indexed E. J. GALLI	

JN 740.03

Eastern Ave Service Complex
Site Development Specs. 2837

INDEX:

Pg. 9-12 Const. Stakes & Grades - Humphreys Ave Cul de sac

13-16 " " E.L. X Gutter @ New Access Rd @ Eastern Ave.

17-18 Location 4" Water S/o Sheriffs Mess Hall

19-20 " " " " " W/o " " Gym Bldg.

21-24 Const. Grades New Curb @ Abandoned Sheriffs Rd. @ Eastern Ave.

25-26 Blank

27-38 Boundary Survey @ S.W'ly Cor. of Site See CSB 2958

39-56 Perimeter Fencing - Pls & variations as shown

57-76 Final As Built Grades & Configuration - Pad E/o 4236100

77-80 Final As Built Top & Bottom Slope @ E 4236100

81-86 Subsidence observations & locations - Horizontal - settlement in Fill E/o E 4236100

87-90 - Blank

Note: See Pg 233-242 For Follow Up on Original ON Pg 81-86 Inside

See Pg. 8

Note: Any Additions or Changes on this Sheet Must be Made or Circled in Red Ink With Date and Name of Person Making Change

PLEASE RETURN TO
LOS ANGELES COUNTY ENGINEER
403 LOS ANGELES COUNTY ENGINEERING BLDG.

Do not extend this side of this line.

76P3098 CE #310 3-66

F.B. 3855 Pg. 8

JK 7413.02

Eastern Ave Service Complex
Mechanical Dept
Building Const. Specs. 2819

Index:

Pg. 91-94 Horizonal Control - Mechanical Shops Bldg. B, C-D
95-100 Vertical " " " " " " " " "
101-104 As built Location - Elevations Sanitary Sewer
105-106 ℞ - Location Adm. Bldg. - Phone & Elec Conduit - 12" Water
107-110 - Elevs. From above ℞ -
111-112 - Locations From above ℞ -
113-114 Grade Revision - Line "A" - 10" VCP - Sanitary Sewer
115-116 Sketch of above grade revision
117-118 Correlation of coordinate control of site preparation to Access Road Alignment & Const. Control of Bldg.'s A, B, & C-D
119-122 As Built Location + Elevations Sanitary Sewer
123-126 As Built Location + Elevations 12" Water Mains
127-130 As Built Location - Elevations Storm Drains
131-154 Additional Grades on pad Elo E4236100 due to wasting excavation dirt, & extending pad. In addition to & supercede some of Pg. 37-76
155-156 Location & Profile - proposed parking Area Sly Shops Bldg. "C" - Vicinity Edison Tower ⅐
157-164 Elevations - Subsidence Observation Fill Elo E4236100
165-166 As Built - Stub & Catch Basin @ End SD Line "A" Top So. Slope - Ely of Edison Tower ⅐
167-168 As Built - 30' Conc Drain @ Toe Slope Wly of Edison Tower ⅐ & Approx. Sly Edge Abandoned Entrance Road
169-170 Sheriff's Academy - 440 Track - Horizonal Control
171-174 As Built Location - Elevations Gas Mains
175-180 Const Stakes - Grades - Conc Block Screen Wall @ Sly & Wly Perimeter of Bldg Site - Sheet C-2R
181-184 Const Stakes - Grades - Conc Curb & Conc Drain @ Sly Perimeter of Bldg Site - Sheet C-2R
185-188 Const Stakes - Grades - ℄ & Top Conc Ftr. of Chain Link Fence @ East Side of Site = E4236098.00 - Sheet C-2R
189-192 Serv. Road & approach to Adm. Bldg. "A" Modified From C-2R
193-200 Const. Stakes & Grades - Conc Retaining Wall Ely PL Eastern Ave Adj to Adm Bldg.
201-208 π Line - Edison Easement - McBride Ave to Edison Tower ⅐

See Pg. 8A

PLEASE RETURN TO
LOS ANGELES COUNTY ENGINEER
403 LOS ANGELES COUNTY ENGINEERING BLDG.
Do not extend this side of this line.
Note: Any Additions or Changes on this Sheet Must be Made or Circled in Red Ink With Date and Name of Person Making Change

Notes Ck'd by	Survey of
Map No.	JN Tape Std °F
Office Work	Surveyed by
Checked	Notes Date
Date	Indexed

F. B. 3855 PG. 8A

JN 7420.01

EASTERN AVE SERVICE COMPLEX

CENTRAL COMMUNICATION SHOP FACILITY SPECS 2962

Pg. 209-212	LOCATIONS & ELEVATION - GAS PROBE WELLS @ Bldg Site
" 213-216	SURVEY CONTROL @ Bldg Site
" 217-222	GRADE CHECK COMMUNICATION ELECTRONIC SHOP SITE
" 223-232	SEWER GRADES - EASTERN AVE N/O FISHER
" 233-242	LOCATION OF VISUAL EVIDENCE OF SUBSIDENCE & IMPROVEMENTS @ Ely side Electronics Bldg = Follow up of original SEE FB 3855 - 81-84
" 243-246	EASEMENT FROM ACCESS RD FROM EASTERN AVE to EDISON TOWER # 7 @ SEly Cor Shops Bldg.
" 247-250	Subsidence observations Also Pg 81-84, 233-242

Note: Any Additions or Changes on This Sheet Must be Made or Circled in Red Ink With Date and Name of Person Making Change.

Do not extend this side of this line.

PLEASE RETURN TO
COUNTY OF LOS ANGELES
DEPARTMENT OF COUNTY ENGINEER
403 LOS ANGELES COUNTY ENGINEERING BLDG.

76F309S CE#310 3-69

Notes Ck'd by	Survey of Eastern Ave	F.B. 3855 Pg. 9
Map No.	JN 7413.03 Tape 231 Sta 84 °F	Serv Complex
Office Work	Surveyed by [illegible]	
Checked	Notes [illegible] Date 2-10-71	
Date	Indexed G. L. BALLJ	

JN 7413.03

Eastern Ave Service Complex

Curb Grades

in

Humphreys Ave Cul de sac

@

South Pl of Service Complex

per

Const. Plans Sheet 5-2

of 9-30-70

Grades Pg. 11, 12

HH Spriggs
J.T. Falsey
P.L. Beasley
[illegible] Sykes

Note: Any Additions or Changes on this Sheet Must be Made or Circled in Red Ink With Date and Name of Person Making Change

Do not extend this side of this line.

PLEASE RETURN TO
LOS ANGELES COUNTY ENGINEER
403 Los Angeles County Engineering Bldg.

76F3098 CR #310 5-66

F.B. 3855 Pg. 10

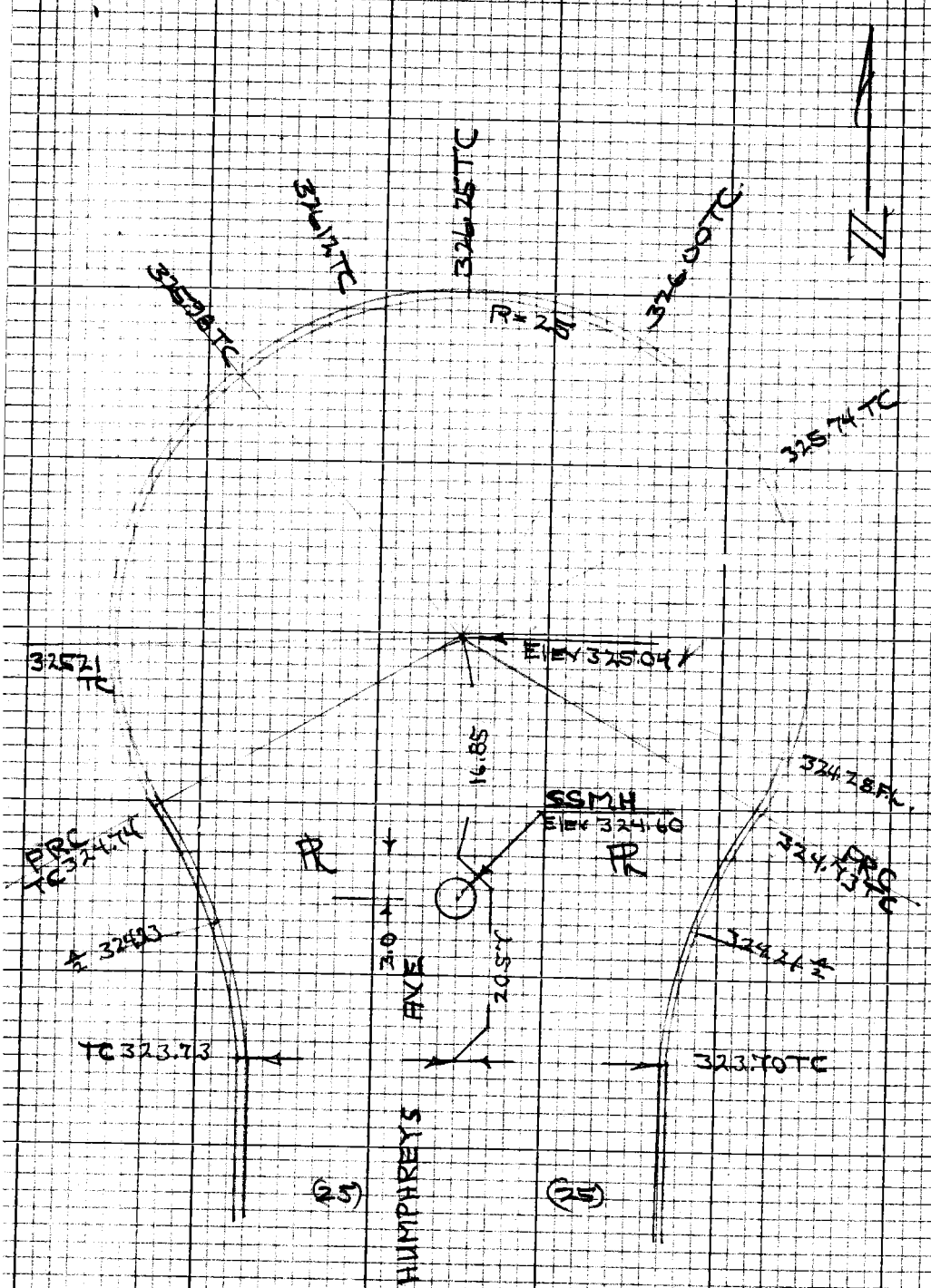

PLEASE RETURN TO
LOS ANGELES COUNTY ENGINEER
403 LOS ANGELES COUNTY ENGINEERING BLDG.

Do not extend this side of this line.

Note: Any Additions or Changes on this Sheet Must be Made or Circled in Red Ink With Date and Name of Person Making Change

F. B. 3855 PG. 11

Profile No.	Notes Red	Plotted	Job No. 7413.03	Division No.
	Date	Date	Survey of Eastern Ave Serv Complex	
X-Sec. No.	Notes Chk'd.	Checked	Survey by [illegible]	Notes [illegible] Date
	Date	Date	Map No.	Indexed B. J. GALL Date

NOTE: ANY ADDITIONS OR CHANGES ON THIS SHEET MUST BE MADE OR CIRCLED IN RED INK, WITH DATE AND NAME OF PERSON MAKING CHANGE.

PLEASE RETURN TO
LOS ANGELES COUNTY ENGINEER
403 LOS ANGELES COUNTY ENGINEERING BLDG.

Do not extend notes this side of this line.

76-L-298 CE 307 5-66

STATION	B. S.	H. I.	F. S.	ELEV.

ꓘ 7413.03

EASTERN AVE SERVICE COMPLEX

CURB FRAMES

ON

HUMPHREY'S AVE CUL DE SAC

@

SOUTH PL OF SERVICE COMPLEX

PER

CONST. PLANS SHEET 5-2

OF 9-30-70

SKETCH PG. 9, 10

H H SPRIGGS
[illegible]
P. L. BEASLEY
J. F. SYKES

F. B. 3855 Pg. 12 | 7413.03

Job No. ____ Division No. ____ Notes Red ____ Plotted ____ Profile

Survey of EASTER AV. SERV. COMPLEX Date ____ Date ____ No. ____

Survey by H.H.S. Notes H.H.S. Notes Chk'd. ____ Checked ____ X-Sec.

Indexed ____ Date ____ Date ____ Date ____ No. ____

76-L-298 CE 307 5-66

PLEASE RETURN TO
LOS ANGELES COUNTY ENGINEER
403 LOS ANGELES COUNTY ENGINEERING BLDG.

NOTE: ANY ADDITIONS OR CHANGES ON THIS SHEET MUST BE MADE OR CIRCLED IN RED INK, WITH DATE AND NAME OF PERSON MAKING CHANGE.

Do not extend notes this side of this line.

STATION	B.S.	H.I.	F.S.	ELEV.	
TBM 'A'				321.46	TBM 'A' Elev 321.46
					F33828-14

Grades For Cons't given by Road Dept.
RASASSE
HHS

F. B. 3855 PG. 13

Profile No.	Notes Red	Plotted	Job No. 7413.03 Division No.
	Date	Date	Survey of Eastern Ave Serv. Complex
X-Sec. No.	Notes Chk'd.	Checked	Survey by [illegible] Notes [illegible] Date 2-11-71
	Date	Date	Map No. Indexed [illegible] Date

JN 7413.03

Eastern Ave. Service Complex

Curb & Cross Gutter Grades

on

Eastern Ave Entrance of New

Access Road per

Const Plan Sheet (4)

Modified & Adjusted in Field

to accomodate existing

pavement & curbing

per HHS.

HHSuriggs
J.L. Falsey
P.L. Beasley

See Pg. 16 For Const Sketch

ELEV.

Above modification & adjustment due to plan error & pavement superelevation @ entrance due to curve to north

F. S.

Contractor did not build new cross gutter to these grades, - string lined grade in on - Legal Holiday - Lincoln's Birthday - & N/y ½ of gutter is 0.2 High - No grade sheets or grade given & Road Dept did not have Inspector on job.

H. I.

HHS 2-16-71

B. S.

STATION

NOTE: ANY ADDITIONS OR CHANGES ON THIS SHEET MUST BE MADE OR CIRCLED IN RED INK, WITH DATE AND NAME OF PERSON MAKING CHANGE.

PLEASE RETURN TO
LOS ANGELES COUNTY ENGINEER
403 Los Angeles County Engineering Bldg.

Do not extend notes this side of this line.

76-L-298 CE 307 5-66

76-L-298 CE 307 5-66

PLEASE RETURN TO
LOS ANGELES COUNTY ENGINEER
403 LOS ANGELES COUNTY ENGINEERING BLDG.

NOTE: ANY ADDITIONS OR CHANGES ON THIS SHEET MUST BE MADE OR CIRCLED IN RED INK, WITH DATE AND NAME OF PERSON MAKING CHANGE.

Do not extend notes this side of this line.

STATION	B. S.	H. I.	F. S.	ELEV.			
BM 61-3 = CT 34 Plan				446 97	BM61-3 Elev 446.971 Rd Dep + Brass Mon in HH @ 1st PI N/o new access road to Serv Complex Flowline		FB3828-12 E. side Eastern Ave
70+00				428 83			℄
	0.66 diff = 8" Curb			428 25			32.0 FL
				428 91			32.0 TC
+13.08	Join Exist			429 44			℄
				428 99			30.0 Edge Gut
	0.64 diff = 8" Curb			428 87			32.0 FL
				429 51			32.0 TC
+28.58	BCR			430 14			℄
				429 78	429 62	C 0.16 to FL	27.0
+50				431 14			℄
				430 78	430 62	C 0.16 "	27.0
+66.59					431.33		
+75				432 19			℄
				431 85	431.69	C 0.16 "	27.0

F. B. 3855 PG. 14

Job No. 741303 Division No. Notes Red. Plotted Profile
Survey of Eastern Ave Serv. Complex Date Date No.
Survey by HH Surveys Notes HH Notes Chk'd. Checked X-Sec.
Indexed J. GALLO Date Date Date No.

76-L-298 CE 307 5-66

43329

PLEASE RETURN TO
LOS ANGELES COUNTY ENGINEER
403 LOS ANGELES COUNTY ENGINEERING BLDG.

NOTE: ANY ADDITIONS OR CHANGES ON THIS SHEET MUST BE MADE OR CIRCLED IN RED INK, WITH DATE AND NAME OF PERSON MAKING CHANGE.

Do not extend notes this side of this line.

STATION	B. S.	H. I.	F. S.	ELEV.			
					Flow Line		
70+89.59	℄ Access Road			43282		℄	
				43248	43232	C 0.16 to FL	27.0
71+00				43329		℄	
				43297	43281	C 0.16 "	27.0
+12.59					43341		
+25				43441		℄	
				43416	434.01	C 0.15 "	27.0
+50.58	BCR			43560		℄	
				43547	435.33	C 0.14 "	27.0
+77.70	Join Exist			43682		℄	
				43685			30.0 Edge Fault
	0.64 diff = 8" Curb			43671			32.0 FL
				43735			32.0 TC
72+00				43777		℄	
	0.64 diff. = 8" Curb			43783			32.0 FL
				43847			32.0 TC

Profile No. ____ Notes Red ____ Plotted ____ Job No. 741303 Division No. ____
X-Sec. No. ____ Date ____ Date ____ Survey of Eastern Ave Sewer Complex
Notes Chk'd. ____ Checked ____ Survey by ____ Notes ____ Date 7-11-91
Date ____ Date ____ Map No. ____ Indexed ____ Date ____

F. B. 3855 Pg. 15

F. B. 3855 PG. 16

Job No. 7413.03 Division No. _____ Notes Red _____ Plotted _____ Profile

Survey of Eastern Ave Serv. Complex Date _____ Date _____ No. _____

Survey by H H Spriggs Notes HHS Notes Chk'd. _____ Checked _____ X-Sec.

Indexed _____ Date _____ Date _____ Date _____ No. _____

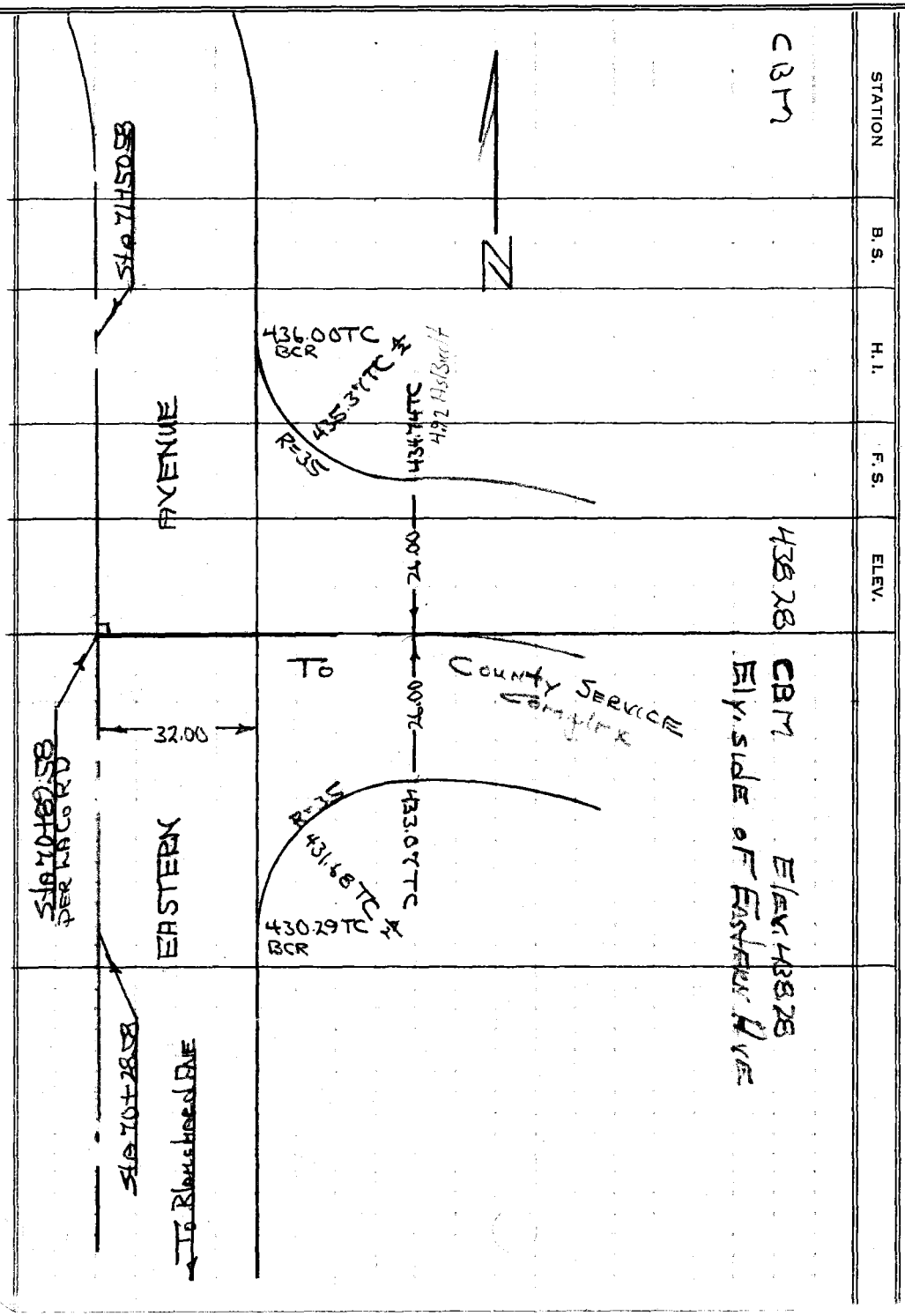

STATION | B. S. | H. I. | F. S. | ELEV.

76-L-298 CE 307 5-66

PLEASE RETURN TO
LOS ANGELES COUNTY ENGINEER
403 LOS ANGELES COUNTY ENGINEERING BLDG.

Do not extend notes this side of this line.

NOTE: ANY ADDITIONS OR CHANGES ON THIS SHEET MUST BE MADE OR CIRCLED IN RED INK, WITH DATE AND NAME OF PERSON MAKING CHANGE.

Notes Ck'd by	Survey of Eastern Ave
Map No.	JN 741303 Tape Std °F
Office Work	Surveyed by
Checked	Notes Date 12-77
Date	Indexed G. J. GALLI

F.B. 3855 Pg. 17

JN 741303

EASTERN AVENUE SERVICE COMPLEX

LOCATION NEW 4" WATER LINE

South & Ely. of MESS HALL of

SHERIFF'S FACILITY

PER

CONST. PLAN SHEET M-1

H.H. Sprague
J.T. Falley
P.L. Beasley

Note: Any Additions or Changes on this Sheet Must be Made or Circled in Red Ink With Date and Name of Person Making Change.

Do not extend this side of this line.

PLEASE RETURN TO
LOS ANGELES COUNTY ENGINEER
403 LOS ANGELES COUNTY ENGINEERING BLDG.

76F3098 CE#310 9.67

F.B 3855 Pg 16

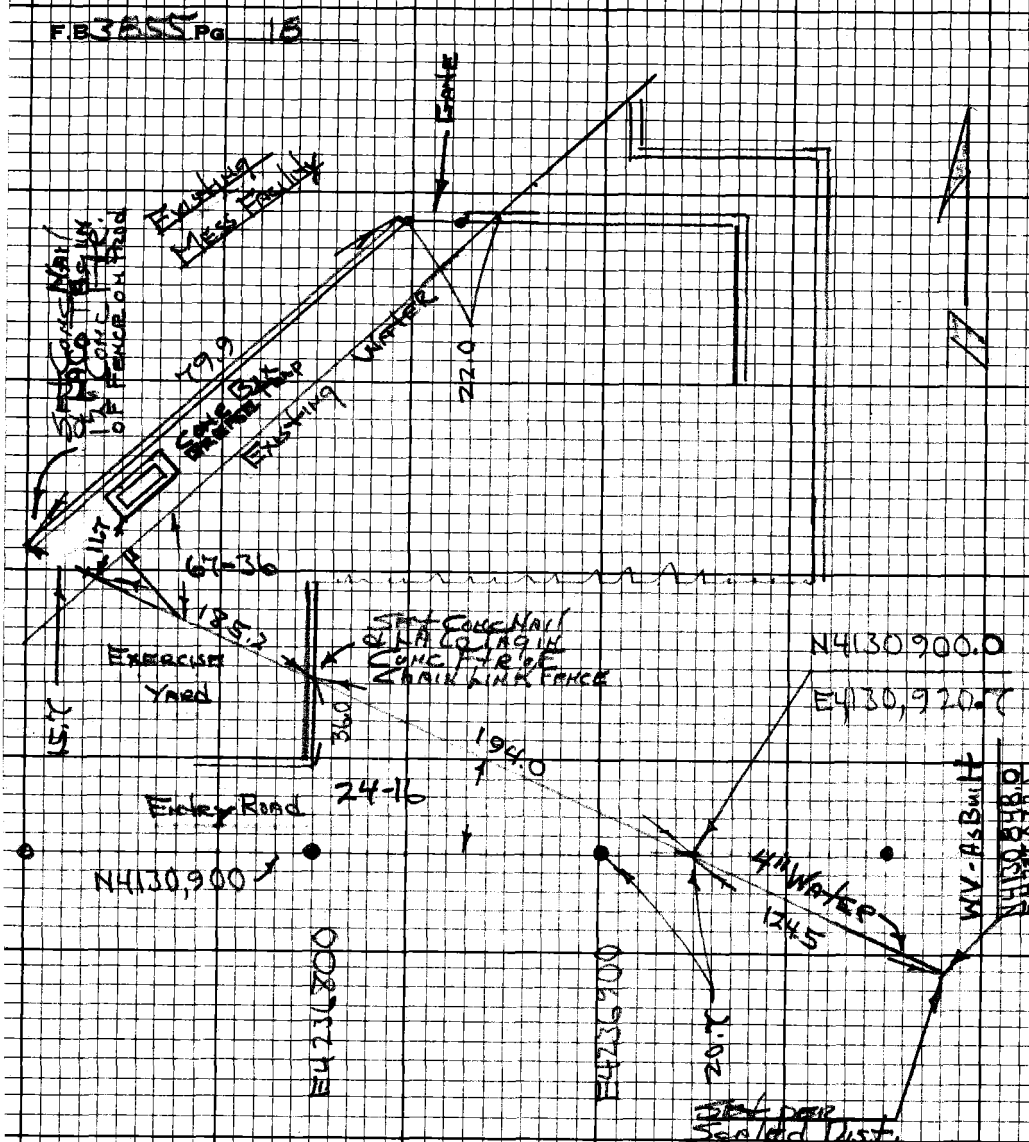

PLEASE RETURN TO
LOS ANGELES COUNTY ENGINEER
403 Los Angeles County Engineering Bldg.

Do not extend this side of this line.

Note: Any Additions or Changes on this Sheet Must be Made or Dated in Red Ink With Date and Name of Person Making Change.

Notes Ck'd by
Map No.
Office Work
Checked
Date

Survey of [illegible]
JN 7413.03 Tape Std °F
Surveyed by [illegible]
Notes [illegible] Date [illegible]
Indexed B. J. GALLI

F.B. 3855 Pg. 19

JN 7413.03

Eastern Ave Service Complex

Location New 4" Water Line

Wly & Nly of Sheriff's Gym Bldg.

per

Const Plan Sheet 3

H H Spriggs
[illegible]
P. L. Bensley

Note: Any Additions or Changes on this Sheet Must be Made or Circled in Red Ink With Date and Name of Person Making Change.

Do not extend this side of this line.

PLEASE RETURN TO
LOS ANGELES COUNTY ENGINEER
403 LOS ANGELES COUNTY ENGINEERING BLDG.

75F3C98 CE #310 9-67

F.B. 3855 PG 20

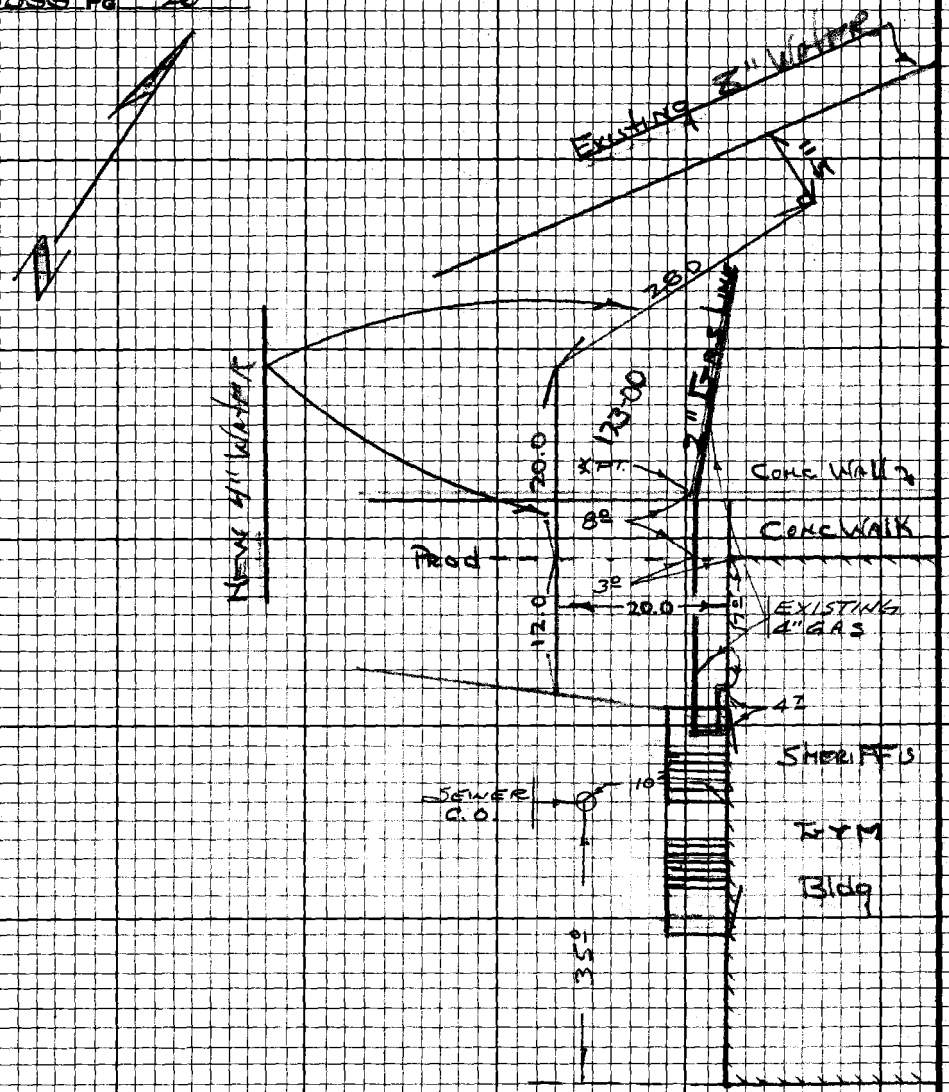

PLEASE RETURN TO
LOS ANGELES COUNTY ENGINEER
403 Los Angeles County Engineering Bldg.

Do not extend this side of this line.

Note: Any Additions or Changes on this Sheet Must be Made or Circled in Red Ink With Date and Name of Person Making Change.

Notes Ck'd by	Survey of [illegible]
Map No.	JN 7413.03 Tape Std °F
Office Work	Surveyed by H.H. Spriggs
Checked	Notes [illegible] Date 10 70
Date	Indexed C. J. GALLI

F.B. 3855 Pg 21

Serv Complex

JN 7413.03

EASTERN AVE SERVICE Complex

Alignment

For

Curb Replacement Ely Side

of

Eastern Ave @ Abandoned Entrance to Sheriffs Facility

per Const Plans Sheet 2

Control per RDFB 1323-196

SEE Pg 23, 24 FOR Strades

H.H. Spriggs
W.A. Mcdyman
P.L. Beasley
J.W. Lybrand

Note: Any Additions or Changes on this Sheet Must be Made or Circled in Red Ink With Date and Name of Person Making Change.

PLEASE RETURN TO
LOS ANGELES COUNTY ENGINEER
403 LOS ANGELES COUNTY ENGINEERING BLDG.

Do not extend this side of this line.

76F3098 CE#310 9-67

F.B. 3855 Pg 22

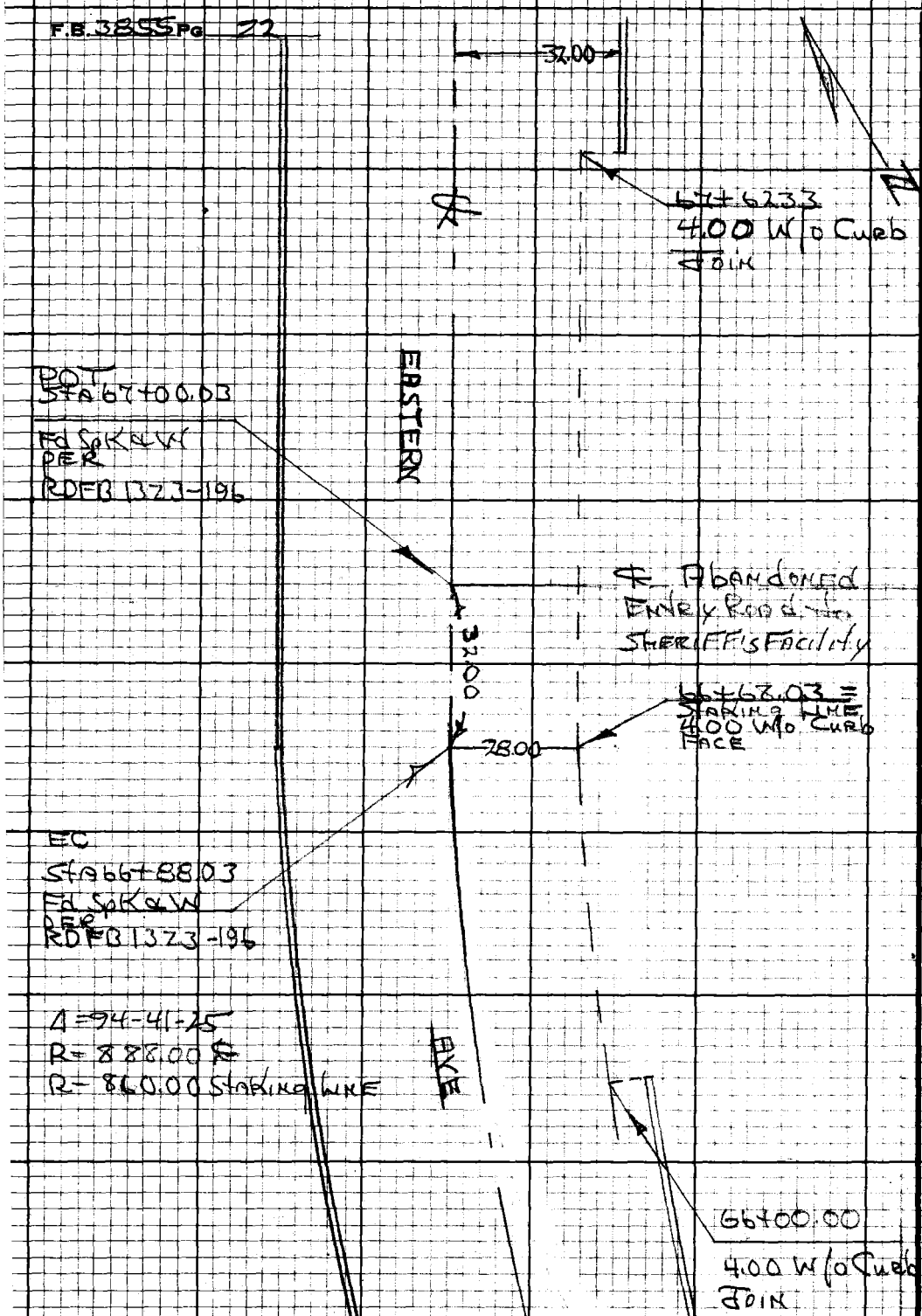

PLEASE RETURN TO
LOS ANGELES COUNTY ENGINEER
403 LOS ANGELES COUNTY ENGINEERING BLDG.

Do not extend this side of this line.

Note: Any Additions or Changes on this Sheet Must be Made or Circled in Red Ink With Date and Name of Person Making Change.

F. B. 3855 PG. 23

Profile No.	Notes Red	Plotted	Job No. [illegible]	Division No.
	Date	Date	Survey of Eastern Ave. Serv. Complex	
X-Sec. No.	Notes Chk'd.	Checked	Survey by [illegible]	Notes [illegible] Date 10 [illegible]
	Date	Date	Map No.	Indexed G. J. GALLI Date

JN 7413.03
Eastern Ave Serv. Complex

Curb Grades
For
Curb Replacement Ely Side
of
Eastern Ave @ Abandoned
Entrance to Sheriffs Facility
per Const. Plans Sheet ②
See Pg 21, 22 For Staking Line

[illegible]

STATION	B. S.	H. I.	F. S.	ELEV.

NOTE: ANY ADDITIONS OR CHANGES ON THIS SHEET MUST BE MADE OR CIRCLED IN RED INK, WITH DATE AND NAME OF PERSON MAKING CHANGE.

PLEASE RETURN TO
LOS ANGELES COUNTY ENGINEER
403 Los Angeles County Engineering Bldg.

Do not extend notes this side of this line.

76-L-298 CE 307 5-66

76-L-298 CE 307 5-66

PLEASE RETURN TO
LOS ANGELES COUNTY ENGINEER
403 LOS ANGELES COUNTY ENGINEERING BLDG.

NOTE: ANY ADDITIONS OR CHANGES ON THIS SHEET MUST BE MADE OR CIRCLED IN RED INK, WITH DATE AND NAME OF PERSON MAKING CHANGE.

Do not extend notes this side of this line.

STATION	B. S.	H. I.	F. S.	ELEV.			
BM							
66+00	Spk & T 4.0 Wlly			409 92	410.30	F 0.38	
	T.C			410 30			
	F.L. Gutter			409 67			
	Edge Gutter			409 81			
+25				411 14	411.52	F 0.38	
+50				412 39	412.77	F 0.38	
66+68.03 BC				413 25	413.63	F 0.38	
+75				413 58	413.96	F 0.38	
67+00				414 81	415.19	F 0.38	
+25				415 97	416.35	F 0.38	
+50				417 17	417.55	F 0.38	
67+66.23	Spk & T 4.0 Wlly			417 70	418 09	F 0.39	Grades determined by relative grades @ 66+00 & 67+66.23 — Standard differential used —
	TC			418 09			
	F.L. Gutter			417 46			
	Edge Gutter			417 55			
BM							

F. B. 3855 PG. 24 | 74/3.03 Job No. Division No. Notes Red Plotted Profile
Survey of EASTERN AV. SERV. COMPLEX Date Date No.
Survey by H.H.S. Notes H.H.S. Notes Chk'd. Checked X-Sec.
Indexed I. GALLO Date Date Date No.

Notes Ck'd by G. D. BAILEY	Survey of Eastern Ave. Complex	F.B. 3855 Pg. 27
Map No.	JN 0300.17 Page 23 Std. °F	
Office Work	Surveyed by H.H. Spriggs	
Checked G. D. BAILEY	Notes HHS Date 3-7-61	
Date MAR 30 '71	Indexed G. D. BAILEY MAR 29 '71	

JN 0300.17

EASTERN AVENUE SERVICE COMPLEX

BOUNDARY SURVEY - Pg's. 27-36

@

Southwest Corner

PER

CSB 2958

Index Map - Pg. 28

REFERENCE:

FB 2956
3156
2921
3828

Note: Exist. Fence shown
Pg's 30, 35, 36.

H.H. Spriggs
J.T. Falley
P.L. Beasley
J.J. Sykes

Note: Any Additions or Changes on this Sheet Must be Made or Circled in Red Ink With Date and Name of Person Making Change

Do not extend this side of this line.

PLEASE RETURN TO
LOS ANGELES COUNTY ENGINEER
403 LOS ANGELES COUNTY ENGINEERING BLDG.

76P3098 CE #310 5-66

F.B. 3855 Pg. 28

INDEX MAP
F.N. 0300.17
EASTERN AVE. SERV. COMPLEX
Boundary @
South-west Cor.

PLEASE RETURN TO
LOS ANGELES COUNTY ENGINEER
403 LOS ANGELES COUNTY ENGINEERING BLDG.

Do not remove this side of this line

Note: Any Additions or Changes on this Sheet Must be Made or Circled in Red Ink With Date and Name of Person Making Change.

Notes Ck'd by G. D. BAILEY	Survey of Eastern Ave Sewer Complex
Map No.	JN 0800 17 Tape 2-31 Sta 84 °F
Office Work	Surveyed by H. H. Spaggs
Checked G. D. BAILEY	Notes HHS Date 3-71
Date MAR 30 71	Indexed G. L. GALLI MAR 29 71

F.B. 3855 Pg. 29

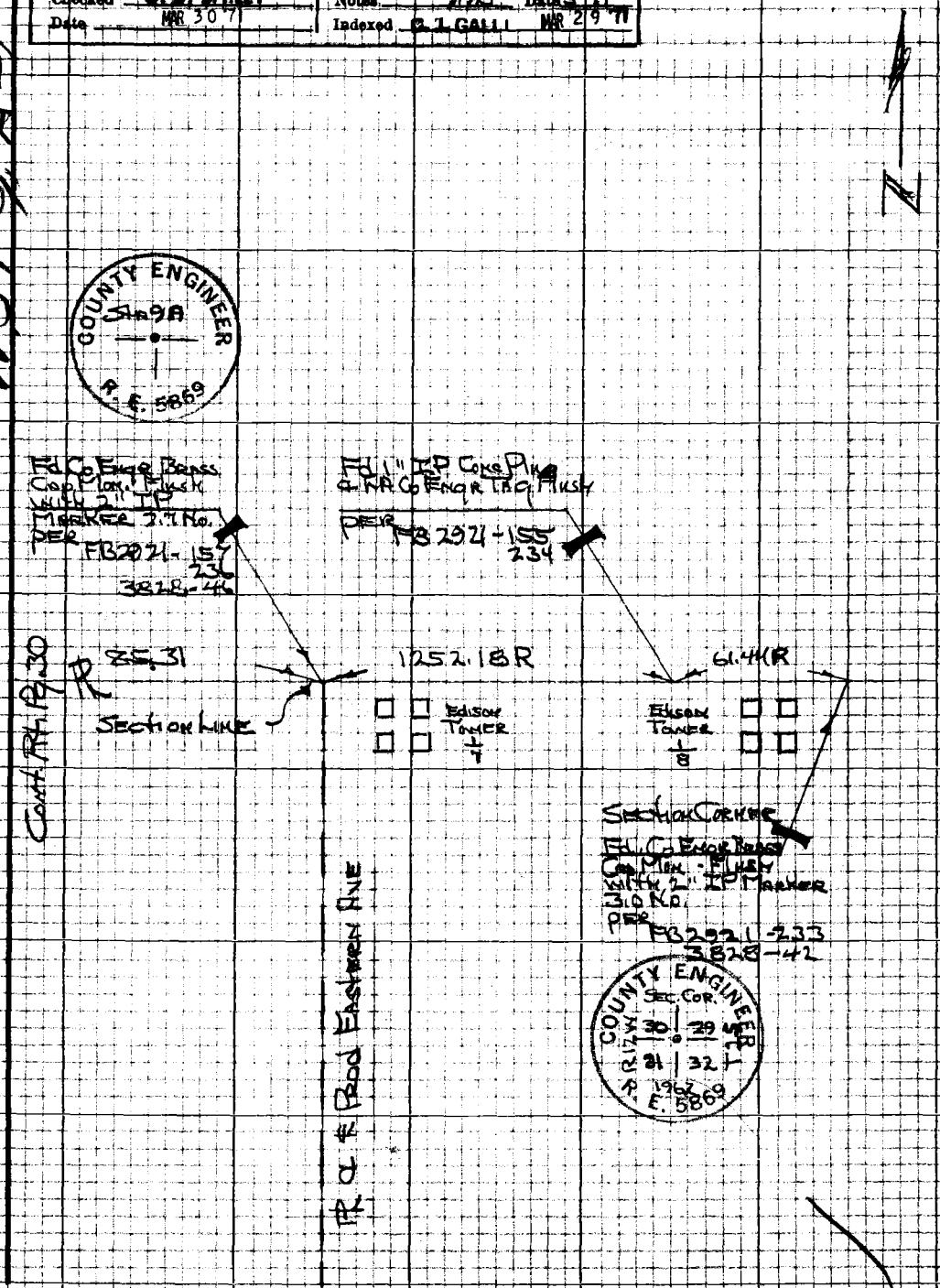

Note: Any Additions or Changes on this Sheet Must be Made or Circled in Red Ink With Date and Name of Person Making Change

Do not extend this side of this line.

PLEASE RETURN TO
LOS ANGELES COUNTY ENGINEER
403 Los Angeles County Engineering Bldg.

76P3098 CE #310 5-66

F.B 3855 Pg. 30

Conts Bot. Pg. 36

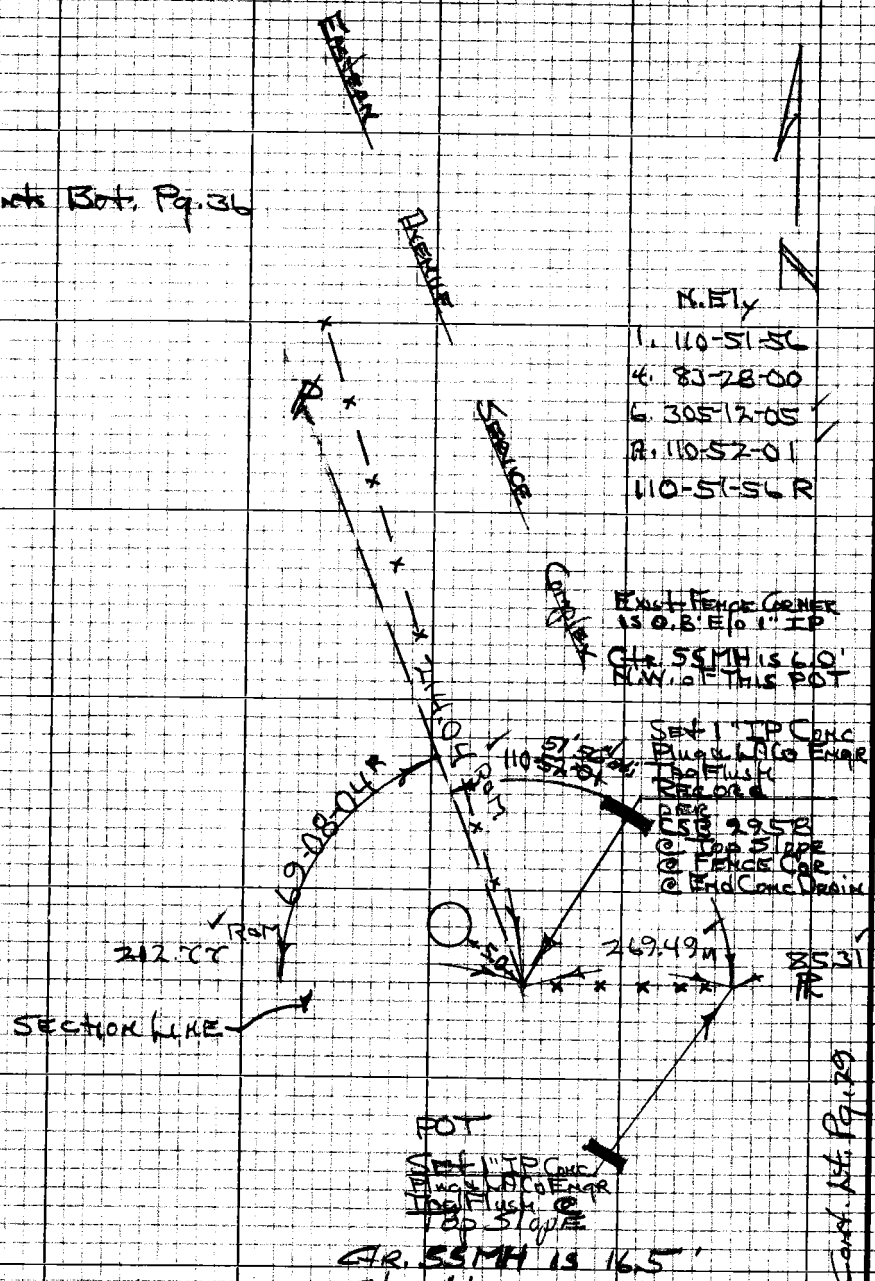

PLEASE RETURN TO
LOS ANGELES COUNTY ENGINEER
403 LOS ANGELES COUNTY ENGINEERING BLDG.

Do not extend this side of this line.

Note: Any Additions or Changes on this Sheet Must be Made in Circled in Red Ink With Date and Name of Person Making Change

Notes Ck'd by G. D. BAILEY	Survey of [illegible] F.B. 3855 Pg. 31
Map No.	JN 030017 Tape 231 [illegible]
Office Work	Surveyed by [illegible]
Checked G. D. BAILEY	Notes [illegible] Date 3-71
Date MAR 30 '71	Indexed [illegible] GALLI

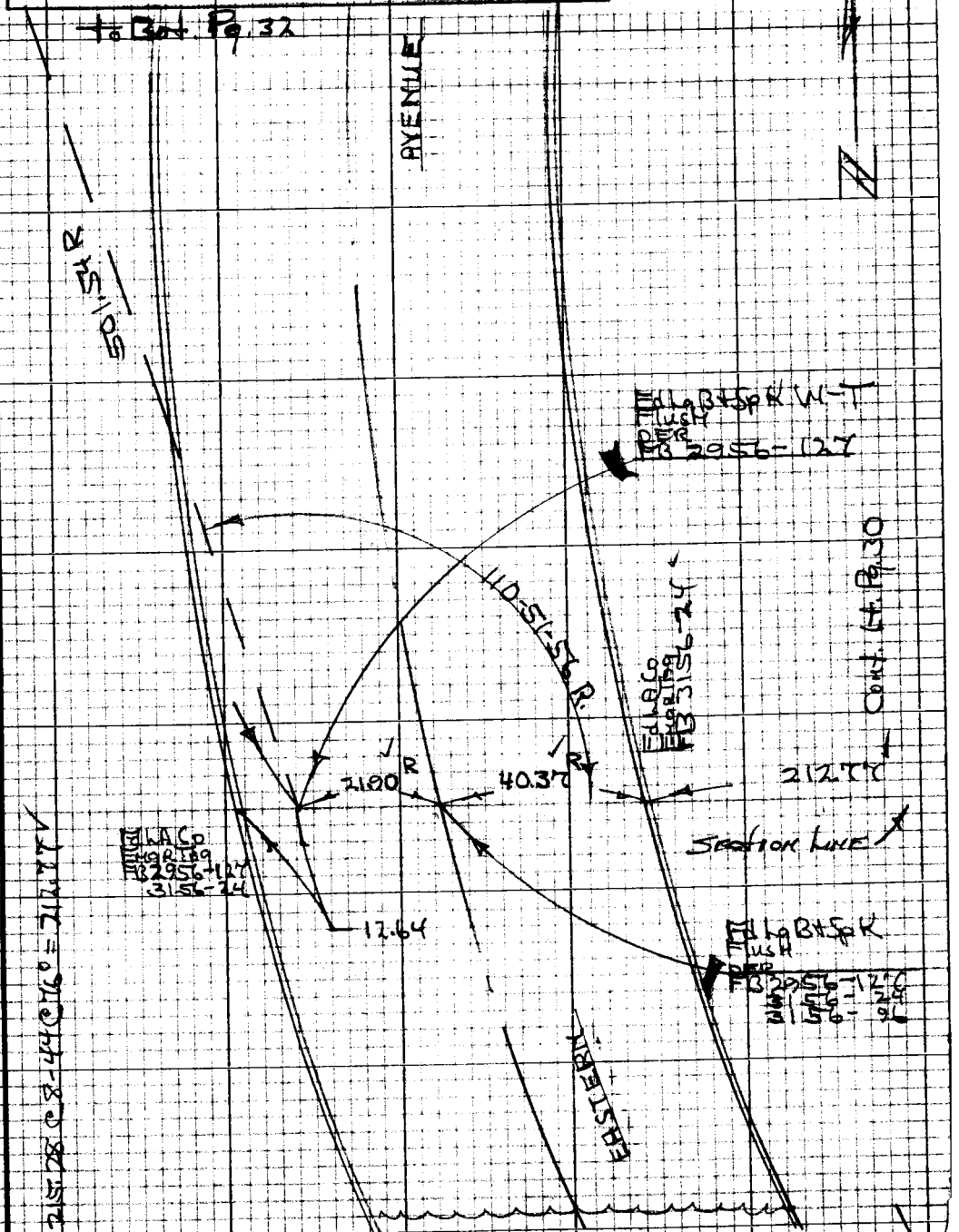

W.S. 36 A-1

Note: Any Additions or Changes on this Sheet Must be Made or Circled in Red Ink With Date and Name of Person Making Change

Do not extend this side of this line.

PLEASE RETURN TO
LOS ANGELES COUNTY ENGINEER
403 LOS ANGELES COUNTY ENGINEERING BLDG.

76P3098 CK #310 8-66

F.B. 3855 Pg. 32

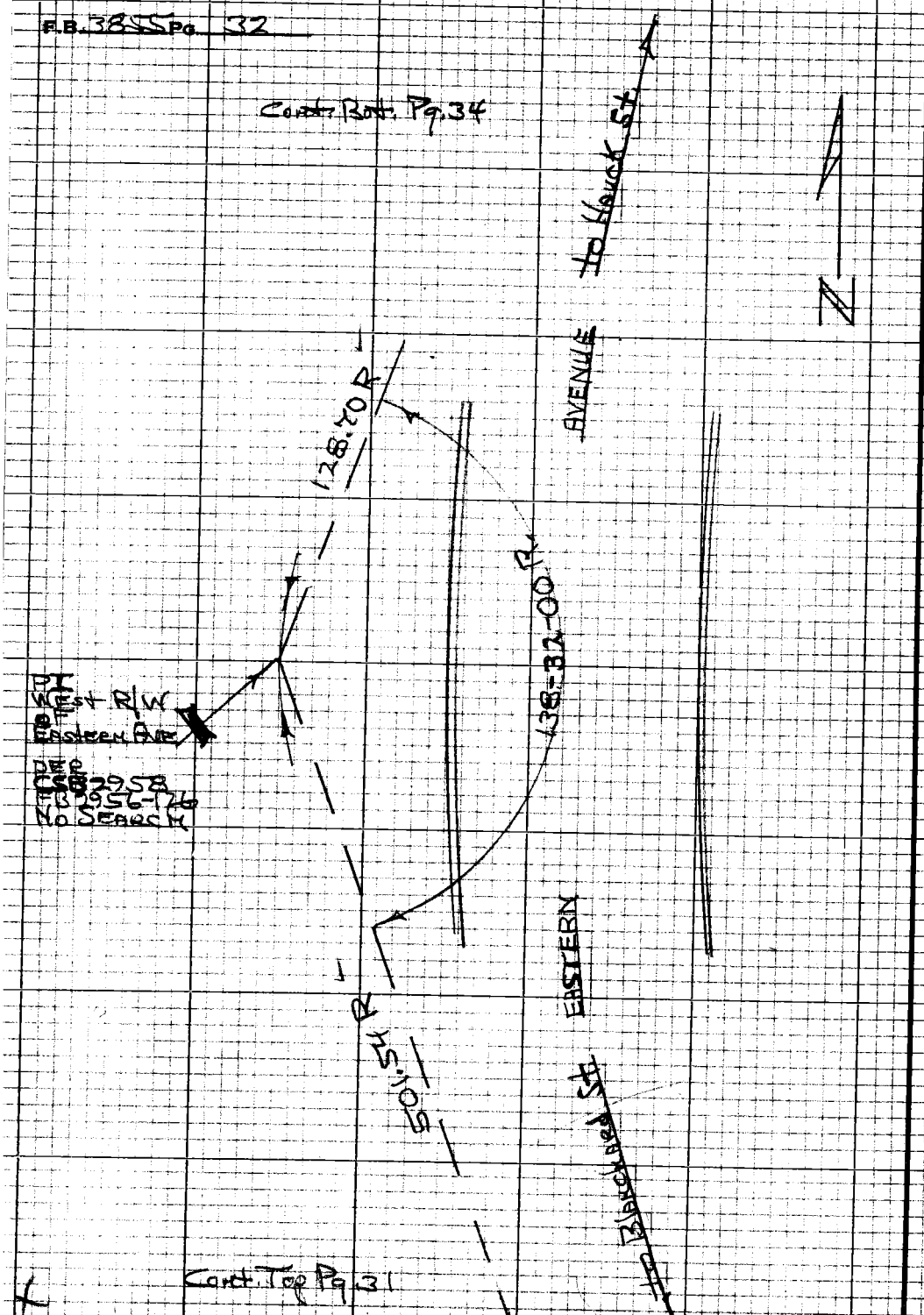

PLEASE RETURN TO
LOS ANGELES COUNTY ENGINEER
403 LOS ANGELES COUNTY ENGINEERING BLDG.

Do not extend this side of this line.

Note: Any Additions or Changes on this Sheet Must be Made or Circled in Red Ink With Date and Name of Person Making Change

PLEASE RETURN TO
LOS ANGELES COUNTY ENGINEER
403 LOS ANGELES COUNTY ENGINEERING BLDG.

Note: Any Additions or Changes on this Sheet Must be Made or Circled in Red Ink With Date and Name of Person Making Change

Do not extend this side of this line.

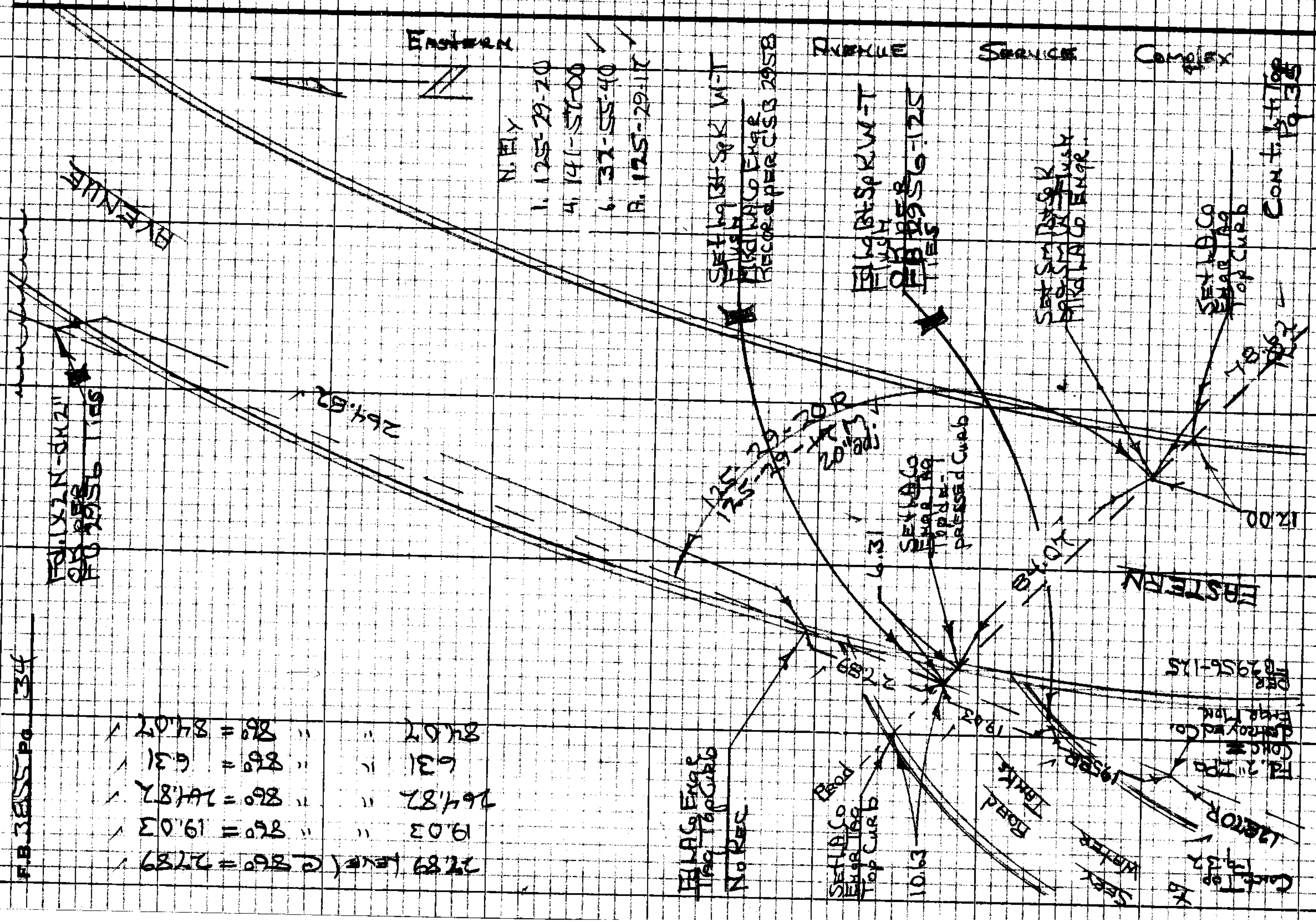

Notes Ck'd by G. D. BAILEY	Survey of Eastern Ave Sew Complex
Map No.	JN [illegible] Temp 2.31 [illegible] °F
Office Work	Surveyed by [illegible]
Checked G. D. BAILEY	Notes [illegible] Date 3-71
Date [illegible] 30 '71	Indexed E. J. GALLI

F.B. [illegible] Pg 35

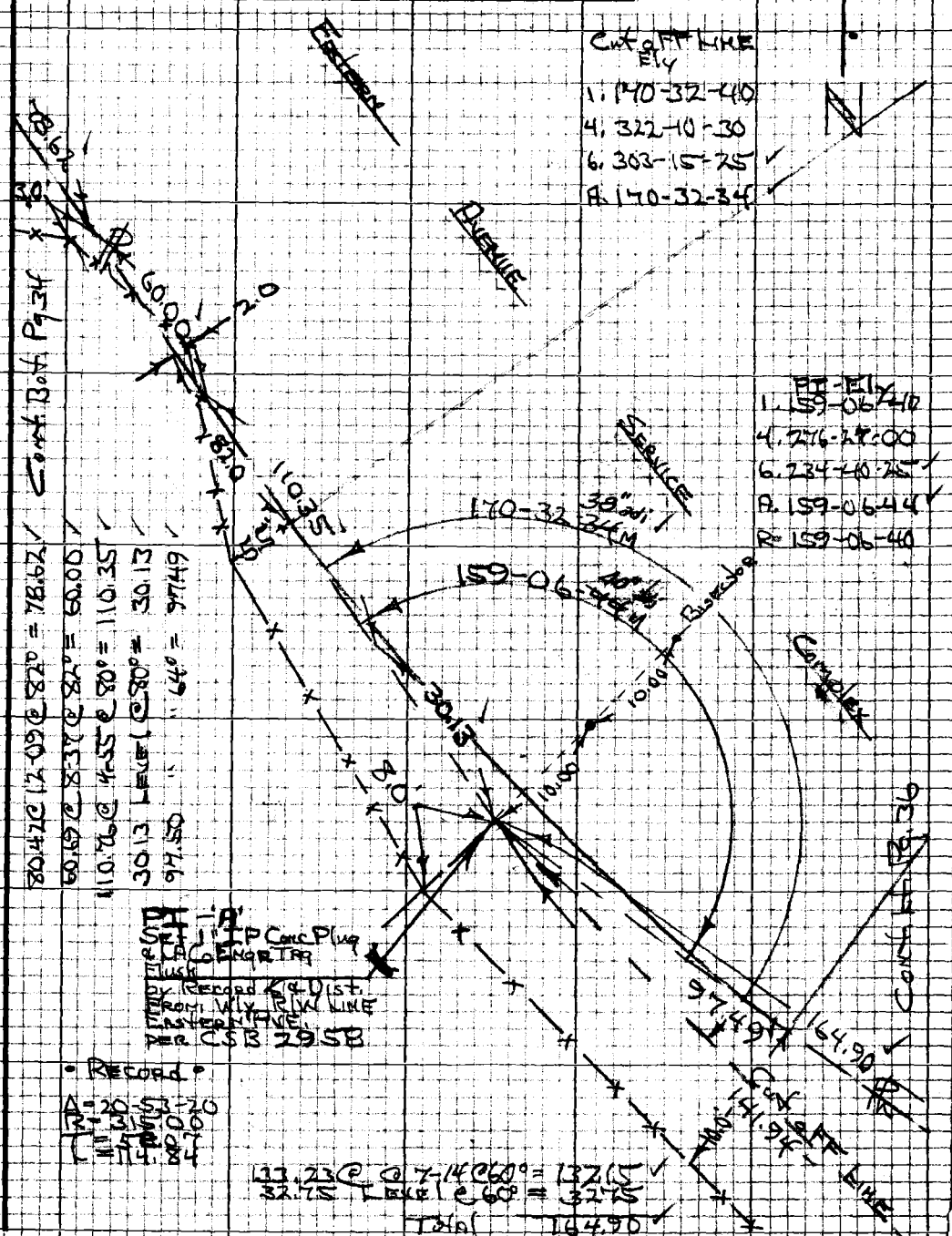

Note: Any Additions or Changes on this Sheet Must be Made or Circled in Red Ink With Date and Name of Person Making Change

Do not extend this side of this line.

PLEASE RETURN TO
LOS ANGELES COUNTY ENGINEER
403 Los Angeles County Engineering Bldg.

76P3098 CE #310 8-66

F.B. 3855 Pg. 36

142.22 @ 3-31C 76° = 141.94
51.28 @ 9-05C 70° = 50.64
29.97 Line @ 84° = 29.97

BC-Wly.
1. 155-46-00
4. 263-02-25
6. 214-33-40
A. 155-46-30
155-03-00 R

PRC-Wly.
1. 156-21-00
4. 265-44-20
6. 218-06-20
A. 156-21-00
155-03-00 R

PI-Ely
1. 142-49-03
4. 211-16-00
6. 136-54-30
A. 142-49-03
142-49-03 R.

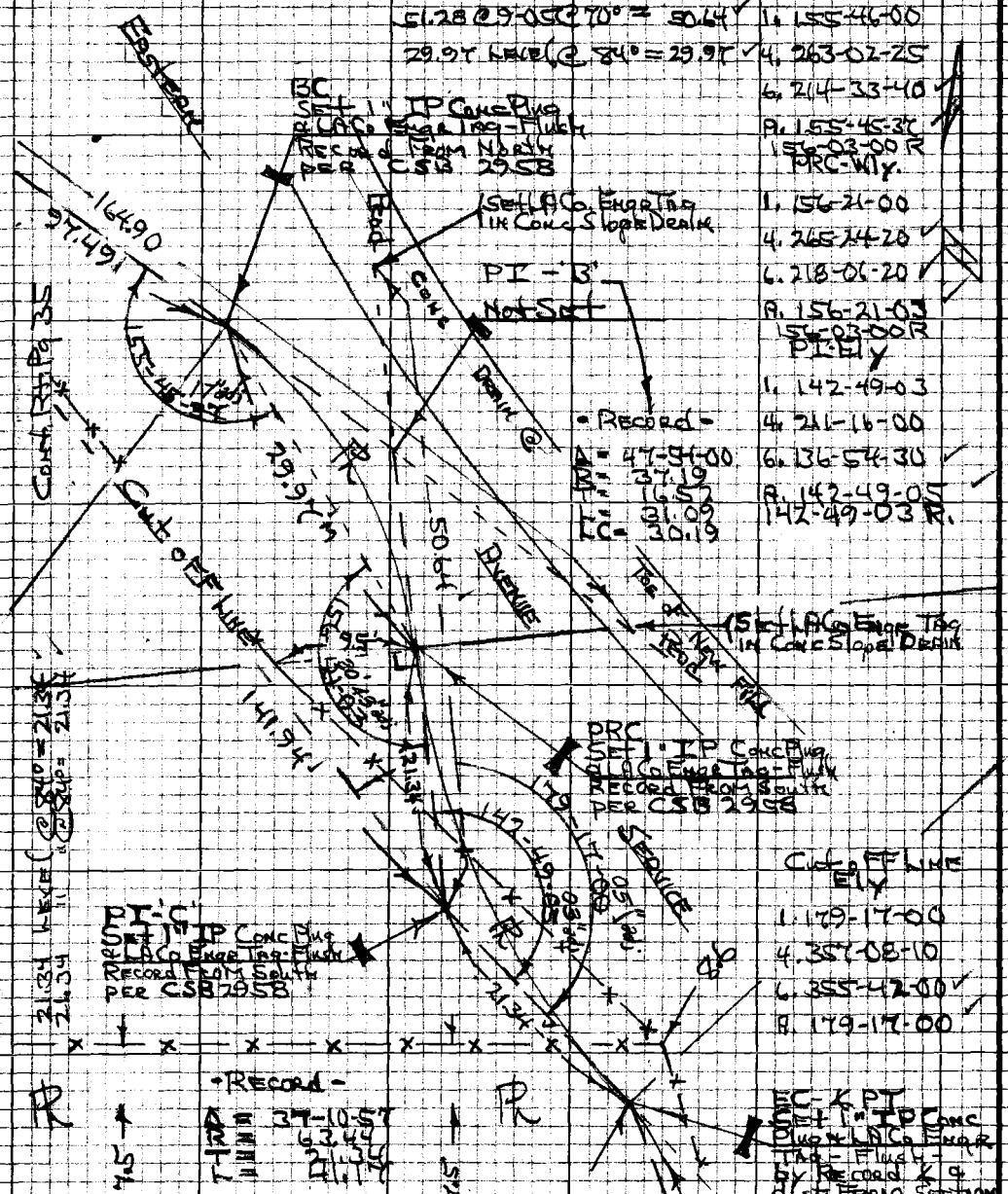

Deflections
1. 23-12-57C
4. 92-51-40
6. 139-17-40
A. 23-12-57
23-12-57R

Cont. Top Pg. 30

PLEASE RETURN TO
LOS ANGELES COUNTY ENGINEER
403 LOS ANGELES COUNTY ENGINEERING BLDG.
DO NOT BEND THIS SIDE OF THIS LINE
Note: Any Alterations or Changes on this Sheet Must be Made or Corrected in Red Ink With Date and Name of Person Making Change

Notes Ck'd by	Survey of [illegible]	F.B. 3855 Pg. 39
Map No.	JN 7413.03 Tape 231 Std 54 °F	[illegible]
Office Work	Surveyed by [illegible]	
Checked	Notes [illegible] Date [illegible]	
Date	Indexed D. J. GALLI	

JN 7413.03

Eastern Avenue Service Complex

Const. Stakeout - As Built
of
Perimeter Fencing (6' Chain Link)
per Const Plans Sheet 2A

Pg. 39-56

Reference: FB 3855
CSB 2958

Note:

Staked a Built per plan - (1.0' Inside PL)
Except as shown on Pages 42, 43, 44, 45,
46, 47, 48, 49,
52, 53, 54, 55,

Deviation From PL and/or Plan per verbal
OK of Mr. R. E. Hicks - [illegible]
For purpose of a more sensible @ useable
Fence - due to terrain conditions and
problems of maintainance and to have
maximum use of useable area. -

HHS

Note: Any Additions or Changes on this Sheet Must be Made or Circled in Red Ink With Date and Name of Person Making Change

Do not extend this side of this line.

PLEASE RETURN TO
LOS ANGELES COUNTY ENGINEER
403 LOS ANGELES COUNTY ENGINEERING BLDG.

76P3098 CE #310 8-66

F.B. 3855 Pg. 40



PLEASE RETURN TO
LOS ANGELES COUNTY ENGINEER
403 LOS ANGELES COUNTY ENGINEERING BLDG.

Note: Any Additions or Changes on this Sheet Must be Made or Circled in Red Ink With Date and Name of Person Making Change

Do not extend this side of this line.

		N	S	E	W
N 54° 55' 17" W	750.40'	431.255			614.10'
N 55° 07' 41" W	29.04'	16.60			23.825
S 26° 30' 00" W	220.21		197.07		98.257
S 71° 18' 24" E	218.01		69.8	206.51	
S 76° 32' 59" E	202.64		47.17	197.08	
S 69° 38' 46" E	277.36		96.4	260.04	
S 62° 44' 18" E	81.60		37.3	72.536	
		477.855	477.98	736.166	736.182

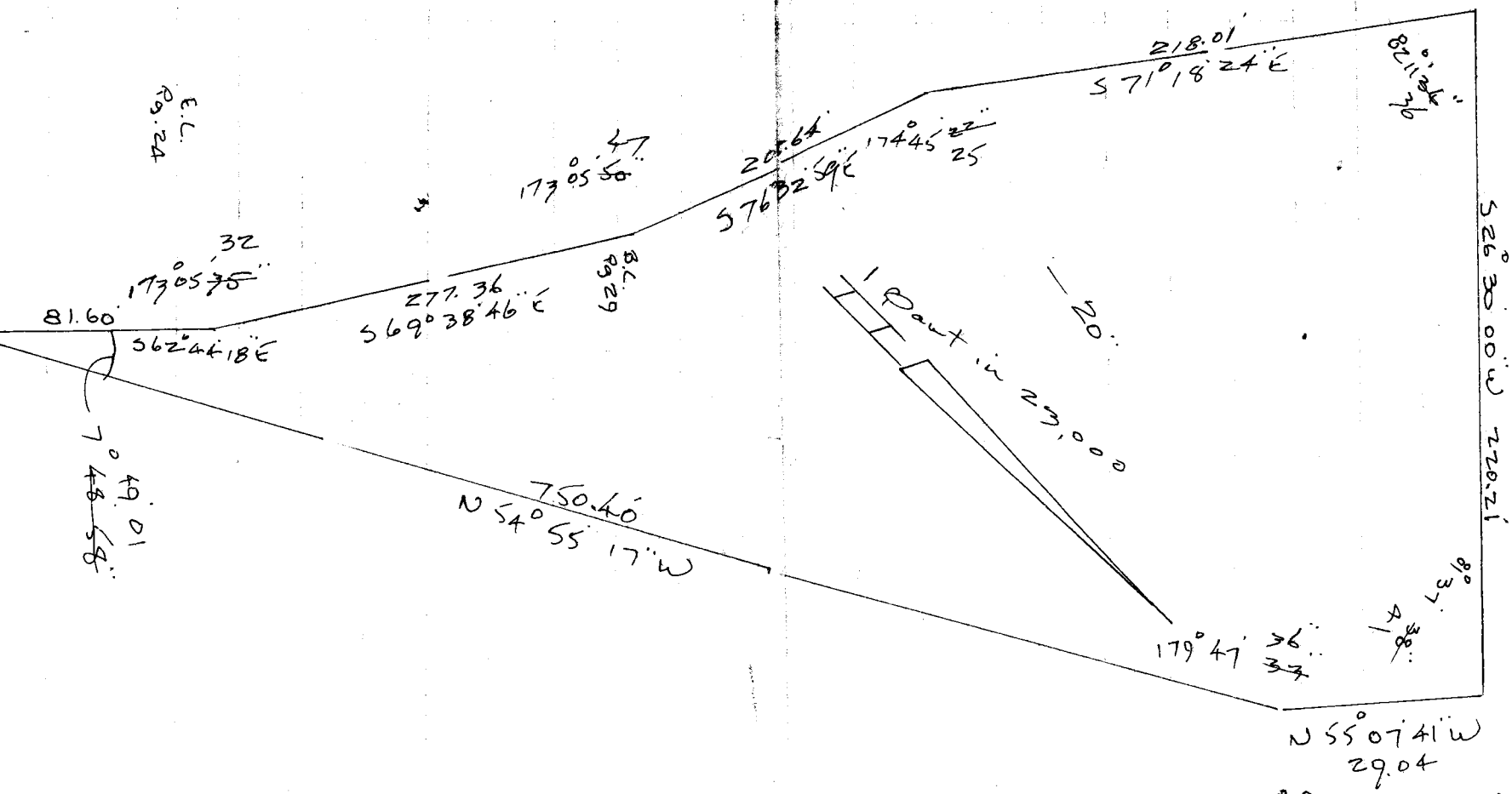

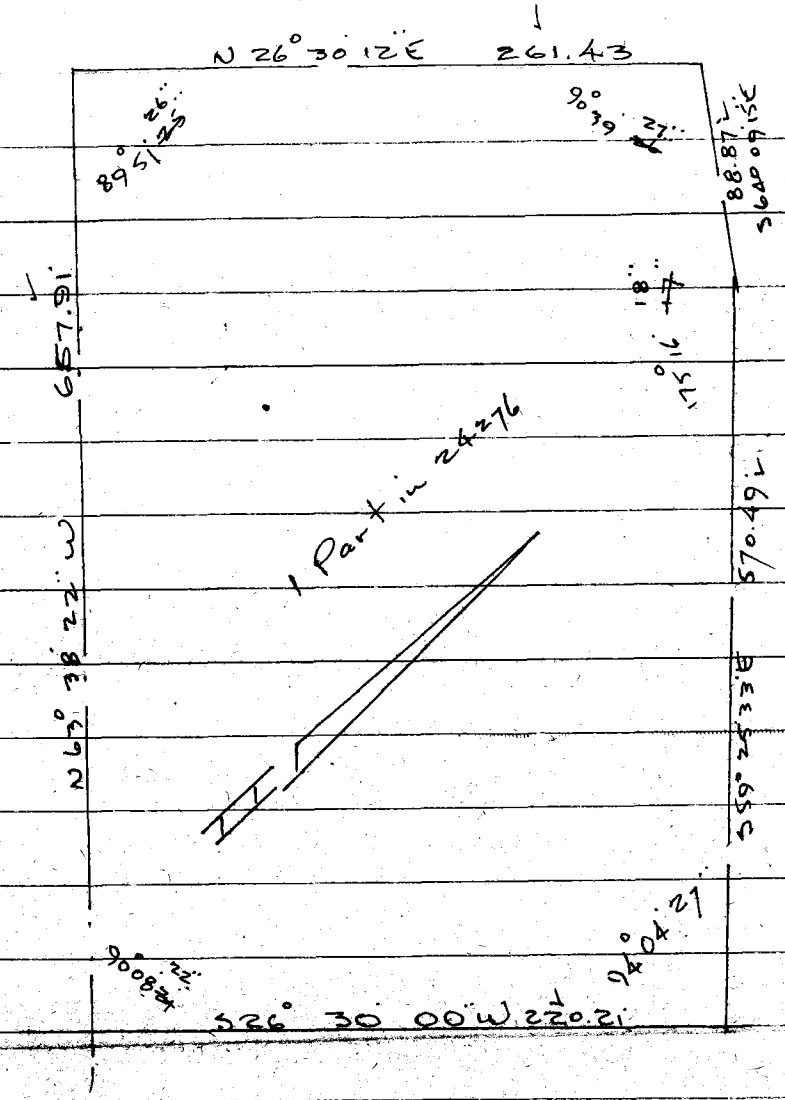

		N	S	E	W
N 63° 38 22" W	657.91	292.124			589.499
N 26° 30 12" E	262.43	233.956		116.663	
S 64 09 15 E	88.87		38.743	79.98	
S 59 25 33" E	570.49		290.182	491.176	
S 26 30 00 W	220.21		197.073		98.257
	~~526.~~	526.08'	525.998'	687.819'	687.756

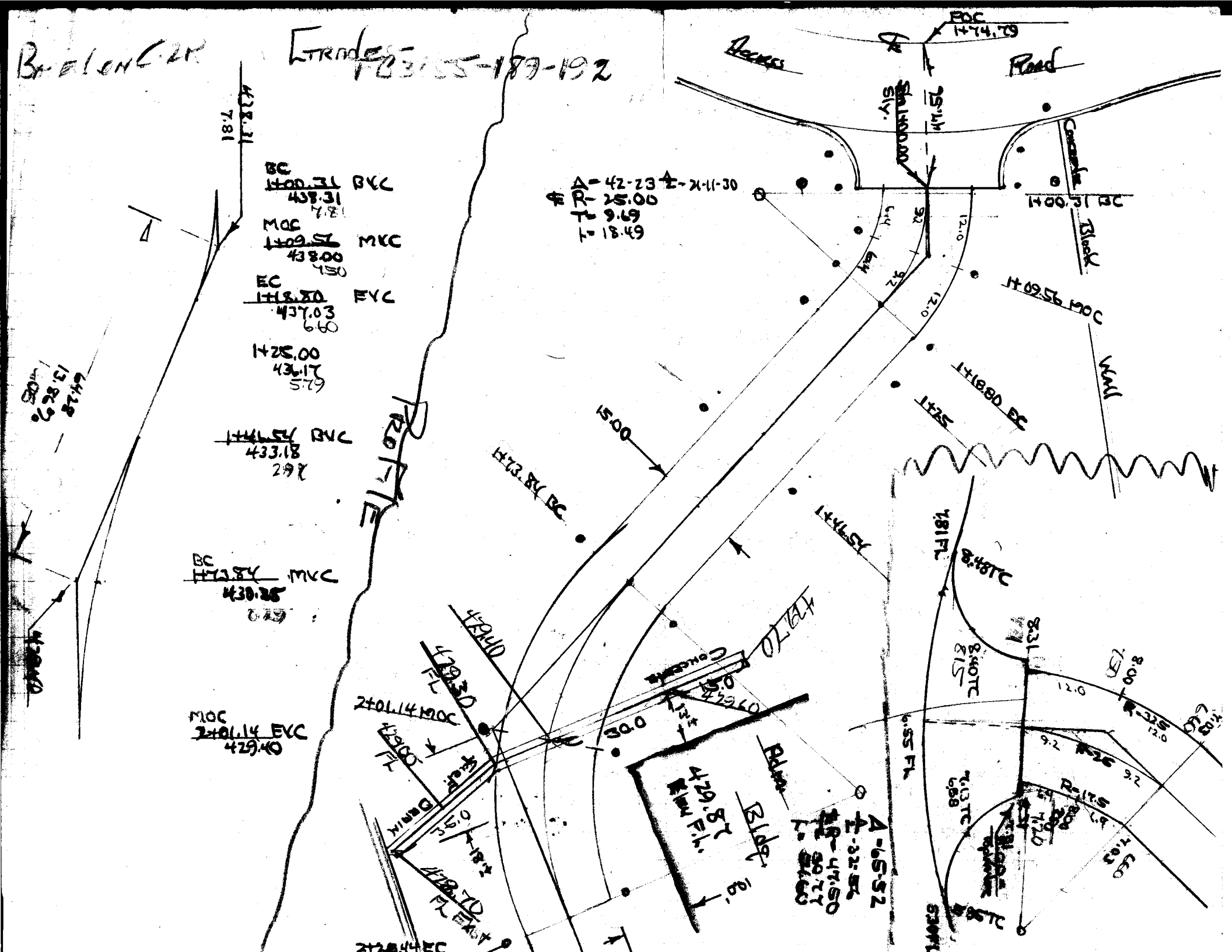

Bridge
Access
Road
POC
1+74.79
1+00.31 BC
Block
Wall
1+09.56 MOC
1+18.80 EC
1+25
1+46.54
1+73.84 BC
15.00
Δ = 42-23
R = 25.00
T = 9.69
L = 18.49
BC
1+00.31 BVC
438.31
MOC
1+09.56 MVC
438.00
EC
1+18.80 EVC
437.03
1+25.00
436.17
1+46.54 BVC
433.18
BC
1+73.84 MVC
430.35
MOC
2+01.14 EVC
429.40
2+01.14 MOC
429.40
429.30 FL
429.00 FL
429.70
429.60
30.0
15.0
35.0
Bldg
429.87
Δ = 65-52
8.48TC
8.40TC
8.31
12.0
9.2
R=17.5
6.55 FL
7.13TC

Notes Ck'd by	Survey of [illegible]
Map No.	JN [illegible] Tape [illegible] Std [illegible] °F
Office Work	Surveyed by H.H. SPRINGER
Checked	Notes H.H.S. Date 7-71
Date	Indexed G. J. GALL

F.B. [illegible] Pg. [illegible]

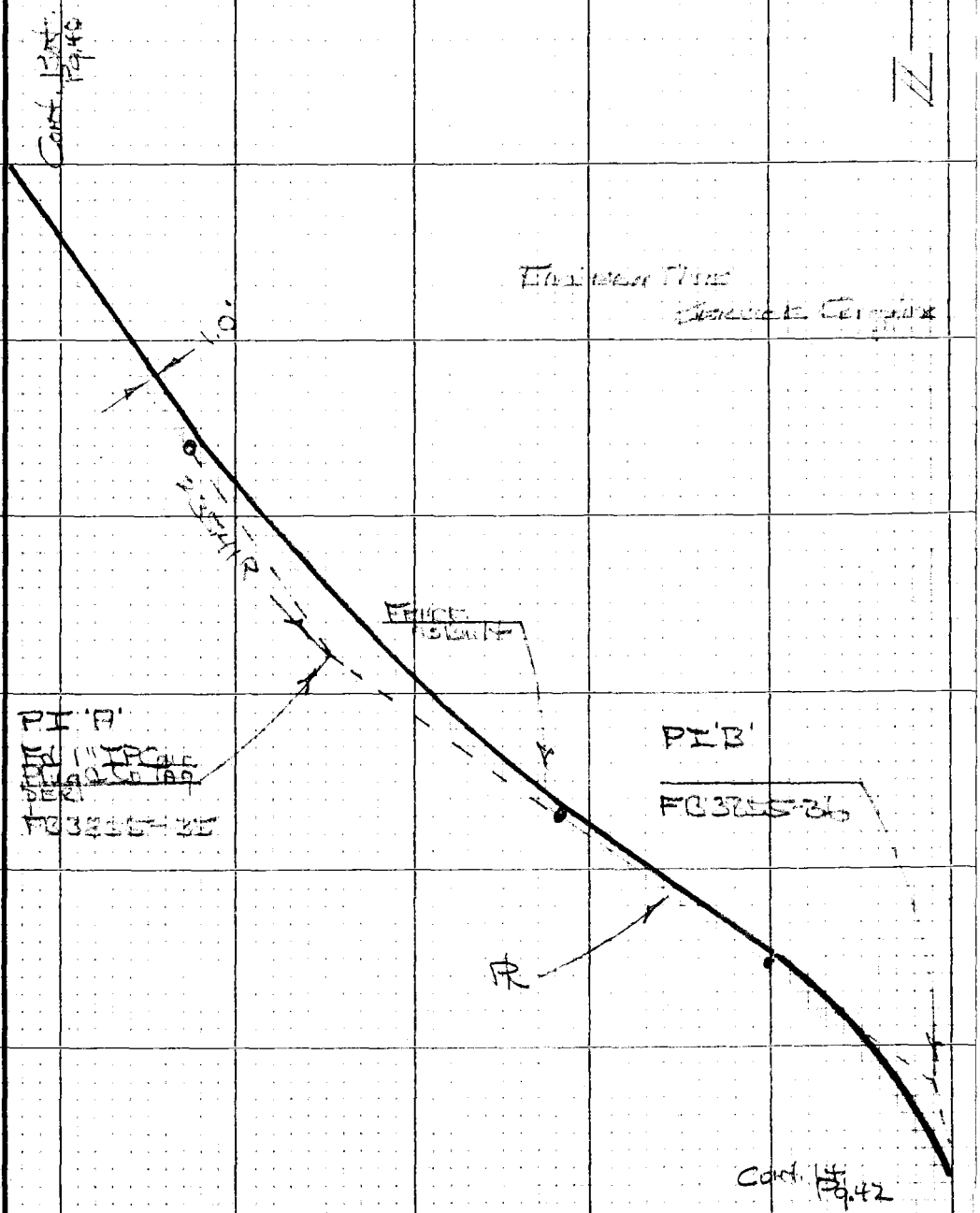

Note: Any Additions or Changes on this Sheet Must be Made or Circled in Red Ink With Date and Name of Person Making Change

Do not extend this side of this line.

PLEASE RETURN TO
LOS ANGELES COUNTY ENGINEER
403 Los Angeles County Engineering Bldg.

7BP3098 CE #310 R-68

PLEASE RETURN TO
LOS ANGELES COUNTY ENGINEER
403 LOS ANGELES COUNTY ENGINEERING BLDG.

Note: Any Additions or Changes on this Sheet Must be Made or Circled in Red Ink With Date and Name of Person Making Change

Do not extend this side of this line.

F.B. 3855 Pg. 42

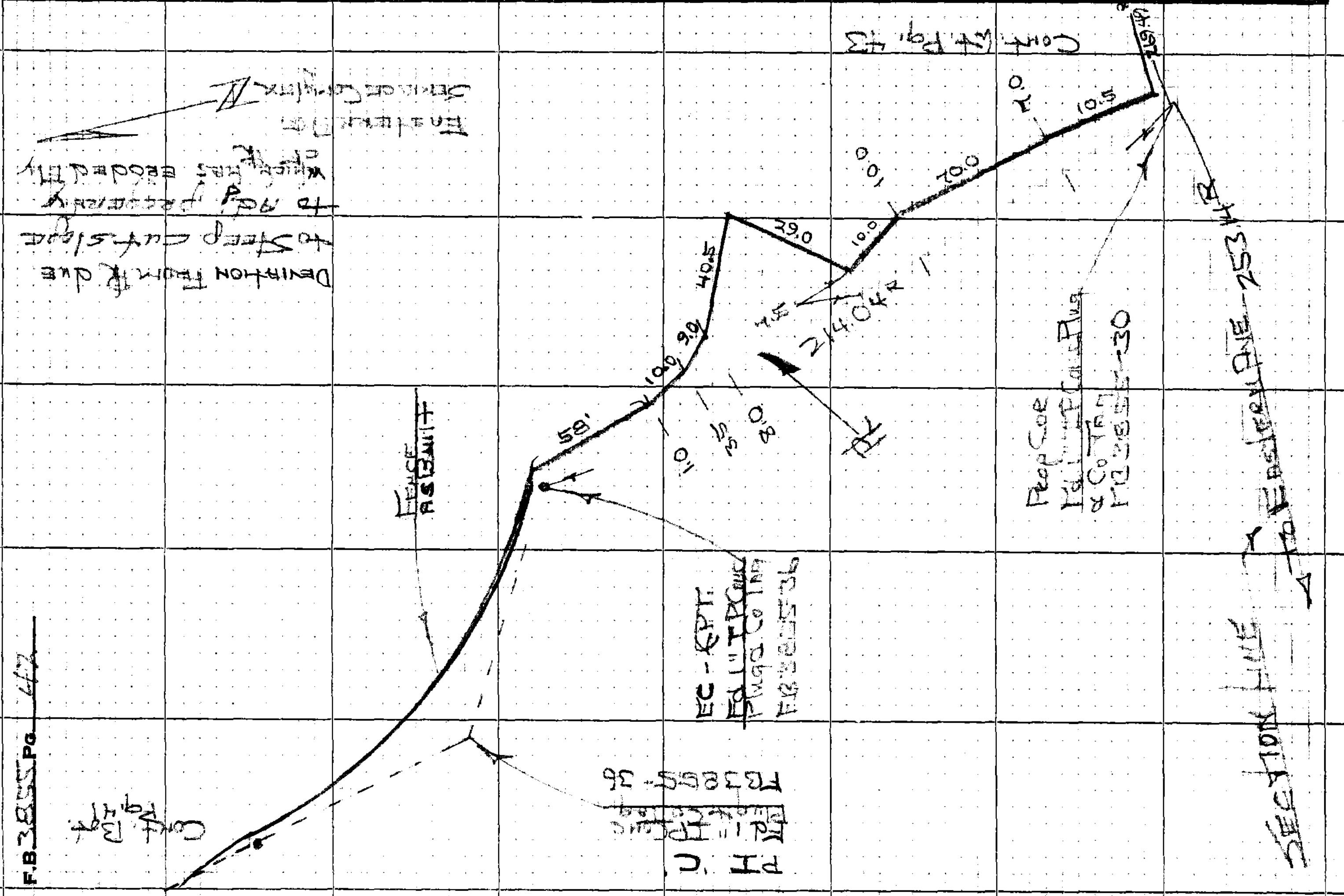

Notes Ck'd by	Survey of EASTERN AV.
Map No.	JN 7413.03 Tape 0262 Std 68°F
Office Work	Surveyed by H.H. SHEPARD
Checked	Notes H.H.S. Date 7-71
Date	Indexed G. J. GALLI

F.B. 3855 Pg. 43

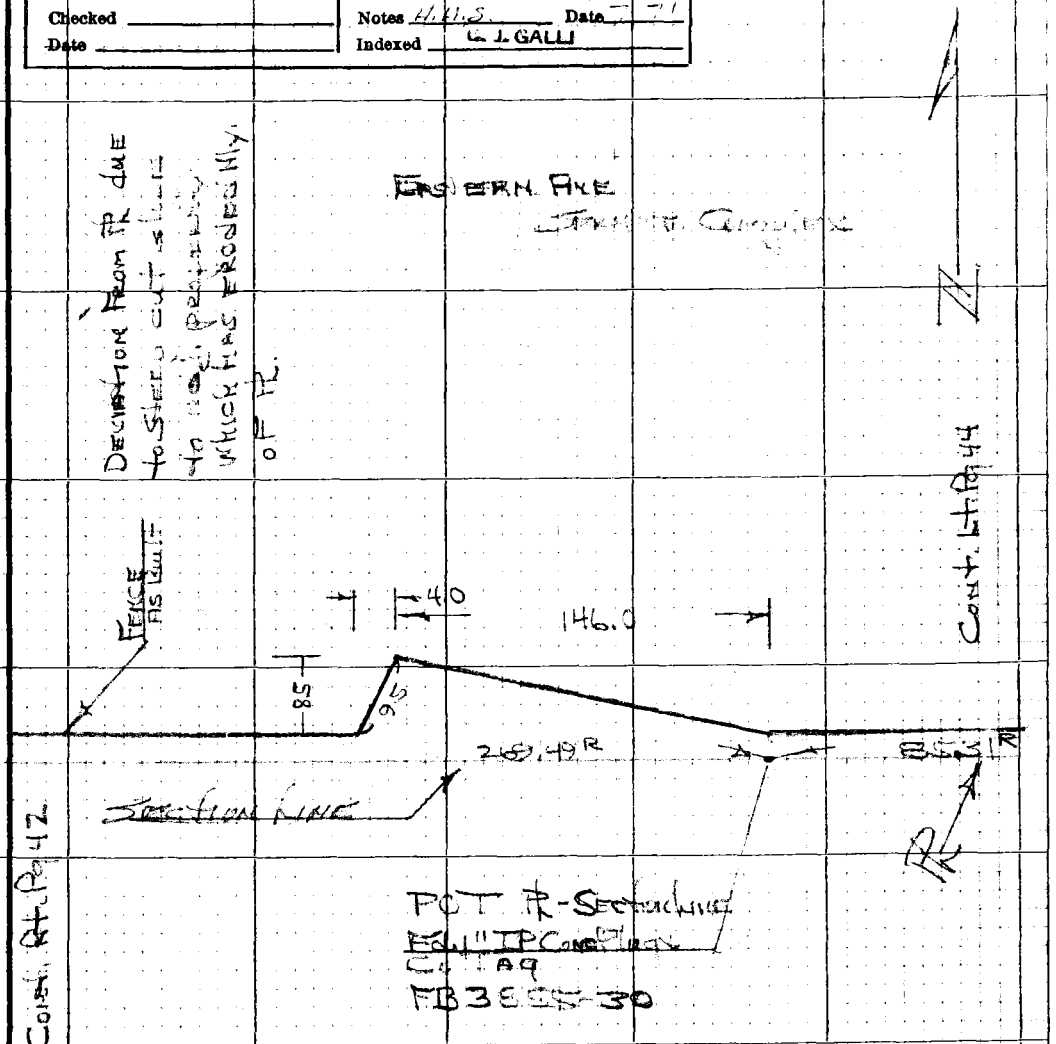

Note: Any Additions or Changes on this Sheet Must be Made or Circled in Red Ink With Date and Name of Person Making Change

Do not extend this side of this line.

PLEASE RETURN TO
LOS ANGELES COUNTY ENGINEER
403 LOS ANGELES COUNTY ENGINEERING BLDG.

76P3098 CE #310 5-66

F.B. 3855 Pg. 44

1. 64-25-20
2. 128-51-00
A. 64-25-30

PLEASE RETURN TO
LOS ANGELES COUNTY ENGINEER
403 LOS ANGELES COUNTY ENGINEERING BLDG.

Do not extend this side of this line.

Note: Any Additions or Changes on this Sheet Must be Made or Circled in Red Ink With Date and Name of Person Making Change.

Notes Ck'd by	Survey of EASTERN AV.
Map No.	JN 741303 Tape 0262 Std 68 °F
Office Work	Surveyed by [illegible]
Checked	Notes [illegible] Date 7-71
Date	Indexed

F.B. 3855 Pg. 45

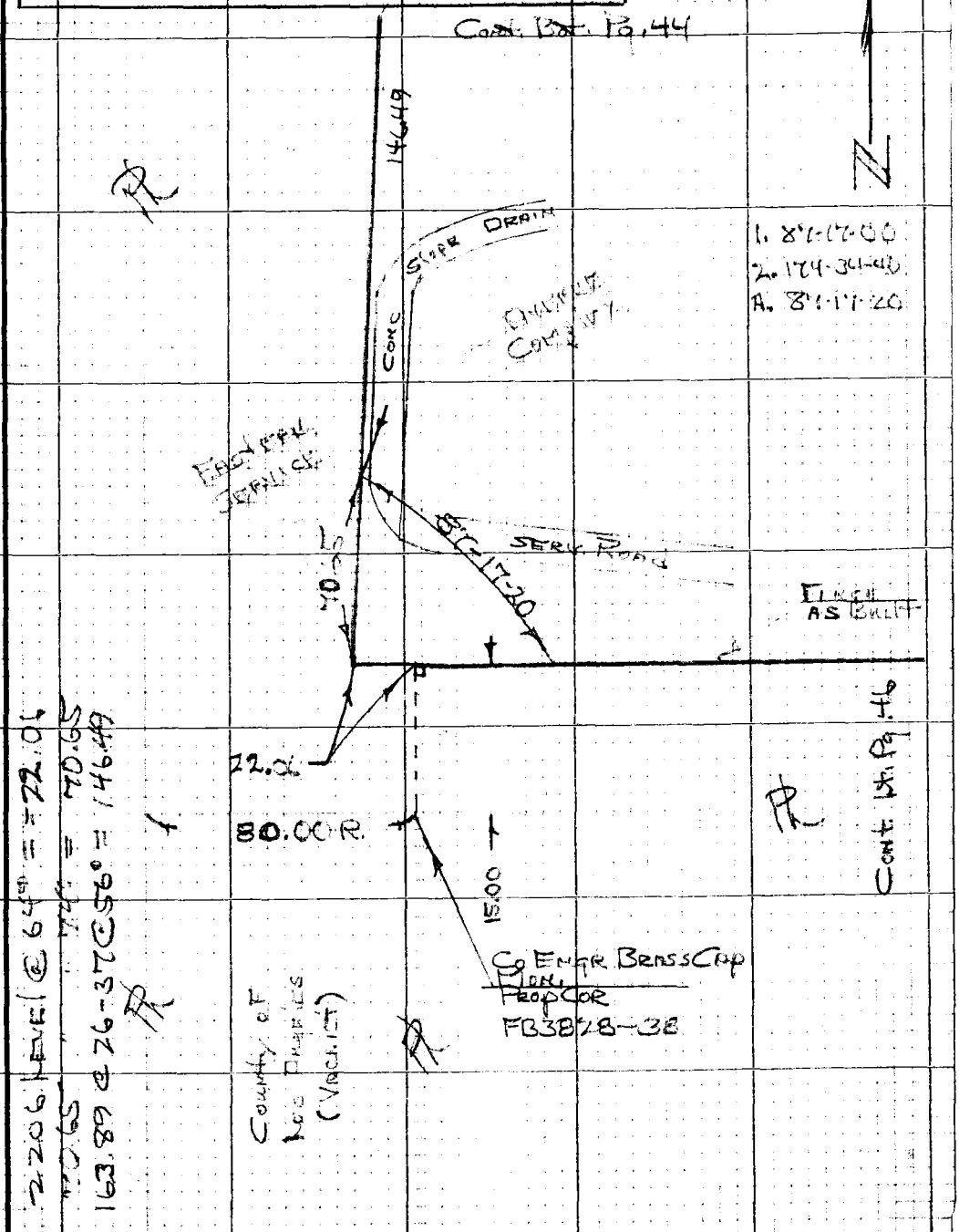

Note: Any Additions or Changes on this Sheet Must be Made or Circled in Red Ink With Date and Name of Person Making Change

Do not extend this side of this line.

PLEASE RETURN TO
LOS ANGELES COUNTY ENGINEER
403 LOS ANGELES COUNTY ENGINEERING BLDG.

73P3098 CE #310 5-66

F.B. 3855 PG. 46

PLEASE RETURN TO
LOS ANGELES COUNTY ENGINEER
403 LOS ANGELES COUNTY ENGINEERING BLDG.

Do not extend this side of this line.

Note: Any Additions or Changes on this Sheet Must be Made or Circled in Red Ink With Date and Name of Person Making Change

Notes Ck'd by	Survey of Eastern Av.
Map No.	JN 7413.03 Tape 0262 Std 68 °F
Office Work	Surveyed by H.H. Sprays
Checked	Notes H.H.S. Date 7-71
Date	Indexed G. J. GALLI

F.B. 397 Pg. 47

W.S. 36, A-1

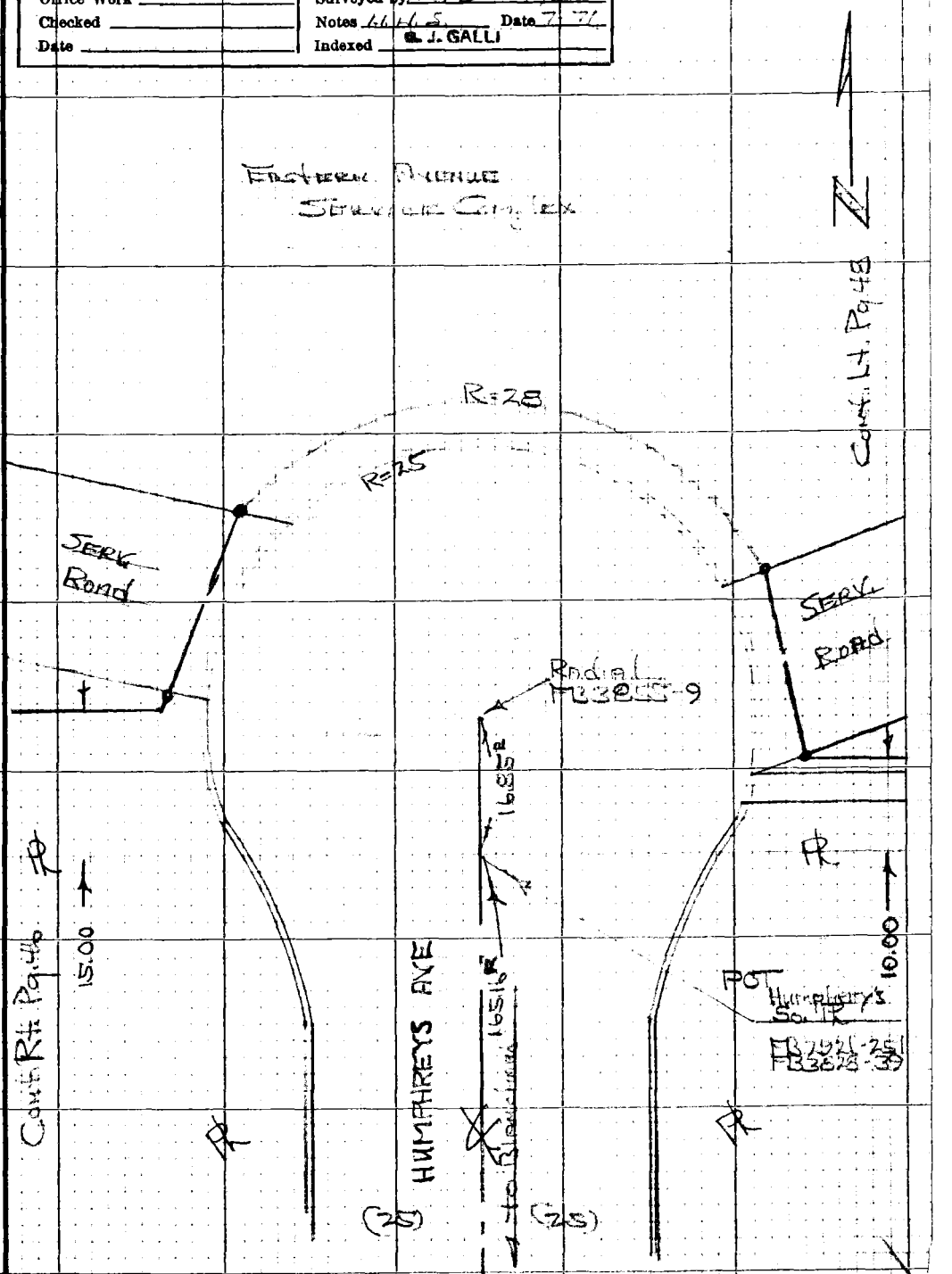

Note: Any Additions or Changes on this Sheet Must be Made or Circled in Red Ink With Date and Name of Person Making Change

Do not extend this side of this line.

PLEASE RETURN TO
LOS ANGELES COUNTY ENGINEER
403 LOS ANGELES COUNTY ENGINEERING BLDG.

76P3095 CE #310 5-66

PLEASE RETURN TO
LOS ANGELES COUNTY ENGINEER
403 LOS ANGELES COUNTY ENGINEERING BLDG.

Note: Any Additions or Changes on this Sheet Must be Made or Circled in Red Ink With Date and Name of Person Making Change

Do not extend this side of this line.

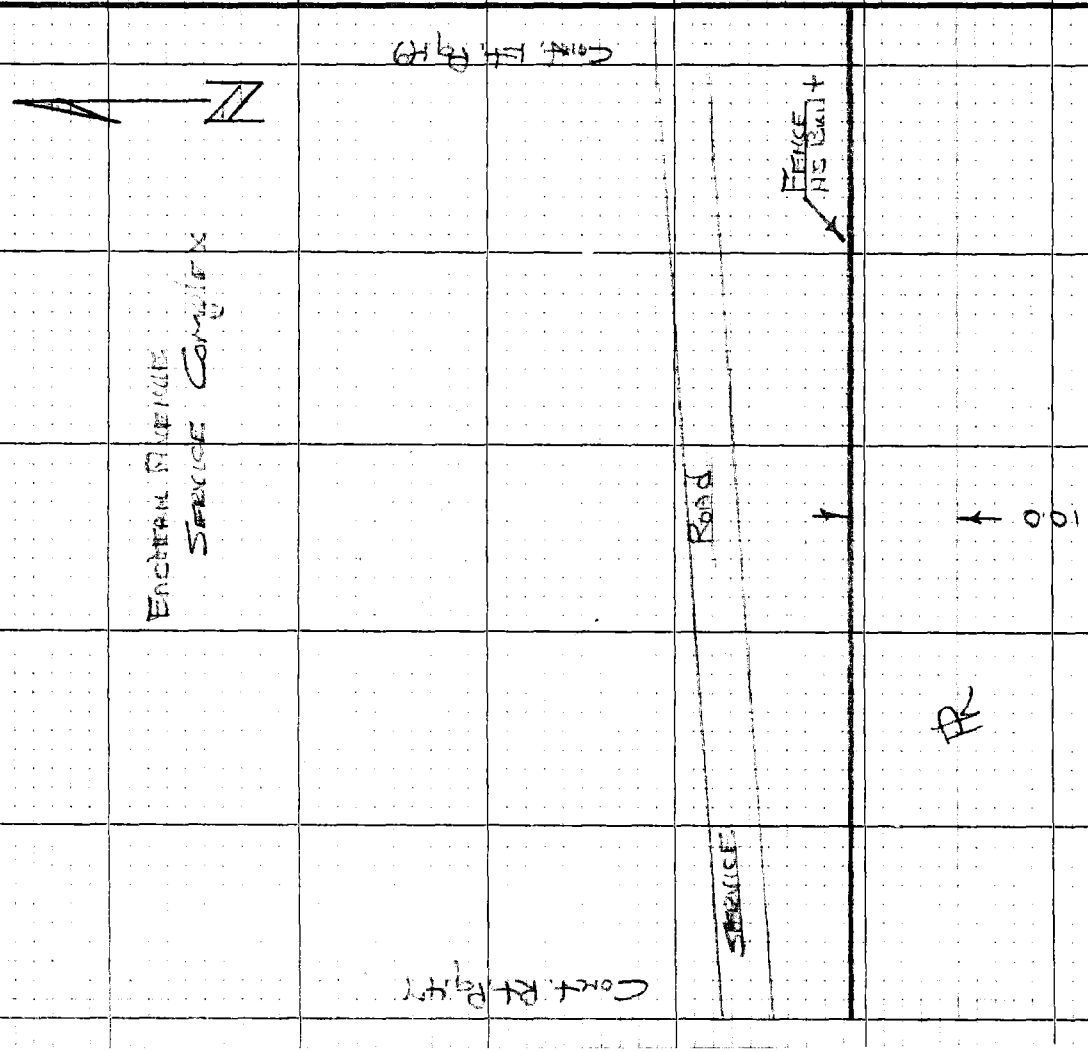

F.B. 3655 Pg. 48

Notes Ck'd by	Survey of EASTERN AV.
Map No.	JN 741303 Tape 0262 Std 68 °F
Office Work	Surveyed by H.H. SPRINGS
Checked	Notes [illegible] Date 7-71
Date	Indexed J. GALLI

F.B. 3855 Pg. 49

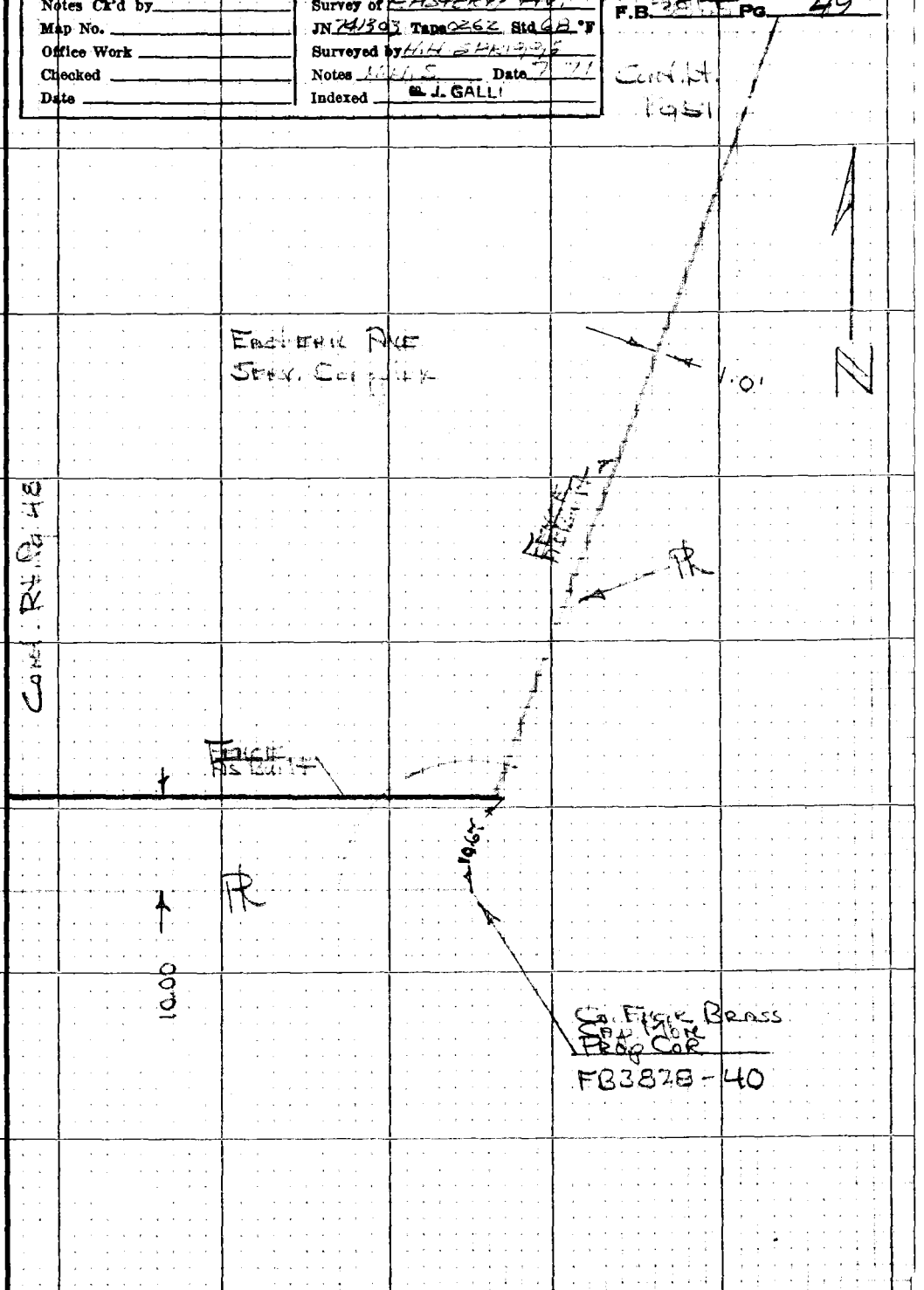

Note: Any Additions or Changes on this Sheet Must be Made or Circled in Red Ink With Date and Name of Person Making Change

Do not extend this side of this line.

PLEASE RETURN TO
LOS ANGELES COUNTY ENGINEER
403 LOS ANGELES COUNTY ENGINEERING BLDG.

76P309S CE #310 5-66

F.B. 3855 Pg. 50

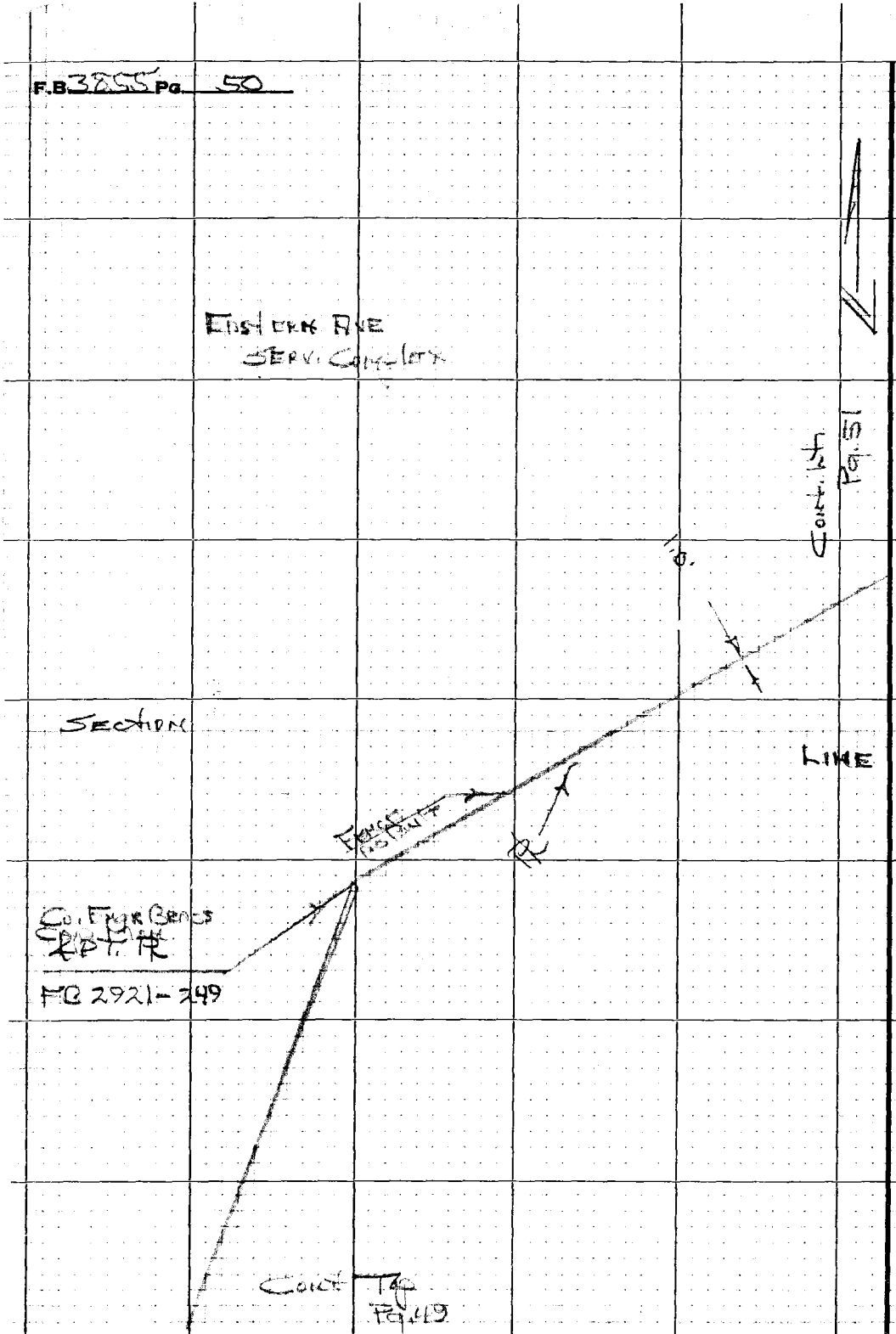

PLEASE RETURN TO
LOS ANGELES COUNTY ENGINEER
403 LOS ANGELES COUNTY ENGINEERING BLDG.

Do not extend this side of this line.

Note: Any Additions or Changes on this Sheet Must be Made or Circled in Red Ink With Date and Name of Person Making Change

Notes Ck'd by	Survey of EASTERN AVE
Map No.	JN 7413.63 Tape 0262 Std 68 °F
Office Work	Surveyed by H.H.S.
Checked	Notes H.H.S. Date 7-71
Date	Indexed G. J. GALLI

F.B. 2775 Pg. 51

Note: Any Additions or Changes on this Sheet Must be Made or Circled in Red Ink With Date and Name of Person Making Change

Do not extend this side of this line.

PLEASE RETURN TO
LOS ANGELES COUNTY ENGINEER
403 Los Angeles County Engineering Bldg.

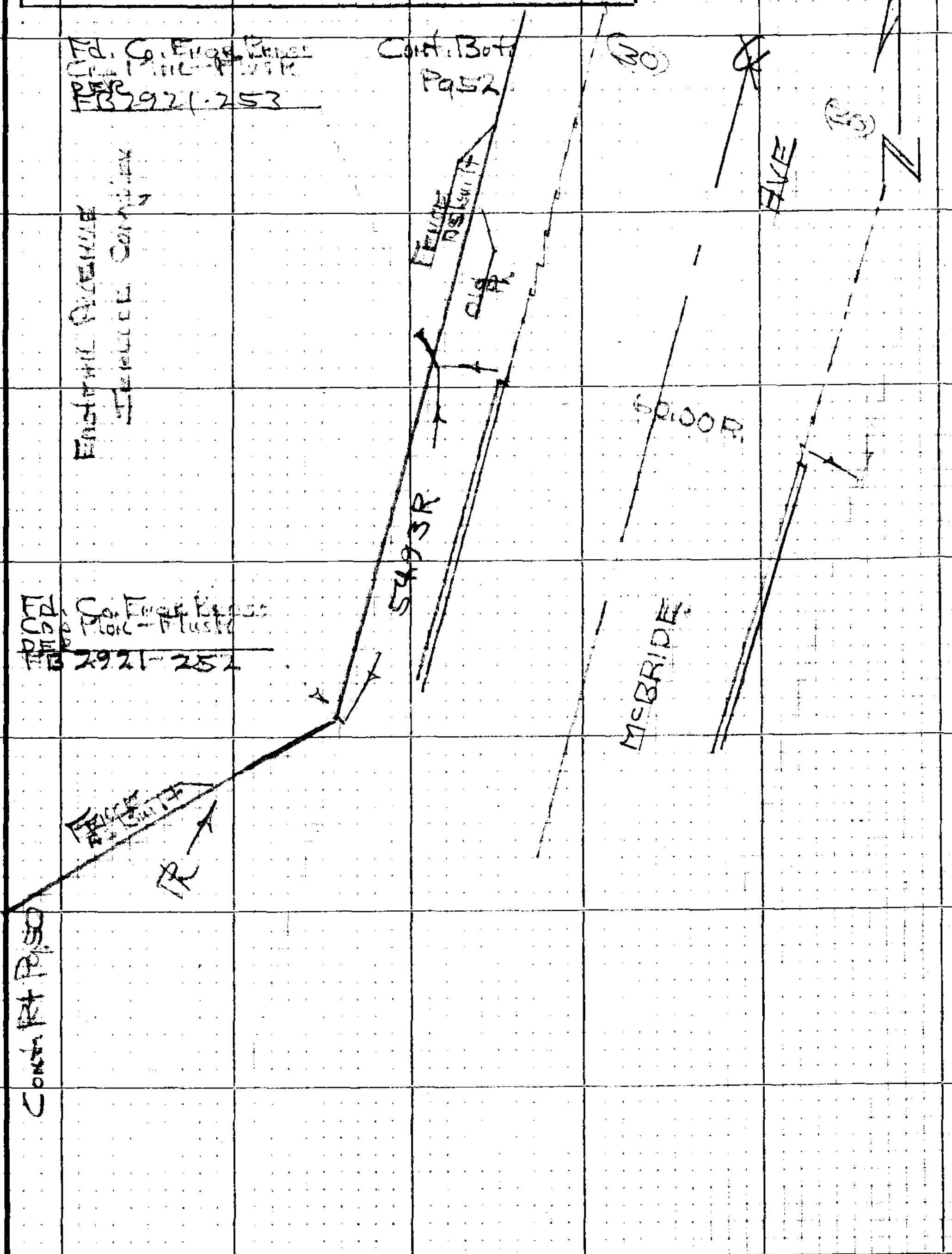

76P309S CE #310 5-66

PLEASE RETURN TO
LOS ANGELES COUNTY ENGINEER
403 LOS ANGELES COUNTY ENGINEERING BLDG.

Note: Any Additions or Changes on this Sheet Must be Made or Circled in Red Ink With Date and Name of Person Making Change

Do not extend this side of this line.

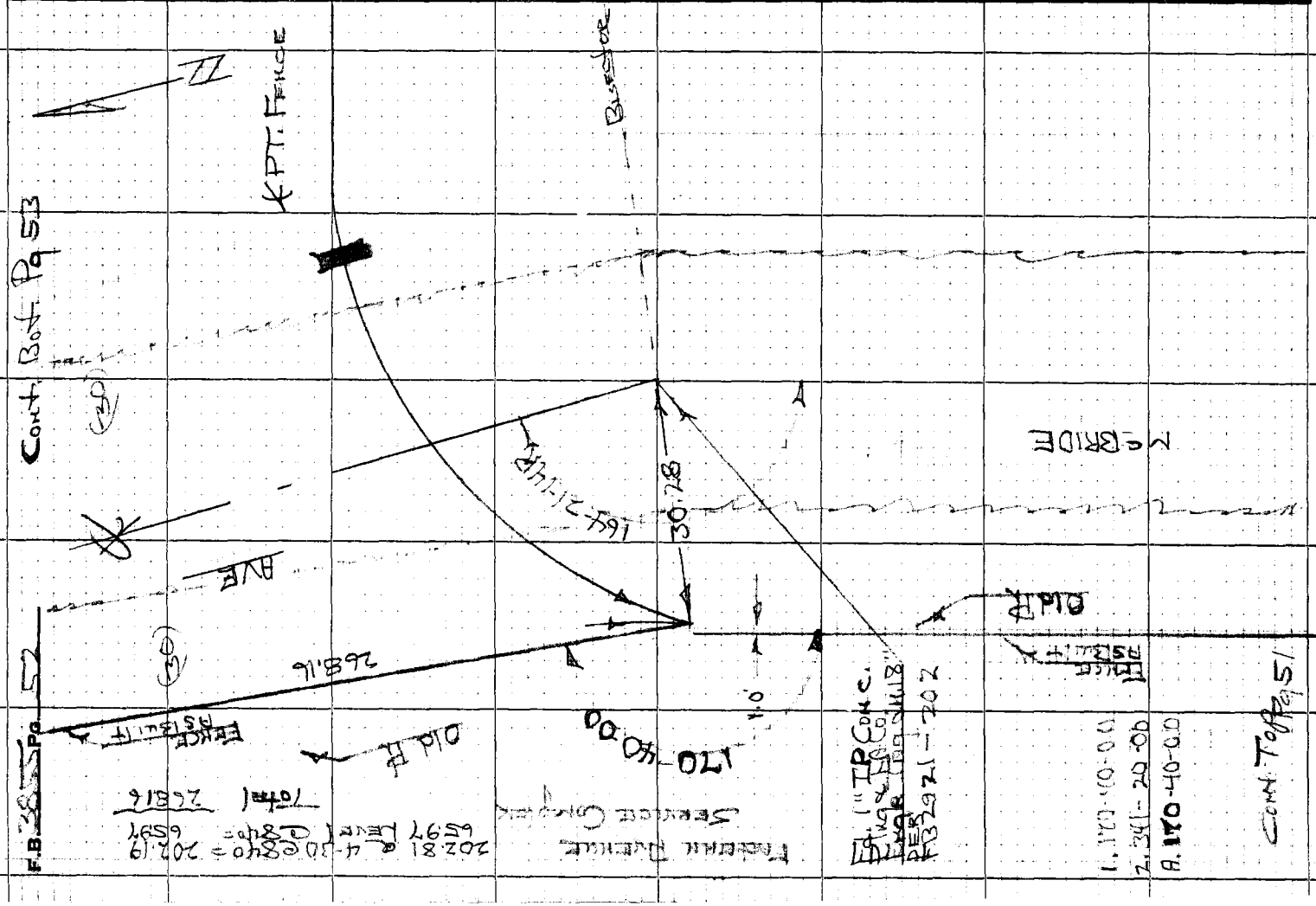

76P3095 CE #310 5-66

PLEASE RETURN TO
LOS ANGELES COUNTY ENGINEER
403 LOS ANGELES COUNTY ENGINEERING BLDG.

Note: Any Additions or Changes on this Sheet Must be Made or Circled in Red Ink With Date and Name of Person Making Change

Do not extend this side of this line.

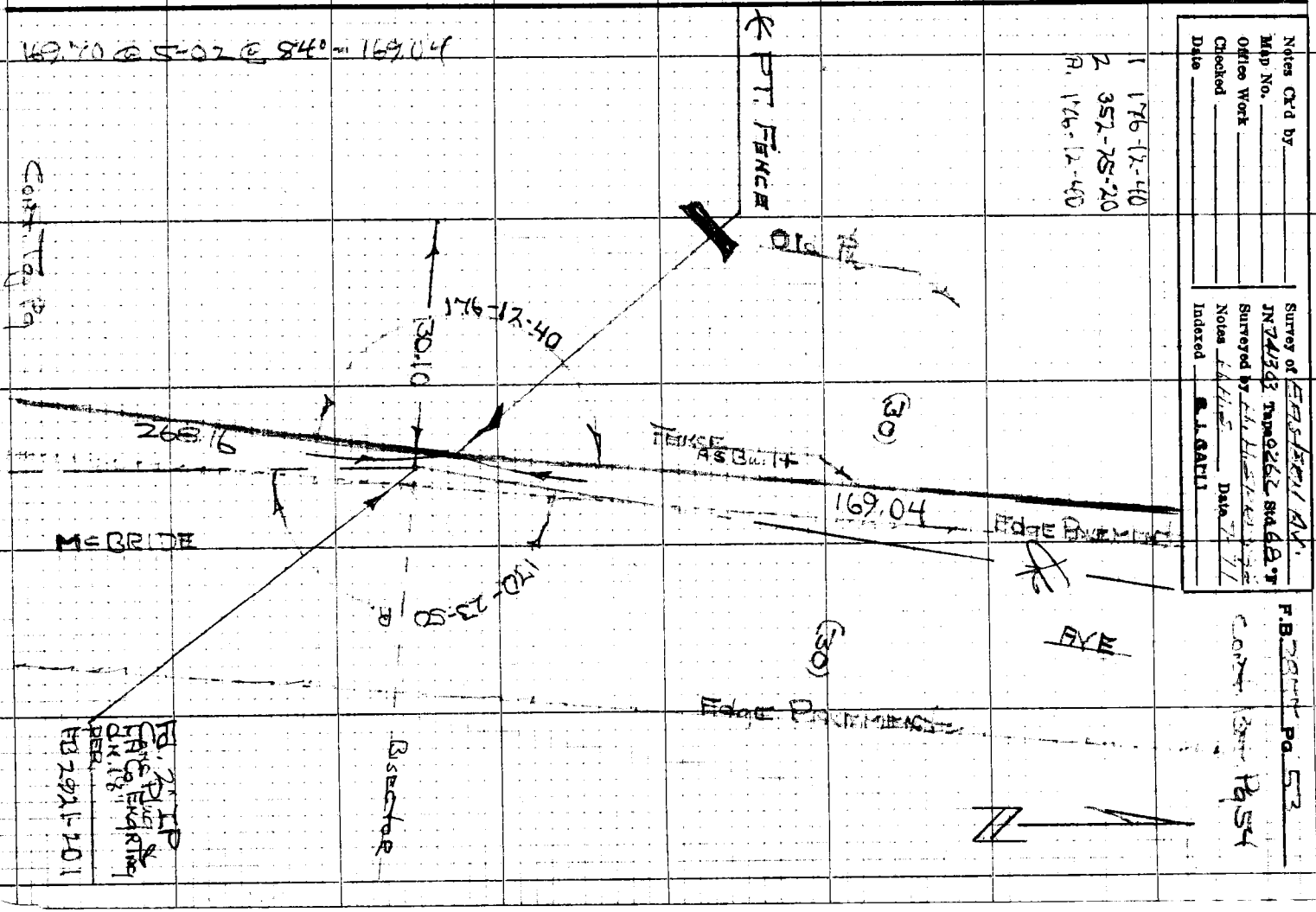

F.B. 3855 Pg. 54

1. 173-52-00
2. 347-44-00
A. 173-52-00

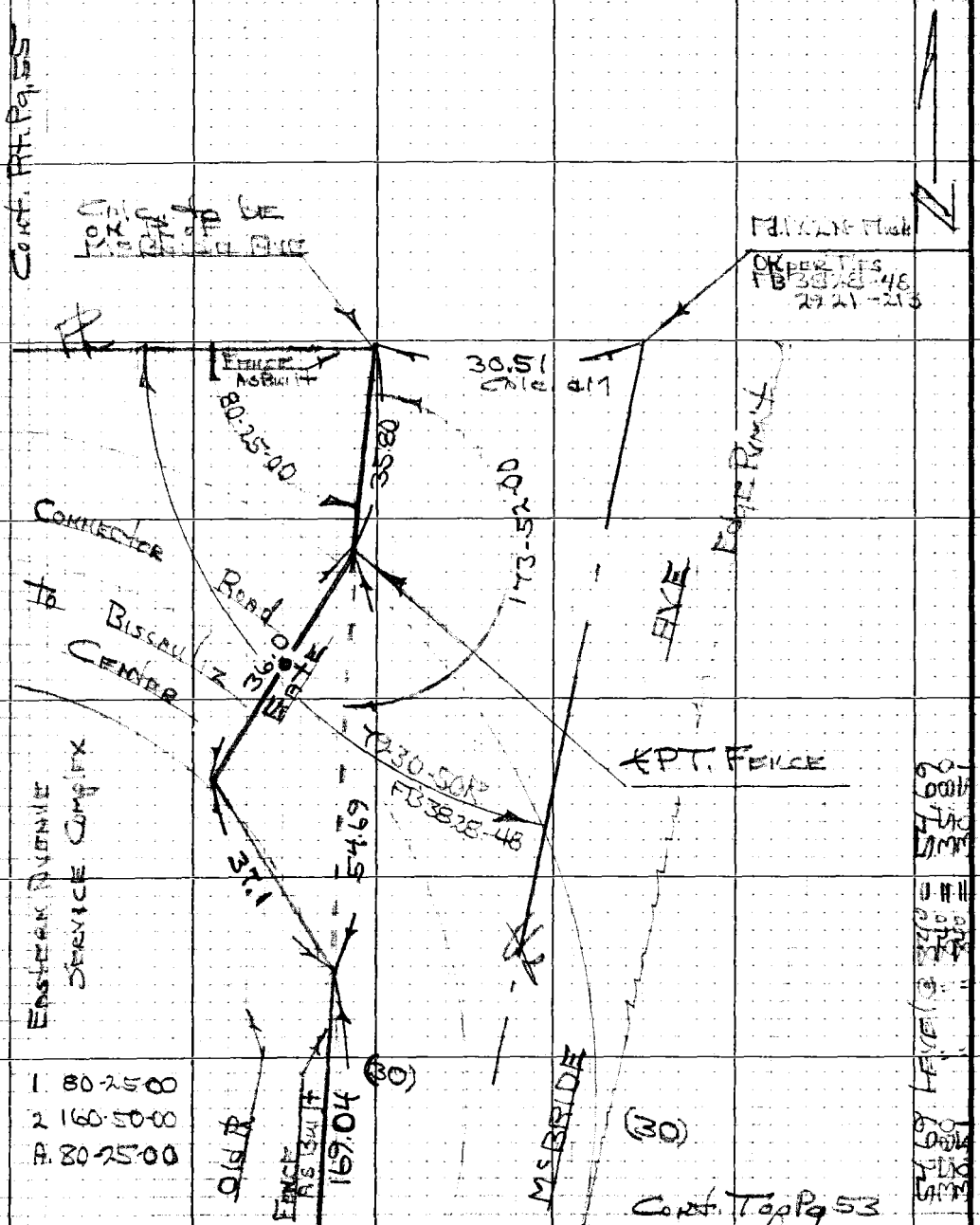

PLEASE RETURN TO
LOS ANGELES COUNTY ENGINEER
403 LOS ANGELES COUNTY ENGINEERING BLDG.

Do not extend this side of this line.

Note: Any Additions or Changes on this Sheet Must be Made or Circled in Red Ink With Date and Name of Person Making Change

Notes Ck'd by	Survey of EASTERN AV.
Map No.	JN 7413.03 Tape 0262 Std 68 °F
Office Work	Surveyed by H.H. SPRINGS
Checked	Notes H.H.S. Date 7-71
Date	Indexed G.J. GALLI

F.B. [illegible] Pg. 55

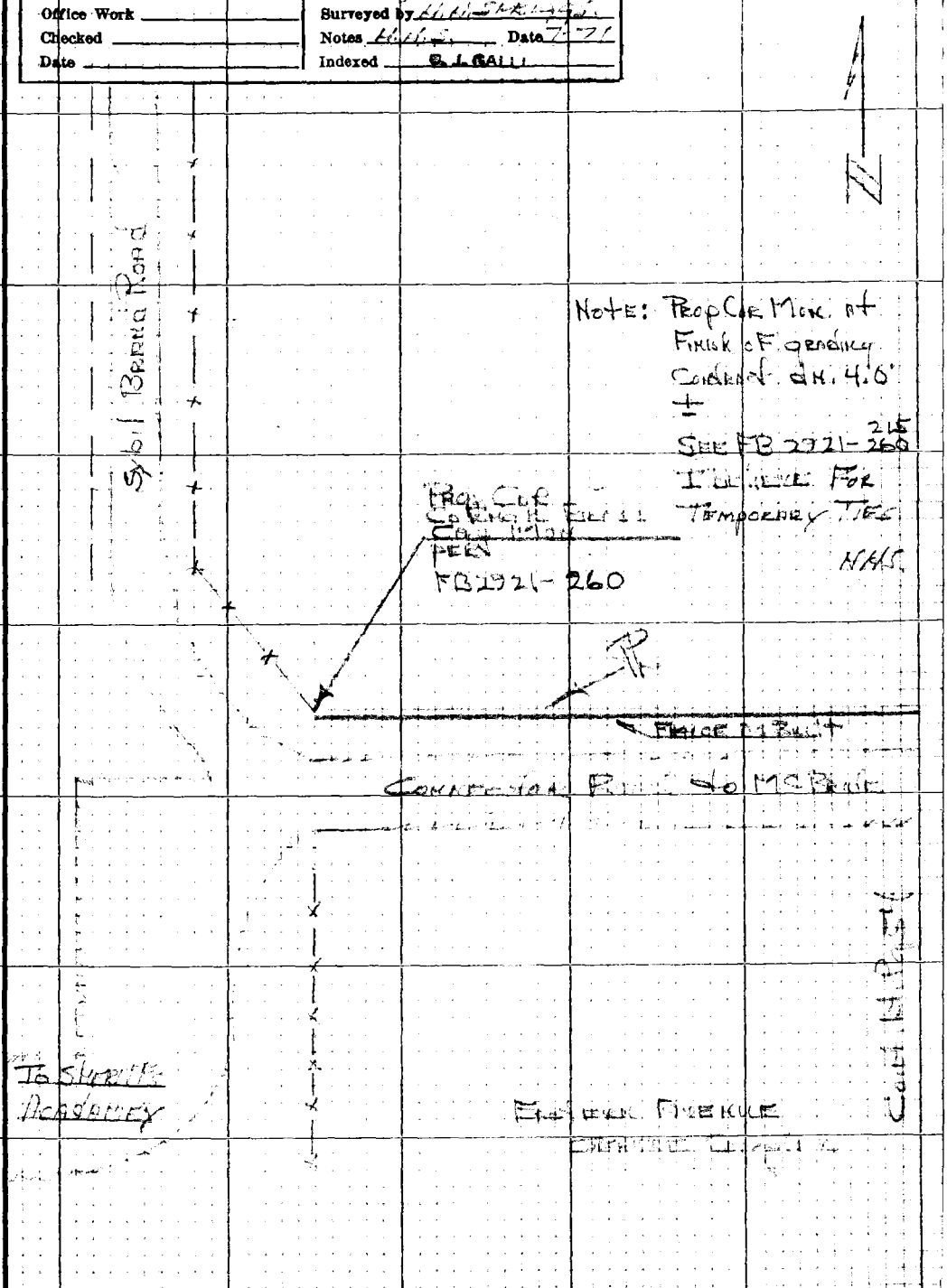

Note: Any Additions or Changes on this Sheet Must be Made or Circled in Red Ink With Date and Name of Person Making Change

Do not extend this side of this line.

PLEASE RETURN TO
LOS ANGELES COUNTY ENGINEER
403 LOS ANGELES COUNTY ENGINEERING BLDG.

76P3095 CE #310 5-66

Profile	Notes Red	Plotted	Job No. 7413.03	Division No.	F. B. 3855 Pg. 57
No.	Date	Date	Survey of EASTERN AV. SERV. COMPLEX		
X-Sec.	Notes Chk'd.	Checked	Survey by SPRIGGS	Notes H.H.S.	Date 5-13-71
No.	Date	Date	Map No.	Indexed T. M. PALMERI	Date '71

EN 7413.03

Eastern Ave. Service Complex

Final As Built Grades-Pad E/o E4236100

Pg. 57-76

See Note Pg. 58

Note: For additional elevations E/o E4236350 necessitated by wasting dirt from Mechanical Dept. Bldg. Contract & etc. See FB 3855-131-154 HHS

SPRIGGS
MOODY
BEASLEY
SYKES

STATION	B. S.	H. I.	F. S.	ELEV.

NOTE: ANY ADDITIONS OR CHANGES ON THIS SHEET MUST BE MADE OR CIRCLED IN RED INK, WITH DATE AND NAME OF PERSON MAKING CHANGE.

PLEASE RETURN TO
LOS ANGELES COUNTY ENGINEER
403 LOS ANGELES COUNTY ENGINEERING BLDG.

Do not extend notes this side of this line.

76-L-298 CE 307 5-66

76-L-298 CE 307 5-66

PLEASE RETURN TO
LOS ANGELES COUNTY ENGINEER
403 LOS ANGELES COUNTY ENGINEERING BLDG.

NOTE: ANY ADDITIONS OR CHANGES ON THIS SHEET MUST BE MADE OR CIRCLED IN RED INK, WITH DATE AND NAME OF PERSON MAKING CHANGE.

Do not extend notes this side of this line.

STATION	B. S.	H. I.	F. S.	ELEV.		

PRIOR GRADES GIVEN 2-22-71 BASED ON 100' GRID - INTERPOLATED FROM ORIGINAL SHEET 2 OF CONS'T. PLANS. - AREA OVERFILLED AN AVERAGE OF 5.8' ABOVE THESE GRADES -

GRADE FOR OUTSIDE EDGE BERM CALCULATED & SET - 3-26-71 BASED ON 5.8' AVERAGE OVERFILL
TOLERANCE OF ± 0.5' ALLOWABLE - SEE NOTE PG. 74

LIMIT OF WORK ON NORTH TO BE SHERIFFS PARKING LOT FROM E4236145.5 TO E4236600.0 - EXIST. ROAD FROM E4236600 TO E 4236800 - N 4130885 (TOE SLOPE) ARBITRARILY SET AS LIMIT OF WORK FROM E4236800 TO E4237067± AS AGREED TO BY R E HICKS, R. CAIRNCROSS, & HHS

ELEV'S. SHOWN ON PERIMETER DRAIN TAKEN BEFORE DRAIN WAS PAVED - DUE TO REQUEST TO EXPEDITE SURVEY ON FINISHED GRADING ON PAD -

GRADE @ PERIMETER OF SHERIFF'S PARKING LOT BLENDED TO PAVEMENT GRADE OF SAME IN ADJOINING 100' OR LESS:

F. B. 3855 PG. 58 | Job No. 7413.02 | Division No. | Notes Red | Plotted | Profile
Survey of EASTERN AV. SERV. COMPLEX | Date | Date | No.
Survey by SPRIGGS | Notes H.H.S. | Notes Chk'd. | Checked | X-Sec.
Indexed T. M. PALMERI | Date MAY 16 1973 | Date | Date | No.

76-L-298 CE 307 5-66

PLEASE RETURN TO
LOS ANGELES COUNTY ENGINEER
403 LOS ANGELES COUNTY ENGINEERING BLDG.

NOTE: ANY ADDITIONS OR CHANGES ON THIS SHEET MUST BE MADE OR CIRCLED IN RED INK, WITH DATE AND NAME OF PERSON MAKING CHANGE.

Do not extend notes this side of this line.

STATION	B. S.	H. I.	F. S.	ELEV.		
CBM				452.65	CBM Elev. 452.65 1" IP Conc Plug & Brass Nail dn. 12" @	FB3828-144 N 4129940.00 E 4236000.00
CBM					CBM Elev. 460.00 SM Bt Spk in head W/PM in Conc Drain @ Tq So. Slope @ N 4129965.52 E 4236 100.00	FB3828-144

Profile Notes Red ____ Plotted ____ Job No. 74/3.03 Division No. ____
No. ____ Date ____ Date ____ Survey of EASTERN AV. SERV. COMPLEX
X-Sec. Notes Chk'd. ____ Checked ____ Survey by SPRIGGS Notes H.H.S Date 5-13-71
No. ____ Date ____ Date ____ Map No. ____ Index T. M. PALMERI Date MAY 16 1973

F. B. [illegible] Pg. 59

76-L-298 CE 307 5-66

PLEASE RETURN TO
LOS ANGELES COUNTY ENGINEER
403 LOS ANGELES COUNTY ENGINEERING BLDG.

NOTE: ANY ADDITIONS OR CHANGES ON THIS SHEET MUST BE MADE OR CIRCLED IN RED INK, WITH DATE AND NAME OF PERSON MAKING CHANGE.

Do not extend notes this side of this line.

E4736100 - Toe Embankment

STATION	B. S.	H. I.	F. S.	ELEV.			
N 4,129,964.5	So. Edge Conc Drain			460 16			
4,129,973	F. L. " "			459 40			
4,129,975	No. Edge " "			460 14			
4,129.985	So. Edge Perimeter Drain			460 0			
4,129,987	F. L. " " " "			459 0			
4,129,990	No. Edge " " " "			460 0			Plan Grade Sheet 2-R2
N 4130.000				458 8	459.10	- 0.3	
050				457 9	458.58	- 0.7	
100				457 6	457.91	- 0.3	
150				457 5	457.41	+ 0.1	
200				457 9	456.90	+ 1.0	to be cut HAS
250				458 4	456.95	+ 1.4	
300				458 3	456.90	+ 1.4	
350				458 2	457.33	+ 0.9	
400				458 2	457.76	+ 0.4	
450				458 6	458.32	+ 0.3	
500				459 2	458.90	+ 0.3	
550				460 1	459.73	+ 0.4	
600				461 0	461.00	Ex.	

F. B. 3855 PG. 60

Job No. 7413.03 Division No. ____ Notes Red ____ Plotted ____ Profile ____

Survey of EASTERN AV. SERV. COMPLEX Date ____ Date ____ No. ____

Survey by SPRIGGS Notes H.H.S. Notes Chk'd. ____ Checked ____ X-Sec. ____

Indexed I. M. PALMERI Date MAY 16 1973 Date ____ Date ____ No. ____

76-L-298 CE 307 5-66

PLEASE RETURN TO
LOS ANGELES COUNTY ENGINEER
403 LOS ANGELES COUNTY ENGINEERING BLDG.

NOTE: ANY ADDITIONS OR CHANGES ON THIS SHEET MUST BE MADE OR CIRCLED IN RED INK, WITH DATE AND NAME OF PERSON MAKING CHANGE.

Do not extend notes this side of this line.

E4236115 - Top Embankment

STATION	B. S.	H. I.	F. S.	ELEV.		
N4129984	Top Slope - So Edge Berm			4654	465.7c	-0.3
4129,989	Edge Drain No. "		"	4653	465.2c	+0.1
4,129,991	F.L. "			4642	464.2c	Ge.
4,129,994	Edge "	Edge Pad		4649	465.2c	-0.3
N4130000				4649	459.5	+5.4
050				4650	459.5	+5.5
100				4649	459.5	+5.4
150				4650	459.6	+5.4
200				4654	459.7	+5.7
250				4663	459.9	+6.4
300				4671	460.1	+7.0
313	Bot. Curb - Serv. Road			46740		
313	Top " " "			46804	463.01	✓

Profile Notes Red ____ Plotted ____ Job No. 7413.03 Division No. ____
No. ____ Date ____ Date ____ Survey of EASTERN AV. SERV. COMPLEX
X-Sec. Notes Chk'd. ____ Checked ____ Survey by SPRIGGS Notes H.H.S. Date 5-13-71
No. ____ Date ____ Date ____ Map No. ____ Indexed T. M. PALMER Date MAY 16 1973

F. B. 3855 Pg. 61

76-L-298 CE 307 5-66

PLEASE RETURN TO
LOS ANGELES COUNTY ENGINEER
403 LOS ANGELES COUNTY ENGINEERING BLDG.

NOTE: ANY ADDITIONS OR CHANGES ON THIS SHEET MUST BE MADE OR CIRCLED IN RED INK, WITH DATE AND NAME OF PERSON MAKING CHANGE.

Do not extend notes this side of this line.

E4236150

STATION	B. S.	H. I.	F. S.	ELEV.			
N4129,984	Top Slope - So. Edge Drain			4662	466.6 c	-0.4	
4129,989	Edge Drain No. "		"	4662	466.1 c	+0.1	
4,129,991	FL "			4651	465.1 c	Gr.	
4,129,996	Edge "	Edge Pad		4662	466.1 c	+0.1	
N4130.000				4662	460.3	+ 5.9	
50				4654	460.3	+ 5.1	
100				4657	460.3	+ 5.4	
50				4658	460.5	+ 5.3	
200				4665	460.6	+ 5.9	
50				4666	460.7	+ 5.9	
300				4671	460.9	+ 6.2	
50				4681	468.2	- 0.1	From Parking Lot Staking Sheet to be compatible
400				4684	468.4	Grade	
50				4688	468.7	+ 0.1	
500				4690	468.7	+ 0.3	
512.8	Edge Rmt - Parking Lot			4686	468.67	—	

397

F. B. 3855 Pg. 62

Job No. 7413.03 Division No. ____ Notes Red ____ Plotted ____ Profile ____

Survey of EASTERN AV. SERV. COMPLEX Date ____ Date ____ No. ____

Survey by SPRIGGS Notes H.H.S. Notes Chk'd. ____ Checked ____ X-Sec. ____

Indexed T. M. PALMERI Date MAY 16 1973 Date ____ Date ____ No. ____

76-L-298 CE 307 5-66

PLEASE RETURN TO
LOS ANGELES COUNTY ENGINEER
403 LOS ANGELES COUNTY ENGINEERING BLDG.

NOTE: ANY ADDITIONS OR CHANGES ON THIS SHEET MUST BE MADE OR CIRCLED IN RED INK, WITH DATE AND NAME OF PERSON MAKING CHANGE.

Do not extend notes this side of this line.

STATION	B. S.	H. I.	F. S.	ELEV.	E4236200	
N4129,984	Top Slope - So. Edge Berm			467 6	467.8 c	-0.2
4129.989	Edge Drain - No. "		"	467 5	467.3 c	+0.2
4,129,991	Fh			466 1	466.3 c	-0.2
4,129,997	Edge "	Edge Pad		467 4	467.3 c	+0.1
N4130000				467 4	461.5	+5.9
100				467 1	461.5	+5.6
200				468 3	461.8	+6.5
300				468 1	462.1	+6.0
400				468 8	462.4	+6.4
500				469 8	462.8	+7.0
512.8	Edge Pvm't - Parking lot			470 2	470.11	✓

37.4

Profile Notes Red ____ Plotted ____ Job No. 7413.03 Division No. ____
No. ____ Date ____ Date ____ Survey of EASTERN AV. SERV. COMPLEX
X-Sec. Notes Chk'd. ____ Checked ____ Survey by SPRIGGS Notes H.H.S. Date 5-13-71
No. ____ Date ____ Date ____ Map No. ____ Indexed T. M. PALMERI Date MAY 16 1973

F. B. 7755 PG. 63

76-L-298 CE 307 5-66

PLEASE RETURN TO
LOS ANGELES COUNTY ENGINEER
403 LOS ANGELES COUNTY ENGINEERING BLDG.

NOTE: ANY ADDITIONS OR CHANGES ON THIS SHEET MUST BE MADE OR CIRCLED IN RED INK, WITH DATE AND NAME OF PERSON MAKING CHANGE.

Do not extend notes this side of this line.

STATION	B. S.	H. I.	F. S.	ELEV.	E4236 300	
N4,129,987	Top Slope - So. Edge Berm			4699	469.8c	+0.1
4,129,992	Edge Drain No. "		"	4697	469.3c	+0.4
4,129,994	F.L. "			4683	462.3c	Ex
4,129,997	Edge "	Edge Pad		4696	469.3c	+0.3
N4130000				4696	463.5	+6.1
100				4696	463.5	+6.1
200				4705	464.0	+6.5
300				4706	464.4	+6.2
400				4710	464.8	+6.2
500				4712	465.1	+6.1
512.8	Edge Rail - Parking lot			4711	470.9	—

37.2

F. B. 3855 PG. 64

Job No. 741303 Division No. Notes Red Plotted Profile

Survey of EASTERN AV. SERV. COMPLEX Date Date No. X-Sec.

Survey by SPRIGGS Notes H.I.S. Notes Chk'd. Checked No.

Indexed T. M. PALMERI Date MAY 16 1973 Date Date No.

76-L-298 CE 307 5-66

PLEASE RETURN TO
LOS ANGELES COUNTY ENGINEER
403 LOS ANGELES COUNTY ENGINEERING BLDG.

NOTE: ANY ADDITIONS OR CHANGES ON THIS SHEET MUST BE MADE OR CIRCLED IN RED INK, WITH DATE AND NAME OF PERSON MAKING CHANGE.

Do not extend notes this side of this line.

STATION	B. S.	H. I.	F. S.	ELEV.			
					E 4,236,400		
N 4129,988	Top Slope - So. Edge Berm			471 6	471.6c	FR	
4,129,993	Edge Drain	No. "	"	471 5	471.1c	+0.4	
4,129,996	F.L.			470 0	470.1c	-0.1	
4,129,998	Edge "	Edge Pad		471 3	471.1c	+0.2	
N4,130,000				471 3	465.4	+ 5.9	
100				471 2	465.6	+ 5.6	
200				471 9	465.9	+ 6.0	
300				472 0	466.2	+ 5.8	
400				472 4	466.5	+ 5.9	
500				471 4	467.0	+ 4.4	
5128	Edge Pvm't Parking Lot			471 1	470.99	—	

33.6

Profile No. ____ Notes Red ____ Date ____ Plotted ____ Date ____ Job No. 111303 Division No. ____
X-Sec. No. ____ Notes Chk'd. ____ Date ____ Checked ____ Date ____ Survey of EASTERN AV. SERV. COMPLEX
Survey by [illegible] Notes H.H.S. Date 5-13-71
Map No. ____ Indexed T. M. PALMERI Date MAY 16 1973

F. B. 7[illegible] Pg. 65

76-L-298 CE 307 5-66

PLEASE RETURN TO
LOS ANGELES COUNTY ENGINEER
403 LOS ANGELES COUNTY ENGINEERING BLDG.

NOTE: ANY ADDITIONS OR CHANGES ON THIS SHEET MUST BE MADE OR CIRCLED IN RED INK, WITH DATE AND NAME OF PERSON MAKING CHANGE.

Do not extend notes this side of this line.

STATION	B. S.	H. I.	F. S.	ELEV.		
					E4236500	
N4129,991	Top Shoe - [illegible]			472 5	472.9c	-0.4
4,129,996	Edge Drain - No. "		"	472 3	472.4c	-0.1
4,129,999	FL "			471 0	471.4c	-0.4
4,130,001	Edge Drain - Edge Pad			472 2	472.4c	-0.2
N4130050				472 8	466.9	+ 5.9
100				473 2	467.0	+ 6.2
200				472 6	466.6	+ 6.0
300				471 7	466.2	+ 5.5
400				471 5	465.8	+ 5.7
500				470 5	465.3	+ 5.2
5128	Edge Pvmt - Parking lot			470 2	470.15	—

34.5

F. B. 3855 Pg. 66 | Job No. 7413.03 | Division No. | Notes Red | Plotted | Profile
Survey of EASTERN AV. SERV. COMPLEX | Date | Date | No.
Survey by SPRIGGS | Notes | Notes Chk'd. | Checked | X-Sec.
Indexed I. M. PALMERI | Date MAY 16 1973 | Date | Date | No.

76-L-298 CE 307 5-66

PLEASE RETURN TO
LOS ANGELES COUNTY ENGINEER
403 LOS ANGELES COUNTY ENGINEERING BLDG.

NOTE: ANY ADDITIONS OR CHANGES ON THIS SHEET MUST BE MADE OR CIRCLED IN RED INK, WITH DATE AND NAME OF PERSON MAKING CHANGE.

Do not extend notes this side of this line.

STATION	B. S.	H. I.	F. S.	ELEV.		E4236600
N 4,130,008	Top Slope - So. Edge Berm			472 2	472.5c	-0.3
4,130013	Edge Drain No. " "			472 0	472.0c	GR
4,130,018	F.L. "			470 7	471.0c	-0.3
4,130,022	Edge Drain - Edge Pad			472 0	472.0c	GR
100				472 3	465.7	+ 6.6
200				471 2	465.2	+ 6.0
300				469 8	464.6	+ 5.2
400				469 6	464.0	+ 5.6
500				468 8	463.5	+ 5.3
512.8	Edge Rim + - Parking Lot Cor.			469 0	469.0	—

28.7

Profile Notes Red ____ Plotted ____ Job No. 74.13.03 Division No. ____
No. ____ Date ____ Date ____ Survey of EASTERN AV. SERV. COMPLEX
X-Sec. Notes Chk'd. ____ Checked ____ Survey by SPRIGGS Notes H.H.S. Date 5-13-71
No. ____ Date ____ Date ____ Map No. ____ Indexed T. M. PALMERI Date MAY 16 1973

F.B. 38[illegible] PG. 67

76-L-298 CE 307 5-66

PLEASE RETURN TO
LOS ANGELES COUNTY ENGINEER
403 LOS ANGELES COUNTY ENGINEERING BLDG.

NOTE: ANY ADDITIONS OR CHANGES ON THIS SHEET MUST BE MADE OR CIRCLED IN RED INK, WITH DATE AND NAME OF PERSON MAKING CHANGE.

9.00

Do not extend notes this side of this line.

STATION	B. S.	H. I.	F. S.	ELEV.	E4236000	
N4130600	Edge Pvmt - Parking lot			468.5	468.5	- GR.
700				467.9	467.9	- "
800				467.3	467.3	- "
N4130,8735		Parking lot Cor		467.0	467.0	- "

F. B. 3855 Pg. 68 | 74/3.03 | Job No. | Division No. | Notes Red | Plotted | Profile
Survey of EASTERN AV. SERV. COMPLEX | Date | Date | No.
Survey by SPRIGGS Notes H.H.S. | Notes Chk'd. | Checked | X-Sec.
Indexed I. M. PALMERI | Date MAY 16 1973 | Date | Date | No.

76-L-298 CE 307 5-66

PLEASE RETURN TO
LOS ANGELES COUNTY ENGINEER
403 LOS ANGELES COUNTY ENGINEERING BLDG.

NOTE: ANY ADDITIONS OR CHANGES ON THIS SHEET MUST BE MADE OR CIRCLED IN RED INK, WITH DATE AND NAME OF PERSON MAKING CHANGE.

Do not extend notes this side of this line.

STATION	B. S.	H. I.	F. S.	ELEV.		
					N 4130050	
600.0				472 3	466.0	+6.3
E4236 618.5	Edge	Drain	Edge Pad	471 9	471.0 c	+0.9
4236622	F.L.	"		470 3	470.0 c	+0.3
674.5	Edge	"	W. Edge Berm	471 1	471.0 c	+0.1
630.0	Top Slope	E. "	"	471 6	471.5 c	+0.1
					N 4130100	
E4236 644.0	Edge	Drain	- Edge Pad	471 3	470.5 c	+0.8
647.5	F.L.	"		469 9	469.5 c	+0.4
650.0	Edge	"	W. Edge Berm	470 9	470.5 c	+0.4
655.5	Top Slope	E. "	"	471 4	471.0 c	+0.4
					N 4130 260	
E4236 689.5	Edge	Drain	- Edge Pad	469 7	469.0 c	+0.7
4236693.0	F.L.	"		468 2	468.0 c	+0.2
695.5	Edge	"	W. Edge Berm	469 6	469.0 c	+0.6
701.0	Top Slope	E. "	"	469 4	469.5 c	-0.1

Profile Notes Red ____ Plotted ____ Job No. ____ Division No. ____
No. ____ Date ____ Date ____ Survey of ____
X-Sec. Notes Chk'd. ____ Checked ____ Survey by ____ Notes
No. ____ Date ____ Date ____ Map No. ____ Index ____ Date
T. M. PALMERI Date MAY 16 1973

F. B. 3855 PG. 69

76-L-298 CE 307 5-66

PLEASE RETURN TO
LOS ANGELES COUNTY ENGINEER
403 LOS ANGELES COUNTY ENGINEERING BLDG.

NOTE: ANY ADDITIONS OR CHANGES ON THIS SHEET MUST BE MADE OR CIRCLED IN RED INK, WITH DATE AND NAME OF PERSON MAKING CHANGE.

Do not extend notes this side of this line.

STATION	B. S.	H. I.	F. S.	ELEV.		
						N4130 300
E4736700				4680	4625	+5.5
7315	Edge	Drain - Martha		4667	467.2	+0.5
7350	FL	"		4664	466.2	+0.2
7375	Edge	" Wilmington		4677	467.2	+0.5
7430	Top Slope	- E. " "		4677	467.7	Fe
						N4130 400
E4736700				4676	462.0	+5.6
7745	Edge	Drain - Martha		4658	466.1	-0.3
7780	FL	"		4648	465.1	-0.3
7805	Edge	Drain Wilmington		4662	466.1	+0.1
7860	Top Slope	E. " "		4665	466.6	-0.1

Job No. _____ Division No. _____ Notes Red _____ Plotted _____ Profile _____
Survey of _____ Date _____ Date _____ No. _____
Survey by _____ Notes _____ Notes Chk'd. _____ Checked _____ X-Sec. _____
Indexed L. M. PALMERI Date MAY 16 1973 Date _____ Date _____ No. _____

F. B. 3855 PG. 70

76-L-298 CE 307 5-66

PLEASE RETURN TO
LOS ANGELES COUNTY ENGINEER
403 LOS ANGELES COUNTY ENGINEERING BLDG.

NOTE: ANY ADDITIONS OR CHANGES ON THIS SHEET MUST BE MADE OR CIRCLED IN RED INK, WITH DATE AND NAME OF PERSON MAKING CHANGE.

4.70

Do not extend notes this side of this line.

STATION	B. S.	H. I.	F. S.	ELEV.			
							N4130500
E4236700				4669	461.6	+5.3	
800				4647	459.4	+5.3	
834.5	Edge Drain	Edge Pad		4642	464.1	+0.1	
838.0	F.L.	"		4627	463.1	-0.4	
840.5	Edge	"	W. Edge Berm	4641	464.1	FR.	
846.0	Top Slope	E.	" "	4641	464.6	-0.5	
							N4130.650
E4236.700				466.5	461.1	+5.4	
800				4648	459.2	+5.6	
882.5	Edge Drain	- Edge Pad		4634	462.7	+0.7	
886.0	F.L.	"		4619	461.7	+0.2	
889.5	Edge	"	W. Edge Berm	4632	462.7	+0.5	
895.0	Top Slope	E.	" "	4636	463.2	+0.4	

Profile Notes Red ____ Plotted ____ Job No. 741303 Division No. ____ F. B. 3855 Pg. 71
No. ____ Date ____ Date ____ Survey of EASTERN AV. SERV. COMPLEX
X-Sec. Notes Chk'd. ____ Checked ____ Survey by SPRIGGS Notes H.H.S. Date 5-13-71
No. ____ Date ____ Date ____ Map No. ____ Indexed L. M. PALMERI Date MAY 16 1973

76-L-298 CE 307 5-66

PLEASE RETURN TO
LOS ANGELES COUNTY ENGINEER
403 LOS ANGELES COUNTY ENGINEERING BLDG.

NOTE: ANY ADDITIONS OR CHANGES ON THIS SHEET MUST BE MADE OR CIRCLED IN RED INK, WITH DATE AND NAME OF PERSON MAKING CHANGE.

3.61

Do not extend notes this side of this line.

F. B. 3855 PG. 72 | Job No. 7413.03 | Division No. | Notes Red | Plotted | Profile
Survey of EASTERN AV SERV COMPLEX | Date | Date | No.
Survey by SPRIGGS | Notes H.H.S. | Notes Chk'd. | Checked | X-Sec.
Indexed T. M. PALMERI | Date MAY 16 1973 | Date | Date | No.

STATION	B. S.	H. I.	F. S.	ELEV.		
						N 4,130,700
E4236700				4669	4612	+5.7
800				4650	4593	+5.7
900				4628	4570	+5.8
9265	Edge Deck	- Edge Pad		4622	4617	+0.5
930.0	F.L.	"		4608	4607	+0.1
928.5	Edge	"	W Edge Beam	4620	4617	+0.3
934.0	Top Slope	E."	"	4622	4622	Zero
						N 4,130,800
E4236700				4672	4617	+55
800				4654	4600	+54
900				4631	4573	+58
950				4618	4560	+58
4237.0045	FL @ CB			45928	45933	✓
	Top CB			46101	46100	✓

76-L-298 CE 307 5-66

PLEASE RETURN TO
LOS ANGELES COUNTY ENGINEER
403 LOS ANGELES COUNTY ENGINEERING BLDG.

NOTE: ANY ADDITIONS OR CHANGES ON THIS SHEET MUST BE MADE OR CIRCLED IN RED INK, WITH DATE AND NAME OF PERSON MAKING CHANGE.

Do not extend notes this side of this line.

STATION	B. S.	H. I.	F. S.	ELEV.			
					N4130850		
E 4236700				467.6	461.9		+5.7
800				466.2	460.2		+6.0
900				464.7	458.5		+6.2
E 4237000				462.2	455.7		+6.5
043.0	Edge Drain - Edge Pad			461.3	461.2	c	+0.1
046.0	Fl. "			460.0	460.2	c	+0.2
048.0	Edge "	V. Edge Drain		461.5	461.2	c	+0.3
053.0	Top Slope E.	"	"	461.6	461.7	c	+0.1

Profile Notes Red ____ Plotted ____ Job No. 74130 Division No. ____ F. B. 3855 Pg. 73
No. ____ Date ____ Date ____ Survey of Eastern Ave Serv. Complex
X-Sec. Notes Chk'd. ____ Checked ____ Survey by ____ Notes ____ Date 2-14-71
No. ____ Date ____ Date ____ Map No. ____ Indexed T. M. PALMERI Date MAY 16 1973

76-L-298 CE 307 5-66

PLEASE RETURN TO
LOS ANGELES COUNTY ENGINEER
403 LOS ANGELES COUNTY ENGINEERING BLDG.

NOTE: ANY ADDITIONS OR CHANGES ON THIS SHEET MUST BE MADE OR CIRCLED IN RED INK, WITH DATE AND NAME OF PERSON MAKING CHANGE.

Do not extend notes this side of this line.

STATION	B. S.	H. I.	F. S.	ELEV.		
	Con't. From Pg. 58					
Tolerance of 0.5' ± allowable						
Any amount in excess either way on this area I believe to be justified due to location or amount of deviation						
						HHS

F. B. 3855 Pg. 14 Job No. ____ Division No. ____ Notes Red ____ Plotted ____ Profile ____
Survey of ____ Date ____ Date ____ No. ____
Survey by ____ Notes ____ Notes Chk'd. ____ Checked ____ X-Sec. ____
Indexed I. M. PALMERI Date MAY 16 1973 Date ____ Date ____ No. ____

76-L-298 CE 307 5-66

PLEASE RETURN TO
LOS ANGELES COUNTY ENGINEER
403 LOS ANGELES COUNTY ENGINEERING BLDG.

NOTE: ANY ADDITIONS OR CHANGES ON THIS SHEET MUST BE MADE OR CIRCLED IN RED INK, WITH DATE AND NAME OF PERSON MAKING CHANGE.

Do not extend notes this side of this line.

STATION	B. S.	H. I.	F. S.	ELEV.		
					E4236700	
N 4,130,850				4676		
872	Top Slope			4677		
885	Toe Slope			4651		
893	Edge Pvmt @ Roadway			4647		
					E4236800	
N 4,130,850				4662		
879	Top Slope			4666		
885	Toe Slope			4648		
897	Edge Pvmt @ Roadway			4639		
					E4236900	
N 4,130,850				4647		
873	Top Slope			4653		
885	Toe Slope			4599		
925	GRD. - Parking Lot			4606		
					E4237000	
N 4,130,850				4622		
872	Top Slope			4631		
885	Toe Slope			4569		
925	GRD. Parking Lot			4586		

Profile Notes Red ____ Plotted ____ Job No. 74.13.03 Division No. ____
No. ____ Date ____ Date ____ Survey of EASTERN AV. SERV. COMPLEX
X-Sec. Notes Chk'd. ____ Checked ____ Survey by SPRIGGS Notes H.H.S. Date 5-13-71
No. ____ Date ____ Date ____ Map No. ____ Indexed I. M. PALMERI Date MAY 16 1973

F. B. 3855 PG. 75

76-L-298 CE 307 5-66

PLEASE RETURN TO
LOS ANGELES COUNTY ENGINEER
403 LOS ANGELES COUNTY ENGINEERING BLDG.

NOTE: ANY ADDITIONS OR CHANGES ON THIS SHEET MUST BE MADE OR CIRCLED IN RED INK, WITH DATE AND NAME OF PERSON MAKING CHANGE.

Do not extend notes this side of this line.

STATION	B. S.	H. I.	F. S.	ELEV.		
					E4,237,067	
N4130869	Top Slope @ Cor			4620	462.0 C	
885	Toe Slope			4550		
925	GRD.		Parking Lot	4568		
			- End -			
TBM 'F'				4642	TBM 'F' Elev. 464.20 FB 3828-23 Stevedore Rd. @ Fixm Bldg. Bt Sp Kin Hand W/PM in curb, 22.0' W/v of F Elv Cor Fixm Bldg @ E 4236000.00 FB 3828-45	

F. B. 3855 Pg. 76 | 7413.03 Job No. Division No. Notes Red Plotted Profile
Survey of EASTERN AV. SERV. COMPLEX Date Date No.
Survey by SPRIGGS Notes H.H.S. Notes Chk'd. Checked X-Sec.
Indexed T. M. PALMERI Date MAY 16 1973 Date Date No.

F. B. 38[illegible] PG. 77

Profile No.	Notes Red	Plotted	Job No. 7413.03	Division No.
	Date	Date	Survey of Eastern Ave Serv. Complex	
X-Sec. No.	Notes Chk'd.	Checked	Survey by [illegible]	Notes [illegible] Date [illegible]
	Date	Date	Map No.	Indexed D. J. GALLI Date MAY 16 1973

JN 7413.03

Eastern Ave Service Complex

Final - as built - top & bottom slope E/o E 4236100

Note: Bottom Slope is per plan - Sheet 2-R 2 dated Sept 29-70 Both Location & Elevation - HHS

H H Seggs

STATION	B. S.	H. I.	F. S.	ELEV.

NOTE: ANY ADDITIONS OR CHANGES ON THIS SHEET MUST BE MADE OR CIRCLED IN RED INK, WITH DATE AND NAME OF PERSON MAKING CHANGE.

PLEASE RETURN TO
LOS ANGELES COUNTY ENGINEER
403 Los Angeles County Engineering Bldg.

Do not extend notes this side of this line.

76-L-298 CE 307 5-66

76-L-298 CE 307 5-66

PLEASE RETURN TO
LOS ANGELES COUNTY ENGINEER
403 LOS ANGELES COUNTY ENGINEERING BLDG.

NOTE: ANY ADDITIONS OR CHANGES ON THIS SHEET MUST BE MADE OR CIRCLED IN RED INK, WITH DATE AND NAME OF PERSON MAKING CHANGE.

Do not extend notes this side of this line.

STATION	B. S.	H. I.	F. S.	ELEV.	℞ = E4236130.5 = ℄ & prod of Serv. Rd. ℞
TBM				460.00	TBM Elev 460.00 FB 3828-144 SMB top R in head in "top" conc. slope drain = N4129365.52 FB 3828-144 E4236,100.00
N4130000				465.2	E112.5 18.0
050				464.9	E114.0 16.5
100				464.8	E114.0 16.5
150				465.0	E114.5 16.0
200				465.3	E114.5 16.0
250				466.3	E114.5 16.0
300				467.1	E115.5 15.0
313				468.05	E115.5 15.0 = Top Curb @ End Serv Rd = Top Slope

F. B. 3855 Pg. 78
Job No. 7413.03 Division No. Notes Red Plotted Profile
Survey of Eastern Ave. Serv. Complex Date Date No.
Survey by [illegible] Notes Notes Chk'd. Checked X-Sec.
Indexed I. M. PALMERI Date MAY 16 1973 Date Date No.

76-L-298 CE 307 5-66

PLEASE RETURN TO
LOS ANGELES COUNTY ENGINEER
403 LOS ANGELES COUNTY ENGINEERING BLDG.

NOTE: ANY ADDITIONS OR CHANGES ON THIS SHEET MUST BE MADE OR CIRCLED IN RED INK, WITH DATE AND NAME OF PERSON MAKING CHANGE.

Do not extend notes this side of this line.

STATION	B. S.	H. I.	F. S.	ELEV.	TR = E4236130.5	= S & Prod of Sony Rd
						TR
N4130350				46790		TR
				46825	E115.5 15.0	= top Curb = Top Slope
400				46821		TR
				46849	E115.5 15.0	" " " "
450				46846		TR
				46879	E115.5 15.0	" " " "
500				46842		TR
				46870	E115.5 15.0	" "
				4687	E114.0 16.5	" "
550				46730		TR
				46761	E115.5 15.0	" "
				4676	E113.5 17.0	" "
600				46581		TR
				46611	E115.5 15.0	" "
				4661	E112.5 18.0	" "

Profile Notes Red ____ Plotted ____ Job No. [illegible] Division No. ____
No. ____ Date ____ Date ____ Survey of Fraserve Ave Service Corridor
X-Sec. ____ Notes Chk'd. ____ Checked ____ Survey by [illegible] Notes [illegible] Date 7.15.71
No. ____ Date ____ Date ____ Map No. ____ Indexed G. J. GALI Date MAY 16 1973

F. B. 3855 Pg. 79

Notes Ck'd by	Survey of Eastern Ave Serv Complex
Map No.	JN0300.17 Tape Std °F
Office Work	Surveyed by H.H. Spriggs
Checked	Notes HHS Date 10-19-71
Date	Indexed J. M. PALMERI MAY 16 1973

F.B. 3855 Pg. 81

JN 0300.17

Eastern Ave Service Complex.

Area E/o EN236100 = E/o Sheriff's Parking Lot W/o McBride Ave

- Subsidence Observations -

Vicinity of

Apparent settlement of Fill over Trash Dump as outlined by visual cracks & Fissures. } Pg. 85, 86, 157-164

Location of prior cracks & Fissures — Pg 81-84

Per Request
Wm H. Fitch
Design Section
Survey Division
LA Co Engineer

Reference - Also see FB 3828 - 127
FB 3855 ~~90~~, 140,

HHSpriggs
JAMoody
P.L. Beasley
JJSykes

See FB 3855 157-164
For Elevations
Location per Pg 85-86

Note: Any Additions or Changes on this Sheet Must be Made or Circled in Red Ink With Date and Name of Person Making Change

Do not extend this side of this line.

PLEASE RETURN TO
LOS ANGELES COUNTY ENGINEER
403 Los Angeles County Engineering Bldg.

76P3096 CK #310 8-66

F.B. 3855 Pg. 87

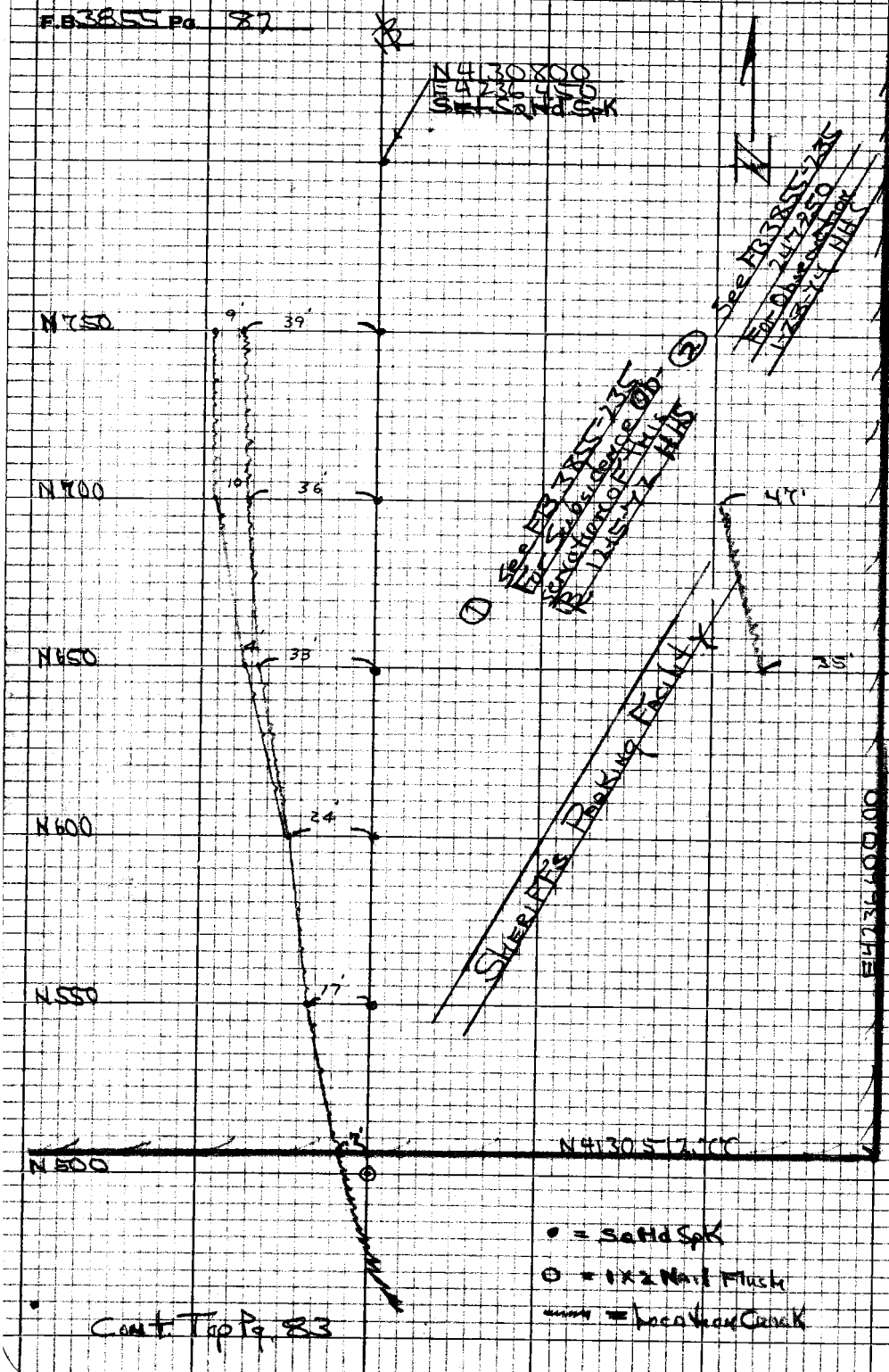

PLEASE RETURN TO
LOS ANGELES COUNTY ENGINEER
403 LOS ANGELES COUNTY ENGINEERING BLDG.

Do not extend this side of this line.

Note: Any Additions or Changes on this Sheet Must be Made or Circled in Red Ink With Date and Name of Person Making Change

Notes Ck'd by	Survey of Eastman Ave Sewer Complex F. B. 3855 PG. 83
Map No.	JN0300.17 Tape Std °F
Office Work	Surveyed by HHSpriggs
Checked	Notes HHS Date 10-19-71
Date	Indexed T. M. PALMERI MAY 16 1973

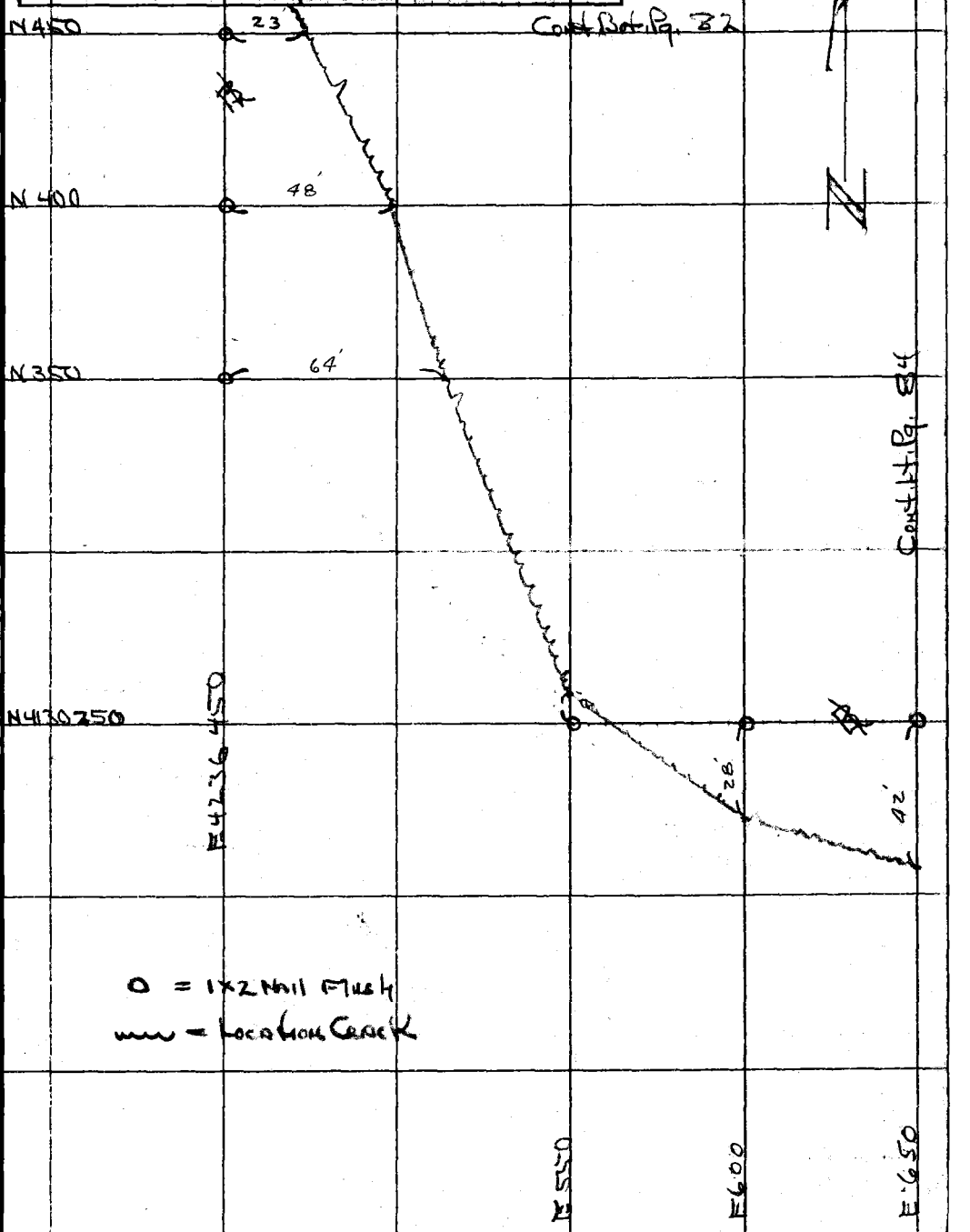

Note: Any Additions or Changes on This Sheet Must be Made or Circled in Red Ink With Date and Name of Person Making Change.

Do not extend this side of this line.

PLEASE RETURN TO
COUNTY OF LOS ANGELES
DEPARTMENT OF COUNTY ENGINEER
403 LOS ANGELES COUNTY ENGINEERING BLDG.

76F309S CE#310.3-68

F. B 3855 PG 84

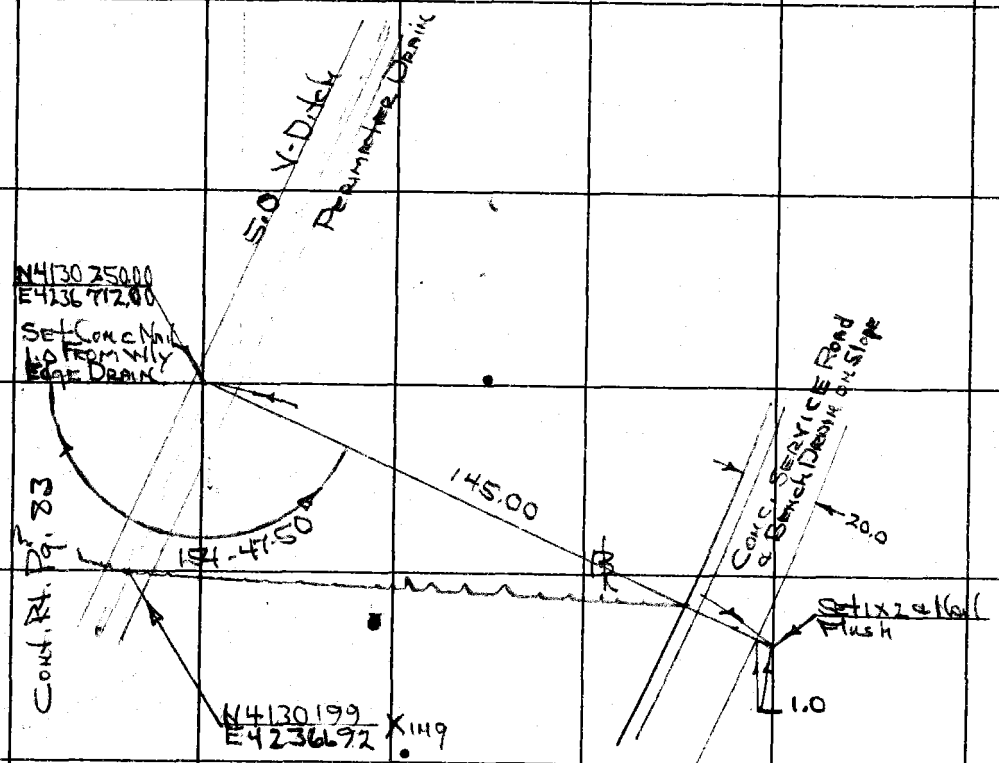

Note: Above Conc Serv. Rd & Bench Drain has cracked due to settlement of Fill - originally 11-2-70
See FB 3828 - 127-134
This is ± Ely end of settlement starting @ Parking lot - Pg 82
Crack is @ location & direction of ℄ on Serv. Road

300' Tape #14
149.25 @ 13-42 @ 80° = 145.00

1. 154-48-00
2. 309-35-40
A. 154-47-50
= Location Check

PLEASE RETURN TO
COUNTY OF LOS ANGELES
DEPARTMENT OF COUNTY ENGINEER
403 LOS ANGELES COUNTY ENGINEERING BLDG.

Do not extend this side of this line.

Note: Any Additions or Changes of This Sheet Must be Made or Circled in Red Ink With Date and Name of Person Making Change.

Notes Ck'd by	Survey of Eastern Ave Serv. Complex F. B. 3855 PG. 85
Map No.	JN 0300177 Tape Std. °F
Office Work	Surveyed by H H Sparks
Checked	Notes HHS Date 10-19-71
Date	Indexed I. M. PALMERI MAY 16 1973



These points set for Elevation checks in Vicinity of settlement; site of which has been excavated & back filled by Rd. Dept., per Mechanical Dept. - completed 10-19-71
HHS

⊙ = 1x2 Na.1
dN 4"

Note: Any Additions or Changes on This Sheet Must be Made or Circled in Red Ink With Date and Name of Person Making Change.

Do not extend this side of this line.

PLEASE RETURN TO
COUNTY OF LOS ANGELES
DEPARTMENT OF COUNTY ENGINEER
403 LOS ANGELES COUNTY ENGINEERING BLDG.

76F309S CE#310 3-68

F. B 3855 PG 86

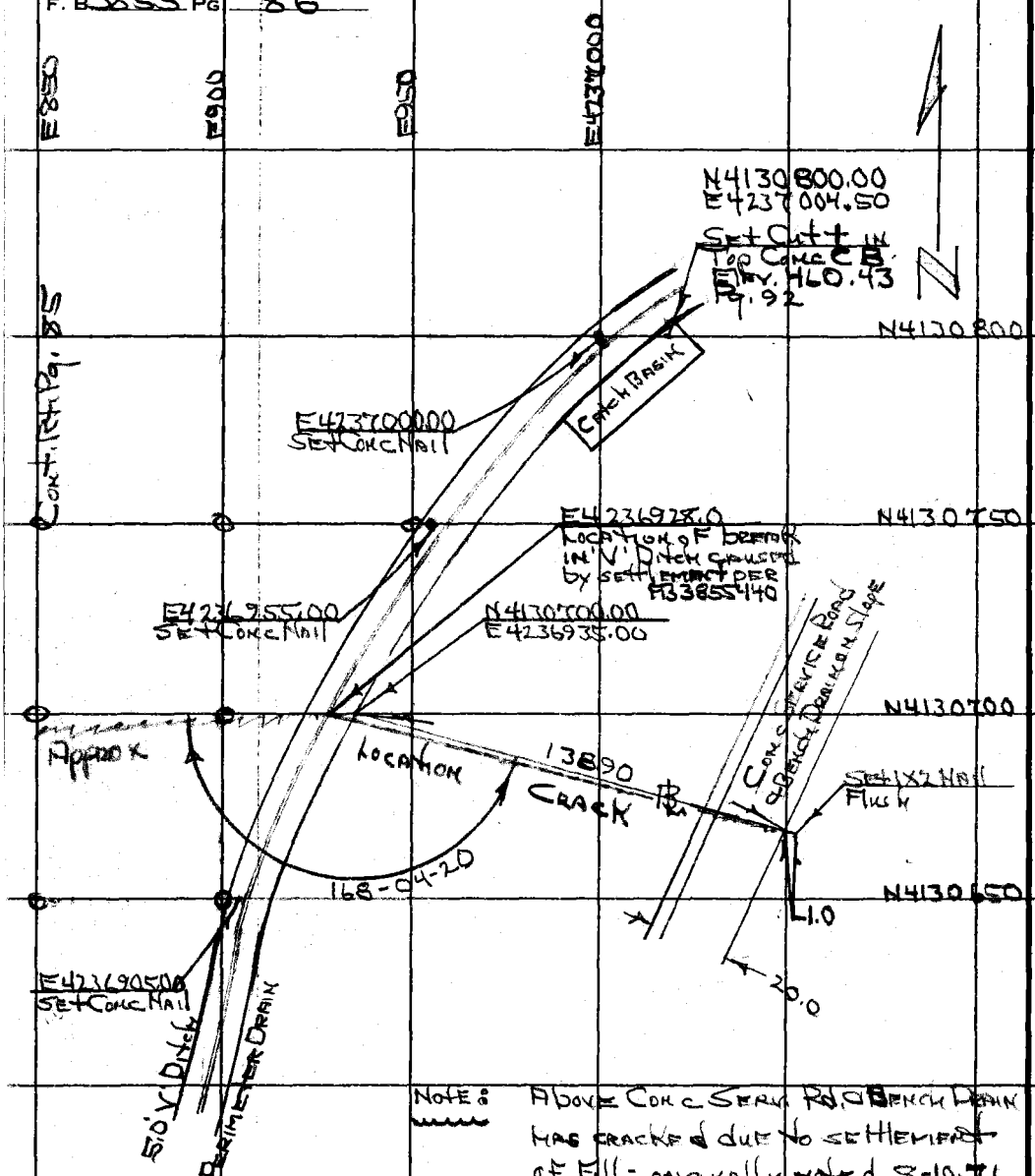

Note: Above Conc Serv Rd. & Bench Drain has cracked due to settlement of Fill - originally noted 8-10-71 See FB3855-140

Crack is @ location & direction of ℄ on Serv. Rd.

1. 168-04-30
2. 336-0840
A. 168-04-20

⊙ = 1X2 Nail dn. 4"

300' Tape #14

142.93 @ 13.38 @ 80° = 138.90

PLEASE RETURN TO
COUNTY OF LOS ANGELES
DEPARTMENT OF COUNTY ENGINEER
403 LOS ANGELES COUNTY ENGINEERING BLDG.

Do not extend this side of this line.

Note: Any Additions or Changes on This Sheet Must be Made or Circled in Red Ink With Date and Name of Person Making Change.

Notes Ck'd by	Survey of Eastern Ave	F.B. 3855 Pg. 91
Map No.	JN 7413.01 Page 114 Sta 34 °F	Serv Complex
Office Work	Surveyed by A.H. Spriggs	Mechanical Shops
Checked	Notes [illegible] Date 6-10-71	
Date	Indexed G. J. GALLI	

JN 7413.02

Eastern Ave Service Complex

Mechanical Shops Const. Stakeout

per Specs. 2819 - Sheet 3

Pg. 91-94

See Pg. 95-100 For Vertical Control

A.H. Spriggs
J.A. Moody
P.L. Beasley
J.J. Sykes

Note: Any Additions or Changes on this Sheet Must be Made or Circled in Red Ink With Date and Name of Person Making Change

Do not extend this side of this line.

PLEASE RETURN TO
LOS ANGELES COUNTY ENGINEER
403 LOS ANGELES COUNTY ENGINEERING BLDG.

76P3095 CE #310 5-68

PLEASE RETURN TO
LOS ANGELES COUNTY ENGINEER
403 LOS ANGELES COUNTY ENGINEERING BLDG.

Do not extend this side of this line.

Note: Any Additions or Changes on this Sheet Must be Made or Circled in Red Ink With Date and Name of Person Making Change

Notes Ck'd by	Survey of Eastern Ave
Map No.	JN 7413.02 Tape 14 Std 84°F
Office Work	Surveyed by [illegible] Springs
Checked	Notes [illegible] Date 6-10-71
Date	Indexed [illegible]

F.B. 39[illegible] Pg. 92

Serv. Complex
Mechanical Shops

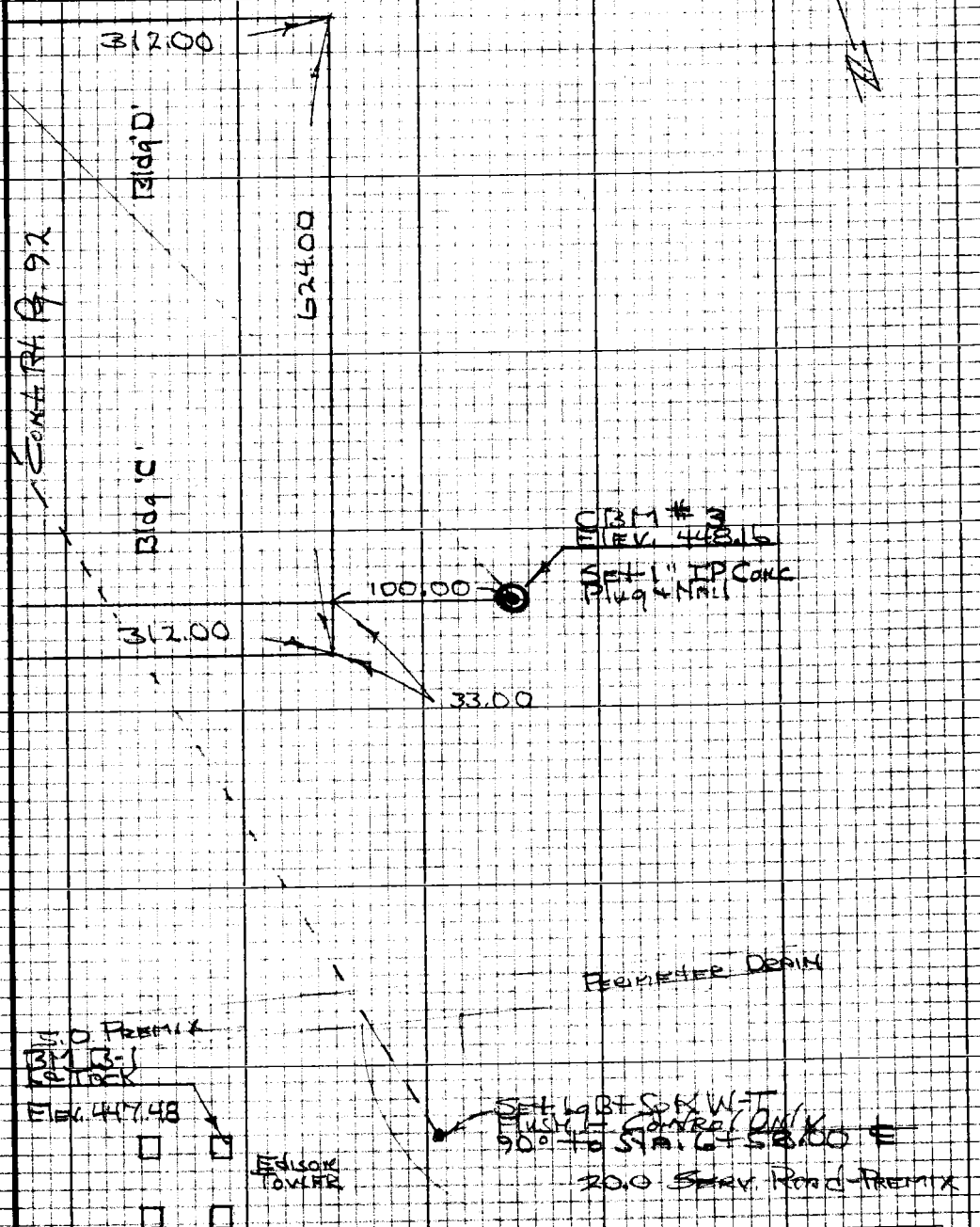

Note: Any Additions or Changes on this Sheet Must be Made or Circled in Red Ink With Date and Name of Person Making Change

Do not extend this side of this line.

PLEASE RETURN TO
LOS ANGELES COUNTY ENGINEER
403 Los Angeles County Engineering Bldg.

7SP3095 CK #310 5-66

PLEASE RETURN TO
LOS ANGELES COUNTY ENGINEER
403 LOS ANGELES COUNTY ENGINEERING BLDG.

Note: Any Additions or Changes on this Sheet Must be Made or Circled in Red Ink With Date and Name of Person Making Change

Do not extend this side of this line.

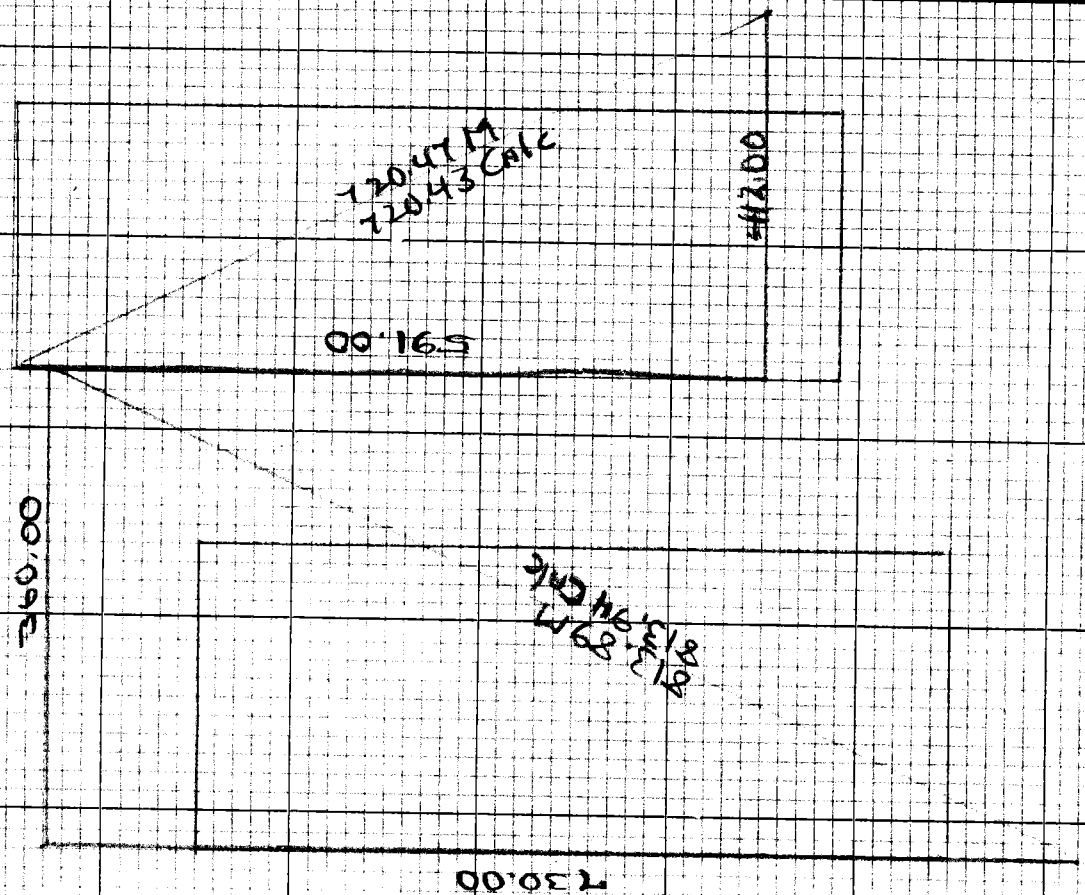

F.B. 3855 Pg. 94

NOTES RED _____ JOB NO. 7413.02 SURVEY OF Eastern Ave Complex | F. B. 3855 PG. 95

DATE _____ SURVEY BY HH Spriggs

NOTES CHKD. _____ NOTES BY _____ DATE 6-10-71

DATE _____ INDEXED _____ DATE J. GALES

DESCRIPTION	ADJ. ELEV.	3RD RUN	2ND RUN	DIFF.	1ST RUN	B.M.
EN 7413.02						
Eastern Ave Service Complex						
Mechanical Dept. Shops						
- Bench Levels - Pg 95-100						
See Pg. 91-94 For related construction						
HH Spriggs						

NOTE: ANY ADDITIONS OR CHANGES ON THIS SHEET MUST BE MADE OR CIRCLED IN RED INK, WITH DATE AND NAME OF PERSON MAKING CHANGE.

Do not extend notes this side of this line

PLEASE RETURN TO
LOS ANGELES COUNTY ENGINEER
900 LOS ANGELES COUNTY ENGINEERING BLDG.

768420 S & E-353 9-55

768420 S & E-353 9-55

PLEASE RETURN TO
LOS ANGELES COUNTY ENGINEER
700 LOS ANGELES COUNTY ENGINEERING BLDG.

NOTE: ANY ADDITIONS OR CHANGES ON THIS SHEET MUST BE MADE OR CIRCLED IN RED INK, WITH DATE AND NAME OF PERSON MAKING CHANGE.

Do not extend notes this side of this line

B.M.	1ST RUN	DIFF.	2ND RUN	3RD RUN	ADJ. ELEV.	DESCRIPTION
CT34 =BM61-3	446.971					CT34 Elev. 446.971 - FB3828-12 BM61-3 1962 Adj FB2863-10 Eastern Ave, 0.1 Mile Sly of Lotta Drive @ the ℄ pt. of inter., 37.2' Nly of La TK, in the East curb of Eastern Ave, 16.5 Nly of P.P. #1168612E, & 8.3 Wly of curb. A Rd Dept Brass Disk Mon in HH. Mkd. 1960
+	2089		1906			
π	449060	-7.010	7013			
−	9099		8919			
	439961					
+	0757		0731			
π	440718	-3.637	3.638			
−	4394		4369			
	436324					
+	7473		7510			
π	443.797	+5.648	5.649			
−	1825		1861			
TBM	441.972					TBM Elev. FB Access Road From Eastern Ave Nly side. AFd Sm Bt Sp Kin Lead in curb @ E. Edge C.B. 300'± E/o ℄ Eastern Ave
+	6458		6422			
	448430	+1361	1363			
	5097		5059			
CBM#1	443.333					CBM#1 Elev FB 1" IP Conc Plug & Nail, 84.00 N/o N.Wly Cor - Prod West Edge - dn. 6" Bldg 'B'

JOB NO. 741307 SURVEY OF Eastern Ave Complex - Shops NOTES RED.
SURVEY BY H.H. Sonegas DATE
NOTES BY M.R.S. DATE 6-71 NOTES CHKD.
INDEXED G.J. GALLI DATE DATE

F. B3855 PG. 96

76S420 S & E-353 9-55

PLEASE RETURN TO
LOS ANGELES COUNTY ENGINEER
700 LOS ANGELES COUNTY ENGINEERING BLDG.

NOTE: ANY ADDITIONS OR CHANGES ON THIS SHEET MUST BE MADE OR CIRCLED IN RED INK, WITH DATE AND NAME OF PERSON MAKING CHANGE.

Do not extend notes this side of this line

B.M.	1ST RUN	DIFF.	2ND RUN	3RD RUN	ADJ. ELEV.	DESCRIPTION
CBM#1	443.333					
+	8.512		8567			
π	451.845	+3.270	3.275			
−	5242		5292			
	446.603					
+	5210		5219			
π	451.813	+1.288	1.291			
−	6498		6510			
CBM#2	445315					CBM#2 Elev. FB 1" IP Conc Plug & Nail 58.00 W/o West Edge & 45.00 N/o S.W'ly Cor. dn. 6" Bldg. 'B'
+	6798		6843			
π	452.113	+1.366	1.371			
−	5432		5472			
	446681					
+	7148		7.124			
π	453829	+3.297				
−	3851		3830			
	449.978		3.294			

NOTES RED. JOB NO. [illegible] SURVEY OF [illegible]
DATE SURVEY BY [illegible] Griggs DATE 6-71
NOTES CHKD. NOTES BY [illegible] DATE
DATE INDEXED DATE [illegible]

F.B. 3855 PG. 97

Shops

(3)

769420 S & E-353 9-55

PLEASE RETURN TO
LOS ANGELES COUNTY ENGINEER
700 LOS ANGELES COUNTY ENGINEERING BLDG.

NOTE: ANY ADDITIONS OR CHANGES ON THIS SHEET MUST BE MADE OR CIRCLED IN RED INK, WITH DATE AND NAME OF PERSON MAKING CHANGE.

Do not extend notes this side of this line

B.M.	1ST RUN	DIFF.	2ND RUN	3RD RUN	ADJ. ELEV.	DESCRIPTION
	449.978					
+	4661		4719			
⊼	454639	-2.499	2.499			
−	7160		7218			
BM B-1	447.479					BM B-1 Elev. 447.554 FB3828-24
						Elev. 447.69.2 FB1254-157
+	6321		6351			LaTK in N Ely Conc Footing of
⊼	453.800	+0.684	0.684			Tower # 7 - Eastern Ave side
−	5637		5667			of Serv. Complex
CBM#3	448163					CBM#3 Elev. FB
						1" IP Conc Plug & Nail 100.00
+	7371		7437			E [o] East Edge 33.00 N'ly
⊼	455534	+3.186	3182			of SE Cor. @ N.6"
−	4185		4255			Bldg 'C'
	451.349					
+	4550		4572			
⊼	455899	-0.518	0520			
−	5068		5092			
	450831					
+	5331		5371			
⊼	456162	+0.672	0.673			
−	4659		4698			
CBM#4	451.503					CBM#4 - OVER -

SERV. COMPLEX
JOB NO. 7413.03 SURVEY OF EASTERN AV. NOTES RED.
SURVEY BY H.H. SPRIGGS DATE
NOTES BY H.H.S. DATE 6-71 NOTES CHKD.
INDEXED [illegible] DATE DATE

F. B. 3855 PG. 98

768420 S & E-353 9-55

PLEASE RETURN TO
LOS ANGELES COUNTY ENGINEER
700 LOS ANGELES COUNTY ENGINEERING BLDG.

NOTE: ANY ADDITIONS OR CHANGES ON THIS SHEET MUST BE MADE OR CIRCLED IN RED INK, WITH DATE AND NAME OF PERSON MAKING CHANGE.

Do not extend notes this side of this line

B.M.	1ST RUN	DIFF.	2ND RUN	3RD RUN	ADJ. ELEV.	DESCRIPTION
CBM#4	451.503					CBM#4 Elev. FB Access Road From Eastern Ave Sly side @ Sta 6+58 = 104.0 Wly of Serv Road ℄ to Edison Pad - 1" IP Conc Plug & Nail 22.0 Sly of ℄ - 3.0 From Face Curb dn. 3"
+	7052		7119			
π	458.555	+3.755	3.753			
−	3297		3366			
TBM	455258					TBM Elev. FB3828-137A Access Road From Eastern Ave Sly side @ Prod of ℄ Serv. Road to Edison Pad A Sm Bt Sp Rk in head in Curb
+	9508		9506			
π	464.766	+8.889	8.888			
−	0619		0618			
TBM F	464.147					TBM 'F' Elev. 464.200 FB3828-23 Sly side Road @ gym bldg. - Bt Spk in head w/ PM in curb - 28.0 Wly of Ely cor gym bldg, adj to road.
+	0.737		0737			
π	464.884	-9.050	9048			
−	9787		9785			
	455097					
+	2170		2.236			
π	457.267	-6.460	6.457			
−	8630		8693			
	448.637					

NOTES RED ____ JOB NO. 7413.03 SURVEY OF EASTERN AV. SERV. COMPLEX
DATE ____ SURVEY BY H.H. SPRIGGS
NOTES CHKD. ____ NOTES BY H.H.S. DATE 6-71
DATE ____ INDEXED [illegible] DATE ____

F.B. 3855 PG. 99

765420 S & E-353 9-55

PLEASE RETURN TO
LOS ANGELES COUNTY ENGINEER
700 LOS ANGELES COUNTY ENGINEERING BLDG.

NOTE: ANY ADDITIONS OR CHANGES ON THIS SHEET MUST BE MADE OR CIRCLED IN RED INK, WITH DATE AND NAME OF PERSON MAKING CHANGE.

Do not extend notes this side of this line

B.M.	1ST RUN	DIFF.	2ND RUN	3RD RUN	ADJ. ELEV.	DESCRIPTION
	448.637					
+	2.158		2.160			
π	450.775	-6.655	6.657			
−	8.793		8.817			
	441.982					
+	0.847		0.872			
π	442.829	-0.585	0.586			
−	1.432		1.458			
	441.397					
+	7.603		7.863			
π	449.206	+5.537	5.583			
−	2.222		2.260			
CT34 =BM 61-3	446.964					CT34 =BM 61-3 MM. 446.971 1962 Adj FB 3828-12 FB 2863-10

JOB NO. 741303
SURVEY OF EASTERN AVE SERV. COMPLEX
SURVEY BY
NOTES BY
INDEXED
DATE
NOTES RED.
NOTES CHKD.

F.B. 3855 PG. 100

Notes Ck'd by	Survey of Eastern Ave	F.B. 3855 Pg 101
Map No.	IN 7413.02 Tape 0262 Std 68 °F	Sheet Complex
Office Work	Surveyed by [illegible]	Mechanical (Shops Etc.
Checked	Notes [illegible] Date 7-41	Construction
Date	Indexed E. I. GALLI	

IN 7413.02

Eastern Ave Service Complex
Mechanical Dept. Shops

Location As Built 10" VCP - Line A, B, & C.
SANITARY SEWER Ser. Sheet C-3
Spacs 2519

Pg 101-104 119-122

Note: Any Additions or Changes on this Sheet Must be Made or Circled in Red Ink With Date and Name of Person Making Change

Do not extend this side of this line.

PLEASE RETURN TO
LOS ANGELES COUNTY ENGINEER
403 LOS ANGELES COUNTY ENGINEERING BLDG.

76P309B CE #310 5-66

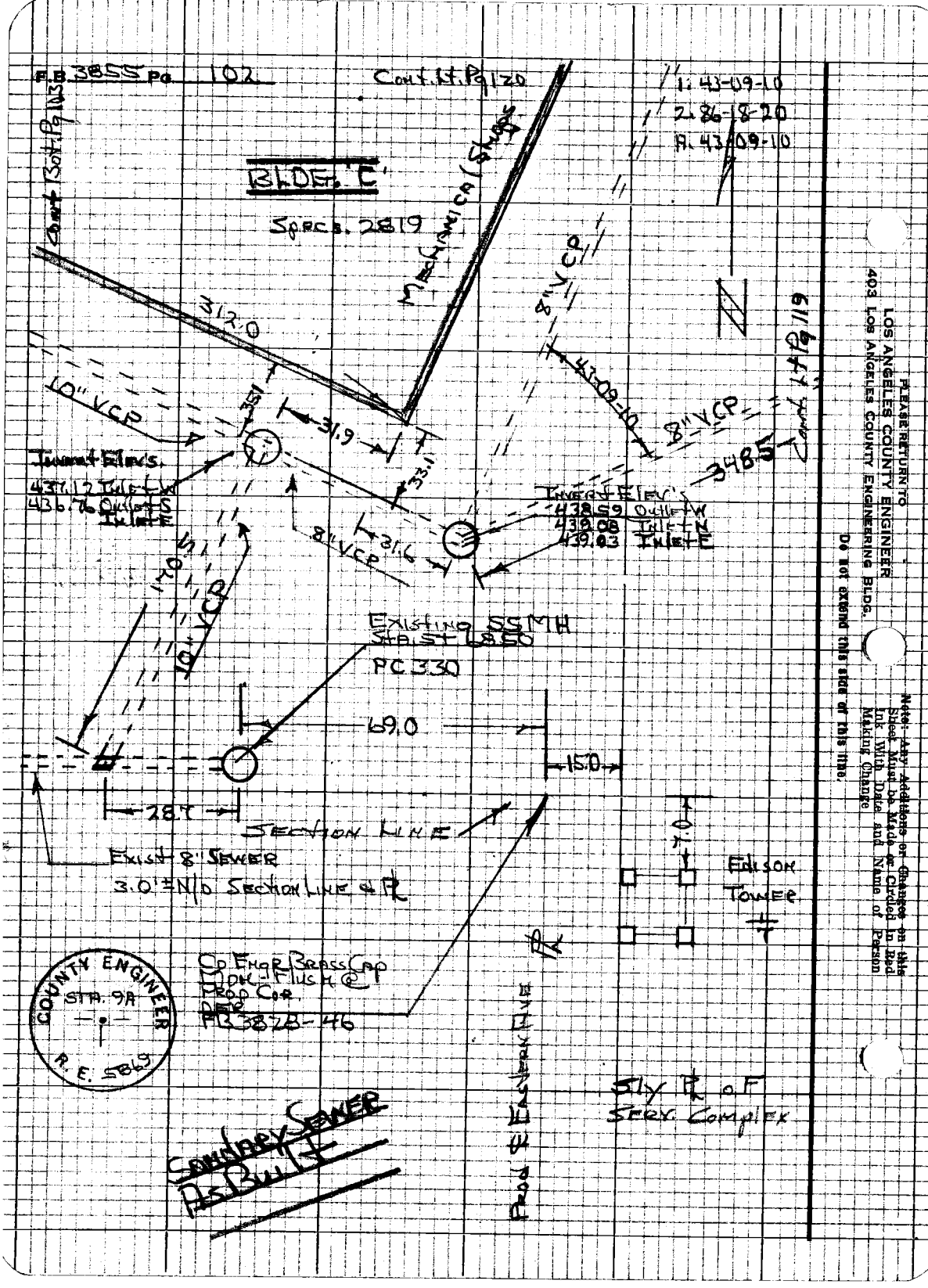

PLEASE RETURN TO
LOS ANGELES COUNTY ENGINEER
403 LOS ANGELES COUNTY ENGINEERING BLDG.

Do not extend this side of this line.

Note: Any Additions or Changes on this Sheet Must be Made or Carried in Red Ink With Date and Name of Person Making Change

Notes Ck'd by	Survey of Eastern Av.	F.B. 3855 Pg. 103
Map No.	JN 7413.03 Tape 0262 Std 68 °F	Mechanical Shops
Office Work	Surveyed by H.H. SPR 1995	Etc. Condensation
Checked	Notes H.H.S. Date 7-71	
Date	Indexed G. J. GALLI	

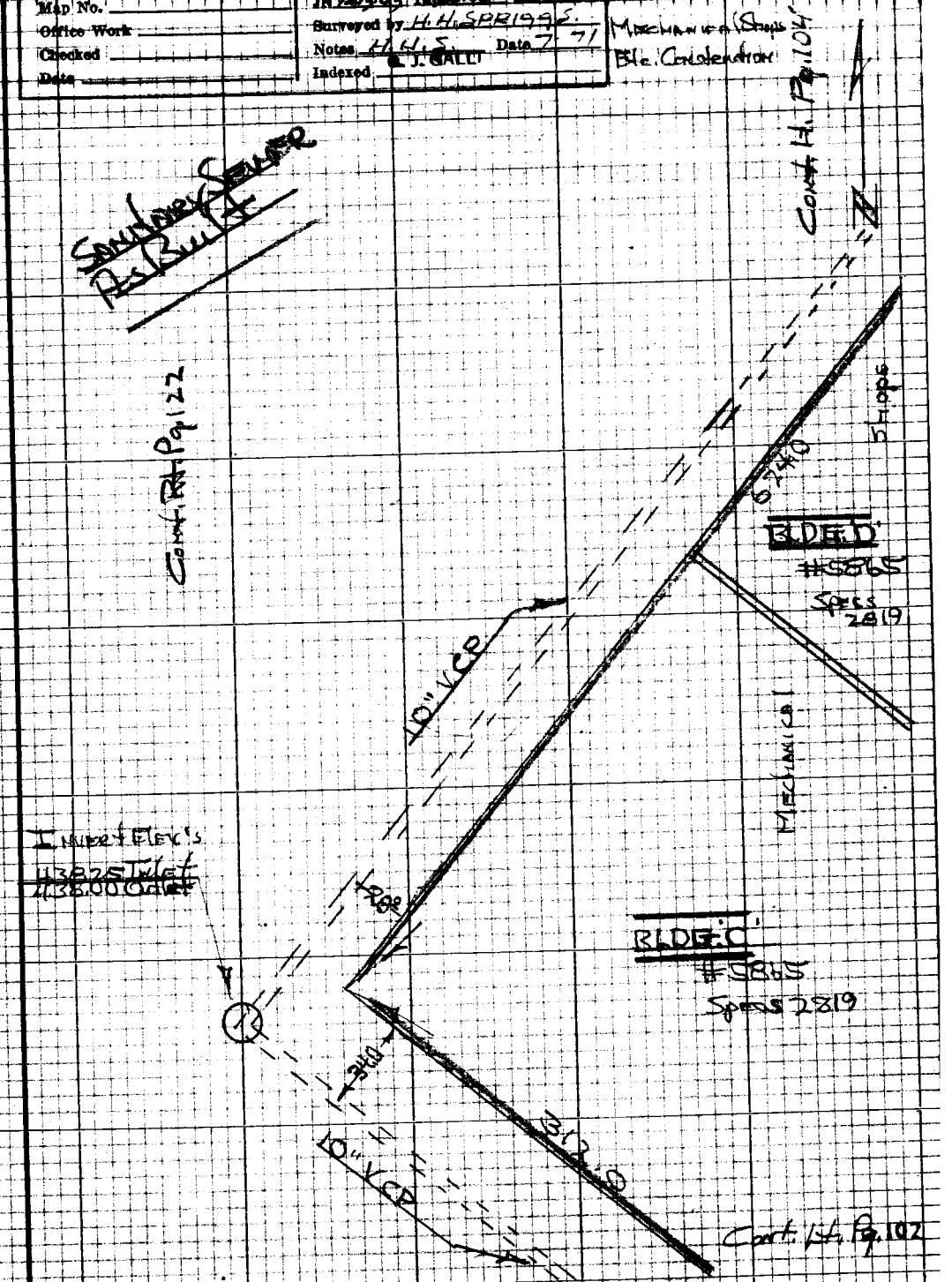

Note: Any Additions or Changes on this Sheet Must be Made or Circled in Red Ink With Date and Name of Person Making Change

Do not extend this side of this line.

PLEASE RETURN TO
LOS ANGELES COUNTY ENGINEER
403 LOS ANGELES COUNTY ENGINEERING BLDG.

76F3098 CE #310 5-66

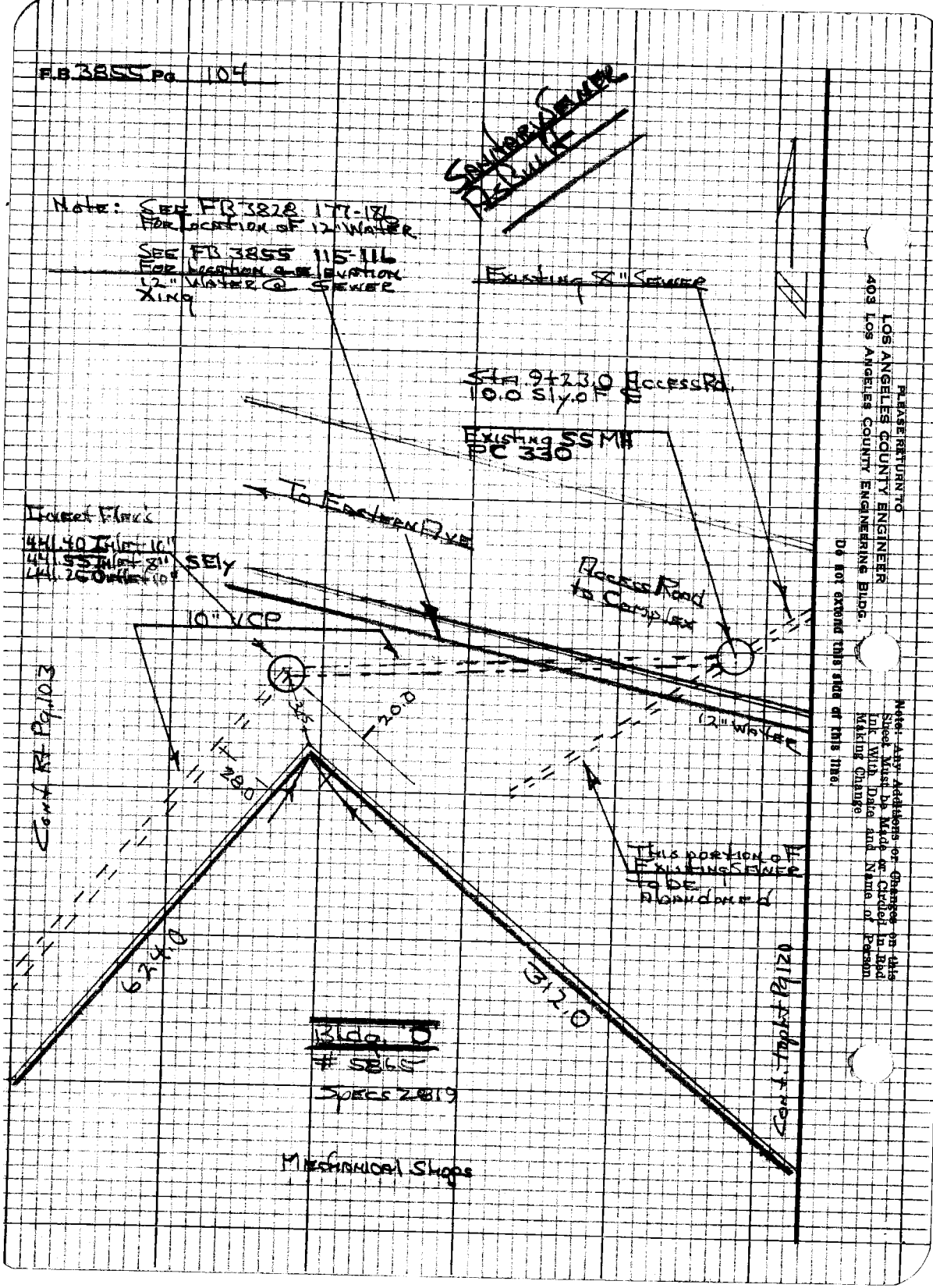
F.B. 3855 Pg. 104
Sanitary Sewer As Built
Note: See FB 3828 177-186 For Location of 12" Water
See FB 3855 115-116 For Location & Elevation 12" Water @ Sewer Xing
Existing 8" Sewer
Sta. 9+23.0 Access Rd. 10.0 Sly. of ℄
Existing SS MH PC 330
To Eastern Ave
Invert Flows
441.40 Inlet 10"
441.55 Inlet 8" SEly
441.26 Outlet 10"
Access Road to Complex
10" VCP
12" Water
20.0
28.0
Cont. Rt. Pg. 103
This portion of Existing Sewer to be abandoned
624.0
312.0
Bldg. 'D'
5865
Specs 2819
Mechanical Shops
Cont. Topt. Pg. 120
PLEASE RETURN TO
LOS ANGELES COUNTY ENGINEER
403 LOS ANGELES COUNTY ENGINEERING BLDG.
Do not extend this side of this line.
Note: Any Additions or Changes on this Sheet Must be Made or Circled in Red Ink With Date and Name of Person Making Change

Notes Ck'd by	Survey of Eastern Ave	F.B. [illegible] Pg. 105
Map No.	JN 7413.02 Tape Std. °F	Serv. Complex Mechanical Shops
Office Work	Surveyed by H. H. Springs	
Checked	Notes HHS Date [illegible]	
Date	Indexed C. J. GALLI	

JN 7413.02

Eastern Ave Service Complex

Mechanical Shops
Specs. 2819

Baseline = ℄ for location & Elevation of 12" Water & Phone & Electric Conduit @ Nly. side of Mechanical Dept. Administration Bldg. - as built per Specs 2837 - FB 3828 - 169 - 176 - Phone Electric
177 - 186 - Water

Grade elevations per sheet 2 in this area. - Grading Spec 2837

Topography Pg. 111-112
Elevations Pg. 107-110

Grade elevations per sheet C-2 in this area - Building Specs 2819

H.H. Springs
E.A. Moody
P.L. Bansley
J.J. Sykes

Per Request of Design Div. for lowering to accomodate grade of access drive to 1st Floor of Administration Floor Elev. 430.00

Via R.E. Hicks
R. Cairncross

Note: Any Additions or Changes on this Sheet Must be Made or Circled in Red Ink With Date and Name of Person Making Change

Do not extend this side of this line.

PLEASE RETURN TO
LOS ANGELES COUNTY ENGINEER
403 LOS ANGELES COUNTY ENGINEERING BLDG.

76P3095 CE #310 8-66

F.B. 3855 Pg. 106

F. B. 3859 PG. 107

Profile No.	Notes Red	Plotted	Job No. 7413.02	Division No.	
	Date	Date	Survey of Eastern Ave Serv. Complex - Mechanical Shops		
X-Sec. No.	Notes Chk'd.	Checked	Survey by H.H. Griggs	Notes	Date
	Date	Date	Map No.	Indexed G. J. GALLI	Date

NOTE: ANY ADDITIONS OR CHANGES ON THIS SHEET MUST BE MADE OR CIRCLED IN RED INK, WITH DATE AND NAME OF PERSON MAKING CHANGE.

PLEASE RETURN TO
LOS ANGELES COUNTY ENGINEER
403 LOS ANGELES COUNTY ENGINEERING BLDG.

Do not extend notes this side of this line.

STATION	B. S.	H. I.	F. S.	ELEV.	
					#7413.02 Eastern Ave Service Complex Mechanical Shops Specs. 2819 Measurements of 12" Water-Phone & Electric Conduit From Report Pg 105-106 Location See Pg 111-112 HHGriggs

76-L-298 CE 307 5-66

76-L-298 CE 307 5-66

PLEASE RETURN TO
LOS ANGELES COUNTY ENGINEER
403 LOS ANGELES COUNTY ENGINEERING BLDG.

NOTE: ANY ADDITIONS OR CHANGES ON THIS SHEET MUST BE MADE OR CIRCLED IN RED INK, WITH DATE AND NAME OF PERSON MAKING CHANGE.

Do not extend notes this side of this line.

STATION	B. S.	H. I.	F. S.	ELEV.		
TBM		Per Sheet Specs 2819		441.97	TBM Elev. 441.972 FB 3855-96 Eastern Ave Serv. Complex - Access Road From Eastern Ave. - Nly side - AFd Sm Bt Spk in head in curb @ E. edge C.B. - 300' ± E/o ℄ Eastern Ave.	
CBM #1				443.32	CBM #1 Elev. 443.333 FB 3855-96 1" IP Conc Plug & Nail 84.00 N/o N Wly Cor - Prod W. edge - dn 6" - Bldg B Bk	
0+65 Bk				4394	3.5 Top Cb. @ conduit xing	
0+90 Bk		(439) Finish		4356	13.0 Top 12" Water	
1+00 Bk	Pg. 106			43837		14.0 Top Cb.
"		(439) Finish		4373	6.0 Top Conduit	
1+25 Bk				43722		26.4 Top Cb.
"		(437) Finish		4379	6.6 Top Conduit	

F. B. 3855 Pg. 108

Job No. 741302 Division No. Notes Red Plotted Profile
Survey of Eastern Ave Serv Complex - Mechanical Shop Date Date No.
Survey by H.H. Spriggs Notes H.H.S. Notes Chk'd. Checked X-Sec.
Indexed J. GALLI Date Date Date No.

76-L-298 CE 307 5-66

PLEASE RETURN TO
LOS ANGELES COUNTY ENGINEER
403 LOS ANGELES COUNTY ENGINEERING BLDG.

NOTE: ANY ADDITIONS OR CHANGES ON THIS SHEET MUST BE MADE OR CIRCLED IN RED INK, WITH DATE AND NAME OF PERSON MAKING CHANGE.

Do not extend notes this side of this line.

STATION	B. S.	H. I.	F. S.	ELEV.		
		PER Sheet Specs 2E19			1½	
1+50				436.16		35.8 Top Cb
			(435.5) Finish	438.5	6.4 Top Conduit	
1+53.7			(437.0) Finish	435.27		15.5 Top WV 12" Water Line
1+53.7				435.17		15.5 Top 12" Water Line
1+75				435.24		42.5 Top Cb.
"			(434.2) Finish	438.7	5.3 Top Conduit	
2+00			(435.5) Finish	432.8		25.5 Top 12" Water Line
"				434.10		47.0 Top Cb.
"			(433.4) Finish	437.8	5.0 Top Conduit	

Profile No. ____ Notes Red ____ Date ____ Plotted ____ Date ____ Job No. 1413.02 Division No. ____
X-Sec. No. ____ Notes Chk'd. ____ Date ____ Checked ____ Date ____ Survey of Extensive Serv. Complex - Pittsburgh Spring
Survey by H. Byrtgys Notes Date 7-7-
Map No. ____ Indexed ____ Date ____ G. J. GALLI

F. B. 3855 PG. 109

76-L-298 CE 307 5-66

PLEASE RETURN TO
LOS ANGELES COUNTY ENGINEER
403 LOS ANGELES COUNTY ENGINEERING BLDG.

NOTE: ANY ADDITIONS OR CHANGES ON THIS SHEET MUST BE MADE OR CIRCLED IN RED INK, WITH DATE AND NAME OF PERSON MAKING CHANGE.

Do not extend notes this side of this line.

STATION	B. S.	H. I.	F. S.	ELEV.		
2+07.33	Pg. 106			437.1	4.0 Top Conduit @ Junction	
		PER SHEET Specs 2819				
2+43.0		(4325) Finish		430.3	4.0 Top Phone Conduit @ Utility Vault	
N				432.3	4.0 Top Phone Vault	
2+50		(433) Finish		430.4		10.5 Top Elec Conduit 5.0 Ely of Pole
CBM #1				443.33	CBM #1 Elev 443.333 FB3855-96 See Pg. 108	

F. B. 3855 Pg. 110

Job No. 7413.02 Division No. Notes Red Plotted Profile

Survey of Eastern Ave Sewer Complex Mechanical Shops Date No.

Survey by H.H. Spriggs Notes HHS Notes Chk'd. Checked X-Sec.

Indexed G. J. GALLO Date Date No.

Notes Ck'd by	Survey of Eastern Ave
Map No.	JN 7413.02 Tape Std °F
Office Work	Surveyed by H.H. Spriggs
Checked	Notes HH Date 7-[illegible]
Date	Indexed G. J. GALLI

F.B. 3855 Pg 111

Serv. Complex
Mechanical Shops

JN 7413.02

EASTERN AVE SERVICE COMPLEX

Mechanical Shops
Specs 2819

LOCATION OF 12" WATER - PHONE & ELECTRIC
CONDUIT
FROM PR PER Pg. 105-106

ELEVATIONS SEE Pg. 107-110

HH Spriggs

Note: Any Additions or Changes on this Sheet Must be Made or Circled in Red Ink With Date and Name of Person Making Change.

PLEASE RETURN TO
LOS ANGELES COUNTY ENGINEER
403 LOS ANGELES COUNTY ENGINEERING BLDG.

Do not extend this side of this line.

76F3098 CE #310 9-67

F.B. 3855 Pg. 112

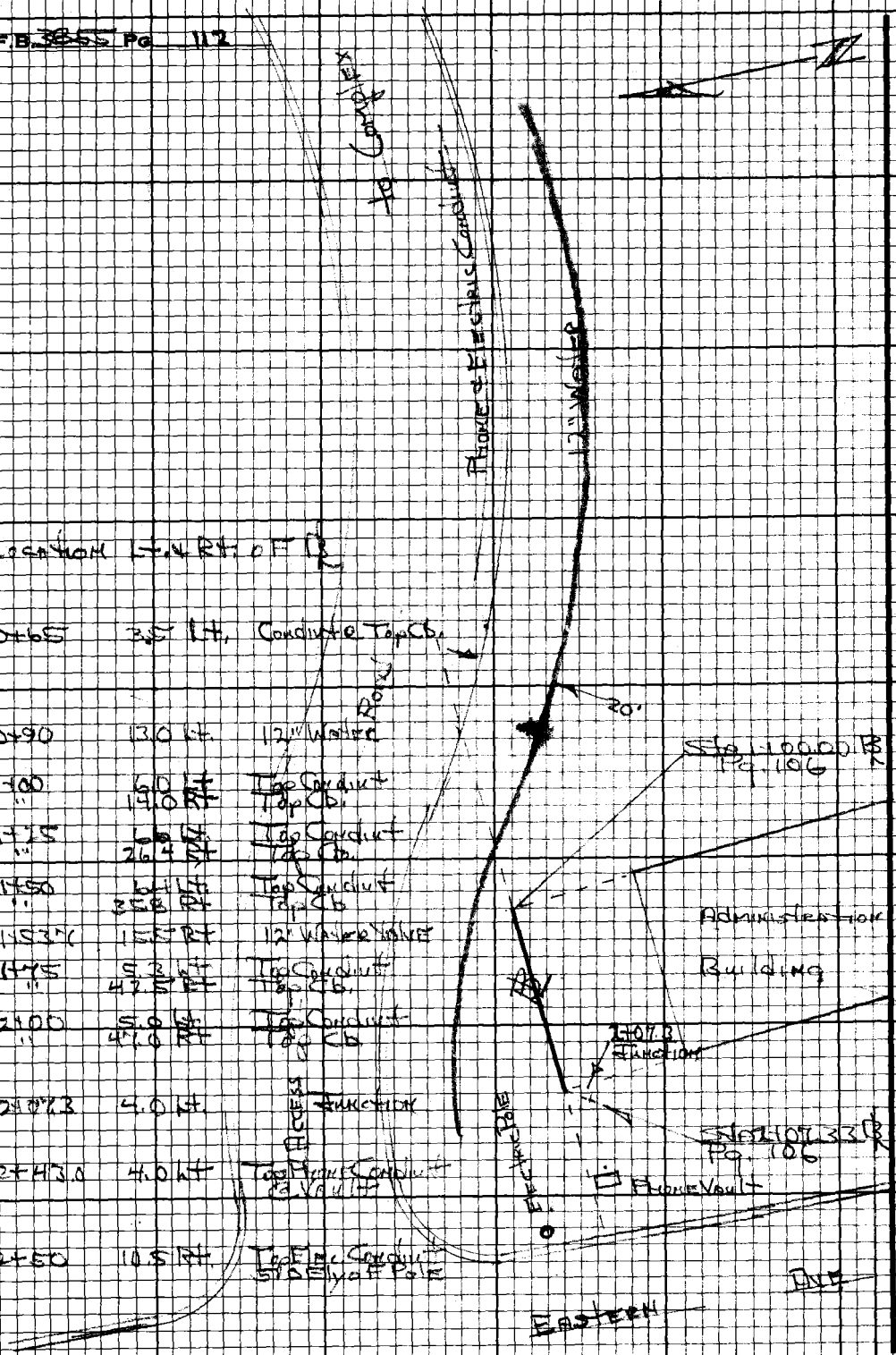

Location	Lt. & Rt. of BL	
0+65	3.5 Lt.	Conduit & Top Cb.
0+90	13.0 Lt.	12" Water
1+00	6.0 Lt.	Top Conduit
"	14.0 Rt.	Top Cb.
1+25	6.6 Lt.	Top Conduit
"	26.4 Rt.	Top Cb.
1+50	6.4 Lt.	Top Conduit
"	35.8 Rt.	Top Cb.
1+53.7	15.5 Rt.	12" Water Valve
1+75	5.3 Lt.	Top Conduit
"	42.5 Rt.	Top Cb.
2+00	5.0 Lt.	Top Conduit
"	47.0 Rt.	Top Cb.
2+07.3	4.0 Lt.	Access Junction
2+43.0	4.0 Lt.	Top Phone Conduit & Vault
2+50	10.5 Rt.	Top Elec. Conduit 5'0 Ely off Pole

PLEASE RETURN TO
LOS ANGELES COUNTY ENGINEER
403 LOS ANGELES COUNTY ENGINEERING BLDG.

Do not extend this side of this line.

Note: Any Additions or Changes on this Sheet Must be Made or Circled in Red Ink With Date and Name of Person Making Change.

F. B. 3857 PG. 113

Profile No.	Notes Red	Plotted	Job No. 741302	Division No.
	Date	Date	Survey of Eastern Ave. Serv. Complex	
X-Sec. No.	Notes Chk'd.	Checked	Survey by H.H. Griggs	Notes	Date
	Date	Date	Map No.	Indexed R. J. GALL	Date

FN 741303

Eastern Ave Serv. Complex
Mechanical Shops—

Sanitary Sewer - Revision to Trade
on Line 'A' Sheet C-3 & C4
per request of REHicks 7-22-71
See Pg 115-116 for location

HHGriggs

STATION	B. S.	H. I.	F. S.	ELEV.

NOTE: ANY ADDITIONS OR CHANGES ON THIS SHEET MUST BE MADE OR CIRCLED IN RED INK, WITH DATE AND NAME OF PERSON MAKING CHANGE.

Do not extend notes this side of this line.

PLEASE RETURN TO
LOS ANGELES COUNTY ENGINEER
403 Los Angeles County Engineering Bldg.

76-L-298 CE 307 8-70

76-L-298 CE 307 8-70

PLEASE RETURN TO
LOS ANGELES COUNTY ENGINEER
403 LOS ANGELES COUNTY ENGINEERING BLDG.

NOTE: ANY ADDITIONS OR CHANGES ON THIS SHEET MUST BE MADE OR CIRCLED IN RED INK, WITH DATE AND NAME OF PERSON MAKING CHANGE.

Do not extend notes this side of this line.

STATION	B. S.	H. I.	F. S.	ELEV.				
TBM				455.26	TBM Elev. 455.26			FB 3855-99
					Access Road From Eastern Ave, Sly side @ Proj of Serv. Road to Edison Pad Rsm Bt Spk in head in curb.			
							Cut	
13+34						449.30		
+50				456.45		449.87	658	1X2 NOT
+75				457.77	3.55%	450.76	701	
14+00				458.76		451.65	713	1X2N
+12	Sly. Edge Encased Conduit			459.10		452.08	702	
+24	Nly. " " " " "			458.89		452.50	639	Chist Tent.
+38				459.[illegible]	4.55%	453.60	569	Sabld [illegible]
+465				459.50		454.24	526	
14+485						454.4		
TBM F				464.15	TBM 'F' Elev. 464.147 FB 3855-99			
					Sly side road @ gym bldg. - Bt Spk in head W/PM in curb - 28.0 Wly of Ely Cor Gym Bldg - adj to road			

F. B. 3855 Pg. 114

Job No. 7413.02 Division No. Notes Red Plotted Profile
Survey of Eastern Ave Serv. Complex Date Date No.
Survey by H.H. Gomez Notes Notes Chk'd. Checked X-Sec.
Indexed Date Date Date No.

Notes Ck'd by	Survey of Eastern Ave
Map No.	JN 7413.02 Tape 0262 Std 68°F
Office Work	Surveyed by HH Spriggs
Checked	Notes HHS Date 1-11
Date	Indexed G. J. GALLI

F.B. 3855 Pg. 115

Serv. Complex

#K7413.02

Eastern Ave Serv. Complex
Medical Shops

Sketch of location of
10" VCP Sewer Grade Revision

See Pg 113-114 For Grades

Line 'A'

HH Spriggs

Note: Any Additions or Changes on this Sheet Must be Made or Circled in Red Ink With Date and Name of Person Making Change.

Do not extend this side of this line.

PLEASE RETURN TO
LOS ANGELES COUNTY ENGINEER
403 LOS ANGELES COUNTY ENGINEERING BLDG.

76F3098 CE#310 9-67

F.B. 3855 Pg. 116

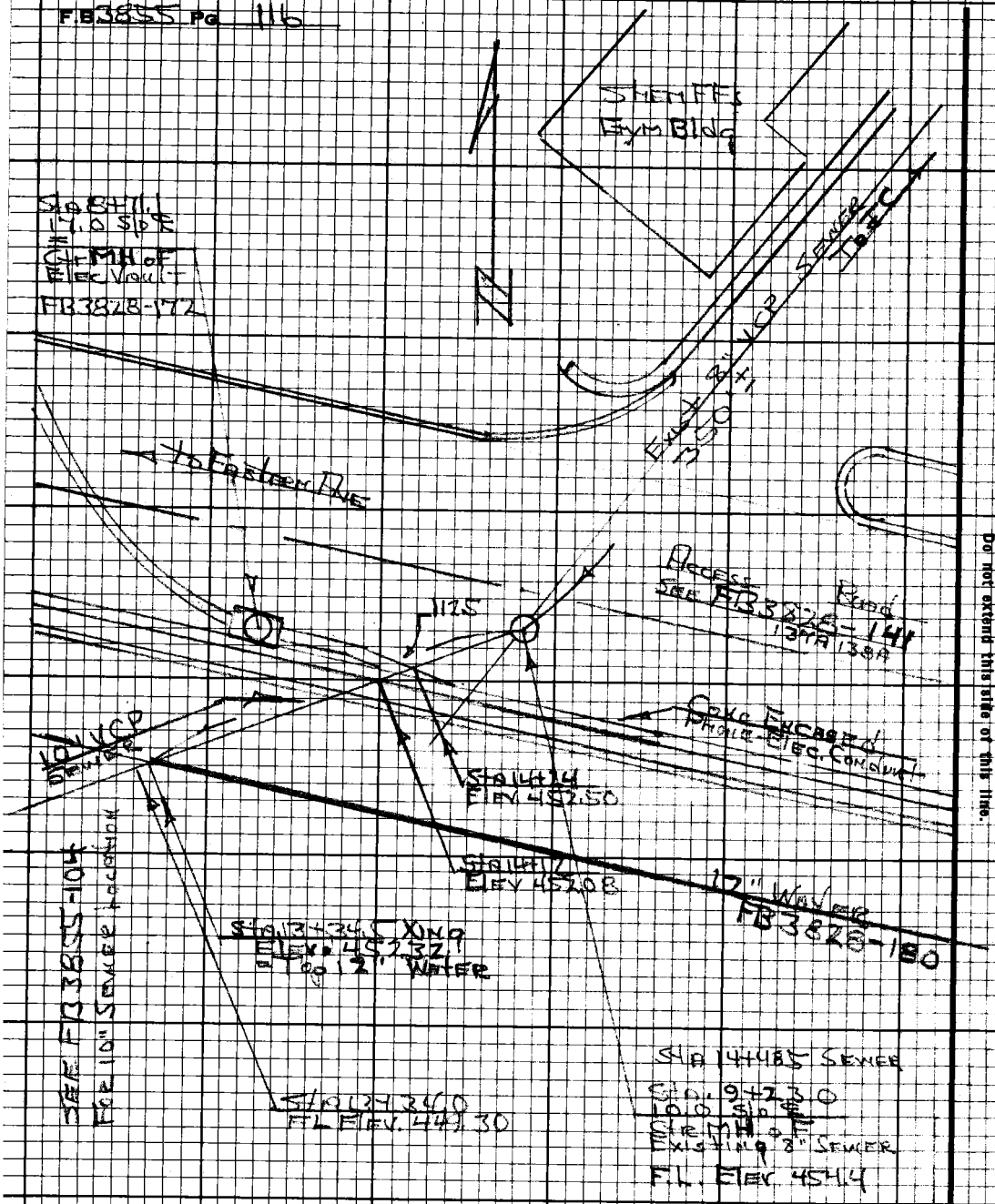

PLEASE RETURN TO
LOS ANGELES COUNTY ENGINEER
403 Los Angeles County Engineering Bldg.

Do not extend this side of this line.

Note: Any Additions or Changes on this Sheet Must be Made or Circled in Red Ink With Date and Name of Person Making Change.

Notes Ck'd by	Survey of Eastern Ave
Map No.	JN 7413.03 Tape 02 [illegible]
Office Work	Surveyed by H H Spriggs
Checked	Notes HHS Date 7-30-71
Date	Indexed [illegible]

F.B. 3855 Pg. 114
Serv. Complex

JN 7413.03

Eastern Ave Service Complex

On Site Correlation of Coordinate Control per Specs 2837, Site Preparation
FB 3828-41-46, 142, 144, 144A

to

Alignment Access Road From Eastern Ave per sheet 4 - Specs 2837, Site Preparation
FB 3828-135-142, 135A-138A

to

Construction Control Bldg's A-B-C-D per sheet 3 - Specs 2819
FB 3855-91-94

H H Spriggs
J A Moody
P L Beasley
J E Sykes

Note: Any Additions or Changes on this Sheet Must be Made or Circled in Red Ink With Date and Name of Person Making Change

Do not extend this side of this line.

PLEASE RETURN TO
LOS ANGELES COUNTY ENGINEER
403 Los Angeles County Engineering Bldg.

7623098 CE #310 5-66

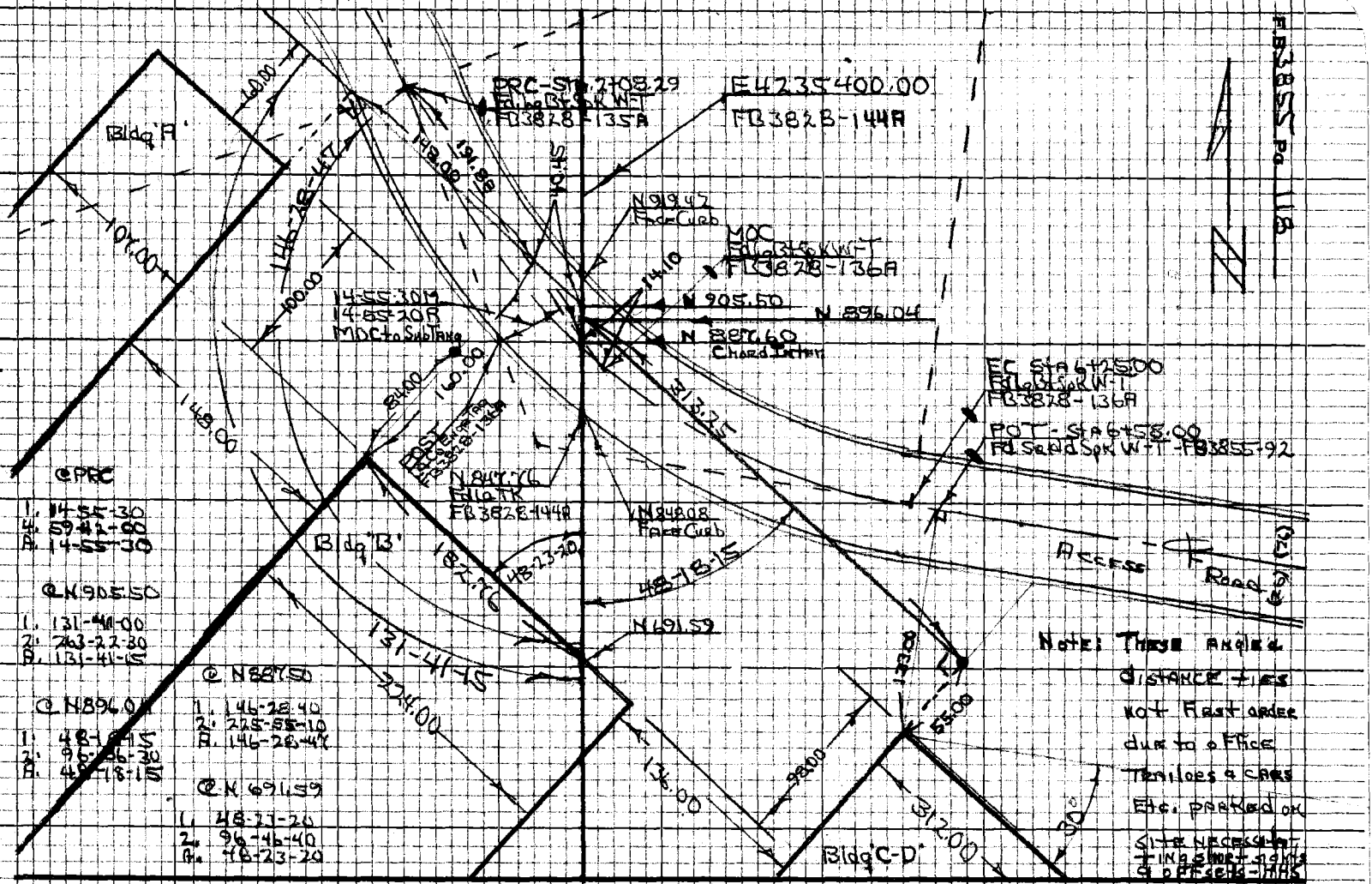

PLEASE RETURN TO
LOS ANGELES COUNTY ENGINEER
403 LOS ANGELES COUNTY ENGINEERING BLDG.

Do not extend this side of this line.

Note: Any additions or changes on this Sheet Must be Made or Credited in Red Ink With Date and Name of Person Making Change

Notes Ck'd by	Survey of Eastern Pre Sec Complex	F.B. 3855 Pg 119
Map No.	JN 74302 Tape Std °F	Mechanical Shops Etc
Office Work	Surveyed by H.H. Spriggs	Construction
Checked	Notes HHS Date 9-16-71	
Date	Index E. M. PALMER MAY 16 1973	

Sanitary Sewer As Built

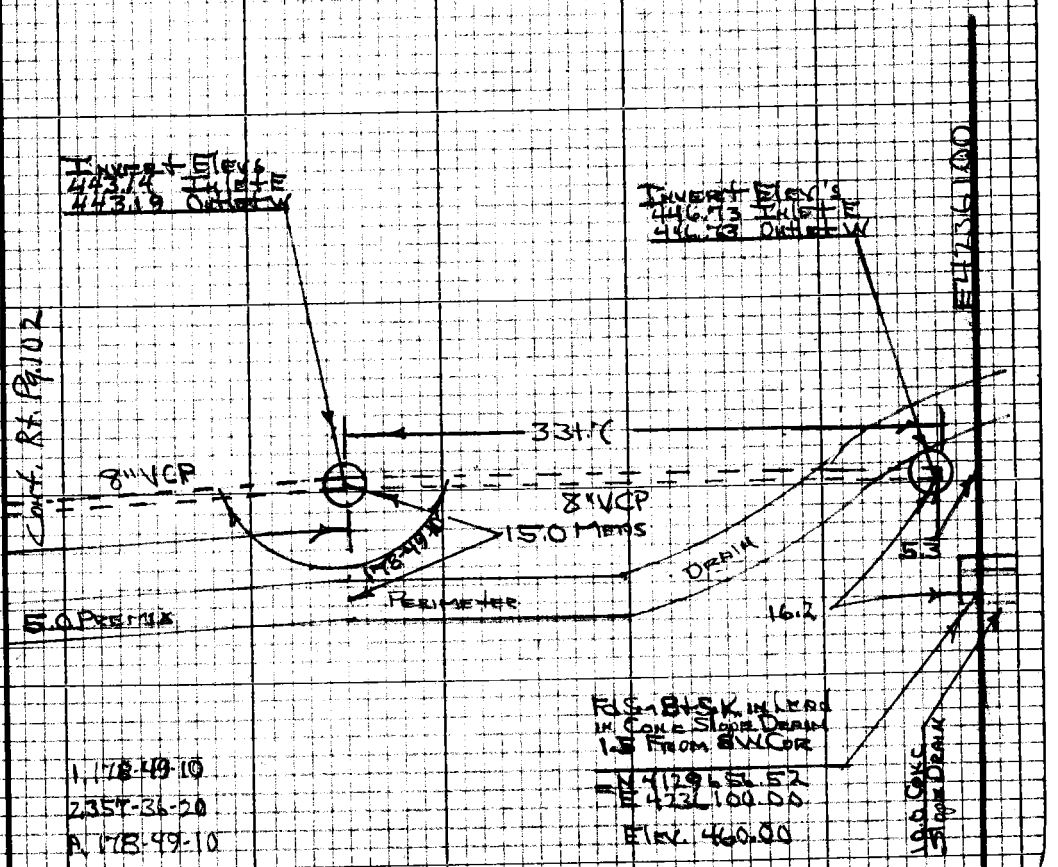

Note: Any Additions or Changes on this Sheet Must be Made or Circled in Red Ink With Date and Name of Person Making Change

Do not extend this side of this line.

PLEASE RETURN TO
LOS ANGELES COUNTY ENGINEER
403 LOS ANGELES COUNTY ENGINEERING BLDG.

76P3095 CE #310 5-66

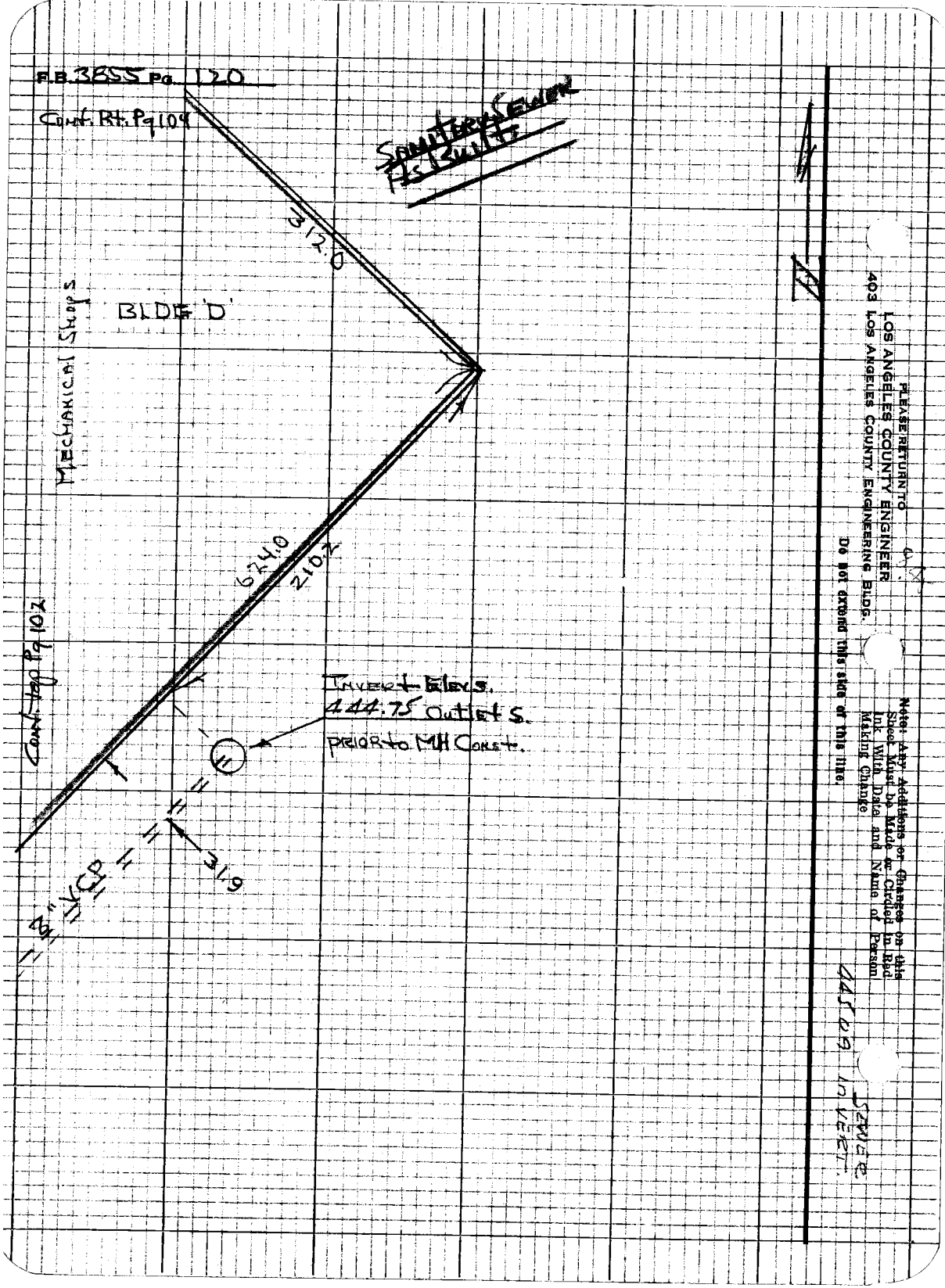
F.B. 3855 Pg. 120
Cont. Rt. Pg 104
Sanitary Sewer As Built
312.0
BLDG 'D'
Mechanical Shops
624.0
210.2
Cont. top Pg 102
Invert Elevs.
444.75 Outlets.
prior to MH Const.
31.9
8" VCP
PLEASE RETURN TO
LOS ANGELES COUNTY ENGINEER
403 LOS ANGELES COUNTY ENGINEERING BLDG.
Do not extend this side of this line.
Note: Any Additions or Changes on this Sheet Must be Made or Circled in Red Ink With Date and Name of Person Making Change.
445.09 SEWER INVERT.

Sewer B4 Adm

F.B. 3XT Pg. 122

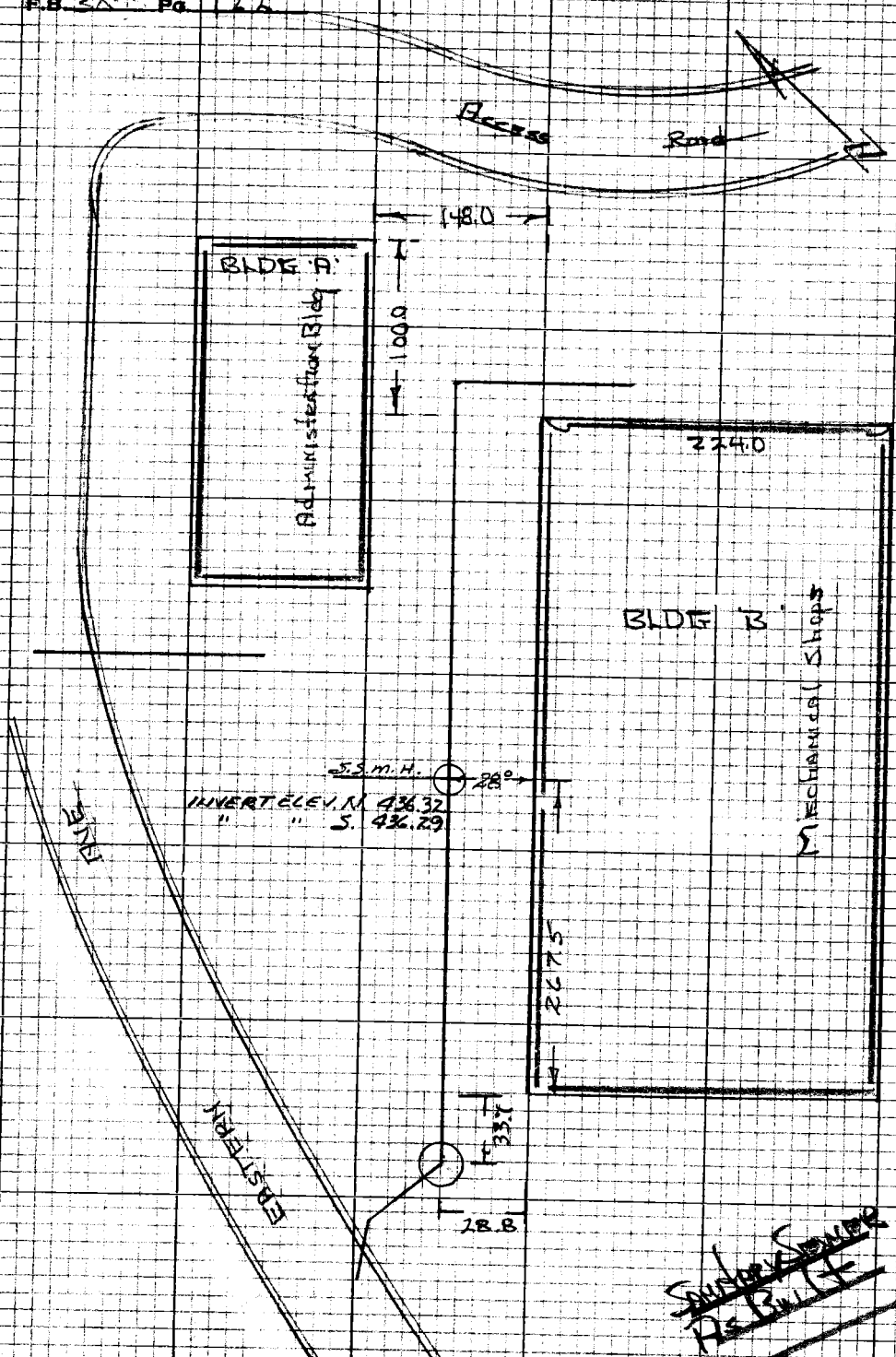

PLEASE RETURN TO
LOS ANGELES COUNTY ENGINEER
403 LOS ANGELES COUNTY ENGINEERING BLDG.

Do not extend this side of this line.

Note: Any Additions or Changes on this Sheet Must be Made or Circled in Red Ink With Date and Name of Person Making Change

R-C

Notes Ck'd by	Survey of Eastern Ave Serv. Complex
Map No.	JN 7413.03 Tape Std °F
Office Work	Surveyed by H.H. Spriggs
Checked	Notes HHS Date 9-16-71
Date	Indexed J.M. PALMERI MAY 16 1973

F.B. 38[illegible] Pg. 123
Mechanical Shops Etc.
Construction

JN 7413.02

EASTERN AVE SERVICE COMPLEX

Specs # 2819 Mechanical Shops Const.

AS BUILT LOCATION 12" WATER MAINS

per Sheet C-3 of Specs 2819

Pg. 123 - 126

HHSpriggs

Note: Any Additions or Changes on this Sheet Must be Made or Circled in Red Ink With Date and Name of Person Making Change

Do not extend this side of this line.

PLEASE RETURN TO
LOS ANGELES COUNTY ENGINEER
403 LOS ANGELES COUNTY ENGINEERING BLDG.

76P3095 CK #310 5-66

WATER - B-C

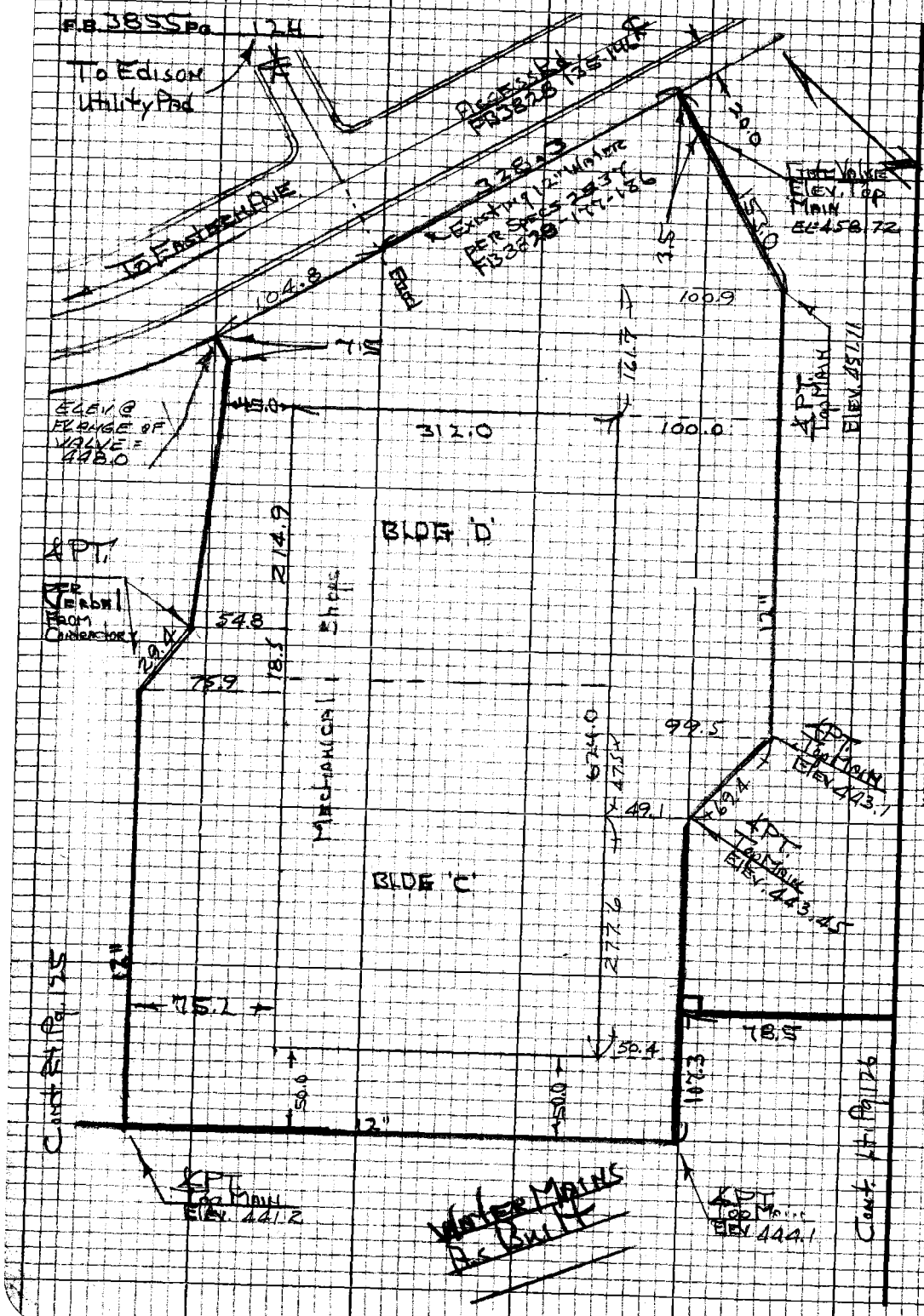

PLEASE RETURN TO
LOS ANGELES COUNTY ENGINEER
403 LOS ANGELES COUNTY ENGINEERING BLDG.

Do not extend this side of this line.

Note: Any Additions or Changes on this Sheet Must be Made or Circled in Red Ink With Date and Name of Person Making Change

Notes Ck'd by	Survey of Eastern Ave Serv Complex
Map No.	JN 7443.03 Tape Std °F
Office Work	Surveyed by HHSpriggs
Checked	Notes HHS Date 9-16-71
Date	Indexed I. M. PALMERI MAY 16 1973

F.B. 3855 Pg. 125
Mechanical Shops Etc
Construction

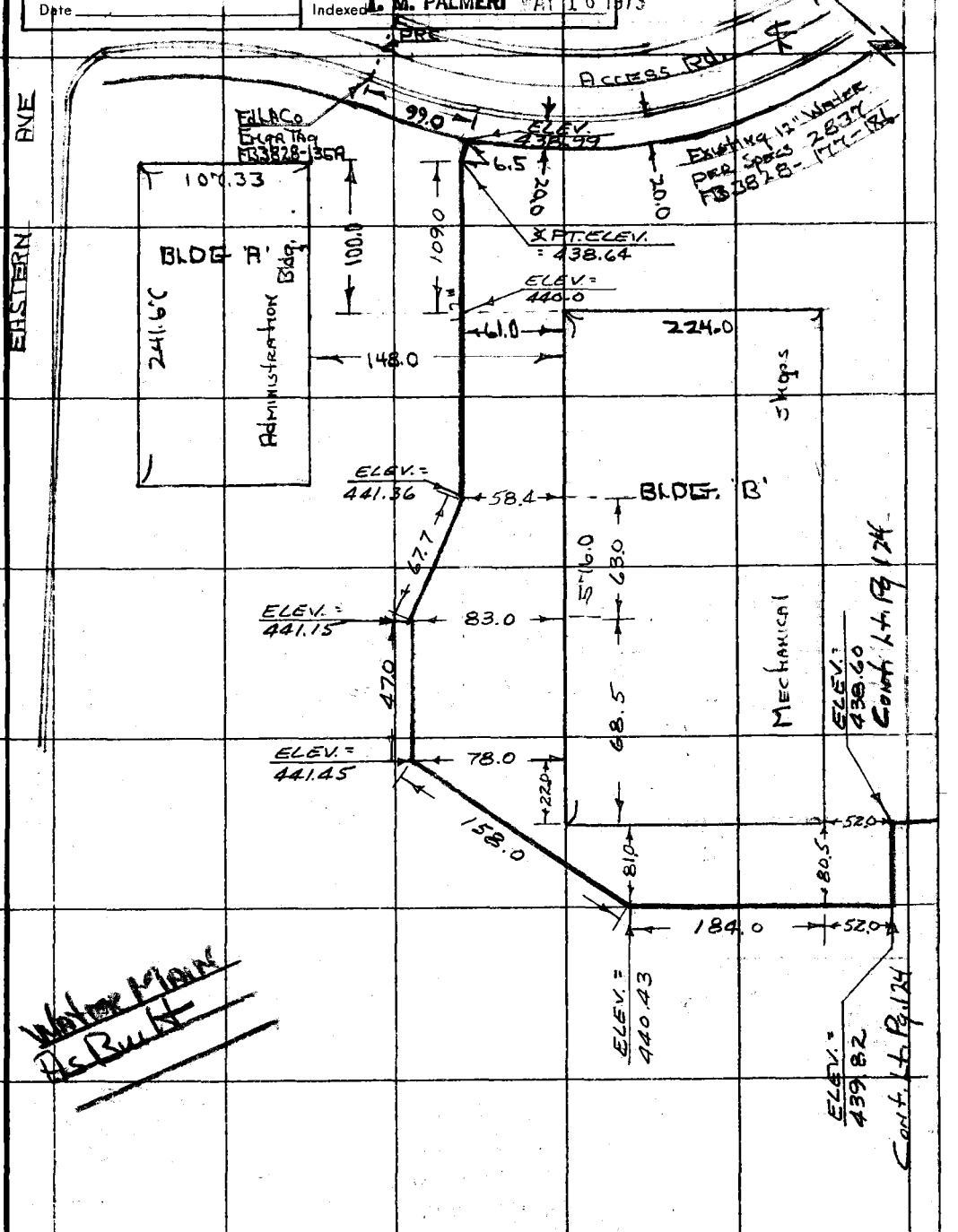

Note: Any Additions or Changes on This Sheet Must be Made or Circled in Red Ink With Date and Name of Person Making Change.

Do not extend this side of this line.

PLEASE RETURN TO
COUNTY OF LOS ANGELES
DEPARTMENT OF COUNTY ENGINEER
403 LOS ANGELES COUNTY ENGINEERING BLDG.

76F309S CE#310 3-68

F. B. 3855 PG 126

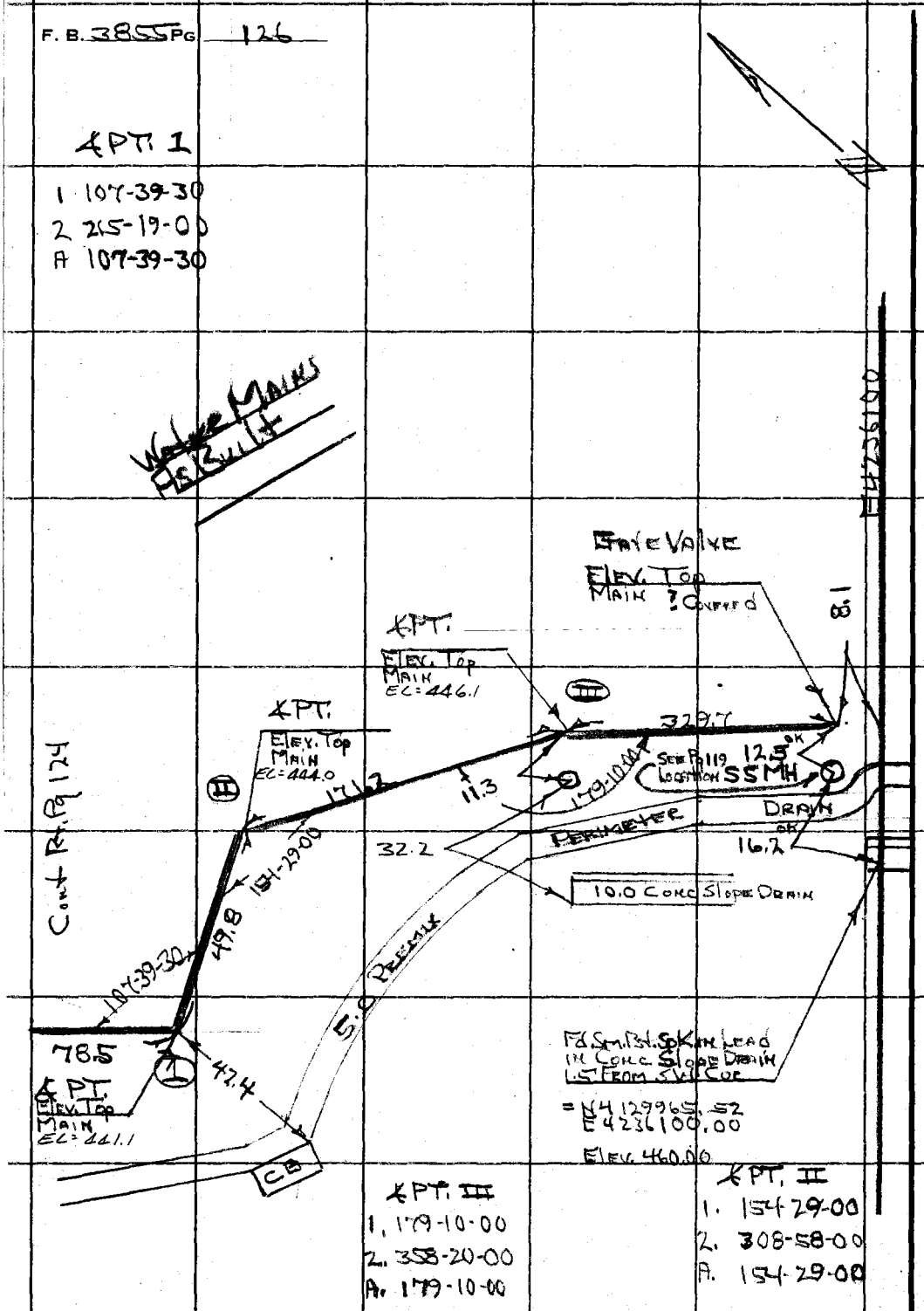

PLEASE RETURN TO
COUNTY OF LOS ANGELES
DEPARTMENT OF COUNTY ENGINEER
403 LOS ANGELES COUNTY ENGINEERING BLDG.

Do not extend this side of this line.

Note: Any Additions or Changes on This Sheet Must be Made or Circled in Red Ink With Date and Name of Person Making Change.

Title SD

Notes Ck'd by	Survey of Eastern Ave Serv. Complex	F. B. 3855 Pg. 127
Map No.	JN 7413.03 Tape Std °F	Mechanical Shops Etc
Office Work	Surveyed by HH Spriggs	Construction
Checked	Notes HHS Date 9-	
Date	Index J. M. PALMERI MAY 16 1973	

JN 7413.02

Eastern Ave Service Complex

Specs 2819 Mechanical Dept. Shops

AS BUILT LOCATION Lines 1, 2, 4, Storm Drains

per Sheet C-2 of Specs 2819

C-2R

Pg. 127-130 Also 127A, 128A,

HH Spriggs

Note: Any Additions or Changes on This Sheet Must be Made or Circled in Red Ink With Date and Name of Person Making Change.

PLEASE RETURN TO
COUNTY OF LOS ANGELES
DEPARTMENT OF COUNTY ENGINEER
403 LOS ANGELES COUNTY ENGINEERING BLDG.

Do not extend this side of this line.

76F3095 CE#310 3-68

F. B 3855 PG 128

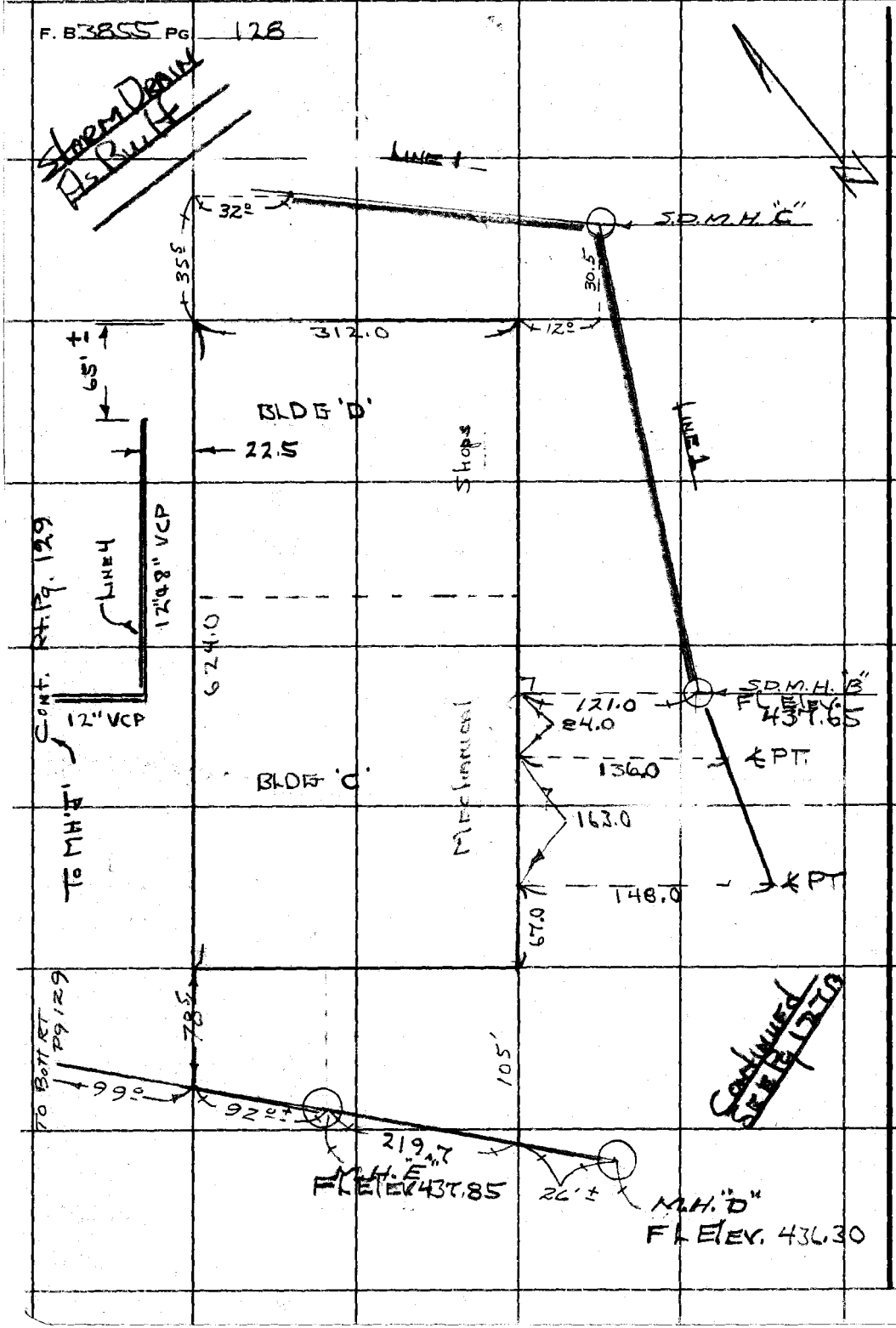

PLEASE RETURN TO
COUNTY OF LOS ANGELES
DEPARTMENT OF COUNTY ENGINEER
403 LOS ANGELES COUNTY ENGINEERING BLDG.

Do not extend this side of this line.

Note: Any Additions or Changes on This Sheet Must be Made or Circled in Red Ink With Date and Name of Person Making Change.

Notes Ck'd by	Survey of Eastern Ave Serv. Complex
Map No.	JN 7413.02 Tape 020 Std 68 °F
Office Work	Surveyed by HH Surveys
Checked	Notes HHS Date 4-11-72
Date	Indexed T. M. PALMERI MAY 16 1973

F. B. 3855 PG. 127A

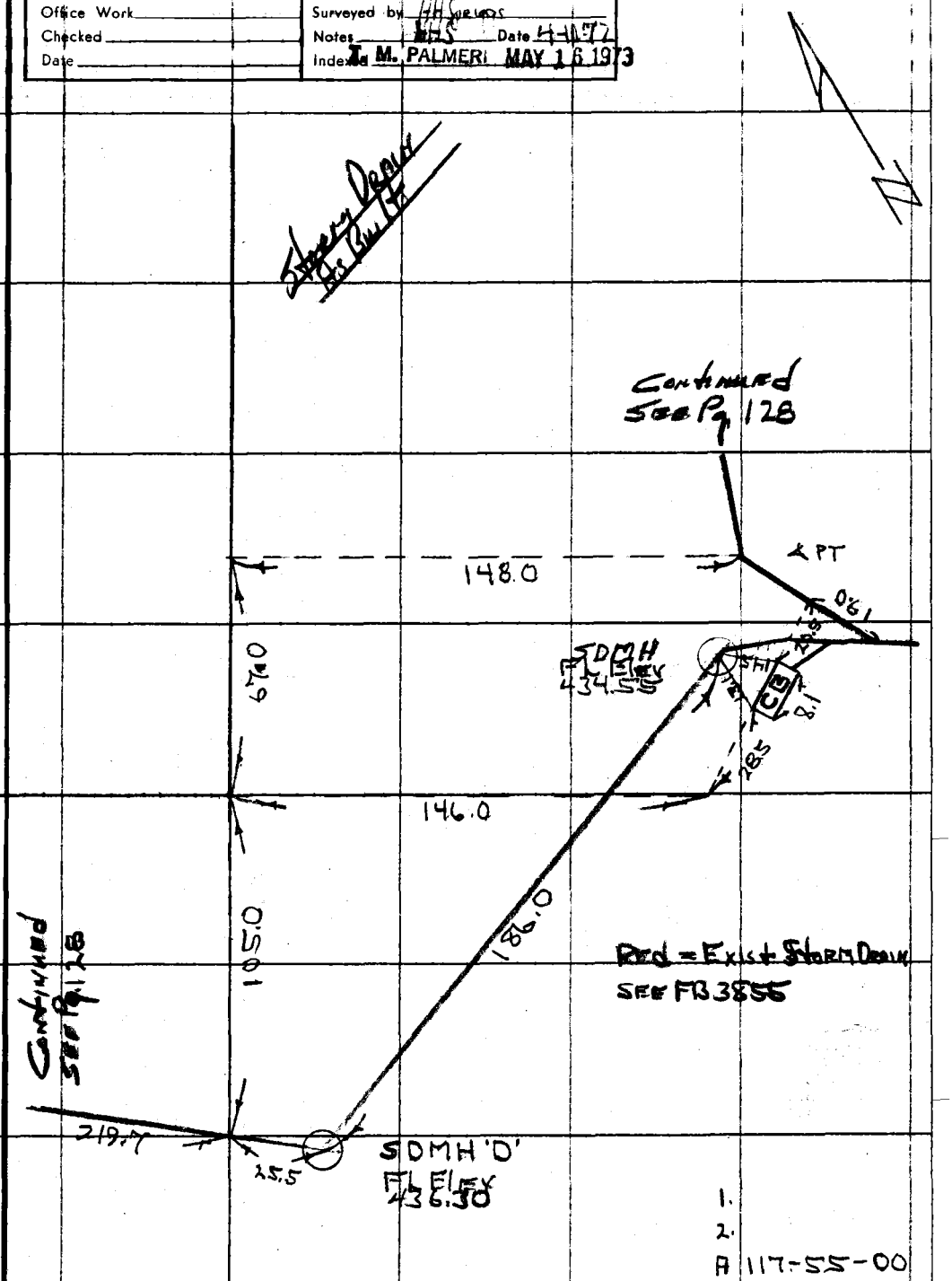

Note: Any Additions or Changes on This Sheet Must be Made or Circled in Red Ink With Date and Name of Person Making Change.

PLEASE RETURN TO
COUNTY OF LOS ANGELES
DEPARTMENT OF COUNTY ENGINEER
403 LOS ANGELES COUNTY ENGINEERING BLDG.

Do not extend this side of this line.

76F309S CE#310 3-69

Notes Ck'd by	Survey of EASTERN AV. SERV. Complex
Map No.	JN 741303 Tape Std °F
Office Work	Surveyed by SPR199S
Checked	Notes H.H.S. Date
Date	Indexed T. M. PALMERI MAY 16 1973

F. B 3855 PG. 129

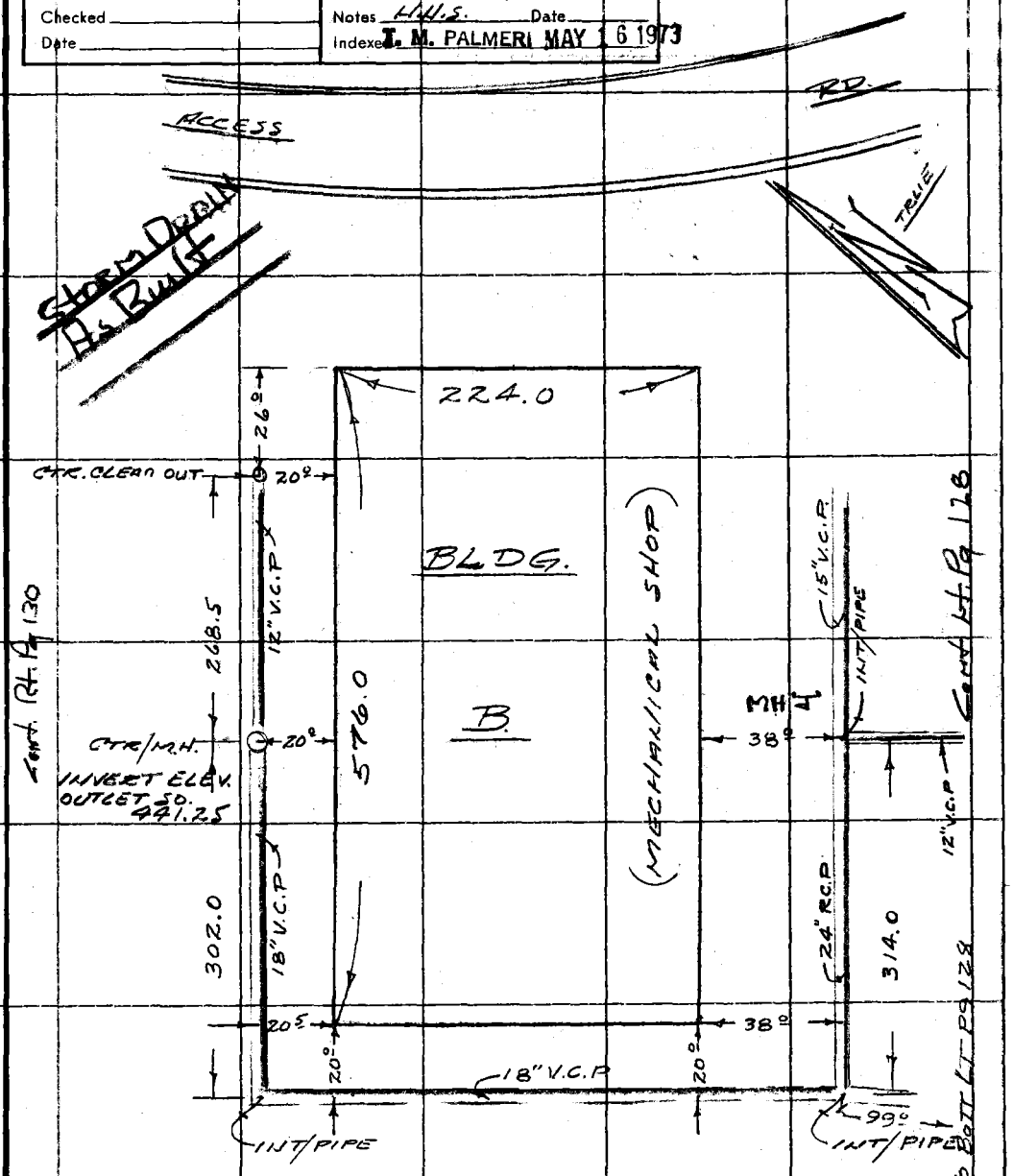

Note: Any Additions or Changes on This Sheet Must be Made or Circled in Red Ink With Date and Name of Person Making Change.

Do not extend this side of this line.

PLEASE RETURN TO
COUNTY OF LOS ANGELES
DEPARTMENT OF COUNTY ENGINEER
403 LOS ANGELES COUNTY ENGINEERING BLDG.

76F309S CE#310 3-68

F. B. 3855 PG 130

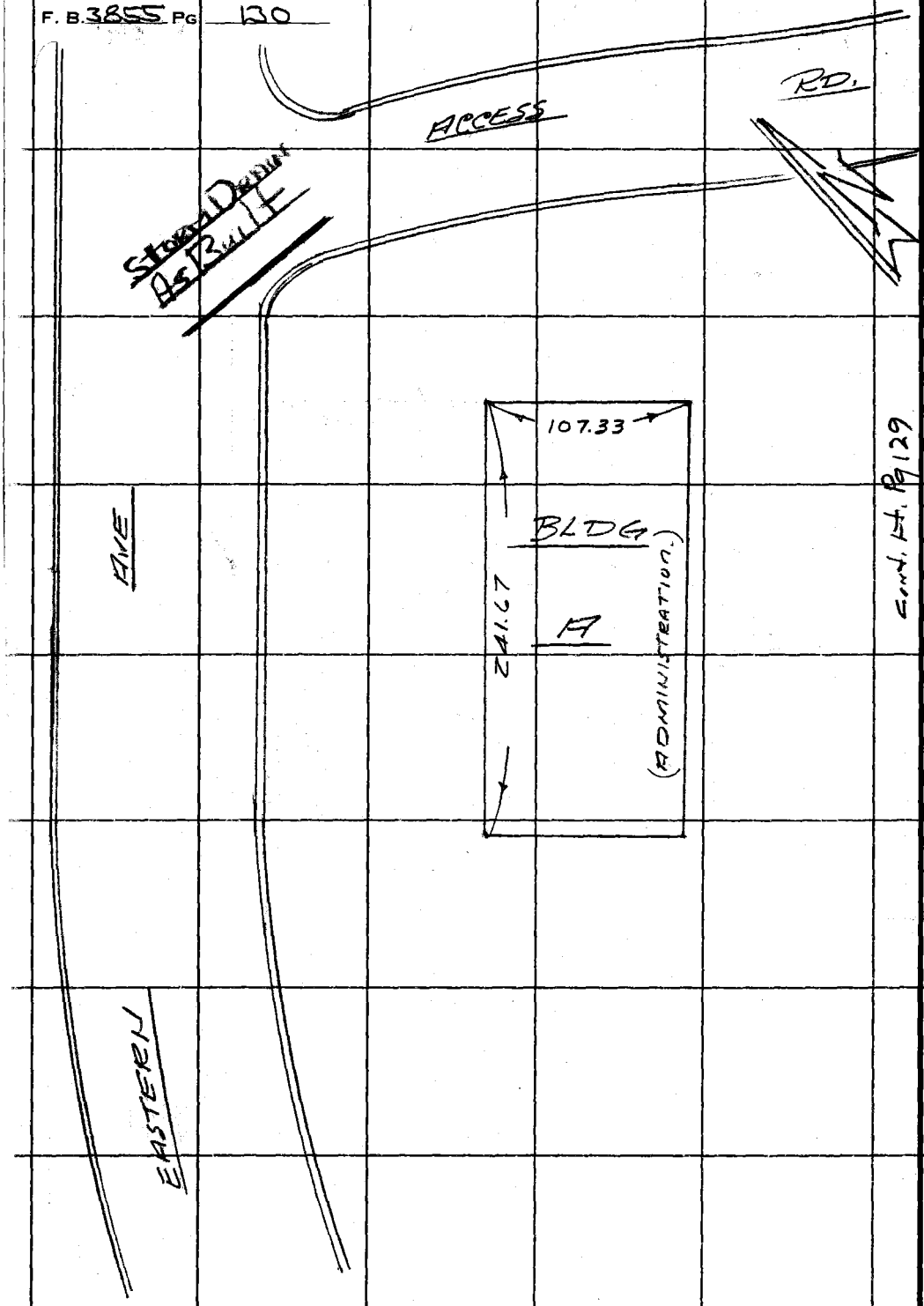

PLEASE RETURN TO
COUNTY OF LOS ANGELES
DEPARTMENT OF COUNTY ENGINEER
403 LOS ANGELES COUNTY ENGINEERING BLDG.

Note: Any Additions or Changes on This Sheet Must be Made or Circled in Red Ink With Date and Name of Person Making Change.

Do not extend this side of this line.

F. B. 3855 Pg. ~~81~~ 131

Profile	Notes Red	Plotted	Job No. 7413.03	Division No.
No.	Date	Date	Survey of Eastern Ave Serv. Complex	
X-Sec.	Notes Chk'd.	Checked	Survey by [illegible]	Notes [illegible] Date 2-71
No.	Date	Date	Map No.	Indexed E. M. PALMERI Date MAY 16 1973

JN 7413.03

Eastern Ave Service Complex (E/o Eastern)

Grades on pad E/o E4236350 - necessitated by wasting of excavation dirt in this area from mechanical department building contract, and also filling of area of old sheriff's parking lot @ N Ely Corner of complex, which was deleted from site grading contract. - (Area N/o N4130885 per note Pg. 58). and also the filling of the area of the temporary connect or Road to McBride Ave. in this area.

Above may necessitate a new drainage configuration to be calculated from this grade profile & location. - HHS

Pg. ~~81~~ 131 - ~~104~~ 154

Note: these grades will supercede grades on portions of this area per FB3855-57-76 HHSpriggs

Top Slope Edge Pad location & Elevations averaged - due to uneven grading @ top slope & slopes in general.

STATION | B. S. | H. I. | F. S. | ELEV.

NOTE: ANY ADDITIONS OR CHANGES ON THIS SHEET MUST BE MADE OR CIRCLED IN RED INK, WITH DATE AND NAME OF PERSON MAKING CHANGE.

PLEASE RETURN TO
LOS ANGELES COUNTY ENGINEER
403 Los Angeles County Engineering Bldg.

Do not extend notes this side of this line.

76-L-298 CE 307 5-66

76-L-298 CE 307 5-66

PLEASE RETURN TO
LOS ANGELES COUNTY ENGINEER
403 LOS ANGELES COUNTY ENGINEERING BLDG.

NOTE: ANY ADDITIONS OR CHANGES ON THIS SHEET MUST BE MADE OR CIRCLED IN RED INK, WITH DATE AND NAME OF PERSON MAKING CHANGE.

Do not extend notes this side of this line.

STATION	B. S.	H. I.	F. S.	ELEV.	
TBM 'F'				464.15	TBM 'F' Elev. 464.147 FB3855-99 Elev. 464.200 FB3828-23 Sly side Rd. @ Eym Bldg. - Bt Spk in head in conc curb. W/PM 28.0 Wly of Ely Cor of Bldg.
TBM				467.14	TBM Elev. FB3855-~~82~~ 132 Serv. Rd. S/o Access Rd. & W/o & Parallel to Sheriff's Parking Lot A set sq hd spk & sm. washer @ ℄ & 37.23' N/o So. edge lot.
TBM				472.64	TBM Elev. FB3855-~~82~~ 132 Central portion of So. Edge Sheriff's Parking Lot A set Sm. Bt. Spk in head in ctr So. Edge 4x4' Conc Slab @ Menthane Gas Vent Pipe - MKd. TBM - 17.0 S/o Edge Lot

F. B. 3855 Pg. 132

Survey of Eastern Ave. Serv. Complex Job No. 41303 Division No. Notes Red Plotted Profile

Survey by H.H. Sorgen Notes Date Date No.

Indexed T. M. PALMERI Date MAY 16 1973 Notes Chk'd. Checked X-Sec.

Date Date No.

76-L-298 CE 307 5-66

PLEASE RETURN TO
LOS ANGELES COUNTY ENGINEER
403 LOS ANGELES COUNTY ENGINEERING BLDG.

NOTE: ANY ADDITIONS OR CHANGES ON THIS SHEET MUST BE MADE OR CIRCLED IN RED INK, WITH DATE AND NAME OF PERSON MAKING CHANGE.

Do not extend notes this side of this line.

STATION	B. S.	H. I.	F. S.	ELEV.	N4130100	
E4236400				4714		Limit
450				4723		
500				4729		
550				4727		
600				4722		
620				4723		
643.5				4712		Edge drain
646.4				4702		FL drain

Profile No. ____ Notes Red ____ Plotted ____ Date ____ Job No. 413.03 Division No. ____
X-Sec. No. ____ Date ____ Date ____ Survey of Eastern Inyo Fern Complex
Notes Chk'd. ____ Checked ____ Survey by [illegible] Notes [illegible] Date ____
Date ____ Date ____ Map No. ____ Index I. M. PALMERI Date MAY 16 1973

F. B. 3855 PG. 133

76-L-298 CE 307 5-66

PLEASE RETURN TO
LOS ANGELES COUNTY ENGINEER
403 LOS ANGELES COUNTY ENGINEERING BLDG.

NOTE: ANY ADDITIONS OR CHANGES ON THIS SHEET MUST BE MADE OR CIRCLED IN RED INK, WITH DATE AND NAME OF PERSON MAKING CHANGE.

Do not extend notes this side of this line.

STATION	B. S.	H. I.	F. S.	ELEV.	N4130200	
E4236350				471.1		Limit
400				472.4		
450				472.6		
500				473.1		
550				472.6		
600				472.1		
650				471.1		
688.6				469.3		Edge drain
491.3				468.5		FL "

F. B. 3855 Pg. 134/86 Job No. 74413.03 Division No. Notes Red Plotted Profile
Survey of Eastern Ave Serv. Complex Date Date No.
Survey by [illegible] Notes [illegible] Notes Chk'd. Checked X-Sec.
Indexed T. M. PALMERI Date MAY 16 1973 Date Date No.

76-L-298 CE 307 5-66

PLEASE RETURN TO
LOS ANGELES COUNTY ENGINEER
403 LOS ANGELES COUNTY ENGINEERING BLDG.

NOTE: ANY ADDITIONS OR CHANGES ON THIS SHEET MUST BE MADE OR CIRCLED IN RED INK, WITH DATE AND NAME OF PERSON MAKING CHANGE.

Do not extend notes this side of this line.

STATION	B. S.	H. I.	F. S.	ELEV.	N4130300	
E4236400				472 1		Limit
450				472 3		
500				472 7		
505				471.5	Men thane IP's left in localized depression by placement of waste dirt in this area	Ground @ 6" Capped IP's
505				472 4		Top 6" IP's
510				472 6		
550				472 6		
600				472 3		
650				471 4		
700				469 6		
732				467 5		Edge drain
734 6				466 5		F. L. "

Profile Notes Red ____ Plotted ____ Job No. ____ Division No. ____
No. ____ Date ____ Date ____ Survey of Easterly Ave. Tank [illegible]
X-Sec. Notes Chk'd. ____ Checked ____ Survey by ____ Notes ____ Date ____
No. ____ Date ____ Date ____ Map No. ____ Indexed ____ Date ____

F. B. 3855 Pg. 135

T. M. PALMERI MAY 16 1973

76-L-298 CE 307 5-66

PLEASE RETURN TO
LOS ANGELES COUNTY ENGINEER
403 LOS ANGELES COUNTY ENGINEERING BLDG.

NOTE: ANY ADDITIONS OR CHANGES ON THIS SHEET MUST BE MADE OR CIRCLED IN RED INK, WITH DATE AND NAME OF PERSON MAKING CHANGE.

Do not extend notes this side of this line.

STATION	B. S.	H. I.	F. S.	ELEV.	N4130400	
E4236500				471.5		LIMIT
550				471.2		
600				471.4		
650				471.2		
700				470.0		
750				467.9		
774.0				465.9		Edge drain
777.0				464.6		F.L. "

F. B. 3855 PG. 136

Job No. 44203 Division No. Notes Red Plotted Profile

Survey of [illegible] Date Date No.

Survey by [illegible] Notes Notes Chk'd. Checked X-Sec.

Index T. M. PALMERI Date MAY 16 1973 Date Date No.

76-L-298 CE 307 5-66

PLEASE RETURN TO
LOS ANGELES COUNTY ENGINEER
403 LOS ANGELES COUNTY ENGINEERING BLDG.

NOTE: ANY ADDITIONS OR CHANGES ON THIS SHEET MUST BE MADE OR CIRCLED IN RED INK, WITH DATE AND NAME OF PERSON MAKING CHANGE.

Do not extend notes this side of this line.

STATION	B. S.	H. I.	F. S.	ELEV.		
N 4130 450 E 4236 550				470 7		Limit
N 4130 500 E 4236 550				469 6		Limit
N 4130 512.7 E 4 550.0				469 25		Limit - So. Edge Lot
N 4130 450 E 4236 600				471 0		Limit
N 4130 485 E 4236 600				470 5		Trading Break
N 4130 494 E 4236 600				468 8		Limit - Bot. Slope
N 4130 512.8 E 4 236 600.0				468 88		SE Cor Lot

Profile Notes Red ____ Plotted ____ Job No. 74303 Division No. ____ F. B. 3855 Pg. 137

No. ____ Date ____ Date ____ Survey of Eastern Ave Serv. Complex

X-Sec. Notes Chk'd. ____ Checked ____ Survey by [illegible] Notes [illegible] Date 8-71

No. ____ Date ____ Date ____ Map No. ____ Indexed T. M. PALMERI Date MAY 16 1973

76-L-298 CE 307 5-66

PLEASE RETURN TO
LOS ANGELES COUNTY ENGINEER
403 LOS ANGELES COUNTY ENGINEERING BLDG.

NOTE: ANY ADDITIONS OR CHANGES ON THIS SHEET MUST BE MADE OR CIRCLED IN RED INK, WITH DATE AND NAME OF PERSON MAKING CHANGE.

Do not extend notes this side of this line.

STATION	B. S.	H. I.	F. S.	ELEV.	N 4130500	
E4236600				4688		
606				4691		Limit-Bot Slope
620				4713		-Top Slope
650				4706		
700				4701		
750				4690		
800				4662		
835				4639		Edge drain
837.8				4629		F.L. drain

F. B. 3855 Pg. 138/88 Job No. 74130 3 Division No. Notes Red Plotted Profile
Survey of Eastern Hyde Serv Convex Date Date No.
Survey by H. Sungg Notes Notes Chk'd. Checked X-Sec.
Indexed T. M. PALMERI Date MAY 16 1973 Date Date No.

76-L-298 CE 307 5-66

PLEASE RETURN TO
LOS ANGELES COUNTY ENGINEER
403 LOS ANGELES COUNTY ENGINEERING BLDG.

NOTE: ANY ADDITIONS OR CHANGES ON THIS SHEET MUST BE MADE OR CIRCLED IN RED INK, WITH DATE AND NAME OF PERSON MAKING CHANGE.

Do not extend notes this side of this line.

STATION	B. S.	H. I.	F. S.	ELEV.	N4130600	
E4236600				468 42		Edge Lot
E4236620				468 2		Limit - Bot Slope
E4236630				470 1		- Top Slope
650				470 5		
700				470 5		
750				469 3		
800				468 2		
850				465 0		
882 3				463 0		Edge drain
885 1				462 0		F.L. "

Profile Notes Red ____ Plotted ____ Job No. [illegible] Division No. ____ F. B. 335 139
No. ____ Date ____ Date ____ Survey of [illegible]
X-Sec. Notes Chk'd. ____ Checked ____ Survey by [illegible] Notes ____ Date ____
No. ____ Date ____ Date ____ Map No. ____ Indexed T. M. PALMERI Date MAY 16 1973

76-L-298 CE 307 5-66

PLEASE RETURN TO
LOS ANGELES COUNTY ENGINEER
403 LOS ANGELES COUNTY ENGINEERING BLDG.

NOTE: ANY ADDITIONS OR CHANGES ON THIS SHEET MUST BE MADE OR CIRCLED IN RED INK, WITH DATE AND NAME OF PERSON MAKING CHANGE.

Do not extend notes this side of this line.

STATION	B. S.	H. I.	F. S.	ELEV.	N4130700	
E4236600				4678.1		Edge lot
618				4678		Limit - Bot. Slope
630				4699		Top "
650				4707		
700				4712		
750				4709		
800				4692		
850				4675		
900				4446		
9253				4619		Edge drain
9280				4611		Fil. "

Note: E4236928 - Fl drain
Also location of visable
3.0 wide (N-S) settle-
ment which can be
traced wly. to Edge lot
& Ely 150' ± to Branch
drain NAS

F. B. 3855 Pg. 48
Survey of Eastern Hwy. Corridor
Survey by A. Arrigo
Indexed T. M. PALMERI
Job No. 743.03 Division No.
Notes Red Date
Notes Chk'd. Date MAY 16 1973
Plotted Date
Checked Date
Profile No.
X-Sec. No.

76-L-298 CE 307 5-66

PLEASE RETURN TO
LOS ANGELES COUNTY ENGINEER
403 LOS ANGELES COUNTY ENGINEERING BLDG.

NOTE: ANY ADDITIONS OR CHANGES ON THIS SHEET MUST BE MADE OR CIRCLED IN RED INK, WITH DATE AND NAME OF PERSON MAKING CHANGE.

Do not extend notes this side of this line.

STATION	B. S.	H. I.	F. S.	ELEV.	N4130800	
E4236600				4672 1		Edge Lot
619				4672		Limit - Bot. Slope
630				4699		Top "
650				4613		
700				4612		
750				4715		
800				4710		
850				4699		
900				4681		
950				4646		
988				4620		
9971				4600		Edge drain
0036				4591		FL " @ CR.

Profile Notes Red ____ Plotted ____ Job No. 41303 Division No. ____
No. ____ Date ____ Date ____ Survey of Eastern Ave. Spring Corridor
X-Sec. Notes Chk'd. ____ Checked ____ Survey by [illegible] Notes [illegible] Date [illegible]
No. ____ Date ____ Date ____ Map No. ____ Indexed T. M. PALMERI Date MAY 16 1973

F. B. 3855 4 of 4

76-L-298 CE 307 5-66

PLEASE RETURN TO
LOS ANGELES COUNTY ENGINEER
403 LOS ANGELES COUNTY ENGINEERING BLDG.

NOTE: ANY ADDITIONS OR CHANGES ON THIS SHEET MUST BE MADE OR CIRCLED IN RED INK, WITH DATE AND NAME OF PERSON MAKING CHANGE.

Do not extend notes this side of this line.

STATION	B. S.	H. I.	F. S.	ELEV.	N4130850	
E4236600				46695		Edge lot
618				4670		Limit - Bot Slope
632				4715		Top "
650				4716		
700				4711		
750				4713		
800				4720		
850				4712		
900				4699		
950				4675		
E4237,000				4641		
025				4626		
029.0				46010		Top 4" Transit Water
0425				4610		Edge drain
045.8				4602		FL "

F. B. 3855 Pg. 64 2 Job No. 741303 Division No. Notes Red Plotted Profile
Survey of Eastern Div. Serv. Complex Date Date No.
Survey by Alfonso Notes Notes Chk'd. Checked X-Sec.
Indexed T. M. PALMERI Date MAY 16 1973 Date Date No.

76-L-298 CE 307 5-66

PLEASE RETURN TO
LOS ANGELES COUNTY ENGINEER
403 LOS ANGELES COUNTY ENGINEERING BLDG.

NOTE: ANY ADDITIONS OR CHANGES ON THIS SHEET MUST BE MADE OR CIRCLED IN RED INK, WITH DATE AND NAME OF PERSON MAKING CHANGE.

Do not extend notes this side of this line.

STATION	B. S.	H. I.	F. S.	ELEV.		
N4130873.0 E4236600.0				466.82		NE Cor Lot
N4130873.0 E4236620.0				467.0		Limit - Top Old Slope Bot New Slope
N4130863.0 E4236636.0				471.5		Top Slope
N4130869 E4236650				471.0		Top Slope
N4130885 E4236650				462.8		Bot Slope

Profile Notes Red ____ Plotted ____ Job No. 741303 Division No. ____
No. ____ Date ____ Date ____ Survey of Eastern Ave Sprv Complex
X-Sec. Notes Chk'd. ____ Checked ____ Survey by ____ Notes ____ Date ____
No. ____ Date ____ Date ____ Map No. ____ Indexed I. M. PALMERI Date MAY 16 1973

F. B. 3855 pg. 14 33

76-L-298 CE 307 5-66

PLEASE RETURN TO
LOS ANGELES COUNTY ENGINEER
403 LOS ANGELES COUNTY ENGINEERING BLDG.

NOTE: ANY ADDITIONS OR CHANGES ON THIS SHEET MUST BE MADE OR CIRCLED IN RED INK, WITH DATE AND NAME OF PERSON MAKING CHANGE.

Do not extend notes this side of this line.

STATION	B. S.	H. I.	F. S.	ELEV.		
N4130875 E4236700				469.8		Top Slope
N4130882.5 E4236700				465.1		Bot Slope
N4130886 E4236750				470.6		Top Slope
N4130904 E4236750				465.0		Bot Slope
N4130904 E4236800				472.1		Top Slope
N4130924.5 E4236800				464.2		Bot Slope

F. B. 3855 Pg. 44 Job No. 41303 Division No. Notes Red Plotted Profile
Survey of Eastern Hwy Serv. Corridor Date Date No.
Survey by H.H. Knight Notes Hdq Notes Chk'd. Checked X-Sec.
Indexed T. M. PALMERI Date MAY 16 1973 Date Date No.

76-L-298 CE 307 5-66

PLEASE RETURN TO
LOS ANGELES COUNTY ENGINEER
403 LOS ANGELES COUNTY ENGINEERING BLDG.

NOTE: ANY ADDITIONS OR CHANGES ON THIS SHEET MUST BE MADE OR CIRCLED IN RED INK, WITH DATE AND NAME OF PERSON MAKING CHANGE.

Do not extend notes this side of this line.

STATION	B. S.	H. I.	F. S.	ELEV.	N 4130900	
E4236850				4727		
900				4720		
9165				4683		Top 4" Transite - Water
950	⊙			46997		
E4237000				4673		
044				4664		Top Slope

Profile Notes Red ____ Plotted ____ Job No. 7413.03 Division No. ____
No. ____ Date ____ Date ____ Survey of Eastern Hwy Sewer Complex
X-Sec. Notes Chk'd. ____ Checked ____ Survey by ____ Notes ____ Date ____
No. ____ Date ____ Date ____ Map No. ____ Indexed ____ Date ____

T. M. PALMERI MAY 16 1973

F. B. 3855 6.45

76-L-298 CE 307 5-66

PLEASE RETURN TO
LOS ANGELES COUNTY ENGINEER
403 LOS ANGELES COUNTY ENGINEERING BLDG.

NOTE: ANY ADDITIONS OR CHANGES ON THIS SHEET MUST BE MADE OR CIRCLED IN RED INK, WITH DATE AND NAME OF PERSON MAKING CHANGE.

Do not extend notes this side of this line.

STATION	B. S.	H. I.	F. S.	ELEV.		
N4130862 E4237054				460.6		FL @ End drain
N4130868 E4237067				461.9		Top Slope
N4130876 E4237021				464.1		Top Slope
N4130886 E4237050				455.6		Bot Slope - FL
N4130890 E4237078				455.0		Bot Slope - FL
N4130921 E4237093				466.7		Top Slope
N4130887 E4237062				456.2		Top SD MH

F. B. 3855 PG. 146 Job No. 14303 Division No. Notes Red Plotted Profile
Survey of Eastern Ave. Serv. Conv. Tex Date Date No.
Survey by HH Drugs Notes HHS Notes Chk'd. Checked X-Sec.
Indexed T. M. PALMERI Date MAY 16 1973 Date No.

76-L-298 CE 307 5-66

PLEASE RETURN TO
LOS ANGELES COUNTY ENGINEER
403 LOS ANGELES COUNTY ENGINEERING BLDG.

NOTE: ANY ADDITIONS OR CHANGES ON THIS SHEET MUST BE MADE OR CIRCLED IN RED INK, WITH DATE AND NAME OF PERSON MAKING CHANGE.

Do not extend notes this side of this line.

STATION	B. S.	H. I.	F. S.	ELEV.		
N4130930 E4236850				470 8		Top 4" Transite - Water
N4130936 E4236838				470.6		Top 4" Transite - Water @ XPT @ Top Slope
N4130940 E4236830				459.7		Top 4" Transite - Water @ XPT near Bot Slope near junction to original 4" Transit - Water

Profile Notes Red ____ Plotted ____ Job No. 74130 Division No. ____
No. ____ Date ____ Date ____ Survey of Eastern Ave Ferry Complex
X-Sec. Notes Chk'd. ____ Checked ____ Survey by ____ Notes ____ Date ____
No. ____ Date ____ Date ____ Map No. ____ Indexed T. M. PALMERI Date MAY 16 1973

F. B. 3855 Pg. 97 147

F. B. 3855 Pg. 98 148 Job No. 74303 Division No. ____ Notes Red ____ Plotted ____ Profile

Survey of Eastern Ave. Serv. Complex Date ____ Date ____ No. ____

Survey by [illegible] Notes [illegible] Notes Chk'd. ____ Checked ____ X-Sec.

Indexed I. M. PALMERI Date MAY 16 1973 Date ____ Date ____ No. ____

76-L-298 CE 307 5-66

PLEASE RETURN TO

LOS ANGELES COUNTY ENGINEER

403 LOS ANGELES COUNTY ENGINEERING BLDG.

NOTE: ANY ADDITIONS OR CHANGES ON THIS SHEET MUST BE MADE OR CIRCLED IN RED INK, WITH DATE AND NAME OF PERSON MAKING CHANGE.

Do not extend notes this side of this line.

STATION	B. S.	H. I.	F. S.	ELEV.		
N 4130950 E 4236827				464 00		Bot Slope
N 4130950 E 4236848				474 0		Top Slope
N 4130950 E 4236900				473 6		
E 4236950				472 1		
E 4237000				470 5		
E 4237050				468 4		
E 4237100				468 6		
E 4237110				467 0		Top Slope

76-L-298 CE 307 5-66

PLEASE RETURN TO
LOS ANGELES COUNTY ENGINEER
403 LOS ANGELES COUNTY ENGINEERING BLDG.

NOTE: ANY ADDITIONS OR CHANGES ON THIS SHEET MUST BE MADE OR CIRCLED IN RED INK, WITH DATE AND NAME OF PERSON MAKING CHANGE.

Do not extend notes this side of this line.

STATION	B. S.	H. I.	F. S.	ELEV.	N 4131000	
E4236842				464 00		Bot Slope
E4236864				4747		Top Slope
900				4750		
950				4738		
E4237000				4720		
050				4703		
100				4697		
134				4699		Top Slope

Profile Notes Red ____ Plotted ____ Job No. 41303 Division No. ____ F. B. 3855 Pg. 149
No. ____ Date ____ Date ____ Survey of Eastern Line Serv. Complex 6-31
X-Sec. Notes Chk'd. ____ Checked ____ Survey by [illegible] Notes ____ Date ____
No. ____ Date ____ Date ____ Map No. ____ Indexed T. M. PALMERI Date MAY 16 1973

76-L-298 CE 307 5-66

PLEASE RETURN TO
LOS ANGELES COUNTY ENGINEER
403 LOS ANGELES COUNTY ENGINEERING BLDG.

NOTE: ANY ADDITIONS OR CHANGES ON THIS SHEET MUST BE MADE OR CIRCLED IN RED INK, WITH DATE AND NAME OF PERSON MAKING CHANGE.

Do not extend notes this side of this line.

STATION	B. S.	H. I.	F. S.	ELEV.	N4131050	
E4236842				464 00		Bot Slope
E4236868				476 5		Top Slope
900				476 5		
950				475 1		
E4237000	⊙			473 18		
050				471 7		
100				471 4		
150				471 2		
170				470 5		Top Slope

F. B. 3855 PG. 1650 Job No. 741303 Division No. Notes Red Plotted Profile
Survey of Eastern Ave Sperry Canyon Ex Date Date No.
Survey by [illegible] Notes HHS Notes Chk'd. Checked X-Sec.
Indexed I. M. PALMERI Date MAY 16 1973 Date No.

76-L-298 CE 307 5-66

463.31

PLEASE RETURN TO
LOS ANGELES COUNTY ENGINEER
403 LOS ANGELES COUNTY ENGINEERING BLDG.

NOTE: ANY ADDITIONS OR CHANGES ON THIS SHEET MUST BE MADE OR CIRCLED IN RED INK, WITH DATE AND NAME OF PERSON MAKING CHANGE.

Do not extend notes this side of this line.

STATION	B. S.	H. I.	F. S.	ELEV.		
N4131100 E4236900				4777	Edge Pad	Top Slope
N4131135 E4 900				459'C		Toe Slope
N4131155 E4236900				4583		Fence Line 1.0 S/o PL
N4131100 E4236874				4778		Top Slope Edge Pad @ Cor.
N4131100 E4236850				4631		Toe Slope

Profile Notes Red____ Plotted____ Job No. [illegible] Division No.____
No.____ Date____ Date____ Survey of [illegible]
X-Sec. Notes Chk'd.____ Checked____ Survey by [illegible] Notes____ Date____
No.____ Date____ Date____ Map No.____ Indexed M. PALMERI Date MAY 16 1973

F. B. [illegible]

76-L-298 CE 307 5-66

PLEASE RETURN TO
LOS ANGELES COUNTY ENGINEER
403 LOS ANGELES COUNTY ENGINEERING BLDG.

NOTE: ANY ADDITIONS OR CHANGES ON THIS SHEET MUST BE MADE OR CIRCLED IN RED INK, WITH DATE AND NAME OF PERSON MAKING CHANGE.

Do not extend notes this side of this line.

STATION	B. S.	H. I.	F. S.	ELEV.		
N4131108 E4236950				4768	Edge Rd	Top Slope
N4131142 E4236950				4567		Toe Slope
N4131155 E4236950				4558		Fence Line 1.0 S/o PL
N4131105 E4237000				4754	Edge Rd	Top Slope
N4131142 E4237000				4526		Toe Slope
N4131155 E4237000				4524		Fence Line 1.0 S/o PL

F. B. 38 Pg. 152

Job No. Division No. Notes Red Plotted Profile

Survey of Date Date No.

Survey by Notes Notes Chk'd. Checked X-Sec.

Indexed T. M. PALMERI Date MAY 16 1973 Date No.

76-L-298 CE 307 5-66

PLEASE RETURN TO
LOS ANGELES COUNTY ENGINEER
403 LOS ANGELES COUNTY ENGINEERING BLDG.

NOTE: ANY ADDITIONS OR CHANGES ON THIS SHEET MUST BE MADE OR CIRCLED IN RED INK, WITH DATE AND NAME OF PERSON MAKING CHANGE.

Do not extend notes this side of this line.

STATION	B. S.	H. I.	F. S.	ELEV.		
N4131 103 E4237 050				4738	Edge Pad	Top Slope
N4131 141 E4237 050				4494		Toe Slope
N4131 155 E 050				4490		Fence Line 1.0 S/o PL
N4131 099 E4237 100				4728	Edge Pad	Top Slope
N 4131 142 E 4237 100				4451		Toe Slope
N 4131 155 E 4237 100				4458		Fence Line 1.0 S/o PL

Profile No. ____ Notes Red ____ Plotted ____ Job No. [illegible] Division No. ____
Date ____ Date ____ Survey of [illegible]
X-Sec. No. ____ Notes Chk'd. ____ Checked ____ Survey by [illegible] Notes ____ Date ____
Date ____ Date ____ Map No. ____ Indexed T. M. PALMERI Date MAY 16 1973

F. B. 3855 [illegible]

76-L-298 CE 307 5-66

PLEASE RETURN TO
LOS ANGELES COUNTY ENGINEER
403 LOS ANGELES COUNTY ENGINEERING BLDG.

NOTE: ANY ADDITIONS OR CHANGES ON THIS SHEET MUST BE MADE OR CIRCLED IN RED INK, WITH DATE AND NAME OF PERSON MAKING CHANGE.

Do not extend notes this side of this line.

STATION	B. S.	H. I.	F. S.	ELEV.		
N4131 095 E4237150				4720	Edge Pad	Top Slope
N4131 142 E4237150				4428		Toe Slope
N4131 155 E4237150				4423		Fence line 10 S/o PL
N4131 084 E4237183				4720		Top Slope Edge Pad @ Cor
TBM 'F'				46420	TBM 'F' Elev. 46420	FB3823-23

F. B. 3855 Pg. 104 54

Job No. 1413.03 Division No. Notes Red Plotted Profile

Survey of Eastern Pipe Serv Complex Date Date No.

Survey by [illegible] Notes Notes Chk'd. Checked X-Sec.

Indexed I. M. PALMERI Date MAY 16 1973 Date Date No.

Notes Ck'd by	Survey of Eastern Ave
Map No.	JN 7413.03 Tape Std °F
Office Work	Surveyed by H.H. Spriggs
Checked	Notes HHS Date 8-8-71
Date	Indexed T. M. PALMERI MAY 16 1973

F. B. 3855 PG. 155
SERVICE COMPLEX

JN 7413.03

EASTERN AVE SERVICE COMPLEX
E/o EASTERN

LOCATION & PROFILE OF PROPOSED PARKING AREA S/o MECHANICAL SHOPS BLDG. 'C' - VICINITY OF EDISON TOWER ±
PER REQUEST OF MR FITOLI - DESIGN DIVISION

H.H. Spriggs

Note: Any Additions or Changes on This Sheet Must be Made or Circled in Red Ink With Date and Name of Person Making Change.

PLEASE RETURN TO
COUNTY OF LOS ANGELES
DEPARTMENT OF COUNTY ENGINEER
403 LOS ANGELES COUNTY ENGINEERING BLDG.

Do not extend this side of this line.

76F309S CE#310 3-69

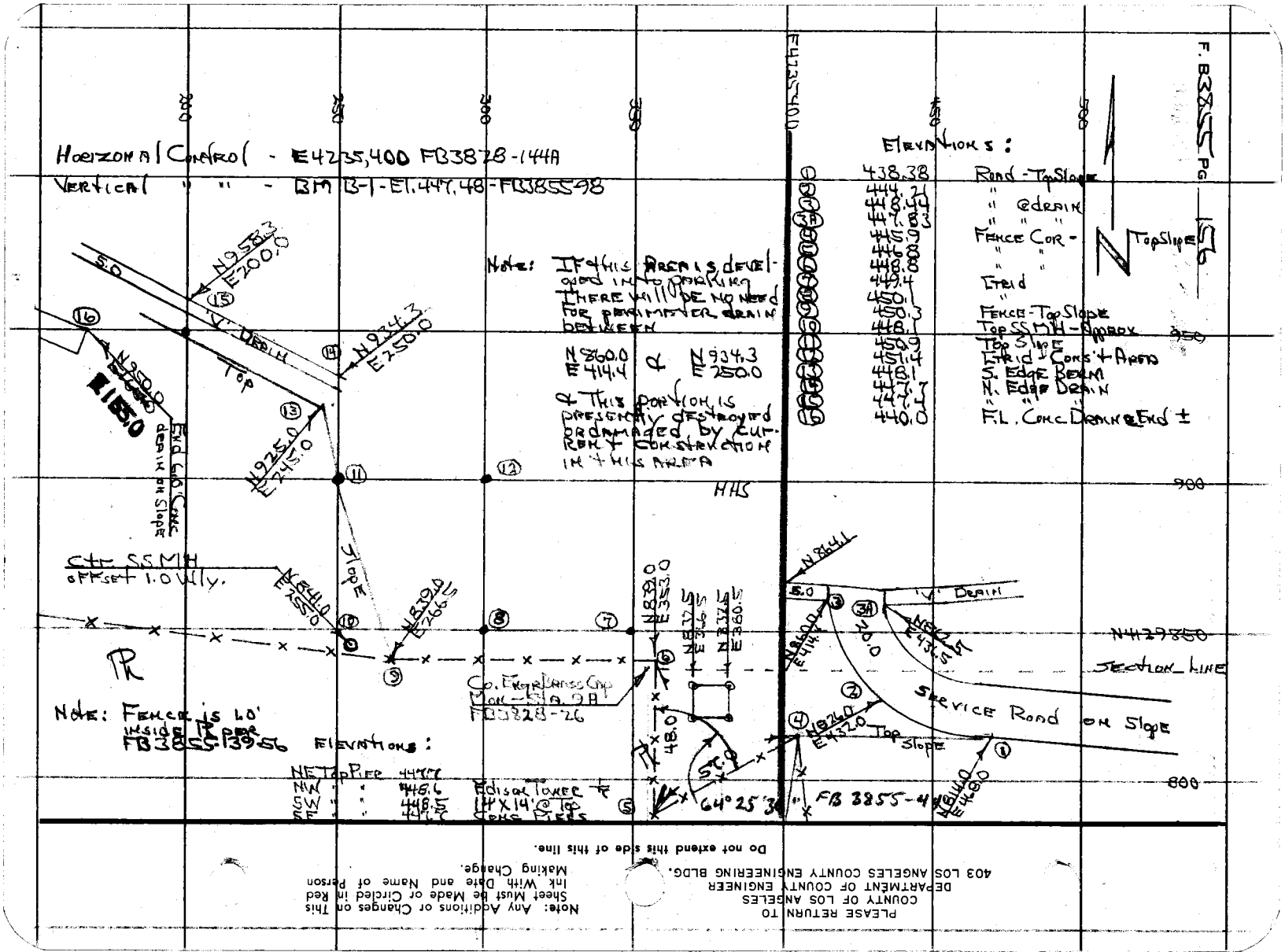
F. B3855 PG 156
Horizonal Control - E4235,400 FB3828-144A
Vertical " " - BM B-1-El.447.48-FB3855-98
Elevations:
1 438.38 Road - Top Slope
2 444.21 "
3 448.44 " @ drain
3A 447.83 " " "
4 445.9 Fence Cor -
5 446.8 " "
6 448.8 " "
7 449.4 Ltrid
8 450.1 "
9 450.3 Fence - Top Slope
10 448.1 Top SS MH - Approx
11 450.9 Top Slope
12 451.4 Ltrid - Cons't Area
13 448.1 S. Edge Berm
14 447.7 N. Edge Drain
15 447.4 " " "
16 440.0 F.L. Conc Drain @ End ±
Note: If this area is developed into parking there will be no need for perimeter drain between
N 860.0 E 414.4 & N 934.3 E 250.0
& this portion is presently destroyed or damaged by current construction in this area
HHS
Top Slope
N958.3 E200.0
N934.3 E250.0
N925.0 E245.0
N841.0 E255.0
N839.0 E266.5
N839.0 E353.0
N864.1
N860.0 E414.4
N862.5 E436.5
N826.0 E432.0
N814.0 E468.0
5.0
'V' Drain
Top
Slope
End 6.0' Conc drain on Slope
Ctr SS MH offset 1.0 Wly.
Co. Engr Brass Cap Mon - Sta. 9A FB3828-26
Section Line
Service Road on Slope
Top Slope
N4129850
Note: Fence is 1.0' inside PL per FB3855-139-56
Elevations:
NE Top Pier 447.7
NW " " 448.6 Edison Tower ℄
SW " " 448.5 14'x14' @ Top
SE " " 447.7 Conc Piers
64° 25' 30"
FB 3855-44
200
250
300
350
400
450
500
950
900
800
Do not extend this side of this line.
PLEASE RETURN TO
COUNTY OF LOS ANGELES
DEPARTMENT OF COUNTY ENGINEER
403 LOS ANGELES COUNTY ENGINEERING BLDG.
Note: Any Additions or Changes on This Sheet Must be Made or Circled in Red Ink With Date and Name of Person Making Change.

F. B. 3855 PG. 157

Profile No. ____ Notes Red ____ Date ____ Plotted ____ Date ____ Job No. 0300.17 Division No. ____
Survey of Eastern Ave. Serv. Complex
X-Sec. No. ____ Notes Chk'd. ____ Date ____ Checked ____ Date ____ Survey by HHS Notes HHS Date 10-20-71
Map No. ____ Index T. M. PALMERI Date MAY 16 1973

JN 0300.17

Eastern Ave Service Complex

Area E/o E4236100 = E/o Sheriff's Parking Lot W/o McBride Ave

• Subsidence Observations - Vicinity of

Apparent settlement of Fill over trash Dump as outlined by visual cracks & Fissures

Pg 157-164

• See FB3855 85,86 For Location •

HHSpriggs

STATION	B. S.	H. I.	F. S.	ELEV.

NOTE: ANY ADDITIONS OR CHANGES ON THIS SHEET MUST BE MADE OR CIRCLED IN RED INK, WITH DATE AND NAME OF PERSON MAKING CHANGE.

PLEASE RETURN TO
LOS ANGELES COUNTY ENGINEER
403 Los Angeles County Engineering Bldg.

Do not extend notes this side of this line.

76-L-298 CE 307 5-66

76-L-298 CE 307 5-66

PLEASE RETURN TO
LOS ANGELES COUNTY ENGINEER
403 LOS ANGELES COUNTY ENGINEERING BLDG.

NOTE: ANY ADDITIONS OR CHANGES ON THIS SHEET MUST BE MADE OR CIRCLED IN RED INK, WITH DATE AND NAME OF PERSON MAKING CHANGE.

Do not extend notes this side of this line.

STATION	B. S.	H. I.	F. S.	ELEV.		
TBM 'F'				464.15	TBM 'F' Elev. 464.147 FB 3855-99,132 Sly side Road @ Sheriff's Ftym Bldg. - Bt Sp K in head w/ PM in curb - 28.0 Wly of Ely Cor Ftym Bldg, adj to Road	
TBM				472.64	TBM Elev. 472.64 FB 3855-132 Central portion of So. Edge Sheriff's Parking Lot Sm Bt Sp K. in head in ctr. So. Edge 4'X4' Conc Slab @ Menthane Gas Vent Pipe - MKd TBM - 17' S/o Edge Lot.	

F. B. 3855 Pg. 158

Job No. 03001 Division No. Notes Red Plotted Profile

Survey of Eastern Ave Serv. Complex Date Date No.

Survey by HHPrings Notes HHP Notes Chk'd. Checked X-Sec.

Indexed L. M. PALMERI Date MAY 16 1973 Date Date No.

76-L-298 CE 307 5-66

PLEASE RETURN TO
LOS ANGELES COUNTY ENGINEER
403 LOS ANGELES COUNTY ENGINEERING BLDG.

NOTE: ANY ADDITIONS OR CHANGES ON THIS SHEET MUST BE MADE OR CIRCLED IN RED INK, WITH DATE AND NAME OF PERSON MAKING CHANGE.

Do not extend notes this side of this line.

STATION	B. S.	H. I.	F. S.	ELEV.		
N4130650 E4236600				467 96	CONC. NAIL IN HEADER TO PARKING LOT	
N4130700 E4236 600				467 63	CONC. NAIL IN HEADER TO PARKING LOT	
N. 4,130,650. E 4,236,650				470 31	1X2 & N.	
N4,130,700 E4,236,650				470 34	1X2 & N.	
N4,130,650 E 4,236,700				470 28	1X2 & N.	

Profile Notes Red ____ Plotted ____ Job No. 436017 Division No. ____
No. ____ Date ____ Date ____ Survey of Eastern Ave. Serv. Complex
X-Sec. Notes Chk'd. ____ Checked ____ Survey by [illegible] Notes [illegible] Date 10-19-71
No. ____ Date ____ Date ____ Map No. ____ Indexed T. M. PALMERI Date MAY 16 1973

F. B. 3855 PG. 159

F. B. 3855 Pg. 160

Job No. 030017 Division No. _____ Notes Red _____ Plotted _____ Profile

Survey of Eastern Ave. Serv Complex Date _____ Date _____ No. _____

Survey by HHSpriggs Notes HHS Notes Chk'd. _____ Checked _____ X-Sec.

Indexed T. M. PALMERI Date MAY 16 1973 Date _____ Date _____ No. _____

76-L-298 CE 307 5-66

PLEASE RETURN TO

LOS ANGELES COUNTY ENGINEER

403 LOS ANGELES COUNTY ENGINEERING BLDG.

NOTE: ANY ADDITIONS OR CHANGES ON THIS SHEET MUST BE MADE OR CIRCLED IN RED INK, WITH DATE AND NAME OF PERSON MAKING CHANGE.

Do not extend notes this side of this line.

STATION	B.S.	H.I.	F.S.	ELEV.	
N 4,130,700 E 4,236,700				47062	1X2 & N
N 4,130,650 E 4,236,750				46960	1X2 & N
N 4,130,700 E 4,236,750				47028	1X2 & N
N 4,130,650 E 4,236,800				46790	1X2 & N
N 4,130,700 E 4,236,800				46853	1X2 & N

76-L-298 CE 307 8-70

PLEASE RETURN TO
LOS ANGELES COUNTY ENGINEER
403 LOS ANGELES COUNTY ENGINEERING BLDG.

NOTE: ANY ADDITIONS OR CHANGES ON THIS SHEET MUST BE MADE OR CIRCLED IN RED INK, WITH DATE AND NAME OF PERSON MAKING CHANGE.

Do not extend notes this side of this line.

STATION	B. S.	H. I.	F. S.	ELEV.		
N 4,130,750 E 4,236,800				46971	1X2 & N.	
N 4,130,650 E 4,236,850				46610	1X2 & N	
N 4,130,700 E 4,236,850				46697	1X2 & N.	
N 4,130,750 E 4,236,850				46782	1X2 & N	
N 4,130,650 E. 4,236,900				46249	1X2 & N.	

Profile No. ____ Notes Red ____ Plotted ____ Job No. 030017 Division No. ____ F. B. 3855 PG. 161
Date ____ Date ____ Survey of Eastern Hyd. Serv. Complex
X-Sec. No. ____ Notes Chk'd. ____ Checked ____ Survey by ____ Notes ____ Date 12-19-71
Date ____ Date ____ Map No. ____ Indexed ____ Date MAY 16 1973

76-L-298 CE 307 8-70

PLEASE RETURN TO
LOS ANGELES COUNTY ENGINEER
403 LOS ANGELES COUNTY ENGINEERING BLDG.

NOTE: ANY ADDITIONS OR CHANGES ON THIS SHEET MUST BE MADE OR CIRCLED IN RED INK, WITH DATE AND NAME OF PERSON MAKING CHANGE.

Do not extend notes this side of this line.

STATION	B. S.	H. I.	F. S.	ELEV.		
N 4,130,700 N 4,236,900				464.85	1X2 & N.	
N 4,130,750 E 4,236,900				465.46	1X2 & N.	
N 4,130,650 E 4,236,905				461.98	CONC. NAIL IN MAC. DRAIN.	
N 4,130,750 E 4,236,950				461.55	1X2 & N	
N 4,130,750 E 4,236,955				460.55	CONC. NAIL IN MAC. DRAIN.	

F. B. 3855 Pg. 162 Job No. 0300.17 Division No. Notes Red Plotted Profile
Survey of Eastern Ave Serv. Conn. Jck Date Date No.
Survey by HH Jones Notes HHS Notes Chk'd. Checked X-Sec.
Indexed T. M. PALMERI Date MAY 1 6 1973 Date Date No.

76-L-298 CE 307 5-66

PLEASE RETURN TO
LOS ANGELES COUNTY ENGINEER
403 LOS ANGELES COUNTY ENGINEERING BLDG.

NOTE: ANY ADDITIONS OR CHANGES ON THIS SHEET MUST BE MADE OR CIRCLED IN RED INK, WITH DATE AND NAME OF PERSON MAKING CHANGE.

Do not extend notes this side of this line.

STATION	B. S.	H. I.	F. S.	ELEV.		
T.B.M.				47264	T.B.M. ELEV. 472.64	FB. 3855-132
					CENTRAL PORTION OF	SO. EDGE SHERIFFS
					PARKING LOT.	
					SM. BT. SPK. IN LEAD IN	CTR. SO. EDGE 4'x4'
					CONC. SLAB @ MENTHONE	GAS VENT PIPE
					MK'D T.B.M., 17' S/O	EDGE LOT.

F. B. 3855 PG. 164

Job No. 230017 Division No. Notes Red Plotted Profile

Survey of Eastern Ave. Sewer Cont. Dist. Date Date No.

Survey by H. Hudson Notes Notes Chk'd. Checked X-Sec.

Indexed I. M. PALMERI Date MAY 16 1973 Date Date No.

Notes Ck'd by	Survey of Eastern Ave Serv Complex F. B. 3855 PG. 165
Map No.	JN 741303 Tape Std °F
Office Work	Surveyed by HHSpriggs
Checked	Notes HHS Date 10-20-71
Date	Indexed T. M. PALMERI MAY 16 1973

JN 7413.03

Eastern Ave Service Complex

As Built Location - 10-20-71
Elevations -
Stub @ End Line 'A'
Catch Basin @ Top Slope @ ± Stub End Line 'A'
Elevations Catch Basin
@ Top Slope - Ely of Edison Tower #7
Pg 165-166
per Request Design Section
Survey Division
Mr W. Fitch

HHSpriggs

Note: Any Additions or Changes on This Sheet Must be Made or Circled in Red Ink With Date and Name of Person Making Change.

PLEASE RETURN TO
COUNTY OF LOS ANGELES
DEPARTMENT OF COUNTY ENGINEER
403 LOS ANGELES COUNTY ENGINEERING BLDG.

Do not extend this side of this line.

76F309S CE#310 3-68

F. B. 3855 PG. 166

Staked per Sheet D-1, D-5, D-2
Specs 2837
FB3828-67-82

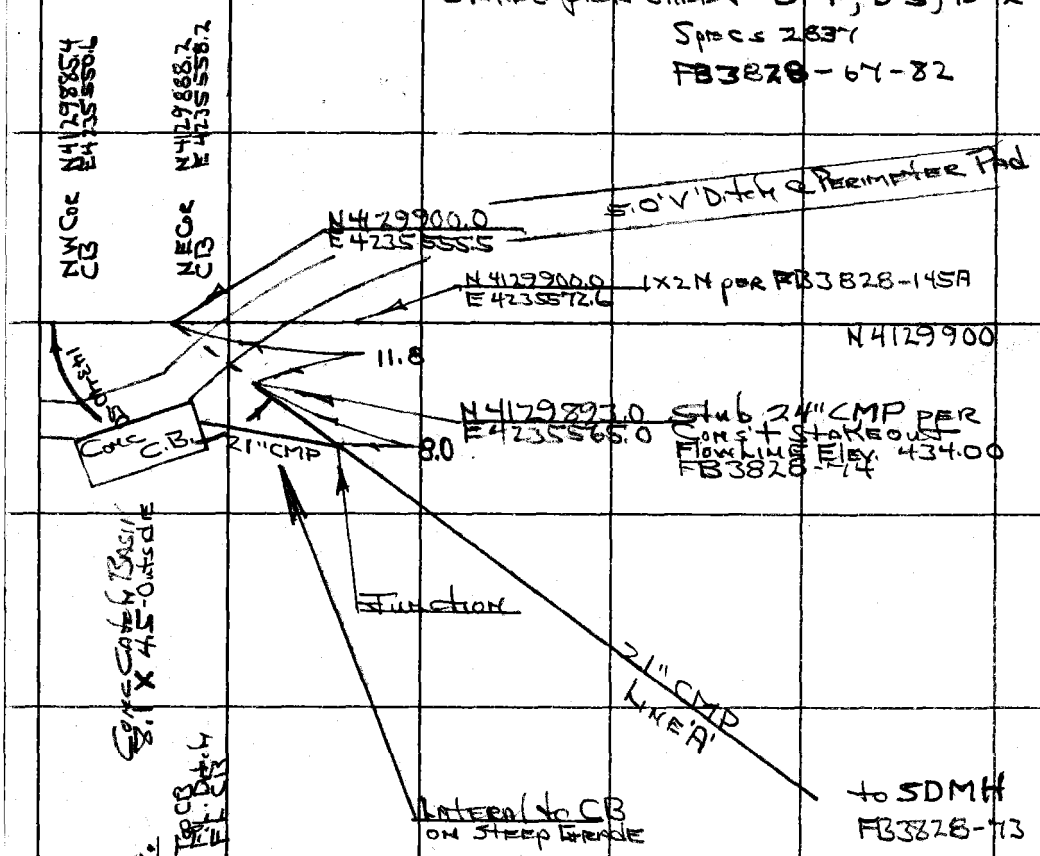

- Elevations @ CB

Wly.	Ely.
447.40 = Top CB	447.07 = Top CB
445.74 = FL Ditch	445.48 = FL Ditch
443.74 = FL CB	442.58 = FL CB

Note: This Catch Basin supposedly Temporary - Built with Lowpoint on Wly end to accomodate Flow to Lowpoint in 'V' Ditch Ely per grading plan

HHS

1. 143-41-00
2. 287-21-40
A. 143-40-50

PLEASE RETURN TO
COUNTY OF LOS ANGELES
DEPARTMENT OF COUNTY ENGINEER
403 LOS ANGELES COUNTY ENGINEERING BLDG.

Do not extend this side of this line.

Note: Any Additions or Changes on This Sheet Must be Made or Circled in Red Ink With Date and Name of Person Making Change.

Notes Ck'd by	Survey of Eastern Ave Serv. Complex
Map No.	JN 7413.03 Tape Std °F
Office Work	Surveyed by HHSpriggs
Checked	Notes HHS Date 10-20-71
Date	Index E. M. PALMERI MAY 16 1973

F. B. 3855 PG. 167

JN 7413.03

Eastern Ave Service Complex

As Built Location - 10-20-71
Elevations -

5.0" Conc Drain @ Toe Slope W/y of Edison Tower 1/7 = Approx Sly. edge abandoned Entrance Road — Pg 167-168

per Request Design Section
Survey Division
Mr W. Fitch

HHSpriggs

Note: Any Additions or Changes on This Sheet Must be Made or Circled in Red Ink With Date and Name of Person Making Change.

PLEASE RETURN TO
COUNTY OF LOS ANGELES
DEPARTMENT OF COUNTY ENGINEER
403 LOS ANGELES COUNTY ENGINEERING BLDG.

Do not extend this side of this line.

76F309S CF#310 3-68

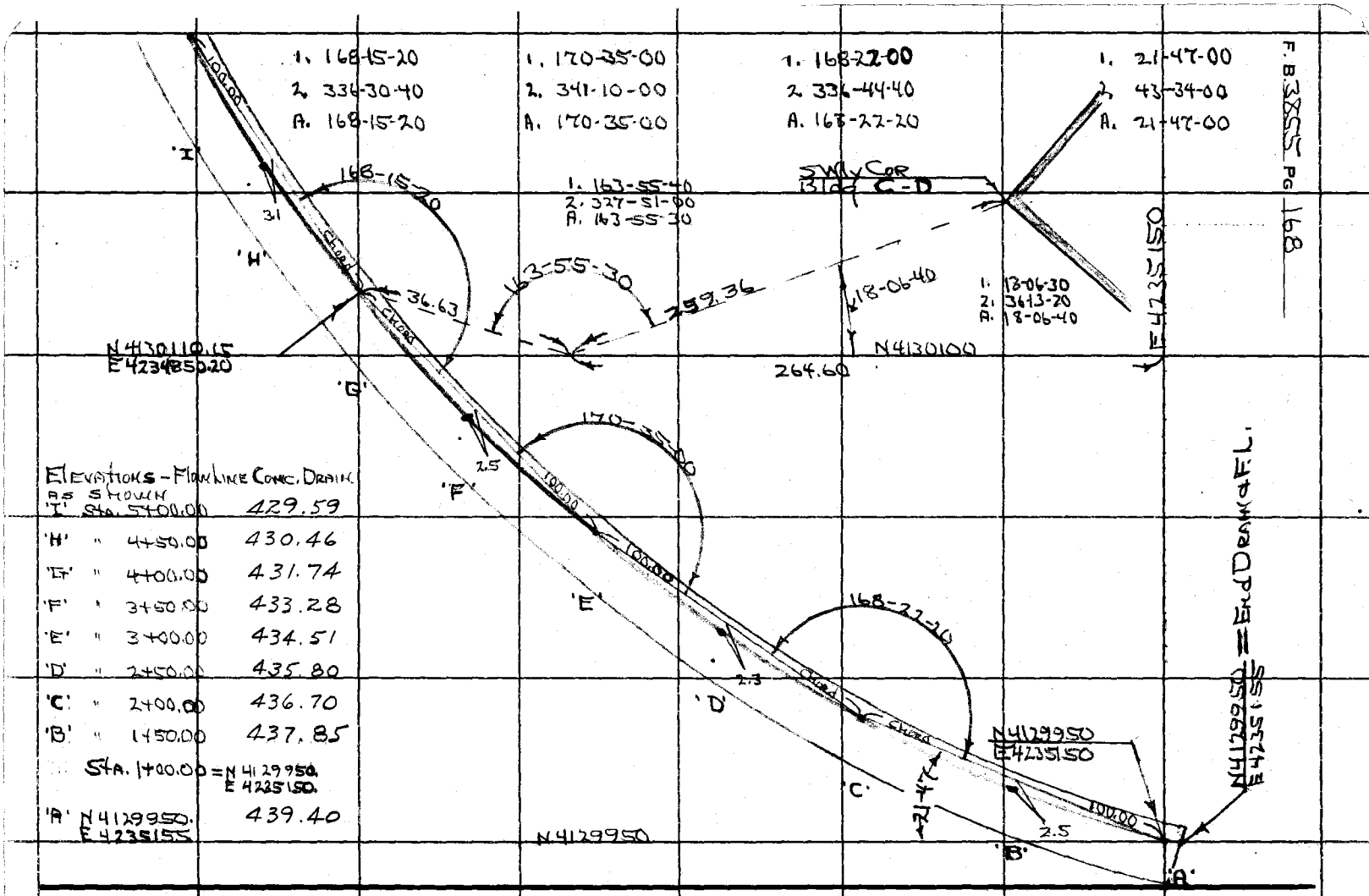

Elevations - Flowline Conc. Drain as shown

'I'	Sta. 5+00.00	429.59
'H'	" 4+50.00	430.46
'G'	" 4+00.00	431.74
'F'	" 3+50.00	433.28
'E'	" 3+00.00	434.51
'D'	" 2+50.00	435.80
'C'	" 2+00.00	436.70
'B'	" 1+50.00	437.85
	Sta. 1+00.00 = N 4129950. E 4235150.	
'A'	N 4129950. E 4235155	439.40

4130100
+ 10.15
N 4130110.15

E 4234825.40
− 35.20
4234850.20

PLEASE RETURN TO
COUNTY OF LOS ANGELES
DEPARTMENT OF COUNTY ENGINEER
403 LOS ANGELES COUNTY ENGINEERING BLDG.

Note: Any Additions or Changes on This Sheet Must be Made or Circled in Red Ink With Date and Name of Person Making Change.

Do not extend this side of this line.

Notes Ck'd by	Survey of Sheriff's Academy Track F. B3855 Pg. 169
Map No.	JN 078404 Tape Std °F
Office Work	Surveyed by HHSpriggs
Checked	Notes HHS Date 10-28-71
Date	Index X. M. PALMERI MAY 16 1973

JN 078404

Sheriff's Academy 440 Track
@
Eastern Ave Service Complex

Location & 1.0' offset stakes
per Request & Sketch dated 10-6-71

Pg 169-170

FB3855 131-154 (8-71) Shows
Configuration & elevations of
This Area at time of This
Track Location -

HHSpriggs
JA Moody
P.L. Beasley
JJ Sykes

Note: Any Additions or Changes on This Sheet Must Be Made or Circled in Red Ink With Date and Name of Person Making Change.

Do not extend notes this side of this line.

RETURN TO
LOS ANGELES COUNTY ENGINEER
900 LOS ANGELES COUNTY ENGINEERING BLDG.

763098 CE #247—7-53

F. B. 3855 PG. 170

Radius Point R=68' Inside
Set 1x2 Nail R=92' Outside

N 4130998.58
E 4236986.78

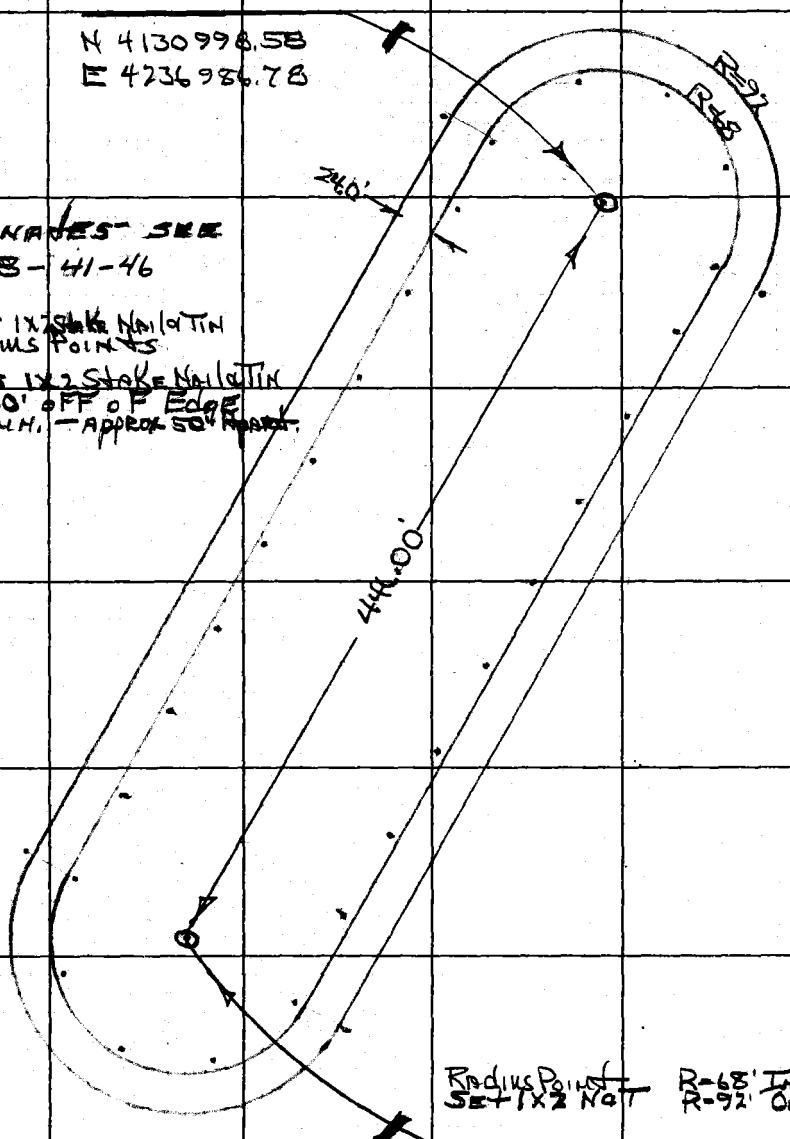

Coordinates - See
FB3828 - 41-46

(R) denotes 1x2 Stake Nail & Tin @ Radius Points

• denotes 1x2 Stake Nail & Tin
Set 1.0' off of Edge
As shown H. - Approx 50' Apart.

Radius Point R=68' Inside
Set 1x2 Nail R=92' Outside

N 4130610.27
E 4236767.33

RETURN TO
LOS ANGELES COUNTY ENGINEER
700 Los Angeles County Engineering Bldg.

Do not extend notes this side of this line.

Note: Any Additions or Changes on This Sheet Must be Made or Circled in Red Ink With Date and Name of Person Making Change.

Notes Ck'd by	Survey of Eastern Ave Serv Complex
Map No.	JN 741302 Tape Std °F
Office Work	Surveyed by [illegible]
Checked	Notes [illegible] Date 11-17-71
Date	Indexed I. M. PALMERI MAY 16 1973

F. B. 3855 PG. 171

JN 741302

EASTERN AVE SERVICE COMPLEX

Specs #2819 Mechanical Shops Const.

As Built Location - Elev's Gas Mains

per sheet C-3 of Specs 2819

Pg. 171-174

Note: Any Additions or Changes on This Sheet Must be Made or Circled in Red Ink With Date and Name of Person Making Change.

PLEASE RETURN TO
COUNTY OF LOS ANGELES
DEPARTMENT OF COUNTY ENGINEER
403 LOS ANGELES COUNTY ENGINEERING BLDG.

Do not extend this side of this line.

76F309S CE#310 3-68

F. B. 3855 PG 172

PLEASE RETURN TO
COUNTY OF LOS ANGELES
DEPARTMENT OF COUNTY ENGINEER
403 LOS ANGELES COUNTY ENGINEERING BLDG.

Do not extend this side of this line.

Note: Any Additions or Changes on This Sheet Must be Made or Circled in Red Ink With Date and Name of Person Making Change.

3828-141

Notes Ck'd by	Survey of Eastern Dr Sewer Complex
Map No.	JN 7413.02 Tape Std 1 °F
Office Work	Surveyed by HHSpriggs
Checked	Notes HHS Date 11-17-71
Date	Index I. M. PALMERI MAY 16 1973

F. B. 3855 PG. 173

45629

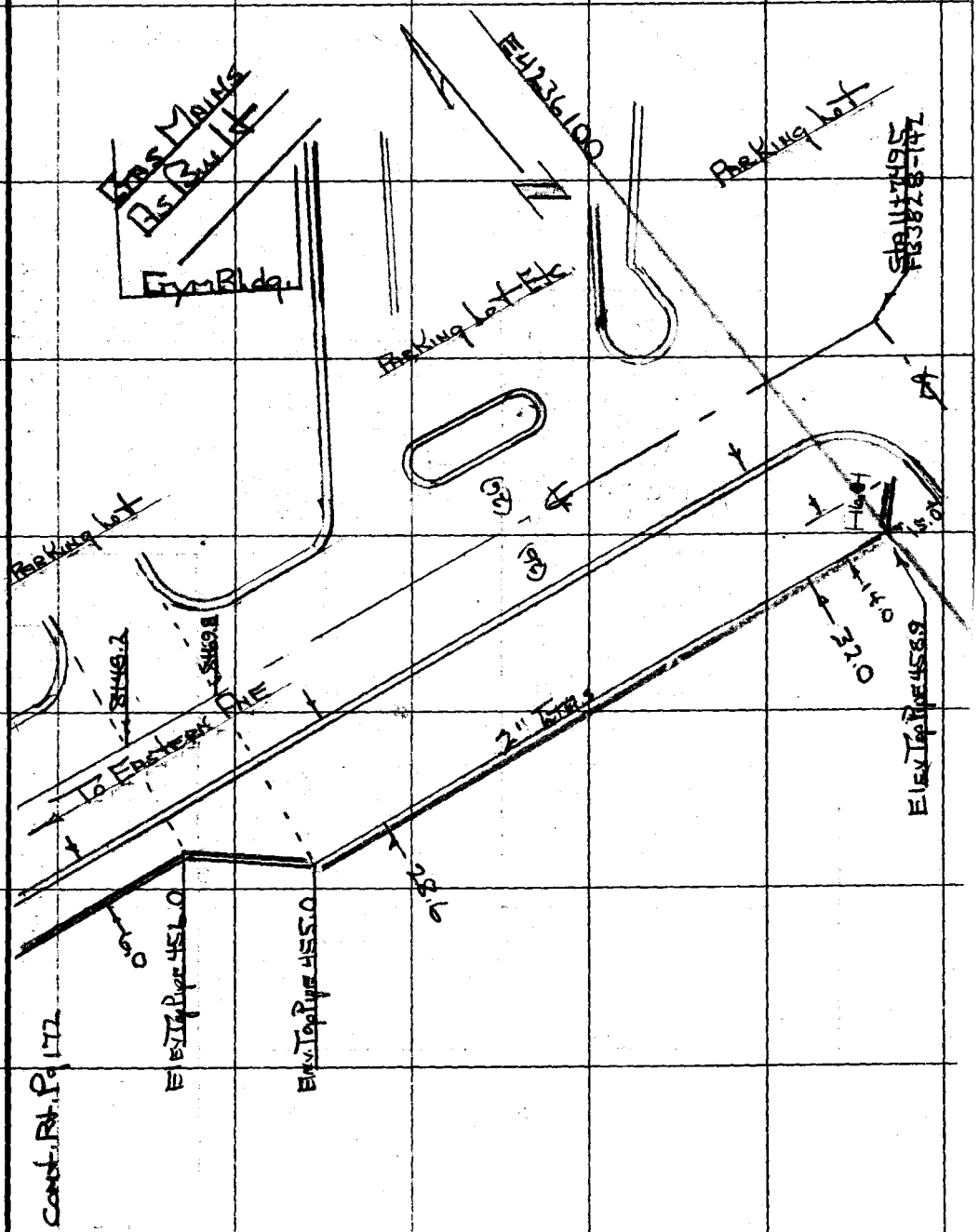

Note: Any Additions or Changes on This Sheet Must be Made or Circled in Red Ink With Date and Name of Person Making Change.

Do not extend this side of this line.

PLEASE RETURN TO
COUNTY OF LOS ANGELES
DEPARTMENT OF COUNTY ENGINEER
403 LOS ANGELES COUNTY ENGINEERING BLDG.

76F309S CE#310 3-68

F. B3855 PG 174

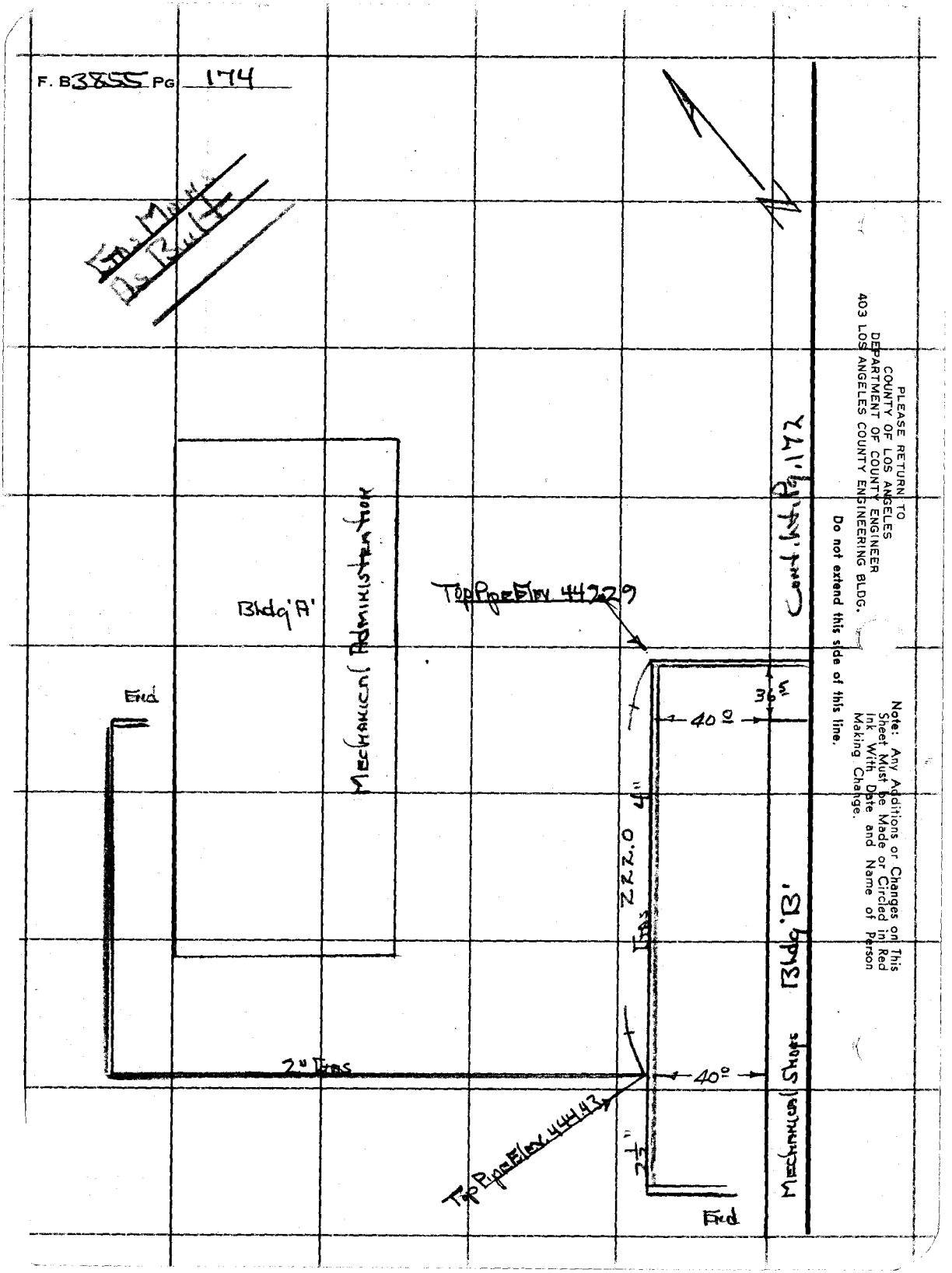

PLEASE RETURN TO
COUNTY OF LOS ANGELES
DEPARTMENT OF COUNTY ENGINEER
403 LOS ANGELES COUNTY ENGINEERING BLDG.

Do not extend this side of this line.

Note: Any Additions or Changes on This Sheet Must be Made or Circled in Red Ink With Date and Name of Person Making Change.

F. B. 3855 PG. 175

Profile No.	Notes Red	Plotted	Job No. 4413.02	Division No.	
	Date	Date	Survey of Eastern Ave Serv. Complex: Mech. Shops		
X-Sec. No.	Notes Chk'd.	Checked	Survey by HHSpriggs	Notes HHS	Date 2-1-72
	Date	Date	Map No.	Indexed T. M. PALMERI	Date MAY 16 1973

JK 4413.02

Eastern Ave Serv. Complex
Mech. Dept. Shops.

Const. Stakes & Grades For
Conc Block Screen Wall @ Sly
& Wly Perimeter of Site
per Specs 2819

Sheet C-2R - Location
" 5 - Grade - (Bot. Ftr)

Sta 0+00.00 Wly to Pg 175-180
Sta 10+00.50 XPT

HHSpriggs

STATION	B. S.	H. I.	F. S.	ELEV.

NOTE: ANY ADDITIONS OR CHANGES ON THIS SHEET MUST BE MADE OR CIRCLED IN RED INK, WITH DATE AND NAME OF PERSON MAKING CHANGE.

PLEASE RETURN TO
LOS ANGELES COUNTY ENGINEER
403 Los Angeles County Engineering Bldg.

Do not extend notes this side of this line.

76-L-298 CE 307 5-66

76-L-298 CE 307 5-66

PLEASE RETURN TO
LOS ANGELES COUNTY ENGINEER
403 LOS ANGELES COUNTY ENGINEERING BLDG.

NOTE: ANY ADDITIONS OR CHANGES ON THIS SHEET MUST BE MADE OR CIRCLED IN RED INK, WITH DATE AND NAME OF PERSON MAKING CHANGE.

Do not extend notes this side of this line.

STATION	B. S.	H. I.	F. S.	ELEV.			
BM-B-1				44748	BM B-1 Elev 447.479 FB3855-98 L&TK in N. Ely Conc Footing of Tower # 1/7 (Edison) Eastern Ave side of Serv. Complex.		
N 4129937.0 E 4235232.6	Sta. 0+00.00		Start Wall	44823	443.67	4.56	1X2 Hat
	Sta 0+20.00		Lift	44816	443.67	4.49	
	"	"	"	44816	443.00	5.16	
N 4129952 E 4235200				44784	443.00	4.84	
N 4129975 E 4235150				44730	443.00	4.30	
	Sta 1+10.00		Lift	44730	443.00	4.30	
	"	"	"	44730	442.33	4.97	
N 4129997 E 4235100				44699	442.33	4.66	

F. B. 3855 Pg. 176

Job No. ____ Division No. ____ Notes Red ____ Plotted ____ Profile ____

Survey of ____ Date ____ Date ____ No. ____

Survey by ____ Notes ____ Notes Chk'd. ____ Checked ____ X-Sec. ____

Indexed T. M. PALMERI Date MAY 16 1973 Date ____ Date ____ No. ____

76-L-298 CE 307 5-66

PLEASE RETURN TO
LOS ANGELES COUNTY ENGINEER
403 LOS ANGELES COUNTY ENGINEERING BLDG.

NOTE: ANY ADDITIONS OR CHANGES ON THIS SHEET MUST BE MADE OR CIRCLED IN RED INK, WITH DATE AND NAME OF PERSON MAKING CHANGE.

Do not extend notes this side of this line.

STATION	B. S.	H. I.	F. S.	ELEV.			
N 4130.024 E 4235 050				44636	442.33	4.03 -	
	Sta 2+20.00		Lift	44588	442.33	3.55 -	
	"	"	"	44588	441.67	4.21 -	
	Sta 2+60.00		Lift	44521	441.67	3.54 -	
	"	"	"	44521	440.33	4.88 -	
N 4130059 E 4235.000				44513	440.33	4.80 -	
	Ely End Trash Bk			44410	440.33	3.77 -	
	Sta 3+25.00		Lift	44386	440.33	3.53 -	
	"	"	"	44386	439.00	4.86 -	
N 4130100 E 4234947				44380	439.00	4.80 -	
N 4130150 E 4234904				44182	439.00	2.82 -	

Profile Notes Red ____ Plotted ____ Job No. 741302 Division No. ____ F. B. 3855 Pg. 1[illegible]
No. ____ Date ____ Date ____ Survey of EASTERN AV. SERV. COMPLEX MECH. DT.
X-Sec. Notes Chk'd. ____ Checked ____ Survey by SPRIGG Notes H.H.S. Date 2-1-72
No. ____ Date ____ Date ____ Map No. ____ Indexed M. PALMERI Date MAY 16 1973

76-L-298 CE 307 5-66

PLEASE RETURN TO
LOS ANGELES COUNTY ENGINEER
403 LOS ANGELES COUNTY ENGINEERING BLDG.

NOTE: ANY ADDITIONS OR CHANGES ON THIS SHEET MUST BE MADE OR CIRCLED IN RED INK, WITH DATE AND NAME OF PERSON MAKING CHANGE.

Do not extend notes this side of this line.

STATION	B. S.	H. I.	F. S.	ELEV.		
	Wly End Trash Bin			44250	439.00	3.50
N 4130200 E 4234880				44253	439.00	3.53
N 4130250 E 4234860				44390	439.00	4.90
	Sta 5+40.00		Lift	44468	439.00	5.68
	" " "		"	44468	440.33	4.35
N 4130300 E 4234845				44492	440.33	4.59
	Sta 5+76.00		Lift	44535	440.33	5.02
	" " "		"	44535	441.67	3.68
N 4130350 E 4234833				44561	441.67	3.94
N 4130400 E 4234828				44570	441.67	4.03
N 4130450 E 4234828				44527	441.67	3.60

F. B. 3855 Pg. 178

Job No. _____ Division No. _____ Notes Red _____ Plotted _____ Profile _____

Survey of _____ Date _____ Date _____ No. _____

Survey by _____ Notes _____ Notes Chk'd. _____ Checked _____ X-Sec. _____

Indexed T. M. PALMERI Date MAY 16 1973 Date _____ Date _____ No. _____

76-L-298 CE 307 5-66

PLEASE RETURN TO
LOS ANGELES COUNTY ENGINEER
403 LOS ANGELES COUNTY ENGINEERING BLDG.

NOTE: ANY ADDITIONS OR CHANGES ON THIS SHEET MUST BE MADE OR CIRCLED IN RED INK, WITH DATE AND NAME OF PERSON MAKING CHANGE.

Do not extend notes this side of this line.

STATION	B. S.	H. I.	F. S.	ELEV.			
N 4130 500 E 4234 230				444 65	441.67	2.98 -	
	Sta	7460.00	Lift	444 66	441.67	2.99 -	
	"	" "	"	444 66	440.33	4.33 -	
	Sta	8400.00	Lift	444 24	440.33	3.91	
	"	" "	"	444 24	439.00	5.24 -	
N 4130 550 E 4234 837				444 04	439.00	5.04 -	
N 4130 600 E 4234 849				443 61	439.00	4.61 -	
N 4130 650 E 4234 869				443 23	439.00	4.23 -	
N 4130 700 E 4234 892				442 91	439.00	3.91 -	
N 4130 728.8 E 4234 704.7	Sta	10400.50	XPT Wall	442 89	439.00	3.89 -	
TBM				441 96	TBM Elev. 441.972 FB 3855-96 Access Rd From Eastern Ave - Nly Side - A Fd Sm Bt & Sp Kin Curb @ E. Edge C.B. 300' ± E/o ℄ Eastern Ave		

Profile Notes Red ____ Plotted ____ Job No. ____ Division No. ____
No. ____ Date ____ Date ____ Survey of EASTERN AV. SERV. COMPLEX MECH. DEPT.
X-Sec. Notes Chk'd. ____ Checked ____ Survey by SPRIGGS Notes H.H.S Date 2-1-72
No. ____ Date ____ Date ____ Map No. ____ Indexed M. PALMERI Date MAY 16 1973

7413,02

F. B. 3855 Pg. 179

74B.02

F. B. 3855 PG. 181

Profile No. ____ Notes Red ____ Plotted ____ Job No. ____ Division No. ____

Date ____ Date ____ Survey of Eastern Ave Serv. Complex - Mech. Shops

X-Sec. No. ____ Notes Chk'd. ____ Checked ____ Survey by HHGriggs Notes HHG Date 2-4-72

Date ____ Date ____ Map No. ____ Indexed R. M. PALMERI Date MAY 16 1973

NOTE: ANY ADDITIONS OR CHANGES ON THIS SHEET MUST BE MADE OR CIRCLED IN RED INK, WITH DATE AND NAME OF PERSON MAKING CHANGE.

PLEASE RETURN TO
LOS ANGELES COUNTY ENGINEER
403 LOS ANGELES COUNTY ENGINEERING BLDG.

Do not extend notes this side of this line.

76-L-298 CE 307 5-66

STATION	B. S.	H. I.	F. S.	ELEV.

#N 7413.02

Eastern Ave Serv Complex
Mech. Dept Shops

Const. Stakes & Trades For
Conc. Curb & Sly Edge Conc Perimeter
Drain @ Sly Perimeter of Site
per Spec 2819
Sheet C-3R, C-2R, 3R For Location
& Interpolated
Trades

Pg 181-184

H H Griggs

76-L-298 CE 307 5-66

PLEASE RETURN TO
LOS ANGELES COUNTY ENGINEER
403 LOS ANGELES COUNTY ENGINEERING BLDG.

NOTE: ANY ADDITIONS OR CHANGES ON THIS SHEET MUST BE MADE OR CIRCLED IN RED INK, WITH DATE AND NAME OF PERSON MAKING CHANGE.

Do not extend notes this side of this line.

STATION	B. S.	H. I.	F. S.	ELEV.						
BM-B-1				447.48	BM B-1 Elev. 447.479 FB3255-98					
					1a TK in N Ely Conc Footing of Edison					
					Tower #7 - Eastern Ave side of Serv. Complex					
N4129930 E4235232.5	Start Curb @ End Wall			448.21	447.77			C0.44	TC	1X2 Nat 5' Sly
	Exist. Pl. of Tie Tow. ex Wall			447.39						
N4129931 E4235215	℄ PT.		Detail "B"	448.05	447.87			C0.18	TC	
15.0' S.Ely	℄ PT.	W'ly offset		448.32	448.20		Flow	C0.12	TC	10' W'ly
		S'ly offset		449.83	448.20			C1.63	TC	10' S'ly
N4129831 E4235300	Reset			~~450.70~~ 0.17	448.43	Interp.		C2.27 C1.14	TC	10' S'ly
N4129872 E4235350	Reset			449.20	448.66	Interp.		C0.54	TC	10' S'ly
N4129869 E4235400				448.01	448.88	Interp.		F0.87	TC	10' S'ly
N4129860.0 E4235445	Top Cor Curb @ W Edge Road		Flow	447.62	448.94			F1.31	TC	Spkt 10' S'ly
			Actual	448.39						
N4129860.0 E4235435	Top Cor Curb @ E. Edge Road		Flow	446.92	448.94		Raised to Keep Curbs Plumb & Level	F2.02	TC	Chist 5' S'ly
			Actual	447.60			Flow			

F.B. 3855 Pg. 182 | Job No. 2413.02 | Division No. | Notes Red | Plotted | Profile

Survey of Eastern Ave Service Complex | Date | Date | No.

Survey by Hagopian | Notes | Notes Chk'd. | Checked | X-Sec.

Indexed L. M. PALMERI | Date MAY 16 1973 | Date | Date | No.

76-L-298 CE 307 5-66

PLEASE RETURN TO
LOS ANGELES COUNTY ENGINEER
403 LOS ANGELES COUNTY ENGINEERING BLDG.

NOTE: ANY ADDITIONS OR CHANGES ON THIS SHEET MUST BE MADE OR CIRCLED IN RED INK, WITH DATE AND NAME OF PERSON MAKING CHANGE.

Do not extend notes this side of this line.

STATION	B. S.	H. I.	F. S.	ELEV.				
N4129.860 E4235450	Top Curb			448.02	448.75	Inter	F0.73	TC 1X2 NdT 5'Sly
N4129873 E4235500	Top Curb			447.50	448.16	Inter	F0.66	TC 〃 〃
			Top Conc Apron to be Built		447.60			
	Exist Catch Basin							
N4129911 E4235600	KPT S. Edge Drain			448.36	447.65	Plan	C-0.71	S. Edge Drain 1X2 NdT 5'Sly
N4129921 E4235650	〃	〃	〃	448.91	447.95	Inter.	C-0.96	〃 〃 〃
N4129929 E4235700	〃	〃	〃	450.07	448.25	Plan	C-1.82	〃 〃 〃
N4129937.5 E4235750.0	KPT	〃	〃	451.18	449.70	Inter	C-1.48	〃 〃 〃
N4129942 E4235800	〃	〃	〃	452.29	451.05	Inter	C-1.24	〃 〃 〃
N4129946 E42[illegible]850	〃	〃	〃	453.50	452.40	Inter.	C-1.10	〃 〃 〃

Flow

Flow

Profile Notes Red ____ Plotted ____ Job No. 74302 Division No. ____
No. ____ Date ____ Date ____ Survey of Eastern Ave Service Complex
X-Sec. Notes Chk'd. ____ Checked ____ Survey by [illegible] Notes [illegible] Date 7-11-77
No. ____ Date ____ Date ____ Map No. ____ Indexed M. PALMERI Date MAY 16 1973

F. B. 3855 PG. 193

76-L-298 CE 307 5-66

PLEASE RETURN TO
LOS ANGELES COUNTY ENGINEER
403 LOS ANGELES COUNTY ENGINEERING BLDG.

NOTE: ANY ADDITIONS OR CHANGES ON THIS SHEET MUST BE MADE OR CIRCLED IN RED INK, WITH DATE AND NAME OF PERSON MAKING CHANGE.

Do not extend notes this side of this line.

STATION	B. S.	H. I.	F. S.	ELEV.				
N4129950.5 E4235900.0	S Edge Drain			454 21	453.75	Inter	C-0.46	S. Edge Drain 1X2 NaT 5' Sly
N4129954.5 E4235950.0				455 59	455 10	Inter	C-0.49	
N4129959 E4236.000				457 01	456.45	Inter	C-0.56	
N4129963 E4236050	KPT.			458 49	457.65		C-0.84	
N4129975 E4236075				459 25	458 15	Flow	C-1.10	
N N129987 E N4236100				459 70	458 65		C 1.05	
				459 36	458 65		C 0.71	Chist 15.0 Sly
				459 52	458 65		C 0.87	Chist 23.0 Sly
CBM				459 78	CBM		Elev. 459.78	FB 3828-144
					SmBtSpK W/PM 1.0' From S. Edge Conc Slope			
					Drain = N4129965.52 E4236100.00			

F. B. 3855 Pg. 184 | Job No. 7413.02 | Division No. | Notes Red | Plotted | Profile
Survey of Eastern Ave Sewer Complex | Date | Date | No.
Survey by H. Hagerty | Notes HHS | Notes Chk'd. | Checked | X-Sec.
Indexed T. M. PALMERI | Date MAY 16 1973 | Date | Date | No.

7413.02

F. B. 3855 PG. 185

Profile No. ____ Notes Red ____ Plotted ____ Job No. ____ Division No. ____
Date ____ Date ____ Survey of EASTERN AV. SERV. COMPLEX
X-Sec. No. ____ Notes Chk'd. ____ Checked ____ Survey by H.H. SPR Notes HHS Date 2-14-72
Date ____ Date ____ Map No. ____ Indexed T.M. PALMERI Date MAY 16 1973

JN. 7413.02

EASTERN AV. SERV. COMPLEX.

CONST. STAKES - GRADE ℄ & TO CONC. FTR. OF CH. LK. FEN. @ E. SIDE OF SITE = E. 4,236,098.00

SHEET C-2R - LOCATION & GRADE

Pg's 185-188

H.H. SPR 1995

STATION	B. S.	H. I.	F. S.	ELEV.

NOTE: ANY ADDITIONS OR CHANGES ON THIS SHEET MUST BE MADE OR CIRCLED IN RED INK, WITH DATE AND NAME OF PERSON MAKING CHANGE.

Do not extend notes this side of this line.

PLEASE RETURN TO
LOS ANGELES COUNTY ENGINEER
403 LOS ANGELES COUNTY ENGINEERING BLDG.

76-L-298 CE 307 5-66

76-L-298 CE 307 5-66

PLEASE RETURN TO
LOS ANGELES COUNTY ENGINEER
403 LOS ANGELES COUNTY ENGINEERING BLDG.

NOTE: ANY ADDITIONS OR CHANGES ON THIS SHEET MUST BE MADE OR CIRCLED IN RED INK, WITH DATE AND NAME OF PERSON MAKING CHANGE.

Do not extend notes this side of this line.

STATION	B. S.	H. I.	F. S.	ELEV.		
				459.78	C.B.M. ELEV = 459.78 FB 38.28-144	
					Sm. BT. SPK. W/P.M., 1.0' FROM S. EDGE CONC SLOPE	
					DRAIN = N. 4,129,965.52, E. 4,236,100.00	
					GRADE Top Cb = Top Ftr.	
N4129986	= Sly End @ S. Edge Drain			460.50	458.60	C-1.90' to Top Ftr, 1x2 H&T 5.0 W/ft
N4130020	= ∡ PT Cb. @ Island			458.35	459.50	F-1.15'
050				457.36	458.90	F-1.54'
100				456.71	458.24	F-1.53'
150				456.25	457.84	F-1.59'
190	= ∡ PT. Grade			456.12	457.50	F-1.38'
200				456.22	457.50	F-1.28'
250				456.11	457.50	F-1.39'

F. B. 3855 Pg. 186 | 7413.02

Survey of EASTERN AV. SERV. COMPLEX
Survey by SPR1996 Notes H.N.S.
Indexed I. M. PALMERI Date MAY 16 1973
Job No. Division No. Notes Red Plotted Profile
Date Date No.
Notes Chk'd. Checked X-Sec.
Date Date No.

76-L-298 CE 307 5-66

PLEASE RETURN TO
LOS ANGELES COUNTY ENGINEER
403 LOS ANGELES COUNTY ENGINEERING BLDG.

NOTE: ANY ADDITIONS OR CHANGES ON THIS SHEET MUST BE MADE OR CIRCLED IN RED INK, WITH DATE AND NAME OF PERSON MAKING CHANGE.

Do not extend notes this side of this line.

STATION	B. S.	H. I.	F. S.	ELEV.	Grade Top Cb. = Top Ftr.		
N4130.300	= ℄ PT. Grade			456 07	457.50	F 1.43 to Top Ftr., 1X2 Net 5.0 W/℄	
350				456 28	458.00	F 1.72	
400				456 35	458 50	F 2.15	
450				457 25	459.00	F 1.75	
500	= ℄ PT Grade			457 89	459.50	F 1.61	
550				458 87	460.41	F 1.54	
600				460 10	461.83	F 1.73	
619	= ℄ PT. Cb @ Island			461 27	462.50	F 1.23	
650	= Nly End @ S. Edge Road			464 27	Existing.		

Profile No. ____ Notes Red ____ Plotted ____ Job No. 741302 Division No. ____ F. B. 3855 Pg. 187
X-Sec. No. ____ Date ____ Date ____ Survey of EASTERN AV. SERV. COMPLEX
Notes Chk'd. ____ Checked ____ Survey by [illegible] Notes H.H.S. Date 2-14-72
Date ____ Date ____ Map No. ____ Indexed J. M. PALMERI Date MAY 16 1973

F. B. 3855 PG. 188 | 741302

Job No. _____ Division No. _____ Notes Red _____ Plotted _____ Profile

Survey of EASTERN AV. SERV. COMPLEX Date _____ Date _____ No. _____

Survey by SPR199 Notes H.H.S. Notes Chk'd. _____ Checked _____ X-Sec.

Indexed T. M. PALMERI Date MAY 16 1973 Date _____ Date _____ No. _____

76-L-298 CE 307 5-66

PLEASE RETURN TO

LOS ANGELES COUNTY ENGINEER

403 LOS ANGELES COUNTY ENGINEERING BLDG.

NOTE: ANY ADDITIONS OR CHANGES ON THIS SHEET MUST BE MADE OR CIRCLED IN RED INK, WITH DATE AND NAME OF PERSON MAKING CHANGE.

Do not extend notes this side of this line.

STATION	B. S.	H. I.	F. S.	ELEV.		
TBM 'F'				464.15	TBM 'F' Elev. 464.14 T FB 382-B-23 Slyside Road @ 9 yrs bldg. - Bt SOK in hand W/PM in curb, 28.0 Wly of Fly Cor 9 yrs Bldg., Adj. to road.	

Profile No.	Notes Red	Plotted	Job No. 7413.02	Division No.
	Date	Date	Survey of Eastern Ave Service Complex - Shops	
X-Sec. No.	Notes Chk'd.	Checked	Survey by HHS	Notes HHS Date 2-23-73
	Date	Date	Map No.	Indexed T. M. PALMERI Date MAY 16 1973

JN 7413.02

Eastern Ave Service Complex
Mechanical Shops

On Site Location of Service Drive to Adm. Bldg per C-2R

Grades For Service Drive to Adm. Bldg per C-2R

to accomodate as built grade of 12" Water line (Elev. Top 435.0) @ EC of 20' Radius of Wly side
See FB 3855-105-112 For prior location - Grades

Pg's 189-192

HHSpriggs
JAMoody
J.L. Wensel
P.L. Beasley

Modified grades per on site confab with R.E. Hicks
Project Engr. 2-23-73
HHS

STATION	B. S.	H. I.	F. S.	ELEV.

NOTE: ANY ADDITIONS OR CHANGES ON THIS SHEET MUST BE MADE OR CIRCLED IN RED INK, WITH DATE AND NAME OF PERSON MAKING CHANGE.

PLEASE RETURN TO
LOS ANGELES COUNTY ENGINEER
403 Los Angeles County Engineering Bldg.

Do not extend notes this side of this line.

76-L-298 CE 307 8-70

76-L-298 CE 307 8-70

PLEASE RETURN TO
LOS ANGELES COUNTY ENGINEER
403 LOS ANGELES COUNTY ENGINEERING BLDG.

NOTE: ANY ADDITIONS OR CHANGES ON THIS SHEET MUST BE MADE OR CIRCLED IN RED INK, WITH DATE AND NAME OF PERSON MAKING CHANGE.

Do not extend notes this side of this line.

Profile No. ____ Notes Red ____ Plotted ____ Job No. 7430 Division No. ____
X-Sec. No. ____ Date ____ Date ____ Date ____ Survey of Engineer Lic. Sean Grady K-5 Stage 1 Date 2-23-73
Notes Chk'd. ____ Checked ____ Survey by Engineer Lic. Notes Date
Date ____ Date ____ Map No. ____ Indexed M. PALMERI Date MAY 18 1973

F. B. 3855 Pg. 191

STATION	B. S.	H. I.	F. S.	ELEV.	Ely. Side of Drive			
					TC	F.L.		
BC		20.00 Radius			438.48	437.81		Calc From 437.98 - Edge Gutter Point
1/2				437.16	438.40			F 1.55 E 0.92 1+24.67 3.00 Rt
EC - 1+00.00				436.72	438.31 7.81	Mustum Hydrant		F 1.59 1.09
					E Finish Rock 438.31 7.81			
1+00.31	BC	BVC						
+09.56	MOC			435.65	438.00 7.50			E 2.35 1.85
1+18.80	EC	EVC		434.48	437.03 6.60			E 2.87 F 2.12
+25				433.70	436.17 5.72		5.00 13.06	E 2.47 2.09
1+46.54		BVC		432.28	433.18 2.97			E 1.97 F 0.69
+73.84	BC			429.32	431.27 0.29			F 1.95 F 0.97
2+01.14	MOC	EVC		429.32	429.40	= F.L. Drive at		F 0.08
2+28.44	EC					429.70	- West Edge	
				429.87			- Floor Level Adm Bldg.	
TBM				441.97	TBM		Elev 441.972	FB 3855-96

76-L-298 CE 307 8-70

PLEASE RETURN TO
LOS ANGELES COUNTY ENGINEER
403 LOS ANGELES COUNTY ENGINEERING BLDG.

NOTE: ANY ADDITIONS OR CHANGES ON THIS SHEET MUST BE MADE OR CIRCLED IN RED INK, WITH DATE AND NAME OF PERSON MAKING CHANGE.

Do not extend notes this side of this line.

STATION	B. S.	H. I.	F. S.	ELEV.	Wly. Side of Drive
TBM				441 97	TBM Elev. 441.972 FB 3855-96 Access Road From Eastern Ave - Wly Side - Sm Bd Sp K in Ely Edge C.B. - 300' ± Ely. ℄ Eastern Ave.
	Wly. Side of Drive				
					TC / FL
BC	20.00 Radius				435.95 / 435.30 — Existing Curb
Δ/2				435 55	437.13 / 1.58 — F 1.33 / 1.58 TC 1X2 NaT 3.00 OFF
EC=1+00.00				435 70	438.31 / 7.61 — Flush with Apron — F 2.61 TC Apron 2.11
					Finish Point
1+00.31	BC	BVC			438.31 / 7.61
+09.56	MOC			435 70	438.00 / 7.20 — F 2.30 / 1.50
1+18.80	EC	EVC		434 94	437.03 / 6.40 — ~~F 2.38~~ F 1.64
+25				435 10	436.17 / 5.79 — ~~F 0.77~~ F 0.69
1+46.54		BVC		433 00	433.18 / 2.97 — F 0.18 C 0.03
+73.84	BC			431 54	430.35 / 0.29 — C 1.19 C 1.25
2+01.14	MOC	EVC		430 18	429.40 = Fl. Drain @ ℄ — C 0.78
2+28.44	EC				429.70 — West Edge

Profile
Plotted
Date
Checked
Date
Notes Red
Date
Notes Chk'd.
Date
Division No.
Job No.
Date MAY 16 1973
Notes
Survey of
Survey by
Indexed I. M. PALMERI
F. B. 3855 PG. 192

Notes Ck'd by	Survey of Eastern Ave Complex
Map No.	JN030300 Tape 020 Std 68 °F
Office Work	Surveyed by HH Spriggs
Checked	Notes HHS Date 4-5-72
Date	Indexed T. M. PALMER MAY 16 1973

F. B. 3855 PG. 193

JN 7413.02

EASTERN AVE SERVICE Complex

MECHANICAL SHOPS

CONST STAKES FOR CONCRETE RETAINING WALL @ ELY. R/W OF EASTERN AVE & SLY. SIDE OF ACCESS ROAD TO SITE PER SPECS 2819

Pg 193 - 196

SHEET 3 LOCATION
3R " "
5 GRADE DETAIL
C2R DETAIL B-B
T5H ARCH.

SEE Pg. 197 200 - GRADES

HH Spriggs

NOTE: LOCATION @ EASTERN AVE CHANGED TO ACTUAL PL DUE TO CONFLICT WITH PHONE VAULT NEAR STA 4+00 PER R E Hick, R Cairncross, H H Spriggs

LOCATION @ ACCESS ROAD BY HHS - DUE TO THERE BEING NO WORTHY REASON TO CONST. WALL @ BACK OF ROAD CURB.

Note: Any Additions or Changes on This Sheet Must be Made or Circled in Red Ink With Date and Name of Person Making Change.

PLEASE RETURN TO COUNTY OF LOS ANGELES DEPARTMENT OF COUNTY ENGINEER 403 LOS ANGELES COUNTY ENGINEERING BLDG.

Do not extend this side of this line.

76F309S CE#310 3-69

PLEASE RETURN TO
COUNTY OF LOS ANGELES
DEPARTMENT OF COUNTY ENGINEER
403 LOS ANGELES COUNTY ENGINEERING BLDG.

Do not extend this side of this line.

Note: Any Additions or Changes on This Sheet Must be Made or Circled in Red Ink With Date and Name of Person Making Change.

Notes Ck'd by	Survey of
Map No.	JN Tape Std °F
Office Work	Surveyed by
Checked	Notes Date
Date	Indexed J. M. PALMERI MAY 16 1973

F. B. 3355 PG. 195

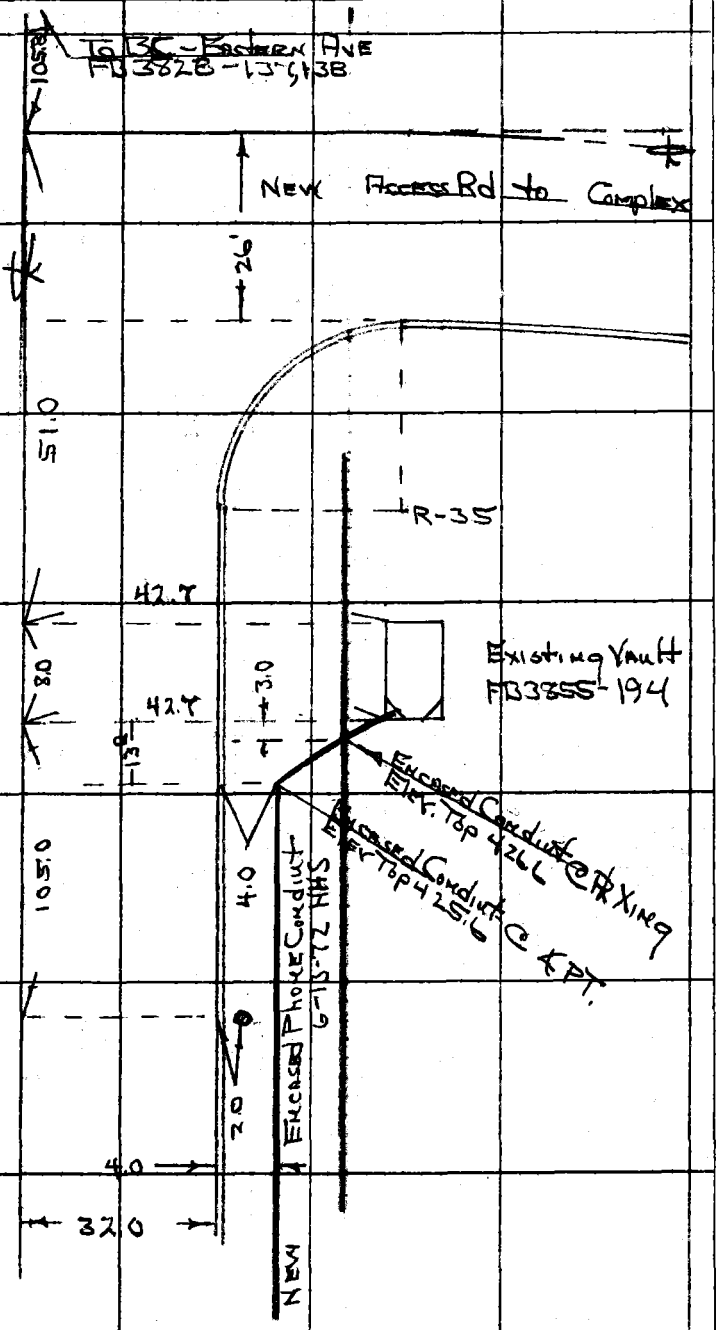

Note: Any Additions or Changes on This Sheet Must be Made or Circled in Red Ink With Date and Name of Person Making Change.

Do not extend this side of this line.

PLEASE RETURN TO
COUNTY OF LOS ANGELES
DEPARTMENT OF COUNTY ENGINEER
403 LOS ANGELES COUNTY ENGINEERING BLDG.

431.1
+5
426.6

76F309S CE#310 3-66

Profile	Notes Red	Plotted	Job No. 7413.02	Division No.	F. B. 3255	Pg. 197
No.	Date	Date	Survey of Eastern Ave Complex - Mech. Shops			
X-Sec.	Notes Chk'd.	Checked	Survey by HHSgriggs	Notes HHS	Date 4-5,6-72	
No.	Date	Date	Map No.	Indexed T. M. PALMERI	Date MAY 16 1973	

NOTE: ANY ADDITIONS OR CHANGES ON THIS SHEET MUST BE MADE OR CIRCLED IN RED INK, WITH DATE AND NAME OF PERSON MAKING CHANGE.

PLEASE RETURN TO
LOS ANGELES COUNTY ENGINEER
403 Los Angeles County Engineering Bldg.

Do not extend notes this side of this line.

76-L-298 CE 307 5-66

#N 7413.02

Eastern Ave Service Complex

Mechanical Shops

Const. Grades For Concrete Retaining Wall @ Ely R/W of Eastern Ave & Sly. side of Access Road to site

per Specs 2819 Pg's 197-200

Sheet 3 Location
3R " "
5 Grade detail
C2R detail B-B
TS-4 Arch. detail

See Pg's 193-194 Const Stakes

HHSgriggs

STATION	B. S.	H. I.	F. S.	ELEV.

Sta. 0+00 to Sta. 4+25 Grade given is Finish Grade @ Street side of PL (= top curb + 0.17' = elevation compatible to Future sidewalk installation) - HHS

76-L-298 CE 307 5-66

PLEASE RETURN TO
LOS ANGELES COUNTY ENGINEER
403 LOS ANGELES COUNTY ENGINEERING BLDG.

NOTE: ANY ADDITIONS OR CHANGES ON THIS SHEET MUST BE MADE OR CIRCLED IN RED INK, WITH DATE AND NAME OF PERSON MAKING CHANGE.

Do not extend notes this side of this line.

STATION	B. S.	H. I.	F. S.	ELEV.				
BM-B-3				401 574	BM B3 Elev. 401.574			FB 3828-21 FB 2863-21
					Eastern Ave - Ely Side - Sly of Abandoned Old Road to Sheriffs Academy (248' ± S/o BC of Eastern Ave.) @ PP# 994450E			
					A Sm B+Sp K in Lead in curb - Also Known as BM 61 FB2863-21			
					Top Curb		Top Curb ± 0.17	Fill
0+00	POC	848.0 R) Face Wall		410 28	410.71		410.88	0.60
+12.5				410 90	411.30		411.50	0.60
+25				411 57	411.95	5.00%	412.13	0.56
+37.5				412 23	412.59		412.75	0.52
+50				412 87	413.25		413.38	0.51
0+59.0	BC Eastern		Eastern Ave	413 30	413.66		413.83	0.53
+75				414 04	414.47		414.63	0.59
1+00				415 30	415.65	4.80%	415.83	0.53
+25				416 45	416.88		417.03	0.58
+50				417 61	418.00		418.23	0.62
+75				418 80	419.22		419.43	0.63
2+00				420 00	420.38	4.40%	420.53	0.53
+25				421 05	421.50		421.63	0.58

Spk at 12' Lt

F. B. 3855 Pg. 198 Job No. Division No. Notes Red Plotted Profile
Survey of Date No. X-Sec.
Survey by Notes Notes Chk'd. Checked
Indexed T. M. PALMERI Date MAY 16 1973 Date No.

76-L-298 CE 307 5-66

PLEASE RETURN TO
LOS ANGELES COUNTY ENGINEER
403 LOS ANGELES COUNTY ENGINEERING BLDG.

NOTE: ANY ADDITIONS OR CHANGES ON THIS SHEET MUST BE MADE OR CIRCLED IN RED INK, WITH DATE AND NAME OF PERSON MAKING CHANGE.

Do not extend notes this side of this line.

STATION	B. S.	H. I.	F. S.	ELEV.	Top Curb		Top Curb ± 0.1'	Fill	
								Fill	SPLIT 12' Lt
2+50				422 16	422 59	4.40%	422.73	0.57	
+75				423 20	423.65		423.83	0.63	
3+00				424 28	424 77		424.94	0.66	
+25				425 50	425 97		426.11	0.61	
+50				426 63	427.10	4.68%	427.28	0.65	
+75				427 74	428 23		428.45	0.71	
4+00				428 91	429.39		429.62	0.71	
+25	BC	27.0R.	FaceWall	430 08	430.62		430.79	0.71	
1/4				430 76	431.40		431.54	0.78	7' Lt
1/4				431 52	432.07	Varies	432.19	0.67	
1/4				432 21	432.70		432.80	0.59	
0+00	PCC	271.0R.	FaceWall	432 85	433.15		433.23	0.08	
+12.5				433 40	433.80		433.80	0.00	
+75				433 96	434.34	4.60%	434.38	0.04	
+37.5				434 50	434 92		434.95	0.03	
+50				435 03	435.45		435.53	0.08	
+62.5				435 52	435.92		436.10	0.18	
0+66.5	POC			435 66	436.07		436.28	0.21	

Eastern Pine

Access Road

Profile No. ____ Date ____ Notes Red ____ Plotted ____ Date ____ Job No. ____ Survey of ____ Division No. ____

X-Sec. No. ____ Date ____ Notes Chk'd. ____ Date ____ Checked ____ Date ____ Survey by ____ Map No. ____ Notes ____ Date ____

Indexed T. M. PALMERI Date MAY 16 1973

F. B. 3855 Pg. 99

76-L-298 CE 307 5-66

PLEASE RETURN TO
LOS ANGELES COUNTY ENGINEER
403 LOS ANGELES COUNTY ENGINEERING BLDG.

NOTE: ANY ADDITIONS OR CHANGES ON THIS SHEET MUST BE MADE OR CIRCLED IN RED INK, WITH DATE AND NAME OF PERSON MAKING CHANGE.

Do not extend notes this side of this line.

STATION	B. S.	H. I.	F. S.	ELEV.		
TBM					TBM Elev. 441.972 FB 3855-96 Access Road From Eastern Ave - Nly Side. A Fd Sm Bt Spk in Lead in Curb @ E. Edge of CB - 300' ± E/o ℄ Eastern	

F. B. 3855 Pg. 200

Job No. ____ Division No. ____ Notes Red ____ Plotted ____ Profile ____

Survey of ____ Date ____ Date ____ No. ____

Survey by ____ Notes ____ Notes Chk'd. ____ Checked ____ X-Sec. ____

Indexed L. M. PALMERI Date MAY 16 1973 Date ____ Date ____ No. ____

Notes Ck'd by T. ABE	Survey of Eastern Ave Serv Complex
Map No.	JN0300.17 Tape 020 Std 68 °F
Office Work	Surveyed by H.H. SPR1995
Checked	Notes T.A.M. Date 5-1-72
Date	Indexed E.J.C. 1 5 72

F.B 3855 Pg. 201

EASTERN AVE SERVICE COMPLEX

J.N 0300.17

T-LINE ON SERVICE ROAD @ MC BRIDE AVE S.E'LY TO EDISON TOWER # 1/8 FOR EASEMENT PURPOSES

SERVICE ROAD PER CONST. SPECS 2837 SHEET 2R

FOR T-LINE SEE PG'S 201-204

FOR LOCATION OF IMPROVEMENTS SEE PG'S 205-208

Note: See FB3855 243-246 For T-Line For Easement To Edison Tower # 1/7

PARTY

SPR1995

GOBLE
MOODY
BEASLEY
WEASEL

Note: Any Additions or Changes on this Sheet Must be Made or Circled in Red Ink With Date and Name of Person Making Change

Do not extend this side of this line.

PLEASE RETURN TO
LOS ANGELES COUNTY ENGINEER
403 LOS ANGELES COUNTY ENGINEERING BLDG.

76P3098 CK #310 5-66

F.B. 3855 Pg. 202

300' TAPE #14 T=76
300.25 @ 4.09 = 299.45
300.60 @ 5.02 = 299.43
221.91 @ 4.44 = 221.14
TOTAL DIST = 820.02

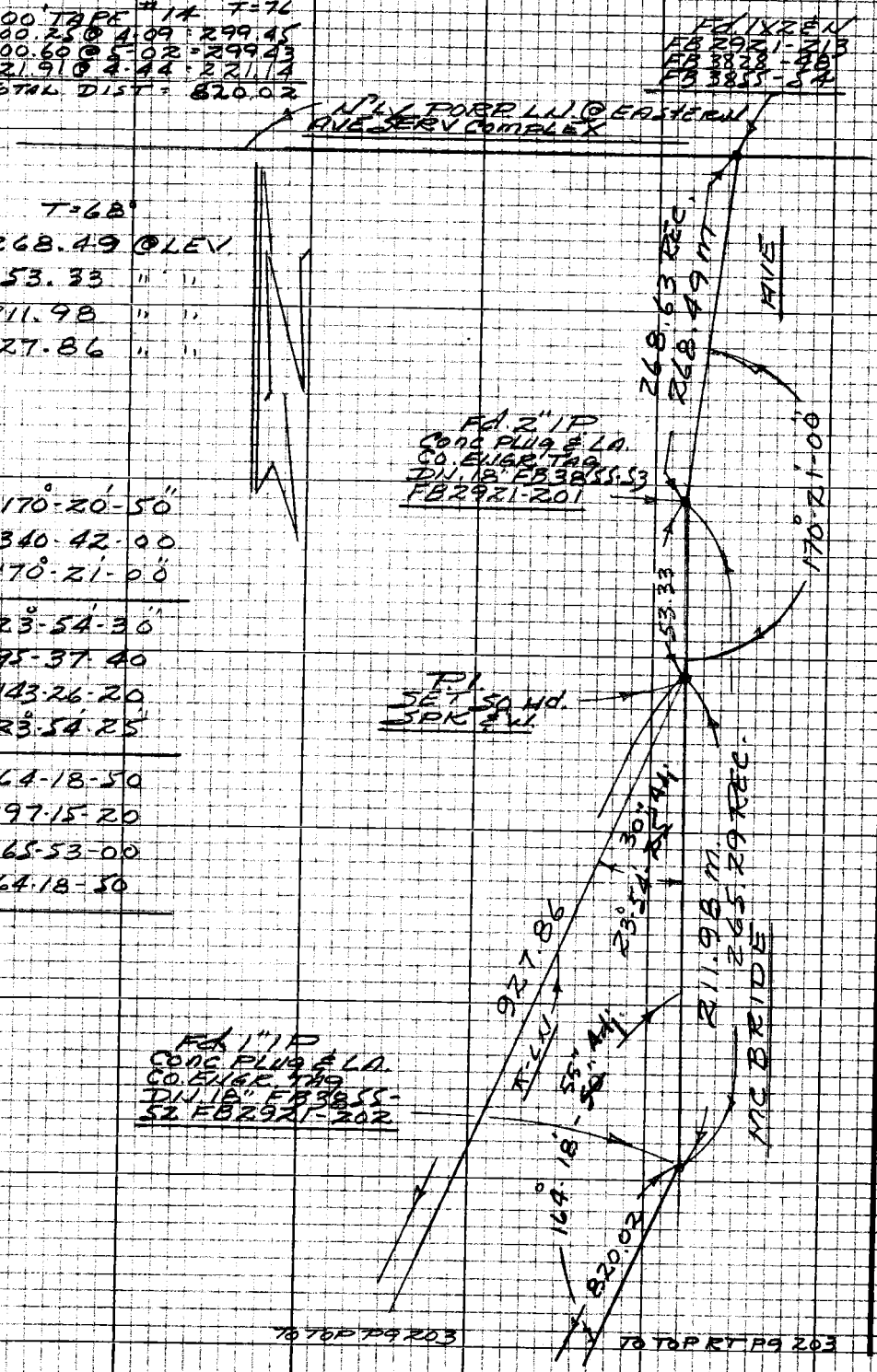

T=68°
268.49 @ LEV.
53.33 " "
211.98 " "
927.86 " "

1. 170°-20'-50"
2. 340-42-00
A. 170°-21'-00"

1. 23°-54'-30"
4. 95-37-40
6. 143-26-20
A. 23°-54'-25"

1. 164-18-50
4. 297-15-20
6. 265-53-00
A. 164-18-50

PLEASE RETURN TO
LOS ANGELES COUNTY ENGINEER
403 LOS ANGELES COUNTY ENGINEERING BLDG.
Do not extend this side of this line.
Note: Any Additions or Changes on this Sheet Must be Made or Circled in Red Ink With Date and Name of Person Making Change

Notes Ck'd by T. ABE
Map No.
Office Work
Checked
Date

Survey of as-built Pole Line Complex
JN 0200 17Tam020 #448.T
Surveyed by LHH SPR 1995.
Notes T.A.M. Date 5-1-72
Indexed G. J. GALLI MAY 15 '72

F.B. 3855 Pg. 203

TO BOTT PT. 202

300' TAPE #14
T=84°
62.35 @ 9-45 = 61.45
T=84°
59.48 @ 16-47 = 55.99
294.36 @ 15-11-30 = 284.27
TOTAL = 340.26

1. 179°-26'-40"
2. 358-53-20
A. 179°-26'-40"

1. 106°-49'-40"
A. 67-18-40
6. 280-58-00
A. 106°-49'-40"

1. 147-36-20
A. 230-24-00
6. 165-36-00
A. 147-36-00

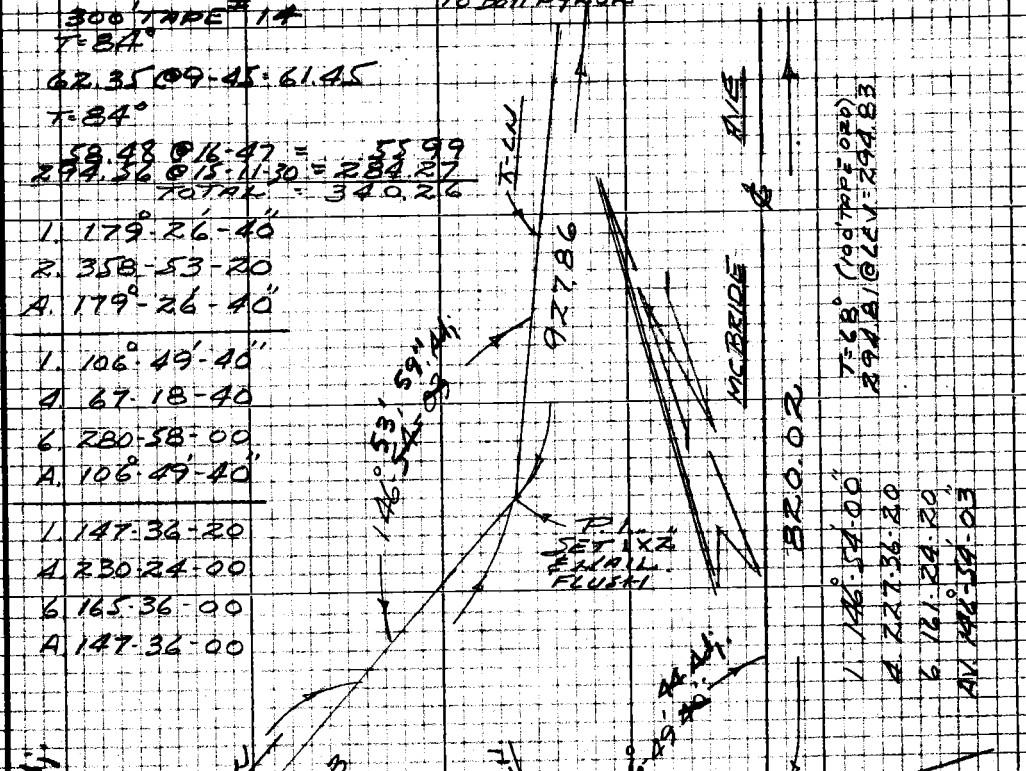

NOTE: SEE PT. 204 FOR LOCATION OF EDISON TOWER #1/8

TO LA.CO. ENGR.
BRASS CAP MON.
PROP COR. STA. 9+ A. 99-44
FD 3828-42

W5 3 #1

Note: Any Additions or Changes on this Sheet Must be Made or Checked in Red Ink With Date and Name of Person Making Change.

Do not extend this side of this line.

PLEASE RETURN TO
LOS ANGELES COUNTY ENGINEER
403 LOS ANGELES COUNTY ENGINEERING BLDG.

7-2-2001 CK #3 SID #.05

F.B. 3855 Pg. 204

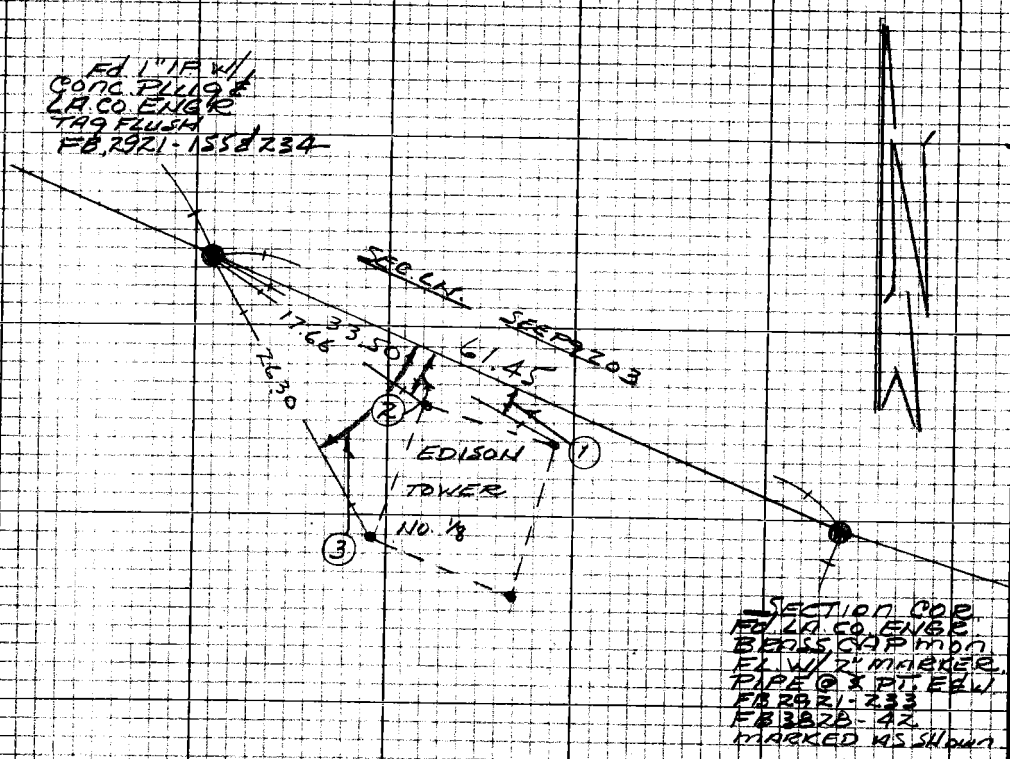

ANGLES TURN FROM SEC. LN.

NE TOWER LEG (1)

1 = 5°-56'-20"

2 = 11°-52'-40"

AV. = 5°-56'-20"

NOTE:

THIS SCETCH IS FOR ACTUAL LOCATION OF EDISON TOWER NO. 1/8

NW TOWER LEG (2)

1 = 11°-54'-10"

2 = 23°-48'-20"

AV. = 11°-54'-10"

S.W. TOWER LEG (3)

1 = 48°-21'-00"

2 = 96°-42'-00"

AV. = 48°-21'-00"

33.50 @ LEV. T = 68° = 33.50

17.66 @ LEV. T = 68° = 17.66

26.30 @ LEV. T = 68° = 26.30

PLEASE RETURN TO
LOS ANGELES COUNTY ENGINEER
403 LOS ANGELES COUNTY ENGINEERING BLDG.
Do not extend this side of this line.
Note: Any Additions or Changes on this Sheet Must be Made or Circled in Red Ink With Date and Name of Person Making Change

Notes Ck'd by	Survey of Eastern Ave Serv Complex
Map No.	JN 0300.17 Tape Std. 7
Office Work	Surveyed by H.H. Spriggs
Checked	Notes HHS Date 5-1-72
Date	Indexed C. J. GALLI MAY 15 '72

F.B. 3855 Pg. 205

JN 0300.17

Eastern Ave Service Complex - π Line on Service Road - McBride Ave So. & Fly to Edison Tower

½ For Easement purposes - Service Road per Const. Specs 2837 - Sheet 2R

Location of Improvements

Pg's 205-208

See FB 3855-201-204 For π Line Etc.

HH Spriggs

Note: Any Additions or Changes on this Sheet Must be Made or Circled in Red Ink With Date and Name of Person Making Change

Do not extend this side of this line.

PLEASE RETURN TO
LOS ANGELES COUNTY ENGINEER
403 Los Angeles County Engineering Bldg.

76P3098 CE #310 8-66

F.B 3855 Pg 206

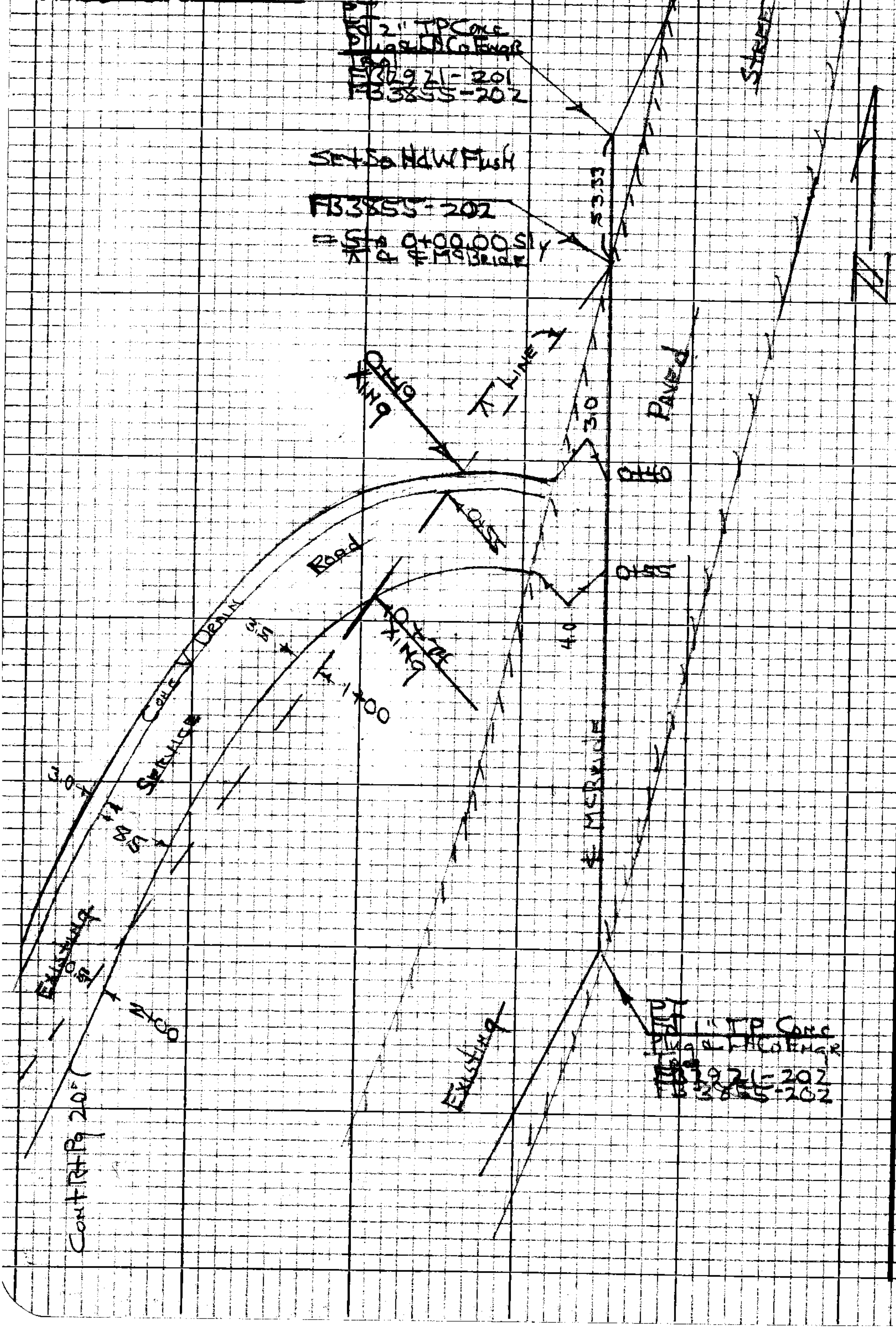

PLEASE RETURN TO
LOS ANGELES COUNTY ENGINEER
403 LOS ANGELES COUNTY ENGINEERING BLDG.

Note: Any Additions or Changes on this Sheet Must be Made or Circled in Red Ink With Date and Name of Person Making Change

Do not extend this side of this line.

Notes Ck'd by	Survey of Eastern Ave Serv Complex
Map No.	JN030017 Tape Sta °F
Office Work	Surveyed by H.H. Sprigg
Checked	Notes H.H.S. Date 5-2-72
Date	Indexed C. J. GALLI MAY 15 '72

F.B. 3855 Pg. 207

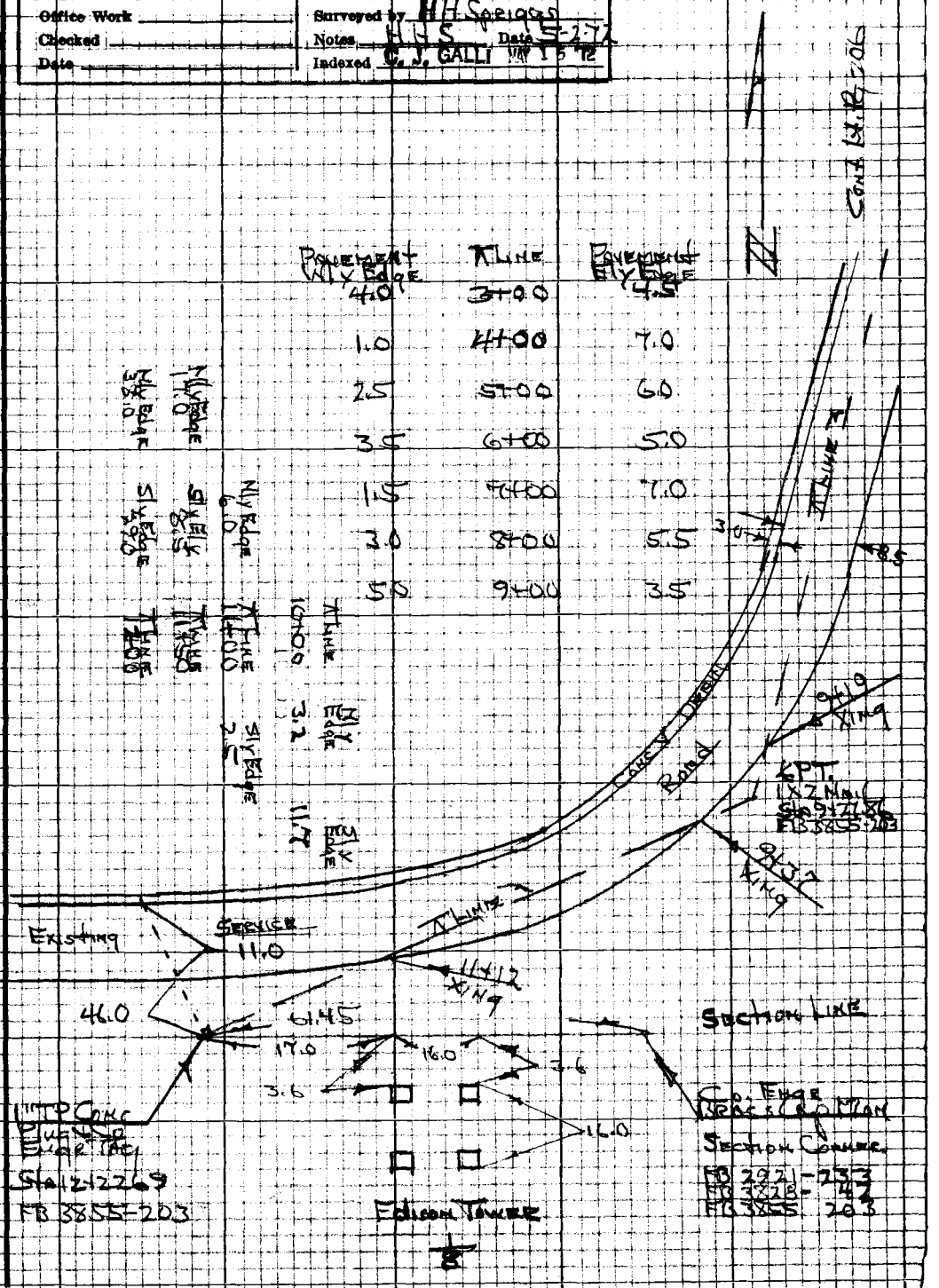

Note: Any Additions or Changes on this Sheet Must be Made or Circled in Red Ink With Date and Name of Person Making Change

Do not extend this side of this line.

PLEASE RETURN TO
LOS ANGELES COUNTY ENGINEER
403 LOS ANGELES COUNTY ENGINEERING BLDG.

76F3098 CE #310 5-66

Notes Ck'd by	Survey of Eastern Ave Serv Complex F. B. 3855 PG. 209
Map No.	JN 7420.01 Tape 020 Std 68 °F
Office Work	Surveyed by HHSpriggs
Checked	Notes HHS Date 2-16-72
Date	Index J. M. PALMERI MAY 16 1973

JN 742001

Eastern Ave Service Complex

Central Communications Complex - Ely of Mech. Shops
- Gas Probe Wells -

Location of Gas Probe Wells 1-5 as shown on Overlay to Sheet A-1

Based on Site Development Coordinate Control per FB 3828 - 43, 142, 144 Etc.

Grades - 211-212

HHSpriggs

Note: Any Additions or Changes on This Sheet Must be Made or Circled in Red Ink With Date and Name of Person Making Change.

PLEASE RETURN TO
COUNTY OF LOS ANGELES
DEPARTMENT OF COUNTY ENGINEER
403 LOS ANGELES COUNTY ENGINEERING BLDG.

Do not extend this side of this line.

76F309S CE#310 3-69

F. B. 3855 Pg. 210

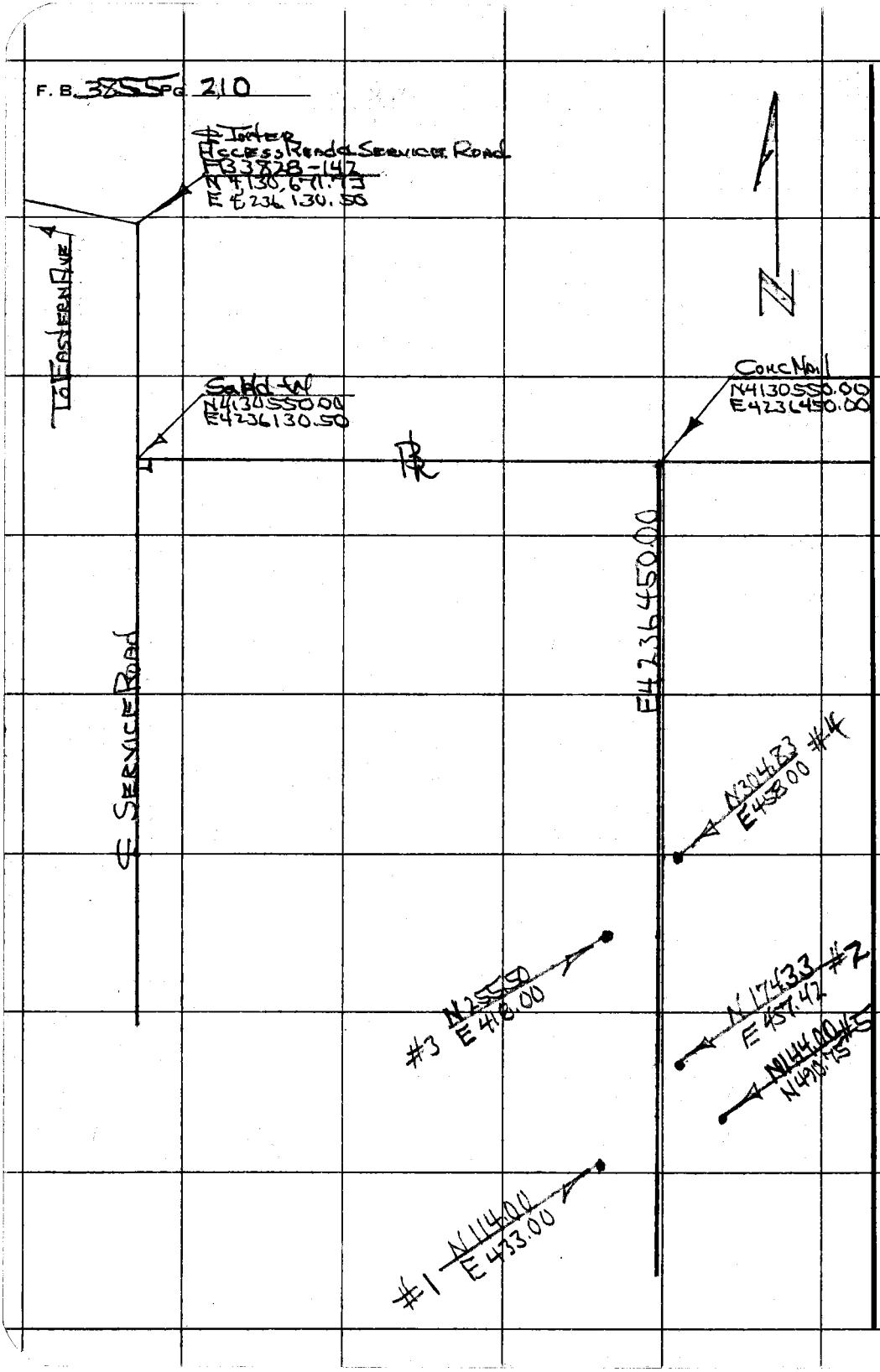

PLEASE RETURN TO
COUNTY OF LOS ANGELES
DEPARTMENT OF COUNTY ENGINEER
403 LOS ANGELES COUNTY ENGINEERING BLDG.

Do not extend this side of this line.

Note: Any Additions or Changes on This Sheet Must be Made or Circled in Red Ink With Date and Name of Person Making Change.

F. B. 3855 PG. 211

Profile No.	Notes Red Date	Plotted Date	Job No. 7420.01	Division No.	
			Survey of Eastern Ave Service Complex		
X-Sec. No.	Notes Chk'd. Date	Checked Date	Survey by H.H. Spriggs	Notes	Date 2-16-72
			Map No.	Index T. M. PALMER	Date MAY 16 1973

NOTE: ANY ADDITIONS OR CHANGES ON THIS SHEET MUST BE MADE OR CIRCLED IN RED INK, WITH DATE AND NAME OF PERSON MAKING CHANGE.

PLEASE RETURN TO
LOS ANGELES COUNTY ENGINEER
403 LOS ANGELES COUNTY ENGINEERING BLDG.

Do not extend notes this side of this line.

JN 7420.01

Eastern Ave. Service Complex

Central Communications Complex
- Gas Probe Wells -

Grade on Gas Probe Wells 1-5 as
located per FB 3855 209, 210

H.H. Spriggs

STATION	B. S.	H. I.	F. S.	ELEV.

76-L-298 CE 307 8-70

76-L-298 CE 307 8-70

PLEASE RETURN TO
LOS ANGELES COUNTY ENGINEER
403 LOS ANGELES COUNTY ENGINEERING BLDG.

NOTE: ANY ADDITIONS OR CHANGES ON THIS SHEET MUST BE MADE OR CIRCLED IN RED INK, WITH DATE AND NAME OF PERSON MAKING CHANGE.

Do not extend notes this side of this line.

STATION	B. S.	H. I.	F. S.	ELEV.			
TBM F				464 15	TBM 'F'	Elev 464.147	FB3855-99
N4130304.83 E4236458.00	Probe Well #4			472 34	Bot. Well Pee Plan 458.80	C13.54	1X2 NaT-Flush
N4130255.50 E4236418.00	"	" 3		472 21	460.70	C11.51	
N4130,174.33 E4236457.42	"	" 2		472 77	440.90	C31.87	
N4130144.00 E4236490.75	"	" 5		472 90	460.00	C12.90	
N4130114.00 E4236433.00	"	" 1		471 77	460.60	C11.17	
CBM				472 64	CBM	Elev. 472.64	FB3855-132

F. B. 3855 Pg. 212

Job No. 742001 Division No. ____ Notes Red ____ Plotted ____ Profile ____

Survey of Eastern Ave Sewer Complex Date ____ Date ____ No. ____

Survey by HH Surveyors Notes HHS Notes Chk'd. ____ Checked ____ X-Sec. ____

Indexed I. M. PALMERI Date MAY 16 1973 Date ____ Date ____ No. ____

Notes Ck'd by	Survey of Central Electronic Shop	F. B. 3855 Pg. 213
Map No.	JN 7420.01 Tape Std °F	
Office Work	Surveyed by H.H. Spriggs	
Checked	Notes HHS Date 5-25-72	
Date	Indexed T. M. PALMERI MAY 16 1973	

JN 7420.01

CONSTRUCTION CONTROLS @ SITE
FOR
CENTRAL ELECTRONIC SHOP FACILITY
OF
EASTERN AVE SERVICE COMPLEX
(Ely side of Eastern Ave E/o Mech. Shops Bldgs)

Specs 2962 Sheet A-1

SEE FB 3855 215, 216, - Trades

Reference
FB 3828
FB 3855

Pg ~~141-144~~
213-214

Notes Plan Trades raised
1.0' in entirety by
Design Section - Fitch
Transition to be made on
relocated portion on exist-
ing Serv. Road

HHSpriggs
JAMoody
A.L. Troble
J.L. Wensel
P.L. Beasley

Note: Any Additions or Changes on This Sheet Must be Made or Circled in Red Ink With Date and Name of Person Making Change.

PLEASE RETURN TO
COUNTY OF LOS ANGELES
DEPARTMENT OF COUNTY ENGINEER
403 LOS ANGELES COUNTY ENGINEERING BLDG.

Do not extend this side of this line.

16F309S CE#310 3-69

F. B. 3855 PG. 214

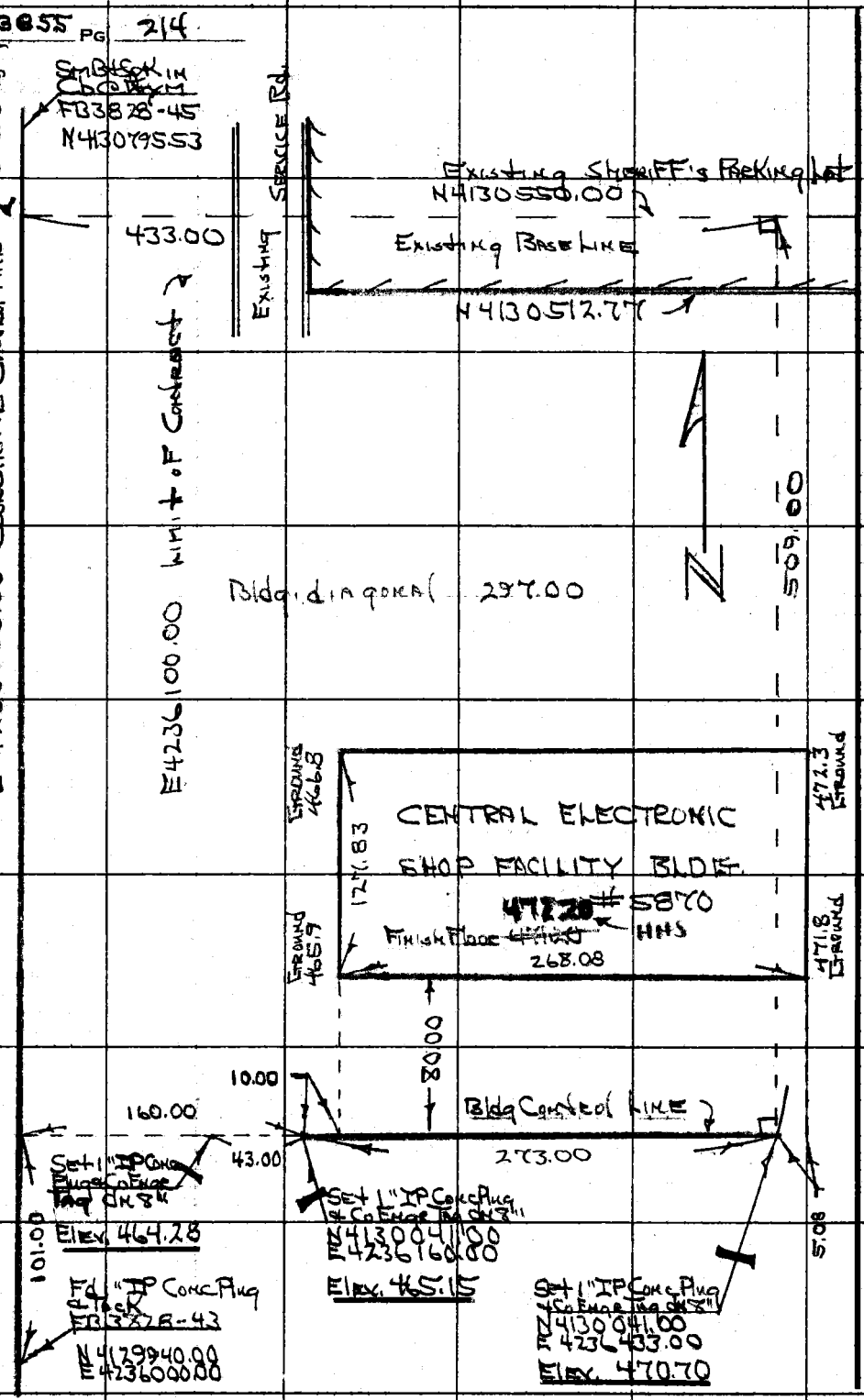

PLEASE RETURN TO
COUNTY OF LOS ANGELES
DEPARTMENT OF COUNTY ENGINEER
403 LOS ANGELES COUNTY ENGINEERING BLDG.

Do not extend this side of this line.

Note: Any Additions or Changes on This Sheet Must be Made or Circled in Red Ink With Date and Name of Person Making Change.

F. B. 3855 PG. 215

Profile No.	Notes Red	Plotted	Job No. 7420.01	Division No.
	Date	Date	Survey of Central Communications Shop	
X-Sec. No.	Notes Chk'd.	Checked	Survey by HHSpriggs	Notes HHS Date 5-25-72
	Date	Date	Map No.	Indexed T. M. PALMERI Date MAY 16 1973

~~JN~~ 7420.01

CONSTRUCTION BENCH MARKS
For
CENTRAL ELECTRONIC SHOP FACILITY
of
EASTERN AVE COMMUNICATIONS COMPLEX

(Elv. side of Eastern Ave E/o Mech. Shops Bldgs)

See FB ~~3832~~ ~~141-142~~ For Const. Control
3855 213, 214

HHSpriggs

STATION	B. S.	H. I.	F. S.	ELEV.

NOTE: ANY ADDITIONS OR CHANGES ON THIS SHEET MUST BE MADE OR CIRCLED IN RED INK, WITH DATE AND NAME OF PERSON MAKING CHANGE.

PLEASE RETURN TO
LOS ANGELES COUNTY ENGINEER
403 LOS ANGELES COUNTY ENGINEERING BLDG.

Do not extend notes this side of this line.

76-L-298 CE 307 5-66

76-L-298 CE 307 5-66

PLEASE RETURN TO
LOS ANGELES COUNTY ENGINEER
403 LOS ANGELES COUNTY ENGINEERING BLDG.

NOTE: ANY ADDITIONS OR CHANGES ON THIS SHEET MUST BE MADE OR CIRCLED IN RED INK, WITH DATE AND NAME OF PERSON MAKING CHANGE.

Do not extend notes this side of this line.

STATION	B. S.	H. I.	F. S.	ELEV.	
TBM				472 64	TBM Elev 472.64 - FB3855-132 Central portion of So. edge Sheriff's Parking Lot A sm. BtSpk in lead in ctr.
T.P.				469 25	So Edge 4'X4' Conc Slab @ Menthane Gas Vent Pipe. - MKd TBM - 17.0 S/o Edge Lot
CBM				464 28	CBM Elev. 3855-214 FB3832-144 A 1" IP Conc. Plug & Co Engr Tag dn 8" - on prod of Bldg Control Line - 53.0' W/o West Bldg Line - near top embankment FB3832-142
CBM				465 15	CBM Elev. 3855-214 FB3832-144 destroyed A 1" IP Conc Plug & Co Engr Tag dn 8" - on Bldg Control Line - 80' So & 10' W. SW Cor Bldg.
SEE Pg 218 For new elevation					
CBM				470 70	CBM Elev. 3855-214 FB3832-144 A 1" IP Conc Plug & Co Engr Tag dn 8" - on Bldg Control Line - 80' So. & 5.08' W. SE Cor Bldg.
TP				472 21	
TBM 'F'				472 63	TBM 'F' Elev. 472.64 FB3855-132

F. B. 3855 Pg. 216 Job No. 7420.01 Division No. Notes Red Plotted Profile
Survey of Central Communication Shop Date Date No.
Survey by H.H. Sorrigg Notes H.H. Notes Chk'd. Checked X-Sec.
Indexed I. M. PALMERI Date MAY 16 1973 Date Date No.

F. B. 3755 PG. 217

Profile No.	Notes Red	Plotted	Job No. 7420.01	Division No.
	Date	Date	Survey of Central Communication Shop	
X-Sec. No.	Notes Chk'd.	Checked	Survey by [illegible]	Notes [illegible] Date 6-20-72
	Date	Date	Map No.	Indexed T. M. PALMER Date MAY 16 1973

NOTE: ANY ADDITIONS OR CHANGES ON THIS SHEET MUST BE MADE OR CIRCLED IN RED INK, WITH DATE AND NAME OF PERSON MAKING CHANGE.

PLEASE RETURN TO
LOS ANGELES COUNTY ENGINEER
403 LOS ANGELES COUNTY ENGINEERING BLDG.

Do not extend notes this side of this line.

STATION	B. S.	H. I.	F. S.	ELEV.

JN 7420.01

EASTERN AVE SERV. COMPLEX
CENTRAL ELECTRONIC SHOP SITE
(E/O EASTERN AVE)

GRADE CHECK ON SITE PER
REQUEST OF DESIGN DIVISION

GRADE OTHER THAN BLDG PAD
IS FINISH GRADE = 1.00 HIGHER
THAN PLAN GRADE SHEET C-1

W.H. Spriggs

76-L-298 CE 307 8-70

76-L-298 CE 307 8-70

PLEASE RETURN TO
LOS ANGELES COUNTY ENGINEER
403 LOS ANGELES COUNTY ENGINEERING BLDG.

NOTE: ANY ADDITIONS OR CHANGES ON THIS SHEET MUST BE MADE OR CIRCLED IN RED INK, WITH DATE AND NAME OF PERSON MAKING CHANGE.

47070

Do not extend notes this side of this line.

STATION	B. S.	H. I.	F. S.	ELEV.		
TBM				472 64	TBM Elev. 472 64	FB3855-132, 216,
CBM				467 64	CBM Elev A 1" IP Conc Plug & Co Tag dn 8" - on Bldg. Control Line - 80.00 So. & 10.00 W. SW Cor Bldg. - Replaces destroyed original per Pg 216	FB3855-214

Electronic Shops Bldg. pad grade checked - Red Tops Elev. 471.53
Used per agreement with Supt. on job
= 472.20 F.F. - 0.67

Cont page 219

F. B. 3855 Pg. 218
Job No. 74 200 Division No. Notes Red Plotted Profile
Survey of Central Communication Shop Site Date Date No.
Survey by Hodgeman Notes HHS Notes Chk'd. Checked X-Sec.
Indexed I. M. PALMERI Date MAY 16 1973 Date Date No.

76-L-298 CE 307 8-70

PLEASE RETURN TO
LOS ANGELES COUNTY ENGINEER
403 LOS ANGELES COUNTY ENGINEERING BLDG.

NOTE: ANY ADDITIONS OR CHANGES ON THIS SHEET MUST BE MADE OR CIRCLED IN RED INK, WITH DATE AND NAME OF PERSON MAKING CHANGE.

Do not extend notes this side of this line.

STATION	B. S.	H. I.	F. S.	ELEV.			
T @ N Ely Cor Bldg. - ∡ shown is clockwise From North							
					Plan		
12°	78.0	∡PT-FL	Curb	470.5	469.9	C 0.6	do Finish Grade
50°	124.0	FL	Curb	471.0	470.0	C 1.0	" "
74°	86.0		Contour	470.4	470.0	C 0.4	" "
"	159.0	FL	Drain	470.1	469.0	C 1.1	" "
"	263.0	∡PT FL	Curb	469.2	468.6	C 0.6	" "
83°	282.0	" "	"	468.0	468.0	Grade	" "
318°	104.0	"	"	470.1	470.5	F 0.4	" "

Profile Notes Red ____ Plotted ____ Job No. 74700 Division No. ____
No. ____ Date ____ Date ____ Survey of Central Communication Shop Site
X-Sec. Notes Chk'd. ____ Checked ____ Survey by ____ Notes ____ Date ____
No. ____ Date ____ Date ____ Map No. ____ Indexed I. M. PALMER Date MAY 16 1973

F. B. 3855 Pg 219

76-L-298 CE 307 8-70

PLEASE RETURN TO
LOS ANGELES COUNTY ENGINEER
403 LOS ANGELES COUNTY ENGINEERING BLDG.

NOTE: ANY ADDITIONS OR CHANGES ON THIS SHEET MUST BE MADE OR CIRCLED IN RED INK, WITH DATE AND NAME OF PERSON MAKING CHANGE.

Do not extend notes this side of this line.

STATION	B. S.	H. I.	F. S.	ELEV.			
⊼ @ S Ely Cor Bldg.					∡ shown is clockwise		From North
70°	155.0		Contour	469.6	470.0	F 0.4	to Finish Grade
"	260.0		F.L. Curb	469.0	469.0	Grade	
90°	204.0		" "	470.0	470.0	Grade	
107°	97.0		Contour	470.1	471.0	F 0.9	
"	189.0	∡PT.	FL Curb	470.6	470.6	Grade	
127°	53.0	Ridge Line		470.5	471.6	F 1.1	
"	106.0	"	"	470.1	471.6	F 1.5	
"	180.0	∡PT	FL Curb	472.2	471.3	C-0.9	
140°	143.0		" "	470.3	471.8	F 1.5	
161°	128.0	∡PT.	FL Curb	470.5	470.5	Grade	
215°	83.0		Contour	470.0	471.0	F 1.0	
"	154.0		FL Curb	469.4	469.8	F 0.4	

F. B. 3855 Pg. 220
Job No. 7420.01 Division No. Notes Red Plotted Profile
Survey of General Communication Shop Site Date Date No.
Survey by Notes Notes Chk'd. Checked X-Sec.
Indexed L. M. PALMERI Date MAY 16 1973 Date Date No.

76-L-298 CE 307 8-70

PLEASE RETURN TO
LOS ANGELES COUNTY ENGINEER
403 LOS ANGELES COUNTY ENGINEERING BLDG.

NOTE: ANY ADDITIONS OR CHANGES ON THIS SHEET MUST BE MADE OR CIRCLED IN RED INK, WITH DATE AND NAME OF PERSON MAKING CHANGE.

Do not extend notes this side of this line.

STATION	B. S.	H. I.	F. S.	ELEV.			
⊼ @ 5 Wly Cor Bldg					∡ shown is clockwise from East		
56°	150.1		FL Curb	4682	469.4	F1.2	Finish Grade
94°	127.0		" "	4674	468.9	F1.5	
109°	135.0	KPT.	" "	4675	468.7	F1.2	
"	80.0		Contour	4684	470.0	F1.6	
139°	61.0		F.L. Curb	4699	470.5	F0.6	
233°	74.0		" "	471.0	471.5	F0.5	
56°	43.0		Contour	4695	471.0	F1.5	

Profile Notes Red ____ Plotted ____ Job No. 74 20.06 Division No. ____ F. B. 3855 Pg. 221
No. ____ Date ____ Date ____ Survey of Central Communication Shop Site
X-Sec. Notes Chk'd. ____ Checked ____ Survey by H. Hughes Notes Chk'd ____ Date 6-20-73
No. ____ Date ____ Date ____ Map No. ____ Indexed T. M. PALMERI Date MAY 16 1973

76-L-298 CE 307 8-70

PLEASE RETURN TO
LOS ANGELES COUNTY ENGINEER
403 LOS ANGELES COUNTY ENGINEERING BLDG.

NOTE: ANY ADDITIONS OR CHANGES ON THIS SHEET MUST BE MADE OR CIRCLED IN RED INK, WITH DATE AND NAME OF PERSON MAKING CHANGE.

Do not extend notes this side of this line.

STATION	B. S.	H. I.	F. S.	ELEV.			
T @ N. Wly Cor Bldg					∡ shown is clockwise from South		
99°	46.0		FL Curb	470.2	471.2	F1.0	Finish Grade
150°	90.0		FL Curb	469.1	470.5	F1.4	
169°	79.0		FL Curb	469.3	470.5	F1.2	
228°	116.0		FL Curb	470.2	471.0	F0.8	
T.B.M.				472.64	T.B.M.	ELEV. 472.64	F.B. 3855-132, 216

F. B. 3855 Pg. 222

Job No. 7420.01 Division No. Notes Red Plotted Profile

Survey of Central Communication Shop Date No.

Survey by A. Hanges Notes HH Notes Chk'd. Checked X-Sec.

Indexed I. M. PALMERI Date MAY 16 1973 Date No.

F. B. 3855 PG. 223

Profile No.	Notes Red	Plotted	Job No. 7413.10	Division No.
	Date	Date	Survey of Eastern Ave Serv. Complex - Eastern Ave Sewers	
X-Sec. No.	Notes Chk'd.	Checked	Survey by H.H. Spriggs	Notes [illegible] Date 7-3-72
	Date	Date	Map No.	Indexed T. M. PALMERI Date MAY 16 1973

N 7413.10

Eastern Ave Service Complex
Construction Grades
For
Sanitary Sewer Relocation Etc.
on
Fisher Street
(Wly of Eastern Ave)

Sheet 3B

H.H. Spriggs

STATION	B. S.	H. I.	F. S.	ELEV.

NOTE: ANY ADDITIONS OR CHANGES ON THIS SHEET MUST BE MADE OR CIRCLED IN RED INK, WITH DATE AND NAME OF PERSON MAKING CHANGE.

PLEASE RETURN TO
LOS ANGELES COUNTY ENGINEER
403 Los Angeles County Engineering Bldg.

Do not extend notes this side of this line.

76-L-298 CE 307 8-70

76-L-298 CE 307 8-70

PLEASE RETURN TO
LOS ANGELES COUNTY ENGINEER
403 LOS ANGELES COUNTY ENGINEERING BLDG.

NOTE: ANY ADDITIONS OR CHANGES ON THIS SHEET MUST BE MADE OR CIRCLED IN RED INK, WITH DATE AND NAME OF PERSON MAKING CHANGE.

Do not extend notes this side of this line.

STATION	B. S.	H. I.	F. S.	ELEV.	Fisher Street - W/o Eastern 3B		
BM FM243				280 09	BM FM243 Elev. 280.093 FB 3917-9 Eastern Ave & Fisher St. NW Cor 10' N. of N.C.R. Spk in Lead in conc curb		
1+00.00	MH @ Eastern						
1+02				278 62	258 76	19.86'	
+04				278 62	259.07	19.55'	Sold-T 6' Rt
+10				278 65	260.02	18.63'	
+20	BVC			278 62	261.60	17.02'	
+40				278 62	264.37	14.25'	
+60				278 77	266.36	12.41'	
+80				278 66	267.60	11.06'	
2+00.00	EVC	Join Existing		278 62	268.07	10.55	
BM BM 243					SEE ABOVE		

F. B. 3855 Pg. 224

Job No. ____ Division No. ____ Notes Red ____ Plotted ____ Profile ____

Survey of ____ Date ____ Date ____ No. ____

Survey by ____ Notes ____ Notes Chk'd. ____ Checked ____ X-Sec. ____

Indexed I. M. PALMERI Date MAY 16 1973 Date ____ Date ____ No. ____

F. B. 3855 PG. 225

Profile No.	Notes Red	Plotted	Job No. 7413.10	Division No.
	Date	Date	Survey of Eastern Ave. Serv. Complex - Eastern Ave. Sewers	
X-Sec. No.	Notes Chk'd.	Checked	Survey by H.H. Sprigg Notes H.H.S.	Date 7-3-72
	Date	Date	Map No.	Indexed T. M. PALMER Date MAY 16 1973

JK 7413.10

Eastern Ave Service Complex

Construction Frames

For

Sanitary Sewer Relocation Etc.

on

Eastern Ave

(Fisher St. N/y)

Sheet 3A

H.H. Sprigg

STATION	B. S.	H. I.	F. S.	ELEV.

NOTE: ANY ADDITIONS OR CHANGES ON THIS SHEET MUST BE MADE OR CIRCLED IN RED INK, WITH DATE AND NAME OF PERSON MAKING CHANGE.

Do not extend notes this side of this line.

PLEASE RETURN TO
LOS ANGELES COUNTY ENGINEER
403 LOS ANGELES COUNTY ENGINEERING BLDG.

76-L-298 CE 307 8-70

76-L-298 CE 307 8-70

PLEASE RETURN TO
LOS ANGELES COUNTY ENGINEER
403 LOS ANGELES COUNTY ENGINEERING BLDG.

NOTE: ANY ADDITIONS OR CHANGES ON THIS SHEET MUST BE MADE OR CIRCLED IN RED INK, WITH DATE AND NAME OF PERSON MAKING CHANGE.

Do not extend notes this side of this line.

STATION	B. S.	H. I.	F. S.	ELEV.				
					Eastern Ave N/o Fisher			3A
BM FM243					BM FM243 Elev. 280.093 FB 3917-9 Eastern Ave & Fisher St NW Cor 10' N of NCR Spk in lead in conc curb			
0+85.58	MH							Spk & Tin 6' Lt
+87.58				27839	2.68	258.24	20.15	
+92				27847		258.36	20.11	
+98				27853		258.52	20.01	
1+00.00	MH @ Fisher							6' Rt
+02				27851		258.62	19.89	
+04				27852		258.90	19.62	
+10	BVC			27857		259.75	18.82	
+30				27880		262.26	16.54	
+50				27920		264.15	15.05	
+70				27969		265.44	14.25	
+90	EVC			28007	1.80%	266.10	13.97	
2+00				28040		266.28	14.12	
+75				28090		266.73	14.17	
+50				28134		267.18	14.16	
+75				28177		267.63	14.14	

F. B. 3855 Pg. 226

Job No. ____ Division No. ____ Notes Red ____ Plotted ____ Profile ____

Survey of ____ Date ____ Date ____ No. ____

Survey by ____ Notes ____ Notes Chk'd. ____ Checked ____ X-Sec. ____

Indexed L. M. PALMERI Date MAY 16 1973 Date ____ Date ____ No. ____

76-L-298 CE 307 8-70

PLEASE RETURN TO
LOS ANGELES COUNTY ENGINEER
403 LOS ANGELES COUNTY ENGINEERING BLDG.

NOTE: ANY ADDITIONS OR CHANGES ON THIS SHEET MUST BE MADE OR CIRCLED IN RED INK, WITH DATE AND NAME OF PERSON MAKING CHANGE.

Do not extend notes this side of this line.

NE Cor Floral 285.841

STATION	B. S.	H. I.	F. S.	ELEV.		Eastern Ave N/o		Fisher 3A
3+00				28223	1.80%	268.08	14.15	SaNd-T 6' Rt
+25				28265		268.53	14.12	
+50				28304		268.98	14.06	
+75				28347		269.43	14.04	
4+00				28391		269.88	14.03	
+1830				28428		270.22	14.06	
+20.30				28433		270.25	14.08	
+2230	MH @ Floral = XPT.							
+2430				28440	2.12%	270.50	13.90	
+2630				28445		270.54	13.91	
+50				28486		271.04	13.82	
+75				28528		271.57	13.71	
5+00				28574		272.10	13.64	
+25				28612		272.63	13.49	
+50				28654		273.16	13.38	
+75				28690		273.69	13.21	
6+00				28735		274.22	13.13	

Profile No. ____ Notes Red ____ Plotted ____ Job No. ____ Division No. ____
X-Sec. No. ____ Date ____ Date ____ Survey of ____
Notes Chk'd. ____ Checked ____ Survey by ____ Notes ____ Date ____
Date ____ Date ____ Map No. ____ Indexed ____ Date MAY 16 1973

F. B. 3755 PG. 22

76-L-298 CE 307 8-70

PLEASE RETURN TO
LOS ANGELES COUNTY ENGINEER
403 LOS ANGELES COUNTY ENGINEERING BLDG.

NOTE: ANY ADDITIONS OR CHANGES ON THIS SHEET MUST BE MADE OR CIRCLED IN RED INK, WITH DATE AND NAME OF PERSON MAKING CHANGE.

Do not extend notes this side of this line.

STATION	B. S.	H. I.	F. S.	ELEV.		Eastern Ave - N/o Fisher 3A		
6+25				28783		274.75	13.08	SaHdT 6'Rt
+50				28830	2.12%	275.28	13.02	
+75				28869		275.81	12.88	
7+00				28912		276.34	12.78	
+25				28958		276.87	12.71	
+50				29008		277.40	12.68	
+58.99				29029		277.59	12.70	
+60.99				29035		277.64	12.71	
7+62.99	MH @ Folsom Wly			29055				
				12.75	BOT. PIPE			
				27780	INVERT			
BM FM242				29219	BM FM242 Elev. 292.185 FB3917-8			
					Eastern Ave @ Folsom st. NW Cor 5'N			
					NCR Spk in Lead in Conc Curb			

F. B. 3855 Pg. 228

Job No. ____ Division No. ____ Notes Red ____ Plotted ____ Profile ____

Survey of ____ Date ____ Date ____ No. ____

Survey by ____ Notes ____ Notes Chk'd. ____ Checked ____ X-Sec. ____

Indexed I. M. PALMERI Date MAY 16 1973 Date ____ Date ____ No. ____

F. B. ~~3277~~ PG. 229

Profile	Notes Red	Plotted	Job No. 7413.10	Division No.	
No.	Date	Date	Survey of Eastern Ave Serv Complex - Eastern Ave Sewers		
X-Sec.	Notes Chk'd.	Checked	Survey by	Notes	Date
No.	Date	Date	Map No.	Indexed T. M. PALMERI	Date MAY 16 1973

JN 7413.10

Eastern Ave Service Complex
Construction Trades
For
Sanitary Sewer Relocation Etc
on Eastern Avenue
(@ Marianna Ave)

Sheet 2

H H Griggs

STATION	B. S.	H. I.	F. S.	ELEV.

NOTE: ANY ADDITIONS OR CHANGES ON THIS SHEET MUST BE MADE OR CIRCLED IN RED INK, WITH DATE AND NAME OF PERSON MAKING CHANGE.

PLEASE RETURN TO
LOS ANGELES COUNTY ENGINEER
403 Los Angeles County Engineering Bldg.

Do not extend notes this side of this line.

76-L-298 CE 307 8-70

76-L-298 CE 307 8-70

PLEASE RETURN TO
LOS ANGELES COUNTY ENGINEER
403 LOS ANGELES COUNTY ENGINEERING BLDG.

NOTE: ANY ADDITIONS OR CHANGES ON THIS SHEET MUST BE MADE OR CIRCLED IN RED INK, WITH DATE AND NAME OF PERSON MAKING CHANGE.

Do not extend notes this side of this line.

STATION	B. S.	H. I.	F. S.	ELEV.	Eastern Ave @ Marianna Ave (2)		
R.D. BM-A				343.18	RD BM A Elev. 343.183 FB 3917-8 Eastern Ave @ Marianna Ave - S Wly Cor - 1 TK. SE Cor of Conc Walk to Bldg. 80' ± W/o ℄ Eastern Ave		
1+50.00	MH						Chis + Conc Fnd. 7' Rt
+52				34061	334.19	6.42	
+75				34134	334.28	7.06	
2+00				34202	334.38	7.64	
2+13.21	BC			34234	334.43	7.91	
+25				34259	334.48	8.11	
+37.5				34284	334.53	8.31	
+50				34311	334.58	8.53	
+62.5				34341	334.63	8.78	
+75				34361	334.68	8.93	
+87.5				34370	334.73	8.97	
3+00				34383	334.78	9.05	
+125				34400	334.83	9.17	

0.40%

F. B. 3855 PG 230

Job No. ____ Division No. ____ Notes Red ____ Plotted ____ Profile ____

Survey of ____ Date ____ No. ____

Survey by ____ Notes ____ Notes Chk'd. ____ Checked ____ X-Sec. ____

Indexed I. M. PALMERI Date MAY 16 1973 Date ____ Date ____ No. ____

76-L-298 CE 307 8-70

PLEASE RETURN TO
LOS ANGELES COUNTY ENGINEER
403 LOS ANGELES COUNTY ENGINEERING BLDG.

NOTE: ANY ADDITIONS OR CHANGES ON THIS SHEET MUST BE MADE OR CIRCLED IN RED INK, WITH DATE AND NAME OF PERSON MAKING CHANGE.

Do not extend notes this side of this line.

Eastern Ave @ Marianna Ave ②

STATION	B. S.	H. I.	F. S.	ELEV.				
3+25				34413		33488	9.25	Chist Conc Ent. 7' Lt
+37.5				34416		33493	9.23	
+50				34436		334.98	9.38	
+62.5				34452		33503	9.49	
+75				34471		335.08	9.63	
+87.5				34485	0.40%	33513	9.72	
4+00				34505		33518	9.87	
+12.5				34527		33523	10.04	
+25				34554		33528	10.26	
+37.5				34577		33533	10.44	
+50				34600		335.38	10.62	
+62.5				34634		33543	10.91	
+67.23				34644		335.45	10.99	
4+69.23	ECBK XPTAH	MH						
+71.23				34696		336.12	10.84	Sebld-T 7' Lt
+75				34692		337.06	9.86	
+83				34740		339.05	8.35	Chist Top Curb 7' Lt.
					24.88%			

Profile No. ____ Notes Red ____ Plotted ____ Job No. 74310 Division No. ____
X-Sec. No. ____ Date ____ Date ____ Survey of Eastern Ave Sewer - Office Sewer
Notes Chk'd. ____ Checked ____ Survey by HH Engineers Notes HH Date 7-7-72
Date ____ Date ____ Map No. ____ Indexed T. M. PALMERO Date MAY 16 1973

F. B. 3855 Pg. 23

76-L-298 CE 307 8-70

PLEASE RETURN TO
LOS ANGELES COUNTY ENGINEER
403 LOS ANGELES COUNTY ENGINEERING BLDG.

NOTE: ANY ADDITIONS OR CHANGES ON THIS SHEET MUST BE MADE OR CIRCLED IN RED INK, WITH DATE AND NAME OF PERSON MAKING CHANGE.

Do not extend notes this side of this line.

STATION	B. S.	H. I.	F. S.	ELEV.	Eastern Ave @ Marianna Ave ②			
					24.88%			
+91.81				34779		341.24	6.55	1X2NdT 7' Lt.
4+93.81	MH-Exist			34774				
				650	BOT PIPE			
				34124	INVERT			
BM 61-2A					BM 61-2A Elev. 359.403 FB3917-7 Eastern Ave. - N. of Marianna Ave in Ely Curb @ prod of sly Bldg Line of Bldg # 1020. - (Delores Canning Co.) BtSpk in curb.			

F. B. 3855 PG. 232

Job No. ____ Division No. ____ Notes Red ____ Plotted ____ Profile ____

Survey of ____ Date ____ Date ____ No. ____

Survey by ____ Notes ____ Notes Chk'd. ____ Checked ____ X-Sec. ____

Indexed L. M. PALMERI Date MAY 16 1973 Date ____ Date ____ No. ____

Notes Ck'd by	Survey of Central Comm. Shop F.B. 3855 PG. 233
Map No.	JN 7420.01 Tape 0247 Std 68 °F
Office Work	Surveyed by HHSpriggs
Checked	Notes HHS Date 12-15-72
Date	Indexed T. M. PALMERI MAY 16 1973

JN 7420.01

Central Electronic Shop Site
@ Eastern Ave. Service Complex
E/o Eastern Ave

Location of Visual Evidence of Subsidence & Improvements @ Ely side of Bldg.
Pg. 233-238

See FB 3855-239-242 For Elevations

PL For above per FB 3855-81-84 - Reproduced.

See FB 3855-81-84 For initial location

HHSpriggs

Note: PL reproduced from Undisturbed Area (W/o E425) Location of original Station Points shown in relation thereto Pg. 235

Crack @ subsidence per Pg. 82 Running N-S & W/o E450 has opened again after repair as located previously Pg 81-84 - but not as severely.

Crack @ subsidence per Pg 82 Running N-S @ E/o E450 has lengthened 100 Ft. on South Toward S.E. Cor Lot & Approx. 20 Ft Nly to N720

It is apparent that generally, subsidence is in a N.Ely direction, as location of unstable Fill Area would indicate

Note: Any Additions or Changes on This Sheet Must be Made or Circled in Red Ink With Date and Name of Person Making Change.

PLEASE RETURN TO
COUNTY OF LOS ANGELES
DEPARTMENT OF COUNTY ENGINEER
403 LOS ANGELES COUNTY ENGINEERING BLDG.

Do not extend this side of this line.

76F309S CE#310 3-69

PLEASE RETURN TO
COUNTY OF LOS ANGELES
DEPARTMENT OF COUNTY ENGINEER
403 LOS ANGELES COUNTY ENGINEERING BLDG.

Note: Any Additions or Changes on This Sheet Must Be Made or Circled in Red Ink With Date and Name of Person Making Change.

Do not extend this side of this line.

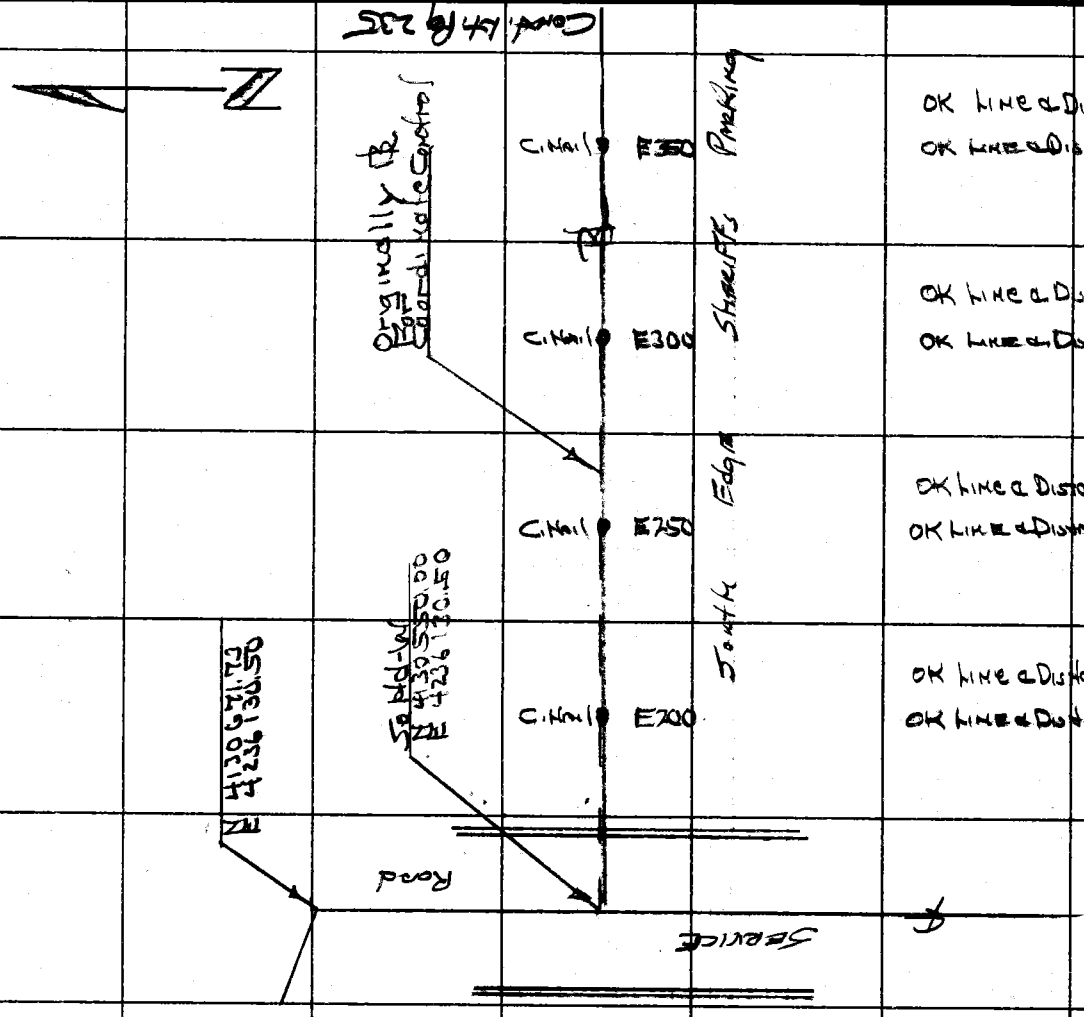

OK Line & Distance 1-23-74
OK Line & Distance 12-15-72

OK Line & Distance 1-23-74
OK Line & Distance 12-15-72

OK Line & Distance 1-23-74
OK Line & Distance 12-15-72

OK Line & Distance 1-23-74
OK Line & Distance 12-15-72

F. B. 3855 PG. 234

Notes Ck'd by	Survey of Cranks (Gmm. Shop)
Map No.	JN 742001 Tape 0247 Std 68 °F
Office Work	Surveyed by HHPeiggs
Checked	Notes HHP Date 12-15-72
Date	Indexed J. M. PALMERI MAY 16 1973

F.B. 3855 PG. 235

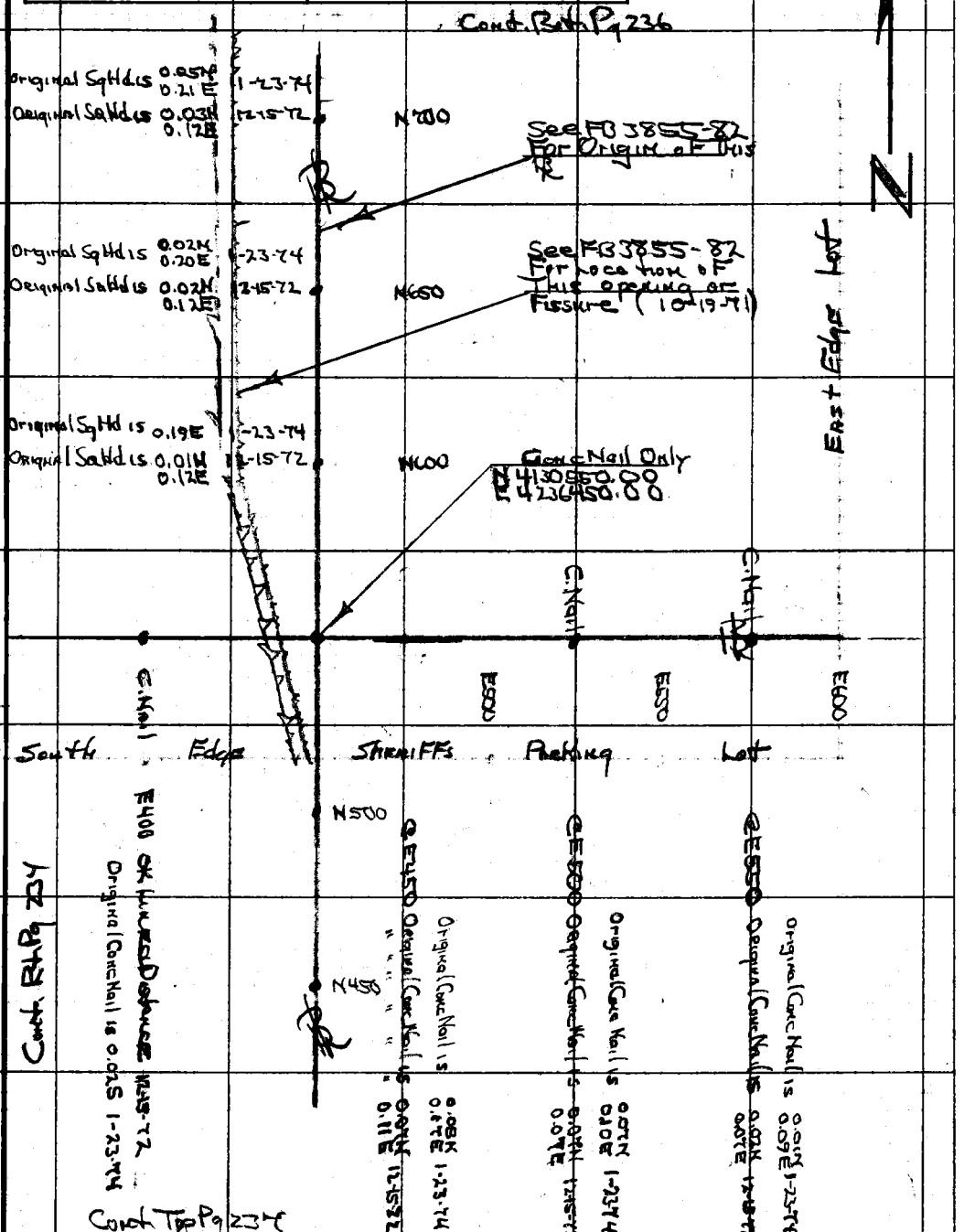

Note: Any Additions or Changes on This Sheet Must be Made or Circled in Red Ink With Date and Name of Person Making Change.

Do not extend this side of this line.

PLEASE RETURN TO
COUNTY OF LOS ANGELES
DEPARTMENT OF COUNTY ENGINEER
403 LOS ANGELES COUNTY ENGINEERING BLDG.

76F309S CE#310 3-69

F. B 3855 PG. 236

N

PLEASE RETURN TO
COUNTY OF LOS ANGELES
DEPARTMENT OF COUNTY ENGINEER
403 LOS ANGELES COUNTY ENGINEERING BLDG.

Do not extend this side of this line.

Note: Any Additions or Changes on This Sheet Must be Made or Circled in Red Ink With Date and Name of Person Making Change.

Orginal Sq Hd is 0.08N 0.21E 1-23-74

N800

Original Sq Hd is 0.04N 0.24E 1-23-74
Original Sq Hd is 0.03N 0.15E 12-15-72

N750

Count Top Pg 235

Notes Ck'd by	Survey of Central Comm. Shops
Map No.	JN 74240 Tape 0247 Std 68 °F
Office Work	Surveyed by HHS
Checked	Notes HHS Date 12-5-72
Date	Indexed T. M. PALMERI MAY 16 1973

F. B 3855 Pg. 237

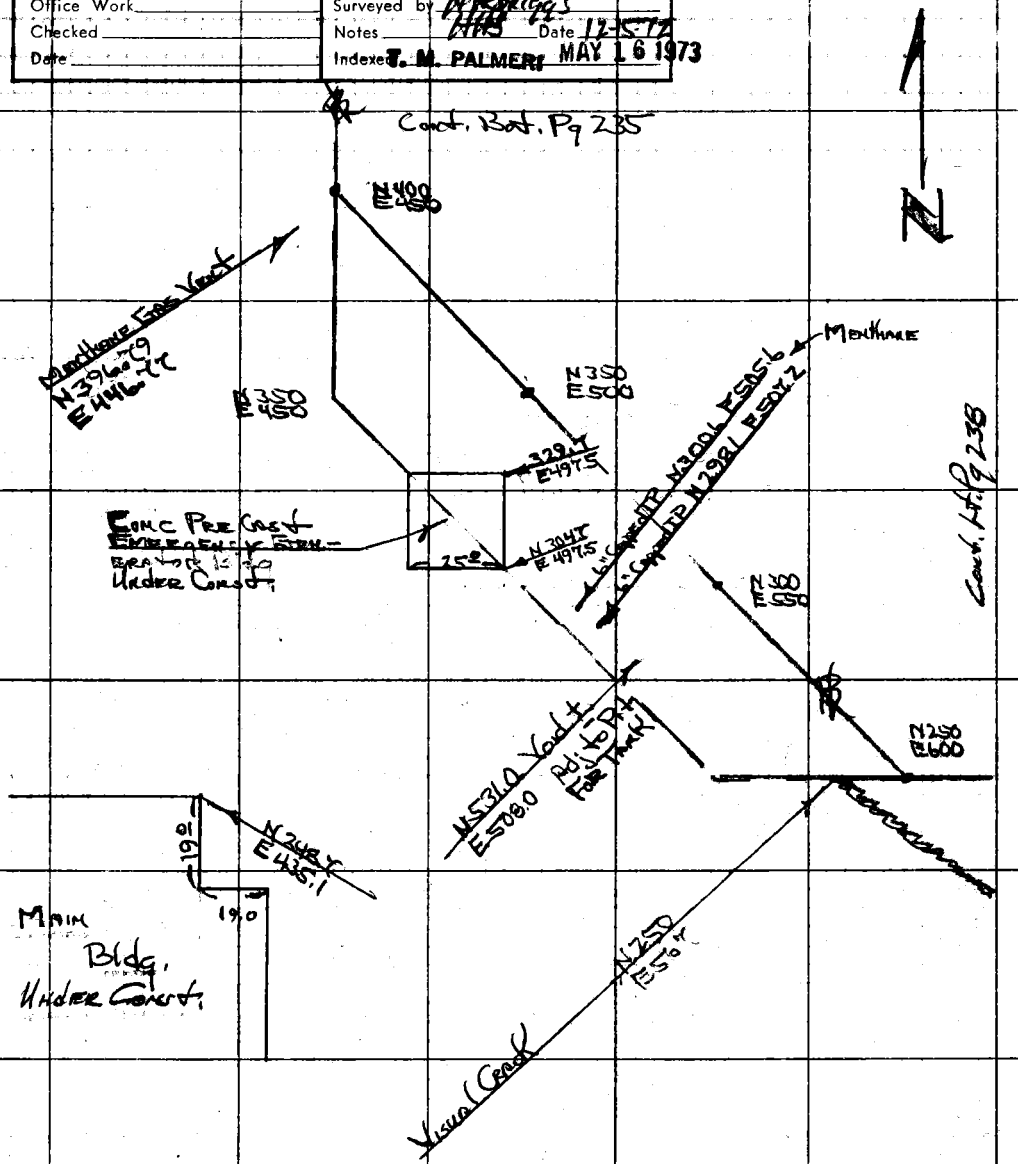

Note: Any Additions or Changes on This Sheet Must be Made or Circled in Red Ink. With Date and Name of Person Making Change.

Do not extend this side of this line.

PLEASE RETURN TO
COUNTY OF LOS ANGELES
DEPARTMENT OF COUNTY ENGINEER
403 LOS ANGELES COUNTY ENGINEERING BLDG.

16F309S CE#310 3-69

F. B. 3855 PG. 238

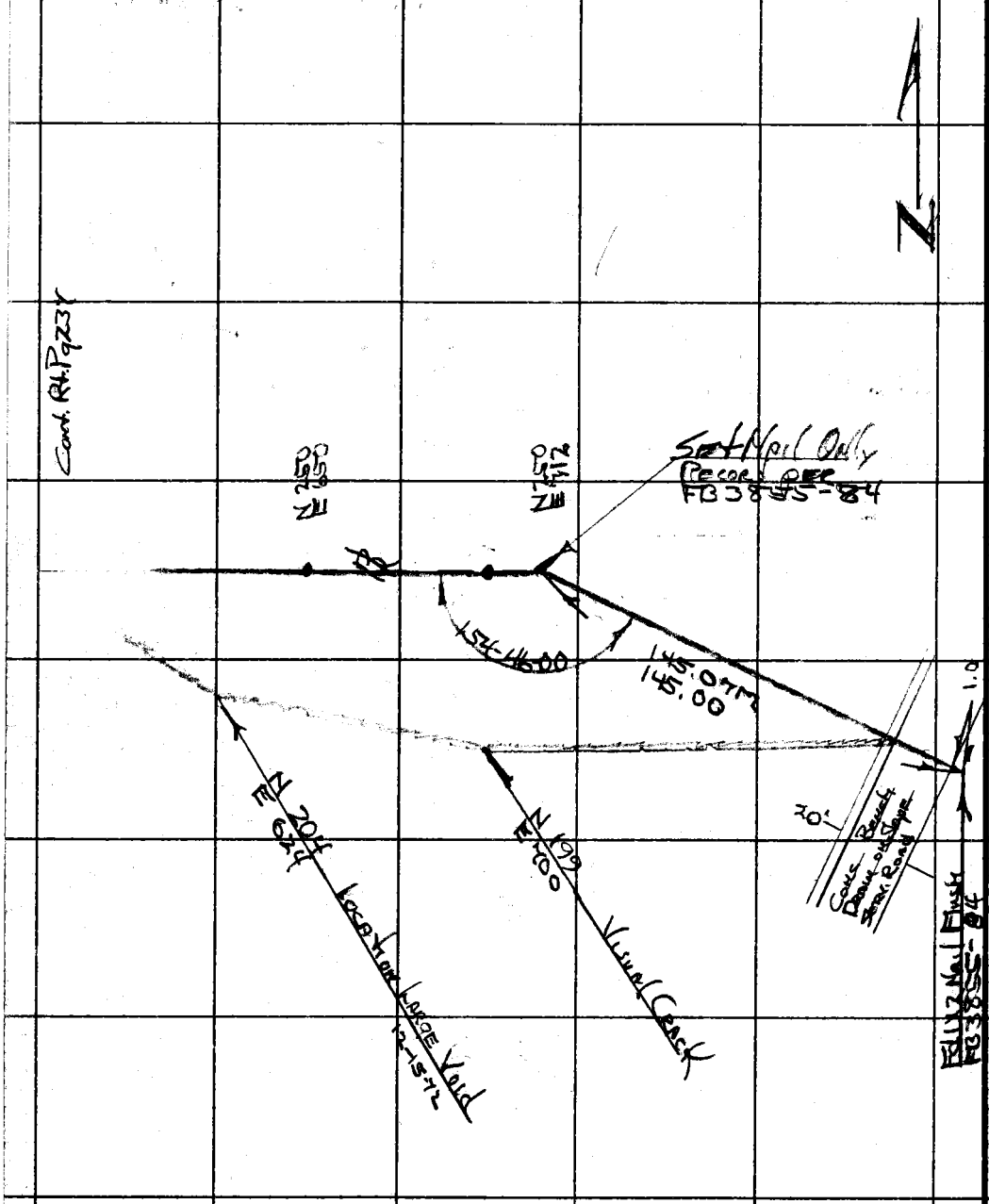

PLEASE RETURN TO
COUNTY OF LOS ANGELES
DEPARTMENT OF COUNTY ENGINEER
403 LOS ANGELES COUNTY ENGINEERING BLDG.

Do not extend this side of this line.

Note: Any Additions or Changes on This Sheet Must be Made or Circled in Red Ink With Date and Name of Person Making Change.

300' Tape #14
149.91 @ 14-33-40 @ 62' = 145.07

1. 154-46-00
2. 309-32-00
A. 154-46-00 M.
154-47-50 R.

742001

F. B. 3855 PG. 239

Profile No.	Notes Red	Plotted	Job No.	Division No.
	Date	Date	Survey of Central Comm. Shop Site	
X-Sec. No.	Notes Chk'd.	Checked	Survey by HHSpriggs	Notes [illegible] Date 12-15-72
	Date	Date	Map No.	Index J. M. PALMERI Date MAY 16 1973

JN 7420.01

Central Electronic Shop Site
@ Eastern Ave Serv. Complex
E/o Eastern Ave

Elevations for settlement observation
@ Ely side of Bldg. Pg 239-242
See FB 3855-233-238 for
Control

HHSpriggs

STATION	B. S.	H. I.	F. S.	ELEV.

NOTE: ANY ADDITIONS OR CHANGES ON THIS SHEET MUST BE MADE OR CIRCLED IN RED INK, WITH DATE AND NAME OF PERSON MAKING CHANGE.

PLEASE RETURN TO
LOS ANGELES COUNTY ENGINEER
403 Los Angeles County Engineering Bldg.

Do not extend notes this side of this line.

76-L-298 CE 307 8-70

76-L-298 CE 307 8-70

PLEASE RETURN TO
LOS ANGELES COUNTY ENGINEER
403 LOS ANGELES COUNTY ENGINEERING BLDG.

NOTE: ANY ADDITIONS OR CHANGES ON THIS SHEET MUST BE MADE OR CIRCLED IN RED INK, WITH DATE AND NAME OF PERSON MAKING CHANGE.

Do not extend notes this side of this line.

STATION	B. S.	H. I.	F. S.	ELEV.		
TBM				472.64	TBM Elev. 472.64	FB 3855-132
N 4130 550 E 4236 350				471.02		Conc Nail - Pk
N 550 E 400				470.60		
N 550 E 450				471.18		
N 550 E 500				470.95		
N 550 E 550				468.74		
N 4130 600 E 4236 450				469.88		Sett'd Pk
N 650 E 450				469.60		
N 700 E 450				469.79		
N 750 E 450				468.87		
N 4130 396.8 E 4236 446.8				472.31	Top Conc Slab @ base Menthane Vent Pipe - Ground = 6" Lower	
N 330.0 E 450.0				471.2	Nly - Ground = Limit graded area for	
N 330.0 E 450.0				469.6	Sly - Ground Bldg Site @ this time	
N 304.7 E 497.5				470.74	Proposed Floor Level (Generator Bldg.	

F. B. 3855 Pg. 240 | 742001
Job No. ____ Division No. ____ Notes Red ____ Plotted ____ Profile
Survey of Central Comm. Shop Site Date ____ Date ____ No. ____
Survey by ____ Notes ____ Notes Chk'd. ____ Checked ____ X-Sec.
Indexed T. M. PALMERI Date MAY 16 1973 Date ____ Date ____ No. ____

76-L-298 CE 307 8-70

PLEASE RETURN TO
LOS ANGELES COUNTY ENGINEER
403 LOS ANGELES COUNTY ENGINEERING BLDG.

NOTE: ANY ADDITIONS OR CHANGES ON THIS SHEET MUST BE MADE OR CIRCLED IN RED INK, WITH DATE AND NAME OF PERSON MAKING CHANGE.

Do not extend notes this side of this line.

STATION	B. S.	H. I.	F. S.	ELEV.	
N4130 300.6 E4236 505.6				472.24	Top 6" Capped Menthane Pipe
~				469.7	Ground @ " " "
N 298.1 E 507.2				472.27	Top 6" Capped Menthane Pipe
~				469.7	Ground @ " " "
N 248.7 E 435.1				472.19	Floor Level Bldg under Const. - 472.20 Adj Plan
N 250 E 600				469.2	Ground - 1x2
N 250 E 650				468.7	
N 250 E 700				468.1	
N4130572.7 E4236550.0	FB 3828-174			470.59	A set SmBtSpKin head in Top Conc Light Std Base (Sly Side)
N 4130752.7 E 4236550.0	~	~		469.32	" " " " " " " "
		Above SmBtSpKin Light Std's are ideal for future observation of settlement in area			
				464.23	Elev 464.20 FB 3855-

Profile Notes Red ____ Plotted ____ Job No. 742001 Division No. ____ F. B. 3855 Pg 241
No. ____ Date ____ Date ____ Survey of Central Comm Shop Site
X-Sec. Notes Chk'd. ____ Checked ____ Survey by ____ Notes ____ Date 12-15-72
No. ____ Date ____ Date ____ Map No. ____ Indexed M. PALMERI Date MAY 16 1973

Notes Ck'd by	Survey of Edison Easement
Map No.	JN 0300.17 Tape 0247 Std 68 °F
Office Work	Surveyed by H H Spriggs
Checked	Notes HHS Date 3-7-73
Date	Indexed G. D. BAILEY MAR 13 1973

F. B. 3855 PG. 243

JN 0300.17

Eastern Avenue Service Complex

Easement Survey
For
Edison Co. Access to Tower # 7 -
@ S. Ely Cor. Bldg C-D - Mech. Shops

Pg. 243-246

Note: See FB 3855 - 201-204 For
Δ Line For Easement to
Edison Tower # 8

References:

FB 3828
FB 3855
& Office Sketch

H H Spriggs
J H Moody
P. L. Beasley
J. L. Wensel

Note: Any Additions or Changes on This Sheet Must be Made or Circled in Red Ink With Date and Name of Person Making Change.

Do not extend this side of this line.

PLEASE RETURN TO
COUNTY OF LOS ANGELES
DEPARTMENT OF COUNTY ENGINEER
403 LOS ANGELES COUNTY ENGINEERING BLDG.

76F309S CE#310 3-68

F. B. 3855 PG. 244

120.99 Level @ 68° = 120.99
31.92 Level @ 68° = 31.92
129.30 " " 68° = 129.30

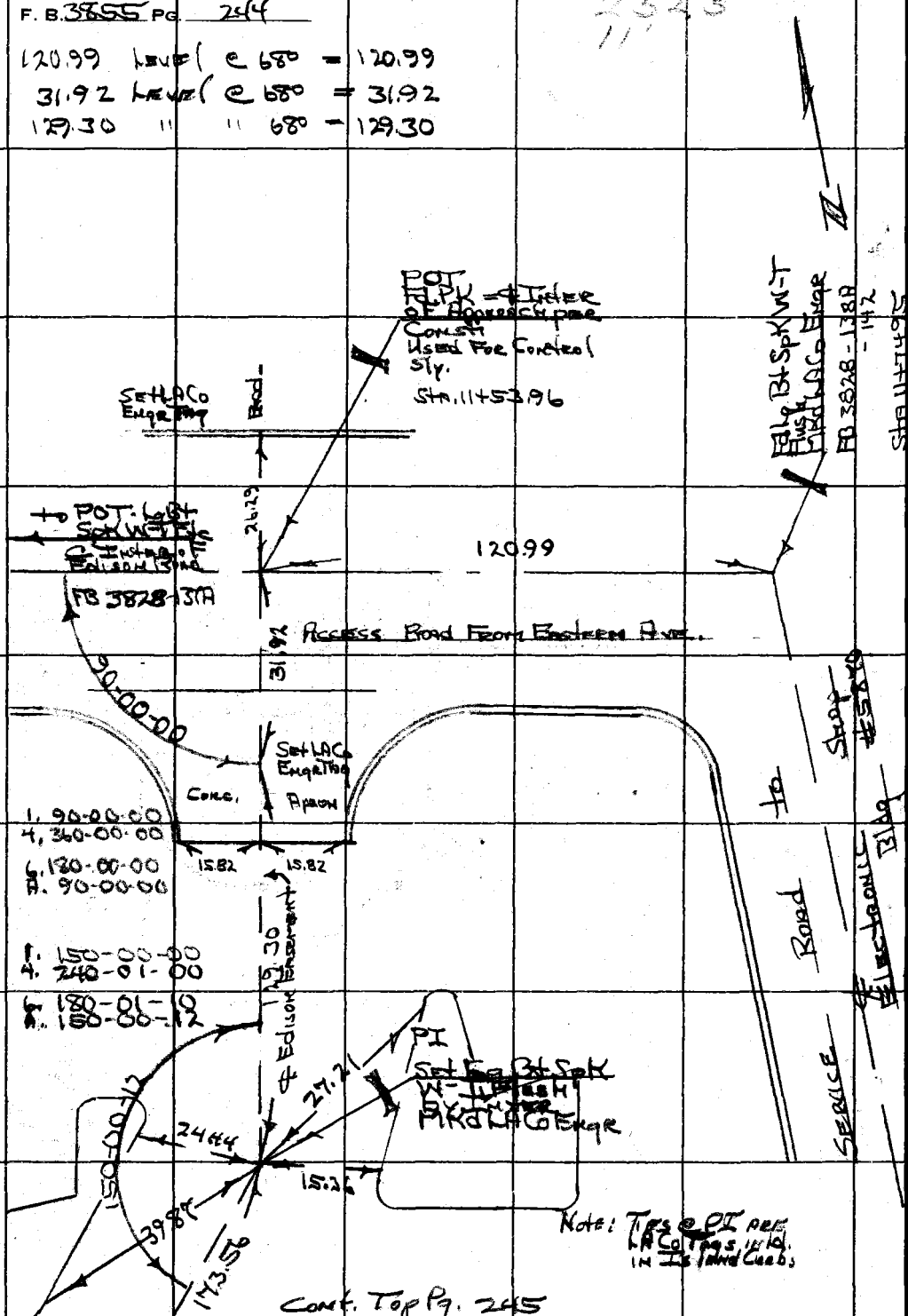

PLEASE RETURN TO
COUNTY OF LOS ANGELES
DEPARTMENT OF COUNTY ENGINEER
403 LOS ANGELES COUNTY ENGINEERING BLDG.

Do not extend this side of this line.

Note: Any Additions or Changes on This Sheet Must be Made or Circled in Red Ink With Date and Name of Person Making Change.

Notes Ck'd by	Survey of Edison Easement
Map No.	JN 03100.17 Tape Std. °F
Office Work	Surveyed by H.H. Spriggs
Checked	Notes HHS Date 3-7-73
Date	Indexed G. D. BAILEY MAR 1 8 1973

F. B. 3855 PG. 245

Cont. Bot. Pg. 244

173.56 Level @ 68° = 173.56

624.11 " " 68° = 624.11

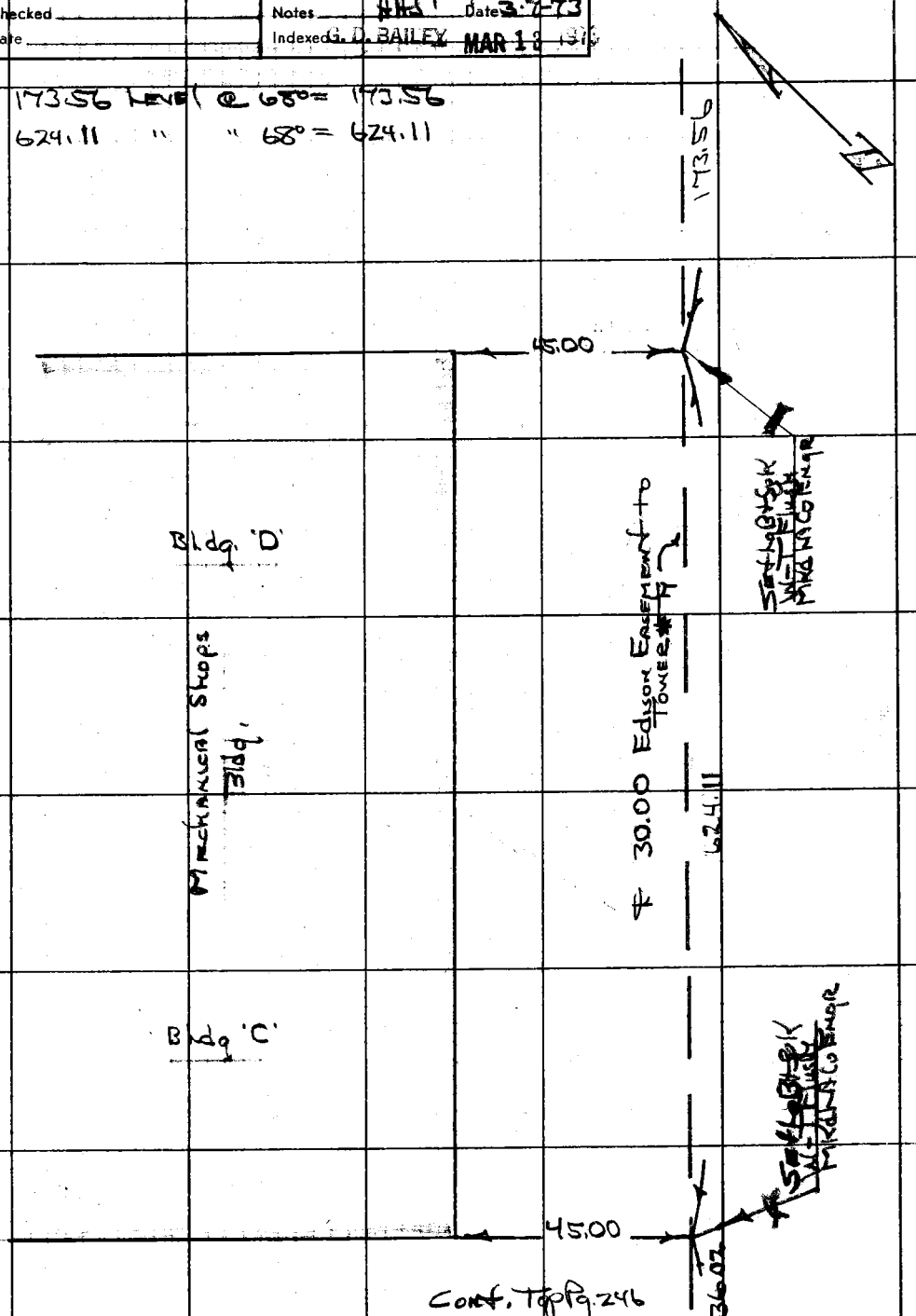

Cont. Top Pg. 246

Note: Any Additions or Changes on This Sheet Must be Made or Circled in Red Ink With Date and Name of Person Making Change.

PLEASE RETURN TO
COUNTY OF LOS ANGELES
DEPARTMENT OF COUNTY ENGINEER
403 LOS ANGELES COUNTY ENGINEERING BLDG.

Do not extend this side of this line.

76F309S CE#310 3-68

F. B. 3855 PG. 246

Cont. Bot. Pg. 245

50.80 LEVEL @ 66° = 50.80
36.02 " @ 66° = 36.02
7.05 " " 66° = 7.05

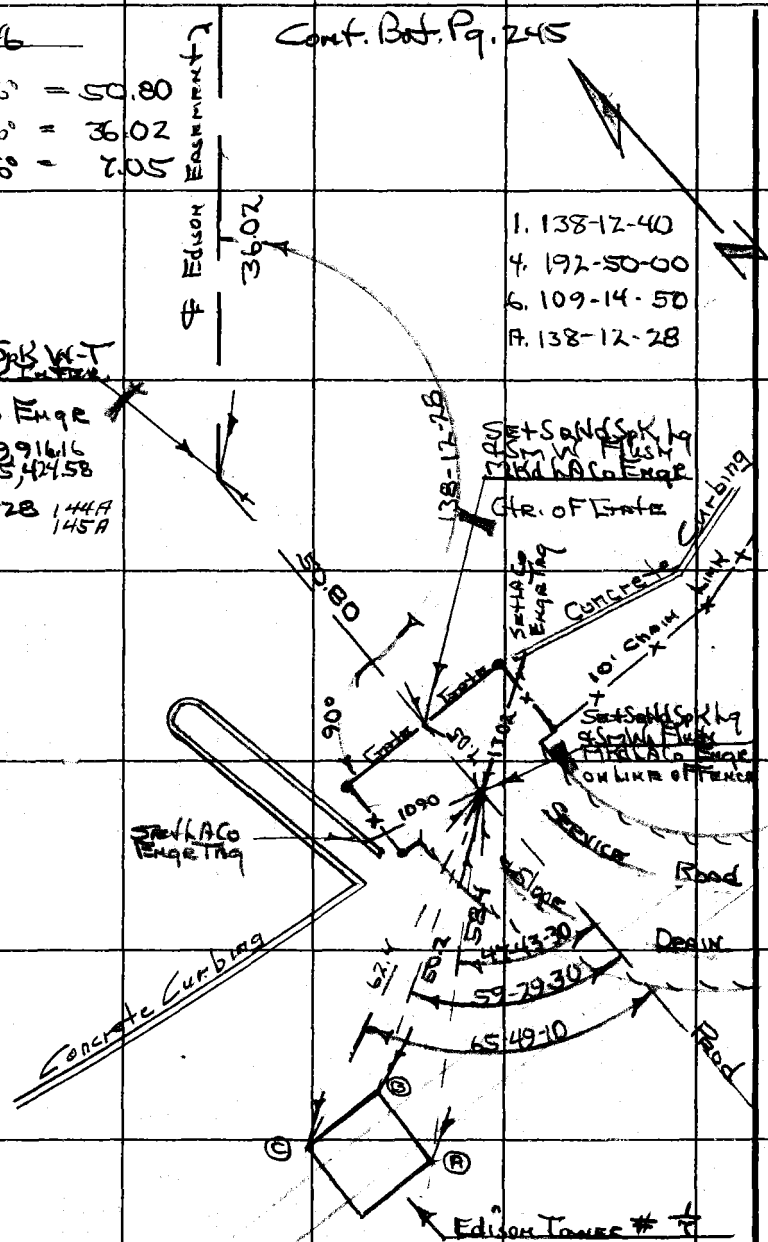

(A)
1. 47-43-30
2. 95-27-00
A. 47-43-30

(B)
1. 59-29-30
2. 118-59-00
A. 59-29-30

(C)
1. 65-40-00
2. 131-38-20
A. 65-49-10

PLEASE RETURN TO
COUNTY OF LOS ANGELES
DEPARTMENT OF COUNTY ENGINEER
403 LOS ANGELES COUNTY ENGINEERING BLDG.

Do not extend this side of this line.

Note: Any Additions or Changes on This Sheet Must be Made or Circled in Red Ink With Date and Name of Person Making Change.

Notes Ck'd by	Survey of Eastern Ave Complex
Map No.	JN 0300.1C Tape 0267 Std. 68 °F
Office Work	Surveyed by HHSpriggs
Checked	Notes HHS Date 1-27-74
Date	Indexed G. D. BAILEY JAN 31 1974

F. B. 3855 PG. 247

JN 0300.1C

Eastern Ave Service Complex E/o Eastern Ave.

Subsidence Observations
Vicinity of Sheriff's Parking Lot
= North & East of Central
Electronic Stores Bldg.

Pg. 247-250

HHSpriggs
JAMoody
P.L. Beasley
T. Ohashi

Note: Any Additions or Changes on This Sheet Must be Made or Circled in Red Ink With Date and Name of Person Making Change.

Do not extend this side of this line.

PLEASE RETURN TO
COUNTY OF LOS ANGELES
DEPARTMENT OF COUNTY ENGINEER
403 LOS ANGELES COUNTY ENGINEERING BLDG.

16F3095 CE#310 3-68

F. B. 3855 PG. 248

See Pg 235-236 For movement on ℞ stations.

N. ℞ origin	10-19-71		FB3855-82
" "	12-15-72	Moved 0.10± Ely	FB3855-235
" "	1-23-74	Moved 0.20± Ely	FB3855-235

Area S/o Parking lot = N 512, shows no apparent openings or Fissures @ this time - probably due to recent compaction & paving extending Sly. & Ely. to top slope adjacent to McBride Ave.

Elevation check Pg. 249-250 show settlement to be ± 0.20 @ Ely End existing sheriffs parking lot.

IF this settlement observation is to continue monuments should be used & an observation net set up.

HHS

PLEASE RETURN TO
COUNTY OF LOS ANGELES
DEPARTMENT OF COUNTY ENGINEER
403 LOS ANGELES COUNTY ENGINEERING BLDG.

Do not extend this side of this line.

Note: Any Additions or Changes on This Sheet Must be Made or Circled in Red Ink With Date and Name of Person Making Change.

Profile No.	Notes Red	Plotted	Job No. 0300.17	Division No.
	Date	Date	Survey of Eastern Ave Serv. Complex	
X-Sec. No.	Notes Chk'd.	Checked	Survey by HHSpriggs	Notes 1145 Date 1-23-74
	Date	Date	Map No.	Index G. D. BAILEY Date JAN 31 1974

F. B. 3855 Pg. 249

JK 0300.17
Eastern Ave Service Complex
Subsidence Observations
Vicinity of Sheriffs Parking lot
- Northeast of Central Electronics Shop Bldg
Pg 247-250

H.H. Spriggs

STATION	B. S.	H. I.	F. S.	ELEV.

NOTE: ANY ADDITIONS OR CHANGES ON THIS SHEET MUST BE MADE OR CIRCLED IN RED INK, WITH DATE AND NAME OF PERSON MAKING CHANGE.

Do not extend notes this side of this line.

PLEASE RETURN TO
LOS ANGELES COUNTY ENGINEER
403 LOS ANGELES COUNTY ENGINEERING BLDG.

76-L-298 CE 307 5-66

76-L-29P CE 307 5-66

PLEASE RETURN TO
LOS ANGELES COUNTY ENGINEER
403 LOS ANGELES COUNTY ENGINEERING BLDG.

NOTE: ANY ADDITIONS OR CHANGES ON THIS SHEET MUST BE MADE OR CIRCLED IN RED INK, WITH DATE AND NAME OF PERSON MAKING CHANGE.

Do not extend notes this side of this line.

STATION	B. S.	H. I.	F. S.	ELEV.		
TBM'F'				464 15	TBM'F' Elev. 464.147 FB3855-99, 132 Elev. 464.200 FB3828-23 Sly. side road @ Frym Bldg. BtSpK in head in conc. curb W/PM 28.0 Wly. of Ely Cor Nearest Portion of Bldg.	
TBM		-0.10		467 04	TBM Elev. 467.14 FB3855-132 Serv. Rd. S/o Access Rd W/o & Parallel to Sheriff's Parking Lot. Sq Hd Spk & Sm Washer on ℄ 37.23 N/o So. Edge Lot	
TBM		-0.07		472 57	TBM Elev. 472.64 FB3855-132 Central Portion Sheriff's Parking Lot Sm Bt Spk Mkd TBM in Ctr. So Side 4X4' Conc Slab of Menthane Gas Vent 17.0 S/o Sheriff's Lot	
~~Set~~ TBM				472.03	TBM Elev. FB3855- N Ely Cor Electronic Shop Bldg. - Set Sm Bt Spk in Conc. - 2.0 From actual corner Bldg.	
N4130572.7 E4236550.0	FB3828-174, 241		-0.18	470 41	Fd. Sm Bt Spk in head in Top Conc Light Std Base	(470.59) 12-15-72
N4130752.7 E4236550.0	" "	" , 241	-0.23	469 09	" " " " " " " " " "	(469.32) 12-15-72
N4130298.1 E4236507.1			-0.09	472 18	Top 6" Capped Menthane Pipe	(472.27) 12-15-72
N4130300.6 E4236505.6			-0.07	472 17	" " " " "	(472.24) 12-15-72
TBM'F'				464 16	TBM'F' See Above	

F. B. 3855 Pg. 250

Job No. 0300.17 Division No. Notes Red Plotted Profile

Survey of Eastern Ave Serv. Complex Date Date No. X-Sec.

Survey by H.T.S. Notes Notes Chk'd. Checked No.

Indexed B. D. BAILEY Date JAN 31 1974 Date Date