d by	Survey of JN Tape Std °F Surveyed by Notes Date Indexed	F. B 3858 PG.

Job	Description
	NAME — JOB NO. WHITTIER NARROWS DAM REC. AREA EQUESTRIAN CENTER — 0054.90
Index	
Bdry.	Boundary Survey vic. Rosemead Blvd. & Peck Rd. in El Monte
Index	WHITTIER NARROWS PARK #4 - MINI BIKE TRAIL J.N. 0054.90
Horiz. Control	Horiz. Control for topography for Mini-bike Trail Site near Lincoln Ave. in the vic. of Tract No. 4104
B.M.	Bench levels for the above
Index	Bdry. - Mini Bike Trail Site. J.N.0054.90
Boundary	survey of area So. of Lincoln Ave. & E. of Whittier Narrows Dam
	Measurements on outlet structure @ West Side of Middle Lake.
	SAN GABRIEL RIVER BICYCLE PATH J.N. 9287.05
C.L.	Centerline Survey of path from Durfee Road to Siphon Road
	WHITTIER NARROWS DAM REC. AREA MINI BIKE FACILITY WATERLINE J.N. 0754.24
B.M.	Bench levels for Mini Bike area waterline
	Proposed waterline location
	Location of improvements
	Profile property waterline.

P.W. file Feb. 86

microfilmed Jan 85

WN DAM REC AREA

Notes Ck'd by	Survey of EQUEST CTR
Map No.	JN 0054.90 Tape 239 Std 84 °F
Office Work	Surveyed by Guizado
Checked	Notes ACG Date 5/71
Date	Indexed [illegible] JUN 11 '71

F. B. 3858 PG. 5

JOB NO 0054.90

WHITTIER NARROWS DAM
RECREATION AREA
EQUESTRIAN CENTER

BOUNDARY SURVEY

REF
DESC PARCEL "B"
TRACT 3159
" 2377
" 4-1803
Document # 2750-S
FB 2940
" 1412
RS 79-37 & 38

Wild T-1AE
300' TAPE "239 @ T-84°

May 7 '71 to JUNE 10 '71
GUIZADO AC
MASSEY RG
WEST DR
FISHER L
GOBLE AL

Note: Any Additions or Changes on This Sheet Must be Made or Circled in Red Ink With Date and Name of Person Making Change.

Do not extend this side of this line.

PLEASE RETURN TO
COUNTY OF LOS ANGELES
DEPARTMENT OF COUNTY ENGINEER
403 LOS ANGELES COUNTY ENGINEERING BLDG.

76F309S CE#310 3-69

PWFB 1227

857

F. B. ~~3868~~ Pg. 6

INDEX

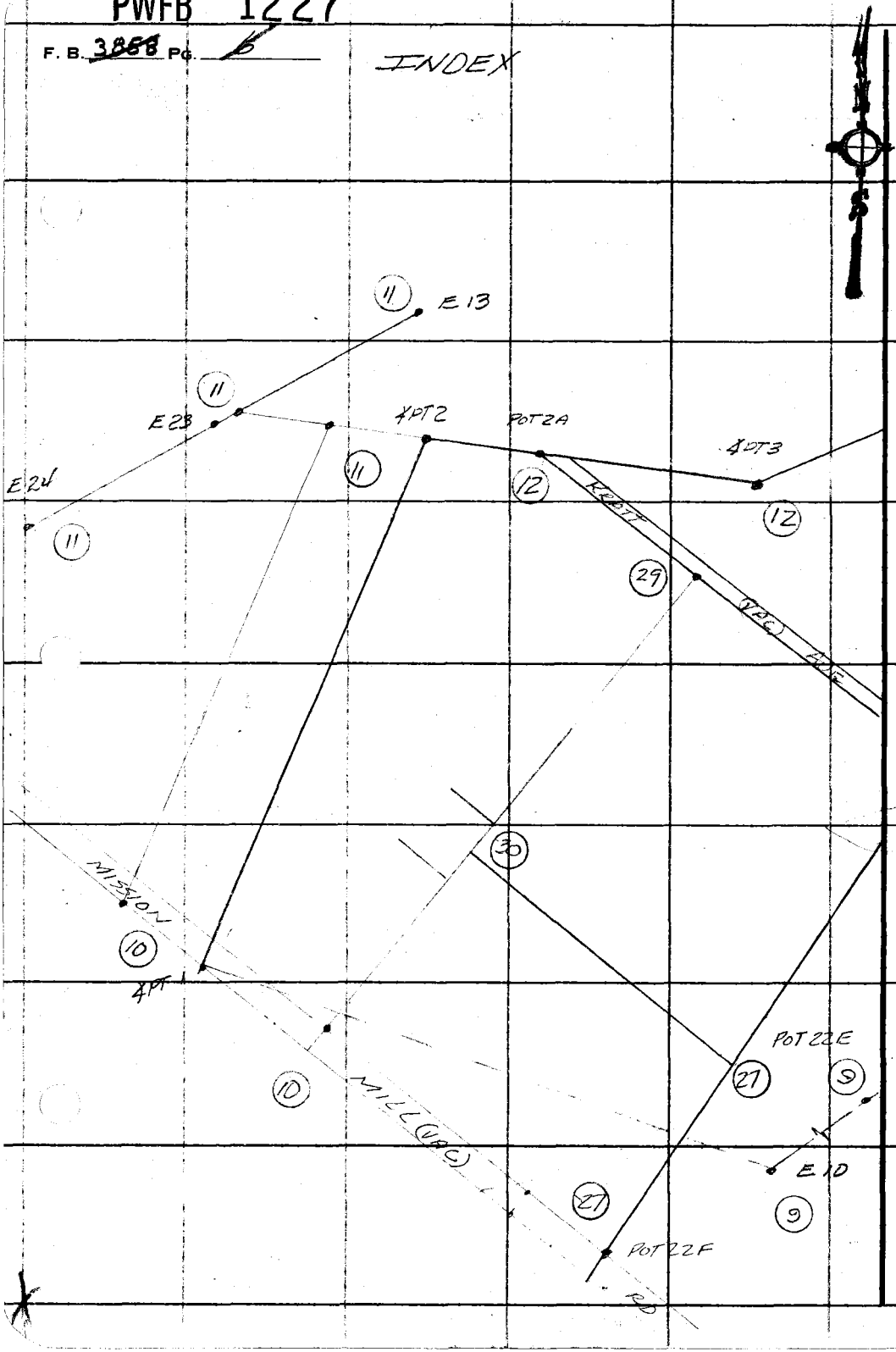

PLEASE RETURN TO
COUNTY OF LOS ANGELES
DEPARTMENT OF COUNTY ENGINEER
403 LOS ANGELES COUNTY ENGINEERING BLDG.

Do not extend this side of this line.

Note: Any Additions or Changes on This Sheet Must be Made or Circled in Red Ink With Date and Name of Person Making Change.

PWFB 1227 WN DAM REC AREA 858

Notes Ck'd by	Survey of EQUEST CTR
Map No.	JN 00549 Tape 239 Std 84 °F
Office Work	Surveyed by AC GUIZADO
Checked	Notes ACG Date 5/71
Date	Indexed G. J. GALLI JUN 11 '71

F.B. 3868 Pg. 1

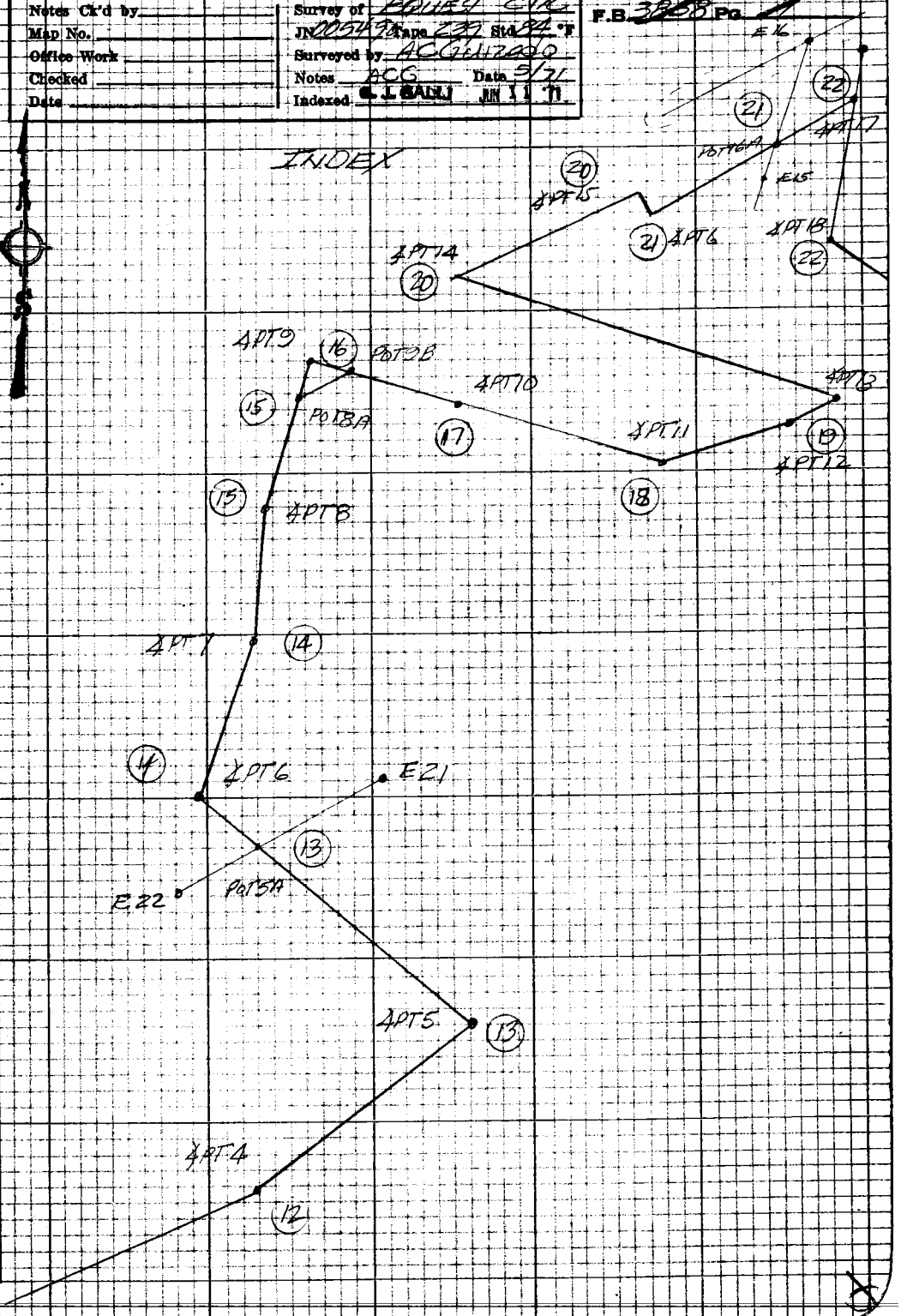

Note: Any Additions or Changes on this Sheet Must be Made or Circled in Red Ink With Date and Name of Person Making Change

Do not extend this side of this line.

PLEASE RETURN TO
LOS ANGELES COUNTY ENGINEER
403 LOS ANGELES COUNTY ENGINEERING BLDG.

76P3098 CK #310 8-66

PWFB 1227

INDEX

859

F.B. ~~3858~~ Pg. ~~8~~

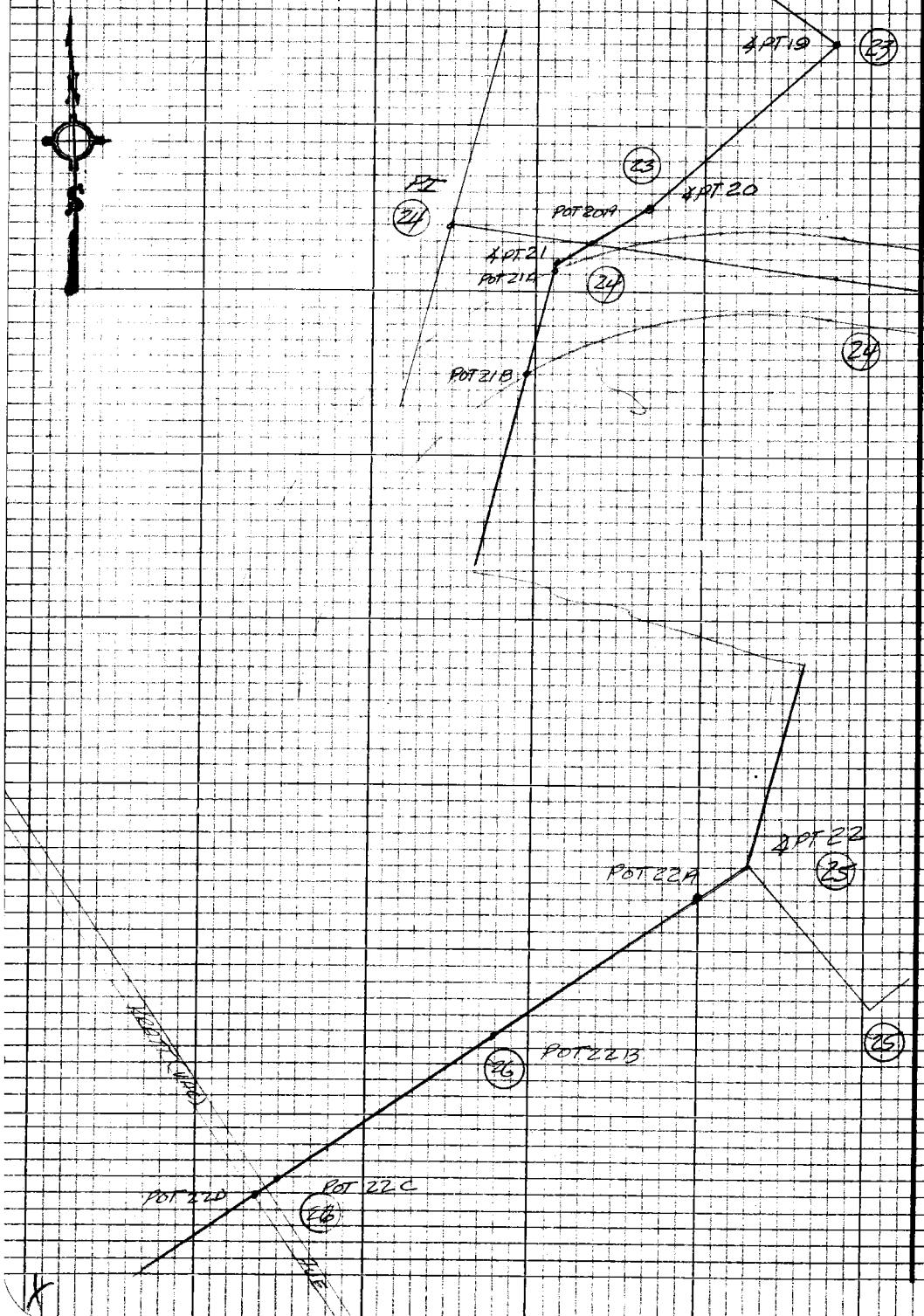

PLEASE RETURN TO
LOS ANGELES COUNTY ENGINEER
403 LOS ANGELES COUNTY ENGINEERING BLDG.

Do not extend this side of this line.

Note: Any Additions or Changes on this Sheet Must be Made or Circled in Red Ink With Date and Name of Person Making Change.

PWFB 1227

826

Notes Ck'd by W. EDMONDSON	Survey of
Map No.	JN 0054.90 Tape 239 Std 84 °F
Office Work	Surveyed by A.C. GUIZADO
Checked	Notes ACG Date 5/10/71
Date	Indexed [illegible] JUN 11 '71

F. B. 3858 PG. 9

T=68°
298.10@5°16' T=-0.04
297.98@5°01' =296.84'
127.43@LEV =127.43'
424.23'

E #9 Fd 1" IP
dn 4" FB 2390-56
N 4120288.08
E 4273092.49

585.864 calc
N 53°43'20" E calc

E #10 Fd 1" IP
dn 6" FB 2390-56
N 4119941.42
E 4272620.19

26" Adj.

125° 37' 13"

1) 125°37'05"
A) 142-28-50
6) 33-43-20'
125°37'13"

N 71 53 53 W
424.23'

cont Rt

Btm pg 10

Note: Any Additions or Changes on This Sheet Must be Made or Circled in Red Ink With Date and Name of Person Making Change.

Do not extend this side of this line.

PLEASE RETURN TO
COUNTY OF LOS ANGELES
DEPARTMENT OF COUNTY ENGINEER
403 LOS ANGELES COUNTY ENGINEERING BLDG.

76F309S CE#310 3-69

PWFB 1227

827

F. B. ~~3898~~ PG. ~~10~~

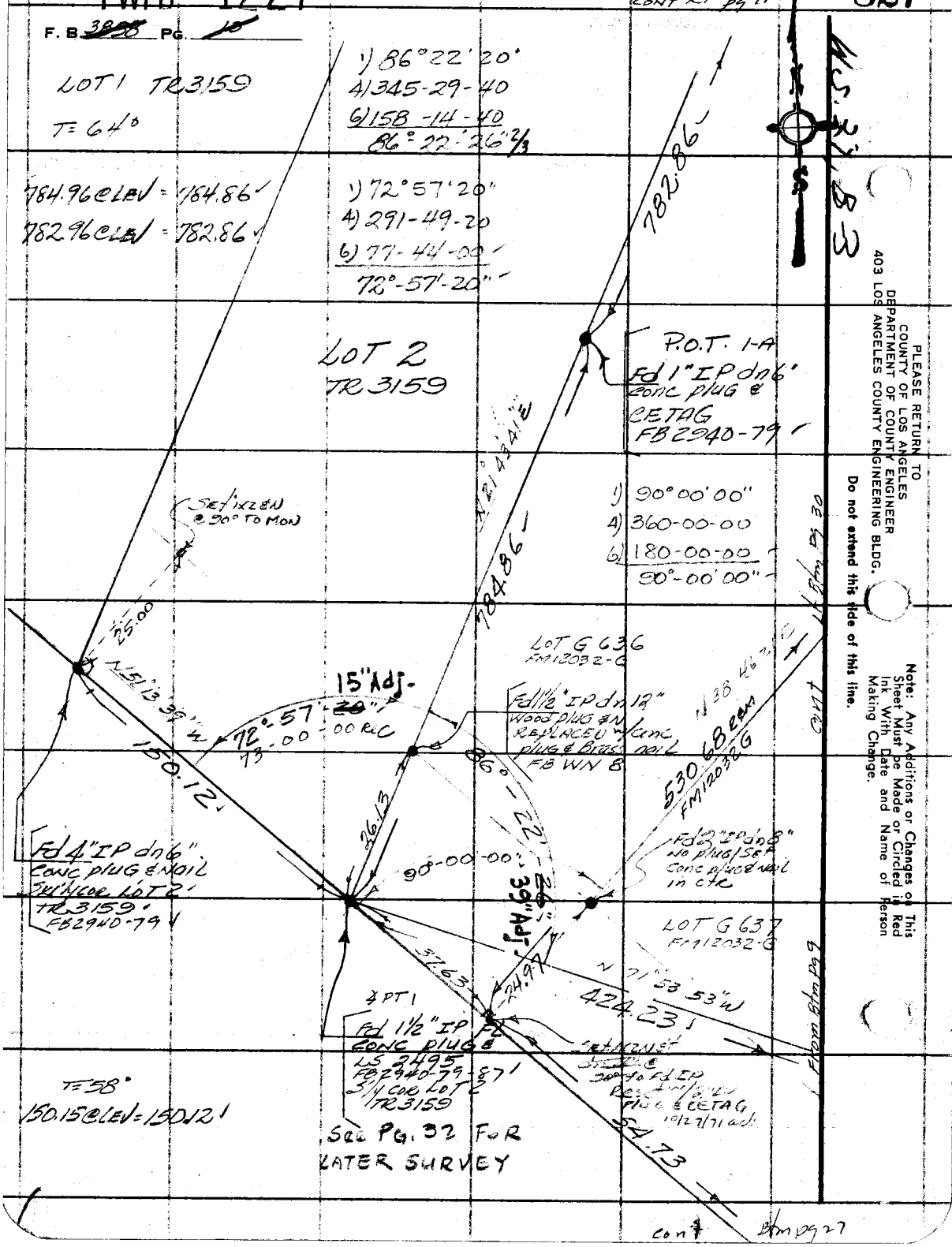

PLEASE RETURN TO
COUNTY OF LOS ANGELES
DEPARTMENT OF COUNTY ENGINEER
403 LOS ANGELES COUNTY ENGINEERING BLDG.

Do not extend this side of this line.

Note: Any Additions or Changes on This Sheet Must be Made or Circled in Red Ink With Date and Name of Person Making Change.

PWFB 1227

WN DAM REC AREA 828 829

Notes Ck'd by W. EDMONDSON	Survey of EQUEST AREA
Map No.	JN 0054.90 Tape 239 Std 84 °F
Office Work	Surveyed by AC Guizado
Checked	Notes ACG Date 5/10/71
Date	Indexed G. L. GALLI JUN 11 71

F. B. 3888 PG. 4

1) 104°32'45"
4) 58-11-00
6) 267-16-30
104°32'45"

CONT Btm pg 12

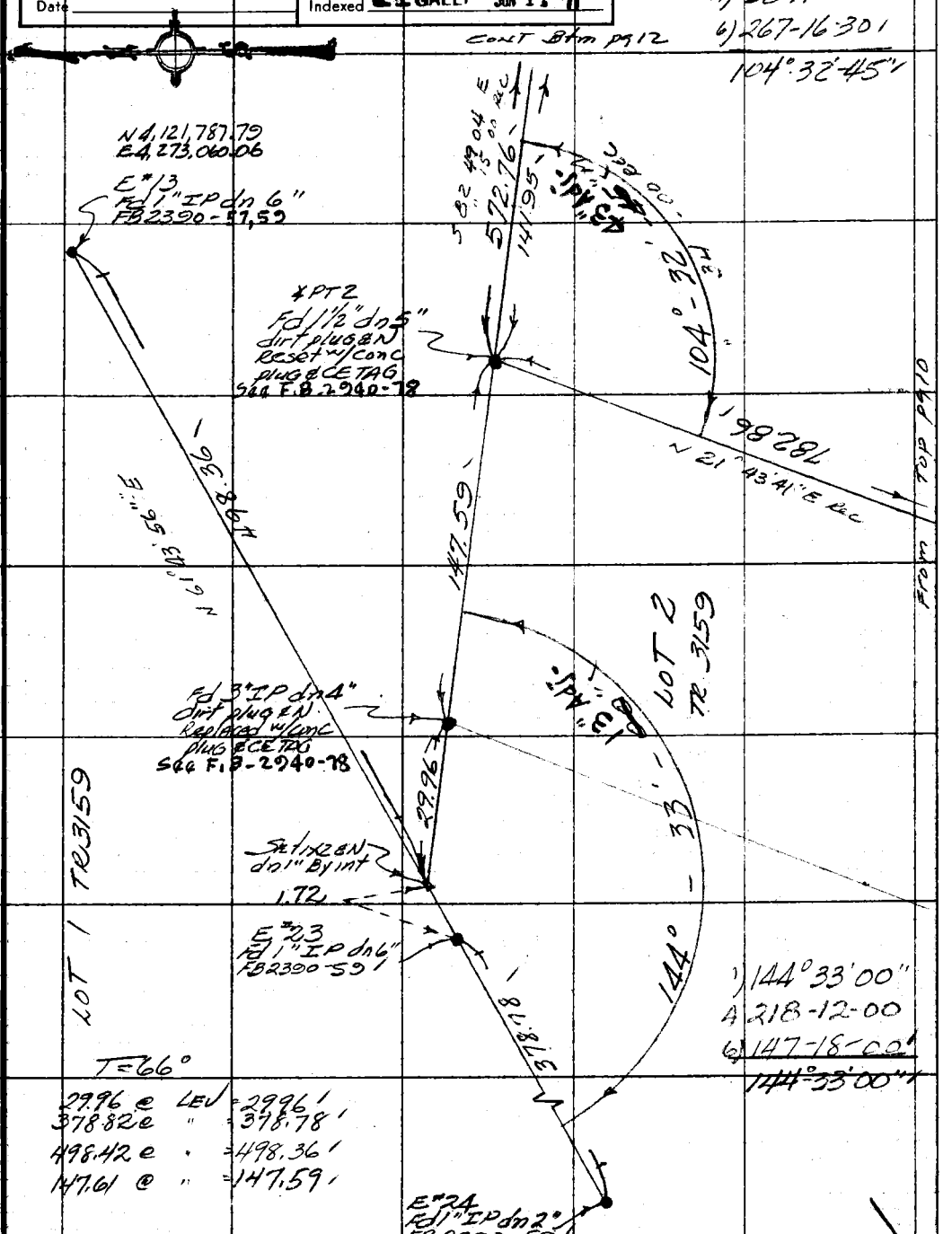

WS37 B-3

Note: Any Additions or Changes on This Sheet Must be Made or Circled in Red Ink With Date and Name of Person Making Change.

Do not extend this side of this line.

PLEASE RETURN TO
COUNTY OF LOS ANGELES
DEPARTMENT OF COUNTY ENGINEER
403 LOS ANGELES COUNTY ENGINEERING BLDG.

76F309S CE#310 3-69

PWFB 1227

830

F. B. 3858 Pg. 12

cont Rt Pg 13

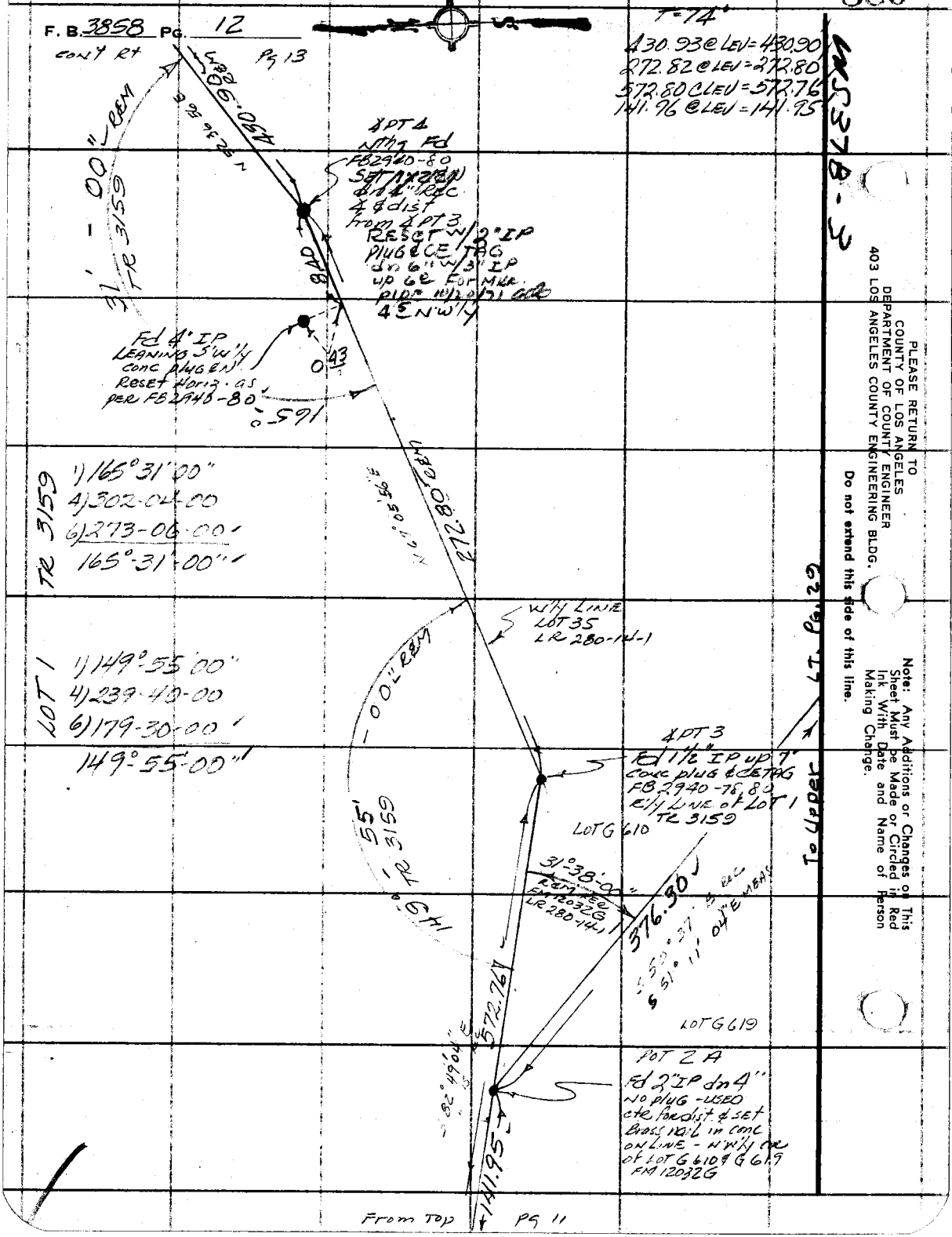

PLEASE RETURN TO
COUNTY OF LOS ANGELES
DEPARTMENT OF COUNTY ENGINEER
403 LOS ANGELES COUNTY ENGINEERING BLDG.

Do not extend this side of this line.

Note: Any Additions or Changes on This Sheet Must be Made or Circled in Red Ink With Date and Name of Person Making Change.

PWFB 1227

W.N. Rec Area

831 832

Notes Ck'd W. EDMONDSON	Survey of EQUEST. CTR.
Map No.	JN005490 Tape 239 Std 84 °F
Office Work	Surveyed by AC Guizado
Checked	Notes ACG Date 5/11/71
Date	Indexed G.J. SAFFI JUN 11 '71

F. B. 3858 PG. 12

W.537 B-3

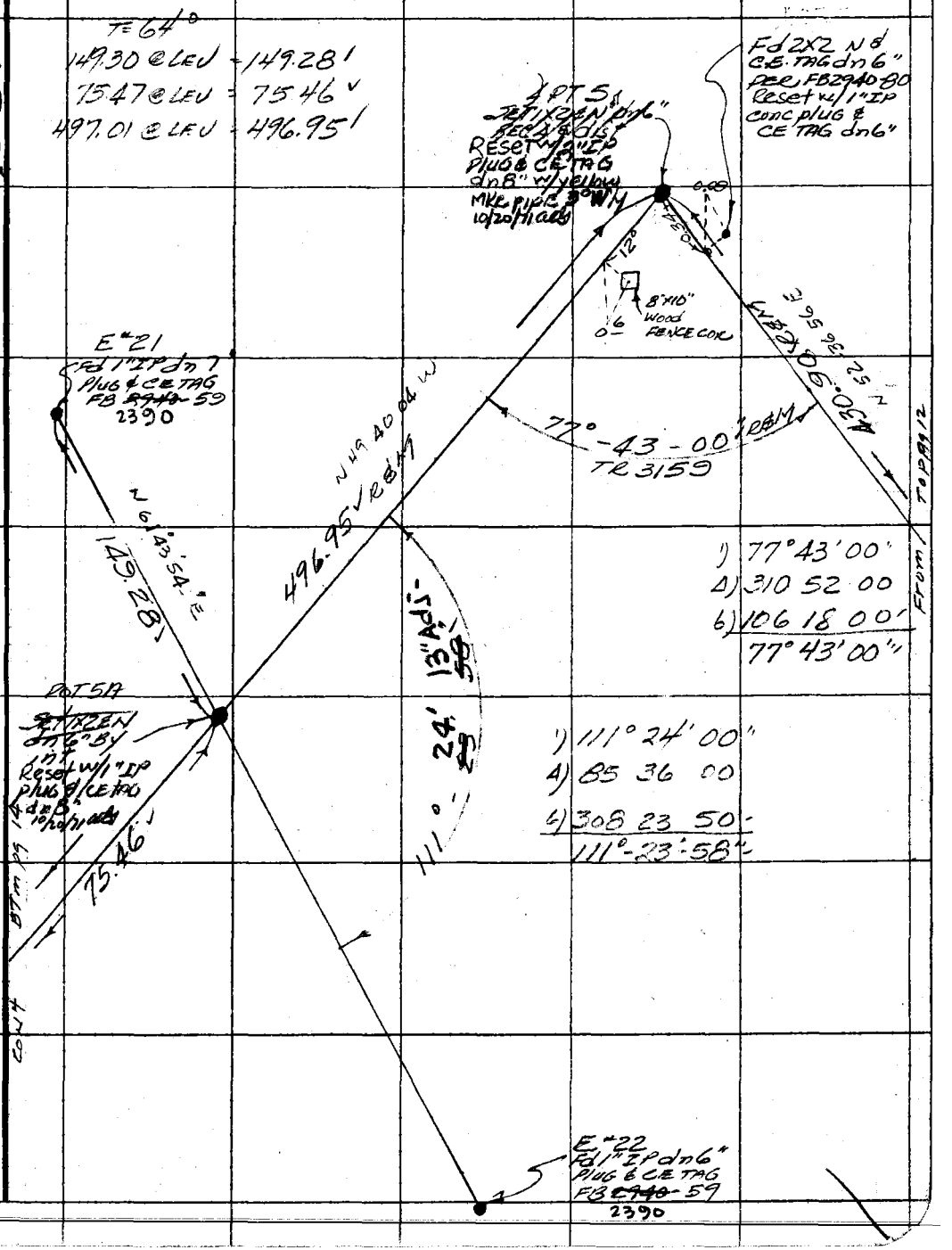

Note: Any Additions or Changes on This Sheet Must be Made or Circled in Red Ink With Date and Name of Person Making Change.

Do not extend this side of this line.

PLEASE RETURN TO
COUNTY OF LOS ANGELES
DEPARTMENT OF COUNTY ENGINEER
403 LOS ANGELES COUNTY ENGINEERING BLDG.

76F309S CE#310 3-69

PWFB 1227 con't Btm pg 15 833

F. B. 3888 Pg. 14

1) 165° 42' 00"
4) 302-48-00
6) 274-12-00
165°-42'-00"

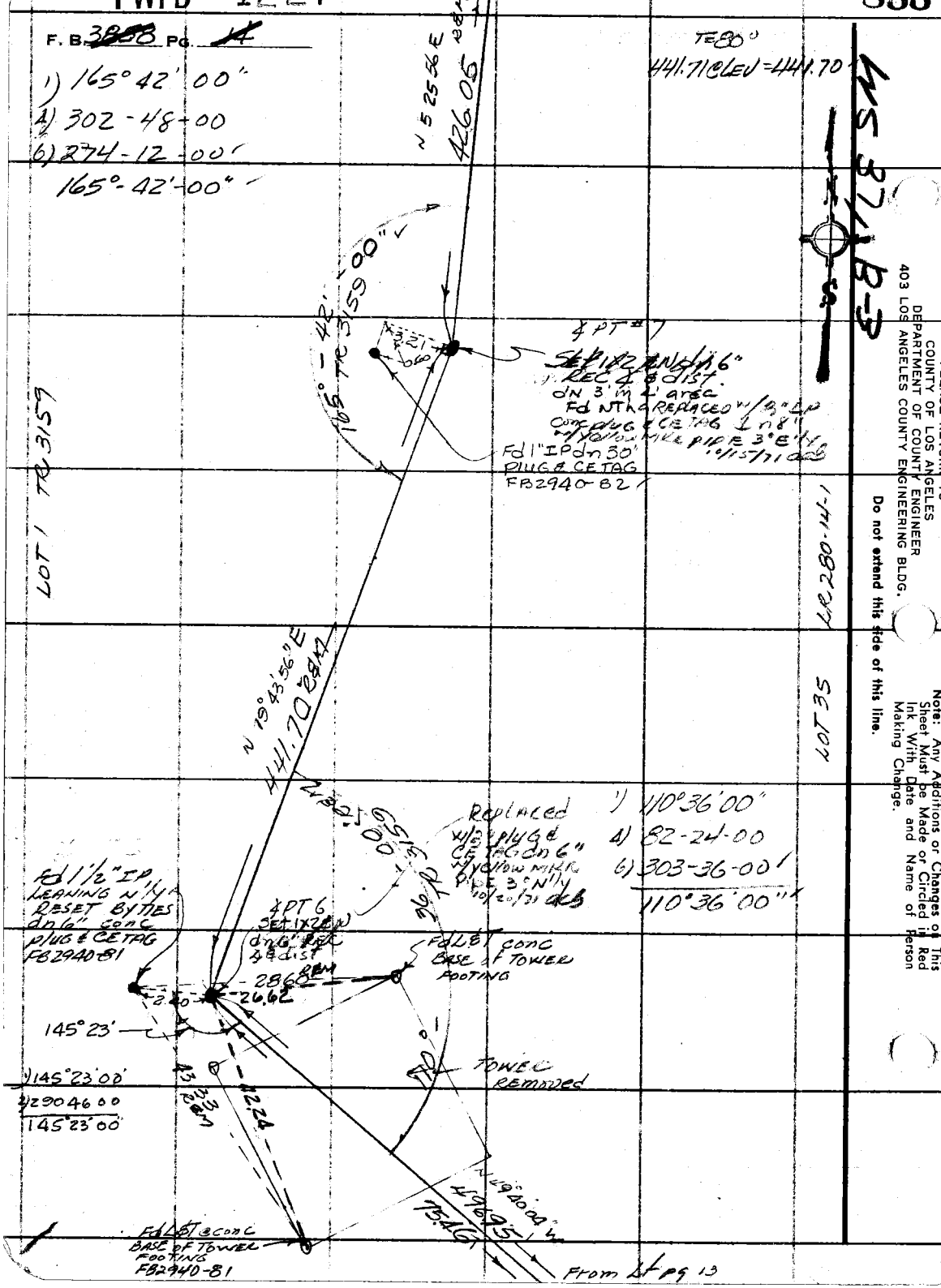

PLEASE RETURN TO
COUNTY OF LOS ANGELES
DEPARTMENT OF COUNTY ENGINEER
403 LOS ANGELES COUNTY ENGINEERING BLDG.

Do not extend this side of this line.

Note: Any Additions or Changes on This Sheet Must be Made or Circled in Red Ink With Date and Name of Person Making Change.

PWFB 1227

W.N. Rec Area

834 835

Notes Ck'd by W. EDMONDSON	Survey of Equest Area
Map No.	JN 0054.90 Tape 239 Std 84 °F
Office Work	Surveyed by A.C. Guizado
Checked	Notes ACG Date 5/12/71
Date	Indexed [illegible] JUN 11 '71

F. B. 3858 PG. 15

Cont Rt Btm pg 16

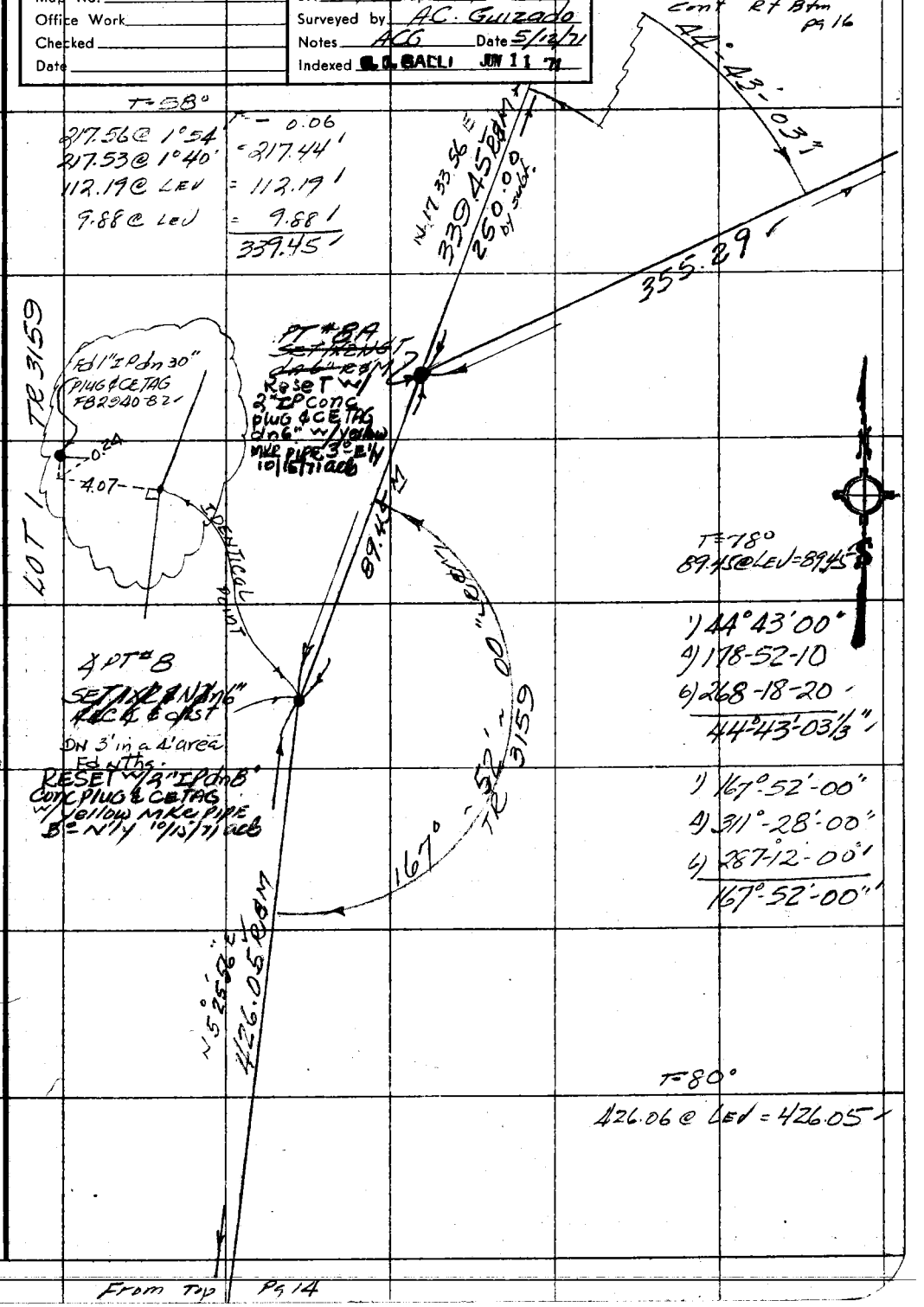

From Top Pg 14

Note: Any Additions or Changes on This Sheet Must be Made or Circled in Red Ink With Date and Name of Person Making Change.

Do not extend this side of this line.

PLEASE RETURN TO
COUNTY OF LOS ANGELES
DEPARTMENT OF COUNTY ENGINEER
403 LOS ANGELES COUNTY ENGINEERING BLDG.

76F309S CE#310 3-69

PWFB 1227

836

F. B. ~~3968~~ Pg. 16

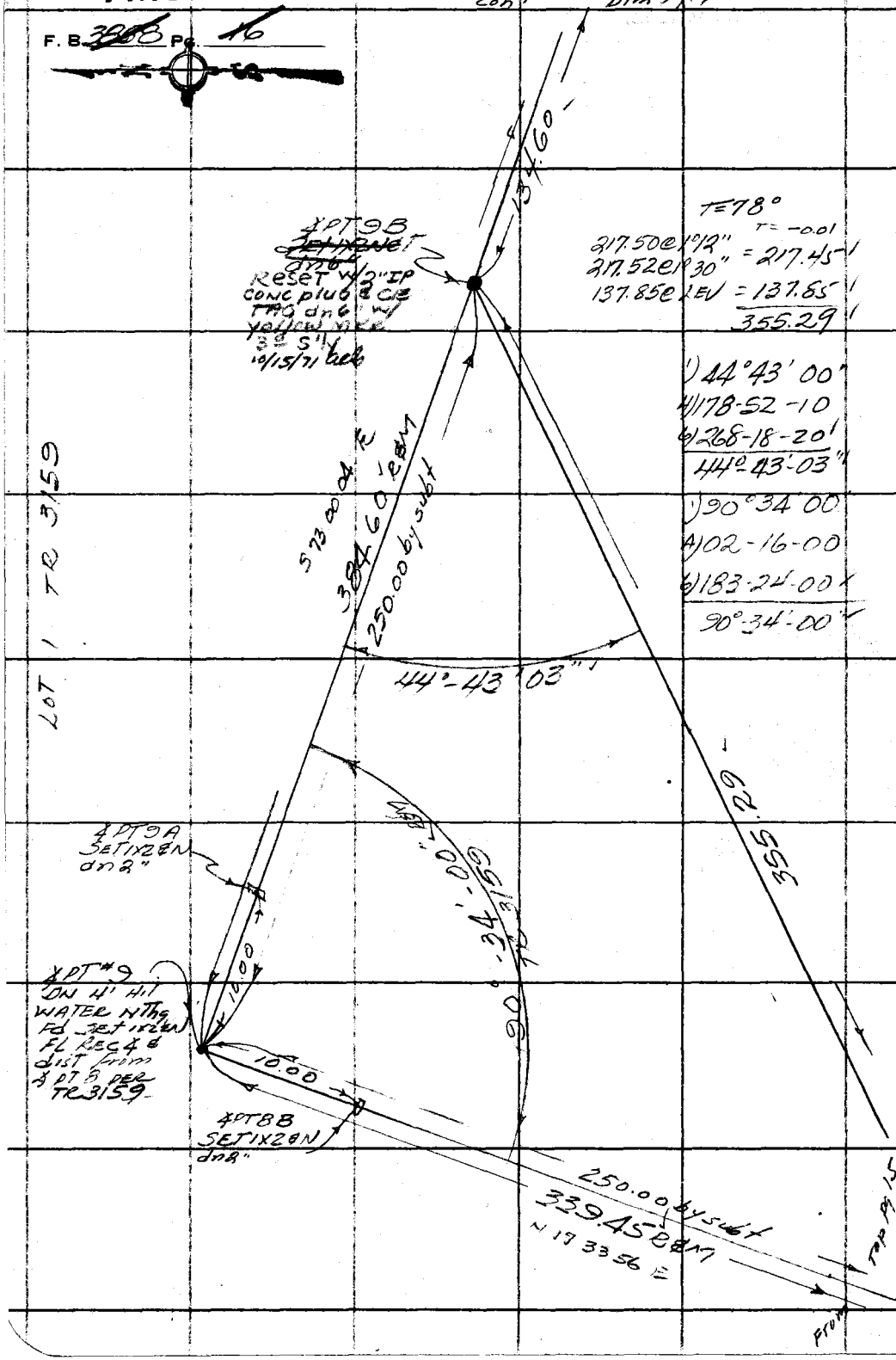

PLEASE RETURN TO
COUNTY OF LOS ANGELES
DEPARTMENT OF COUNTY ENGINEER
403 LOS ANGELES COUNTY ENGINEERING BLDG.

Do not extend this side of this line.

Note: Any Additions or Changes on This Sheet Must be Made or Circled in Red Ink With Date and Name of Person Making Change.

PWFB 1227 W.N. DAM REC Area 837

Notes Ck'd by W. EDMONDSON	Survey of EQUEST etc	F. B. 3858 PG. 17
Map No.	JN 0054.90 Tape 239 Std 84 °F	
Office Work	Surveyed by AC. Guizado	
Checked	Notes ACG Date 5/13/71	
Date	Indexed [illegible] GALLI JUN 11 71	

con 4 Btm pg 18

1) 177° 06' 00"
2) 348-24-00
6) 342-36-00
177°-06'-00" R&M

T=62°
773.78 @ LEV = 773.67
244.81 @ 2°25' = 244.59
244.85 @ 2°35'
140.07 @ LEV = 140.07
T= - 0.06
384.60

24" dia cottonwood
Set N&T up 27"

Set N&T in 12" dia cotton wood up 57"

3 prong 12" dia cottonwood Set N&T N'ly side up 24"

TR 3159

LOT 1

177° - 06' - 00" R&M

TR 3159

-115.78

-78.68

-28.48

∡ PT 10
~~SET 1X2 & N dn 6"~~
REC ∡ & dist
dn 4' in a 5' area
Fd N Thg
Reset w/ 2" IP dn 6"
conc plug & CE TAG
w/ yellow mk & pipe
3° 5' N 10/15/71 ACG

Fd old 2" IP
dn 20" conc
plug & brass
nail
FB 2940-82

-6.93

9°11'40"

1) 9°-11'-40"
2) 18-23-20
9°-11'-40"

T=62°
140.07 @ LEV = 140.05
-5.45 @ LEV = -5.45
134.60

S73 00 04 E
384.60
134.60 M

From Top pg 16

Note: Any Additions or Changes on This Sheet Must be Made or Circled in Red Ink With Date and Name of Person Making Change.

Do not extend this side of this line.

PLEASE RETURN TO
COUNTY OF LOS ANGELES
DEPARTMENT OF COUNTY ENGINEER
403 LOS ANGELES COUNTY ENGINEERING BLDG.

76F309S CE#310 3-69

PWFB 1227

838

F. B. ~~3858~~ Pg. 18

Cont Btm Pg 19

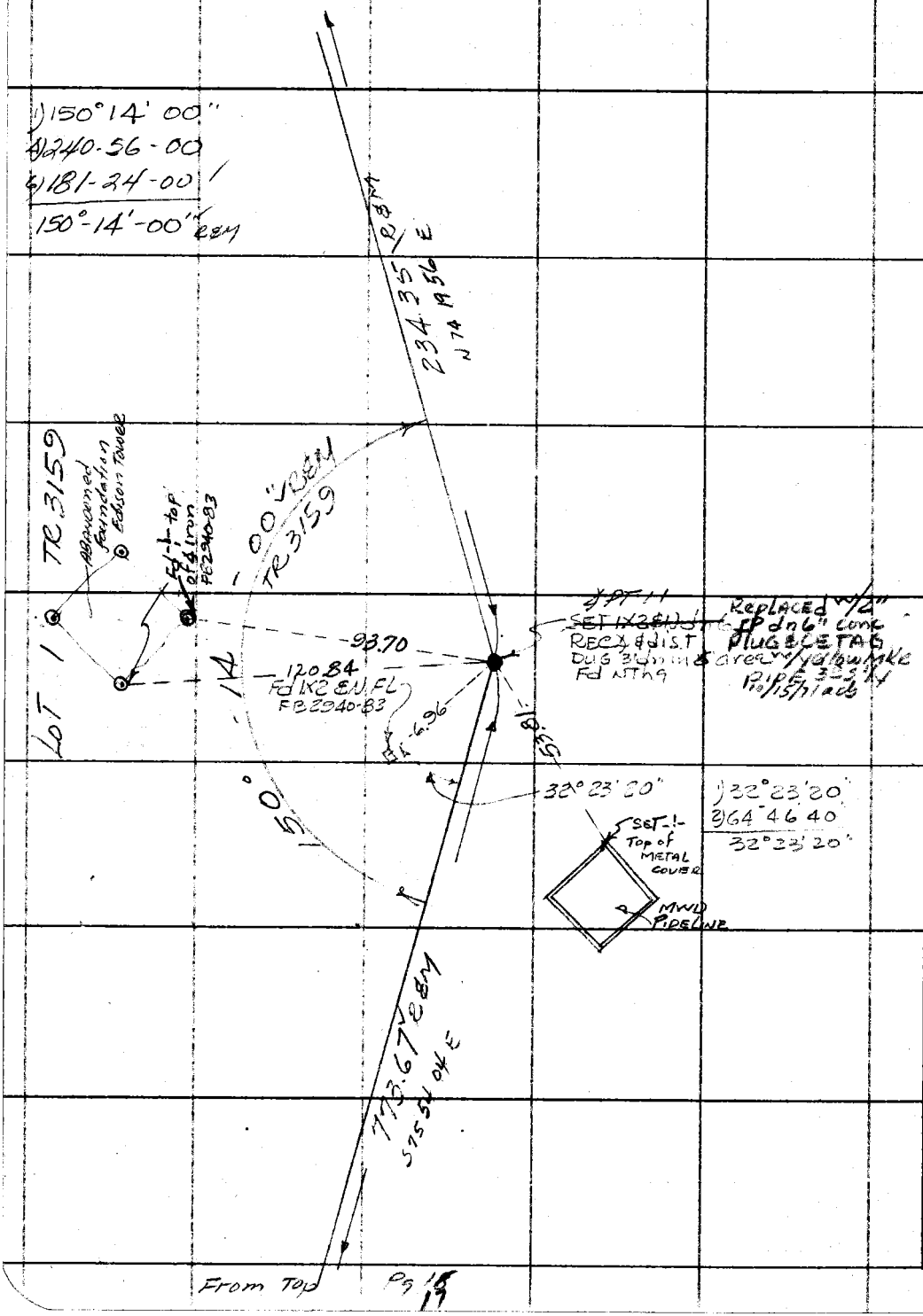

PLEASE RETURN TO
COUNTY OF LOS ANGELES
DEPARTMENT OF COUNTY ENGINEER
403 LOS ANGELES COUNTY ENGINEERING BLDG.

Do not extend this side of this line.

Note: Any Additions or Changes on This Sheet Must be Made or Circled in Red Ink With Date and Name of Person Making Change.

PWFB 1227

839

WN JAM REC AREA

Notes Ck'd by W. EDMONDSON	Survey of EQUEST. CTR
Map No.	JN 0054.90 Tape 239 Std 84 °F
Office Work	Surveyed by AC Guizado
Checked	Notes ACG Date 5/10/71
Date	Indexed G. J. BAND JUN 11 '71

F. B. 3858 PG. 18

WS 37 B-3

Note: Any Additions or Changes on This Sheet Must be Made or Circled in Red Ink With Date and Name of Person Making Change.

Do not extend this side of this line.

PLEASE RETURN TO
COUNTY OF LOS ANGELES
DEPARTMENT OF COUNTY ENGINEER
403 LOS ANGELES COUNTY ENGINEERING BLDG.

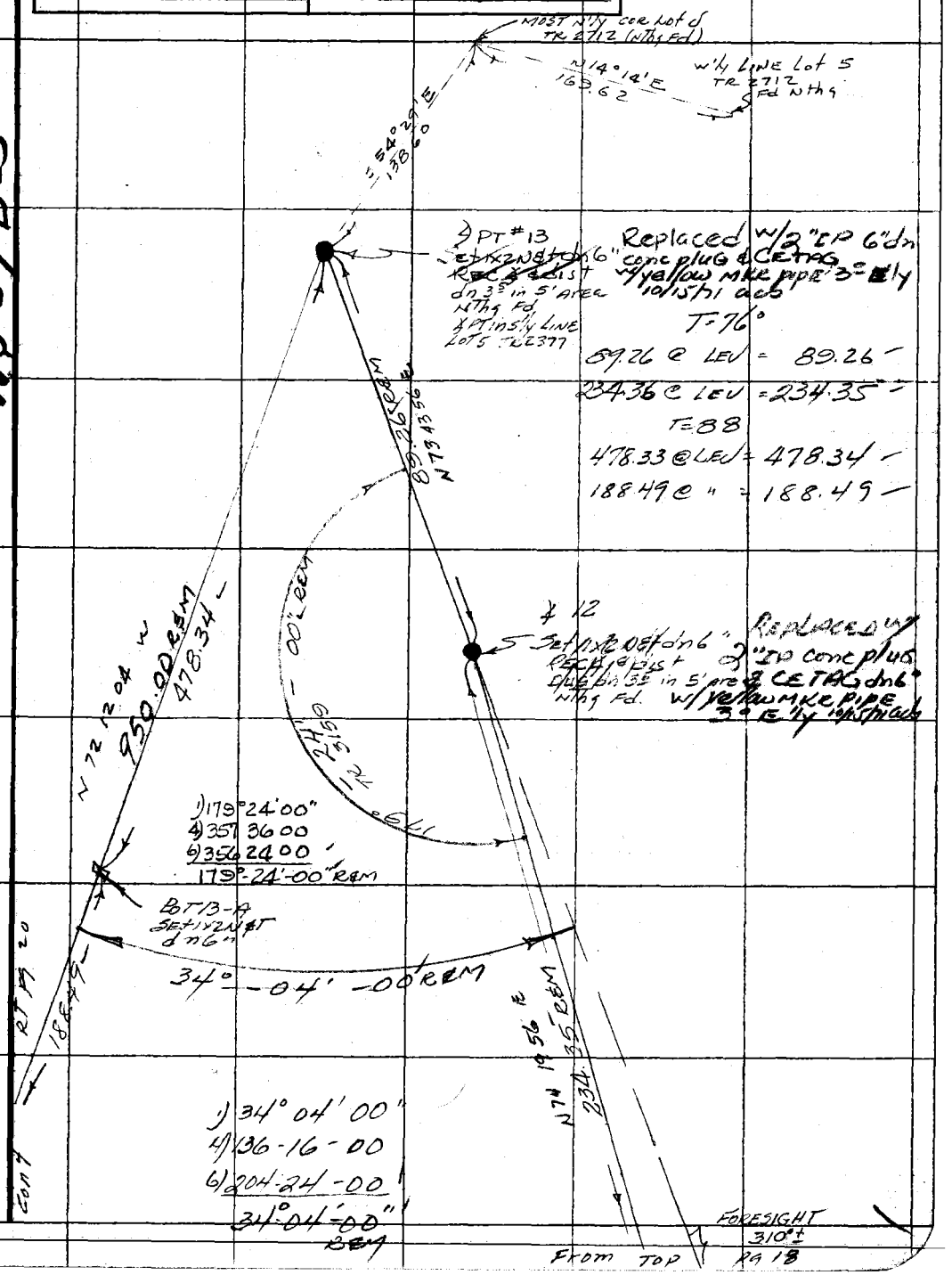

76F309S CE#310 3-69

F. B. 3858 Pg. 20

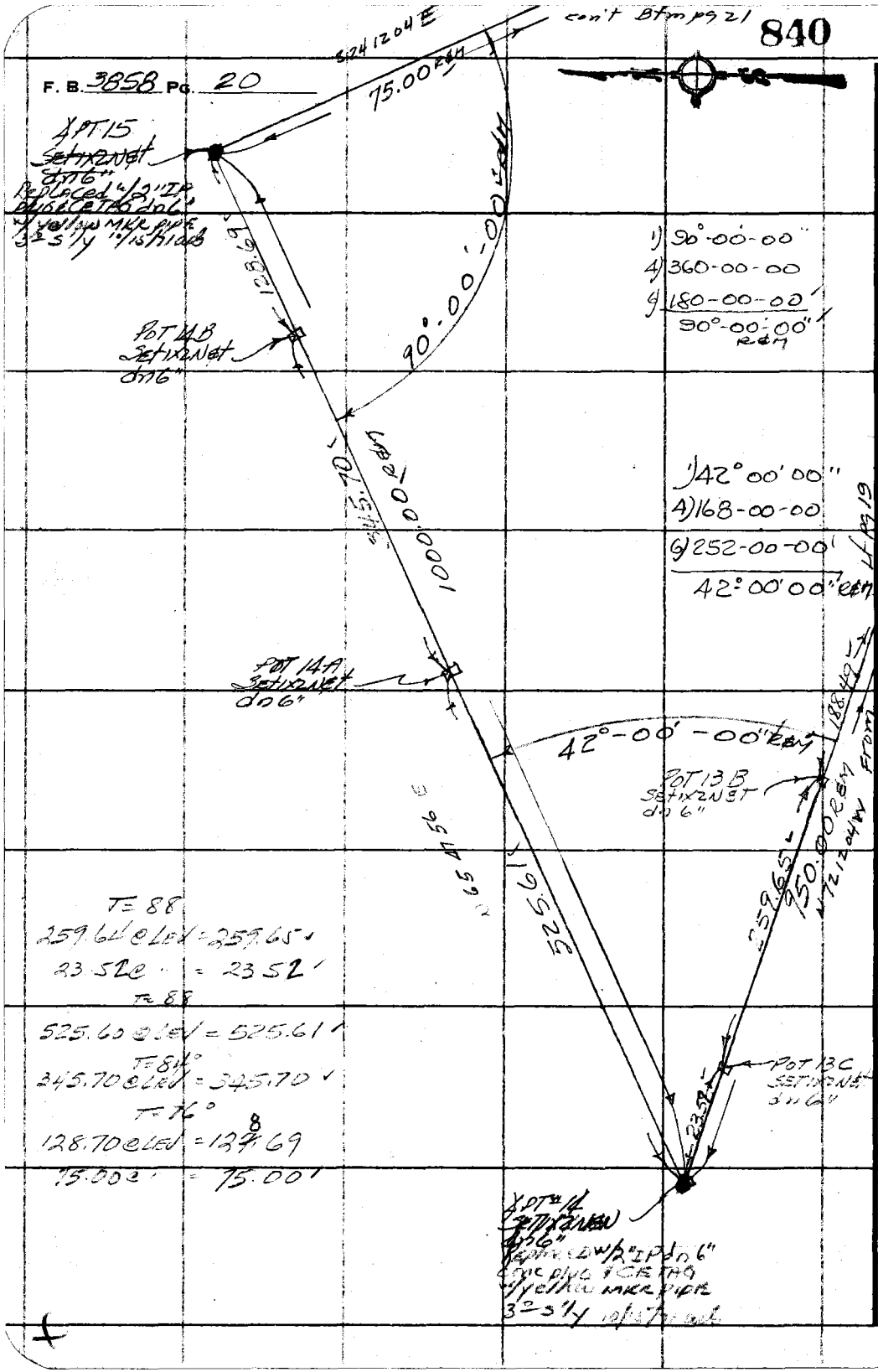

T = 88
259.64 @ LEV = 259.65
23.52 @ " = 23.52
T = 88
525.60 @ LEV = 525.61
T = 84°
345.70 @ LEV = 345.70
T = 76°
128.70 @ LEV = 128.69
75.00 @ " = 75.00

PLEASE RETURN TO
COUNTY OF LOS ANGELES
DEPARTMENT OF COUNTY ENGINEER
403 LOS ANGELES COUNTY ENGINEERING BLDG.

Do not extend this side of this line.

Note: Any Additions or Changes on This Sheet Must be Made or Circled in Red Ink With Date and Name of Person Making Change.

PWFB 1227

WN DAM REC Area

842

Notes Ck'd by W. EDMONDSON	Survey of Equest Ctr	F. B. ~~3858~~ Pg. ~~21~~
Map No.	JN 0054.90 Tape 239 Std 84 °F	
Office Work	Surveyed by A.C. Guizado	
Checked	Notes ACG Date 5/24/71	
Date	Indexed G.L. GALLI JUN 11 '71	

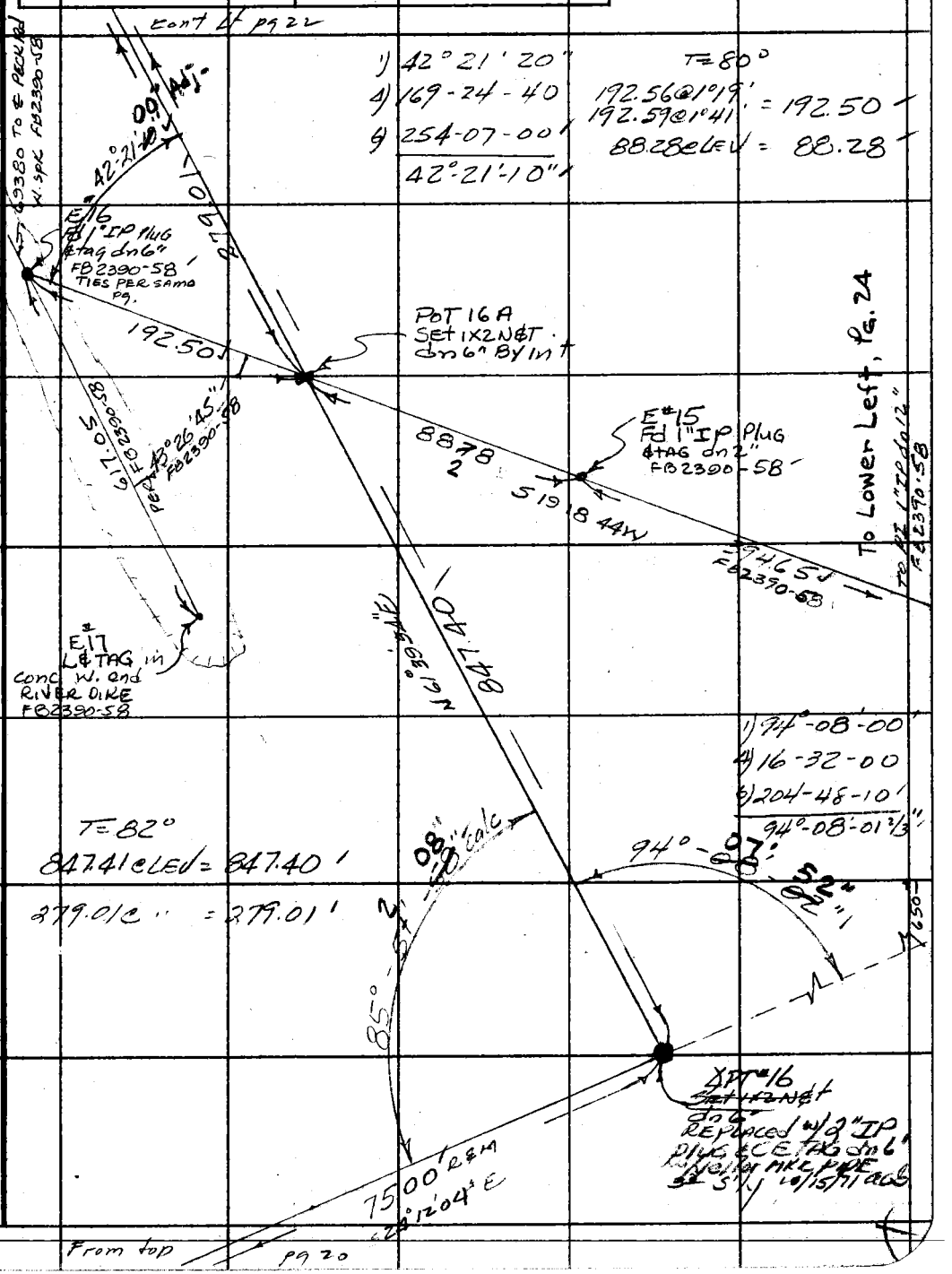

Note: Any Additions or Changes on This Sheet Must be Made or Circled in Red Ink With Date and Name of Person Making Change.

Do not extend this side of this line.

PLEASE RETURN TO
COUNTY OF LOS ANGELES
DEPARTMENT OF COUNTY ENGINEER
403 LOS ANGELES COUNTY ENGINEERING BLDG.

76F309S CE#310 3-69

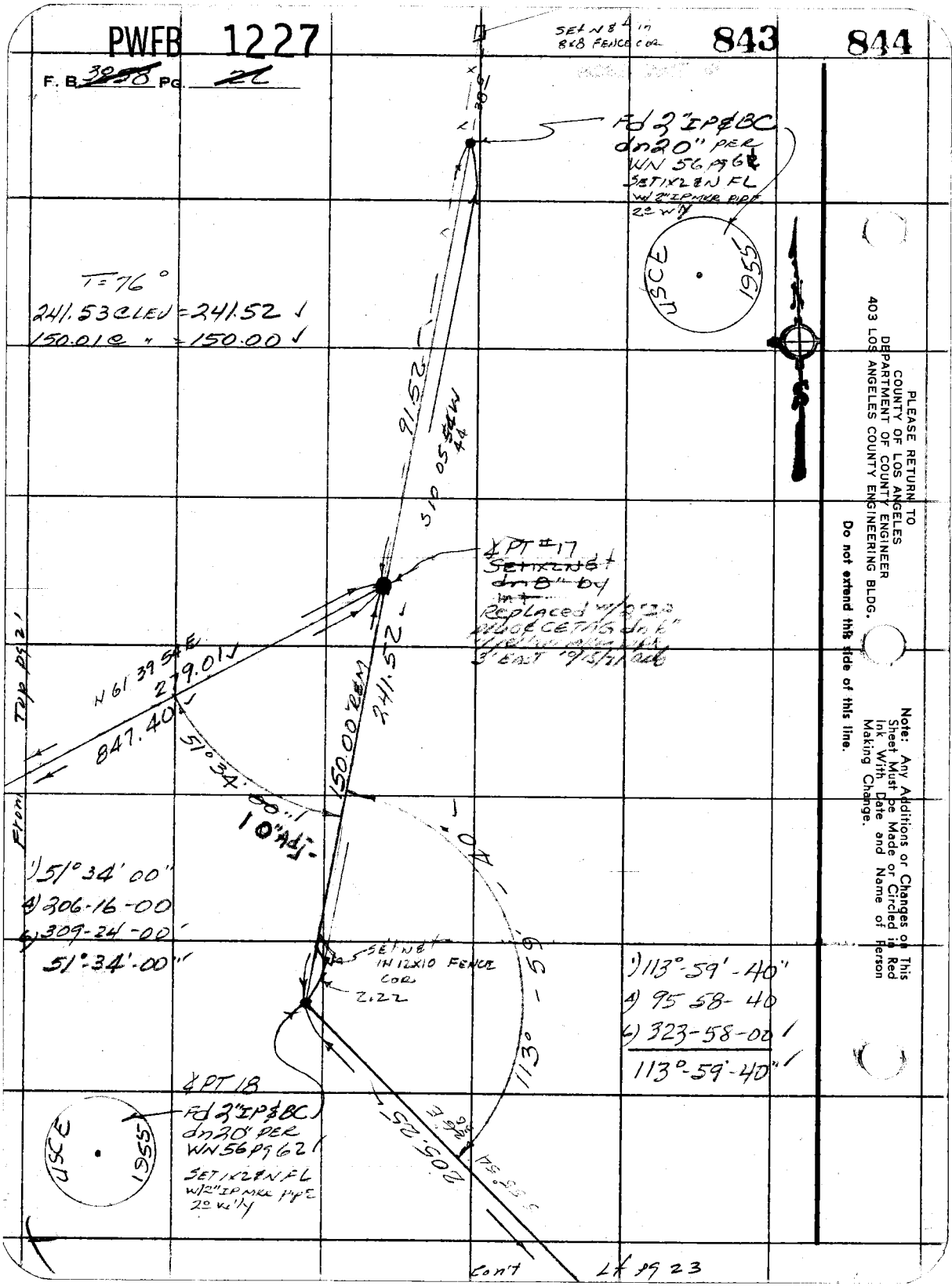

PLEASE RETURN TO
COUNTY OF LOS ANGELES
DEPARTMENT OF COUNTY ENGINEER
403 LOS ANGELES COUNTY ENGINEERING BLDG.

Do not extend this side of this line.

Note: Any Additions or Changes on This Sheet Must be Made or Circled in Red Ink With Date and Name of Person Making Change.

PWFB 1227

W.N DAM REC Area

845

Notes Ck'd by W. EDMONDSON	Survey of EQUEST CTR	F. B. 3808 PG. 23
Map No.	JN 0054.90 Tape 239 Std 84 °F	
Office Work	Surveyed by Guizado	846
Checked	Notes ACG Date 5/25/71	
Date	Indexed [redacted] JUN 11 '71	

T = 68
445.95 @ LEV = 445.90
T = 64°
205.28 @ LEV = 205.25
T = 76
78.73 @ LEV = 78.73

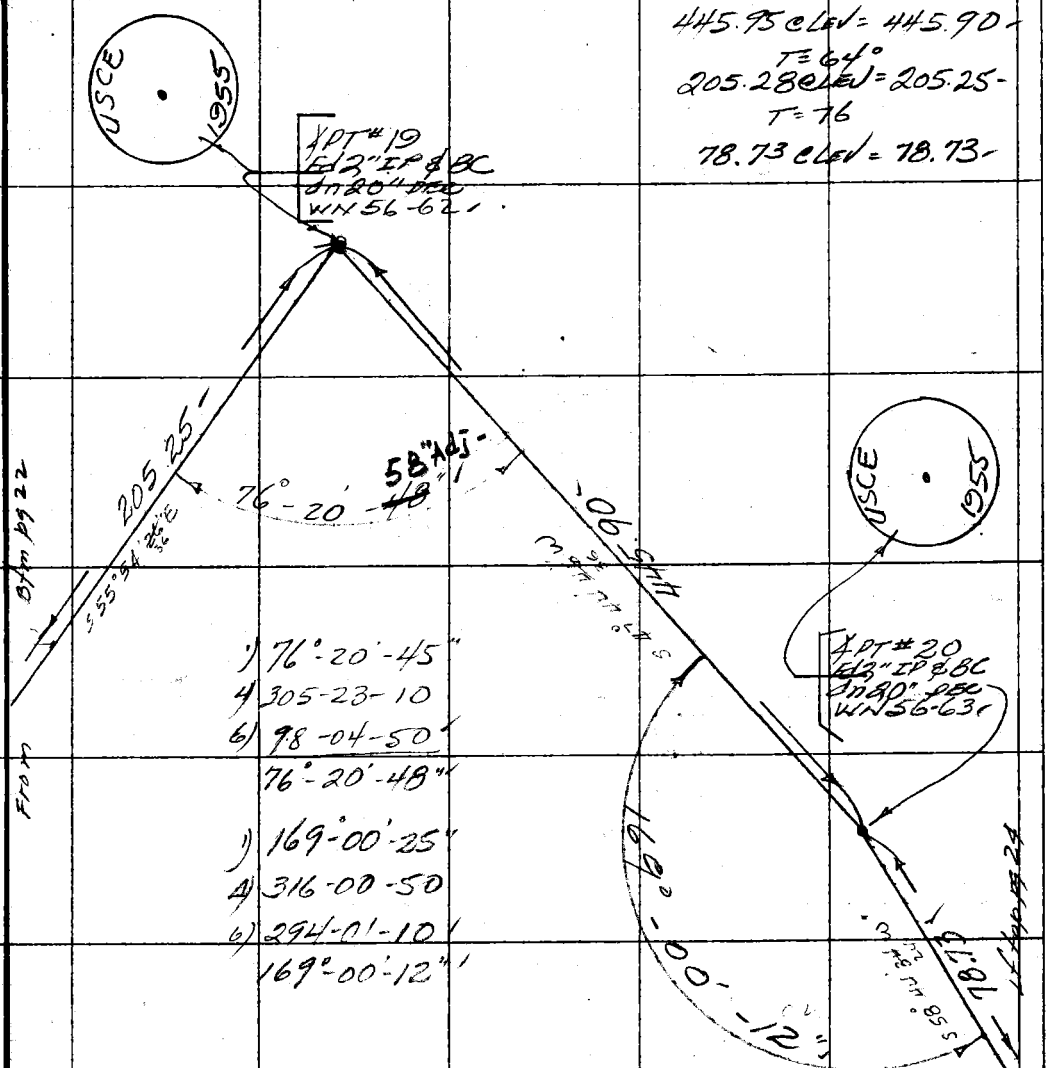

1) 76°-20'-45"
4) 305-23-10
6) 98-04-50
76°-20'-48"

1) 169°-00'-25"
4) 316-00-50
6) 294-01-10
169°-00'-12"

Note: Any Additions or Changes on This Sheet Must be Made or Circled in Red Ink With Date and Name of Person Making Change.

Do not extend this side of this line.

PLEASE RETURN TO
COUNTY OF LOS ANGELES
DEPARTMENT OF COUNTY ENGINEER
403 LOS ANGELES COUNTY ENGINEERING BLDG.

76F309S CE#310 3-69

PWFB 1227

847

F. B. 3850 Pg. 24

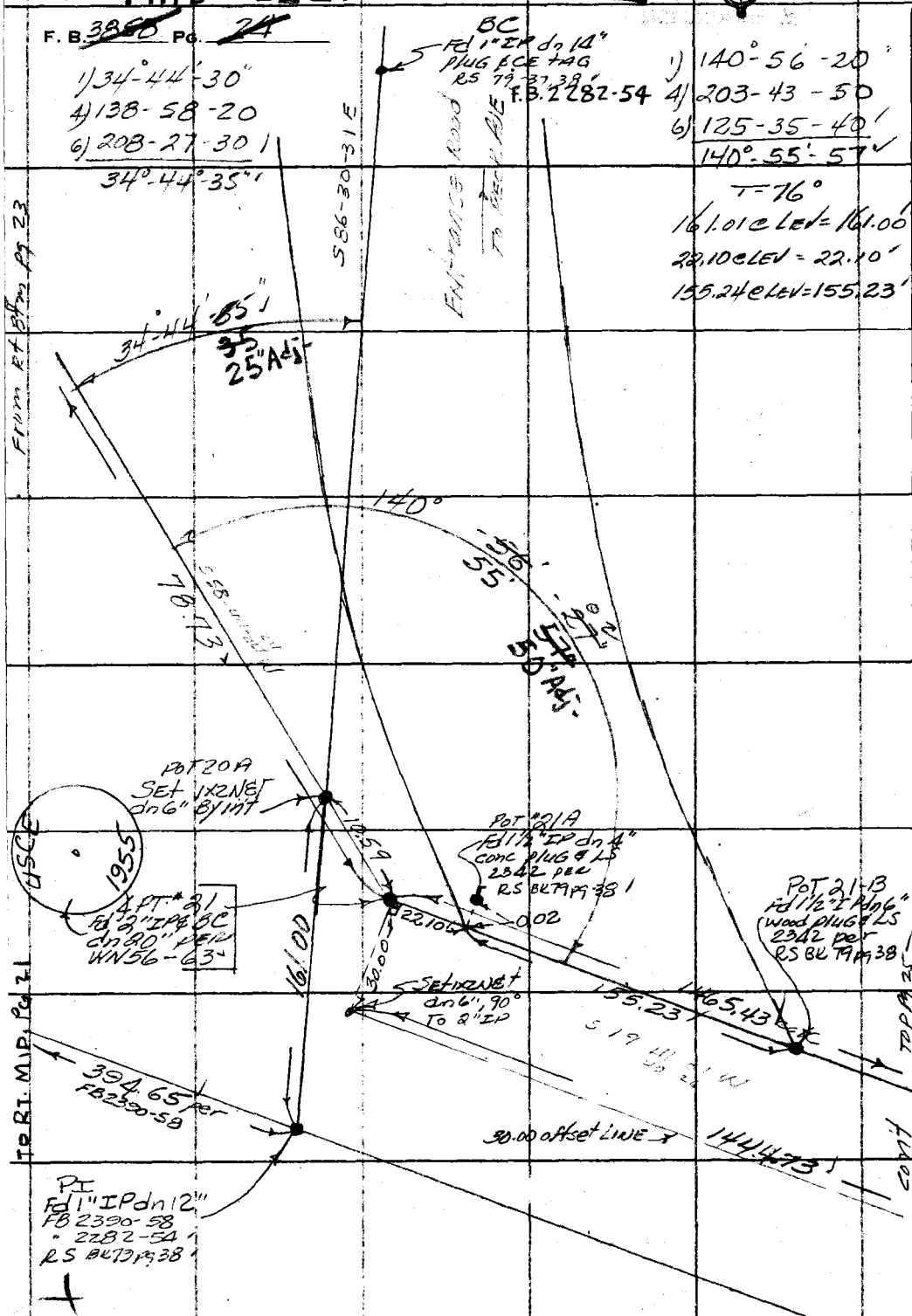

PLEASE RETURN TO
COUNTY OF LOS ANGELES
DEPARTMENT OF COUNTY ENGINEER
403 LOS ANGELES COUNTY ENGINEERING BLDG.

Do not extend this side of this line.

Note: Any Additions or Changes on This Sheet Must be Made or Circled in Red Ink With Date and Name of Person Making Change.

PWFB 1227

W.N. DAM Rec Area

848

Notes Ck'd W. EDMONDSON	Survey of EQUEST ctr
Map No.	JN 0054.90 Tape 239 Std 84 °F
Office Work	Surveyed by Guzado
Checked	Notes ACG Date 6/3/71
Date	Indexed G. J. GAMBY JUN 11 71

F. B. ~~3858~~ Pg. ~~25~~ From Rt BTm pg 24

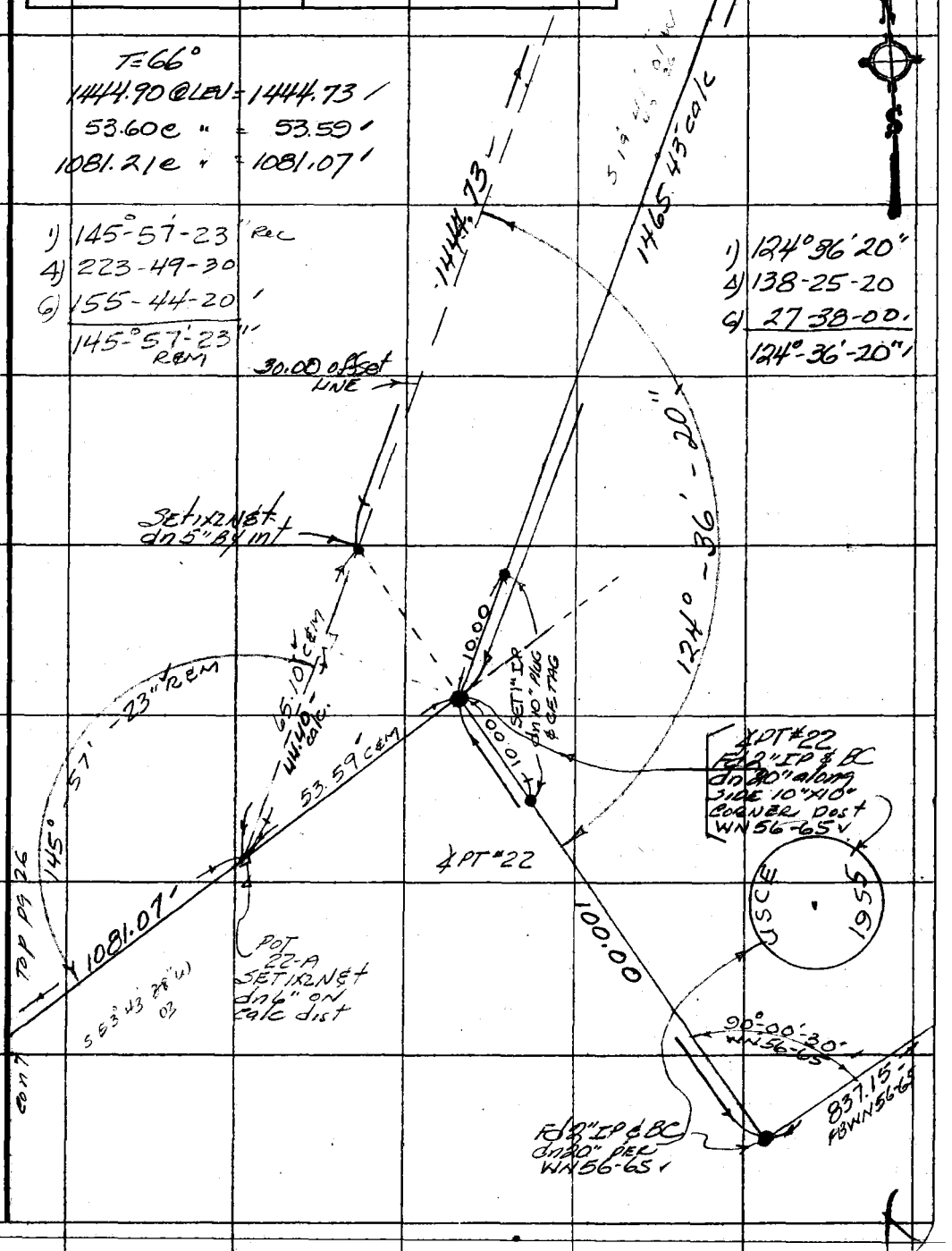

Note: Any Additions or Changes on This Sheet Must be Made or Circled in Red Ink With Date and Name of Person Making Change.

Do not extend this side of this line.

PLEASE RETURN TO
COUNTY OF LOS ANGELES
DEPARTMENT OF COUNTY ENGINEER
403 LOS ANGELES COUNTY ENGINEERING BLDG.

76F309S CE#310 3-69

PWFB 1227

F. B. ~~3888~~ Pg. ~~26~~

849

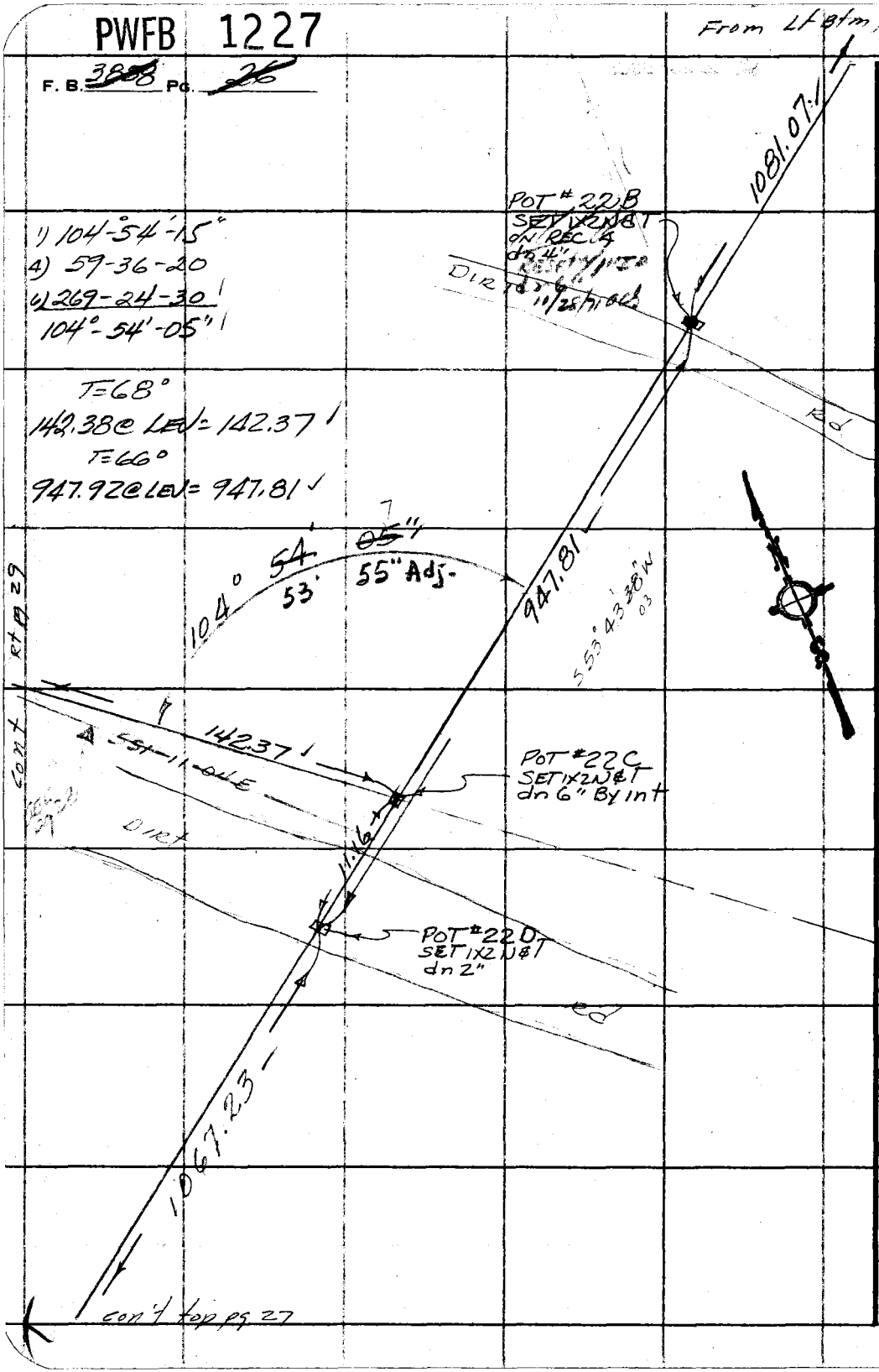

PLEASE RETURN TO
COUNTY OF LOS ANGELES
DEPARTMENT OF COUNTY ENGINEER
403 LOS ANGELES COUNTY ENGINEERING BLDG.

Do not extend this side of this line.

Note: Any Additions or Changes on This Sheet Must be Made or Circled in Red Ink With Date and Name of Person Making Change.

PWFB 1227 850

W.N. DAM REC AREA

Notes Ck'd by W. EDMONDSON	Survey of EQUEST CTR	F. B. 3858 PG. 21
Map No.	JN 0054.90 Tape 239 Std 84 °F	T=76°
Office Work	Surveyed by Guizado	523.32@LEJ=523.29
Checked	Notes ACG Date 6/4/71	1067.29@ " =1067.23
Date	Indexed G. J. GARLI JUN 11 '71	

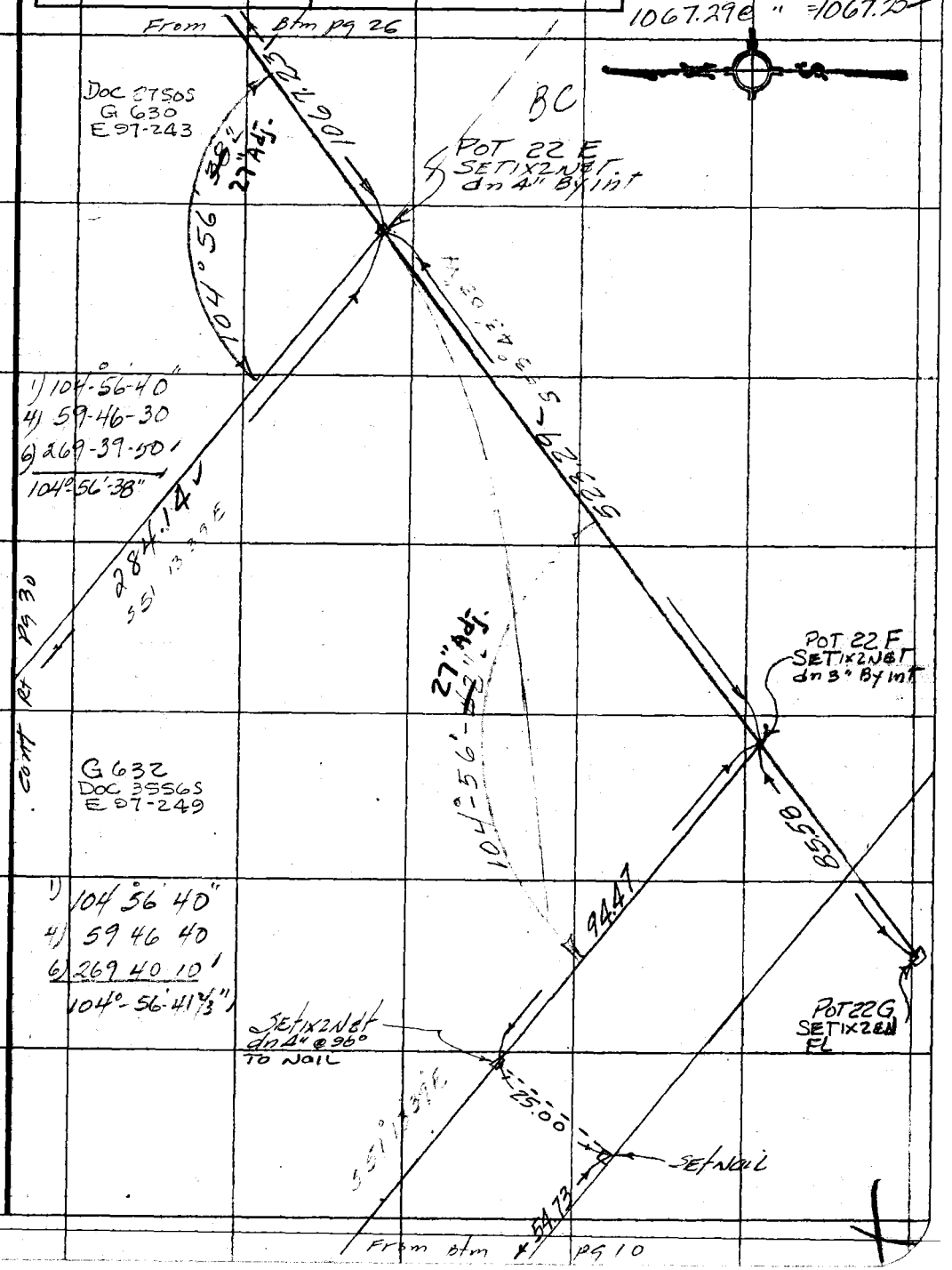

Note: Any Additions or Changes on This Sheet Must be Made or Circled in Red Ink With Date and Name of Person Making Change.

Do not extend this side of this line.

PLEASE RETURN TO
COUNTY OF LOS ANGELES
DEPARTMENT OF COUNTY ENGINEER
403 LOS ANGELES COUNTY ENGINEERING BLDG.

76F3095 CE#310 3-69

PWFB 1227 851 852

F. B. 3850 Pg. 28

THIS WORK DONE Oct 28 '71 acb

T=58

228.50 @ LEV = 228.46

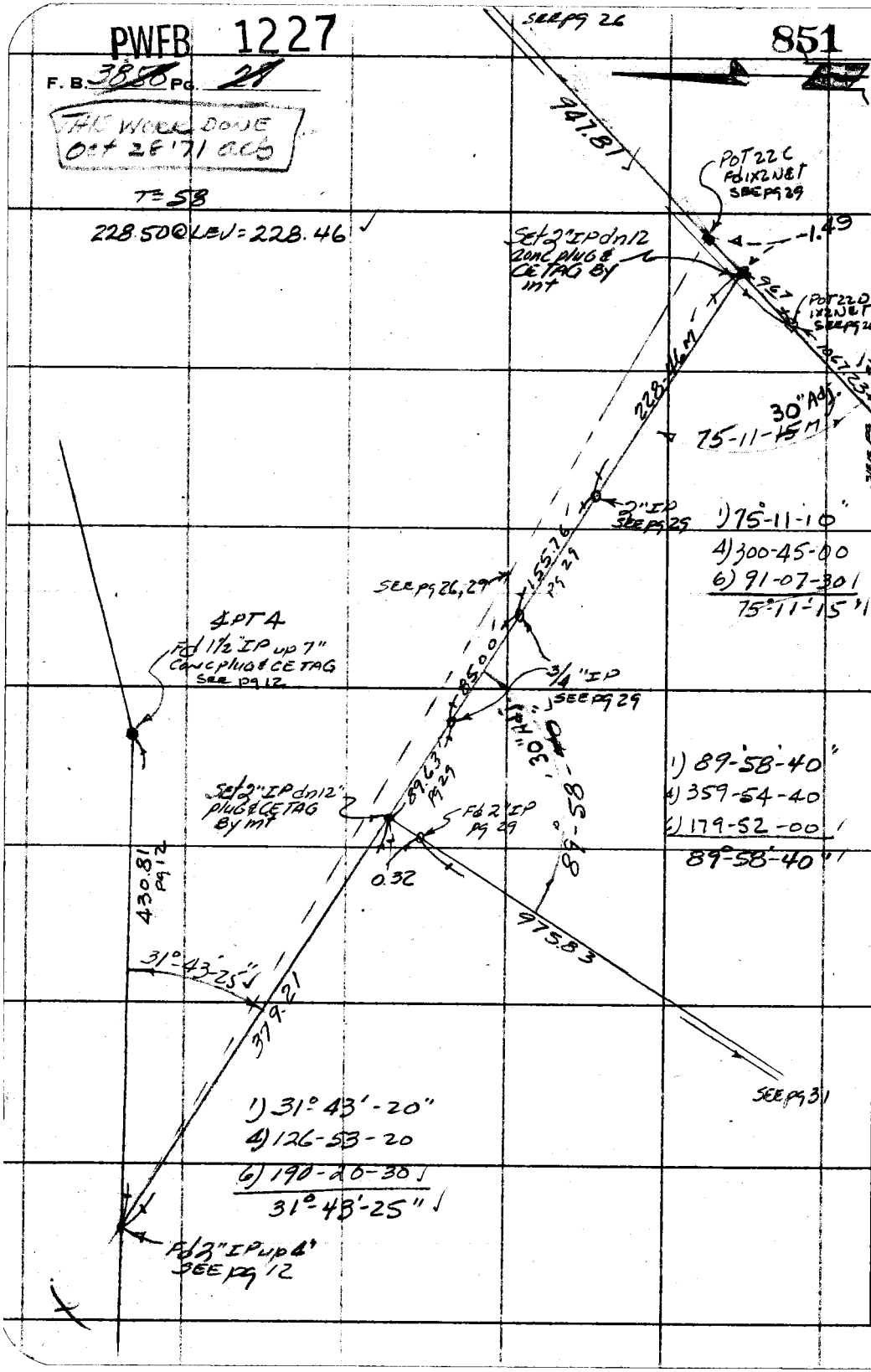

PLEASE RETURN TO
COUNTY OF LOS ANGELES
DEPARTMENT OF COUNTY ENGINEER
403 LOS ANGELES COUNTY ENGINEERING BLDG.

Do not extend this side of this line.

Note: Any Additions or Changes on This Sheet Must be Made or Circled in Red Ink With Date and Name of Person Making Change.

PWFB 1227 WN DAM REC Area 853

Notes Ck'd by W. EDMONDSON	Survey of EQUEST cte	F. B. 3858 Pg. 71
Map No.	JN 0054.90 Tape 239 Std 84 °F	
Office Work	Surveyed by A.C. Guizado	
Checked	Notes ACG Date 5/18/71	
Date	Indexed G. I. GADLI JUN 11 71	

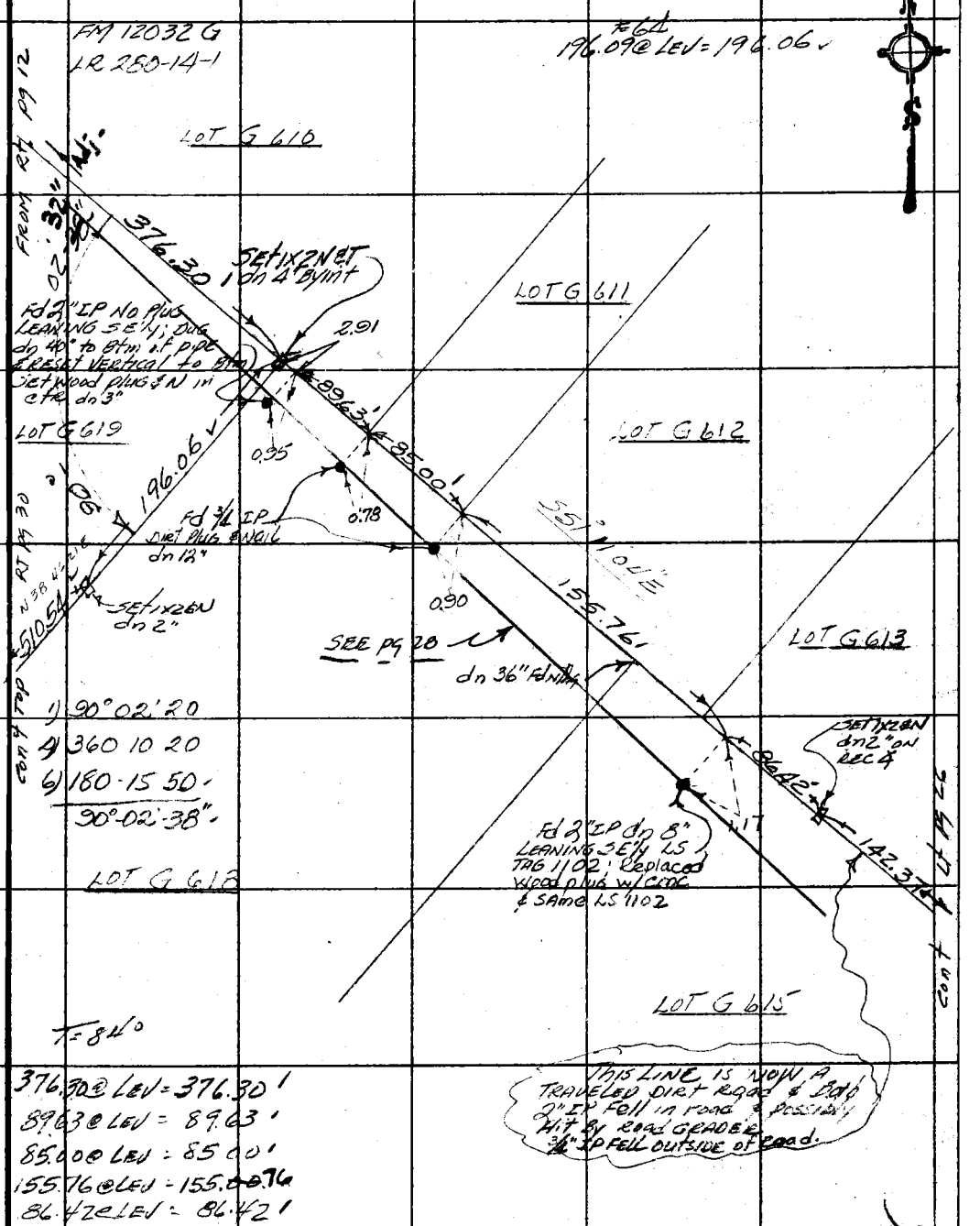

Note: Any Additions or Changes on This Sheet Must be Made or Circled in Red Ink With Date and Name of Person Making Change.

Do not extend this side of this line.

PLEASE RETURN TO
COUNTY OF LOS ANGELES
DEPARTMENT OF COUNTY ENGINEER
403 LOS ANGELES COUNTY ENGINEERING BLDG.

76F309S CE#310 3-69

PWFB 1227

854

F. B. 388 Pg. 30

T=68°
335.79 @ LEV = 335.76

T=62
530.76 @ LEV = 530.68
65.59 @ " = 65.58
36.00 @ " = 35.99
G-628 510.61 @ " = 510.54

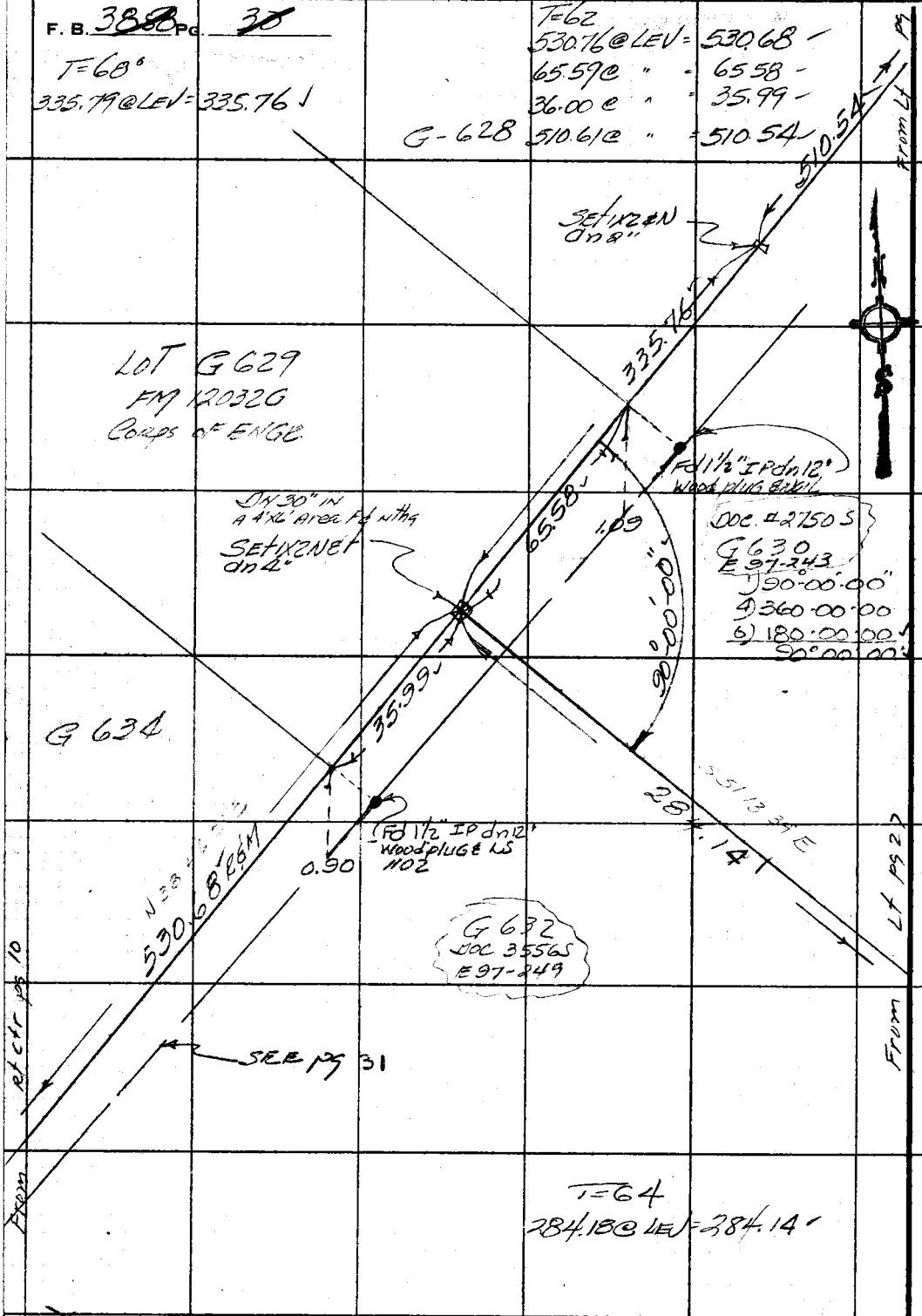

PLEASE RETURN TO
COUNTY OF LOS ANGELES
DEPARTMENT OF COUNTY ENGINEER
403 LOS ANGELES COUNTY ENGINEERING BLDG.

Do not extend this tide of this line.

Note: Any Additions or Changes on This Sheet Must Be Made or Circled in Red Ink With Date and Name of Person Making Change.

PWFB 1227

855

W.N. DAM REC AREA

Notes Ck'd By: W. EDMONDSON	Survey of EQUEST AREA
Map No.	JN 0054 50 Tape 17 Std 84 °F
Office Work	Surveyed by A.C. Guizado
Checked	Notes A.C.G Date 10/28/71
Date	Indexed C. J. GALLI NOV 2 '71

F. B. ~~3858~~ PG. ~~31~~

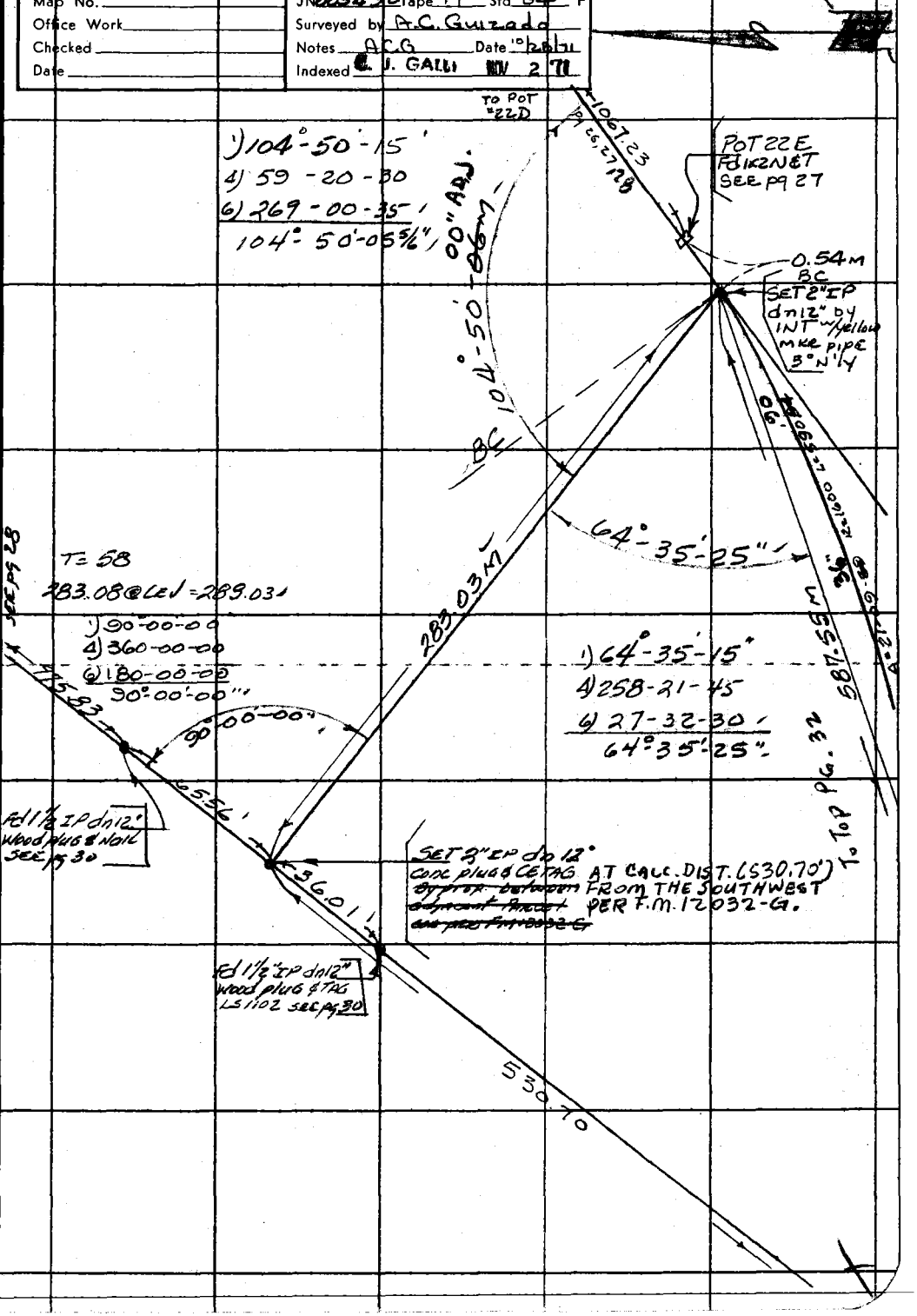

Note: Any Additions or Changes on This Sheet Must be Made or Circled in Red Ink With Date and Name of Person Making Change.

Do not extend this side of this line.

PLEASE RETURN TO
COUNTY OF LOS ANGELES
DEPARTMENT OF COUNTY ENGINEER
403 LOS ANGELES COUNTY ENGINEERING BLDG.

76F309S CE#310 3-69

PWFB 1227

856

F. B. ~~3858~~ PG. ~~32~~

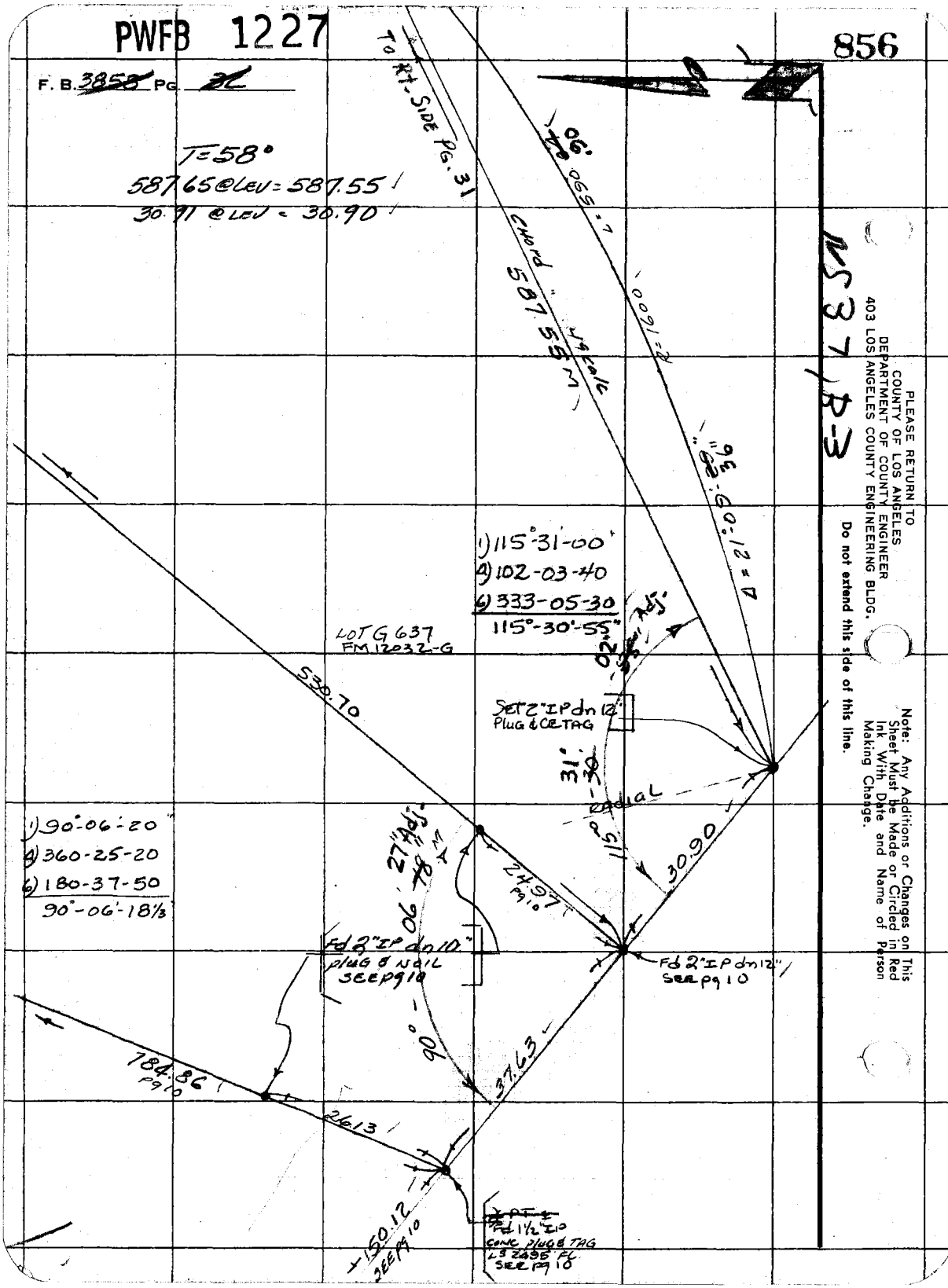

MS 37, R-3

PLEASE RETURN TO
COUNTY OF LOS ANGELES
DEPARTMENT OF COUNTY ENGINEER
403 LOS ANGELES COUNTY ENGINEERING BLDG.

Do not extend this side of this line.

Note: Any Additions or Changes on This Sheet Must be Made or Circled in Red Ink With Date and Name of Person Making Change.

Notes Ck'd W. EDMONDSON	Survey of Whittier Narrows Park #4
Map No.	JN 0054.90 Tape 223 Std 84 °F
Office Work	Surveyed by Petri
Checked	Notes G.P. Date 5-4-71
Date	Indexed [illegible] 1 71

F.B. 3858 PG ~~5~~ 35

5-4-71

J.N. 0054.90

Whittier Narrows Park #4
(Mini-bike Trail Site)

~~Boundary Survey~~

Horizontal Control For Topography

Petri
Goble
Moya

Note: Any Additions or Changes on this Sheet Must be Made or Circled in Red Ink With Date and Name of Person Making Change.

Do not extend this side of this line.

PLEASE RETURN TO
LOS ANGELES COUNTY ENGINEER
403 LOS ANGELES COUNTY ENGINEERING BLDG.

76F3098 CE #310 2-67

F.B. 3858 Pg. 36

Index

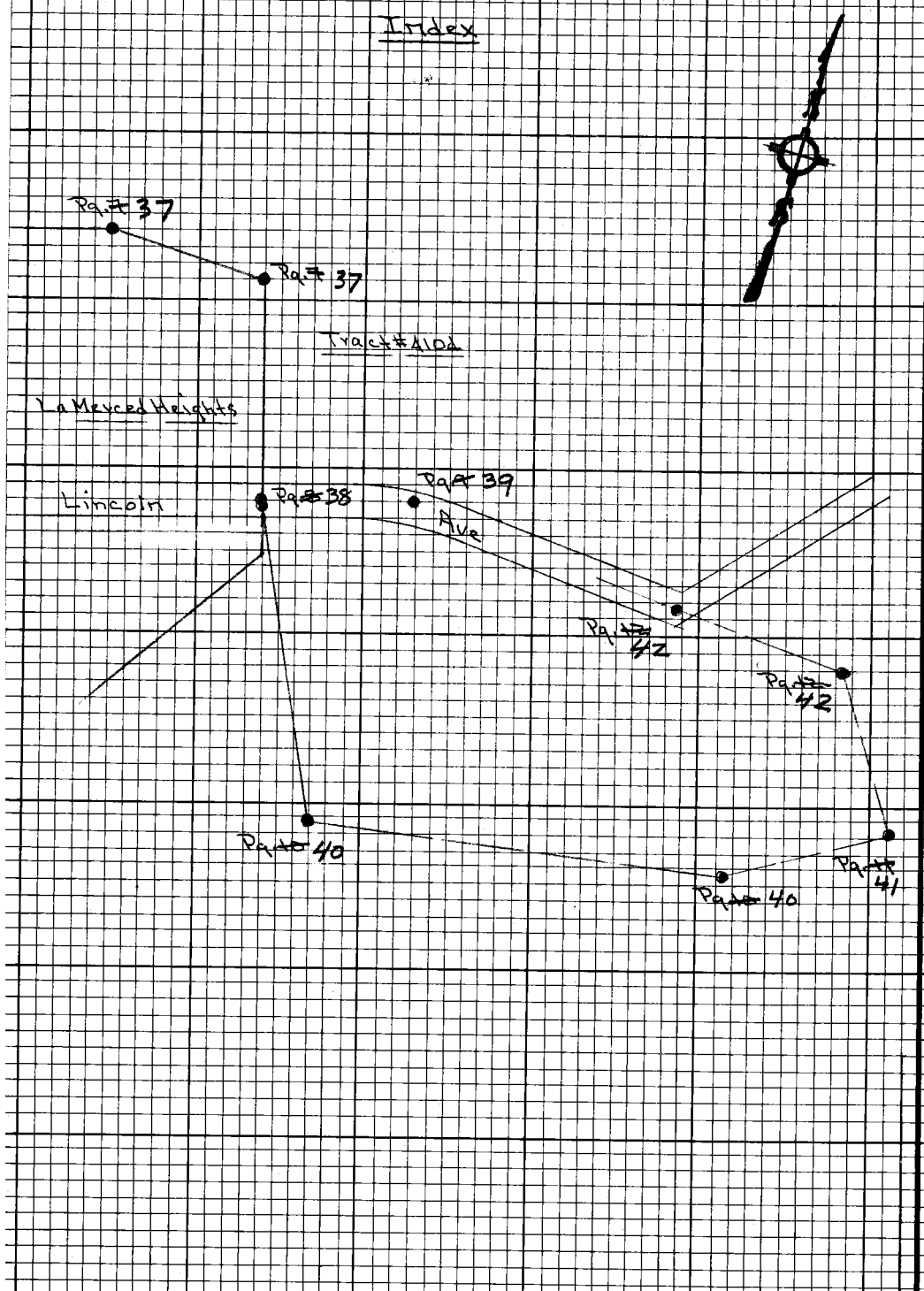

PLEASE RETURN TO
LOS ANGELES COUNTY ENGINEER
403 LOS ANGELES COUNTY ENGINEERING BLDG.

Do not extend this side of this line.

Note: Any Additions or Changes on this Sheet Must be Made or Circled in Red Ink With Date and Name of Person Making Change.

Notes Ck'd W. EDMONDSON	Survey of Whittier Narrows Part #4	F.B. 3858	Pg. 37
Map No.	JN0054A0 Tape 223 Std 84 °F		
Office Work	Surveyed by Petri		
Checked	Notes G.P. Date 5-4-71		
Date	Indexed [illegible] 1 '71		

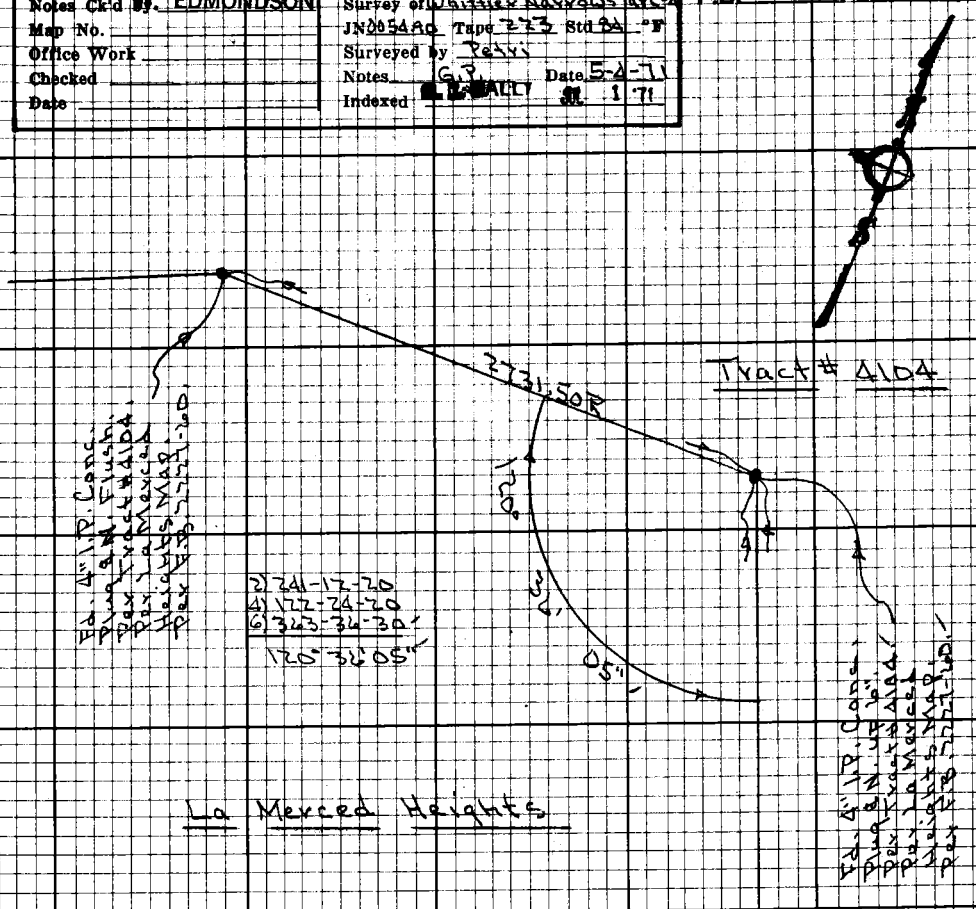

638.41
636.76

73.68 @ 6°52' T56 = 73.14
73.75 @ 7°19' T56 = 73.14
73.14

160.20 @ 9°10' T56 = 158.12
160.28 @ 9°19' T56 = 158.14
158.13 Av.

73.14
158.13
60.43
59.16
263.85
22.05
636.76

60.44 Lev. T56 = 60.43
59.17 Lev. T56 = 59.16
263.87 Lev. T70 = 263.85
22.05 Lev. T70 = 22.05

Cont. Top Pg. 38

Note: Any Additions or Changes on this Sheet Must be Made or Circled in Red Ink With Date and Name of Person Making Change.

Do not extend this side of this line.

PLEASE RETURN TO
LOS ANGELES COUNTY ENGINEER
403 LOS ANGELES COUNTY ENGINEERING BLDG.

26F3098 CE#310 9-67

Cont. Bot. Pg. 37

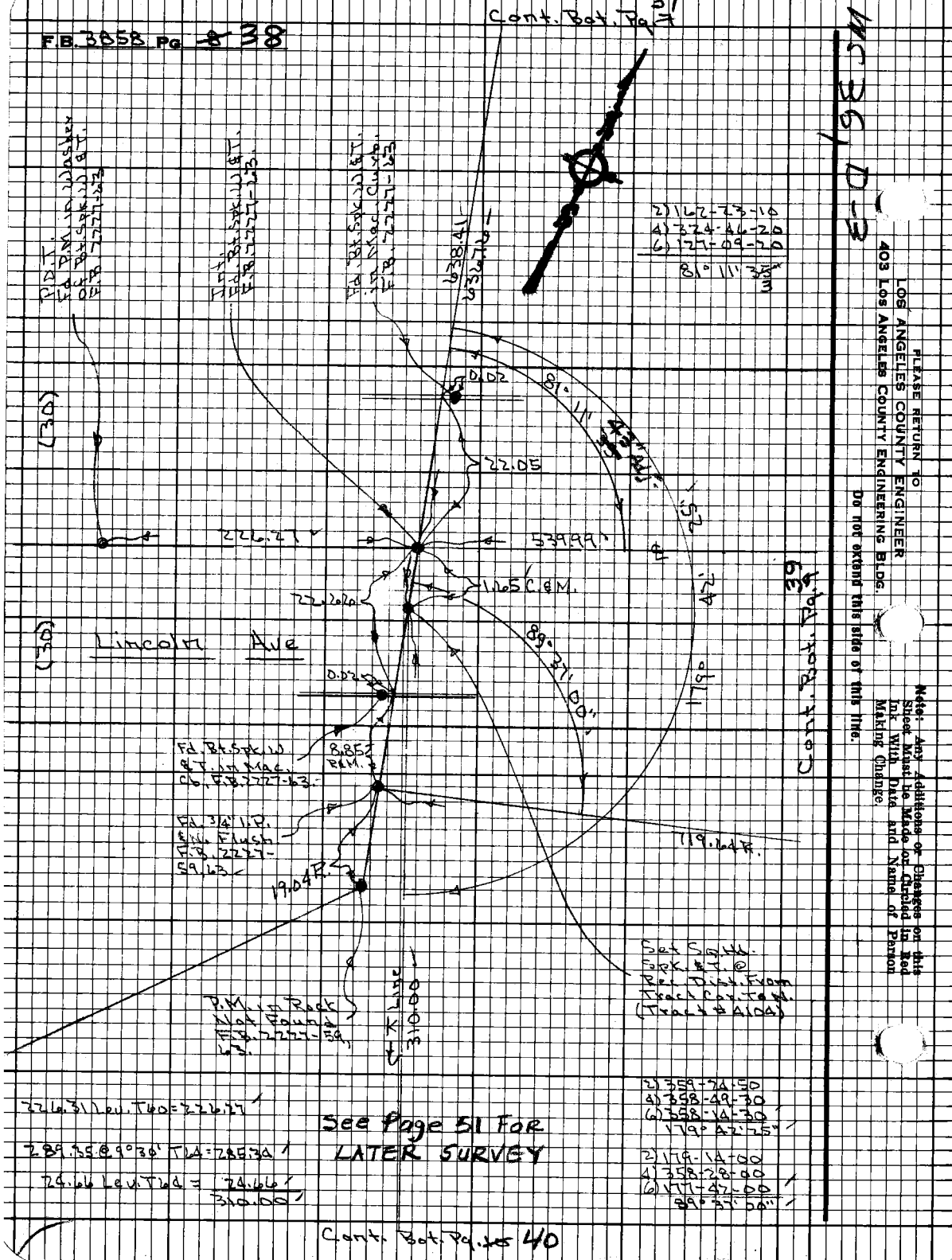

PLEASE RETURN TO
LOS ANGELES COUNTY ENGINEER
403 Los Angeles County Engineering Bldg.
Do not extend this side of this line.
Note: Any Additions or Changes on this Sheet Must be Made or Circled in Red Ink With Date and Name of Person Making Change.

Notes Ck'd by W. EDMONDSON	Survey of Whittier Narrows Park #4
Map No.	JN 0054.90 Tape 223 Std 84 °F
Office Work	Surveyed by Petri
Checked	Notes G.P. Date 5-6-71
Date	Indexed G. J. GALLI JR. 1 71

F. B. 3858 Pg. 39

WS36D-J

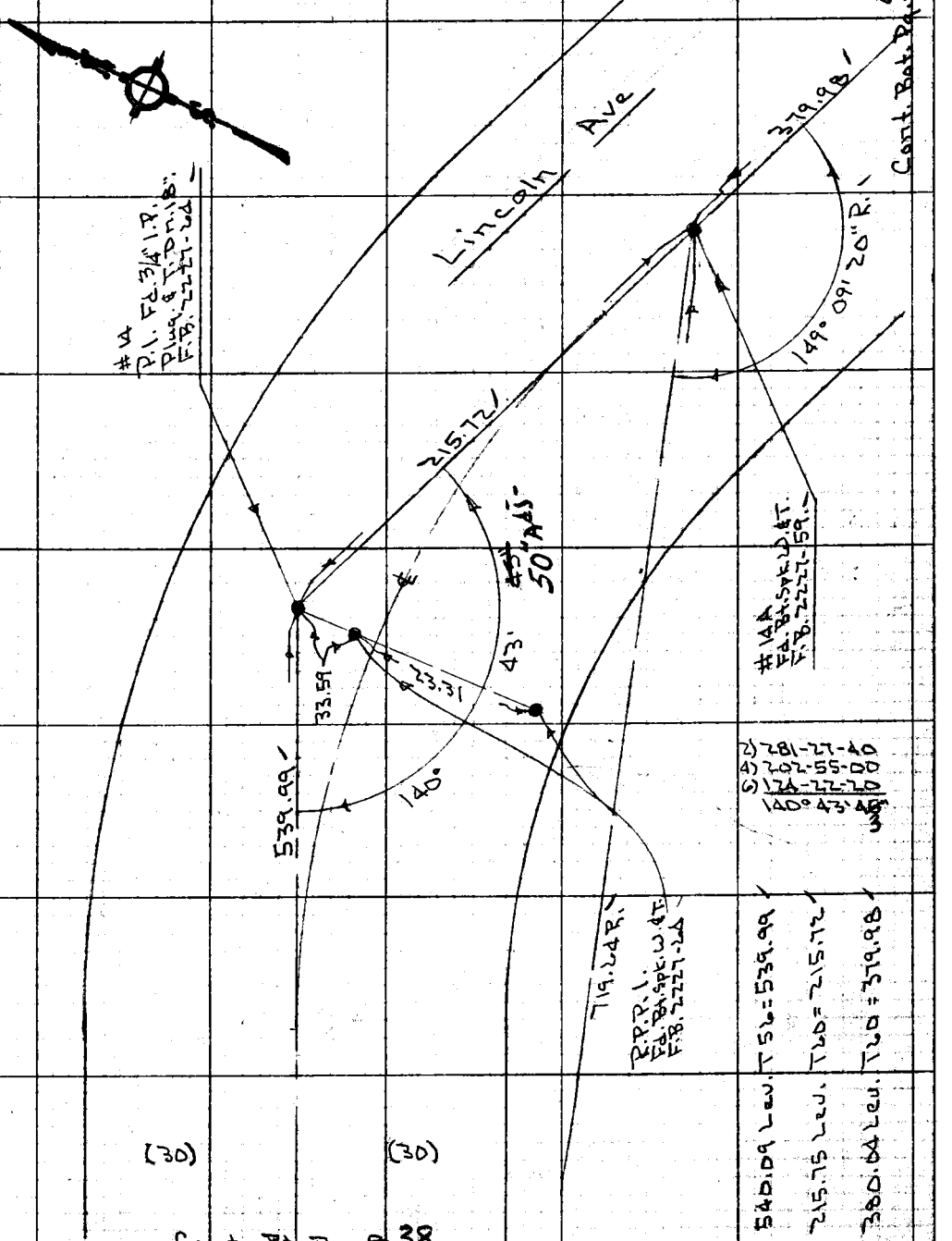

Note: Any Additions or Changes on This Sheet Must be Made or Circled in Red Ink With Date and Name of Person Making Change.

Do not extend this side of this line.

PLEASE RETURN TO
COUNTY OF LOS ANGELES
DEPARTMENT OF COUNTY ENGINEER
403 LOS ANGELES COUNTY ENGINEERING BLDG.

76F309S CE#310 3-69

F. B. 3858 Pg. ~~10~~ 40 Cont. Bot. Pg. ~~11~~ 41

2) 280-00-00
4) 200-00-00
6) 120-00-00
140° 00' 00"

229.03 Lev. T64 = 229.00
369.78 Lev. T64 = 369.73
374.32 Lev. T64 = 374.27
20.00 Lev. T64 = 20.00

430.03 Lev. T74 = 430.00

2) 229-26-10
4) 98-52-20
6) 328-18-20
114° 43' 05"
3

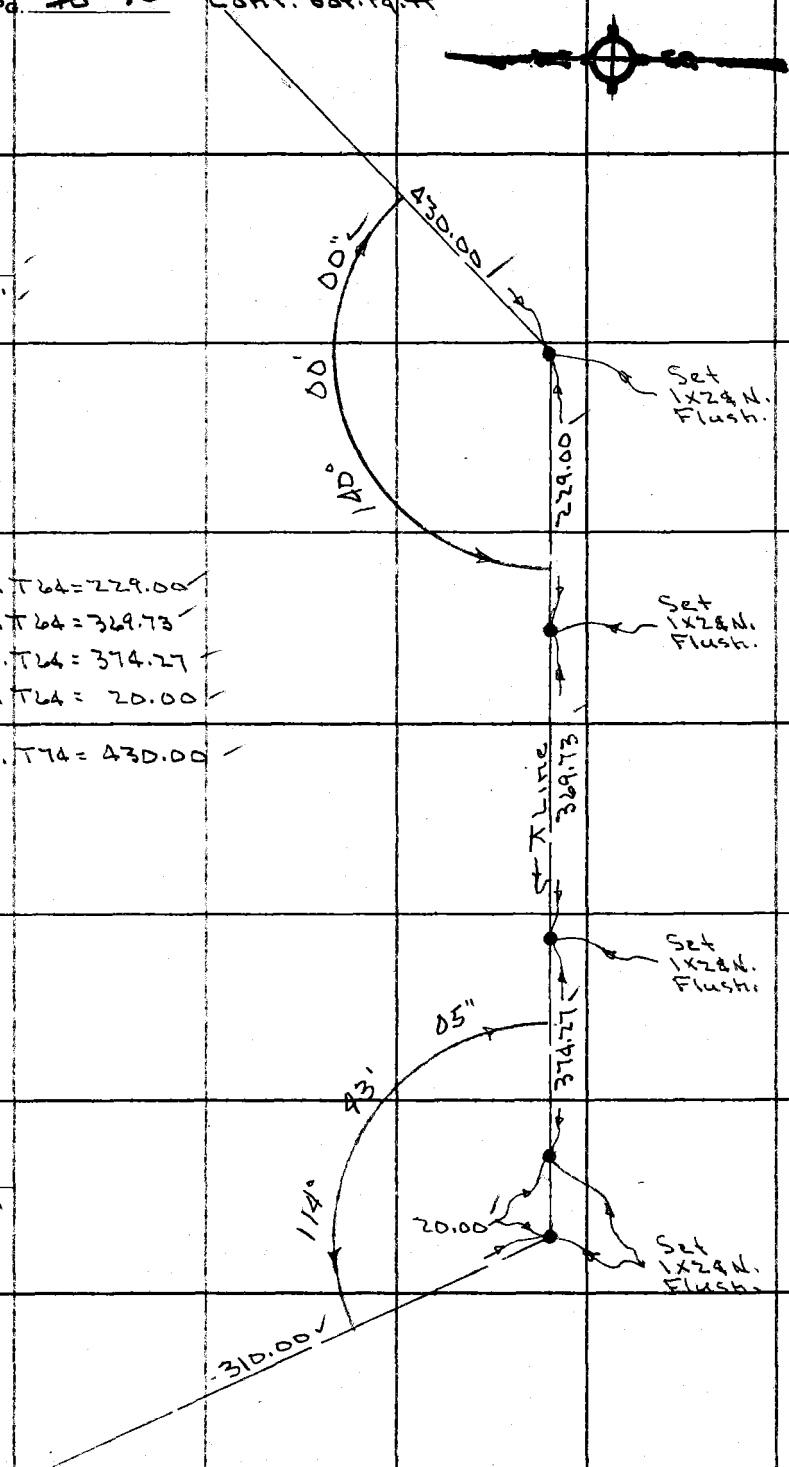

Cont. Bot. Pg. ~~8~~ 38

PLEASE RETURN TO
COUNTY OF LOS ANGELES
DEPARTMENT OF COUNTY ENGINEER
403 LOS ANGELES COUNTY ENGINEERING BLDG.

Do not extend this side of this line.

Note: Any Additions or Changes on This Sheet Must be Made or Circled in Red Ink With Date and Name of Person Making Change.

Notes Ck'd by W. EDMONDSON	Survey of Whittier Narrows Park #4	F. B. 3858 PG. # 41
Map No.	JN 0054.90 Tape 223 Std 8d °F	
Office Work	Surveyed by Petri	
Checked	Notes G.P. Date 5-7-71	
Date	Indexed [illegible] GADLI JUL 1 '71	

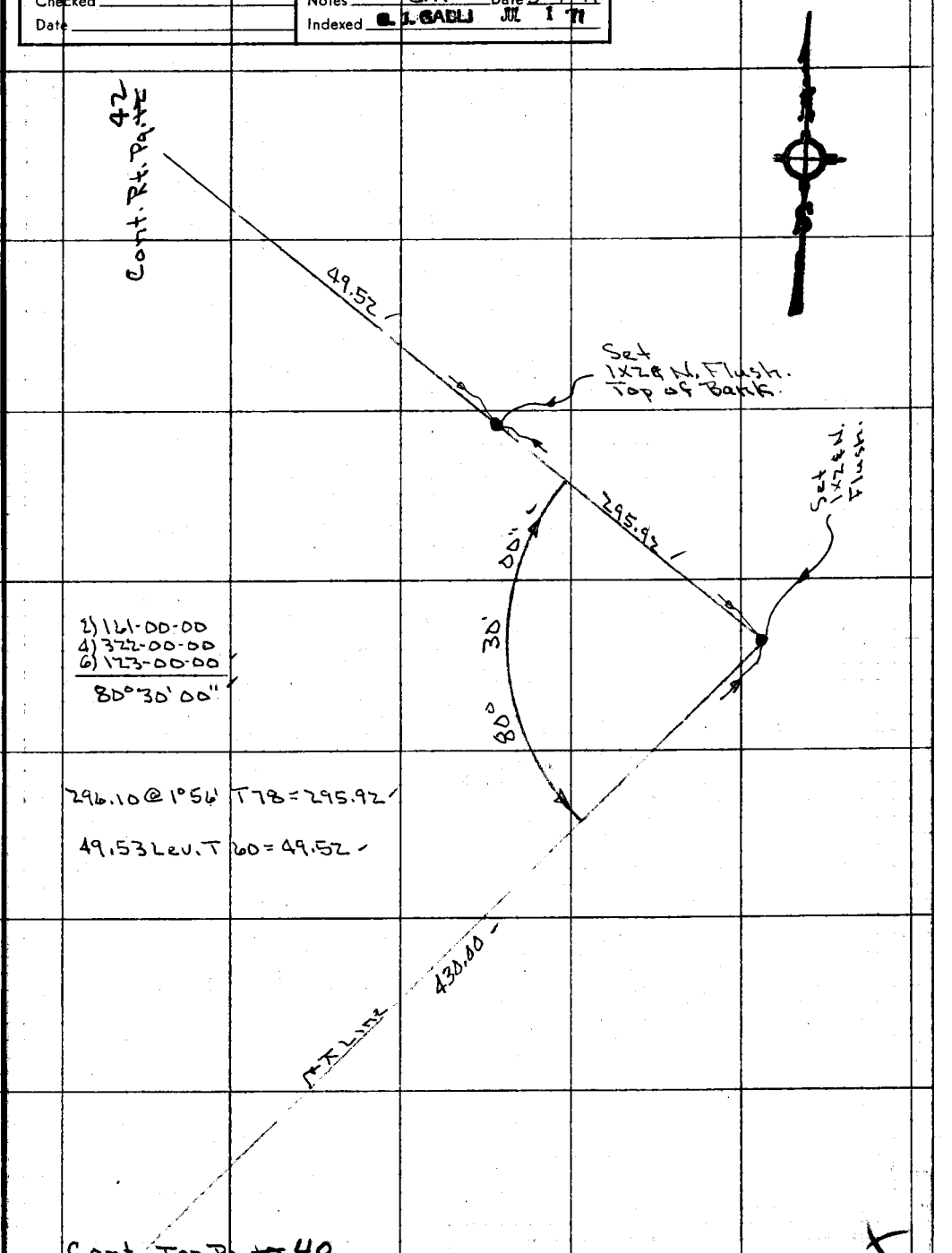

2) 161-00-00
4) 322-00-00
6) 123-00-00
80°30'00"

296.10 @ 1°56' T78 = 295.92

49.53 Lev. T 60 = 49.52

Note: Any Additions or Changes on This Sheet Must be Made or Circled in Red Ink With Date and Name of Person Making Change.

Do not extend this side of this line.

PLEASE RETURN TO
COUNTY OF LOS ANGELES
DEPARTMENT OF COUNTY ENGINEER
403 LOS ANGELES COUNTY ENGINEERING BLDG.

76F309S CE#310 3-69

F. B. 3858 Pg. ~~12~~ 42

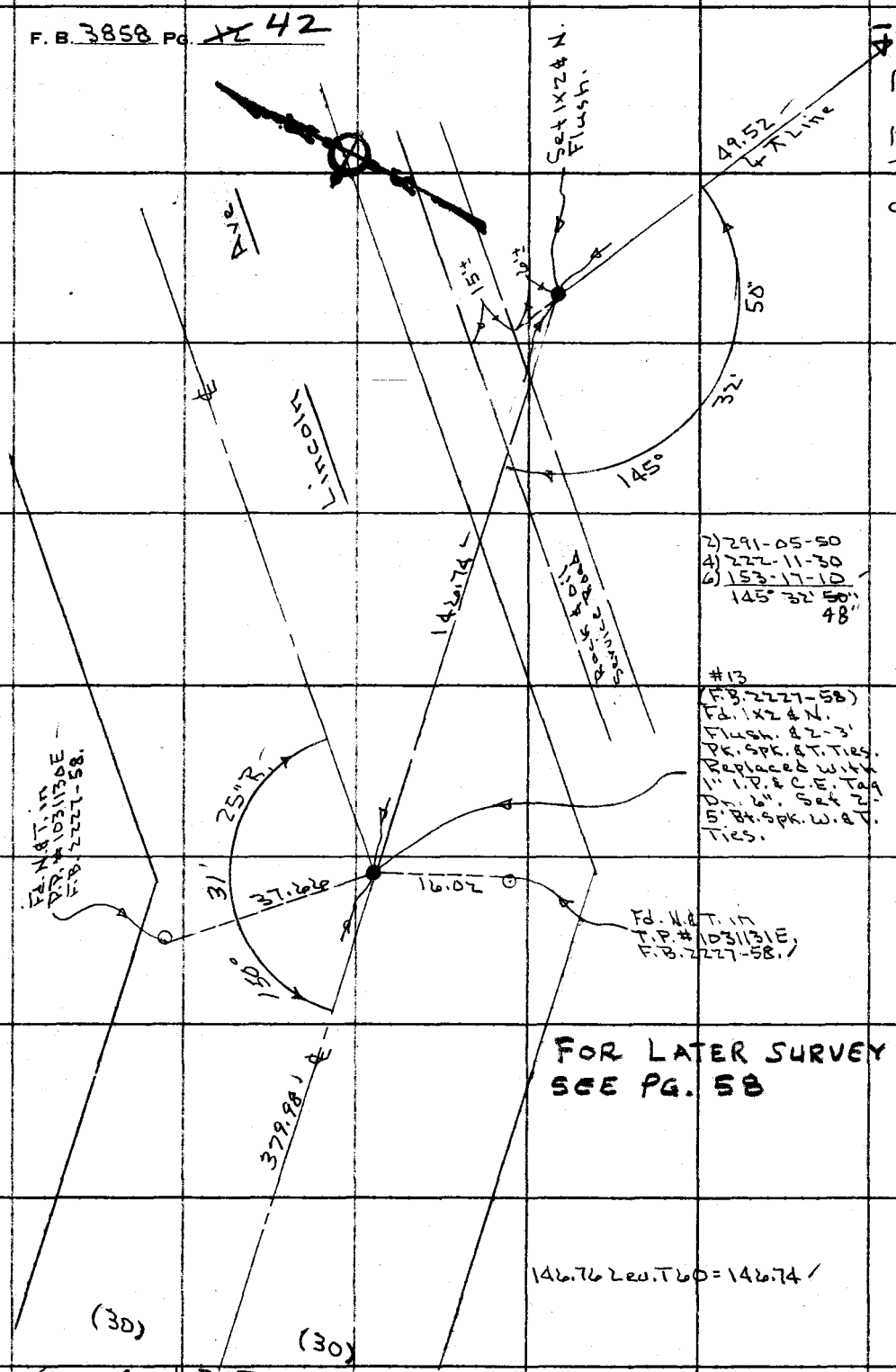

PLEASE RETURN TO
COUNTY OF LOS ANGELES
DEPARTMENT OF COUNTY ENGINEER
403 LOS ANGELES COUNTY ENGINEERING BLDG.

Do not extend this side of this line.

Note: Any Additions or Changes on This Sheet Must be Made or Circled in Red Ink With Date and Name of Person Making Change.

Profile No.	Notes Red / Date	Plotted / Date	Job No. D054.90	Division No. 11	F.B. 3858	Pg. 15 / 43
			Survey of Whittier Narrows Park #4			
X-Sec. No.	Notes Chkd. / Date	Checked / Date	Survey by Petri	Notes G.P.	Date 6-21-71	
			Map No.	Indexed	Date JUL 1 71	

6-21-71

J.N. D054.90

Bench Levels For Topography

Whittier Narrows Park #4 (Mini-bike Trails Site)

Petri
Goble
Moya

STATION	B.S.	H.I.	F.S.	ELEV.

NOTE: ANY ADDITIONS OR CHANGES ON THIS SHEET MUST BE MADE OR CIRCLED IN RED INK, WITH DATE AND NAME OF PERSON MAKING CHANGE.

Do not extend notes this side of this line.

PLEASE RETURN TO
LOS ANGELES COUNTY ENGINEER
403 LOS ANGELES COUNTY ENGINEERING BLDG.

76-L-286 CE 307 2-63

F.B. 3858 Pg. #44 Job No. 005490 Division No. 11 Notes Red ____ Plotted ____ Profile

Survey of Whittier Narrows Park #4 Date ____ Date ____ No. ____

Survey by Petri Notes G.P. Notes Chkd. ____ Checked ____ X-Sec.

Indexed [illegible] Date ____ Date ____ Date ____ No. ____

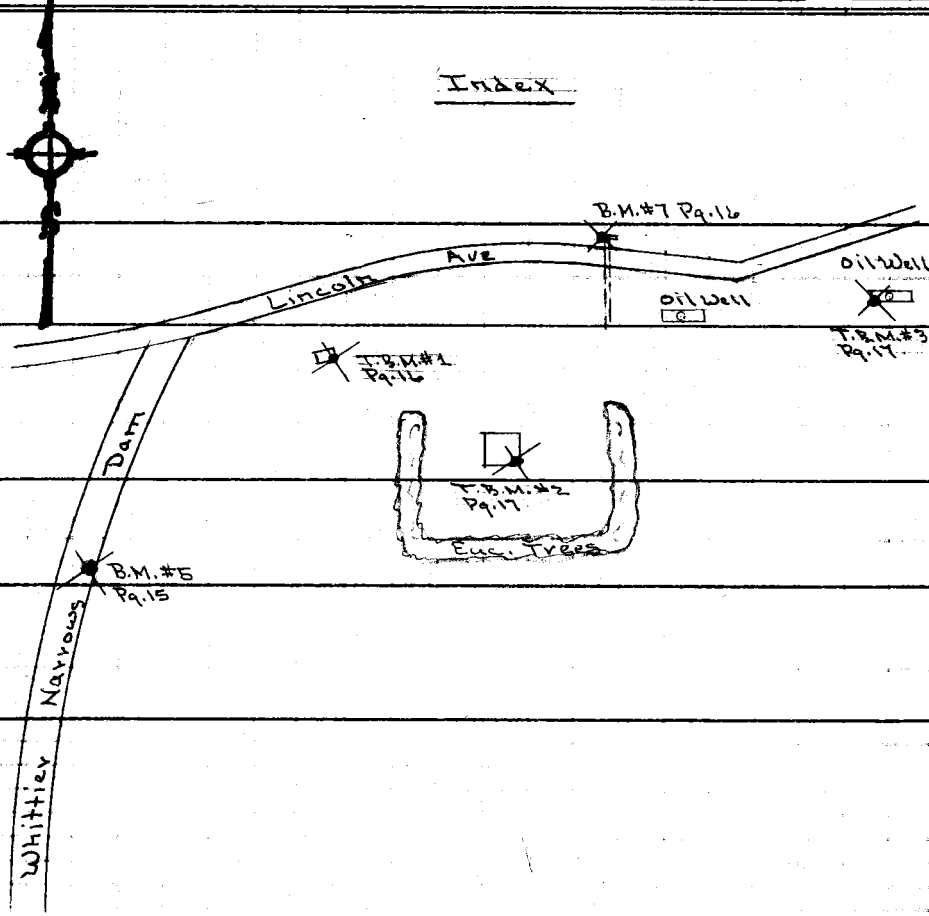

76-L-298 CE 307 2-63

PLEASE RETURN TO
LOS ANGELES COUNTY ENGINEER
403 LOS ANGELES COUNTY ENGINEERING BLDG.

NOTE: ANY ADDITIONS OR CHANGES ON THIS SHEET MUST BE MADE OR CIRCLED IN RED INK, WITH DATE AND NAME OF PERSON MAKING CHANGE

Do not extend notes this side of this line.

76-L-298 CE 307 2-63

PLEASE RETURN TO
LOS ANGELES COUNTY ENGINEER
403 LOS ANGELES COUNTY ENGINEERING BLDG.

NOTE: ANY ADDITIONS OR CHANGES ON THIS SHEET MUST BE MADE OR CIRCLED IN RED INK. WITH DATE AND NAME OF PERSON MAKING CHANGE.

Do not extend notes this side of this line.

STATION	B. S.	H. I.	F. S.	ELEV.		
Fd. B.M. #5				239 442	B.M. #5. Elev. = 239.442. F.B. 2227-78. (N. Edge) Top of Whittier Narrows Dam & 0.15 Mi. W. of Rio Hondo River Spillway Gates. Fd. Bt. Spk. in Conc. Wall. N. Edge of Road). 5' E. of W. End of Wall.	
	4 003	243 445				
T.P.			4 630	238 815		
	4 725	243 540				
T.P.			5 158	238 382		
	4 792	243 174				
T.P.			11 330	231 844		
	1 590	233 434				
T. P.			11 627	221 807		
	0 228	222 035				
T.P.			11 630	210 405		
	0 495	210 900				
T.P.			5 067	205 833		
	3 542	209 375				
T.P.			6 578	202 797		
	4 635	207 432				
T.P.			3 940	203 492		
	4 478	207 970				
T.P.			4 680	203 290	1x1 S	
	5 112	208 402				
T. P.			4 322	204 080	1x1 N	

Profile Notes Red ____ Plotted ____ Job No. 0054-90 Division No. ____
No. ____ Date ____ Date ____ Survey of WHITTIER NARROWS PARK #2
X-Sec. Notes Chkd. ____ Checked ____ Survey by G. PETRI Notes G.P. Date 6-21-71
No. ____ Date ____ Date ____ Map No. ____ Indexed G. L. GALLI Date JUL 1 71

F.B. 3858 Pg. 45

76-L-298 CE 307 2-63

PLEASE RETURN TO
LOS ANGELES COUNTY ENGINEER
403 LOS ANGELES COUNTY ENGINEERING BLDG.

NOTE: ANY ADDITIONS OR CHANGES ON THIS SHEET MUST BE MADE OR CIRCLED IN RED INK. WITH DATE AND NAME OF PERSON MAKING CHANGE

Do not extend notes this side of this line.

STATION	B.S.	H.I.	F.S.	ELEV.		
T.P.				204.080		
	5.258	209.338				
T.P.			1.075	208.263		
	5.473	213.736				
Fd. B.M. #7			5.440	208.296	B.M. #7. Elev.=208.299. F.B. 2227-80. 1st Curve N.E.'ly of Whittier Narrows Dam on Lincoln Ave. (N'ly Side of Lincoln). Fd. Bt. Spk. in Conc. S.D. Hd. Wall 1' E'ly of W'ly End of H'd Wall.	
	4.362	212.658				
T.P.			4.810	207.848		
	2.948	210.796				
T.P.			5.460	205.336		
	3.653	208.989				
T.P.			3.878	205.111		
	5.980	211.091				
SET T.B.M. #1			0.327	210.764	W'LY END WHITTIER NARROWS DAM. BT. SP. IN S.E'LY COR. CONC. BOX 300± NE'LY OF DAM & LINCOLN AVE. TOO.± SE'LY OF ℄ LINCOLN AVE.	
	0.125	210.889				
T.P.			5.872	205.017		
	2.495	207.512				
T.P.			3.970	203.542		
	4.812	208.354				

F.B. 3858 Pg. 46 Job No. 005490 Division No. Notes Red Plotted Profile
Survey of WHITTIER NARROWS PARK #4 Date Date No. X-Sec.
Survey by G. PETRI Notes G.P. & N.S. Notes Chkd. Checked
Indexed G. J. GALLI Date Date Date No.

76-L-298 CE 307 5-66

PLEASE RETURN TO
LOS ANGELES COUNTY ENGINEER
403 LOS ANGELES COUNTY ENGINEERING BLDG.

NOTE: ANY ADDITIONS OR CHANGES ON THIS SHEET MUST BE MADE OR CIRCLED IN RED INK, WITH DATE AND NAME OF PERSON MAKING CHANGE.

Do not extend notes this side of this line.

STATION	B. S.	H. I. 208.354	F. S.	ELEV.		
T.P.			3.330	205.024		
	4.930	209.954				
SET T.B.M. #2			4.565	205.389	SMALL BT. SP. IN S.E. COR. CONC. FOUNDATION SLAB APPROX. MIDDLE OF A GROUP OF EUCALYPTUS TREES 300'± SOUTH OF LINCOLN AVE.	
	4.025	209.414				
T.P.			4.598	204.816		
	5.295	210.111				
T.P.			4.747	205.364		
	4.663	210.027				
T.P.			3.530	206.497		
	5.530	212.027				
SET T.B.M. #3			1.622	210.405	SMALL BT. SP. IN S.W.'LY COR. CONC. FOUNDATION OF OIL WELL. No 24 C.E. McGINLEY. 100'± S'LY OF LINCOLN AVE. SECOND WELL EASTERLY OF DAM.	
	0.393	210.798				
T.P.			3.800	206.998		
	3.038	210.036				
T.P.			3.235	206.801		
	5.215	212.016				
T.P.			3.058	208.958		
	4.230	213.188				

Profile Notes Red ____ Plotted ____ Job No. 005490 Division No. ____ F. B. 3858 PG. 47
No. ____ Date ____ Date ____ Survey of WHITTIER NARROWS PARK #4
X-Sec. Notes Chk'd. ____ Checked ____ Survey by G. PETRI Notes N.S. Date 6-21-71
No. ____ Date ____ Date ____ Map No. ____ Indexed O. J. [illegible] Date [illegible]

Notes Ck'd by W. EDMONDSON	Survey of Whittier Narrows Park #4		F.B. 3858 Pg. 49
Map No.	JN0054.90 Tape 225 Sta 84 °F		
Office Work	Surveyed by Petri		
Checked	Notes C.R.	Date 9-1-71	
Date	Indexed T. M. PALMERI SEP 1 4 '71		

J.N. 0054.90

9-1-71

Whittier Narrows Park #4
Mini Bike Trail Site

Boundary Survey

Ref:
F.B. 3858

Corners Set Per
Mini Bike Trail
Site Staking Sheet.

FOR MAP SEE S.D. FILE MAP
NO. 164-44.

Petri
Smith R.D.
Moya
Boneth

Note: Any Additions or Changes on this Sheet Must be Made or Circled in Red Ink With Date and Name of Person Making Change.

Do not extend this side of this line.

PLEASE RETURN TO
LOS ANGELES COUNTY ENGINEER
403 LOS ANGELES COUNTY ENGINEERING BLDG.

16F3088 CE#310 2-67

PWFB 1226

F.B. ~~3358~~ Pg ~~58~~

762 763

Index

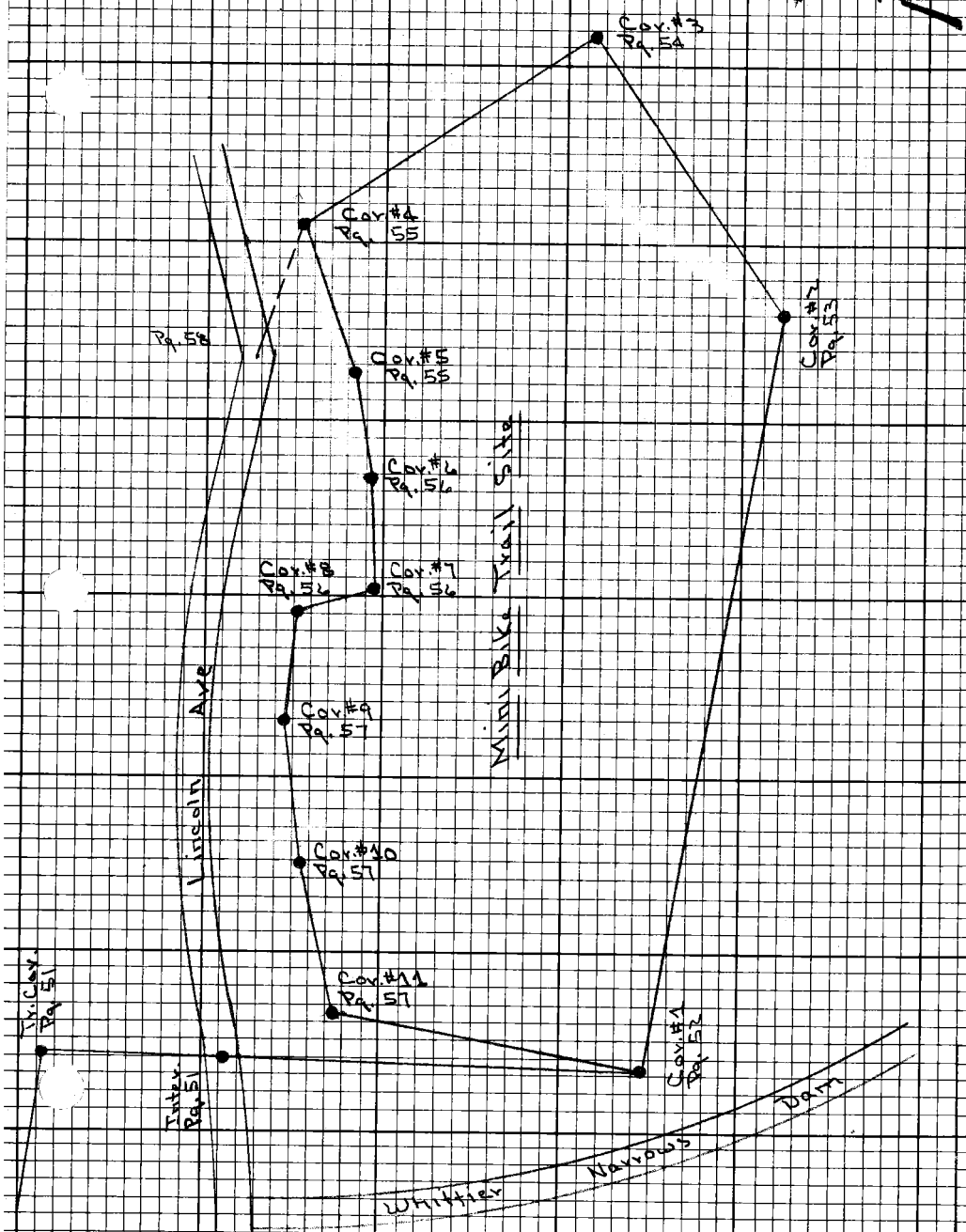

PLEASE RETURN TO
LOS ANGELES COUNTY ENGINEER
403 LOS ANGELES COUNTY ENGINEERING BLDG.

Do not extend this side of this line.

Note: Any Additions or Changes on this Sheet Must be Made or Circled in Red Ink With Date and Name of Person Making Change

PWFB 1226

764

Notes Ck'd W. EDMONDSON	Survey of Whittier Narrows Park #4
Map No.	JN 0054.90 Tape 273 Std 84 °F
Office Work	Surveyed by Petri
Checked	Notes G.R. Date 9-1-71
Date	Indexed T. M. PALMERI

F.B. ~~3858~~ Pg ~~51~~

WS 36, D-3

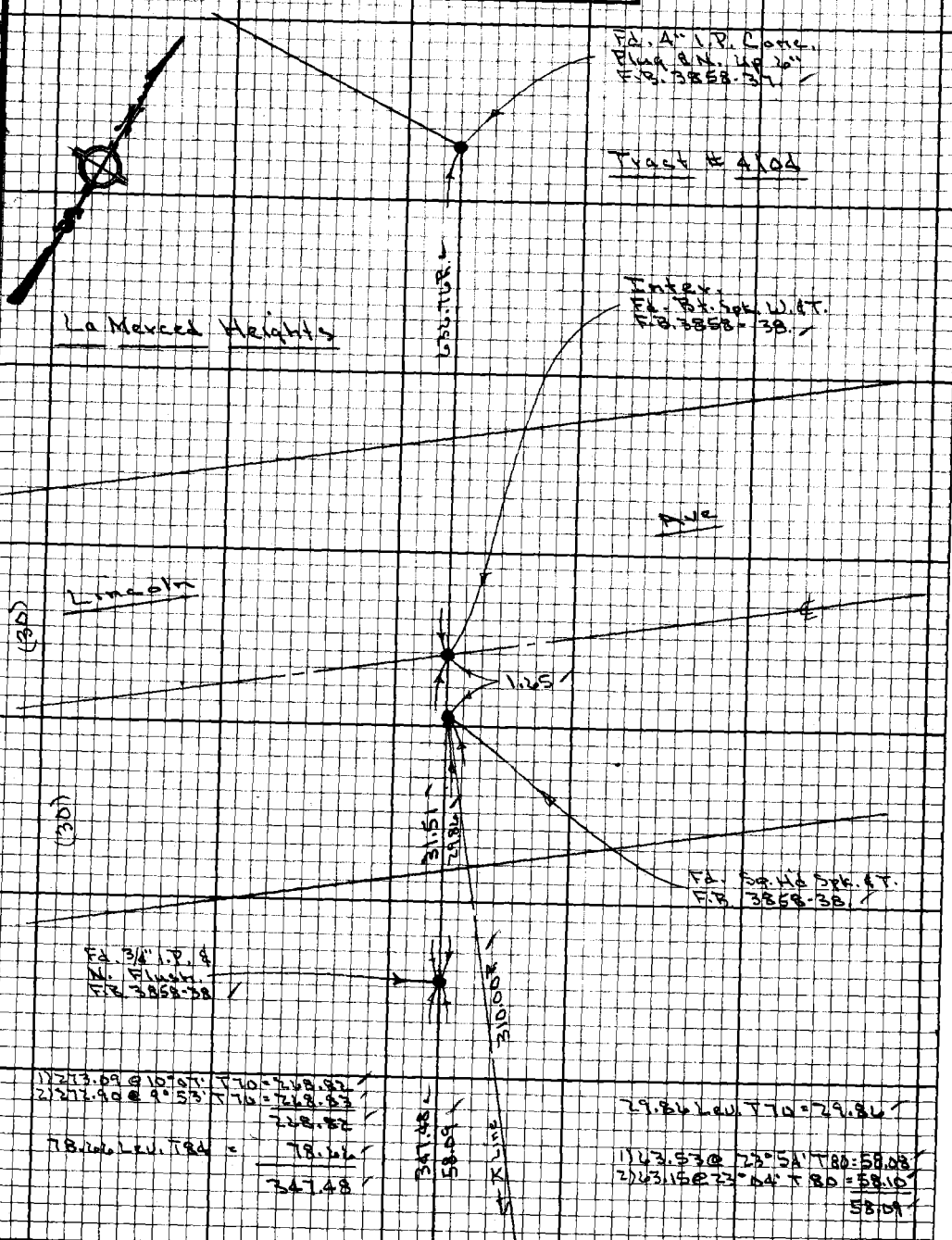

1) 273.09 @ 10°07' T70 = 268.82
2) 272.90 @ 9°53' T70 = 268.83
268.82

78.66 Lev. T84 = 78.66
347.48

29.86 Lev. T70 = 29.86

1) 63.53 @ 23°54' T80 = 58.08
2) 63.15 @ 23°04' T80 = 58.10
58.09

Cont. Lt. Pg. 52

Note: Any Additions or Changes on this Sheet Must be Made or Circled in Red Ink With Date and Name of Person Making Change.

Do not extend this side of this line.

PLEASE RETURN TO
LOS ANGELES COUNTY ENGINEER
403 LOS ANGELES COUNTY ENGINEERING BLDG.

76F3098 CE#310 9-67

PWFB 1226

F.B. 3858 Pg 52

Cont. Bot. Pg. 53

765

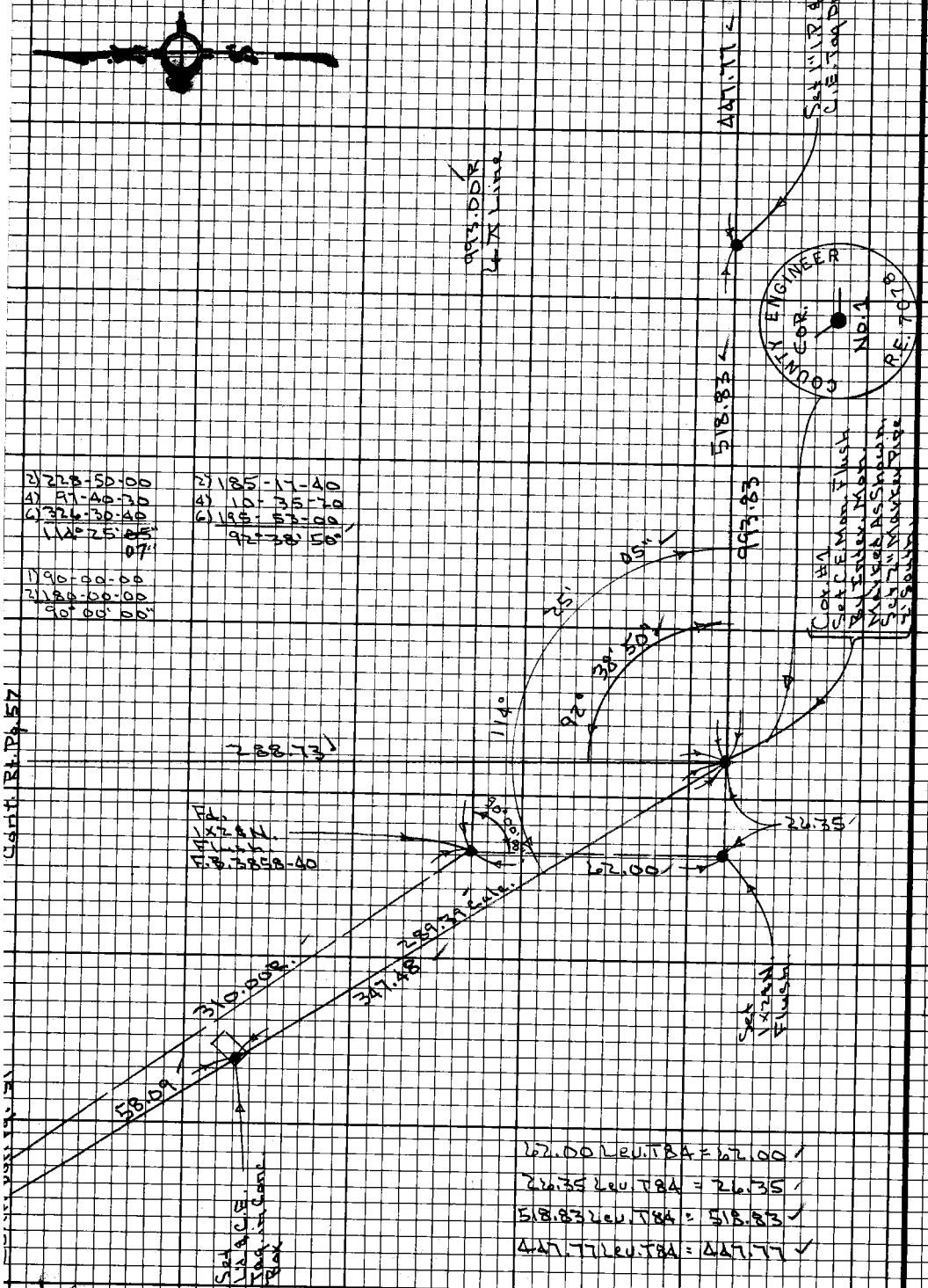

2) 228-50-00
4) 97-40-30
6) 326-30-40
114° 25' ~~05"~~ 07"

2) 185-17-40
4) 10-35-20
6) 195-53-00
92° 38' 50"

1) 90-00-00
2) 180-00-00
90° 00' 00"

Cont. Bt. Pg. 57

62.00 Lev. T84 = 62.00 ✓
26.35 Lev. T84 = 26.35 ✓
518.83 Lev. T84 = 518.83 ✓
447.77 Lev. T84 = 447.77 ✓

PLEASE RETURN TO
LOS ANGELES COUNTY ENGINEER
403 LOS ANGELES COUNTY ENGINEERING BLDG.

Do not extend this side of this line.

Note: Any Additions or Changes on this Sheet Must be Made or Circled in Red Ink With Date and Name of Person Making Change.

PWFB 1226

766

Notes Ck'd by W. EDMONDSON	Survey of Whittier Narrows Park #4
Map No.	JN005490 Tape 223 Std 84 °F
Office Work	Surveyed by Petri
Checked	Notes G.P. Date 9-1-71
Date	Indexed T. M. PALMERI

F.B. 3858 PG. 55

Note: Any Additions or Changes on this Sheet Must be Made or Circled in Red Ink With Date and Name of Person Making Change.

Do not extend this side of this line.

PLEASE RETURN TO
LOS ANGELES COUNTY ENGINEER
403 LOS ANGELES COUNTY ENGINEERING BLDG.

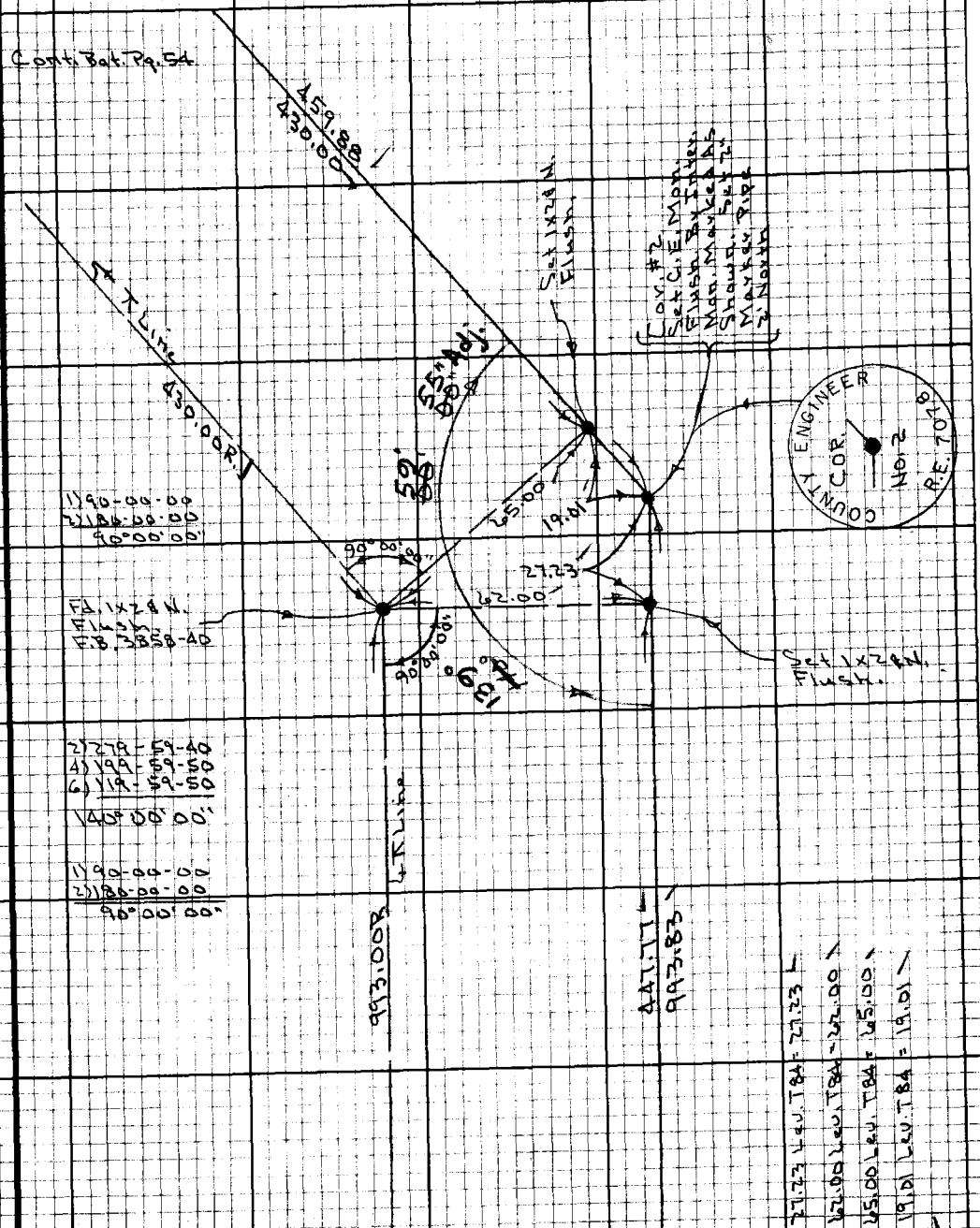

76F3098 CE#310 9.67

PWFB 1226

767

F.B. 3858 Pg 54

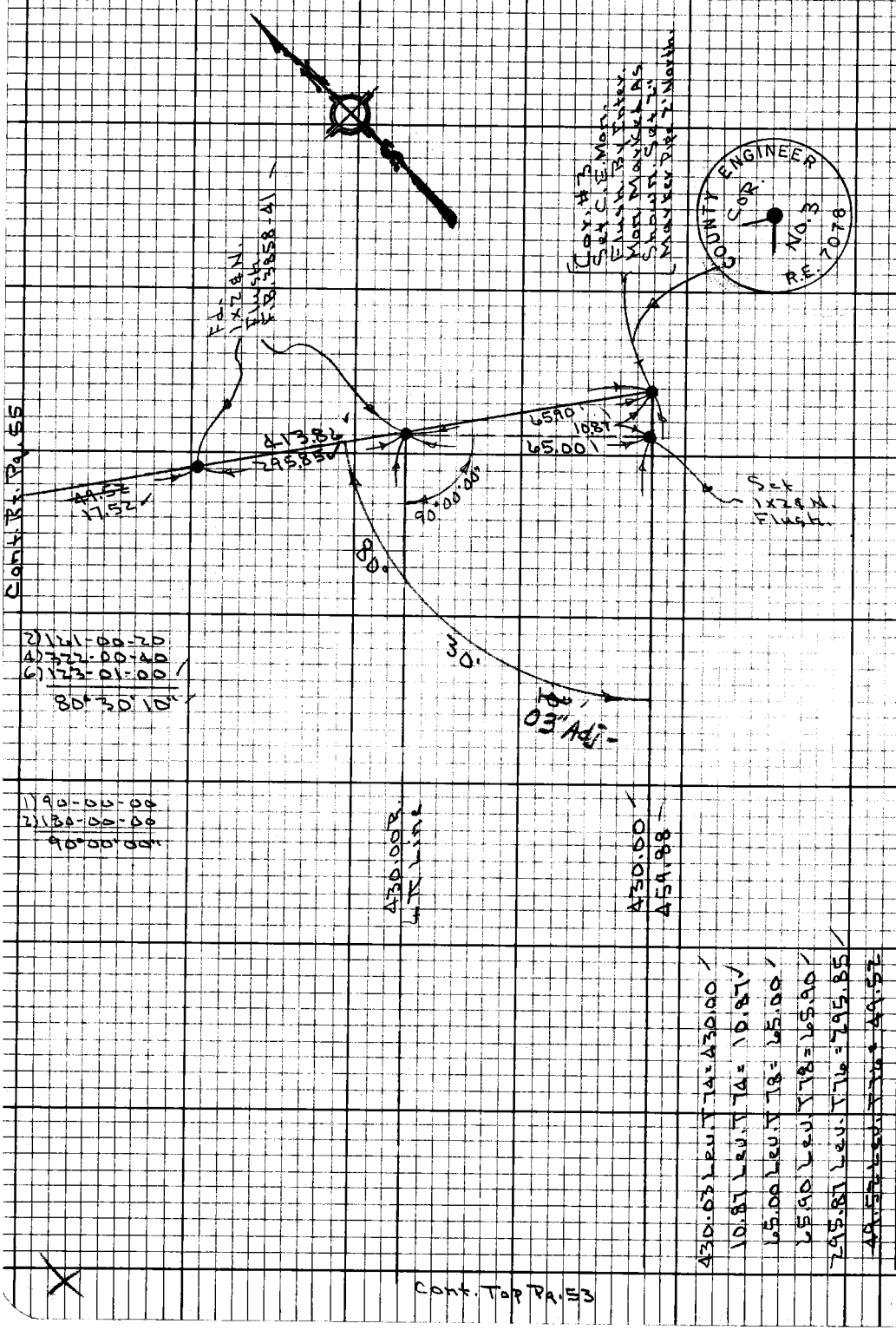

PLEASE RETURN TO
LOS ANGELES COUNTY ENGINEER
403 LOS ANGELES COUNTY ENGINEERING BLDG.

Do not extend this side of this line.

Note: Any Additions or Changes on this Sheet Must be Made or Circled in Red Ink With Date and Name of Person Making Change.

PWFB 1226

768

Notes Ck'd by W. EDMONDSON	Survey of Whittier Narrows Park #4
Map No.	JN005490 Tape 223 Std 84 °F
Office Work	Surveyed by Petri
Checked	Notes G.P. Date 9-3-71
Date	Indexed T. M. PALMERI

F.B. 3858 Pg. 55

Note: Any Additions or Changes on this Sheet Must be Made or Circled in Red Ink With Date and Name of Person Making Change.

Do not extend this side of this line.

PLEASE RETURN TO
LOS ANGELES COUNTY ENGINEER
403 LOS ANGELES COUNTY ENGINEERING BLDG.

76F3098 CE#310 9.67

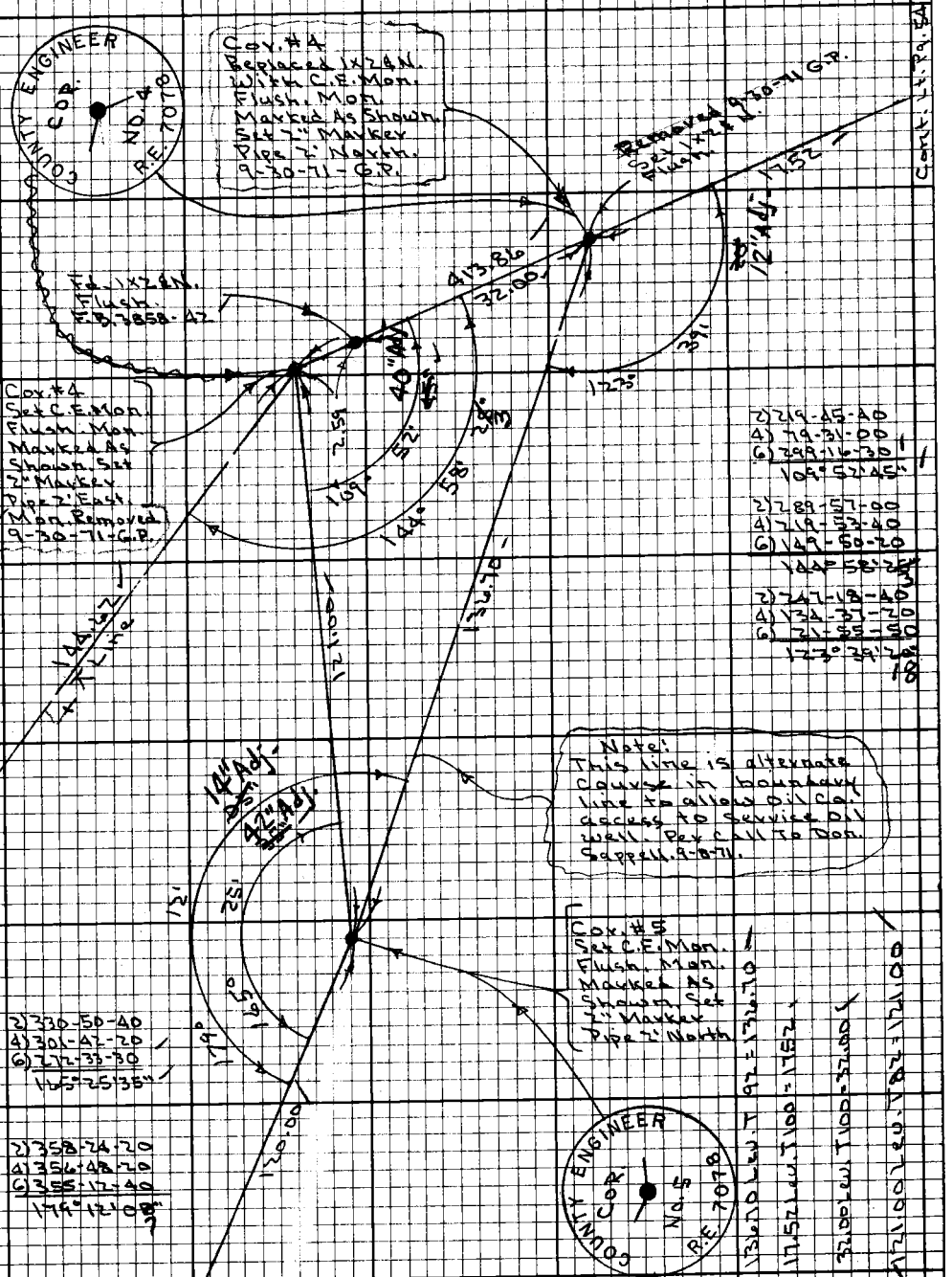

PWFB 1226 Cont. Bot. Pg. 55

769

F.B. ~~3858~~ Pg. ~~56~~

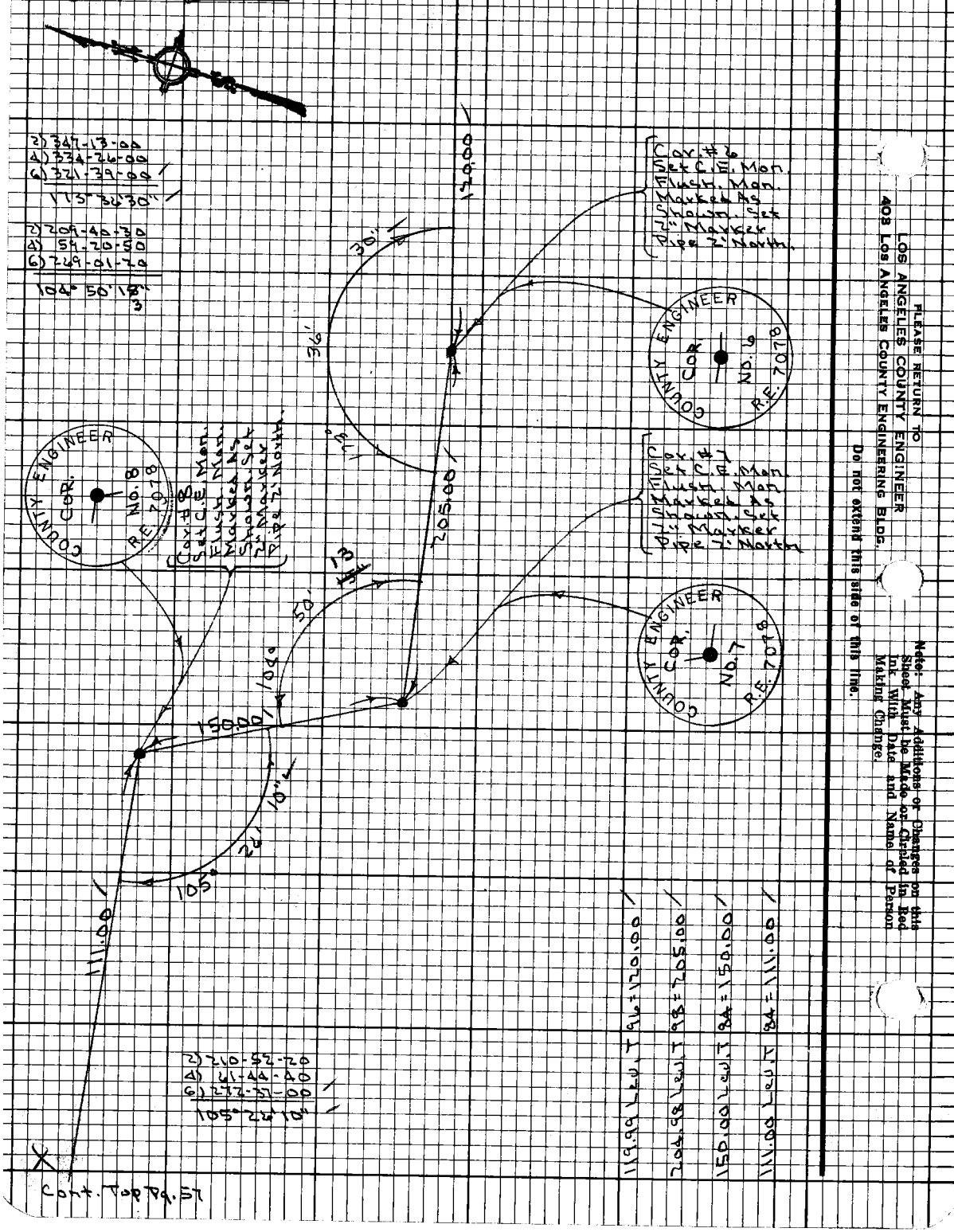

Cont. Top Pg. 57

PLEASE RETURN TO
LOS ANGELES COUNTY ENGINEER
403 LOS ANGELES COUNTY ENGINEERING BLDG.

Do not extend this side of this line.

Note: Any Additions or Changes on this Sheet Must be Made or Circled in Red Ink With Date and Name of Person Making Change.

PWFB 1226 770 [redacted] [redacted] [redacted]

Notes Ck'd by W. EDMONDSON	Survey of Whittier Narrows Park #4	F.B. 3858	PG. 57
Map No.	JN 0054.90 Tape 273 Std 84 °F		
Office Work	Surveyed by Petri		
Checked	Notes G.P. Date 9-3-71		
Date	Indexed T. M. PALMERI		

Cont. Bot. Pg. 56

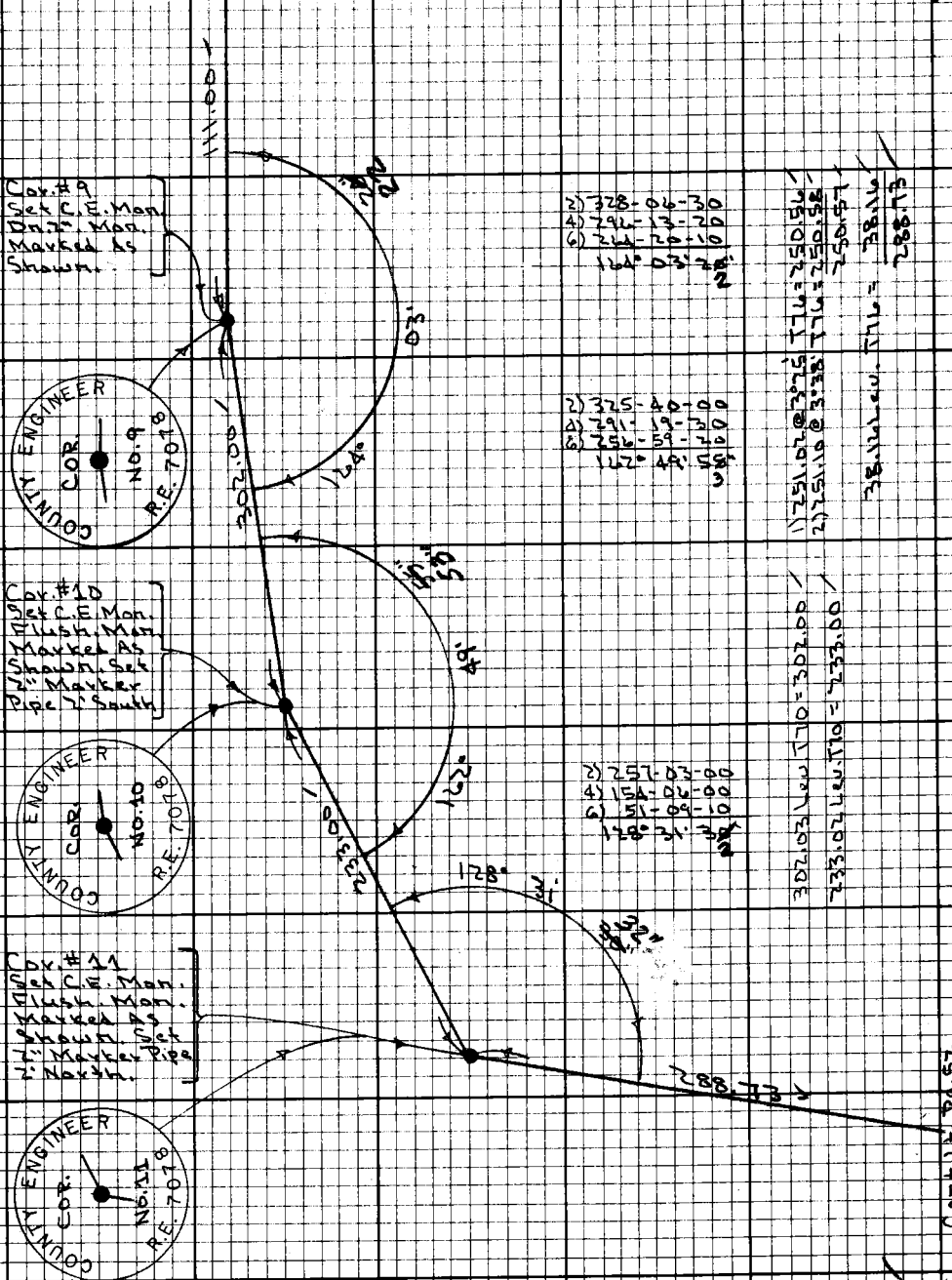

Cont. Lt. Pg. 57

Note: Any Additions or Changes on this Sheet Must be Made or Circled in Red Ink With Date and Name of Person Making Change.

Do not extend this side of this line.

PLEASE RETURN TO
LOS ANGELES COUNTY ENGINEER
403 Los Angeles County Engineering Bldg.

76F3098 CE#310 9-67

PWFR 1226

771 [redacted]

F.B. ~~3408~~ Pg. ~~28~~

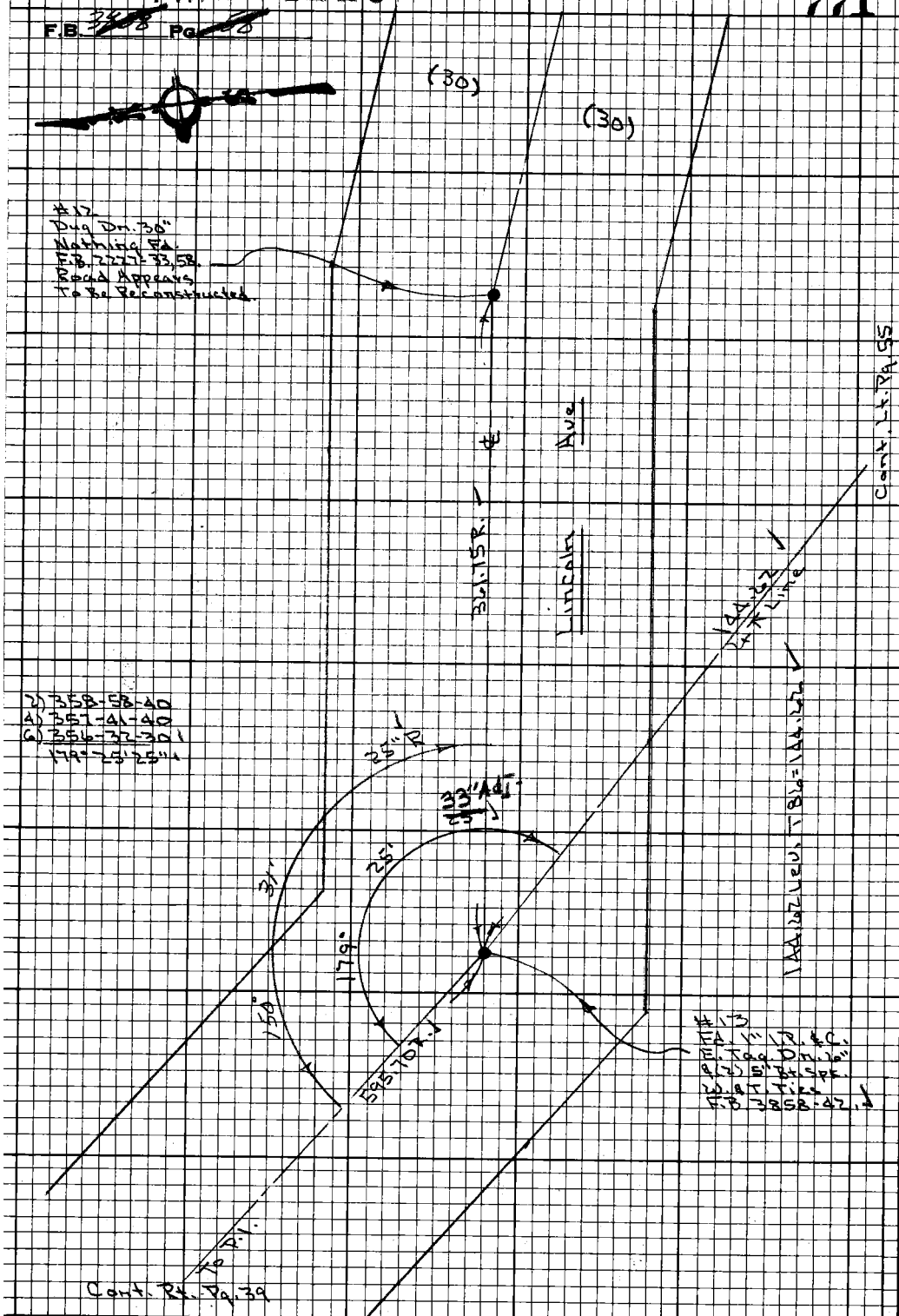

WS 36, E-3

PLEASE RETURN TO
LOS ANGELES COUNTY ENGINEER
403 LOS ANGELES COUNTY ENGINEERING BLDG.

Do not extend this side of this line.

Note: Any Additions or Changes on this Sheet Must be Made or Circled in Red Ink With Date and Name of Person Making Change.

Notes Ck'd by	Survey of Whittier Narrows Rec. Area	F. B. 3858 PG. 59
Map No.	JN 0054.90 Tape - Std - °F	
Office Work	Surveyed by Petri	
Checked	Notes G.P. Date 4-26-73	
Date	Indexed G. D. BAILEY APR 11 1973	

4 - 26 - 73

J.N. 0054.90

Whittier Narrows Rec. Area

Measurements on Outlet Structure @
West Side of Middle Lake.

See P.T. Sheet ? For Location,

Petri
Walsh
Moya

Note: Any Additions or Changes on This Sheet Must be Made or Circled in Red Ink With Date and Name of Person Making Change.

Do not extend this side of this line.

PLEASE RETURN TO
COUNTY OF LOS ANGELES
DEPARTMENT OF COUNTY ENGINEER
403 LOS ANGELES COUNTY ENGINEERING BLDG.

76F309S CE#310 3-69

F. B. 3858 PG. 60

Top View Conc. Outlet Structure

Lake Water Elev. = 207.5, 4-6-73

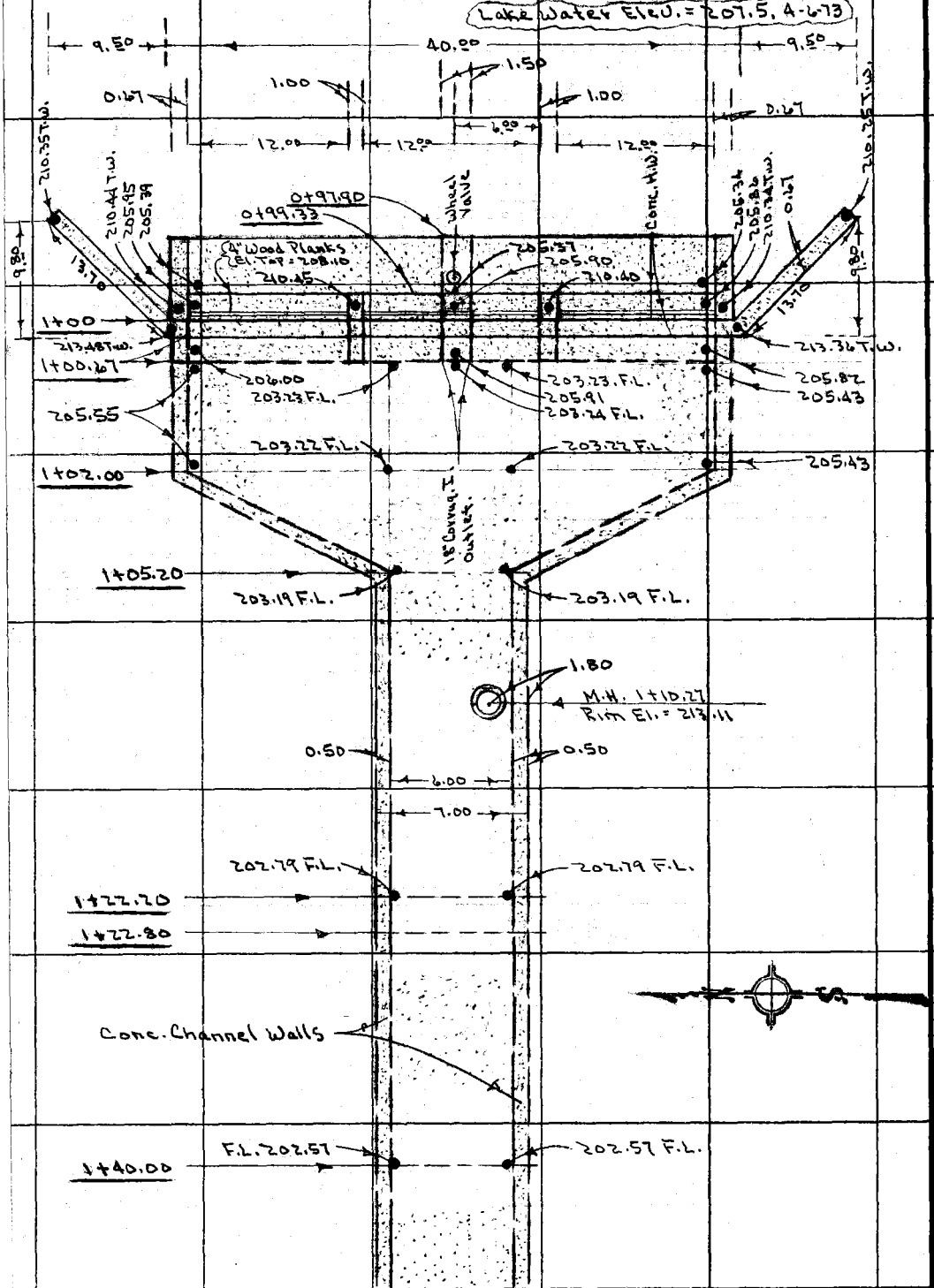

PLEASE RETURN TO
COUNTY OF LOS ANGELES
DEPARTMENT OF COUNTY ENGINEER
403 LOS ANGELES COUNTY ENGINEERING BLDG.

Do not extend this side of this line.

Note: Any Additions or Changes on This Sheet Must be Made or Circled in Red Ink With Date and Name of Person Making Change.

Notes Ck'd by	Survey of Whittier Narrows Rec. Area	F.B. 3858 Pg. 61
Map No.	JN 005490 Tape - Std - °F	
Office Work	Surveyed by Petri	
Checked	Notes G.P. Date 4-6-73	
Date	Indexed G. D. BAILEY APR 11 1973	

Face View Looking West @ 1+00. See Page 2



Face View Looking West @ Sta. 1+02.00. See Pg. 3

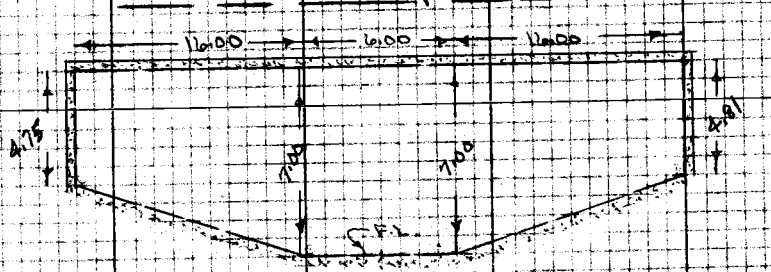

Face View Looking West @ Sta. 1+05.20. See Pg.
(Typical To Sta. 1+22.20.)

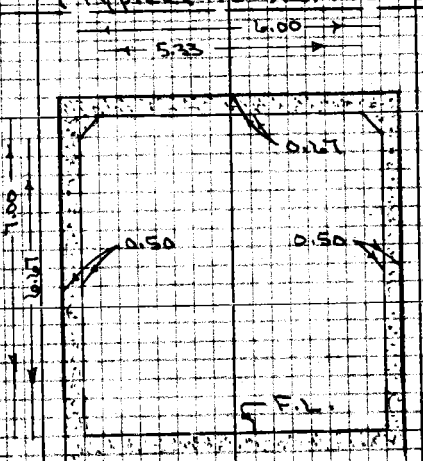

Note: Any Additions or Changes on this Sheet Must be Made or Circled in Red Ink With Date and Name of Person Making Change

Do not extend this side of this line.

PLEASE RETURN TO
LOS ANGELES COUNTY ENGINEER
403 LOS ANGELES COUNTY ENGINEERING BLDG.

7SP3098 CK #310 5-66

F.B. 3858 Pg. 62

Side View Showing Vertical Breaks in Top of Structure

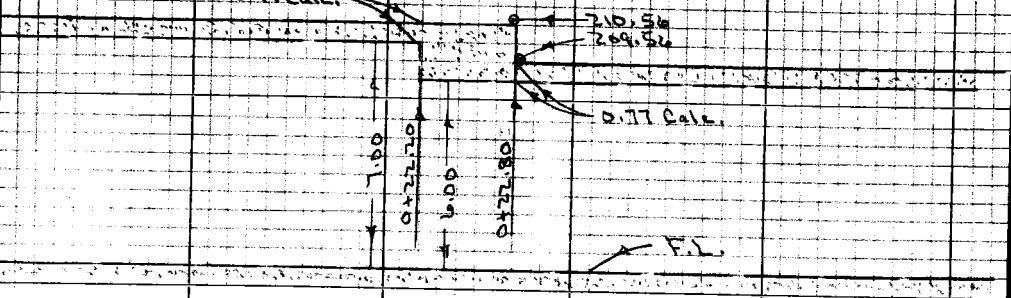

Face View Looking West @ Sta. 1+40.00. Pg.
(Typical From Sta. 1+32.20 To End of Structure.)

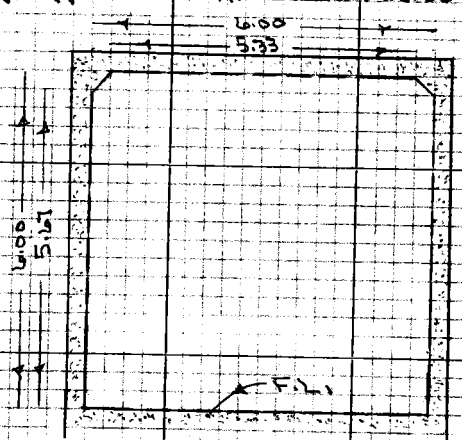

PLEASE RETURN TO
LOS ANGELES COUNTY ENGINEER
403 Los Angeles County Engineering Bldg.

Note: Any Additions or Changes on this Sheet Must be Made or Circled in Red Ink With Date and Name of Person Making Change

Do not extend this side of this line.

Notes Ck'd By R. BARTHOLOMEW
Map No.
Office Work
Checked
Date

Survey of S.G. River Bicycle Path
JN 0056.33 Tape 0203 Std 62 °F
Surveyed by FE Brooks
Notes FEB Date 5 Mar 75
Indexed G.D. BAILEY MAR 18 75

F.B. 3858 PG. 6

JN 0056.33

SAN GABRIEL RIVER

BICYCLE PATH

From SIPHON RD.

TO DURFEE RD.

FE Brooks
RD Smith
G Creason
R Krohn

Note: Any Additions or Changes on this Sheet Must be Made or Circled in Red Ink With Date and Name of Person Making Change.

Do not extend this side of this line.

PLEASE RETURN TO
LOS ANGELES COUNTY ENGINEER
403 LOS ANGELES COUNTY ENGINEERING BLDG.

76F3098 CE#310 9-67

PWFB 1227 860 861

F.B. ~~3850~~ PG ~~62~~

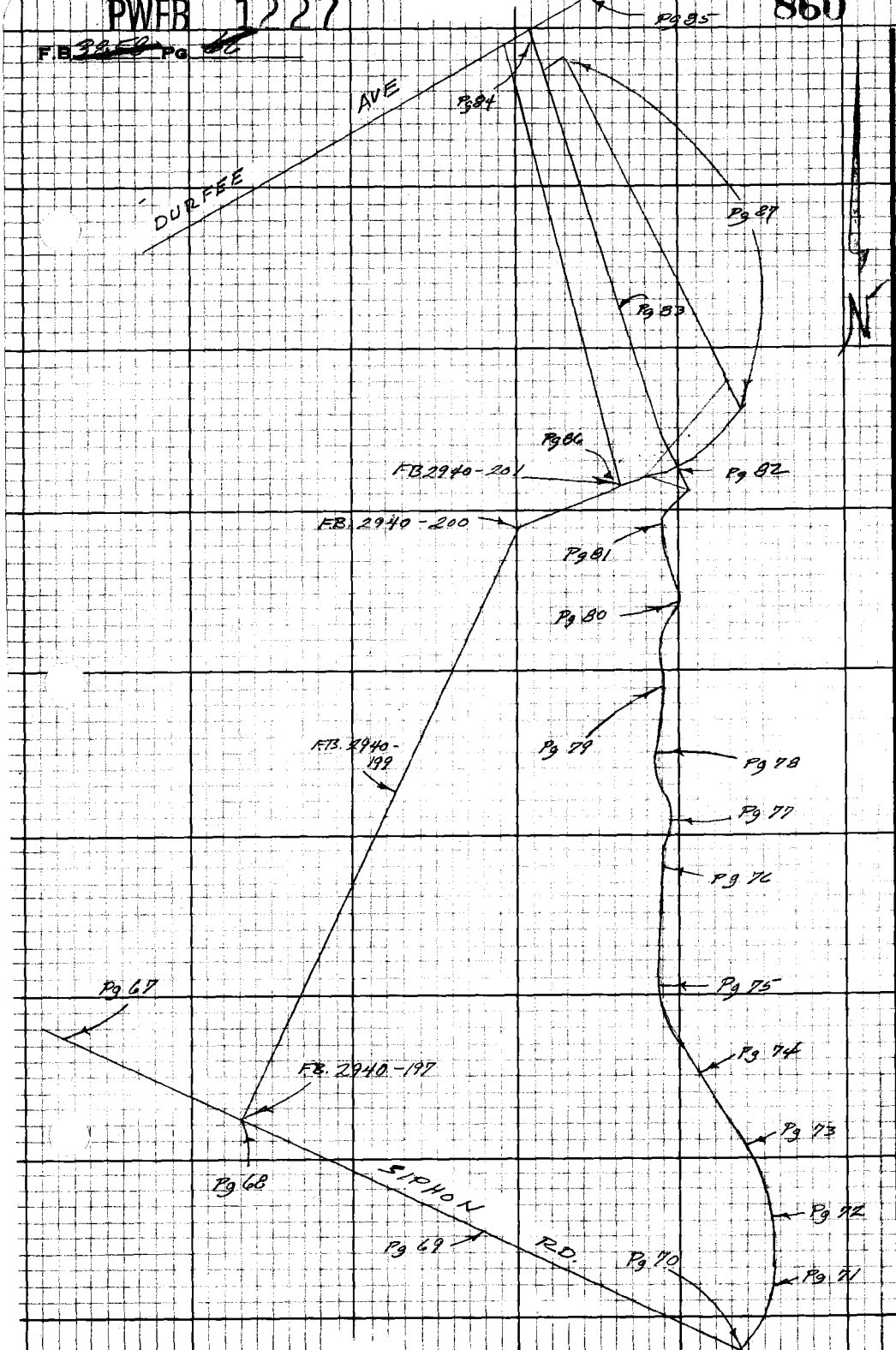

PLEASE RETURN TO
LOS ANGELES COUNTY ENGINEER
403 LOS ANGELES COUNTY ENGINEERING BLDG.

Do not extend this side of this line.

Note: Any Additions or Changes on this Sheet Must be Made or Circled in Red Ink With Date and Name of Person Making Change.

PWFB 1227

862

Notes Ck'd By R. BARTHOLOMEW	Survey of S.G. River Bicycle Path F.B. 2950 Pg 61
Map No.	JN 0056.33 Tape 0203 Std 68 °F
Office Work	Surveyed by F.E. Brooks
Checked	Notes FEB Date 5 May 75
Date	Indexed G. D. BAILEY MAR 1 8 '75

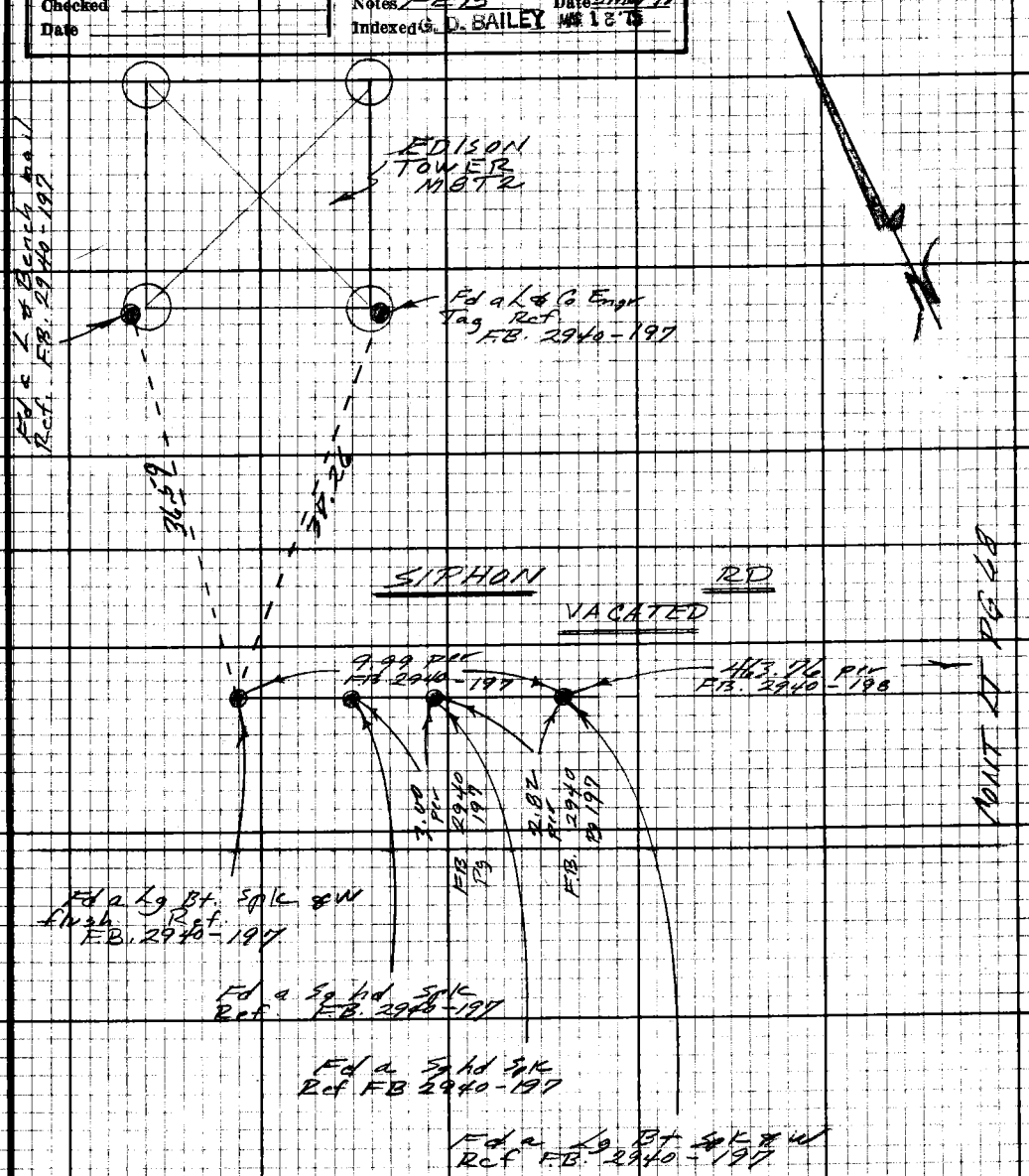

Note: Any Additions or Changes on this Sheet Must be Made or Circled in Red Ink With Date and Name of Person Making Change.

Do not extend this side of this line.

PLEASE RETURN TO
LOS ANGELES COUNTY ENGINEER
403 LOS ANGELES COUNTY ENGINEERING BLDG.

75F3098 CE#310 9-67

F.B. 2058 Pg. 68

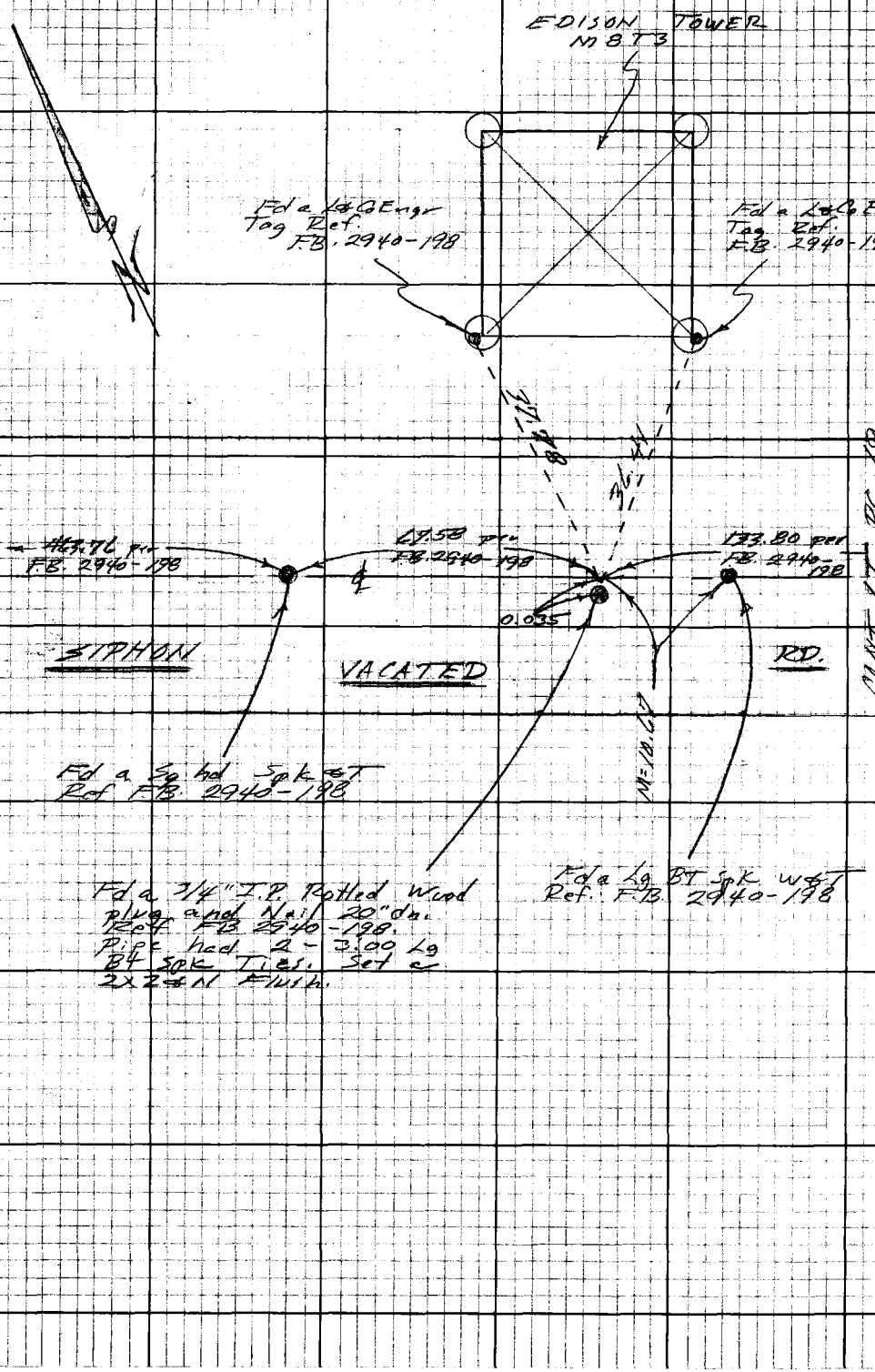

PLEASE RETURN TO
LOS ANGELES COUNTY ENGINEER
403 Los Angeles County Engineering Bldg.
Do not extend this side of this line.

Note: Any Additions or Changes on this Sheet Must be Made or Circled in Red Ink With Date and Name of Person Making Change.

PWFB 1227

864

Notes Ck'd by R. BARTHOLOMEW	Survey of S.G. River Bicycle Path
Map No.	JN 0056.33 Tape 0203 Std 68 °F
Office Work	Surveyed by F.E. Brooks
Checked	Notes F.E.B. Date 5 Mar 75
Date	Indexed G. D. BAILEY MAR 18 '75

F.B. 3850 Pg. 68

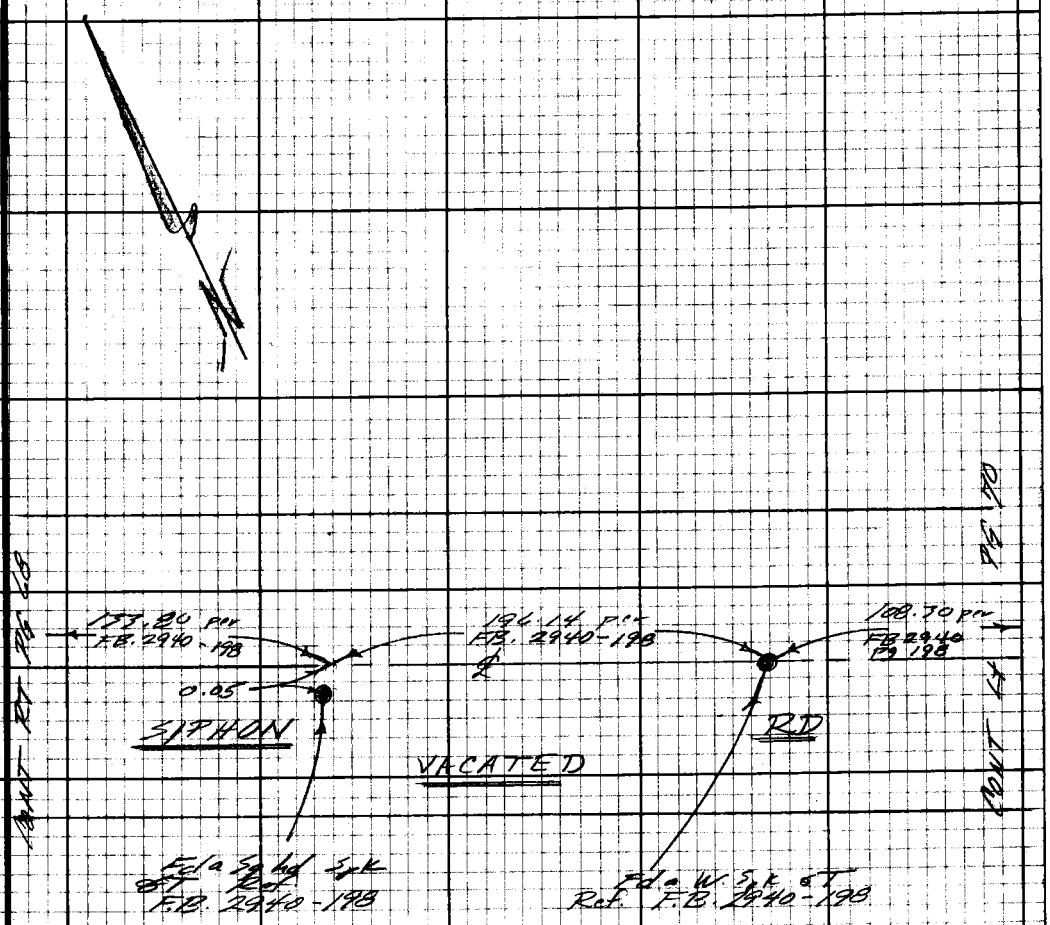

Note: Any Additions or Changes on this Sheet Must be Made or Circled in Red Ink With Date and Name of Person Making Change.

Do not extend this side of this line.

PLEASE RETURN TO
LOS ANGELES COUNTY ENGINEER
403 LOS ANGELES COUNTY ENGINEERING BLDG.

76F3098 CE#310 9-67

PWFB 1227

865

F.B. [illegible] Pg [illegible]

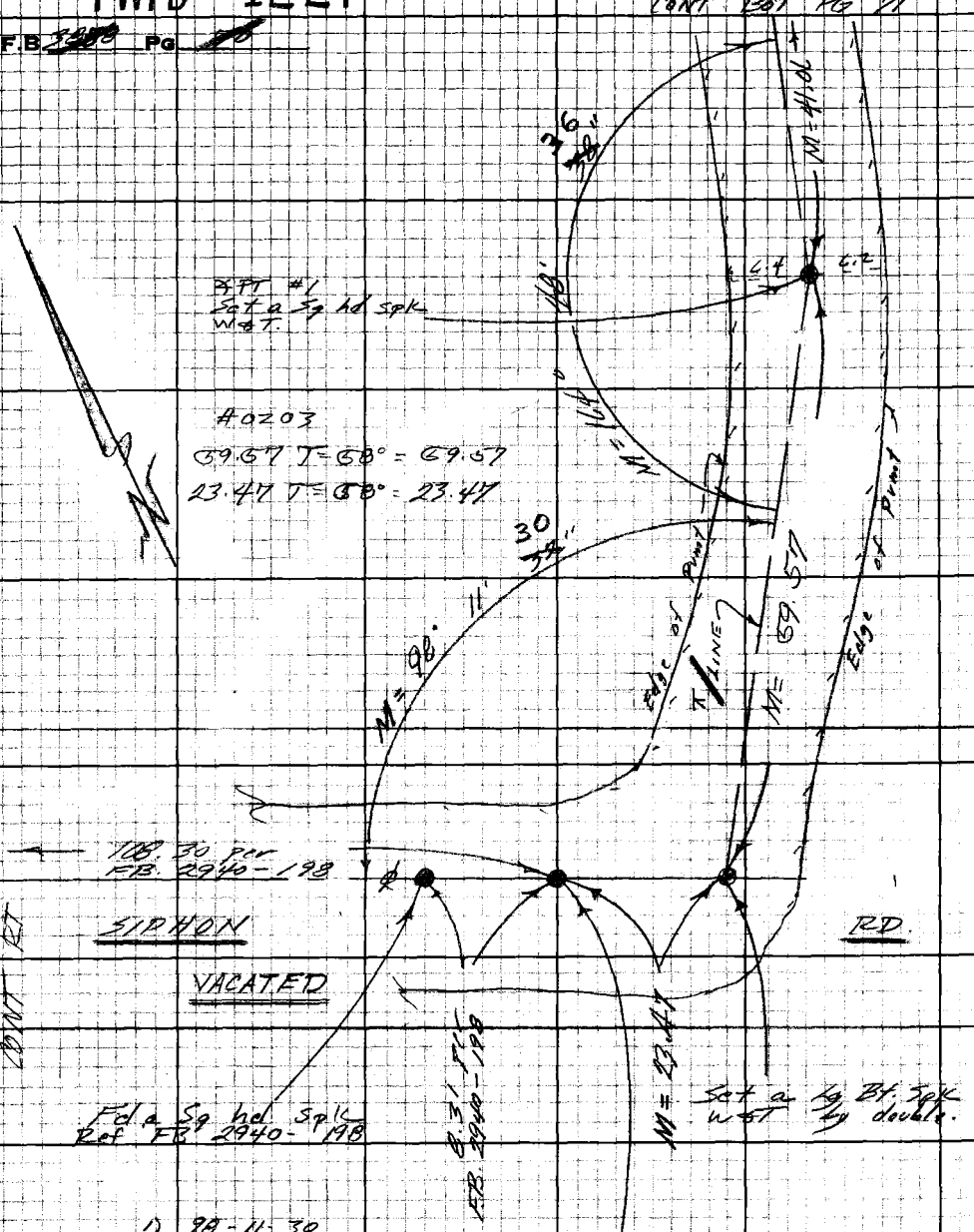

1) 98-11-30
4) 32-46-10
98-11-32 1/2
6) 229-09-10
98-11-31 2/3

164-48-40
299-14-40
164-48-40
268-51-50
164-48-38 1/3

PLEASE RETURN TO
LOS ANGELES COUNTY ENGINEER
403 LOS ANGELES COUNTY ENGINEERING BLDG.

Do not extend this side of this line.

Note: Any Additions or Changes on this Sheet Must be Made or Circled in Red Ink With Date and Name of Person Making Change.

Notes Ck'd By BARTHOLOMEW	Survey of S.G. River Bicycle Path	F.B. 3858 PG. 71
Map No.	JN 0056.33 Tape 0203 Std 68 °F	
Office Work	Surveyed by FE Brooks	
Checked	Notes FEB Date 6 Mar 75	
Date	Indexed G. D. BAILEY MAR 18 '75	

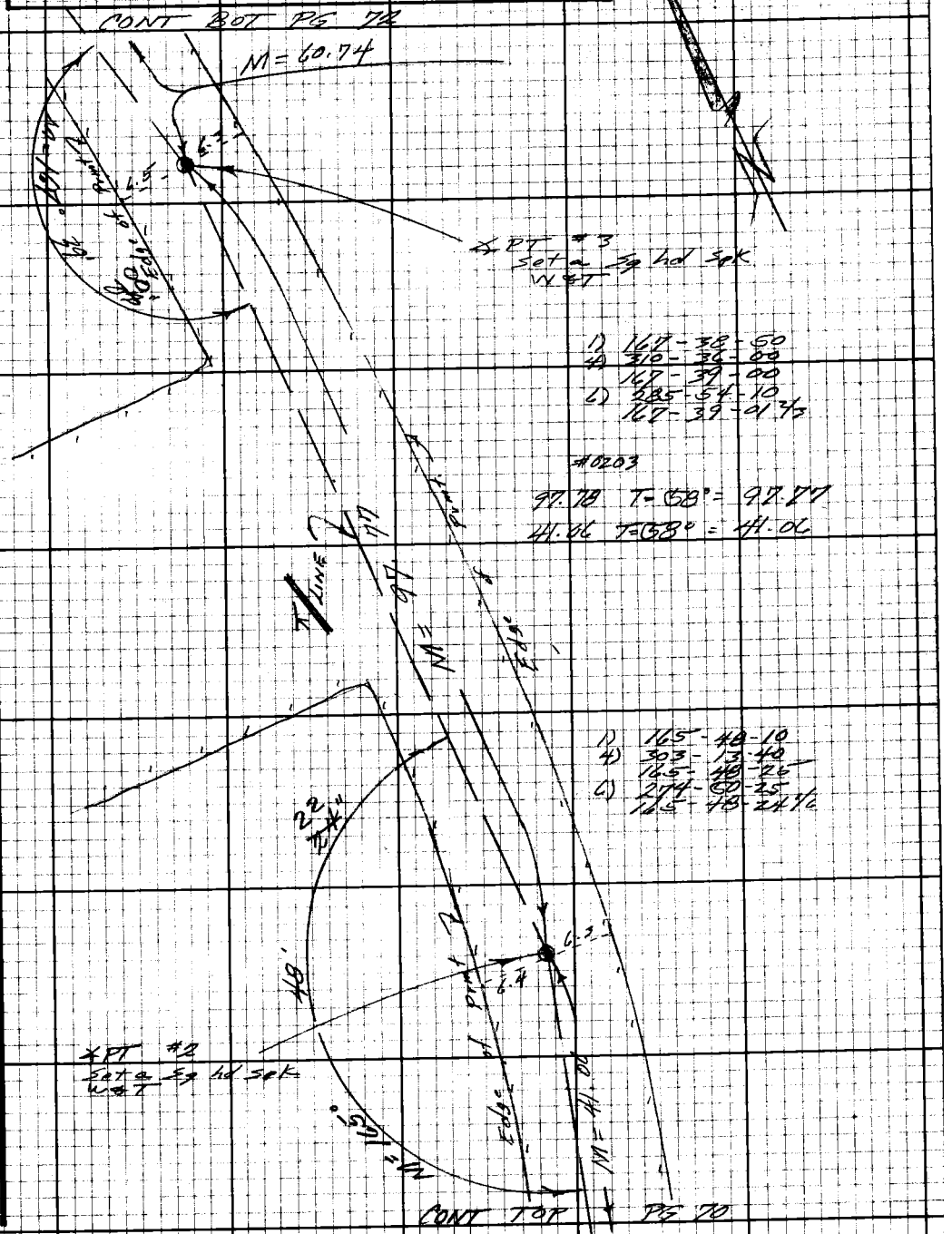

Note: Any Additions or Changes on this Sheet Must be Made or Circled in Red Ink With Date and Name of Person Making Change.

Do not extend this side of this line.

PLEASE RETURN TO
LOS ANGELES COUNTY ENGINEER
403 LOS ANGELES COUNTY ENGINEERING BLDG.

16F3098 CE #310 9-67

F.B 2858 PG 72

CONT BOT PG 73

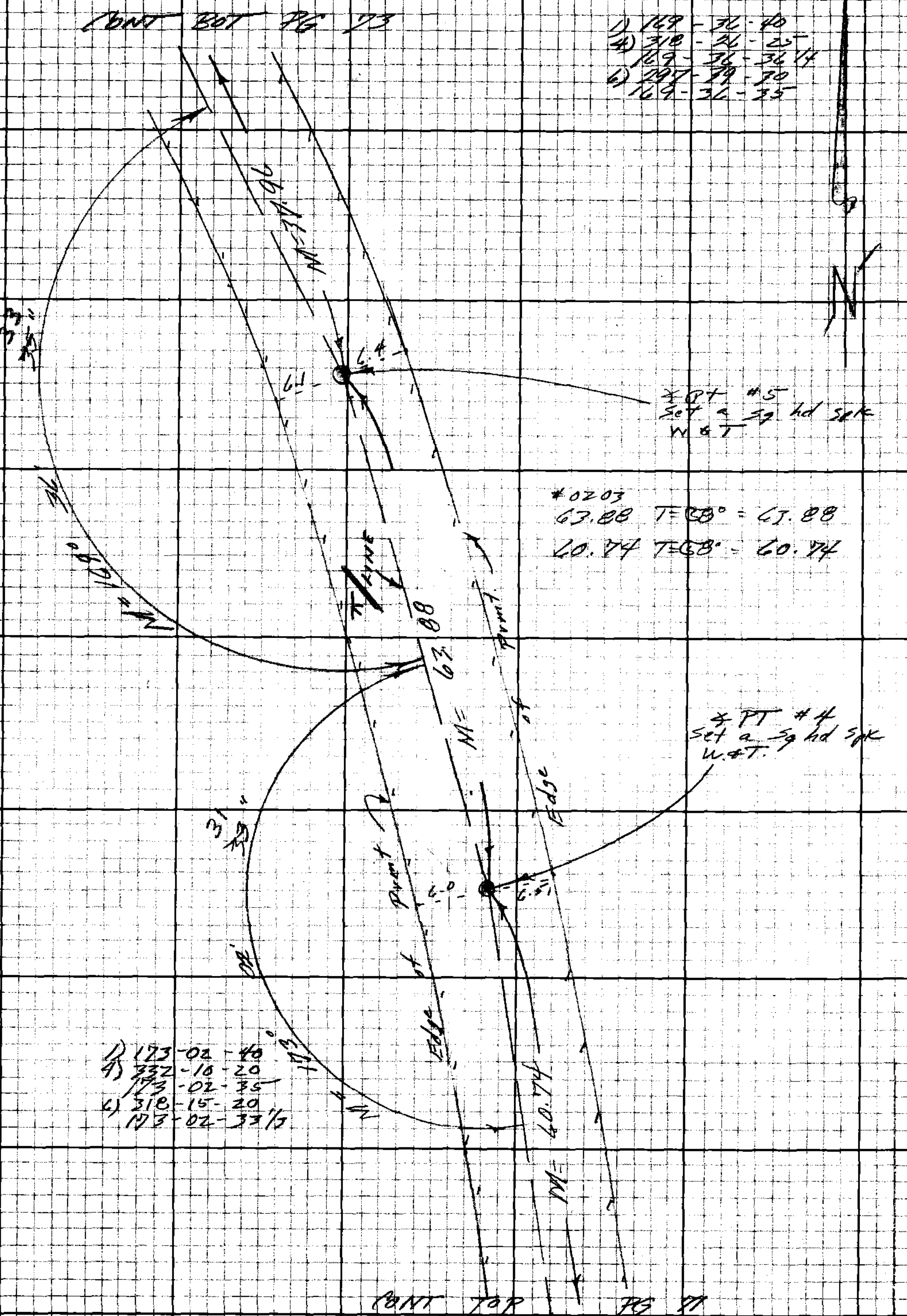

CONT TOP PG 71

PLEASE RETURN TO
LOS ANGELES COUNTY ENGINEER
403 Los Angeles County Engineering Bldg.
Do not extend this side of this line.
Note: Any Additions or Changes on this Sheet Must be Made or Circled in Red Ink With Date and Name of Person Making Change.

Notes Ck'd by R. BARTHOLOMEW	Survey of S. G River Bicycle Path	F.B. 3858	Pg. 73
Map No.	JN 0056.73 Tape 0203 Std 68 °F		
Office Work	Surveyed by F E Brooks		
Checked	Notes F E B Date 6 Mar 75		
Date	Indexed G. D. BAILEY MAR 13 '75		

CONT BOT PG 74

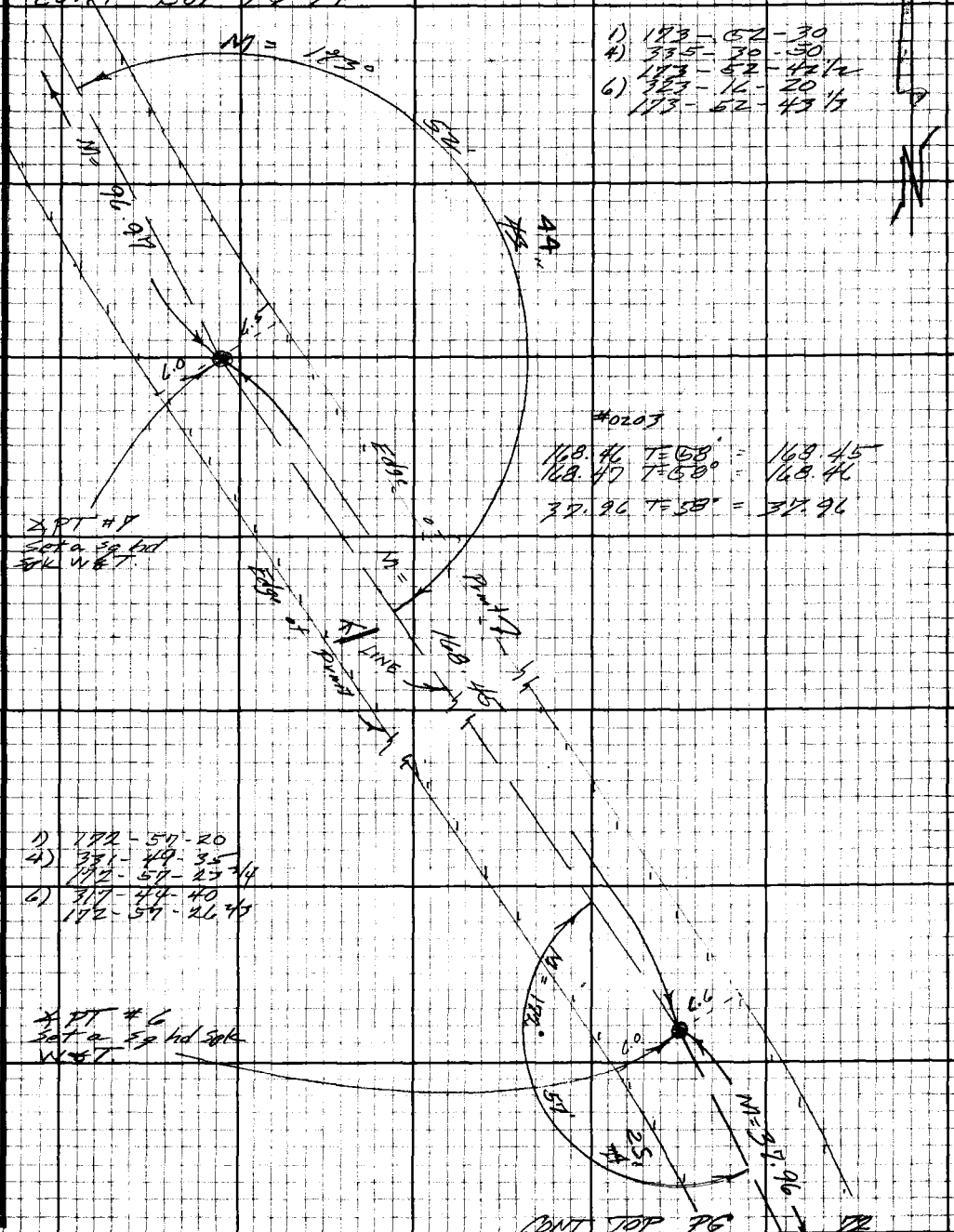

1) 173 - 52 - 30
4) 335 - 30 - 30
173 - 52 - 42 1/2
6) 323 - 16 - 20
173 - 52 - 43 1/3

#0203

168.46 T=58° = 168.45
168.47 T=58° = 168.46

37.96 T=58° = 37.96

∡PT #7
Set a sq hd spk W&T

1) 172 - 57 - 20
4) 331 - 49 - 35
172 - 57 - 23 3/4
6) 317 - 44 - 40
172 - 57 - 26 2/3

∡PT #6
Set a sq hd spk W&T

CONT TOP PG 72

Note: Any Additions or Changes on this Sheet Must be Made or Circled in Red Ink With Date and Name of Person Making Change.

PLEASE RETURN TO
LOS ANGELES COUNTY ENGINEER
403 LOS ANGELES COUNTY ENGINEERING BLDG.
Do not extend this side of this line.

76F3098 CE#310 9-67

F.B. 3859 Pg 74

CONT BOT PG 75

77

1) 175-48-10
4) 343-13-10
175-48-17½
6) 334-49-30
175-48-15

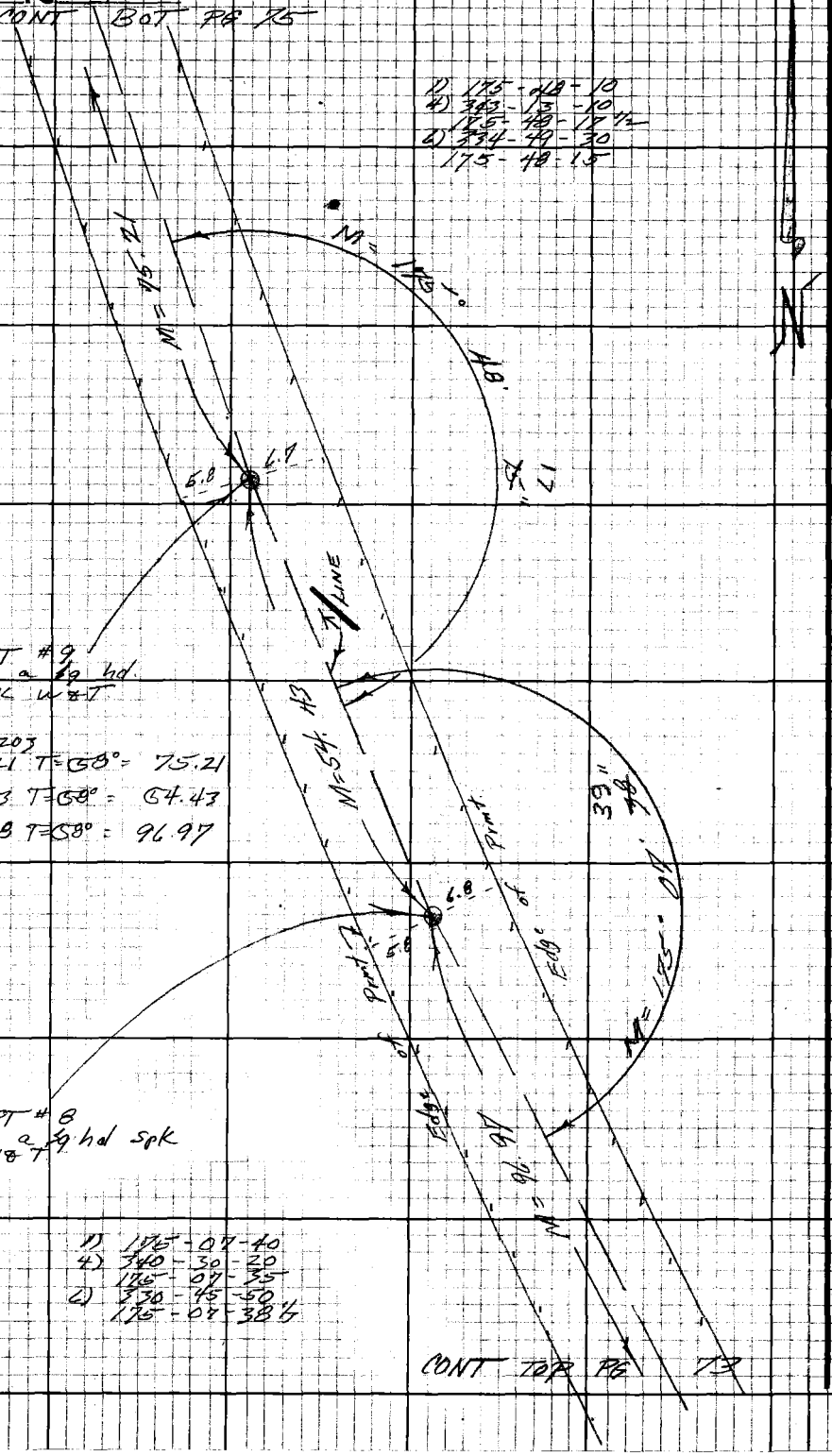

∡PT #9
Set a sq hd.
Spk W&T

#0203
75.21 T=58° = 75.21
54.43 T=58° = 54.43
96.98 T=58° = 96.97

∡PT #8
Set a sq hd spk
W&T

1) 175-07-40
4) 340-30-20
175-07-35
6) 330-45-50
175-07-38½

CONT TOP PG 73

PLEASE RETURN TO
LOS ANGELES COUNTY ENGINEER
403 LOS ANGELES COUNTY ENGINEERING BLDG.
Do not extend this side of this line.
Note: Any Additions or Changes on this Sheet Must be Made or Circled in Red Ink With Date and Name of Person Making Change.

Notes Ck'd by R. BARTHOLOMEW
Map No.
Office Work
Checked
Date

Survey of S.G. River Bicycle Path
JN 0056.33 Tape 0203 Std 68 °F
Surveyed by F E Brooks
Notes FEB Date 7/17/75
Indexed G. D. BAILEY MAR 18 75

F.B. 3858 PG. 75

175

75 + 30

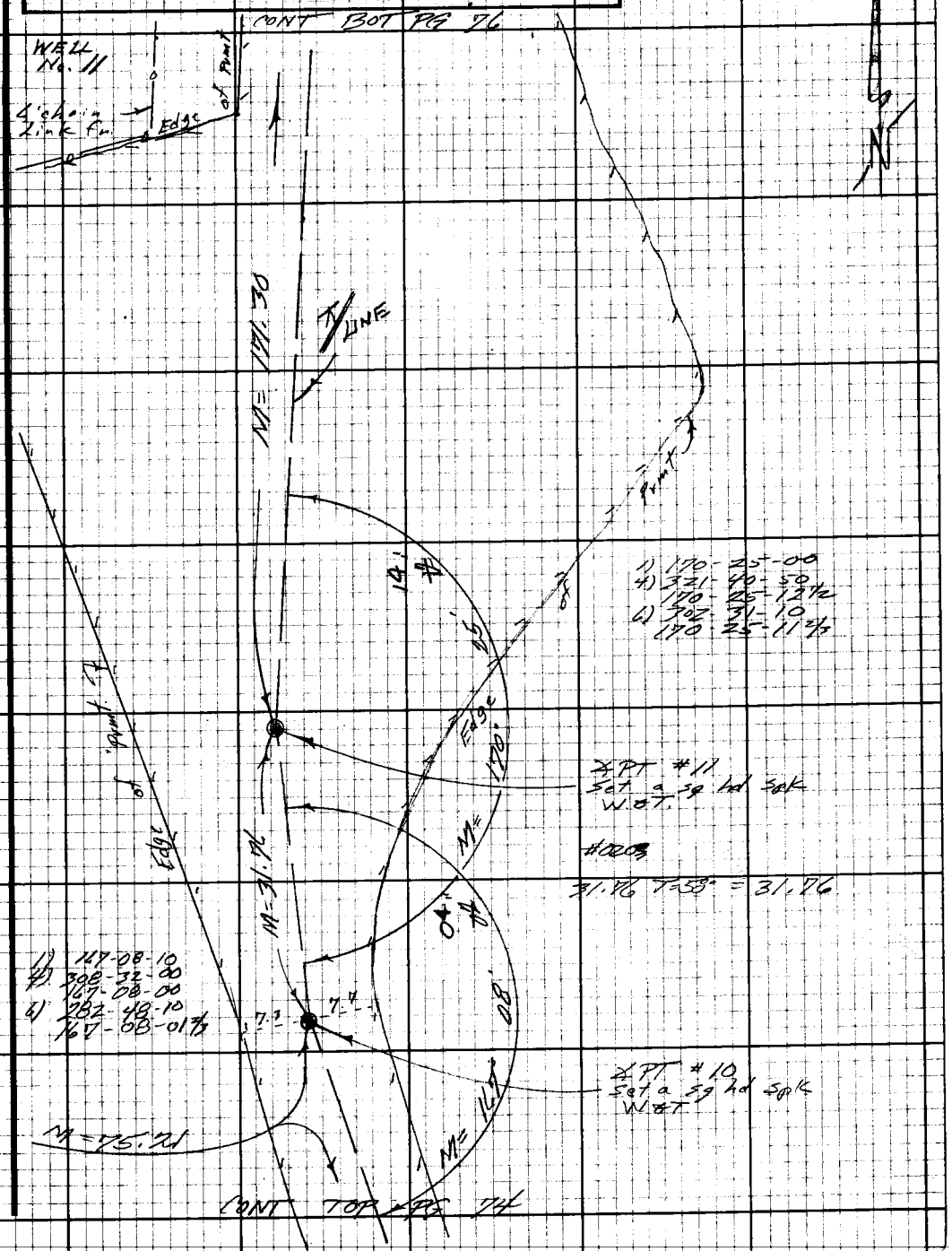

Note: Any Additions or Changes on this Sheet Must be Made or Circled in Red Ink With Date and Name of Person Making Change.

Do not extend this side of this line.

PLEASE RETURN TO
LOS ANGELES COUNTY ENGINEER
403 LOS ANGELES COUNTY ENGINEERING BLDG.

76F3098 CE#310 9-67

F.B. 3858 PG 74 CONT BOT PG 73

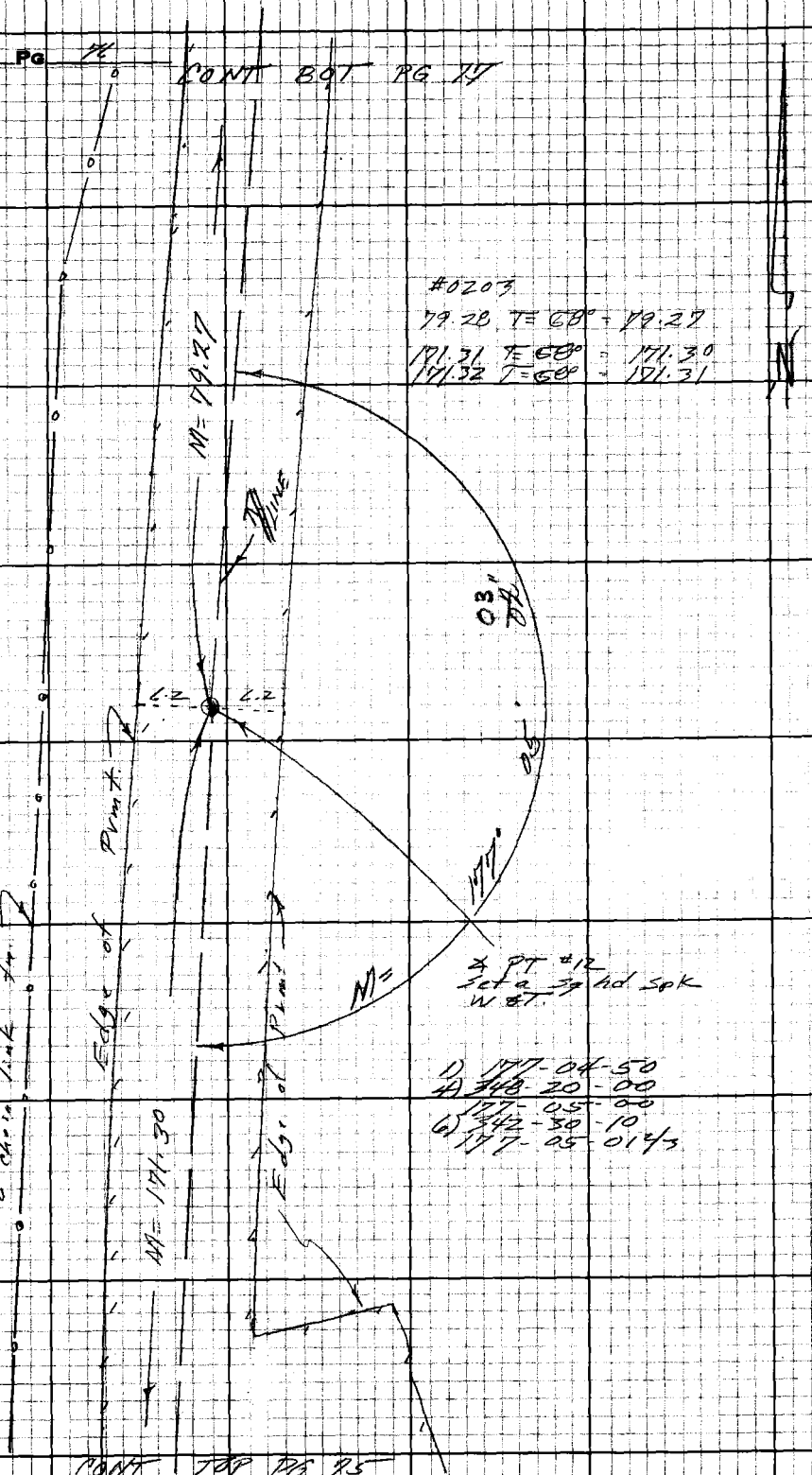

CONT TOP PG 75

PLEASE RETURN TO
LOS ANGELES COUNTY ENGINEER
403 LOS ANGELES COUNTY ENGINEERING BLDG.

Do not extend this side of this line.

Note: Any Additions or Changes on this Sheet Must be Made or Circled in Red Ink With Date and Name of Person Making Change.

Notes Ck'd by R. BARTHOLOMEW
Map No.
Office Work
Checked
Date

Survey of S.G. River Bicycle Path
JN 0056.33 Tape 0203 Std 68 °F
Surveyed by F.E. Brooks
Notes F.F.B. Date 7 Mar 75
Indexed G. D. BAILEY

F.B. 3858 Pg. 77

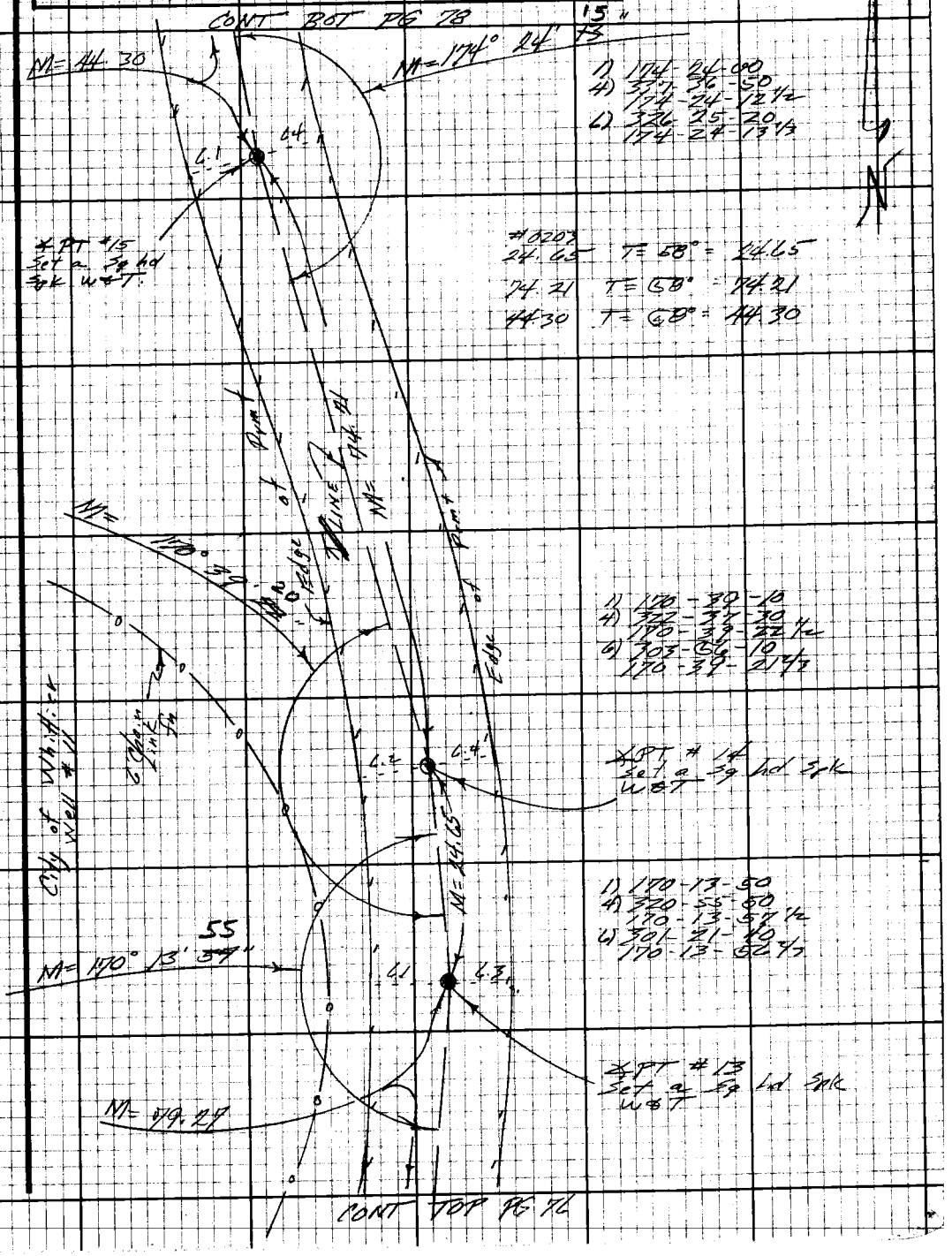

Note: Any Additions or Changes on this Sheet Must be Made or Circled in Red Ink With Date and Name of Person Making Change.

PLEASE RETURN TO
LOS ANGELES COUNTY ENGINEER
403 Los Angeles County Engineering Bldg.

Do not extend this side of this line.

76F3098 CE #310 9-67

F.B. 3858 Pg 78

CONT BOT PG 79

#0203
40.49 T=52° = 40.49
80.20 T=52° = 80.19

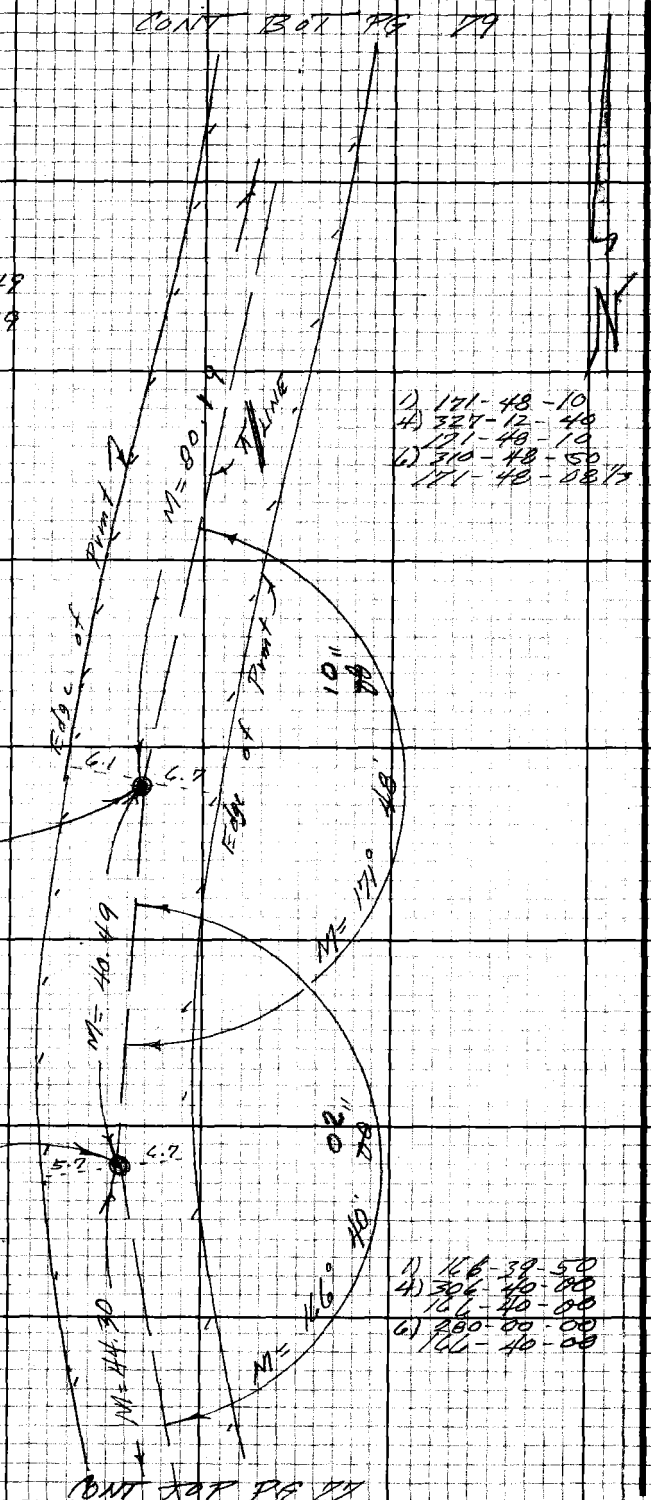

1) 171-48-10
4) 327-12-40
171-48-10
6) 310-48-50
171-48-08 1/2

∡PT #17
Set a Sq hd SpK
W ⊕ T

∡PT #16
Set a Sq hd SpK
W ⊕ T

1) 166-39-50
4) 306-40-00
166-40-00
6) 280-00-00
166-40-00

CONT TOP PG 77

PLEASE RETURN TO
LOS ANGELES COUNTY ENGINEER
403 LOS ANGELES COUNTY ENGINEERING BLDG.
Do not extend this side of this line.
Note: Any Additions or Changes on this Sheet Must be Made or Circled in Red Ink With Date and Name of Person Making Change.

Notes Ck'd R. BARTHOLOMEW
Map. No.
Office Work
Checked
Date

Survey of S.G. River Bicycle Path
JN 005633 Tape 0203 Std 68 °F
Surveyed by F.E. Brooks
Notes FEB Date 7 Mar 75
Indexed G. D. BAILEY MAR 18 75

F. B. 3858 PG. 79
CITY OF WHITTIER
WELLS No. 9
AND NO. 10

CONT BOT PG 80

1) 165-41-20
4) 302-46-20
165-41-35
6) 274-09-40
165-41-36 2/3

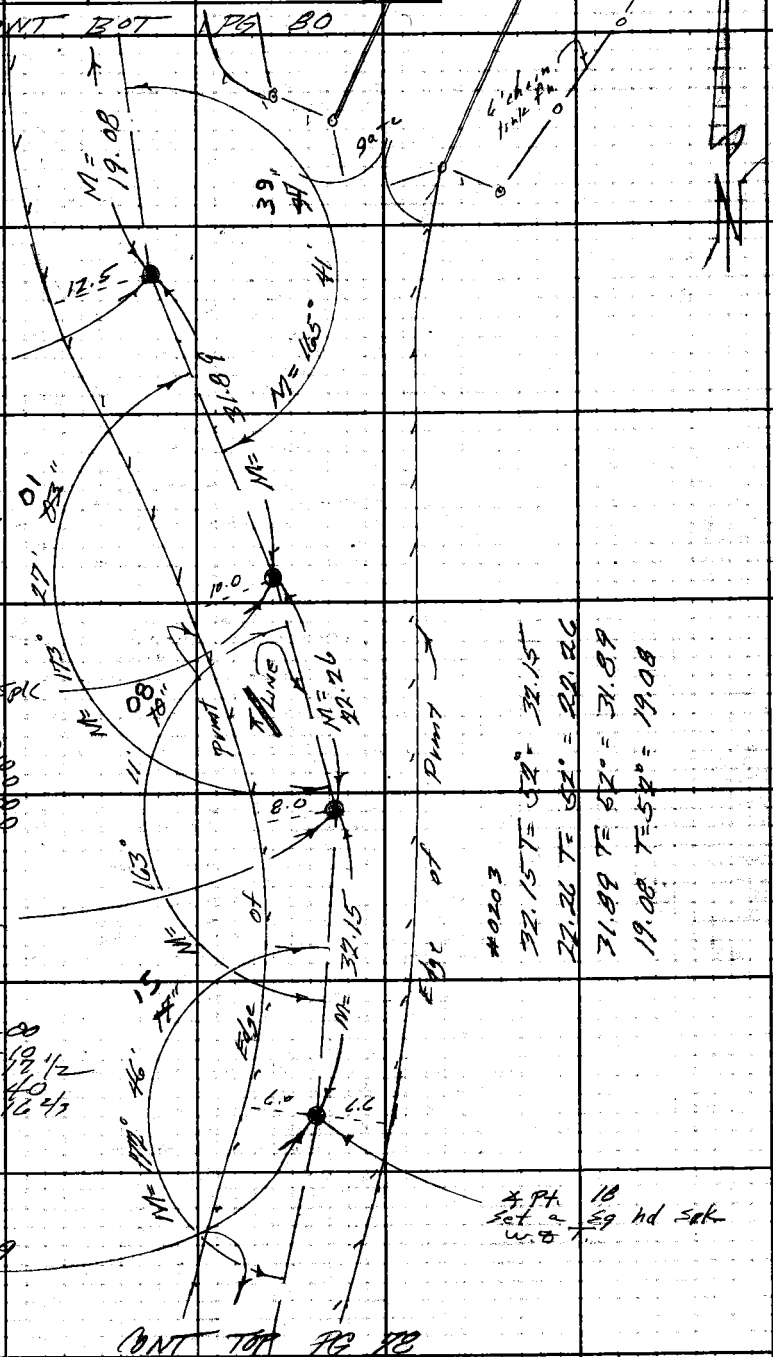

∡ PT # 21
Set a sq hd Spk
W&T

1) 173-27-00
4) 333-48-20
173-27-05
6) 320-42-20
173-27-03 1/3

∡ PT #20
Set a sq hd Spk
W&T

1) 163-11-10
4) 292-44-40
163-11-10
6) 259-07-00
163-11-10

∡ PT #19
Set a sq hd Spk
W&T

1) 172-46-00
4) 331-05-10
172-46-12 1/2
6) 316-37-40
172-46-16 2/3

∡ Pt. 18
Set a sq hd Spk
W&T

#0203
32.15 T= 52° = 32.15
22.26 T= 52° = 22.26
31.89 T= 52° = 31.89
19.08 T= 52° = 19.08

CONT TOP PG 78

Note: Any Additions or Changes on This Sheet Must be Made or Circled in Red Ink With Date and Name of Person Making Change.

PLEASE RETURN TO
LOS ANGELES COUNTY ENGINEER
403 LOS ANGELES COUNTY ENGINEERING BLDG.
Do not extend this side of this line.

76F309S CE#310 1-65

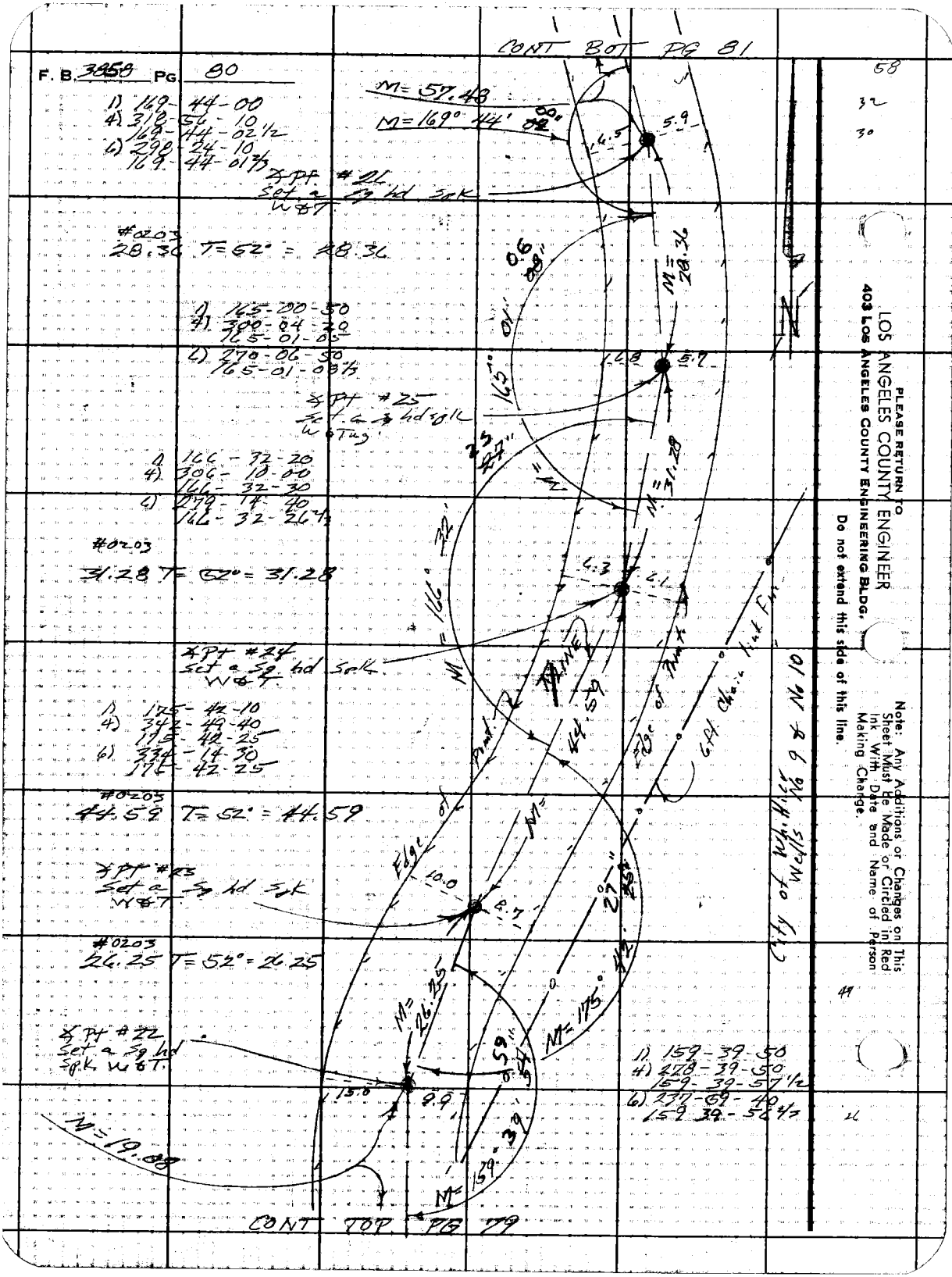

PLEASE RETURN TO
LOS ANGELES COUNTY ENGINEER
403 LOS ANGELES COUNTY ENGINEERING BLDG.
Do not extend this side of this line.
Note: Any Additions or Changes on This Sheet Must Be Made or Circled in Red Ink With Date and Name of Person Making Change.

Notes Ck'd By R. BARTHOLOMEW	Survey of S.G. River Bicycle Path	F. B. 3858 PG. 81
Map No.	JN 0056.37 Tape 0203 Std 68 °F	
Office Work	Surveyed by F.F. Brooks	
Checked	Notes FEB Date 18 Mar 75	
Date	Indexed G. D. BAILEY MAR 18 75	

CONT BOT PG 82

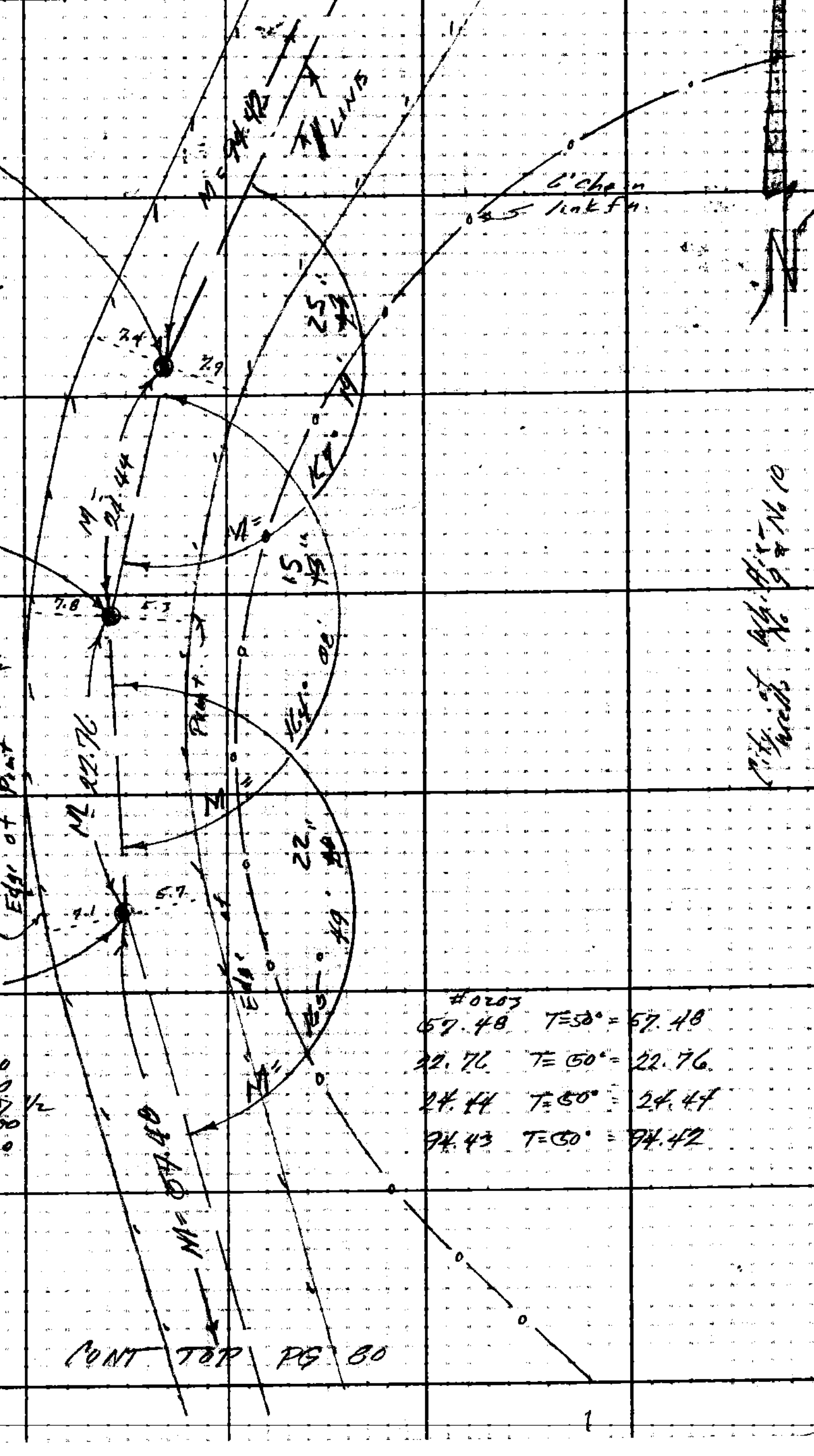

1) 167-19-10
4) 309-17-40
167-19-25
6) 283-56-20
167-19-23 1/3

1) 164-02-00
4) 296-08-50
164-02-12 1/2
6) 264-13-20
164-02-13 1/3

1) 165-49-20
4) 303-17-10
165-49-17 1/2
6) 294-56-00
165-49-20

#0203
57.48 T=50° = 57.48
22.76 T=50° = 22.76
24.44 T=50° = 24.44
94.43 T=50° = 94.42

CONT TOP PG 80

Note: Any Additions or Changes on This Sheet Must be Made or Circled in Red Ink With Date and Name of Person Making Change.

Do not extend this side of this line.

PLEASE RETURN TO
LOS ANGELES COUNTY ENGINEER
403 Los Angeles County Engineering Bldg.

75F309S CE#310 1-65

1

F. B. 3858 PG 82

CONT BOT PG 83

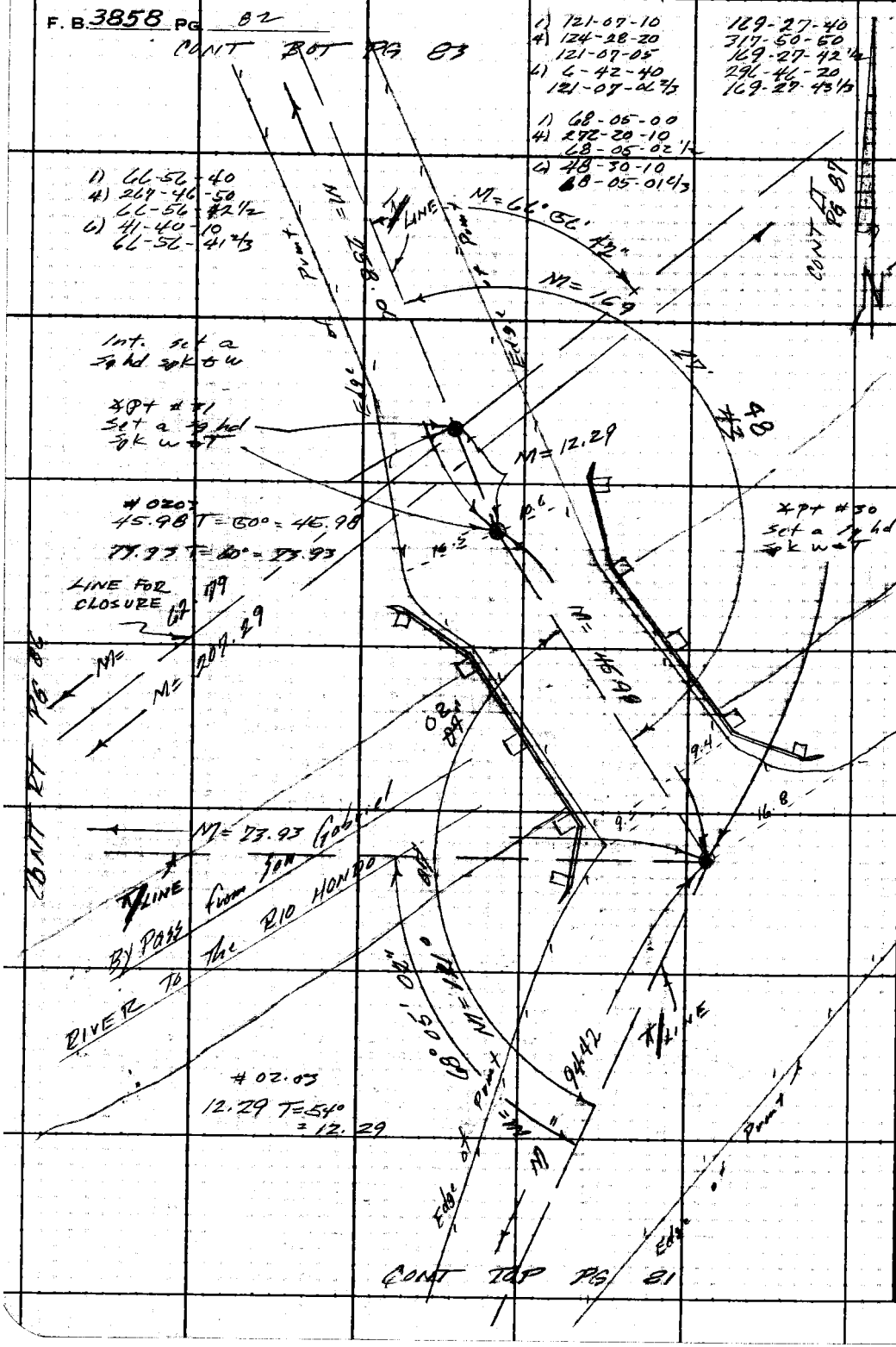

PLEASE RETURN TO
LOS ANGELES COUNTY ENGINEER
403 LOS ANGELES COUNTY ENGINEERING BLDG.

Do not extend this side of this line.

Note: Any Additions or Changes on This Sheet Must be Made or Circled in Red Ink With Date and Name of Person Making Change.

Notes Ck'd By R. BARTHOLOMEW
Map No.
Office Work
Checked
Date

Survey of S.G. River Bicycle Path
JN 0056.33 Tape 0203 Std GB °F
Surveyed by E.F. Brooks
Notes F.F.B. Date 11 Mar 76
Indexed G. D. BAILEY MAR 15 '75

F. B. 3858 PG. 83

CONT. BOT PG 84

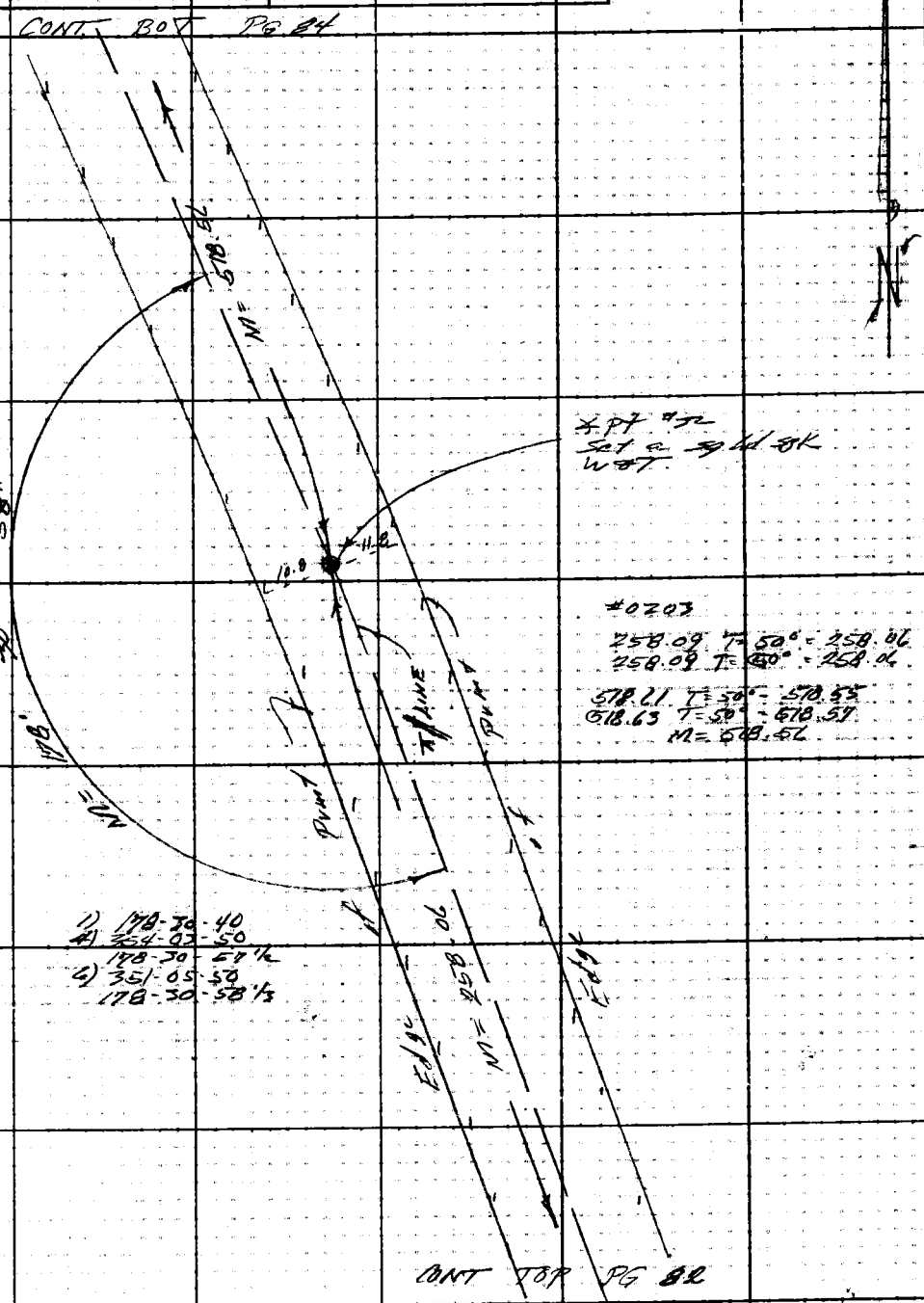

#0203
258.09 T=50° = 258.06
258.09 T=50° = 258.06
518.21 T=50° = 518.55
518.63 T=50° = 518.57
M= 518.56

CONT TOP PG 82

Note: Any Additions or Changes on This Sheet Must be Made or Circled in Red Ink, With Date and Name of Person Making Change.

Do not extend this side of this line.

PLEASE RETURN TO
LOS ANGELES COUNTY ENGINEER
403 LOS ANGELES COUNTY ENGINEERING BLDG.

78F305 CE#310 1-65

F. B. 3858 PG. 84

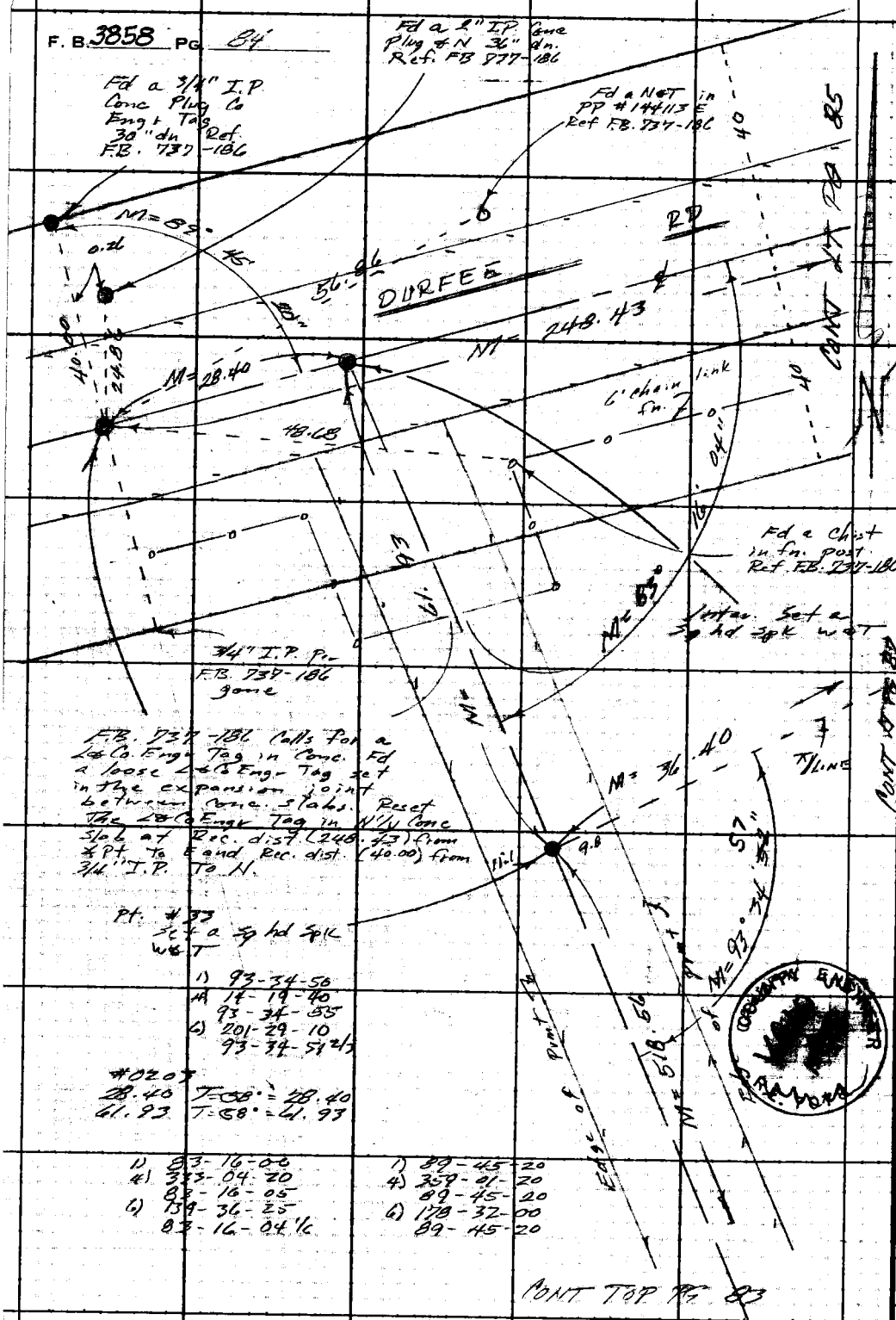

F.B. 737-186 Calls for a L&Co. Engr Tag in Conc. Fd a loose L&Co Engr Tag set in the expansion joint between conc. slabs. Reset the L&Co Engr Tag in N'ly Conc Slab at Rec. dist. (248.43) from ℄ Pt. to E and Rec. dist. (40.00) from 3/4" I.P. To N.

Pt. #33
Set a Sq hd Spk W&T

1) 93-34-50
4) 14-19-40
93-34-55
6) 201-29-10
93-34-51 2/3

#0207
28.40 T=58° = 28.40
61.93 T=58° = 61.93

1) 83-16-00
4) 333-04-20
83-16-05
6) 139-36-25
83-16-04 1/6

1) 89-45-20
4) 359-01-20
89-45-20
6) 178-32-00
89-45-20

CONT TOP PG 83

PLEASE RETURN TO
LOS ANGELES COUNTY ENGINEER
403 LOS ANGELES COUNTY ENGINEERING BLDG.
Do not extend this side of this line.
Note: Any Additions or Changes on This Sheet Must be Made or Circled in Red Ink With Date and Name of Person Making Change.

Notes Ck'd By R. BARTHOLOMEW	Survey of S.G. River Bicycle Path F. B. 3858 PG. 85
Map No.	JN 0056.37 Tape 0203 Std. 68 °F
Office Work	Surveyed by F.E. Brooks
Checked	Notes F.E.B. Date 12 Mar 75
Date	Indexed G. D. BAILEY MAR 18 75

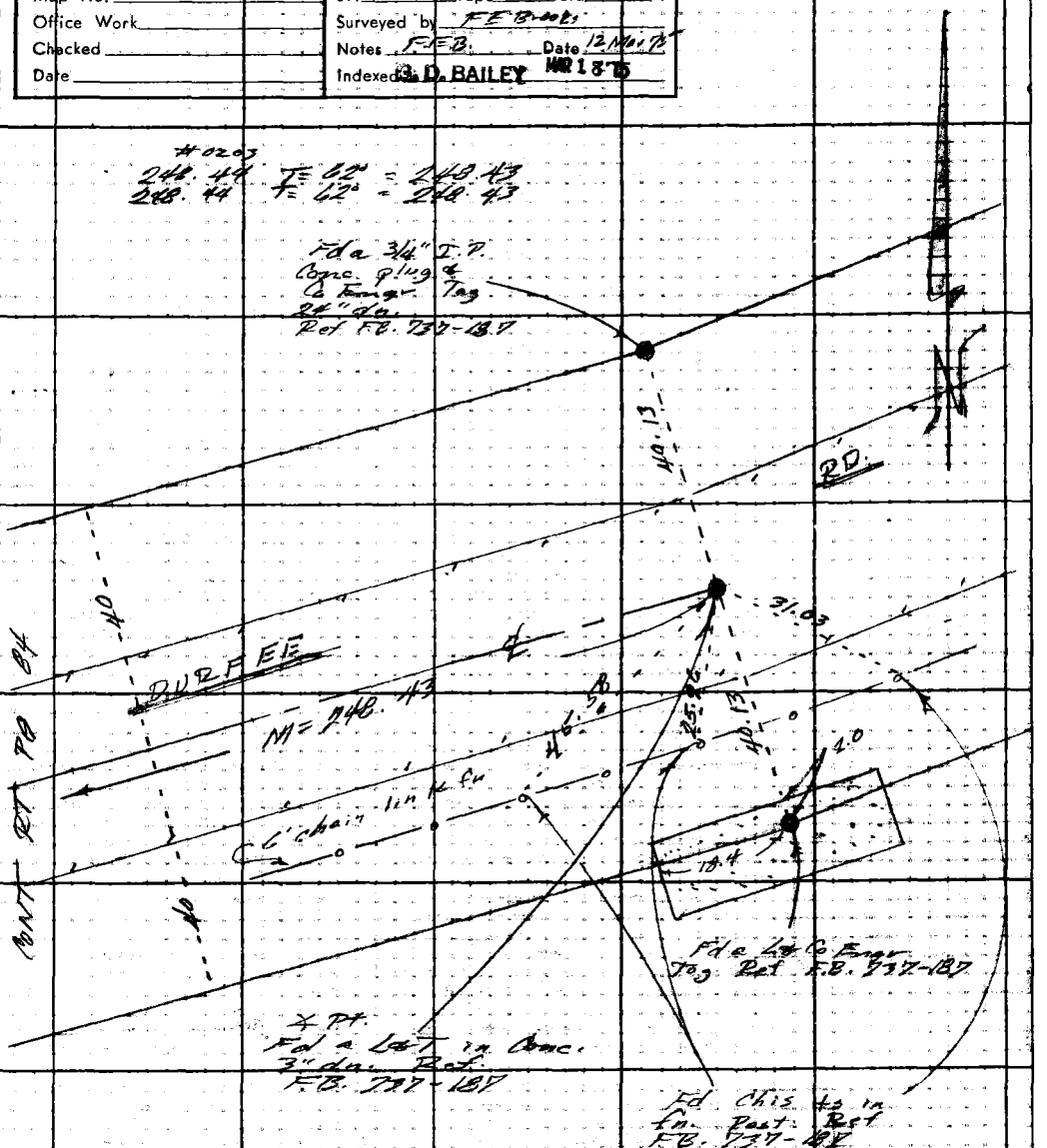

Note: Any Additions or Changes on This Sheet Must be Made or Circled in Red Ink With Date and Name of Person Making Change.

PLEASE RETURN TO
LOS ANGELES COUNTY ENGINEER
403 LOS ANGELES COUNTY ENGINEERING BLDG.

Do not extend this side of this line.

78F309S CE#310 1-65

F. B. 3858 PG. 86

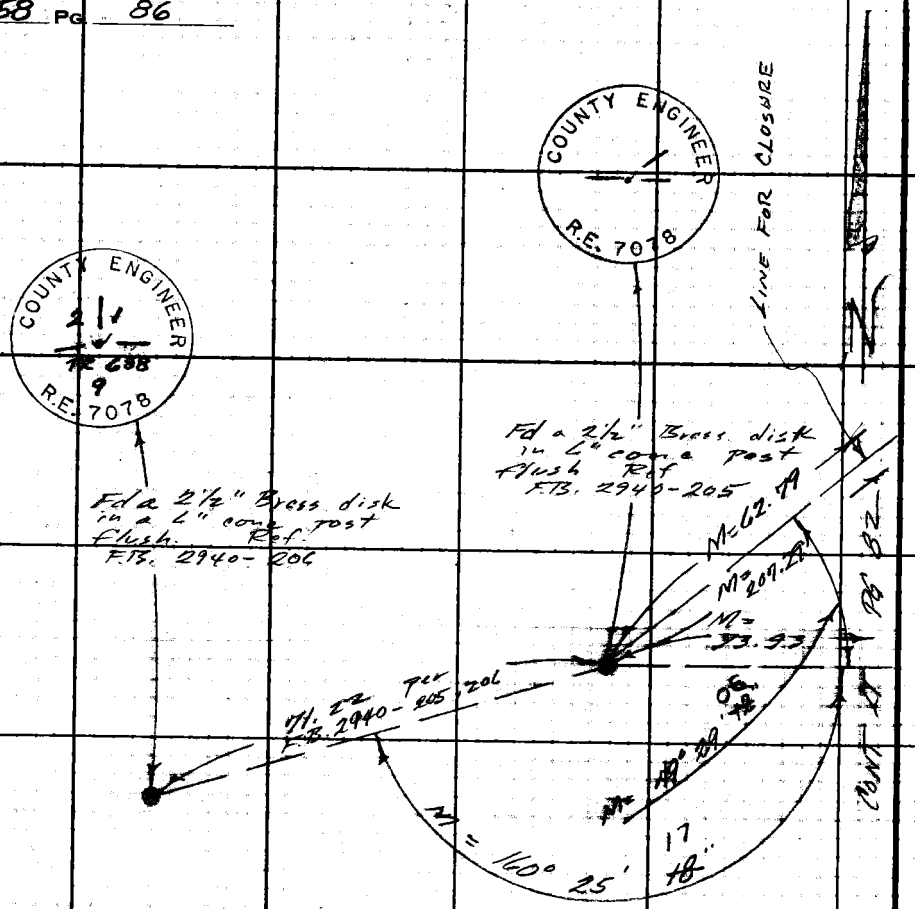

PLEASE RETURN TO
LOS ANGELES COUNTY ENGINEER
403 LOS ANGELES COUNTY ENGINEERING BLDG.

Do not extend this side of this line.

Note: Any Additions or Changes on This Sheet Must be Made or Circled in Red Ink With Date and Name of Person Making Change.

Notes Ck'd R. BARTHOLOMEW	Survey of S.G. River Bicycle Path
Map No.	JN 0056 Tape 0203 Std. 66 °F
Office Work	Surveyed by F.E. Brooks
Checked	Notes F.E.B. Date 12/Mar/75
Date	Indexed G. D. BAILEY MAR 18 75

F. B. 3858 PG. 87

#0203

36.40 T= 60° = 36.40

17.21 T= 64° = 17.21

207.32 T= 64° = 207.30

207.31 T= 64° = 207.29

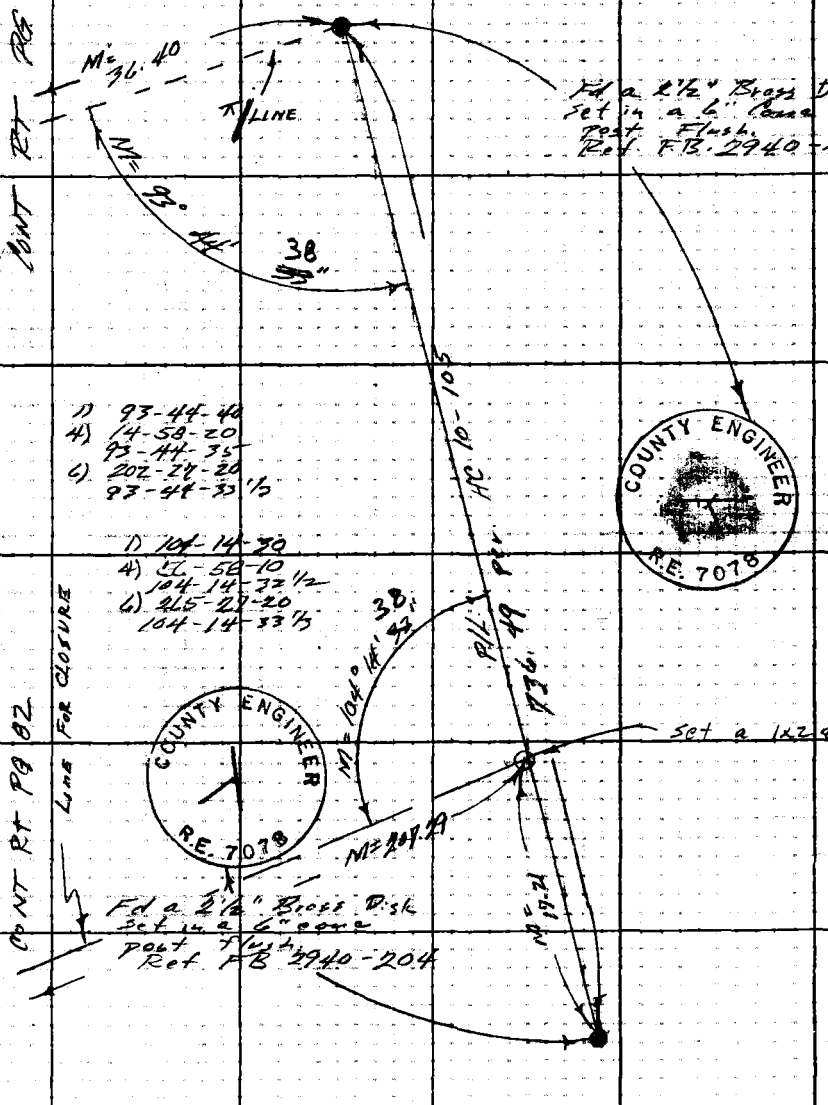

Note: Any Additions or Changes on This Sheet Must be Made or Circled in Red Ink With Date and Name of Person Making Change.

Do not extend this side of this line.

PLEASE RETURN TO
LOS ANGELES COUNTY ENGINEER
405 Los Angeles County Engineering Bldg.

78F309S CE#310 1-65

Profile No.	Notes Red Date	Plotted Date	Job No. 0054 90	Division No. 11	F. B. 3858 Pg. 89
			Survey of WHIT. MINI BIKE WATER LINE		
X-Sec. No.	Notes Chk'd. M. DOSOKY Date 8-9-76	Checked Date	Survey by Guizado Map No.	Notes GOG Index	Date 7-14-76 Date JUL 19 1976

NOTE: ANY ADDITIONS OR CHANGES ON THIS SHEET MUST BE MADE OR CIRCLED IN RED INK, WITH DATE AND NAME OF PERSON MAKING CHANGE.

Do not extend notes this side of this line.

PLEASE RETURN TO
LOS ANGELES COUNTY ENGINEER
403 LOS ANGELES COUNTY ENGINEERING BLDG.

76-L-298 CE 307 8-70

STATION	B. S.	H. I.	F. S.	ELEV.	
					dob NO 005490
					WHITTIER NARROWS
					REC. AREA MINI-
					BIKE TRAIL —
					WATER LINE
					BENCH LEVELS
					ZEISS
				Guizado GO	Guizado AC
				Crowder d	WEST
					Lybrand
					Fisher

76-L-298 CE 307 8-70

PLEASE RETURN TO
LOS ANGELES COUNTY ENGINEER
403 LOS ANGELES COUNTY ENGINEERING BLDG.

NOTE: ANY ADDITIONS OR CHANGES ON THIS SHEET MUST BE MADE OR CIRCLED IN RED INK, WITH DATE AND NAME OF PERSON MAKING CHANGE.

Do not extend notes this side of this line.

STATION	B. S.	H. I.	F. S.	ELEV.		
FD. T.B.M. #2	3 574	208 963		205 389	T.B.M. #2 ELEV.: 205.389	F.B. 3858-47
T.P.			5 161	203 802	FD. SMALL BT. SPK IN. S.E. COR. CONC. FOUNDATION SLAB APPROX. MIDDLE OF A GROUP OF EUCALYPTUS TREES 300'± SOUTH OF LINCOLN AVE	
	3 943	207 745				
T.P.			4 697	203 048		
	8 732	211 780				
FD. T.B.M. #1			1 012	210 768	T.B.M. #1 ELEV. = 210.764	F.B. 3858-46
	0 308	211 076			W'LY END WHITTIER NARROWS DAM. BT. SPK. IN. S.E.'LY COR CONC BOX 300± N.E.'LY OF DAM & LINCOLN AVE. 100'± S.E.'LY OF ℄ LINCOLN AVE.	
T.P.			2610	208 466		
	7 763	216 229				
* T.P.			0 589	215 ~~640~~ 638		
	11 289	226 929				
T.P.			0 164	226 ~~765~~ 764		
	9 295	236 060				
* T.P.			0 837	235 ~~223~~ 222		
	7 927	243 150				
T.P.			11 775	231 ~~375~~ 376		
	0 233	231 608				
T.P.			9 752	221 ~~856~~ 858		
	0 663	222 519				
T.P.			11 040	211 ~~479~~ 482		

F. B. 3858 PG. 90 Job No. 005491 Division No. 11 Notes Red Plotted Profile
Survey of WN MINI BIKE WATER LINE Date Date No. X-Sec.
Survey by Guizado Notes GOG Notes Chk. M. DOSOKY Checked No.
Indexed [redacted] PALMER Date JUL 19 1976 Date 8-9-76 Date No.

76-L-298 CE 307 8-70

PLEASE RETURN TO
LOS ANGELES COUNTY ENGINEER
403 LOS ANGELES COUNTY ENGINEERING BLDG.

NOTE: ANY ADDITIONS OR CHANGES ON THIS SHEET MUST BE MADE OR CIRCLED IN RED INK, WITH DATE AND NAME OF PERSON MAKING CHANGE.

Do not extend notes this side of this line.

STATION	B. S.	H. I.	F. S.	ELEV.		
	1 006	212 485		211 ~~479~~ 482 ✓		
T.P.			10 079	202 ~~406~~ 410 ✓		
	0657	203 063				
SET T.B.M. #4			10 348	192 ~~715~~ 720 ✓	T.B.M. #4 ELEV. = 192.715 F.B. 3858 – 115± S'LY of Lincoln Ave & 190 W'ly of Top W.N. Dam set BT spk in ld in E'ly wing wall of drain @ Btm of draw 1± S'ly from end of fence.	
	4613	197 328				
T.P.			4 471	192 ~~857~~ 863 ✓		
	2802	195 659				
T.P.			4 998	190 ~~661~~ 668 ✓		
	5 545	196 206				
Set TBM #5			7 975	188 ~~231~~ 239 ✓	TBM #5 ELEV = 188.231 FB 3858 – 662± S'LY of Lincoln Ave & 210± W'ly of Top W.N. Dam 4" IP plug & N up 4" near cor of 8' chain link fence see FB 2227-38 for ties	
	7834	196 065				
T.P.			0 807	195 ~~258~~ 267 ✓		
	10 554	205 812				
T.P.			0 394	205 ~~418~~ 428 ✓		
	11003	216 421				
T.P.			0 483	215 ~~938~~ 949 ✓		
	10935	226 873				
T.P.			0 626	226 ~~247~~ 289 ✓		
	10454	236 701				
T.P.			1 136	235 ~~565~~ 578 ✓		

Profile No. ____ Notes Red ____ Plotted ____ Job No. 0054 3 90 Division No. 11 F.B. 3858 PG. 91
Date ____ Date ____ Survey of WN MINI BIKE WATER LINE
X-Sec. No. ____ Notes Ch. M. DOSOK Checked ____ Survey by Guizado Notes GOG Date 7-14-76
Date 8-9-76 Date ____ Map No. ____ Index [illegible] PALMER Date JUL 19 1976

76-L-298 CE 307 8-70

PLEASE RETURN TO
LOS ANGELES COUNTY ENGINEER
403 LOS ANGELES COUNTY ENGINEERING BLDG.

NOTE: ANY ADDITIONS OR CHANGES ON THIS SHEET MUST BE MADE OR CIRCLED IN RED INK, WITH DATE AND NAME OF PERSON MAKING CHANGE.

Do not extend notes this side of this line.

STATION	B. S.	H. I.	F. S.	ELEV.		
T.P.	8222	243 787		235 ~~565~~ 578		
FD. B.M. #5			4 359	239 ~~428~~ 442	B.M. #5 ELEV. = 239.442 TOP OF WHITTIER NARROWS DAM & 0.15 MI. W. OF RIO HONDO RIVER SPILLWAY GATES. FD. BT. SPK. IN CONC. WALL. N. EDGE OF ROAD. 5' E. OF W. END OF WALL.	FB. 3858-45 (N. EDGE)

F. B. 3858 Pg. 92 | Job No. 0054 90 | Division No. 11 | Notes Red | Plotted | Profile
Survey of WN MINI BIKE WATER LINE | Date | Date | No.
Survey by Guzman | Notes 906 | Notes Chk M. DOSOKY | Checked | X-Sec.
Indexed M. M. PALMER | Date JUL 19 1976 | Date 8-9-76 | Date | No.

W.N. REC (MINI-BIKE

Notes Ck'd by M. DOSOKY	Survey of AREA) WATERLINE	F. B 3858 PG. 93
Map No.	JN 0054.90 Tape Std 84 °F	
Office Work	Surveyed by GUIZADO	
Checked	Notes ACG Date 7/12/76	
Date	Indexed R. M. PALMER JUL 19 1976	

0754.24

COB NO ~~0054.90~~

WHITTIER NARROWS MINI-BIKE AREA (WATER LINE)

PROP. ROUTE FOR WATER LINE & EASEMENT DESCRIPTION

REF
SURV DIV FILE
MAP# 164-44
FB 2227
FB 3858
July 1976

TIAE
ZEISS

TOPO REV.
GUIZADO, G.O
CROWDER, J

GUIZADO AC
WEST
LYBRAND
FISHER

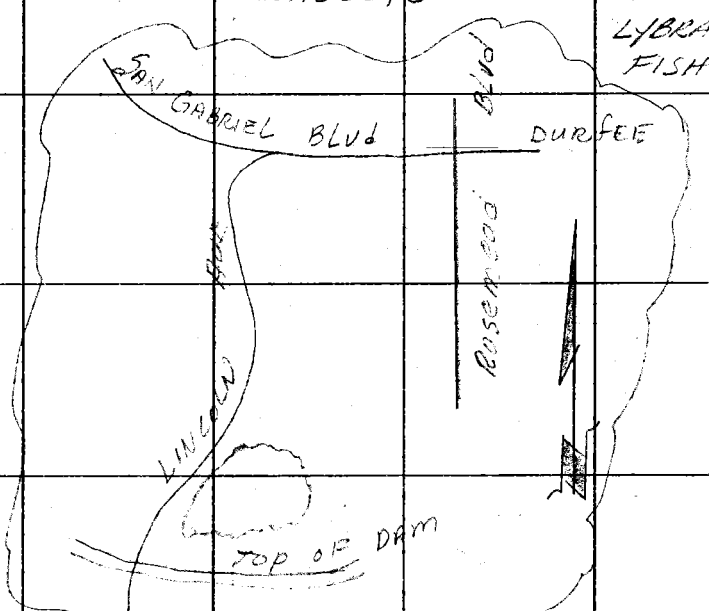

Remeasured all distanes along prop Route for Water line 7-29-76 ACG

Note: Any Additions or Changes on This Sheet Must be Made or Circled in Red Ink With Date and Name of Person Making Change.

Do not extend this side of this line.

PLEASE RETURN TO
COUNTY OF LOS ANGELES
DEPARTMENT OF COUNTY ENGINEER
403 LOS ANGELES COUNTY ENGINEERING BLDG.

76F3095 CE#310 3-68

F. B. 3858 PG. 94

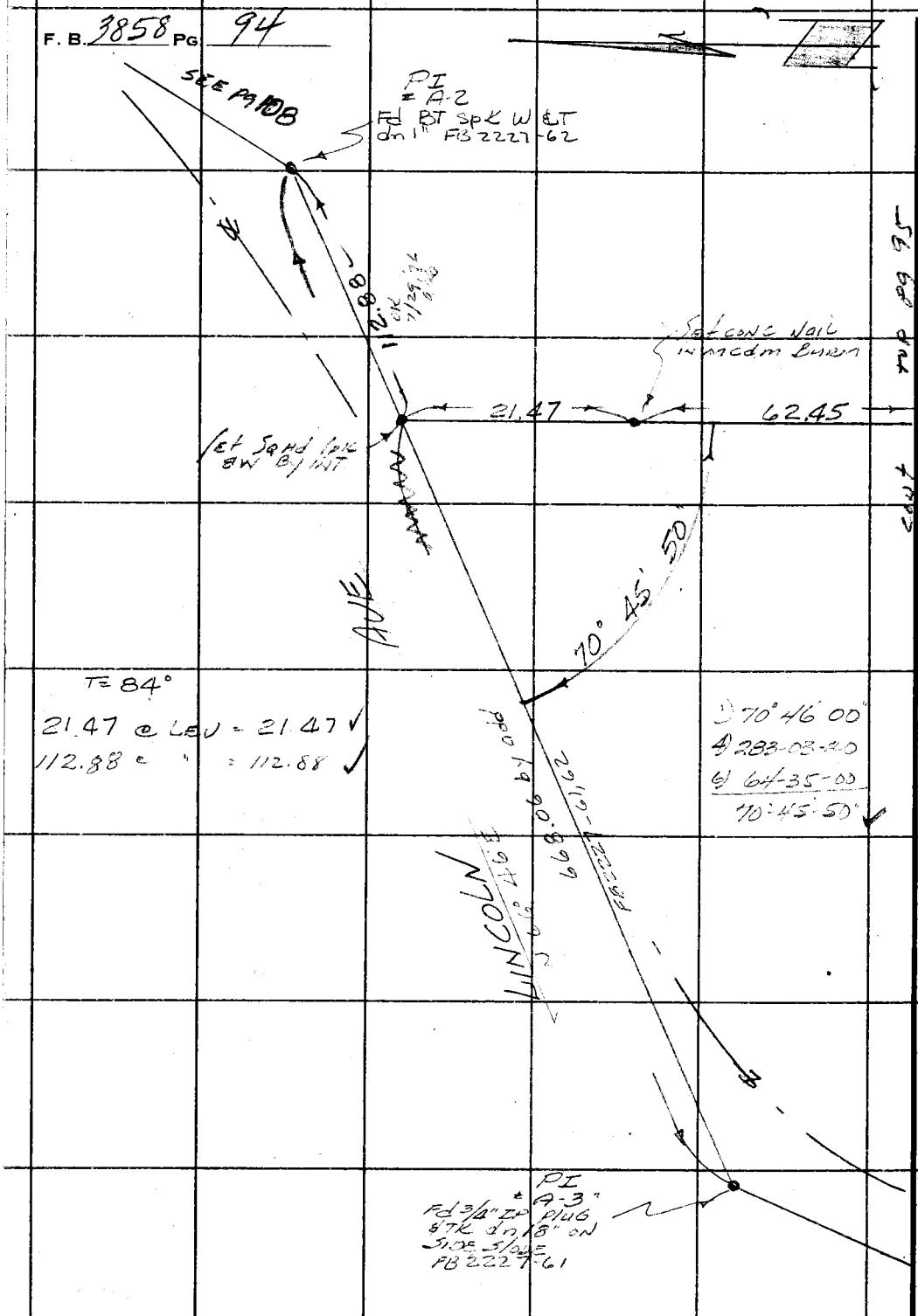

PLEASE RETURN TO
COUNTY OF LOS ANGELES
DEPARTMENT OF COUNTY ENGINEER
403 LOS ANGELES COUNTY ENGINEERING BLDG.

Do not extend this side of this line.

Note: Any Additions or Changes on This Sheet Must be Made or Circled in Red Ink With Date and Name of Person Making Change.

W.N. REC Area

Notes Ck'd by M. DOSOKY	Survey of Mini Bike Water Line
Map No.	JN 0054 90 Tape Std 84 °F
Office Work	Surveyed by Guizado
Checked	Notes ACG Date 7/13/76
Date	Indexed J. M. PALMERI JUL 19 1976

F. B. 3858 PG. 95

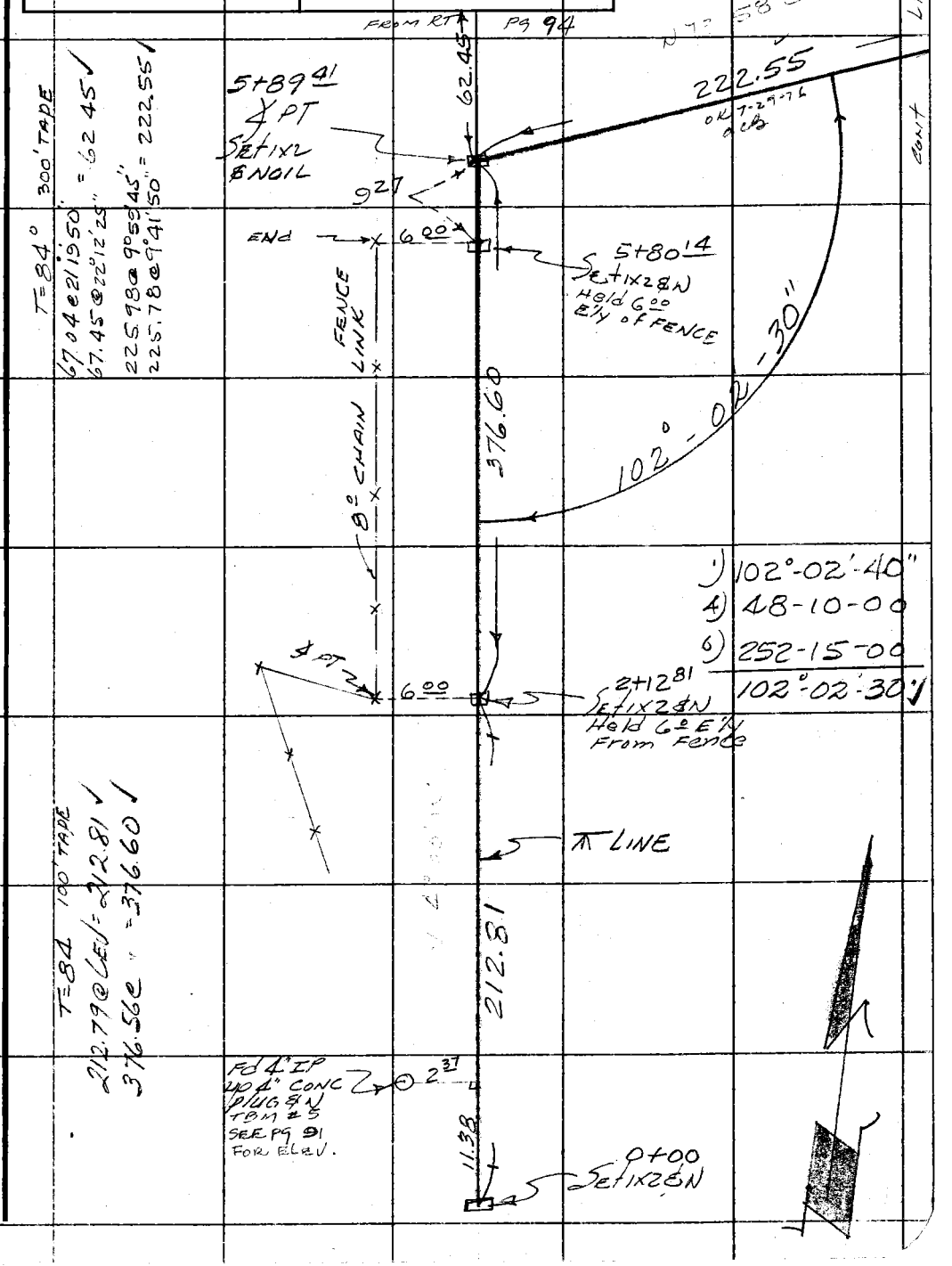

Note: Any Additions or Changes on This Sheet Must be Made or Circled in Red Ink With Date and Name of Person Making Change.

PLEASE RETURN TO
COUNTY OF LOS ANGELES
DEPARTMENT OF COUNTY ENGINEER
403 LOS ANGELES COUNTY ENGINEERING BLDG.

Do not extend this side of this line.

76F309S CE#310 3-68

F. B. 3858 PG. 96

T=70°
253.24 @ CEV = 253.22 ✓
51.19 @ " = 51.19 ✓
33.32 @ " = 33.32 ✓

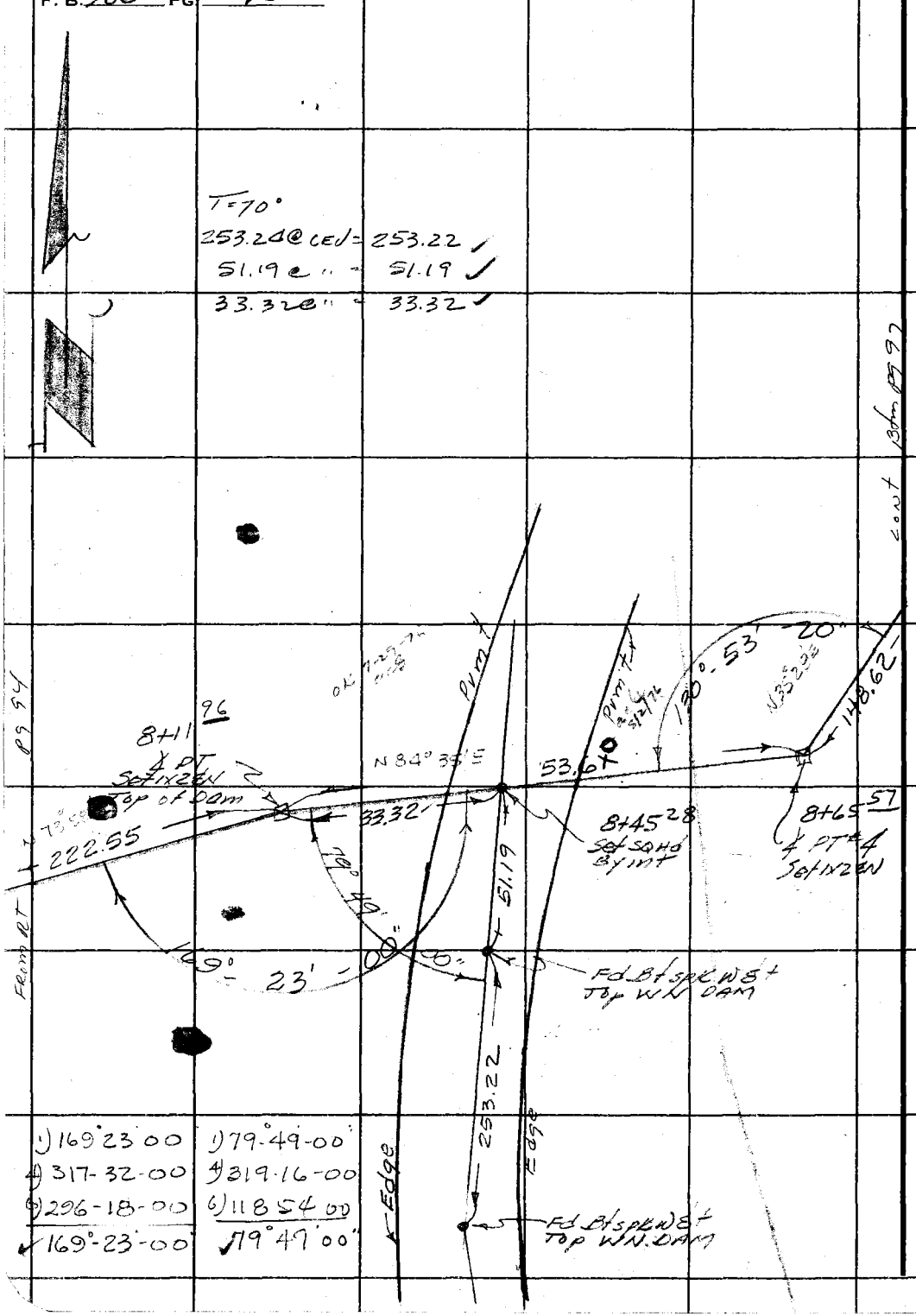

1) 169°23'00	1) 79°49'00"
4) 317-32-00	4) 319-16-00
6) 296-18-00	6) 118 54 00
✓ 169°-23'-00"	✓ 79°49'00"

PLEASE RETURN TO
COUNTY OF LOS ANGELES
DEPARTMENT OF COUNTY ENGINEER
403 LOS ANGELES COUNTY ENGINEERING BLDG.

Do not extend this side of this line.

Note: Any Additions or Changes on This Sheet Must be Made or Circled in Red Ink With Date and Name of Person Making Change.

W.N. MINI BIKE

Notes Ck'd by M. DOSOKY	Survey of AREA WATERLINE	F. B. 3858 PG. 97
Map No.	JN 0054 90 Tape Std 84 °F	
Office Work	Surveyed by Guizado	
Checked	Notes ACG Date 7/14/76	
Date	Indexed E. M. PALMERI JUL 19 1976	

Con't Lf. Btm pg 98

T=70°

289.53 @ LEV = 289.50 ✓

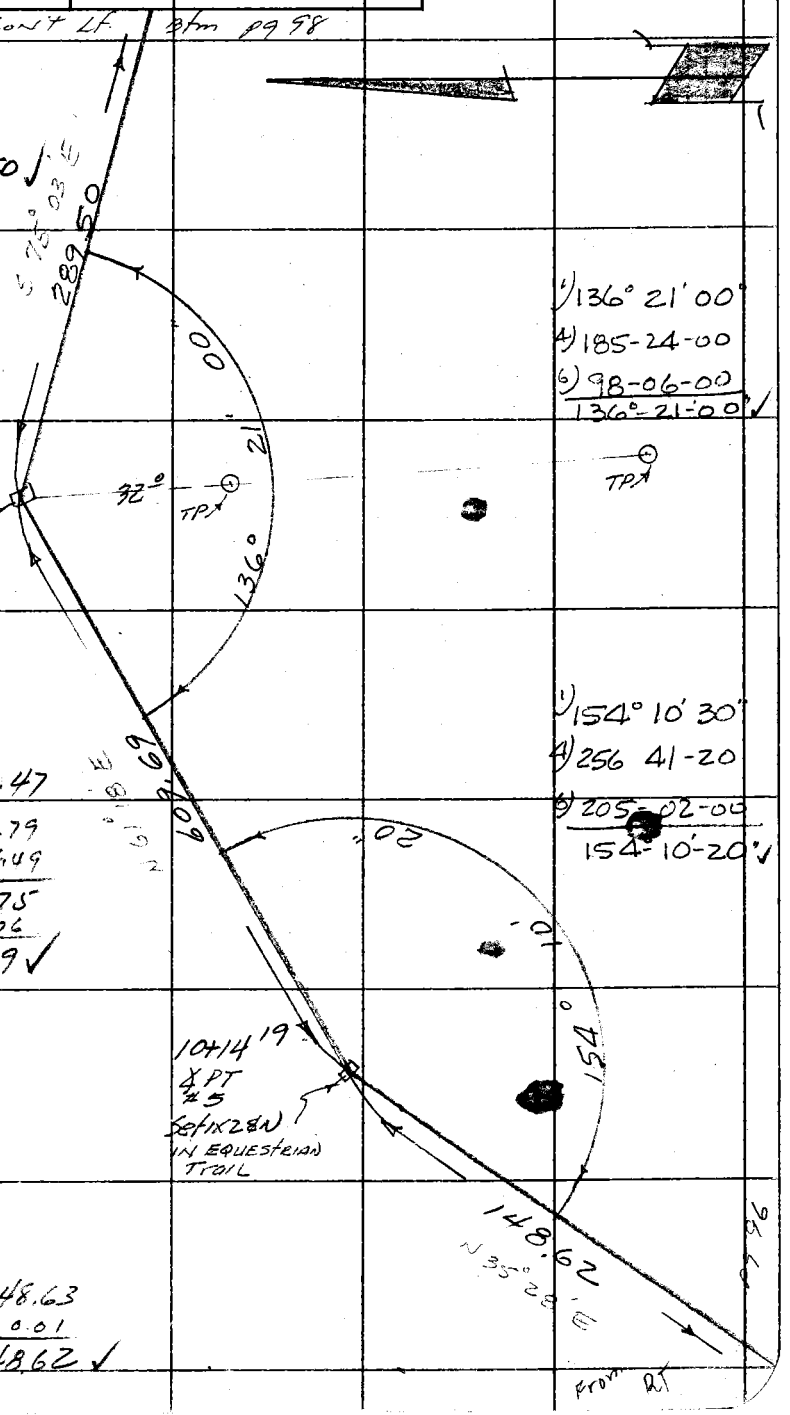

1) 136° 21' 00"
4) 185-24-00
6) 98-06-00
136°-21'-00" ✓

T=70°

296.75 @ 2° 29' 20"
296.72 @ 2° 22' 20" = 296.47
228.79 @ LEV = 228.79
84.49 @ " = 84.49
609.75
− 0.06
609.69 ✓

1) 154° 10' 30"
4) 256 41-20
6) 205-02-00
154°-10'-20" ✓

T=70°

150.04 @ 7° 51' 20"
150.20 @ 8° 18' = 148.63
− 0.01
148.62 ✓

From RT

Note: Any Additions or Changes on This Sheet Must be Made or Circled in Red Ink With Date and Name of Person Making Change.

Do not extend this side of this line.

PLEASE RETURN TO
COUNTY OF LOS ANGELES
DEPARTMENT OF COUNTY ENGINEER
403 LOS ANGELES COUNTY ENGINEERING BLDG.

76F309S CE#310 3-68

F. B. 3858 PG 98

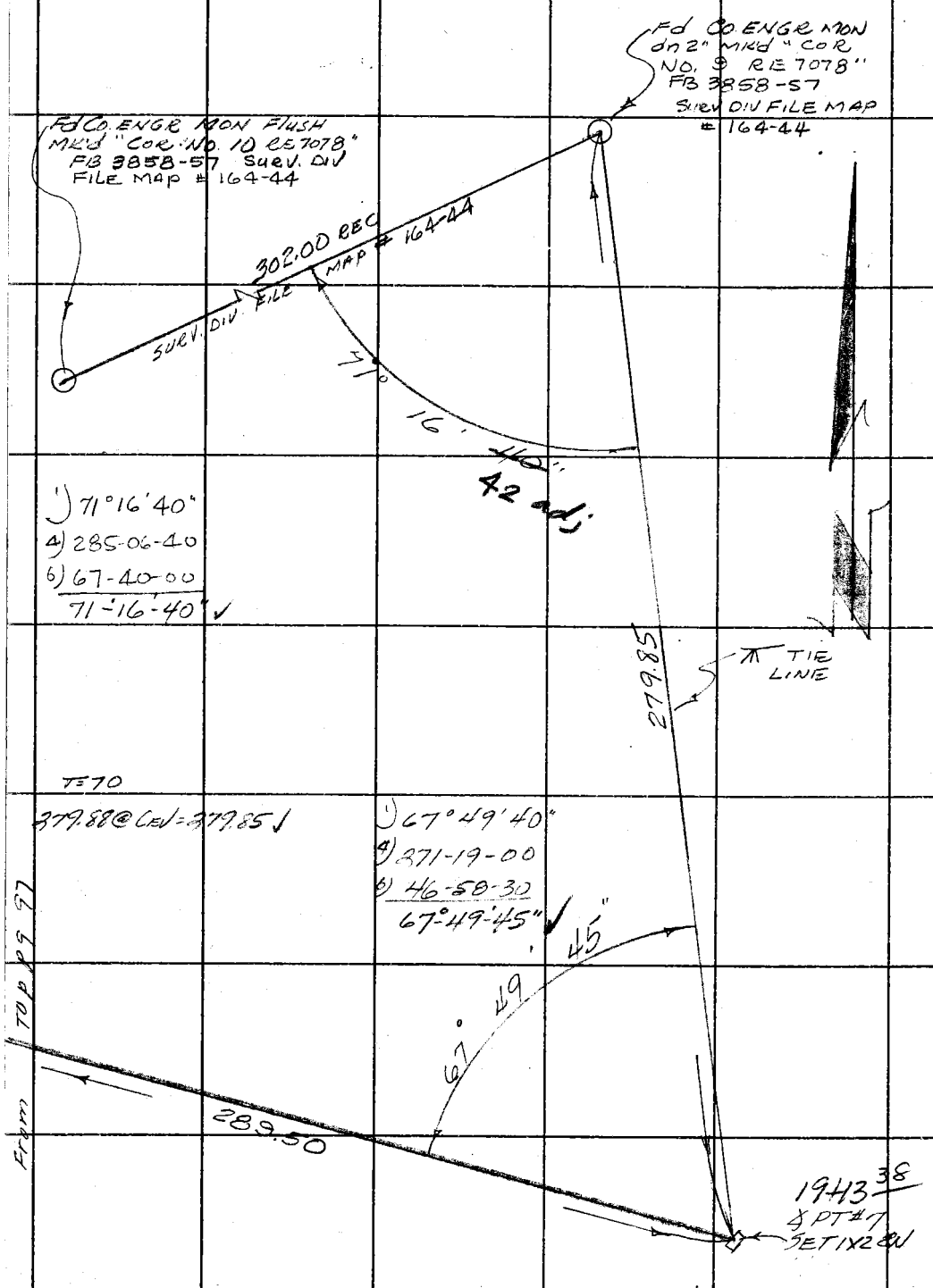

PLEASE RETURN TO
COUNTY OF LOS ANGELES
DEPARTMENT OF COUNTY ENGINEER
403 LOS ANGELES COUNTY ENGINEERING BLDG.

Do not extend this side of this line.

Note: Any Additions or Changes on This Sheet Must Be Made or Circled in Red Ink With Date and Name of Person Making Change.

WN MINI BIKE

Notes Ck'd by	Survey of WATER LINE
Map No.	JN 0054.90 Tape Std °F
Office Work	Surveyed by GUIZADO
Checked	Notes ACG Date 7/13/76
Date	Indexed L. M. PALMERY JUL 19 1976

F. B. 3850 PG. 99

dcB NO 0054.90
WHITTIER NARROS REC
AREA MINI BIKE
WATER LINE.

LOCATION OF IMPROVEMENTS

Guizado G.O.
Crowder d

Guizado AC
West
Lybrand
Fisher

Note: Any Additions or Changes on This Sheet Must be Made or Circled in Red Ink With Date and Name of Person Making Change.

Do not extend this side of this line.

PLEASE RETURN TO
COUNTY OF LOS ANGELES
DEPARTMENT OF COUNTY ENGINEER
403 LOS ANGELES COUNTY ENGINEERING BLDG.

76F3095 CE#310 3-68

WATER LINE TRAIL

Notes Ck'd by	Survey of W.N. REC MINIBIKE
Map No.	JN 005490 Tape Std 84 °F
Office Work	Surveyed by Guizado
Checked	Notes A.C.C. Date 7/12/76
Date	Indexed L. M. PALMERI JUL 19 1976

F. B. 3858 PG. 101

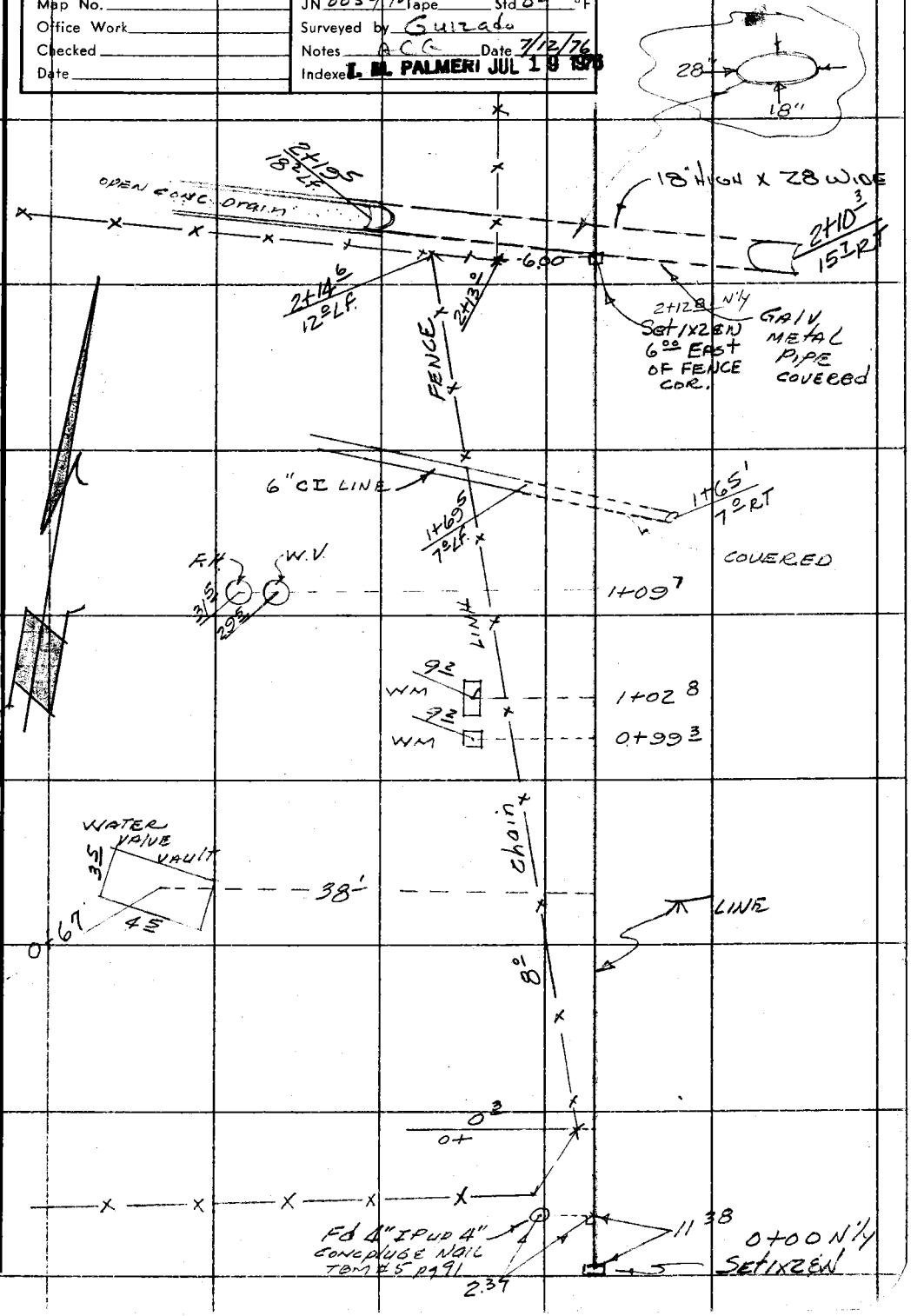

Note: Any Additions or Changes on This Sheet Must be Made or Circled in Red Ink With Date and Name of Person Making Change.

Do not extend this side of this line.

PLEASE RETURN TO
COUNTY OF LOS ANGELES
DEPARTMENT OF COUNTY ENGINEER
403 LOS ANGELES COUNTY ENGINEERING BLDG.

76F3095 CE#310 3-68

F. B 3858 PG 102

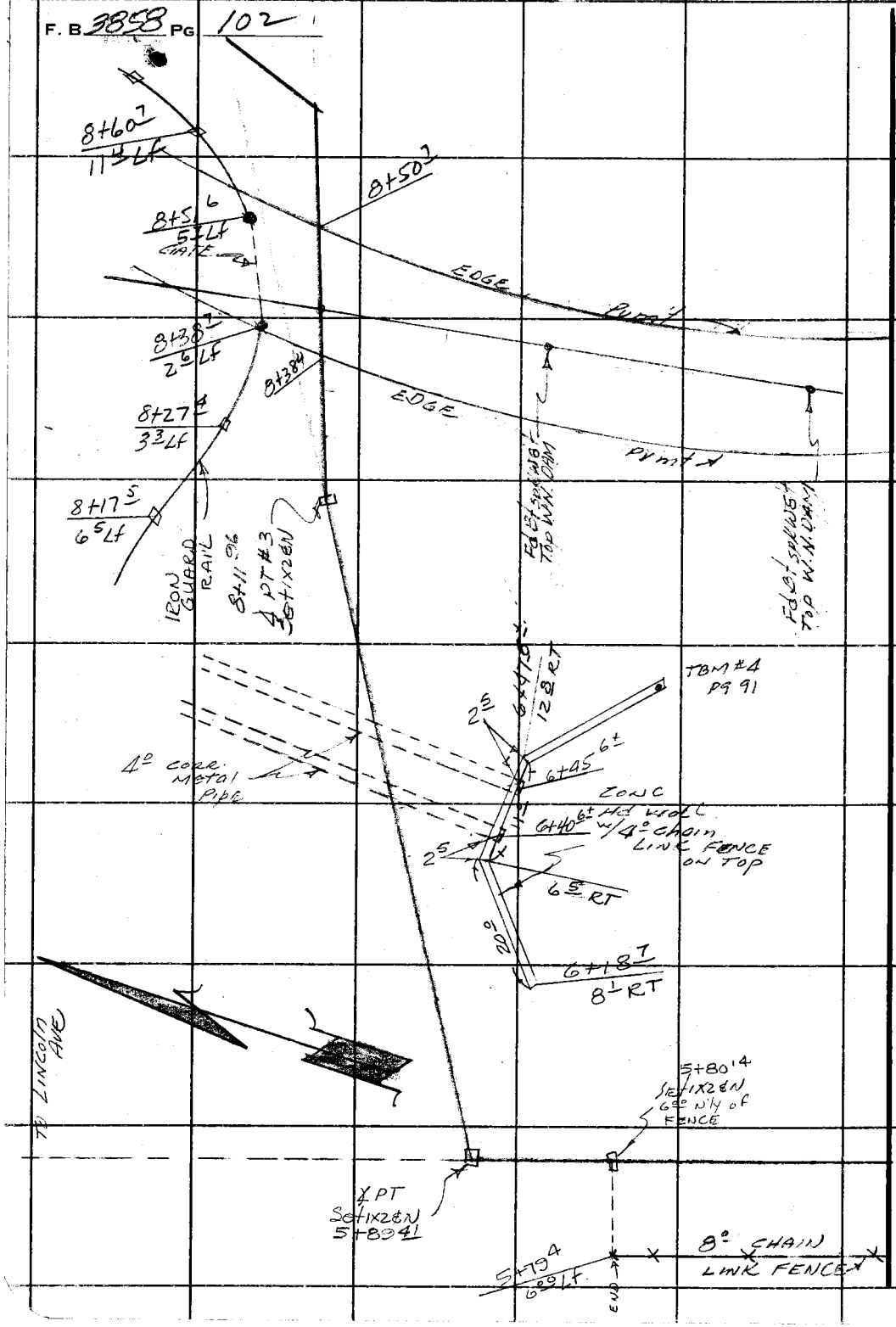

PLEASE RETURN TO
COUNTY OF LOS ANGELES
DEPARTMENT OF COUNTY ENGINEER
403 LOS ANGELES COUNTY ENGINEERING BLDG.

Do not extend this side of this line.

Note: Any Additions or Changes on This Sheet Must Be Made or Circled in Red Ink With Date and Name of Person Making Change.

Profile No.	Notes Red	Plotted	Job No. ① 0054 90	Division No. 11	F. B. 5858 Pg. 103
	Date	Date	Survey of WN REC MINI BIKE WATERLINE		
X-Sec. No.	Notes Chk. M. ~~DOSOKY~~	Checked	Survey by Guizado	Notes GOG	Date 7-14-76
	Date 8-9-76	Date	Map No.	Indexed M. PALMER	Date JUL 19 1976

0754.24

JOB NO ~~0054.90~~

WHITTIER NARROWS REC
AREA MINI BIKE TRAIL
WATERLINE

PROFILE

STATION	B. S.	H. I.	F. S.	ELEV.		
					Guizado G.O.	Guizado A C
					Crowder	West Lybrand Fisher

NOTE: ANY ADDITIONS OR CHANGES ON THIS SHEET MUST BE MADE OR CIRCLED IN RED INK, WITH DATE AND NAME OF PERSON MAKING CHANGE.

Do not extend notes this side of this line.

PLEASE RETURN TO
LOS ANGELES COUNTY ENGINEER
403 LOS ANGELES COUNTY ENGINEERING BLDG.

76-L-298 CE 307 8-70

76-L-298 CE 307 8-70

PLEASE RETURN TO
LOS ANGELES COUNTY ENGINEER
403 LOS ANGELES COUNTY ENGINEERING BLDG.

NOTE: ANY ADDITIONS OR CHANGES ON THIS SHEET MUST BE MADE OR CIRCLED IN RED INK, WITH DATE AND NAME OF PERSON MAKING CHANGE.

Do not extend notes this side of this line.

STATION	B. S.	H. I.	F. S.	ELEV.	LEFT	↑ LINE	RIGHT
TBM #5				188 23	TBM #5 ELEV = 188.23 FB3858-91 662 S'ly LINCOLN AVE & 190 W'ly TOP WN DAM 4" IP PLUG EN UP 4" NEAR COR OF 8' CHAIN LINK FENCE		
0+00				1886		↑	@ GROUND
1+00				1900			PROFILE GR.
1+65 1/2				189 86			7° RT TOP PIPE (6")
1+67				1904		↑	
1+69 5/2				190 15	7° LT TOP 6" PIPE		
2+00				1904		↑	PROFILE
2+10 3/2				188 10			15 7/2 RT. F.L. CORRUG. PIPE
2+14 5/2				1903		↑	ABOVE PIPE @ GR.
2+19 5/2				187 70	18 2/2 LT. F.L OF PIPE		
3+00				1907		↑	PROFILE
4+00				1918		↑	"
5+00				1923		↑	"
5+89 41/2	∡ PT #2			1975		↑	"
6+25				195 7/2		↑	"
6+40 6 1/2				191 89	TOP OF 4° CMP FL = 187 89/2		7 9/2 RT (calc)
+45 6 1/2				191 80	" FL = 187 80/2		11 4/2 RT (calc)
+50				195 7/2		↑	Profile

F. B. 3858 PG. 104 Job No. 0054 90 Division No. 11 Notes Red Plotted Profile
Survey of WN REC MINIBIKE WATER LINE Date Date No.
Survey by ACG Notes G. GUIZADO Notes Chk'd M. DOSOKY Checked X-Sec.
Indexed J. PALMERI Date JUL 19 1976 Date 8-9-76 Date No.

76-L-298 CE 307 8-70

PLEASE RETURN TO
LOS ANGELES COUNTY ENGINEER
403 LOS ANGELES COUNTY ENGINEERING BLDG.

NOTE: ANY ADDITIONS OR CHANGES ON THIS SHEET MUST BE MADE OR CIRCLED IN RED INK, WITH DATE AND NAME OF PERSON MAKING CHANGE.

Do not extend notes this side of this line.

STATION	B. S.	H. I.	F. S.	ELEV.	LEFT	RIGHT
6+25				195 7		PROFILE & GR
6+50	PREVIOUS PAGE			195 7		" " "
7+00				200 5		" " "
7+50				213 3		" " "
8+00				234 1		" " "
8+11 96	APT #3			239 10		1X2&N
8+38 4				239 04		ED. PAV.
8+50 7				238 77		" "
8 +65 57	APT #4			239 05		1X2&N.
9+00				233 6		PROFILE GR.
9+50				224 8		" "
10+00				216 8		" "
10+14 19	APT #5			215 64		1X2&N
10+50				210 8		PROFILE GR
11+00				206 6		" "
12+00				206 0		" "
13+00				205 4		" "
14+00				203 5		" "
15+00				202 8		" "
16+00				203 5		" "
16+ 23 88	APT #6			203 57		1X2&N

Profile Notes Red _____ Plotted _____ Job No. 0054 90 Division No. 11 F. B. 3858 Pg. 105
No. _____ Date _____ Date _____ Survey of WN REC MINI BIKE WATERLINE
X-Sec. Notes Chk'd M. DOSOKY Checked _____ Survey by ACG Notes GOG Date 7-13-76
No. _____ Date 8-9-76 Date _____ Map No. _____ Index No. PALMER Date JUL 19 1976

76-L-298 CE 307 8-70

PLEASE RETURN TO
LOS ANGELES COUNTY ENGINEER
403 LOS ANGELES COUNTY ENGINEERING BLDG.

NOTE: ANY ADDITIONS OR CHANGES ON THIS SHEET MUST BE MADE OR CIRCLED IN RED INK, WITH DATE AND NAME OF PERSON MAKING CHANGE.

Do not extend notes this side of this line.

STATION	B. S.	H. I.	F. S.	ELEV.	LEFT	RIGHT
17+00				203 6		PROFILE GR
18+00				203 3		" "
19+00				204 8		" "
19+13 ~~48~~ 38	∡PT #7 & End			205 18		1X2 & N
T.B.M #2				205 39	T.B.M #2 ELEV = 205.389 FB.3858-47 Fd Sm Bt spk in SE Cor Conc Found Slab Approx Middle Group Eucalyptus Trees 300'± So. Lincoln Ave	

F. B. 3858 Pg. 106 Job No. 0054 90 Division No. 11 Notes Red ____ Plotted ____ Profile ____
Survey of WN Rec Mini Bike Waterline Date ____ Date ____ No. ____
Survey by ACG Notes GOG Notes Chk'd M. DOSOKY Checked ____ X-Sec. ____
Index B. PALMERI Date JUL 19 1976 Date 8-9-76 Date ____ No. ____

WNRA MINI BIKE

Notes Ck'd by M. DOSOKY	Survey of WATER LINE	F.B. 3858 Pg. 107
Map No.	JN 0054 90 Tape Std 84 °F	
Office Work	Surveyed by Guizado	
Checked	Notes ACG Date 8/2/76	
Date	Indexed	

clob 0754.24

W.N.R.A MINI BIKE

TRAILS (WATER LINE)

INT. of PREVIOUSLY Measured LINES & along LINCOLN AVE

300' TAPE

Guizado

WEST

LYBRAND

NYE
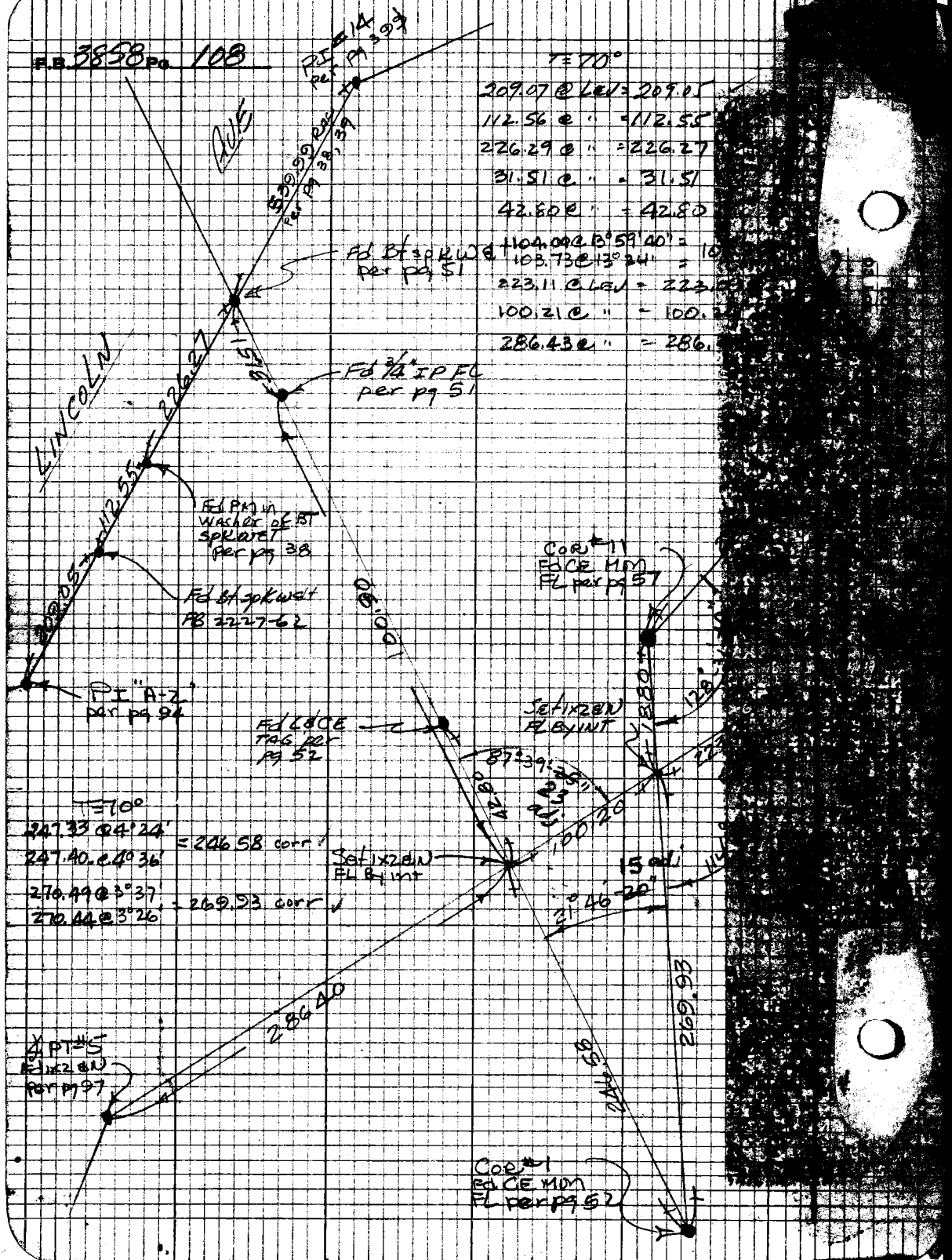
F.B. 3858 Pg. 108