by	Survey of	F. B. 3860 Pg.
	JN Tape Std °F	
	Surveyed by	
	Notes Date	
	Indexed	

	Job	Description
		SYLMAR CO. PARK 0056.1
	Index	
	Bdry.	Boundary survey of proposed Syl Co. Park E'ly. of Hubbard St. b Simshaw Ave. & Eldridge Avenue.
	Sewer	Loc. of Sewer Trunk Line fr. M. to M.H. fr. Simshaw Ave. W'ly. Eldridge Ave. & Harding Ave.
	B.M.	Bench levels for proposed Park
1	Bdry.	Monumentation of Boundary
		EL CARISO COUNTY PARK 005
5	Chek	Loc. of Lines for profile o A,B & C
5	Profile	check of the above
4	Bench levels to estab. elev's. on pro corners & existing Sewer Manholes.	
8	Set additinnal Bdr'y. Monu. on s'ly. of part site.	
4	Prop. bdr'y. survey btwn. park site & Golf Course.	
0	Bench levels for Invert elev's. on existing S.S. M.H's.	
8	Loc. of Storm Drain Manholes	
4	Bench levels to estab. elev's. on abov Storm Drain Mnaholes.	
72	X-Sec. for above Park Site	

P. W. file O.K. April, '86

Microfilmed Jan 85

Notes Ck'd by	Survey of SYLMAR CO PARK
Map No.	JN 0056.14 Tape #017 Std 68 °F
Office Work	Surveyed by R. C. DALE
Checked	Notes R. C. DALE Date 6-2-71
Date	Indexed R. J. GALLI JUL 22 '71

F. B. 3860 PG. 5

SYLMAR CO PARK (PROPOSED)

JN 0056.14

JUNE 2 1971

BOUNDARY LINE SURVEY OF PROPOSED SYLMAR CO. PARK

REF

LA CITY FB 17503-63-64
" " FB 50438-
" " PE 2H-507-512
PE 2B-593, 594
TR 24741
TR 24742
TR 25815
TR 25817
TR 25835
TR 20632
TR 21430
TR 21698
LA CITY FB PE 2C-853, 849, 844, 842
" " FB PE 2D-692
" " FB 12262-28-29
LA CO F.C. FB 2045-7-17

PARTY

R.C. DALE
C.W. ADAMS
J.D. MAHER
F.M. DERBY

Note: Any Additions or Changes on This Sheet Must be Made or Circled in Red Ink With Date and Name of Person Making Change.

Do not extend this side of this line.

PLEASE RETURN TO
COUNTY OF LOS ANGELES
DEPARTMENT OF COUNTY ENGINEER
403 LOS ANGELES COUNTY ENGINEERING BLDG.

76F309S CE#310 3-68

F. B. 3860 PG. 10

INDEX

PLEASE RETURN TO
COUNTY OF LOS ANGELES
DEPARTMENT OF COUNTY ENGINEER
403 LOS ANGELES COUNTY ENGINEERING BLDG.

Do not extend this side of this line.

Note: Any Additions or Changes on This Sheet Must be Made or Circled in Red Ink With Date and Name of Person Making Change.

Notes Ck'd by	Survey of SYLMAR CO PARK
Map No.	JN0 056.14 Tape 0117 Std 68 °F
Office Work	Surveyed by R. C. DALE
Checked	Notes R. C. DALE Date 6-2-71
Date	Indexed O. J. GALLI JUL 22 '71

F. B. 3860 PG. 7

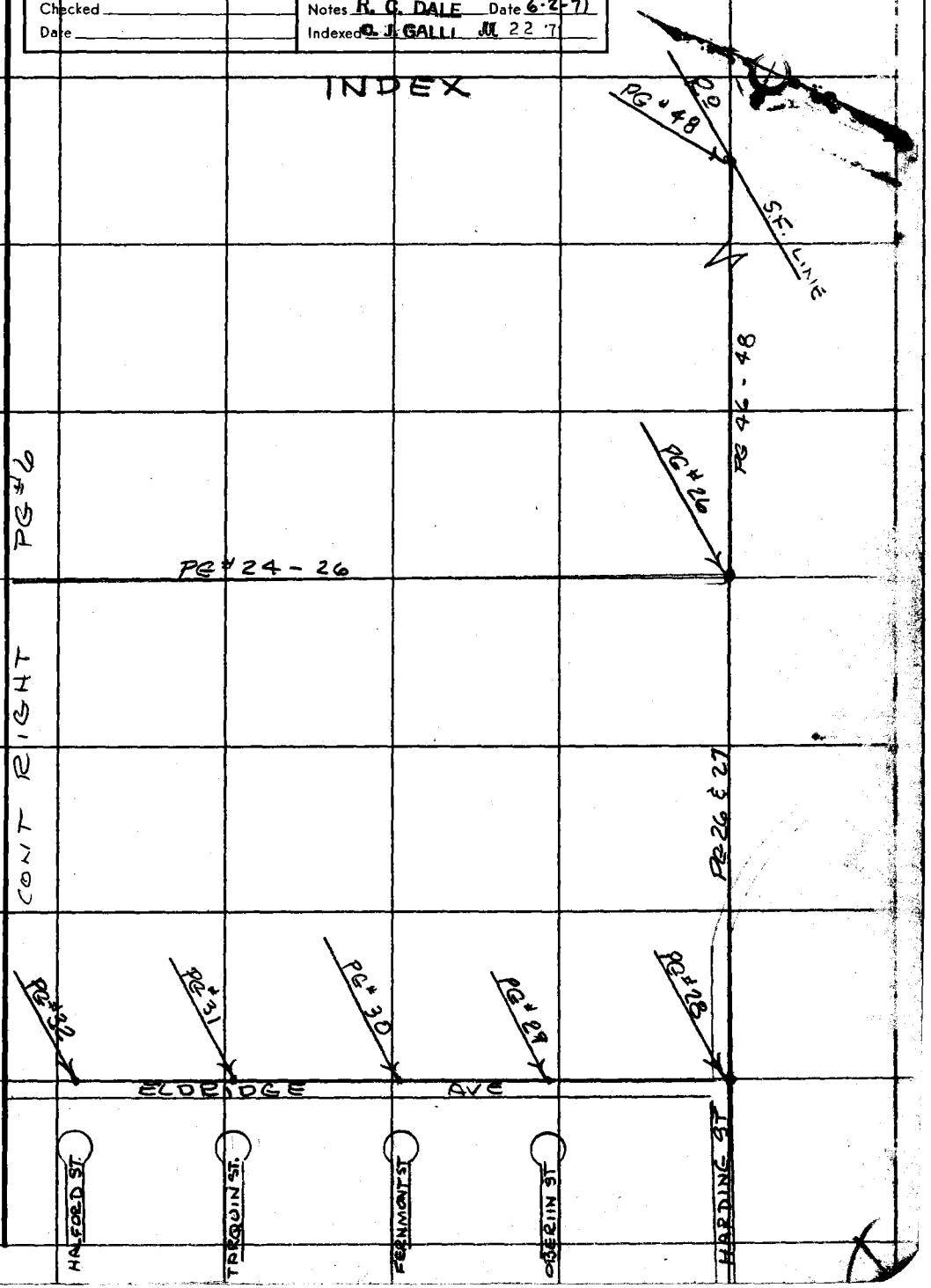

Note: Any Additions or Changes on This Sheet Must be Made or Circled in Red Ink With Date and Name of Person Making Change.

Do not extend this side of this line.

PLEASE RETURN TO
COUNTY OF LOS ANGELES
DEPARTMENT OF COUNTY ENGINEER
403 LOS ANGELES COUNTY ENGINEERING BLDG.

76F3095 CE#310 3-68

Notes Ck'd by H. HOLMAN	Survey of SYLMAR CO. PARK	F. B. 3860 PG. 9
Map No. B-5183	JN 0056.14 Tape Std 68 °F	
Office Work	Surveyed by R. C. DALE	
Checked H. HOLMAN	Notes R. C. DALE Date 6-2-71	
Date 11-2-72	Indexed O. J. GA[illegible] JUL 22 '71	

W.S. 53, B-1

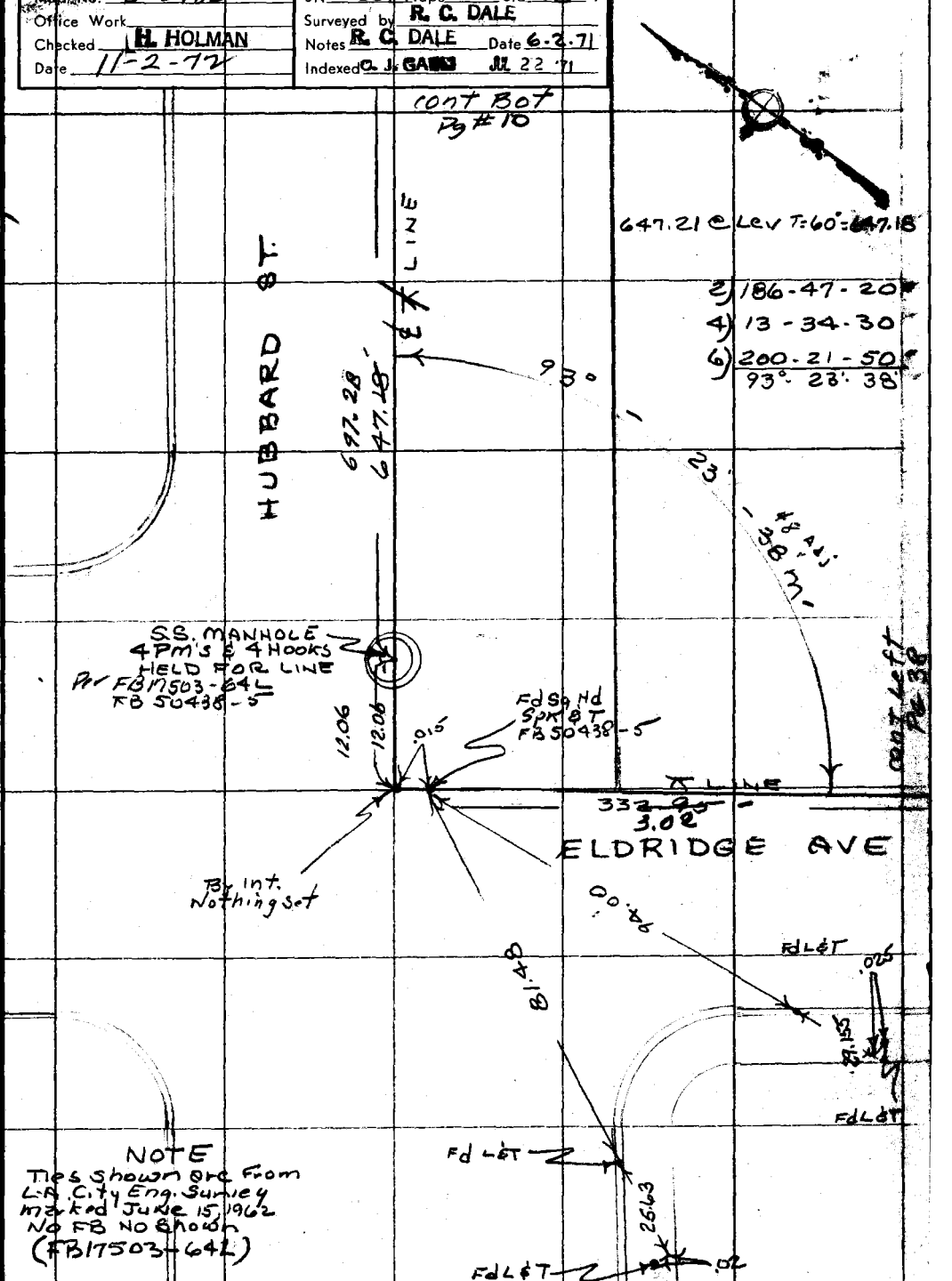

NOTE
Ties shown are from
L.A. City Eng. Survey
marked June 15, 1962
No FB No Shown
(FB17503-64L)

Note: Any Additions or Changes on This Sheet Must be Made or Circled in Red Ink With Date and Name of Person Making Change.

Do not extend this side of this line.

PLEASE RETURN TO
COUNTY OF LOS ANGELES
DEPARTMENT OF COUNTY ENGINEER
403 LOS ANGELES COUNTY ENGINEERING BLDG.

76F309S CE#310 3-68

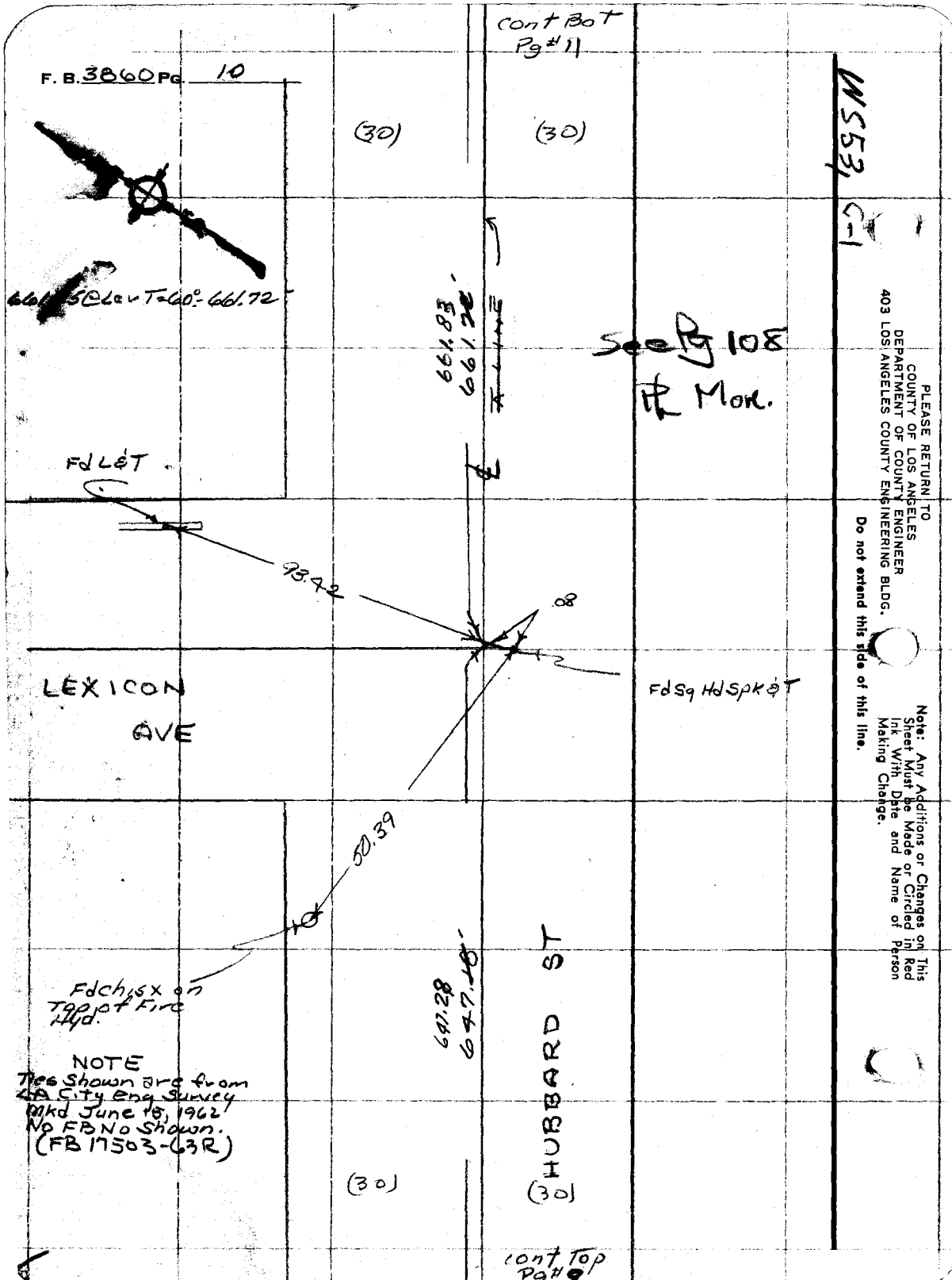

F. B. 3860 Pg. 10
Cont Bot Pg#11
(30)
(30)
661.83
661.72
See Pg 108 Pk Mon.
Fd L&T
93.42
.08
LEXICON AVE
Fd Sq Hd Spk & T
50.39
Fd chisx on Top of Fire Hyd.
647.28
647.18
HUBBARD ST
NOTE
Ties Shown are from LA City Eng Survey Mkd June 15, 1962 No FB No Shown. (FB 17503-63R)
(30)
(30)
Cont Top Pg#9
PLEASE RETURN TO
COUNTY OF LOS ANGELES
DEPARTMENT OF COUNTY ENGINEER
403 LOS ANGELES COUNTY ENGINEERING BLDG.
Do not extend this side of this line.
Note: Any Additions or Changes on This Sheet Must be Made or Circled in Red Ink With Date and Name of Person Making Change.

Notes Ck'd by H. HOLMAN
Map No. B-5183
Office Work
Checked H. HOLMAN
Date 11-2-72

Survey of SYLMAR CO PARK
JN 0056.4 Tape Std 68 °F
Surveyed by R. C. DALE
Notes R. C. DALE Date 6-3-71
Indexed R. J. GALLI JUL 22 71

F. B. 3860 PG. 11

W.S.53 C1

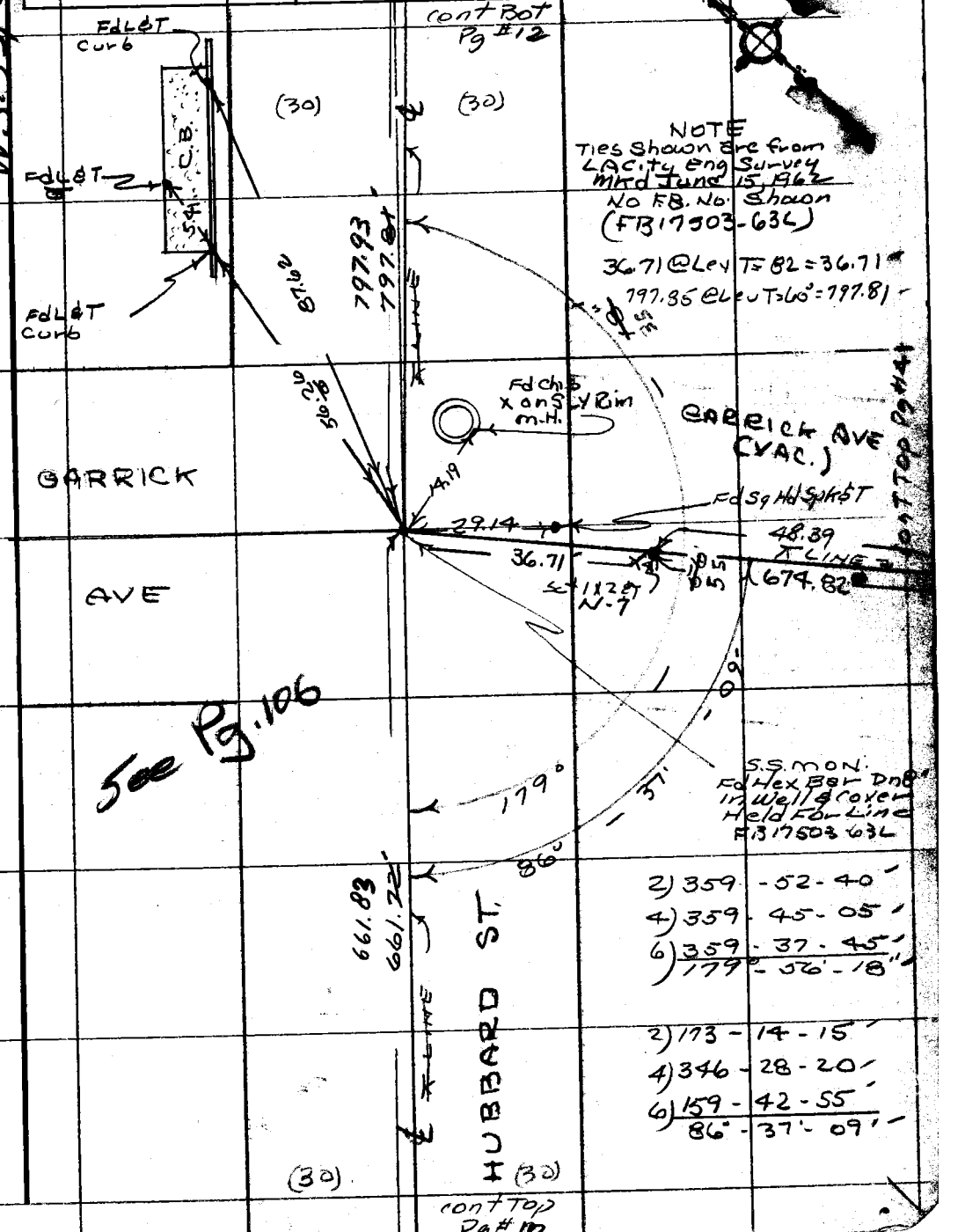

NOTE
Ties Shown are from
LA City Eng Survey
Mkd June 15, 1962
No F.B. No. Shown
(FB 17503-63L)

36.71 @ Lev T = 82 = 36.71
797.35 @ Lev T = 66' = 797.81

S.S. MON.
Fd Hex Bar Dn 8"
in Well & Cover
Held For Line
FB 17503 63L

2) 359 - 52 - 40
4) 359 - 45 - 05
6) 359 - 37 - 45
179° - 56' - 18"

2) 173 - 14 - 15
4) 346 - 28 - 20
6) 159 - 42 - 55
86° - 37' - 09'

Note: Any Additions or Changes on This Sheet Must be Made or Circled in Red Ink With Date and Name of Person Making Change.

Do not extend this side of this line.

PLEASE RETURN TO
COUNTY OF LOS ANGELES
DEPARTMENT OF COUNTY ENGINEER
403 LOS ANGELES COUNTY ENGINEERING BLDG.

16F309S CE#310 3-68

Cont Bot
Pg # 13

F. B. 3860 PG. 12

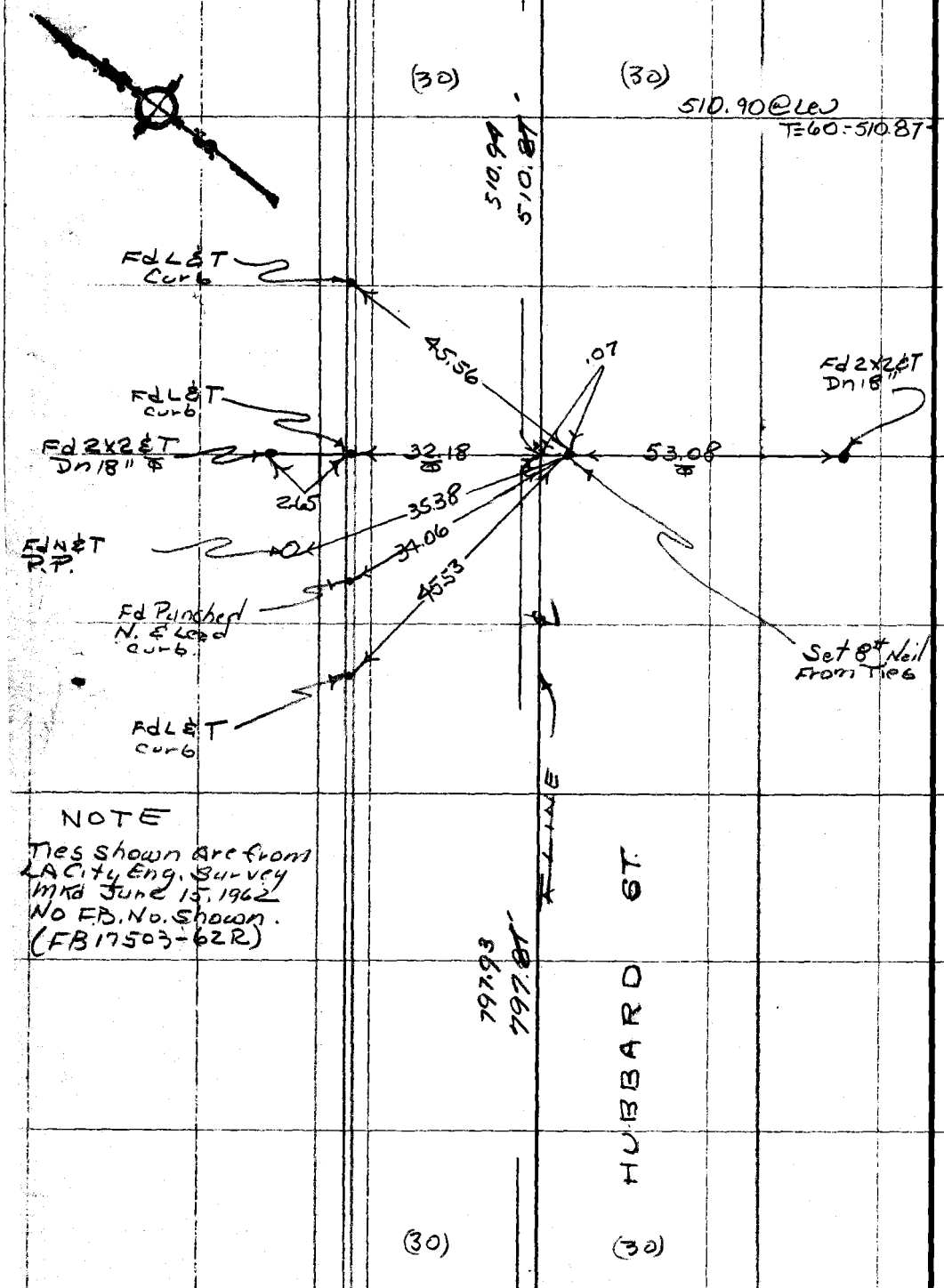

NOTE
Ties shown are from LA City Eng. Survey Mkd June 15, 1962 No F.B. No. shown. (FB 17503-62R)

PLEASE RETURN TO
COUNTY OF LOS ANGELES
DEPARTMENT OF COUNTY ENGINEER
403 LOS ANGELES COUNTY ENGINEERING BLDG.

Do not extend this side of this line.

Note: Any Additions or Changes on This Sheet Must be Made or Circled in Red Ink With Date and Name of Person Making Change.

Cont Top
Pg # 11

Notes Ck'd by H. HOLMAN	Survey of SYLMAR CO. PARK
Map No. B-5183	JN 0056.14 Tape Std. 68 °F
Office Work	Surveyed by R. C. DALE
Checked H. HOLMAN	Notes R. C. DALE Date 6-3-71
Date 11-2-72	Indexed R. J. GALI JUL 22 '71

F. B. 3860 PG. 18

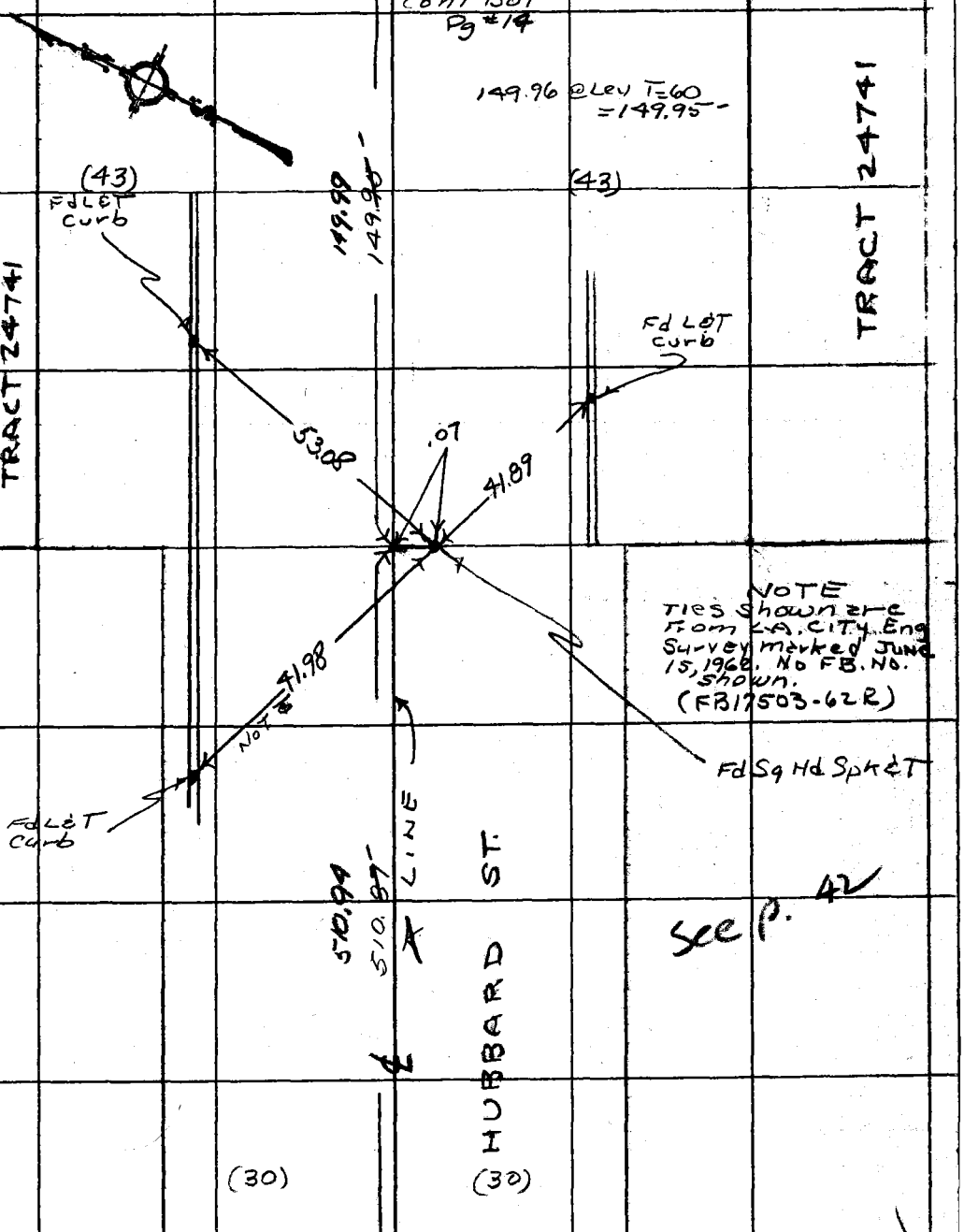

Note: Any Additions or Changes on This Sheet Must be Made or Circled in Red Ink With Date and Name of Person Making Change.

Do not extend this side of this line.

PLEASE RETURN TO
COUNTY OF LOS ANGELES
DEPARTMENT OF COUNTY ENGINEER
403 LOS ANGELES COUNTY ENGINEERING BLDG.

16F309S CE#310 3-68

F. B. 3860 Pg. 14

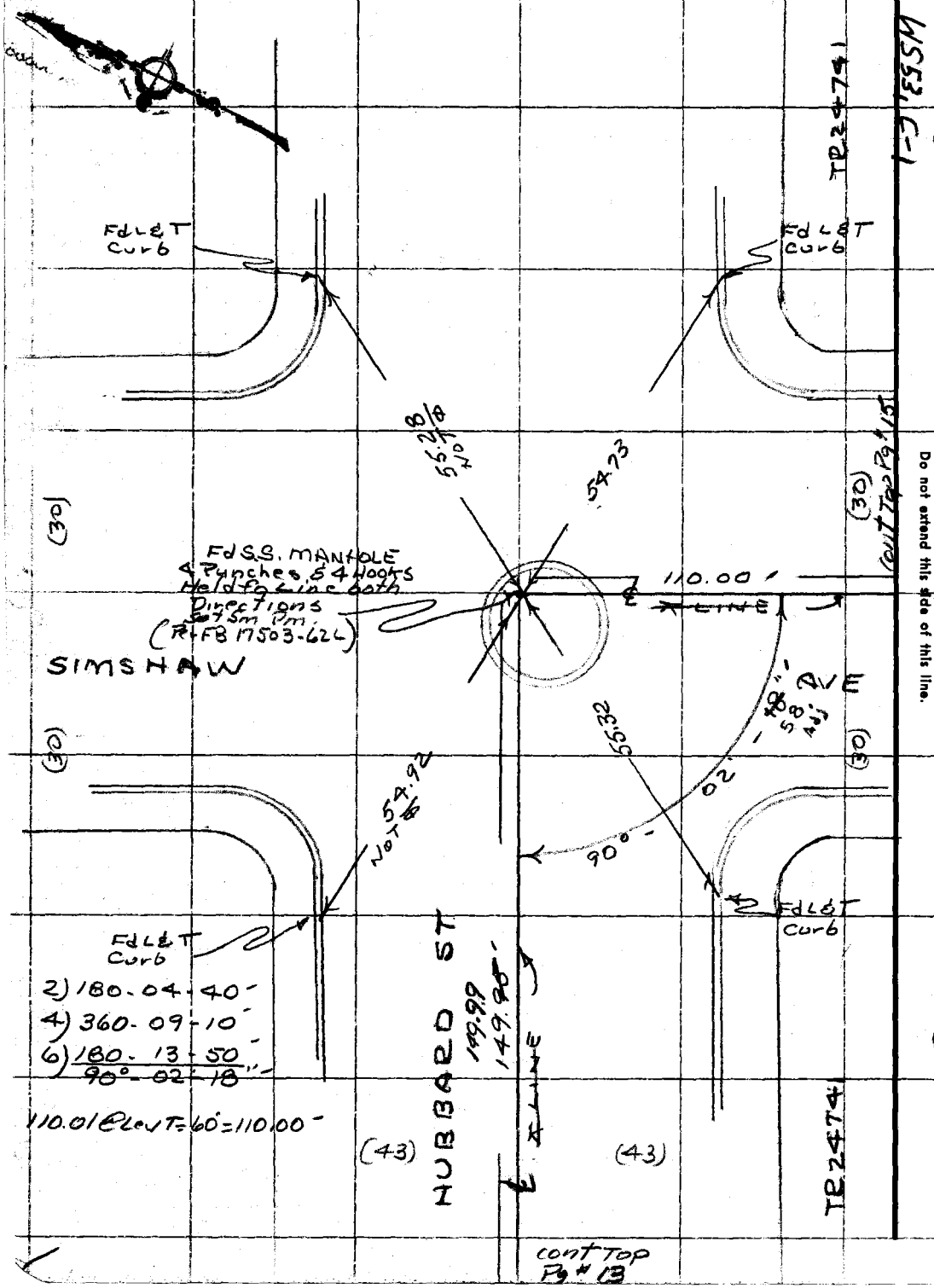

PLEASE RETURN TO
COUNTY OF LOS ANGELES
DEPARTMENT OF COUNTY ENGINEER
403 LOS ANGELES COUNTY ENGINEERING BLDG.

Do not extend this side of this line.

Note: Any Additions or Changes on This Sheet Must be Made or Circled in Red Ink With Date and Name of Person Making Change.

Notes Ck'd by H. HOLMAN	Survey of SYLMAR CO. PARK
Map No. B-5183	JN 0056.14 Tape 0117 Std 68 °F
Office Work	Surveyed by R. C. DALE
Checked H. HOLMAN	Notes R. C. DALE Date 6-7-71
Date 11-2-72	Indexed B. J. GALLI JUL 22 '71

F. B. 3860 PG. 15

W.S. 53, C-1

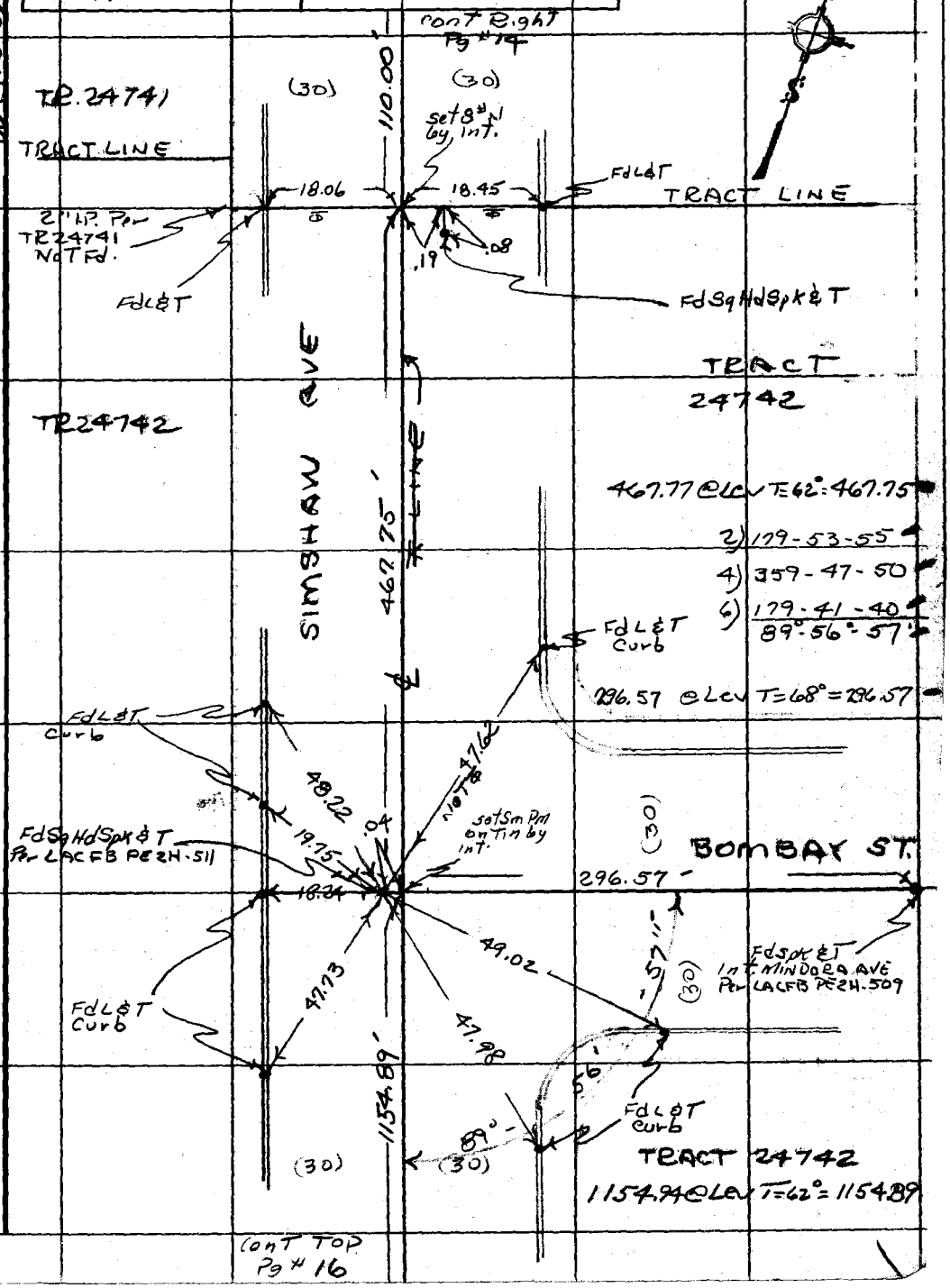

Note: Any Additions or Changes on This Sheet Must be Made or Circled in Red Ink With Date and Name of Person Making Change.

Do not extend this side of this line.

PLEASE RETURN TO
COUNTY OF LOS ANGELES
DEPARTMENT OF COUNTY ENGINEER
403 LOS ANGELES COUNTY ENGINEERING BLDG.

76F3095 CE#310 3-68

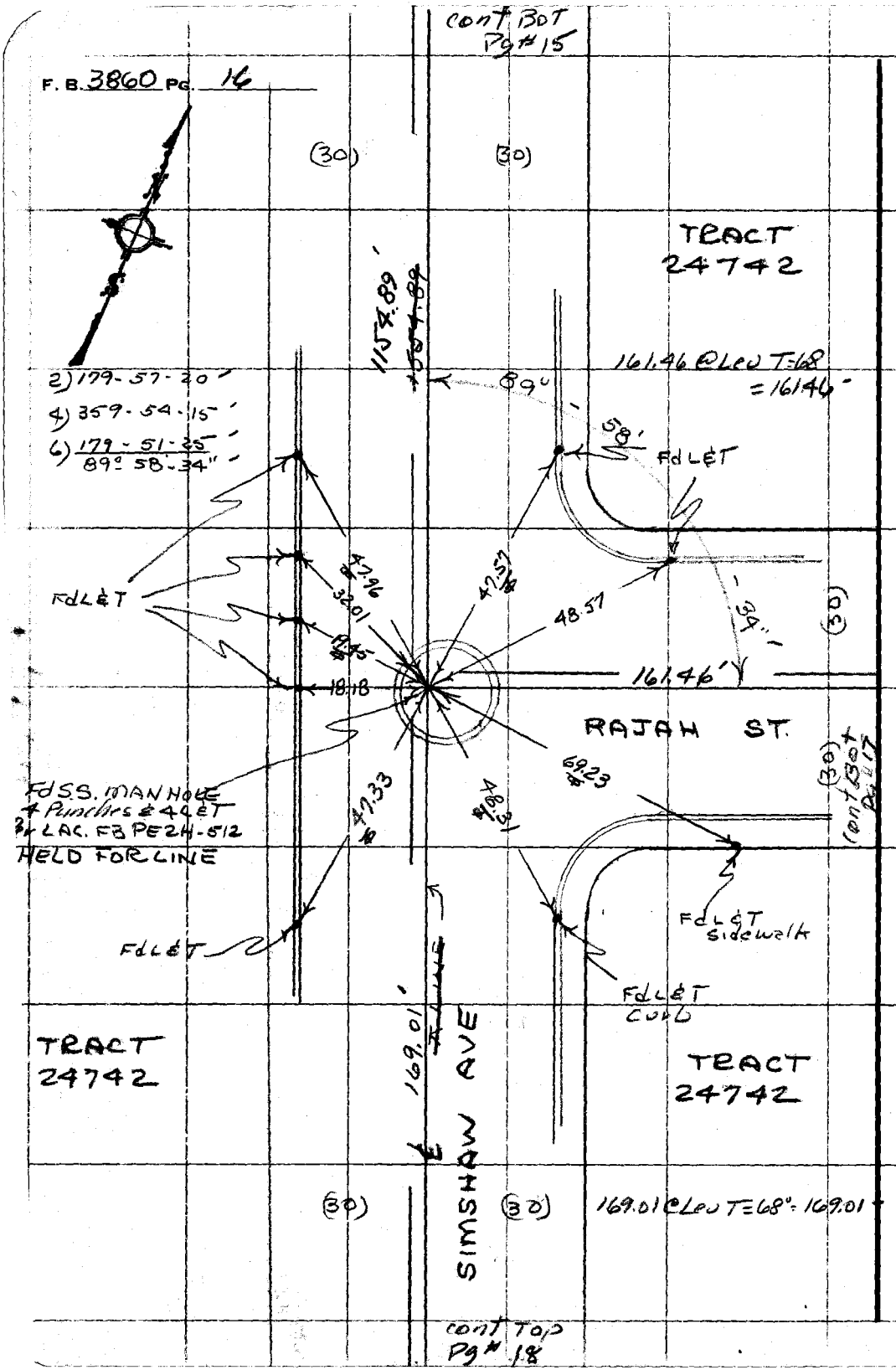

PLEASE RETURN TO
COUNTY OF LOS ANGELES
DEPARTMENT OF COUNTY ENGINEER
403 LOS ANGELES COUNTY ENGINEERING BLDG.

Do not extend this side of this line.

Note: Any Additions or Changes on This Sheet Must be Made or Circled in Red Ink With Date and Name of Person Making Change.

Notes Ck'd by H. HOLMAN	Survey of SYLMAR CO. PARK
Map No. B - 5183	JN 0056.14 Tape 0117 Std 68 °F
Office Work	Surveyed by R. C. DALE
Checked H. HOLMAN	Notes R. C. DALE Date 6-9-71
Date 11-2-72	Indexed G. J. GALLI JL 22 '71

F. B. 3860 PG. 17

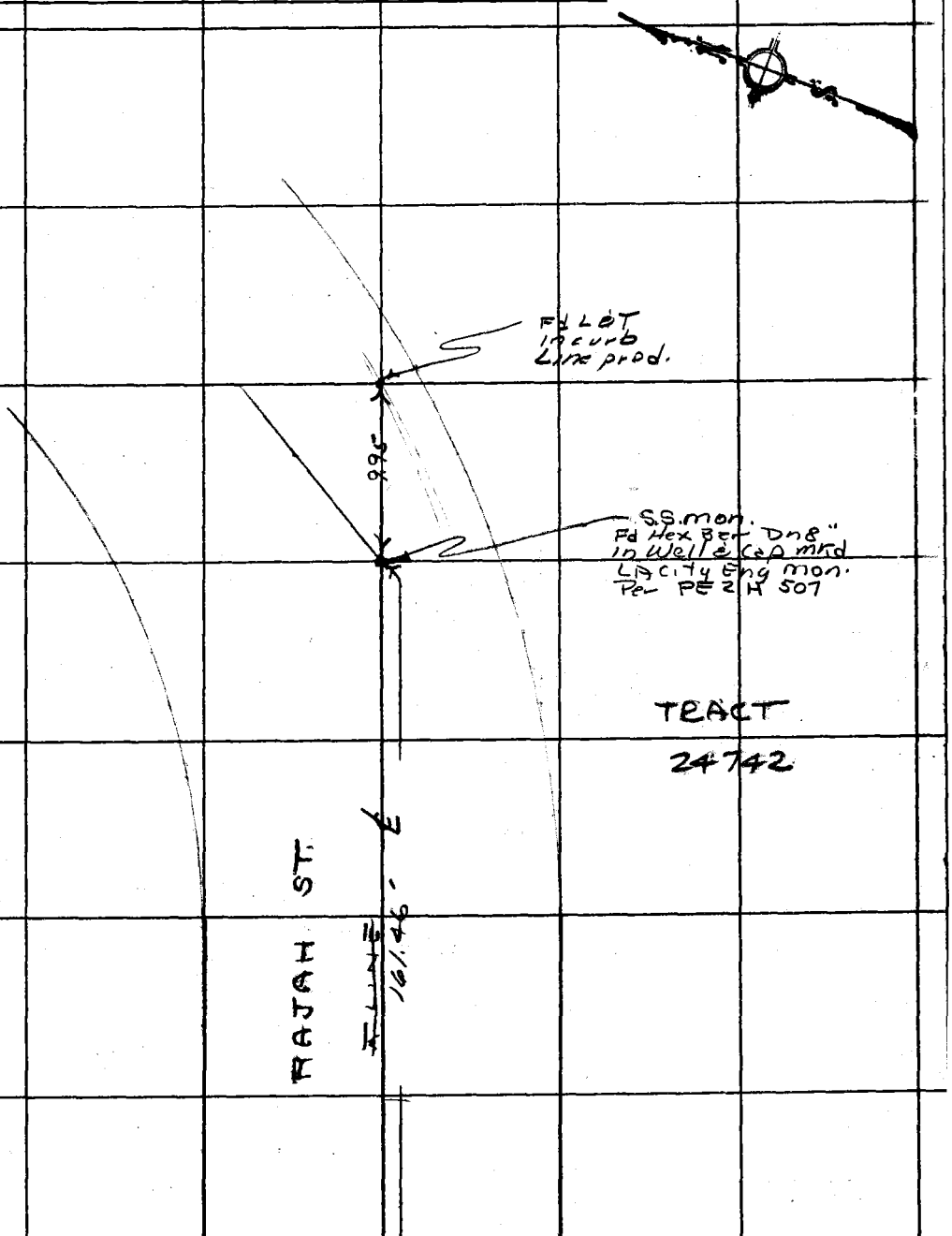

Notes: Any Additions or Changes on This Sheet Must be Made or Circled in Red Ink With Date and Name of Person Making Change.

Do not extend this side of this line.

PLEASE RETURN TO
COUNTY OF LOS ANGELES
DEPARTMENT OF COUNTY ENGINEER
403 LOS ANGELES COUNTY ENGINEERING BLDG.

cont. Right
Pg #16

16F309S CE#310 3-68

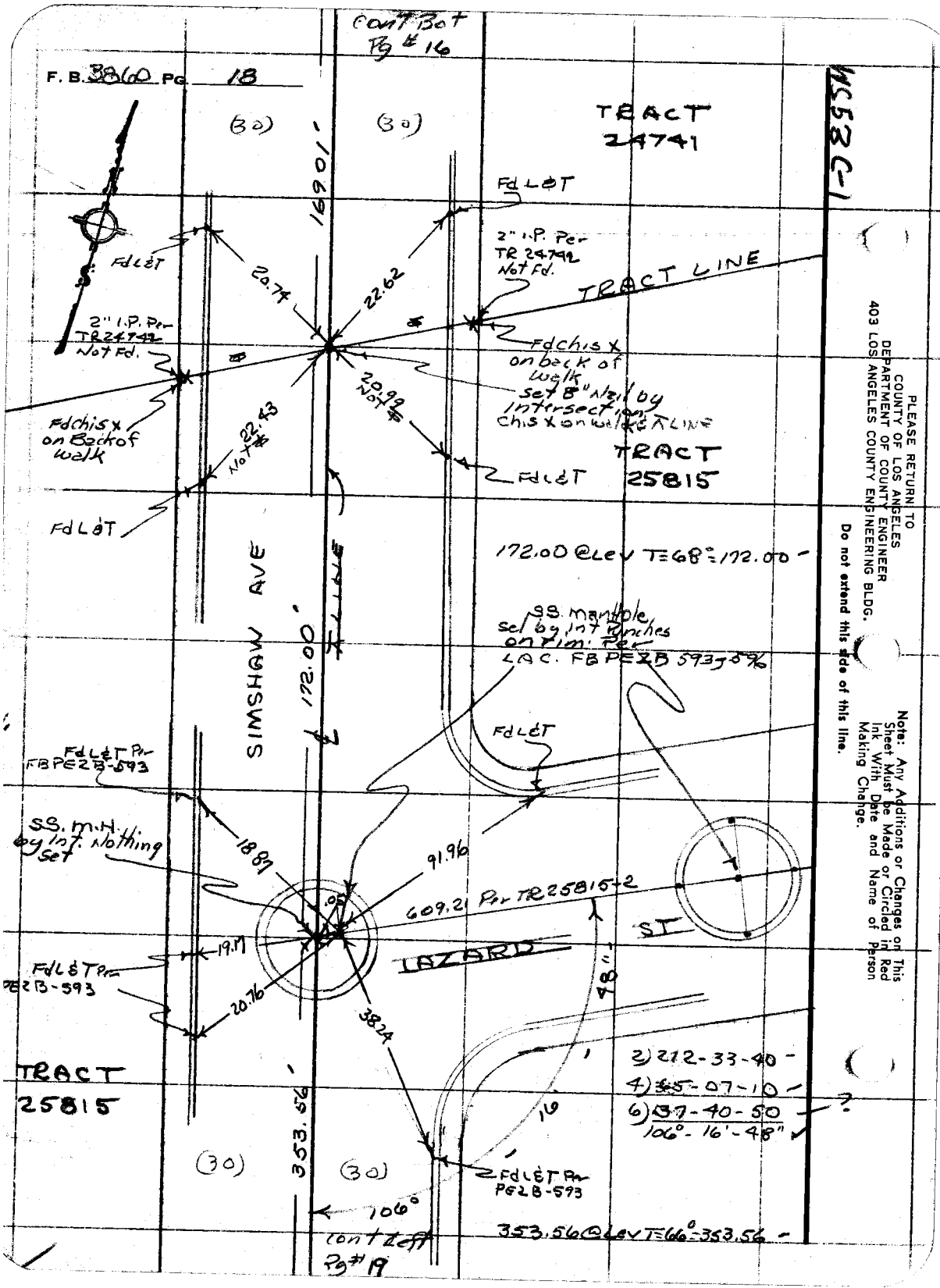

PLEASE RETURN TO
COUNTY OF LOS ANGELES
DEPARTMENT OF COUNTY ENGINEER
403 LOS ANGELES COUNTY ENGINEERING BLDG.

Do not extend this side of this line.

Note: Any Additions or Changes on This Sheet Must be Made or Circled in Red Ink With Date and Name of Person Making Change.

Notes Ck'd by H. HOLMAN	Survey of SYLMAR CO. PARK
Map No. B-5183	JN 0056.4 Tape 0117 Std 68 °F
Office Work	Surveyed by R. C. DALE
Checked H. HOLMAN	Notes R. C. DALE Date 6-10-71
Date 11-2-72	Indexed R. J. GALLI JUL 22 '71

F. B. 3860 PG. 19

WS53C-1

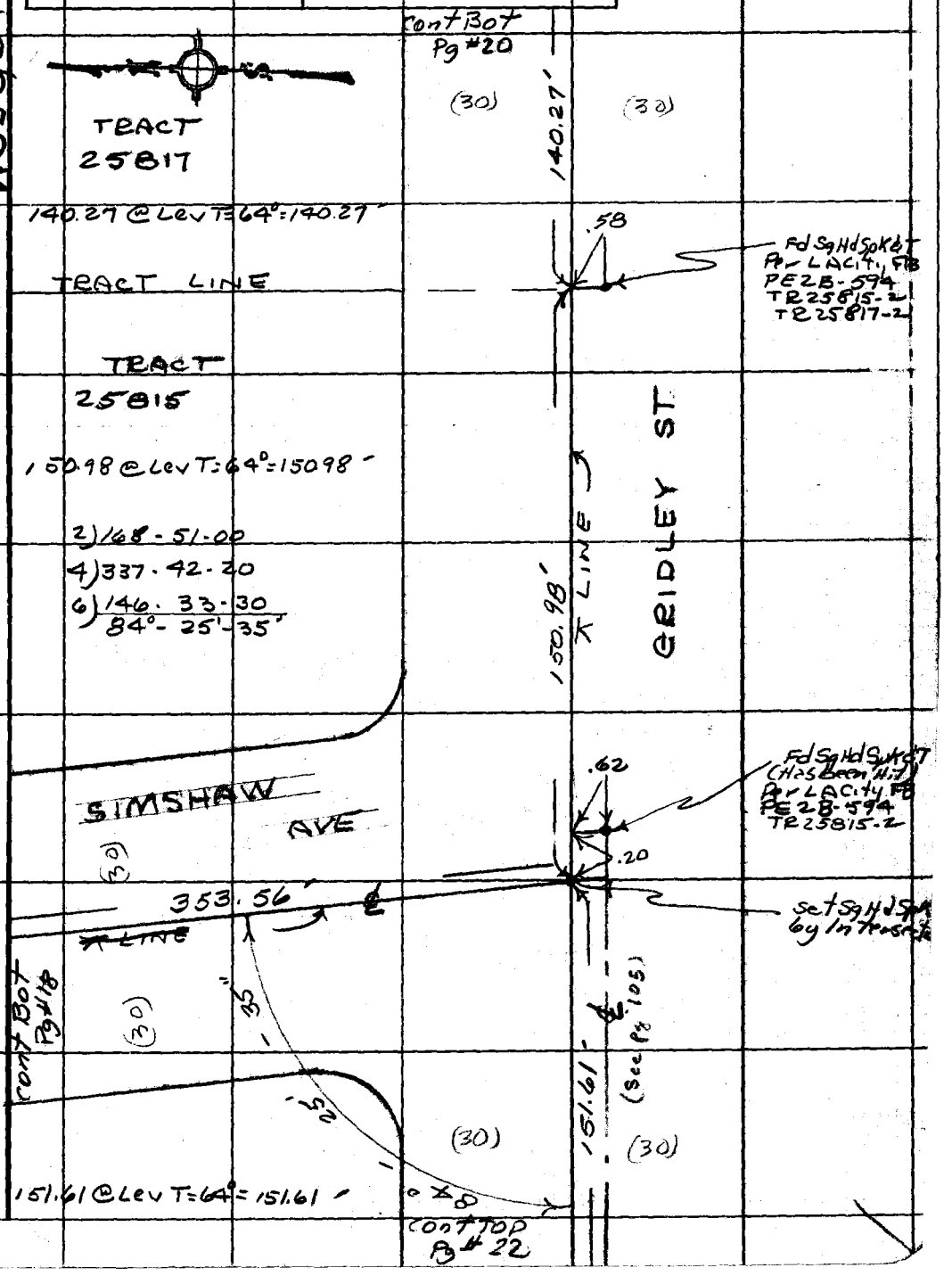

Note: Any Additions or Changes on This Sheet Must be Made or Circled in Red Ink With Date and Name of Person Making Change.

Do not extend this side of this line.

PLEASE RETURN TO
COUNTY OF LOS ANGELES
DEPARTMENT OF COUNTY ENGINEER
403 LOS ANGELES COUNTY ENGINEERING BLDG.

76F3095 CE#310 3-68

cont Bot
Pg #21

W553 C-1

F. B. 3860 PG. 20

(30) (30)

173.02'

.52

TIBBETTS ST.

Fd Sq Hd Spk & T
Per TR 25835-2

115.76'

K LINE

173.02 @ Lev T=64° = 173.02'

115.76 @ Lev T=64° = 115.76'

TRACT
25835

SYL. L-10
1963

SYL. L-10
Fd 2" Brass Cap mon
in well & cover
City Eng. Tri. Station

.54

BRIDLEY ST.

TRACT LINE

TRACT
25817

(30) (30)

376.78 @ Lev T=64° = 376.77'

376.77'

CATHY ST

.56

Fd Spk & T
Per TR 25817-2

140.27'

cont. Top
Pg #19

PLEASE RETURN TO
COUNTY OF LOS ANGELES
DEPARTMENT OF COUNTY ENGINEER
403 LOS ANGELES COUNTY ENGINEERING BLDG.

Do not extend this side of this line.

Note: Any Additions or Changes on This Sheet Must be Made or Circled in Red Ink With Date and Name of Person Making Change.

Notes Ck'd by H. HOLMAN	Survey of SYLMAR CO PARK	F. B. 3860 PG. 21
Map No. B-5183	JN 0056.14 Tape .0117 Std 68 °F	
Office Work	Surveyed by R. C. DALE	
Checked H. HOLMAN	Notes R. C. DALE Date 6-11-71	
Date 11-2-72	Indexed J. GALL JUL 22 71	

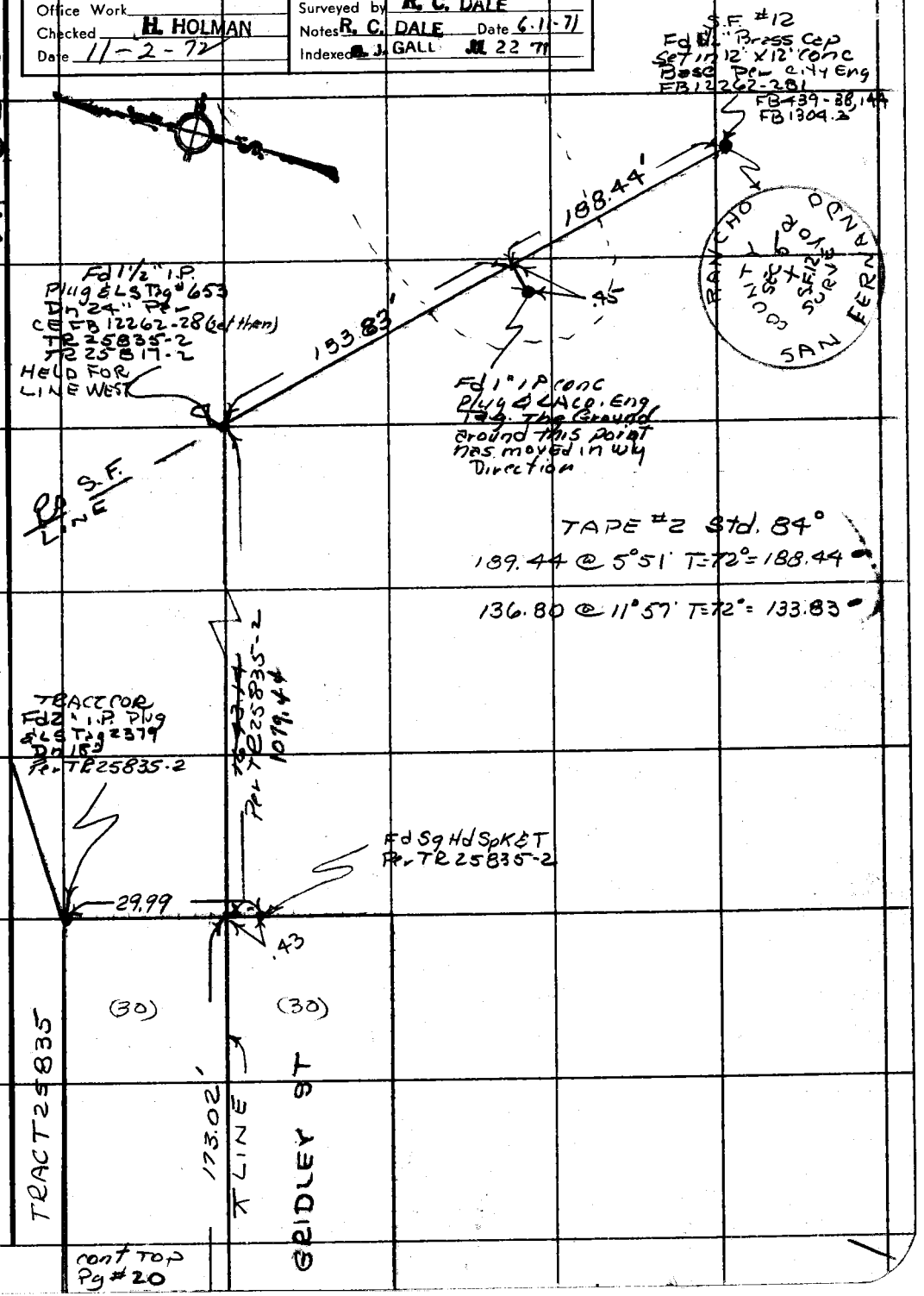

Note: Any Additions or Changes on This Sheet Must be Made or Circled in Red Ink With Date and Name of Person Making Change.

Do not extend this side of this line.

PLEASE RETURN TO
COUNTY OF LOS ANGELES
DEPARTMENT OF COUNTY ENGINEER
403 LOS ANGELES COUNTY ENGINEERING BLDG.

16F309S CE#310 3-68

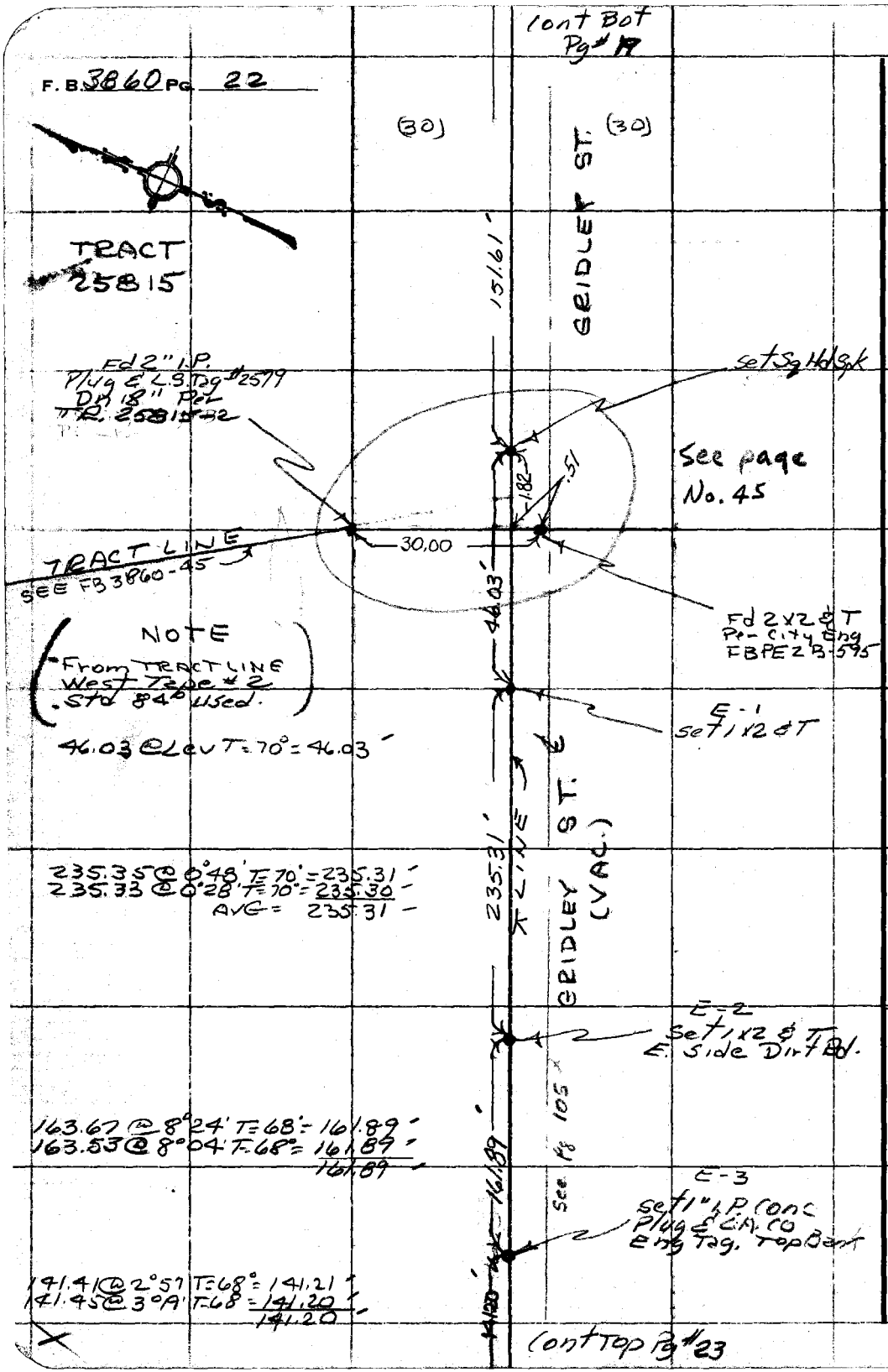

PLEASE RETURN TO
COUNTY OF LOS ANGELES
DEPARTMENT OF COUNTY ENGINEER
403 LOS ANGELES COUNTY ENGINEERING BLDG.
Do not extend this side of this line.
Note: Any Additions or Changes on This Sheet Must be Made or Circled in Red Ink With Date and Name of Person Making Change.

Notes Ck'd by H. HOLMAN	Survey of SYLMAR CO. PARK
Map No. B-5183	JN0056.14 Tape #2 Std 84 °F
Office Work	Surveyed by R. C. DALE
Checked H. HOLMAN	Notes R. C. DALE Date 6-14-71
Date 11-2-72	Indexed [illegible]

F. B. 3860 PG. 23

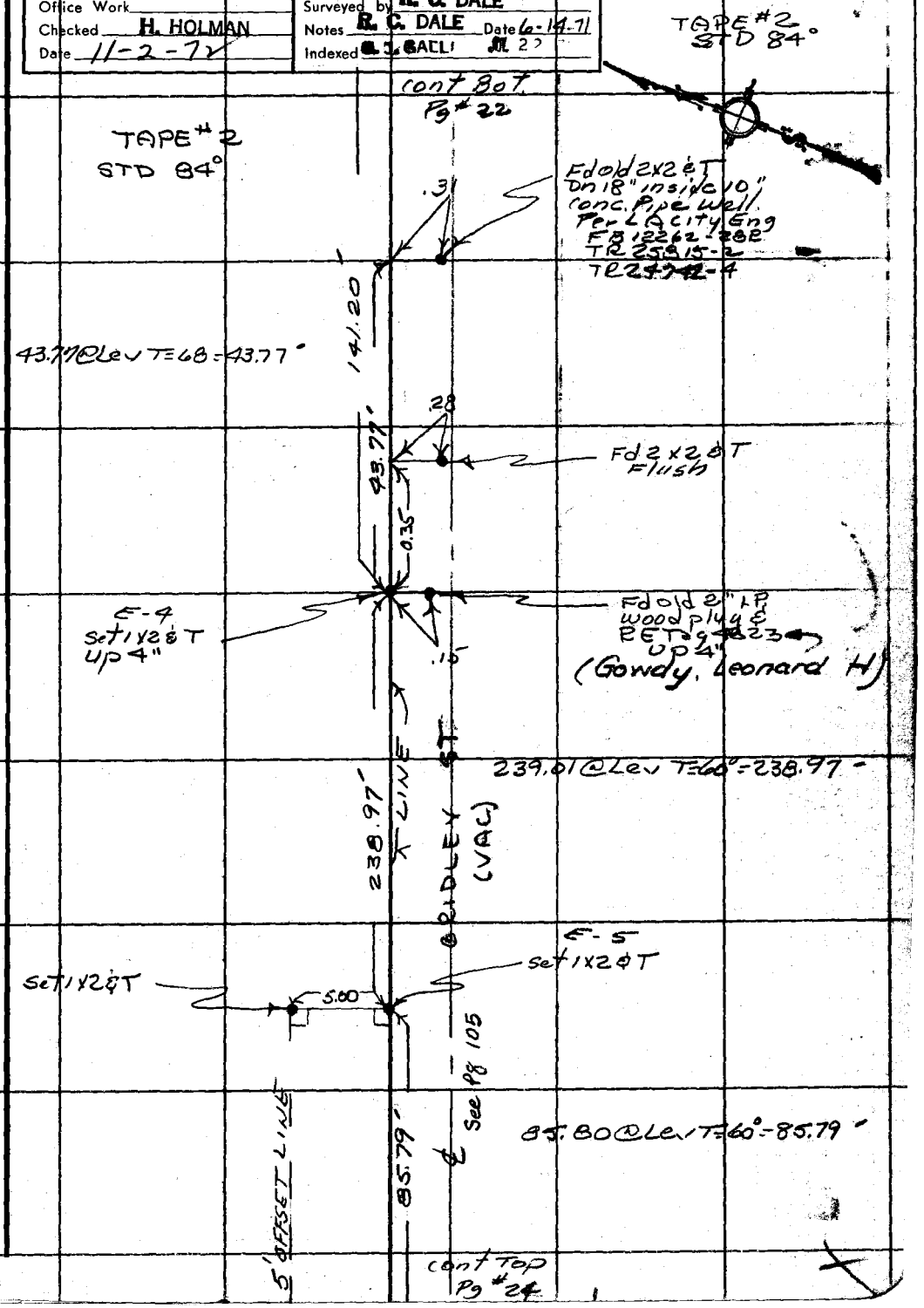

Note: Any Additions or Changes on This Sheet Must be Made or Circled in Red Ink With Date and Name of Person Making Change.

Do not extend this side of this line.

PLEASE RETURN TO
COUNTY OF LOS ANGELES
DEPARTMENT OF COUNTY ENGINEER
403 LOS ANGELES COUNTY ENGINEERING BLDG.

76F309S CE#310 3-68

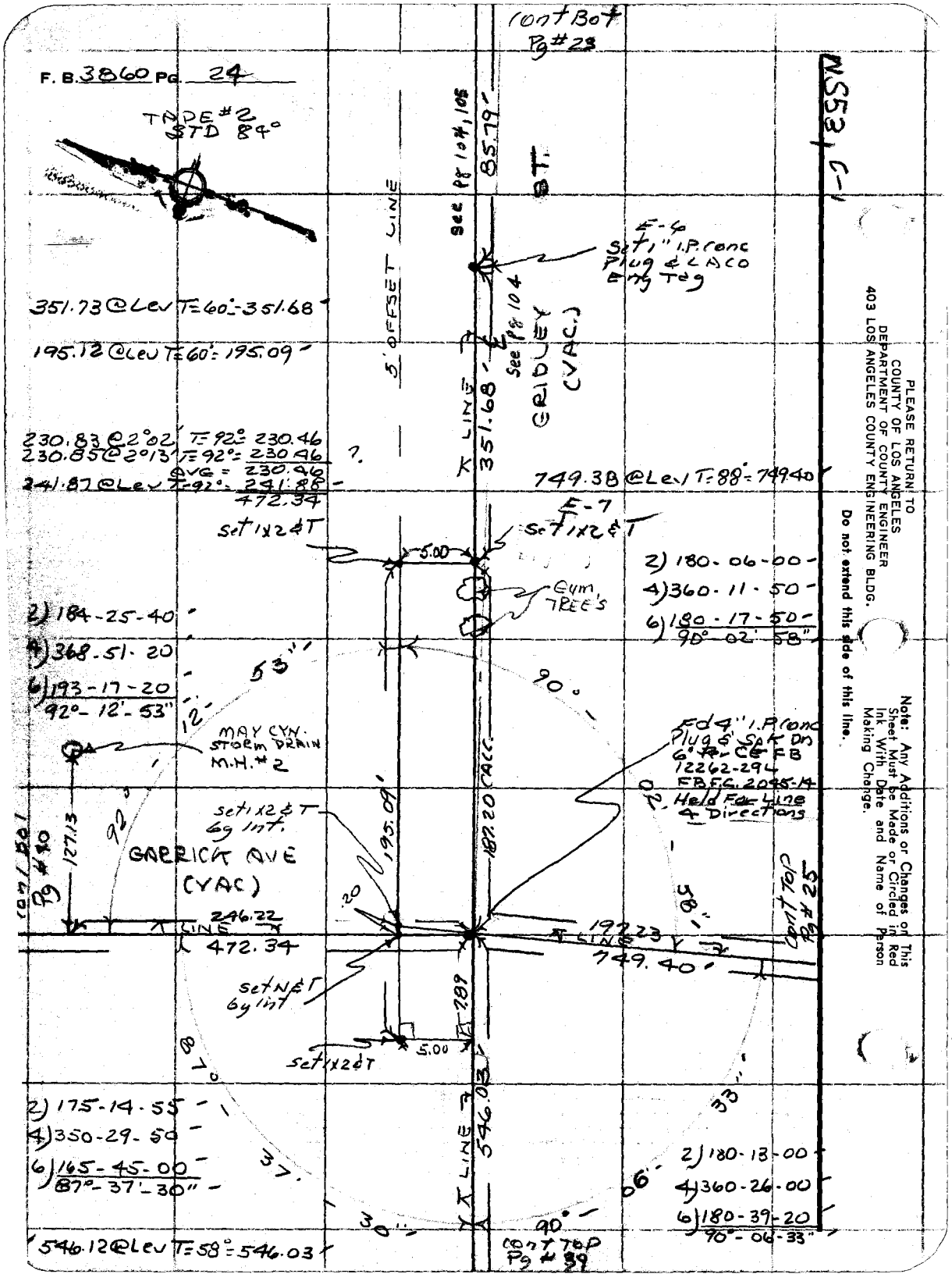

PLEASE RETURN TO
COUNTY OF LOS ANGELES
DEPARTMENT OF COUNTY ENGINEER
403 LOS ANGELES COUNTY ENGINEERING BLDG.

Do not extend this side of this line.

Note: Any Additions or Changes on This Sheet Must be Made or Circled in Red Ink With Date and Name of Person Making Change.

Notes Ck'd by Holman	Survey of SYLMAR CO. PARK
Map No. B-5183	JN00 56.14 Tape #2 Std 84 °F
Office Work	Surveyed by R. C. DALE
Checked Holman	Notes R. C. DALE Date 6-15-71
Date 11-2-72	Indexed R. C. GALLI JUL 22 '71

F. B. 3860 PG. 25

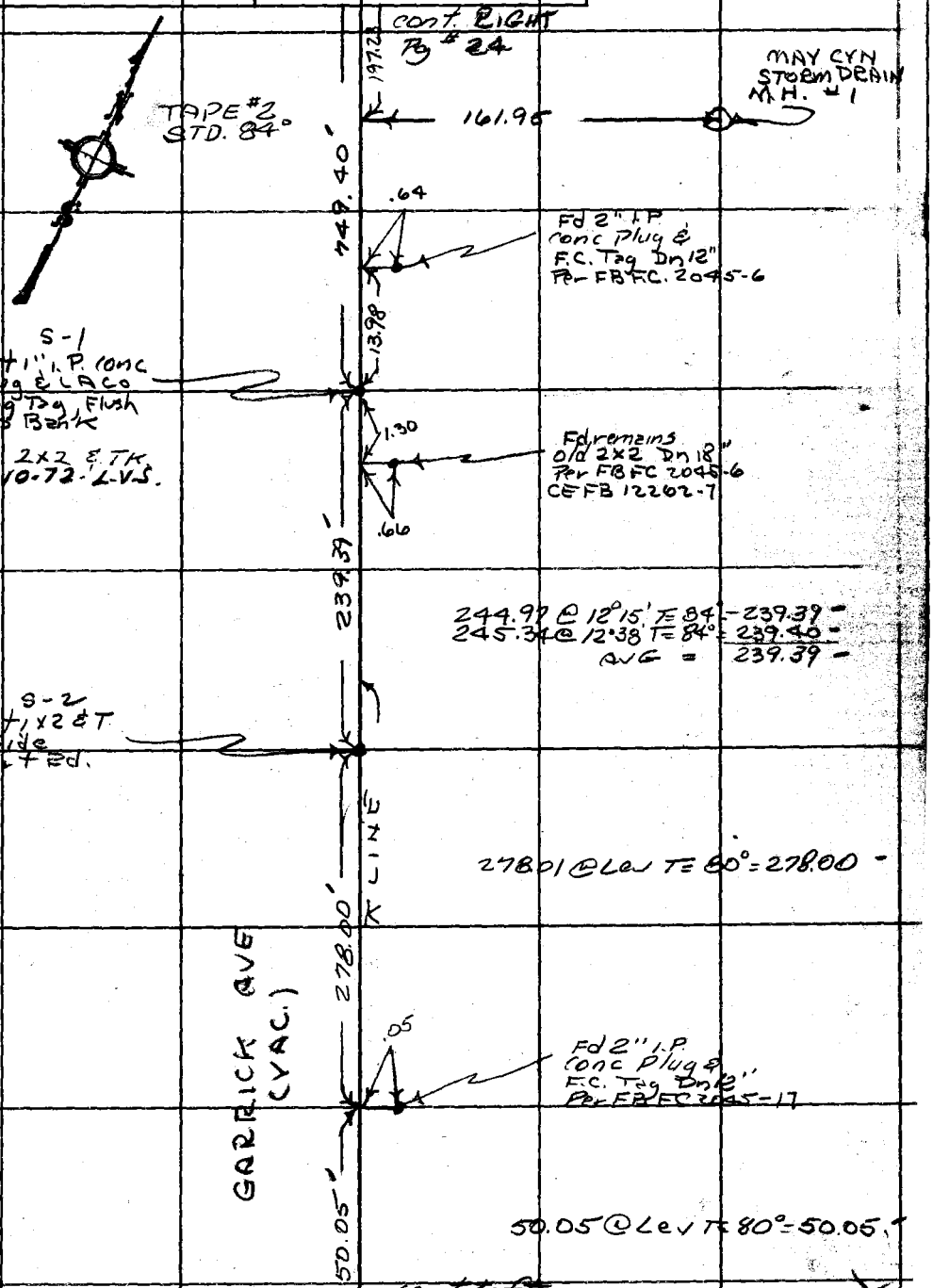

Note: Any Additions or Changes on This Sheet Must be Made or Circled in Red Ink With Date and Name of Person Making Change.

Do not extend this side of this line.

PLEASE RETURN TO
COUNTY OF LOS ANGELES
DEPARTMENT OF COUNTY ENGINEER
403 LOS ANGELES COUNTY ENGINEERING BLDG.

26F309S CE#310 3-68

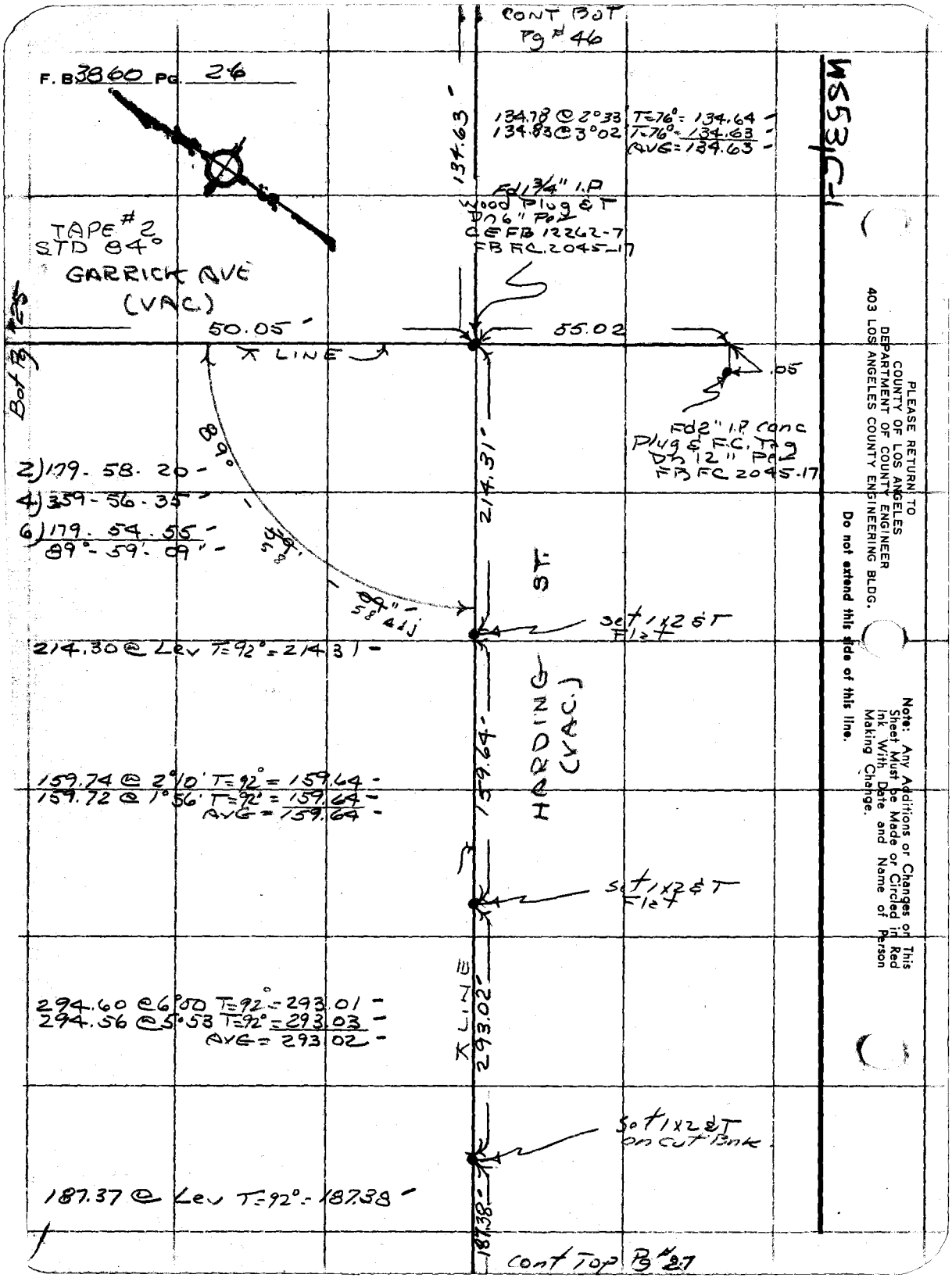
CONT BOT
Pg # 46
F. B 3860 PG. 26
134.78 @ 2°33' T=76° = 134.64
134.83 @ 3°02' T=76° = 134.63
AVG = 134.63
134.63
Fd 1 3/4" I.P
Wood Plug & T
Dn 6" Per
CEFB 12262-7
FB FC 2045-17
TAPE # 2
STD 84°
GARRICK AVE
(VAC)
50.05
55.02
.05
Fd 2" I.P. Conc
Plug & F.C. Tag
Dn 12" Per
FB FC 2045-17
Bot Pg 25
2) 179-58-20
4) 359-56-35
6) 179-54-55
89°-59'-09"
89°
214.31
HARDING ST.
(VAC)
set 1x2 & T
Flat
214.30 @ Lev T=92° = 214.31
159.74 @ 2°10' T=92° = 159.64
159.72 @ 1°56' T=92° = 159.64
AVG = 159.64
159.64
set 1x2 & T
Flat
294.60 @ 6°50 T=92° = 293.01
294.56 @ 5°53 T=92° = 293.03
AVG = 293.02
293.02
set 1x2 & T
on cut Bnk
187.37 @ Lev T=92° = 187.38
187.38
cont Top Pg # 27
WS53 C-1
PLEASE RETURN TO
COUNTY OF LOS ANGELES
DEPARTMENT OF COUNTY ENGINEER
403 LOS ANGELES COUNTY ENGINEERING BLDG.
Do not extend this side of this line.
Note: Any Additions or Changes on This Sheet Must be Made or Circled in Red Ink With Date and Name of Person Making Change.

Notes Ck'd by H. HOLMAN	Survey of SYLMAR CO PARK
Map No. B-5183	JN 005614 Tape #2 Std 84 °F
Office Work	Surveyed by R. C. DALE
Checked H. HOLMAN	Notes R. C. DALE Date 6-16-71
Date 11-2-72	Indexed [illegible] GALLI JUL 22 '71

F. B. 3860 PG. 27

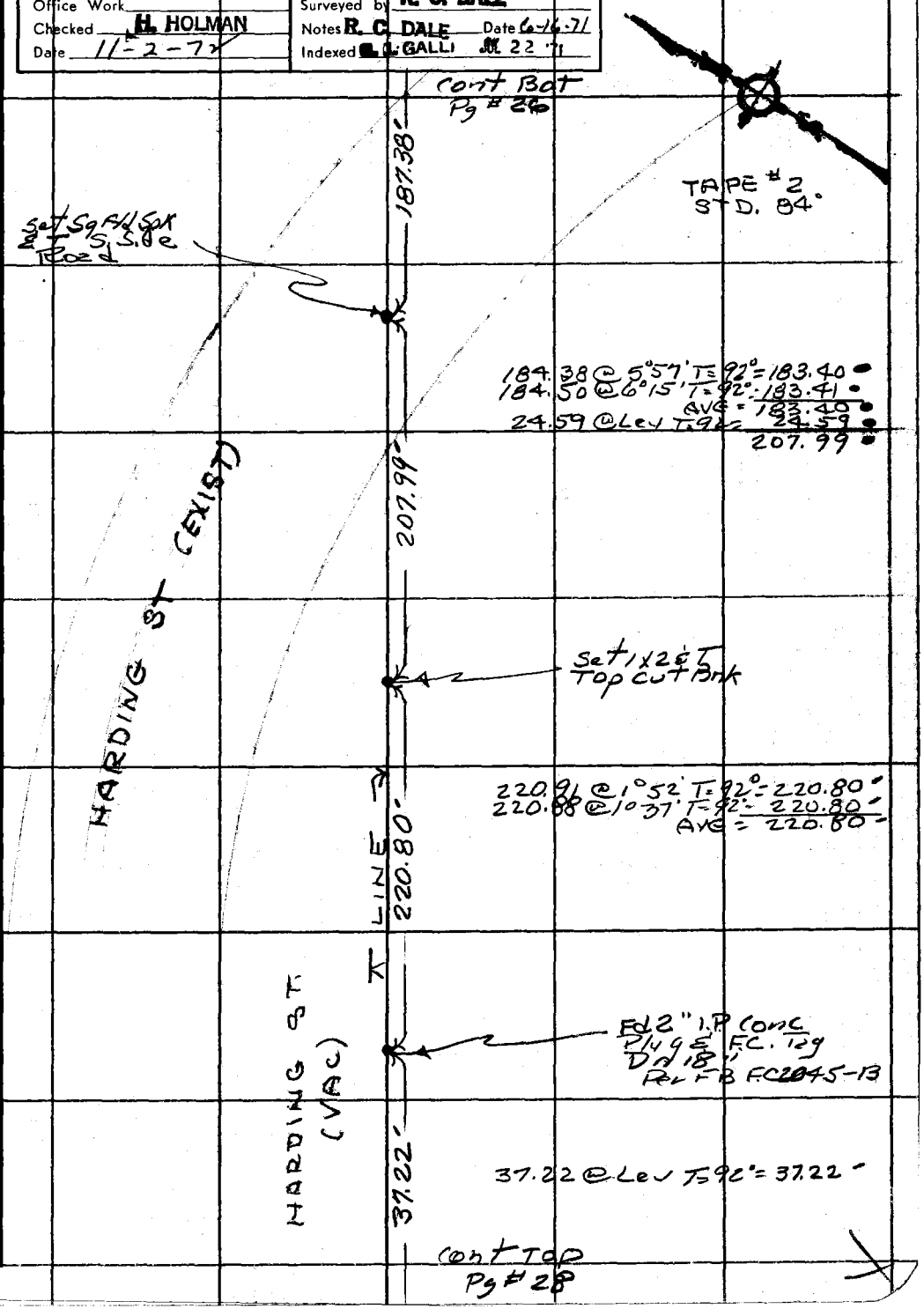

Note: Any Additions or Changes on This Sheet Must be Made or Circled in Red Ink With Date and Name of Person Making Change.

PLEASE RETURN TO
COUNTY OF LOS ANGELES
DEPARTMENT OF COUNTY ENGINEER
403 LOS ANGELES COUNTY ENGINEERING BLDG.

Do not extend this side of this line.

76F309S CE#310 3-68

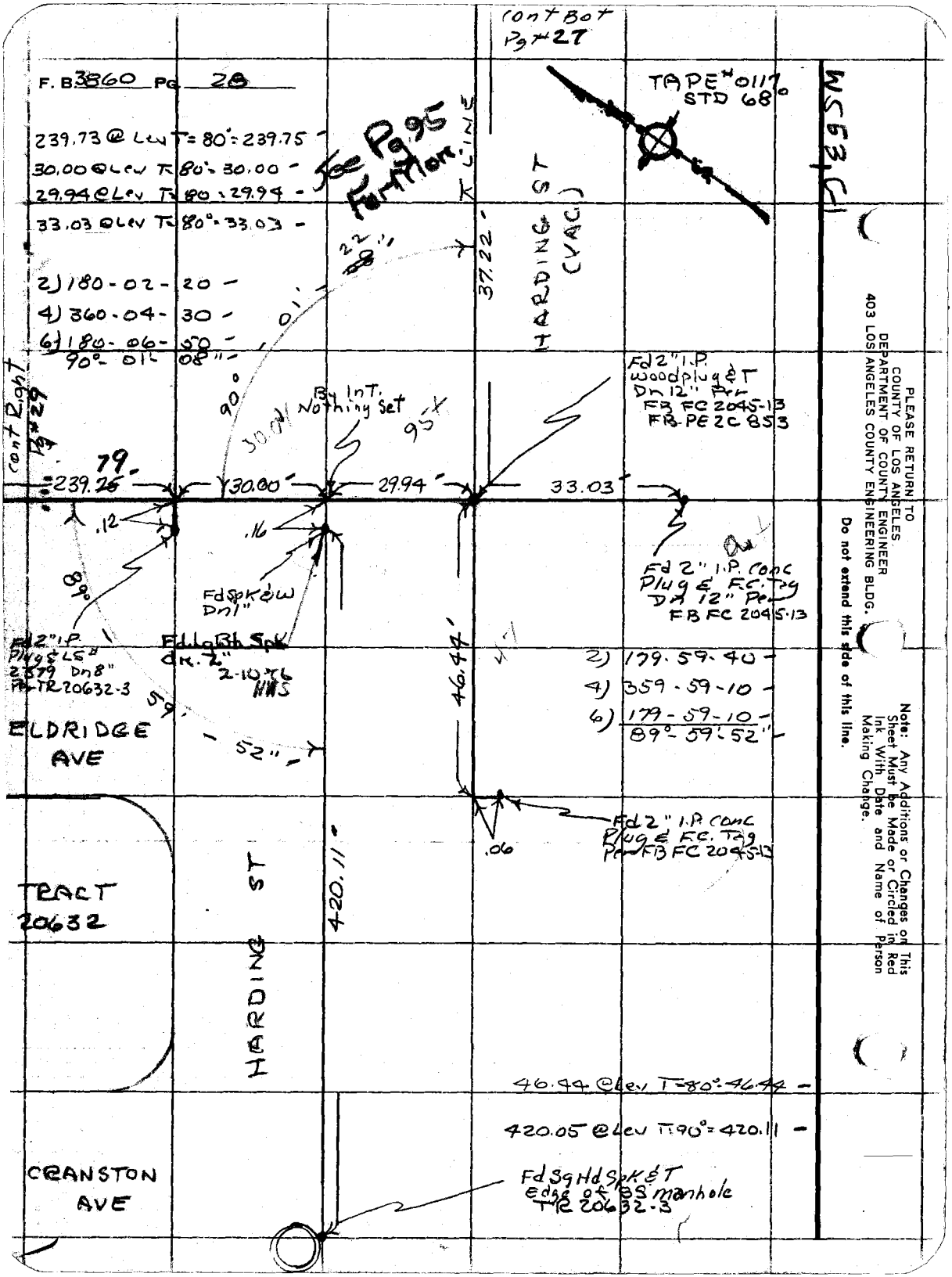

PLEASE RETURN TO
COUNTY OF LOS ANGELES
DEPARTMENT OF COUNTY ENGINEER
403 LOS ANGELES COUNTY ENGINEERING BLDG.

Do not extend this side of this line.

Note: Any Additions or Changes on This Sheet Must be Made or Circled in Red Ink With Date and Name of Person Making Change.

Notes Ck'd by H. HOLMAN	Survey of SYLMAR CO PARK
Map No. B-5183	JN0056.14 Tape 0117 Std. 68 °F
Office Work	Surveyed by R. C. DALE
Checked H. HOLMAN	Notes R. C. DALE Date 6-18-71
Date 11-2-72	Indexed R. J. GALLI JUL 22 '71

F. B. 3860 PG. 29

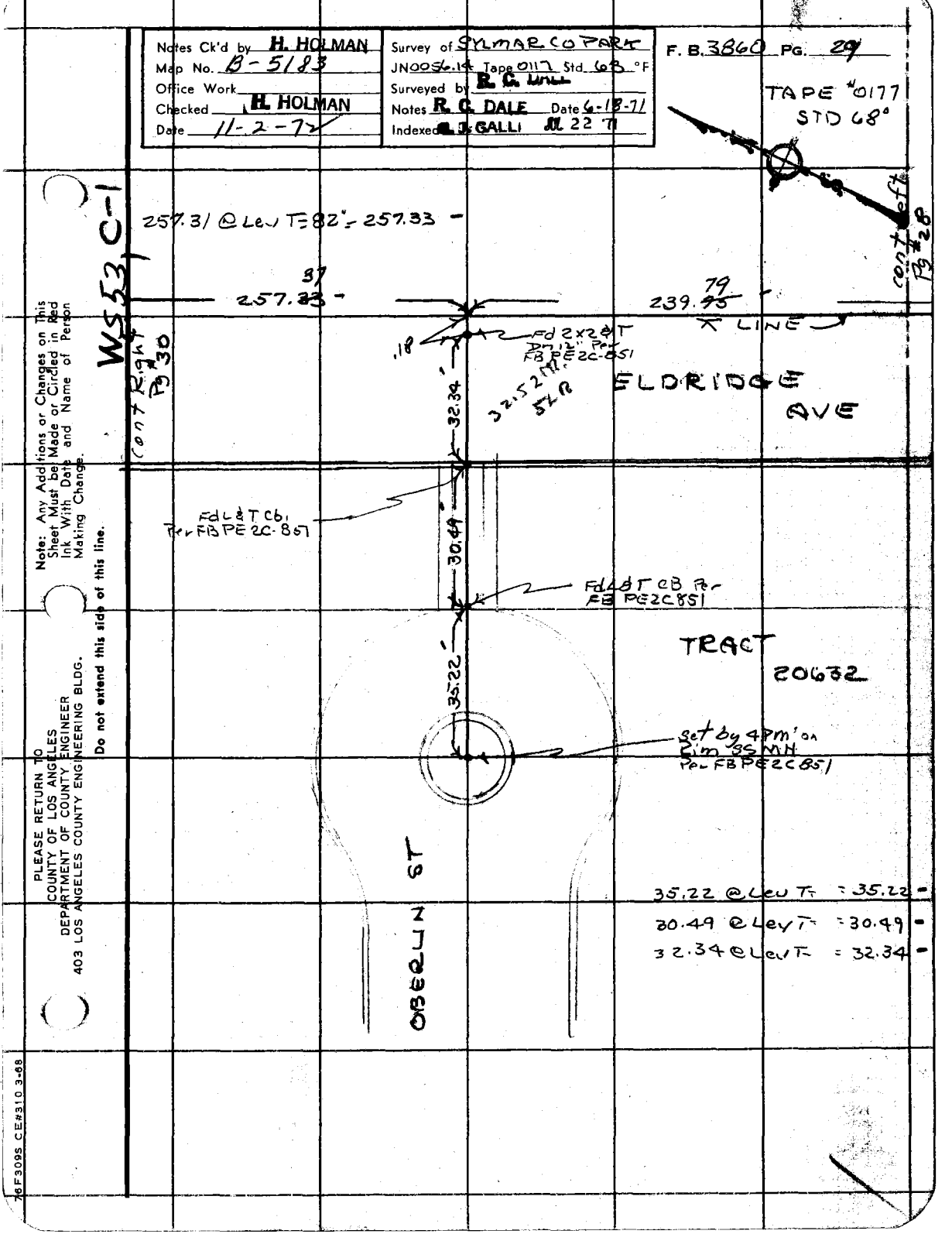

Note: Any Additions or Changes on This Sheet Must be Made or Circled in Red Ink With Date and Name of Person Making Change.

Do not extend this side of this line.

PLEASE RETURN TO
COUNTY OF LOS ANGELES
DEPARTMENT OF COUNTY ENGINEER
403 LOS ANGELES COUNTY ENGINEERING BLDG.

76F309S CE#310 3-68

F. B. 3860 PG. 30

199.70 @ Lev T=84° = 199.72 -

57.66 @ Lev T=82° = 57.67 -

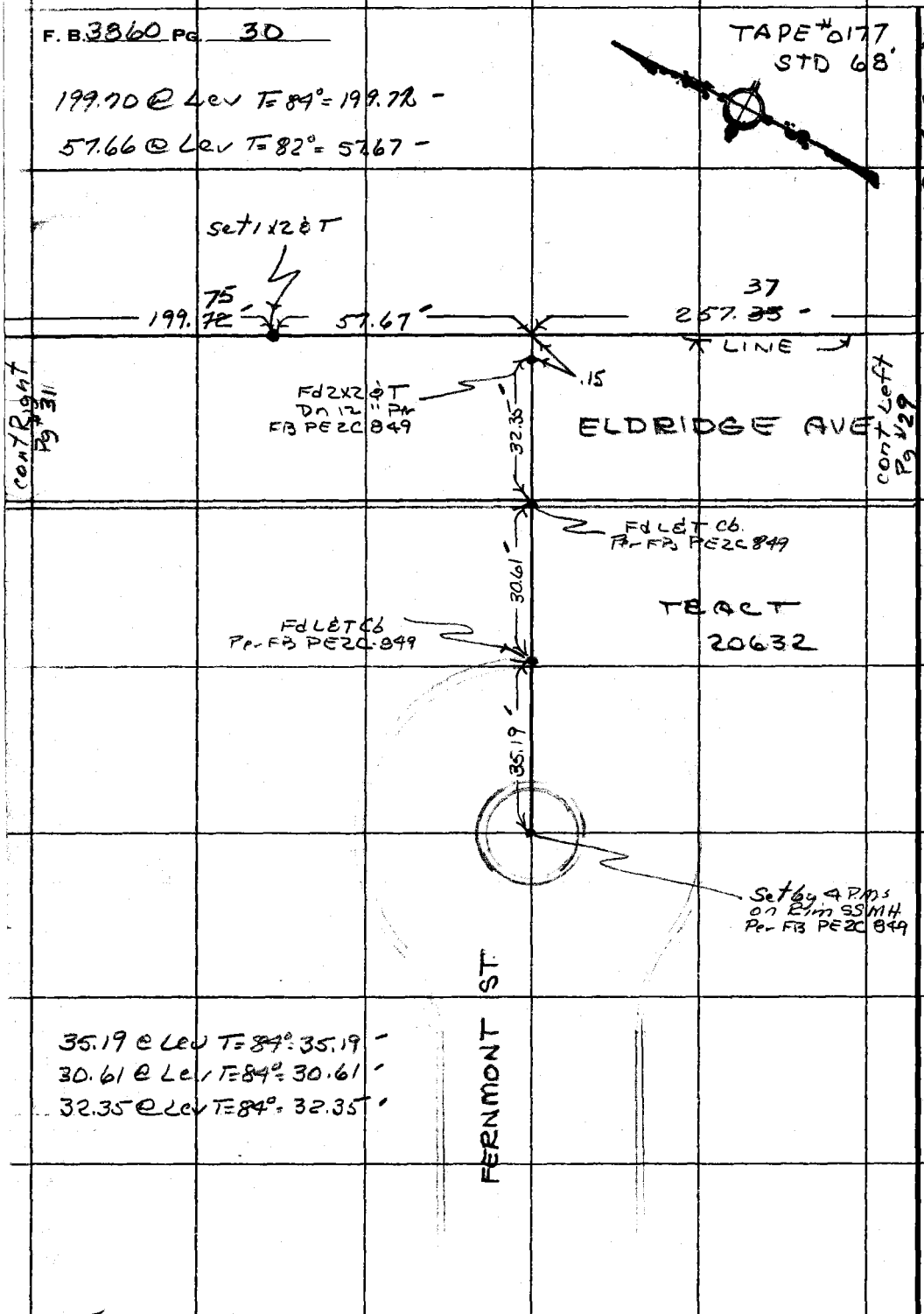

35.19 @ Lev T=84° = 35.19 -

30.61 @ Lev T=84° = 30.61 -

32.35 @ Lev T=84° = 32.35 -

PLEASE RETURN TO
COUNTY OF LOS ANGELES
DEPARTMENT OF COUNTY ENGINEER
403 LOS ANGELES COUNTY ENGINEERING BLDG.

Do not extend this side of this line.

Note: Any Additions or Changes on This Sheet Must be Made or Circled in Red Ink With Date and Name of Person Making Change.

Notes Ck'd by H. HOLMAN	Survey of SYLMAR CO PARK
Map No. B-5183	JN 0056.14 Tape 0177 Std 68° °F
Office Work	Surveyed by R. C. DALE
Checked H. HOLMAN	Notes R. C. DALE Date 6-18-71
Date 11-2-72	Indexed G. J. GALLI JUL 22 '71

F. B. 3860 PG. 31

TAPE 0177
STD 68°

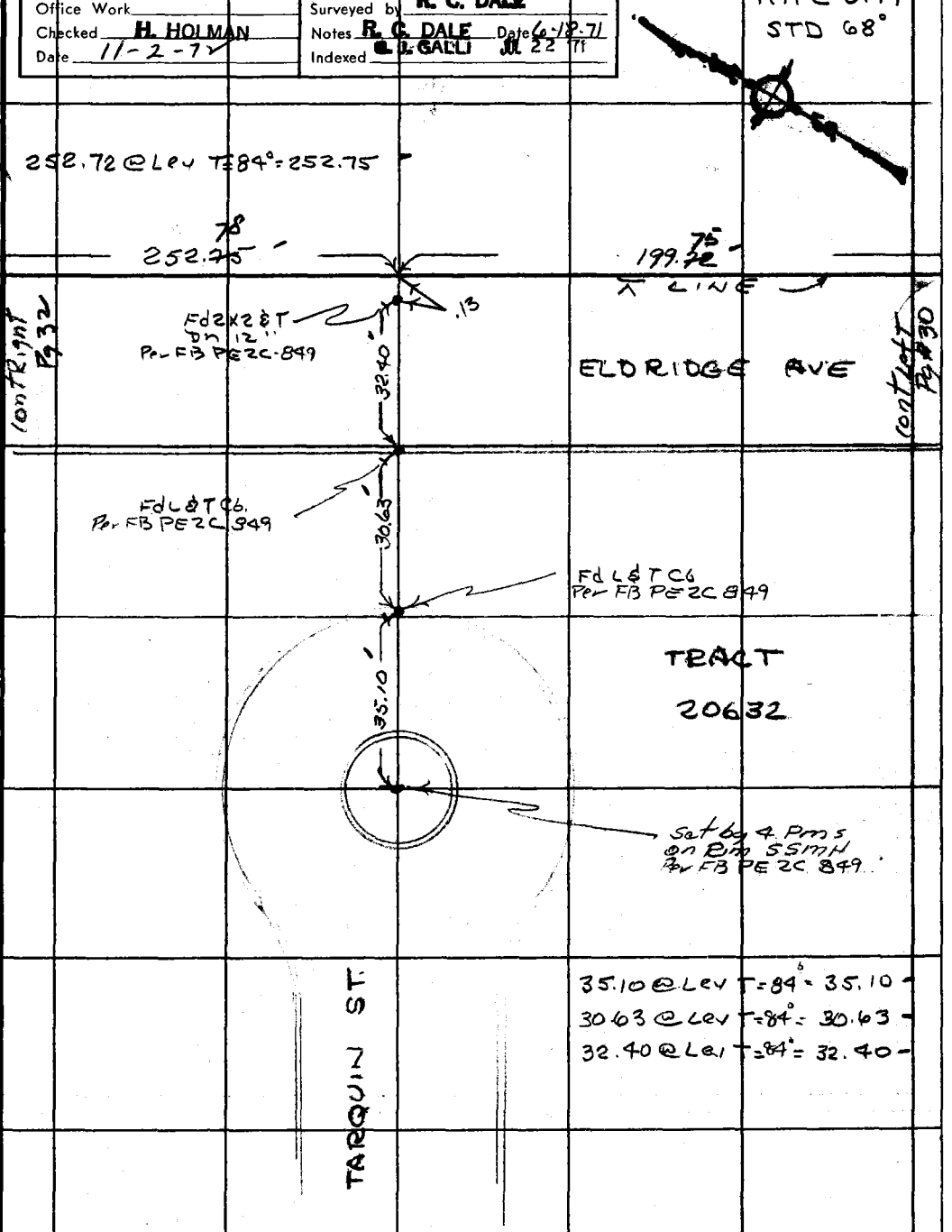

Note: Any Additions or Changes on This Sheet Must be Made or Circled in Red Ink With Date and Name of Person Making Change.

Do not extend this side of this line.

PLEASE RETURN TO
COUNTY OF LOS ANGELES
DEPARTMENT OF COUNTY ENGINEER
403 LOS ANGELES COUNTY ENGINEERING BLDG.

76F309S CE#310 3-68

F. B. 3860 PG. 32

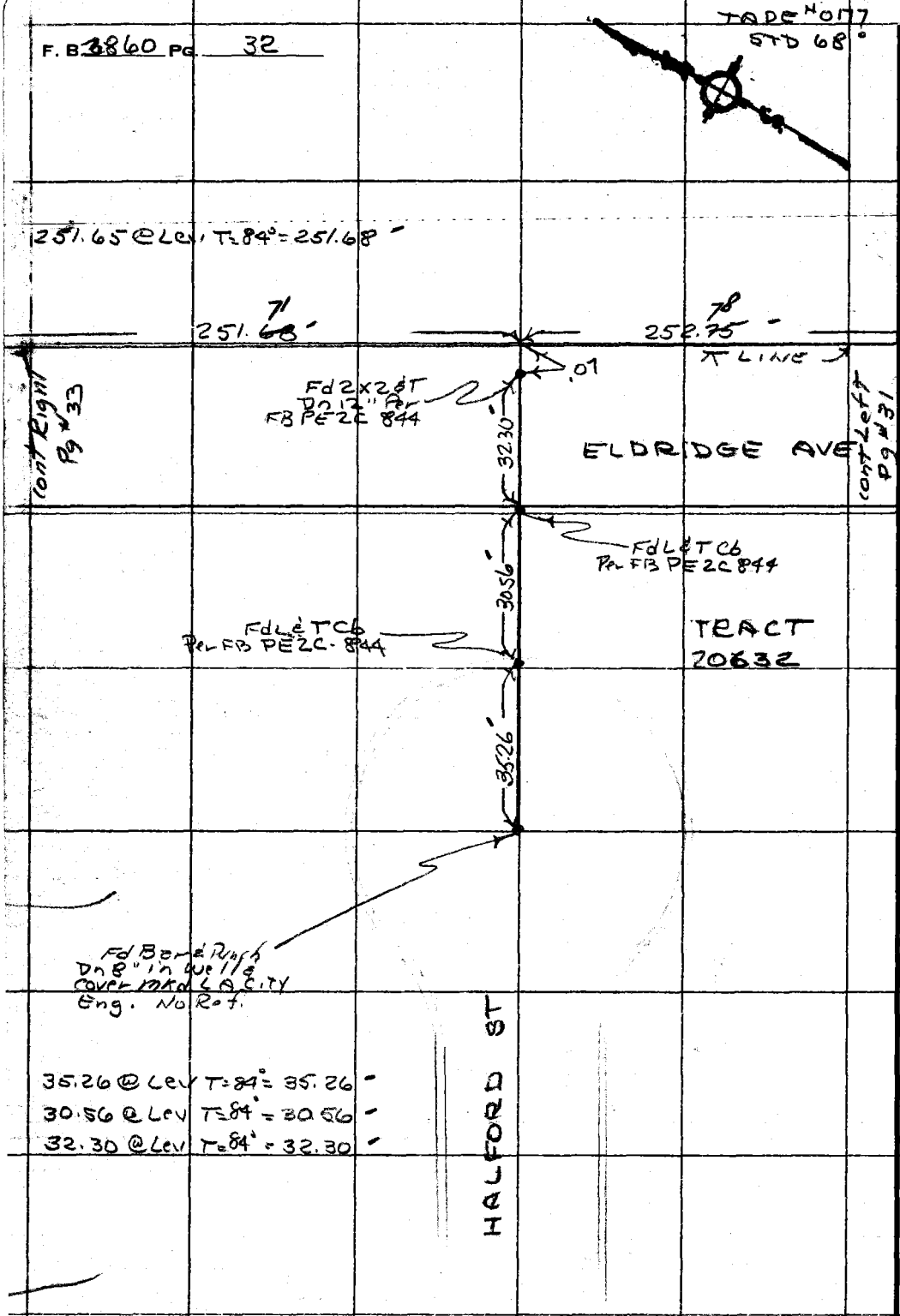

WS 53, C-1

PLEASE RETURN TO
COUNTY OF LOS ANGELES
DEPARTMENT OF COUNTY ENGINEER
403 LOS ANGELES COUNTY ENGINEERING BLDG.

Do not extend this side of this line.

Note: Any Additions or Changes on This Sheet Must be Made or Circled in Red Ink With Date and Name of Person Making Change.

Notes Ck'd by H. HOLMAN	Survey of SYLMAR CO PARK
Map No. B-5183	JN 0056.14 Tape 0177 Std 68 °F
Office Work	Surveyed by R. C. DALE
Checked H. HOLMAN	Notes R. C. DALE Date 6-21-71
Date 11-2-72	Indexed [redacted] GALL JUL 22 '71

F. B. 3860 PG. 33

TAPE # D177 STD. 68°

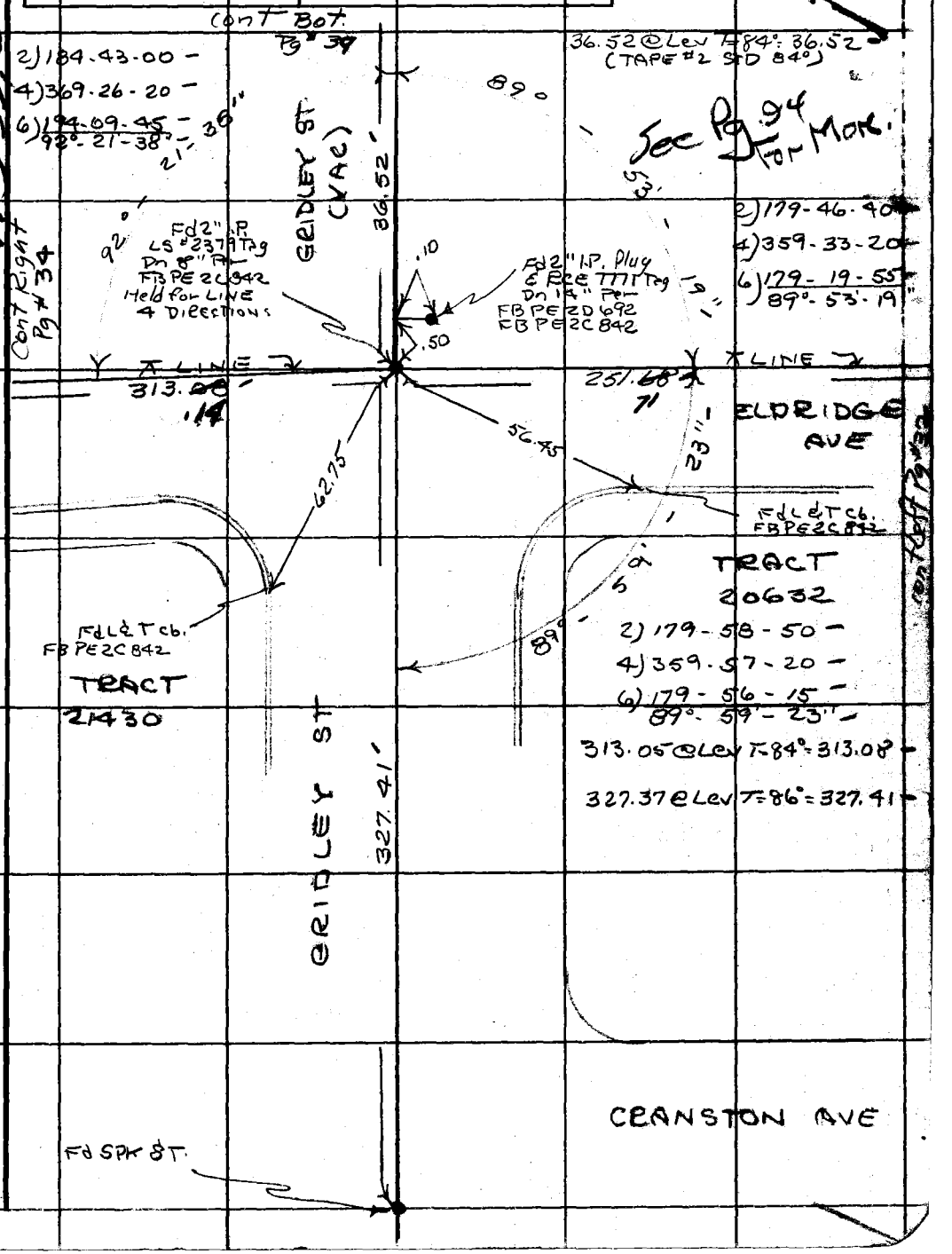

Note: Any Additions or Changes on This Sheet Must be Made or Circled in Red Ink With Date and Name of Person Making Change.

Do not extend this side of this line.

PLEASE RETURN TO
COUNTY OF LOS ANGELES
DEPARTMENT OF COUNTY ENGINEER
403 LOS ANGELES COUNTY ENGINEERING BLDG.

76F3095 CE#310 3-68

F. B. 3860 PG. 34

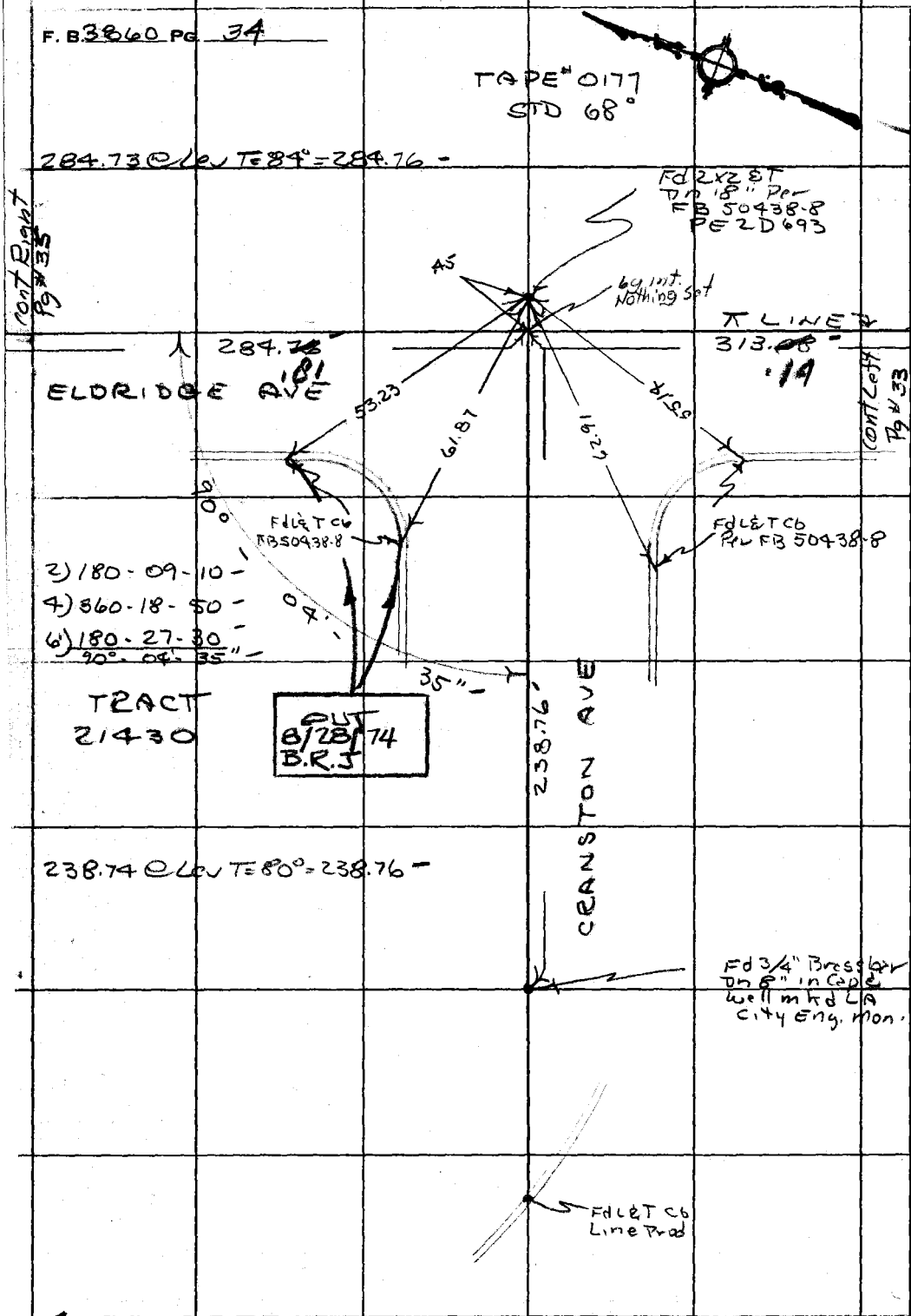

MS 53 C-1

PLEASE RETURN TO
COUNTY OF LOS ANGELES
DEPARTMENT OF COUNTY ENGINEER
403 LOS ANGELES COUNTY ENGINEERING BLDG.

Do not extend this side of this line.

Note: Any Additions or Changes on This Sheet Must be Made or Circled in Red Ink With Date and Name of Person Making Change.

Notes Ck'd by H. HOLMAN	Survey of SYLMAR CO. PARK
Map No. B-5183	JN0056.14 Tape 0177 Std 68 °F
Office Work	Surveyed by R. C. DALE
Checked H. HOLMAN	Notes R. C. DALE Date 6-21-71
Date 11-2-72	Indexed [illegible] GALL JUL 22 '71

F. B 3860 PG. 35

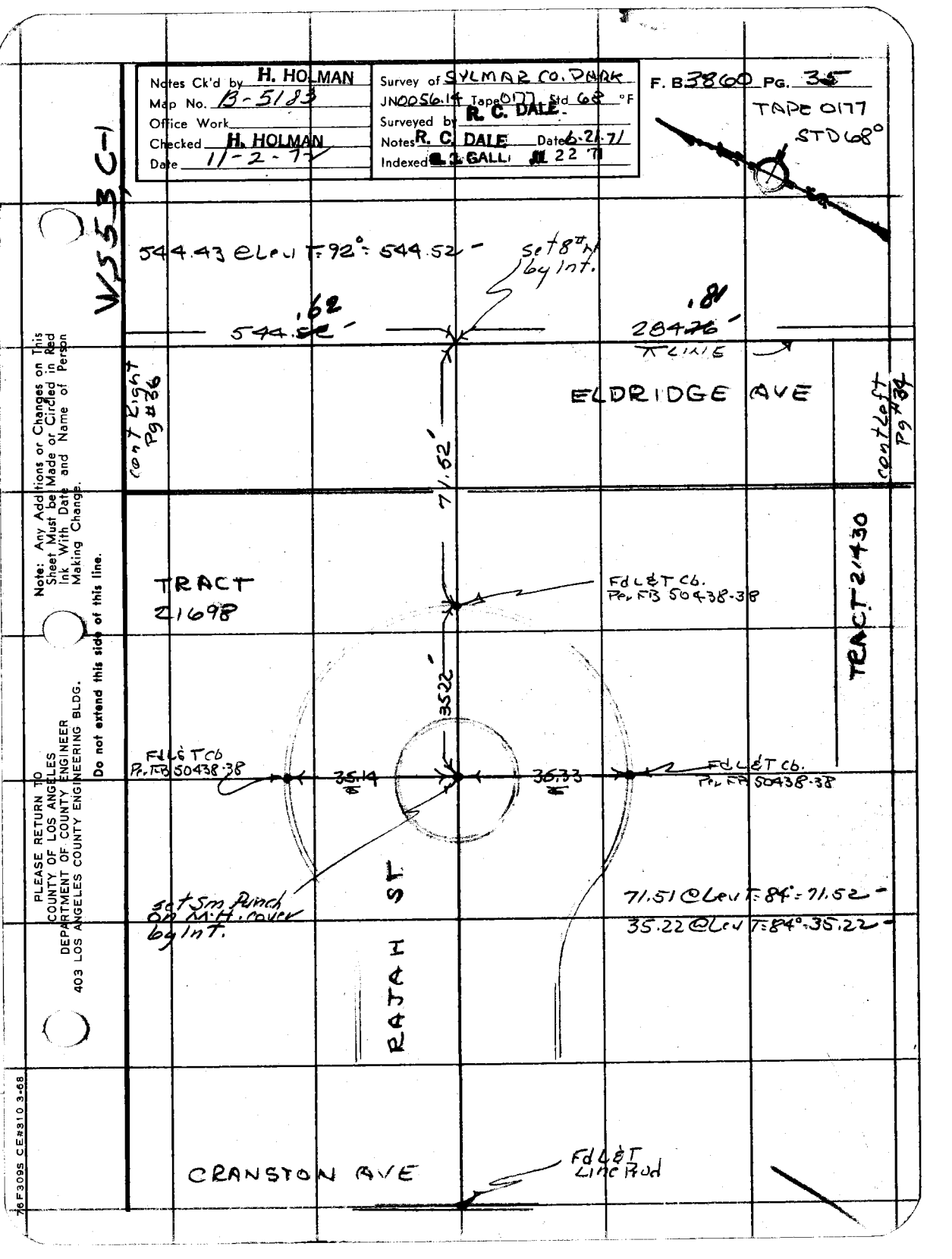

Note: Any Additions or Changes on This Sheet Must be Made or Circled in Red Ink With Date and Name of Person Making Change.

Do not extend this side of this line.

PLEASE RETURN TO
COUNTY OF LOS ANGELES
DEPARTMENT OF COUNTY ENGINEER
403 LOS ANGELES COUNTY ENGINEERING BLDG.

76F309S CE#310 3-68

F. B. 3860 Pg. 36

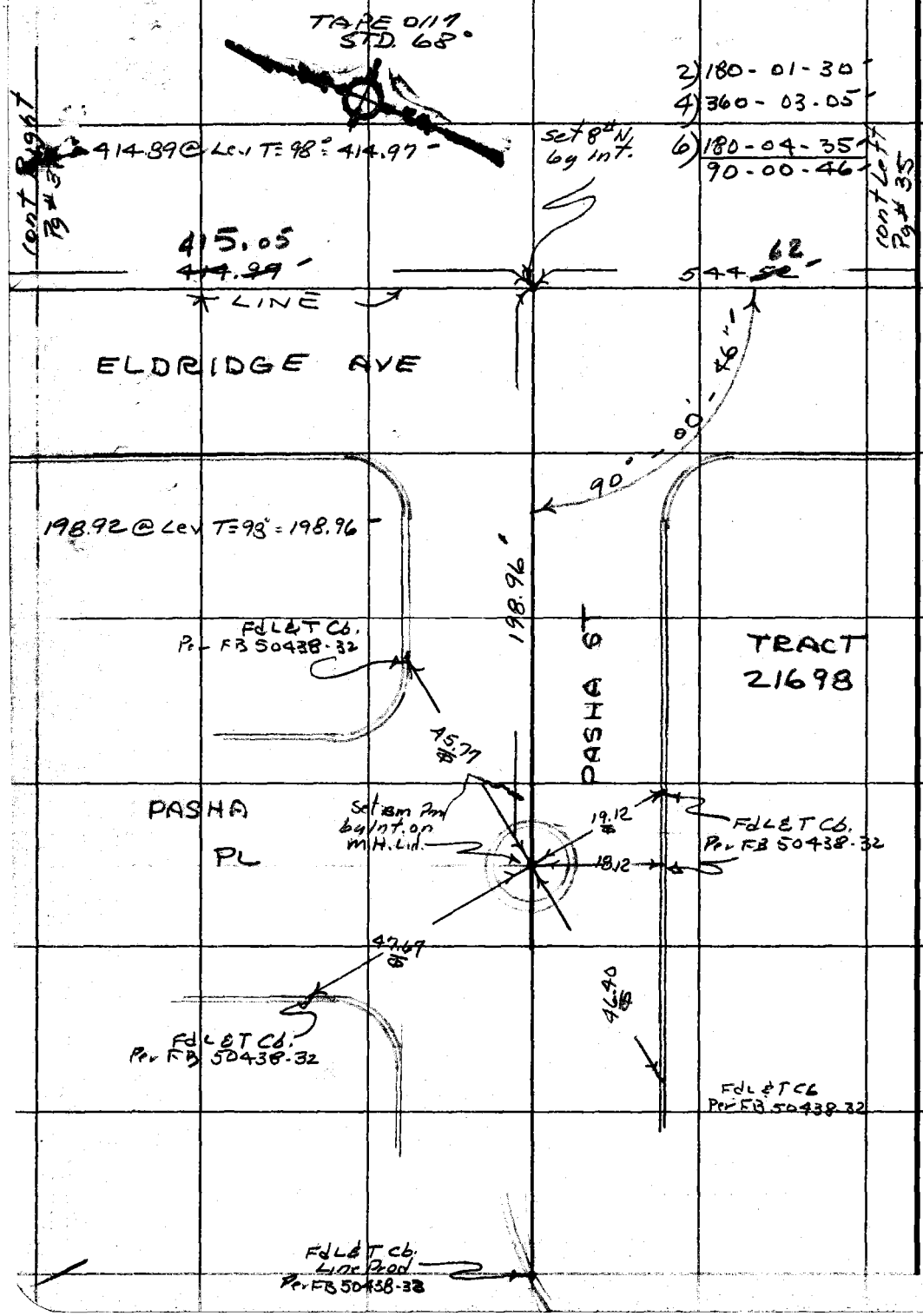

PLEASE RETURN TO
COUNTY OF LOS ANGELES
DEPARTMENT OF COUNTY ENGINEER
403 LOS ANGELES COUNTY ENGINEERING BLDG.

Do not extend this side of this line.

Note: Any Additions or Changes on This Sheet Must be Made or Circled in Red Ink With Date and Name of Person Making Change.

Notes Ck'd by H. HOLMAN	Survey of SYLMAR CO. PARK
Map No. B-5183	JN 0056.14 Tape 0117 Std 68 °F
Office Work	Surveyed by R. C. DALE
Checked H. HOLMAN	Notes R. C. DALE Date 6-21-71
Date 11-2-72	Indexed [illegible] J. GALL JUL 22 '71

F. B. 3860 PG. 37

TAPE 0117
STD 68°

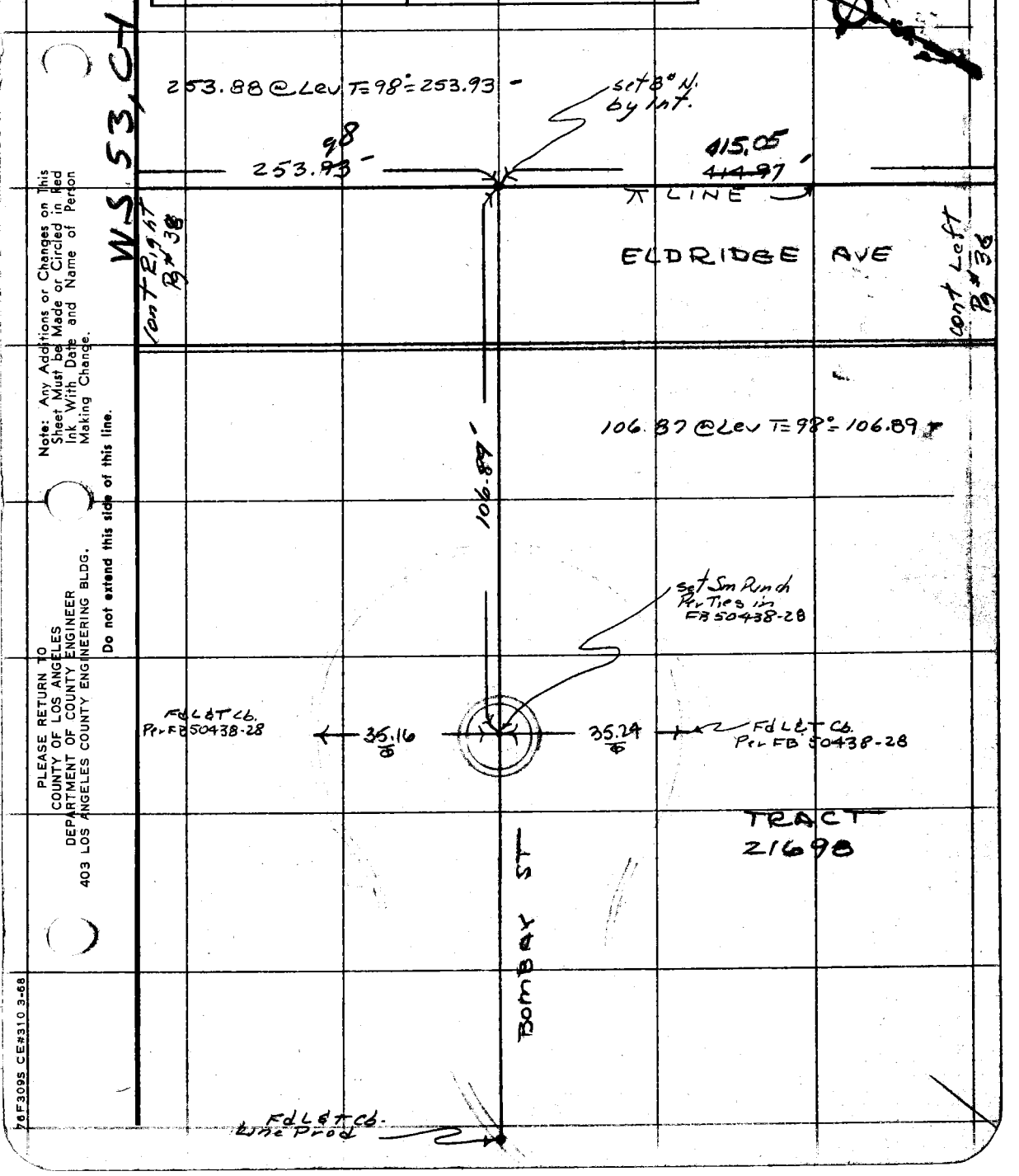

Note: Any Additions or Changes on This Sheet Must be Made or Circled in Red Ink With Date and Name of Person Making Change.

Do not extend this side of this line.

PLEASE RETURN TO
COUNTY OF LOS ANGELES
DEPARTMENT OF COUNTY ENGINEER
403 LOS ANGELES COUNTY ENGINEERING BLDG.

76F309S CE#310 3-68

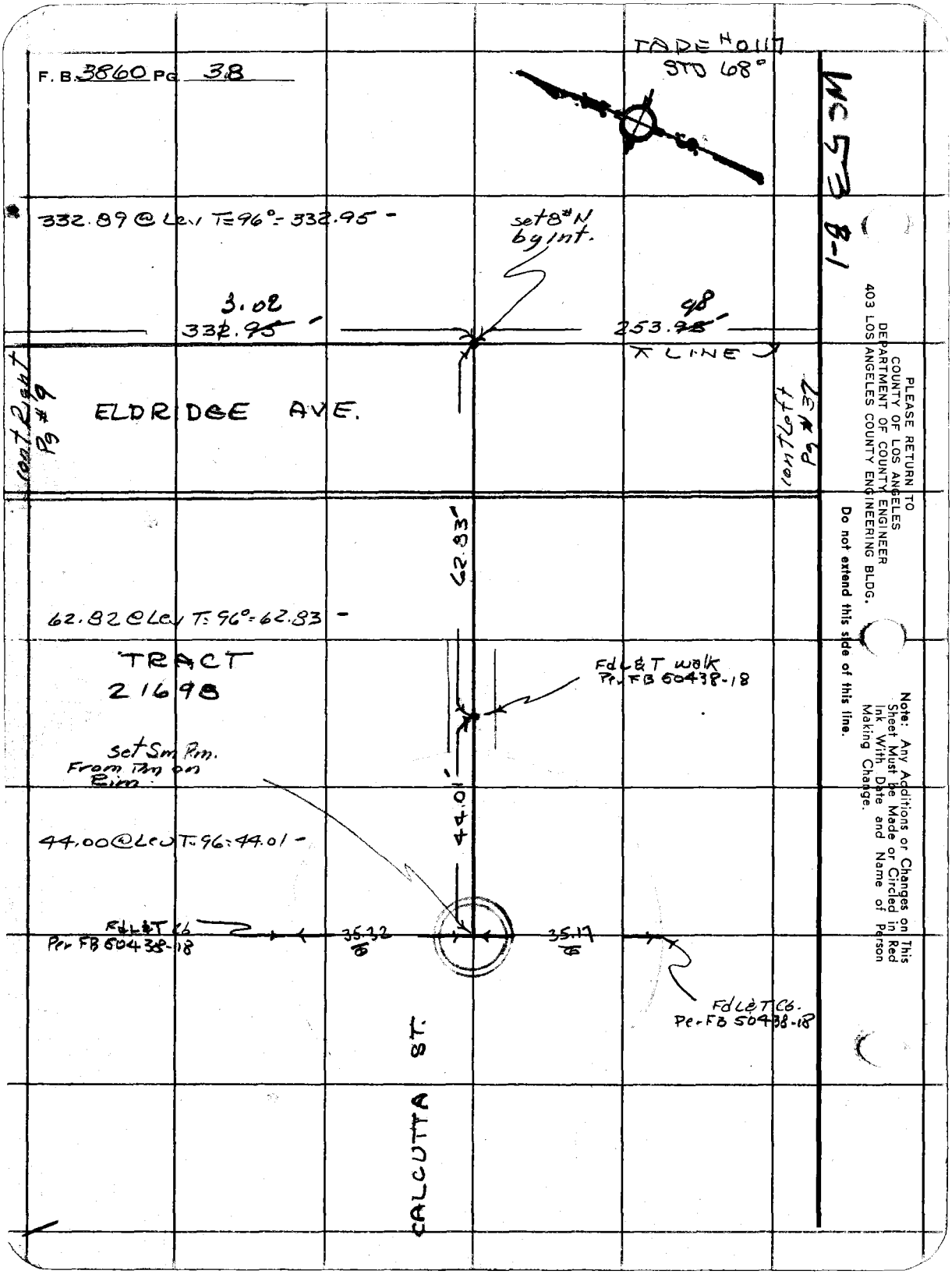

PLEASE RETURN TO
COUNTY OF LOS ANGELES
DEPARTMENT OF COUNTY ENGINEER
403 LOS ANGELES COUNTY ENGINEERING BLDG.

Do not extend this side of this line.

Note: Any Additions or Changes on This Sheet Must be Made or Circled in Red Ink With Date and Name of Person Making Change.

Notes Ck'd by H. HOLMAN	Survey of SYLMAR CO. PARK	F. B. 3860 PG. 39
Map No. B-5183	JN 0056.14 Tape #2 Std 84 °F	
Office Work	Surveyed by R. C. DALE	
Checked H. HOLMAN	Notes R. C. DALE Date 6-19-71	
Date 11-2-72	Indexed [illegible]	

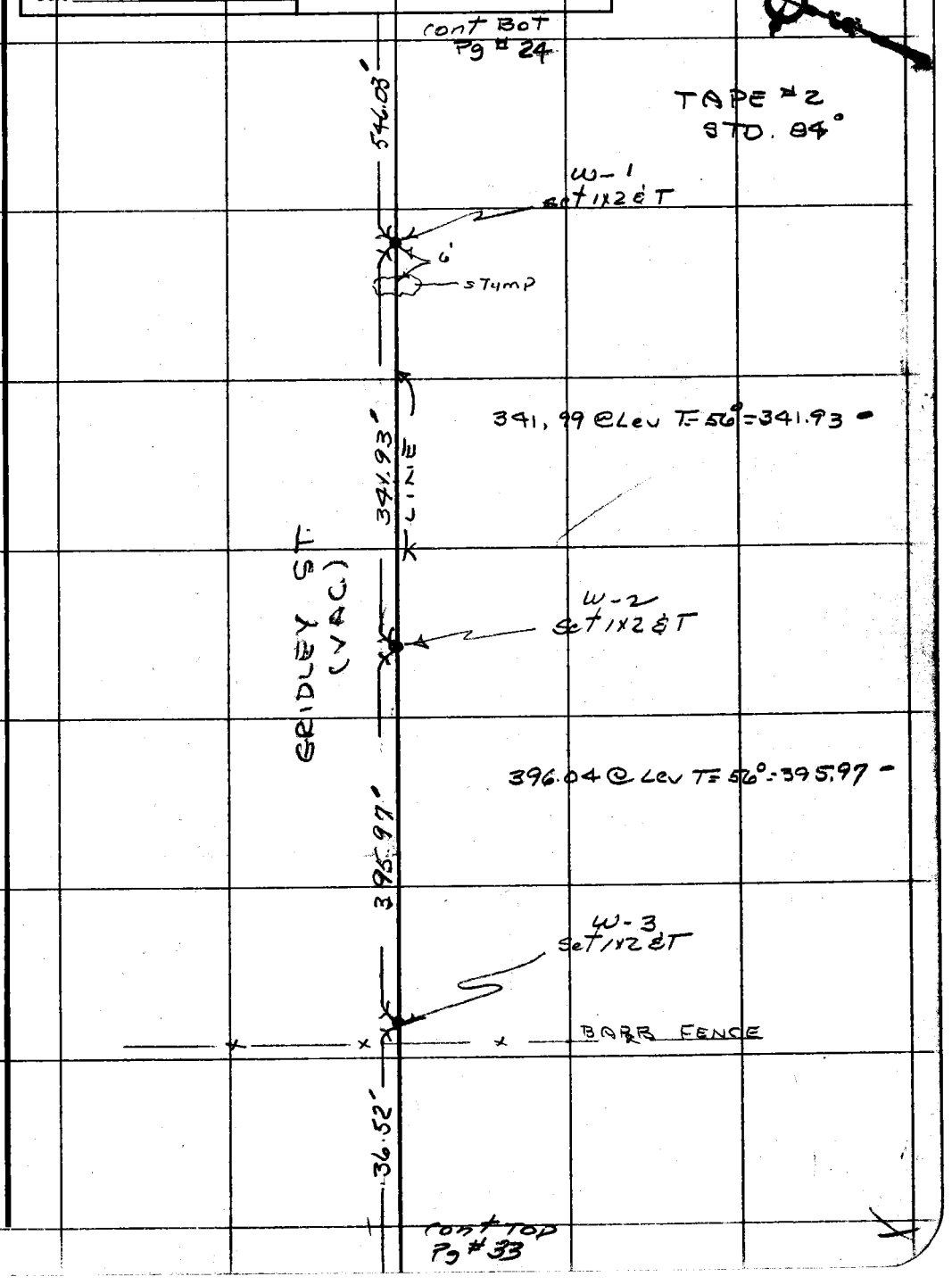

Note: Any Additions or Changes on This Sheet Must be Made or Circled in Red Ink With Date and Name of Person Making Change.

PLEASE RETURN TO
COUNTY OF LOS ANGELES
DEPARTMENT OF COUNTY ENGINEER
403 LOS ANGELES COUNTY ENGINEERING BLDG.

Do not extend this side of this line.

76F309S CE#310 3-68

cont BOT
Pg #41

F. B. 3860 PG 40

34.15 @ Lev T=82° = 34.15 -

224.19 @ Lev T=90° = 224.20 -

197.36 @ 2°46' T=90° = 197.14 -
197.28 @ 2°12' T=90° = 197.14 = 197.14 -
201.99 @ 1°02' T=90° = 201.97 -
201.95 @ 0°52' T=90° = 201.95 = 201.96 -
399.10 -

221.04 @ 2°03' T=90° = 220.91 -
221.08 @ 2°20' T=90° = 220.91 -
AVG = 220.91 -
165.05 @ Lev T=90° = 165.06 -
385.97 -

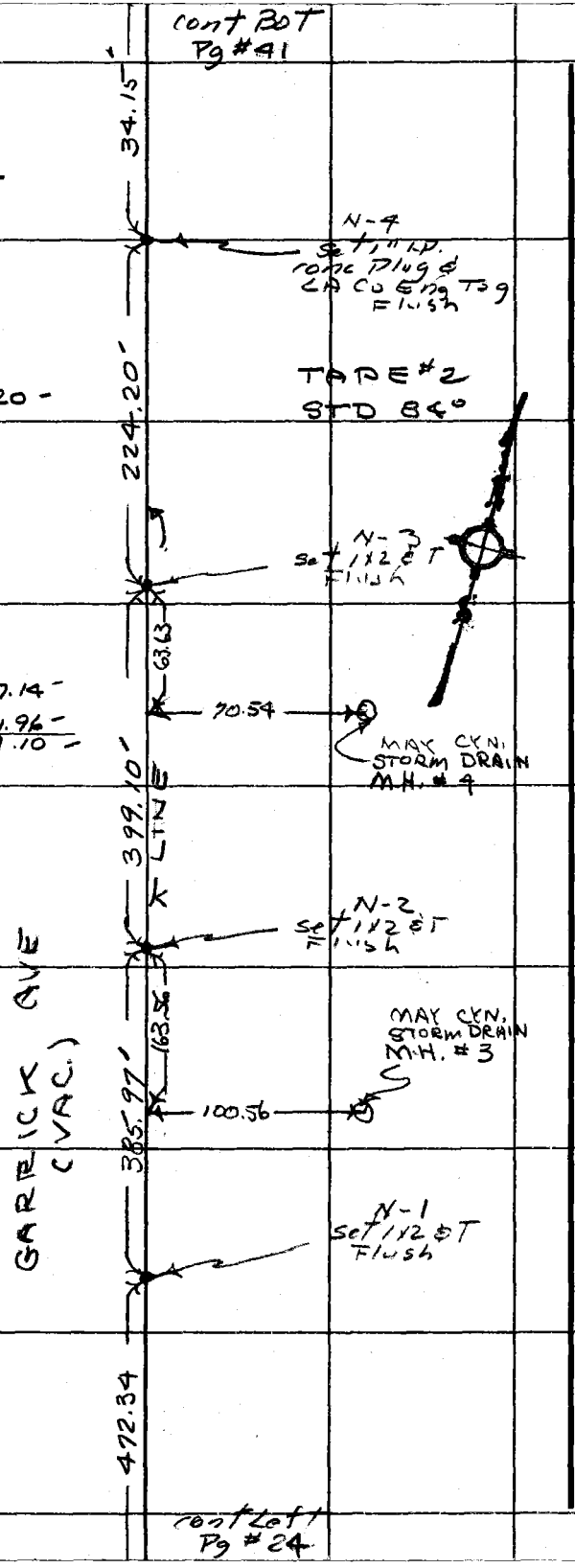

cont Left
Pg #24

PLEASE RETURN TO
COUNTY OF LOS ANGELES
DEPARTMENT OF COUNTY ENGINEER
403 LOS ANGELES COUNTY ENGINEERING BLDG.

Do not extend this side of this line.

Note: Any Additions or Changes on This Sheet Must be Made or Circled in Red Ink With Date and Name of Person Making Change.

Notes Ck'd by H. HOLMAN	Survey of SYLMAR CO PARK	F. B. 3860 PG. 41
Map No. B-5183	JN 0056.14 Tape 2 Std 84 °F	
Office Work	Surveyed by R. C. DALE	
Checked H. HOLMAN	Notes R. C. DALE Date 6-19-71	
Date 11-2-72	Indexed J. GALLI JUL 22 '71	

TAPE #2
STD 84°

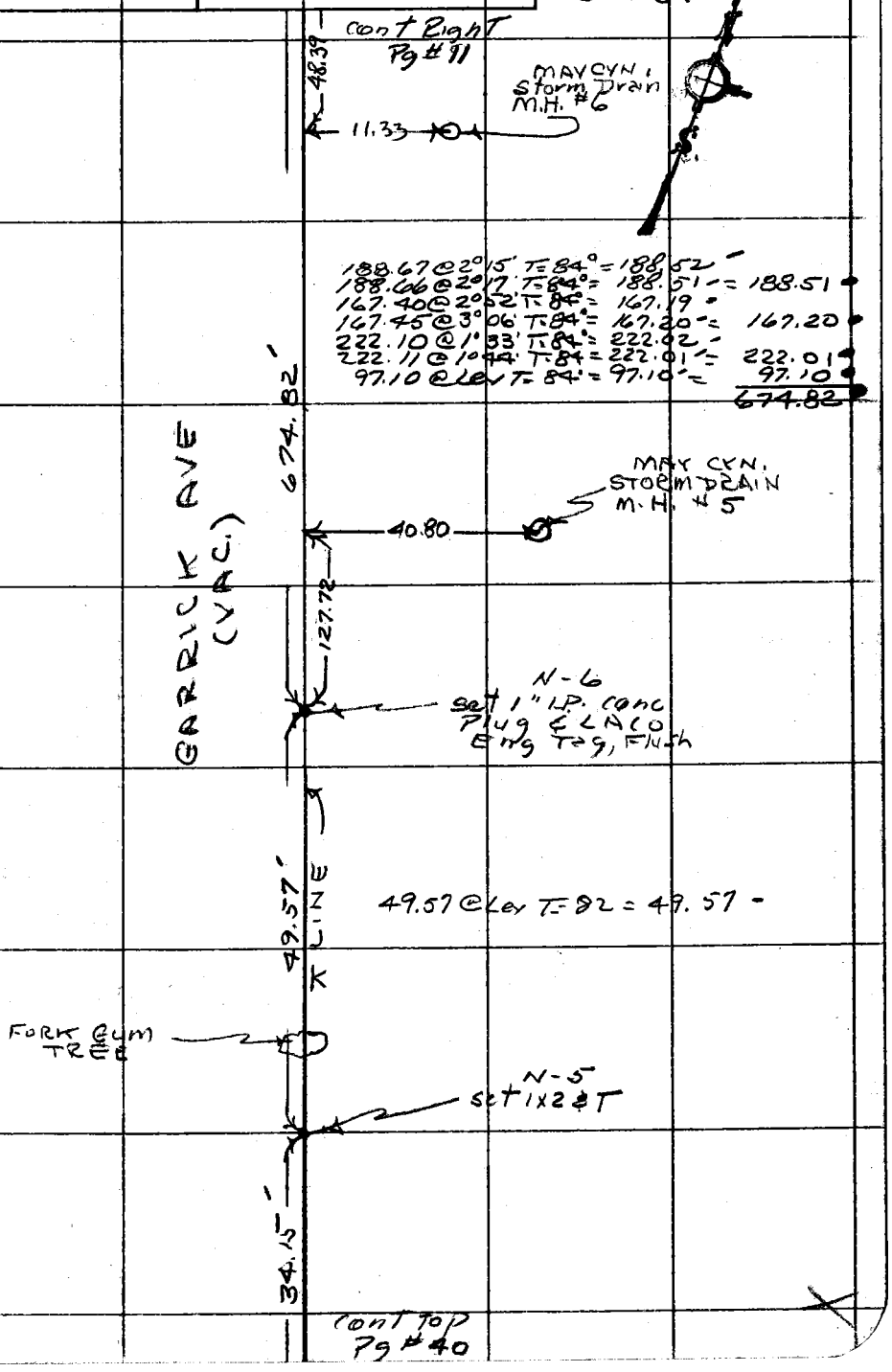

Note: Any Additions or Changes on This Sheet Must be Made or Circled in Red Ink With Date and Name of Person Making Change.

Do not extend this side of this line.

PLEASE RETURN TO
COUNTY OF LOS ANGELES
DEPARTMENT OF COUNTY ENGINEER
403 LOS ANGELES COUNTY ENGINEERING BLDG.

76F309S CE#310 3-68

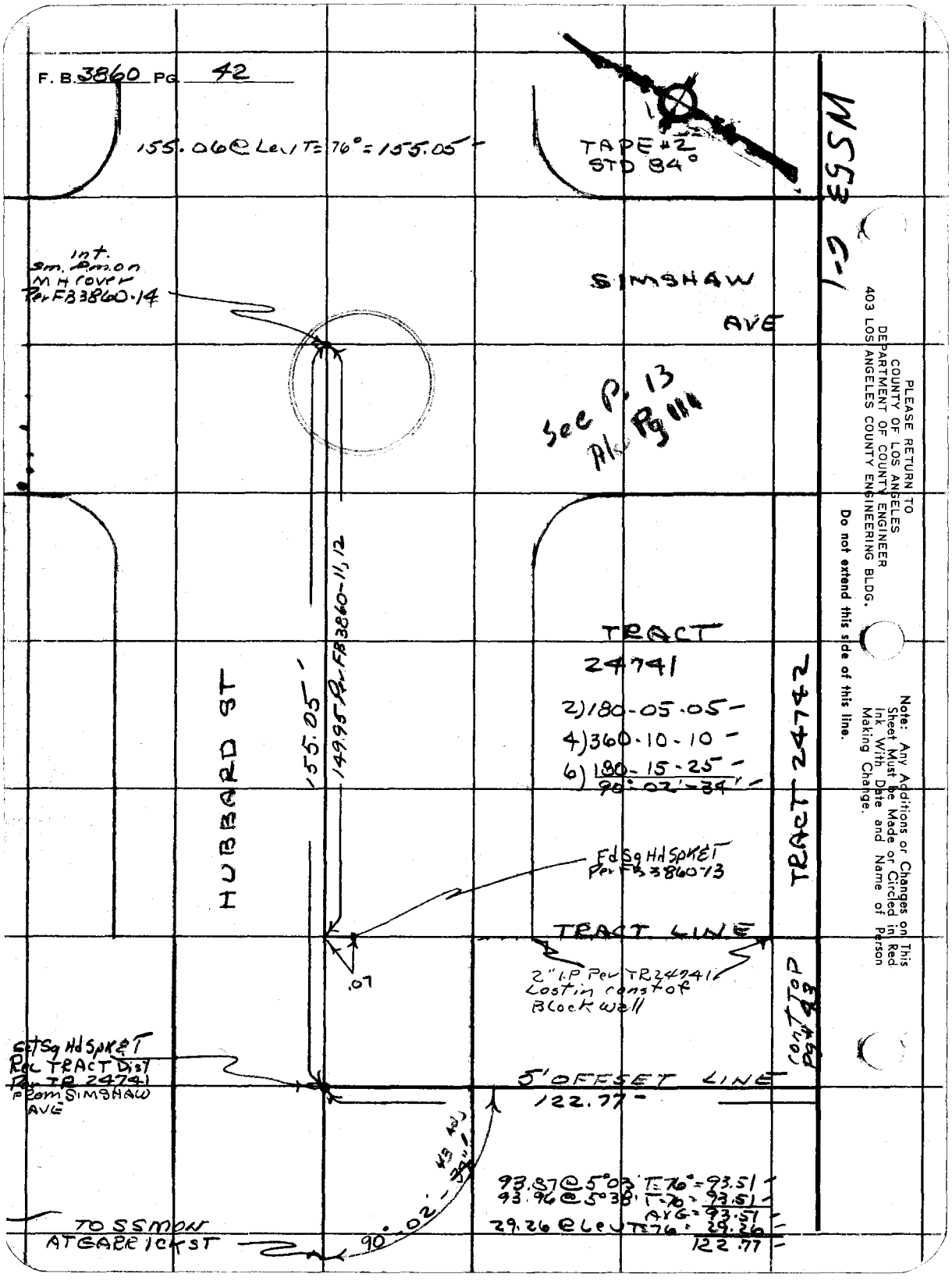
F. B. 3860 PG 42
155.06 @ Lev T=76° = 155.05
TAPE #2
STD 84°
WS53 C-1
Int.
Sm. Pmon
MH cover
Per FB3860-14
SIMSHAW
AVE
See P. 13
Pg 111
TRACT
24741
2) 180-05-05
4) 360-10-10
6) 180-15-25
90°-02'-34"
TRACT 24742
HUBBARD ST
155.05'
149.95 Per FB3860-11, 12
Fd Sq Hd Spk & T
Per FB3860-13
TRACT LINE
.07
2" I.P. Per TR24741
Lost in const of
Block wall
Cont To P
Pg # 43
Set Sq Hd Spk & T
Rec TRACT Dist
Per TR 24741
From SIMSHAW
AVE
5' OFFSET LINE
122.77
93.87 @ 5°03' T=76° = 93.51
93.96 @ 5°38' T=76° = 93.51
AVG = 93.51
29.26 @ Lev T=76° = 29.26
122.77
TO SSMON
AT GARRICK ST
90°-02'-34"
PLEASE RETURN TO
COUNTY OF LOS ANGELES
DEPARTMENT OF COUNTY ENGINEER
403 LOS ANGELES COUNTY ENGINEERING BLDG.
Do not extend this side of this line.
Note: Any Additions or Changes on This Sheet Must be Made or Circled in Red Ink With Date and Name of Person Making Change.

Notes Ck'd by H. HOLMAN	Survey of SYLMAR CO. PARK
Map No. B-5183	JN 005614 Tape 2 Std 84 °F
Office Work	Surveyed by R. C. DALE
Checked H. HOLMAN	Notes R. C. DALE Date 6-23-71
Date 11-2-72	Indexed [illegible] GALLI JUL 22 '7[illegible]

F. B. 3860 PG. 43

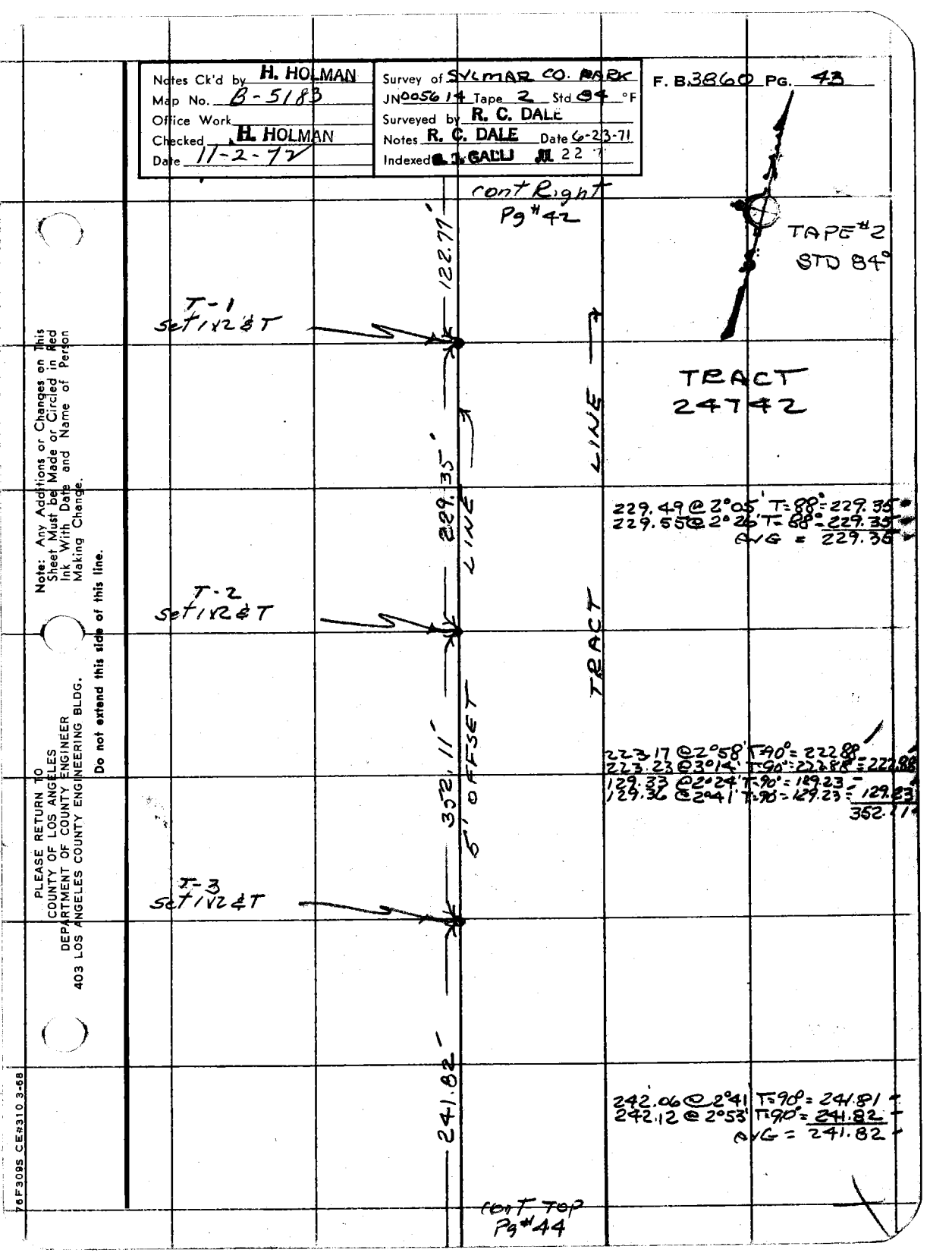

Note: Any Additions or Changes on This Sheet Must be Made or Circled in Red Ink With Date and Name of Person Making Change.

Do not extend this side of this line.

PLEASE RETURN TO
COUNTY OF LOS ANGELES
DEPARTMENT OF COUNTY ENGINEER
403 LOS ANGELES COUNTY ENGINEERING BLDG.

76F309S CE#310 3-68

Cont from Pg #43

F. B. 3860 PG 44

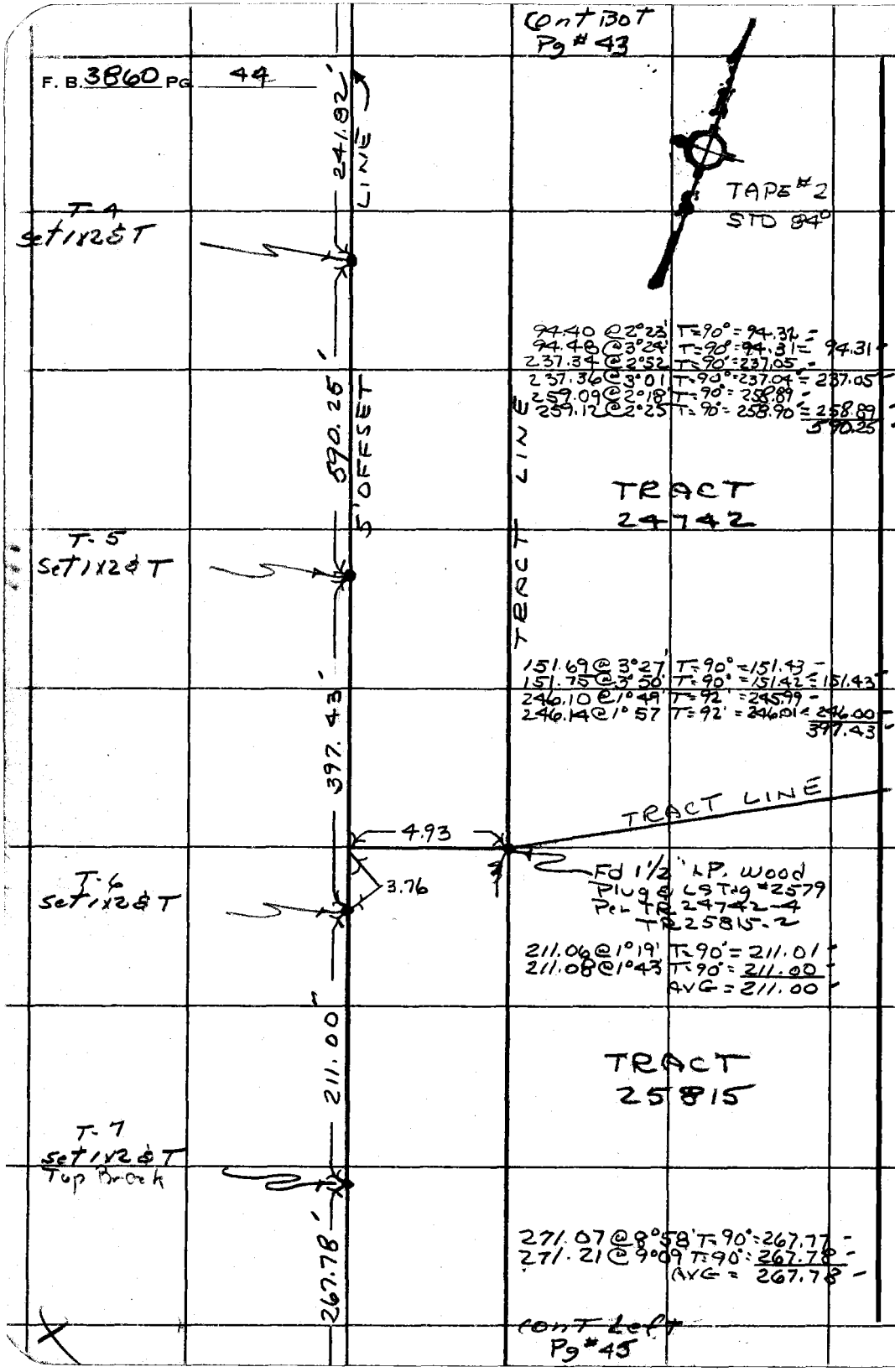

Cont Left Pg #45

PLEASE RETURN TO
COUNTY OF LOS ANGELES
DEPARTMENT OF COUNTY ENGINEER
403 LOS ANGELES COUNTY ENGINEERING BLDG.

Do not extend this side of this line.

Note: Any Additions or Changes on This Sheet Must be Made or Circled in Red Ink With Date and Name of Person Making Change.

Notes Ck'd by H. HOLMAN	Survey of SYLMAR CO PARK
Map No. B-5183	JN 0056.14 Tape #2 Std 84 °F
Office Work	Surveyed by R. C. DALE
Checked H. HOLMAN	Notes R. C. DALE Date 6-22-71
Date 11-2-72	Indexed G. J. GALLI JUL 22 '71

F. B. 3860 PG. 45

TAPE #2
STD 84°

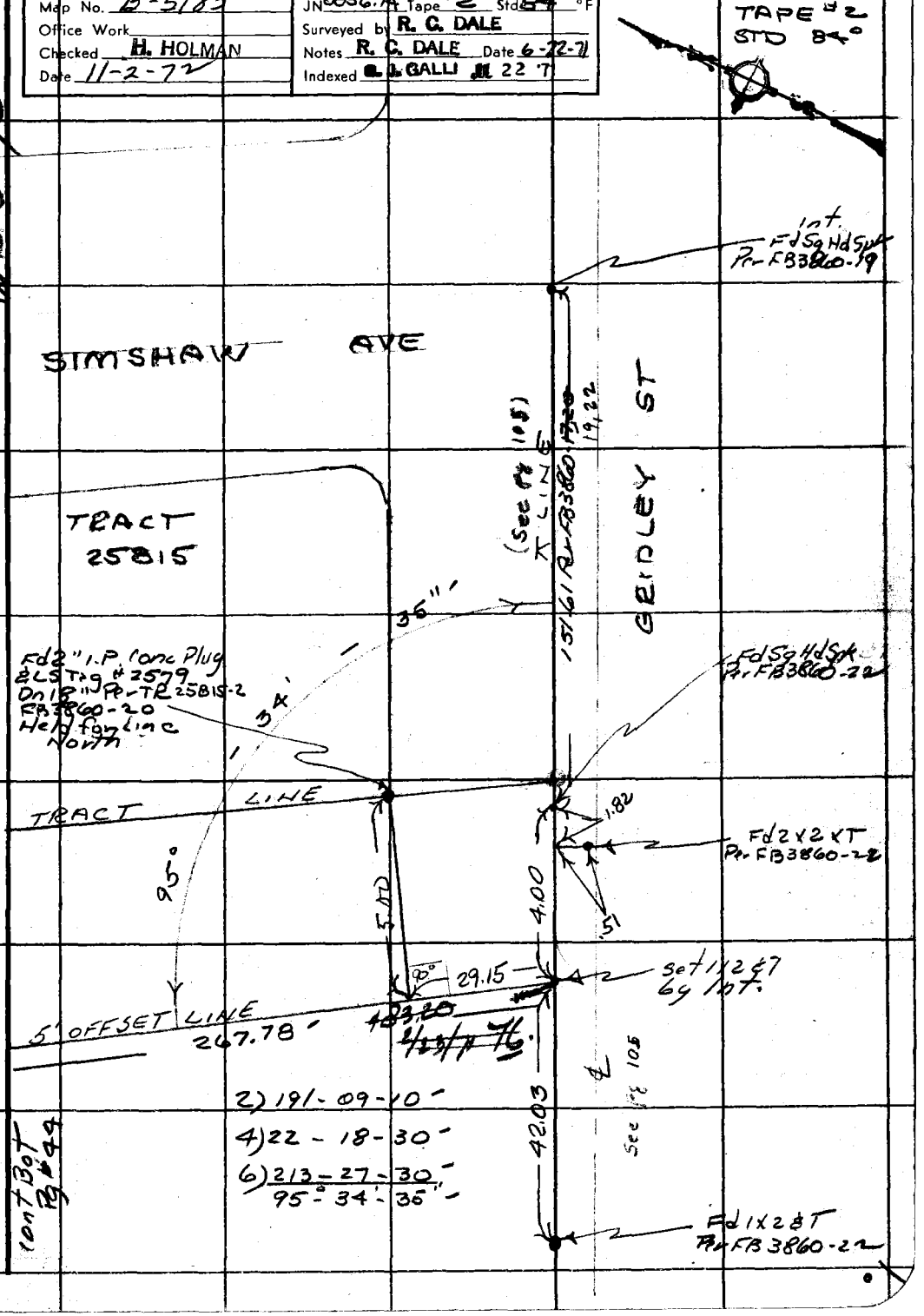

Note: Any Additions or Changes on This Sheet Must be Made or Circled in Red Ink With Date and Name of Person Making Change.

Do not extend this side of this line.

PLEASE RETURN TO
COUNTY OF LOS ANGELES
DEPARTMENT OF COUNTY ENGINEER
403 LOS ANGELES COUNTY ENGINEERING BLDG.

76F309S CE#310 3-68

Cont Bot
Pg # 47

F. B. 3860 PG. 46

TAPE #2

STD. 84°

396.21

Set 1x2 & T
Flat.

274.79 @ 1°48' T=96° = 274.67
274.81 @ 1°57' T=96° = 274.67 = 274.67
121.58 @ 1°20' T=90° = 121.55
121.61 @ 1°53' T=90° = 121.54 = 121.54
396.21

271.51

℄ LINE

271.50 @ Lev T=90° = 271.51

Set 1x2 & T
Flat

86.85

86.84 @ Lev T=94° = 86.85

Fd 2" I.P. Conc
Plug & F.C. Tag Dn 12"
Per FB FC 2045-44

.09

54.77

HARDING ST
(VAC)

54.77 @ Lev T=82° = 54.77

Fd 2" I.P. Conc.
Plug & F.C. Tag Dn 6"
Per FB FC-2045-44

.05

119.26

119.42 @ 2°50' T=80° = 119.27
119.46 @ 3°21' T=80° = 119.26
AVG = 119.26

Set 1x2 & T

134.63

Cont Top
Pg # 26

PLEASE RETURN TO
COUNTY OF LOS ANGELES
DEPARTMENT OF COUNTY ENGINEER
403 LOS ANGELES COUNTY ENGINEERING BLDG.

Do not extend this side of this line.

Note: Any Additions or Changes on This Sheet Must be Made or Circled in Red Ink With Date and Name of Person Making Change.

Notes Ck'd by H. HOLMAN	Survey of SYLMAR CO PARK
Map No.	JN0056.14 Tape 2 Std 84 °F
Office Work	Surveyed by R. C. DALE
Checked H. HOLMAN	Notes R. C. DALE Date 7-7-71
Date	Indexed G. GALLI 22 71

F. B. 3860 PG. 47

cont Bot Pg # 48



TAPE #2
STD. 84°

211.11

214.39 @ 10°01' T=80° = 211.11
214.47 @ 10°09' T=80° = 211.11
AVG = 211.11

Set 1x2 & T Flat.

HARDING ST (VAC)

LINE

242.98

242.99 @ Elev T=78° = 242.98

Set 1x2 & T flat

338.94

237.87 @ 1°38' T=78° = 237.76
237.89 @ 1°50' T=78° = 237.76
AVG = 237.76
101.18 @ Elev T=78° = 101.18
338.94
.94

Set 1x2 & T flat

396.21

cont TOP Pg # 46

Note: Any Additions or Changes on This Sheet Must be Made or Circled in Red Ink With Date and Name of Person Making Change.

Do not extend this side of this line.

PLEASE RETURN TO
COUNTY OF LOS ANGELES
DEPARTMENT OF COUNTY ENGINEER
403 LOS ANGELES COUNTY ENGINEERING BLDG.

76F3095 CE#310 3-68

F. B. 3860 Pg. 48

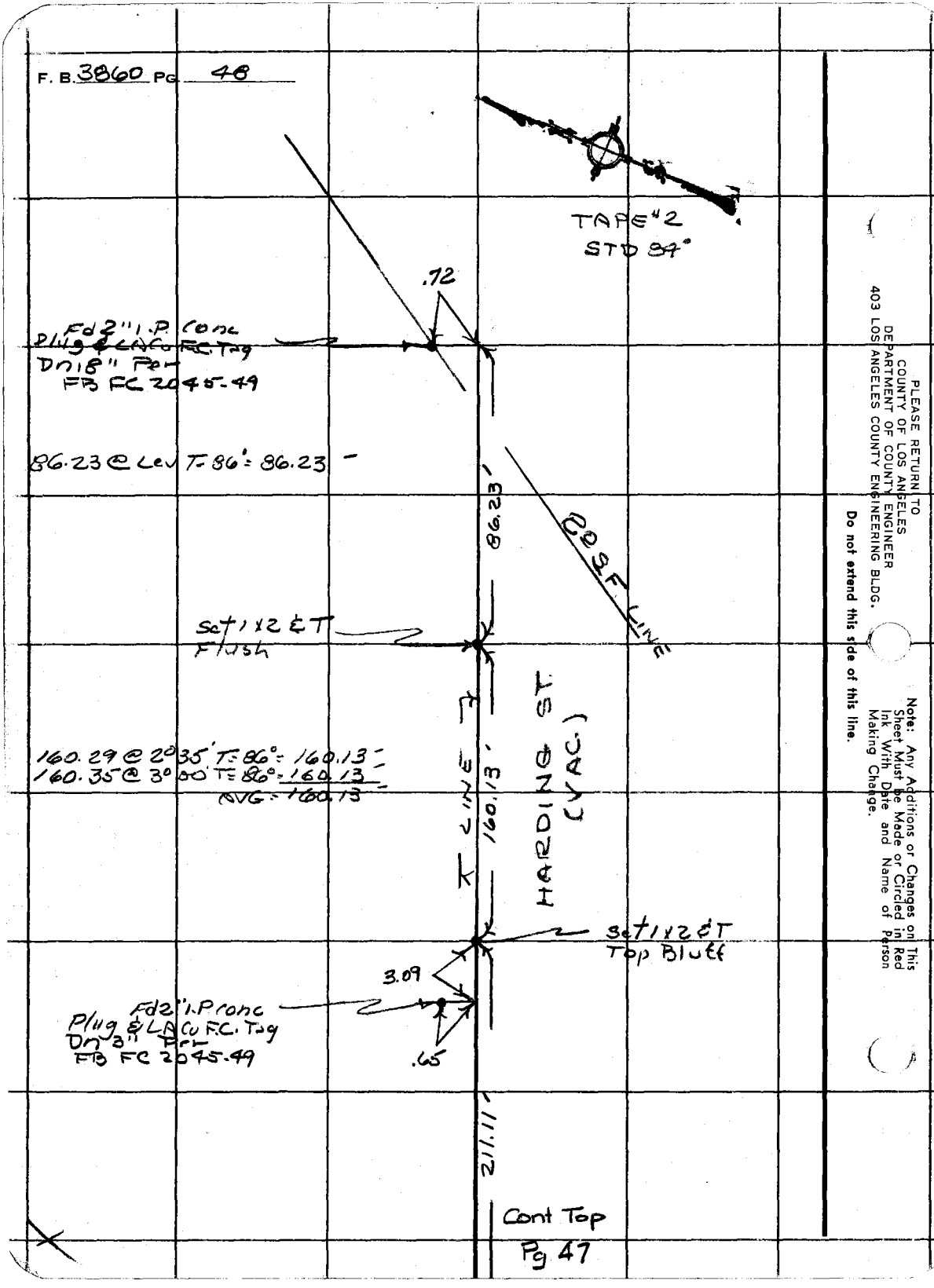

PLEASE RETURN TO
COUNTY OF LOS ANGELES
DEPARTMENT OF COUNTY ENGINEER
403 LOS ANGELES COUNTY ENGINEERING BLDG.

Do not extend this side of this line.

Note: Any Additions or Changes on This Sheet Must Be Made or Circled in Red Ink With Date and Name of Person Making Change.

Notes Ck'd by H. HOLMAN	Survey of SYLMAR CO PARK
Map No. B-5183	JN 00564 Tape 2 Std 89 °F
Office Work	Surveyed by R. C. DALE
Checked H. HOLMAN	Notes R. C. DALE Date 7-15-71
Date 11-2-72	Indexed R. J. GALLI 11 22 71

F. B. 3860 PG. 49

SYLMAR CO PARK
(PROPOSED)

JN 00564

JULY 15 1971

SURVEY OF EXISTING SEWER TRUNK LINE
SURVEY MADE FROM M.H. TO M.H. (10' EASEMENT NOT RUN.) FROM SIMSHAW AVE WLY TO ELDRIDGE AVE & HARDING ST.

PARTY
R C DALE
C W ADAMS
J D MAHER
F M DERBY

Note: Any Additions or Changes on This Sheet Must be Made or Circled in Red Ink With Date and Name of Person Making Change.

Do not extend this side of this line.

PLEASE RETURN TO
COUNTY OF LOS ANGELES
DEPARTMENT OF COUNTY ENGINEER
403 LOS ANGELES COUNTY ENGINEERING BLDG.

76F3095 CE#310 3-68

F. B. 3860 PG 50

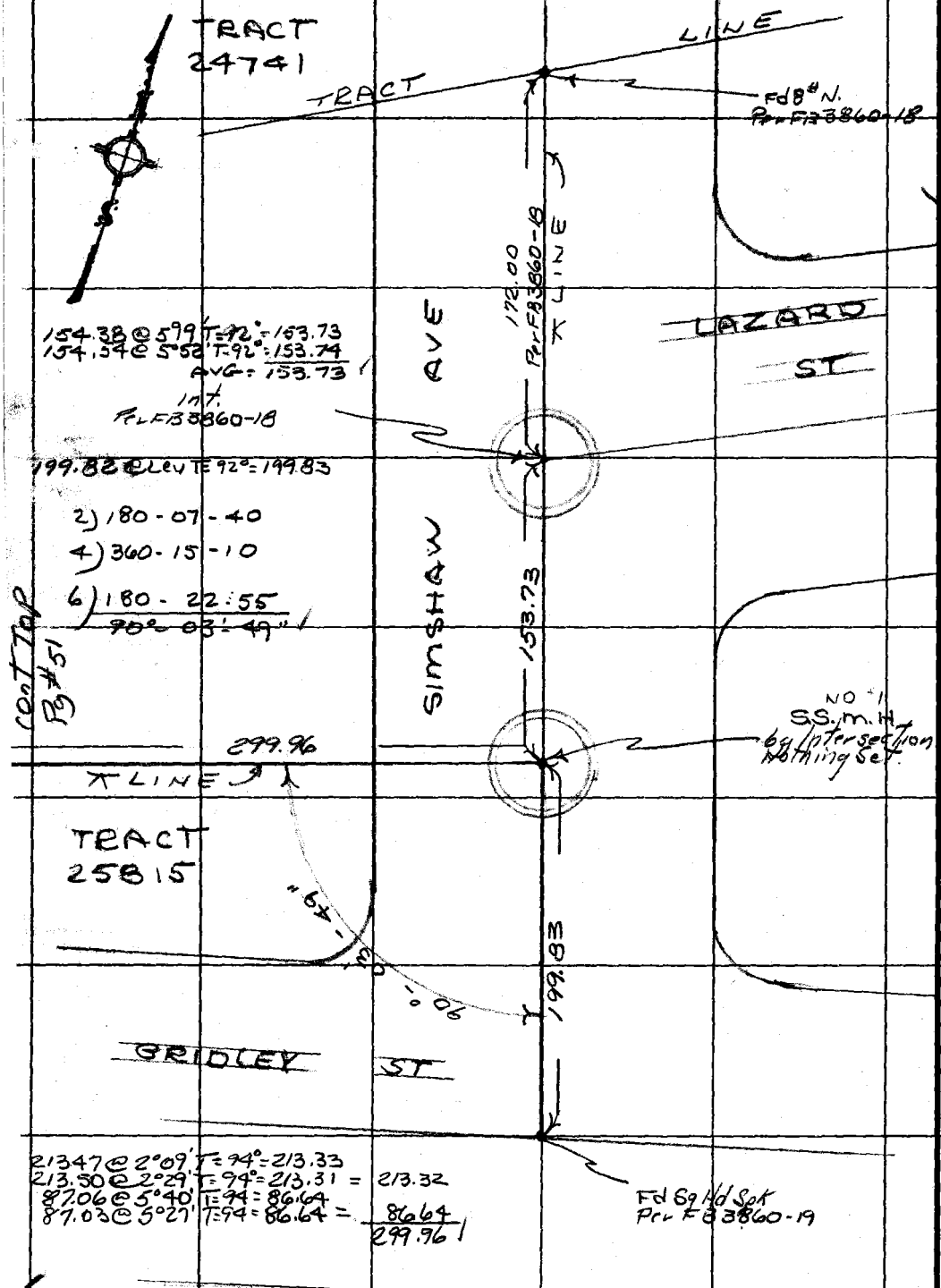

cont Top Pg #51

PLEASE RETURN TO
COUNTY OF LOS ANGELES
DEPARTMENT OF COUNTY ENGINEER
403 LOS ANGELES COUNTY ENGINEERING BLDG.

Do not extend this side of this line.

Note: Any Additions or Changes on This Sheet Must be Made or Circled in Red Ink With Date and Name of Person Making Change.

Notes Ck'd by H. HOLMAN	Survey of SYLMAR CO PARK
Map No. B-5183	JN 0056.4 Tape 2 Std 84 °F
Office Work H. HOLMAN	Surveyed by R. C. DALE
Checked Holman	Notes R. C. DALE Date 7-15-71
Date ~~B-5183~~ 11-2-72	Indexed R. C. BALLI

F. B. 3860 PG. 51

cont Left Pg 50

TRACT 25815

TRACT LINE

29.96

set 1x2 & T Top Break

178.61 @ 1°35' T = 86° = 178.54
178.57 @ 1°23' T = 86° = 178.52
178.53 ✓

178.53

#2 CTR S.S.M.H. Bot. Draw

79.69 @ 11°42' T = 84° = 78.03

78.03

255.73 @ 1°32' T = 84° = 255.64
255.72 @ 1°21 T = 84° = 255.65
AVG = 255.64
60.74 @ Lev T = 84° = 60.74
316.38 ✓

set 1x2 & T Top Break

195.70 @ 1°39' T = 90° = 196.63
195.73 @ 1°53' T = 90° = 195.64
AVG = 195.63
115.22 @ Lev T = 90° = 115.22
310.85 ✓

316.38

2) 272-33-20
4) 185-06-40
6) 97-40-10
136°-16'-42 ✓

#3 CTR S.S.M.H.

S 10°E

cont Top Pg #52

Note: Any Additions or Changes on This Sheet Must be Made or Circled in Red Ink With Date and Name of Person Making Change.

Do not extend this side of this line.

PLEASE RETURN TO
COUNTY OF LOS ANGELES
DEPARTMENT OF COUNTY ENGINEER
403 LOS ANGELES COUNTY ENGINEERING BLDG.

76 F 309S CE#310 3-68

F. B. 3860 PG. 52

TAPE #2
STD 84°



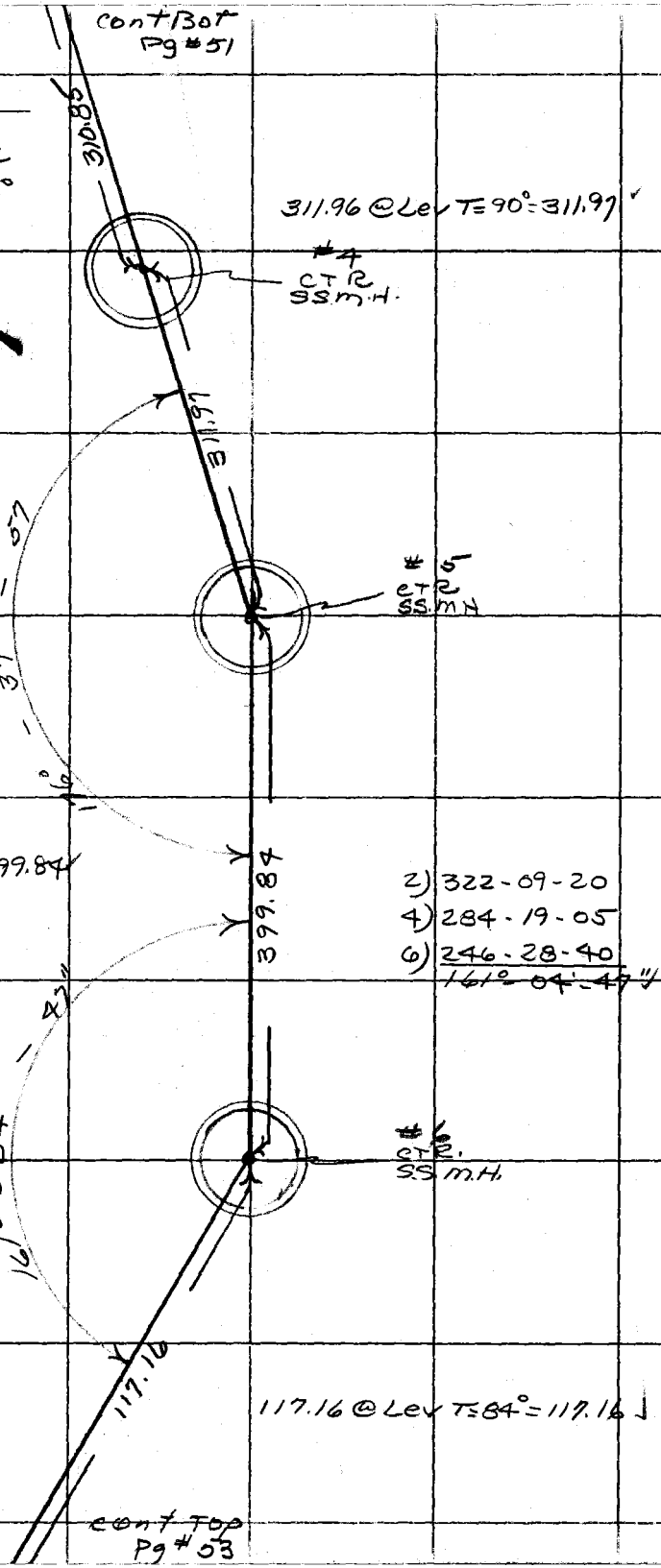

PLEASE RETURN TO
COUNTY OF LOS ANGELES
DEPARTMENT OF COUNTY ENGINEER
403 LOS ANGELES COUNTY ENGINEERING BLDG.

Do not extend this side of this line.

Note: Any Additions or Changes on This Sheet Must be Made or Circled in Red Ink With Date and Name of Person Making Change.

Notes Ck'd by H. HOLMAN	Survey of SYLMAR CO PARK	F. B. 3860 PG. 53
Map No. B-5183	JN 0056.14 Tape 2 Std 84 °F	
Office Work	Surveyed by R. C. DALE	
Checked H. HOLMAN	Notes R. C. DALE Date 7-16-71	
Date 11-2-72	Indexed [illegible] GALLI JUL 22 '71	

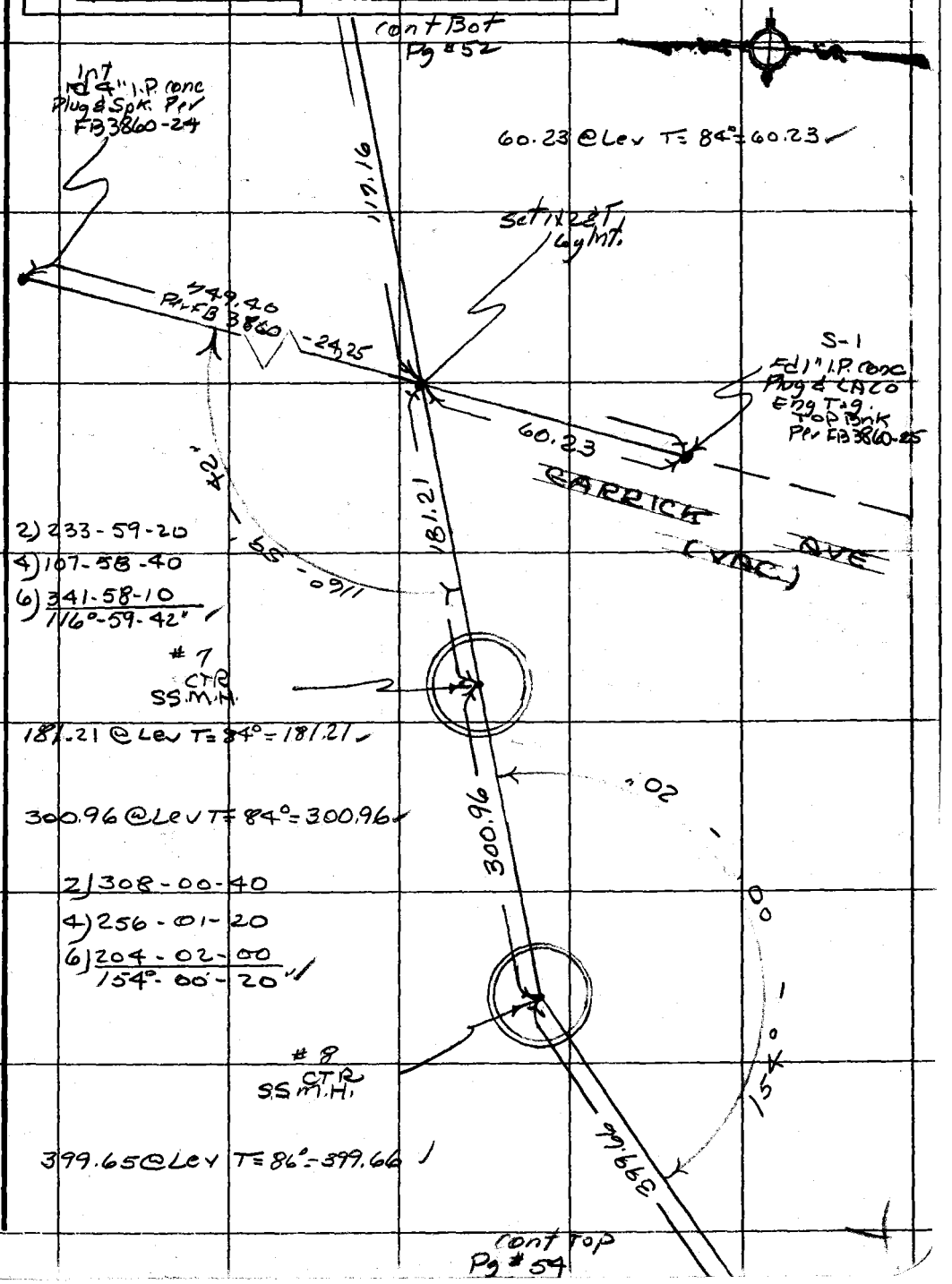

Note: Any Additions or Changes on This Sheet Must be Made or Circled in Red Ink With Date and Name of Person Making Change.

Do not extend this side of this line.

PLEASE RETURN TO
COUNTY OF LOS ANGELES
DEPARTMENT OF COUNTY ENGINEER
403 LOS ANGELES COUNTY ENGINEERING BLDG.

76F3095 CE#310 3-68

F. B. 3860 PG. 54

cont Bot
Pg #53

399.66

#9
CTR
SS.MH.

2) 253-56-20
4) 157-52-30
6) 41-48-35
126°-58'-06"

126°-58'-06"

314.79 @ Lev T=86°: 314.79

314.79

#10
CTR
SS.MH.

313.41 @ Lev T=86° = 313.41

313.41

cont Right
Pg #55

PLEASE RETURN TO
COUNTY OF LOS ANGELES
DEPARTMENT OF COUNTY ENGINEER
403 LOS ANGELES COUNTY ENGINEERING BLDG.

Do not extend this side of this line.

Note: Any Additions or Changes on This Sheet Must be Made or Circled in Red Ink With Date and Name of Person Making Change.

Notes Ck'd by H. HOLMAN	Survey of SYLMAR CO PARK
Map No. B-5183	JN0056J4 Tape 2 Std 84 °F
Office Work	Surveyed by R. C. DALE
Checked H. HOLMAN	Notes R. C. DALE Date 7-16-71
Date 11-2-72	Indexed R. J. GALLO JUL 22 71

F. B. 3860 PG. 55

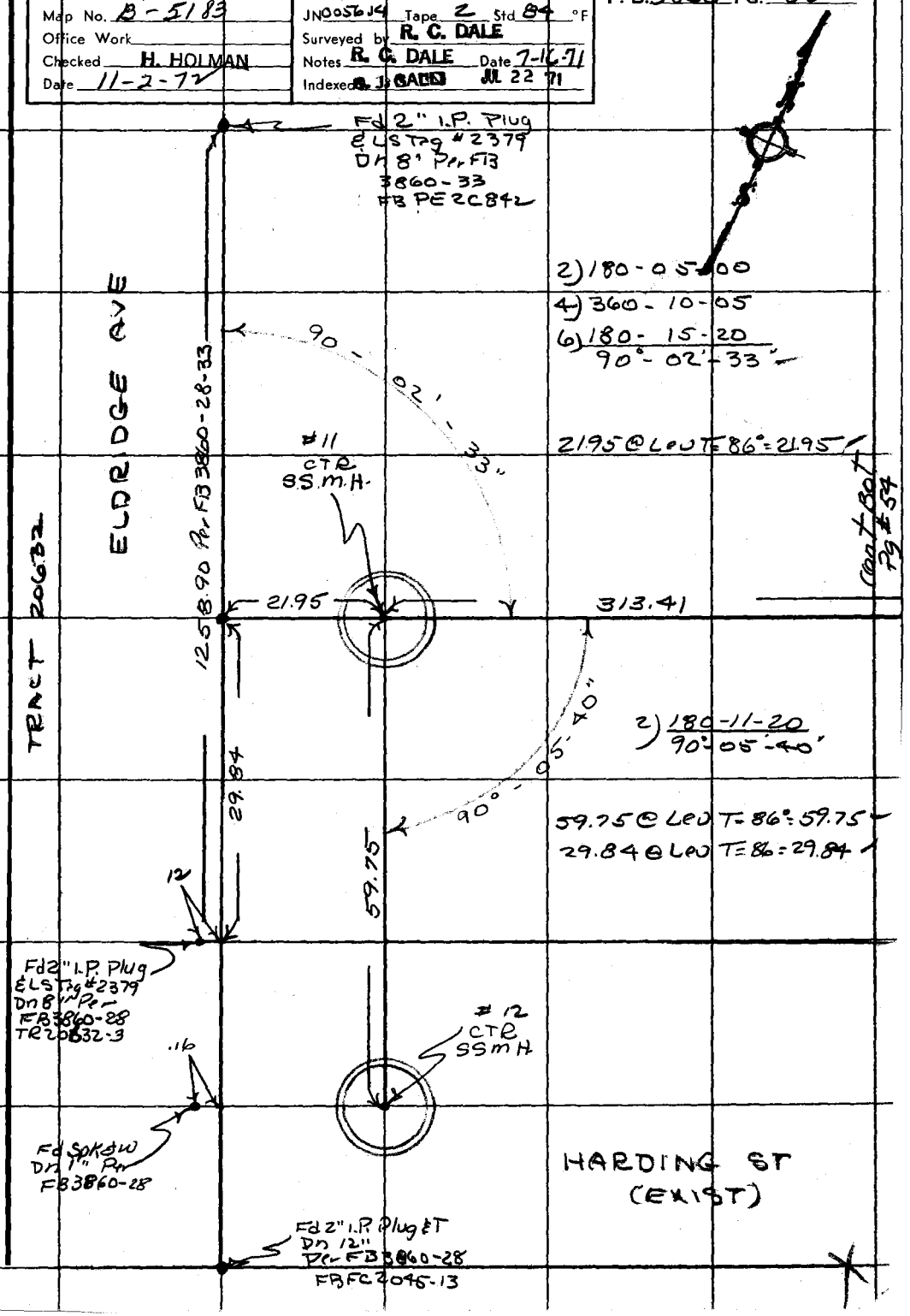

Note: Any Additions or Changes on This Sheet Must be Made or Circled in Red Ink With Date and Name of Person Making Change.

Do not extend this side of this line.

PLEASE RETURN TO
COUNTY OF LOS ANGELES
DEPARTMENT OF COUNTY ENGINEER
403 LOS ANGELES COUNTY ENGINEERING BLDG.

76F309S CE#310 3-68

NOTES RED _____ JOB NO. 005614 SURVEY OF SYLMAR CO PARK | F.B. 3860 Pg. 57

DATE _____ SURVEY BY R. C. DALE

NOTES CHKD. _____ NOTES BY R. C. DALE DATE 7-9-71

DATE _____ INDEXED G. J. GALLI DATE JUL 22 71

DESCRIPTION

SYLMAR CO. PARK
(PROPOSED)

JN 005614

BENCH LEVELS

JULY 9 1971

ADJ. ELEV.

3RD RUN

BENCH LEVEL CIRCUIT ON HUBBARD ST
TO ESTABLISH ELEVATIONS ON BM'S FOR
SYLMAR CO. PARK. (PROPOSED)

2ND RUN

REF 4-L-20 ELEVATION
BASED ON LADE POST EARTHQUAKE
PRECISE LEVEL RUN.

PARTY
R.C. DALE
C.W. ADAMS
~~J.D. MANCR~~
F.M. DERBY

DIFF.

1ST RUN

B.M.

NOTE: ANY ADDITIONS OR CHANGES ON THIS SHEET MUST BE MADE OR CIRCLED IN RED INK, WITH DATE AND NAME OF PERSON MAKING CHANGE.

Do not extend notes this side of this line

PLEASE RETURN TO
LOS ANGELES COUNTY ENGINEER
900 LOS ANGELES COUNTY ENGINEERING BLDG.

768420 S & E-353 9-55

768420 S & E-353 9-55

PLEASE RETURN TO
LOS ANGELES COUNTY ENGINEER
700 LOS ANGELES COUNTY ENGINEERING BLDG.

NOTE: ANY ADDITIONS OR CHANGES ON THIS SHEET MUST BE MADE OR CIRCLED IN RED INK, WITH DATE AND NAME OF PERSON MAKING CHANGE.

Do not extend notes this side of this line

B.M.	1ST RUN	DIFF.	2ND RUN	3RD RUN	ADJ. ELEV.	DESCRIPTION
B.M. 4-L-20	1294.440					BM 4-L-20 Elev = 1294.44
	8.757		8.777			A Std traverse Station Mon. at Foothill Blvd
	1303.197	+7.856	+7.853			& Hubbard St. under cover stamped 4-L-20
	0.901		0.924			
T.P	1302296					
	8.359		8.342			
	1310.655	+3.561	+3.561			
	4.798		4.781			
T.P.	1305.857					
	4.303		4.318			
	1310.160	-2.612	-2.613			
	6.915		6.931			
T.P.	1303.245					
	5.973		5.958			
	1309.218	+4.519	+4.516			
	1.454		1.442			
T.P.	1307764					
	10.327		10.341			
	1318.091	+9.986	+9.987			
	0.341		0.354			
T.P.	1317.750					
	10.678		10.663			
	1328.428	+10.316	+10.319			
	0.362		0.344			
T.P.	1328.066					
	10.144		10.159			
	1338.210	+9.412	+9.412			
	0.732		0.747			
T.P.	1337478					

JOB NO. 0056.14 SURVEY OF SYLMAR CO. PARK
SURVEY BY R. C. DALE
NOTES BY R. C. DALE DATE 7-9-71
INDEXED [illegible] DATE
NOTES RED. DATE
NOTES CHKD. [illegible] DATE 8-1-71

F. B. 3860 Pg. 58

76S420 S & E-353 9-55

PLEASE RETURN TO
LOS ANGELES COUNTY ENGINEER
700 LOS ANGELES COUNTY ENGINEERING BLDG.

NOTE: ANY ADDITIONS OR CHANGES ON THIS SHEET MUST BE MADE OR CIRCLED IN RED INK, WITH DATE AND NAME OF PERSON MAKING CHANGE.

Do not extend notes this side of this line

B.M.	1ST RUN	DIFF.	2ND RUN	3RD RUN	ADJ. ELEV.	DESCRIPTION
	1337.478					
	9.922		9.932			
	1347.400	+8.640	+8.641			
	1.282		1.291			
T.P.	1346.118					
	8.724		8.712			
	1354.842	+6.626	+6.628			
	2.098		2.084			
T.P.	1352.744					
	8.098		8.112			
	1360.843	+5.526	+5.525			
	2.572		2.587			
T.P.	1358.270					
	8.180		8.165			
	1366.450	+4.597	+4.597			
	3.583		3.568			
T.P.	1362.867					
	8.362		8.374			
	1371.229	+5.150	+5.150			
	3.212		3.224			
T.P.	1368.017					
	8.047		8.032			
	1376.064	+5.425	+5.425			
	2.622		2.607			
T.P.	1373.442					
	6.992		6.983			
	1380.434	+4.354	+4.353			
	2.638		2.630			
T.P.	1377.796					

NOTES RED ____ JOB NO. 0056.14 SURVEY OF SKUMAR CO. PARK
DATE ____ SURVEY BY R. C. DALE
NOTES CHKD. RGD NOTES BY R. C. DALE DATE 7-9-71
DATE 8-1-71 INDEXED G. J. GALLI DATE JUL 22 71

F. B. 3860 PG. 59

768420 S & E-353 9-55

PLEASE RETURN TO
LOS ANGELES COUNTY ENGINEER
700 LOS ANGELES COUNTY ENGINEERING BLDG.

NOTE: ANY ADDITIONS OR CHANGES ON THIS SHEET MUST BE MADE OR CIRCLED IN RED INK, WITH DATE AND NAME OF PERSON MAKING CHANGE.

Do not extend notes this side of this line

B.M.	1ST RUN	DIFF.	2ND RUN	3RD RUN	ADJ. ELEV.	DESCRIPTION
	1377.796					
	7.273		7.283			
	1385.069	+4.119	+4.118			
	3.154		3.165			
T.P.	1381.915					
	5.025		5.036			
	1386.940	-0.369	0.369			
	5.394		5.405			
B.M.	1381.546					BM 03-07440 Elev = 1381.460
(03-07440) FD	5.284		5.268			HUBBARD & ELDRIDGE. Cd A WIRE SPK in
	1386.830	+1.994	+1.993			SW. cb. ELDRIDGE AVE. 2' SE. CR.
	3.290		3.275			E.W.
BMSP-1 SET	1383.540					BM SP-1. Elev =
	5.627		5.610			ON SE COR HUBBARD ST & ELDRIDGE AVE
	1389.167	+1.127	+1.127			47'± South ℄ HUBBARD ST 47'± EAST ℄
	4.500		4.483			ELDRIDGE AVE. Set Std CE Recast Brass
T.P.	1384.667					Cap, Button type. mon. Set 2" I.P. Mark-
	8.643		8.655			er 2' wly. Mkd BM SP-1 RE 7078.
	1393.310	+7.062	+7.062			
	1.581		1.593			
T.P.	1391.729					
	9.944		9.932			
	1401.673	+8.467	+8.468			
	1.477		1.464			
T.P.	1400.196					
	9.835		9.852			
	1410.031	+8.468	+8.466			
	1.367		1.386			
T.P.	1408.664					

JOB NO. 0056.14 SURVEY OF SYLMAR CO. PARK NOTES RED.
SURVEY BY R. C. DALE DATE
NOTES BY R. C. DALE DATE 7-12-71 NOTES CHKD. RCB
INDEXED [illegible] DATE DATE 8-1-71

F.B. 3860 Pg. 60

76S420 S & E-353 9-55

PLEASE RETURN TO
LOS ANGELES COUNTY ENGINEER
700 LOS ANGELES COUNTY ENGINEERING BLDG.

NOTE: ANY ADDITIONS OR CHANGES ON THIS SHEET MUST BE MADE OR CIRCLED IN RED INK, WITH DATE AND NAME OF PERSON MAKING CHANGE.

Do not extend notes this side of this line

B.M.	1ST RUN	DIFF.	2ND RUN	3RD RUN	ADJ. ELEV.	DESCRIPTION
	1408.664					
	9.924		9.905			
	1418.588	+9.145	+9.147			
	0.779		0.758			
T.P.	1417.809					
	9.125		9.140			
	1426.934	+6.033	+6.033			
	3.092		3.107			
Bm 03-07590	1423.842					Bm. 03-07590 Elev = 1423.72 (UNADJ)
	11.389		11.366			intersection HUBBARD ST & GARRICKAE
	1435.231	+10.924	+10.925			S.S MON. Hex Bar. In Hand Hole Per
	0.465		0.441			FB 3860-11 LACITY FB 17503-63L.
T.P.	1434.766					
	10.466		10.485			
	1445.232	+9.889	+9.887			
	0.577		0.598			
T.P.	1444.655					
	10.763		10.750			
	1455.418	+10.150	+10.150			
	0.613		0.600			
T.P.	1454.805					
	9.613		9.623			
	1464.418	+8.940	+8.941			
	0.673		0.682			
T.P.	1463.745					
	10.702		10.695			
	1474.447	+10.278	+10.276			
	0.424		0.419			
T.P.	1474.023					

NOTES RED ____ JOB NO. 0056.14 SURVEY OF SYLMAR CO. PARK
DATE ____ SURVEY BY R. C. DALE
NOTES CHKD. RLB NOTES BY R. C. DALE DATE 7-12-71
DATE 8-1-71 INDEXED [illegible] DATE 11 22 71

F. B3860 Pg. 61

768420 S & E-353 9-55

PLEASE RETURN TO
LOS ANGELES COUNTY ENGINEER
700 LOS ANGELES COUNTY ENGINEERING BLDG.

NOTE: ANY ADDITIONS OR CHANGES ON THIS SHEET MUST BE MADE OR CIRCLED IN RED INK, WITH DATE AND NAME OF PERSON MAKING CHANGE.

Do not extend notes this side of this line

B.M.	1ST RUN	DIFF.	2ND RUN	3RD RUN	ADJ. ELEV.	DESCRIPTION
	1474.023					
	11.474		11.482			
	1485.497	+11.187	+11.190			
	0.287		0.292			
T.P.	1485.210					
	6.202		6.191			
	1491.412	+1.646	+1.646			
	4.556		4.545			
BM SP-2 (set)	1486.856					BM SP-2
	11.860		11.866			on HUBBARD ST, South Curb. 33'± South
	1498.716	+11.473	+11.472			& HUBBARD ST. 143' WEST & SIMSHAW AVE
	0.387		0.394			7' EAST End Exist Conc. Curb. Set Bt Spkmbd
B.M. 03-07640 (FD)	1498.329					BM 03-07640 Elev = 1498.20 (unadj.)
	0.377		0.368			N.E. Curb SIMSHAW AVE. 2' SE Bg Curb Rt
	1498.706	-11.471	-11.472			S.E. OF HUBBARD ST. FD N&L. in curb.
	11.848		11.840			
T.P.	1486.858					
	4.511		4.517			
	1491.369	-1.649	-1.650			
	6.160		6.167			
T.P.	1485.209					
	0.242		0.228			
	1485.451	-11.184	-11.187			
	11.426		11.415			
T.P.	1474.025					
	0.436		0.439			
	1474.461	-10.277	-10.279			
	10.713		10.718			
T.P.	1463.748					

JOB NO. 0056.14 SURVEY OF SYLMAR CO PARK NOTES RED.
SURVEY BY R. C. DALE DATE
NOTES BY R. C. DALE DATE 7-12-71 NOTES CHKD. KGB
INDEXED [illegible] DATE 8-1-71

F.B. 3860 PG. 62

76S420 S & E-353 9-55

PLEASE RETURN TO
LOS ANGELES COUNTY ENGINEER
700 LOS ANGELES COUNTY ENGINEERING BLDG.

NOTE: ANY ADDITIONS OR CHANGES ON THIS SHEET MUST BE MADE OR CIRCLED IN RED INK, WITH DATE AND NAME OF PERSON MAKING CHANGE.

Do not extend notes this side of this line

B.M.	1ST RUN	DIFF.	2ND RUN	3RD RUN	ADJ. ELEV.	DESCRIPTION
	1463.748					
	0.371		0.357			
	1464.119	-8.937	8.938			
	9.308		9.295			
T.P.	1454.811					
	0.808		0.821			
	1455.619	-10.148	-10.146			
	10.956		10.967			
T.P.	1444.663					
	0.620		0.619			
	1445.283	-9.885	-9.886			
	10.505		10.505			
T.P.	1434.778					
	1.018		1.004			
	1435.796	-10.924	-10.921			
	11.942		11.925			
B.M. 03-07590	1423.854					BM-03-07590 Elev = 1423.72 (UNADJ)
	2.433		2.448			Intersection HUBBARD ST. & GORRICK AVE
	1426.287	-6.037	-6.039			SS. MON. Hex Bar in Hand Hole. Per
	8.470		8.487			FB3860-11,61 LACITY FB17503-63L
T.P.	1417.817					
	1.481		1.467			
	1419.298	-9.144	-9.142			
	10.625		10.609			
T.P.	1408.673					
	1.764		1.779			
	1410.437	-8.468	-8.470			
	10.232		10.249			
T.P.	1400.205					

NOTES RED ____ JOB NO. 0056.14 SURVEY OF SYLMAR CO. PARK
DATE ____ SURVEY BY R. C. DALE
NOTES CHKD. RCD NOTES BY R. C. DALE DATE 7-12-71
DATE 8-1-71 INDEXED G. L. GALLI DATE JUL 22 71

F.B. 3860 Pg. 63

765420.S & E-353 9-55

PLEASE RETURN TO
LOS ANGELES COUNTY ENGINEER
700 LOS ANGELES COUNTY ENGINEERING BLDG.

NOTE: ANY ADDITIONS OR CHANGES ON THIS SHEET MUST BE MADE OR CIRCLED IN RED INK, WITH DATE AND NAME OF PERSON MAKING CHANGE.

Do not extend notes this side of this line

JOB NO. 0056.14 SURVEY OF SYLMAR CO PARK NOTES RED.
SURVEY BY R. C. DALE DATE
NOTES BY R. C. DALE DATE 7-12-71 NOTES CHKD. RGB
INDEXED G. J. GALLI DATE DATE 8-1-71

B.M.	1ST RUN	DIFF.	2ND RUN	3RD RUN	ADJ. ELEV.	DESCRIPTION
	1400.205					
	1.785		1.780			
	1401.990	-8.463	-8.462			
	10.248		10.242			
T.P.	1391.742					
	1.474		1.497			
	1393.216	-7.062	-7.059			
	8.536		8.556			
T.P	1384.680					
	4.250		4.232			
	1388.930	-1.123	1.123			
	5.373		5.355			
BM SP-1	1383.557					BM SP-1
	3.538		3.549			ON SE COR HUBBARD ST. & ELDRIDGE AVE
	1387.095	-1.994	-1.995			47± South & HUBBARD ST 47± EAST & ELD-
	5.532		5.544			RIDGE AVE. A Std Brass Precast Button
BM 03-07440	1381.563					TYPE Mon. mtd SP-1 RE 7078 PA FB 3860-60
	5.442		5.451			BM 03-07440 Elev = 1381.46 (UNADJ)
	1387.005	-2.000	-1.999			HUBBARD & ELDRIDGE. Fd Wire spot in SW curb
	7.442		7.450			ELDRIDGE AVE 2' SE C.R. PA FB 3860-60
T.P.	1379.563					
	3.686		3.671			
	1383.249	-4.291	+4.289			
	7.977		7.960			
T P	1375.272					
	3.692		3.711			
	1378.964	-4.478	-4.475			
	8.170		8.186			
T.P.	1370.794					

F.B. 3860 Pg. 64

4

765420 S & E-353 9-55

PLEASE RETURN TO
LOS ANGELES COUNTY ENGINEER
700 LOS ANGELES COUNTY ENGINEERING BLDG.

NOTE: ANY ADDITIONS OR CHANGES ON THIS SHEET MUST BE MADE OR CIRCLED IN RED INK, WITH DATE AND NAME OF PERSON MAKING CHANGE.

Do not extend notes this side of this line

B.M.	1ST RUN	DIFF.	2ND RUN	3RD RUN	ADJ. ELEV.	DESCRIPTION
	1370.794					
	3.159		3.144			
	1373.953	-5.191	-5.194			
	8.350		8.338			
T.P.	1365.603					
	3.303		3.305			
	1368.906	-5.308	-5.307			
	8.611		8.612			
T.P.	1360.295					
	2.530		2.543			
	1362.825	-5.832	-5.831			
	8.362		8.374			
T.P.	1354.463					
	2.837		2.823			
	1357.300	-6.018	-6.020			
	8.855		8.843			
T.P.	1348.445					
	1.970		1.980			
	1350.415	-8.075	-8.075			
	10.045		10.055			
T.P.	1340.370					
	0.915		0.901			
	1341.285	-7.422	-7.421			
	8.337		8.322			
T.P.	1332.948					
	1.086		1.092			
	1334.034	-9.963	-9.961			
	11.049		11.053			
T.P.	1322.985					

NOTES RED _____ JOB NO 0056.14 SURVEY OF SYLMAR CO PARK
DATE _____ SURVEY BY R. C. DALE
NOTES CHKD R.G.B. NOTES BY R. C. DALE DATE 7-12-71
DATE 8-1-71 INDEXED G. J. GALLI DATE JL 22 71

F.B. 3860 Pg. 65

765420 S & E-353 9-55

PLEASE RETURN TO
LOS ANGELES COUNTY ENGINEER
700 LOS ANGELES COUNTY ENGINEERING BLDG.

NOTE: ANY ADDITIONS OR CHANGES ON THIS SHEET MUST BE MADE OR CIRCLED IN RED INK, WITH DATE AND NAME OF PERSON MAKING CHANGE.

Do not extend notes this side of this line

JOB NO. 0056.14 SURVEY OF SYLMAR CO.
SURVEY BY R. C. DALE
NOTES BY R. C. DALE DATE 7-12-21
INDEXED B. J. GALLI DATE
NOTES RED. DATE
NOTES CHKD. DATE

F. B. 3860 Pg. 66

B.M.	1ST RUN	DIFF.	2ND RUN	3RD RUN	ADJ. ELEV.	DESCRIPTION
	1322.985					
	0.251		0.258			
	1323.236	-9.123	-9.125			
	9.374		9.383			
T.P.	1313.862					
	0.415		0.405			
	1314.277	-9.744	-9.744			
	10.159		10.149			
T.P.	1304.118					
	4.049		4.053			
	1308.167	+1.007	+1.004			
	3.042		3.049			
T.P.	1305.125					
	5.995		5.985			
	1311.120	+0.355	+0.358			
	5.640		5.627			
T.P.	1305.480					
	2.608		2.600			
	1308.088	-6.563	-6.563			
	9.171		9.163			
T.P.	1298.917					
	3.562		3.555			
	1302.479	4.443	4.444			
	8.005		7.999			
BM 4-L-20	1294.474					BM 4-L-20 Elev = 1294.44
						A std Traverse Station mon at FOOTHILL BLVD
						& HUBBARD ST. under Cover Stamped 4-L-20
						FB 3860-57

NOTES RED _____ JOB NO. 0056.14 SURVEY OF SYLMAR CO PARK | F. B3860 Pg. 67

DATE _____ SURVEY BY R. C. DALE

NOTES CHKD. _____ NOTES BY R. C. DALE DATE 7-13-71

DATE _____ INDEXED G. J. GALLI DATE JUL 22 '71

NOTE: ANY ADDITIONS OR CHANGES ON THIS SHEET MUST BE MADE OR CIRCLED IN RED INK, WITH DATE AND NAME OF PERSON MAKING CHANGE.

Do not extend notes this side of this line

PLEASE RETURN TO
LOS ANGELES COUNTY ENGINEER
700 LOS ANGELES COUNTY ENGINEERING BLDG.

765420 S & E-353 9-55

DESCRIPTION

SYLMAR CO. PARK
(PROPOSED)

JN 0056.14

BENCH LEVELS

JULY 13 1971

ADJ. ELEV.

3RD RUN

BENCH LEVEL CIRCUIT ON SIMSHAW AVE & ELY PROPERTY LINE OF PROPOSES SYLMAR CO PARK.

2ND RUN

DIFF.

PARTY
RC DALE
CW ADAMS
~~JD MAHER~~
F.M DERBY

1ST RUN

B.M.

76S420 S & E-353 9-55

PLEASE RETURN TO
LOS ANGELES COUNTY ENGINEER
700 LOS ANGELES COUNTY ENGINEERING BLDG.

NOTE: ANY ADDITIONS OR CHANGES ON THIS SHEET MUST BE MADE OR CIRCLED IN RED INK, WITH DATE AND NAME OF PERSON MAKING CHANGE.

Do not extend notes this side of this line

B.M.	1ST RUN	DIFF.	2ND RUN	3RD RUN	ADJ. ELEV.	DESCRIPTION
Bm	1498.329					Bm 03-07640 Elev = 1498.329 (unadj)
03-07640	1.366		1.377			Per FB 3860-62 4 E Curb Simshaw Ave
	1499.695	- 8.392	- 8.390			2' S.E Bg Curb Ret. SE HUBBARD St Fd
	9.758		9.767			L & N in curb.
T.P.	1489.937					
	0.899		0.885			
	1490.836	- 9.834	- 9.835			
	10.733		10.720			
T.P.	1480.103					
	1.276		1.288			
	1481.379	- 8.301	- 8.301			
	9.577		9.589			
T.P.	1471.802					
	0196		0.187			
	1471.998	- 10.183	- 10.184			
	10.379		10.371			
T.P.	1461.619					
	2.722		2.708			
	1464.341	- 1.531	- 1.532			
	4.253		4240			
TBm SP-2A	1460.088					TBm SP-2A. NE COR Simshaw Ave
	1.589		1.571			& Bombay St. 2'± N. Bg. Curb Return
	1461.677	- 2.992	- 2.993			East Side Simshaw Ave Fd N & L in curb.
	4581		4.564			
Int.	1457.096					Int. Fd Sq Hd Spk & T at int. Sim-
	1.373		1.381			shaw & Bombay Per FB 3860-
	1458.469	- 9.111	- 9.111			
	10.484		10.492			
	1447.985					

JOB NO. 0056.14 SURVEY OF SYLMAR CO PARK NOTES RED.
SURVEY BY R. C. DALE DATE
NOTES BY R. C. DALE DATE 7-13-71 NOTES CHKD. [illegible]
INDEXED C. J. GALLI DATE DATE 8-1-71

F.B. 3860 PG. 68

76S420 S & E-353 9-55

PLEASE RETURN TO
LOS ANGELES COUNTY ENGINEER
700 LOS ANGELES COUNTY ENGINEERING BLDG.

NOTE: ANY ADDITIONS OR CHANGES ON THIS SHEET MUST BE MADE OR CIRCLED IN RED INK, WITH DATE AND NAME OF PERSON MAKING CHANGE.

Do not extend notes this side of this line

B.M.	1ST RUN	DIFF.	2ND RUN	3RD RUN	ADJ. ELEV.	DESCRIPTION
	1447.985					
	1.103		1.088			
	1449.088	-8.818	-8.817			
	9.921		9.905			
T.P.	1439.167					
	0.638		0.649			
	1439.805	-9.367	-9.369			
	10.005		10.018			
T.P.	1429.800					
	1.759		1.746			
	1431.559	-8.259	-8.261			
	10.018		10.007			
T.P.	1421.541					
	0.509		0.525			
	1422.050	-10.173	-10.170			
	10.682		10.695			
T.P.	1411.368					
	0.685		0.664			
	1412.053	-7.771	-7.773			
	8.456		8.437			
TBM S.P. 2B	1403.597					TBM SP. 2B NE Cor Simshaw Ave & Rajah St. 1' N Bg Curb Ret. E Side Simshaw St. Fd N & L in curb.
	0.387		0.399			
	1403.984	-9.422	-9.422			
	9.809		9.821			
T.P.	1394.175					
	1.152		1.136			
	1395.327	-10.401	-10.401			
	11.553		11.537			
T.P.	1383.774					

NOTES RED _____ JOB NO. 0056.14 SURVEY OF SYLMAR CO PARK
DATE _____ SURVEY BY R. C. DALE
NOTES CHKD. RCB DATE 8-1-71 NOTES BY R. C. DALE DATE 7-22-71
INDEXED G. L. GALLI DATE JUL 22 '71

F.B. 3860 Pg. 69

JOB NO. 0056.14 SURVEY OF SYLMAR CO PARK NOTES RED.
SURVEY BY R. C. DALE DATE
NOTES BY R. C. DALE DATE 7-13-71 NOTES CHKD. RLB
INDEXED B. L. GALLI DATE DATE 8-1-70

F.B. 3860 Pg. 70

765420 S & E-353 9-55

PLEASE RETURN TO
LOS ANGELES COUNTY ENGINEER
700 LOS ANGELES COUNTY ENGINEERING BLDG.

NOTE: ANY ADDITIONS OR CHANGES ON THIS SHEET MUST BE MADE OR CIRCLED IN RED INK, WITH DATE AND NAME OF PERSON MAKING CHANGE.

Do not extend notes this side of this line

B.M.	1ST RUN	DIFF.	2ND RUN	3RD RUN	ADJ. ELEV.	DESCRIPTION
	1383.774					
	2167		2176			
	1385.941	-5.356	-5.356			
	7.523		7532			
TBM SP-2C	1378.418					TBM. 2C. Simshaw AVE west side at Lazard St. Fd L&T in curb on ℄ Prod. of Lazard St. Per FB3860.
	0.602		0.611			
	1379.020	-10.216	-10.218			
	10.818		10.829			
T.P.	1368.202					
	0.820		0.810			
	1369.022	-8.189	-8.190			
	9.009		9.000			
T.P.	1360.013					
	0.347		0.337			
	1360.360	-8.553	-8.554			
	8.900		8.891			
T.P.	1351.460					
	3.636		3.645			
	1355.096	-1.469	-1.471			
	5.105		5116			
TBM SP-2D	1349.991					TBM SP2D NE Cor Simshaw AVE & Gridley St. Fd Spk in Lead on South End. Catch Basin.
	1.906		1.891			
	1351.897	-3.126	-3.128			
	5.032		5.019			
BM SP-3	1346.865					BM SP-3 W/y end Exist Gridley St. 156'± W int. Gridley & Simshaw AVE 36'± N ℄ Gridley AVE. 6± N, 3'± W 2" I.P. SW Cor To TR 25815 Per FB3860-22,45. Set Std CE Brass Cap Precast Button Type mon. mkd BM-SP-3 RE 707R. UP 3"
	10.023		10.032			
	1356.888	+8.728	+8.728			
	1.295		1.304			
T.P.	1355.593					

765420 S & E-353 4-54

PLEASE RETURN TO
LOS ANGELES COUNTY SURVEYOR
725 LOS ANGELES COUNTY ENGINEERING BLDG.

NOTE: ANY ADDITIONS OR CHANGES ON THIS SHEET MUST BE MADE OR CIRCLED IN RED INK, WITH DATE AND NAME OF PERSON MAKING CHANGE.

Do not extend notes this side of this line

B.M.	1ST RUN	DIFF.	2ND RUN	3RD RUN	ADJ. ELEV.	DESCRIPTION
	1355.593					
	11.543		11.537			
	1367.136	+11.273	+11.274			
	0.270		0.263			
T.P.	1366.866					
	10.528		10.518			
	1377.394	+7.464	+7.463			
	3.064		3.055			
T.P.	1374.330					
	11.181		11.184			
	1385.511	+7.159	+7.160			
	4.022		4.024			
T.P.	1381.489					
	9.770		9.763			
	1391.259	+6.812	+6.813			
	2.958		2.950			
T.P.	1388.301					
	5.358		5.347			
	1393.659	+2.853	+2.853			NOTE
	2.505		2.494			THE ELEV SHOWN ON BM SP-3A IS NO GOOD. POLE HAS BEEN MOVED RCD 2-11-72
TBM SP-3A	1391.154					TBM SP3A
	2.888		2.873			Set Spk in PP (No Num.) 7 ± E. T-7
	1394.042	-1.580	-1.581			Per FB 3860-44
	4.468		4.454			
T-7	1389.574					T-7 Fd 1½ & T Per FB 3860-44
	7.791		7.282			
	1397.365	+6.588	+6.587			
	1.203		1.196			
T-6	1396.162					T-6 Fd 1½ & T Per FB 3860-44

NOTES RED _____ JOB NO. 005614 SURVEY OF SYLMAR CO PARK
DATE _____ SURVEY BY R. C. DALE
NOTES CHKD. RGB NOTES BY R. C. DALE DATE 7-13-71
DATE 8-1-71 INDEXED G. J. GALLI DATE JL 22 '71

F.B. 3860 Pg. 71

JOB NO. 0056.14 SURVEY OF SYLMAR CO PARK NOTES RED.
SURVEY BY R. C. DALE DATE
NOTES BY R. C. DALE DATE 7-13-71 NOTES CHKD. RCB
INDEXED G. L. GALLI DATE DATE 8-1-71

F. B. 3860 Pg. 72

76S420 S & E-353 4-54

PLEASE RETURN TO
LOS ANGELES COUNTY SURVEYOR
725 LOS ANGELES COUNTY ENGINEERING BLDG.

NOTE: ANY ADDITIONS OR CHANGES ON THIS SHEET MUST BE MADE OR CIRCLED IN RED INK, WITH DATE AND NAME OF PERSON MAKING CHANGE.

Do not extend notes this side of this line

B.M.	1ST RUN	DIFF.	2ND RUN	3RD RUN	ADJ. ELEV.	DESCRIPTION
	1396.162					
	7.702		7.712			
	1403.864	+7.508	7.507			
	0.194		0.205			
T-P	1403.670					
	9.787		9.801			
	1413.457	+9.020	+9.021			
	0.767		0.780			
T-5	1412.690					T-5 Fd 1x2 & T Per FB
	0.924		0909			
	1413.614	-2.208	-2.208			
	3.132		3.117			
TBM SP-3B	1410.482					TBM SP-3B Set Spk in T.P. 270573M
	7459		7.474			69± Sly 10'± Ely T-5 Per FB 3860-44
	1417.941	+5.950	+5.951			
	1.509		1.523			
T.P	1416.432					
	11.556		11.566			
	1427.988	+10.937	+10.937			
	0.619		0.629			
T.P.	1427.369					
	9.109		9.093			
	1436.478	+8.673	+8.673			
	0436		0420			
T.P	1436.042					
	7.928		7.915			
	1443.970	+5.154	+5155			
	2.774		2760			
BM SP-4	1441.196					BM SP-4 940'± South Hubbard St 19'± W'ly of T-4 Per FB 3860-44. Set Std C & Brass Cap Precast button Type Mon. on Row of Gum Trees, [illegible]

76S420 S & E-353 4-54

PLEASE RETURN TO
LOS ANGELES COUNTY SURVEYOR
725 LOS ANGELES COUNTY ENGINEERING BLDG.

NOTE: ANY ADDITIONS OR CHANGES ON THIS SHEET MUST BE MADE OR CIRCLED IN RED INK, WITH DATE AND NAME OF PERSON MAKING CHANGE.

Do not extend notes this side of this line

NOTES RED. _____ JOB NO. 0056.14 SURVEY OF SYLMAR CO PARK
DATE _____ SURVEY BY R. C. DALE DATE 7-13-71
NOTES CHKD. RCD NOTES BY R. C. DALE DATE _____
DATE 8-1-71 INDEXED G. J. BALLI DATE 8-22-71

F.B. 3860 Pg. 73

B.M.	1ST RUN	DIFF.	2ND RUN	3RD RUN	ADJ. ELEV.	DESCRIPTION
	1441.196					
	10.018		10.035			
	1451.214	-0.093	0.092			
	10.111		10.127			
T-4	1441.103					T-4 Fd 1X2 & T Pb-FB3860-44
	10.192		10.179			
	1451.295	+9.967	+9.967			
	0.225		0.212			
T.P.	1451.070					
	11.792		11.802			
	1462.862	+0.408	+0.409			
	11.384		11.393			
T-3	1451.478					T-3 Fd 1X2 & T Pb-FB3860-43
	11.465		11.471			
	1462.943	+11.166	+11.166			
	0.299		0.305			
T.P.	1462.644					
	11.965		11.953			
	1474.609	+11.327	+11.327			
	0.638		0.626			
T.P.	1473.971					
	8.867		8.850			
	1482.838	+8.080	+8.080			
	0.787		0.770			
T.P.	1482.051					
	7.773		7.754			
	1489.824	+4.80	+4.802			
	2.970		2.952			
BM 2	1486.854					

Bm 3P-2 Elev = 1486.856 (unadj)
on HUBBARD St. S. Curb 33± S. & HUBBARD St 143' West & Sunshine Ave. 4' East of end of E. Wing Wall, Spk set in Lead on curb.
FB 3860-62

NOTES RED. JOB NO. 0056.14 SURVEY OF SYLMAR CO PARK F. B. 3860 PG. 75
DATE SURVEY BY R. C. DALE
NOTES CHKD. NOTES BY R. C. DALE DATE 7-13-71
DATE INDEXED [illegible] GALLI DATE JUL 22 71

NOTE: ANY ADDITIONS OR CHANGES ON THIS SHEET MUST BE MADE OR CIRCLED IN RED INK, WITH DATE AND NAME OF PERSON MAKING CHANGE.

Do not extend notes this side of this line

PLEASE RETURN TO
LOS ANGELES COUNTY ENGINEER
700 LOS ANGELES COUNTY ENGINEERING BLDG.

765420 S & E-353 9-55

DESCRIPTION

SYLMAR CO. PARK
(PROPOSED)

JN 0056.14

BENCH LEVELS

JULY 13 1971

ADJ. ELEV.

BENCH LEVEL CIRCUIT ON ELDRIDGE AVE, HARDING ST (VAC) AND GARRICK AVE (VAC)

3RD RUN

2ND RUN

PARTY
RCDALE
C.W. ADAMS
J.D. MAHER
F.M. DERBY

DIFF.

1ST RUN

B.M.

768420 S & E-353 9-55

PLEASE RETURN TO
LOS ANGELES COUNTY ENGINEER
700 LOS ANGELES COUNTY ENGINEERING BLDG.

NOTE: ANY ADDITIONS OR CHANGES ON THIS SHEET MUST BE MADE OR CIRCLED IN RED INK, WITH DATE AND NAME OF PERSON MAKING CHANGE.

Do not extend notes this side of this line

B.M.	1ST RUN	DIFF.	2ND RUN	3RD RUN	ADJ. ELEV.	DESCRIPTION
Bm SP-1	1383.540					Bm SP-1 Elev=1383.540 (UNADJ)
	2.544		2.573			SE COR HUBBARD ST & ELDRIDGE AVE 47'±
	1386.084	-5.712	-5.712			S. & HUBBARD ST. 47'± EAST & ELDRIDGE AVE
	8.256		8.285			A Std Precast Brass Cap Button type Mon. Mkd
T.P.	1377.828					Bm SP-1 BE 7078. Per FB 3860-60
	3.831		3.817			
	1381.659	-4.660	-4.658			
	8.491		8.475			
T.P.	1373.168					
	2.774		2.759			
	1375.942	-4.491	-4.491			
	7.265		7.250			
T.P.	1368.677					
	2.872		2.856			
	1371.549	-4.701	-4.702			
	7.573		7.558			
TBM SP-1A	1363.976					TBM SP-1A
	2.853		2.867			NW COR. ELDRIDGE AVE & PASHA ST
	1366.829	-3.097	-3.096			5'± N Bg. Curb Rot. W. Curb ELDRIDGE AVE
	5.950		5.963			Fd Spk in Lead on Curb.
T.P.	1360.879					
	5.511		5.495			
	1366.390	-0.735	-0.735			
	6.246		6.230			
T.P.	1360.144					
	5.590		5.575			
	1365.734	-2.592	-2.593			
	8.182		8.168			
Bm 030-40513	1357.552					Bm 030-40513
						NW COR ELDRIDGE AVE & CRANSTONE ST. W.
						Side ELDRIDGE ST. 1' S. Bg Co Rt. A 2½' Brass Disk
						Mkd LA CO Flood Cont. Dist. Bm 030-40513 1967.

Out 7-3-75 HHS

JOB NO. 0056.14 SURVEY OF SYLMAR CO PARK NOTES RED.
SURVEY BY R. C. DALE DATE
NOTES BY R. C. DALE DATE 7-13-71 NOTES CHKD. [illegible]
INDEXED [illegible] DATE DATE 8-1-71

F.B. 3860 PG. 76

76S420 S & E-353 9-55

PLEASE RETURN TO
LOS ANGELES COUNTY ENGINEER
[illegible]00 LOS ANGELES COUNTY ENGINEERING BLDG.

NOTE: ANY ADDITIONS OR CHANGES ON THIS SHEET MUST BE MADE OR CIRCLED IN RED INK, WITH DATE AND NAME OF PERSON MAKING CHANGE.

Do not extend notes this side of this line

B.M.	1ST RUN	DIFF.	2ND RUN	3RD RUN	ADJ. ELEV.	DESCRIPTION
	1357.552					
	3.969		3.952			
	1361.521	-3.136	-3.136			
	7.105		7088			
T.P.	1354.416					
	4.653		4670			
	1359.069	-1.919	-1918			
	6572		6588			
TBM SP-1B	1352497					TBM SP-1B ON ELDRIDGE AVE SW COR ELDRIDGE ST & BRIDLEY ST. 5± South End Cb. Ret. Fd Spk in Lead on Curb.
	3.407		3.398			
	1355.904	-2.957	-2.955			
	6.364		6353			
T.P.	1349540					
	3.539		3524			
	1353.079	-3.062	-3.063			
	6.601		6587			
T.P.	1346.478					
	3.803		3.789			
	1350.281	-2.510	-2.510			
	6.313		6.299			
T.P.	1343.968					
	3.670		3.690			
	1347.638	-2.973	-2.971			
	6.643		6.661			
T.P.	1340.995					BM. S-P-5 76'± East & ELDRIDGE AVE 43'± N & NARDING AVE (EXIST) 12'± N & 7'± W COR Fence Line Set Std CE Brass Cap Precast Button type mon up 3" mkd BM SP-5 RE 7078. Set 2" Mkr Pipe 3' N. Wly of mon.
	4265		4.257			
	1345.260	+0.064	+0.064			
	4.204		4.193			
BM SP-5	1341.056					

NOTES RED _____ JOB NO. CO56.14 SURVEY OF SYLMAR CO PARK
DATE _____ SURVEY BY R. C. DALE
NOTES CHKD. RGE NOTES BY R. C. DALE DATE 7-14-71
DATE 8-1-71 INDEXED [illegible] DATE JUL 22 71

F.B. 3860 PG. 77

765420 S & E-353 9-55

PLEASE RETURN TO
LOS ANGELES COUNTY ENGINEER
700 LOS ANGELES COUNTY ENGINEERING BLDG.

NOTE: ANY ADDITIONS OR CHANGES ON THIS SHEET MUST BE MADE OR CIRCLED IN RED INK, WITH DATE AND NAME OF PERSON MAKING CHANGE.

Do not extend notes this side of this line

JOB NO. 0056.14 SURVEY OF SYLMAR CO PARK
SURVEY BY R. C. DALE
NOTES BY R. C. DALE DATE 7-14-71
INDEXED R. J. GALLI DATE
NOTES RED. DATE
NOTES CHKD. R.G.G. DATE 8-1-71

F. B. 3860 PG. 78

B.M.	1ST RUN	DIFF.	2ND RUN	3RD RUN	ADJ. ELEV.	DESCRIPTION
	1341.056					
	8 227		8.238			
	1349.283	+ 4.964	+ 4.964			
	3.263		3274			
T.P.	1346.020					
	5.602		5610			
	1351.622	+ 1.662	+ 1.663			
	3.940		3947			
T.P.	1347.682					
	5547		5.536			
	1353.229	+ 1.600	+ 1.600			
	3947		3.936			
T.P.	1349282					
	5.535		5.548			
	1354.817	+ 1.220	+ 1.218			
	4315		4.330			
T.P.	1350.502					
	5.763		5.747			
	1356265	+ 2.318	+ 2.317			
	3445		3.430			
T.P.	1352826					
	5.123		5.141			
	1357.943	- 1.150	- 1.149			
	6.273		6.290			
T.P.	1351.670					
	5.135		5.154			
	1356.805	- 5.622	- 5.622			
	10.757		10.776			
BM	1346.048					

BM. 030-40325
SW COR. Headwall at end May Cyn storm Drain where it dumps into Pacoima wash
Fd 2" Brass Disk mkd L A Co Flood Cont. Dist.
BM 030-40325, 1967

76S420 S & E-353 9-55

PLEASE RETURN TO
LOS ANGELES COUNTY ENGINEER
700 LOS ANGELES COUNTY ENGINEERING BLDG.

NOTE: ANY ADDITIONS OR CHANGES ON THIS SHEET MUST BE MADE OR CIRCLED IN RED INK, WITH DATE AND NAME OF PERSON MAKING CHANGE.

Do not extend notes this side of this line

B.M.	1ST RUN	DIFF.	2ND RUN	3RD RUN	ADJ. ELEV.	DESCRIPTION
	1346.048					
	11.237		11.227			
	1357.285	+9.206	9.205			
	2.031		2.022			T.B.M. SP-5A
TBM SP-5A	1355.254					Fd Spk in Lead on headwall over 30" corr
	3.752		3.737			iron Pipe drain to Storm drain 55± N
	1359.006	-2.696	-2.698			20± E End Storm drain.
	6.448		6.435			
S-1	1352.558					S-1 Fd 1" I.P. Conc Plug & LA Co Eng Tug
	6.206		6.223			Top Bank Per FB 3860-25
	1358.764	+3.143	+3.146			
	3.063		3.077			
T.P.	1355.701					
	7.254		7.241			
	1362.955	+4.510	+4.510			
	2.744		2.731			
TBM SP-5B	1360.211					TBM SP-5B
	5.903		5.913			Set chis □ on Wly rim May Cyn Storm
	1366.114	+1.445	+1.443			Drain MH #1 Per FB 3860-25
	4.458		4.470			
Int.	1361.656					Int.
	8.187		8.180			Fd 4" I.P. Conc Plug & Spk Dn 6" Per FB 3680-24
	1369.843	+6.763	+6.765			
	1.424		1.415			
TBM SP-5C	1368.419					TBM SP-5C
	6.817		6.810			Set chis □ on Wly rim MAY CYN Storm
	1375.236	+5.204	+5.205			Drain M.H. #2 Per FB 3860-24
	1.613		1.605			
T.P.	1373.623					

NOTES RED ____ JOB NO. 0056.14 SURVEY OF SYLMAR CO PARK
DATE ____ SURVEY BY R. C. DALE
NOTES CHKD. ____ NOTES BY R. C. DALE DATE 7-14-71
DATE ____ INDEXED G. J. GALLI DATE JUL 22 71

F.B. 3860 Pg. 79

JOB NO. 005614 SURVEY OF SYLMAR CO PARK NOTES RED.
SURVEY BY R. C. DALE DATE
NOTES BY R. C. DALE DATE 7-14-71 NOTES CHKD. RLB
INDEXED G. L. GALLI DATE DATE 8-7-71

F. B. 3860 PG. 80

768420 S & E-353-9-55

PLEASE RETURN TO
LOS ANGELES COUNTY ENGINEER
700 LOS ANGELES COUNTY ENGINEERING BLDG.

NOTE: ANY ADDITIONS OR CHANGES ON THIS SHEET MUST BE MADE OR CIRCLED IN RED INK, WITH DATE AND NAME OF PERSON MAKING CHANGE.

Do not extend notes this side of this line

B.M.	1ST RUN	DIFF.	2ND RUN	3RD RUN	ADJ. ELEV.	DESCRIPTION
	1373.623					
	8836		8.830			
	1382459	+ 7.604	+ 7.603			
	1.232		1.227			
TBM SP-5D	1381227					TBM SP-5D
	5.720		5.710			set chis □ on wly rim MAY CYN. Storm Drain
	1386947	+ 2.256	+ 2.257			M.H. #3 Per FB 3860-40
	3.464		3.453			
N-2	1383.483					N-2 Fd 1x2 & T Per FB 3860-40
	8.283		8.271			
	1391.766	+ 7.664	+ 7.664			
	0619		0.607			
T.P.	1391.147					
	6635		6.626			
	1397.782	+ 4.098	+ 4.098			
	2537		2.528			
TBM SP-5E	1395245					TBM SP-5E
	9.543		9.533			set chis □ on wly rim MAY CYN Storm
	1404.788	+ 6.940	+ 6.942			Drain M.H. #4 Per FB 3860-40
	2603		2.591			
N-4	1402.185					N-4. Fd 1" I.P. Conc Plug & LA Co Eng Tag
	6.284		6.294			Per FB 3860-40
	1408.469	+ 1.774	+ 1.772			
	4510		4.522			
N-6	1403959					N-6 Fd 1" I.P. Conc Plug & LA Co Eng Tag
	6.754		6.741			Per FB 3860-41
	1410713	+ 3.679	3.678			
	3075		3.063			TBM SP-5F
TBM SP-5F	1407638					set chis □ on wly Rim MAY CYN Storm Drain MH #5

768420 S & E-353 9-55

PLEASE RETURN TO
LOS ANGELES COUNTY ENGINEER
700 LOS ANGELES COUNTY ENGINEERING BLDG.

NOTE: ANY ADDITIONS OR CHANGES ON THIS SHEET MUST BE MADE OR CIRCLED IN RED INK, WITH DATE AND NAME OF PERSON MAKING CHANGE.

Do not extend notes this side of this line

B.M.	1ST RUN	DIFF.	2ND RUN	3RD RUN	ADJ. ELEV.	DESCRIPTION
	1407.638					
	5.890		5.877			
	1413.528	+2.056	+2.055			
	3.834		3.822			
T.P	1409.694					
	6.664		6.678			
	1416.358	+5.713	+5.712			
	0.951		0.966			
T.P.	1415.407					
	10.463		10.446			
	1425.869	+8.447	8.446			
	2.015		2.000			
Bm 03-07590	1423.854					Bm-03-07590 Elev = Intersection HUBBARD ST & GARRICK AVE SS. Mon. Hex Bar in Hand Hole Per FB 3860-11,61 LA City FB 17503-63L

NOTES RED _____ JOB NO. 0056 14 SURVEY OF SYLMAR CO. PARK
DATE _____ SURVEY BY R. C. DALE
NOTES CHKD. RGB NOTES BY R. C. DALE DATE 7-14-71
DATE 8-1-71 INDEXED G. L. GALLI DATE 11 22 71

F. B. 3860 PG. 81

Profile No.	Notes Red	Plotted	Job No. 0056.14	Division No.	F. B. 3860	PG. 83
	Date	Date	Survey of SYLMAR CO. PARK			
X-Sec. No.	Notes Chk'd.	Checked	Survey by R. C. DALE	Notes R. C. DALE	Date 7-15-71	
	Date	Date	Map No.	Indexed R. D. GALL	Date JL 22 '71	

SYLMAR CO. PARK
(PROPOSED)

JN 0056.14

JULY 15, 1971

LEVEL CIRCUIT

LEVEL CIRCUIT TO ESTABLISH ELEVATIONS ON SURVEY POINTS ON BRIDLEY ST (VAC) BETWEEN SIMSHAW AVE & ELDRIDGE AVE

STATION	B. S.	H. I.	F. S.	ELEV.	REF	PARTY
					FB 3860-19, 22-24, 39	R. C. DALE C. W. ADAMS ~~J. D. MAHER~~ F. M. DERBY

NOTE: ANY ADDITIONS OR CHANGES ON THIS SHEET MUST BE MADE OR CIRCLED IN RED INK, WITH DATE AND NAME OF PERSON MAKING CHANGE.

Do not extend notes this side of this line.

PLEASE RETURN TO
LOS ANGELES COUNTY ENGINEER
403 Los Angeles County Engineering Bldg.

76-L-298 CE 307 5-66

76-L-298 CE 307 5-66

PLEASE RETURN TO
LOS ANGELES COUNTY ENGINEER
403 LOS ANGELES COUNTY ENGINEERING BLDG.

NOTE: ANY ADDITIONS OR CHANGES ON THIS SHEET MUST BE MADE OR CIRCLED IN RED INK, WITH DATE AND NAME OF PERSON MAKING CHANGE.

Do not extend notes this side of this line.

F.B. 3860 Pg. 84 | Job No. 0036.14 | Division No. ____ | Notes Red ____ | Plotted ____ | Profile No. ____

Survey of SYLMAR CO PARK | Date ____ | Date ____ | X-Sec. No. ____

Survey by R. C. DALE | Notes R. C. DALE | Notes Chk'd. ____ | Checked ____

Indexed L. J. GALLI | Date ____ | Date ____

STATION	B. S.	H. I.	F. S.	ELEV.		
BM-SP-3	4.292	1351 157		1346 865	BM-SP-3 Elev = 1346.865 (unadj) FB3860-70 in lye ep d Gridley St. 156± W. int. Gridley St. & Simshaw Ave. 36'± N & Gridley Ave 6± N & 3± W. 2" I.P. SW cor. to Tr 25815 Per FB3860-22,45. Fd Std 2" CE Brass Cap Precast Button type mon Stp. BM SP-3 Elev 2078. up 3"	
Int.			1.275	1349 882	Int. Simshaw Ave & Gridley St. Fd Sq Hd Spk	FB3860 -19
E-1			7.372	1343 785	E1 Fd 1x2 & T Per FB3860-22	
T.P.	4.263	1347 090	8 330	1342 827		
E-2			6.028	1341 062	E-2 Fd 1x2 & T E Side Top RD Per FB3860-22	
T.P.	11 601	1355 728	2.963	1344 127		
T.P.	11 390	1366 107	1.011	1354 717		
T.P.	9 020	1373 810	1.317	1364 790		
E-3	10 628	1374 152	10.286	1363 524	E-3 Fd 1" I.P. conc Plug & LACo Eng Tag Top Bnk Per FB3860-22	
E-4	6 150	1376 958	3 344	1370 808	E-4 Fd 1x2 & T up 4" Per FB3860-23	
E-5	2 860	1373.519	6 299	1370 659	E-5 Fd 1x2 & T Per FB3860-23	
E-6			3.557	1369 962	E-6 Fd 1" I.P. Conc Plug & LACo Eng Tag Per FB3860-24	
T.P.	1 916	1368 477	6 958	1366 561		
E-7			4.334		E-7 Fd 1x2 & T Per FB3860-24	
Int.	3.706	1365.364	6819	1361 658	Int. Elev = 1361.656 Per FB3860- Fd 4" I.P. conc plug & Sp & Tag" Per FB3860-24	
T.P.	2 944	1361.563	6 745	1358 619		
W-1	5 277	1361.267	5 573	1355 990	W-1 Fd 1x2 & T Per FB3860-39	
W-2	5402	1361 936	4 733	1356 534	W-2 Fd 1x2 & T Per FB3860-39	
W-3	4 584	1359 294	7 226	1354 710	W-3 Fd 1x2 & T Per FB3860-39	

76-L-298 CE 307 5-66

PLEASE RETURN TO
LOS ANGELES COUNTY ENGINEER
403 LOS ANGELES COUNTY ENGINEERING BLDG.

NOTE: ANY ADDITIONS OR CHANGES ON THIS SHEET MUST BE MADE OR CIRCLED IN RED INK, WITH DATE AND NAME OF PERSON MAKING CHANGE.

Do not extend notes this side of this line.

STATION	B. S.	H. I.	F. S.	ELEV.		
		1359 294				
TBM-SP-1B			6.781	1352 513	TBM SP-1B Elev = 1352.497 Per FB 3860-77 on Eldridge Ave. S.W. Cor. Eldridge Ave & Gridley St 5'± South End Co Pet. Fd Spk in lead on curb.	

Profile No. ____ Notes Red ____ Plotted ____ Job No. 005614 Division No. ____
Date ____ Date ____ Survey of SYLMAR CO. PARK
X-Sec. No. ____ Notes Chk'd. ____ Checked ____ Survey by R. C. DALE Notes R. C. DALE Date 7-15-71
Date ____ Date ____ Map No. ____ Indexed G. J. GALLI Date JUL 22 '71

F.B. 3860 PG. 85

Notes Ck'd by	Survey of SYLMAR Co PARK
Map No.	JN 0056.14 Tape #2 Std. 84 °F
Office Work	Surveyed by ADAMS
Checked	Notes ADAMS Date 8-11-71
Date	Indexed C. J. GALLI SEP 8 '71

F. B. 3860 PG. 87

SYLMAR CO. PARK

CADASTRAL TIES

J.N. 0056.14

8-3-71 TO 8-10-71

PARTY

ADAMS
MAHER
DERBY

Note: Any Additions or Changes on This Sheet Must be Made or Circled in Red Ink With Date and Name of Person Making Change.

Do not extend this side of this line.

PLEASE RETURN TO
COUNTY OF LOS ANGELES
DEPARTMENT OF COUNTY ENGINEER
403 LOS ANGELES COUNTY ENGINEERING BLDG.

76F3095 CE#310 3-68

F. B. 3860 PG. 88

INDEX

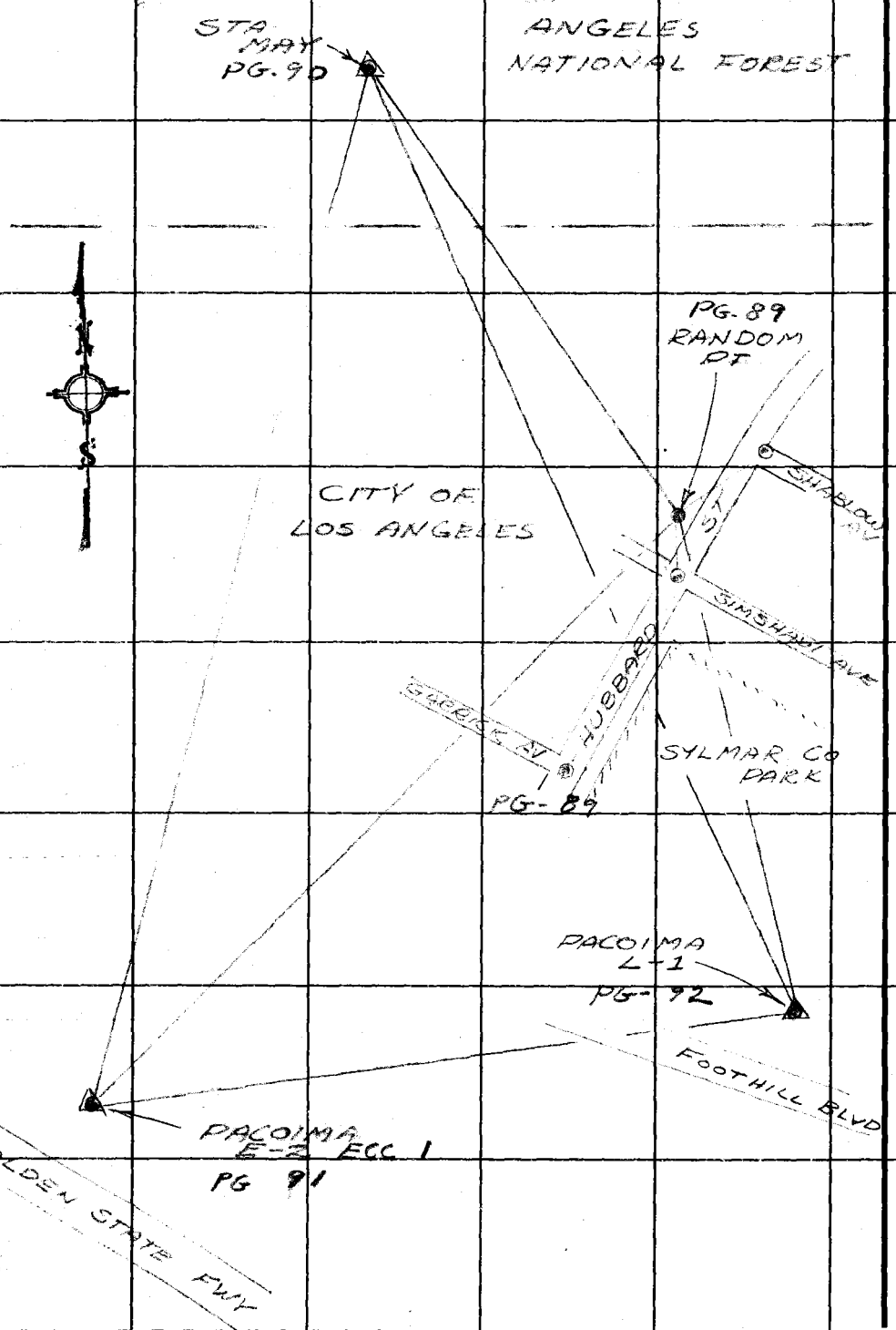

PLEASE RETURN TO
COUNTY OF LOS ANGELES
DEPARTMENT OF COUNTY ENGINEER
403 LOS ANGELES COUNTY ENGINEERING BLDG.

Do not extend this side of this line.

Note: Any Additions or Changes on This Sheet Must be Made or Circled in Red Ink With Date and Name of Person Making Change.

Notes Ck'd by	Survey of SYLMAR Co PARK
Map No.	JN0056.14 Tape #2 Std 84 °F
Office Work	Surveyed by ADAMS
Checked	Notes ADAMS Date 8-11-71
Date	Indexed C. J. GALLI SEP 8 '71

F. B. 3860 PG. 89

W.S.53, C-1

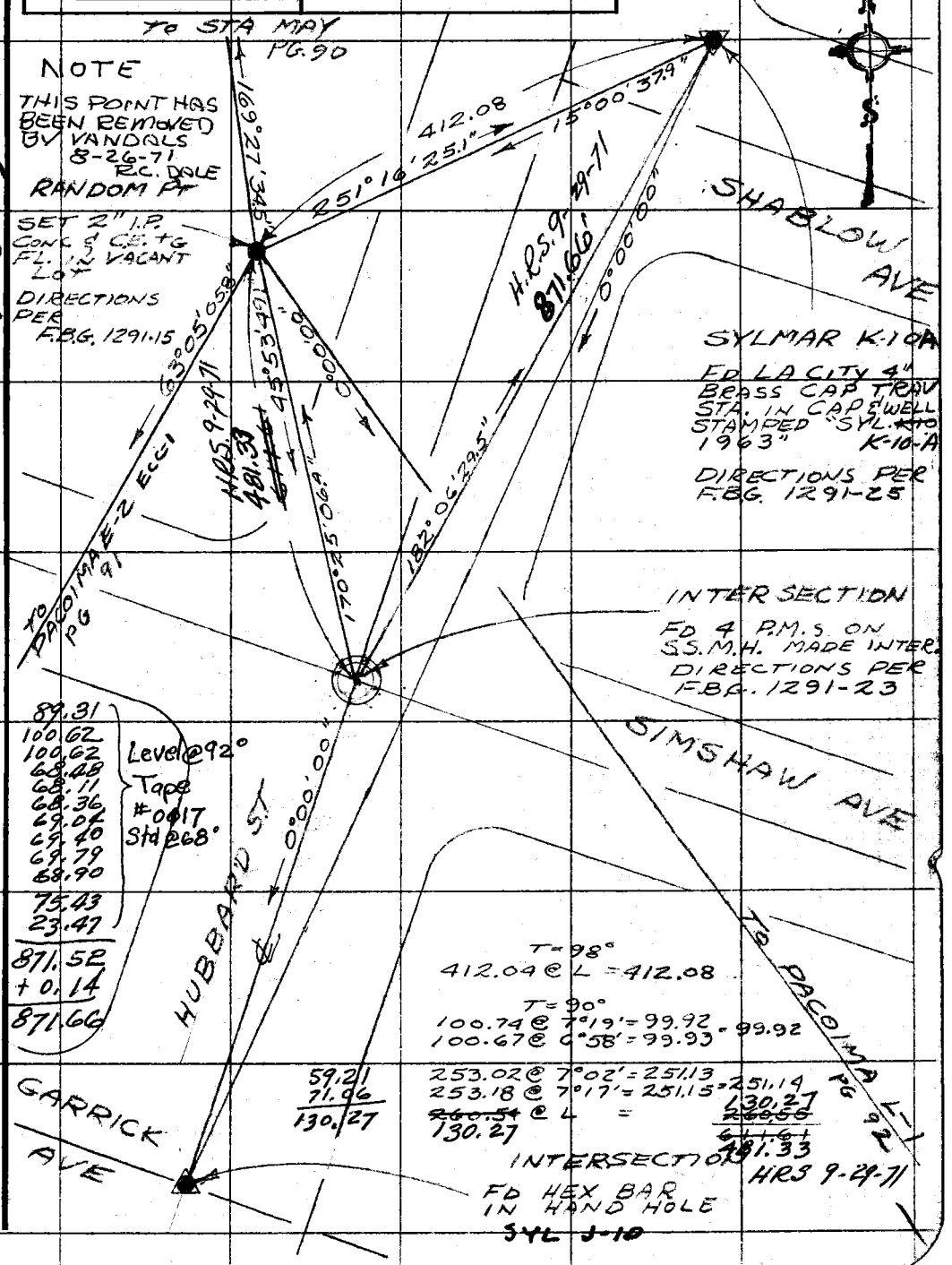

Note: Any Additions or Changes on This Sheet Must be Made or Circled in Red Ink With Date and Name of Person Making Change.

Do not extend this side of this line.

PLEASE RETURN TO
COUNTY OF LOS ANGELES
DEPARTMENT OF COUNTY ENGINEER
403 LOS ANGELES COUNTY ENGINEERING BLDG.

76F309S CE#310 3-68

F. B. 3860 PG. 90

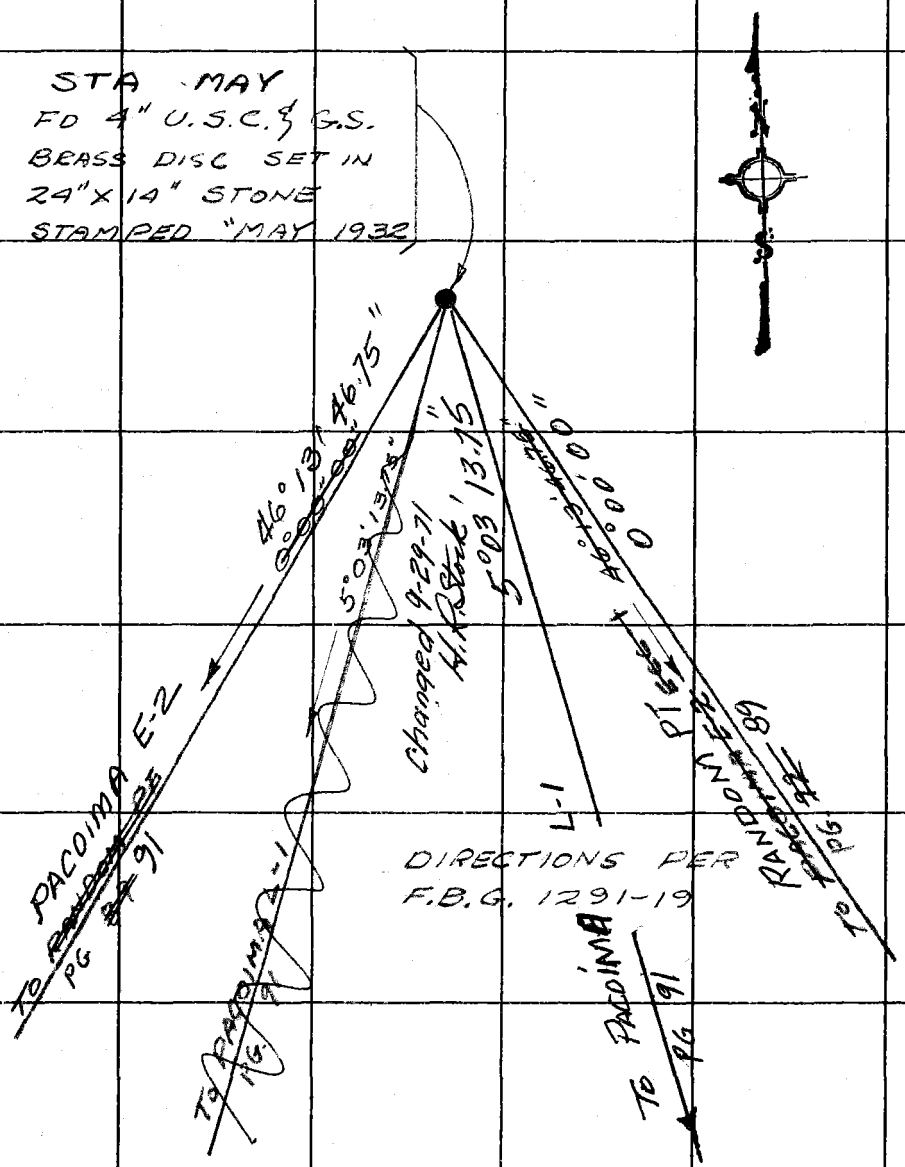

PLEASE RETURN TO
COUNTY OF LOS ANGELES
DEPARTMENT OF COUNTY ENGINEER
403 LOS ANGELES COUNTY ENGINEERING BLDG.

Note: Any Additions or Changes on This Sheet Must be Made or Circled in Red Ink With Date and Name of Person Making Change.

Do not extend this side of this line.

Notes Ck'd by	Survey of SYLMAR Co PARK
Map No.	JN 00 56.14 Tape #2 Std 84 °F
Office Work	Surveyed by ADAMS
Checked	Notes ADAMS Date 5-11-71
Date	Indexed E. J. GALLI SEP 8 '71

F. B. 3860 PG. 91

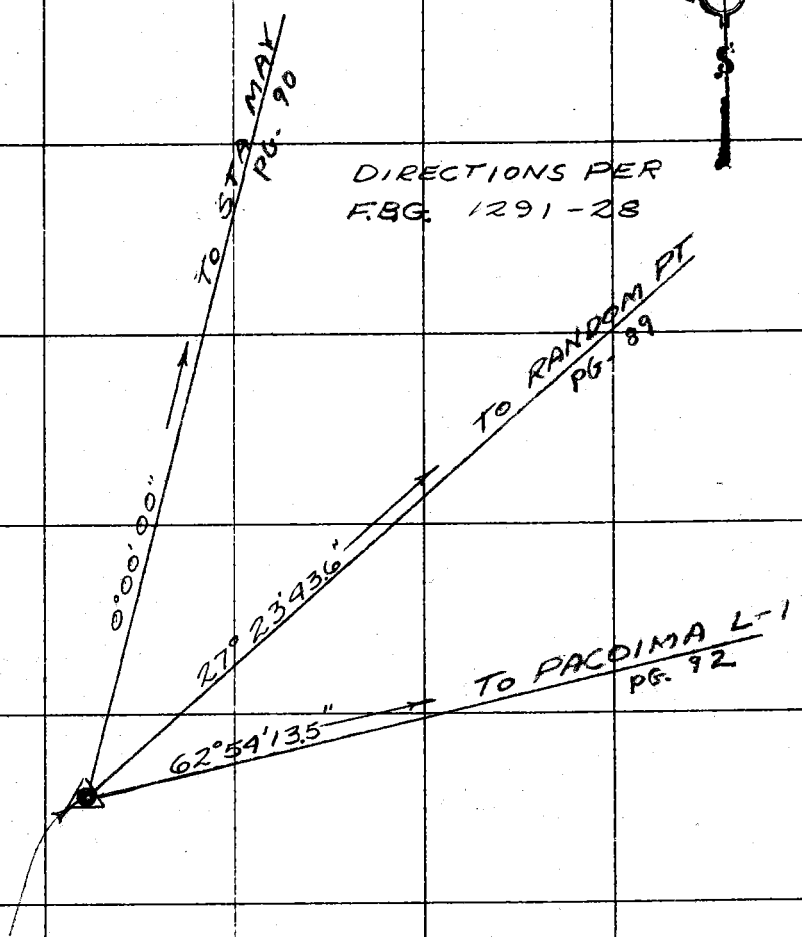

STA. PACOIMA E-2 -ECC-1

FD. 4" BRASS DISC
SET IN 12"X12" CONC.
PAD STAMPED.
"SURVEY CONTROL MARK
COUNTY SURVEYOR
AQUEDUCT IFCC
PACOIMA E-2 RE2177"

Note: Any Additions or Changes on This Sheet Must be Made or Circled in Red Ink With Date and Name of Person Making Change.

Do not extend this side of this line.

PLEASE RETURN TO
COUNTY OF LOS ANGELES
DEPARTMENT OF COUNTY ENGINEER
403 LOS ANGELES COUNTY ENGINEERING BLDG.

76F309S CE#310 3-68

F. B. 3860 PG 92

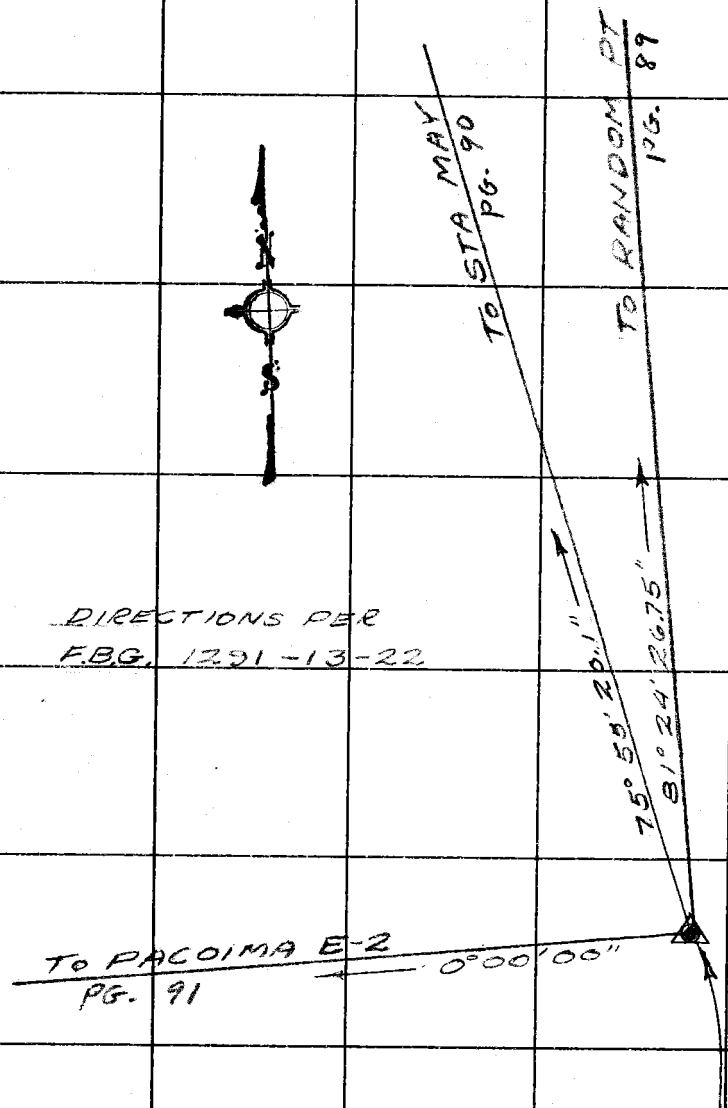

DIRECTIONS PER
F.B.G. 1291-13-22

STA PACOIMA L-1

FD 4" BRASS DISC
SET IN 12" x 12"
CONC. PAD STAMPED
SURVEY CONTROL MARK
COUNTY SURVEYOR
PACOIMA L-1
1935 RE 2177

PLEASE RETURN TO
COUNTY OF LOS ANGELES
DEPARTMENT OF COUNTY ENGINEER
403 LOS ANGELES COUNTY ENGINEERING BLDG.

Do not extend this side of this line.

Note: Any Additions or Changes on This Sheet Must be Made or Circled in Red Ink With Date and Name of Person Making Change.

Notes Ck'd by H. HOLMAN Map No. B-5183 Office Work S. KURACHI Checked H. HOLMAN Date 11-2-72	Survey of SYLMAR CO PARK JN 0056.14 Tape 2 Std 84 °F Surveyed by R.C. DALE Notes R.C.D. Date 11-26-71 Indexed C. J. GALLI 9-71	F. B. 3860 PG. 93

SYLMAR CO PARK

JN 0056.14

NOV 26 1971

MONUMENTATION OF SOUTH PARK BDY AND ADDITIONAL WORK DONE TO MONUMENT ENTIRE PARK SITE

REF.
FB 3860-5-56

PARTY
R.C. DALE
C.W. ADAMS
W.J. DIETZ
F.M. DERBY

Note: Any Additions or Changes on This Sheet Must be Made or Circled in Red Ink With Date and Name of Person Making Change.

Do not extend this side of this line.

PLEASE RETURN TO
COUNTY OF LOS ANGELES
DEPARTMENT OF COUNTY ENGINEER
403 LOS ANGELES COUNTY ENGINEERING BLDG.

76F309S CE#310 3-68

F. B. 3860 PG. 94

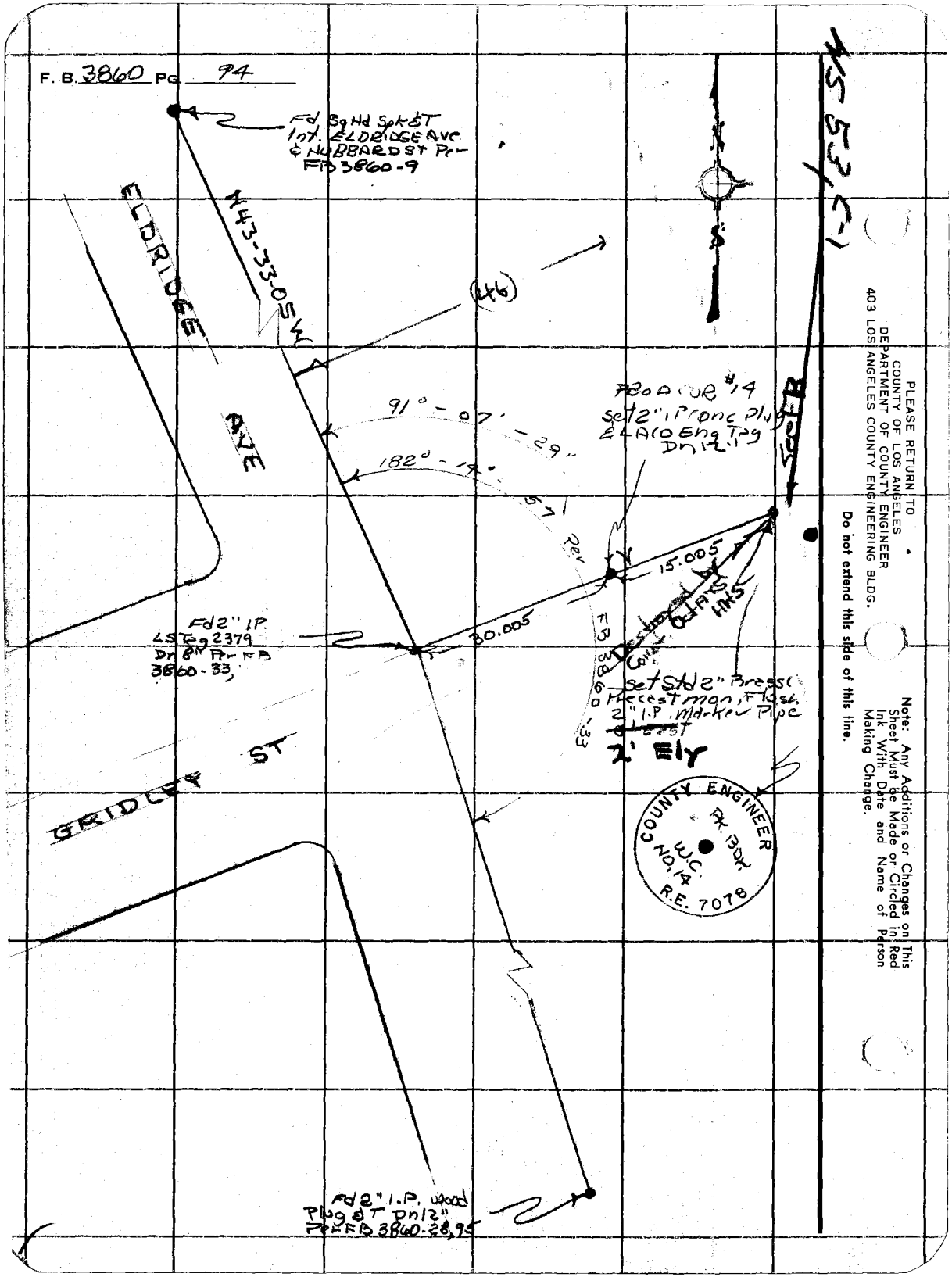

PLEASE RETURN TO
COUNTY OF LOS ANGELES
DEPARTMENT OF COUNTY ENGINEER
403 LOS ANGELES COUNTY ENGINEERING BLDG.

Do not extend this side of this line.

Note: Any Additions or Changes on This Sheet Must be Made or Circled in Red Ink With Date and Name of Person Making Change.

Notes Ck'd by H. HOLMAN	Survey of SYLMAR CO PARK
Map No. B-5183	JN 0066.14 Tape #2 Std 84 °F
Office Work S. KURACHI	Surveyed by R. C. DALE
Checked H. HOLMAN	Notes R. C. DALE Date 11-26-71
Date 11-2-72	Indexed C. J. GALLE DEC 9 '71

F. B. 3860 PG. 95

8414
4506
39.08

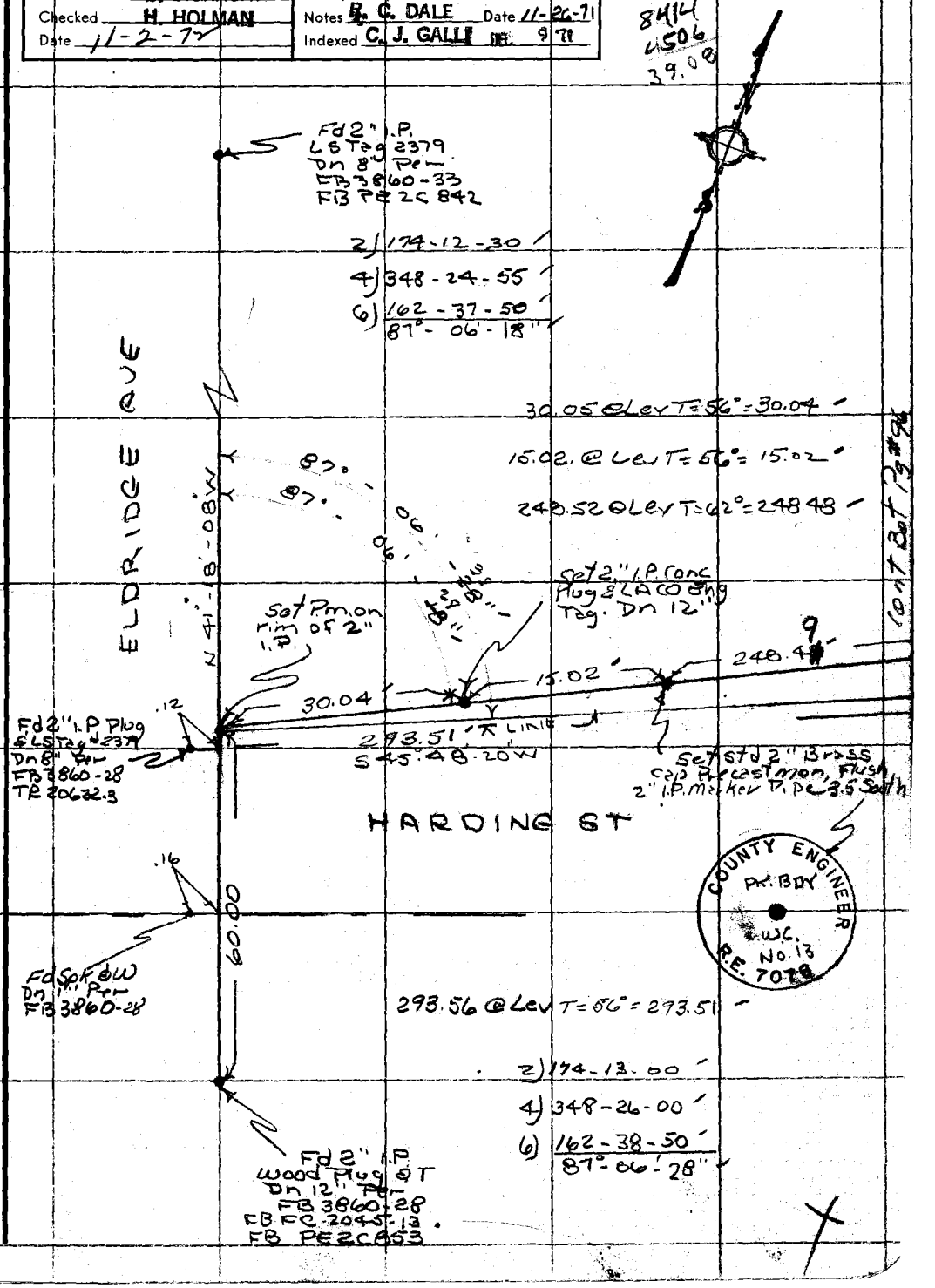

Note: Any Additions or Changes on This Sheet Must be Made or Circled in Red Ink With Date and Name of Person Making Change.

Do not extend this side of this line.

PLEASE RETURN TO
COUNTY OF LOS ANGELES
DEPARTMENT OF COUNTY ENGINEER
403 LOS ANGELES COUNTY ENGINEERING BLDG.

76F309S CE#310 3-68

F. B. 3860 PG 96

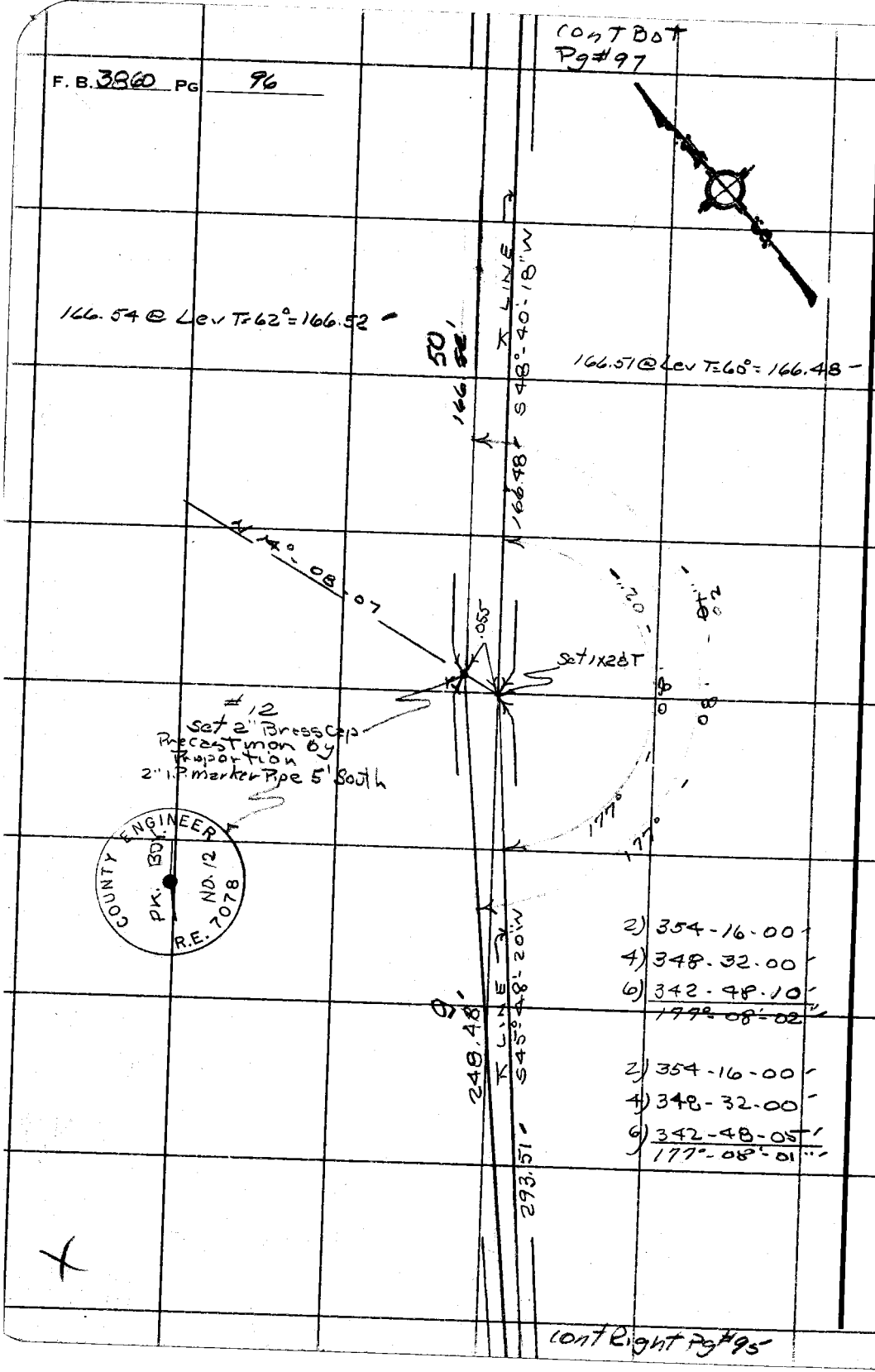

PLEASE RETURN TO
COUNTY OF LOS ANGELES
DEPARTMENT OF COUNTY ENGINEER
403 LOS ANGELES COUNTY ENGINEERING BLDG.

Do not extend this side of this line.

Note: Any Additions or Changes on This Sheet Must be Made or Circled in Red Ink With Date and Name of Person Making Change.

Notes Ck'd by H. HOLMAN	Survey of SYLMAR CO. PARK
Map No. B-5183	JN 6056.4 Tape 2 Std 84 °F
Office Work S. KURACHI	Surveyed by R. C. DALE
Checked H. HOLMAN	Notes R. C. DALE Date 11-28-71
Date 11-2-72	Indexed C. J. GALLI DEC 9 '71

F. B. 3860 PG. 97

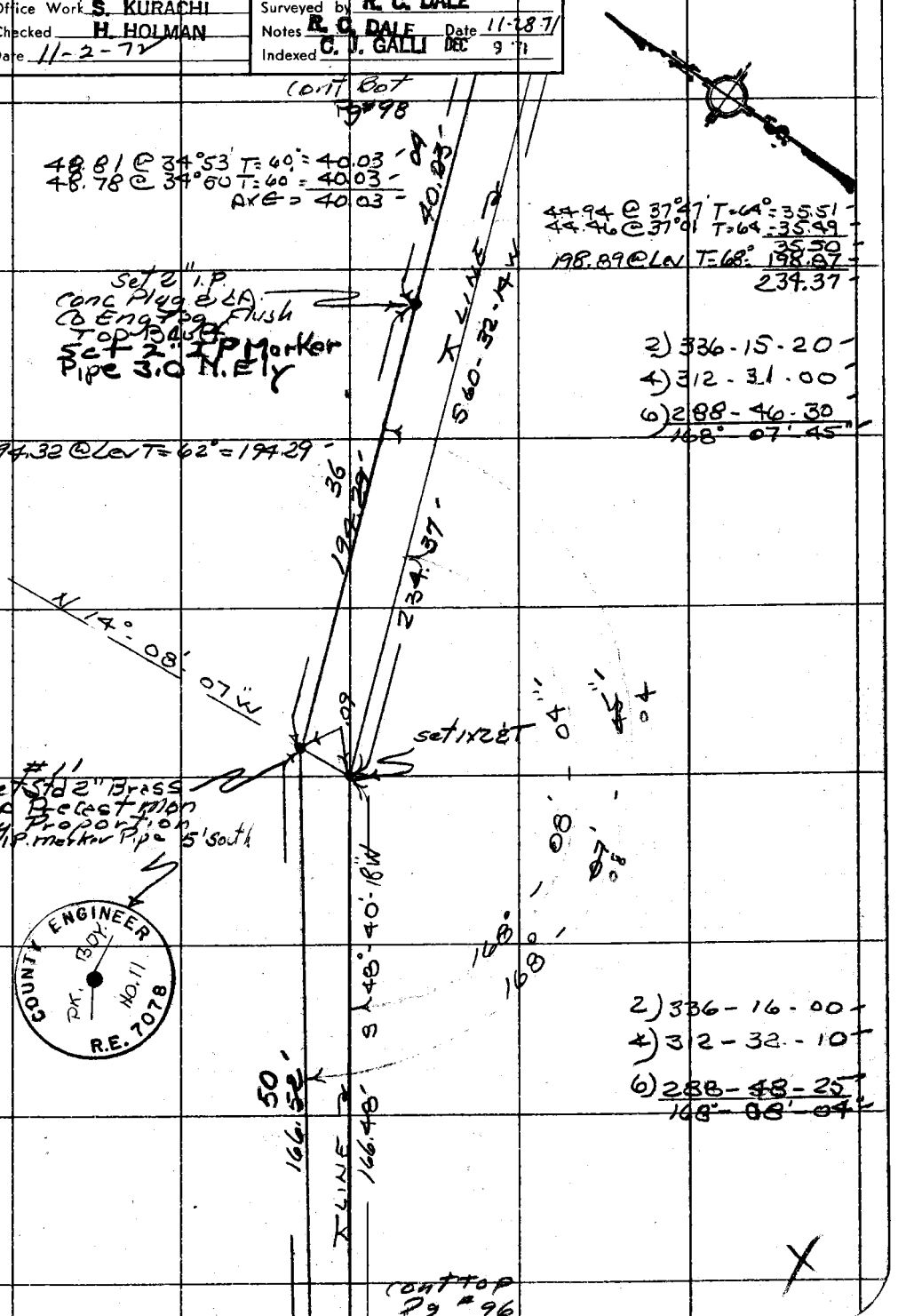

Note: Any Additions or Changes on This Sheet Must be Made or Circled in Red Ink With Date and Name of Person Making Change.

Do not extend this side of this line.

PLEASE RETURN TO
COUNTY OF LOS ANGELES
DEPARTMENT OF COUNTY ENGINEER
403 LOS ANGELES COUNTY ENGINEERING BLDG.

76F3095 CE#310 3-68

F. B. 3860 Pg. 98

Cont Bot
Pg # 99

260.74 @ Lev T=56°-260.69

129.77 @ 2°03' T=62=129.67
129.78 @ 2°20' T=62=129.65
AVG=129.66
130.99 @ Lev T=62=130.97
260.63

2) 131-39-10
4) 263-18-15
6) 34-57-20
65°-49'-33"

Set 1x2 ET Line Pad

65° - ~~49'~~ 50 - ~~33'~~ 02

65°-50'-02"

2) 131-40-10
4) 263-20-20
6) 35-00-10
65°-50'-02"

260.63' S-5-17-48 E

260.69'

N-14°-08'-07" W

#10
Set Std 2" Brass Cap
Pre Cast Mon. by
Proportion
2" Marker Pipe
2' East

3'

Set 1x2 ET

.13

COUNTY ENGINEER
R.E. 7078
NO. 10

40.03'

LINE
234.37
S60°-32'-14" W

Cont Top
Pg # 97

PLEASE RETURN TO
COUNTY OF LOS ANGELES
DEPARTMENT OF COUNTY ENGINEER
403 LOS ANGELES COUNTY ENGINEERING BLDG.

Do not extend this side of this line.

Note: Any Additions or Changes on This Sheet Must be Made or Circled in Red Ink With Date and Name of Person Making Change.

Notes Ck'd by H. HOLMAN	Survey of SYLMAR CO. PARK
Map No. B-5183	JN 0056.14 Tape 2 Std 84 °F
Office Work S. KURACHI	Surveyed by R. C. DALE
Checked H. HOLMAN	Notes R. C. DALE Date 11-28-71
Date 11-2-71	Indexed C. J. GALLI DEC 9 '71

F. B. 3860 PG. 99

cont Bot Pg # 100

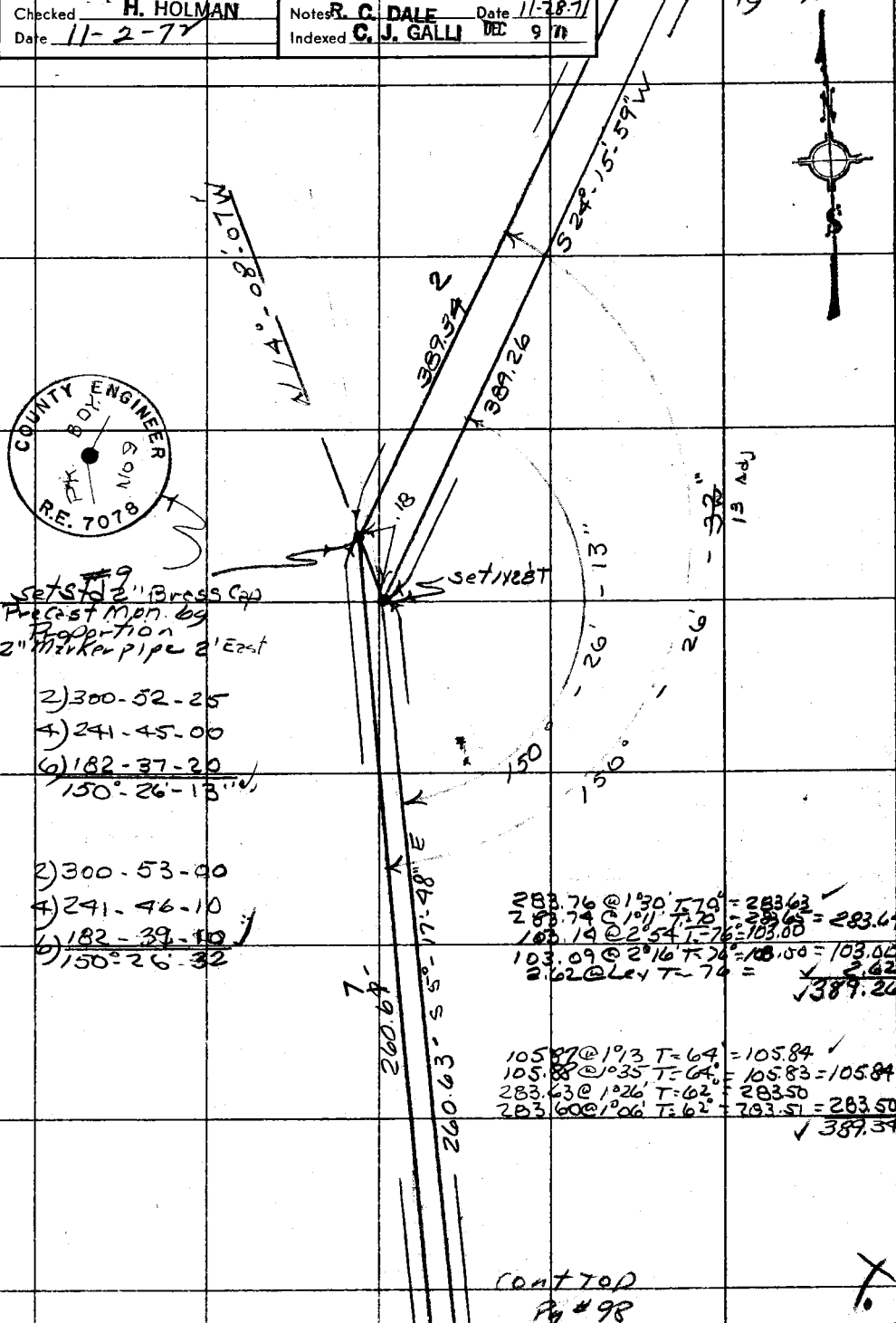

set #9 2" Brass Cap Precast Mon. by Proportion 2" Marker pipe 2' East

2) 300-52-25
4) 241-45-00
6) 182-37-20
150°-26'-13"

2) 300-53-00
4) 241-46-10
6) 182-39-10
150°-26'-32

283.76 @ 1°30' T=70° = 283.63
283.74 @ 1°11' T=70° = 283.65 = 283.64
103.14 @ 2°54' T=76° = 103.00
103.09 @ 2°16' T=76° = 103.00 = 103.00
2.62 @ Lev T=76° = 2.62
389.26

105.87 @ 1°13' T=64° = 105.84
105.88 @ 1°35' T=64° = 105.83 = 105.84
283.63 @ 1°26' T=62° = 283.50
283.60 @ 1°06' T=62° = 283.51 = 283.50
389.34

cont Top Pg # 98

Note: Any Additions or Changes on This Sheet Must be Made or Circled in Red Ink With Date and Name of Person Making Change.

Do not extend this side of this line.

PLEASE RETURN TO
COUNTY OF LOS ANGELES
DEPARTMENT OF COUNTY ENGINEER
403 LOS ANGELES COUNTY ENGINEERING BLDG.

76F3095 CE#310 3-68

cont Bot
Pg #101

F. B. 3860 PG. 100

See Pg 137 For
ADDITIONAL MONUMENTION

227.04 @ 1°10' T: 66° = 226.96
227.01 @ 0°51' T: 66° = 226.97
AVG = 226.96

217.61 @ 0°58' T = 76° = 217.57
217.63 @ 1°18' T = 76° = 217.56
AVG = 217.56
9.38 @ Level To 9.38
226.94

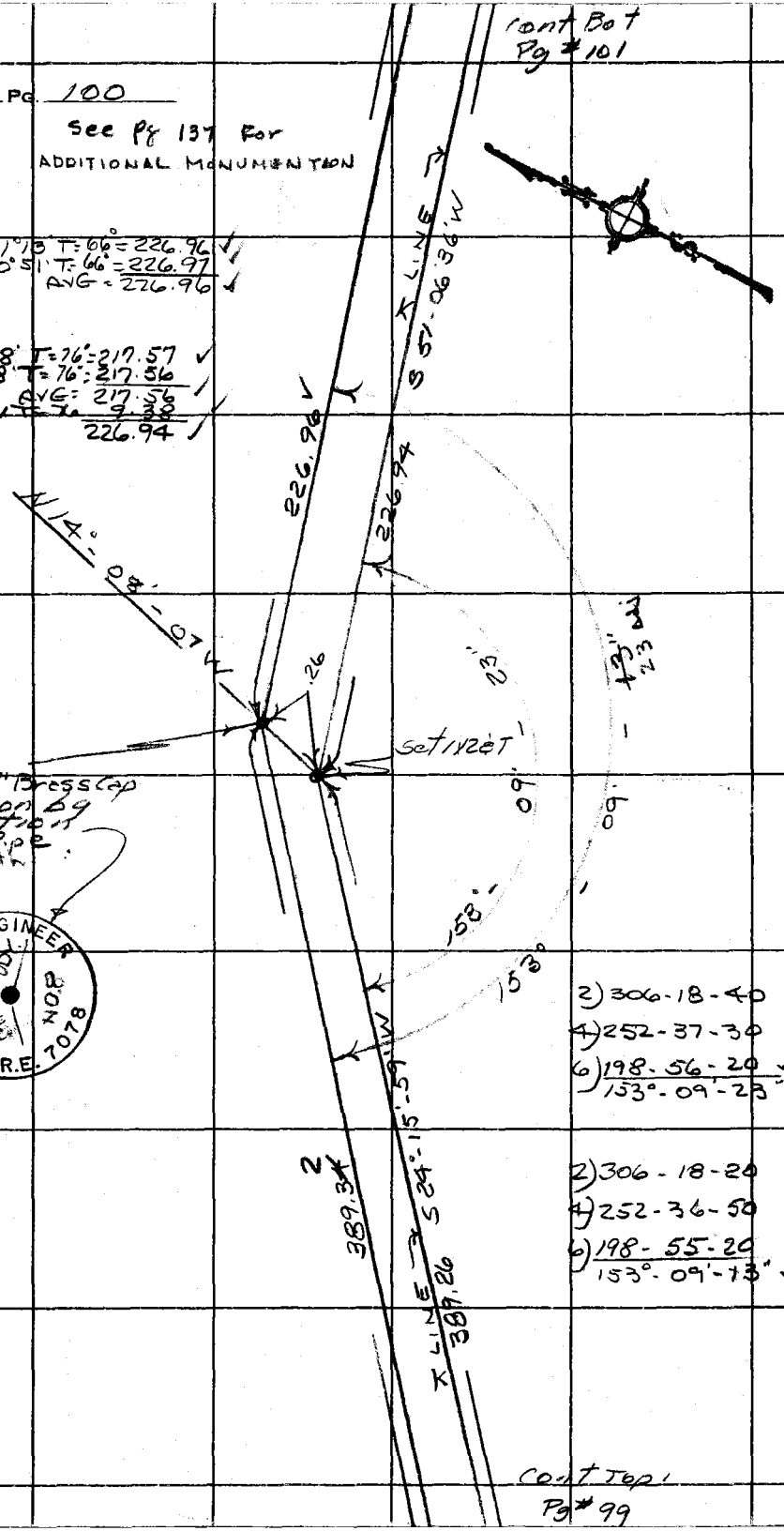

2) 306-18-40
4) 252-37-30
6) 198-56-20
153°-09'-23"

2) 306-18-20
4) 252-36-50
6) 198-55-20
153°-09'-13"

cont Top!
Pg # 99

PLEASE RETURN TO
COUNTY OF LOS ANGELES
DEPARTMENT OF COUNTY ENGINEER
403 LOS ANGELES COUNTY ENGINEERING BLDG.

Do not extend this side of this line.

Note: Any Additions or Changes on This Sheet Must be Made or Circled in Red Ink With Date and Name of Person Making Change.

Notes Ck'd by H. HOLMAN	Survey of SYLMAR CO. PARK
Map No. B-5183	JN 0056.14 Tape 2 Std 24 °F
Office Work S. KURACHI	Surveyed by R. C. DALE
Checked H. HOLMAN	Notes R. C. DALE Date 11-30-71
Date 11-2-72	Indexed C. J. GALLI DEC 9 71

F. B. 3860 PG. 101

257.84 @ 0°52' T=66° = 257.78 ✓
257.83 @ 0°29' T=66° = 257.79 ✓
AVG = 257.78 ✓

64.77 @ 9°08' T=66° = 63.94 ✓
64.58 @ 8°00' T=66° = 63.94 ✓
AVG = 63.94 ✓

cont to Top Pg #102

254.78 @ 0°40' T=66° = 254.73 ✓
254.80 @ 1°07' T=66° = 254.72 = 254.73 ✓
64.42 @ 5°00' T=70° = 64.16 ✓
64.52 @ 5°57' T=70° = 64.16 = 64.16 ✓
2.76 @ Lev T=66° = 2.76
32) 1.65 ✓

2) 186-22-30
4) 12-45-00
6) 199-07-36 ✓
93°-11'-16"
#7

2) 186-23-00
4) 12-46-00
6) 199-08-50 ✓
93°-11'-28"

2) 249-46-00
4) 139-32-10
6) 29-18-20 ✓
124°-53'-03"

2) 249-45-20
4) 139-30-50
6) 29-16-20 ✓
124°-52'-43"
#6

Set Std 2" Brass Cap Precast mon. by Proportion 2" Marker Pipe 5' SE.

POT 5A
Set 2" I.P. conc Plug & LACo Eng Tag Top Dike

Set Std 2" Brass Cap Precast mon. by Proportion. 2" Marker Pipe 5' SE.

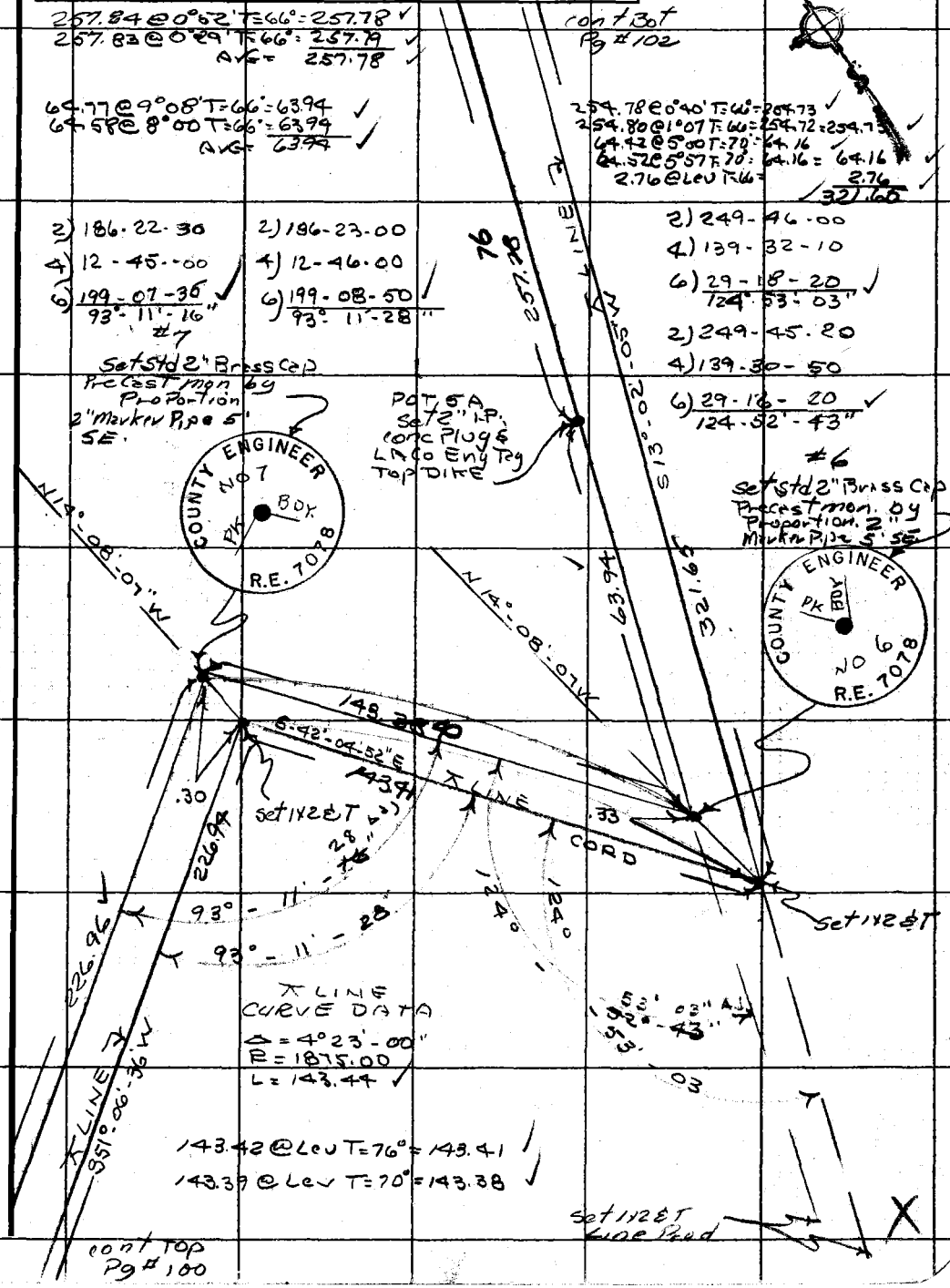

Note: Any Additions or Changes on This Sheet Must be Made or Circled in Red Ink With Date and Name of Person Making Change.

Do not extend this side of this line.

PLEASE RETURN TO
COUNTY OF LOS ANGELES
DEPARTMENT OF COUNTY ENGINEER
403 LOS ANGELES COUNTY ENGINEERING BLDG.

76F309S CE#310 3-68

cont Bot
Pg # 103

F. B. 3860 PG. 102

689.96 @ Lev T=60°=689.85 ✓

689.78 @ Lev T=70°=689.72 ✓

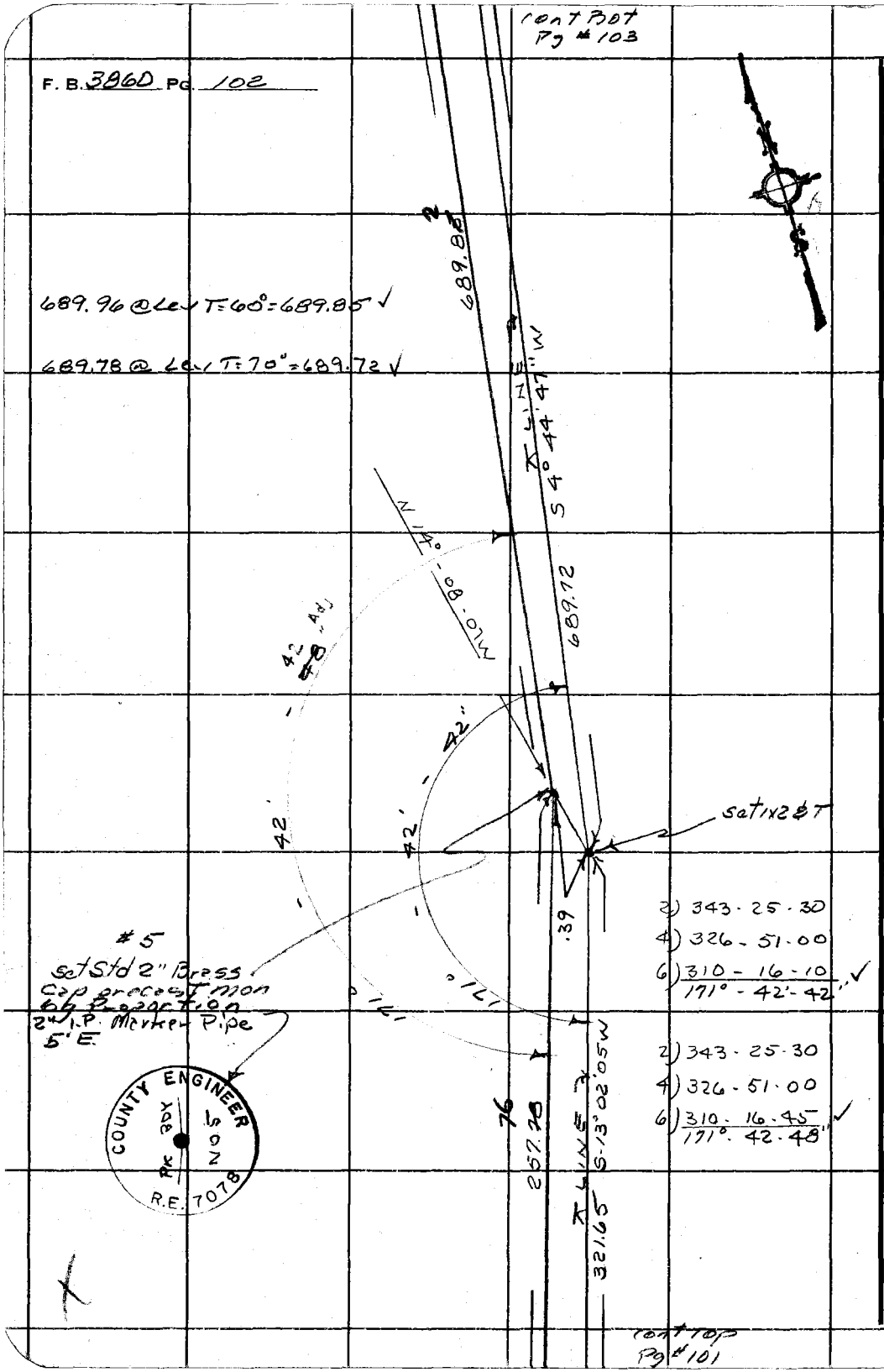

2) 343 - 25 - 30
4) 326 - 51 - 00
6) 310 - 16 - 10
171° - 42' - 42" ✓

2) 343 - 25 - 30
4) 326 - 51 - 00
6) 310 - 16 - 45
171° - 42 - 48" ✓

PLEASE RETURN TO
COUNTY OF LOS ANGELES
DEPARTMENT OF COUNTY ENGINEER
403 LOS ANGELES COUNTY ENGINEERING BLDG.

Do not extend this side of this line.

Note: Any Additions or Changes on This Sheet Must be Made or Circled in Red Ink With Date and Name of Person Making Change.

cont Top
Pg # 101

Notes Ck'd by H. HOLMAN	Survey of SYLMAR CO PARK
Map No. B-5183	JN 0056.14 Tape 2 Std 84 °F
Office Work S. KURACHI	Surveyed by R. C. DALE
Checked H. HOLMAN	Notes R. C. DALE Date 12-2-71
Date 11-2-72	Indexed C. J. GALLI DEC 9 '71

F. B. 3860 PG. 103

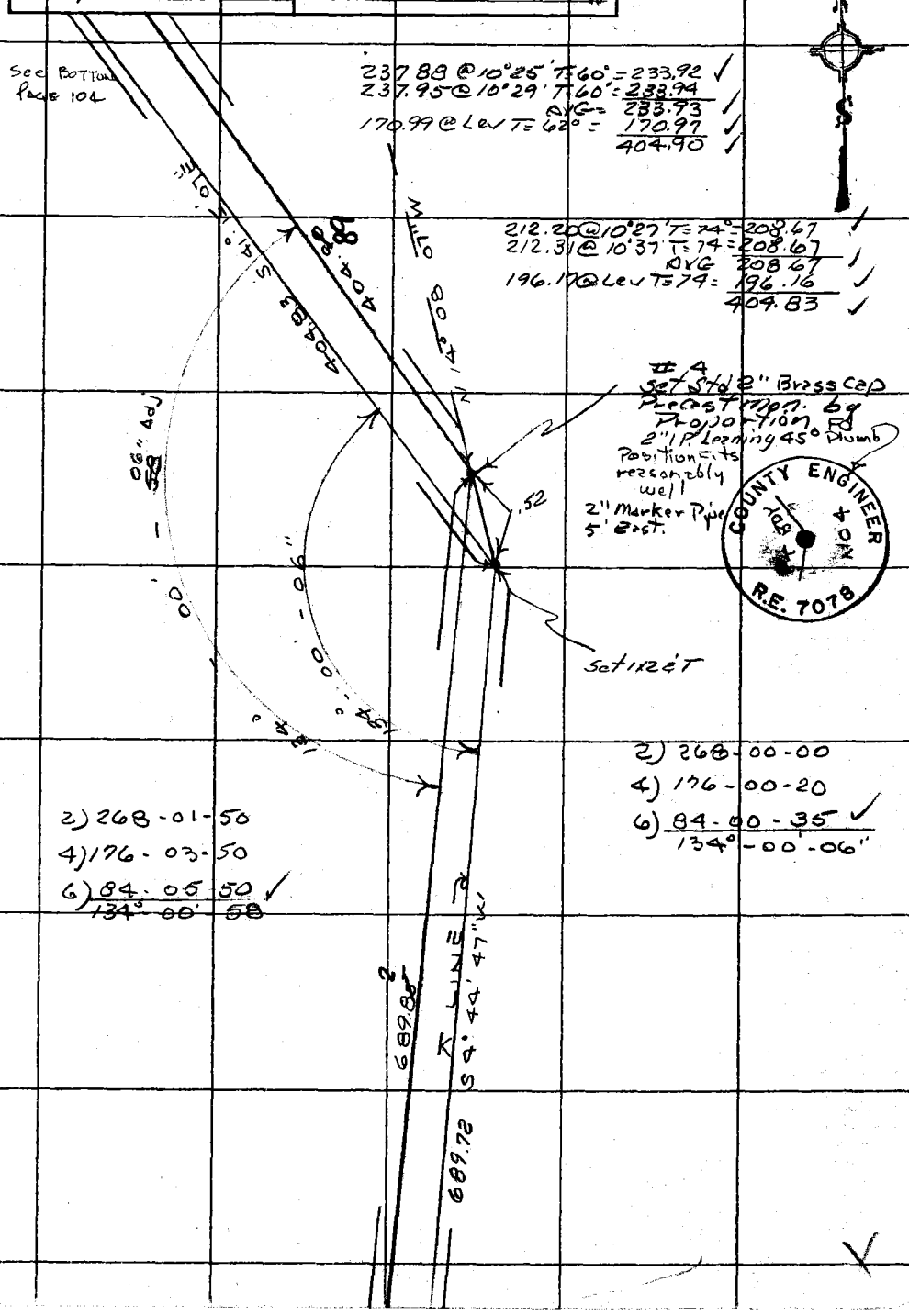

Note: Any Additions or Changes on This Sheet Must be Made or Circled in Red Ink With Date and Name of Person Making Change.

Do not extend this side of this line.

PLEASE RETURN TO
COUNTY OF LOS ANGELES
DEPARTMENT OF COUNTY ENGINEER
403 LOS ANGELES COUNTY ENGINEERING BLDG.

76F309S CE#310 3-68

F. B. 3860 PG. 104

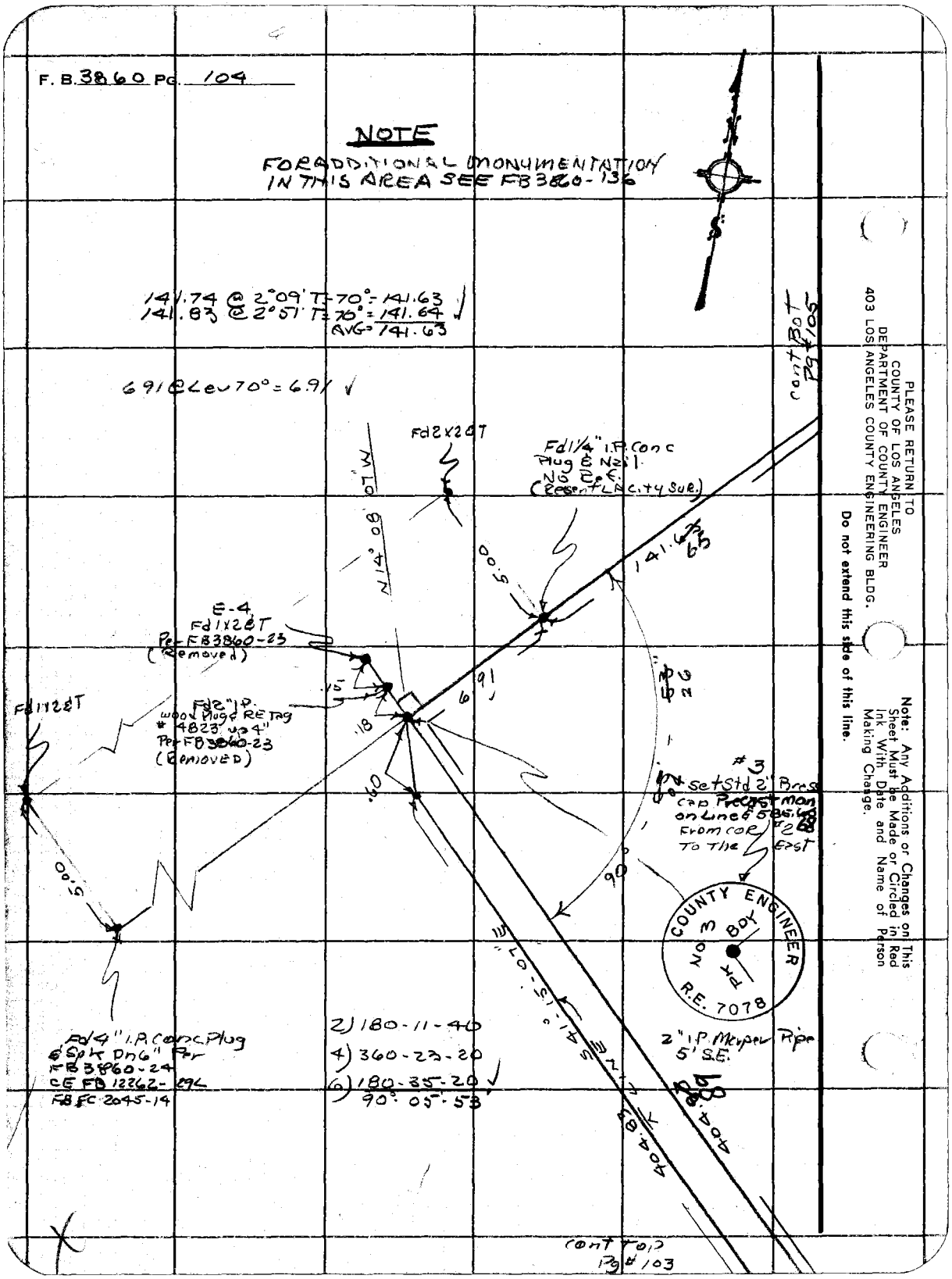

PLEASE RETURN TO
COUNTY OF LOS ANGELES
DEPARTMENT OF COUNTY ENGINEER
403 LOS ANGELES COUNTY ENGINEERING BLDG.

Do not extend this side of this line.

Note: Any Additions or Changes on This Sheet Must be Made or Circled in Red Ink With Date and Name of Person Making Change.

Notes Ck'd by H. HOLMAN	Survey of SYLMAR CO. PARK	F. B. 3860 PG. 105
Map No. B-5183	JN 0056.4 Tape #2 Std 64 °F	
Office Work S. KURACHI	Surveyed by R. C. DALE	
Checked H. HOLMAN	Notes R. C. DALE Date 12-2-71	
Date 11-2-72	Indexed C. J. GALLI DEC 9 '71	

W.S.53, C-1

SIMSHAW AVE

GRIDLEY ST

TRACT 25815

Fd Sq Hd Spk & T Per FB 3860-A LA Cty FB PE2B-594 TR 25815-2 accepted as ℄ int. SHIMSHAW AVE & GRIDLEY ST. Held For Line S. West

150.75 77

#2 Set std 2" Brass cap Pre cast mon Dn 8" in cap & wall Removed 8/24/72 RCD

Fd 2" I.P. Plug & LS Tag 2579 Dn 18" Per FB 3860-22,45 TR 25815-2

38" 50

SEE FB 3860 PG 136

COUNTY ENGINEER NO. 2 R.E. 7078

.03

5.00

5.03

Fd 2x2 & T FB 3860-22

T-7 Fd 1x2 & T FB 3860-44

Set 8 Nail 6g Intersection

29.15

.55

.09

5' OFFSET LINE Per FB 3860-45 267.78 FB 3860-45/44

Fd 1x2 & T Per FB 3860-45

Fd Nail 2x2 & Nail

2) 191-13-55

4) 22-28-05

6) 213-41-50 ✓
95°-36'-58"

.53

42.26 27

E-1 Fd 1x2 & T Per FB 3860-22

.10

Set 1x2 & T

150.77 @ Lev T=62° = 150.75 ✓

42.27 @ Lev T=64° = 42.26 ✓

234.73 @ 0°45' T=64° = 234.67
234.72 @ 0°25' T=64° = 234.67 = 234.67 ✓
156.73 @ 8°29' T=70° = 155.01
156.83 @ 8°43' T=70° = 155.01 = 155.01 ✓
389.68 ✓

389.68 73

Set 1x2 & T

T LINE Per FB 3860-22-24

141.63 65

E-3 Fd 1" I.P. Conc Plug & LA Co Eng Tag Per FB 3860-22

.37

cont Right Pg #104

Note: Any Additions or Changes on This Sheet Must be Made or Circled in Red Ink With Date and Name of Person Making Change.

Do not extend this side of this line.

PLEASE RETURN TO COUNTY OF LOS ANGELES DEPARTMENT OF COUNTY ENGINEER 403 LOS ANGELES COUNTY ENGINEERING BLDG.

76F309S CE#310 3-68

F. B. 3860 PG. 106

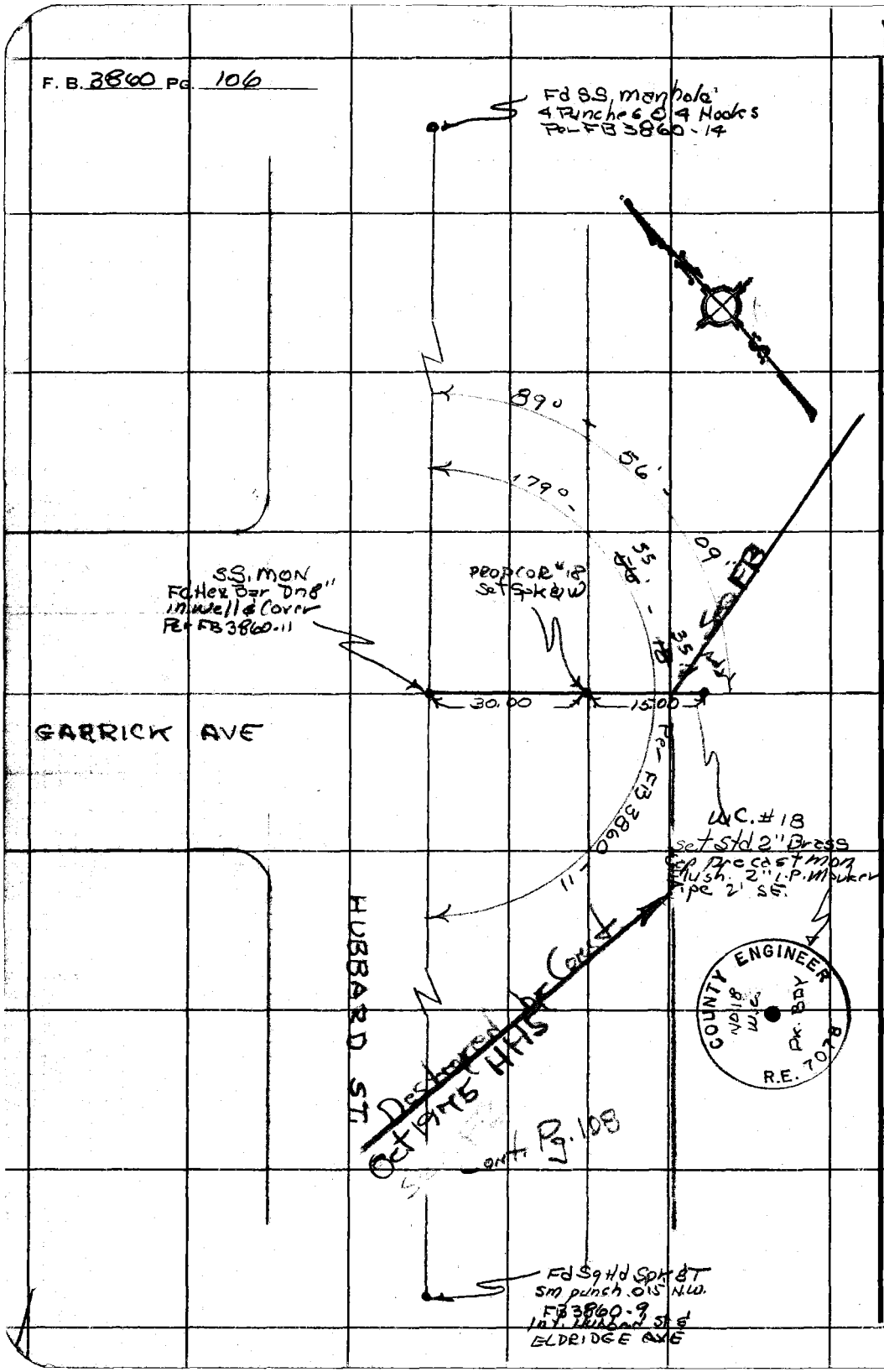

PLEASE RETURN TO
COUNTY OF LOS ANGELES
DEPARTMENT OF COUNTY ENGINEER
403 LOS ANGELES COUNTY ENGINEERING BLDG.

Do not extend this side of this line.

Note: Any Additions or Changes on This Sheet Must be Made or Circled in Red Ink With Date and Name of Person Making Change.

Notes Ck'd by H. HOLMAN	Survey of SYLMAR CO. PARK	F. B. 3860 PG. 107
Map No. B-5183	JN 0056.14 Tape 20 Std 84 °F	
Office Work S. KURACHI	Surveyed by L.V. SMITH	
Checked H. HOLMAN	Notes L.V. SMITH Date 12-2-71	
Date 11-2-71	Indexed C. J. GALLI DEC 9 '71	

W553 B-1

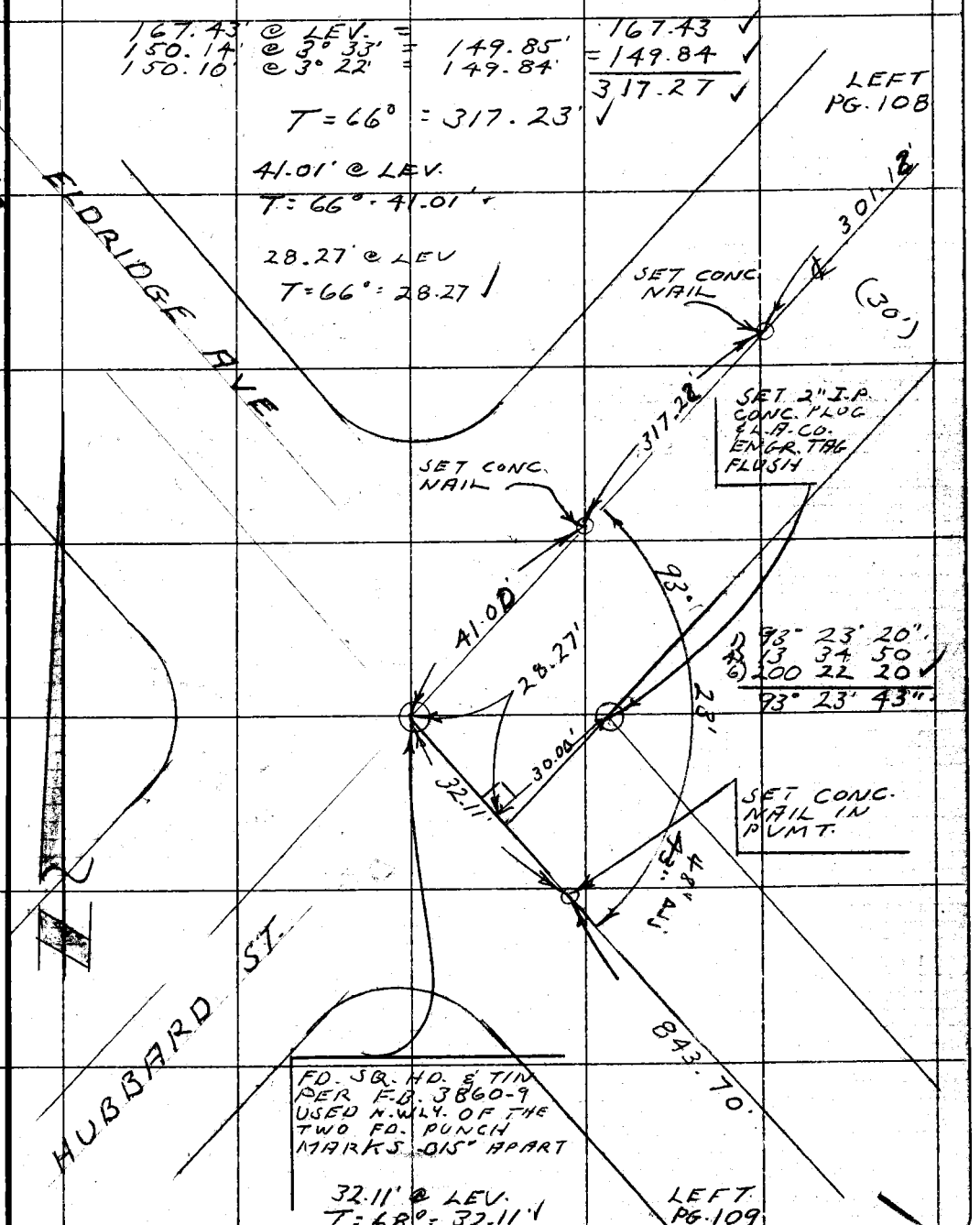

Note: Any Additions or Changes on This Sheet Must be Made or Circled in Red Ink With Date and Name of Person Making Change.

Do not extend this side of this line.

PLEASE RETURN TO
COUNTY OF LOS ANGELES
DEPARTMENT OF COUNTY ENGINEER
403 LOS ANGELES COUNTY ENGINEERING BLDG.

76F309S CE#310 3-68

F. B. 3860 PG. 108

FD. HEX. ROD
DN. 8" IN WELL
WITH COVER PER
PG. 11

30.05' @ LEV.
T=66° = 30.05' ✓
15.03' @ LEV.
T=66° = 15.03' ✓

W553 C-1

1) 93° 23' 30"
4) 13 34 40
6) 200 22 20
93° 23' 43"

SET LARGE RT. SPK.
W. & TIN FLUSH IN
PVMT. 718.00' FROM
INTERSECTION OF
HUBBARD ST. &
ELDRIDGE AVE

58.69' @ LEV.
T=58° = 58.68' ✓

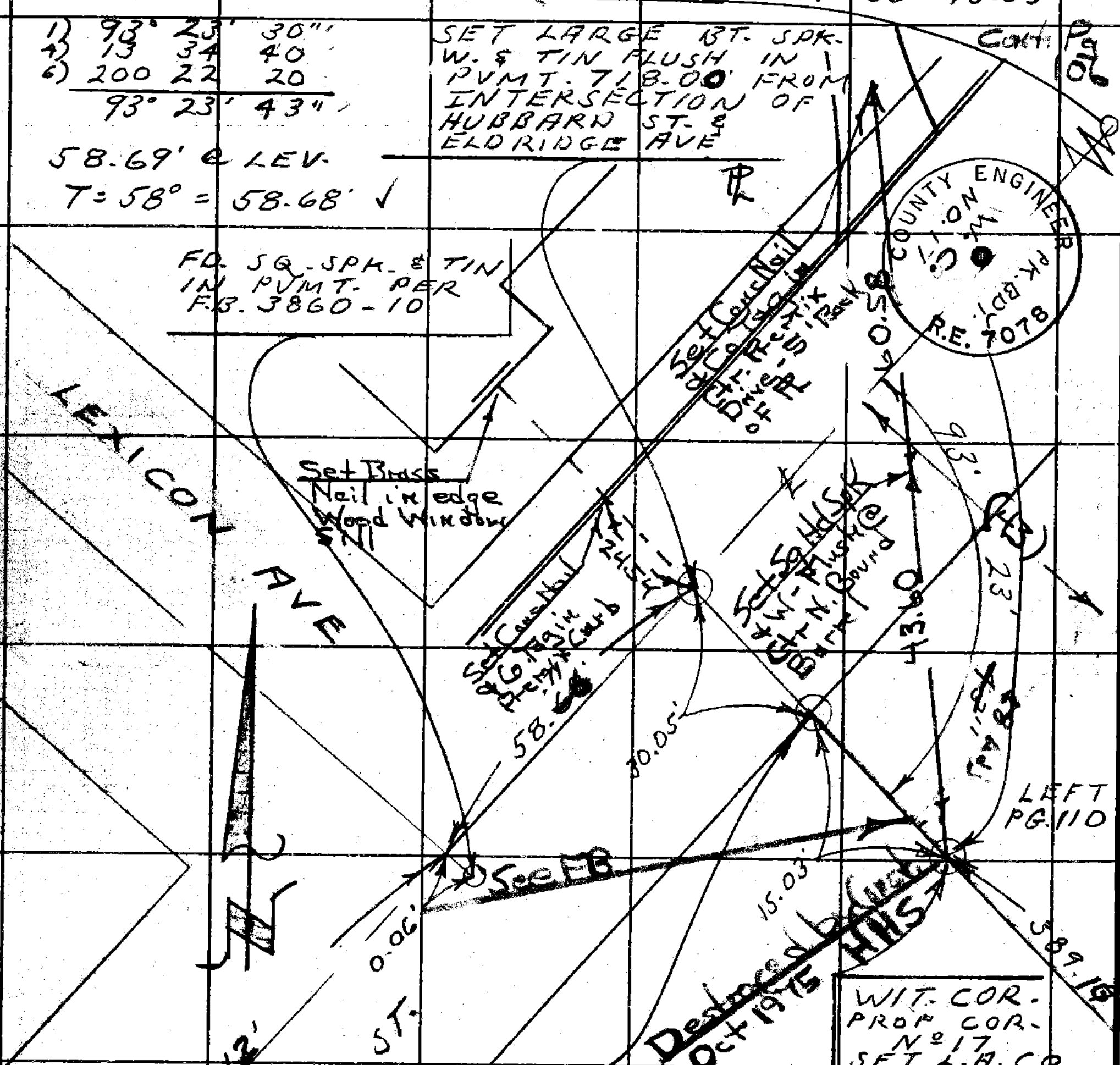

PROPERTY COR.
No 17
SET 2" I.P. CONC.
PLUG & L.A. CO.
ENGR. TAG FLUSH
ON RECORD DEED
DISTANCE FROM ℄
INT. HUBBARD ST. &
ELDRIDGE AVE &
30' @ 90° TO ℄

WIT. COR.
PROP. COR.
No 17
SET L.A. CO
ENGR. BR. CAP
MON. IN CONC
ON PROPERTY
LINE & 45'
@ 90° TO ℄
HUBBARD ST.
MON. MARKED
AS SHOWN
UP 1". SET
MARKER PIPE
2' I S.W.

155.68' @ LEV. = 155.68 : 155.68
145.97' @ 3°34' = 145.49 : 145.49
145.72' @ 3°16' = 145.49 : 301.17

T = 66° = 301.13'

(30')
RIGHT
PG 107

PLEASE RETURN TO
COUNTY OF LOS ANGELES
DEPARTMENT OF COUNTY ENGINEER
403 LOS ANGELES COUNTY ENGINEERING BLDG.
Do not extend this side of this line.

Note: Any Additions or Changes on This Sheet Must be Made or Circled in Red Ink With Date and Name of Person Making Change.

Notes Ck'd by H. HOLMAN	Survey of SYLMAR Co. PARK
Map No. B-5183	JN 0056.14 Tape 20 Std 84 °F
Office Work	Surveyed by L.V. SMITH
Checked H. HOLMAN	Notes L.V. SMITH Date 12-2-71
Date 11-2-71	Indexed C. J. GALLI 9-71

F. B. 3860 PG. 109

WITNESS CORNER
SET L.A. CO. STD.
BRASS CAP MON.
IN CONC. FLUSH
MON. MARKED
AS SHOWN SET
MARKER PIPE 21' NLY.

201.95' @ 2°02' = 201.82' = 201.82 ✓
201.93' @ 1°52' = 201.82
211.11' @ LEV. = 211.11 ✓
217.57' @ 1°50' = 217.46 = 217.46 ✓
217.56' @ 1°42' = 217.46
213.41' @ LEV. = 213.41 ✓
843.80 ✓

T = 66° = 843.70' ✓

PROPERTY CORNER
No. 15
SET 2" I.P. CONC PLUG
& L.A. CO. ENGR. TAG
FLUSH ON RECORD
DEED DISTANCE FROM
S. LY. LINE OF HUBBARD
ST. (1363') & 30' NLY. @
90° TO NLY. LINE OF
ELDRIDGE AVE.

BOT.
PG. 107

843.70'

SET 1X2
& NAIL

Set I.P. Flush
Tag-L.A. Co. Eng.

ELDRIDGE AVE

517.24'

15.03'

9.93

30.05'

9.10

Destroyed by Grant
Dec. 1975 LCFB

672.91' LEFT
PG. 110

COUNTY ENGINEER
PK. BDY.
W. 55
NO. 15
R.E. 7078

1) 93° 23' 35"
4) 13 34 40
6) 200 22 10
93° 23' 42"

93° 23'

1.94'

1.94' STY
Set Lead Plug

SET 1X2 &
NAIL FLUSH
ON RECORD
DISTANCE
(1393.00') FROM
& HUBBARD
ST. PER DEED

26.76

Set I.P. Flush L.A. Co. Engr

Set L.A. Co. Eng. Tag

Set Cut Vertical Line
Face Block Wall Up 36"

30.05' @ LEV.
T = 66° = 30.05' ✓

517.33' @ LEV.
T = 36° = 517.24' ✓

15.03' @ LEV.
T = 66° = 15.03' ✓

FD. 2" I.P. PLUG &
R.C.E. 7771 TAG DN.
14" PER PG. 33

(K)

Note: Any Additions or Changes on This Sheet Must be Made or Circled in Red Ink With Date and Name of Person Making Change.

Do not extend this side of this line.

PLEASE RETURN TO
COUNTY OF LOS ANGELES
DEPARTMENT OF COUNTY ENGINEER
403 LOS ANGELES COUNTY ENGINEERING BLDG.

76F309S CE#310 3-68

F. B. 3860 PG. 110

235.58' @ 2°12' = 235.41 ✓
235.60' @ 2°17' = 235.41 = 235.41 ✓
153.84' @ LEV = = 153.84 ✓
389.25 ✓

T = 54° = 389.17' ✓

958.93 @ LEV.
T = 60° = 958.78' ✓

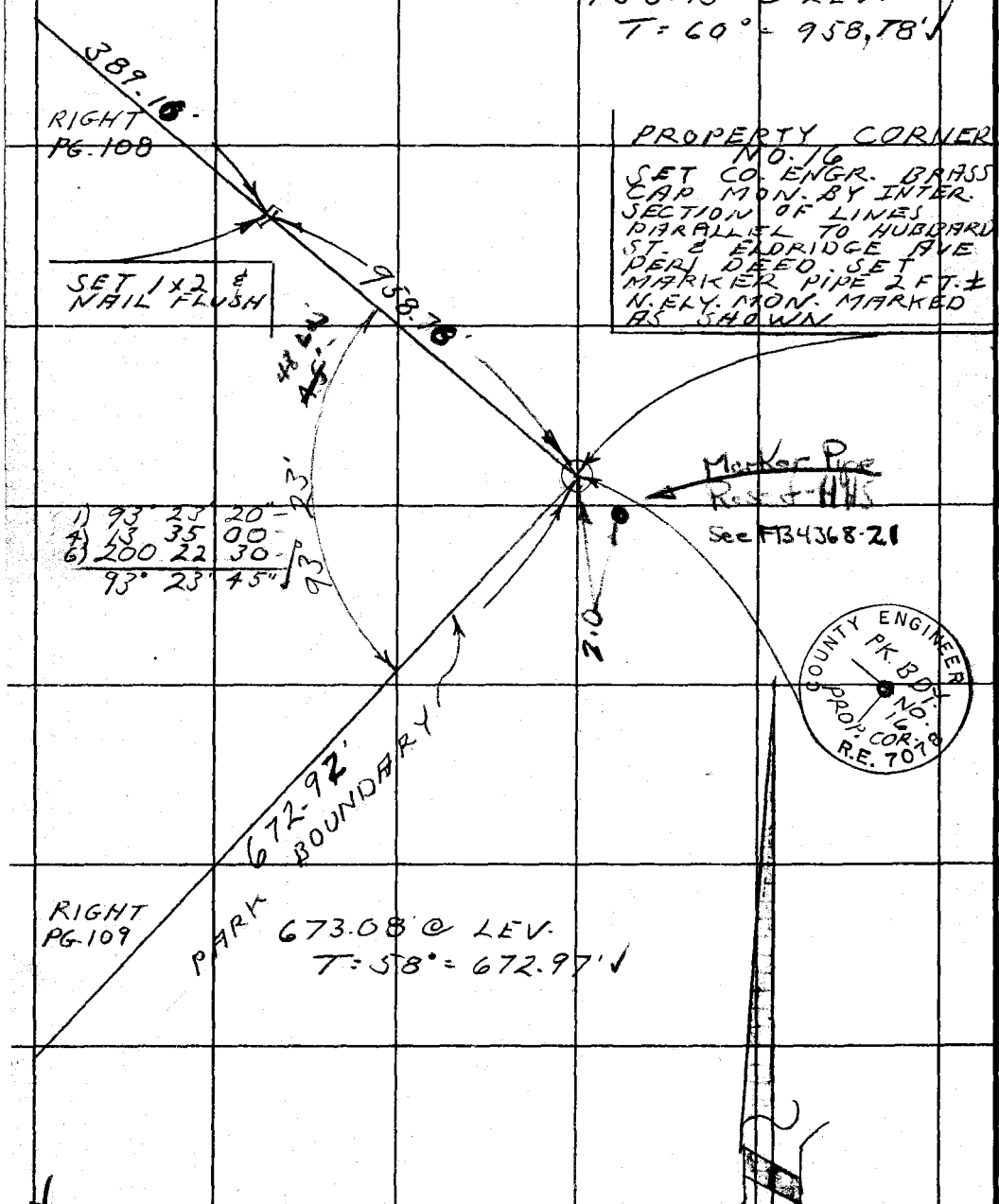

PLEASE RETURN TO
COUNTY OF LOS ANGELES
DEPARTMENT OF COUNTY ENGINEER
403 LOS ANGELES COUNTY ENGINEERING BLDG.

Do not extend this side of this line.

Note: Any Additions or Changes on This Sheet Must be Made or Circled in Red Ink With Date and Name of Person Making Change.

Notes Ck'd by H. HOLMAN	Survey of SYLMAR Co Park
Map No. B-5183	JN0056.14 Tape 2 Std 84 °F
Office Work S. KURACHI	Surveyed by R. C. DALE
Checked H. HOLMAN	Notes R. C. DALE Date 12-6-71
Date 11-2-72	Indexed C. J. GALLI DEC 9 71

F. B. 3860 PG. 111

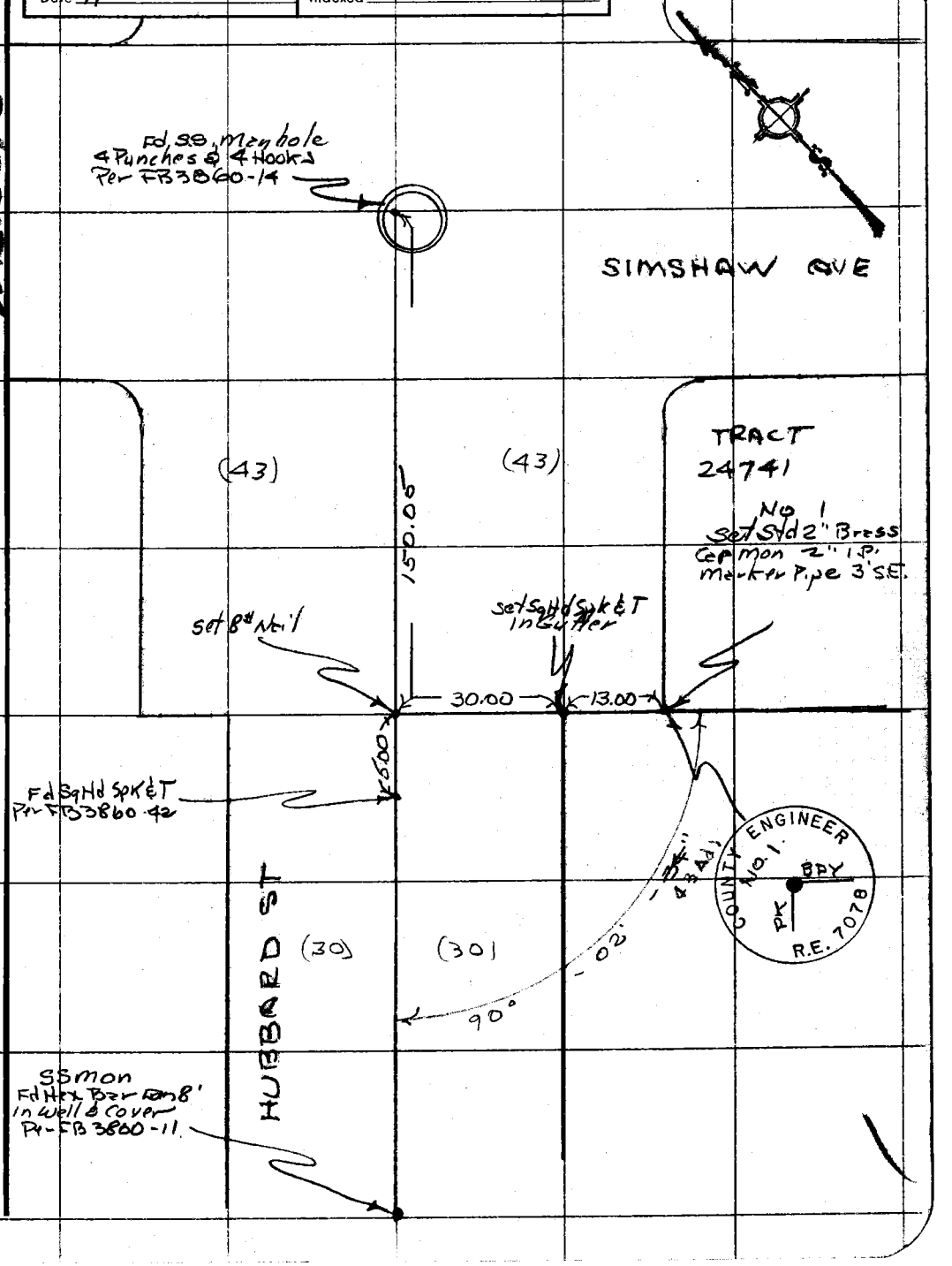

W.S.55, C-1

Note: Any Additions or Changes on This Sheet Must be Made or Circled in Red Ink With Date and Name of Person Making Change.

Do not extend this side of this line.

PLEASE RETURN TO
COUNTY OF LOS ANGELES
DEPARTMENT OF COUNTY ENGINEER
403 LOS ANGELES COUNTY ENGINEERING BLDG.

76F309S CE#310 3-68

Notes Ck'd by	Survey of EL CARISO Co. PK.
Map No.	JN 0056.14 Tape Std 84 °F
Office Work	Surveyed by L. V. SMITH
Checked	Notes L. V. SMITH Date 1-10-72
Date	Indexed C. J. GALLI JAN 1

F.B. 3860 Pg. 113

EL CARISO COUNTY PARK
(SYLMAR COUNTY PARK)

J.N. 0056.14

LOCATION OF LINES FOR PROFILE

JAN 1972

PARTY
L. V. SMITH
M. E. WACKER
V. L. HUCKABY
A. E. LUND III

Note: Any Additions or Changes on this Sheet Must be Made or Circled in Red Ink With Date and Name of Person Making Change

Do not extend this side of this line.

PLEASE RETURN TO
LOS ANGELES COUNTY ENGINEER
403 LOS ANGELES COUNTY ENGINEERING BLDG.

75P3095 CK #310 5-66

F.B. 3860 Pg. 114

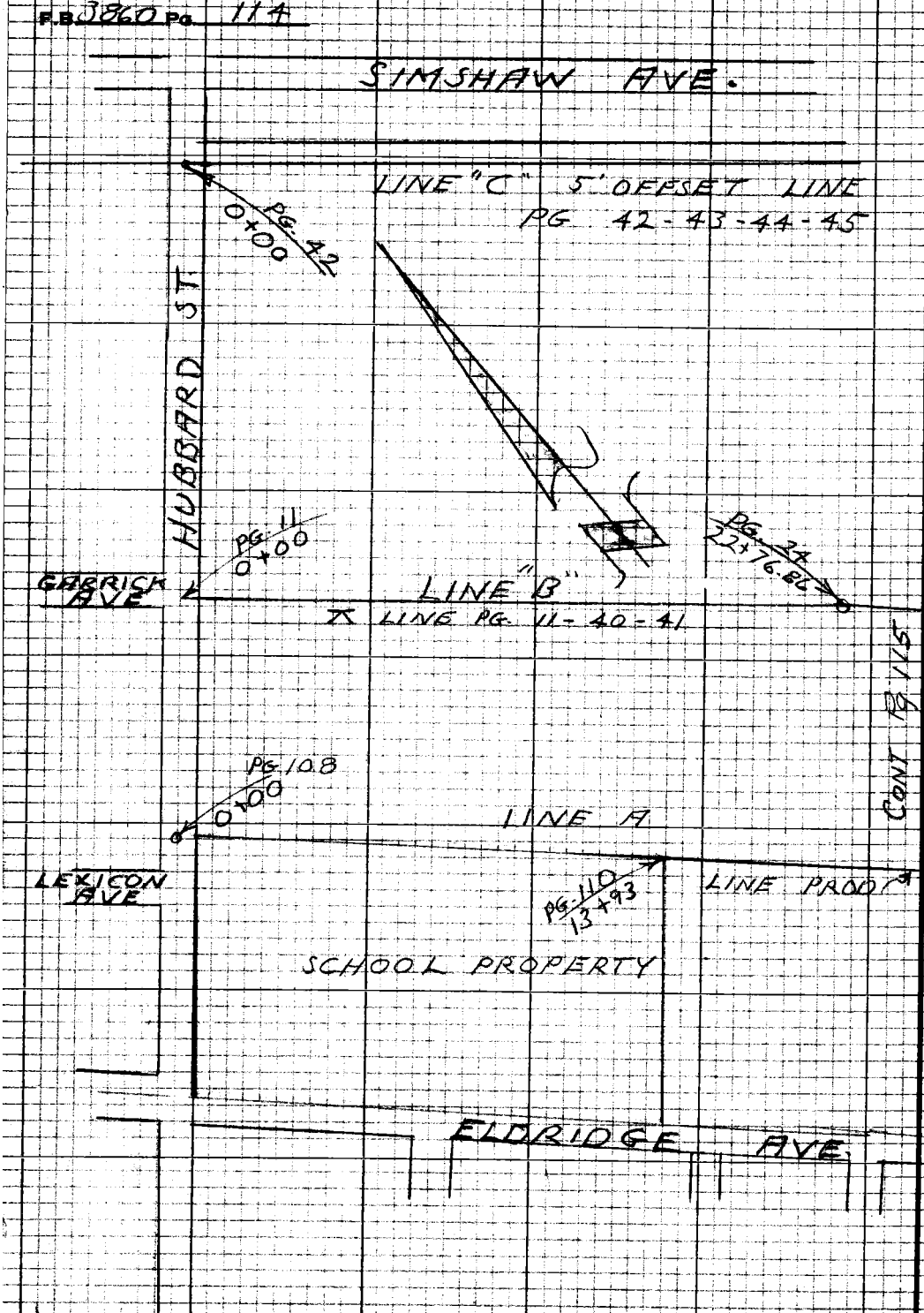

PLEASE RETURN TO
LOS ANGELES COUNTY ENGINEER
403 LOS ANGELES COUNTY ENGINEERING BLDG.

Do not extend this side of this line.

Note: Any Additions or Changes on this Sheet Must be Made or Circled in Red Ink With Date and Name of Person Making Change

Notes Ck'd by Holman	Survey of EL CARISO Co. Pks
Map No. B-5183	JN 0056.14 Tape Std 84 °F
Office Work S. KURACHI	Surveyed by L.V. SMITH
Checked Holman	Notes L.V. SMITH Date 1-10-72
Date 11-2-72	Indexed C. J. GALLI JAN 19 '72

F.B. 3860 Pg. 115

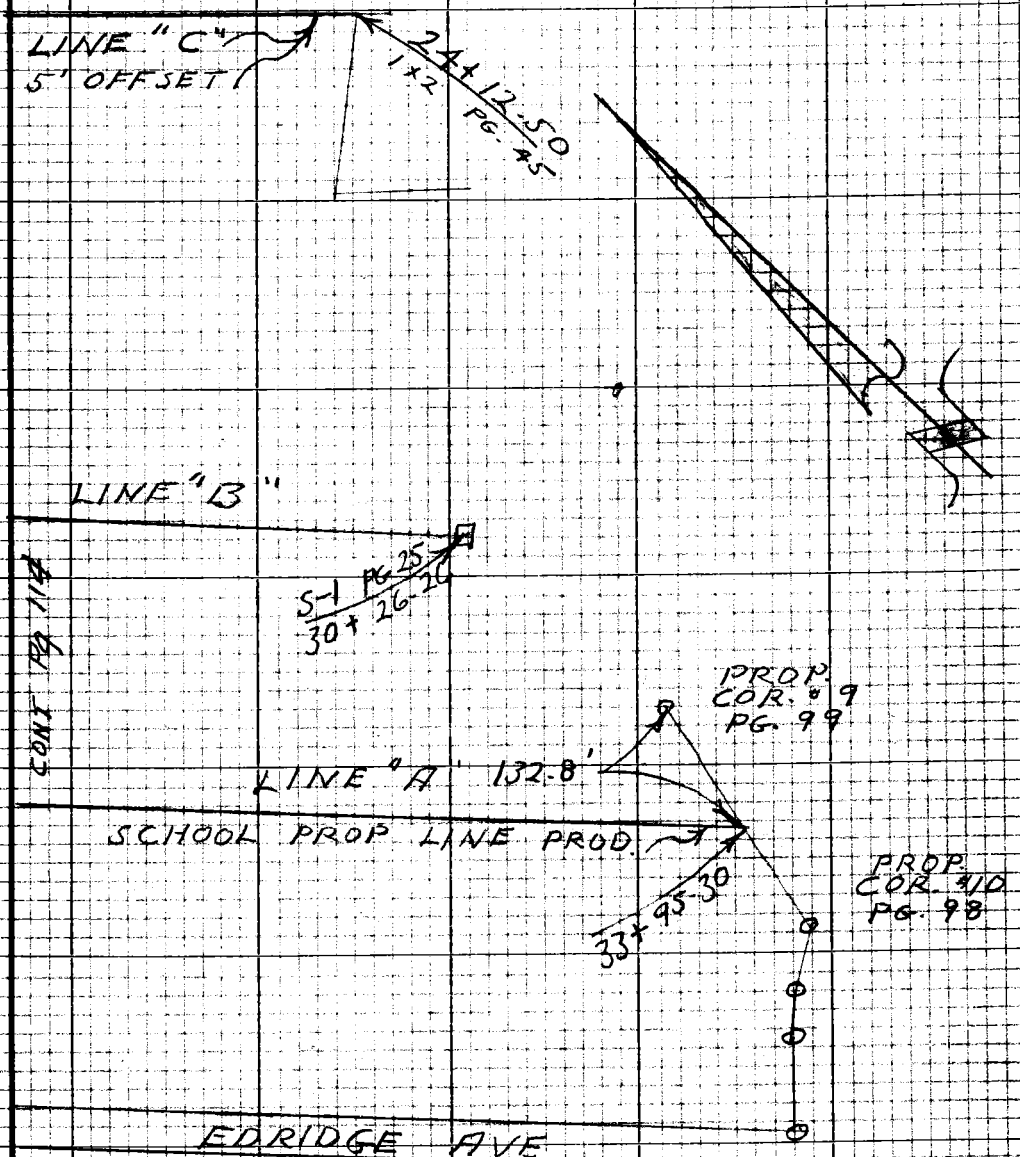

Note: Any Additions or Changes on this Sheet Must be Made or Circled in Red Ink With Date and Name of Person Making Change

Do not extend this side of this line.

PLEASE RETURN TO
LOS ANGELES COUNTY ENGINEER
403 LOS ANGELES COUNTY ENGINEERING BLDG.

76P3098 CE #310 8-66

Profile No.	Notes Red	Plotted	Job No. 005614	Division No.	F.B. 3860	Pg. 117
	Date	Date	Survey of EL CARISO Co. PARK			
X-Sec. No.	Notes Chkd. RDB	Checked	Survey by L.V. SMITH	Notes L.V.S.	Date 1-11-72	
	Date 2-17-72	Date	Map No.	Indexed C. J. GALLI	Date JAN 19 '72	

EL CARISO COUNTY PARK
(SYLMAR COUNTY PARK)
J.N. 005614

PROFILE OF LINES "A", "B" & "C"
PER PG 114 & 115

JAN. 1972

STATION	B.S.	H.I.	F.S.	ELEV.
		PARTY L.V. SMITH M.E. WACKER V.L. HUCKABY A.E. LUND III		

NOTE: ANY ADDITIONS OR CHANGES ON THIS SHEET MUST BE MADE OR CIRCLED IN RED INK, WITH DATE AND NAME OF PERSON MAKING CHANGE.

Do not extend notes this side of this line.

PLEASE RETURN TO
LOS ANGELES COUNTY ENGINEER
403 LOS ANGELES COUNTY ENGINEERING BLDG.

76-L298 CE 307 3-61

76-L298 CE 307 3-61

PLEASE RETURN TO
LOS ANGELES COUNTY ENGINEER
403 LOS ANGELES COUNTY ENGINEERING BLDG.

NOTE: ANY ADDITIONS OR CHANGES ON THIS SHEET MUST BE MADE OR CIRCLED IN RED INK, WITH DATE AND NAME OF PERSON MAKING CHANGE

Do not extend notes this side of this line.

STATION	B.S.	H.I.	F.S.	ELEV.	LINE "A"
B.M. S.P. 1	8391	1391931		1383.540	B.M. S.P. 1 ELEV. F.B. 3860 - 60 ON S.E. COR HUBBARD ST. & ELDRIDGE AVE. 47'± S. ℄ HUBBARD ST. & 47'± E. ℄ ELDRIDGE AVE. STD. CO. ENGR. PRECAST BRASS CAP B.M. MON. 2" I.P. GUARD PIPE 2' WLY. MON. MARKED S.P. 1 R-E 7078
T.P.	8940	1396423	4448	1387483	
T.P.	10498	1404215	2706	1393717	
0+00			100	140322	FD. SPK. & TIN ℄ HUBBARD
0+24			159	140263	GUTTER
0+			097	140325	TOP CURB
0+30			10	14032	TOP BRK.
0+37.5			34	14008	BOT "
0+45.08	0522	1400723	4014	1400201	PK. BDY. WIT. COR. #17 FD. STD. CO. ENGR. BR. CAP MON.
0+85			62	13945	
3+00			95	13912	
T.P.	4423	1395606	9540	1391183	

F.B. 3860 Pg. 118

Job No. 005416 Division No. Notes Red Plotted Profile
Survey of EL CARISO Co. PARK Date Date No. X-Sec.
Survey by L.V. SMITH Notes L.V. SMITH Notes Chkd. RDB Checked
Indexed C. J. GALLI Date Date 2-17-72 Date No.

76-L298 CE 307 3-61

PLEASE RETURN TO
LOS ANGELES COUNTY ENGINEER
403 LOS ANGELES COUNTY ENGINEERING BLDG.

NOTE: ANY ADDITIONS OR CHANGES ON THIS SHEET MUST BE MADE OR CIRCLED IN RED INK, WITH DATE AND NAME OF PERSON MAKING CHANGE.

Do not extend notes this side of this line.

STATION	B. S.	H. I.	F. S.	ELEV.	LINE "A"
		1395 606			
4+40			48	13908	TOP BREAK
4+66			9.5	13861	BOT. "
6+00			11.6	13840	ON FLAT (BALL FIELD)
T.P.	2552	1386320	11.838	1383768	
8+00			50	13813	" "
10+00			84	13779	
T. P.	2803	1379038	10085	1376235	
12+00			41	13749	
PROP. COR. #16	0493	1372110	7421	1371617	PROPERTY COR. #16. STD. CO. ENGR. BR. CAP MON. IN CONC. FLUSH. MON. MARKED "PRK. BDY PROP. COR. NO. 16 R.E 7078 F.B. 3860 -
14+00			07	13714	
16+00			42	13679	
18+00	1283	1365809	7584	1364526	
20+00			65	13593	
T. P.	1959	1359268	8500	1357309	
22+00			32	13561	

Profile No. X-Sec. No. Notes Red Date Notes Chkd. RGB Date 2-17-72 Plotted Date Checked Date Job No. 00564 Division No. Survey of EL CARISO CO. PARK Survey by L.V. SMITH Notes L.V.S. Date 1-11-72 Map No. Indexed C. J. GALLI Date JAN 19 '72

F.B. 3860 Pg. 119

76-L298 CE 307 3-61

PLEASE RETURN TO
LOS ANGELES COUNTY ENGINEER
403 LOS ANGELES COUNTY ENGINEERING BLDG.

NOTE: ANY ADDITIONS OR CHANGES ON THIS SHEET MUST BE MADE OR CIRCLED IN RED INK. WITH DATE AND NAME OF PERSON MAKING CHANGE

Do not extend notes this side of this line.

STATION	B.S.	H.I.	F.S.	ELEV.	LINE "A"
		1359 268			
24+00			53	1354 0	
26+00	3657	1355 617	7308	1351960	
28+00			46	1351 0	
30+00	4445	1353 952	6110	1349507	
32+00			4.9	1349 1	
33+35			5.5	1348 5	EDGE OF STEEP BANK
T.P.	0390	1348380	5962	1347990	
T.P.	0423	1337 298	11505	1336875	
T.P.	0278	1326 504	11072	1326226	
33+95.30			11.3	1315 2	1X2 INTERSECTION "A" LINE & LINE BETWEEN PROP COR. #9 & #10
T.P.	3303	1319 519	10288	1316 216	
T.P.	11392	1330568	0343	1319 176	
T.P.	10980	1341 108	0440	1330 128	B.M. S.P.5 ELEV. = 1341.056 (UNADJ.) F.B. 3860-77
T.P.	7623	1344541	4190	1336918	76'± EAST ℄ ELDRIDGE AVE. & 43'± N.
B.M. S.P. 5			3488	1341053	℄ HARDING AVE. (EXIST.) 12'± N. & 7'± W. COR. FENCE LINE. A. STD. CO. ENGR. PRECAST - BUTTON TYPE MON. MKD. " B.M SP5 R.E. 7078

F.B. 3860 Pg. 120
Job No. 0056.14 Division No. Notes Red Plotted Profile
Survey of EL CARISO Co. PARK Date Date No. X-Sec.
Survey by L.V. SMITH Notes L.V. Notes Chkd. RBD Checked
Indexed C. J. GALLI Date Date 2-17-72 Date No.

76-L298 CE 307 3-61

PLEASE RETURN TO
LOS ANGELES COUNTY ENGINEER
403 LOS ANGELES COUNTY ENGINEERING BLDG.

NOTE: ANY ADDITIONS OR CHANGES ON THIS SHEET MUST BE MADE OR CIRCLED IN RED INK, WITH DATE AND NAME OF PERSON MAKING CHANGE.

Do not extend notes this side of this line.

STATION	B. S.	H. I.	F. S.	ELEV.	LINE "B"
B.M. 03-07590	1482	1425324		1423.842	B.M. 03-07590 - UNADS. ELEV = 1423.842 PER F.B. 3860-61 INTERSECTION HUBBARD ST. & GARRICK AVE. S.S. MON. HEX BAR IN HAND HOLE
0+00			073	142459	℄ PVMT
0+24			1.13	142419	GUTTER
0+30			050	142482	TOP BREAK - DRIVE WAY
0+83			52	14201	BOT. BREAK
1+00			63	14190	
2+00			102	14151	
T.P.	1685	1415348	11661	1413663	
4+00			57	14096	
6+00			94	14059	
T.P.	0758	1406743	9363	1405985	
7+11.53			2782	1403961	FD. 1" I.P. & CO. ENGR. TAG - N-4 PG. 40
7+95.25			4557	1402186	" " " " " " - N-6 PG 41
T.P.	1307	1397059	10991	1395752	
10+00			1.0	13961	
12+00			77	13894	

Profile No. ____ Notes Red ____ Plotted ____ Job No. 0056.14 Division No. ____
X-Sec. No. ____ Date ____ Date ____ Survey of EL CARISO CO. PARK
Notes Chkd. CGB Checked ____ Survey by L.V. SMITH Notes L.V.S Date 1-12-72
Date 2-17-72 Date ____ Map No. ____ Indexed C. J. GALLI Date JAN 19 72

F.B. 3860 PG. 121

76-L298 CE 307 3-61

PLEASE RETURN TO
LOS ANGELES COUNTY ENGINEER
403 LOS ANGELES COUNTY ENGINEERING BLDG.

NOTE: ANY ADDITIONS OR CHANGES ON THIS SHEET MUST BE MADE OR CIRCLED IN RED INK, WITH DATE AND NAME OF PERSON MAKING CHANGE

Do not extend notes this side of this line.

STATION	B.S.	H.I.	F.S.	ELEV.	LINE "B"
		1397 059			
T.P.	0762	1386963	10858	1386 201	
14+00			30	13840	
16+00			84	13786	
T.P.	0723	1376 763	10923	1376040	
18+00			33	13735	
20+00			90	13678	
T.P.	3039	1368899	10903	1365860	
22+00			52	13637	
4" I.P.	1444	1363120	7223	1361676	INTERSECTION 4" I.P. ELEV.=1361.656
					F.B. 3860 – 84 & 24
24+00			35	13596	
26+00			71	13560	
T.P.	3430	1358410	8140	1354980	
28+00			50	13534	
30+00			54	13530	
30+26.26			60	13524	2X2 & NAIL – S-1 – PG. 25
30+30			63	13521	TOP STEEP BRK
T.B.M. S.P. 5-A			3136	1355274	T.B.M. SP-5A ELEV. 1355.254 UNADJ. PG 79
					SPK. IN LEAD ON HEADWALL OVER 30"
					C.I. PIPE DRAIN TO STORM DRAIN

F.B. 3860 Pg. 122 Job No. 0614 Division No. Notes Red Plotted Profile
Survey of EL CARISO CO. PARK Date Date No. X-Sec.
Survey by L.V. SMITH Notes L.V. SMITH Notes Chkd. PLB Checked
Indexed C.J. GALLI Date Date 2-17-72 Date No.

76-L298 CE 307 3-61

PLEASE RETURN TO
LOS ANGELES COUNTY ENGINEER
403 LOS ANGELES COUNTY ENGINEERING BLDG.

NOTE: ANY ADDITIONS OR CHANGES ON THIS SHEET MUST BE MADE OR CIRCLED IN RED INK, WITH DATE AND NAME OF PERSON MAKING CHANGE.

Do not extend notes this side of this line.

STATION	B. S.	H. I.	F. S.	ELEV.	LINE "C"
B.M. S.P. 2	0486	1487342		1486.856	B.M. SP-2 ELEV. = 1486.856 - UNADS. F.B. 3860-62 ON HUBBARD ST., SOUTH CURB., 33'± S. ℄ HUBBARD ST. 143'± W. ℄ SIMSHAW AVE. 7' E. END EXISTING CONC. CURB. BT-SPK. IN LEAD
0+00			145	148589	℄ PVMT.
0+25			161	148573	GUTTER
0+25			099	148635	TOP CURB
0+36			11	14862	TOP BRK.
0+58			60	14813	BOT BRK.
1+00			72	14801	
2+00			109	14764	
T.P.	0227	1476163	11406	1475936	
3+00			40	14722	
4+00			94	14668	
T.P.	0225	1465126	11262	1464901	
5+00			52	14599	
6+00			87	14564	
T.P.	0255	1455058	10323	1454803	
7+00			35	14516	
8+00			77	14474	

Profile Notes Red ____ Plotted ____ Job No. 0056-14 Division No. ____
No. ____ Date ____ Date ____ Survey of EL CARISO CO. PARK
X-Sec. Notes Chkd. RGB Checked ____ Survey by L.V. SMITH Notes L.V.S. Date 1-12-72
No. ____ Date 2-17-72 Date ____ Map No. ____ Indexed C. J. GALLI Date JAN 19 '72

F.B. 3860 Pg. 123

76-L298 CE 307 3-61

PLEASE RETURN TO
LOS ANGELES COUNTY ENGINEER
403 LOS ANGELES COUNTY ENGINEERING BLDG.

NOTE: ANY ADDITIONS OR CHANGES ON THIS SHEET MUST BE MADE OR CIRCLED IN RED INK, WITH DATE AND NAME OF PERSON MAKING CHANGE

Do not extend notes this side of this line.

STATION	B.S.	H.I.	F.S.	ELEV.	LINE "C"
		1455 058			
T.P.	0861	1447966	7953	1447105	
9+00			45	1443 5	
B.M. SP-4	0937	1442145	6758	1441208	B.M. SP-4 ELEV: 1441.196 (UNADJ.) F.B 3860-72 940'± S. HUBBARD ST. 19'± WLY OF T-4 PER F.B. 3860-44. STD. CO. ENGR. BRASS CAP MON. BUTTON TYDE. ON ROW OF GUM TREES. MON. MARKED B.M. S.P.4 R.E 7078
9+73			21	1440 0	GRADE BREAK
10+00			53	1436 8	
11+00			107	1431 4	
T.P.	0215	1430843	11 517	1430628	
12+00			38	1427 0	
13+00			87	1422 1	
T-P.	0595	1420356	11082	1419761	
14+00			40	1416 4	
15+00			74	1413 0	
15+34			77	1412 7	GRADE BRK.
16+00	0241	1409297	11300	1409056	
17+00			50	1404 3	

F.B. 3860 Pg. 124

Job No. 2056-14 Division No. Notes Red Plotted Profile
Survey of EL CARISO CO. PARK Date Date No. X-Sec.
Survey by L.V. SMITH Notes Chkd. RKB Checked
Indexed C. J. GALLI Date 2-11-72 Date No.

76-L298 CE 307 3-61

PLEASE RETURN TO
LOS ANGELES COUNTY ENGINEER
403 LOS ANGELES COUNTY ENGINEERING BLDG.

NOTE: ANY ADDITIONS OR CHANGES ON THIS SHEET MUST BE MADE OR CIRCLED IN RED INK, WITH DATE AND NAME OF PERSON MAKING CHANGE.

Do not extend notes this side of this line.

STATION	B. S.	H. I.	F. S.	ELEV.	LINE "C"
		1409 297			
18+00			97	13996	
19+00	1827	1399319	11805	1397492	
20+00			62	13931	
21+00			93	13900	
21+53			111	13882	TOP BREAK
T. P.	0242	1388561	11000	1388319	
T. P.	1300	1378347	11514	1377047	
T. P.	0227	1367094	11480	1366867	
22+09			88	13583	BOT. BREAK
22+44	0256	1355600	11750	1355.344	GRADE "
22+75			57	13499	" "
23+00			73	13483	
24+00			102	13454	
24+12.50			101	13455	
B.M. S.P.-3			8729	1346871	B.M. S.P.3 - ELEV.: 1346.865 (UNADJ.) F.B. 3860-70 WLY. END EXIST. GRIDLEY ST. 156'± W. INT. GRIDLEY & SIMSHAW AVE. 36'± N. & GRIDLEY AVE. 6'± N 3'± 2" I.P. S.W. COR. TR. 25815 PER F.B. 3860-22-45. STD. CO. ENGR: BR. CAP MON. MKD. B.M. SP-3 RE 7078

Profile No. X-Sec. No. Notes Red Date Plotted Date Notes Chkd. RGB Date 2-17-72 Checked Date Job No. 0056.14 Division No. Survey of EL CARISO Co. PARK Survey by L.V. SMITH Notes L.V.S. Date 1-12-72 Map No. Indexed C. J. GALLI Date JAN 19 '72

F.B. 3860 Pg. 125

F. B. 3860 PG. 127

Profile No. ____ Notes Red ____ Date ____ Plotted ____ Date ____ Job No. 0056.14 Division No. ____ Survey of EL CARISO CO. PARK

X-Sec. No. ____ Notes Chk'd. ____ Date ____ Checked ____ Date ____ Survey by R.C. DALE Notes RCD. Date 2-10-72 Map No. ____ Indexed ____ Date ____

NOTE: ANY ADDITIONS OR CHANGES ON THIS SHEET MUST BE MADE OR CIRCLED IN RED INK, WITH DATE AND NAME OF PERSON MAKING CHANGE.

Do not extend notes this side of this line.

PLEASE RETURN TO
LOS ANGELES COUNTY ENGINEER
403 LOS ANGELES COUNTY ENGINEERING BLDG.

EL CARISO CO. PARK

JN 0056.14

FEB. 10 1972

BENCH LEVELS

LEVEL CIRCUIT'S TO ESTABLISH ELEV. ON PROPERTY COR'S AND S.S. MH'S FOR MAPPING.

STATION	B.S.	H.I.	F.S.	ELEV.
			FB 3860-5-126	REF

PARTY
R.C. DALE
G.W. ADAMS
W.J. DIETS
F.M. DERBY

76-L-298 CE 307 5-66

76-L-298 CE 307 5-66

PLEASE RETURN TO
LOS ANGELES COUNTY ENGINEER
403 LOS ANGELES COUNTY ENGINEERING BLDG.

NOTE: ANY ADDITIONS OR CHANGES ON THIS SHEET MUST BE MADE OR CIRCLED IN RED INK, WITH DATE AND NAME OF PERSON MAKING CHANGE.

Do not extend notes this side of this line.

STATION	B. S.	H. I.	F. S.	ELEV.	INT. HUBBARD ST & ELDRIDGE AVE
BM S.P.-1	3 522	1387.062		1383 540	BM SP-1 ELEV = 1383.540 UNADJ. ON SE COR HUBBARD ST & ELDRIDGE AVE 47'± SOUTH ℄ HUBBARD ST. 47'± EAST ℄ ELDRIDGE AVE A PRE-CAST BRASS CAP MON. MKD SP-1 PER FB3860-60
			4.268	1382.794	℄ INT. HUBBARD ST & ELDRIDGE AVE. FD A 59 HD SPK & T. PER FB3860-9,107
			3.505	1383.557	NW PROP COR SCHOOL PROPERTY. FD A 2" I.P. CONC PLUG & LA CO ENG TAG, FLUSH. 30' ELY ℄ ELD. RIDGE AVE 30' SLY ℄ HUBBARD ST PER FB3860-107
			3.522	1383 540	BM SP-1 SEE ABOVE
PROP COR #15 SWL COR SCHOOL PROPERTY,					
TBM SP-1A	3.012	1366.988		1363.976	TBM SP-1-A ELEV = 1363.976 UNADJ. NW COR ELDRIDGE AVE & PASHA ST. 5'± N. BG CR W CURB ELDRIDGAVE A SPK IN LEAD ON CURB PER FB3860-76
T.P.	5 814	1367 490	5.312	1361.676	
PK BDY NO #15			5 679	1361 811	PK BDY NO-#15 FD 2" I.P. CONC PLUG & LA CO ENG TAG PER FB3860-109
W.C. PK BDY NO 15			6.662	1360 828	W.C. PK BDY NO-15 FD STD 2" BRASS CAP MON MKD W.C. PK BDY NO-15 PER FB3860-109
T.P.	4817	1366 564	5 743	1361 747	
T.P.	3611		5 803	1360 761	
Bm 030-40513			6 821	1357 551	BM 030-40513 ELEV = 1357.552 UNADJ. NW COR ELDRIDGE AVE & CRANSTON ST. W. SIDE ELDRIDGE AVE 1'S. BG C.R. A 2½" BRASS DISK. MKD LA CO FLOOD CONTROL DIST. BM 030-40513, 1967 PER FB3860-76

F. B. 3860 PG. 128 Job No. 2056.14 Division No. Notes Red Plotted Profile
Survey of EL CARISO CO. PARK Date Date No.
Survey by R.C. DALE Notes RCD Notes Chk'd. RWB Checked X-Sec.
Indexed Date Date 2-17-72 Date No.

76-L-298 CE 307 5-66

PLEASE RETURN TO
LOS ANGELES COUNTY ENGINEER
403 LOS ANGELES COUNTY ENGINEERING BLDG.

NOTE: ANY ADDITIONS OR CHANGES ON THIS SHEET MUST BE MADE OR CIRCLED IN RED INK, WITH DATE AND NAME OF PERSON MAKING CHANGE.

Do not extend notes this side of this line.

STATION	B. S.	H. I.	F. S.	ELEV.	PROP COR #14 ELDRIDGE AVE & GRIDLEY AVE
TBM SP 1B	6 539	1359.036		1352.497	TBM SP-1B ELEV = 1352.497 UNADJ. ON ELDRIDGE AVE. SW COR. ELDRIDGE AVE & GRIDLEY ST. 5'± S. END CB RT. SPK IN LEAD ON CURB PER FB 3860-77
INTERSECTION			5.923	1353 113	INTERSECTION ELDRIDGE AVE & GRIDLEY ST. FD 2" I.P LSTAG 2379 DN 8" PER FB3860 33,95,94
W.C. PROP COR #14.			4.325	1354 711	W.C. PROP COR #14 FD STD 2" BRASS CAP MON MKD W.C. PK BDY NO 14. PER FB3860-94.
			6.539	1352 497	TBM SP 1B SEE ABOVE
SOUTH PARK BDY			PROP COR #2 - #13.		
BM SP-5	5868	1346 924		1341 056	BM SP-5 ELEV = 1341.056 UNADG 76'± EAST ℄ ELDRIDGE AVE. 43'± N. ℄ HARDING AVE (EXIST) 12'± N & 7'± W COR FENCE LINE. A STD CE BRASS CAP MON UP 3" MKD BM SP-5. RE 7078 PER FB 3860-77
INT.			8 511	1338413	INT. ℄ ELDRIDGE AVE & R/W HARDING ST. NE COR FD 2" I.P. LSTAG #2379 DN 8" PER FB 3860-28,95.
W.C PROP COR #13			7 351	1339573	W.C PROP COR #13 FD STD 2" BRASS CAP MON. MKD W.C. PK BDY NO-13 PER FB 3860-95
PROP COR #12			1 545	1345 379	PROP COR #12 FD STD 2" BRASS CAP MON MKD PK. BDY NO-12 PER FB 3860-96
T. P.	3 220	1340 087	10 057	1336 867	
T. P.	0 560	1331 134	9 513	1330 574	

Elev. Void
Mon Reset
See FB 4368-26

Profile Notes Red ____ Plotted ____ Job No. 0056.14 Division No. ____ F.B. 3860 PG. 129
No. ____ Date ____ Date ____ Survey of EL CARISO CO PARK
X-Sec. Notes Chk'd. RDB Checked ____ Survey by R.C. DALE Notes RLA Date 2-10-72
No. ____ Date 2-17-72 Date ____ Map No. ____ Indexed ____ Date ____

76-L-298 CE 307 5-66

PLEASE RETURN TO
LOS ANGELES COUNTY ENGINEER
403 LOS ANGELES COUNTY ENGINEERING BLDG.

NOTE: ANY ADDITIONS OR CHANGES ON THIS SHEET MUST BE MADE OR CIRCLED IN RED INK, WITH DATE AND NAME OF PERSON MAKING CHANGE.

Do not extend notes this side of this line.

STATION	B. S.	H. I.	F. S.	ELEV.	
		1331 134			
T.P.	1.089	1322 517	9 706	1321.428	
T.P.	2 468	1314 133	10.852	1311.665	
T.P.	4 018	1306 414	11 737	1302 396	
T.P.	2 406	1297. 886	10.934	1295 480	
T.P.	6 862	1303 374	1 374	1296 512	
T.P.	11 015	1312 005	2.384	1300 990	
PROP COR #8			4 268	1307 737	PROP COR #8 FD STD 2" BRASS CAP MON MKD PK BDY NO 8 PER FB3860-
T.P.	4 598	1307 742	8.861	1303 144	
PROP COR #7			3 756	1303 986	PROP COR #7 FD STD 2" BRASS CAP MON MKD PK BDY NO 7 PER FB3860-101
PROP COR #6			3 555	1304 187	PROP COR #6 FD STD 2" BRASS CAP MON MKD PK BDY NO 6 PER FB3860-101
T.P.	10 246	1317 356	0.632	1307 110	
POT 5.A.			4.962	1312 394	POT 5A FD 2" I.P. CONC PLUG & LA CO ENG TAG TOP BANK. PER FB3860-101
T.P.	7 955	1313 825	11 486	1305 870	
PROP COR #5			3 699	1310 126	PROP COR #5 FD 2" BRASS CAP MON MKD PK BDY NO-5 PER FB3860-102
T.P.	6 110	1317 880	2055	1311 770	

F. B. 3860 PG. 130 Job No. 0056.14 Division No. Notes Red Plotted Profile
Survey of EL CARISO CO PARK Date Date No. X-Sec.
Survey by R.C. DAVE Notes RCD Notes Chk'd. RCD Checked
Indexed Date Date 8-17-72 Date No.

76-L-298 CE 307 5-66

PLEASE RETURN TO
LOS ANGELES COUNTY ENGINEER
403 LOS ANGELES COUNTY ENGINEERING BLDG.

NOTE: ANY ADDITIONS OR CHANGES ON THIS SHEET MUST BE MADE OR CIRCLED IN RED INK, WITH DATE AND NAME OF PERSON MAKING CHANGE.

Do not extend notes this side of this line.

STATION	B. S.	H. I.	F. S.	ELEV.	
		1317 880			
TP	8 217	1323 795	2 302	1315 578	
TP	7 815	1329 698	1 912	1321 883	
PK BDY NO-4			4 686	1325 012	PK BDY NO-4 FD STD 2" BRASS CAP MON MKD PK BDY NO-4 PER FB 3860-103
TP	8 778	1335 486	2 990	1326 708	
	7 848	1342 156	1 178	1334 308	
	8 207	1348 376	1 987	1340 169	
PK BDY NO. 2			3 187	1345 189	
BM SP-3	11 006	1357 871	1 511	1346 865	BM SP-3 ELEV = 1346.865 WLY END EXISTING GRIDLEY ST. 156 ± W. INT. GRIDLEY & SIMSHAW AVE 36 ± N & GRIDLEY AVE 6' ± N & 3' ± W. 2" I.P., SW COR TR 25815. A STD. 2" BRASS CAP PRE-CAST BUTTON TYPE MON MKD BM SP-3 RE 7078 UP 3" PER FB 3860-70
T.P.	11 108	1368 488	0 491	1357 380	
T.P.	5 907	1372 335	2 060	1366 428	
T.P.	6 172	1375 969	2 538	1369 797	
SSMH #2			11.508	1364 461	SSMH. #2 CTR SSMH. PER FB 3860-51
T.P.	9 212	1384 355	0 826	1375 143	
	3 272	1379 034	8 593	1375 762	
PK BDY NO-3			8 663	1380 371	PK BDY NO 3 FD STD 2" BRASS CAP MON MKD PK BDY NO-3 PER FB 3860-104

Profile No. ____ Notes Red ____ Plotted ____ Job No. 0056.14 Division No. ____
X-Sec. No. ____ Date ____ Date ____ Survey of EL CARISO CO. PARK
Notes Chk'd. RCD Checked ____ Survey by R.C. DALE Notes RCD Date 2-11-72
No. ____ Date 2-17-72 Date ____ Map No. ____ Indexed ____ Date ____

F.B. 3860 PG. 131

76-L-298 CE 307 5-66

PLEASE RETURN TO
LOS ANGELES COUNTY ENGINEER
403 LOS ANGELES COUNTY ENGINEERING BLDG.

NOTE: ANY ADDITIONS OR CHANGES ON THIS SHEET MUST BE MADE OR CIRCLED IN RED INK, WITH DATE AND NAME OF PERSON MAKING CHANGE.

Do not extend notes this side of this line.

STATION	B. S.	H. I.	F. S.	ELEV.	
		1379 034			
SSMH #3			4 940	1374 094	SSMH-3 CTR SSMH PER FB 3860-51
T.P.	4 137	1374 741	8 430	1370 604	
SSMH #4			6 780	1367 961	SSMH #4 CTR SSMH PER FB 3860-52
T.P.	1.885	1369 523	7 103	1367 638	
SSMH #5			7 340	1362 183	SSMH #5 CTR SSMH PER FB 3860-52
TP	2 237	1364 209	7 551	1361 972	
SSMH #6			10 530	1353 679	SSMH #6 CTR SSMH. PER FB 3860-52
T.P.	3 763	1357 987	9 985	1354 224	
T.P.	3.832	1356 180	5 639	1352 348	
SSMH #7			4.206	1351 974	SSMH #7 CTR SSMH PER FB 3860-53
SSMH #8			6 390	1349 790	SSMH #8 CTR SSMH #8 PER FB 3860-53
TP	3 524	1353 758	5 946	1350 234	
	4 553	1352 485	5 826	1347 932	
SSMH #9			4 975	1347 510	SSMH #9 CTR SSMH PER FB 3860-54

F. B. 3860 Pg. 132 Job No. 005614 Division No. Notes Red Plotted Profile
Survey of EL CARISO CO. PARK Date Date No. X-Sec.
Survey by RC DALE Notes RCD Notes Chk'd. Checked No.
Indexed Date Date 2-17-70

76-L-298 CE 307 5-66

PLEASE RETURN TO
LOS ANGELES COUNTY ENGINEER
403 LOS ANGELES COUNTY ENGINEERING BLDG.

NOTE: ANY ADDITIONS OR CHANGES ON THIS SHEET MUST BE MADE OR CIRCLED IN RED INK, WITH DATE AND NAME OF PERSON MAKING CHANGE.

Do not extend notes this side of this line.

STATION	B. S.	H. I.	F. S.	ELEV.	
		1352 485			
PK BDY NO-11			5 866	1346 619	PK BDY NO-11 FD STD 2" BRASS CAP MON MKD PK BDY NO-11 PER FB 3860-97
T.P.	3.838	1350 611	5 712	1346 773	
SSMH #10			4 865	1345 746	SS MH #10 CTR SS MH PER FB 3860-54
BM SP. 5			9 545	1341.066	BM SP-5 ELEV = 1341.056 UNADJ. 76'± EAST ℄ ELDRIDGE AVE 43'± N ℄ HARDING AVE (EXIST) 12'± N. & 7'± W. COR FENCE LINE. A STD CE BRASS CAP MON. UP 3" MKD BM SP-5 RE 7018 PER FB 3860-77
PK BDY NO 18 INT. HUBBARD ST & GARRICK AVE					
BM 03-07590	5 512	1429 354		1423 842	BM. 03-07590 ELEV = 1423.842 INTER. HUBBARD ST & GARRICK AVE. SS MON. HEX BAR IN HAND HOLE PER FB 3680-63
PROP COR #18			4,385	1424 969	SPK W&T PER FB 3860-106
WC #18			5,718	1423 636	WC NO-18 FD STD 2" BRASS CAP MON MKD PK BDY #18 W.C. FB 3860-106
BM 03-07590			5,512	1423 842 ~~1429 354~~	BM 03-07590 SEE ABOVE
PK BDY NO-1					
BM SP-2	4.343	1491.199		1486 856	BM SP-2 ELEV = 1486.856 (UNADJ.) ON HUBBARD ST. S. CURB 33'± SOUTH ℄ HUBBARD ST. 143'± WEST SIMSHAW AVE. 7'± E. END EXIST CURB. FD SPK IN LEAD FB 3860-62
PK BDY NO 1			6.603	1484 596	PK BDY NO. 1 FD STD 2" BRASS CAP MON MKD PK BDY NO 1 PER FB 3860-111
			4,343	1486 856	BM SP-2 SEE ABOVE

Profile No. ____ Notes Red ____ Plotted ____ Job No. 2056.14 Division No. ____
X-Sec. No. ____ Date ____ Date ____ Survey of EL CARISO CO PARK
Notes Chk'd. RDB Checked ____ Survey by RC DALE Notes RCD Date 2-11-72
Date 2-17-72 Date ____ Map No. ____ Indexed ____ Date ____

F.B. 3860 PG. 133

Notes Ck'd by G. KURACHI	Survey of EL CARISO CO PARK
Map No. B-5183	JN 0056.14 Tape 12 Std 84 °F
Office Work	Surveyed by R. C. DALE
Checked	Notes R. C. DALE Date 8-24-72
Date 11-2-72	Indexed

F. B. 3860 PG. 135

EL CARISO COUNTY PARK

JN 0056.14

AUG 24 1972

ADDITIONAL MONUMENTATION ON THE SLY. BDY. OF PARK SITE

REF

FB3860-100-105

PARTY

R C DALE
B.R. JACKSON
W.J. DIETZ
H.R. MITCHELL

Note: Any Additions or Changes on This Sheet Must be Made or Circled in Red Ink With Date and Name of Person Making Change.

Do not extend this side of this line.

PLEASE RETURN TO
COUNTY OF LOS ANGELES
DEPARTMENT OF COUNTY ENGINEER
403 LOS ANGELES COUNTY ENGINEERING BLDG.

76F309S CE#310 3-68

F. B. 3860 PG. 136

GRIDLEY ST

PK. BDY. #2 NOT SET

FD STD COENG BRASS CAP IN WELL & COVER REMOVED & RESET 2" I.P. CONC PLUG & LD COENG TAG IN WELL & COVER PER. FB 3860-105

30.14

FD 2" I.P. PLUG & L.S. TAG #7079 ON 18" PER FB 3860-105

.05

PARK BDY

439.68' PER FB 3860-105

Set 2" Marker IP 2' Ely PK BDY #2A SET STD 2" BRASS CAP PRECAST MON FLUSH. MKD AS SHOWN

SET 1x2 ST

90°

30.00

33.01

13.76

FD 1x2 ST PER FB 3860-105

2.54

Set 2" Marker IP 2' N PK BDY #2B SET STD 2" BRASS CAP PRECAST MON FLUSH. MKD. AS SHOWN.

COUNTY ENGINEER BDY. PK NO. 2A R.E. 7078

COUNTY ENGINEER BDY. PK NO. 2B R.E. 7078

30.00 @ Lev T=68° = 30.00

33.01 @ Lev T=68° = 33.01

139.32 @ 3°12' T=68° = 139.09

139.09

PK BDY #3 FD STD 2" BRASS CAP PRECAST MON. PER FB 3860-104

FD 1¼" I.P. CONC PLUG & N PER FB 3860-104

6.91

COUNTY ENGINEER NO. 3 BDY. PK R.E. 7078

PLEASE RETURN TO
COUNTY OF LOS ANGELES
DEPARTMENT OF COUNTY ENGINEER
403 LOS ANGELES COUNTY ENGINEERING BLDG.

Do not extend this side of this line.

Note: Any Additions or Changes on This Sheet Must be Made or Circled in Red Ink With Date and Name of Person Making Change.

Notes Ck'd by G. KURACHI	Survey of EL CARISO CO. PARK
Map No. B-5,83	JN0056.4 Tape 12 Std 84 °F
Office Work G. Kurachi	Surveyed by R. C. DALE
Checked G. Kurachi	Notes R. C. DALE Date 8-25-72
Date 11-2-74	Indexed

F. B. 3860 PG. 137

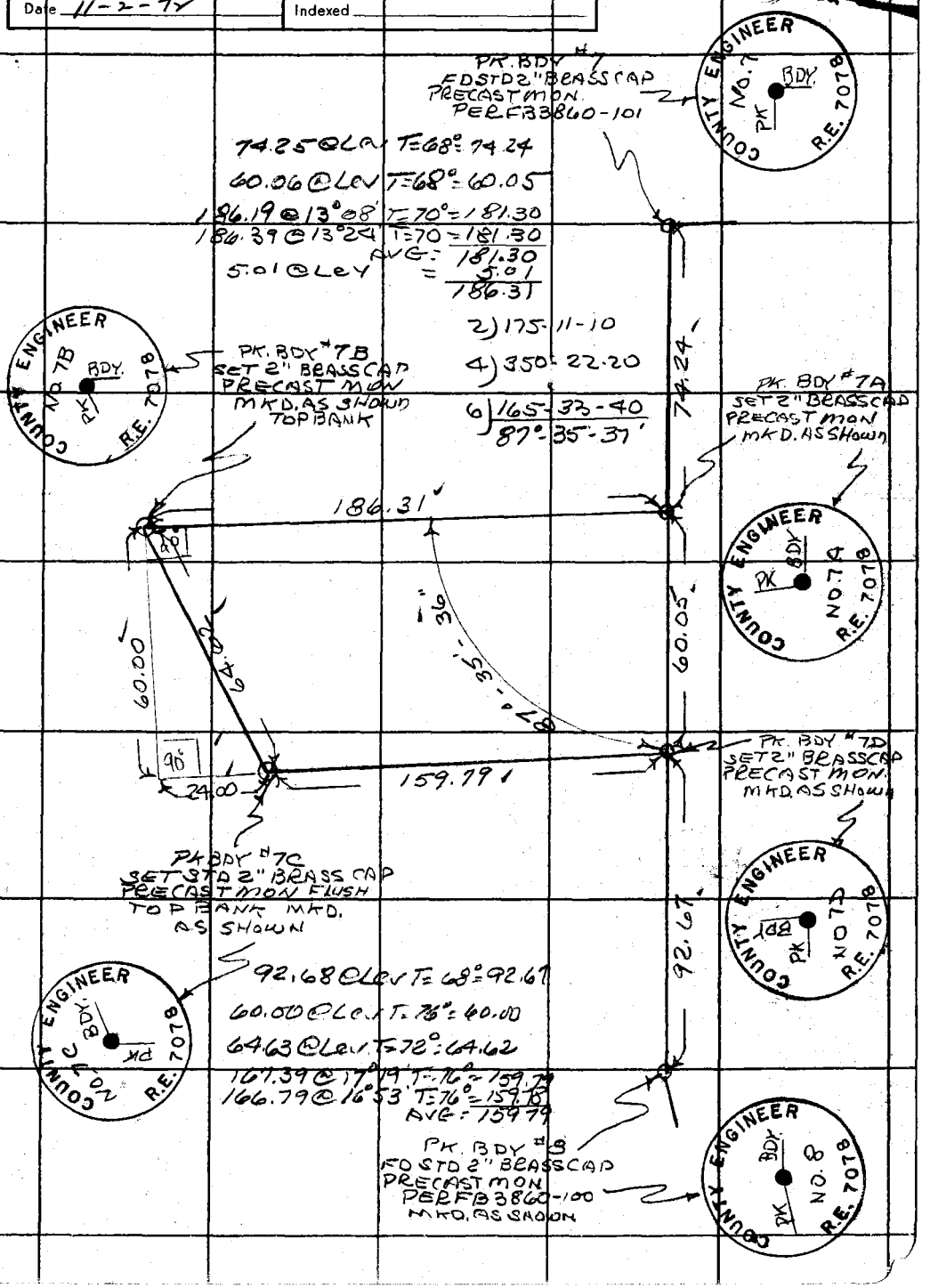

Note: Any Additions or Changes on This Sheet Must be Made or Circled in Red Ink With Date and Name of Person Making Change.

Do not extend this side of this line.

PLEASE RETURN TO
COUNTY OF LOS ANGELES
DEPARTMENT OF COUNTY ENGINEER
403 LOS ANGELES COUNTY ENGINEERING BLDG.

76F3095 CE#310 3-68

EL CARISO REGIONAL

Notes Ck'd by J. J. SYKES	Survey of COUNTY PARK
Map No. B-5183	JN0056.14 Tape 211 Std 84 °F
Office Work SUN ABG	Surveyed by B.R. JACKSON
Checked J. Sykes	Notes B.R.J. Date 20AUG74
Date 9-11-74	Indexed G.D. BAILEY AUG 29 1974

F. B. 3860 PG. 139

EL CARISO REGIONAL COUNTY PARK

J.N. 0056.14

SURVEY TO ESTABLISH PROPOSED BOUNDRY LINE BETWEEN PARKSITE AND GOLF COURSE.

20 AUG 74

REF.
F.B. 3860
C.S.B. 5183

PARTY

B.R. JACKSON
J.P. McCALL
R.R. RODRIGUEZ
T. OHASHI
W. J. DIETZ

Note: Any Additions or Changes on This Sheet Must be Made or Circled in Red Ink With Date and Name of Person Making Change.

Do not extend this side of this line.

PLEASE RETURN TO
COUNTY OF LOS ANGELES
DEPARTMENT OF COUNTY ENGINEER
403 LOS ANGELES COUNTY ENGINEERING BLDG.

76F309S CE#310 3-68

F. B. 3860 Pg. 140

PLEASE RETURN TO
COUNTY OF LOS ANGELES
DEPARTMENT OF COUNTY ENGINEER
403 LOS ANGELES COUNTY ENGINEERING BLDG.

Do not extend this side of this line.

Note: Any Additions or Changes on This Sheet Must be Made or Circled in Red Ink With Date and Name of Person Making Change.

EL CARISO REGIONAL

Notes Ck'd by J. J. SYKES	Survey of COUNTY PARK
Map No. B-5183	JN 0056.14 Tape 211 Std 84 °F
Office Work SUSAN	Surveyed by B.R. JACKSON
Checked J. SYKES	Notes JACKSON Date 26 AUG 74
Date 9-11-74	Indexed G. D. BAILEY AUG 29 1974

F. B. 3860 PG. 141

TO B01 PG. 142

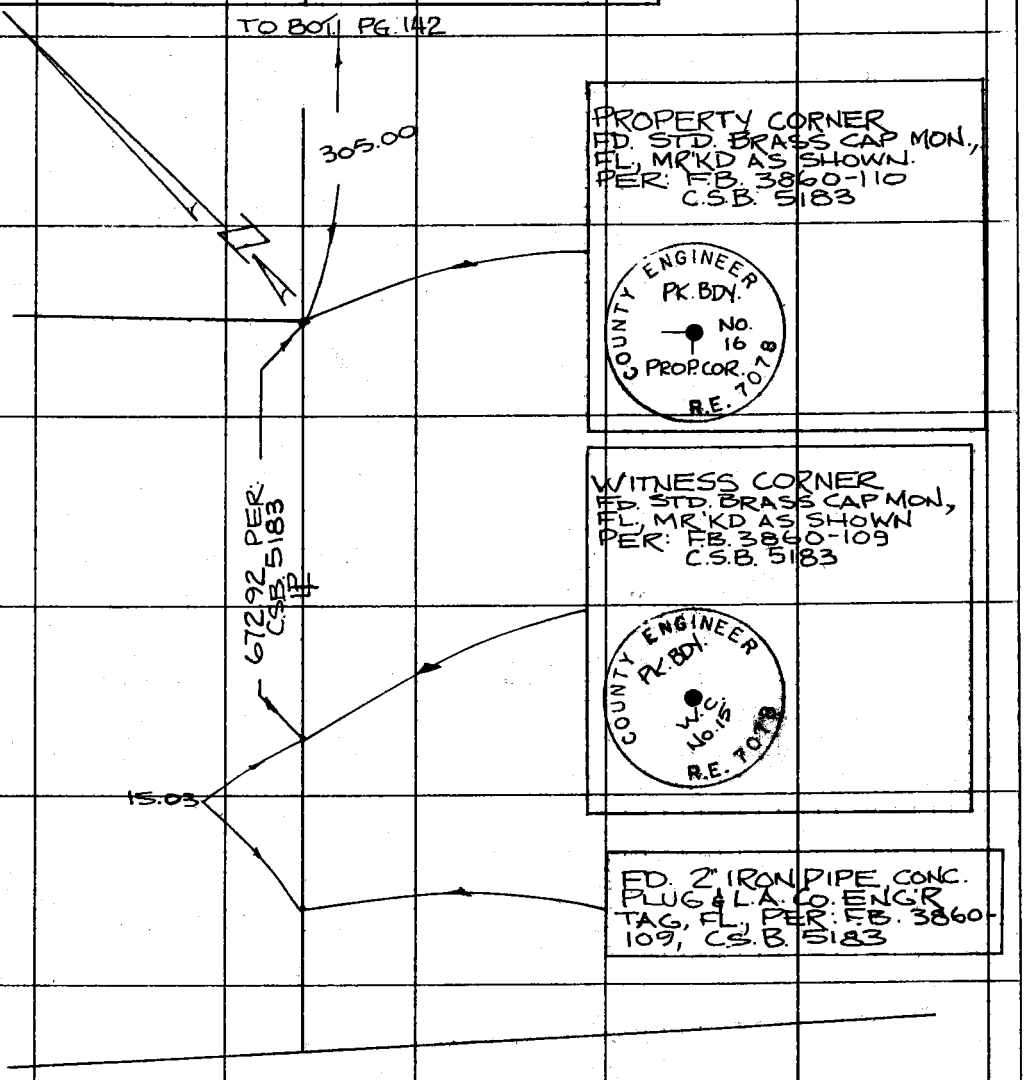

Note: Any Additions or Changes on This Sheet Must be Made or Circled in Red Ink With Date and Name of Person Making Change.

Do not extend this side of this line.

PLEASE RETURN TO
COUNTY OF LOS ANGELES
DEPARTMENT OF COUNTY ENGINEER
403 LOS ANGELES COUNTY ENGINEERING BLDG.

76F309S CE#310 3-68

TO EST PG. K13

F. B. 3860 PG. 142

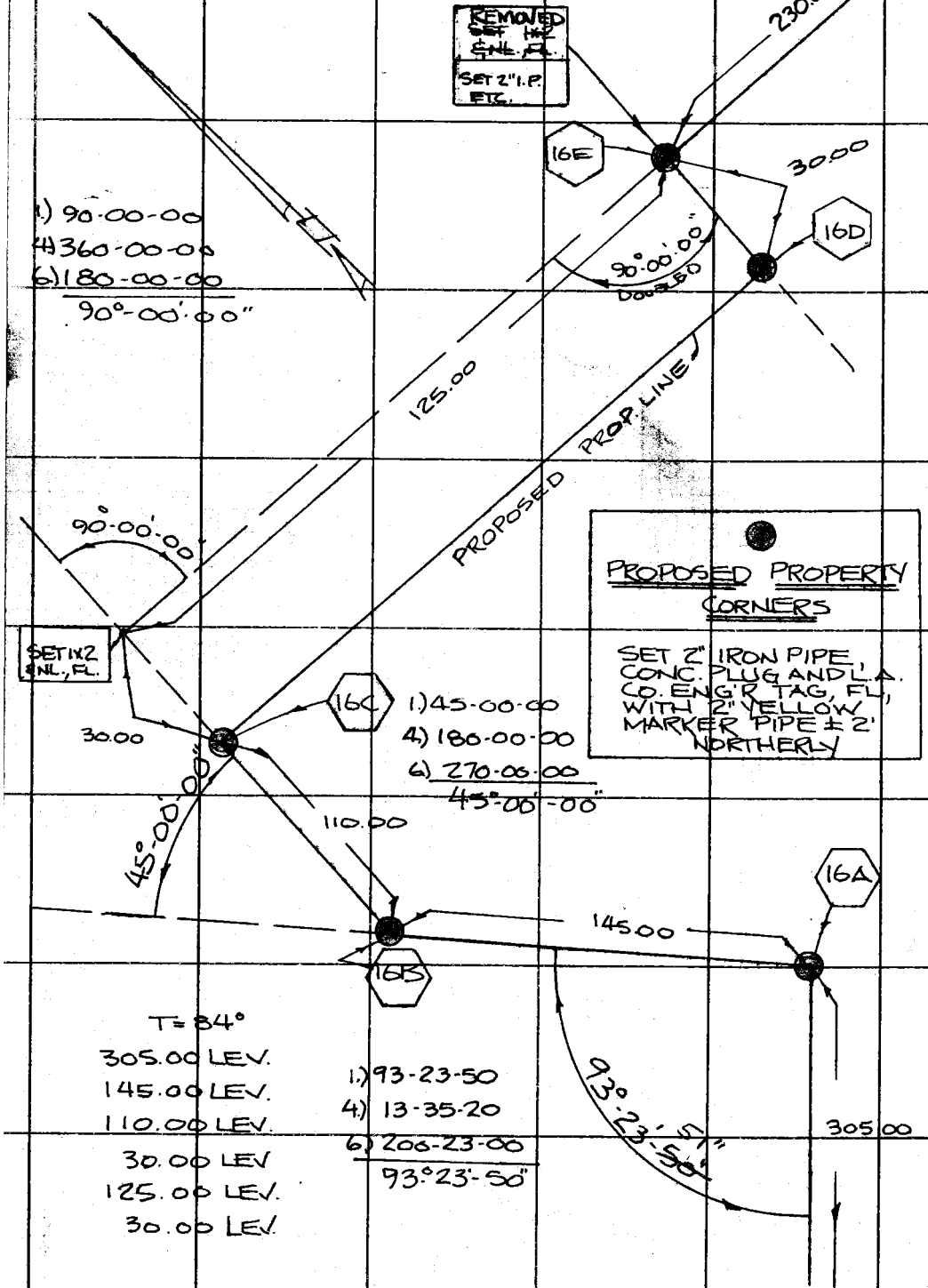

PLEASE RETURN TO
COUNTY OF LOS ANGELES
DEPARTMENT OF COUNTY ENGINEER
403 LOS ANGELES COUNTY ENGINEERING BLDG.

Do not extend this side of this line.

Note: Any Additions or Changes on This Sheet Must be Made or Circled in Red Ink With Date and Name of Person Making Change.

TO TOP PG. ~~142~~ 141

EL CARISO REGIONAL

Notes Ck'd by J. J. SYKES	Survey of COUNTY PARK
Map No. B-5183	JN 0056.14 Tape 211 Std 84 °F
Office Work Sunabe	Surveyed by B.R. JACKSON
Checked J. Sykes	Notes B. JACKSON Date 26 AUG 74
Date 9-11-74	Indexed G. D. BAILEY AUG 28 1974

F. B. 3860 PG. 143

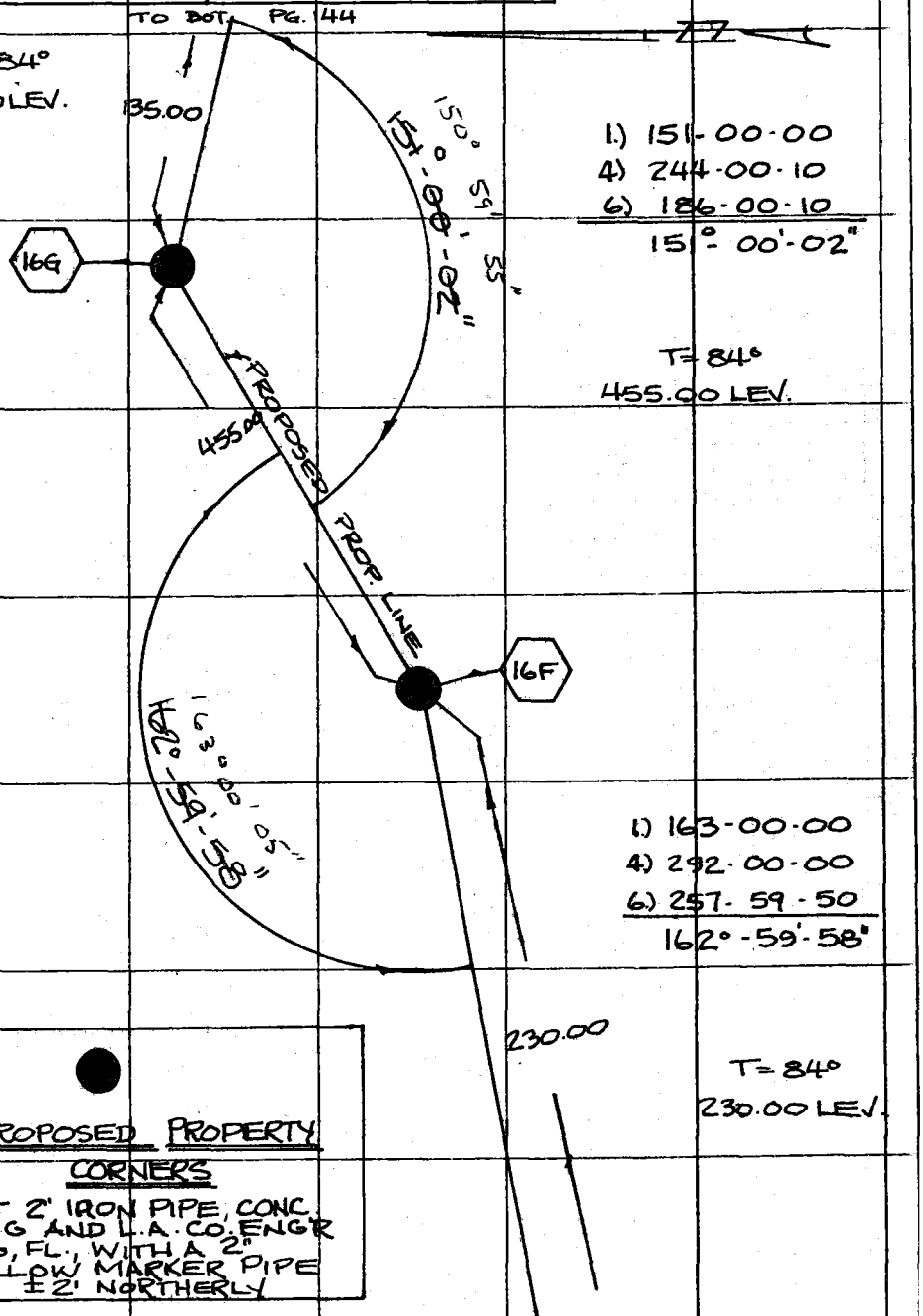

Note: Any Additions or Changes on This Sheet Must be Made or Circled in Red Ink With Date and Name of Person Making Change.

Do not extend this side of this line.

PLEASE RETURN TO
COUNTY OF LOS ANGELES
DEPARTMENT OF COUNTY ENGINEER
403 LOS ANGELES COUNTY ENGINEERING BLDG.

76F3095 CE#310 3-68

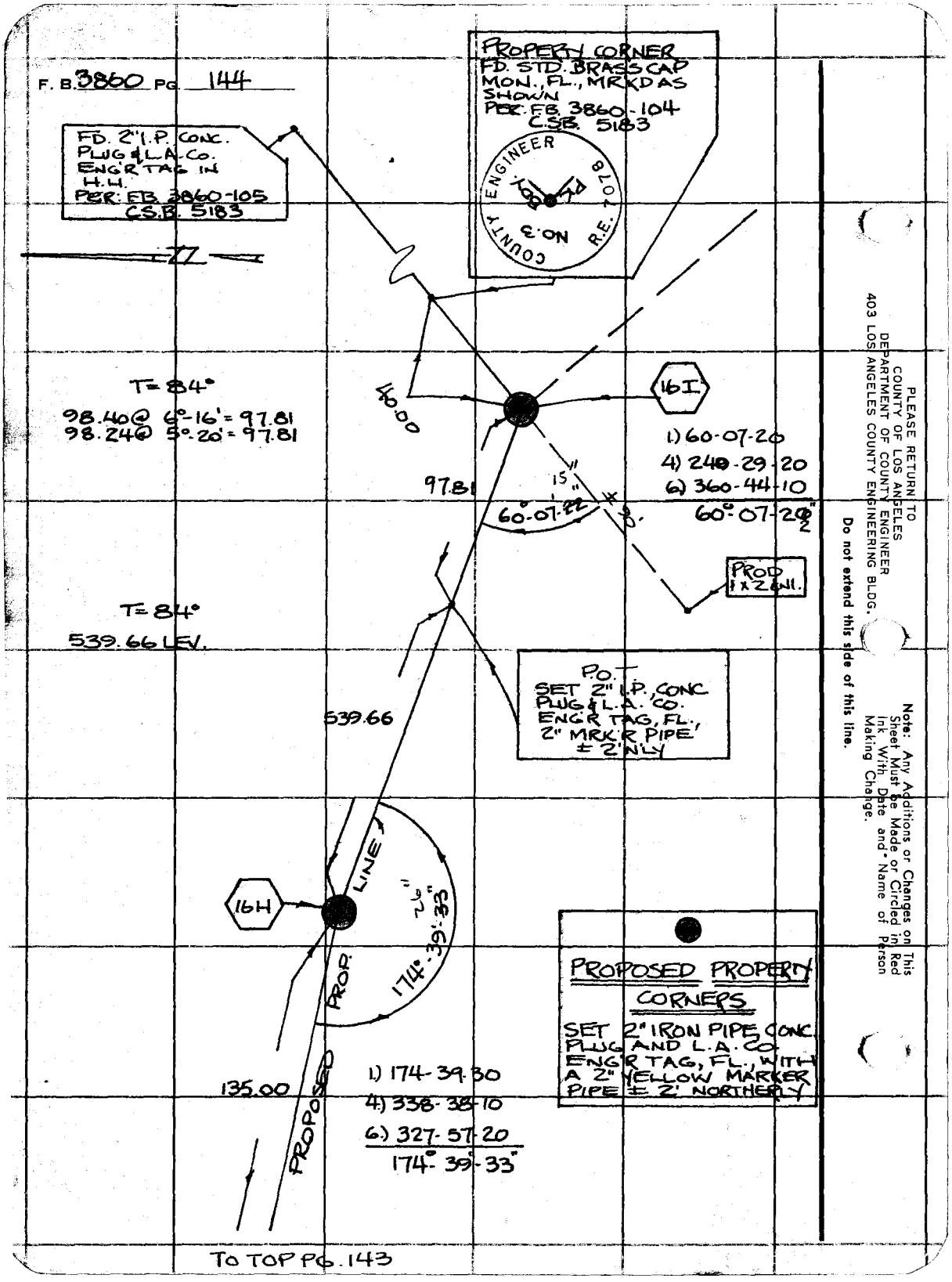
F. B. 3860 PG. 144
PROPERTY CORNER
FD. STD. BRASS CAP
MON., FL., MRKD AS
SHOWN
PER: F.B. 3860-104
C.S.B. 5183
COUNTY ENGINEER
NO. 3
R.E. 7078
FD. 2" I.P. CONC.
PLUG & L.A. CO.
ENG'R TAG IN
H.H.
PER: F.B. 3860-105
C.S.B. 5183
T= 84°
98.40 @ 6°-16' = 97.81
98.24 @ 5°-20' = 97.81
40.00
16I
1) 60-07-20
4) 240-29-20
6) 360-44-10
60°-07-20"
97.81
15"
60°-07-22"
PROD
1 x 2 & N1.
T= 84°
539.66 LEV.
P.O.T.
SET 2" I.P., CONC
PLUG & L.A. CO.
ENG'R TAG, FL.,
2" MRK'R PIPE
± 2' N'LY
539.66
16H
PROP. LINE
26"
174°-39'-33"
PROPOSED PROPERTY
CORNERS
SET 2" IRON PIPE, CONC.
PLUG AND L.A. CO.
ENG'R TAG, FL., WITH
A 2" YELLOW MARKER
PIPE ± 2' NORTHERLY
135.00
PROPOSED
1) 174-39-30
4) 338-38-10
6) 327-57-20
174°-39'-33"
TO TOP PG. 143
PLEASE RETURN TO
COUNTY OF LOS ANGELES
DEPARTMENT OF COUNTY ENGINEER
403 LOS ANGELES COUNTY ENGINEERING BLDG.
Do not extend this side of this line.
Note: Any Additions or Changes on This Sheet Must be Made or Circled in Red Ink With Date and Name of Person Making Change.

F. B. 3860 PG. 145

Profile No. Notes Red Date Plotted Date Job No. 9943.02 Division No.
Survey of EL CARISO CO. PARK
X-Sec. No. Notes Ch. J. SYKES Date Checked Date
Survey by MCCALL Notes MS Date 8-74
Map No. Indexed G. D. BAILEY Date AUG 29 1974

EL CARISO REGIONAL
COUNTY PARK

J.N. 9943.02

AUG. 1974

S.S.M.H. INVERT ELEVATIONS

FOR LOCATION:
SEE F.B. 3860 - 49, 55

J. P. MCCALL
R. R. RODRIGUEZ
W. J. DIETZ
T. OHASHI

REF: F.B. 3860

STATION	B.S.	H.I.	F.S.	ELEV.

NOTE: ANY ADDITIONS OR CHANGES ON THIS SHEET MUST BE MADE OR CIRCLED IN RED INK, WITH DATE AND NAME OF PERSON MAKING CHANGE.

Do not extend notes this side of this line.

PLEASE RETURN TO
LOS ANGELES COUNTY ENGINEER
403 LOS ANGELES COUNTY ENGINEERING BLDG.

76-L-298 CE 307 5-66

76-L-298 CE 307 5-66

PLEASE RETURN TO
LOS ANGELES COUNTY ENGINEER
403 LOS ANGELES COUNTY ENGINEERING BLDG.

NOTE: ANY ADDITIONS OR CHANGES ON THIS SHEET MUST BE MADE OR CIRCLED IN RED INK, WITH DATE AND NAME OF PERSON MAKING CHANGE.

Do not extend notes this side of this line.

STATION	B. S.	H. I.	F. S.	ELEV.	NOTE: M.H. RIM ELEVS	PER F.B. 3860-127, 133
B.M.S.P.-3				1346.87	B.M.SP-3, EL= 1346.865 (F.B. 3860-131)	
S.S.M.H. #1				1361.14	RIM ELEV.	
					INLET N. MEAS. 10.31 DIA. 0.67 -10.98 · 1361.14 -10.98 1350.16 ·	INLET S. MEAS 10.45 DIA 0.67 -11.12 · 1361.14 11.12 1350.02
				1350.16	INVERT 8" INLET FR. N.	OUTLET MEAS. 10.52 DIA. 1.00 -11.52 · 1361.14 11.52 1349.62 ·
				1350.02	" 8" INLET FR. S.	
				1349.62	" 12" OUTLET TO W.	
S.S.M.H. #2				1364.46	RIM ELEV (F.B. 3860-131)	
					INLET MEAS 14.43 DIA. 1.00 -15.43 · 1364.46 15.43 1349.03 ·	OUTLET MEAS 14.55 DIA 1.00 -15.55 · 1364.46 15.55 1348.91 ·
				1349.03	INVERT 12" INLET FR. E	
				1348.91	" " 12" OUTLET TO W.	

F. B. 3860 Pg. 146 Job No. 9943.02 Division No. Notes Red Plotted Profile
Survey of EL CARISO CO. PK. Date - Date No.
Survey by McCALL Notes McCALL Notes Chk'd. J. J. SYKES Checked X-Sec.
Indexed G. D. BAILEY Date AUG 29 1974 Date No.

76-L-298 CE 307 5-66

PLEASE RETURN TO
LOS ANGELES COUNTY ENGINEER
403 LOS ANGELES COUNTY ENGINEERING BLDG.

NOTE: ANY ADDITIONS OR CHANGES ON THIS SHEET MUST BE MADE OR CIRCLED IN RED INK, WITH DATE AND NAME OF PERSON MAKING CHANGE.

Do not extend notes this side of this line.

STATION	B. S.	H. I.	F. S.	ELEV.		
S.S. M.H. #3				1374.09	RIM ELEV (F.B. 3860 - 132)	
					INLET MEAS 25.30 1374.09 DIA. 1.00 26.30 26.30 1347.79	OUTLET MEAS 25.25 1374.09 DIA 1.00 26.25 26.25 1347.84
				1347.79	INVERT 12" INLET FR. E.	
				1347.84	" 12" OUTLET TO W.	
S.S. M.H. #4				1367.96	RIM ELEV (F.B. 3860 - 132)	
					INLET MEAS 19.58 1367.96 DIA 1.00 20.58 20.58 1347.38	OUTLET MEAS. 19.65 1367.96 DIA 1.00 20.65 20.65 1347.31
				1347.38	INVERT 12" INLET FR. E.	
				13.47.31	" 12" OUTLET TO W.	
S.S. M.H. #5				1362.18	RIM ELEV. (F.B. 3860 - 132)	
					INLET MEAS 14.37 1362.18 DIA. 1.00 15.37 15.37 1346.81	OUTLET MEAS 14.42 1362.18 DIA 1.00 15.42 15.42 1346.76
				1346.81	INVERT 12" INLET FR. E.	
				1346.76	" 12" OUTLET TO W.	

Profile No. ____ Notes Red ____ Plotted ____ Job No. 9943.02 Division No. ____
X-Sec. No. ____ Date ____ Date ____ Survey of EL CARISO CO. PK.
Notes Chk'd J. J. SYKES Checked ____ Survey by McCALL Notes MC Date 8-74
Date ____ Date ____ Map No. ____ Indexed G. D. BAILEY Date AUG 29 1974

F.B. 3860 PG. 147

76-L-298 CE 307 5-66

PLEASE RETURN TO
LOS ANGELES COUNTY ENGINEER
403 LOS ANGELES COUNTY ENGINEERING BLDG.

NOTE: ANY ADDITIONS OR CHANGES ON THIS SHEET MUST BE MADE OR CIRCLED IN RED INK, WITH DATE AND NAME OF PERSON MAKING CHANGE.

Do not extend notes this side of this line.

STATION	B. S.	H. I.	F. S.	ELEV.		
S.S.M.H.#6				1353.68	RIM ELEV (F.B. 3860-132)	
					INLET	OUTLET
					MEAS 6.95 1353.68	MEAS 7.09 1353.68
					DIA 1.00 7.95	DIA 1.00 8.09
					-7.95 1345.73	-8.09 1345.59
				1345.73	INVERT 12" INLET FR. E.	
				1345.59	" 12" OUTLET TO W.	
S.S.M.H.#7				1351.97	RIM ELEV (F.B. 3860-132)	
					INLET	OUTLET
					MEAS 6.73 1351.97	MEAS 6.82 1351.97
					DIA 1.00 7.73	DIA 1.00 7.82
					-7.73 1344.24	-7.82 1344.15
				1344.24	INVERT 12" INLET FR. E.	
				1344.15	" 12" OUTLET TO W	
S.S.M.H.#8				1349.79	RIM. ELEV (F.B. 3860-132)	
					INLET	OUTLET
					MEAS 5.77 1349.79	MEAS 5.88 1349.79
					DIA 1.00 6.77	DIA 1.00 6.88
					-6.77 1343.02	-6.88 1342.91
				1343.02	INVERT 12" INLET FR E.	
				1342.91	" 12" OUTLET TO W.	

F. B. 3860 Pg. 148
Job No. 99430 Division No. Notes Red Plotted
Survey of EL CARISO CO. PARK Date Date
Survey by McCALL Notes McCALL Notes Chk'd. SYKES Checked
Indexed G.D. BAILEY Date AUG 29 1974 Date Date
Profile No. X-Sec. No.

76-L-298 CE 307 5-66

PLEASE RETURN TO
LOS ANGELES COUNTY ENGINEER
403 LOS ANGELES COUNTY ENGINEERING BLDG.

NOTE: ANY ADDITIONS OR CHANGES ON THIS SHEET MUST BE MADE OR CIRCLED IN RED INK, WITH DATE AND NAME OF PERSON MAKING CHANGE.

132
77

Do not extend notes this side of this line.

STATION	B. S.	H. I.	F. S.	ELEV.		
S.S. M.H. #9				1347.51	RIM ELEV. (F.B. 3860 - 132)	
					INLET	OUTLET
					MEAS 5.40 / DIA 1.00 / - 6.40 — 1347.51 / 6.40 / 1341.11	MEAS 5.58 / DIA 1.00 / - 6.58 — 1347.51 / 6.58 / 1340.93
				1341.11	INVERT 12" INLET FR. E.	
				1340.93	" 12" OUTLET TO W.	
S.S. M.H. #10				1345.75	RIM. ELEV. (F.B. 3860 - 133)	
					INLET	OUTLET
					MEAS. 8.75 / DIA. 1.00 / 9.75 — 1345.75 / 9.75 / 1336.00	MEAS. 8.83 / DIA. 1.00 / 9.83 — 1345.75 / 9.83 / 1335.92
				1336.00	INVERT 12" INLET FR. E.	
				1335.92	" 12" OUTLET TO W.	
(FD) B.M. SP-5				1341.056	(FD.) B.M. SP-5, EL = 1341.056 (UNADJ.) (F.B. 3860 - 77)	
S.S.M.H. #11				1340.25	RIM ELEV	
					INLET E.	OUTLET S.
					MEAS 8.60 / DIA 1.00 / - 9.60 — 1340.25 / 9.60 / 1330.65	MEAS. 8.81 / DIA 1.00 / - 9.81 — 1340.25 / 9.81 / 1330.44
				1330.65	INVERT 12" INLET FR. E.	INLET N.
				1330.44	" 12" OUTLET TO S.	MEAS. 8.70 / DIA. 1.00 / - 9.70 — 1340.25 / 9.70 / 1330.55
				1330.55	" INLET FR. N.	

Profile Notes Red ____ Plotted ____ Job No. 9443.02 Division No. ____ F.B. 3860 Pg. 49
No. ____ Date ____ Date ____ Survey of EL CAMINO CO. PK. 8-74
X-Sec. Notes Chk'd. SYKES Checked ____ Survey by McCALL Notes MS G.D. BAILEY Date AUG 29 1974
No. ____ Date ____ Date ____ Map No. ____ Indexed ____ Date ____

F. B. 3860 PG. 150

Job No. 9942.02 Division No. Notes Red Plotted Profile

Survey of EL CARISO Co. PK. Date Date No.

Survey by McCALL Notes MC Notes Chk'd. Checked X-Sec.

Indexed G. D. BAILEY Date AUG 29 19[illegible] Date Date No.

76-L-298 CE 307 5-66

PLEASE RETURN TO
LOS ANGELES COUNTY ENGINEER
403 LOS ANGELES COUNTY ENGINEERING BLDG.

NOTE: ANY ADDITIONS OR CHANGES ON THIS SHEET MUST BE MADE OR CIRCLED IN RED INK, WITH DATE AND NAME OF PERSON MAKING CHANGE.

Do not extend notes this side of this line.

STATION | B. S. | F. S. | ELEV.

LOCATION OF S.S.M.H. @
ELDRIDGE & CRANSTON

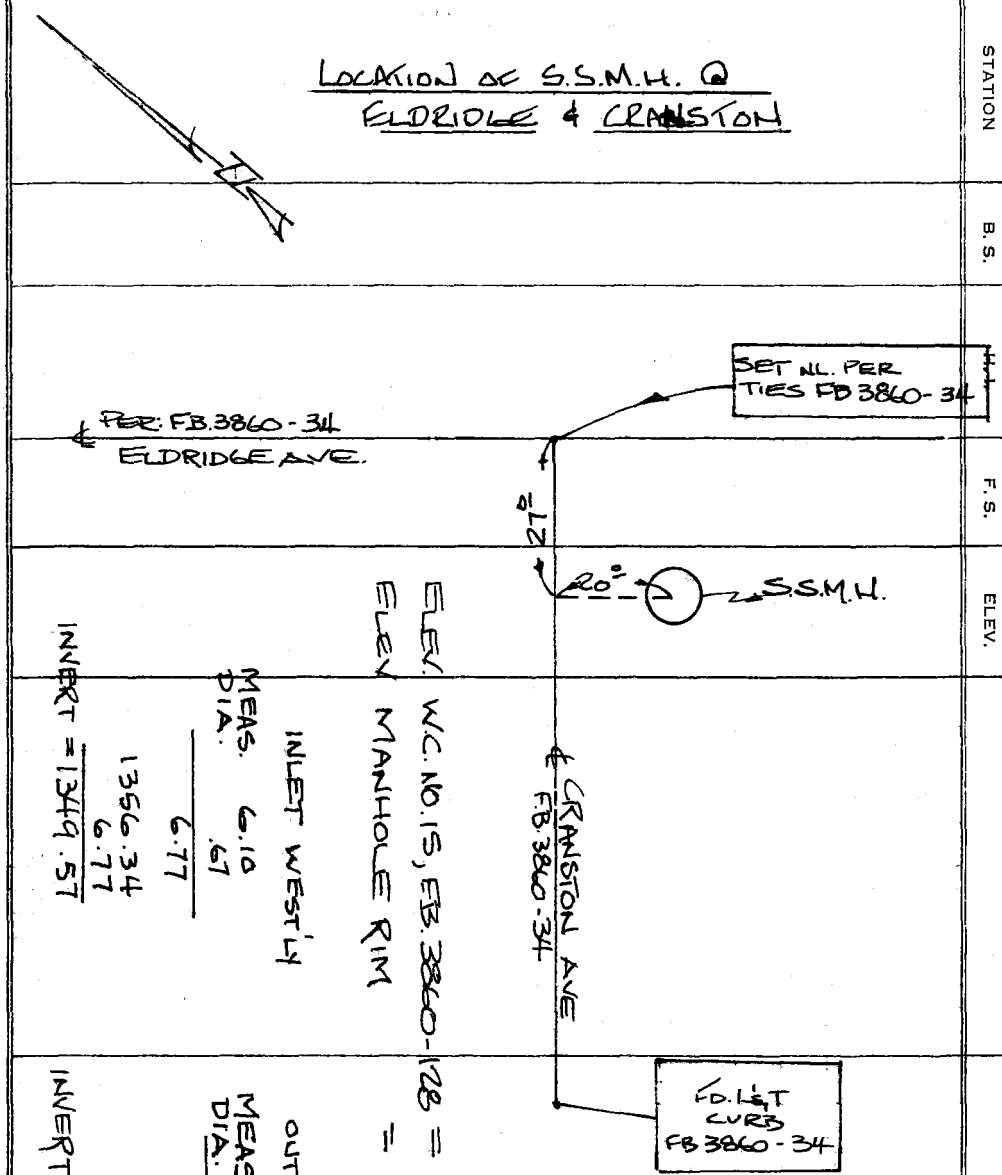

ELEV. W.C. NO. 15, FB. 3860-128 = 1360.83

ELEV. MANHOLE RIM = 1356.34

INLET WEST'LY

MEAS. 6.10
DIA. .67
6.77

1356.34
6.77

INVERT = 1349.57

OUTLET S'LY.

MEAS. 6.25
DIA. .67
6.92

1356.34
6.92

INVERT = 1349.42

EL CARISO REGIONAL

Notes Ck'd by	Survey of COUNTY PARK
Map No.	JN 9943.02 Tape 211 Std 84 °F
Office Work	Surveyed by B.R. JACKSON
Checked	Notes B. JACKSON Date 26 AUG. 74
Date	Indexed G. D. BAILEY AUG 29 1974

F. B. 3860 PG. 151

EL CARISO REGIONAL COUNTY PARK

J.N. 9943.02

SURVEY TO ESTABLISH LOCATION OF STORM DRAIN MANHOLES

26 AUG. 74

REF.
F.B. 3860

PARTY

B.R. JACKSON
J.P. MC CALL
R.R. RODRIGUEZ
T. OHASHI
W.J. DIETZ

Note: Any Additions or Changes on This Sheet Must be Made or Circled in Red Ink With Date and Name of Person Making Change.

Do not extend this side of this line.

PLEASE RETURN TO
COUNTY OF LOS ANGELES
DEPARTMENT OF COUNTY ENGINEER
403 LOS ANGELES COUNTY ENGINEERING BLDG.

76F3095 CE#310 3-68

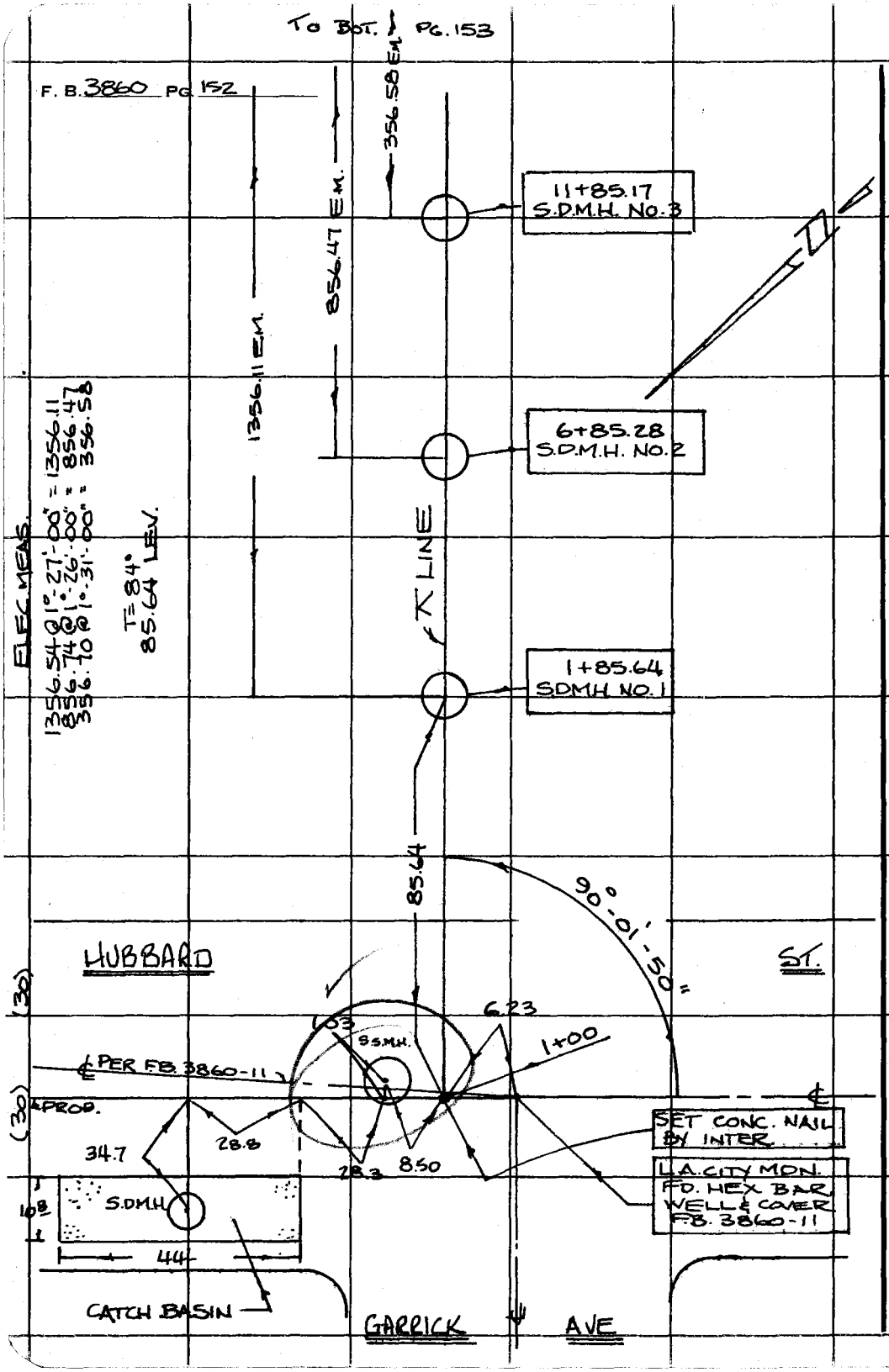

PLEASE RETURN TO
COUNTY OF LOS ANGELES
DEPARTMENT OF COUNTY ENGINEER
403 LOS ANGELES COUNTY ENGINEERING BLDG.

Do not extend this side of this line.

Note: Any Additions or Changes on This Sheet Must be Made or Circled in Red Ink With Date and Name of Person Making Change.

EL CARISO REGIONAL

Notes Ck'd by
Map No.
Office Work
Checked
Date

Survey of COUNTY PARK
JN 9943.02 Tape 211 Std 84 °F
Surveyed by B.R. JACKSON
Notes B. JACKSON Date 2/AUG.74
Indexed G. D. BAILEY AUG 29 1974

F. B. 3860 PG. 153

TO BOT. PG. 154

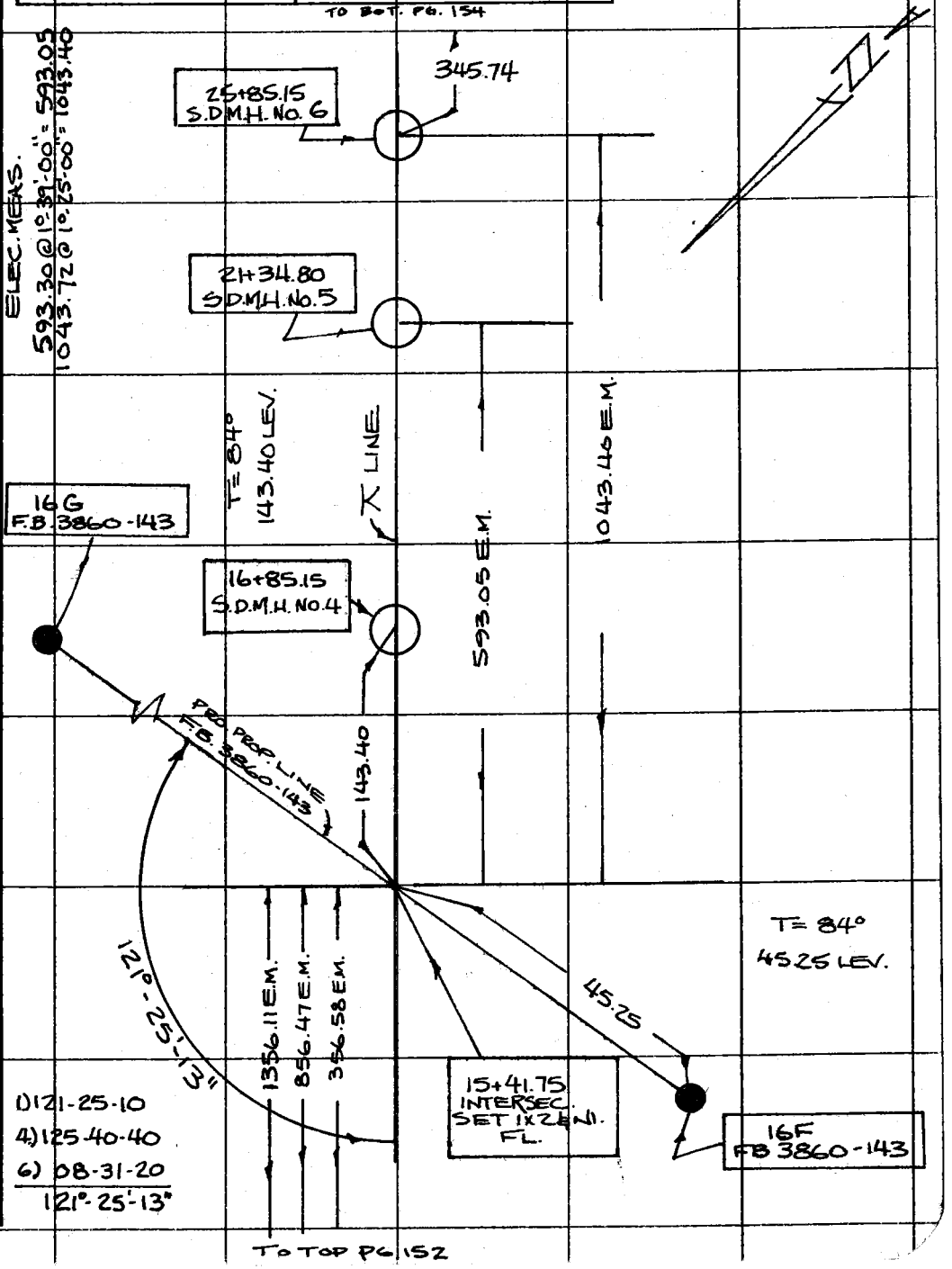

1) 121-25-10
4) 125-40-40
6) 08-31-20
121°-25'-13"

TO TOP PG 152

Note: Any Additions or Changes on This Sheet Must be Made or Circled in Red Ink With Date and Name of Person Making Change.

Do not extend this side of this line.

PLEASE RETURN TO
COUNTY OF LOS ANGELES
DEPARTMENT OF COUNTY ENGINEER
403 LOS ANGELES COUNTY ENGINEERING BLDG.

P6F309S CE#310 3-68

TO BOT. PG. 155

F. B. 3860 PG 154

TO BOT. PG. 156

T=84°
26.17 @ 25°-25' = 23.64
25.77 @ 23°-28' = 23.64

50' OFFSET LINE

23.64

50.00

90°

30+11.79
SET 1X2 & NL., FL.

SET 1X2 & NL., FL.

T=84°
50.00 LEV

21.8

19°

TW=1355.17
INVERT=1350.57

8°

24" C.I.P.

14°

80.90

6' CONC. HEADWALL

℄ LINE

132.00

S.S.M.H. NO. 6
F.B. 3860-52

T=84°
132.00 LEV.
267.87 LEV.

52°

29+30.89
SET 1X2 & NL. FL.,
BY INTERSEC

267.87

PER F.B. 3860

S.S.M.H. NO. 5
F.B. 3860-52

49°-45'-50"

345.74

T=84°
345.74 LEV.

1.) 49°-45'-50"
2.) 99-31-40
~~48°-45'-50"~~

PLEASE RETURN TO
COUNTY OF LOS ANGELES
DEPARTMENT OF COUNTY ENGINEER
403 LOS ANGELES COUNTY ENGINEERING BLDG.

Do not extend this side of this line.

Note: Any Additions or Changes on This Sheet Must be Made or Circled in Red Ink With Date and Name of Person Making Change.

Notes Ck'd by	Survey of EL CARISO REGIONAL COUNTY PARK
Map No.	JN 9943.02 Tape 211 Std 84 °F
Office Work	Surveyed by B.R. JACKSON
Checked	Notes B. JACKSON Date 27 AUG 74
Date	Indexed G. D. BAILEY AUG 29 1974

F. B. 3860 PG. 155

TO BOT. PG. 156

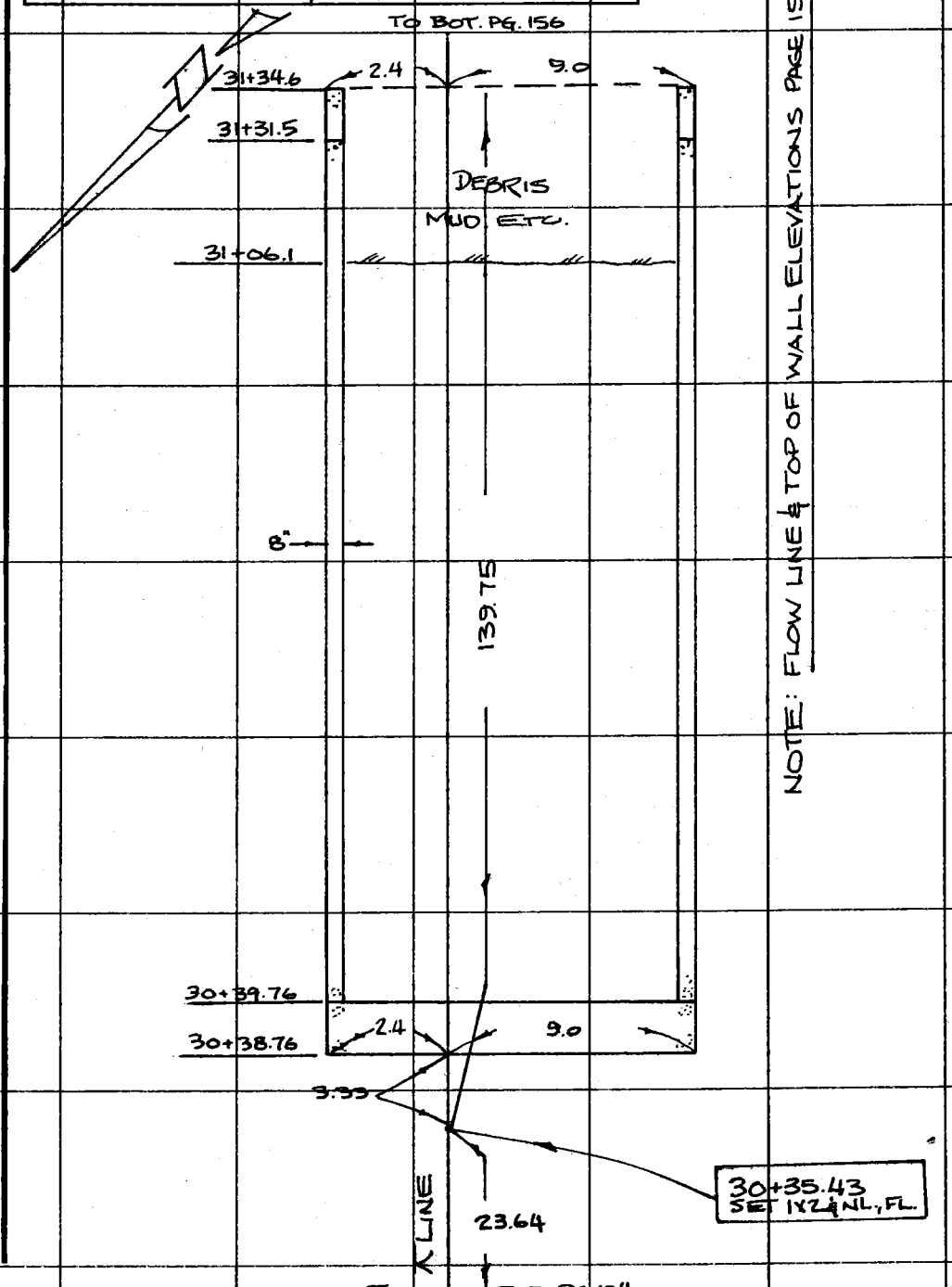

NOTE: FLOW LINE & TOP OF WALL ELEVATIONS PAGE 157

TO TOP PG. 154

Note: Any Additions or Changes on This Sheet Must be Made or Circled in Red Ink With Date and Name of Person Making Change.

Do not extend this side of this line.

PLEASE RETURN TO
COUNTY OF LOS ANGELES
DEPARTMENT OF COUNTY ENGINEER
403 LOS ANGELES COUNTY ENGINEERING BLDG.

76F3095 CE#310 3-68

F. B. 3860 PG. 156

CROSS SECTIONS
PG'S 165 - 168

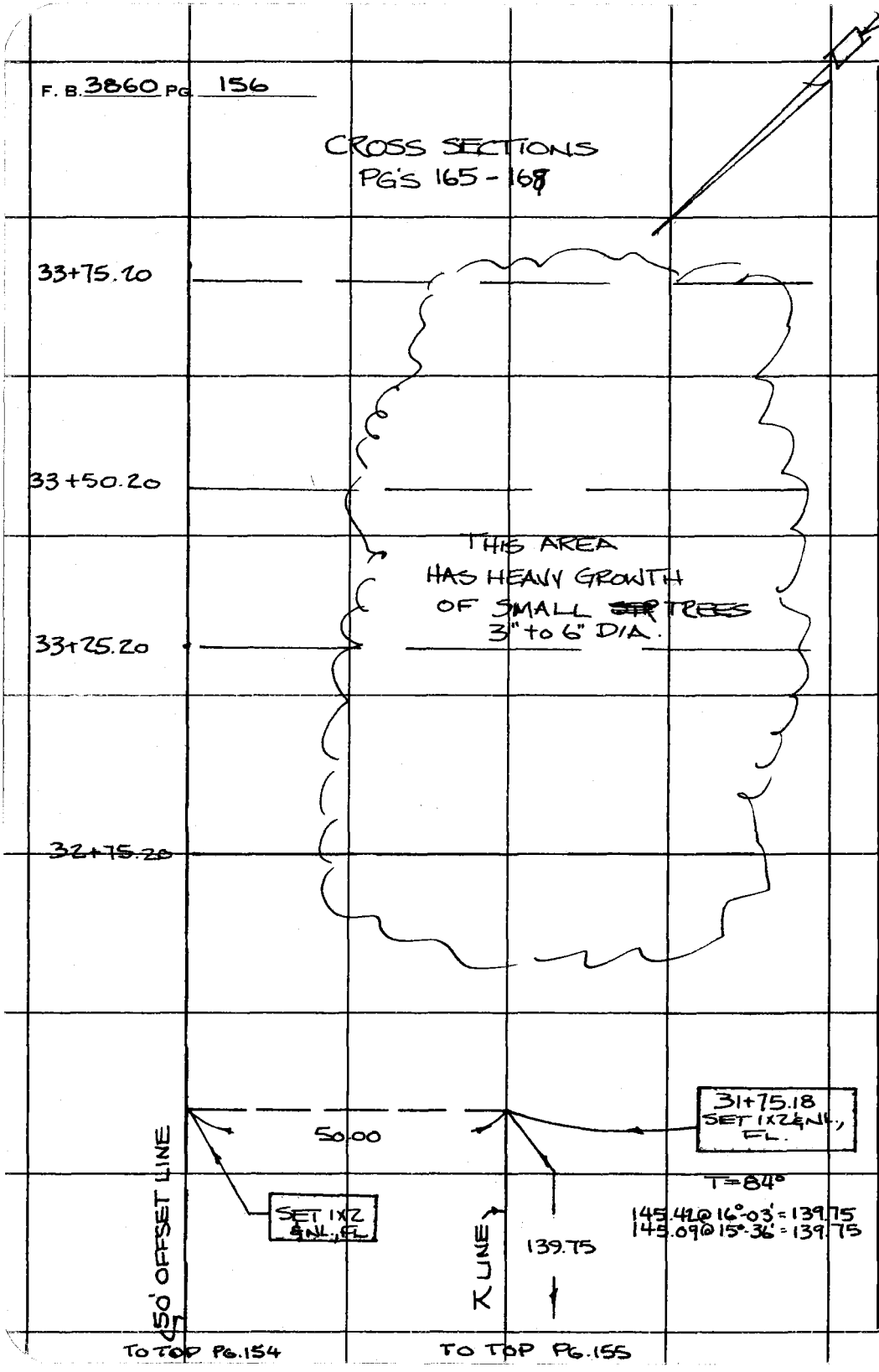

PLEASE RETURN TO
COUNTY OF LOS ANGELES
DEPARTMENT OF COUNTY ENGINEER
403 LOS ANGELES COUNTY ENGINEERING BLDG.

Do not extend this side of this line.

Note: Any Additions or Changes on This Sheet Must be Made or Circled in Red Ink With Date and Name of Person Making Change.

76F309S CE#310 3-68

PLEASE RETURN TO
COUNTY OF LOS ANGELES
DEPARTMENT OF COUNTY ENGINEER
403 LOS ANGELES COUNTY ENGINEERING BLDG.

Note: Any Additions or Changes on This Sheet Must be Made or Circled in Red Ink With Date and Name of Person Making Change.

Do not extend this side of this line.

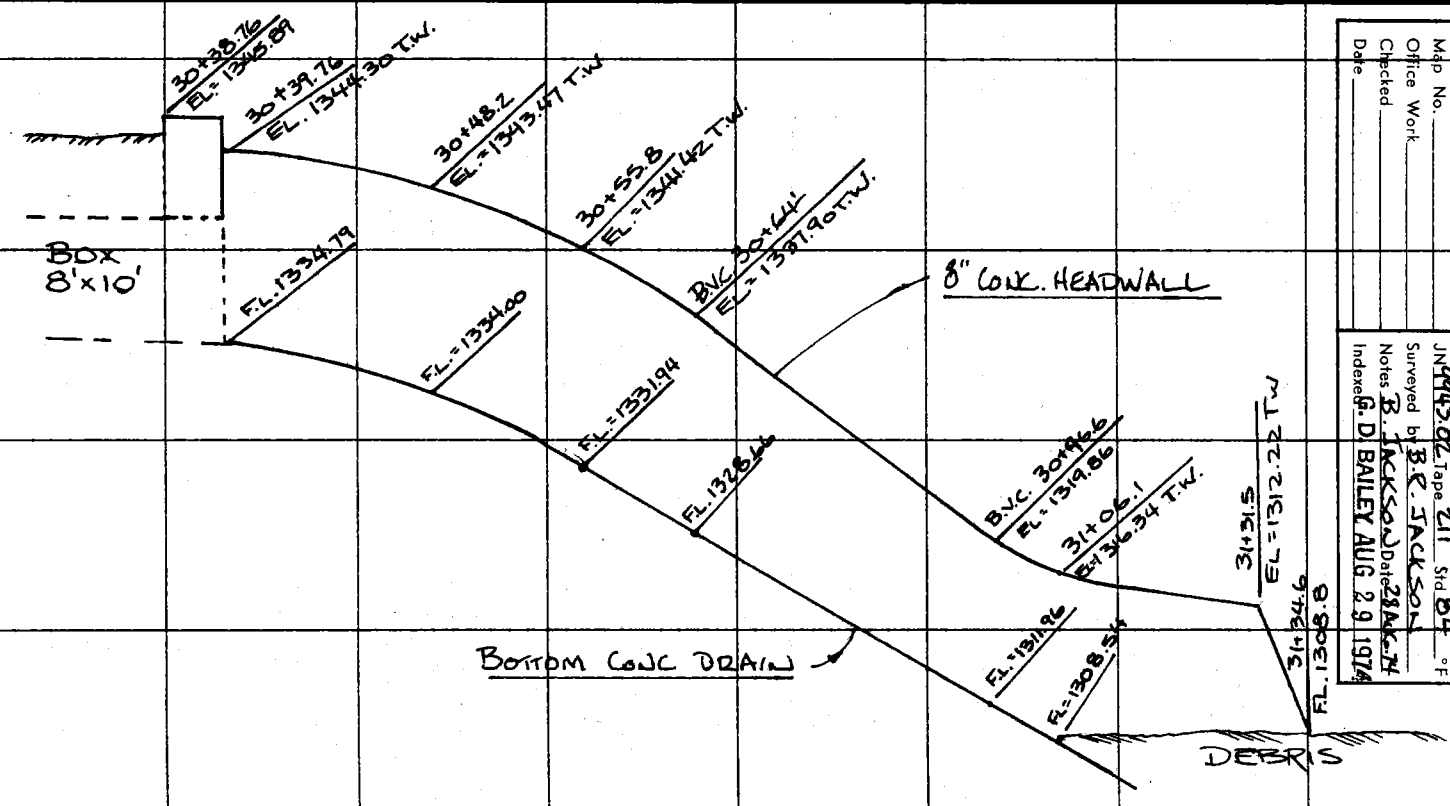

Notes Ck'd by
Map No.
Office Work
Checked
Date

Survey of COUNTY PARK
JN 99943.02 Tape 211 Std 84 °F
Surveyed by B.R. JACKSON
Notes B. JACKSON Date 29 AUG 74
Indexed G. D BAILEY AUG 29 1974

EL CARISO REGIONAL

F. B. 3860 PG. 157

F. B. 3860 PG 158

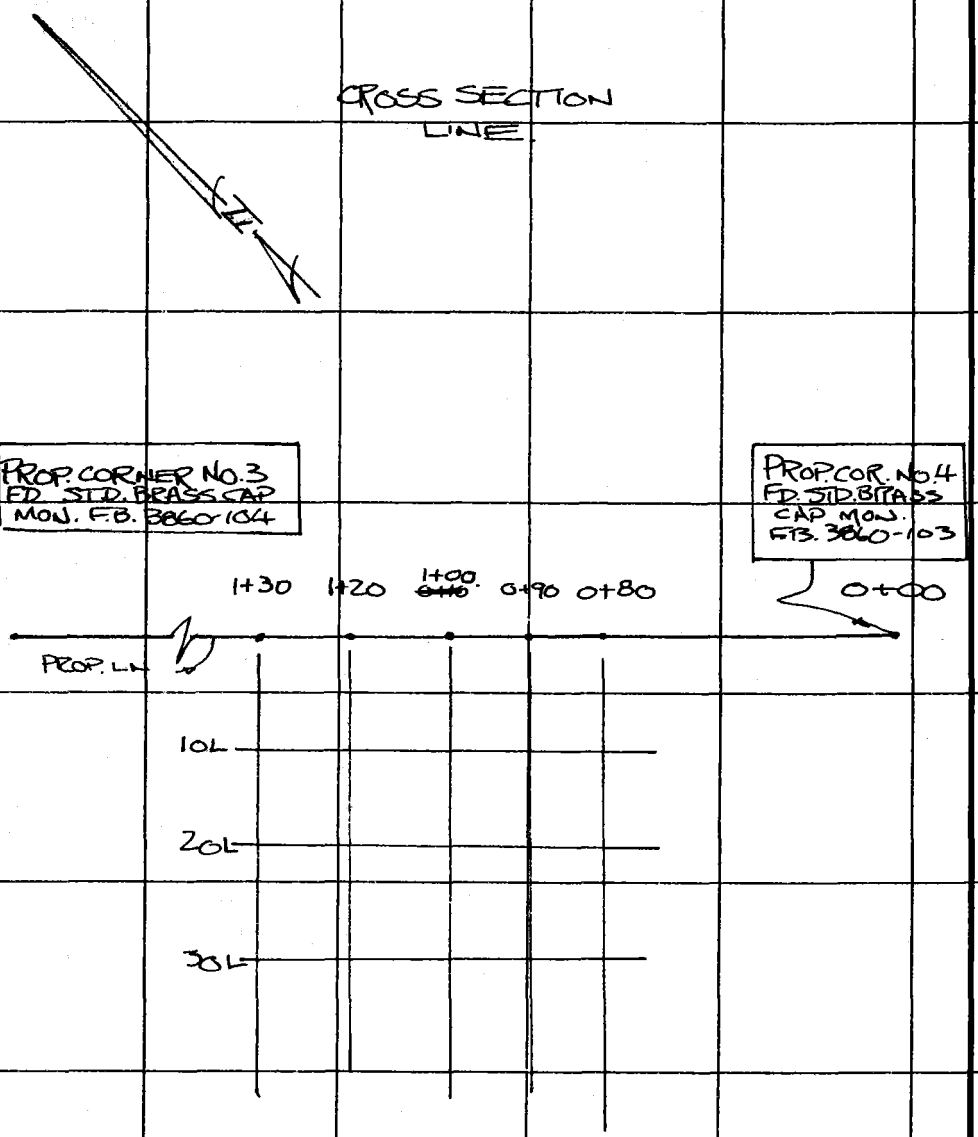

CROSS SECTIONS PG. 169-171

PLEASE RETURN TO
COUNTY OF LOS ANGELES
DEPARTMENT OF COUNTY ENGINEER
403 LOS ANGELES COUNTY ENGINEERING BLDG.

Do not extend this side of this line.

Note: Any Additions or Changes on This Sheet Must be Made or Circled in Red Ink With Date and Name of Person Making Change.

F.B. 3860 PG. 159

Profile	Notes Red	Plotted	Job No. 9943.02	Division No.
No.	Date	Date	Survey of EL CARISO CO. PARK	
X-Sec.	Notes Chk'd.	Checked	Survey by JACKSON	Notes MCCALL Date 8-74
No.	Date	Date	Map No.	Indexed G. D. BAILEY Date AUG 29 1974

NOTE: ANY ADDITIONS OR CHANGES ON THIS SHEET MUST BE MADE OR CIRCLED IN RED INK, WITH DATE AND NAME OF PERSON MAKING CHANGE.

PLEASE RETURN TO
LOS ANGELES COUNTY ENGINEER
403 LOS ANGELES COUNTY ENGINEERING BLDG.

Do not extend notes this side of this line.

EL CARISO REGIONAL
COUNTY PARK

J.N. 9943.02

AUG 28, 1974

ELEV'S ON STORM DRAIN M.H.'S
FOR LOCATION: SEE F.B. 3860 - 152 & 153

FOR FLOW LINE AT S.D.M.H.'S
#1 THRU #6
SEE PAGE # 162 & 163

STATION	B.S.	H.I.	F.S.	ELEV.
		REF: F.B. 3860		

JACKSON
MCCALL
R.R. RODRIGUEZ
OHASHI
DIETZ

76-L-298 CE 307 5-66

76-L-298 CE 307 5-66

PLEASE RETURN TO
LOS ANGELES COUNTY ENGINEER
403 LOS ANGELES COUNTY ENGINEERING BLDG.

NOTE: ANY ADDITIONS OR CHANGES ON THIS SHEET MUST BE MADE OR CIRCLED IN RED INK, WITH DATE AND NAME OF PERSON MAKING CHANGE.

Do not extend notes this side of this line.

STATION	B. S.	H. I.	F. S.	ELEV.	
(FD) B.M. 03-07590	5.78	1429.50		1423.72	(FD) B.M. 03-07590, EL=1423.72 (UNADJ) PER F.B. 3860-61, INTER. HUBBARD ST. & GARRICK AVE, S.S. MON (HEX BAR) IN H.H.
S.S.M.H (INVERT ELEV. PG. 161)			4.21	1425.29	M.H. RIM ELEV. (F.B. 3860-152 FOR LOCATION)
S.D.M.H. #1	3.22	1423.45	9.27	1420.23	RIM. ELEV. (" " " ")
T.P.	2.84	1416.74	9.55	1413.90	
T.P.	3.35	1412.05	8.04	1408.70	
S.D.M.H. #2	2.35	1409.88	4.52	1407.53	RIM ELEV. (F.B. 3860-152 FOR LOCATION)
T.P.	1.52	1404.58	6.82	1403.06	
S.D.M.H. #3	1.77	1396.90	9.45	1395.13	RIM ELEV. (F.B. 3860-152 FOR LOCATION)
T.P.	1.50	1390.79	7.61	1389.29	
S.D.M.H. #4	0.62	1381.75	9.66	1381.13	RIM ELEV. (F.B. 3860-153 FOR LOCATION)
T.P.	2.82	1376.14	8.43	1373.32	
S.D.M.H. #5	2.54	1370.86	7.82	1368.32	RIM ELEV (F.B. 3860-153 FOR LOCATION)
T.P.	3.52	1367.76	6.62	1364.24	
S.D.M.H. #6	3.45	1363.55	7.66	1360.10	RIM ELEV (F.B. 3860-153 FOR LOCATION)
T.P.	4.35	1361.52	6.38	1357.17	
T.P.	2.41	1357.58	6.35	1355.17	
T.P.			7.75	1349.83	

F. B. 3860 Pg. 160 Job No. 994302 Division No. Notes Red Plotted Profile
Survey of L.L. CARISO CO. PARK Date Date No.
Survey by JACKSON Notes W/S CALC Notes Chk'd. Checked X-Sec.
Indexed G. D. BAILEY Date AUG 29 1974 Date Date No.

76-L-298 CE 307 5-66

PLEASE RETURN TO
LOS ANGELES COUNTY ENGINEER
403 LOS ANGELES COUNTY ENGINEERING BLDG.

NOTE: ANY ADDITIONS OR CHANGES ON THIS SHEET MUST BE MADE OR CIRCLED IN RED INK, WITH DATE AND NAME OF PERSON MAKING CHANGE.

Do not extend notes this side of this line.

STATION	B. S.	H. I.	F. S.	ELEV.		
T.P.	1.10	1350.93		1349.83		
T.P.	2.51	1341.96	11.48	1339.45		
T.P.	1.05	1332.59	10.42	1331.54		
T.P.	1.85	1322.86	11.58	1321.01		
T.P.	3.72	1315.55	11.03	1311.83		
T.P.	6.39	1317.51	4.43	1311.12	1X2 & N.	
T.P.	2.64	1316.60	3.55	1313.96		
T.P.	2.91	1308.14	11.37	1305.23		
PROP COR #6			4.00	1304.15	PROP COR #6 EL= 1304.187 (F.B. 3860-130)	
					STORM DRAIN FLOW LINE	
S.S.M.H	(PG. 160)			1425.29	SEWER M.H. RIM ELEV (F.B. 3860-152 FOR LOCATION)	
					INLET N.	INLET E.
					MEAS. 18.96 1425.29	MEAS 18.88 1425.29
					DIA 0.67 19.63	DIA 0.67 19.55
					-19.63 1405.66	-19.55 1405.74
				1405.66	INVERT 8" INLET TO N.	OUTLET W
				1405.74	" 8" " TO E.	MEAS 19.03 1425.29
				1405.43	" OUTLET TO W	DIA 0.83 19.86
						-1986 1405.43

Profile Notes Red ____ Plotted ____ Job No. 9943.02 Division No. ____
No. ____ Date ____ Date ____ Survey of L.L. CARLSON CO. PARK
X-Sec. Notes Chk'd. ____ Checked ____ Survey by JACKSON Notes/MCCALL Date 8-74
No. ____ Date ____ Date ____ Map No. ____ Index G. D. BAILEY Date AUG 29 1974

F.B. 3860 Pg. 161

76-L-298 CE 307 5-66

PLEASE RETURN TO
LOS ANGELES COUNTY ENGINEER
403 LOS ANGELES COUNTY ENGINEERING BLDG.

NOTE: ANY ADDITIONS OR CHANGES ON THIS SHEET MUST BE MADE OR CIRCLED IN RED INK, WITH DATE AND NAME OF PERSON MAKING CHANGE.

Do not extend notes this side of this line.

STATION	B. S.	H. I.	F. S.	ELEV.		
S.D.M.H. #1				1420 23	RIM ELEV (3860 - 160) (F.B. 3860-152 FOR LOC.)	
				14.32		
				1405 91	FLOW LINE	
S.D.M.H. #2				1407.53	RIM ELEV (3860-160) (F.B. 3860-152 FOR LOC)	
				17.00		
				1390.53	FLOW LINE	
S.D.M.H. #3				1395.13	RIM ELEV (3860-160) (F.B. 3860-152 FOR LOC)	
				17.35		
				1377.78	FLOW LINE	
S.D.M.H. #4				1381 13	RIM ELEV (3860-160) (F.B. 3860-152 FOR LOC.)	
				16.00		
				1365.13	FLOW LINE	
S.D.M.H. #5				1368 32	RIM ELEV. (3860-160) (F.B. 3860-152 FOR LOC)	
				14.53		
				1353.79	FLOW LINE	

F. B. 3860 Pg. 162

Job No. 9943 02 Division No. Notes Red Plotted
Survey of EL CARISO CO. PARK Date Date
Survey by JACKSON Notes McCALL Notes Chk'd. Checked
Indexed G. D. BAILEY Date AUG 29 1974 Date Date

Profile No. X-Sec. No.

Profile No.	Notes Red	Plotted	Job No. 9943.02	Division No.	F.B. 3860 PG. 165
	Date	Date	Survey of EL CARISO CO. PARK		
X-Sec. No.	Notes Chk'd.	Checked	Survey by JACKSON	Notes MCCALL	Date 8-74
	Date	Date	Map No.	Indexed G. D. BAILEY	Date AUG 29 1974

EL CARISO REGIONAL COUNTY PARK

J.N 9943.02.

AUG. 1974

X-SECTIONS

FOR LOCATION: SEE F.B. 3860 - 156

STATION	B.S.	H.I.	F.S.	ELEV.
		REF: F.B. 3860		

JACKSON
MCCALL
R.R. RODRIGUEZ
OHASHI
DIETZ

NOTE: ANY ADDITIONS OR CHANGES ON THIS SHEET MUST BE MADE OR CIRCLED IN RED INK, WITH DATE AND NAME OF PERSON MAKING CHANGE.

Do not extend notes this side of this line.

PLEASE RETURN TO
LOS ANGELES COUNTY ENGINEER
403 LOS ANGELES COUNTY ENGINEERING BLDG.

76-L-298 CE 307 5-66

76-L-298 CE 307 5-66

PLEASE RETURN TO
LOS ANGELES COUNTY ENGINEER
403 LOS ANGELES COUNTY ENGINEERING BLDG.

NOTE: ANY ADDITIONS OR CHANGES ON THIS SHEET MUST BE MADE OR CIRCLED IN RED INK, WITH DATE AND NAME OF PERSON MAKING CHANGE.

Do not extend notes this side of this line.

STATION	B. S.	H. I.	F. S.	ELEV.	⊼ LINE = 50 ft OFFSET LINE (PG. 156)
					⊼ LINE RT. & WLY
T.P.				1311.12	T.P. 1 X 2 & NAIL (PG. 161)
31+75.18				1311.1	⊼
"				1310.8	3' RT TOP BRK
"				1309.6	7' RT BOT BRK
"				1308.4	46' RT FLOW LINE
"				1309.4	95' RT BOT. BRK
"				1312.5	96' RT. TOP "
"				1313.0	100' RT
32+28.2				1308.9	⊼ TOP BRK INTO SM. DRAIN
32+39.2				1307.2	⊼ BOT DRAIN
"				1309.7	14.5 TOP BRK
"				1306.9	19.5 BOT BRK
32+47.2				1308.8	⊼ TOP BRK OUT OF SM. DRAIN
"				1309.3	15.0 TOP BRK
"				1306.9	20.0 BOT BRK
"				1306.8	30.0 BOT DRAIN
32+75.2				1309.2	⊼
"				1309.6	14' RT. TOP BRK
"				1307.3	21' RT BOT BRK
"				1306.0	46' RT FLOW LINE

F. B. 3860 PG. 166 Job No. 9943.02 Division No. Notes Red Date Plotted Date Profile No.
Survey of EL CARISO CO. PARK Notes Chk'd. Date Checked Date X-Sec. No.
Survey by JACKSON Notes McCALL Date AUG 29 1974
Indexed G. D. BAILEY

76-L-298 CE 307 5-66

PLEASE RETURN TO
LOS ANGELES COUNTY ENGINEER
403 LOS ANGELES COUNTY ENGINEERING BLDG.

NOTE: ANY ADDITIONS OR CHANGES ON THIS SHEET MUST BE MADE OR CIRCLED IN RED INK, WITH DATE AND NAME OF PERSON MAKING CHANGE.

Do not extend notes this side of this line.

STATION	B. S.	H. I.	F. S.	ELEV.	℄ LINE = 50 FT OFFSET LINE (PG. 156	
					℄ LINE	RT & WLY
32+75.2				1307.0		59' RT. TOP BRK
"				1306.0		73' RT. FLOW LINE
"				1309.6		93' RT TOP BRK.
"				1310.0		100' RT FLAT
33+10.2				1308.7	℄ TOP BRK	
"				1304.6		35' RT BOT BRK
33+25.2				1307.1	℄ BOT BRK	
"				1305.1		32' RT. BOT BRK FLOW LINE
"				1305.4		77' RT " " " "
"				1308.9		100 RT SLOPE
33+32.0				1308.4	℄ TOP BRK	
33+50.2				1308.4	℄	
"				1307.9		18' RT TOP BRK
"				1304.2		37' RT BOT BRK
"				1304.0		62' RT FLOW LINE
"				1306.1		66' RT. TOP BRK
"				1305.7		90' RT. BOT BRK.
"				1307.0		100' RT. SLOPE

Profile Notes Red ____ Plotted ____ Job No. 99430-2 Division No. ____
No. ____ Date ____ Date ____ Survey of EL CAR 150 CO PARK
X-Sec. Notes Chk'd. ____ Checked ____ Survey by J PACKSON Notes McGALL Date 8-74
No. ____ Date ____ Date ____ Map No. ____ Index @ D. BAILEY Date AUG 29 1974

F. B. 3860 PG. 167

76-L-298 CE 307 5-66

PLEASE RETURN TO
LOS ANGELES COUNTY ENGINEER
403 LOS ANGELES COUNTY ENGINEERING BLDG.

NOTE: ANY ADDITIONS OR CHANGES ON THIS SHEET MUST BE MADE OR CIRCLED IN RED INK, WITH DATE AND NAME OF PERSON MAKING CHANGE.

Do not extend notes this side of this line.

STATION	B. S.	H. I.	F. S.	ELEV.	⊼ LINE = 50 FT. OFFSET LINE (PG. 156)	
					⊼ LINE	RT & WLY
33+75.2				1308.4	⊼	
"				1307.9		22' RT TOP BRK
"				1303.5		46' RT FLOW LINE
"				1305.0		56' RT TOP BRK
"				1305.2		100' RT BOT BRK
"				1307.2		110' RT SLOPE
T.P.				1311.12	T.P.	1X2 & N. (PG. 161)

F. B. 3860 PG. 168

Job No. 9943.02 Division No. Notes Red Plotted Profile

Survey of EL CARISO CO PARK Date Date No. X-Sec.

Survey by JACKSON Notes McCALL Notes Chk'd. Checked No.

Indexed G. D. BAILEY Date AUG 29 1974 Date Date

Profile No.	Notes Red	Plotted	Job No. 9943.02	Division No.	F.B. 3860 PG. 169
	Date	Date	Survey of EL CARISO CO. PARK		
X-Sec. No.	Notes Chk'd.	Checked	Survey by JACKSON	Notes MCCALL	Date 8-74
	Date	Date	Map No.	Indexed G. D. BAILEY	Date AUG 29 1974

NOTE: ANY ADDITIONS OR CHANGES ON THIS SHEET MUST BE MADE OR CIRCLED IN RED INK, WITH DATE AND NAME OF PERSON MAKING CHANGE.

Do not extend notes this side of this line.

PLEASE RETURN TO
LOS ANGELES COUNTY ENGINEER
403 LOS ANGELES COUNTY ENGINEERING BLDG.

EL CARISO REGIONAL
COUNTY PARK

J.N. 9943.02

AUG. 1974.

X- SECTIONS
FOR LOCATION: SEE F.B. 3860-158

STATION	B.S.	H.I.	F.S.	ELEV.
		REF.: F.B. 3860	JACKSON MCCALL R.R. RODRIGUEZ OHASHI DIETZ	

76-L-298 CE 307 5-66

76-L-298 CE 307 5-66

PLEASE RETURN TO
LOS ANGELES COUNTY ENGINEER
403 LOS ANGELES COUNTY ENGINEERING BLDG.

NOTE: ANY ADDITIONS OR CHANGES ON THIS SHEET MUST BE MADE OR CIRCLED IN RED INK, WITH DATE AND NAME OF PERSON MAKING CHANGE.

Do not extend notes this side of this line.

STATION	B. S.	H. I.	F. S.	ELEV.	⊼ = PROPERTY LINE BETWEEN PARK CORNERS #4 & #3 LT & WLY
PARK BDY #4				1325.01	PK. BDY #4 EL = 1325.01 (F.B. 3860-131) NOTE: PARK BDY #4 = 0+00 NLY.
0+80				1326.2	
"				1325.5	10' LT TOP BK
"				1325.4	13' LT TOP BRK
"				1323.0	13' LT BOT "
"				1322.2	20' LT. CTR STREAM
"				1322.2	22' LT. BOT BRK
"				1325.4	25' LT. TOP BRK
"				1325.4	30' LT. FLAT
0+90				1326.4	
"				1326.1	6 LT. TOP BRK
"				1323.2	8 LT BOT "
"				1322.4	14' LT CTR. STREAM
"				1322.8	17' LT BOT BRK
"				1325.9	20' LT TOP BRK
"				1325.8	30' LT FLAT

F. B. 3860 Pg. 170 Job No. 9943.02 Division No. Notes Red Plotted Profile
Survey of EL CARISO CO. PARK Date Date No.
Survey by JACKSON Notes McCALL Notes Chk'd. Checked X-Sec.
Indexed G. D. BAILEY Date AUG 29 1974 Date Date No.

76-L-298 CE 307 5-66

PLEASE RETURN TO
LOS ANGELES COUNTY ENGINEER
403 LOS ANGELES COUNTY ENGINEERING BLDG.

NOTE: ANY ADDITIONS OR CHANGES ON THIS SHEET MUST BE MADE OR CIRCLED IN RED INK, WITH DATE AND NAME OF PERSON MAKING CHANGE.

Do not extend notes this side of this line.

STATION	B. S.	H. I.	F. S.	ELEV.		
					LT & WLY	
0+95				1326.7		TOP BRK
1+00				1323.0		BOT BRK
"				1322.6	4' LT CTR STREAM	
"				1322.8	7' LT BOT BRK	
"				1326.0	13' LT TOP "	
"				1326.4	20' LT FLAT	
"				1326.5	30' LT FLAT	
1+06				1322.5		CTR STREAM
1+09				1322.2		BOT BRK
1+18				1327.2		TOP BRK
1+20				1327.4		FLAT
"				1327.2	10 LT FLAT	
"				1327.1	20' LT. "	
"				1327.8	30' LT. "	
1+30				1327.6		
"				1327.4	10' LT FLAT	
"				1327.5	20' LT "	
"				1327.5	30' LT "	

Profile Notes Red ____ Plotted ____ Job No. 99143.0°C Division No. ____
No. ____ Date ____ Date ____ Survey of ELCARISO CO. PARK
X-Sec. Notes Chk'd. ____ Checked ____ Survey by JACKSON Notes McCALL Date 8-74
No. ____ Date ____ Date ____ Map No. ____ Indexed D. BAILEY Date AUG 29 1974

F. B. 3860 PG. 171

Notes Ck'd by	Survey of EL CARISO REG. CO. PARK
Map No.	JN 9943.02 Tape CLOTH Std — °F
Office Work	Surveyed by R.C. DALE
Checked	Notes B.R. JACKSON Date 10-1-74
Date	Indexed G. D. BAILEY JUN 23 '75

F. B. 3860 PG. 173

EL CARISO REGIONAL COUNTY PARK

J.N. 9943.02

LOCATION OF IMPROVEMENTS,
~~ELDRIGE~~ ELDRIDGE AVE, PASHA ST. EAST TO HARDING ST.

10-1-74

REF:
F.B. 3866

PARTY
R.C. DALE
B.R. JACKSON
~~R.R. RODRIGUEZ~~
T. OHASHI

Note: Any Additions or Changes on This Sheet Must be Made or Circled in Red Ink With Date and Name of Person Making Change.

Do not extend this side of this line.

PLEASE RETURN TO
COUNTY OF LOS ANGELES
DEPARTMENT OF COUNTY ENGINEER
403 LOS ANGELES COUNTY ENGINEERING BLDG.

76F309S CE#310 3-68

F. B. 3860 PG. 174

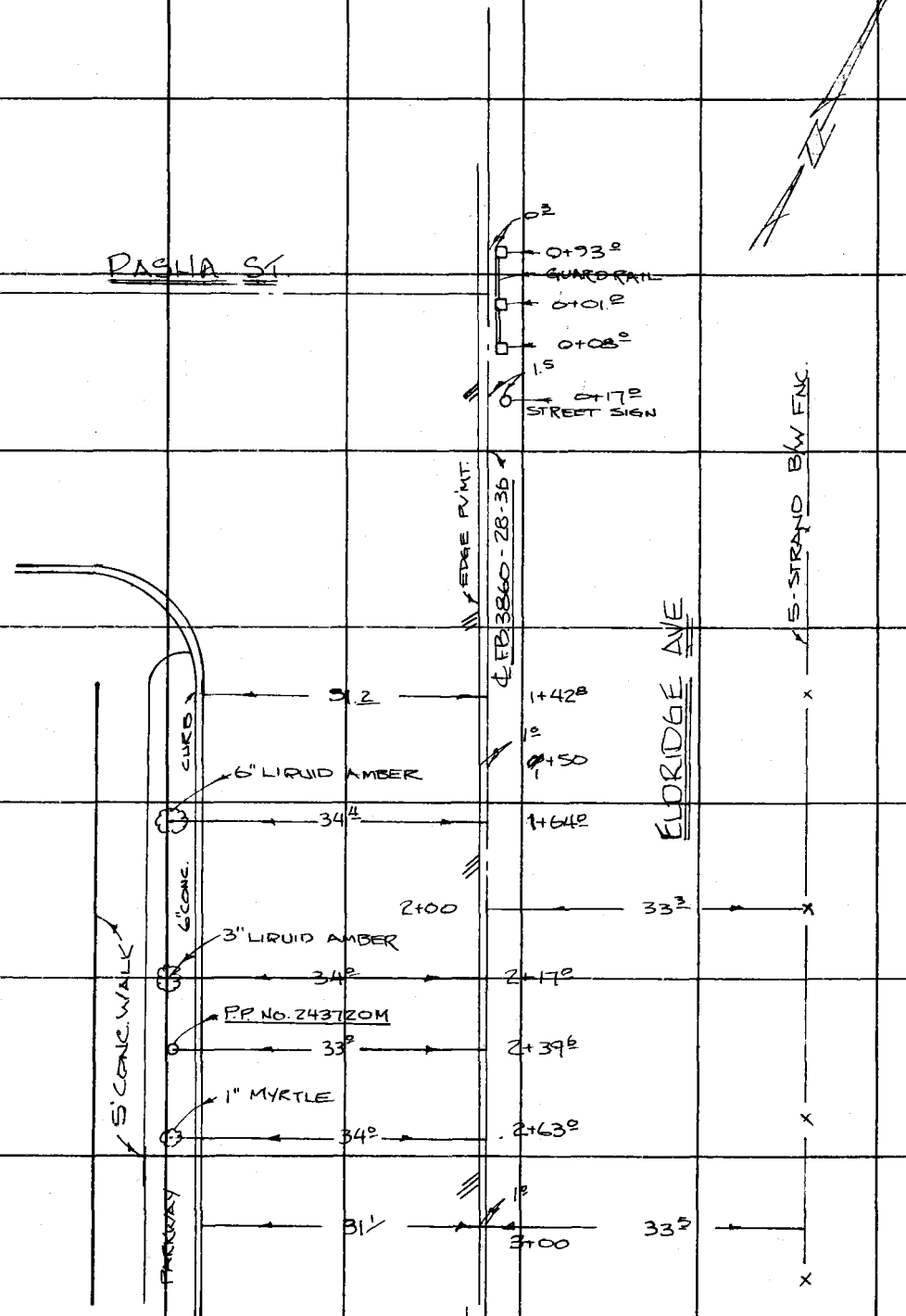

PLEASE RETURN TO
COUNTY OF LOS ANGELES
DEPARTMENT OF COUNTY ENGINEER
403 LOS ANGELES COUNTY ENGINEERING BLDG.

Do not extend this side of this line.

Note: Any Additions or Changes on This Sheet Must be Made or Circled in Red Ink With Date and Name of Person Making Change.

to 109 Pg. 176

Notes Ck'd by	Survey of EL CARISO REG. CO. PARK
Map No.	JN9943.02 Tape CLOTH Std — °F
Office Work	Surveyed by R.C. DALE
Checked	Notes B.R. JACKSON Date 10-1-74
Date	Indexed G. D. BAILEY JUN 23 75

F. B. 3860 PG. 175

TO BOT. PG. 174

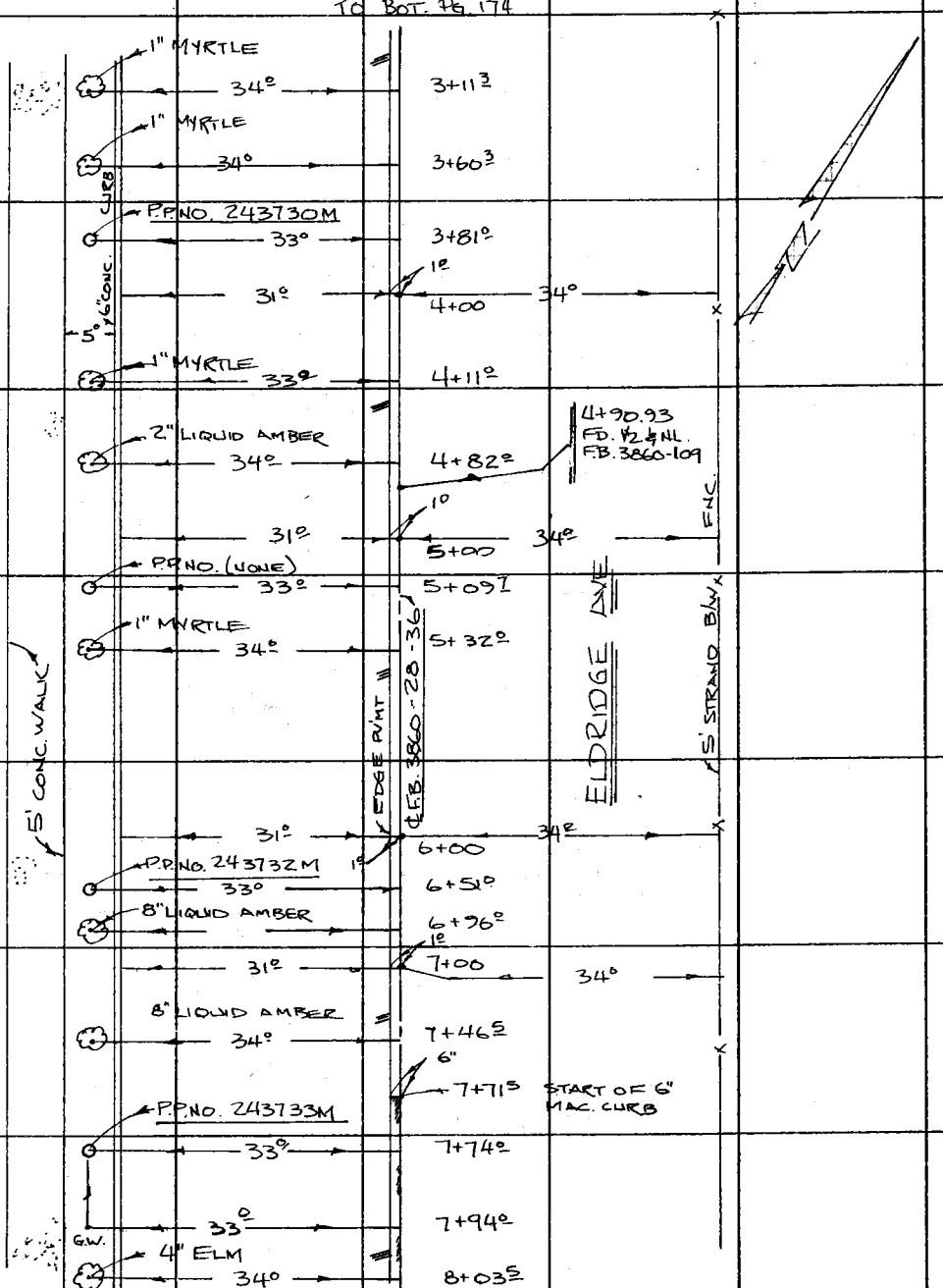

TO TOP PG 176

Note: Any Additions or Changes on This Sheet Must be Made or Circled in Red Ink With Date and Name of Person Making Change.

Do not extend this side of this line.

PLEASE RETURN TO
COUNTY OF LOS ANGELES
DEPARTMENT OF COUNTY ENGINEER
403 LOS ANGELES COUNTY ENGINEERING BLDG.

76F3095 CE#310 3-68

F. B. 3860 PG. 176

TO BOT. PG. 175

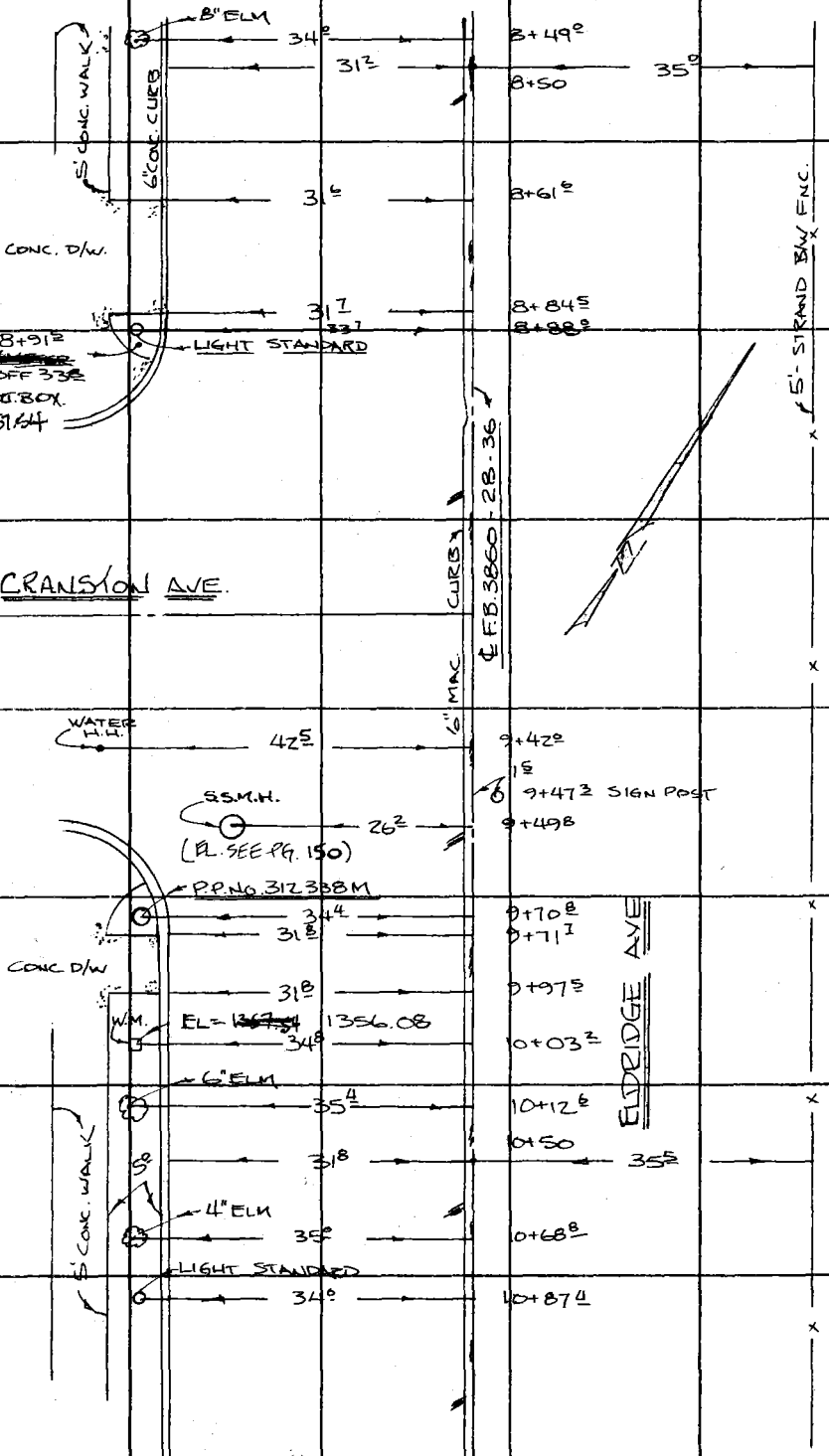

TO TOP PG 177

PLEASE RETURN TO
COUNTY OF LOS ANGELES
DEPARTMENT OF COUNTY ENGINEER
403 LOS ANGELES COUNTY ENGINEERING BLDG.

Do not extend this side of this line.

Note: Any Additions or Changes on This Sheet Must be Made or Circled in Red Ink With Date and Name of Person Making Change.

Notes Ck'd by	Survey of EL CARISO REG. CO PARK
Map No.	JN 9943.02 Tape CLOTH Std — °F
Office Work	Surveyed by R.C. DALE
Checked	Notes B.R. JACKSON Date 10-1-74
Date	Indexed G. D. BAILEY JUN 23 '75

F. B. 3860 PG. 177

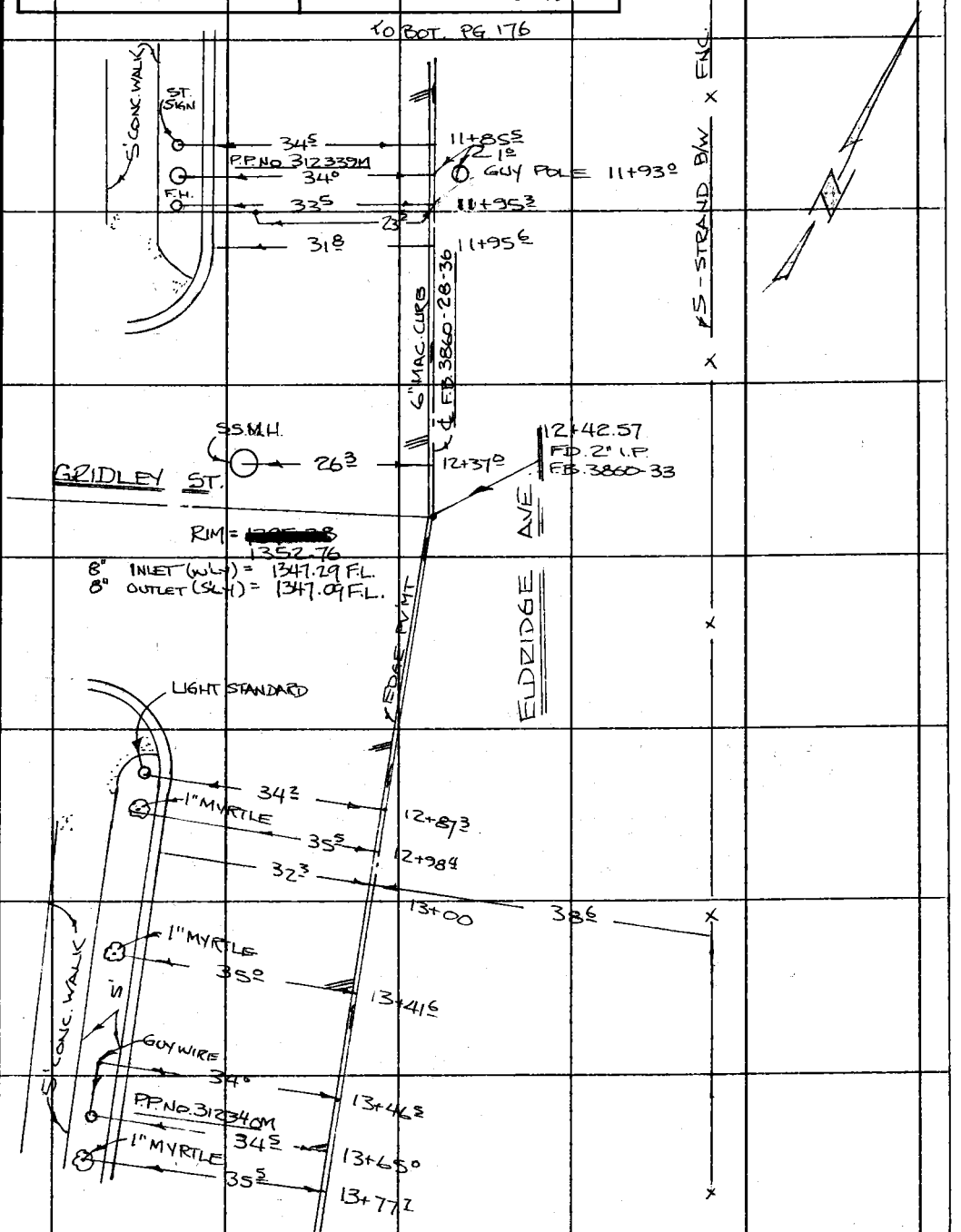

Note: Any Additions or Changes on This Sheet Must be Made or Circled in Red Ink With Date and Name of Person Making Change.

Do not extend this side of this line.

PLEASE RETURN TO
COUNTY OF LOS ANGELES
DEPARTMENT OF COUNTY ENGINEER
403 LOS ANGELES COUNTY ENGINEERING BLDG.

76F3095 CE#310 3-68

F. B. 3860 PG. 178

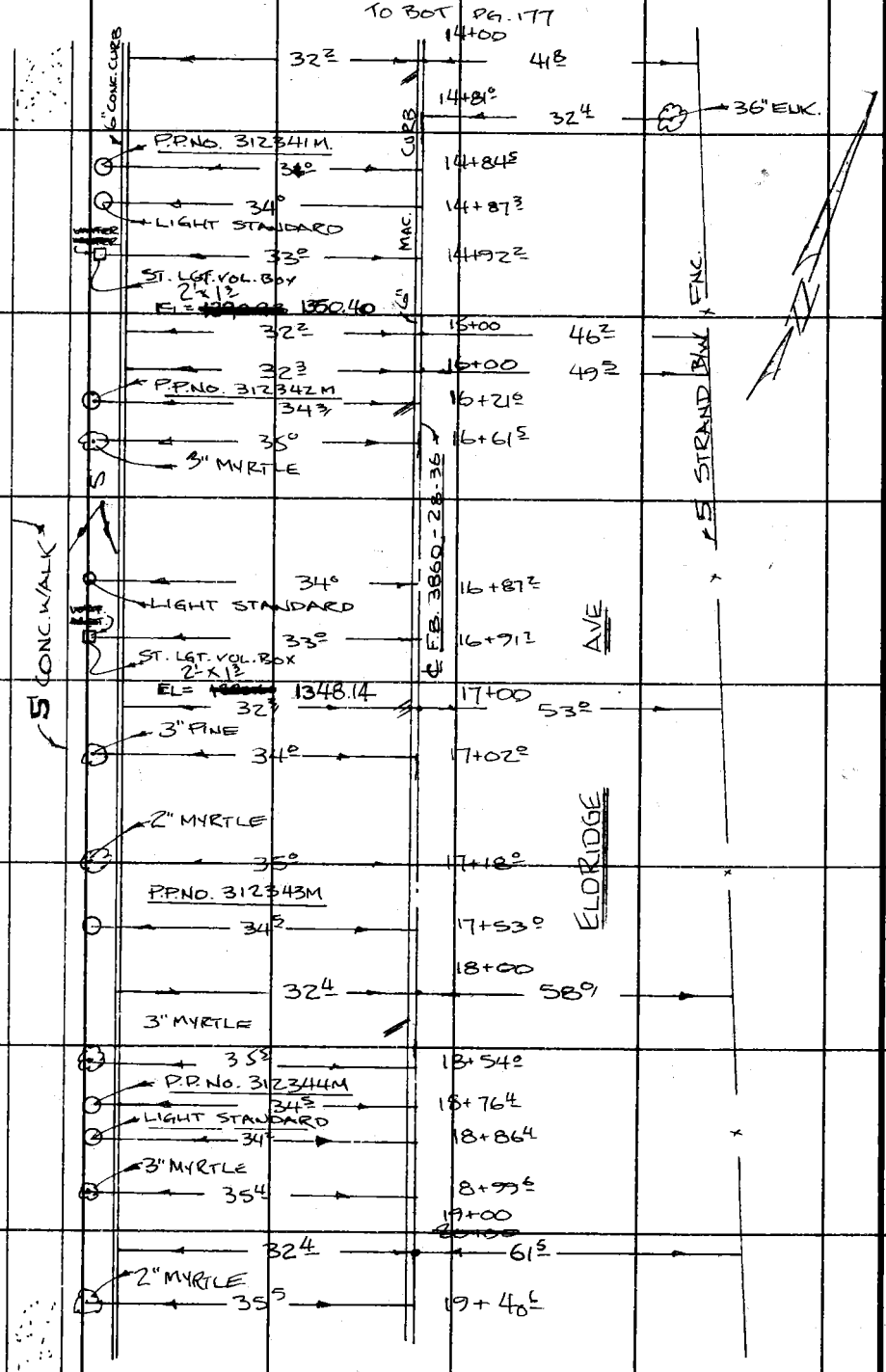

TO TOP PG 179

PLEASE RETURN TO
COUNTY OF LOS ANGELES
DEPARTMENT OF COUNTY ENGINEER
403 LOS ANGELES COUNTY ENGINEERING BLDG.

Do not extend this side of this line.

Note: Any Additions or Changes on This Sheet Must be Made or Circled in Red Ink With Date and Name of Person Making Change.

Notes Ck'd by	Survey of EL CARISO REG. CO. PARK
Map No.	JN9943.02 Tape (LOTH) Std — °F
Office Work	Surveyed by R.C. DALE
Checked	Notes B.R. JACKSON Date 10-2-74
Date	Indexed G. D. BAILEY ~~JUN 23 '75~~

F. B. 3860 PG. 179

TO BOT. PG. 178

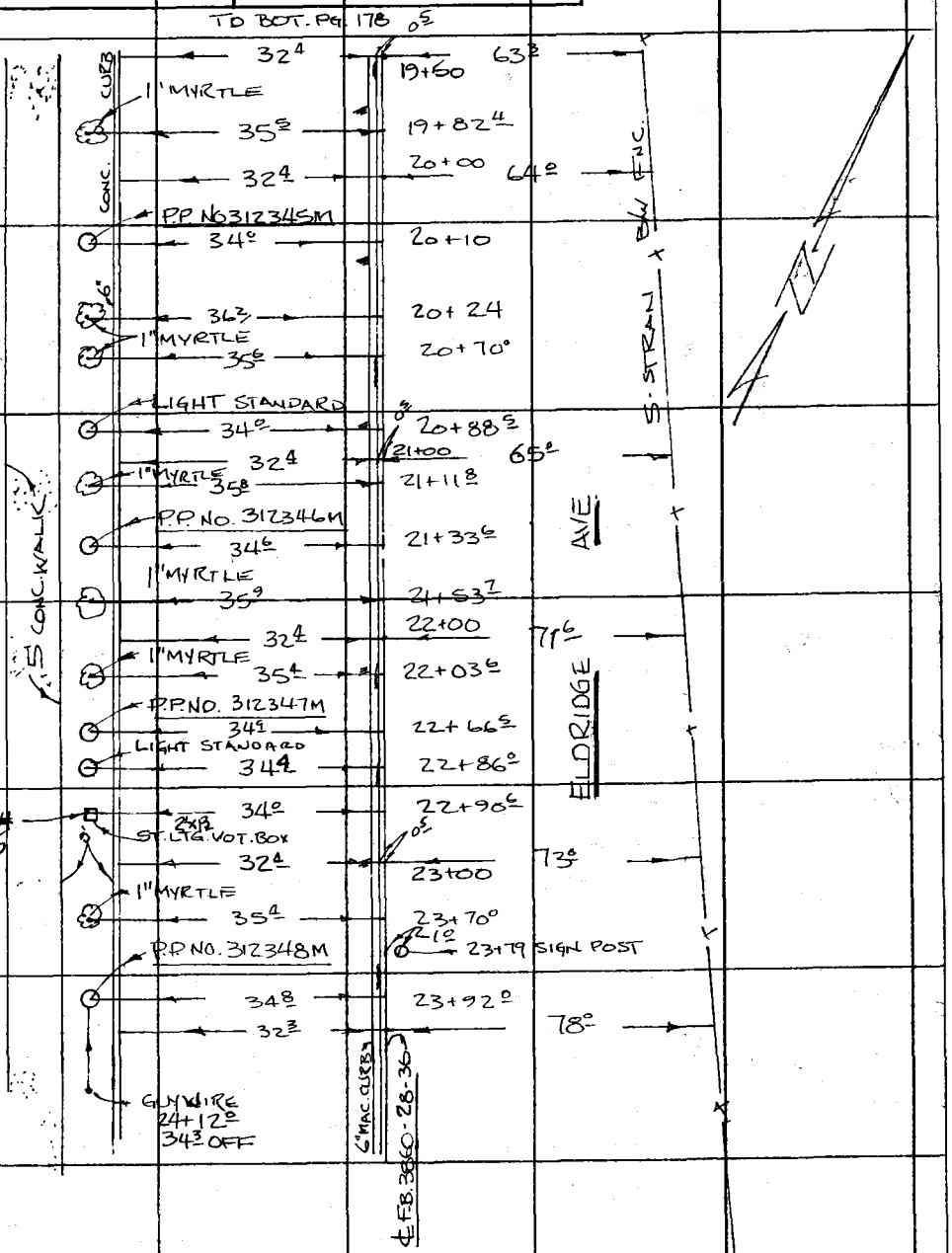

TO TOP PG. 180

Note: Any Additions or Changes on This Sheet Must be Made or Circled in Red Ink With Date and Name of Person Making Change.

Do not extend this side of this line.

PLEASE RETURN TO
COUNTY OF LOS ANGELES
DEPARTMENT OF COUNTY ENGINEER
403 LOS ANGELES COUNTY ENGINEERING BLDG.

76F3095 CE#310 3-68

F. B. 3860 PG. 180

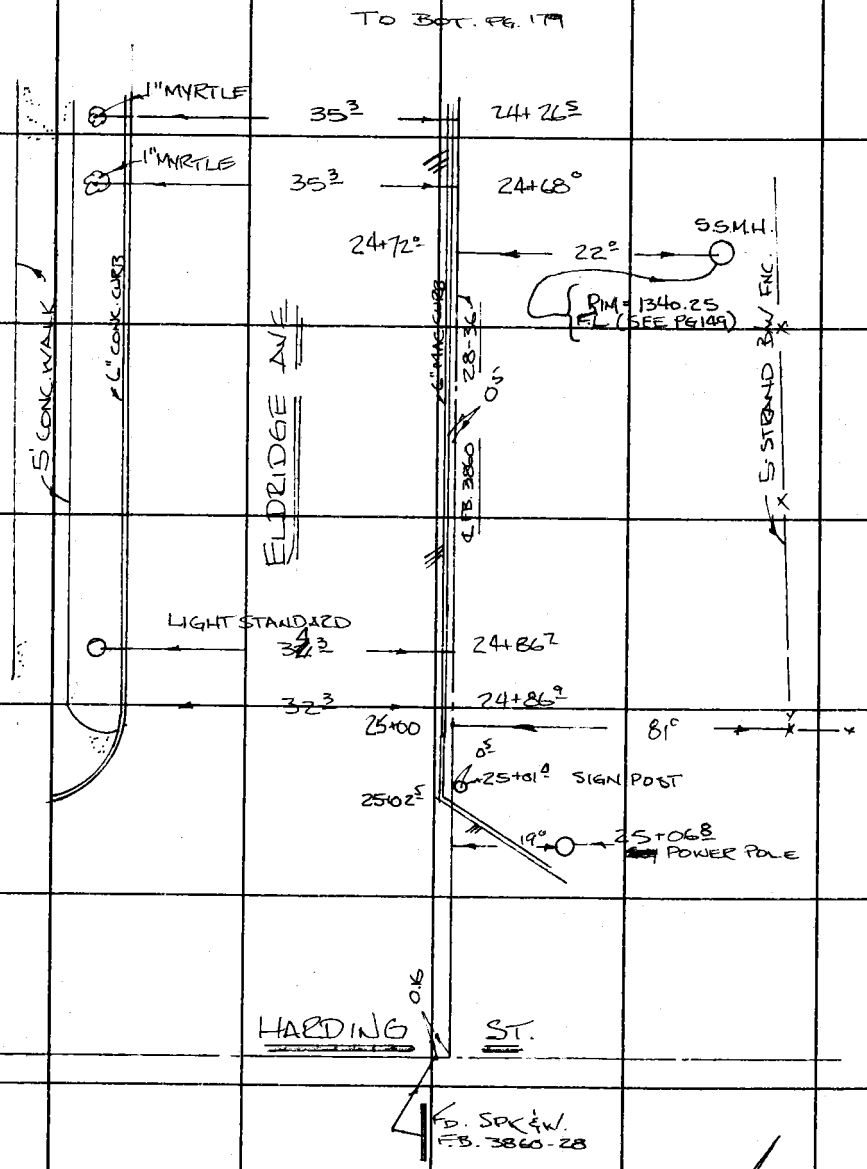

PLEASE RETURN TO
COUNTY OF LOS ANGELES
DEPARTMENT OF COUNTY ENGINEER
403 LOS ANGELES COUNTY ENGINEERING BLDG.

Do not extend this side of this line.

Note: Any Additions or Changes on This Sheet Must be Made or Circled in Red Ink With Date and Name of Person Making Change.

Notes Ck'd by	Survey of EL CARISO REGIONAL CO PARK	F. B. 3860 PG. 181
Map No.	JN 9943.02 Tape 0122 Std 68 °F	
Office Work	Surveyed by R.C. DALE	
Checked	Notes R.C.D. Date 10-1-74	
Date	Indexed G. D. BAILEY JUN 23 '75	

EL CARISO REGIONAL
COUNTY PARK

JN 9943.02

LOCATION OF IMPROVEMENTS ON
HUBBARD ST. FROM SIMSHAW AVE
TO LEXICON AVE

REF
FB3080

PARTY
RC DALE
B.R. JACKSON
R.B. RODRIGUEZ
T. ONASHI

Note: Any Additions or Changes on This Sheet Must be Made or Circled in Red Ink With Date and Name of Person Making Change.

Do not extend this side of this line.

PLEASE RETURN TO
COUNTY OF LOS ANGELES
DEPARTMENT OF COUNTY ENGINEER
403 LOS ANGELES COUNTY ENGINEERING BLDG.

6F309S CE#310 3-68

F. B. 3860 PG 182

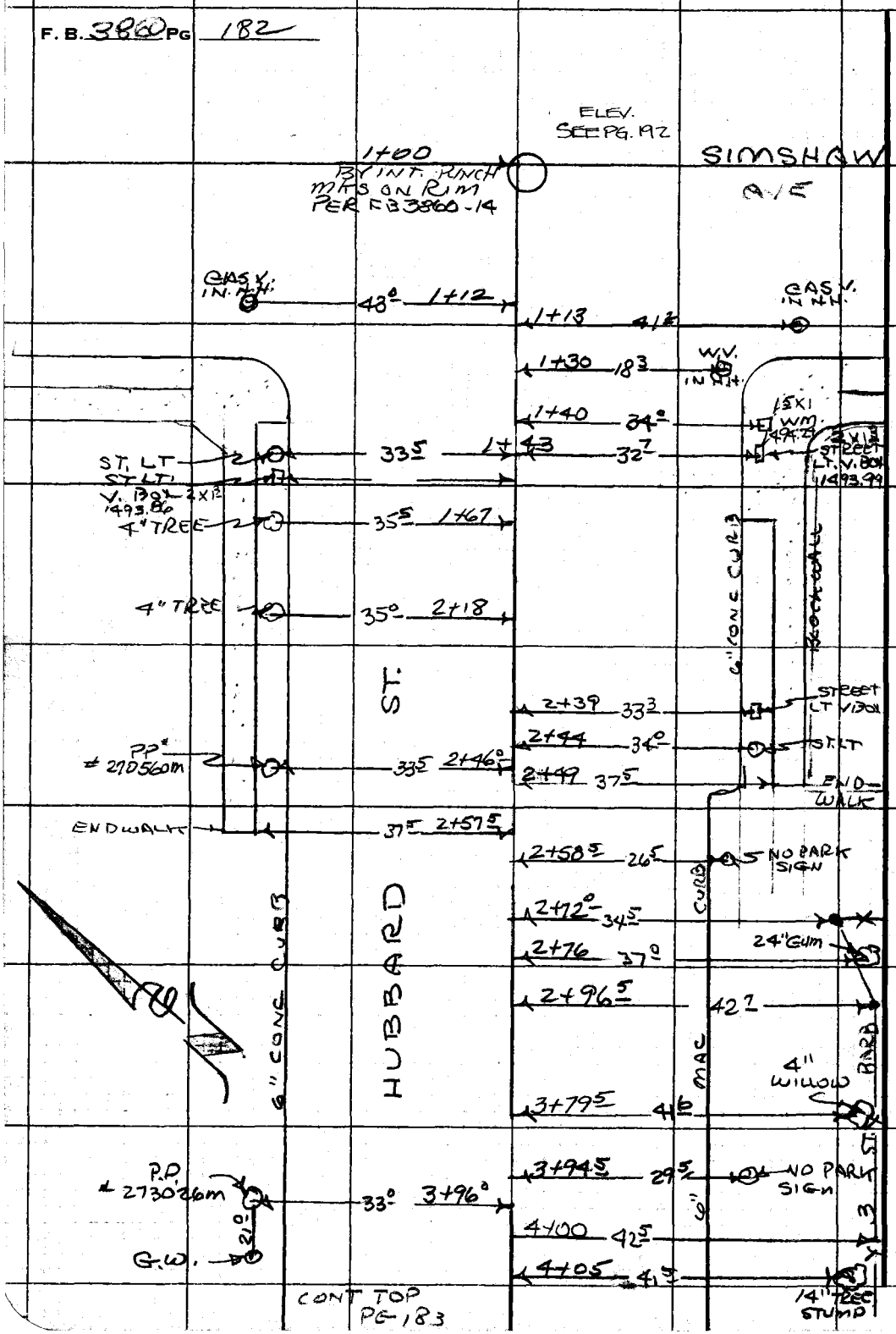

PLEASE RETURN TO
COUNTY OF LOS ANGELES
DEPARTMENT OF COUNTY ENGINEER
403 LOS ANGELES COUNTY ENGINEERING BLDG.

Do not extend this side of this line.

Note: Any Additions or Changes on This Sheet Must Be Made or Circled in Red Ink With Date and Name of Person Making Change.

Notes Ck'd by	Survey of EL CARISO REGIONAL CO PARK	F. B. 3860 PG. 183
Map No.	JN 9943.03 Tape 0122 Std 68 °F	
Office Work	Surveyed by R.C. DALE	
Checked	Notes RCD Date 10-1-74	
Date	Indexed G. D. BAILEY JUN 23 '75	

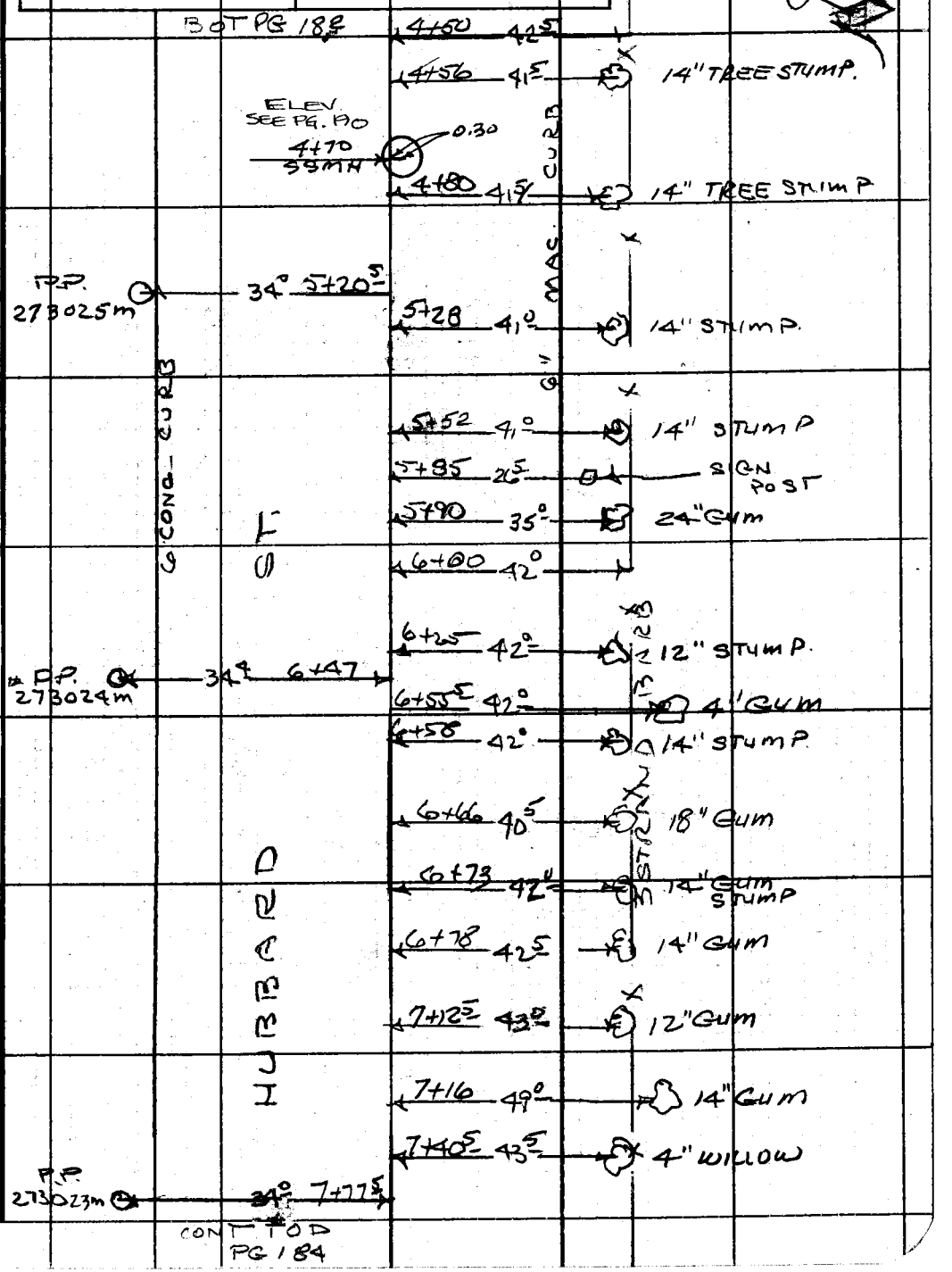

Note: Any Additions or Changes on This Sheet Must be Made or Circled in Red Ink With Date and Name of Person Making Change.

Do not extend this side of this line.

PLEASE RETURN TO:
COUNTY OF LOS ANGELES
DEPARTMENT OF COUNTY ENGINEER
403 LOS ANGELES COUNTY ENGINEERING BLDG.

76F309S CE#310 3-68

CONT BOT PG-183

F. B. 3860 PG 184

END CONC. CURB

32° 8+29.5

ELEV. SEE PG 190

0.30

8+39.3 SSM.H.

26.5

SIGN POST

8+50 41.2

P.P. 273023m

34.2 8+60 40.5

6" WILLOW

SIGN POST

35.5 8+73

24.5 8+96

MAC DRIVE

24.5 9+20

SIGN POST

26.5 9+23.5

9+50 38.4

P.P. 273021m

33.5 10+01

10+60 36.5

36" GUM

9" MAC CURB

11+63.3 45.5

24" GUM

P.P. 118465m

35.8 11+87.5 46'

24" GUM

ELEV. SEE PG. 190

SIGN POST

30.5 11+92.2

SSMH

12+00 24.5

5.5

4.0

MAC DRIVE

16.0

12+24 24.5

12+50 43.0

CONT TO PG 185

12+67.5 26.5

SIGN POST

PLEASE RETURN TO
COUNTY OF LOS ANGELES
DEPARTMENT OF COUNTY ENGINEER
403 LOS ANGELES COUNTY ENGINEERING BLDG.

Do not extend this side of this line.

Note: Any Additions or Changes on This Sheet Must be Made or Circled in Red Ink With Date and Name of Person Making Change.

Notes Ck'd by	Survey of EL MARISO REGIONAL PARK
Map No.	JN 9943.021 Tape 0122 Std. 68 °F
Office Work	Surveyed by R.C. DALE
Checked	Notes RCD Date 10-1-74
Date	Indexed G. D. BAILEY JUN 23 1975

F. B. 3860 PG. 185

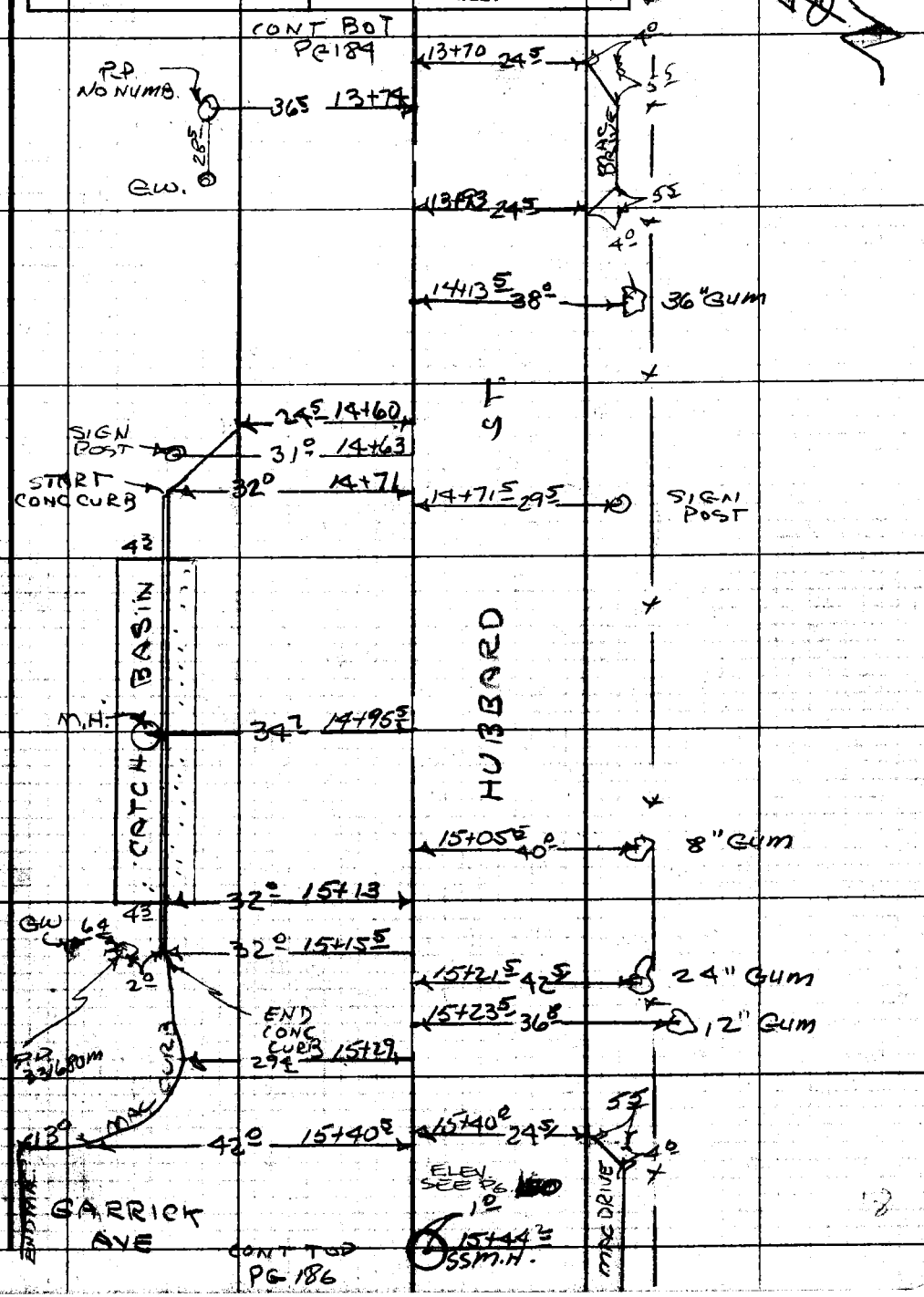

Note: Any Additions or Changes on This Sheet Must be Made or Circled in Red Ink With Date and Name of Person Making Change.

Do not extend this side of this line.

PLEASE RETURN TO
COUNTY OF LOS ANGELES
DEPARTMENT OF COUNTY ENGINEER
403 LOS ANGELES COUNTY ENGINEERING BLDG.

6F309S CE#310 3-69

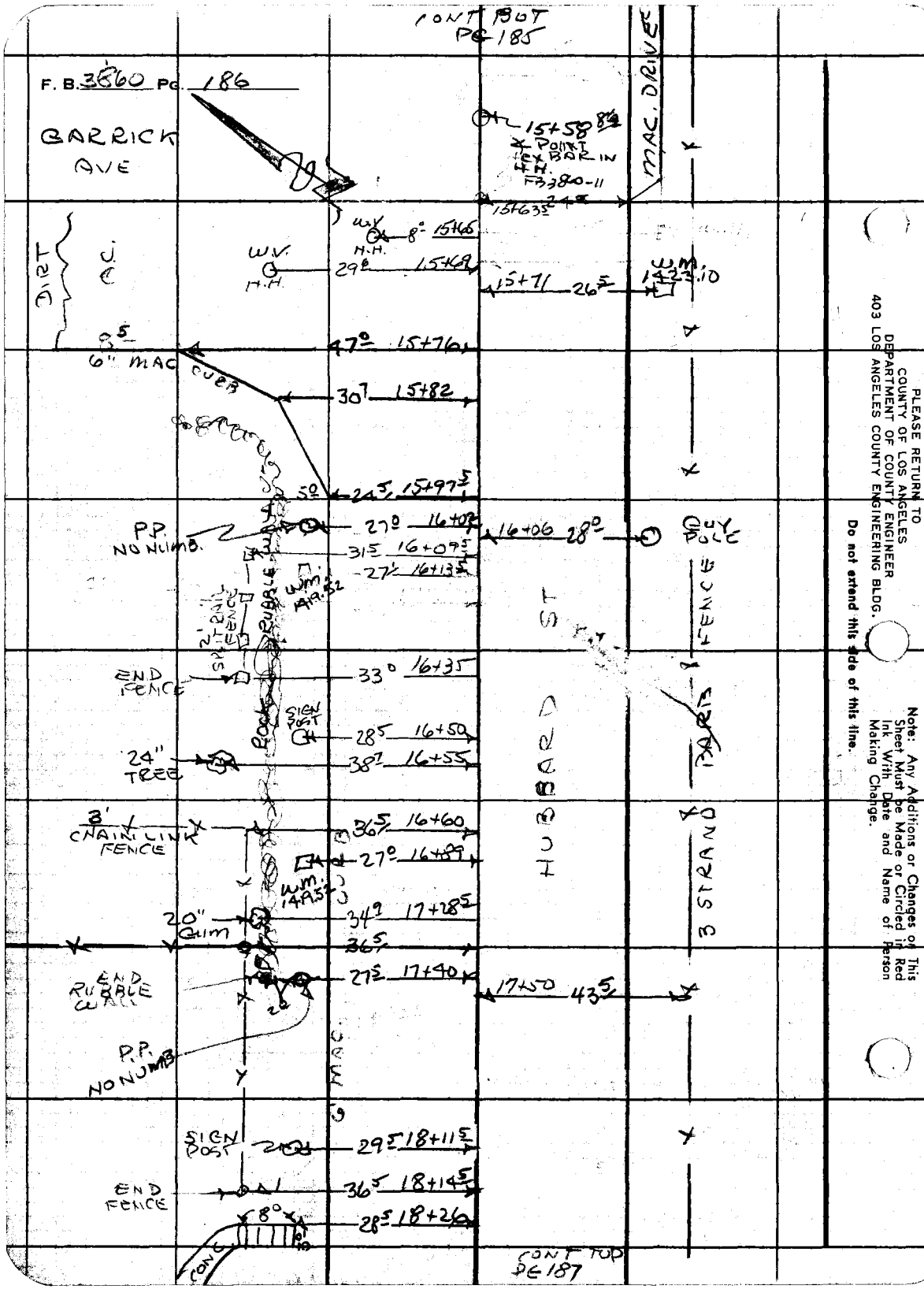

PLEASE RETURN TO
COUNTY OF LOS ANGELES
DEPARTMENT OF COUNTY ENGINEER
403 LOS ANGELES COUNTY ENGINEERING BLDG.

Do not extend this side of this line.

Note: Any Additions or Changes on This Sheet Must be Made or Circled in Red Ink With Date and Name of Person Making Change.

Notes Ck'd by	Survey of EL CARISO REGIONAL CO. PARK
Map No.	JN 94302 Tape 0122 Std 68 °F
Office Work	Surveyed by RC DALE
Checked	Notes RCD Date 10-1-74
Date	Indexed G. D. BAILEY JUN 23 '75

F. B. 3800 PG. 187

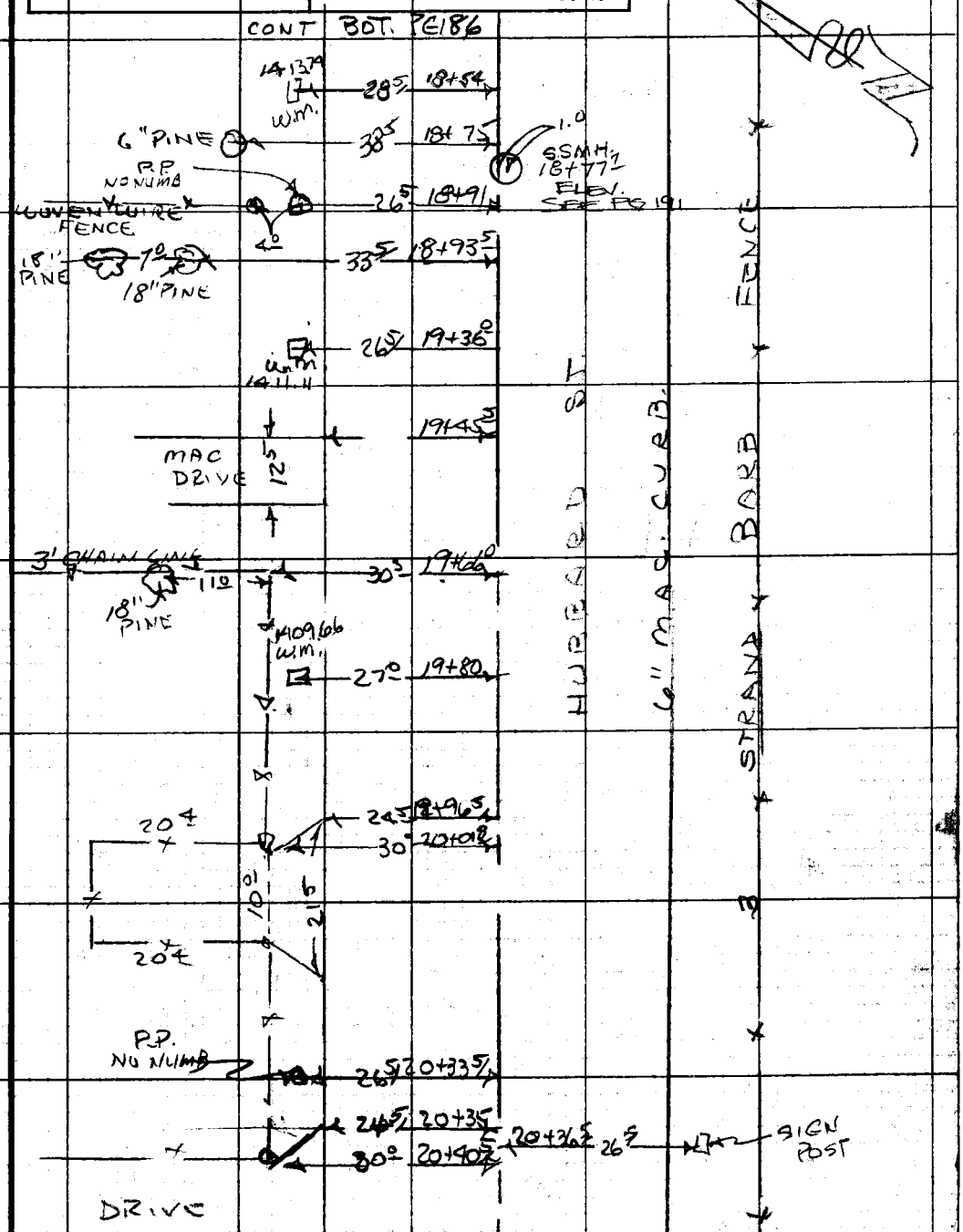

Note: Any Additions or Changes on This Sheet Must be Made or Circled in Red Ink With Date and Name of Person Making Change.

PLEASE RETURN TO
COUNTY OF LOS ANGELES
DEPARTMENT OF COUNTY ENGINEER
403 LOS ANGELES COUNTY ENGINEERING BLDG.

Do not extend this side of this line.

76F3095 CE#310 3-69

CONT BOT PG 187

F. B. 3860 PG. 188

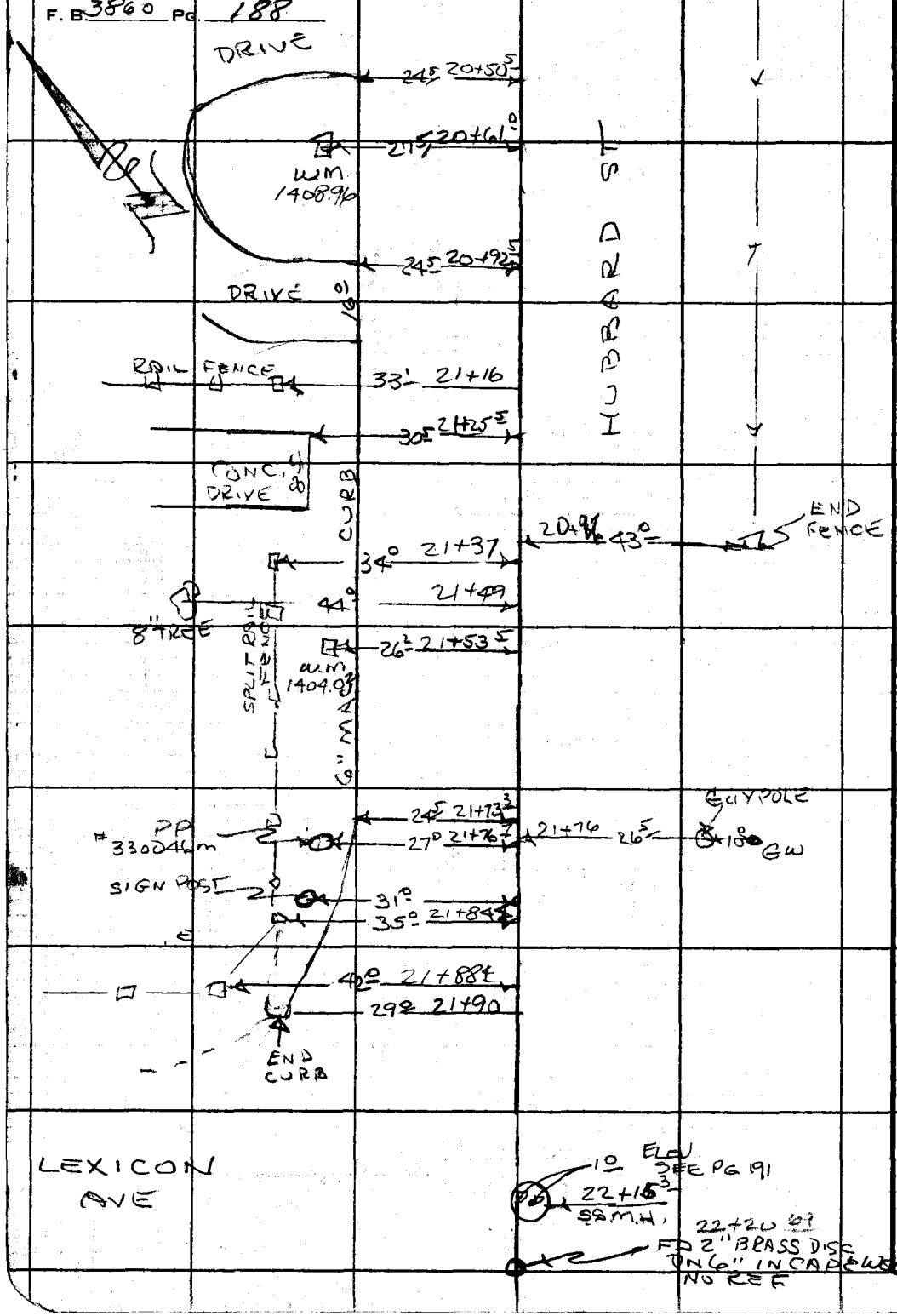

PLEASE RETURN TO
COUNTY OF LOS ANGELES
DEPARTMENT OF COUNTY ENGINEER
403 LOS ANGELES COUNTY ENGINEERING BLDG.

Do not extend this side of this line.

Note: Any Additions or Changes on This Sheet Must be Made or Circled in Red Ink With Date and Name of Person Making Change.

F. B. 3860 PG. 189

Profile No.	Notes Red	Plotted	Job No. 9943.02	Division No.
	Date	Date	Survey of EL CARISO REG COUNTY PARK	
X-Sec. No.	Notes Chk'd.	Checked	Survey by RC. DALE	Notes B.R.J. Date 10-3-74
	Date	Date	Map No.	Indexed G. D. BAILEY Date JUN 23 '75

NOTE: ANY ADDITIONS OR CHANGES ON THIS SHEET MUST BE MADE OR CIRCLED IN RED INK, WITH DATE AND NAME OF PERSON MAKING CHANGE.

Do not extend notes this side of this line.

PLEASE RETURN TO
LOS ANGELES COUNTY ENGINEER
403 LOS ANGELES COUNTY ENGINEERING BLDG.

EL CARISO REGIONAL

COUNTY PARK

J.N. 9943.02

SURVEY TO ESTABLISH F.L. ELEV.'S
ON M.H. ON HUBBARD ST.

STATION	B. S.	H. I.	F. S.	ELEV.
				REF. F.B. 3860

10-74

PARTY

R.C. DALE
B.R. JACKSON
R.R. RODRIGUEZ
T. OHASHI

76-L-298 CE 307 5-66

76-L-298 CE 307 5-66

PLEASE RETURN TO
LOS ANGELES COUNTY ENGINEER
403 LOS ANGELES COUNTY ENGINEERING BLDG.

NOTE: ANY ADDITIONS OR CHANGES ON THIS SHEET MUST BE MADE OR CIRCLED IN RED INK, WITH DATE AND NAME OF PERSON MAKING CHANGE.

Do not extend notes this side of this line.

F. B. 3860 PG. 90

Survey of EL CARISO REG. CO. PARK
Survey by R.C. DALE Notes B. R. JACKSON
Indexed G. D. BAILEY Date JUN 23 '75

Job No. 9443.02 Division No.
Notes Red Date
Notes Chk'd. Date
Plotted Date
Checked Date

Profile No.
X-Sec. No.

STATION	B. S.	H. I.	F. S.	ELEV.		
BM SP-2	1.23	1488.08		1486.85	BM SP-2 EL. = 1486.8	F.B. 3860 - 62
	0.35	1478.40	10.83	1478.05		
			7.35	1471.05	MEAN ELEV. SS.M.H. RIM @ 4+70 HUBBARD. 11.01 MEAS .67 DIA 11.68 ROD 1471.05 RIM - 11.68 ROD 1459.37 IN F.L. N'ELY	11.23 MEAS .67 DIA 11.90 ROD 1471.05 RIM 11.90 ROD 1459.15 OUT F.L. S'WLY
T.P.	0.48	1467.68	11.20	1467.20		
T.P.	0.52	1458.60	9.60	1458.08		
			5.40	1453.20	MEAN ELEV. S.S.M.H. RIM @ 8+39± HUBBARD. 7.92 MEAS .67 DIA 8.59 ROD RIM 1453.20 ROD 8.59 1445.61 IN N'ELY F.L.	MEAS 8.10 DIA .67 ROD 8.77 RIM 1453.20 ROD - 8.77 1444.43 F.L. OUT S'WLY
T.P.	0.78	1449.27	10.11	1448.49	MEAS 7.80 DIA .67 ROD 8.47 RIM 1453.20 ROD 8.47 1444.73 IN F.L. W'LY	
			10.12	1439.15	MEAN ELEV. SSMH. RIM @ 11+92.2 HUBBARD 7.81 MEAS .67 DIA 8.48 ROD 1439.15 RIM - 8.48 ROD 1430.67 IN F.L. N'ELY	8.02 MEAS .67 DIA 8.69 ROD 1439.15 RIM - 8.69 ROD 1430.46 OUT F.L. S'WLY
T.P.	0.65	1439.02	10.90	1438.37		
T.P.	0.31	1429.48	9.85	1429.17		
T.P.			5.62	1423.86		

76-L-298 CE 307 5-66

PLEASE RETURN TO
LOS ANGELES COUNTY ENGINEER
403 LOS ANGELES COUNTY ENGINEERING BLDG.

NOTE: ANY ADDITIONS OR CHANGES ON THIS SHEET MUST BE MADE OR CIRCLED IN RED INK, WITH DATE AND NAME OF PERSON MAKING CHANGE.

Do not extend notes this side of this line.

STATION	B. S.	H. I.	F. S.	ELEV.		
T.P.	2.58	1426.44		1423.86		
T.P.	1.50	1417.74	10.20	1416.24		
~~T.P.~~	~~[illegible]~~		5.04	1412.70	MEAN ELEV. S.S.M.H. RIM @ 18+77.7 HUBBARD. 10.14 MEAS. .83 DIA 10.97 ROD 1412.70 RIM -10.97 ROD 1401.73 IN F.L. N'ELY 10.22 MEAS .83 DIA. 11.05 ROD 1412.70 RIM 11.05 ROD 1401.65 OUT F.L. S'WLY	
T.P.	1.34	1409.67	9.41	1408.33		
			8.08	1401.59	MEAN ELEV. S.S.M.H. RIM @ LEXICON & HUBBARD. 22+15.5 9.30 MEAS + .83 DIA. 10.13 ROD 1401.59 RIM -10.13 ROD 1391.46 IN F.L. N'ELY 9.46 MEAS .83 DIA. 10.23 ROD 1401.59 RIM -10.23 ROD 1391.36 OUT F.L. S'WLY 9.46 MEAS .67 DIA 10.17 ROD 1401.59 RIM -10.17 ROD 1391.42 IN F.L. WESTLY	
T.P.	0.96	1401.47	9.16	1400.51		
T.P.	1.34	1394.38	8.43	1393.04		
T.P.	2.72	1388.89	8.21	1386.17		
BMSP-1			5.33	1383.56	BMSP-1 ELEV.= 1383.50	F.B. 3860 - 60

Profile Notes Red ____ Plotted ____ Job No. 9443.02 Division No. ____
No. ____ Date ____ Date ____ Survey of EL. CARISO REG. CO. PARK
X-Sec. Notes Chk'd. ____ Checked ____ Survey by R.C. DALE Notes B.R.J. Date 10-3-74
No. ____ Date ____ Date ____ Map No. ____ Indexed G. D. BAILEY Date JUN 23 '75

F. B. 3860 PG. 191

76-L-298 CE 307 5-66

PLEASE RETURN TO
LOS ANGELES COUNTY ENGINEER
403 LOS ANGELES COUNTY ENGINEERING BLDG.

NOTE: ANY ADDITIONS OR CHANGES ON THIS SHEET MUST BE MADE OR CIRCLED IN RED INK, WITH DATE AND NAME OF PERSON MAKING CHANGE.

Do not extend notes this side of this line.

STATION	B. S.	H. I.	F. S.	ELEV.		
BM SP-2	11.09			1486.85		
		1497.94	1.00	1496.94	MEAN ELEV. ON S.S.M.H. @ 0+00 HUBBARD	
					7.13 + .67 = 7.80	7.31 + .67 = 7.98
						7.68 + .67 = 8.35
					1496.94 − 7.80 = 1489.14 F.L. N'WLY IN (8")	
					1496.94 − 7.98 = 1488.96 F.L. N'ELY IN (8")	
					1496.94 − 8.35 = 1488.59 F.L. S'WLY OUT (8")	

F. B. 3860 Pg. 192 Job No. 99-3-02 Division No. Notes Red Plotted Profile
Survey of EL CARISO REG. CO. PARK Date Date No.
Survey by RC DALE Notes B.R. JACKSON Notes Chk'd. Checked X-Sec.
Indexed G. D. BAILEY Date JUN 23 '75 Date Date No.

Notes Ck'd by	Survey of EL CARISO COUNTY PARK	F. B. 3860 PG. 193
Map No.	JN 0754.18 Tape 20 Std 39 °F	
Office Work	Surveyed by R.C. DALE	
Checked	Notes RCD Date 10-6-77	
Date	Indexed G. D. BAILEY OCT 11 1977	

Note: Any Additions or Changes on This Sheet Must be Made or Circled in Red Ink With Date and Name of Person Making Change.

Do not extend this side of this line.

PLEASE RETURN TO
COUNTY OF LOS ANGELES
DEPARTMENT OF COUNTY ENGINEER
403 LOS ANGELES COUNTY ENGINEERING BLDG.

EL CARISO COUNTY PARK

JN 0754.18

OCT 6 1977

LOCATION OF NEW CHAIN LINK FENCE AT NLY END OF PARK, IN RELATIONSHIP TO NORTH PARK BDY. LINE

REF	PARTY
FB 3860	R.C. DALE B.R. JACKSON G.W. TOLLISON W. WHITTAKER R. BLANCHARD

76F309S CE#310 4-69

CONT. BOT RG 195

F. B. 3860 PG. 194

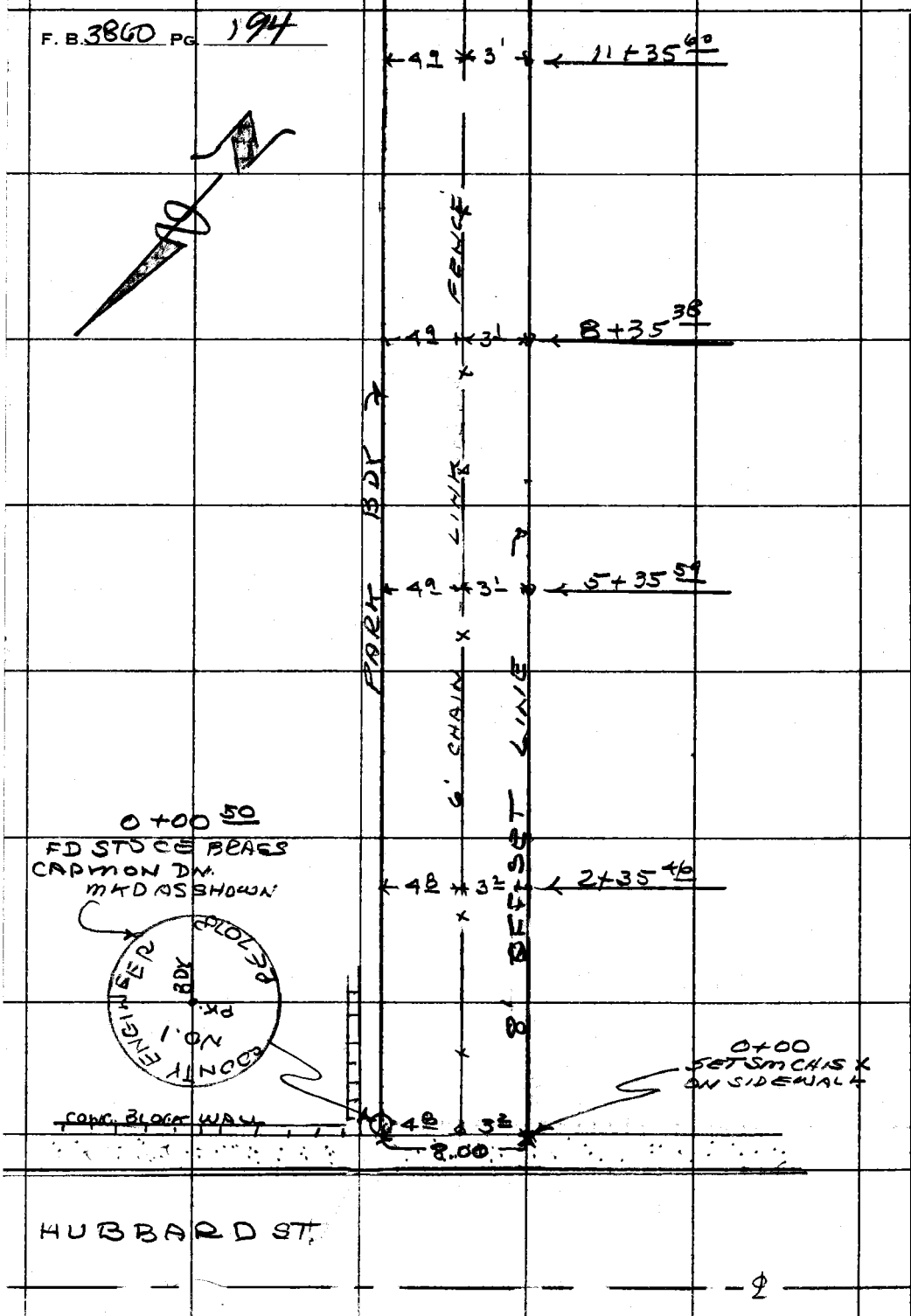

PLEASE RETURN TO
COUNTY OF LOS ANGELES
DEPARTMENT OF COUNTY ENGINEER
403 LOS ANGELES COUNTY ENGINEERING BLDG.

Do not extend this side of this line.

Note: Any Additions or Changes on This Sheet Must be Made or Circled in Red Ink With Date and Name of Person Making Change.

Notes Ck'd by	Survey of EL CARISO COUNTY PARK	F. B. 3860 PG. 195
Map No.	JN 0754.18 Tape 20 Std 84 °F	
Office Work	Surveyed by R.C. DALE	
Checked	Notes R.C.D. Date 10-6-77	
Date	Indexed G. D. BAILEY OCT 11 1977	

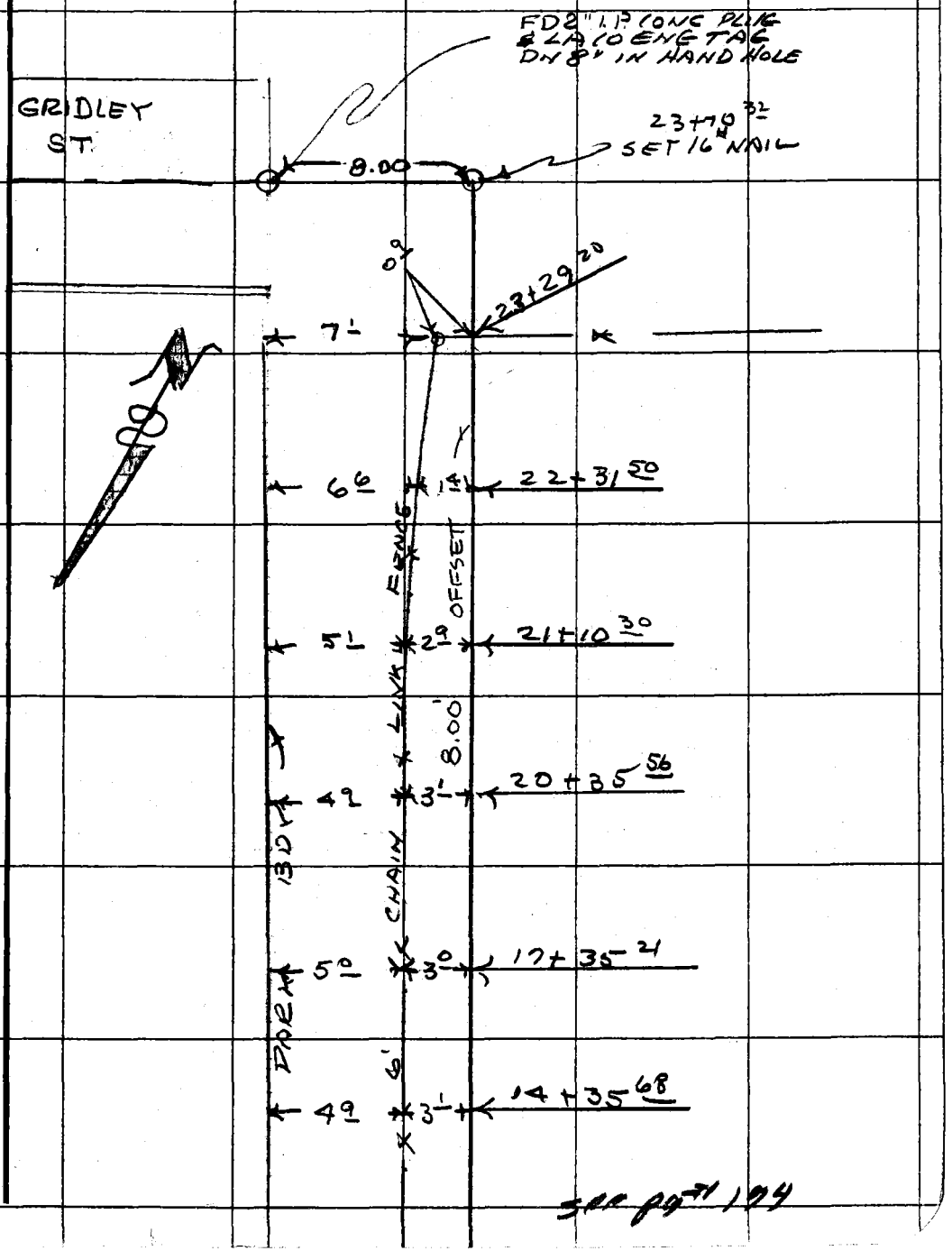

see pg 194

Note: Any Additions or Changes on This Sheet Must be Made or Circled in Red Ink With Date and Name of Person Making Change.

PLEASE RETURN TO
COUNTY OF LOS ANGELES
DEPARTMENT OF COUNTY ENGINEER
403 LOS ANGELES COUNTY ENGINEERING BLDG.

Do not extend this side of this line.

76F309S CE#310 3-69