Survey of
JN Tape Std °F
Surveyed by
Notes Date
Indexed

F. B. 3869 Pg.

Job	Description	
	OLIVE VIEW HOSPITAL EARTHQUAKE DAMAGE STUDY	0020.05
Horiz. Compar.	Horizontal Comparisons chart Aug. 71	
Elev.	Vert. Comparisons around Bldg. Aug. 71	
Horiz. Control	Exterior Control lines -rerun-Dec. 71	
Re-run	of Levels around Hospital Bldg. July, 72	
Re-run	of Levels around Hospital Bldg. Sept. 72	
Horiz. Control	Exterior Control lines - rerun Sept. 72	
Re-run	of Levels around Hospital Bldg. Jan. 73	
	Level rerun around bldg.	

Microfilmed Jan '85

Notes Ck'd by	Survey of OLIVE VIEW HOSP.
Map No.	JN 0020.05 Tape — Std — °F
Office Work	Surveyed by LIND
Checked	Notes LIND Date 8-26-71
Date	Indexed C. J. GALLI 9-71

F. B. 3869 PG. 5

J.N. 0020.05

OLIVE VIEW HOSPITAL

EARTHQUAKE DAMAGE STUDY

ANGLE CHART

REFER TO INDEX MAP PG. 116 FOR ANGLE ORDER

CONT. FROM F.B. 3146

8-26-71

LIND

DOVER

MAHEIR

TOLLISON

Note: Any Additions or Changes on This Sheet Must be Made or Circled in Red Ink With Date and Name of Person Making Change.

Do not extend this side of this line.

PLEASE RETURN TO
COUNTY OF LOS ANGELES
DEPARTMENT OF COUNTY ENGINEER
403 LOS ANGELES COUNTY ENGINEERING BLDG.

76F3095 CE#310 3-68

F. B. 3869 PG 6

PLEASE RETURN TO
COUNTY OF LOS ANGELES
DEPARTMENT OF COUNTY ENGINEER
403 LOS ANGELES COUNTY ENGINEERING BLDG.

Note: Any Additions or Changes on This Sheet Must be Made or Circled in Red Ink With Date and Name of Person Making Change.

Do not extend this side of this line.

DATE	B.S. ON Cor. "E"	Sta. E-3 Cor "H"	INST. AT STA. W-8
8-26-71	90 48' 33"	60° 38' 44"	
12-6-71	90° 48' 34"	60° 38' 19"	
7-26-72	90 48' 25"	60 °38' 10"	
9-14-72	90°48'30"	60°38'59"	
1-31-73	~~90 48' 48"~~	60° 37' 33"	
7-21-73	90-48'-32"	60°-38'-22"	

76F309S CE#310 3-68

PLEASE RETURN TO
COUNTY OF LOS ANGELES
DEPARTMENT OF COUNTY ENGINEER
403 LOS ANGELES COUNTY ENGINEERING BLDG.

Note: Any Additions or Changes on This Sheet Must be Made or Circled in Red Ink With Date and Name of Person Making Change.

Do not extend this side of this line.

	B.S. ON STA. E-3		INST. AT STA. N-3
DATE	COR. "E"	COR. "H"	
8-26-71	68° 56' 42"	145° 53' 37"	
12-6-71	68° 56' 34"	145° 53' 12"	
7-26-72	68° 55' 55"	145° 53' 25"	
9-14-72	68° 57' 46"	145° 53' 38"	
1-31-73	68° 57' 04"	145° 54' 02"	
2-21-73	68° 57' 15"	145° 54' 22"	

Notes Ck'd by _____
Map No. _____
Office Work _____
Checked _____
Date _____

Survey of OLIVE VIEW HOSP.
JN 22220.45 Tape — Std — °F
Surveyed by L. N. D.
Notes L. N. D. Date 8-26-71
Indexed C. J. GALLI Date 9-71

F. B. 3864 PG. 7

F. B. 3869 PG 8

PLEASE RETURN TO
COUNTY OF LOS ANGELES
DEPARTMENT OF COUNTY ENGINEER
403 LOS ANGELES COUNTY ENGINEERING BLDG.

Do not extend this side of this line.

Note: Any Additions or Changes on This Sheet Must be Made or Circled in Red Ink With Date and Name of Person Making Change.

DATE	B.S. ON STA. E-1 COR. "D"	INST. AT STA E-1 COR. "E"	E-3
8-26-71	68° 58' 43"	77° 52' 45"	
12-6-71	68° 58' 19"	77° 52' 30"	
7-28-72	68° 58' 41"	77° 52' 45"	
9-14-72	68° 58' 30"	77° 52' 44"	
1-31-73	68° 58' 26"	77° 52' 36"	
2-21-73	68° 58' 33"	77° 52' 46"	

76F3095 CE#310 3-68

PLEASE RETURN TO
COUNTY OF LOS ANGELES
DEPARTMENT OF COUNTY ENGINEER
403 LOS ANGELES COUNTY ENGINEERING BLDG.

Note: Any Additions or Changes on This Sheet Must be Made or Circled in Red Ink With Date and Name of Person Making Change.

Do not extend this side of this line.

B.S. ON STA. E-1 INST. AT STA. E-2

DATE	COR. "D"
8-26-71	131° 43' 03"
12-6-71	131° 42' 55"
7-26-72	131° 43' 31"
9-14-72	131° 43' 30"
1-31-73	131° 43' 02"
2-21-73	131° - 43' - 14"

Nbtes Ck'd by
Map No.
Office Work
Checked
Date

Survey of OLIVE VIEW H&SP
JN 8226 Tape Std °F
Surveyed by LIND
Notes LIND Date 8-26-71
Indexed C. J. GALLI 9-71

F. B. 3869 PG. 9

F. B. 3869 PG 10

PLEASE RETURN TO
COUNTY OF LOS ANGELES
DEPARTMENT OF COUNTY ENGINEER
403 LOS ANGELES COUNTY ENGINEERING BLDG.

Note: Any Additions or Changes on This Sheet Must be Made or Circled in Red Ink With Date and Name of Person Making Change.

Do not extend this side of this line.

DATE	B.S. ON CORS. "A"	S-3	INST. AT E-1
8-26-71	48° 04' 55"		
12-6-71	48° 05' 06"		
7-26-72	48° 05' 18"		
9-14-72	48° 05' 15"		
1-3-73	48° 04' 54"		
2.21.73	48° 05' 12"		

76F3095 CE#310 3-68

PLEASE RETURN TO
COUNTY OF LOS ANGELES
DEPARTMENT OF COUNTY ENGINEER
403 LOS ANGELES COUNTY ENGINEERING BLDG.

Note: Any Additions or Changes on This Sheet Must be Made or Circled in Red Ink With Date and Name of Person Making Change.

Do not extend this side of this line.

B.S. ON STA. S-3 INST. AT STA. S-2

DATE	COR. "A"
8-26-71	129° 17' 38"
12-6-71	129° 17' 09"
7-26-72	129° 17' 51"
9-14-72	129° 17' 52"
1-31-73	129° 17' 08"
2-21-73	129°-17'-05"

Notes Ck'd by
Map No.
Office Work
Checked
Date

Survey of OLIVE VIEW HOSP.
JN 0024.05 Tape Std °F
Surveyed by LIND
Notes LIND Date 8-26-71
Indexed C. J. GALLI Dec 9 '71

F. B. 3869 PG. 11

F. B. 3869 PG 12

PLEASE RETURN TO
COUNTY OF LOS ANGELES
DEPARTMENT OF COUNTY ENGINEER
403 LOS ANGELES COUNTY ENGINEERING BLDG.

Note: Any Additions or Changes of This Sheet Must Be Made or Circled in Red Ink With Date and Name of Person Making Change.

Do not extend this side of this line.

DATE	B.S. on COR. "K"	STA. W-3	INST.	AT STA.	W-1
8-26-71	57°34'25"				
12-6-71	57° 33' 44"				
7-26-72	57°33'59"				
9-14-72	57° 33' 14"				
1-31-73	57° 33' 26"				
2-21-73	57° 33' 15"				

76F309S CE#310 3-68

PLEASE RETURN TO
COUNTY OF LOS ANGELES
DEPARTMENT OF COUNTY ENGINEER
403 LOS ANGELES COUNTY ENGINEERING BLDG.

Note: Any Additions or Changes on This Sheet Must be Made or Circled in Red Ink With Date and Name of Person Making Change.

Do not extend this side of this line.

B.S. ON STA. W-8 INST. AT STA. W-3

DATE	COR. "K"
8-26-71	130° 34' 46"
12-6-71	130°-34'-12"
7-26-72	130° 34' 12"
9-14-72	130°34'10"
1-31-73	130° 33' 40"
2-21-73	130°-33'-40"

Notes Ck'd by
Map No.
Office Work
Checked
Date

Survey of OLIVE VIEW HOSP.
JN 0020-05 Tape Std °F
Surveyed by LIND
Notes LIND Date 8-26-71
Indexed C. J. GALLI 9 '71

F.B. 3869 PG. 13

F. B. 3869 PG. 15

Profile No. ____ Notes Red ____ Plotted ____ Job No. 0021.05 Division No. 11
Date ____ Date ____ Survey of OLIVE VIEW QUAKE AREA
X-Sec. No. ____ Notes Chk'd G. KURACHI Checked ____ Survey by LIND Notes DOVER Date 26 AUG 1971
Date ____ Date ____ Map No. ____ Indexed C. J. GALLI Date 8 '71

JN 0021.05

RE-RUN OF LEVELS AROUND BLDG AT 1460 ELEV. @ 1ST FLOOR @ NORTH OF BLDG

PARTY

LIND
DOVER
MAHER
TOLLISON

STATION	B. S.	H. I.	F. S.	ELEV.

NOTE: ANY ADDITIONS OR CHANGES ON THIS SHEET MUST BE MADE OR CIRCLED IN RED INK, WITH DATE AND NAME OF PERSON MAKING CHANGE.

Do not extend notes this side of this line.

PLEASE RETURN TO
LOS ANGELES COUNTY ENGINEER
403 LOS ANGELES COUNTY ENGINEERING BLDG.

76-L-298 CE 307 5-66

76-L-298 CE 307 5-66

PLEASE RETURN TO
LOS ANGELES COUNTY ENGINEER
403 LOS ANGELES COUNTY ENGINEERING BLDG.

NOTE: ANY ADDITIONS OR CHANGES ON THIS SHEET MUST BE MADE OR CIRCLED IN RED INK, WITH DATE AND NAME OF PERSON MAKING CHANGE.

Do not extend notes this side of this line.

STATION	B. S.	H. I.	F. S.	ELEV.	
E-2	8.441	1450.676		1442.235	E-2 ELEV = 1442.235
T. P.	11.854	1461.665	0.865	1449.811	
N-4	5.821	1464.373	3.113	1458.552	
N-3			5.143	1459.230	
N-2	5.193	1464.344	5.222	1459.151	
N-1			5.380	1458.964	
W-8			6.484	1457.860	
W-7	4.193	1461.869	6.668	1457.676	
W-6			4.588	1457.281	
W-5			4.495	1457.374	
W-4			5.127	1456.742	
W-3	0.574	1457.081	5.362	1456.507	
T. P.	9.283	1445.780	11.584	1445.497	
W-2			8.008	1437.772	
W-1			10.430	1435.350	
S-3	4.138	1442.536	7.382	1438.398	
S-2	5.976	1443.472	5.040	1437.496	
S-1	6.670	1444.240	5.902	1437.570	
E-1			9.075	1435.165	
T. P.	6.210	1445.982	4.468	1439.772	
E-2			3.746	1442.236	E-2 ELEV. = 1442.236

F. B. 3869 Pg. 16

Job No. 0021.05 Division No. 11 Notes Red Plotted Profile

Survey of OLIVE VIEW QUAKE AREA Date Date No.

Survey by LIND Notes DOVER Notes Chk'd G. KURACHI Checked X-Sec.

Indexed C. J. GALLI Date Date Date No.

76-L-298 CE 307 5-66

PLEASE RETURN TO
LOS ANGELES COUNTY ENGINEER
403 LOS ANGELES COUNTY ENGINEERING BLDG.

NOTE: ANY ADDITIONS OR CHANGES ON THIS SHEET MUST BE MADE OR CIRCLED IN RED INK, WITH DATE AND NAME OF PERSON MAKING CHANGE.

Do not extend notes this side of this line.

STATION	B. S.	H. I.	F. S.	ELEV.		
N-4				1458 56	N-4 ELEV = 1458,562	
"A"				1459 85		
"B"				1459 73		
"C"				1459 97		
"D"				1460 02		
"E"				1460.05		
"G"				1460 13		
"H"				1459.97		
"I"				1460.04		
"J"				1459.99		
"K"				1459 84		
"L"				1459 88		
"M"				1459 85		
"O"				1457 54		
"P"				1456 67		
"Q"				1456 60		
"R"				1459 .01		
"S"				1458.85		
W-4				1456.76	W-4 ELEV = 1456.758	

LINKED DOG

Profile Notes Rel____ Plotted____ Job No. 2021.05 Division No. 11
No.____ Date____ Survey of OLIVE VIEW QUAKE AREA
X-Sec. Notes Chk'd____ Date____ Checked____ Survey by LIND Notes DOYLE Date 26 AUG 1971
No.____ Date____ Date____ Map No.____ Indexed C. J. GALLI Date 8 71

F. B. 3869 Pg. 17

F. B. 3869 PG. 19

Profile No. ____ X-Sec. No. ____
Notes Red ____ Date ____ Notes Chk'd. G. KURACHI Date ____
Plotted ____ Date ____ Checked ____ Date ____
Job No. 0020.05 Division No. 11
Survey of OLIVE VIEW QUAKE AREA
Survey by Lind Notes C. J. GALLI Date 12-3-71
Map No. ____ Indexed ____ Date DEC 9 '71

J.N. 0020.05

OLIVE VIEW QUAKE AREA

RE-RUN OF LEVELS AROUND

HOSPITAL BLDG.

STATION	B. S.	H. I.	F. S.	ELEV.
		Lind Dover Tollison Mather	12-3-71	

NOTE: ANY ADDITIONS OR CHANGES ON THIS SHEET MUST BE MADE OR CIRCLED IN RED INK, WITH DATE AND NAME OF PERSON MAKING CHANGE.

PLEASE RETURN TO
LOS ANGELES COUNTY ENGINEER
403 Los Angeles County Engineering Bldg.

Do not extend notes this side of this line.

76-L-298 CE 307 5-66

76-L-298 CE 307 5-66

PLEASE RETURN TO
LOS ANGELES COUNTY ENGINEER
403 LOS ANGELES COUNTY ENGINEERING BLDG.

NOTE: ANY ADDITIONS OR CHANGES ON THIS SHEET MUST BE MADE OR CIRCLED IN RED INK, WITH DATE AND NAME OF PERSON MAKING CHANGE.

Do not extend notes this side of this line.

STATION	B. S.	H. I.	F. S.	ELEV.		
E-2	7990	1450225	0413	1442235		
T.P.	9758	1459570	1010	1449812		
N-4	5612	1464172	4944	1458560		
N-3			5013	1459228		
N-2	4668	1463827	4857	1459159		
N-1			5960	1458970		
W-8			6143	1457867		
W-7	3760	1461444	4165	1457684		
W-6			4074	1457279		
W-5			4693	1457370		
W-4			4932	1456746		
W-3	0797	1457309	11804	1456512		
T.P.	0322	1445827	8046	1445505		
W-2			10468	1437781		
W-1			7414	1435359		
S-3	4370	1442683	5177	1438413		
S-2	5908	1443414	5832	1437506		
S-1	6442	1444024	8850	1437582		
E-1			4243	1435174		
T.P.	5642	1445423	3180	1439781		
E-2				1442243		

F. B. 3869 Pg. 20

Job No. 0020.05 Division No. 11 Notes Red Plotted Profile

Survey of OLIVE VIEW QUAKE AREA Date Date No.

Survey by Lind Notes Notes Chk'd. G. KURACHI Checked X-Sec.

Indexed C. J. GALLI Date Date Date No.

76-L-298 CE 307 5-66

PLEASE RETURN TO
LOS ANGELES COUNTY ENGINEER
403 Los Angeles County Engineering Bldg.

NOTE: ANY ADDITIONS OR CHANGES ON THIS SHEET MUST BE MADE OR CIRCLED IN RED INK, WITH DATE AND NAME OF PERSON MAKING CHANGE.

Do not extend notes this side of this line.

STATION	B. S.	H. I.	F. S.	ELEV.		
W-4				1458562		
[illegible]				[illegible]		
[illegible]				1-59'3		
[illegible]				145997		
[illegible]				1460 02		
[illegible]				460 [illegible]		
[illegible]				[illegible]		
[illegible]				[illegible]		
[illegible]				146002		
[illegible]				[illegible]		
[illegible]				[illegible]		
[illegible]				459 8[illegible]		
[illegible]				-9'30		
[illegible]				145' 52		
[illegible]				[illegible]		
[illegible]				45657		
[illegible]				459 05		
[illegible]				145332		
W-5				145' 37		

Profile Notes Red Plotted Job No. 0020.05 Division No. 11
No. X-Sec. Date Date Survey of OLIVE VIEW QUAKE AREA
No. Date Notes Chkd. A. KURACH Checked Survey by Lima Notes Date 12 -
Date Map No. Indexed R. J. GALLI Date

F. B. 3369 Pg. 21

Notes Ck'd by G. KURACHI	Survey of OLIVE VIEW HOSPITAL	F. B. 3869	PG. 23
Map No.	JN 2020.05 Tape 164 Std 44 °F		
Office Work	Surveyed by LIND		
Checked	Notes LIND Date 12-3-71		
Date	Indexed C. J. GALL		

J.N. 02 20.05

OLIVE VIEW HOSPITAL AREA

RE-SURVEY OF CONTROL LINES

AROUND EARTH QUAKE DAMAGED

HOSPITAL BLDG.

NOTE! CONTROL LINES MEAS. WITH

HEWLETT PACKARD # 1

REF. FB 3146

12-3-71

LIND

DOVER

TOLLISON

MAHER

Note: Any Additions or Changes on This Sheet Must be Made or Circled in Red Ink With Date and Name of Person Making Change.

Do not extend this side of this line.

PLEASE RETURN TO
COUNTY OF LOS ANGELES
DEPARTMENT OF COUNTY ENGINEER
403 LOS ANGELES COUNTY ENGINEERING BLDG.

76F309S CE#310 3-68

F. B. 3869 PG. 24

INDEX

CHECKED BY R. DAVER

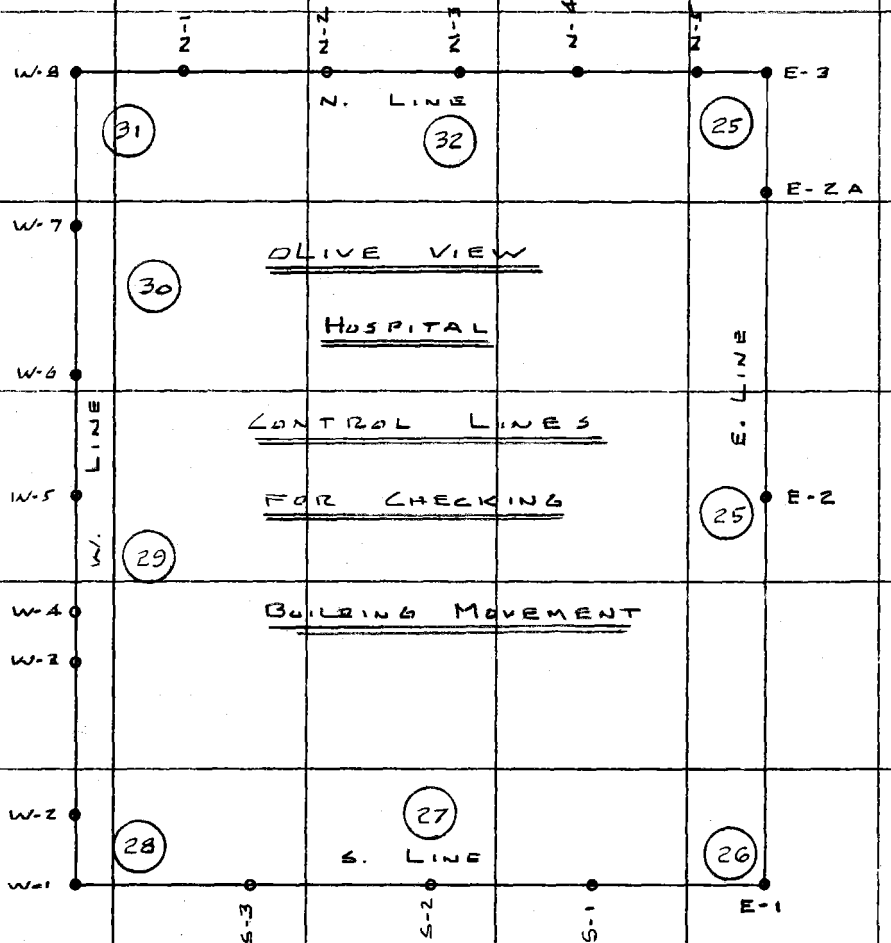

PLEASE RETURN TO
COUNTY OF LOS ANGELES
DEPARTMENT OF COUNTY ENGINEER
403 LOS ANGELES COUNTY ENGINEERING BLDG.

Do not extend this side of this line.

Note: Any Additions or Changes on This Sheet Must be Made or Circled in Red Ink With Date and Name of Person Making Change.

Notes Ck'd by G. KURACHI	Survey of OLIVE VIEW HOSP.	F. B. 3864	PG. 25
Map No.	JN ~~00 02 45~~ Tape 166 Std. 64 °F	HEWLETT PACKARD # 1	
Office Work	Surveyed by LIND		
Checked	Notes LIND Date 12-3-71		
Date	Indexed C. J. GALLI		

CHECKED BY R. DYER

T = 66

34.68 LEV. = 34.68'

N-5
FD LEAD AND L. A. CO. ENGR TAG IN CONC. CURB PER F.B. 3146-117

E-3
FOUND A 1" I.P. CEM. PLUG AND L. A. CO. ENGR TAG FLUSH PER F.B. 3146

ELECT. MEAS. PER F.B. 1327 - 25 & 26.

194.39

N.LY CONTROL LINE

34.68 TAPED

90° 21' PER F.B. 1289 - 40

116.96 TAPED

1327 - 24

E-2A
SET LEAD AND L. A. CO. ENGR. TAG IN CONC. CURB

E.LY CONTROL LINE

310.44 ELECT. MEAS. PER F.B.

T = 66°

117.47 @ 95° 18' = 116.96'
117.43 @ 95° 06' = 116.96'

PAGE 37 To Top

To Top PAGE 26

Note: Any Additions or Changes on This Sheet Must be Made or Circled in Red Ink With Date and Name of Person Making Change.

Do not extend this side of this line.

PLEASE RETURN TO
COUNTY OF LOS ANGELES
DEPARTMENT OF COUNTY ENGINEER
403 LOS ANGELES COUNTY ENGINEERING BLDG.

76F3095 CE#310 3-68

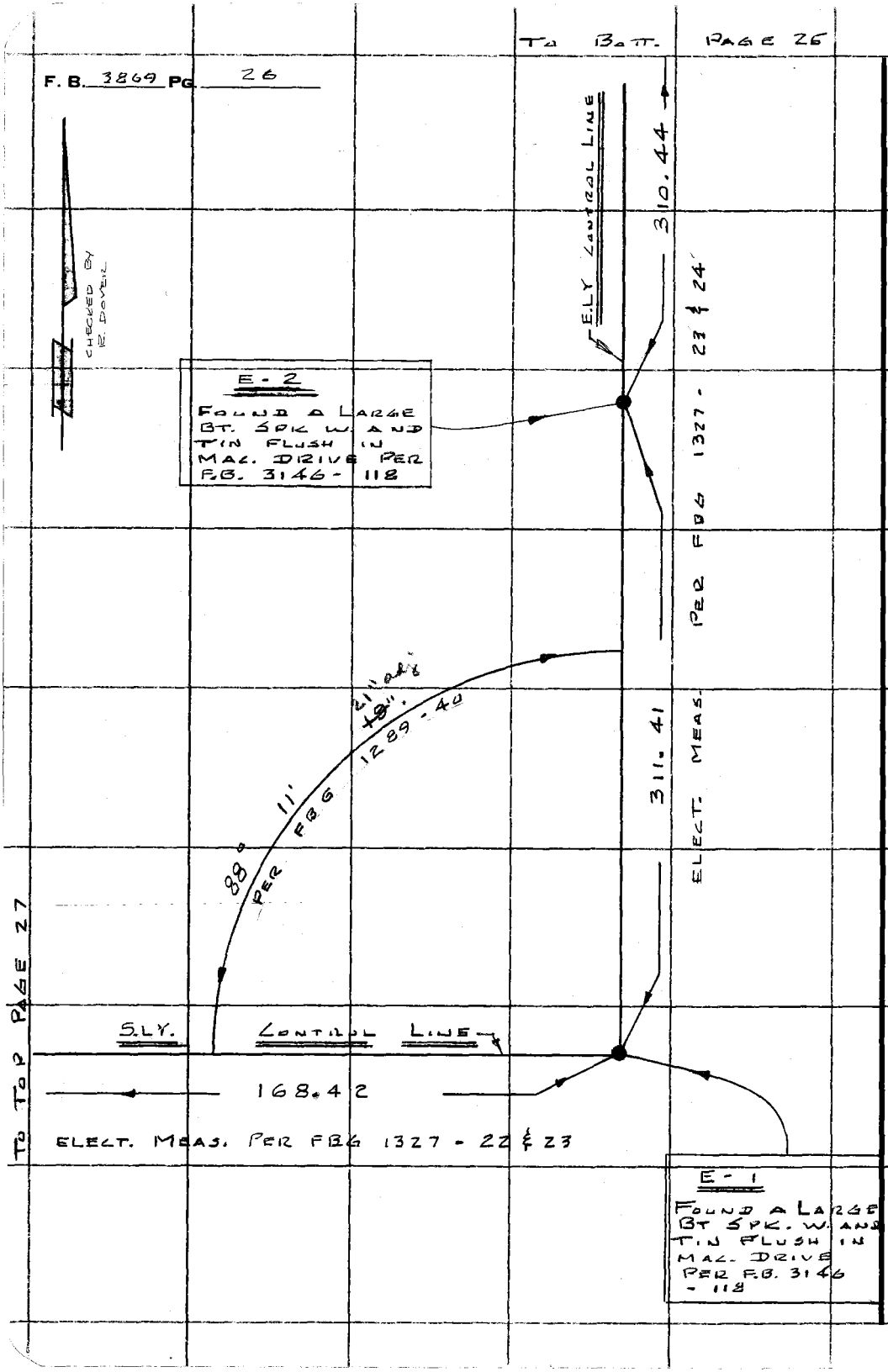

PLEASE RETURN TO
COUNTY OF LOS ANGELES
DEPARTMENT OF COUNTY ENGINEER
403 LOS ANGELES COUNTY ENGINEERING BLDG.

Do not extend this side of this line.

Note: Any Additions or Changes on This Sheet Must be Made or Circled in Red Ink With Date and Name of Person Making Change.

Notes Ck'd by G. KURACHI	Survey of OLIVE VIEW HOSP
Map No.	JN 0020.05 Tape 164 Std 64 °F
Office Work	Surveyed by LIND
Checked	Notes LIND Date 12-7-71
Date	Indexed C. J. GALLI DEC 9 71

F. B. 3864 PG. 27

HEWLETT PACKARD #1

TO LEFT PAGE 26

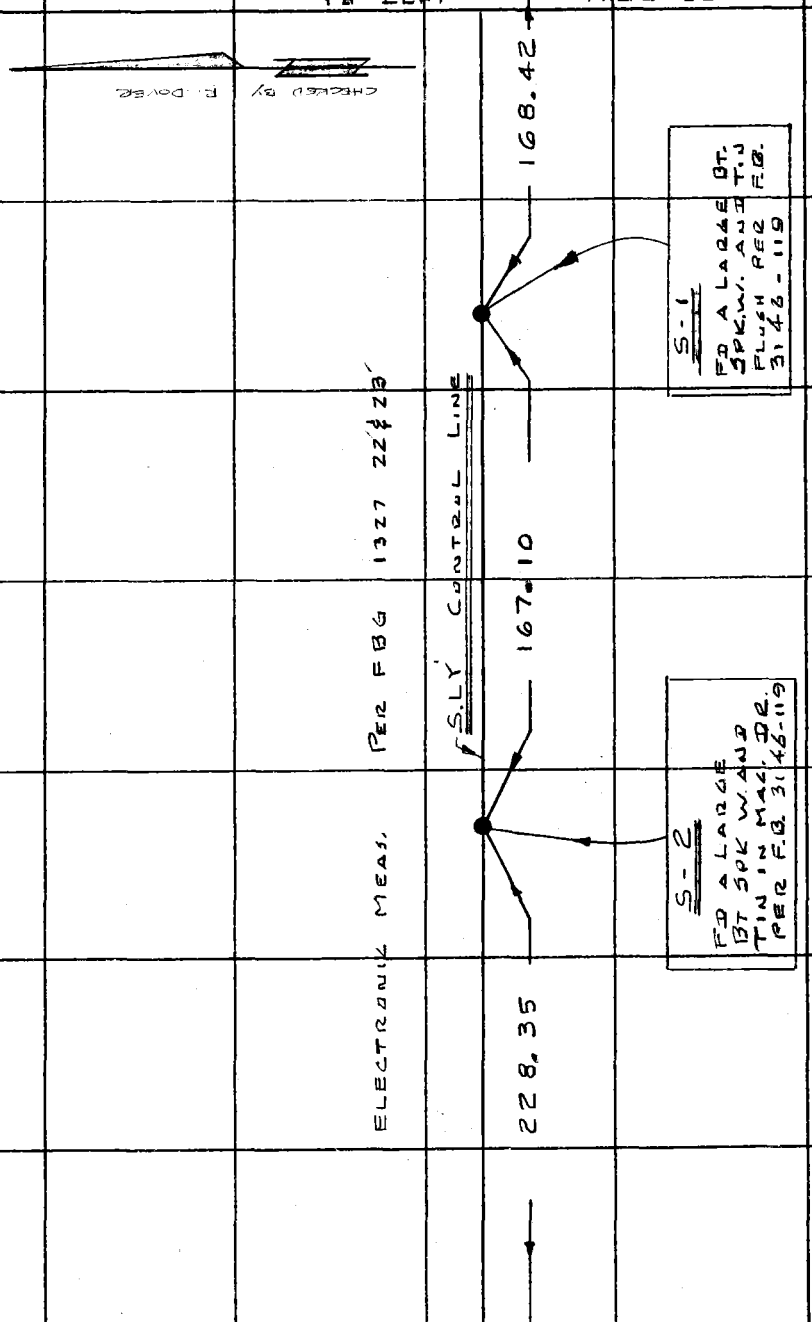

TO TOP PAGE 28

Note: Any Additions or Changes on This Sheet Must be Made or Circled in Red Ink With Date and Name of Person Making Change.

Do not extend this side of this line.

PLEASE RETURN TO
COUNTY OF LOS ANGELES
DEPARTMENT OF COUNTY ENGINEER
403 LOS ANGELES COUNTY ENGINEERING BLDG.

76F309S CE#310 3-68

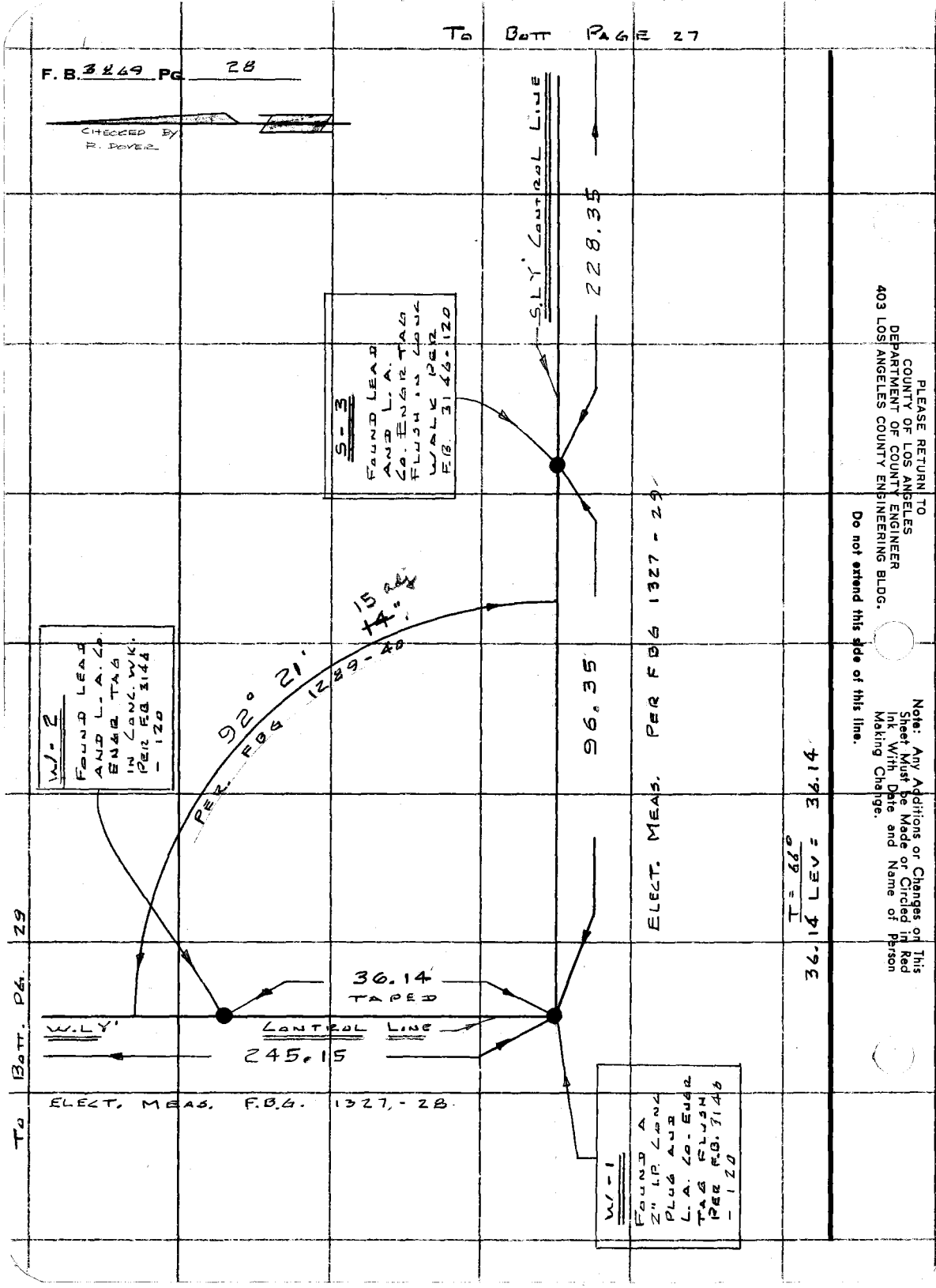

PLEASE RETURN TO
COUNTY OF LOS ANGELES
DEPARTMENT OF COUNTY ENGINEER
403 LOS ANGELES COUNTY ENGINEERING BLDG.

Do not extend this side of this line.

Note: Any Additions or Changes on This Sheet Must be Made or Circled in Red Ink With Date and Name of Person Making Change.

Notes Ck'd by G. KURACHI
Map No.
Office Work
Checked
Date

Survey of OLIVE VIEW HOSP.
Tape 164 Std 84 °F
Surveyed by LAND
Notes LAND Date 12-3-71
Indexed C. J. GALLI

F. B. 3864 PG. 29

HEWLETT PACKARD # 1

To Bott. PAGE 30

T = 66°
51.39 Lev = 51.38

51.38' TAPED

W-5
FOUND LEAD AND L. A. CO. ENGR. TAG IN CONC. WALL.

T = 66°
82.31 Lev = 82.30

141.26

82.30' TAPED

PER FB&M 1327 - 28' - 27'

W-4
FD LEAD AND L. A. CO. ENGR TAG IN CONC. CURB PER RB. 3146-121

7.58 Lev.
TAPED

W-3
FOUND A 2" I.P. CONC. PLUG AND L. A. CO ENGR TAG FLUSH PER F.B. 3146-121

ELECT. MEAS.

245.15

W. LY' CONTROL LINE

To Lt PAGE 28

Note: Any Additions or Changes on This Sheet Must be Made or Circled in Red Ink With Date and Name of Person Making Change.

Do not extend this side of this line.

PLEASE RETURN TO
COUNTY OF LOS ANGELES
DEPARTMENT OF COUNTY ENGINEER
403 LOS ANGELES COUNTY ENGINEERING BLDG.

76F309S CE#310 3-68

F. B. 3269 PG. 30

To RT PG. 31

CHECKED BY E. DAVIS

112.02

W-7

FOUND A L.G. BT SPIK W. AND TIN FLUSH PER F.B. 3146-122

PER F.B.G. — 1327 — 27 & 28

106.71

W. LY' CONTROL LINE

W-6

FOUND A LARGE BT SPIK W. AND TIN FLUSH PER F.B. 3146-121

ELECT. MEAS.

141.26'

51.38'

TAPED

To TOP

PAGE 29

PLEASE RETURN TO
COUNTY OF LOS ANGELES
DEPARTMENT OF COUNTY ENGINEER
403 LOS ANGELES COUNTY ENGINEERING BLDG.

Do not extend this side of this line.

Note: Any Additions or Changes on This Sheet Must be Made or Circled in Red Ink With Date and Name of Person Making Change.

Notes Ck'd by G. KURACHI	Survey of ALIVE VIEW HOSP.
Map No.	JN 0020.06 Tape 124 Std 84 °F
Office Work	Surveyed by LIND
Checked	Notes C. J. GALLI Date 12-3-71
Date	Indexed

F. B. 3869 PG. 31

HEWLETT PACKARD #1

TO BOTT. PAGE 32

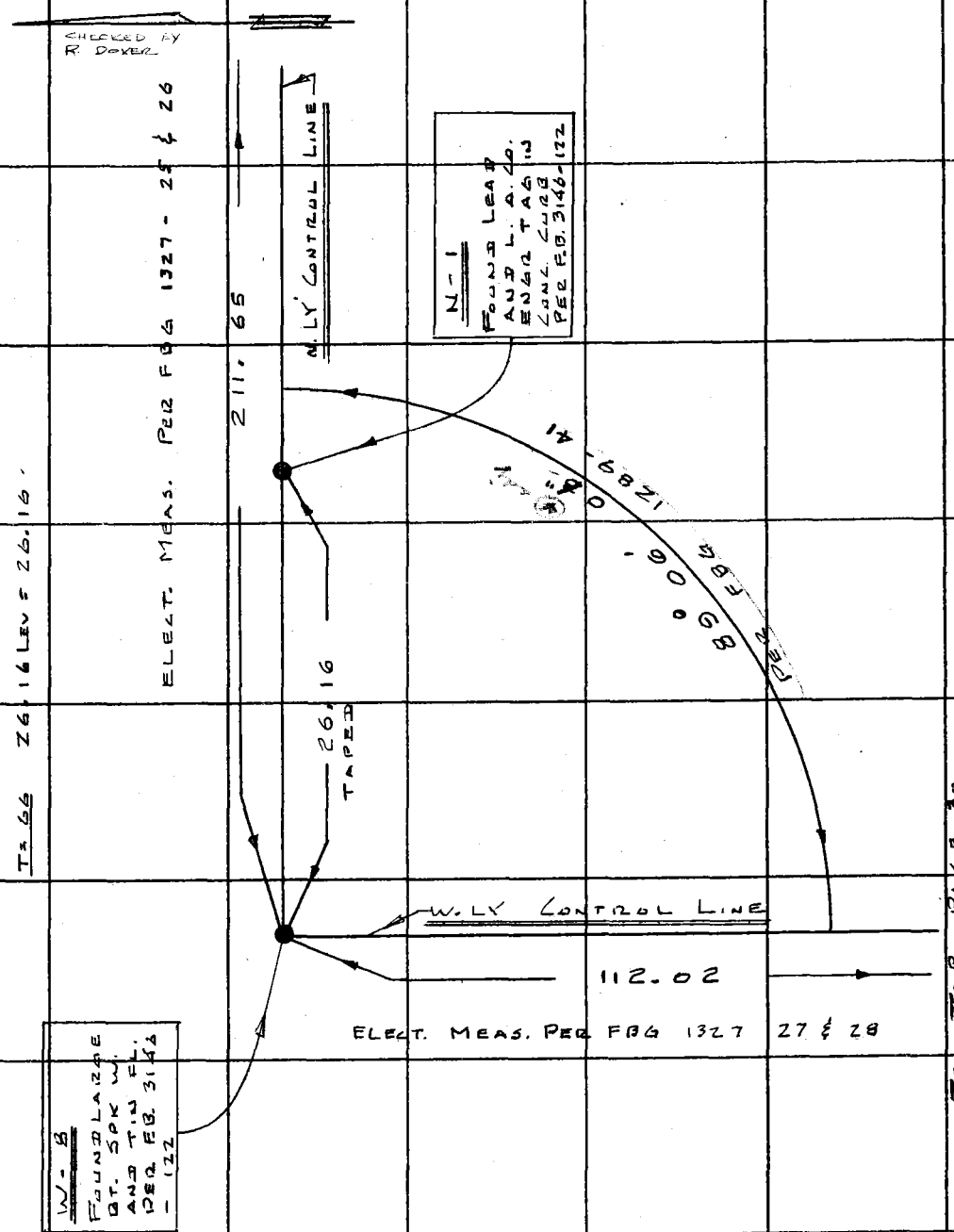

TO TOP PAGE 30

Note: Any Additions or Changes on This Sheet Must be Made or Circled in Red Ink With Date and Name of Person Making Change.

Do not extend this side of this line.

PLEASE RETURN TO
COUNTY OF LOS ANGELES
DEPARTMENT OF COUNTY ENGINEER
403 LOS ANGELES COUNTY ENGINEERING BLDG.

76F309S CE#310 3-68

TO LT. PAGE 25

F. B. 3869 PG. 32

CHECKED BY
R. DOVER

194.39

LINE

N-4
FOUND 5/8" HEAD SPK AND TIN FLUSH PER F.B. 3146 - 122

25 & 26

122.45

CONTROL

FBG 1327

N-3
FOUND LEAD AND L.A.CO ENGR TAG IN CONC. WALK PER F.B. 3146 - 122

137.16

N.LY.

ELECT. MEAS. P212

N-2
FOUND LEAD AND L.A.CO ENGR TAG IN CONC. WALK PER F.B. 3144-122

211.65

TO TOP PAGE 31

PLEASE RETURN TO
COUNTY OF LOS ANGELES
DEPARTMENT OF COUNTY ENGINEER
403 LOS ANGELES COUNTY ENGINEERING BLDG.

Do not extend this side of this line.

Note: Any Additions or Changes on This Sheet Must be Made or Circled in Red Ink With Date and Name of Person Making Change.

F.B. 3964 Pg. 33

Profile No. _____ Notes Red _____ Plotted _____ Job No. 0020.05 Division No. 11
Date _____ Date _____ Survey of OLIVE VIEW QUAKE AREA.
X-Sec. No. _____ Notes Ch. KURACHI Checked _____ Survey by LIND Notes LIND Date 7-26-72
Date 7-31-72 Date _____ Map No. _____ Indexed C. J. GALLI Date 7-31-72

JH. 0020.05

OLIVE VIEW QUAKE AREA

RE-RUN OF LEVELS AROUND

HOSPITAL BLDG.

STATION	B.S.	H.I.	F.S.	ELEV.
		TOLLISON	MASUDA	LIND
			MITCHELL	7-26-72

NOTE: ANY ADDITIONS OR CHANGES ON THIS SHEET MUST BE MADE OR CIRCLED IN RED INK. WITH DATE AND NAME OF PERSON MAKING CHANGE.

PLEASE RETURN TO
LOS ANGELES COUNTY ENGINEER
403 Los Angeles County Engineering Bldg.

Do not extend notes this side of this line.

76-L298 CE 307 3-61

76-L298 CE 307 3-61

PLEASE RETURN TO
LOS ANGELES COUNTY ENGINEER
403 LOS ANGELES COUNTY ENGINEERING BLDG.

NOTE: ANY ADDITIONS OR CHANGES ON THIS SHEET MUST BE MADE OR CIRCLED IN RED INK, WITH DATE AND NAME OF PERSON MAKING CHANGE

Do not extend notes this side of this line.

STATION	B.S.	H.I.	F.S.	ELEV.		
E-2	8.290	1450525		1442235	E-2 EL= 1442.235	
T.P.	11677	1461494	0708	1449817		
N-4	5906	1464458	2942	1458552		
N-3	4872	1464101	5229	1459229		
N-2	4910	1464061	4950	1459151		
N-1			5098	1458963		
W-8			6203	1457858		
W-7	5007	1462670	6398	1457663		
W-6			5392	1457278		
W-5			5301	1457369		
W-4			5940	1456730		
W-3	1722	1458214	6178	1456492		
T.P.	1503	1447732	11985	1446229		
W-2	6175	1443934	9968	1437764		
W-1			8601	1435338		
S-3			5536	1438403		
T.P.	4867	1444020	4786	1439153		
S-2	5934	1443412	6542	1437478		
S-1	5949	1443499	5862	1437550		
E-1			8352	1435147		
T.P.	6002	1445756	3745	1439754	E-2 EL= 1442.235	
E-2			3541	1442215		

F.B. 3869 Pg. 34 Job No. 0020.05 Division No. 11 Notes Red Plotted Profile
Survey of OLIVE VIEW QUAKE AREA Date Date No. X-Sec.
Survey by LIND Notes LIND Notes Chkd. G. KURACHI Checked
Indexed C. J. GALLI Date Date 7-31-72 Date No.

76-L298 CE 307 3-61

PLEASE RETURN TO
LOS ANGELES COUNTY ENGINEER
403 LOS ANGELES COUNTY ENGINEERING BLDG.

NOTE: ANY ADDITIONS OR CHANGES ON THIS SHEET MUST BE MADE OR CIRCLED IN RED INK, WITH DATE AND NAME OF PERSON MAKING CHANGE.

Do not extend notes this side of this line.

STATION	B. S.	H. I.	F. S.	ELEV.		
N-4		LINKER ROD		1458 55	N-4 EL= 1458.	55
A				1459 84		
B				1459 73		
C				1459 96		
D				1460 03		
F				1460 03		
G				1460 12		
H				1459 96		
I				1460 01		
J				1459 98		
K				1459 83		
L				1459 85		
M				1459 85		
O				1457 51		
P				1456 65		
Q				1456 56		
R				1459 03		
S				1458 82		
W-5				1457 37	W-5 EL= 1457.	37

Profile No. ____ Notes Red ____ Plotted ____ Job No. 0020.05 Division No. 11 F.B. 3869 Pg. 35
X-Sec. No. ____ Date ____ Date ____ Survey of OLIVE VIEW HOSPITAL
Notes Checked KURACHI Date 7-31-72 Survey by LING Notes LING Date 7-26-72
Date ____ Date ____ Map No. ____ Indexed C. J. GALLI Date JUL 31 '72

F.B. 3669 Pg. 37

Profile No. ____ Notes Red ____ Date ____ Plotted ____ Date ____ Job No. 0020.05 Division No. 11

X-Sec. No. ____ Notes Chkd. ____ Date ____ Checked ____ Date ____ Survey of OLIVE VIEW HOSPITAL

Survey by LWA Notes LWA Date 9-16-72

Map No. ____ Indexed G. D. BAILEY Date SEP 21 '72

J.N. 0020.05

OLIVE VIEW QUAKE AREA

RE-RUN OF LEVELS AROUND

HOSPITAL BLDG.

STATION	B.S.	H.I.	F.S.	ELEV.
				9-14-72
			LIND	
			ADAMS	
		MASUDA		
		TOLLISON		

NOTE: ANY ADDITIONS OR CHANGES ON THIS SHEET MUST BE MADE OR CIRCLED IN RED INK, WITH DATE AND NAME OF PERSON MAKING CHANGE.

PLEASE RETURN TO
LOS ANGELES COUNTY ENGINEER
403 Los Angeles County Engineering Bldg.

Do not extend notes this side of this line.

76-1-296 CE 307 3-61

76-L298 CE 307 3-61

PLEASE RETURN TO
LOS ANGELES COUNTY ENGINEER
403 LOS ANGELES COUNTY ENGINEERING BLDG.

NOTE: ANY ADDITIONS OR CHANGES ON THIS SHEET MUST BE MADE OR CIRCLED IN RED INK, WITH DATE AND NAME OF PERSON MAKING CHANGE

Do not extend notes this side of this line.

STATION	B.S.	H.I.	F.S.	ELEV.		
E-2	8606	1450841 ✓		1442235 ✓	E-2	EL: 1442.235
T.P.	11732	1461546 ✓	1027	1449814 ✓		
N-4	5677	1464235 ✓	2988	1458558 ✓		
N-3			5004	1459231 ✓		
N-2	4761	1463916 ✓	5080	1459155 ✓		
N-1			4948	1458968 ✓		
W-8			6051	1457865 ✓		
W-7	3773	1461452 ✓	6237	1457679 ✓		
W-6			4173	1457279 ✓		
W-5			4082	1457370 ✓		
W-4			4710	1456742 ✓		
W-3	0880	1457384 ✓	4948	1456504 ✓		
T.P.	0601	1447182 ✓	10803	1446581 ✓		
W-2			9405	1437777 ✓		
W-1			11828	1435354 ✓		
S-3	5910	1444313 ✓	8779	1438403 ✓		
S-2	6349	1443845 ✓	6817	1437496 ✓		
S-1			6277	1437568 ✓		
E-1			8681	1435164 ✓		
T-P	5790	1445531 ✓	4104	1439741 ✓		
E-2			3301	1442230 ✓		

F.B. 3869 Pg. 38
Job No. 0020.05 Division No. 11 Notes Red Plotted Profile
Survey of Olive View Hospital Date Date No. X-Sec.
Survey by Lind Notes Lind Notes Chkd. Checked
Indexed G. D. BAILEY Date Date Date No.

76-L298 CE 307 3-61

PLEASE RETURN TO
LOS ANGELES COUNTY ENGINEER
403 LOS ANGELES COUNTY ENGINEERING BLDG.

NOTE: ANY ADDITIONS OR CHANGES ON THIS SHEET MUST BE MADE OR CIRCLED IN RED INK, WITH DATE AND NAME OF PERSON MAKING CHANGE.

Do not extend notes this side of this line.

STATION	B. S.	H. I.	F. S.	ELEV.		
N-4				1458.56	N-4 EL= 1458.56	PG 38
A				1459 84		
B				1459 73		
C				1459 97		
D				1460 03		
F				1460 03		
G				1460 12		
H				1459 96		
I				1460 03		
J				1459 99		
K		LINKER ROD		1459 83		
L				1459 87		
M				1459 85		
O				1457 50		
P				1456 65		
Q				1456 57		
R				1459 04		
S				1458 82		
W-5				1457.37	W-5 EL= 1457.37	PG

Profile No. ____ Notes Red ____ Plotted ____ Job No. 0020.05 Division No. 11 F.B. 3819 Pg. 39
X-Sec. No. ____ Date ____ Date ____ Survey of Alinevieu Hospital
Notes Chkd. ____ Checked ____ Survey by Lin D Notes Lin D Date 9-14-72
Date ____ Date ____ Map No. ____ Indexed G. D. BAILEY Date 9-21-72

Notes Ck'd by	Survey of OLIVE VIEW HOSPITAL
Map No.	JN 0020.05 Tape 167 Std 84 °F
Office Work	Surveyed by LIND
Checked D. EFSTATHIOU	Notes LIND Date 9-18-72
Date 9-22-1972	Indexed G. D. BAILEY SEP 21 '72

F. B. 3869 PG. 41

J.N. 0020.05

OLIVE VIEW HOSPITAL AREA

RE-SURVEY OF CONTROL LINE

AROUND EARTH QUAKE DAMAGED

HOSPITAL BLVD.

9-18-72

LIND

ADAMS

TOLLISON

MASUDA

Note: Any Additions or Changes on This Sheet Must be Made or Circled in Red Ink With Date and Name of Person Making Change.

Do not extend this side of this line.

PLEASE RETURN TO
COUNTY OF LOS ANGELES
DEPARTMENT OF COUNTY ENGINEER
403 LOS ANGELES COUNTY ENGINEERING BLDG.

76F3095 CE#310.3-68

F. B. 3869 PG 42

INDEX

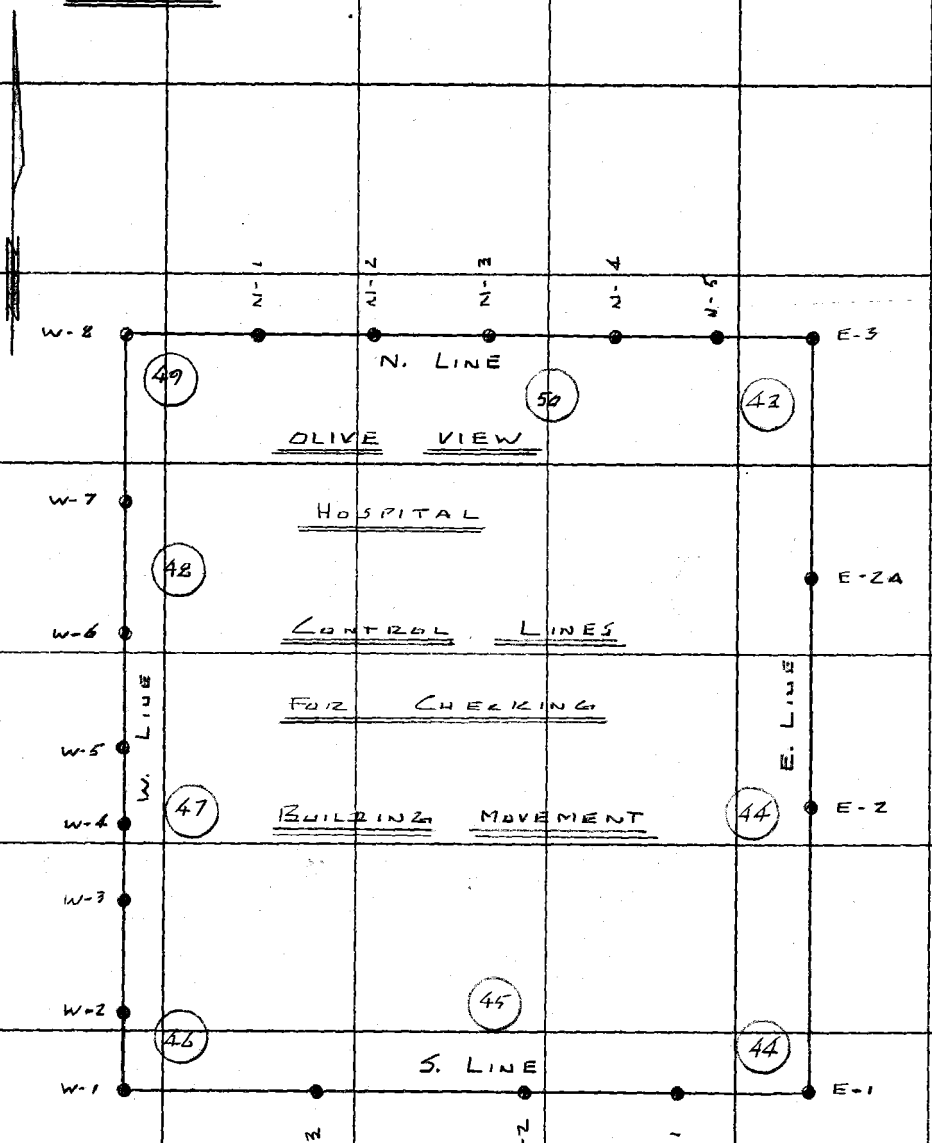

PLEASE RETURN TO
COUNTY OF LOS ANGELES
DEPARTMENT OF COUNTY ENGINEER
403 LOS ANGELES COUNTY ENGINEERING BLDG.

Note: Any Additions or Changes on This Sheet Must be Made or Circled in Red Ink With Date and Name of Person Making Change.

Do not extend this side of this line.

Notes Ck'd by	Survey of OLIVE VIEW HOSP.
Map No.	JN 0020.05 Tape 167 Std 84 °F
Office Work	Surveyed by LIND
Checked D. EFSTATHIOU	Notes LIND Date 9-18-72
Date 9-22-1972	Indexed G. D. BAILEY SEP 21 72

F. B. 3869 PG. 43

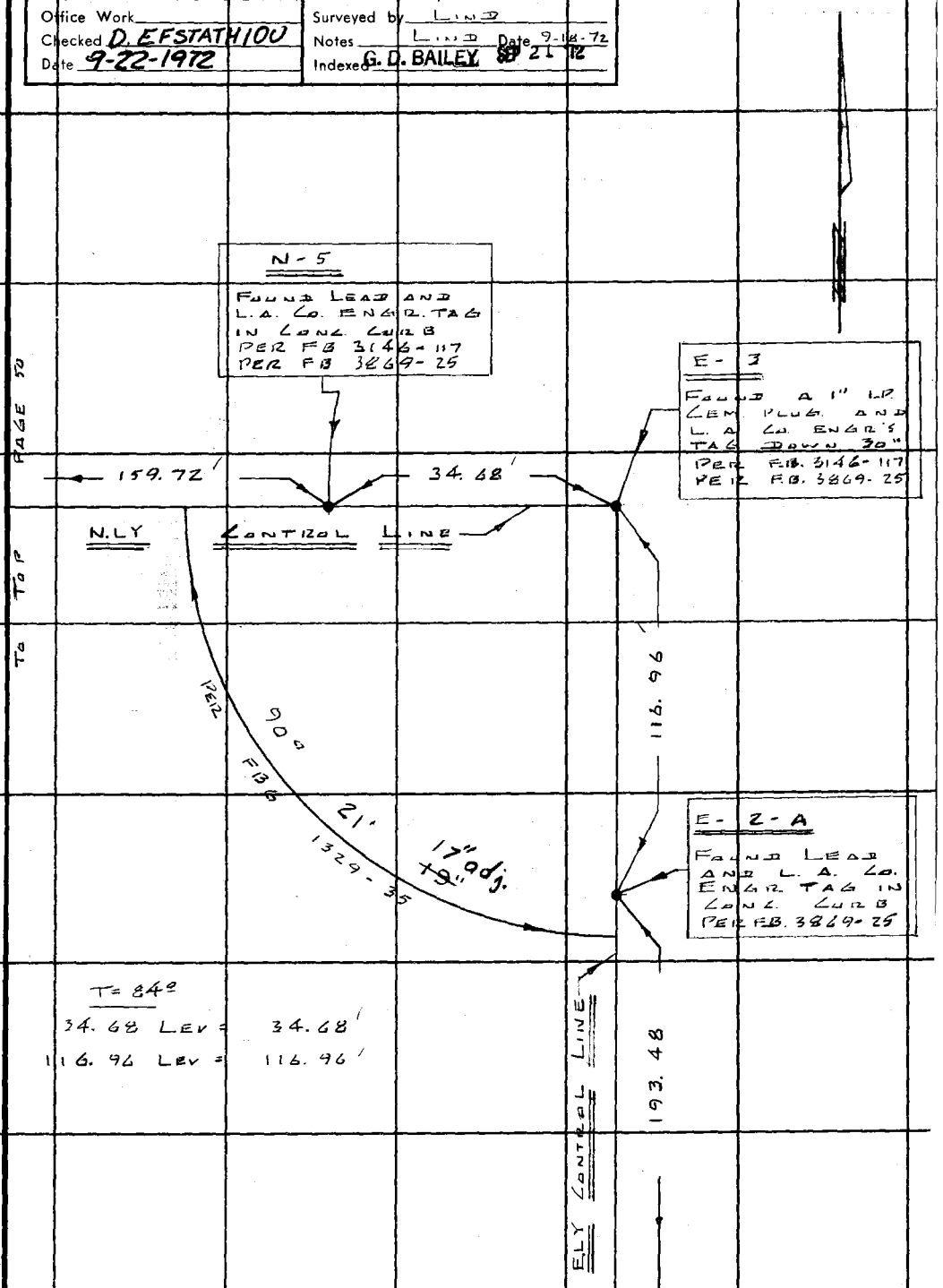

Note: Any Additions or Changes on This Sheet Must be Made or Circled in Red Ink With Date and Name of Person Making Change.

PLEASE RETURN TO
COUNTY OF LOS ANGELES
DEPARTMENT OF COUNTY ENGINEER
403 LOS ANGELES COUNTY ENGINEERING BLDG.

Do not extend this side of this line.

76F309S CE#310 3-68

To Butt. Page 43

F. B. 3869 Pg 44

T = 84°

193.48' @ Lev = 193.48'

311.39' Lev = 311.39'

168.41' Lev = 168.41'

193.48'

0.02

E-2

Found a large Bt. Spik. W. & Tin in Mag. Drive Per F.B. 3146-118 And F.B. 3869-26

17" adj. +9"

1324.36

111'

88° Per F.B.

311.39

E.Y. Control Line

S.LY Control Line

168.41'

E-1

Found a large Bt. Spik. W. and Tin Flush in Mag. Drive Per F.B. 3146-118 Per F.B. 3869-26

To Tan Page 45

PLEASE RETURN TO
COUNTY OF LOS ANGELES
DEPARTMENT OF COUNTY ENGINEER
403 LOS ANGELES COUNTY ENGINEERING BLDG.

Do not extend this side of this line.

Note: Any Additions or Changes on This Sheet Must be Made or Circled in Red Ink With Date and Name of Person Making Change.

Notes Ck'd by	Survey of Olive View Hospital	F. B. 3869 Pg. 45
Map No.	JN 0020.05 Tape 107 Std 84 °F	
Office Work	Surveyed by Lind	
Checked D. EFSTATHIOU	Notes Lind Date 9-18-72	
Date 9-22-72	Indexed G. D. BAILEY SEP 21 72	

To Left Page 44

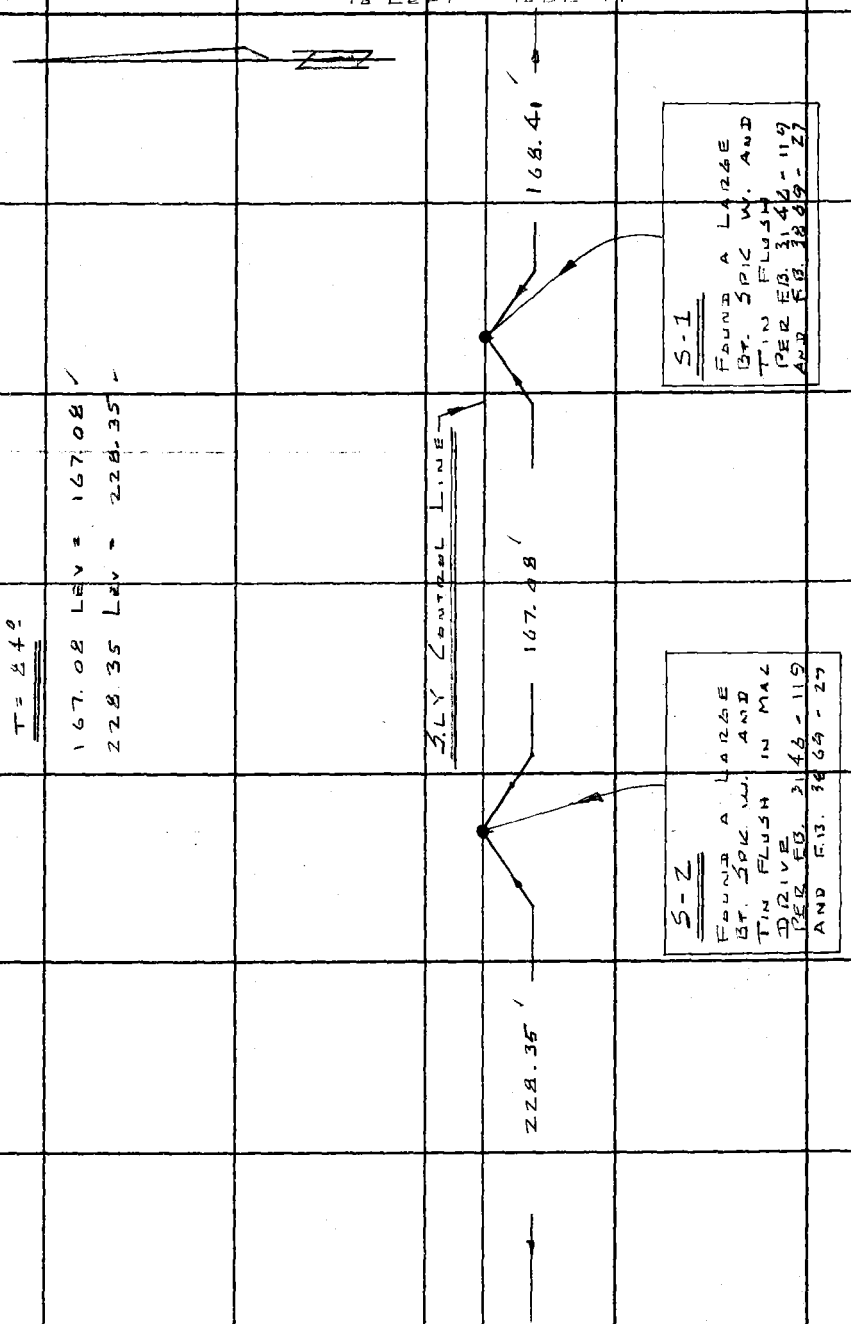

To Top Page 46

Note: Any Additions or Changes on This Sheet Must be Made or Circled in Red Ink With Date and Name of Person Making Change.

Do not extend this side of this line.

PLEASE RETURN TO
COUNTY OF LOS ANGELES
DEPARTMENT OF COUNTY ENGINEER
403 LOS ANGELES COUNTY ENGINEERING BLDG.

76F3095 CE#310 3-68

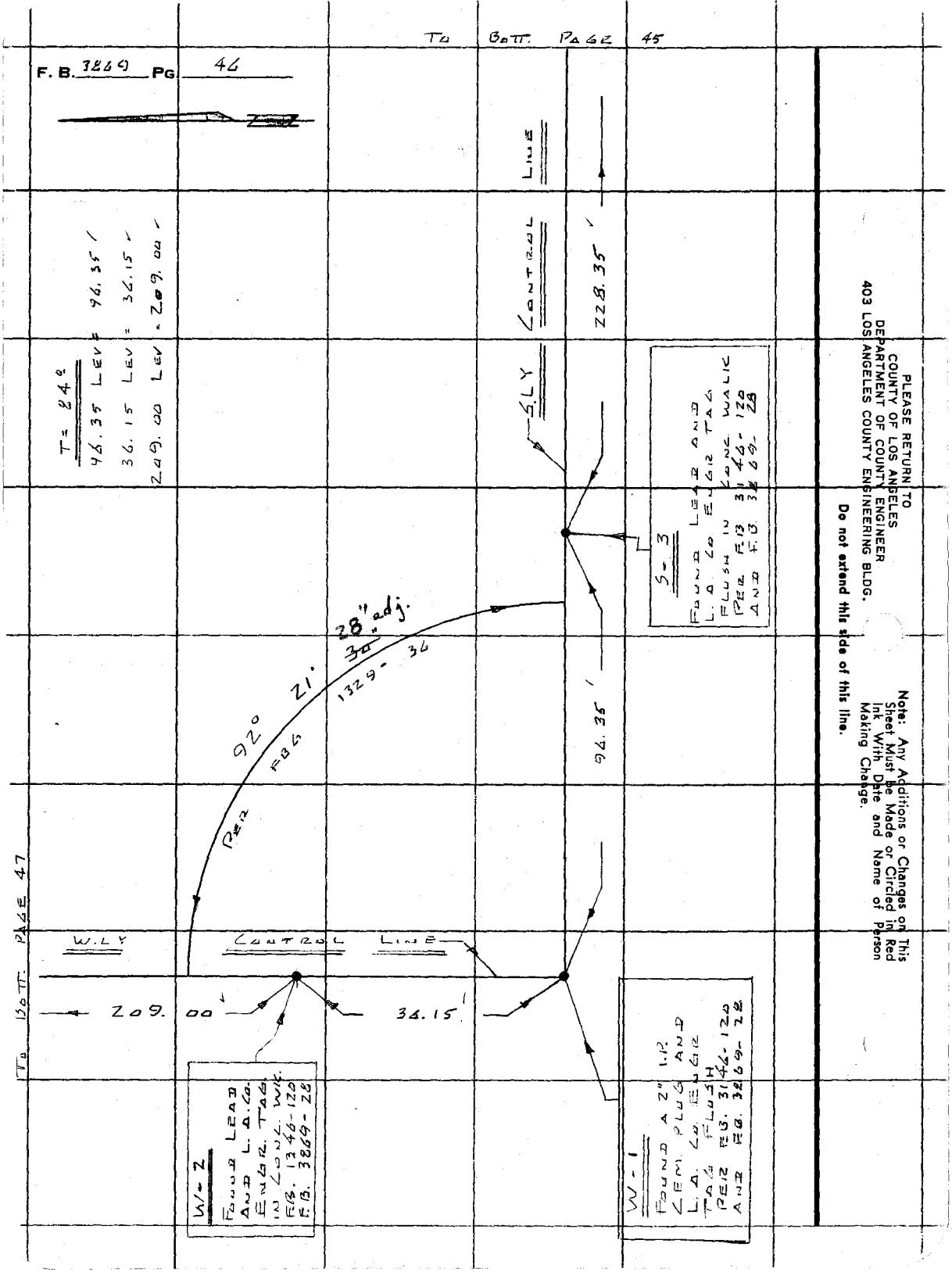

PLEASE RETURN TO
COUNTY OF LOS ANGELES
DEPARTMENT OF COUNTY ENGINEER
403 LOS ANGELES COUNTY ENGINEERING BLDG.

Do not extend this side of this line.

Note: Any Additions or Changes on This Sheet Must be Made or Circled in Red Ink With Date and Name of Person Making Change.

Notes Ck'd by
Map No.
Office Work
Checked D. EFSTATHIOU
Date 9-22-72

Survey of OLIVE VIEW HOSPITAL
JN 0020-05 Tape 167 Std 84 °F
Surveyed by LIND
Notes LIND Date 9-12-72
Indexed G. D. BAILEY SEP 21 '72

F. B. 3264 PG. 47

To Bott. Page 48

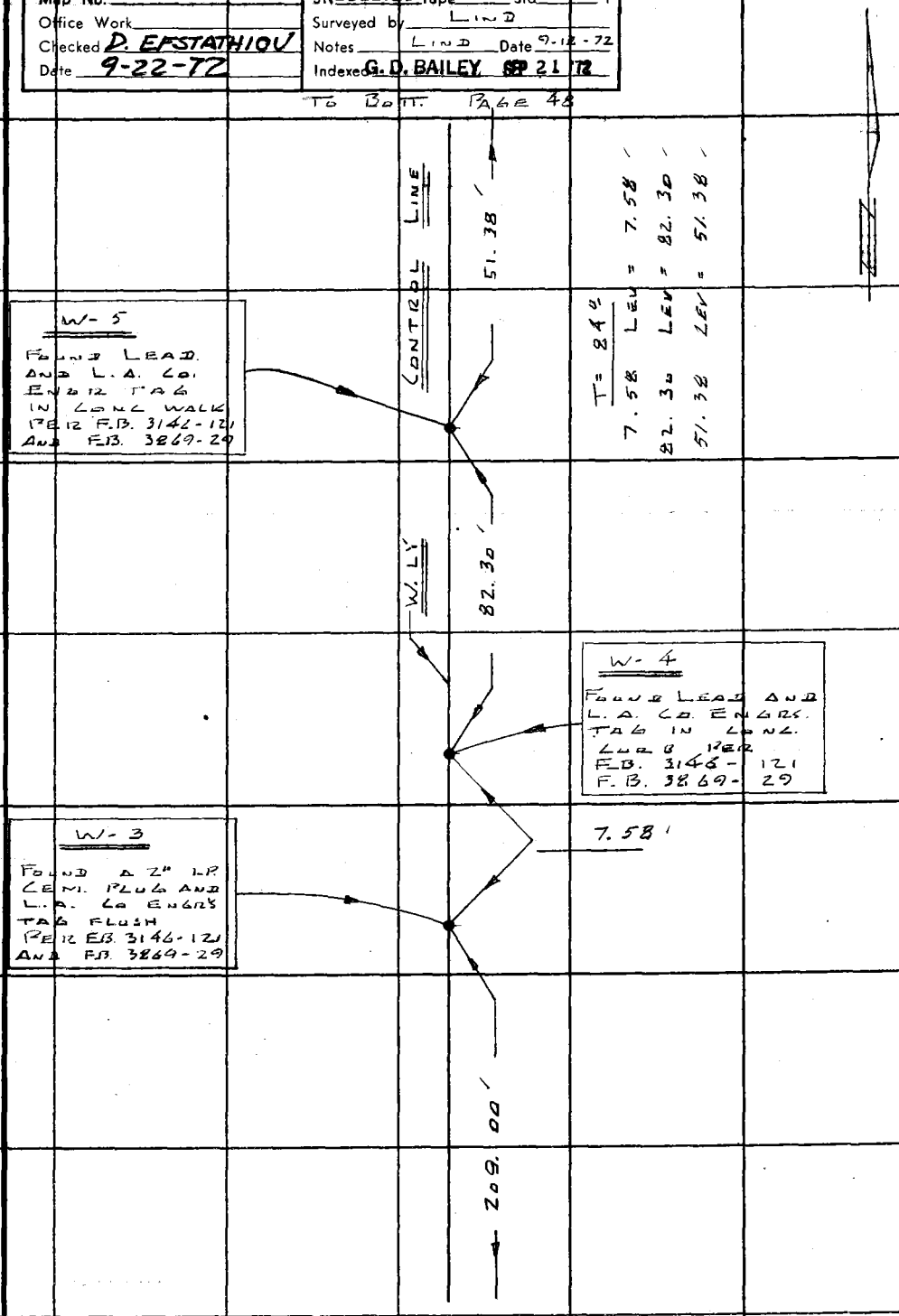

To Left Page 46

PLEASE RETURN TO
COUNTY OF LOS ANGELES
DEPARTMENT OF COUNTY ENGINEER
403 LOS ANGELES COUNTY ENGINEERING BLDG.

Note: Any Additions or Changes on This Sheet Must be Made or Circled in Red Ink With Date and Name of Person Making Change.

Do not extend this side of this line.

76F3095 CE#310 3-68

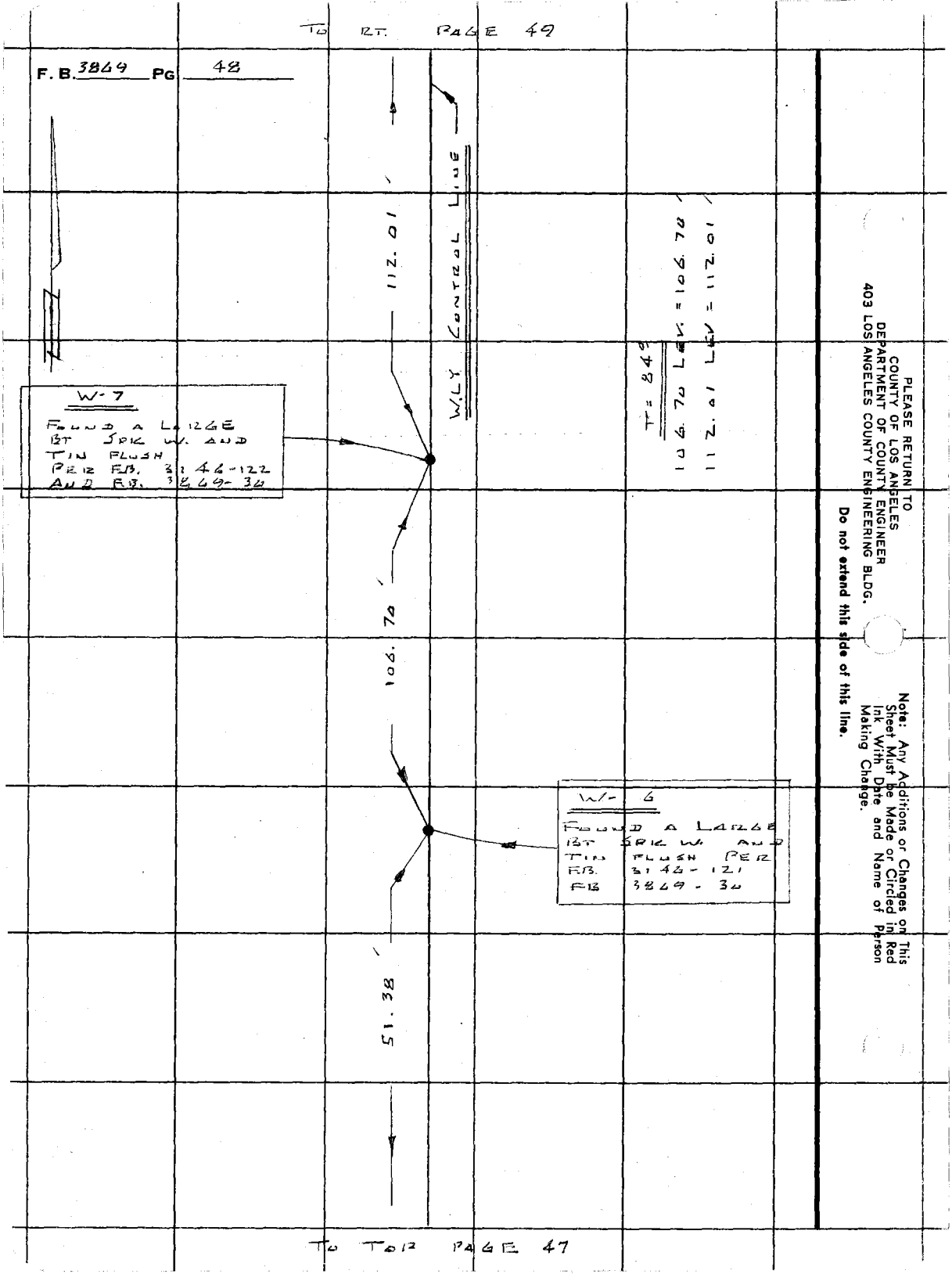

PLEASE RETURN TO
COUNTY OF LOS ANGELES
DEPARTMENT OF COUNTY ENGINEER
403 LOS ANGELES COUNTY ENGINEERING BLDG.

Do not extend this side of this line.

Note: Any Additions or Changes on This Sheet Must be Made or Circled in Red Ink With Date and Name of Person Making Change.

Notes Ck'd by	Survey of OLIVE VIEW HOSPITAL	F. B. 3264 PG. 49
Map No.	JN 0020.06 Tape 167 Std 24 °F	
Office Work	Surveyed by LIND	
Checked D. EFSTATHIOU	Notes LIND Date 9-18-72	
Date 9-22-72	Indexed G. D. BAILEY SEP 21 '72	

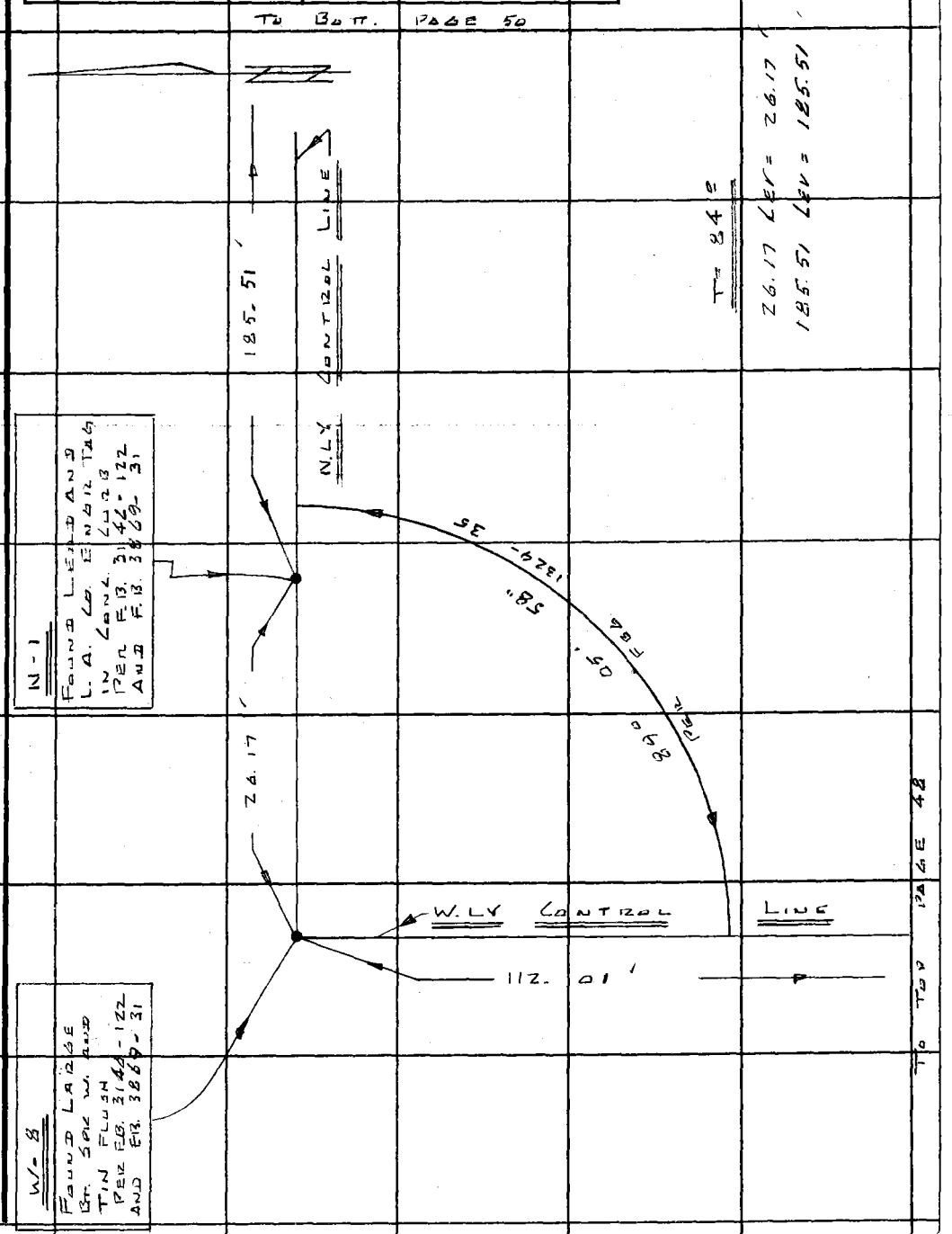

Note: Any Additions or Changes on This Sheet Must be Made or Circled in Red Ink With Date and Name of Person Making Change.

PLEASE RETURN TO
COUNTY OF LOS ANGELES
DEPARTMENT OF COUNTY ENGINEER
403 LOS ANGELES COUNTY ENGINEERING BLDG.

Do not extend this side of this line.

76F309S CE#310 3-68

TO LT. PAGE 43

F. B. 3869 PG. 50

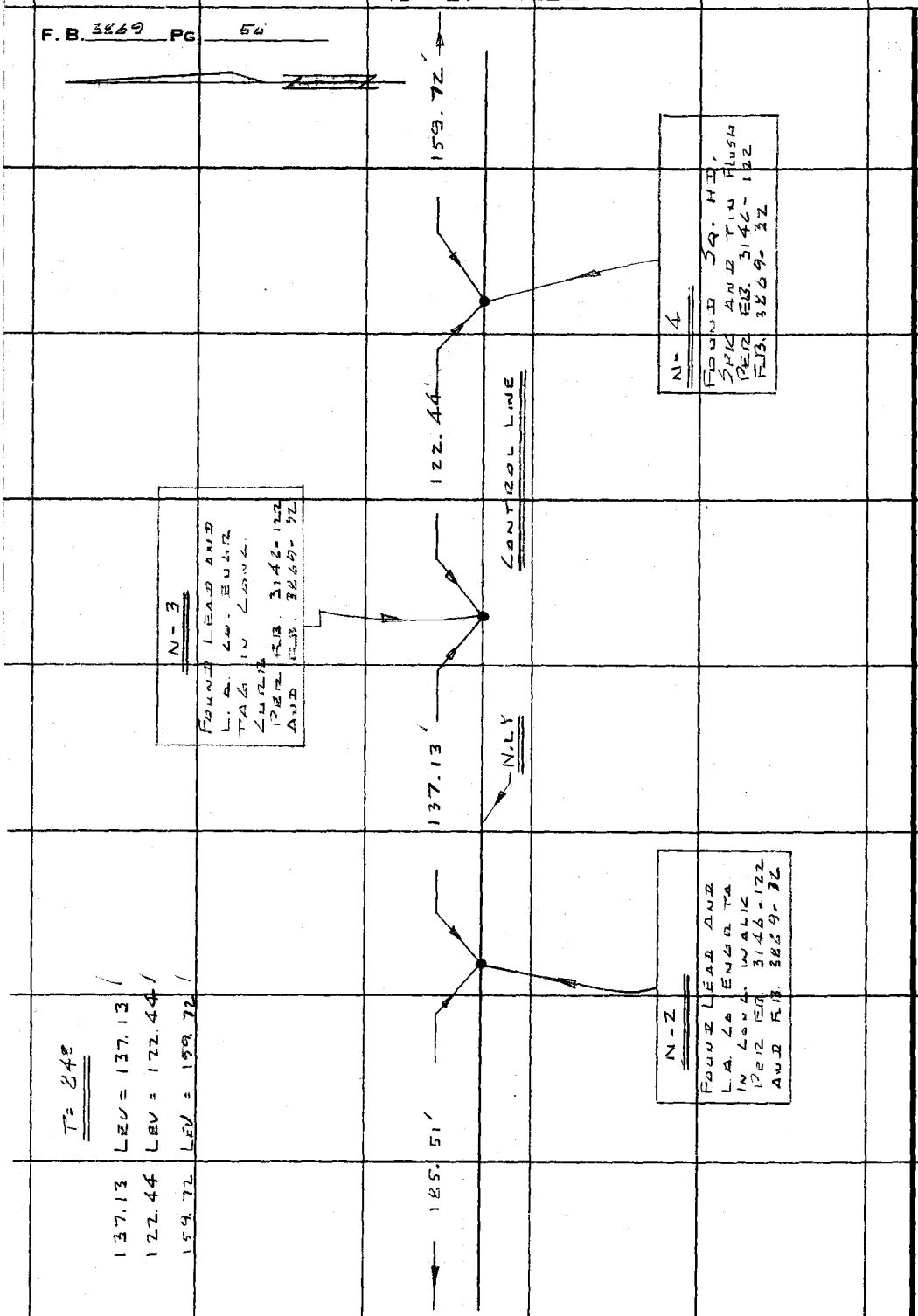

TO TOP PAGE 49

PLEASE RETURN TO
COUNTY OF LOS ANGELES
DEPARTMENT OF COUNTY ENGINEER
403 LOS ANGELES COUNTY ENGINEERING BLDG.

Do not extend this side of this line.

Note: Any Additions or Changes on This Sheet Must be Made or Circled in Red Ink With Date and Name of Person Making Change.

Profile No. _____ Notes Red _____ Plotted _____ Job No. 0020.05 Division No. 11

Date _____ Date _____ Survey of OLIVE VIEW HOSPITAL

X-Sec. No. _____ Noted by A. C. GUIZADO Checked _____ Survey by LINE 2 Notes LINE 2 Date 1-31-73

Date FEB 14 1973 Date _____ Map No. _____ Indexed G. D. BAILEY Date FEB 2 1973

F. B. 3869 PG. 51

W.O. 0020.05

OLIVE VIEW QUAKE AREA

RE-RUN OF LEVELS

AROUND HOSPITAL BLDG.

CONTROL LINES

STATION	B. S.	H. I.	F. S.	ELEV.
		LINE	1-31-73	
		TO LINE		
		DEPOT		

NOTE: ANY ADDITIONS OR CHANGES ON THIS SHEET MUST BE MADE OR CIRCLED IN RED INK, WITH DATE AND NAME OF PERSON MAKING CHANGE.

PLEASE RETURN TO
LOS ANGELES COUNTY ENGINEER
403 LOS ANGELES COUNTY ENGINEERING BLDG.

Do not extend notes this side of this line.

76-L-298 CE 307 5-66

76-L-298 CE 307 5-66

PLEASE RETURN TO
LOS ANGELES COUNTY ENGINEER
403 LOS ANGELES COUNTY ENGINEERING BLDG.

NOTE: ANY ADDITIONS OR CHANGES ON THIS SHEET MUST BE MADE OR CIRCLED IN RED INK, WITH DATE AND NAME OF PERSON MAKING CHANGE.

Do not extend notes this side of this line.

STATION	B. S.	H. I.	F. S.	ELEV.		
E-2	9 101	1451336		1442235	E-2 EL= 1442.235	
T.P.	11 889	1461700	1 525	1449811		
N-4	5842	1464401	3 141	1458559		
N-3			5 178	1459223		
N-2	4820	1463979	5 242	1459159		
N-1			5 010	1458969		
W-8			6 111	1457868		
W-7	4237	1462315	6301	1457678		
W-6			5 043	1457272		
W-5			4 949	1457366		
W-4			5 569	1456746		
W-3	0398	1456905	5808	1456507		
T.P.	0422	1446280	11 047	1445858		
W-2			8 498	1437782		
W-1			10 920	1435360		
S-3	5456	1444368	7868	1438412		
S-2	5880	1443385	6863	1437505		
S-1			5813	1437572		
E-1			8 212	1435173		
T.P.	5890	1445642	3 633	1439752		
E-2			3 401	1442241	E-2 EL= 1442.235	

F. B. 3869 PG. 52
Job No. 0020.05 Division No. 11 Notes Red Plotted Profile
Survey of OLIVE VIEW HOSPITAL Date Date No.
Survey by LIND Notes LIND Checked A. C. GUIZADO X-Sec.
Indexed FEB 2 1973 Date FEB 14 1973 Date No.

Profile No. _____ Notes Red _____ Plotted _____ Job No. 0020.05 Division No. 11

F. B. 3869 Pg. 53

Date _____ Date _____ Survey of OLIVE VIEW HOSPITAL

X-Sec. No. _____ Notes Chkd. A. C. QUIZADO FEB 14 1973 Checked _____ Survey by LIND Notes LIND Date 1-31-73

Date _____ Date _____ Map No. _____ Indexed G. D. BAILEY Date FEB 2 1973

NOTE: ANY ADDITIONS OR CHANGES ON THIS SHEET MUST BE MADE OR CIRCLED IN RED INK, WITH DATE AND NAME OF PERSON MAKING CHANGE.

PLEASE RETURN TO
LOS ANGELES COUNTY ENGINEER
403 LOS ANGELES COUNTY ENGINEERING BLDG.

Do not extend notes this side of this line.

J.N. 0020.05

OLIVE VIEW QUAKE AREA

RE-RUN OF LEVELS AROUND HOSPITAL BLDG.

"CORNERS"

STATION	B.S.	H.I.	F.S.	ELEV.
				1-31-73
			LIND	
		TOLLISON		
		DERBY		

76-L-298 CE 307 5-66

76-L-298 CE 307 5-66

PLEASE RETURN TO
LOS ANGELES COUNTY ENGINEER
403 LOS ANGELES COUNTY ENGINEERING BLDG.

NOTE: ANY ADDITIONS OR CHANGES ON THIS SHEET MUST BE MADE OR CIRCLED IN RED INK, WITH DATE AND NAME OF PERSON MAKING CHANGE.

Do not extend notes this side of this line.

STATION	B. S.	H. I.	F. S.	ELEV.		
N-4				1458 56	N-4 El= 1458.56	Pg. 52
A				1459 84		
B				1459 72		
C				1459 96		
D				1460 02		
F				1460 02		
G				1460 13		
H				1459 96		
I				1460 03		
J				1460 00		
K				1459 84		
L				1459 88		
M				1459 86		
O				1457 49		
P				1456 64		
Q				1456 57		
R				1459 04		
S				1458 82		
W-5				1457 37	W-5 El= 1457.37	Pg. 52

LINKER ROD

F. B. 3869 PG. 54
Job No. 0020 05 Division No. 11 Notes Red Plotted Profile
Survey of Olive View Hospital Date Date No.
Survey by Lind Notes Lind Notes Checked X-Sec.
Indexed G. D. BAILEY Date Date Date No.

A. C. GUIZADO
FEB 14 1973

F. B. 3869 PG. 55

Profile No. ____ Notes Red ____ Date ____ Plotted ____ Date ____ Job No. 0020.05 Division No. 11
Survey of OLIVE VIEW HOSPITAL
X-Sec. No. ____ Notes Chk'd. ____ Date ____ Checked ____ Date ____ Survey by LIND Notes JACKSON Date 21 FEB. 73
Map No. ____ Indexed T. M. PALMERI Date FEB 22 1973

NOTE: ANY ADDITIONS OR CHANGES ON THIS SHEET MUST BE MADE OR CIRCLED IN RED INK, WITH DATE AND NAME OF PERSON MAKING CHANGE.

PLEASE RETURN TO
LOS ANGELES COUNTY ENGINEER
403 Los Angeles County Engineering Bldg.

Do not extend notes this side of this line.

STATION	B. S.	H. I.	F. S.	ELEV.

OLIVE VIEW HOSPITAL

J.N. 0020.05

RE-RUN OF LEVEL'S
AROUND HOSPITAL BLDG

2-22-73
PARTY

LIND
JACKSON
TAWSON
MITCHELL

76-L-298 CE 307 5-65

76-L-298 CE 307 5-66

PLEASE RETURN TO
LOS ANGELES COUNTY ENGINEER
403 LOS ANGELES COUNTY ENGINEERING BLDG.

NOTE: ANY ADDITIONS OR CHANGES ON THIS SHEET MUST BE MADE OR CIRCLED IN RED INK, WITH DATE AND NAME OF PERSON MAKING CHANGE.

Do not extend notes this side of this line.

STATION	B. S.	H. I.	F. S.	ELEV.		
E-2	8285	1450520		1442.235	E-2, EL = 1442.235	
T.P.	11621	1461432	0709	1449.811		
N-4	5701	1464258	2875	1458557		
N-3			5038	1459.220		
N-2	4832	1463.988	5.102	1459.156		
N-1			5025	1458963		
W-8			6130	1457.858		
W-7	5034	1462705	6317	1457.671		
W-6			5446	1457259		
W-5			5353	1457352		
W-4			5973	1456732		
W-3	0853	1457348	6210	1456495		
T.P.	0251	1445739	11860	1445488		
W-2			7977	1437762		
W-1			10400	1435339		
S-3	5946	1444336	7349	1438390		
S-2	7885	1445.371	6850	1437486		
S-1			7815	1437556		
E-1			10210	1435161		
T.P	5781	1445522	5630	1439741		
E-2			3289	1442233		

F. B. 3869 PG. 56

Job No. 0020.05 Division No. 11 Notes Red. Plotted Profile

Survey of OLIVE VIEW HOSPITAL Date Date No.

Survey by LIND Notes JACKSON Notes Chk'd. Checked X-Sec.

Indexed FEB 22 1973 Date Date Date No.

76-L-298 CE 307 5-66

PLEASE RETURN TO
LOS ANGELES COUNTY ENGINEER
403 Los Angeles County Engineering Bldg.

NOTE: ANY ADDITIONS OR CHANGES ON THIS SHEET MUST BE MADE OR CIRCLED IN RED INK, WITH DATE AND NAME OF PERSON MAKING CHANGE.

Do not extend notes this side of this line.

STATION	B. S.	H. I.	F. S.	ELEV.		
N-4				1458 56	N-4, EL= 1458.56	PER PG. 56
A				1459 83		
B				1459 72		
C				1459 97		
D				1460 03		
F				1460 03		
G				1460 13		
H		LEVER ROD		1459 96		
I				1460 03		
J				1460 00		
K				1459 84		
L				1459 87		
M				1459 86		
O				1457 48		
P				1456 62		
Q				1456 56		
R				1459 03		
S				1458 81		
W-3				1456 50	W-3, EL= 1456.50 PER PG. 56	

Profile Notes Red _____ Plotted _____ Job No 22005 Division No. _____
No. _____ Date _____ Date _____ Survey of OLIVE VIEW HOSPITAL _____
X-Sec. Notes Chk'd. _____ Checked _____ Survey by LINDE Notes JACKSON Date 21 FEB 73
No. _____ Date _____ Date _____ Map No. _____ Index M. PALMERI Date FEB 22 1973

F. B. 3869 PG. 57