[illegible] by	Survey of WAYSIDE HONOR RO	F. B. 3874 PG. 11
[illegible]	JN 0084.11 Tape Std 68 °F	
Office Work	Surveyed by MENNE	
Checked	Notes NEVAREZ Date MAR '72	
Date	Indexed [illegible]	

LEACHING BEDS

VICINITY OF DAIRY

JN. 0084.11

PARTY
MENNE
NEVAREZ
PULSIFER
POHLEVY
MONOZ

P.W.D. file o.k. '85

microfilmed Jan '85

F. B. 3874 PG 12

TO BDT PG 13

CATTLE PEN #2

735.07

74° 56' 38"

164

408.86

① 74-56-40
④ 279-46-40
© 89-39-45
M = 74-56-38

SET 6" BT SPK W&T BY INT.

T = 82°

ELEV = 724.87
06
724.93

RD.

CANYON

DAIRY

724.93

① 108-04-15
④ 72-17-00
© 288-25-25
M = 108-04-14

108° 04' 14"

302.64 (REC)
PER F.B. 3902-67

℄ MAIN CAMP RD

FD 2" I.P. CONC. PLUG & SHELL CASING DN 6" PER F.B. 3902-67

INT. - FD BT SP
W&T DN 1" PER
F.B. 3902-68.
F.B. 971-81
REPLACED WITH
I.P. CONC. PLUG
L.A. CO. ENGR. TA
& N4 IN WELLS CO

Notes Ck'd by	Survey of WAYSIDE HONOR RD
	JN 4084.11 Tape Std 68 °F
Office Work	Surveyed by MENNE
Checked	Notes NEVAREZ Date MAR 72
Date	Indexed G.D. BAILEY JUL 19 1976

F.B. 3874 Pg. 13

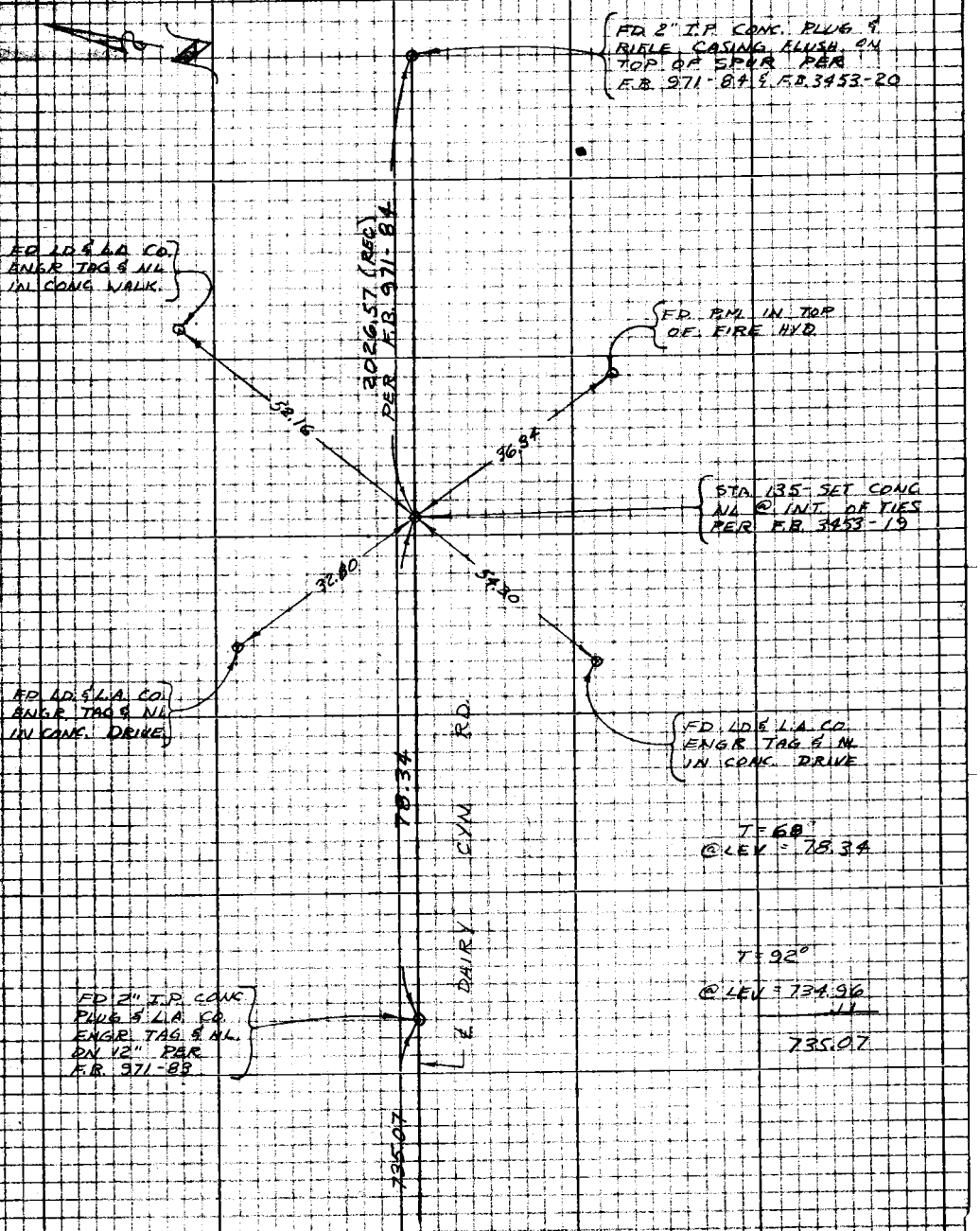

TO TOP PG 12

Note: Any Additions or Changes on this Sheet Must be Made or Checked in Red Ink With Date and Name of Person Making Change

Do not extend this side of this line.

PLEASE RETURN TO
LOS ANGELES COUNTY ENGINEER
403 Los Angeles County Engineering Bldg.

TO RT PG 12

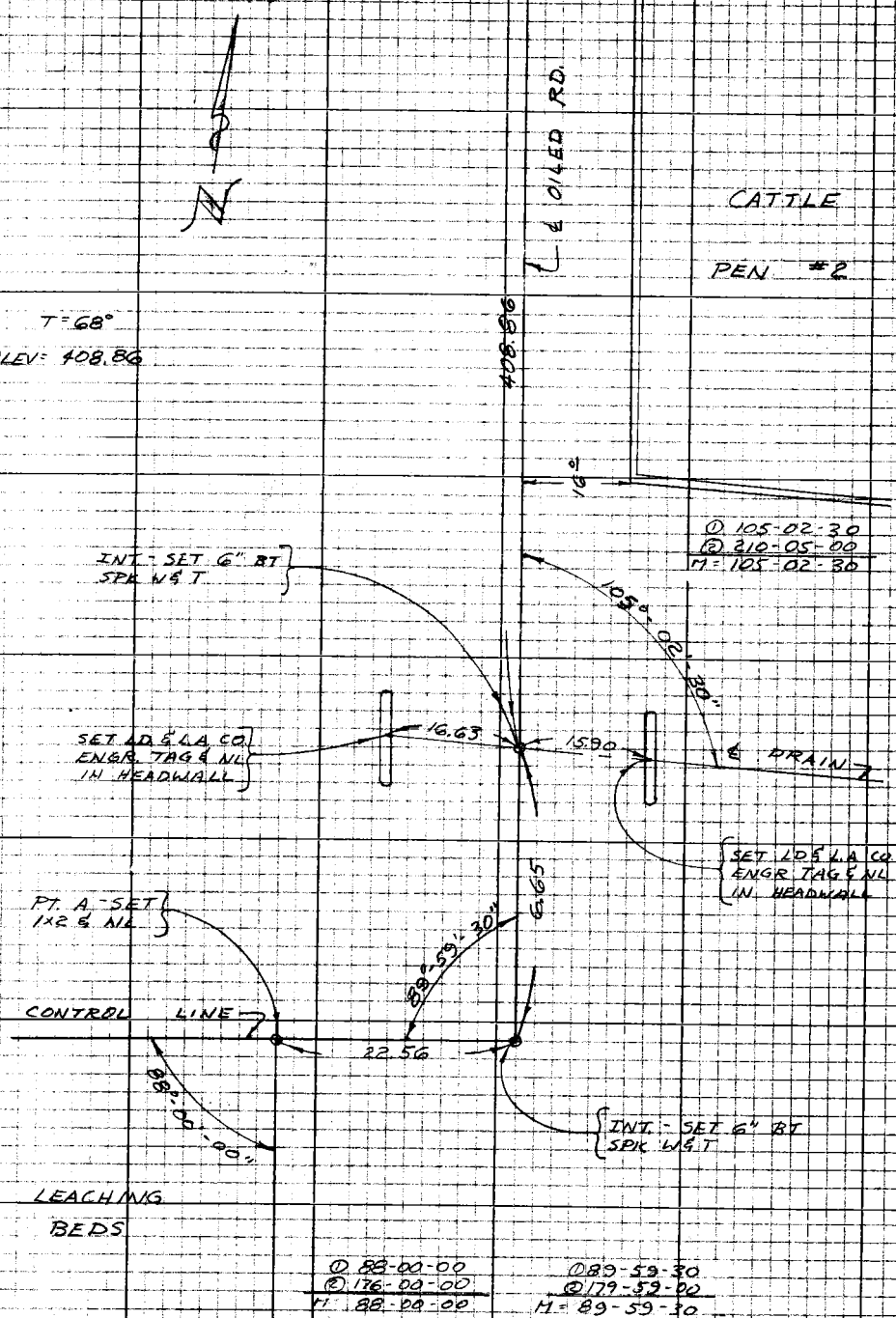

PLEASE RETURN TO
LOS ANGELES COUNTY ENGINEER
403 LOS ANGELES COUNTY ENGINEERING BLDG.
Do not extend this side of this line.
Note: Any Additions or Changes on this Sheet Must be Made or Circled in Red Ink With Date and Name of Person Making Change

F.B. 3874 PG. 15

Profile No. Notes Red Plotted Job No. 0084.11 Division No. 11
Date Date Survey of
X-Sec. No. Notes Chkd. Checked Survey by G.D. BAILEY Notes Date
Date Date Map No. Indexed Date JUL 19 1978

LEVEL NET

for leaching beds

vicinity of dairy

J.N. 0084.11

STATION	B.S.	H.I.	F.S.	ELEV.

NOTE: ANY ADDITIONS OR CHANGES ON THIS SHEET MUST BE MADE OR CIRCLED IN RED INK, WITH DATE AND NAME OF PERSON MAKING CHANGE.

Do not extend notes this side of this line.

PLEASE RETURN TO
LOS ANGELES COUNTY ENGINEER
403 Los Angeles County Engineering Bldg.

76-L.298 CE 307 3-61

76-L298 CE 307 3-61

PLEASE RETURN TO
LOS ANGELES COUNTY ENGINEER
403 LOS ANGELES COUNTY ENGINEERING BLDG.

NOTE: ANY ADDITIONS OR CHANGES ON THIS SHEET MUST BE MADE OR CIRCLED IN RED INK, WITH DATE AND NAME OF PERSON MAKING CHANGE

Do not extend notes this side of this line.

F.B. 3874 Pg. 16 | Job No. | Division No. | Notes Red | Plotted | Profile
Survey of | Date | No. | X-Sec.
Survey by G.D. BAILEY | Notes Chkd. | Checked | No.
Indexed | Date JUL 19 1978 | Date | Date

STATION	B. S.	H. I.	F. S.	ELEV.		
					T.B.M. - 1 - 800' ± ELY OF BISQ & 30' ± SOUTH OF DAIRY CANYON ROAD, FOUND BT. SPIKE IN NLY SIDE OF P.P. (NO NUMBER) PER F.B. 3453-21	
T.B.M. - 1				1105 16		
	2 69	1107 85				
			6 10	1101 75		
	4 63	1106 38				
			5 21	1101 17	FD CHIS. □ IN S.W. COR OF WEST	
	1 15	1102 32			HEADWALL 400'± SO. OF DAIRY CYN RD.	
			6 35	1095 97	(NO REF.)	
	0 07	1096 04				
			6 12	1089 92		
	4 35	1094 27				
			4 11	1090 16	SET CHIS □ IN S.W. COR OF CONC. BASE	
	5 04	1095 20			OF OIL WELL.	
			1 32	1093 88		
	6 67	1100 55				
			2 09	1098 46		
	6 79	1105 25				
			4 08	1101 17		

76-L-298 CE 307 5-66

PLEASE RETURN TO
LOS ANGELES COUNTY ENGINEER
403 LOS ANGELES COUNTY ENGINEERING BLDG.

NOTE: ANY ADDITIONS OR CHANGES ON THIS SHEET MUST BE MADE OR CIRCLED IN RED INK, WITH DATE AND NAME OF PERSON MAKING CHANGE.

Do not extend notes this side of this line.

STATION	B. S.	H. I.	F. S.	ELEV.		
				1101 17		
	4 88	1106 05				
			4 80	1101 25		
	4 66	1105 91				
			4 15	1101 76		
	6 10	1107 86				
T.B.M - 1			2 70	1105 16	T.B.M - 1 SEE DESC.	ON PG 16

Profile Notes Red ____ Plotted ____ Job No. ____ Division No. ____
No. ____ Date ____ Date ____ Survey of ____
X-Sec. Notes Chk'd. ____ Checked ____ Survey by ____ Notes ____ Date ____
No. ____ Date ____ Date ____ Map No. ____ Indexed G.D. BAILEY Date JUL 19 [illegible]

F. B. 3874 PG. 17

76-L-298 CE 307 5-66

PLEASE RETURN TO
LOS ANGELES COUNTY ENGINEER
403 LOS ANGELES COUNTY ENGINEERING BLDG.

NOTE: ANY ADDITIONS OR CHANGES ON THIS SHEET MUST BE MADE OR CIRCLED IN RED INK, WITH DATE AND NAME OF PERSON MAKING CHANGE.

Do not extend notes this side of this line.

Profile No. ____ Plotted ____ Date ____
X-Sec. No. ____ Checked ____ Date ____
Notes Red ____ Date ____
Notes Chk'd. ____ Date ____
Division No. ____
Job No. ____
Notes ____ Date JUL 19 1966
Survey by G.D. BAILEY
Survey of ____
F. B. 3874 Pg. 18

STATION	B. S.	H. I.	F. S.	ELEV. P.P.	%	F.L. GRADE	C/F	
T.B.M.				1101 17				CHIS "D" S. W. Cor. H.W
				(9 P.P.s)			CUTS	
0 - 05				1099 04	↑	1096 71	2.33	
0 + 00				1099 13	1.625%	1096 63	2.50	
0 + 25				1098 12		1096 22	1.90	
0 + 50				1096 99		1095 82	1.17	
0 + 75				1096 55		1095 41	1.14	
1 + 00				1095 83	↓	1095 00	0.83	
1 + 25				1095 03		1094 51	0.52	
1 + 50				1094 50		1094 03	0.47	
1 + 75				1093 83	1.946%	1093 54	0.29	
2 + 00				1093 52		1093 06	0.46	
2 + 25				1093 18		1092 57	0.61	
2 + 50				1092 77	↓	1092 08	0.69	
2 + 85				1092 28		1091 40	0.88	

Notes Ck'd by	Survey of WAYSIDE HONOR RD.
Map No.	JN 008411 Tape Std °F
Office Work	Surveyed by J.P. MENNE
Checked	Notes M.B.N. Date APR 72
Date	Indexed G.D. BAILEY JUL 19 1978

F. B. 3874 Pg. 19

Note: Any Additions or Changes on This Sheet Must be Made or Circled in Red Ink With Date and Name of Person Making Change.

Do not extend this side of this line.

PLEASE RETURN TO
COUNTY OF LOS ANGELES
DEPARTMENT OF COUNTY ENGINEER
403 LOS ANGELES COUNTY ENGINEERING BLDG.

WAYSIDE HONOR RANCHO

LAYOUT OF

PARKING LOT

ALONG MAIN CAMP ROAD

J.N. 008411

PARTY
MENNE
NEVAREZ
PULSIFER
DONLEVY
MUNOZ

76F309S CE#310 3-69

PLEASE RETURN TO
COUNTY OF LOS ANGELES
DEPARTMENT OF COUNTY ENGINEER
403 LOS ANGELES COUNTY ENGINEERING BLDG.

Note: Any Additions or Changes on This Sheet Must be Made or Circled in Red Ink With Date and Name of Person Making Change.

Do not extend this side of this line.

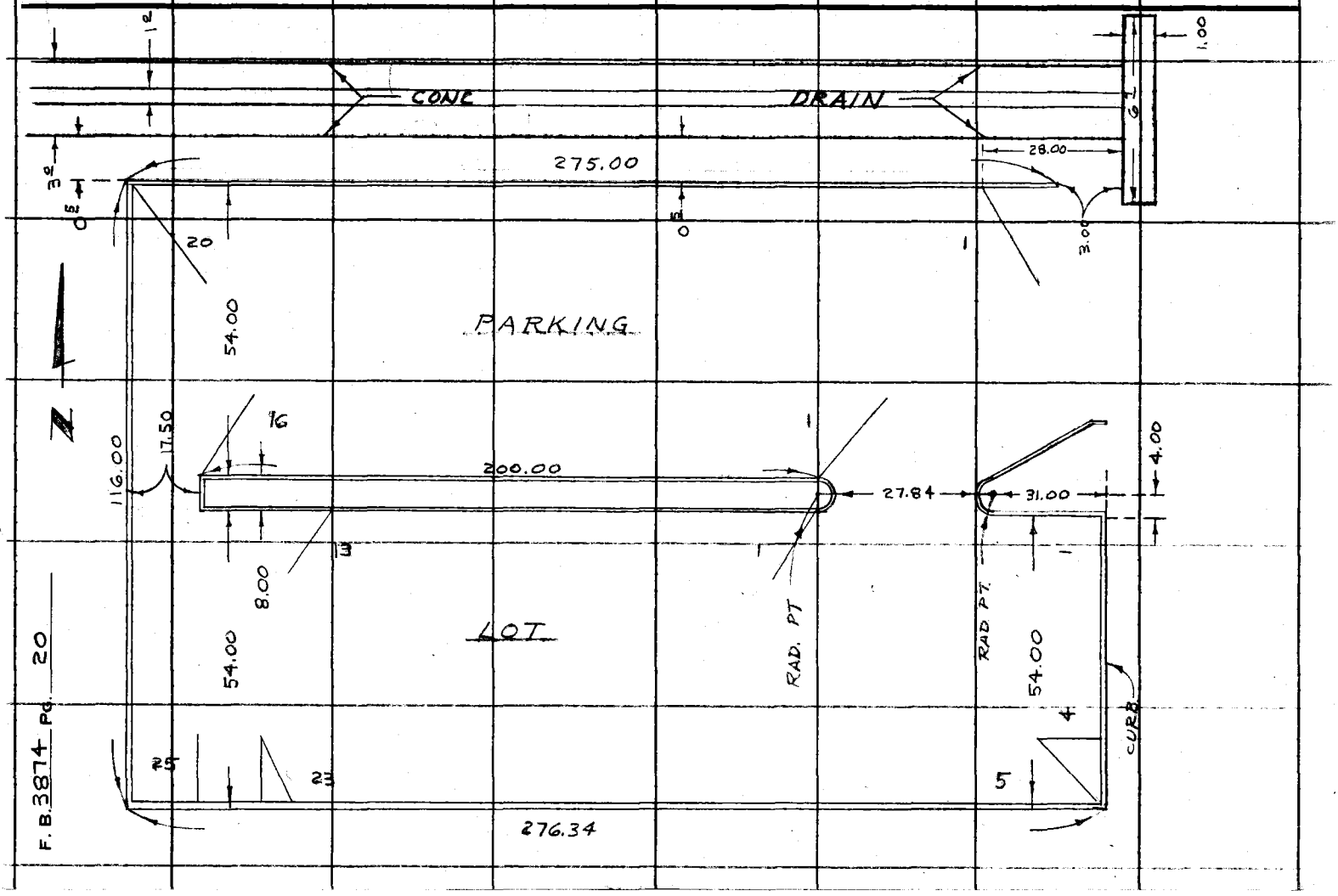

Notes Ck'd by
Map No.
Office Work
Checked
Date

Survey of HONOR RANCHO
JN 0084.11 Tape Std °F
Surveyed by C.L. WRIGHT
Notes C.L.W. Date MAY '72
Indexed G.D. BAILEY JUL 9 1971

F. B. 3874 Pg. 21

WAYSIDE HONOR RANCHO
10", AND 12" A.C. WATER
LINE IN WAYSIDE CANYON —
LOCATION PER F.C. HOWARD'S
STAKING SHEETS AND VERIFIED
IN FIELD.

J.N. 0084.11

REFS.

F.B. 1266
F.B. 3258
F.B. 2952
F.B. 970

Note: Any Additions or Changes on This Sheet Must be Made or Circled in Red Ink With Date and Name of Person Making Change.

Do not extend this side of this line.

PLEASE RETURN TO
COUNTY OF LOS ANGELES
DEPARTMENT OF COUNTY ENGINEER
403 LOS ANGELES COUNTY ENGINEERING BLDG.

76F309S CE#310 3-69

F. B. 3874 PG 22

CONT BOT. PG. 23

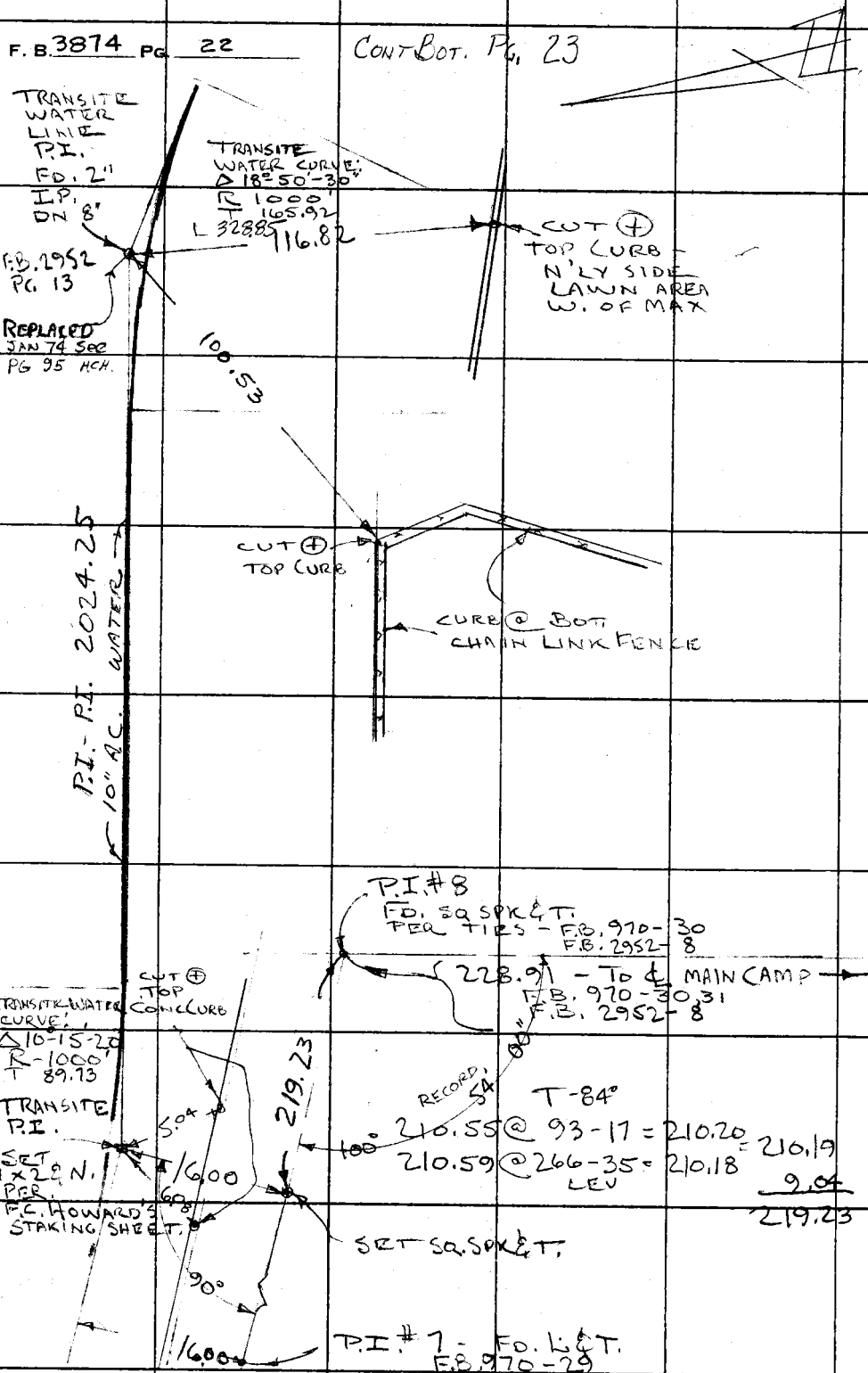

PLEASE RETURN TO
COUNTY OF LOS ANGELES
DEPARTMENT OF COUNTY ENGINEER
403 LOS ANGELES COUNTY ENGINEERING BLDG.

Do not extend this side of this line.

Note: Any Additions or Changes on This Sheet Must be Made or Circled in Red Ink With Date and Name of Person Making Change.

Notes Ck'd by	Survey of HONOR RANCHO	F. B. 3874 Pg. 23
Map No.	JN 0084.11 Tape Std °F	
Office Work	Surveyed by C.L. WRIGHT	
Checked	Notes C.L.W. Date MAY 72	
Date	Indexed G.D. BAILEY JUL 19 1978	

CONT. BOT. PG. 24

TRANSITE CURVE

Δ = 37-21-20
R = 700
T = 236.63
L = 456.38

T 72°

LEV

190.65 @ 2-05 = 190.52 = 190.51 4.55
190.61 @ 1-53 = 190.51
228.11 @ 3-01 = 227.79 = 227.80
228.07 @ 2-44 = 227.81
32.08
111.57

101.36 @ 2-06 = 101.29
101.38 @ 2-22 = 101.29
101.29
667.80
0.05
667.75

① 142 38 40
④ 210 34 40
142°-38'-40"

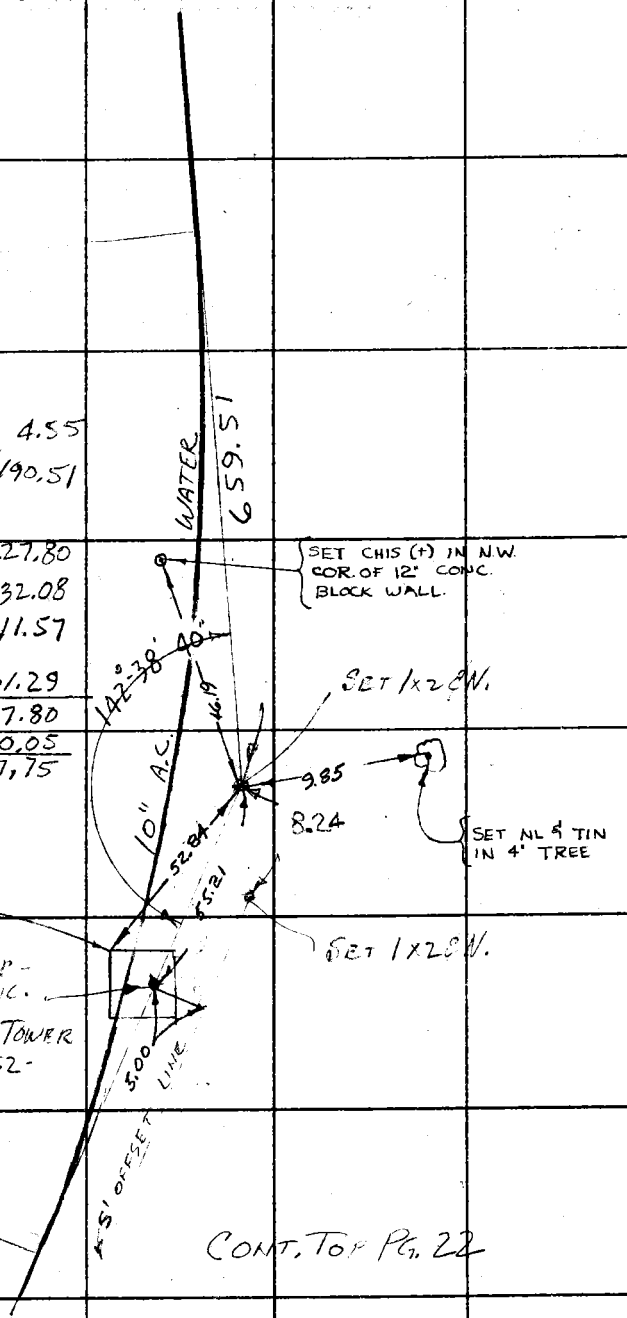

CONT. TOP PG. 22

Note: Any Additions or Changes on This Sheet Must be Made or Circled in Red Ink With Date and Name of Person Making Change.

PLEASE RETURN TO COUNTY OF LOS ANGELES DEPARTMENT OF COUNTY ENGINEER 403 LOS ANGELES COUNTY ENGINEERING BLDG.

Do not extend this side of this line.

76F309S CE#310 3-69

F. B. 3874 PG. 24

NOTE: SEE F.B. 3258-165 FOR WATER LINE INSTALLED 1968

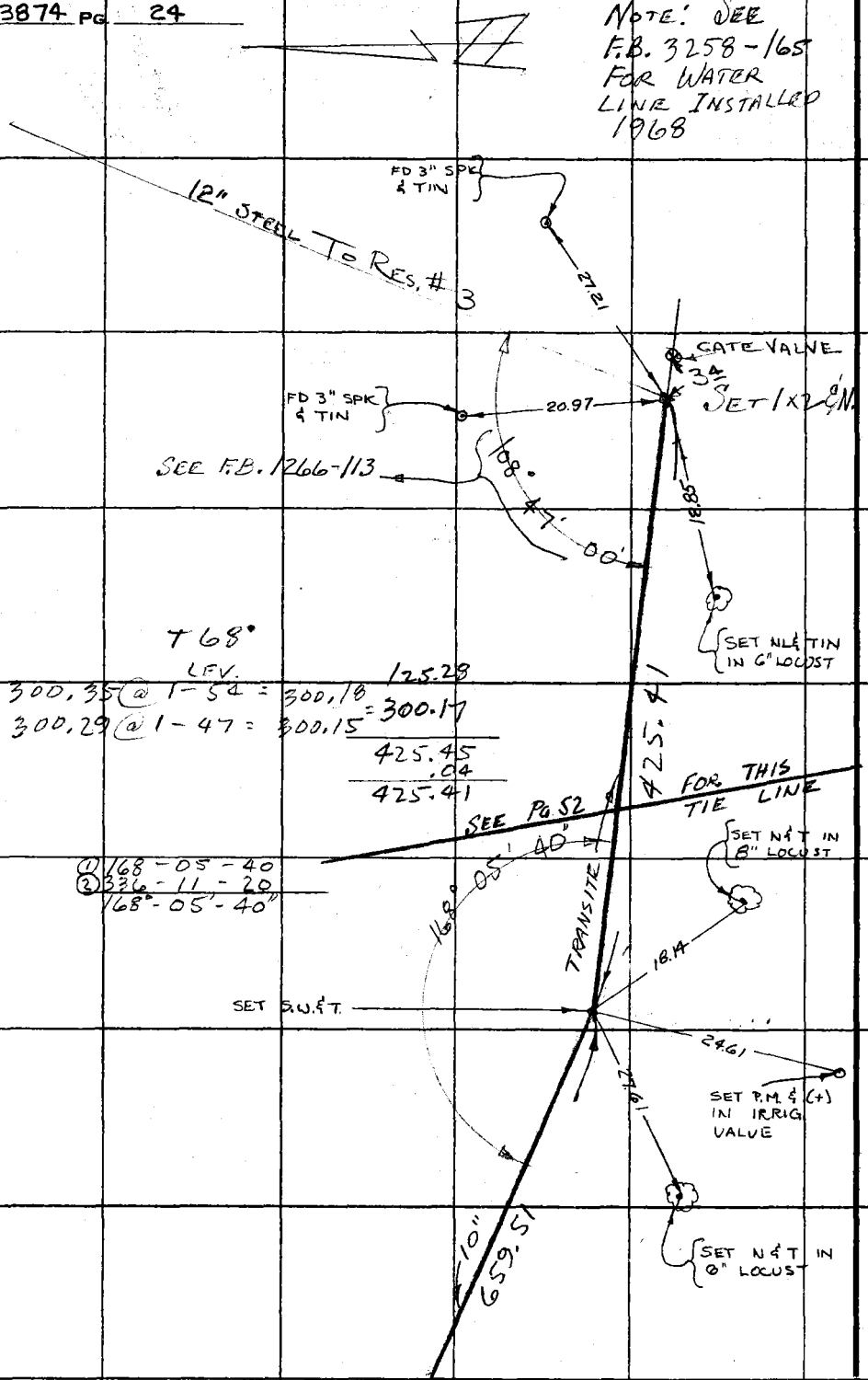

CONT. TO PG. 23

PLEASE RETURN TO
COUNTY OF LOS ANGELES
DEPARTMENT OF COUNTY ENGINEER
403 LOS ANGELES COUNTY ENGINEERING BLDG.

Do not extend this side of this line.

Note: Any Additions or Changes on This Sheet Must Be Made or Circled in Red Ink With Date and Name of Person Making Change.

Notes Ck'd by
Map No.
Office Work
Checked
Date

Survey of WAYSIDE HONOR RO
JN 0084.11 Tape Std °F
Surveyed by C.L. WRIGHT
Notes M.R.N Date JUNE '72
Indexed G.D. BAILEY JUL 19 1978

F.B. 3874 PG. 25

WAYSIDE HONOR RANCHO

LOCATION OF
1" ELECT. CONDUIT @
ALL PURPOSE RANGE

J.N. 0084.11

Note: Any Additions or Changes on this Sheet Must be Made or Circled in Red Ink With Date and Name of Person Making Change.

PLEASE RETURN TO
LOS ANGELES COUNTY ENGINEER
403 LOS ANGELES COUNTY ENGINEERING BLDG.

Do not extend this side of this line.

76F3098 CE#310 9-67

F.B. 3874 Pg 26

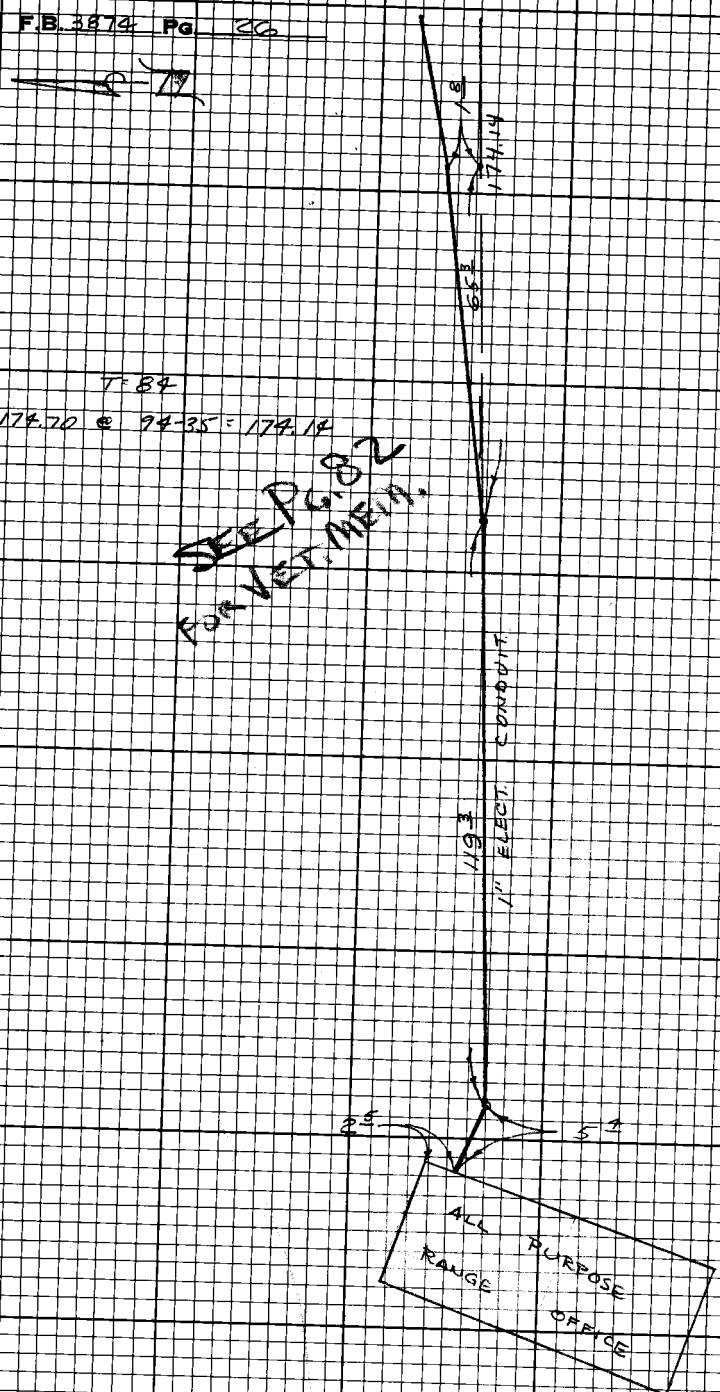

PLEASE RETURN TO
LOS ANGELES COUNTY ENGINEER
403 LOS ANGELES COUNTY ENGINEERING BLDG.

Do not extend this side of this line.

Note: Any Additions or Changes on this Sheet Must be Made or Circled in Red Ink With Date and Name of Person Making Change.

Notes Ck'd by	Survey of WAYSIDE HONOR FARM
Map No.	JN0084.11 Tape Std °F
Office Work	Surveyed by C.L. WRIGHT
Checked	Notes M.R.N. Date JUNE 72
Date	Indexed G.D. BAILEY JUL 19 1978

F.B. 3874 Pg. 27

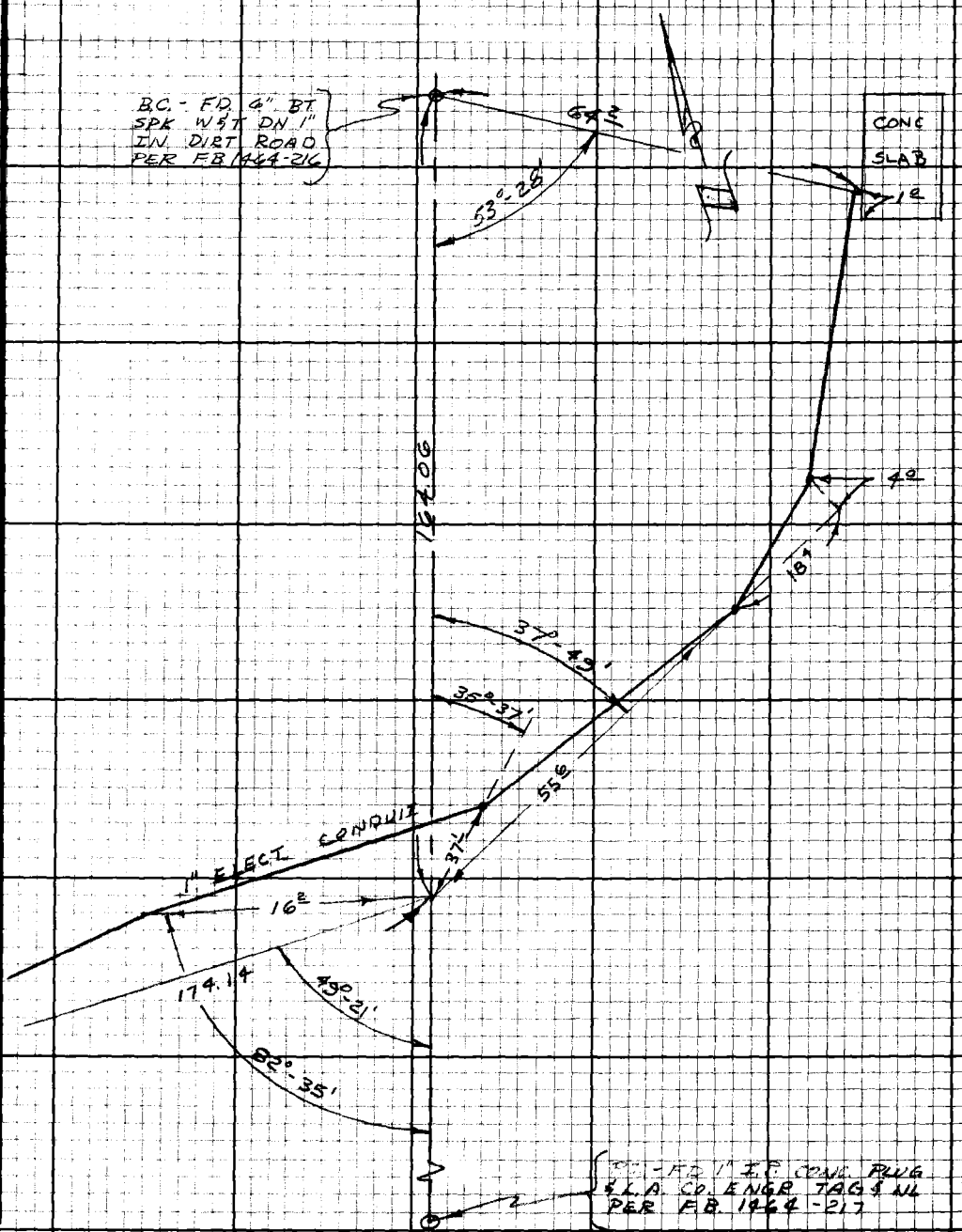

Note: Any Additions or Changes on this Sheet Must be Made or Circled in Red Ink With Date and Name of Person Making Change.

Do not extend this side of this line.

PLEASE RETURN TO
LOS ANGELES COUNTY ENGINEER
403 LOS ANGELES COUNTY ENGINEERING BLDG.

76F3098 CE#310 9-67

Notes Ck'd by	Survey of WAYSIDE
Map No.	JN0084.11 Tape Std °F
Office Work	Surveyed by C.L. WRIGHT
Checked	Notes M. R. N. Date JUNE 72
Date	Indexed G.D. BAILEY JUL 19 1978

F. B. 3874 Pg. 29

Note: Any Additions or Changes on This Sheet Must be Made or Circled in Red Ink With Date and Name of Person Making Change.

Do not extend this side of this line.

PLEASE RETURN TO
COUNTY OF LOS ANGELES
DEPARTMENT OF COUNTY ENGINEER
403 LOS ANGELES COUNTY ENGINEERING BLDG.

WAYSIDE HONOR FARM

STAKES FOR CONC. CULVERTS VICINITY OF STA 27+90

J.N. 0084.11

16F309S CE#310 3-69

F. B. 3874 PG 30

NOTE:
□ = SET 1x2 4' NL

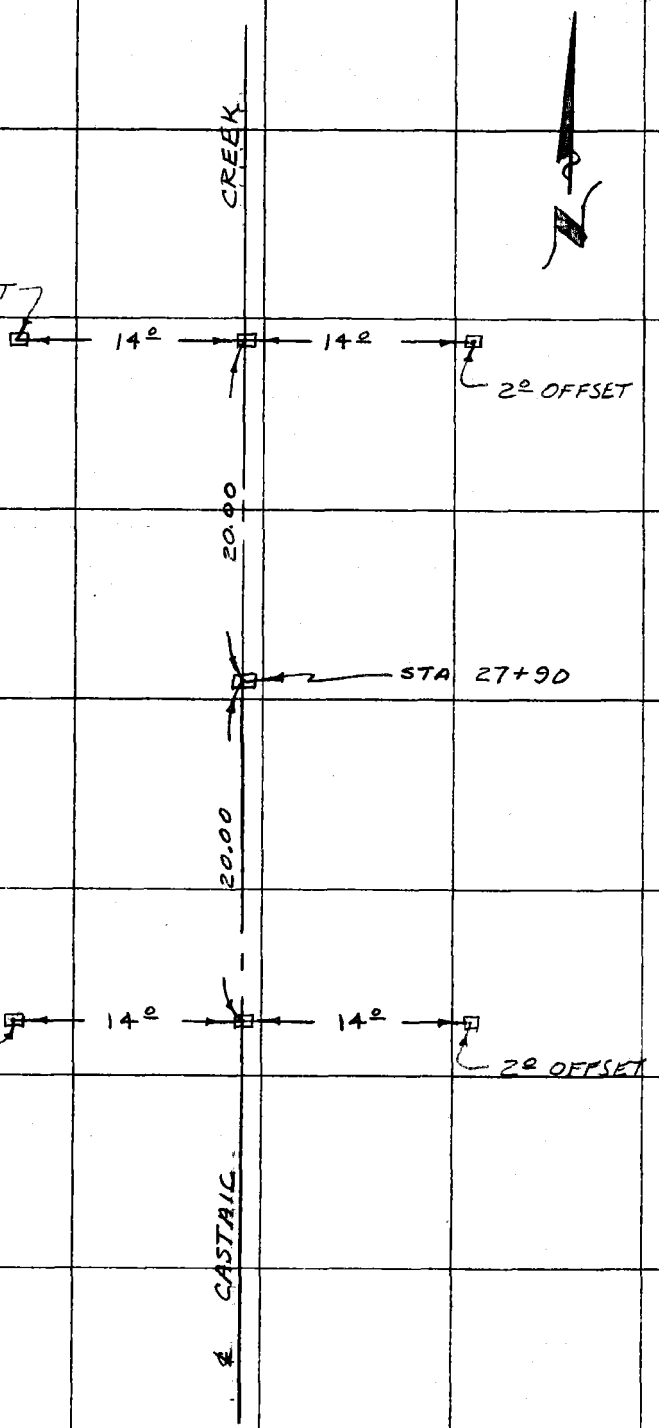

PLEASE RETURN TO
COUNTY OF LOS ANGELES
DEPARTMENT OF COUNTY ENGINEER
403 LOS ANGELES COUNTY ENGINEERING BLDG.

Do not extend this side of this line.

Note: Any Additions or Changes on This Sheet Must be Made or Circled in Red Ink With Date and Name of Person Making Change.

F. B. 3874 PG. 31

Profile No. ____ Notes Red ____ Plotted ____ Job No. 0084.11 Division No. 11
Date ____ Date ____ Survey of WAYSIDE HONOR FARM
X-Sec. No. ____ Notes Chk'd. ____ Checked ____ Survey by C.L. WRIGHT Notes M.K.N. Date JUNE '72
Date ____ Date ____ Map No. ____ Indexed G.D. BAILEY JUL 19 1972 Date ____

NOTE: ANY ADDITIONS OR CHANGES ON THIS SHEET MUST BE MADE OR CIRCLED IN RED INK, WITH DATE AND NAME OF PERSON MAKING CHANGE.

PLEASE RETURN TO
LOS ANGELES COUNTY ENGINEER
403 Los Angeles County Engineering Bldg.

Do not extend notes this side of this line.

STATION	B. S.	H. I.	F. S.	ELEV.	
					WAYSIDE HONOR FARM
					CUT STAKES FOR CONC. CULVERTS VICINITY OF STA 27+90
					J.N 0084.11

76-L-298 CE 307 5-66

76-L-298 CE 307 5-66

PLEASE RETURN TO
LOS ANGELES COUNTY ENGINEER
403 LOS ANGELES COUNTY ENGINEERING BLDG.

NOTE: ANY ADDITIONS OR CHANGES ON THIS SHEET MUST BE MADE OR CIRCLED IN RED INK, WITH DATE AND NAME OF PERSON MAKING CHANGE.

Do not extend notes this side of this line.

STATION	B. S.	H. I.	F. S.	ELEV.	GRADE	CUT/FILL	
T.B.M 8-C				1053.00			TBM 8C - W.H.R. PUMP HOUSE #11 SLY SIDE W DOOR IN CONC FLOOR - A C.S. BRASS CAP PER F.B. 1464-61 FIELD ADJ ELEV = 1053.003
	2 32	1055 32					
T.B.M. 9-C			8 00	1047 32			TBM 9-C - FIRST PILE NO. OF RIVER CROSSING W/O FARM CTR - FD A 6' BT. SPK PER F.B. 1464-61
	2 58	1049 90					
27 + 70			7 08	1042 82	1043.14	F-0 32	14' L
			7 32	1042 58	1043.14	F-0 66	14' R
28 + 10			6 47	1043 43	1043.46	F-0 03	14' L
			6 18	1043 72	1043.46	C-0 26	14' R
TBM 9-C			2 58	1047 32			TBM 9-C SEE ABOVE

F. B. 3874 PG. 32

Job No. 0084.11 Division No. 11 Notes Red ____ Plotted ____ Profile ____

Survey of WAYSIDE HONOR FARM Date ____ Date ____ No. ____

Survey by C.L.W. Notes M.R. NEVAREZ Notes Chk'd. ____ Checked ____ X-Sec. ____

Indexed G.D. BAILEY Date JUL 19 1978 Date ____ Date ____ No. ____

76-L-298 CE 307 5-66

PLEASE RETURN TO
LOS ANGELES COUNTY ENGINEER
403 Los Angeles County Engineering Bldg.

NOTE: ANY ADDITIONS OR CHANGES ON THIS SHEET MUST BE MADE OR CIRCLED IN RED INK, WITH DATE AND NAME OF PERSON MAKING CHANGE.

Do not extend notes this side of this line.

STATION	B. S.	H. I.	F. S.	ELEV.		
	WAYSIDE HONOR FARM - CHECK BETWEEN B.M.# 307 AND B.M.# 309					
					3 BEL. CULVERT - MAIN ENTRANCE RD. & CAMP DRAIN	
BM 307				1114.746	FD. BRASS CAP SET - N'LY END E'LY HEADWALL F.B. 3902 - 86 ELEV. 1114.746	
	2595	1117341				
TP			9191	1108150		
	2944	1111094				
TP			4678	1106416		
	9349	1115765				
TP			1397	1114368		
	9059	1123427				
BM 305			0943	1122484		
	6622	1129106				
			3195	1125911		
	7503	1133414				
			2560	1130854		
	7843	1138697				
			2795	1135902		

Profile Notes Red ____ Plotted ____ Job No. 0984.11 Division No. 11
No. ____ Date ____ Date ____ Survey of WAYSIDE HONOR FARM
X-Sec. Notes Chk'd. ____ Checked ____ Survey by WRIGHT Notes KLEIN Date JUNE '72
No. ____ Date ____ Date ____ Map No. ____ Indexed G.D. BAILEY Date JUL 19 1972

F. B. 3874 Pg. 33

76-L-298 CE 307 5-66

PLEASE RETURN TO
~~LOS ANGELES COUNTY ENGINEER~~
403 LOS ANGELES COUNTY ENGINEERING BLDG.

NOTE: ANY ADDITIONS OR CHANGES ON THIS SHEET MUST BE MADE OR CIRCLED IN RED INK, WITH DATE AND NAME OF PERSON MAKING CHANGE.

Do not extend notes this side of this line.

F. B. 3874 PG. 34
Job No. 02841 Division No. 11 Notes Red Plotted Profile
Survey of WAYSIDE HONOR FARM Date Date No. X-Sec.
Survey by WRIGHT Notes M.R. NEVAREZ Notes Chk'd. Checked
Indexed G.D. BAILEY Date JUL 19 19 Date Date No.

STATION	B. S.	H. I.	F. S.	ELEV.	
TP				1135902	
	8114	1144016			
TP			2505	1141511	
	8965	1150476			
			1409	1149067	
	7491	1156548			
			3849	1152699	
	7168	1159867			
			3761	1156106	
	9120	1165226			
BM 309			2548	1162678	HONOR RO. ADM BLDG. - CONC. PORCH - N.W. COR. FD. BRASS CAP F.B 3902 - 101
	2783	1165461			1162.676 FIELD ADJ.
TP			9351	1156110	
	2569	1158679			
TP.			7360	1151319	
	1582	1152901			
			9251	1143650	
	1095	1144745			
			9326	1135419	

76-L-298 CE 307 5-66

PLEASE RETURN TO
LOS ANGELES COUNTY ENGINEER
403 Los Angeles County Engineering Bldg.

NOTE: ANY ADDITIONS OR CHANGES ON THIS SHEET MUST BE MADE OR CIRCLED IN RED INK, WITH DATE AND NAME OF PERSON MAKING CHANGE.

Do not extend notes this side of this line.

STATION	B. S.	H. I.	F. S.	ELEV.		
TP				1135419		
	1111	1136530				
			8691	1127839		
	0822	1128661				
			8496	1120165		
	1837	1122002				
			7001	1115001		
	4012	1119013				
BM 307			4262	1114751	SEE PAGE 33	

Profile Notes Red ____ Plotted ____ Job No. 008411 Division No. 11

No. ____ Date ____ Date ____ Survey of WAYSIDE HONOR FARM

X-Sec. Notes Chk'd. ____ Checked ____ Survey by C.L.W. Notes M.R.N. Date JUNE '72

No. ____ Date ____ Date ____ Map No. ____ Indexed G.D. BAILEY Date JUL 19 1972

F. B. 3874 Pg. 35

76-L-298 CE 307 5-66

PLEASE RETURN TO
LOS ANGELES COUNTY ENGINEER
403 LOS ANGELES COUNTY ENGINEERING BLDG.

NOTE: ANY ADDITIONS OR CHANGES ON THIS SHEET MUST BE MADE OR CIRCLED IN RED INK, WITH DATE AND NAME OF PERSON MAKING CHANGE.

Do not extend notes this side of this line.

Profile Notes Red ____ Plotted ____ Job No. 0084.11 Division No. ____
No. ____ Date ____ Date ____ Survey of HONOR RANCHO
X-Sec. Notes Chk'd. ____ Checked ____ Survey by C.L.W. Notes C.L.W. Date JUNE '72
No. ____ Date ____ Date ____ Map No. ____ Indexed G.D. BAILEY Date JUL 19 1972

F.B. 3874 PG. 37

STATION	B. S.	H. I.	F. S.	ELEV.		
		WAYSIDE HONOR RANCHO - BENCH LEVEL CHECK BETWEEN B.M. #309 AND B.M. ON WEST ENTRANCE - MAX. SEC. UNIT - @ TOP CONC. STEP.				
			L.N. 0084.11			
B.M. 309				1162635	{ HONOR RANCHO - ADM. BLDG - CONC. PORCH N.W. COR. TOP CONC. FD. C.S. BRASS CAP F.B. 971-187, F.B. 790-41, F.B. 3902-88, 101 ELEV. 1162.635 (MARKED BM S.A ELEV. 1162.57)	
	3520	66155				
			2938	63217		
	5603	68820				
			2419	66401		
	9884	76285				
B.M.			5400	70535	FD. BRASS CAP - TOP LANDING @ 8' CH. LNK. FN. N'LY OF AND BETWEEN B.O.Q. L.A.Co. BLDG. #2431 & 2432 F.B. 1766-46 (STAMPED ELEV. 1170.83)	
			2062	74223		
	9130	83353				
			4568	78785		
	8883	87668				
			1771	85897		
	8597	94494				
			1993	92501		
	7487	99988				

76-L-298 CE 307 5-66

PLEASE RETURN TO
LOS ANGELES COUNTY ENGINEER
403 LOS ANGELES COUNTY ENGINEERING BLDG.

NOTE: ANY ADDITIONS OR CHANGES ON THIS SHEET MUST BE MADE OR CIRCLED IN RED INK, WITH DATE AND NAME OF PERSON MAKING CHANGE.

Do not extend notes this side of this line.

F.B. 3874 Pg. 38 | Job No. 0664.11 | Division No. | Profile
Survey of HONOR RANCHO | Plotted | No.
Survey by C.L.W. | Notes C.L.W. | Date | Notes Red | Date | No. | X-Sec.
Indexed G.D. BAILEY | Date JUL 19 1966 | Date | Notes Chk'd. | Date | Checked | Date | No.

STATION	B. S.	H. I.	F. S.	ELEV.		
		1199999			@ DIVIDER FENCE BETWEEN LOWER AND UPPER COMPOUND, N'LY SIDE OF NORTH CAMP ROAD, @ CONC. BLOCK DROP IN BOX, ON TOP OF S.W. COR. 2 FT. ABOVE GROUND FD. A LEAD AND NAIL. F.B. 3902-103	
T.B.M.			1051	1198948		
	4452	1203399				
TP			3654	199745		
	6580	1206315				
TP			1091	205224		
	9358	1214582				
TP			1064	13518		
	10282	23500				
TP			1177	22623		
	7592	30215				
TP			7490	22725		
	4122	26947				
BM			2081	24762	@ MAXIMUM SECURITY UNIT, WEST ENTRANCE TOP OF CONCRETE STEPS ON JAIL & FD. A BRASS CAP STAMPED ELEV. 1224.77 F.B. 1266-44, F.B. 3902-102	

76-L-298 CE 307 5-66

PLEASE RETURN TO
LOS ANGELES COUNTY ENGINEER
403 LOS ANGELES COUNTY ENGINEERING BLDG.

NOTE: ANY ADDITIONS OR CHANGES ON THIS SHEET MUST BE MADE OR CIRCLED IN RED INK, WITH DATE AND NAME OF PERSON MAKING CHANGE.

Do not extend notes this side of this line.

WAYSIDE HONOR RO. - RE-STAKING SEWER LINE "A" - STA 11+75 TO STA. 12+25 - USING ANDEL ENGR. OFFSET STAKES FOR ELEV. DATUM.

J.N. 0084.11

STATION	B. S.	H. I.	F. S.	ELEV.		GRADE	CUT	
12+50 6' OFF				1157 58				
	606	6364						
11+59 6' OFF			776	55 88	3.48% (PLANS)	48 02		CHECK SHOT
11+75	"		683	56 81		48 58	8 23	
12+00	"		596	57 68		49 45	8 23	
+25	"		563	58 01		50 32	7 69	
11+59	"		776	55 88				CHECK
12+75			502	58 62				
13+00			403	59 61				
+25			310	60 54				
+50			232	61 32				
BM			081	1162 83		FD. B.C. N.W. COR. PORCH - ADM BLDG. ELEV 1162.635		

Profile No. ____ Notes Red ____ Date ____ Plotted ____ Date ____ Job No. 0084.11 Division No. ____
X-Sec. No. ____ Notes Chk'd. ____ Date ____ Checked ____ Date ____ Survey of Honor Ro Sewer Line "A" Survey by C.L.W. Notes C.L.W. Date 3 June 72
Map No. ____ Date ____ Indexed G.D. BAILEY Date JUL 19 1972

F. B. 3814 Pg. 39

Notes Ck'd by	Survey of WAYSIDE HONOR RD.
Map No.	JN 0084.11 Tape Std °F
Office Work	Surveyed by M.R. NEVAREZ
Checked	Notes M.R.N. Date 4/4/72
Date	Indexed G.D. BAILEY JUL 19 19

F. B. 3874 PG. 41

Note: Any Additions or Changes on This Sheet Must be Made or Circled in Red Ink With Date and Name of Person Making Change.

PLEASE RETURN TO
COUNTY OF LOS ANGELES
DEPARTMENT OF COUNTY ENGINEER
403 LOS ANGELES COUNTY ENGINEERING BLDG.

Do not extend this side of this line.

WAYSIDE HONOR RANCHO

NEW ALIGNMENT FOR 10" V.C.P. - SEWER LINE "A" BETWEEN STA 11+59 AND STA 13+82

JN 0084.11

16F309S CE#310 3-69

F. B. 3874 PG. 42

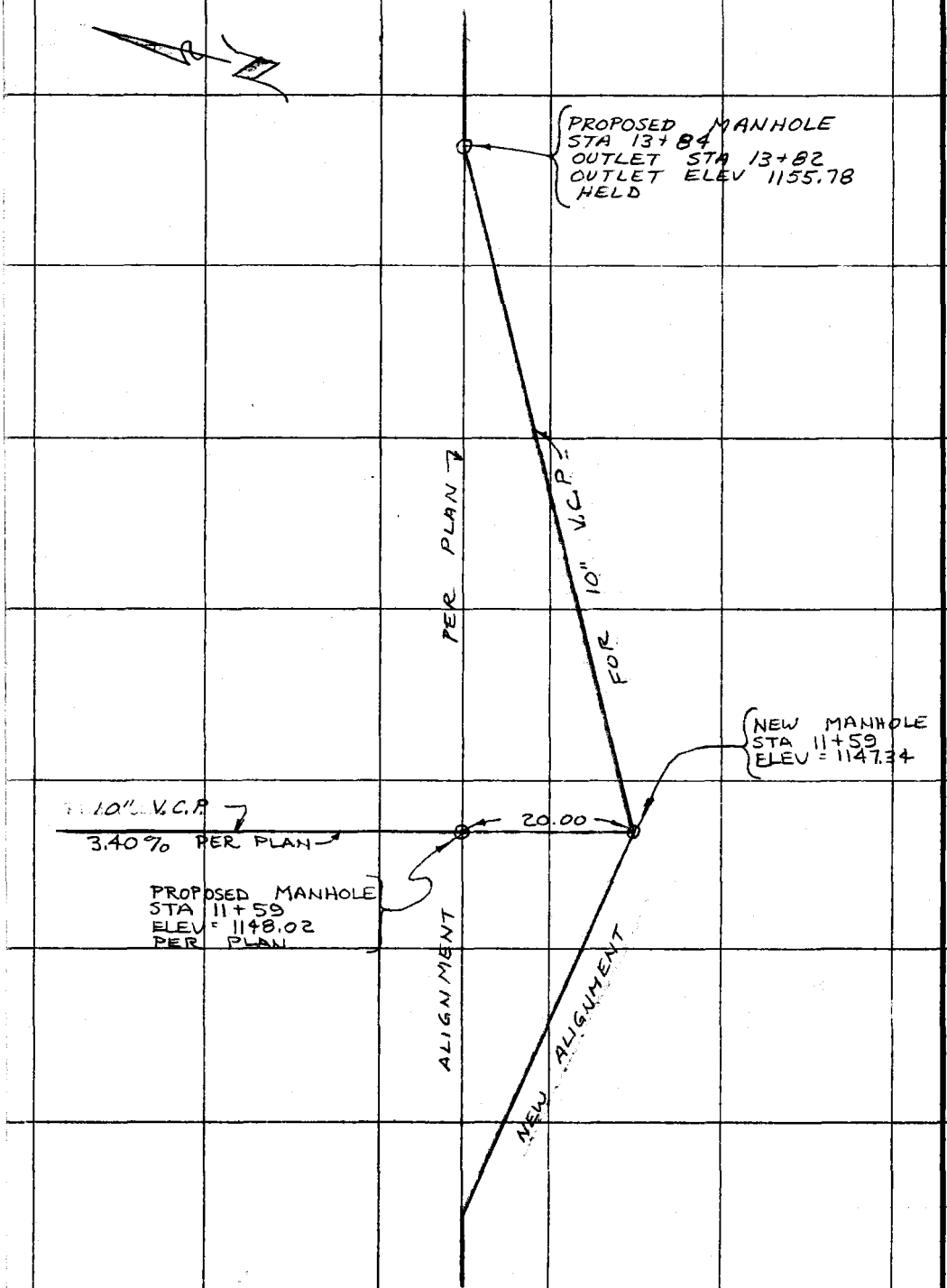

PLEASE RETURN TO
COUNTY OF LOS ANGELES
DEPARTMENT OF COUNTY ENGINEER
403 LOS ANGELES COUNTY ENGINEERING BLDG.

Do not extend this side of this line.

Note: Any Additions or Changes on This Sheet Must be Made or Circled in Red Ink With Date and Name of Person Making Change.

76-L-298 CE 307 5-66

PLEASE RETURN TO
LOS ANGELES COUNTY ENGINEER
403 LOS ANGELES COUNTY ENGINEERING BLDG.

NOTE: ANY ADDITIONS OR CHANGES ON THIS SHEET MUST BE MADE OR CIRCLED IN RED INK, WITH DATE AND NAME OF PERSON MAKING CHANGE.

Do not extend notes this side of this line.

STATION	B. S.	H. I.	F. S.	ELEV.		GRADE	CUT
	WAYSIDE HONOR RANCHO - CUTS FOR SEWER LINE "A" FROM STA 11+59 TO STA 13+82 USING ANDEL ENGR OFFSET STAKES FOR ELEV & CUTS.						
11+59				55 88	3.78%	47 34	8 51
+75				56 81		47 94	8 87
12+00				57 68		48 88	8 80
+25	THESE ELEV			58 01		49 83	8 18
+50	PER ANDEL ENGR			57 58		50 77	6 81
+75	CUT SHEETS			58 62		51 72	6 90
13+00				59 61		52 67	6 94
+25				60 53		53 62	6 91
+50				61 30		54 57	6 73
+75				61 96		55 52	6 44
13+82				62 13		55 78	6 35

Profile No. ____ Notes Red ____ Plotted ____ Job No. 0084.11 Division No. 11
Date ____ Date ____ Survey of WAYSIDE HONOR RANCHO
X-Sec. No. ____ Notes Chk'd. ____ Checked ____ Survey by NEVAREZ Notes M.P.N. Date JULY '72
Date ____ Date ____ Map No. ____ Indexed G.D. BAILEY Date JUL 19 1973

F.B. 3874 PG. 43

76-L-298 CE 307 5-66

PLEASE RETURN TO
LOS ANGELES COUNTY ENGINEER
403 LOS ANGELES COUNTY ENGINEERING BLDG.

NOTE: ANY ADDITIONS OR CHANGES ON THIS SHEET MUST BE MADE OR CIRCLED IN RED INK, WITH DATE AND NAME OF PERSON MAKING CHANGE.

Do not extend notes this side of this line.

STATION	B. S.	H. I.	F. S.	ELEV.			
WAYSIDE HONOR FARM - RE-STAKING SEWER LINE "A" FROM STA 22 + 50 TO STA 22 + 97 USING ANDEL ENGR OFFSET STAKES FOR ELEV DATUM.							
23+75				1195 46			
	4 26	1199 72			GRADE ELEV PER ANDEL ENGR CUT SHEETS	CUT	
23+50			4 72	1195 00			CHECK SHOT
22+50			6 95	1192 77	1181 84	10.93	
22+75			6 31	1193 41	1182 69	10.72	
22+93			6 17	1193 55	1183 31	10.24	OUTLET
22+97			6 08	1193 64	1183 43	10.21	INLET
23+25			5 30	1195 42			CHECK

Profile Notes Red ____ Plotted ____ Job No. 0084.11 Division No. 11 F. B. 3874 PG. 45
No. ____ Date ____ Date ____ Survey of WAYSIDE HONOR FARM
X-Sec. Notes Chk'd. ____ Checked ____ Survey by NEVAREZ Notes M.S.N. Date JULY '72
No. ____ Date ____ Date ____ Map No. ____ Indexed G.D. BAILEY Date JUL 19 [illegible]

Notes Ck'd by _____
Map No. _____
Office Work _____
Checked _____
Date _____

Survey of WAYSIDE
JN 0084.11 Tape _____ Std. _____ 'F
Surveyed by NEVAREZ
Notes M.B.N. Date AUG 72
Indexed G.D. BAILEY JUL 19 19[illegible]

F.B. 3874 Pg. 47

Note: Any Additions or Changes on this Sheet Must be Made or Circled in Red Ink With Date and Name of Person Making Change.

Do not extend this side of this line.

PLEASE RETURN TO
LOS ANGELES COUNTY ENGINEER
403 Los Angeles County Engineering Bldg.

WAYSIDE HONOR FARM

TIES FOR MONUMENT
@ MAIN CAMP ROAD

J.N. 0084.11

765308 CE #310 9-67

PLEASE RETURN TO
LOS ANGELES COUNTY ENGINEER
403 LOS ANGELES COUNTY ENGINEERING BLDG.

Note: Any Additions or Changes on this Sheet Must be Made or Circled in Red Ink With Date and Name of Person Making Change.

Do not extend this side of this line.

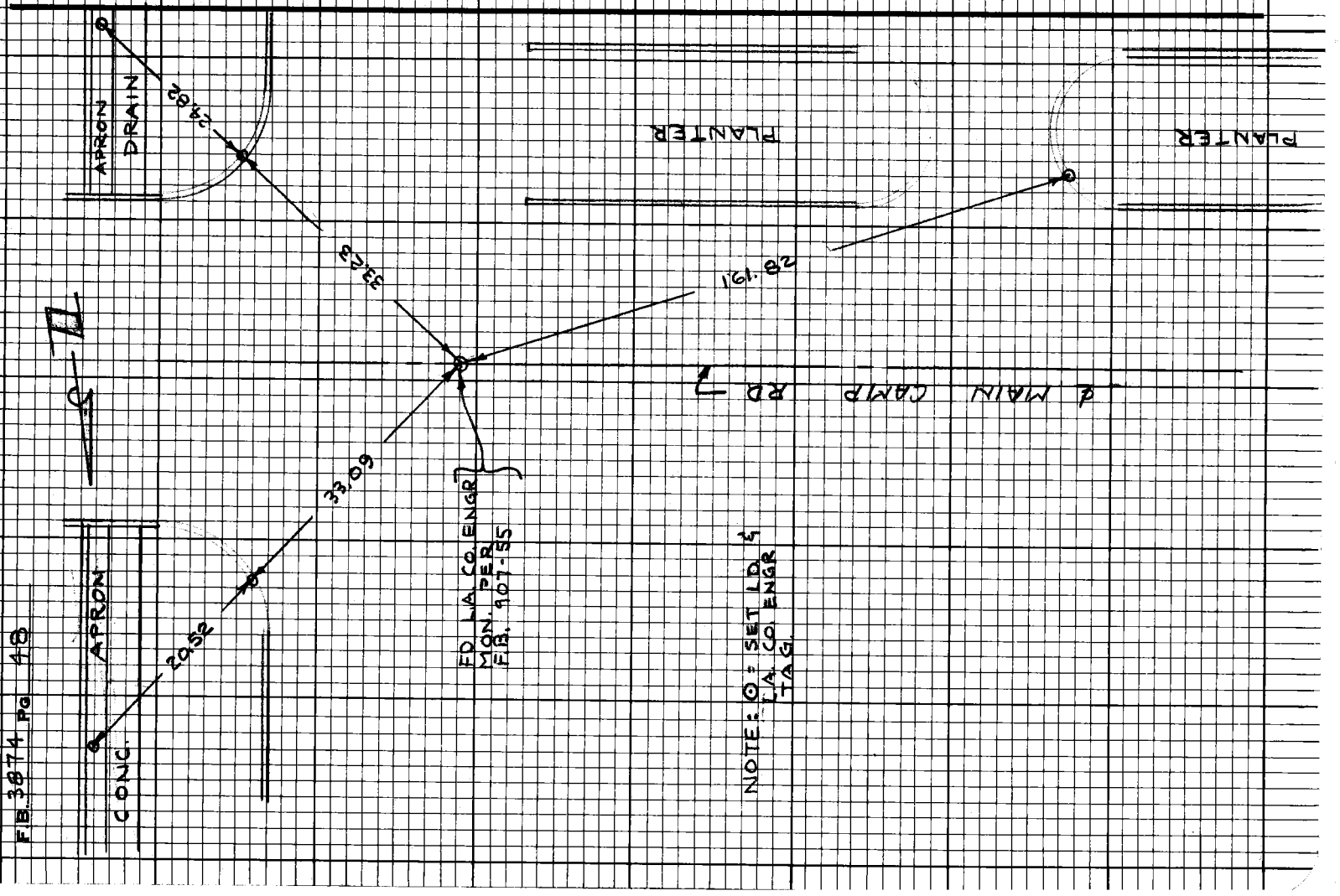

FB 3874 Pg 48

Notes Ck'd by
Map No.
Office Work
Checked
Date

Survey of WAYSIDE
JN 0084.11 Tape Std 'F'
Surveyed by NEVAREZ
Notes M.R.N. Date AUG 72
Indexed G.D. BAILEY JUL 19 1976

F.B. 3874 Pg. 49

Note: Any Additions or Changes on this Sheet Must be Made or Circled in Red Ink With Date and Name of Person Making Change.

Do not extend this side of this line.

PLEASE RETURN TO
LOS ANGELES COUNTY ENGINEER
403 Los Angeles County Engineering Bldg.

WAYSIDE HONOR RANCHO

ACREAGE DETERMINATION FOR SEWER STUDY

J.N. 0084.11

REF:
U.S.G.S. QUAD SHEET
F.M. 108-133

SURVEY REQUEST - VERBAL PER SGT. GRISET
PHONE CONVERSATION B. SOCHER

7EF3098 CE#310 9/67

F.B. 3871 Pg 50

ALL ACREAGE CALCULATED BY PLANIMETER.

LOCATION	AREA
MAIN GATE	2.8 ACRES
PISTOL RANGE	2.0 "
A.P. RANGE	3.8 "
FARM CTR	7.2 "
COMPOUNDS & MAX & NEW LAUND.	54.0 "
HOG FARM	5.5 "
POSSE AREA	3.2 "
AD HOUSING	1.4 "
ROADS	10.0 "
TOTAL =	89.9

TOTAL AREA OF HONOR FARM MINUS THAT PROP. NORTH OF TAPIA CYN. RD. (SEC. LINE) & THAT PROP. WEST OF FRWY = 2482.1 AC.

PLEASE RETURN TO
LOS ANGELES COUNTY ENGINEER
403 Los Angeles County Engineering Bldg.

Do not extend this side of this line.

Note: Any Additions or Changes on this Sheet Must be Made or Circled in Red Ink With Date and Name of Person Making Change.

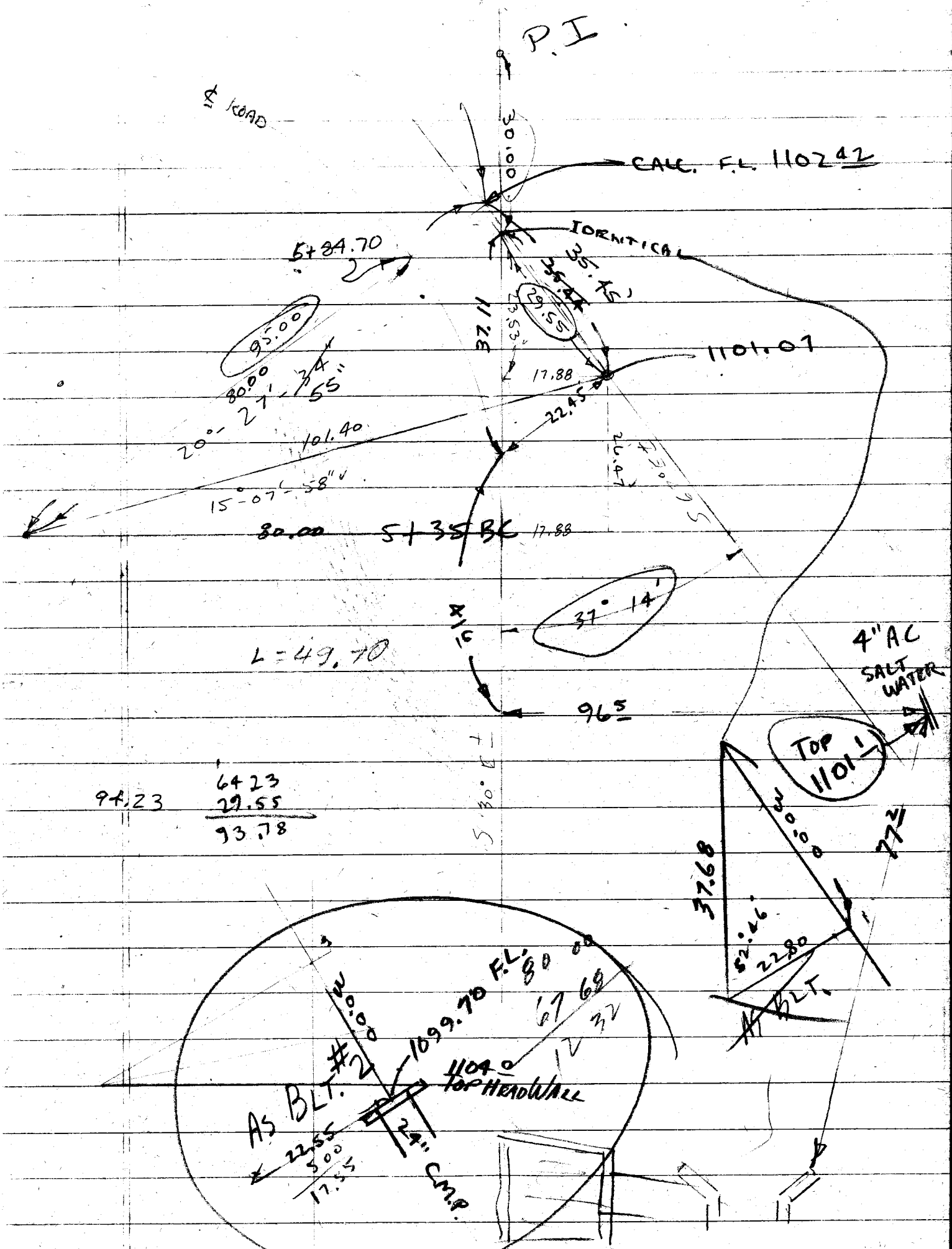
P.I.
℄ ROAD
30.00
CALC. F.L. 1102.42
IDENTICAL
5+84.70
35.45
29.55
37.11
23.53
1101.07
17.88
22.45
95.00
80.00
20°-27'-34"
55"
101.40
15°-07'-58"
80.00
5+35 BC
17.88
37° 14'
L = 49.70
96.5
4" AC
SALT WATER
TOP 1101.1
94.23
64.23
29.55
93.78
37.68
30.00
77.2
52.46
22.80
AS BLT.
1099.70 F.L.
80.00
67.68
12.32
1104.0
TOP HEADWALL
AS BLT. #2
22.55
5.00
17.55
24" C.M.P.

WAYSIDE H.R.
SECURITY MODIFICATION
8620.07

SAM LUZANO - ARCH. DIV
PH. 42226

LOCATE - ℄ SPACE OF UPRIGHT POST
ON CH. LINK. FN. ℄ DIA. OF POSTS ℄ ALSO FN. FABRIC.
℄ SIDE OF POSTS FABRIC IS ON. -

LOCATED W. SIDE OF BASKETBALL COURT
@ MAX.
FURTHER DEFINITION - BREEZWAY @ N. SIDE
BLDG - ISP " E. OF NW.
COR OF BLDG

LIMIT - COR OF BLDG N'LY ALONG
W. SIDE OF COURT TO N'LY COR OF FN.



Notes Ck'd by	Survey of	F. B. 3974 Pg. 51
Map No.	JN Tape Std °F	
Office Work	Surveyed by	
Checked	Notes Date	
Date	Indexed G.D. BAILEY JUL 19 1978	

WAYSIDE HONOR RANCHO

TIE TO 10" TRANSITE PIPELINE SURVEY WITH LINE BETWEEN HONOR RANCHO STA (59) AND (129)

J/N. 0084.11

F.B. 2269
F.B. 3453

Note: Any Additions or Changes on This Sheet Must be Made or Circled in Red Ink With Date and Name of Person Making Change.

Do not extend this side of this line.

PLEASE RETURN TO
COUNTY OF LOS ANGELES
DEPARTMENT OF COUNTY ENGINEER
403 LOS ANGELES COUNTY ENGINEERING BLDG.

16F309s CE#310 3-69

F. B. 3814 PG. 52

12" STEEL

FD 1x2" N Pg. 24

(129) FD. C.S.MON. TOP SPUR CAMP & PROD.
F.B. 2269 - 253
F.B. 3453 - 36
N. 4 281 375.72
E. 4 110 137.19

T 72°

LEV

300.49 @ 80-18 = 296.19
~~300.60 @ 80-09 = 296.19~~
300.38 @ 279-35 = 296.19

LEV

18.02
11.62
296.19
123.07
1.68
450.58
.04
450.54

(59) FD C.S.MON. (MARKED 9000 NORTH)
F.B. 2269 - 22
F.B. 3453 - 35
N. 4 282 240.90
E. 4 109 587.89

SET N&T. 10" LOCUST

SET SQ SPK & BY INT

47.19

450.54
N 32°-24'-41" W

9.10

15.32

SET 1" I.P. CONC. PLUG L.A.CO. ENGR TAG & N. ON TREE ROW. DN. 6"

SET N&T. 8" LOCUST

76° 19' 34"

WATER LINE

264.80

①	76	19	40
②	305	18	05
③	97	57	25
	76° -	19' -	34"

T 78°

LEV

128.82
135.99
264.81
.01
264.80

FD. N.&T. Pg. 24

TRANSIT

PLEASE RETURN TO
COUNTY OF LOS ANGELES
DEPARTMENT OF COUNTY ENGINEER
403 LOS ANGELES COUNTY ENGINEERING BLDG.

Do not extend this side of this line.

Note: Any Additions or Changes on This Sheet Must Be Made or Circled in Red Ink With Date and Name of Person Making Change.

F. B. 3874 PG. 53

Profile No. ____ Notes Red ____ Plotted ____ Job No. 0084.11 Division No. ____
Date ____ Date ____ Survey of WAYSIDE HONOR RANCHO
X-Sec. No. ____ Notes Chk'd. ____ Checked ____ Survey by ____ Notes ____ Date ____
Date ____ Date ____ Map No. ____ Indexed G.D. BAILEY Date JUL 19 1978

NOTE: ANY ADDITIONS OR CHANGES ON THIS SHEET MUST BE MADE OR CIRCLED IN RED INK, WITH DATE AND NAME OF PERSON MAKING CHANGE.

PLEASE RETURN TO
LOS ANGELES COUNTY ENGINEER
403 LOS ANGELES COUNTY ENGINEERING BLDG.

Do not extend notes this side of this line.

J.N. 0084.11

WAYSIDE HONOR RANCHO

PROFILE OF 14" WATER MAIN
(TOP OF GROUND ELEVATIONS)
S'LY OF RES. #3

WRIGHT
HUBBARD
SIDWELL
EXSTROM

SEE PG. 58 FOR ALIGNMENT

STATION	B. S.	H. I.	F. S.	ELEV.

76-L-298 CE 307 5-66

76-L-298 CE 307 5-66

PLEASE RETURN TO
LOS ANGELES COUNTY ENGINEER
403 LOS ANGELES COUNTY ENGINEERING BLDG.

NOTE: ANY ADDITIONS OR CHANGES ON THIS SHEET MUST BE MADE OR CIRCLED IN RED INK, WITH DATE AND NAME OF PERSON MAKING CHANGE.

Do not extend notes this side of this line.

STATION	B. S.	H. I.	F. S.	ELEV.		
					@ RESERVOIR #3, S.E. COR, 8' WEST TOP C.O. FLANGE - FD. (F) CUT F.B. 3453-38, FB 1464-32	
T.B.M.				1441.365		
	1326	1442691				
5+00			198	4071		GROUND
+07			90	337		DITCH
T.P.			11950	1430741		
	0311	1431052				
+25			338	2767		DITCH
+28			335	2770		TOP 8" (RING)
+29			260	2845		" 14"
+50			760	2345		TOP 14" ±
+75			928	2177		1X1 - GROUND
TP			11448	1419604		
	1082	1420686				
6+00			202	1867		1X1
+25			390	1679		"
+50			620	1449		"
+75			940	1129		"

F. B. 3874 Pg. 54 Job No. 008411 Division No. Notes Red Plotted Profile
Survey of WAY SIDE HONOR RANCHO Date Date No.
Survey by CLW Notes CLW Notes Chk'd. Checked X-Sec.
Indexed G.D. BAILEY Date JUL 19 1976 Date Date No.

76-L-298 CE 307 5-66

PLEASE RETURN TO
LOS ANGELES COUNTY ENGINEER
403 LOS ANGELES COUNTY ENGINEERING BLDG.

NOTE: ANY ADDITIONS OR CHANGES ON THIS SHEET MUST BE MADE OR CIRCLED IN RED INK, WITH DATE AND NAME OF PERSON MAKING CHANGE.

Do not extend notes this side of this line.

STATION	B. S.	H. I.	F. S.	ELEV.
		1420686	11164	1409522
	11571	1410679		
7+00			320	0748
+25			884	0184
TP			11520	1399159
	0720	1399379		
7+50			401	9537
+75 TP			11945	1387434
	0677	1388111		
8+00			926	7885
TP			11584	1376527
	0539	1377066		
8+25			839	6867
TP			11383	1365683
	0330	1366013		
+50			778	5823
TP			11380	1354633
	0537	1355170		
+75 TP			8975	1346195
	1281	1347476		

Profile Notes Red Plotted Job No. Division No.
No. Date Date Survey of
X-Sec. Notes Chk'd. Checked Survey by Notes
No. Date Date Map No. Indexed G.D. BAILEY Date JUL 19

F. B. 5874 PG. 5

76-L-298 CE 307 5-66

PLEASE RETURN TO
LOS ANGELES COUNTY ENGINEER
403 LOS ANGELES COUNTY ENGINEERING BLDG.

NOTE: ANY ADDITIONS OR CHANGES ON THIS SHEET MUST BE MADE OR CIRCLED IN RED INK, WITH DATE AND NAME OF PERSON MAKING CHANGE.

Do not extend notes this side of this line.

STATION	B. S.	H. I.	F. S.	ELEV.			
		1347476					
TP			11868	1335608			
	0836	1336444					
9+00			172	3472			1×1
TP			11532	1324912			
	0864	1325776					
+25			265	2313			"
TP			11294	1314482			
	0423	1314905					
+50			256	1234			"
+75			980	0510			"
TP			11608	1303297			
	0286	1303583					
10+00			207	30151			"
TP			10870	1292713			
	1187	1293900					
TP			10977	1282923			
	3448	1286371					
∡ PT 11+28.6±			43	820			DIRT
T.B.M.			4829	1281542	TOP OF BOLT - ALFALFA VALVE -		

F. B. 3874 PG. 56

Job No. 0084.11 Division No. Notes Red Plotted Profile
Survey of WAYSIDE HONOR RANCHO Date Date No.
Survey by CLW Notes CLW Notes Chk'd. Checked X-Sec.
Indexed G.D. BAILEY Date JUL 19 19[illegible] Date Date No.

76-L-298 CE 307 5-66

PLEASE RETURN TO
LOS ANGELES COUNTY ENGINEER
403 LOS ANGELES COUNTY ENGINEERING BLDG.

NOTE: ANY ADDITIONS OR CHANGES ON THIS SHEET MUST BE MADE OR CIRCLED IN RED INK, WITH DATE AND NAME OF PERSON MAKING CHANGE.

Do not extend notes this side of this line.

STATION	B. S.	H. I.	F. S.	ELEV.		
T.B.M.				1281.542		
	2402	1283.944				
TP			7.730	1276.214		
	0.742	1276.956				
TP			10.668	1266.288		
	0.560	1266.848				
TP			10.765	1256.083		
	1.222	1257.305				
TP			8.922	1248.383		
	1.968	1250.351				
TP			9.870	1240.481		
	2.193	1242.674				
TP			8.530	1234.144		
	1.833	1235.977				
T.B.M.			11.898	1224.079	FD. L & Sm. BT. SPK. ON CONC. CHANNEL NEAR BRIDGE BY MAX. SEC. ON S'LY WALL 7' WEST OF BRIDGE, EL = 1224.133 FB. 3258-208	

Profile Notes Red ____ Plotted ____ Job No. 0084.11 Division No. ____
No. ____ Date ____ Date ____ Survey of WAYSIDE HONOR RANCHO
X-Sec. Notes Chk'd. ____ Checked ____ Survey by CLW Notes HCH Date 9-72
No. ____ Date ____ Date ____ Map No. ____ Indexed G.D. BAILEY Date JUL 19 1972

F. B. 3874 PG. 57

F. B. 3874 PG. 58 | 0084.11

Job No. | Division No. | Notes Red | Plotted | Profile

Survey of WAYSIDE HONOR RANCHO | Date | Date | No.

Survey by CLW Notes HCH | Notes Chk'd. | Checked | X-Sec.

Indexed G.D. BAILEY Date 8 JUL 19 [illegible] | Date | Date | No.

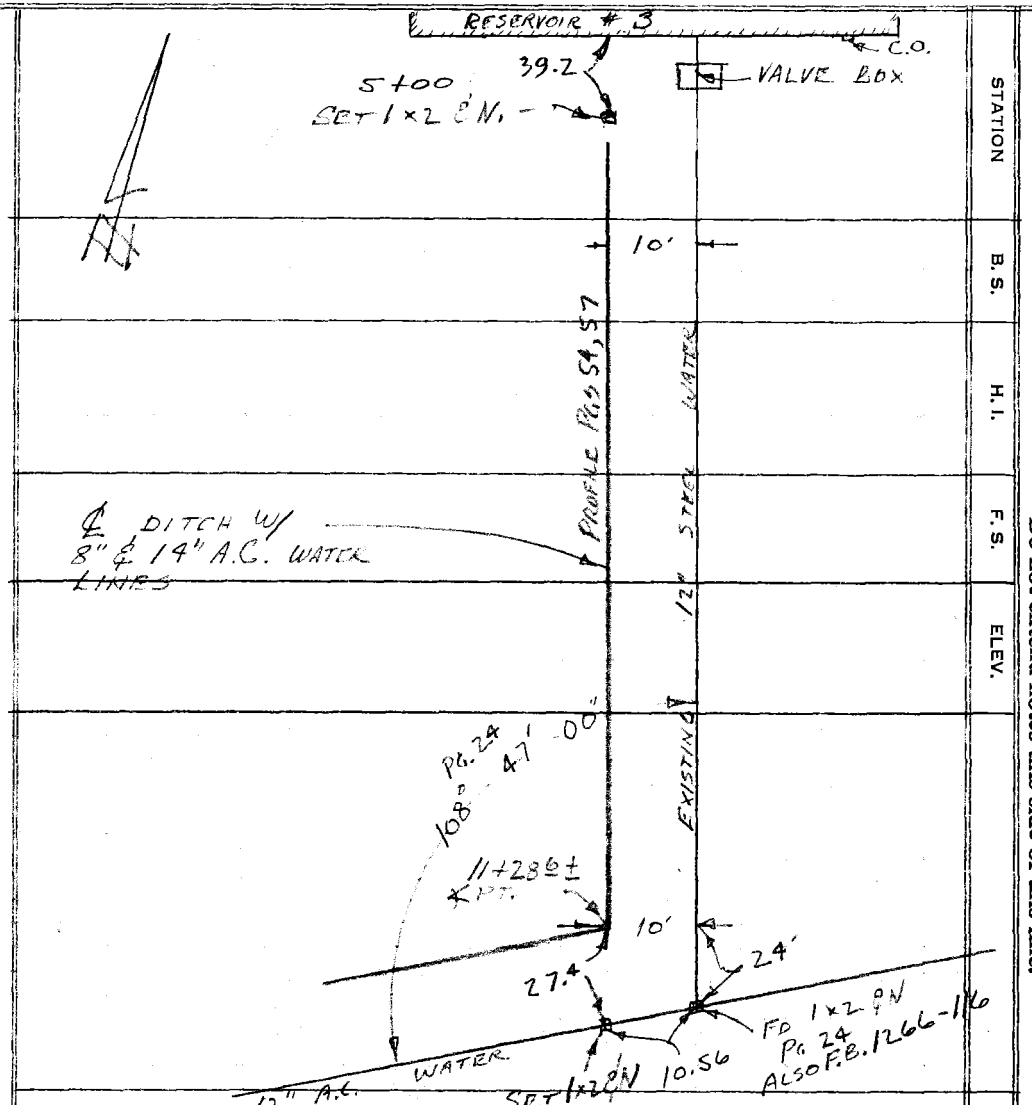

PLEASE RETURN TO
LOS ANGELES COUNTY ENGINEER
403 LOS ANGELES COUNTY ENGINEERING BLDG.

Do not extend notes this side of this line.

NOTE: ANY ADDITIONS OR CHANGES ON THIS SHEET MUST BE MADE OR CIRCLED IN RED INK, WITH DATE AND NAME OF PERSON MAKING CHANGE.

76-L-298 CE 307 5-66

Notes Ck'd by
Map No.
Office Work
Checked
Date

Survey of WAY SIDE HON. RAN. F. B. 307 Pg. 52
JN 0084.11 Tape Std °F
Surveyed by
Notes HCH Dec. 9-72
Indexed G.D. BAILEY JUL 19 1973

0084.11

WAYSIDE HONOR RANCHO

LOCATION OF 12" WATER MAIN

C.L. Wright
Hubbard
SIDWELL
EGSTROM

Note: Any Additions or Changes on This Sheet Must be Made or Circled in Red Ink With Date and Name of Person Making Change.

Do not extend this side of this line.

PLEASE RETURN TO
COUNTY OF LOS ANGELES
DEPARTMENT OF COUNTY ENGINEER
403 LOS ANGELES COUNTY ENGINEERING BLDG.

76F309S CE#310 3-69

F. B. 3874 PG. 60

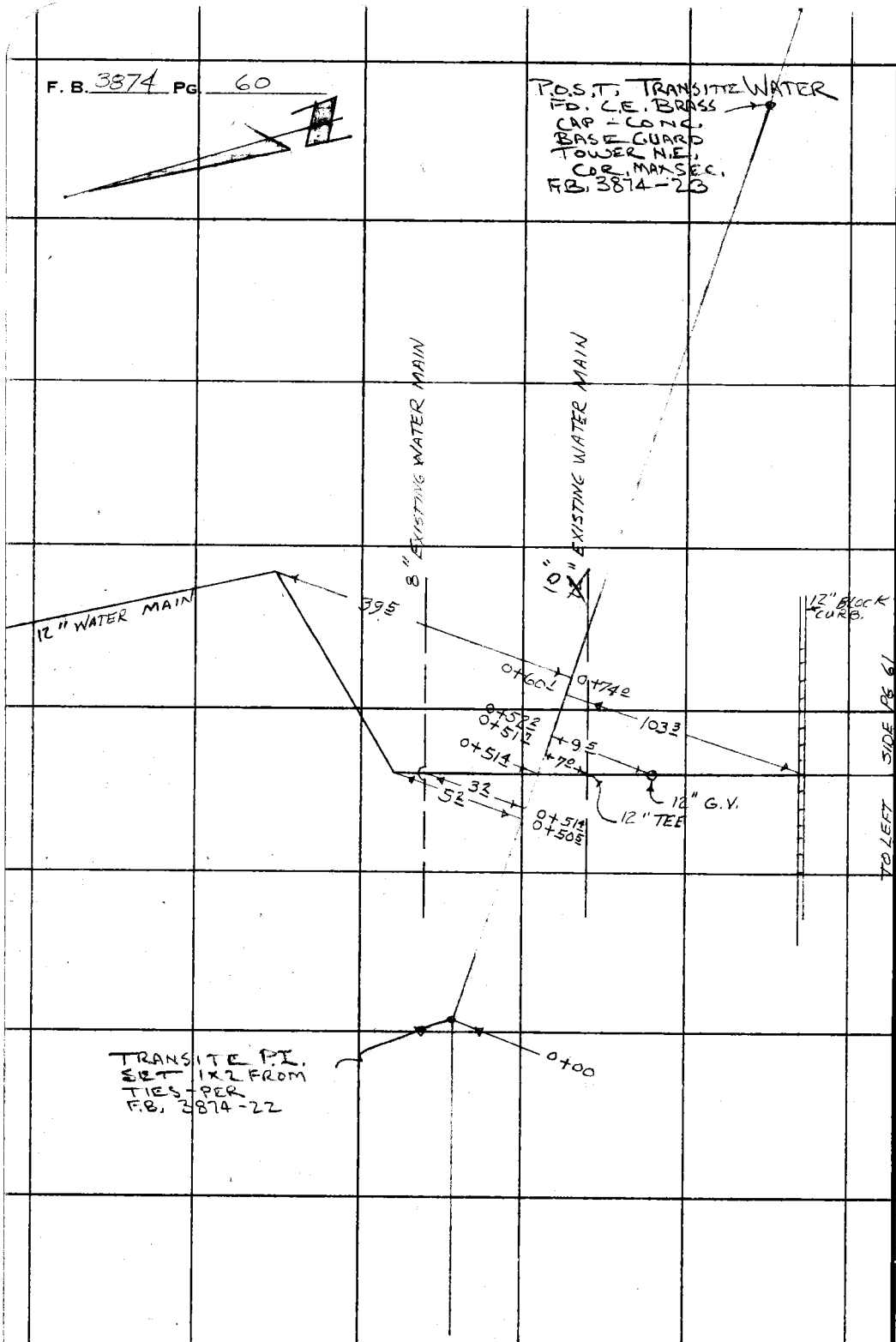

PLEASE RETURN TO
COUNTY OF LOS ANGELES
DEPARTMENT OF COUNTY ENGINEER
403 LOS ANGELES COUNTY ENGINEERING BLDG.

Do not extend this side of this line.

Note: Any Additions or Changes on This Sheet Must be Made or Circled in Red Ink With Date and Name of Person Making Change.

Notes Ck'd by	Survey of WAYSIDE HONOR RANCHO
Map No.	JN 0084.11 Tape Std °F
Office Work	Surveyed by CLW
Checked	Notes HCH Date 9-72
Date	Indexed G.D. BAILEY JUL 19 1973

F. B. 3874 PG. 61

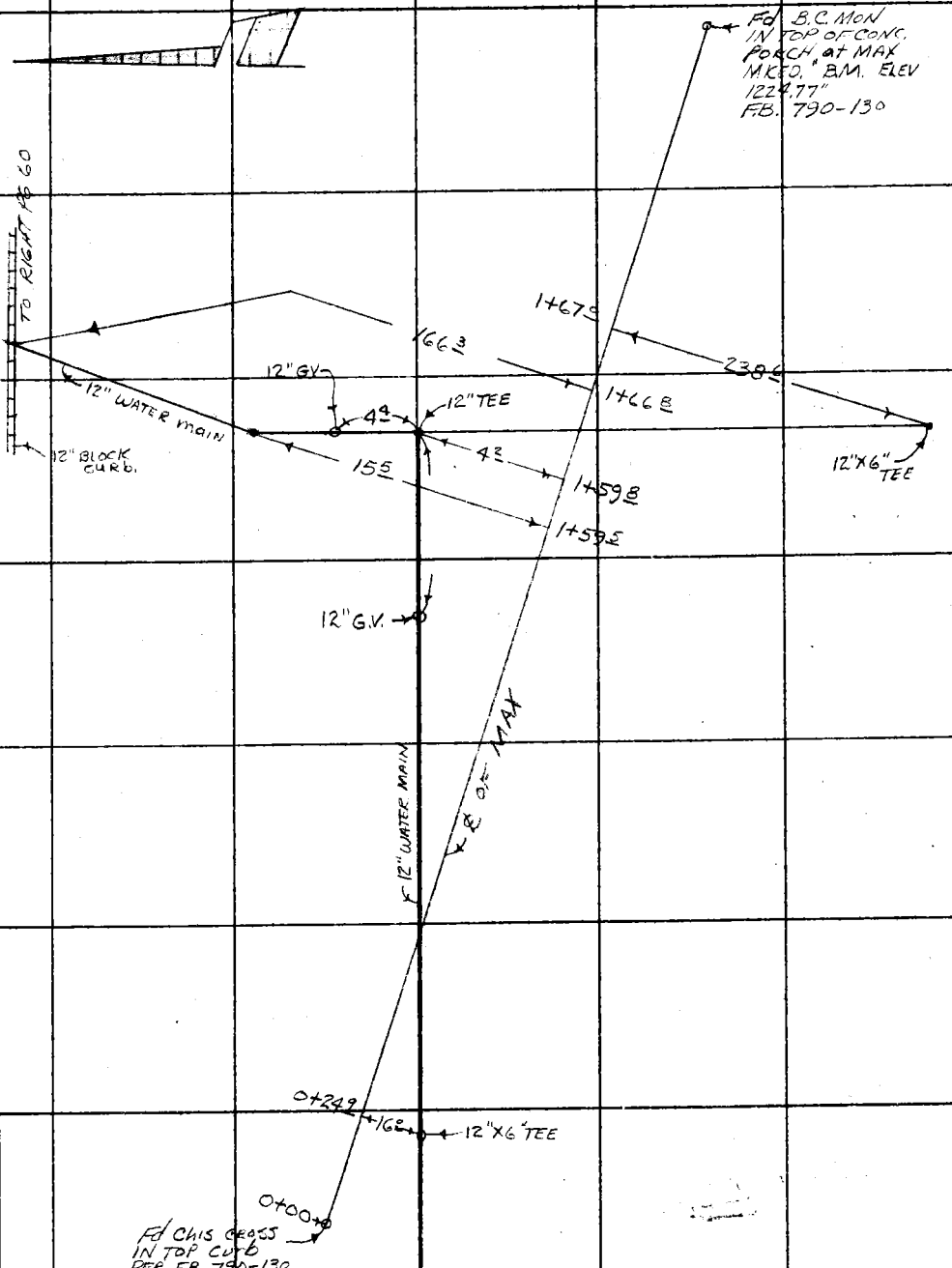

Note: Any Additions or Changes on This Sheet Must be Made or Circled in Red Ink With Date and Name of Person Making Change.

Do not extend this side of this line.

PLEASE RETURN TO
COUNTY OF LOS ANGELES
DEPARTMENT OF COUNTY ENGINEER
403 LOS ANGELES COUNTY ENGINEERING BLDG.

16F309S CE#310 3-69

Notes Ck'd by	Survey of HONOR RANCHO
Map No.	JN 0084.11 Tape Std °F
Office Work	Surveyed by C.L. WRIGHT
Checked	Notes G.L.W. Date DEC 72
Date	Indexed G.D. BAILEY JUL 19 1978

F.B. 3874 Pg. 63

WAYSIDE HONOR RANCHO

FARM CENTER AREA

SEPTIC TANK & LEACH LINES

J.N. 0084.11

Note: Any Additions or Changes on this Sheet Must be Made or Circled in Red Ink With Date and Name of Person Making Change

Do not extend this side of this line.

PLEASE RETURN TO
LOS ANGELES COUNTY ENGINEER
403 LOS ANGELES COUNTY ENGINEERING BLDG.

76P3095 CR #310 5-68

F.B. 3874 Pg. 64

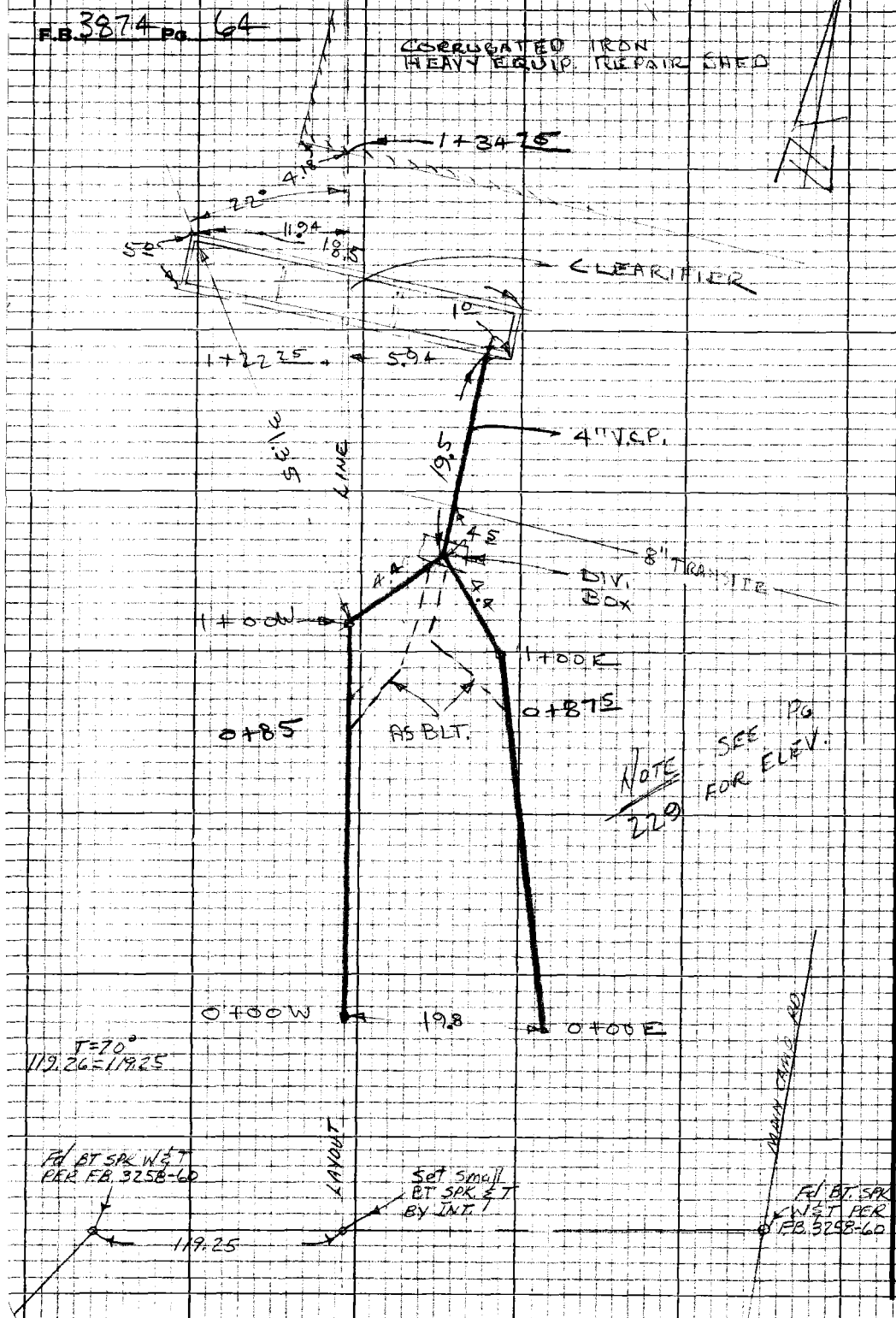

PLEASE RETURN TO
LOS ANGELES COUNTY ENGINEER
403 LOS ANGELES COUNTY ENGINEERING BLDG.

Do not extend this side of this map.

Note: Any Additions or Changes on this Sheet Must be Made or Circled in Red Ink With Date and Name of Person Making Change

76-L-298 CE 307 5-66

PLEASE RETURN TO
LOS ANGELES COUNTY ENGINEER
403 LOS ANGELES COUNTY ENGINEERING BLDG.

NOTE: ANY ADDITIONS OR CHANGES ON THIS SHEET MUST BE MADE OR CIRCLED IN RED INK, WITH DATE AND NAME OF PERSON MAKING CHANGE.

Do not extend notes this side of this line.

STATION	B. S.	H. I.	F. S.	ELEV.			
	GRADES -		LEACH	LINES	S. OF HEAVY EQUIP.	SHED @ FARM CTR.	
		J. N.		0084.11	SEE PG 228	FOR ALIGNMENT	
					FD. STEEL PIN E'LY SIDE	MOST N'LY P.P. - TRANSFORMER	
TBM				106064	BANK S.E. OF BLACKSMITH SHOP -	F.B. 2952-137	
	624	1066 88					
0+00 W-5' OFF			691	5997	5800	C 1.97	
+25 "	"		640	6048	5810	2.38	
+50 "	"		597	6091	5820	2.71	
+75 "	"		565	6123	5830	2.93	3" BOAT SPK
1+00 "	"		500	6188	5840	3.48	
CTR DIV. BOX.			480	6208	5850	3.58	
5'L			499	6189	5850	3.39	
5'R			482	6206	5850	3.56	
			671	6017	5980	F.L. INVERT	TOP 4" C.I.P. @ TANK
0+00 E-5' OFF			681	6007	5800	2.07	
+25 "	"		645	6043	5810	2.33	
+50 "	"		601	6087	5820	2.67	
+75			566	6122	5830	2.92	3" BOAT SPK
1+00			518	6170	5840	3.30	
			369	1063 19			FLOOR ELEV
			564	1061 24			FLOOR ELEV

Profile No. ____ Notes Red ____ Plotted ____ Job No. ____ Division No. ____
X-Sec. No. ____ Date ____ Date ____ Survey of ____
Notes Chk'd. ____ Date ____ Checked ____ Survey by ____ Notes ____ Date ____
Map No. ____ Date ____ Indexed ____ Date ____

G.D. BAILEY JUL 19 1978

F.B. 3874 PG. 65

76-L-298 CE 307 5-66

PLEASE RETURN TO
LOS ANGELES COUNTY ENGINEER
403 Los Angeles County Engineering Bldg.

NOTE: ANY ADDITIONS OR CHANGES ON THIS SHEET MUST BE MADE OR CIRCLED IN RED INK, WITH DATE AND NAME OF PERSON MAKING CHANGE.

Do not extend notes this side of this line.

STATION	B. S.	H. I.	F. S.	ELEV.		
B.M.				106064		
	610	106674				
0+87 S			925	105749	INVERT - E'LY	
0+85 S			917	105757	" W'LY	
			847	105827	W'LY TOP 4" VCP @ DIV BOX	
			849	105825	E'LY " " " " "	
0+00 E			965		5709 BOT PIPE	
0+87 S E					5754 BOT. PIPE	
0+00 W			956		5718.	
0+85 S W					5752	

52
34
18

Profile Notes Red ____ Plotted ____ Job No. ____ Division No. ____
No. ____ Date ____ Date ____ Survey of ____
X-Sec. Notes Chk'd. ____ Date ____ Survey by ____ Notes ____
No. ____ Date ____ Checked ____ Date ____
Map No. ____ Indexed G.D. BAILEY Date JUL 19 19__

F. B. 3874 Pg. 67

Notes Ck'd by	Survey of HONOR RANCHO
Map No.	JN 0084.11 Tape Std °F
Office Work	Surveyed by C. L. WRIGHT
Checked	Notes C.L.W Date DEC '72
Date	Indexed G.D. BAILEY JUL 19 1978

F. B. 3874 PG. 69

WAYSIDE HONOR RANCHO

J.N. 0084.11

SHOWING LOCATION OF 3/4" GAS LINE - VICINITY OF QUONSET HUTS EAST OF MOTOR POOL.

Note: Any Additions or Changes on This Sheet Must be Made or Circled in Red Ink With Date and Name of Person Making Change.

Do not extend this side of this line.

PLEASE RETURN TO
COUNTY OF LOS ANGELES
DEPARTMENT OF COUNTY ENGINEER
403 LOS ANGELES COUNTY ENGINEERING BLDG.

16F309S CE#310 3-69

F. B. 3874 PG. 70

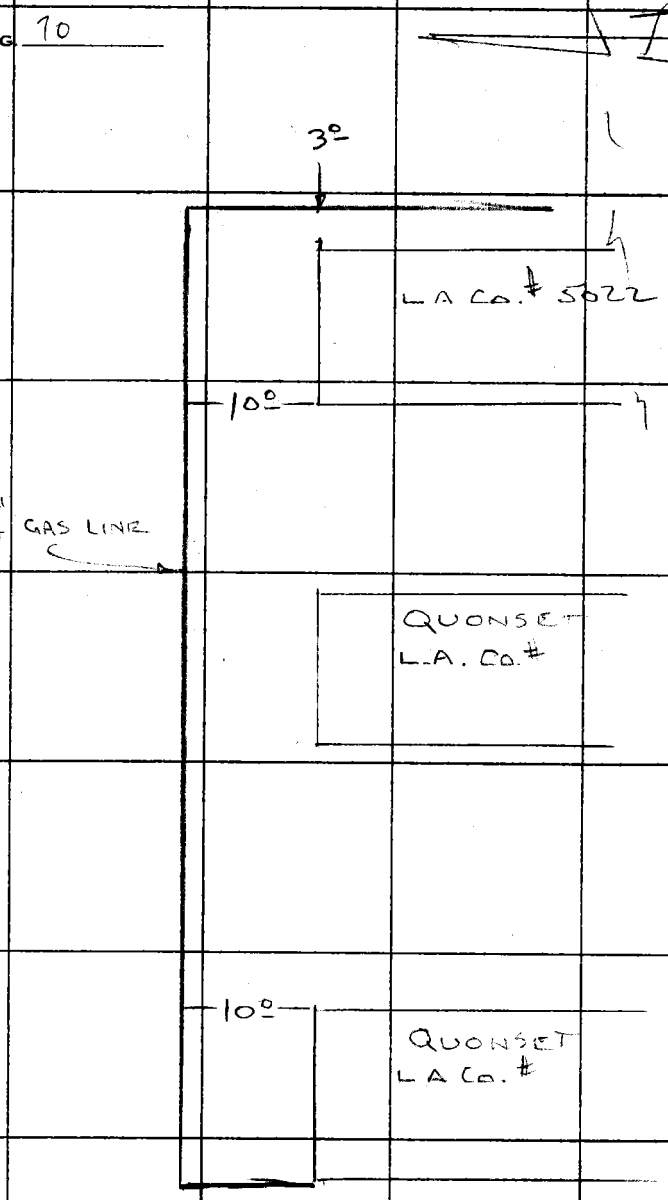

PLEASE RETURN TO
COUNTY OF LOS ANGELES
DEPARTMENT OF COUNTY ENGINEER
403 LOS ANGELES COUNTY ENGINEERING BLDG.

Do not extend this side of this line.

Note: Any Additions or Changes on This Sheet Must be Made or Circled in Red Ink With Date and Name of Person Making Change.

Notes Ck'd by	Survey of HONOR RANCHO	F. B. 3874 Pg. 71
Map No.	JN 0084.11 Tape Std °F	
Office Work	Surveyed by C.L. WRIGHT	
Checked	Notes HCH Date 2-24-78	
Date	Indexed G.D. BAILEY MAR 19 1978	

WAYSIDE HONOR RANCHO
0084.11
LOCATION OF TELEMETER CABLE

AS BUILT

C. L. WRIGHT
H. C. Hubbard
J. M. Sidwell
D. C. Egstrom

Note: Any Additions or Changes on This Sheet Must be Made or Circled in Red Ink With Date and Name of Person Making Change.

Do not extend this side of this line.

PLEASE RETURN TO
COUNTY OF LOS ANGELES
DEPARTMENT OF COUNTY ENGINEER
403 LOS ANGELES COUNTY ENGINEERING BLDG.

16F309S CE#310 3-69

PLEASE RETURN TO
COUNTY OF LOS ANGELES
DEPARTMENT OF COUNTY ENGINEER
403 LOS ANGELES COUNTY ENGINEERING BLDG.

Note: Any Additions or Changes on This Sheet Must Be Made or Circled in Red Ink With Date and Name of Person Making Change.

Do not extend this side of this line.

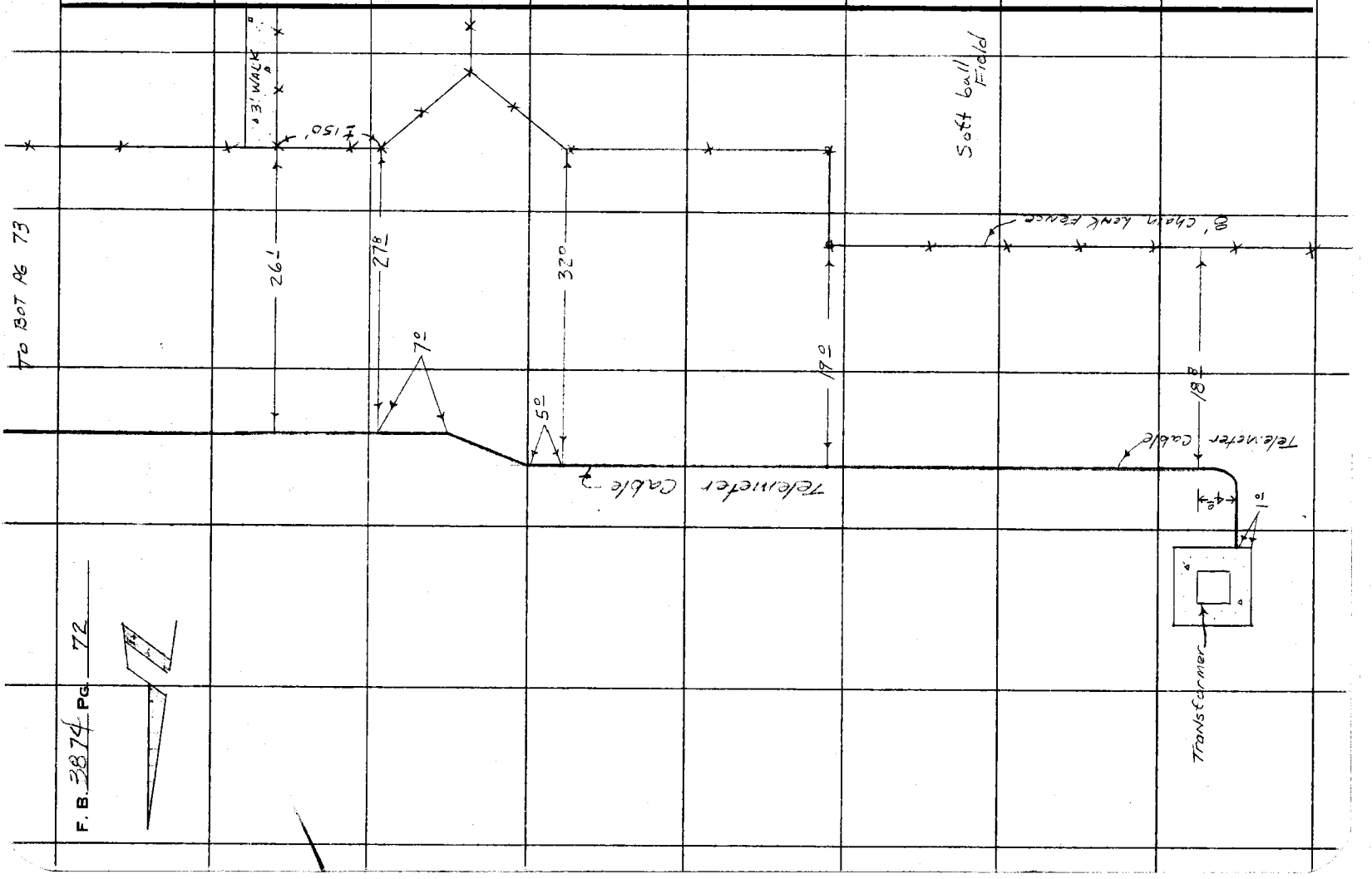

F. B. 3874 PG. 72

Notes Ck'd by	Survey of HONOR RANCHO
Map No.	JN 6084.11 Tape Std °F
Office Work	Surveyed by CL WRIGHT
Checked	Notes MCH Date 2-7-73
Date	Indexed G.D. BAILEY JUL 19 1978

F. B. 3874 PG. 73

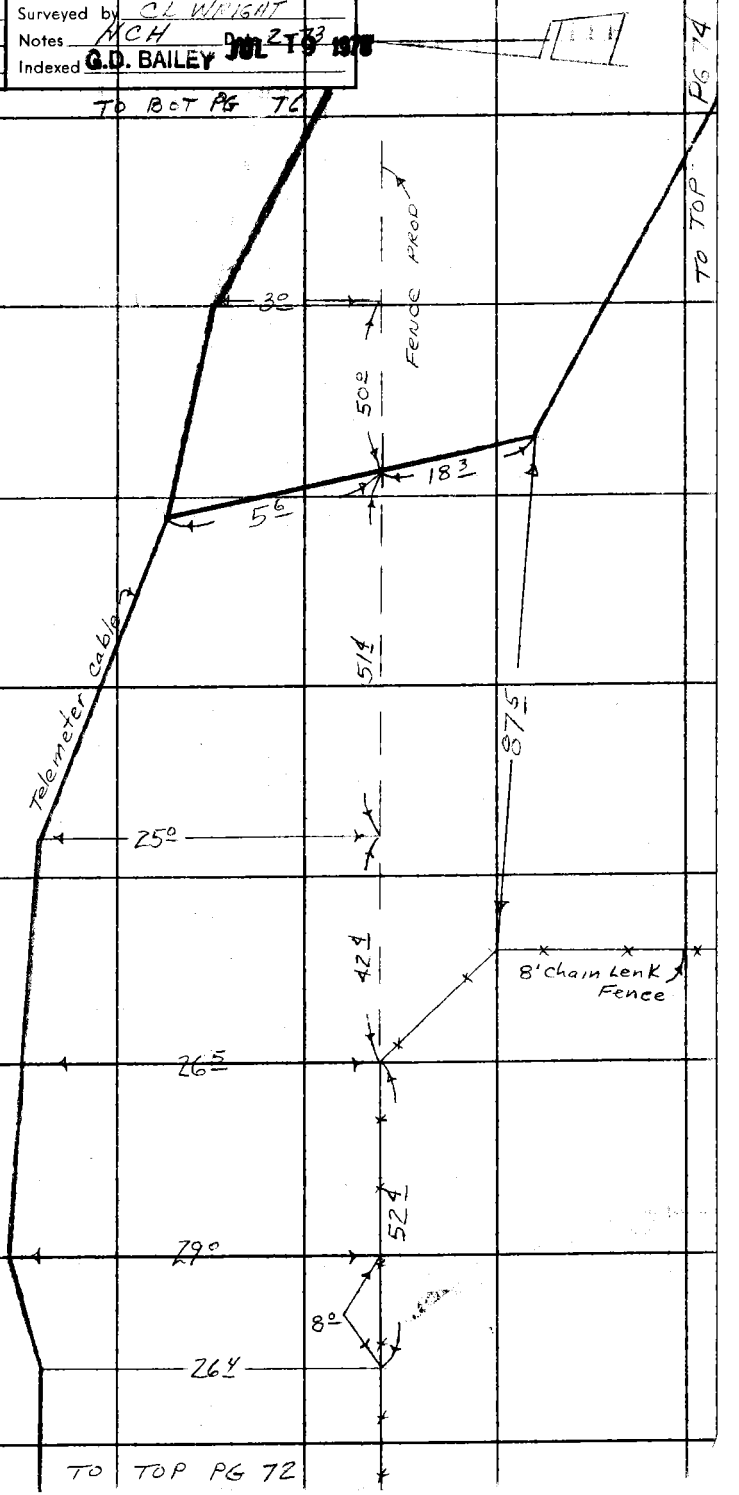

Note: Any Additions or Changes on This Sheet Must be Made or Circled in Red Ink With Date and Name of Person Making Change.

Do not extend this side of this line.

PLEASE RETURN TO
COUNTY OF LOS ANGELES
DEPARTMENT OF COUNTY ENGINEER
403 LOS ANGELES COUNTY ENGINEERING BLDG.

76F309S CE#310 3-69

PLEASE RETURN TO
COUNTY OF LOS ANGELES
DEPARTMENT OF COUNTY ENGINEER
403 LOS ANGELES COUNTY ENGINEERING BLDG.

Note: Any Additions or Changes on This Sheet Must be Made or Circled in Red Ink With Date and Name of Person Making Change.

Do not extend this side of this line.

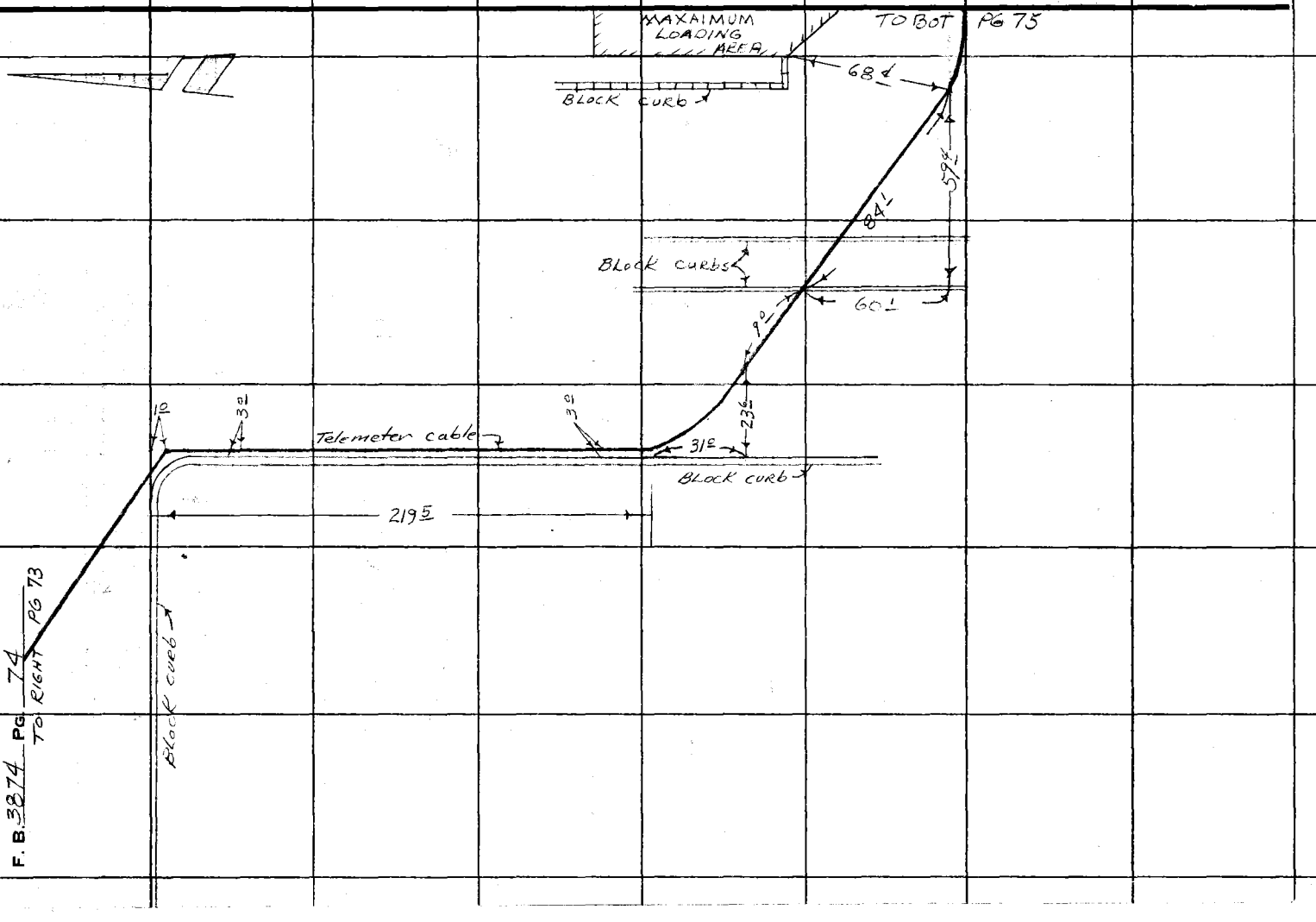

Notes Ck'd by	Survey of HONOR RANCHO
Map No.	JN 0884 Tape Std °F
Office Work	Surveyed by
Checked	Notes HCH Date 2-73
Date	Indexed G.D. BAILEY JUL 19 1973

F. B. 3814 Pg. 75

Note: Any Additions or Changes on This Sheet Must be Made or Circled in Red Ink With Date and Name of Person Making Change.
Do not extend this side of this line.

PLEASE RETURN TO
COUNTY OF LOS ANGELES
DEPARTMENT OF COUNTY ENGINEER
403 LOS ANGELES COUNTY ENGINEERING BLDG.

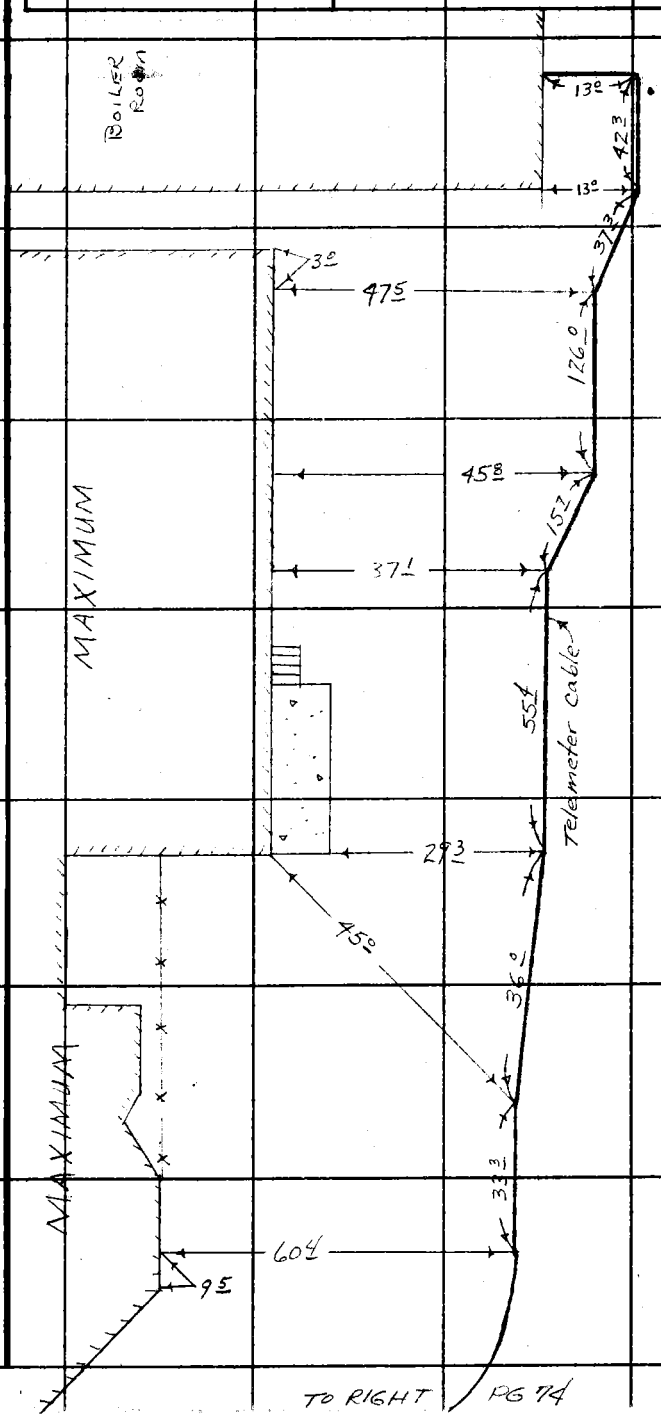

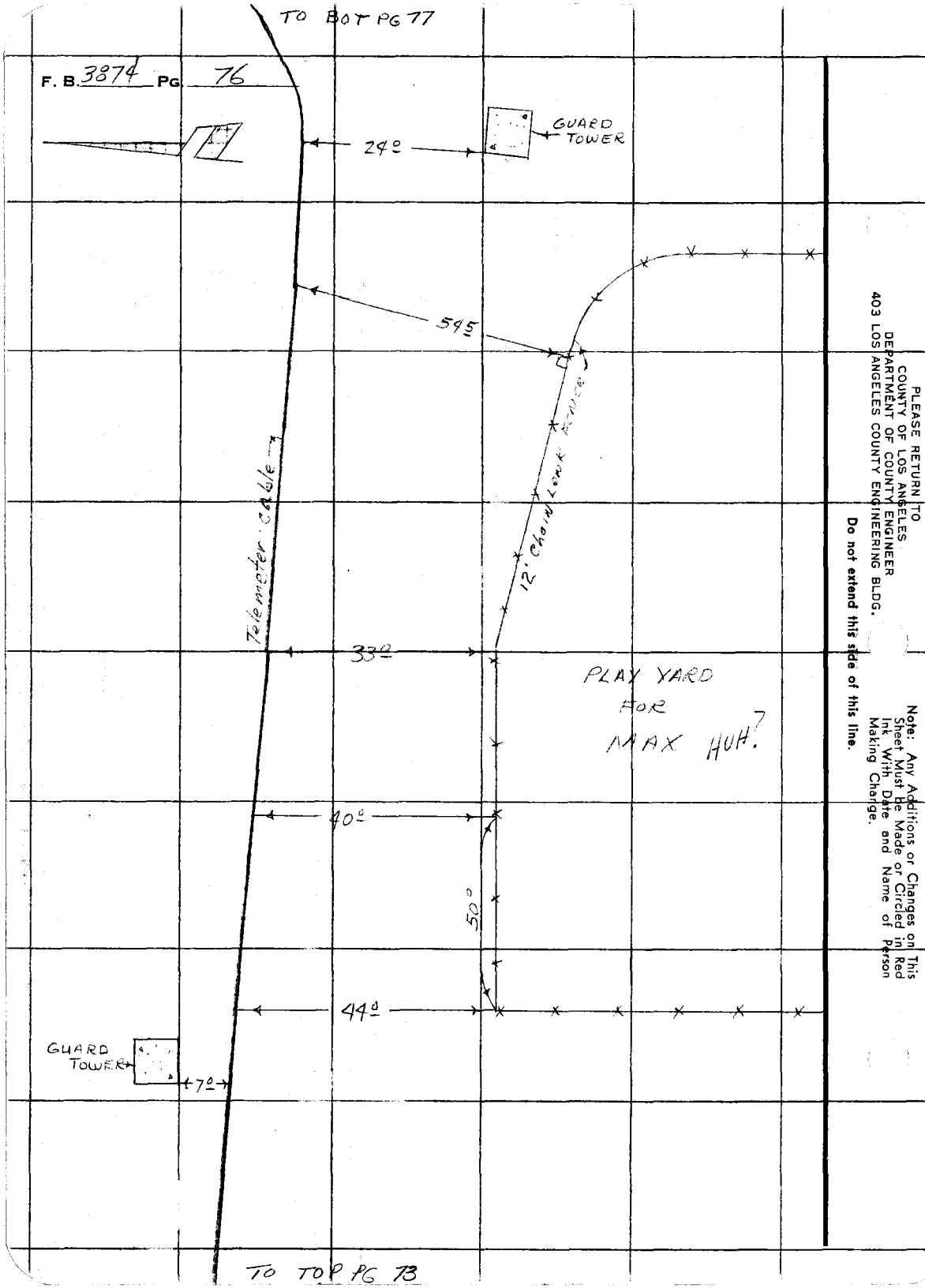

PLEASE RETURN TO
COUNTY OF LOS ANGELES
DEPARTMENT OF COUNTY ENGINEER
403 LOS ANGELES COUNTY ENGINEERING BLDG.

Do not extend this side of this line.

Note: Any Additions or Changes on This Sheet Must be Made or Circled in Red Ink With Date and Name of Person Making Change.

Notes Ck'd by	Survey of HONOR RANCHO
Map No.	JN 0084.11 Tape Std °F
Office Work	Surveyed by C L Wright
Checked	Notes HCH Date 2-73
Date	Indexed G.D. BAILEY JUL 19 1978

F. B. 3874 PG. 77

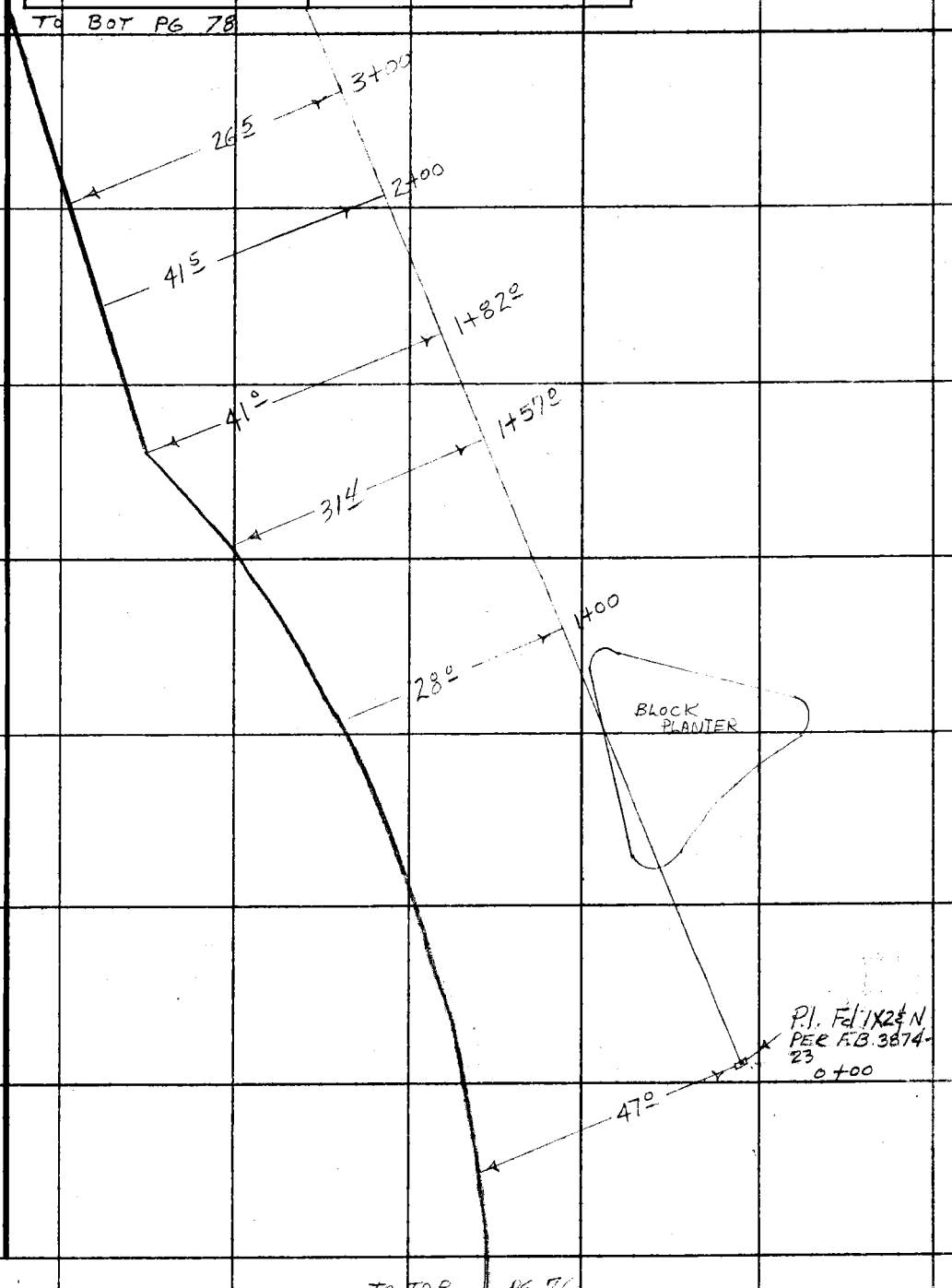

Note: Any Additions or Changes on This Sheet Must be Made or Circled in Red Ink With Date and Name of Person Making Change.

PLEASE RETURN TO
COUNTY OF LOS ANGELES
DEPARTMENT OF COUNTY ENGINEER
403 LOS ANGELES COUNTY ENGINEERING BLDG.

Do not extend this side of this line.

76F309S CE#310 3-69

F. B. 3874 PG. 78

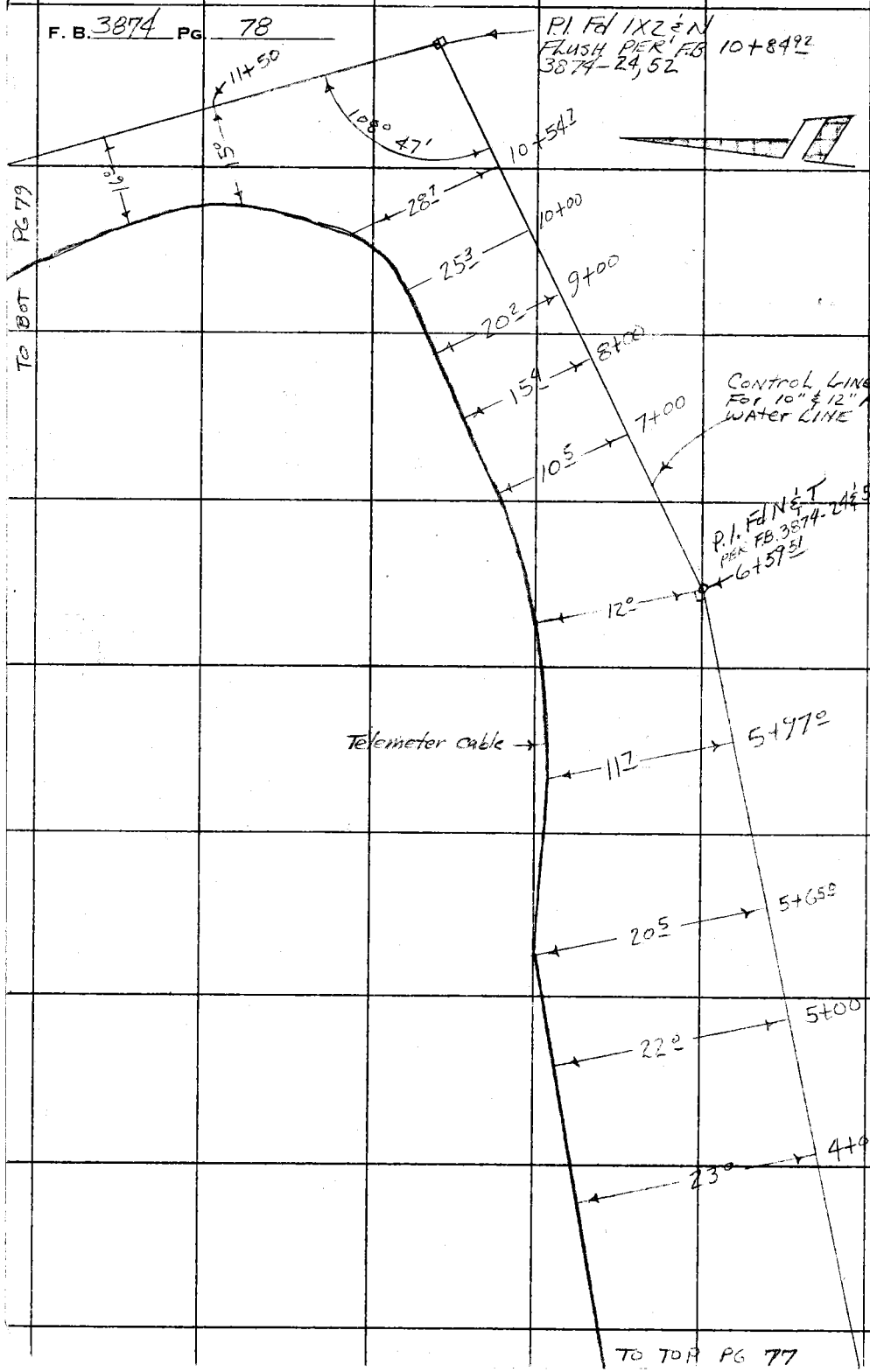

PLEASE RETURN TO
COUNTY OF LOS ANGELES
DEPARTMENT OF COUNTY ENGINEER
403 LOS ANGELES COUNTY ENGINEERING BLDG.

Do not extend this side of this line.

Note: Any Additions or Changes on This Sheet Must be Made or Circled in Red Ink With Date and Name of Person Making Change.

Notes Ck'd by	Survey of HONOR RANCHO
Map No.	JN 0084.11 Tape Std °F
Office Work	Surveyed by AL Wright
Checked	Notes HCH Date 2-73
Date	Indexed G.D. BAILEY JUL 19 1978

F. B. 3814 PG. 77

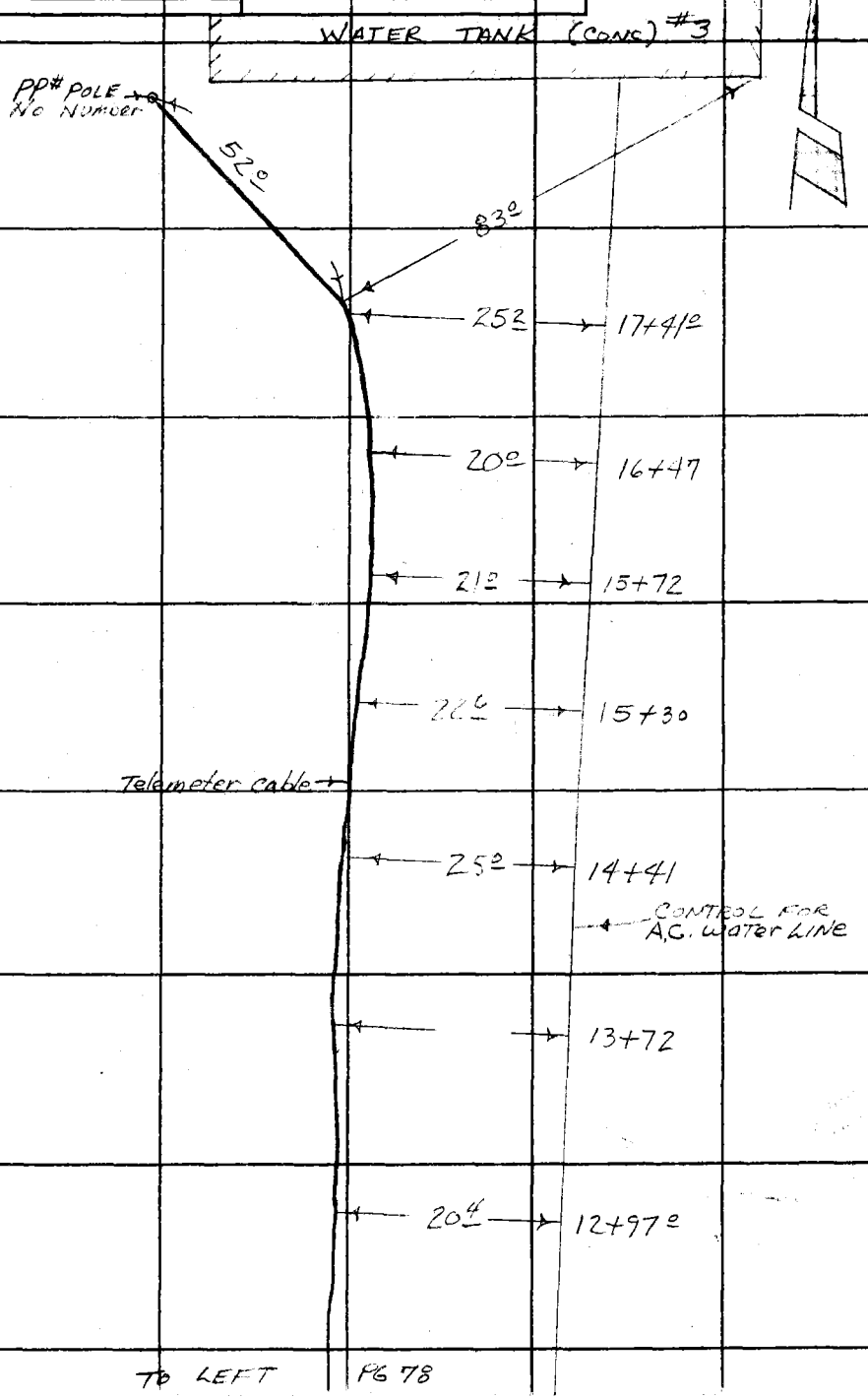

Note: Any Additions or Changes on This Sheet Must be Made or Circled in Red Ink With Date and Name of Person Making Change.

Do not extend this side of this line.

PLEASE RETURN TO
COUNTY OF LOS ANGELES
DEPARTMENT OF COUNTY ENGINEER
403 LOS ANGELES COUNTY ENGINEERING BLDG.

76F309S CE#310 3-69

Notes Ck'd by	Survey of HONOR RANCHO
Map No.	JN 0084.11 Tape Std °F
Office Work	Surveyed by C.L.WRIGHT
Checked	Notes C.L.W Date MAR '73
Date	Indexed G.D. BAILEY JUL 19 1973

F. B. 3874 PG. 81

WAYSIDE HONOR RANCHO
ALL PURPOSE RANGE
SHERIFFS' MEMORIAL
JN 0084.11

Note: Any Additions or Changes on This Sheet Must be Made or Circled in Red Ink With Date and Name of Person Making Change.

Do not extend this side of this line.

PLEASE RETURN TO
COUNTY OF LOS ANGELES
DEPARTMENT OF COUNTY ENGINEER
403 LOS ANGELES COUNTY ENGINEERING BLDG.

16F309S CE#310 3-69

F. B. 3874 PG. 82

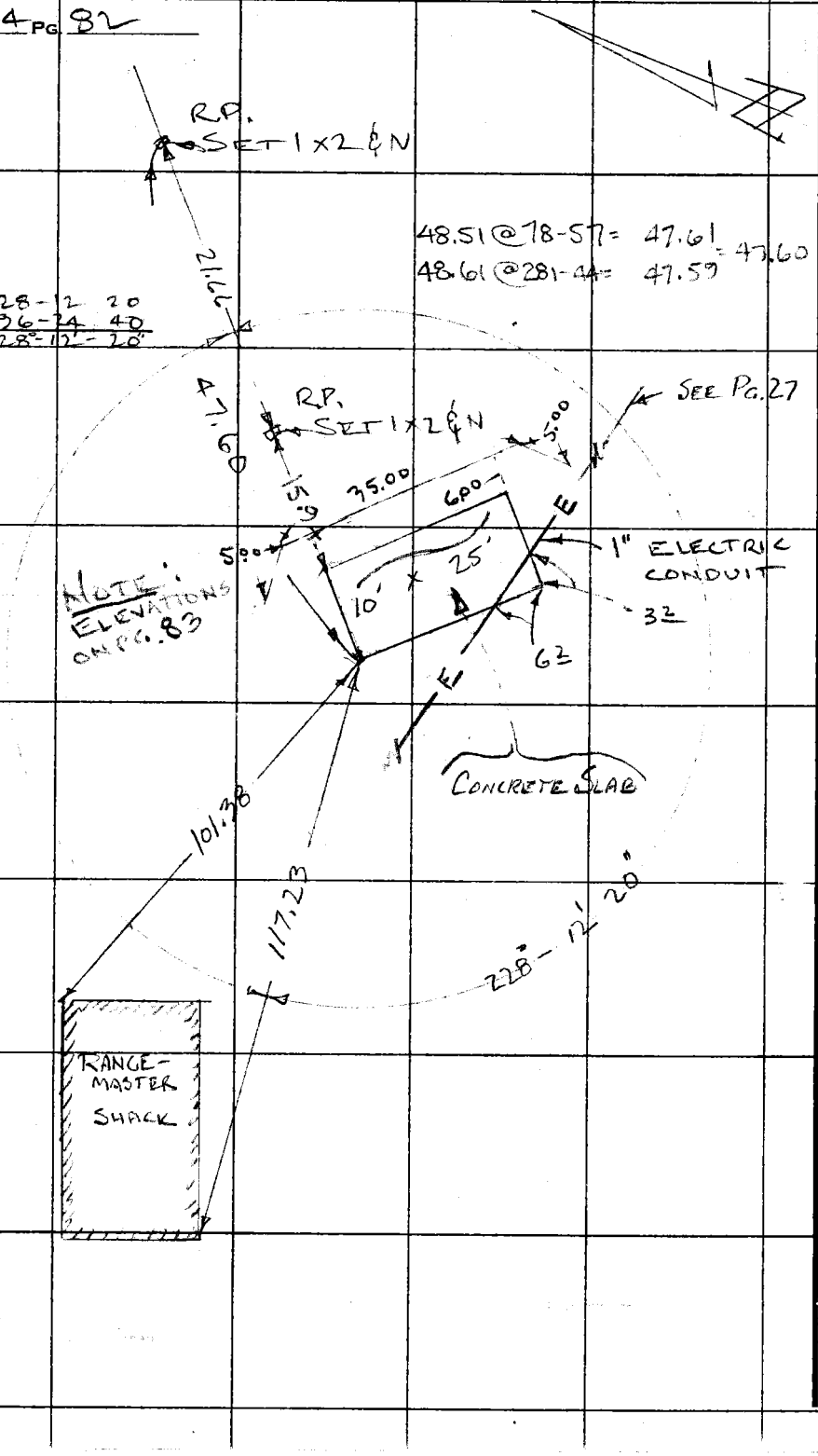

PLEASE RETURN TO
COUNTY OF LOS ANGELES
DEPARTMENT OF COUNTY ENGINEER
403 LOS ANGELES COUNTY ENGINEERING BLDG.

Do not extend this side of this line.

Note: Any Additions or Changes on This Sheet Must Be Made or Circled in Red Ink With Date and Name of Person Making Change.

76-L-298 CE 307 5-66

PLEASE RETURN TO
LOS ANGELES COUNTY ENGINEER
403 LOS ANGELES COUNTY ENGINEERING BLDG.

NOTE: ANY ADDITIONS OR CHANGES ON THIS SHEET MUST BE MADE OR CIRCLED IN RED INK, WITH DATE AND NAME OF PERSON MAKING CHANGE.

Do not extend notes this side of this line.

STATION	B. S.	H. I.	F. S.	ELEV.		
		WAYSIDE HONOR RANCHO - ALL PURPOSE RANGE SHERIFFS' MEMORIAL - SEE PG 82 FOR [illegible]				
TBM				109630	FD □ CUT TOP LANDING MOST E'LY STEPS FROM PARKING LOT F.B. 2952 - 122	
	767	110397				
SW	COR		253	110144	110260	F-1.16 (1'-1 15/16"
NW	"		249	110148	110270	F-1.22 (1'-2 5/8"
NE	"		212	110185	110270	F-0.85 (0'-10 3/16"
SE	"		219	110178	110260	F-0.82 (0'-9 7/8"
TBM			767	109630	SEE 6 LINES ABOVE	
	1048	110678				
			430	110248	S.W. COR. SLAB (SUB GR. DN. 2") CHECK SHOT	
			518	110160	TOP FIRST BLOCK - RET. WALL	

Profile Notes Red ____ Plotted ____ Job No. 0084.11 Division No. ____
No. ____ Date ____ Date ____ Survey of HONOR RANCHO
X-Sec. Notes Chk'd. ____ Checked ____ Survey by C.L.W. Notes C.L.W. Date MAR '73
No. ____ Date ____ Date ____ Map No. ____ Indexed G.D. BAILEY Date JUL 19 1973

F.B. 3874 PG. 83

Notes Ck'd by
Map No.
Office Work
Checked
Date

Survey of HONOR RANCHO F. B. 3874 Pg. 85
JN 0084 Tape Std °F
Surveyed by JJMC, DCE.
Notes D.C.E. Date 24 JUL 73
Indexed G.D. BAILEY JUL 19 1973

WAYSIDE HONOR RANCHO
2" WATER LINE
MINIMUM SECURITY UNIT

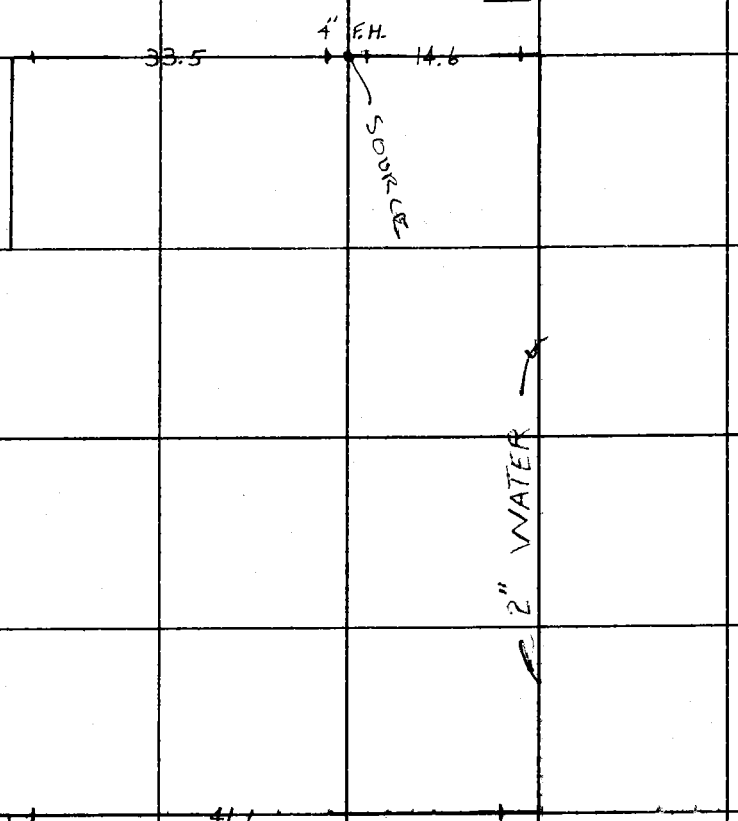

Note: Any Additions or Changes on This Sheet Must be Made or Circled in Red Ink With Date and Name of Person Making Change.

Do not extend this side of this line.

PLEASE RETURN TO
COUNTY OF LOS ANGELES
DEPARTMENT OF COUNTY ENGINEER
403 LOS ANGELES COUNTY ENGINEERING BLDG.

16F309S CE#310 3-69

0084.11

F. B. 3874 Pg. 87

Profile No. ____ Notes Red ____ Date ____ Plotted ____ Date ____ Job No. ____ Survey of WAYSIDE HONOR RANCHO Division No. ____

X-Sec. No. ____ Notes Chk'd. ____ Date ____ Checked ____ Date ____ Survey by ____ Notes ____ Date 9-73 Map No. ____ Indexed G.D. BAILEY D JUL 19 1978

NOTE: ANY ADDITIONS OR CHANGES ON THIS SHEET MUST BE MADE OR CIRCLED IN RED INK, WITH DATE AND NAME OF PERSON MAKING CHANGE.

PLEASE RETURN TO
LOS ANGELES COUNTY ENGINEER
403 Los Angeles County Engineering Bldg.

Do not extend notes this side of this line.

STATION | ELEV. | F. S. | H. I. | B. S.

INFIRMARY

BLD # 1

BLD # 2

BLD # 3

BLD # 4

BLD # 5

BLD # 6

BLD # 7

BLD # 8

BLD # 9

BLD # 10

J.N. 0084.11

WAYSIDE HONOR RANCHO -

ELEVATIONS OF FLOORS - NEW CONST.

J.N. 0084.11

76-L-298 CE 307 5-66

76-L-298 CE 307 5-66

PLEASE RETURN TO
LOS ANGELES COUNTY ENGINEER
403 LOS ANGELES COUNTY ENGINEERING BLDG.

NOTE: ANY ADDITIONS OR CHANGES ON THIS SHEET MUST BE MADE OR CIRCLED IN RED INK, WITH DATE AND NAME OF PERSON MAKING CHANGE.

Do not extend notes this side of this line.

F. B. 3874 Pg. 88 | Job No. 0084.11 | Division No. | Notes Red | Plotted | Profile
Survey of WAYSIDE HONOR RANCHO | Date | Date | No. | X-Sec.
Survey by C.L.W. | Notes HIGH | Notes Chk'd. | Checked
Indexed G.D. BAILEY | Date 7-JUL 19 1966 | Date | Date | No.

STATION	B. S.	H. I.	F. S.	ELEV.		
BM #308	7.563	1130.019		1122.456	BM #308 ELEV. 1122.456 LA 3902-87	
					FD. C.S. BRASS CAP MON ON S'LY HEADWALL	
T.P.			3.210	1126.809	BOX CULVERT - 56.0± DOWN FROM PLANT RE 9'N 18E	
	7.046	1133.855				
T.P.			3.884	1130.971		
	7.251	1137.761				
TBM #1			3.111	1134.650	TBM #1 ELEV. FD. -	
BLD #10			6.313	31.338	SET 6" FT. STK. IN FT. N6 Nurse	
BLD #9			5.158	32.403	600± West of ADMIN. BLD.	
BLD #8			4.391	33.170		
TBM #1	5.473	1140.123				
BLD #7			5.688	34.435		
BLD #6			4.731	35.392		
T.P.			0.237	1139.886		
	6.392	1146.258				
TBM #2			2.164	1144.094	TBM #2 ELEV. FD. -	
BLD. #5			5.105	41.153	SET CHIS CROSS ON TOP OF BOLT ON N.	
BLD #1			3.068	43.190	SIDE OF F.H. - 700± West of ADM. BLD.	
BLD #3			1.700	45.150		

76-L-298 CE 307 5-66

PLEASE RETURN TO
LOS ANGELES COUNTY ENGINEER
403 LOS ANGELES COUNTY ENGINEERING BLDG.

NOTE: ANY ADDITIONS OR CHANGES ON THIS SHEET MUST BE MADE OR CIRCLED IN RED INK, WITH DATE AND NAME OF PERSON MAKING CHANGE.

Do not extend notes this side of this line.

STATION	B. S.	H. I.	F. S.	ELEV.		
TBM #2				1144.094	SEE PG 88	
	8.491	1152.585				
BLD # 2			5.472	47.113		
BLD # 1			3.492	49.[illegible]		
T.P.			2.363	150.[illegible]		
	8.172	1158.389				
INFERM. BLD			5.071	53.318		
T P			1.981	1156.408		
	7.209	1163.617				
T.P.			1.666	161.[illegible]		
	5.830	1167.831				
BM # 309			5.190	1162.641	BM # 309 ELEV. 1162.635 F.S. 330 - 8[illegible] WAYSIDE HONOR RANCHO - MINIMUM SECURITY FACILITY ADMINISTRATION PORCH - CONCRETE N.W. COR. FD. CS. BRASS CAP NON FLUSH FB 971-187, FB 790-41	

Profile Notes Red ____ Plotted ____ Job No. 0084.11 Division No. ____ F.B. 3074 Pg. 89
No. ____ Date ____ Date ____ Survey of WAYSIDE HONOR RANCHO
X-Sec. Notes Chk'd. ____ Checked ____ Survey by CLW Notes HCH Date 9-73
No. ____ Date ____ Date ____ Map No. ____ Indexed G.D. BAILEY Date JUL 19 1978

Notes Ck'd by
Map No.
Office Work
Checked
Date

Survey of ANIMAL CONTROL #6
JN 0750.65 Tape Std °F
Surveyed by C.L. WRIGHT
Notes C.L.W. Date DEC '73
Indexed G.D. BAILEY JUL 19 19[illegible]

F. B. 3874 Pg. 91

CASTAIC
ANIMAL CONTROL #6
ADDITIONAL SEWAGE LAYOUT
JN 0750.65

Note: Any Additions or Changes on This Sheet Must be Made or Circled in Red Ink With Date and Name of Person Making Change.

Do not extend this side of this line.

PLEASE RETURN TO
COUNTY OF LOS ANGELES
DEPARTMENT OF COUNTY ENGINEER
403 LOS ANGELES COUNTY ENGINEERING BLDG.

76F309S CE#310 3-69

F. B. 3874 PG. 92

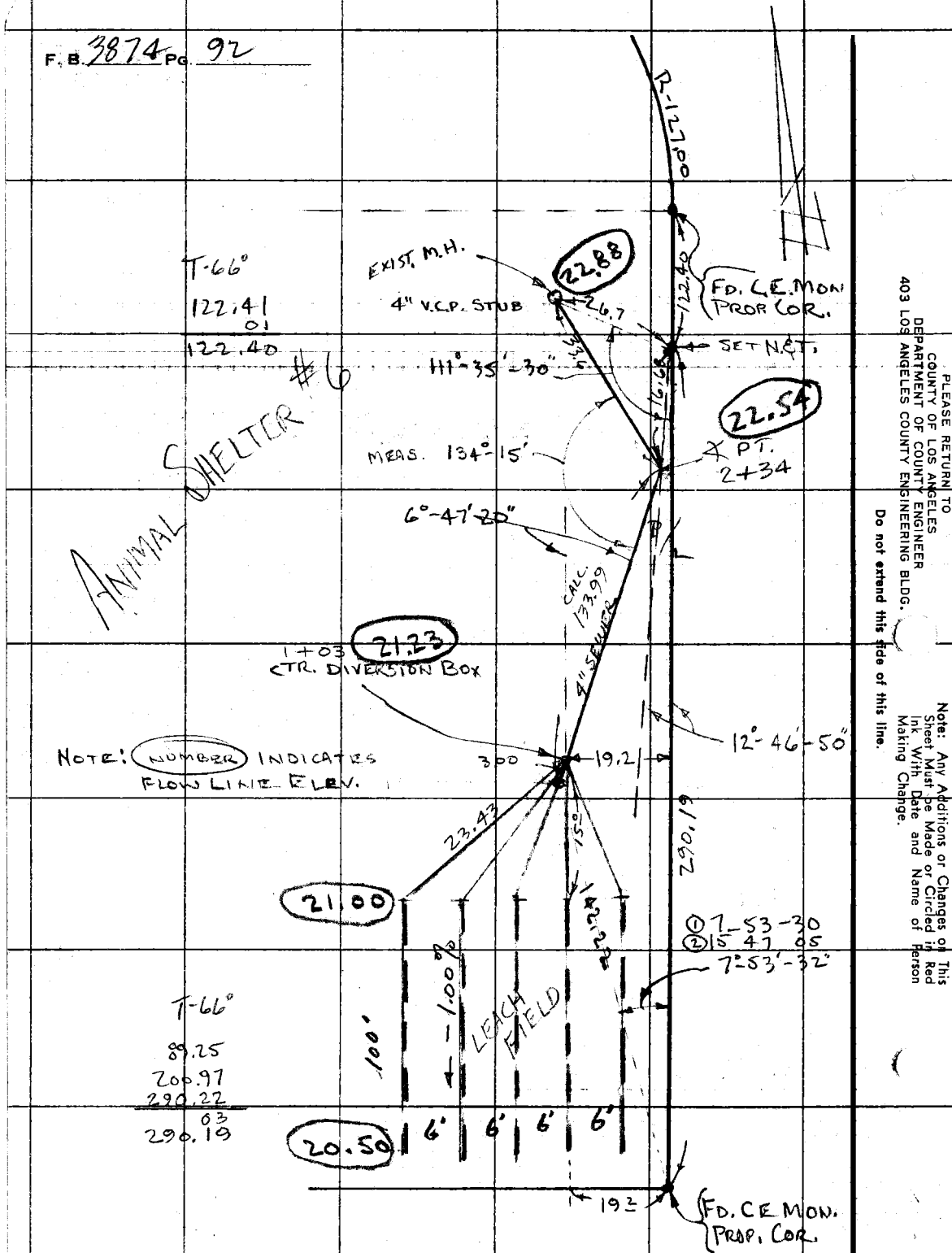

PLEASE RETURN TO
COUNTY OF LOS ANGELES
DEPARTMENT OF COUNTY ENGINEER
403 LOS ANGELES COUNTY ENGINEERING BLDG.

Do not extend this side of this line.

Note: Any Additions or Changes on This Sheet Must be Made or Circled in Ink With Date and Name of Person Making Change.

76-L-298 CE 307 5-66

PLEASE RETURN TO
LOS ANGELES COUNTY ENGINEER
403 LOS ANGELES COUNTY ENGINEERING BLDG.

NOTE: ANY ADDITIONS OR CHANGES ON THIS SHEET MUST BE MADE OR CIRCLED IN RED INK, WITH DATE AND NAME OF PERSON MAKING CHANGE.

Do not extend notes this side of this line.

Profile Notes Red ____ Plotted ____ Job No. 007565 Division No. ____ #6
No. ____ Date ____ Date ____ Survey of ANIMAL CONTROL
X-Sec. Notes Chk'd. ____ Checked ____ Survey by C.L.W. Notes C.L.W. Date DEC '73
No. ____ Date ____ Date ____ Map No. ____ Indexed G.D. BAILEY Date JUL 19 1974

F. B. 3874 PG. 93

STATION	B. S.	H. I.	F. S.	ELEV.			
		ANIMAL SHELTER - ADD'L TIGHT LINE TO LEACH FIELD - SEE PG. 92 FOR LAYOUT J.N. 0750.65					
				122483	FLOOR ELEV - ADM. BLDG.		
				2515	" " KENNELS		
				2610	FD. □ CUT TOP CURB RET. E OF KENNELS		
				2288	INVERT ELEV. @ STUB @ M.H.		
+03		5'R } CTR. DIV. BOX		2235	122123	C 112	
1+03		5'L }		2218	122123	C 095	
+25		"		2688	21 45	C 543	
+50		"		2579	21 70	C 409	
+75		"		2584	21 95	C 389	
2+00		"		2588	22 20	C 368	
+25		"		2601	22 45	C 356	
+34 BACK		"		2605	22 54	C 351	
+34 AHEAD		"		2610	22 54	C 356	HEP
+50		"		2576	22 76	C 396	
+678		"		2561	22 88	F.L. GR. @ 4" STUB V.C.P.	

Notes Ck'd by	Survey of MANOR RANCHO
Map No.	JN 00841.16 Tape Std °F
Office Work	Surveyed by CLW
Checked	Notes MCA Date JAN 74
Date	Indexed G.D. BAILEY JUL 19 1978

F. B. 3874 PG. 95

Note: Any Additions or Changes on This Sheet Must be Made or Circled in Red Ink With Date and Name of Person Making Change.

Do not extend this side of this line.

PLEASE RETURN TO
COUNTY OF LOS ANGELES
DEPARTMENT OF COUNTY ENGINEER
403 LOS ANGELES COUNTY ENGINEERING BLDG.

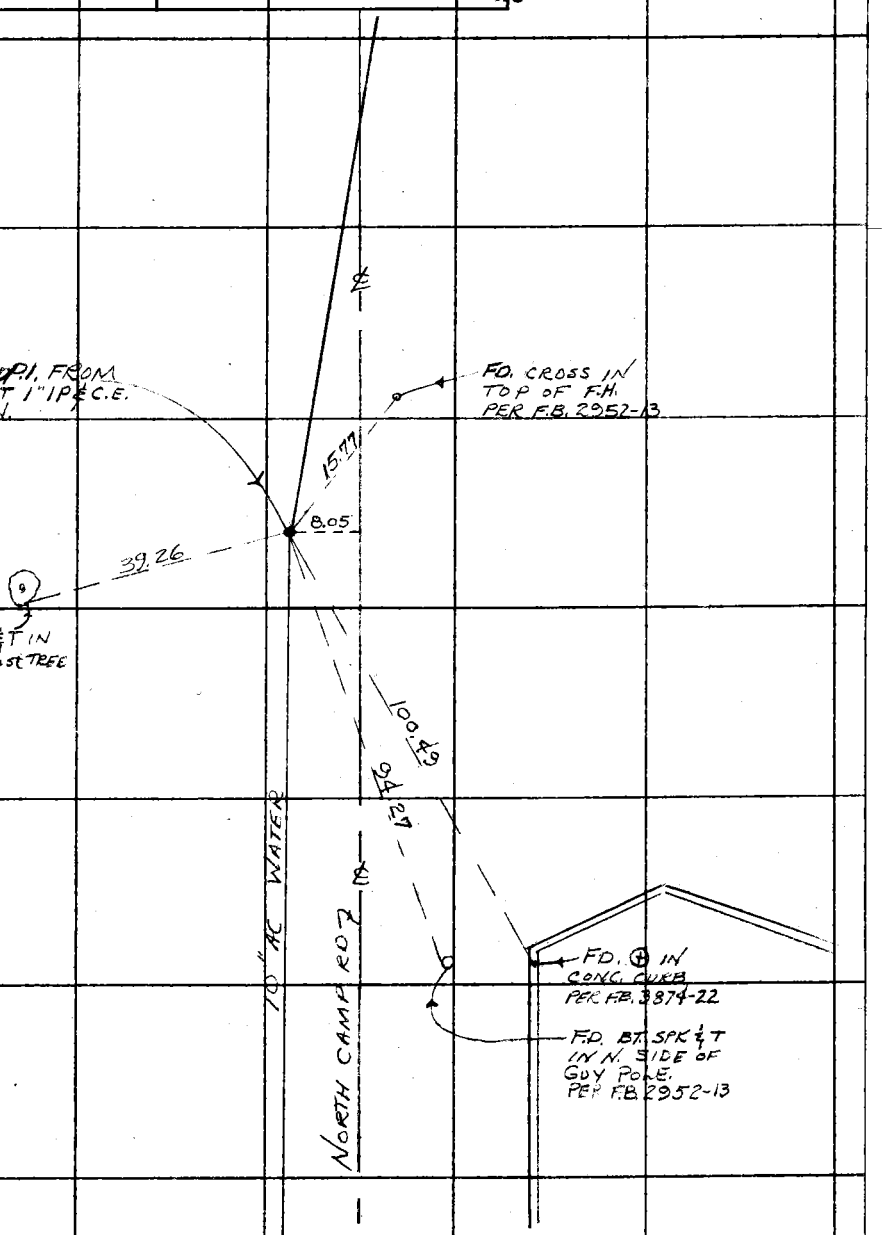

16F309S CE#310 3-69

PLEASE RETURN TO
COUNTY OF LOS ANGELES
DEPARTMENT OF COUNTY ENGINEER
403 LOS ANGELES COUNTY ENGINEERING BLDG.

Note: Any Additions or Changes on This Sheet Must be Made or Circled in Red Ink With Date and Name of Person Making Change.

Do not extend this side of this line.

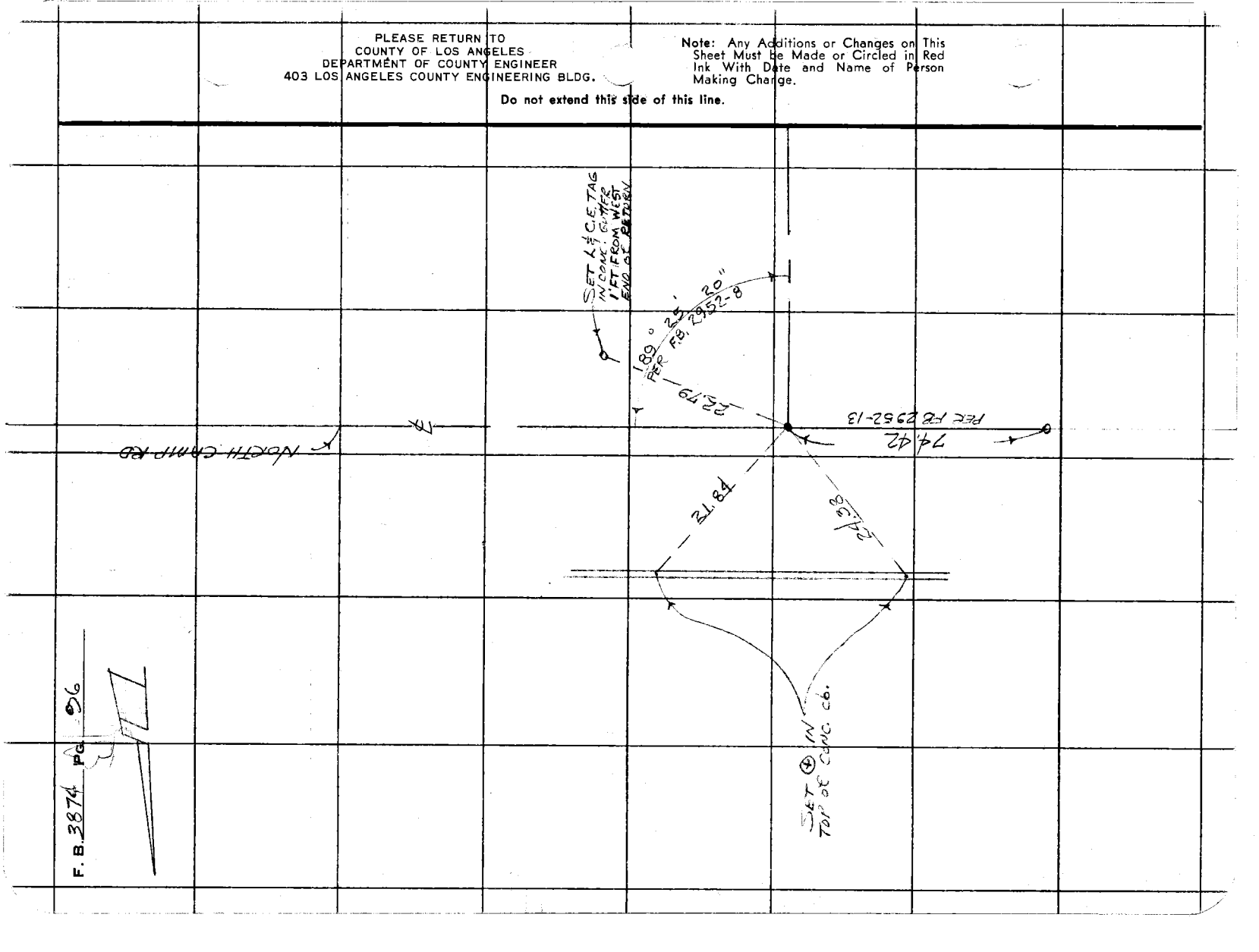

Notes Ck'd by	Survey of HONOR RANCHO
Map No.	JN0084.11 Tape Std °F
Office Work	Surveyed by C.L. WRIGHT
Checked	Notes C.L.W Date 18-FEB'74
Date	Indexed G.D. BAILEY JUL 19 1974

F. B. 3874 PG. 97

WAYSIDE HONOR RANCHO
POSSE AREA
FRESH WATER PIPELINES
J.N. 0084.11

NEVER INSTALLED - SHERIFF NEVER COULD GET THE PIPE CHEAP ENOUGH

[illegible] APR. '74

PARTY
WRIGHT
BLANCHARD
ZYBENSKY

Note: Any Additions or Changes on This Sheet Must be Made or Circled in Red Ink With Date and Name of Person Making Change.

PLEASE RETURN TO
COUNTY OF LOS ANGELES
DEPARTMENT OF COUNTY ENGINEER
403 LOS ANGELES COUNTY ENGINEERING BLDG.

Do not extend this side of this line.

76F309S CE#310 3-69

F. B. 3874 PG. 98

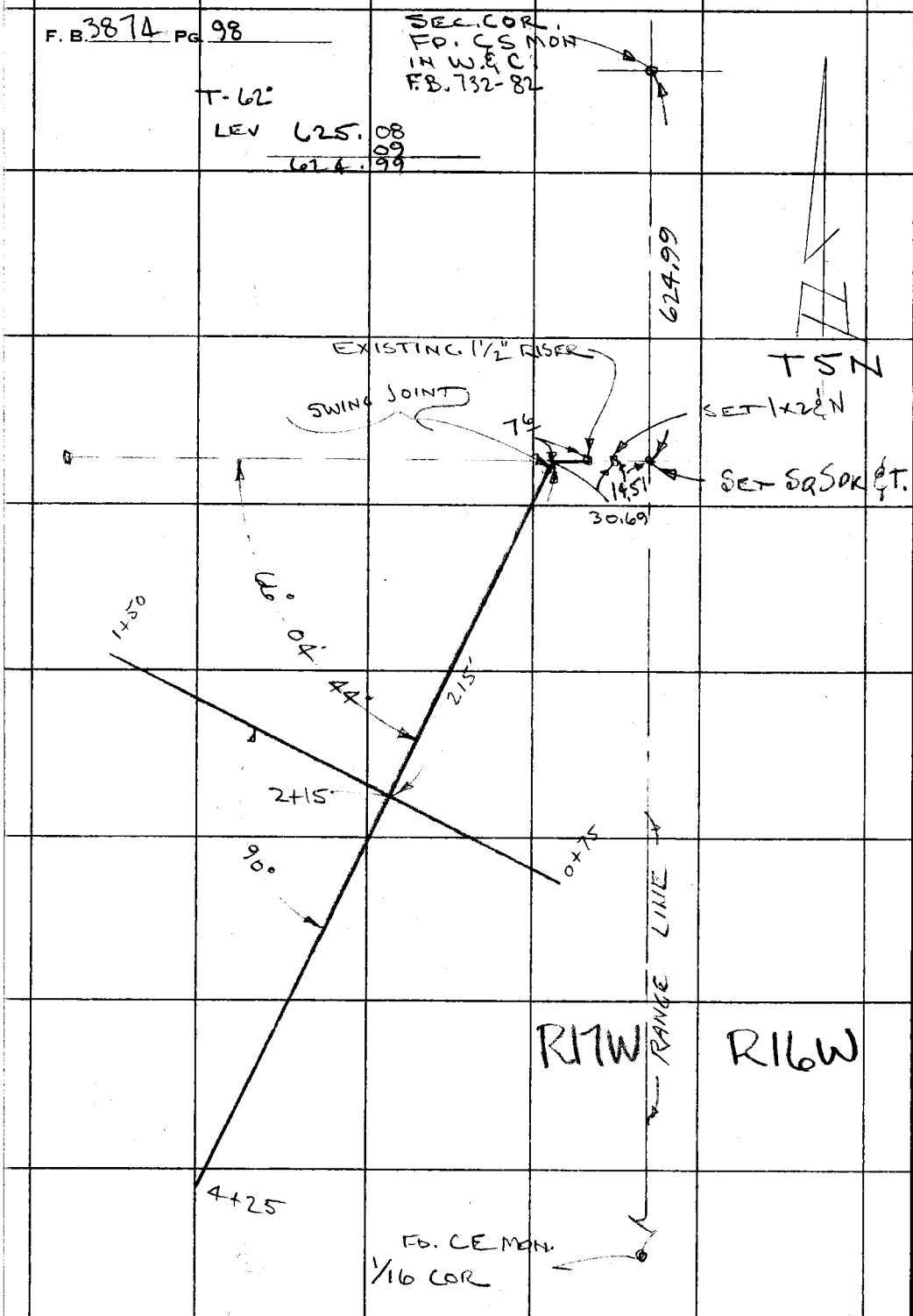

PLEASE RETURN TO
COUNTY OF LOS ANGELES
DEPARTMENT OF COUNTY ENGINEER
403 LOS ANGELES COUNTY ENGINEERING BLDG.

Do not extend this side of this line.

Note: Any Additions or Changes on This Sheet Must be Made or Circled in Red Ink With Date and Name of Person Making Change.

Notes Ck'd by G. KURACHI	Survey of HONOR RANCHO	F. B. 3874	PG. 99
Map No.	JN 8620.07 Tape Std °F		
Office Work	Surveyed by C. L. WRIGHT		
Checked	Notes C. L. WRIGHT Date MAR '74		
Date	Indexed G. D. BAILEY MAR 20 1974		

WAYSIDE HONOR RANCHO
MAXIMUM SECURITY UNIT
AT W'LY END - BASKET BALL COURTS
SHOWING EXISTING FENCES & GATES
J.N. 8620.07

PARTY:
C. L. WRIGHT
R. BLANCHARD
J.J. McDONOUGH
J.D. ZBYENSKI

Note: Any Additions or Changes on This Sheet Must be Made or Circled in Red Ink With Date and Name of Person Making Change.

Do not extend this side of this line.

PLEASE RETURN TO
COUNTY OF LOS ANGELES
DEPARTMENT OF COUNTY ENGINEER
403 LOS ANGELES COUNTY ENGINEERING BLDG.

76F309S CE#310 3-69

F. B. 3874 Pg. 100

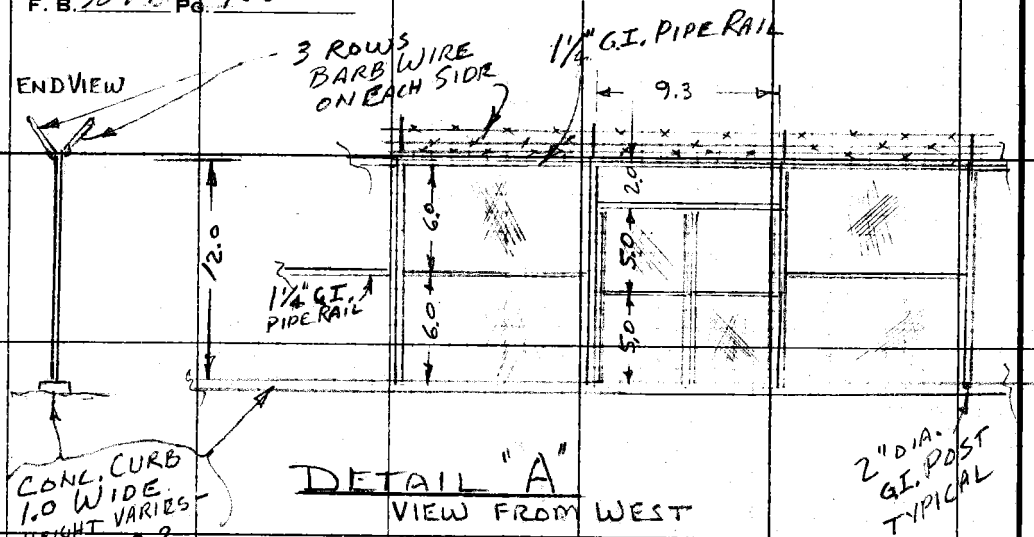

DETAIL "A"
VIEW FROM WEST

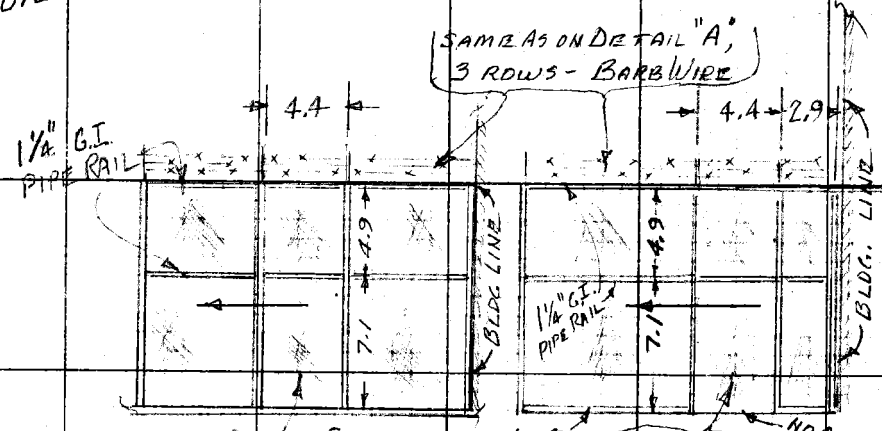

SLIDING GATE
GATE ON SOUTH SIDE OF POSTS

DETAIL "B"
VIEW FROM NORTH

SLIDING GATE
GATE ON EAST SIDE OF POSTS

DETAIL "C"
VIEW FROM WEST

PLEASE RETURN TO
COUNTY OF LOS ANGELES
DEPARTMENT OF COUNTY ENGINEER
403 LOS ANGELES COUNTY ENGINEERING BLDG.

Do not extend this side of this line.

Note: Any Additions or Changes on This Sheet Must be Made or Circled in Red Ink With Date and Name of Person Making Change.

Notes Ck'd by G. KURACHI	Survey of HONOR RANCHO	F. B. 3874 PG. 101
Map No.	JN 8620.07 Tape Std °F	
Office Work	Surveyed by C. L. WRIGHT	
Checked	Notes C. L. W. Date MAR '74	
Date	Indexed G. D. BAILEY MAR 20 1974	

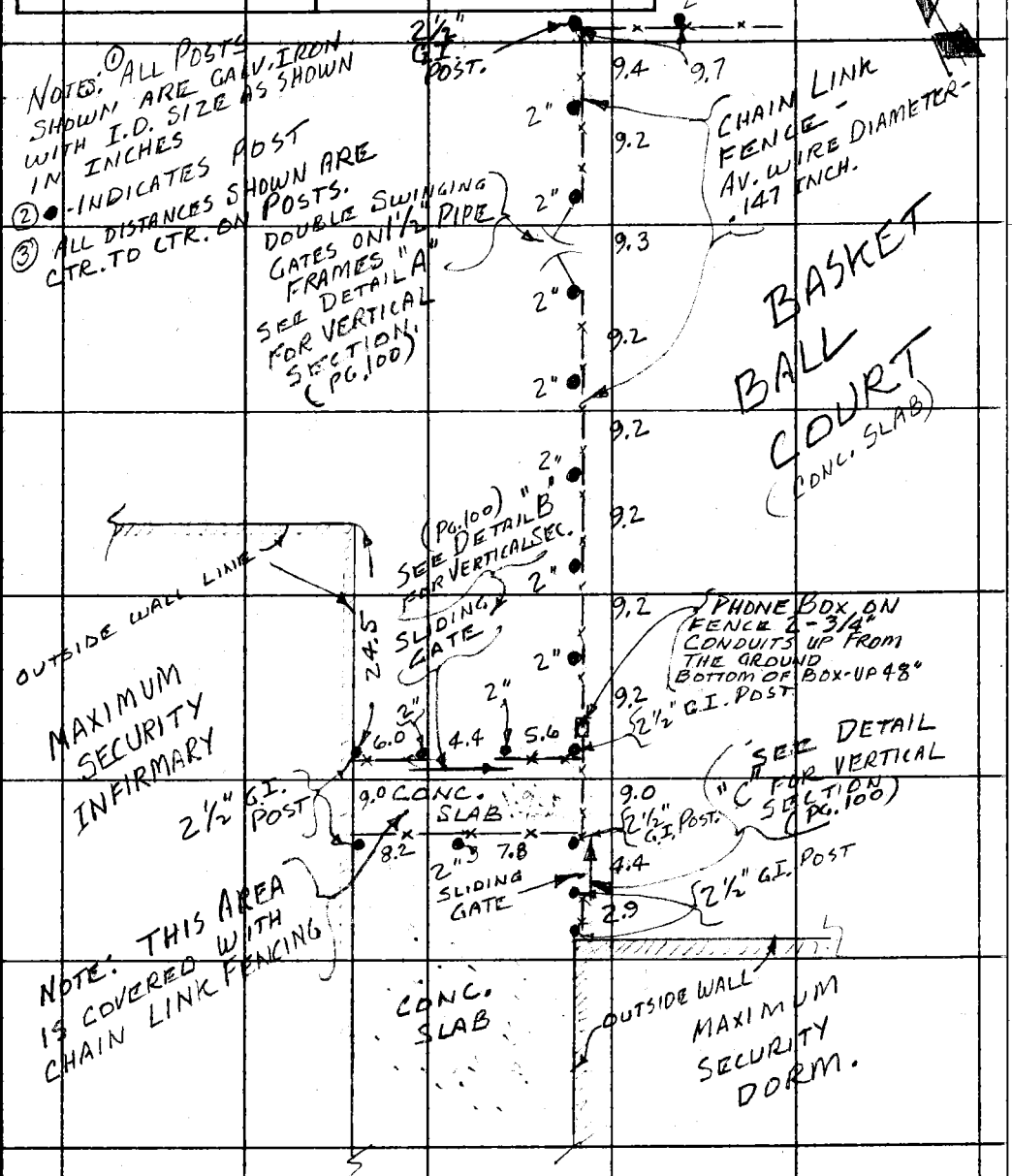

Note: Any Additions or Changes on This Sheet Must be Made or Circled in Red Ink With Date and Name of Person Making Change.

Do not extend this side of this line.

PLEASE RETURN TO
COUNTY OF LOS ANGELES
DEPARTMENT OF COUNTY ENGINEER
403 LOS ANGELES COUNTY ENGINEERING BLDG.

76F309S CE#310 3-69

Notes Ck'd by	Survey of HONOR RANCHO
Map No.	JN 0084.11 Tape Std °F
Office Work	Surveyed by CL WRIGHT
Checked	Notes RGB Date 3-30-74
Date	Indexed G.D. BAILEY JUL 19 1974

F. B. 3874 PG. 103

Note: Any Additions or Changes on This Sheet Must be Made or Circled in Red Ink With Date and Name of Person Making Change.

Do not extend this side of this line.

PLEASE RETURN TO
COUNTY OF LOS ANGELES
DEPARTMENT OF COUNTY ENGINEER
403 LOS ANGELES COUNTY ENGINEERING BLDG.

WAYSIDE HONOR RANCHO

J.N. 0084.11

PROPOSED ELECTRICAL CONDUIT

NORTH SIDE

MAXIMUM SECURITY

PARTY

WRIGHT
BLANCHARD
McDONOUGH
ZBYENSKY

76F309S CE#310 3-69

F. B. 3874 Pg. 104

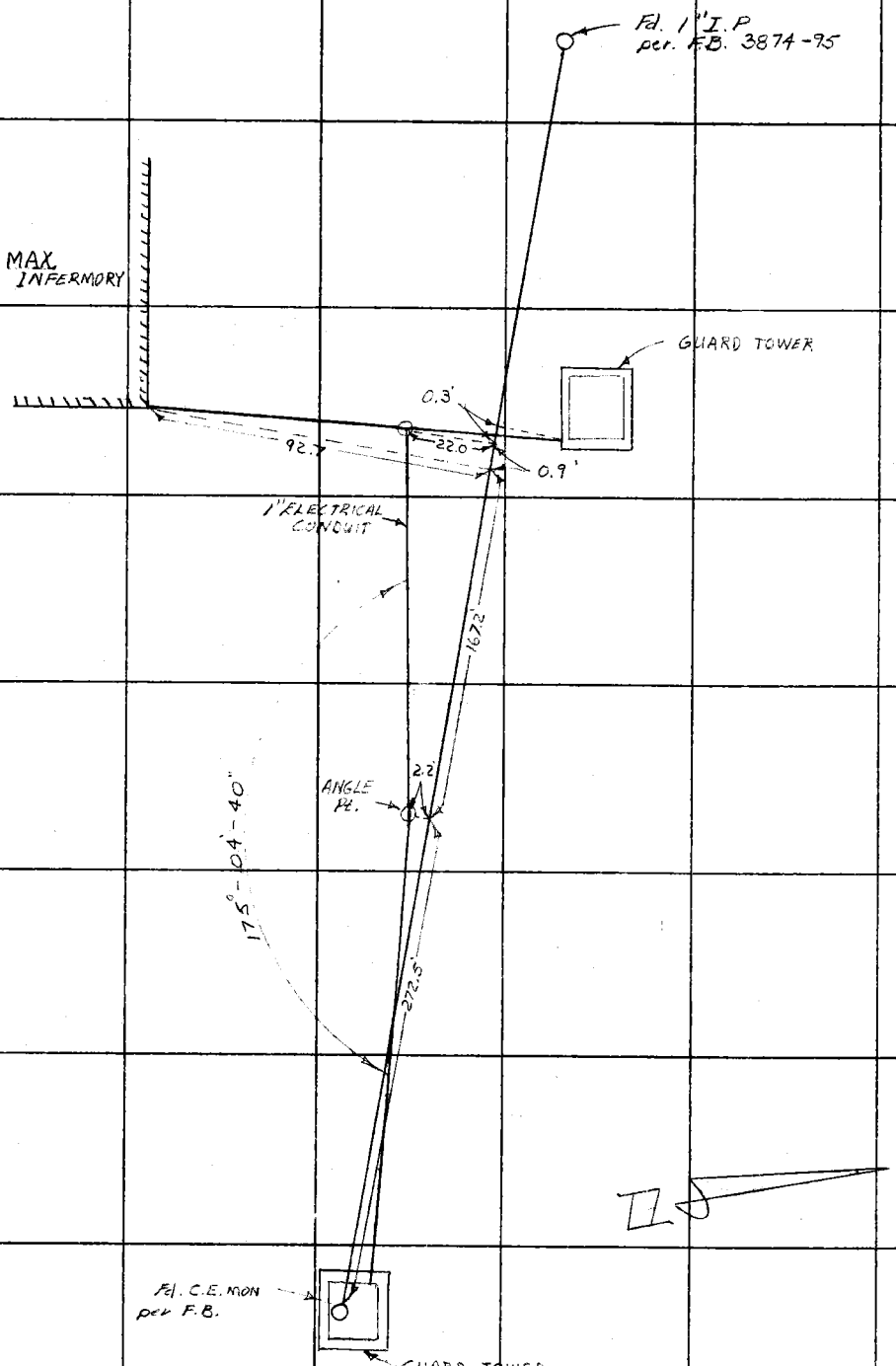

PLEASE RETURN TO
COUNTY OF LOS ANGELES
DEPARTMENT OF COUNTY ENGINEER
403 LOS ANGELES COUNTY ENGINEERING BLDG.

Do not extend this side of this line.

Note: Any Additions or Changes on This Sheet Must be Made or Circled in Red Ink With Date and Name of Person Making Change.

F.B. 3874 PG. 106

PLEASE RETURN TO
LOS ANGELES COUNTY ENGINEER
403 Los Angeles County Engineering Bldg.

Do not extend this side of this line.

Note: Any Additions or Changes on this Sheet Must be Made or Circled in Red Ink With Date and Name of Person Making Change.

76-L-298 CE 307 5-66

PLEASE RETURN TO
LOS ANGELES COUNTY ENGINEER
403 LOS ANGELES COUNTY ENGINEERING BLDG.

NOTE: ANY ADDITIONS OR CHANGES ON THIS SHEET MUST BE MADE OR CIRCLED IN RED INK, WITH DATE AND NAME OF PERSON MAKING CHANGE.

Do not extend notes this side of this line.

STATION	B. S.	H. I.	F. S.	ELEV.		
					WAYSIDE HONOR RANCHO	
					FB 2952-205	
BM				1224 77	BM Fd. 2' Brass Disc. steps Main Ent. MAX.	
	8 20	1132 97				
			4 55	1228 42	TOP 12" WATERLINE TO LAUNDRY 75'W-33'S OF S.W. COR LAUNDRY BLDG.	
BM			8 20	1224 77	BM	

Profile Notes Red ____ Plotted ____ Job No. 0084 11 Division No. 11
No. ____ Date ____ Date ____ Survey of WAYSIDE HONOR RANCHO
X-Sec. Notes Chk'd. ____ Checked ____ Survey by CL WRIGHT Notes RLP Date 18 June '74
No. ____ Date ____ Date ____ Map No. ____ Indexed G.D. BAILEY Date JUL 19 1978

F. B. 3874 PG. 107

F. B. 3874 PG. 109

Profile No. ____ Notes Red ____ Date ____ Plotted ____ Date ____ Job No. 0084.11 Division No. ____
Survey of WAYSIDE HONOR RANCHO - HOGAND ALLEY
X-Sec. No. ____ Notes Chk'd. ____ Date ____ Checked ____ Date ____ Survey by C.L. WRIGHT Notes R.G.B. Date 23 July '74
Map No. ____ Indexed C. J. GALLI Date JUL 25 1974

NOTE: ANY ADDITIONS OR CHANGES ON THIS SHEET MUST BE MADE OR CIRCLED IN RED INK, WITH DATE AND NAME OF PERSON MAKING CHANGE.

PLEASE RETURN TO
LOS ANGELES COUNTY ENGINEER
403 LOS ANGELES COUNTY ENGINEERING BLDG.

Do not extend notes this side of this line.

STATION	B. S.	H. I.	F. S.	ELEV.



76-L-298 CE 307 5-66

76-L-298 CE 307 5-66

PLEASE RETURN TO
LOS ANGELES COUNTY ENGINEER
403 Los Angeles County Engineering Bldg.

NOTE: ANY ADDITIONS OR CHANGES ON THIS SHEET MUST BE MADE OR CIRCLED IN RED INK, WITH DATE AND NAME OF PERSON MAKING CHANGE.

Do not extend notes this side of this line.

F. B. 3874 Pg. 110 | Job No. 284.11 Division No. ____ Notes Red ____ Plotted ____ Profile
Survey of Wayside Honor Rancho - Adams Alley Date 23 July '74 Date ____ No. ____ X-Sec.
Survey by C.L. Wright Notes 268 Notes Chk'd. ____ Checked ____
Indexed C. J. Galli Date JUL 25 1974 Date ____ Date ____ No. ____

STATION	B. S.	H. I.	F. S.	ELEV.	LENKER ROD	
BM.				113024		Fd 1" I.P. @ BC EASTERLY ACCESS ROAD 28.53' 12+ FB. 1464-219
1+00				11257		25' N.E'LY OF BC EASTERLY ACCESS ROAD
16 R				11260	TOE SLOPE	
13 L				61	TOP BURM	
1+50				74		
20 R				74	TOE SLOPE	
23 L				78		
50 L				80		
75 L				82		
100 L				71		
118 L				71	TOE SLOPE	
2+00 99 L				77	TOE SLOPE	
75 L				83		
50 L				84		
25 L				81		
E				81		
17 R				80		
2+50 E				90		
18 R				90		
25 L				92		

76-L-298 CE 307 5-66

PLEASE RETURN TO
LOS ANGELES COUNTY ENGINEER
403 Los Angeles County Engineering Bldg.

NOTE: ANY ADDITIONS OR CHANGES ON THIS SHEET MUST BE MADE OR CIRCLED IN RED INK, WITH DATE AND NAME OF PERSON MAKING CHANGE.

Do not extend notes this side of this line.

STATION	B. S.	H. I.	F. S.	ELEV.	LENKER ROD	
2+50 50L				1129 4		
75L				9 5		
89L				9 5	TOE SLOPE	
3+00 87L				1130 9	TOE SLOP	
75L				31 1		
50L				0 9		
25L				0 7		
℄				0 6		
20R				0 7	TOE SLOPE	
3+50 20R				2 5	TOE SLOPE	
℄				2 3		
25L				2 5		
50L				25		
75L				24		
88L				2 5	TOE SLOPE	
3+69 73L				2 6		
50L				2 5		
25L				2 6		
℄				2 5		
10R				2 8		

Profile Notes Red Plotted Job No. 0084.11 Division No.
No. Date Date Survey of WAKESIDE HONOR RANCHO - HOBART BLVD.
X-Sec. Notes Chk'd. Checked Survey by S.L. WEIGHT Notes R/S & Date 7-3-74
No. Date Date Map No. Indexed C. J. GALLI Date JUL 25 1974

F. B. 39714 Pg. 111

76-L-298 CE 307 5-66

PLEASE RETURN TO
LOS ANGELES COUNTY ENGINEER
403 Los Angeles County Engineering Bldg.

NOTE: ANY ADDITIONS OR CHANGES ON THIS SHEET MUST BE MADE OR CIRCLED IN RED INK, WITH DATE AND NAME OF PERSON MAKING CHANGE.

Do not extend notes this side of this line.

Profile No. ____ Notes Red ____ Plotted ____ Job No. ____ Division No. ____
X-Sec. No. ____ Date ____ Date ____ Survey of ____
Notes Chk'd. ____ Checked ____ Survey by ____ Notes ____
Date ____ Date ____ Map No. ____ Indexed G.D. BAILEY Date JUL 19 [illegible]

F. B. 3874 PG. 113

STATION	B. S.	H. I.	F. S.	ELEV.	
		WAYSIDE HONOR RANCHO - DAIRY - TRENCH SILO - TEMPORARY BENCH MARKS - ±N. 0084.11			
TBM				1122.97	FD. L & SM. BOLT SPK E. END 2ND STEP N ENTRANCE TO BOILER HOUSE @ DAIRY EB3258 PG. 200
	10925	1133.895			
IP			473	1129.169	0+00 ℄ 6" BOLT SPK
	11.714	1140.878			
TP			0302	1140.576	—
	11.395	1151.971			
TBM			0806	1151.165	SET 2" I.P. (NO PLUG) IN TOE OF SPUR ELEV ON N RIM — PIPE E OF SILO
	0810	1152.055			
			11480	1140.575	
	0623	1141.198			
TBM			8741	1132.457	CUT □ N.E. COR. TOP CONC. WALL - CALF POND
	0961	1153.418			
TBM			10457	1132.961	SEE ½ LINES ABOVE

76-L-298 CE 307 5-66

PLEASE RETURN TO
LOS ANGELES COUNTY ENGINEER
403 LOS ANGELES COUNTY ENGINEERING BLDG.

NOTE: ANY ADDITIONS OR CHANGES ON THIS SHEET MUST BE MADE OR CIRCLED IN RED INK, WITH DATE AND NAME OF PERSON MAKING CHANGE.

Do not extend notes this side of this line.

STATION	B. S.	H. I.	F. S.	ELEV.		
					WAYSIDE HONOR RANCHO - DAIRY - TRENCH SILO	
					TEMPORARY BENCH MARKS	
					J.N. 0054.11	
T.B.M.				1122 97	Fd. L & Sm. Boat SPK. E. END 2ND step F.B. 3258-200	
	6 222	1129 192			N. ENTRANCE TO BOILER HOUSE @ DAIRY	
T.P.			3 508	1125684		
	8487	1134 171				
T.B.M.			1 700	1132471	Fd. CHISELED □ NE COR. TOP CONC. WALL - CALF PEN	
	8 743	1141 214				
T.P.			1 683	1139531		
	7929	1147460				
T.B.M.			0 787	1146673	SET CHISELED □ E. END S. WALL TRUCK PAD FOR EXSISTING SILO	
	4 282	1150 955				
T.P.			3 067	1147888		
	4 676	1152564				
T.B.M.			1 394	1151170	SET 1" I.P. TOE OF SLOPE N.W OF PROPOSED SILO	
	1 191	1152 361				
T.P.			11 596	1140765		
			(OVER)			

Profile Notes Red ____ Plotted ____ Job No. 0054.11 Division No. ____
No. ____ Date ____ Date ____ Survey of HONOR RANCHO - PROPOSED SILO
X-Sec. Notes Chk'd. ____ Checked ____ Survey by C.L. [illegible] Notes P.B. Date 28 Feb 74
No. ____ Date ____ Date ____ Map No. ____ Indexed C.D. BAILEY Date JUL 19 [illegible]

F.B. 3874 PG. 115

76-L-298 CE 307 5-66

PLEASE RETURN TO
LOS ANGELES COUNTY ENGINEER
403 LOS ANGELES COUNTY ENGINEERING BLDG.

NOTE: ANY ADDITIONS OR CHANGES ON THIS SHEET MUST BE MADE OR CIRCLED IN RED INK, WITH DATE AND NAME OF PERSON MAKING CHANGE.

Do not extend notes this side of this line.

STATION	B. S.	H. I.	F. S.	ELEV.		
T.P.				1140 765		
	0692	1141457				
T.P.			8 772	1132685		
	5534	1138219				
T.B.M.			3 573	1134646	SET SM. BOAT SPK. IN LEAD	N.E. COR. HAY STORAGE PAD
	9 604	1144 250				
T.B.M.			2241	1142009	SET TOP PIPE STRUCTURE	2.2' E. ℄ PROPOSED SILO
	0114	1142 123				
T.B.M.			9658	1132465	Fd. CHISELED □ N.E. COR	TOP WALL CALF PEN

F. B. 3874 PG. 116

Job No. _____ Division No. _____ Notes Red _____ Plotted _____ Profile _____

Survey of Monroe Rancho - Proposed Silo Date 28 FEB 74 Date _____ No. _____ X-Sec. _____

Survey by _____ Notes RGB Notes Chk'd. _____ Checked _____ No. _____

Indexed G.D. BAILEY Date JUL 19 1974 Date _____ Date _____

76-L-298 CE 307 5-66

PLEASE RETURN TO
LOS ANGELES COUNTY ENGINEER
403 LOS ANGELES COUNTY ENGINEERING BLDG.

NOTE: ANY ADDITIONS OR CHANGES ON THIS SHEET MUST BE MADE OR CIRCLED IN RED INK, WITH DATE AND NAME OF PERSON MAKING CHANGE.

Do not extend notes this side of this line.

STATION	B. S.	H. I.	F. S.	ELEV.				
				1140 67	TBM FD. □ CUT E END - HD. WALL E'LY ENT. TO NURSERY AREA.			
TP				113544				
				3413	F.L. GUT. GRADE	CUT	@ B.C.R.	
B				3404	—			
A				3234	—			
1+00				3272	—		℄	
1+50				3166	1130.90	CO 76	℄	C 3° \\ 19°
"				31.28				7' Right
"				3366				18' Right
2+00				30.43	29.82	CO 61	℄	C 4² \\ 21⁴
"				3017				6' R
"				34.24				18 R
2+50				28.99	2828	CO 71	℄	C-5⁴ \\ 23⁸
"				28.67				6⁵ R
"				33 55				18 R

Profile Notes Red ____ Plotted ____ Job No. ____ Division No. ____
No. ____ Date ____ Date ____ Survey of ____
X-Sec. Notes Chk'd. ____ Checked ____ Survey by ____ Notes ____ Date ____
No. ____ Date ____ Date ____ Map No. ____ Indexed ____ Date ____

G.D. BAILEY JUL 19 1978

F. B. 3874 PG. 117

76-L-298 CE 307 5-66

PLEASE RETURN TO
LOS ANGELES COUNTY ENGINEER
403 LOS ANGELES COUNTY ENGINEERING BLDG.

NOTE: ANY ADDITIONS OR CHANGES ON THIS SHEET MUST BE MADE OR CIRCLED IN RED INK, WITH DATE AND NAME OF PERSON MAKING CHANGE.

Do not extend notes this side of this line.

F.B. 3874 Pg. 118 | Job No. | Division No. | Notes Red | Plotted | Profile
Survey of | Date | Date | No. | No.
Survey by | Notes | Notes Chk'd. | Checked | X-Sec.
Indexed G.D. BAILEY | Date JUL 19 1976 | Date | Date | No.

STATION	B. S.	H. I.	F. S.	ELEV.		
3+00				27.29	1126.51	CO 28 ℄ C-7° \ 27°
"				26.83		8' L
"				33.05		21 R
3+50				25.65	24.74	CO 21 ℄ C5 6 \ 24 7
"				25.11		8 R
"				30.21		20' R
4+00				24.18	23.30	CO 88 ℄ C7 2 \ 27 4
"				23.69		9' R
"				30.5		23' R
4+50				22.75	21.86	CO 87 ℄
"				22.23		8' R
"				27.29		23' R
4+90				21.84	21.29	CO 57 ℄
5+00						
5+05				21.72		℄
"				21.29		10' R
"				19.80		16 R F/Line
BM#				14.22		
TBM				1112.71	set TBM	EL. 1112.71

Set cut Sq. in N.E. corner of southerly headwall on RD. to Mech. Bks.

Notes Ck'd. by	Survey of WAYSIDE HONOR RANCHO F. B. 3874 Pg. 118A
Map No.	JN 0084.11 Tape Std °F
Office Work	Surveyed by C.W.R. et al
Checked	Notes R.G.B. Date 5-2-74
Date	Indexed G.D. BAILEY JUL 19 1974

ALL PURPOSE RANGE
SPRINKLER LINE

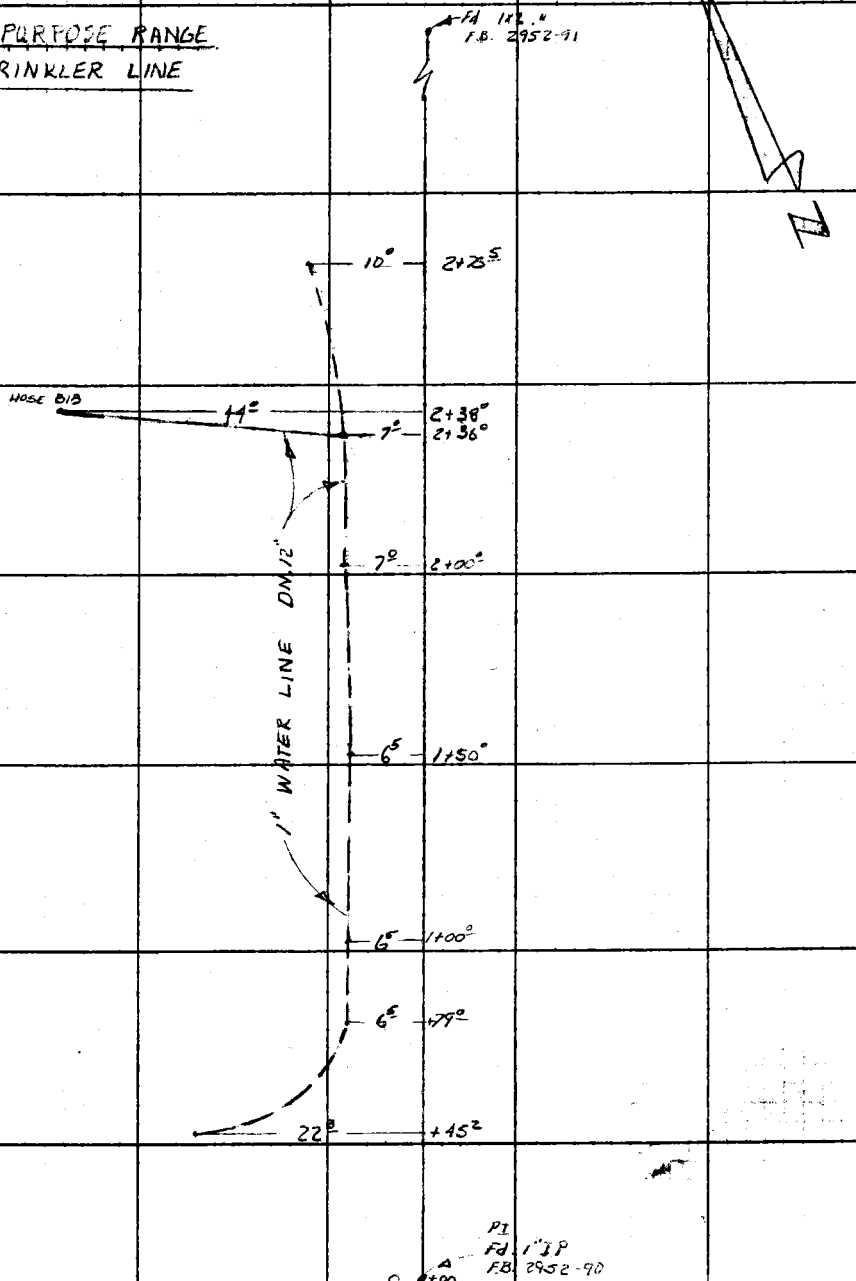

Note: Any Additions or Changes on This Sheet Must be Made or Circled in Red Ink With Date and Name of Person Making Change.

Do not extend this side of this line.

PLEASE RETURN TO
COUNTY OF LOS ANGELES
DEPARTMENT OF COUNTY ENGINEER
403 LOS ANGELES COUNTY ENGINEERING BLDG.

16F309S CE#310 3-69

76-L-298 CE 307 5-66

PLEASE RETURN TO
LOS ANGELES COUNTY ENGINEER
403 LOS ANGELES COUNTY ENGINEERING BLDG.

NOTE: ANY ADDITIONS OR CHANGES ON THIS SHEET MUST BE MADE OR CIRCLED IN RED INK, WITH DATE AND NAME OF PERSON MAKING CHANGE.

Do not extend notes this side of this line.

STATION	B. S.	H. I.	F. S.	ELEV.		
			WAYSIDE HONOR RANCHO - DAIRY - TRENCH SILO			
			ELEVATION FOR GRADE STAKING			
				J.N. 0084.11		
TBM.				1142 009	FD. TOP PIPE STRUCTURE	2.2' E & PROPOSED SILO
	1 35	1143 36				
					SUB GR.	
0+40 Ctr			4 62	1138 74		
13.2 Lft			4 16	1139 20	36 80	C-2 40
12.8 Rt.			3 50	1139 86	37 30	C-2 56
0+50 Ctr			4 43	1138 93		
13.5 Lft			4 01	1139 35	37 00	C-2 35
13.0 Rt			3 8[illegible]	1139 56	37 50	C-2 06
0+75 Ctr			4 14	1139 22		
14.0 Lft			3 81	1139 55	37 50	C-2 05
12.9 Rt			3 21	1140 15	38 00	C-2 15
1+00 Ctr			3 56	1139 80		
13.6 Lft			3 02	1140 34	38 00	C-2 34
12.4 Rt			2 83	1140 53	38 50	C-2 03
1+25 Ctr			2 91	1140 45		
12.8 Lft			1 72	1141 64	38 50	C-3 14

X 2.6%

Profile Notes Red ____ Plotted ____ Job No. 0084.11 Division No. ____
No. ____ Date ____ Date ____ Survey of HONOR RANCHO - PROPOSED SILO
X-Sec. Notes Chk'd. ____ Checked ____ Survey by EL-WHITE Notes ____ Date ____
No. ____ Date ____ Date ____ Map No. ____ Indexed G.D. BAILEY Date JUL 19 1978

F. B. 3874 PG. 118B

76-L-298 CE 307 5-66

PLEASE RETURN TO
LOS ANGELES COUNTY ENGINEER
403 Los Angeles County Engineering Bldg.

NOTE: ANY ADDITIONS OR CHANGES ON THIS SHEET MUST BE MADE OR CIRCLED IN RED INK, WITH DATE AND NAME OF PERSON MAKING CHANGE.

Do not extend notes this side of this line.

F. B. 3874 Pg. 118C | Job No. | Division No. | Notes Red | Plotted | Profile
Survey of | Date | No. | Date | No. | X-Sec.
Survey by C. L. WRIGHT Notes R&B | Notes Chk'd. | Checked
Indexed G.D. BAILEY Date JUL 19 19[illegible] | Date | Date

STATION	B. S.	H. I. 1143.36	F. S.	ELEV.			
1+25 11.9' Rt			2.32	1141.04	39	00	C- 2.04
1+50 ctr			1.94	1141.42			
12.4 Lft			1.42	1141.94	39	00	C- 2.94
10.0' Rt.			1.63	1141.73	39	50	C- 2.23
1+60 ctr			0.81	1142.55			
12.9' Lft.			0.02	1143.34	39	20	C- 4.14
10.0' Rt.			0.52	1142.84	39	70	C- 3.14
TOP DRAIN			6.97	1136.39	TOP DRAIN 22.4' W. & PROPOSED SILO		BOT DRAIN DOWN 1.1'
T.B.M.			8.71	1134.65	FD. SM. BOLT SPK. IN LEAD		N.E. COR HAY STORAGE PAD

76-L-298 CE 307 5-66

PLEASE RETURN TO
LOS ANGELES COUNTY ENGINEER
403 LOS ANGELES COUNTY ENGINEERING BLDG.

NOTE: ANY ADDITIONS OR CHANGES ON THIS SHEET MUST BE MADE OR CIRCLED IN RED INK, WITH DATE AND NAME OF PERSON MAKING CHANGE.

Do not extend notes this side of this line.

STATION	B. S.	H. I.	F. S.	ELEV.		
Tem.				1134.65		
	7.96	1142.61				
			060	1142.01		
1+20 ℄			235	4026	FINISH GRADE ℄	
			485	3776		
+ 50-13L			734	3927		CHECK SHOT ON 1X1
1+50 13L.			311	3950		
" 12R			261	4000		
1+57 13L			297	3964		
12R			247	4014		
1+25 13L			361	3900		
12R			311	3950		
1+00 13L			411	3850		
12R			361	3900		
0+75 13L			461	3800		
12R			411	3850		

Profile Notes Red Plotted Job No. Division No.
No. Date Date Survey of
X-Sec. Notes Chk'd. Checked Survey by Notes
No. Date Date Map No. Indexed G.D. BAILEY Date JUL 19 Date

F. B. 3874 PG. 118D

Notes Ck'd by	Survey of HONOR RANCHO
Map No.	JN 0084.11 Tape Std °F
Office Work	Surveyed by C.L. WRIGHT
Checked	Notes C.L.W Date MAY 74
Date	Indexed G.D. BAILEY JUL 19 1978

F. B. 3874 PG. 119

WAYSIDE HONOR RANCHO-
MAXIMUM SECURITY UNIT-
TRANSIT & TAPE TIE BETWEEN
BOILER BLOW-DOWN TANK &
SEWER MANHOLE 90' ± WEST
OF STEPS - WEST ENTRANCE
TO MAXIMUM SECURITY.

ET. N. 0084.11

Note: Any Additions or Changes on This Sheet Must be Made or Circled in Red Ink With Date and Name of Person Making Change.

Do not extend this side of this line.

PLEASE RETURN TO
COUNTY OF LOS ANGELES
DEPARTMENT OF COUNTY ENGINEER
403 LOS ANGELES COUNTY ENGINEERING BLDG.

76F309s CE#310 3-69

F. B. 3874 PG. 120

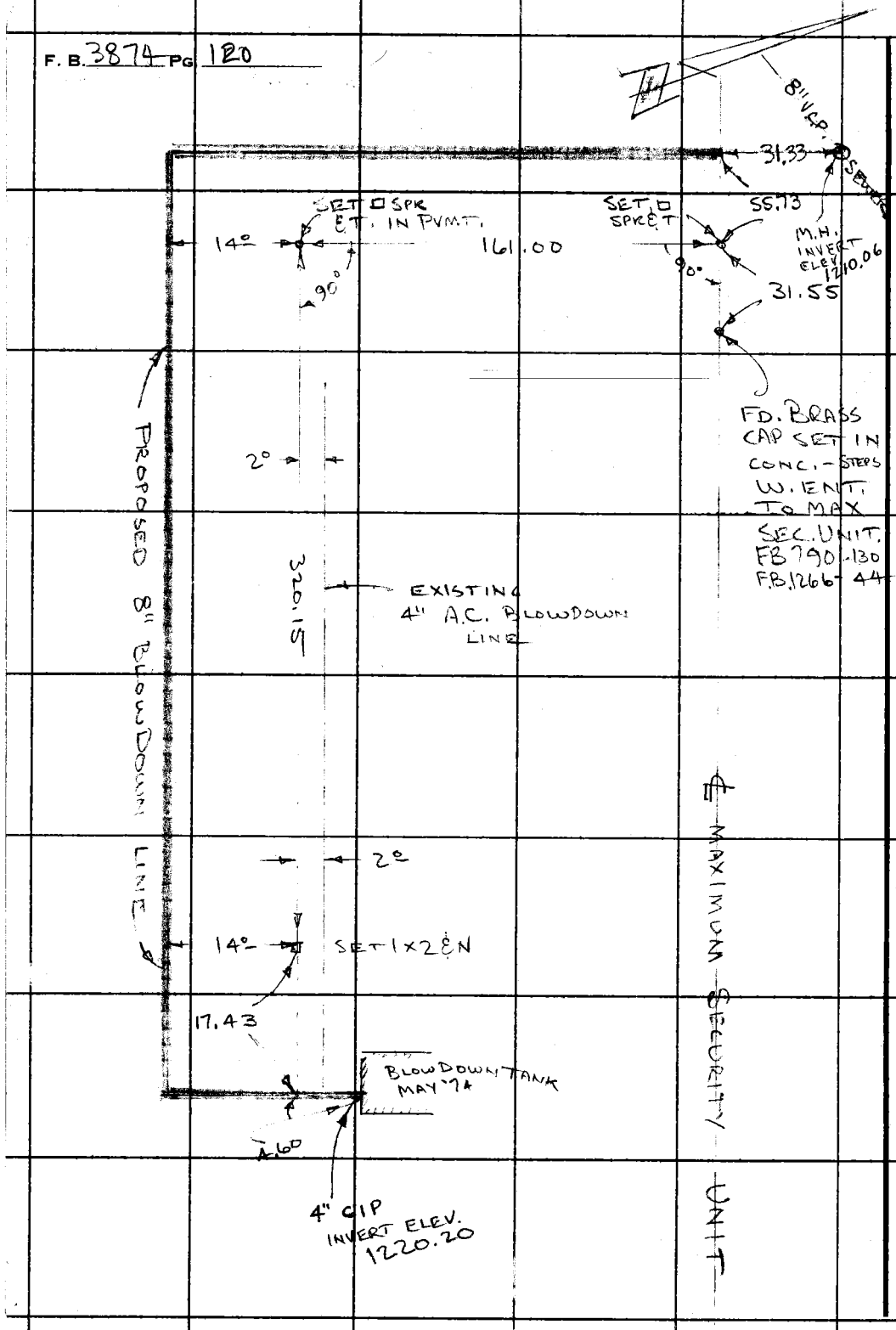

PLEASE RETURN TO
COUNTY OF LOS ANGELES
DEPARTMENT OF COUNTY ENGINEER
403 LOS ANGELES COUNTY ENGINEERING BLDG.

Do not extend this side of this line.

Note: Any Additions or Changes on This Sheet Must be Made or Circled in Red Ink With Date and Name of Person Making Change.

76-L-298 CE 307 5-66

PLEASE RETURN TO
LOS ANGELES COUNTY ENGINEER
403 LOS ANGELES COUNTY ENGINEERING BLDG.

NOTE: ANY ADDITIONS OR CHANGES ON THIS SHEET MUST BE MADE OR CIRCLED IN RED INK, WITH DATE AND NAME OF PERSON MAKING CHANGE.

Do not extend notes this side of this line.

STATION	B. S.	H. I.	F. S.	ELEV.		
BM				1224 77	Fd Brass Cap - ℄ MAX	FB 2952-205
	3 85	1228 62				
			18 56	1210 06	INVERT MANHOLE	33 I N of ℄ MAX
[illegible]			4 83	1223 79		
	3 70	1227 49				
TBM			2 59	1224 90	S.B. Car Loading Dock - MAX. CHISELED	
	3 71	1228 61				
			8 06	1220 55	TOP - BOILER BLOW OUT LINE	
	8 12	1228 67				
BM			3 65	1225 02	Fd. BM N Side P.P.	FB 2952-205
TP			5 54	1223 13		
	5 15	1228 28				
BM			3 50	1224 78	Fd BRASS Cap - ℄ MAX	FB 2952-205
			13 31	1214 97	BOT STORM LINE N	

Profile Notes Red ____ Plotted ____ Job No. [illegible] Division No. ____
No. ____ Date ____ Date ____ Survey of [illegible]
X-Sec. Notes Chk'd. ____ Checked ____ Survey by [illegible] Notes [illegible] Date [illegible]
No. ____ Date ____ Date ____ Map No. ____ Indexed G.D. BAILEY Date JUL 19 [illegible]

F. B. 3874 PG. 121

Notes Ck'd by
Map No.
Office Work
Checked
Date

Survey of WAYSIDE HONOR RANCHO F. B. 3874 PG. 123
JN 0084.11 Tape Std °F
Surveyed by G. L. WRIGHT
Notes C. L. WRIGHT Date SEPT. '74
Indexed G.D. BAILEY JUL 19 19[illegible]

WAYSIDE HONOR RANCHO

PORTION OF 12" A.C. WATER -

VICINITY SURVEY OFFICE

NOTE: THESE NOTES WERE MADE FROM FRANK HOWARD'S STAKING SHEETS AND VERIFIED IN THE FIELD WITH TRANSIT & TAPE SURVEY

REFS:
F.B. 970

Note: Any Additions or Changes on This Sheet Must be Made or Circled in Red Ink With Date and Name of Person Making Change.

PLEASE RETURN TO
COUNTY OF LOS ANGELES
DEPARTMENT OF COUNTY ENGINEER
403 LOS ANGELES COUNTY ENGINEERING BLDG.

Do not extend this side of this line.

16F309S CE#310 3-69

F. B. 3874 PG. 124

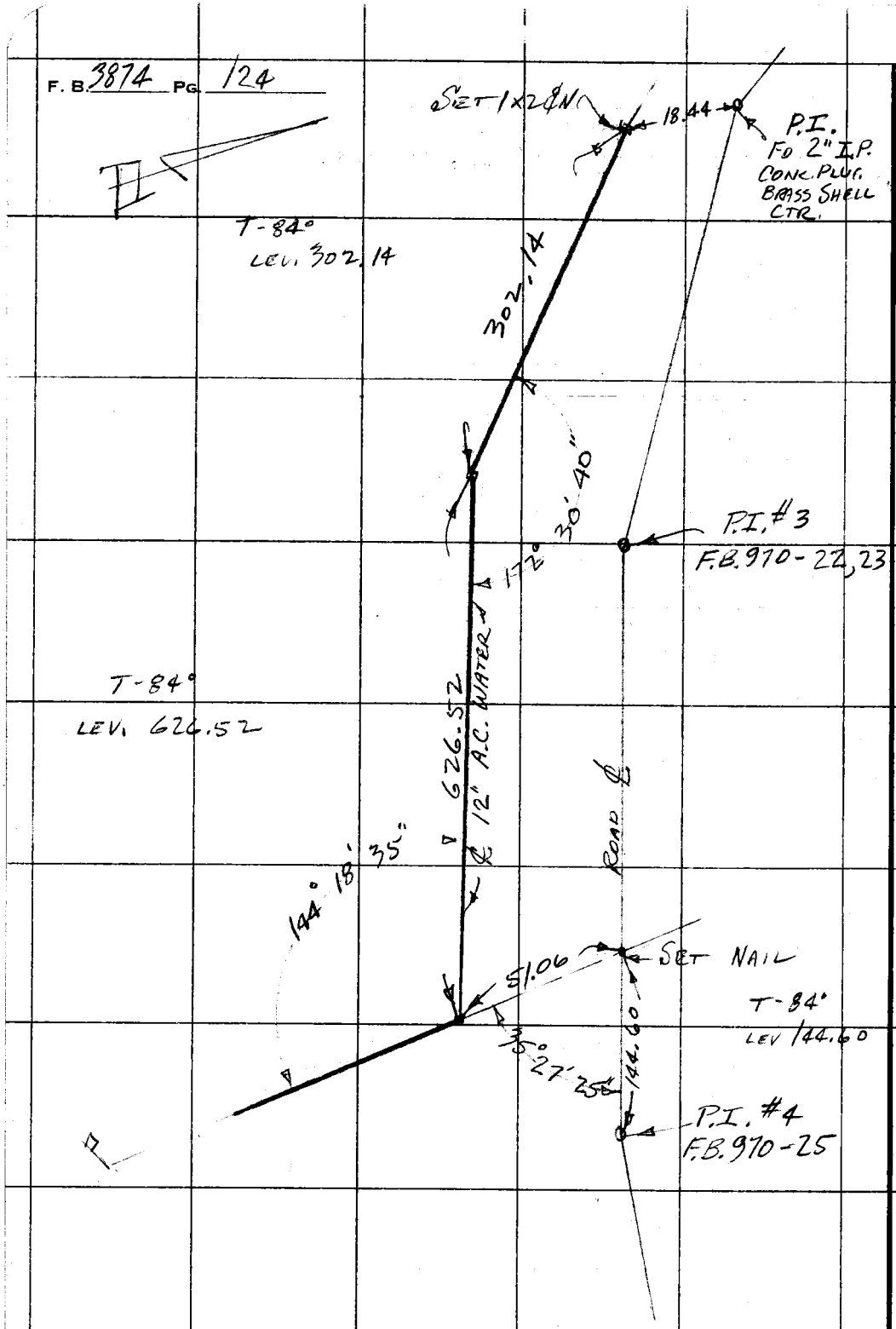

PLEASE RETURN TO
COUNTY OF LOS ANGELES
DEPARTMENT OF COUNTY ENGINEER
403 LOS ANGELES COUNTY ENGINEERING BLDG.

Do not extend this side of this line.

Note: Any Additions or Changes on This Sheet Must be Made or Circled in Red Ink With Date and Name of Person Making Change.

Notes Ck'd by	Survey of HONOR RANCHO
Map No.	JN 0084.1 Tape Std °F
Office Work	Surveyed by C. L. WRIGHT
Checked	Notes C. L. WRIGHT Date OCT '74
Date	Indexed G.D. BAILEY JUL 19

F. B. 3874 Pg. 125

WAYSIDE HONOR RANCHO

ALL PURPOSE RANGE

24" C.M.P. DRAIN

Note: Any Additions or Changes on This Sheet Must be Made or Circled in Red Ink With Date and Name of Person Making Change.

Do not extend this side of this line.

PLEASE RETURN TO
COUNTY OF LOS ANGELES
DEPARTMENT OF COUNTY ENGINEER
403 LOS ANGELES COUNTY ENGINEERING BLDG.

76F309s CE#310 3-69

PLEASE RETURN TO
COUNTY OF LOS ANGELES
DEPARTMENT OF COUNTY ENGINEER
403 LOS ANGELES COUNTY ENGINEERING BLDG.

Do not extend this side of this line.

Note: Any Additions or Changes on This Sheet Must be Made or Circled in Red Ink With Date and Name of Person Making Change.

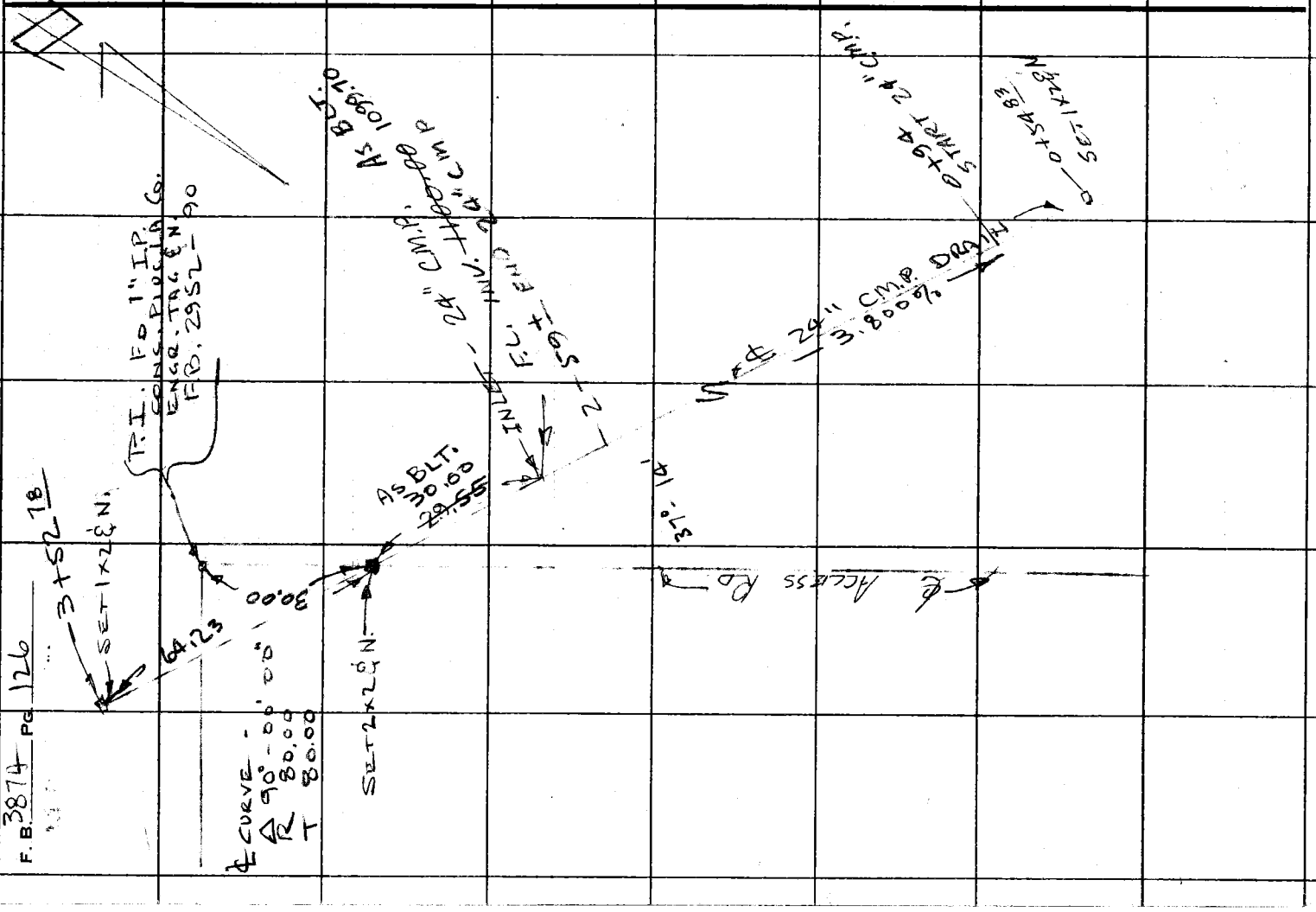

76-L-298 CE 307 5-66

PLEASE RETURN TO
LOS ANGELES COUNTY ENGINEER
403 LOS ANGELES COUNTY ENGINEERING BLDG.

NOTE: ANY ADDITIONS OR CHANGES ON THIS SHEET MUST BE MADE OR CIRCLED IN RED INK, WITH DATE AND NAME OF PERSON MAKING CHANGE.

Do not extend notes this side of this line.

STATION	B. S.	H. I.	F. S.	ELEV.		
		WAYSIDE HONOR RANCHO- ALL PURPOSE RANGE				
					1N.0084.11	
		PROFILE				
		℄ TRAP RANGE				
					1+84 BACK OF WALK	
B.M.				1108 15	1+48 #3 SHOOTING POSITION	P.I. FD 1" I.P. PER FB 2952-90
1+84				1112 74		
1+48				1112 28		
1+00				1111 70		
0+95				1111 2		TOP BREAK
0+89				1109 3		" "
0+73				1099 3		BOT DRAIN
0+60				1111 2	1+00 RADIAL PL.	TOP BREAK
0+00				1111 5		

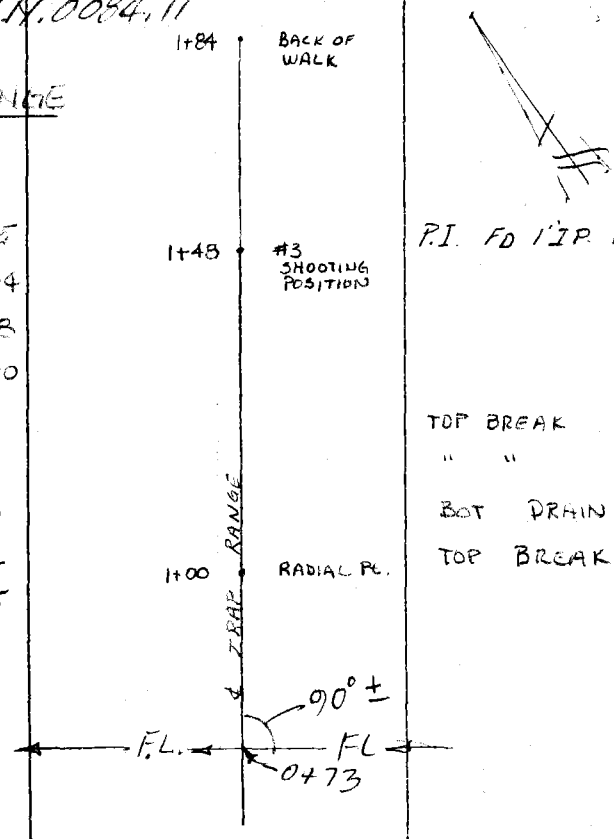

Profile No. ____ Notes Red ____ Plotted ____ Job No. 0084.11 Division No. ____
X-Sec. No. ____ Date ____ Date ____ Survey of WAYSIDE HONOR RANCHO
Notes Chk'd. ____ Checked ____ Survey by CL WRIGHT Notes RGB Date 16 MAR '76
Date ____ Date ____ Map No. ____ Indexed G.D. BAILEY Date JUL 19 1976

F. B. 3874 PG. 127

[illegible]

Checked by [illegible] Date [illegible] '72

SANITATION DIVISION

GRADE SHEET

OFFICE OF COUNTY ENGINEER

LOS ANGELES COUNTY, CALIFORNIA

Page No. 1

Street HONOR RANCHO (SEWER LINE "A")

C. I. No. JN 3620.01

From 11+75

To ~~[illegible]~~ 12+25

SURVEYED BY C.L. WRIGHT Date 30 JUNE 1972

CONTRACTORS, ATTENTION — Cuts are given in feet and hundredths, refer to bottom of inside of pipe, and are below reference stakes/spikes set 6 feet to the left/right of the center line of the sewer looking up grade. Three consecutive points between structures must be used in common in order that any variation from a straight grade may be detected. In case any discrepancy is found it must be reported to the Engineer of Construction at once.

Explanation of terms abbreviated: M. H., Manhole; D. M. H., Drop Manhole; F. M. H., Flushing Manhole; D. F. M. H., Double Flushing Manhole; J. C., Junction Chamber; ℄, Center Line.

STATION	CUT IN FEET	REMARKS	INVERT ELEVATION
11+75	8.23	1x2 & N. 6' RIGHT	1148.58
12+00	8.23	" "	49.45
12+25	7.69	" "	50.82

76-L-298 CE 307 5-66

PLEASE RETURN TO
LOS ANGELES COUNTY ENGINEER
403 LOS ANGELES COUNTY ENGINEERING BLDG.

NOTE: ANY ADDITIONS OR CHANGES ON THIS SHEET MUST BE MADE OR CIRCLED IN RED INK, WITH DATE AND NAME OF PERSON MAKING CHANGE.

Do not extend notes this side of this line.

STATION	B. S.	H. I.	F. S.	ELEV.		
	WAYSIDE HONOR FARM - PROFILE AND CROSS-SECTIONS FOR PIT SILO @ DAIRY. 1972					
T.B.M.				1132 46	FD CUT □ IN N.E. COR OF CONC BLOCK WALL - CALF PEN	
	5 50	1137 96				
0+00			0 91	1137 05		℄
0+12			1 80	1136 16		℄ SLY EDGE OF 3@ CONC DRAIN
0+13.5			2 80	1135 16		℄ FLOW LINE DRAIN
T.P.			0 41	1137 55		
	11 85	1149 40				
T.P.			0 47	1148 93		
	6 58	1155. 51				
0+40.64			5 66	1149 85		℄
			1 7	1153 8		65' R
			9 6	1145 9	100' L	
0+50			4 92	1150 59		℄
			2 0	1153 5		65' R
			8 7	1146 8	100' L	

Profile No. ____ Notes Red ____ Plotted ____ Job No. ____ Division No. ____
X-Sec. No. ____ Date ____ Date ____ Survey of ____
Notes Chk'd ____ Checked ____ Survey by ____ Notes ____ Date ____
Date ____ Date ____ Map No. ____ Indexed ____ Date ____

G.D. BAILEY

3874 E.B. 129 Pg.

76-L-298 CE 307 5-66

PLEASE RETURN TO
LOS ANGELES COUNTY ENGINEER
403 LOS ANGELES COUNTY ENGINEERING BLDG.

NOTE: ANY ADDITIONS OR CHANGES ON THIS SHEET MUST BE MADE OR CIRCLED IN RED INK, WITH DATE AND NAME OF PERSON MAKING CHANGE.

Do not extend notes this side of this line.

F. B. 3874 PG. 130 Job No. Division No. Notes Red Plotted Profile No.
Survey of Date Date No.
Survey by Notes Notes Chk'd. Checked X-Sec.
Indexed G.D. BAILEY Date JUL 19 1967 Date Date

STATION	B. S.	H. I.	F. S.	ELEV.			
		1155 51					
0+75			3 98	1151 53		℄	
			1 7	1153 8			66'R
			7 8	1147 7	100'L		
1+00			3 62	1151 89		℄	
			1 7	1153 8			66'R
			7 5	1148 0	100'L		
1+10			7 3	1148 2	100'L	STAB	SLOPE
1+25			3 27	1152 24		℄	
			1 1	1154 4			69'R
			5 2	1150 3	72'L		
1+50			2 78	1152 73		℄	
			0 9	1154 6			69'R
			3 4	1152 1	58.5'L		
1+75			2 06	1153 45		℄	
			0 01	1155 4			70'R
			2 9	1152 6	38'L		
1+87.5			0 00	1155 5			70'R
			2 2	1153 3	26'L		
1+95.02			1 41	1154 10		℄	
T.P.			10 40	1145 11			

76-L-298 CE 307 5-66

PLEASE RETURN TO
LOS ANGELES COUNTY ENGINEER
403 LOS ANGELES COUNTY ENGINEERING BLDG.

NOTE: ANY ADDITIONS OR CHANGES ON THIS SHEET MUST BE MADE OR CIRCLED IN RED INK, WITH DATE AND NAME OF PERSON MAKING CHANGE.

Do not extend notes this side of this line.

STATION	B. S.	H. I.	F. S.	ELEV.		
		WAYSIDE HONOR RANCHO A.P.R.				
		SKEET & TRAP RANGES				
TBM				109630		
	1030	110660				
0+00			198	110462		N.E. END DRAIN
			27	11039		℄ ROAD OPPOSITE DRAIN
F.L.			157	10909		EXIST DRAIN

Profile Notes Red ____ Plotted ____ Job No. ____ Division No. ____ F.B. 3874 Pg. 131

No. ____ Date ____ Date ____ Survey of ____

X-Sec. Notes Chk'd ____ Checked ____ Survey by ____ Notes ____ Date JUL 19 1977

No. ____ Date ____ Date ____ Map No. ____ Indexed G.D. BAILEY Date ____

76-L-298 CE 307 5-66

PLEASE RETURN TO
LOS ANGELES COUNTY ENGINEER
403 LOS ANGELES COUNTY ENGINEERING BLDG.

NOTE: ANY ADDITIONS OR CHANGES ON THIS SHEET MUST BE MADE OR CIRCLED IN RED INK, WITH DATE AND NAME OF PERSON MAKING CHANGE.

Do not extend notes this side of this line.

STATION	B. S.	H. I.	F. S.	ELEV.		
2+40				1104 72		
	2 76	1107 48				
2+60			2 78	05 20		99.78 CHECK
2+20					98.26	
						07.48
						98.26
						9.22
	3.46					
	2					
	3.20					
				86.16		
			000			
			1.57			
			5 83			
1+60				1102 40		
	1 43	1103 83				
1+80			1 58	1102 25		
+40			1 82	1102 01		
			86 10			
2+30 5			5 17		98 66	

F. B. 5874 PG. 132 Job No. Division No. Notes Red Plotted Profile
Survey of Date Date No.
Survey by Notes Notes Chk'd. Checked X-Sec.
Indexed G.D. BAILEY Date JUL 19 1971 Date No.

76-L-298 CE 307 5-66

PLEASE RETURN TO
LOS ANGELES COUNTY ENGINEER
403 Los Angeles County Engineering Bldg.

NOTE: ANY ADDITIONS OR CHANGES ON THIS SHEET MUST BE MADE OR CIRCLED IN RED INK, WITH DATE AND NAME OF PERSON MAKING CHANGE.

Do not extend notes this side of this line.

Profile Notes Red ____ Plotted ____ Job No. ____ Division No. ____
No. ____ Date ____ Date ____ Survey of ____
X-Sec. No. ____ Notes Chk'd ____ Date ____ Checked ____ Date ____ Survey by ____ Map No. ____ Notes Indexed G.D. BAILEY Date ____ Date JUL 10 [illegible]

F.B. 3874 Pg. 133

WAYSIDE HONOR RANCHO
R.R. DRAIN @ SKEET RANGE (24" CMP.)

STATION	B. S.	H. I.	F. S.	ELEV.			
TBM				109630			
0+94 ℄				912			
1+00 10R				9152	109370	F 2 18	
1+20 10R				110113	9446	C 6 67	
1+20 ℄				012	9446		
1+40 ℄				016	9522		
1+40 10R				0198	9522	C 6 76	
1+60 ℄				017	9598		
1+60 10R				0240	9598	C 6 42	
1+80 ℄				020	9674		
1+80 10R				0204	9674	C+5 30	
2+00 ℄				022	9750		
2+00 10R				0405	9750	C-6 55	
2+20 ℄				024	9826		
2+20 6R				0353	9826	C-5 27	

+3.800

76-L-298 CE 307 5-66

PLEASE RETURN TO
LOS ANGELES COUNTY ENGINEER
403 Los Angeles County Engineering Bldg.

NOTE: ANY ADDITIONS OR CHANGES ON THIS SHEET MUST BE MADE OR CIRCLED IN RED INK, WITH DATE AND NAME OF PERSON MAKING CHANGE.

Do not extend notes this side of this line.

F. B. 3674 Pg. 134 | Job No. | Division No. | Notes Red | Date | Plotted | Profile
Survey of | Date | No. | Notes Chk'd. | Date | Checked | X-Sec.
Survey by | Notes | Date JUL 19 19[illegible] | Date | No.
Indexed G.D. BAILEY

STATION	B. S.	H. I.	F. S.	ELEV.			
					F.L. GRADE		
2+40 ℄				110.27	109.02		
6R.				4.72	109.02	C-5 76	
+60 ℄				3.1	99.78		
6R				5.21	99.78	C-5 43	
+80 ℄				3.7			
6R				5.22			
TBM				110.10			

-3.0000%

76-L-298 CE 307 5-66

PLEASE RETURN TO
LOS ANGELES COUNTY ENGINEER
403 LOS ANGELES COUNTY ENGINEERING BLDG.

NOTE: ANY ADDITIONS OR CHANGES ON THIS SHEET MUST BE MADE OR CIRCLED IN RED INK, WITH DATE AND NAME OF PERSON MAKING CHANGE.

Do not extend notes this side of this line.

STATION	B. S.	H. I.	F. S.	ELEV.		
					WAYSIDE HONOR RANCHO	
					HOGANS Alley - Perimiter Road	
					0084.11	
BM				1130 24	LEFT SIDE	Fd 1" I.P. @ B.C. Easterly access road 28.53' Rt FB 1464 2 9
	0 67	1130 91				
T.P.			10 57	1120 34	1500	
	7 01	1127 35	12 49	1114 86	1500 F 0.14 C 0.5 \\ 0.7	
1+00						CR. RIGHT
1+50			8 86	1118 49	2350 F 5.01 F 3.5 \\ 7.0	2410 F 7.5 \\ 14.8
1+75			7 01	20 34	2750 F 7.16	
2+00			4 35	23 00	3150 F 8.50 F 6.5 \\ 13.0	
T.P. 2+25			0 64	1126 71	3550 F 8.79	
	11 42	1138 13				
2+48.44			8 28	29 85	3925 F (9.40) 9.30 F 8.0 \\ 16.0	4975 F 9.9
2+75			5 00	33 13	[illegible] F 10.37	
T.P. 3+00			1 98	1136 15	[illegible] F 8.79 F 6.2 \\ 12.4	4544 F [illegible] F 12.0 \\ 18.0
	10 29	1146 44				
3+25			7 41	39 03	4547 F 0.44 F 4.0 \\ 8.0	4597 F 6.[illegible] F 10.0 \\ 15.0
T.P. 3+50			0 70	1145 74	4601 F 0.27 C 1.5 \\ 1.5	4651 F 0.7 F 2.5 \\ 3.0
	11 92	1157 66				
3+75			3 05	54 61	4654 C 8.07 C 14.8 \\ 22.2	

Profile Notes Red ____ Plotted ____ Job No. 0084.11 Division No. ____ F.B. 3874 Pg. 135
No. ____ Date ____ Date ____ Survey of ____
X-Sec. Notes Chk'd ____ Checked ____ Survey by ____ Notes ____ Date 29 May 74
No. ____ Date ____ Date ____ Map No. ____ Indexed ____ Date ____

76-L-298 CE 307 5-66

PLEASE RETURN TO
LOS ANGELES COUNTY ENGINEER
403 LOS ANGELES COUNTY ENGINEERING BLDG.

NOTE: ANY ADDITIONS OR CHANGES ON THIS SHEET MUST BE MADE OR CIRCLED IN RED INK, WITH DATE AND NAME OF PERSON MAKING CHANGE.

Do not extend notes this side of this line.

F. B. 3874 PG. 136 | Job No. | Division No. | Profile
Survey of | Date | Notes Red | No.
Survey by | Notes | Date | Notes Chk'd. | Checked | X-Sec.
Indexed G.D. BAILEY | Date JUL 19 1966 | Date | No.

STATION	B. S.	H. I.	F. S.	ELEV.	LEFT SIDE C&G.	RIGHT SIDE
		1157.66				
4+00			1.42	1156.24	1147.07 C 9.17 C-2° \ 3°	
4+15.25 BC			4.76	1152.90	1147.40 C 5.50 C-2° \ 3°	
4+20			5.65	1152.01	1147.60 C 4.41	
TP 4+40			9.27	1148.39	1148.02 C 0.37 C 2° \ 3°	
	5.83	1154.22				
4+60			8.77	1145.45	1148.10 C-2.65 F 0° \ 1°	
4+70.23			7.56	1146.66	1148.14 F-1.48 F 0° \ 0°	
5+00			8.00	1146.22	1147.57 F-1.35 C 0° \ 0°	
5+25			7.74	1146.48	1147.08 F-0.60	
5+50			6.44	1147.78	1146.66 C-1.12 C 5° \ 7°	
5+69.96			5.11	1149.11	1146.49 C-2.62 C 8° \ 12°	
5+80			5.06	1149.16	1146.41 C-2.75 C-0.13 \ 0°	
6+00			6.00	1148.22	1146.24 C-1.98 C-5° \ 8°	C 1.48
6+20			7.75	1146.47	1146.08 C-0.39	
℄ 6+25.20			8.24	1145.98	1146.03 F-0.05 GR \ 10°	1146.53 F 0.55 F-1.6 \ 2°
℄ 6+50			10.51	1143.71	1145.83 F-2.12 F-1.32 \ 2°	1146.33 F-2.62 F 4° \ 6°
	0.55	1144.26				
6+75			2.36	1141.90	1145.55 F-3.65	
℄ 7+00			4.38	1139.88	1145.18 F-5.30 F-3.8 \ 7°	1145.68 F-5.80 F 7° \ 11°
7+25			6.15	1138.11	1145.82 F-6.21	

764-268 CE 307 5-66

PLEASE RETURN TO
LOS ANGELES COUNTY ENGINEER
403 LOS ANGELES COUNTY ENGINEERING BLDG.

NOTE: ANY ADDITIONS OR CHANGES ON THIS SHEET MUST BE MADE OR CIRCLED IN RED INK, WITH DATE AND NAME OF PERSON MAKING CHANGE.

Do not extend notes this side of this line.

Profile Notes Rel. Plotted Job No. Division No.
No. Date Surveyed
No. Date Checked Survey by
No. Date Map No. Indexed Notes
F.B. 3874 PG. 137

STATION	B. S.	H. I.	F. S.	ELEV.	
		1144.26			
X 7+32.93 PT.			6.71	1137.55	44.70 (F-7.48) F 4.82 F 1.65 F 10.15
7+50			7.43	[illegible]	43.62 F-[illegible]
7+75			8.76	35.50	42.03 F-6.53 F 3.51 7.0 42.53 F 7.03 F 10.55
8+00			10.47	33.79	40.45 F-6.66
X TP 8+11.69			11.50	1132.76	39.70 F-6.94 F 3.01 16.2 40.20 F 7.44 F 10.71 16.2
	7.36	1140.12			
8+33.85			8.82	1131.30	36.21 F 4.91 F 1.01 2.0
T.B.M.			9.87	1130.25	[illegible] Ed. 1 I.P. @ B.C. on Left 9' from ESP road 28.5' Rt. F.B. 1464-24
T.B.M.			10.99	1129.13	(1129.193) Fd. 1 I.P. S.C. 51 Rt. 28.14 EA-2 P.R.
T.B.M.				1130.24	Fd. 1 I.P. @ B.C. on Left 9' from road 28.63' Rt.
	1.51	1131.75			
X 8+33.88 PRC			0.46	1131.29	36.21 F 4.92 F 1.01 12.0 36.71 F 5.42 F 10.86
8+60.06			2.27	1129.48	31.70 F 2.27 GR.
8+86.84 PRC			5.43	1126.32	27.24 F 0.92 C 2.0 3.0
9+03.95			8.54	1123.21	24.22 F 1.01
9+21.62 EK.			9.05	1122.70	21.20 C 1.50
BM			1.51	1130.24	

GRADE RIGHT SIDE

L. SIDE GR.

76-L-298 CE 307 5-66

PLEASE RETURN TO
LOS ANGELES COUNTY ENGINEER
403 LOS ANGELES COUNTY ENGINEERING BLDG.

NOTE: ANY ADDITIONS OR CHANGES ON THIS SHEET MUST BE MADE OR CIRCLED IN RED INK, WITH DATE AND NAME OF PERSON MAKING CHANGE.

Do not extend notes this side of this line.

F. B. 3874 Pg. 138 | Job No. | Division No. | Notes Red | Date | Plotted | Profile
Survey of | Date | No. | X-Sec.
Survey by | Notes | Notes Chk'd | Checked | No.
Indexed G.D. BAILEY | Date JUL 19 19[illegible] | Date | Date

WAYSIDE HONOR RANCHO
A.P.R. - HOGAN'S ALLEY -
ACCESS RD - 11' RIGHT OF ℄

STATION	B. S.	H. I.	F. S.	ELEV.			
BM				1130.24			Fd. 1" IP @ BC Easterly.
	160	1131.84			Gd.		access road 28.53 BS
10+23.45 BC			10.67	1121.17	2.60	F 5.83 ‖ 11.2	
10+40			10.16	1121.68			
10+60			10.00	1121.84			
10+80			10.43	1121.41			
11+00			10.52	1121.32	2.58	F 4.5 ‖ 11.9	
11+20			11.05	1120.79	2.60	F 5.21 ‖ 10.4	
TP. 11+40			11.88	1119.96	2.65	~~F 6.54 ‖ 13.1~~ F 6.0 ‖ 12.0	0.5 HIGHER
	9.42	1129.38					
11+60			10.39	1118.99	2.84	~~F 9.11 ‖ 18.8~~ F 8.4 ‖ 16.8	1.9 HIGHER
11+80.23 E.C.			12.04	1117.34	2.96	~~F 12.24 ‖ 24.5~~ F 10.7 ‖ 21.4	1.7 HIGHER
8+86.24			3.06	1126.32 ✓			
9+03			6.19	1123.19 ✓			

76-L-298 CE 307 5-66

PLEASE RETURN TO
LOS ANGELES COUNTY ENGINEER
403 LOS ANGELES COUNTY ENGINEERING BLDG.

NOTE: ANY ADDITIONS OR CHANGES ON THIS SHEET MUST BE MADE OR CIRCLED IN RED INK, WITH DATE AND NAME OF PERSON MAKING CHANGE.

Do not extend notes this side of this line.

Profile Notes Red Plotted Job No. 0081 // Division No. //
No. Date Date Survey of WAYSIDE HONOR RANCHO
No. Notes Ck'd. Checked Survey by C.E. WRIGHT Notes Rob Date '71
No. Date Date Map No. Indexed C.D. BAILEY Date

F.B. 3274 PG. 139

WAYSIDE HONOR RANCHO
HOGANS ALLEY - DAYLIGHT LINE

STATION	B. S.	H. I.	F. S.	ELEV.		
BM				1130 24		Fd 1" IP BC EASTERLY
	4 48	1134 72				ACCESS ROAD 28.53 Rt
						F.B. 1464-21
8+33 89			6 21	1128 51	C 3½ \ 4⅝	
8+11 89			5 19	1129 53	C 3½ \ 5⅝	
T.P. 7+75			2 14	1132 58	C 6½ \ 9¾	
	11 93	1144 51				
7+32 93			9 31	1135 20	C 8¼ \ 12°	
7+00			6 15	1138 06	C 10⅝ \ 15½	
T.P. 6+50			2 30	1142 21	C 13⅝ \ 20¼	
	9 09	1151 30				
6+25 20			6 25	1145 05	C 16° \ 24°	
T.P. 3+50			6 78	1144 52	C 15⅜ \ 23⅝	
	1 18	1145 70				
3+25			9 69	1136 01	C 7½ \ 10⅝	
TP 3+00			12 17	1133 53	C 5¼ \ 7½	
	2 43	1135 96				
BM			6 86	1129 10		Fd 1" I.P.S.E. Slope F.B. 1464-21

76-L-298 CE 307 5-66

PLEASE RETURN TO
LOS ANGELES COUNTY ENGINEER
403 Los Angeles County Engineering Bldg.

NOTE: ANY ADDITIONS OR CHANGES ON THIS SHEET MUST BE MADE OR CIRCLED IN RED INK, WITH DATE AND NAME OF PERSON MAKING CHANGE.

Do not extend notes this side of this line.

F. B. 3874 Pg. 140 Job No. ____ Division No. ____ Notes Red ____ Plotted ____ Profile ____
Survey of ____ Date ____ No. ____ X-Sec. ____
Survey by ____ Notes ____ Date JUL 19 19[illegible] Notes Chk'd. ____ Checked ____ No. ____
Indexed G.D. BAILEY Date ____ Date ____

STATION	B. S.	H. I.	F. S.	ELEV.		
HOGANS ALLEY - REVISED GRADES (2' HIGHER THAN SHOWN ON PLANS						
BM				1130.24	Fd 1" IP @ B.C. EASTERLY ACCESS ROAD - 28.53 Rt	
	2.69	1132.93				
"A" 1+50			5.15	27.78	28.0	F.O. 22
"A" 2+00			5.16	27.77	28.0	F.O. 23
"B" 1+00			4.39	28.54	29.0	F.O. 46
"B" 1+50			4.74	28.19	29.0	F.O. 21
"B" 2+00			4.76	28.17	29.0	F.O. 83
"B" 2+30			5.05	27.88	29.0	F.1. 12
"C" 2+00			4.76	28.17	30.0	F.1. 83
"C" 1+50			3.78	29.15	30.0	F.O. 85
"C" 1+00			3.25	29.68	30.0	F.O. 32
"C" 0+60			2.30	30.63	30.0	C.O. 63
"D" 0+50			0.78	32.15	31.0	C.1. 15
"D" 1+00			1.80	31.13	31.0	C.O. 13
"D" 1+50			2.66	30.27	31.0	F.O. 73
"E" 1+00			0.31	32.62	32.0	C.O. 62
BM.			2.69	1130.24		

Profile	Notes Red	Plotted	Job No.	Division No.	F. B. 3874	PG. 141
No.	Date	Date	Survey of			
X-Sec.	Notes Chk'd.	Checked	Survey by C.G. WRIGHT	Notes RGB	Date	
No.	Date	Date	Map No.	Indexed	Date	

WAYSIDE

PROFILE –

PROTECTIVE BERM –

STATION	B. S.	H. I.	F. S.	ELEV.

NOTE: ANY ADDITIONS OR CHANGES ON THIS SHEET MUST BE MADE OR CIRCLED IN RED INK, WITH DATE AND NAME OF PERSON MAKING CHANGE.

PLEASE RETURN TO
LOS ANGELES COUNTY ENGINEER
403 LOS ANGELES COUNTY ENGINEERING BLDG.

Do not extend notes this side of this line.

76-L-298 CE 307 5-66

76-L-298 CE 307 5-66

PLEASE RETURN TO
LOS ANGELES COUNTY ENGINEER
403 LOS ANGELES COUNTY ENGINEERING BLDG.

NOTE: ANY ADDITIONS OR CHANGES ON THIS SHEET MUST BE MADE OR CIRCLED IN RED INK, WITH DATE AND NAME OF PERSON MAKING CHANGE.

Do not extend notes this side of this line.

STATION	B. S.	H. I.	F. S.	ELEV.				
				1116 49	Fd 2" IP Conc. Plug - LA. Co ENGR Tag & N FB 1464-219			
	0.42	1116 91						
			8.14	1108 77	F.L. 8" Iron Drain Pipe			
0+00			3 28	1113 63	1120 00		F-6 37	
0+13.5			7 42	1109 49	1120 00	F 9.4 \\ 18.8	F-10 51	F 10.0 \\ 20.0
+50			9 40	1107 51	1120 00	F 9.8 \\ 19.6	F-12 49	F 11.6 \\ 23.2
1+00			8 21	1108 70	1120 00	F 9.6 \\ 19.2	F-11 30	F 10.7 \\ 21.4
1+50			5 10	1111 81	1120 00	F 8.2 \\ 16.4	F-8 19	F 8.4 \\ 16.8
			7 70	1109 21	10' off F.L. Gd.		12' Cor. I.P.	
			7 70	1109 21	10' off F.L. Gd.		12' Cor I.P.	

F. B. 3824 Pg. 142 Job No. Division No. Notes Red Plotted Profile
Survey of Date Date No.
Survey by Notes Notes Chk'd. Checked X-Sec.
Indexed G.D. BAILEY Date JUL 19 1978 Date Date No.

76-L-298 CE 307 5-66

PLEASE RETURN TO
LOS ANGELES COUNTY ENGINEER
403 LOS ANGELES COUNTY ENGINEERING BLDG.

NOTE: ANY ADDITIONS OR CHANGES ON THIS SHEET MUST BE MADE OR CIRCLED IN RED INK, WITH DATE AND NAME OF PERSON MAKING CHANGE.

Do not extend notes this side of this line.

STATION	B. S.	H. I.	F. S.	ELEV.		
TBM				109630	FD □ CUT TOP LANDING MOST E'LY STEPS A.P.R. F.B. 2952-122	
0+99.5	27L			110288		
~~[illegible]~~						
2+04	14L			10961		
+04				995		
+04	22L			9920	~~[illegible]~~ F1.7\\3.4	
				~~9565~~	~~11007~~	
2+69	68.5L			928	11005 F7.7\\5.4	
0+32.5	13L				11009	
0+96.5	65L			110513	11080 F2.9 F3.2\\6.4	
+92.5	101L			110547	11072 F1.73 F2.0\\4.0	
0+99.5	27L			110287	11080	
"	14L			110267	11080	
1+22.5	117L			110278	11009 GR @ 121.8L	
0+66.5	118L			110732	11070 SET TO GRADE	

Profile Notes Red ____ Plotted ____ Job No. ____ Division No. ____
No. ____ Date ____ Date ____ Survey of ____
~~X-Sec.~~ ~~Notes Chk'd.~~ ~~Checked~~ ~~Survey by~~ ____ Notes ____ Date ____
No. ____ Date ____ Date ____ Map No. ____ Indexed G.D. BAILEY Date JUL 19 1976 Date ____

F.B. 3424 PG. 143

76-L-298 CE 307 5-66

PLEASE RETURN TO
LOS ANGELES COUNTY ENGINEER
403 LOS ANGELES COUNTY ENGINEERING BLDG.

NOTE: ANY ADDITIONS OR CHANGES ON THIS SHEET MUST BE MADE OR CIRCLED IN RED INK, WITH DATE AND NAME OF PERSON MAKING CHANGE.

Do not extend notes this side of this line.

F. B. 3874 PG. 144 Job No. _____ Division No. _____ Notes Red _____ Plotted _____ Profile
Survey of _____ Date _____ Date _____ No. _____
Survey by _____ Notes _____ Notes Chk'd. _____ Checked _____ X-Sec.
Indexed G.D. BAILEY Date JUL 19 [illegible] Date _____ Date _____ No. _____

STATION	B. S.	H. I.	F. S.	ELEV.		
					GR	
0+37 S				110915	11083	C 085
+67				09 55		
+74·50L				111178	08°	C-37
+93				111003		
1+00 47L				10936		
1+29				111016		
+29 36L				110907	11071	C 2°

76-L-298 CE 307 5-66

PLEASE RETURN TO
LOS ANGELES COUNTY ENGINEER
403 LOS ANGELES COUNTY ENGINEERING BLDG.

NOTE: ANY ADDITIONS OR CHANGES ON THIS SHEET MUST BE MADE OR CIRCLED IN RED INK, WITH DATE AND NAME OF PERSON MAKING CHANGE.

Do not extend notes this side of this line.

Profile Notes Red ____ Plotted ____ Job No. ____ Division No. ____
No. ____ Date ____ Date ____ Survey of ____
No. ~~X-Sec.~~ ~~Notes Ck'd.~~ ____ Date ____ Checked ____ Survey by ____ Notes G.D. BAILEY Date JUL 19 [illegible]
No. ____ Date ____ Date ____ Map No. ____ Indexed ____ Date ____

F.B. 3874 PG. 145

WAYSIDE HONOR RANCHO
A.P.R. - HOGANS ALLEY - PERIMETER ROAD - 10' LEFT OF CONTROL LINE

J.N. 00841

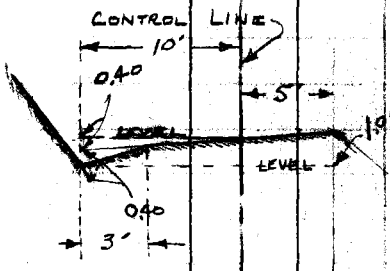

STATION	B. S.	H. I.	F. S.	ELEV.		
TBM				113024	FD 1" I.P. F.B. 1464 - 219	
TP				113923	GUTTER GRADES - LEFT SIDE	SET 1 x 1
BC 4+15.25				4812	4700	C-1.12
4+20				4822	4720	C-1.02
+40				4846	4762	C-0.84
+60				4821	4770	C-0.51
+70.23 EC				4826	4774	C-0.52
5 ~				4766	4717	C-0.49
+25				4764	4668	C-0.96
+50				4762	4626	C-1.36
+69.96 BC				4726	4609	C-1.17
+80				4757	4601	C-1.56
6 ~				4706	4584	C-1.22
+20				4695	4568	C-1.27 ?
+25.20 EC				4650	4563	

76-L-298 CE 307 5-66

PLEASE RETURN TO
LOS ANGELES COUNTY ENGINEER
403 LOS ANGELES COUNTY ENGINEERING BLDG.

NOTE: ANY ADDITIONS OR CHANGES ON THIS SHEET MUST BE MADE OR CIRCLED IN RED INK, WITH DATE AND NAME OF PERSON MAKING CHANGE.

Do not extend notes this side of this line.

STATION	B. S.	H. I.	F. S.	ELEV.		
			CENKER			
6+50				4564		
+75				4482		
7 —				4400		
+25				4324		
+32 93	~~X~~ PT BACK			4288		

F. B. 3874 PG. 146

Job No. ____ Division No. ____ Notes Red ____ Plotted ____ Profile ____

Survey of ____ Date ____ Date ____ No. ____

Survey by ____ Notes ____ Notes Chk'd. ____ Checked ____ X-Sec. ____

Indexed G.D. BAILEY Date JUL 19 19[illegible] Date ____ Date ____ No. ____

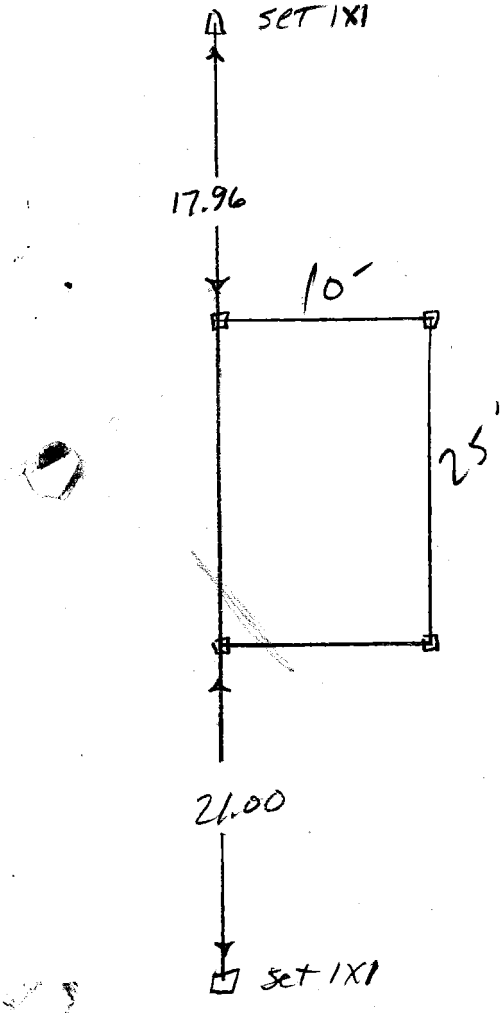
set 1x1
17.96
10'
25'
21.00
set 1x1

Notes Ck'd by	Survey of WAYSIDE HONOR RANCHO
Map No.	JN 0084.11 Tape Std °F
Office Work	Surveyed by C.L. WRIGHT
Checked	Notes RGB Date 5 FEB 75
Date	Indexed G.D. BAILEY JUL 19 1975

F.B. 3974 Pg. 147

SEWAGE SYSTEM - SURVEYOR'S SHACK

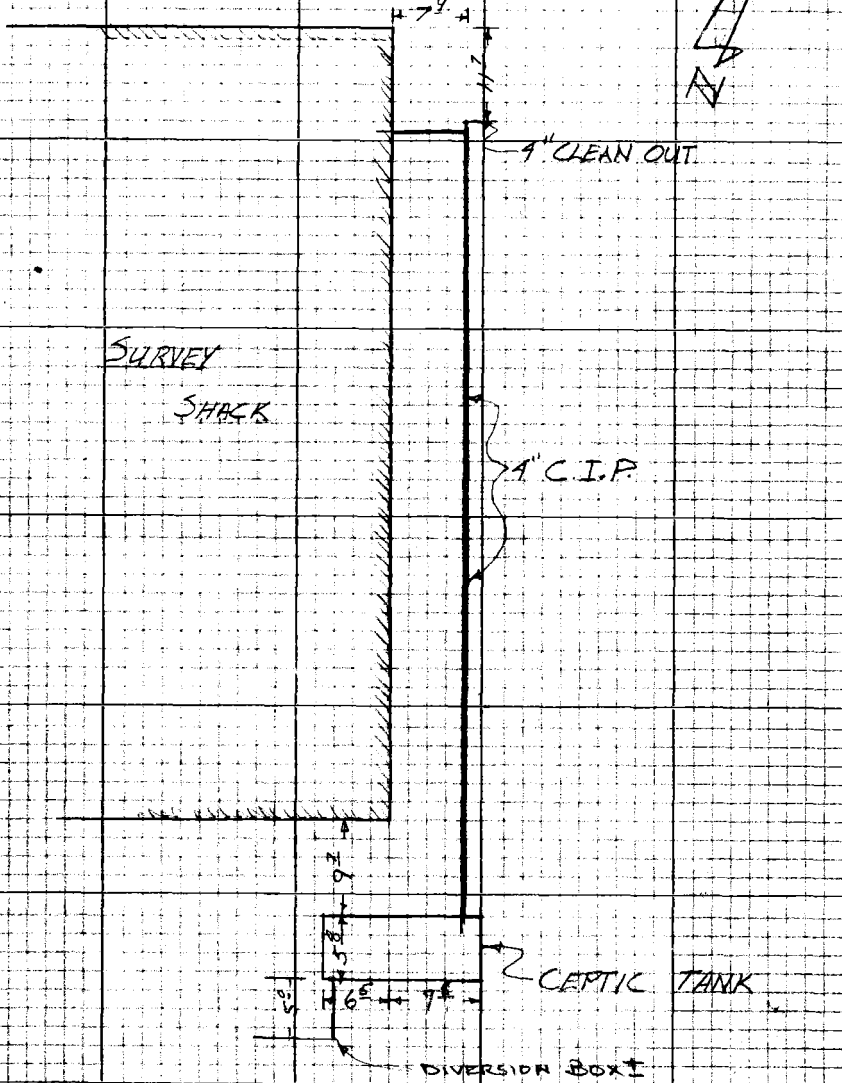

Note: Any Additions or Changes on this Sheet Must be Made or Circled in Red Ink With Date and Name of Person Making Change

Do not extend this side of this line.

PLEASE RETURN TO
LOS ANGELES COUNTY ENGINEER
403 LOS ANGELES COUNTY ENGINEERING BLDG.

76P3098 CR #310 5-66