HOLLYWOOD BOWL

Notes Ck'd by
Notes Work
Checked
Date

Survey of RETAINING WALL
JN 8923.38 Tape 167 Std 84 °F
Surveyed by C.K. LIND
Notes B. JACKSON Date 2/6/73
Indexed G.D. BAILEY FEB 14 1973

F. B. 3897 PG. 5

HOLLYWOOD BOWL

J.N. 8923.38
CAPITAL PROJECT

ESTABLISHMENT OF CONTROL
LINE FOR CROSS SECTIONS
AND RETAINING WALL STAKING.

FEB. 73

PARTY

C.K. LIND
B.R. JACKSON
G. TOLLISON
F.M. DERBY

Ref
1216-155

Microfilmed Jan '85

F. B. 3897 PG. 6

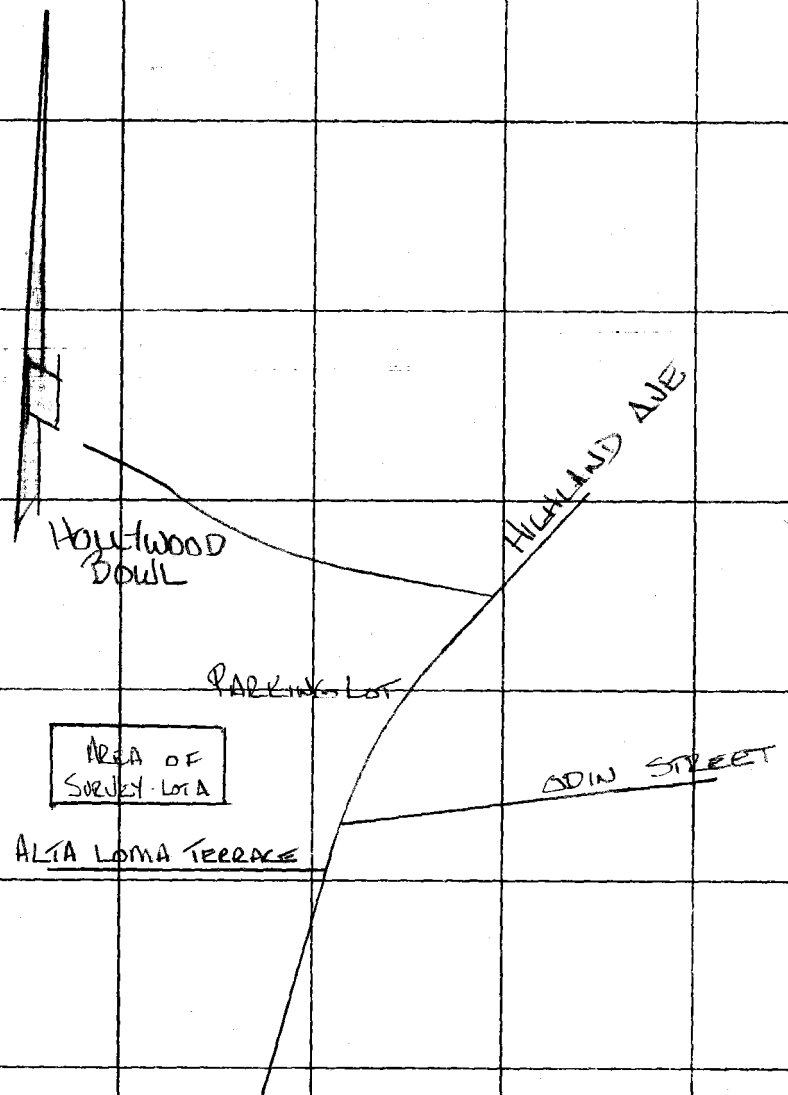

PLEASE RETURN TO
COUNTY OF LOS ANGELES
DEPARTMENT OF COUNTY ENGINEER
403 LOS ANGELES COUNTY ENGINEERING BLDG.

Do not extend this side of this line.

Note: Any Additions or Changes on This Sheet Must be Made or Circled in Red Ink With Date and Name of Person Making Change.

HOLLYWOOD BOWL

Notes Ck'd by	Survey of RETAINING WALL
Map No.	JN 8923.38 Tape 167 Std 84 °F
Office Work	Surveyed by C K LIND
Checked	Notes B. JACKSON Date 2/6/73
Date	Indexed G. D. BAILEY FEB 14 1973

F. B. 3897 PG. 7

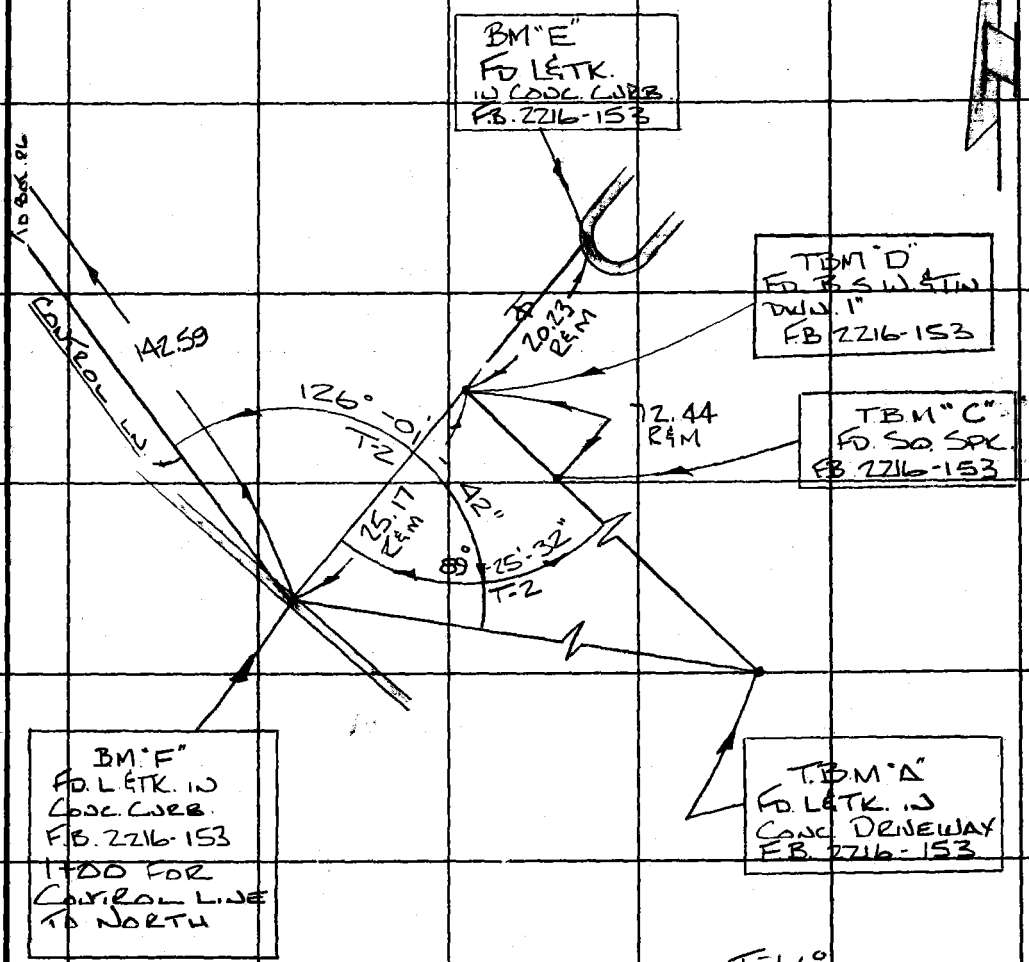

T=66°
25.17 LEN = 25.17
20.23 LEN = 20.23
72.45 LEN = 72.44

Note: Any Additions or Changes on This Sheet Must be Made or Circled in Red Ink With Date and Name of Person Making Change.

Do not extend this side of this line.

PLEASE RETURN TO
COUNTY OF LOS ANGELES
DEPARTMENT OF COUNTY ENGINEER
403 LOS ANGELES COUNTY ENGINEERING BLDG.

T6F309S CE#310 3-68

F. B. 3897 PG. 8

T=66°
10.40 LEV=10.40

SET L.A. CO. ENG'R IN FACE OF CONCRETE RETAIN. WALL

10.40

±10.7

4+84.00
SET L.A. CO. ENG'R TAG & NI. IN CONC. CURB (FLUSH)

101.31

T=62°
101.32 LEV=101.31

3+82.69
SET "PK" IN ASPH. DRIVEWAY TO WOMANS CLUB. (FLUSH)

CONTROL LINE

140.10

T=66°
140.59 @ 274°-41' = 140.10
140.65 @ 275°-01' = 140.09

WALK

2+42.59
SET L.A. CO. ENG'R. TAG & NI. IN CONC. CURB. (FLUSH)

142.59

T=66°
143.54 @ 96°-31 = 142.59
143.46 @ 96°-14' = 142.59

PLEASE RETURN TO
COUNTY OF LOS ANGELES
DEPARTMENT OF COUNTY ENGINEER
403 LOS ANGELES COUNTY ENGINEERING BLDG.

Do not extend this side of this line.

Note: Any Additions or Changes on This Sheet Must be Made or Circled in Red Ink With Date and Name of Person Making Change.

F. B. 3897 PG. 9

Profile No.	Notes Red	Plotted	Job No. 8923.38	Division No. //
	Date	Date	Survey of HOLLYWOOD BOWL	
X-Sec. No.	Notes Chk'd.	Checked	Survey by C.K. LIND	Notes JACKSON Date 2/6/73
	Date	Date	Map No.	Indexed G.D. BAILEY Date FEB 14 1973

NOTE: ANY ADDITIONS OR CHANGES ON THIS SHEET MUST BE MADE OR CIRCLED IN RED INK, WITH DATE AND NAME OF PERSON MAKING CHANGE.

PLEASE RETURN TO
LOS ANGELES COUNTY ENGINEER
403 LOS ANGELES COUNTY ENGINEERING BLDG.

Do not extend notes this side of this line.

HOLLYWOOD BOWL

I.N. 8923.38
CAPITAL PROJECT

PROFILE ON CONTROL
LINE FOR CROSS SECTIONS

STATION	B. S.	H. I.	F. S.	ELEV.

FEB. 73
PARTY
LIND
JACKSON
TOLLISON
DERBY

REF:
FB. 2216-156

76-L-298 CE 307 5-66

76-L-298 CE 307 5-66

PLEASE RETURN TO
LOS ANGELES COUNTY ENGINEER
403 LOS ANGELES COUNTY ENGINEERING BLDG.

NOTE: ANY ADDITIONS OR CHANGES ON THIS SHEET MUST BE MADE OR CIRCLED IN RED INK, WITH DATE AND NAME OF PERSON MAKING CHANGE.

Do not extend notes this side of this line.

F. B. 3857 PG. 10

Job No. 8125.48 Division No. Notes Red Plotted Profile

Survey of HOLLYWOOD BOWL, CONTROL LINE Date Date No.

Survey by C.K. LUND Notes B. JACKSON Notes Chk'd. Checked X-Sec.

Indexed G. D. BAILEY Date FEB 14 1973 Date Date No.

STATION	B. S.	H. I.	F. S.	ELEV.		
BM "E"				517.84	BM "E" EL = 517.84 FD. LETK. IN CURB. F.B. 2216 - 153, 156.	
BM "F" = 1+00 CONTROL LINE				516.29	BM "F" EL = 516.29. FD. LETK. IN CURB. F.B. 2216 - 153, 156.	
1+00			LEVELER ROD	516.29	CEM. NAIL	
+20				517.17	" "	
+40				518.99	" "	
+60				520.64	" "	
+80				521.75	" "	
2+00				522.17	" "	
+20				524.59	" "	
+40				530.63	" "	
+60				530.35	" "	
+80				530.40	" "	
3+00				530.66	" "	
+20				530.88	" "	
+40				531.08	" "	
+60				538.10	" "	
+80				542.79	" "	
4+00				545.01	" "	

76-L-298 CE 307 5-66

PLEASE RETURN TO
LOS ANGELES COUNTY ENGINEER
403 LOS ANGELES COUNTY ENGINEERING BLDG.

NOTE: ANY ADDITIONS OR CHANGES ON THIS SHEET MUST BE MADE OR CIRCLED IN RED INK, WITH DATE AND NAME OF PERSON MAKING CHANGE.

Do not extend notes this side of this line.

STATION	B. S.	H. I.	F. S.	ELEV.		
4+20			LEVELED ROD	546 82	CEM NAIL	
+40				548 25	" "	
+60				549 66	" "	
+80				550 89	" "	
BM "H"				530 56	BM "H", EL = 530.54. FD LETR. IN CURB.	
					F.B. 2216 - 153, 156	

Profile Notes Red ____ Plotted ____ Job No. 8703.38 Division No. ____
No. ____ Date ____ Date ____ Survey of HOUSEHOLDER BOUL
X-Sec. Notes Chk'd. ____ Checked ____ Survey by CH LUND Notes JACKSON Date 2/6/73
No. ____ Date ____ Date ____ Map No. ____ Index ____ G. D. BAILEY Date FEB 14 1973

F. B. 3897 PG. 11

F. B. 3897 PG. 13

Profile No. _____ Notes Red _____ Plotted _____ Job No. 8923.38 Division No. _____
Date _____ Date _____ Survey of HOLLYWOOD BOWL "X SEC"
X-Sec. No. _____ Notes Chk'd. _____ Checked _____ Survey by CK. LIND Notes JACKSON Date 2/8/73
Date _____ Date _____ Map No. _____ Index G. D. BAILEY Date FEB 14 1973

HOLLYWOOD BOWL

J.N. 8923.38
CAPITAL PROJECT

CROSS SECTIONS ON SLIDE
AREA, WEST OF PARKING LOT "A"
FROM CONTROL LINE, PG 7&8.

FEB. 73
PARTY
LIND
JACKSON
TOLLISON
DERBY

STATION	B. S.	H. I.	F. S.	ELEV.

NOTE: ANY ADDITIONS OR CHANGES ON THIS SHEET MUST BE MADE OR CIRCLED IN RED INK, WITH DATE AND NAME OF PERSON MAKING CHANGE.

Do not extend notes this side of this line.

PLEASE RETURN TO
LOS ANGELES COUNTY ENGINEER
403 LOS ANGELES COUNTY ENGINEERING BLDG.

76-L-298 CE 307 5-66

76-L-298 CE 307 5-66

PLEASE RETURN TO
LOS ANGELES COUNTY ENGINEER
403 LOS ANGELES COUNTY ENGINEERING BLDG.

NOTE: ANY ADDITIONS OR CHANGES ON THIS SHEET MUST BE MADE OR CIRCLED IN RED INK, WITH DATE AND NAME OF PERSON MAKING CHANGE.

Do not extend notes this side of this line.

F. B. 3877 PG. 14 | Job No. 8873.38 Division No. | Notes Red | Plotted | Profile No.
Survey of HOLLYWOOD BOWL - "X SEC" | Date | Date | X-Sec. No.
Survey by C.K. LUND Notes CLACKSON | Notes Chk'd. | Checked
Indexed G. D. BAILEY Date FEB 14 1973 | Date | Date

STATION	B. S.	H. I.	F. S.	ELEV.	(LEFT)	CONTROL LINE	
1+40	52	524.2		519.00			NOTE: FOR "ALL" TRIG. ELEV. H. I. OF "X" AND THE ROD ARE "EQUAL"
			31	521.1	37L	BOTTOM CURB	
			00	524.2	39L	TOP BREAK	
				528.1	47.4L		48.3 @ 79°-05'
				544.0	68.4L		72.8 @ 69°-57'
				551.2	78.7L		85.0 @ 67°-45'
				558.2	90.9L	PROP. LN.	99.0 @ 66°-40'
1+60	54	526.0		520.6			
			31	522.9	50.5L	TOE SLOPE	
			07	525.3	53.3L		
				530.4	60.2L		61.0 @ 80°-48'
				540.4	70.8L		73.5 @ 74°-23'
				549.5	84.9L	PROP. LINE	89.7' @ 71°-11'
1+80	52	526.9		521.7			
			25	524.4	57.2L	BOTTOM CURB	
				541.8	77.0L		79.6 @ 75°-20'
				562.9	101.4L		109.4' @ 67°-53'
2+00	54	527.6		522.2			
				525.9	62.2L	BOTTOM CURB	62.3 @ 86°-33'
				536.4	80.1L		82.8 @ 75°-20'

76-L-298 CE 307 5-66

PLEASE RETURN TO
LOS ANGELES COUNTY ENGINEER
403 LOS ANGELES COUNTY ENGINEERING BLDG.

NOTE: ANY ADDITIONS OR CHANGES ON THIS SHEET MUST BE MADE OR CIRCLED IN RED INK, WITH DATE AND NAME OF PERSON MAKING CHANGE.

Do not extend notes this side of this line.

STATION	B. S.	H. I.	F. S.	ELEV.	(LEFT)	CONTROL LINE PG 7 & 8	
2+00				550.4	90.7L	BOT. BRK.	95.0 @ 72°-45'
				555.8	94.0L	TOP BRK.	99.8 @ 70°-19'
				572.6	117.2L		127.6 @ 66°-45'
2+20	4.8	529.4		524.6			
			1.4	528.0	58.0L	TOE SLOPE	
				575.2	120.3L		130.5' @ 67°-11'
				595.0	155.1L		170.3' @ 65°-36'
2+40	4.8	535.4		530.6			
			5.6	529.8	50.5L	TOE SLOPE	
				560.3	102.1L	BRK.	106.3' @ 73°-46'
				581.9	128.4L	TOP BRK	138.3 @ 68°-13'
				603.7	163.6L	TOP FRACTURE	179.2 @ 65°-55'
2+60	5.4	535.8		530.4			
			5.5	530.3	55.0L	TOE SLOPE	
				550.6	88.5L		90.8 @ 77°-07'
				576.2	120.2L		128.6 @ 69°-08'
				604.6	159.4L	TOP FRACTURE	175.8 @ 65°-03'
2+80	5.5	535.9		530.4			
			5.2	530.7	52.7L	TOE SLOPE	
				556.7	85.5L		89.5 @ 72°-53'

Profile Notes Red ____ Plotted ____ Job No. 8113.38 Division No. ____
No. ____ Date ____ Date ____ Survey of HOLLYWOOD BOWL "X-SECTIONS"
X-Sec. ____ Notes Chk'd. ____ Checked ____ Survey by CK LUND Notes JACKSON Date 2/8/73
No. ____ Date ____ Date ____ Map No. ____ Indexed G. D. BAILEY Date FEB. 14 1973

F. B. 3897 PG. 15

76-L-298 CE 307 5-66

PLEASE RETURN TO
LOS ANGELES COUNTY ENGINEER
403 LOS ANGELES COUNTY ENGINEERING BLDG.

NOTE: ANY ADDITIONS OR CHANGES ON THIS SHEET MUST BE MADE OR CIRCLED IN RED INK, WITH DATE AND NAME OF PERSON MAKING CHANGE.

Do not extend notes this side of this line.

STATION	B. S.	H. I.	F. S.	ELEV.	(LEFT)	CONTROL LINE PG 7-B
2+80				594.0	131.4L	TOP FRACTURE 146.0 @ 64°-10'
3+00	54	536.1		530.7		
			53	530.8	40.7L	TOE SLOPE
				570.2	90.8L	99.0' @ 66°-29'
				590.7	117.6L	TOP FRACTURE 132.6 @ 62°-59'
3+20	54	586.3		530.9		
			4.8	531.5	31.1L	TOE SLOPE
				551.7	55.2L	59.0 @ 69°-19'
				572.9	86.3L	96.0' @ 64°-01'
				597.2	119.1L	IN 2' DWN 2.5 FROM TOP FRACTURE
				599.7	121.1L	TOP FRACTURE 139.3 @ 60°-24'
3+40	54	536.5		531.1		
				534.3	19.7L	TOE SLOPE 20' @ 80°-40'
				570.3	72.0L	82' @ 61°-28'
				596.1	114.2	BOT. FRACTURE 131.4 @ 60°-20'
				601.8	116.2	TOP FRACTURE 136.00 @ 58°-40'
				619.8	150.4	174.6 @ 59°-27'
3+60	37	541.8		538.1		
			3.5	538.3	14.0L	TOE SLOPE
				560.1	46.7L	51.6 @ 64°-47'

F. B. 3897 Pg. 16 | Job No. 872.38 Division No. Profile
Survey of Hollywood Bowl "X-SECTION" Notes Red Plotted
Survey by C.K. LINO Notes Chk'd. Checked
Indexed G.D. BAILEY Date FEB 14 1973 Date Date
No. X-Sec. No.

76-L-298 CE 307 5-66

PLEASE RETURN TO
LOS ANGELES COUNTY ENGINEER
403 LOS ANGELES COUNTY ENGINEERING BLDG.

NOTE: ANY ADDITIONS OR CHANGES ON THIS SHEET MUST BE MADE OR CIRCLED IN RED INK, WITH DATE AND NAME OF PERSON MAKING CHANGE.

Do not extend notes this side of this line.

538-1

STATION	B. S.	H. I.	F. S.	ELEV.	(LEFT) CONTROL LINE PG 7&8		
3+60				588.8	87.3L	BOT. FRACTURE	101.0 @ 59°-51'
				594.5	91.4L	TOP "	107.4 @ 58°-21'
				614.1	127.2L		148.2 @ 59°-08'
3+80	53	5481		542.8			
			59	542.2	8.3L	TOE SLOPE	
				561.2	39.4L		43.5 @ 65°-02'
				571.5	56.4L	BOT FRACTURE	63.3 @ 63°-03'
				582.1	65.5L	TOP "	76.4 @ 59°-03'
				589.3	19.1L		91.8 @ 59°-32'
				589.3	91.1L	"CALL"	+12 - LEVEL
				596.3	92.0L	"CALL"	+.9 - UP 7.0'
4+00	53	550.3		545.0			
			58	544.5	7.0L	TOE SLOPE	
			00	550.3	10.5L	TOP BANK	
				565.9	31.3		37.6' @ 56°-14'
4+20	54	552.2		546.8			
			56	546.6	6.0L		
				570.4	28.4L		37.0 @ 50°-16'
				589.6	54.1L		69.0' @ 51°-40'

Profile Notes Red ____ Plotted ____ Job No. 89-1338 Division No. ____ "X-Section"
No. ____ Date ____ Date ____ Survey of Hollywood Bowl Date 2/6/73
X-Sec. Notes Chk'd. ____ Checked ____ Survey by L.K. LIND Notes J.K. LIND Date 2/6/73
No. ____ Date ____ Date ____ Map No. ____ Index G.D. BAILEY Date FEB 14 1973

F. B. 3891 Pg. 17

76-L-298 CE 307 5-66

PLEASE RETURN TO
LOS ANGELES COUNTY ENGINEER
403 LOS ANGELES COUNTY ENGINEERING BLDG.

NOTE: ANY ADDITIONS OR CHANGES ON THIS SHEET MUST BE MADE OR CIRCLED IN RED INK, WITH DATE AND NAME OF PERSON MAKING CHANGE.

Do not extend notes this side of this line.

STATION	B. S.	H. I.	F. S.	ELEV.	(LEFT)	CONTROL LINE	PG 7&8
4+40	54	5537'		5483'			=
			54	5483'	4.5L	TOE SLOPE	
				5902'	49.0L'	TOP BANK	64.5 @ 49°-30'
4+60	56	5553'		5497'			=
			56	5497'	4.5L		
				5939'	51.L'		67.5 @ 49°-05'

F. B. 1891 PG. 18

Job No. 8112.20 Division No. Notes Red Plotted Profile No.

Survey of HOLLYWOOD BOWL "X-SECTIONS" Date Date X-Sec. No.

Survey by C. LUND Notes JACKSON Notes Chk'd. Checked

Indexed G. D. BAILEY Date FEB 14 1973 Date Date No.

HOLLYWOOD BOWL

Notes Ck'd by	Survey of RETAINING WALL
Map No.	JN 8923.38 Tape — Std — °F
Office Work	Surveyed by LIND
Checked	Notes LIND Date 2-9-73
Date	Indexed G. D. BAILEY FEB 14 1973

F. B. 3847 PG. 19

U.N. 8923.38

HOLLYWOOD BOWL

CONSTRUCTION STAKING

OF

RETAINING WALL

NOTE:

STAKES SET ON "6" FOOT OFF SET LINE TO THE RIGHT FROM THE FACE OF THE WALL.

2-9-73

LIND

JACKSON

TALLISON

DERBY

Note: Any Additions or Changes on This Sheet Must be Made or Circled in Red Ink With Date and Name of Person Making Change.

Do not extend this side of this line.

PLEASE RETURN TO
COUNTY OF LOS ANGELES
DEPARTMENT OF COUNTY ENGINEER
403 LOS ANGELES COUNTY ENGINEERING BLDG.

76F309S CE#310 3-68

F. B. 3297 PG. 20

TO BOTT. PAGE 21

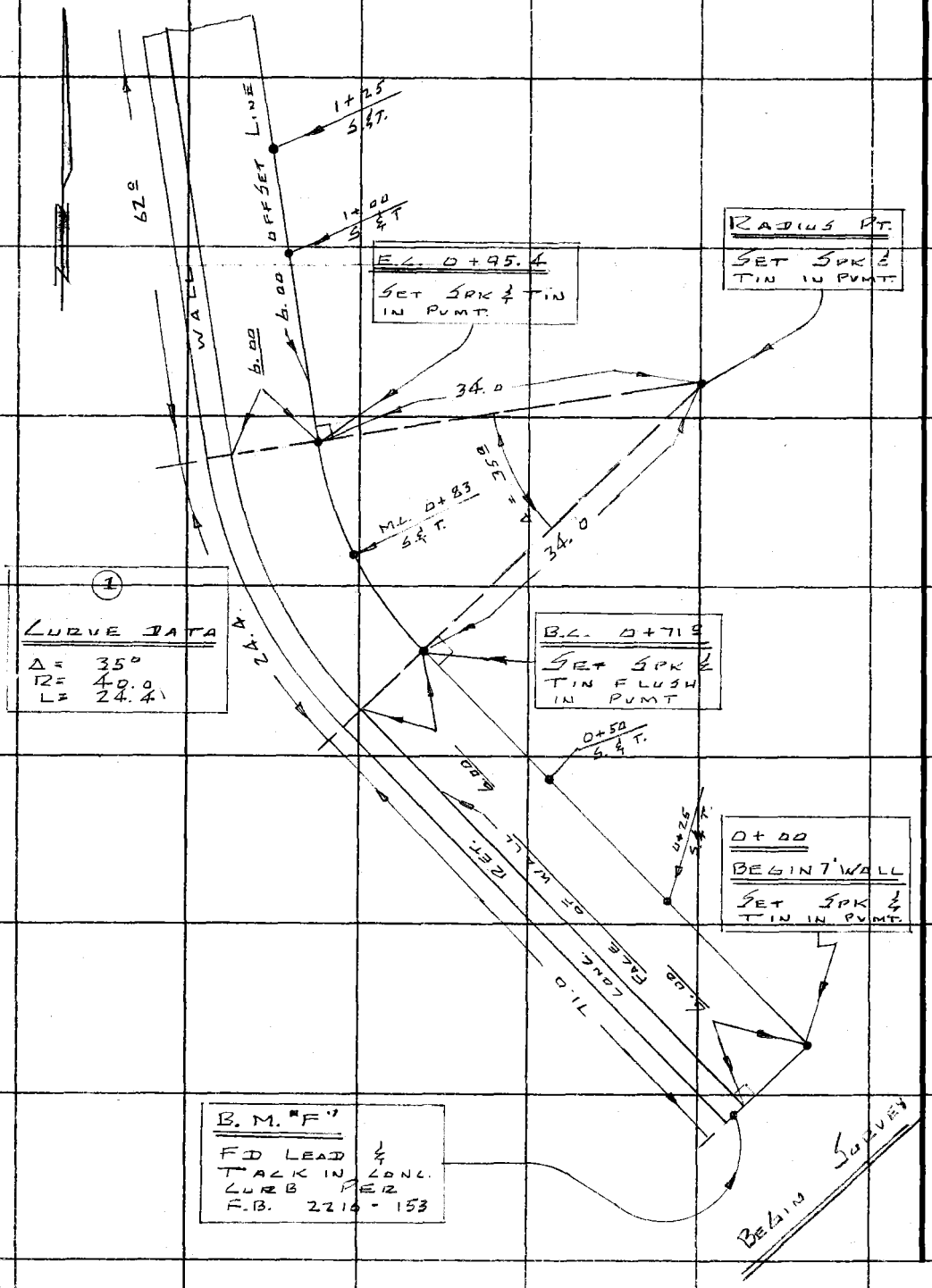

PLEASE RETURN TO
COUNTY OF LOS ANGELES
DEPARTMENT OF COUNTY ENGINEER
403 LOS ANGELES COUNTY ENGINEERING BLDG.

Do not extend this side of this line.

Note: Any Additions or Changes on This Sheet Must be Made or Circled in Red Ink With Date and Name of Person Making Change.

HOLLYWOOD BOWL

Notes Ck'd by	Survey of RETAINING WALL
Map No.	JN 8428.78 Tape — Std — °F
Office Work	Surveyed by LIND
Checked	Notes LIND Date 2-9-73
Date	Indexed G. D. BAILEY FEB 14 1973

F. B. 3897 PG. 21

TO BATT. PG. 22

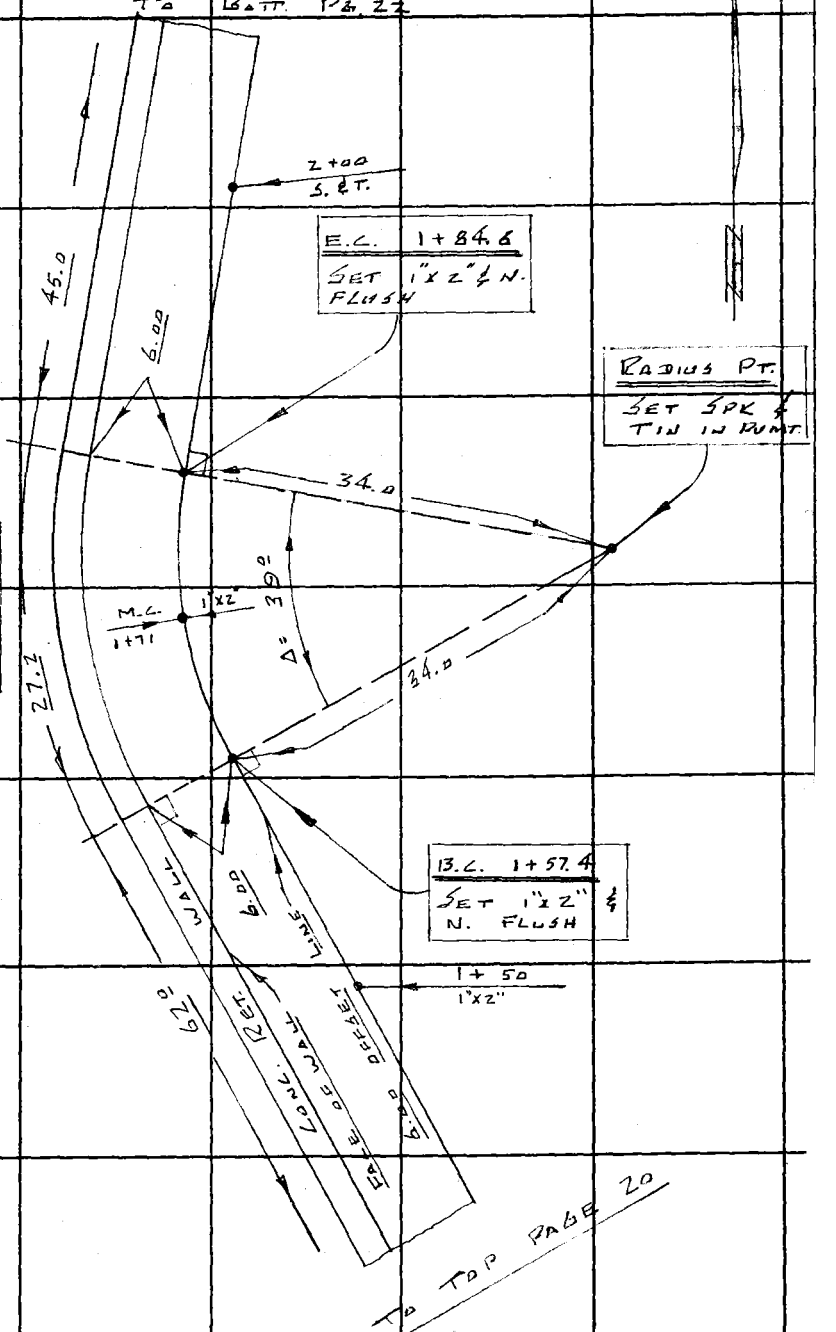

CURVE DATA	
Δ =	39°
R =	40.0
L =	27.2

2

Note: Any Additions or Changes on This Sheet Must be Made or Circled in Red Ink With Date and Name of Person Making Change.

Do not extend this side of this line.

PLEASE RETURN TO
COUNTY OF LOS ANGELES
DEPARTMENT OF COUNTY ENGINEER
403 LOS ANGELES COUNTY ENGINEERING BLDG.

76F3095 CE#310 3-68

F. B. 3247 PG. 22

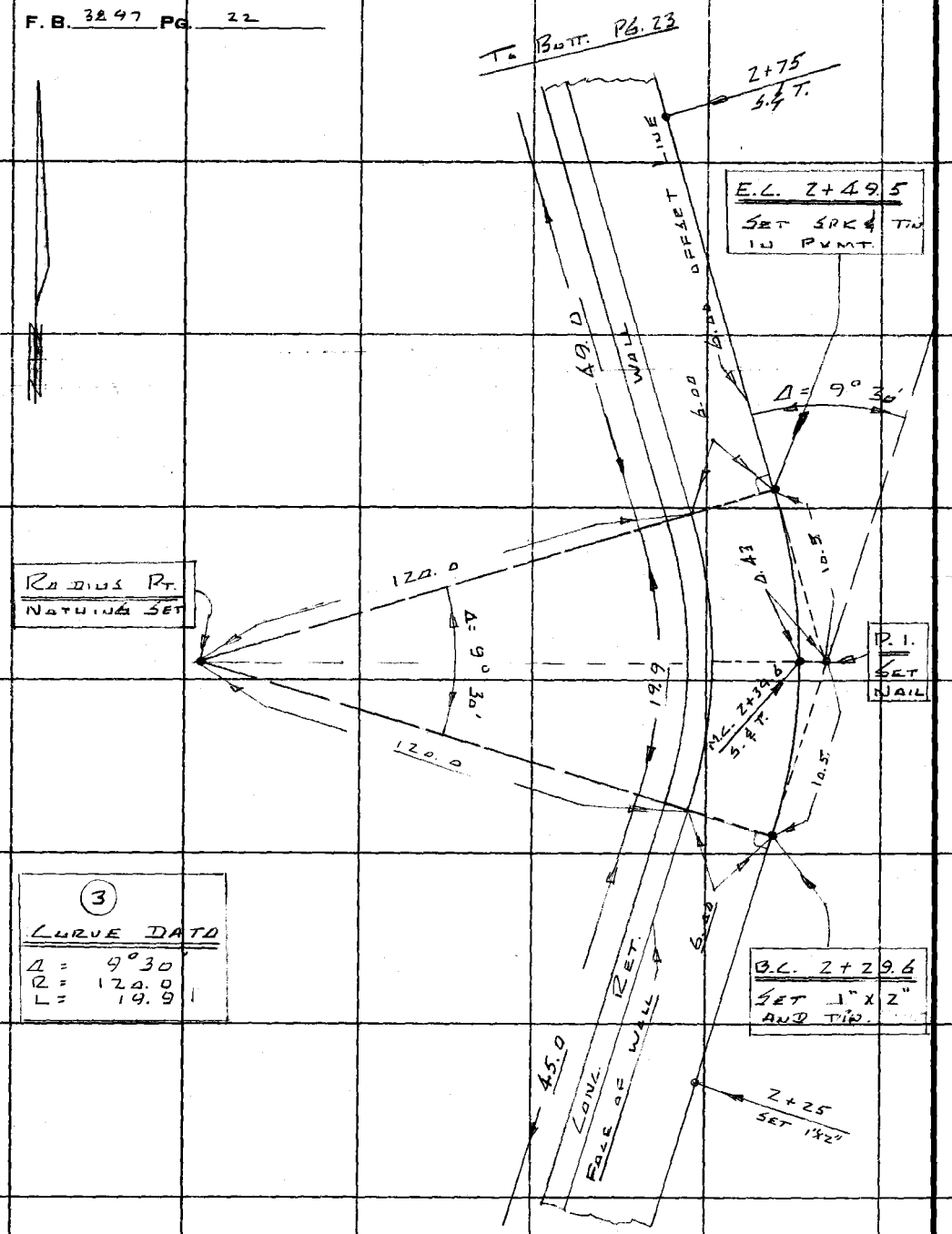

(3)

CURVE DATA

Δ = 9°30'
R = 120.0
L = 19.9

PLEASE RETURN TO
COUNTY OF LOS ANGELES
DEPARTMENT OF COUNTY ENGINEER
403 LOS ANGELES COUNTY ENGINEERING BLDG.

Do not extend this side of this line.

Note: Any Additions or Changes on This Sheet Must be Made or Circled in Red Ink With Date and Name of Person Making Change.

HOLLYWOOD BOWL

Notes Ck'd by	Survey of RETAINING WALL
Map No.	JN 8423.32 Tape — Std — °F
Office Work	Surveyed by LWD
Checked	Notes LWD Date 2-9-73
Date	Indexed G. D. BAILEY FEB 14 1973

F. B. 3897 PG. 23

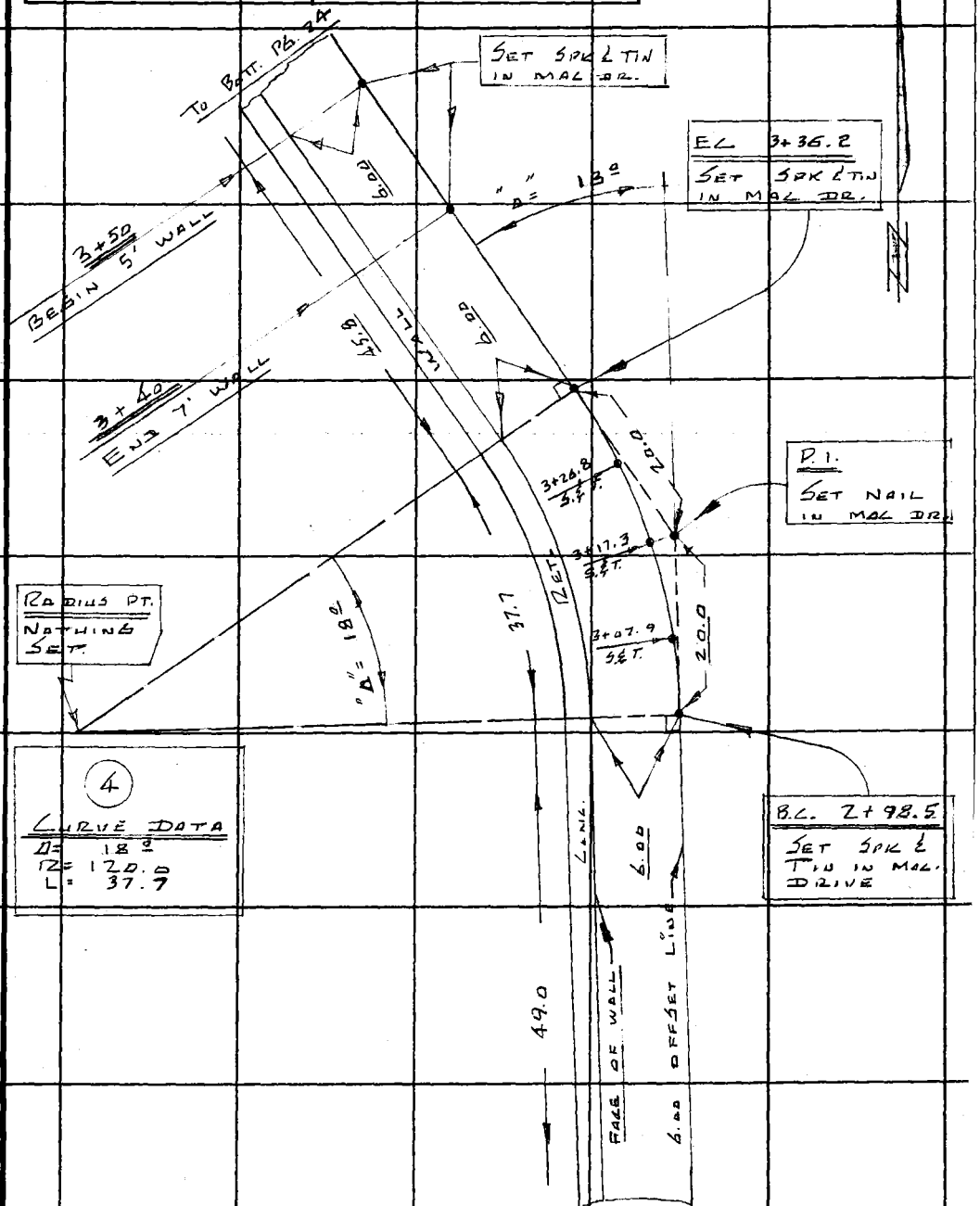

Note: Any Additions or Changes on This Sheet Must be Made or Circled in Red Ink With Date and Name of Person Making Change.

Do not extend this side of this line.

PLEASE RETURN TO
COUNTY OF LOS ANGELES
DEPARTMENT OF COUNTY ENGINEER
403 LOS ANGELES COUNTY ENGINEERING BLDG.

76F309S CE#310 3-68

F. B. 3897 PG. 24

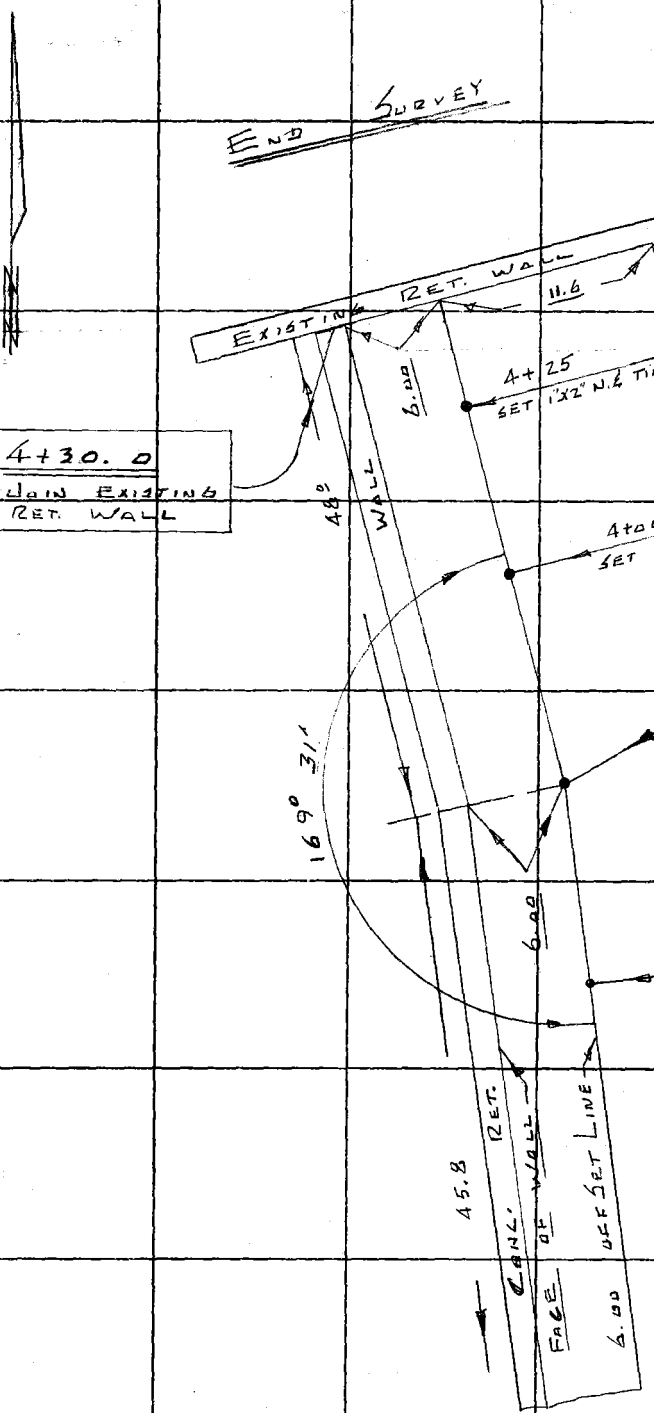

TO TOP PAGE 23

PLEASE RETURN TO
COUNTY OF LOS ANGELES
DEPARTMENT OF COUNTY ENGINEER
403 LOS ANGELES COUNTY ENGINEERING BLDG.

Do not extend this side of this line.

Note: Any Additions or Changes on This Sheet Must be Made or Circled in Red Ink With Date and Name of Person Making Change.

F. B. 3897 PG. 25

Profile No.	Notes Red Date	Plotted Date	Job No. 8923.38	Division No. 11	
			Survey of HOLLYWOOD BOWL RET. WALL		
X-Sec. No.	Notes Chk'd. Date	Checked Date	Survey by LIND	Notes JACKSON	Date 2-13-73
			Map No.	Indexed G. D. BAILEY	Date FEB 14 1973

HOLLYWOOD
BOWL.
J.N. 8923.38 CAPITAL PROJECT

PROFILE ON 6 OFFSET
LINE FOR RETAINING
WALL.

STATION	B. S.	H. I.	F. S.	ELEV.
			LIND	2-13-73
			JACKSON	
			TOLLISON	

NOTE: ANY ADDITIONS OR CHANGES ON THIS SHEET MUST BE MADE OR CIRCLED IN RED INK, WITH DATE AND NAME OF PERSON MAKING CHANGE.

Do not extend notes this side of this line.

PLEASE RETURN TO
LOS ANGELES COUNTY ENGINEER
403 LOS ANGELES COUNTY ENGINEERING BLDG.

76-L.298 CE 307 5-66

76-L-298 CE 307 5-66

PLEASE RETURN TO
LOS ANGELES COUNTY ENGINEER
403 LOS ANGELES COUNTY ENGINEERING BLDG.

NOTE: ANY ADDITIONS OR CHANGES ON THIS SHEET MUST BE MADE OR CIRCLED IN RED INK, WITH DATE AND NAME OF PERSON MAKING CHANGE.

Do not extend notes this side of this line.

F. B. 3897 PG. 26 | Job No. 8923.38 | Division No. 11 | Notes Red ____ Date ____ | Plotted ____ Date ____ | Profile No. ____

Survey of HOLLY WOOD BOWL RET WALL | Notes ____ | Notes Chk'd. ____ Date ____ | Checked ____ Date ____ | X-Sec. No. ____

Survey by LINE | Date FEB 14 1973 | Indexed G. D. BAILEY

STATION	B. S.	H. I.	F. S.	ELEV.	6' OFFSET (RETAINING WALL	
BM "E"				517.84	BM "E" 517.84	F.B. 2216 - 153-158
0+00				517.00	SPK & TIN	
+25				518.30	" "	
+50				520.66	" "	
0+71 B.C.				522.39	" "	
0+83 M.P.C				523.17	" "	
0+95 E.C				523.90	" "	
1+00		12		524.34	" "	
1+25			Calc Grd 528.31	526.35	" "	
1+50		LENGE 12		533.53	1" x 1" STK	
"				528.58		11' RIGHT (PV'MT)
"			Calc Grd 429.05	528.80		22 " "
1+51.4 BC				532.91		
"				529.47		13' RIGHT (PV'MT)
"			Calc Grd 529.58	529.89		26' RIGHT "
1+71 MPC				535.39		
"				529.83		13' RIGHT (PV'MT)
"			Calc Grd 530.04	530.08		26' RIGHT (PV'MT)
1+84.6				531.63	1"x2"	
"				530.08		10' RIGHT (PV'MT)
"				530.12		20' " "

76-L-298 CE 307 5-66

PLEASE RETURN TO
LOS ANGELES COUNTY ENGINEER
403 LOS ANGELES COUNTY ENGINEERING BLDG.

NOTE: ANY ADDITIONS OR CHANGES ON THIS SHEET MUST BE MADE OR CIRCLED IN RED INK, WITH DATE AND NAME OF PERSON MAKING CHANGE.

Do not extend notes this side of this line.

STATION	B. S.	H. I.	F. S.	ELEV.	6' OFFSET (RETAINING WALL)
2+00				530.24	SPK & TIN
2+25				530.80	1" x 1" STK
2+29.6 BC				530.77	1" x 2" STK.
2+39.6 MP.C.				530.75	SPK & TIN
2+49.5 EC.				531.00	" " (GRADE BREAK)
2+75		12.0		534.31	" "
2+98.5 BC.				539.14	" "
3+09.9 P.O.C.				540.97	" "
3+17.3 P.O.C.				542.51	" "
3+26.8 P.O.C.				543.88	" "
3+36.2 EC.		LENGTH		544.96	" " (GRADE BREAK)
3+40				545.35	" "
3+50				546.31	" "
3+75				548.17	" "
3+82.0				548.73	" " ¼ PT IN WALL
4+00.				549.86	" "
4+25				552.44	1" x 2" STK & TIN
4+30	END WALL			552.55	GR. SHOT AT EXISTING CONC. WALL
4+80 (ON CROSS SEC CONT. LN. P611)				550.89	"EL. CHECK IN"

Profile No. ____ Date ____ X-Sec. No. ____ Date ____ Notes Red ____ Date ____ Notes Chk'd. ____ Date ____ Plotted ____ Date ____ Checked ____ Date ____ Job No. 8923 28 Survey of HOLLYWOOD BOWL RET WALL Survey by ____ Map No. ____ Index Notes ____ Division No. 11 Date ____ Date ____ Date ____ Date FEB 14 1973

F. B. 3897 PG. 27

Notes Ck'd by	Survey of Hollywood Bowl
Map No.	JN 8923.46 Tape 197 Std 84 °F
Office Work	Surveyed by Tom Mankey
Checked	Notes Tom M. Date 3. 73
Date	Indexed I. M. PALMERI MAR 14 1973

F. B. 3897 PG. 29

J.N. 8923.46

HOLLYWOOD BOWL

PEDESTRIAN TUNNEL

LAYOUT

AT EAST END OF SECOND PROMENADE

(See Dg. 42 for as built)

Mankey
Dover
Maher
Derby

Note: Any Additions or Changes on This Sheet Must be Made or Circled in Red Ink With Date and Name of Person Making Change.

Do not extend this side of this line.

PLEASE RETURN TO
COUNTY OF LOS ANGELES
DEPARTMENT OF COUNTY ENGINEER
403 LOS ANGELES COUNTY ENGINEERING BLDG.

76F3095 CE#310 3-68

F. B. 3897 PG 30

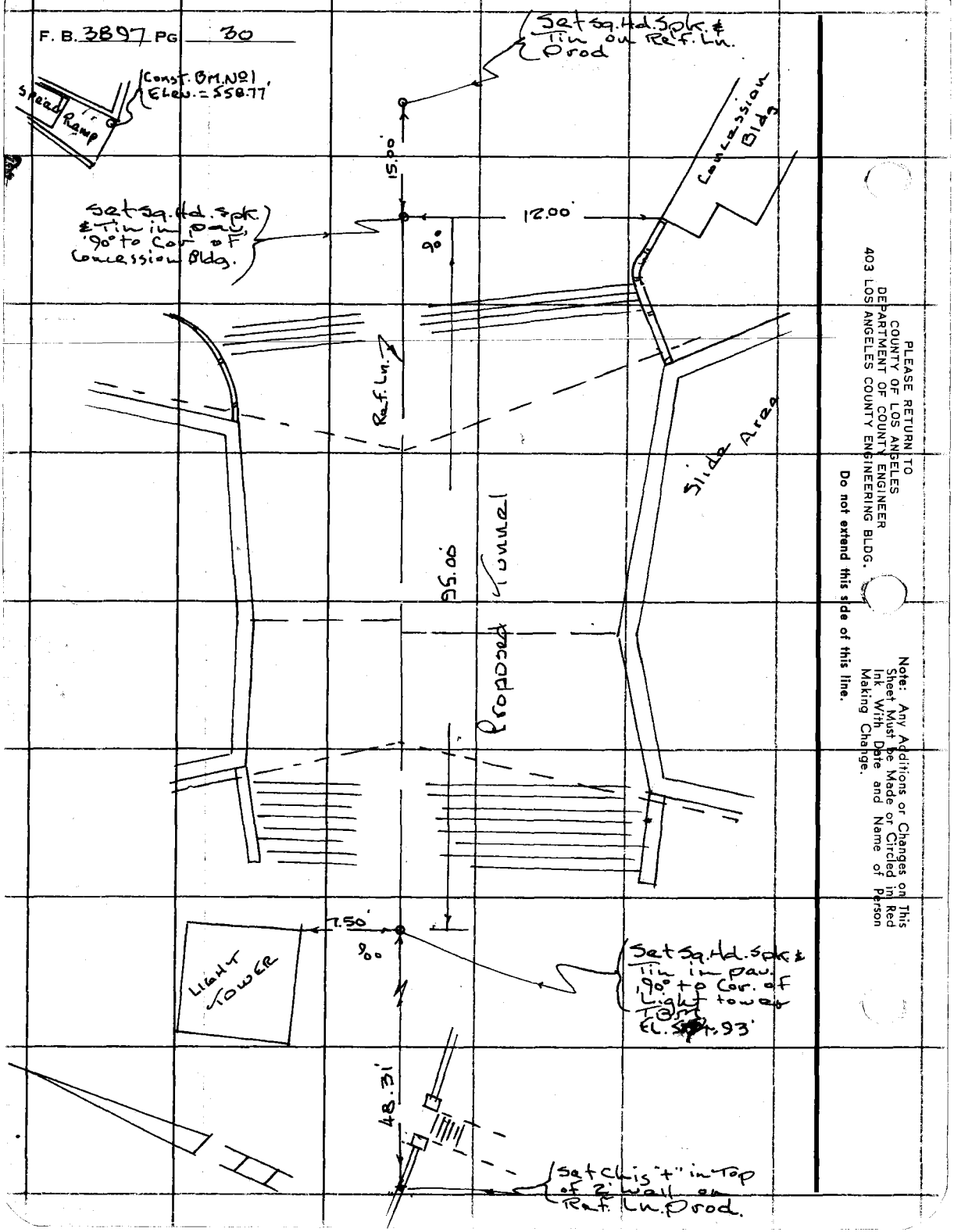

PLEASE RETURN TO
COUNTY OF LOS ANGELES
DEPARTMENT OF COUNTY ENGINEER
403 LOS ANGELES COUNTY ENGINEERING BLDG.

Do not extend this side of this line.

Note: Any Additions or Changes on This Sheet Must be Made or Circled in Red Ink With Date and Name of Person Making Change.

F. B. 3891 PG. 31

NOTES RED. JOB NO. 8923.46 SURVEY OF Hollywood Bowl
DATE SURVEY BY E. T. Mankey
NOTES CHKD. NOTES BY R. Dover DATE 12 March 1973
DATE MAR 14 1973 INDEXED T. M. PALMERI DATE

DESCRIPTION	ADJ. ELEV.	3RD RUN	2ND RUN	DIFF.	1ST RUN	B.M.
JN. 8923.46						
HOLLYWOOD BOWL						
PEDESTRAIN TUNNEL						
@ EAST END OF SECOND PROMENADE						
BENCH MARKS FOR CONST. OF TUNNEL						
			Mankey			
			Dover			
			Maher			
			Derby			

NOTE: ANY ADDITIONS OR CHANGES ON THIS SHEET MUST BE MADE OR CIRCLED IN RED INK, WITH DATE AND NAME OF PERSON MAKING CHANGE.

Do not extend notes this side of this line

PLEASE RETURN TO
LOS ANGELES COUNTY SURVEYOR
725 LOS ANGELES COUNTY ENGINEERING BLDG.

765420 S & E-353 4-54

769420 S & E-353 4-54

PLEASE RETURN TO
LOS ANGELES COUNTY SURVEYOR
725 LOS ANGELES COUNTY ENGINEERING BLDG.

NOTE: ANY ADDITIONS OR CHANGES ON THIS SHEET MUST BE MADE OR CIRCLED IN RED INK, WITH DATE AND NAME OF PERSON MAKING CHANGE.

Do not extend notes this side of this line

JOB NO. 8823.46 SURVEY OF Hollywood Bowl
SURVEY BY E. T. Mankey
NOTES BY R. Dover DATE
INDEXED L. M. PALMER DATE MAR 14 1977
NOTES RED. DATE
NOTES CHKD. DATE

F.B. 3897 PG. 31-32

B.M.	1ST RUN	DIFF.	2ND RUN	3RD RUN	ADJ. ELEV.	DESCRIPTION
BM #1	558.77				558.770	Const. B.M. #1 Elev.= F.B. 2259-260 Fd. Small Bt. Spk. in lead in conc. off walk of speed ramp E'ly side 0.05'± from end of walk (N. & Easterly of Prom #2)
+	11.73					
Σ	570.50					
−	0.14					
	570.36					
+	9.90					
Σ	580.26					
−	5.33					
T.B.M. [redacted]	574.93					T.B.M. [redacted] Elev.= 3897-31-32 F.B. 2259-260 & Set Sq. Spk. & Tim. in mac walk @ E. End Prom. #2 & 7.3 S.E. of Lighting Tower on ℄ of Prop. tunnel
+	10.65					
Σ	585.58					
−	4.18					
B.M. #2	581.40				581.418	Const. B.M. #2 Elev.= F.B. 2259-260 Fd A L.A. Co. Engr. Tag in lead in conc. on ℄ Axis of Bowl - Section "H" Row 1 - Seat 106 - F.B. 2259-250 -260
						(above B.M. is ± 6' higher than walk call Prom. #2 in front of Seat #106 Ctr. Section)

F.B. 3897 Pg. 33

Profile No. ____ Notes Red ____ Date ____ Plotted ____ Date ____ Job No. 8923.38 Division No. 11
Survey of HOLLYWOOD BOWL "X" SECTIONS
X-Sec. No. ____ Notes Chkd. ____ Date ____ Checked ____ Date ____ Survey by LIND Notes LIND Date 3-27-73
Map No. ____ Indexed T. M. PALMERI Date MAR 30 1973

J.N. 8923.38

HOLLYWOOD BOWL

ELEVATIONS OF OFFSET POINTS SET AT RIGHT ANGLES TO CONTROL LINE SHOWN ON PAGE 7 & 8.

STATION	B.S.	H.I.	F.S.	ELEV.
				3-27-73
			REF. PAGE 10 & 11	LIND WACKER
				TOLLISON MITCHELL

NOTE: ANY ADDITIONS OR CHANGES ON THIS SHEET MUST BE MADE OR CIRCLED IN RED INK, WITH DATE AND NAME OF PERSON MAKING CHANGE.

Do not extend notes this side of this line.

PLEASE RETURN TO
LOS ANGELES COUNTY ENGINEER
403 LOS ANGELES COUNTY ENGINEERING BLDG.

76-L298 CE 307 3-61

76-L298 CE 307 3-61

PLEASE RETURN TO
LOS ANGELES COUNTY ENGINEER
403 LOS ANGELES COUNTY ENGINEERING BLDG.

NOTE: ANY ADDITIONS OR CHANGES ON THIS SHEET MUST BE MADE OR CIRCLED IN RED INK. WITH DATE AND NAME OF PERSON MAKING CHANGE

Do not extend notes this side of this line.

F.B. 3897 PG. 34 | Job No. 4173-32 | Division No. 11 | Notes Red ____ | Plotted ____ | Profile ____

Survey of HOLLYWOOD BOWL "X" SECTIONS Date ____ No. ____ X-Sec. ____

Survey by LUND & Notes LUND Notes Chkd. ____ Checked ____

Indexed J. M. PALMER Date MAR 30 1973 Date ____ No. ____

STATION	B.S.	H.I.	F.S.	ELEV.		
BM "E"				517 84	BM "E" EL= 517.84 LEAD IN CURB	
					F.B. 2216 - 153 - 156	
1+20				517 17	FOUND ON CONTROL LINE	
1+40				52433	"RESET" "CONTROL LINE"	
1+60				52293	50' Lt. SET	CEN NAIL
1+80				52450	50' Lt. "	" "
T.P.				52520	50' Lt. "	" "
2+00				52627	50' Lt "	" "
2+10				52714	50' Lt "	" "
2+20				52802	50' Lt. "	" "
2+40				52950	50' Lt. "	" "
2+60				53027	50' Lt. "	" "
"				53035	30' Lt. "	" "
2+80				53053	30 Lt. "	" "
3+00				53069	30 Lt. "	" "
4+40				546 20	RESET ON CONTROL LINE TOP OF FOOTING	
BM "H"				530 54	B.M. "H" EL= 530.54 FD L & T.	
					IN CURB F.B. 2216-153-156	

LENKER ROD

Profile No.	Notes Red	Plotted	Job No. 8923.38	Division No. 11		F.B. 3897	Pg. 35
	Date	Date	Survey of Hollywood Bowl "X" Sections				
X-Sec. No.	Notes Chkd.	Checked	Survey by Lind	Notes Lind	Date 3-27-73		
	Date	Date	Map No.	Index T. M. PALMERI	Date MAR 30 1973		

HOLLYWOOD BOWL

J.N. 8923.38

RE-RUN OF

CROSS SECTIONS ON SLIDE

AREA WEST OF PARKING LOT "A"

FROM CONTROL LINE, PG. 7 & 8.

ELEV.	NOTE: ALL OFFSETS ARE MEAS. FROM THE
F.S.	CONTROL LINE SHOWN PAGES 7 & 8. 3-27-73
H.I.	ON TRIG. ELEV. SHOTS H.I. OF THE T, AND THE ROD ARE EQUAL. — LIND, WALKER, TOLLISON
B.S.	MITCHELL
STATION	

NOTE: ANY ADDITIONS OR CHANGES ON THIS SHEET MUST BE MADE OR CIRCLED IN RED INK, WITH DATE AND NAME OF PERSON MAKING CHANGE.

Do not extend notes this side of this line.

PLEASE RETURN TO
LOS ANGELES COUNTY ENGINEER
403 LOS ANGELES COUNTY ENGINEERING BLDG.

76-L29S CE 307 3-61

76-L298 CE 307 3-61

PLEASE RETURN TO
LOS ANGELES COUNTY ENGINEER
403 LOS ANGELES COUNTY ENGINEERING BLDG.

NOTE: ANY ADDITIONS OR CHANGES ON THIS SHEET MUST BE MADE OR CIRCLED IN RED INK, WITH DATE AND NAME OF PERSON MAKING CHANGE

Do not extend notes this side of this line.

F.B. 3897 Pg. 36 Job No. 8923.38 Division No. 11 Notes Red ____ Plotted ____ Profile ____
Survey of HOLLYWOOD BOWL "Y" SECTIONS Date ____ Date ____ No. ____ X-Sec. ____
Survey by LINE Notes LINE Notes Chkd. ____ Checked ____
Indexed J. M. PALMERI Date MAR 30 1973 Date ____ Date ____ No. ____

STATION	B.S.	H.I.	F.S.	ELEV.		
1+20	55	522.7		517.2	CONTROL LINE	
"			41	518 6	25° LT. TOE SLOPE	
"				526 8	31° LT. TOP CUT	32.5 @ 72° 45'
1+40	45	528 8		524 3	CONTROL LINE	
"			76	521 2	41.5 LT. TOE SLOPE	
"			30	525 8	44.5 LT BRK	
"				531 5	53.0 LT.	53.5 @ 82° 13'
" BEGIN 50' OFFSET LINE FOR TRIG. CALC.				548 7	74.8 LT.	78.7 @ 71° 54'
1+60				520 6	CONTROL LINE	
"	55	528 4		522 9	50' LT OFFSET LINE	
"			55	522 9	58° LT. TOE SLOPE	
"			07	527 7	59.5 LT. BRK	
"				538 8	70.3 LT. BRK	25.8 @ 51° 57'
"				549 2	82.1 LT. BRK	41.5 @ 50° 42'
1+80				521 7	CONTROL LINE	
"	54	529 9		524.5	50' LT. OFFSET LINE	
"			54	524 5	63.5 LT. TOE SLOPE	
"				544 2	84.8 LT. TOE SLIDE	40.0 @ 60° 31'
"				548 5	86.9 LT TOP SLIDE	44.0 @ 58° 58'
"				552 0	91.2 LT BRK	49.5 @ 56° 18'

76-L298 CE 307 3-61

PLEASE RETURN TO
LOS ANGELES COUNTY ENGINEER
403 LOS ANGELES COUNTY ENGINEERING BLDG.

NOTE: ANY ADDITIONS OR CHANGES ON THIS SHEET MUST BE MADE OR CIRCLED IN RED INK, WITH DATE AND NAME OF PERSON MAKING CHANGE.

Do not extend notes this side of this line.

STATION	B.S.	H.I.	F.S.	ELEV.		
2+00				522 2	CONTROL LINE	
"	56	531 9		526 3	50' LT. OFFSET LINE	
"			59	526 0	67.2 LT. TOE SLOPE	
"				550 5	93.3 LT. CUT SLOPE	49.6 @ 60° 48'
"				556 3	96.1 LT. TOP SLIDE	55.0 @ 56° 57'
"				563 5	105.5 LT.	66.8 @ 56° 10'
2+10	56	532 7		527 1	50' OFFSET LINE	
"			60	526 7	68.4 LT. TOE SLOPE	
"				540 8	83.3 LT. TOE OF SLIDE	36.0 @ 67° 34'
"				550 5	88.6 LT. TOP OF SLIDE	45.2 @ 58° 46'
"				558 9	99.7 LT.	59.0 @ 57° 20'
2+20				524 6	CONTROL LINE	
"	55	533 5		528 0	50' LT. OFFSET LINE	
"			60	527 5	69.5 LT. TOE SLOPE	
"				547 6	87.9 LT. TOP CUT	42.7 @ 62° 41'
"				560 6	103.7 LT.	62.8 @ 58° 45'

Profile No. X-Sec. No.
Notes Red. Date Notes Chkd. Date
Plotted Date Checked Date
Job No. 8923.34 Survey of HILLY BOWL Survey by LINE Map No. Index
Division No. 11 "X" SECTIONS Notes LINE Date 3-27-73 Date MAR 30 1973
F.B. 3897 PG. 37
J. M. PALMERI

76-L298 CE 307 3-61

PLEASE RETURN TO
LOS ANGELES COUNTY ENGINEER
403 LOS ANGELES COUNTY ENGINEERING BLDG.

NOTE: ANY ADDITIONS OR CHANGES ON THIS SHEET MUST BE MADE OR CIRCLED IN RED INK, WITH DATE AND NAME OF PERSON MAKING CHANGE

Do not extend notes this side of this line.

STATION	B.S.	H.I.	F.S.	ELEV.		
2+40				530 6	Control Line	
"	5 5	535 0		529 5	50' Lt OFFSET LINE	+ 50
"			6 0	529 0	71.5 Lt. Toe Slope	
"				562 9	94.2 Lt. Top Cut	50.0 @ 62° 06'
"				564 1	110.9 Lt	70.0 @ 60° 24'
2+60				530 4	Control Line	
"	5 5	535 8		530 3	50' Lt. OFFSET LINE	+ 50
"			5 5	530 3	66.3' Lt. Toe Slope	
"				564 9	110.9 Lt Top Cut	49.1 @ 60° 58'
" BEG. 30' OFFSET LINE						
" For T12 6 Call.				570 7	112.9 Lt	74.8 @ 57° 18'
2+80				530 4	Control Line	
"	5 5	536 0		530 5	30' Lt "OFFSET"	
"			5 5	530 5	54.7 Lt. Toe Slope	+ 30
"				536 4	61.6 Lt. Top Cut	32.0 @ 79° 27'
"				546 9	74.8 Lt.	47.7 @ 69° 56'
3+00				530 7	Control Line	
"	5 4	536 1		530 7	30. Lt. "OFFSET"	
"			5 4	530 7	43 ± Lt. Toe Slope	
"				538 9	51 ± Lt Top Slope	23.1 @ 69° 18'
"				547 4	61.2 Lt	35.4 @ 61° 52'
		END 30'		OFFSET	LINE	

F.B. 3897 Pg. 38 Profile
Survey of Hollywood Bowl No. X-Sec.
Survey by Linn Notes Line No.
Indexed T. M. PALMER Date MAR 30 1971
Job No. 8923.38 Division No. 11 Notes Red Plotted
"X" Sections Date Date
Notes Chkd. Checked
Date Date

76-L298 CE 307 3-61

PLEASE RETURN TO
LOS ANGELES COUNTY ENGINEER
403 LOS ANGELES COUNTY ENGINEERING BLDG.

NOTE: ANY ADDITIONS OR CHANGES ON THIS SHEET MUST BE MADE OR CIRCLED IN RED INK. WITH DATE AND NAME OF PERSON MAKING CHANGE.

Do not extend notes this side of this line.

STATION	B.S.	H.I.	F.S.	ELEV.		
3+20	5.5	536.4		530.9		
"			5.0	531.4	35.5 Lt. Toe Slope	
"				540.4	43.1 Lt Top Cut	44.1 @ 282° 30'
"				555.0	60.6 Lt	65.2 @ 291° 44'
3+40	5.6	536.7		531.1		
"			2.0	534.7	27.6 Lt Toe Slope	
"				544.8	34.4 Lt. Top Cut	37.0 @ 68° 14'
"				553.8	49.6 Lt.	54.6 @ 65° 25'
3+60	4.5	542.6		538.1		
"			4.0	538.6	19± L. Toe Slope	
"				545.0	25± L. Top Cut	26.1 @ 74° 47'
3+80	5.5	548.3		542.8		
			5.5	542.8	14± Lt. Toe Slope	
"				563.8	21± Lt. Top Cut	22.6 @ 74° 10'

Profile No. ____ X-Sec. No. ____ Notes Red ____ Date ____ Notes Chkd. ____ Date ____ Plotted ____ Date ____ Checked ____ Date ____ Job No. 242338 Division No. 11 Survey of "X" Sections Survey by Lind Notes Lind Date 3-27-73 Map No. ____ Index M. PALMERI Date MAR 30 1973

F.B. 3897 Pg. 39

76-L298 CE 307 3-61

PLEASE RETURN TO
LOS ANGELES COUNTY ENGINEER
403 LOS ANGELES COUNTY ENGINEERING BLDG.

NOTE: ANY ADDITIONS OR CHANGES ON THIS SHEET MUST BE MADE OR CIRCLED IN RED INK, WITH DATE AND NAME OF PERSON MAKING CHANGE

Do not extend notes this side of this line.

F.B. 2997 Pg. 40 Profile
Survey of Hollywood Bowl X-Sec.
Survey by LHB Notes LHB No.
Indexed T. M. PALMERI Date MAR 30 1973 Date Checked Date
Job No. 8423.38 Division No. 11 Notes Red Plotted
Notes Chkd. Date Date

STATION	B.S.	H.I.	F.S.	ELEV.		
4+00	56	5506		5450	✓	
"			56	5450	10' Lt.	
"				5558	18' Lt. Top Cut	21.3 @ 59° 36'
					NOTE: VERY LITTLE DIRT REMOVED FROM THIS STATION TO THE END OF WALL.	
4+20	56	5524		5468	✓	
"			56	5468	6' Lt Toe Slope	
"			23	5501	9' Lt. Brk	
4+40	54	5516		5462	✓	
"			34	5482	5' Lt. Toe Slope	
"			05	5511	8' Lt. Brk	
4+60	55	5552		5497	✓	
"			55	5497	6' Lt. Toe Slope	
"			24	5528	9' Lt Brk	

Notes Ck'd by	Survey of Hollywood Bowl
Map No.	JN 8923.46 Tape Std °F
Office Work	Surveyed by Tom Mankey
Checked	Noted Tom M. Date Oct '73
Date	Indexed

F. B. 3897 PG. 41

J.N. 8923.46

HOLLYWOOD BOWL

PEDESTRIAN TUNNEL

AT EAST END OF SECOND PROMENADE

AS BUILT

Mankey
Manley
Stock

Note: Any Additions or Changes on This Sheet Must be Made or Circled in Red ink With Date and Name of Person Making Change.

Do not extend this side of this line.

PLEASE RETURN TO
COUNTY OF LOS ANGELES
DEPARTMENT OF COUNTY ENGINEER
403 LOS ANGELES COUNTY ENGINEERING BLDG.

16E309S CE#310 3-69

F. B. 3897 PG. 42

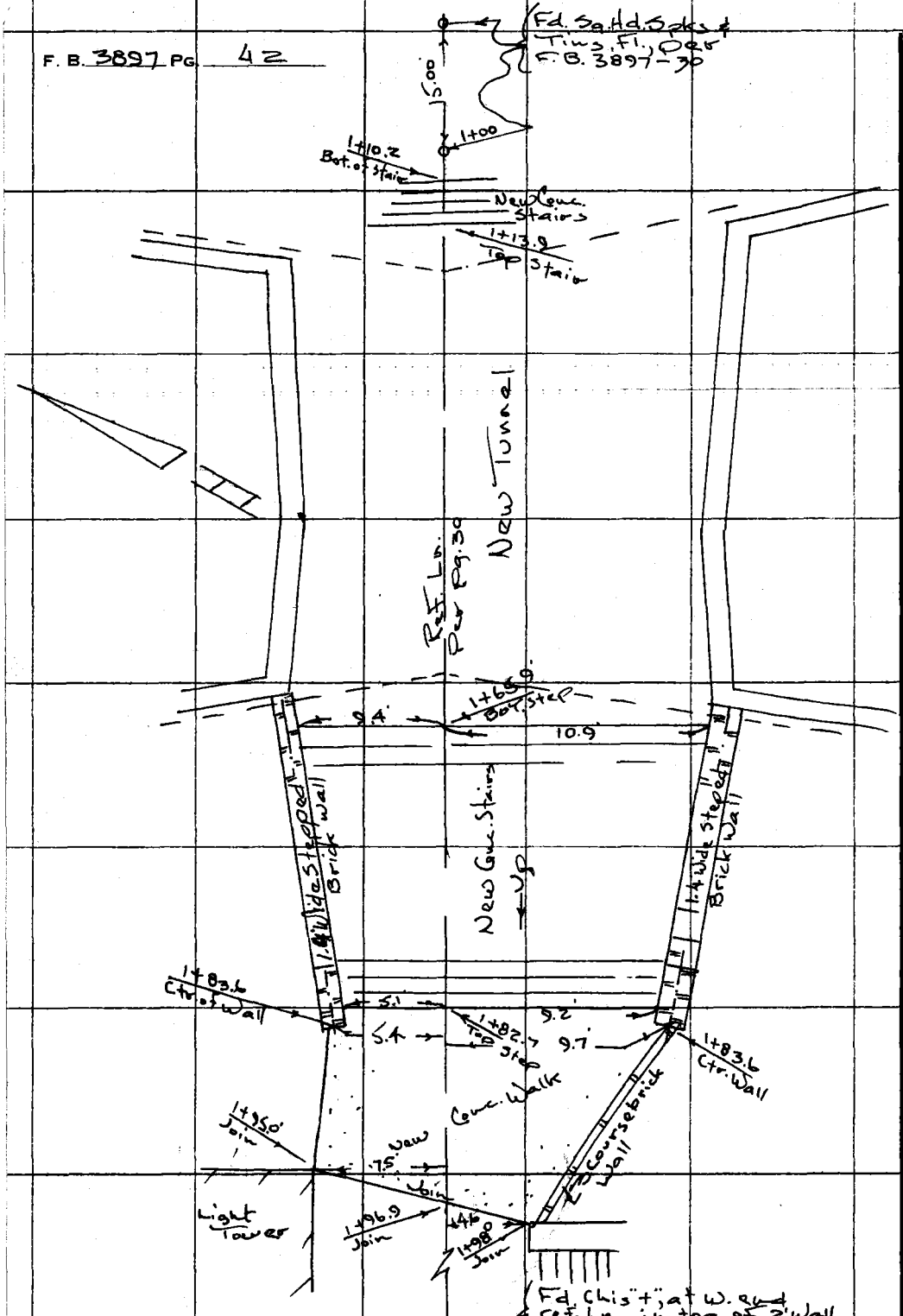

PLEASE RETURN TO
COUNTY OF LOS ANGELES
DEPARTMENT OF COUNTY ENGINEER
403 LOS ANGELES COUNTY ENGINEERING BLDG.

Do not extend this side of this line.

Note: Any Additions or Changes on This Sheet Must be Made or Circled in Red Ink With Date and Name of Person Making Change.

Profile No.	Notes Red	Plotted	Job No. 892346	Division No.	F. B. 3897 Pg. 43
	Date	Date	Survey of Hollywood Bowl		
X-Sec. No.	Notes Chk'd.	Checked	Survey by Tom M.	Notes E.T.M.	Date 6-73
	Date	Date	Map No.	Indexed G. D. BAILEY	Date JUN 20 1973

J.N. 892346

HOLLYWOOD BOWL

PEDESTRIAN TUNNEL

AS BUILT PROFILE

Mankey
Manley
Stock

STATION	B. S.	H. I.	F. S.	ELEV.

NOTE: ANY ADDITIONS OR CHANGES ON THIS SHEET MUST BE MADE OR CIRCLED IN RED INK, WITH DATE AND NAME OF PERSON MAKING CHANGE.

Do not extend notes this side of this line.

PLEASE RETURN TO
LOS ANGELES COUNTY ENGINEER
403 LOS ANGELES COUNTY ENGINEERING BLDG.

76-L-298 CE 307 8-70

76-L-298 CE 307 8-70

PLEASE RETURN TO
LOS ANGELES COUNTY ENGINEER
403 LOS ANGELES COUNTY ENGINEERING BLDG.

NOTE: ANY ADDITIONS OR CHANGES ON THIS SHEET MUST BE MADE OR CIRCLED IN RED INK, WITH DATE AND NAME OF PERSON MAKING CHANGE.

Do not extend notes this side of this line.

F. B. 3897 PG. 44 | Job No. 8923.44 | Division No. | Notes Red | Plotted | Profile
Survey of Hollywood Bowl | Date | Date | No.
Survey by Lewis M. | Notes Lewis Mankey | Notes Chk'd. | Checked | X-Sec.
Indexed G. D. BAILEY | Date JUN 20 1973 | Date | Date | No.

STATION	B. S.	H. I.	F. S.	ELEV.	Profile of Ped. Tunnel	
B.M. #1 (Fd.)				558.77	Const. B.M. #1 EL. = 558.770' F.B. 2259-260 Fd. Sm. Bt. Spk. in lead in conc. off walk of speed ramp E'ly side 0.05'± from end of walk (N. & E. of Prom. #2)	
					LT. & So.	R: Ref Lm. Pav pg 30 & 42 RT. & N.
1+10.2	Conc.			561.45		R Conc.
1+13.9	Finish Rubber Floor 1/2" thick			564.01		R Rubber Floor.
1+65.9	"	"	"	564.99		R " "
T.P.				565.50		
1+82.7	Top Conc. Step			574.39		R Conc.
"	"	"	"	574.25		5.1 Conc.
"	"	"	"	574.69	9.2 Conc.	
T.P.				574.39		
1+95.0	Join			574.96		7.5 Conc.
1+96.9	"			574.95		R Conc.
1+98.0	"			574.93	4.6 Conc.	
B.M. #2 (Fd.)				581.42	Const. B.M. #2 EL. 581.418' F.B. 2259-260 Fd. a L.A. Co. Engr. Tag in lead in conc. on ℄ Axis of Bowl - Section "H" Row 1 - Seat 106 - F.B. 2259-260 260	

Notes Ck'd by	Survey of HOLLYWOOD BOWL
Map No.	JN 8923.33 Tape Std 84 °F
Office Work	Surveyed by J.P. MENNE
Checked	Notes B.R. JACKSON Date 3-75
Date	Indexed JUN 27 '75 T. M. PALMER

F. B. 3897 PG. 45

HOLLYWOOD BOWL

J.N. 8923.33

STAKING OF NEW 12" WATER
LINE FROM ODIN STREET TO UPPER
MAINTENANCE YARD
PER: SPEC. NO. 3674, SHTS. C-1 to C-7

REF:

SPEC. NO. 3674
F.B. 2259

PARTY

J.P. MENNE
B.R. JACKSON
R.R. RODRIGUEZ
T. OHASHI

Note: Any Additions or Changes on This Sheet Must be Made or Circled in Red Ink With Date and Name of Person Making Change.

Do not extend this side of this line.

PLEASE RETURN TO
COUNTY OF LOS ANGELES
DEPARTMENT OF COUNTY ENGINEER
403 LOS ANGELES COUNTY ENGINEERING BLDG.

#310 3-68

F. B. 3897 PG. 46

NOTE

WATER LINE STAKED ~~APRIL~~ MARCH 1975,

NOTES ARE LOCATION OF AS BUILTS WITH CONTROL LINE TIES.

COMPLETED ~~MAY~~ APRIL 1975

PLEASE RETURN TO
COUNTY OF LOS ANGELES
DEPARTMENT OF COUNTY ENGINEER
403 LOS ANGELES COUNTY ENGINEERING BLDG.

Do not extend this side of this line.

Note: Any Additions or Changes on This Sheet Must be Made or Circled in Red Ink With Date and Name of Person Making Change.

Notes Ck'd by	Survey of HOLLYWOOD BOWL
Map No.	JN 8923.33 Tape Std 84 °F
Office Work	Surveyed by J.P. MENNE
Checked	Notes B.R. JACKSON Date 3-75
Date	Indexed JUN 27 '75 T. M. PALMER

F. B. 3897 PG. 47

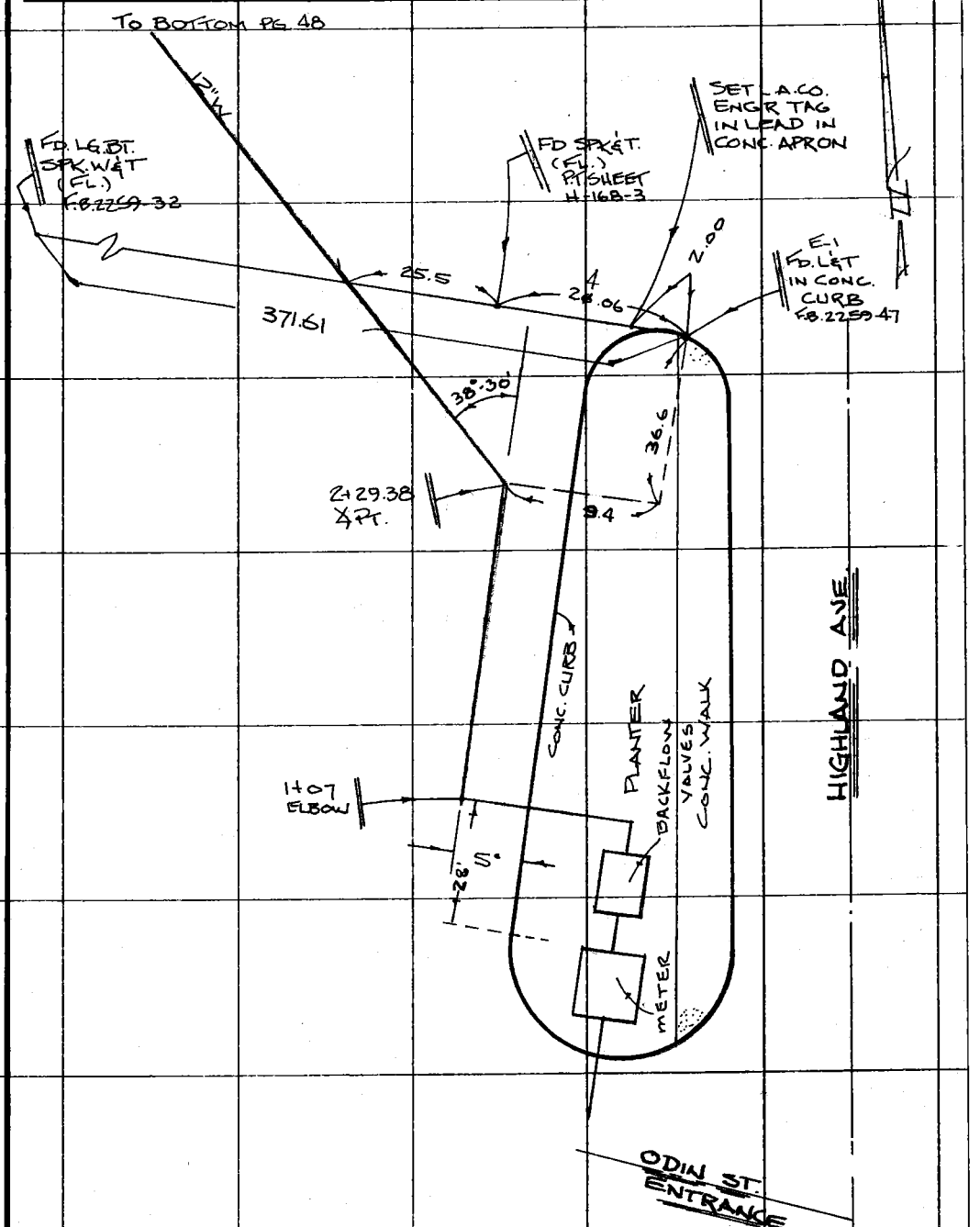

Note: Any Additions or Changes on This Sheet Must be Made or Circled in Red Ink With Date and Name of Person Making Change.

Do not extend this side of this line.

PLEASE RETURN TO
COUNTY OF LOS ANGELES
DEPARTMENT OF COUNTY ENGINEER
403 LOS ANGELES COUNTY ENGINEERING BLDG.

76F3095 CE#310 3-68

F. B. 3987 PG 48

TO BOTTOM PAGE 49

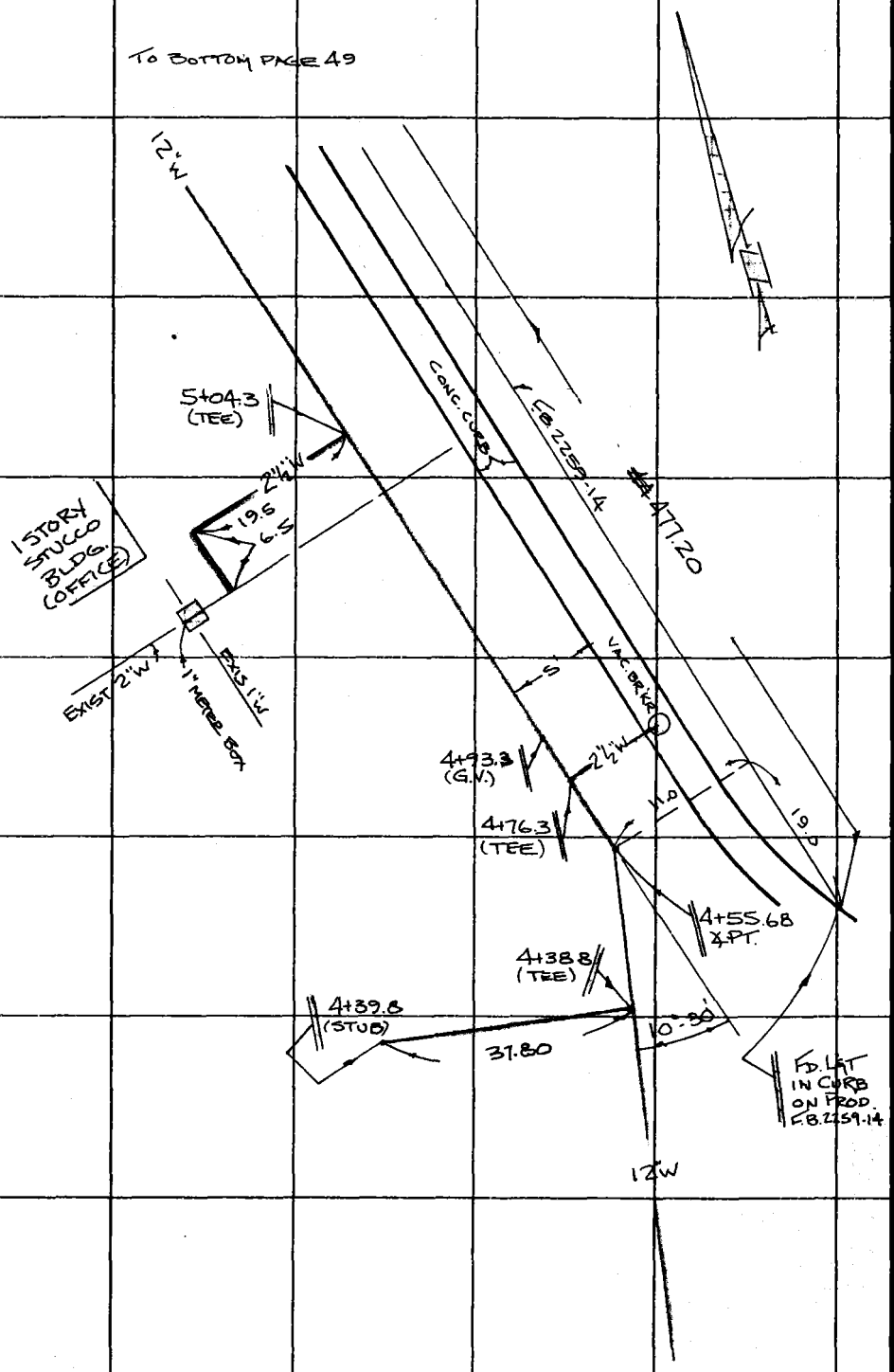

TO TOP PG. 47

PLEASE RETURN TO
COUNTY OF LOS ANGELES
DEPARTMENT OF COUNTY ENGINEER
403 LOS ANGELES COUNTY ENGINEERING BLDG.

Do not extend this side of this line.

Note: Any Additions or Changes on This Sheet Must be Made or Circled in Red Ink With Date and Name of Person Making Change.

Notes Ck'd by
Map No.
Office Work
Checked
Date

Survey of HOLLYWOOD BOWL
JN [redacted] Tape Std "T"
Surveyed by J.P. MENNE
Notes B.R. JACKSON Date 3-75
Indexed JUN 27 '75 T. M. PALMER

F.B. 3987 Pg. 49

TO BOTTOM PAGE 50

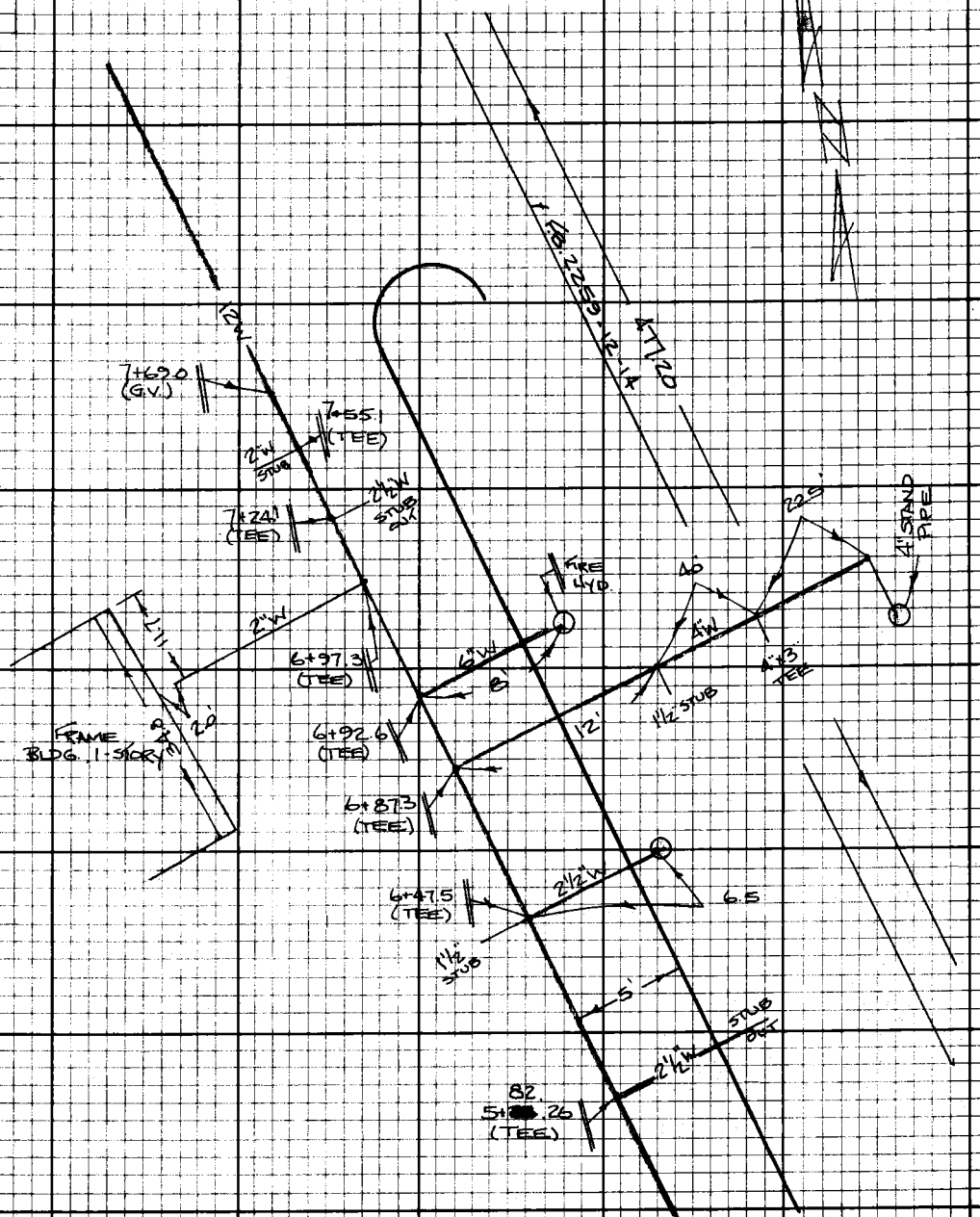

TO TOP PAGE 48

Note: Any Additions or Changes on this Sheet Must be Made or Checked in Red Ink With Date and Name of Person Making Change.

Do not extend this side of this line.

PLEASE RETURN TO
LOS ANGELES COUNTY ENGINEER
403 LOS ANGELES COUNTY ENGINEERING BLDG.

JESSOP CE#310 9-67

F.B. 3897 PG. 50

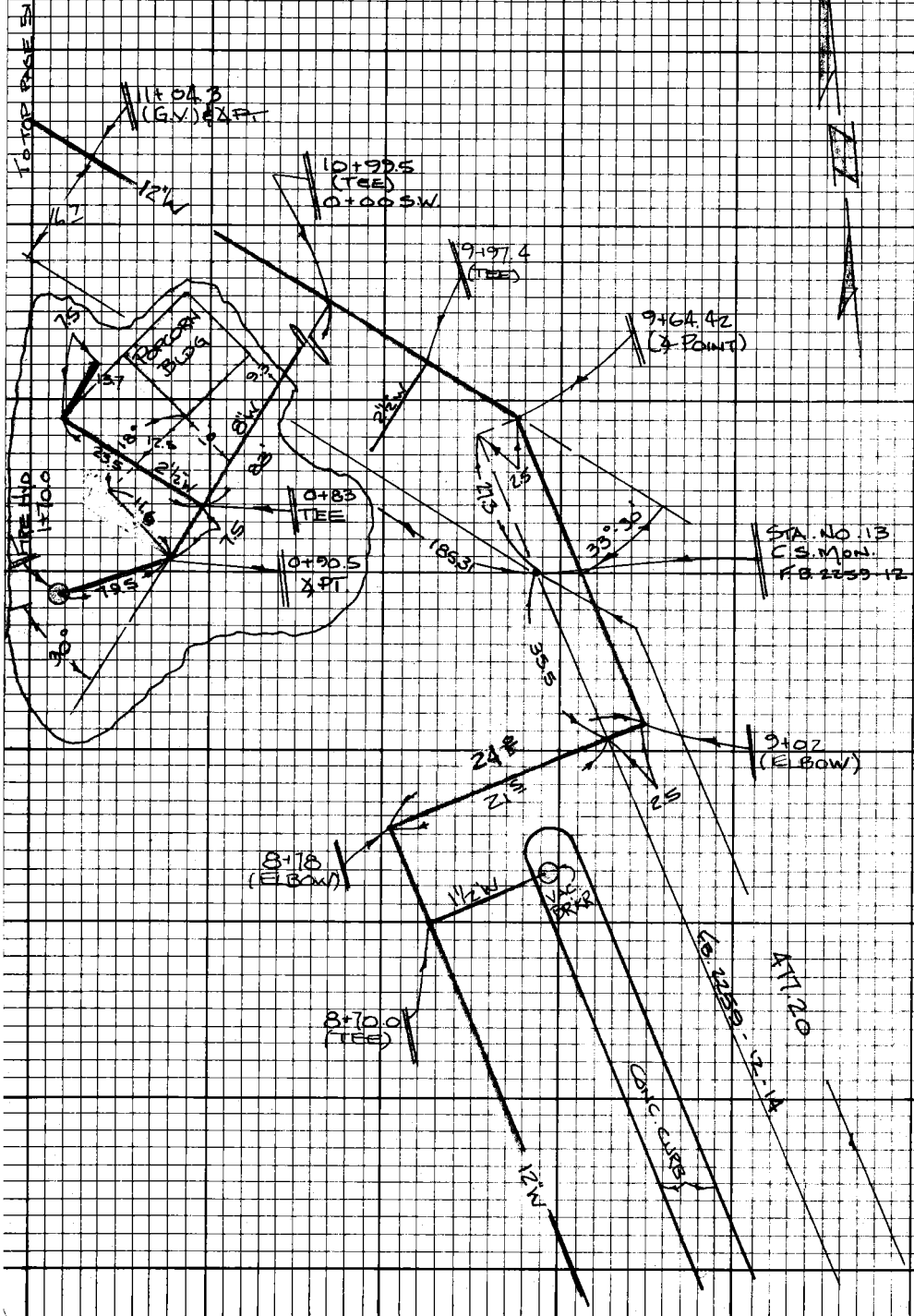

PLEASE RETURN TO
LOS ANGELES COUNTY ENGINEER
403 LOS ANGELES COUNTY ENGINEERING BLDG.
Do not extend this side of this line.

Note: Any Additions or Changes on this Sheet Must be Made or Circled in Red Ink With Date and Name of Person Making Change.

Notes Ck'd by	Survey of HOLLYWOOD BOWL
Map No.	JN 8923.33 Tape Std 84 °F
Office Work	Surveyed by J.P. MENNE
Checked	Notes B.R. JACKSON Date 3-75
Date	Indexed JUN 27 '75 T. M. PALMERI

F. B. 3897 PG. 51

TO TOP LF. PAGE 50

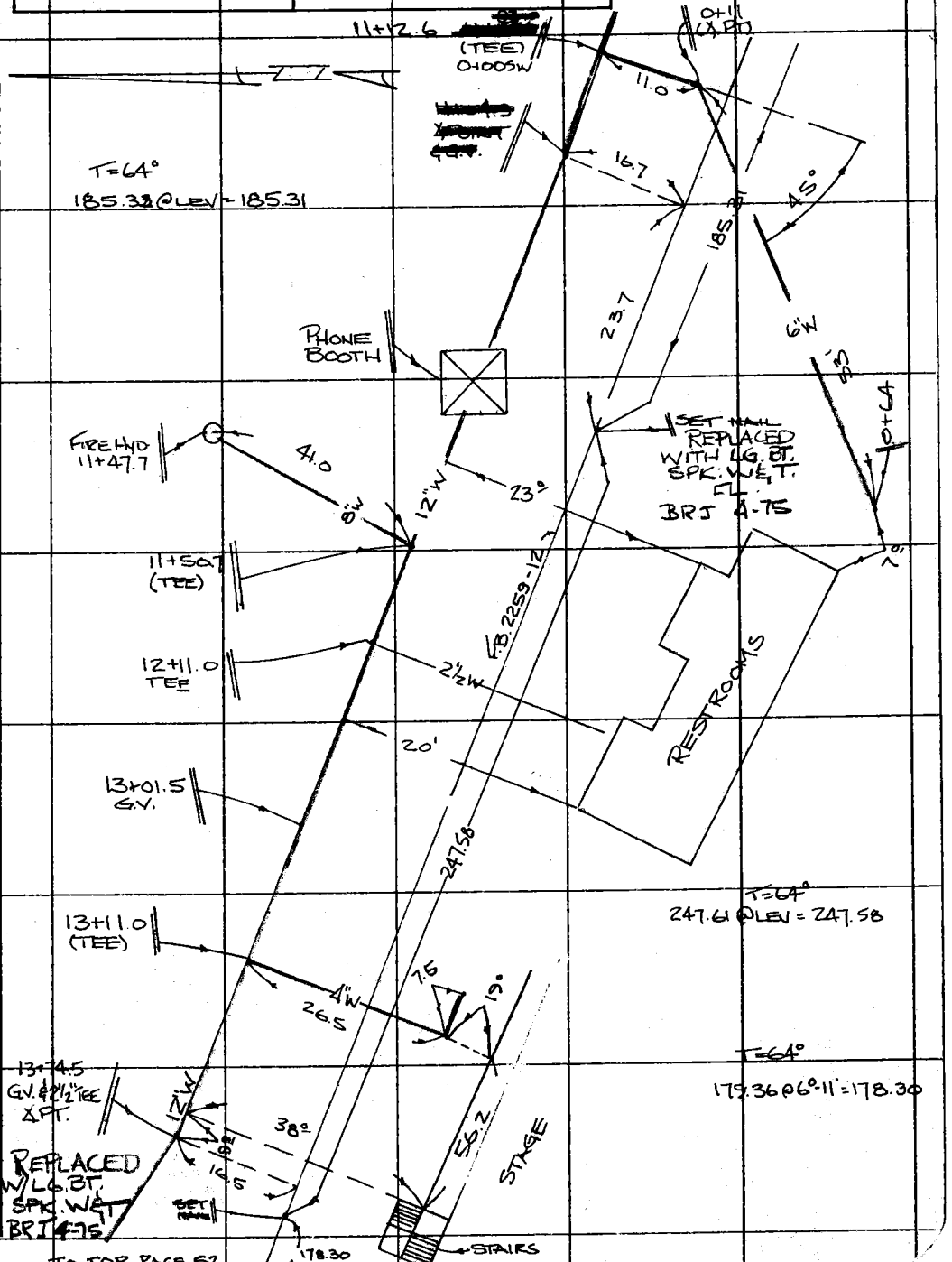

TO TOP PAGE 52

Note: Any Additions or Changes on This Sheet Must be Made or Circled in Red Ink With Date and Name of Person Making Change.

Do not extend this side of this line.

PLEASE RETURN TO
COUNTY OF LOS ANGELES
DEPARTMENT OF COUNTY ENGINEER
403 LOS ANGELES COUNTY ENGINEERING BLDG.

76F309S CE#310 3-68

F. B. 3897 PG 52

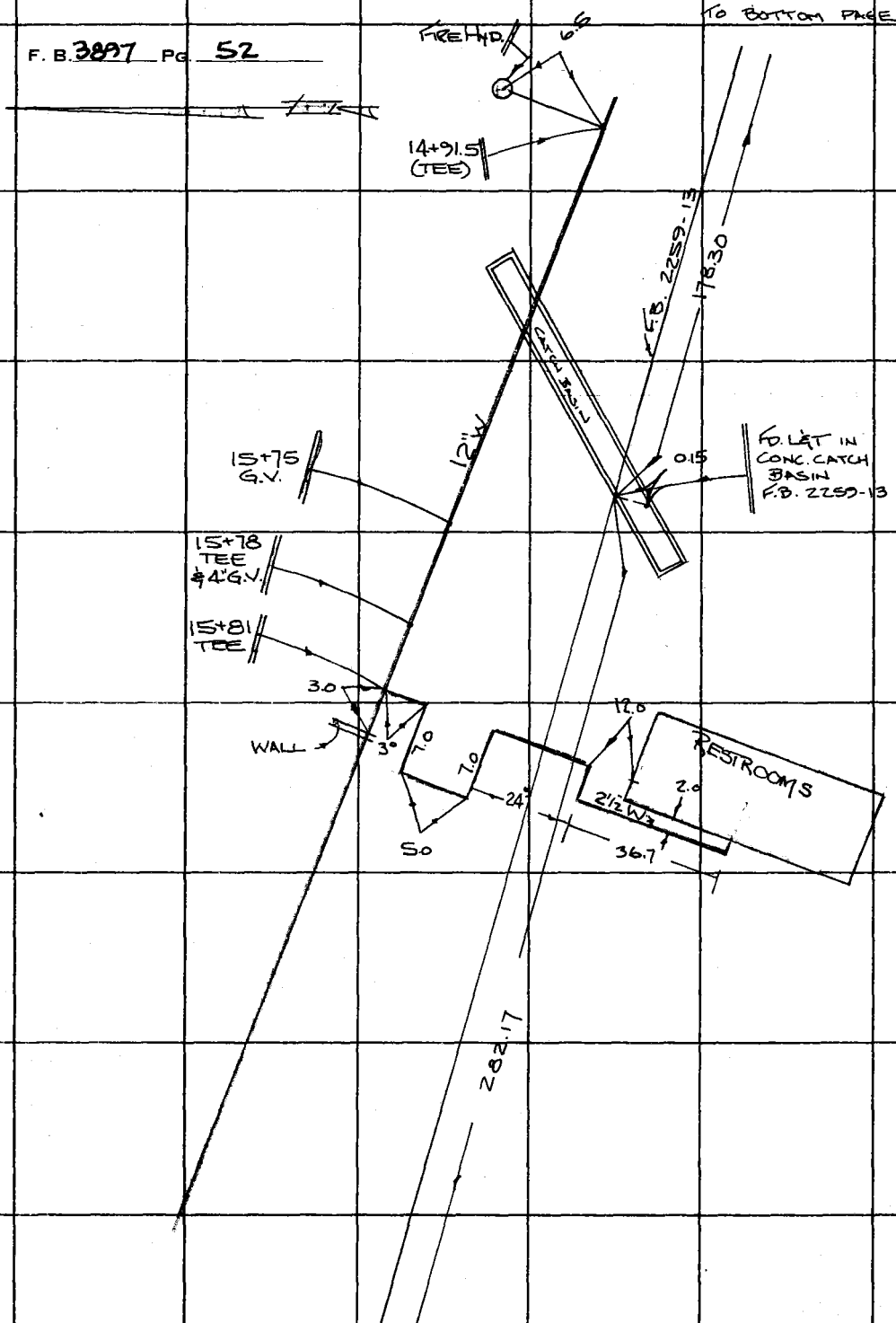

PLEASE RETURN TO
COUNTY OF LOS ANGELES
DEPARTMENT OF COUNTY ENGINEER
403 LOS ANGELES COUNTY ENGINEERING BLDG.

Do not extend this side of this line.

Note: Any Additions or Changes on This Sheet Must be Made or Circled in Red Ink With Date and Name of Person Making Change.

Notes Ck'd by	Survey of HOLLYWOOD BOWL
Map No.	JN 8923.33 Tape 29 Std 84 °F
Office Work	Surveyed by J.P. MENNE
Checked	Notes B.R. JACKSON Date 3-75
Date	Indexed JUN 27 '75

F. B. 3897 PG. 53

TO BOTTOM PG. 52

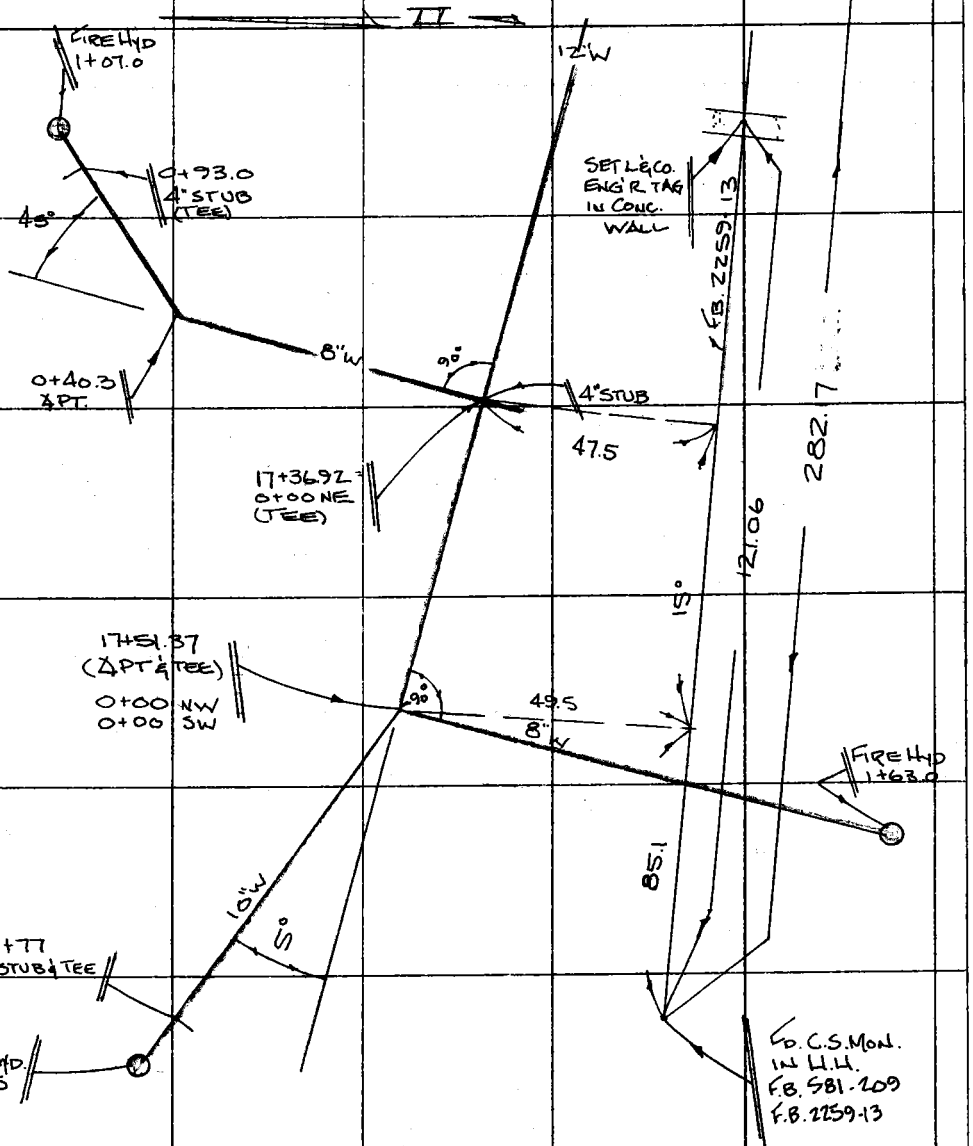

Note: Any Additions or Changes on This Sheet Must be Made or Circled in Red Ink With Date and Name of Person Making Change.

Do not extend this side of this line.

PLEASE RETURN TO
COUNTY OF LOS ANGELES
DEPARTMENT OF COUNTY ENGINEER
403 LOS ANGELES COUNTY ENGINEERING BLDG.

76F309S CE#310 3-68

Notes Ck'd by	Survey of HOLLYWOOD BOWL
Map No.	JN 6600.55 Tape Std °F
Office Work	Surveyed by J. P. MENNE
Checked	Notes J.P.M Date 10-75
Date	Indexed [illegible] HOLMAN MAR 4 1981

F. B. 3897 PG. 55

Note: Any Additions or Changes on This Sheet Must be Made or Circled in Red Ink With Date and Name of Person Making Change.

Do not extend this side of this line.

PLEASE RETURN TO
COUNTY OF LOS ANGELES
DEPARTMENT OF COUNTY ENGINEER
403 LOS ANGELES COUNTY ENGINEERING BLDG.

HOLLYWOOD BOWL

J.N. 6600.55

STAKING

FOR

AUDIO AND LIGHTING BOOTHS

ON

PROMENADE NO. 2

PER PLANS SHEET A-4

9-29-75

J.P. MENNE

B.R. JACKSON

R. SCHERB

78F309S CE#310 3-68

PLEASE RETURN TO
COUNTY OF LOS ANGELES
DEPARTMENT OF COUNTY ENGINEER
403 LOS ANGELES COUNTY ENGINEERING BLDG.

Note: Any Additions or Changes on This Sheet Must be Made or Circled in Red Ink With Date and Name of Person Making Change.

Do not extend this side of this line.

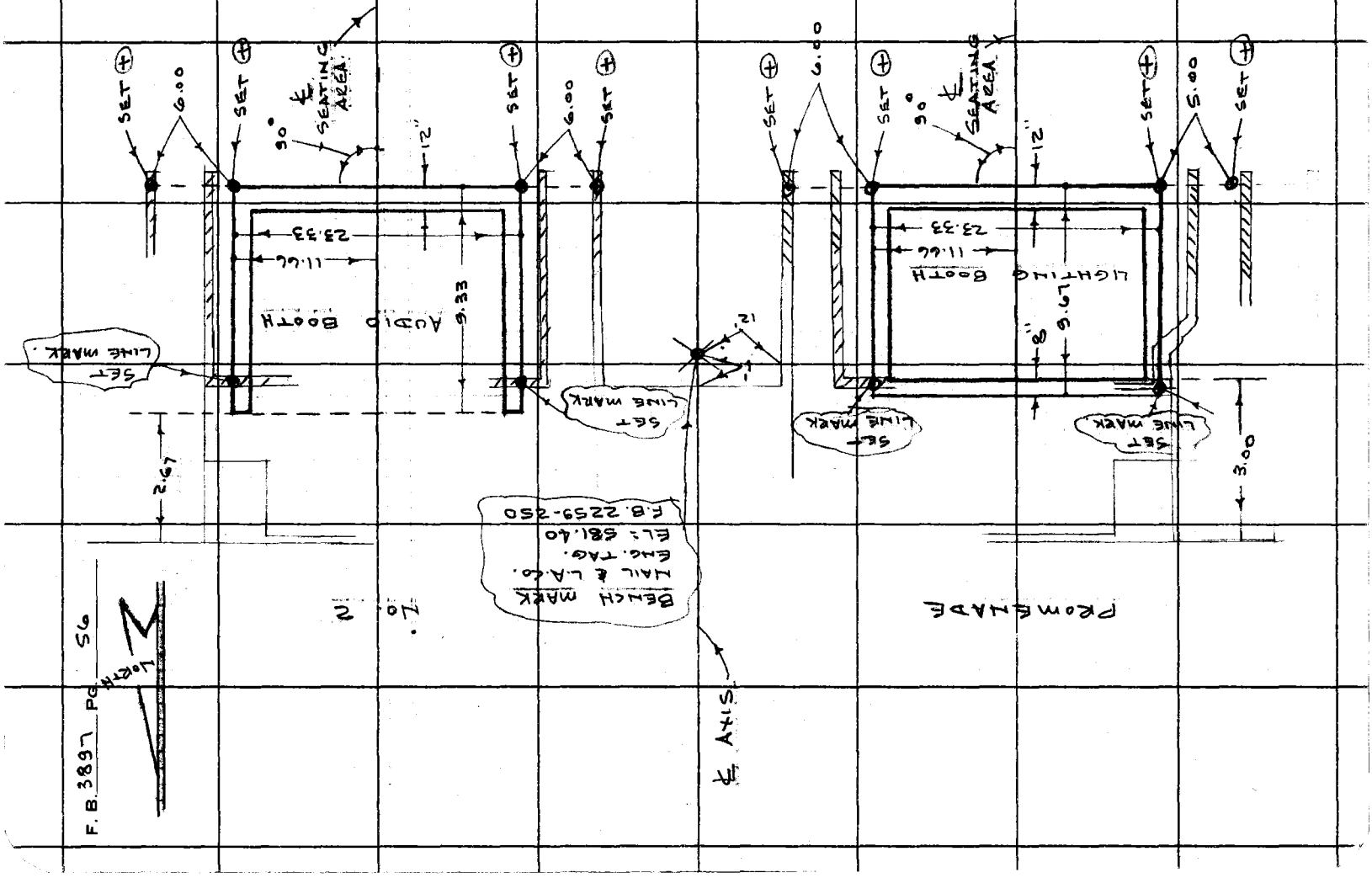

Notes Ck'd by	Survey of HOLLYWOOD BOWL
Map No.	JN 6600.55 Tape Std °F
Office Work	Surveyed by J.P. MENNE
Checked	Notes Date
Date	Indexed ~~H. HOLMAN~~ MAR 4 1981

F. B. 3897 PG. 57

Note: Any Additions or Changes on This Sheet Must be Made or Circled in Red Ink With Date and Name of Person Making Change.

Do not extend this side of this line.

PLEASE RETURN TO
COUNTY OF LOS ANGELES
DEPARTMENT OF COUNTY ENGINEER
403 LOS ANGELES COUNTY ENGINEERING BLDG.

HOLLYWOOD BOWL

J.N. 6600.55

STAKING

FOR

TOILET BLDG. NO. 6

PER PLANS SHEET A-6

9-29-75

J.P. MENNE

B.R. JACKSON

R. SCHERB

RER

F.B. 581

F.B. 2259

76F309S CE#310 3-68

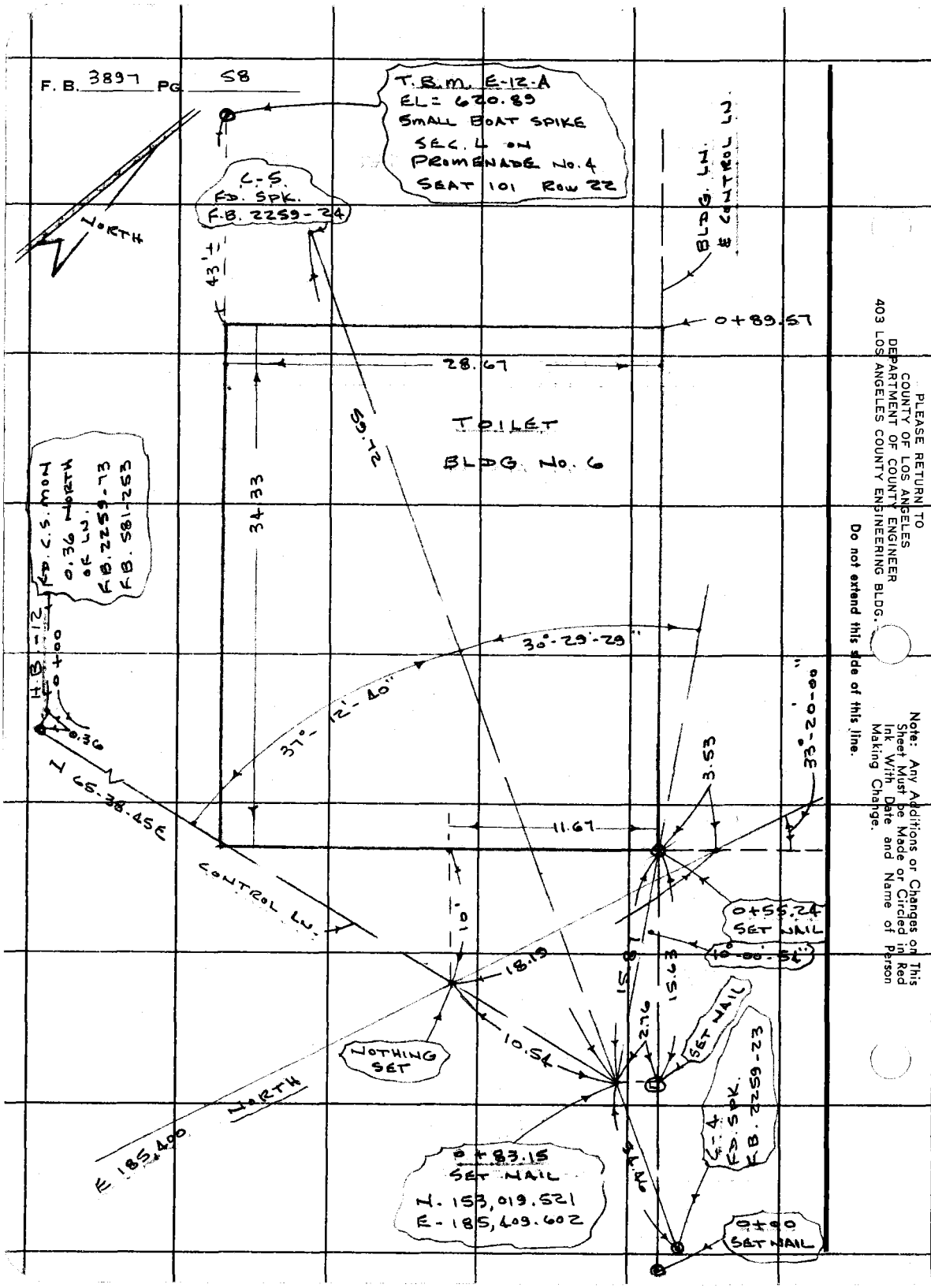

PLEASE RETURN TO
COUNTY OF LOS ANGELES
DEPARTMENT OF COUNTY ENGINEER
403 LOS ANGELES COUNTY ENGINEERING BLDG.

Do not extend this side of this line.

Note: Any Additions or Changes on This Sheet Must be Made or Circled in Red Ink With Date and Name of Person Making Change.

Notes Ck'd by	Survey of HOLLYWOOD BOWL
Map No.	JN 6600.55 Tape Std °F
Office Work	Surveyed by J.P. MENNE
Checked	Notes JPM Date 10-75
Date	Indexed H. HOLMAN MAR 4 1981

F. B. 3897 PG. 59

Note: Any Additions or Changes on This Sheet Must be Made or Circled in Red Ink With Date and Name of Person Making Change.

Do not extend this side of this line.

PLEASE RETURN TO
COUNTY OF LOS ANGELES
DEPARTMENT OF COUNTY ENGINEER
403 LOS ANGELES COUNTY ENGINEERING BLDG.

HOLLYWOOD BOWL

J.N. 6600.55

STAKING
FOR
SPEED RAMP
FROM
SOUTH OF EXISTING
TOILET BLDG. NO. 5
AND
NEW
TOILET BLDG. NO. 6
PER PLAN A-8

J.P. MENNE
B.R. JACKSON
R. SCHERB

76F3095 CE#310 3-68

F. B. 3897 PG. 60

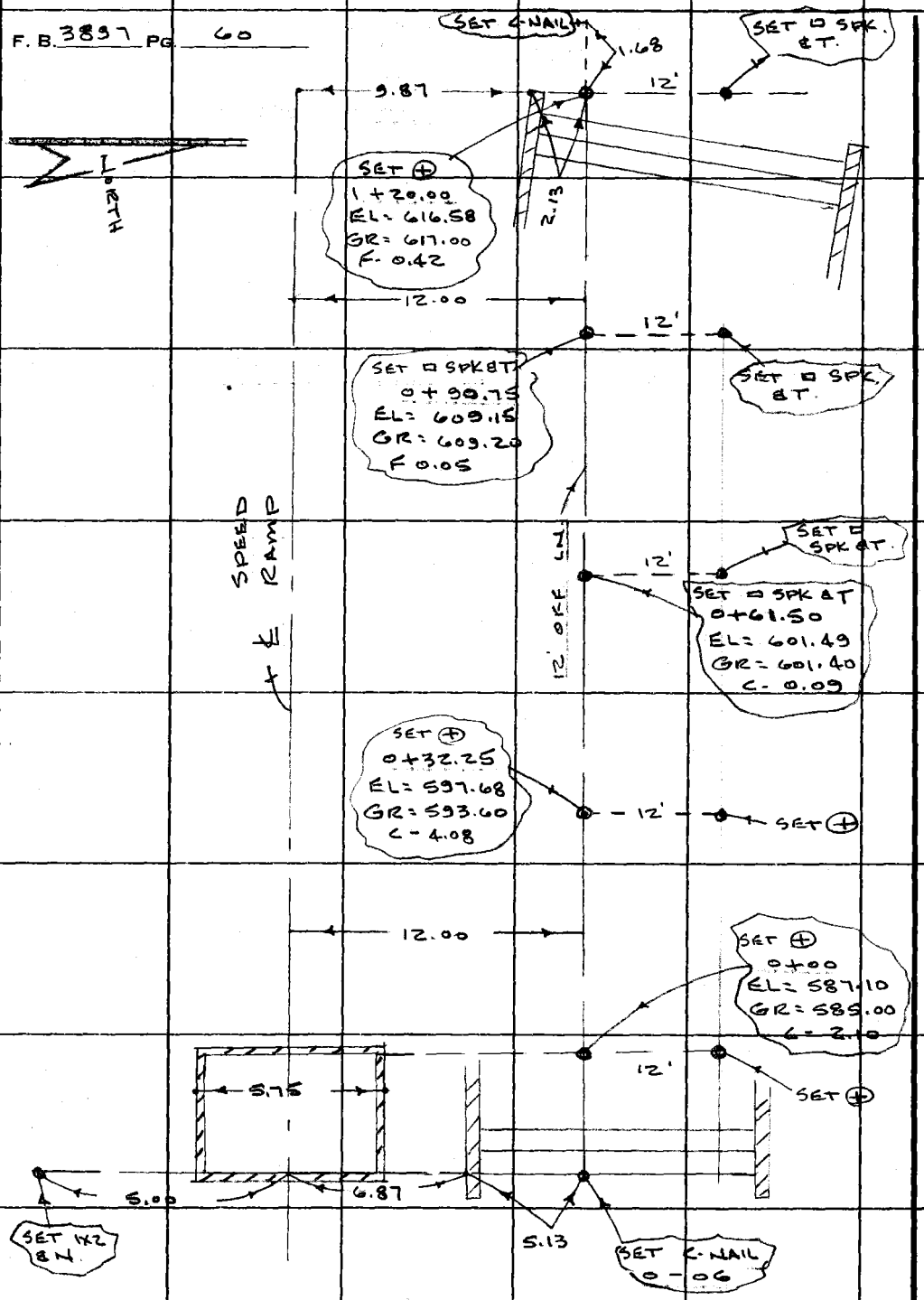

PLEASE RETURN TO
CITY OF LOS ANGELES
DEPARTMENT OF COUNTY ENGINEER
403 LOS ANGELES COUNTY ENGINEERING BLDG.

Do not extend this side of this line.

Note: Any Additions or Changes on This Sheet Must be Made or Circled in Red Ink With Date and Name of Person Making Change.

Notes Ck'd by	Survey of Hollywood Bowl	F. B. 3897 PG. 61
Map No.	JN 6600.55 Tape Std °F	
Office Work	Surveyed by B.R. Jackson	
Checked	Notes B.B.S. Date 10-75	
Date	Indexed H. HOLMAN MAR 4 1981	

HOLLYWOOD BOWL

J.N. 6600.55

STAKING OF SOUND BARRIER WALL WESTERLY OF NEW TOILET BLDG. NO. 6., PER REVISION OF SHEET A-6 ON 10/22/75. ADJUSMENT MADE IN FIELD TO AVOID TREES.

X-SECTIONS OF EXISTING FOOTING EXCAVATIONS, 11-20-75

B.R. JACKSON
R. SCHERB
H. JACKSON

Note: Any Additions or Changes on This Sheet Must be Made or Circled in Red Ink With Date and Name of Person Making Change.

Do not extend this side of this line.

PLEASE RETURN TO
COUNTY OF LOS ANGELES
DEPARTMENT OF COUNTY ENGINEER
403 LOS ANGELES COUNTY ENGINEERING BLDG.

76F309S CE#310 3-69

F. B. 3897 Pg. 62

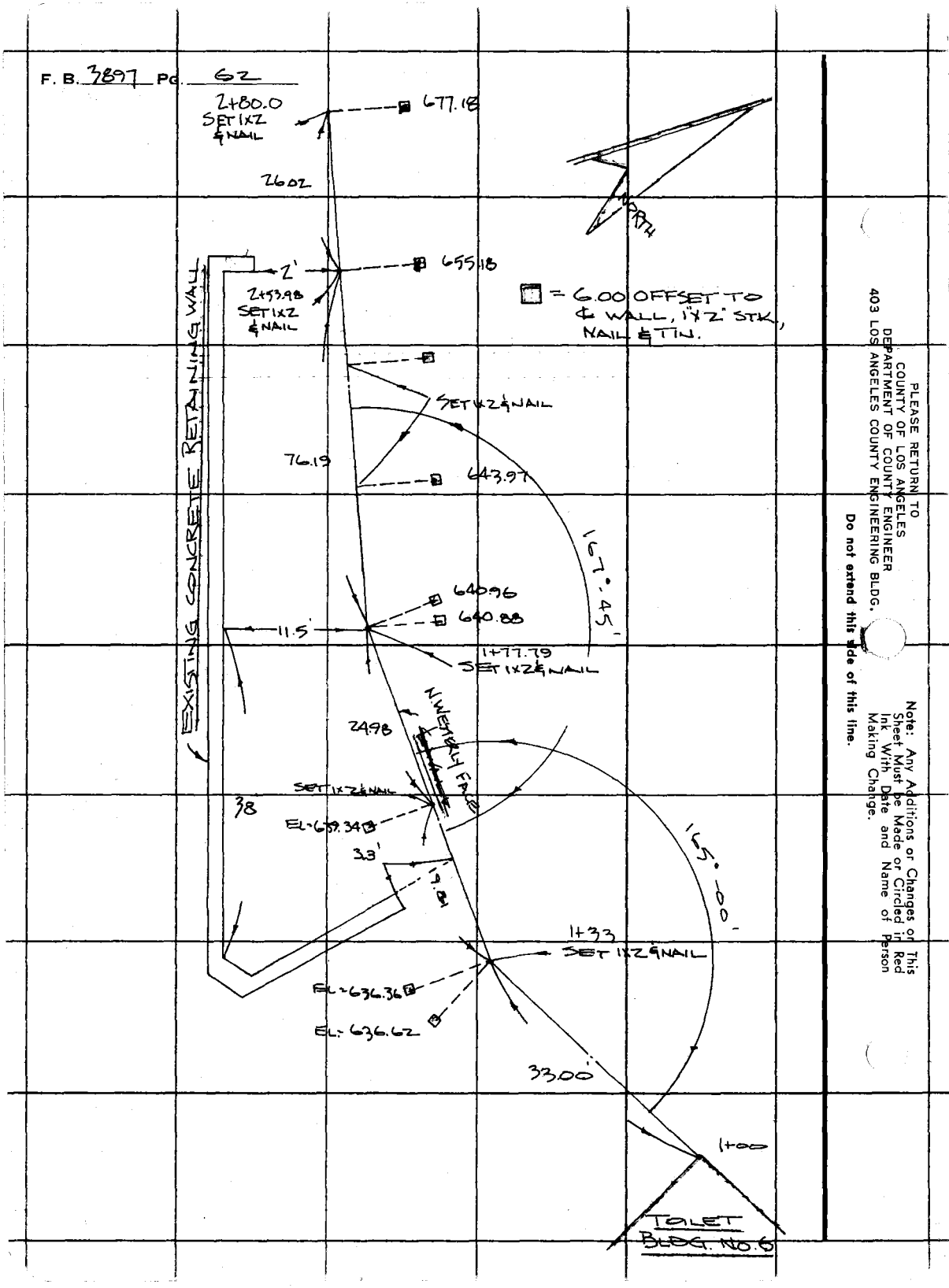

PLEASE RETURN TO
COUNTY OF LOS ANGELES
DEPARTMENT OF COUNTY ENGINEER
403 LOS ANGELES COUNTY ENGINEERING BLDG.

Do not extend this side of this line.

Note: Any Additions or Changes on This Sheet Must be Made or Circled in Red Ink With Date and Name of Person Making Change.

76-L-298 CE 307 8-70

PLEASE RETURN TO
LOS ANGELES COUNTY ENGINEER
403 LOS ANGELES COUNTY ENGINEERING BLDG.

NOTE: ANY ADDITIONS OR CHANGES ON THIS SHEET MUST BE MADE OR CIRCLED IN RED INK, WITH DATE AND NAME OF PERSON MAKING CHANGE.

Do not extend notes this side of this line.

STATION	B. S.	H. I.	F. S.	ELEV.	LEFT	℄	RIGHT
T.B.m. E-12-A				620 89	T.B.m. E-12-A		
1+00				620 3		℄	
				620 3		10'	
				620 1	10'		
1+02.7				620 3	Top	℄	
				620 4		2'	
				620 3	3'		
1+ 05.3				619 1	Bottom	1.8	
				620 4		3.5	Top Bank
				619 2	3'		
				621 3	4' Top Bank		
1+09.8				630 0	16' Top Bank		
1+10.5				630 4	9' Top Bank		
1+14.7				632 9	9' Top Bank		
1+15.5				619 5	Bottom Step	1.8'	
				622 4		2.2'	Top Bank
				619 5	3'		
				626 9	3.4' Top Bank		
1+15.5				621 2	Top Step	1.8'	
				621 1	3'		

Profile Notes Red ____ Plotted ____ Job No. 6600.55 Division No. ____
No. ____ Date ____ Date ____ Survey of Hollywood Bowl
X-Sec. Notes Ck'd. ____ Checked ____ Survey by L.P. Mennft Notes L.P.M. Date 11-20-75
No. ____ Date ____ Date ____ Map No. ____ Indexed H. HOLMAN Date MAR 4 1976

F. B. 3897 PG. 63

76-L-298 CE 307 8-70

PLEASE RETURN TO
LOS ANGELES COUNTY ENGINEER
403 LOS ANGELES COUNTY ENGINEERING BLDG.

NOTE: ANY ADDITIONS OR CHANGES ON THIS SHEET MUST BE MADE OR CIRCLED IN RED INK, WITH DATE AND NAME OF PERSON MAKING CHANGE.

Do not extend notes this side of this line.

F. B. 3897 PG. 64 | Job No. 6600.55 | Division No. | Notes Red | Plotted | Profile No.
Survey of Hollywood Bowl | Date | Date | X-Sec. No.
Survey by J.P.M. | Notes J.P.M. | Notes Chk'd. | Checked
Indexed | Date | Date

STATION	B. S.	H. I.	F. S.	ELEV.	LEFT	℄	RIGHT
1+18.7				623 2			1.5 TOP STEP
				625 0			2' TOP BANK
				623 2	2.6 TOP STEP		
1+21.5				635 3	4.4 TOP BANK		
1+21.8				625 5			1.5' TOP STEP
				627 7			2' TOP BANK
				625 4	3' TOP STEP		
1+24.5				627 7			1.5' TOP STEP
				630 5			2' TOP BANK
				627 6	2.8' TOP STEP		
1+26.3				636 3	4' TOP BANK		
1+27.5				629 8			1.4' TOP STEP
				633 6			2' TOP BANK
				629 7	2.5 TOP STEP		
				636 7	3' TOP BANK		
1+30.3				632 3			1.5' TOP STEP
				637 6			2' TOP BANK
				632 1	2.3' TOP STEP		
				637 1	2.8' TOP BANK		
1+33.7				635 0			1.7' TOP STEP
				638 3			2.3' TOP BANK

76-L-298 CE 307 8-70

PLEASE RETURN TO
LOS ANGELES COUNTY ENGINEER
403 LOS ANGELES COUNTY ENGINEERING BLDG.

NOTE: ANY ADDITIONS OR CHANGES ON THIS SHEET MUST BE MADE OR CIRCLED IN RED INK, WITH DATE AND NAME OF PERSON MAKING CHANGE.

Do not extend notes this side of this line.

STATION	B. S.	H. I.	F. S.	ELEV.	LEFT		℄	RIGHT	
1+33.7				635 1	1.3'	TOP STEP			
				637 8	1.8'	TOP BANK			
1+55.0				635 5				1.6	BOTTOM STEP
				640 1				2'	TOP BANK
				635 2	1.6	BOTTOM STEP			
				639 6	2'	TOP BANK			
1+55.5				636 5				1.6	TOP STEP
				636 5	1.6	TOP STEP			
1+ 77.79				636 7				1.4	BOTTOM STEP
				641 1				2'	TOP BANK
				636 8	1'	BOTTOM STEP			
				641 8	2'	TOP BANK			

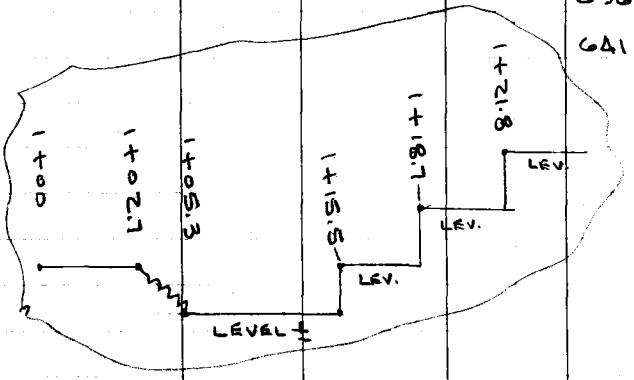

Profile Notes Red ____ Plotted ____ Job No. 6600.55 Division No. ____
No. ____ Date ____ Date ____ Survey of HOLLYWOOD BOWL
X-Sec. ____ Notes Chk'd ____ Checked ____ Survey by J.P. MENNE Notes J.P.M. Date 11-20-75
No. ____ Date ____ Date ____ Map No. ____ Indexed H. HOLMAN Date MAR 4 1981

F. B. 3897 PG. 65

Notes Ck'd by	Survey of HOLLYWOOD BOWL
Map No.	JN 6600.55 Tape Sta "F"
Office Work	Surveyed by J.P. MENNE
Checked	Notes B.R. JACKSON Date 10-15
Date	Indexed N. HOLMAN MAR 4 1901

F.B. 3897 Pg. 67

HOLLYWOOD BOWL

J.N. 6600.55

STAKING FOR NEW
MAINTENANCE CREW HEADQUARTERS.
UPPER LOT

PER PLAN A-3

PARTY

J.P. MENNE
B.R. JACKSON
R. SCHERB

Note: Any Additions or Changes on this Sheet Must be Made or Circled in Red Ink With Date and Name of Person Making Change.

Do not extend this side of this line.

PLEASE RETURN TO
LOS ANGELES COUNTY ENGINEER
403 LOS ANGELES COUNTY ENGINEERING BLDG.

7875098 CE#310 9.67

F.B. 2897 Pg. 48

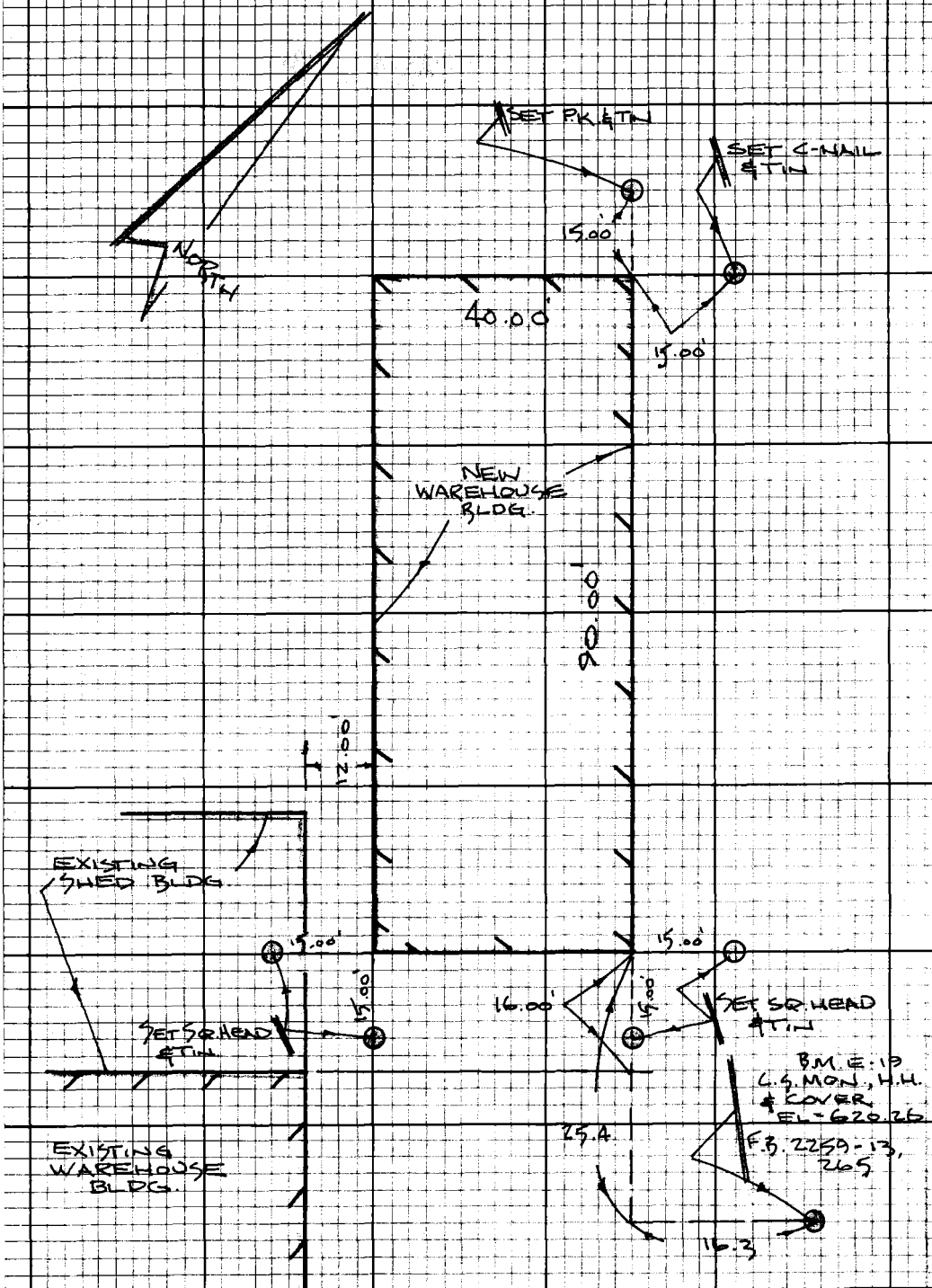

PLEASE RETURN TO
LOS ANGELES COUNTY ENGINEER
403 LOS ANGELES COUNTY ENGINEERING BLDG.

Do not extend this side of this line.

Note: Any Additions or Changes on this Sheet Must be Made on Circled in Red Ink With Date and Name of Person Making Change.

Notes Ck'd by	Survey of HOLLYWOOD BOWL	F. B. 3897 PG. 69
Map No.	JN 6600.55 Tape Std. °F	
Office Work	Surveyed by J.P. MENNE	
Checked	Notes J.P.M Date 1-5-76	
Date	Indexed H. HOLMAN MAR 4 1981	

HOLLYWOOD BOWL

J.N. 6600.55

1-5-76

STAKING

OF

RADIAL POINT

FOR

WALL

@

WESTERLY END OF

NEW SPEED RAMP.

PER PLAN A-8

J.P. MENNE

B.R. JACKSON

R. SCHERB

H.L. JACKSON

Note: Any Additions or Changes on This Sheet Must be Made or Circled in Red Ink With Date and Name of Person Making Change.

Do not extend this side of this line.

PLEASE RETURN TO
COUNTY OF LOS ANGELES
DEPARTMENT OF COUNTY ENGINEER
403 LOS ANGELES COUNTY ENGINEERING BLDG.

76F309S CE#310 3-69

F. B. 3897 PG. 70

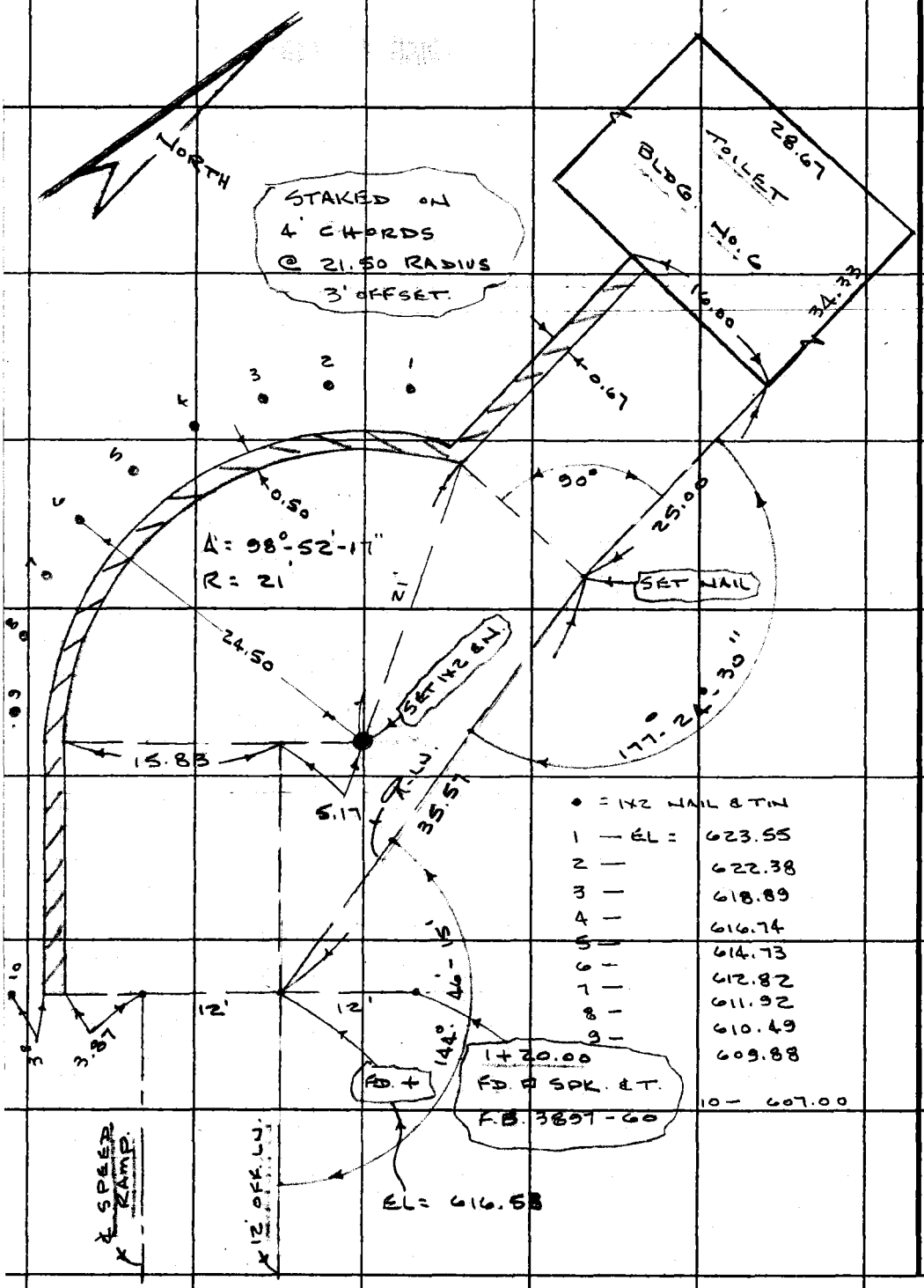

PLEASE RETURN TO
COUNTY OF LOS ANGELES
DEPARTMENT OF COUNTY ENGINEER
403 LOS ANGELES COUNTY ENGINEERING BLDG.

Do not extend this side of this line.

Note: Any Additions or Changes on This Sheet Must be Made or Circled in Red Ink With Date and Name of Person Making Change.

Notes Ck'd by	Survey of HOLLYWOOD BOWL
Map No.	JN 6600.55 Tape Std "E"
Office Work	Surveyed by J.P. MENNE
Checked	Notes J.P.M Date 1-20-76
Date	Indexed H. HOLMAN MAR 4 1981

F.B. 3897 PG. 71

Note: Any Additions or Changes on this Sheet Must be Made or Checked in Red Ink With Date and Name of Person Making Change.

Do not extend this side of this line.

PLEASE RETURN TO
LOS ANGELES COUNTY ENGINEER
403 LOS ANGELES COUNTY ENGINEERING BLDG.

HOLLYWOOD BOWL

J.N. 6600.55

1-20-76

STAKING

OF

REFRESHMENT STAND WALL

@

TOILET BLDG. NO. 6

PER PLAN A-6

J.P. MENNE

B.R. JACKSON

R. SCHERB

H. JACKSON

78PSC98 CE#310 9-67

F.B. 3897 PG 72

PLEASE RETURN TO:
LOS ANGELES COUNTY ENGINEER
403 LOS ANGELES COUNTY ENGINEERING BLDG.

Do not extend this side of this line.

Note: Any Additions or Changes on this Sheet Must be Made or Circled in Red Ink With Date and Name of Person Making Change.

Notes Ck'd by	Survey of HOLLYWOOD BOWL
Map No.	JN 6600.55 Tape Std °F
Office Work	Surveyed by J.P. MENNE
Checked	Notes J.P.M Date 1-27-76
Date	Indexed H. HOLMAN MAR 4 1981

F. B. 3897 PG. 73

LOCATION

OF

NEW 4" V.C.P. (SEWER) AND 3" POWER 2" TELEPHONE

TO

NEW MAINTENANCE BLDG.

JAN. 27 - 1976

J.P. MENNE

B.R. JACKSON

R. SCHERB

H.L. JACKSON

Note: Any Additions or Changes on This Sheet Must be Made or Circled in Red Ink With Date and Name of Person Making Change.

Do not extend this side of this line.

PLEASE RETURN TO
COUNTY OF LOS ANGELES
DEPARTMENT OF COUNTY ENGINEER
403 LOS ANGELES COUNTY ENGINEERING BLDG.

76F3095 CE-310 3-68

To Bottom of PG. 75

F. B. 3897 PG. 74



0 + 86.91
ON AC. PATH

0.41

2" TEL
PLASTIC
PIPE

3" E
PLASTIC
PIPE

NEW 4" V.C.P. SEWER
TO NEW MAINTENANCE
BLDG.

P. L.T. - F.B. 2259 - 13

EXIST. 6" V.C.P.
SEWER TO
RESTROOM

TOP 6"
556.5 ±

BEG. 4" V.C.P.
SEWER (DROP
CONNECTION

0+18 ±

7 ±

INVERT 555.41

EXIST. SEWER
MANHOLE
0 + 07.45

12.3

TOP M.H.
564.10

0+00
FD. L&T
F.B. 2659
13-264
EL = 562.840

0.15

PLEASE RETURN TO
COUNTY OF LOS ANGELES
DEPARTMENT OF COUNTY ENGINEER
403 LOS ANGELES COUNTY ENGINEERING BLDG.

Do not extend this side of this line.

Note: Any Additions or Changes on This Sheet Must be Made or Circled in Red Ink With Date and Name of Person Making Change.

Notes Ck'd by	Survey of HOLLYWOOD BOWL
Map No.	JN 6600.95 Tape Std °F
Office Work	Surveyed by J.P. MENNE
Checked	Notes J.P.M Date 1-27-76
Date	Indexed H. HOLMAN MAR 4 1981

F. B. 3897 PG. 75

To Bottom of PG. 76

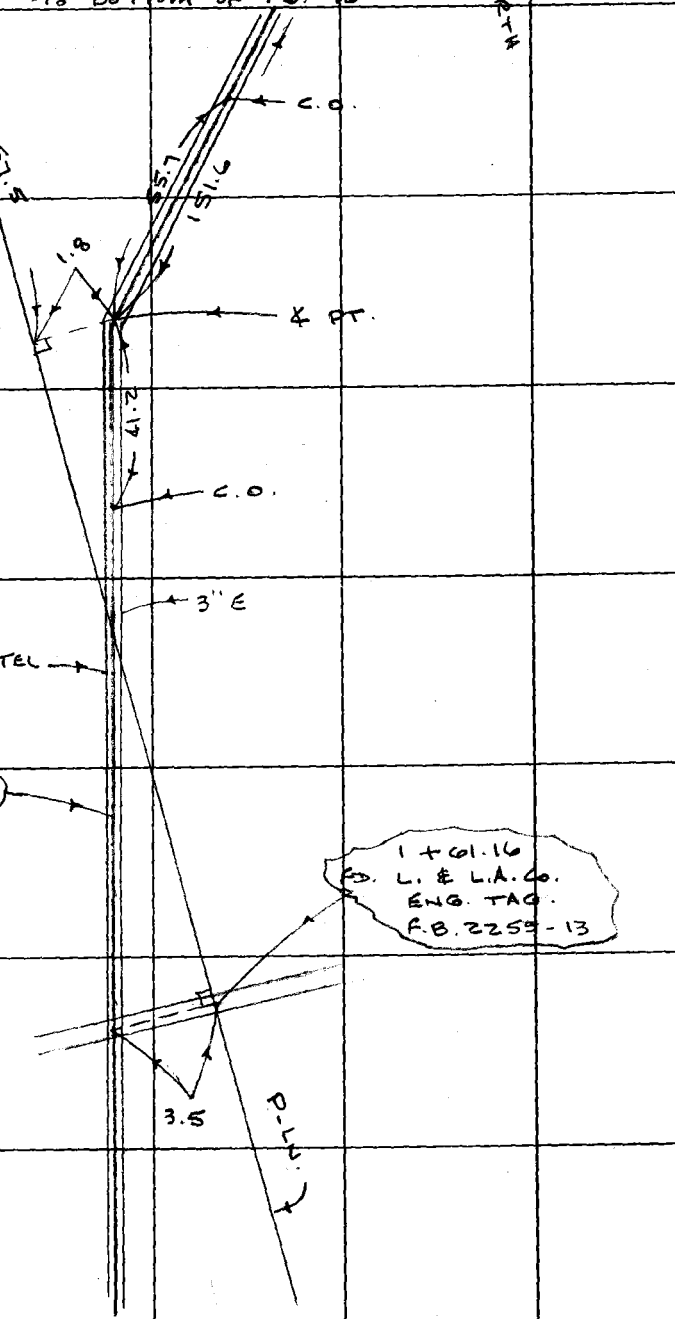

To Top of PG. 74

Note: Any Additions or Changes on This Sheet Must be Made or Circled in Red Ink With Date and Name of Person Making Change.

Do not extend this side of this line.

PLEASE RETURN TO
COUNTY OF LOS ANGELES
DEPARTMENT OF COUNTY ENGINEER
403 LOS ANGELES COUNTY ENGINEERING BLDG.

76F309S CE#310 3-68

PLEASE RETURN TO
COUNTY OF LOS ANGELES
DEPARTMENT OF COUNTY ENGINEER
403 LOS ANGELES COUNTY ENGINEERING BLDG.

Note: Any Additions or Changes on This Sheet Must be Made or Circled in Red Ink With Date and Name of Person Making Change.

Do not extend this side of this line.

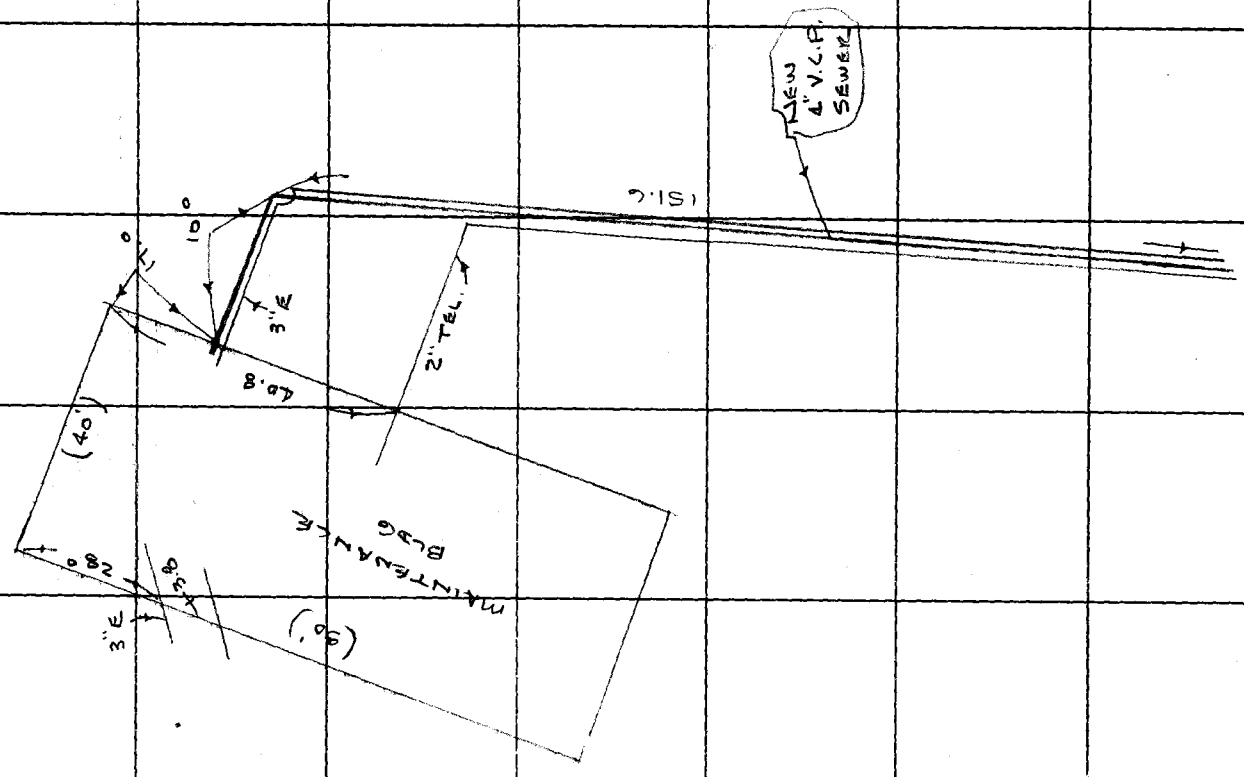

F.B. 3897 PG 76

NORTH

TO TOP OF PG. 75

58869

Notes Ck'd by	Survey of Hollywood Bowl	F. B. 3897 PG. 77
Map No.	JN 1509.81 Tape EDM Std °F	
Office Work	Surveyed by Burkholder	
Checked	Notes D.L.B. Date 2-27-81	
Date	Indexed H. HOLMA MAR 4 1981	

J.N. 1509.81

HOLLYWOOD BOWL

CONTROL for P.T. SHEET H-168-7

FOR NEW RESTROOM NEAR

WEST END PROMENADE #3

Burkholder
Moody
Sidwell
Jernigan

Note: Any Additions or Changes on This Sheet Must be Made or Circled in Red Ink With Date and Name of Person Making Change.

Do not extend this side of this line.

PLEASE RETURN TO
COUNTY OF LOS ANGELES
DEPARTMENT OF COUNTY ENGINEER
403 LOS ANGELES COUNTY ENGINEERING BLDG.

16F3095 CE#310 3-69

F. B. 3897 PG. 78

PLEASE RETURN TO
COUNTY OF LOS ANGELES
DEPARTMENT OF COUNTY ENGINEER
403 LOS ANGELES COUNTY ENGINEERING BLDG.

Do not extend this side of this line.

Note: Any Additions or Changes on This Sheet Must Be Made or Circled in Red Ink With Date and Name of Person Making Change.

Notes Ck'd by	Survey of HOLLYWOOD BOWL
Map No.	JN 1509-81 Tape 032 Std. 68 °F
Office Work	Surveyed by G.O. GUIZADO
Checked	Notes G.O.G. Date 5-12-81
Date	Indexed H. HOLMAN MAY 14 1981

F. B. 3897 PG. 79

HOLLYWOOD BOWL WEST TOILET BLDG.

STAKING FOR CORNERS

J.N. 1509.81

REF.
FB. 3897-78

PARTY:
GUIZADO
GOBLE
McCoy

Note: Any Additions or Changes on This Sheet Must be Made or Circled in Red Ink With Date and Name of Person Making Change.

Please Return To
County of Los Angeles
Dept. of County Engineer-Facilities
550 So. Vermont Ave. - Los Angeles #610
Do not extend this side of this line.

76F 3095 CE #310 12/79

F. B. 3897 PG. 80

T = 68°
74.65 @ 105°-49'-00" = 71.82
74.34 @ 104°-56'-50" = 71.82
20.92 @ LEV = 20.92
30.65 @ LEV = 30.65

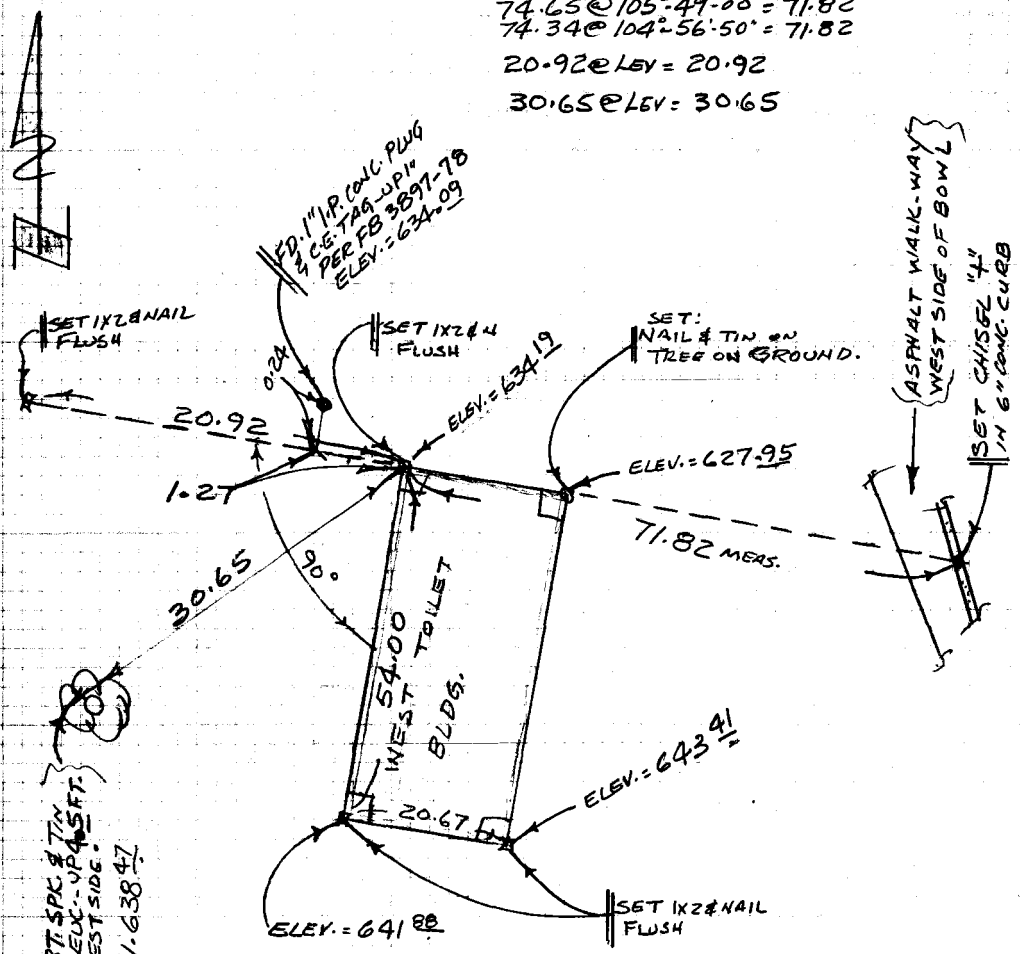

Please Return To
County of Los Angeles
Dept. of County Engineer-Facilities
550 So. Vermont Ave. - Los Angeles #610

Do not extend this side of this line.

Note: Any Additions or Changes on This Sheet Must be Made or Circled in Red Ink With Date and Name of Person Making Change.

(64)

Notes Ck'd by	Survey of HOLLYWOOD BOWL	F. B. 3897 PG. 81
Map No.	JN 0222.87 Tape 9 Std 84 °F	
Office Work	Surveyed by M.E. WACKER	
Checked	Notes M.E.W. Date 7-28-81	
Date	Indexed H. HOLMAN AUG 3 1981	

W.S. 40 B-5

Note: Any Additions or Changes on This Sheet Must be Made or Circled in Red Ink With Date and Name of Person Making Change.

Do not extend this side of this line.

PLEASE RETURN TO
COUNTY OF LOS ANGELES
DEPARTMENT OF COUNTY ENGINEER
403 LOS ANGELES COUNTY ENGINEERING BLDG.

J.N. 0222.87

HOLLYWOOD BOWL

2206 - BROADVIEW TERR.

BOUNDARY OF PARCELS # 36, #37, + 38, TRACT # 3874

REF:

TR # 3874
CITY L.A. F.B. 17708
F.B. 867
C.S.B. 1491-1

PARTY:

WACKER
MOODY
FALSEY

16F309S CE#310 3-69

F. B. 3897 PG 82

LOT # 38

LT. PG. 84

FD. P.M. ON M.H. RIM PER CITY L.A. F.B. 1770B-44 HELD FOR LINE.

54.23 R LINE

1) 149° 00' 00"
4) 236° 00' 00"
= 149° 00' 00"

FD. L.&T. PER. L.A. CITY F.B. 1770B-44

59.22 R

LT. PG. 84

SO. EAST COR. OF LOT # 38, TA # 3874. SET L.&T. & L.A. CO. ENGR. TAG IN CONC. CURB.

2.44

5.22

0.09

5.22

1.40

5.00

00'

00'

48'

106°

149°

89°

40'

37

74.30

RT. PG. 83

N. W. COR. OF LOT. 35, TA # 3874. SET 1" I.P. CONC. PLUG & L.A. CO. ENGR. TAG ON SO. EDGE OF WOOD FENCE.

SET CHIS X IN WALK

1) 106° 48' 00"
2) 213° 36' 00"
= 106° 48' 00"

52.75

TERRACE

1) 89° 40' 40"
4) 358° 42' 30"
6) 178° 03' 40"
= 89° 40' 37"

76.97

T = 80°
52.75 @ LEV
= 52.75

ALTA LOMA TERRACE

2.39

BROADVIEW

30'

24.62

97°

CITY L.A. F.B. 1770B-43

FD. P.M. ON M.H. RIM PER. CITY L.A. F.B. 1770B-43

HELD SAME FD. L.&T. PER. CITY OF L.A. F.B. 1770B-43

PLEASE RETURN TO
COUNTY OF LOS ANGELES
DEPARTMENT OF COUNTY ENGINEER
403 LOS ANGELES COUNTY ENGINEERING BLDG.

B 5

104

Do not extend this side of this line.

Note: Any Additions or Changes on This Sheet Must be Made or Circled in Red Ink With Date and Name of Person Making Change.

Notes Ck'd by	Survey of HOLLYWOOD BOWL
Map No.	JN 0282.87 Tape 9 Std 84 °F
Office Work	Surveyed by M. E. WACKER
Checked	Notes M. E. W. Date 7-28-81
Date	Indexed H. HOLMAN AUG 3 1981

F. B. 3897 PG. 87

No. COR. LOT #37
SET 1x2 + NAIL
REC. DIST FROM
SO. WEST. THIS
AREA IS IN A
SLIDE AREA.
C.S. MON SLID
NO + EASTERLY.

T= 90°
50.26
@ 68° 17'
= 46.69

T= 86°
107.46
@ 101° 09' 40"
= 105.43

40 B-85

46.69

SAME

1.17

C.S. MON
PER. F.B.
867-158

LOT #37

SLIDE AREA
FD. 2" I.P. CONC.
PLUG + COPPER
WIRE UP 10".
HELD FOR LINE
ONLY AS HAS
MOVED NO. EAST.
PER. C.S.B. 1491-1
F.B. 867-158

105.43

LOT #38

74.30

LT. PG. 87

SO. WEST COR.
LOT # 38, TR.
3874. SET
L.+T.+L.A.Co.
ENGR TAG AT
FOOT OF CONC.
WALL REC.
DIST. FROM SO.
WEST. NOT ABLE
TO TURN THIS
ANGLE

11.32

SET
NAIL

49.90

LOT #39

T= 86°
11.32 @ LEV
= 11.32

49.90 @ LEV
= 49.90

FD. 2" I.P. + NAIL
FLUSH PER.
C.S.B. 1491-1
F.B. 867-158
HELD TO SAME
GOING NO. EAST

Note: Any Additions or Changes on This Sheet Must be Made or Circled in Red Ink With Date and Name of Person Making Change.

Do not extend this side of this line.

PLEASE RETURN TO
COUNTY OF LOS ANGELES
DEPARTMENT OF COUNTY ENGINEER
403 LOS ANGELES COUNTY ENGINEERING BLDG.

16F309S CE#310 3-69

F. B. 3897 PG. 84

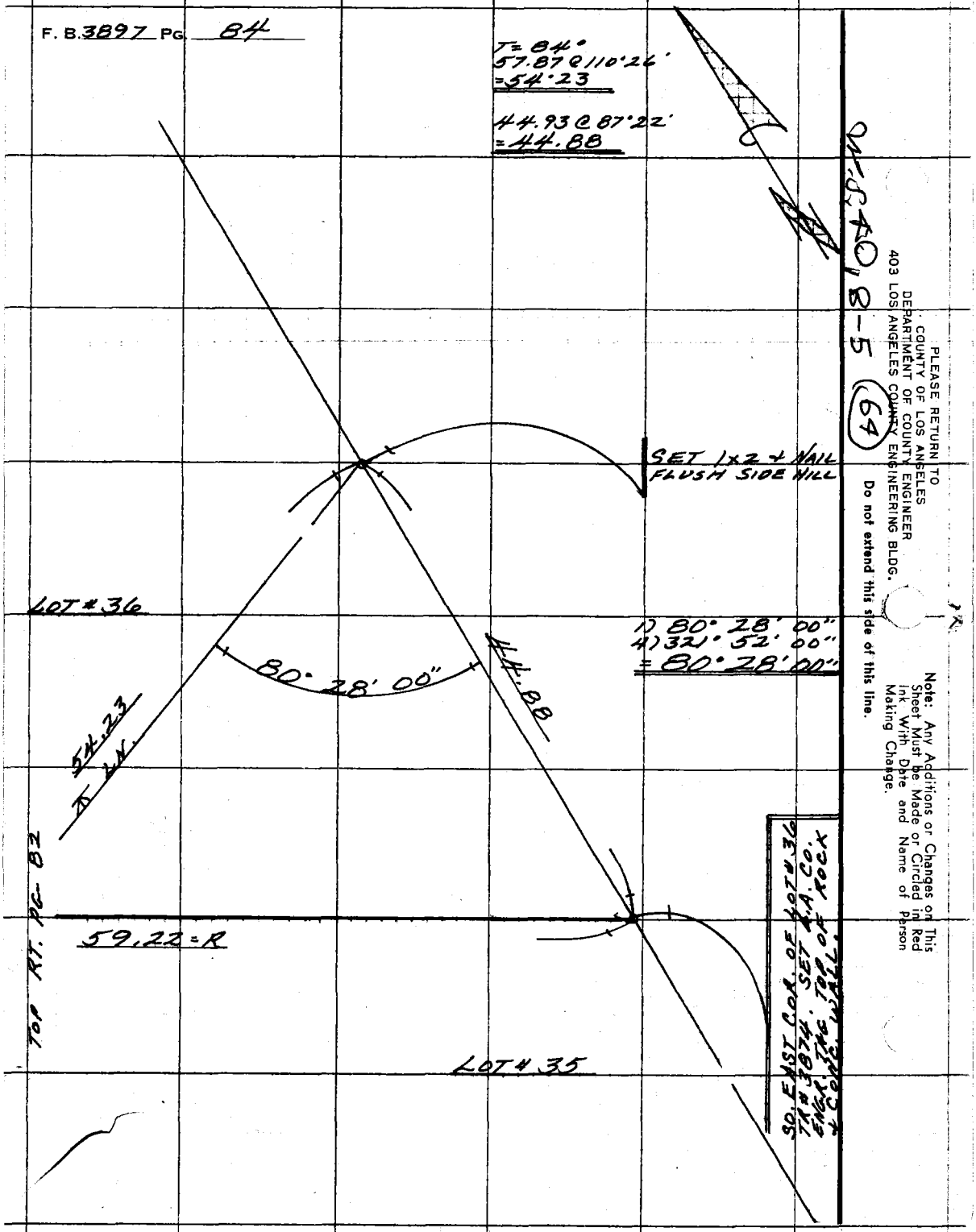

PLEASE RETURN TO
COUNTY OF LOS ANGELES
DEPARTMENT OF COUNTY ENGINEER
403 LOS ANGELES COUNTY ENGINEERING BLDG.

Do not extend this side of this line.

Note: Any Additions or Changes on This Sheet Must be Made or Circled in Red Ink With Date and Name of Person Making Change.

84-540 8-5 (64)

Notes Ck'd by	Survey of HOLLYWOOD BOWL
Map No.	JN 0208.21 Tape 0255 Std 68 °F
Office Work	Surveyed by M.E. WACKER
Checked	Notes M.E.W. Date NOV 81
Date	Indexed H. HOLMAN

F. B. 389 PG. 85

DEC 2 1981

Note: Any Additions or Changes on This Sheet Must be Made or Circled in Red Ink With Date and Name of Person Making Change.

Do not extend this side of this line.

PLEASE RETURN TO
LOS ANGELES COUNTY ENGINEER
403 LOS ANGELES COUNTY ENGINEERING BLDG.

J.N. 0208.21

HOLLYWOOD BOWL

STAKING FOR PEDESTRIAN RAMP TO SECOND FLOOR TOILET BUILDING #2

PER.

SPEC. # 4199

A-2 AND S-2

LEGEND:

○ = SPK. + TIN

⊗ = 1x2 + NAIL

• = CONC. NAIL

PARTY

WACKER
MOODY
FALSEY

76F309S CE#310 1-65

F. B. 3897 PG 86

T = 6B°
20.00 @ LEV = 20.00
19.60 " = 19.60
13.71 " = 13.71
3.98 " = 3.98
3.92 " = 3.92

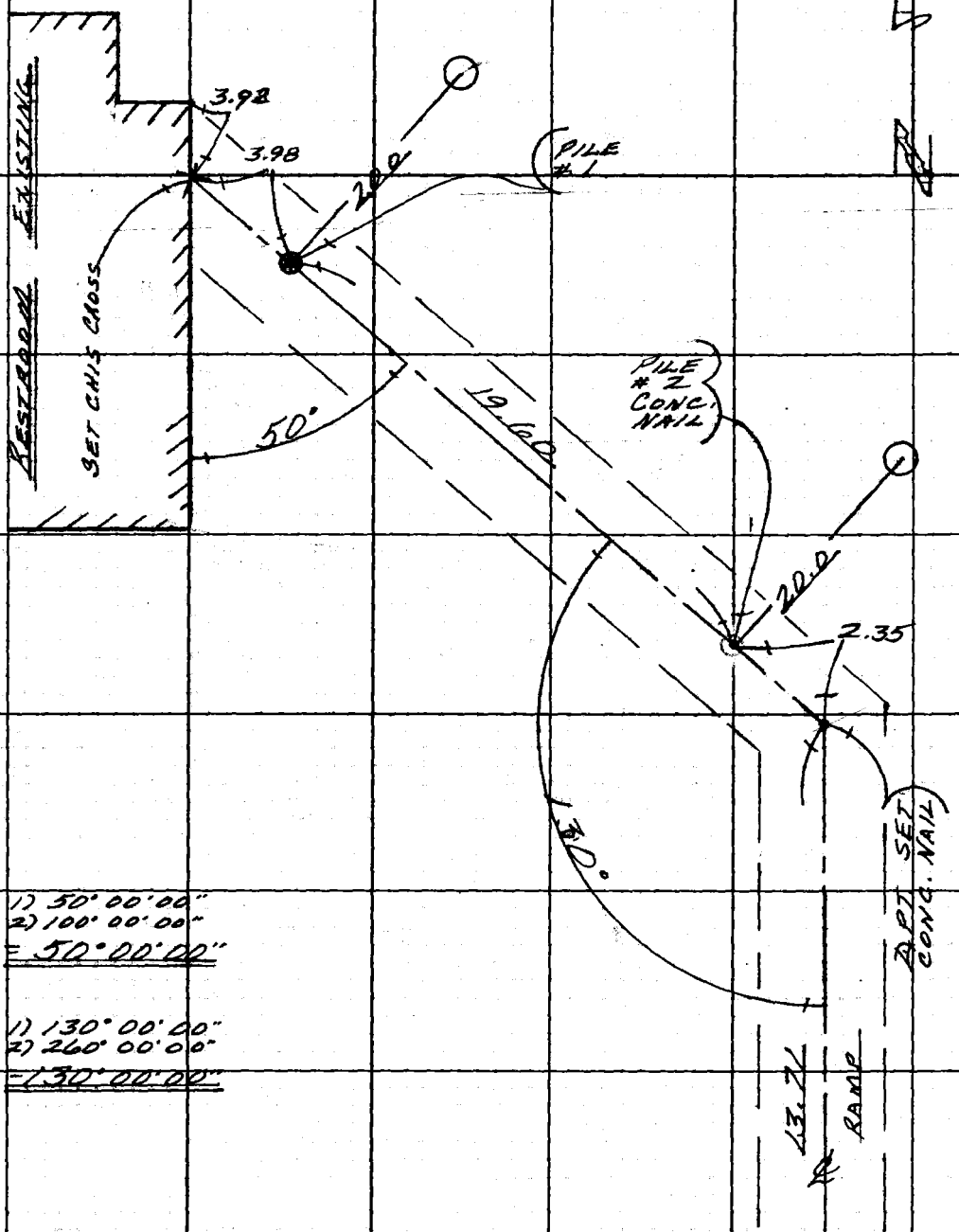

1) 50° 00' 00"
2) 100° 00' 00"
= 50° 00' 00"

1) 130° 00' 00"
2) 260° 00' 00"
= 130° 00' 00"

TOP PG-87

PLEASE RETURN TO
LOS ANGELES COUNTY ENGINEER
403 Los Angeles County Engineering Bldg.

Do not extend this side of this line.

Note: Any Additions or Changes on This Sheet Must Be Made or Circled in Red Ink With Date and Name of Person Making Change.

Notes Ck'd by	Survey of HOLLYWOOD BOWL
Map No.	JN 0209.21 Tape 0355 Std 68 °F
Office Work	Surveyed by M. E. WACKER
Checked	Notes M. E. W. Date NOV-81
Date	Indexed H. HOLMAN DEC 2 1981

F. B. 3897 PG. 87

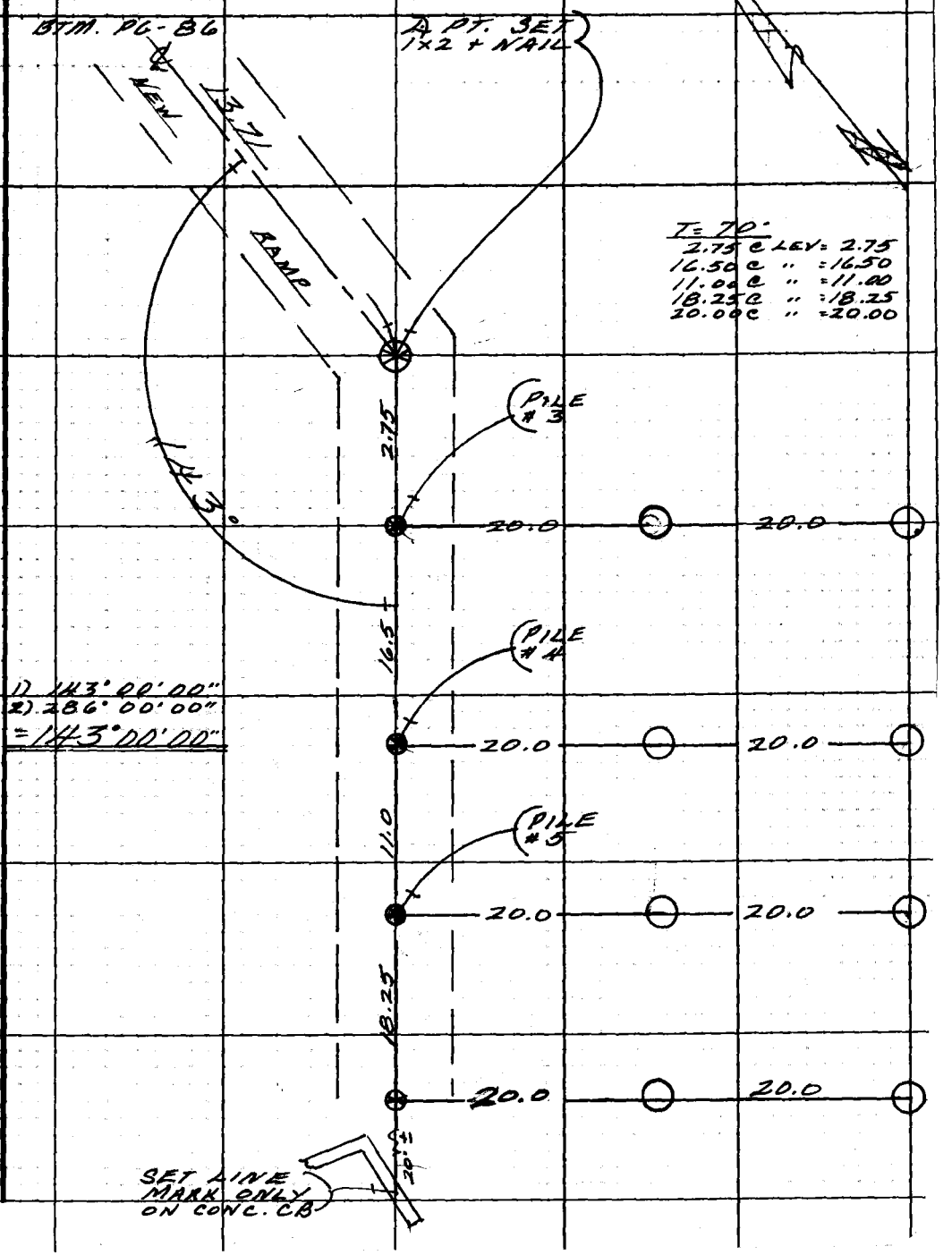

Note: Any Additions or Changes on This Sheet Must be Made or Circled in Red Ink With Date and Name of Person Making Change.

Do not extend this side of this line.

PLEASE RETURN TO
LOS ANGELES COUNTY ENGINEER
403 LOS ANGELES COUNTY ENGINEERING BLDG.

76F309S CE#310 1-65

Notes Ck'd by	Survey of HOLLYWOOD BOWL	F. B. 3897 PG. 89
Map No.	JN 0208.21 Tape 0255 Std. 68 °F	
Office Work	Surveyed by M.E. WACKER	
Checked	Notes M.E.W. Date Nov-81	
Date	Indexed B. HOLMAN DEC 2	1981

Note: Any Additions or Changes on This Sheet Must be Made or Circled in Red Ink With Date and Name of Person Making Change.

Do not extend this side of this line.

PLEASE RETURN TO
LOS ANGELES COUNTY ENGINEER
403 LOS ANGELES COUNTY ENGINEERING BLDG.

J.N. 0208.21

HOLLYWOOD BOWL

STAKING FOR PEDESTRIAN

RAMP AND TOILETS

NEW WEST

PER.

SPEC. # 4199

A-6 AND S-4

REF:
F.B. 3897

PARTY:
WACKER
MOODY
FALSEY

76F309S CE#310 1-65

F. B. 3897 PG. 90

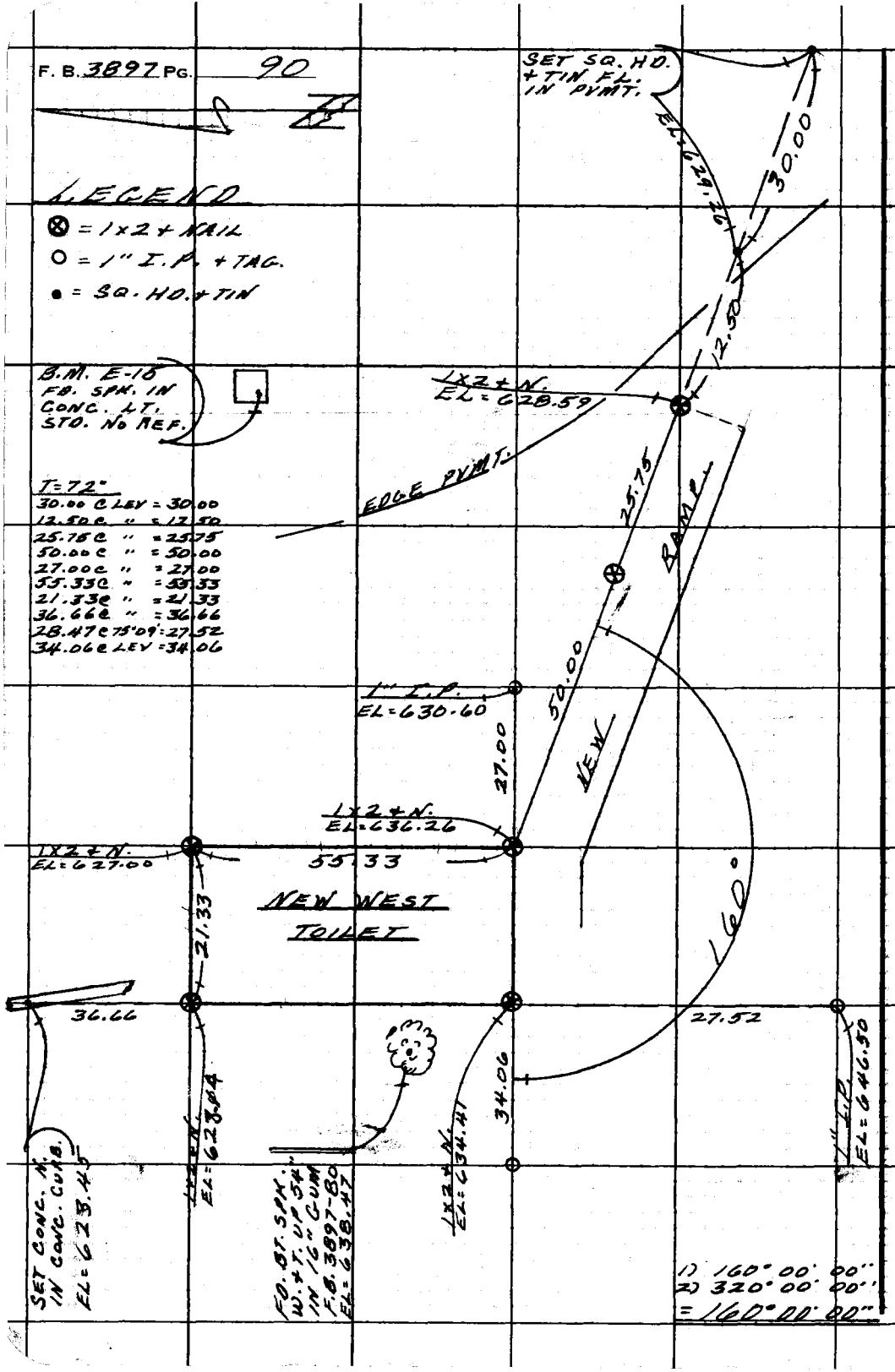

PLEASE RETURN TO
LOS ANGELES COUNTY ENGINEER
403 LOS ANGELES COUNTY ENGINEERING BLDG.

Do not extend this side of this line.

Note: Any Additions or Changes on This Sheet Must be Made or Circled in Red Ink With Date and Name of Person Making Change.

Notes Ck'd by	Survey of HOLLYWOOD BOWL
Map No.	JN 0224.13 Tape 025 Std 68 °F
Office Work	Surveyed by M. E. WACKER
Checked	Notes M. E. W. Date 3-82
Date	Indexed H. HOLMAN APR 4 1982

F. B. 3897 PG. 91

Note: Any Additions or Changes on This Sheet Must be Made or Circled in Red Ink With Date and Name of Person Making Change.

Do not extend this side of this line.

PLEASE RETURN TO
LOS ANGELES COUNTY ENGINEER
403 LOS ANGELES COUNTY ENGINEERING BLDG.

J.N. 0224.13

HOLLYWOOD BOWL

HORIZONTAL CONTROL

FOR

TOPOG OF PATIO COVER

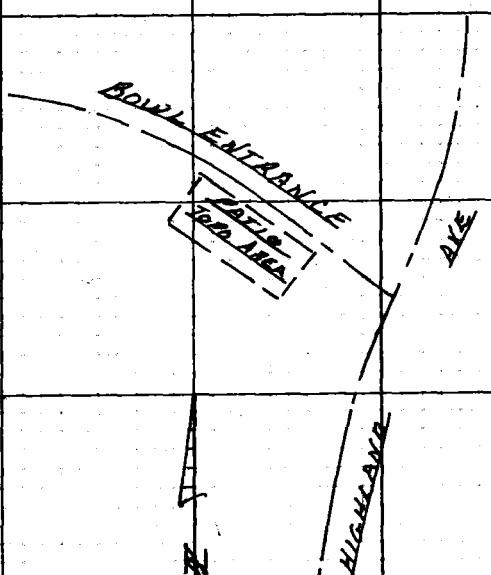

REF
F.B. 2259
F.B. 3897

PARTY:
WACKER
MOODY
FALSEY

76F309S CE#310 1-65

F. B. 3897 PG 92

STA #13
FD. C.S. BRASS
CAP NON CAP
+ WELL, PER.
F.B. 2259-12
F.B. 3987-50

E.U.M.
357.70 @ 86° 24'
356.99

120.54 @ 93° 41'
= 120.29

D. 00° 00' 26"
R. 180° 00' 16"

D. 94° 25' 56"
R. 274° 25' 56"
= 94° 25' 35"

356.99
N-35-50-00-W

94° 25' 35"

STA. RT. PL-93

22.40

8.01

SET SQ. HD.
+TIN BY
INTERSECTION

T.B.M #1
SET PK. +L.
IN CONC.
CURB OF
ISLAND.

120.29

T= 72°

22.40 @ LEV
= 22.40

8.01 @ LEV
= 8.01

LN. PROD.
FD. L.+T. TOP
OF CURB PER
F.B. 2259-12
F.B. 3987-48

PLEASE RETURN TO
LOS ANGELES COUNTY ENGINEER
403 LOS ANGELES COUNTY ENGINEERING BLDG.

Do not extend this side of this line.

Note: Any Additions or Changes on This Sheet Must Be Made or Circled in Red Ink With Date and Name of Person Making Change.

Notes Ck'd by	Survey of HOLLYWOOD BOWL
Map No.	Tape 25' Std 68 °f
Office Work	Surveyed by M.E. WACKER
Checked	Notes M.E.W. Date 3-82
Date	Indexed H. HOLMAN APR 4 1982

F. B. 3897 PG. 93

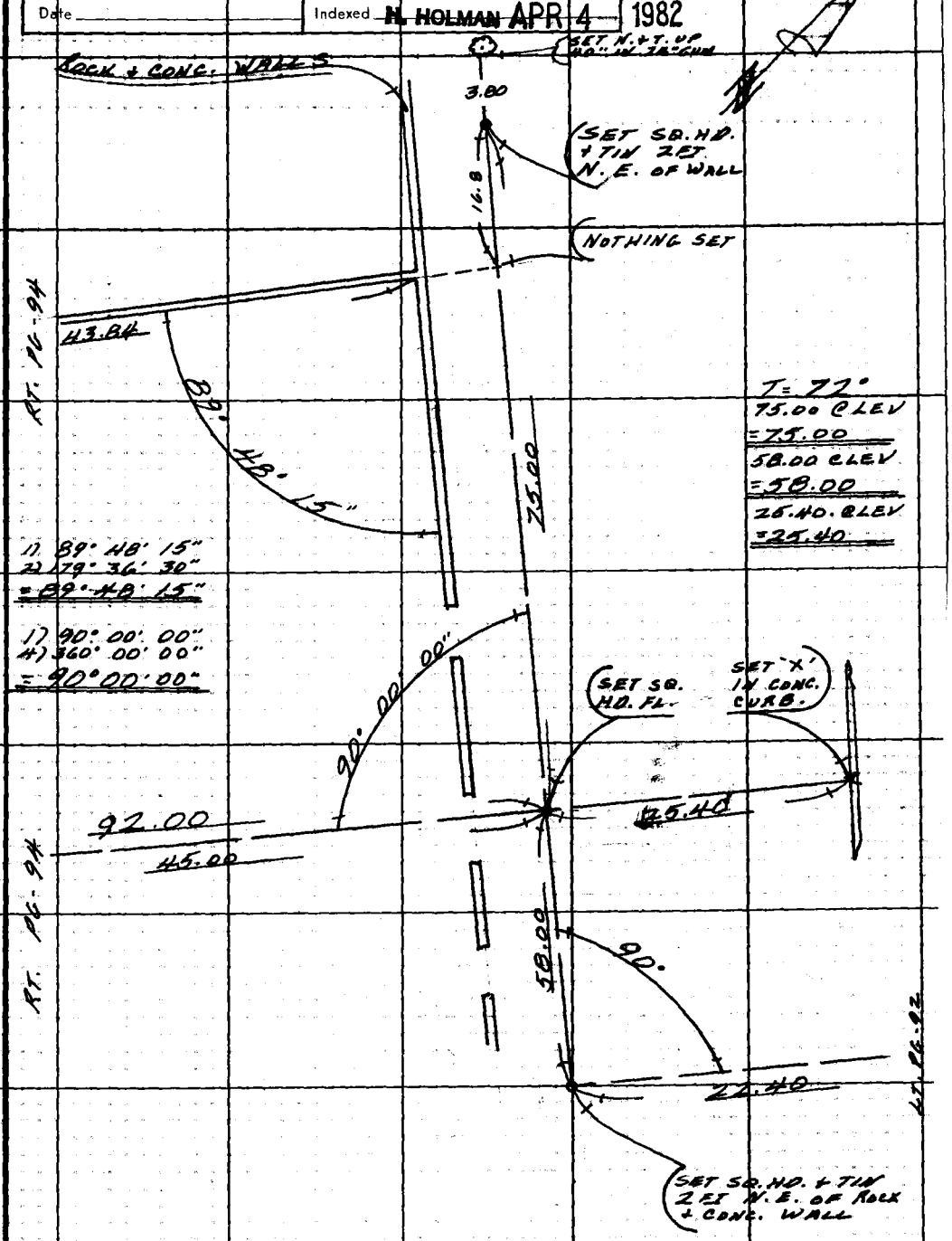

Note: Any Additions or Changes on This Sheet Must be Made or Circled in Red Ink With Date and Name of Person Making Change.

PLEASE RETURN TO
LOS ANGELES COUNTY ENGINEER
403 LOS ANGELES COUNTY ENGINEERING BLDG.

Do not extend this side of this line.

76F309S CE#310 1-65

F. B. 3897 PG. 94

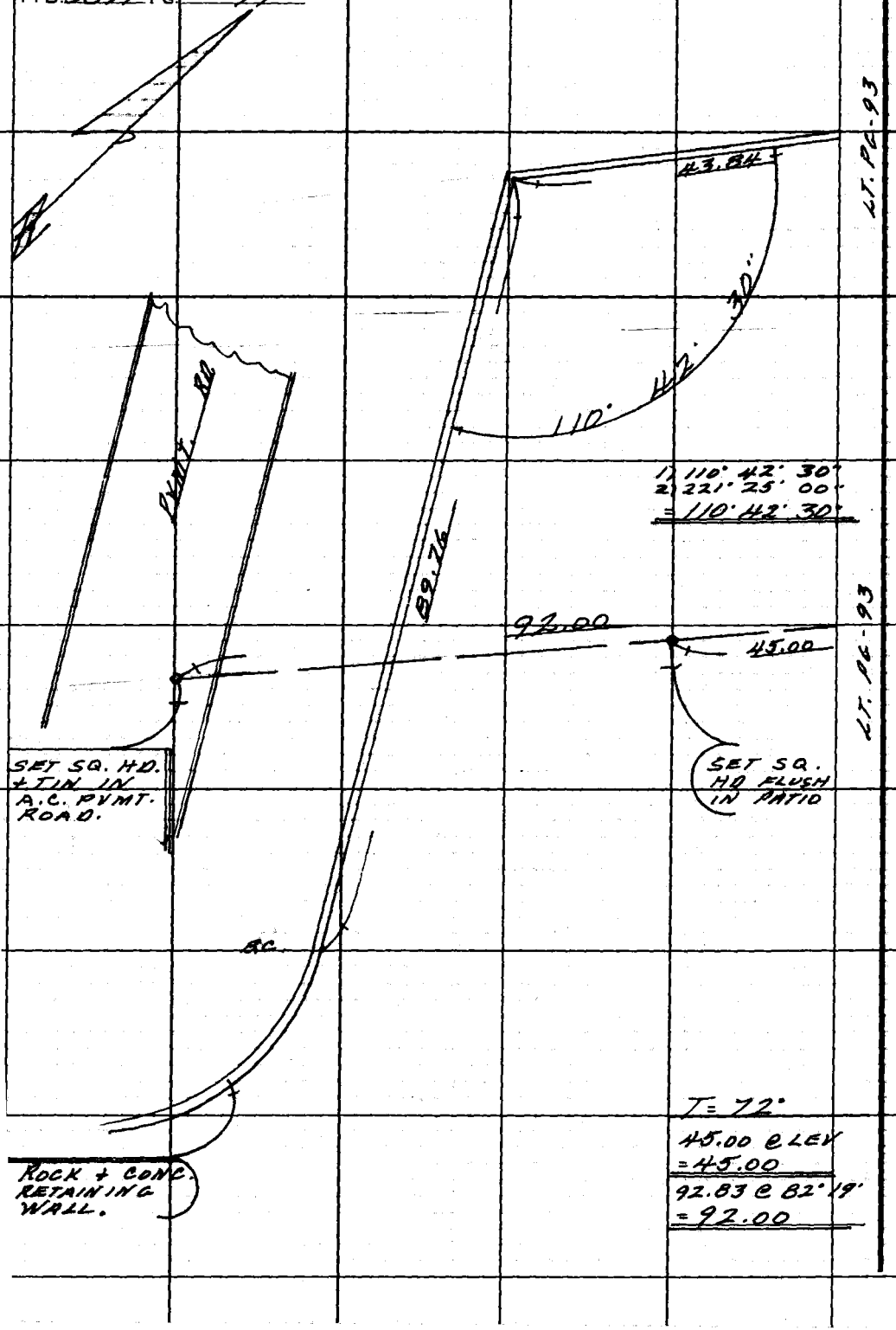

PLEASE RETURN TO
LOS ANGELES COUNTY ENGINEER
408 LOS ANGELES COUNTY ENGINEERING BLDG.

Do not extend this side of this line.

Note: Any Additions or Changes on This Sheet Must be Made or Circled in Red Ink With Date and Name of Person Making Change.

0224.13

F. B. 3897 PG. 95

Profile No. ____ Notes Red ____ Date ____ Plotted ____ Date ____ Job No. ____ Division No. ____

Survey of Hollywood Bowl (Patio cover)

X-Sec. No. ____ Notes Chk'd. ____ Date ____ Checked ____ Date ____

Survey by Wacker Notes Moody Date 3-24-82

Map No. ____ Indexed H. HOLMAN Date APR 4 1982

J.N. 0224.13

Hollywood Bowl

Benchlevel For

Patio cover

REF

FB 2259-240

Party

Wacker

Moody

Falsey

STATION	B. S.	H. I.	F. S.	ELEV.

NOTE: ANY ADDITIONS OR CHANGES ON THIS SHEET MUST BE MADE OR CIRCLED IN RED INK, WITH DATE AND NAME OF PERSON MAKING CHANGE.

Do not extend notes this side of this line.

PLEASE RETURN TO
LOS ANGELES COUNTY ENGINEER
403 LOS ANGELES COUNTY ENGINEERING BLDG.

76-L-298 CE 307 5-66

76-L-298 CE 307 5-66

PLEASE RETURN TO
LOS ANGELES COUNTY ENGINEER
403 LOS ANGELES COUNTY ENGINEERING BLDG.

NOTE: ANY ADDITIONS OR CHANGES ON THIS SHEET MUST BE MADE OR CIRCLED IN RED INK, WITH DATE AND NAME OF PERSON MAKING CHANGE.

Do not extend notes this side of this line.

STATION	B. S.	H. I.	F. S.	ELEV.	Fd
BM #13 Δ sta				524 47	BM #13 (Δ sta) ELEV: 524.472 FB 2259-14, 52, 58, 240. FB 581-210, 246 FB 867-5 C.S. mon. in H.H. in Parking Lot
	1 85	526 32			
V			990	516 42	
"	0 31	516 73	5 70	511 03	
"	5 73	516 76	9 87	506 89	
T.B.M. #1	3 20	510 09	7 74	502 35	T.B.M. #1 ELEV. = 502.35 FB 3892-96 SET P.K. & L. in S'ly cb of most S'ly Islands for Bowl Entrance, in Front of Ticket office adjacent to Picnic Grounds & Restaurant see FB 3897-92
	6 44	508 79	4 86	503 93	(SET Sq Hd. SPK FB 3897-94)
	4 70	508 63	6 28	502 35	
	0 34	502 69	9 22	493 47	
BM U.S.G.S	0 33	493 80	9 33	484 47	BM USGS # N772 El: 484.451 FB 2259-240 Fd U.S.G.S. mon @ N.W. cor. of Ent. to Ped. Tunnel W. of W. cb Highland ave & No. of No. cb of Ent. to Bowl

F. B. 3897 PG. 96 | Job No. 0224.13 | Division No. | Notes Red | Plotted | Profile
Survey of Hollywood Bowl (Patio Cover) | Date | Notes Chk'd. | Date | No. | X-Sec.
Survey by Kaeder Notes Moody | Checked | Date | No.
Indexed | Date