Notes Ck'd by
Office Work
Checked J. F. McMILLAN
Date FEB 20 1973

Survey of S.E. Valinda Co. Park
JN 0056.13 Tape Std °F
Surveyed by Petri
Notes G.P. Date 2-5-73
Indexed G. D. BAILEY FEB 1 1973

F. B. 3898 PG. 5

J.N. 0056.13

2-5-73

S.E. Valinda County Park

Bench Levels

Petri
Smith, N.
McCoy
Moya

P.W. file o.k. Jan '86

Microfilmed Jan '85

2

F. B. 3898 PG. 6

Index

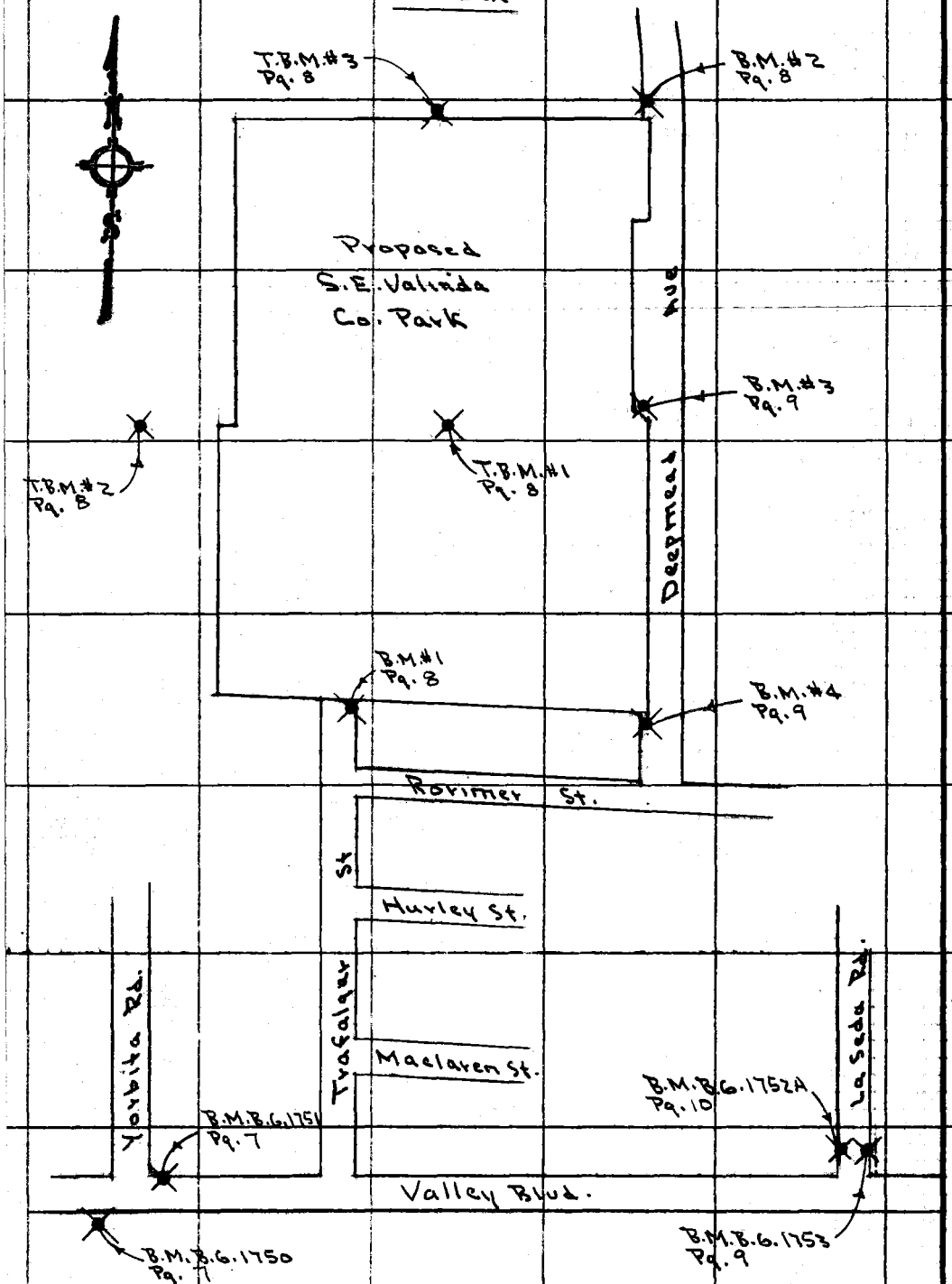

PLEASE RETURN TO
COUNTY OF LOS ANGELES
DEPARTMENT OF COUNTY ENGINEER
403 LOS ANGELES COUNTY ENGINEERING BLDG.

Do not extend this side of this line.

Note: Any Additions or Changes on This Sheet Must be Made or Circled in Red Ink With Date and Name of Person Making Change.

76-L-298 CE 307 5-66

PLEASE RETURN TO
LOS ANGELES COUNTY ENGINEER
403 LOS ANGELES COUNTY ENGINEERING BLDG.

NOTE: ANY ADDITIONS OR CHANGES ON THIS SHEET MUST BE MADE OR CIRCLED IN RED INK, WITH DATE AND NAME OF PERSON MAKING CHANGE.

Do not extend notes this side of this line.

STATION	B. S. +	H. I.	F. S. −	ELEV.		
Fd. B.M. B.6.1750				412 372	B.M. B.6.1750. Elev. = 412.372. L.d. & BN in R.R. Signal Base, 75' S. of ℄ Valley Blvd. & 35' W. of ℄ Yorbita Rd. Per L.A. Co. Road Dept. F.B. ? - Pg. 8	
	2 798	415 170				
Fd. B.M. B.6.1751			5 129	410 041	B.M. B.6.1751. Elev. 410.050, Road Dept. B.M. Tag. Ctr Conc. Hdwl, 43' N. of ℄ Valley Blvd & 25' E. of ℄ Yorbita Rd. Per Road Dept. F.B. ? Pg. 8.	
Fd. B.M. B.6.1751				410 050	See above	
	5 135	415 185				
T.P.			4 030	411 155		
	6 320	417 475				
T.P.			4 831	412 644		
	7 324	419 968				
T.P.			4 820	415 148		
	5 253	420 401				
T.P.			4 339	416 062		
	5 330	421 392				
T.P.			4 160	417 232		
	5 321	422 553				
T.P.			3 950	418 603		
	5 325	423 928				
Set. B.M. #1			4 730	419 ~~198~~ 188 -15	See Next Page	

Profile Notes Red ____ Plotted ____ Job No. 2056 Division No. 11
No. ____ Date ____ Date ____ Survey of S.E. Valinda Co. Park
X-Sec. ____ Notes Chk'd. ____ Chk'd McMILLAN Survey by Petri Notes G.P. Date 2-5-73
No. ____ Date ____ Date FEB 20 Map No. ____ Indexed G.D. BAILEY Date FEB 14 1973

F.B. 3898 Pg. 7

76-L-298 CE 307 5-66

PLEASE RETURN TO
LOS ANGELES COUNTY ENGINEER
403 LOS ANGELES COUNTY ENGINEERING BLDG.

NOTE: ANY ADDITIONS OR CHANGES ON THIS SHEET MUST BE MADE OR CIRCLED IN RED INK, WITH DATE AND NAME OF PERSON MAKING CHANGE.

Do not extend notes this side of this line.

F. B. 3898 Pg. 8 | Job No. 456-13 | Division No. | Notes Red | Plotted | Profile No.
Survey of S.E. Valinda Co. Park | Date | Date | X-Sec. No.
Survey by Rty. | Notes G.P. | Checked G.P. MILLIAN
Indexed G. D. BAILEY | Date FEB 1973 | Date FEB 20 1973

STATION	B. S. +	H. I.	F. S. −	ELEV.	
~~B.M. #1~~				419 198	~~B.M. #1. El. = 419.18 F.B. 3898-8 Trafalgar Ave. East Curb. 127'± N. of ℄ Rovimer St. 5' S. of N. End of Curb. Set Bt. Spk. in Conc. in Curb.~~ OUT 7-22-74
	7 901	427 099			
T.P.			6 101	420 998	
	5 010	426 008			
Set T.B.M. #1			3 790	422 218	~~T.B.M. #1. El. = 422.20 F.B. 3898-8 315'± N. of ℄ Rovimer St. & 230'± W. of ℄ Deepmead Ave. Set Bt. Spk. in S. Side P.P. (No Number). (2nd Pole from Deepmead Ave.)~~ GONE 7-22-74
	2 861	425 079			
T.P.			6 011	419 068	
	4 290	423 358			
Set T.B.M. #2			4 468	418 890	T.B.M. #2. El. = 418.87 F.B. 3898-8 315'± N. of ℄ Rovimer St. & 565'± W. of ℄ Deepmead Ave. Fd. Bt. Spk. in S. Side Transf. P.P. #828432E. (4th Pole from Deepmead Ave.)
	5 750	424 640			
T.P.			3 997	420 643	
	5 521	426 164			
Set. T.B.M. #3			1 189	424 975	T.B.M. #3. Elev. = 424.95 F.B. 3898-8 185'± S. of ℄ Altavio St. & 335'± W. of ℄ Deepmead Ave. Set Bt. Spk. in S. Side Transf. P.P. #1304121E. (3rd Pole from Deepmead Ave.)
	3 549	428 524			
T.P.			3 631	424 893	
	7 195	432 088			
Set. B.M. #2			6 378	425 710	B.M. #2. Elev. = 425.68 F.B. 3898-8 Deepmead Ave. W. Curb. 174'± S. of ℄ Altavio St. 5' N. of S. End of Curb. Set Bt. Spk. in Conc. in Curb.
	4 500	430 210			
T.P.			5 802	424 408	
	5 160	429 568			
Set B.M. #3			5 502	424 ~~066~~ 029	See Next Page

76-L-298 CE 307 5-66

PLEASE RETURN TO
LOS ANGELES COUNTY ENGINEER
403 LOS ANGELES COUNTY ENGINEERING BLDG.

NOTE: ANY ADDITIONS OR CHANGES ON THIS SHEET MUST BE MADE OR CIRCLED IN RED INK, WITH DATE AND NAME OF PERSON MAKING CHANGE.

Do not extend notes this side of this line.

STATION	B. S.	H. I.	F. S.	ELEV.	
B.M. #3			-3"	424 066	B.M. #3 Elev. 424.07 F.B. 3898-9 Deepmead Ave. W. Curb. 398' ~~N. of~~ & Rexmer St. 3' N. of S. End of Curb. Set Bt. Spk. in Conc. in Curb. GONE 7-22-74
	4 025	428 091			
T.P.			5 992	422 099	
	5 300	427 399			
Set B.M. #4			-41	421 981	B.M. #4 Elev. = 421.94 F.B. 3898-9 Deepmead Ave. W. Curb. 122.5' N. of & Rexmer St. 10' S. of N. End of Curb. Set Bt. Spk in Conc. in Curb.
			5 418		
	4 588	426 569			
T.P.			3 658	422 911	
	6 293	429 204			
T.P.			3 605	425 599	
	6 372	431 971			
T.P.			4 311	427 660	
	5 595	433 255			
T.P.			6 069	427 186	
	4 515	431 701			
T.P.			5 702	425 999	
	3 306	429 305			
T.P.			7 384	421 921	
	3 580	425 501			
Fd. B.M. B.G. 1753			5 485	420 016	B.M. B.G. 1753. El. = 419.926. L.d. & T. E. Curb 12' N. BCR. & 82' N. ~~& Valley Blvd.~~ & 20' E. of & La Seda Rd. Per L.A. Co. Rd. Dept. F.B. Pg. 8.
	4 853	424 869			

26 Turns $\Delta = +0.056$

Profile Notes Red ____ Plotted ____ Job No. 05-6-23 Division No. 11 13

No. ____ Date ____ Date ____ Survey of S.E. Valinda Co. Park

X-Sec. ____ Notes Cd. W. McWilliams Checked ____ Survey by Party Notes G.P. Date 2-5-73

No. ____ Date FEB 20 1973 Date ____ Map No. ____ Indexed G. D. BAILEY Date FEB 14 1973

F. B. 3898 PG. 9

76-L-298 CE 307 5-66

PLEASE RETURN TO
LOS ANGELES COUNTY ENGINEER
403 LOS ANGELES COUNTY ENGINEERING BLDG.

NOTE: ANY ADDITIONS OR CHANGES ON THIS SHEET MUST BE MADE OR CIRCLED IN RED INK, WITH DATE AND NAME OF PERSON MAKING CHANGE.

Do not extend notes this side of this line.

STATION	B. S.	H. I.	F. S.	ELEV.		
Fd.		424 869				
B.M. B.6.1752A			4935	419 934	B.M. B.6.1752A. Elev.= 419.859. Rd. Dept. B.M. Tag. W. Curb. 11' N. BCR. St. N. & Valley Blvd. & 20' W. of & La Seda Rd. Per Rd. Dept. F.B. Page 8.	
	4 361	424 295				
T.P.			6 446	417 849		
	4 970	422 819				
T.P.			6 468	416 351		
	4 164	420 515				
T.P.			5 300	415 215		
	5 097	420 312				
T.P.			6 402	413 910		
	4 412	418 322				
T.P.			6 586	411 736		
	4 729	416 465				
T.P.			6 505	409 960		
	5 140	415 100				
Fd.						
B.M. B.6.1751			5 006	410 094	B.M. B.6.1751. Elev.= 410.050. See Page 7. For Description.	

Profile ____ No. ____ X-Sec. ____ No. ____

Plotted ____ Date ____ Notes Red ____ Date ____ Checked ____ Date ____

Division No. 11 Job No. 10623 13 Notes Cl. McMILLAN Date FEB 20 1973

Survey of S.E. Valinda Co. Park Notes G.P. Date FEB 14 1973

Survey by Petri

Indexed G. D. BAILEY

F. B. 3898 Pg. 10

PWFB 1131

383

Notes Ck'd by J. J. SYKES
Map No.
Office Work
Checked
Date

Survey of S.E. Valinda Co. Park F.B. 3998 Pg. 11
JN 0056.13 Tape 15 Std 84 "F"
Surveyed by Meade - Petri
Notes Petri Date 8-8-73
Indexed T. M. PALMERI AUG 22 1973

8-8-73

J.N. 0056.13

S.E. Valinda County Park

Boundry Survey

Ref:
Rd. Dept. F.B. 1131
F.B. 744
F.B. 3927
F.B. 3011
F.B. 2085
Tr. 2046
Tr. 25526
Tr. 20865
Tr. 25578
Tr. 29070

Meade
Jones
Pulsifer
Lund
Manley

Petri
Smith, N.
Moya
West

Note: Any Additions or Changes on this Sheet Must be Made or Circled in Red Ink With Date and Name of Person Making Change.

Do not extend this side of this line.

PLEASE RETURN TO
LOS ANGELES COUNTY ENGINEER
403 Los Angeles County Engineering Bldg.

78F3098 CE#310 9.67

F.B. 3898 Pg. 12

Index

PLEASE RETURN TO
LOS ANGELES COUNTY ENGINEER
403 LOS ANGELES COUNTY ENGINEERING BLDG.

Do not extend this side of this line.

Note: Any Additions or Changes on this Sheet Must be Made or Circled in Red Ink With Date and Name of Person Making Change.

PWFB 1131 385, 386

Notes Ck'd by J. J. SYKES
Map No.
Office Work
Checked
Date

Survey of S. E. Valinda Co Park
JN 005 Tape 13 Sta 84
Surveyed by Maggie - Dexx
Notes Dexx Date 8-8-73
Indexed M. PALMERI AUG 22 1973

F.B 3858 Pg 13

Cont. Bot. Pg. 14

(50) (43)

185.75 H.P.

1000

100 300

Set Conc. Nail

430+09.04
Fd. Rd. Dept. Mon.
P.K. H.H. Dex
P.K. Dept. F.B.
1131-111

1044.09 P.K. H.P.
← 100' Offset Line
← Conc. E
← Hwy E
← Old E

Blvd.

Measurements Dex
H.P.
1044.09
185.75
1044.05 @ 0°27'14" =
185.72 @ 0°27'58" =

Giano

Ave

Valley

440+72.98
Fd. Rd. Dept.
Mon. H.H.
P.K. Rd. Dept.
F.B. 1131-111

Set Conc. Nail

100

Note: Any Additions or Changes on this Sheet Must be Made or Circled in Red Ink With Date and Name of Person Making Change.

Do not extend this side of this line.

PLEASE RETURN TO
LOS ANGELES COUNTY ENGINEER
403 LOS ANGELES COUNTY ENGINEERING BLDG.

78-5098 CE#31D 2.67

PWFB 1131 387, 388

F.B. 3848 Pg. 14

(50)
(43)
Set Conc. Nail
Set Conc. Nail
Set Conc. Nail

75FP0098 CE#310 9-67

PLEASE RETURN TO
LOS ANGELES COUNTY ENGINEER
403 LOS ANGELES COUNTY ENGINEERING BLDG.

Do not extend this side of this line.

Note: Any Additions or Changes on this Sheet Must be Made or Circled in Red Ink With Date and Name of Person Making Change.

PWFB 1131

389

Notes Ck'd by L.J. SYKES
Map No.
Office Work
Checked
Date

Survey of S.E. Valinda & Park
JN 00 56.33 Page 15 Scale
Surveyed by Merritt Trent
Notes Date 8-9-73
Indexed T. M. PALMER AUG 22 1973

F.B. 3818 Pg. 15

Tract 20416

S.E. Cor. Lot 1 Tr. 12117 M.B. 207-10,11 Tr. 25526 M.B. 207-12,13 Tr. 20416 M.B. 10-11

N.E. Cor. Lot 1 Tr. 20416 M.B. 10-11 Tr. 25526 M.B. 207-12,13 Tr. 12117 M.B. 207-10,11

Desert Star Water Co. Tr. 25526 M.B. 207-12,13 Tr. 20416 M.B. 10-11 Tr. 12117 M.B. 207-10,11

Lovelita Rd. (Private)

Ely Line Tr. 20416 1481.06 H.P.

1470.17 Calc.

1208.89 H.P.

4160.12 H.P.

Point of Beg.

See Page 16

Measurements per H.P.

4162.119 @ 1° 47' 50" = 4160.12

1214.258 @ 5° 23' 26" = 1208.89

1481.073 @ 0° 14' 10" = 1481.06

1481.06
1208.89
2689.95

4160.12
-2689.95
1470.17

PWFB 1131

390

F.B. 5898 Pg 16

N.E. Cor. Lot #4, Tr. 7044, Fd. 2" I.P. Cem. Plug & C.E. Tag. Flush. F.B. 3898-15.

1216.40 Per Cert. of Title #2AC-117606

1216.09 Meas.

0.04

173.96 Per Deed

Fd. 2" I.P. Cem. Plug & C.E. Tag #8804 Flush. Held to this point & to control Deed line & Fence line of occupation.

Set. Spk. Flush. @ 82.00' S. from Tr. Cor.

82.00 Offset Line

Per Deed 2-1

Per Deed N 28°25'00" E

Cont. 1.4

E.E. Cor. Lot 4, Tr. 7044. Fd. 2" I.P. Cem. Plug & C.E. Dh. 0.01. Dh. 0.10' F.B. 3898-15.

950

58

Δ 84

Set. Pk. Spk. W. & T. Flush.

289.15 S 78°56'12" E. Per Deed

100.98 B.C. 126.99

Set. Pk. Spk. W. & T. Flush.

Per Deed

82.00 Lev. T84 = 82.00

172.08 Lev. T84 = 172.08

56.09 Lev. T78 = 56.09

289.15 Lev. T84 = 289.15

126.99 Lev. T80 = 126.99

PLEASE RETURN TO:
LOS ANGELES COUNTY ENGINEER
403 Los Angeles County Engineering Bldg.
Do not extend this side of this line.

Note: Any Additions or Changes on this Sheet Must be Made or Circled in Red Ink With Date and Name of Person Making Change.

PWFB 1131 391, 392

Notes Ck'd by J. J. SYKES
Map No.
Office Work
Checked
Date

Survey of S.E. Valinda Lp. Pavis
JN 005-113 Tape 15 Std 84 °F
Surveyed by Menne - Petri
Notes Petri Date 8-9-73
Indexed T. M. PALMERI AUG 22 1973
F. B. 3816 Pg. 17

Note: Any Additions or Changes on This Sheet Must be Made or Circled in Red Ink With Date and Name of Person Making Change.

Do not extend this side of this line.

PLEASE RETURN TO
COUNTY OF LOS ANGELES
DEPARTMENT OF COUNTY ENGINEER
403 LOS ANGELES COUNTY ENGINEERING BLDG.

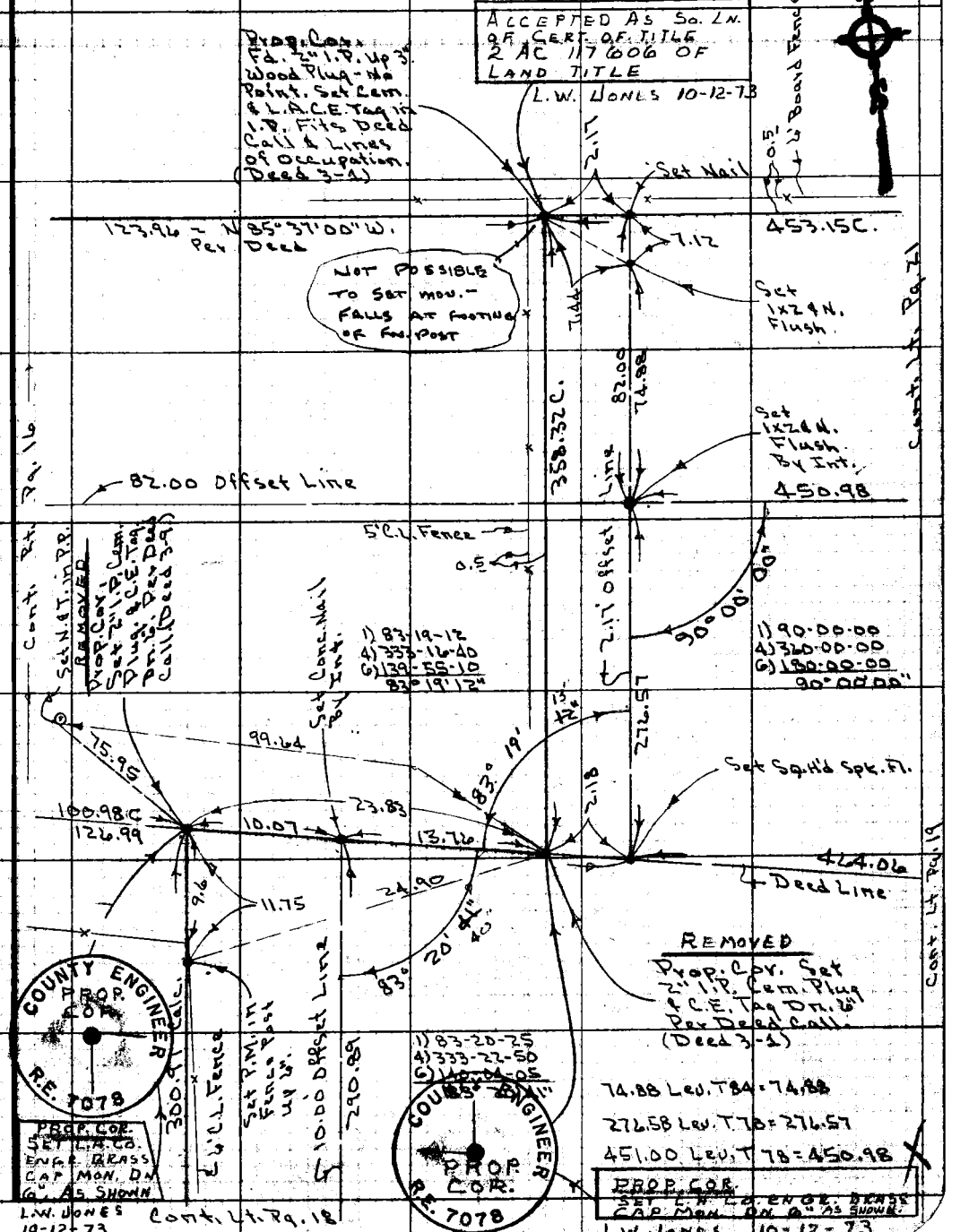

T6F309S CE#310 3-69

Cont. Lt. Pg. 19

F. B. ~~3818~~ Pg. ~~18~~

468.84 Lev. T 84 = 468.84
290.89 Lev. T 84 = 290.89

10.00' Offset Line

428.84

480.00 Calc.

5' C.L. Fence Approx. along Prop. Line

N'LY Line of TR 20865 ACCEPTED AS THE SLY Ln of Certificate of Title GN 62338.

1) 135-00-00
2) 270-00-00
135° 00' 00"

PROP. COR.

SET L.A. Co ENGR. BRASS CAP MONU 0.03 S'LY AND DOWN 2" PER CERT OF TITLE G.N. 62338 TR. 20865

L.W. JONES 10-12-73

1) 96-35-45
4) 26-23-00
6) 29-34-50
96 35 48"

47"
48"
35'
96'
00
00
00

Set 1x1 & N.A.

1.08

10.00

135°

290.89

10.00 Offset Line

Set Nail

14.14 Calc.

10.00

10.00

0.03

0.33

1.8

0.5

5' C.L. Fence

300.97 Calc.

4½' Wood Pole Fence

COUNTY ENGINEER PROP. COR. R.E. 7078

Fd. 1½" I.P. Cem. Plug & Tag. L.S. 2785. On L.S.

REMOVED
PROP. COR.
Set 2" I.P. Cem. Plug & C.E. Tag. Flush. Per Deed (3-90)

Cont. Bot. Pg. 17

PLEASE RETURN TO
COUNTY OF LOS ANGELES
DEPARTMENT OF COUNTY ENGINEER
403 LOS ANGELES COUNTY ENGINEERING BLDG.

Do not extend this side of this line.

Note: Any Additions or Changes on This Sheet Must be Made or Circled in Red Ink With Date and Name of Person Making Change.

PWFB 1131

394

Notes Ch'd by L. J. SYKES
Map No.
Office Work
Checked
Date

Survey of S.E. Valinda Co. Park
JN 0051.13 Tape 15 Sub 28
Surveyed by Menne - Pery.
Notes Pery Date 8-1-73
Indexed M. PALMER AUG 22 1973

F.B. 3398 Pg. 19

Cont. Bdy. Pg. 20.

1) 83-19-40
4) 333-18-45
6) 13A-58-10
83° 19' 47"

PROP. COR.

REMOVED H. HILE & OBLITERATED MON. SET NEW MON. (BRASS CAP) IN NEW POSITION AS SHOWN. 8-PM. 11-19-73

(10) (30)

19.26

44.05

Cont. Bdy. Pg. 1

4 Deed Line

PROP. COR. SET L.A. Co. ENGR. BRASS CAP MON. DN. 8' IN HAND HOLE. MARKED AS SHOWN L.W. Moyer 10-12-73

10.07

Set Pt. Spk. W.B.T. Fl. & Tack.

COUNTY ENGINEER

PROP. COR.

7078

342.34 Calc.

290.0.38
898.00

Blue

290.38 Lev. T90 = 290.38
44.05 Lev. T90 = 44.05
44.04 Lev. T90 = 44.04

1) 83-23-00
4) 333-32-100
6) 14D-18-00
83° 23' 00"

300.46 Calc.

83°

Deerpath

468.84

410.00 Deed Line

10.07

Set Pt. Spk. & Tack.

Cont. Top Pg. 18

480.00 Calc.

5' Walk

Set Line C.E.
Top. in Curb

10.07
18.10

10.07

18.08

Fd. Spk. B.T. Fl. Replaced with Pt. Spk. W.B.T. Fl. Washer Stamp L.A. Co. Engr.

30.28

REMOVED
Prop. Cor.
Marking Fd.
Set Tack
Set Pt. Spk.
Clean Plug
Fd. Tag Dr.
Pt. Per Deed
(3-9).

170.86

Set Line C.E.
Top. in Curb

ACCEPTED AS SET
IN OF CERT. OF
TITLE G.N. 6233
SEE T.P. 20 & 25

L.W. Moyer
10-12-73

(30) (30)

Cont. Lt. Pg. 20

Note: Any Additions or Changes on this Sheet Must be Made or Circled in Red Ink With Date and Name of Person Making Change.

Do not extend this side of this line.

PLEASE RETURN TO
LOS ANGELES COUNTY ENGINEER
403 LOS ANGELES COUNTY ENGINEERING BLDG.

JERSOBS CE#310 9-67

PWFB 1131

F.B. 3896 Pg. 20

Cont. Bk. Pg. 21

395

(10) (30)

Replaced
Set 1" I.P. Cap
Stamped
"R.E. 7078"
Per Deed

Replaced
Set 1" I.P. Cap
Stamped
"R.E. 7078"
Per Deed

172.40 Calc.

40.59

0.03

0.18

PROP. COR.
SET L.A.Co.
ENGR. BRASS CAP
MON. STAMPED AS
SHOWN. DN. 6"
PER ORD. 271-198

L.W. JONES 10-12-73

20.00

10.00

S 89° 51' 55" E

COUNTY ENGINEER
PROP.
COR.
R.E. 7078

Replaced
Set 1" I.P. Cap
Stamped
"R.E. 7078"
Per Deed

(30)

Replaced
Set 1" I.P. Cap
Stamped
"R.E. 7078"
Per Deed

Set 1" I.P. Cap
Stamped
"R.E. 7078"
Per Deed

Set 1" I.P. Cap
Stamped
"R.E. 7078"
Per Deed

Replaced
Set 1" I.P. Cap
Stamped
"R.E. 7078"
Per Deed

(30)

Removed
11-19-73
R.E.

COUNTY ENGINEER
PROP.
COR.
R.E. 7078

1) 89-58-00
2) 119-55-50
89°-57'-55"

227.87

225.88
896.00

225.88 S 0°02'00" E

PROP. COR.
SET L.A.Co. ENGR.
BRASS CAP MON.
STAMPED AS SHOWN
DN. 6" ORD. 271-198

L.W. JONES 10-12-73

Proposed

Set
1" I.P. Cap
Stamped
"R.E. 7078"
Per Deed

Set
1" I.P. Cap
Stamped
"R.E. 7078"
Per Deed

Set
1" I.P. Cap
Stamped
"R.E. 7078"
Per Deed

Set
1" I.P. Cap
Stamped
"R.E. 7078"
Per Deed

Set 1" I.P. Cap
Stamped
"R.E. 7078"
Per Deed

Set 1" I.P. Cap
Stamped
"R.E. 7078"
Per Deed

Set 1" I.P. Cap
Stamped
"R.E. 7078"
Per Deed

Set 1" I.P. Cap
Stamped
"R.E. 7078"
Per Deed

Set

PWFB 1131 396

Notes Ck'd by U. J. SYKES
Map No.
Office Work
Checked
Date

Survey of S.E. Valinda Ca. Park
JN0036 Tape 13 Sta. 8
Surveyed by Meyne-Reyn
Notes Reyn Date 8-13-73
Indexed E. M. PALMER AUG 22 1973

F.B. 3888 Pg. 21

Cont. Rt. Pg. 22

1) 159-08-40
4) 276-35-20
6) 234-53-00
159° 08' 50"

PROP COR
SET L.A. CO. ENGR.
BRASS CAP MON.
STAMPED AS SHOWN
ON 8" IN HAND HOLE
L.W. JONES 10-12-73

COUNTY ENGINEER
PROP COR
R.S. 7078
REMOVED
Prop. Cor.
Monument
Set 2" I.P. Cent.
Plug & C. & Tag
Dn. 8" Deep
Tr. 255226

ACCEPTED AS SO. LN.
BY CERT. OF TITLE
2 AC-117 606
L.W. JONES 10-12-73

453.15 C.

Fd. Ramset Nail F.B. 3011-48

(30)

1.99
50'
27.99
88'
31.85
31.91
S 1.25
10.00
82.00
59.22
Fd. Ramset Nail F.B. 3011-48
P.L.
Fd. Spk & T. Fl.
F.B. 3011-48.
Tr. 255226
Replaced With
Rt. Spk. W. & T. Fl.
Washer Stamped
L.A. Co. Eng.
Fd. Ramset Nail F.B. 3011-48
Set Rt. Spk. W. & T. Flush. Washer Stamped L.A. Co. Eng.
Fd. Lip & T.
Set Lip & Spk. Ft. & T. Flat.

1) 89-59-20
2) 179-58-45
89° 59' 22"

Cont. Rt. Pg. 21

Set 2x2 x 24 Flush. 82.00 S. from Prop. Lev.
A-50.98
10.00
82.00 Offset Line
59.
47'
(10)
(30)
40.59
82.00
177.30 Calc.
Deed 177.30

52.17 Lev. TAB = 52.17
82.00 Lev. TBA = 82.00
40.59 Lev. TBA = 40.59
140.00 Lev. TTB = 139.99

1) 89-59-50
4) 359-59-05
6) 179-58-40
89° 59' 47"

Cont. Top Pg. 20

Note: Any Additions or Changes on this Sheet Must be Made or Circled in Red Ink With Date and Name of Person Making Change.

Do not extend this side of this line.

PLEASE RETURN TO
LOS ANGELES COUNTY ENGINEER
403 LOS ANGELES COUNTY ENGINEERING BLDG.

765098 CE#310 9.67

PWFB 1131 397

F.B. 3896 Pg. 22

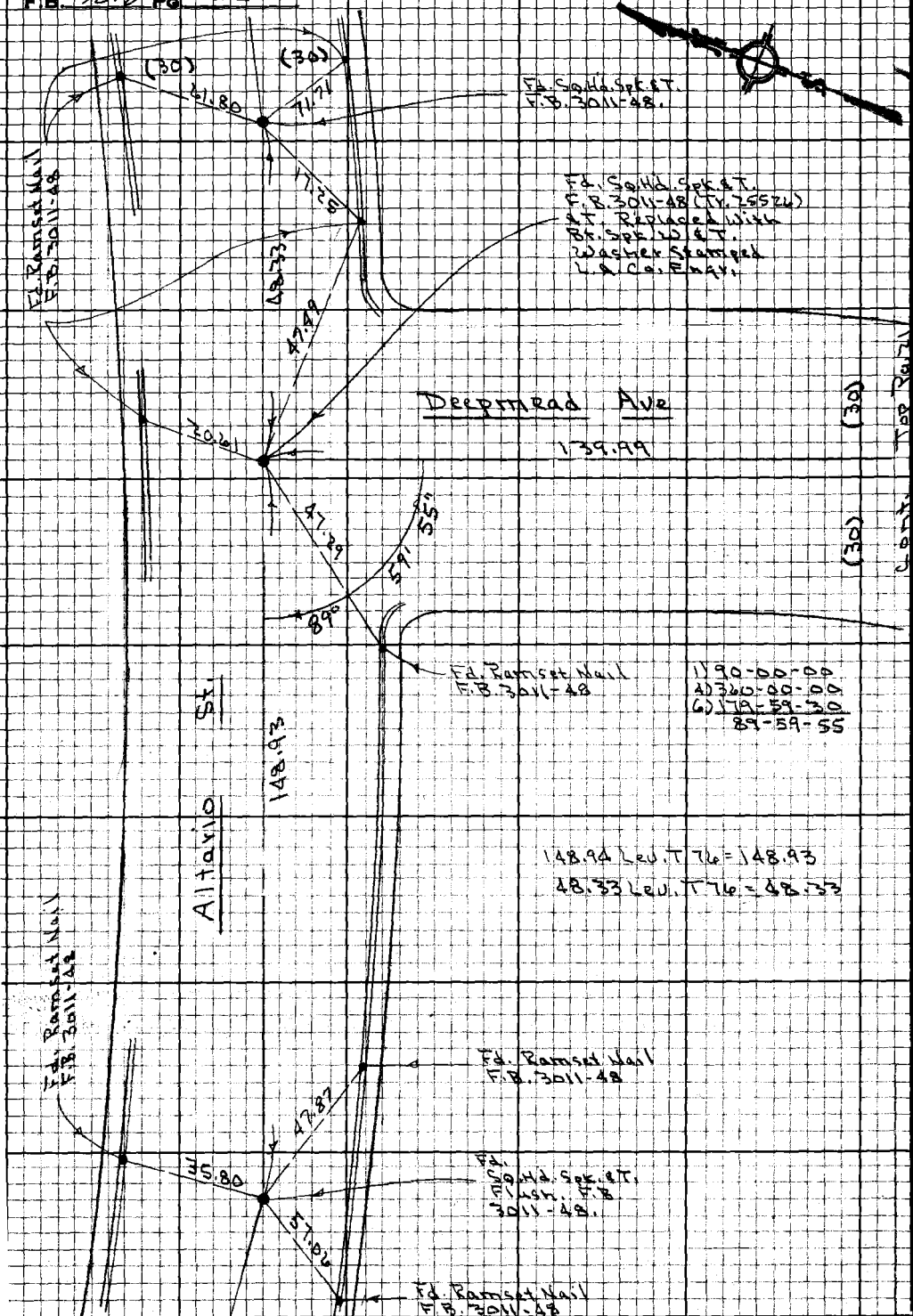

Please Return To
Los Angeles County Engineer
403 Los Angeles County Engineering Bldg.
Do not extend this title or this line.

Note: Any Additions or Changes on this Sheet Must be Made or Checked in Red Ink With Date and Name of Person Making Change.

PWFB 1131

398

Notes Ck'd by J. J. SYKES
Map No.
Office Work
Checked
Date

Survey of S.E. Valinda Co. Park
JN 0054.13 Tape 15 Sub 84 "T"
Surveyed by Menne - Petry
Notes Petry Date 3-13-73
Indexed T. M. PALMER AUG 22 1973

F.B. 3848 Pg. 23

Cont. Bot. Pg. 28

W538 D3

Note: Any Additions or Changes on this Sheet Must be Made or Circled in Red Ink With Date and Name of Person Making Change.

Do not extend this side of this line.

PLEASE RETURN TO
LOS ANGELES COUNTY ENGINEER
403 LOS ANGELES COUNTY ENGINEERING BLDG.

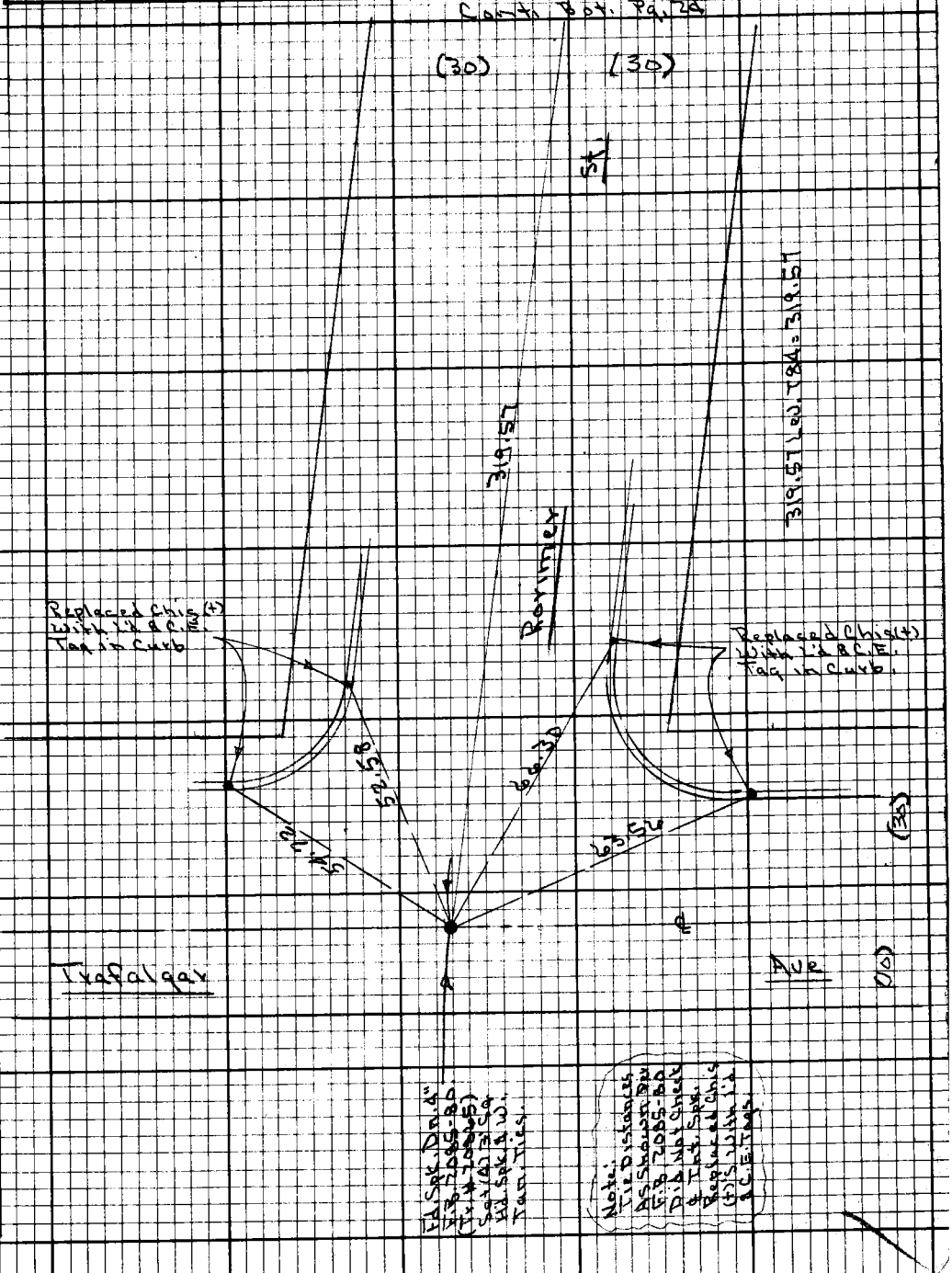
(30)
(30)
319.57
319.57 L.J. T84 = 318.57
Boundary
Replaced Chis(+) With 1/2" P.C.P. Tag in Curb.
Replaced Chis(+) With 1/2" P.C.P. Tag in Curb.
52.58
26.30
26.52
Trafalgar
Ave
(30)
(30)
Note: Distances Are Shown Thus Are Not Check Not Shown Thus Are Not Check
Edison Pole 4"
Edison Pole
Edison Pole
Edison Pole

PWFB 1131

F.B. 3498 Pg. 24

399

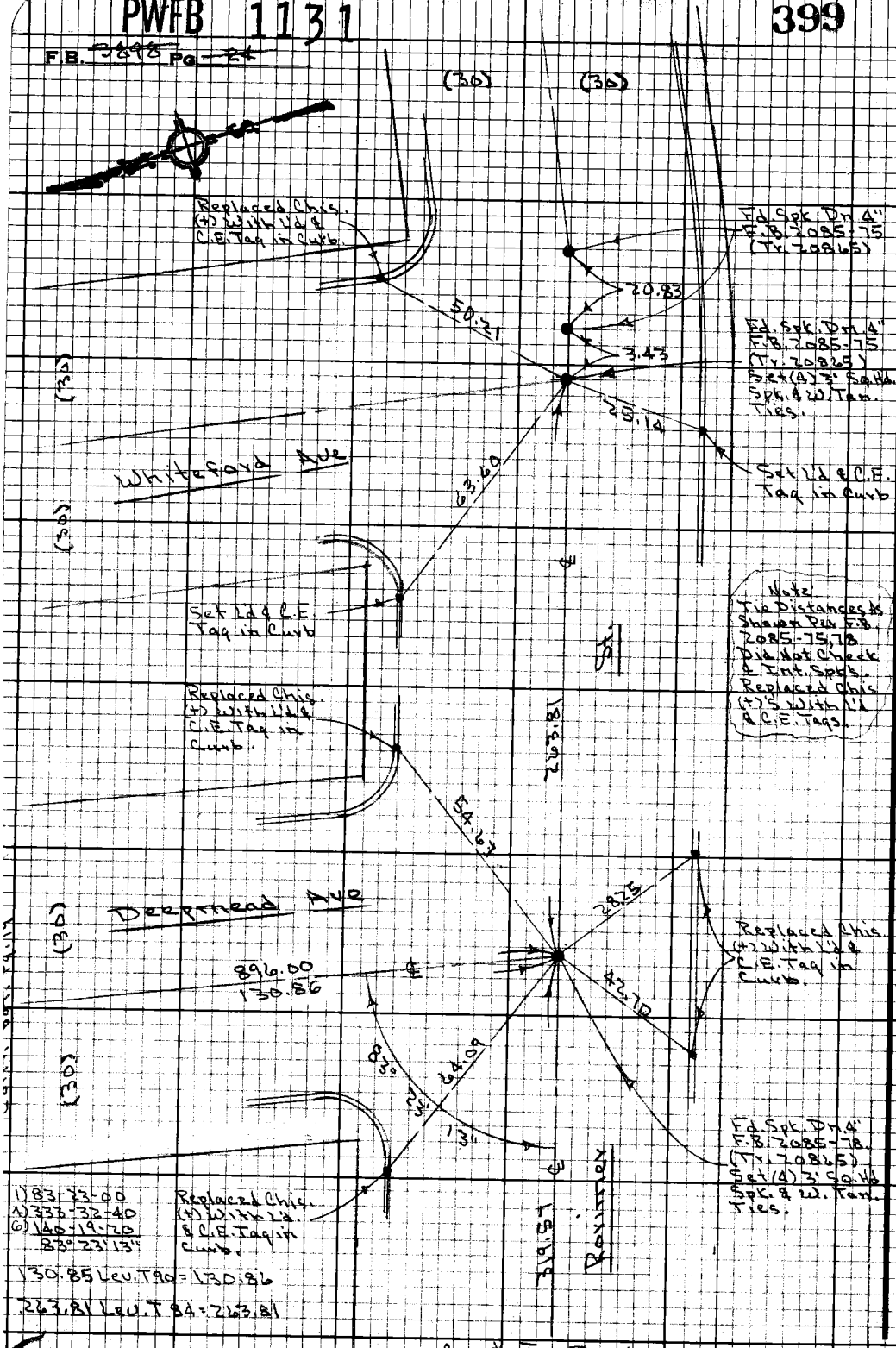

PLEASE RETURN TO
LOS ANGELES COUNTY ENGINEER
403 LOS ANGELES COUNTY ENGINEERING BLDG.

Do not extend this side of this line.

Note: Any Additions or Changes on this Sheet Must be Made or Checked in Red Ink With Date and Name of Person Making Change.

PWEB 1131

400

Notes Ck'd by G. KURACHI
Map No.
Office Work
Checked
Date

Survey of S.E. VALINDA Co. PARK FB 3898 Pg 25
JN 0056.13 Tape 191 Sur 62 F
Surveyed by MENNE
Notes N. SMITH Date 12-17-73
Indexed T. M. PALMER DEC 27 1973

J.N. 0056.13

S.E. VALINDA COUNTY PARK

ADDITIONAL BOUNDRY SURVEY
AT N.E. COR. TRACT 29020

MENNE
SMITH N.
LUND A.
RODRIGUEZ R.

Note: Any Additions or Changes on this Sheet Must be Made or Checked in Red Ink With Date and Name of Person Making Change.

Do not extend this side of this line.

PLEASE RETURN TO
LOS ANGELES COUNTY ENGINEER
403 LOS ANGELES COUNTY ENGINEERING BLDG.

7675058 CE#310 9-67

PWFB 1131

401

F.B. 3898 Pg. 24

1) 83°-19'-26"
2) 164°-38'-52"
= 83°-19'-26"

130.88 LEV. T=68° = 130.88
100.68 LEV. T=68° = 100.68
30.20 LEV. T=68° = 30.20

W'LY LN TR 29020 EST. PARALLEL AND 30.00' AT RIGHT ANGLES FROM THE W'LY LINE ORD 4882-444 PER S'LY TRACT

EST. PARALLEL TO 30.00' N'LY AT RIGHT ANGLES FROM NORTH LINE ORD 4882-444 SET C.E. MON. DN. 2" MARKED AS SHOWN. BY INTERSECTION

ESTABS. BY INTERS. AT RECORD DIST. FROM W'LY LINE OF ORD. 4882-444 PER

EST. PARALLEL TO DEEPMEAD AVE. AND 30.20 N'LY FROM ANGLE PT. TO SOUTH PER TRACT 29020. SET C.E. MON. DN. 2" MARKED AS SHOWN BY INTERSECTION

COUNTY ENGINEER R.E. 7078

COUNTY ENGINEER R.E. 7078

DEEPMEAD

100.68

30.20

W'LY LN TR 29020 EST. PARALLEL TO ℄ OF DEEPMEAD AVE PER SUBD TR

30.20

83°-19'-26"

30.20

30.20

AVE

FD. C.E. MON. DN 6" MARKED AS SHOWN F.B. 3898-17

W'LY LN ORD 4882-444

130.88

30.20

COUNTY ENGINEER PROP. COR. R.E. 7078

COUNTY ENGINEER R.E. 7078

ESTABLISH AT RECORD DIST. FROM ℄ OF DEEPMEAD PER TR. 29020. SET C.E. MON. DN. 4" MARKED AS SHOWN

INTERS. ESTAB. AT RECORD ℄ FROM SET BT. SPK. E'LY TO W'EST PER ORD. 4882-444 FD. BT. SPK. W'ST F.B. 3898-19

30.20

FD. SQ. HD. SPK. E.T. FLUSH F.B. 3898-19

(30)

(30)

PLEASE RETURN TO
LOS ANGELES COUNTY ENGINEER
403 LOS ANGELES COUNTY ENGINEERING BLDG.

Note: Any Additions or Changes on this Sheet Must be Made at Circled In Red Ink With Date and Name of Person Making Change.

Do not extend this side of this line.

Notes Ck'd by	Survey of S.E. VALINDA Co. PARK	F. B. 3898 PG. 27
Map No.	JN 9964.02 Tape Std °F	A-2
Office Work	Surveyed by L. L. BROWN	S-2
Checked	Notes L. L. BROWN Date 6-19-74	
Date	Indexed G. D. BAILEY 2675	

SOUTHEAST VALINDA
COUNTY PARK
J.N. 9964.02

RECREATION AND ACTIVITY BLDG.

NOTE: BLDG. STAKED TO OUTSIDE FACE OF STUDS
AS SHOWN ON SHEET S-2 OF PLANS.

SEE PG. 30 FOR GRADES
NOTE: C/F ARE TO FINISH GRADE

PARTY
BROWN, L.L.
FALSEY, V.
DOMINGUEZ, C.
FISHER, L.

Note: Any Additions or Changes on This Sheet Must be Made or Circled in Red Ink With Date and Name of Person Making Change.

Do not extend this side of this line.

PLEASE RETURN TO
COUNTY OF LOS ANGELES
DEPARTMENT OF COUNTY ENGINEER
403 LOS ANGELES COUNTY ENGINEERING BLDG.

76F309S CE#310 3-69

X

F. B. 3898 PG 28

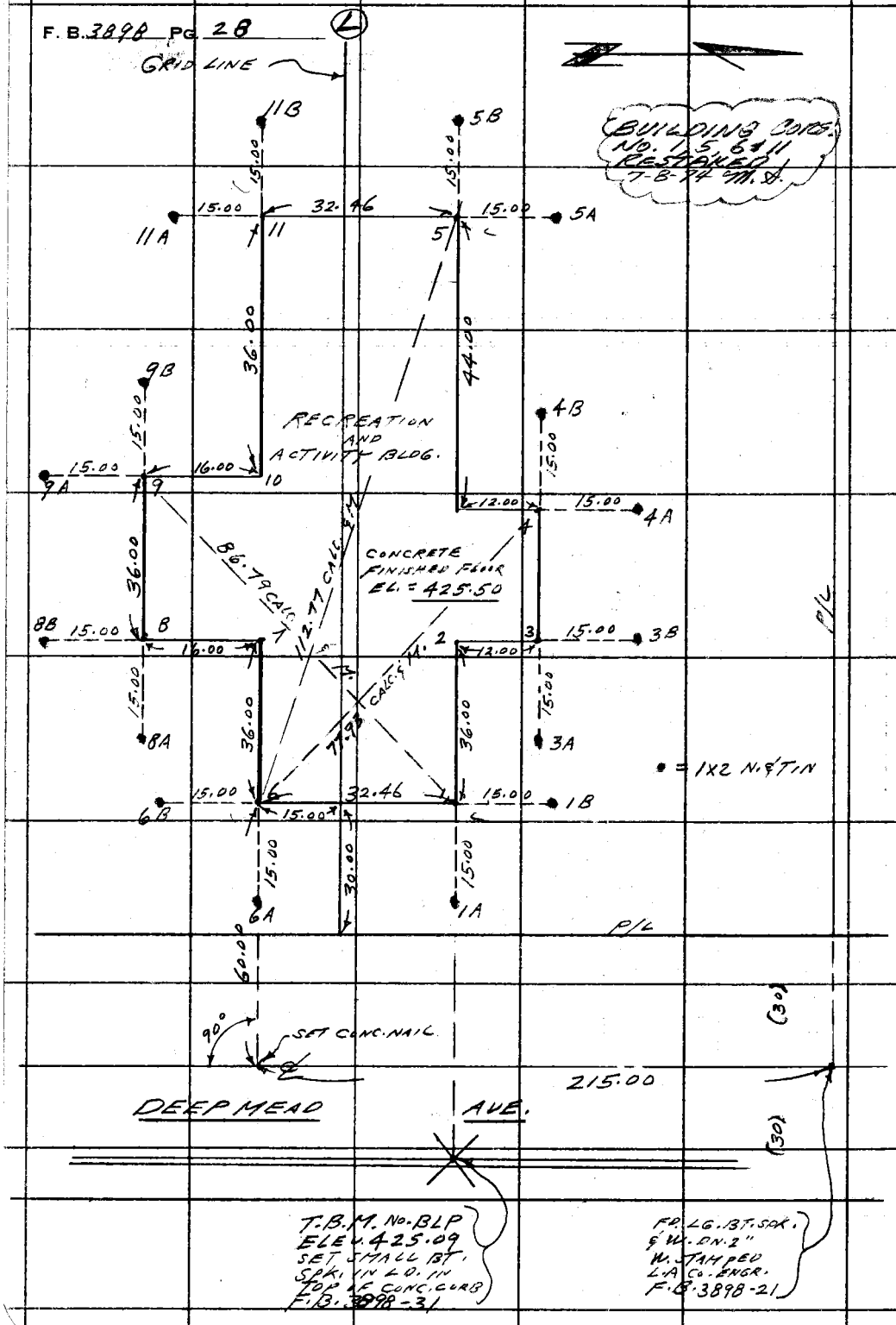

PLEASE RETURN TO
COUNTY OF LOS ANGELES
DEPARTMENT OF COUNTY ENGINEER
403 LOS ANGELES COUNTY ENGINEERING BLDG.

Do not extend this side of this line.

Note: Any Additions or Changes on This Sheet Must be Made or Circled in Red Ink, With Date and Name of Person Making Change.

F. B. 3898 PG. 29

Profile No. ____ Notes Red ____ Plotted ____ Job No. 9964.02 Division No. ____
Date ____ Date ____ Survey of S.E. VALINDA PARK Co. PARK
X-Sec. No. ____ Notes Chk'd. ____ Checked ____ Survey by L.L. BROWN Notes L.L.G. Date 6-19-74
Date ____ Date ____ Map No. ____ Indexed G.D. BAILEY Date JUL 26 '75

A-2
S-2

SOUTHEAST VALINDA
COUNTY PARK
V.N. 9964.02

GRADES ON RECREATION
AND ACTIVITY BLDG.

NOTE: SEE PG. 28 FOR BLDG. LAYOUT

STATION	B.S.	H.I.	F.S.	ELEV.
		PARTY BROWN, L.L. FALSEY, J. FISHER, L. DOMINGUEZ, C.		

NOTE: ANY ADDITIONS OR CHANGES ON THIS SHEET MUST BE MADE OR CIRCLED IN RED INK, WITH DATE AND NAME OF PERSON MAKING CHANGE.

Do not extend notes this side of this line.

PLEASE RETURN TO
LOS ANGELES COUNTY ENGINEER
403 LOS ANGELES COUNTY ENGINEERING BLDG.

76-L-298 CE 307 5-66

76-L-298 CE 307 5-66

PLEASE RETURN TO
LOS ANGELES COUNTY ENGINEER
403 LOS ANGELES COUNTY ENGINEERING BLDG.

NOTE: ANY ADDITIONS OR CHANGES ON THIS SHEET MUST BE MADE OR CIRCLED IN RED INK, WITH DATE AND NAME OF PERSON MAKING CHANGE.

Do not extend notes this side of this line.

F. B. 3898 Pg. 30

Job No. 2964.02 Division No. Notes Red Plotted Profile
Survey of S.E. VALINO Co. PARK Date Date No.
Survey by L.L. BROWN Notes L.L.B. Notes Chk'd. Checked X-Sec.
Indexed G. D. BAILEY Date 12.6.78 Date Date No.

A-2, S-2

STATION	B. S.	H. I.	F. S.	ELEV.			
B.M. No. 2				425.68	B.M. No. 2 ELEV. = 425.68 F.B. 3898-8 DEEP MEAD AVE. W. CURB. 174'± S. OF ℄ ALTARIO ST. 5' N. OF S. END OF CURB. BT. SPK. IN CONC. CURB.		
					GRADE	C/F	
1A				424.55	425.50	F-0.95	SET 1X2 N. 5' TN @ 15.00 OFFSETS
1B				424.66	425.50	F-0.84	
3A				424.07	425.50	F-1.43	
3B				424.05	425.50	F-1.45	
4A				424.56	425.50	F-0.94	
4B				423.64	425.50	F-1.86	
5A				423.48	425.50	F-2.02	
5B				423.11	425.50	F-2.39	
6A				424.48	425.50	F-1.02	
6B				424.35	425.50	F-1.15	
8A				423.89	425.50	F-1.61	
8B				423.85	425.50	F-1.65	
9A				423.33	425.50	F-2.17	
9B				422.95	425.50	F-2.55	

76-L-298 CE 307 5-66

PLEASE RETURN TO
LOS ANGELES COUNTY ENGINEER
403 LOS ANGELES COUNTY ENGINEERING BLDG.

NOTE: ANY ADDITIONS OR CHANGES ON THIS SHEET MUST BE MADE OR CIRCLED IN RED INK, WITH DATE AND NAME OF PERSON MAKING CHANGE.

Do not extend notes this side of this line.

STATION	B. S.	H. I.	F. S.	ELEV.			A-2, S-2
					GRADE	C/F	
11A				422.50	425.50	F 3.00	SET 1X2 N. STAKE @ 15.00 OFFSETS
11B				423.12	425.50	F 2.38	
T.P.				424.48			
B.M. No. 3				424.03	B.M. No. 3 ELEV. 424.03		F.B. 3898-9
					DEERMEAD AVE. W. CURB.		354' ± N. OF ℄ RORIMER ST.
					3' N. OF S. END OF CURB.		BT. SPK. IN CONC. CURB.
BM#2				425.68	BM#2 ELEV = 425.68		FB 3898-8.
T.BM#BLP				425.09	TBM BLP ELEV = 425.09		FB 3898-31.
					DEERMEAD AVE. E CURB. N. BUILDING LINE		
					PROJ. SET SM BT SPK IN LEAD IN TOP CONC CURB.		
TP				422.98			
BM1				421.94	BM#4 ELEV = 421.94		FB 3898-9.

Profile Notes Red ____ Plotted ____ Job No. 2964.02 Division No. ____
No. ____ Date ____ Date ____ Date ____ Survey of S.E. Malinek Co. Park
X-Sec. ____ Notes Chk'd ____ Checked ____ Survey by L.L. Brown Notes L.L.B. Date 6-12-74
No. ____ Date ____ Date ____ Map No. ____ Indexed C. D. BAILEY Date JUN 26 '75

F. B. 3898 PG. 31

F. B. 3898 PG. 33.

Profile No. ____ Notes Red ____ Plotted ____ Job No. 9964.02 Division No. ____
Date ____ Date ____ Survey of S.E. VALINDA CO. PARK.
X-Sec. No. ____ Notes Chk'd. ____ Checked ____ Survey by L.L. BROWN Notes J.F. Date 6-20-74
Date ____ Date ____ Map No. ____ Indexed G. D. BAILEY Date JUN 26 '75

A-2
S-2

J.N. 9964.02.

SOUTHEAST VALINDA
COUNTY PARK

'X' SECTIONS

JUNE 20, 1974

L.L. BROWN
J. FALSEY
C. DOMINGUEZ
L. FISHER

STATION	B. S.	H. I.	F. S.	ELEV.
			PLANS	REF. FB 3898

NOTE: ANY ADDITIONS OR CHANGES ON THIS SHEET MUST BE MADE OR CIRCLED IN RED INK, WITH DATE AND NAME OF PERSON MAKING CHANGE.

PLEASE RETURN TO
LOS ANGELES COUNTY ENGINEER
403 LOS ANGELES COUNTY ENGINEERING BLDG.

Do not extend notes this side of this line.

76-L-298 CE 307 5-66

76-L-298 CE 307 5-66

PLEASE RETURN TO
LOS ANGELES COUNTY ENGINEER
403 LOS ANGELES COUNTY ENGINEERING BLDG.

NOTE: ANY ADDITIONS OR CHANGES ON THIS SHEET MUST BE MADE OR CIRCLED IN RED IN INK, WITH DATE AND NAME OF PERSON MAKING CHANGE.

Do not extend notes this side of this line.

STATION	B. S.	H. I.	F. S.	ELEV.			
BM#1				419 18	BM#1 Elev: 419.18 FB 3898-8 TRAFALGAR AVE. EAST CURB 127'± N. OF ℄ ROBIMER ST. 5' S. OF N. END OF CURB. Fd spk in conc in curb.		
					GRADE	C / F	
2B				419 10			
2D				420 8			
2F				418 96	419.0	GR.	
2H T.P.				419 50	419.2	C-0.3	
2K				419 53	419.9	F-0.4	
2M				419 97	420.0	GR	
2P				420 60	420.7	F-0.1	
4B				419 47	—	—	
4D				422 28	420.2	C-2.1	
4F				421 30	420.3	C-1.0	
4H				420 38	424.0	F-3.6	
4K				422 58	420.9	C-1.7	
4M				421 03	421.2	F-0.2	
4P				421 79	421.6	C-0.2	
TBM#3				424 96	TBM#3 EL=424.95 FB 3898-8		

F. B. 3898 Pg. 34

Survey of SOUTHEAST VALINDA CO PARK Job No. 7964 02 Division No.

Survey by L.L. Brown Notes J. FALSEY Notes Red Date Plotted Date Profile No.

Indexed G. D. BAILEY Date 12.6.75 Notes Chk'd. Date Checked Date X-Sec. No.

76-L-298 CE 307 5-66

PLEASE RETURN TO
LOS ANGELES COUNTY ENGINEER
403 LOS ANGELES COUNTY ENGINEERING BLDG.

NOTE: ANY ADDITIONS OR CHANGES ON THIS SHEET MUST BE MADE OR CIRCLED IN RED INK, WITH DATE AND NAME OF PERSON MAKING CHANGE.

Do not extend notes this side of this line.

STATION	B. S.	H. I.	F. S.	ELEV.			
TBM # 3				424 95			
					GRADE	C/F	
6 B				420 40	420.75	F-0.4	
6 D				422 10	421.00	C-1.1	
6 F				421 33	421.6	F-0.3	
6 H TP				421 22	422.5	F-1.3	421.3 F-1.2 7-15-74 M.A.
6 K				421 85	422.9	F-1.0	
6M				422 62	422.7	F-0.1	
6P				423 02	423.1	F-0.1	
8 B				421 60	421.7	F-0.1	
8 D				422 01	423.5	F-1.5	
8 F				421 75	424.2	F-2.4	
8 H				423 08	424.2	F-1.1	424.5 C-0.3 7-15-74 M.A.
8 K				423 40	425.1	F-1.7	
8 M				424 09	425.0	F-0.9	
8 P				424 07	424.7	F-0.6	
BM # 3				424 03	BM#3 ELEV 424.029 FB 3898-9		
					DEEPMEAD AVE W. Cb 354'± N. OF ℄ RARIMER		
					St. 3' N. OF S. END OF Cb. Fd Bt SPK IN CONC IN Cb.		

Profile Notes Red ____ Plotted ____ Job No. 3898 02 Division No. ____
No. ____ Date ____ Date ____ Survey of SOUTHEAST VILLAUDA Co PARK
X-Sec. Notes Chk'd ____ Checked ____ Survey by LL Bierry Notes J.F. Date 6-20-74
No. ____ Date ____ Date ____ Map No. ____ Index G.D. BAILEY Date ____ Date 7-26-74

F. B. 3898 Pg. 35

Notes Ck'd by	Survey of S.E. VALINDA Co. PARK
Map No.	JN 9964.02 Tape Std °F
Office Work	Surveyed by L.L. BROWN
Checked	Notes L.L. BROWN Date 6-20-74
Date	Index G. D. BAILEY 26 '75

F. B. 3898 PG. 37

A-2

SOUTHEAST VALINDA
COUNTY PARK

J.N. 9964.02

LOCATION AND LAYOUT OF BASKETBALL AND VOLLEYBALL COURT - INCLUDING WALKS. - FOR ROUGH GRADE

NOTE! C/F TO FINISH GRADE

PARTY

BROWN, L.L.
FALSET, J.
DOMINGUEZ, C.
FISHER, L.

Note: Any Additions or Changes on this Sheet Must be Made or Circled in Red Ink With Date and Name of Person Making Change.

Do not extend this side of this line.

PLEASE RETURN TO
COUNTY OF LOS ANGELES
DEPARTMENT OF COUNTY ENGINEER
403 LOS ANGELES COUNTY ENGINEERING BLDG.

76F309S CE#310 3-69

F. B. 3898 PG. 38

NO	ELEV.	GRADE	C/F
1	425.16	425.50	F-0.34
2	424.84	424.85	F-0.01
3	423.88	424.50	F-0.62
4	424.37	424.75	F-0.38

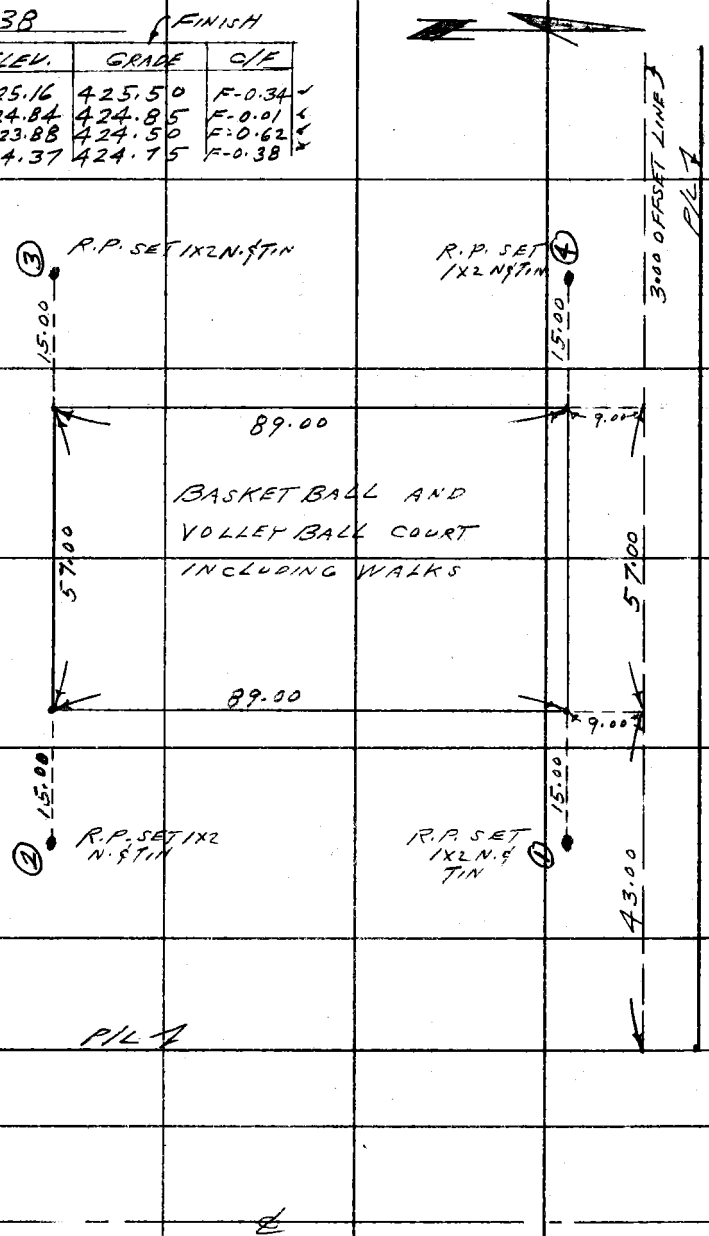

PLEASE RETURN TO
COUNTY OF LOS ANGELES
DEPARTMENT OF COUNTY ENGINEER
403 LOS ANGELES COUNTY ENGINEERING BLDG.

Do not extend this side of this line.

Note: Any Additions or Changes on This Sheet Must be Made or Circled in Red Ink With Date and Name of Person Making Change.

Notes Ck'd by	Survey of S.E. VALINDA Co. PARK	F. B. 3898 PG. 39
Map No.	JN 9964.02 Tape Std °F	A-2
Office Work	Surveyed by L.L. BROWN	B-1
Checked	Notes L.L.B. Date 6-25-74	
Date	Index G.D. BAILEY JUL 26 '74	

SOUTHEAST VALINDA
COUNTY PARK
J.N. 9964.02

LOCATION OF SKINNED AREA
BASEBALL DIAMOND SEE SHEET B-1

PARTY
BROWN, L.L.
FALSEY, J.
DOMINGUEZ, C.
FISHER, L.
VOLBY, T.

Note: Any Additions or Changes on This Sheet Must be Made or Circled in Red Ink With Date and Name of Person Making Change.

Do not extend this side of this line.

PLEASE RETURN TO
COUNTY OF LOS ANGELES
DEPARTMENT OF COUNTY ENGINEER
403 LOS ANGELES COUNTY ENGINEERING BLDG.

76F309S CE#310 3-69

F. B. 3898 PG. 40

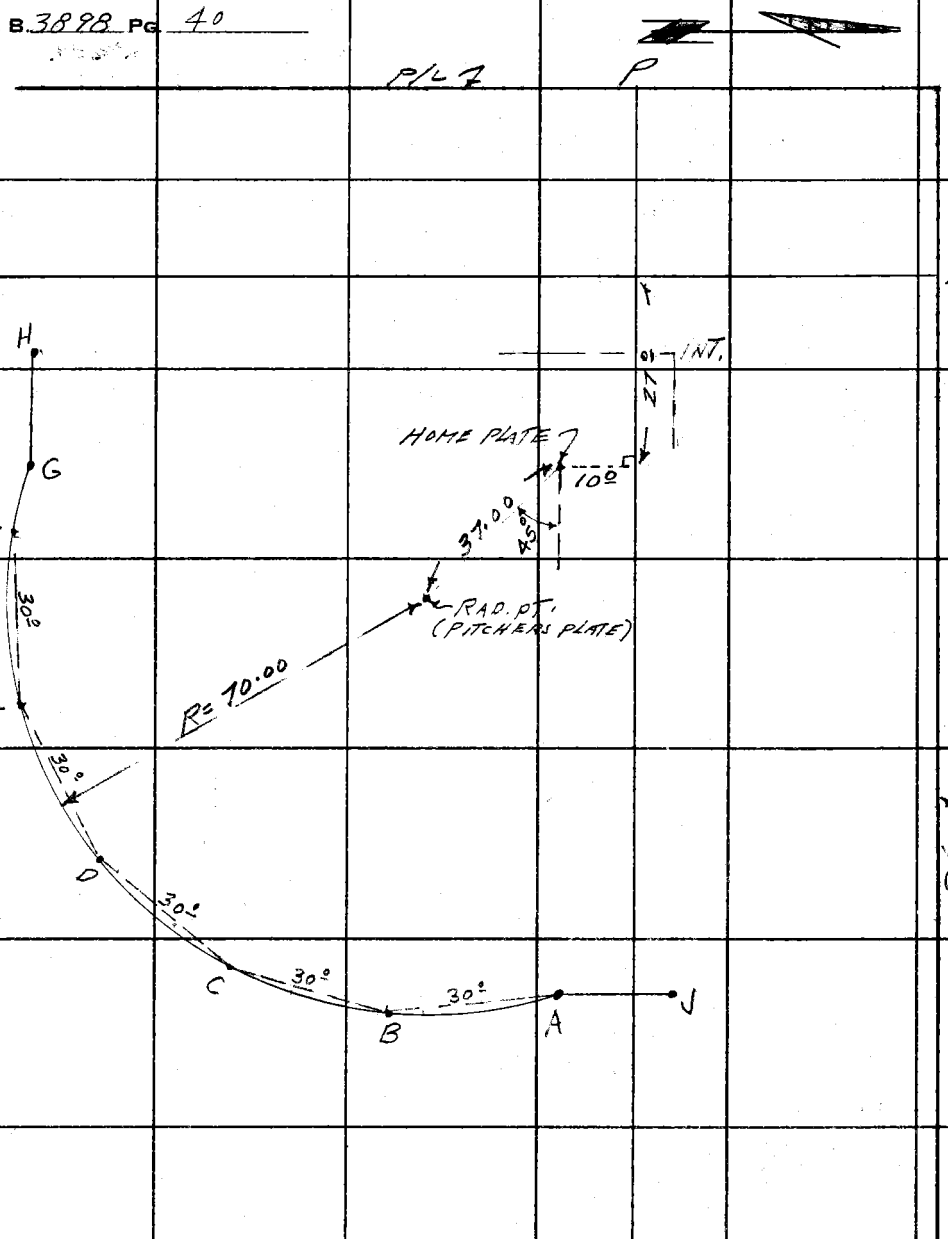

2

PLEASE RETURN TO
COUNTY OF LOS ANGELES
DEPARTMENT OF COUNTY ENGINEER
403 LOS ANGELES COUNTY ENGINEERING BLDG.

Do not extend this side of this line.

Note: Any Additions or Changes on This Sheet Must be Made or Circled in Red Ink With Date and Name of Person Making Change.

F. B. 3898 PG. 41

Profile	Notes Red	Plotted	Job No. 9964-02	Division No.
No.	Date	Date	Survey of S.E. VALINDA Co. PARK	
X-Sec.	Notes Chk'd.	Checked	Survey by L.L. BROWN	Notes L.L.B. Date 6-25-74
No.	Date	Date	Map No.	Indexed G. D. BAILEY Date JUL 26 '75

A-2
B-1

SOUTH EAST VALINDA
COUNTY PARK
J.N. 9964-02

GRADES ON BASEBALL DIAMOND

STATION	B. S.	H. I.	F. S.	ELEV.
		PARTY BROWN, L.L. FALSEY, J. DOMINGUEZ, C. FISHER, L. VOLBY, T.		

NOTE: ANY ADDITIONS OR CHANGES ON THIS SHEET MUST BE MADE OR CIRCLED IN RED INK, WITH DATE AND NAME OF PERSON MAKING CHANGE.

Do not extend notes this side of this line.

PLEASE RETURN TO
LOS ANGELES COUNTY ENGINEER
403 LOS ANGELES COUNTY ENGINEERING BLDG.

76-L-298 CE 307 5-66

76-L-298 CE 307 5-66

PLEASE RETURN TO
LOS ANGELES COUNTY ENGINEER
403 LOS ANGELES COUNTY ENGINEERING BLDG.

NOTE: ANY ADDITIONS OR CHANGES ON THIS SHEET MUST BE MADE OR CIRCLED IN RED INK, WITH DATE AND NAME OF PERSON MAKING CHANGE.

Do not extend notes this side of this line.

STATION	B. S.	H. I.	F. S.	ELEV.			
T.B.M. No. 3				424 95	T.B.M. No. 3 ELEV. 424.95 F.B. 3898-8 185'± S. OF ℄ ALTARIO ST. & 335'± W. OF ℄ DEEPMEAD AVE. BT. SPK. IN S. SIDE TRANS. P.P. No. 1304121E (3RD POLE FROM DEEPMEAD AVE.)		
					GRADE	C/F	
A				421 87	421.8	C-0.1	✓
B				421 86	421.6	C-0.3	✓
C				421 43	421.5	F-0.1	✓
D				421 01	421.2	F-0.2	✓
E				420 87	420.7	C-0.2	✓
F				420 35	420.4	OK	✓
G				420 36	420.3	C-0.1	✓
H				419 91	420.1	F-0.2	✓
INT.				420 31	420.9	F 0.1	✓
V				422 16	421.8	C-0.4	✓
B.M. No. 2				425 68	BM # 2 ELEV = 425.68		FB 3898-9

F. B. 3898 PG. 42

Survey of SOUTH EAST VALINDA CO PARK
Survey by L.L. GOOD Notes L.L.
Indexed G. D. BAILEY Date JUN 26 '75

Job No. 2964-02 Division No. Notes Red Plotted Profile
Date Date No.
Notes Chk'd. Checked X-Sec.
Date Date No.

F. B. 3898 PG. 43

Profile No.	Notes Red	Plotted	Job No. 9964.02	Division No.
	Date	Date	Survey of S.E. VALINDA CO PARK	
X-Sec. No.	Notes Chk'd.	Checked	Survey by L.L. BROWN	Notes J.F. Date 6-25-74
	Date	Date	Map No.	Indexed G. D. BAILEY Date [redacted]2675

A-2
S-2

J.N. 9964.02

SOUTHEAST VALINDA
COUNTY PARK

'X' SECTIONS

JUNE 25, 1974

REF F.B. 3898

L.L. BROWN
J. FALSEY
L. FISHER
C. DOMINGUEZ
T. VOLBY

ELEV. PLANS

F. S.

H. I.

1 copy Cont. 7-8-74
1 copy Insp.

B. S.

STATION

NOTE: ANY ADDITIONS OR CHANGES ON THIS SHEET MUST BE MADE OR CIRCLED IN RED INK, WITH DATE AND NAME OF PERSON MAKING CHANGE.

Do not extend notes this side of this line.

PLEASE RETURN TO
LOS ANGELES COUNTY ENGINEER
403 LOS ANGELES COUNTY ENGINEERING BLDG.

76-L-298 CE 307 5-66

76-L-298 CE 307 5-66

PLEASE RETURN TO
LOS ANGELES COUNTY ENGINEER
403 LOS ANGELES COUNTY ENGINEERING BLDG.

NOTE: ANY ADDITIONS OR CHANGES ON THIS SHEET MUST BE MADE OR CIRCLED IN RED INK, WITH DATE AND NAME OF PERSON MAKING CHANGE.

Do not extend notes this side of this line.

F. B. 3898 Pg. 44

Survey of SOUTH EAST VALINDA CO. PARK Job No. 99692 Division No.

Survey by LL.BROWN Notes LL.13. Notes Red Date Plotted Date

Indexed G.D. BAILEY Date 12-6-72 Notes Chk'd. Date Checked Date

Profile No. X-Sec. No.

STATION	B. S.	H. I.	F. S.	ELEV.			
BM				425 68	BM #2	FLCU = 425.68	FB 3898-8
					GRADE	C/F	
7-P				423 49	423.7	F-0.2.	
5-P				422 28	422.2	C-0.1.	
4-P				421 78	421.6	C-0.2.	
3-P				421 15	421.2	GR.	
2-N				420 20	420.2	GR.	
3-N				420 68	420.7	GR.	
4-N				421 47	421.3	C-0.2.	
5-N				422 03	422.0	GR.	
6-N				422 89	422.9	GR.	
7-N				423 48	423.8	F-0.3.	
8-N				423 85	424.5	F0.6.	
9-M				424 07	424.7	F-0.6.	
7-M				423 34	422.7	C 0.6.	
5-M				421 75	421.9	F-0.1.	
2-L				419 75	420.0	F-0.2.	
3-L				420 60	420.6	GR.	

76-L-298 CE 307 5-66

PLEASE RETURN TO
LOS ANGELES COUNTY ENGINEER
403 LOS ANGELES COUNTY ENGINEERING BLDG.

NOTE: ANY ADDITIONS OR CHANGES ON THIS SHEET MUST BE MADE OR CIRCLED IN RED INK, WITH DATE AND NAME OF PERSON MAKING CHANGE.

Do not extend notes this side of this line.

STATION	B. S.	H. I.	F. S.	ELEV.			
					GRADE	C/F	
4L				420 93	421.1	F-0.2	
5L				421 49	421.7	F-0.2	
6L				422 46	422.4	C-0.1	
7L				423 41	425.2	F-1.8	
7K				422 39	424.2	F 1.8	
5K				421 35	421.5	F-0.1	
3K				420 34	420.5	F0.2	
2K				419 30	419.9	F-0.6	
TBM				424 95	TBM#3	ELEV =	424.95 FB 3898-8
				6-26-74			
BM#1				419 18	BM#1	ELEV =	419.18 FB 3898-8
					GRADE	C/F	
2B				419 10	—	—	
2C				420 50	—	—	
2D				420 67	—	—	
2E				418 94	—	—	
2F				418 96	419.0	GR	
2G				419 29	—	—	

Profile Notes Red ____ Plotted ____ Job No. 9964-02 Division No. ____
No. ____ Date ____ Date ____ Survey of S.E. Kirkwood CO Park
X-Sec. ____ Notes Chk'd. ____ Checked ____ Survey by L L Beeson Notes L.F. Date 6-25-74
No. ____ Date ____ Date ____ Map No. ____ Index ____ Rod D. BAILEY Date JUN 26 74

F. B. 3898 PG. 45

76-L-298 CE 307 5-66

PLEASE RETURN TO
LOS ANGELES COUNTY ENGINEER
403 LOS ANGELES COUNTY ENGINEERING BLDG.

NOTE: ANY ADDITIONS OR CHANGES ON THIS SHEET MUST BE MADE OR CIRCLED IN RED INK, WITH DATE AND NAME OF PERSON MAKING CHANGE.

Do not extend notes this side of this line.

F. B. 3898 Pg. 46 | Job No. 7602 | Division No. | Notes Red | Plotted | Profile No.
Survey of S.E. VALINDA CO PARK | Date | Date | X-Sec. No.
Survey by LLB | Notes J.F. | Notes Chk'd. | Checked
Indexed G. D. BAILEY | Date JAN 26 '75 | Date | Date

STATION	B. S.	H. I.	F. S.	ELEV.			
					GRADE	C/F	
2H				419 59	419.2	C-0.4	
2J				419 47	419.5	GR	
3J				419 93	420.3	F-0.4	
3H				419 76	420.7	F-0.9	
3G				419 73	420.0	F 0.3	
3F				419 53	419.8	F-0.3	
3E				419 43	419.7	F 0.3	
3D				419 28	419.6	F 0.3	
3C				419 29	—	—	
3B				419 21	—	—	
4B				419 50	—	—	
4C				419 85	419.8	GR	
4D				422 35	420.2	C 2.2	
4E				421 73	420.3	C 1.4	
4F				421 56	420.3	C 1.3	
4G				421 52	420.9	C-0.6	
4H							
4J	NOT	SET					

76-L-298 CE 307 5-66

PLEASE RETURN TO
LOS ANGELES COUNTY ENGINEER
403 LOS ANGELES COUNTY ENGINEERING BLDG.

NOTE: ANY ADDITIONS OR CHANGES ON THIS SHEET MUST BE MADE OR CIRCLED IN RED INK, WITH DATE AND NAME OF PERSON MAKING CHANGE.

Do not extend notes this side of this line.

STATION	B. S.	H. I.	F. S.	ELEV.			
					GRADE	C/F	
5 J ✓				421 48	422.0	F-0.5	
5 H ✓				420 95	421.7	F-0.7	
5 G ✓				421 25	420.9	C-0.4	
5 F ✓				422 40	420.9	C-1.5	
5 E ✓				422 03	420.6	C-1.4	
5 D ✓				420 98	420.6	C-0.4	
5C	NOT SET				420.3		
					419.8 (7-22-74)		
5B	✓			420 28	~~420.8~~	C 0.5	
6 B ✓				420 44	420.8	F 0.4	
6C ✓				420 84	421.0	F 0.2	
6D ✓				422 15	421.0	C-1.2	
6E ✓				421 95	421.1	C-0.9	
6F ✓				421 37	421.6	F-0.2	
6G ✓				421 42	422.1	F-0.7	
6H							
6J ✓				422 56	422.5	C-0.1	
7J	✓			422 43	423.5	F-1.1	
7H	✓			422 11	423.3	F-1.2	

Profile Notes Red ____ Plotted ____ Job No. BLA22 Division No. ____
No. ____ X-Sec. ____ Date ____ Date ____ Survey of JE Kirkman Co Park
No. ____ Date ____ Notes Chk'd ____ Checked ____ Survey by LL Brown Notes JE Date 6-26-74
Date ____ Map No. ____ Index G.D. BAILEY Date ____

F. B. 3898 PG. 47

76-L-298 CE 307 5-66

PLEASE RETURN TO
LOS ANGELES COUNTY ENGINEER
403 LOS ANGELES COUNTY ENGINEERING BLDG.

NOTE: ANY ADDITIONS OR CHANGES ON THIS SHEET MUST BE MADE OR CIRCLED IN RED INK, WITH DATE AND NAME OF PERSON MAKING CHANGE.

Do not extend notes this side of this line.

F. B. 3898 Pg. 48 | Job No. 9924-02 | Division No. | Notes Red | Plotted | Profile No.

Survey of S.E. KALMDA CO PARK | Date | Date | X-Sec. No.

Survey by L.L.B. | Notes V.E. | Notes Chk'd. | Checked

Indexed G. D. BAILEY | Date [redacted] 2.6.75 | Date | Date

STATION	B. S.	H. I.	F. S.	ELEV.			
					GRADE	C/F	
7G				422 13	423.1	F-1.0	
7F				421 89	422.6	F-0.7	
7E				421 00	421.9	F-0.9	
7D				421 66	422.4	F 0.8	
7C				421 38	423.8	F-2.4	
7B				421 21	422.2	F-1.0	
8B				421 65	421.7	GR	
8C				421 88	422.2	F-0.3	
8D				422 07	423.5	F-1.4	
8E				422 40	424.5	F-2.1	
8F				421 75	424.2	F 2.4	
8G				423 15	424.0	F-0.8	
8J				423 71	424.2	F-0.5	
9H				423 49			
9G				423 71			
9F				423 21			
9E				423 05			
9D				422 70			

76-L-298 CE 307 5-66

PLEASE RETURN TO
LOS ANGELES COUNTY ENGINEER
403 LOS ANGELES COUNTY ENGINEERING BLDG.

NOTE: ANY ADDITIONS OR CHANGES ON THIS SHEET MUST BE MADE OR CIRCLED IN RED INK, WITH DATE AND NAME OF PERSON MAKING CHANGE.

Do not extend notes this side of this line.

STATION	B. S.	H. I.	F. S.	ELEV.			
					GRADE	C/F	
9C				422 52	—	—	
9B				422 25	—	—	
10B				422 85	—	—	
10C				422 27	—	—	
10D				423 25	—	—	
10E				423 69	—	—	
10F				424 18	—	—	
10G							
BM #4				421 96	BM #4 ELEV = 421.94		FB 3898-9
10 H.				423 38	—	—	
B' LINE W/ EDGE PARK LOT				421 92	423.4	F-1.5	TOP CB ROUGH GRADE
'C'				422 05	424.0	F-1.9	" "
'D'				422 41	424.7	F-2.3	" "
'E'				422 68	425.1	F-2.4	" "
'F'				422 87	424.5	F-1.6	" "
'G'				423 38	425.2	F-1.8	" "

Profile Notes Red ____ Plotted ____ Job No. 7164-02 Division No. ____
No. ____ Date ____ Date ____ Survey of S.E. WILLOWDA CO PARK
X-Sec. Notes Chk'd. ____ Checked ____ Survey by L.L. BROWN Notes F Date 6-26-74
No. ____ Date ____ Date ____ Map No. ____ Index D. BAILEY Date ____ 2675

F. B. 3898 PG. 49

76-L-298 CE 307 5-66

PLEASE RETURN TO
LOS ANGELES COUNTY ENGINEER
403 LOS ANGELES COUNTY ENGINEERING BLDG.

NOTE: ANY ADDITIONS OR CHANGES ON THIS SHEET MUST BE MADE OR CIRCLED IN RED INK, WITH DATE AND NAME OF PERSON MAKING CHANGE.

Do not extend notes this side of this line.

STATION	B. S.	H. I.	F. S.	ELEV.	GRADE	C/F		
10 B				422 81	423.3	F-0.5	3' off Top Cb. Staked 3' East	
10 C				423 22	423.9	F-0.7		
10 D				423 21	424.6	F-1.4		
10 E				423 65	425.1	F-1.4		
10 F				424 13	424.2	F-0.1		
10 G				424 24	424.8	F-0.6		
14' So. 'H' on Line #10				423 86	424.24	F-0.3	Top Curb	
32' So 'B' on Line #10				422 4	422.9	F-0.5	Top Pum't	
BM				421 95	BM #4 ELEV. = 421.94		F.B. 3898-9	

F. B. 3898 PG. 50

Job No. 7602 Division No. Profile

Notes Red Date Plotted Date No. X-Sec.

Notes Chk'd. Date Checked Date No.

Survey of S.E. Valinda Co. Park

Survey by L.L.B. Notes V.F.

Indexed G. D. BAILEY Date JAN 26 '75

F. B. 3898 PG. 51

Profile No. ____ Notes Red ____ Date ____ Plotted ____ Date ____ Job No. 9964.02 Division No. ____ Survey of SOUTHEAST VALINDA Co. PARK

X-Sec. No. ____ Notes Chk'd. ____ Date ____ Checked ____ Date ____ Survey by L.L. BROWN Notes L.L.B. Date 6-27-74

Map No. ____ Indexed D. D. BAILEY Date 1267

A-2

SOUTHEAST VALINDA
COUNTY PARK
J.N. 9964.02

GRADES

GRADES ON VARIOUS MOUNDS AS SHOWN ON SHEET A-2 OF PLANS

STATION	B. S.	H. I.	F. S.	ELEV.
		PARTY BROWN, L.L. FALSEY, V. DOMINGUEZ, C. FISHER, L. VOLBY, T.		

NOTE: ANY ADDITIONS OR CHANGES ON THIS SHEET MUST BE MADE OR CIRCLED IN RED INK, WITH DATE AND NAME OF PERSON MAKING CHANGE.

Do not extend notes this side of this line.

PLEASE RETURN TO
LOS ANGELES COUNTY ENGINEER
403 LOS ANGELES COUNTY ENGINEERING BLDG.

76-L-298 CE 307 5-66

76-L-298 CE 307 5-66

PLEASE RETURN TO
LOS ANGELES COUNTY ENGINEER
403 LOS ANGELES COUNTY ENGINEERING BLDG.

NOTE: ANY ADDITIONS OR CHANGES ON THIS SHEET MUST BE MADE OR CIRCLED IN RED INK, WITH DATE AND NAME OF PERSON MAKING CHANGE.

Do not extend notes this side of this line.

STATION	B. S.	H. I.	F. S.	ELEV.		
B.M. No. 4				421 94	B.M. No. 4 ELEV. 421.94	F.B. 3898-9
					PLANE TABLE SET UP AT B-7	
					① IN 0° +1° (422) IN 19° +2° (423) IN 40° +3° (424) IN 55° +4° (425)	② IN 0° +1° (422) IN 19° +2° (423) IN 34° +3° (424) IN 42° +4° (425)
					③ IN 0° +2° (424) IN 23° +3° (425)	④ IN 0° GRD. (422) IN 14° +1° (423) IN 23° +2° (424) IN 35° +3° (425)
			①	421 0		
			②	421 0		
			③	422 0		
			④	422 0		
AREA "A"						
B.M. No. 1				419 15	B.M. No. 1 ELEV. 419.18	F.B. 3898-8

Profile No. ____ X-Sec. No. ____

Plotted ____ Date ____ Checked ____ Date ____

Notes Red ____ Date ____ Notes Chk'd. ____ Date ____

Division No. ____

Job No. 9964-02

Survey of SOUTHEAST VALINDA CO. PARK

Survey by L.L. BROWN Notes L.L.B.

Indexed G. D. BAILEY Date 2 6 75

F.B. 3898 PG. 52

76-L-298 CE 307 5-66

PLEASE RETURN TO
LOS ANGELES COUNTY ENGINEER
403 LOS ANGELES COUNTY ENGINEERING BLDG.

NOTE: ANY ADDITIONS OR CHANGES ON THIS SHEET MUST BE MADE OR CIRCLED IN RED INK, WITH DATE AND NAME OF PERSON MAKING CHANGE.

Do not extend notes this side of this line.

STATION	B. S.	H. I.	F. S.	ELEV.		
BM# 1				419 18	BM#1 ELEV = 419.18 FB 3898-8	
					MINE TABLE SET UP AT 7E	
					①	② ③
					IN 0°	IN 0° IN 0°
					-0.5	+1° +1.5
AREA 'B'			①	422 5	422	424 424
			②	423 0	IN 33°	IN 20° IN 55°
			③	422 5	+0.5	+2° +2.5
					423	425 425
					IN 42°	
					+1.5	
					424	
					IN 50°	
					+2.5	
					425	
BM#4				421 94	BM# 4 ELEV = 421.94	FB 3898-9
T.P				423 39		

Profile Notes Red ____ Plotted ____ Job No. 2164 Division No. ____
No. ____ Date ____ Date ____ Survey of SOUTHEAST VALINDA CO. PARK
X-Sec. Notes Chk'd ____ Checked ____ Survey by L. KISKOWN Notes VIC. Date 6-27-74
No. ____ Date ____ Date ____ Map No. ____ Index D. BAILEY Date 2 6 75

F. B. 3898 Pg. 53

76-L-298 CE 307 5-66

PLEASE RETURN TO
LOS ANGELES COUNTY ENGINEER
403 LOS ANGELES COUNTY ENGINEERING BLDG.

NOTE: ANY ADDITIONS OR CHANGES ON THIS SHEET MUST BE MADE OR CIRCLED IN RED INK, WITH DATE AND NAME OF PERSON MAKING CHANGE.

Do not extend notes this side of this line.

F. B. 3898 Pg. 54

Survey of SOUTHEAST VALLINDA & PARK Division No. 9864-02 Job No. Notes Red Date Plotted Date Profile No. X-Sec. No.

Survey by L.L. BROWN Notes J.F. Notes Chk'd. Date Checked Date

Indexed G. D. BAILEY Date JUL 26 '75

STATION	B. S.	H. I.	F. S.	ELEV.	
T.P.				423 39	
					PLANE TABLE SET UP AT 9 H
					① ② ③
			①	423 8	IN 0° +1.2 425 / IN 0° +1.3 425 / IN 0° +0.3 425
			②	423 7	
		7-11-74	②	424.7	IN 6° +2.2 426 / IN 6° +2.3 426 / IN 6° +1.3 426 — 7-11-74
AREA 'C'					
BM				425 68	BM #2 ELEV = 425.68 FB 3898-8

76-L-298 CE 307 5-66

PLEASE RETURN TO
LOS ANGELES COUNTY ENGINEER
403 LOS ANGELES COUNTY ENGINEERING BLDG.

NOTE: ANY ADDITIONS OR CHANGES ON THIS SHEET MUST BE MADE OR CIRCLED IN RED INK, WITH DATE AND NAME OF PERSON MAKING CHANGE.

Do not extend notes this side of this line.

STATION	B. S.	H. I.	F. S.	ELEV.			
BM				425 68	BM#2 ELEV = 425.68 FB 3898-8		
					PLANE TABLE SETUP AT 10P		
			(1)	425 0	(1)	(2)	(3)
			(2)	425 0	IN 0°	IN 0°	IN 0°
			(3)	425 0	+1°	+1°	+1°
					426	426	426
AREA 'D'					IN 5°	IN 6°	
					+2°	+2°	+2°
					427	427	427
					IN 11°	IN 12°	
					+2°	+2°	
					427	427	
					IN 13°	IN 17°	
					+2°	+1°	
					427	426	
					IN 20°		
					+1°		
					426		
BM				425 68	BM#2 ELEV = 425.68 FB 3898-8		

Profile Notes Red ____ Plotted ____ Job No. 9964 Division No. ____
No. ____ Date ____ Date ____ Survey of SOUTHERN VALLEY CO. FARM
X-Sec. Notes Chk'd. ____ Checked ____ Survey by L.K. BROWN Notes ____ Date 6-27-74
No. ____ Date ____ Date ____ Map No. ____ Indexed G.D. BAILEY Date JUL 26 75

F. B. 3898 PG. 55

76-L-298 CE 307 5-66

PLEASE RETURN TO
LOS ANGELES COUNTY ENGINEER
403 LOS ANGELES COUNTY ENGINEERING BLDG.

NOTE: ANY ADDITIONS OR CHANGES ON THIS SHEET MUST BE MADE OR CIRCLED IN RED INK, WITH DATE AND NAME OF PERSON MAKING CHANGE.

Do not extend notes this side of this line.

STATION	B. S.	H. I.	F. S.	ELEV.						
TBM#3				424 95	TBM #3 ELEV = 424.95 F.B. 3898-8					
					PLANE TABLE SETUP AT 5K					
					(1)	(2)	(3)	(4)	(4)	(5)
AREA 'G'			(1)	423 0	IN 0° GR 423	IN 0° -1.3 422	IN 0° -1° 422	IN 0 +0.3 421	IN 60° +1.3 422	NO +0.6 421
			(2)	423 3	IN 8° +1° 424	IN 10° -0.3 423	IN 4° GR 423	IN 10° +1.3 422	IN 73° +0.3 421	IN 14° +1.6 422
AREA 'F'			(3)	423 0	IN 13° +2° 425	IN 19° +0.7 424	IN 12° GR 423	IN 19° +2.3 423		IN 28° +2.6 423
AREA 'E'			(4)	420 7	IN 20° +2° 425	IN 33° +1.7 425	IN 16° -1° 422	IN 24° +3.3 424		IN 44° +3.6 424
			(5)	420 4	IN 25° +1° 424			IN 31° +3.3 424		
								IN 41° +2.3 423		
TBM# 3				424 95	T.B.M. #3 EL. = 424.95 F.B. 3898-8					

Profile No. ____ X-Sec. No. ____

Plotted ____ Date ____ Checked ____ Date ____

Notes Red ____ Date ____ Notes Chk'd. ____ Date ____

Division No. #2 Job No. 7364 Co. PARK

Survey of SOUTHEAST VALLEY Notes V.F.

Survey by L.L. BROWN

Indexed G. D. BAILEY Date JUL 26 '76

F. B. 3898 PG. 56

F. B. 3898 PG. 57

Profile	Notes Red	Plotted	Job No. 9964.02	Division No.
No.	Date	Date	Survey of S.E. Valinda Co. Park	
X-Sec.	Notes Chk'd.	Checked	Survey by M. Sotro Notes D.W.	Date 7-8-74
No.	Date	Date	Map No.	Indexed G. D. BAILEY Date 11 26 75

South East Valinda
County Park
J.N. 9964.02

Parking lot F/L Grades

STATION	B.S.	H.I.	F.S.	ELEV.
	1 copy Cont. 7-8-74 1 " Insp.	Plans	Ref: F.B. 3898	Party: M. Sotro D. West E. Moya

NOTE: ANY ADDITIONS OR CHANGES ON THIS SHEET MUST BE MADE OR CIRCLED IN RED INK, WITH DATE AND NAME OF PERSON MAKING CHANGE.

PLEASE RETURN TO
LOS ANGELES COUNTY ENGINEER
403 LOS ANGELES COUNTY ENGINEERING BLDG.

Do not extend notes this side of this line.

76-L-298 CE 307 8-70

76-L-298 CE 307 8-70

PLEASE RETURN TO
LOS ANGELES COUNTY ENGINEER
403 LOS ANGELES COUNTY ENGINEERING BLDG.

NOTE: ANY ADDITIONS OR CHANGES ON THIS SHEET MUST BE MADE OR CIRCLED IN RED INK, WITH DATE AND NAME OF PERSON MAKING CHANGE.

Do not extend notes this side of this line.

F. B. 3898 Pg. 58
Survey of S.E. Dalinda Co. Park
Survey by Sotra Notes D. West
Indexed G. D. BAILEY
Job No. 2264 02 Division No.
Date 1-8-74 Date
Notes Chk'd. Checked
Date Date
Notes Red Plotted
Date Date
No. X-Sec.
No. Profile

STATION	B. S.	H. I.	F. S.	ELEV.	Grade	C/F	
Fd. B.M. #4				421 94	B.M. #4. Eelev.= 421.94 F.B. 3898-9, Deepmead Ave. W. Curb. 122.5± N. of ℄ Rarimer St. 10' S. of N. End of Curb. Set Bt. Spk in Conc. in Curb.		
	Lenker Rod Used						
0+00				422 46	422.55	F-0.1	
0+32.5				422 40	422.75	F-0.3	∆ Pt.
0+81.5				422 79	423.28	F-0.5	
1+31.5				423 30	424.04	F-0.6	
1+71.0				423 81	424.65	F-0.8	HIGH POINT
1+81.5				423 87	424.46	F-0.6	
2+31.5				423 60	423.60	Grade	∆ Pt.
2+41.0				423 33	423.40	F0.1	INTER. F/L. Begin Drain 30.5 Rt
2+56.5				423 65	423.60	C-0.1	∆ Pt.
2+81.5				423 76	423.60	C-0.2	∆ Pt.
3+06.5				423 83	424.30	F-0.4	
Fd. T.B.m. B.L.P.				425 08	T.B.M. B.L.P. Elev.= 425.09 F.B. 3898-31 Deepmead Ave. E. Curb N. Bldg. Line Prod. Set Sm. Bt. Spk in Lead in top conc. Curb.		

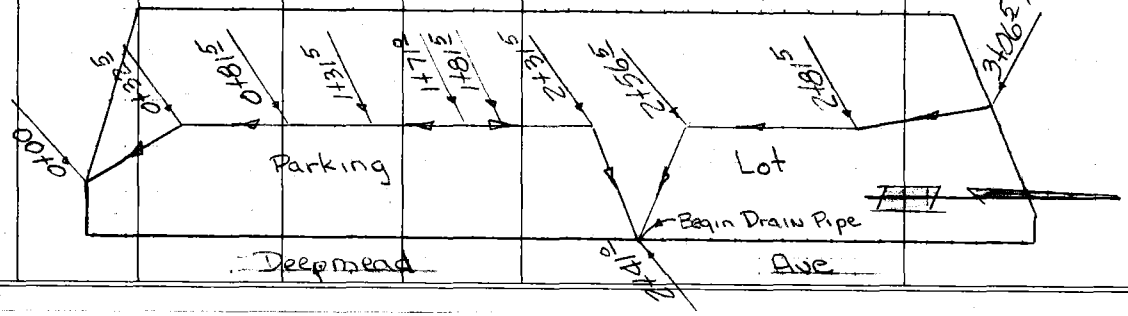

Notes Ck'd by	Survey of S.E. Valinda Co. Park
Map No.	JN 9964.02 Tape — Std — °F
Office Work	Surveyed by M. Sotro
Checked	Notes D.W. Date 7-9-74
Date	Indexed G. D. BAILEY 26 '75

F. B. 3898 PG. 59

South East Valinda
County Park
J.N. 9964.02

Location and layout of
Basketball and Volleyball
Court - Including Service Yard
and Driveway

Finish Grade Stakes
Note: C/F to Finish Grade

Ref:
F.B. 3898
Plans

Party:
M. Sotro
M. Smith
D. West
E. Mova

Note: Any Additions or Changes on This Sheet Must be Made or Circled in Red Ink With Date and Name of Person Making Change.

Do not extend this side of this line.

PLEASE RETURN TO
COUNTY OF LOS ANGELES
DEPARTMENT OF COUNTY ENGINEER
403 LOS ANGELES COUNTY ENGINEERING BLDG.

76F3095 CE#310 3-68

F. B. 3898 PG 60

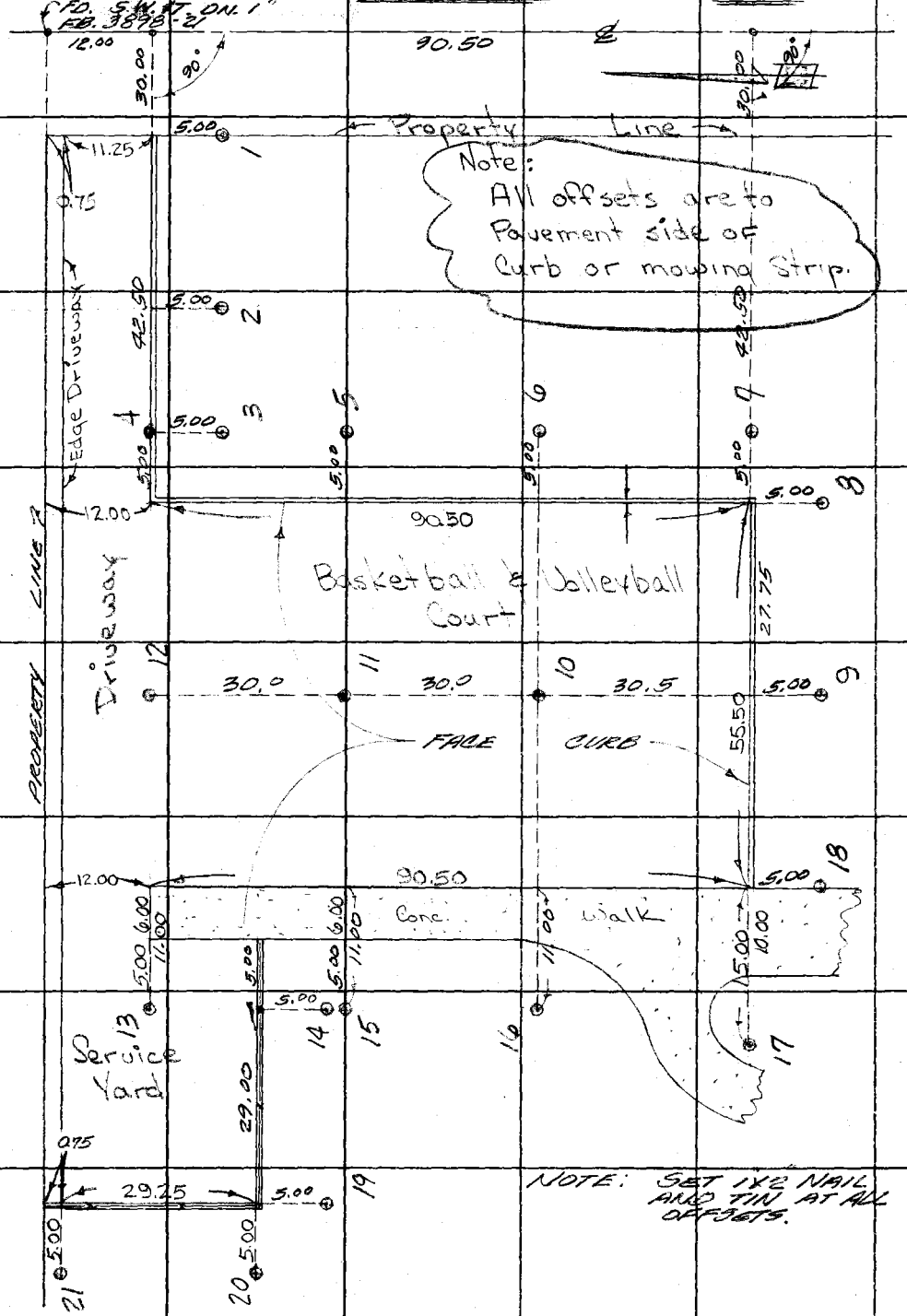

PLEASE RETURN TO
COUNTY OF LOS ANGELES
DEPARTMENT OF COUNTY ENGINEER
403 LOS ANGELES COUNTY ENGINEERING BLDG.

Do not extend this side of this line.

Note: Any Additions or Changes on This Sheet Must be Made or Circled in Red Ink With Date and Name of Person Making Change.

76-L-298 CE 307 8-70

PLEASE RETURN TO
LOS ANGELES COUNTY ENGINEER
403 LOS ANGELES COUNTY ENGINEERING BLDG.

NOTE: ANY ADDITIONS OR CHANGES ON THIS SHEET MUST BE MADE OR CIRCLED IN RED INK, WITH DATE AND NAME OF PERSON MAKING CHANGE.

Do not extend notes this side of this line.

STATION	B. S.	H. I.	F. S.	ELEV.	Grade	C/F	All stakes 1x2, 1 al & Tu
Fd. B.M. #2				425 68	B.M. #2. Elev. = 425.68 F.B. 3898-8 Deepmead Ave. W. Curb. 174'± S. of ℄ Altario St. 5' N. of End of Curb. Fd. Bt. Spk. in Conc. in Curb.		
1				425 80	426.00	F0.20	30' off ℄ Deepmead Drive
2				424.90	425.73	F0.83	Break
3				424 81	425.55	F0.74	(5) End Drive
4				425 01	425.50	F0.49	(5) cor. B.B. Court
5				424 72	425.29	F0.57	30' S.
6				424 74	425.07	F0.33	30' S.
7				425 39	424.85	C0.44	30' S S.E. Cor.
8				424 73	424.85	F0.12	S.E. Cor.
9				424 87	424.67	C0.20	27.75 N. S.E. Cor.
10				424 29	424.82	F0.53	30' N
11				424 46	424.97	F0.51	30' N
12				424 58	425.13	F0.55	30' N middle N. End
13				424 27	424.78 / 424.75	F0.51 / F0.48	(5) walk (1) B.B. Court N.W. cor.
14				424 01	424.63	F0.62	(5) Corr. Yard
15				424 01	424.66	F0.65	(5) walk (1) B.B. Court S
16				423 90	424.58	F0.68	S
17				424 53	424.50	C0.03	(5) S.W. Cor. B.B. Court (1)
18				424 60	424.50	C0.10	(5) S.W. Cor. B.B. Court

Lenker Rod Used

Profile No. ____ Plotted ____ Notes Red ____ Division No. 2 Job No. 2964.02
X-Sec. No. ____ Date ____ Date 7-9-74 Notes Chk'd. ____ Checked ____ Notes ____ Date ____ Date ____
Survey of Zelinda Co. Park
Survey by M. Sotto D. Best
Indexed G. D. BAILEY Date JUL 26 1974
F. B. 3898 Pg. 6

Profile No.	Notes Red	Plotted	Job No. 9964.02	Division No. 11
	Date	Date	Survey of S.E. Valinda Co. Park	
X-Sec. No.	Notes Chk'd.	Checked	Survey by M. Sotro	Notes D.W. Date 7-9-74
	Date	Date	Map No.	Index C. D. BAILEY Date 2 6 75

F. B. 3898 PG. 61

NOTE: ANY ADDITIONS OR CHANGES ON THIS SHEET MUST BE MADE OR CIRCLED IN RED INK, WITH DATE AND NAME OF PERSON MAKING CHANGE.

Do not extend notes this side of this line.

PLEASE RETURN TO
LOS ANGELES COUNTY ENGINEER
403 Los Angeles County Engineering Bldg.

South East Valinda
County Park
J.N. 9964.02

Grades on Basketball and
Volleyball Court, Service Yard
and Driveway.
Finish Grade Stakes
Note C/F to Finish Grade
All grade Stakes 1x2, Nail & Tins

ELEV.

Elev's. on Baseball Diamond
per. General Contractors request.
7-10-74

F. S.

Party:
M. Sotro
M. Smith
D. West
E. Moya

H. I.

Ref:

B. S.

F.B. 3898
Plans

STATION

76-L-298 CE 307 8-70

76-L-298 CE 307 8-70

PLEASE RETURN TO
LOS ANGELES COUNTY ENGINEER
403 LOS ANGELES COUNTY ENGINEERING BLDG.

NOTE: ANY ADDITIONS OR CHANGES ON THIS SHEET MUST BE MADE OR CIRCLED IN RED INK, WITH DATE AND NAME OF PERSON MAKING CHANGE.

Do not extend notes this side of this line.

STATION	B. S.	H. I.	F. S.	ELEV.	Grade	C/F	All stakes 1x2, nail & Tin
19				423 82	424.25	F0.43	5 S.W. Cor. Ser. Yd. 5
20				423 96	424.25	F0.29	5 S.W. Cor. Ser. Yd. 4
21				425 20	424.90	C0.30	5 N.W. Cor. Ser. Yd. 3
Fd. T.B.M. BLP	Rod used			425 09	T.B.M. BLP Elev. = 425.09 F.B. 3898-81. Deepmead Ave., E. Curb, N. Building Line Prod. Fd. Sm. Bt. Spk. in Lead in Top Curb.		
T.P. S.W.				424 83			
					Baseball Diamond Final Elev. 7-10-74		
N.E. Fence c/L Prod.	Pitcher		"C"	42220			3 N.E. Fence c/L Prod.
N.W. 40 Home plate			"B"	42071			40 N.W. Home plate
S.W. Fence c/L Prod.			"A"	41995			3 S.W. Fence c/L Prod
T.P. Pitcher				42058			
Fd. T.B.M. #3				424 95	T.B.M. #3. Elev. 424.95 F.B. 3898-8 185'± S. of & Altario St. & 335'± W. of ℄ Deepmead Ave. Found Bt. Spk. in Side Transf. P.P. #1304121E. (3rd Pole from Deepmead Ave.)		

Profile No. ____ Notes Red ____ Plotted ____ Job No. 9964.02 Division No. 11
X-Sec. No. ____ Date ____ Date ____ Survey of SE Valinda Co. Park
Notes Chk'd. ____ Date ____ Checked ____ Date ____ Survey by E. Sotro Notes E.W. Date 7-9-74
Map No. ____ Index B.D. BAILEY Date MAR 26 75

F. B. 3898 PG. 63

Notes Ck'd by	Survey of S.E. Valinda Co. Park
Map No.	JN 99604 03 Tape — Std — °F
Office Work	Surveyed by M. Sotro
Checked	Notes D. West Date 7-11-74
Date	Indexed G. D. BAILEY JUL 26 75

F. B. 3898 PG. 65

South East Valinda
County Park

Setting of Construction
offset stakes, per general
contractor, for Baseball Diamond.

Note: all stakes
1x2, nail & Tin.

Party:
M. Sotro
D. West
N. Smith
E. Moya

Ref:
F.B. 3894-63
Plans Sht. A-2 & B-1

Note: Any Additions or Changes on This Sheet Must be Made or Circled in Red Ink With Date and Name of Person Making Change.

Do not extend this side of this line.

PLEASE RETURN TO
COUNTY OF LOS ANGELES
DEPARTMENT OF COUNTY ENGINEER
403 LOS ANGELES COUNTY ENGINEERING BLDG.

76F309S CE#310 3-68

F. B. 3898 PG 66

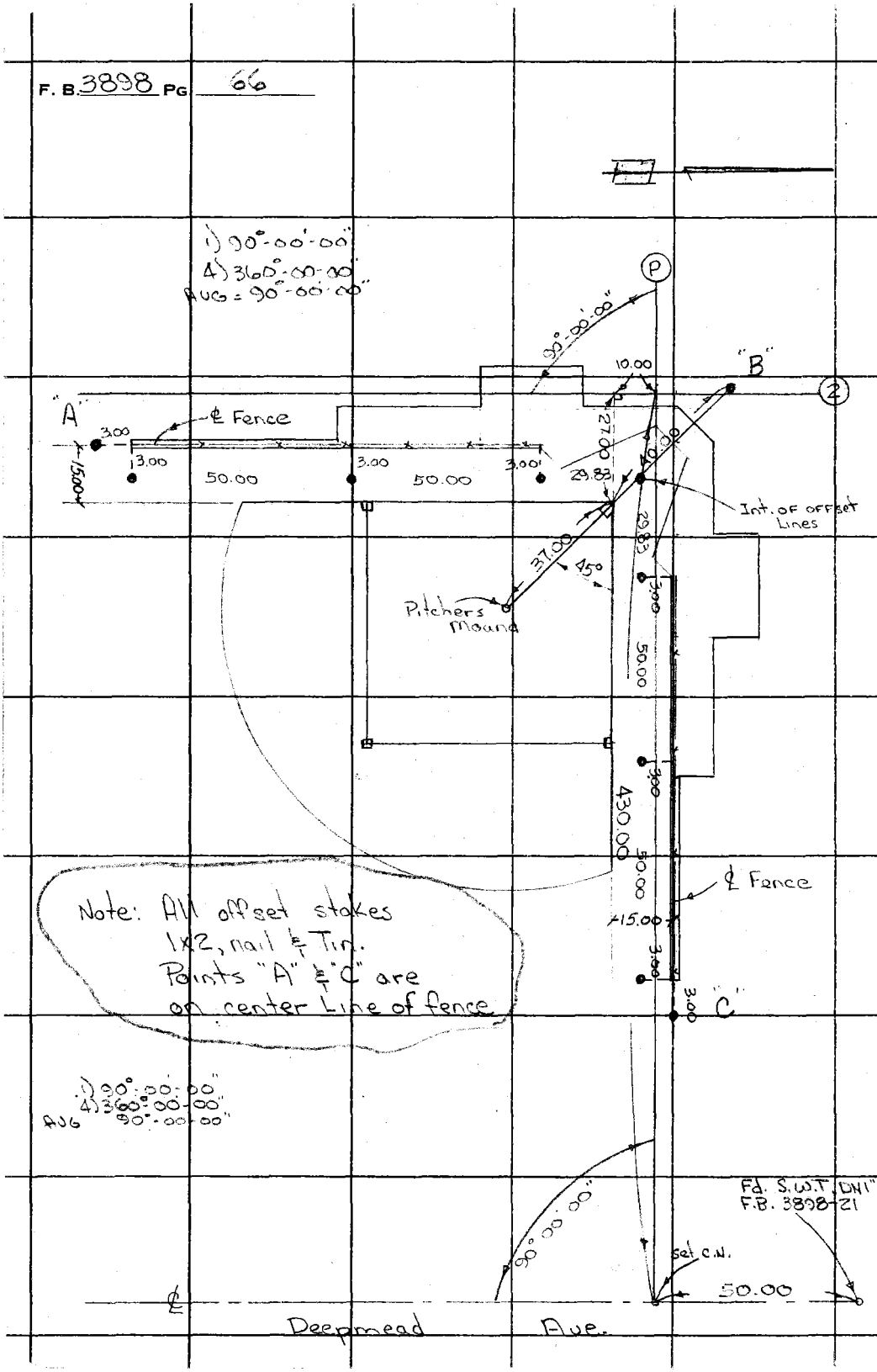

PLEASE RETURN TO
COUNTY OF LOS ANGELES
DEPARTMENT OF COUNTY ENGINEER
403 LOS ANGELES COUNTY ENGINEERING BLDG.

Do not extend this side of this line.

Note: Any Additions or Changes on This Sheet Must be Made or Circled in Red Ink With Date and Name of Person Making Change.

Notes Ck'd by	Survey of S.E. Valinda Co. Park F.B. 3808 PG. 67
Map No.	JN 9964 02 Tape — Std — °F
Office Work	Surveyed by M. Sotro
Checked	Notes D.W. Date 7-11-74
Date	Index G. D. BAILEY JUL 26 '75

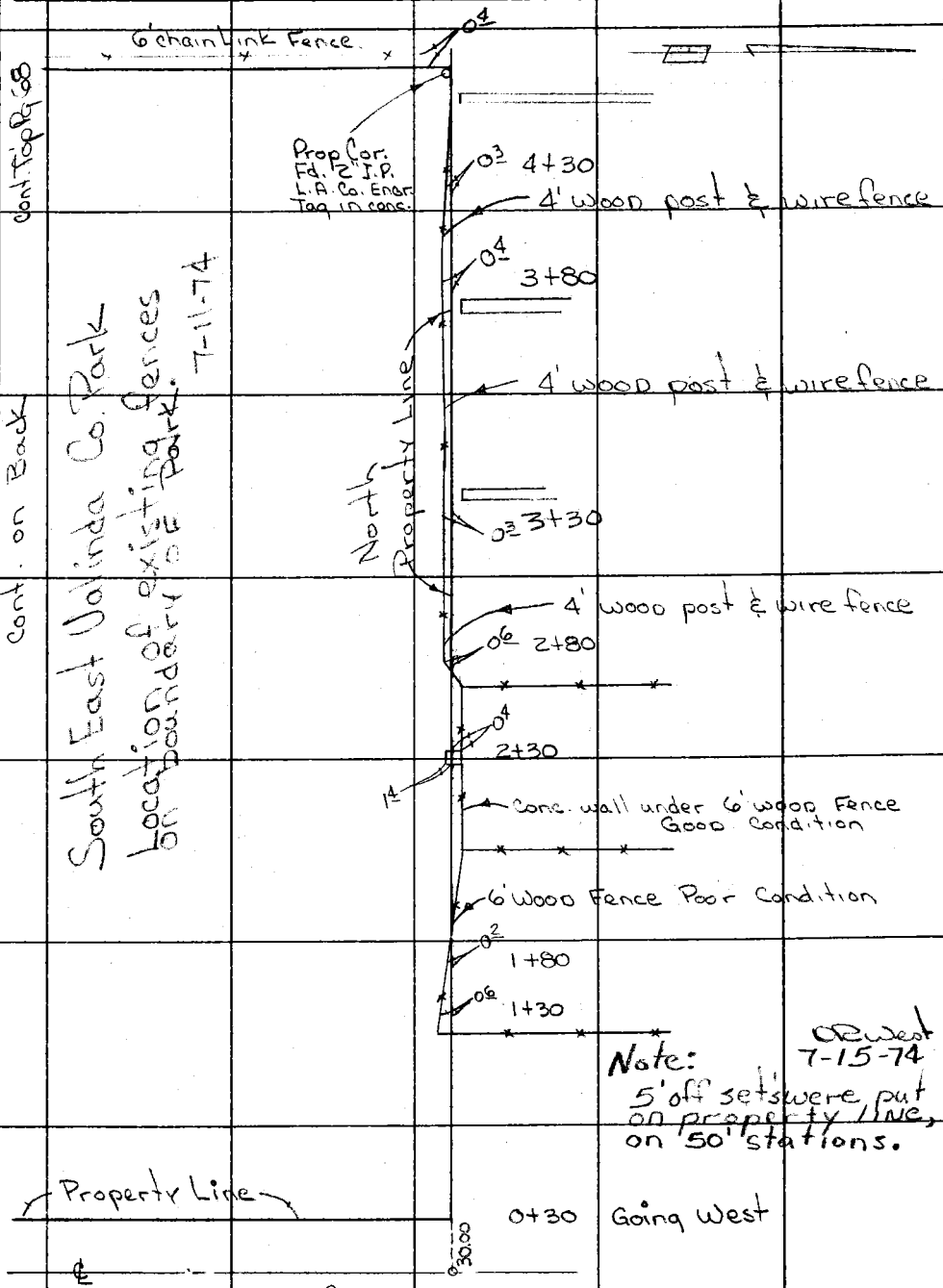

South East Valinda Co. Park
Location of existing fences on boundary line
7-11-74

Cont. on Back

Cont. to 88

Note: Any Additions or Changes on This Sheet Must be Made or Circled in Red Ink With Date and Name of Person Making Change.

Do not extend this side of this line.

PLEASE RETURN TO
COUNTY OF LOS ANGELES
DEPARTMENT OF COUNTY ENGINEER
403 LOS ANGELES COUNTY ENGINEERING BLDG.

Note: 5' off sets were put on property line, on 50' stations.
O.R. West 7-15-74

76F3095 CE#310 3-68

F. B. 3898 PG 68

Cont. Top Pg 67

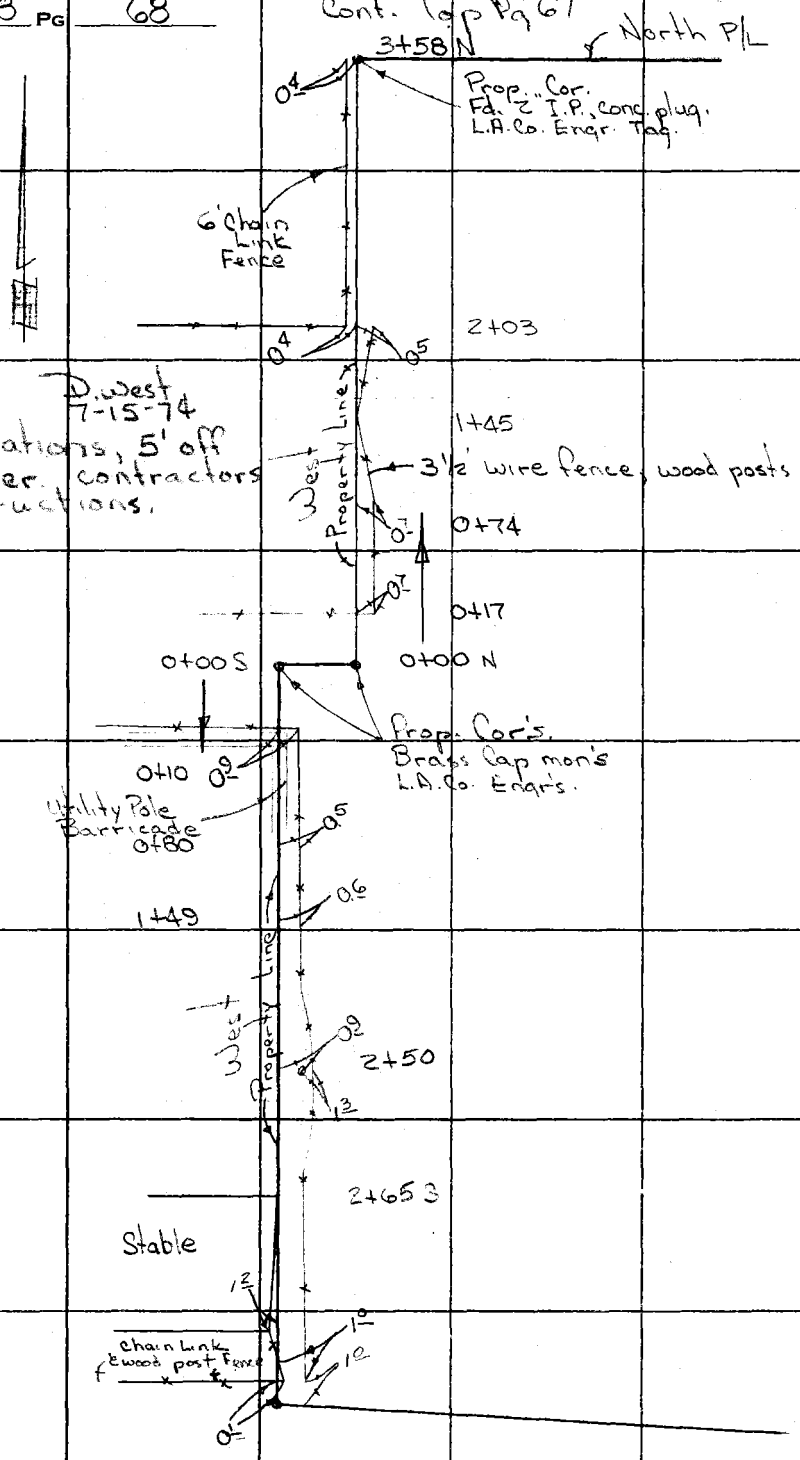

PLEASE RETURN TO
COUNTY OF LOS ANGELES
DEPARTMENT OF COUNTY ENGINEER
403 LOS ANGELES COUNTY ENGINEERING BLDG.

Do not extend this side of this line.

Note: Any Additions or Changes on This Sheet Must be Made or Circled in Red Ink With Date and Name of Person Making Change.

Notes Ck'd by	Survey of S.E. Valinda Co. Park F. B. 3898 PG. 69
Map No.	JN 996A02 Tape — Std — °F
Office Work	Surveyed by M. Sotro
Checked	Notes D.W. Date 7-11-74
Date	Indexed G. D. BAILEY JN 2675

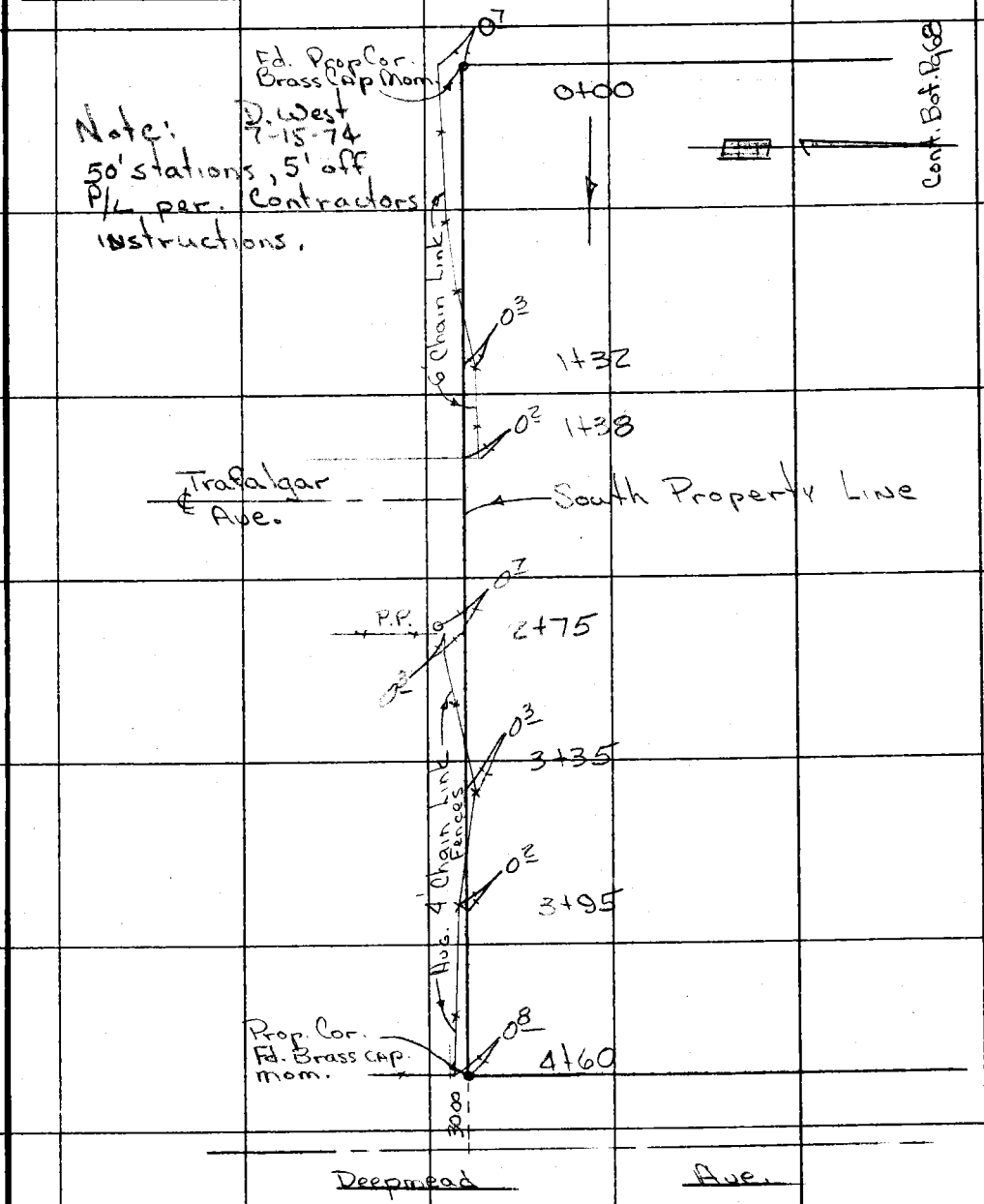

Note: Any Additions or Changes on This Sheet Must be Made or Circled in Red Ink With Date and Name of Person Making Change.

PLEASE RETURN TO
COUNTY OF LOS ANGELES
DEPARTMENT OF COUNTY ENGINEER
403 LOS ANGELES COUNTY ENGINEERING BLDG.

Do not extend this side of this line.

76F3095 CE#310 3-68

Profile No.	Notes Red	Plotted	Job No. 9964.02	Division No. 11	F. B. 3898 Pg. 71
	Date	Date	Survey of S.E. Valinda Co. Park		
X-Sec. No.	Notes Chk'd.	Checked	Survey by M. Sotro	Notes D.W.	Date 7-16-74
	Date	Date	Map No.	Indexed G. D. BAILEY	Date JUL 26 '75

S.E. Valinda Co. Park

J.N. 9964.02

Finish grades for Construction on parking lot.

Note:

All grade stakes 1x2, nail & tins.

Grades are to Top of Curbs.

STATION	B.S.	H.I.	F.S.	ELEV.
	Ref: Staking Sht. 1 F.B. 3898-74 (Layout)			

Party:
M. Sotro
N. Smith
D. West
E. Mora

NOTE: ANY ADDITIONS OR CHANGES ON THIS SHEET MUST BE MADE OR CIRCLED IN RED INK, WITH DATE AND NAME OF PERSON MAKING CHANGE.

Do not extend notes this side of this line.

PLEASE RETURN TO
LOS ANGELES COUNTY ENGINEER
403 LOS ANGELES COUNTY ENGINEERING BLDG.

76-L-298 CE 307 8-70

76-L-298 CE 307 8-70

PLEASE RETURN TO
LOS ANGELES COUNTY ENGINEER
403 LOS ANGELES COUNTY ENGINEERING BLDG.

NOTE: ANY ADDITIONS OR CHANGES ON THIS SHEET MUST BE MADE OR CIRCLED IN RED INK, WITH DATE AND NAME OF PERSON MAKING CHANGE.

TEM 425.09

Do not extend notes this side of this line.

STATION	B. S.	H. I.	F. S.	ELEV.	Grade	Cut/Fill	All stakes 1x2, nail & Tin
Fd. B.M. #4				421 94	Bm#4 Elev. = 421.94 F.B. 3898-9 Deepmead Ave. W. Curb. 122.5± N. of ℄ Rarimer St. 16' S. of N. End of Curb. Fd. Bt. Spk. IN conc. IN curb.		
1				422 78	422.47	C-0.31	Top. Pav. ③ South
2				421 80	423.05	F-1.25	③ East x pt.
3				422 06	423.14	F-1.08	
4	Rod used			422 13	423.23	F-1.10	
5				422 39			③ South
6				422 57	423.45	F-0.88	
7				422 89	423.69	F-0.80	
8				423 29	424.03	F-0.74	
9				423 83	424.37	F-0.54	
10	Lenker			424 10	424.71	F-0.61	
11				424 34	425.05	F-0.71	
12				424 41	425.11	F-0.70	
13				424 26	424.79	F-0.53	
14				424 20	424.47	F-0.27	
15				424 39	424.61	F-0.22	
16				424 76	424.98	F-0.22	
17				424 81	425.25	F-0.44	③ West
18				423 68	424.80	F-1.12	

F. B. 3898 PG. 72

Survey of S.E. Palmdale Co. Park
Survey by M. Soto Notes
Indexed C. D. BAILEY Date JAN 26 75

Job No. 9864-02 Division No. 11 Notes Red Plotted Profile
Date 7-16-74 Date Date No.
Notes Chk'd. Checked X-Sec.
Date Date No.

76-L-298 CE 307 8-70

PLEASE RETURN TO
LOS ANGELES COUNTY ENGINEER
403 LOS ANGELES COUNTY ENGINEERING BLDG.

NOTE: ANY ADDITIONS OR CHANGES ON THIS SHEET MUST BE MADE OR CIRCLED IN RED INK, WITH DATE AND NAME OF PERSON MAKING CHANGE.

Do not extend notes this side of this line.

STATION	B. S.	H. I.	F. S.	ELEV.	Grade	Cut/Fill	All stakes 1x2, rail & tin.
19				423.79	424.80	F-1.01	
20			⊙	423.82	424.19	F-0.37	③ North
21				423.63	424.01	F-0.38	③ South
22				423.48	424.80	F-1.32	
23				423.42	424.80	F-1.38	℄ curb
24				422.87	424.26	F-1.39	
25				422.84	423.98	F-1.14	Invert Drain
26				422.94	424.15	F-1.21	Invert Drain
27				423.49	424.60	F-1.11	
28				423.89	425.06	F-1.17	
29				423.64	425.02	F-1.38	
30				423.49	424.64	F-1.15	
31				423.12	424.26	F-1.14	
32				422.82	423.88	F-1.06	
33				422.71	423.50	F-0.79	
34				422.72	423.16	F-0.44	③ North
35				422.36	423.36	F-1.00	END
Fd. T.B.m.			/	425.08	Fd. T.B.m. B.L.P. Deepmead Ave. Sm. Bt. Spk. IN Lead IN top conc. curb.	Elev.: 425.09	F.B. 3898-31 E. Curb N. Bldg Line Prod. Fd.

Profile Notes Red ____ Plotted ____ Job No. 9964 Division No. 11 F. B. 3898 PG. 73
No. ____ Date ____ Date ____ Survey of S.E. Lakewood Co. Park
X-Sec. Notes Chk'd. ____ Checked ____ Survey by R. Pietro Notes R. West Date 7-16-74
No. ____ Date ____ Date ____ Map No. ____ Indexed G. D. BAILEY Date JUL 26 75

76-L-298 CE 307 8-70

PLEASE RETURN TO
LOS ANGELES COUNTY ENGINEER
403 LOS ANGELES COUNTY ENGINEERING BLDG.

NOTE: ANY ADDITIONS OR CHANGES ON THIS SHEET MUST BE MADE OR CIRCLED IN RED INK, WITH DATE AND NAME OF PERSON MAKING CHANGE.

Do not extend notes this side of this line.

STATION	B. S.	H. I.	F. S.	ELEV.

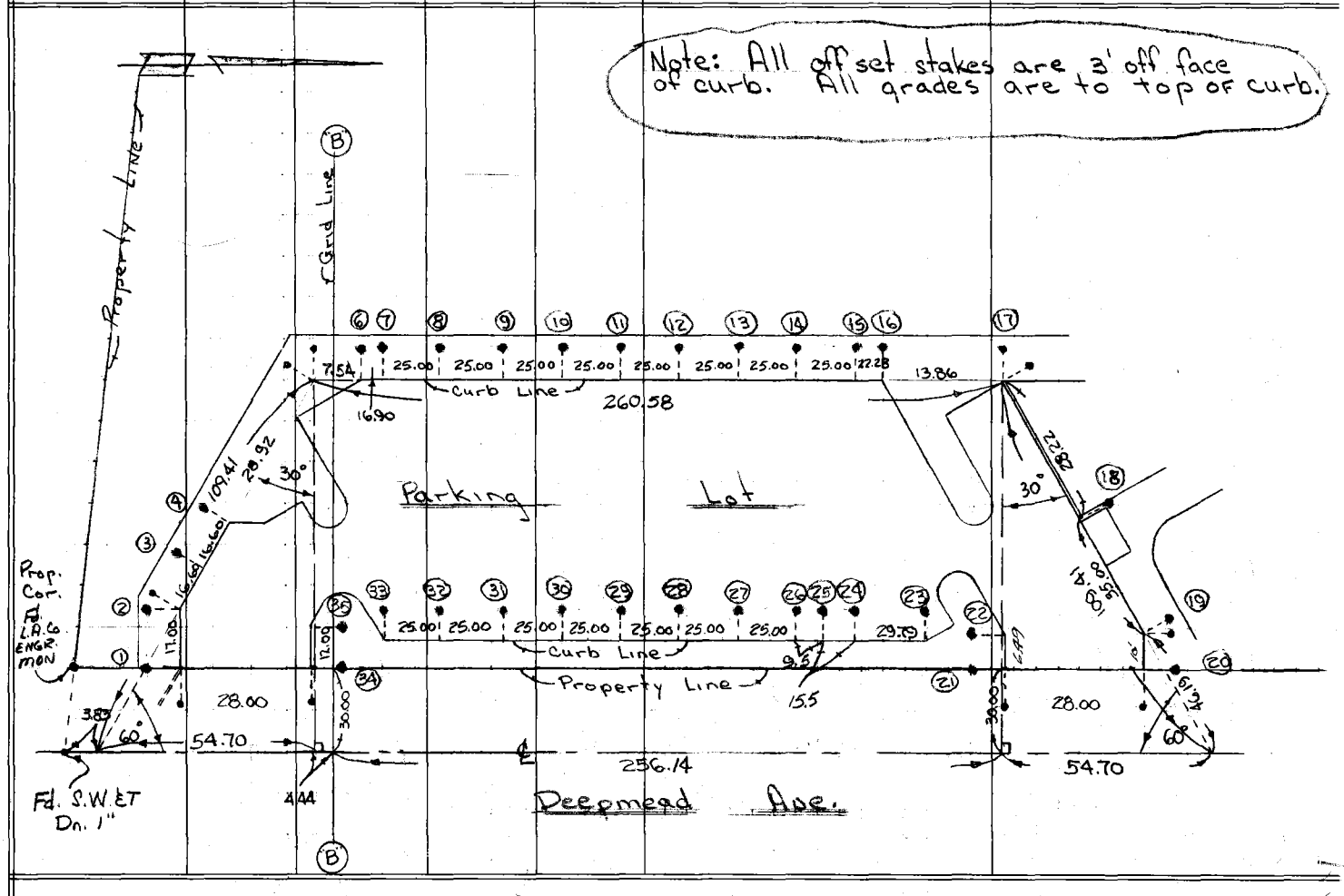

F. B. 3898 PG. 74
Job No. 9964-02 Division No. 11 Notes Red ____ Plotted ____ Profile ____
Survey of S.E. Valinda Co. Park Date 7-16-74 Date ____ No. ____
Survey by M. Sotro Notes R. West Notes Chk'd. ____ Checked ____ X-Sec. ____
Indexed G. D. BAILEY Date 2675 Date ____ Date ____ No. ____

Profile	Notes Red	Plotted	Job No. 9964.02	Division No.	F. B. 3898	PG. 75
No.	Date	Date	Survey of S.E. VALINDA Co. PARK			
X-Sec.	Notes Chk'd.	Checked	Survey by M. SOTRO	Notes N.S.	Date 7-22-74	
No.	Date	Date	Map No.	Indexed R. D. BAILEY	Date JUL 26 '74	

J. N. 9964.02

SOUTHEAST VALINDA
COUNTY PARK

CROSS - SECTIONS

FIFTY FOOT GRID OF
ENTIRE SITE.

LENKER ROD USED

ALL C/F TO FINISHED GRADE

REF. F.B. 3898
PLANS

ELEV.	M. SOTRO D. WEST
F. S.	N. SMITH E MOYA
H. I.	
B. S.	
STATION	

NOTE: ANY ADDITIONS OR CHANGES ON THIS SHEET MUST BE MADE OR CIRCLED IN RED INK, WITH DATE AND NAME OF PERSON MAKING CHANGE.

Do not extend notes this side of this line.

PLEASE RETURN TO
LOS ANGELES COUNTY ENGINEER
403 LOS ANGELES COUNTY ENGINEERING BLDG.

76-L-298 CE 307 8-70

76-L-298 CE 307 8-70

PLEASE RETURN TO
LOS ANGELES COUNTY ENGINEER
403 LOS ANGELES COUNTY ENGINEERING BLDG.

NOTE: ANY ADDITIONS OR CHANGES ON THIS SHEET MUST BE MADE OR CIRCLED IN RED INK, WITH DATE AND NAME OF PERSON MAKING CHANGE.

Do not extend notes this side of this line.

F. B. 3898 Pg. 76 | Job No. 7764-03 | Division No. | Notes Red | Plotted | Profile No.
Survey of S.E. VALINDA CO. PARK | Date | Date | X-Sec. No.
Survey by M. SOTRO Notes M. SMITH | Notes Chk'd. | Checked
Indexed G. D. BAILEY | Date JUL 26 '75 | Date | Date

STATION	B. S.	H. I.	F. S.	ELEV.			
FD. B.M. # 4					B.M. # 4 ELEV. = 421.94 DEEPMEAD AVE. W. CURB, 122.5± N. OF ℄ ROPIMER ST. 10' S. OF N. END OF CURB. FD. BT. SPK. IN CONC. IN CURB.		F.B. 3898-9
					GRADE	C/F.	
2-B				418.91	—		
3-B				418.98	419.1	F 0.1	
4-B				419.15	—		
5-B				419.75	419.8	GRADE	
6-B				420.74	420.75	F 0.01	TABLE PAD
7-B				422.10	422.2	F. 0.10	
8-B				421.81	421.7	C-0.10	
9-B				422.17			PARKING LOT
10-B				422.69			PARKING LOT
2-C				420.16	—		
3-C				419.18	—		
4-C				419.67	419.8	F.-0.1	
5-C				419.85	420.3	F-0.4	IN WALK
6-C				420.92	421.00	F-0.08	PICNIC TABLE PAD
7-C				423.08	423.8	F-0.7	
8-C				423.11	422.2	C-0.9	

76-L-298 CE 307 8-70

PLEASE RETURN TO
LOS ANGELES COUNTY ENGINEER
403 LOS ANGELES COUNTY ENGINEERING BLDG.

NOTE: ANY ADDITIONS OR CHANGES ON THIS SHEET MUST BE MADE OR CIRCLED IN RED INK. WITH DATE AND NAME OF PERSON MAKING CHANGE.

Do not extend notes this side of this line.

STATION	B. S.	H. I.	F. S.	ELEV.	GRADE	C/F	
9-C				422.82			PARKING LOT
10-C				422.52			PARKING LOT
2-D				420.12	—		
3-D				419.28	419.6	F 0.3	
4-D				419.89	420.16	F 0.27	PICNIC UNIT PAD
5-D				420.33	420.6	F 0.3	
6-D				420.82	421.00	F 0.18	TABLE PAD
7-D				421.81	422.3	F 0.5	
8-D				423.26	423.5	F 0.2	
9-D				423.58			PARKING LOT
10-D				422.93			PARKING LOT
2-E				418.89	—		
3-E				419.58	419.7	F 0.1	
4-E				420.06	420.25	F 0.19	TABLE PAD
5-E				420.47	420.6	F 0.1	
6-E				420.62	421.1	F 0.5	WALK
7-E				421.78	421.92	F 0.14	PICNIC UNIT PAD
8-E				424.37	424.5	F 0.1	MOUND
9 E				423.96			PARKING LOT

Profile No. ____ Notes Red ____ Plotted ____ Job No. 2164.03 Division No. ____ F. B. 3898 PG. 77
X-Sec. No. ____ Date ____ Date ____ Survey of S.E. WALNUT CB PARK Date 7-22-74
Notes Chk'd. ____ Date ____ Checked ____ Date ____ Survey by W. SETTO Notes N.S. Map No. ____ Indexed R. D. BAILEY Date 2-6-75

76-L-298 CE 307 8-70

PLEASE RETURN TO
LOS ANGELES COUNTY ENGINEER
403 LOS ANGELES COUNTY ENGINEERING BLDG.

NOTE: ANY ADDITIONS OR CHANGES ON THIS SHEET MUST BE MADE OR CIRCLED IN RED INK, WITH DATE AND NAME OF PERSON MAKING CHANGE.

Do not extend notes this side of this line.

F. B. 3898 PG. 78 | Job No. 9964.03 | Division No. | Notes Red | Plotted | Profile
Survey of SE. VALINDA Co. PARK | Date | Date | No.
Survey by M. SOTTO Notes M. SMITH | Notes Chk'd. | Checked | X-Sec.
Indexed G.D. BAILEY | Date JUN 25 '79 | Date | No.

STATION	B. S.	H. I.	F. S.	ELEV.	GRADE	C/F	
10-E				423.20			PARKING LOT
2-F				418.81	419.00	F-0.19	TABLE PAD
3-F				419.65	419.8	F-0.1	
4-F				420.34	420.3	GRADE	
5-F				420.87	420.92	F-0.05	PICNIC UNIT PAD
6-F				421.42	421.6	F-0.2	
7-F				422.28	422.6	F-0.3	
8-F				424.42	424.2	C-0.2	
9-F				423.35			PARKING LOT
10-F				423.14			PARKING LOT
2-G				419.00	—		
3-G				419.38	420.00	F-0.62	WALK
4-G				420.66	420.90	F-0.24	TABLE PAD
5-G				421.27	420.9	C-0.4	
6-G				421.91	422.1	F 0.2	WALK
7-G				422.30	423.1	F 0.8	WALK
8-G				423.93	424.0	F 0.1	
9-G				423.61			PARKING LOT
10-G				423.75			PARKING LOT

76-L-298 CE 307 8-70

PLEASE RETURN TO
LOS ANGELES COUNTY ENGINEER
403 LOS ANGELES COUNTY ENGINEERING BLDG.

NOTE: ANY ADDITIONS OR CHANGES ON THIS SHEET MUST BE MADE OR CIRCLED IN RED INK. WITH DATE AND NAME OF PERSON MAKING CHANGE.

Do not extend notes this side of this line.

STATION	B. S.	H. I.	F. S.	ELEV.	GRADE	C/F	
2 - H				419.34	419.2	C- 0.1	
3 - H				420.65	420.7	GRADE	
4 - H				423.95	423.9	GRADE	MOUND
5 - H				421.48	421.66	F-0.18	TABLE PAD
6 - H				421.40	422.5	F-1.1	SAND AREA
7 - H				422.48	423.3	F-0.8	WALK
T.P. 8 - H				424.27	424.2	C- 0.1	TP
9 - H				424.62	424.8	F-0.2	WALK
10-H				423.88	424.2	F-0.3	WALK
2- J				419.40	419.5	F-0.1	
3- J				420.31	420.3	GRADE	
4- J				420.79	420.7	C-0.1	
5- J				423.44	422.0	C-1.4	MOUND
6- J				422.09	422.7	F-0.6	WALK
7- J				422.92	423.5	F-0.6	WALK
8 - J				423.80	424.2	F-0.4	WALK
9 - J				425.09	425.0	C-0.1	
10 - J				424.20			
2-K				419.61	419.9	F 0.3	

Profile Notes Red ____ Plotted ____ Job No. 9964 Division No. ____
No. ____ Date ____ Date ____ Survey of S.F. VALINDA Co. PARK
X-Sec. Notes Chk'd. ____ Checked ____ Survey by M. SOTO Notes M. S. Date 7-22-74
No. ____ Date ____ Date ____ Map No. ____ Indexed D. D. BAILEY Date [redacted]

F. B. 3898 PG. 79

76-L-298 CE 307 8-70

PLEASE RETURN TO
LOS ANGELES COUNTY ENGINEER
403 LOS ANGELES COUNTY ENGINEERING BLDG.

NOTE: ANY ADDITIONS OR CHANGES ON THIS SHEET MUST BE MADE OR CIRCLED IN RED INK, WITH DATE AND NAME OF PERSON MAKING CHANGE.

Do not extend notes this side of this line.

F. B. 3898 Pg. 80 | Job No. 9964.02 | Division No. | Notes Red | Plotted | Profile
Survey of S.E. VALINDA Co. PARK | Date | Date | No.
Survey by M. Sofau Notes N. SMITH | Notes Chk'd. | Checked | X-Sec.
Indexed G. D. BAILEY Date [redacted]267 | Date | Date | No.

STATION	B. S.	H. I.	F. S.	ELEV.	GRADE	C/F	
3 - K				420.36	420.5	F-0.1	
4 - K				420.86	420.9	GRADE	
5 - K				421.32	421.5	F-0.2	
6 - K				423.34	423.0	C-0.3	MOUND
7 - K				424.10	424.2	F-0.1	
8 - K				424.49	425.1	F-0.6	WALK
9 - K				424.66	425.2	F-0.5	WALK
10 - K				424.18			
2 - L				419.79	420.0	F-0.2	
3 - L				420.56	420.6	GRADE	
4 - L				420.89	421.1	F-0.2	
5 - L				421.61	421.7	F-0.1	
6 - L				422.37	422.4	GRADE	
7 - L				424.80	425.2	F-0.4	WALK
8 - L				424.78	425.5	F.0.7	BLDG PAD
9 - L				424.79	425.5	F-0.7	" "
10 - L				424.60			
2 - M				419.88	420.0	F-0.1	S.W. COR BALL DIAMOND
3 - M				419.86	420.5	F-0.6	BALL DIAMOND

76-L-298 CE 307 8-70

PLEASE RETURN TO
LOS ANGELES COUNTY ENGINEER
403 LOS ANGELES COUNTY ENGINEERING BLDG.

NOTE: ANY ADDITIONS OR CHANGES ON THIS SHEET MUST BE MADE OR CIRCLED IN RED INK. WITH DATE AND NAME OF PERSON MAKING CHANGE.

Do not extend notes this side of this line.

Profile No. ____ Notes Red ____ Plotted ____ Job No. 9964.02 Division No. ____
X-Sec. No. ____ Date ____ Date ____ Survey of S.E. VALLEY Co. PARK
Notes Chk'd. ____ Date ____ Checked ____ Survey by M. Soto Notes M. Smith Date 7-22-74
Map No. ____ Index ____ L.D. BAILEY Date 2673
F. B. 3898 PG. 81

STATION	B. S.	H. I.	F. S.	ELEV.	GRADE	C/F	
4 - M				421.18	421.2	GRADE	
5 - M				421.72	421.9	F-0.2	
6 - M				422.60	422.7	F-0.1	
7 - M				424.00	424.7	F-0.7	
8 - M				424.34	425.0	F-0.7	PATIO
9 - M				424.87	425.4	F-0.5	CONC. PAD
10 - M				424.81			
2 N				420.20	420.2	GRADE	
3 - N				420.48	420.7	F-0.2	BALL DIAMOND
4 - N				420.77	421.3	F-0.5	" "
5 - N				421.97	422.0	GRADE	
6 - N				422.72	422.9	F-0.2	
7 - N				423.52	423.8	F-0.3	
8 - N				423.96	424.5	F-0.5	BASKETBALL COURT
9 N				424.32	424.8	F-0.5	" "
10 - N				425.37	425.6	F-0.2	
2 - P				420.62	420.7	F 0.1	
3 - P				420.56	421.2	F 0.6	BASEBALL DIAMOND
X4 - P				421.01	421.6	F 0.6	BASEBALL DIAMOND

76-L-298 CE 307 8-70

PLEASE RETURN TO
LOS ANGELES COUNTY ENGINEER
403 LOS ANGELES COUNTY ENGINEERING BLDG.

NOTE: ANY ADDITIONS OR CHANGES ON THIS SHEET MUST BE MADE OR CIRCLED IN RED INK, WITH DATE AND NAME OF PERSON MAKING CHANGE.

Do not extend notes this side of this line.

STATION	B. S.	H. I.	F. S.	ELEV.	GRADE	C/F	
5 - P				422.20	422.2	GRADE	
6 - P				423.06	423.1	GRADE	
7 - P				423.47	423.7	F-0.2	
8 - P				424.07	424.7	F-0.6	BASKETBALL COURT
9 - P				424.57	425.0	F-0.4	BASKETBALL COURT
10 - P				425.35	425.8	F-0.4	
FD. T.B.M. #3				424.93	T.B.M. #3 ELEV. 424.95 185'± SO. OF ℄ ALTARID ST. & 335'± W. OF ℄ DEEPMEAD AVE. S. SIDE TRANSF. P.P. # 1304121E (3RD. POLE FROM DEEPMEAD AVE.		FB 3898-8 FD. BT. SPK. IN

F. B. 3898 PG. 82 | Job No. 7164.02 | Division No. | Notes Red | Plotted | Profile
Survey of S.E. UPLINDA CO. PARK | Date | Date | No.
Survey by M. Sotao Notes N. SMITH | Notes Chk'd. | Checked | X-Sec.
Indexed C. D. BAILEY | Date 2 6 '75 | Date | No.