76PSC98 CE [illegible]

PLEASE RETURN TO
LOS ANGELES COUNTY ENGINEER
405 LOS ANGELES COUNTY ENGINEERING BLDG.

Note: Any Additions or Changes on this Sheet Must be Made or Circled in Red Ink With Date and Name of Person Making Change

Do not extend this side of this line.

INDEX To F.B. 3900

DATE	J.N.	DESCRIPTION.	NOTES	PAGE
3-68	2461.14	CORNISHCREST ROAD (Whittier area CENTERLINE	C/L	5-18
3-68	"	CORNISHCREST ROAD. (Wittier area.) BENCH LEVELS.	B.M.s	19-24
3-68	"	CORNISHCREST ROAD. (Whittier area.) TOPOGRAPHY.	TOPO.	25-28
3-68	"	CORNISHCREST ROAD. (Whittier area.) CROSS SECTIONS.	X-Sec.	29-39
12-68	3321.1X	GARDI STREET. CITY OF BRADBURY.		
12-68	"			41-

DW. File July '85
Microfilmed 9/30-84

Notes Ck'd by
Map No.
Office Work
Checked
Date

Survey of
JN Tape Std °F
Surveyed by
Notes Date
Indexed

F.B. PG

Notes Ck'd by W. EDMONDSON	Survey of CORNISHCREST RD.		F.B. 3900 Pg. 8
Map No.	JN 246.14 Tape 0187 Std 68 °F		
Office Work	Surveyed by R.B. HOBSON		
Checked	Notes R.B.H.	Date 3-25-68	
Date	Indexed C.J. GAL	APR 22 68	

CORNISHCREST RD.
C.I. 2461.14
(℄ - J.N. 0303.00)

℄ SURVEY

REF: TRACT No. 22216
R.S. 61-8
R.D.F.B. 319-35A, 140, 140A, 141
F.B. 2051-72 (TR. TIES)
F.B. 1066-109, 110 (TR. TIES)

MAR 25TH, 1968
HOBSON
OCHSNER
BUSTRUM
CROWDER

SEE PG'S 19-24 FOR BENCH LEVELS
" " 25-28 " TOPOGRAPHY
" " 29-39 " CROSS-SECTIONS

Note: Any Additions or Changes on this Sheet Must be Made or Circled in Red Ink With Date and Name of Person Making Change

Do not extend this side of this line.

PLEASE RETURN TO
LOS ANGELES COUNTY ENGINEER
403 LOS ANGELES COUNTY ENGINEERING BLDG.

76P3098 CE #310 5-66

PWFB 0828

062 1063

F.B. 3080 Pg 6

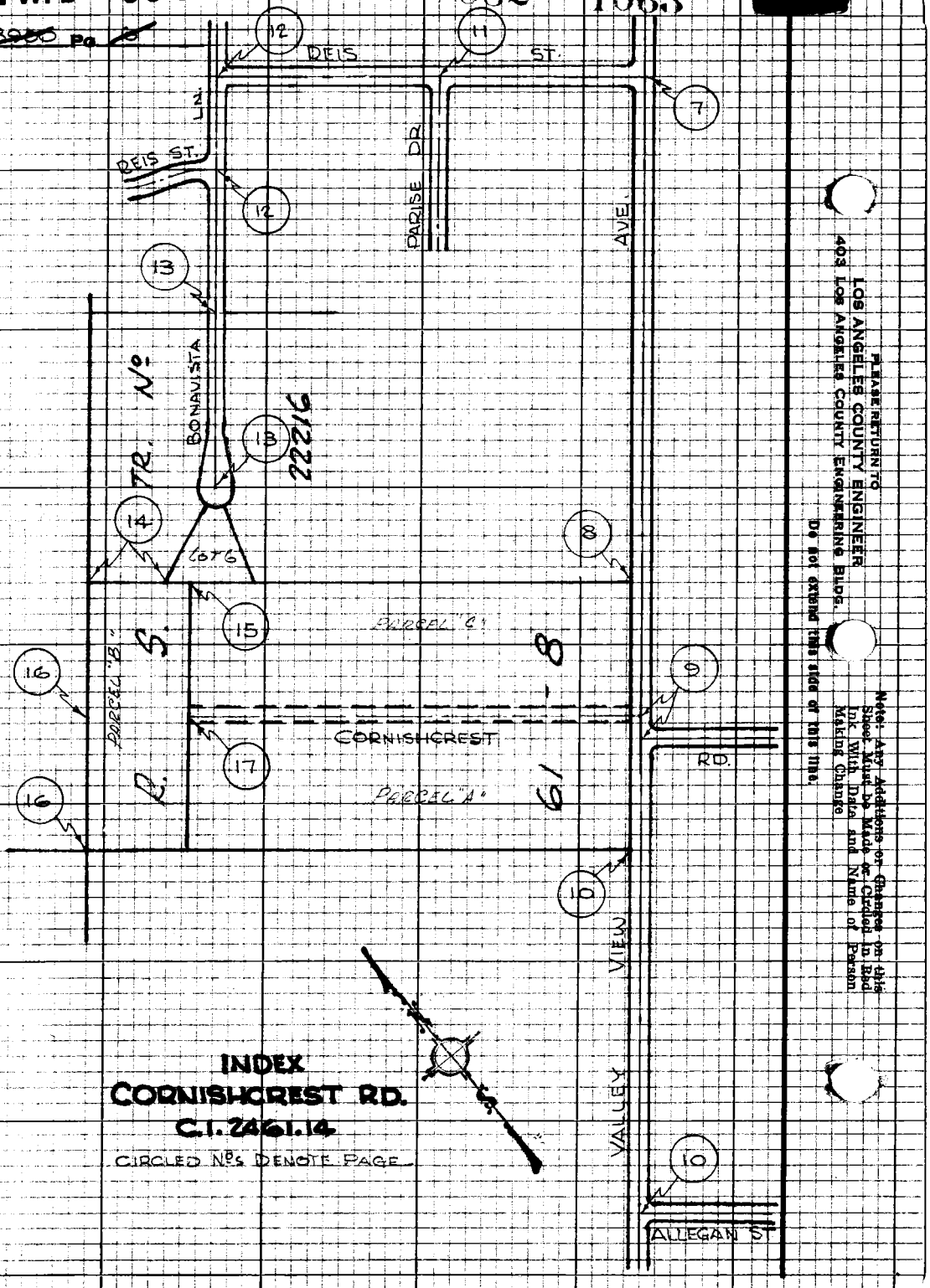

PLEASE RETURN TO
LOS ANGELES COUNTY ENGINEER
403 LOS ANGELES COUNTY ENGINEERING BLDG.

Do not extend this side of this line.

Note: Any Additions or Changes on this Sheet Must Be Made or Circled In Red Ink With Date and Name of Person Making Change

INDEX
CORNISHCREST RD.
C.I. 2461.14
CIRCLED Nos DENOTE PAGE

PWFB 0828

1065

Notes Ck'd By W. EDMONDSON	Survey of CORNISHCREST RD.	F.B. ~~3900~~ Pg. ~~7~~	
Map No.	JN 246114 Tape 0187 Std 68°F		
Office Work	Surveyed by R.B. HOBSON		
Checked	Notes R.B.H. Date 3-25-68		
Date	Indexed C.J. GALL		

W.S. 34, B-2

13337

CONT. ON 10 P PG. 2

Note: Any Additions or Changes on this Sheet Must be Made or Circled in Red Ink With Date and Name of Person Making Change

Do not extend this side of this line.

PLEASE RETURN TO
LOS ANGELES COUNTY ENGINEER
403 LOS ANGELES COUNTY ENGINEERING BLDG.

76P3095 CE #310 5-66

PWFB 0828

1066

F.B. 3900 Pg. 8

CONT. FROM BOTT. PG. 7

A/E.

(30') (30')

VALLEY VIEW

(30') (30')

CONT. ON TOP PG 9

PLEASE RETURN TO
LOS ANGELES COUNTY ENGINEER
403 LOS ANGELES COUNTY ENGINEERING BLDG.

Do not extend this side of this line.

Note: Any Additions or Changes on this Sheet Must be Made or Circled in Red Ink With Date and Name of Person Making Change

W.S.34 12-2

2005

2117

2127

ED. 2" I.P. NO DL W/N IN CENTER 6" DB. PER TR. #22216

0.18

0.02

29.87 M.

90°

SET NAIL

657.18 @ N 80° 05' 30" E

N 07° 54' 30" W 1404.31 (M) (CALC.)

@ PER R.D.F.B. 319 35A

N 09° 54' 30" W 1404.31 (M)

ED. 2" I.P. WOOD DL E.N. 4" DB PER R.D.F.B. 319-140 & TR #22216

6118

2117

2127

2005

ALL SPIKE & NOTING

PWFB 0828

1067

Notes Ck'd W. EDMONDSON	Survey of CORNISHCREST RD.
Map No.	JN 2461.4 Tape 018 Std 68 °F
Office Work	Surveyed by R.B. HOBSON
Checked	Notes R.B.H. Date 3-26-68
Date	Indexed C.J. GALLI

F.B. ~~3900~~ Pg. ~~8~~

W.S. 34, B-2

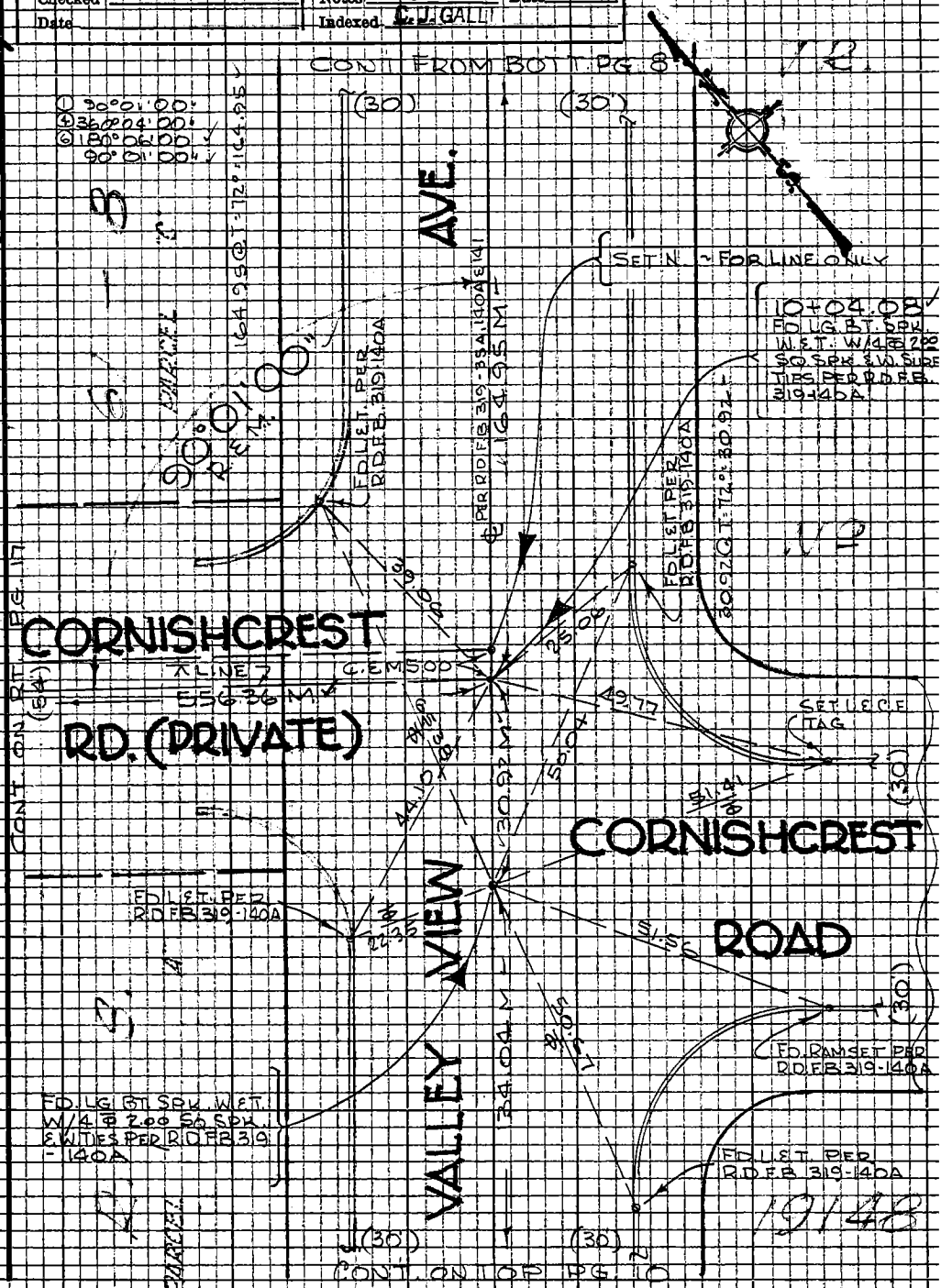

Note: Any Additions or Changes on this Sheet Must be Made or Circled in Red Ink With Date and Name of Person Making Change

Do not extend this side of this line.

PLEASE RETURN TO
LOS ANGELES COUNTY ENGINEER
403 LOS ANGELES COUNTY ENGINEERING BLDG.

76P3098 CE #310 8-66

F.B. ~~3900~~ PG. ~~10~~

PLEASE RETURN TO
LOS ANGELES COUNTY ENGINEER
403 LOS ANGELES COUNTY ENGINEERING BLDG.

Do not extend this side of this line.

Note: Any Additions or Changes on this Sheet Must be Made or Circled in Red Ink With Date and Name of Person Making Change

PWFB 0828

1069

Notes Ck'd by W. EDMONDSON	Survey of CORNISHCREST RD.
Map No.	JN 2461.14 Tape 0187 Std 68 °F
Office Work	Surveyed by R.B. HOBSON
Checked	Notes R.B.H. Date 3-26-68
Date	Indexed C.J. GALLI

F.B. ~~3900~~ Pg. ~~11~~

W.S. 34, B-2

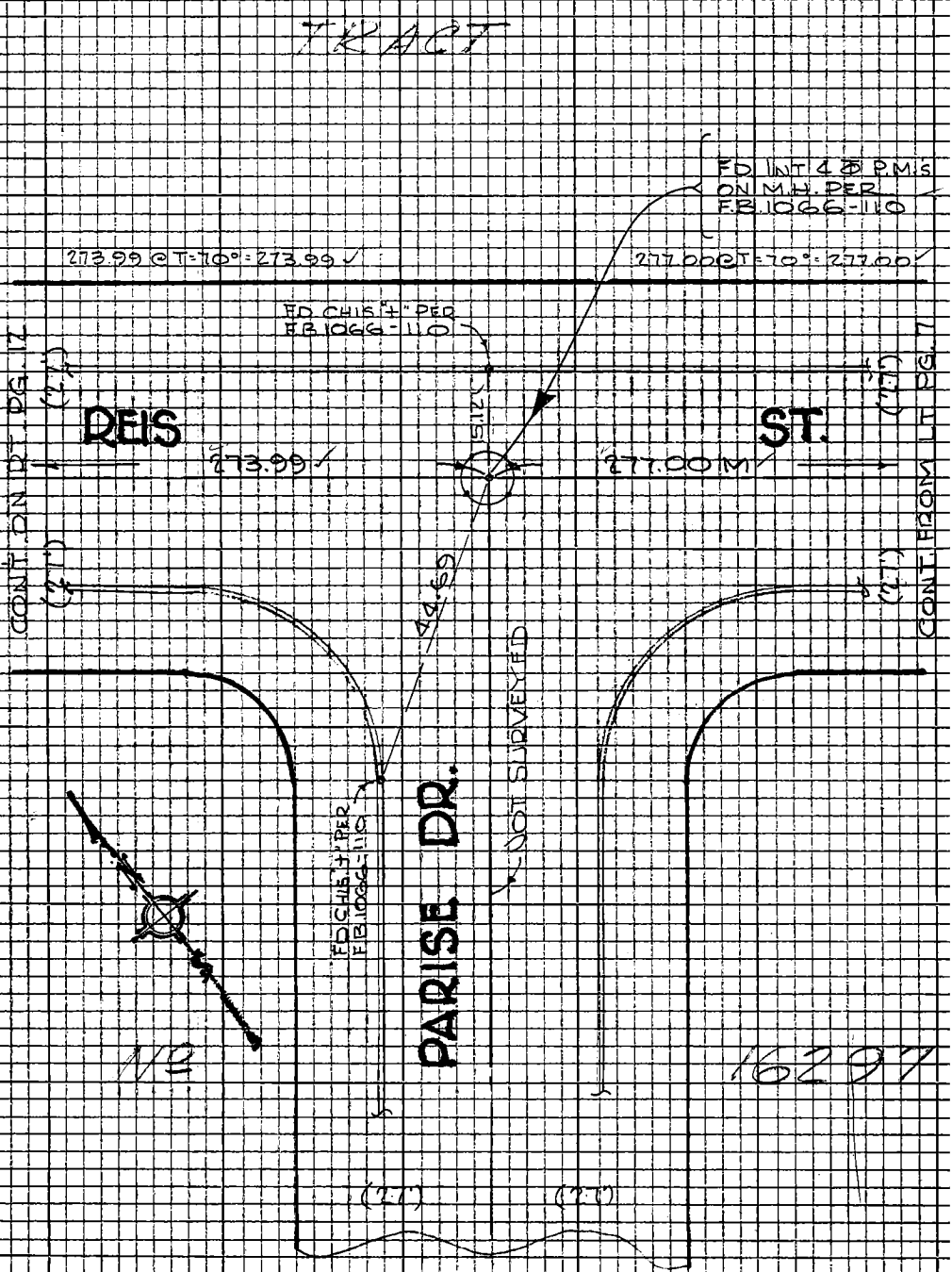

Note: Any Additions or Changes on this Sheet Must be Made or Circled in Red Ink With Date and Name of Person Making Change

Do not extend this side of this line.

PLEASE RETURN TO
LOS ANGELES COUNTY ENGINEER
403 Los Angeles County Engineering Bldg.

76P309S CE #310 5-66

F.B. 3900 Pg. 12

PLEASE RETURN TO
LOS ANGELES COUNTY ENGINEER
405 LOS ANGELES COUNTY ENGINEERING BLDG.
Do not extend this side of this line.
Note: Any Additions or Changes on this Sheet Must be Made or Circled in Red Ink With Date and Name of Person Making Change

PWFB 0827

1811

Notes Ck'd by W. EDMONDSON	Survey of CORNISHCREST RD.	F.B. ~~3900~~ Pg. ~~15~~
Map No.	JN 2461.14 Tape 0187 Std 68 °F	
Office Work	Surveyed by R. B. HOBSON	
Checked	Notes R.B.H. Date 3-27-68	
Date	Indexed C. J. GALLI	

CONT. FROM BOTT. PG 17

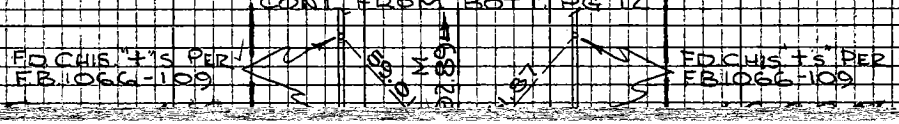

34, B-2

PWFB 0827

1812

F.B. 3200 Pg. 14

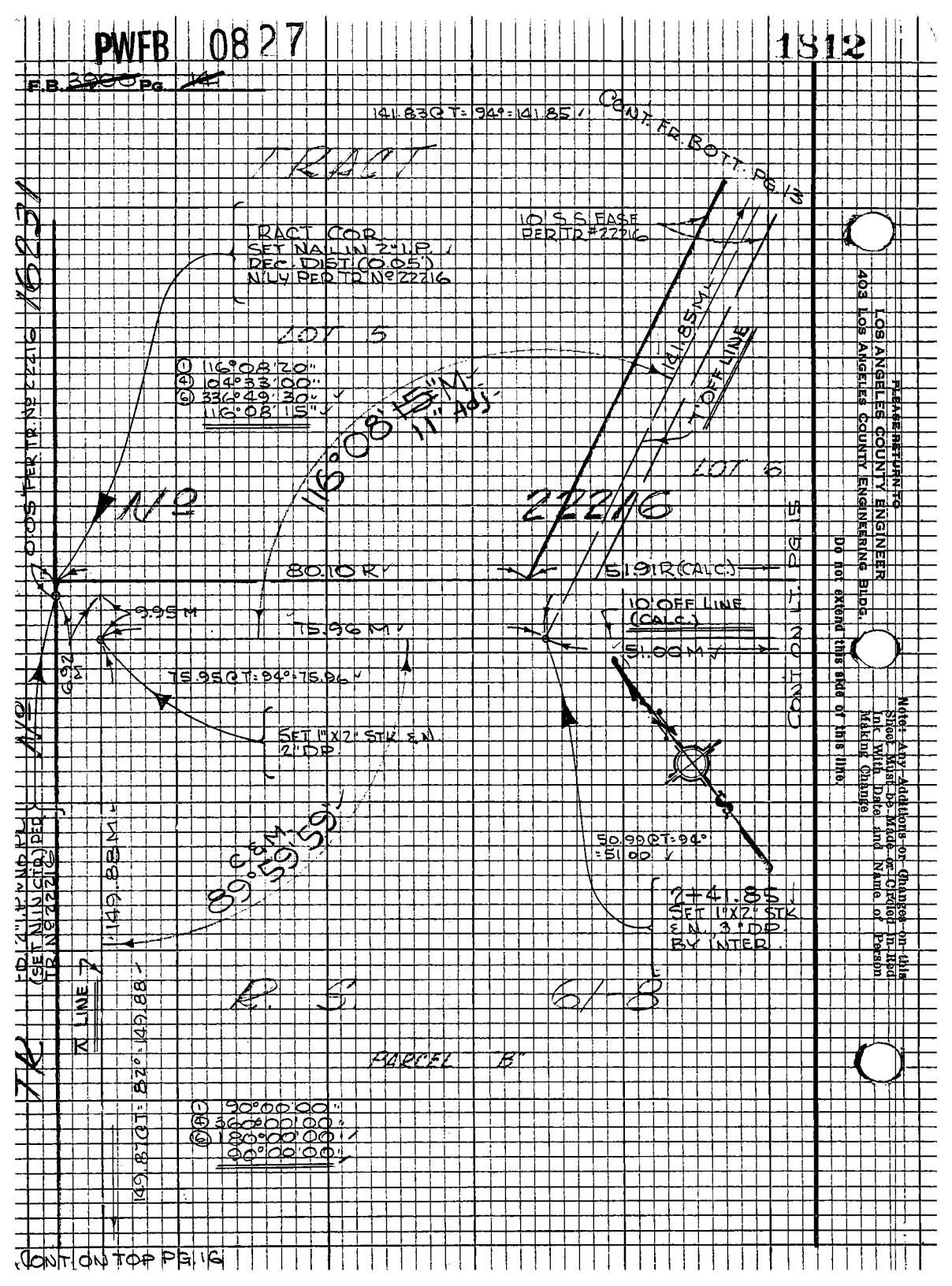

PLEASE RETURN TO
LOS ANGELES COUNTY ENGINEER
403 LOS ANGELES COUNTY ENGINEERING BLDG.

Do not extend this side of this line

Note: Any Additions or Changes on this Sheet Must Be Made or Ticked In Red Ink With Date and Name of Person Making Change

PWFB 0827

1814

Notes Ck'd by W. EDMONDSON	Survey of CORNISHCREST RD.
Map No.	JN 2461.14 Tape 0187 Std 68 °F
Office Work	Surveyed by R.B. HOBSON
Checked	Notes R.B.H. Date 4-68
Date	Indexed C.J. GALLI

F.B. ~~3900~~ Pg. ~~18~~

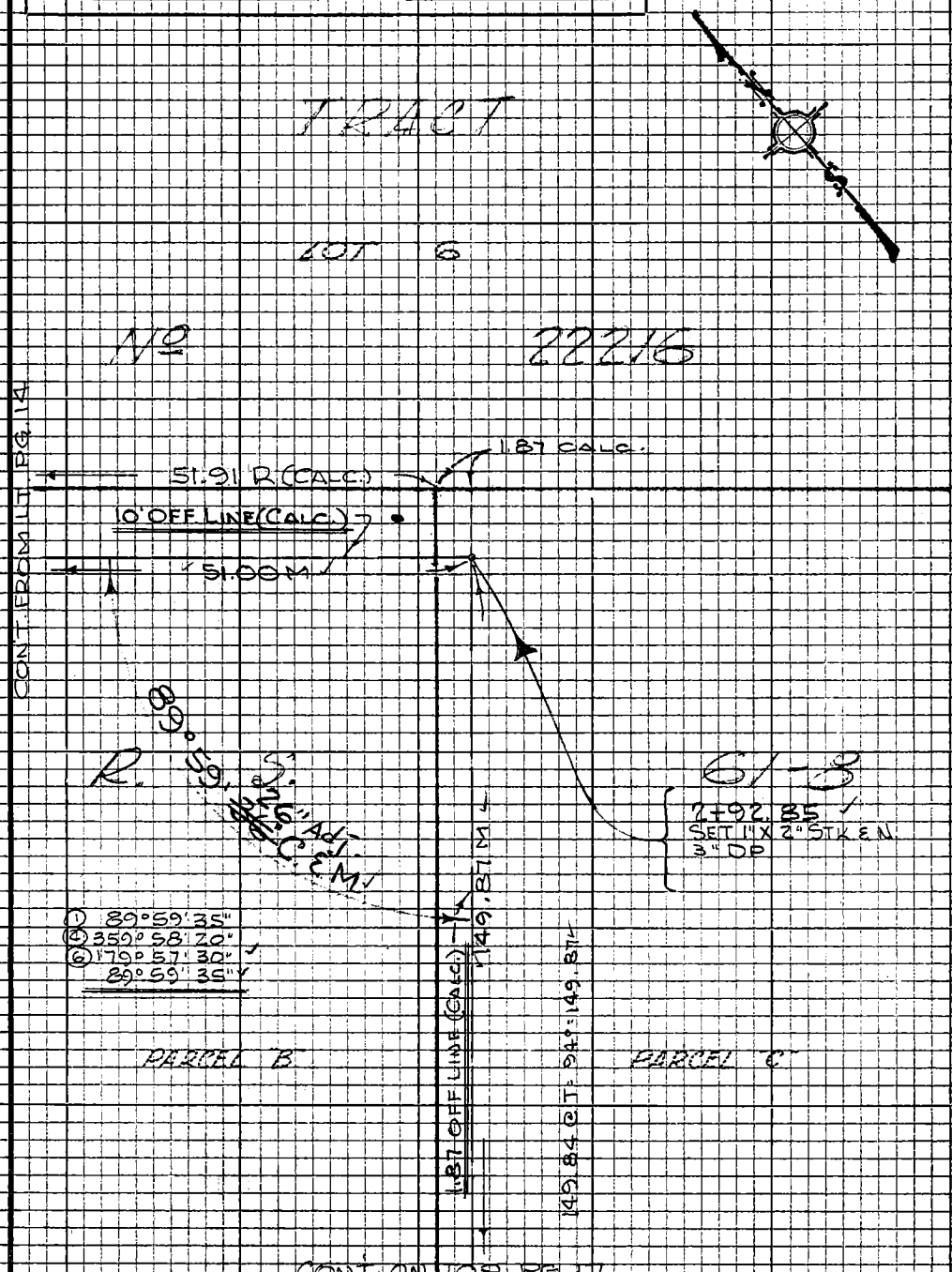

Note: Any Additions or Changes on this Sheet Must be Made or Circled in Red Ink With Date and Name of Person Making Change

Do not extend this side of this line.

PLEASE RETURN TO
LOS ANGELES COUNTY ENGINEER
403 LOS ANGELES COUNTY ENGINEERING BLDG.

76P3098 CE #310 5-66

PWFB 0827 1815

F.B. ~~3900~~ Pg ~~16~~

CONT. FROM BOTT PG. 14

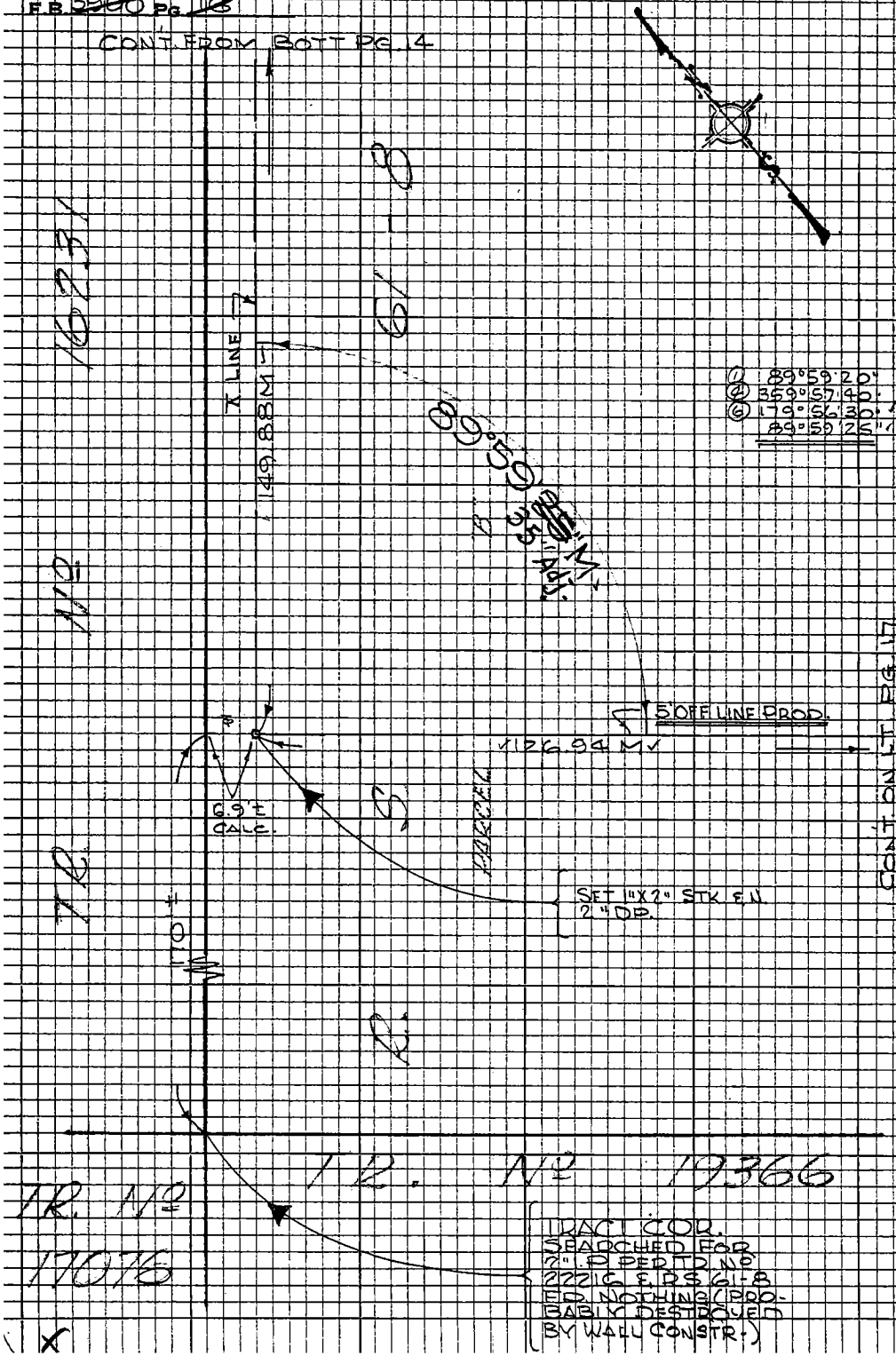

PLEASE RETURN TO
LOS ANGELES COUNTY ENGINEER
403 LOS ANGELES COUNTY ENGINEERING BLDG.

Do not extend this side of this line.

Note: Any Additions or Changes on this Sheet Must be Made or Circled in Red Ink With Date and Name of Person Making Change

PWFB 0827 1813

Notes Ck'd by W. EDMONDSON	Survey of CORNISHCREST RD.	F.B. ~~3900~~ Pg. ~~17~~
Map No.	JN 2461.14 Tape 0187 Std 68 °F	
Office Work	Surveyed by R.B. HOBSON	
Checked	Notes R.B.H. Date 4-68	
Date	Indexed C. J. GALLI	

CONT. FROM BOTT. PG. 15

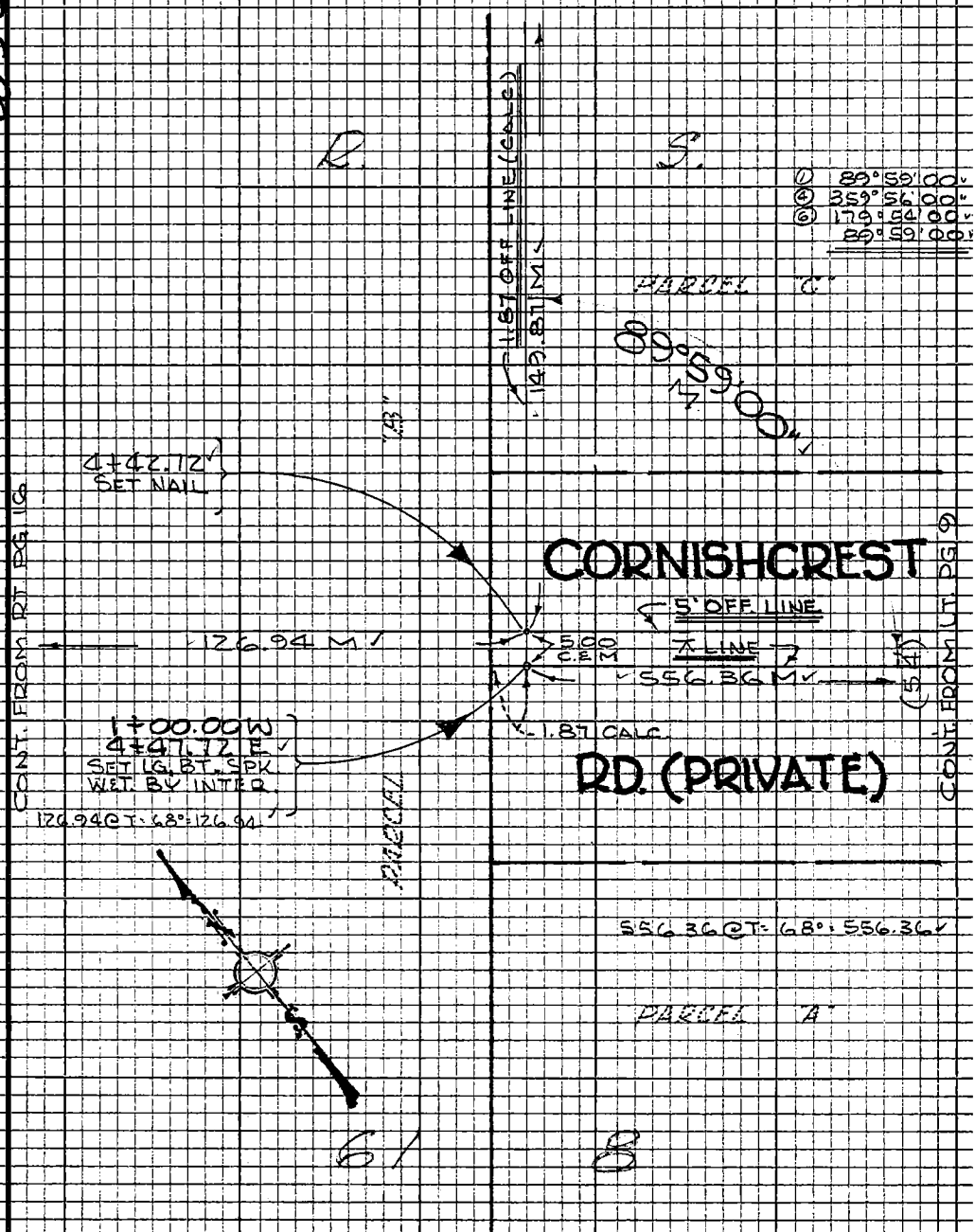

Note: Any Additions or Changes on this Sheet Must be Made or Circled in Red Ink With Date and Name of Person Making Change

Do not extend this side of this line.

PLEASE RETURN TO
LOS ANGELES COUNTY ENGINEER
403 LOS ANGELES COUNTY ENGINEERING BLDG.

76P3095 CE #310 5-66

W. EDMONDSON

NOTES RED. JOB NO. 0301.02 SURVEY OF CORNISHCREST RD. (C.1.2461.14) | F.B. 3900 PG. 19

DATE APR 26 '68 SURVEY BY R.B. HOBSON

NOTES CHKD. NOTES BY R.B.H. DATE 4-15-68

DATE INDEXED C.J. GALLI DATE

CORNISHCREST ROAD
(C.1.2461.14)
J.N. 0301.02

BENCH LEVELS

BASED ON RD. DEPT. DATUM DATED APR. 1965
SANTA FE & BASELINE QUADS.
(1965)

APRIL 15, 1968
HOBSON
OCHSNER
BUSTRUM
CROWDER

DESCRIPTION	B.M.	1ST RUN	DIFF.	2ND RUN	3RD RUN	ADJ. ELEV.

NOTE: ANY ADDITIONS OR CHANGES ON THIS SHEET MUST BE MADE OR CIRCLED IN RED INK, WITH DATE AND NAME OF PERSON MAKING CHANGE.

Do not extend notes this side of this line

PLEASE RETURN TO
LOS ANGELES COUNTY ENGINEER
700 LOS ANGELES COUNTY ENGINEERING BLDG.

765420 S & E-353 9-55

765420 S & E-353 9-55

PLEASE RETURN TO
LOS ANGELES COUNTY ENGINEER
700 LOS ANGELES COUNTY ENGINEERING BLDG.

NOTE: ANY ADDITIONS OR CHANGES ON THIS SHEET MUST BE MADE OR CIRCLED IN RED INK, WITH DATE AND NAME OF PERSON MAKING CHANGE.

Do not extend notes this side of this line

JOB NO. 0301.02 SURVEY OF CORNISH CREST RD. NOTES RED. W. EDMONDSON
SURVEY BY R.B. HORSON DATE APR 2 6 '68
NOTES BY R.P.H. DATE 4-15-68 NOTES CHKD.
INDEXED G.J. GALL DATE DATE
F.B. 3900 PG. 20

B.M.	1ST RUN	DIFF.	2ND RUN	3RD RUN	ADJ. ELEV.	DESCRIPTION
BY 1297	193.219				193.219	B.M. BY 1297 ELEV. = 193.219
+	5.553		5.602			L+T IN CB RET 4 FT W ℄ PROD VALLEY
⊼	198.772	-0.089	-0.088			VIEW AVE + 28 FT N ℄ BROADWAY
-	5.642		5.690			(SANTA FE - 1965)
BY 1296	193.130				193.141	B.M. BY 1296 ELEV. = 193.141
+	8.528		8.553			L+T CTR CB RET 18 FT W ℄ PROD VALLEY
⊼	201.658	+6.640	+6.640	+6.640		VIEW AVE + 20 FT N ℄ BROADWAY
-	1.888		1.913			(SANTA FE - 1965)
T.P.	199.770					
+	9.300		9.352			
⊼	209.070	+1.898	+1.897	+1.898		
-	7.402		7.455			
T.P.	201.668					
+	2.348	4	2.378			
⊼	204.016	-6.175	4.175	-4.175		
-	6.523		6.553			
T.P.	197.493					
+	8.353		8.380			
⊼	205.846	+7.981	7.982	+7.982		
-	0.372		0.398			
T.P.	205.474					
+	10.930		10.955			
⊼	216.404	+10.360	+10.362	+10.361		
-	0.570		0.593			
T.P.	215.834					
+	6.952		6.993			
⊼	222.786	-0.818	-0.817	-0.817		
-	7.770		7.810			
T.P.	215.016					

769420 S & E-353 9-55

PLEASE RETURN TO
LOS ANGELES COUNTY ENGINEER
900 LOS ANGELES COUNTY ENGINEERING BLDG.

NOTE: ANY ADDITIONS OR CHANGES ON THIS SHEET MUST BE MADE OR CIRCLED IN RED INK, WITH DATE AND NAME OF PERSON MAKING CHANGE.

Do not extend notes this side of this line

W. EDMONDSON
NOTES RED DATE APR 2 6 '68 JOB NO. 0301.02 SURVEY OF CORNISH CREST RD. (CONTINUED) F.B. 3900 PG. 21
SURVEY BY R.B. HORSON DATE 4-15-68
NOTES CHKD. NOTES BY R.B.H. DATE
INDEXED DATE

B.M.	1ST RUN	DIFF.	2ND RUN	3RD RUN	ADJ. ELEV.	DESCRIPTION
T.P.	215.016					
+	3.130		3.110			
⊼	218.146	-4.798	-4.802	-4.800		
-	7.928		7.912			
T.P.	210.218					
+	3.632		3.662			
⊼	213.850	-3.740	-3.741	-3.740		
-	7.372		7.403			
T.P.	206.478					
+	3.202		3.220			
⊼	209.678	-1.160	-1.160	-1.160		
-	4.360		4.380			
T.P.	205.318					
+	6.800		6.757			
⊼	212.118	+2.130	+2.139	+2.130		
-	4.670		4.627			
(SET) B.M. YZ-1	207.448				207.460	B.M. YZ-1 ELEV. = F.B. 3900-21 BONAVISTA LANE, W. C.B., 396' ± S'LY OF ℄ OF REIS ST. (17' N'LY OF RADIAL PT. ℄ S'LY END OF BONAVISTA LANE) & 25'± W'LY OF ℄ OF BONAVISTA LANE. BT. SPK. IN C.B. 12'± N'LY OF N. EDGE DRIVE TO HSE. #10935.
+	6.027		6.039			
⊼	213.475	-1.036	-1.037	-1.036		
-	7.063		7.072			
T.P.	206.412					
+	4.638		4.685			
⊼	211.050	-0.119	-0.120	-0.119		
-	4.757		4.805			
T.P.	206.293					
+	5.998		6.052			
⊼	212.291	+1.683	+1.680	+1.682		
(SET) B.M. YZ-2	4.315		4.372			
	207.976				207.987	B.M. YZ-2 ELEV. = F.B. 3900-21 (SEE PAGE 22 FOR DESCRIPTION)

765420 S & E-353 9-55

PLEASE RETURN TO
LOS ANGELES COUNTY ENGINEER
700 LOS ANGELES COUNTY ENGINEERING BLDG.

NOTE: ANY ADDITIONS OR CHANGES ON THIS SHEET MUST BE MADE OR CIRCLED IN RED INK, WITH DATE AND NAME OF PERSON MAKING CHANGE.

Do not extend notes this side of this line

JOB NO. 0301.02 SURVEY OF CORNISHCREST RD
SURVEY BY R.B. HOBSON
NOTES BY R.B.H. DATE 4-15-68
INDEXED [illegible] DATE
NOTES CHKD. DATE
NOTES RED. W. EDMONDSON DATE APR 26 '68

F.B. 3900 PG. 22

B.M.	1ST RUN	DIFF.	2ND RUN	3RD RUN	ADJ. ELEV.	DESCRIPTION
B.M. YZ-2 (SET)	207.976				207.987	B.M. YZ-2 ELEV.: F.B. 3900 - 21 & 22
+	6.757		6.562			CORNISHCREST RD. (PRIVATE), N. SIDE, 528'±
⊼	214.733	+3.762	+3.764	+3.763		W'LY OF ℄ OF VALLEY VIEW AVE. BT. SPK. IN
-	2.995		2.798			CONC. DRIVE TO HSE # 14307 (35'± N'LY. & 35'±
T.P.	211.738					W'LY OF S.E. COR.)
+	7.828		7.855			
⊼	219.566	+3.778	+3.777	+3.778		
-	4.050		4.078			
T.P.	215.516					
+	6.032		6.097			
⊼	221.548	+1.635	+1.639	+1.637		
-	4.397		4.458			
B.M. YZ-3 (SET)	217.151				217.165	B.M. YZ-3 ELEV.: F.B. 3900 - 22
+	4.270		4.338			VALLEY VIEW AVE. & CORNISHCREST RD. (PRIVATE),
⊼	221.421	-3.885	-3.885	-3.885		N.W. COR. BT. SPK. IN CB. 2'± N. OF THE N.
-	8.155		8.223			END OF C.R.
T.P.	213.266					
+	0.637		0.587			
⊼	213.903	-6.753	6.750	-6.751		
-	7.390		7.337			
T.P.	206.513					
+	5.458		5.422			
⊼	211.971	-1.174	-1.176	-1.175		
-	6.632		6.598			
T.P.	205.339					
+	0.680		0.698			
⊼	206.019	-10.620	-10.619	-10.619		
-	11.300		11.317			
T.P.	194.719					

768420 S & E-353 9-55

PLEASE RETURN TO
LOS ANGELES COUNTY ENGINEER
700 LOS ANGELES COUNTY ENGINEERING BLDG.

NOTE: ANY ADDITIONS OR CHANGES ON THIS SHEET MUST BE MADE OR CIRCLED IN RED INK, WITH DATE AND NAME OF PERSON MAKING CHANGE.

Do not extend notes this side of this line

NOTES RED MONDSON JOB NO 0301.02 SURVEY OF CORNISHCREST RD.
DATE APR 26 68 SURVEY BY R.B. HOBSON
NOTES CHKD. NOTES BY R.B.H. DATE 4-15-68
INDEXED. C.J. GALLI DATE

F.B. 3900 PG. 23

B.M.	1ST RUN	DIFF.	2ND RUN	3RD RUN	ADJ. ELEV.	DESCRIPTION
T.P.	194.719					
+	4.218		4.260			
=	198.937	-3.480	-3.478	-3.478		
-	7.698		7.738			
T.P.	191.239					
+	0.858		0.815			
=	192.097	-8.862	8.865	-8.863		
-	9.720		9.680			
T.P.	182.377					
+	2.632		2.675			
=	185.009	-4.740	-4.740	-4.740		
-	7.372		7.415			
T.P.	177.637					
+	1.760		1.782			
=	179.397	-6.017	-6.013	-6.015		
-	7.777		7.795			
T.P.	171.620					
+	4.010		4.030			
=	175.630	+2.160	+2.160	+2.160		
-	1.850		1.870			
T.P.	173.780					
+	8.962		9.003			
=	182.742	+4.172	+4.171	+4.172		
-	4.790		4.832			
T.P.	177.952					
+	4.600		4.630			
=	182.552	-2.535	-2.535	-2.535		
-	7.135		7.165			
BY 1160	175.417				175.436	B.M. BY 1160 ELEV. = 175.436 (SEE PG. 24 FOR DESCRIPTION)

Notes Ck'd by	Survey of CORNISHCREST RD.	F.B. 3900 Pg. 25
Map No.	JN 2461.14 Tape 0187 Std 68°F	
Office Work	Surveyed by R.B. HOBSON	
Checked	Notes J.O. Date 4-68	
Date	Indexed C.J. GALL	

CORNISHCREST RD.
C.I. 2461.14

TOPOGRAPHY IN S.S. EASEMENT FROM: S'LY END BONAVISTA LN. TO: CORNISHCREST RD. (PRIVATE)

SEE PG.S 29-39 FOR X-SECTIONS

REF: F.B. 3900-13, 14, 15 & 17

APRIL 17TH, 1968

HOBSON
OCHSNER
BUSTRUM
CROWDER

Note: Any Additions or Changes on this Sheet Must be Made or Circled in Red Ink With Date and Name of Person Making Change

Do not extend this side of this line.

PLEASE RETURN TO
LOS ANGELES COUNTY ENGINEER
403 LOS ANGELES COUNTY ENGINEERING BLDG.

76P3095 CE #310 5-66

F.B. 3900 Pg. 20

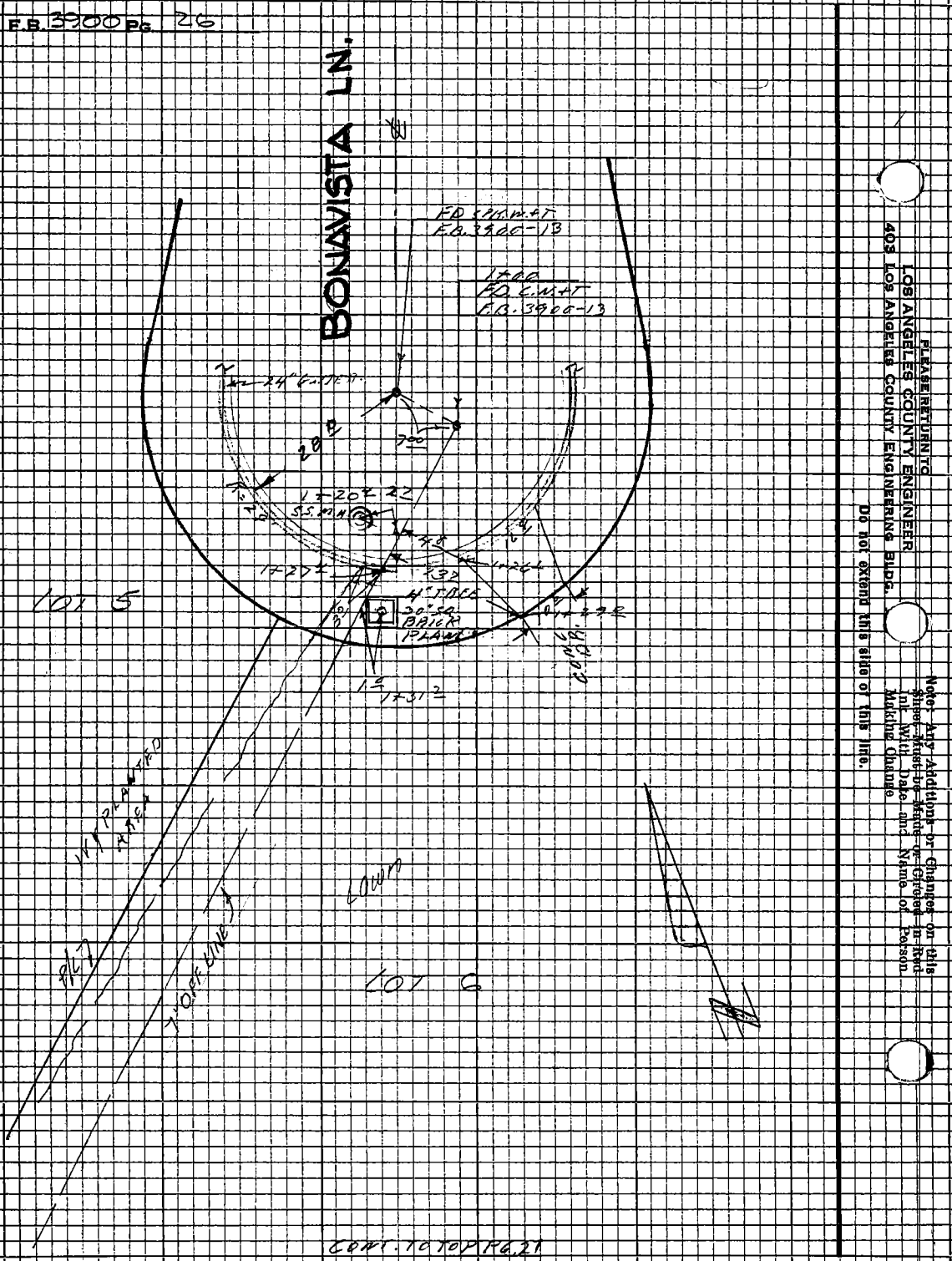

Note—Any Additions or Changes on this Sheet Must Be Done in Red Ink With Date and Name of Person Making Change

Do not extend this side of this line.

PLEASE RETURN TO
LOS ANGELES COUNTY ENGINEER
403 LOS ANGELES COUNTY ENGINEERING BLDG.

Notes Ck'd by	Survey of CORNISHCREST RD	F. B. 3900 PG. 27
Map No.	JN 2461.14 Tape Std °F	
Office Work	Surveyed by R.B. HOBSON	
Checked	Notes J.D. Date 4-68	
Date	Indexed C.J. GALLI	

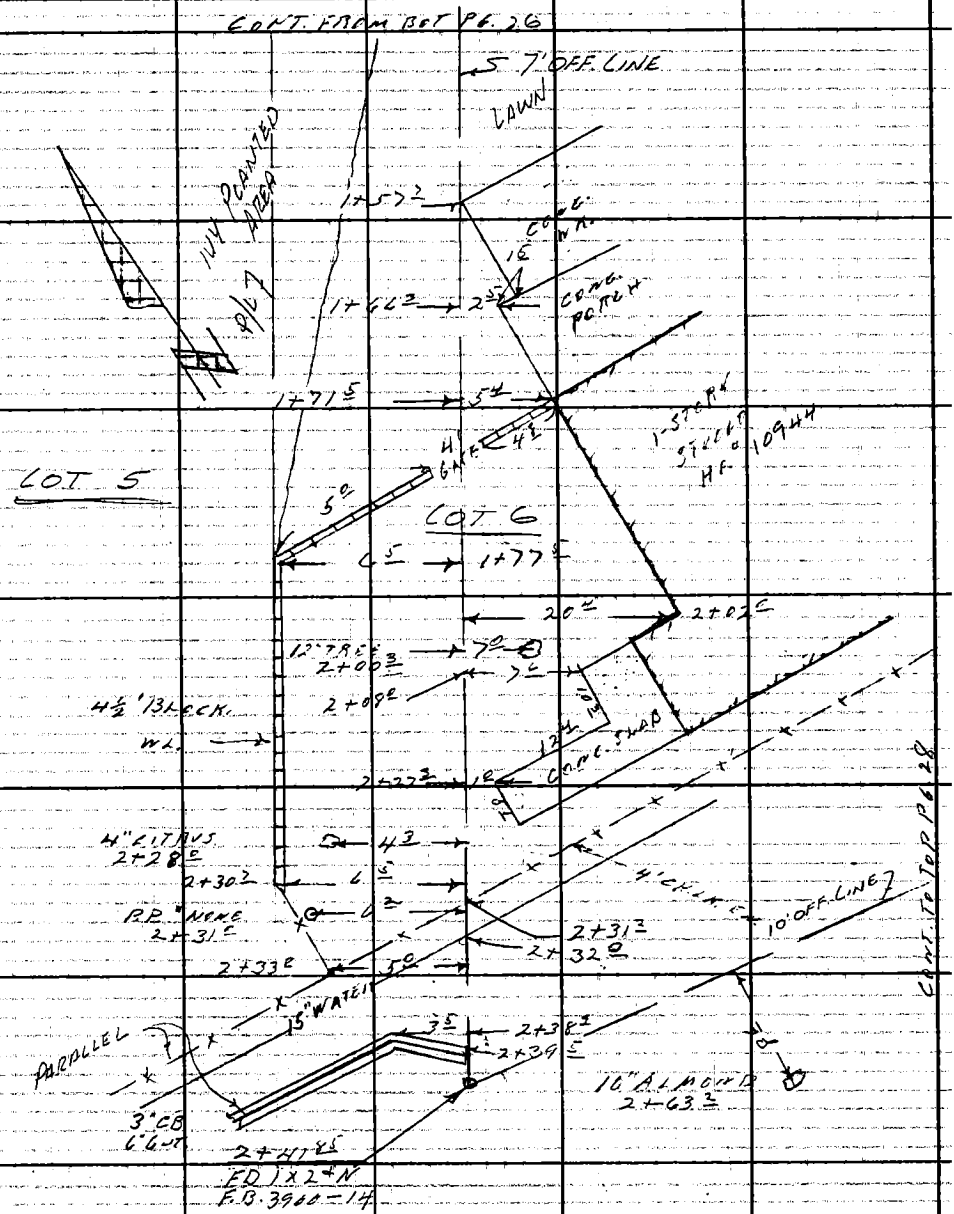

Note: Any Additions or Changes on this Sheet Must be Made or Circled in Red Ink With Date and Name of Person Making Change.

Do not extend this side of this line.

PLEASE RETURN TO
LOS ANGELES COUNTY ENGINEER
403 LOS ANGELES COUNTY ENGINEERING BLDG.

76F309S CE #310 6-63

F.B. 3900 PG. 21



PLEASE RETURN TO
LOS ANGELES COUNTY ENGINEER
403 Los Angeles County Engineering Bldg.
Do not extend this side of this line.

Note: Any Additions or Changes on This Sheet Must Be Made or Circled in Red Ink With Date and Name of Person Making Change.

Profile	Notes Red	Plotted	~~Job No.~~ C.I. 2461.14	Division No.	F.B. 3900 PG. 29
No.	Date	Date	Survey of CORNISHCREST RD.		
X-Sec.	Notes Chkd.	Checked	Survey by R.B. HOBSON	Notes J.O.	Date 4-15-68
No.	Date	Date	Map No.	Indexed [illegible]	Date

CORNISHCREST RD.
C.I. 2461.14

CROSS - SECTIONS
IN
S.S. EASEMENT

FROM: S'LY END BONAVISTA LN.
TO: CORNISHCREST RD.(PRIVATE)
AND
IN
CORNISHCREST RD.(PRIVATE)
FROM: 568'± W'LY OF VALLEY VIEW AVE.
TO: VALLEY VIEW AVE.

SEE PG.S 25-28 FOR TOPOG.

APRIL 16TH 1968
HOBSON
OCHSNER
BUSTRUM
CROWDER

ELEV.

ELEV'S TAKEN WITH LENKER ROD.

F.S.

H.I.

B.S.

STATION

NOTE: ANY ADDITIONS OR CHANGES ON THIS SHEET MUST BE MADE OR CIRCLED IN RED INK, WITH DATE AND NAME OF PERSON MAKING CHANGE.

~~PLEASE RETURN TO~~
LOS ANGELES COUNTY ENGINEER
700 LOS ANGELES COUNTY ENGINEERING BLDG.

Do not extend notes this side of this line.

76L-298 CE 307 11-58

76L-298 CE 307 11-58

PLEASE RETURN TO
LOS ANGELES COUNTY ENGINEER
700 LOS ANGELES COUNTY ENGINEERING BLDG.

NOTE: ANY ADDITIONS OR CHANGES ON THIS SHEET MUST BE MADE OR CIRCLED IN RED INK, WITH DATE AND NAME OF PERSON MAKING CHANGE

Do not extend notes this side of this line.

STATION	B.S.	H.I.	F.S.	ELEV	SEWER EASMENT	
B.M. YZ-1.				207.45	B.M. YZ-1 ELEV. = 207.448 (UNADJ.) F.B. 3900-21 BONAVISTA LANE, W. CB., 396'± S'LY OF ℄ OF REIS ST. (17' N'LY OF RADIAL PT. @ S'LY END OF BONAVISTA LANE) & 25'± W'LY OF ℄ OF BONAVISTA LANE. BT. SPK. IN CB 12'± N'LY OF N. EDGE OF DRIVE TO HSE # 10935.	
1+00				207.48	7' 0 1/8 SET LINE	
				207.53		7.0 R. PVT
				207.46	3.0 L. PVT	
1+20±				207.35	EL. N. RIM 207.35	2.7 R. N. RIM S.S.M.H.
				207.28	MEAS. 8.13	2.7 R. S. RIM "
					8" INVERT NORTH 199.22	
	8" INVERT OUTLET NO.			199.22	EL. S. RIM 207.28	
	8" INVERT INLET SO.			199.25	MEAS. 8.03	
					8" INVERT SOUTH 199.25	
1+25±				207.10	7' 0 1/8 SET LINE GUT OUT	
1+27±				207.00	" " GUTTER	
1+27±				207.62	" " T.C.	

F.B. 3900 PG. 30 | C.I. 2461.14

Job No. ____ Division No. ____ Notes Red ____ Plotted ____ Profile ____

Survey of CORNISHCREST RD. Date ____ Date ____ No. ____

Survey by R.B. HOBSON Notes J.O. Notes Chkd. ____ Checked ____ X-Sec. ____

Indexed L. J. GALLI Date ____ Date ____ No. ____

76L-298 CE 307 11-58

PLEASE RETURN TO
LOS ANGELES COUNTY ENGINEER
700 LOS ANGELES COUNTY ENGINEERING BLDG.

NOTE: ANY ADDITIONS OR CHANGES ON THIS SHEET MUST BE MADE OR CIRCLED IN RED INK, WITH DATE AND NAME OF PERSON MAKING CHANGE.

Do not extend notes this side of this line.

STATION	B.S.	H.I.	F.S.	ELEV.	SEWER EASMENT	
					LEFT.	7' off SEE LINE RIGHT
1+50				208 1		7' off LINE
				208 4		7.0 R
				208 1	3.0 L.	
1+57 2				208 26		7' off LINE · TOP of CONC. W.Y.
2+ 00				208 4		7' off LINE
				208 4		7.0 R.
				208 4	3.0' L	
2+22 3				209 01	1.0 L TOP CONC. SLAB.	
2+26				208 6		7' off LINE
2+31				207 9		
T.P.		208 18		208 09		
2+32		4.0 204 18		206 9		7' off LINE GROUND OVER 15" WATER
"				204 18		" " TOP of 15" WATER LINE
2+ 395				206 61		" " TOP of 3" CURB

Profile Notes Red ____ Plotted ____ Job No. C.1.2461.14 Division No. ____ F.B. 3900 Pg. 31
No. ____ Date ____ Date ____ Survey of CORNISHCREST RD
X-Sec. Notes Chkd. ____ Checked ____ Survey by HOBSON Notes J.O. Date 4-16-68
No. ____ Date ____ Date ____ Map No. ____ Indexed C.J. GALLI Date ____

76L-298 CE 307 11-58

PLEASE RETURN TO
LOS ANGELES COUNTY ENGINEER
700 LOS ANGELES COUNTY ENGINEERING BLDG.

NOTE: ANY ADDITIONS OR CHANGES ON THIS SHEET MUST BE MADE OR CIRCLED IN RED INK, WITH DATE AND NAME OF PERSON MAKING CHANGE

Do not extend notes this side of this line.

STATION	B.S.	H.I.	F S.	ELEV	SEWER EASMENT.	
2+41.85				205 9	INT of 7' off SET + 10' off SET LINES	
2+50				206 5		10' off SET LINE
				206 3		5.0 RT.
				207 0	3.0 LT	
				208 4	7.0 LT	
				208 0	10.0 LT	
2+75				208 0		10' off LINE
				207 6		2.0 RT
				207 4		25.0 RT
				208 8	7.0 LT	
				208 4	10.0 LT	
2+90.8				208 0		10' off LINE
"				208 46		" " TOP of 12" RET. WL
2+92.85				208 1	INT of 10' off SET + 1.87 off SET LINES	

F.B. 3900 PG. 32 | C.I. 2461.14
Job No. ____ Division No. ____ Notes Red ____ Plotted ____ Profile ____
Survey of CORNISHCREST RD. Date ____ Date ____ No. ____
Survey by HOBSON Notes 7.0 Notes Chkd. ____ Checked ____ X-Sec. ____
Indexed G. J. GALLI Date ____ Date ____ Date ____ No. ____

76L-298 CE 307 11-58

PLEASE RETURN TO
LOS ANGELES COUNTY ENGINEER
700 LOS ANGELES COUNTY ENGINEERING BLDG.

NOTE: ANY ADDITIONS OR CHANGES ON THIS SHEET MUST BE MADE OR CIRCLED IN RED INK, WITH DATE AND NAME OF PERSON MAKING CHANGE.

Do not extend notes this side of this line.

STATION	B. S.	H. I.	F. S.	ELEV.	SEWER EASEMENT	
3+00				2081		1.8 OFFSET LINE
				2081.0		2.0 RT TOP 12" RET WL.
				2076		12.0 RT.
3+20				2079		1.8 OFFSET LINE
				2081.1		2.0 RT TOP 12" RET WL.
				2076		2.5 RT GD
				2074		12.0 RT
3+30				2078		1.8 OFFSET LINE
				2081.7		2.0 RT TOP 12" RET WL.
				2069		2.5 RT GD
				2060		12.0 RT GD
3+60				2077		1.8 OFFSET LINE
				2079.0		2.0 RT TOP 12" RET WL.
				2063		2.5 RT. GD
				2060		11.8 RT. GD.
				2060.9		11.8 RT. TOP CURB SLAB
T. P.				2075.5		

Profile Notes Red Plotted
No. Date Date
X-Sec. Notes Chkd. Checked
No. Date Date
Job No. 24614 Division No.
Survey of CORNISH CREST RD.
Survey by HOBSON Notes J.O. Date 4-16-68
Map No. Indexed G.J. GALLI Date

F.B. 3900 PG. 33

76L-298 CE 307 11-58

PLEASE RETURN TO
LOS ANGELES COUNTY ENGINEER
700 Los Angeles County Engineering Bldg.

NOTE: ANY ADDITIONS OR CHANGES ON THIS SHEET MUST BE MADE OR CIRCLED IN RED INK, WITH DATE AND NAME OF PERSON MAKING CHANGE.

Do not extend notes this side of this line.

STATION	B.S.	H.I.	F.S.	ELEV.	SEWER EASEMENT	
4+00				207 4		1.8 OFF SEWER LINE
				207 84		2.0 RT TOP 12" RET WL.
				206 3		2.5 RT GD.
				206 2		11.5 RT GD.
T.P.				206 20		
4+13.2				206 09		7.2 RT. COR CONC. DR.
				206 31		14.2 RT. " " "
4+22.5				207 52		2.0 RT. TOP OF 12" RET. WL.
4+33.2				207 1		1.8 OFF SEWER LINE
				207 22		1.2 RT COR. CONC. DR
				207 10		7.2 RT. CONC. DR
				206 30		14.0 RT " "
4+47.72	(1+00 00 TO W.)		SEE PG. 30	207 37	INT 1.8 OFF SEWER LINE +	CORNISH CREST RD
				207 20		1.1 RT. EDGE CONC.
				206 12		14.0 RT CONC D

Profile Notes Red Plotted Job No. Division No.
No. Date Date Survey of CORNISH CREST RD.
X-Sec. Notes Chkd. Checked Survey by HOBSON Notes J.O. Date 4-16-68
No. Date Date Map No. Indexed C. J. GALLI Date

C.I. 24614

F.B. 3900 PG. 35

76L-298 CE 307 11-58

PLEASE RETURN TO
LOS ANGELES COUNTY ENGINEER
700 LOS ANGELES COUNTY ENGINEERING BLDG.

NOTE: ANY ADDITIONS OR CHANGES ON THIS SHEET MUST BE MADE OR CIRCLED IN RED INK, WITH DATE AND NAME OF PERSON MAKING CHANGE

Do not extend notes this side of this line.

STATION	B.S.	H.I.	F S.	ELEV	CORNISHCREST RT.	207.4
					LT.	℄ R.
4+47.72	90° TO LINE AHEAD			207 38		℄
				207 31		13.5 EDGE PVT.
				207 3		27.5 PL.
				207 27	13.5 EDGE PVT.	
				207 4	27.5 PL.	
5+00				209 00		℄
				208 61		13.5 EDGE PVT
				208 6		27.5 PL.
				208 53	13.5 EDGE PVT	
				208 8	27.5 PL.	
5+50				210 39		℄
				209 93		13.5 EDGE PVT
				210 0		27.5 PL.
				209 99	13.5 EDGE PVT	
				210 2	27.5 PL.	
T.P.				210 77		

F.B. 3900 PG. 36 | C.I. 2461.14
Job No. Division No. Notes Red Plotted Profile
Survey of CORNISHCREST RD. Date Date No.
Survey by HOBSON Notes J.O. Notes Chkd. Checked X-Sec.
Indexed [illegible] GALLI Date Date Date No.

76L-298 CE 307 11-58

PLEASE RETURN TO
LOS ANGELES COUNTY ENGINEER
700 LOS ANGELES COUNTY ENGINEERING BLDG.

NOTE: ANY ADDITIONS OR CHANGES ON THIS SHEET MUST BE MADE OR CIRCLED IN RED INK, WITH DATE AND NAME OF PERSON MAKING CHANGE.

Do not extend notes this side of this line.

STATION	B.S.	H.I.	F.S.	ELEV.	CORNISHCREST RD	
					LT.	℄ RT.
6+00				211 69		℄
				211 19		13.5 EDGE PVT
				211 2		27.5 PL
				211 37	13.5 EDGE PVT	
				211 5	27.5 PL.	
6+50				212 77		℄
				212 00		13.5 EDGE PVT.
				212 2		27.5 P.L.
				212.14	13.5 EDGE PVT	
				212 7	27.5 PL.	
7+00				213 61		℄
				212 85		13.5 EDGE PVT
				212 9		27.5 PL.
				213 15	13.5 EDGE PVT	
				213 7	27.5 PL.	

Profile No. ____ Notes Red ____ Date ____ Plotted ____ Date ____ Job No. 2461.1 Division No. 11 F.B. 3900 Pg. 37
X-Sec. No. ____ Notes Chkd. ____ Date ____ Checked ____ Date ____ Survey of CORNISHCREST RD.
Survey by P.B. HOBSON Notes J.D. Date 4-68
Map No. ____ Indexed C.J. GALLI Date ____

76L-298 CE 307 11-58

PLEASE RETURN TO
LOS ANGELES COUNTY ENGINEER
700 LOS ANGELES COUNTY ENGINEERING BLDG.

NOTE: ANY ADDITIONS OR CHANGES ON THIS SHEET MUST BE MADE OR CIRCLED IN RED INK, WITH DATE AND NAME OF PERSON MAKING CHANGE

Do not extend notes this side of this line.

STATION	B.S.	H.I.	F.S.	ELEV	CORNISHCREST RD LT	℄ RT
7+50				21443		℄
				21344		13.5 EDGE PVT
				2132		27.5 PL.
				21398	13.5 EDGE PVT.	
				2143	27.5 PL.	
8+00				21496		℄
				21433		13.5 EDGE PVT
				2142		27.5 PL.
				21463	13.5 EDGE PVT.	
				2147	27.5 P.L.	
T.P.				21116		
8+50				21552		℄
				21495		13.5 EDGE PVT
				2148		27.5 PL.
				21506	13.5 EDGE PVT	
				2153	27.5 PL.	
B.M. YZ-2				20798	B.M. YZ2 EL.: 207.976 (UNADJ.) CORNISHCREST RD. (PRIVATE) N. SIDE, 528'± W.LY OF ℄ OF VALLEYVIEW AVE. BT. SPK IN CONC. DR. TO HO# 14307 (3.5'± W.LY & 3.5'± W.LY OF S.E. COR.	F.B. 3900-21-22

F.B. 3900 PG. 38 Job No. 2461.14 Division No. 11 Notes Red ____ Plotted ____ Profile ____
Survey of CORNISHCREST RD SS DIST Date ____ Date ____ No. ____
Survey by HOBSON Notes J.O. Notes Chkd. ____ Checked ____ X-Sec. ____
Indexed C.H. HALL Date ____ Date ____ No. ____

76L-298 CE 307 11-58

PLEASE RETURN TO
LOS ANGELES COUNTY ENGINEER
700 LOS ANGELES COUNTY ENGINEERING BLDG.

NOTE: ANY ADDITIONS OR CHANGES ON THIS SHEET MUST BE MADE OR CIRCLED IN RED INK, WITH DATE AND NAME OF PERSON MAKING CHANGE.

Do not extend notes this side of this line.

Profile Notes Red____ Plotted____ Job No. C.1.2461.14 Division No.____
No.____ Date____ Date____ Survey of CORNISHCREST RD.
X-Sec. Notes Chkd.____ Checked____ Survey by HOBSON Notes J.O. Date 4-16-68
No.____ Date____ Date____ Map No.____ Indexed E.J.G. Date____

F.B. 3900 Pg. 39

STATION	B.S.	H.I.	F.S.	ELEV.	EASE ~ PROD OF CORNISHCREST ROAD.
B.M.YZ-2				207.98	B.M.YZ-2 ELEV = 207.976 (UNADJ.) F.B. 3900-21&22 (SEE PG. 38 FOR DESCRIPTION)
1+00.00	GOING W (4+47.72 TO E.)				⊤ LINE (INT. ⊤ LINE & 1.87 OFF LINE)
1+14				206.10	℄ PROP
				— —	27.0 RT. CORR
				206.40	11.½ LT. EDGE CORR
				206.5	27.0 LT.
1+45½				205.39	℄ PROP. COR. CURVE.
1+56.87				204.8	℄ PROP.
				205.3	2.0 RT.
				205.6	27.0 RT
				204.6	27.0 LT.
1+93½	TOP 4" OUTLET HO"14301			203.04	
1+86½	TOP 4" OUTLET HO"14300			202.74	HO"14301
M.YZ-2				207.98	B.M.YZ-2 ELEV. = 207.976 (UNADJ.) F.B. 3900-21&22

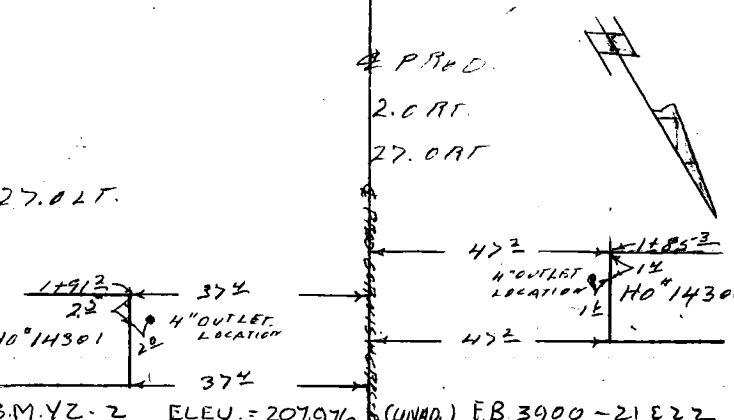

F. B. 3700 Pg. 41

Profile No. | Notes Red | Plotted | Job No. 3321 LE | Division No.
Date | Date | Survey of GARDI ST. (CITY OF BRADBURY)
X-Sec. No. | Notes Chk'd. | Checked | Survey by L.L. BROWN Notes L.L.B. Date 12-18-68
Date | Date | Map No. | Indexed C.L. GAULT Date DEC 23 68

GARDI STREET
CITY OF BRADBURY
S.S. PRELIM.
J.N. 3321.14
BENCH LEVELS

NOTE: ELEVATIONS ARE BASED ON LINE NO. 11 B.M. 11-18 1952 ADJUSTED ELEVATION. THIS CIRCUIT WAS RUN FROM B.M. KK-85 - KK-86 - KK-87 F.B. 1982-16

PARTY
BROWN, L.L.
MOODYMAN, W.
DOMINGUEZ, C.

STATION	B.S.	H.I.	F.S.	ELEV.

NOTE: ANY ADDITIONS OR CHANGES ON THIS SHEET MUST BE MADE OR CIRCLED IN RED INK, WITH DATE AND NAME OF PERSON MAKING CHANGE.

Do not extend notes this side of this line.

PLEASE RETURN TO
LOS ANGELES COUNTY ENGINEER
403 Los Angeles County Engineering Bldg.

76-L-298 CE 307 5-66

F. B. 3700 PG. 42

Job No. 3321 14 Division No. _____ Notes Red _____ Plotted _____ Profile

Survey of GARDI ST. (CITY OF BRADBURY Date _____ Date _____ No. _____

Survey by L.L. BROWN Notes L.L.B. Notes Chk'd. _____ Checked _____ X-Sec.

Indexed [illegible] Date _____ Date _____ Date _____ No. _____

INDEX MAP

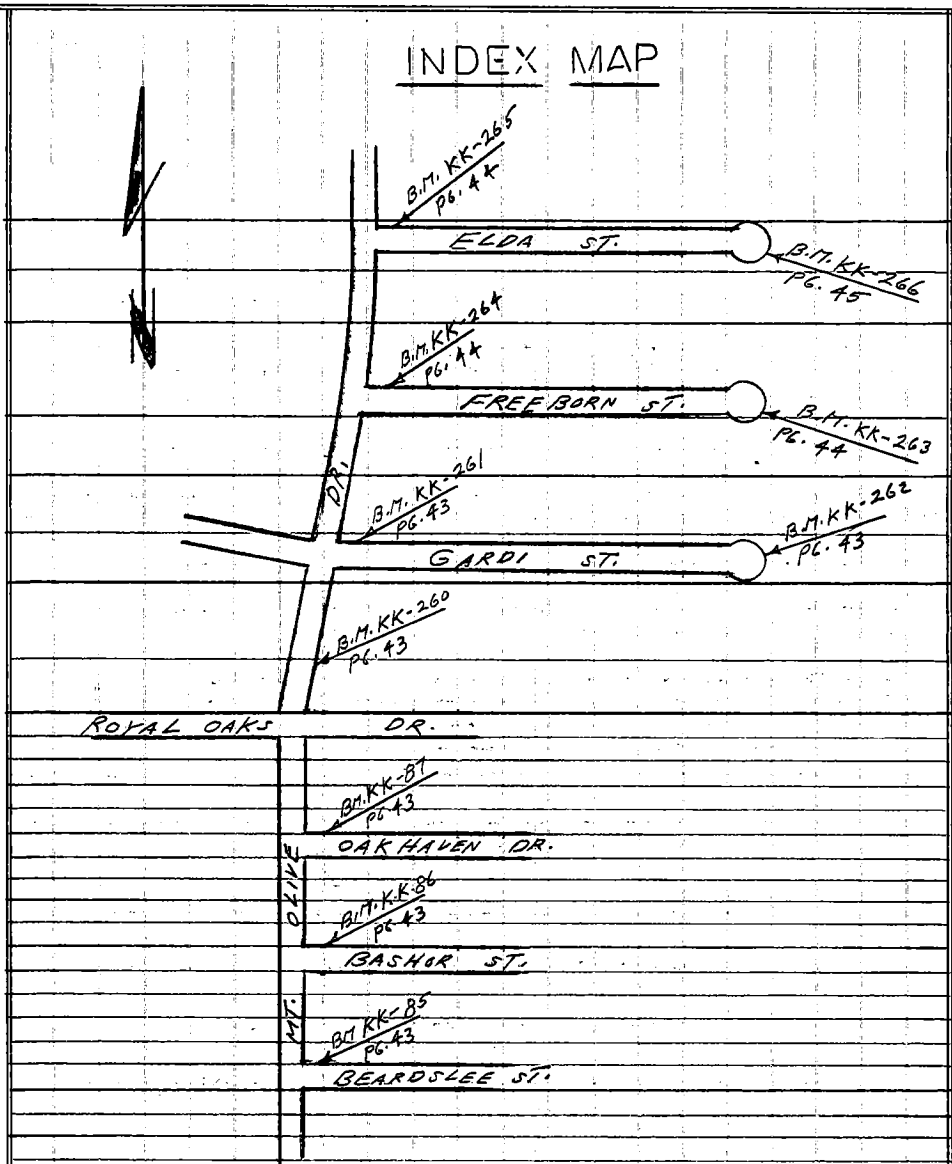

STATION

B. S.

H. I.

F. S.

ELEV.

Do not extend notes this side of this line.

PLEASE RETURN TO
LOS ANGELES COUNTY ENGINEER
403 LOS ANGELES COUNTY ENGINEERING BLDG.

NOTE: ANY ADDITIONS OR CHANGES ON THIS SHEET MUST BE MADE OR CIRCLED IN RED INK, WITH DATE AND NAME OF PERSON MAKING CHANGE.

76-L-298 CE 307 5-66

76-L-298 CE 307 5-66

PLEASE RETURN TO
LOS ANGELES COUNTY ENGINEER
403 LOS ANGELES COUNTY ENGINEERING BLDG.

NOTE: ANY ADDITIONS OR CHANGES ON THIS SHEET MUST BE MADE OR CIRCLED IN RED INK, WITH DATE AND NAME OF PERSON MAKING CHANGE.

Do not extend notes this side of this line.

Profile Notes Red ____ Plotted ____ Job No. 3321/14 Division No. ____
No. ____ Date ____ Date ____ Survey of GARDI ST. S.S. (CITY OF BRADBURY)
X-Sec. Notes Date SEPT. Checked ____ Survey by L.L. BROWN Notes L.L.B. Date 12-18-68
No. ____ Date ____ Date ____ Map No. ____ Indexed B.J. GALL Date ____

F.B. 3900 PG. 43

STATION	B. S.		H. I.		F. S.		ELEV.		
(F.O.)									
B.M. KK-85							552	406	B.M. KK-85 ELEV. 552.406 F.B. 1982-16 MT. OLIVE DR. & BERROSCO ST. N.E. COR. BT. SPK. IN CURB 5' E. OF E. END
	4	904	557	310					
F.O.)									
M. KK-86					3	107	554	203	B.M. KK-86 ELEV. 554.203 F.B. 1982-16 MT. OLIVE DR. & BASHOR
	5	489	559	692					ST. N.E. COR. BT. SPK. IN CURB 5' E. OF E. END C.R.
F.O.)							642		
M. KK-87					3	053	556	639	B.M. KK-87 ELEV. 556.642 F.B. 1982-16 MT. OLIVE DR. & OAKHAVEN
	5	950	562	589					DR. N.E. COR. BT. SPK. IN CURB 5' E. OF E. END C.R.
T.P.					0	838	561	751	T.P. SPK.
	5	430	567	181					
T.P.					0	502	566	679	T.P. SPK.
SET)	4	981	571	660					
B.M. KK-260					4	509	567	151	B.M. KK-260 ELEV. 567.151 F.B. 3900-43 MT. OLIVE DR. E. SIDE 100' N. OF ROYAL OAKS DR. & 30' E. OF MT. OLIVE DR. A L.A. CO. ALUM. CONTROL BRASS DISC IN TOP OF CONC. HEADWALL
SET)	3	920	571	071					
B.M. KK-261					4	634	566	437	B.M. KK-261 ELEV. 566.437 F.B. 3900-43 MT. OLIVE DR. &
	5	857	572	294					GARDI ST. N.E. COR. BT. SPK. IN LEAD 5' E. OF E. C.R.
T.P.					4	310	567	984	T.P. SPK.
SET)	6	115	574	099					
M. KK-262					3	468	570	631	B.M. KK-262 ELEV. 570.631 F.B. 3900-43 GARDI ST. E. END
	6	172	576	803					IN CUL-DE-SAC BT. SPK. IN LEAD 5' N. OF E. PROD.
T.P.					3	898	572	905	T.P. IXI

76-L-298 CE 307 5-66

PLEASE RETURN TO
LOS ANGELES COUNTY ENGINEER
403 LOS ANGELES COUNTY ENGINEERING BLDG.

NOTE: ANY ADDITIONS OR CHANGES ON THIS SHEET MUST BE MADE OR CIRCLED IN RED INK, WITH DATE AND NAME OF PERSON MAKING CHANGE.

Do not extend notes this side of this line.

STATION	B. S.	H. I.	F. S.	ELEV.	
T.P.				572 905	T.P. 1X1
	5 401	578 306			
T.P.			0 359	577 947	T.P. 1X1
	6 100	584 047			
T.P.			1 240	582 807	T.P. 1X1
	3 578	586 385			
(SET) B.M. KK-263			6 211	580 174	B.M. KK-263 ELEV. 580.174 F.B. 3900-44 FREEBORN ST. E. END
	3 543	583 717			IN CUL-DE-SAC BT. SPK. IN LEAD 5' S. OF ℄ PROD.
T.P.			4 944	578 773	T.P. SPK.
	4 718	583 491			
(SET) B.M. KK-264			5 129	578 362	B.M. KK-264 ELEV. 578.362 F.B. 3900-44 MT. OLIVE DR.
	5 931	584 293			& FREEBORN ST. N.E. COR. BT. SPK. IN LEAD 5' E. OF E. C.R.
T.P.			0 220	584 073	T.P. SPK.
	6 066	590 139			
T.P.			0 154	589 985	T.P. SPK.
	6 200	596 185			
T.P.			0 049	596 136	T.P. SPK.
	5 940	602 076			
(SET) B.M. KK-265			0 968	601 108	B.M. KK-265 ELEV. 601.108 F.B. 3900-44 MT. OLIVE DR.
					& ELDA ST. N.E. COR. BT. SPK. IN LD. 5' E. OF E. CR.

F. B. 3700 PG. 44 Job No. 3321 14 Division No. Notes Red Plotted Profile
Survey of GARDI ST. (CITY OF BRADBURY) Date Date No.
Survey by L.L. BROWN Notes L.L.B. Notes Checked B. SAPPELL Checked X-Sec.
Indexed C.L. GALLI Date Date Date No.

76-L-298 CE 307 5-66

PLEASE RETURN TO
LOS ANGELES COUNTY ENGINEER
403 LOS ANGELES COUNTY ENGINEERING BLDG.

NOTE: ANY ADDITIONS OR CHANGES ON THIS SHEET MUST BE MADE OR CIRCLED IN RED INK, WITH DATE AND NAME OF PERSON MAKING CHANGE.

Do not extend notes this side of this line.

Profile Notes Red Plotted Job No. 3321 14 Division No.
No. Date Date Survey of GARDI ST. (CITY OF BRADBURY)
X-Sec. Notes O.K. CAPPELL Checked Survey by L.L. BROWN Notes L.L.B. Date 12-10-58
No. Date Date Map No. Indexed R.D. GALLI Date

F.B. 3900 PG. 45

STATION	B. S.	H. I.	F. S.	ELEV.	
(SET) B.M. KK-265				601 108	B.M. KK-265 ELEV. 601.108 F.B. 3900-45 NW'LY OLIVE DR.
	4 982	606 090			& ELDA ST. N.E. COR. BT. SPK. IN LEAD 5' E. OF E.C.R.
T.P.			4 115	601 975	T.P. SPK.
	6 149	608 124			
B.M. KK-266			3 958	604 166	B.M. KK-266 ELEV. 604.166 F.B. 3900-45 ELDA ST. E. END
	3 752	607 918			IN CUL-DE-SAC BT. SPK. IN LEAD 5' S. OF ℄ PROD.
T.P.			5 959	601 959	T.P. SPK.
	3 441	605 400			
T.P.			6 181	599 219	T.P. SPK.
	0 191	599 410			
T.P.			6 143	593 267	T.P. SPK.
	0 162	593 429			
T.P.			6 109	587 320	T.P. SPK.
	0 240	587 560			
T.P.			6 105	581 455	T.P. SPK.
	0 500	581 955			
T.P.			6 129	575 826	T.P. SPK.
	0 520	576 346			
T.P.			6 202	570 144	T.P. SPK.

76-L-298 CE 307 5-66

PLEASE RETURN TO
LOS ANGELES COUNTY ENGINEER
403 LOS ANGELES COUNTY ENGINEERING BLDG.

NOTE: ANY ADDITIONS OR CHANGES ON THIS SHEET MUST BE MADE OR CIRCLED IN RED INK, WITH DATE AND NAME OF PERSON MAKING CHANGE.

Do not extend notes this side of this line.

STATION	B. S.	H. I.	F. S.	ELEV.	
T.P.				570 144	T.P. SPK.
	1 252	571 396			
T.P.			6 029	565 367	T.P. SPK.
	4 558	569 925			
T.P.			5 665	564 260	T.P. SPK.
	1 950	566 210			
T.P.			5 694	560 516	T.P. SPK.
	1 838	562 354			
(FD) B.M. KK-87			5 712	556 642	B.M. KK-87 ELEV. 556.642 F.B. 1982-16 MT. OLIVE DR. & OAK-HAVEN DR. N.E. COR. BT. SPK. IN CURB 5' E. OF E. END C.R.
	3 220	559 862			
(FD) B.M. K.K-86			5 650	554.203 554 212	B.M. KK-86 ELEV. 554.203 F.B. 1982-16 MT. OLIVE DR. & BASHOR ST. N.E. COR. BT. SPK. IN CURB 5' E. OF E. END C.R.
	3 428	557 640			
(FD) B.M. KK-85			5 222	552.406 552 418	B.M. KK-85 ELEV. 552.406 F.B. 1982-16 MT. OLIVE DR. & BEARDSLEE ST. N.E. COR. BT. SPK. IN CURB 5' E. OF E. END.

F. B. 3700 PG. 40 Job No. 3321 14 Division No. Notes Red Plotted Profile
Survey of GARDI ST. (CITY OF BRADBURY) Date Date No. X-Sec.
Survey by L.L. BROWN Notes L.L.B. Notes Checked D. SAPPELL No.
Indexed C.L. GALLI Date Date Date

Notes Ck'd by
Map No.
Office Work
Checked
Date

Survey of GARDI ST. S.S.
J.N. 332114 Tape 220' Std 68 °F
Surveyed by L.L. BROWN
Notes L.L. BROWN Date 12-19-68
Indexed [redacted]

F.B. 3900 Pg. 47

GARDI STREET

CITY OF BRADBURY

J.N. 332114

LOCATION OF S.S.M.H.
& NOTES ON INT. OLIVE DR
FROM ROYAL OAKS DR. N. TO
GARDI ST.

PARTY
BROWN, L.L.
MOODYMAN, W.
GUIZADO, G.
DOMINGUEZ, C.

Note: Any Additions or Changes on this Sheet Must be Made or Circled in Red Ink With Date and Name of Person Making Change.

Do not extend this side of this line.

PLEASE RETURN TO
LOS ANGELES COUNTY ENGINEER
403 LOS ANGELES COUNTY ENGINEERING BLDG.

767309B LE#310 9-67

PWFB 1630

F.B. 3900 Pg 48

82

83

INDEX MAP

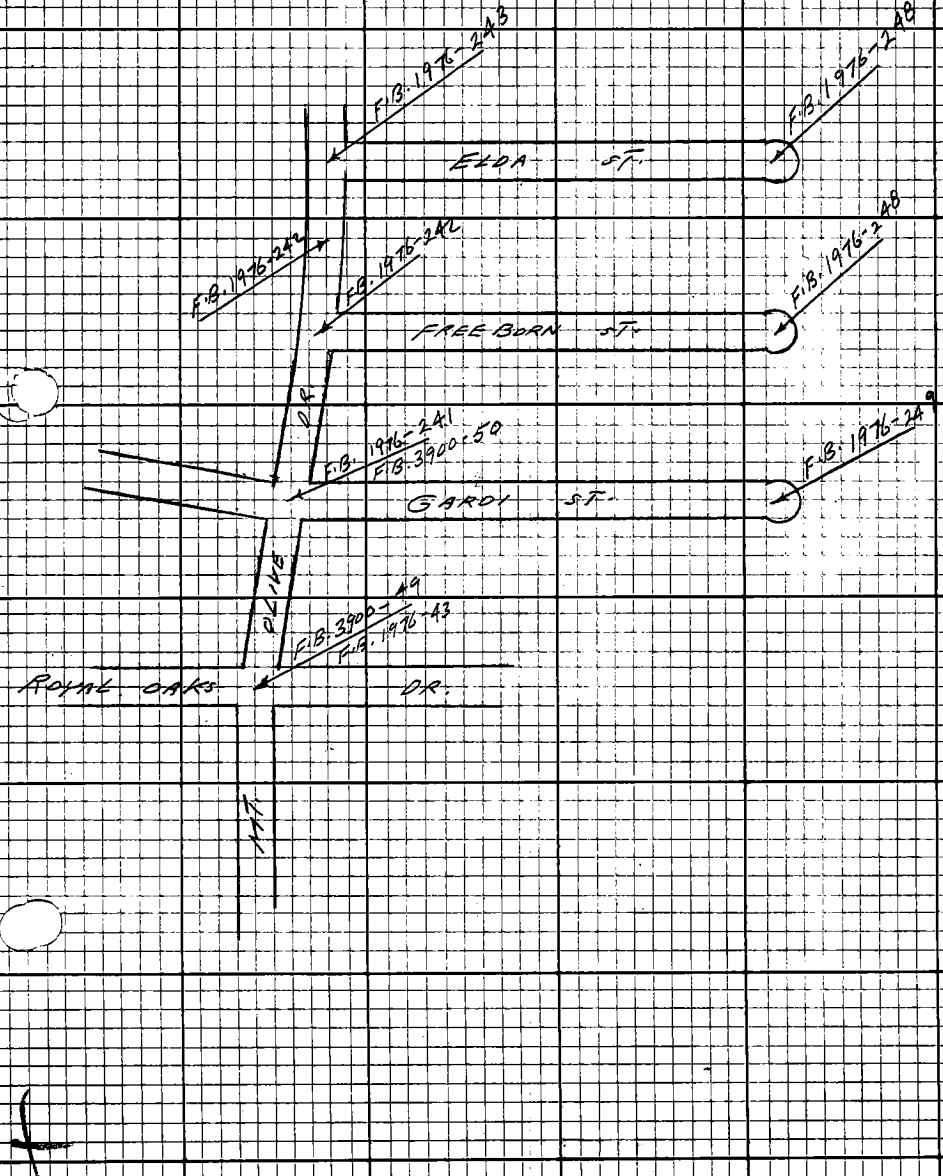

PLEASE RETURN TO
LOS ANGELES COUNTY ENGINEER
403 LOS ANGELES COUNTY ENGINEERING BLDG.

Do not extend this side of this line.

Note: Any Additions or Changes on this Sheet Must be Made on Circled In Red Ink With Date and Name of Person Making Change.

PWFB 1630

84

Notes Ck'd by D. SAPPELL	Survey of GARDI ST. S.S.
Map No.	JN 3321.14 Tape 0201 Std 68 °F
Office Work	Surveyed by L.L. BROWN
Checked	Notes L.L. BROWN Date 12-19-68
Date	Indexed G.L. GALLI

F.B. 3900 PG. 49

W.S. 46, D-1

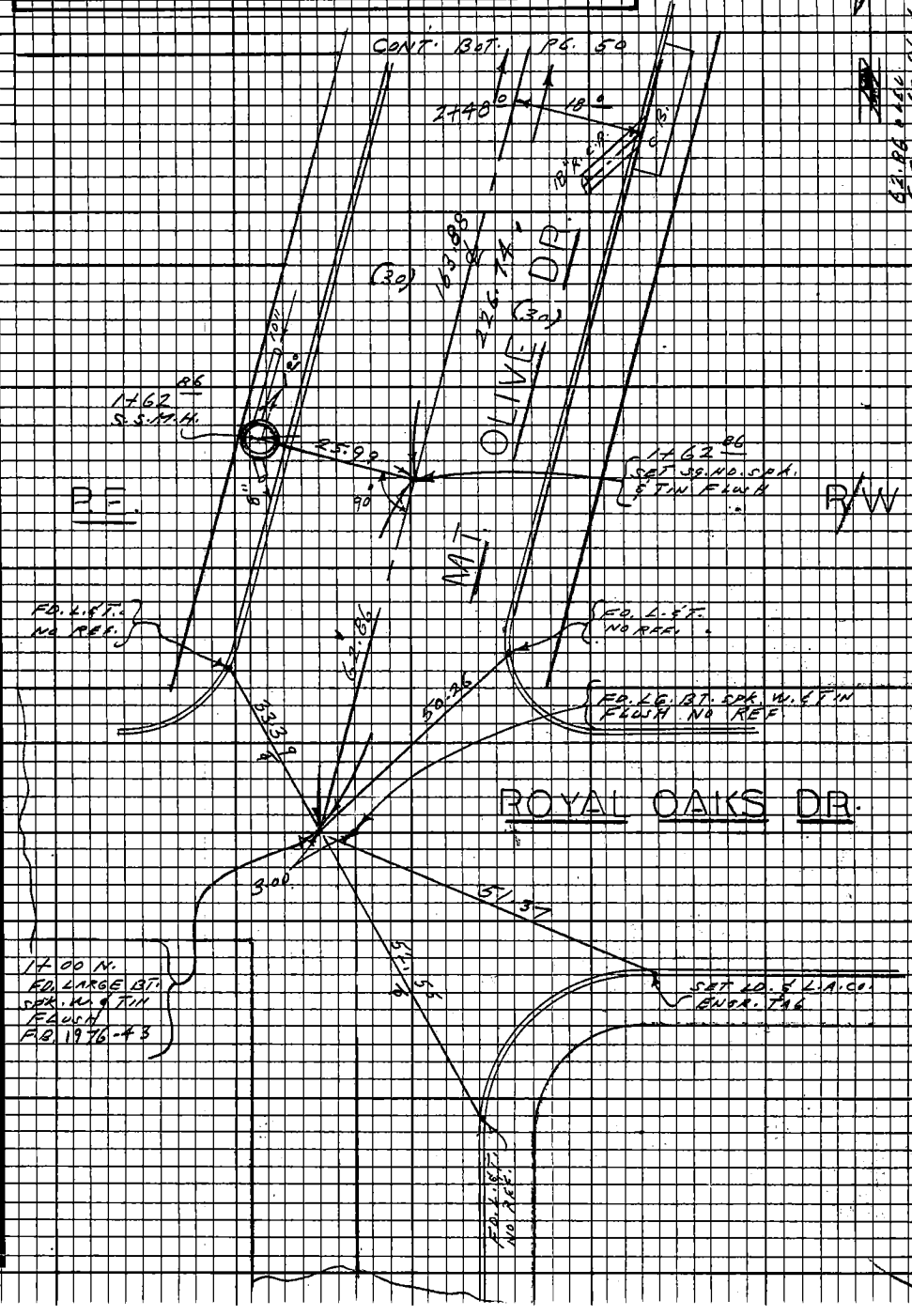

Note: Any Additions or Changes on this Sheet Must be Made or Circled in Red Ink With Date and Name of Person Making Change.

Do not extend this side of this line.

PLEASE RETURN TO
LOS ANGELES COUNTY ENGINEER
403 LOS ANGELES COUNTY ENGINEERING BLDG.

76F3093 CE#310 9-67

PWFB 1650

F.B. 3900 Pg. 50

CONT. FR. F.B. 1976-242

85

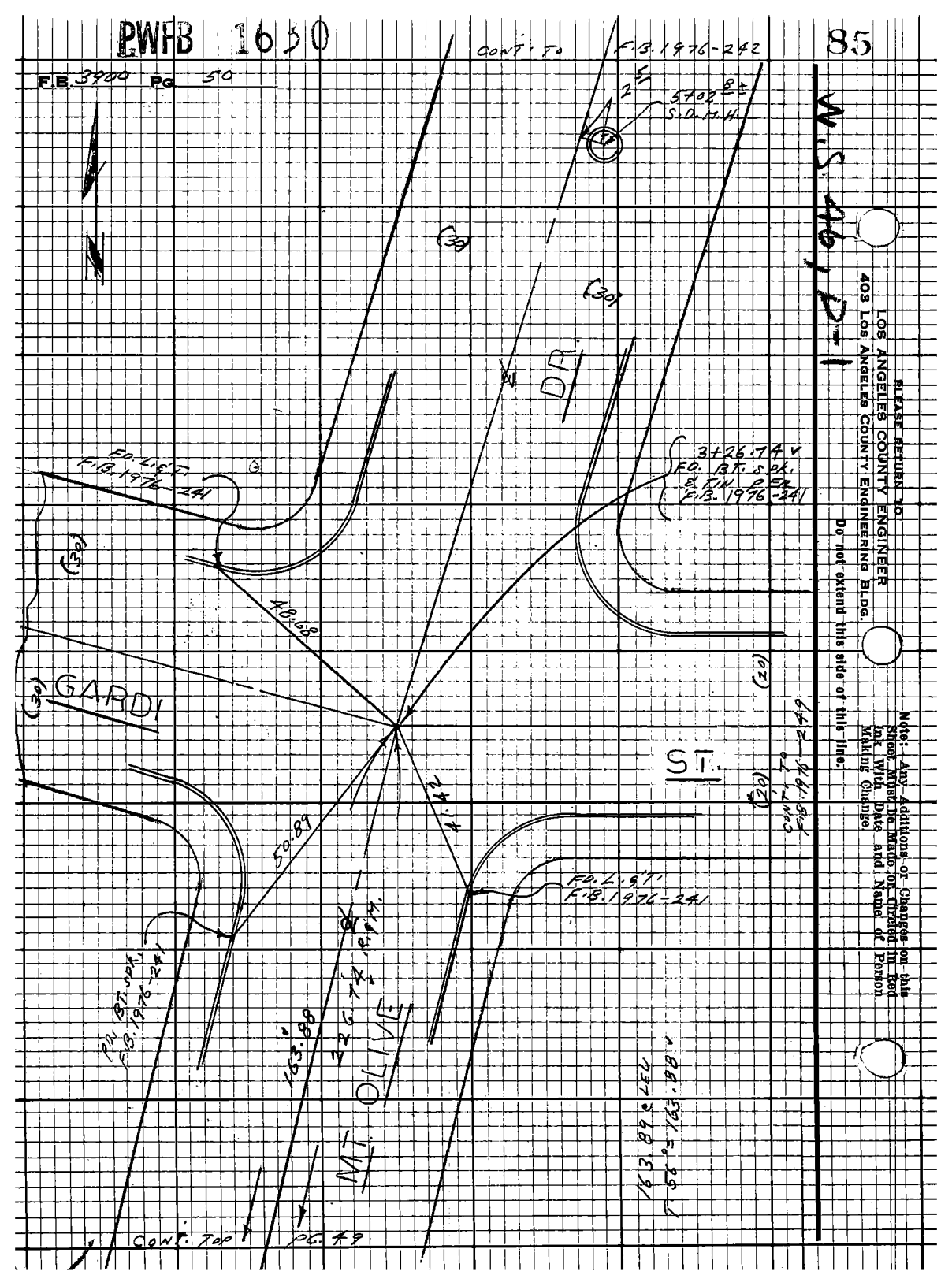

W.S. 46, 47-1

PLEASE RETURN TO
LOS ANGELES COUNTY ENGINEER
403 LOS ANGELES COUNTY ENGINEERING BLDG.

Do not extend this side of this line.

Note: Any Additions or Changes on this Sheet Must be Made on Orange Ink With Date and Name of Person Making Change.

F. B. 3700 PG. 51

Profile No. | Notes Red | Plotted | Job No. 3321/14 | Division No.
Date | Date | Survey of GARDI ST. S.S. (CITY OF BRADBURY)
X-Sec. No. | Notes Chk'd. | Checked | Survey by L.L. BROWN | Notes L.L.B. | Date 12-19-68
Date | Date | Map No. | Indexed [redacted] GALLI | Date [redacted]23'68

GARDI STREET

(CITY OF BRADBURY)

J.N. 332114

INVERT ELEVS. ON EXISTING S.S.M.H.
C.B. & S.D. M.H.

PARTY

BROWN, L.L.
MOODYMAN, W.
GUIZADO, G.
DOMINGUEZ, C.

STATION	B.S.	H.I.	F.S.	ELEV.

NOTE: ANY ADDITIONS OR CHANGES ON THIS SHEET MUST BE MADE OR CIRCLED IN RED INK, WITH DATE AND NAME OF PERSON MAKING CHANGE.

Do not extend notes this side of this line.

PLEASE RETURN TO
LOS ANGELES COUNTY ENGINEER
403 LOS ANGELES COUNTY ENGINEERING BLDG.

76-L-298 CE 307 5-66

76-L-298 CE 307 5-66

PLEASE RETURN TO
LOS ANGELES COUNTY ENGINEER
403 LOS ANGELES COUNTY ENGINEERING BLDG.

NOTE: ANY ADDITIONS OR CHANGES ON THIS SHEET MUST BE MADE OR CIRCLED IN RED INK, WITH DATE AND NAME OF PERSON MAKING CHANGE.

Do not extend notes this side of this line.

STATION	B. S.	H. I.	F. S.	ELEV.	
B.M. KK-260				567 15	B.M. KK-260 FB 3900-43 MT. OLIVE DR. E. SIDE 100' ± N OF ROYAL OAKS DR. & 30' E. ℄ OF MT. OLIVE DR A L.A. CO. F.C. BRASS DISC IN TOP CONC. HEADWALL
1+62 86	S. RIM = 566.72			566 76	25 99 LEFT & W. S.S.M.H. MEAN RIM
S.S.M.H.	N. RIM = 566.80				MEAN RIM = 566.76
	MEAN RIM = 566.76				MEAS - 6.60
					TOP PIPE 560.16 ✓
					DIA. " - 0.83 ✓
				559 33	INV. 10" INLET N. INV. = 559.33 ✓
					MEAN RIM = 566.76
					MEAS. - 6.86
					TOP PIPE 559.90 ✓
					DIA. " - 0.67
				559 23	INV. 8" OUTLET S. INV. 559.23 ✓

F. B. 3900 PG. 52

Job No. 332/14 Division No. Notes Red Plotted Profile

Survey of GARDI ST. (CITY OF BRADBURY) Date Date No.

Survey by L.L. BROWN Notes L.L.B. Notes Chk'd. Checked X-Sec.

Indexed C.H. GALLY Date Date Date No.

76-L-298 CE 307 5-66

PLEASE RETURN TO
LOS ANGELES COUNTY ENGINEER
403 LOS ANGELES COUNTY ENGINEERING BLDG.

NOTE: ANY ADDITIONS OR CHANGES ON THIS SHEET MUST BE MADE OR CIRCLED IN RED INK, WITH DATE AND NAME OF PERSON MAKING CHANGE.

Do not extend notes this side of this line.

STATION	B. S.	H. I.	F. S.	ELEV.		
B.M. KK-260				567	15	B.M. KK-260 ELEV. 567.15 F.B. 3900-43 MT OLIVE DR. E. SIDE 100' ± N. OF ROYAL OAKS DR. & 30' E. ℄ OF MT. OLIVE DR. A L.A. CO. F.C. BRASS DISC IN TOP CONC. HEAD-WALL
2+48 ± CATCH BASIN						18° RIGHT ELEV. TOP C.B. = 565.26 − 4.12
				561	14	INV. OUTLET 18" R.C.P. 561.14 INV.
B.M. KK-261				566	44	B.M. KK-261 ELEV. 566.44 F.B. 3900-43 MT. OLIVE DR. & GARDI ST. N.E. COR. BT. SPK. IN LD. 5' E. OF E.C.R.
5+02 8 S.D.M.H.	S. RIM: 571.54 N. RIM = 571.65 MEAN R. = 571.60			571	60	2 5 ± RIGHT (E.) STORM DRAIN MEAN RIM MEAN RIM = 571.60 − 14.21
				557	39	INV. STORM DRAIN 557.39 ✓

Profile Notes Red ____ Plotted ____ Job No. 3321 14 Division No. ____
No. ____ Date ____ Date ____ Survey of GARDI ST. S.S. (CITY OF BRADBURY)
X-Sec. Notes Chk'd. ____ Checked ____ Survey by L.L. BROWN Notes L.L.B. Date 12-19-68
No. ____ Date ____ Date ____ Map No. ____ Indexed B.L. GALLY Date ____

F.B. 3900 PG. 55

Notes Ck'd by	Survey of ROSECRANS AVE. S.S. DESIGN PROJECT
Map No.	JN 3235.28 Tape 0214 Std 68 °F
Office Work	Surveyed by R.B. HOBSON
Checked	Notes R.B.H. Date 1-16-69
Date	Indexed E.J. GALLI JAN 27 69

F.B. 3900 PG. 55

CITY OF PARAMOUNT

ROSECRANS AVE. S.S. DESIGN PROJECT

J.N. 3235.28

LOC OF S.S.M.H.'s ON GARFIELD AVE. SO. & NO. OF ROSECRANS AVE., ON ROSECRANS AVE., BETWEEN GARFIELD AVE. & ORIZABA AVE AND ON PARAMOUNT BLVD. NO. OF ROSECRANS AVE. AND ℄ NOTES ON GARFIELD AVE. FROM RICHFIELD ST. NO. TO PETTERSON LN. & ℄ NOTES ON ROSECRANS AVE. FROM GARFIELD AVE. E. TO ORIZABA AVE

[illegible] R.D. FB's [illegible] FO 844

REF: F.B. 3140-85
F.B. 2550-139, 141
R.D.F.B. 0723-612
R.D.F.B. FO 844-84, 85

JANUARY 16TH, 1969
HOBSON
OCHSNER
CROWDER
GOODWIN

SEE PG.'S 63 TO 67 FOR BENCH LEVELS
" " 69 " " ELEV.S ON M.H.S

Note: Any Additions or Changes on this Sheet Must be Made or Circled in Red Ink With Date and Name of Person Making Change.

Do not extend this side of this line.

PLEASE RETURN TO
LOS ANGELES COUNTY ENGINEER
403 LOS ANGELES COUNTY ENGINEERING BLDG.

76F3093 CE#310 9-67

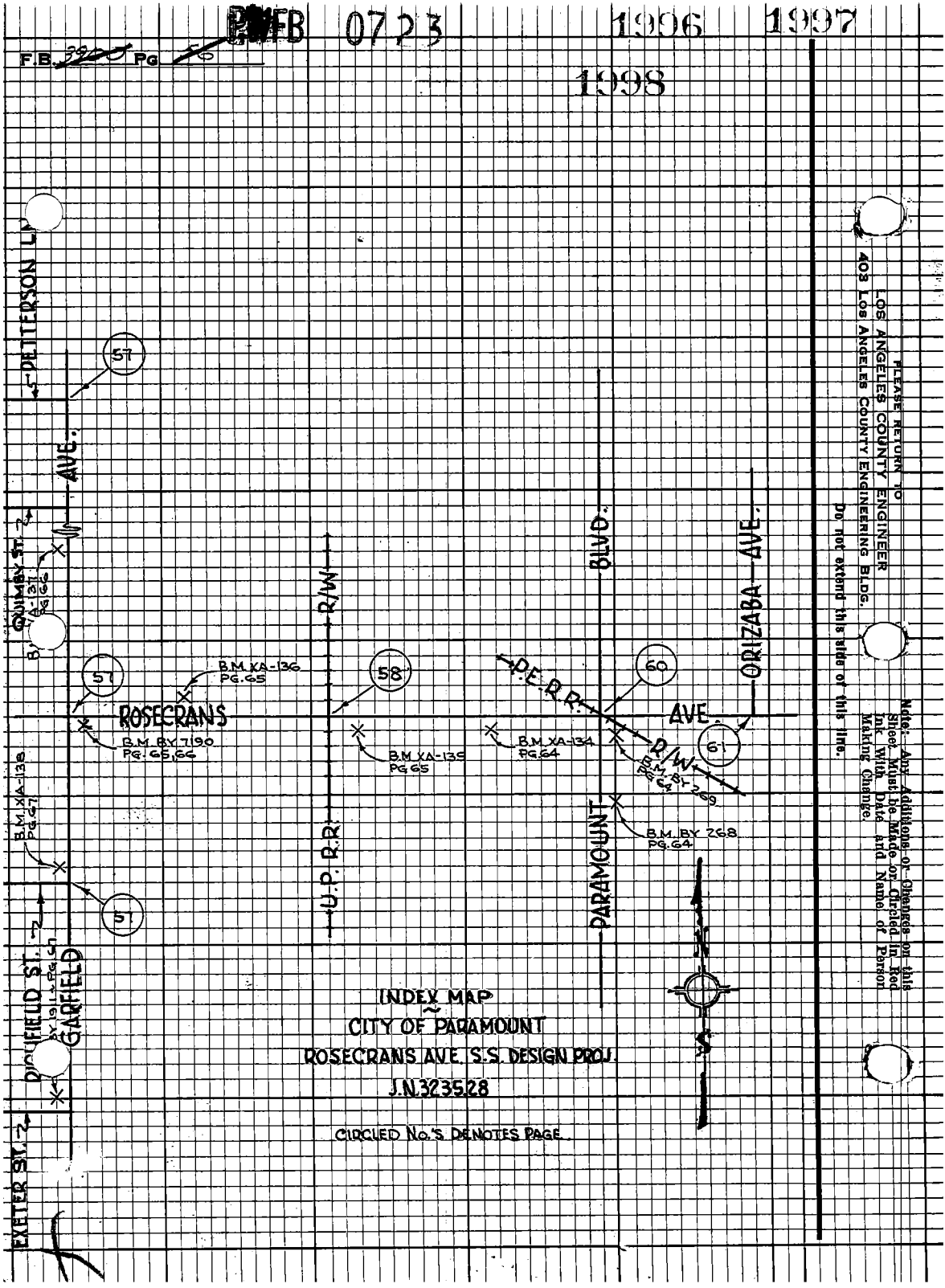

F.B. 3900 PG 56
FB 0723
1996
1997
1998
PETTERSON LN
57
AVE.
QUIMBY ST.
B.M. XA-137 PG.66
57
B.M. XA-136 PG.65
ROSECRANS
B.M. BY 7190 PG. 65,66
58
R/W
B.M. XA-135 PG 65
P.E.R.R.
60
AVE.
B.M. XA-134 PG.64
R/W
61
B.M. BY 269 PG.64
ORIZABA AVE.
BLVD.
PARAMOUNT
B.M. BY 268 PG.64
U.P.R.R.
B.M. XA-138 PG.67
57
GARFIELD
EXETER ST.
INDEX MAP
CITY OF PARAMOUNT
ROSECRANS AVE. S.S. DESIGN PROJ.
J.N.3235.28
CIRCLED No.'S DENOTES PAGE.
PLEASE RETURN TO
LOS ANGELES COUNTY ENGINEER
403 LOS ANGELES COUNTY ENGINEERING BLDG.
Do not extend this side of this line.
Note: Any Additions or Changes on this Sheet Must be Made or Circled in Red Ink With Date and Name of Person Making Change.

PWFB 0723 1999-2000 - 2001

Notes Ck'd by	Survey of ROSECRANS AVE S.S. DESIGN PROJECT
Map No.	JN 1235.28 Tape 0214 Std 68 °F
Office Work	Surveyed by R.B.H.
Checked	Notes R.B.H. Date 1-16-69
Date	Indexed [illegible] JAN 27 '69

F.B. [illegible] PG. [illegible]

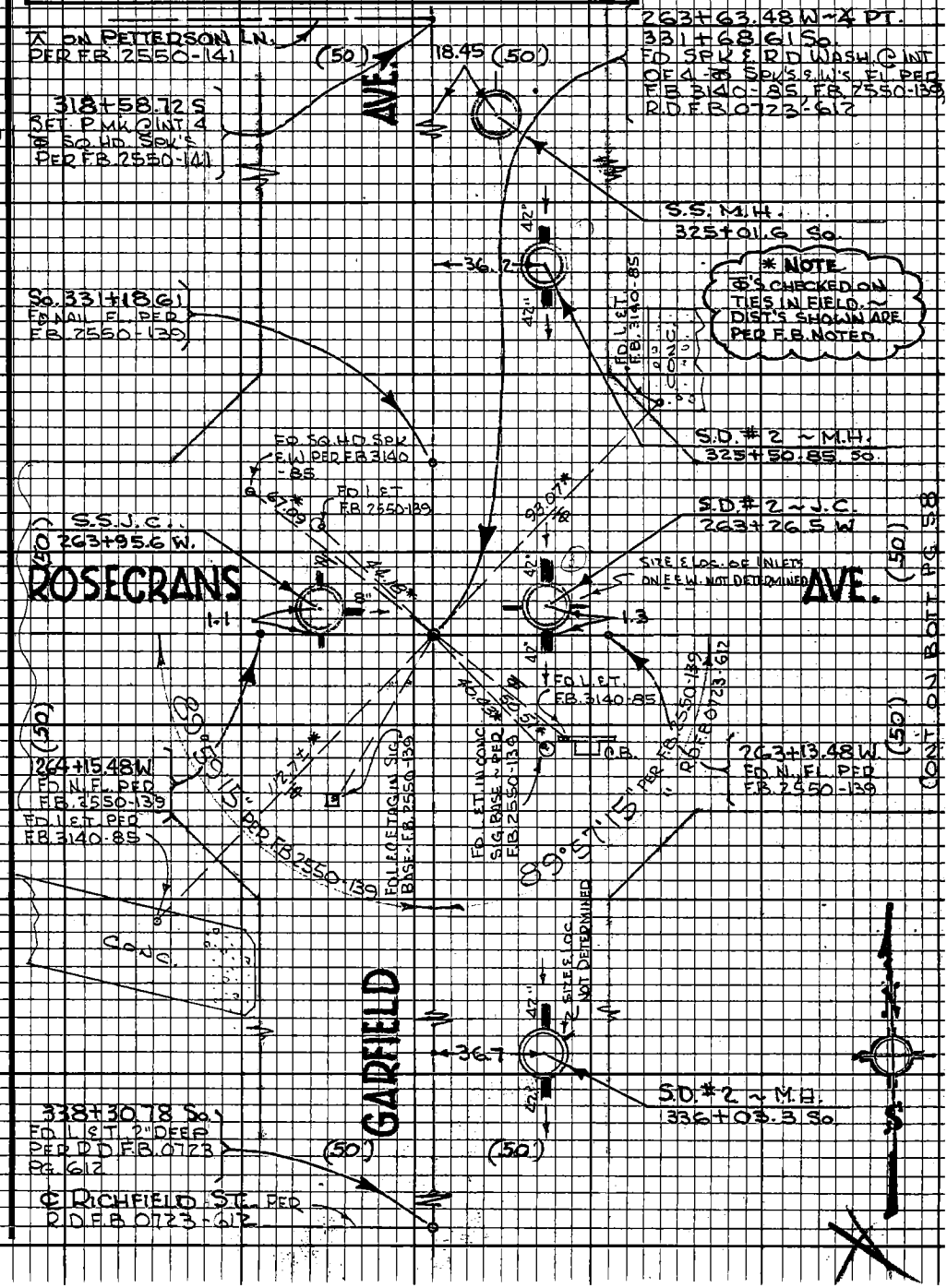

Note: Any Additions or Changes on this Sheet Must be Made or Circled in Red Ink With Date and Name of Person Making Change.

Do not extend this side of this line.

PLEASE RETURN TO
LOS ANGELES COUNTY ENGINEER
403 LOS ANGELES COUNTY ENGINEERING BLDG.

W532 C-3

76F3098 CE#310 9.67

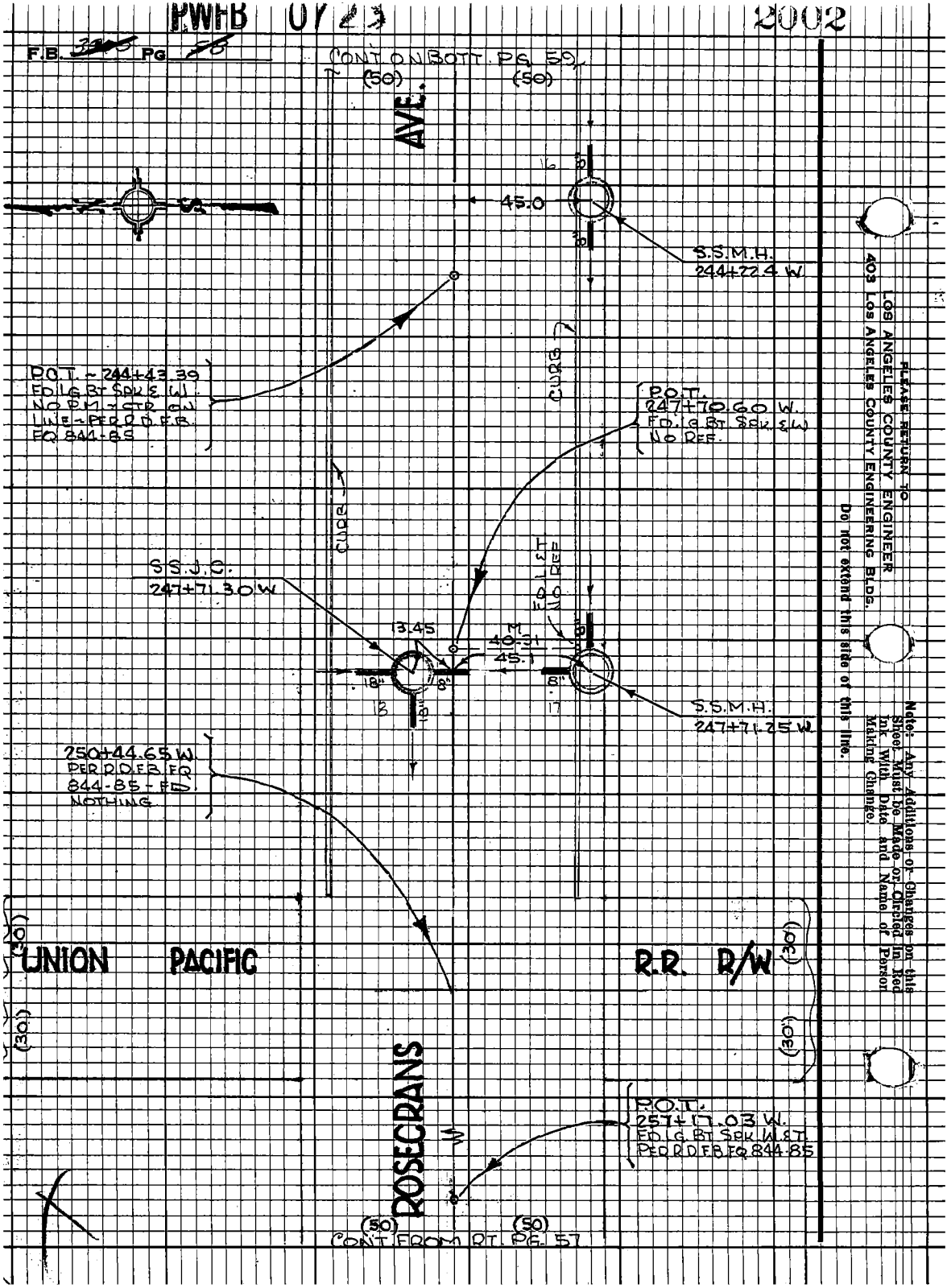
PWFB 0723
2002
F.B. 3305 PG 58
CONT ON BOTT. PG. 59
(50)
(50)
AVE.
45.0
S.S.M.H.
244+22.4 W.
P.O.T. ~ 244+43.39
FD. LG. BT. SPK. & W.
NO P.M. ~ CTR. ON
LINE ~ PER R.D. F.B.
FQ 844-85
CURB
P.O.T.
247+70.60 W.
FD. LG. BT. SPK. & W.
NO REF.
CURB
S.S.J.C.
247+71.30 W
FD. L & T
NO REF
13.45
M
40.31
45.1
18"
8"
8"
18"
18
17
S.S.M.H.
247+71.25 W.
250+44.65 W.
PER R.D. F.B. FQ
844-85 - FD.
NOTHING
(30')
(30')
UNION PACIFIC
R.R. R/W
(30')
(30')
ROSECRANS
P.O.T.
257+17.03 W.
FD. LG. BT. SPK. W. & T.
PER R.D. F.B. FQ 844-85
(50)
(50)
CONT. FROM RT. PG. 57
PLEASE RETURN TO
LOS ANGELES COUNTY ENGINEER
403 LOS ANGELES COUNTY ENGINEERING BLDG.
Do not extend this side of this line.
Note: Any Additions or Changes on this Sheet Must be Made or Circled in Red Ink With Date and Name of Person Making Change.

PWFB 0723 2003

Notes Ck'd by	Survey of ROSECRANS AVE. S.S. DESIGN PROJECT
Map No.	JN 3235.28 Tape 0214 Std 68 °F
Office Work	Surveyed by R.B.H.
Checked	Notes R.B.H. Date 1-17-69
Date	Indexed D.L. GALLI

F.B. 3986 PG. [illegible]

CONT ON BOTT. PG. 60

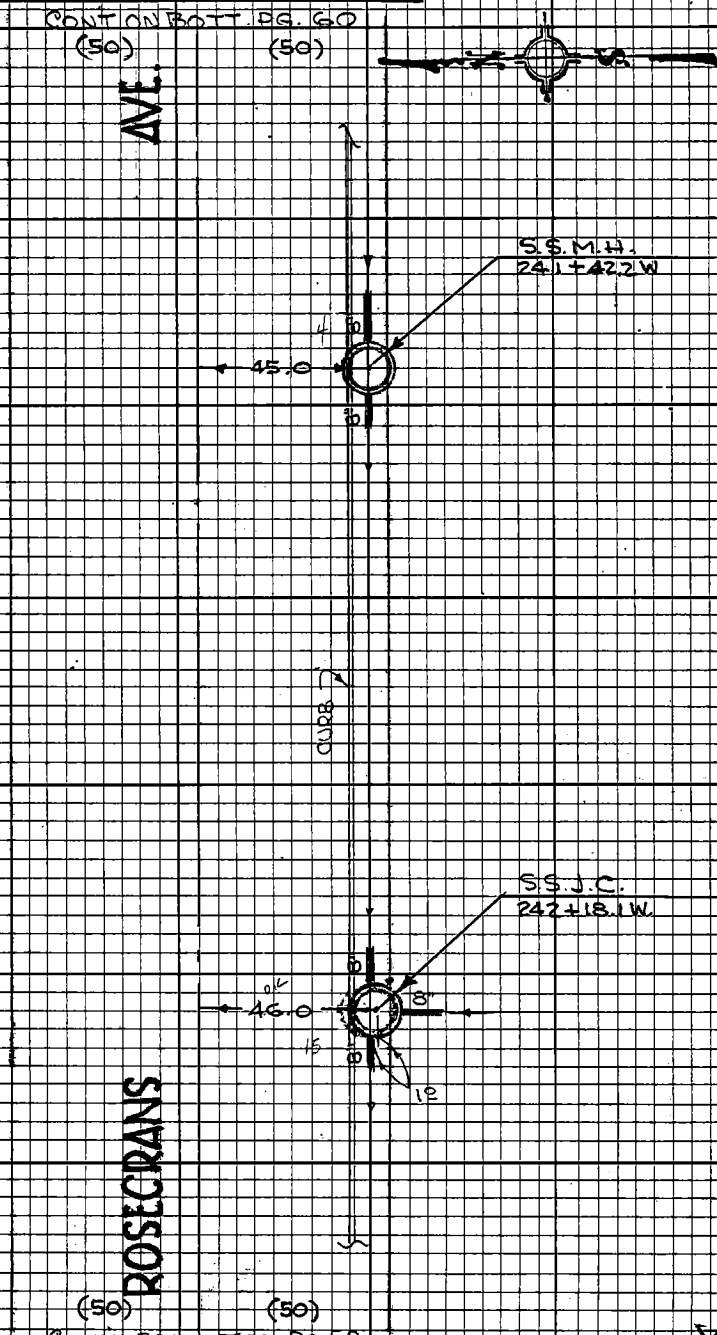

CONT. FROM TOP PG. 58

Note: Any Additions or Changes on this Sheet Must be Made or Circled in Red Ink With Date and Name of Person Making Change.

Do not extend this side of this line.

PLEASE RETURN TO
LOS ANGELES COUNTY ENGINEER
403 LOS ANGELES COUNTY ENGINEERING BLDG.

76F3093 CE#310 9-67

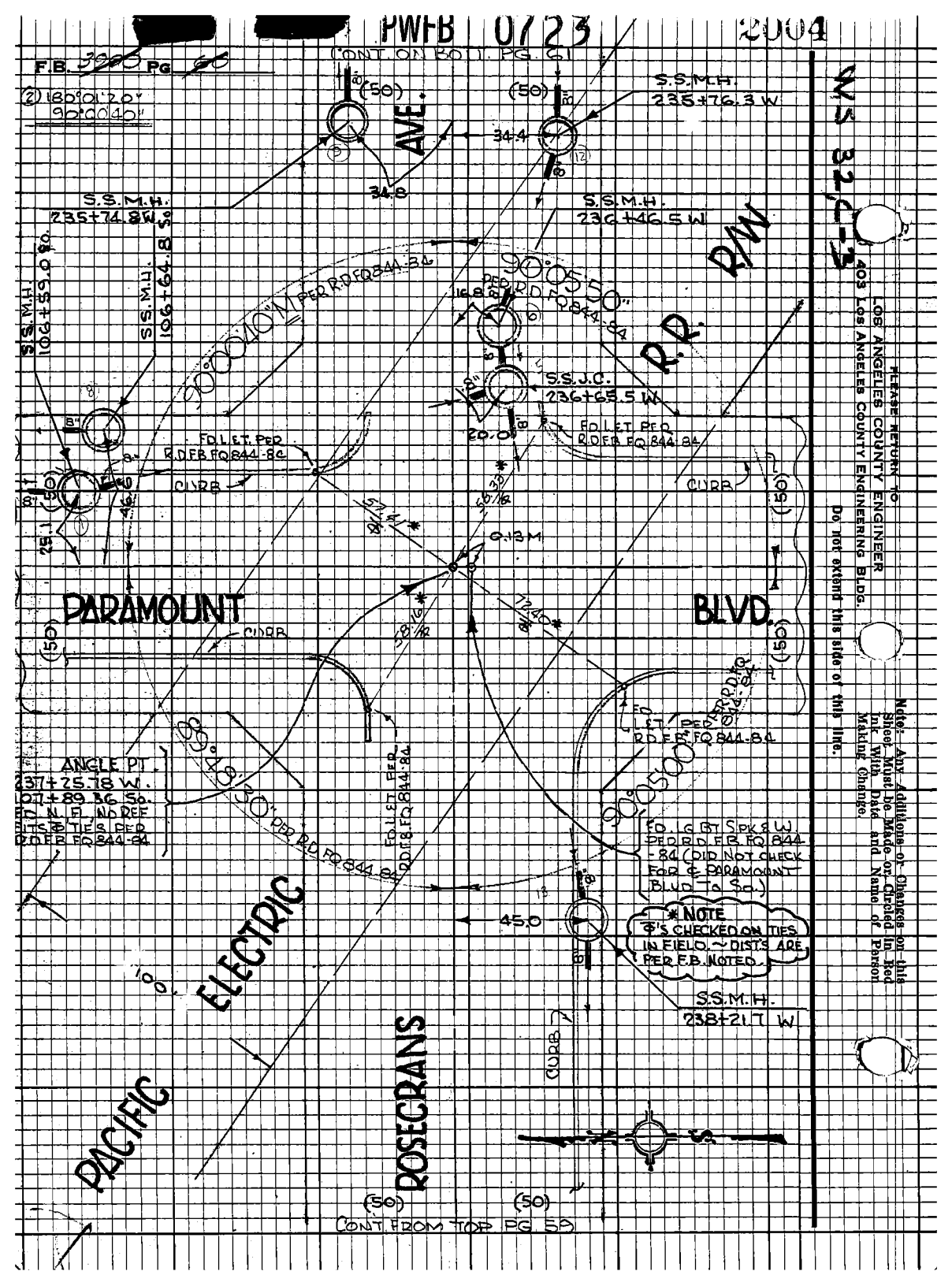

PLEASE RETURN TO
LOS ANGELES COUNTY ENGINEER
403 LOS ANGELES COUNTY ENGINEERING BLDG.

Do not extend this side of this line.

Note: Any Additions or Changes on this Sheet Must be Made or Circled in Red Ink With Date and Name of Person Making Change.

PWFB 0724

974

Notes Ck'd by	Survey of ROSECRANS AVE. S.S. DESIGN PROJECT
Map No.	JN 3235.28 Tape 0214 Std 68 °F
Office Work	Surveyed by R.B.H.
Checked	Notes R.B.H. Date 1-17-69
Date	Indexed R.J. GALL

F.B. ~~3900~~ PG. ~~61~~

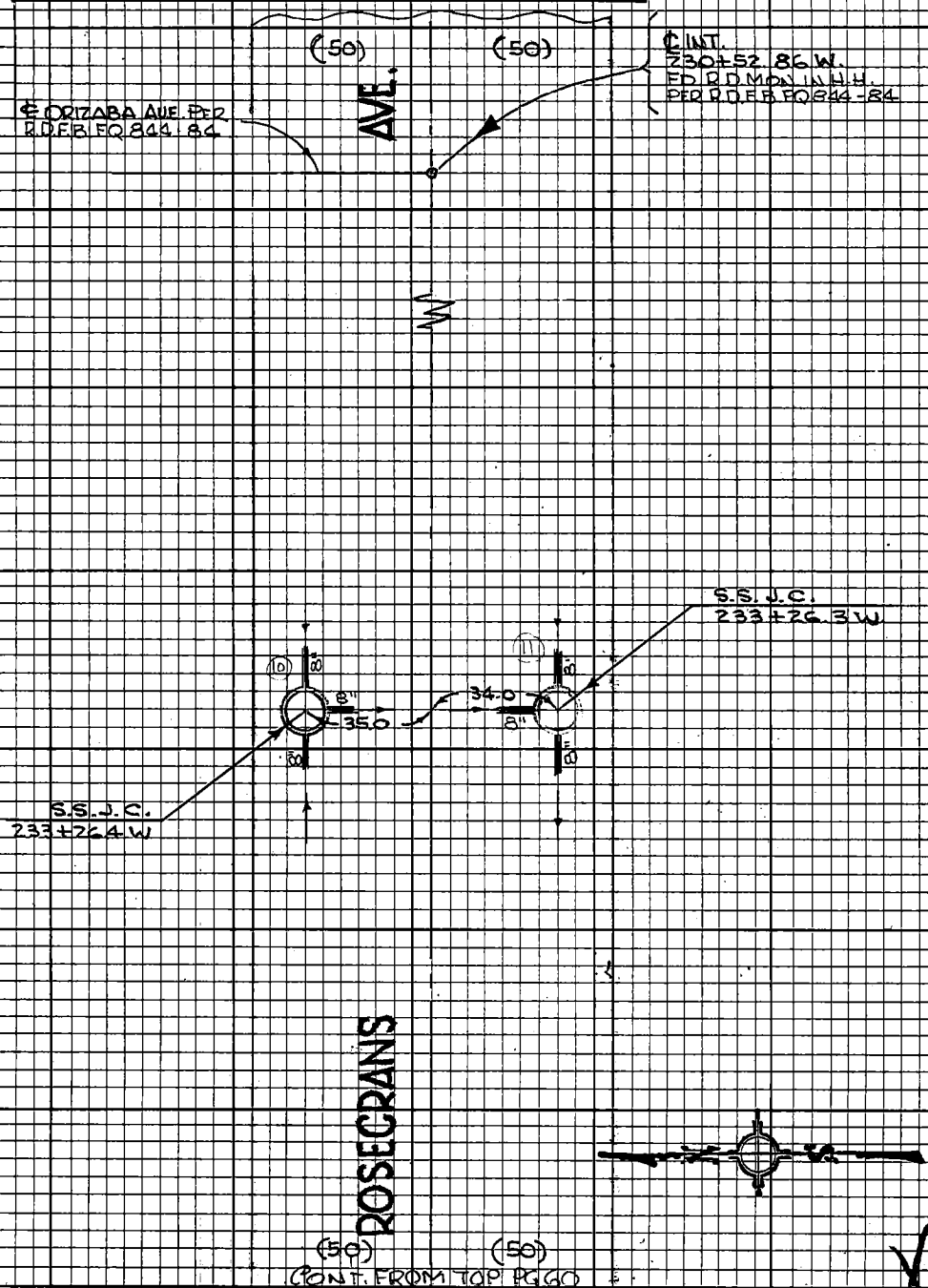

CONT. FROM TOP PG 60

Note: Any Additions or Changes on this Sheet Must be Made or Circled in Red Ink With Date and Name of Person Making Change.

Do not extend this side of this line.

PLEASE RETURN TO
LOS ANGELES COUNTY ENGINEER
403 LOS ANGELES COUNTY ENGINEERING BLDG.

76F3098 CE #310 9-67

NOTES RED. _____ JOB NO. 3235.28 SURVEY OF CITY OF PARAMOUNT ROSECRANS AVE S.S. DESIGN PROJ. F.B. 390 PG. 63

DATE _____ SURVEY BY R.B.H

NOTES CHKD. _____ NOTES BY R.B.H DATE 1-21-69

DATE _____ INDEXED [illegible] DATE [illegible] 27 '69

NOTE: ANY ADDITIONS OR CHANGES ON THIS SHEET MUST BE MADE OR CIRCLED IN RED INK, WITH DATE AND NAME OF PERSON MAKING CHANGE.

Do not extend notes this side of this line

PLEASE RETURN TO
LOS ANGELES COUNTY SURVEYOR
725 LOS ANGELES COUNTY ENGINEERING BLDG.

768420 353 8-49

B.M.	1ST RUN	DIFF.	2ND RUN	3RD RUN	ADJ. ELEV.	DESCRIPTION
						CITY OF PARAMOUNT ROSECRANS AVE. S.S. DESIGN PROJECT JN. 3235.28 BENCH LEVELS
					SEE PG 56 FOR INDEX TO B.M.'s	JAN. 21ST 1969 HOBSON HOHSNER CROWDER GOODWIN

76S420 353 8-49

PLEASE RETURN TO
LOS ANGELES COUNTY SURVEYOR
725 LOS ANGELES COUNTY ENGINEERING BLDG.

NOTE: ANY ADDITIONS OR CHANGES ON THIS SHEET MUST BE MADE OR CIRCLED IN RED INK, WITH DATE AND NAME OF PERSON MAKING CHANGE.

Do not extend notes this side of this line

NOTES RED. DATE
NOTES CHKD. DATE

CITY OF PARAMOUNT
SURVEY OF ROSECRANS AVE & S. DESIGN. FROM
JOB NO. 3235.28 SURVEY BY R.B.H. DATE 1-21-69
NOTES BY R.B.H. DATE
INDEXED D.L. (BATT) DATE

F.B. 3900 PG. 64

B.M.	1ST RUN	DIFF.	2ND RUN	3RD RUN	ADJ. ELEV.	DESCRIPTION
BY ~~289~~ 289	77.633				77.633	B.M. "BY ~~289~~ 289" ELEV. = 77.633
+	3.635	✓	3.563			L. & B.N. IN S.E. COR. OF SIGNAL BASE No 130, ON S.E.
H.I.	81.268	-3.667	-3.670	-3.674		COR. ROSECRANS AVE. & PARAMOUNT BLVD., 41 FT ±
-	7.302		7.233			S. & 65 FT. ± E. ℄ INT.
T.P.	73.966					(BASELINE 1965)
+	4.460	✓	4.878			
H.I.	78.426	-0.477	-0.478	-0.484		
-	4.937		4.400			
BY ~~288~~ 288	73.489				73.475	288
+	6.495	✓	6.421			B.M. BY ~~288~~ 288 ELEV. = 73.475
H.I.	79.984	+2.775	+2.773	+2.773		4.5 IN. I.P. WITH L.&T., 0 IN. BACK WK. ON S.E. COR
-	3.720		3.648			PARAMOUNT BLVD. & ROSECRANS AVE., 244 FT. ±
T.P.	76.264					S. ℄, 50 FT. ± E. ℄ INT. MKD. (LAG 32)
+	3.877	✓	3.832			(BASELINE 1965)
H.I.	80.141	-2.183	-2.183	-2.185		
-	6.060		6.015			
T.P.	74.081					
+	5.918	✓	5.945			
H.I.	79.999	+0.003	+0.005	+0.001		
-	5.915		5.940			
(SET) XA-134	74.084				74.064	B.M. XA-134 ELEV. = F.B. 3900-64
+	5.165	✓	5.105			ROSECRANS AVE., So. SIDE, 670' ± W. OF ℄ OF PARA-
H.I.	79.249	-0.903	-0.902	-0.905		MOUNT BLVD. BT. SPK IN S. CURB OPP. N.W. COR
-	6.068		6.007			BLDG. # 7844.
T.P.	73.181					
+	5.578	✓	5.537			
H.I.	78.759	+0.025	+0.027	+0.023		
-	5.553		5.510			
(SET) XA-135	73.206				73.182	B.M. XA 135 ELEV. = F.B. 3900-64 & 65
						(SEE PG. 65 FOR DESCRIPTION.)

765420 353 8-49

PLEASE RETURN TO
LOS ANGELES COUNTY SURVEYOR
725 LOS ANGELES COUNTY ENGINEERING BLDG.

NOTE: ANY ADDITIONS OR CHANGES ON THIS SHEET MUST BE MADE OR CIRCLED IN RED INK, WITH DATE AND NAME OF PERSON MAKING CHANGE.

Do not extend notes this side of this line

72 369

B.M.	1ST RUN	DIFF.	2ND RUN	3RD RUN	ADJ. ELEV.	DESCRIPTION
(SET) XA 135	73.206				73.182	B.M. XA 135 ELEV. = F.B. 3900-64,65
+	7.150	✓	7.115			ROSECRANS AVE., S. SIDE, 124'± E. OF THE ℄ OF
H.I.	80.356	-0.360	-0.363	-0.363		U.P.R.R. R/W. BT. SPK. IN S. CB. @ C.B., 94'±
-	7.510		7.478			E. OF END CB. (CB. ENDS @ E R/W LINE OF R.R.)
T.P.	72.846					
+	4.975	✓	4.945			
H.I.	77.821	-0.135	-0.135	-0.138		
-	5.110		5.080			
T.P.	72.711					
+	5.400	✓	5.380			
H.I.	78.111	+0.342	+0.342	+0.339		
-	5.058		5.038			
T.P.	73.053					
+	5.667	✓	5.638			
H.I.	78.720	+0.987	+0.985	+0.985		
-	4.680		4.653			
(SET) XA-136	74.040				74.005	B.M. XA-136 ELEV. = F.B. 3900-65
+	4.490	✓	4.553			ROSECRANS AVE., N. SIDE, 625'± E OF ℄ OF GAR-
H.I.	78.530	-1.200	-1.199	-1.202		FIELD AVE. BT SPK IN CONC. FOOTING OF
-	5.690		5.752			STEEL COR. FN. POST ~ 50'± N. OF ℄ ROSECRANS AVE.
T.P.	72.840					
+	5.343	✓	5.317			
H.I.	78.183	-0.274	-0.273	-0.276		
-	5.617		5.590			
T.P.	72.566					
+	5.642	✓	5.678			
H.I.	78.208	-0.156	-0.157	-0.158		
-	5.798		5.835			
BY 7190	72.410				72.369	B.M. BY 7190 ELEV. 72.369 (RD. LB 651-80 SO. DATE-1965)
						(SEE PG. 66 FOR DESCRIPTION)

NOTES RED. _____ JOB NO. 3235.28 SURVEY OF ROSECRANS AVE. S.S. DESIGN PROJ. F.B. 3900 PG. 65
DATE _____ SURVEY BY R.B.H.
NOTES CHKD. _____ NOTES BY R.B.H. DATE 1-21-69
DATE _____ INDEXED R.B. DALY DATE _____

CITY OF DOWNEY

76S420 353 6-49

PLEASE RETURN TO
LOS ANGELES COUNTY SURVEYOR
725 LOS ANGELES COUNTY ENGINEERING BLDG.

NOTE: ANY ADDITIONS OR CHANGES ON THIS SHEET MUST BE MADE OR CIRCLED IN RED INK, WITH DATE AND NAME OF PERSON MAKING CHANGE.

Do not extend notes this side of this line

CITY OF PARAMOUNT
SURVEY OF PARAMOUNT BLVD. & ALTERNATE DESIGN PROJ.
JOB NO. 3235.28 SURVEY BY R.B.H. DATE 1-21-69
NOTES BY R.B.H. DATE
INDEXED C.T. GAULT DATE
NOTES RED. DATE
NOTES CHKD. DATE

F.B. 3900 PG. 66

B.M.	1ST RUN	DIFF.	2ND RUN	3RD RUN	ADJ. ELEV.	DESCRIPTION
BY 7190	72.410				72.369	B.M. BY 7100 ELEV.= 72.362 (BD. LBG 51-80 SD. GATE-1965)
+	5.620	✓	5.665			L&T., S. CB, ROSECRANS AVE. @ S.E. COR. GARFIELD
H.I.	78.030	+0.565	+0.567	+0.567		AVE., 25'± S/O & 48'± E/O ℄ INT. MKD (B.M. SD 2881)
-	5.055		5.098			
T.P.	72.975					
+	5.748	✓	5.792			
H.I.	78.723	+0.373	+0.374	+0.374		
-	5.375		5.418			
T.P.	73.348					
+	5.403	✓	5.437			
H.I.	78.751	+0.090	+0.087	+0.090		
-	5.313		5.350			
(SET) XA-137	73.438				73.400	B.M. XA-137 ELEV.= F.B. 3900-66
+	5.338	✓	5.363			GARFIELD AVE., W. SIDE, 53'± SO. OF ℄ QUIMBY
H.I.	78.776	-0.454	-0.455	-0.453		STREET. BT. SPK. IN W. CB. (7.5'± N. OF S. END.)
-	5.792		5.818			
T.P.	72.984					
+	5.400	✓	5.440			
H.I.	78.384	-0.310	-0.312	-0.310		
-	5.710		5.752			
T.P.	72.674					SPK. IN BT. 10'± E. OF CB @ BLDG. 1 (+137) (1965 ENG.)
+	5.628	✓	5.678			
H.I.	78.302	-0.210	-0.213	-0.210		
-	5.838		5.891			
T.P.	72.464					
+	5.267	✓	5.218			
H.I.	77.731	-0.251	-0.252	-0.250		
-	5.518		5.470			
T.P.	72.213					

768420 353 8-49

PLEASE RETURN TO
LOS ANGELES COUNTY SURVEYOR
725 LOS ANGELES COUNTY ENGINEERING BLDG.

NOTE: ANY ADDITIONS OR CHANGES ON THIS SHEET MUST BE MADE OR CIRCLED IN RED INK, WITH DATE AND NAME OF PERSON MAKING CHANGE.

Do not extend notes this side of this line

B.M.	1ST RUN	DIFF.	2ND RUN	3RD RUN	ADJ. ELEV.	DESCRIPTION
T.P.	72.213					
+	5.425	✓	5.452			
H.I.	77.638	-0.458	-0.458	-0.457		
-	5.883		5.910			
T.P.	71.755					
+	5.107	✓	5.122			
H.I.	76.862	-0.153	-0.153	-0.152		
-	5.260		5.275			B.M. XA-138 ELEV.= F.B. 3900-67
(SET) XA-138	71.602				71.568	GARFIELD AVE & DICHFIELD ST., N.W. COR.
+	5.768	✓	5.685			BT. SPK. IN CB. 10' N. OF N. END C.R.
H.I.	77.370	-0.307	-0.308	-0.306		
-	6.075		5.993			
T.P.	71.295					
+	5.385	✓	5.427			
H.I.	76.680	-0.747	-0.745	-0.745		
-	6.132		6.172			
T.P.	70.548					
+	5.778	✓	5.702			
H.I.	76.326	+1.266	+1.265	+1.267		
-	4.512		4.437			
BY 1911	71.814				71.784	B.M. BY 1911 ELEV.= 71.784
						L.E.T. NE END GAS ISLAND C.N.W. COR. EXETER
						ST. & GARFIELD AVE.

NOTES RED. _____ JOB NO. 3235.28 SURVEY OF CITY OF PARAMOUNT ROSECRANS AVE SS. DESIGN PROJ.
DATE 1-21-69 SURVEY BY RBH
NOTES CHKD. Cavalli NOTES BY RBH DATE 1-21-69
DATE _____ INDEXED [redacted] DATE _____

F.B. 3900 Pg. 67

Profile No. | Notes Red | Date | Plotted | Date | Job No. 3235.28 | Division No. 11 | F.B. 3900 | Pg. 69

X-Sec. No. | Notes Chkd. | Date | Checked | Date | Survey of CITY OF PARAMOUNT ~ ROSECRANS AVE. S.S. DESIGN PROJECT | Survey by R.B.H. | Notes R.B.H. | Date 1-22-69 | Map No. | Indexed [redacted] GALLI | Date

CITY OF PARAMOUNT
ROSECRANS AVE. S.S. DESIGN PROJECT
J.N. 3235.28

ELEV.'S ON S.S.M.H.'S (SEE PG.'S 55 THRU 61 FOR LOC.)

ELEV.S BASED ON UNADJ. BENCH LEVELS ~ PG.S 63 THRU 67.

JAN. 22ND 1969
HOBSON
OCHSNER
GOODWIN
CROWDER

STATION	B.S.	H.I.	F.S.	ELEV.

NOTE! ANY ADDITIONS OR CHANGES ON THIS SHEET MUST BE MADE OR CIRCLED IN RED INK, WITH DATE AND NAME OF PERSON MAKING CHANGE.

Do not extend notes this side of this line.

PLEASE RETURN TO
LOS ANGELES COUNTY ENGINEER
700 Los Angeles County Engineering Bldg.

76L-298 CE 307 11-68

76L-298 CE 307 11-58

PLEASE RETURN TO
LOS ANGELES COUNTY ENGINEER
700 LOS ANGELES COUNTY ENGINEERING BLDG.

NOTE: ANY ADDITIONS OR CHANGES ON THIS SHEET MUST BE MADE OR CIRCLED IN RED INK, WITH DATE AND NAME OF PERSON MAKING CHANGE

Do not extend notes this side of this line.

F.B. 3900 PG. 70 | Job No. 3235.28 Division No. // Notes Red ____ Plotted ____ Profile ____
Survey of CITY OF PARAMOUNT - POSTCRANK AVE S.S. DESIGN PROJ. Date ____ No. ____ X-Sec. ____
Survey by R.B.H. Notes D.B.H. Notes Chkd. ____ Checked ____ No. ____
Indexed [illegible] Date ____ Date ____ Date ____

STATION	B. S.	H. I.	F S.	ELEV	
B.M. XA-137				73 44	B.M. XA-137 ELEV. = 73.438 (UNADJ.) F.B. 3900-66 GARFIELD AVE., W SIDE, 153.4± SO. OF ℄ OF QUIMBY ST. BT. SPK. IN W.CB. (7.5± N. OF S. END.)
					ON GARFIELD AVE.
325+50.85	90.~ S.S.M.H. (SEE PG. 57)			73 30	36.2 LT & E. ~ AUG. RIM ELEV.
		73.31 = N. RIM			N. { AUG. RIM = 73.30 / MEAS. = 10.78 / TOP PIPE = 62.52 / DIA. = 3.50 / INVERT = 59.02
		73.29 = E. RIM			
		73.28 = S. RIM			
		73.31 = W. RIM			
		73.30 = AUG. RIM			
				59 02	INVERT 42" INLET FROM N.
					S. { AUG. RIM = 73.30 / MEAS. = 10.81 / TOP PIPE = 62.49 / DIA. = 3.50 / INVERT = 58.99
				58 99	INVERT 42" OUTLET TO S.
B.M. XA-137				73 44	B.M. XA-137 ELEV. = 73.438 (UNADJ.) F.B. 3900-66 (SEE TOP PG. FOR DESCRIPTION)

76L-298 CE 307 11-58

PLEASE RETURN TO
LOS ANGELES COUNTY ENGINEER
700 LOS ANGELES COUNTY ENGINEERING BLDG.

NOTE: ANY ADDITIONS OR CHANGES ON THIS SHEET MUST BE MADE OR CIRCLED IN RED INK, WITH DATE AND NAME OF PERSON MAKING CHANGE.

Do not extend notes this side of this line.

STATION	B. S.	H. I.	F. S.	ELEV.		
			ON	GARFIELD AVE.		
B.M. XA-138				71 60	B.M. XA-138 ELEV. = 71.602 (UNADJ.) GARFIELD AVE. & RICHFIELD ST., N.W.COR. BT. SPR. IN C.B. 10'± N. OF N. END C.R.	F.B. 3900-67
336+03.3 So	~ S.S.M.H. (SEE PG. 57)	71.89 = N. RIM 71.83 = E. RIM 71.82 = S. RIM 71.86 = W. RIM 71.85 = AVG. RIM		71 85	36.7 LT & E. ~ AVG. RIM ELEV.	
					N. { AVG. RIM = 71.85 MEAS. = 11.31 TOP PIPE = 60.54 DIA. = 3.50 INVERT = 57.04	
				57 04	INVERT 42" INLET FROM N.	
					S. { AVG. RIM = 71.85 MEAS. = 11.22 TOP PIPE = 60.63 DIA. = 3.50 INVERT = 57.13	
				57 13	INVERT 42" OUTLET TO S.	
B.M. (XA-138				71 60	B.M. XA-138 ELEV. = 71.602 (UNADJ.) (SEE TOP PG. FOR DESCRIPTION)	F.B. 3900-67

Profile Notes Red Plotted Job No. 3235.28 Division No. //
No. Date Date Survey of CITY OF PARAMOUNT
X-Sec. Notes Chkd. Checked Survey by R.B.H. Notes R.B.H. Date 1-22-69
No. Date Date Map No. Indexed Date
ROSECRANS AVE. S.S. DESIGN PROJECT
F.B. 3900 PG. 71

76L-298 CE 307 11-58

PLEASE RETURN TO
LOS ANGELES COUNTY ENGINEER
700 LOS ANGELES COUNTY ENGINEERING BLDG.

NOTE: ANY ADDITIONS OR CHANGES ON THIS SHEET MUST BE MADE OR CIRCLED IN RED INK, WITH DATE AND NAME OF PERSON MAKING CHANGE

Do not extend notes this side of this line.

F.B. 3900 Pg. 72 Job No. 3235.28 Division No. // Notes Red Plotted Profile
Survey of CITY OF PARAMOUNT ROSECRANS AVE. S.S. DESIGN PROJECT Date No. X-Sec.
Survey by R.B.H. Notes R.B.H. Notes Chkd. Checked
Indexed R.L. CALL Date Date Date No.

STATION	B.S.	H.I.	F.S.	ELEV		
			ON ROSECRANS AVE.		(ELEV = 72.369 PER R.D.LB 651-80)	
B.M. BY 7190				72.41	B.M. BY 7190 ELEV = 72.410 (UNADJ.)	FB 3900 - 65, 66
					L.E.T. S.C.B. ROSECRANS AVE. @ S.E. COR GARFIELD AVE., 25' S/O & 48' E/O ℄ INT. MKD. (B.M. SD 2881)	
NOTE: FOLLOWING NOTES PROCEED E. ~ STATIONING PROCEEDS W.						
263+95.6 W	~ S.S. J.C. (SEE PG. 57)			72.66		1.1 RT. & N. ~ AUG RIM ELEV.
		72.66 = N. RIM			N. { AUG RIM = 72.66; MEAS. = 11.05; TOP PIPE = 61.61; DIA. = 0.67; INVERT = 60.94	
		72.65 = E. RIM				
		72.65 = S. RIM				
		72.67 = W. RIM				
		72.66 = AUG. RIM				
				60.94	INVERT 8" INLET FROM N.	
					S { AUG. RIM = 72.66; MEAS. = 11.09; TOP PIPE = 61.57; DIA. = 0.67; INVERT = 60.90	E. { AUG. RIM = 72.66; MEAS. = 11.40; TOP PIPE = 61.26; DIA. = 0.67; INVERT = 60.59
				60.59	INVERT 8" OUTLET TO E.	
				60.90	INVERT 8" INLET FROM S.	

76L-298 CE 307 11-58

PLEASE RETURN TO
LOS ANGELES COUNTY ENGINEER
700 LOS ANGELES COUNTY ENGINEERING BLDG.

NOTE: ANY ADDITIONS OR CHANGES ON THIS SHEET MUST BE MADE OR CIRCLED IN RED INK, WITH DATE AND NAME OF PERSON MAKING CHANGE.

Do not extend notes this side of this line.

STATION	B. S.	H. I.	F. S.	ELEV.		
					ON ROSECRANS AVE (CONT.)	
263+13.48	~ S.S. J.C. (SEE PG 57)			72 41		1.3 RT. & N. ~ AUG RIM ELEV.
		72.39 = N. RIM			N. { AUG RIM = 72.41; MEAS. = 11.00; TOP PIPE = 61.41; DIA. = 3.50; INVERT = 57.91	
		72.40 = E. RIM				
		72.42 = S. RIM				
		72.43 = W. RIM				
		72.41 = AUG RIM				
				57.91	INVERT 42" INLET FROM N.	S. { AUG RIM = 72.41; MEAS. = 11.11; TOP PIPE = 61.30; DIA. = 3.50; INVERT. = 57.80
				57 80	INVERT 42" OUTLET TO S.	
					NOTE: COULD NOT MEAS. INLET FROM E. & W. DUE TO FLOW & SIZE OF N.S. LINE.	
B.M BY 7190				72 41	B.M. BY 7190 ELEV. = 72.410 (UNADJ.)	F.B. 3900 - 65, 66

Profile Notes Red Plotted Job No. 3235.28 Division No. 11
No. X-Sec. Date Date Date CITY OF PARAMOUNT ROSECRANS AVE. S.S. DESIGN PROJECT
No. Notes Chkd. Checked Survey by R.B.H. Notes R.B.H. Date 1-22-69
Date Date Map No. Indexed Date
F.B. 3900 PG. 13

76L-298 CE 307 11-58

PLEASE RETURN TO
LOS ANGELES COUNTY ENGINEER
700 LOS ANGELES COUNTY ENGINEERING BLDG.

NOTE: ANY ADDITIONS OR CHANGES ON THIS SHEET MUST BE MADE OR CIRCLED IN RED INK, WITH DATE AND NAME OF PERSON MAKING CHANGE

Do not extend notes this side of this line.

F.B. 3900 PG. 74 | Job No 3235.28 Division No. 11 | Notes Red | Date | Plotted | Profile
Survey of CITY OF PARAMOUNT ROSECRANS AVE. S.S. DESIGN PROJECT | No. | X-Sec.
Survey by R.B.H. Notes R.B.H. | Notes Chkd. | Checked
Indexed B.B. GALLI | Date | Date | Date | No.

STATION	B.S.	H.I.	F.S.	ELEV		
			ON ROSECRANS AVE.			
B.M XA-135				73 21	B.M. XA-135 ELEV. = 73.206 (UNADJ.) FB. 3900 - 64, 65 ROSECRANS AVE., S. SIDE. 124'± E. OF THE ℄ OF U.P.R.R. R/W. BT. SPK. IN S. CB. @ C.B., 94'± E. OF END CB. (CB. ENDS @ E. R/W LINE OF R.R.)	
247+71.30 W ~ S.S		J.C. (SEE PG. 58)				13.45 RT & N. ~ AUG RIM ELEV
		73.40 = N. RIM			N. { AUG RIM = 73.43; MEAS. = 10.18; TOP PIPE = 63.25; DIA. = 1.50; INVERT = 61.75	
		73.42 = E. RIM				
		73.45 = S. RIM				
		73.43 = W. RIM				
		73.43 = AUG RIM				
				61 75	INVERT 18" INLET FR. N.	S. { AUG RIM = 73.43; MEAS. = 10.35; TOP PIPE = 63.08; DIA. = 0.67; INVERT = 62.41
				62.41	INVERT 18" INLET FR. S.	
						W { AUG RIM = 73.43; MEAS = 10.43; TOP PIPE = 63.00; DIA. = 1.50; INVERT = 61.50
				61.50	INVERT 18" OUTLET TO W	
			CONT.	ON FOLLOWING PG.		

76L-298 CE 307 11-58

PLEASE RETURN TO
LOS ANGELES COUNTY ENGINEER
700 LOS ANGELES COUNTY ENGINEERING BLDG.

NOTE: ANY ADDITIONS OR CHANGES ON THIS SHEET MUST BE MADE OR CIRCLED IN RED INK, WITH DATE AND NAME OF PERSON MAKING CHANGE.

Do not extend notes this side of this line.

Profile No. Notes Red Date Plotted Job No. 3235.28 Division No. //
X-Sec. No. Notes Chkd. Date Checked Survey by R.B.H. Notes R.B.H. Date 1-22-69
Survey of ROSECRANS AVE S.S. DESIGN PROJECT CITY OF PARAMOUNT
No. Date Map No. Indexed R.B.H. Date
F.B. 3900 Pg. 75

STATION	B.S.	H.I.	F.S.	ELEV.	
		ON ROSECRANS AVE (CONT.)			
247+71.25W ~ S.S.M.H. (SEE PG 58)		73.77 = N. RIM 73.77 = E. RIM 73.75 = S. RIM 73.76 = W. RIM 73.76 = AVG. RIM		73 76	45.1 LT. & S. ~ AUG RIM ELEV. N. { AUG. RIM = 73.76; MEAS. = 10.60; TOP PIPE = 63.16; DIA. = 0.67; INVERT = 62.49
"				62 49	INVERT 8" OUTLET TO N. E. { AUG RIM = 73.76; MEAS. = 10.58; TOP PIPE = 63.18; DIA. = 0.67; INVERT = 62.51
"				62 51	INVERT 8" INLET FR. E.
B.M. XA-135				73 21	B.M. XA-135 ELEV. = 73.206 (UNADJ.) F.B. 3900-64,65 (SEE PG 74 FOR DESCRIPTION)

76L-296 CE 307 11-58

PLEASE RETURN TO
LOS ANGELES COUNTY ENGINEER
700 LOS ANGELES COUNTY ENGINEERING BLDG.

NOTE: ANY ADDITIONS OR CHANGES ON THIS SHEET MUST BE MADE OR CIRCLED IN RED INK, WITH DATE AND NAME OF PERSON MAKING CHANGE

Do not extend notes this side of this line.

F.B. 3900 Pg. 76 | Job No. 3235.28 Division No. | Notes Red | Plotted | Profile
Survey of CITY OF PARAMOUNT ROSECRANS AVE. S.S. DESIGN PROJECT | Date | No.
Survey by R.B.H. | Notes R.B.H. | Date | No.
Indexed | Date | Notes Chkd. | Date | Checked | Date | X-Sec. | No.

STATION	B.S.	H.I.	F.S.	ELEV	
			ON ROSECRANS AVE.		
B.M. XA-134					B.M. XA-134 ELEV. = 74.084 (UNADJ.) F.B 3900-64 ROSECRANS AVE., S. SIDE, 670' ± W. OF ℄ OF PARAMOUNT BLVD BT. SPK. IN S. CB. OPP. N.W. COR. BLDG. #7844.
244+22.4 W	~S.S.M.H. (SEE PG 58)			74.23	45.0 LT. ℄ S. ~ AVG RIM ELEV.
		74.25 = N. RIM			E. AVG RIM = 74.23
		74.21 = E. RIM			MEAS. = 10.18
		74.18 = S. RIM			TOP PIPE = 64.05
		74.20 = W. RIM			DIA. = 0.67
		74.23 = AVG. RIM			INVERT = 63.48
"				63.48	INVERT 8" INLET FR. E.
					AVG. RIM = 74.23
					MEAS. = 10.18
					TOP PIPE = 64.05
					DIA. = 0.67
					INVERT = 63.48
"				63.48	INVERT 8" OUTLET TO W.
			CONT ON FOLLOWING PG.		

76L-298 CE 307 11-58

PLEASE RETURN TO
LOS ANGELES COUNTY ENGINEER
700 LOS ANGELES COUNTY ENGINEERING BLDG.

NOTE: ANY ADDITIONS OR CHANGES ON THIS SHEET MUST BE MADE OR CIRCLED IN RED INK, WITH DATE AND NAME OF PERSON MAKING CHANGE.

Do not extend notes this side of this line.

Profile Notes Red ____ Plotted ____ Job No. 3235.28 Division No. // F.B. 3900 PG. 77
No. ____ Date ____ Date ____ Survey of CITY OF PARAMOUNT ROSECRANS AVE S.S. DESIGN PROJ.
X-Sec. Notes Chkd. ____ Checked ____ Survey by R.B.+H. Notes R.B.+H. Date 1-23-69
No. ____ Date ____ Date ____ Map No. ____ Indexed [redacted] Date ____

STATION	B.S.	H.I.	F.S.	ELEV.	
					ON ROSECRANS AVE. (CONT.)
242+18.1 W	~S.S.J.C. (SEE PG. 59)			74.21	46.0 LT. ℄ S. ~ AVG RIM ELEV.
		74.11 = N. RIM			E. { AVG RIM = 74.21; MEAS. = 9.62; TOP PIPE = 64.59; DIA. = 0.67; INVERT = 63.92
		74.23 = E. RIM			
		74.30 = S. RIM			
		74.20 = W. RIM			
		74.21 = AVG. RIM			
				63.92	INVERT 8" INLET FR. E.
					S. { AVG RIM = 74.21; MEAS. = 8.98; TOP PIPE = 65.23; DIA. = 0.67; INVERT = 64.56
				64.56	INVERT 8" INLET FR. S.
					W. { AVG. RIM = 74.21; MEAS. = 9.65; TOP PIPE = 64.56; DIA. = 0.67; INVERT = 63.89
				63.89	INVERT 8" OUTLET TO W.

76L-298 ČE 307 11-58

PLEASE RETURN TO
LOS ANGELES COUNTY ENGINEER
700 LOS ANGELES COUNTY ENGINEERING BLDG.

NOTE: ANY ADDITIONS OR CHANGES ON THIS SHEET MUST BE MADE OR CIRCLED IN RED INK, WITH DATE AND NAME OF PERSON MAKING CHANGE

Do not extend notes this side of this line.

F.B. 3900 Pg. 78 | Job No. 3235.28 Division No. 11 | Notes Red | Plotted | Profile
Survey of CITY OF PARAMOUNT ROSECRANS AVE. S.S. DESIGN PROJECT | Date | No. | X-Sec.
Survey by R.B.H. | Notes R.B.H. | Notes Chkd. | Checked | No.
Indexed B.H. GALLI | Date | Date | Date

STATION	B.S.	H.I.	F.S.	ELEV	
					ON ROSECRANS AVE. (CONT.)
241+42.2 W ~ S.S.M.H. (SEE PG 59)		74.67 = N RIM 74.68 = E. RIM 74.68 = S. RIM 74.68 = W. RIM 74.68 = AVG RIM		74.68	45.0 LT. E.S. ~ AVG. RIM ELEV.
					E. { AVG. RIM = 74.68 / MEAS. = 9.93 / TOP PIPE = 64.75 / DIA. = 0.67 / INVERT = 64.08
"				64.08	INVERT 8" INLET FR. E.
					W. { AVG. RIM = 74.68 / MEAS. = 9.95 / TOP PIPE = 64.73 / DIA. = 0.67 / INVERT = 64.05
"				64.05	INVERT 8" OUTLET TO W.
B.M XA-134				74.08	B.M XA-134 ELEV. = 74.084 F.B. 3900-64 (SEE PG 76 FOR DESCRIPTION)

76L-298 CE 307 11-58

PLEASE RETURN TO
LOS ANGELES COUNTY ENGINEER
700 LOS ANGELES COUNTY ENGINEERING BLDG.

NOTE: ANY ADDITIONS OR CHANGES ON THIS SHEET MUST BE MADE OR CIRCLED IN RED INK, WITH DATE AND NAME OF PERSON MAKING CHANGE.

Do not extend notes this side of this line.

STATION	B.S.	H.I.	F.S.	ELEV.	
		ON ROSECRANS AVE.			
B.M. BY 269)					B.M. BY 269 ELEV. = 77.633 (UNADJ.) F.B. 3900-64 L.E.B.N. IN S.E. COR. OF SIGNAL BASE No 130 ON S.E. COR. ROSECRANS AVE. & PARAMOUNT BLVD., 41 FT.± S. & 65 FT.± E. ℄ INT.
13 238+21.7 W	~S.S.M.H. (SEE PG. 60)	77.12 = N. RIM 77.11 = E. RIM 77.11 = S. RIM 77.10 = W. RIM 77.11 = AVG. RIM		77 11	45.0 LT. & S. ~ AVG. RIM ELEV.
					E. { AVG. RIM = 77.11; MEAS. = 11.63; TOP PIPE = 65.48; DIA. = 0.67; INVERT = 64.81
"				64.81	INVERT 8" INLET FR. E.
					W. { AVG. RIM = 77.11; MEAS. = 11.63; TOP PIPE = 65.48; DIA. = 0.67; INVERT = 64.81
"				64.81	INVERT 8" OUTLET TO W.
X		CONT. ON FOLLOWING PG.			

Profile Notes Red Plotted Job No. 3235.28 Division No. 11 F.B. 3900 PG. 79
No. Date Date CITY OF PARAMOUNT
X-Sec. Notes Chkd. Checked Survey of ROSECRANS AVE. S.S. DESIGN PROJECT
No. Date Survey by R.B.H. Notes R.B.H. Date 1-23-69
Map No. Indexed Date

76L-298 CE 307 11-58

PLEASE RETURN TO
LOS ANGELES COUNTY ENGINEER
700 LOS ANGELES COUNTY ENGINEERING BLDG.

NOTE: ANY ADDITIONS OR CHANGES ON THIS SHEET MUST BE MADE OR CIRCLED IN RED INK, WITH DATE AND NAME OF PERSON MAKING CHANGE

Do not extend notes this side of this line.

STATION	B. S.	H. I.	F S.	ELEV	
					ON ROSECRANS AVE. (CONT.)
5					
236+65.5 W ~ S.S.J.C. (SEE PG 60)				76.96	20.0 LT. & S. ~ AVG RIM ELEV.
		76.95 = N.RIM			N.W { AVG RIM = 76.96
		76.93 = E.RIM			MEAS. = 10.98
		76.90 = S.RIM			TOP PIPE = 65.98
		76.94 = W.RIM			DIA. = 0.67
		76.96 = AVG. RIM			INVERT = 65.31
"				65.31	INVERT 8" INLET FR. N.W.
					N.E. { AVG RIM = 76.96
					MEAS. = 11.17
					TOP PIPE = 65.79
					DIA. = 0.67
					INVERT = 65.12
"				65.12	INVERT 8" INLET FR. N.E.
					S.W { AVG. RIM = 76.96
					MEAS. = 11.18
					TOP PIPE = 65.78
					DIA. = 0.67
					INVERT = 65.11
"				65.11	INVERT 8" OUTLET TO S.W

F.B. 3900 Pg. 80 Job No. 3235.28 Division No. 11 Notes Red Plotted Profile
Survey of CITY OF PARAMOUNT ROSECRANS AVE. S.S. DESIGN PROJECT Date Date No.
Survey by R.B.H. Notes R.B.H. Notes Chkd. Checked X-Sec.
Indexed G.H. GALLI Date Date Date No.

76L-298 CE 307 11-58

PLEASE RETURN TO
LOS ANGELES COUNTY ENGINEER
700 LOS ANGELES COUNTY ENGINEERING BLDG.

NOTE: ANY ADDITIONS OR CHANGES ON THIS SHEET MUST BE MADE OR CIRCLED IN RED INK, WITH DATE AND NAME OF PERSON MAKING CHANGE.

Do not extend notes this side of this line.

STATION	B.S.	H.I.	F.S.	ELEV.	
					ON ROSECRANS AVE. (CONT.)
6					
236+46.5 W	~ S.S.M.H. (SEE PG. 60)			76 80	16.8 LT. & S. ~ AVG RIM ELEV.
		76.82 = N. RIM			
		76.76 = E. RIM			
		76.78 = S. RIM			
		76.83 = W. RIM			
		76.80 = AVG. RIM			
					S.E. { AVG. RIM = 76.80 / MEAS. = 11.00 / TOP PIPE = 65.80 / DIA. = 0.67 / INVERT = 65.13
11				65.13	INVERT 8" INLET FR. S.E.
					S.W. { AVG RIM = 76.80 / MEAS. = 10.97 / TOP PIPE = 65.83 / DIA. = 0.67 / INVERT = 65.16
11				65 16	INVERT 8" OUTLET TO S.W.
					CONT. ON FOLLOWING PG.

Profile Notes Red ____ Plotted ____ Job No. 3235.28 Division No. 11 | F.B. 3900 PG. 81
No. ____ Date ____ Date ____ Survey of CITY OF PARAMOUNT ROSECRANS AVE. S.S. DESIGN PROJECT
X-Sec. Notes Chkd. ____ Checked ____ Survey by R.B.H. Notes R.B.H Date 1-23-69
No. ____ Date ____ Date ____ Map No. ____ Indexed ____ Date ____

76L-298 CE 307 11-58

PLEASE RETURN TO
LOS ANGELES COUNTY ENGINEER
700 LOS ANGELES COUNTY ENGINEERING BLDG.

NOTE: ANY ADDITIONS OR CHANGES ON THIS SHEET MUST BE MADE OR CIRCLED IN RED INK, WITH DATE AND NAME OF PERSON MAKING CHANGE

Do not extend notes this side of this line.

F.B. 3900 PG. 82 | Job No. 2735.28 Division No. | Notes Red | Plotted | Profile
Survey of CITY OF PARAMOUNT ROSECRANS AVE. S.S. DESIGN PROJECT | Date | Date | No. | X-Sec.
Survey by R.B.H. | Notes R.B.H. | Notes Chkd | Checked | No.
Indexed D.M. GALLI | Date | Date | Date

STATION	B.S.	H.I.	F.S.	ELEV	
12					ON ROSECRANS AVE. (CONT.)
235+76.3 W. ~ S.S. M.H. (SEE PG. 60)				74.94	34.4 LT. & S. ~ AUG. RIM ELEV.
		74.93 = N. RIM			
		74.94 = E. RIM			
		74.96 = S. RIM			
		74.95 = W. RIM			
		74.94 = AVG. RIM			
					E. { AUG. RIM = 74.94; MEAS. = 8.96; TOP PIPE = 65.98; DIA. = 0.67; INVERT = 65.31
11				65.31	INVERT 8" INLET FR. E.
					N.W { AVG. RIM = 74.94; MEAS. = 9.01; TOP PIPE = 65.93; DIA. = 0.67; INVERT = 65.26
11				65.26	INVERT 8" OUTLET TO N.W.
					CONT. ON FOLLOWING PG.

76L-298 CE 307 11-58

PLEASE RETURN TO
LOS ANGELES COUNTY ENGINEER
700 LOS ANGELES COUNTY ENGINEERING BLDG.

NOTE: ANY ADDITIONS OR CHANGES ON THIS SHEET MUST BE MADE OR CIRCLED IN RED INK, WITH DATE AND NAME OF PERSON MAKING CHANGE.

Do not extend notes this side of this line.

STATION	B.S.	H.I.	F.S.	ELEV.		
		ON ROSECRANS AVE. (CONT.)				
9						
35+74.8W ~ S.S.M.H. (SEE PG. 60)		75.12 = N. RIM 75.06 = E. RIM 75.00 = S. RIM 75.07 = W. RIM 75.06 = AVG. RIM		75.06		34.8 RT & N. ~ AVG. RIM ELEV.
					E. AVG. RIM = 75.06 MEAS. = 7.03 TOP PIPE = 68.03 DIA. = 0.67 INVERT = 67.36	
				67.36	INVERT 8" OUTLET TO E.	
		CONT. ON FOLLOWING PG.				
X						

Profile Notes Red ____ Plotted ____ Job No. 3235.28 Division No. 11 F.B. 3900 PG. 83
No. ____ Date ____ Date ____ Survey of PARAMOUNT BLVD. S.S. DESIGN PROJECT
X-Sec. Notes Chkd. ____ Checked ____ Survey by R.B.H. Notes R.B.H. Date 1-23-69
No. ____ Date ____ Date ____ Map No. ____ Indexed [redacted] Date [redacted]

76L-298 CE 307 11-58

PLEASE RETURN TO
LOS ANGELES COUNTY ENGINEER
700 LOS ANGELES COUNTY ENGINEERING BLDG.

NOTE: ANY ADDITIONS OR CHANGES ON THIS SHEET MUST BE MADE OR CIRCLED IN RED INK, WITH DATE AND NAME OF PERSON MAKING CHANGE

Do not extend notes this side of this line.

F.B. 3900 Pg. 84 | Job No. 3235.28 Division No. 11 | Notes Red | Plotted | Profile
Survey of CITY OF PARAMOUNT DESIGN PROJECT | Date | No. | X-Sec.
ROSECRANS AVE. S.S.
Survey by R.B.H. Notes R.B.H. | Notes Chkd. | Checked | No.
Indexed C.H. GALLI | Date | Date | Date

STATION	B.S.	H.I.	F.S.	ELEV		
					ON ROSECRANS AVE. (CONT.)	
(10) 233+26.4		W~S.S.J.C. (SEE PG. 61)		73.89		35.0 RT. & N. ~ AVG. RIM ELEV.
		73.90 = N. RIM				
		73.90 = E. RIM				
		73.88 = S. RIM				
		73.89 = W. RIM				
		73.89 = AVG. RIM				
					E. { AVG RIM = 73.89; MEAS. = 7.12; TOP PIPE = 66.77; DIA. = 0.67; INVERT = 66.10	
"				OK RBH 66.10	INVERT 8" INLET FR. E.	
					S. { AVG. RIM = 73.89; MEAS. = 7.03; TOP PIPE = 66.86; DIA. = 0.67; INVERT = 66.19	
"				OK R.B.H. 66.19	INVERT 8" OUTLET TO S.	
					W. { AVG RIM = 73.89; MEAS. = 6.89; TOP PIPE = 67.00; DIA. = 0.67; INVERT = 66.33	
"				OK R.B.H. 66.33	INVERT 8" INLET FR. W.	

76L-298 CE 307 11-58

PLEASE RETURN TO
LOS ANGELES COUNTY ENGINEER
700 LOS ANGELES COUNTY ENGINEERING BLDG.

NOTE: ANY ADDITIONS OR CHANGES ON THIS SHEET MUST BE MADE OR CIRCLED IN RED INK, WITH DATE AND NAME OF PERSON MAKING CHANGE.

Do not extend notes this side of this line.

Profile Notes Red ____ Plotted ____ Job No. 3235.28 Division No. 11 F.B. 3900 Pg. 85
No. ____ Date ____ Date ____ Survey of PARAMOUNT BLVD. TO ROSECRANS AVE. S.S. DESIGN PROJECT
X-Sec. Notes Chkd. ____ Checked ____ Survey by R.B.H. Notes R.B.H. Date 1-23-69
No. ____ Date ____ Date ____ Map No. ____ Indexed [redacted] Date ____

STATION	B.S.	H.I.	F.S.	ELEV.	
		ON ROSECRANS AVE. (CONT.)			
33+26.3 W ~ S.S. J.C. (SEE PG. 61)		73.20 = N. RIM 73.19 = E. RIM 73.18 = S. RIM 73.18 = W. RIM 73.19 = AVG. RIM		73.19	34.0 LT. & S. ~ AVG. RIM ELEV. N. AVG RIM = 73.19 MEAS. = 6.43 TOP PIPE = 66.76 DIA. = 0.67 INVERT = 66.09
				66.09	INVERT 8" INLET FR. N. E. AVG. RIM = 73.19 MEAS. = 6.48 TOP PIPE = 66.71 DIA. = 0.67 INVERT = 66.04
				66.04	INVERT 8" INLET FR. E. W AVG RIM = 73.19 MEAS. = 6.49 TOP PIPE = 66.70 DIA. = 0.67 INVERT = 66.03
				66.03	INVERT 8" OUTLET TO W.

76L-298 CE 307 11-56

PLEASE RETURN TO
LOS ANGELES COUNTY ENGINEER
700 LOS ANGELES COUNTY ENGINEERING BLDG.

NOTE: ANY ADDITIONS OR CHANGES ON THIS SHEET MUST BE MADE OR CIRCLED IN RED INK, WITH DATE AND NAME OF PERSON MAKING CHANGE

Do not extend notes this side of this line.

F. B. 3900 Pg: 86 | Job No. 3235.28 Division No. | Notes Red | Plotted | Profile
Survey of CITY OF PARAMOUNT PASSONANS AVE. S.S. DESIGN PROJECT | Date | No.
Survey by R.B.H. Notes R.B.H. | Notes Chkd. | Checked | X-Sec.
Indexed D.B. CALL Date | Date | Date | No.

STATION	B. S.	H. I.	F S.	ELEV	
			ON PARAMOUNT BLVD.		
106+59.0 So. ~ S.S.M.H. (SEE PG 60)		75.30 = N. RIM 75.27 = E. RIM 75.34 = S. RIM 75.37 = W. RIM 75.32 = AVG RIM		75 32	25.1 LT. & E. ~ AVG. RIM ELEV.
					N. { AVG RIM = 75.32 MEAS. = 9.15 TOP PIPE = 66.17 DIA. = 0.67 INVERT = 65.50
				65.50	INVERT 8" INLET FR. N.
					S.E. { AVG RIM = 75.32 MEAS. = 9.13 TOP PIPE = 66.19 DIA. = 0.67 INVERT = 65.52
				65.52	INVERT 8" OUTLET TO S.E.
			CONT. ON FOLLOWING PG.		

76L-298 CE 307 11-58

PLEASE RETURN TO
LOS ANGELES COUNTY ENGINEER
700 LOS ANGELES COUNTY ENGINEERING BLDG.

NOTE: ANY ADDITIONS OR CHANGES ON THIS SHEET MUST BE MADE OR CIRCLED IN RED INK, WITH DATE AND NAME OF PERSON MAKING CHANGE.

Do not extend notes this side of this line.

STATION	B.S.	H.I.	F.S.	ELEV.		
			ON PARAMOUNT BLVD. (CONT.)			
(8)						
06+64.8 So. ~ S.S.		M.H. (SEE PG. 60)		76 01	46.6 LT. & E. ~ AVG. RIM ELEV.	
		75.99 = N. RIM				
		76.02 = E. RIM				
		76.02 = S. RIM				
		76.00 = W. RIM				
		76.01 = AVG RIM				
					N. AVG. RIM = 76.01	
					MEAS. = 6.30	
					TOP PIPE = 69.71	
					DIA. = 0.67	
					INVERT = 69.04	
				69 04	INVERT 8" OUTLET TO N.	
B.M BY 269				77 63	B.M. BY 269 ELEV. = 77.633 (UNADJ.) F.B. 3900-64 (SEE PG. 79 FOR DESCRIPTION)	

Profile Notes Red ____ Plotted ____ Job No. 3235.28 Division No. 11 F.B. 3900 PG. 87
No. ____ Date ____ Date ____ Survey of CITY OF PARAMOUNT ROSECRANS AVE. SS. DESIGN PROJECT
X-Sec. Notes Chkd. ____ Checked ____ Survey by R.B.H. Notes R.B.H. Date 1-23-69
No. ____ Date ____ Date ____ Map No. ____ Indexed [redacted] Date ____

PWFB 0929

Notes Ck'd by W. EDMONDSON	Survey of CANCHO DR. SS DIST. F.B. 3900 Pg. 29
Map No.	JN 2489.34 Tape 0252 Std 68 °F
Office Work	Surveyed by H H Spriggs
Checked	Notes HHS Date 5-69
Date	Indexed C. J. GALLI JUN 3, 69

JN 2489.34

CANCHO DRIVE S.S. DISTRICT - Whittier Area

Alignment & Bench Marks } INDEX Pg. 90

REFERENCE:
CE FB 2023
RD FB 2-2 -

H H Spriggs
J. Falsey
E. Goshorn
P. L. Beasley

Note: Any Additions or Changes on this Sheet Must be Made or Circled in Red Ink With Date and Name of Person Making Change.

Do not extend this side of this line.

PLEASE RETURN TO
LOS ANGELES COUNTY ENGINEER
403 Los Angeles County Engineering Bldg.

76F3098 CE#310 9-67

LWB 0929 170 171 172

F.B. 3900 Pg. 95

INDEX MAP
AN 248234
CANCHO DR. SS DIST.

CANCHO DR.

WEST RD

WEST

PLEASE RETURN TO
LOS ANGELES COUNTY ENGINEER
403 LOS ANGELES COUNTY ENGINEERING BLDG.

Do not extend this side of this line.

Note: Any Additions or Changes on this Sheet Must be Made on Circled in Red Ink With Date and Name of Person Making Change

PWFB 0929 173

Notes Ck'd by W. EDMONDSON	Survey of Conc. Dr. SS Dist.
Map No.	JNO 3030 Tape 0162 Std 68 °F
Office Work	Surveyed by H.H. Spriggs
Checked	Notes HH Date 5-6-69
Date	Indexed C. J. GALLI JUN 3 '69

F.B. 3920 PG 91

W.S. 34 D-2

Note: Any Additions or Changes on this Sheet Must be Made or Circled in Red Ink With Date and Name of Person Making Change.

Do not extend this side of this line.

PLEASE RETURN TO
LOS ANGELES COUNTY ENGINEER
403 LOS ANGELES COUNTY ENGINEERING BLDG.

76F3098 CE# 810 9-67

PWFB 0929

F.B. 3920 PG 9?

509.92 LEVEL @ 68° = 509.92'

216.94 " " 68° = 216.94'

PLEASE RETURN TO
LOS ANGELES COUNTY ENGINEER
403 LOS ANGELES COUNTY ENGINEERING BLDG.

Do not extend this side of this line.

Note: Any Additions or Changes on this Sheet Must be Made or Circled in Red Ink With Date and Name of Person Making Change

PWFB 0929

175

Notes Ck'd by W. EDMONDSON	Survey of Concho Dr. SS Dist
Map No.	JN 248934 Tape 0267 Std 68 °F
Office Work	Surveyed by H H Spriggs
Checked	Notes 4.41 Date 5-69
Date	Indexed G. J. GALLI

F.B. 3900 Pg 93

24.71 LEVEL @ 68° = 24.71'
24.71 " " 68° = 24.71'
149.75 " " 68° = 149.75'
233.25 " " 68° = 233.25'

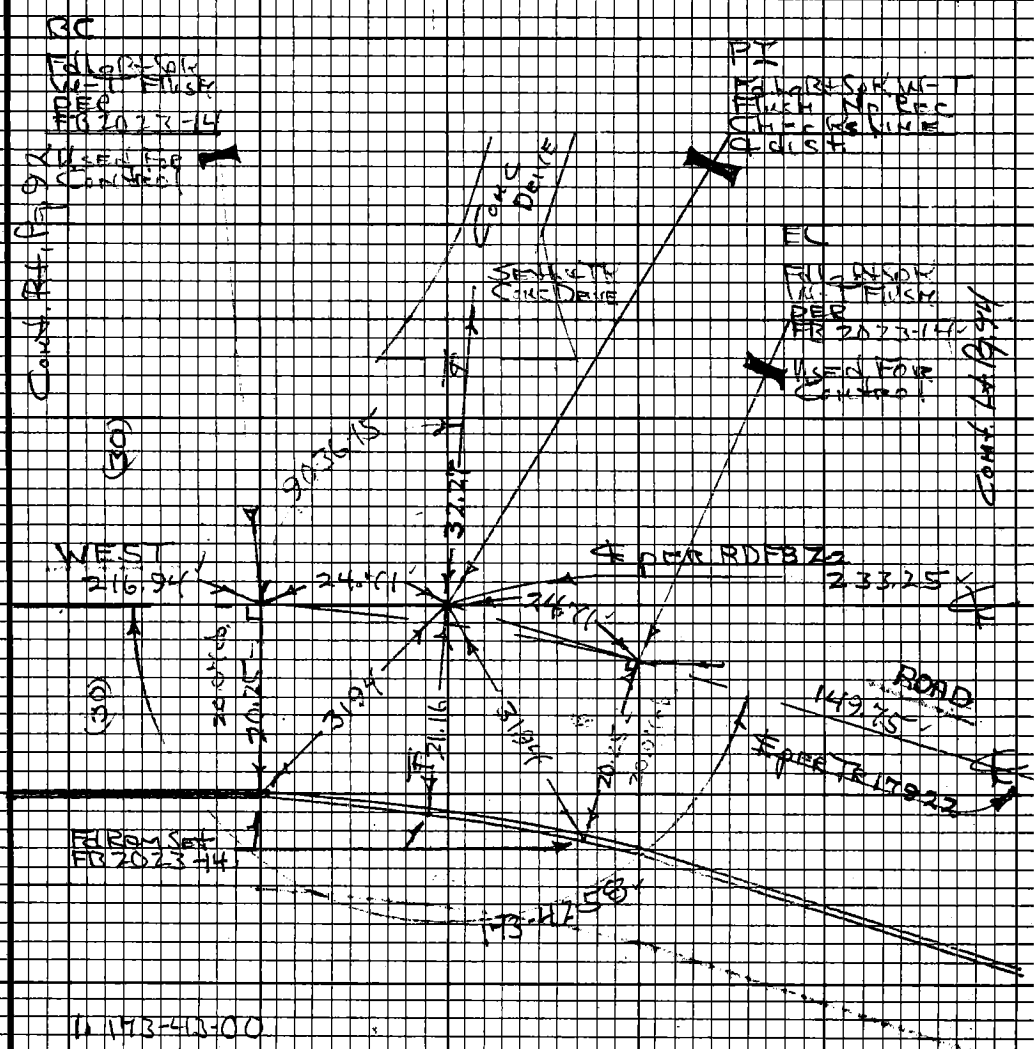

1. 173-43-00
4. 334-52-00
6. 322-17-45
A. 173-42-58

Note: Any Additions or Changes on this Sheet Must be Made or Circled in Red Ink With Date and Name of Person Making Change.

Do not extend this side of this line.

PLEASE RETURN TO
LOS ANGELES COUNTY ENGINEER
403 LOS ANGELES COUNTY ENGINEERING BLDG.

76F3098 CE#310 9-67

W 3340-L

F.B. 3790 PG 94

60.69 Lev @68° = 60.69
80.06 " @68° = 80.06
34.20 " 68° = 34.20
85.82 " 68° = 85.82

1. 115-59-15
4. 103-56-30
6. 335-54-45
A. 115-59-08

300' Tape #206 Std @ 84°
245.74 @3-57 @68° = 245.13
172.41 @3-21 @68° = 172.11
Total 417.24

1. 109-41-45
4. 78-47-45
6. 298-41-45
A. 109-41-53

PLEASE RETURN TO
LOS ANGELES COUNTY ENGINEER
405 LOS ANGELES COUNTY ENGINEERING BLDG.

Do not extend this side of this line.

Note: Any Additions or Changes on this Sheet Must be Made in Ink With Date and Name of Person Making Change.

PWFB 0929

Notes Ck'd by W. EDMONDSON
Map No.
Office Work
Checked
Date

Survey of Cancho Dr. SSD St.
JN 2489.34 Tape 0767 Std 68 °F
Surveyed by HH Spraggs
Notes HH Date 5-69
Indexed C. J. GALLI

F.B. 3900 PG. 98

58.71 Level @ 68° = 58.71
7.98 " " 68° = 7.98
50.43 " " 68° = 50.43
8.96 " " 68° = 8.96
57.22 " " 68° = 57.22

Cont. Bot. Pg. 97

Cont. Bot. Pg. 99

Note: Any Additions or Changes on this Sheet Must be Made or Circled in Red Ink With Date and Name of Person Making Change.

Do not extend this side of this line.

PLEASE RETURN TO
LOS ANGELES COUNTY ENGINEER
403 Los Angeles County Engineering Bldg.

76F3098 CE#310 9.67

Notes Ck'd by W. EDMONDSON	Survey of Concho Dr. SS Dist. F.B. ~~3200~~ Pg. ~~97~~
Map No.	JN 2489.34 Tape 0262 Std 68 °F
Office Work	Surveyed by HHSpriggs
Checked	Notes HHS Date 5-69
Date	Indexed C. J. GALLI

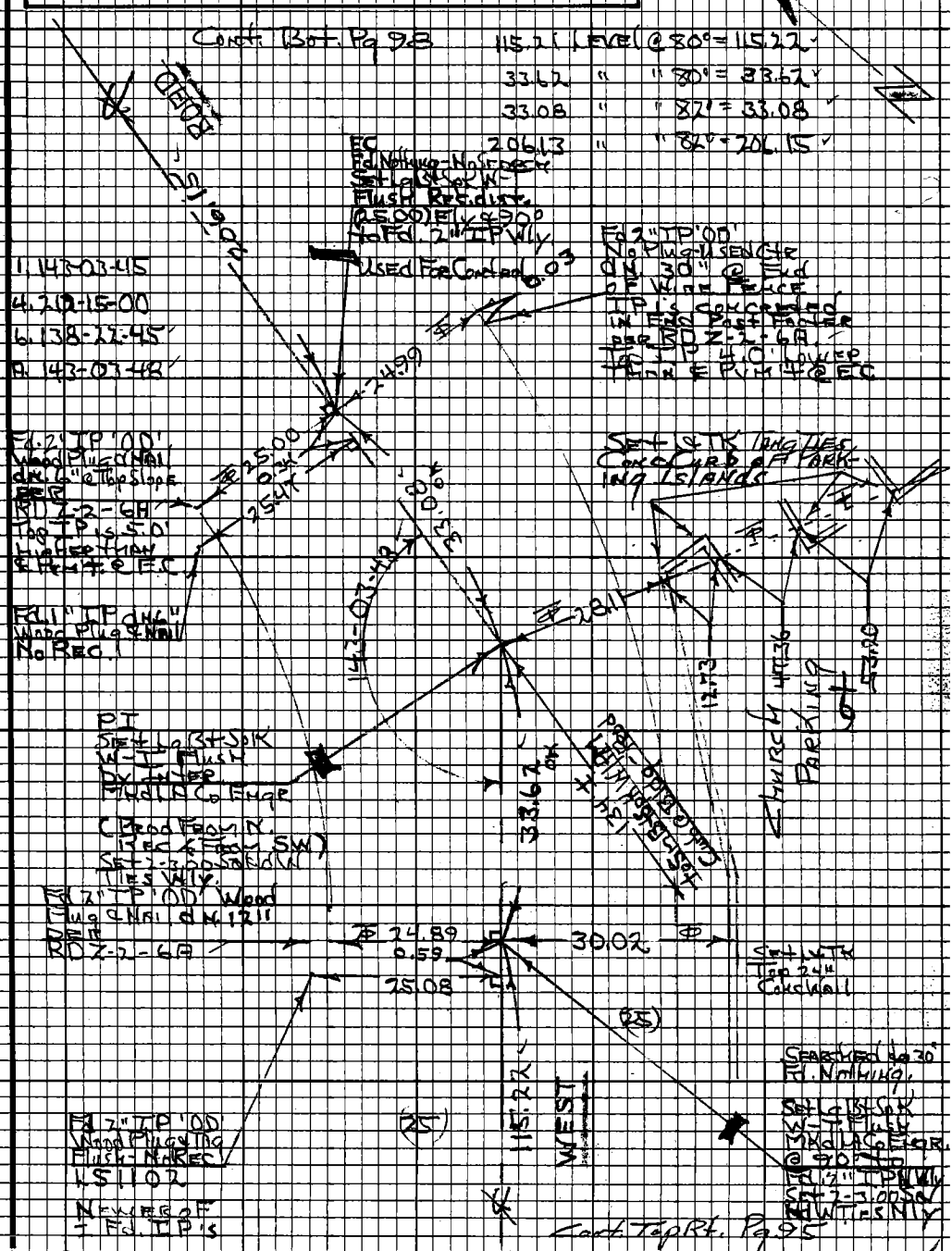

Note: Any Additions or Changes on this Sheet Must be Made or Circled in Red Ink With Date and Name of Person Making Change.

Do not extend this side of this line.

PLEASE RETURN TO
LOS ANGELES COUNTY ENGINEER
403 Los Angeles County Engineering Bldg.

76F3098 CE #310 9-67

FB 3900 PG 95

PLEASE RETURN TO
LOS ANGELES COUNTY ENGINEER
403 Los Angeles County Engineering Bldg.
Do not extend this side of this line.

Note: Any Additions or Changes on this Sheet Must be Made or Circled in Red Ink With Date and Name of Person Making Change

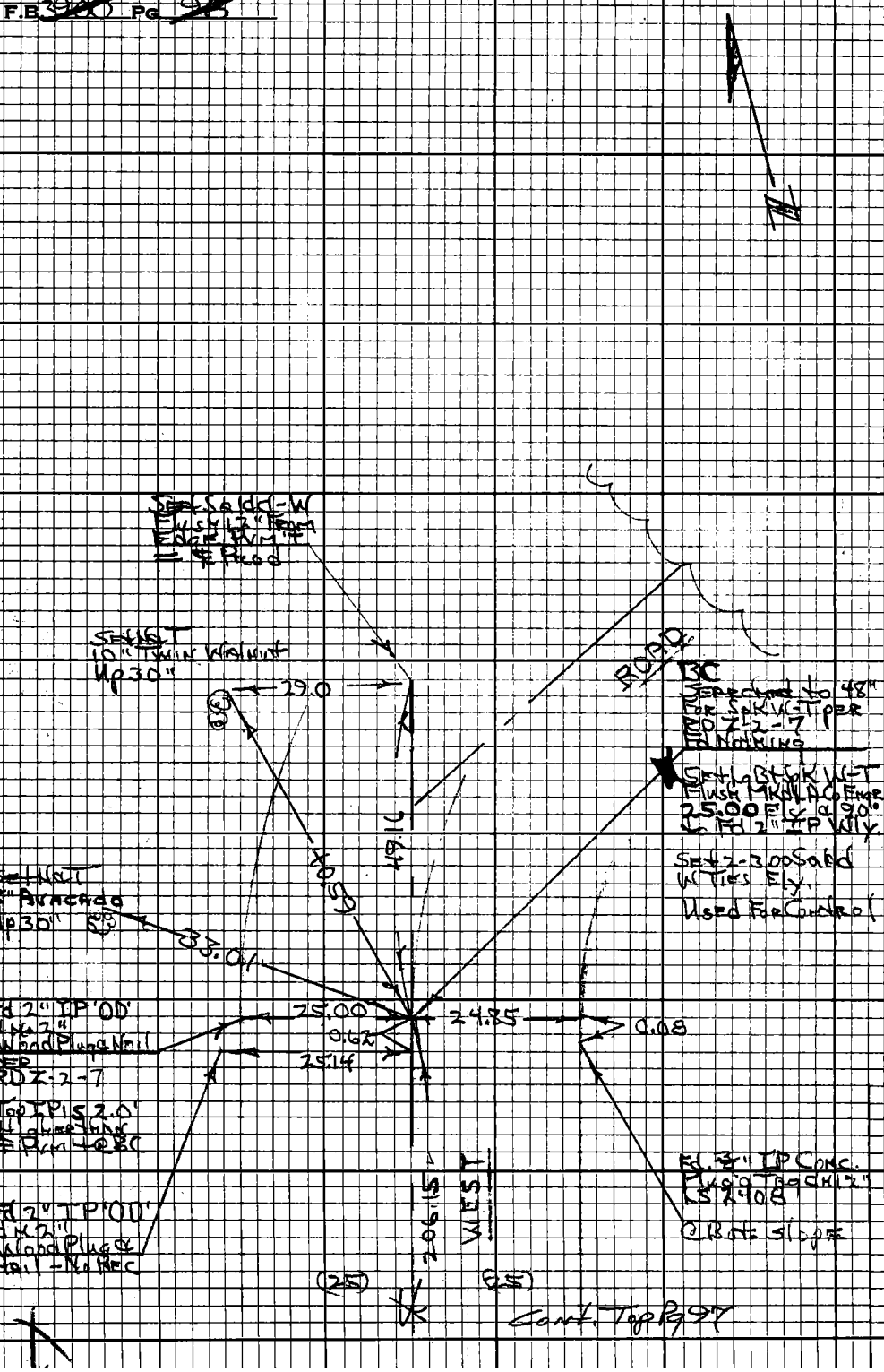

PWFB 0929

180

Notes Ck'd by W. EDMONDSON	Survey of CANCHO DR SSDIST
Map No.	JN 249934 Tape 206 Std 84°F
Office Work	Surveyed by HH Sprague
Checked	Notes HHS Date 5-69
Date	Indexed C. J. GALLI

F.B. 3900 PG. 99

Note: Any Additions or Changes on this Sheet Must be Made or Circled in Red Ink With Date and Name of Person Making Change.

Do not extend this side of this line.

PLEASE RETURN TO
LOS ANGELES COUNTY ENGINEER
403 LOS ANGELES COUNTY ENGINEERING BLDG.

5-69 HHS

Note:
Survey of Cancho Drive is a Retracement per Official Map of Co of L.A. Region 46 Div. 184 Sheet 16

No other notes or maps of record in file (Street has been re-surfaced recently and survey points other than shown were found.)

Cont. Bot. Pg. 101

(20)

(20)

DRIVE

108.60

Record –
A = 13-25-00
T = 29.41
R = 250.00

PI Set Sand-T Flush

1. 166-35-00
4. 306-20-15
6. 279-30-00
8. 166-35-00

166-35-00 RM

Set N&T base 4" tree

26.58

8.71

29.17

Set N&T Car Wrapper Sta Reference

Fd. PK in Conc. Ftr End Post Chain Link Fence

137.92'

Set Light Cut + Top 6" Conc Wall

26.73

21.58

1d 2 Sty

Set Light Cut + Top 6" Conc Wall Fr Dwg

35.83

Conc Drive

CANCHO

149.53 @ 6-19 @ 88° = 148.62'
110.23 @ 9-48 @ 60° = 108.60'
139.76 @ 9-16 @ 62° = 137.92'

POT Set Sand T-Flush

148.62'

Set Sm Bt Spk W/PM Edge Conc Drive 7.0 From Garage Door

Cont. Top Ht. Pg. 95

76F3098 CE#310 9-67

Notes Ck'd by W. EDMONDSON		Survey of CANCHO DR. SSD	F.B. PG.
Map No.		JN 240.34 Tape 246 Std 84 °F	
Office Work		Surveyed by HH Spragg	
Checked		Notes HH Date 5-69	
Date		Indexed C. J. GALLI	

41.46 LEVEL @ 60° = 41.45
41.46 " " 60° = 41.45
42.53 " " 60° = 42.52

Record –
A = 124-50-00
T = 76.57
R = 40.00

1. 148-47-30	1. 117-35-00	1. 148-47-30
4. 235-10-00	4. 110-20-00	4. 235-10-00
6. 172-45-00	6. 345-30-00	6. 172-45-00
A. 148-47-30	A. 117-35-00	A. 148-47-30

(20) (30)

Cont to Pg. 99

Note: Any Additions or Changes on this Sheet Must be Made or Circled in Red Ink With Date and Name of Person Making Change.
Do not extend this side of this line.
PLEASE RETURN TO LOS ANGELES COUNTY ENGINEER 403 LOS ANGELES COUNTY ENGINEERING BLDG.
76F3098 CE#310 9-67

BWFB 0929

182

Notes Ck'd by W. EDMONDSON	Survey of Cancho Dr. SS Dist
Map No.	JN 2489.34 Tape 206 Std 74 °F
Office Work	Surveyed by H H Spriggs
Checked	Notes HHS Date 5-69
Date	Indexed C. J. GALLI

F.B. 3900 Pg. 103

42.52 Level @ 68° = 42.52'
60.60 " " 72° = 60.60'

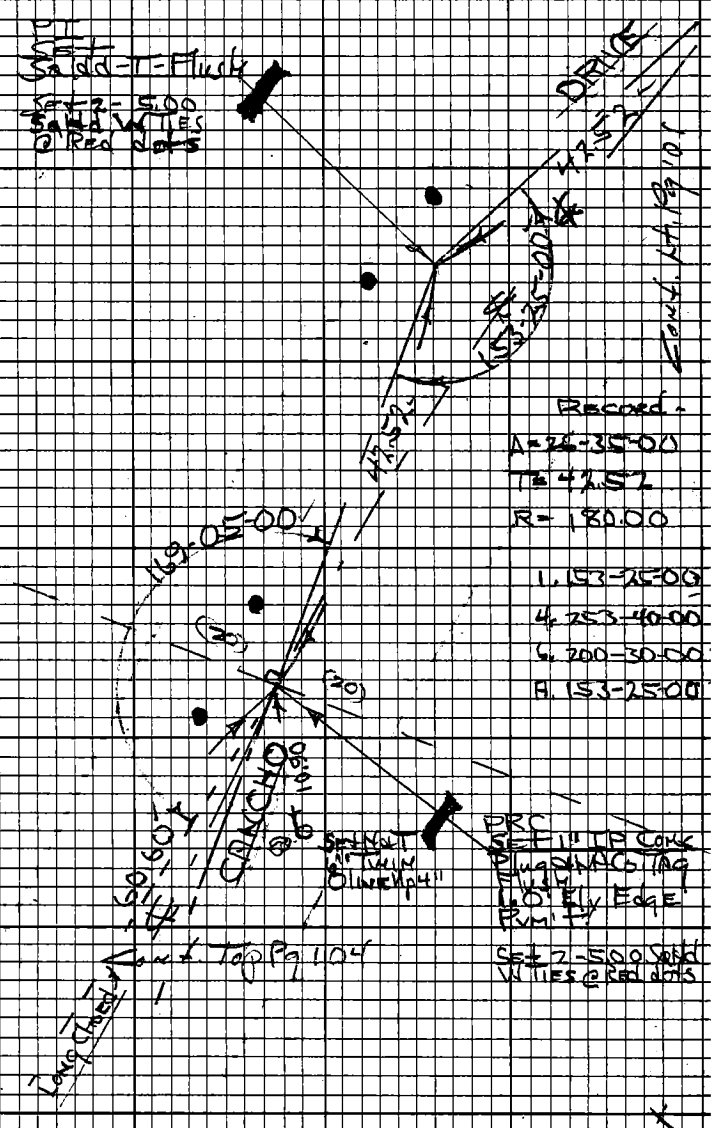

Record -
Δ = 26-35-00
T = 42.52
R = 180.00

1. 169-05-00
4. 316-19-30
6. 294-30-00
F. 169-05-00

1. 153-25-00
4. 253-40-00
6. 200-30-00
A. 153-25-00

Note: Any Additions or Changes on this Sheet Must be Made or Circled in Red Ink With Date and Name of Person Making Change.

Do not extend this side of this line.

PLEASE RETURN TO
LOS ANGELES COUNTY ENGINEER
403 LOS ANGELES COUNTY ENGINEERING BLDG.

76F3098 CE#310 9-67

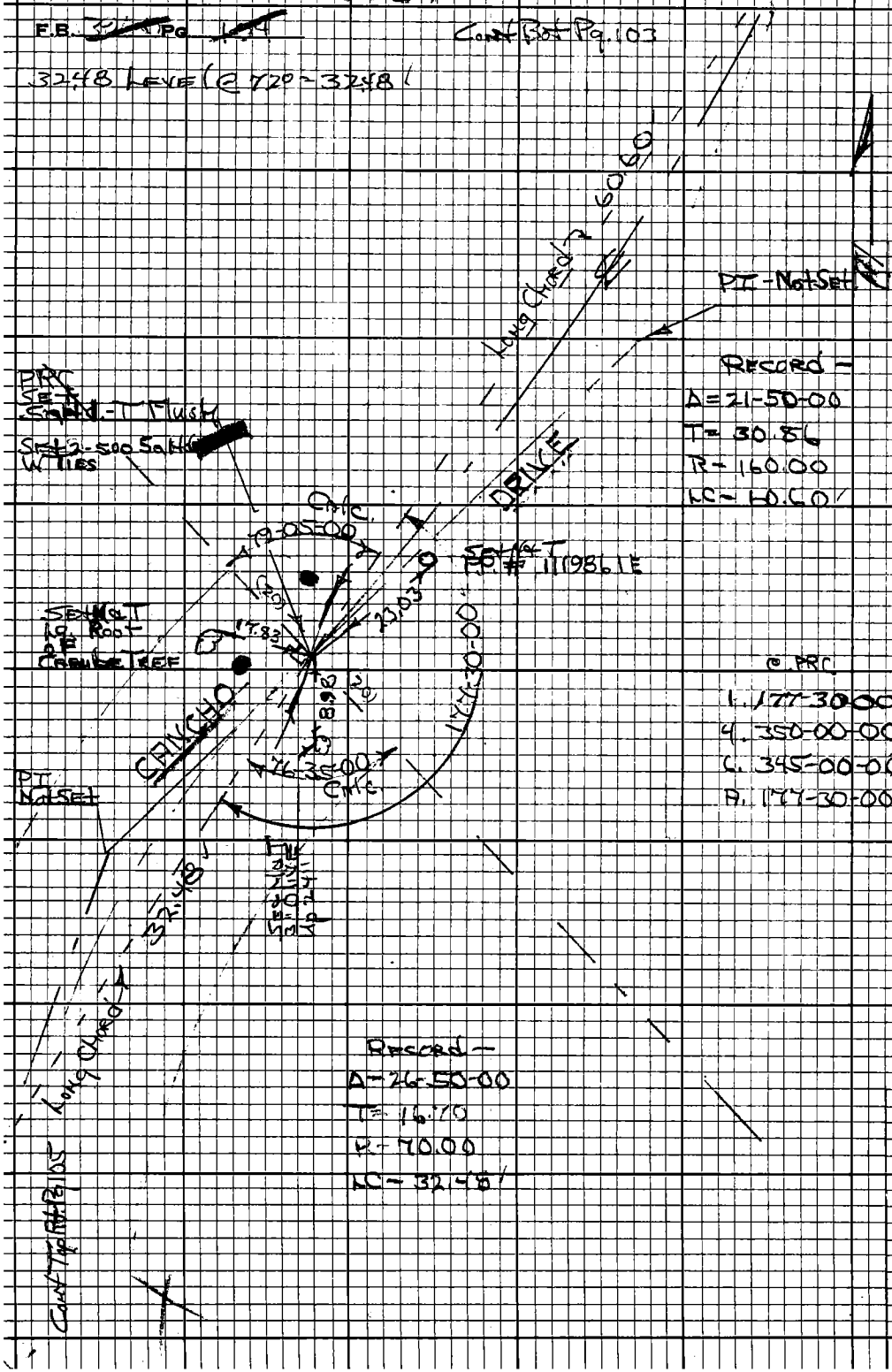

PLEASE RETURN TO
LOS ANGELES COUNTY ENGINEER
403 LOS ANGELES COUNTY ENGINEERING BLDG.

Do not extend this side of this line.

Note: Any Additions or Changes on this Sheet Must be Made or Circled in Red Ink With Date and Name of Person Making Change.

Notes Ck'd by W. EDMONDSON
Map No.
Office Work
Checked
Date

Survey of CONCHO DR SS DIST F.B. ~~3880~~ Pg. ~~104~~
JN 24893 Tape 206 Std 81 °F
Surveyed by AHGriggs
Notes AHG C. J. GALL Date 5-29
Indexed

Note: Any Additions or Changes on this Sheet Must be Made or Circled in Red Ink With Date and Name of Person Making Change.

Do not extend this side of this line.

PLEASE RETURN TO
LOS ANGELES COUNTY ENGINEER
403 LOS ANGELES COUNTY ENGINEERING BLDG.

76.13 Level @ 78° = 76.13
76.13 " " 78° = 76.13
40.00 " " 78° = 40.00

76F3098 CE#310 9-67

F.B. ~~310~~ Pg ~~106~~

1. 171-37-10
4. 326-28-30
6. 309-43-00
A. 171-37-10

10.00 Line @ 78° = 10.00
40.00 " " 78° = 40.00
6.32 " " 78° = 6.32

Cont Top Pg 108

1. 127-45-00
4. 151-00-00
6. 46-30-00
A. 127-45-00

1 109-52-15
4 79-29-00
6 299-13-15
A. 109-52-13

Cont Top Pg. 108

4530-1

PLEASE RETURN TO
LOS ANGELES COUNTY ENGINEER
403 LOS ANGELES COUNTY ENGINEERING BLDG.
Do not extend this side of this line.

Note: Any Additions or Changes on this Sheet Must be Made or Circled in Red Ink With Date and Name of Person Making Change.

PWFB 0929

188

Notes Ck'd by W. EDMONDSON	Survey of CANCHO DR. SSD LT
Map No.	JN 2489.34 Tape 206 Std 84 °F
Office Work	Surveyed by H.H. Spriggs
Checked	Notes AHS Date 5-69
Date	Indexed C. J. GALLI

F.B. 3900 PG. 194

W.S. 34, D-1

Tape #0262 Std @ 68°

85.63 + 1 (@ 68° = 85.63

208.31 " " 68° = 208.31

1. 90-09-20

4. 360-37-00

6. 180-56-00

A. 90-09-20

245.43 @ 8.38 @ 68° = 242.62

93.14 @ 8.01 @ 70° = 92.20

Total 334.82

Cont. Bnt. Pg. 108

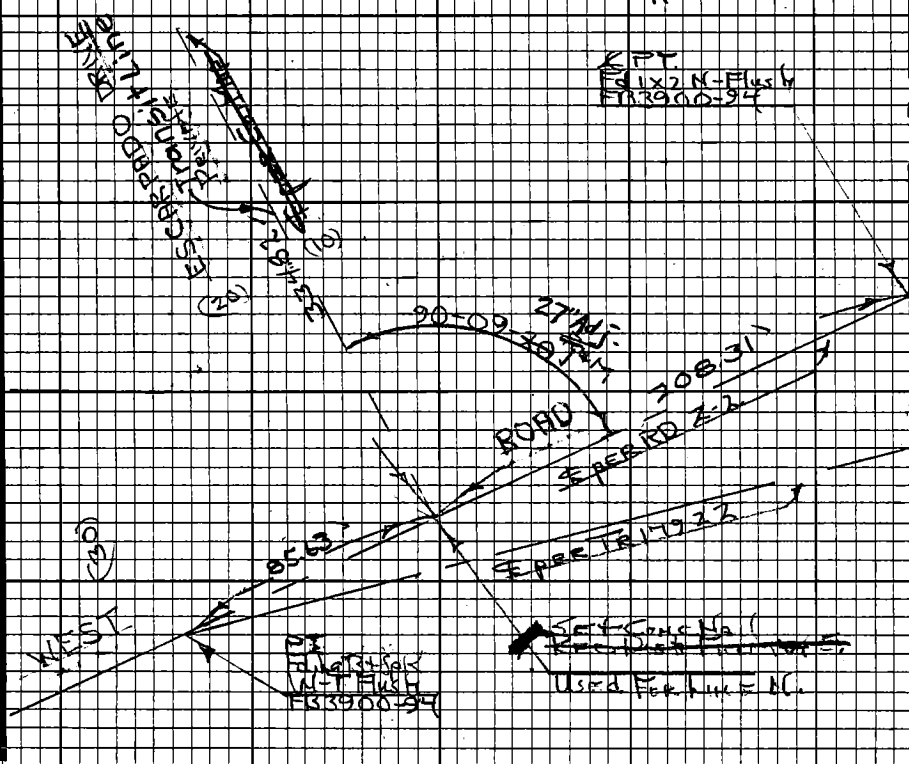

Note: Any Additions or Changes on this Sheet Must be Made or Circled in Red Ink With Date and Name of Person Making Change.

Do not extend this side of this line.

PLEASE RETURN TO
LOS ANGELES COUNTY ENGINEER
403 Los Angeles County Engineering Bldg.

76F3098 CE #310 9-67

PWFB 0929

PLEASE RETURN TO
LOS ANGELES COUNTY ENGINEER
403 LOS ANGELES COUNTY ENGINEERING BLDG.

Do not extend this side of this line.

Note: Any Additions or Changes on this Sheet Must be Made or Circled in Red Ink With Date and Name of Person Making Change.

NOTES RED. JOB NO. 2489.34 SURVEY OF Cancho Dr. SS Dist. F. B. 3900 PG. 111

DATE SURVEY BY HH Spriggs

NOTES CHKD. W. EDMONDSON NOTES BY HHS DATE 5-69

DATE JUN 10 '69 INDEXED C. J. GALLI DATE JUN 3 '69

NOTE: ANY ADDITIONS OR CHANGES ON THIS SHEET MUST BE MADE, OR CIRCLED IN RED INK, WITH DATE AND NAME OF PERSON MAKING CHANGE.

PLEASE RETURN TO
LOS ANGELES COUNTY SURVEYOR
725 LOS ANGELES COUNTY ENGINEERING BLDG.

Do not extend notes this side of this line

DESCRIPTION	ADJ. ELEV.	3RD RUN	2ND RUN	DIFF.	1ST RUN	B.M.
JN 2489.34						
CANCHO DRIVE S.S. DISTRICT						
WHITTIER AREA						
BENCH LEVELS						
Lower Rods # 25, 26						
Kern Level #82525						
Off Job Circuit Pg's 111-120						
On Job Circuit Pg's 121-128 Index Pg. 90						
HH Spriggs						
J. Falsey						
P.L. Beasley						
E. Eastman						

765420 S & E-353 4-54

76S420 S & E-353 4-54

PLEASE RETURN TO
LOS ANGELES COUNTY SURVEYOR
725 LOS ANGELES COUNTY ENGINEERING BLDG.

NOTE: ANY ADDITIONS OR CHANGES ON THIS SHEET MUST BE MADE OR CIRCLED IN RED INK, WITH DATE AND NAME OF PERSON MAKING CHANGE.

Do not extend notes this side of this line

B.M.	1ST RUN	DIFF.	2ND RUN	3RD RUN	ADJ. ELEV.	DESCRIPTION
BM 3-20B	248.802				248.802	BM 3-20B Elev. 248.802 MB3708-235
+	4.775		4.790			(LACo R.D. BY 3491)
π	253.577	- 0.110	-0.112			Whittier Blvd. & Scott Ave, 289.0' S.Ely
−	4.885		4902			℄ prod Scott Ave, 0.7' N.Ely curb
	248.692					line Whittier Blvd.
+	5.550		5501			A. Calif. Div. Highways Brass Disk in
π	254.242	+ 0.410	+0.408			S.Ely Cor. Conc. C.B.
−	5.140		5093			
	249.102					
+	5625		5661			
π	254.727	+1.432	+1.431			
−	4193		4230			
	250.534					
+	6.565		6589			
π	257.099	+ 2.945	+2.946			
−	3.620		3643			
	253.479					
+	6.768		6820			
π	260.247	+ 3.253	+ 3257			
−	3.515		3563			
	256.732					
+	6.392		6.378			
π	263.124	+ 2.614	+ 2.613			
−	3.778		3765			
	259.346					

JOB NO 2489.34 SURVEY OF Cancho De S.S. Dist NOTES RED
SURVEY BY H.H. Springs DATE
NOTES BY HAS 5-69 DATE W. EDMONDSON
INDEXED C. J. GALLI DATE NOTES CHKD
DATE JUN 10 '69

F. B. 3960 PG. 112

768420 S & E-353 4-54

PLEASE RETURN TO
LOS ANGELES COUNTY SURVEYOR
725 LOS ANGELES COUNTY ENGINEERING BLDG.

NOTE: ANY ADDITIONS OR CHANGES ON THIS SHEET MUST BE MADE OR CIRCLED IN RED INK, WITH DATE AND NAME OF PERSON MAKING CHANGE.

Do not extend notes this side of this line

NOTES RED _____ JOB NO 2459.24 SURVEY OF Culmaine, SSD Ct
DATE _____ SURVEY BY FHE/WP&CO
NOTES CKD EDMONDSON NOTES BY WWT DATE 5-69
DATE JUN 10 '69 INDEXED C.J. GALLI DATE

F.B. 3700 PG. 113

B.M.	1ST RUN	DIFF.	2ND RUN	3RD RUN	ADJ. ELEV.	DESCRIPTION
	259.346					
+	6767		6.749			
Π	266.113	+2.969	2.969			
-	3.798		3.780			
	262.315					
+	7601		7613			
Π	269.916	+4.916	4.916			
-	2685		2697			
	267.231					
+	7.615		7.638			
Π	274.846	+5.185	5.188			
-	2.430		2.450			
	272.416					
+	5.570		5592			
Π	277.986	+1.675	1.672			
-	3.895		3920			
BM 3-20A	274.091				274.090	BM 3-20A ELEV. 274.090 FB 3708-233
						CMACO RD BY 6632
						W Hatcher Blvd, S/side Fernandes Ave &
						Russell St. N. side, 2.5' N. Wly & 0.9'
						S Fernandes Ave, 0.9' N. Ely & 0.6'
						W Hatcher Blvd.
+	3945		3963			A Cal. H. Div. of Highways Brass Disk in
Π	278.036	-1.914	1.916			S E/ly Cor Conc. C. B.
-	5.859		5879			
	272.177					
+	3380		3398			
Π	275.557	-3.958	3.957			
-	7.338		7355			
	268.219					

76S420 S & E-353 4-54

PLEASE RETURN TO
LOS ANGELES COUNTY SURVEYOR
725 LOS ANGELES COUNTY ENGINEERING BLDG.

NOTE: ANY ADDITIONS OR CHANGES ON THIS SHEET MUST BE MADE OR CIRCLED IN RED INK, WITH DATE AND NAME OF PERSON MAKING CHANGE.

Do not extend notes this side of this line

B.M.	1ST RUN	DIFF.	2ND RUN	3RD RUN	ADJ. ELEV.	DESCRIPTION
	268.219					
+	2958		2940			
π	271.177	-2.755	2.755			
−	5.713		5695			
	265.464					
+	6.425		6438			
π	271.889	+3.215	3.215			
−	3210		3.223			
	268.679					
+	6485		6515			
π	275.164	+3.255	3255			
−	3.230		3260			
	271.934					
+	6.512		6.535			
π	278.446	+4.185	4.185			
−	2.327		2350			
	276.119					
+	6.707		6767			
π	282.826	+5.397	5.395			
−	1310		1.372			
	281.516					
+	9.393		9.405			
π	290.909	+8.384	8.384			
−	1.009		1.021			
	289.900					

F. B. 3900 PG. 114

JOB NO. 2487.34 SURVEY OF Camino Ur. [illegible] Vist NOTES RED

SURVEY BY H.H. Jorgas DATE

NOTES BY H.H. [illegible] DATE 5-69 NOTES CHKD W. EDMONDSON

INDEXED C. J. GALLI DATE JUN 10 '69

76S420 S & E-353 4-54

PLEASE RETURN TO
LOS ANGELES COUNTY SURVEYOR
725 LOS ANGELES COUNTY ENGINEERING BLDG.

NOTE: ANY ADDITIONS OR CHANGES ON THIS SHEET MUST BE MADE OR CIRCLED IN RED INK, WITH DATE AND NAME OF PERSON MAKING CHANGE.

Do not extend notes this side of this line

B.M.	1ST RUN	DIFF.	2ND RUN	3RD RUN	ADJ. ELEV.	DESCRIPTION
	289.900					
+	9075		9.108			
π	298.975	+ 8.465	+ 8.466			
-	0610		0642			
	298.365					
+	9.765		9.780			
π	308.130	+ 8.225	+ 8.223			
-	1.540		1.557			
	306.590					
+	10.904		10.915			
π	317.494	+ 10.374	+ 10.375			
-	0.530		0.540			
	316.964					
+	10.034		10.0[illegible]			
π	326.998	+ 9.233	+ 9.231			
-	0.801		0.828			
	326.197					
+	9.965		9.998			
π	336.162	+ 9.628	+ 9.630			
-	0.337		0368			
	335.825					
+	10.304		10.309			
π	346.129	+ 9.334	+ 9.330			
-	0970		0979			
	345.159					

NOTES RED. _____ JOB NO. 24A234 SURVEY OF Canon Dr. SS Dist. F.B. 3900 PG. 115
DATE _____ SURVEY BY HH Sorrigas
NOTES CHK'D W. EDMONDSON NOTES BY [illegible] DATE 5-69
DATE JUN 10 '69 INDEXED C. J. GALLI DATE [illegible]

769420 S & E-353 4-54

PLEASE RETURN TO
LOS ANGELES COUNTY SURVEYOR
725 LOS ANGELES COUNTY ENGINEERING BLDG.

NOTE: ANY ADDITIONS OR CHANGES ON THIS SHEET MUST BE MADE OR CIRCLED IN RED INK, WITH DATE AND NAME OF PERSON MAKING CHANGE.

Do not extend notes this side of this line

JOB NO. 24078-74 SURVEY OF LOMOND LA. SUBDIV.
SURVEY BY [illegible] DATE [illegible]
NOTES BY [illegible] DATE [illegible] NOTES CHKD W. EDMONDSON
INDEXED C. J. GALLI DATE [illegible] DATE JUN 10 '69
NOTES RED.

F.B. 3900 Pg. 116

B.M.	1ST RUN	DIFF.	2ND RUN	3RD RUN	ADJ. ELEV.	DESCRIPTION
	345.159					
+	7.413		7.433			
Π	352.572	+ 1.343	1.343			
−	5.570		5.590			
	347.002					
+	7.621		7.637			
Π	354.623	+4.051	7.049			
−	0.570		0.562			
	354.053					
+	8.463		8.469			
Π	362.516	+8.085	8.087			
−	0.378		0.382			
TBM	362.138				362.138	TBM Elev. FB3900 116
						Inter. McGaw Dr. & West Rd.
						W. end S.W. C.R.
						Afd. Ram Set Tie in Top curb
+	10.500		10.535			
Π	372.638	+10.100	10.100			
−	0.400		0.435			
	372.238					
+	8.301		8.324			
Π	380.545	+7.487	7.486			
−	0.820		0.838			
TBM	379.725					TBM Elev. FB3900-116
						West Road S. side 416' ± E/o
						℄ Inter. ℄ McGaw Dr.
+	5.359		5.378			Afd. Ram Set Tie in Top conc curb
Π	385.084	+ 1.715	1.718			
−	3.644		3.660			
SET BMWZ516	381.440				381.440	BMWZ516 Elev. FB3900-117
						SEE Pg. 117

76S420 S & E-353 4-54

PLEASE RETURN TO
LOS ANGELES COUNTY SURVEYOR
725 LOS ANGELES COUNTY ENGINEERING BLDG.

NOTE: ANY ADDITIONS OR CHANGES ON THIS SHEET MUST BE MADE OR CIRCLED IN RED INK, WITH DATE AND NAME OF PERSON MAKING CHANGE.

Do not extend notes this side of this line

NOTES RED. JOB NO. 2469.34 SURVEY OF RANCHO DR. SSD ST. F. B. 3900 PG. 117
DATE JAN 10 '69 SURVEY BY W. EDMONDSON NOTES BY. DATE 5-69
NOTES CHKD. C. J. GALLI INDEXED DATE

B.M.	1ST RUN	DIFF.	2ND RUN	3RD RUN	ADJ. ELEV.	DESCRIPTION
WZ516	381.440				381.440	WZ516 ELEV. FB3900-117
						West Road S. side 475'± E/o ℄
						Inverted Mag Nail & Washer in CMP
						1.5' SW, 2.5' SE of Hill Head in CurbG opposite MH
						(SEE FB3900-121 FOR
						ON j.b CIRCUIT)
	3.223		3.263			
±	384.663	-4.148	4.147			
π	7.369		7.410			
−	377.294					
	1.630		1.640			
±	378.924	-7.115	7.115			
π	8.745		8.755			
−	370.179					
	0.563		0.572			
±	370.742	-10.993	10.998			
π	11.556		11.570			
−	359.186					
	0.413		0.428			
±	359.599	-9.876	9.874			
π	10.289		10.302			
−	349.310					
	2.949		2.938			
±	352.259	-1.929	-1.929			
π	4.878		4.867			
−	347.381					
	3.668		3.685			
±	351.049	-3.132	-3.137			
π	6.800		6.822			
−	344.249					
	0.490		0.499			
±	344.739	-10.288	-10.289			
π	10.778		10.788			
−	333.961					

76S420 S & E-353 4-54

PLEASE RETURN TO
LOS ANGELES COUNTY SURVEYOR
725 LOS ANGELES COUNTY ENGINEERING BLDG.

NOTE: ANY ADDITIONS OR CHANGES ON THIS SHEET MUST BE MADE OR CIRCLED IN RED INK, WITH DATE AND NAME OF PERSON MAKING CHANGE.

Do not extend notes this side of this line

B.M.	1ST RUN	DIFF.	2ND RUN	3RD RUN	ADJ. ELEV.	DESCRIPTION
T.P.	333.961					
+	0.468		0.482			
⊼	334.429	-9.488	-9.488			
−	9.956		9.970			
	324.473					
+	0.429		0.451			
⊼	324.902	-10.554	-10.551			
−	10.983		11.002			
	313.919					
+	0.945		0.960			
⊼	314.864	-8.663	-8.661			
−	9.608		9.621			
	305.256					
+	0.951		0.994			
⊼	306.207	-8.529	-8.528			
−	9.480		9.522			
	296.727					
+	0.935		0.964			
⊼	297.662	-8.948	-8.945			
−	9.883		9.909			
	287.779					
+	0.890		0.845			
⊼	288.669	-8.638	-8.639			
−	9.528		9.484			
	279.141					
+	1.764		1.800			
⊼	280.905	-5.164	-5.162			
−	6.928		6.962			
	273.977					

JOB NO. 248934 SURVEY OF Cancha Dr. Dist NOTES RED.
SURVEY BY H.H. Briggs DATE W. EDMONDSON
NOTES BY HHJ DATE 5-67 NOTES CHKD.
INDEXED C. J. GALLI DATE JUN 10 '69

F. B. 390 PG. 118

765420 S & E-353 4-54

PLEASE RETURN TO
LOS ANGELES COUNTY SURVEYOR
725 LOS ANGELES COUNTY ENGINEERING BLDG.

NOTE: ANY ADDITIONS OR CHANGES ON THIS SHEET MUST BE MADE OR CIRCLED IN RED INK, WITH DATE AND NAME OF PERSON MAKING CHANGE.

Do not extend notes this side of this line

NOTES RED _____ JOB NO 2468.34 SURVEY OF Rancho Dr SS West F.B. 3200 Pg. 119
DATE W. EDMONDSON SURVEY BY HH Gregg
NOTES CHKD _____ NOTES BY _____ DATE 5-69
DATE JAN 10 '69 INDEXED C.J. GALLI DATE _____

B.M.	1ST RUN	DIFF.	2ND RUN	3RD RUN	ADJ. ELEV.	DESCRIPTION
T.P.	273.977					
+	3306		3338			
℄	277.283	-3.493	-3.490			
-	6799		6828			
	270.484					
+	3693		3709			
℄	274.177	-3.525	-3.526			
-	7218		7235			
	266.959					
+	4058		4039			
℄	271.017	-1.421	+1.419			
-	5479		5458			
	265.538					
+	6832		6856			
℄	272.370	+3.564	+3.564			
-	3268		3292			
	269.102					
+	7259		7273			
℄	276.361	+3.320	+3.321			
-	3939		3952			
	272.422					
+	5853		5866			
℄	278275	+1.665	+1664			
-	4188		4202			
BM3-20A	274.087				274.090	BM3-20A Elev. 274.090 FB3708-233 (LACORDBY6637) Whittier Blvd Santa Fe Trl/Rose Hill Rd/Russell St. N. side 12.5' W. Int'y ℄ Rose Hill Rd
				A Calif. Div of Highways Brass Disk in S. Ely Cor Conc CB		Santa Fe Trl/Rose Hill Rd, 0.9 N. Ely Curb Whittier Blvd

769420 S & E-353 4-54

PLEASE RETURN TO
LOS ANGELES COUNTY SURVEYOR
725 LOS ANGELES COUNTY ENGINEERING BLDG.

NOTE: ANY ADDITIONS OR CHANGES ON THIS SHEET MUST BE MADE OR CIRCLED IN RED INK, WITH DATE AND NAME OF PERSON MAKING CHANGE.

Do not extend notes this side of this line

NOTES RED _____ JOB NO 2462.34 SURVEY OF Conchito Dr. SS Dist. F. B. 3900 Pg. 121
DATE _____ SURVEY BY W. EDMONDSON DATE 5-69
NOTES BY _____ NOTES BY _____ DATE _____
DATE JAN 10 '69 INDEXED C. LGALLI DATE _____

B.M.	1ST RUN	DIFF.	2ND RUN	3RD RUN	ADJ. ELEV.	DESCRIPTION
	Bench Marks - See Pg. 111-120.				FOR OFF job circuit	
WZ-516	381.440				381.440	BM WZ516 Elev. FB3900-117 West Road S. side 475 ± E/o ℄ Inter. @ Meylar Drive A Sm. B.S.&K in Head in curb opposite MH
+	8083		8105			
π	389.523	+ 6.813	+6.817			
−	1.270		1.288			
	388.253					
+	10.162		10.270			
π	398.415	+ 9.859	+9.859			
−	0.303		0.411			
	398.112					
+	9.480		9.501			
π	407.592	+ 9.168	+ 9.169			
−	0.312		0332			
	407.280					
+	8360		8377			
π	415.640	+4847	+ 4844			
−	3513		3533			
Set BM WZ517	412.127				412.127	BM WZ517 Elev. FB3900-121 West Road - E/y side - S/o Inter. @ Conchito Dr. - SW Cor Church School Facility A Sm B.S.&K in Head in Middle 9' curb radius adjacent to Bldg.
+	7.896		9920			
π	422.023	+ 3.913	+ 3.911			
−	5.983		6009			
	416.040					

76S420 S & E-353 4-54

PLEASE RETURN TO
LOS ANGELES COUNTY SURVEYOR
725 LOS ANGELES COUNTY ENGINEERING BLDG.

NOTE: ANY ADDITIONS OR CHANGES ON THIS SHEET MUST BE MADE OR CIRCLED IN RED INK, WITH DATE AND NAME OF PERSON MAKING CHANGE.

Do not extend notes this side of this line

B.M.	1ST RUN	DIFF.	2ND RUN	3RD RUN	ADJ. ELEV.	DESCRIPTION
	416.040					
+	10.583		10.634			
π	426.623	+9.477	+9.477			
−	1.106		1.157			
SET BMWZ518	425.517				425.517	BMWZ518 Elev. FB3900-122 West Road - Ely side - N/o Inter. @ Cancho Dr. NW Cor Church School Facility. A Sm BtSpKin lead in curb radius adjacent to Bldg. 5.0' E/o Prod of West Face Bldg.
+	8.408		8.439			
π	433.925	+5.340	+5.342			
−	3.068		3.097			
SET BMWZ519	430.857				430.857	BMWZ519 Elev. FB3900-122 Cancho Dr - Nly side - 135' ± N.Wly ℄ Inter @ West Rd. & 27' ± Nly ℄ Cancho. A Sm. BtSpKin lead in West Edge conc drive - 8' From Garage Doors.
+	11.055		11.063			
π	441.912	+10.640	10.642			
−	0.415		0.421			
	441.497					

JOB NO. 2489.34 SURVEY OF Cancho Dr. SS Dist. NOTES RED
SURVEY BY HH Soriggs DATE
NOTES BY HH DATE 5-69 NOTES CHKD W. EDMONDSON
INDEXED C. J. GALLI DATE JUN 10 '69

F. B. 3900 PG. 122

76S420 S & E-353 4-54

PLEASE RETURN TO
LOS ANGELES COUNTY SURVEYOR
725 LOS ANGELES COUNTY ENGINEERING BLDG.

NOTE: ANY ADDITIONS OR CHANGES ON THIS SHEET MUST BE MADE OR CIRCLED IN RED INK, WITH DATE AND NAME OF PERSON MAKING CHANGE.

Do not extend notes this side of this line

B.M.	1ST RUN	DIFF.	2ND RUN	3RD RUN	ADJ. ELEV.	DESCRIPTION
	441.497					
+	11.948		11.924			
π	453.445	+11.175	+11.175			
−	0.773		0749			
Set BMWZ520	452.672				452.672	BMWZ520 Elev. FB3900-123 Cancho Dr - Nly Side - 279' ± Wly ℄ Inter. @ West Rd. A PK in conc Footer end post chain link Pr Fence 20' ± N/o ℄.
+	8.144		8.157			
π	460.816	+7.284	7.285			
−	0.860		0.872			
Set BMWZ521	459.956				459.956	BMWZ521 Elev. FB3900 123 Cancho Dr - Slyside - 344' ± Wly ℄ Inter. @ West Rd. A sm. Bt. Spk W-T Flush in ctr. Premix drive to Dwg #933 Cancho 10' ± S/o ℄
+	11343		11360			
π	471.299	+10.704	10.708			
−	0.639		0.652			
	470.660					

NOTES RED. JOB NO. 2489.34 SURVEY OF Cancho Dr. SS Dist. F. B. 3900 PG. 123
DATE W. EDMONDSON SURVEY BY [illegible] DATE 5-69
NOTES CHKD. NOTES BY [illegible]
DATE JUN 10 '69 INDEXED C. J. GALLI DATE

769420 S & E-353 4-54

PLEASE RETURN TO
LOS ANGELES COUNTY SURVEYOR
725 LOS ANGELES COUNTY ENGINEERING BLDG.

NOTE: ANY ADDITIONS OR CHANGES ON THIS SHEET MUST BE MADE OR CIRCLED IN RED INK, WITH DATE AND NAME OF PERSON MAKING CHANGE.

Do not extend notes this side of this line

B.M.	1ST RUN	DIFF.	2ND RUN	3RD RUN	ADJ. ELEV.	DESCRIPTION
	470.660					
+	8.143		8158			
π	478.803	+5.891	+5891			
−	2.252		2267			
Set BMWZ522	476.551				476.551	BMWZ522 Elev. FB3900-124 Cancho Dr. N/y side - 449'± From ℄ Inter @ West Road A Sm Bt Spk in head in top 36" high 10" Conc Wall @ End. @ driveway to Dwg # 946
+	8668		8680			
π	485.219	+8.300	+8300			
−	0.368		0380			
	484.851					
+	9.622		9561			
π	494.473	+4.764	+4.763			
Set −	4858		4798			
BMWZ523	489.615				489.615	BMWZ523 Elev. FB3900 124 Cancho Dr - Ely side @ End of Pvm't - cul de sac area A Sm Bt Spk in head in dr. conc. drive @ Expansion joint 32'± From street end of conc Pvm't. Dwg # 991

JOB NO. 2489.34 SURVEY OF Cancho Dr. SS Dist NOTES RED
SURVEY BY H.H. Jorgens DATE
NOTES BY H.H. DATE 5-69 NOTES CHKD W. EDMONDSON
INDEXED C. J. GALLI DATE DATE JUN 10 '69

F. B. 3700 PG. 1-7

76S420 S & E-353 4-54

PLEASE RETURN TO
LOS ANGELES COUNTY SURVEYOR
725 LOS ANGELES COUNTY ENGINEERING BLDG.

NOTE: ANY ADDITIONS OR CHANGES ON THIS SHEET MUST BE MADE OR CIRCLED IN RED INK, WITH DATE AND NAME OF PERSON MAKING CHANGE.

Do not extend notes this side of this line

B.M.	1ST RUN	DIFF.	2ND RUN	3RD RUN	ADJ. ELEV.	DESCRIPTION
						B.M. WZ523 - See Pg. 124 For Desc.
BMWZ523	489.615				489.615	BMWZ524 Elev. FB3900+25
						Cancho Dr - Ely side - Rend of
+	9.992		10.003			Pvm't - cul de sac area
π	499.607	+5.626	+5.629			A sm Bt Sp Kinkend in wly edge +
Set −	4.366		4.374			Top of conc. steps
BMWZ524	495.241					Dwg # 991 Cancho Dr.
					495.241	
+	2.767		2.825			
π	498.008	−8.826	−8.828			
−	11.593		11.653			
	486.415					
+	0.370		0.405			
π	486.785	−9.761	9.761			
−	10.131		10.166			
	476.654					
+	1.422		1.445			
π	478.076	−9.752	9.752			
−	11.174		11.197			
	466.902					
+	0.855		0.848			
π	467.757	−9.541	9.540			
−	10.396		10.388			
	457.361					

NOTES RED _____ JOB NO. 2489.34 SURVEY OF Cancho Dr. SS Dist
DATE _____ SURVEY BY H.H. Griggs
NOTES CHKD. _____ NOTES BY H.H.G. DATE 5-69
DATE JUN 10 '69 INDEXED C. J. GALLI DATE

F. B. 3900 PG. 125

76S420 S & E-353 4-54

PLEASE RETURN TO
LOS ANGELES COUNTY SURVEYOR
725 LOS ANGELES COUNTY ENGINEERING BLDG.

NOTE: ANY ADDITIONS OR CHANGES ON THIS SHEET MUST BE MADE OR CIRCLED IN RED INK, WITH DATE AND NAME OF PERSON MAKING CHANGE.

Do not extend notes this side of this line

B.M.	1ST RUN	DIFF.	2ND RUN	3RD RUN	ADJ. ELEV.	DESCRIPTION
	457.361					
+	0.697		0.677			
π	458.058	-10.785	-10.785			
−	11.482		11.462			
	446.576					
+	0.846		0.853			
π	447.422	-8.653	-8.652			
−	9.499		9.505			
P	437.923					Top Step
+	0.477		0.472			
π	438.400	-10.781	-10.777			
−	11.258		11.249			
	427.142					
+	0.621		0.650			
π	427.763	-10.812	-10.814			
−	11.433		11.464			
	416.330					
+	0.599		0.639			
π	416.929	-10.782	-10.782			
−	11.381		11.421			
	405.548					
+	0.972		1.004			
π	406.520	-10.072	-10.070			
−	11.044		11.074			
	395.476					

JOB NO. 2489.34 SURVEY OF Cancho Dr. SS Dist NOTES RED
SURVEY BY H.H. Griggs DATE
NOTES BY C.J. GALLI DATE 5-69 NOTES CHKD W. EDMONDSON
INDEXED DATE DATE JUN 10 '69

F. B. 3900 PG. 126

76S420 S & E-353 4-54

PLEASE RETURN TO
LOS ANGELES COUNTY SURVEYOR
725 LOS ANGELES COUNTY ENGINEERING BLDG.

NOTE: ANY ADDITIONS OR CHANGES ON THIS SHEET MUST BE MADE OR CIRCLED IN RED INK, WITH DATE AND NAME OF PERSON MAKING CHANGE.

Do not extend notes this side of this line

B.M.	1ST RUN	DIFF.	2ND RUN	3RD RUN	ADJ. ELEV.	DESCRIPTION
	395.476					
+	0.664		0.680			
⊼	396.140	- 10.935	-10.935			
−	11.599		11.615			
	384.541					
+	1.671		1.701			
⊼	386.212	- 7.654	-7.656			
−	9.325		9.357			
	376.887					
+	6.723		6.742			
⊼	383.610	+ 4.550	+ 4.547			
−	2.173		2.195			
BMWZ516	381.437				381.440	BMWZ516 Elev 381.440 FB3900-117 West Road - S. side 475' ± E/o ℄ -121 Inter @ Meglar Drive A SM Bt Spk in head in curb opposite MH

NOTES RED ____ JOB NO. 248934 SURVEY OF Canoga Dr. SS Dist
DATE ____ SURVEY BY H.H. Jr. 5-69
NOTES CHKD. W. EDMONDSON NOTES BY ____ DATE ____
DATE JUN 10 '69 INDEXED C. J. GALLI DATE ____

F. B3900 PG. 127

Notes Ck'd by	Survey of Cancho Dr. S.S. Dist
Map No.	JN 2489.34 Tape Std °F
Office Work	Surveyed by HH Spriggs
Checked	Notes HHS Date 5-69
Date	Indexed C. J. GALLI JUN 3 '69

F.B. 3900 PG. 129

JN 2489.34

CANCHO DRIVE S.S. DISTRICT

Whittier Area

Location of Improvements on West Road

H H Spriggs
J Falsey
E Hoborn
P.L. Beasley

Note: Any Additions or Changes on this Sheet Must be Made or Circled in Red Ink With Date and Name of Person Making Change.

Do not extend this side of this line.

PLEASE RETURN TO
LOS ANGELES COUNTY ENGINEER
403 Los Angeles County Engineering Bldg.

76F3098 CE#310 9-67

F.B. 3900 PG 130

PLEASE RETURN TO
LOS ANGELES COUNTY ENGINEER
403 LOS ANGELES COUNTY ENGINEERING BLDG.

Do not extend this side of this line.

Note: Any Additions or Changes on this Sheet Must be Made or Circled in Red Ink With Date and Name of Person Making Change.

Notes Ck'd by	Survey of Concho Dr SS Dist
Map No.	JN 248934 Tape Std °F
Office Work	Surveyed by A.H. Griggs
Checked	Notes HHS Date 5-69
Date	Indexed C. J. GALLI JUN 3 '69

F.B. 3900 PG. 131

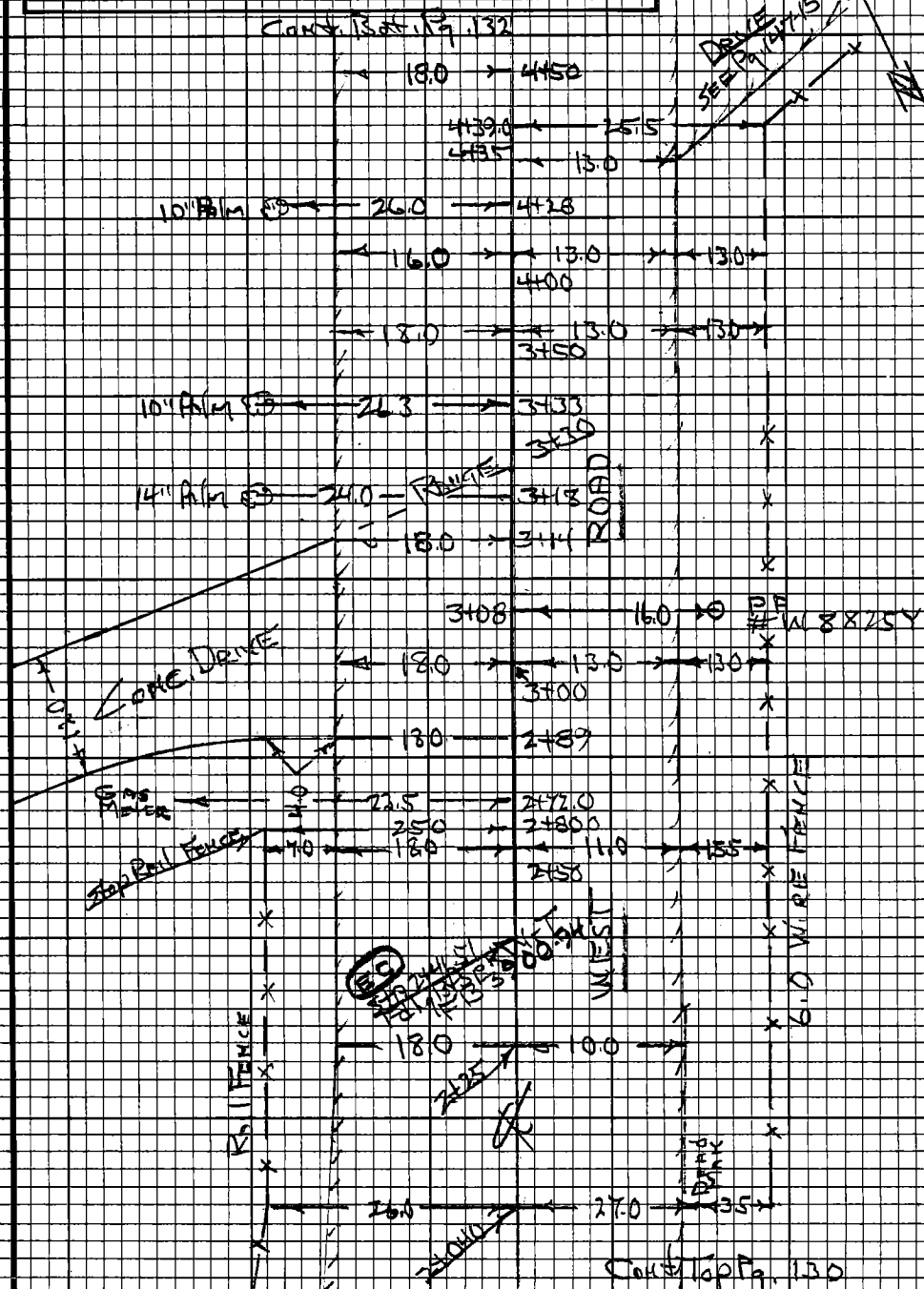

Note: Any Additions or Changes on this Sheet Must be Made or Circled in Red Ink With Date and Name of Person Making Change.

Do not extend this side of this line.

PLEASE RETURN TO
LOS ANGELES COUNTY ENGINEER
403 LOS ANGELES COUNTY ENGINEERING BLDG.

76F3098 CE#310 9-67

F.B. 3900 Pg. 132

Cont. from Pg. 133

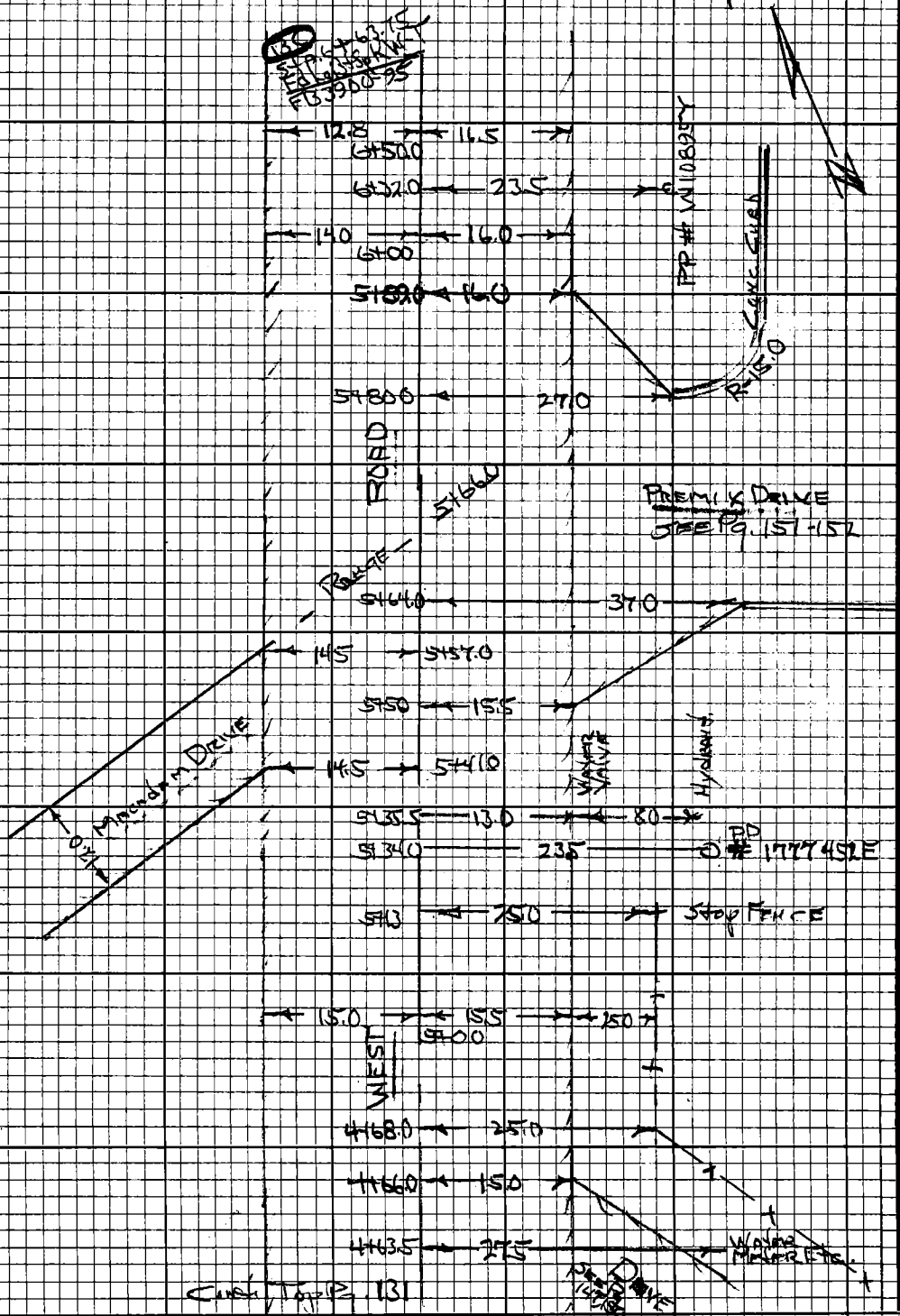

PLEASE RETURN TO
LOS ANGELES COUNTY ENGINEER
403 Los Angeles County Engineering Bldg.

Do not extend this side of this line.

Note: Any Additions or Changes on this Sheet Must be Made on Circled in Red Ink With Date and Name of Person Making Change.

Notes Ck'd by	Survey of Cancho Dr. SS Dist
Map No.	JN 2494.34 Tape Std °F
Office Work	Surveyed by H.H. Spriggs
Checked	Notes HHS Date 5-69
Date	Indexed C. J. GALLI

F.B. 3900 PG. 133

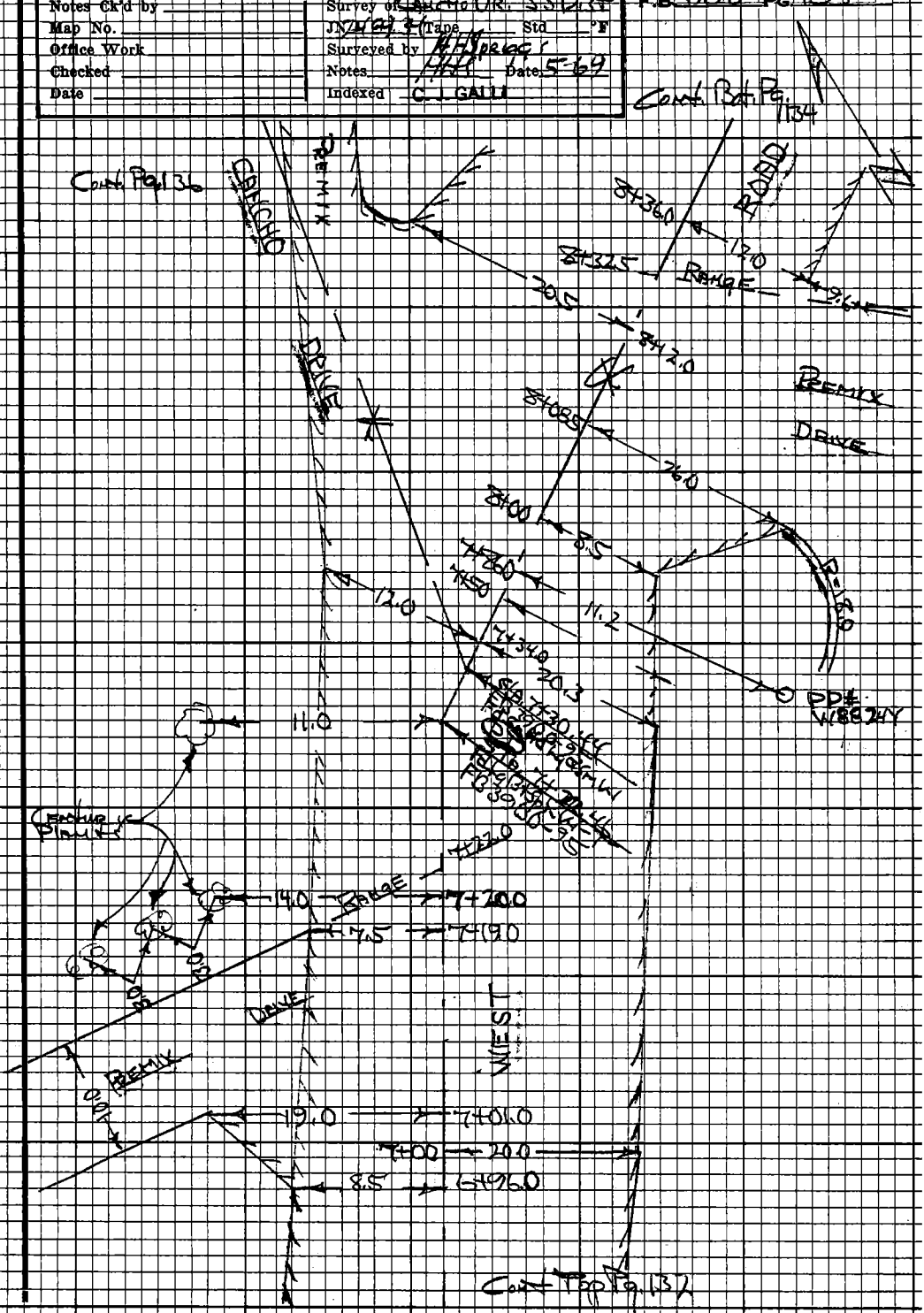

Note: Any Additions or Changes on this Sheet Must be Made or Circled in Red Ink With Date and Name of Person Making Change.

Do not extend this side of this line.

PLEASE RETURN TO
LOS ANGELES COUNTY ENGINEER
403 LOS ANGELES COUNTY ENGINEERING BLDG.

76F3098 CE# 310 9-67

FB 3900 Pg 134

PLEASE RETURN TO
LOS ANGELES COUNTY ENGINEER
403 LOS ANGELES COUNTY ENGINEERING BLDG.

Do not extend this side of this line.

Note:- Any Additions or Changes on this Sheet Must be Made or Circled in Red Ink With Date and Name of Person Making Change

Notes Ck'd by	Survey of CANCHO DRIVE SS DIST
Map No.	JN 246934 Tape Std 'F
Office Work	Surveyed by [illegible]
Checked	Notes [illegible] Date 5-19
Date	Indexed C. J. GALLI JUN 3 '69

F.B. 3900 PG. 125

JN 246934

CANCHO DRIVE SS DISTRICT

WHITTIER AREA

LOCATION OF IMPROVEMENTS

ON

CANCHO DRIVE

Note: Any Additions or Changes on this Sheet Must be Made or Circled in Red Ink With Date and Name of Person Making Change.

Do not extend this side of this line.

PLEASE RETURN TO
LOS ANGELES COUNTY ENGINEER
403 LOS ANGELES COUNTY ENGINEERING BLDG.

76F9098 CE #310 9-67

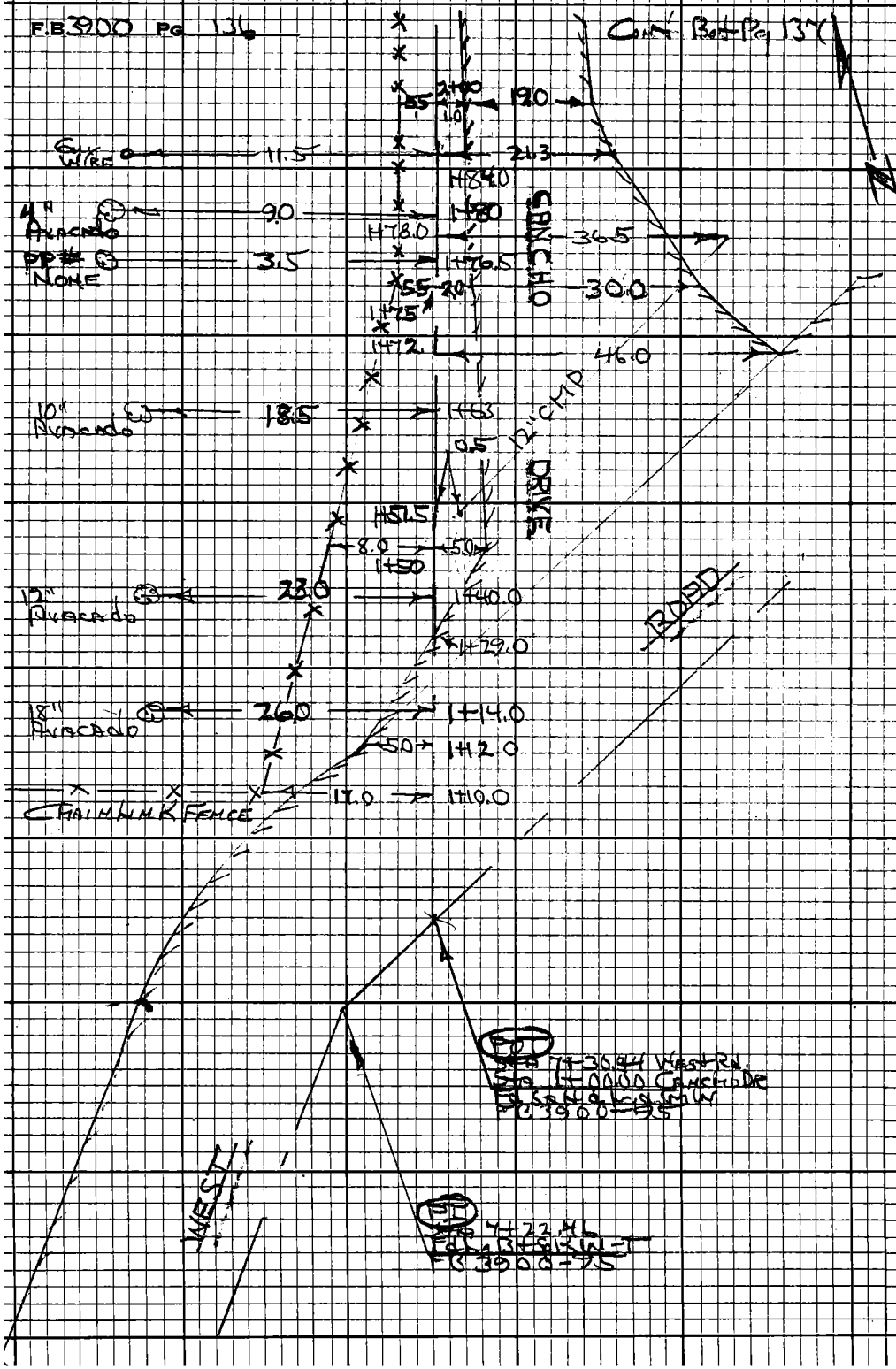

PLEASE RETURN TO
LOS ANGELES COUNTY ENGINEER
403 LOS ANGELES COUNTY ENGINEERING BLDG.

Do not extend this side of this line.

Note: Any Additions or Changes on this Sheet Must be Made or Circled in Red Ink With Date and Name of Person Making Change.

Notes Ck'd by	Survey of Cancho De SS Dist
Map No.	JN 24893K Tape Std °F
Office Work	Surveyed by H.H. Griggs
Checked	Notes 1415 Date 5-69
Date	Indexed C. J. GALLI

F.B. 2900 PG. 137

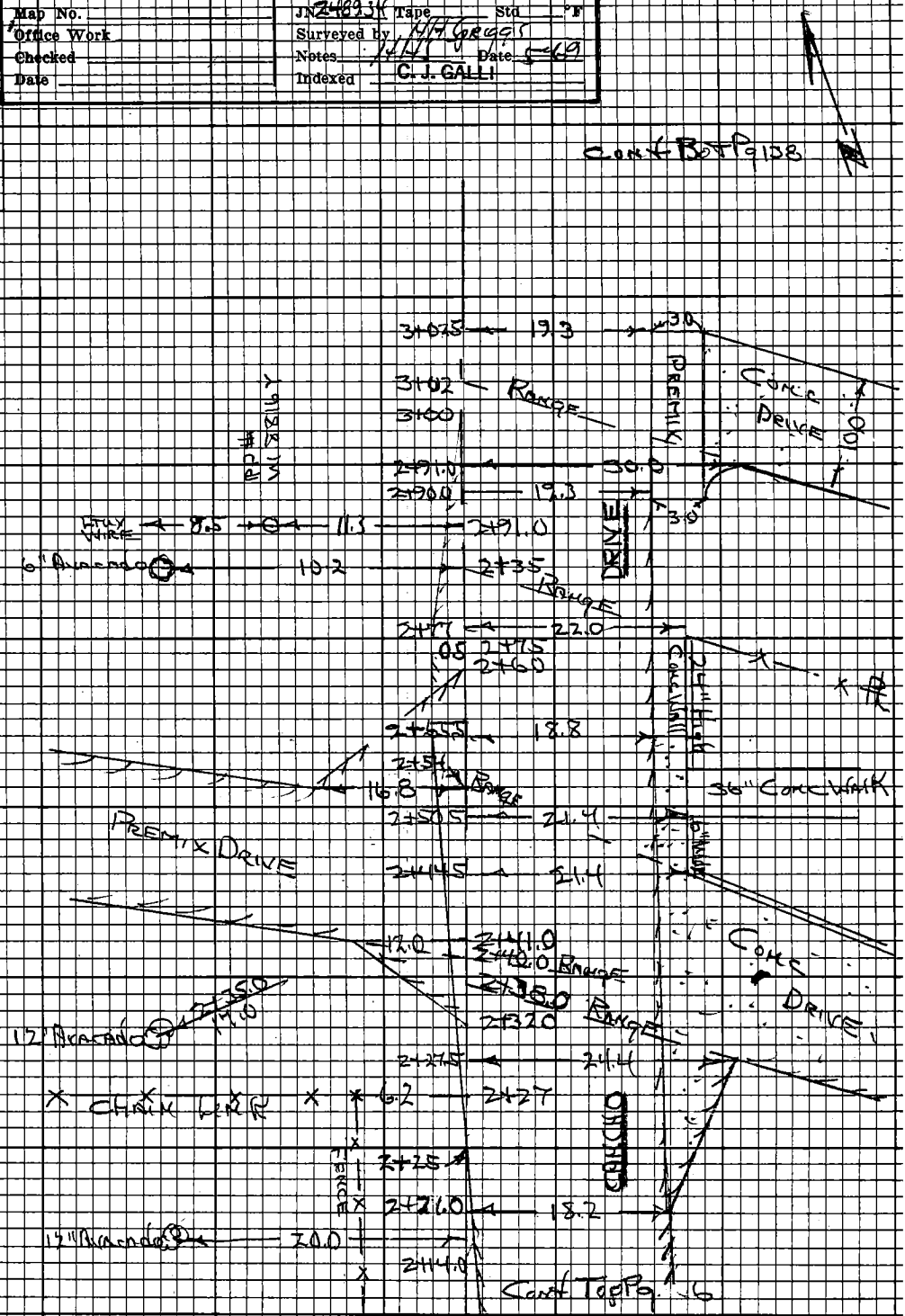

Note: Any Additions or Changes on this Sheet Must be Made or Circled in Red Ink With Date and Name of Person Making Change.

Do not extend this side of this line.

PLEASE RETURN TO
LOS ANGELES COUNTY ENGINEER
403 LOS ANGELES COUNTY ENGINEERING BLDG.

76F3098 CE# 310 9-67

F.B. 3900 Pg. 138

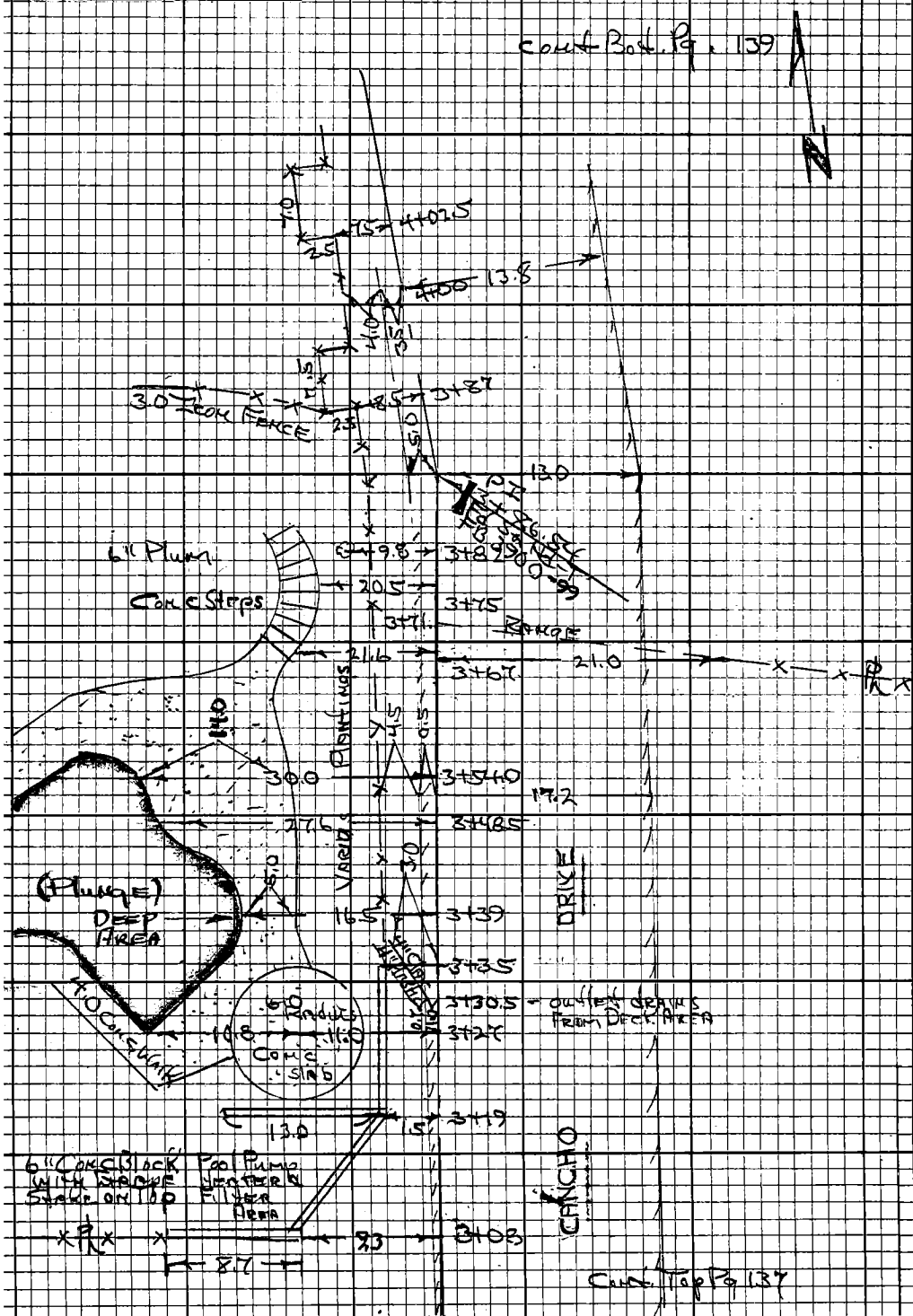

PLEASE RETURN TO
LOS ANGELES COUNTY ENGINEER
403 LOS ANGELES COUNTY ENGINEERING BLDG.

Do not extend this side of this line.

Note: Any Additions or Changes on this Sheet Must be Made or Circled in Red Ink With Date and Name of Person Making Change.

Notes Ck'd by
Map No.
Office Work
Checked
Date

Survey of Cancho Dr S.S.Dist
JN [illegible] Tape Std °F
Surveyed by
Notes Date
Indexed C. J. GALLI

F.B. 3900 PG 139

Note: Any Additions or Changes on this Sheet Must be Made or Circled in Red Ink With Date and Name of Person Making Change.

Do not extend this side of this line.

PLEASE RETURN TO LOS ANGELES COUNTY ENGINEER
403 LOS ANGELES COUNTY ENGINEERING BLDG.

76E3098 CE#310 9-67

F.B. 3900 Pg 140

PLEASE RETURN TO
LOS ANGELES COUNTY ENGINEER
403 LOS ANGELES COUNTY ENGINEERING BLDG.

Do not extend this side of this line.

Note: Any Additions or Changes on this Sheet Must be Made on Circled in Red Ink With Date and Name of Person Making Change

Notes Ck'd by	Survey of Cancho De SS Dist.
Map No.	JN 03103.00 Tape Std °F
Office Work	Surveyed by HHGriggs
Checked	Notes HHS Date 5-69
Date	Indexed C. J. GALLI

F.B. 3900 Pg. 141

Cont. Top Pg 140

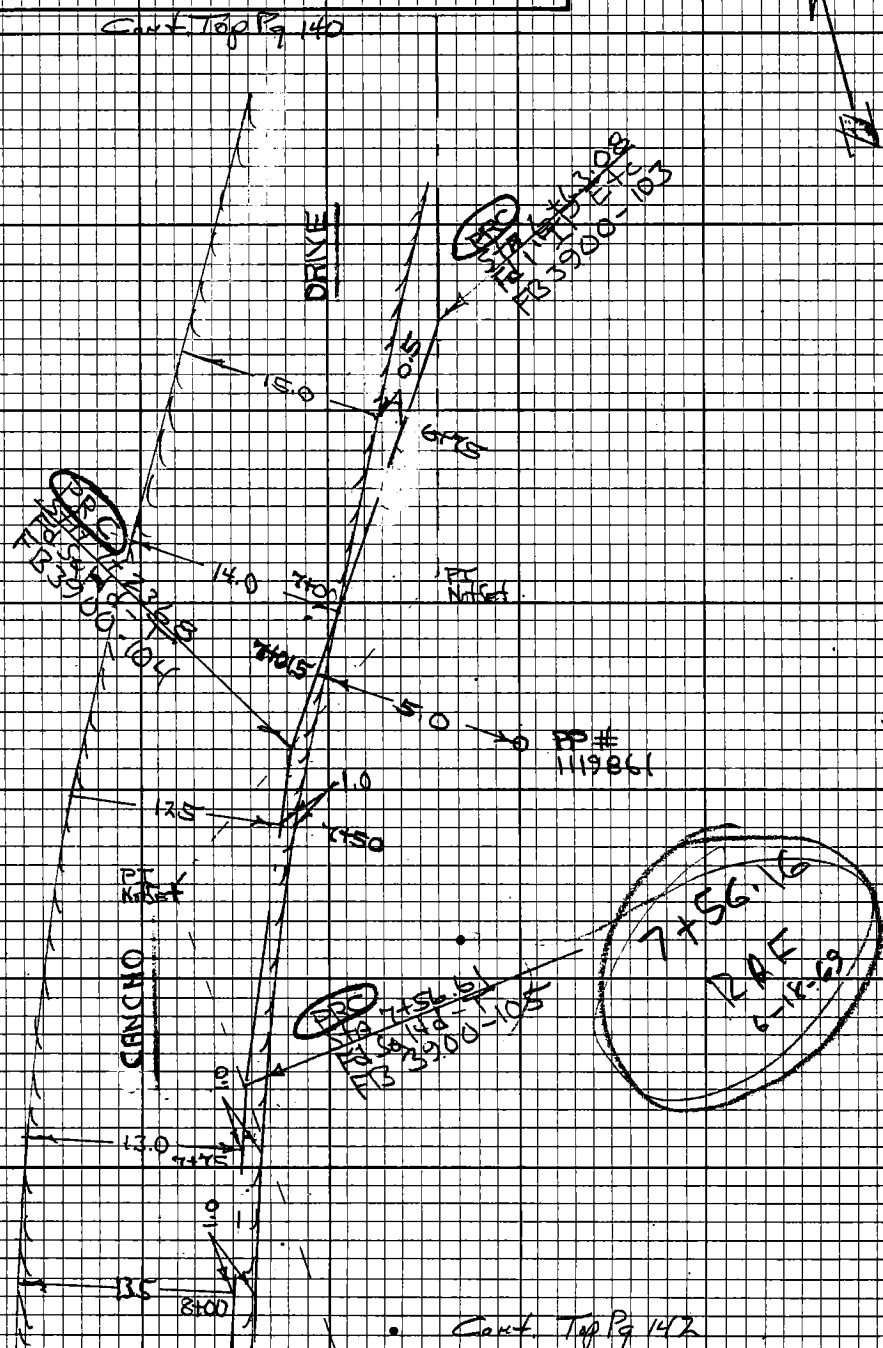

Cont. Top Pg 142

Note: Any Additions or Changes on this Sheet Must be Made or Circled in Red Ink With Date and Name of Person Making Change.

Do not extend this side of this line.

PLEASE RETURN TO
LOS ANGELES COUNTY ENGINEER
403 LOS ANGELES COUNTY ENGINEERING BLDG.

76F3098 CE#310 9-67

F.B. 3900 PG 142

Cont. Bot. Pg 141

PLEASE RETURN TO
LOS ANGELES COUNTY ENGINEER
403 LOS ANGELES COUNTY ENGINEERING BLDG.

Do not extend this side of this line.

Note: Any Additions or Changes on this Sheet Must be Made or Circled in Red Ink With Date and Name of Person Making Change.

Notes Ck'd by	Survey of Cancho Dr SS Dist
Map No.	JN 0303.00 Tape 0262 Std 68°F
Office Work	Surveyed by HH Spriggs
Checked	Notes HHS Date 5-69
Date	Indexed C. J. GALLI

F.B. 3900 PG. 143

Note: Any Additions or Changes on this Sheet Must be Made or Circled in Red Ink With Date and Name of Person Making Change.

Do not extend this side of this line.

PLEASE RETURN TO
LOS ANGELES COUNTY ENGINEER
403 LOS ANGELES COUNTY ENGINEERING BLDG.

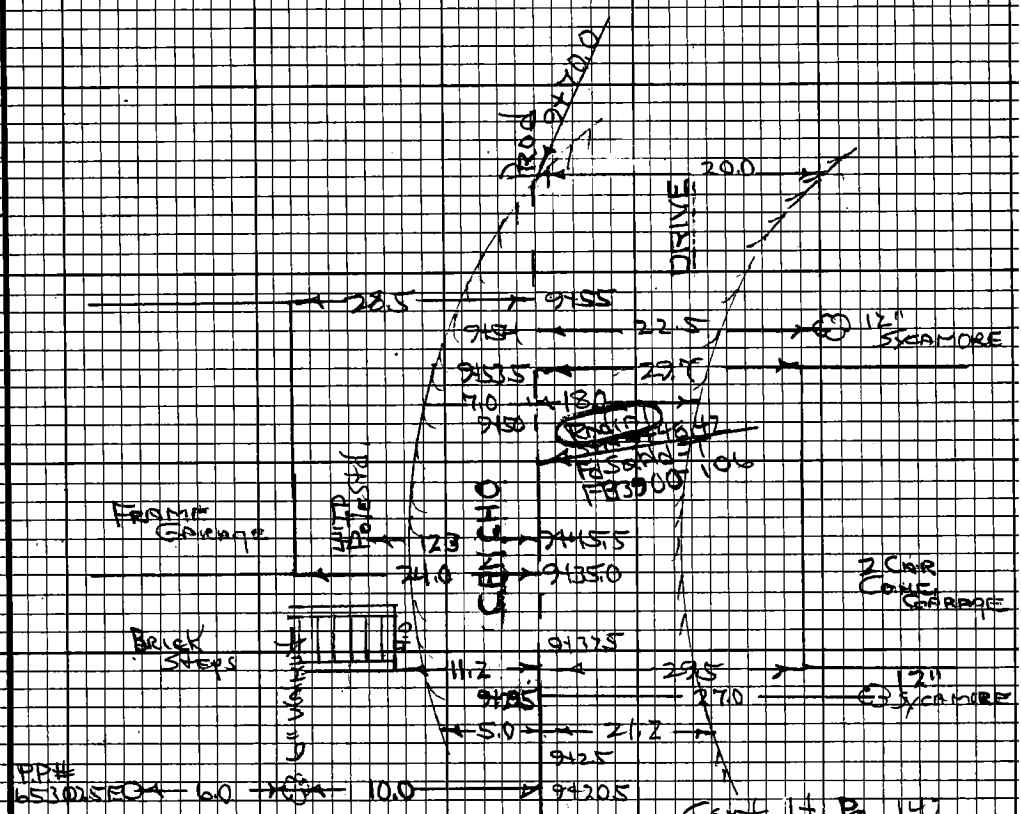

76F3098 CE#310 9-67

Notes Ck'd by	Survey of Cancho De S.S. Dist
Map No.	JN 24893 Tape Std °F
Office Work	Surveyed by HH Spriggs
Checked	Notes HHS Date 5-69
Date	Indexed C. J. GALLI

F.B. 3900 PG 145

Sketch of ℄ Line For Locations & Elevations As Shown F/o West Rd.

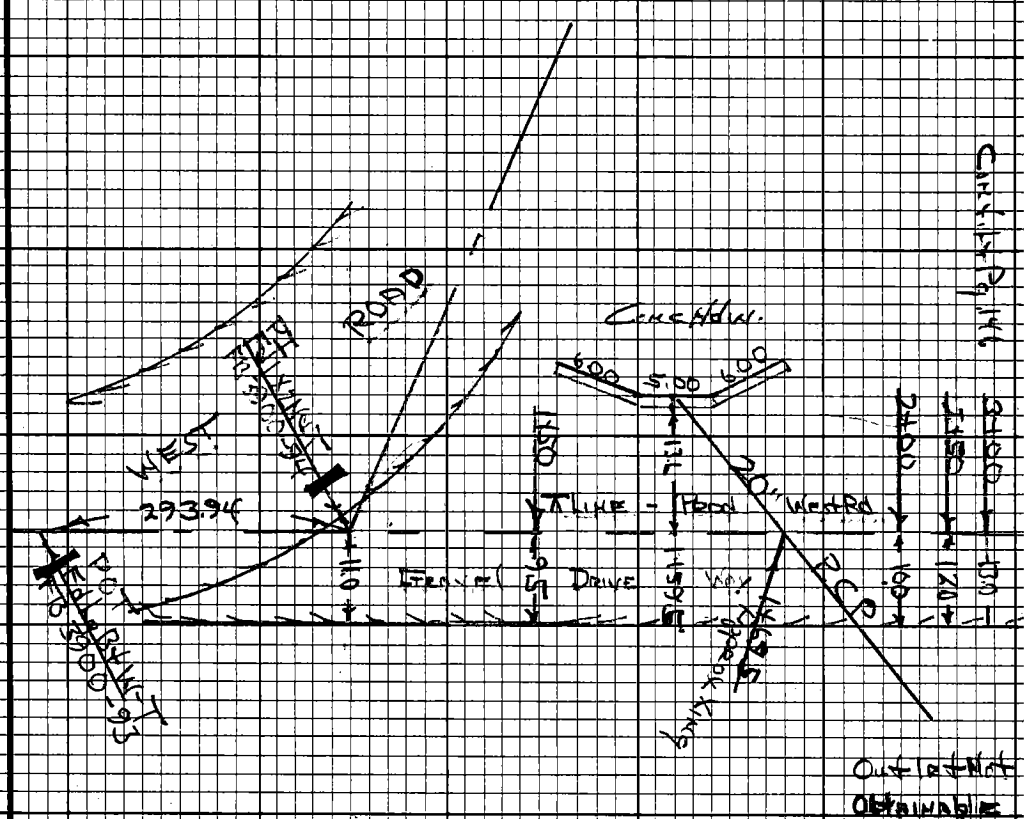

Note: Any Additions or Changes on this Sheet Must be Made or Circled in Red Ink With Date and Name of Person Making Change.

Do not extend this side of this line.

PLEASE RETURN TO
LOS ANGELES COUNTY ENGINEER
403 LOS ANGELES COUNTY ENGINEERING BLDG.

76F3098 CE#310 9-67

F.B. 3900 PG 146

PLEASE RETURN TO
LOS ANGELES COUNTY ENGINEER
408 LOS ANGELES COUNTY ENGINEERING BLDG.

Do not extend this side of this line.

Note: Any Additions or Changes on this Sheet Must be Made or Circled in Red Ink With Date and Name of Person Making Change

1. 173-21-45
2. 346-13-30
A. 173-21-45

Notes Ck'd by	Survey of CANCHO DRSS DIST
Map No.	JN 2489.34 Tape Std °F
Office Work	Surveyed by H H SPRIGGS
Checked	Notes JF Date 5-69
Date	Indexed C. J. GALLI

F.B. 3900 PG. 147

JN 2489.34

CANCHO DRIVE S.S. DIST

WHITTIER AREA

LOCATION OF IMPROVEMENTS

ON

PRIVATE DRIVE E/o West Rd.

Note: Any Additions or Changes on this Sheet Must be Made or Circled in Red Ink With Date and Name of Person Making Change.

Do not extend this side of this line.

PLEASE RETURN TO
LOS ANGELES COUNTY ENGINEER
403 LOS ANGELES COUNTY ENGINEERING BLDG.

76F3098 CE#310 9-67

F.B. 3900 PG 148

PLEASE RETURN TO
LOS ANGELES COUNTY ENGINEER
403 LOS ANGELES COUNTY ENGINEERING BLDG.

Do not extend this side of this line.

Note: Any Additions or Changes on this Sheet Must be Made or Circled in Red Ink With Date and Name of Person Making Change.

Notes Ck'd by	Survey of CANCHO BRSSD
Map No.	JK 248934 Tape Std °F
Office Work	Surveyed by NN SPRIGGS
Checked	Notes JF Date 5-69
Date	Indexed C. J. GALLI

F.B. 3900 PG. 149

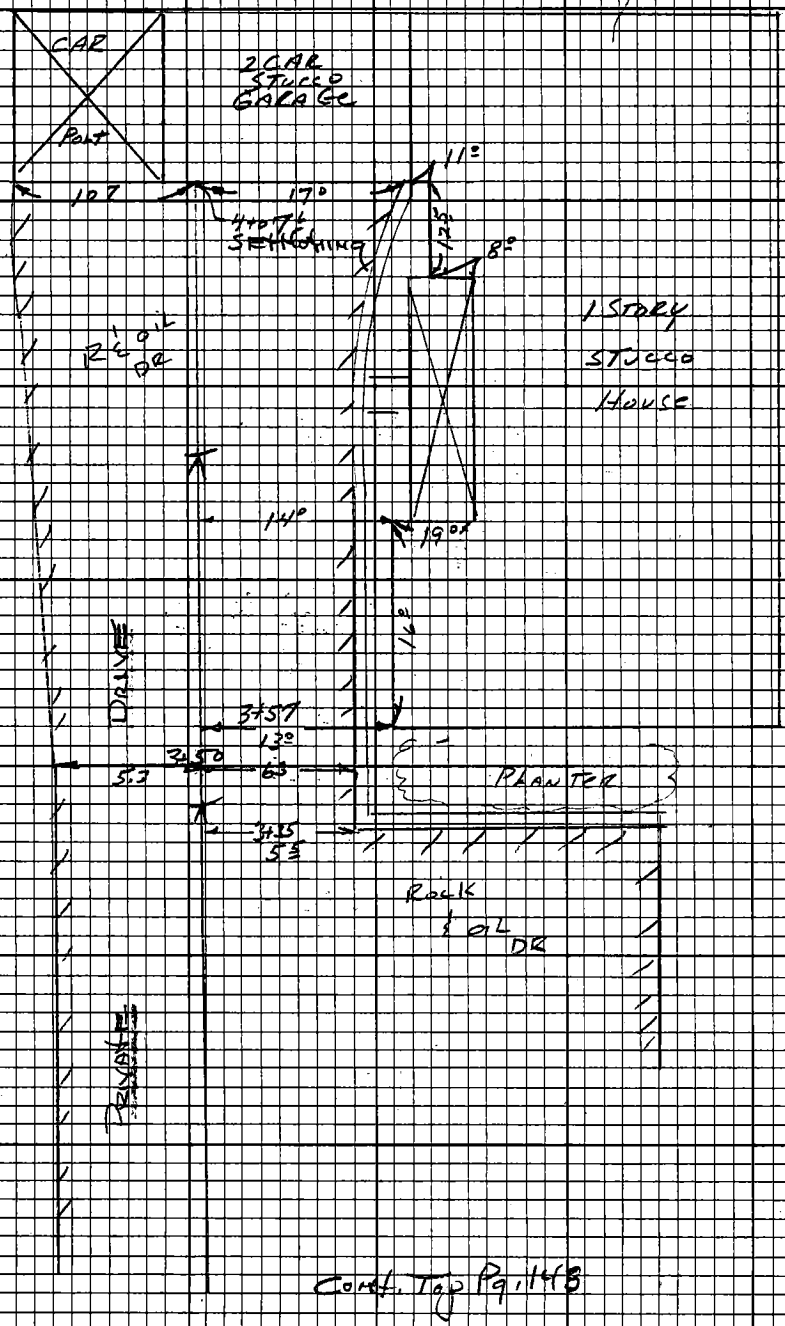

Cont. Top Pg. 148

Note: Any Additions or Changes on this Sheet Must be Made or Circled in Red Ink With Date and Name of Person Making Change.

Do not extend this side of this line.

PLEASE RETURN TO
LOS ANGELES COUNTY ENGINEER
403 LOS ANGELES COUNTY ENGINEERING BLDG.

76F3098 CE#310 9-67

Notes Ck'd by	Survey of
Map No.	JN Tape Std °F
Office Work	Surveyed by
Checked	Notes Date 6-69
Date	Indexed C. J. GALLI

F.B. 3900 PG. 151

Note: Any Additions or Changes on this Sheet Must be Made or Circled in Red Ink With Date and Name of Person Making Change.

Do not extend this side of this line.

PLEASE RETURN TO
LOS ANGELES COUNTY ENGINEER
403 LOS ANGELES COUNTY ENGINEERING BLDG.

76F3098 CE#310 9-67

F.B. 3900 PG 152

dotted line shows lower level
No Plumbing Facilities
Elev. = 412.26

Sanctuary proper is ± same
level top level of School
Facility
Elev. = 426.64

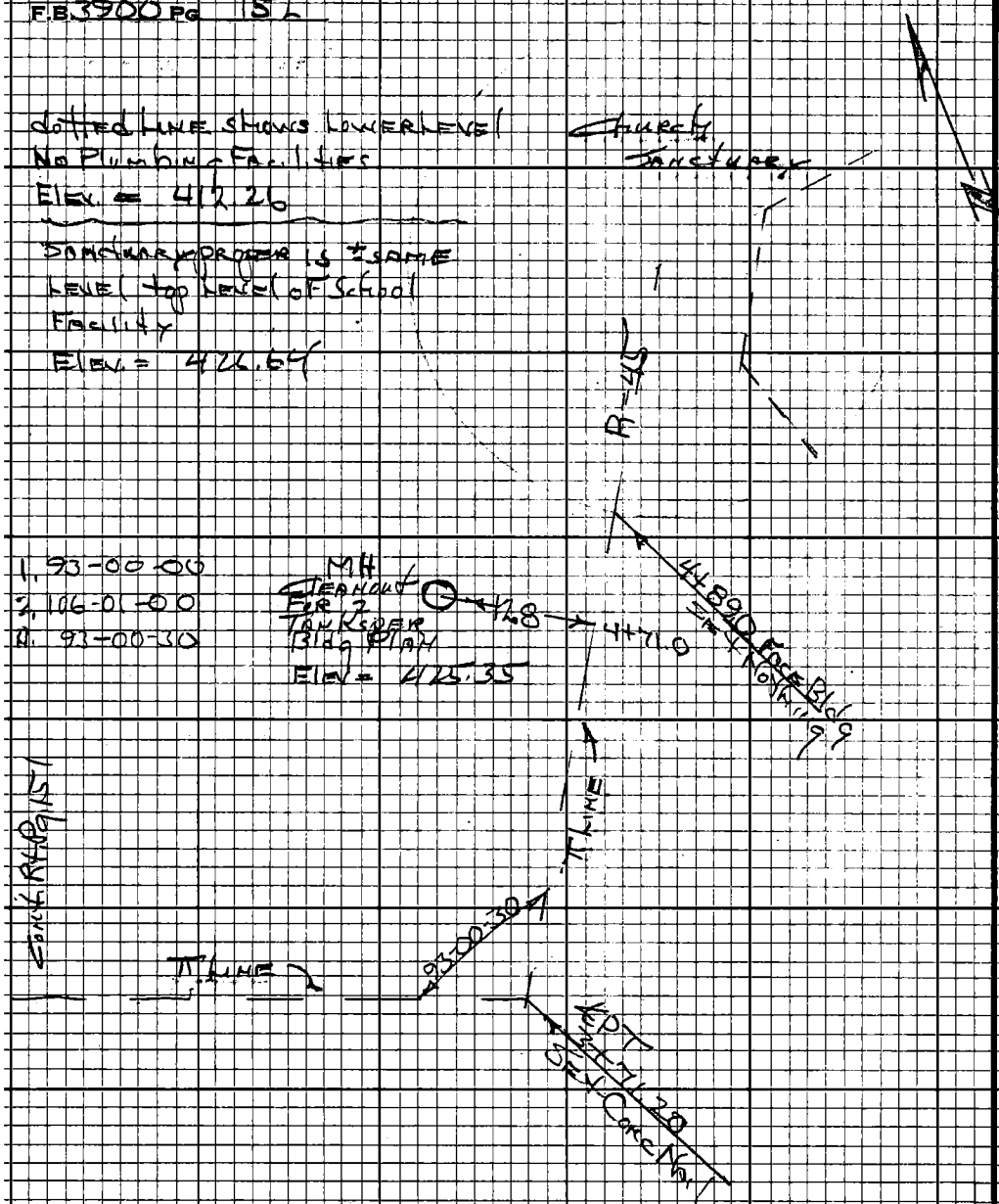

PLEASE RETURN TO
LOS ANGELES COUNTY ENGINEER
403 LOS ANGELES COUNTY ENGINEERING BLDG.

Do not extend this side of this line.

Note: Any Additions or Changes on this Sheet Must be Made or Circled in Red Ink With Date and Name of Person Making Change.

Profile No.	Notes Red Date	Plotted Date	Job No. 248934 Division No.
X-Sec. No.	Notes Chkd. Date	Checked Date	Survey of CANCHO DR. S.S. DIST. Survey by H.H. Spriggs Notes HHS Date 5-69 Map No. Indexed C.J. GALL Date JN 3-69

F.B. 3900 PG. 153

J.N. 248934

CANCHO DRIVE S.S. DIST.

WHittier Area

'X' Sections - Profile

on

CANCHO DRIVE

Alignment FB 3900 95, 99-106

H.H. Spriggs
J. Falsey
P.L. Beasley
E. Goshorn

STATION	B.S.	H.I.	F.S.	ELEV.

NOTE: ANY ADDITIONS OR CHANGES ON THIS SHEET MUST BE MADE OR CIRCLED IN RED INK, WITH DATE AND NAME OF PERSON MAKING CHANGE.

Do not extend notes this side of this line.

PLEASE RETURN TO
LOS ANGELES COUNTY ENGINEER
403 Los Angeles County Engineering Bldg.

76-L288 CE 307 3-61

76-L298 CE 307 3-61

PLEASE RETURN TO
LOS ANGELES COUNTY ENGINEER
403 LOS ANGELES COUNTY ENGINEERING BLDG.

NOTE: ANY ADDITIONS OR CHANGES ON THIS SHEET MUST BE MADE OR CIRCLED IN RED INK, WITH DATE AND NAME OF PERSON MAKING CHANGE

Do not extend notes this side of this line.

STATION	B.S.	H.I.	F.S.	ELEV.	XSECTIONS - CANCHO DR.	
B.M. WZ 518				425 52	B.M. W.Z 518 Elev 425.517 Unadjusted. FB 3900-122 West Road - E'Ly side - N/O INTER. @ Cancho Dr. N.W. Cor Church School Facility. A. Sm. Bt. spk in Lead in Curb Radius Adjacent To Bldg. 5.0' E/O. Prod of West Face of Bldg.	
1+00 = Inter @ West Rd				418.89		℄
				419.25		10.0
				419.27		23.0 ER
				418.41	10.0 ER	
				418.5	21.0	
				419.0	34.0	

F.B. 3900 PG. 157

Job No. 2489.34 Division No. ____ Notes Red ____ Plotted ____ Profile ____

Survey of CANCHO DR S.S. DIST. Date ____ Date ____ No. ____ X-Sec. ____

Survey by H.H.S. Notes N.H. SPRIGGS Notes Chkd. ____ Checked ____ No. ____

Indexed C.J. GALLI Date 5-69 Date ____ Date ____

76-L298 CE 307 3-61

PLEASE RETURN TO
LOS ANGELES COUNTY ENGINEER
403 LOS ANGELES COUNTY ENGINEERING BLDG.

NOTE: ANY ADDITIONS OR CHANGES ON THIS SHEET MUST BE MADE OR CIRCLED IN RED INK, WITH DATE AND NAME OF PERSON MAKING CHANGE.

Do not extend notes this side of this line.

STATION	B. S.	H. I.	F. S.	ELEV.		
1+25				420.58		℄
				421.43		10.0
				421.96		21.0
				422.23		40.0 EP
				420.45	1.0 EP	
				420.5	3.5	
				419.2	6.0 F.L.	
				419.7	8.0	
				419.8	14.0	
				420.0	25.0	
1+29.0				420.80		℄ E.P. X1MG

Profile No. ____ Notes Red ____ Plotted ____ Job No. 248934 Division No. ____ F.B. 3900 PG. 155
Date ____ Date ____ Survey of CANCHO DR SS DIST
X-Sec. No. ____ Notes Chkd. ____ Checked ____ Survey by N.H. Griggs Notes NHS Date 5-69
Date ____ Date ____ Map No. ____ Indexed C. J. GALLI Date ____

76-L298 CE 307 3-61

PLEASE RETURN TO
LOS ANGELES COUNTY ENGINEER
403 LOS ANGELES COUNTY ENGINEERING BLDG.

NOTE: ANY ADDITIONS OR CHANGES ON THIS SHEET MUST BE MADE OR CIRCLED IN RED INK, WITH DATE AND NAME OF PERSON MAKING CHANGE

Do not extend notes this side of this line.

STATION	B. S.	H. I.	F. S.	ELEV.		
1450				420.3		℄ F.L.
				423.11		5.0 E.P.
				423.54		17.0 Pvm't
				424.42		34.0 "
				422.8	3.0	
				423.1	8.0 FENCE	
				423.0	25.0	
1451.5				420.10		0.5 Outlet 12" Pipe
1478.0				422.93		36.5 Inlet 12" Pipe
1475				425.4		℄
				425.68		2.0 E.P.
				425.60		10.0 Pvmt
				425.46		30.0 EP - Flare
				425.4	5.0 FENCE	
				425.6	15.0	
				426.0	25.0	

F.B. 3900 PG. 136 Job No. 2409.34 Division No. ____ Notes Red ____ Plotted ____ Profile ____
Survey of CANCHO DR SS DIST Date ____ Date ____ No. ____
Survey by N.N.S. Notes N.N. SPRIGGS Notes Chkd. ____ Checked ____ X-Sec. ____
Indexed C. J. GALLI Date ____ Date ____ Date ____ No. ____

76-L298 CE 307 3-61

PLEASE RETURN TO
LOS ANGELES COUNTY ENGINEER
403 LOS ANGELES COUNTY ENGINEERING BLDG.

NOTE: ANY ADDITIONS OR CHANGES ON THIS SHEET MUST BE MADE OR CIRCLED IN RED INK, WITH DATE AND NAME OF PERSON MAKING CHANGE.

Do not extend notes this side of this line.

STATION	B. S.	H. I.	F. S.	ELEV.		
2+00				427.9		℄
				428.20		1.0 EP
				428.04		10.0 Pvm't
				427.02		19.0 EP
				427.0		21.0
				428.7		25.0
				430.0		32.0
				430.5		40.0
				428.3	5.5 FENCE	
				428.0	15.0	
				429.0	25.0	
2+25				430.90		℄ EP
				430.43		9.0 Pvm't
				429.43		18.0 EP
				429.86		22.5 EP-Flare Edge
				430.85		27.5 Edge Drive Edge
				431.24		36.0 Bldg = Lower Level Floor Elev

Profile No. ____ Notes Red ____ Date ____ Plotted ____ Date ____ Job No. 2489.34 Division No. ____ Survey of CANCHO DR SS DIST
X-Sec. No. ____ Notes Chkd. ____ Date ____ Checked ____ Date ____ Survey by H.H. Jorigbs Notes HNS Date 5-69
Map No. ____ Indexed G. J. GALLI Date ____

F.B. 3900 PG. 157

76-L298 CE 307 3-61

PLEASE RETURN TO
LOS ANGELES COUNTY ENGINEER
403 LOS ANGELES COUNTY ENGINEERING BLDG.

NOTE: ANY ADDITIONS OR CHANGES ON THIS SHEET MUST BE MADE OR CIRCLED IN RED INK, WITH DATE AND NAME OF PERSON MAKING CHANGE

Do not extend notes this side of this line.

STATION	B. S.	H. I.	F. S.	ELEV.		
2+25						℄
				430.8	6.0 FENCE	
				430.3	16.0	
				431.8	26.0	
2+50				433.63		℄ Edge Road
				433.22		9.0 Pvm't
				432.33		18.5 EP
				431.87		21.0 Bot Wall
				433.59		21.0 Top Wall
				435.1		30.0 On Walk
				436.6		42.0 Edge Walk
				440.1		Elev Main Floor Level Dwg 47' off

F.B. 3700 PG. 138

Job No. 2489.34 Division No. ____ Notes Red ____ Plotted ____ Profile ____

Survey of Cancho Dr SS Dist Date ____ Date ____ No. ____ X-Sec. ____

Survey by HNS Notes N N Spriggs Notes Chkd. ____ Checked ____ No. ____

Indexed C. I. GALLI Date ____ Date ____ Date ____

76-L298 CE 307 3-61

PLEASE RETURN TO
LOS ANGELES COUNTY ENGINEER
403 LOS ANGELES COUNTY ENGINEERING BLDG.

NOTE: ANY ADDITIONS OR CHANGES ON THIS SHEET MUST BE MADE OR CIRCLED IN RED INK, WITH DATE AND NAME OF PERSON MAKING CHANGE.

Do not extend notes this side of this line.

STATION	B. S.	H. I.	F. S.	ELEV.		
2+50				436.00	17.0	ON DRIVE
				438.0	33.0	
				440.0	45.0	
3+00				439.80		℄ EP
				439.76		10.0
				439.20		19.3 ER
				439.62		22.0 Edge Conc
				440.76		31.0
				442.8		44.0 Bldg Line
				447.4		Elev Main Floor Level Ding
				439.3	10.0	
				438.8	31.0	
				438.9	42.0	

Profile Notes Red ____ Plotted ____ Job No. 24189.34 Division No. ____ F.B. 3906 PG. 159
No. ____ Date ____ Date ____ Survey of CANCHO DR SS DIST
X-Sec. Notes Chkd. ____ Checked ____ Survey by HH Spaggs Notes HHS Date 5-69
No. ____ Date ____ Date ____ Map No. ____ Indexed G. J. GALLI Date: ____

76-L298 CE 307 3-61

PLEASE RETURN TO
LOS ANGELES COUNTY ENGINEER
403 LOS ANGELES COUNTY ENGINEERING BLDG.

NOTE: ANY ADDITIONS OR CHANGES ON THIS SHEET MUST BE MADE OR CIRCLED IN RED INK, WITH DATE AND NAME OF PERSON MAKING CHANGE

Do not extend notes this side of this line.

STATION	B. S.	H. I.	F. S.	ELEV.		
3+25				443.15		℄
				443.41		0.5 EP
				443.54		10.0 Pvmt
				442.92		19.5 E.P.
				444.3		21.5
				446.7		33.0
				445.5		50.0
				443.55	2.0 Bot Wall	
				445.97	2.0 Top Wall	
				445.66	22.0 Pool Decking	
3+75				451.75		℄
				451.51		6.0 Pvmt
				450.85		14.5 E.P.
				451.0		15.5
				455.2		23.5
				456.1		29.0
				456.2		39.0

F.B. 3900 PG. 160 Job No. 2489.34 Division No. Notes Red Plotted Profile
Survey of Cancho Dr. S. S. Dist Date Date No. X-Sec.
Survey by H.H.S. Notes H.H. Spr. Eqs Notes Chkd. Checked No.
Indexed C. L. GALLI Date Date Date

76-L298 CE 307 3-61

PLEASE RETURN TO
LOS ANGELES COUNTY ENGINEER
403 LOS ANGELES COUNTY ENGINEERING BLDG.

NOTE: ANY ADDITIONS OR CHANGES ON THIS SHEET MUST BE MADE OR CIRCLED IN RED INK, WITH DATE AND NAME OF PERSON MAKING CHANGE.

Do not extend notes this side of this line.

STATION	B. S.	H. I.	F. S.	ELEV.		
3+75				451.85	3.0 E.P.	
				451.6	7.0 FENCE	
				450.6	11.5	
				449.2	22.0	
				449.0	32.0	
3+86.54	PI			453.62		℄
4+00				455.80		℄
				455.55		6.0 Pvmt
				455.20		14.0 E.P.
				455.1		15.0
				460.0		21.0
				464.0		30.0

Profile Notes Red ____ Plotted ____ Job No. 24K934 Division No. ____ F.B. 3900 PG. 161
No. ____ Date ____ Date ____ Survey of Cameron Dr. SS Dist
X-Sec. Notes Chkd. ____ Checked ____ Survey by HH Gregg Notes HHS Date 5-69
No. ____ Date ____ Date ____ Map No. ____ Indexed C. J. GALLI Date ____

76-L298 CE 307 3-61

PLEASE RETURN TO
LOS ANGELES COUNTY ENGINEER
403 LOS ANGELES COUNTY ENGINEERING BLDG.

NOTE: ANY ADDITIONS OR CHANGES ON THIS SHEET MUST BE MADE OR CIRCLED IN RED INK, WITH DATE AND NAME OF PERSON MAKING CHANGE

Do not extend notes this side of this line.

STATION	B. S.	H. I.	F. S.	ELEV.		
4400				455.72	3.5	
				455.4	8.0 FENCE	
				454.8	21.0	
				455.3	34.0 Dwg	
				456.4	Elev Floorlevel Dwg	
4450				463.65	℄	
				463.57		8.0
				463.32		16.0
				463.4		17.0
				467.0		22.0
				469.8		29.0
				470.6		39.5 Dwg
				471.95		Elev Floorlevel.
				463.60	3.0 EP	
				461.6	10.0	
				457.67	20.0 Edge Drive	
				456.6	29.0	
				456.2	50.0	

F. B. 3900 PG. 162 Job No. 24[illegible]36 Division No. ____ Notes Red ____ Plotted ____ Profile ____
Survey of Cancho Va. S.S. Dist Date ____ Date ____ No. ____ X-Sec. ____
Survey by H.A. Sarigga Notes H.A.S. Notes Chkd. ____ Checked ____ No. ____
Indexed C. J. GALLY Date ____ Date ____ Date ____

76-L298 CE 307 3-61

PLEASE RETURN TO
LOS ANGELES COUNTY ENGINEER
403 LOS ANGELES COUNTY ENGINEERING BLDG.

NOTE: ANY ADDITIONS OR CHANGES ON THIS SHEET MUST BE MADE OR CIRCLED IN RED INK, WITH DATE AND NAME OF PERSON MAKING CHANGE.

Do not extend notes this side of this line.

STATION	B.S.	H.I.	F.S.	ELEV.		
4+75				467.28		℄
				467.35		7.0 Pvm't
				467.02		15.0 EP
				461.23		17.5 Flare
				470.0		25.0
				470.8		35.5 Edge Drive
				471.28		49.0 Drive @ Septic Tank
				466.95	4.0 EP	
				463.3	21.0	
				462.9	30.0	
4+95.14	BC			470.3		℄
4+74				465.95		19.5 F.L. Outlet 12" Pipe
				468.45		F.L. Inlet Above Pipe

Profile Notes Red ____ Plotted ____ Job No. 2489.34 Division No. ____ F.B. 3900 PG. 163
No. ____ Date ____ Date ____ Survey of Concho Dr. SS Dist.
X-Sec. Notes Chkd. ____ Checked ____ Survey by H.Y. Griggs Notes H.H. Date 5-69
No. ____ Date ____ Date ____ Map No. ____ Indexed C. J. GALLI Date ____

76-L298 CE 307 3-61

PLEASE RETURN TO
LOS ANGELES COUNTY ENGINEER
403 LOS ANGELES COUNTY ENGINEERING BLDG.

NOTE: ANY ADDITIONS OR CHANGES ON THIS SHEET MUST BE MADE OR CIRCLED IN RED INK, WITH DATE AND NAME OF PERSON MAKING CHANGE

Do not extend notes this side of this line.

STATION	B. S.	H. I.	F. S.	ELEV.		
5+00				470.58		℄
				470.65		7.0 Pvm't
				470.40		15.0 E.P.
				470.3		19.8 Bot Wall
				474.0		19.8 Top Wall
				474.4		26.0
				475.0		35.0 Dwg
				476.6		Floor Elev.
				470.26	5.0 EP	
				468.0	14.0	
				468.0	27.0	
5+36.59	MOC			474.08		℄
5+50				474.85		℄
				475.15		7.0 Pvm't
				475.30		13.0 EP
				476.6		22.5
				480.0		24.0
				481.0		34.0

F.B. 3909 PG. 164

Job No. 24B934 Division No. Notes Red Plotted Profile

Survey of Cancelo Dr. SS Dist Date Date No. X-Sec.

Survey by HH Griggs Notes Chkd Checked

Indexed C. J. GALLI Date Date Date No.

76-L298 CE 307 3-61

PLEASE RETURN TO
LOS ANGELES COUNTY ENGINEER
403 LOS ANGELES COUNTY ENGINEERING BLDG.

NOTE: ANY ADDITIONS OR CHANGES ON THIS SHEET MUST BE MADE OR CIRCLED IN RED INK, WITH DATE AND NAME OF PERSON MAKING CHANGE.

Do not extend notes this side of this line.

STATION	B.S.	H.I.	F.S.	ELEV.		
5+50				474.30	7.8 EP	
				470.5	19.0	
				468.4	25.0	
				468.3	35.0	
5+75				476.60		℄
				476.61		12.0 EP
				476.18	6.6 EP	
5+78.04	PCC			476.84		℄
6+00				478.46		
				478.41		11.6 EP
				478.3		13.5
				482.1		18.0
				486.0		23.0
				489.3		29.0
				492.6		35.0
				493.0		45.0

Profile Notes Red ____ Plotted ____ Job No. 24 69 34 Division No. ____ F.B. 3900 PG. 165
No. ____ Date ____ Date ____ Survey of Fancho Dr. SSW
X-Sec. Notes Chkd. ____ Checked ____ Survey by Hilfarvas Notes HHF Date 5-69
No. ____ Date ____ Date ____ Map No. ____ Indexed C. J. GALLI Date ____

76-L298 CE 307 3-61

PLEASE RETURN TO
LOS ANGELES COUNTY ENGINEER
403 LOS ANGELES COUNTY ENGINEERING BLDG.

NOTE: ANY ADDITIONS OR CHANGES ON THIS SHEET MUST BE MADE OR CIRCLED IN RED INK, WITH DATE AND NAME OF PERSON MAKING CHANGE

Do not extend notes this side of this line.

STATION	B. S.	H. I.	F. S.	ELEV.		
600				478.14	3.1 EP	
				472.5	18.0	
				469.1	27.5	
				469.3	35.0	
6+20.56 PI				480.10		℄
6+25				480.41		℄
				480.38		9.3 EP
				480.6		10.5 Up.
				480.10	5.5 EP	
				479.5	down 7.0	
6+50				481.92		℄
				482.16		7.0 Pvm't
				482.12		14.5 EP
				490.9		22.0
				491.5		30.0 Up

F.B. 3900 PG. 166

Job No. 248934 Division No. Notes Red Plotted Profile

Survey of Gancho Dr. S. Dist Date Date No.

Survey by [illegible] Notes Chkd Checked X-Sec.

Indexed C. J. GALLI Date Date Date No.

76-L298 CE 307 3-61

PLEASE RETURN TO
LOS ANGELES COUNTY ENGINEER
403 LOS ANGELES COUNTY ENGINEERING BLDG.

NOTE: ANY ADDITIONS OR CHANGES ON THIS SHEET MUST BE MADE OR CIRCLED IN RED INK, WITH DATE AND NAME OF PERSON MAKING CHANGE.

Do not extend notes this side of this line.

STATION	B. S.	H. I.	F. S.	ELEV.		
6+50				481.80	0.5 EP	
				472.2	10.0	
				469.7	26.0	
				469.3	34.0	
6+63.08	PRC			482.2		℄
				483.00		1.0 EP
6+75				483.70		℄
				483.99		0.5 EP
				483.88		8.0 Pvm +
				483.35		15.4 EP Up
				483.0	3.0 down	
7+00				485.33		℄ EP
				485.20		7.0 Pvm +
				484.73		14.0 EP - Up
				484.1	4.5 down	

Profile Notes Red ____ Plotted ____ Job No. 2[illegible]/36 Division No. ____ F.B. 3900 PG. 167
No. ____ Date ____ Date ____ Survey of [illegible] Notes [illegible] Date 5-1-9
X-Sec. Notes Chkd. ____ Checked ____ Survey by [illegible] Notes ____ Date ____
No. ____ Date ____ Date ____ Map No. ____ Indexed C. J. GALLI Date ____

76-L298 CE 307 3-61

PLEASE RETURN TO
LOS ANGELES COUNTY ENGINEER
403 LOS ANGELES COUNTY ENGINEERING BLDG.

NOTE: ANY ADDITIONS OR CHANGES ON THIS SHEET MUST BE MADE OR CIRCLED IN RED INK, WITH DATE AND NAME OF PERSON MAKING CHANGE

Do not extend notes this side of this line.

STATION	B. S.	H. I.	F. S.	ELEV.		
7+23.68 PRC				486.35		℄
7+25				486.40		℄
				486.52		6.0 Pvmt
				486.25		13.0 EP Up
				486.39	1.0 EP	
				484.[illegible]	4.5 down	
7+50.				487.71		℄
				487.70		6.0 Pvmt
				487.60		12.5 EP Up
				487.66	0.5 EP	
				485.5	5.0	
7+56.16 PRC				488.01		℄

F.B. 3900 PG. 168

Job No. 2439.34 Division No. ____ Notes Red ____ Plotted ____ Profile ____

Survey of Gaucho Dr. SSDist Date ____ Date ____ No. ____ X-Sec. ____

Survey by [illegible] Notes [illegible] Notes Chkd. ____ Checked ____ No. ____

Indexed C. J. GALLI Date ____ Date ____ Date ____

76-L298 CE 307 3-61

PLEASE RETURN TO
LOS ANGELES COUNTY ENGINEER
403 LOS ANGELES COUNTY ENGINEERING BLDG.

NOTE: ANY ADDITIONS OR CHANGES ON THIS SHEET MUST BE MADE OR CIRCLED IN RED INK, WITH DATE AND NAME OF PERSON MAKING CHANGE.

Do not extend notes this side of this line.

STATION	B. S.	H. I.	F. S.	ELEV.		
4+75				48894		℄
				48886		6.0 Pvm't
				48860		12.5 EP
				496.2		19.5
				500.0		29.0
				503.6		41.0
				48890	1.0 EP	
				484.5	9.0	
				474.2	25.0	
				474.0	31.0	
8+00.				49009		℄
				489.97		9.0 Pvm't
				489.55		13.0 E.P. Up
				49013	1.0 EP	
				488.7	5.5 down	

Profile Notes Red ____ Plotted ____ Job No. 24 [illegible] 34 Division No. ____ F.B. 3900 PG. 169
No. ____ Date ____ Date ____ Survey of Concho Dr. SS Dist
X-Sec. Notes Chkd. ____ Checked ____ Survey by HH Gonzales Notes HH Date 5-69
No. ____ Date ____ Date ____ Map No. ____ Indexed C. J. GALLI Date ____

76-L298 CE 307 3-61

PLEASE RETURN TO
LOS ANGELES COUNTY ENGINEER
403 LOS ANGELES COUNTY ENGINEERING BLDG.

NOTE: ANY ADDITIONS OR CHANGES ON THIS SHEET MUST BE MADE OR CIRCLED IN RED INK, WITH DATE AND NAME OF PERSON MAKING CHANGE

Do not extend notes this side of this line.

STATION	B. S.	H. I.	F. S.	ELEV.		
8+25				491.38		⊕ EP
				491.12		7.5 Pvm't
				490.59		14.5 EP
				490.8		16.0 Up
				490.8	4.5 down	
8+32.29	MOC			491.57		⊂
8+50				492.24		⊂
				491.96		6.0 Pvm't
				491.40		12.7 EP
				497.2		22.0
				501.0		37.0
				491.94	7.2 EP	
				489.7	11.5	
				481.7	22.5	
				478.7	27.0	
				478.0	35.0	

F.B. 3900 PG 70 | Job No. 24189.36 | Division No. | Notes Red | Plotted | Profile
Survey of Cancholla, SS Dist | Date | Date | No.
Survey by Hitchcock | Notes Chkd. | Checked | X-Sec.
Indexed C. J. GALLI | Date | Date | No.

76-L298 CE 307 3-61

PLEASE RETURN TO
LOS ANGELES COUNTY ENGINEER
403 LOS ANGELES COUNTY ENGINEERING BLDG.

NOTE: ANY ADDITIONS OR CHANGES ON THIS SHEET MUST BE MADE OR CIRCLED IN RED INK, WITH DATE AND NAME OF PERSON MAKING CHANGE.

Do not extend notes this side of this line.

STATION	B.S.	H.I.	F.S.	ELEV.		
8+50	Profile Circ. Driveway			492.26		℄
				492.05	9.0 Edge Circ	
				490.87	27.0	
				489.62	43.0	
				489.00	50.0	
8+75				493.46		℄
				493.22		6.0 Pvm't
				492.64		14.0 EP
				497.9		21.0
				499.9		31.0
				493.50	1.5 EP	
				493.5	5.0	
				490.91	9.0 Edge Drive	
				490.54	17.5 " "	
				490.0	20.0 down	

Profile Notes Red ____ Plotted ____ Job No. 2489 Division No. ____ F.B. 3900 PG. 171
No. ____ Date ____ Date ____ Survey of Lancaster Dr. SS Dist
X-Sec. Notes Chkd. ____ Checked ____ Survey by [illegible] Notes [illegible] Date 5-69
No. ____ Date ____ Date ____ Map No. ____ Indexed C. J. GALLI Date ____

76-L298 CE 307 3-61

PLEASE RETURN TO
LOS ANGELES COUNTY ENGINEER
403 LOS ANGELES COUNTY ENGINEERING BLDG.

NOTE: ANY ADDITIONS OR CHANGES ON THIS SHEET MUST BE MADE OR CIRCLED IN RED INK, WITH DATE AND NAME OF PERSON MAKING CHANGE

Do not extend notes this side of this line.

STATION	B. S.	H. I.	F. S.	ELEV.		
9400				49440		℄ EP
				49435		13.0
				494.04		24.0 EP
				494.20		26.0 Up
				493.7	8.0	
				489.0	16.1 Edge Drive	
				488.9	24.0 " "	
				488.5	28.0 down	
9408.42	EC			494.56		
9425				49510		℄
				494.72		11.5
				49415		20.7 EP
				494.5		23.5
				501.3		31.5
				503.8		41.0

F.B. 5900 PG. 112

Job No. 2489.34 Division No. ____ Notes Red ____ Plotted ____ Profile ____

Survey of Rancho Dr. SS Dist Date ____ Date ____ No. ____

Survey by HH Sorgo Notes HH-1 Notes Chkd. ____ Checked ____ X-Sec. ____

Indexed C. J. Galli Date ____ Date ____ Date ____ No. ____

76-L298 CE 307 3-61

PLEASE RETURN TO
LOS ANGELES COUNTY ENGINEER
403 LOS ANGELES COUNTY ENGINEERING BLDG.

NOTE: ANY ADDITIONS OR CHANGES ON THIS SHEET MUST BE MADE OR CIRCLED IN RED INK, WITH DATE AND NAME OF PERSON MAKING CHANGE.

Do not extend notes this side of this line.

STATION	B. S.	H. I.	F. S.	ELEV.		
9+25				495.00	5.0 EP	
				494.4	11.5	
				490.4	22.5 Top Wall	
				486.4	22.5 Bot Wall - Drive	
				486.31	36.5 Drive Dwg	
				486.31		Upper Floor Level Dwg
				478.41		Lower " " "
						Lower Level Hass lab Floor.
9+48.42				495.53		℄
				495.25		10.0
				494.64		18.5 EP
				494.44		31.0 Garage
						= Floor Level
				495.27	7.2 EP	
				495.1	16.0 down	
9+69.8				495.64		℄ E.R.

Profile Notes Red ____ Plotted ____ Job No. 2489.34 Division No. ____ F.B. 3900 Pg. 173
No. ____ Date ____ Date ____ Survey of Lancaster Dr. SS Dist.
X-Sec. Notes Chkd. ____ Checked ____ Survey by [illegible] Notes [illegible] Date 5-69
No. ____ Date ____ Date ____ Map No. ____ Indexed C. J. GALLI Date ____

76-L298 CE 307 3-61

PLEASE RETURN TO
LOS ANGELES COUNTY ENGINEER
403 LOS ANGELES COUNTY ENGINEERING BLDG.

NOTE: ANY ADDITIONS OR CHANGES ON THIS SHEET MUST BE MADE OR CIRCLED IN RED INK, WITH DATE AND NAME OF PERSON MAKING CHANGE

Do not extend notes this side of this line.

STATION	B. S.	H. I.	F. S.	ELEV.		
BMWZ524				49524	BMWZ524 Elev 495.241 FB3900-125 Cancho Dr. - Ely Side - @ end of Pvm't - cul de Sac Area. Asm. Bt. Spk in head in wly edge & top of Conc Steps. Ding # 991 Cancho	

F.B. 3900 PG. 177 | Job No. 24(2)34 | Division No. | Notes Red | Plotted | Profile
Survey of Cancho Dr. SS 1450 | Date | Date | No. | X-Sec.
Survey by [illegible] | Notes [illegible] | Notes Chkd. | Checked | No.
Indexed C. V. GALLI | Date | Date | Date | No.

F.B. 3900 PG. 145

Profile No. ____ Notes Red ____ Date ____ Plotted ____ Date ____ Job No. 2489.34 Division No. ____
Survey of CANCHO DR. SS DIST.
X-Sec. No. ____ Notes Chkd. ____ Date ____ Checked ____ Date ____ Survey by HH SPRIGGS Notes HHS Date 5-69
Map No. ____ Indexed C. J. GALLI Date JUN 3 '69

JN 2489.34

CANCHO DRIVE S.S. DISTRICT

WHITTIER AREA

X SECTIONS - PROFILE

ON

WEST ROAD

ALIGNMENT FB 3900 - 9498
- 145-152

HH SPRIGGS
J FARLEY
R.L. BEASLEY
E. FIGUEROA

STATION	B.S.	H.I.	F.S.	ELEV.

NOTE: ANY ADDITIONS OR CHANGES ON THIS SHEET MUST BE MADE OR CIRCLED IN RED INK, WITH DATE AND NAME OF PERSON MAKING CHANGE.

Do not extend notes this side of this line.

PLEASE RETURN TO
LOS ANGELES COUNTY ENGINEER
403 LOS ANGELES COUNTY ENGINEERING BLDG.

76-L298 CE 307 3.61

76-L298 CE 307 3-61

PLEASE RETURN TO
LOS ANGELES COUNTY ENGINEER
403 LOS ANGELES COUNTY ENGINEERING BLDG.

NOTE: ANY ADDITIONS OR CHANGES ON THIS SHEET MUST BE MADE OR CIRCLED IN RED INK, WITH DATE AND NAME OF PERSON MAKING CHANGE

Do not extend notes this side of this line.

STATION	B.S.	H.I.	F.S.	ELEV.		
BMWZ516				381.440	BMWZ516 Elev. 381.440	FB3900-121,117
					West Rd. S. side 475' ± E/o ℄ Inter @ Meglar Dr.	
					A Sm Bt Sp K in lead in curb - opposite MH.	
1+00.00				381.29	℄	Pvm't
	Avg Rim			381.25		5.0
	F.L. Outlet W			372.59	Inlet E.	Outlet W
	F.L. Inlet E			372.97	381.30 Rim	381.23 Rim
					7.66 Meas	7.97 Meas
					373.64	373.26
					0.67 Dia.	0.67 Dia
					372.97 F.L.	372.59 F.L.
1+25				382.00	℄	
				381.98		10.0 Pvm't
				381.51		23.8 E. Trut
				381.30		25.5 F.L.
				381.36		25.5 T.C.

F.B. 3900 PG. 176 | Job No. 2489346 | Division No. | Notes Red | Plotted | Profile
Survey of Cancho Dr. SS Dist. | Date | Date | No. | X-Sec.
Survey by H.H. Sprague | Notes | Notes Chkd. | Checked | No.
Indexed C. I. Galli | Date | Date | Date | No.

76-L298 CE 307 3-61

PLEASE RETURN TO
LOS ANGELES COUNTY ENGINEER
403 LOS ANGELES COUNTY ENGINEERING BLDG.

NOTE: ANY ADDITIONS OR CHANGES ON THIS SHEET MUST BE MADE OR CIRCLED IN RED INK, WITH DATE AND NAME OF PERSON MAKING CHANGE.

Do not extend notes this side of this line.

STATION	B.S.	H.I.	F.S.	ELEV.		
1+25				381.63	13.5 Pvm't	
				380.85	24.0 EP	
				383.5	31.5	
				384.4	45	
1+50				382.75		℄
1+59.0				383.03		℄ ER
1+60.69 PI = 1+00.00 Profile Etc Private Drive Rt. See Pg. 145				382.73		℄
1+50				378.8		⊤ Line
1+59.5				378.5		⊤ Line
				368.50	13.6 F.L. 20" RCP	

Profile No. ____ Notes Red ____ Plotted ____ Job No. 2489.34 Division No. ____ F.B. 3900 Pg. 177
Date ____ Date ____ Survey of Sanchez Dr. SS Dist
X-Sec. No. ____ Notes Chkd ____ Checked ____ Survey by HH Briggs Notes HHS Date 5-69
Date ____ Date ____ Map No. ____ Indexed C.J. GALLI Date ____

76-L298 CE 307 3-61

PLEASE RETURN TO
LOS ANGELES COUNTY ENGINEER
403 LOS ANGELES COUNTY ENGINEERING BLDG.

NOTE: ANY ADDITIONS OR CHANGES ON THIS SHEET MUST BE MADE OR CIRCLED IN RED INK, WITH DATE AND NAME OF PERSON MAKING CHANGE

Do not extend notes this side of this line.

STATION	B. S.	H. I.	F. S.	ELEV.		
240				378.8		⊤ LINE
2450				381.8		⊤ LINE
3+00				385.1		⊤ LINE
3+27				386.9		⊤ LINE Edge Point
3+50				389.0		⊤ LINE
4+00				390.4		⊤ LINE
4+18				393.8	Upper Level (Dwg. - Slab Floor	
4+57				383.2		⊤ LINE
4+57				383.6	5.0 Lower Level (Dwg - Slab Floor	
4+72				383.3	20.0 Ground @ Tank Location	
				West Road		
1+67.0				383.4		℄

F. B. 3700 PG. 178 Job No. 248934 Division No. ____ Notes Red ____ Plotted ____ Profile ____
Survey of CANCHO DR SS DIST Date ____ Date ____ No. ____ X-Sec. ____
Survey by N.N.S Notes N.N. Spriggs Notes Chkd. ____ Checked ____ No. ____
Indexed C. J. GALLI Date ____ Date ____ Date ____

76-L298 CE 307 3-61

PLEASE RETURN TO
LOS ANGELES COUNTY ENGINEER
403 LOS ANGELES COUNTY ENGINEERING BLDG.

NOTE: ANY ADDITIONS OR CHANGES ON THIS SHEET MUST BE MADE OR CIRCLED IN RED INK, WITH DATE AND NAME OF PERSON MAKING CHANGE.

Do not extend notes this side of this line.

STATION	B.S.	H.I.	F.S.	ELEV.		
H75				38396		℄
				38398		2.0 EP
				383.6		8.0
				380.6		18.0
				380.1		28.0 Edge Drive
				379.2		46.0 " "
				382.94	16.0 Pum't	
				381.39	33.0 E.P.	
				383.7	36.0	
				383.6	41.0	
2+00				38670		℄
				385.13		9.0 EP
				384.6		12.0
				377.2		29.0
				369.6		48.0
				376.1		73.0
				378.9		100.0

Profile Notes Red ____ Plotted ____ Job No. 248954 Division No. ____ F.B. 3900 PG. 179
No. ____ Date ____ Date ____ Survey of CANCHO DR SS DIST
X-Sec. Notes Chkd ____ Checked ____ Survey by HN Spriggs Notes HNS Date 5-69
No. ____ Date ____ Date ____ Map No. ____ Indexed C. J. GALLI Date ____

76-L298 CE 307 3-61

PLEASE RETURN TO
LOS ANGELES COUNTY ENGINEER
403 LOS ANGELES COUNTY ENGINEERING BLDG.

NOTE: ANY ADDITIONS OR CHANGES ON THIS SHEET MUST BE MADE OR CIRCLED IN RED INK, WITH DATE AND NAME OF PERSON MAKING CHANGE

Do not extend notes this side of this line.

STATION	B. S.	H. I.	F. S.	ELEV.		
2+00				384.08	8.0 Pvmt	
				382.70	20.5 EP	
				384.3	24.5	
				384.6	30.0	
				384.8	40.0	
2+46.51 EC				385.98		℄
2+50				386.14		℄
				386.28		9.5 EP
				386.4		15.5
				378.6		31.0
				378.0		47.0
				379.5		77.0
				380.3		100.0
				384.7		150.0
				386.5		200.0

F.B. 3700 PG. 189 Job No. 244934 Division No. Notes Red Plotted Profile
Survey of CANCHO DE SS DIST Date Date No. X-Sec.
Survey by UHS Notes Notes Chkd. Checked No.
Indexed C. J. GALLI Date Date Date

76-L298 CE 307 3-61

PLEASE RETURN TO
LOS ANGELES COUNTY ENGINEER
403 LOS ANGELES COUNTY ENGINEERING BLDG.

NOTE: ANY ADDITIONS OR CHANGES ON THIS SHEET MUST BE MADE OR CIRCLED IN RED INK, WITH DATE AND NAME OF PERSON MAKING CHANGE.

Do not extend notes this side of this line.

STATION	B.S.	H.I.	F.S.	ELEV.		
2450				385.99	4.0 Rvmt	
				384.96	16.5 EP	
				386.3	24.5	
				386.8	35.0	
340				388.40		
				388.50		12.5 EP
				388.5		17.0
				383.0		30.0
				382.1		55.0
				382.5		80.0
				384.4		130.0
				389.5		180.0
				388.31	3.5 Rvmt	
				387.51	14.0 E.R.	
				387.75	22.5 DRIVE	
				389.80	39.5 Edge Drive	

Profile Notes Red ____ Plotted ____ Job No. 2489.34 Division No. ____ F.B. 3900 PG. 181
No. ____ Date ____ Date ____ Survey of Sancho Drive SS Dist
X-Sec. Notes Chkd. ____ Checked ____ Survey by FH Griggs Notes HHS Date F-69
No. ____ Date ____ Date ____ Map No. ____ Indexed C. J. GALLI Date ____

76-L298 CE 307 3-61

PLEASE RETURN TO
LOS ANGELES COUNTY ENGINEER
403 LOS ANGELES COUNTY ENGINEERING BLDG.

NOTE: ANY ADDITIONS OR CHANGES ON THIS SHEET MUST BE MADE OR CIRCLED IN RED INK, WITH DATE AND NAME OF PERSON MAKING CHANGE

Do not extend notes this side of this line.

STATION	B. S.	H. I.	F. S.	ELEV.		
3+50				391.05		←
				391.07		12.5 E.P.
				391.0		16.0
				386.2		26.5
				385.6		50.0
				384.9		100.0
				389.1		150.0
				395.2		200.0
				391.06	2.5 Pvm't	
				390.21	16.5 E.P.	
				390.2	19.5	
				392.3	25.5	
				394.6	42.0	

F.B. 3700 PG. 182 Job No. 248934 Division No. Notes Red Plotted Profile
Survey of CANCHO DE SS DIST Date Date No. X-Sec.
Survey by NNS Notes NN (PRESS Notes Chkd. Checked
Indexed C. I. GALLI Date Date Date No.

76-L298 CE 307 3-61

PLEASE RETURN TO
LOS ANGELES COUNTY ENGINEER
403 LOS ANGELES COUNTY ENGINEERING BLDG.

NOTE: ANY ADDITIONS OR CHANGES ON THIS SHEET MUST BE MADE OR CIRCLED IN RED INK, WITH DATE AND NAME OF PERSON MAKING CHANGE.

Do not extend notes this side of this line.

STATION	B.S.	H.I.	F.S.	ELEV.		
4400				39393		℄
				39404		13.0 ER
				394.2		18.5
				390.1		28.0
				389.1		50.0
				3889		100.0
				3926		150.0
				396.1		172.0
				39313	15.5 EP	
				393.0	17.5	
				401.0	31.0	
				403.0	50.0	

Profile No. ____ Notes Red ____ Plotted ____ Job No. 24K934 Division No. ____ F.B. 3900 PG 183
Date ____ Date ____ Survey of CERCHO DR SS DIST
X-Sec. No. ____ Notes Chkd. ____ Checked ____ Survey by NN PRIGGI Notes NNS Date 5-69
Date ____ Date ____ Map No. ____ Indexed C. J. GALLI Date ____

76-L298 CE 307 3-61

PLEASE RETURN TO
LOS ANGELES COUNTY ENGINEER
403 LOS ANGELES COUNTY ENGINEERING BLDG.

NOTE: ANY ADDITIONS OR CHANGES ON THIS SHEET MUST BE MADE OR CIRCLED IN RED INK, WITH DATE AND NAME OF PERSON MAKING CHANGE

Do not extend notes this side of this line.

STATION	B.S.	H.I.	F.S.	ELEV.		
4+35.00	POT	West Pd.		39596		℄
=140000	Profile Etc					
Private Drive Pt.						
See Pg 147-150						
1+14				39621		Line ER.
1+18				39606		Line FL
1+25				39633		Line
1+50				39507		Line
2+00				394.14		Line
2+20.65	XPT			395.10		Line
2+50				39733		Line
3+00				404.2		Line
3+21.0				406.0		13.0 Ground @ Tank
3+50				408.8		Line
3+57.0				410.4		13.0 Floor Level Dwg - Slab Floor

F.B. 3/... Pg. 107 Job No. 24P954 Division No. ___ Notes Red ___ Plotted ___ Profile ___
Survey of Cancho Or SS Dist Date ___ Date ___ No. ___ X-Sec. ___
Survey by H.H.S. Notes H.H. Spriggs Notes Chkd. ___ Checked ___ No. ___
Indexed C. J. GALLI Date ___ Date ___ Date ___

76-L298 CE 307 3-61

PLEASE RETURN TO
LOS ANGELES COUNTY ENGINEER
403 LOS ANGELES COUNTY ENGINEERING BLDG.

NOTE: ANY ADDITIONS OR CHANGES ON THIS SHEET MUST BE MADE OR CIRCLED IN RED INK, WITH DATE AND NAME OF PERSON MAKING CHANGE.

Do not extend notes this side of this line.

STATION	B. S.	H. I.	F. S.	ELEV.		
4+50				396.86		℄
				396.73		13.0 Permit
				396.40		16.5 Fl
				396.56		25.0
				396.27	15.0 EP	
				396.2	16.5	
				404.0	27.0	
				404.6	39.5 Dwg	
				407.0	39.5 Elev Mode Level Dwg	
5+00				400.00		℄
5+20				401.33		℄
				401.39		15.0 EP
				401.1		23.0
				398.2		50.0
				398.6		100.0

Profile Notes Red ____ Plotted ____ Job No. 248934 Division No. ____ F.B. 3900 PG. 185
No. ____ Date ____ Date ____ Survey of CENCHO DR SS DIST
X-Sec. Notes Chkd. ____ Checked ____ Survey by HH Bridge Notes HHS Date 5-69
No. ____ Date ____ Date ____ Map No. ____ Indexed C. J. GALL Date ____

76-L298 CE 307 3-61

PLEASE RETURN TO
LOS ANGELES COUNTY ENGINEER
403 LOS ANGELES COUNTY ENGINEERING BLDG.

NOTE: ANY ADDITIONS OR CHANGES ON THIS SHEET MUST BE MADE OR CIRCLED IN RED INK, WITH DATE AND NAME OF PERSON MAKING CHANGE

Do not extend notes this side of this line.

STATION	B.S.	H.I.	F.S.	ELEV.		
5+20				400.60	14.5 EP	
				400.6	17.0	
				407.0	24.0	
				410.0	42.0	
5+50				403.51		
				403.45		15.5 EP
				403.4		24.0
				407.8		50.0
				410.2		75.0
				402.83	14.0 ER	
				402.75	16.5 FL. DRIVE	
				403.61	23.5 Edge DRIVE	
				413.6	44.0	
				414.5	54.0	

Job No. 248934 Division No. ____ Notes Red ____ Plotted ____ Profile ____
Survey of CANCNO DR SS DIST. Date ____ Date ____ No. ____
Survey by WHS Notes N.N. Springs Notes Chkd. ____ Checked ____ X-Sec. ____
Indexed C. J. GALLI Date ____ Date ____ No. ____

76-L298 CE 307 3-61

PLEASE RETURN TO
LOS ANGELES COUNTY ENGINEER
403 LOS ANGELES COUNTY ENGINEERING BLDG.

NOTE: ANY ADDITIONS OR CHANGES ON THIS SHEET MUST BE MADE OR CIRCLED IN RED INK, WITH DATE AND NAME OF PERSON MAKING CHANGE.

Do not extend notes this side of this line.

STATION	B. S.	H. I.	F. S.	ELEV.		
5+76.00	POT	West Rd				
= 1+00.00	Profile	Etc.				
Private Drive Rt	to Church					
See Pg. 151, 152						
1+00				405.57		℄
1+16				405.26		⊼ Line ER
1+18				405.10		⊼ Line FL
1+50				408.84		⊼
2+00				412.31		
2+47				415.56	11.8 Elev. Lower Level Bldg - Slab Floor	
~				426.02	11.8 " Upper Level Bldg -	
~~2+50~~				413.77		⊼ Line
3+00				413.83		⊼ Line
~				414.10	12.0 Elev Ground @ Tank Clean Out	
3+50				413.62		⊼ Line
3+71.20	APT. - Pg 152			413.50		⊼ Line
3+96.4				414.04		⊼ Line Bot Wall
				417.21		⊼ Line Top Wall

Profile Notes Red ____ Plotted ____ Job No. 2469.36 Division No. ____ F.B. 3900 Pg. 184
No. ____ Date ____ Date ____ Survey of Gancho Dr. SS Dist
X-Sec. Notes Chkd. ____ Checked ____ Survey by H.H. Jorgs Notes H.H. Date 5-69
No. ____ Date ____ Date ____ Map No. ____ Indexed C. J. GALLI Date ____

76-L298 CE 307 3-61

PLEASE RETURN TO
LOS ANGELES COUNTY ENGINEER
403 LOS ANGELES COUNTY ENGINEERING BLDG.

NOTE: ANY ADDITIONS OR CHANGES ON THIS SHEET MUST BE MADE OR CIRCLED IN RED INK, WITH DATE AND NAME OF PERSON MAKING CHANGE

Do not extend notes this side of this line.

STATION	B.S.	H.I.	F.S.	ELEV.		
4+71.0				425.6		Thine
				425.35	12.8 Top MH	
4+89.0	= Face Sanctuary Bldg.			426.2		Thine Ground
				412.26	Elev. Lower Level	
				426.46	Elev. Main Level	
6+00 West Rd.				407.57		℄
				407.24		15.5 EP
				406.8		20.0
				410.2		44.0 TC
				409.76		44.0 BC
				406.93	13.5 EP	
				406.8	16.0	
				415.0	25.0	
				415.0	29.0	
				417.3	36.0	

Profile
Plotted ____ Date ____ No. ____ X-Sec. ____
Notes Red ____ Date ____ Checked ____ Date ____ No. ____
Notes Chkd. ____ Date ____
Job No. 2489.34 Division No. ____
Survey of Cancho Dr SS Dist
Survey by N.N.S. Notes N.N. Spriggs
Indexed C. J. GALLI Date ____

76-L298 CE 307 3-61

PLEASE RETURN TO
LOS ANGELES COUNTY ENGINEER
403 LOS ANGELES COUNTY ENGINEERING BLDG.

NOTE: ANY ADDITIONS OR CHANGES ON THIS SHEET MUST BE MADE OR CIRCLED IN RED INK, WITH DATE AND NAME OF PERSON MAKING CHANGE.

Do not extend notes this side of this line.

STATION	B. S.	H. I.	F. S.	ELEV.		
6+50				411.75		℄
				411.33		16.0 EP
				410.6		22.0
				412.5		25.5
				414.12		44.5 TC
				413.66		44.5 BC
				411.22	12.5 EP	
				411.0	16.0	
				421.4	33.0	
				422.3	50.0	
6+63.75	BC			412.91		℄
7+00				416.11		℄
				416.10		7.0 Pvm't
				415.77		20.0 EP
				415.3		25.5
				418.15		47.5 T.C.
				417.71		B.C.

Profile Notes Red ____ Plotted ____ Job No. 248934 Division No. ____ F.B. 3900 PG. 179
No. ____ Date ____ Date ____ Survey of CANCHO DR SSDIH
X-Sec. Notes Chkd. ____ Checked ____ Survey by HNSPRIGGS Notes NNS Date 5-69
No. ____ Date ____ Date ____ Map No. ____ Indexed G. J. GALLI Date ____

76-L298 CE 307 3-61

PLEASE RETURN TO
LOS ANGELES COUNTY ENGINEER
403 LOS ANGELES COUNTY ENGINEERING BLDG.

NOTE: ANY ADDITIONS OR CHANGES ON THIS SHEET MUST BE MADE OR CIRCLED IN RED INK, WITH DATE AND NAME OF PERSON MAKING CHANGE

Do not extend notes this side of this line.

STATION	B. S.	H. I.	F. S.	ELEV.		
7+00				416.06	8.5 EP	
				415.85	11.5 FL DRIVE	
				418.1	22.0	
				420.4	35.0	
7+22.46 PI				418.21		℄
7+30.44				418.91		℄
= 1+00.00 CANCHO DR						
7+50.00				420.62		℄
				419.53		14.5 EP
				419.3		17.5
				420.60		46.5 TC
				420.13		BC
				420.89	9.0 PVM ↑	
				420.77	20.5 EP	
				420.6	23.5	
				419.8	27.0	
				421.0	FENCE	

F.B. 3000 PG. 190 Job No. 246934 Division No. Notes Red Plotted Profile
Survey of Cancho Dr. SS Dist Date Date No. X-Sec.
Survey by HH Sanger Notes HH Notes Chkd. Checked
Indexed C. J. GALLI Date Date Date No.

76-L298 CE 307 3-61

PLEASE RETURN TO
LOS ANGELES COUNTY ENGINEER
403 LOS ANGELES COUNTY ENGINEERING BLDG.

NOTE: ANY ADDITIONS OR CHANGES ON THIS SHEET MUST BE MADE OR CIRCLED IN RED INK, WITH DATE AND NAME OF PERSON MAKING CHANGE.

Do not extend notes this side of this line.

STATION	B. S.	H. I.	F. S.	ELEV.		
7+75				42282		℄
				42220		9.4 EP
				422.0		13.0
				42290		45.0 TC
				42243		45.0 BC
				423.04	4.5 PVMT	
				423.17	16.0 "	
				42340	25.5	
				42430	42.0 EP-Concho	
7+		EC		42339		℄
8+00				42531		℄
				42490		8.5 EP
				4257		12.5
				42511		43.0
				42469		TC
				42555	7.5	BC
				42535	23.5	
				42538	36.0	

Profile No. ____ Notes Red ____ Plotted ____ Job No. 24093 4 Division No. ____ F.B. 3900 PG. 191
Date ____ Date ____ Survey of CANCHO DE SS DIST
X-Sec. No. ____ Notes Chkd. ____ Checked ____ Survey by HHSPRIGGS Notes HHS Date 5-69
Date ____ Date ____ Map No. ____ Indexed C. J. GALLI Date ____

76-L298 CE 307 3-61

PLEASE RETURN TO
LOS ANGELES COUNTY ENGINEER
403 LOS ANGELES COUNTY ENGINEERING BLDG.

NOTE: ANY ADDITIONS OR CHANGES ON THIS SHEET MUST BE MADE OR CIRCLED IN RED INK, WITH DATE AND NAME OF PERSON MAKING CHANGE

Do not extend notes this side of this line.

STATION	B. S.	H. I.	F. S.	ELEV.		
8+25				427.95		℄
				427.87		11.0 ER
				427.19		28.5 Pvm't
				426.60		50.0 "
				427.91	5.0 Pvm't	
				427.32	19.0 EP	
				427.3	21.0	
				429.8	27.5	
				429.8	45.0	
8+50				430.44		℄
				430.95		12.5 ER
				430.7		26.5 down
				429.64	16.0 ER	
				429.6	17.5	
				431.4	23.0	
				431.6	33.0	

F. B. 3900 PG. 1921 Job No. 2489.34 Division No. Notes Red Plotted Profile
Survey of CANCHO DR S S DIST Date Date No.
Survey by H.H.S. Notes H.H. Springs Notes Chkd. Checked X-Sec.
Indexed C. J. GALLI Date Date Date No.

76-L298 CE 307 3-61

PLEASE RETURN TO
LOS ANGELES COUNTY ENGINEER
403 LOS ANGELES COUNTY ENGINEERING BLDG.

NOTE: ANY ADDITIONS OR CHANGES ON THIS SHEET MUST BE MADE OR CIRCLED IN RED INK, WITH DATE AND NAME OF PERSON MAKING CHANGE.

Do not extend notes this side of this line.

STATION	B. S.	H. I.	F. S.	ELEV.		
8+75				432.48		℄
				433.10		12.5 EP
				433.3		24.0 down
				431.39	15.5 EP	
				431.3	16.5	
				437.0	22.5	
				437.0	30.0	
8+96.39	BC			434.00		℄
9+00				434.18		℄
				434.61		8.5 E.P.
				434.2		23.5 down
				433.93	4.0 Pwm +	
				432.63	17.5 E.P.	
				438.2	23.5	
				438.7	27.5	
				438.8	37.0	

Profile No. ____ Notes Red ____ Plotted ____ Job No. 2489 Division No. 1 F.B. 3900 PG. 193
X-Sec. No. ____ Date ____ Date ____ Survey of Concho Dr. SS Dist
Notes Chkd. ____ Checked ____ Survey by H.H. Jurigg Notes H.H.J. Date 5-69
Date ____ Date ____ Map No. ____ Indexed C.J. GALLI Date ____

76-L298 CE 307 3-61

PLEASE RETURN TO
LOS ANGELES COUNTY ENGINEER
403 LOS ANGELES COUNTY ENGINEERING BLDG.

NOTE: ANY ADDITIONS OR CHANGES ON THIS SHEET MUST BE MADE OR CIRCLED IN RED INK, WITH DATE AND NAME OF PERSON MAKING CHANGE

Do not extend notes this side of this line.

STATION	B. S.	H. I.	F. S.	ELEV.		
94 30.01 PI 90° BK TANG.				435.70		℄ EP
				435.12	11.5 PVM't	
				433.90	26.0 EP	
T.P.				431.02		
BM WZ518				425.51	BM WZ518 Elev. 425.517 FB3900-122 West Rd. - Ely Side - N/o Inter @ Cancho Dr. NW Cor. Church School Facility A sm Bt Spk in head in curb radius adjacent to Bldg 5.0' E/o Prod of west face Bldg.	

F. B. 300 Pg. 194 Job No. 2489 34 Division No. Notes Red Plotted Profile
Survey of Cancho Dr. SS Dist. Date Date No.
Survey by H. Hargas Notes HHS Notes Chkd. Checked X-Sec.
Indexed C. N. Galli Date Date Date No.

PWFB 1124 1910 [redacted]

Notes Ck'd by H. HOLMAN	Survey of 1st ALLEY N. WHITT
Map No.	JN 0432.01 Tape 0251 Std 68 °F
Office Work	Surveyed by E. LANDA
Checked	Notes E. LANDA Date 11-70
Date	Indexed C. J. GALLI DEC 1 70

F. B. 3900 PG 190

FIRST ALLEY N. OF WHITTIER BLVD

J. N. 0432.01

NOV. 1970

LOCATION OF S.S.M.H.s

REF:
RDFB 1124 - 729 TO 732

Party:
E. Landa
R. Smith
D. Peterson
J. Sykes

Note: Any Additions or Changes on This Sheet Must be Made or Circled in Red Ink With Date and Name of Person Making Change.

Do not extend this side of this line.

PLEASE RETURN TO
COUNTY OF LOS ANGELES
DEPARTMENT OF COUNTY ENGINEER
403 LOS ANGELES COUNTY ENGINEERING BLDG.

76F309S CE#310 3-69

PWFB 1124 1911 1912

F. B. 900 Pg. 46

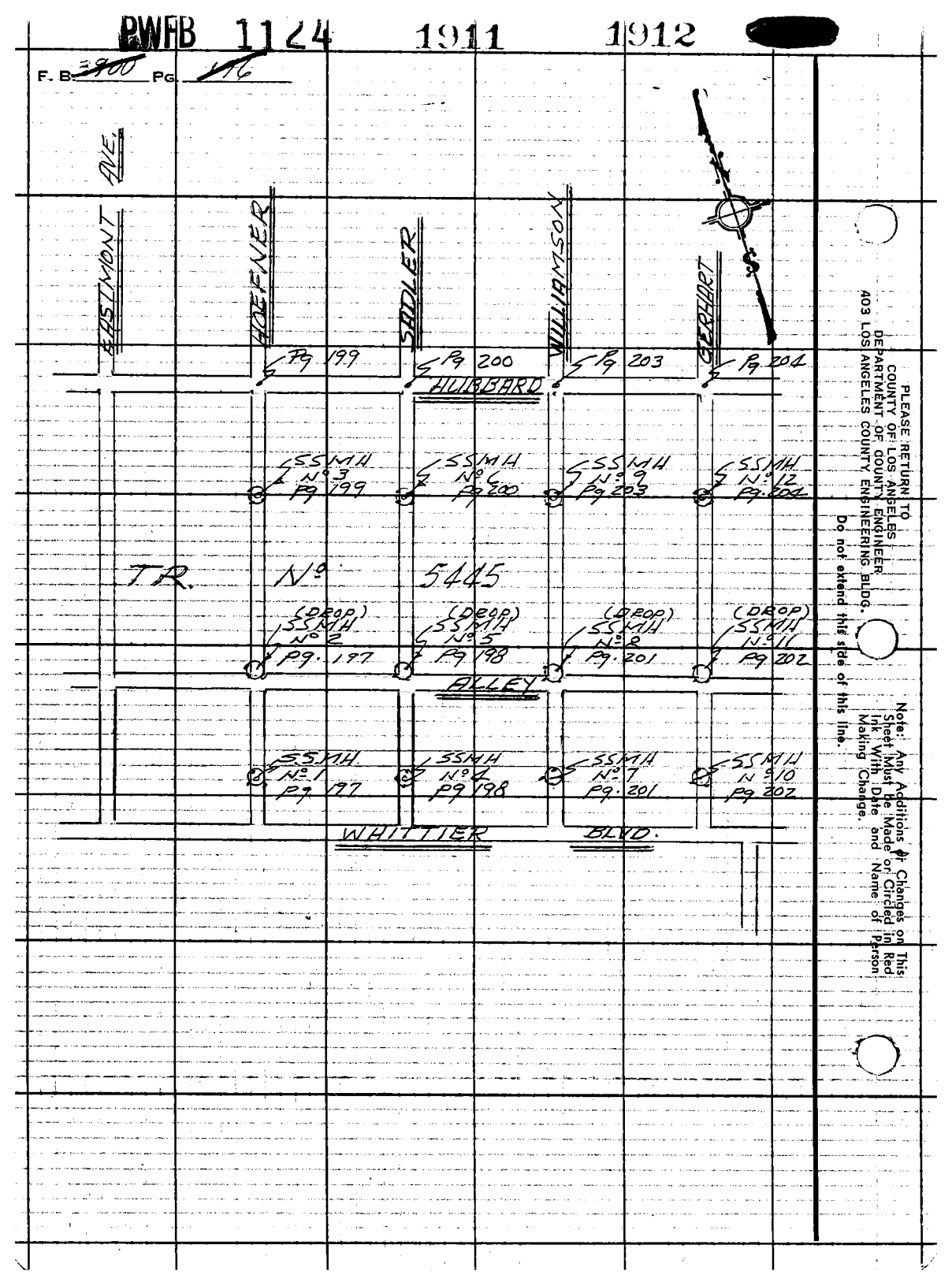

PLEASE RETURN TO
COUNTY OF LOS ANGELES
DEPARTMENT OF COUNTY ENGINEER
403 LOS ANGELES COUNTY ENGINEERING BLDG.

Do not extend this side of this line.

Note: Any Additions or Changes on This Sheet Must be Made or Circled in Red Ink With Date and Name of Person Making Change.

PWFB 1124 1913 [redacted]

Notes Ck'd by H. HOLMAN	Survey of 1st ALLEY N. WHITT.
Map No.	JN 0432.01 Tape 0251 Std 68 °F
Office Work	Surveyed by E. LANDA
Checked	Notes E. LANDA Date 11-70
Date	Indexed G. L. GALLZ DEC 1 70

F. B. ~~3900~~ PG. ~~199~~

U.S. 36 B-3

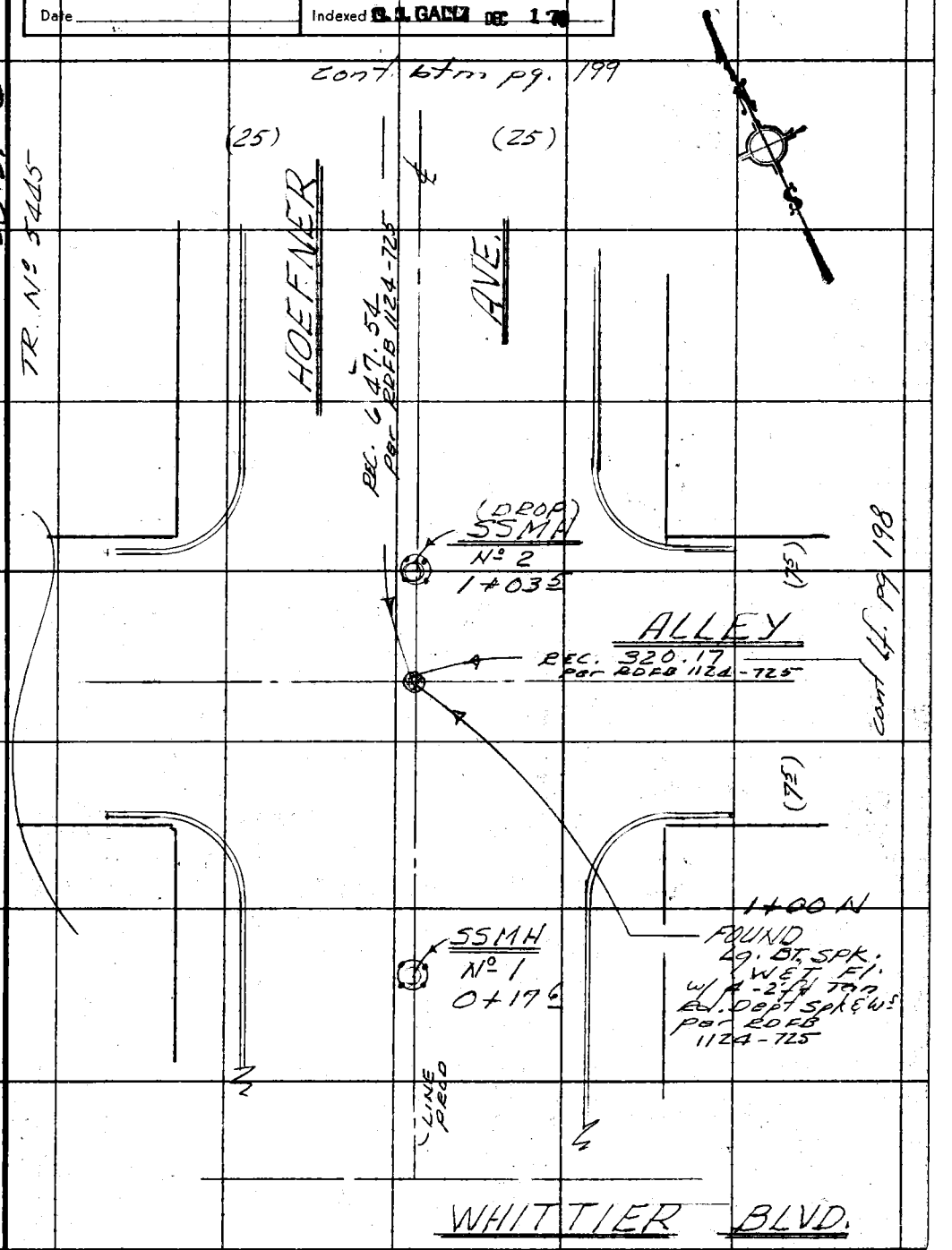

Note: Any Additions or Changes on This Sheet Must be Made or Circled in Red Ink With Date and Name of Person Making Change.

Do not extend this side of this line.

PLEASE RETURN TO
COUNTY OF LOS ANGELES
DEPARTMENT OF COUNTY ENGINEER
403 LOS ANGELES COUNTY ENGINEERING BLDG.

76F309S CE#310 3-69

PWFB 1124 1914 [redacted]

F.B. ~~3900~~ PG. ~~198~~

cont btm pg. 200

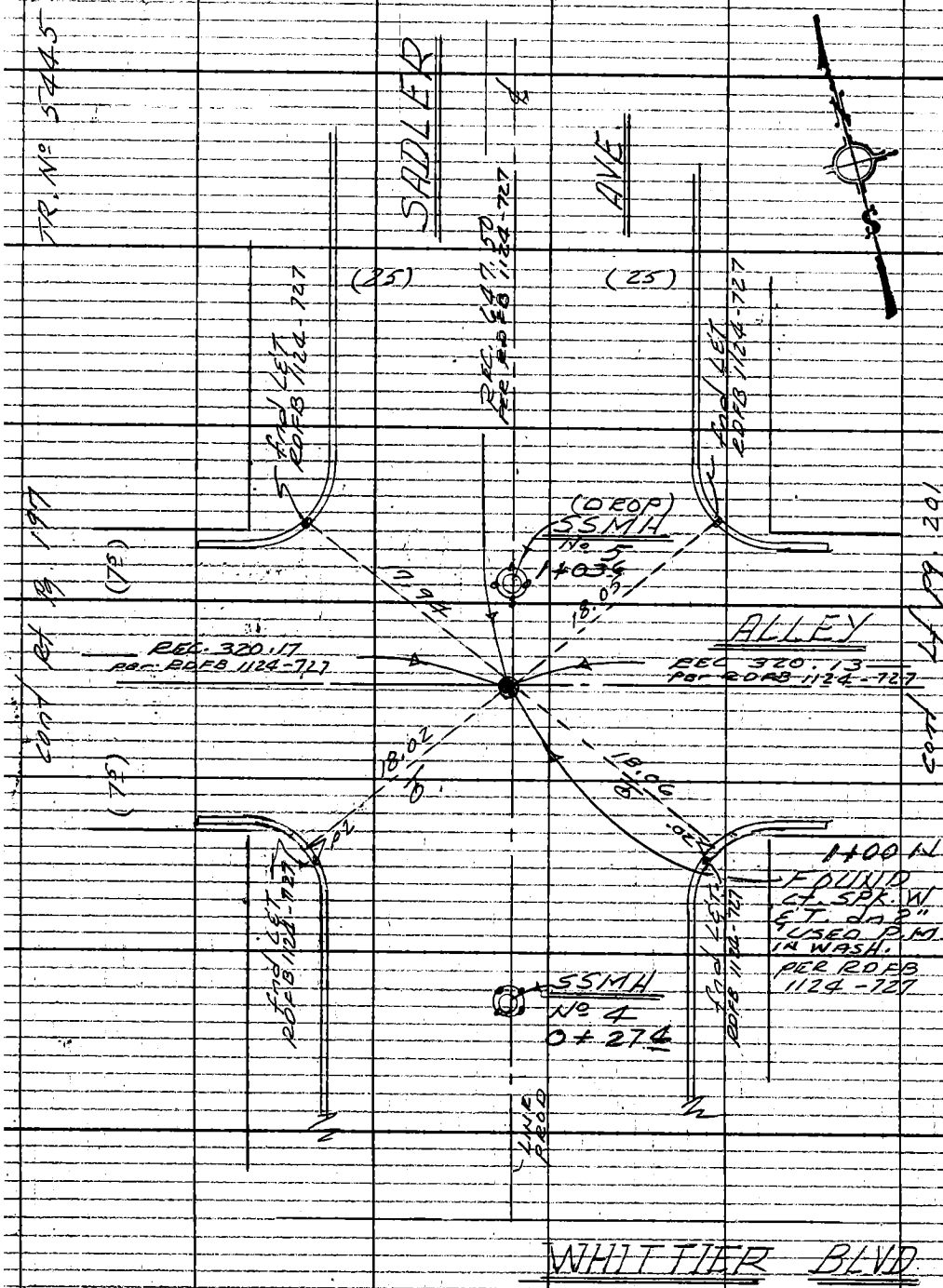

PLEASE RETURN TO
COUNTY OF LOS ANGELES
DEPARTMENT OF COUNTY ENGINEER
403 LOS ANGELES COUNTY ENGINEERING BLDG.

Do not extend this side of this line.

Note: Any Additions or Changes on This Sheet Must be Made or Circled in Red Ink With Date and Name of Person Making Change.

PWFB 1224

1198

W.S. 36 & 3

Notes Ck'd by H. HOLMAN	Survey of 1st ALLEY N. WH. IT
Map No.	JN 0432.01 Tape 0257 Std 68 °F
Office Work	Surveyed by E. CANTE E. CANDA
Checked	Notes Date 11-70
Date	Indexed C. Z. GALT DEC 1 70

F. B. 3900 Pg. 199

Note: Any Additions or Changes on This Sheet Must be Made or Circled in Red Ink With Date and Name of Person Making Change.

Do not extend this side of this line.

PLEASE RETURN TO
COUNTY OF LOS ANGELES
DEPARTMENT OF COUNTY ENGINEER
403 LOS ANGELES COUNTY ENGINEERING BLDG.

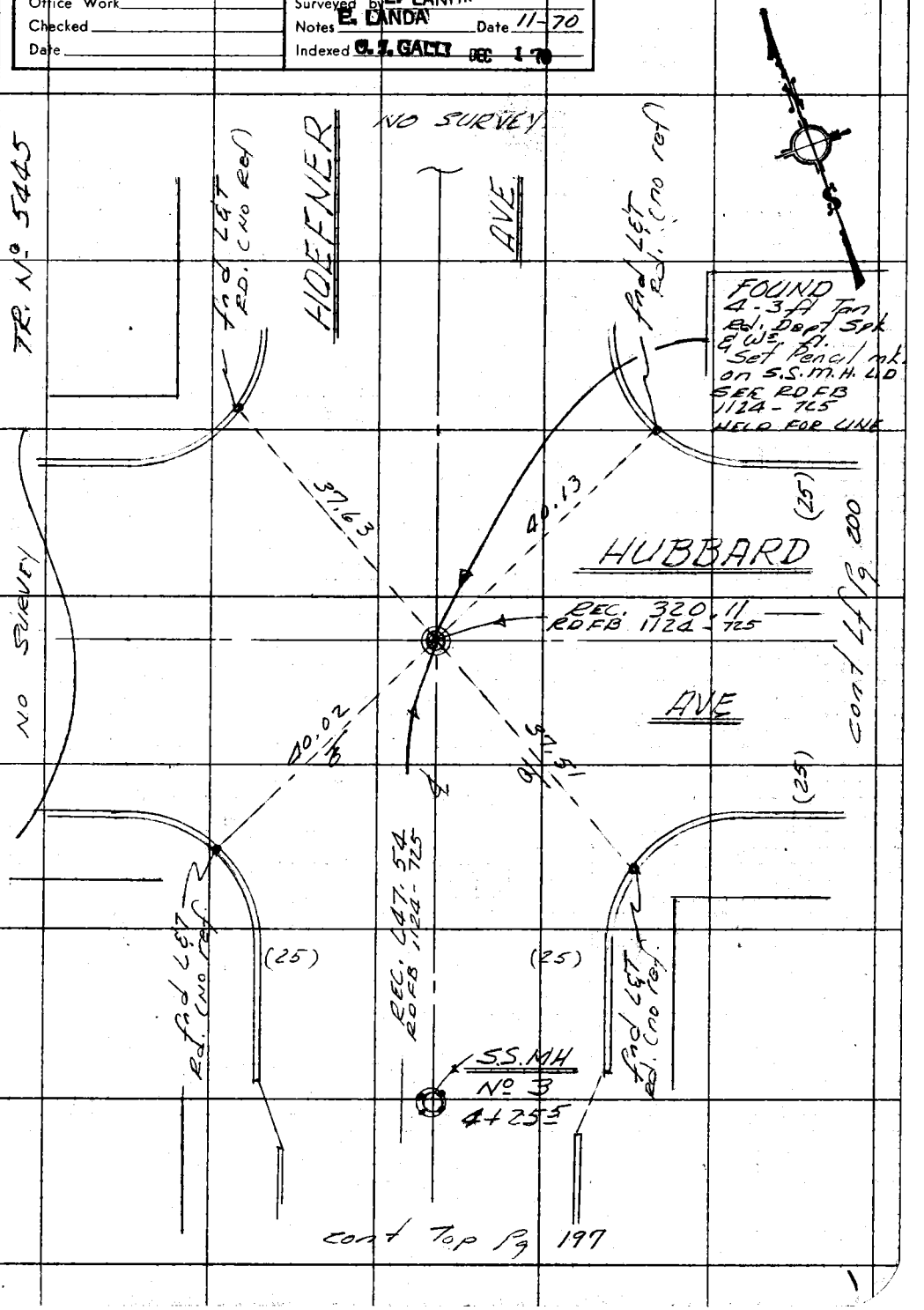

26F309S CE#310 3-69

F. B. ~~3900~~ Pg. ~~200~~

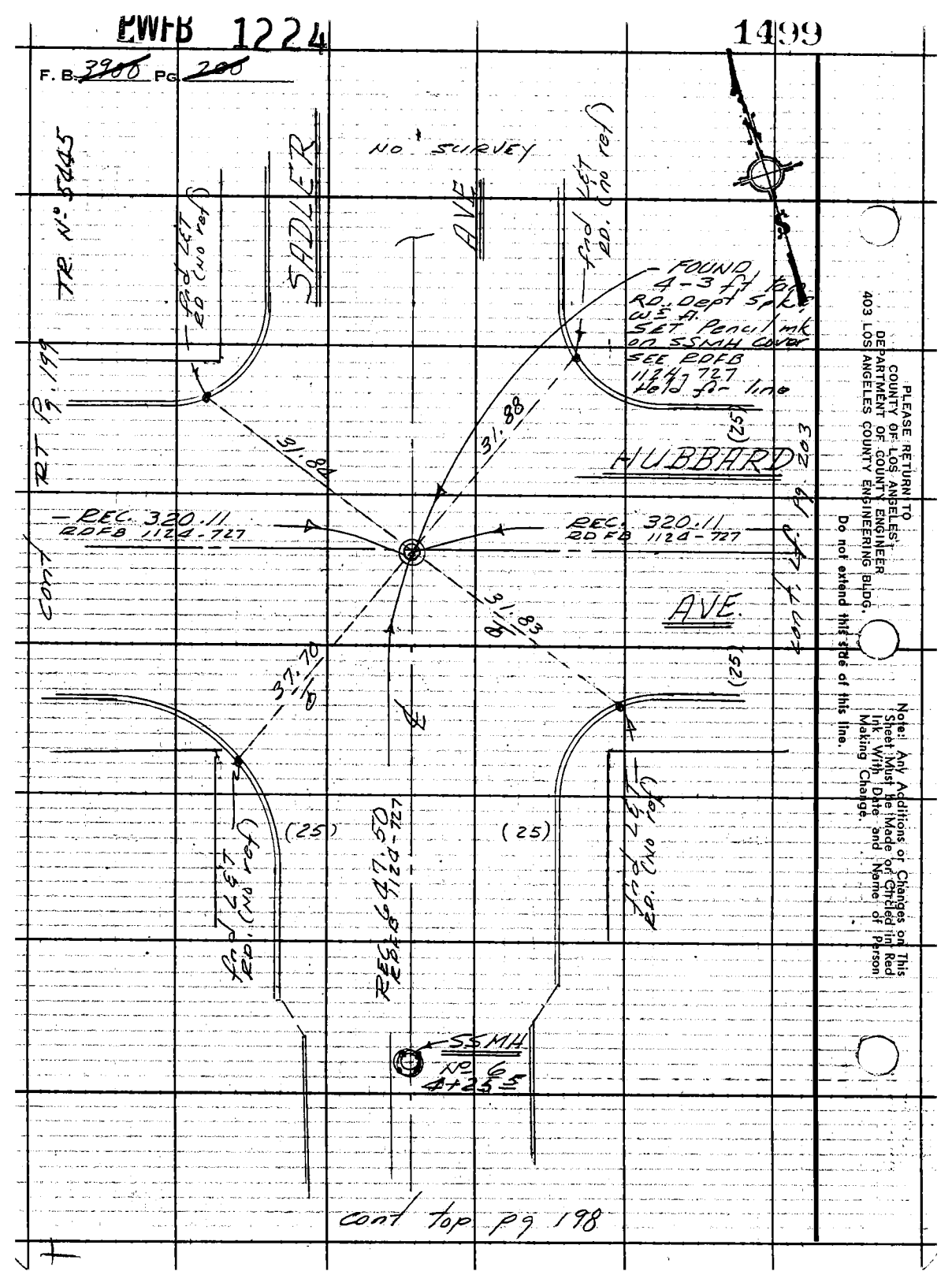

PLEASE RETURN TO
COUNTY OF LOS ANGELES
DEPARTMENT OF COUNTY ENGINEER
403 LOS ANGELES COUNTY ENGINEERING BLDG.

Do not extend this side of this line.

Note: Any Additions or Changes on This Sheet Must be Made or Circled in Red Ink With Date and Name of Person Making Change.

PWFB 1124 1915 [redacted]

Notes Ck'd by H. HOLMAN	Survey of 1st ALLEY N. WHITT F.B. 3900 PG. 201
Map No.	JN 0432.01 Tape 0251 Std 68°F
Office Work	Surveyed by E. LANDA
Checked	Notes E. LANDA Date 11-70
Date	Indexed C. L. GALLI DEC 1 70

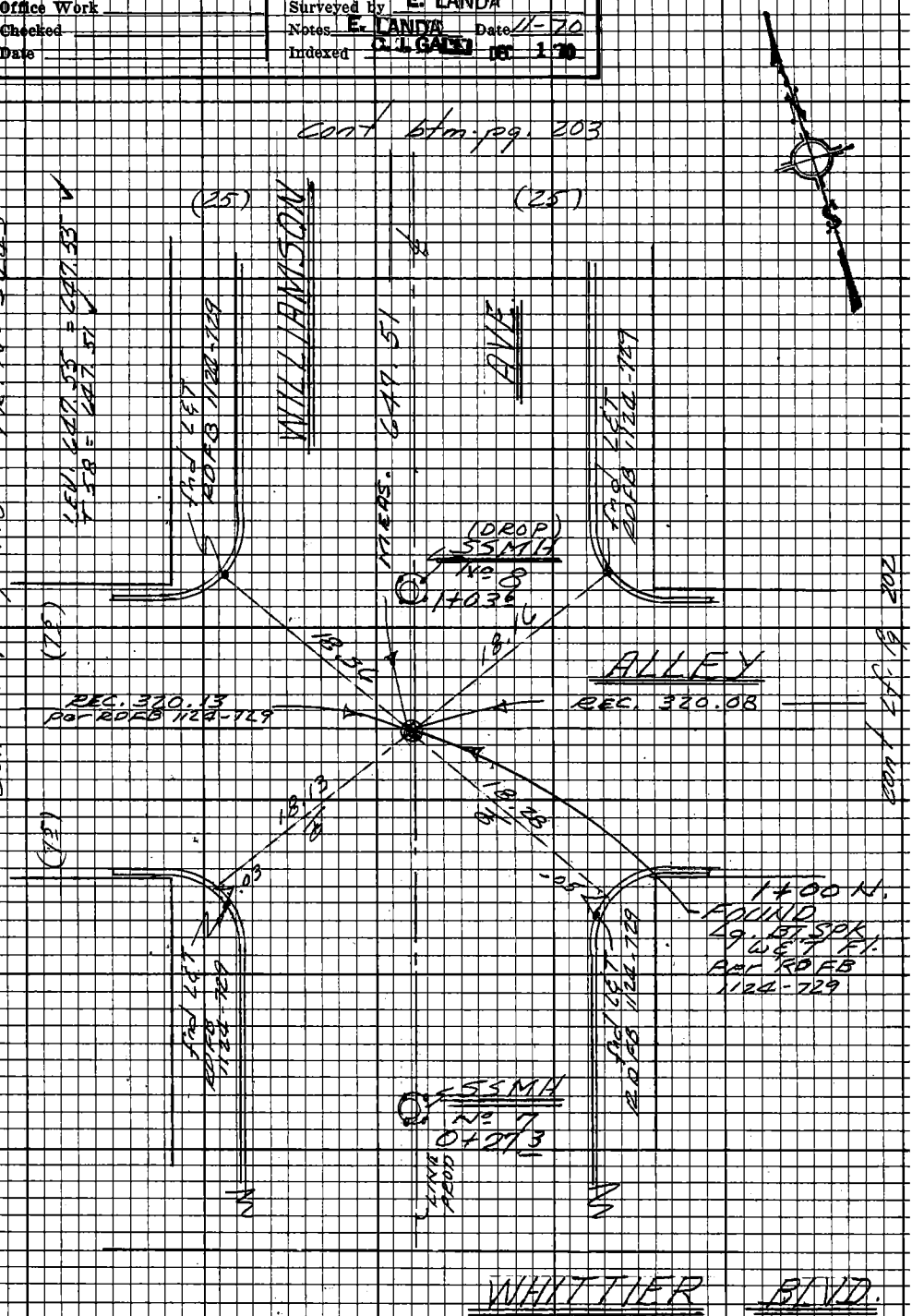

Note: Any Additions or Changes on this Sheet Must be Made or Circled in Red Ink With Date and Name of Person Making Change.

Do not extend this side of this line.

PLEASE RETURN TO
LOS ANGELES COUNTY ENGINEER
403 LOS ANGELES COUNTY ENGINEERING BLDG.

76F3098 CE# 310 9-67

PWFB 1124 1916 [redacted]

F.B. ~~3900~~ Pg ~~202~~

Cont Btm pg 204

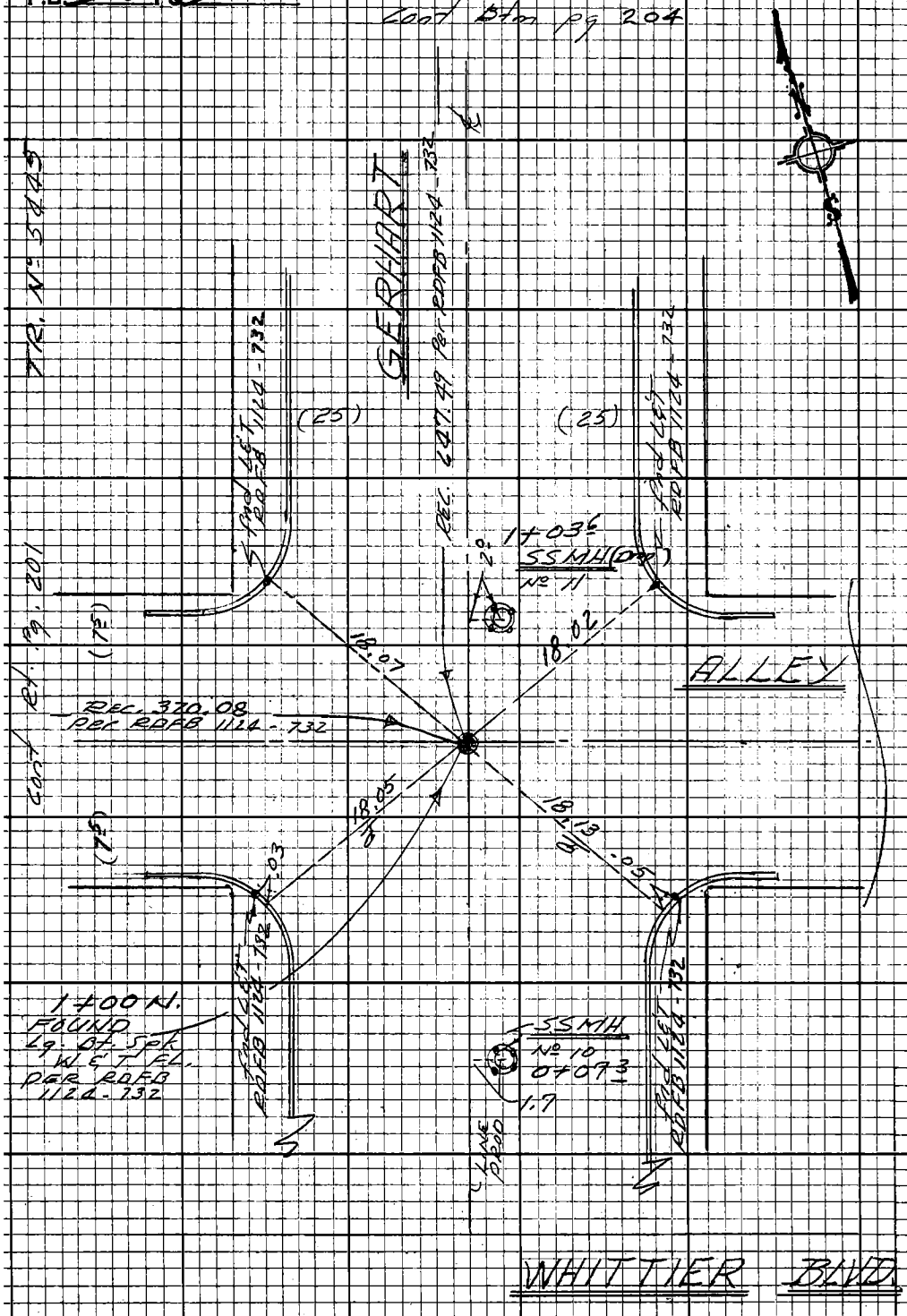

PLEASE RETURN TO
LOS ANGELES COUNTY ENGINEER
403 LOS ANGELES COUNTY ENGINEERING BLDG.

Do not extend this side of this line.

Note: Any Additions or Changes on this Sheet Must be Made or Circled in Red Ink With Date and Name of Person Making Change.

PWFB 1124 1917 [redacted]

Notes Ck'd by H. HOLMAN	Survey of 1st ALLEY N.
Map No.	JN 0432.01 Tape 0751 Std 68 °F
Office Work	Surveyed by E. LANDA
Checked	Notes E. LANDA Date 11-70
Date	Indexed C. J. GALLI OCT. 1 70

F.B. ~~3900~~ PG. ~~205~~

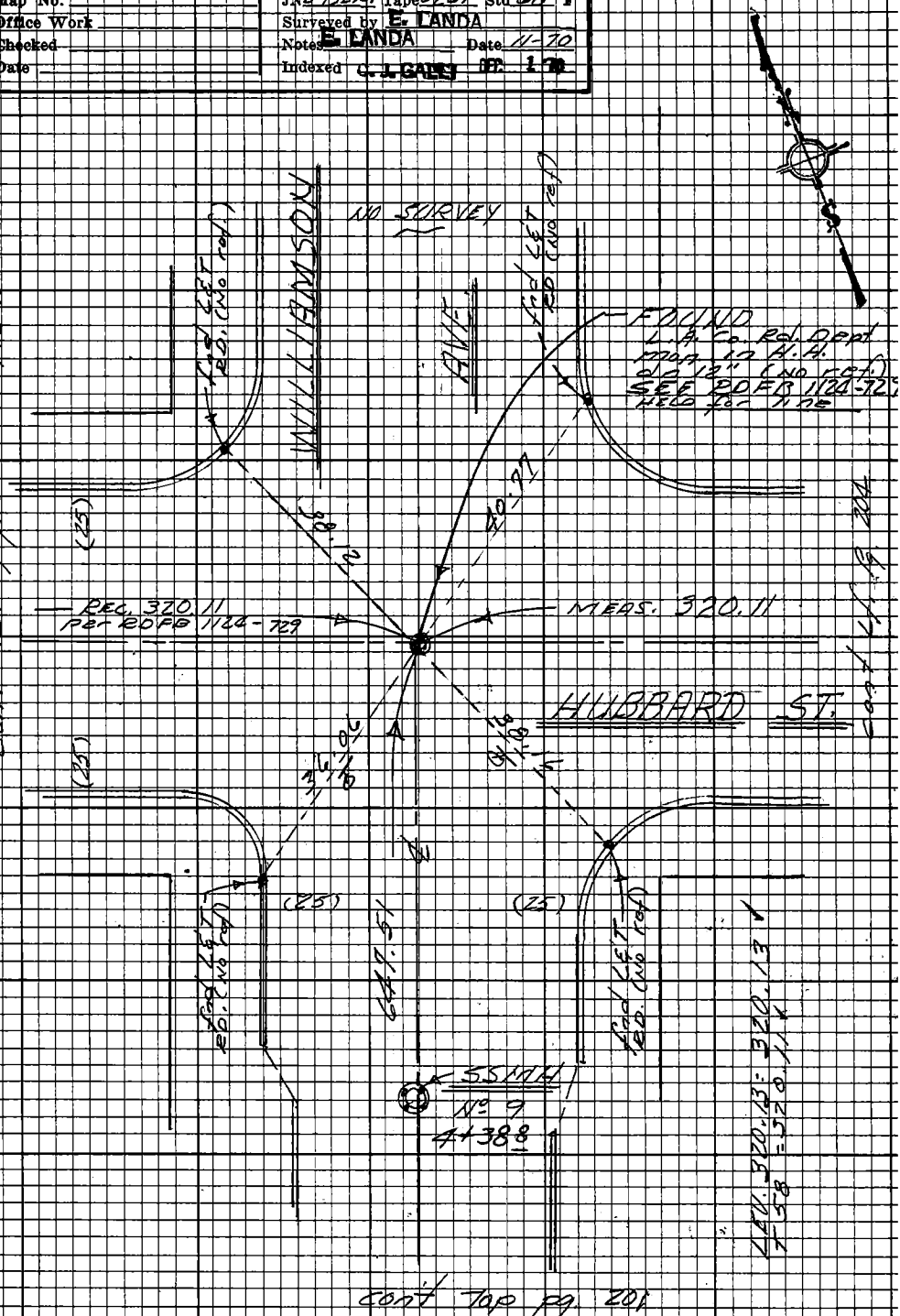

Note: Any Additions or Changes on this Sheet Must be Made or Circled in Red Ink With Date and Name of Person Making Change.

Do not extend this side of this line.

PLEASE RETURN TO
LOS ANGELES COUNTY ENGINEER
403 LOS ANGELES COUNTY ENGINEERING BLDG.

76F3098 CE#310 9-67

PWFB 1124 1918 [redacted]

F.B. ~~3900~~ Pg ~~202~~

Cont top Pg 202

PLEASE RETURN TO
LOS ANGELES COUNTY ENGINEER
403 LOS ANGELES COUNTY ENGINEERING BLDG.

Do not extend this side of this line.

Note: Any Additions or Changes on this Sheet Must be Made or Circled in Red Ink With Date and Name of Person Making Change.

053 6 B-2

F. B. 3400 PG. 205

Profile No. ____ Notes Red ____ Plotted ____ Job No. 0432.01 Division No. ____
Date ____ Date ____ Survey of 1ST ALLEY NO. WHITTIER BLVD (MONTEBELLO)
X-Sec. No. ____ Notes Chk'd. ____ Checked ____ Survey by E. LANDA Notes R.S. Date NOV. 1970
Date ____ Date ____ Map No. ____ Indexed C. T. GALE Date DEC 1 70

J.N. 0432.01

S.S.M.H. INVERT ELEVATIONS.

FIRST ALLEY NORTH OF WHITTIER BLVD.
MONTE BELLO AREA.

NOV. 1970

PARTY.
LANDA
SMITH
PETERSON
DYKES.

REF.
ROAD DEPT
RIVERA QUAD 1965 ADJ.

STATION	B. S.	H. I.	F. S.	ELEV.

NOTE: ANY ADDITIONS OR CHANGES ON THIS SHEET MUST BE MADE OR CIRCLED IN RED INK, WITH DATE AND NAME OF PERSON MAKING CHANGE.

Do not extend notes this side of this line.

PLEASE RETURN TO
LOS ANGELES COUNTY ENGINEER
403 Los Angeles County Engineering Bldg.

76-L-298 CE 307 5-66

F.B. 3900 PG. 206 | Job No. 043201 Division No. Notes Red Plotted Profile

Survey of 1ST ALLEY NO. WHITTIER BLVD (MONTEBELLO) Date Date No.

Survey by E. LAUDA Notes R. SMITH Notes Chk'd. Checked X-Sec.

Indexed [illegible] Date Date Date No.

STATION | B.S. | H.I. | F.S. | ELEV.

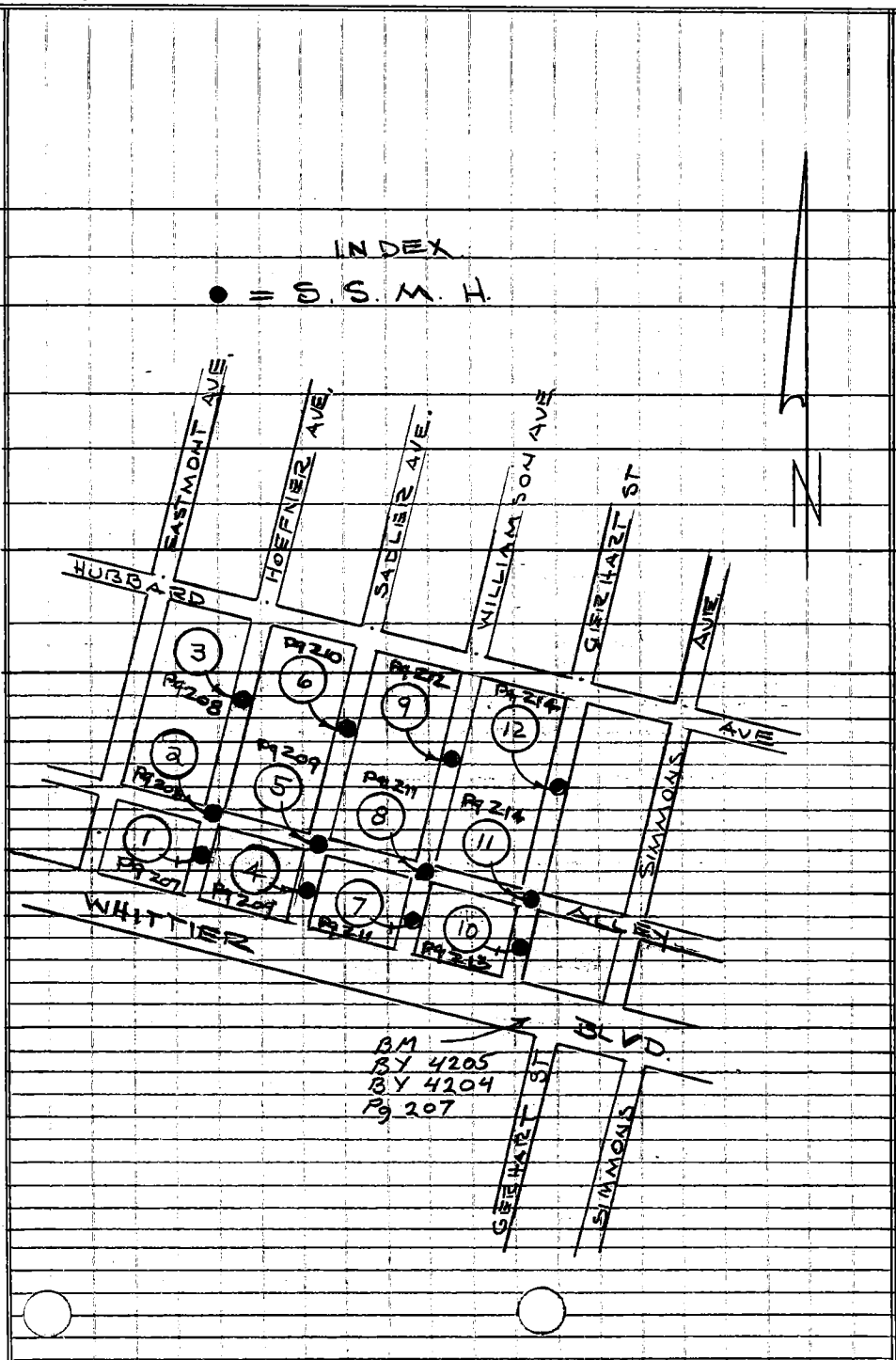

Do not extend notes this side of this line.

NOTE: ANY ADDITIONS OR CHANGES ON THIS SHEET MUST BE MADE OR CIRCLED IN RED INK, WITH DATE AND NAME OF PERSON MAKING CHANGE.

PLEASE RETURN TO
LOS ANGELES COUNTY ENGINEER
403 LOS ANGELES COUNTY ENGINEERING BLDG.

78-L-298 CE 307 5-66

76-L-298 CE 307 5-66

PLEASE RETURN TO
LOS ANGELES COUNTY ENGINEER
403 LOS ANGELES COUNTY ENGINEERING BLDG.

NOTE: ANY ADDITIONS OR CHANGES ON THIS SHEET MUST BE MADE OR CIRCLED IN RED INK, WITH DATE AND NAME OF PERSON MAKING CHANGE.

Do not extend notes this side of this line.

Profile Notes Red Plotted Job No. 0432.01 Division No.
No. Date Date Survey of F. ALLEN No. WHITTIER BLVD (MONTEBELLO)
X-Sec. Notes Ch. H. HOLMAN Checked Survey by F. LANDA Notes R.D.S. Date 11-25-70
No. Date DEC 3 '70 Date Map No. Indexed G. J. GANZ Date DEC 17 '70

F. B. 3900 PG. 207

STATION	B. S.	H. I.	F. S.	ELEV.	
BM BY 4205				187 74	BM BY 4205 ELEV. 187.740 RIVERA 1965
	6 01	193 75			RD. B.M. TAG @ S.W. COR WHITTIER BLVD & GERHART AVE 66.50 & 18.00 W. & INT.
					1.50 E CR
BM BY 4204			4 37	189 38	BM BY 4204 ELEV. 189.388 RIVERA 1965
	5 17	194 55			SQ HD SPK NR CTR CB. RET & N.W. COR WHITTIER BLVD & GERHART AVE.
					30.00 NO. & 18.00 W. & INT.
T.P.			5 00	189 55	CONC CURB
	5 41	194 96			
T.P.			4 86	190 10	" "
	5 32	195 42			
T.P.			4 77	190 65	" "
	5 45	196 10			
END M.H. SSMH #1			4 63	191 47	RIM OUTLET NORTH
					ROD 4.63
					MEAS 12.16
					DIA .67
					17.46
			17 46	178 64	INVERT 8" OUTLET NORTH

76-L-298 CE 307 5-66

5-41

PLEASE RETURN TO
LOS ANGELES COUNTY ENGINEER
403 LOS ANGELES COUNTY ENGINEERING BLDG.

NOTE: ANY ADDITIONS OR CHANGES ON THIS SHEET MUST BE MADE OR CIRCLED IN RED INK, WITH DATE AND NAME OF PERSON MAKING CHANGE.

Do not extend notes this side of this line.

F.B. 3900 PG. 208 | Job No. 0432.01 | Division No. | Notes Red | Plotted | Profile
Survey of ST ALLEN No. WHITTIER BLVD/MONTEBELLO | Date | Date | No.
Survey by E. LANDA Notes R. SMITH | Notes Chkd H. HOLMAN | Checked | X-Sec.
Indexed P.J. GALLI | Date | Date DEC 3 '70 | Date | No.

STATION	B. S.	H. I.	F. S.	ELEV.	
				191 47	RIM
	5	44 196 91			
DROP SSMH #2			4 66	192 25	RIM
					INLET NORTH: ROD 4.66, MEAS 13.03, DIA .67
					INLET WEST: ROD 4.66, MEAS 13.50, DIA .67
					INLET SOUTH: ROD 4.66, MEAS 13.20, DIA .67
					OUTLET EAST: ROD 4.66, MEAS 13.57, DIA .67
					18.36 / 1883 / 18.53 / 1890
			15 02	181 89	INVERT 8" INLET NORTH
			18 36	178 55	INVERT 8" INLET NORTH
			18 83	178 08	" " " WEST
			18 53	178 38	" " " SOUTH
			18 90	178 01	" " OUTLET EAST
	5	88 198 13			
SSMH #3			2 02	196 11	RIM
					INLET NORTH: ROD 2.02, MEAS 8.56, DIA .67
					OUTLET SOUTH: ROD 2.02, MEAS 8.62, DIA .67
				11 25	11.32
			11 25	186 88	INVERT 8" INLET NORTH
			11 32	186 81	INVERT 8" OUTLET SOUTH

76-L-298 CE 307 5-66

PLEASE RETURN TO
LOS ANGELES COUNTY ENGINEER
403 LOS ANGELES COUNTY ENGINEERING BLDG.

NOTE: ANY ADDITIONS OR CHANGES ON THIS SHEET MUST BE MADE OR CIRCLED IN RED INK, WITH DATE AND NAME OF PERSON MAKING CHANGE.

Do not extend notes this side of this line.

Profile Notes Red Plotted Job No. 0432.01 Division No.
No. Date Date Survey of 1ST ALLEY No. WALTHER BLVD (MONTEBELLO)
X-Sec. Notes Checked H. HOLMAN Checked Survey by E. LANDA Notes R.S. Date NOV. 1970
No. Date DEC 3 '70 Date Map No. Indexed C. J. GANN Date DEC 17 '70

F.B. 3900 PG. 209

STATION	B. S.	H. I.	F. S.	ELEV.	
				196 11	
	2 69	198 80			
T.P.			6 55	192 25	
	5 31	197 56			
SS MH. #4			5 76	191 80	RIM
					OUTLET NORTH
					ROD 5.76
					MEAS 12.55
					DIA .67
					18.98
			18 98	178 58	INVERT 8" OUTLET NORTH (END M.H NO INLET)
DROP SS M.H #5	5 53	197 33			
			4 32	193 01	RIM
					INLET NORTH / INLET WEST / INLET SOUTH / OUTLET EAST
					ROD 4.32 / 4.32 / 4.32 / 4.32
					MEAS 14.63 / 15.30 / 14.99 / 12.37
					DIA .84 / .67 / .67 / .67
					19.79 / 20.29 / 19.98 / 20.36
					CONT'D NEXT PAGE

76-L-298 CE 307 5-66

PLEASE RETURN TO
LOS ANGELES COUNTY ENGINEER
403 LOS ANGELES COUNTY ENGINEERING BLDG.

NOTE: ANY ADDITIONS OR CHANGES ON THIS SHEET MUST BE MADE OR CIRCLED IN RED INK, WITH DATE AND NAME OF PERSON MAKING CHANGE.

Do not extend notes this side of this line.

F. B. 3900 PG. 210 | Job No. 0432.01 Division No. Notes Red Plotted Profile
Survey of 1ST ALLEY NO WHITTIER BLVD (NONE BELL) Date No.
Survey by E. LANDA Notes R. SMITH Notes Ch. H. HOLMAN Checked X-Sec.
Indexed C. L. HALL Date Date DEC 3 70 Date No.

STATION	B. S.	H. I.	F. S.	ELEV.	
		197 33			
DROP SSMH # 5			4 32	193 01	RIM ROD 4.32 MEAS 8.62 DIA .67 = 13.61 > DROP INLET NORTH
			19 79	177 54	INVERT 10" INLET NORTH
			13 61	183 72	" 8" " " (DROP)
			20 29	177 04	" 8" " WEST
			19 98	177 35	" 8" " SOUTH
			20 36	176 97	" 8" OUTLET EAST
	7 07	200 08			
SSMH #6			1 98	198 10	RIM INLET NORTH ROD 1.98 MEAS 8.80 DIA .67 = 11.45 OUTLET SOUTH 1.98 8.89 .67 = 11.54
			11 45	188 63	INVERT 8" INLET NORTH
			11 54	188 54	" 8 OUTLET SOUTH
	2 18	200 28			
T.P.			7 28	193 00	
	5 65	198 65			

76-L-298 CE 307 5-66

PLEASE RETURN TO
LOS ANGELES COUNTY ENGINEER
403 LOS ANGELES COUNTY ENGINEERING BLDG.

NOTE: ANY ADDITIONS OR CHANGES ON THIS SHEET MUST BE MADE OR CIRCLED IN RED INK, WITH DATE AND NAME OF PERSON MAKING CHANGE.

Do not extend notes this side of this line.

STATION	B. S.	H. I.	F. S.	ELEV.						
		198 65								
T.P.			5 99	192 66						
	4 57	197 23								
END M.H SSMH #7			5 54	191 69	RIM	OUTLET NORTH				
					ROD	5.54				
					MEAS	13.22				
					DIA	.67				
						19.43				
			19.43	177 80	INVERT 8" OUTLET NORTH					
	5 50	197 19								
DROP SSMH #8			4 39	192 80	RIM	INLET NORTH	INLET NORTH	INLET WEST	INLET SOUTH	OUTLET EAST
					ROD	4.39	4.39	4.39	4.39	4.39
					MEAS.	8.75	15.50	16.18	15.22	16.27
					DIA.	.67	.67	.67	.67	.67
						13.81	20.56	21.24	20.28	21.33

CONT'D. NEXT PAGE

Profile Notes Red ____ Plotted ____ Job No. 0432 01 Division No. ____ F.B. 3900 PG. 211
No. ____ Date ____ Date ____ Survey of 1ST ALLEY NO. WHITTIER BLVD (MONTEBELLO)
X-Sec. Notes Ch. H. HOLMAN Checked ____ Survey by E. LANDA Notes R S Date NOV. 1970
No. ____ Date DEC 3 '70 Date ____ Map No. ____ Indexed C. J. GALLI Date DEC 1 '70

76-L-298 CE 307 5-66

PLEASE RETURN TO
LOS ANGELES COUNTY ENGINEER
403 LOS ANGELES COUNTY ENGINEERING BLDG.

NOTE: ANY ADDITIONS OR CHANGES ON THIS SHEET MUST BE MADE OR CIRCLED IN RED INK, WITH DATE AND NAME OF PERSON MAKING CHANGE.

Do not extend notes this side of this line.

STATION	B. S.	H. I.	F. S.	ELEV.			
		197 19					
			13 81	183 38	INVERT 8" INLET NORTH		
			20 56	176 63	" 8" " NORTH		
			21 24	175 95	" 8" " WEST		
			20 28	176 91	" 8" " SOUTH		
			21 33	175 86	" 8" OUTLET EAST		
	7 61	200 41					
SSMH #9			1 17	199 24	RIM	INLET NORTH	OUTLET SOUTH
					ROD	1.17	1.17
					MEAS.	8.90	8.99
					DIA.	.67	.67
						10.74	10.83
			10 74	189 67	INVERT 8" INLET NORTH		
			10 83	189 58	" 8" OUTLET SOUTH		
	1 08	200 32					
T.P			7 21	193 11			

F. B. 3900 PG. 212 Job No. 0432.01 Division No. Notes Red Plotted Profile
Survey of 1st ALLEY NO WHITTIER BLVD (MONTEBELLO) Date Date No.
Survey by ELANDA Notes R. SMITH Notes Chk'd. H. HOLMAN Checked X-Sec.
Indexed C. L. BALLI Date Date DEC 3 '70 Date No.

76-L-298 CE 307 5-66

PLEASE RETURN TO
LOS ANGELES COUNTY ENGINEER
403 Los Angeles County Engineering Bldg.

NOTE: ANY ADDITIONS OR CHANGES ON THIS SHEET MUST BE MADE OR CIRCLED IN RED INK, WITH DATE AND NAME OF PERSON MAKING CHANGE.

Do not extend notes this side of this line.

Profile Notes Red____ Plotted____ Job No. 0432 01 Division No.____
No.____ Date____ Date____ Survey of 5TH ALLEY NO WHITTIER BLVD (MONTEBELLO)
X-Sec. Notes Checked H. HOLMAN Checked____ Survey by E. LANDA Notes R.S. Date NOV. 1970
No.____ Date DEC 3 '70 Date____ Map No.____ Indexed B. J. GAFFI Date DEC 17

F. B. 3900 Pg. 213

STATION	B. S.	H. I.	F. S.	ELEV.	
T. P.				193 11	
	3 97	197 08			
T. P.			6 08	191 00	
	4 44	195 44			
END M.H. SSMH 10			5 58	189 86	RIM — OUTLET NORTH ROD 5.58 MEAS 11.42 DIA .67 17.70
			17 70	177 74	INVERT 8" OUTLET NORTH
	5 44	195 30			
DROP. SSMH # 11			4 47	190 83	RIM — INLET NORTH / INLET NORTH / INLET WEST / INLET SOUTH / OUTLET EAST ROD 4.47 / 4.47 / 4.47 / 4.47 / 4.47 MEAS 8.25 / 15.89 / 15.98 / 12.80 / 15.93 DIA .84 / .67 / .67 / .67 / .84 13.56 / 21.03 / 21.12 / 17.94 / 21.24
			13 56	181 74	INVERT 10" INLET NORTH
			21 03	174 27	= 8" = NORTH
					CONT'D NEXT PAGE

76-L-298 CE 307 5-66

PLEASE RETURN TO
LOS ANGELES COUNTY ENGINEER
403 LOS ANGELES COUNTY ENGINEERING BLDG.

NOTE: ANY ADDITIONS OR CHANGES ON THIS SHEET MUST BE MADE OR CIRCLED IN RED INK, WITH DATE AND NAME OF PERSON MAKING CHANGE.

Do not extend notes this side of this line.

STATION	B. S.	H. I.	F. S.	ELEV.	
		195 30			
DROP SSMH # 11			21 12	174 18	INVERT 8" INLET WEST
			17 94	177 36	" 8" " SOUTH
			21 24	174 06	" 10" OUTLET EAST
	7 22	198 05			
SSM.H. #12			1 18	196 87	RIM. INLET NORTH / OUTLET SOUTH
					ROD 1.18 / 1.18
					MEAS. 8.55 / 8.64
					DIA. .67 / .67
					10.40 / 10.49
			10 40	187 65	INVERT 8" INLET NORTH
			10 49	187 56	" OUTLET SOUTH
	1 52	198 39			
T.P.			7 92	190 47	
	4 26	194 73			
FD BM BY 4205			6 99	187 74	BM BY 4205 ELEV 187.740 (RIVERA 1965 RD BM TAG @ S.W. COR WHITTIER BLVD & GERHART AVE 66' SO & 18' W ℄ INT 1' SO. ECR

F.B. 3900 PG. 214 Job No. 0432.01 Division No. Notes Red Plotted Profile
Survey of 1ST ALLEY NO WHITTIER BLVD (MONTE BELLO) Date Date No.
Survey by E. LANDA Notes R. SMITH Notes Checked H. HOLMAN Checked X-Sec.
Indexed C.J. GALLI Date Date DEC 3 '70 Date No.

NOTES RED. 0301.02 JOB NO. SURVEY OF SORENSEN AVE. S.S.

DATE SURVEY BY W. A. RICHARDS

NOTES CHKD. C. TOY NOTES BY W. A. R. DATE 8-2-76

DATE 8-6-76 INDEXED L. M. PALMER DATE AUG 5 1976

F. B. 3900 PG. 215

NOTE: ANY ADDITIONS OR CHANGES ON THIS SHEET MUST BE MADE OR CIRCLED IN RED INK, WITH DATE AND NAME OF PERSON MAKING CHANGE.

Do not extend notes this side of this line

PLEASE RETURN TO
LOS ANGELES COUNTY SURVEYOR
725 LOS ANGELES COUNTY ENGINEERING BLDG.

76420 S & E-353 4-54

DESCRIPTION

J.N. 0301.02

BENCH LEVELS
FOR
SORENSEN AVE. SANITARY SEWERS
WHITTIER AREA
C.I. 2592 M

DATUM: L.A. CO. ROAD DEPT. PRECISE LEVELS, SANTA FE QUAD., 1970 ADJ.

ADJ. ELEV.

CENTERLINE SURVEYS REF: F.B. 3900 PG. 217-222, INC.
TOPOGRAPHIC " " " " " 223- "
CROSS-SECTION " " " " " "

3RD RUN

B.M. INDEX MAP
NO SCALE



2ND RUN

DIFF.

RICHARDS
MOODY
TURRILL
BUSTRUM

1ST RUN

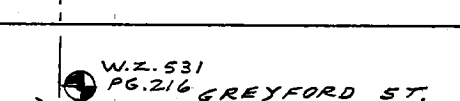

B.M.

WASHINGTON BLVD.

76S420 S & E-353 4-54

PLEASE RETURN TO
LOS ANGELES COUNTY SURVEYOR
725 LOS ANGELES COUNTY ENGINEERING BLDG.

NOTE: ANY ADDITIONS OR CHANGES ON THIS SHEET MUST BE MADE OR CIRCLED IN RED INK, WITH DATE AND NAME OF PERSON MAKING CHANGE.

Do not extend notes this side of this line

JOB NO 030102 SURVEY OF SORENSEN AVE. NOTES RED
SURVEY BY W. A. RICHARDS DATE
NOTES BY W.A.R. DATE 8-2-76 NOTES CHKD C. TOY
INDEXED L.M. PALMER DATE AUG 5 1976 DATE 8-6-76
F.B. Pg. 216

B.M.	1ST RUN	DIFF.	2ND RUN	3RD RUN	ADJ. ELEV.	DESCRIPTION
(FD) B.M.						
B.Y. 7446	153.520				153.520	B.M. BY 7446 ELEV. = 153.520, L.A.CO. RD. DEPT. PRECISE BENCH, SANTA FE QUAD., 1970 ADJ. WASHINGTON BLVD. & SORENSEN AVE., S.E. COR. L. & B.N. IN E. CB., 38' S. OF S. END C.R.
+	5.678		5.591			
↑	159.198	+1.001	1.001			
−	4.677		4.590			
(FD.) B.M.						
BY 3719	154.521				154.518	BM BY 3719 ELEV. = 154.518 LA.CO. RD. DEPT. SANTE FE QUAD, 1970 ADJ. WASHINGTON BLVD. & SORENSEN AVE., N.W. COR. L. & T. IN CB., 9° S/O S. END C.R.
+	5.690		5.623			
↑	160.211	+1.390	1.393			
−	4.300		4.230			
T.P.	155.911					
+	5.533		5.483			
↑	161.444	+1.463	1.466			
(SET) −	4.070		4.017			
BM WZ 531	157.374				157.371	BM WZ 531 ELEV. = 157.371 B. 3900-216 SORENSEN AVE. & GREYFORD ST., N.E. COR. L. & B.N. 1° N/O N. END C.R.
+	5.548		5.469			
↑	162.922	+1.103	1.100			
−	4.445		4.369			
T.P.	158.477					
+	5.263		5.203			
↑	163.740	+0.618	0.618			
(SET) −	4.645		4.585			
BM WZ 532	159.095				159.087	B.M. WZ 532 ELEV. = 159.087 B. 3900-216 SORENSEN AVE., E. SIDE, 398 N/O GREYFORD ST. L. & T. IN CB. @ HO. # 7826 (OPP. & B.C.)
+	5.573		5.523			
↑	164.668	+2.003	2.003			
(FD) −	3.570		3.520			
BM BY 6280	161.098				161.088	BM BY 6280 ELEV = 161.074 L.A.CO. RD. DEPT SANTA FE QUAD., 1970
4.391						
(FD.)	165.489	+0.776	0.445			
3.915			3.938			
BM BY 6279	161.574				161.562	BM BY 6279 ELEV. = 161.562 L.A.CO. RD DEPT. SANTA FE QUAD, 1970

PWFB 1026

1022

Notes Ck'd by
Map No.
Office Work
Checked C. TOY
Date 8-6-76

Survey of SORENSEN AVE.
JN 0303.00 Tape — Std — °F
Surveyed by W. A. RICHAROS
Notes W. A. R. Date 8-76
Indexed E. M. PALMER AUG 5 1976

F. B. 3900 PG. 217

J. N. 0303.00

CENTER LINE SURVEYS
FOR
SORENSEN AVE. SANITARY SEWER
(WHITTIER AREA)

BENCH LEVEL SURVEYS REF: FB. 3900 PGS 215 - 216, INC.
CENTERLINE " " " " " 217 - 222 "
TOPOGRAPHIC " " " " " 223 - 232 "
CROSS-SECTION " " " " " 233 - 240 "

RICHAROS
MOODY
TURRILL
BUSTRUM

Note: Any Additions or Changes on this Sheet Must be Made or Circled in Red Ink With Date and Name of Person Making Change.

Do not extend this side of this line.

PLEASE RETURN TO
COUNTY OF LOS ANGELES
DEPARTMENT OF COUNTY ENGINEER
403 LOS ANGELES COUNTY ENGINEERING BLDG.

16F309s CE#310 3-69

PWFB 1026 1023

F. B. ~~3900~~ Pg. ~~718~~

INDEX MAP
(NO SCALE)

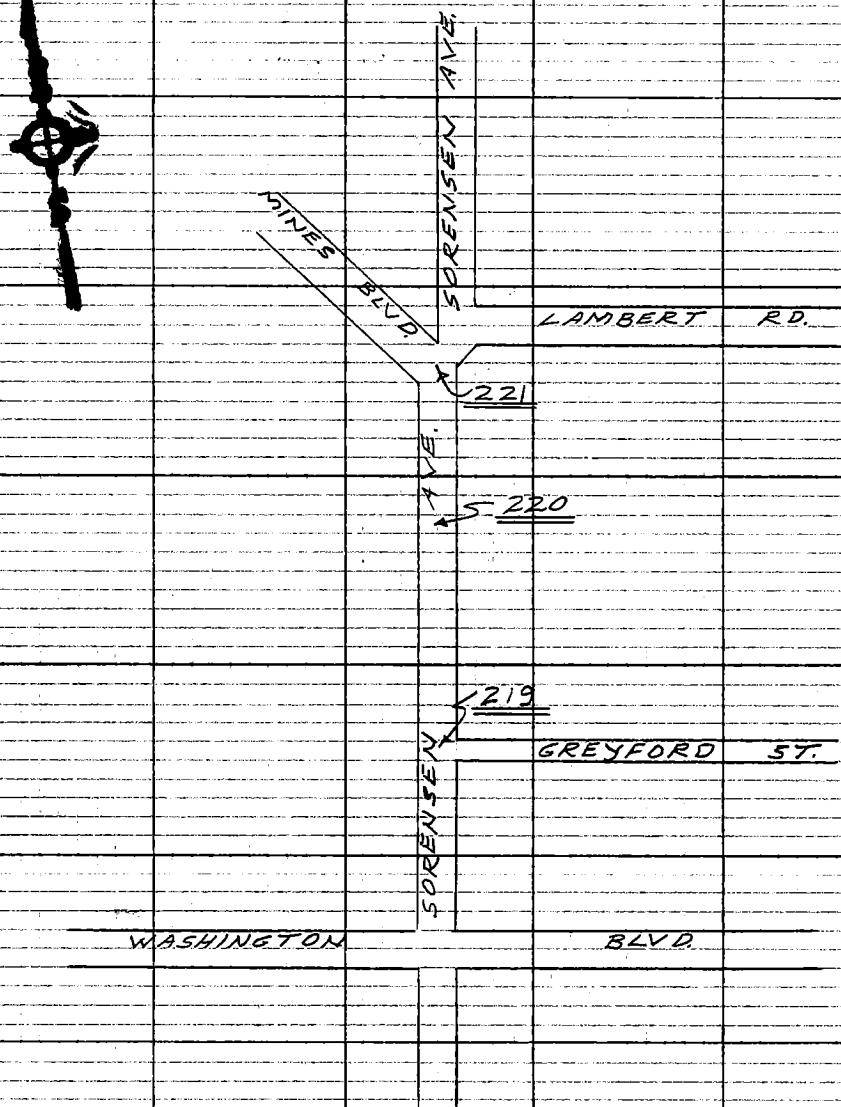

PLEASE RETURN TO
COUNTY OF LOS ANGELES
DEPARTMENT OF COUNTY ENGINEER
403 LOS ANGELES COUNTY ENGINEERING BLDG.

Do not extend this side of this line.

Note: Any Additions or Changes on This Sheet Must Be Made or Circled in Red Ink With Date and Name of Person Making Change.

SORENSEN & GREYFORD PWFB 1026 [redacted]

Notes Ck'd by	Survey of SORENSEN AVE. S.S.
Map No.	JN 030300 Tape — Std — °F
Office Work	Surveyed by W. A. RICHARDS
Checked C. TOY	Notes W. A. R. Date 8-76
Date 8-6-76	Indexed L. M. PALMERI AUG 5 1976

F. B. ~~3900~~ PG. ~~219~~

1024

W.S. 37 A-5

TO BOT PG. 220

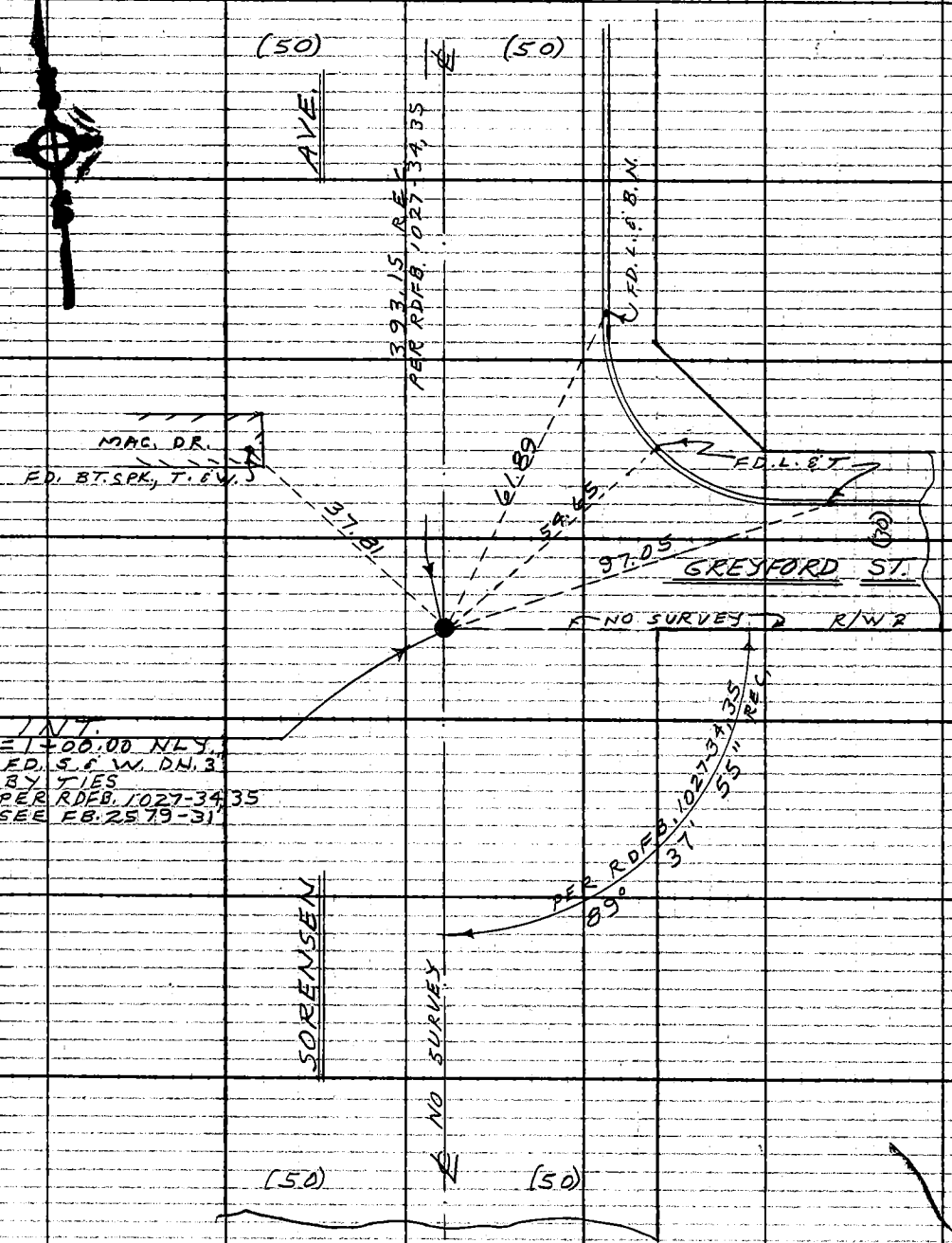

Note: Any Additions or Changes on This Sheet Must be Made or Circled in Red Ink With Date and Name of Person Making Change.

Do not extend this side of this line.

PLEASE RETURN TO
COUNTY OF LOS ANGELES
DEPARTMENT OF COUNTY ENGINEER
403 LOS ANGELES COUNTY ENGINEERING BLDG.

76F309S CE#310 3-69

SORENSEN B.C. PWFB 1026 1025 [redacted]

F.B. ~~3900~~ PG. ~~220~~ TO BOT. PG. 221



TO TOP PG. 219

PLEASE RETURN TO
COUNTY OF LOS ANGELES
DEPARTMENT OF COUNTY ENGINEER
403 LOS ANGELES COUNTY ENGINEERING BLDG.

Do not extend this side of this line.

Note: Any Additions or Changes on This Sheet Must be Made or Circled in Red Ink With Date and Name of Person Making Change.

PWFB 1027

198

Notes Ck'd by	Survey of SORENSEN AVE.
Map No.	JN 030300 Tape — Std — °F
Office Work	Surveyed by W. A. RICHARDS
Checked C. TOY	Notes W. A. R. Date 8-76
Date 8-6-76	Indexed E. M. PALMERI AUG 5 1976

F. B. 3900 PG. 221

WS. 37 A-5

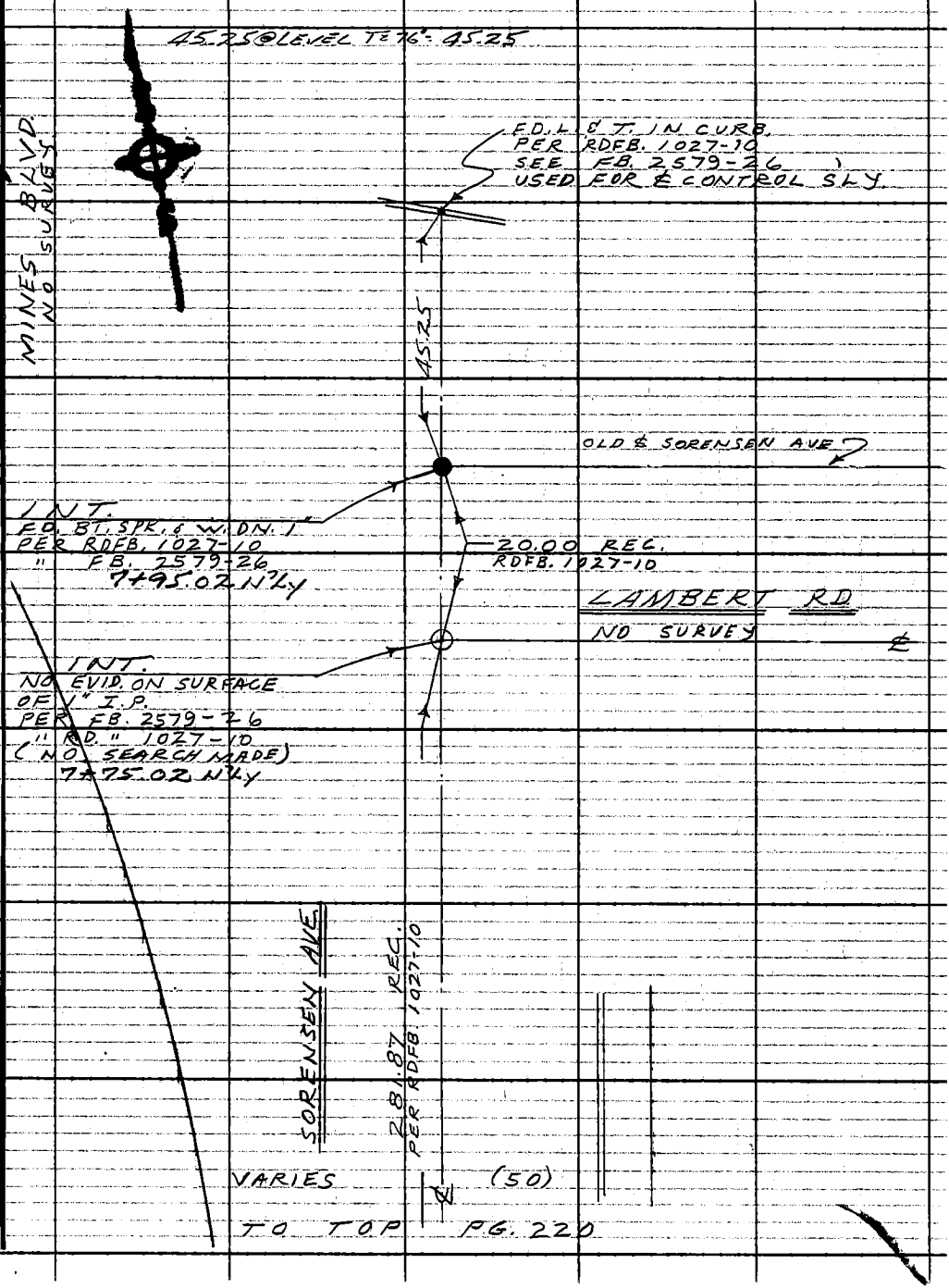

Note: Any Additions or Changes on This Sheet Must be Made or Circled in Red Ink With Date and Name of Person Making Change.

Do not extend this side of this line.

PLEASE RETURN TO
COUNTY OF LOS ANGELES
DEPARTMENT OF COUNTY ENGINEER
403 LOS ANGELES COUNTY ENGINEERING BLDG.

76F309S CE#310 3-69

Notes Ck'd by
Map. No.
Office Work
Checked
Date

Survey of SORENSEN AVE. S.S.
JN 2592.34 Tape — Std — °F
Surveyed by W. A. RICHARDS
Notes J. MOODY Date 8-76
Indexed E. M. PALMER AUG 5 1976

F. B 3900 PG. 223

J. N. 2592.34

SORENSEN AVE. SANITARY SEWERS

WHITTIER AREA

TOPOGRAPHY

ON

SORENSEN AVE.

FROM GREYFORD ST. NLY. TO VIC. LAMBERT RD.

BENCH LEVEL SURVEYS	REF: FB	3900	PG	215-216, JN
CENTERLINE	"	"	"	"	217-222 "
CROSS-SECTION	"	"	"	"	233-240 "

RICHARDS
MOODY
TURRILL
BUSTRUM

Note: Any Additions or Changes on this Sheet Must be Made or Circled in Red Ink With Date and Name of Person Making Change.

Do not extend this side of this line.

PLEASE RETURN TO
COUNTY OF LOS ANGELES
DEPARTMENT OF COUNTY ENGINEER
403 LOS ANGELES COUNTY ENGINEERING BLDG.

16F309S CE#310 3-69

F. B 3900 Pg 224

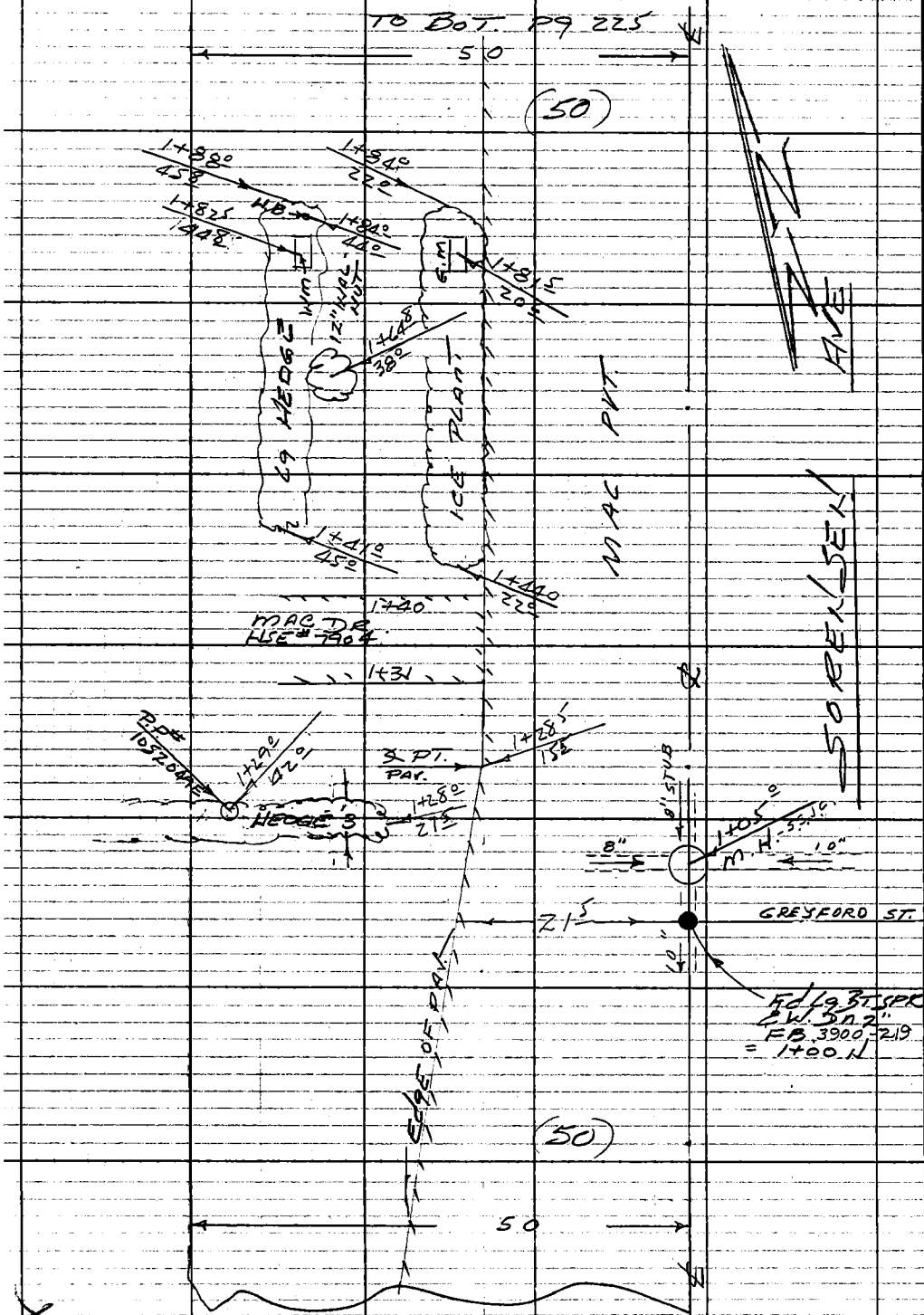

PLEASE RETURN TO
COUNTY OF LOS ANGELES
DEPARTMENT OF COUNTY ENGINEER
403 LOS ANGELES COUNTY ENGINEERING BLDG.

Do not extend this side of this line.

Note: Any Additions or Changes on This Sheet Must be Made or Circled in Red Ink With Date and Name of Person Making Change.

Notes Ck'd by	Survey of SORENSEN AVE. S.S.
Map No.	JN 2592.34 Tape — Std — °F
Office Work	Surveyed by W.A. RICHARDS
Checked	Notes J. MOODY Date 8-76
Date	Indexed [redacted] PALMERI AUG 5 1976

F. B. 3900 PG. 225

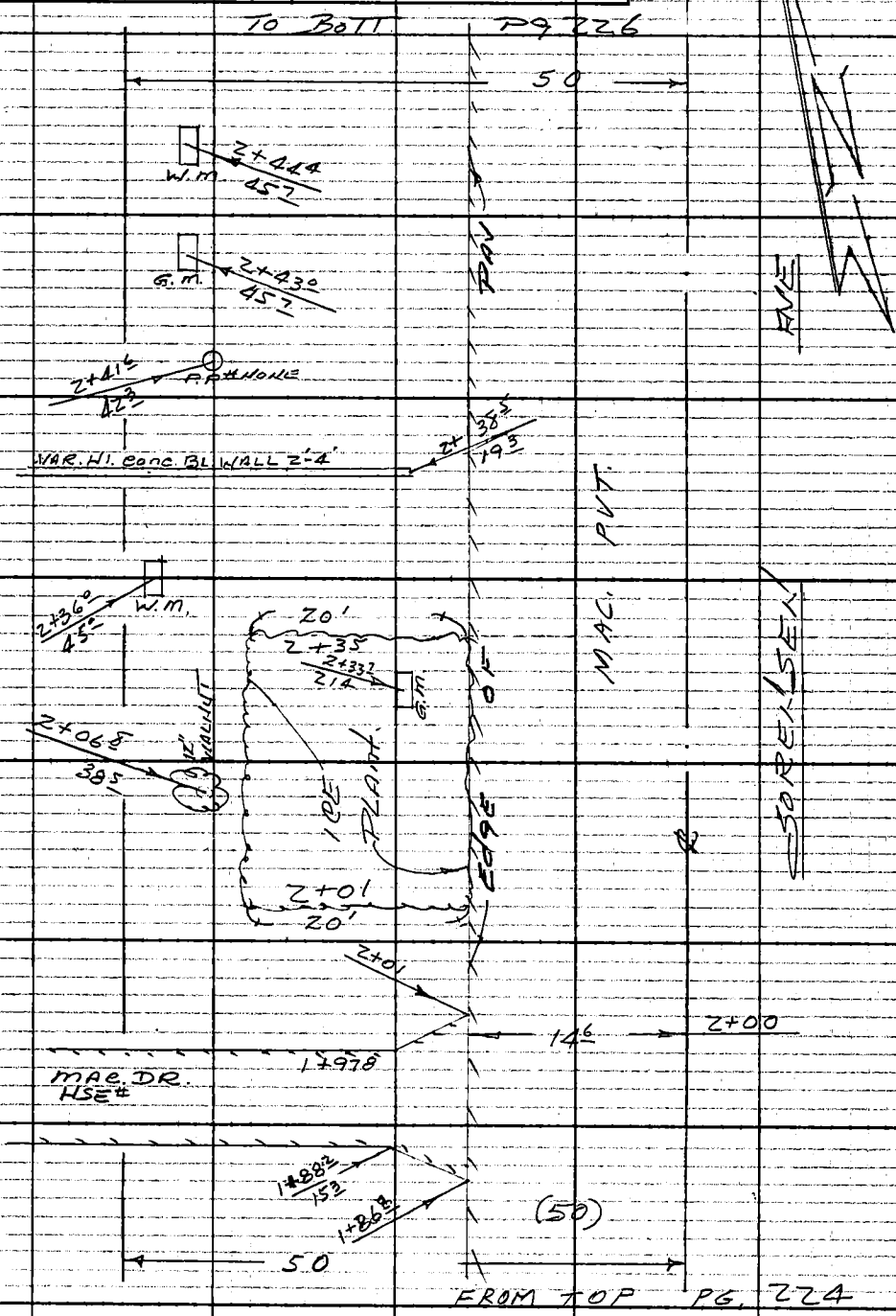

Note: Any Additions or Changes on this Sheet Must be Made or Circled in Red Ink With Date and Name of Person Making Change.

Do not extend this side of this line.

PLEASE RETURN TO
COUNTY OF LOS ANGELES
DEPARTMENT OF COUNTY ENGINEER
403 LOS ANGELES COUNTY ENGINEERING BLDG.

76F309S CE#310 3-69

F. B. 3900 PG. 226 TO BOTT. PG 227



FROM TOP PG. 225

PLEASE RETURN TO
COUNTY OF LOS ANGELES
DEPARTMENT OF COUNTY ENGINEER
403 LOS ANGELES COUNTY ENGINEERING BLDG.

Do not extend this side of this line.

Note: Any Additions or Changes on This Sheet Must Be Made or Circled in Red Ink With Date and Name of Person Making Change.

Notes Ck'd by	Survey of SORENSEN AV. S.S	F. B 3900 PG. 227
Map No.	JN 2592.34 Tape — Std — °F	
Office Work	Surveyed by W.A. RICHARDS	
Checked	Notes MOODY Date 8-76	
Date	Indexed R. M. PALMERI AUG 5 1976	



FROM TOP PG. 226

Note: Any Additions or Changes on This Sheet Must be Made or Circled in Red Ink With Date and Name of Person Making Change.

Do not extend this side of this line.

PLEASE RETURN TO
COUNTY OF LOS ANGELES
DEPARTMENT OF COUNTY ENGINEER
403 LOS ANGELES COUNTY ENGINEERING BLDG.

76F309S CE#310 3-69

F.B. 3900 PG. 228

TO BOOK PG 229



PLEASE RETURN TO
COUNTY OF LOS ANGELES
DEPARTMENT OF COUNTY ENGINEER
403 LOS ANGELES COUNTY ENGINEERING BLDG.

Do not extend this side of this line.

Note: Any Additions or Changes on This Sheet Must Be Made or Circled in Red Ink With Date and Name of Person Making Change.

Notes Ck'd by	Survey of SORENSEN AVE S &
Map No.	JN 2592.34 Tape — Std — °F
Office Work	Surveyed by W.A. RICHARDS
Checked	Notes MOODY Date 8-76
Date	Indexed [illegible] PALMERRUB 5 1976

F. B. 3900 PG. 229

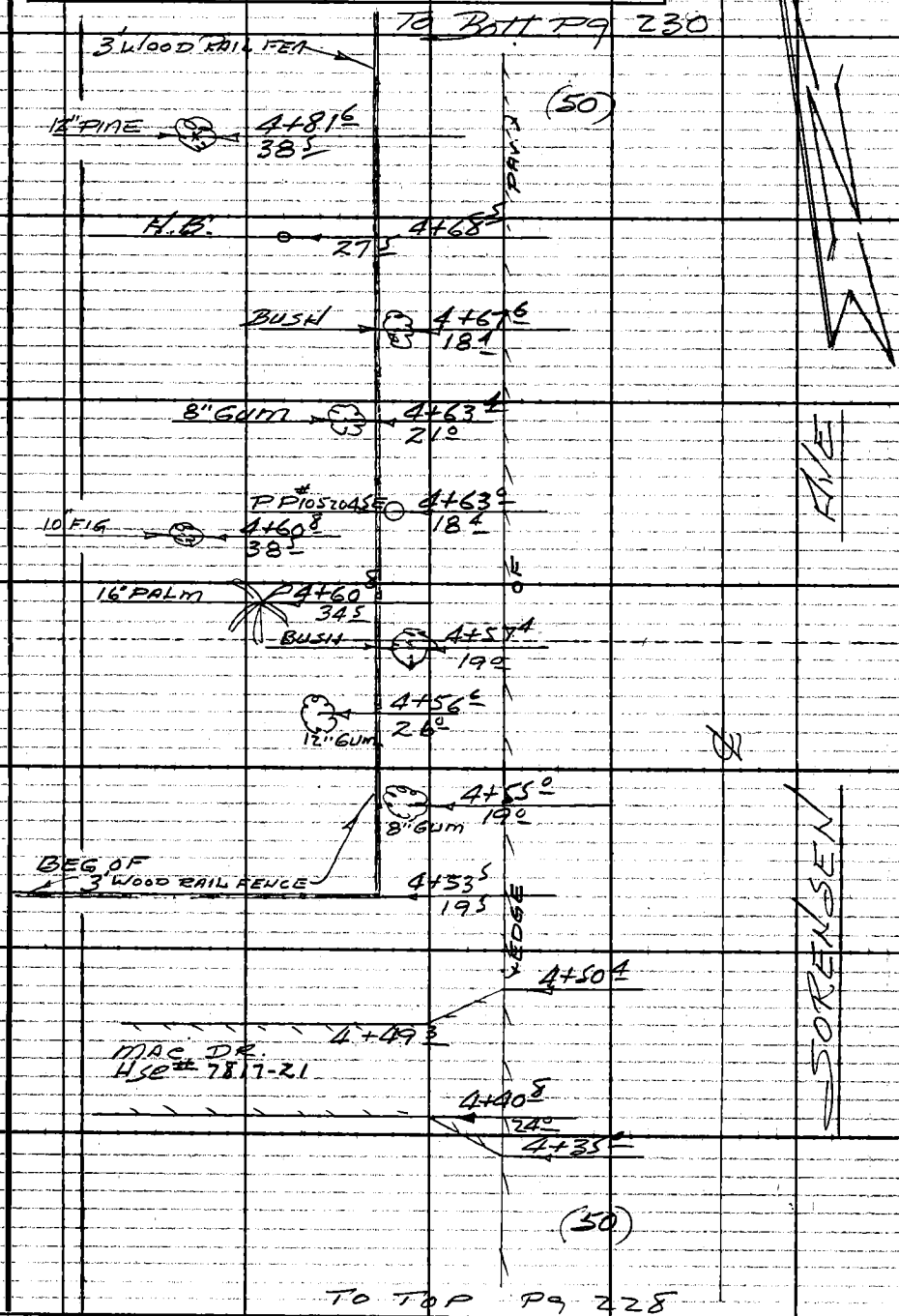

Note: Any Additions or Changes on This Sheet Must be Made or Circled in Red Ink With Date and Name of Person Making Change.

Do not extend this side of this line.

PLEASE RETURN TO
COUNTY OF LOS ANGELES
DEPARTMENT OF COUNTY ENGINEER
403 LOS ANGELES COUNTY ENGINEERING BLDG.

76F309S CE#310 3-69

F. B. 3900 PG. 230

TO BOTH PG 231



PLEASE RETURN TO
COUNTY OF LOS ANGELES
DEPARTMENT OF COUNTY ENGINEER
403 LOS ANGELES COUNTY ENGINEERING BLDG.

Do not extend this side of this line.

Note: Any Additions or Changes on This Sheet Must Be Made or Circled in Red Ink With Date and Name of Person Making Change.

Notes Ck'd by	Survey of SORENSEN AVE. S.S.
Map No.	JN 2592.34 Tape ~ Std ~ °F
Office Work	Surveyed by W.A. RICHARDS
Checked	Notes MOODY Date 8-76
Date	Indexed [redacted] PALMER AUG 5 1976

F. B. 3900 PG. 231



Note: Any Additions or Changes on This Sheet Must be Made or Circled in Red Ink With Date and Name of Person Making Change.

PLEASE RETURN TO
COUNTY OF LOS ANGELES
DEPARTMENT OF COUNTY ENGINEER
403 LOS ANGELES COUNTY ENGINEERING BLDG.

Do not extend this side of this line.

76F309S CE#310 3-69

F. B. 3900 Pg. 232



PLEASE RETURN TO
COUNTY OF LOS ANGELES
DEPARTMENT OF COUNTY ENGINEER
403 LOS ANGELES COUNTY ENGINEERING BLDG.
Do not extend this side of this line.

Note: Any Additions or Changes on This Sheet Must Be Made or Circled in Red Ink With Date and Name of Person Making Change.

Profile No.	Notes Red	Plotted	Job No. 2592.34	Division No. //	F.B. 3900	PG. 33
	Date	Date	Survey of SORENSEN AVE. S.S.			
X-Sec. No.	Notes Chkd.	Checked	Survey by RICHARDS Notes J.M.	Date 8-3-76		
	Date	Date	Map No.	Index E. M. PALMER	Date AUG 5 1976	

J.N. 2592.34

SORENSEN AVE. SANITARY SEWERS

CROSS-SECTIONS

ON

SORENSEN AVE.

FROM GREYFORD ST. N'LY. TO VIC. LAMBERT RD.

1+00.00 GOING N'LY. ON SORENSEN AVE. = ℄ INT.

OF SORENSEN AVE. & S'LY. R/W. OF GREYFORD ST.

PER FB. 3900 PG. 219

BENCH LEVEL SURVEYS REF: FB 3900 PG. 215-216, INC

CENTERLINE " " " " " 217-222 "

TOPOGRAPHIC " " " " " 223-232 "

STATION	B.S.	H.I.	F.S.	ELEV.
		RICHARDS MOODY TURRILL BUSTRUM		

NOTE: ANY ADDITIONS OR CHANGES ON THIS SHEET MUST BE MADE OR CIRCLED IN RED INK, WITH DATE AND NAME OF PERSON MAKING CHANGE.

Do not extend notes this side of this line.

PLEASE RETURN TO
LOS ANGELES COUNTY ENGINEER
403 LOS ANGELES COUNTY ENGINEERING BLDG.

76-L-298 CE 307 2-63

76-L-298 CE 307 2-63

PLEASE RETURN TO
LOS ANGELES COUNTY ENGINEER
403 LOS ANGELES COUNTY ENGINEERING BLDG.

NOTE: ANY ADDITIONS OR CHANGES ON THIS SHEET MUST BE MADE OR CIRCLED IN RED INK, WITH DATE AND NAME OF PERSON MAKING CHANGE

Do not extend notes this side of this line.

STATION	B.S.	H.I.	F.S.	ELEV.	GOING NORTHERLY ON SORENSEN AVE.	
(FD.)						FIELD RUN
B.M. W.Z. 531				157.37	B.M. W.Z. 531 ELEV. = 157.37	FB 3900 - 216
					SORENSEN AVE. & GREYFORD ST., N.E. COR.	
					L. & B.N. IN CB., 1° N/O N. END. C.R.	
					LT.	℄ RT.
1+00.00				156.87		℄ INT, GREYWOOD ST
				156.78	10' PVT.	
				156.65	21.5 EDGE "	
1+05°	S.S.J.C.			156.94		℄ & RIM.
					8" STUB INLET N'LY	8" INLET W'LY
INVERT 8" STUB INLET N'LY				146.11	10.16 MEAS. 156.94 RIM + 0.67 DIA. - 10.83 ROD	10.15 MEAS. 156.94 RIM 0.67 DIA. 10.82 ROD
" " " W'LY				146.12	10.83 ROD 146.11 INV.	10.82 ROD. 146.12 INV
" 10" " E'LY				146.15	10" INLET EAST	10" OUTLET S'LY
" " OUTLET S'LY				145.96	9.96 MEAS. 156.94 RIM 0.83 DIA. 10.79 ROD.	10.15 MEAS. 156.94 RIM 0.83 DIA. 10.98 ROD
					10.79 ROD. 146.15 INV.	10.98 ROD. 145.96 INV.

F.B. 3900 PG. 234 Job No. 2592.39 Division No. 11 Notes Red Date Plotted Date Profile No.
Survey of SORENSEN AVE. S.S. Date Notes Chkd. Date Checked Date X-Sec. No.
Survey by W.A.R. Notes J. MOODY Date AUG 5 1976
Indexed L. M. PALMERI

76-L-298 CE 307 8-70

PLEASE RETURN TO
LOS ANGELES COUNTY ENGINEER
403 LOS ANGELES COUNTY ENGINEERING BLDG.

NOTE: ANY ADDITIONS OR CHANGES ON THIS SHEET MUST BE MADE OR CIRCLED IN RED INK, WITH DATE AND NAME OF PERSON MAKING CHANGE.

Do not extend notes this side of this line.

STATION	B. S.	H. I.	F. S.	ELEV.	GOING N'LY ON SORENSEN AVE
					LT. ℄
1+35				156 93	11⁶ Ed PAV.
				156 93	14⁶ F/L "
				157 58	21⁶ TOP " DR.
1+50				157 30	℄
				157 21	7 3/ 1/4 PAV.
				157 05	11⁶ Ed "
				156 95	14⁶ F/L "
				158 4	19⁶ T. BANK
				157 2	29⁶ gr.
				157 2	50⁰ P/L
1+93 (DR WY)				157 22	11⁶ Ed PAV.
				157 01	14⁶ F/L "
				157 52	21⁶ TOP " DR.
2+00				157 52	℄
				157 41	7 3/ 1/4 PAV.
				157 23	11⁶ Ed "
				157 09	14⁶ F/L "
				157 6	19⁶ T. BANK
				157 3	50 P/L

Profile Notes Red ____ Plotted ____ Job No. 2272.34 Division No. 11 F.B. 3900 PG. 235
No. ____ Date ____ Date ____ Survey of SORENSEN AVE S.S.
X-Sec. Notes Chk'd. ____ Checked ____ Survey by WAR Notes J.M. Date 8-76
No. ____ Date ____ Date ____ Map No. ____ Index ____ Date AUG 5 1976

76-L-298 CE 307 8-70

PLEASE RETURN TO
LOS ANGELES COUNTY ENGINEER
403 LOS ANGELES COUNTY ENGINEERING BLDG.

NOTE: ANY ADDITIONS OR CHANGES ON THIS SHEET MUST BE MADE OR CIRCLED IN RED INK, WITH DATE AND NAME OF PERSON MAKING CHANGE.

Do not extend notes this side of this line.

P. B. 3900 PG. 236 | Job No. 2592.34 | Division No. 11 | Notes Red | Plotted | Profile
Survey of SORENSEN AVE. S.S. | Date | Date | No.
Survey by RICHARDS Notes J. MOODY | Notes Chk'd. | Checked | X-Sec.
Indexed M. PALMERI Date AUG 5 1976 | Date | Date | No.

STATION	B. S.	H. I.	F. S.	ELEV.	GOING N'LY ON SORENSEN AVE
					L.T.
2+50				157 70	℄
				157 60	7 3/4 1/4 PAV.
				157 42	11 6/4 ED "
				157 48	14 6/4 F/L "
				158 2	19 6/4 T. BANK
				158 4	50 P/L
2+83 (DR WY)				157 47	11 6/4 ED PAV.
				157 30	14 6/4 F/L "
				158 16	21 6/4 " DR.
3+00				157 92	℄
				157 75	7 3/4 1/4 PAV.
				157 55	11 6/4 ED "
				157 37	14 6/4 F/L "
				158 18	24 6/4 TOP " DR.
				158 20	50 P/L " "
3+05 (DR WY)				157 29	14 6/4 F/L "
				158 5	21 6/4 T. BANK
3+45				157 73	14 3/4 F/L PAV.
				159 0	21 3/4 T. BANK

76-L-298 CE 307 2-63

PLEASE RETURN TO
LOS ANGELES COUNTY ENGINEER
403 LOS ANGELES COUNTY ENGINEERING BLDG.

NOTE: ANY ADDITIONS OR CHANGES ON THIS SHEET MUST BE MADE OR CIRCLED IN RED INK, WITH DATE AND NAME OF PERSON MAKING CHANGE.

Do not extend notes this side of this line.

STATION	B. S.	H. I.	F. S.	ELEV.	GOING N'LY ON SORENSEN AVE
					LT ℄
3+50				15815	℄
				15793	7² 1/4 PAV.
				15776	12² Ed " BK.
				15772	14² F/L "
				15871	22² TOP " DR.
				15855	50 P/L " "
3+63				15780	12² Ed. " BK.
				15742	14² F/L "
				1592	20² T. BANK
4+00	(DR WY)			15825	℄
				15808	7² 1/4 PAV.
				15790	12² Ed. "
				15785	14² F/L "
				15845	24 TOP & Ed CONC
				15884	50 P/L " DR
4+12				15800	12² Ed PAV.
				15787	14² F/L "
				1599	22° T. BANK

Profile Notes Red ____ Plotted ____ Job No. 2592.34 Division No. " P.B. 3900 PG. 237
No. ____ Date ____ Date ____ Survey of SORENSEN AVE. S.S.
X-Sec. Notes Chkd. ____ Checked ____ Survey by W.A.R. Notes J.M. Date 8-3-76
No. ____ Date ____ Date ____ Map No. ____ Indexed M. PALMERI Date AUG 5 1976

76-L-298 CE 307 2-63

PLEASE RETURN TO
LOS ANGELES COUNTY ENGINEER
403 LOS ANGELES COUNTY ENGINEERING BLDG.

NOTE: ANY ADDITIONS OR CHANGES ON THIS SHEET MUST BE MADE OR CIRCLED IN RED INK, WITH DATE AND NAME OF PERSON MAKING CHANGE

Do not extend notes this side of this line.

STATION	B.S.	H.I.	F.S.	ELEV.	GOING L'LY ON SORENSEN AVE
					LT. ℄
4+45				158 16	12² Ed PAV. BK.
				158 04	14² F/L "
				159 05	24 TOP " DR.
4+55				8 57	℄
				158 40	7¹ 1/4 PAV
				158 23	12² Ed " BK.
				158 04	14² F/L "
				160 3	20⁰ T. BANK
				159 1	50⁰ P/L
5+00				158 83	℄
				158 67	7¹ 1/4 PAV
				158 55	12² Ed " BK.
				158 35	14² F/L "
				160 2	20⁰ T. BANK
				159 6	50⁰ P/L
5+27				158 74	12² Ed PAV
				158 57	14² F/L "
				160 13	29⁵ TOP " DR.

F.B. 3900 PG. 238 | Job No. 259234 | Division No. 11 | Notes Red | Plotted | Profile
Survey of SORENSEN AVE. S.S. | Date | Date | No.
Survey by W.A.R. | Notes J. MOODY | Notes Chkd. | Checked | X-Sec.
Indexed R. M. PALMERI | Date AUG 5 1976 | Date | Date | No.

76-L-298 CE 307 2-63

PLEASE RETURN TO
LOS ANGELES COUNTY ENGINEER
403 LOS ANGELES COUNTY ENGINEERING BLDG.

NOTE: ANY ADDITIONS OR CHANGES ON THIS SHEET MUST BE MADE OR CIRCLED IN RED INK, WITH DATE AND NAME OF PERSON MAKING CHANGE.

Do not extend notes this side of this line.

STATION	B. S.	H. I.	F. S.	ELEV.	GOING N'LY ON SORENSEN AVE
					LT. ℄
5+35				158 81	12' Ed PAV. BK.
				158 63	14' F/L " BK.
				160 5	20 T. BANK
5+70	(DR. WAY)			159 04	12' Ed PAV.
				158 93	14' F/L "
				159 83	24 TOP " DR.
				159 77	50' F/L " DR.
				159 90	100 PAV "
				159 89	150 " " "
				159 94	200 CONC.
				160 00	225± BK. LOT LINE #8 CONC.
6+00				159 31	℄
				159 25	7' 1/4 PAV.
				159 17	12' Ed " BK.
				158 89	14' F/L "
				159 9	24 T. BANK
				159 7	50' P/L
6+29				159 35	12' Ed PAV. BK.
				159 01	14' F/L "
				159 9	50 P/L

Profile Notes Red ____ Plotted ____ Job No. ____ Division No. 11 F.B. 3900 PG. 239
No. ____ Date ____ Date ____ Survey of SORENSEN AVE S.S.
X-Sec. Notes Chkd. ____ Checked ____ Survey by W.A.H. Notes J.M. Date 8-76
No. ____ Date ____ Date ____ Map No. ____ Indexed ____ Date AUG 5 1976

76-L-288 CK 307 2-63

PLEASE RETURN TO
LOS ANGELES COUNTY ENGINEER
408 LOS ANGELES COUNTY ENGINEERING BLDG.

NOTE: ANY ADDITIONS OR CHANGES ON THIS SHEET MUST BE MADE OR CIRCLED IN RED INK, WITH DATE AND NAME OF PERSON MAKING CHANGE

Do not extend notes this side of this line.

STATION	B.S.	H.I.	F.S.	ELEV.	GOING NLY ON SORENSEN AVE. LT.	℄
6+29				160 25	100 CONC. DR	
				1600	150 DIRT "	
				1602	200 "	
				1604	225± "	
6+50				159 52		℄
				159 53	7³ 1/4 PAV.	
				159 49	12³ Ed " (BK)	
				159 24	14⁵ F/L "	
				1601	24 T. BANK	
				1600	50 P/L	
7+00				159 92		℄
				159 90	7³ 1/4 PAV.	
				159 85	12³ Ed " BK	
				159 72	14⁵ F/L "	
				1608	19 T. BANK	
				1602	50 P/L	
BM BY 6279				161 57	BM BY 6279 ELEV.=161.562 FB. 3900-216	
					LN. CO. RD. DEPT. SANTA FE QUAD 1970	
					LFT. ON NLY. CB. OF MINES BLVD. ON ℄	
					PROD. OF SORENSEN AVE. FROM SOUTH	

F.B. 3900 PG. 40 Job No. 2372.34 Division No. 11 Notes Red. Plotted Profile
Survey of SORENSEN AVE. S.S. Date Date No.
Survey by W.A.H. Notes J. MOODY Notes Chkd. Checked X-Sec.
Indexed R. PALMERI Date AUG 5 1978 Date Date No.