Notes Ck'd by W. EDMONDSON	Survey of WHEELER ROAD	F.B. 3704 Pg. 5
Map No.	JN 24434 Tape 157 Std 84 °F	
Office Work	Surveyed by L.V. SMITH	
Checked	Notes L.V. SMITH Date 4-9-68	
Date	Indexed	

Notes: Any Additions or Changes on this Sheet Must be Made or Circled in Red Ink with Date and Name of Person Making Change

Do not extend this side of this line.

PLEASE RETURN TO
LOS ANGELES COUNTY ENGINEER
403 LOS ANGELES COUNTY ENGINEERING BLDG.

WHEELER ROAD

J.N. 24434

SURVEY FOR FIRST ALLEY SOUTH OF LYONS AVE. BETWEEN WHEELER ROAD & VERMONT DRIVE & ELEMENT ALONG BACK LOT LINE OF LOT BETWEEN WHEELER ROAD & VERMONT DRIVE SOUTH OF EVANS AVENUE FOR TOPOG. & CROSS-SECTION CONTROL

APRIL 1968

REF
F.B. 2742

PARTY
L.V. SMITH
R.D. ANDERSON
J.T. FRASER
J.D. GALLAGHER

Rds. Dept. File July '85

Microfilmed Dec '84.

PWFB 2412

F.B. 3904 Pg. 26

525 526 527

INDEX

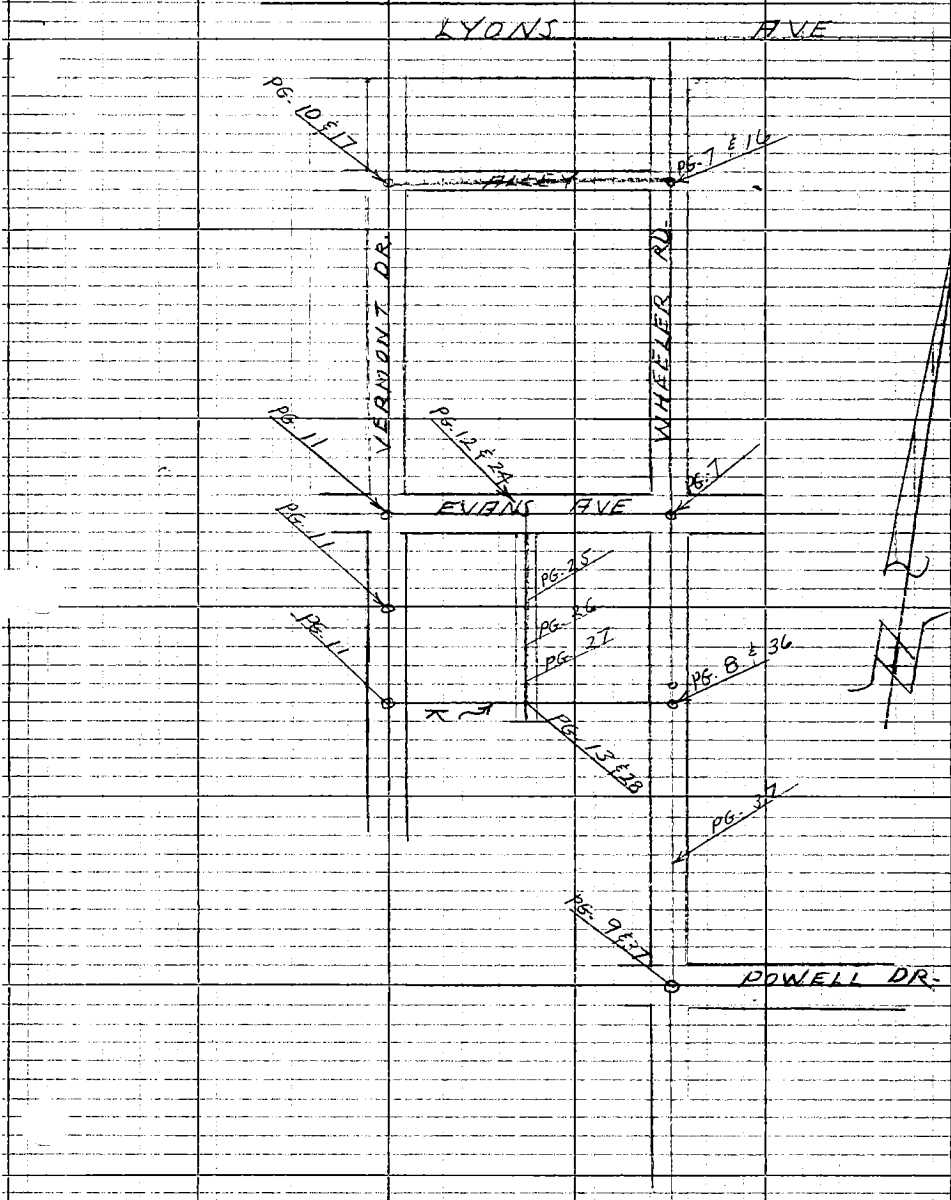

PLEASE RETURN TO
LOS ANGELES COUNTY ENGINEER
403 LOS ANGELES COUNTY ENGINEERING BLDG.

Do not extend this side of this line.

Note: Any Additions or Changes on this Sheet Must Be Made or Circled in Red Ink With Date and Name of Person Making Change

PWFB 2412

528

W. EDMONDSON

Notes Ck'd by	Survey of WHEELER ROAD
Map No.	JN 2414.34 Tape 157 Std 84 °F
Office Work	Surveyed by L.V. SMITH
Checked	Notes L.V. SMITH Date 4-8-68
Date	Indexed C.J. GALLI

F.B. 3904 Pg. 7

W.S. 62, A-3

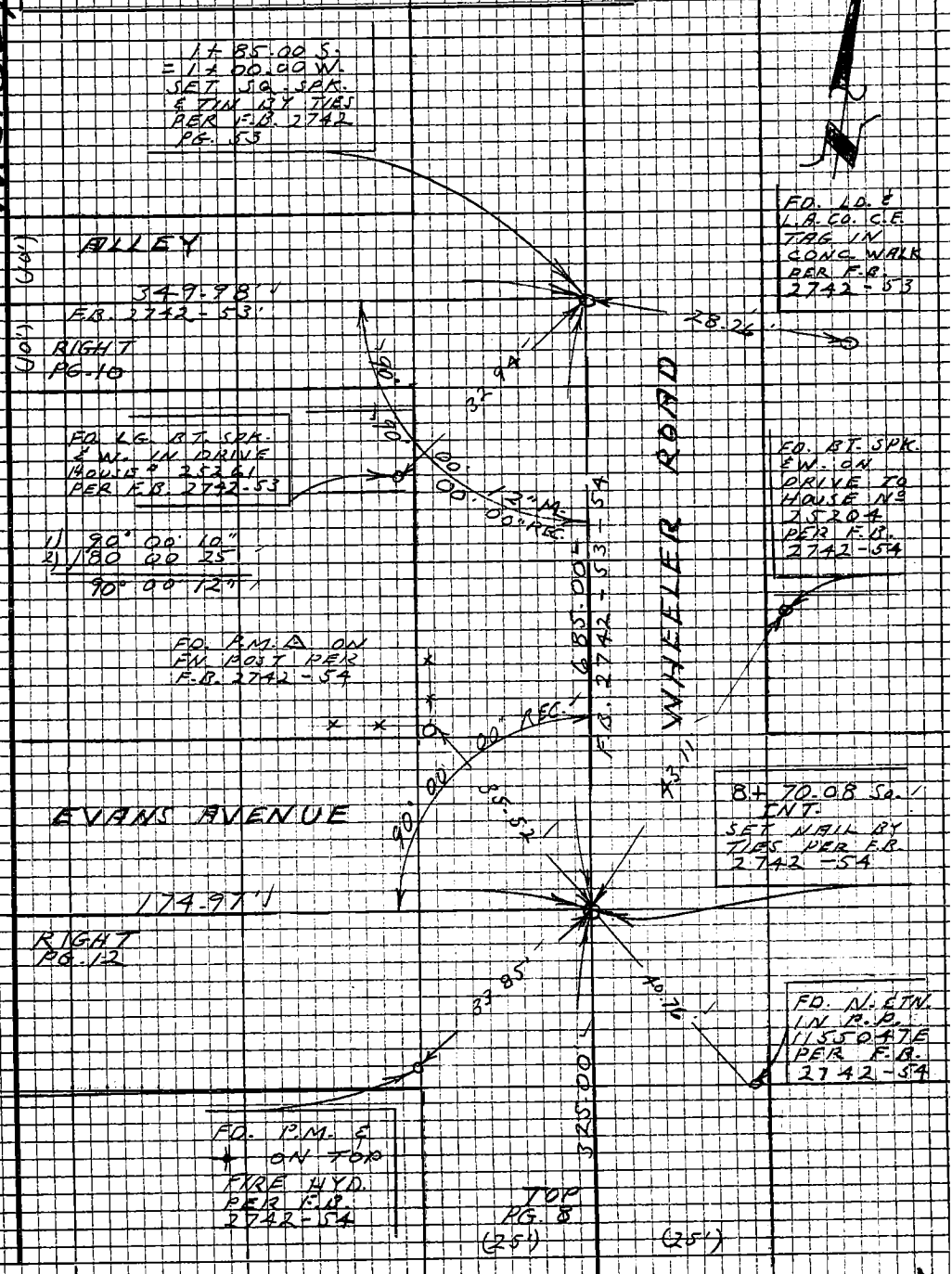

Note: Any Additions or Changes on this Sheet Must be Made or Circled in Red Ink With Date and Name of Person Making Change

Do not extend this side of this line.

PLEASE RETURN TO
LOS ANGELES COUNTY ENGINEER
403 Los Angeles County Engineering Bldg.

76P3098 CE #310 8-66

PWFB 2412

529

F.B. ~~3904~~ PG. ~~8~~

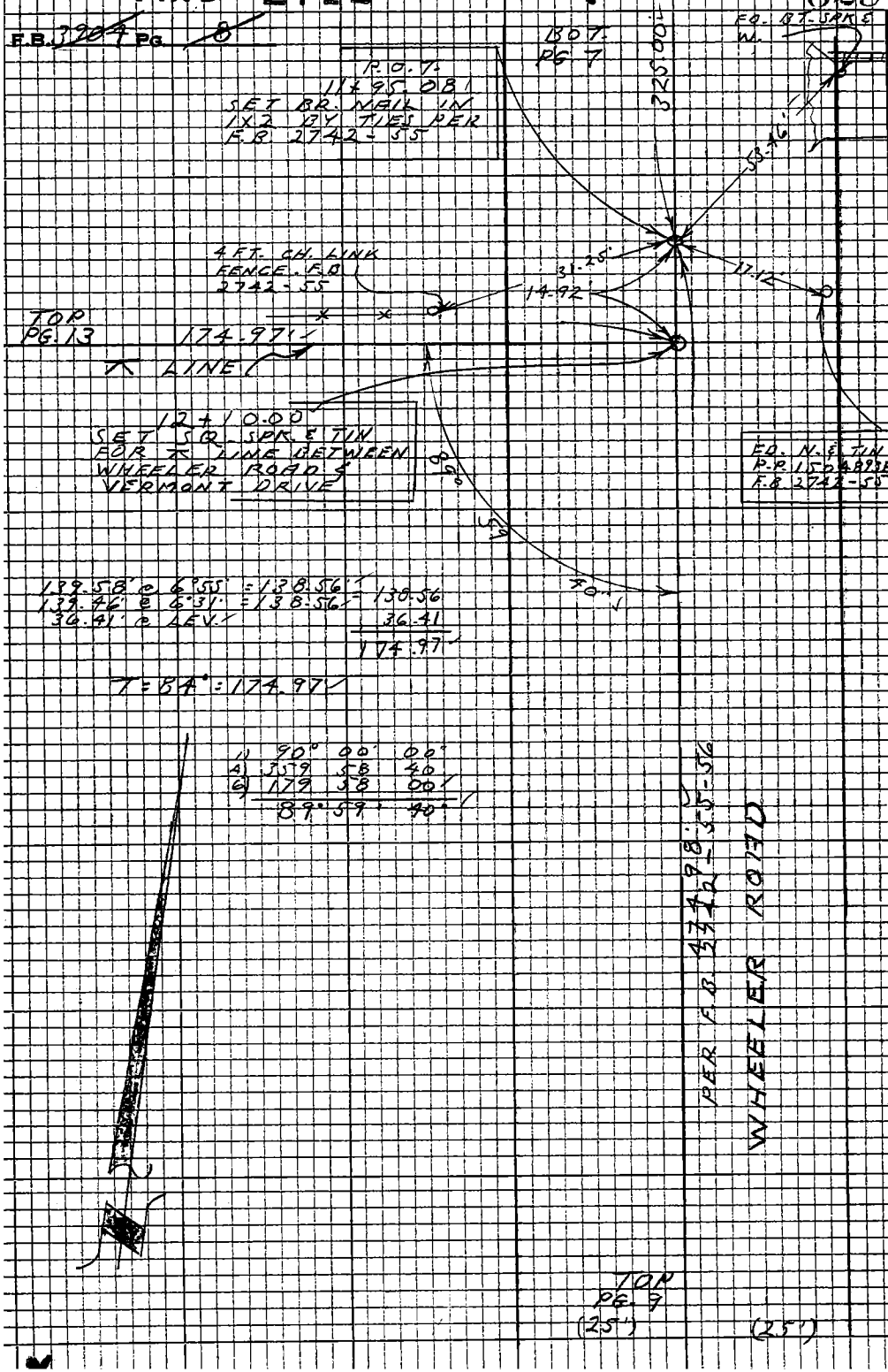

PLEASE RETURN TO
LOS ANGELES COUNTY ENGINEER
403 LOS ANGELES COUNTY ENGINEERING BLDG.

Do not extend this side of this line.

Note: Any Additions or Changes on this Sheet Must be Made or Circled in Red Ink With Date and Name of Person Making Change.

PWFB 2412

530

W.S. 62, A-3

Notes Ck'd by W. EDMONDSON	Survey of WHEELER ROAD	F.B. 3904 Pg. 9
Map No.	JN 2414.34 Tape 157 Std 84 °F	
Office Work	Surveyed by L.V. SMITH	1) 90° 00' 00"
Checked	Notes L.V. SMITH Date 4-8-68	2) 180 00 20
Date	Indexed C.J. GALLI	90° 00' 10"

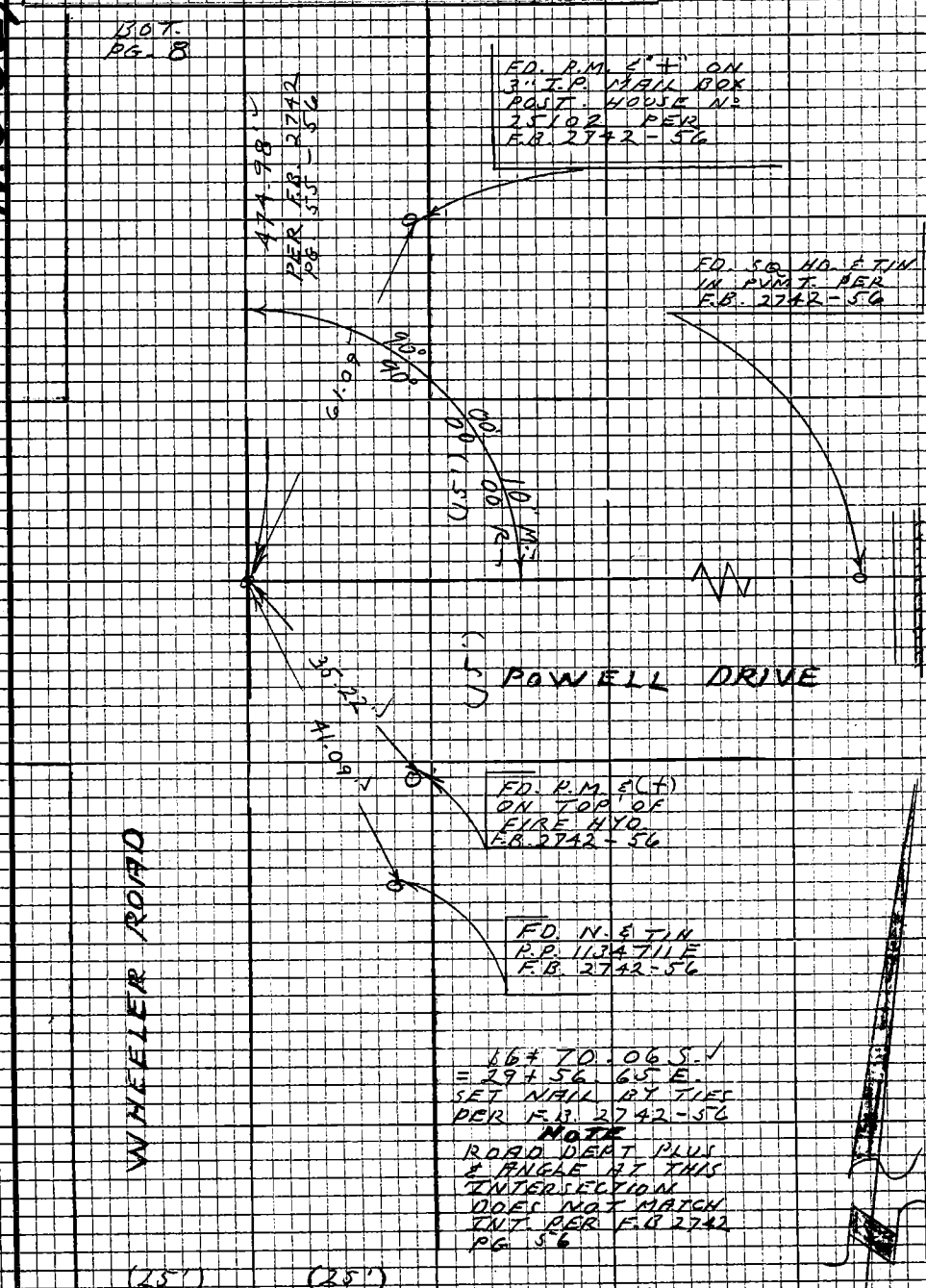

Note: Any Additions or Changes on this Sheet Must be Made or Circled in Red Ink With Date and Name of Person Making Change

Do not extend this side of this line.

PLEASE RETURN TO
LOS ANGELES COUNTY ENGINEER
403 Los Angeles County Engineering Bldg.

76P309S CE #310 5-66

PWFB 2412

531

F.B. ~~590~~ PG. ~~10~~

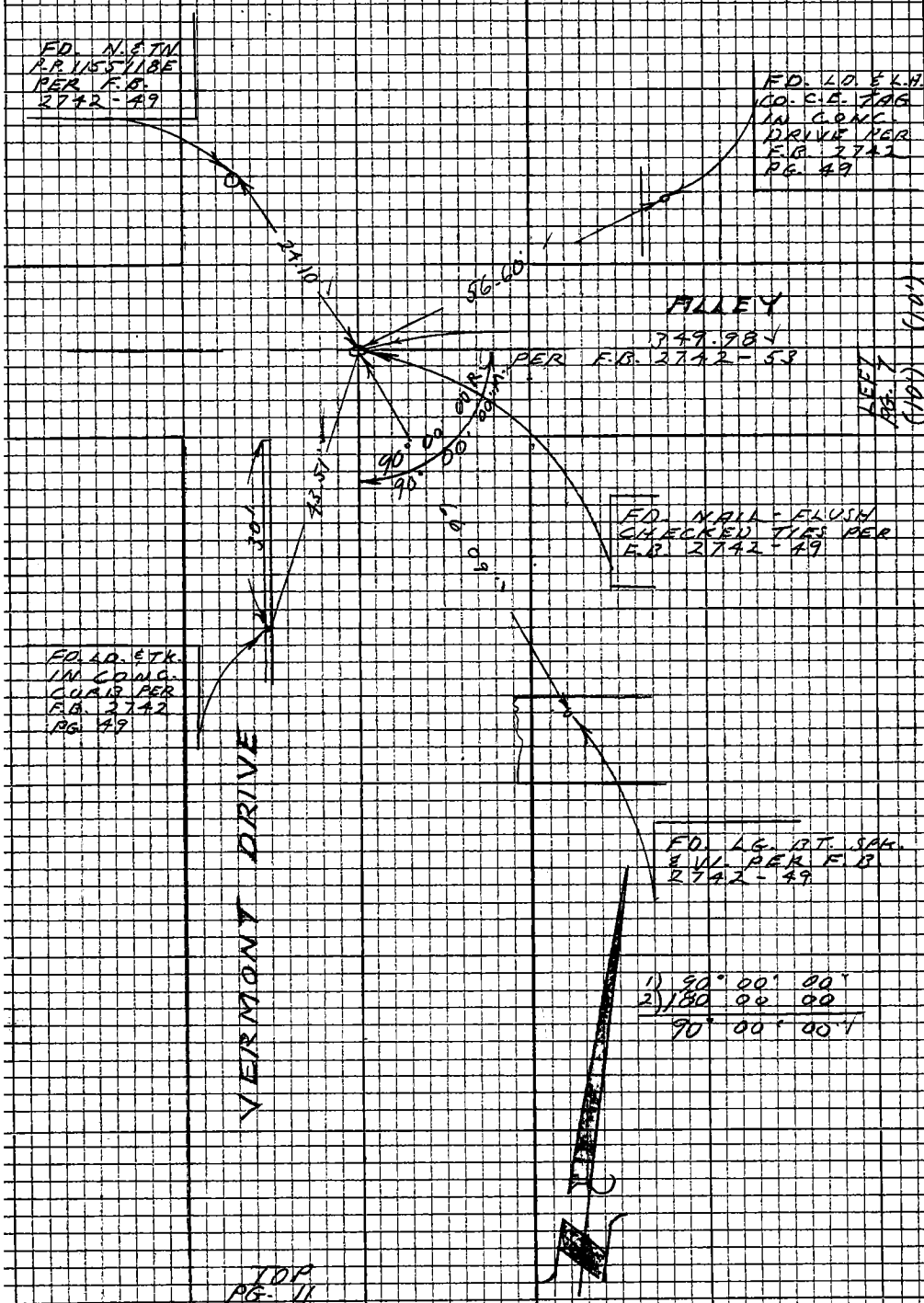

PLEASE RETURN TO
LOS ANGELES COUNTY ENGINEER
403 LOS ANGELES COUNTY ENGINEERING BLDG.

Do not extend this side of this line.

Note: Any Additions or Changes on this Sheet Must be Made or Circled in Red Ink With Date and Name of Person Making Change.

FD 2412

532 533

Notes Ck'd by W. EDMONDSON	Survey of WHEELER ROAD
Map No.	JN 2414.34 Tape 15 7 Std 84 °F
Office Work	Surveyed by L.V. SMITH
Checked	Notes L.V. SMITH Date 4-8-68
Date	Indexed C. J. GALLI

F.B. ~~390~~ Pg. ~~11~~

W.S. 62, A-3

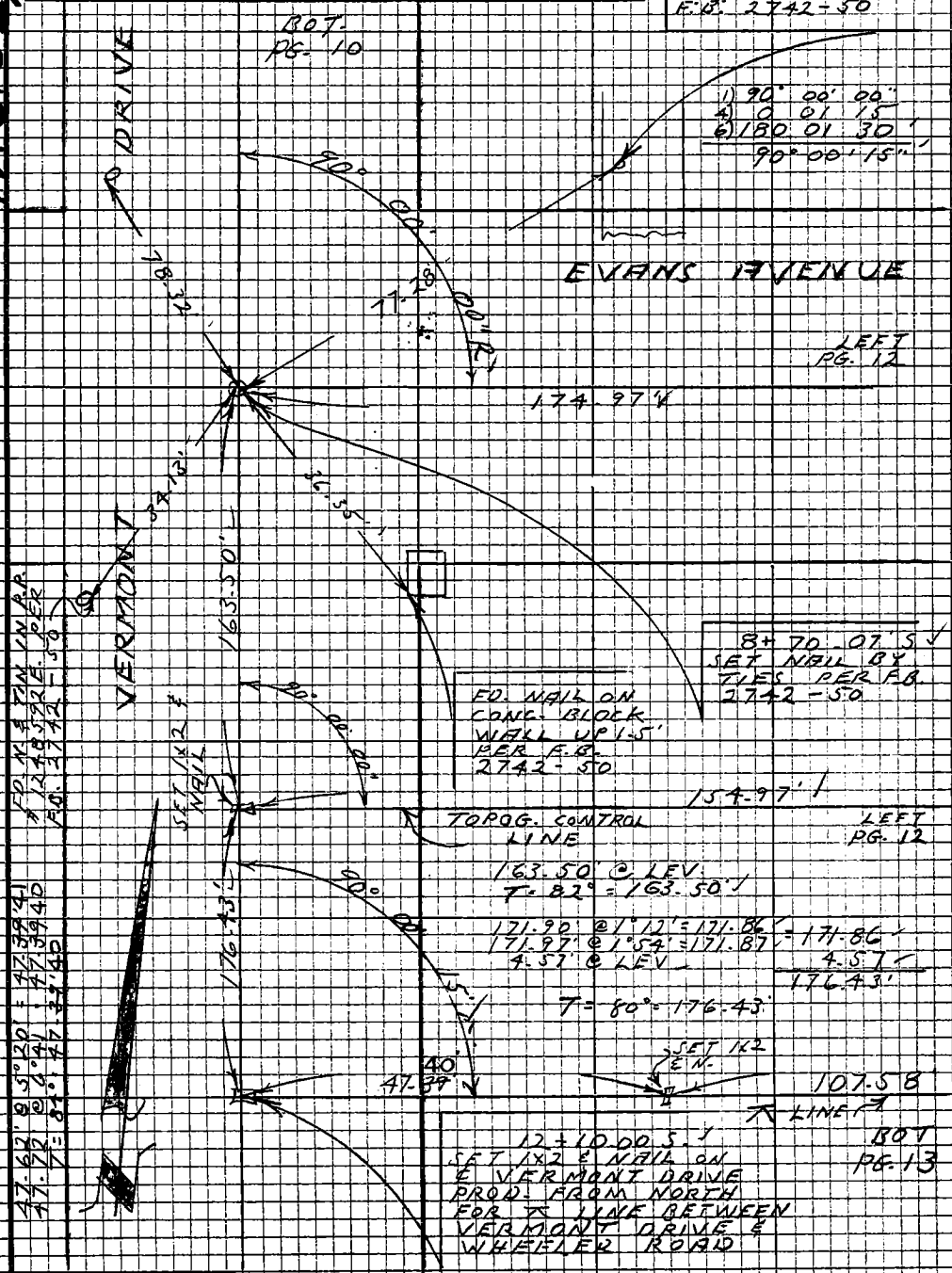

Note: Any Additions or Changes on this Sheet Must be Made or Circled in Red Ink With Date and Name of Person Making Change

Do not extend this side of this line.

PLEASE RETURN TO
LOS ANGELES COUNTY ENGINEER
403 LOS ANGELES COUNTY ENGINEERING BLDG.

76P309S CE #310 5-66

PWFB 2412 534

F.B. ~~3904~~ PG. ~~12~~

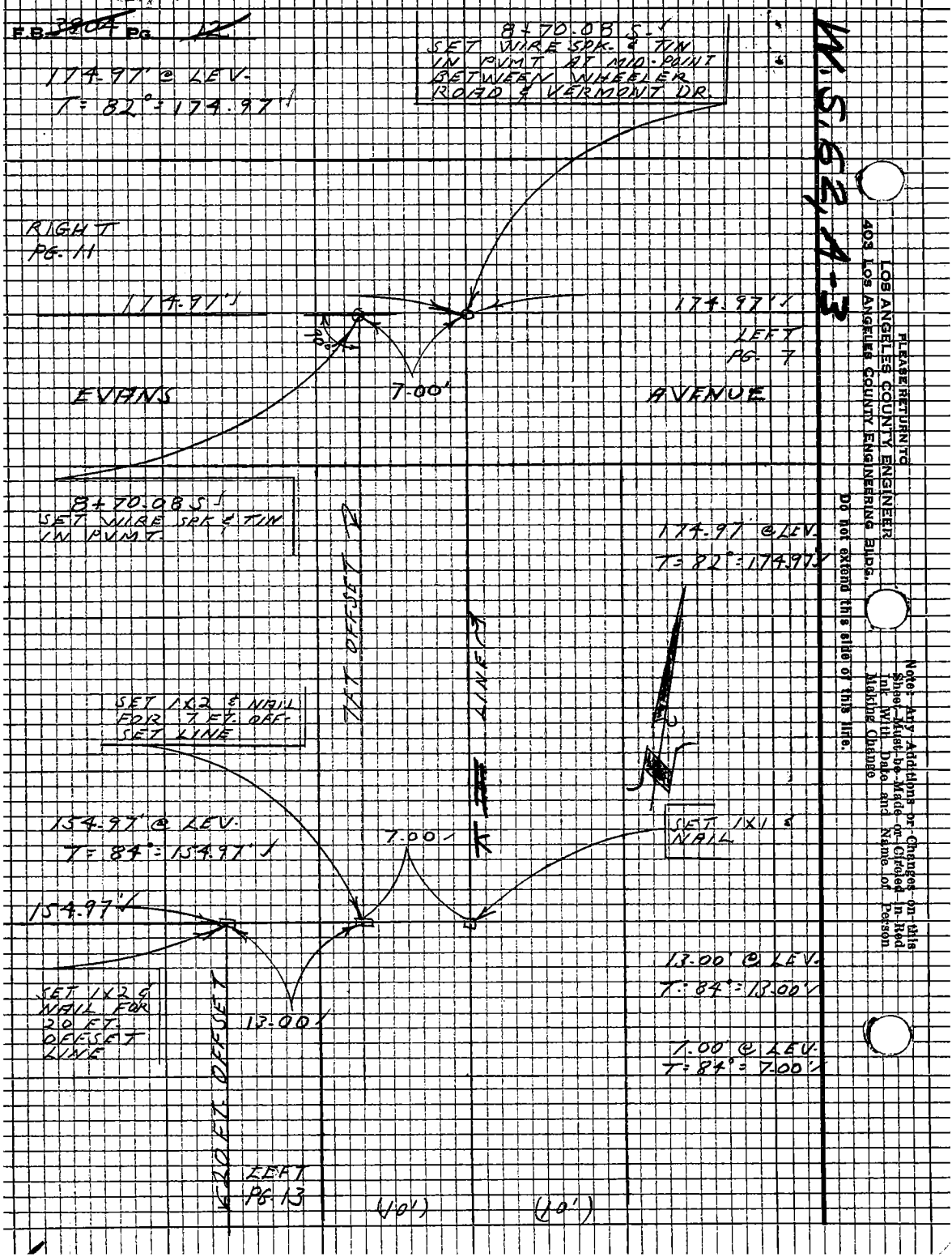

PLEASE RETURN TO
LOS ANGELES COUNTY ENGINEER
403 LOS ANGELES COUNTY ENGINEERING BLDG.

Do not extend this side of this line.

Note: Any Additions or Changes on this Sheet Must be Made or Circled in Red Ink With Date and Name of Person Making Change

DWFB 2412 535

W. EDMONDSON

Notes Ck'd by	Survey of WHEELER ROAD
Map No.	JN 2414.34 Tape 157 Std 84 °F
Office Work	Surveyed by L. V. SMITH
Checked	Notes L. V. SMITH Date 4-68
Date	Indexed C. J. GALLI

F.B. ~~3904~~ Pg. ~~13~~

W.S. 62, A-3

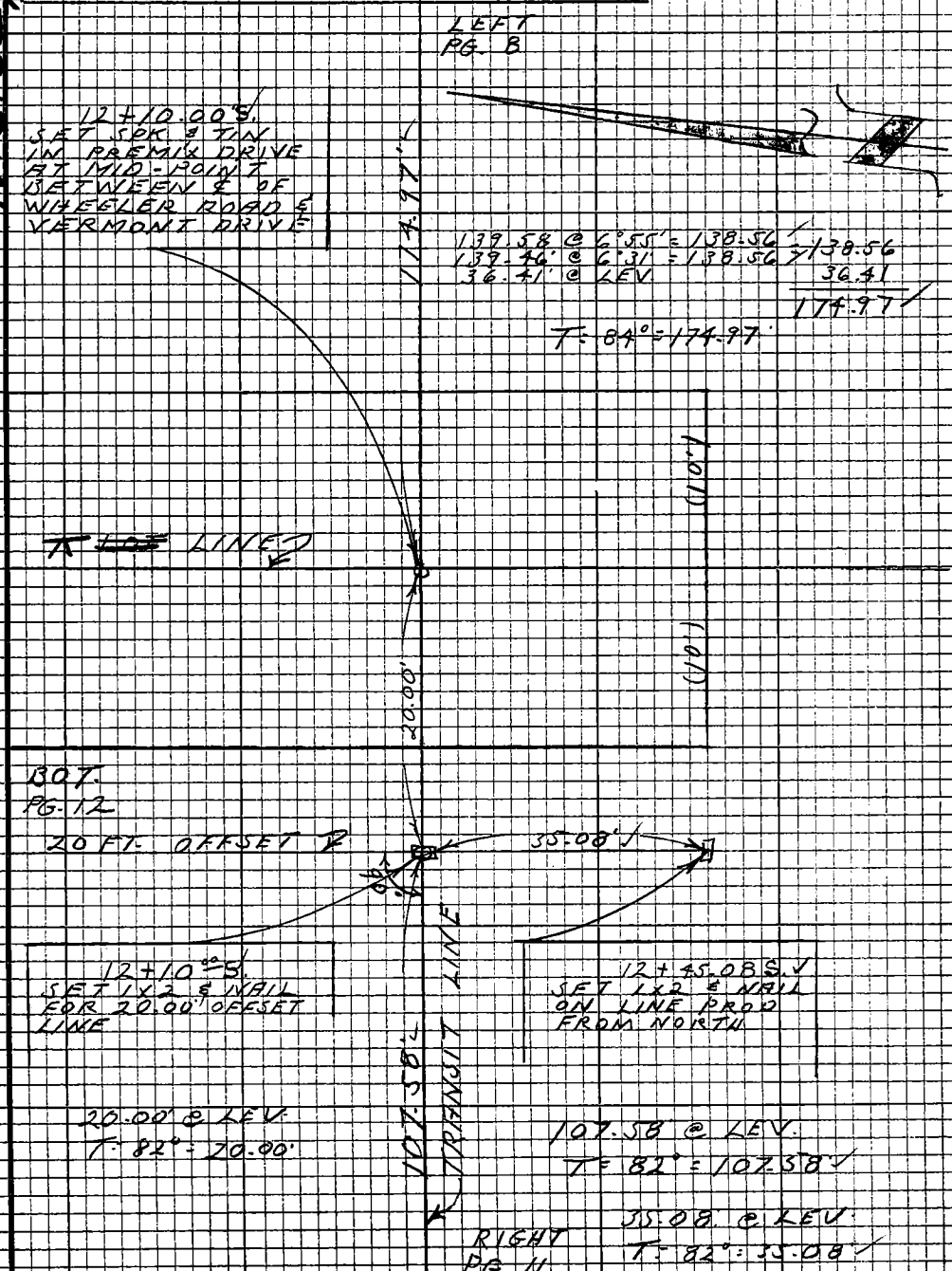

Note: Any Additions or Changes on this Sheet Must be Made or Circled in Red Ink With Date and Name of Person Making Change

Do not extend this side of this line.

PLEASE RETURN TO
LOS ANGELES COUNTY ENGINEER
403 LOS ANGELES COUNTY ENGINEERING BLDG.

76P309S CE #310 5-66

Notes Ck'd by	Survey of WHEELER ROAD
Map No.	JN 2414.34 Tape 151 Std 84 °F
Office Work	Surveyed by L.V. SMITH
Checked	Notes L.V. SMITH Date 4-8-68
Date	Indexed C.J. GALLI

F.B. 3904 Pg. 15

WHEELER ROAD

J.N. 2414.34

TOPOGRAPHY OF 1ST ALLEY SOUTH OF LYONS AVENUE BETWEEN WHEELER ROAD & VERMONT DRIVE

APRIL 8, 1968

PARTY
L.V. SMITH
R.D. ANDERSON
J.T. FALSEY
J.D. GALLAGHER

Note: Any Additions or Changes on this Sheet Must be Made or Circled in Red Ink With Date and Name of Person Making Change

Do not extend this side of this line.

PLEASE RETURN TO
LOS ANGELES COUNTY ENGINEER
403 LOS ANGELES COUNTY ENGINEERING BLDG.

76P309S CE #310 5-66

F.B. 3904 PG. 16

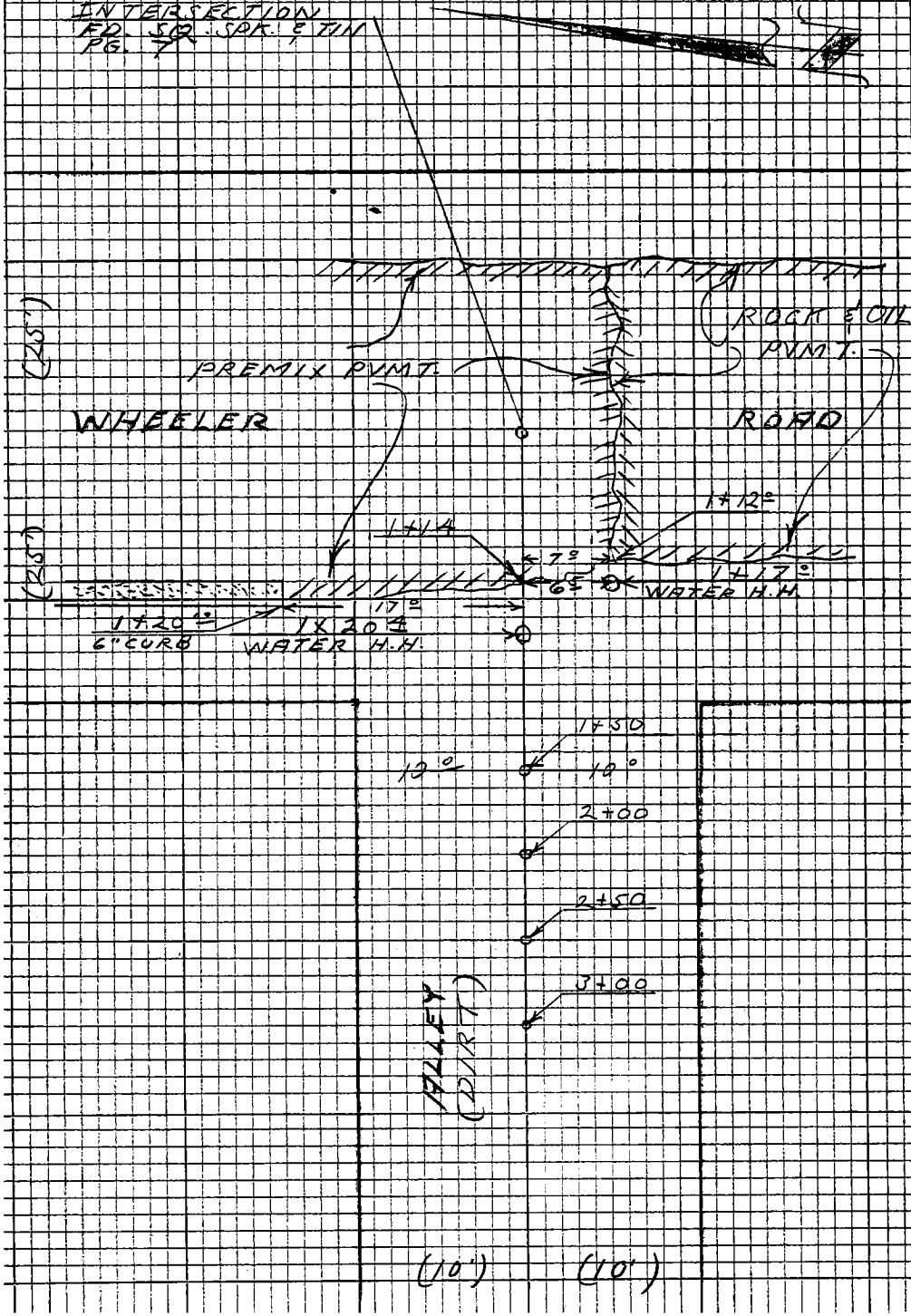

PLEASE RETURN TO
LOS ANGELES COUNTY ENGINEER
403 LOS ANGELES COUNTY ENGINEERING BLDG.

Do not extend this side of this line.

Note: Any Additions or Changes on this Sheet Must be Made or Circled in Red Ink With Date and Name of Person Making Change

Notes Ck'd by	Survey of WHEELER ROAD
Map No.	JN 2414.34 Tape 157 Std 84 °F
Office Work	Surveyed by L.V. SMITH
Checked	Notes L.V. SMITH Date 4-68
Date	Indexed C. J. GALLI

F.B. 3904 PG. 17

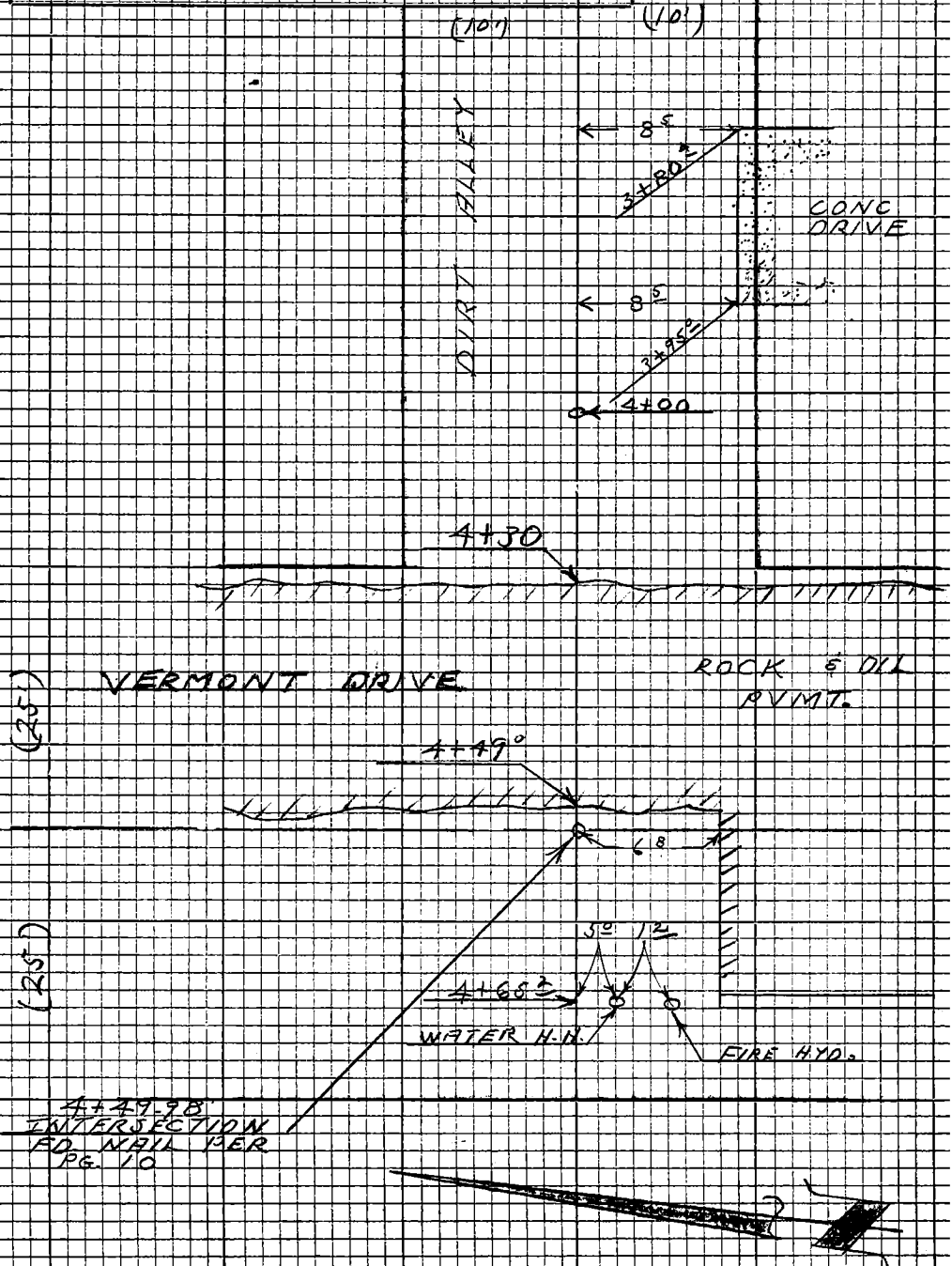

Note: Any Additions or Changes on this Sheet Must be Made or Circled in Red Ink With Date and Name of Person Making Change

Do not extend this side of this line.

PLEASE RETURN TO
LOS ANGELES COUNTY ENGINEER
403 LOS ANGELES COUNTY ENGINEERING BLDG.

76P3098 CE #310 5-66

Profile No.	Notes Red	Plotted	Job No. 2414.34	Division No.	F.B. 3904 PG. 19
	Date	Date	Survey of WHEELER ROAD		
X-Sec. No.	Notes Chkd.	Checked	Survey by L.V. SMITH	Notes L.V.S.	Date 4-8-68
	Date	Date	Map No.	Indexed C.J. GALLI	Date

WHEELER ROAD

J.N. 2414.34

PROFILE & CROSS SECTION OF 1ST ALLEY SOUTH OF LYONS AVENUE BETWEEN WHEELER ROAD & VERMONT DRIVE.

APRIL 8, 1968

Vertical Datum Based on Rd. Dept. Newhall Quad 1958 Rd LB 693-2. Same as Rd Dept. Improvement Plan C.I. 2414 M WHEELER RD ETAL from LYONS AVE. SLY To End 0.77 Mi.

PARTY

L.V. SMITH
R.D. ANDERSON
J.T. FALSEY
J.D. GALLAGHER

ELEV.

F.S.

H.I.

B.S.

STATION

NOTE: ANY ADDITIONS OR CHANGES ON THIS SHEET MUST BE MADE OR CIRCLED IN RED INK, WITH DATE AND NAME OF PERSON MAKING CHANGE.

Do not extend notes this side of this line.

PLEASE RETURN TO
LOS ANGELES COUNTY ENGINEER
403 Los Angeles County Engineering Bldg.

76-L298 CE 307 3-61

76-L298 CE 307 3-61

PLEASE RETURN TO
LOS ANGELES COUNTY ENGINEER
403 LOS ANGELES COUNTY ENGINEERING BLDG.

NOTE: ANY ADDITIONS OR CHANGES ON THIS SHEET MUST BE MADE OR CIRCLED IN RED INK, WITH DATE AND NAME OF PERSON MAKING CHANGE

Do not extend notes this side of this line.

STATION	B.S.	H.I.	F.S.	ELEV.	LEFT	RIGHT
B.M. "U"	318	125298		124980	B.M. "U" R.D.L.B 693-2 ELEV. = 1249.80 L & TK. IN W. CB. OF VERMONT DR., 15'± W/o & 225' S/o NEW ℄ INT. LYONS AVE. & VERMONT DR. (NEWHALL 1958)	
T.P.	385	125142	541	124757		
T.P.	426	125050	518	124624		
B.M. "#1"	261	125017	294	124756	B.M. #1 RDLB 693-2 ELEV. = 1247.54' L & TK. IN E. EDGE CONC. PORCH 50' S/o NEW ℄ LYONS AVE & 82'' E/o WHEELER RD. (NEWHALL 1958)	
T.P.	559	125177	399	124618		
0+83			478	124699		℄
1+00			505	124672		℄ PVMT
			545	124632		50' R. PVMT.
			586	124591		100' R. PVMT.
			475	124702	50' L. PVMT.	
			452	124725	100' L. PVMT.	
1+14.0			530	124647		℄ FLOW LINE & EDGE PVM
1+50			47	12471		℄ DIRT

F.B. 3904 PG. 20 Job No. 241434 Division No. Notes Red Plotted Profile
Survey of WHEELER ROAD Date Date No. X-Sec.
Survey by L.V. SMITH Notes L.V. SMITH Notes Chkd. Checked
Indexed C. J. GALLI Date Date Date No.

76-L298 CE 307 3-61

PLEASE RETURN TO
LOS ANGELES COUNTY ENGINEER
403 LOS ANGELES COUNTY ENGINEERING BLDG.

NOTE: ANY ADDITIONS OR CHANGES ON THIS SHEET MUST BE MADE OR CIRCLED IN RED INK, WITH DATE AND NAME OF PERSON MAKING CHANGE.

Do not extend notes this side of this line.

STATION	B. S.	H. I.	F. S.	ELEV.	LEFT	RIGHT
		125177				
1+50			48	12470		10' DIRT
			45	12473	10' DIRT	
2+00			45	12473		℄
			44	12474		10' "
			43	12475	10' "	
2+50			43	12475		℄
			43	12475		10' "
			39	12479	10' "	
3+00			38	12480		℄
			38	12480		10' "
			34	12484	10' "	
3+50	565	125363	379	124798		℄ 1X1' FLUSH
			56	12480		10' DIRT
			54	12482	10' "	
4+00			50	12486		℄ "
			45	12491		10
			50	12486	10 "	
4+30			458	124905		℄ EDGE PVMT.
4+[illegible]49			450	124913		℄ EDGE PVMT.
			411	124952		50' " "

Profile No. ____ Notes Red ____ Date ____ Plotted ____ Date ____ Job No. 2414.34 Division No. ____ Survey of WHEELER ROAD
X-Sec. No. ____ Notes Chkd. ____ Date ____ Checked ____ Date ____ Survey by L.V. SMITH Notes L.V.S. Date 4-8-68
Map No. ____ Indexed C. J. GALLI Date ____

F.B. 3904 PG. 21

76-L298 CE 307 3-61

PLEASE RETURN TO
LOS ANGELES COUNTY ENGINEER
403 LOS ANGELES COUNTY ENGINEERING BLDG.

NOTE: ANY ADDITIONS OR CHANGES ON THIS SHEET MUST BE MADE OR CIRCLED IN RED INK, WITH DATE AND NAME OF PERSON MAKING CHANGE

Do not extend notes this side of this line.

STATION	B.S.	H.I.	F.S.	ELEV.	LEFT	℄ RIGHT
		1253 63				
4+49			385	1249 78		100' PVMT
			449	1249 14	50' PVMT.	
			455	1249 08	100 "	
4+50			46	1249 0		℄ DIRT
4+65			42	1249 4		℄ DIRT
B.M. "U"			382	1249 81	B.M. "U" R.D. L.B. 693-2 ELEV. = 1249.80	
					L & TK. IN W. CB. OF VERMONT DR.	
					15'± W/O & 225' S/O NEW ℄ INT.	
					LYONS AVE. & VERMONT DR.	
					(NEWHALL 1958	

F.B. 3904 PG. 22 Job No. 2414.34 Division No. Notes Red Plotted Profile
Survey of WHEELER ROAD Date Date No. X-Sec.
Survey by L.V. SMITH Notes L.V. SMITH Notes Chkd. Checked
Indexed C. J. GALLI Date Date Date No.

Notes Ck'd by	Survey of WHEELER ROAD	F.B. 3904 Pg. 23
Map No.	JN 2414-34 Tape 157 Std 84 °F	
Office Work	Surveyed by L.V. SMITH	
Checked	Notes L.V. SMITH Date 4-9-68	
Date	Indexed C. J. GALLI	

WHEELER ROAD

J.N. 2414.34

TOPOGRAPHY OF 20 FT STRIP (10 FT. ELY. & 10 FT. WLY. OF BACK LOT LINE) ALONG BACK LOT LINE OF LOTS #69 - #70 - #71 - #72 - #73 - #74 - & #75 OF ATTWOOD ADDITION (L.S. 25-30)

APRIL 9, 1968

PARTY
L.V. SMITH
R.D. ANDERSON
J.T. FALSEY
J.D. GALLAGHER

Note: Any Additions or Changes on this Sheet Must be Made or Circled in Red Ink With Date and Name of Person Making Change

PLEASE RETURN TO
LOS ANGELES COUNTY ENGINEER
403 LOS ANGELES COUNTY ENGINEERING BLDG.

Do not extend this side of this line.

76P309S CE #310 5-66

F.B. 3904 Pg. 24

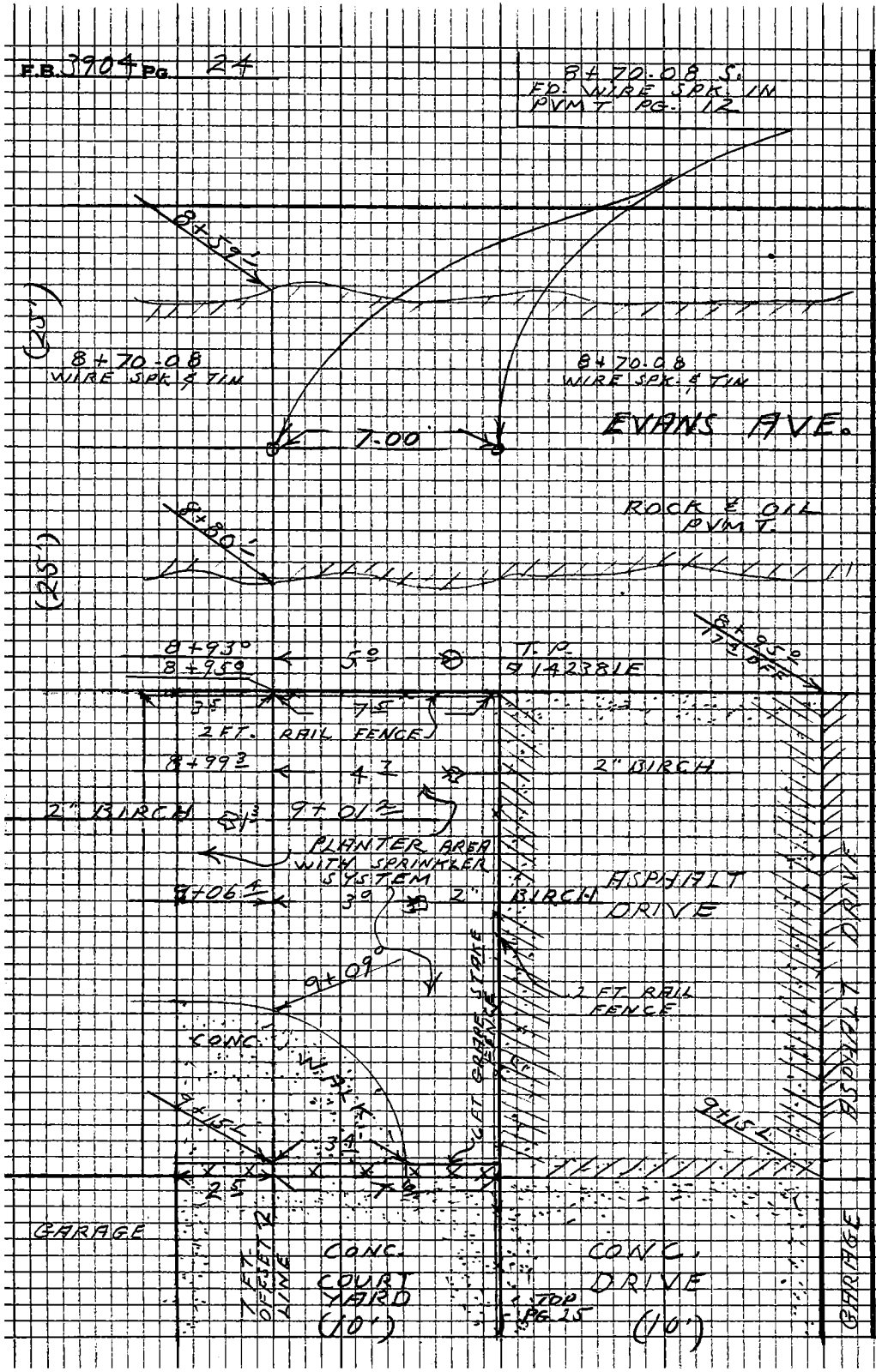

PLEASE RETURN TO
LOS ANGELES COUNTY ENGINEER
403 LOS ANGELES COUNTY ENGINEERING BLDG.

Do not extend this side of this line.

Note: Any Additions or Changes on this Sheet Must be Made on Circled in Red Ink With Date and Name of Person Making Change

Notes Ck'd by	Survey of WHEELER ROAD
Map No.	IN 2414.34 Tape 157 Std 84 °F
Office Work	Surveyed by L. V. SMITH
Checked	Notes L. V. SMITH Date 4-8-68
Date	Indexed C. J. GALLI

F.B. 3904 Pg. 25

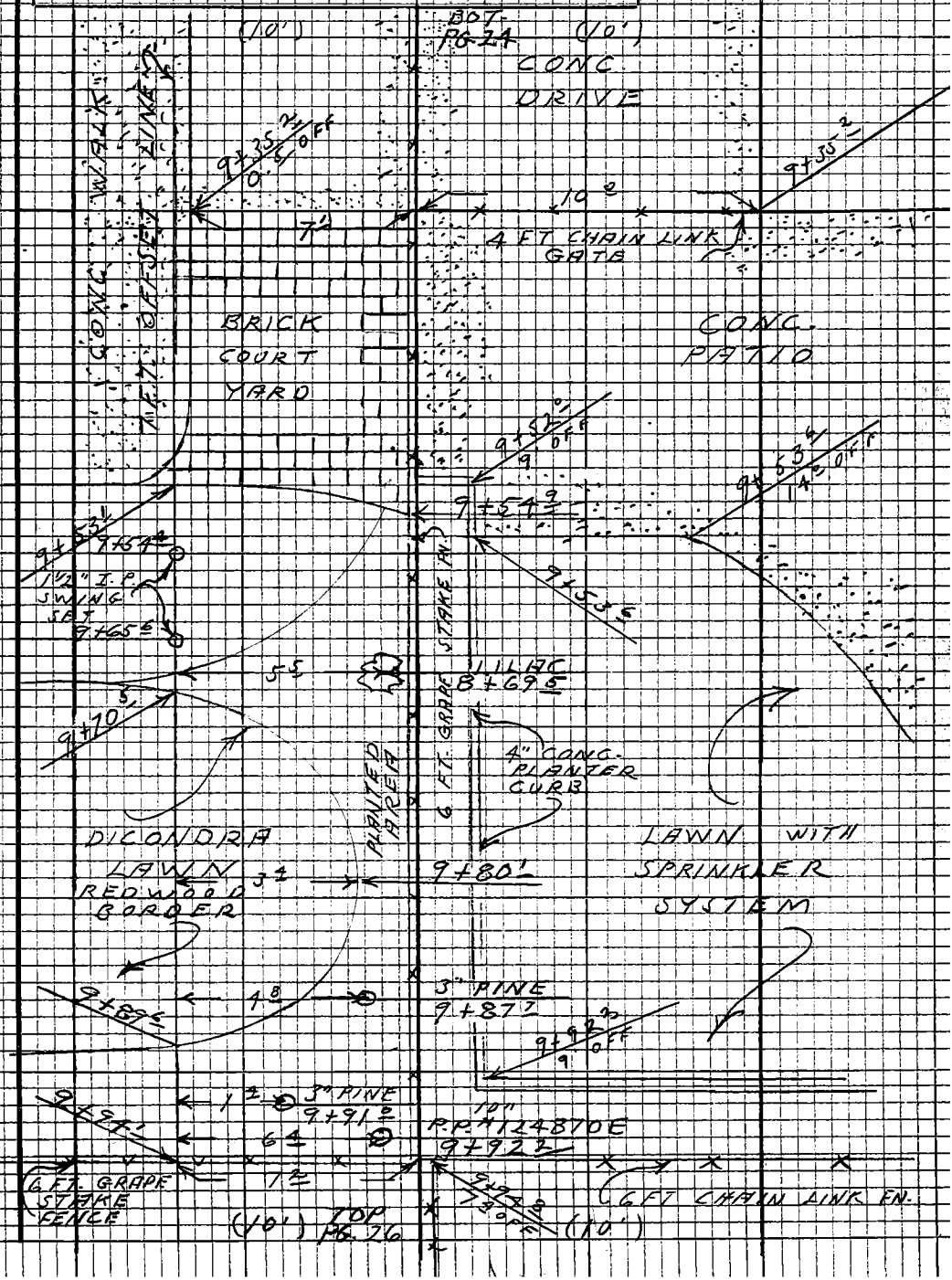

Note: Any Additions or Changes on this Sheet Must be Made or Circled in Red Ink With Date and Name of Person Making Change

Do not extend this side of this line.

PLEASE RETURN TO
LOS ANGELES COUNTY ENGINEER
403 LOS ANGELES COUNTY ENGINEERING BLDG.

76P309S CE #310 5-66

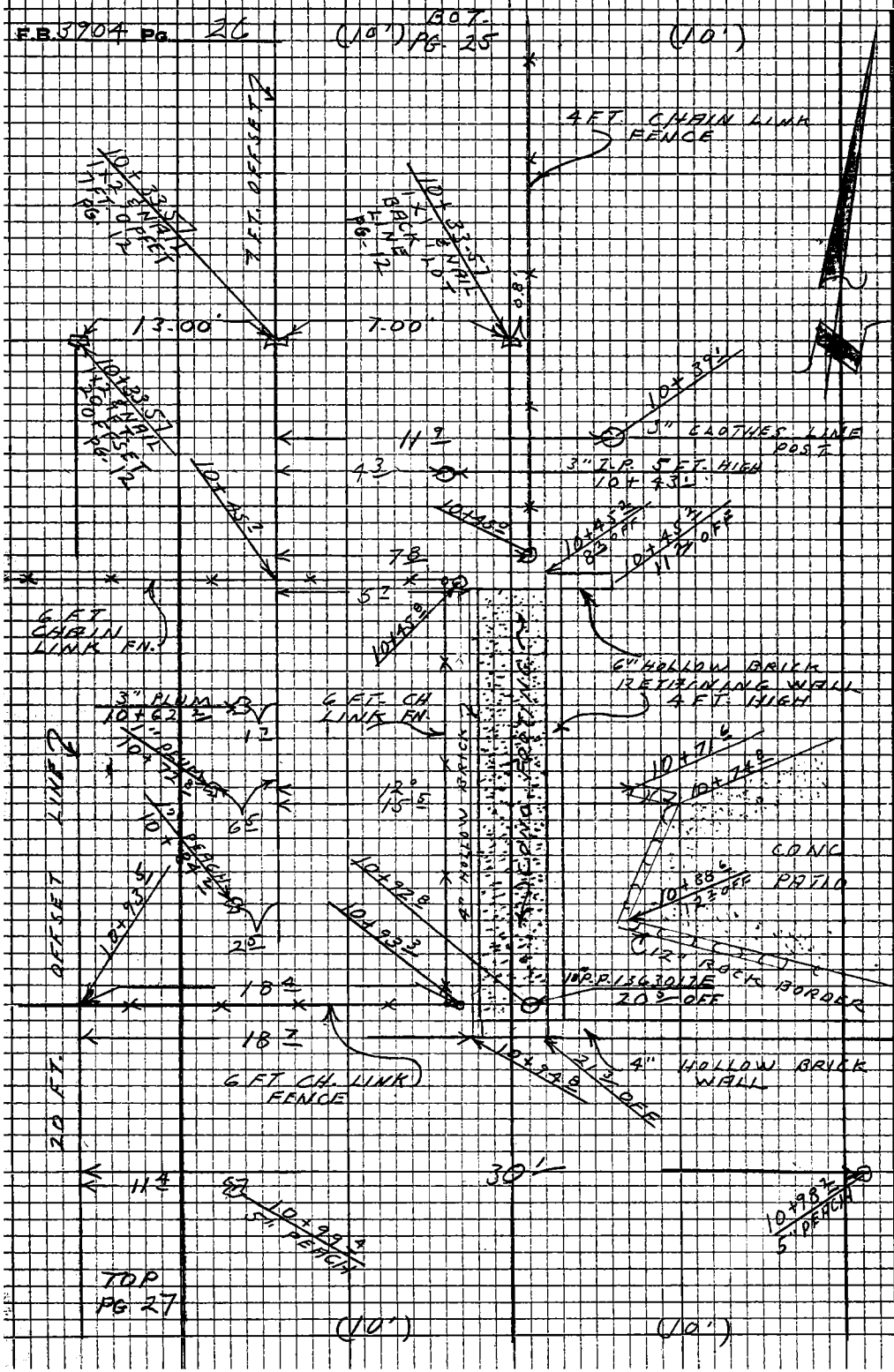

PLEASE RETURN TO
LOS ANGELES COUNTY ENGINEER
403 LOS ANGELES COUNTY ENGINEERING BLDG.

Do not extend this side of this line.

Note: Any Additions or Changes on this Sheet Must be Made or Circled in Red Ink With Date and Name of Person Making Change.

Notes Ck'd by	Survey of WHEELER ROAD	F.B. 3904 Pg 27
Map No.	IN 2414.34 Tape 157 Std 84 °F	(10')
Office Work	Surveyed by L.V. SMITH	
Checked	Notes L.V. SMITH Date 4-9-68	
Date	Indexed C.J. GALLI	

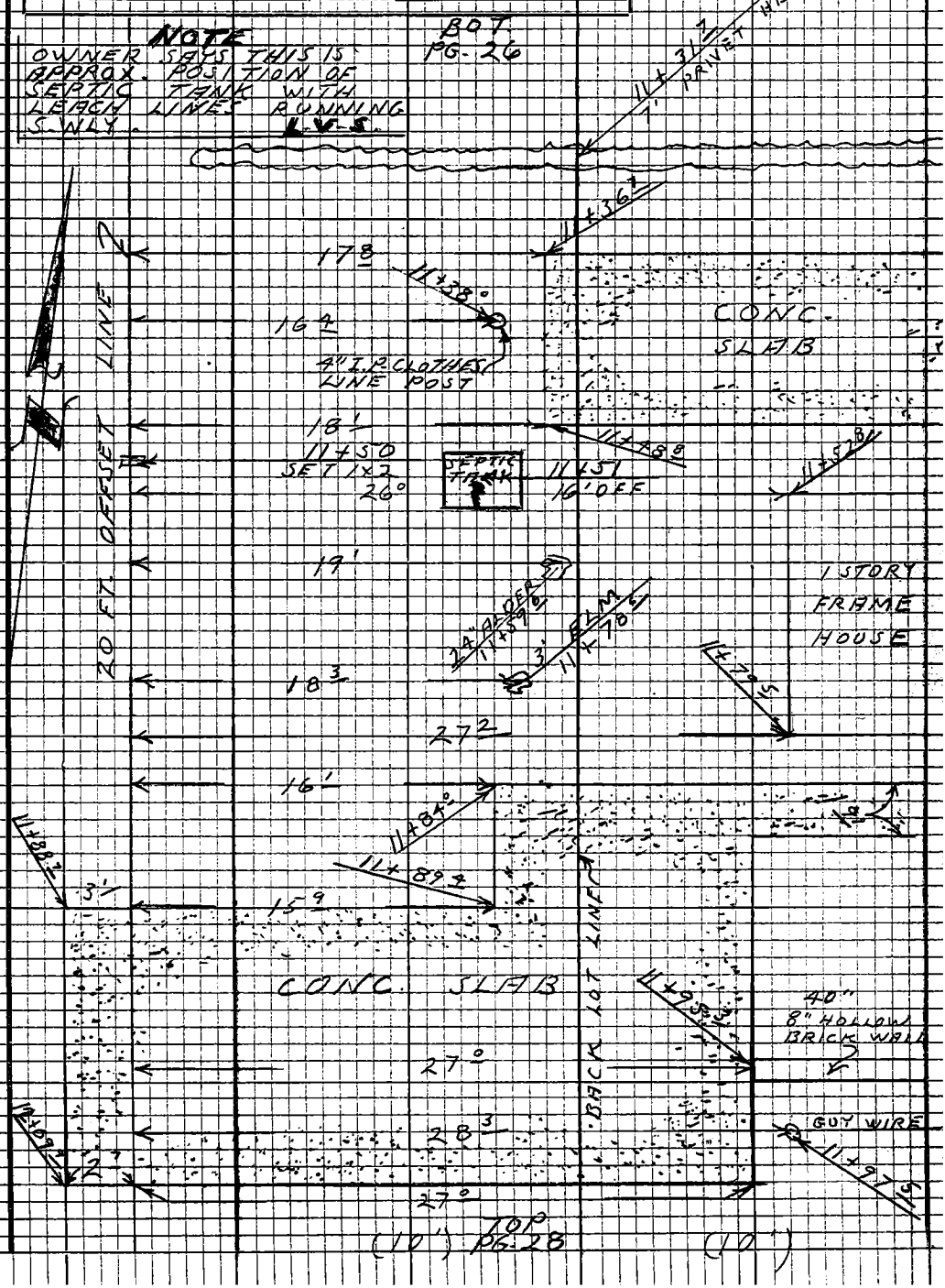

Note: Any Additions or Changes on this Sheet Must be Made or Circled in Red Ink With Date and Name of Person Making Change

Do not extend this side of this line.

PLEASE RETURN TO
LOS ANGELES COUNTY ENGINEER
403 LOS ANGELES COUNTY ENGINEERING BLDG.

76P3098 CK #310 5-66



PLEASE RETURN TO
LOS ANGELES COUNTY ENGINEER
403 LOS ANGELES COUNTY ENGINEERING BLDG.
Do not extend this side of this line.
Note: Any Additions or Changes on this Sheet Must be Made or Circled in Red Ink With Date and Name of Person Making Change

Profile No.	Notes Red	Plotted	Job No. 2414.34	Division No.	F.B. 3904	PG. 29
	Date	Date	Survey of WHEELER ROAD			
X-Sec. No.	Notes Chkd.	Checked	Survey by L.V. SMITH	Notes L.V.S.	Date 4-10-68	
	Date	Date	Map No.	Indexed C.J. GALLI	Date	

WHEELER ROAD

J.N. 2414.34

PROFILE & CROSS SECTION OF 20FT STRIP (10FT. ELY. & 10' WLY. OF BACK LOT LINE) ALONG BACK LOT LINE OF LOTS #69 - #70 - #71 - #72 #73 - #74 - & #75 OF ATWOOD ADDITION (L.S. 25-30)

APRIL - 10 - 1968

VERTICAL DATUM BASED ON NEWHALL QUAD 1958 of RD. DEPT. L.B. 693-2

ELEV.

See Rd Dept Improvement Plan for C.I. 2414 M WHEELER RD Et al From Lyons Ave Sly to End 0.77 Mi.

F.S.

PARTY

H.I.

L.V. SMITH
R.D. ANDERSON
J.T. FALSEY
J.D. GALLAGHER

B.S.

STATION

NOTE: ANY ADDITIONS OR CHANGES ON THIS SHEET MUST BE MADE OR CIRCLED IN RED INK, WITH DATE AND NAME OF PERSON MAKING CHANGE.

Do not extend notes this side of this line.

PLEASE RETURN TO
LOS ANGELES COUNTY ENGINEER
403 LOS ANGELES COUNTY ENGINEERING BLDG.

76-L298 CE 307 3-61

76-L298 CE 307 3-61

PLEASE RETURN TO
LOS ANGELES COUNTY ENGINEER
403 LOS ANGELES COUNTY ENGINEERING BLDG.

NOTE: ANY ADDITIONS OR CHANGES ON THIS SHEET MUST BE MADE OR CIRCLED IN RED INK, WITH DATE AND NAME OF PERSON MAKING CHANGE

Do not extend notes this side of this line.

F.B. 3904 Pg. 30 | Job No. 244.34 | Division No. | Notes Red | Plotted | Profile No.
Survey of WHEELER ROAD | Date | Date | X-Sec. No.
Survey by L.V. SMITH | Notes L.V. SMITH | Notes Chkd. | Checked
Indexed | Date | Date | Date

STATION	B.S.	H.I.	F.S.	ELEV.	LEFT	RIGHT
B.M."U"	4 58	1254 38		1249 80	B.M."U" RDLB 693-2 ELEV. = 1249.80 L.& TK. IN W. CURB OF VERMONT DR., 15'± W/o & 225' S/o NEW & INT. LYONS AVE. & VERMONT DR. (NEWHALL 1958)	
T.P.	654	1258 26	266	125172		
T.P.	501	1257 66	561	125265		
8+59±			480	1252 86		℄ NLY. EDGE PVMT.
8+70.08			486	1252 80		℄ WIRE SPK & TIN
			444	1253 22		50' PVMT.
			437	1253 29		100' "
			530	125236	50' PVMT.	
			588	125178	100' "	
8+80±			483	125283		℄ SLY. EDGE PVMT
9+00			43	1253 4		℄ DIRT
			42	1253 5		10' PLANTER
			432	125334	10' DRIVE	
9+50			403	125363		℄ BRICK
			397	125369		10' CONC. WALK
			386	125380	10' CONC. PATIO	
T.P.	1088	126456	398	125368		

76-L298 CE 307 3-61

PLEASE RETURN TO
LOS ANGELES COUNTY ENGINEER
403 LOS ANGELES COUNTY ENGINEERING BLDG.

NOTE: ANY ADDITIONS OR CHANGES ON THIS SHEET MUST BE MADE OR CIRCLED IN RED INK, WITH DATE AND NAME OF PERSON MAKING CHANGE.

Do not extend notes this side of this line.

STATION	B. S.	H. I.	F. S.	ELEV.	LEFT	℄ RIGHT
		126456				
9+93.5			106	12540		℄ BOT. BRK.
			107	12539		10' DIRT BOT. BRK.
			105	12541	10' BOT. BRK	
9+95.5			87	12559		℄ TOP BRK
			93	12553		10 " "
			82	12564	10' TOP BRK	
10+00			86	12560		℄
			87	12559		10' DIRT
			86	12560	10'	
10+45.0			78	12568		℄ TOE RETAINING WALL
			78	12568		10' DIRT
			78	12568	10' DIRT BOT. BRK.	
10+46.0			680	125776		1.3 TOP 4" HOLLOW BRICK
			381	126075	1.2' TOP 6" RET WALL	
10+50			695	125761		℄ CONC. FOOTING
			685	125771		1.3 TOP 4" HOLLOW BRICK
			77	12569		10' DIRT
			383	126073	1.2' " " " "	
			41	12605	10' DIRT	

Profile No. ____ Notes Red ____ Plotted ____ Job No. 2414.34 Division No. ____ F.B. 3904 PG. 31
X-Sec. No. ____ Date ____ Date ____ Survey of WHEELER ROAD
Notes Chkd. ____ Checked ____ Survey by L.V. SMITH Notes L.V.S. Date 4-10-68
Date ____ Date ____ Map No. ____ Indexed C. J. GALLI Date ____

76-L298 CE 307 3-61

PLEASE RETURN TO
LOS ANGELES COUNTY ENGINEER
403 LOS ANGELES COUNTY ENGINEERING BLDG.

NOTE: ANY ADDITIONS OR CHANGES ON THIS SHEET MUST BE MADE OR CIRCLED IN RED INK, WITH DATE AND NAME OF PERSON MAKING CHANGE

Do not extend notes this side of this line.

F.B. 3904 PG. 32 | Job No. 2414-34 | Division No. | Notes Red | Plotted | Profile No.
Survey of WHEELER ROAD | Date | Date | X-Sec. No.
Survey by L.V. SMITH | Notes L.V. SMITH | Notes Chkd. | Checked
Indexed | Date | Date | Date

STATION	B.S.	H.I.	F.S.	ELEV.	LEFT	RIGHT
		126456				
10+94.5			684	125772		℄ CONC. FOOTING
			682	125774		1.3 TOP 4" HOLLOW BRICK
			70	1257 6		10' DIRT
			390	126066	1.3 TOP 6" RET. WALL	
			39	1260 7	10' DIRT	
T.P.	601	126507	550	125906	1x2	
10+95			68	1258 3		℄ DIRT
			72	1257 9		10' DIRT
			63	1258 8	10' DIRT (TOE RET. WALL)	
11+00			64	1258 7		℄ LAWN
			68	1258 3		10' "
			57	1259 4	10' LAWN	
11+50			49	1260 2		℄ DIRT
			48	1260 3		10' DIRT
			47	1260 4	10' DIRT	
HOUSE #35155?			400	126107	FLOOR ELEVATION OF HOUSE	
T.P.	539	126568	478	126029		
12+00			476	126092		℄ CONC SLAB
			476	126092	10'	10' " "
			41	1261 6	10' DIRT	

76-L298 CE 307 3-61

PLEASE RETURN TO
LOS ANGELES COUNTY ENGINEER
403 LOS ANGELES COUNTY ENGINEERING BLDG.

NOTE: ANY ADDITIONS OR CHANGES ON THIS SHEET MUST BE MADE OR CIRCLED IN RED INK, WITH DATE AND NAME OF PERSON MAKING CHANGE.

Do not extend notes this side of this line.

STATION	B. S.	H. I.	F. S.	ELEV.	LEFT	RIGHT
		12 65 68				
12+07 3			4 43	12 61 25		℄ EDGE PREMIX DRIVE
12+15			4 44	12 61 24		℄ PREMIX DRIVE
			4 73	12 60 95		10' PREMIX DRIVE
			3 57	12 62 11	10 PREMIX DRIVE	
12+25 4			4 38	12 61 30		BOT. BRK ℄ EDGE PREMIX DR-
12+33 0			1 8	12 63 9		℄ TOP BRK
			3 0	12 62 7		10' DIRT
			0 1	12 65 6	10' DIRT	
12+45 08			2 6	12 63 1		℄
			3 9	12 61 8		10' DIRT
			1 2	12 64 5	10' DIRT	
T.P	11 06	12 76 28	0 46	12 65 22		
T.P.	9 70	12 85 65	0 33	12 75 95		
B.M. W-5			1 64	12 84 01	B.M. *W-5 RDLB 693-4 ELEV.: 1284.025 L.& T. IN CONC. WALK TO HOUSE * 25139., ± 402' S/o & 31' W/o INT. OF WHEELER ROAD & EVANS AVE.	

Profile No. X-Sec. No.
Notes Red Date Notes Chk'd Date
Plotted Date Checked Date
Job No. 2414.34 Division No. Survey of WHEELER ROAD
Survey by L.Y. SMITH Notes L.Y.S. Date 4-10-68
Map No. Indexed G.J. GALLI Date
F.B. 3904 PG. 33

Notes Ck'd by	Survey of WHEELER ROAD	F.B. 3904 Pg. 35
Map No.	JN 2414.34 Tape 157 Std 84 °F	
Office Work	Surveyed by L.V. SMITH	
Checked	Notes L.V. SMITH Date 4-10-68	
Date	Indexed C. J. GALLI	

WHEELER ROAD

J.N. 2414.34

LOCATION OF HOUSES Nº 25146 - Nº 25140 Nº 25139 - Nº 25136 - Nº 25132 - Nº 25126 Nº 25120 & Nº 25102 ON WHEELER ROAD & HOUSES Nº 23754 & 23748 ON POWELL DRIVE

APRIL 10, 1968

PARTY

L.V. SMITH
R.D. ANDERSON
J.T. FALSEY
J.D. GALLAGHER

Note: Any Additions or Changes on this Sheet Must be Made or Circled in Red Ink With Date and Name of Person Making Change

Do not extend this side of this line.

PLEASE RETURN TO
LOS ANGELES COUNTY ENGINEER
403 LOS ANGELES COUNTY ENGINEERING BLDG.

76P309S CE #310 5-66

F.B. 3904 Pg. 36

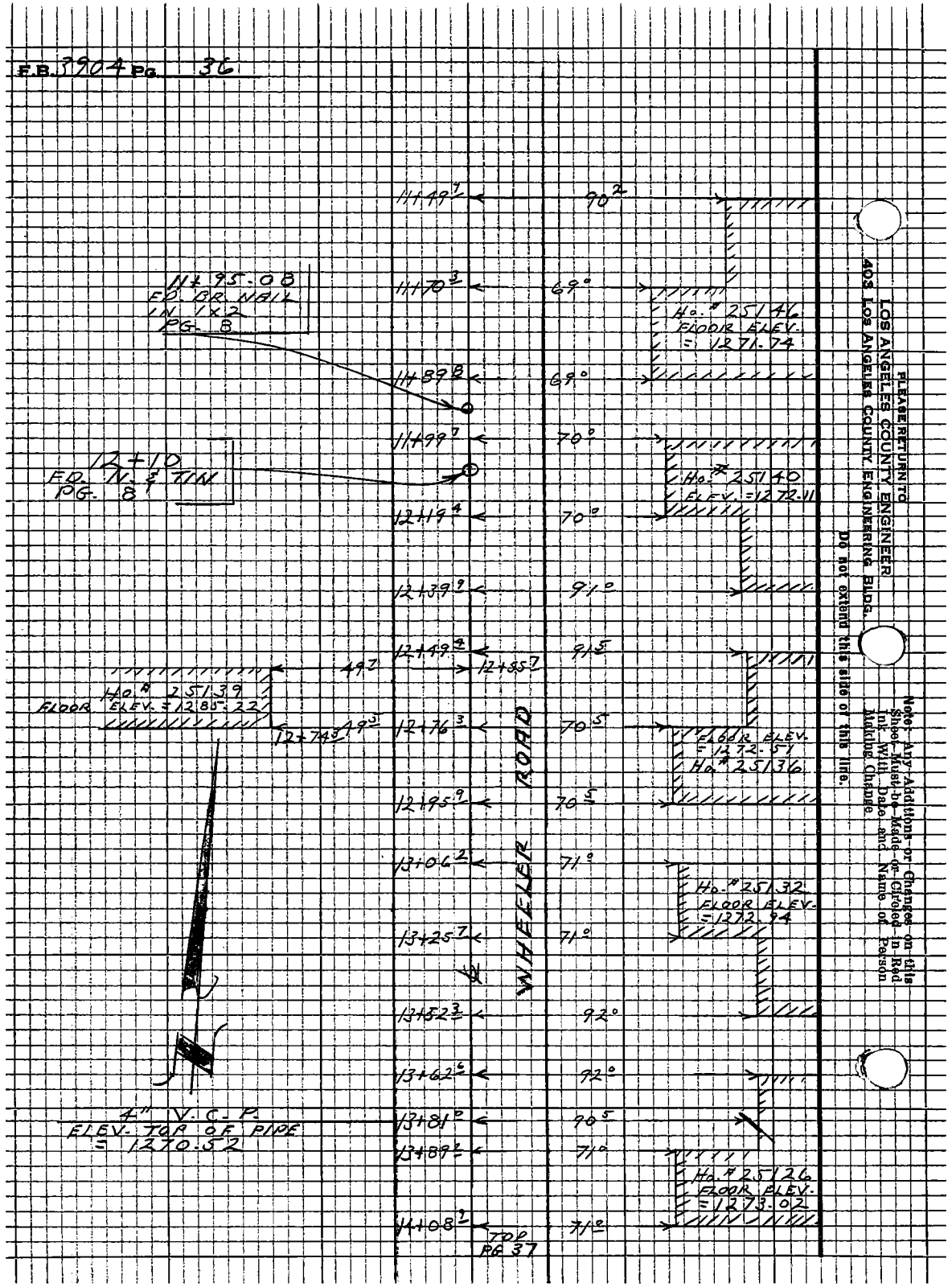

PLEASE RETURN TO
LOS ANGELES COUNTY ENGINEER
403 LOS ANGELES COUNTY ENGINEERING BLDG.
Do not extend this side of this line.
Note: Any Additions or Changes on this Sheet Must be Made on Circled in Red Ink With Date and Name of Person Making Change

Notes Ck'd by	Survey of WHEELER ROAD	F.B. 3904 PG. 37
Map No.	JN 241434 Tape 157 Std 84 °F	
Office Work	Surveyed by L.V. SMITH	
Checked	Notes L.V. SMITH Date 4-68	
Date	Indexed C. J. GALLI	

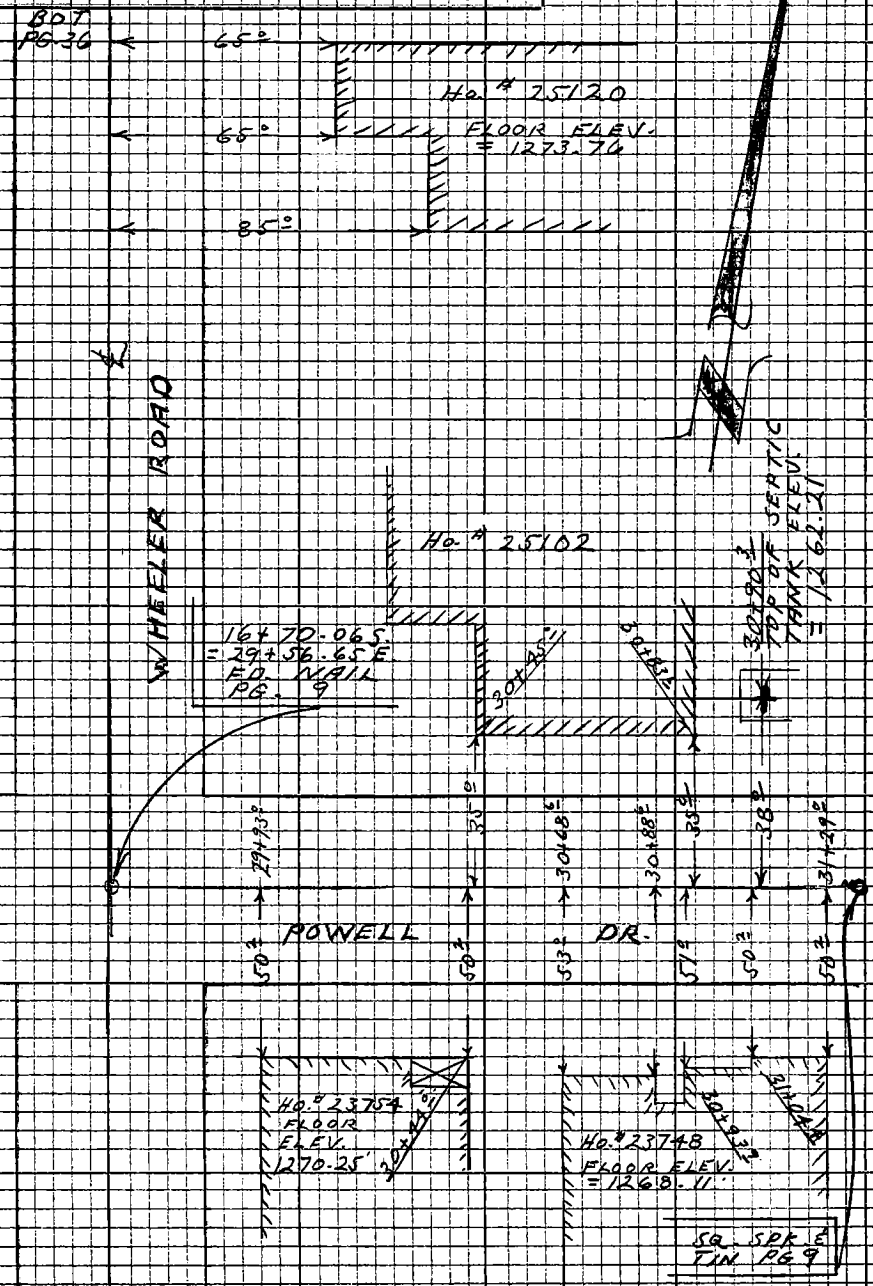

Note: Any Additions or Changes on this Sheet Must be Made or Circled in Red Ink With Date and Name of Person Making Change

Do not extend this side of this line.

PLEASE RETURN TO
LOS ANGELES COUNTY ENGINEER
403 LOS ANGELES COUNTY ENGINEERING BLDG.

76P3098 CE #310 5-66

Profile No.	Notes Red	Plotted	Job No. 2414.34	Division No.	F.B. 3904	PG. 39
	Date	Date	Survey of WHEELER ROAD			
X-Sec. No.	Notes Chkd.	Checked	Survey by L.V. SMITH	Notes J.T.F.	Date APRIL 11, 1968	
	Date	Date	Map No.	Indexed C.J. GALLI	Date	

WHEELER ROAD

J.N. 2414.34

FLOOR ELEVATIONS OF HOUSES ON WHEELER ROAD & POWELL DR. & ELEVATION ON TOP OF 4" V.C.P. OF HOUSE #25139 WHEELER ROAD & TOP OF SEPTIC TANK OF HOUSE #25102 WHEELER ROAD.

Vertical Datum = Rd Dept Newhall Quad 1958
Same as Rd Dept Improvement Plan for C.I. 2414 M "WHEELER RD ETAL".

STATION	B.S.	H.I.	F.S.	ELEV.

PARTY
R.D. ANDERSON
J.T. FALSEY
J.D. GALLAGHER

NOTE: ANY ADDITIONS OR CHANGES ON THIS SHEET MUST BE MADE OR CIRCLED IN RED INK, WITH DATE AND NAME OF PERSON MAKING CHANGE.

Do not extend notes this side of this line.

PLEASE RETURN TO
LOS ANGELES COUNTY ENGINEER
403 LOS ANGELES COUNTY ENGINEERING BLDG.

76-L.298 CE 307 3-61

76-L298 CE 307 3-61

PLEASE RETURN TO
LOS ANGELES COUNTY ENGINEER
403 LOS ANGELES COUNTY ENGINEERING BLDG.

NOTE: ANY ADDITIONS OR CHANGES ON THIS SHEET MUST BE MADE OR CIRCLED IN RED INK, WITH DATE AND NAME OF PERSON MAKING CHANGE

Do not extend notes this side of this line.

STATION	B.S.	H.I.	F.S.	ELEV.		
BM. W-5	4 19	1288 22		1284 03	BM # W-5 Rd L.B 693-4 Elev = 1284.025 L & T in Conc. Wk. To House # 25139 ± 402 S/o & 31' W/o INT OF Wheeler Rd & Evans Ave	
WHEELER RD. Ho # 25139			3 00	1285 22	House Floor Elev.	
			5 13	1283 09	FLOW LINE 4" CAST IRON PIPE. OWNER PLANS TO REVERSE PLUMBING AT THIS PT.	
T.P.	0 95	1277 40	11 77	1276 45	1x2	
WHEELER RD. Ho # 25146			5 66	1271 74	House Floor Elev.	
T.P.	5 89	1278 25	5.04	1272 36	1x2	
Ho # 25140			6 14	1272 11	House Floor Elev.	
WHEELER RD. Ho # 25136			5 74	1272 51	House Floor Elev	
T.P.	6 09	1279 52	4 82	1273 43	1x2	
WHEELER RD. Ho # 25132			6 58	1272.94	House Floor Elev	
WHEELER RD. Ho # 25126			6 50	1273 02	House Floor Elev	
			9 00	1270 52	TOP OF 4" V.C.P.	
T.P.	5 15	1280.00	4 67	1274.85		

F.B. 3904 PG. 40 | Job No. 2414-34 | Division No. | Notes Red | Plotted | Profile
Survey of WHEELER ROAD | Date | Date | No. | X-Sec.
Survey by L.V. SMITH | Notes J. T. FALSEY | Notes Chkd. | Checked | No.
Indexed C. J. GALLI | Date | Date | Date | No.

76-L298 CE 307 3-61

PLEASE RETURN TO
LOS ANGELES COUNTY ENGINEER
403 LOS ANGELES COUNTY ENGINEERING BLDG.

NOTE: ANY ADDITIONS OR CHANGES ON THIS SHEET MUST BE MADE OR CIRCLED IN RED INK, WITH DATE AND NAME OF PERSON MAKING CHANGE.

Do not extend notes this side of this line.

STATION	B. S.	H. I.	F. S.	ELEV.		
		1280 00				
WHEELER Ho# 25120			6 24	12.73 76	House Floor Elev.	
T.P.	2 85	1271 70	11 15	1268 85	1x2	
T.P.	6 12	1269 02	8 80	1262 90	1x2.	
30+90.3			6 81	1262.21	38' N. E Powell DR Elev Top Conc. Septic	
					TANK Ho# 25102 WHEELER ROAD	
POWELL Ho# 23748			0 91	1268.11	House Floor Elev.	
T.P.	7 91	1275 75	1.18	1267.84	1x2	
Ho# 23754 POWELL			5.50	1270.25	House Floor Elev	
T.P.	9 95	1284 78	0.72	1275.03	1x2	
T.P.	5 58	1288.25	2.31	1282.67	SPK	
B.M W-5			4.20	1284.05	BM W-5 Elev = 1284.025	

Profile Notes Red ____ Plotted ____ Job No. 2414.34 Division No. ____ F.B. 3904 PG. 41
No. ____ Date ____ Date ____ Survey of WHEELER ROAD
X-Sec. Notes Chkd. ____ Checked ____ Survey by L.V. SMITH Notes J.T.F. Date ____
No. ____ Date ____ Date ____ Map No. ____ Indexed C. J. GALLI Date ____

Profile No.	Notes Red	Plotted	Job No. 2414.34	Division No.	F.B. 3904 PG. 43
	Date	Date	Survey of WHEELER Road		
X-Sec. No.	Notes Chkd.	Checked	Survey by L.V. SMITH	Notes J.F.	Date 4-11-68
	Date	Date	Map No.	Indexed C.J. GALLI	Date

NOTE: ANY ADDITIONS OR CHANGES ON THIS SHEET MUST BE MADE OR CIRCLED IN RED INK, WITH DATE AND NAME OF PERSON MAKING CHANGE.

Do not extend notes this side of this line.

PLEASE RETURN TO
LOS ANGELES COUNTY ENGINEER
403 LOS ANGELES COUNTY ENGINEERING BLDG.

76-L298 CE 307 3-61

STATION	B.S.	H.I.	F.S.	ELEV.	
					WHEELER ROAD J.N. 2414.34 INVERT ELEV. OF S.S.M.H. ON LYONS AVE 502'± EAST OF & WHEELER Rd & 6" No. OF So. CURB LINE. APRIL 11, 1968 Vertical Datum = Rd Dept. Newhall Quad 1958 Same as Rd Dept. Improvement Plan for C.I. 2414M "WHEELER RD ET AL" PARTY L.V. SMITH R.D. ANDERSON J.T. FALSEY J.D. GALLAGHER

76-L298 CE 307 3-61

PLEASE RETURN TO
LOS ANGELES COUNTY ENGINEER
403 LOS ANGELES COUNTY ENGINEERING BLDG.

NOTE: ANY ADDITIONS OR CHANGES ON THIS SHEET MUST BE MADE OR CIRCLED IN RED INK, WITH DATE AND NAME OF PERSON MAKING CHANGE

Do not extend notes this side of this line.

STATION	B.S.	H.I.	F.S.	ELEV.	
B.M#1	1 88	1249 42		1247 54	BM#1 RdLB 693-2 ELEV=1247.54 L&TK IN E. Edge Conc Porch. 50' S/O New E Lyons Ave & 82' E/O WHEELER Rd (New HALL 1958)
T.P.	4 76	1248 56	5 62	1243.80	SPK.
S.S.M.H.	E Rim		4 94		SS.M.H 502E E WHEELER Rd & 6: No OF
	W Rim		4 94		
	Mean Rim		4 94	1243.62	So. Curb Line
					1243.62 EL. Mean Rim -16.82 Top Pipe 1226.80 -.67 8" STUB 1226.13 INV ELEV. 8" STUB.
					1243.62 M.R. -16.67 Top Pipe 1226.95 -.83 10" 1226.12 INV. 10" OUT
				1226 13	INV ELEV 8" STUB
				1226 12	INV ELEV 10" OUTLET
T.P.	4 89	1249.33	4 12	1244.44	SPK
BM#1			1 81	1247.52	SEE DESCRIPTION ABOVE

1243.62 = MEAN RIM
-16.84 = TOP PIPE
1226.78
-1.25 = 15" PIPE
1225.53 = INVERT 15" OUTLET
6-12-68 L.V.S.

inle

F.B. 3904 PG. 44 | Job No. 2414.34 | Division No. | Notes Red | Plotted | Profile
Survey of WHEELER ROAD | Date | Date | No. | X-Sec.
Survey by L.V. SMITH | Notes J. T. FALSEY | Notes Chkd. | Checked | No.
Indexed C. J. GALLI | Date | Date | Date

PWFB 2614

337

Notes Ck'd by	Survey of VILNA AVE ET AL
Map No.	JN 2468.34 Tape 157 Std 84 °F
Office Work	Surveyed by L.V. SMITH
Checked	Notes L.V. SMITH Date 5-14-68
Date	Indexed C. J. GALLI NOV 1 '68

F.B. 3904 PG. 51

VILNA AVE. ET AL

J.N. 2468.34

SURVEY TO LOCATE EXISTING JUNCTION CHAMBER ON SOLEDAD CANYON ROAD AT VILNA AVENUE

MAY 1968

PARTY
L.V. SMITH
R.D. ANDERSON
J.T. FALSEY
J.D. GALLAGHER

Notes: Any Additions or Changes on this Sheet Must be Made or Circled in Red Ink With Date and Name of Person Making Change

Do not extend this side of this line.

PLEASE RETURN TO
LOS ANGELES COUNTY ENGINEER
403 LOS ANGELES COUNTY ENGINEERING BLDG.

76P3095 CE #310 5-65

PWFB 2614

338

F.B. 3904 Pg. 52

INDEX

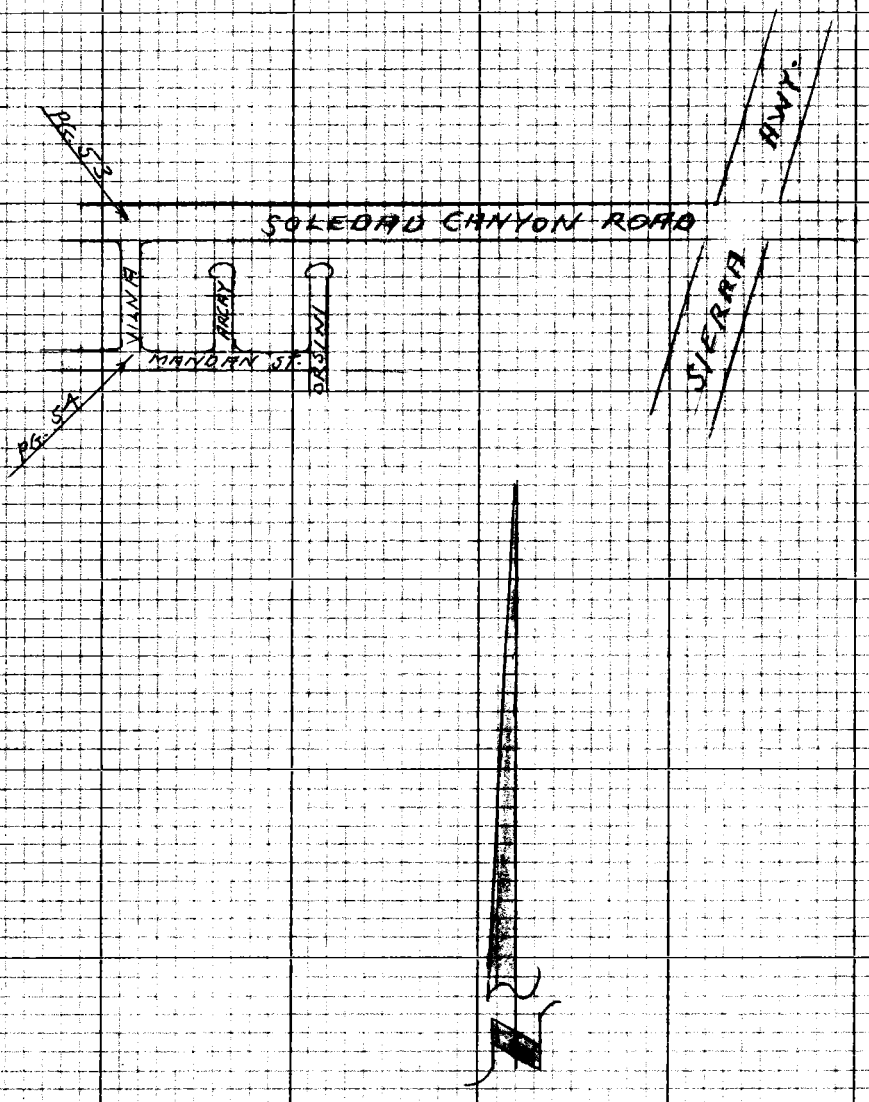

PLEASE RETURN TO
LOS ANGELES COUNTY ENGINEER
403 LOS ANGELES COUNTY ENGINEERING BLDG.

Do not extend this side of this line.

Note: Any Additions or Changes on this Sheet Must be Made or Checked in Red Ink With Date and Name of Person Making Change

PWFB 2614

339

Notes Ck'd by	Survey of VILNA AVE ET AL	F.B. 3904 Pg. 53
Map No.	JN 2468.34 Tape 157 Std 84 °F	
Office Work	Surveyed by L.V. SMITH	
Checked	Notes L.V. SMITH Date 5-14-68	
Date	Indexed C. J. GALLI	

72.83' @ LEV
T = 68° : 72.82'

W.S. 62, C-2

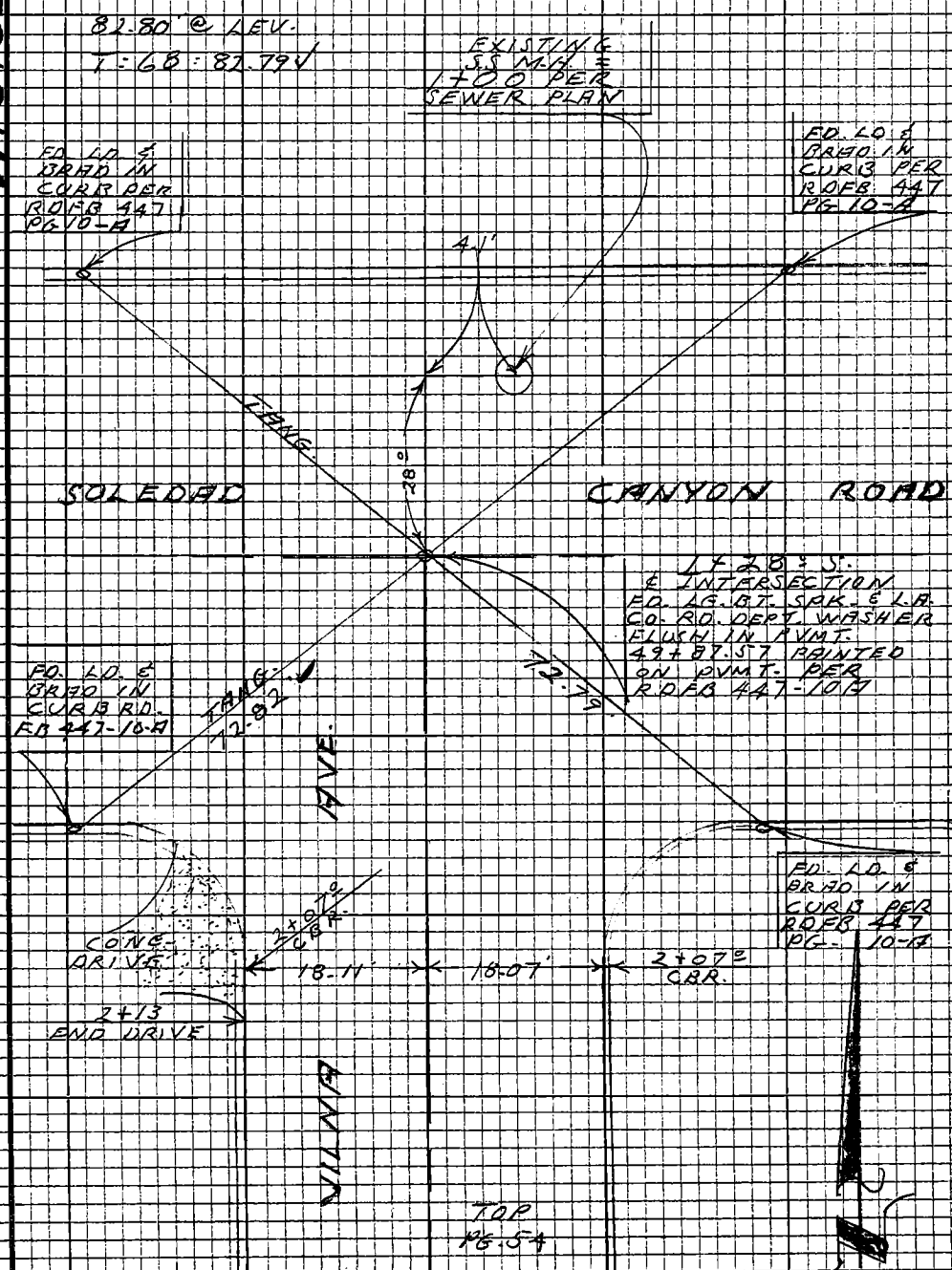

Note: Any Additions or Changes on this Sheet Must be Made or Circled in Red Ink With Date and Name of Person Making Change

Do not extend this side of this line.

PLEASE RETURN TO
LOS ANGELES COUNTY ENGINEER
403 LOS ANGELES COUNTY ENGINEERING BLDG.

76P3098 CE #310 5-66

PWFB 2614 340

F.B. 3904 Pg. 54

BOT. PG. 53

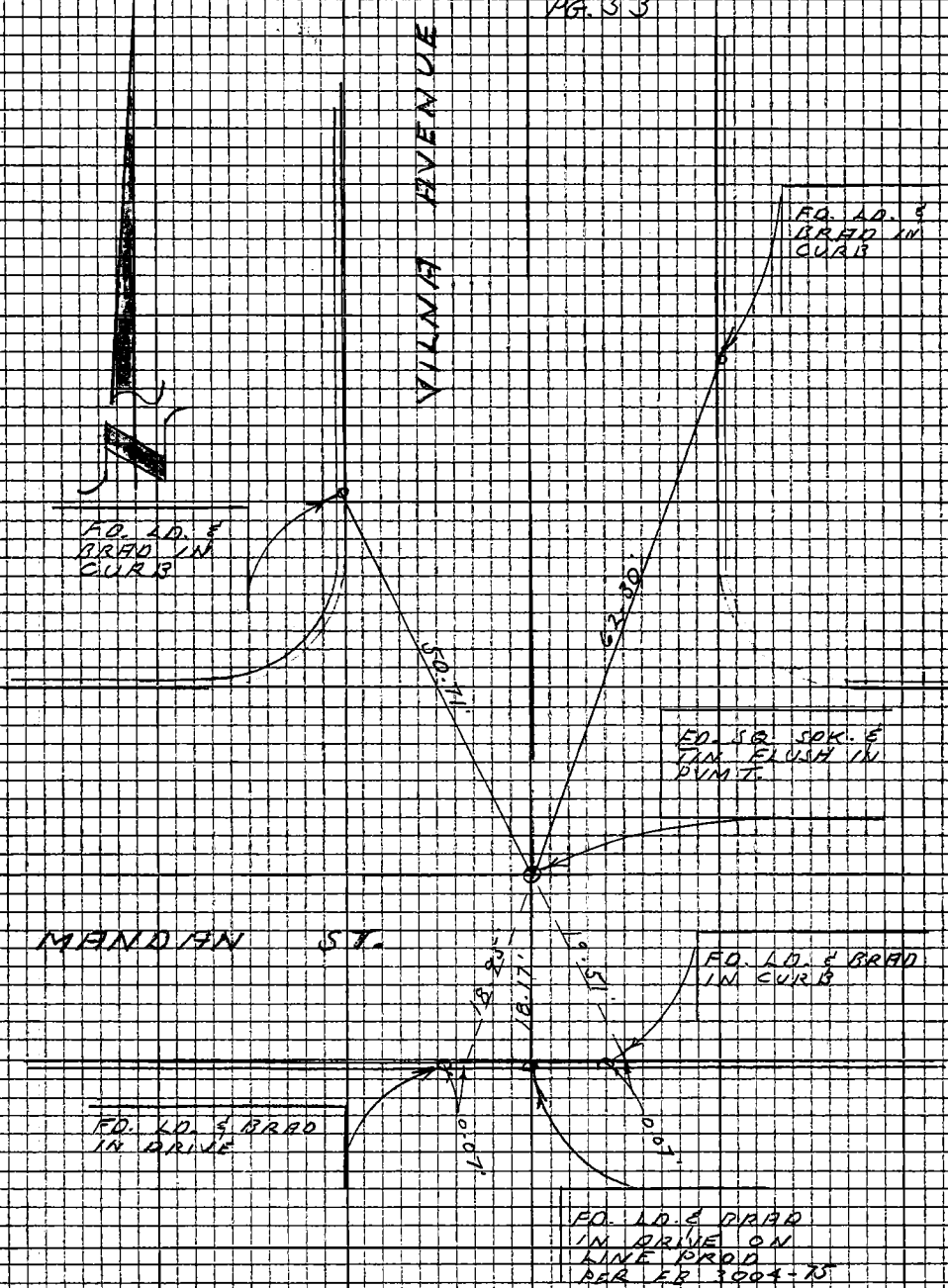

W.S. 62, C-2

PLEASE RETURN TO
LOS ANGELES COUNTY ENGINEER
403 LOS ANGELES COUNTY ENGINEERING BLDG.

Do not extend this side of this line.

Note: Any Additions or Changes on this Sheet Must be Made or Circled in Red Ink With Date and Name of Person Making Change

Profile No.	Notes Red	Plotted	Job No. 2468-34	Division No.	F.B. 3904	PG. 55
	Date	Date	Survey of VILNA AVE ET AL			
* X-Sec. No.	Notes Chkd.	Checked	Survey by L.V. SMITH	Notes J.T.F	Date 5-14-68	
	Date	Date	Map No.	Indexed C.J. GALLI	Date	

NOTE: ANY ADDITIONS OR CHANGES ON THIS SHEET MUST BE MADE OR CIRCLED IN RED INK, WITH DATE AND NAME OF PERSON MAKING CHANGE.

Do not extend notes this side of this line.

PLEASE RETURN TO
LOS ANGELES COUNTY ENGINEER
403 Los Angeles County Engineering Bldg.

76-L298 CE 307 3-61

VILNA AVE. ET AL

J.N. 2468.34

LEVELS TO ESTABLISH INVERT ELEVATIONS OF EXISTING JUNCTION CHAMBER ON SOLEDAD CANYON ROAD AT VILNA AVENUE & CURB RETURN ELEVATIONS ON VILNA AVE.

MAY 1968

ELEV.

F.S.

REF:
RD. DEPT. PLAN
TR 21987
NEWHALL QUAD 1965
RD. DEPT PLAN
SOLEDAD CYN. RD & VILNA

PARTY
L.V. SMITH
R.D. ANDERSON
J.T. FALSEY
J.D. GALLAGHER

H.I.

B.S.

STATION

76-L298 CE 307 3-61

PLEASE RETURN TO
LOS ANGELES COUNTY ENGINEER
403 LOS ANGELES COUNTY ENGINEERING BLDG.

NOTE: ANY ADDITIONS OR CHANGES ON THIS SHEET MUST BE MADE OR CIRCLED IN RED INK, WITH DATE AND NAME OF PERSON MAKING CHANGE

Do not extend notes this side of this line.

F.B. 3904 PG. 56 | Job No. 2468-34 | Division No. | Notes Red | Plotted | Profile No.
Survey of VILNA AVE. ET AL | Date | Date | X-Sec. No.
Survey by L.V. SMITH | Notes | Notes Chkd. | Checked
Indexed C.J. GALLI | Date MAY 1 | Date | Date

STATION	B.S.	H.I.	F.S.	ELEV.		
B.M. 486 = R.D. B.M BL 942	4.95	1428.05		1423.10	B.M 486 ELEV = 1423.098 PER L.A. CO. RD. DEPT. PLAN SOLEDAD CANYON ROAD TR Nº 21987 BRASS DISC IN TOP OF N. END OF W. CONC. ABUT. OF CONC. BRIDGE 444.22 UNDER OVERPASS. E 486 − 19.55 ADJ. =	
					L.A. CO. RD. DEPT B.M BL 942 NEWHALL QUAD (1965) ELEV = 1423.199	
T.P.	3.61	1420.01	11.65	1416.40	1x2	
T.P.	1.72	1413.13	8.60	1411.41	1x2	
T.P.	5.73	1411.41	7.45	1405.68	1x2	
T.P.	2.13	1403.93	9.61	1401.80	1x2	
T.P.	5.76	1408.40	1.29	1402.64	1x2	
T.P.	5.09	1409.07	4.42	1403.98	1x2	
T.P.	6.23	1411.44	3.86	1405.21	B.M. BL 936 ELEV. = 1408.360	
T.P.	5.73	1413.01	4.16	1407.28	LD. & BRAD E. CB. VILNA AVE. 6 FT. S. BCR	
B.M. BL 936	3.90	1412.17	4.74	1408.27	@ S.E. COR VILNA AVE & SOLEDAD CYN. RD. 86 FT. S & 18 FT. E. & INT. NEWHALL QUAD 1965	

76-L298 CE 307 3-61

PLEASE RETURN TO
LOS ANGELES COUNTY ENGINEER
403 LOS ANGELES COUNTY ENGINEERING BLDG.

NOTE: ANY ADDITIONS OR CHANGES ON THIS SHEET MUST BE MADE OR CIRCLED IN RED INK, WITH DATE AND NAME OF PERSON MAKING CHANGE.

Do not extend notes this side of this line.

STATION	B. S.	H. I.	F. S.	ELEV.	LEFT & EAST.	RT & WEST
		1412 17			VILNA	AVE
B.M. SL 935 = L.A.CO. RD. B.M. BL 935	5 55	1412 22	550	1406 67	B.M. SL 935 ELEV. = 1406.656 NEWHALL 1958	
					L & BRAD S. CB. SOLEDAD CYN. RD. 3 FT.	
					W. BCR. @ S.W COR. VILNA AVE. &	
					SOLEDAD CANYON RD. 42 FT S. &	
					60 FT. W. ℄ INT. = L.A.CO. RD. DEPT.	
					BM. B.L. 935 EL = 1406.754 NEWHALL 1965	
1+00 SSMH	N. Rim		538		4' SS.MH 1+00 VILNA AVE.	
	S. Rim		534			
	Mean Rim		536	1406 86	ELEV MEAN Rim 1406.86	
					DOWN. - 12.07	
					TOP PIPE 1394.79	
					DIA - .67	
				1394 12	INV. ELEV. = 1394 12 8" STUB SOUTH.	
					ELEV MEAN Rim = 1406.86	
					DOWN - 12.04	
					TOP PIPE 1394.82	
					DIA - 1.50	
				1393 32	INV ELEV - 1393.32 18" INLET EAST	

Profile No. ____ Notes Red ____ Plotted ____ Job No. 2468 JA Division No. ____ F.B. 3904 PG. 57
Date ____ Date ____ Survey of VILNA AVE ET AL
X-Sec. No. ____ Notes Chkd. ____ Checked ____ Survey by L.V. SMITH Notes L.T.F. Date 5-14-68
Date ____ Date ____ Map No. ____ Indexed C. J. GALLI Date ____

76-L298 CE 307 3-61

PLEASE RETURN TO
LOS ANGELES COUNTY ENGINEER
403 LOS ANGELES COUNTY ENGINEERING BLDG.

NOTE: ANY ADDITIONS OR CHANGES ON THIS SHEET MUST BE MADE OR CIRCLED IN RED INK, WITH DATE AND NAME OF PERSON MAKING CHANGE

Do not extend notes this side of this line.

STATION	B.S.	H.I.	F.S.	ELEV.	LEFT & EAST VILNA	RT & WEST AVE
1+00 SSMH.		1412 22		1406 86	4' ELEV MEAN RIM	SSMH 1406.86
						-11.89
						TopPipe 139497
						DIA 2.00
				1392 97	INV ELEV 24" OUTLET	WEST 1392.97
2+07			3 92	1408 30	18.1 TOP CONC.	Cb. RT.
2+13			4 40	1407 82	(CURB RETURN FALLS	18' TOP CURB END DRIVE IN DRIVE WAY)
B.M.BL936			3 95	1408 27	B.M. B.L. 936 1408.360	
					Ld. & Brad E. Cb. Vilna Ave. 6 Ft.	
					S. BCR. @ S.E. Cor Vilna Ave &	
					Soledad Cyn Rd.	
					86 FT. S & 18' Ft E. & INT.	
					New Hall Quad 1965	

F.B. 3904 PG. 58 | Job No. 2468.34 Division No. ____ Notes Red ____ Plotted ____ Profile ____

Survey of VILNA AVE ET AL Date ____ Date ____ No. ____ X-Sec. ____

Survey by L.V. SMITH Notes J.T. FALSEY Notes Chkd. ____ Checked ____ No. ____

Indexed G.J. GALLI Date ____ Date ____ Date ____

Notes Ck'd by	Survey of ARCADIA ST. S.S.
Map No.	JN 2479.34 Tape Std °F
Office Work	Surveyed by LWD
Checked	Notes LWD Date 1-69
Date	Indexed C.L. GALL JAN 10 '69

F.B. 3904 PG. 59

J.N. 2479.34

ARCADIA ST. S.S. PAEL

BENCH LEVELS

JAN 1969

LWD

JOKES

M/L CALL

MUNOZ

Note: Any Additions or Changes on this Sheet Must be Made or Circled in Red Ink With Date and Name of Person Making Change.

Do not extend this side of this line.

PLEASE RETURN TO
LOS ANGELES COUNTY ENGINEER
403 LOS ANGELES COUNTY ENGINEERING BLDG.

76F3098 CE#310 9-67

F.B. 3904 PG 66

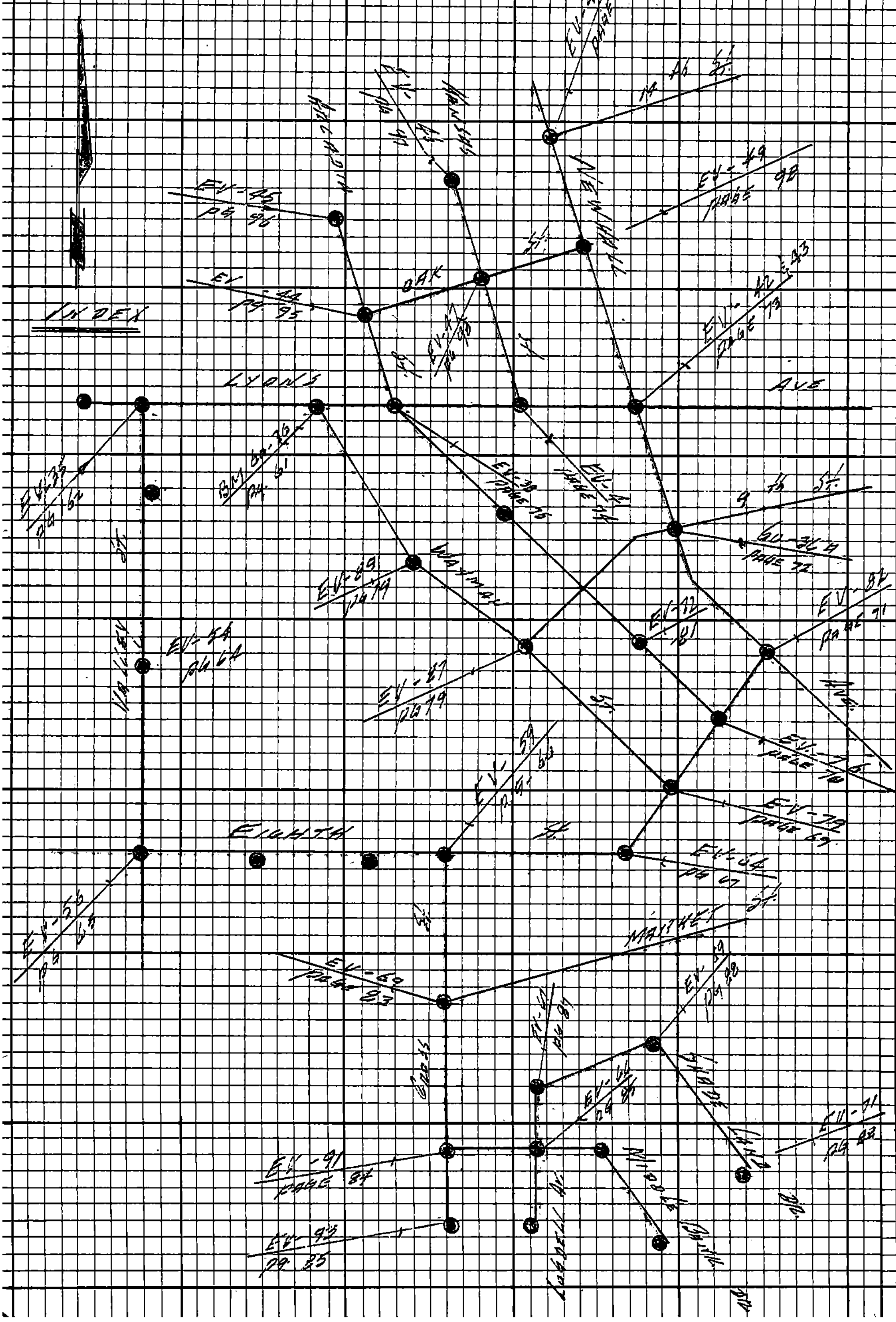

PLEASE RETURN TO
LOS ANGELES COUNTY ENGINEER
403 LOS ANGELES COUNTY ENGINEERING BLDG.

Do not extend this side of this line.

Note: Any Additions or Changes on this Sheet Must be Made or Circled in Red Ink With Date and Name of Person Making Change.

76S420 S & E-353 4-54

PLEASE RETURN TO
LOS ANGELES COUNTY SURVEYOR
725 LOS ANGELES COUNTY ENGINEERING BLDG.

NOTE: ANY ADDITIONS OR CHANGES ON THIS SHEET MUST BE MADE OR CIRCLED IN RED INK, WITH DATE AND NAME OF PERSON MAKING CHANGE.

Do not extend notes this side of this line

B.M.	1ST RUN	DIFF.	2ND RUN	3RD RUN	ADJ. ELEV.	DESCRIPTION
60-36	1261.173				1261.173	BM 60-36
+	4.338		3982			1965 ADJ ELE 1261.173
π	1266.511	+1.489	+1.492	1.491		FB 2839-27
FD -	2849		2493			
EV-37	1262.662				1262.664	BM EV-37
+	3590		3266			LYONS AVE AND WAYMAN ST.
π	1266.252	-1.359	-1.360	-1.359		105° W. OF ℄ INT. AND
-	4.949		4626			60° SW. OF ℄ LYONS AVE
T.P.	1261.303					LEAD AND TACK IN CONC
+	5127		5428			STRIP ENTRANCE TO PACIFIC
π	1266.430	-0.128	-0.131	-0.128		TELEPHONE CO YARD.
-	5255		5559			
T.P.	1261.175					
+	4434		4019			
π	1265.609	-1.384	1.383	1.383		
FD -	5818		5402			
EV-36	1259.791				1259.794	BM EV-36
+	6.448		6.097			= ROAD DEPT BM BL 635
π	1266.239	+0.739	+0.739	0.739		LEAD AND L.A. CO ROAD DEPT.
	5710		5.358			TAG. IN CONC. BASE OF WATER
						WELL 50' N. ℄ LYONS AVE
						AND 60' E. OF ℄ PROD
						VALLEY ST.
EV-35	1260.529				1260.533	BM EV-35
						OVER

NOTES RED ____ JOB NO 2479.34 SURVEY OF Arcadia St. S.S.
DATE ____ SURVEY BY Lind
NOTES CHKD ____ NOTES BY Lind DATE 1-3-69
DATE ____ INDEXED ____ DATE ____

F. B. 3904 PG. 61

76S420 S & E-353 4-54

PLEASE RETURN TO
LOS ANGELES COUNTY SURVEYOR
725 LOS ANGELES COUNTY ENGINEERING BLDG.

NOTE: ANY ADDITIONS OR CHANGES ON THIS SHEET MUST BE MADE OR CIRCLED IN RED INK, WITH DATE AND NAME OF PERSON MAKING CHANGE.

Do not extend notes this side of this line

B.M.	1ST RUN	DIFF.	2ND RUN	3RD RUN	ADJ. ELEV.	DESCRIPTION
EV-35	1260.529				1260.533	BM EV-35
+	4308		3920			Lyons Ave and Valley St.
π	1264.837	-2.162	-2.163	-2.162		N. W. Cor. Bt. Spk in
-	6470		6142			Lead 2° West of West
T.P.	1258.367					Curb Return.
+	4440		4242			
π	1262.807	-0.710	-0.708	-0.708		
-	5150		4950			
EV-34	1257.657				1257.661	BM EV-34
+	5.565		5268			Lyons Ave & Apple St.
π	1263.222	+2.558	+2.557	2.558		N. E. Corner
-	3007		2711			Lead and Tack in Curb
						2° East of East Curb Ret.
EV-33	1260.215				1260.219	EV-33
						See next page

F. B. 3944 Pg. 62

JOB NO. 2479.34 SURVEY OF Arcadia St. SS. NOTES RED
SURVEY BY Lind DATE
NOTES BY Lind DATE 1-3-69 NOTES CHKD
INDEXED B.B. GALLI DATE DATE

76S420 S & E-353 4-54

PLEASE RETURN TO
LOS ANGELES COUNTY SURVEYOR
725 LOS ANGELES COUNTY ENGINEERING BLDG.

NOTE: ANY ADDITIONS OR CHANGES ON THIS SHEET MUST BE MADE OR CIRCLED IN RED INK, WITH DATE AND NAME OF PERSON MAKING CHANGE.

Do not extend notes this side of this line

B.M.	1ST RUN	DIFF.	2ND RUN	3RD RUN	ADJ. ELEV.	DESCRIPTION
EV-33	1260.215				1260.219	BM EV-33
+	2725		-2731			Lyons Ave and Arole St.
π	1262.940	-0.836	-0.834	-0.834		S.E. Corner
-	8561		2265			48' South of the South
T.P.	1257.379					Curb Ret. A Bt. spike
+	5212		5.57			is lead in the C.T.S.
π	1265.171	+2.027	+2.028	2.028		
-	3785		2621			
T.P.	1261.404					
+	2528		2612			
π	1267.932	+4.355	+4.356	4.356		
-	2173		.962			
T.P.	1265.761					
+	8320		8010			
π	1274.081	+7.208	+7.204	7.208		
FD -	1112		2806			
EV-52	1272.969				1272.977	BM EV-52
+	7845		6733			Valley St. East Side
π	1280.814	+5.209	+5.211	5.211		4 lead and tack at the
-	1236		1527			South end of Conc
T.P.	1278.178					Stair at the Entrance
+	7842		7542			Gate of the New Hall
π	1286.020	+5.568	+5.565	5.568		Hughes Lumber Co.
-	2274		1957			24 Tall Valley St.
T.P.	1283.746					
+	8204		8642			
π	1292.550	+6.374	+6.376	6.376		
-	2430		2266			
EV 53	1290.120				1290.132	BM EV-53
						area

NOTES RED _____ JOB NO. 2278.34 SURVEY OF Hillcrest Ave St. 55
DATE _____ SURVEY BY Luke
NOTES CHKD. [illegible] NOTES BY Luke DATE 1-3-65
DATE _____ INDEXED [redacted] DATE _____

F. B. 394 PG. 63

76S420 S & E-353 4-54

PLEASE RETURN TO
LOS ANGELES COUNTY SURVEYOR
725 LOS ANGELES COUNTY ENGINEERING BLDG.

NOTE: ANY ADDITIONS OR CHANGES ON THIS SHEET MUST BE MADE OR CIRCLED IN RED INK, WITH DATE AND NAME OF PERSON MAKING CHANGE.

Do not extend notes this side of this line

JOB NO 24779.34 SURVEY OF Hacienda St. 2.5 NOTES RED
SURVEY BY LHB DATE
NOTES BY LHB DATE 1-3-69 NOTES CHKD
INDEXED BLANK DATE DATE

F. B. 2744 PG. 61

B.M.	1ST RUN	DIFF.	2ND RUN	3RD RUN	ADJ. ELEV.	DESCRIPTION
Set						
EV 53	1290.120				1290.132	BM EV-53
+	5695		5444			VALLEY ST. WEST SIDE
π	1295815	+2294	2294	2.296		22' SOUTH OF AP # 138294
-	3399		3148			A SPIKE IN LEAD IN THE TOP
						OF CONC. CATCH BASIN 3"
						SOUTH OF THE NORTH END.
Set						
EV-54	1292.416				1292.428	BM E.V.-54
+	7349		4964			VALLEY ST. EAST SIDE
π	1297765	+4264	+4264	4.864		99 FT. SOUTH OF P.P.
-	2427		2100			138294, A BF SPIKE IN
T.P.	1297278					LEAD IN THE TOP OF CONC
+	7397		7113			CATCH BASIN 3' SOUTH OF
π	1304675	+4409	+4408	4.409		NORTH END.
-	2922		2705			
Set						
EV-55	1301627				1301.701	BM EV-55
+	5911		6075			= ROAD DEPT BM BL 810
π	1307598		+4040	4.040		VALLEY ST. AND 8th ST.
-	1873	+4038	2035			N.W. CORNER
						LEAD AND TACK IN N. EDGE
						OF CONC. DR. TO HOUSE #
						24509 VALLEY ST.
EV-56	1305725				1305.741	BM EV-56
						SEE NEXT PAGE

76S420 S & E-353 4-54

PLEASE RETURN TO
LOS ANGELES COUNTY SURVEYOR
725 LOS ANGELES COUNTY ENGINEERING BLDG.

NOTE: ANY ADDITIONS OR CHANGES ON THIS SHEET MUST BE MADE OR CIRCLED IN RED INK, WITH DATE AND NAME OF PERSON MAKING CHANGE.

Do not extend notes this side of this line

B.M.	1ST RUN	DIFF.	2ND RUN	3RD RUN	ADJ. ELEV.	DESCRIPTION
EV-56	1305.725				1305.741	BM EV-56
+	4872		4617			RE DEPT BM 211
T	1310597	+1.900	+1.899	1.900		VALLEY ST. AND 8th ST.
-	2972		2718			S.E. CORNER
						A LEAD AND TACK IN FOOT
						END CONC. WALK TO HOUSE
						Nº 23360 8th ST.
SET						
EV 57	1307.625				1307.641	BM EV 57
+	4104		3721			EIGHT ST. NORTH SIDE
T	1311729	+0.189	+0.190	0.190		A BF SPK IN THE TOP OF
-	3915		3542			THE WEST END OF CONC.
						CATCH BASIN IN FRONT OF
						HOUSE # 23327 8th ST.
SET						
EV-90	1307.814				1307.831	BM EV-90
+	6104		5929			8th ST. SOUTH SIDE
T	1313918	+2.022	+2022	2.022		A BF SPK IN LEAD IN THE
-	4082		3907			N.E. CORNER OF CONC CATCH
T.P.	1309.836					BASIN OPPOSITE HOUSE #
+	6152		5962			23327 8th ST.
T	1315988	+3.520	+3.520	3.520		
-	2632		2342			
EV 58	1312356				1313.373	BM EV-58
						SEE NEXT PAGE

NOTES RED _____ JOB NO 24792 SURVEY OF Hazelhurst St. 25
DATE _____ SURVEY BY _____
NOTES CHKD _____ NOTES BY EHP DATE 1-3-68
DATE _____ INDEXED _____ DATE _____

F.B. 3904 PG. 66

765420 S & E-353 4-54

PLEASE RETURN TO
LOS ANGELES COUNTY SURVEYOR
725 LOS ANGELES COUNTY ENGINEERING BLDG.

NOTE: ANY ADDITIONS OR CHANGES ON THIS SHEET MUST BE MADE OR CIRCLED IN RED INK, WITH DATE AND NAME OF PERSON MAKING CHANGE.

Do not extend notes this side of this line

JOB NO. 2479 34 SURVEY OF Alameda St. 55
SURVEY BY Lee DATE 1-3-69
NOTES BY [redacted] DATE
INDEXED DATE
NOTES RED DATE
NOTES CHKD DATE
F. B. 1174 Pg. 11

Set B.M.	1st RUN	DIFF.	2nd RUN	3rd RUN	ADJ. ELEV.	DESCRIPTION
EV 58	1313.356				1313.373	BM E.V. 58
+	8842		9155			
T	1322.199	+7.264	+7.264	7.265		A Bt 30# in Lead in the
-	1579		1891			Top of the West of Conc.
T.P.	1320.620					Culvert in Front of
+	11.072		10.769			House No 23144 8th St.
T	1331.692	+9.444	+9.444	9.445		
-	1622		1325			
T.P.	1330.064					
+	2.414		1.995			
T	1332.478	-2.849	-2.851	-2.849		
Fd. -	5263		4846			
EV 59	1327.215				1327.234	BM E.V. 59
+	6267		6590			
T	1334.082	+2.943	+2.945	2.945		8th St. and Cross St.
-	3924		3645			South East Corner
T.P.	1330.158					A Lead and Tack 2'
+	9823		9572			South of the North End
T	1340.041	+9.107	+9.110	9.109		of the Curb
Set -	0776		0462			
EV-63	1334.265				1339.288	
+	3307		3434			BM EV-63
T	1342.572	+0.772	+0.776	0.776		
-	2535		2652			8th St. North Side
						A Lead and Tack 7' North
						of S.E. Corner of Conc
						D.W. to House No 23073 8th St
EV-64	1340.037				1340.064	BM EV-64

76S420 S & E-353 4-54

PLEASE RETURN TO
LOS ANGELES COUNTY SURVEYOR
725 LOS ANGELES COUNTY ENGINEERING BLDG.

NOTE: ANY ADDITIONS OR CHANGES ON THIS SHEET MUST BE MADE OR CIRCLED IN RED INK, WITH DATE AND NAME OF PERSON MAKING CHANGE.

Do not extend notes this side of this line

B.M.	1ST RUN	DIFF.	2ND RUN	3RD RUN	ADJ. ELEV.	DESCRIPTION
EV-64	1340.037				1340.064	BM EV-64
+	7.422		7.602			
π	1347.520	+ 7.169	+ 7.169	7.170		8 ½ St. S. Surveyor Mon
-	0.314		0.439			Angle Point in N. ℄
T.P.	1347.206					of 8 ½ St. 57' S. of
+	10.009		10.107			S. ℄ Car of Garage to
π	1357.215	+ 9.677	+ 9.675	9.677		House # 23073 8 ½ St.
-	0.332		0.432			A 5/8 2" C.S. Brass Cap
T.P.	1356.883					Mon. Marked 12E 63
+	10.116		10.241			
π	1366.999	+ 9.657	+ 9.657	9.658		
-	0.459		0.584			
T.P.	1366.540					
+	9.950		10.114			
π	1376.490	+ 9.373	+ 9.372	9.373		
-	0.577		0.742			
T.P.	1375.913					
+	9.971		10.174			
π	1385.884	+ 9.563	+ 9.562	9.563		
-	0.408		0.612			
T.P.	1385.476					
+	9.671		9.868			
π	1395.147	+ 8.945	+ 8.945	8.945		
-	0.726		0.923			
T.P.	1394.421					
+	4.345		4.323			
π	1398.766	- 6.311	- 6.310	6.310		
-	10.356		10.633			
T.P.	1388.110					

NOTES RED _____ JOB NO. 24179.34 SURVEY OF Alleys & St. ESS 3
DATE _____ SURVEY BY _____
NOTES CHKD. _____ NOTES BY _____ DATE 1-3-69
DATE _____ INDEXED _____ DATE _____

F.B. 3904 PG. 47

769420 S & E-353 4-54

PLEASE RETURN TO
LOS ANGELES COUNTY SURVEYOR
725 LOS ANGELES COUNTY ENGINEERING BLDG.

NOTE: ANY ADDITIONS OR CHANGES ON THIS SHEET MUST BE MADE OR CIRCLED IN RED INK, WITH DATE AND NAME OF PERSON MAKING CHANGE.

Do not extend notes this side of this line

JOB NO. 2479 34 SURVEY OF Hawa Dal St. SS.
SURVEY BY Luis
NOTES BY [redacted] DATE 1-6-69 NOTES CHKD
INDEXED DATE DATE NOTES RED

B.M.	1ST RUN	DIFF.	2ND RUN	3RD RUN	ADJ. ELEV.	DESCRIPTION
TP	1388.110					
+	0.642		0.417			
π	1388.752	-9.869	-9.868	9.868		
-	10.511		10.285			
TP	1378.241					
+	0.823		1.156			
π	1379.064	-10.195	-10.196	10.195		
-	11.018		11.352			
TP	1368.046					
+	4.078		4.329			
π	1372.124	-6.817	-6.813	-6.813		
-	10.895		11.142			
EV-77	1361.229				1361.264	BM EV 77
+	1.044		0.744			
π	1362.278	-10.763	-10.765	-10.763		END OF 8th St. LEAD &
-	11.812		11.529			TACK IN THE EAST END
TP	1350.466					OF GARAGE AT COAL
+	0.735		0.982			RAMP SOUTH SIDE OF St.
π	1351.201	-10.458	-10.457	10.457		OPPOSIT HOUSE # 23031
-	11.193		11.439			
TP	1340.008					
+	0.570		0.687			
π	1340.578	-10.705	-10.703	10.703		
-	11.275		11.390			
TP	1329.303					
+	3.077		3.212			
π	1332.380	-3.366	-3.367	3.366		
-	6.443		6.579			
EV-79	1325.937				1325.975	BM EV-79

SEE NEXT PAGE

F.B. 390 4 PG. 68

76S420 S & E-353 4-54

PLEASE RETURN TO
LOS ANGELES COUNTY SURVEYOR
725 LOS ANGELES COUNTY ENGINEERING BLDG.

NOTE: ANY ADDITIONS OR CHANGES ON THIS SHEET MUST BE MADE OR CIRCLED IN RED INK, WITH DATE AND NAME OF PERSON MAKING CHANGE.

Do not extend notes this side of this line

Set B.M.	1ST RUN	DIFF.	2ND RUN	3RD RUN	ADJ. ELEV.	DESCRIPTION
EV 79	1325.937				1325.975	BM EV-79
+	4.926		5008			8th St. And Wayman St.
π	1330863	-2.637	-2.639	2.635		N. W. Corner
-	7.565		7647			A Std C.E. Brass Cap
						Button Type Mon Flush
						3° Ely of 20 # 1155067 E.
						22 5 North And 26° West
						of ℄ Int. Stamped
						BM EV-79 RE 5869
Fo						
EV-78	1323.298				1323.298	BM EV-78
+	1.429		1561			℄ Inter of 8th St.
π	1324727	-10.267	-10.266	10.267		And Wayman St. A 1½"
-	11696		11827			I.P. Conc. Plug And
T.P.	1313031					L.A. Co Engr Tag Dn 8"
+	0459		0.551			in H.H.
π	1313490	-9.362	-9.359	9.359		
-	9821		9.910			
T.P.	1303669					
+	6560		6661			
π	1310235	+2.342	+2.343	2.343		
Fo -	4224		4318			BM EV. 75
EV-75	1306011				1306.053	At the ℄ Int. of 8th
						St. And Arcadia St.
						A 2" I.P. And C.E. Tag
						in Conc Plug Dn 8"
						in H.H.

NOTES RED ____ JOB NO 2479.34 SURVEY OF Arcadia St S.S.
DATE ____ SURVEY BY Lind
NOTES CHKD ____ NOTES BY Lind DATE 1-6-69
DATE ____ INDEXED ____ DATE ____

F.B. 3904 PG. 69

769420 S & E-353 4-54

PLEASE RETURN TO
LOS ANGELES COUNTY SURVEYOR
725 LOS ANGELES COUNTY ENGINEERING BLDG.

NOTE: ANY ADDITIONS OR CHANGES ON THIS SHEET MUST BE MADE OR CIRCLED IN RED INK, WITH DATE AND NAME OF PERSON MAKING CHANGE.

Do not extend notes this side of this line

B.M.	1ST RUN	DIFF.	2ND RUN	3RD RUN	ADJ. ELEV.	DESCRIPTION
EV 75	1306011				1306.053	BM E.V.-75
+	5250		5350			
π	1311261	+4.007	+4007	4.007		
Fd -	1243		1343			
EV-76	1310018				1310.60	BM EV-76
+	0839		0889			
π	1310857	-7.563	-7.562	7.562		8th St. And Arcadia St.
-	8402		8451			42E South of ℄ And
TP	1302.455					3E West of East End
+	0305		0422			of Block Wall A Lead
π	1302760	-10.481	-10.480	10.480		And Tack.
-	10786		10902			
TP	1291.974					
+	3173		3275			
π	1295.147	-1.978	-1.977	1.977		
Sat -	5151		5252			
EV-80	1289996				1290.041	BM EV-80
+	0862		0995			
π	1290858	-8.168	-8.170	8.168		Eight St. North Side
-	9030		9165			Lead And Tack in the
TP	1281.828					S.E. Corner of Conc
+	0826		0958			Drive to House # 22835
π	1282.654	-10.163	-10.165	10.163		8th St.
-	10.989		11.123			
TP	1271.665					
+	0805		0.881			
π	1272.470	-9.633	-9.631	9.631		
-	10.438		10512			
TP	1262.032					

JOB NO. 2479.34 SURVEY OF Arcadia St. S.S. NOTES RED. DATE
SURVEY BY Lind NOTES CHKD. DATE
NOTES BY Lind DATE 1-6-69
INDEXED [illegible] DATE

F. B. 0704 PG. 10

768420 S & E-353 4-54

PLEASE RETURN TO
LOS ANGELES COUNTY SURVEYOR
725 LOS ANGELES COUNTY ENGINEERING BLDG.

NOTE: ANY ADDITIONS OR CHANGES ON THIS SHEET MUST BE MADE OR CIRCLED IN RED INK, WITH DATE AND NAME OF PERSON MAKING CHANGE.

Do not extend notes this side of this line

B.M.	1ST RUN	DIFF.	2ND RUN	3RD RUN	ADJ. ELEV.	DESCRIPTION
TP	1262032					
+	1395		1473			
π	1263427	-59.34	-593	-5934		
FD -	7329		7408			
EV-81	1256098				1251.117	BM EV-81
+	4839		4959			
π	1260937	+0.422	+0.423	0423		NEW HALL AVE AND 8th ST
-	4417		4536			N. W COR.
						LEAD AND L.A. COUNTY
						ENGR TAG IN CENTER
						OF OF CURB RETURN.
FD E.V.82	1256.520				1256.568	BM EV-82
+	4287		4394			
π	1260807	-3.080	3.078	-3.078		NEW HALL AVE AND 8th ST.
-	7367		7472			A LEAD AND TACK IN THE
T.P.	1253440					EAST CURB OF NEWHALL
+	4458		4535			AVE AT THE ℄ PROD
π	1257898	-0.786	-0.786	-0.786		OF 8th ST.
-	5244		5321			
T.P.	1252654					
+	3748		3849			
π	1256402	-1.587	-1.587	1.587		
-	5335		5436			
EV-83	1251.067				1251.117	BM E.V-83
						SEE NEXT PAGE

NOTES RED ____ JOB NO. 2479.34 SURVEY OF ARCADIA ST. S.S.
DATE ____ SURVEY BY LWD
NOTES CHKD ____ NOTES BY LWD DATE 1-6-69
DATE ____ INDEXED ____ DATE ____

F. B. 3904 PG. 71

76S420 S & E-353 4-54

PLEASE RETURN TO
LOS ANGELES COUNTY SURVEYOR
725 LOS ANGELES COUNTY ENGINEERING BLDG.

NOTE: ANY ADDITIONS OR CHANGES ON THIS SHEET MUST BE MADE OR CIRCLED IN RED INK, WITH DATE AND NAME OF PERSON MAKING CHANGE.

Do not extend notes this side of this line

B.M.	1ST RUN	DIFF.	2ND RUN	3RD RUN	ADJ. ELEV.	DESCRIPTION
Fd. EV-83	1251.067				1251.117	BM E.V. #83
+	5255		5359			New Hall Ave And 9th St.
π	1256322	-0.904	-0.903	0.903		S.E. Corner
-	6159		6262			Lead And Tack in Curb
	1250163					At Approx. Center of
						Curb Return.
Fd. 60-36 A	1250.163				1250.214	BM 60-36 A
+	4957		5032	add -		At the ℄ Int of New Hall
π	1255120	+0.261	+0.264	-0.260		Ave And 9th St. East.
-	4696		4768			1966 Adj. = 1250.214
	1250424					Rd Dept BM BL 809
						Per FB. 3719-181
Fd. EV-84	1250.424				1250.214	BM E.V. #84
+	3919		3982			New Hall Ave And 9th St.
π	1254343	-1736	-1.735	1.737		N.W. Corner
-	5655		5717			Lead And C.E. Tag in
TP.	1248688					Curb 5° East of West
						Curb Return.

JOB NO. 2479.34 SURVEY OF Arcadia St. S.S. NOTES RED. DATE
SURVEY BY Lind DATE 1-6-69 NOTES CHKD DATE
NOTES BY Lind DATE
INDEXED [illegible] DATE

F. B. 3404 PG. 72

76S420 S & E-353 4-54

PLEASE RETURN TO
LOS ANGELES COUNTY SURVEYOR
725 LOS ANGELES COUNTY ENGINEERING BLDG.

NOTE: ANY ADDITIONS OR CHANGES ON THIS SHEET MUST BE MADE OR CIRCLED IN RED INK, WITH DATE AND NAME OF PERSON MAKING CHANGE.

Do not extend notes this side of this line

B.M.	1ST RUN	DIFF.	2ND RUN	3RD RUN	ADJ. ELEV.	DESCRIPTION
TP	1248.688					
+	4693		4727			
π	1253381	-0.979	-0.978	0.981		
Fd -	5672		5705			
EV-42	1247.709				1247.756	BM EV-42
+	6306		6366			Lyons Ave and Newhall Ave
π	1254015	-0.026	-0.029	0.030		S.W. Corner
-	6332		6395			Lead and L.A. Co Flood
						Control Tag 2° West
						of West Curb Ret.
EV-43	1247.683				1247.726	BM EV-43
+	5.275		5372			
π	1252958	-2.131	-2.128	2.133		Lyons Ave and Newhall Ave
-	7406		7.500			N.E. Corner A Lead
TP.	1245552					and Tack in Center of
+	3862		3911			Curb Return.
π	1249414	-0.087	-0.082	0.088		
-	3949		3993			
EV-40	1245.465				1245.505	BM E.V.-40
						Lyons Ave and Kansas St.
						Bt Spk in Lead in
						South Curb of Lyons Ave
						15° East of ℄ Prod
						Kansas St.

NOTES RED ____ JOB NO. 2479.34 SURVEY OF Arcadia St. 25
DATE ____ SURVEY BY Lind
NOTES CHKD ____ NOTES BY Lind DATE 1-6-49
DATE ____ INDEXED ____ DATE ____

F. B. 3904 PG. 73

769420 S & E-353 4-54

PLEASE RETURN TO
LOS ANGELES COUNTY SURVEYOR
725 LOS ANGELES COUNTY ENGINEERING BLDG.

NOTE: ANY ADDITIONS OR CHANGES ON THIS SHEET MUST BE MADE OR CIRCLED IN RED INK, WITH DATE AND NAME OF PERSON MAKING CHANGE.

Do not extend notes this side of this line

B.M.	1ST RUN	DIFF.	2ND RUN	3RD RUN	ADJ. ELEV.	DESCRIPTION
EV-40	1245.465				1245.505	BM EV 40
+	1964		1819			
π	1247429	-3.963	-3.961	3.964		
-	5927		5780			
EV-41	1241502				1241.541	BM EV-41
+	6063		6138			LYONS AVE AND KANSAS ST.
π	1247565	+4.427	+4.425	4.425		NW CORNER LEAD AND
-	1636		1713			TALK IN THE SE COR. OF
TP	1245929					CONC. STRIP IN FRONT OF
+	7455		7537			HOUSE # 24515 KANSAS ST.
π	1253384	+6.900	+6.902	6.898		
-	0555		0635			
TP	1252829					
+	10431		10581			
π	1263260	+5.922	+5.928	5.924		
-	4505		4653			
EV-39	1268.755				1258.788	BM EV-39
+	6247		6295			
π	1265002	+0.597	+0.593	0.592		LYONS AVE LEAD AND TALK
-	5650		5702			4' EAST AND 0.5 N. OF
						S.W. COR OF CONC. DRIVE
						TO HOUSE # 23033
						RD BM BL 633
EV-38	1259352				1259.380	BM EV-38
						SEE NEXT PAGE

NOTES RED ____ DATE ____ NOTES CHKD. ____ DATE ____

SURVEY OF Alley 214 SURVEY BY Lind NOTES BY Lind DATE 1-6-49 INDEXED ____ DATE ____

JOB NO. 247934 F. B. 7104 PG. 74

76S420 S & E-353 4-54

PLEASE RETURN TO
LOS ANGELES COUNTY SURVEYOR
725 LOS ANGELES COUNTY ENGINEERING BLDG.

NOTE: ANY ADDITIONS OR CHANGES ON THIS SHEET MUST BE MADE OR CIRCLED IN RED INK, WITH DATE AND NAME OF PERSON MAKING CHANGE.

Do not extend notes this side of this line

B.M.	1ST RUN	DIFF.	2ND RUN	3RD RUN	ADJ. ELEV.	DESCRIPTION
EV-38	1259 352				1259.380	BM EV-38
+	5722		5823			
π	1265074	+ 3.764	+ 3.762	3.761		RD. DEPT BM BL-634
-	1958		2061			LYONS AVE AND ARCADIA ST.
T.P.	1263116					LEAD AND TACK IN S.E. COR
+	4992		5053			OF COR. PORCH OF NEW HALL
π	1268108	- 1.732	- 1.732	1734		MOOSE LODGE.
-	6724		6785			
T.P.	1261384					
+	4370		4509			
π	1265754	- 0.232	- 0.231	0.234		
-	4602		4740			
60-36	1261.152				1261.173	BM 60-36
						1965 ADJ. ELEV = 1261.173
						PER FB. 2839-27

NOTES RED ____ JOB NO 2479.34 SURVEY OF ARCADIA ST 25.
DATE ____ SURVEY BY LIND
NOTES CHKD. ____ NOTES BY LIND DATE 1-6-69
DATE ____ INDEXED ____ DATE ____

F. B. 3904 PG. 75

76S420 S & E-353 4-54

PLEASE RETURN TO
LOS ANGELES COUNTY SURVEYOR
725 LOS ANGELES COUNTY ENGINEERING BLDG.

NOTE: ANY ADDITIONS OR CHANGES ON THIS SHEET MUST BE MADE OR CIRCLED IN RED INK, WITH DATE AND NAME OF PERSON MAKING CHANGE.

add-

Do not extend notes this side of this line

B.M.	1ST RUN	DIFF.	2ND RUN	3RD RUN	ADJ. ELEV.	DESCRIPTION
B.M. EV #79	1325.937				1325.975	B.M. EV #79
+	0.480		0.520			PER PAGE 69
⊼	1326.417	-9.568'	-9.570	9.570		
−	10.048		10.090			
T.P.	1316.369					
+	2.291		2.374			
⊼	1318.660	-5.690'	-5.688	-5.690		
−	7.981		8.062			
T.P.	1310.679					
+	1.257		1.314			
⊼	1311.936	-8.323'	-8.323	8.323		
−	9.580		9.637			
T.P.	1302.356					
+	1.543		1.606			
⊼	1303.899	-8.887'	-8.883	8.887		
Set −	10.430		10.489			
B.M. EV #86	1293.469				1293.505	B.M. EV #86
SAME ↓						WAYMAN ST EAST SIDE SET LEAD AND TACK IN THE S.W. CORNER OF THE DRIVE TO HOUSE No 22468 WAYMAN ST.
	1293.469					
+	2.932		3.009			
⊼	1296.401	-5.921'	-5.921	5.922		
−	8.853		8.930			
B.M. EV #87	1287.548				1287.583	B.M. EV #87
						SEE NEXT PAGE

NOTES RED. ____ JOB NO. 2479.34 SURVEY OF ARCADIA ST. PETITION
DATE ____ SURVEY BY LIND
NOTES CHKD ____ NOTES BY JONES DATE 1-6-69
DATE ____ INDEXED [redacted] DATE ____

F.B. 3904 PG. 77

76S420 S & E-353 4-54

PLEASE RETURN TO
LOS ANGELES COUNTY SURVEYOR
725 LOS ANGELES COUNTY ENGINEERING BLDG.

NOTE: ANY ADDITIONS OR CHANGES ON THIS SHEET MUST BE MADE OR CIRCLED IN RED INK, WITH DATE AND NAME OF PERSON MAKING CHANGE.

Do not extend notes this side of this line

JOB NO. 24792 SURVEY OF ARCADIA ST. PETITION
SURVEY BY FIND
NOTES BY JONES DATE 1-6-69
INDEXED [redacted] DATE
NOTES RED DATE
NOTES CHKD DATE
F. B. 707 PG. 72

B.M.	1ST RUN	DIFF.	2ND RUN	3RD RUN	ADJ. ELEV.	DESCRIPTION
B.M. EV #87	1287.548				1287.583	B.M. EV # 87
+	0.730		0.762			ON THE E. OF WAYMAN ST.
Σ	1288.278	-9.128	-9.127	-9.128		AT S.WLY OF GUY POLE
-	9.858		9.889			# 177 480 E. A 2" LP
T.P.	1278.420					CONC PLUG AND C.A. C.E.
+	1.755		1.547			TAG DN 8" IN H.H.
Σ	1280.175	-8.094	-8.093	8.094		
-	9.849		9.640			
T.P.	1270.326					
+	1.070		1.187			
Σ	1271.396	-5.996	-5.999	5.999		
-	7.066		7.186			
T.P.	1264.330					
+	3.050		3.146			
Σ	1267.380	-2.867	-2.868	2.868		
-	5.917		6.014			
T.P.	1261.463					
+	4.172		4.294			
Σ	1265.635	+2.095	+2.095	2.095		
Set +	2.077		2.199			
B.M. EV #88	1263.558				1263.589	B.M. EV # 88
						WAYMAN ST. N. SIDE
						LEAD AND TACK IN THE S.W.
						CORNER OF THE EAST CONC.
						DRIVE TO HOUSE # 24584

76S420 S & E-353 4-54

PLEASE RETURN TO
LOS ANGELES COUNTY SURVEYOR
725 LOS ANGELES COUNTY ENGINEERING BLDG.

NOTE: ANY ADDITIONS OR CHANGES ON THIS SHEET MUST BE MADE OR CIRCLED IN RED INK, WITH DATE AND NAME OF PERSON MAKING CHANGE.

Do not extend notes this side of this line

B.M.	1ST RUN	DIFF.	2ND RUN	3RD RUN	ADJ. ELEV.	DESCRIPTION
B.M. EV #88	1263.558				1263.589	B.M. #88
+	6.853		6.963			See previous PAGE
π	1270.411	+3.707	+3.710	3707		
FP −	3.146		3.253			
B.M. EV #89	1267.265				1267.296	B.M. EV #89
↓ SAME						A 2" Iron Pipe Cone Plug And C.E. Tag on 8" in a H.H. at the Angle Point in the ℄ of Wayman St. ± 700' South of Lyons Ave.
	1267.265					
+	5.414		5.523			
π	1272.679	−0.114	−0.114	0.114		
−	5.528		5.637			
T.P.	1267.151					
+	3.692		3.777			
π	1270.843	−3.912	−3.911	−3912		
−	7.604		7.688			
T.P.	1263.239					
+	3.506		3.593			
π	1266.745	−2.097	−2.098	−2.098		
FP −	5.603		5.691			
B.M. 60-36	1261.142				1261.173	B.M. 60-36
						1965 ADJ ELEV = 1261.173

NOTES RED ____ JOB NO. 2479.34 SURVEY OF Arcadia St. Petition
DATE ____ SURVEY BY Lind
NOTES CHKD [illegible] NOTES BY [illegible] DATE 1-6-69
DATE [illegible] INDEXED [illegible] DATE

F.B. 3469 PG. 74

76S420 S & E-353 4-54

PLEASE RETURN TO
LOS ANGELES COUNTY SURVEYOR
725 LOS ANGELES COUNTY ENGINEERING BLDG.

NOTE: ANY ADDITIONS OR CHANGES ON THIS SHEET MUST BE MADE OR CIRCLED IN RED INK, WITH DATE AND NAME OF PERSON MAKING CHANGE.

add -

Do not extend notes this side of this line

B.M.	1ST RUN	DIFF.	2ND RUN	3RD RUN	ADJ. ELEV.	DESCRIPTION
B.M. EV#76	1310.018				1310.060	B.M. EV# 76
+	0.546		0.307			PER PAGE 70
π	1310.564	-6.893	-6.892	6.895		
−	7.439		7.199			
T.P.	1303.125					
+	3.035		3.112			
π	1306.160	-4.876	-4.878	4.880		
−	7.911		7.990			
T.P.	1298.249					
+	2.853		2.922			
π	1301.102	-6.637	-6.637	6.639		
Fd −	9.490		9.559			
B.M. EV#74	1291.612				1291.646	B.M. EV# 74
						ON THE ℄ OF ARCADIA ST.
						21 E SOUTH AND 20 E EAST
						OF P.P. # 299436 E.
SAME						A 1½" IRON PIPE CONC PLUG
	1291.612					AND L.A. CO ENGR TAG DN 8"
+	6.238		6.311			IN A H.H.
π	1297.850	+0.712	+0.712	0.710		
Fd −	5.526		5.599			
B.M. EV#85	1292.324				1292.356	B.M. EV# 85
						ON THE ℄ OF NINTH ST.
						50° WEST OF THE ℄ OF
						ARCADIA ST.
						A BT. SPK W. AND TIN
						FLUSH IN MAC PVMT.

JOB NO. 2479.34 SURVEY OF ARCADIA ST. PETITION NOTES RED
SURVEY BY LIND DATE
NOTES BY JONES DATE 1-6-69 NOTES CHKD
INDEXED [illegible] DATE DATE

F. B. 3409 PG. 80

76S420 S & E-353 4-54

PLEASE RETURN TO
LOS ANGELES COUNTY SURVEYOR
725 LOS ANGELES COUNTY ENGINEERING BLDG.

NOTE: ANY ADDITIONS OR CHANGES ON THIS SHEET MUST BE MADE OR CIRCLED IN RED INK, WITH DATE AND NAME OF PERSON MAKING CHANGE.

Do not extend notes this side of this line

B.M.	1ST RUN	DIFF.	2ND RUN	3RD RUN	ADJ. ELEV.	DESCRIPTION
B.M. EV #85	1292.324				1292.356	B.M. EV # 85
+	3.881		3.955			See Previous Page.
π	1296.205	-3.513	-3.514	3.516		
−	7.394		7.469			
T.P.	1288.811					
+	2.270		2.322			
π	1291.081	-3.377	-3.378	3.380		
Set −	5.647		5.700			
B.M. EV #73	1285.434				1285.460	B.M. EV #73
SAME						Arcadia St. Lead And tack 1° North of the S. E. Cor. of Conc Retaining Wall to House # 24435
	1285.434					B.M. EV # 73
+	3.570		3.651			
π	1289.004	-1.678	-1.677	1.680		
Set −	5.248		5.328			
B.M. EV #72	1283.756				183.780	B.M. EV #72
						Arcadia St. Lead And tack in conc. driveway 2° West And 1° South of East end of Block Wall to House No 24435.

NOTES RED ____ JOB NO. 24 79.34 SURVEY OF ARCADIA ST. PETITION
DATE ____ SURVEY BY LIND
NOTES CHKD ____ NOTES BY JONES DATE 1-6-69
DATE ____ INDEXED [illegible] DATE ____

F. B. 3409 PG. 81

76S420 S & E-353 4-54

PLEASE RETURN TO
LOS ANGELES COUNTY SURVEYOR
725 LOS ANGELES COUNTY ENGINEERING BLDG.

NOTE: ANY ADDITIONS OR CHANGES ON THIS SHEET MUST BE MADE OR CIRCLED IN RED INK, WITH DATE AND NAME OF PERSON MAKING CHANGE.

Do not extend notes this side of this line

JOB NO. 2474.34 SURVEY OF ARCADIA ST. PETITION NOTES RED
SURVEY BY LIND DATE
NOTES BY JONES DATE 1-6-69 NOTES CHKD
INDEXED [redacted] DATE DATE

B.M.	1ST RUN	DIFF.	2ND RUN	3RD RUN	ADJ. ELEV.	DESCRIPTION
B.M. EV #72	1283.756				1283.780	B.M. EV # 72
+	2.183		2.248			See 1st page.
Π	1285.939	-4.907	-4.907	4.909		
−	7.090		7.155			
T.P.	1278.849					
+	2.619		2.681			
Π	1281.468	-4.778	-4.777	4.780		
−	7.397		7.458			
T.P.	1274.071					
+	1.747		1.795			
Π	1275.818	-9.676	-9.678	9.680		
−	11.423		11.473			
T.P.	1264.395					
+	2.150		1.952			
Π	1266.545	-5.028	-5.031	5.030		
−	7.178		6.983			
B.M. EV #72	1259.367				1259.380	B.M. EV # 39
						See page 75

F.B. 3469 PG. 82

76S420 S & E-353 9-55

PLEASE RETURN TO
LOS ANGELES COUNTY ENGINEER
700 LOS ANGELES COUNTY ENGINEERING BLDG.

NOTE: ANY ADDITIONS OR CHANGES ON THIS SHEET MUST BE MADE OR CIRCLED IN RED INK, WITH DATE AND NAME OF PERSON MAKING CHANGE.

Do not extend notes this side of this line

B.M.	1ST RUN	DIFF.	2ND RUN	3RD RUN	ADJ. ELEV.	DESCRIPTION
EV #59	1327.215				1327.234	B.M. EV #59 EL. 1327.215
+	0.989		1.057			See page 66
⊼	1328.204	-5.982	-5.984	5.983		
−	6.971		7.041			
T.P.	1321.233					
+	6.277		6.353			
⊼	1327.510	+3.481	+3.481			
−	2.796		2.872			
T.P.	1324.714					
+	8.496		8.550			
⊼	1333.210	+8.050	+8.050			
Fd −	0.446		0.500			
EV #60	1332.764				1332.782	B.M. EV #60
						Cross St. And Market St.
						Lead And tack in the S. Curb
						of the N. Drive to House No
						24345 Cross St. 30° West
						And 30° South of ℄ Prod
						of Market St.
						RD Dept 3M BL 915
SAME						
	1332.764					
+	4.823		4.856			
⊼	1337.587	-0.239	-0.239			
−	5.062		5.095			
EV #62	1332.525				1332.543	B.M. EV #62
						Cross St. And Market St.
						S.E. Cor.
						Lead And Tack 1° South
						of South Curb Ret.

NOTES RED ____ JOB NO. 2478.34 SURVEY OF ARCADIA ST. S.S.
DATE ____ SURVEY BY LIND
NOTES CHKD. [illegible] NOTES BY JONES DATE 1-7-69
DATE ____ INDEXED C.L. GALLI DATE ____

F.B. 3904 PG. 83

76S420 S & E-353 9-55

PLEASE RETURN TO
LOS ANGELES COUNTY ENGINEER
700 LOS ANGELES COUNTY ENGINEERING BLDG.

NOTE: ANY ADDITIONS OR CHANGES ON THIS SHEET MUST BE MADE OR CIRCLED IN RED INK, WITH DATE AND NAME OF PERSON MAKING CHANGE.

Do not extend notes this side of this line

JOB NO. 2479.34 SURVEY OF ARCADIA ST. S.S.
SURVEY BY LIND
NOTES BY JONES
INDEXED [redacted]
NOTES RED. DATE
NOTES CHKD. DATE
DATE 1-7-69
DATE
F.B. 2904 PG. 84

B.M.	1ST RUN	DIFF.	2ND RUN	3RD RUN	ADJ. ELEV.	DESCRIPTION
EV #62	1332.525				1337.543	B.M. EV # 62
+	6.092		6.192			SEE LAST PAGE
π	1338.617	+2.804	+2.806			
Fd −	3.288		3.386			
EV #61	1335.329				1335.341	B.M. EV # 61
SAME						Cross St. And Market St.
						Lead & Tack in S. Curb
						of S. Driveway of House
						No 24347 30' West of ℄
						and 150' South of the
						℄ Proj. of Market St.
						Rd By 3L 814
↓	1335.329					
+	6.896		6.960			
π	1342.225	+1.463	+1.465			
Fd −	5.433		5.495			
EV #91	1336.792				1336.810	B.M. EV # 91
SAME						Cross St. And Middlebank Dr.
						N.E. Cor. Lead & Tack
						in Curb in the Ctr of
						Curb Ref.
↓	1336.792					
+	5.517		5.569			
π	1342.309	+1.736	+1.737			
Fd −	3.781		3.832			
EV #92	1338.528				1338.546	B.M. EV # 92
						Cross St. And Middlebank Dr
						S. E. Corner
						USC & GS Brass Disk Set in
						Curb at approx. Center of
						Curb Ref. Stamped
						Edison #5 1932

76S420 S & E-353 9-55

PLEASE RETURN TO
LOS ANGELES COUNTY ENGINEER
700 LOS ANGELES COUNTY ENGINEERING BLDG.

NOTE: ANY ADDITIONS OR CHANGES ON THIS SHEET MUST BE MADE OR CIRCLED IN RED INK, WITH DATE AND NAME OF PERSON MAKING CHANGE.

Do not extend notes this side of this line

B.M.	1ST RUN	DIFF.	2ND RUN	3RD RUN	ADJ. ELEV.	DESCRIPTION
EV # 92	1338.528				1338.546	BM EV-92 See previous page.
+	6.617		6.675			
π	1345.145	+2.428	+2.428			
ED −	4.189		4.247			
EV # 93	1340.956				1340.974	B.M. EV # 93 Cross St. East Side Lead and L.A. Co. Road Dept. Tag in Curb in Front of House No 24302 Cross St.
SAME						
	1340.956					
+	3.888		3.947			
π	1344.844	−2.583	−2.584			
−	6.471		6.531			
T.P.	1338.373					
+	6.527		6.566			
π	1344.900	+4.917	+4.918			
−	1.610		1.648			
T.P.	1343.290					
+	5.456		5.521			
π	1348.746	+1.543	+1.542			
−	3.913		3.979			
EV # 66	1344.833				1344.851	B.M. EV # 66 Middle Bank and Shadeland Drive N.E. Corner A Bt Spk 2d North of N. Curb Ret.

NOTES RED ____ JOB NO. 2479.34 SURVEY OF ARCADIA ST. S.S.
DATE ____ SURVEY BY LIND
NOTES CHKD ____ NOTES BY JONES DATE 1-7-69
DATE ____ INDEXED [redacted] DATE ____

F.B. 3904 PG. 85

76S420 S & E-353-9-55

PLEASE RETURN TO
LOS ANGELES COUNTY ENGINEER
700 LOS ANGELES COUNTY ENGINEERING BLDG.

NOTE: ANY ADDITIONS OR CHANGES ON THIS SHEET MUST BE MADE OR CIRCLED IN RED INK, WITH DATE AND NAME OF PERSON MAKING CHANGE.

Do not extend notes this side of this line

B.M.	1ST RUN	DIFF.	2ND RUN	3RD RUN	ADJ. ELEV.	DESCRIPTION
EV # 66	1344.833				1344.851	B.M. EV # 66
+	3.768		3.810			See Previous Page
⊼	1348.601	+ 0.280	+ 0.280			
−	3.488		3.530			
EV # 65	1345.113				1345.131	B.M. EV # 65
						Middle Bank Dr & Loddell Ave
						S. E. Corner
						Bt Spk in Lead 2nd So.
						of S. Curb Ret.
SAME						
	1345.113					
+	5.169		5.266			
⊼	1350.282	+ 3.828	+ 3.829			
−	1.341		1.437			
T.P.	1348.941					
+	8.509		3.584			
⊼	1357.450	+ 7.485	+ 7.485			
−	1.024		1.099			
T.P.	1356.426					
+	6.689		6.738			
⊼	1363.115	+ 4.311	+ 4.309			
−	2.378		2.429			
EV # 67	1360.737				1360.755	B.M. EV # 67
						See Next page.

JOB NO. 2479.34 SURVEY OF ARCADIA ST. S. S. NOTES RED.
SURVEY BY [illegible] DATE
NOTES BY [illegible] DATE 1-7-69 NOTES CHKD.
INDEXED [illegible] DATE DATE

F. B. 3904 PG. 86

76S420 S & E-353 9-55

PLEASE RETURN TO
LOS ANGELES COUNTY ENGINEER
700 LOS ANGELES COUNTY ENGINEERING BLDG.

NOTE: ANY ADDITIONS OR CHANGES ON THIS SHEET MUST BE MADE OR CIRCLED IN RED INK, WITH DATE AND NAME OF PERSON MAKING CHANGE.

Do not extend notes this side of this line

B.M.	1ST RUN	DIFF.	2ND RUN	3RD RUN	ADJ. ELEV.	DESCRIPTION
EV # 67	1360.737				1360.755	B.M. EV # 67
+	11.392		11.422			
Π	1372.129	+10.792	+10.792			SHAZLAND DR. N. SIDE
−	0.600		0.630			LEAD AND TACK IN
T.P.	1371.529					NORTH CURB ON P/L
+	11.400		11.489			BETWEEN HOUSES 24405
Π	1382.929	+11.197	+11.197			AND 24409.
−	0.203		0.292			
T.P	1382.726					
+	5.344		5.413			
Π	1388.070	+1.026	+1.027			
−	4.318		4.386			
EV # 68	1383.752				1383.770	B.M. EV # 68
SAME						SHAZLAND DR. BT. SPK IN WEST CURB 1½ EAST OF F.H. #2 3' N. OF N.E. CORNER OF CONC. SLAB TO HOUSE 24432.
	1383.752					
+	10.504		10.571			
Π	1394.256	+10.081	+10.080			
−	0.423		0.511			
T.P.	1393.833					
+	10.976		11.030			
Π	1404.809	+9.676	+9.677			
−	1.300		1.353			
T.P.	1403.509					

NOTES RED _____ DATE _____
NOTES CHKD _____ DATE _____
INDEXED _____ DATE _____

JOB NO. 2279.34 SURVEY OF ARCADIA ST. S.S.
SURVEY BY LIND NOTES BY JONES DATE 1-7-69

F.B. 3904 PG. 87

F. B. 3704 PG. 88

JOB NO. 2479.34 SURVEY OF ARCADIA ST. S. S. NOTES RED.

SURVEY BY LIND DATE

NOTES BY JONES DATE 1-7-69 NOTES CHKD. CHUBB

INDEXED [redacted] DATE DATE

765420 S & E-353-9-55

PLEASE RETURN TO
LOS ANGELES COUNTY ENGINEER
700 LOS ANGELES COUNTY ENGINEERING BLDG.

NOTE: ANY ADDITIONS OR CHANGES ON THIS SHEET MUST BE MADE OR CIRCLED IN RED INK, WITH DATE AND NAME OF PERSON MAKING CHANGE.

Do not extend notes this side of this line

B.M.	1ST RUN	DIFF.	2ND RUN	3RD RUN	ADJ. ELEV.	DESCRIPTION
T.P.	1403.509					
+	7.658		7.710			
π	1411.167	+ 5.985	+ 5.984			
Set −	1.673		1.726			
EV # 69	1409.494				1409.512	B.M. EV # 69
SAME						SHADELAND DRIVE Bt. SPK IN THE EAST CURB 2° N. OF N. W. COR OF CONC. SLAB AT HOUSE No 24455.
↓	1409.494					
+	10.636		10.696			
π	1420.130	+ 9.723	+ 9.723			
−	0.913		0.973			
T.P.	1419.217					
+	9.322		9.375			
π	1428.539	+ 6.273	+6.274			
FD −	3.049		3.101			
EV # 71	1425.490				1425.508	B.M. EV # 71
						SHADLAND DR. @ CUL DE SAC. LEAD AND TACK IN CONC CURB 5° WEST AND 2° NORTH OF S.W. COR. OF CONC. SLAB AT HOUSE # 24471

76S420 S & E-353 9-55

PLEASE RETURN TO
LOS ANGELES COUNTY ENGINEER
700 LOS ANGELES COUNTY ENGINEERING BLDG.

NOTE: ANY ADDITIONS OR CHANGES ON THIS SHEET MUST BE MADE OR CIRCLED IN RED INK, WITH DATE AND NAME OF PERSON MAKING CHANGE.

Do not extend notes this side of this line

B.M.	1ST RUN	DIFF.	2ND RUN	3RD RUN	ADJ. ELEV.	DESCRIPTION
EV # 71	1425.490				1426.508	B.M. EV # 71
+	5.026		5.094			SEE PREVIOUS PAGE
π	1430.516	-0.578	-0.578			
-	5.604		5.672			
EV # 70	1424.912				1420.930	B.M. EV # 70
						STAMPED CAPPED AND CUT DR SAC
						BY SPIK IN WEST CURB
						1' S. OF N.E. COR OF
						CONC. SLAB AT HOUSE # 24468
SAME						
+	1424.912					
+	0.215		0.271			
π	1425.127	-11.347	-11.348			
-	11.562		11.619			
T.P.	1413.565					
+	0.398		0.439			
π	1413.963	-11.249	-11.248			
-	11.647		11.687			
T.P.	1402.316					
+	0.710		0.763			
π	1403.026	-11.001	-11.001			
-	11.711		11.764			
T.P.	1391.315					
+	0.974		1.054			
π	1392.289	-10.405	-10.407			
-	11.379		11.461			
T.P.	1380.910					

NOTES RED _____ JOB NO. 2479.3d SURVEY OF ARCADIA ST. S.S.
DATE _____ SURVEY BY LIND
NOTES CHKD _____ NOTES BY JONES DATE 1-7-69
DATE _____ INDEXED _____ DATE _____

F.B. 3904 PG. 89

769420 S & E-353 9-55

PLEASE RETURN TO
LOS ANGELES COUNTY ENGINEER
700 LOS ANGELES COUNTY ENGINEERING BLDG.

NOTE: ANY ADDITIONS OR CHANGES ON THIS SHEET MUST BE MADE OR CIRCLED IN RED INK, WITH DATE AND NAME OF PERSON MAKING CHANGE.

Do not extend notes this side of this line

JOB NO. 2479.34 SURVEY OF ARCADIA ST. S. S.
SURVEY BY LIND
NOTES BY Jones DATE 1-7-69
INDEXED [redacted] DATE
NOTES RED. DATE
NOTES CHKD. DATE
F.B. 3904 PG. 90

B.M.	1ST RUN	DIFF.	2ND RUN	3RD RUN	ADJ. ELEV.	DESCRIPTION
T.P.	1380.910					
+	0.207		0.261			
π	1381.117	-11.473	-11.473			
−	11.680		11.734			
T.P.	1369.437					
+	0.776		0.839			
π	1370.213	-10.671	-10.672			
−	11.447		11.511			
T.P.	1358.766					
+	1.290		1.351			
π	1360.056	-8.985	-8.985			
−	10.275		10.336			
T.P.	1349.781					
+	3.248		3.289			
π	1353.029	-4.945	-4.944			
−	8.193		8.233			
T.P.	1344.836					
+	6.414		6.462			
π	1351.250	+4.964	+4.964			
−	1.450		1.499			
T.P.	1349.800					
+	6.561		6.607			
π	1356.361	+1.850	+1.852			
−	4.711		4.755			
EV #94	1351.650				1351.668	B.M. EV # 94 SEE NEXT PAGE

76S420 S & E-353 9-55

PLEASE RETURN TO
LOS ANGELES COUNTY ENGINEER
700 LOS ANGELES COUNTY ENGINEERING BLDG.

NOTE: ANY ADDITIONS OR CHANGES ON THIS SHEET MUST BE MADE OR CIRCLED IN RED INK, WITH DATE AND NAME OF PERSON MAKING CHANGE.

Do not extend notes this side of this line

Set B.M.	1ST RUN	DIFF.	2ND RUN	3RD RUN	ADJ. ELEV.	DESCRIPTION
EV # 94	1351.650				1351.668	B.M. EV # 94
+	2.709		2.772			Log Bell Set West Side
π	1354.359	-7.718	-7.716			Bt Spk in Lead in Curb
-	10.427		10.488			5' N. of B.C.R. in
T.P.	1343.932					Front of House #
+	7.155		7.235			24345
π	1351.087	+6.783	+6.784			
-	0.372		0.451			
T.P.	1350.715					
+	10.200		10.248			
π	1360.915	+9.294	+9.293			
-	0.906		0.955			
T.P.	1360.009					
+	5.458		5.496			
π	1365.467	+2.830	+2.831			
Set -	2.628		2.665			
EV # 95	1362.839				1362.857	B.M. EV # 95
						A Bt Spk in Lead in East Curb of Middle Bank Drive in Front of House # 23117
	1362.839					
+	9.443		9.536			
π	1372.282	+8.814	+8.816			
-	0.629		0.720			
T.P.	1371.653					

NOTES RED _____ JOB NO 2479.34 SURVEY OF ARCADIA ST. S.S.
DATE _____ SURVEY BY LIND
NOTES CHKD [illegible] NOTES BY JONES DATE 1-7-69
DATE JAN 7 '69 INDEXED [redacted] DATE _____

F.B. 3904 PG. 71

76S420 S & E-353-9-55

PLEASE RETURN TO
LOS ANGELES COUNTY ENGINEER
700 LOS ANGELES COUNTY ENGINEERING BLDG.

NOTE: ANY ADDITIONS OR CHANGES ON THIS SHEET MUST BE MADE OR CIRCLED IN RED INK, WITH DATE AND NAME OF PERSON MAKING CHANGE.

Do not extend notes this side of this line

B.M.	1ST RUN	DIFF.	2ND RUN	3RD RUN	ADJ. ELEV.	DESCRIPTION
T. P.	1371.653					
+	7.310		7.372			
π	1378.963	+ 3.507	+3.507			
Sct -	3.803		3.865			
EV # 96	1375.160				1375.178	B.M. EV # 96
						Bf Spk in Curb in Front of House # 23 Rez Middle Bank Drive.
SAME						
T	1375.160					
+	2.980		3.046			
π	1378.140	-7.779	-7.780			
-	10.759		10.826			
T. P.	1367.381					
+	0.703		0.774			
π	1368.082	-10.985	-10.985			
-	11.688		11.759			
T. P.	1356.396					
+	0.986		1.011			
π	1357.382	- 9.449	- 9.446			
-	10.435		10.457			
T. P.	1346.947					
+	2.514		2.572			
π	1349.461	- 6.073	- 6.071			
-	8.587		8.643			
T. P.	1340.874					

JOB NO. 2479.34 SURVEY OF ARCADIA ST. S. S. NOTES RED.
SURVEY BY LIND DATE
NOTES BY JONES DATE 1-7-69 NOTES CHKD.
INDEXED [illegible] DATE DATE

F. B. 3904 PG. 92

769420 S & E-353 9-55

PLEASE RETURN TO
LOS ANGELES COUNTY ENGINEER
700 LOS ANGELES COUNTY ENGINEERING BLDG.

NOTE: ANY ADDITIONS OR CHANGES ON THIS SHEET MUST BE MADE OR CIRCLED IN RED ink, WITH DATE AND NAME OF PERSON MAKING CHANGE.

Do not extend notes this side of this line

B.M.	1ST RUN	DIFF.	2ND RUN	3RD RUN	ADJ. ELEV.	DESCRIPTION
T.P.	1340.874					
+	1.526		1.556			
⊼	1342.400	- 6.789	- 6.790			
−	8.315		8.346			
T.P.	1334.085					
+	1.960		2.050			
⊼	1336.045	- 5.646	- 5.649			
−	7.606		7.699			
T.P.	1328.439					
+	1.744		1.849			
⊼	1330.183	- 3.689	- 3.686			
−	5.433		5.535			
T.P.	1324.750					
+	2.096		2.181			
⊼	1326.846	+ 1.466	+ 1.469			
−	0.630		0.712			
T.P.	1326.216					
+	9.020		9.089			
⊼	1335.236	+ 2.588	+ 2.587			
−	6.432		6.502			
T.P.	1328.804					
+	1.222		1.318			
⊼	1330.026	- 9.875	- 9.877			
−	11.097		11.195			
T.P.	1318.929					
+	1.836		1.908			
⊼	1320.765	- 5.574	- 5.573			
−	7.410		7.481			
EV # 58	1313.355				1313.373	B.M. EV # 58

Page 66

NOTES RED _____ JOB NO 2479.34 SURVEY OF ARCADIA ST. S.S.
DATE _____ SURVEY BY LIND
NOTES CHKD _____ NOTES BY JAMES DATE 1-7-69
DATE _____ INDEXED [redacted] GALL DATE _____

F.B. 3724 PG. 93

76S420 S & E-353 4-54

PLEASE RETURN TO
LOS ANGELES COUNTY SURVEYOR
725 LOS ANGELES COUNTY ENGINEERING BLDG.

NOTE: ANY ADDITIONS OR CHANGES ON THIS SHEET MUST BE MADE OR CIRCLED IN RED INK, WITH DATE AND NAME OF PERSON MAKING CHANGE.

NOTES RED ____ JOB NO. 1479.34 SURVEY OF ARCADIA ST. S. S.
DATE ____ SURVEY BY LIND
NOTES CHKD. [illegible] NOTES BY [illegible] DATE 1-8-69
DATE ____ INDEXED [illegible] DATE ____

F. B. 3429 PG. 45

add +

Do not extend notes this side of this line

B.M.	1ST RUN	DIFF.	2ND RUN	3RD RUN	ADJ. ELEV.	DESCRIPTION
60-36	1261.173				1261.173	B.M. 60-36
+	5.087		5.213			1965 ADJ. EL= 1261.173
π	1266.260	+ 3.653	+ 3.653	3654		PER F.B. 2839-27
−	1.434		1.560			
T.P.	1264.826					
+	9.072		9.190			
π	1273.898	+ 4.091	+ 4.090	4.092		
−	4.981		5.100			
T.P.	1268.917					
+	4.043		4.149			
π	1272.960	− 5.994	− 5.996	5.993		
Fd. −	10.037		10.145			
EV # 44	1262.923				1262.926	EV # 44
						ARCADIA ST.
						LEAD AND TACK 18° WEST
						OF ℄ IN CONC. STRIP
						AT HOUSE # 24647.
↓	1262.923					
+	1.515		1.619			
π	1264.438	− 6.418	− 6.415	6415		
−	7.933		8.034			
T.P.	1256.505					

76S420 S & E-353 4-54

PLEASE RETURN TO
LOS ANGELES COUNTY SURVEYOR
725 LOS ANGELES COUNTY ENGINEERING BLDG.

NOTE: ANY ADDITIONS OR CHANGES ON THIS SHEET MUST BE MADE OR CIRCLED IN RED INK, WITH DATE AND NAME OF PERSON MAKING CHANGE.

Do not extend notes this side of this line

B.M.	1ST RUN	DIFF.	2ND RUN	3RD RUN	ADJ. ELEV.	DESCRIPTION
T.P	1256.505					
+	3.186		3.252			
⊼	1259.691	-5.672	-5.673	5.671		
−	8.858		8925			
EV #45	1250.833				1250.840	BM EV # 45
SAME						Arcadia St. & So P/L of W. S. Hart School Lead & Tack in Conc. Base of the East Fence Post. Westerly of House # 24726
	1250.833					
+	3.563		3.736			
⊼	1254.396	-8.085	-8.083	8.082		
−	11.648		11.819			
T.P.	1242.748					
+	1.235		1.315			
⊼	1243.983	-8.802	-8.803	8.801		
−	10.037		10.118			
T.P	1233.946					
+	3.218		3.287			
⊼	1237.164	-1.563	-1.564	1.562		
−	4.731		4.851			
T.P.	1232.383					
+	6042		6123			
⊼	1238.425	+1.459	+1.458	1.460		
−	4583		4665			
EV-46	1233.842				1233.855	BM EV. # 46 See Next Page

JOB NO 2079.34 SURVEY OF Arcadia St. 2nd
SURVEY BY Lind DATE
NOTES BY Lewis DATE 1-4-59 NOTES CHKD
INDEXED R.B. GATTI DATE DATE
NOTES RED.
F. B. 3427 PG. 96

76S420 S & E-353 4-54

PLEASE RETURN TO
LOS ANGELES COUNTY SURVEYOR
725 LOS ANGELES COUNTY ENGINEERING BLDG.

NOTE: ANY ADDITIONS OR CHANGES ON THIS SHEET MUST BE MADE OR CIRCLED IN RED INK, WITH DATE AND NAME OF PERSON MAKING CHANGE.

Do not extend notes this side of this line

B.M.	1ST RUN	DIFF.	2ND RUN	3RD RUN	ADJ. ELEV.	DESCRIPTION
Fd. EV-46	1233.842				1233.855	EV # 46
+	4377		14498			
π	1238219	+0.398	+0.399	0.399		Kansas Ave East Side
-	3979		4099			Lead and tack in S.W.
T.P.	1234240					Corner of walk at house
+	5.954		6.065			No 24720.
π	1240.194	+1.631	+1.631	1.632		
-	4.323		4.434			
T.P.	1235.871					
+	4.695		4.797			
π	1240.566	-0.458	-0.457	0.457		
Fd. -	5.153		5.254			
EV # 48	1235.413				1235.429	BM E.V. # 48
						New Hall and 14th St.
						S.E. Corner
						Bt. spk and washer
						Stamped B.M. 3D #
						32.6 in curb 5°
						South of South Curb Ret.
SAME ↓	1235.413					
+	5.870		5.993			
π	1241.283	+1.696	+1.698	1.699		
-	4.174		4.295			
T.P.	1237.109					

NOTES RED ____ JOB NO. 2479.34 SURVEY OF Arcadia St Petition
DATE ____ SURVEY BY LIND
NOTES CHKD. [illegible] NOTES BY JONES DATE 1-8-69
DATE ____ INDEXED [illegible] DATE ____

F.B. 3401 PG. 97

76S420 S & E-353 4-54

PLEASE RETURN TO
LOS ANGELES COUNTY SURVEYOR
725 LOS ANGELES COUNTY ENGINEERING BLDG.

NOTE: ANY ADDITIONS OR CHANGES ON THIS SHEET MUST BE MADE OR CIRCLED IN RED INK, WITH DATE AND NAME OF PERSON MAKING CHANGE.

Do not extend notes this side of this line

B.M.	1ST RUN	DIFF.	2ND RUN	3RD RUN	ADJ. ELEV.	DESCRIPTION
T. P.	1237.109					
+	6.659		6.767			
⊼	1243.768	+2.232	+2.232	2.233		
−	4.427		4.535			
EV # 49	1239.341				1239.361	B.M. EV # 49
SAME						NEW HALL AVE & OAK ST. FD LEAD AND TACK IN THE EAST CURB OF NEW HALL AVE AT THE ℄ PROD OF OAK ST.
	1239.341					
+	3.683		3.766			
⊼	1243.024	−2.960	−2.958	2.960		
−	6.643		6.724			
T. P.	1236.381					
+	4.767		4.852			
⊼	1241.148	−0.944	−0.945	0944		
−	5.711		5.797			
EV # 47	1235.437				1235.457	B.M. EV # 47
						KANSAS ST. & OAK ST. N. E. CORNER BT SPK IN LEAD 2° EAST OF W. END OF N. CURB OF OAK ST.

JOB NO. _____ SURVEY OF _____ NOTES RED _____
SURVEY BY _____ DATE _____
NOTES BY _____ DATE _____ NOTES CHKD _____
INDEXED [redacted] DATE _____ DATE _____

F. B 2437 PG. 93

76S420 S & E-353 4-54

PLEASE RETURN TO
LOS ANGELES COUNTY SURVEYOR
725 LOS ANGELES COUNTY ENGINEERING BLDG.

NOTE: ANY ADDITIONS OR CHANGES ON THIS SHEET MUST BE MADE OR CIRCLED IN RED INK, WITH DATE AND NAME OF PERSON MAKING CHANGE.

Do not extend notes this side of this line

B.M.	1ST RUN	DIFF.	2ND RUN	3RD RUN	ADJ. ELEV.	DESCRIPTION
EV # 47	1235.437				1235457	BM EV # 47
+	6.174		6.247			SEE PREVIOUS PAGE
π	1241.611	+3.042	+3.044	3.045		
−	3.132		3.203			
T.P.	1238.479					
+	5.472		5.554			
π	1243.951	+2.091	+2.091	2.092		
−	3.381		3.463			
EV # 50	1240.570				1240594	B.M. EV # 50
						NEW HALL & 13th St. S. E. CORNER LEAD & COUNTY ENGR TAG IN CURB 1S SOUTH OF SOUTH CURB REF.
	1240.570					
+	6.059		6.218			
π	1246.629	+2.463	+2.463	2464		
−	3.596		3.755			
EV # 51	1243.033				1243.058	B.M. EV # 51
						NEW HALL AVE. L.S.T. IN EAST CURB OPPOSIT P.P. # 362302 E.

NOTES RED _____ JOB NO. 2479.34 SURVEY OF ARCADIA ST PETITION
DATE _____ SURVEY BY LIND
NOTES CHKD [illegible] NOTES BY JONES DATE 1-8-69
DATE [illegible] INDEXED R.R. GALLI DATE

F.B. 3407 PG. 99

76S420 S & E-353 4-54

PLEASE RETURN TO
LOS ANGELES COUNTY SURVEYOR
725 LOS ANGELES COUNTY ENGINEERING BLDG.

NOTE: ANY ADDITIONS OR CHANGES ON THIS SHEET MUST BE MADE OR CIRCLED IN RED INK, WITH DATE AND NAME OF PERSON MAKING CHANGE.

Do not extend notes this side of this line

B.M.	1ST RUN	DIFF.	2ND RUN	3RD RUN	ADJ. ELEV.	DESCRIPTION
EV # 51	1243.033				1243.058	B.M. EV # 51
+	5.775		5.845			SEE PREVIOUS PAGE
π	1248.808	+ 3.574	+ 3.579	3.579		
−	2.201		2.256			
T.P.	1246.607					
+	4.932		5.051			
π	1251.589	+ 1.087	1.086	1.089		
−	3.395		3.965			
EV # 43	1247.694				1247.726	B.M. EV # 43
						PER PAGE 73

JOB NO 247934 SURVEY OF Arcadia St NOTES RED
SURVEY BY Lin 2 DATE
NOTES BY [illegible] DATE 1-8-58 NOTES CHKD
INDEXED R.B. RALLI DATE DATE

F. B. 3409 PG. 100

Notes Ck'd by H. J. AMBERS	Survey of ARCADIA ST. SS PRELIM
Map No.	JN 2479.34 Tape 0185 Std. 68 °F
Office Work	Surveyed by RCDALE
Checked	Notes R.C.D. Date 12-19-68
Date	Indexed D. J. GALLI NOV 12 '69

F. B. 3904 PG. 101

ARCADIA ST. S.S. PRELIM.

JN 2479.34

DEC. 19. 1968

LINE A - B
EAST LINE PARCEL 183 FROM LYONS
AVE. SOUTH.

REF
RD FB 593-30, 30A
RD FB 693-165

PARTY
RCDALE
T.C. PETERSON
J.D. MANER

Note: Any Additions or Changes on This Sheet Must be Made or Circled in Red Ink With Date and Name of Person Making Change.

Do not extend this side of this line.

PLEASE RETURN TO
COUNTY OF LOS ANGELES
DEPARTMENT OF COUNTY ENGINEER
403 LOS ANGELES COUNTY ENGINEERING BLDG.

76F309S CE#310 3-68

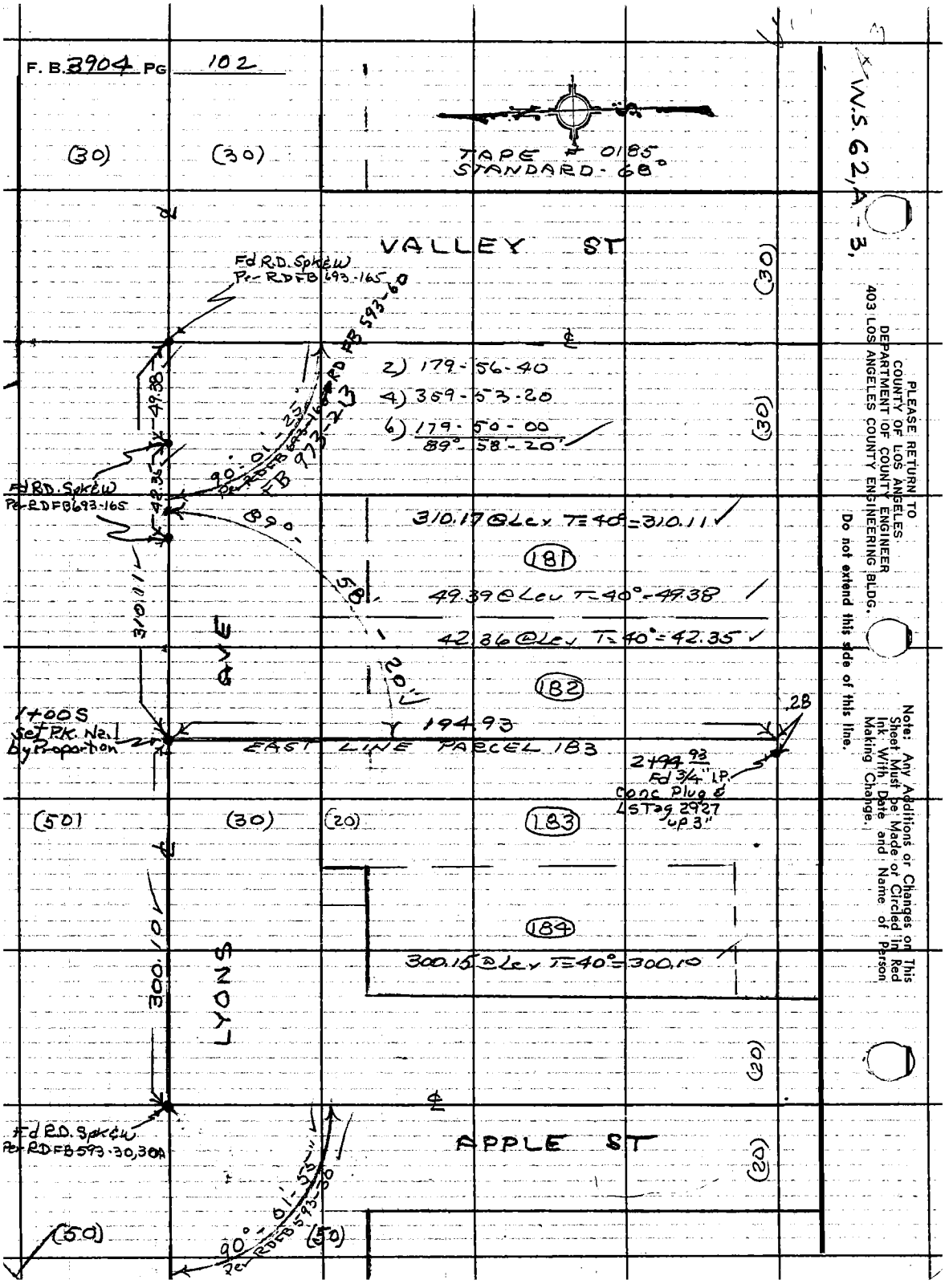
F. B. 3904 PG 102
W.S. 62, A-3,
TAPE # 0185
STANDARD - 68°
(30)
(30)
VALLEY ST
Fd R.D. Spk&W
Per RDFB 693-165
RD FB 593-60
2) 179-56-40
4) 359-53-20
6) 179-50-00
89°-58-20
49.38
42.35
Fd R.D. Spk&W
Per RDFB 693-165
90°-01-25
Per RDFB 693-165
FB 973-213
89°-58-20
310.17 @ Lev T=40°=310.11
181
49.39 @ Lev T=40°=49.38
42.36 @ Lev T=40°=42.35
310.11
AVE
182
1+00S
Set P.K. No. 1
by Proportion
194.93
EAST LINE PARCEL 183
.28
2+99.93
Fd 3/4" I.P.
Conc Plug &
LS Tag 2927
up 3"
(50)
(30)
(20)
183
184
300.15 @ Lev T=40°=300.10
300.10
LYONS
(20)
Fd R.D. Spk&W
Per RDFB 593-30, 30A
APPLE ST
(20)
90°-01-55
Per RDFB 593-30
(50)
(50)
PLEASE RETURN TO
COUNTY OF LOS ANGELES
DEPARTMENT OF COUNTY ENGINEER
403 LOS ANGELES COUNTY ENGINEERING BLDG.
Do not extend this side of this line.
Note: Any Additions or Changes on This Sheet Must be Made or Circled in Red Ink With Date and Name of Person Making Change.

Notes Ck'd by	Survey of ARCADIA ST SS. PRELIM.	F. B. 3904 PG. 103
Map No.	JN 2479.34 Tape 0185 Std 68 °F	
Office Work	Surveyed by R C DALE	
Checked	Notes R C D Date DEC 19	
Date	Indexed D. L. GALLI	

ARCADIA ST S.S. PRELIM.

JN 2479.34

DEC 19 1968

TOPO ON LINE A-B

REF

FB 3904 -

PARTY

R C DALE

T.C. PETERSON

J.D. MAHER

J.D. FLOREK

Note: Any Additions or Changes on This Sheet Must be Made or Circled in Red Ink With Date and Name of Person Making Change.

Do not extend this side of this line.

PLEASE RETURN TO
COUNTY OF LOS ANGELES
DEPARTMENT OF COUNTY ENGINEER
403 LOS ANGELES COUNTY ENGINEERING BLDG.

76F3095 CE#310 3-68

F.B. 3904 PG 104

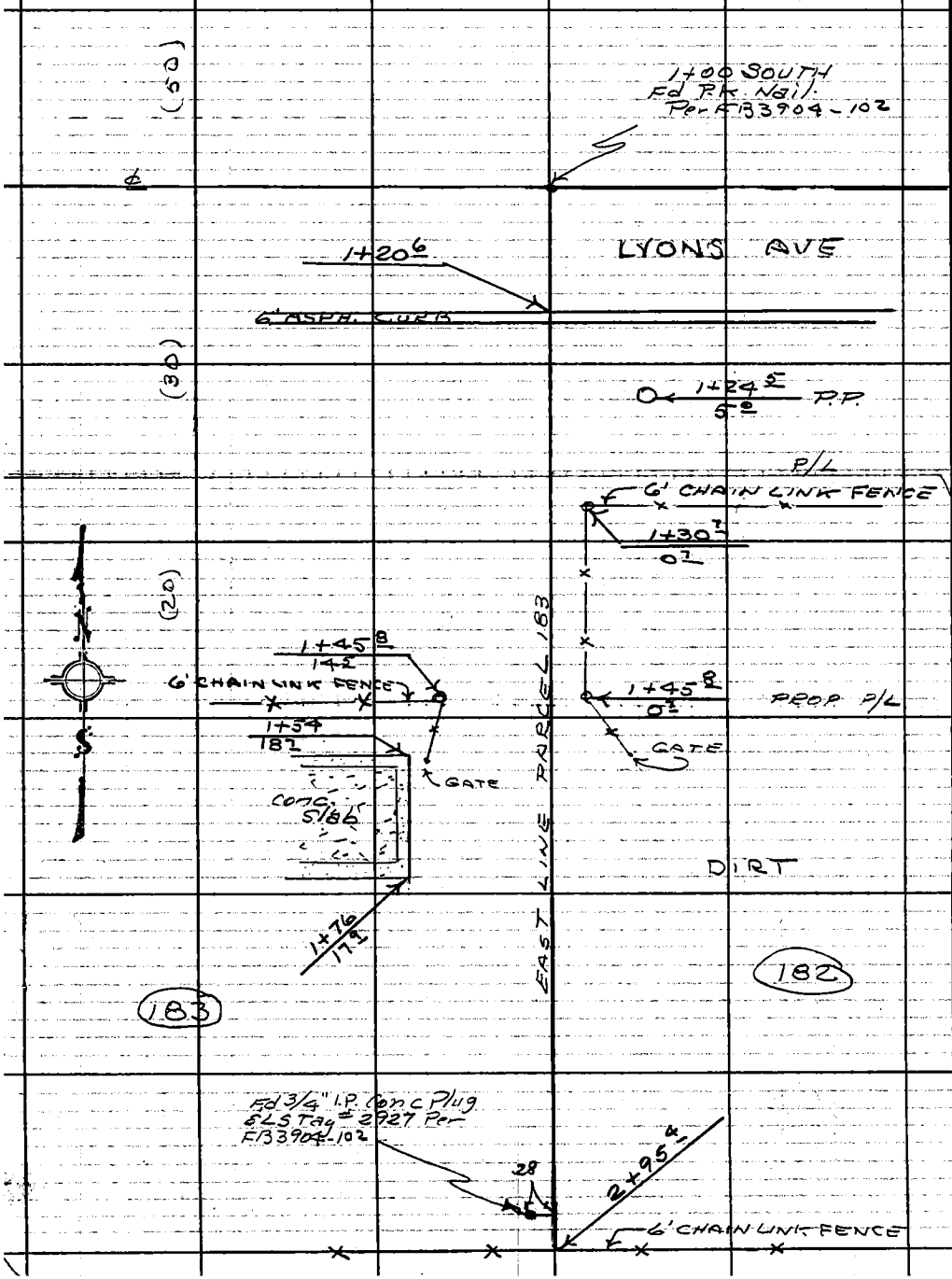

PLEASE RETURN TO
COUNTY OF LOS ANGELES
DEPARTMENT OF COUNTY ENGINEER
403 LOS ANGELES COUNTY ENGINEERING BLDG.

Do not extend this side of this line.

Note: Any Additions or Changes on This Sheet Must be Made or Circled in Red Ink With Date and Name of Person Making Change.

Profile	Notes Red	Plotted	Job No. 2479.34	Division No.	F.B. 3904	PG. 105
No.	Date	Date	Survey of ARCADIA ST SS. PRELIM.			
X-Sec.	Notes Ch. H.J. AMBERG	Checked	Survey by RCDALE	Notes RCD	Date 1-16-69	
No.	Date MAR 1 6 69	Date	Map No.	Indexed C.J. GALLI	Date	

ARCADIA ST S.S. PRELIM.

JN 2479.34

JAN. 16, 1969.

CROSS-SECTION & PROFILE
LINE A - B

Ely 10' of East Line Parcel 183

STATION	B.S.	H.I.	F.S.	ELEV.

PARTY
RCDALE
T.C. PETERSON
J.D. MAHER
JB FLOREK

NOTE: ANY ADDITIONS OR CHANGES ON THIS SHEET MUST BE MADE OR CIRCLED IN RED INK, WITH DATE AND NAME OF PERSON MAKING CHANGE.

PLEASE RETURN TO
LOS ANGELES COUNTY ENGINEER
403 LOS ANGELES COUNTY ENGINEERING BLDG.

Do not extend notes this side of this line.

76-L298 CE 307 3-61

76-L298 CE 307 3-61

PLEASE RETURN TO
LOS ANGELES COUNTY ENGINEER
403 LOS ANGELES COUNTY ENGINEERING BLDG.

NOTE: ANY ADDITIONS OR CHANGES ON THIS SHEET MUST BE MADE OR CIRCLED IN RED INK, WITH DATE AND NAME OF PERSON MAKING CHANGE

Do not extend notes this side of this line.

1260.533

STATION	B.S.	H.I.	F.S.	ELEV.	LINE A-B (EAST LINE PARCEL 183) FB3904-102
BM EV-35	686	1267 39		1260.53	BM EV-35 Elev = ~~1260.529~~ Per FB3904-62 Lyons Ave & Valley St. N.W cor. Bt Spk in Lead 2° West of west curb return.
					LT ℄ R.T.
1+00			779	1259 60	℄ LYONS AVE
1+20 6			800	1259 39	℄ GOTTER
"			810	1259 29	" 10'
"			787	1259 52	℄ TOP OF MAC CB (DRIVE
"			801	1259 38	" 10'
1+27 0			74	12600	℄ BREAK
"			78	12596	6' BOT BRK
"			73	12601	10'
1+30			67	12607	℄
"			77	12597	6' BOT BRK
"			70	12604	10'
1+50			62	12612	℄
"			65	12609	10'
2+00			53	12621	℄
"			54	12620	10'
2+50			42	12632	℄
"			44	12630	10'
2+95 4			30	12644	℄
"			30	12644	10"
B.M. EV.-35			686	1260 53	

F.B. 3904 PG. 106 Job No. 2479.34 Division No. Notes Red Plotted Profile
Survey of ARCADIA ST. SS PRELIM. Date Date No. X-Sec.
Survey by RCDALE Notes RCD Notes Chkd NJA Checked
Indexed C.L. GALLI Date 3-20-69 Date No.

Notes Ck'd by H.J. AMBERS	Survey of ARCADIA ST SS PRELIM.
Map No.	JN 2479.34 Tape 0185 Std 68 °F
Office Work	Surveyed by R C DALE
Checked	Notes RCD Date 12-20-68
Date	Indexed D.L. GALLI

F. B. 3904 PG. 107

Note: Any Additions or Changes on This Sheet Must be Made or Circled in Red Ink With Date and Name of Person Making Change.

Do not extend this side of this line.

PLEASE RETURN TO
COUNTY OF LOS ANGELES
DEPARTMENT OF COUNTY ENGINEER
403 LOS ANGELES COUNTY ENGINEERING BLDG.

ARCADIA ST. SS. PRELIM.

JN 2479.34

LINE A'-B'
ALTERNATE LINE ON SOUTH LINE OF
PARCEL 187 FROM VALLEY ST WEST

REF

FB 2598-11
RDFB 693-165

PARTY
R C DALE
T.C. PETERSON
J.D. MAHER
J.B. FLOREK

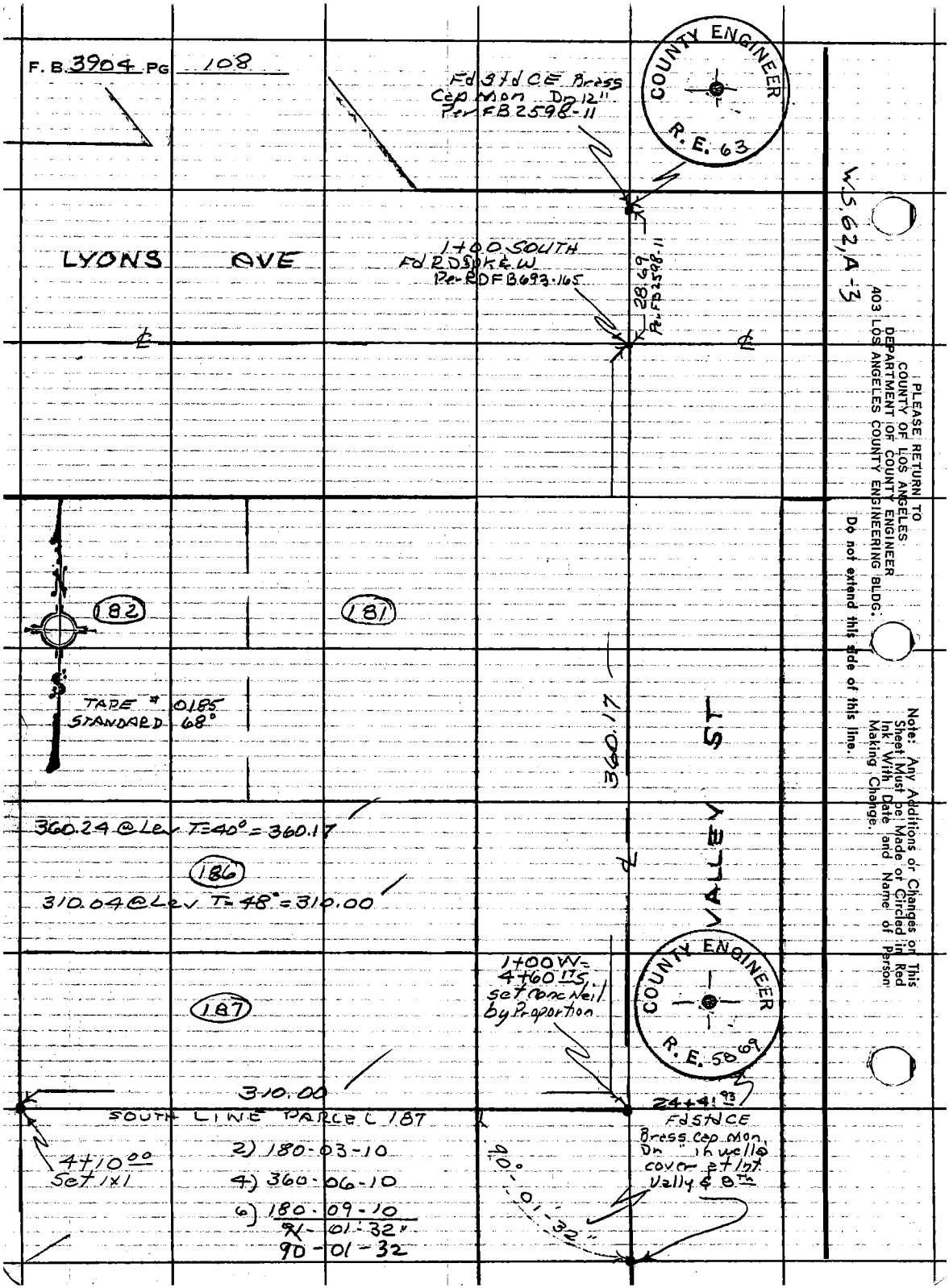

PLEASE RETURN TO
COUNTY OF LOS ANGELES
DEPARTMENT OF COUNTY ENGINEER
403 LOS ANGELES COUNTY ENGINEERING BLDG.

Do not extend this side of this line.

Note: Any Additions or Changes on This Sheet Must be Made or Circled in Red Ink With Date and Name of Person Making Change.

Notes Ck'd by	Survey of ARCADIA ST SS PRELIM
Map No.	JN 247934 Tape 0185 Std 68 °F
Office Work	Surveyed by R.C. DALE
Checked	Notes R.C.D. Date 12-20-68
Date	Indexed C.L. GALLI

F.B. 3904 PG. 109

ARCADIA ST SS. PRELIM

JN 247934

DEC 20 1968

TOPO. ON LINE A'B'

REF	PARTY
FB3904-	R.C. DALE
	T.C. PETERSON
	J.D. MAHER
	J.B. FLOREK

Note: Any Additions or Changes on This Sheet Must be Made or Circled in Red Ink With Date and Name of Person Making Change.

Do not extend this side of this line.

PLEASE RETURN TO
COUNTY OF LOS ANGELES
DEPARTMENT OF COUNTY ENGINEER
403 LOS ANGELES COUNTY ENGINEERING BLDG.

76F309S CE#310 3-68

F.B. 3904 PG 110

VALLEY ST.

(30)

1+00 W=
4+60.4 S
Fd Conc No. 1
Per FB 3904-108

℄ ℄

1+14.5

(30)

WEDGE ASPH PAV.

P.P. 1+22 E
4.7

GUY WIRE 1+29 E
4.7

PLEASE RETURN TO
COUNTY OF LOS ANGELES
DEPARTMENT OF COUNTY ENGINEER
403 LOS ANGELES COUNTY ENGINEERING BLDG.
Do not extend this side of this line.

Note: Any Additions or Changes on This Sheet Must be Made of Circled in Red Ink With Date and Name of Person Making Change.

(187)

DIRT

SOUTH LINE PARCEL 187

4+10.00
Fd 1x1 Per
FB 3904-108

4'-3 STRAND BARB
FENCE 6x6 WOOD POST
POOR CONDITION

4+10.5
1.5

Profile No.	Notes Red	Plotted	Job No. 2479.34	Division No.	F.B. 3904 PG. 111
	Date	Date	Survey of ARCADIA ST SS PRELIM.		
X-Sec. No.	Notes Chkd. APR 16 '69	Checked	Survey by R.C. DALE	Notes RCD	Date 1-16-69
	Date H.J. AMBERS	Date	Map No.	Indexed C.J. GALLI	Date

ARCADIA ST. S.S. PRELIM.

JN 2479.34

JAN 16 1969

PROFILE

LINE A'-B'

west on southline of Parcel 187

	REF	PARTY
ELEV.		
F.S.	FB3904-108,110.	R.C. DALE T.C. PETERSON J.D. MAHER
H.I.		J.B. FLOREK
B.S.		
STATION		

NOTE: ANY ADDITIONS OR CHANGES ON THIS SHEET MUST BE MADE OR CIRCLED IN RED INK, WITH DATE AND NAME OF PERSON MAKING CHANGE.

PLEASE RETURN TO
LOS ANGELES COUNTY ENGINEER
403 LOS ANGELES COUNTY ENGINEERING BLDG.

Do not extend notes this side of this line.

76-L298 CE 307 3-61

76-L298 CE 307 3-61

PLEASE RETURN TO
LOS ANGELES COUNTY ENGINEER
403 LOS ANGELES COUNTY ENGINEERING BLDG.

NOTE: ANY ADDITIONS OR CHANGES ON THIS SHEET MUST BE MADE OR CIRCLED IN RED INK, WITH DATE AND NAME OF PERSON MAKING CHANGE

Do not extend notes this side of this line.

STATION	B. S.	H. I.	F. S.	ELEV.		
					1260.533 Adj - Same FB. Pg.	
BM EV-35	572	1266.25		1260.53	B.M. E.V. 35 ELEV. 1260.529 (NOT ADJ.) FB. 3904-62 LYONS AVE & VALLEY ST N.W. COR. BT. SPR IN LEAD 2º WEST OF WEST END CURB RETURN.	
T.P.	692	1268.33	484	1261.41		
T.P	753	1273.30	256	1265.77	LT	RT
1+00 W			588	1267.42		℄ VALLEY ST
1+14 5			605	1267.25		℄ EDGE PAV.
1+20º			61	1267.2		℄ BOT OF BRK
1+26º			49	1268.4		℄ TOP OF BRK
1+31º			60	1267.3		℄ BOT OF BRK
1+50			63	1267.0		℄
2+00			63	1267.0		℄
2+50			62	1267.1		℄
3+00			58	1267.5		℄
3+50			54	1267.9		℄
4+10º			58	1267.5		℄
T.P.	651	1275.44	437	1268.93	1272.977 Adj	
B.M. EV. 52			246	1272.98	B.M. E.V. 52 ELEV. 1272.969 (NOT ADJ.) FB. 3904-63 VALLEY ST EAST SIDE - A LEAD & TACK AT THE SOUTH END OF CONC. STRIP AT THE ENTRANCE OF NEWHALL - SAUGAS LUMBER CO. 24744 VALLEY ST.	

F.B. 3904 PG. 1/2
Job No. 2479.34 Division No.
Survey of ARCADIA ST S.S. PRELIM.
Survey by R.C. DALE Notes R.C.D.
Indexed G.H. GALL Date
Profile No. X-Sec. No.
Plotted Date
Notes Red Date
Notes Checked Date

Notes Ck'd by H.J. AMBERS	Survey of ARCADIA ST SS PRELIM
Map No.	JN 2479.34 Tape 0185 Std 68 °F
Office Work	Surveyed by R C DALE
Checked	Notes R.C.D. Date 1-2-69
Date	Indexed [redacted]

F. B. 3409 PG. 113

ARCADIA ST. SS. PRELIM

JN 2479.34

JAN 2 1969

CENTER LINE & TOPO LINE C-D
ON VALLEY ST SOUTH TO 8TH

REF

FB 3904-102
RD FB 693-165, 107

PARTY

R C DALE
T.C. PETERSON
J D MAHER
J.B. FLOREK

Note: Any Additions or Changes on This Sheet Must be Made or Circled in Red Ink With Date and Name of Person Making Change.

Do not extend this side of this line.

PLEASE RETURN TO
COUNTY OF LOS ANGELES
DEPARTMENT OF COUNTY ENGINEER
403 LOS ANGELES COUNTY ENGINEERING BLDG.

76F3095 CE#310 3-68

F. B. 3904 PG. 114

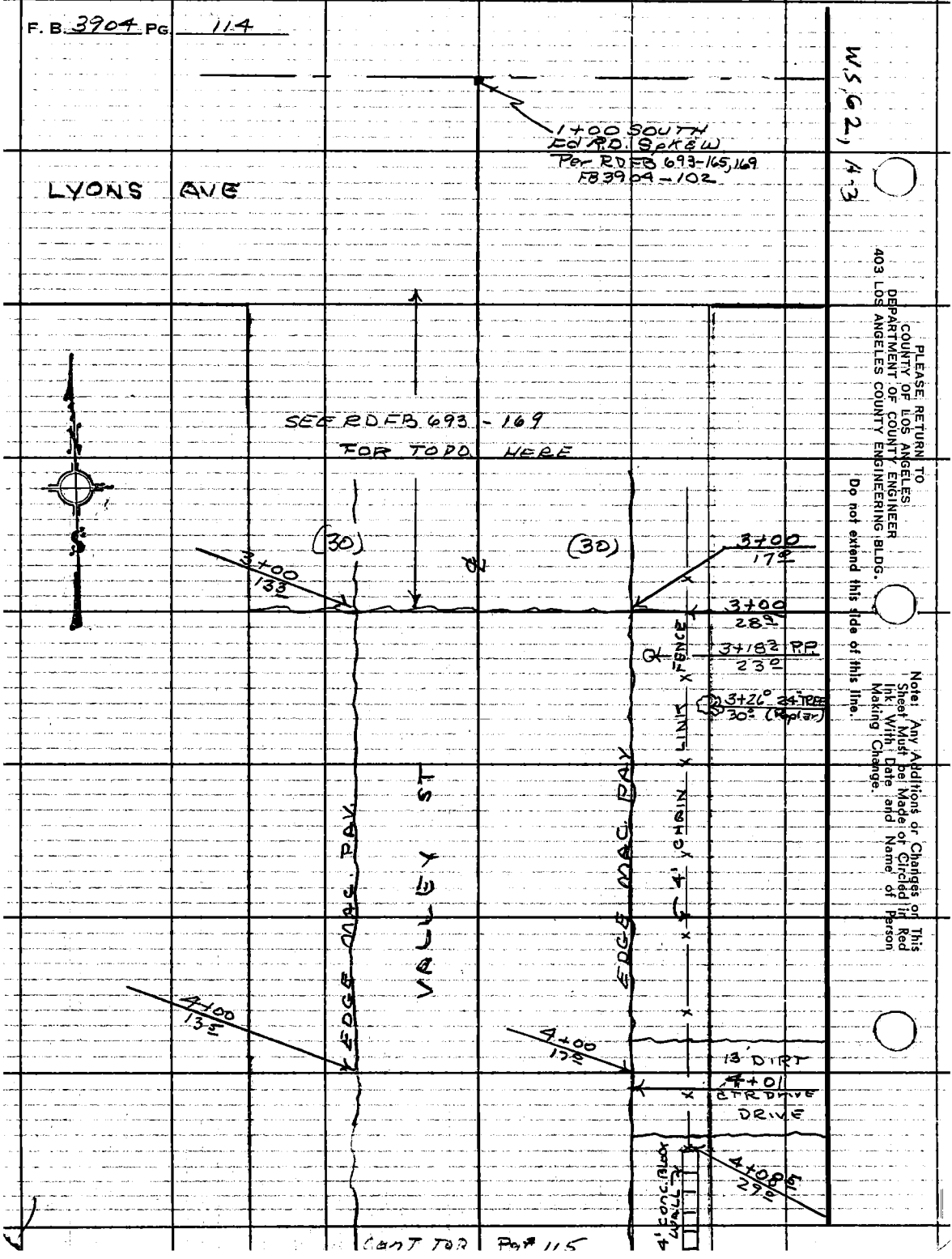

W.S. 62, 14-3

PLEASE RETURN TO
COUNTY OF LOS ANGELES
DEPARTMENT OF COUNTY ENGINEER
403 LOS ANGELES COUNTY ENGINEERING BLDG.

Do not extend this side of this line.

Note: Any Additions or Changes on This Sheet Must be Made or Circled in Red Ink With Date and Name of Person Making Change.

Notes Ck'd by H.J. AMBERS	Survey of ARCADIA ST GS PRELIM
Map No.	JN 2479.34 Tape 0195 Std 68 °F
Office Work	Surveyed by R C DALE
Checked	Notes R.C.D. Date 1-2-69
Date	Indexed C.J. GALLI

F.B. 3904 PG. 115

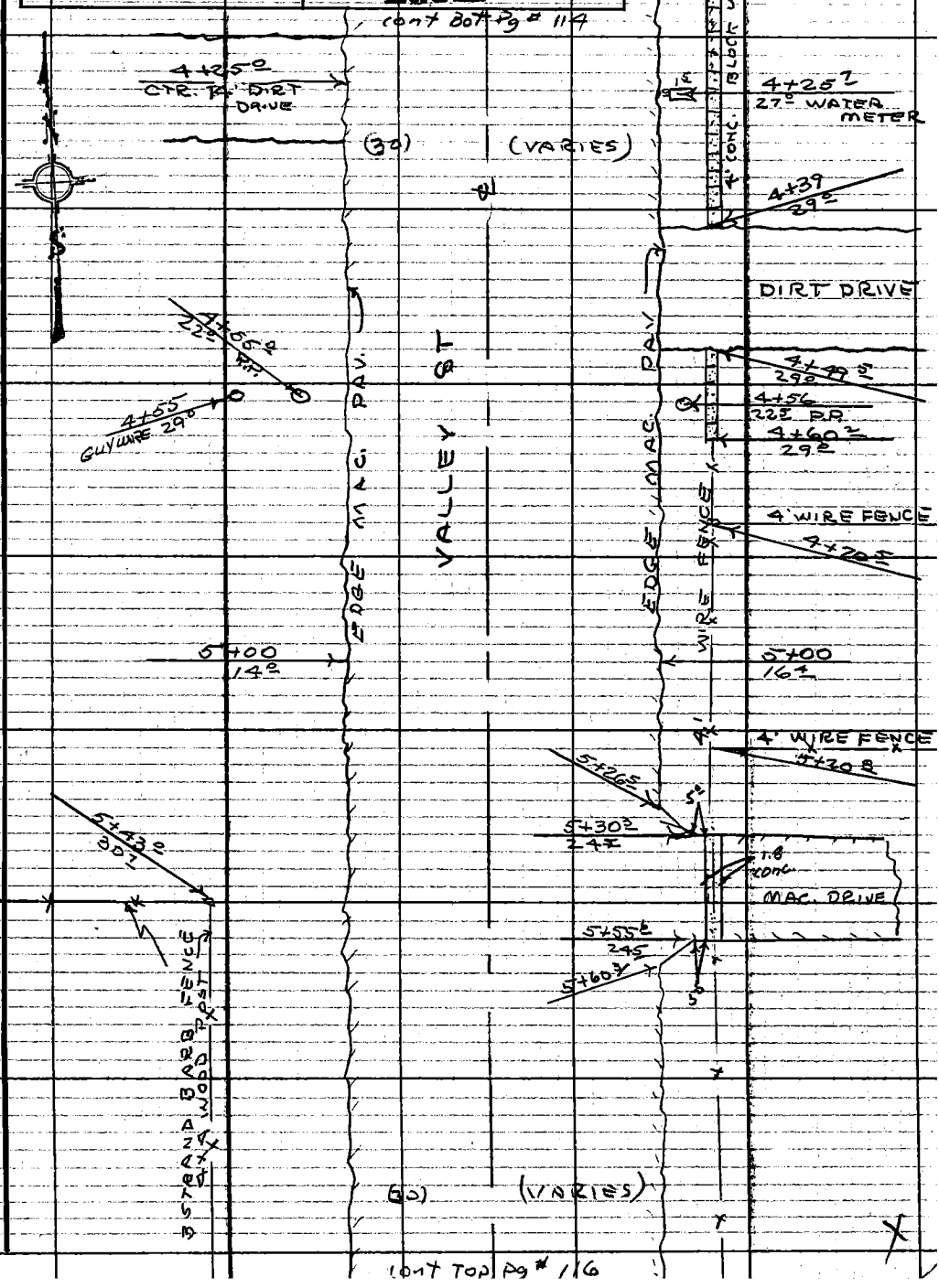

Note: Any Additions or Changes on This Sheet Must be Made or Circled in Red Ink With Date and Name of Person Making Change.

Do not extend this side of this line.

PLEASE RETURN TO
COUNTY OF LOS ANGELES
DEPARTMENT OF COUNTY ENGINEER
403 LOS ANGELES COUNTY ENGINEERING BLDG.

76F309S CE#310 3-68

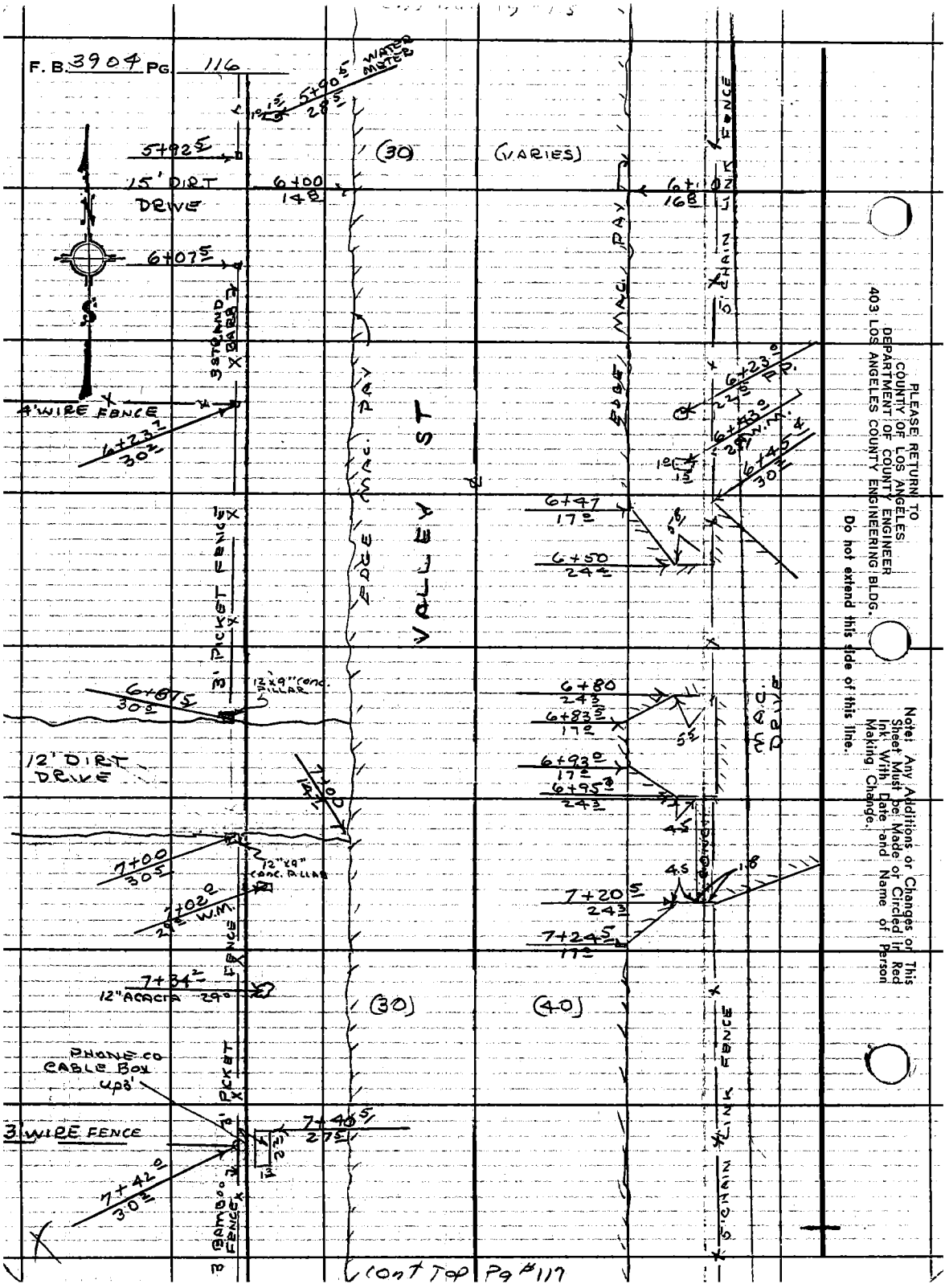

PLEASE RETURN TO
COUNTY OF LOS ANGELES
DEPARTMENT OF COUNTY ENGINEER
403 LOS ANGELES COUNTY ENGINEERING BLDG.

Do not extend this side of this line.

Note: Any Additions or Changes on This Sheet Must be Made or Circled in Red Ink With Date and Name of Person Making Change.

Cont Top Pg #117

Notes Ck'd by H.J. AMBERS	Survey of ARCADIA ST. S.S. PRELIM
Map No.	JN 2479.34 Tape 0185 Std 68 °F
Office Work	Surveyed by R.C. DALE
Checked	Notes R.C.D. Date 1-2-69
Date	Indexed C.J. GALLI

F.B. 3904 PG. 117

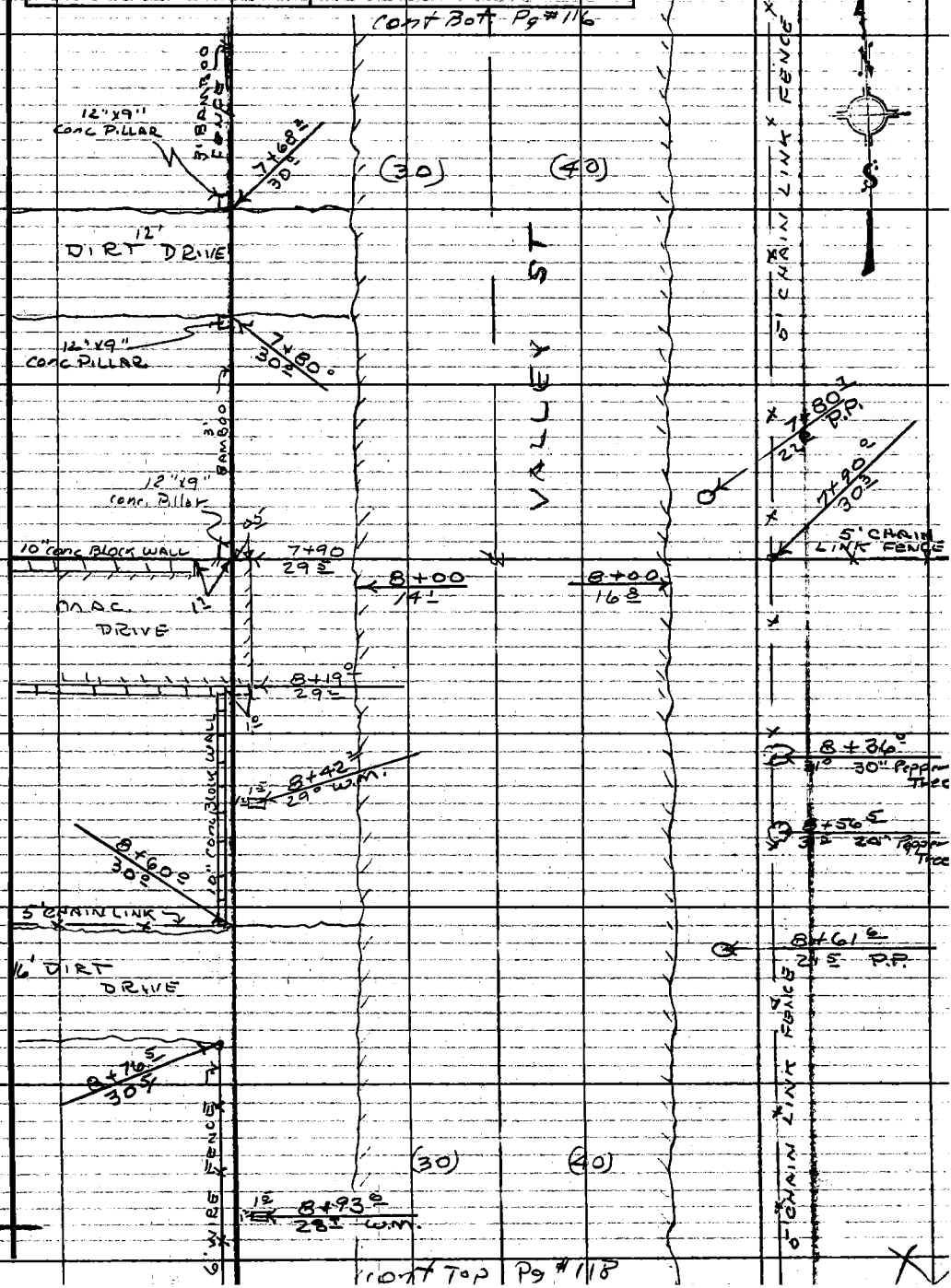

Note: Any Additions or Changes on This Sheet Must be Made or Circled in Red Ink With Date and Name of Person Making Change.

Do not extend this side of this line.

PLEASE RETURN TO
COUNTY OF LOS ANGELES
DEPARTMENT OF COUNTY ENGINEER
403 LOS ANGELES COUNTY ENGINEERING BLDG.

76F309S CE#310 3-68

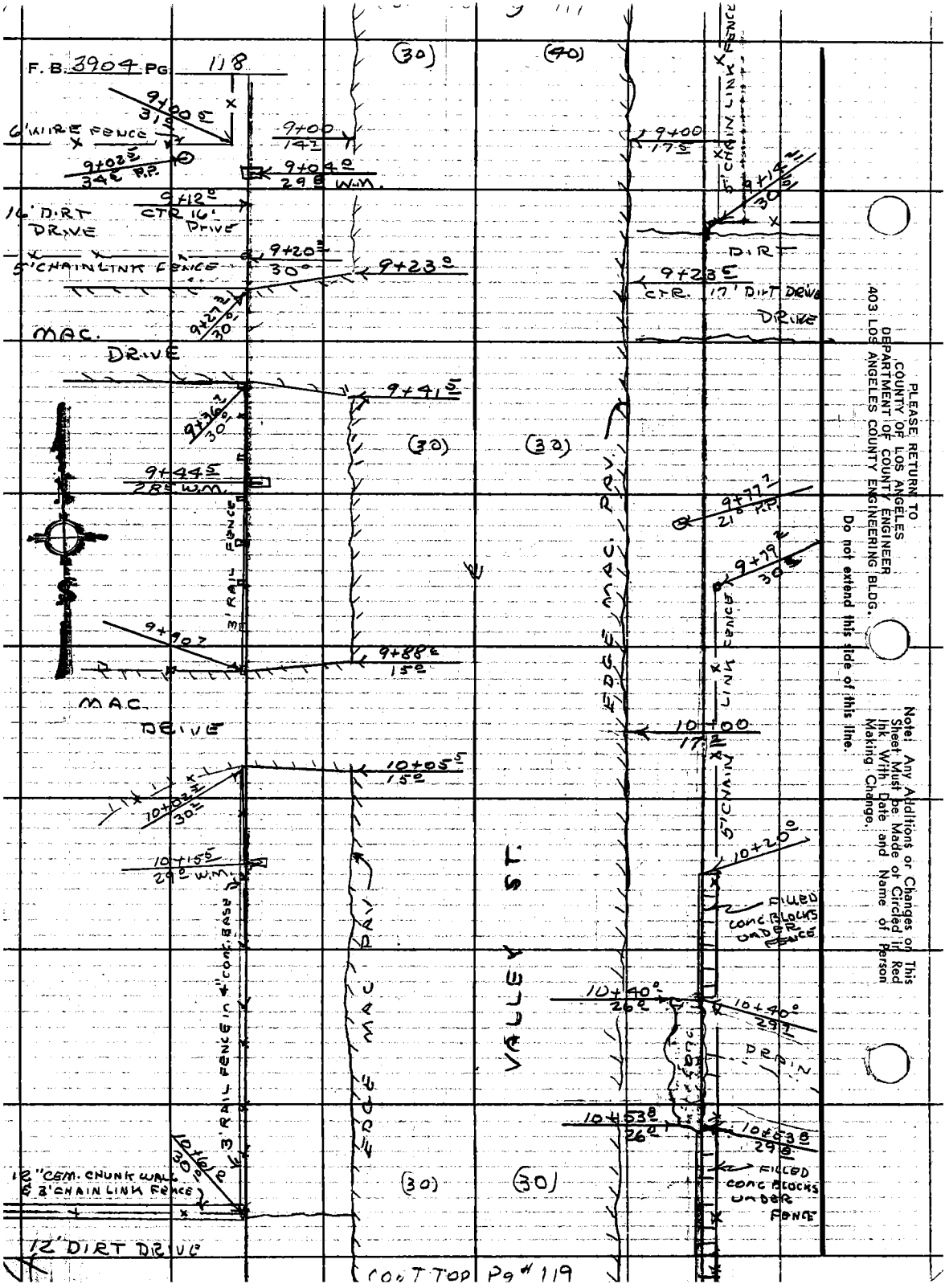

PLEASE RETURN TO
COUNTY OF LOS ANGELES
DEPARTMENT OF COUNTY ENGINEER
403 LOS ANGELES COUNTY ENGINEERING BLDG.
Do not extend this side of this line.

Note: Any Additions or Changes on This Sheet Must be Made or Circled in Red Ink With Date and Name of Person Making Change.

Notes Ck'd by	Survey of ARCADIA ST. SS PRELIM
Map No.	JN 2479.34 Tape 0185 Std 68 °F
Office Work	Surveyed by R.C. DALE
Checked	Notes RCD Date 1-3-69
Date	Indexed C.L. GALLI

F. B. 3904 PG. 119

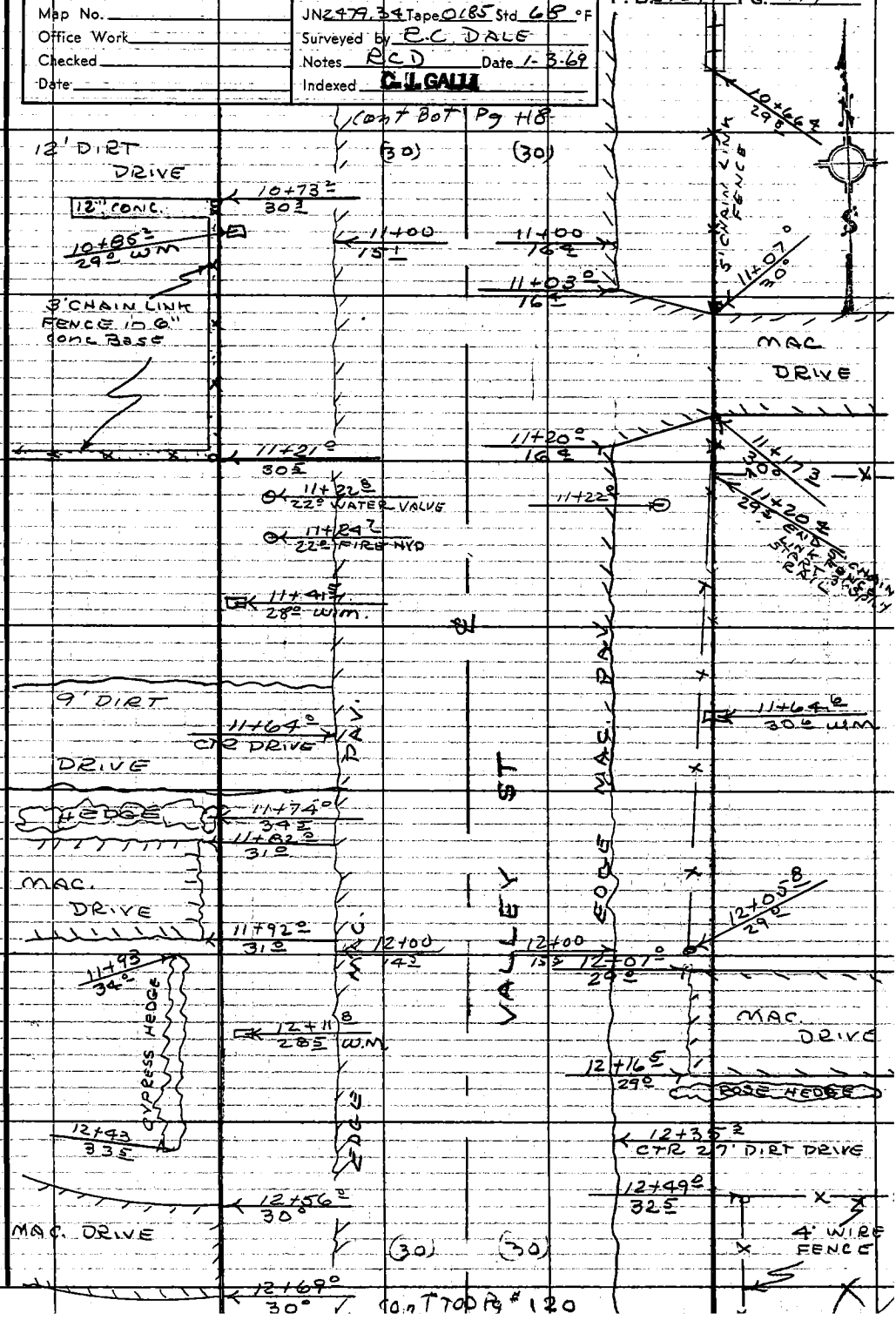

Note: Any Additions or Changes on This Sheet Must be Made or Circled in Red Ink With Date and Name of Person Making Change.

Do not extend this side of this line.

PLEASE RETURN TO
COUNTY OF LOS ANGELES
DEPARTMENT OF COUNTY ENGINEER
403 LOS ANGELES COUNTY ENGINEERING BLDG.

76F309S CE#310 3-68

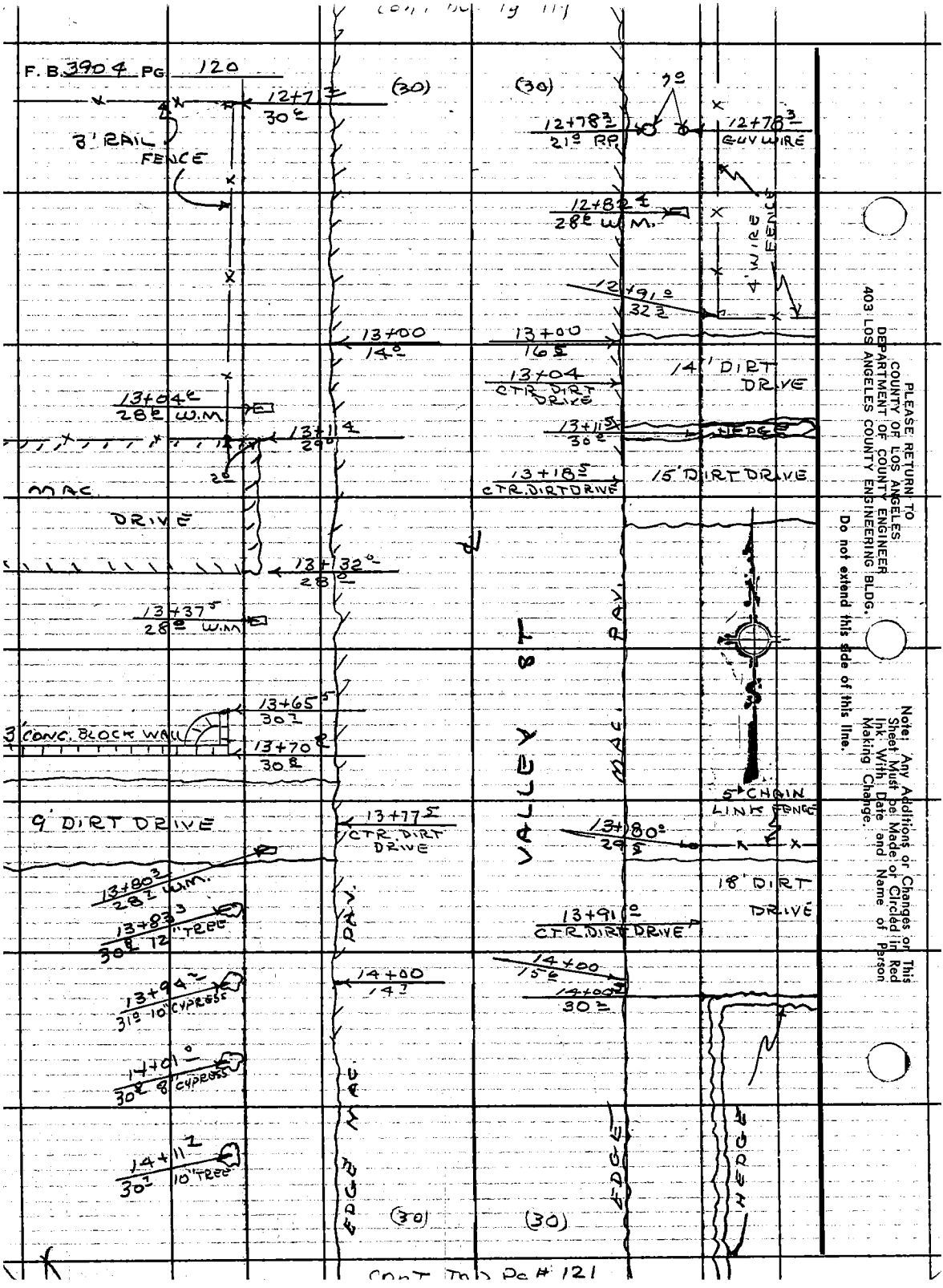
F. B. 3904 PG 120
(30)
12+71 30
3' RAIL FENCE
13+00 14
13+04 28 W.M.
13+11 29
MAC DRIVE
13+32 28
13+37 28 W.M.
13+65 30
3' CONC. BLOCK WALL
13+70 30
9' DIRT DRIVE
13+77 CTR. DIRT DRIVE
13+80 28 W.M.
13+83 30 12" TREE
13+94 31 10" CYPRESS
14+01 30 8" CYPRESS
14+11 30 10" TREE
14+00 14
EDGE MAC PAV.
(30)
(30)
12+78 21 RP
12+78 GUY WIRE
12+82 28 W.M.
4' WIRE FENCE
12+91 32
13+00 16
13+04 CTR. DIRT DRIVE
14' DIRT DRIVE
13+11 30
HEDGE
13+18 CTR. DIRT DRIVE
15' DIRT DRIVE
VALLEY ST
MAC PAV.
5' CHAIN LINK FENCE
13+80 29
18' DIRT DRIVE
13+91 CTR. DIRT DRIVE
14+00 15
14+00 30
EDGE
HEDGE
PLEASE RETURN TO
COUNTY OF LOS ANGELES
DEPARTMENT OF COUNTY ENGINEER
403 LOS ANGELES COUNTY ENGINEERING BLDG.
Do not extend this side of this line.
Note: Any Additions or Changes on This Sheet Must be Made or Circled in Red Ink With Date and Name of Person Making Change.
CONT TO PG # 121

Notes Ck'd by
Map No.
Office Work
Checked
Date

Survey of ARCADIA ST SS PRELIM
JN 2479.34 Tape 0185 Std 68 °F
Surveyed by R C DALE
Notes RCD Date 1-3-69
Indexed C.J. GALLI

F.B. 390⁴ PG. 121

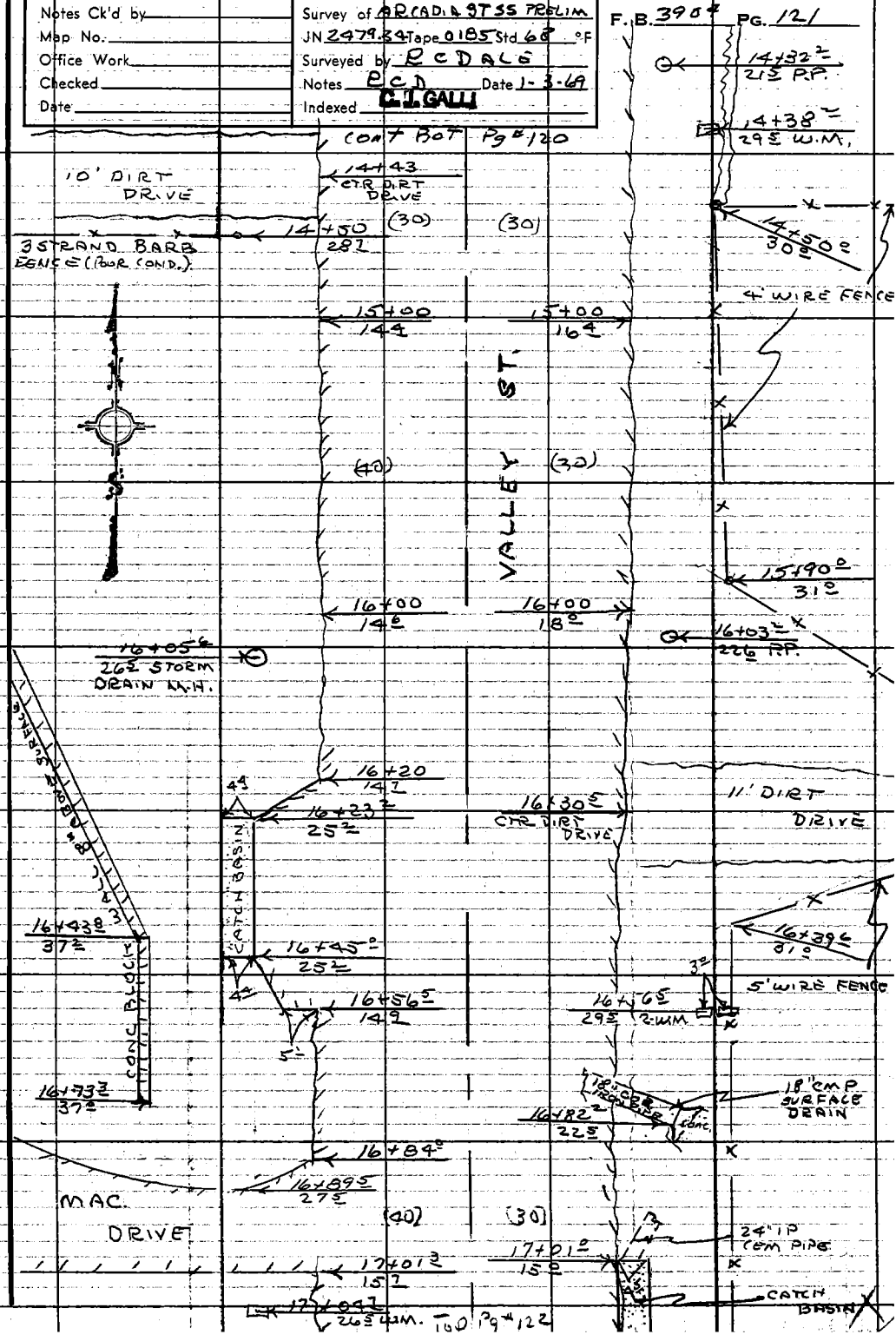

Note: Any Additions or Changes on This Sheet Must be Made or Circled in Red Ink With Date and Name of Person Making Change.

Do not extend this side of this line.

PLEASE RETURN TO
COUNTY OF LOS ANGELES
DEPARTMENT OF COUNTY ENGINEER
403 LOS ANGELES COUNTY ENGINEERING BLDG.

76F3095 CE#310 3-68

F. B. 3904 PG. 122

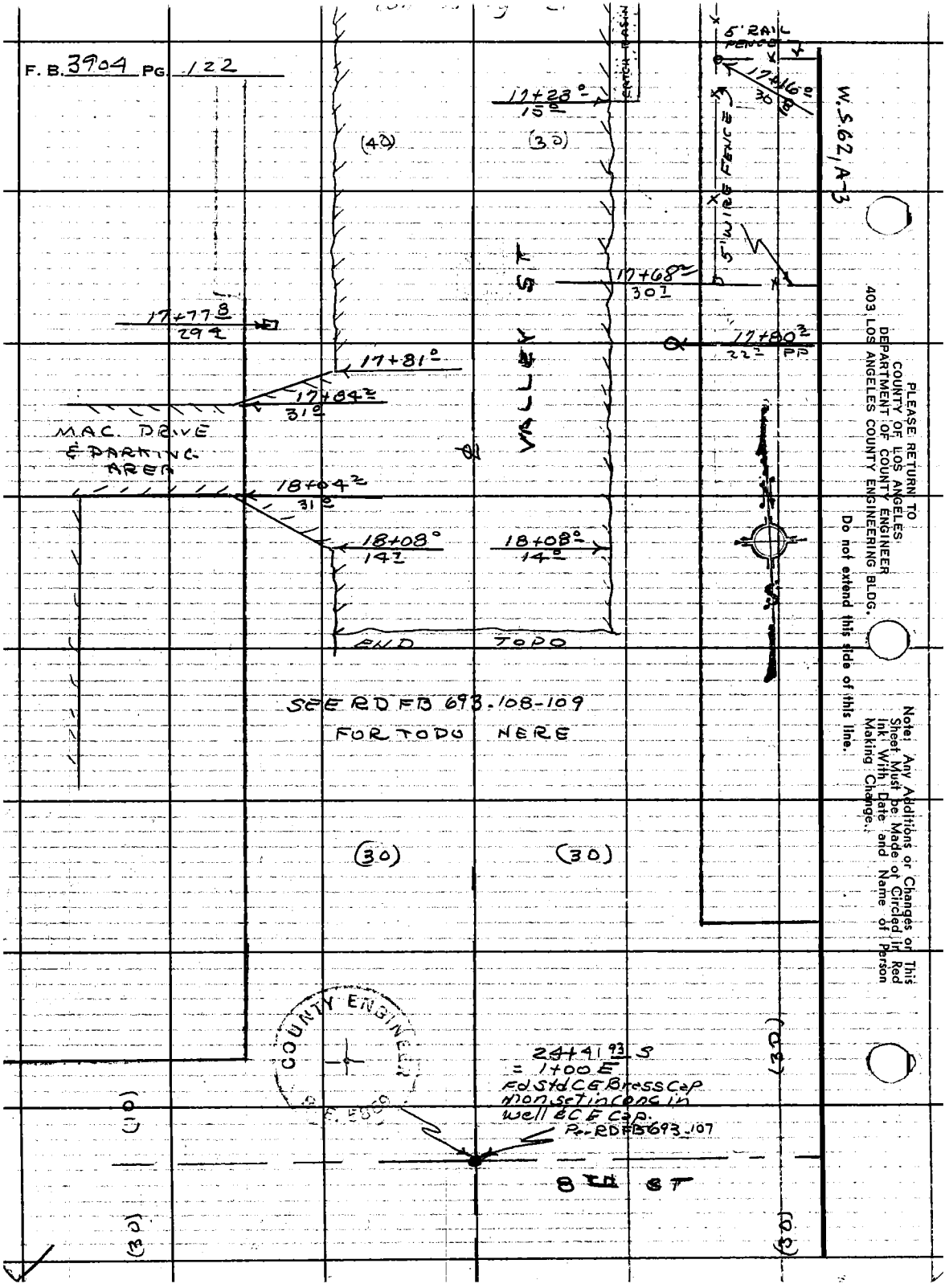

PLEASE RETURN TO
COUNTY OF LOS ANGELES
DEPARTMENT OF COUNTY ENGINEER
403 LOS ANGELES COUNTY ENGINEERING BLDG.

Do not extend this side of this line.

Note: Any Additions or Changes on This Sheet Must be Made or Circled in Red Ink With Date and Name of Person Making Change.

Profile	Notes Red	Plotted	Job No. 2479.34	Division No.	F.B. 3904	PG. 123
No.	Date	Date	Survey of ARCADIA ST S.S. PRELIM			
X-Sec.	Notes Chk'd AMBERS AR 18 69	Checked	Survey by R.C.D.	Notes JOM.	Date 1-17-69	
No.	Date	Date	Map No.	Indexed C.J. GALLI	Date	

ARCADIA ST. S.S. PRELIM.

J.N. 2479.34

JAN. 17, 1969

CROSS-SECTION & PROFILE
LINE C-D.

VALLEY ST. FROM 200 FT ± S. OF LYONS ST.
— TO STORM DRAIN, 1800 FT ± SOUTH
OF LYONS ST.

PARTY

R.C. DALE
T.C. PETERSON
J.P. McCALL
J.D. MAHER
J.B. FLOREK

STATION	B.S.	H.I.	F.S.	ELEV.

NOTE: ANY ADDITIONS OR CHANGES ON THIS SHEET MUST BE MADE OR CIRCLED IN RED INK, WITH DATE AND NAME OF PERSON MAKING CHANGE.

PLEASE RETURN TO
LOS ANGELES COUNTY ENGINEER
403 LOS ANGELES COUNTY ENGINEERING BLDG.

Do not extend notes this side of this line.

76-L298 CE 307 3-61

76-L298 CE 307 3-61

PLEASE RETURN TO
LOS ANGELES COUNTY ENGINEER
403 LOS ANGELES COUNTY ENGINEERING BLDG.

NOTE: ANY ADDITIONS OR CHANGES ON THIS SHEET MUST BE MADE OR CIRCLED IN RED INK, WITH DATE AND NAME OF PERSON MAKING CHANGE

Do not extend notes this side of this line.

STATION	B.S.	H.I.	F.S.	ELEV.	LINE C-D VALLEY ST. 1272.969 Adj.	
B.M. E.V. 52	0 70	1273.67		1272.97 OK	B.M. EV. 52 ELEV. 1272.969 (NOT ADJ.) F.B. 3904-63 VALLEY ST. EAST SIDE A LEAD & TACK AT THE SOUTH END OF CONC. STRIP AT THE ENTRANCE TO NEWHALL SAUGAS LUMBER CO. 24744 VALLEY ST.	
					LT	℄ RT
3+00			9.38	1264.29		℄
"			9.61	1264.06		13³ EDGE PVMT
"			9.7	1264.0		30° P/L
"			9.70	1263.97	17° EDGE PVMT	
"			7.9	1265.8	30° P/L	
3+50			8.39	1265.28		℄
"			8.58	1265.09		13⁶ EDGE PVMT.
"			8.7	1265.0		30° P/L
"			8.68	1264.99	17⁵ EDGE PVMT.	
"			7.1	1266.6	28¹ TOP BRK	
"			7.1	1266.6	30° P/L	
4+00			7.47	1266.20		℄
"			7.49	1266.18		13⁵ EDGE PVMT.
"			7.4	1266.3		30°
"			7.74	1265.93	17° EDGE PVMT.	
"			6.8	1266.9	30° P/L	

F.B. 3904 PG. 124

Job No. 2479.34 Division No. ____ Notes Red ____ Plotted ____ Profile ____

Survey of ARCADIA ST S.S. PRELIM Date ____ Date ____ No. ____

Survey by R.C. DALE Notes J.P.M. Notes Chk'd. AMBERS Checked ____ X-Sec. ____

Indexed C.J. GALLI Date ____ Date ____ Date ____ No. ____

76-L298 CE 307 3-61

PLEASE RETURN TO
LOS ANGELES COUNTY ENGINEER
403 LOS ANGELES COUNTY ENGINEERING BLDG.

NOTE: ANY ADDITIONS OR CHANGES ON THIS SHEET MUST BE MADE OR CIRCLED IN RED INK, WITH DATE AND NAME OF PERSON MAKING CHANGE.

Do not extend notes this side of this line.

STATION	B. S.	H. I.	F. S.	ELEV.	LINE C-D VALLEY ST. LT.	℄	RT
		1273.67					
4+50			6.46	1267.21		℄	
"			6.60	1267.07			14.5 EDGE PVMT.
"			6.7	1267.0			21.0 BOT. BRK.
"			5.1	1268.6			29.0 TOP "
"			6.2	1267.5			P/L
"			6.73	1266.94	16.5 EDGE PVMT.		
"			5.6	1268.1	28.0 TOP BRK.		
"			5.6	1268.1	P/L		
5+00			5.52	1268.15		℄	
"			5.66	1268.01			14.0 EDGE PVMT.
"			5.7	1268.0			22.0 BOT BRK.
"			4.5	1269.2			26.0 TOP "
"			5.9	1267.8			P/L & BOT. "
"			5.70	1267.97	16.0 EDGE PVMT.		
"			4.7	1269.0	30.0 FLAT		
5+30.3			5.23	1268.44	17.5 EDGE DRIVE		
"			4.10	1269.57	24.5 TOP BRK		
"			3.70	1269.97	29.5 CONC. STRIP		
5+55.5			4.62	1269.05		℄	
5+55.6			4.70	1268.97	17.5 EDGE DRIVE		
"			3.65	1270.02	29.5 CONC. STRIP		

Profile No. X-Sec. No. Notes Red Date Plotted Date Notes Checked Date APR 16 '69 Checked Date Job No. 24 79 34 Division No. Survey of ARCADA ST SS. PRELIM Survey by R C DALE Notes JDM Date 1-17-69 Map No. Indexed C. L. GALLI Date

F.B. 3904 PG. 125

76-L298 CE 307 3-61

PLEASE RETURN TO
LOS ANGELES COUNTY ENGINEER
403 LOS ANGELES COUNTY ENGINEERING BLDG.

NOTE: ANY ADDITIONS OR CHANGES ON THIS SHEET MUST BE MADE OR CIRCLED IN RED INK, WITH DATE AND NAME OF PERSON MAKING CHANGE

Do not extend notes this side of this line.

F.B. 3904 PG. 126 | Job No. 24734 Division No. ____ Notes Red ____ Plotted ____ Profile ____
Survey of ARCADIA ST-SS. PROJ. ____ Date ____ Date ____ No. ____ X-Sec. ____
Survey by P.C. DALE Notes JPM. ____ Notes Chkd. AMEERS Checked ____ No. ____
Indexed G.H. GALL ____ Date ____ Date APR 16 '69 Date ____

STATION	B.S.	H.I.	F.S.	ELEV.	LINE C-D VALLEY ST. LT.	℄	RT.
		1277.67					
5+55 ±			4.70	1268.97			14° EDGE PVMT.
"			4.8	1268.9			21° BOT. BRK
"			4.0	1269.7			26± TOP "
"			4.0	1269.7			P/L
6+00			3.70	1269.97		℄	
"			3.78	1269.89			14± EDGE PVMT.
"			3.6	1270.1			P/L
"			3.96	1269.71	16± EDGE PVMT.		
"			2.8	1270.9	30°± TOP BRK		
6+50			2.82	1270.85		℄	
"			2.92	1270.75			14± EDGE PVMT.
"			2.9	1270.8			P/L
"			3.15	1270.52	17± EDGE PVMT (DRIVE)		
"			1.95	1271.72	30± TOP BRK (DRIVE)		
7+00			1.89	1271.78		℄	
"			2.10	1271.57			14± EDGE PVMT
"			2.1	1271.6			P/L
"			2.22	1271.45	EDGE PVMT (BOT)		
"			0.81	1272.86	29± CONC. STRIP.		
T.P.			1.92	1271.75			

76-L298 CE 307 3-61

5.4
4.94 TOP

PLEASE RETURN TO
LOS ANGELES COUNTY ENGINEER
403 LOS ANGELES COUNTY ENGINEERING BLDG.

NOTE: ANY ADDITIONS OR CHANGES ON THIS SHEET MUST BE MADE OR CIRCLED IN RED INK, WITH DATE AND NAME OF PERSON MAKING CHANGE.

Do not extend notes this side of this line.

STATION	B. S.	H. I.	F. S.	ELEV.	LINE C-D VALLEY ST. LT.	℄ RT
T.P.	8.85	1280.60		1271.75		
7+50			8.00	1272.60		℄
"			8.27	1272.33		14.3 EDGE PVMT.
"			7.8	1272.8		30° P/L
"			8.07	1272.53	16.8 EDGE PVMT.	
"			7.00	1273.60	30°	
8+00			7.04	1273.56		℄
"			7.38	1273.22		14.1 EDGE PVMT
"			6.87	1273.73		30° EDGE DRIVE
"			7.23	1273.37	16.8 EDGE PVMT.	
			6.8	1273.8	30° P/L	
8+19±			6.2	1274.4		30.2 BOT. RET. WALL
"			5.47	1275.13		30.2 TOP " "
8+50			6.00	1274.60		℄
"			6.38	1274.22		14.5 EDGE PVMT
"			5.6	1275.0		30° BOT RET. WALL
"			5.06	1275.54		30° TOP " "
"			6.40	1274.20	17.3 EDGE PVMT.	
"			5.6	1275.0	30° P/L	
8+[illegible]60			5.4	1275.2		30° BOT RET. WALL
"			4.94	1275.66		30° TOP " "

Profile No. X-Sec. No.
Notes Red Date
Plotted Date
Notes Chkd. AMEERS Date APR 16 '69
Checked Date
Job No. 24/79.34 Division No.
Survey of ARCADIA ST. SS. PRELIM
Survey by R C D Notes JPM Date 1-17-69
Map No. Indexed B. L. GALLI Date
F.B. 3904 PG. 127

76-L298 CE 307 3-61

PLEASE RETURN TO
LOS ANGELES COUNTY ENGINEER
403 LOS ANGELES COUNTY ENGINEERING BLDG.

NOTE: ANY ADDITIONS OR CHANGES ON THIS SHEET MUST BE MADE OR CIRCLED IN RED INK, WITH DATE AND NAME OF PERSON MAKING CHANGE

Do not extend notes this side of this line.

STATION	B.S.	H.I.	F.S.	ELEV.	LINE C-D VALLEY DR. LT	℄	RT
		1280.60					
9+00			5.09	1275.51		℄	
"			5.33	1275.27			14.7 EDGE PVMT.
"			4.4	1276.2			30° P/L
"			5.64	1274.96	17.5 EDGE PVMT		
"			4.7	1275.9	30° P/L		
9+23			4.86	1275.74			14.7 EDGE DR.
9+41			4.56	1276.04			14.7 " "
9+50			4.18	1276.42		℄	
"			4.43	1276.17			14.7 EDGE PVMT
"			4.0	1276.6			30° P/L
"			4.83	1275.77	17.6 EDGE PVMT		
"			3.9	1276.7	30° P/L		
T.P.	8.56	1285.15	4.01	1276.59			
9+88.2			8.20	1276.95			15° EDGE DRIVE
10+00			7.71	1277.44		℄	
"			8.18	1276.97			17.4 BOT BRK (DRIVE)
"			7.66	1277.49			30° P/L (DRIVE)
"			8.51	1276.64	17.2 EDGE PVMT.		
"			7.6	1277.6	30° P/L		
10+02.5			7.7	1277.5			30.2 BOT CONC WALL

F.B. 3904 PG. 128 Job No. 2479.34 Division No. Notes Red Plotted Profile
Survey of ARCADIA ST S.S. PRELIM Date Date No.
Survey by R.C.D. Notes J.D.M. Notes Checked W.T. AMBERS X-Sec.
Indexed G.L. GALLI Date Date APR 16 '69 Date No.

76-L298 CE 307 3-61

PLEASE RETURN TO
LOS ANGELES COUNTY ENGINEER
403 LOS ANGELES COUNTY ENGINEERING BLDG.

NOTE: ANY ADDITIONS OR CHANGES ON THIS SHEET MUST BE MADE OR CIRCLED IN RED INK, WITH DATE AND NAME OF PERSON MAKING CHANGE.

Do not extend notes this side of this line.

STATION	B. S.	H. I.	F. S.	ELEV.	LINE C-D VALLEY ST. LT.	℄ RT.
		1285.15				
10+05.5			7.86	1277.29		15.0 EDGE DRIVE
10+50			6.70	1278.45		℄
"			6.97	1278.18		14.5 EDGE PVMT
"			6.8	1278.4		30° P/L
"			7.22	1277.93	16.0 EDGE PVMT	
"			7.42	1277.73	26.0 CTR. CONC. DRAIN	
"			6.97	1278.18	30.0 P/L CONC. "	
10+[illegible]73.2			6.6	1278.6		30.3 BOT. RET. WALL
"			5.59	1279.56		30.3 " " "
11+00			5.69	1279.46		℄
"			6.11	1279.04		15.1 EDGE PVMT
"			6.5	1278.7		16.9 BOT BRK.
"			5.8	1279.4		30.3 BOT RET. WALL
"			4.95	1280.20		30.3 TOP " "
"			6.15	1279.00	16.4 EDGE PVMT	
"			6.4	1278.8	17.4 GUT	
"			5.2	1280.0	30.0 P/L	
11+03.0			6.10	1279.05	16.4 EDGE DR	
11+20[illegible].0			5.74	1279.41	16.4 EDGE DR.	
11+21.0			5.2	1280.0		30.5 BOT RET. WALL

Profile Notes Red ____ Plotted ____ Job No. 2479.34 Division No. ____ F.B. 3904 PG. 129
No. ____ Date ____ Date ____ Survey of ARCADIA ST SS PRELIM.
X-Sec. Notes Chkd. J. AMBERG Checked ____ Survey by R.C.D. Notes JOM Date 1-17-69
No. ____ Date APR 16 '69 Date ____ Map No. ____ Indexed [redacted] GALLI Date ____

76-L298 CE 307 3-61

PLEASE RETURN TO
LOS ANGELES COUNTY ENGINEER
403 LOS ANGELES COUNTY ENGINEERING BLDG.

NOTE: ANY ADDITIONS OR CHANGES ON THIS SHEET MUST BE MADE OR CIRCLED IN RED INK, WITH DATE AND NAME OF PERSON MAKING CHANGE

Do not extend notes this side of this line.

STATION	B.S.	H.I.	F.S.	ELEV.	LINE C-D VALLEY ST LT.	℄ RT.
		1285.15				
11+21.0			4.47	1280.68		30.5 TOP RET. WALL
11+50			4.76	1280.39		℄
"			5.14	1280.01		14.6 EDGE PVMT,
"			4.7	1280.5		30.0 P/L
"			5.17	1279.98	16.3 EDGE PVMT	
"			5.0	1280.2	30.0 P/L	
12+00			3.82	1281.33		℄
"			4.31	1280.84		14.5 EDGE PVMT
"			4.1	1281.1		30.0 P/L
"			4.03	1281.12	15.3 EDGE PVMT	
"			4.0	1281.2	30.0 P/L	
12+07.0			3.62	1281.53	29.0 EDGE DR	
12+16.5			3.57	1281.58	29.0 " "	
12+50			2.85	1282.30		℄
"			3.31	1281.84		14.0 EDGE PVMT
"			3.2	1282.0		30.0 P/L
"			2.98	1282.17	15.4 EDGE PVMT	
"			2.5	1282.7	30.0 P/L	
12+56.0			3.27	1281.88		30.0 EDGE DRIVE
12+69.0			2.96	1282.19		30.0 " "

F.B. 3404 PG. 130 Job No. 247934 Division No. Notes Red Plotted Profile
Survey of ARCADIA ST S.S. PRELIM Date Date No. X-Sec.
Survey by R.C.D. Notes J.D.M. Notes Chk. M.J. AMBERS Checked
Indexed C.H. GALLI Date APR 16 '69 Date No.

76-L298 CE 307 3-61

PLEASE RETURN TO
LOS ANGELES COUNTY ENGINEER
403 LOS ANGELES COUNTY ENGINEERING BLDG.

NOTE: ANY ADDITIONS OR CHANGES ON THIS SHEET MUST BE MADE OR CIRCLED IN RED INK, WITH DATE AND NAME OF PERSON MAKING CHANGE.

Do not extend notes this side of this line.

STATION	B. S.	H. I.	F. S.	ELEV.	LINE C-D VALLEY ST LT.	℄	RT
	8.48	1285.15	1.38	1283.77			
		1292.25					
13+00			8.96	1283.29		℄	
"			9.44	1282.81			14° EDGE PVMT
"			9.2	1283.1			30° P/L
"			9.10	1283.15	16.5 EDGE PVMT		
"			8.9	1283.4	30° P/L		
13+ 11.4			8.78	1283.47			29° EDGE DRIVE
13+ 32°			8.46	1283.79			28° " "
13+50			7.97	1284.28		℄	
"			8.54	1283.71			14.5 EDGE PVMT
"			7.8	1284.5			30° P/L
"			8.13	1284.12	15.8 EDGE PVMT		
"			8.4	1283.9	20.5 TOP BRK		
"			7.7	1284.6	30° P/L		
14+00			6.96	1285.29		℄	
"			7.44	1284.81			14.7 EDGE PVMT
"			6.6	1285.7			30° P/L
"			7.06	1285.19	15.6 EDGE PVMT		
"			7.1	1285.2	30° P/L		

Profile No. ____ Notes Red ____ Plotted ____ Job No. 24 A 34 Division No. ____ F.B. 3904 PG. 131
Date ____ Date ____ Survey of ARCADIA ST SS. PRELIM
X-Sec. No. ____ Notes Checked ____ Survey by RCD Notes JEM Date 1-17-69
Date APR 16 '69 Date ____ Map No. ____ Indexed ____ Date ____

76-L298 CE 307 3-61

PLEASE RETURN TO
LOS ANGELES COUNTY ENGINEER
403 LOS ANGELES COUNTY ENGINEERING BLDG.

NOTE: ANY ADDITIONS OR CHANGES ON THIS SHEET MUST BE MADE OR CIRCLED IN RED INK, WITH DATE AND NAME OF PERSON MAKING CHANGE

Do not extend notes this side of this line.

F.B. 3904 PG. 132 | Job No. 249934 Division No. | Notes Red | Plotted | Profile No.
Survey of AR CADIA ST S.S. PRELIM | Date | Date | X-Sec. No.
Survey by RCD Notes JPK° | Notes Checked M.J. AMBER | Date 1-6-
Indexed C.L. GALLI Date | Date | Date | No.

STATION	B.S.	H.I.	F.S.	ELEV.	LINE C-D VALLEY ST LT.	℄	RT
		1292.25					
14+50			5.85	1286.40		℄	
"			6.32	1285.93		14.6	EDGE PVMT
"			5.7	1286.6		30°	P/L
"			5.84	1286.41	15.8 EDGE PVMT		
"			6.3	1286.0	20.5 GUT		
"			5.3	1287.0	30° P/L & TOP BRK.		
15+00			4.67	1287.58		℄	
"			5.25	1287.00		14.4	EDGE PVMT.
"			5.0	1287.3		30°	P/L
"			4.80	1287.45	16.4 EDGE PVMT.		
"			4.8	1287.5	21.8 BOT. BRK.		
"			3.8	1288.5	30° P/L & TOP BRK		
15+50			3.39	1288.86		℄	
"			3.81	1288.44		14.7	EDGE PVMT
"			3.8	1288.5		30°	P/L
"			3.81	1288.44	15.8 EDGE PVMT		
"			3.6	1288.7	21.3 BOT BRK		
"			3.0	1289.3	26.5 TOP BRK		
"			3.0	1289.3	30° P/L		

76-L298 CE 307 3-61

PLEASE RETURN TO
LOS ANGELES COUNTY ENGINEER
403 LOS ANGELES COUNTY ENGINEERING BLDG.

NOTE: ANY ADDITIONS OR CHANGES ON THIS SHEET MUST BE MADE OR CIRCLED IN RED INK, WITH DATE AND NAME OF PERSON MAKING CHANGE.

Do not extend notes this side of this line.

STATION	B. S.	H. I.	F. S.	ELEV.	LINE C-D VALLEY ST LT	℄	RT
		1292.25					
16+00			2.22	1290.03		℄	
"			2.60	1289.65		14.6 EDGE PVMT	
"			2.9	1289.4		30.0 P/L	
"			2.74	1289.51	18.0 EDGE PVMT		
"			2.8	1289.5	19.9 BOT. BRK		
"			1.6	1290.7	25.3 TOP "		
"			1.6	1290.7	30.0 P/L		
T.P.	8.23	1299.15	1.33	1290.92			
16+05.6			9.71	1289.44		26.5 TOP S.D.M.H.	
16+23.2			10.02	1289.13		25.2 PAV AT S. DRAIN	
"			9.06	1290.09		25.2 TOP CONC.	
16+45.0			9.47	1289.68		25.2 PAV AT. S. DRAIN	
"			8.50	1290.65		25.2 TOP CONC.	
16+50			8.03	1291.12		℄	
"			9.00	1290.15		22.0 A.C. GUTT	
"			8.36	1290.79		24.6 TOP A.C. BERM	
"			8.4	1290.8		30.0 P/L	
"			8.40	1290.75	16.0 EDGE PAV		
"			8.6	1290.6	20.4 BOT BRK		
"			6.6	1292.6	30.0 P/L & TOP BRK		

Profile Notes Red ____ Plotted ____ Job No. 34299.34 Division No. ____ F.B. 3904 PG. 133
No. ____ Date ____ Date ____ Survey of ARCADIA ST SS. PROJ
X-Sec. Notes Ch'd. AMBER Checked ____ Survey by RCD Notes JPK Date 1-17-69
No. ____ Date APR 16 68 Date ____ Map No. ____ Indexed ____ Date ____

76-L298 CE 307 3-61

PLEASE RETURN TO
LOS ANGELES COUNTY ENGINEER
403 LOS ANGELES COUNTY ENGINEERING BLDG.

NOTE: ANY ADDITIONS OR CHANGES ON THIS SHEET MUST BE MADE OR CIRCLED IN RED INK, WITH DATE AND NAME OF PERSON MAKING CHANGE

Do not extend notes this side of this line.

STATION	B.S.	H.I.	F.S.	ELEV.	LINE C-D VALLEY ST LT.	℄	RT.
		1299 15					
16+82.2			8.25	1290.90	22.5 F.L. 18" DRAIN		
16+84			7.69	1291.46			15.0 EDGE DRIVE
17+00			7.04	1292.11		℄	
"			7.55	1291.60			17.2 GUT IN DRIVE
"			7.10	1292.05			30.0 P/L IN DRIVE
"			7.59	1291.56	14.7 EDGE PAV. & GUT		
"			6.7	1292.5	18.5 TOP BRK		
"			7.8	1291.4	25.0 BOT "		
"			7.8	1291.4	29.0 " "		
"			7.1	1292.1	30.0 P/L & TOP BRK.		
17+01			7.72	1291.43	15.0 PAV. AT S. DRAIN		
17+01			6.77	1292.38	15.0 TOP CONC.		
17+23			7.38	1291.77	15.0 PAV AT DRAIN		
17+23			6.44	1292.71	15.0 TOP CONC.		
17+50			6.00	1293.15		℄	
"			6.53	1292.62			15.2 EDGE PAV
"			6.6	1292.6			17.8 GUT
"			6.0	1293.2			22.1 TOP BRK
"			6.5	1292.7			30.0 P/L

F.B. 3904 PG. 134 Job No. 247934 Division No. Notes Red Plotted Profile
Survey of ARCADIA ST SS PRELIM Date Date No. X-Sec.
Survey by RCD Notes JPM Notes Checked Checked
Indexed C.L. GALLI Date Date APR 16 '69 Date No.

76-L298 CE 307 3-61

PLEASE RETURN TO
LOS ANGELES COUNTY ENGINEER
403 LOS ANGELES COUNTY ENGINEERING BLDG.

NOTE: ANY ADDITIONS OR CHANGES ON THIS SHEET MUST BE MADE OR CIRCLED IN RED INK, WITH DATE AND NAME OF PERSON MAKING CHANGE.

Do not extend notes this side of this line.

STATION	B. S.	H. I.	F. S.	ELEV.	LINE C-D VALLEY ST. LT.	℄	RT
		1299.15					
17+50			6.58	1292.57	14.5 EDGE PAV.		
"			6.3	1292.9	30.0 P/L		
17+81.0			5.70	1293.45			14.6 EDGE DRIVE
18+00			5.21	1293.94		℄	
"			5.68	1293.47			20.8 GUT IN DRIVE
"			5.35	1293.80			30.0 P/L IN "
"			5.50	1293.65	14.3 EDGE PAV		
"			5.7	1293.5	17.4 GUT		
"			5.4	1293.8	18.9 TOP BRK.		
"			5.2	1294.0	30.0 P/L		
18+08.0			5.36	1293.79	Adj Elev 1292.428		14.7 EDGE DRIVE
B.M. EV-54			6.74	1292.41	B.M. EV-54 EL=1292.416		F.B. 3904 - 64

Profile Notes Red ____ Plotted ____ Job No. 2479.34 Division No. ____ F.B. 3904 Pg. 135
No. ____ Date ____ Date ____ Survey of ARCADIA ST SS PRELIM
X-Sec. Notes Chkd. AMBERG Checked ____ Survey by R.C.D. Notes JDM Date 1-17-69
No. ____ Date ____ Date ____ Map No. ____ Indexed ____ Date ____

Notes Ck'd by H.J. AMBER	Survey of ARCADIA ST. SS PRELIM
Map No.	JN 2479.34 Tape 0185 Std 68 °F
Office Work	Surveyed by R.C. DALE
Checked	Notes R.C.D. Date 12-26-68
Date	Indexed G.L. GALLI

F.B. 3904 PG. 137

ARCADIA ST S.S. PRELIM.

JN 2479.34

DEC 26 1968

LINE C-E & LINE E-F-G

FROM VALLEY ST S.ELY ALONG ELY SIDE OF STORM DRAIN EASEMENT TO 8TH ST
8TH ST EAST TO PARCEL #102

REF

Flood Control Map No 364-1222-R103
FB FCSD-1222-87
FB 2598-9

PARTY

R.C. DALE
T.C. PETERSON
J.D. MAHER
J.B. FLOREK
L.O. FISHER

Note: Any Additions or Changes on This Sheet Must be Made or Circled in Red Ink With Date and Name of Person Making Change.

Do not extend this side of this line.

PLEASE RETURN TO
COUNTY OF LOS ANGELES
DEPARTMENT OF COUNTY ENGINEER
403 LOS ANGELES COUNTY ENGINEERING BLDG.

6F3095 CE#310 9-68

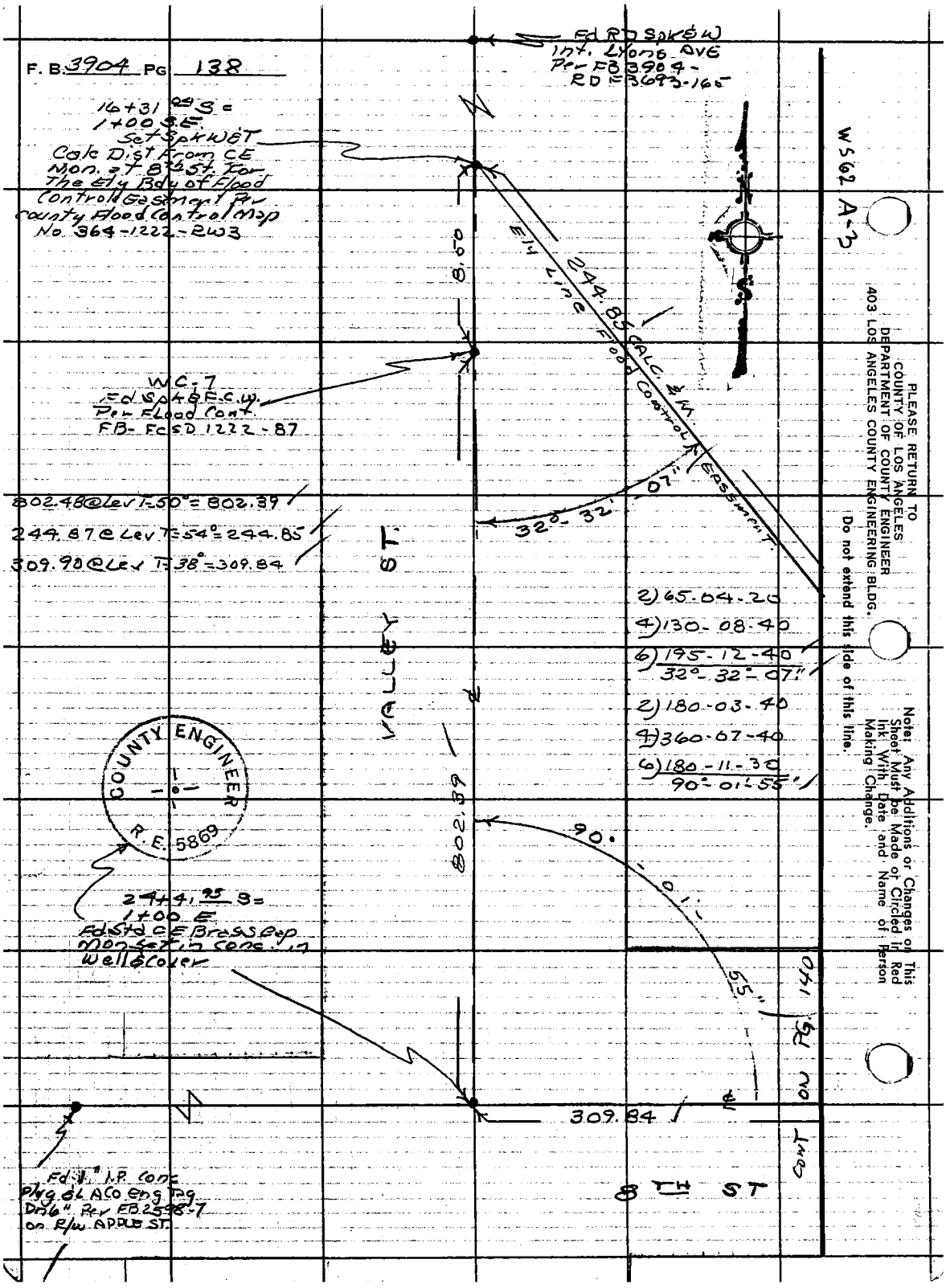
F. B. 3904 PG 138
Fd RD Spk & W
Int. Lyons Ave
Per FB 3904 -
RD F 3693-165
16+31.95 S =
1+00 S.E.
Set Spk W&T
Calc Dist From CE
Mon. at 8th St. For
The Ely Bdy of Flood
Control Easement Per
County Flood Control Map
No. 364-1222-RW3
8.50
Ely Line Flood Control Easement
244.85 CALC. & M.
WS62 A-3
WC-7
Fd Spk & F.C.W.
Per Flood Cont.
FB- FCSD 1222-87
802.48 @ Lev T=50° = 802.39
244.87 @ Lev T=54° = 244.85
309.90 @ Lev T=38° = 309.84
32°-32'-07"
VALLEY ST.
2) 65-04-20
4) 130-08-40
6) 195-12-40
32°-32'-07"
2) 180-03-40
4) 360-07-40
6) 180-11-30
90°-01'-55"
COUNTY ENGINEER
R.E. 5869
802.39
90°-01'-55"
24+41.95 S =
1+00 E
Fd Std CE Brass Cap
Mon Set in Conc. in
Well & Cover
309.84
CONT ON PG. 140
Fd 1" I.P. Conc
Plug & L.A.Co Eng Tag
Dn 6" Per FB 2598-7
on R/W APPLE ST.
8TH ST
PLEASE RETURN TO
COUNTY OF LOS ANGELES
DEPARTMENT OF COUNTY ENGINEER
403 LOS ANGELES COUNTY ENGINEERING BLDG.
Do not extend this side of this line.
Note: Any Additions or Changes on This Sheet Must be Made or Circled in Red Ink With Date and Name of Person Making Change.

Notes Ck'd by H. J. AMBERS	Survey of ARCADIA SYSS. PRELIM
Map No.	JN 2479.34 Tape 0185 Std 68 °F
Office Work	Surveyed by R C DALE
Checked	Notes R C D Date 12-26-68
Date	Indexed C. L. GALLI

F. B. 3904 PG. 139

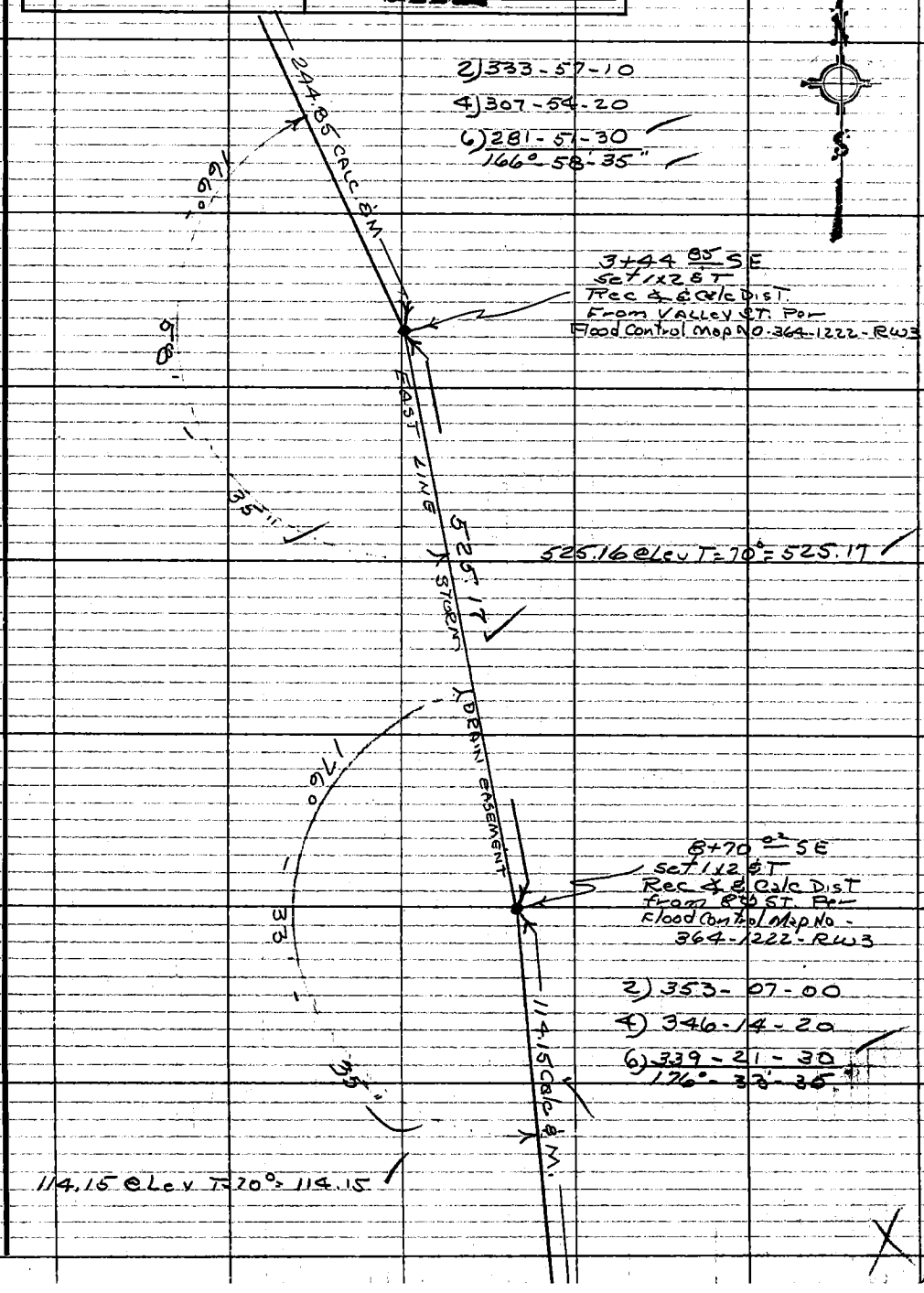

Note: Any Additions or Changes on This Sheet Must be Made or Circled in Red Ink With Date and Name of Person Making Change.

Do not extend this side of this line.

PLEASE RETURN TO
COUNTY OF LOS ANGELES
DEPARTMENT OF COUNTY ENGINEER
403 LOS ANGELES COUNTY ENGINEERING BLDG.

76F309S CE#310 3-68

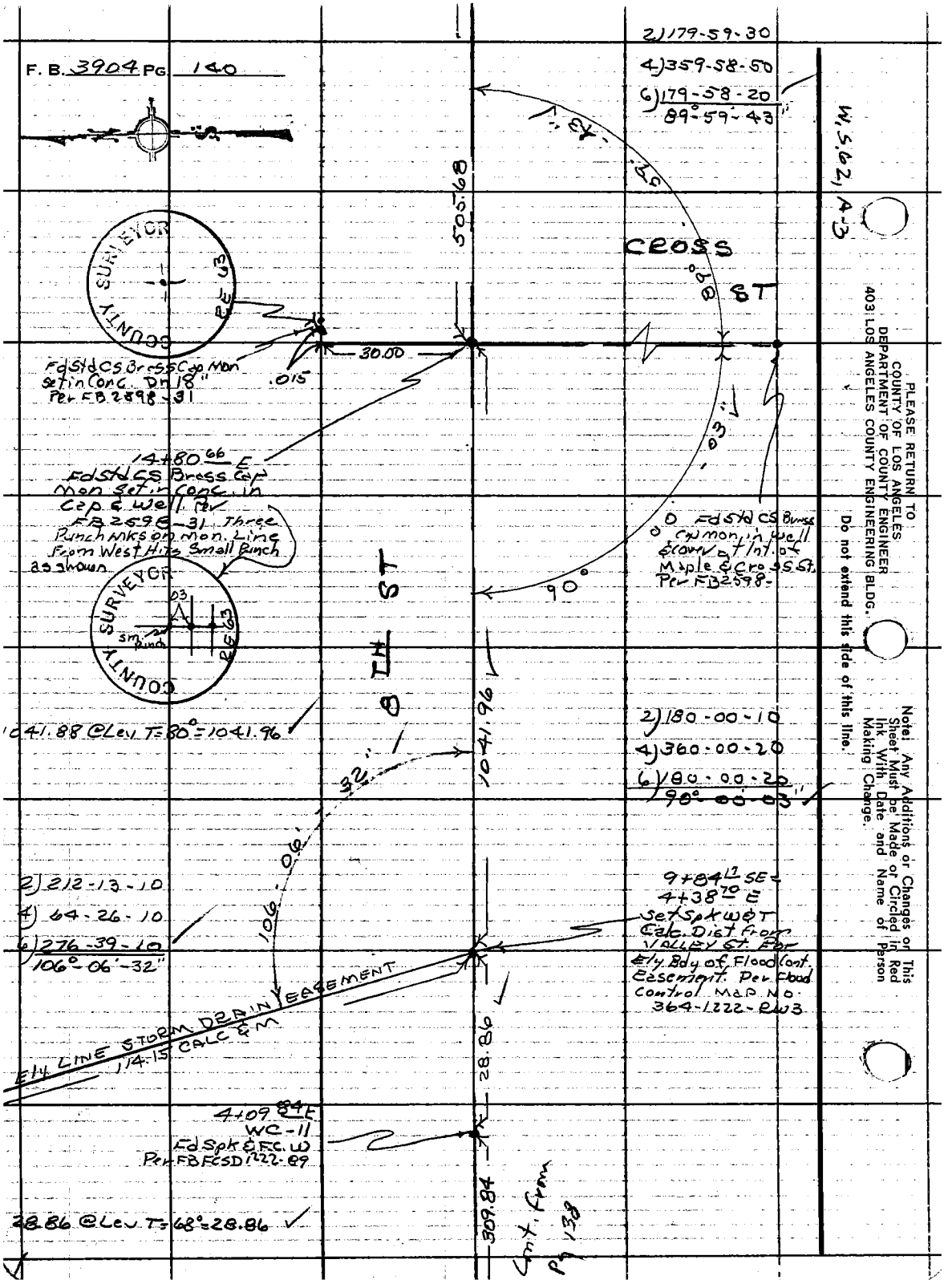
F. B. 3904 PG 140
2) 179-59-30
4) 359-58-50
6) 179-58-20
89°-59'-43"
W.S.62, A-3
505.68
CROSS ST
89°
COUNTY SURVEYOR
RE 63
30.00
.015
Fd Std CS Brass Cap Mon Set in Conc. Dn 18" Per FB 2598-31
14+80.66 E
Fd Std CS Brass Cap Mon Set in Conc. in Cap & Well. Per FB 2598-31 Three Punch Mks on Mon. Line From West Hits Small Punch as shown
Fd Std CS Brass Cap Mon. in Well & Cover at Int. of Maple & Cross St. Per FB 2598-
90°
8TH ST
1041.88 @ Lev T=80°=1041.96
1041.96
2) 180-00-10
4) 360-00-20
6) 180-00-20
90°-00'-03"
32"
106°-06'
2) 212-13-10
4) 64-26-10
6) 276-39-10
106°-06'-32"
9+84.17 SE=
4+38.70 E
Set Spk W&T Calc. Dist From Valley St. For Ely Bdy of Flood Cont. Easement. Per Flood Control Map No. 364-1222-RW3
Ely LINE STORM DRAIN EASEMENT
114.15 CALC & M
28.86
4+09.84 E
WC-11
Fd Spk & F.C.W Per FB FCSD 1222-89
309.84
Cont. From Pg 138
28.86 @ Lev T=68°=28.86
PLEASE RETURN TO
COUNTY OF LOS ANGELES
DEPARTMENT OF COUNTY ENGINEER
403 LOS ANGELES COUNTY ENGINEERING BLDG.
Do not extend this side of this line.
Note: Any Additions or Changes on This Sheet Must be Made or Circled in Red Ink With Date and Name of Person Making Change.

Notes Ck'd by	Survey of ARCADIA ST SS PRELIM.
Map No.	JN 2479.34 Tape 0185 Std 68 °F
Office Work	Surveyed by R C DALE
Checked	Notes RCD Date 1-3-69
Date	Indexed C.L. GALLI

F. B. 3904 PG. 141

W, 562, A-3

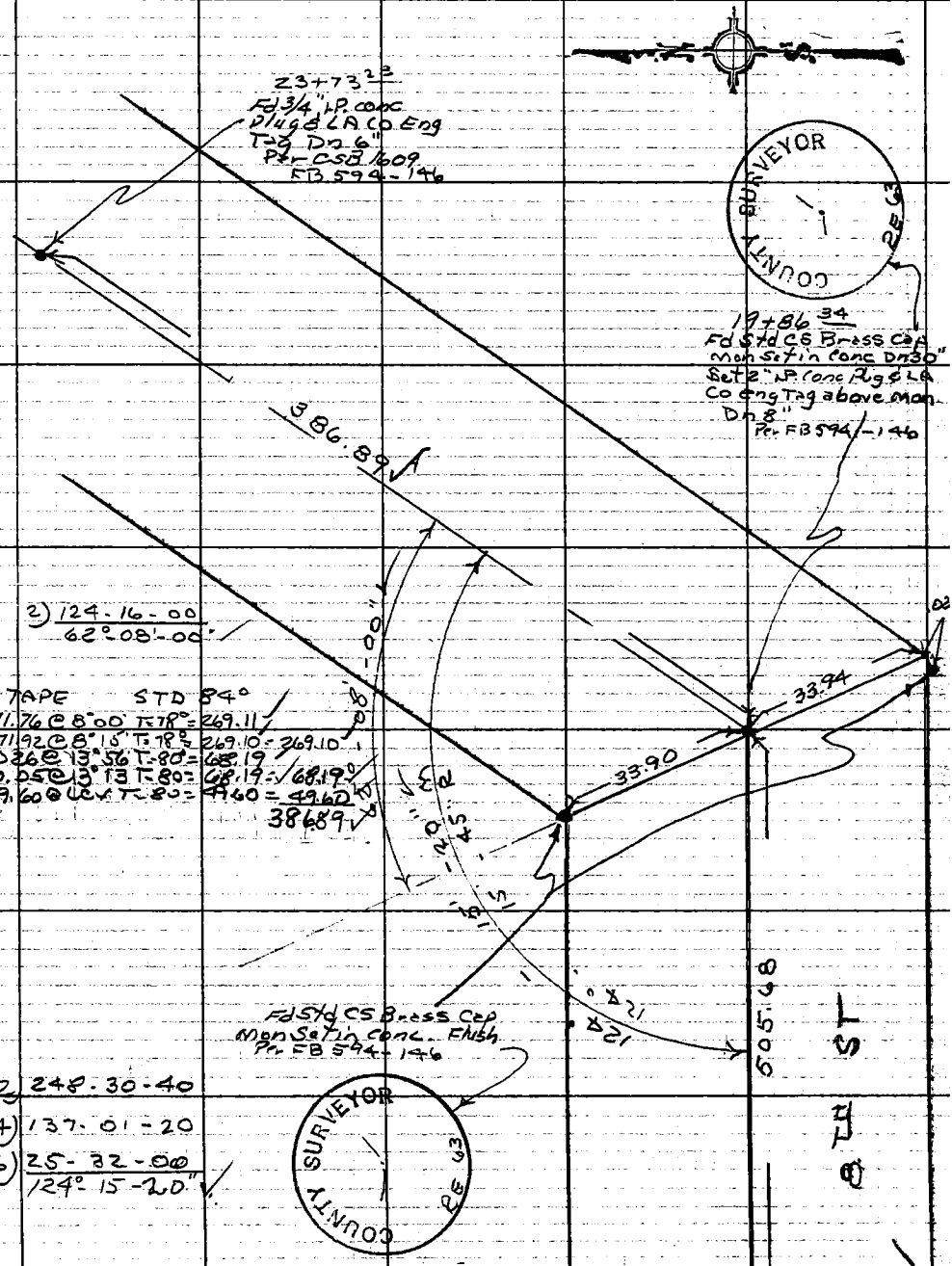

Note: Any Additions or Changes on This Sheet Must be Made or Circled in Red Ink With Date and Name of Person Making Change.

Do not extend this side of this line.

PLEASE RETURN TO
COUNTY OF LOS ANGELES
DEPARTMENT OF COUNTY ENGINEER
403 LOS ANGELES COUNTY ENGINEERING BLDG.

76F309S CE#310 3-68

Notes Ck'd by	Survey of ARCADIA ST SS Prelim
Map No.	JN 2479.34 Tape 0185 Std. 68 °F
Office Work	Surveyed by R.C. DALE
Checked	Notes R & D Date 1-6-69
Date	Indexed D.L. GALLI

F.B. 3904 PG. 143

ARCADIA ST S.S. PRELIM

JN 2479.34

JAN 6 1969

TOPO ON LINE C-E & EFG

East Line of Storm Drain Easment between Valley St & 8th St. From 8th St. East to Parcel 102

PARTY

R C DALE

T C PETERSON

J.D. MAHER

Note: Any Additions or Changes on This Sheet Must be Made or Circled in Red Ink With Date and Name of Person Making Change.

Do not extend this side of this line.

PLEASE RETURN TO
COUNTY OF LOS ANGELES
DEPARTMENT OF COUNTY ENGINEER
403 LOS ANGELES COUNTY ENGINEERING BLDG.

76F309S CE#310 3-68

Notes Ck'd by	Survey of ARCADIA ST SS Prelim
Map No.	JN 2479.34 Tape 0185 Std. 68 °F
Office Work	Surveyed by R.C. DALE
Checked	Notes R & D Date 1-6-69
Date	Indexed D.L. GALLI

F.B. 3904 PG. 143

ARCADIA ST S.S. PRELIM

JN 2479.34

JAN 6 1969

TOPO ON LINE C-E & EFG

East Line of Storm Drain Easment between Valley St & 8th St. From 8th St. East to Parcel 102

PARTY

R C DALE

T C PETERSON

J.D. MAHER

Note: Any Additions or Changes on This Sheet Must be Made or Circled in Red Ink With Date and Name of Person Making Change.

Do not extend this side of this line.

PLEASE RETURN TO
COUNTY OF LOS ANGELES
DEPARTMENT OF COUNTY ENGINEER
403 LOS ANGELES COUNTY ENGINEERING BLDG.

76F309S CE#310 3-68

F. B. 3904 PG. 144

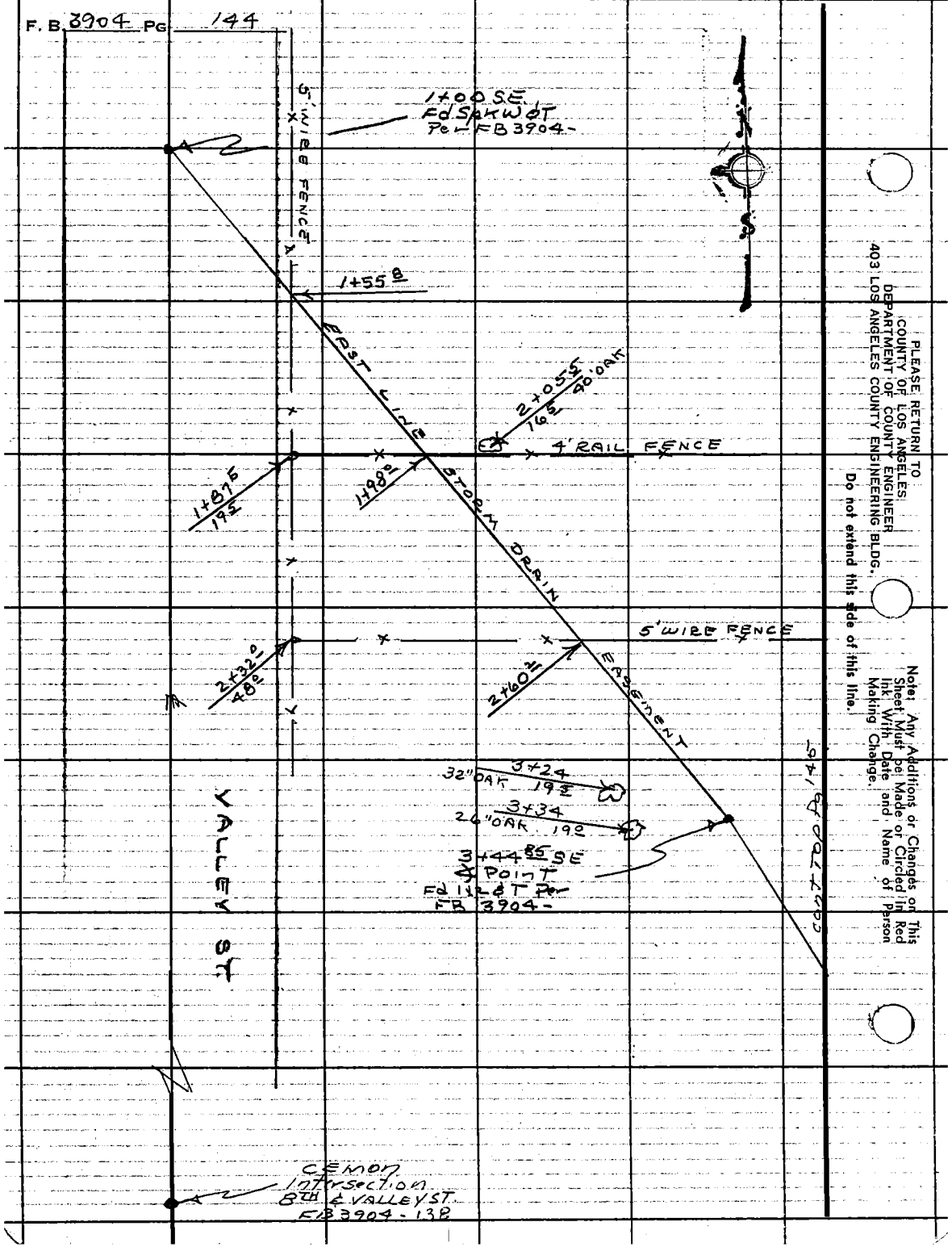

PLEASE RETURN TO
COUNTY OF LOS ANGELES
DEPARTMENT OF COUNTY ENGINEER
403 LOS ANGELES COUNTY ENGINEERING BLDG.

Do not extend this side of this line.

Note: Any Additions or Changes on This Sheet Must be Made or Circled in Red Ink With Date and Name of Person Making Change.

Notes Ck'd by	Survey of ARCADIA ST. SE. PRELIM
Map No.	JN 2479.34 Tape 0185 Std. 68 °F
Office Work	Surveyed by R. CDALE
Checked	Notes RCD Date 1-6-69
Date	Indexed C.L. GALLI

F.B. 3904 PG. 145

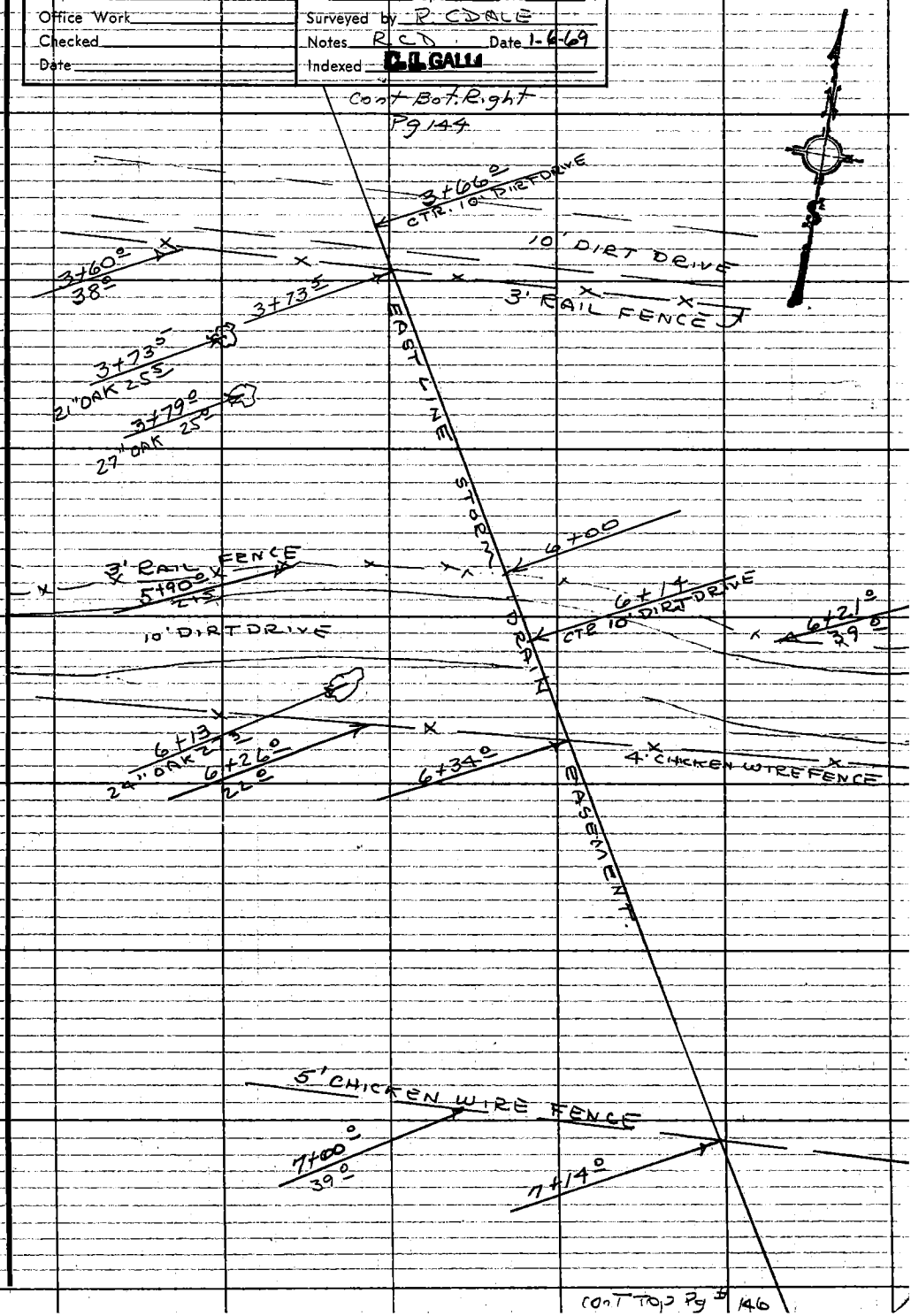

Note: Any Additions or Changes on This Sheet Must be Made or Circled in Red Ink With Date and Name of Person Making Change.

Do not extend this side of this line.

PLEASE RETURN TO
COUNTY OF LOS ANGELES
DEPARTMENT OF COUNTY ENGINEER
403 LOS ANGELES COUNTY ENGINEERING BLDG.

76F309S CE#310 3-68

F. B. 3904 PG 146

Cont Bot Pg #145

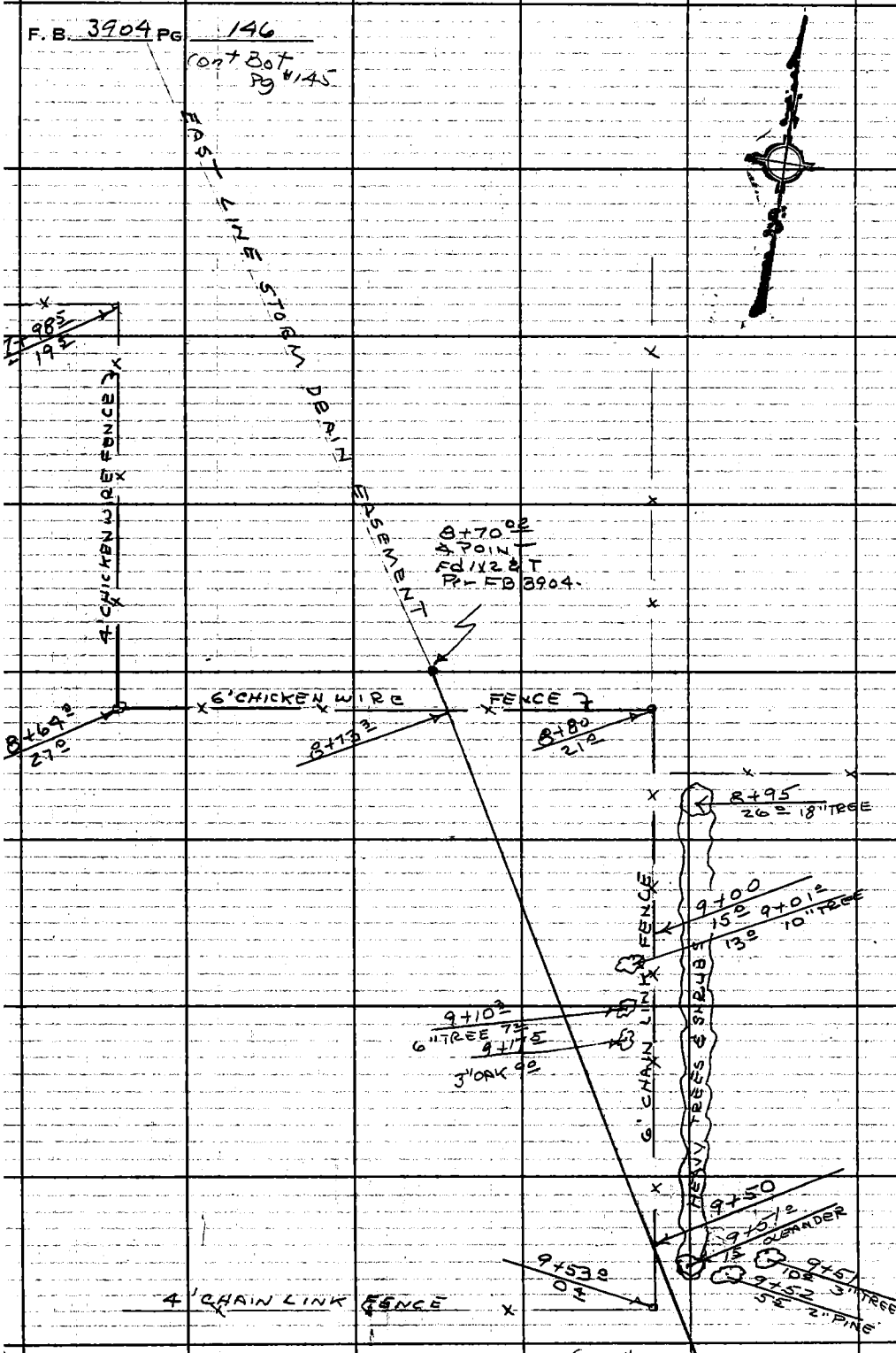

PLEASE RETURN TO
COUNTY OF LOS ANGELES
DEPARTMENT OF COUNTY ENGINEER
403 LOS ANGELES COUNTY ENGINEERING BLDG.

Do not extend this side of this line.

Note: Any Additions or Changes on This Sheet Must be Made or Circled in Red Ink With Date and Name of Person Making Change.

CONT Left Pg #147

Notes Ck'd by	Survey of ARCADIA ST. SS. PRELIM.
Map No.	JN 2479.34 Tape 0185 Std 68 °F
Office Work	Surveyed by P.C. DALE
Checked	Notes R C D Date 1-6-69
Date	Indexed D.L. BALTI

F. B. 3904 PG. 147

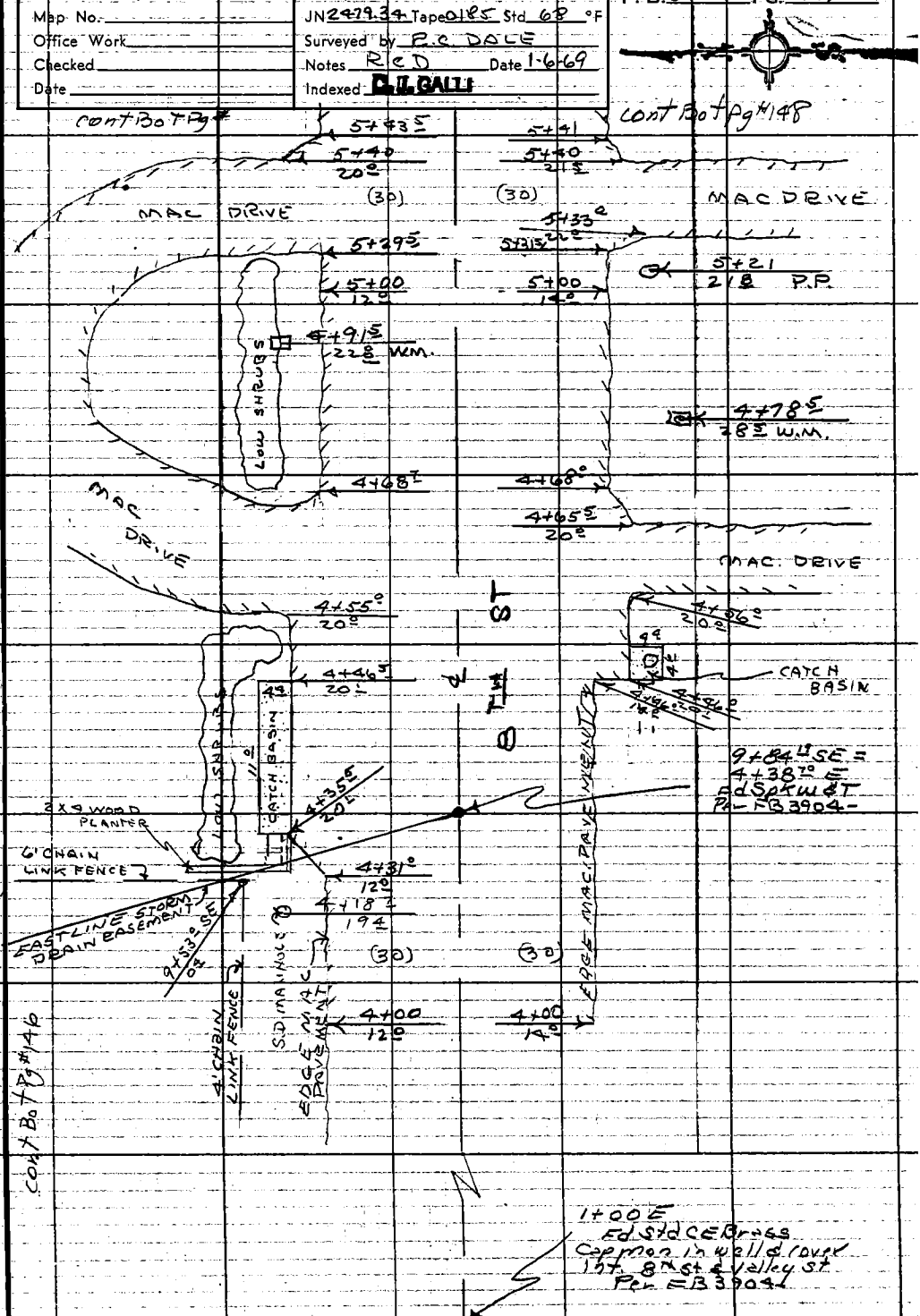

Note: Any Additions or Changes on This Sheet Must be Made or Circled in Red Ink, With Date and Name of Person Making Change.

Do not extend this side of this line.

PLEASE RETURN TO
COUNTY OF LOS ANGELES
DEPARTMENT OF COUNTY ENGINEER
403 LOS ANGELES COUNTY ENGINEERING BLDG.

76FS095 CE#310 3-68

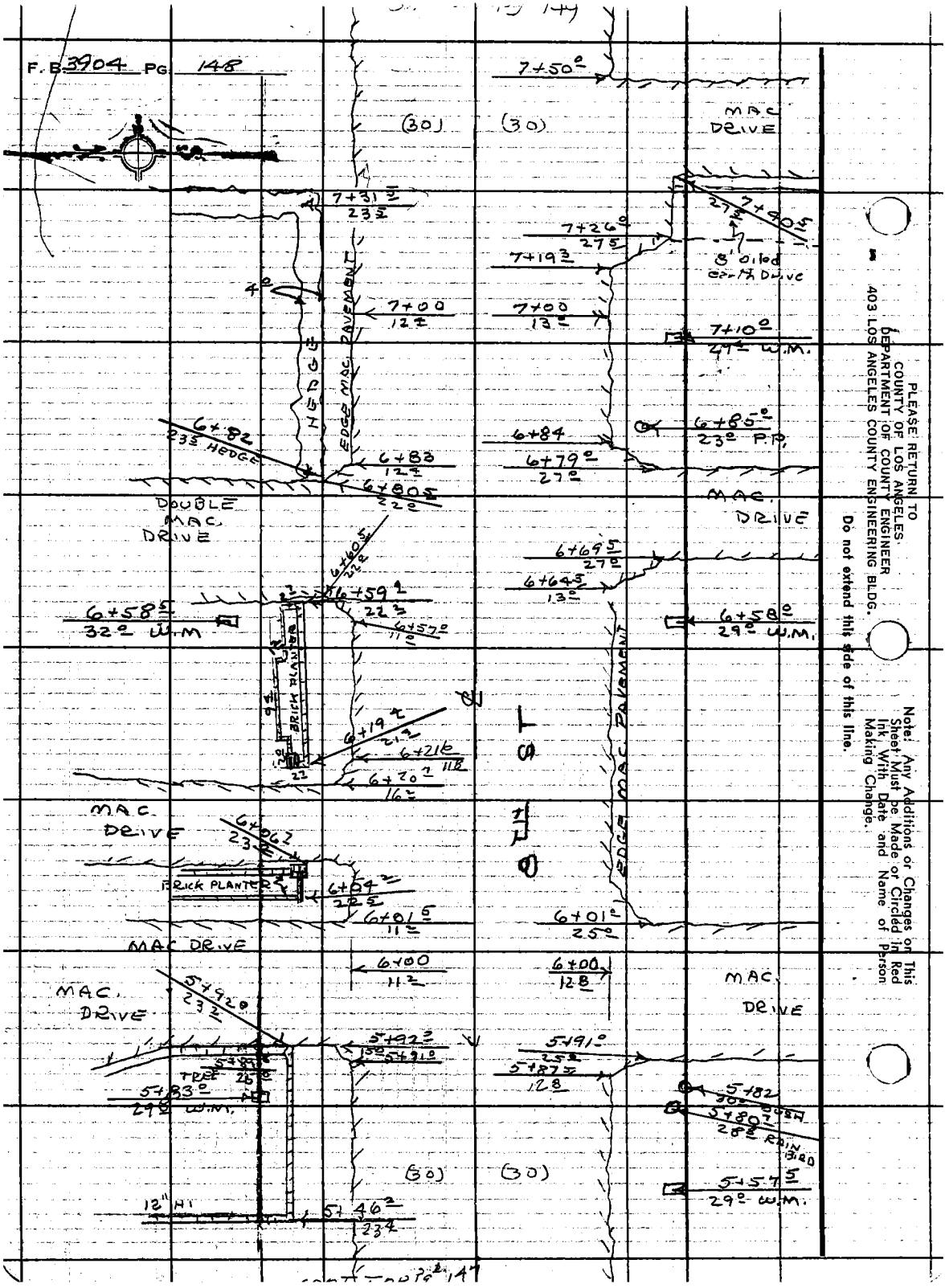

PLEASE RETURN TO
COUNTY OF LOS ANGELES
DEPARTMENT OF COUNTY ENGINEER
403 LOS ANGELES COUNTY ENGINEERING BLDG.

Do not extend this side of this line.

Note! Any Additions or Changes on This Sheet Must be Made or Circled in Red Ink, With Date and Name of Person Making Change.

Notes Ck'd by	Survey of ARCADIA St SS Prelim
Map No.	JN 2479.34 Tape 0185 Std. 68 °F
Office Work	Surveyed by P.C. DALE
Checked	Notes R.C.D. Date 1-7-69
Date	Indexed D.L. GALLI

F.B. 3904 PG. 149

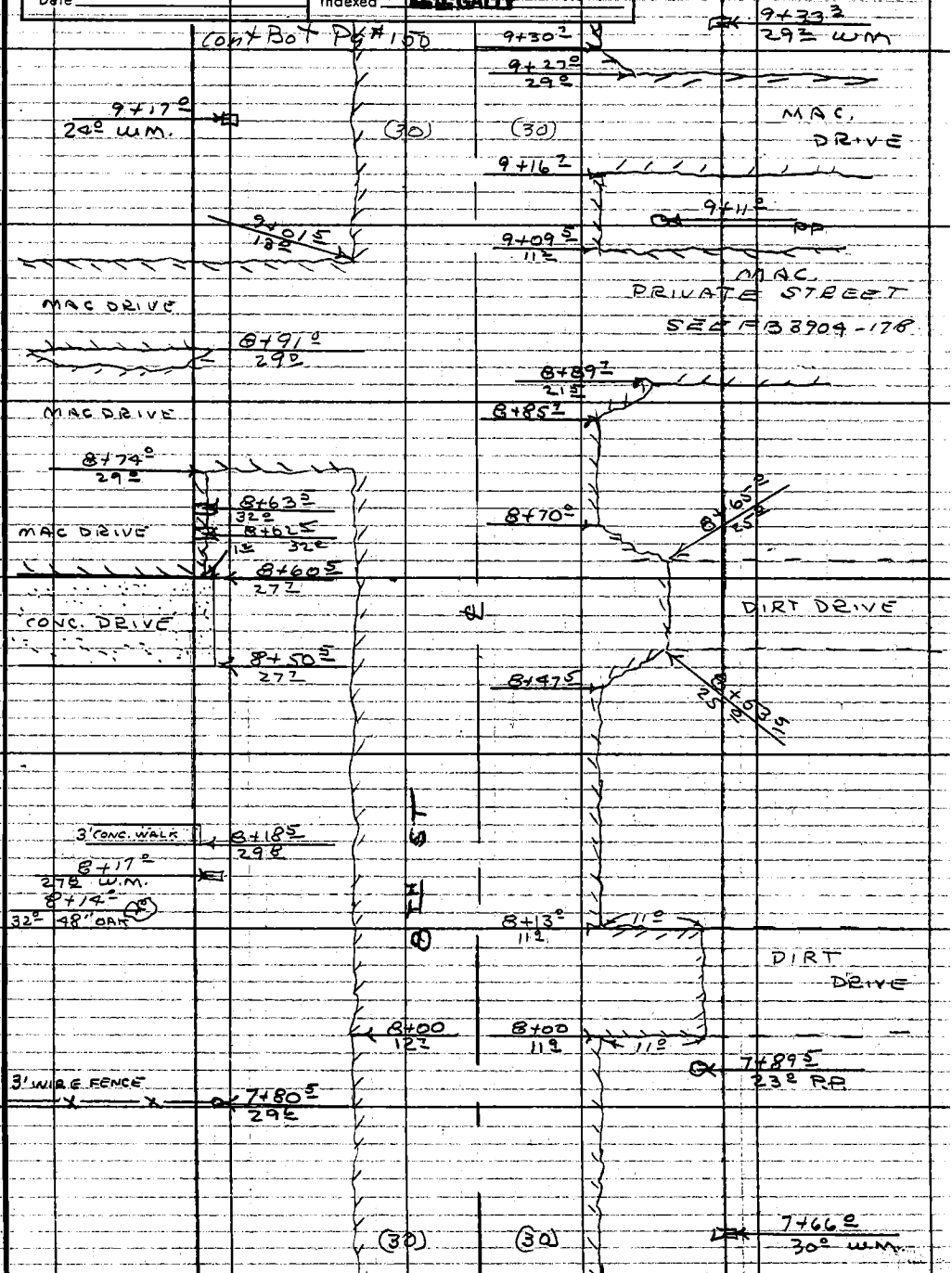

Note: Any Additions or Changes on This Sheet Must be Made or Circled in Red Ink With Date and Name of Person Making Change.

Do not extend this side of this line.

PLEASE RETURN TO
COUNTY OF LOS ANGELES
DEPARTMENT OF COUNTY ENGINEER
403 LOS ANGELES COUNTY ENGINEERING BLDG.

76F309S CE#310 3-68

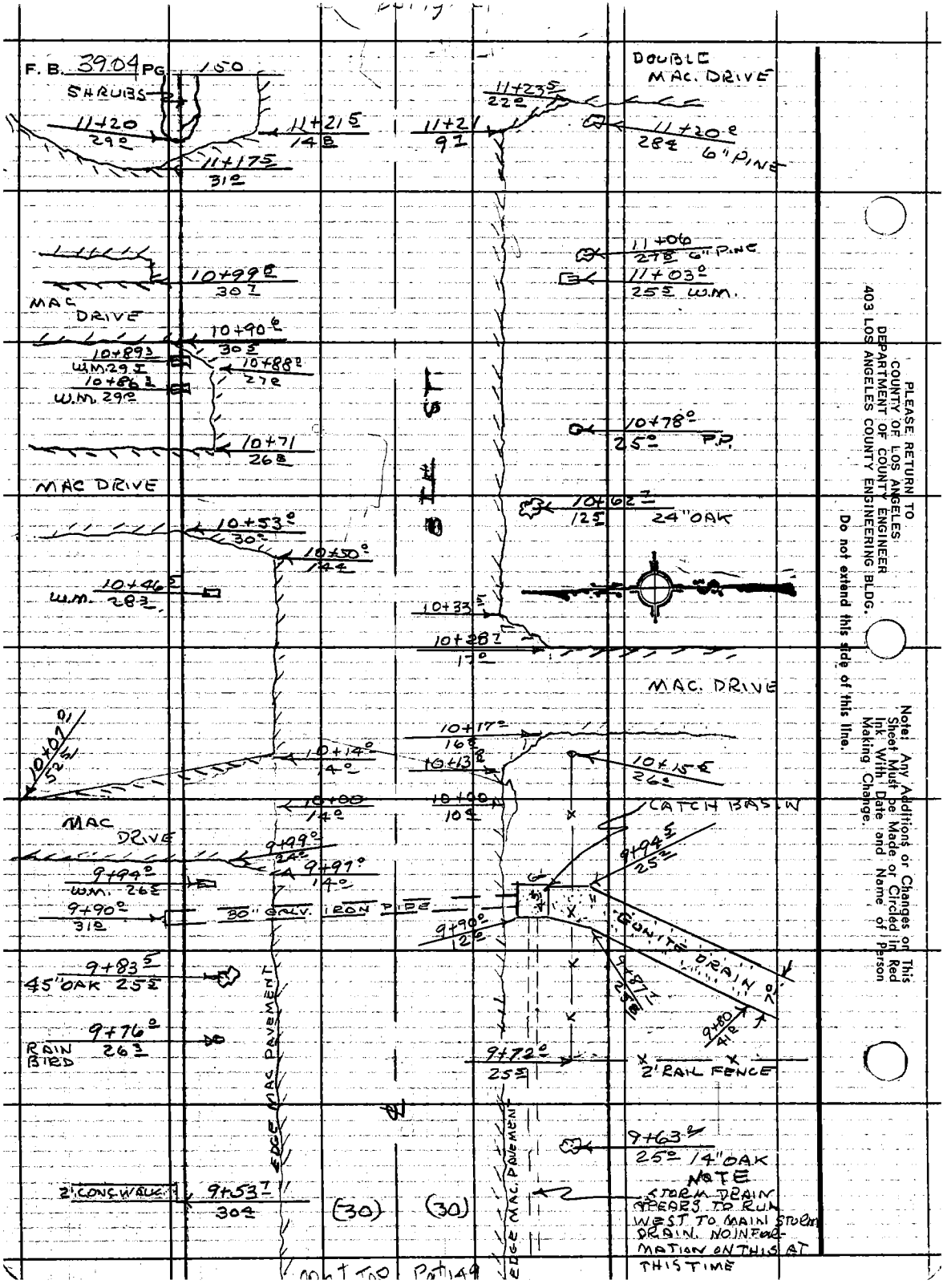
F. B. 3904 PG 150
SHRUBS
11+20 29°
11+21.5 14.8
11+17.5 31°
DOUBLE MAC. DRIVE
11+23.5 22°
11+21 9.7
11+20° 28.4 6" PINE
11+06 27.8 6" PINE
11+03° 25.5 W.M.
10+99.8 30.7
MAC DRIVE
10+90.6 30.5
10+89.3 W.M. 29.5
10+88.2 27.2
10+86.3 W.M. 29.2
10+78° 25° P.P.
10+71 26.8
MAC DRIVE
10+62.7 12.5 24" OAK
10+53° 30°
10+50° 14.4
10+46.5 W.M. 28.3
10+33.5
10+28.7 17°
MAC. DRIVE
10+07.0 52.5
10+17° 16.8
10+14° 14°
10+13.8
10+15.5 26°
10+00 14°
10+00 10.9
CATCH BASIN
MAC DRIVE
9+99° 24°
9+97° 14°
9+94° W.M. 26.5
9+94.5 25.2
9+90° 31.0
30" GALV. IRON PIPE
9+90° 12.0
GUNITE DRAIN
9+83.5 45" OAK 25.5
9+87.1 25.8
9+80 41.2
9+76° 26.3
RAIN BIRD
9+72° 25.5
2' RAIL FENCE
EDGE MAC PAVEMENT
EDGE MAC. PAVEMENT
9+63.2 25° 14" OAK
NOTE
STORM DRAIN APPEARS TO RUN WEST TO MAIN STORM DRAIN. NO INFORMATION ON THIS AT THIS TIME
2' CONC. WALK
9+53.7 30.4
(30)
(30)
PLEASE RETURN TO
COUNTY OF LOS ANGELES
DEPARTMENT OF COUNTY ENGINEER
403 LOS ANGELES COUNTY ENGINEERING BLDG.
Do not extend this side of this line.
Note: Any Additions or Changes on This Sheet Must be Made or Circled in Red Ink With Date and Name of Person Making Change.

Notes Ck'd by	Survey of ARCADIA ST SS PRELIM
Map No.	JN 2479.34 Tape DIR5 Std 68 °F
Office Work	Surveyed by R.C. DALE
Checked	Notes R.C.D. Date 1-7-69
Date	Indexed [redacted]

F.B. 3904 PG. 151

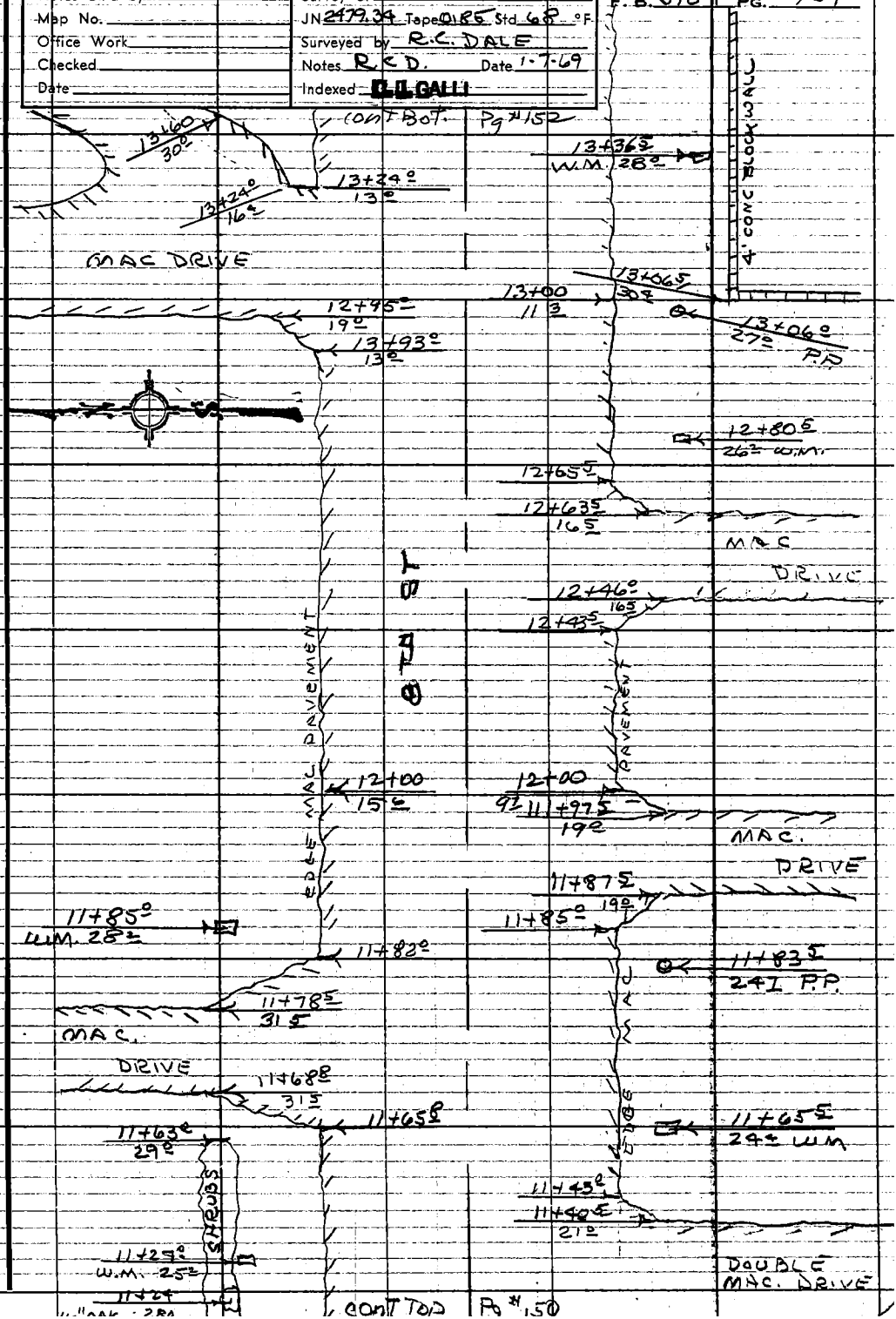

Note: Any Additions or Changes on This Sheet Must be Made or Circled in Red Ink With Date and Name of Person Making Change.

Do not extend this side of this line.

PLEASE RETURN TO
COUNTY OF LOS ANGELES
DEPARTMENT OF COUNTY ENGINEER
403 LOS ANGELES COUNTY ENGINEERING BLDG.

76F309S CE#310 3-68

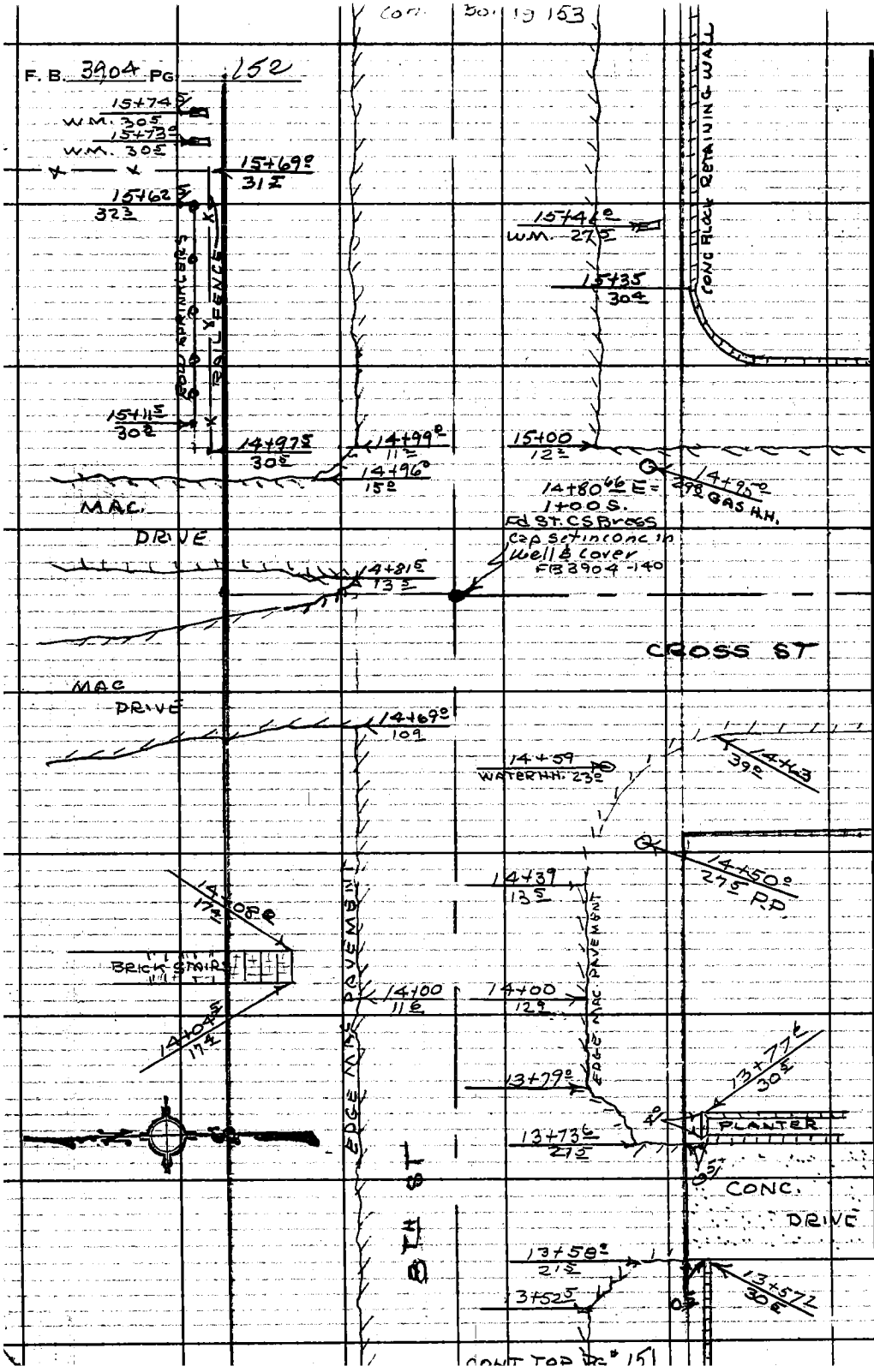

PLEASE RETURN TO
COUNTY OF LOS ANGELES
DEPARTMENT OF COUNTY ENGINEER
403 LOS ANGELES COUNTY ENGINEERING BLDG.

Do not extend this side of this line.

Note! Any Additions or Changes on This Sheet Must be Made or Circled in Red Ink With Date and Name of Person Making Change.

Notes Ck'd by	Survey of ARCADIA ST SS PRELIM
Map No.	JN 2479.34 Tape 0185 Std. 68 °F
Office Work	Surveyed by R C DALE
Checked	Notes R.C.D. Date 1-7-69
Date	Indexed C.I. GALLI

F. B. 3904 PG. 153

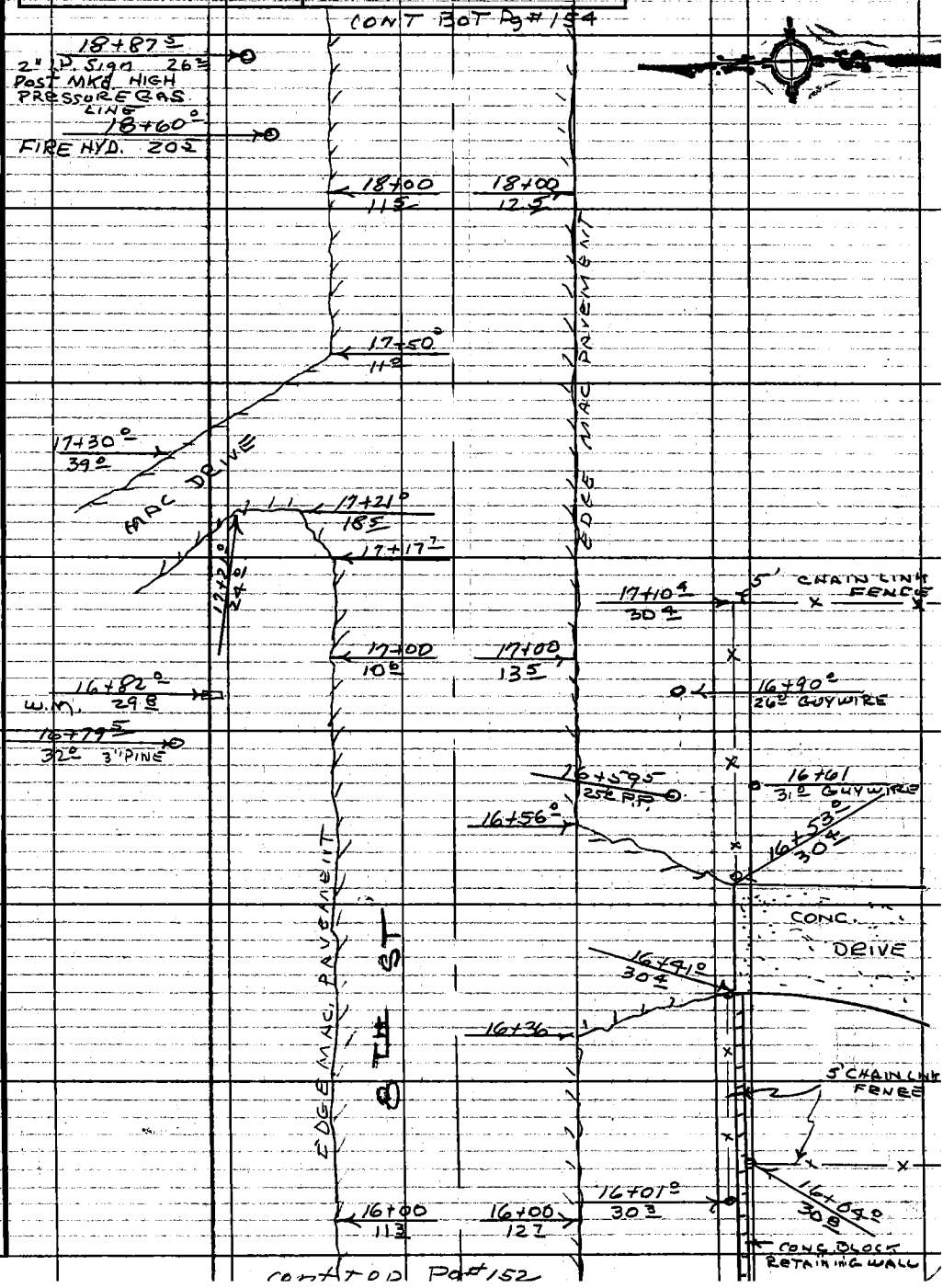

Note: Any Additions or Changes on This Sheet Must be Made or Circled in Red Ink With Date and Name of Person Making Change.

Do not extend this side of this line.

PLEASE RETURN TO
COUNTY OF LOS ANGELES
DEPARTMENT OF COUNTY ENGINEER
403 LOS ANGELES COUNTY ENGINEERING BLDG.

76F309S CE#310 3-68

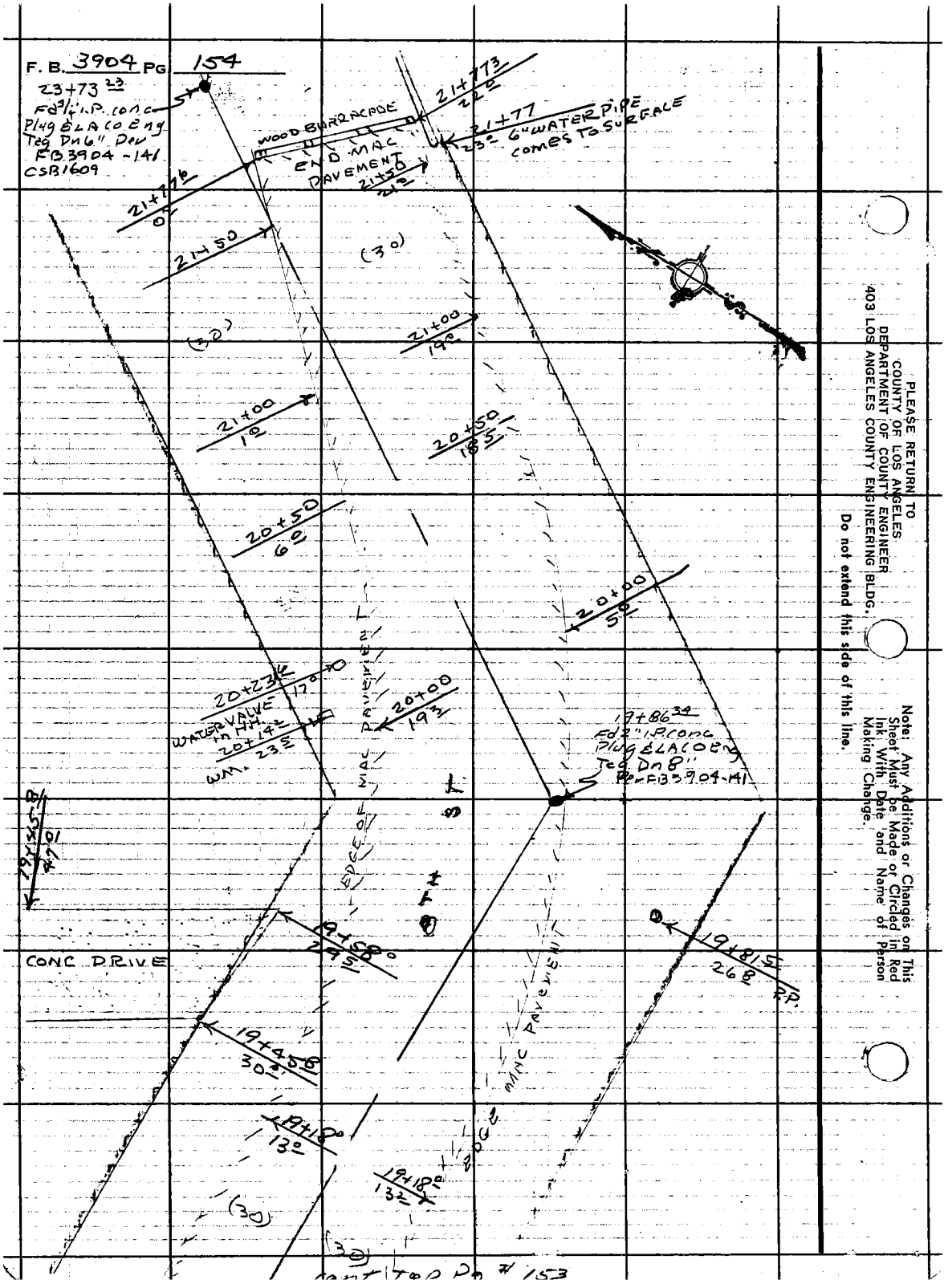

PLEASE RETURN TO
COUNTY OF LOS ANGELES
DEPARTMENT OF COUNTY ENGINEER
403 LOS ANGELES COUNTY ENGINEERING BLDG.

Do not extend this side of this line.

Note: Any Additions or Changes on This Sheet Must be Made or Circled in Red Ink With Date and Name of Person Making Change.

Profile No.	Notes Red	Plotted	Job No. 2499.34	Division No.	F.B. 5904 PG. 155
	Date	Date	Survey of ARCADIA ST. S.S. PRELIM.		
X-Sec. No.	Notes Checked AMBERS	Checked	Survey by R.C. DALE	Notes J.P.M.	Date
	Date 1 16 69	Date	Map No.	Indexed C.L. GALL	Date

ARCADIA ST. S.S. PRELIM.

J.N. 2499.34

JAN. 17, 1969

CROSS-SECTION & PROFILE

LINE C-E & LINE E-F-G

FROM VALLEY ST. S.ELY ALONG E.LY SIDE OF STORM DRAIN EASEMENT TO 8TH ST. - 8TH ST. E. TO PARCEL # 102

PARTY

R.C. DALE
T.C. PETERSON
J.P. McCALL
J.D. MAHER
J.B. FLOREK

STATION	B.S.	H.I.	F.S.	ELEV.

NOTE: ANY ADDITIONS OR CHANGES ON THIS SHEET MUST BE MADE OR CIRCLED IN RED INK, WITH DATE AND NAME OF PERSON MAKING CHANGE.

Do not extend notes this side of this line.

PLEASE RETURN TO
LOS ANGELES COUNTY ENGINEER
403 Los Angeles County Engineering Bldg.

76-L298 CE 307 3-61

76-L298 CE 307 3-61

PLEASE RETURN TO
LOS ANGELES COUNTY ENGINEER
403 LOS ANGELES COUNTY ENGINEERING BLDG.

NOTE: ANY ADDITIONS OR CHANGES ON THIS SHEET MUST BE MADE OR CIRCLED IN RED INK, WITH DATE AND NAME OF PERSON MAKING CHANGE

Do not extend notes this side of this line.

STATION	B.S.	H.I.	F.S.	ELEV.	LINE C-E (S.ELY. ON S.D. EASMENT FR. VALLEY
B.M.EV-54	5.96	1298.38		1292.42	B.M.EV-54, EL = 1292.416 F.B. 3904-64 (428 Adj per)
					NOTE: = ELY. LINE EXISTING STORM DRAIN EASMENT
					LT.
1+00			7.45	1290.93	℄ INT VALLEY ST. S&T.
"			7.72	1290.66	10° PAV. (VALLEY ST)
1+31			7.45	1290.93	ELY EDGE PAV. VALLEY ST
"			6.3	1292.1	10° TOP BRK
1+50			6.7	1291.7	1X2
"			6.5	1291.9	10° DIRT
2+00			5.7	1292.7	1X2
"			6.0	1292.4	10° DIRT
2+50			5.1	1293.3	1X2
"			5.4	1293.0	10° DIRT
3+00			4.5	1293.9	1X2
"			4.2	1294.2	10° DIRT
3+44.85			3.4	1295.0	P.I. 1X2
"			3.1	1295.3	10° DIRT
T.P.	7.03	1302.55	2.86	1295.52	
3+50			7.3	1295.3	1X1

F.B. 3904 PG. 156 | Job No. 2499.34 | Division No. | Notes Red | Plotted | Profile
Survey of ARCADIA ST. S.S. PRELIM. | Date | Date | No.
Survey by R.C.D. | Notes J.P. McCALL | Notes Chkd. | Checked | X-Sec.
Indexed C.L. GALLI | Date | Date H.J. AMBERS | Date | No.

76-L298 CE 307 3-61

PLEASE RETURN TO
LOS ANGELES COUNTY ENGINEER
403 LOS ANGELES COUNTY ENGINEERING BLDG.

NOTE: ANY ADDITIONS OR CHANGES ON THIS SHEET MUST BE MADE OR CIRCLED IN RED INK, WITH DATE AND NAME OF PERSON MAKING CHANGE.

Do not extend notes this side of this line.

STATION	B. S.	H. I.	F. S.	ELEV.	LINE C-E (SELY. ON S.D. EASEMENT FR. VALLEY ST.)	
		1302.55			LT.	
3+50			7.1	1295.5	10± DIRT	
4+00			5.9	1296.7		1x1
"			5.9	1296.7	10± DIRT	
4+50			5.0	1297.6		1x1
"			4.8	1297.8	10± DIRT	
5+00			4.1	1298.5		1x1
"			4.0	1298.6	10± DIRT	
5+50			3.2	1299.4		1x1
"			3.2	1299.4	10± DIRT	
6+00			2.8	1299.8		1x1
"			2.7	1299.9	10± DIRT	
T.P.	9.59	1309.39	2.75	1299.80		
6+50			8.8	1300.6		1x1
"			8.9	1300.5	10± DIRT	
7+00			7.5	1301.9		1x1
"			7.6	1301.8	10± DIRT	
7+50			6.4	1303.0		1x1
"			6.5	1302.9	10± DIRT	
8+00			5.4	1304.0		1x1
"			5.6	1303.8	10± DIRT	

Profile Notes Red ____ Plotted ____ Job No. 3-42-34 Division No. ____ F.B. 3904 PG. 157
No. ____ Date ____ Date ____ Survey of ARCADIA ST. BS DRAINS
X-Sec. Notes Ch. ____ Checked ____ Survey by R. CDALE Notes J.P.M. Date ____
No. ____ Date ____ Date ____ Map No. ____ Indexed G. J. GALLI Date ____

76-L298 CE 307 3-61

PLEASE RETURN TO
LOS ANGELES COUNTY ENGINEER
403 LOS ANGELES COUNTY ENGINEERING BLDG.

NOTE: ANY ADDITIONS OR CHANGES ON THIS SHEET MUST BE MADE OR CIRCLED IN RED INK, WITH DATE AND NAME OF PERSON MAKING CHANGE

Do not extend notes this side of this line.

STATION	B.S.	H.I.	F.S.	ELEV.	LINE C-E (SELY ON S.D. EASMENT FR. VALLEY ST)
		1309.39			LT
8+50			4.9	1304.5	1X1
"			4.9	1304.5	10° DIRT
8+70.02			4.8	1304.6	P.I. 1X
"			4.4	1305.0	10° DIRT
9+00			4.1	1305.3	1X1
"			3.2	1306.2	10° DIRT
9+50			2.2	1307.2	1X1
"			1.4	1308.0	10° DIRT
9+72.0			2.17	1307.22	NLY. EDGE. PAV. 8th ST.
9+84.17			1.48	1307.91	
			1.93	1307.46	SLY. EDGE PAV. 8th ST.
B.M. EV-90			1.56	1307.83	B.M. EV-90 EL = 1307.814 F.B. 3904 - 65

F.B. 3904 PG. 158 | Job No. 24[illegible].34 Division No. ____ Notes Red ____ Plotted ____ Profile
Survey of ORCADIA & SS PRELIM Date ____ Date ____ No. ____
Survey by R.C.D. Notes J.P. McCALL Notes Chkd. H.J. AMBERS Checked ____ X-Sec.
Indexed C.L. GALLI Date ____ Date APR 16 '69 Date ____ No. ____

76-L298 CE 307 3-61

PLEASE RETURN TO
LOS ANGELES COUNTY ENGINEER
403 LOS ANGELES COUNTY ENGINEERING BLDG.

NOTE: ANY ADDITIONS OR CHANGES ON THIS SHEET MUST BE MADE OR CIRCLED IN RED INK, WITH DATE AND NAME OF PERSON MAKING CHANGE.

Do not extend notes this side of this line.

STATION	B. S.	H. I.	F. S.	ELEV.	LINE "E-F-G" 8th ST.	ELY TO PARCEL #102
B.M. EV-90	5.40	1313.21		1307.81	B.M. EV-90 EL= 1307.814 (1307.831 Adj per →) F.B. 3904-65 8th ST. SO. SIDE, A BT. SPK IN LEAD IN THE N.E. COR. OF CONC. CATCH BASIN OPPOSITE HOUSE # 23327 8th. ST.	
					LT.	℄ RT
4+00			6.01	1307.20		℄
"			6.41	1306.80		14° EDGE PVMT.
"			6.6	1306.6		17° GUT.
"			5.6	1307.6		22° TOP BRK.
"			5.6	1307.6		30° P/L
"			6.37	1306.84	12° EDGE PVMT.	
"			6.6	1306.6	30° P/L	
4+35 5			5.58	1307.63	22' TOP CATCH BASIN	
"			10.38	1302.83	22' F.LN. 30" DR. TO W.	
4+38 70 E (INT.) = 9+84 17 S.E.			5.32	1307.89		℄ BT. SPK. W&T. (INT)
4+46 5			6.51	1306.70	20' EDGE PVMT AT. C. BASIN	
"			5.54	1307.67	22³ TOP CONC. C. BASIN	
"			7.54	1305.67	22³ F.L. " " "	
4+48 3			5.43	1307.78		22⁵ TOP CONC. C. BASIN
"			9.83	1303.38		22⁵ BOT " C. BASIN

Profile Notes Red ____ Plotted ____ Job No. 2499.34 Division No. ____ F.B. 3904 PG. 159
No. ____ Date ____ Date ____ Survey of ARCADIA ST. SS. PRELIM.
X-Sec. Notes Chkd APR 16 '69 Checked ____ Survey by R.C. DALE Notes McCALL Date 1-23-69
No. ____ Date H.J. AMBERS Date ____ Map No. ____ Indexed G.L. GALLI Date ____

76-L298 CE 307 3-61

PLEASE RETURN TO
LOS ANGELES COUNTY ENGINEER
403 LOS ANGELES COUNTY ENGINEERING BLDG.

NOTE: ANY ADDITIONS OR CHANGES ON THIS SHEET MUST BE MADE OR CIRCLED IN RED INK, WITH DATE AND NAME OF PERSON MAKING CHANGE

Do not extend notes this side of this line.

STATION	B.S.	H.I.	F.S.	ELEV.	LINE "E-F-G" 8TH ST. ELY TO PARCEL # 102 LT.	℄	RT.
		1313.21					
4+50			5.04	1308.17		℄	
"			5.56	1307.65			13.3 TOP BRK (PVMT)
"			6.39	1306.82			20.1 GUT. AT C. BASIN
"			5.43	1307.78			20.1 EDGE C. BASIN
"			5.37	1307.84			24.5 BACK " "
"			5.2	1308.0			30.0 P/L
"			5.61	1307.60	11.6 TOP BRK (PVMT)		
"			6.34	1306.87	19.4 GUT		
"			5.70	1307.51	21.0 TOP BERM (PAVT)		
"			5.1	1308.1	30.0 P/L		
5+00			4.45	1308.76		℄	
"			4.90	1308.31			14.0 EDGE PVMT
"			5.1	1308.1			17.0 GUT (DIRT)
"			4.2	1309.0			30.0 P/L
"			4.92	1308.29	12.0 EDGE PVMT.		
"			5.6	1307.6	18.2 GUT (DIRT)		
"			4.8	1308.4	22.5 TOP BRK		
"			5.0	1308.2	30.0 P/L		
5+29.5			4.80	1308.41	13.0 EDGE PVMT AT DRIVE		
5+31.5			4.80	1308.41			14.0 EDGE PVMT AT DRIVE

F.B. 3904 PG. 160

Job No. 2479.34 Division No. ____ Notes Red ____ Plotted ____ Profile ____

Survey of ARCADIA ST. S.S. PRELIM. Date ____ Date ____ No. ____

Survey by R.C. DALE Notes M. SCALL Notes [illegible] AMBERS Checked ____ X-Sec. ____

Indexed [illegible] Date ____ Date ____ Date ____ No. ____

76-L298 CE 307 3-61

PLEASE RETURN TO
LOS ANGELES COUNTY ENGINEER
403 LOS ANGELES COUNTY ENGINEERING BLDG.

NOTE: ANY ADDITIONS OR CHANGES ON THIS SHEET MUST BE MADE OR CIRCLED IN RED INK, WITH DATE AND NAME OF PERSON MAKING CHANGE.

Do not extend notes this side of this line.

STATION	B. S.	H. I.	F. S.	ELEV.	LINE "E-F-G" 8th ST. ELY TO PARCEL # 102 LT.	℄	RT.
		1313.21					
5+46 2			4.9	1308.3	23 4 BOT. RET. WALL (BRICK)		
"			4.28	1308.93	23 4 TOP " " "		
5+50			4.45	1308.76		℄	
"			4.75	1308.46			12 3 EDGE PVMT
"			4.9	1308.3			18 0 GUT (DIRT)
"			4.3	1308.9			30 0 P/L
"			4.70	1308.51	11 2 EDGE PVMT		
"			5.3	1307.9	18 0 GUT (DIRT)		
"			4.9	1308.3	23 7 BOT RET WALL		
"			4.27	1308.~~94~~ 99	23 9 TOP " " (BRICK)		
"			4.6	1308.6	30 0 P/L		
5+92 0			4.9	1308.3	23 2 BOT RET. WALL		
"			4.24	1308.97	23 2 TOP RET. WALL (BRICK)		
6+00 (T.P)	5.77	1314.71	4.27	1308.94		℄ (NAIL)	
"			6.00	1308.71			12 8 EDGE PVMT.
"			6.17	1308.54			17 0 GUT (IN DRIVE)
"			5.48	1309.23			30 0 P/L " "
			6.44	1308.27	15 2 GUT (IN DRIVE)		
			6.10	1308.61	30 0 P/L " "		

Profile Notes Red ____ Plotted ____ Job No. 2499.34 Division No. ____ F.B. 3904 PG. 161
No. ____ Date ____ Date ____ Survey of ARCADIA ST. S.S. PRELIM.
X-Sec. Notes Checked ____ Checked ____ Survey by R.C. DALE Notes McCALL Date 1-23-69
No. ____ Date APR 16 '69 Date ____ Map No. ____ Indexed [illegible]

76-L298 CE 307 3-61

PLEASE RETURN TO
LOS ANGELES COUNTY ENGINEER
403 LOS ANGELES COUNTY ENGINEERING BLDG.

NOTE: ANY ADDITIONS OR CHANGES ON THIS SHEET MUST BE MADE OR CIRCLED IN RED INK, WITH DATE AND NAME OF PERSON MAKING CHANGE

Do not extend notes this side of this line.

STATION	B.S.	H.I.	F.S.	ELEV.	LINE "E-F-G" 8th ST.	ELY TO PARCEL #102
		1314.71			LT	℄ RT
6+19.4			6.2	1308.5	21.2 BASE RET. WALL	
"			5.57	1309.14	21.3 TOP " "	
6+50			5.47	1309.24		℄
"			5.82	1308.89		13.3 EDGE PVMT.
"			6.1	1308.6		17.8 GUT
"			4.9	1309.8		30.0 P/L
"			5.65	1309.06	11.6 EDGE PVMT	
"			6.1	1308.6	18.0 GUT	
"			6.1	1308.6	21.8 BASE RET WALL	
"			5.52	1309.19	21.8 TOP " "	
"			5.8	1308.9	30.0 P/L	
7+00			5.07	1309.64		℄
"			5.37	1309.34		13.0 EDGE PVMT.
"			5.8	1308.9		17.0 GUT
"			4.3	1310.4		30.0 P/L & TOP BRK
"			5.39	1309.32	12.4 EDGE PVMT	
"			5.5	1309.2	30.0 P/L	
7+50			4.74	1309.97		℄
"			4.93	1309.78		11.9 TOP BRK.
"			5.33	1309.38		17.6 GUT IN DRIVE

F.B. 3904 PG. 162 Job No. 2479.34 Division No. Notes Red Plotted Profile
Survey of ARCADIA ST. S.S. PRELIM. Date Date No. X-Sec.
Survey by R.C. DALE Notes McCALL Notes Chkd AMBERS Checked
Indexed D.L. GALLI Date Date APR 16 Date No.

76-L298 CE 307 3-61

PLEASE RETURN TO
LOS ANGELES COUNTY ENGINEER
403 LOS ANGELES COUNTY ENGINEERING BLDG.

NOTE: ANY ADDITIONS OR CHANGES ON THIS SHEET MUST BE MADE OR CIRCLED IN RED INK, WITH DATE AND NAME OF PERSON MAKING CHANGE.

Do not extend notes this side of this line.

STATION	B. S.	H. I.	F. S.	ELEV.	LINE "E-F-G" 8TH ST. LT.	ELY. TO PARCEL # 102 RT
		1314.71				
7+50			4.27	1310.44		30± P/L (IN DRIVE)
"			5.03	1309.68	12± EDGE PVMT	
"			4.9	1309.8	30± P/L	
8+00			4.36	1310.35		
"			4.56	1310.15		11± EDGE PVMT.
"			4.83	1309.88		16 CUT
"			4.4	1310.3		30± P/L
"			4.59	1310.12	12± EDGE PVMT.	
"			4.6	1310.1	30± P/L	
8+50			3.74	1310.97		
"			3.86	1310.85		11± EDGE PVMT.
"			4.28	1310.43		19± CUT
"			3.4	1311.3		30± P/L
8+50 ±			4.00	1310.71	13± EDGE PVMT	
"			4.3	1310.4	16± CUT	
"			3.70	1311.01	27± COR CONC. DR.	
"			3.8	1310.9	30± P/L EDGE CONC. DR.	
8+60 ±			3.70	1311.01	27± EDGE CONC. DR.	
9+00			2.98	1311.73		
"			2.97	1311.74		TOP BRK (AT DRIVE)

Profile No. ____ Notes Red ____ Plotted ____ Job No. 2477.34 Division No. ____ F.B. 3904 PG. 163
X-Sec. No. ____ Date ____ Date ____ Survey of ARCADIA ST. S.S. PRELIM.
Notes Chkd. AMBERS Checked ____ Survey by R.C. DALE Notes MCALL Date 1-23-69
Date APR 16 '69 Date ____ Map No. ____ Indexed ____ Date ____

76-L298 CE 307 3-61

PLEASE RETURN TO
LOS ANGELES COUNTY ENGINEER
403 LOS ANGELES COUNTY ENGINEERING BLDG.

NOTE: ANY ADDITIONS OR CHANGES ON THIS SHEET MUST BE MADE OR CIRCLED IN RED INK, WITH DATE AND NAME OF PERSON MAKING CHANGE

Do not extend notes this side of this line.

STATION	B.S.	H.I.	F.S.	ELEV.	LINE "E-F-6" 8th ST. ELY TO PARCEL #102 LT.	℄	RT
		1314.71					
9+00			3.20	1311.51			16± GUT (IN DRIVE)
"			2.42	1312.29			30± P/L " "
"			3.17	1311.54	12.9 EDGE PVMT.		
"			3.1	1311.6	30± P/L		
T.P.	8.72	1320.66	2.77	1311.94			
9+50			7.62	1313.04		℄	
"			7.86	1312.80			10± EDGE PVMT
"			8.5	1312.2			15.9 GUT
"			7.9	1312.8			30± P/L
"			8.00	1312.66	13.8 EDGE PVMT.		
"			8.0	1312.7	30± P/L		
9+90±			15.51	1305.15			INLET 13.5± FLOW LINE 24" G.I.P. CONC. DRAIN TO WEST 10.51 ROD + 5.0 TAPE = 15.51 ROD
9+90±			12.63	1308.03	OUTLET 31± F.LN 30" GAL. I. PIPE		
9+92±			7.30	1313.36			15± TOP CONC. S.D. VAULT
9+92±			10.50	1310.16			INLET 12.7 FLOW LN. 30" G.I.P. TO NORTH
10+00			5.50	1315.16		℄	
"			5.85	1314.81			10± EDGE PVMT
"			6.9	1313.8			18± GUT
"			6.1	1314.6			30± P/L

F.B. 3904 PG. 164 | Job No. 2499.34 | Division No. | Notes Red | Plotted | Profile
Survey of ARCADIA ST. S.S. PRELIM. | Date | Date | No. | X-Sec.
Survey by R.C. DALE | Notes McCALL | Notes Chkd. AMBERS | Checked | No.
Indexed C.J. BALL | Date | Date APR 16 '69 | Date

76-L298 CE 307 3-61

PLEASE RETURN TO
LOS ANGELES COUNTY ENGINEER
403 LOS ANGELES COUNTY ENGINEERING BLDG.

NOTE: ANY ADDITIONS OR CHANGES ON THIS SHEET MUST BE MADE OR CIRCLED IN RED INK, WITH DATE AND NAME OF PERSON MAKING CHANGE.

Do not extend notes this side of this line.

STATION	B. S.	H. I.	F. S.	ELEV.	LINE "E-F-G" 8th ST. E'LY TO PARCEL #102 LT	℄	RT
		1320.66					
10+00			5.81	1314.85	14° EDGE PVMT.		
"			5.1	1315.6	30° P/L		
10+50			2.78	1317.88		℄	
"			3.13	1317.53			9° EDGE PVMT
"			3.5	1317.2			11° GUT
"			2.9	1317.8			30° P/L
"			3.03	1317.63	14° EDGE PVMT		
"			3.35	1317.31	17° GUT (IN DRIVE)		
"			2.2	1318.5	30° P/L		
T.P.	10.32	1329.96	1.02	1319.64			
11+00			9.20	1320.76		℄	
"			9.62	1320.34			10° EDGE PVMT
"			10.1	1319.9			13° GUT
"			9.0	1321.0			30° P/L
"			9.30	1320.66	14° TOP BRK (PVMT)		
"			9.62	1320.34	19° GUT (PVMT)		
"			8.8	1321.2	30° P/L		
11+50			6.48	1323.48		℄	
"			6.78	1323.18			9° EDGE PVMT
"			7.1	1322.9			12° GUT

Profile Notes Red ____ Plotted ____ Job No. 2497.34 Division No. ____
No. ____ X-Sec. ____ Date ____ Date ____ Survey of ARCADIA ST. S.S. PRELIM.
Notes Chkd. ~~AMBERS~~ Checked ____ Survey by R.C. DALE Notes MCCALL Date 1-23-69
Date APR 16 69 Date ____ Map No. ____ Indexed [redacted] GALLI [redacted]

F.B. 3904 PG. 165

76-L298 CE 307 3-61

PLEASE RETURN TO
LOS ANGELES COUNTY ENGINEER
403 LOS ANGELES COUNTY ENGINEERING BLDG.

NOTE: ANY ADDITIONS OR CHANGES ON THIS SHEET MUST BE MADE OR CIRCLED IN RED INK, WITH DATE AND NAME OF PERSON MAKING CHANGE

Do not extend notes this side of this line.

STATION	B.S.	H.I.	F.S.	ELEV.	LINE "E-F-G" 8th ST. ELY TO PARCEL # 102 LT	℄	RT
		1329.96					
11+50			6.2	1323.8			30° P/L
"			6.48	1323.48	15³ EDGE PVMT		
"			7.3	1322.7	18⁷ GUT		
"			5.6	1324.4	30° P/L		
12+00			4.10	1325.86		℄	
"			4.20	1325.76			9⁷ EDGE PVMT
"			4.1	1325.9			30° P/L
"			4.2	1325.8	15⁶ EDGE PVMT		
"			4.7	1325.3	17⁴ GUT		
"			4.1	1325.9	23⁹ BOT GUT		
"			0.0	1330.0	30° P/L		
"			+2.0	1332.0	33° TOP BRK		
T.P.	7.56	1335.26	2.26	1327.70			
12+50			7.56	1327.70		℄	
"			7.61	1327.65			9⁶ EDGE PVMT
"			7.34	1327.92			23³ TOP BRK. (DRIVE)
"			8.08	1327.18			30° P/L (DRIVE)
"			9.95	1325.31			47³ BOT BRK (DRIVE)
"			7.67	1327.59	14⁴ EDGE PVMT		
"			7.6	1327.7	19° BOT BRK		

F.B. 3404 PG. 166 | Job No. 2497.34 | Division No. | Notes Red | Plotted | Profile
Survey of ARCADIA ST. S.S. PRELIM. | Date | Date | No. | X-Sec.
Survey by R.C. DALE | Notes McCALL | Notes Chkd. H.J. AMBERS | Checked | No.
Indexed [illegible] | Date | Date APR 16 '69 | Date | No.

76-L298 CE 307 3-61

PLEASE RETURN TO
LOS ANGELES COUNTY ENGINEER
403 LOS ANGELES COUNTY ENGINEERING BLDG.

NOTE: ANY ADDITIONS OR CHANGES ON THIS SHEET MUST BE MADE OR CIRCLED IN RED INK, WITH DATE AND NAME OF PERSON MAKING CHANGE.

Do not extend notes this side of this line.

STATION	B. S.	H. I.	F. S.	ELEV.	LINE "E-F-6" 8th ST. ELV TO PARCEL # 102 LT	℄	RT
		1335.26					
12+50			3.8	1331.5	28° TOP BRK		
"			3.2	1332.1	30° P/L		
13+00			5.88	1329.38		℄	
"			6.22	1329.04			11° EDGE PVMT
"			6.3	1329.0			24° TOP BRK
"			7.3	1328.0			30° P/L
"			5.93	1329.33	13± GUT (DRIVE)		
"			3.10	1332.16	30° P/L (DRIVE)		
13+06.5			7.2	1328.1			30± BOT BLOCK WALL
"			4.88	1330.38			30± TOP " "
13+50			4.78	1330.48		℄	
"			4.96	1330.30			11± EDGE PVMT
"			5.2	1330.1			24° TOP BRK
"			6.1	1329.2			30° BOT BLOCK WALL
"			4.83	1330.43			30± TOP " "
"			6.7	1328.6			30± BACK " "
"			5.01	1330.25	11± EDGE PVMT		
"			5.1	1330.2	16± BOT BRK		
"			1.8	1333.5	23± TOP BRK		
"			1.00	1334.26	30° P/L (DRIVE)		

Profile Notes Red ____ Plotted ____ Job No. 24[illegible]9.34 Division No. ____ F.B. 3904 PG. 167
No. ____ Date ____ Date ____ Survey of ARCADIA ST. S.S. PRELIM.
X-Sec. Notes Checked ____ Checked ____ Survey by R.C. DALE Notes McCALL Date 1-23-69
No. ____ Date APR 16 '69 Date ____ Map No. ____ Indexed [illegible] GALLI Date ____

76-L298 CE 307 3-61

PLEASE RETURN TO
LOS ANGELES COUNTY ENGINEER
403 LOS ANGELES COUNTY ENGINEERING BLDG.

NOTE: ANY ADDITIONS OR CHANGES ON THIS SHEET MUST BE MADE OR CIRCLED IN RED INK, WITH DATE AND NAME OF PERSON MAKING CHANGE

Do not extend notes this side of this line.

STATION	B.S.	H.I.	F.S.	ELEV.	LINE "E-F-G" 8TH ST. ELY TO PARCEL #102 LT	℄	RT
		1335.26					
13+58.0			5.71	1329.55			30.0 COR. CONC. DR.
13+73.6			5.27	1329.99			30.0 " " "
14+00			4.84	1330.42		℄	
"			4.95	1330.31			12.9 EDGE PVMT
"			5.2	1330.1			18.4 CUT
"			4.6	1330.7			26.0 TOP BRK
"			5.0	1330.3			30.0 P/L
"			4.97	1330.29	11.6 EDGE PVMT		
"			4.9	1330.4	15.5 BOT CUT		
"			+3.0	1338.3	30.0 P/L (CUT BANK)		
14+39			5.45	1329.81			13.5 PVMT. RETURN
14+50			5.38	1329.88		℄	
"			6.00	1329.26			20.0 EDGE PVMT.
"			5.5	1329.8			28.5 TOP BRK.
"			5.5	1329.8			30.0 P/L
"			5.43	1329.83	10.2 EDGE PVMT		
"			5.3	1330.0	16.0 BOT CUT		
"			0.0	1335.3	28.0 CUT BANK		
B.M. EV-59	6.31	1333.52	8.05	1327.21	B.M. EV-59 EL = 1327.215		F.B. 3904-66

F.B. 3904 Pg. 168 | Job No. 2499.34 Division No. Notes Red Plotted Profile
Survey of ARCADIA ST. S.S. PRELIM. Date Date No. X-Sec.
Survey by R.C. DALE Notes McCALL Notes Checked R.J. AMBERS Checked
Indexed C.L. GALLI Date Date APR 16 '69 Date No.

76-L298 CE 307 3-61

PLEASE RETURN TO
LOS ANGELES COUNTY ENGINEER
403 LOS ANGELES COUNTY ENGINEERING BLDG.

NOTE: ANY ADDITIONS OR CHANGES ON THIS SHEET MUST BE MADE OR CIRCLED IN RED INK, WITH DATE AND NAME OF PERSON MAKING CHANGE.

Do not extend notes this side of this line.

STATION	B. S.	H. I.	F. S.	ELEV.	LINE "E-F-6" 8TH ST. ELY TO PARCEL #102 LT.	℄ RT
		1333.52				
14+80.66			4.20	1329.32		℄ INT CROSS ST.
15+00			4.52	1329.00		℄ IN X-GUT.
"			5.60	1327.92		30± P/L IN GUT. TO SO.
"			4.35	1329.17	10⁸ EDGE PVMT	
"			2.0	1331.5	30± P/L	
15+35			4.4	1329.1		20± DIRT
"			4.88	1328.64		30± TOP BLOCK RET WALL
"			8.00	1325.52		30± BOT " " "
15+50			4.12	1329.40		℄
"			4.50	1329.02		11⁷ EDGE PVMT
"			5.2	1328.3		16± GUT
"			4.91	1328.61		30± TOP BLOCK RET WALL
"			8.0	1325.5		30± BOT " " "
"			4.00	1329.52	10⁸ EDGE PVMT	
"			4.5	1329.0	15³ GUT	
"			3.9	1329.6	23± BOT BRK.	
"			1.8	1331.7	30± P/L TOP BRK.	
16+00			4.31	1329.21		℄
"			4.78	1328.74		12⁷ EDGE PVMT
"			5.2	1328.3		17± GUT

Profile Notes Red ____ Plotted ____ Job No. 2499.34 Division No. ____ F.B. 3904 PG. 169
No. ____ Date ____ Date ____ Survey of ARCADIA ST. S.S. PRELIM.
X-Sec. Notes Chkd. AMBERS Checked ____ Survey by R.C. DALE Notes McCALL Date 1-23-69
No. ____ Date APR 16 69 Date ____ Map No. ____ Indexed C.L. GALLI Date ____

76-L298 CE 307 3-61

PLEASE RETURN TO
LOS ANGELES COUNTY ENGINEER
403 LOS ANGELES COUNTY ENGINEERING BLDG.

NOTE: ANY ADDITIONS OR CHANGES ON THIS SHEET MUST BE MADE OR CIRCLED IN RED INK, WITH DATE AND NAME OF PERSON MAKING CHANGE

Do not extend notes this side of this line.

STATION	B.S.	H.I.	F.S.	ELEV.	LINE "E-F-6" 8th ST. ELY TO PARCEL # 102 LT	℄	RT
		1333.52					
16+00			4.95	1328.57			30± TOP BLOCK WALL
"			8.2	1325.3			30± BOT " "
"			4.33	1329.19	11³ EDGE PVMT.		
"			4.7	1328.8	14² CUT		
"			3.5	1330.0	25⁵ BOT BRK		
"			2.0	1331.5	30° P/L (CUT BANK)		
"			+3.5	1337.0	35° TOP, BRK.		
16+41±			4.92	1328.60			30± COR CONC. DR.
→			→	→			℄ END RET. WALL
16+50			4.24	1329.28		℄	
"			4.63	1328.89			12⁶ TOP BRK (PVMT)
"			4.98	1328.54			16⁵ CUT (IN DRIVE)
"			4.35	1329.17			24⁶ TOP (IN DRIVE)
"			4.82	1328.70			30° P/L " "
"			4.26	1329.26	9⁷ EDGE PVMT.		
"			4.6	1328.9	14⁵ BOT BRK		
"			3.8	1329.7	23⁹ BOT BRK		
"			1.2	1332.3	30° P/L CUT BANK		
"			+4.0	1337.5	40° TOP CUT		
16+53±			4.97	1328.55			30± COR. CONC. DR.

F.B. 3904 PG. 170 | Job No. 2499.34 | Division No. | Notes Red | Plotted | Profile
Survey of ARCADIA ST. S.S. PRELIM. | Date | Date | No.
Survey by DALE | Notes McCALL | Notes Chkd. AMBERS | Checked | X-Sec.
Indexed C.L. GALLI | Date | Date APR 16 '69 | Date | No.

76-L298 CE 307 3-61

PLEASE RETURN TO
LOS ANGELES COUNTY ENGINEER
403 LOS ANGELES COUNTY ENGINEERING BLDG.

NOTE: ANY ADDITIONS OR CHANGES ON THIS SHEET MUST BE MADE OR CIRCLED IN RED INK, WITH DATE AND NAME OF PERSON MAKING CHANGE.

Do not extend notes this side of this line.

STATION	B. S.	H. I.	F. S.	ELEV.	LINE "E-F-G" 8TH ST. ELY TO PARCEL #102 LT	℄	RT
		1333.52					
T.P.	6.18	1335.96	3.74	1329.78			
17+00			6.18	1329.78		℄	
"			6.84	1329.12			13.5 EDGE PVMT
"			7.2	1328.8			16.8 GUT
"			6.4	1329.6			21.5 TOP BRK.
"			10.2	1325.8			30.0 P/L & BOT BRK
"			6.43	1329.53	10.6 EDGE PVMT		
"			6.0	1330.0	26.0 BOT. BRK.		
"			4.6	1331.4	30.0 P/L CUT BANK		
"			+0.4	1336.4	43.0 TOP		
17+50			5.59	1330.37		℄	
"			6.27	1329.69			12.4 EDGE PVMT
"			6.8	1329.2			22.0 GUT
"			5.8	1330.2			27.4 TOP BRK
"			9.3	1326.7			34.0 BOT BRK
"			5.81	1330.15	11.0 EDGE PVMT		
"			5.3	1330.7	30.0 P/L		
18+00			4.80	1331.16		℄	
"			5.28	1330.68			12.5 EDGE PVMT
"			5.7	1330.3			22.5 TOP BRK

Profile No. ____ Notes Red ____ Plotted ____ Date ____ Job No. 249.34 Division No. ____ F.B. 3904 PG. 171
X-Sec. No. ____ Notes Chk. H.J. AMBERS Date APR 16 '69 Checked ____ Date ____ Survey of ARCADIA ST. S.S. PRELIM. Survey by R.C. DALE Notes McCALL Date 1-23-69 Map No. ____ Indexed C.L. GALLI Date ____

76-L298 CE 307 3-61

PLEASE RETURN TO
LOS ANGELES COUNTY ENGINEER
403 LOS ANGELES COUNTY ENGINEERING BLDG.

NOTE: ANY ADDITIONS OR CHANGES ON THIS SHEET MUST BE MADE OR CIRCLED IN RED INK, WITH DATE AND NAME OF PERSON MAKING CHANGE

Do not extend notes this side of this line.

STATION	B.S.	H.I.	F.S.	ELEV.	LINE "E-F-G" 8th ST. ELY TO PARCEL #102 LT	℄	RT
		1335.96					
18+00			8.1	1327.9			33.5 BOT BRK
"			4.93	1331.03	10.7 EDGE PVMT		
"			5.4	1330.6	30.0 P/L		
18+50			3.50	1332.46		℄	
"			3.87	1332.09			12.8 EDGE PVMT
"			4.1	1331.9			23.0 TOP BRK
"			6.4	1329.6			32.7 BOT "
"			3.74	1332.22	10.6 EDGE PVMT		
"			4.3	1331.7	30.0 P/L		
19+00 T.P.	8.89	1343.20	1.65	1334.31		℄	
"			9.21	1333.99			13.2 EDGE PVMT
"			9.4	1333.8			23.7 TOP BRK.
"			11.6	1331.6			32.9 BOT BRK.
"			9.28	1333.92	11.3 EDGE PVMT.		
"			9.4	1333.8	24.5 BOT. BRK.		
"			8.3	1334.9	30.0 P/L		
19+45.8			4.02	1339.18	30.0 EDGE CONC. DR.		
19+50			6.35	1336.85		℄	
"			6.58	1336.62			10.5 EDGE PVMT
"			7.2	1336.0			25.7 TOP BRK

F.B. 3904 PG. 172 Job No. 2499.34 Division No. Notes Red Plotted Profile
Survey of ARCADIA ST. SS. PRELIM. Date Date No. X-Sec.
Survey by DALE Notes McCALL Notes Chkd. AMBERS Checked
Indexed C.L. CALL Date Date APR 16 '69 Date No.

76-L298 CE 307 3-61

PLEASE RETURN TO
LOS ANGELES COUNTY ENGINEER
403 LOS ANGELES COUNTY ENGINEERING BLDG.

NOTE: ANY ADDITIONS OR CHANGES ON THIS SHEET MUST BE MADE OR CIRCLED IN RED INK, WITH DATE AND NAME OF PERSON MAKING CHANGE.

Do not extend notes this side of this line.

STATION	B. S.	H. I.	F. S.	ELEV.	LINE "E-F-6" 8th ST. ELY TO PARCEL #102 LT.	℄	RT
		1343.20					
19+50			8.3	1334.9			30° P/L
"			6.71	1336.49	14° EDGE		
"			4.13	1339.07	30° P/L EDGE CONC. DR.		
20+00			2.63	1340.57		℄	
"			2.47	1340.73			5° EDGE PVMT
"			2.3	1340.9			15° TOP BRK
"			3.6	1339.6			30° P/L
"			3.57	1339.63	19° EDGE PVMT		
"			3.4	1339.8	22° BOT CUT		
"			2.0	1341.2	30° P/L		
T.P.	11.60	1354.21	0.59	1342.61			
20+50			9.02	1345.19		℄	
"			8.24	1345.97			18° EDGE PVMT
"			9.1	1345.1			21° CUT
"			7.8	1346.4			26° TOP BRK
"			9.8	1344.4			30° P/L (DRAIN)
"			9.51	1344.70	6° EDGE PVMT		
"			7.3	1346.9	30° P/L		
21+00			3.42	1350.79		℄	
"			2.83	1351.38			19° EDGE PVMT

Profile No. ____ Notes Red ____ Plotted ____ Job No. 24934 Division No. ____ F.B. 3904 PG. 173
X-Sec. No. ____ Date ____ Date ____ Survey of ARCADIA ST. S.S. PRELIM
Notes Chkd. J. AMBERS Checked ____ Survey by R.C. DALE Notes McCALL Date 1-23-69
No. ____ Date APR 16 '69 Date ____ Map No. ____ Indexed [illegible] Date ____

76-L298 CE 307 3-61

PLEASE RETURN TO
LOS ANGELES COUNTY ENGINEER
403 LOS ANGELES COUNTY ENGINEERING BLDG.

NOTE: ANY ADDITIONS OR CHANGES ON THIS SHEET MUST BE MADE OR CIRCLED IN RED INK, WITH DATE AND NAME OF PERSON MAKING CHANGE

Do not extend notes this side of this line.

STATION	B.S.	H.I.	F.S.	ELEV.	LINE "E-F-G" 8TH ST. ELY TO PARCEL #102 LT.	℄ RT
		1354.21				
21+00			3.1	1351.1		22' CUT
"			1.7	1352.5		28.3 TOP BRK
"			3.6	1350.6		33.8 BOT DRAIN.
"			3.49	1350.72	1° EDGE PVMT	
"			1.2	1355.4	30° P/L	
T.P.	9.52	1362.69	1.04	1353.17		
21+50			6.45	1356.24		℄ & ELY EDGE PVMT.
"			5.93	1356.76		21° WLY EDGE PVMT.
"			0.7	1362.0		31° TOP CUT
"			6.1	1356.6	4.5 BOT CUT	
"			0.5	1362.2	11° TOP CUT	
T.P.	1.04	1352.46	11.27	1351.42		
T.P.	2.84	1345.24	10.06	1342.40		
B.M. EV-64			5.17	1340.07	B.M. EV-64 EL = 1340.037	F.B. 3904-66

F.B. 3904 PG. 174 Job No. 2499.34 Division No. Notes Red Plotted Profile
Survey of ARCADIA ST. S.S. PRELIM. Date Date No.
Survey by R.C. DALE Notes McCALL Notes Checked H.J. AMBERG X-Sec.
Indexed C.J. GALLI Date Date APR 16 '68 Date No.

Notes Ck'd by H.J. AMBERS	Survey of ARCADIA ST SS PRELIM
Map No.	JN 247934 Tape 0185 Std 68 °F
Office Work	Surveyed by RCDALE
Checked	Notes RCD Date 1-23-69
Date	Indexed H.J. GAULT

F. B. 3904 PG. 175

ARCADIA ST S.S. PRELIM.

JN 247934

JAN 23 1969

LINE J-H-F

FROM 8TH ST SOUTH ON EASEMENT OF PARCEL 171 TO POINT H. EAST TO CROSS ST.

PARTY
RCDALE
JPMCCALL
T.C. PETERSON
JD MAHER
J.B. FLORES

Notes: Any Additions or Changes on This Sheet Must be Made or Circled in Red Ink With Date and Name of Person Making Change.

Do not extend this side of this line.

PLEASE RETURN TO
COUNTY OF LOS ANGELES
DEPARTMENT OF COUNTY ENGINEER
403 LOS ANGELES COUNTY ENGINEERING BLDG.

76F309S CE#310 3-68

F. B. 3904 PG 176

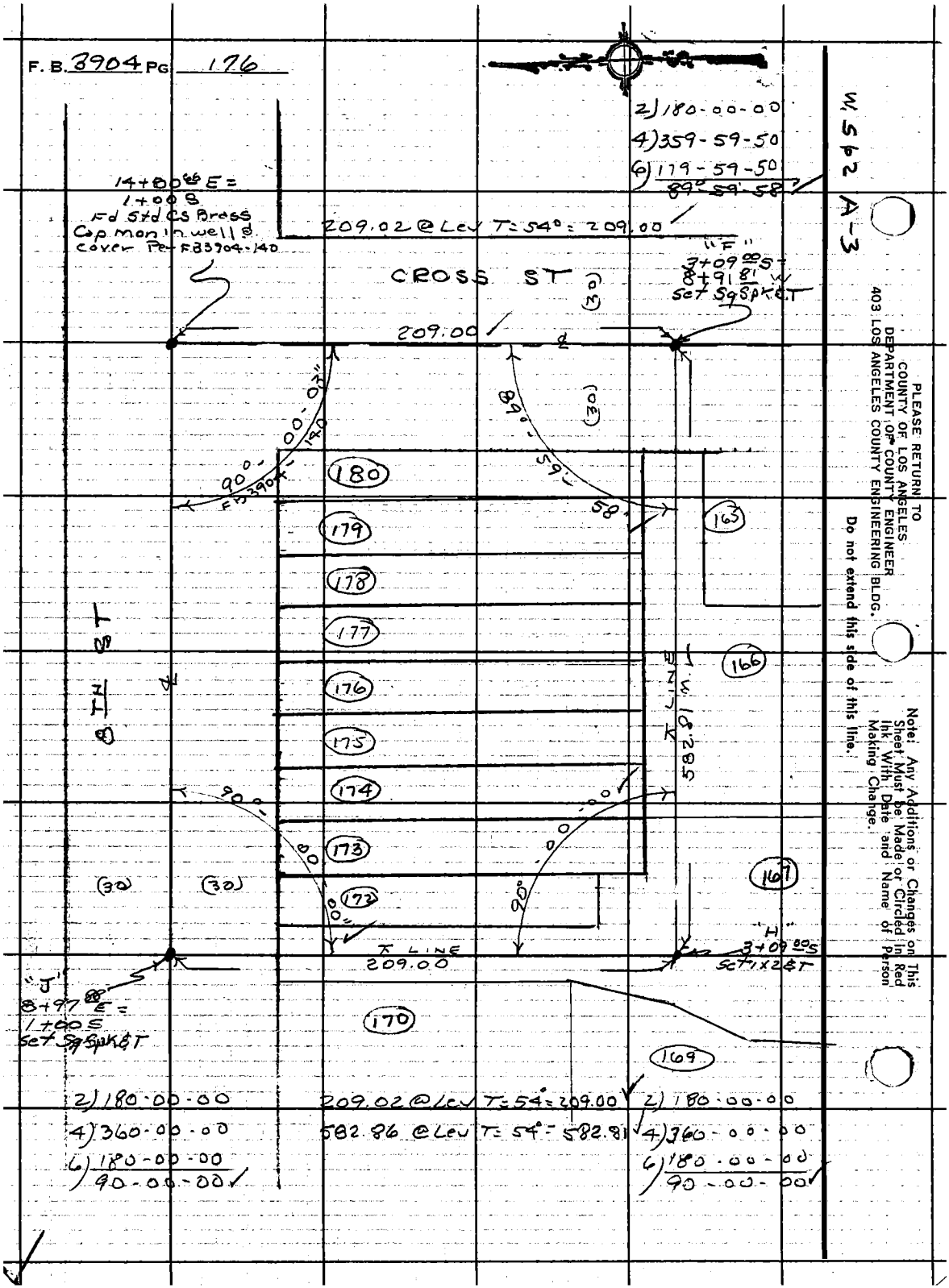

PLEASE RETURN TO
COUNTY OF LOS ANGELES
DEPARTMENT OF COUNTY ENGINEER
403 LOS ANGELES COUNTY ENGINEERING BLDG.

Do not extend this side of this line.

Note: Any Additions or Changes on This Sheet Must be Made or Circled in Red Ink With Date and Name of Person Making Change.

Notes Ck'd by	Survey of ARCADIA ST SS PRELIM
Map No.	JN 2479.34 Tape 0185 Std 68 °F
Office Work	Surveyed by R C DALE
Checked	Notes RCD Date 1-28-69
Date	Indexed [illegible]

F. B. 3904 PG. 177

ARCADIA ST SS. PRELIM.

JN 2479.34

JAN 28 1969

LINE J-H F

TOPO FROM 8TH ST SOUTH ON EASEMENT OF PARCEL 171 TO POINT H EAST TO CROSS ST.

REF

FB 3904-176

PARTY

R.C. DALE

T.C. PETERSON

J.D. MAHER

J.B. FLOREK

Note: Any Additions or Changes on This Sheet Must be Made or Circled in Red Ink With Date and Name of Person Making Change.

Do not extend this side of this line.

PLEASE RETURN TO
COUNTY OF LOS ANGELES
DEPARTMENT OF COUNTY ENGINEER
403 LOS ANGELES COUNTY ENGINEERING BLDG.

76F309S CE#310 3-68

F. B. 3904 PG 178

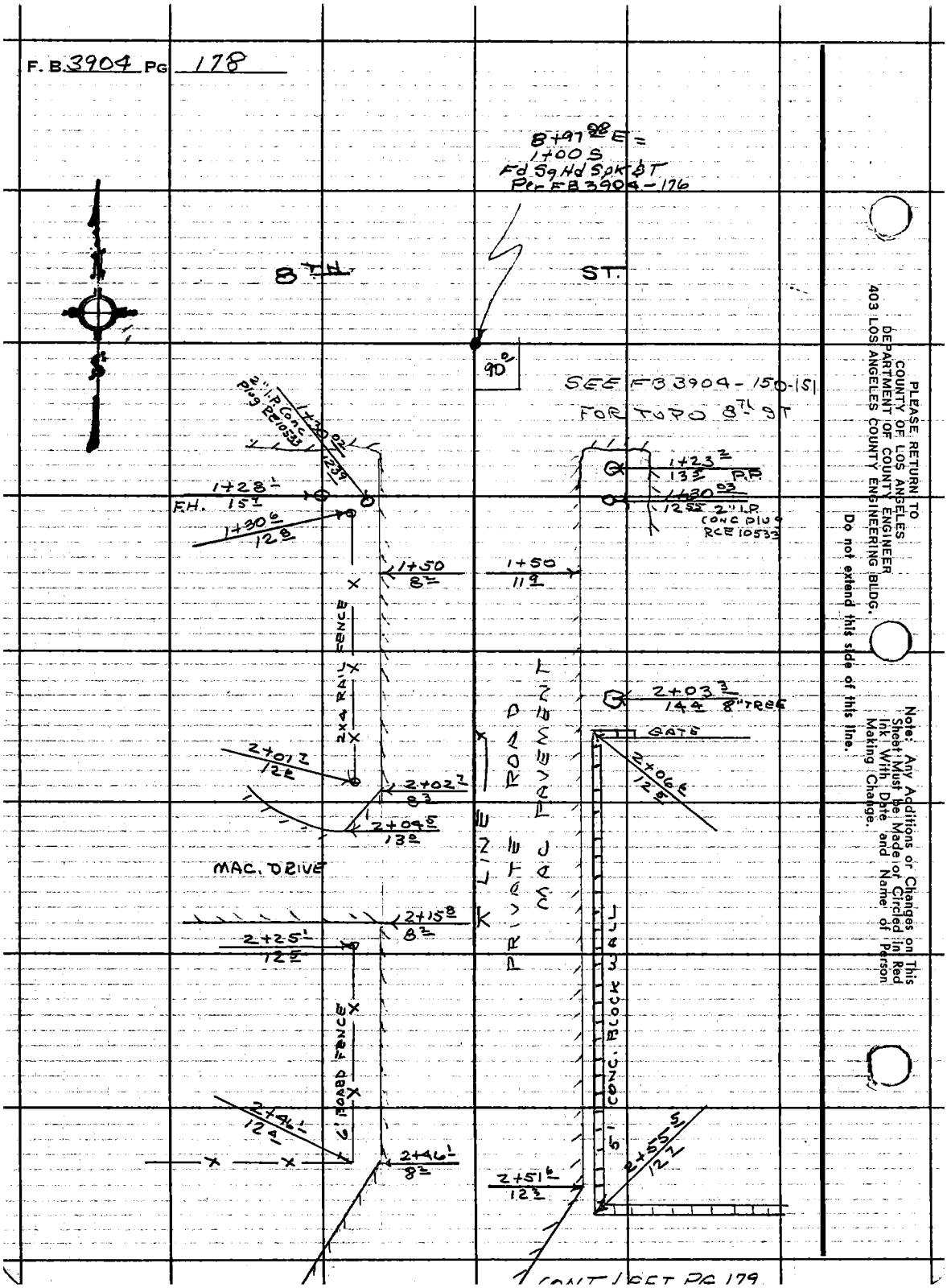

CONT INDEX PG 179

Notes Ck'd by	Survey of ARCADIA ST SS. PRECIM
Map No.	JN 247934 Tape 0185 Std 68 °F
Office Work	Surveyed by R C DALE
Checked	Notes R.C.D. Date 1-28-69
Date	Indexed D.L. GALLI

F.B. 3904 Pg. 179

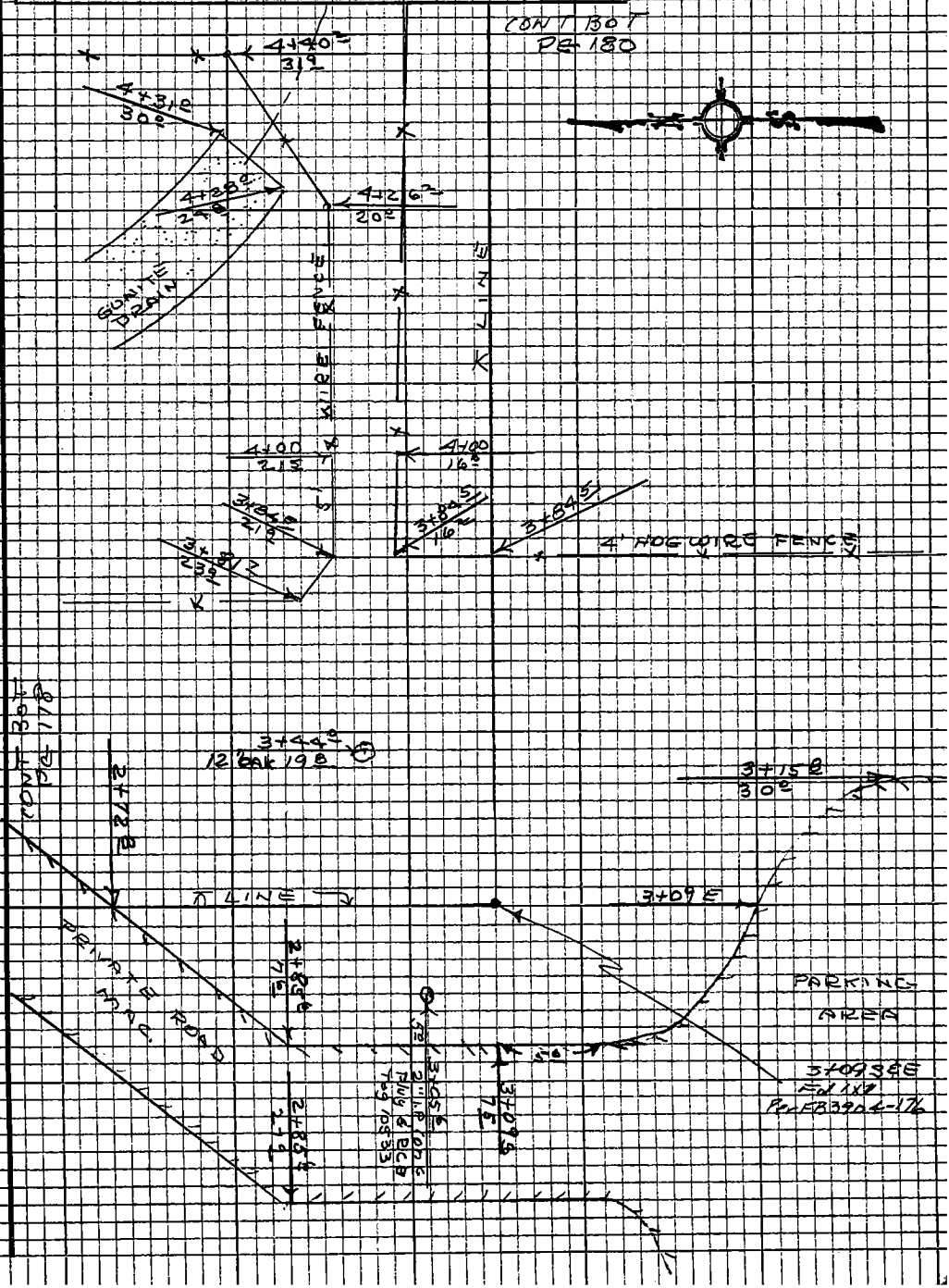

Note: Any Additions or Changes on this Sheet Must be Made or Circled in Red Ink With Date and Name of Person Making Change

Do not extend this side of this line.

PLEASE RETURN TO
LOS ANGELES COUNTY ENGINEER
403 LOS ANGELES COUNTY ENGINEERING BLDG.

76P3098 CE #310 5-66

Pg 181

F.B. 3904 Pg. 180

PLEASE RETURN TO
LOS ANGELES COUNTY ENGINEER
403 LOS ANGELES COUNTY ENGINEERING BLDG.

Do not extend this side of this line.

Note: Any Additions or Changes on this Sheet Must Be Made or Circled in Red Ink With Date and Name of Person Making Change

Notes Ck'd by	Survey of ARCADIA ST SS. PRELIM
Map No.	JN 2479.34 Tape 0185 Std 68 °F
Office Work	Surveyed by R C DALE
Checked	Notes R.C.D. Date 1-29-69
Date	Indexed [redacted]

F. B. 3904 PG. 181

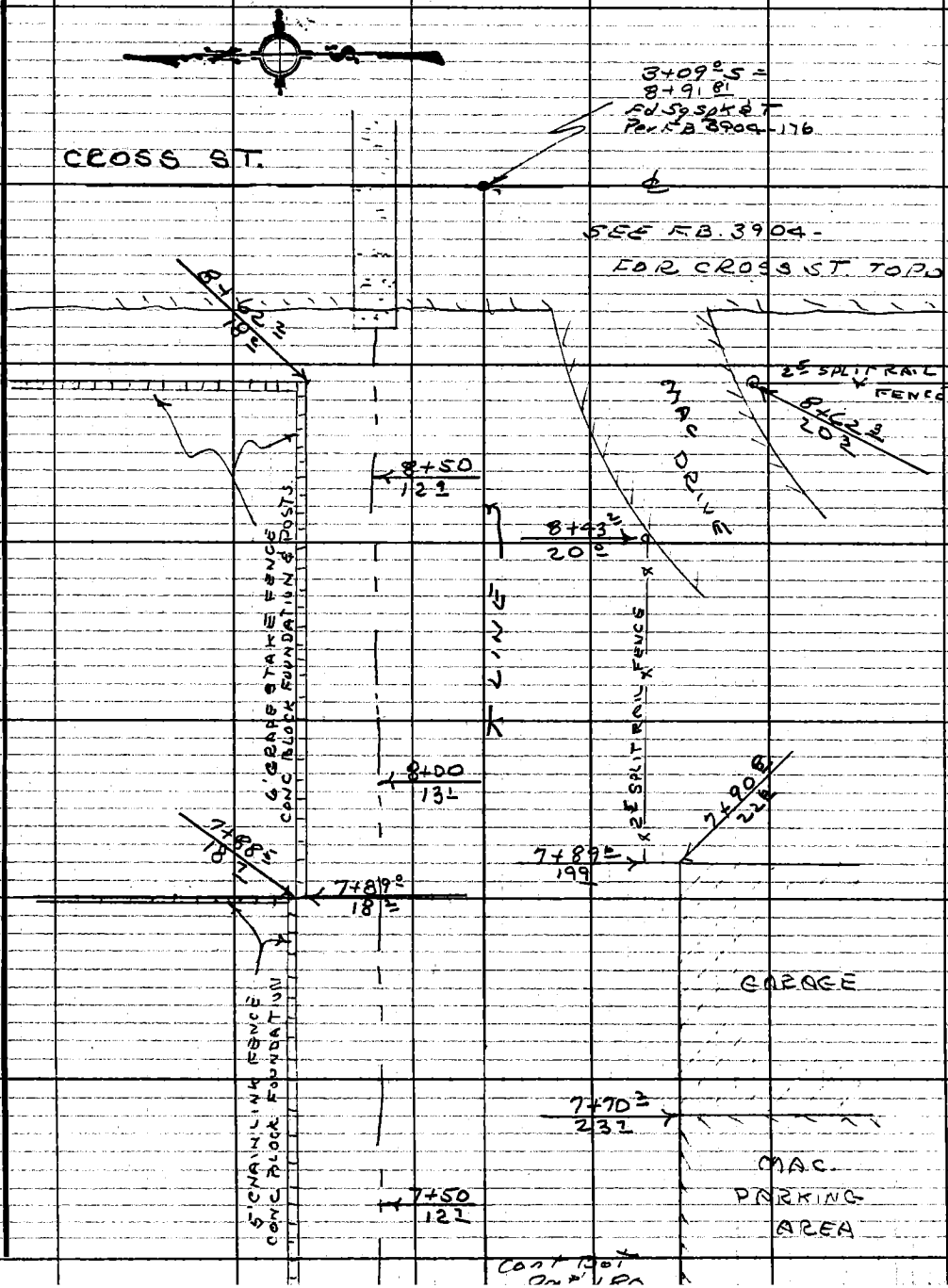

Notes: Any Additions or Changes on This Sheet Must be Made or Circled in Red Ink With Date and Name of Person Making Change.

Do not extend this side of this line.

PLEASE RETURN TO
COUNTY OF LOS ANGELES
DEPARTMENT OF COUNTY ENGINEER
403 LOS ANGELES COUNTY ENGINEERING BLDG.

76F309S CE#310 3-68

Profile	Notes Red	Plotted	Job No. 2479.34	Division No.	F.B. 3904	Pg. 183
No.	Date	Date	Survey of ARCADIA ST SS PRELIM			
X-Sec.	Notes Ch. MdL AMBERS	Checked	Survey by R C DALE	Notes RCD	Date 1-29-69	
No.	Date APR 16 '69	Date	Map No.	Indexed C.L. GALLI	Date	

ARCADIA ST S.S. PRELIM

JN 2497.34

JAN 29 1969

CROSS SECTION & PROFILE
LINE J-H-F

FROM 8TH ST SOUTH ON EASEMENT OF PARCEL 171 TO POINT H. EAST TO CROSS ST.

	REF.	PARTY
ELEV.		
F.S.	FB 3904-175-181	R.C. DALE T.C. PETERSON J.D. MAHER
H.I.		J.B FLOREK
B.S.		
STATION		

NOTE: ANY ADDITIONS OR CHANGES ON THIS SHEET MUST BE MADE OR CIRCLED IN RED INK, WITH DATE AND NAME OF PERSON MAKING CHANGE.

PLEASE RETURN TO
LOS ANGELES COUNTY ENGINEER
403 LOS ANGELES COUNTY ENGINEERING BLDG.

Do not extend notes this side of this line.

76-L298 CE 307 3-61

76-L298 CE 307 3-61

PLEASE RETURN TO
LOS ANGELES COUNTY ENGINEER
403 LOS ANGELES COUNTY ENGINEERING BLDG.

NOTE: ANY ADDITIONS OR CHANGES ON THIS SHEET MUST BE MADE OR CIRCLED IN RED INK, WITH DATE AND NAME OF PERSON MAKING CHANGE

Do not extend notes this side of this line.

STATION	B.S.	H.I.	F.S.	ELEV.	LINE J H F. 8TH ST S. on EASEMENT LINE OF PARCEL 17 EAST TO CROSS ST.	
BMEV-58	4 04	1317.41		1313 37	BMEV 58 ELEV = 1313.373 ADJ. Per FB 3904-66 ABT SPK IN LEAD IN THE TOP OF THE WEST OF CONC. CULVERT IN FRONT OF HSE #23244 8TH ST.	
					LT	RT
1+00			5.70	1311 71		℄ INT 8TH ST & ⊼ LINE
1+15 9			5.94	1311 47		FLOW LINE PAV.
1+37 8			4.97	1312 44		TOP BREAK PAV.
1+50			4.80	1312 61		
			4.86	1312 55		8° EDGE PAV.
			4.8	1312 6		12 5 DIRT
			4.62	1312 79	11 8 Edge Pav	
			4.6	1312 8	12 5 DIRT	
T.P.	7 49	1321.17	3 73	1313.68		
2+00			7.64	1313 53		
			7.66	1313 51		8° EDGE PAV
			7.8	1313 4		12 5 DIRT
			7 39	1313 78	11 9 EDGE PAV	
			7.5	1313 7	12 5 DIRT	
2+50			6 59	1314 58		
			6 69	1314 48		9 5 EDGE PAV
			6.8	1314 4		12 5 DIRT

F.B. 3904 Pg. 184 Job No. 2479.34 Division No. Notes Red Plotted Profile
Survey of ARCADIA ST SS. PRELIM Date Date No. X-Sec.
Survey by RC DALE Notes R.C.C. Notes Checked AMBERS No.
Indexed [illegible] Date Date 16 '69 Date

76-L298 CE 307 3-61

PLEASE RETURN TO
LOS ANGELES COUNTY ENGINEER
403 LOS ANGELES COUNTY ENGINEERING BLDG.

NOTE: ANY ADDITIONS OR CHANGES ON THIS SHEET MUST BE MADE OR CIRCLED IN RED INK, WITH DATE AND NAME OF PERSON MAKING CHANGE.

Do not extend notes this side of this line.

STATION	B. S.	H. I.	F. S.	ELEV.	LINE J-H-F 8TH ST TO CROSS ST		
		1321.17			LT		RT
2+50			6.38	1314.79	12L EDGE PAV		
2+72 B			6.08	1315.09			EDGE PAV
3+00			5.4	1315.8			N&T
			5.51	1315.66			7B EDGE PAV
			5.56	1315.61			12E PAV
			5.2	1316.0	12E DIRT		
3+09 C			5.0	1316.2			1x1
3+50			4.9	1316.3			1x1
			5.3	1315.9	18C DIRT		
4+00	6.11	1323.48	3.80	1317.37			1x1
			6.4	1317.1	16C FENCE LINE		
			6.5	1317.0	21E FENCELINE		
4+30			8.16	1315.32	27E FLOWLINE GUNITE DRAIN		
4+50			5.7	1317.8			1x1
			6.0	1317.5	15C TOP BNK.		
			7.9	1315.6	19E FLOWLINE DRAIN		
			4.8	1318.7	28E TOP BNK		
5+00			5.6	1317.9			1x1
			6.0	1317.5	10E TOP BNK		
			7.3	1316.2	15E Flow Line DRAIN		

Profile Notes Red ____ Plotted ____ Job No. 2479.34 Division No. ____ F.B. 3904 PG. 185
No. ____ Date ____ Date ____ Survey of ARCADIA ST S.S. PRELIM
X-Sec. Notes Chkd. ____ Checked ____ Survey by R.C. DALE Notes RCD Date 1-29-65
No. ____ Date ____ APR 16 '69 Date ____ Map No. ____ Indexed ____ Date ____

76-L298 CE 307 3-61

PLEASE RETURN TO
LOS ANGELES COUNTY ENGINEER
403 LOS ANGELES COUNTY ENGINEERING BLDG.

NOTE: ANY ADDITIONS OR CHANGES ON THIS SHEET MUST BE MADE OR CIRCLED IN RED INK, WITH DATE AND NAME OF PERSON MAKING CHANGE

Do not extend notes this side of this line.

STATION	B.S.	H.I.	F.S.	ELEV.	LINE J.H.F. FROM 8TH ST TO CROSS ST	
		1323 48			LT	RT
5+00			3.4	1320 1	26.2 TOP BNK	
5+50			4 7	1318 8		1X1
			5.2	1318 3	85 TOP BNK.	
			7.0	1316 5	14.0 FLOW LINE	
			3.1	1320 4	25.0 TOP BNK.	
6+00			4.6	1318 9		1X1
			4.4	1319 1	6.6 TOP BNK	
			6 9	1316 6	14.0 FLOWLINE	
			2.4	1321 1	23.5 TOP BNT	
6+50	6 81	1326 15	4.14	1319.34		1X1
			6.9	1319 3	9.0 TOP BNT	
			9.2	1317 0	14.1 FLOW LINE	
			4.1	1322 1	25.8 TOP BNK	
7+00			6.4	1319 8		1X1
			6 6	1319 6	6.8 TOP BNK	
			8 7	1317 5	12.9 FLOW LINE	
			4.3	1321 9	22.7 TOP BNK	
7+50			5.8	1320 4		1X1
			6.1	1320 1	8.6 TOP BNK	
			8 0	1318 2	FLOW LINE	

F.B. 3904 PG. 186 Job No. 2479.34 Division No. ____ Notes Red ____ Plotted ____ Profile ____
Survey of ARCADIA ST. SS. PRELIM Date ____ Date ____ No. ____
Survey by R C DALE Notes R C D Notes Chk'd H.J. AMBERS Checked ____ X-Sec. ____
Indexed C.L. GALLI Date ____ Date APR 16 '69 Date ____ No. ____

76-L298 CE 307 3-61

PLEASE RETURN TO
LOS ANGELES COUNTY ENGINEER
403 LOS ANGELES COUNTY ENGINEERING BLDG.

NOTE: ANY ADDITIONS OR CHANGES ON THIS SHEET MUST BE MADE OR CIRCLED IN RED INK, WITH DATE AND NAME OF PERSON MAKING CHANGE.

Do not extend notes this side of this line.

Profile No. Notes Red Plotted Job No. 2479.34 Division No. F.B. 3904 PG. 187
X-Sec. No. Date Date Date Survey of ARCADIA STS. PRELIM
Notes CHAIL AMBERS Checked Survey by RCDALE Notes RCD Date 1-29-69
Date APR 16 69 Date Map No. Indexed R.L. GALL Date

STATION	B. S.	H. I.	F. S.	ELEV.	LINE J.H.F FROM 8th ST TO CROSS ST		
		1326.15			LT		RT
7+50			6.0	1320.2	18¹ TOP BNK ON FENCE		
8+00			5.6	1320.6		1X1	
			5.6	1320.6	6³ TOP BNK		
			7.3	1318.9	13¹ FLOW LINE		
			5.5	1320.7	18⁴ TOP - FENCE LINE		
8+50			5.1	1321.1		1X1	
			5.1	1321.1	6⁵ TOP		
			6.7	1319.5	12² FLOWLINE		
			5.5	1320.7	18³ FENCE LINE		
8+91.81			5.19	1320.96		8.95 PK INT. CROSS ST.	
T.P.	7.14	1328.74	4.55	1321.60			
BM EV 59			1.52	1327.22	BM EV-59 ELEV = 1327.234 ADJ. PER FB3904-66 8TH ST. & CROSS ST. SOUTH EAST COR. ALEAD & TACK 7' SOUTH OF THE NORTH END OF CURB FB3904-66		

Profile No.	Notes Red	Plotted	Job No. 2479 34	Division No.	F.B. 3904	PG. 189
	Date	Date	Survey of ARCADIA ST SS. PRELIM.			
X-Sec. No.	Notes Chkd. HA	Checked	Survey by RCDALE	Notes RCD	Date 1-29-69	
	Date 4-69	Date	Map No.	Indexed [redacted]	Date	

BENCH LEVELS

JN 2479.34

JAN 29 1969

LEVELS TO ESTABLISH ELEVATIONS ON HOUSE NO - 24461 CROSS & 8TH NW COR

HSE # 23210 # 23218 # 23222 # 23228 # 23234 ON 8TH ST.

PARTY

R.C. DALE
T.C. PETERSON
J.D. MAHER
J.B. FLOREA

STATION	B.S.	H.I.	F.S.	ELEV.

NOTE: ANY ADDITIONS OR CHANGES ON THIS SHEET MUST BE MADE OR CIRCLED IN RED INK, WITH DATE AND NAME OF PERSON MAKING CHANGE.

Do not extend notes this side of this line.

PLEASE RETURN TO
LOS ANGELES COUNTY ENGINEER
403 LOS ANGELES COUNTY ENGINEERING BLDG.

76-L298 CE 307 3-61

76-L298 CE 307 3-61

PLEASE RETURN TO
LOS ANGELES COUNTY ENGINEER
403 LOS ANGELES COUNTY ENGINEERING BLDG.

NOTE: ANY ADDITIONS OR CHANGES ON THIS SHEET MUST BE MADE OR CIRCLED IN RED INK, WITH DATE AND NAME OF PERSON MAKING CHANGE

Do not extend notes this side of this line.

F.B. 3904 Pg. 190 | Job No. 2479.34 Division No. ____ Notes Red ____ Plotted ____ Profile ____
Survey of ARCADIA ST SS PRELIM Date ____ Date ____ No. ____ X-Sec. ____
Survey by R.C. DALE Notes R.C.R. Notes Chkd. NJA Checked ____ No. ____
Indexed D.L. GALLI Date ____ Date 4-69 Date ____

STATION	B.S.	H.I.	F.S.	ELEV.		
BM EV-59	5 15	1332.38		1327 23	BM EV 59 ELEV = 1327.234 ADJ. FB3904-66 8TH ST & CROSS ST. S.E COR. ALEAD TACK 7' SOUTH OF NORTH END OF CURB PER FB 3904-66	
HSE # 24461			6.39	1325 99	FLOOR ELEV HSE # 24461 CROSS ST. & 8TH NW COR	
HSE # 23210			5.94	1326 44	FLOOR ELEV HSE # 23210 8TH ST.	
T.P.	2 80	1329.28	5 90	1326.48		
HSE # 23218			4.45	1324 83	SLAB ELEV HSE # 23218 8TH ST.	
T.P.	3 40	1329.43	3 25	1326.03		
HSE # 23222			5.19	1324 24	SLAB ELEV HSE # 23222 8TH ST	
T.P.	2 67	1325.87	6.23	1323 20		
HSE # 23228			3.10	1322 77	SLAB ELEV HSE # 23228 8TH ST	
HSE # 23234			4.54	1321 33	SLAB ELEV HSE # 23234 8TH ST	
T.P.	1.40	1321.11	6.16	1319.71		
BM EV 58			7.73	1313 38	BM EV 58 ADJ ELEV = 1313.373 PER FB 3904-66	

Notes Ck'd by H.J. AMBERS	Survey of ARCADIA ST SS PRELIM
Map No.	JN 2479.34 Tape 0185 Std 68 °F
Office Work	Surveyed by R.C. DALE
Checked	Notes R.C.D. Date 1-30-69
Date	Indexed D.L. GALLI

F. B. 3904 PG. 191

ARCADIA ST SS PRELIM

JN 2479.34

JAN 30 1969

CENTER LINE

CROSS ST FROM 8TH ST SOUTH TO MAPLE ST.

REF

EB 2598-131-133

PARTY

R.C. DALE

T.C. PETERSON

J.D. MAHER

J.B. FLOREK

Note: Any Additions or Changes on This Sheet Must be Made or Circled in Red Ink With Date and Name of Person Making Change.

Do not extend this side of this line.

PLEASE RETURN TO
COUNTY OF LOS ANGELES
DEPARTMENT OF COUNTY ENGINEER
403 LOS ANGELES COUNTY ENGINEERING BLDG.

16F3095 CE#310 3-68

F. B. 3904 PG 192

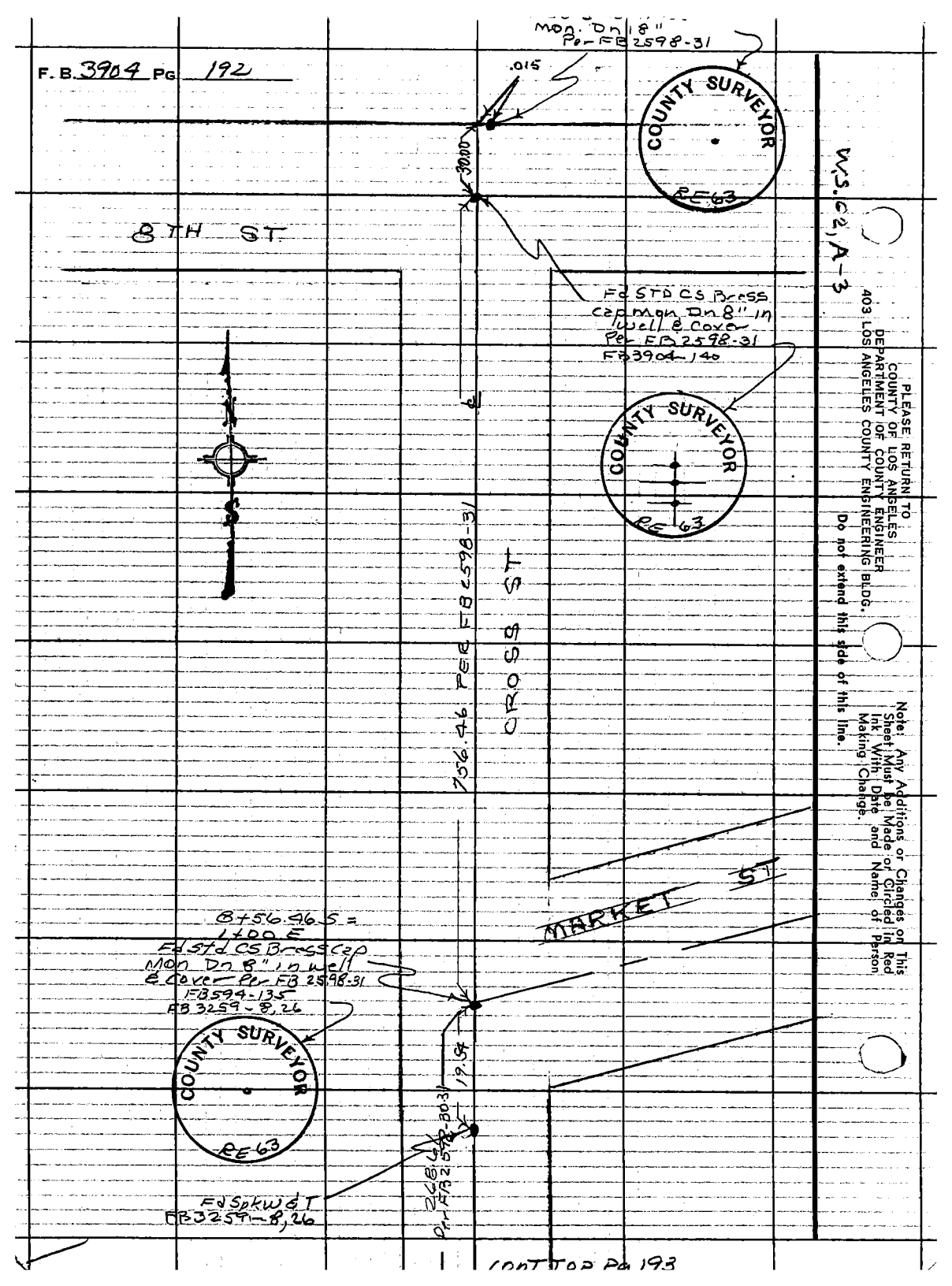

W.S. C2, A-3

PLEASE RETURN TO
COUNTY OF LOS ANGELES
DEPARTMENT OF COUNTY ENGINEER
403 LOS ANGELES COUNTY ENGINEERING BLDG.

Do not extend this side of this line.

Note: Any Additions or Changes on This Sheet Must be Made or Circled in Red Ink With Date and Name of Person Making Change.

CONT TOP PG 193

Notes Ck'd by H.J. AMBERS	Survey of ARCADIA ST SS PRELIM.
Map No.	JN 2479.34 Tape 0.185 Std 68 °F
Office Work	Surveyed by R.C. DALE
Checked	Notes R.C.D. Date 1-30-69
Date	Indexed

F. B. 3904 PG. 193

CONT BOT Pg 192

W. 5.62 A-4

Note: Any Additions or Changes on This Sheet Must be Made or Circled in Red Ink With Date and Name of Person Making Change.

Do not extend this side of this line.

PLEASE RETURN TO
COUNTY OF LOS ANGELES
DEPARTMENT OF COUNTY ENGINEER
403 LOS ANGELES COUNTY ENGINEERING BLDG.

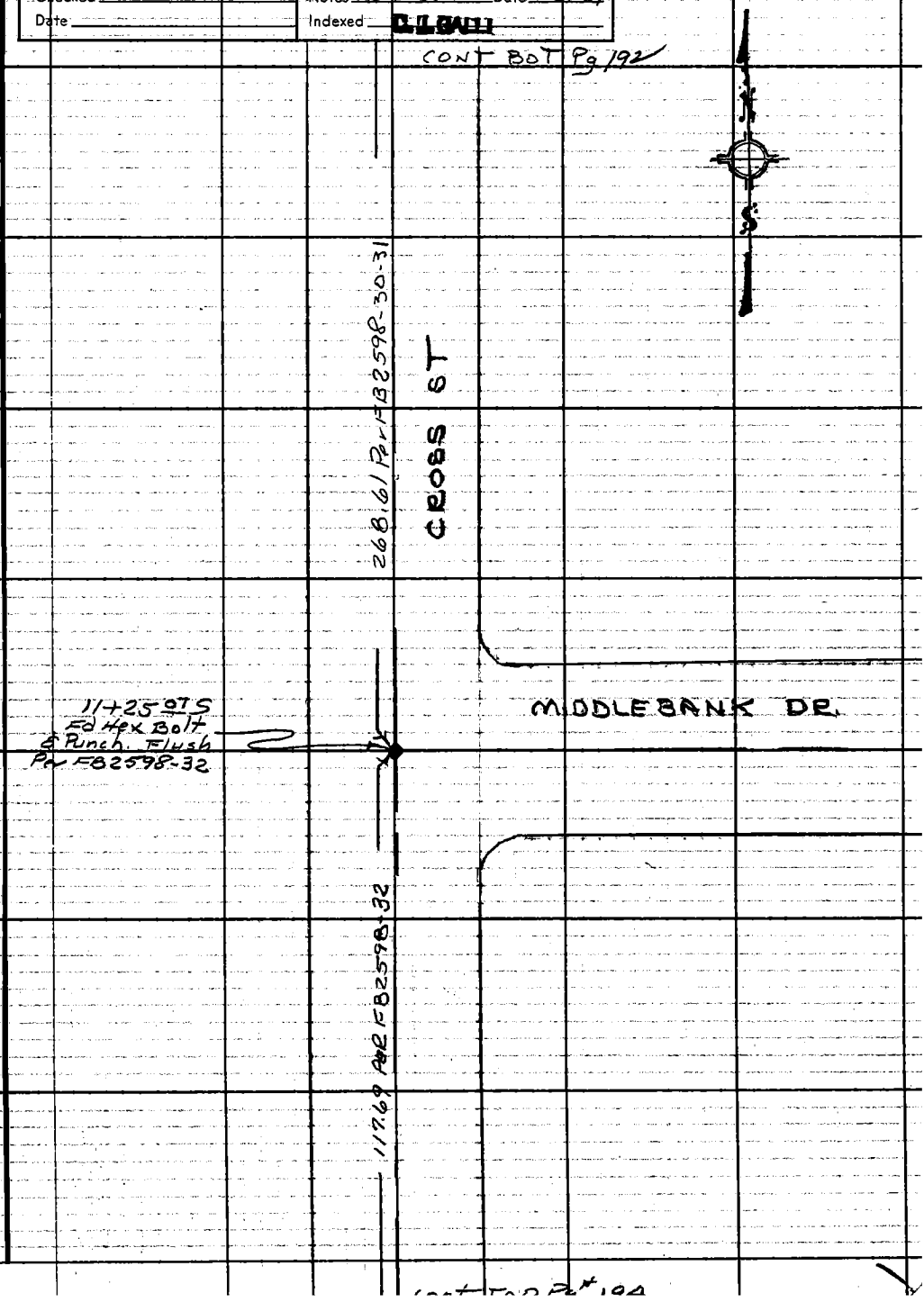

6F309S CE#310 3-68

Cont Bot Pg 193

F. B. 3904 Pg 194

W.S. 62, A-4

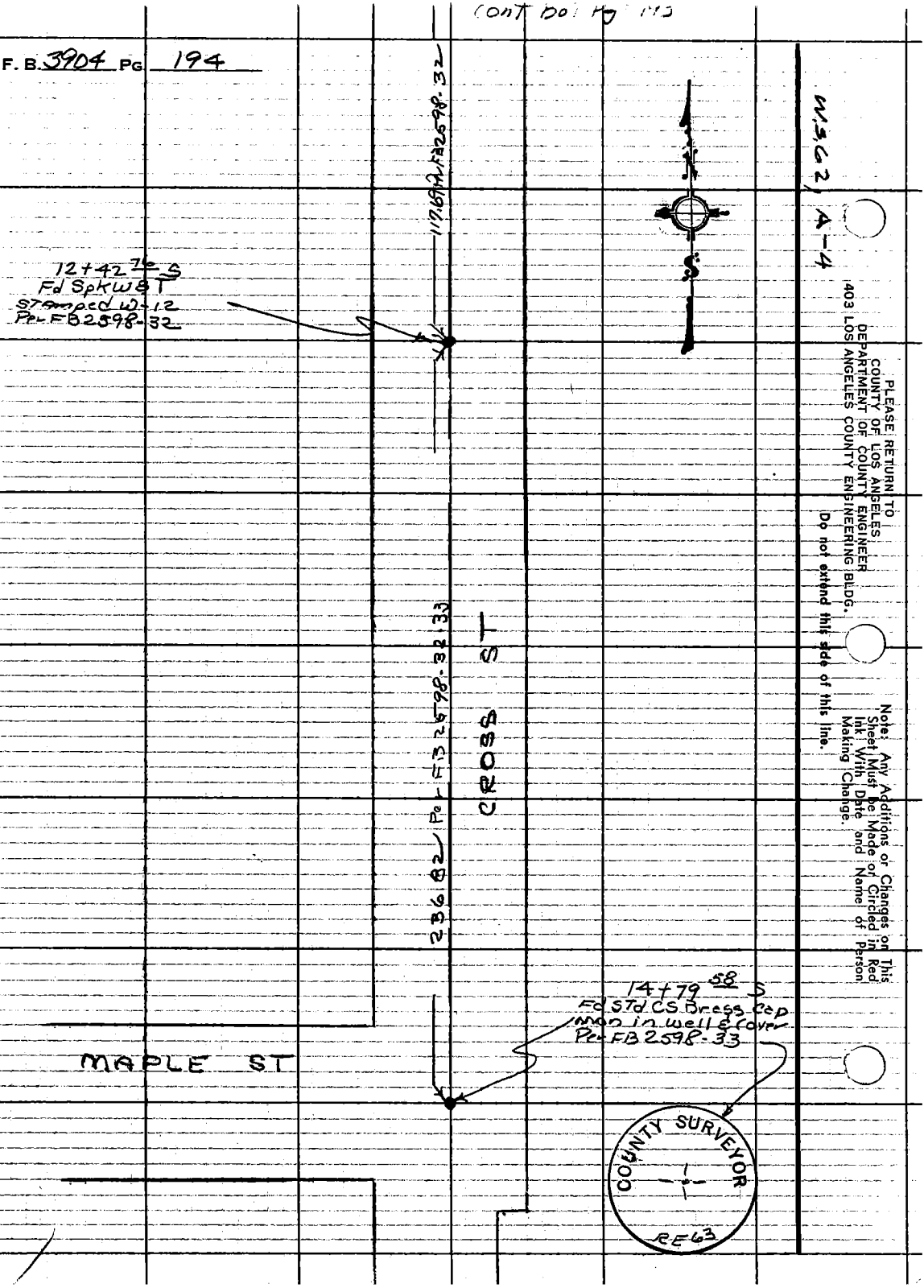

PLEASE RETURN TO
COUNTY OF LOS ANGELES
DEPARTMENT OF COUNTY ENGINEER
403 LOS ANGELES COUNTY ENGINEERING BLDG.

Do not extend this side of this line.

Note: Any Additions or Changes on This Sheet Must be Made or Circled in Red Ink With Date and Name of Person Making Change.

Notes Ck'd by	Survey of ARCADIA ST SS PRELIM
Map No.	JN 2479.34 Tape 0185 Std. 68 °F
Office Work	Surveyed by R.C. DALE
Checked	Notes R.C.D. Date 1-30-69
Date	Indexed D.L.GALLI

F. B. 3904 PG. 195

ARCADIA ST SS PRELIM.

JN 2479.34

JAN 30 1969

TOPO ON CROSS ST FROM 8TH ST
SOUTH TO MAPLE ST.

PARTY
R.C. DALE
T.C. PETERSON
J.D. MAHER
J.B. FLOREK

Note: Any Additions or Changes on This Sheet Must be Made or Circled in Red Ink, With Date and Name of Person Making Change.

PLEASE RETURN TO
COUNTY OF LOS ANGELES
DEPARTMENT OF COUNTY ENGINEER
403 LOS ANGELES COUNTY ENGINEERING BLDG.

Do not extend this side of this line.

16F309S CE#310 3-68

F. B. 3904 PG. 196

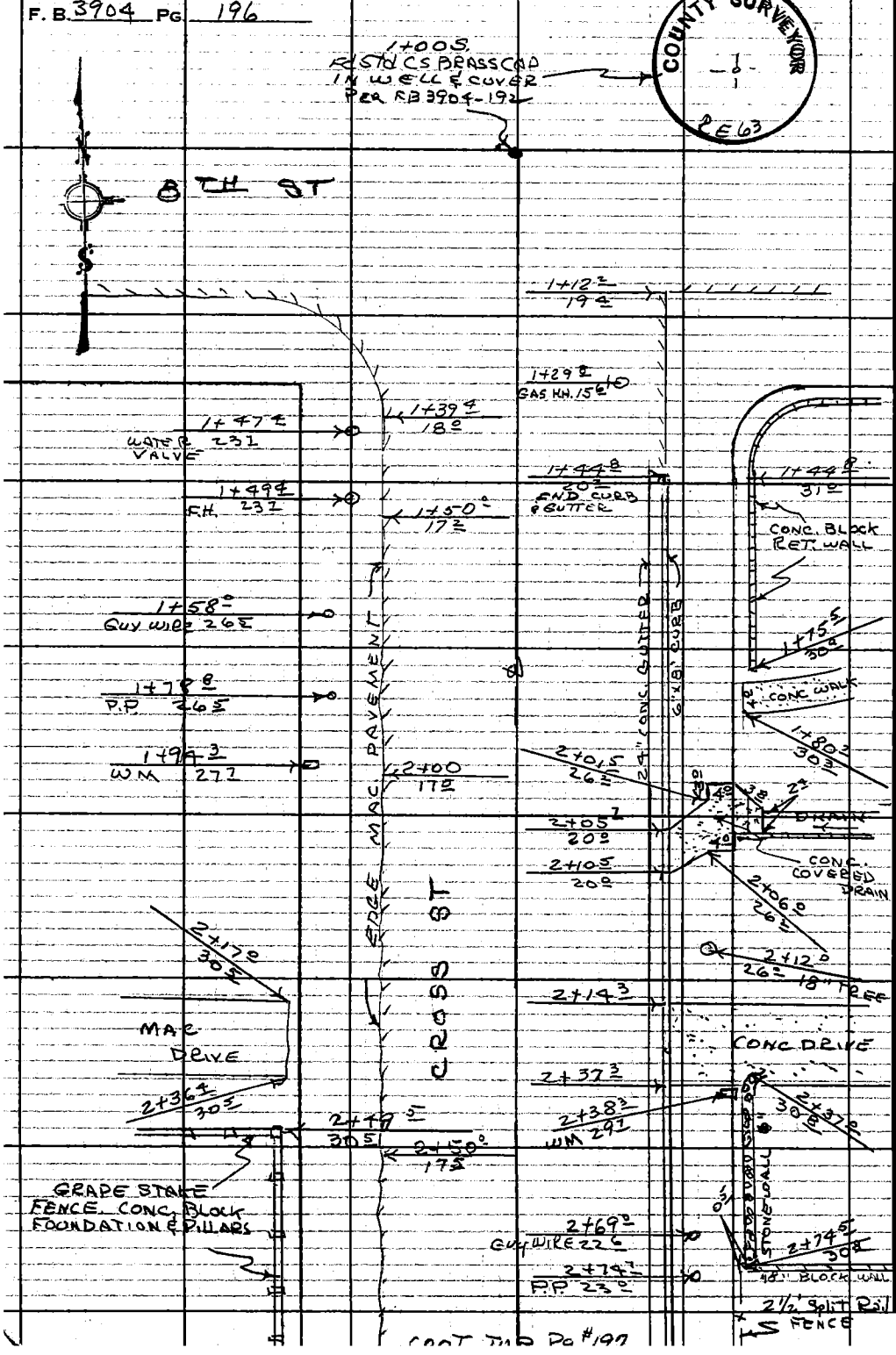

PLEASE RETURN TO
COUNTY OF LOS ANGELES
DEPARTMENT OF COUNTY ENGINEER
403 LOS ANGELES COUNTY ENGINEERING BLDG.

Do not extend this side of this line.

Note: Any Additions or Changes on This Sheet Must be Made or Circled in Red Ink With Date and Name of Person Making Change.

Notes Ck'd by	Survey of ARCADIA ST SS. PRELIM	F.B. 3904 PG. 197
Map No.	JN 2479.34 Tape 0185 Std 68 °F	
Office Work	Surveyed by RC DALE	
Checked	Notes RCD Date 1-30-69	
Date	Indexed C.L. GALLI	

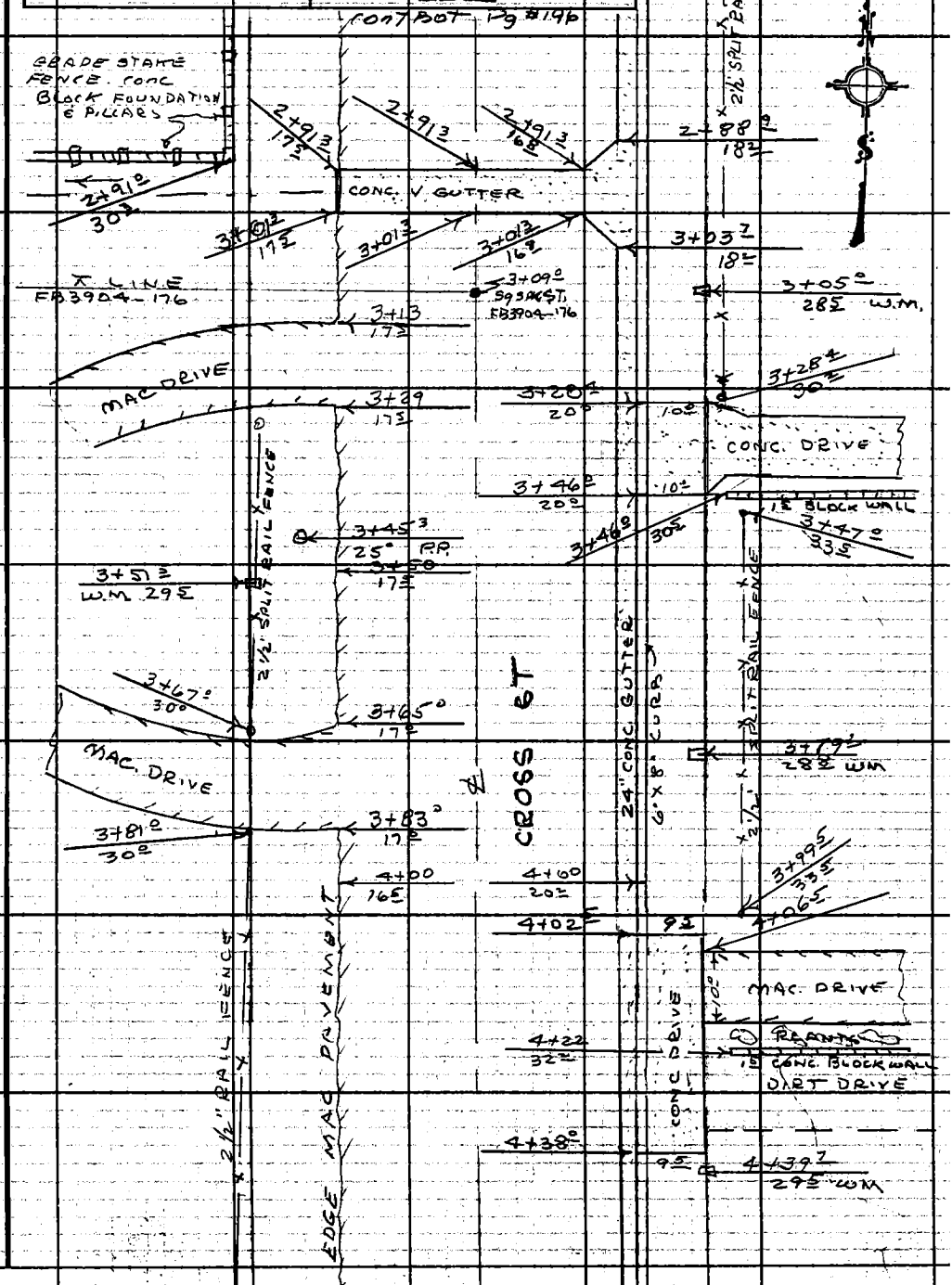

Note: Any Additions or Changes on This Sheet Must be Made or Circled in Red Ink With Date and Name of Person Making Change.

Do not extend this side of this line.

PLEASE RETURN TO
COUNTY OF LOS ANGELES
DEPARTMENT OF COUNTY ENGINEER
403 LOS ANGELES COUNTY ENGINEERING BLDG.

76F309S CE#310 3-68

F. B. 3904 PG. 198

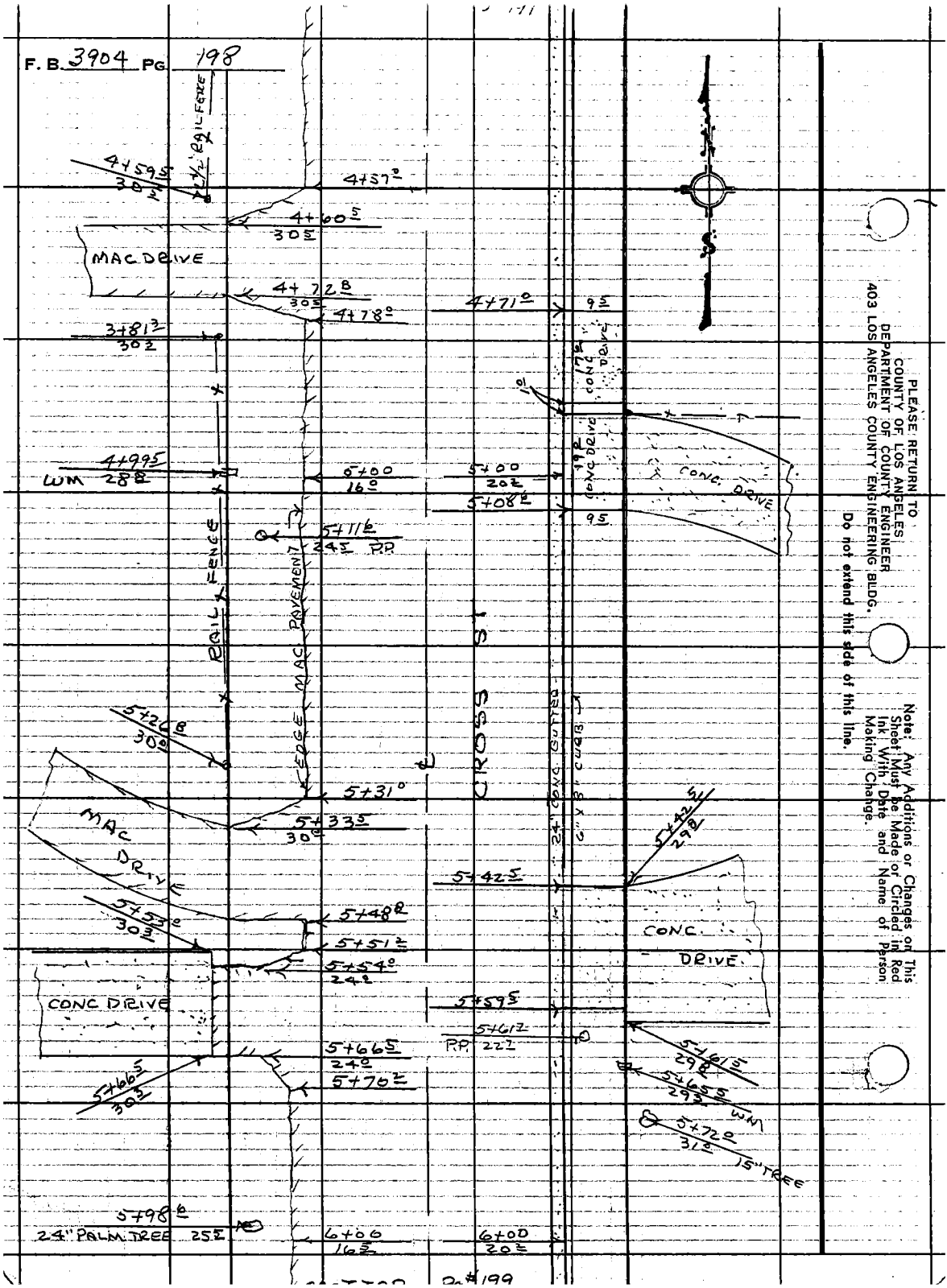

PLEASE RETURN TO
COUNTY OF LOS ANGELES
DEPARTMENT OF COUNTY ENGINEER
403 LOS ANGELES COUNTY ENGINEERING BLDG.

Do not extend this side of this line.

Note: Any Additions or Changes on This Sheet Must be Made or Circled in Red Ink With Date and Name of Person Making Change.

Notes Ck'd by
Map No.
Office Work
Checked
Date

Survey of ARCADIA ST. SS PRELIM
JN 2479.34 Tape 0185 Std 68 °F
Surveyed by RCDALE
Notes RCD Date 1-30-69
Indexed C.L. GALLI

F. B. 3904 PG. 199

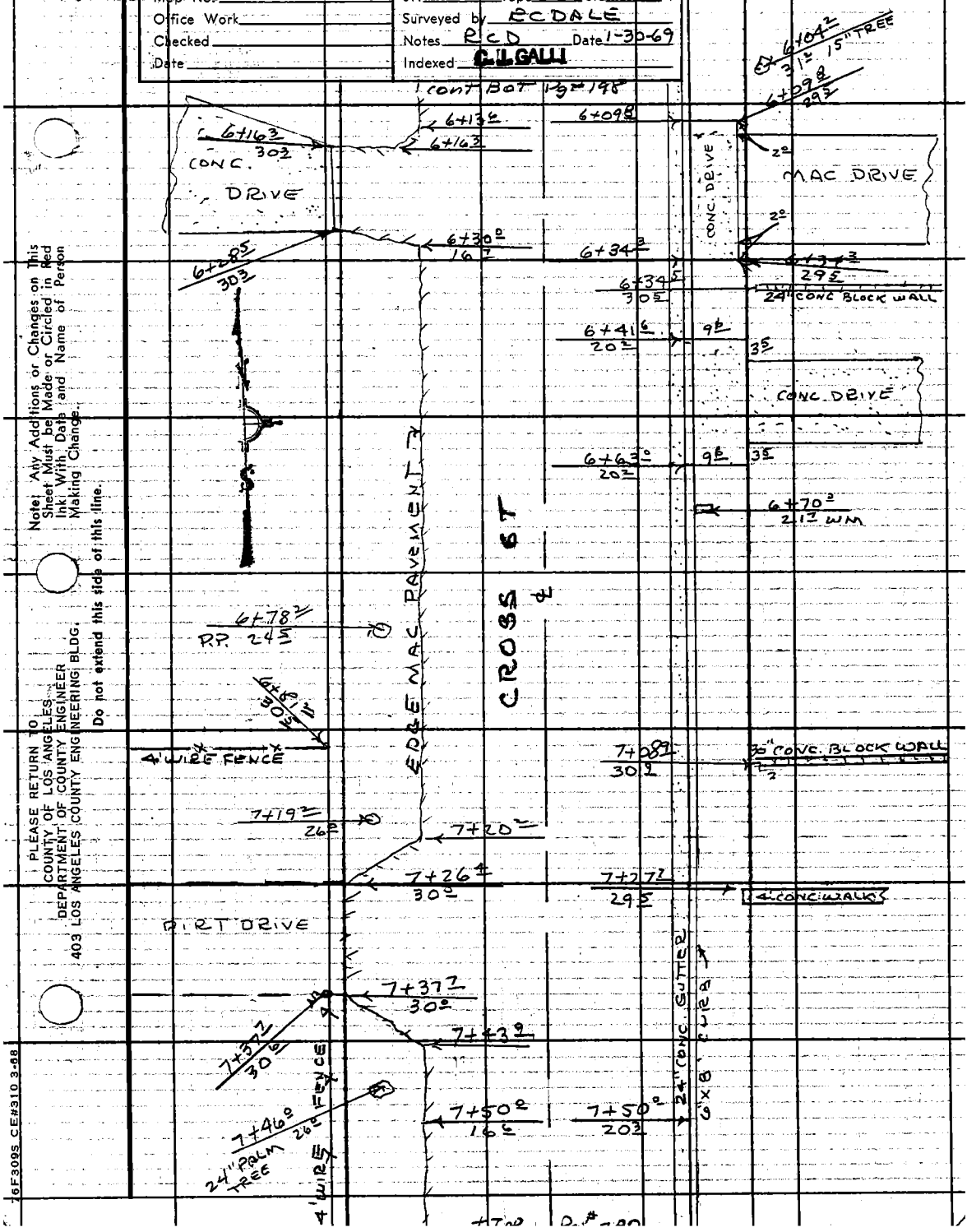

Note: Any Additions or Changes on This Sheet Must be Made or Circled in Red Ink With Date and Name of Person Making Change.

Do not extend this side of this line.

PLEASE RETURN TO
COUNTY OF LOS ANGELES
DEPARTMENT OF COUNTY ENGINEER
403 LOS ANGELES COUNTY ENGINEERING BLDG.

6F309S CE#310 3-68

F. B. 3904 PG. 200

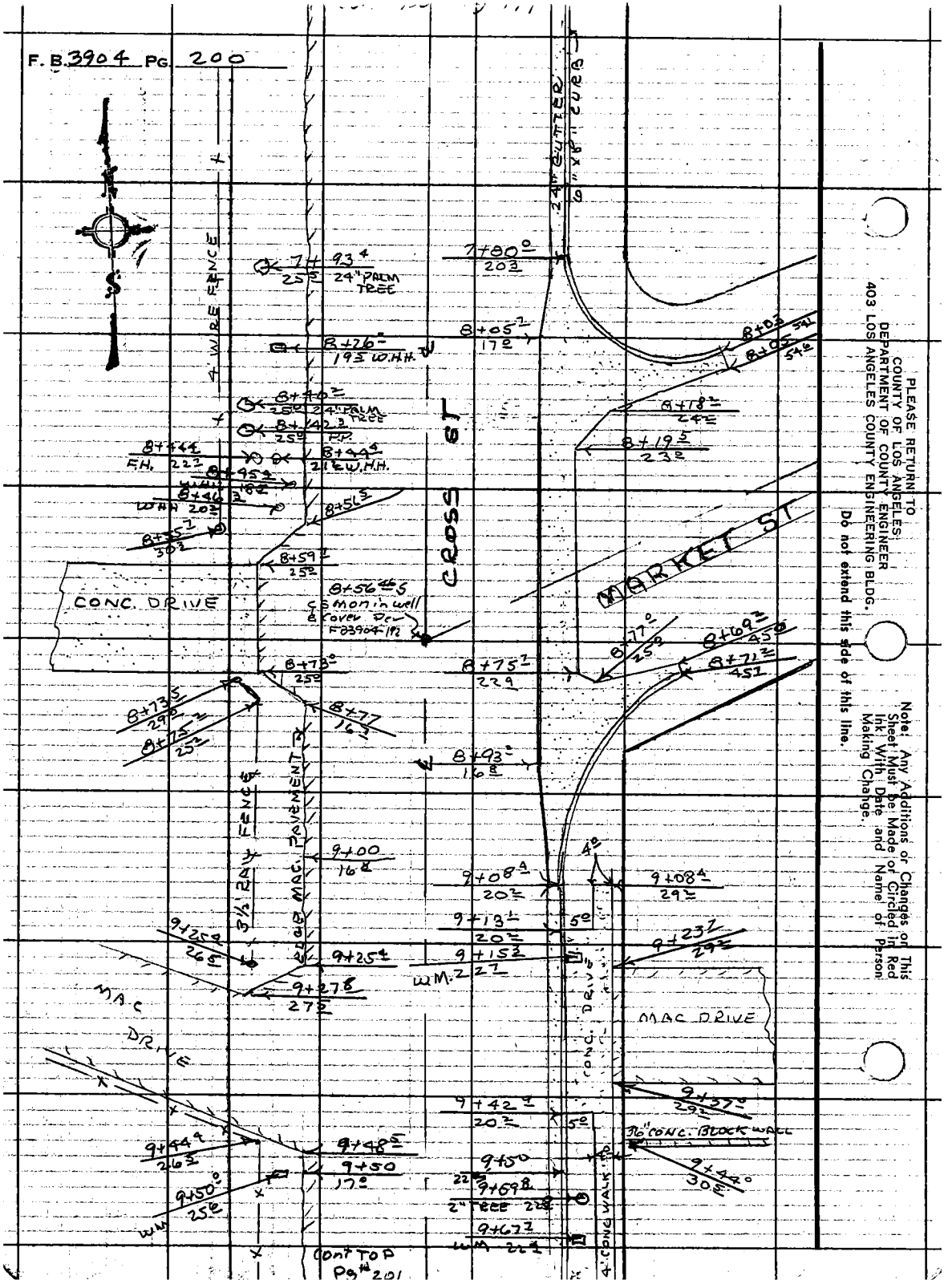

PLEASE RETURN TO
COUNTY OF LOS ANGELES
DEPARTMENT OF COUNTY ENGINEER
403 LOS ANGELES COUNTY ENGINEERING BLDG.

Do not extend this side of this line.

Note: Any Additions or Changes on This Sheet Must be Made or Circled in Red Ink With Date and Name of Person Making Change.

Notes Ck'd by
Map No.
Office Work
Checked
Date

Survey of ARCADIA ST SS PRELIM
JN 2479.34 Tape 0185 Std. 68 °F
Surveyed by R.C. DALE
Notes R.C.D. Date 1-30-69
Indexed C.L. GALLI

F.B. 3904 PG. 201

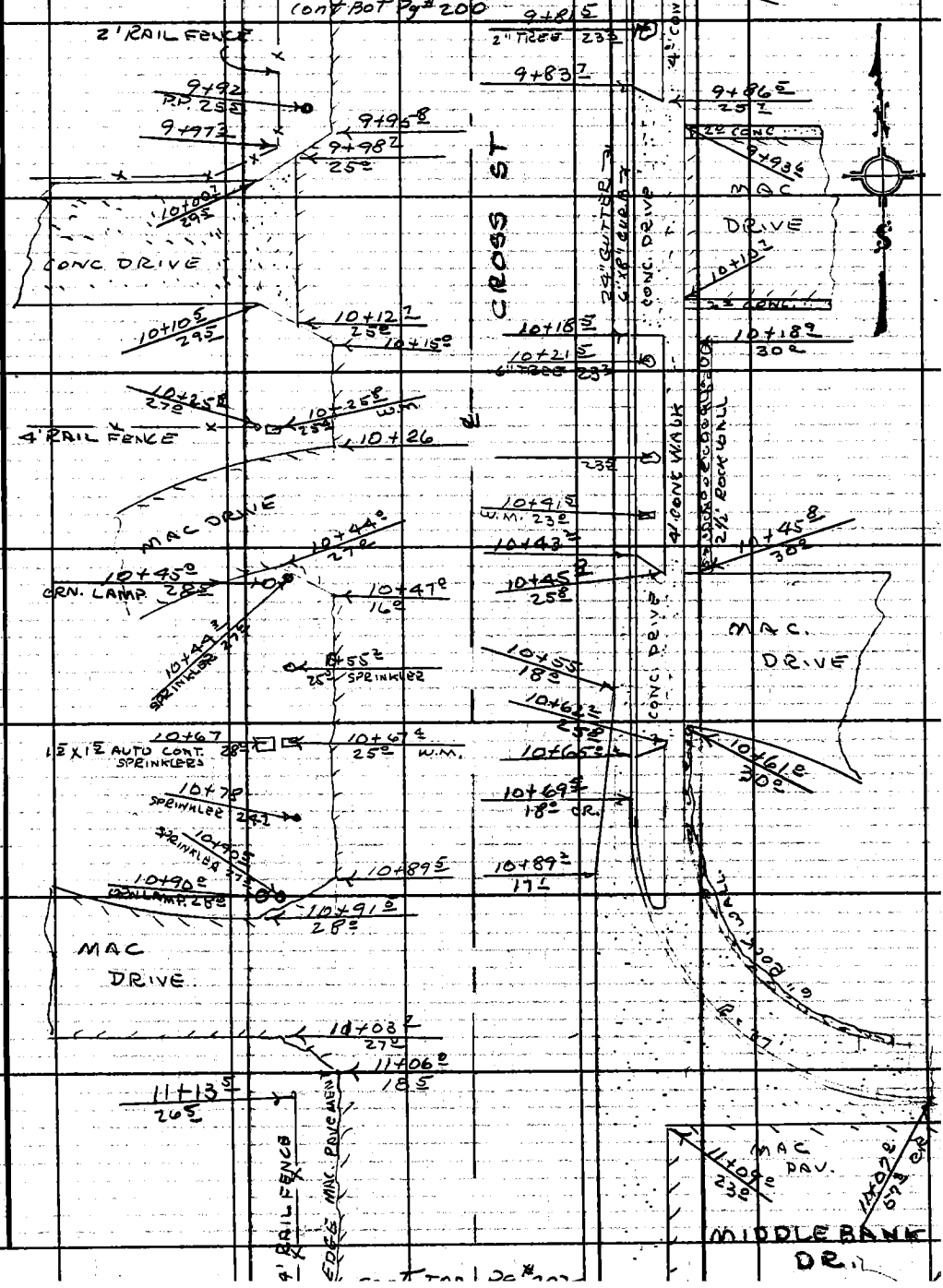

Note: Any Additions or Changes on This Sheet Must be Made or Circled in Red Ink With Date and Name of Person Making Change.

Do not extend this side of this line.

PLEASE RETURN TO
COUNTY OF LOS ANGELES
DEPARTMENT OF COUNTY ENGINEER
403 LOS ANGELES COUNTY ENGINEERING BLDG.

16F3095 CE#310 3-68

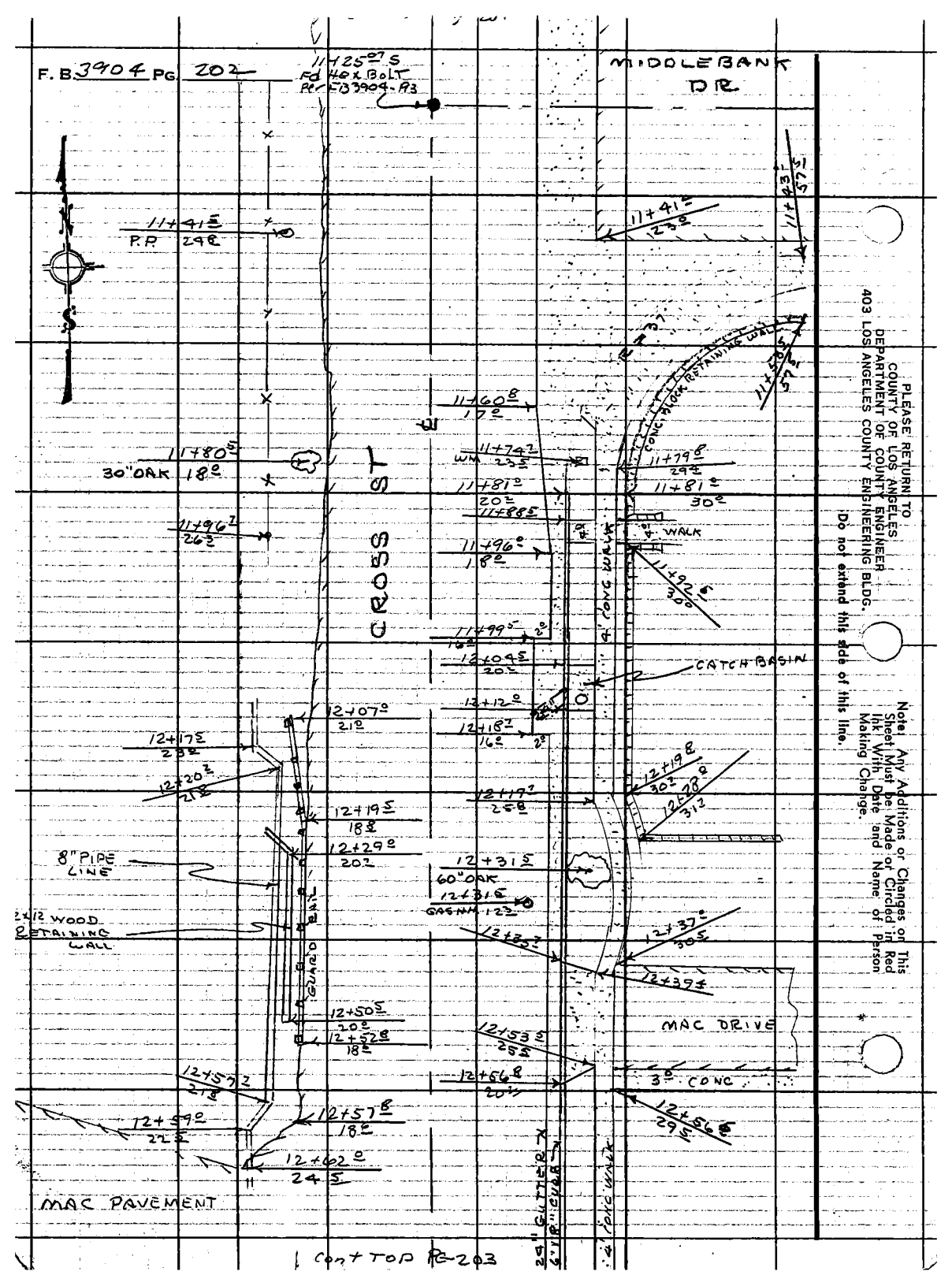

PLEASE RETURN TO
COUNTY OF LOS ANGELES
DEPARTMENT OF COUNTY ENGINEER
403 LOS ANGELES COUNTY ENGINEERING BLDG.
Do not extend this side of this line.

Note: Any Additions or Changes on This Sheet Must Be Made or Circled in Red Ink With Date and Name of Person Making Change.

Notes Ck'd by
Map No.
Office Work
Checked
Date

Survey of ARCADIA ST SS PRELIM
JN 2479.34 Tape 0185 Std 68 °F
Surveyed by RCDALE
Notes RCD Date 1-3-69
Indexed G.L.BALLI

F. B. 3904 PG. 203

Cont Bot Pg # 202

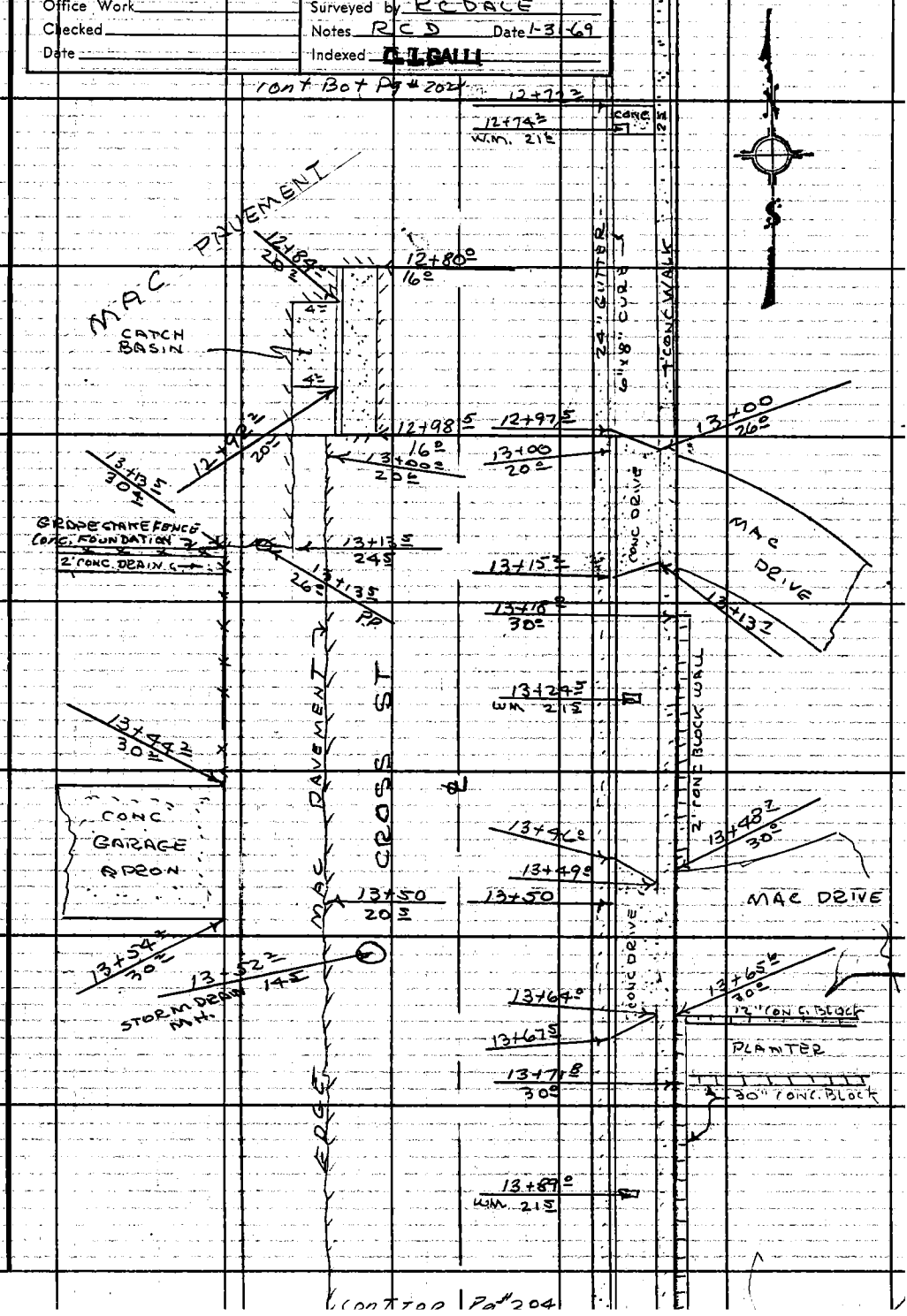

Cont Top Pg # 204

Note: Any Additions or Changes on This Sheet Must be Made or Circled in Red Ink With Date and Name of Person Making Change.

Do not extend this side of this line.

PLEASE RETURN TO
COUNTY OF LOS ANGELES
DEPARTMENT OF COUNTY ENGINEER
403 LOS ANGELES COUNTY ENGINEERING BLDG.

76F309S CE#310 3-68

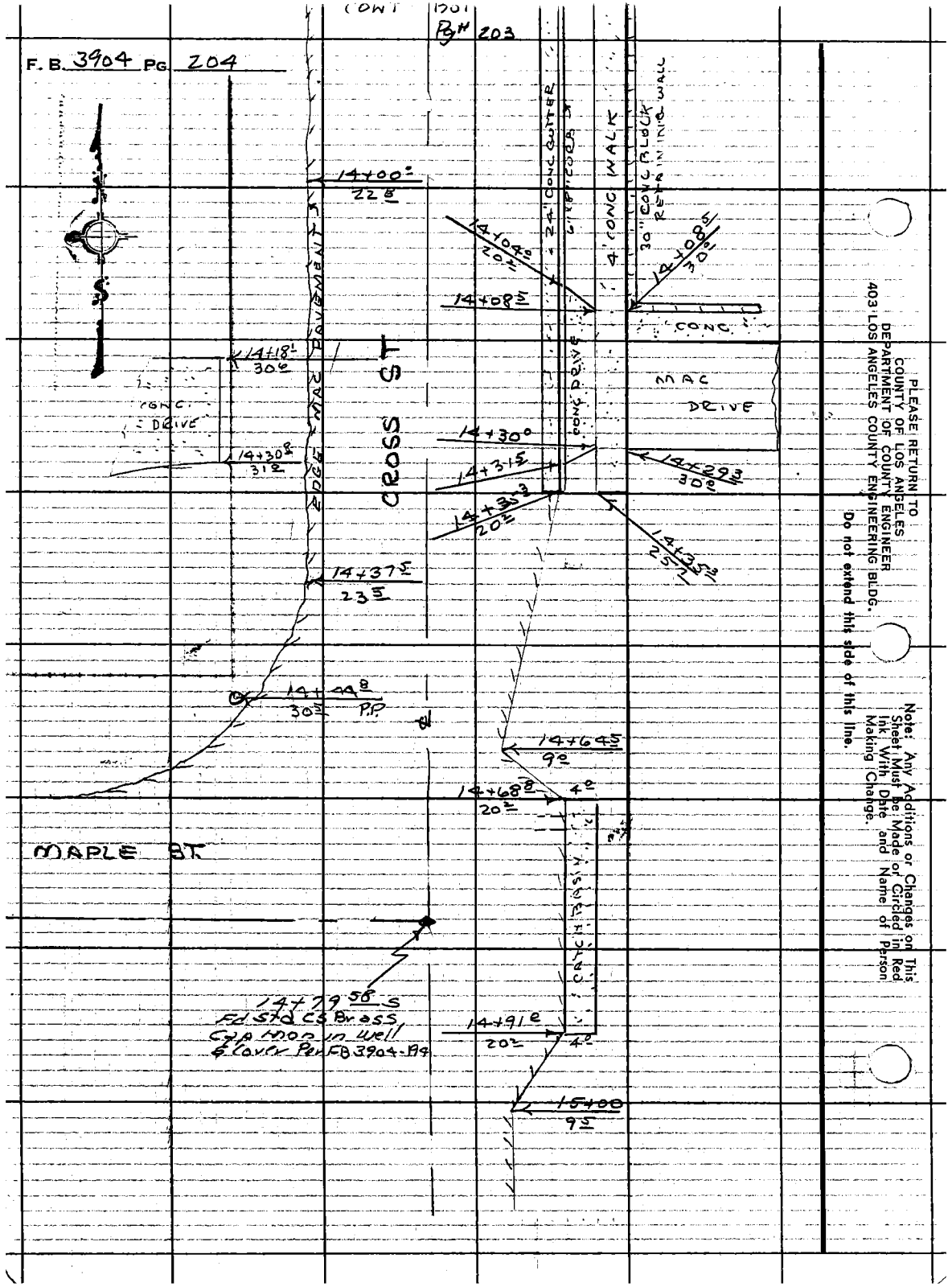

PLEASE RETURN TO
COUNTY OF LOS ANGELES
DEPARTMENT OF COUNTY ENGINEER
403 LOS ANGELES COUNTY ENGINEERING BLDG.

Do not extend this side of this line.

Note: Any Additions or Changes on This Sheet Must be Made or Circled in Red Ink With Date and Name of Person Making Change.

Profile No.	Notes Red	Plotted	Job No. 2479.34	Division No.	F. B. 3904	PG. 205
	Date	Date	Survey of ARCADIA ST S.S. PRELIM			
X-Sec. No.	Notes Checked H.J. AMBERS APR 16 69	Checked	Survey by RCDALE	Notes RCD	Date 2-7-69	
	Date	Date	Map No.	Indexed G.L. GALLI	Date	

ARCADIA ST SS. PRELIM

JN 2479.34

FEB 7 1969

CROSS SECTIONS ON CROSS ST FROM 8TH ST. SOUTH TO MADLE ST

PARTY
R.C. DALE
T.C. PETERSON
J.D. MAHER
J.B. FLOREK

STATION	B. S.	H. I.	F. S.	ELEV.

NOTE: ANY ADDITIONS OR CHANGES ON THIS SHEET MUST BE MADE OR CIRCLED IN RED INK, WITH DATE AND NAME OF PERSON MAKING CHANGE.

Do not extend notes this side of this line.

PLEASE RETURN TO
LOS ANGELES COUNTY ENGINEER
403 LOS ANGELES COUNTY ENGINEERING BLDG.

76-L-298 CE 307 5-66

76-L-298 CE 307 5-66

PLEASE RETURN TO
LOS ANGELES COUNTY ENGINEER
403 LOS ANGELES COUNTY ENGINEERING BLDG.

NOTE: ANY ADDITIONS OR CHANGES ON THIS SHEET MUST BE MADE OR CIRCLED IN RED INK, WITH DATE AND NAME OF PERSON MAKING CHANGE.

Do not extend notes this side of this line.

F. B. 3904 PG. 206 | Job No. 2479.34 Division No. ____ Notes Red ____ Plotted ____ Profile ____
Survey of ARCADIA ST SS PRELIM Date ____ Date ____ No. ____ X-Sec. ____
Survey by RC DALE Notes RCA Notes Chk'd. J. AMBERS Checked ____
Indexed C.H. GALLI Date ____ Date APR 16 '69 Date ____ No. ____

STATION	B. S.	H. I.	F. S.	ELEV.	CROSS ST FROM 8TH ST TO MAPLE
BM-EV-59	3 54	1330 77		1327.23	BM EV-59 ADJ ELEV = 1327.234 PER FB3904-66 BTH & CROSS ST SOUTH EASTOR. ALEAD ET 2° SOJ OF THE NORTHEND OF THE CURB FB3904-66
					LT ℄ RT
1+13			1 54	1329 23	℄ Break
1+50			4 01	1326 76	℄
			4 38	1326 39	17' EDGE PAV.
			4 3	1326 47	19' BOT BRK
			3 3	1327 47	29' TOP BRK
			4 18	1326 59	18' EDGE GUTTER
			4 39	1326 38	20' GUTTER
			3 72	1327 05	20' TOPCURB
			4 3	1326 47	31' TOP RET WALL/DIT.
			5 4	1325 37	3' BOT RET. WALL
2+00			7 07	1323 70	℄
			7 46	1323 31	17' EDGE PAV
			7 9	1322 87	18' BOT BRK
			7 1	1323 67	30' GROUND
			7 34	1323 43	17' EDGE CON GUTTER
			7 54	1323 23	19' GUTTER
			6 87	1323 90	20' TOPCURB
			6 6	1324 17	30' TOP CONC DRAIN

76-L-298 CE 307 5-66

PLEASE RETURN TO
LOS ANGELES COUNTY ENGINEER
403 LOS ANGELES COUNTY ENGINEERING BLDG.

NOTE: ANY ADDITIONS OR CHANGES ON THIS SHEET MUST BE MADE OR CIRCLED IN RED INK, WITH DATE AND NAME OF PERSON MAKING CHANGE.

Do not extend notes this side of this line.

STATION	B. S.	H. I.	F. S.	ELEV.	CROSS ST FROM 8TH ST TO MAPLE ST LT	℄ RT.
		1330 77				
2+50			8 97	1321 80		
			9 35	1321 42		16' EDGE PEV
			8 8	1321 97		30° Dirt
			9 12	1321 65	17' EDGE GUTTER	
			9 32	1321 45	20° GUTTER	
			8 68	1322 09	20' Curb	
			8 5	1322 27	Ground	
T.P.	5 79	1327 06	9 50	1321 27		
2+96 3			6 11	1320 95		℄ Center Conc. Drain
			6.35	1320 71		17' End conc drain
			7 2	1319 86		18' Bot Drain Dirt
			7 8	1319 26		30° center Dirt Drain
			5 97	1321 09	16' Conc Drain	
			5 87	1321 19	20° Bot Curb	
			5 34	1321 72	20' Top Curb	
			5.3	1321 76	30° Ground	
3+50			5 45	1321 61		℄
			5 87	1321 19		17' Edge Pev
			5 9	1321 16		18' Bot Brk
			5 3	1321 76		30° Ground

Profile Notes Red ____ Plotted ____ Job No. 2479.34 Division No. ____ F.B. 3904 PG. 207
No. ____ Date ____ Date ____ Survey of ARCADIA ST SS PRELIM
X-Sec. Notes Chk'd. AMBERS Checked ____ Survey by R.C. DALE Notes R.C.D. Date 2-7-69
No. ____ Date APR 16 '69 Date ____ Map No. ____ Indexed C.J. GALLI Date ____

76-L-298 CE 307 5-66

PLEASE RETURN TO
LOS ANGELES COUNTY ENGINEER
403 LOS ANGELES COUNTY ENGINEERING BLDG.

NOTE: ANY ADDITIONS OR CHANGES ON THIS SHEET MUST BE MADE OR CIRCLED IN RED INK, WITH DATE AND NAME OF PERSON MAKING CHANGE.

Do not extend notes this side of this line.

STATION	B. S.	H. I.	F. S.	ELEV.	CROSS ST FROM 8TH ST TO MAPLE ST LT	℄	RT
		1327 06					
3+50			5 62	1321 44	18' Edge Conc. Gutter		
			5 81	1321 25	20° Gutter		
			5 15	1321 91	20° Top Curb		
			5 0	1322 06	30° Ground		
4+00			4.75	1322 31		℄	
			5.12	1321 94		16° Edge Pav.	
			5 2	1321 86		18° Bot Brk	
			4 6	1322 46		22° Top Brk.	
			4 6	1322 46		30° Ground	
			5 14	1321 92	18° Edge Gutter		
			5.34	1321 72	20° Gutter		
			4 68	1322 38	20° Top Curb		
			4.5	1322 56	30° Ground		
4+50			3 92	1323 14		℄	
			4 34	1322 72		16° Edge Pav	
			4 2	1322 86		21' Bot Brk	
			3 6	1323 46		24° Top Brk	
			3 6	1323 46		30° Ground	
			4 41	1322 65	18' Edge Gutter		
			4 56	1322 50	20° Gutter		

F. B. 3904 Pg. 268 Job No. 2479.34 Division No. Notes Red Plotted Profile
Survey of ARCADIA ST S.S. PRELIM Date Date No.
Survey by R.C. DALE Notes R.C.D. Notes Chk'd. H.J. AMBERS Checked X-Sec.
Indexed G.L. GALLI Date APR 16 '69 Date No.

76-L-298 CE 307 5-66

PLEASE RETURN TO
LOS ANGELES COUNTY ENGINEER
403 LOS ANGELES COUNTY ENGINEERING BLDG.

NOTE: ANY ADDITIONS OR CHANGES ON THIS SHEET MUST BE MADE OR CIRCLED IN RED INK, WITH DATE AND NAME OF PERSON MAKING CHANGE.

Do not extend notes this side of this line.

STATION	B. S.	H. I.	F. S.	ELEV.	CROSS ST FROM 8TH ST TO MAPLE ST
		1327.06			LT ℄ RT
4+50			3 91	1323 15	20° Top Curb
			3 6	1323 46	30° Ground
5+00			3 00	1324 06	℄
			3 48	1323 58	16° Edge Pav
			3 7	1323 36	17° Bot Brk
			2 4	1324 66	30° Top Brk
			3 36	1323 70	18° Edge Pav
			3 54	1323 52	20° Gutter
			3 42	1323 64	20° Top Curb (Drive)
			2 58	1324 48	30° Conc. Drive
T.P.	7 37	1332 15	2 28	1324 78	
5+50			6 98	1325 17	℄
			7 46	1324 69	16° Edge Pav
			6 5	1325 7	30° Top Brk
			7 23	1324 92	18° Edge Pav
			7 35	1324 80	20° Gutter
			7 23	1324 92	20° Top Curb (Drive)
			6 47	1325 68	29° Top Conc Drive
6+00			5 83	1326 32	℄
			6 17	1325 98	16° Edge Pav

Profile Notes Red ____ Plotted ____ Job No. 2479.34 Division No. ____ F.B. 3904 PG. 209
No. ____ Date ____ Date ____ Survey of ARCADIA ST S.S. PRELIM
X-Sec. Notes Chk'd H.J. AMBERS Checked ____ Survey by R C DALE Notes RCD Date 2-7-69
No. ____ Date ____ Date ____ Map No. ____ Indexed C.J. GALLI Date ____

76-L-298 CE 307 5-66

PLEASE RETURN TO
LOS ANGELES COUNTY ENGINEER
403 LOS ANGELES COUNTY ENGINEERING BLDG.

NOTE: ANY ADDITIONS OR CHANGES ON THIS SHEET MUST BE MADE OR CIRCLED IN RED INK, WITH DATE AND NAME OF PERSON MAKING CHANGE.

Do not extend notes this side of this line.

STATION	B. S.	H. I.	F. S.	ELEV.	CROSS ST FROM 8TH ST TO MAPLE ST	
		1332 15			LT	℄ RT
6+00			5 5	1326 7		20.8 Top Brk
			5 3	1326 9		30.0 Ground
			5 99	1326 16	18.2 Edge Pav	
			6 16	1325 99	20.0 Gutter	
			5 52	1326 63	20.2 Top curb	
			5 4	1326 7	30.0 Ground	
6+50			4 82	1327 33		℄
			5 05	1327 10		16.5 EDGE Pav
			4 5	1327 7		19.5 Top Brk
			4 5	1327 7	ok	30.0 Ground
			4 94	1327 2X	18.2 Edge Pav	
			5 11	1327 04	20.0 Gutter	
			5 03	1327 12	20.2 Top Curb (Drive)	
			4 17	1327 98	29.8 Top Drive	
7+00			3 78	1328 37		℄
			4 22	1327 93		16.6 Edge Pav.
			3 4	1328 8		20.4 Top Brk.
			3 0	1329 2		30.0 Ground
			3 95	1328 20	18.2 Edge Pav	
			4 16	1327 99	20.0 Gutter	

F. B. 3904 PG. 210 Job No. 24-79-34 Division No. Notes Red Plotted Profile
Survey of ARCADIA ST S.S. PRELIM Date Date No.
Survey by RCDALE Notes RCD Notes Checked J. AMBERS Checked X-Sec.
Indexed C.J. GALLI Date Date APR 16 '69 Date No.

76-L-298 CE 307 5-66

PLEASE RETURN TO
LOS ANGELES COUNTY ENGINEER
403 LOS ANGELES COUNTY ENGINEERING BLDG.

NOTE: ANY ADDITIONS OR CHANGES ON THIS SHEET MUST BE MADE OR CIRCLED IN RED INK, WITH DATE AND NAME OF PERSON MAKING CHANGE.

Do not extend notes this side of this line.

STATION	B. S.	H. I.	F. S.	ELEV.	CROSS ST FROM 8TH ST TO MAPLE ST LT.	℄	RT.
		1332 15					
7+00			3 50	1328 65	20² Top Curb		
			3 5	1328 7	30° Ground		
T.P.	7 44	1335 81	3 78	1328 37			
7+50			6 48	1329 33		℄	
			6 78	1329 03			16⁶ Edge Pav
			5 8	1330 0			23² Top Brk
			5 4	1330 4			30° Ground
			6 66	1329 15	18² Edge Pav		
			6 83	1328 98	20° Gutter		
			6 19	1329 62	20² Top Curb		
			6 2	1329 6	30° Ground		
8+00			5 44	1330 37		℄	
			5 67	1330 14			15⁵ Edge Pav
			4 7	1331 1			21³ Top Brk
			4 2	1331 6			30° Ground
			5 83	1329 98	17² Edge Pav		
			5 88	1329 93	19⁸ Flow Line Conc Gut.		
			5 53	1330 28	30³ Bot. Curb		
			4 88	1330 93	30⁵ Top curb		
8+50			4 60	1331 21		℄	

Profile Notes Red ____ Plotted ____ Job No. 2479.34 Division No. ____ F.B. 3904 PG. 311
No. ____ Date ____ Date ____ Survey of ARCADIA ST SS. PRELIM.
X-Sec. Notes Chk'd. AMBERS Checked ____ Survey by RCDALE Notes RCD Date 2-7-69
No. ____ Date APR 16 '69 Date ____ Map No. ____ Indexed C.L. GALLI Date ____

76-L-298 CE 307 5-66

PLEASE RETURN TO
LOS ANGELES COUNTY ENGINEER
403 LOS ANGELES COUNTY ENGINEERING BLDG.

NOTE: ANY ADDITIONS OR CHANGES ON THIS SHEET MUST BE MADE OR CIRCLED IN RED IKN, WITH DATE AND NAME OF PERSON MAKING CHANGE.

Do not extend notes this side of this line.

Survey of ARCADIA ST SS PRELIM Division No. Job No. 24739 Profile No. X-Sec. No.
Survey by RCDALE Notes R.C.P. Notes Red Plotted
Indexed Date Date Date Checked Date
Notes Checked AMBER APR 16 69

STATION	B. S.	H. I.	F. S.	ELEV.	CROSS ST FROM 8TH ST TO MAPLE ST	
					LT	℄ RT
8+50		1335 81				
			4.89	1330 92		15.5 Edge Pav
			3 5	1332 3		21.7 Top Brk
			3 4	1332 4		30° Ground
			5 01	1330 80	18.8 Edge Pav	
			5 02	1330 79	19.6 Flowline conc Gutter	
			4 95	1330 86	22.9 Edge Pav	
			4 75	1331 06	30° Pav. Market St	
BM EV 60	5 07	1337 85	3 03	1332 78	BM EV 60 ADJ ELEV = 1332.782 F.B.3904-83 Cross St & Market St. Lead BT in South curb of the West Dr. To house #24 345' cross St. 80' West & 20' South of ℄ Prod of Market St. RD BM #815 Per F.B.3904-83	
9+00			5 44	1332 41		℄
			5 49	1332 36		16.8 Edge Pav
			50	1332 9		22.3 Top Brk
			50	1332 9		30° Ground
			6 10	1331 75	17.7 Edge Pav	
			6 04	1331 81	20.7 Bot. Curb Gutter	
			5 39	1332 46	21.0 Top Curb	
			5.0	1332 9	29.3 Bot Brk	
9+50			4 49	1333 36		℄
			4 49	1333 36		17.0 Edge Pav

F.B. 3904 PG. 2/2

76-L-298 CE 307 8-66

PLEASE RETURN TO
LOS ANGELES COUNTY ENGINEER
403 LOS ANGELES COUNTY ENGINEERING BLDG.

NOTE: ANY ADDITIONS OR CHANGES ON THIS SHEET MUST BE MADE OR CIRCLED IN RED INK, WITH DATE AND NAME OF PERSON MAKING CHANGE.

Do not extend notes this side of this line.

STATION	B. S.	H. I.	F. S.	ELEV.	CROSS ST FROM 8TH ST TO MAPLE	
		1337 85			LT	℄ RT
9+50			4.6	1333 3		19³ Bot Brk
			3.9	1334 0		30° Ground
			5 11	1332 74	18² Edge Pav	
			5 25	1332 60	20° Gutter	
			4 63	1333 22	20² Top curb	
			4 38	1333 47	29⁵ E Edge walk	
10+00			3 41	1334 44		℄
			3 35	1334 50		18⁴ Bot Brk Mac Pav.
			2 72	1335 13		27² Top Brk Conc Drive
			2 69	1335 16		30° Conc Drive
			3 91	1333 94	18² Edge Pav	
			4 04	1333 81	20° Gutter	
			3 96	1333 89	20² Top curb (Drive)	
			3 23	1334 62	25¹ Top Brk Conc Drive	
			3 14	1334 71	29⁵ Back Conc walk	
10+50			2 19	1335 66		℄
			2 45	1335 40		16⁴ Edge Pav
			2.6	1335 3		19¹ Bot. Brk
			2 2	1335 7		24² Top Brk
			1 9	1336 0		30° Ground

Profile Notes Red ____ Plotted ____ Job No. 2479.34 Division No. ____ F.B. 3904 Pg. 213
No. ____ Date ____ Date ____ Survey of ARCADIA ST S.S. PRELIM
X-Sec. Notes Chk'd. H.G. AMBERS Checked ____ Survey by R C DALE Notes R C D Date 2-7-69
No. ____ Date APR 16 '69 Date ____ Map No. ____ Indexed C.L. GALLI Date ____

76-L-298 CE 307 5-66

PLEASE RETURN TO
LOS ANGELES COUNTY ENGINEER
403 LOS ANGELES COUNTY ENGINEERING BLDG.

NOTE: ANY ADDITIONS OR CHANGES ON THIS SHEET MUST BE MADE OR CIRCLED IN RED INK, WITH DATE AND NAME OF PERSON MAKING CHANGE.

Do not extend notes this side of this line.

STATION	B. S.	H. I.	F. S.	ELEV.	CROSS ST FROM 8TH ST TO MAPLE
10+50		1337 85			LT ℄ RT
			2.67	1335 18	18² Edge Pav
			2.80	1335 05	20° Gutter
			2.71	1335 14	20¹ Top Curb (Drive)
			1.98	1335 87	25⁷ Top W Edge walk
			1.86	1335 99	29⁷ Back walk
BM EV 91	7 66	1344 47	1.04	1336 81	BM EV-9 ADJ ELEV = 1336.810 FB 3904-84 CROSS ST & MIDDLEBANK DR. NE COR. L&T IN CURB IN CTR CURB Ret. FB 3904-84
11+00			7.65	1336 82	℄
			8.25	1336 22	18⁵ Bot Brk
			7.85	1336 62	27° Top Brk Mac Dr.
			7.87	1336 60	30° Mac Drive
			8.18	1336 29	16⁹ Edge Pav
			8.23	1336 24	19² Flow Line conc Gutter
			8.11	1336 36	35⁸ Bot curb
			7.45	1337 02	36° Top curb
11+50			6.54	1337 93	℄
			6.97	1337 50	15⁴ Edge Pav
			7.0	1337 5	30° Ground
			6.97	1337 50	16⁸ Edge Pav
			7.03	1337 44	19² Flow Line conc Gutter

F. B. 3964 PG. 214 Job No. 2479.34 Division No. Notes Red Plotted Profile
Survey of ARCADIA ST S.G. PRELIM Date Date No.
Survey by R.C. DALE Notes R.C.D. Notes Ch'd AMBERG Checked X-Sec.
Indexed C.J. GALLI Date APR 16 '69 Date No.

76-L-298 CE 307 5-66

PLEASE RETURN TO
LOS ANGELES COUNTY ENGINEER
403 LOS ANGELES COUNTY ENGINEERING BLDG.

NOTE: ANY ADDITIONS OR CHANGES ON THIS SHEET MUST BE MADE OR CIRCLED IN RED INK, WITH DATE AND NAME OF PERSON MAKING CHANGE.

Do not extend notes this side of this line.

STATION	B. S.	H. I.	F. S.	ELEV.	CROSS ST FROM 8TH ST TO MADLE		
		1344.47			LT	℄	RT
			6 68	1337 79	36.8 Bot Curb		
			6 12	1338 35	37.0 Top curb		
12+00			5 15	1339 32		℄	
			5 55	1338 92			14.9 Edge Pav
			6 4	1338 1			30.0 Ground
			5 49	1338 98	15.9 Edge Pav		
			5 77	1338 70	20.0 Gutter		
			5 15	1339 32	20.2 Top curb		
			4 85	1339 62	22.6 Back Walk		
12+04.5			5 94	1338 53	Gutter C.B.		
			4 98	1339 49	Top curb C.B.		
12+12.0			5 77	1338 70	Gutter C.B.		1335.05 INVert 24" Pipe By Tape
			4.82	1339 65	Top curb C.B.		
12+50			4 45	1340 02		℄	
			4 73	1339 74			18.6 Edge Pav
			5 6	1338 9			30.0 Ground
			4 84	1339 63	18.2 Edge Pav		
			5 0	1339 5	20.0 Gutter		
			4 89	1339 58	20.2 Top curb (Drive)		
			4 13	1340 34	25.8 Top West Edge Walk		

Profile Notes Red ____ Plotted ____ Job No. 247934 Division No. ____ F.B. 3904 PG. 215
No. ____ Date ____ Date ____ Survey of ARCADIA ST SS PRELIM
X-Sec. Notes Chk'd L. AMBERS Checked ____ Survey by RC DALE Notes RCD Date 2-7-69
No. ____ Date APR 16 '69 Date ____ Map No. ____ Indexed C. L. GALLI Date ____

76-L-298 CE 307 5-66

PLEASE RETURN TO
LOS ANGELES COUNTY ENGINEER
403 LOS ANGELES COUNTY ENGINEERING BLDG.

NOTE: ANY ADDITIONS OR CHANGES ON THIS SHEET MUST BE MADE OR CIRCLED IN RED INK, WITH DATE AND NAME OF PERSON MAKING CHANGE.

Do not extend notes this side of this line.

STATION	B. S.	H. I.	F. S.	ELEV.	CROSS ST FROM 8TH ST TO MAPLE ST
		1344 47			LT ℄ RT
12+50			4 08	1340 39	29.8 Back Walk
12+84.0			5 22	1339 25	20.0 Gutter C.B.
			4 28	1340 19	20.2 Top curb CB
12+98.5			5 24	1339 23	1337.10 invert catch Basin by Tape; 20.0 Gutter C.B.
			4 30	1340 17	20.2 Top Curb CB
13+00			4 32	1340 15	℄
			4 90	1339 57	19.9 Edge
			4 2	1340 3	24.2 Top Break
			4 38	1340 09	30.0 Mac Pav
			4 52	1339 95	18.2 Edge Pav.
			4 68	1339 79	20.0 Gutter
			3 86	1340 61	29.5 Back Walk
13+50			3 95	1340 52	℄
			4 34	1340 13	21.5 Edge Pav
			3 82	1340 65	30.2 Edge Conc Drive
			4 26	1340 21	18.2 Edge Pav
			4 44	1340 03	20.0 GUTTER
			4 30	1340 17	20.2 Top curb (Drive)
			3 65	1340 82	25.8 West Edge Walk
			3 56	1340 91	29.8 Back Walk

F. B. 3904 PG. 216 Job No. 2479.34 Division No. Notes Red Plotted Profile
Survey of ARCADIA ST S.S. PRELIM Date Date No.
Survey by RCDALE Notes RCD Notes CH. T. AMBERS Checked X-Sec.
Indexed C. L. GALLI Date Date APR 16 '65 Date No.

76-L-298 CE 307 5-66

PLEASE RETURN TO
LOS ANGELES COUNTY ENGINEER
403 LOS ANGELES COUNTY ENGINEERING BLDG.

NOTE: ANY ADDITIONS OR CHANGES ON THIS SHEET MUST BE MADE OR CIRCLED IN RED INK, WITH DATE AND NAME OF PERSON MAKING CHANGE.

Do not extend notes this side of this line.

STATION	B. S.	H. I.	F. S.	ELEV.	CROSS ST FROM 8TH ST TO MAPLE
		1344 47			LT ℄ RT
TP	5 22	1346 21	3 48	1340 99	
14+00			5 22	1340 99	℄
			5 48	1340 73	22.8 Edge Pav
			5 6	1340 6	24.0 Bot Brk
			4 7	1341 5	30.0 Ground
			5 78	1340 43	18.2 Edge Pav
			5 88	1340 33	20.0 Gutter
			5 25	1340 96	20.2 Top curb
			4 97	1341 24	29.2 Back walk
14+50			4 64	1341 57	℄
			4 72	1341 49	28.9 Edge Pav
			5 1	1341 1	30.6 Bot Brk
			5 13	1341 08	13.9 Edge Pav
			4 5	1341 7	30.0 Ground
14+68.8			5 15	1341 06	20.0 Flow Line N Edg CB
			4 25	1341 96	invert CB 1337.56 by Tape 20.2 Top N Edge CB
14+91.0			4 85	1341 36	20.0 Flow Line N Edge CB
			3 84	1342 37	20.2 Top N Edge CB
BM EV 93			5 22	1340 99	BM EV-93 ADJ ELEV = 1340.974 FB3904.85 CROSS ST EAST SIDE, LEAD & LACO ROAD DEPT TAG IN CURB IN FRONT OF HOUSE # 24302 CROSS ST

Profile Notes Red ____ Plotted ____ Job No. 2479.34 Division No. ____ F.B. 3904 PG. 217
No. ____ Date ____ Date ____ Survey of ARCADIA ST SS PRELIM
X-Sec. Notes Ck'd. AMBERS Checked ____ Survey by RC DALE Notes RCD Date 2-7-69
No. ____ Date APR 16 '69 Date ____ Map No. ____ Indexed [illegible] GALLI Date ____

Notes Ck'd by	Survey of ARCADIA ST SS PRELIM
Map No.	JN 2479.34 Tape 0185 Std 68 °F
Office Work	Surveyed by R.C. DALE
Checked	Notes R.C.D Date 2-3-69
Date	Indexed C.J. GALLI

F.B. 3904 PG. 219

ARCADIA ST S.S. PRELIM.

JN 2479.34

FEB 3 1969

TOPO ON MARKET ST. FROM CROSS ST EAST TO EAST LINE LOT 215

PARTY
R.C. DALE
T.C. PETERSON
J.D. MAHER
J.B. FLORER

Note: Any Additions or Changes on This Sheet Must be Made or Circled in Red Ink With Date and Name of Person Making Change.

Do not extend this side of this line.

PLEASE RETURN TO
COUNTY OF LOS ANGELES
DEPARTMENT OF COUNTY ENGINEER
403 LOS ANGELES COUNTY ENGINEERING BLDG.

16F3095 CE#310 3-68

F. B. 3904 PG 220

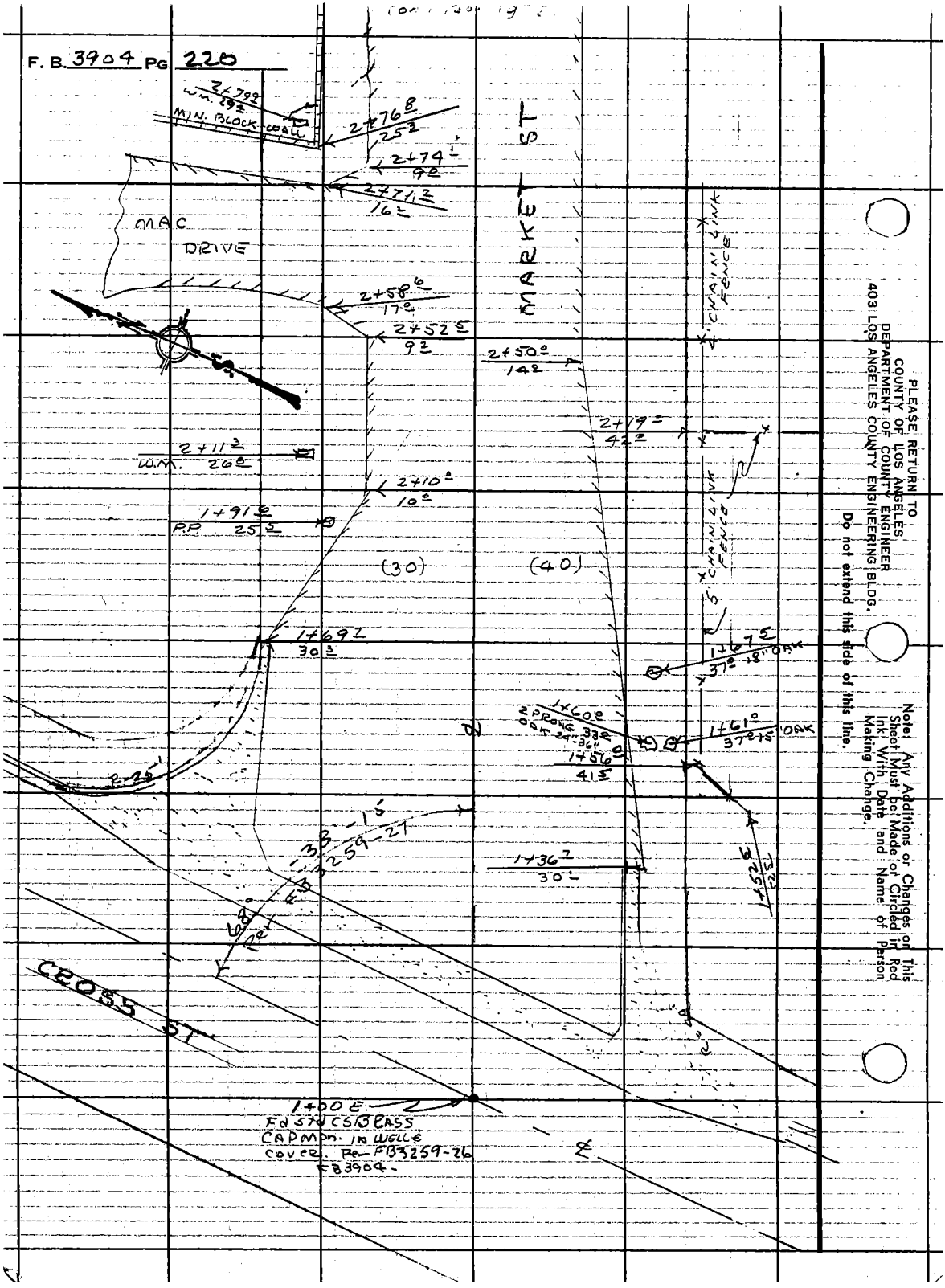

PLEASE RETURN TO
COUNTY OF LOS ANGELES
DEPARTMENT OF COUNTY ENGINEER
403 LOS ANGELES COUNTY ENGINEERING BLDG.

Do not extend this side of this line.

Note: Any Additions or Changes on This Sheet Must be Made or Circled in Red Ink With Date and Name of Person Making Change.

Notes Ck'd by
Map No.
Office Work
Checked
Date

Survey of ARCADIA ST SS PRELIM
JN 247934 Tape 0185 Std 68 °F
Surveyed by R. C. DALE
Notes R.C.D. Date
Indexed [redacted]

F. B. 3904 Pg. 221

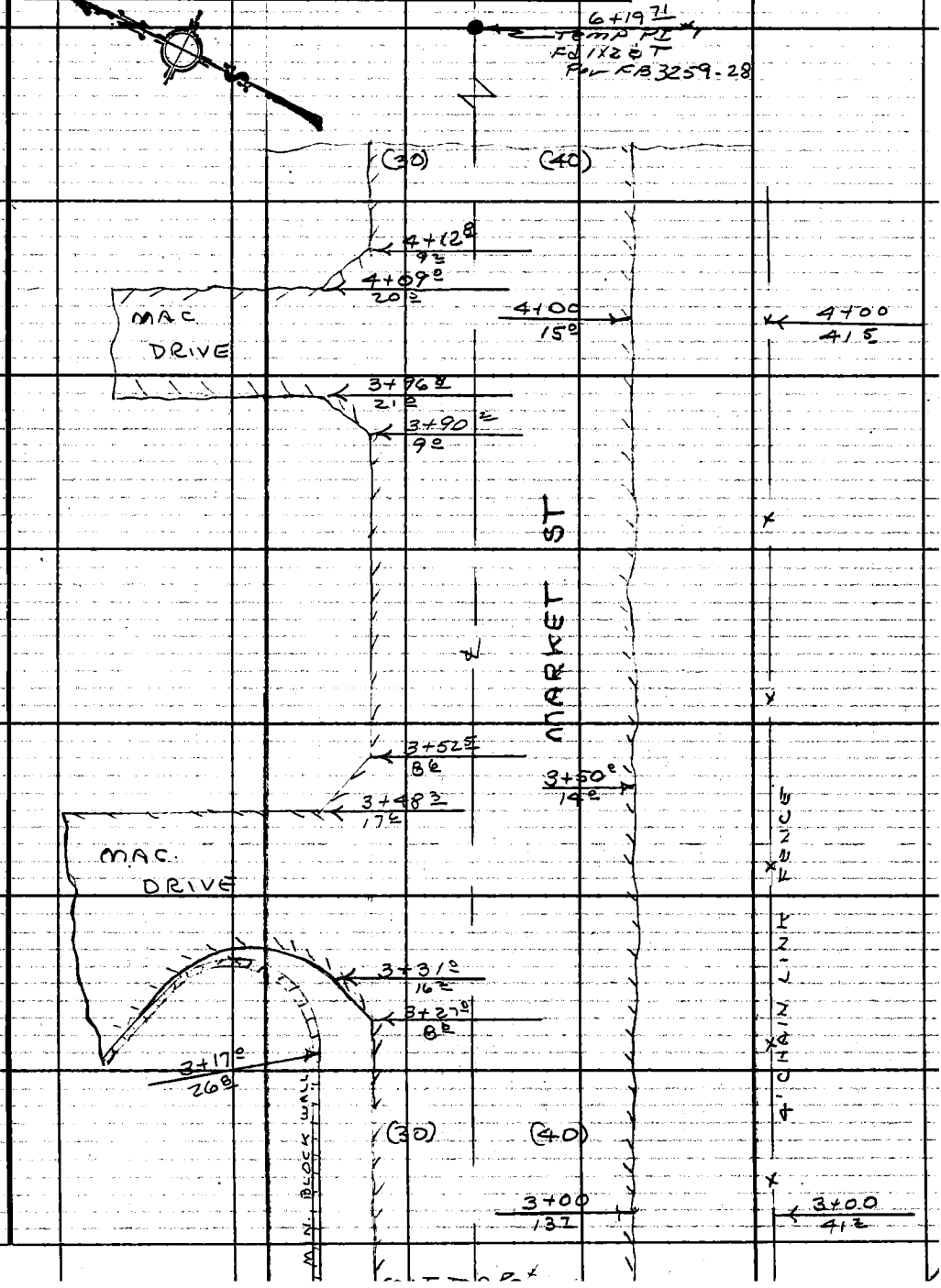

Note: Any Additions or Changes on This Sheet Must be Made or Circled in Red Ink. With Date and Name of Person Making Change.

Do not extend this side of this line.

PLEASE RETURN TO
COUNTY OF LOS ANGELES
DEPARTMENT OF COUNTY ENGINEER
403 LOS ANGELES COUNTY ENGINEERING BLDG.

76F309S CE#310 3-68

Profile No.	Notes Red	Plotted	Job No. 247934	Division No.	F. B. 3904	Pg. 223
	Date	Date	Survey of ARCADIA ST SS PRELIM			
X-Sec. No.	Notes Ch'k'd. AMBERS	Checked	Survey by R.C. DALE	Notes RCD	Date 2-11-69	
	Date APR 16	Date	Map No.	Indexed	Date	

ARCADIA ST S.S. PRELIM

JN 2479.34

FEB 11, 1969

CROSS SECTIONS ON MARKET ST
FROM CROSS ST EAST

STATION	B. S.	H. I.	F. S.	ELEV.

PARTY
RCDALE
T.C. PETERSON
J.D. MAHER
J.B. FLOREK

NOTE: ANY ADDITIONS OR CHANGES ON THIS SHEET MUST BE MADE OR CIRCLED IN RED INK, WITH DATE AND NAME OF PERSON MAKING CHANGE.

Do not extend notes this side of this line.

PLEASE RETURN TO
LOS ANGELES COUNTY ENGINEER
403 LOS ANGELES COUNTY ENGINEERING BLDG.

76-L-298 CE 307 5-66

76-L-298 CE 307 5-66

PLEASE RETURN TO
LOS ANGELES COUNTY ENGINEER
403 LOS ANGELES COUNTY ENGINEERING BLDG.

NOTE: ANY ADDITIONS OR CHANGES ON THIS SHEET MUST BE MADE OR CIRCLED IN RED INK, WITH DATE AND NAME OF PERSON MAKING CHANGE.

Do not extend notes this side of this line.

STATION	B. S.	H. I.	F. S.	ELEV.	MARKET ST FROM CROSS ST EAST
BM EV 60	3 70	1336 48		1332 78	BM EV 60 ADJ ELEV = 1332.78 PER FB 3904-82 CROSS ST & MARKET ST. L & T N SOUTH CURB OF THE WEST DRIVE TO HSE # 24345 CROSS ST. 30' WEST & 30' SOUTH OF ℄ PROD OF MARKET ST. ROAD DEPT BM #815 PER FB 3904-83
					LT ℄ RT
1+18 3			5 62	1330 86	℄ EDGE PAVEMENT
1+21 5			5 73	1330 75	℄ FLOW LINE CONC.
1+24 7			5 68	1330 80	℄ EDGE PAVEMENT
1+50			5 15	1331 33	℄
			4 93	1331 55	26.8 EDGE PAV
			5 2	1331 3	27.2 BOT. BRK
			1 8	1334 7	39.0 TOP BRK
			5 75	1330 73	28.0 EDGE PAV
			6 06	1330 42	37.4 GUTTER
			5 39	1331 09	37.6 TOP CURB
2+00			4 52	1331 96	℄
			4 42	1332 06	19.8 EDGE PAV
			4 6	1331 9	31.0 BOT BRK
			1 0	1335 5	41.5 TOP BRK FENCE LINE
			4 88	1331 60	12.7 EDGE PAV
			5 3	1331 2	18.6 BOT BRK
			4 5	1332 0	22.3 TOP BRK
			6 8	1329 7	29.8 BOT BRK

F.B. 3904 Pg. 224 Job No. 247939 Division No. Notes Red Plotted Profile
Survey of ARCADIA ST SS PRELIM Date Date No.
Survey by R.C. DALE Notes R.C.D. Notes Chk'd. AMPERS Checked X-Sec.
Indexed C.L. GALLI Date Date APR 16 '69 Date No.

76-L-298 CE 307 5-66

PLEASE RETURN TO
LOS ANGELES COUNTY ENGINEER
403 LOS ANGELES COUNTY ENGINEERING BLDG.

NOTE: ANY ADDITIONS OR CHANGES ON THIS SHEET MUST BE MADE OR CIRCLED IN RED INK, WITH DATE AND NAME OF PERSON MAKING CHANGE.

Do not extend notes this side of this line.

STATION	B. S.	H. I.	F. S.	ELEV.	MARKET ST FROM CROSS ST EAST LT	℄ RT.
		1336 48				
2+50			4 07	1332 41		℄
			4 09	1332 39		14.3 EDGE PAV
			4 3	1332 2		40.0 GROUND
			4 50	1331 98	9.0 EDGE PAV	
			4 9	1331 6	15.5 BOT BRK	
			3 9	1332 6	19.2 TOP BRK	
			6 8	1329 7	26.2 BOT BRK	
3+00			3 52	1332 96		℄
			3 50	1332 98		13.7 EDGE PAV
			3 0	1333 5		40.0 GROUND
			4 00	1332 48	8.5 EDGE PAV	
			4 5	1332 0	13.5 BOT BRK	
			3 7	1332 8	17.0 TOP BRK	
			8 3	1328 2	26.4 BOT BRK	
			8 3	1328 2	30.0 GROUND	
3+50			2 79	1333 69		℄
			2 79	1333 69		14.0 EDGE PAV
			2 6	1333 9		40.0 GROUND
			3 25	1333 23	8.3 EDGE PAV	
			3 7	1332 8	15.7 BOT BRK	

Profile Notes Red ____ Plotted ____ Job No. 2479.34 Division No. ____ F.B. 3904 PG. 225
No. ____ Date ____ Date ____ Survey of ARCADIA ST S.S. PRELIM
X-Sec. Notes Chk'd H. J. AMBERS Checked ____ Survey by R.C. DALE Notes RCD Date 2-11-69
No. ____ Date APR 16 '69 Date ____ Map No. ____ Indexed R. L. GALLI Date ____

76-L-298 CE 307 5-66

PLEASE RETURN TO
LOS ANGELES COUNTY ENGINEER
403 LOS ANGELES COUNTY ENGINEERING BLDG.

NOTE: ANY ADDITIONS OR CHANGES ON THIS SHEET MUST BE MADE OR CIRCLED IN RED INK, WITH DATE AND NAME OF PERSON MAKING CHANGE.

Do not extend notes this side of this line.

STATION	B. S.	H. I.	F. S.	ELEV.	MARKET ST FROM CROSS ST EAST
		1336 48			LT ℄ RT.
3+50			3 2	1333 3	18.8 TOP BRK
			3 4	1333 1	23.7 TOP BRK
			4.55	1331 93	30° MAC DRIVE
4+00			1 62	1334 86	℄
			1 23	1335 25	15° EDGE PAV
			0 7	1335 8	40° GROUND
			2 47	1334 01	17.2 FLOW LINE (DRIVE)
			2 20	1334 28	23.6 TOP BRK (DRIVE)
			2 85	1333 63	30° SLOPE (DRIVE)
			3 70	1332 78	BM EV CO (1332.782') FB3904-82

FOR SLAB OR FLOOR ELEV. ON HSE #24408-23165-23157, 23109 SEE FB3259-30

Profile No. X-Sec. No.
Plotted Date Checked Date
Notes Red Date Notes Chk'd. AMBERS Date APR 16 '69
Division No. Date
Job No. Notes Date
Survey of Survey by Indexed C. L. GAEL

F.B. 3904 PG. 226

Notes Ck'd by H.J. AMBERS	Survey of ARCADIA ST SS Prelim
Map No.	JN 2479.34 Tape 0185 Std 68 °F
Office Work	Surveyed by R.C. DALE
Checked	Notes RCD Date 3-3-69
Date	Indexed C.I. GALLI

F. B. 3904 PG. 227

ARCADIA ST SS PRELIM

JN 2479.34

MARCH 3- 1969

LINE O-B & O' P'

TRANSIT LINE'S IN TRACT 22391
FOR SEWER EASEMENTS ON 8TH ST
& CROSS ST.

PARTY
R.C. DALE
T.C. PETERSON
J.D. MAHER
J.B. FLOREK

Note: Any Additions or Changes on This Sheet, Must be Made of Circled in Red Ink, With Date and Name of Person Making Change.

Do not extend this side of this line.

PLEASE RETURN TO
COUNTY OF LOS ANGELES
DEPARTMENT OF COUNTY ENGINEER
403 LOS ANGELES COUNTY ENGINEERING BLDG.

16F3095 CE#310 3-68

F. B. 3904 PG 228

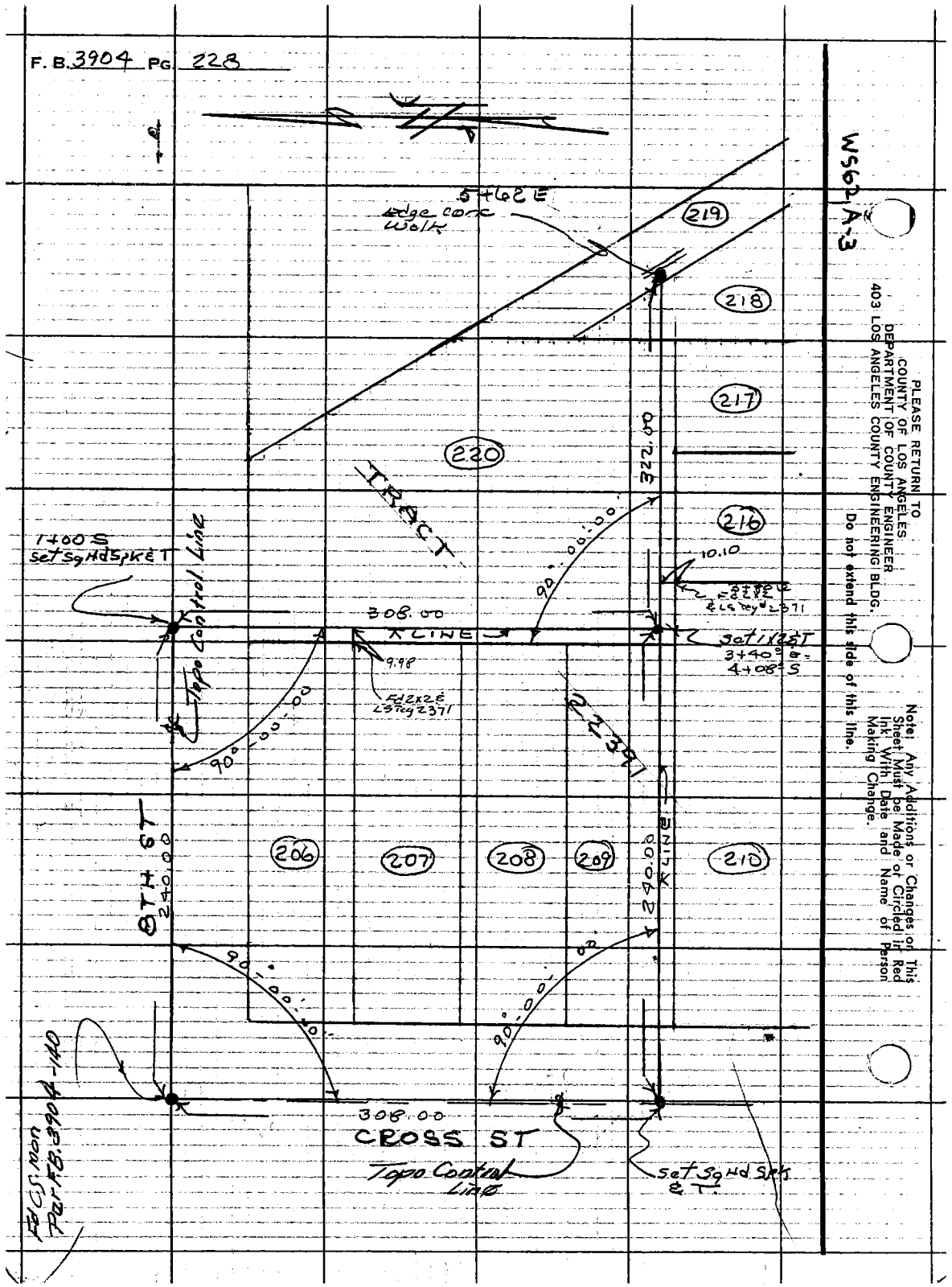

Notes Ck'd by	Survey of ARCADIA ST SS PRELIM	F. B. 3904 PG. 229
Map No.	JN 2479.34 Tape 0185 Std 68 °F	
Office Work	Surveyed by RCDALE	
Checked	Notes R.C.D. Date 3-8-69	
Date	Indexed C.L. CALLI	

ARCADIA ST SS. PRELIM.

JN 2479.34

MARCH 3 1969

LINE O-P & O' P'
LOCATION OF IMPROVEMENTS FOR SEWER
EASEMENTS IN TRACT 22391 ON
8TH ST & CROSS ST.

PARTY
R C DALE
T.C. PETERSON
J.D. MAHER
J.B. FLORET

Note: Any Additions or Changes on This Sheet Must be Made or Circled in Red Ink With Date and Name of Person Making Change.

Do not extend this side of this line.

PLEASE RETURN TO
COUNTY OF LOS ANGELES
DEPARTMENT OF COUNTY ENGINEER
403 LOS ANGELES COUNTY ENGINEERING BLDG.

76F309S CE#310 3-68

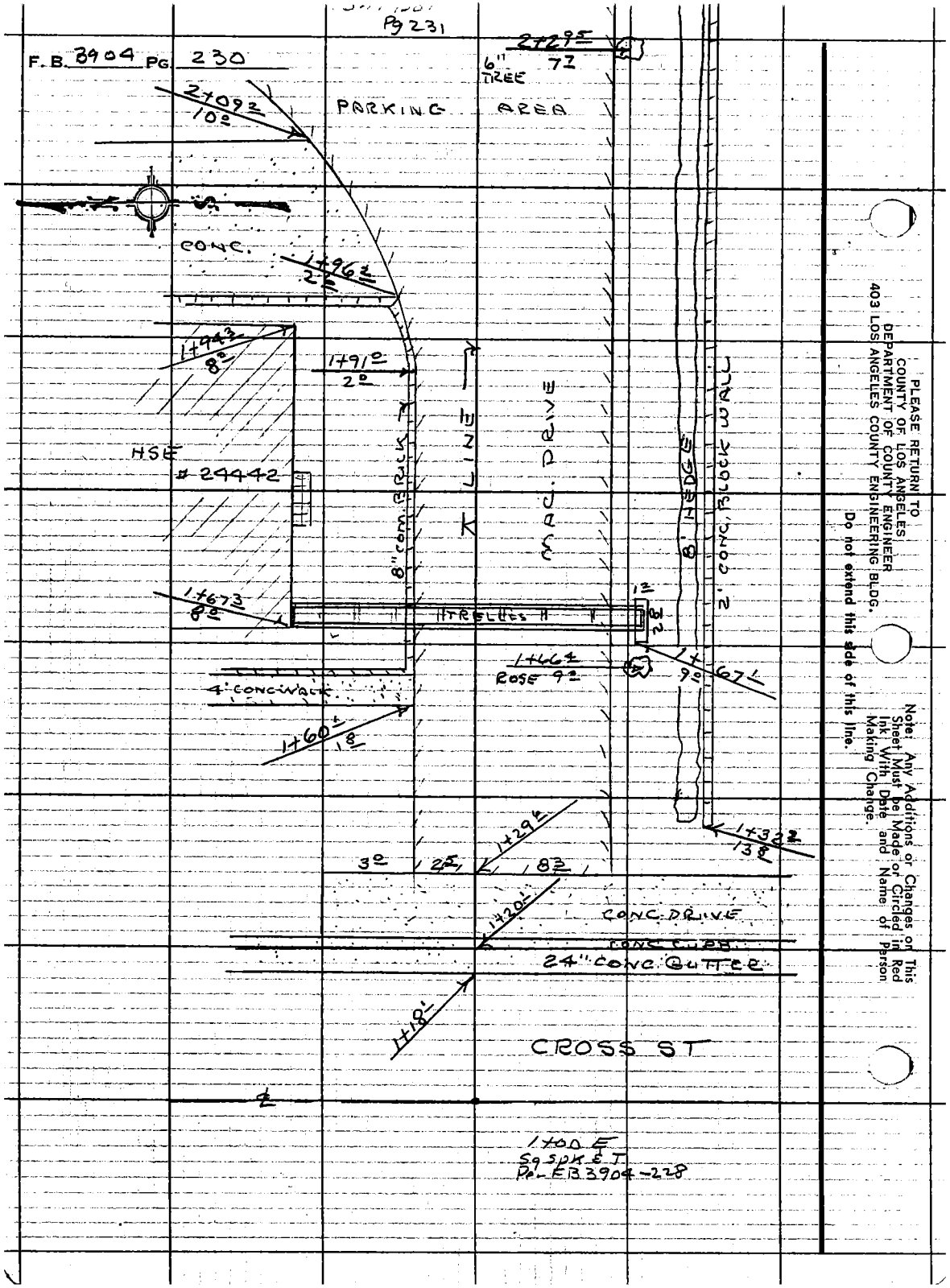
Pg 231
F.B. 3904 PG. 230
2+29.5
6" TREE
7.2
2+09.2
10.0
PARKING AREA
CONC.
1+96.2
2.0
1+94.3
8.0
1+91.0
2.0
HSE
24442
8" COM. BRICK
LINE
MAC. DRIVE
8' HEDGE
2' CONC. BLOCK WALL
1+67.3
8.0
TRELLIS
1.2
2.8
1+66.4
ROSE 9.2
1+67.1
9.0
4' CONC. WALK
1+60.1
1.8
1+29.6
1+32.2
13.8
3.0
2.5
8.3
1+20.1
CONC. DRIVE
CONC. CURB
24" CONC. GUTTER
1+18.1
CROSS ST
1+00 E
Sq SPK & T
Per FB 3904-228
PLEASE RETURN TO
COUNTY OF LOS ANGELES
DEPARTMENT OF COUNTY ENGINEER
403 LOS ANGELES COUNTY ENGINEERING BLDG.
Do not extend this side of this line.
Note: Any Additions or Changes on This Sheet Must be Made or Circled in Red Ink With Date and Name of Person Making Change.

Notes Ck'd by	Survey of ARCADIA ST SS PRELIM
Map No.	JN 2479-34 Tape 0185 Std 68 °F
Office Work	Surveyed by RCDALE
Checked	Notes RCD Date 3-3-69
Date	Indexed C.L. GALLI

F.B. 3904 PG. 231

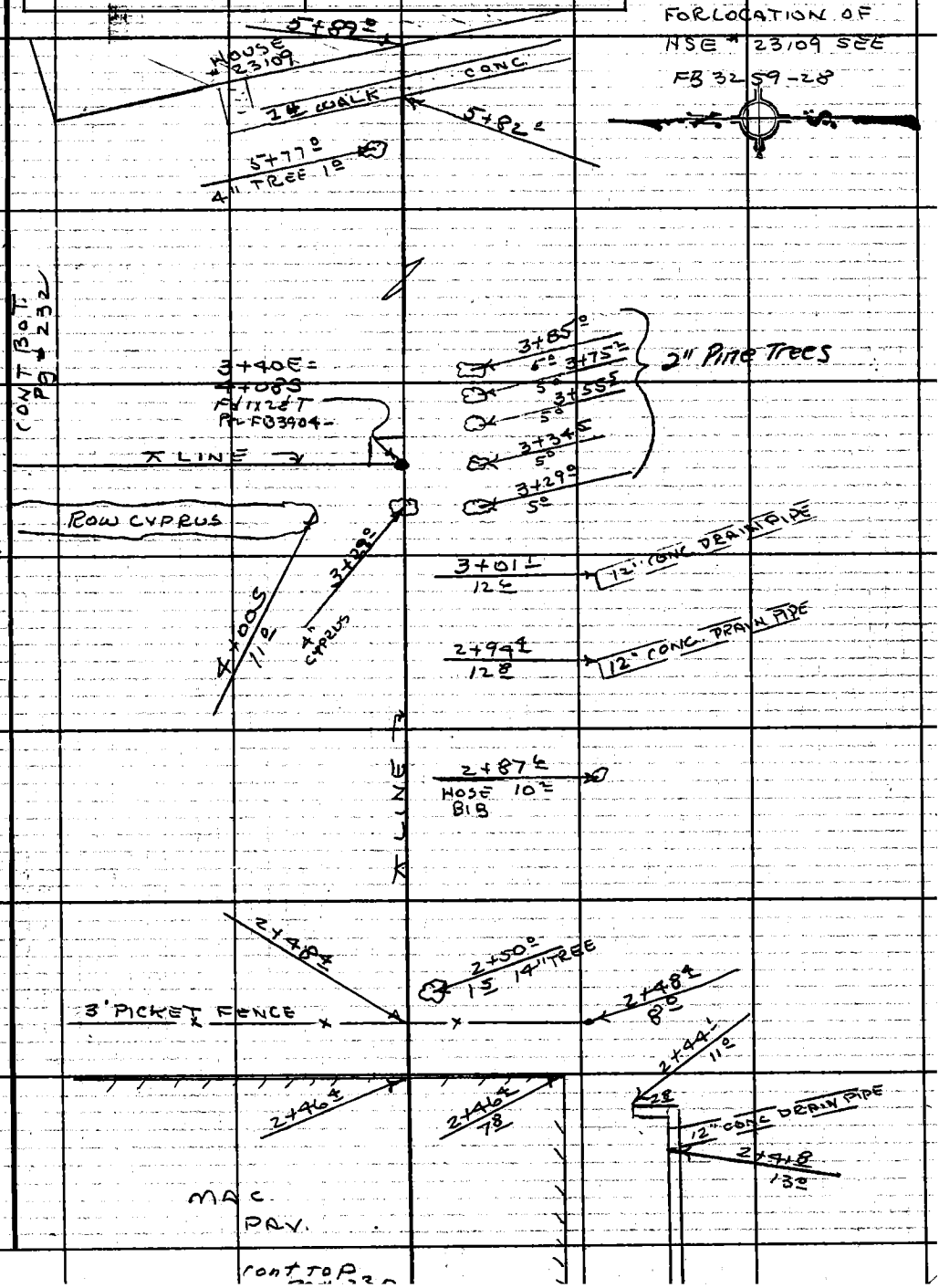

Note: Any Additions or Changes on This Sheet Must be Made or Circled in Red Ink With Date and Name of Person Making Change.

Do not extend this side of this line.

PLEASE RETURN TO
COUNTY OF LOS ANGELES
DEPARTMENT OF COUNTY ENGINEER
403 LOS ANGELES COUNTY ENGINEERING BLDG.

76F309S CE#310 3-68

F. B. 3904 PG. 232

PLEASE RETURN TO
COUNTY OF LOS ANGELES
DEPARTMENT OF COUNTY ENGINEER
403 LOS ANGELES COUNTY ENGINEERING BLDG.

Do not extend this side of this line.

Note: Any Additions or Changes on This Sheet Must be Made or Circled in Red Ink With Date and Name of Person Making Change.

CONT LEFT PG #231

Profile No.	Notes Red	Plotted	Job No. 2479.34	Division No.	F. B. 3904	Pg. 233
	Date	Date	Survey of ARCADIA ST SS PRELIM			
X-Sec. No.	Notes CH'd AMBERS	Checked	Survey by RCD	Notes RCD	Date 3-3-69	
	Date APR 16 '69	Date	Map No.	Indexed	Date	

NOTE: ANY ADDITIONS OR CHANGES ON THIS SHEET MUST BE MADE OR CIRCLED IN RED INK, WITH DATE AND NAME OF PERSON MAKING CHANGE.

PLEASE RETURN TO
LOS ANGELES COUNTY ENGINEER
403 LOS ANGELES COUNTY ENGINEERING BLDG.

Do not extend notes this side of this line.

STATION	B. S.	H. I.	F. S.	ELEV.	
					ARCADIA ST SS. PRELIM
					JN 2479.34
					MARCH 3 1969
					PROFILE ON EASMENT LINES IN TRACT 22391 BETWEEN 8TH ST & CROSS ST.
					PARTY
					RC DALE
					T.C. PETERSON
					J.D. MINTER
					J.B. FLOREK

76-L-298 CE 307 5-66

76-L-298 CE 307 5-66

PLEASE RETURN TO
LOS ANGELES COUNTY ENGINEER
403 LOS ANGELES COUNTY ENGINEERING BLDG.

NOTE: ANY ADDITIONS OR CHANGES ON THIS SHEET MUST BE MADE OR CIRCLED IN RED IN INK, WITH DATE AND NAME OF PERSON MAKING CHANGE.

Do not extend notes this side of this line.

Profile No. ____ X-Sec. No. ____

Plotted ____ Date ____ Checked ____ Date ____

Notes Red ____ Date ____ Notes Ch'd. AMBERS Date APR 1 6 '69

Division No. ____ Job No. 2434 234 SB PRELIM

Survey of ARCADIA ST Notes RCD

Survey by RCD

Indexed C.L. GALLI Date ____

F.B. 3904 PG. 234

STATION	B. S.		H. I.		F. S.		ELEV.		
BM. EV-59	0	74	1327	97			1327	23	BM EV. 59 ADJ ELEV = 1327.234 FB 3904-66 8TH ST & CROSS ST. SOUTH EAST COR. ALLEY & TACH 2' SOUTH OF THE NORTH GUTTER CURB FB 3904-66
T.P.	7	11	1328	09	6	99	1320	98	
1+00					5	63	1322	[illegible]	89 S.W. & T & CROSS ST
1+18±					6	06	1322	03	Edge conc gutter
1+70±					6	27	1321	82	Bot curb
1+29±					5	38	1322	71	Edge conc Drive (Back)
1+50					5	20	1322	89	MAC Drive
2+00					5	03	1323	06	" "
~~T.P.~~	6	63	1329	71	5	01	1323	08	" "
2+41±					7	19	1322	52	13± Right Invert 12" DRAIN
2+46±					6	23	1323	48	EDGE MAC DRIVE
2+50					6	2	1323	5	Ground Shot
3+00					4	6	1325	1	" "
2+94±					6	65	1323	06	12± Right Invert 12" conc Drain
3+01±					6	55	1323	16	12± Right Invert 12" Conc Drain
3+40± E									
4+08± S	11	23	1336	16	4	78	1324	93	1½
3+50					11	0	1325	2	Ground
4+00					7	5	1328	7	"
4+50					4	2	1332	6	"
5+00	11	04	1346	70	0	50	1335	66	1½ Flush
5+50					7	4	1339	3	

76-L-298 CE 307 5-66

PLEASE RETURN TO
LOS ANGELES COUNTY ENGINEER
403 LOS ANGELES COUNTY ENGINEERING BLDG.

NOTE: ANY ADDITIONS OR CHANGES ON THIS SHEET MUST BE MADE OR CIRCLED IN RED INK, WITH DATE AND NAME OF PERSON MAKING CHANGE.

Do not extend notes this side of this line.

STATION	B. S.	H. I.	F. S.	ELEV.	
		1346 70			
5+68			5 8	1340 9	Bot Brk
5+76			2 6	1344 1	Top Brk
5+82			2 18	1344 52	w/ edge conc walk
T P	1 07	1336 29	11 48	1335 22	
		SOUTH ON ⊼ LINE FROM 8TH ST			
1+00			6 25	1330 04	Sq Spk E W ℄ 8TH ST
1+13			7 00	1329 29	Edge Pav
1+24			6 9	1329 4	Top Brk
1+34			10 4	1325 9	Bot Brk
1+50			10 5	1325 8	Ground
2+00			11 6	1324 7	"
2+50			11 9	1324 4	"
3+00			9 1	1327 2	"
3+39			4 9	1331 4	Top Brk
3+50			6 8	1329 5	Ground
3+59			8 9	1327 4	Bot Brk
4+00			11 3	1325 0	
4+08S			11 35	1324 94	
T.P.	4 37	1334 41	6 25	1330 04	
BM EV-59			7 17	1327 24	BM EV 59 ADJ ELEV = 1327.234 FB 3904-66

Profile Notes Red ____ Plotted ____ Job No. 2479.34 Division No. ____ F.B. 3904 PG. 235
No. ____ Date ____ Date ____ Survey of ARCADIA ST SS PRELIM
X-Sec. Notes Ch. RdJ AMBERS Checked ____ Survey by RCD Notes RCD Date 3-3-69
No. ____ Date APR 16 '69 Date ____ Map No. ____ Indexed C.J. GALLI Date ____

PWFB 2412 928

Notes Ck'd by H.J. AMBERS	Survey of ARCADIA ST SS PRELIM
Map No.	JN 2479.34 Tape 185 Std. 68 °F
Office Work	Surveyed by RCDALE
Checked	Notes RCD Date 2-10-69
Date	Indexed C.L. GALTT

F.B. 3904 PG. 237

ARCADIA ST S.S. PRELIM.

JN 2479.34

FEB 10 1969

℄ 8TH ST. FROM NEWHALL AVE
WLY. TO CROSS ST.

REF	PARTY
CSB1609	RCDALE
FB 594-144,145	T.C. PETERSON
FB 2742-	J.D. MAHER
FB 3904-141	J.B. FLOREK

Note: Any Additions or Changes on This Sheet Must be Made or Circled in Red Ink With Date and Name of Person Making Change.

Do not extend this side of this line.

PLEASE RETURN TO
COUNTY OF LOS ANGELES
DEPARTMENT OF COUNTY ENGINEER
403 LOS ANGELES COUNTY ENGINEERING BLDG.

16F309S CE#310 3-68

PWFB 2412 929

F. B. 3904 PG. 238

100.38 @ 7°53' T=66° = 99.43
100.23 @ 7°15' T=66° = 99.43 = 99.43
99.61 @ 3°21' T=68° = 99.44
99.76 @ 4°32' T=68° = 99.45 = 99.44
100.12 @ 6°58' T=68° = 99.38
100.24 @ 7°30' T=68° = 99.38 = 99.38
19.88 @ Lev T=68° = 19.88
318.13

Fd L&T incurb

Fd SPKW & T Dn 1" Per FB2742-202 FB2297-227 FB 3130-36

20.11

NEW HALL AVE

(40) (30)

318.13

99.95 @ 3°34 T=66 = 99.76
99.85 @ 2°25 T=66 = 99.76 = 99.76
184.85 @ Lev T=68 = 184.85
284.61

(30) (30)

.03

Fd 3/4" I.P. Plug & Tack Dn 24" Per CSB1609 FB594-144 Sq Hd & T Cross Ties FB2742-202

POT = 8+58.74
Fd 2" I.P. Conc Plug & L.A.Co Eng Tag Dn 8" in well & cover Per FB2742-205

(30)

758.74

ARCADIA ST

(30)

30

15

284.61

8TH ST

1+00 N & W
Fd 2" I.P. Conc Plug & L.A.Co Eng Tag Dn 8" in well & cover Per FB2742-201

2) 192-11-00
4) 24-22-00
6) 216-33-00
96°-05'-30"

27.01

30.00

Fd 2" I.P. Conc Plug & Cartridge Per FB594-144 FB2742-201

758.85 @ Lev T=46° = 758.74

46.98 @ Lev T=68° = 46.98

461.98

(30) (30)

W.S. 62, A-3

PLEASE RETURN TO
COUNTY OF LOS ANGELES
DEPARTMENT OF COUNTY ENGINEER
403 LOS ANGELES COUNTY ENGINEERING BLDG.

Do not extend this side of this line.

Note: Any Additions or Changes on This Sheet Must be Made or Circled in Red Ink With Date and Name of Person Making Change.

CONT TOP Pg # 239

PWFB 2412 930 931

Notes Ck'd by H.J. AMBERS	Survey of ARCADIA ST SS. PRELIM
Map No.	JN 24-A-34 Tape 0185 Std 68 °F
Office Work	Surveyed by RCDALE
Checked	Notes RCD Date 2-10-69
Date	Indexed C.J. GALLI

F. B. ~~3904~~ PG. ~~239~~

W 5 62, 4-3

cont BOT Pg #238

cont BOT Pg #

2) 167-53-50
4) 335-47-40
6) 143-41-30
83°-56-53

Fd2" I.P. Conc Plug & LA Co Eng Tag Dn8' In Cap & Well Per FB2742-197

56'-53.5"

83°

461.98

WAYMAN ST

5+61.98 W = 25+89.66 S

Fd2" I.P. Conc Plug & LA Co Eng Tag Dn8' In well & cover Per FB 2742-199

807.23

27.35

29.86

Fd2x2 L.S. Tag #2927 Per FB 2742-199

314.38

8 IN ST

807.29 @ Lev T=56° = 807.23

100.36 @ 4°42' T=56 = 100.01
100.22 @ 3°42' T=56 = 100.00 = 100.00
100.47 @ 8°50' T=56 = 99.27
100.27 @ 8°01' T=56 = 99.28 = 99.28
100.24 @ 4°13' T=56 = 99.96
100.13 @ 3°09' T=56 = 99.97 = 99.96
15.14 @ Lev T=56 = 15.14
314.38

Fd Spk w/ T No Punch Set punch on Line Per FB2742-200

36.47

.02

END IMPROVED ROAD

128.53

Fd2" I.P. Conc Plug & Cartridge Per FB594-145

300' TAPE #76 STD 84°

136.02 @ 19°04' T=56° = 128.54
135.81 @ 18°49' T=56° = 128.53
AVE = 128.53

cont TOP Pg #240

Note: Any Additions or Changes on This Sheet Must be Made or Circled in Red Ink With Date and Name of Person Making Change.

Do not extend this side of this line.

PLEASE RETURN TO: COUNTY OF LOS ANGELES DEPARTMENT OF COUNTY ENGINEER 403 LOS ANGELES COUNTY ENGINEERING BLDG.

76F309S CE#310 3-68

PWFB 2412 Pg #239 932

F. B. ~~3904~~ PG. ~~240~~

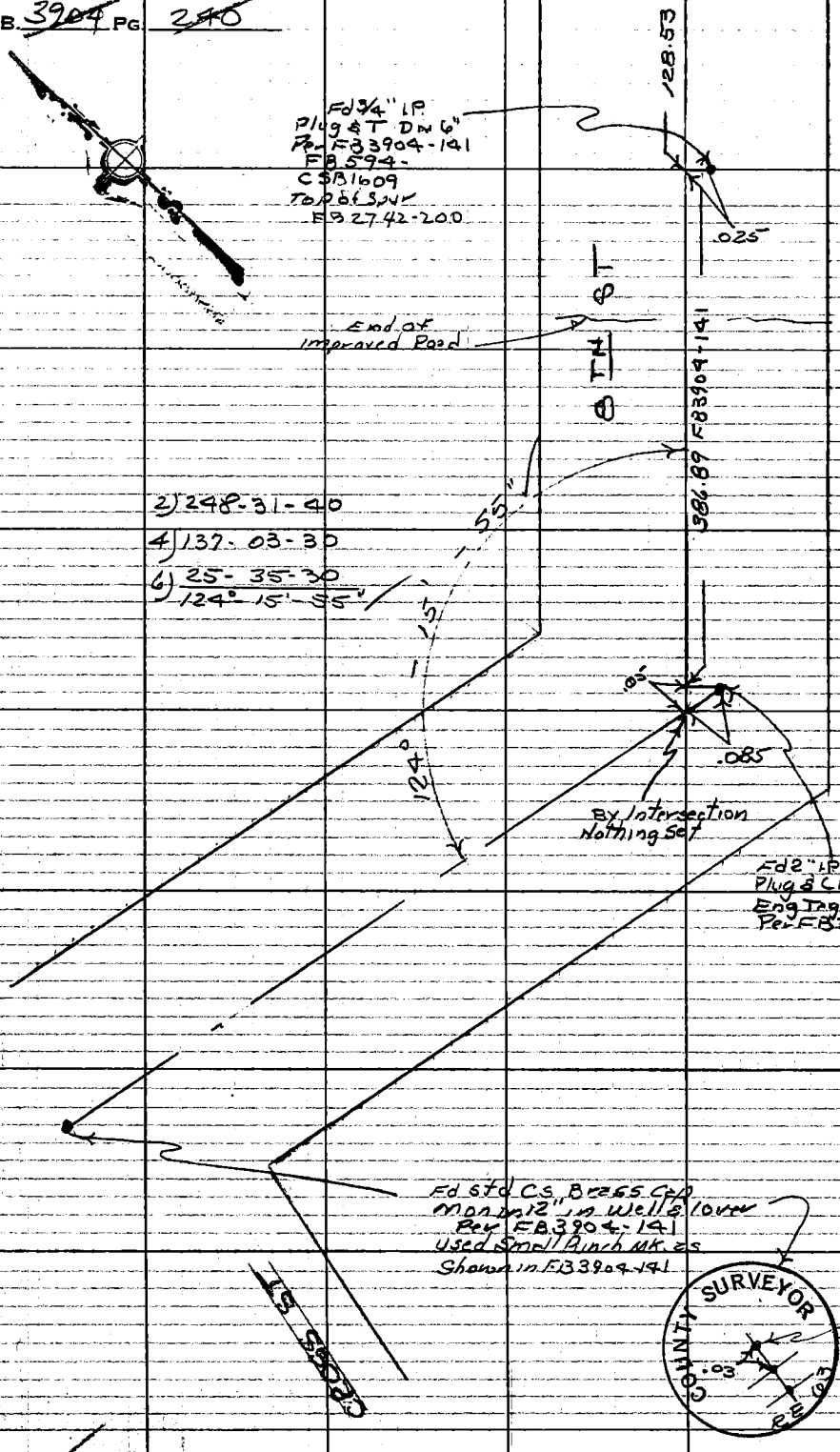

W.5 6 2/4-3

PLEASE RETURN TO
COUNTY OF LOS ANGELES
DEPARTMENT OF COUNTY ENGINEER
403 LOS ANGELES COUNTY ENGINEERING BLDG.

Do not extend this side of this line.

Note: Any Additions or Changes on This Sheet Must be Made in Red Ink With Date and Name of Person Making Change.

Notes Ck'd by	Survey of ARCADIA ST S.S. PRELIM
Map No.	JN 2479.34 Tape 0185 Std. 68 °F
Office Work	Surveyed by RC DALE
Checked	Notes RCD. Date 2-18-68
Date	Indexed G.L. GALLI

F. B. 3904 PG. 241

ARCADIA ST S.S. PRELIM.

JN 2479.34

FEB 18, 1969

LOCATION OF IMPROVEMENTS ON 8TH ST
BETWEEN ARCADIA ST & WAYMAN ST

PARTY
RC DALE
T.C. PETERSON
J.D. MAHER
J.B. FLOREC

Note! Any Additions or Changes on This Sheet Must be Made or Circled in Red Ink. With Date and Name of Person Making Change.

Do not extend this side of this line.

PLEASE RETURN TO
COUNTY OF LOS ANGELES
DEPARTMENT OF COUNTY ENGINEER
403 LOS ANGELES COUNTY ENGINEERING BLDG.

16F309S CE#310 3-68

F. B. 3904 PG. 242

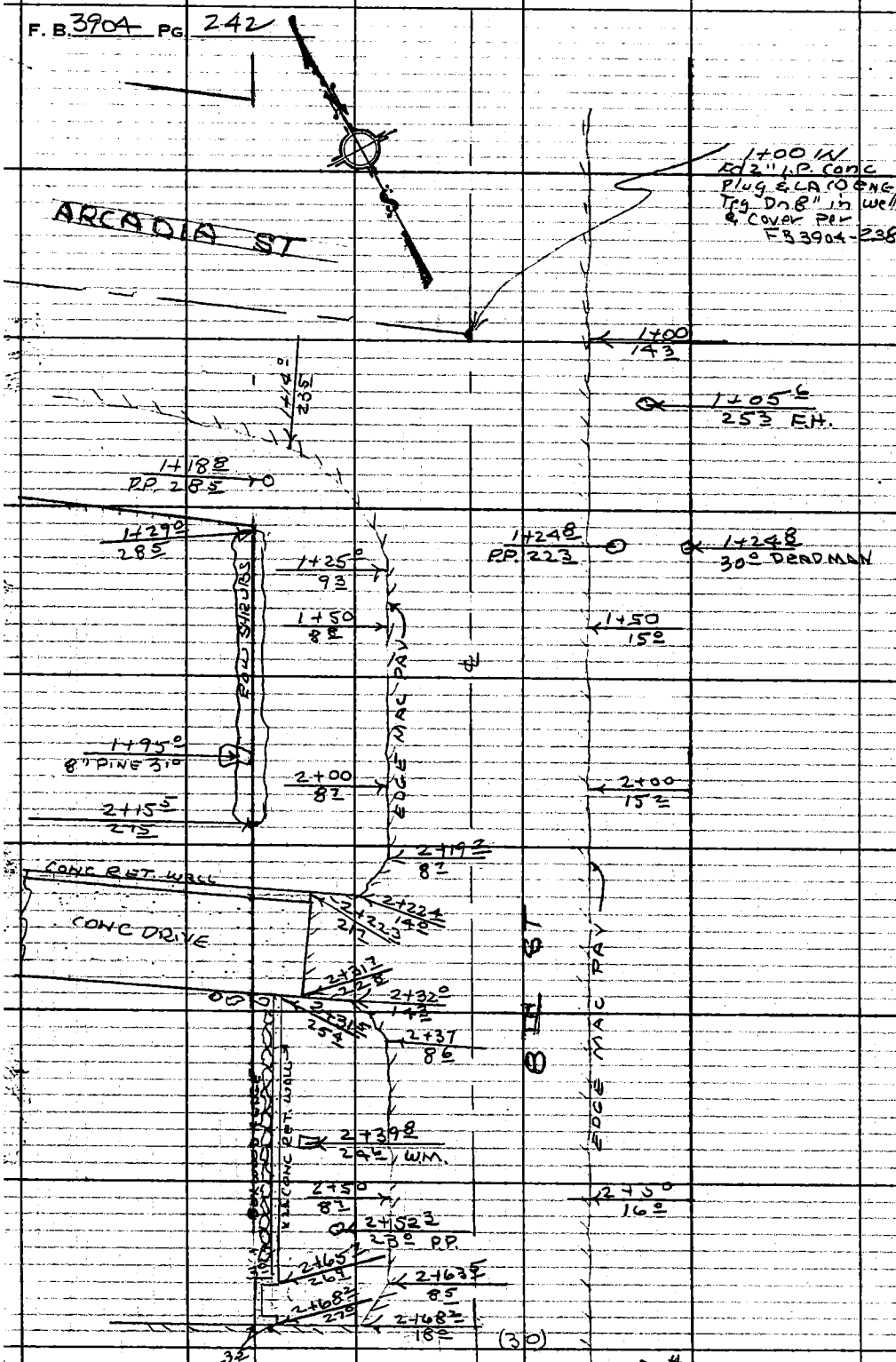

PLEASE RETURN TO
COUNTY OF LOS ANGELES
DEPARTMENT OF COUNTY ENGINEER
403 LOS ANGELES COUNTY ENGINEERING BLDG.

Do not extend this side of this line.

Note: Any Additions or Changes on This Sheet Must be Made or Circled in Red Ink With Date and Name of Person Making Change.

Notes Ck'd by	Survey of ARCADIA ST SD. PRELIM
Map No.	JN 2479.34 Tape 0185 Std 68 °F
Office Work	Surveyed by R C DALE
Checked	Notes R.C.D. Date 2-18-69
Date	Indexed D.L. GALLI

F.B. 3904 PG. 243

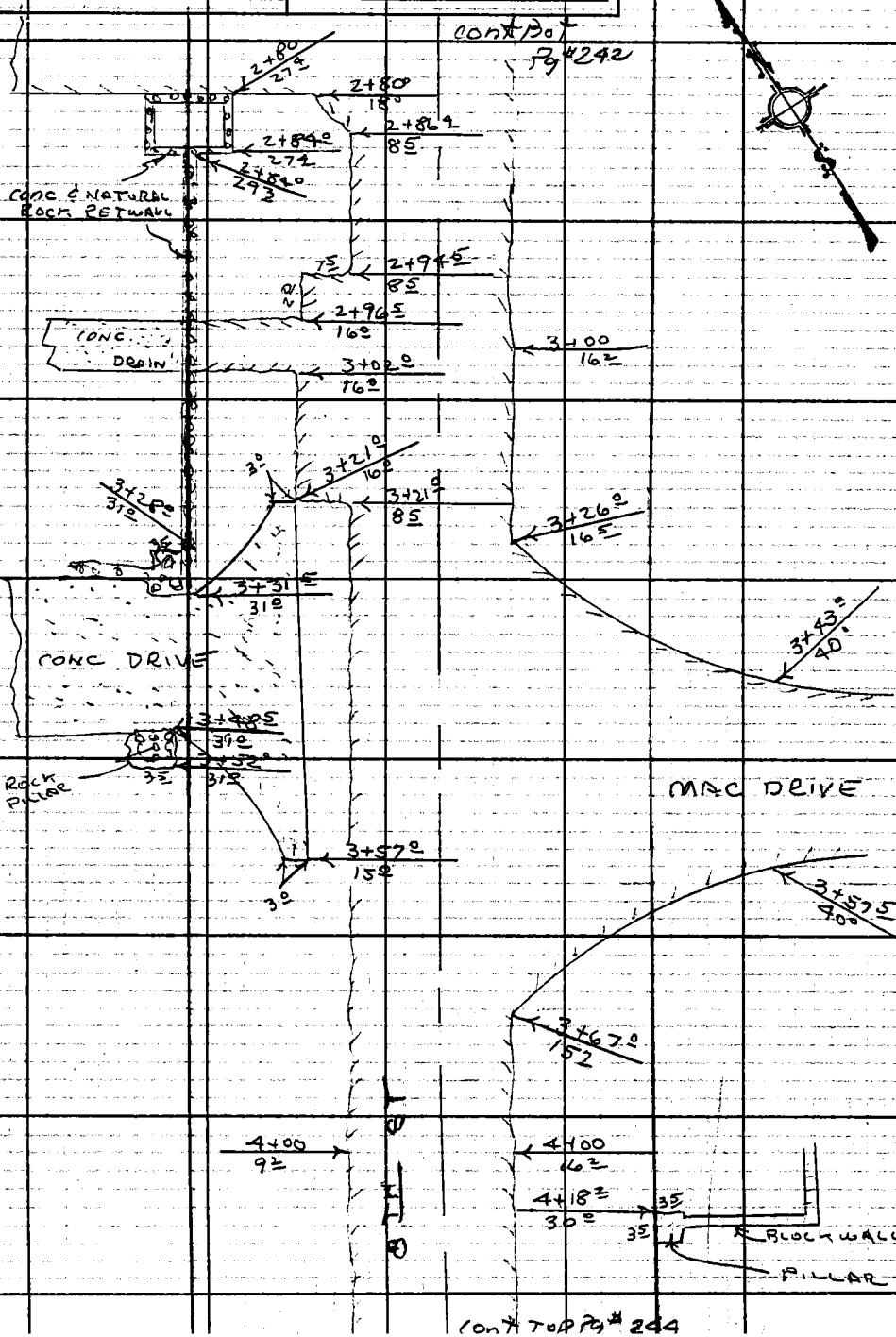

Notes: Any Additions or Changes on This Sheet Must be Made or Circled in Red Ink With Date and Name of Person Making Change.

Do not extend this side of this line.

PLEASE RETURN TO
COUNTY OF LOS ANGELES
DEPARTMENT OF COUNTY ENGINEER
403 LOS ANGELES COUNTY ENGINEERING BLDG.

16F309S CE#310 3-68

Con / Dol
Pg # 243

F. B. 3904 PG. 244

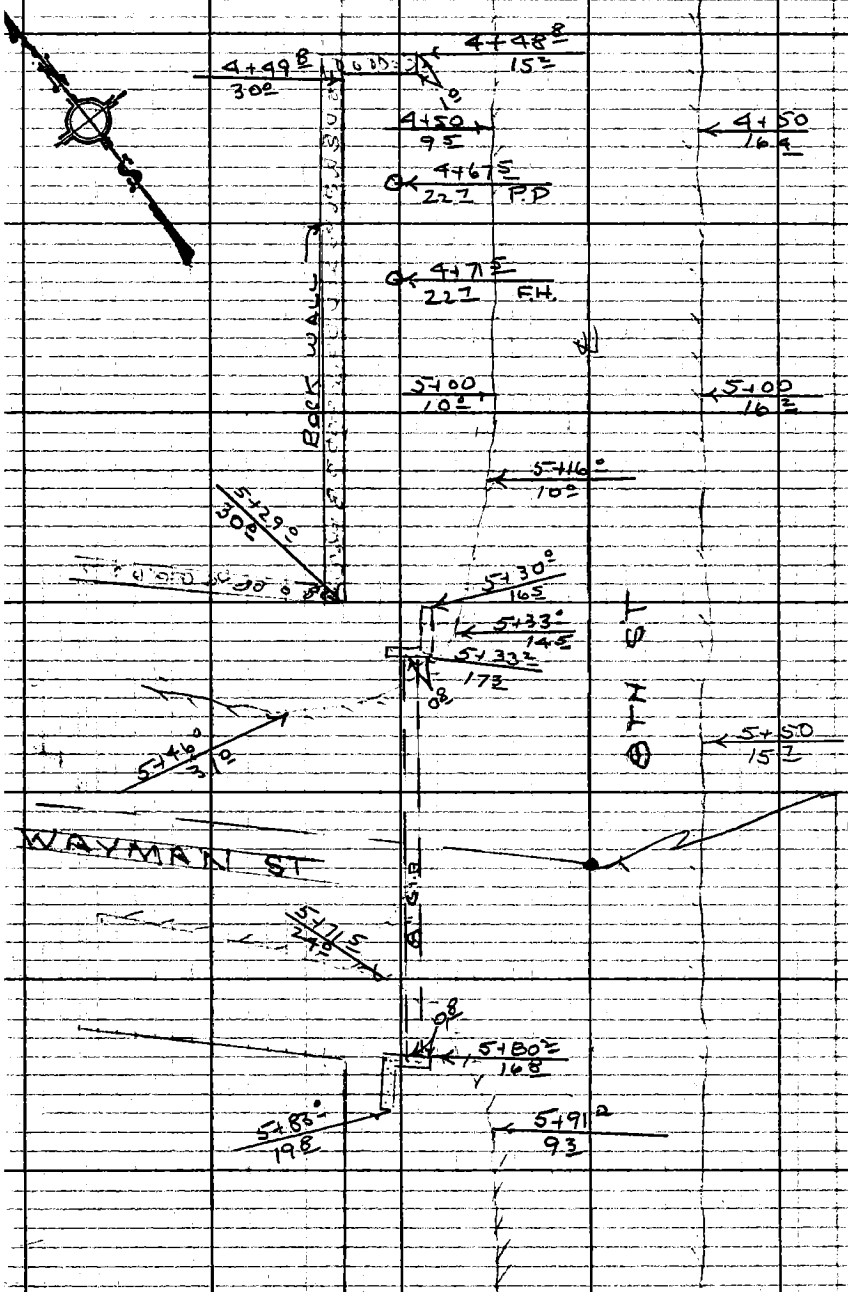

PLEASE RETURN TO
COUNTY OF LOS ANGELES
DEPARTMENT OF COUNTY ENGINEER
403 LOS ANGELES COUNTY ENGINEERING BLDG.

Do not extend this side of this line.

Note: Any Additions or Changes on This Sheet Must be Made of Circled in Red Ink With Date and Name of Person Making Change.

Profile No.	Notes Red	Plotted	Job No.	Division No.	F. B. 3904 Pg. 245
	Date	Date	Survey of ARCADIA ST SS PRELIM		
X-Sec. No.	Notes Chk'd. AMBERS	Checked	Survey by RCDALE	Notes RCD	Date 2-20-69
	Date APR 16 '69	Date	Map No.	Indexed C.L. GALLI	Date

ARCADIA ST S.S. PRELIM.

JN 2479.34

FEB-20 1969

CROSS-SECTION & PROFILE
ON 8TH ST BETWEEN ARCADIA ST
& WAYMAN ST.

PARTY
RC DALE
T.C. PETERSON
J.D. MAHER
J.B. FLORER

STATION	B. S.	H. I.	F. S.	ELEV.

NOTE: ANY ADDITIONS OR CHANGES ON THIS SHEET MUST BE MADE OR CIRCLED IN RED INK, WITH DATE AND NAME OF PERSON MAKING CHANGE.

Do not extend notes this side of this line.

PLEASE RETURN TO
LOS ANGELES COUNTY ENGINEER
403 Los Angeles County Engineering Bldg.

76-L-298 CE 307 5-65

76-L-298 CE 307 5-66

PLEASE RETURN TO
LOS ANGELES COUNTY ENGINEER
403 LOS ANGELES COUNTY ENGINEERING BLDG.

NOTE: ANY ADDITIONS OR CHANGES ON THIS SHEET MUST BE MADE OR CIRCLED IN RED INK, WITH DATE AND NAME OF PERSON MAKING CHANGE.

Do not extend notes this side of this line.

STATION	B. S.	H. I.	F. S.	ELEV.	8TH ST BETWEEN ARCADIA ST. & WAYMAN ST
1+00 = BM EV75	6 61	1312 66		1306 05	BM EV-75 ADJ ELEV = 1306 053 FB3904-69 AT THE ℄ INTERSECTION OF 8TH ST & ARCADIA ST. A 2" I & CE TAG IN CONC. DN 8" IN H.H. PER FB3904-69
					LT ℄ RT
1+50			5 73	1306 93	℄
			5 94	1306 72	8.3 EDGE PAV
			6 1	1306 6	15.4 BOT BRK
			5 6	1307 1	23.2 TOP BRK
			5 6	1307 1	30° Ground
			5 86	1306 80	15° EDGE PAV
			5 7	1307 0	20° BOT BRK
			4 1	1308 6	35.5 TOP BRK
2+00			6 20	1306 46	℄
			6 47	1306 19	8.7 EDGE PAV
			6 7	1306 0	12.7 BOT BRK
			5 5	1307 2	25.5 Top BRK
			5 5	1307 2	30° GROUND
			6 34	1306 32	15.2 EDGE PAV
			6 0	1306 7	22° BOT BRK
			5 1	1307 6	30° Sidehill
2+50			7 80	1304 86	℄
			8 04	1304 62	EDGE PAV

F. B. 3904 PG. 246 Job No. 2479.34 Division No. Notes Red Plotted Profile
Survey of ARCADIA ST SS PRELIM Date Date No.
Survey by RC DALE Notes RCD Notes Chk. H.J. AMBERS Checked X-Sec.
Indexed C.J. GALLI Date APR 16 '69 Date No.

76-L-298 CE 307 5-66

PLEASE RETURN TO
LOS ANGELES COUNTY ENGINEER
403 LOS ANGELES COUNTY ENGINEERING BLDG.

NOTE: ANY ADDITIONS OR CHANGES ON THIS SHEET MUST BE MADE OR CIRCLED IN RED INK, WITH DATE AND NAME OF PERSON MAKING CHANGE.

Do not extend notes this side of this line.

STATION	B. S.	H. I.	F. S.	ELEV.	8TH ST BETWEEN ARCADIA ST & WAYMAN LT	℄ RT
		1312 66				
2+50			8 4	1304 3		12.9 BOT BRK
			8 07	1304 59		26.5 TOP BRK TOP WALL
			10 8	1301 9		26.9 BOT WALL
			10 8	1301 9		30 GROUND
			7 92	1304 74	EDGE PAV	
			7 5	1305 2	25.7 BOT BRK	
			3 4	1309 3	39.0 TOP BRK	
3+00	6 24	1309 65	9 25	1303 41		℄ LOW POINT
			6 54	1303 11		8.7 EDGE PAV
			8 24	1301 41		29.4 TOP ROCK WALL FLOW LINE
			11 81	1297 84		30.4 BOT ROCK WALL FLOW LINE
			6 05	1303 60	16.2 EDGE PAV BOT BRK	
			5 0	1304 7	24.6 TOP BRK	
			5 3	1304 4	30.0	
3+50			5 07	1304 58		℄
			5 38	1304 27		9.5 EDGE PAV
			5 88	1303 77		15.0 EDGE CONC. DRIVE
			6 18	1303 47		17.5 FLOW LINE CONC DRIVE
			5 92	1303 73		20.4 TOP BRK CONC DRIVE
			5 9	1303 8		30.0 DIRT

Profile Notes Red ____ Plotted ____ Job No. 247934 Division No. ____ F.B. 3904 PG. 247
No. ____ Date ____ Date ____ Survey of ARCADIA ST SS PRELIM.
X-Sec. Notes Chk H. I. AMBERS Checked ____ Survey by RC DALE Notes RCD Date 2-20-69
No. ____ Date APR 16 '69 Date ____ Map No. ____ Indexed C. I. GALLI Date ____

76-L-298 CE 307 5-66

PLEASE RETURN TO
LOS ANGELES COUNTY ENGINEER
403 LOS ANGELES COUNTY ENGINEERING BLDG.

NOTE: ANY ADDITIONS OR CHANGES ON THIS SHEET MUST BE MADE OR CIRCLED IN RED INK, WITH DATE AND NAME OF PERSON MAKING CHANGE.

Do not extend notes this side of this line.

STATION	B. S.	H. I.	F. S.	ELEV.	8TH ST BETWEEN ARCADIA ST & WAYMAN ST. LT	℄ RT
		1309 65				
3+50			4 83	1304 82	22.9 FLOWLINE MAC DRIVE	
			4 56	1305 09	30° MAC DRIVE	
4+00	10 49	1318 73	1 41	1308 24		℄
			10 71	1308 02		9.2 EDGE PAV
			11 0	1307 7		11.1 BOT BRK
			6 7	1312 0		30° TOP BRK
			10 69	1308 04	16.2 EDGE PAV	
			11 1	1307 6	21.6 BOT BRK	
			10 7	1308 0	30° Slope	
4+50			5 67	1313 06		℄
			5 87	1312 86		9.5 EDGE PAV
			6 2	1312 5		12.1 BOT BRK
			4 3	1314 4		17.7 TOP BRK
			4 2	1314 5		30° BOT ROCKWELL
			5 75	1312 98	16.4 EDGE PAV	
			6 1	1312 6	18.6 BOT BRK	
			4 6	1314 1	34.7 TOP BRK	
5+00	9 92	1328 43	0 22	1318 51		℄
			10 33	1318 10		10.0 EDGE PAV
			11 7	1316 7		17.6 BOT BRK

F. B. 3904 PG. 248 Job No. 247934 Division No. Notes Red Plotted Profile
Survey of ARCADIA ST. SS. PRELIM Date Date No.
Survey by R C DALE Notes R.C.D. Notes Checked H. L. AMBERS X-Sec.
Indexed C. J. GALLI Date Date APR 16 '69 Date No.

76-L-298 CE 307 5-66

PLEASE RETURN TO
LOS ANGELES COUNTY ENGINEER
403 LOS ANGELES COUNTY ENGINEERING BLDG.

NOTE: ANY ADDITIONS OR CHANGES ON THIS SHEET MUST BE MADE OR CIRCLED IN RED INK, WITH DATE AND NAME OF PERSON MAKING CHANGE.

Do not extend notes this side of this line.

STATION	B. S.	H. I.	F. S.	ELEV.	8TH ST BETWEEN ARCADIA ST & WAYMAN ST LT	℄ RT
		1328 43				
5+00			10 2	1318 2		25² TOP BRK
			10 0	1318 4		30° BOT ROCK WALL
			10 06	1318 37	16² EDGE PAV	
			10 5	1317 9	19° BOT BRK	
			9 6	1318 8	30° Sidehill	
5+32 ²			7 65	1320 78		14⁵ EDGE PAV
			8 60	1319 83		18' INVERT 8" C.I.P.
5+50			5 62	1322 81		℄
			5 93	1322 50		9⁹ BRK.
			6 58	1321 85		30° MAC (WAYMAN ST)
			5 73	1322 70	15² EDGE PAV	
			6 0	1322 4	17° BOT BRK.	
			4 7	1323 7	30° SIDEHILL	
5+80²			3 38	1325 05		13° EDGE PAV
			5 05	1323 38		17² INVERT 8" C.I.P.
BM EV 79			2 43	1326 00	BM EV 79 ADG. ELEV = 1325.975 FB 3904-69 8TH ST & WAYMAN ST. N.W. COR. A STD CE BRASS CAP BUTTON TYPE MON FLUSH. 3° ELV OF PB 1155067 E 22⁵ NORTH & 26° WEST OF ℄ INT. STAMPED BM EV-79 RE 5869 Per FB 3904-69	

Profile No. ____ Notes Red ____ Plotted ____ Job No. 2929.34 Division No. ____ F.B. 3904 PG. 249
Date ____ Date ____ Survey of ARCADIA ST S.S. PRELIM
X-Sec. No. ____ Notes Checked ____ Survey by R.C.D. Notes R.C.D. Date 2-20-69
Date APR 16 '69 Date ____ Map No. ____ Indexed C.J. GALLI Date ____

Profile No.	Notes Red	Plotted	Job No. 2479.34	Division No.	F. B. 3904	Pg. 257
	Date	Date	Survey of ARCADIA ST S.S. PRELIM			
X-Sec. No.	Notes Chk. J. AMBERS MAR 16 69	Checked	Survey by R.C. DALE	Notes R.C.D	Date 2-20-69	
	Date	Date	Map No.	Indexed C.J. GALLI	Date	

ARCADIA ST S.S. PRELIM

JN 2479.34

FEB 20 1969

LEVELS TO DETERMINE ELEVATIONS OF HSE #22835 PARCEL #28 ON 8TH ST & HSES ON PARCEL'S 48, 49, 50, 51, 52 ON ARCADIA ST.

NOTE

PARCELS 48, 49, 50, 52 ARE VACANT LOTS

1+00N = INTERSECTION 8TH ST & ARCADIA ST PER FB 3904 -

PARTY

R.C. DALE
T.C. PETERSON
~~J.D. MAHER~~
J.B. FLORET

ELEV.	F. S.	H. I.	B. S.	STATION

NOTE: ANY ADDITIONS OR CHANGES ON THIS SHEET MUST BE MADE OR CIRCLED IN RED INK, WITH DATE AND NAME OF PERSON MAKING CHANGE.

Do not extend notes this side of this line.

PLEASE RETURN TO
LOS ANGELES COUNTY ENGINEER
403 LOS ANGELES COUNTY ENGINEERING BLDG.

76-L-298 CE 307 5-66

76-L-298 CE 307 5-66

PLEASE RETURN TO
LOS ANGELES COUNTY ENGINEER
403 LOS ANGELES COUNTY ENGINEERING BLDG.

NOTE: ANY ADDITIONS OR CHANGES ON THIS SHEET MUST BE MADE OR CIRCLED IN RED INK, WITH DATE AND NAME OF PERSON MAKING CHANGE.

Do not extend notes this side of this line.

STATION	B. S.	H. I.	F. S.	ELEV.	
BM EV-75	1 22	1307 27		1306 05	BM EV-75 ADJ ELEV = 1306.053 FB 3904-69 AT THE ℄ INTERSECTION OF 8TH ST & ARCADIA ST
T.P.	3 86	1299 63	11 50	1295 77	A 2" I.P. & CE TAG IN CONC. Dn 8' IN H.H. PER FB 3904-69
			6 32	1293 31	SLAB ELEV Hse #22835 PARCEL # 28, 8TH ST
T.P.	10 05	1308 29	1 39	1298 24	
T.P.	2 30	1308 35	2 24	1306 05	
T.P.	4 10	1303 70	8 75	1299 60	
T.P.	4 67	1304 27	4 10	1299 60	
3+78 74 N			3 51	1300 76	108° Left. Top brk. Back of Vacant Lot
			6.59	1297 68	Slab elev Hse # Parcel 51
T.P.	3 44	1299 46	8.25	1296 02	
6+78 74 N			6.25	1293 21	101° Left. Top brk back of vacant Lot.
BM EV. 74			7.82	1291 64	BM. EV. 74 ADJ ELEV = 1291.646 FB 3904-80 on the ℄ of Arcadia St. 21.5 South & 20.5 East of P.P. 299436 E A 1½" I.P. conc plug & LACO Eng Tag Dn 8' in a H.H. Per FB 3904-80

F. B. 3904 Pg. 252 Job No. 2479.34 Division No. Notes Red Plotted Date No. Profile
Survey of ARCADIA ST SS PRELIM Date No. X-Sec.
Survey by RCDALE Notes RCD Notes Checked M. J. AMBERS Date MAR 16 '69 No.
Indexed C. J. GALLI Date

PWFB 2512 1472

Notes Ck'd by H.J. AMBERS	Survey of ARCADIA ST SS PRELIM
Map No.	JN 2479.34 Tape 0185 Std 68 °F
Office Work	Surveyed by R.C. DALE
Checked	Notes RCD Date 2-16-69
Date	Indexed C.L. GALLI

F.B. ~~3904~~ PG. ~~255~~

ARCADIA ST SS PRELIM

JN 2479.34

FEB 16 1969

CENTER LINE, WAYMAN ST FROM LYONS AVE SLY TO 8TH ST.

REF	PARTY
FB 2742-191-199	RCDALE
RDFB-61	T.C. PETERSON
	J.D. MAHER
	J.B. FLORES

Note: Any Additions or Changes on This Sheet Must be Made of Circled in Red Ink, With Date and Name of Person Making Change.

Do not extend this side of this line.

PLEASE RETURN TO
COUNTY OF LOS ANGELES
DEPARTMENT OF COUNTY ENGINEER
403 LOS ANGELES COUNTY ENGINEERING BLDG.

76F3095 CE#310 3-68

X

PWFB 2512

1473

F. B. ~~3904~~ PG. ~~254~~

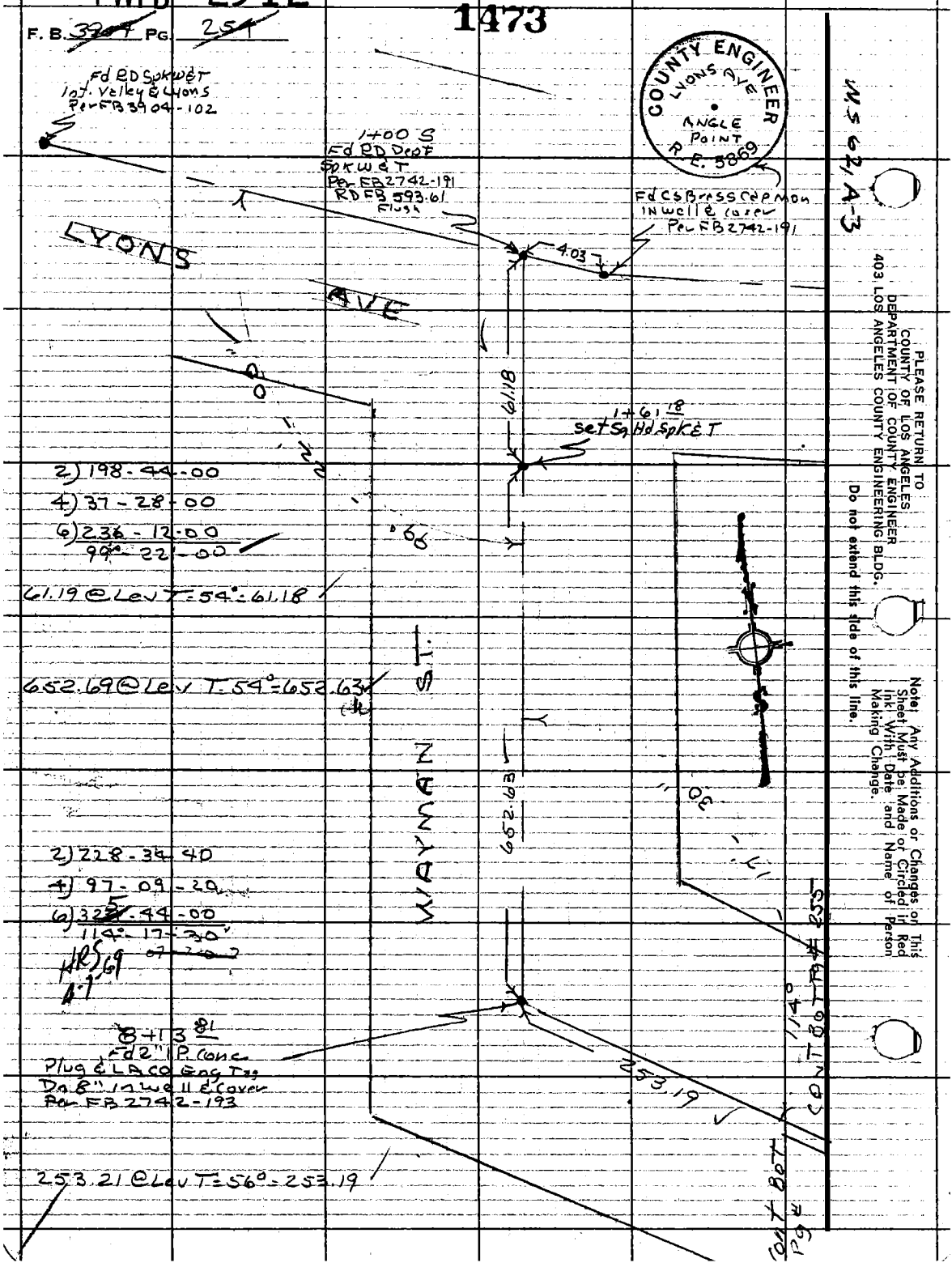

PLEASE RETURN TO
COUNTY OF LOS ANGELES
DEPARTMENT OF COUNTY ENGINEER
403 LOS ANGELES COUNTY ENGINEERING BLDG.

Do not extend this side of this line.

Note: Any Additions or Changes on This Sheet Must be Made or Circled in Red Ink With Date and Name of Person Making Change.

PWFB 2412 934, 935

Notes Ck'd H.J. AMBERS	Survey of ARCADIA ST SS PRELIM
Map No.	JN 2479.34 Tape 0185 Std 68 °F
Office Work	Surveyed by RCD ALE
Checked	Notes RCD Date 2-16-69
Date	Indexed C.J. GALLI

F.B. 390 Pg. 285
Cont Bot Pg 256

W.S.62-A-3

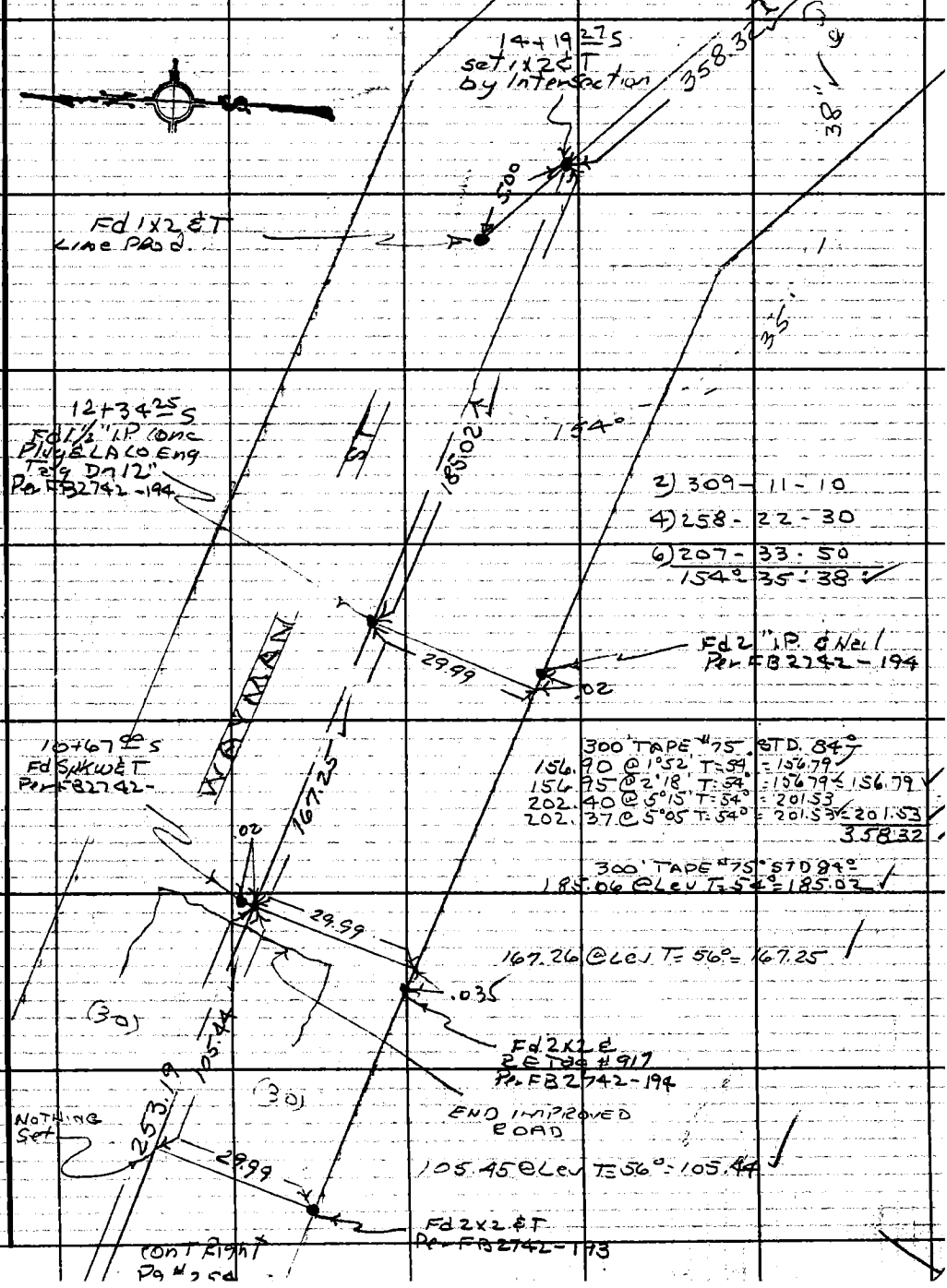

Note: Any Additions or Changes on This Sheet Must be Made or Circled in Red Ink With Date and Name of Person Making Change.

Do not extend this side of this line.

PLEASE RETURN TO
COUNTY OF LOS ANGELES
DEPARTMENT OF COUNTY ENGINEER
403 LOS ANGELES COUNTY ENGINEERING BLDG.

76F309S CE#310 3-68

PWFB 2412

936

F. B. ~~3904~~ PG. ~~256~~

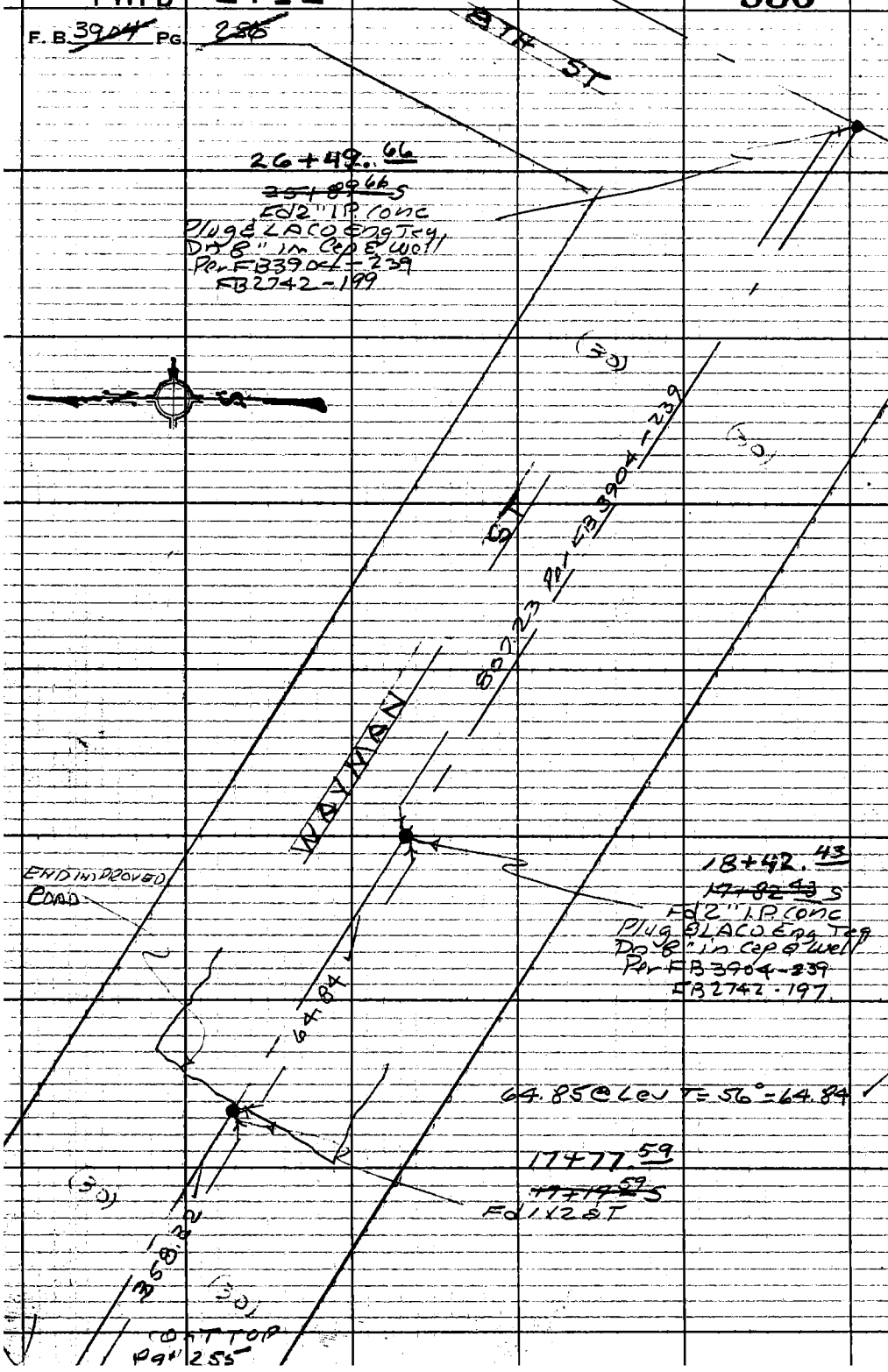

W.S.62, A-3

PLEASE RETURN TO
COUNTY OF LOS ANGELES
DEPARTMENT OF COUNTY ENGINEER
403 LOS ANGELES COUNTY ENGINEERING BLDG.

Do not extend this side of this line.

Note: Any Additions or Changes on This Sheet Must be Made or Circled in Red Ink With Date and Name of Person Making Change.

Notes Ck'd by	Survey of ARCADIA ST SS PRELIM
Map No.	JN 2479.34 Tape 0185 Std 68 °F
Office Work	Surveyed by R.C. DALE
Checked	Notes R.C.D. Date 2-26-69
Date	Indexed G.L. GALLI

F. B. 3909 PG. 257

ARCADIA ST SS. PRELIM.

JN 2479.34

FEB. 26 1969

LOCATION OF IMPROVEMENTS ON
WAYMAN ST FROM LYONS AVE
TO 8TH ST.

PARTY
R.C. DALE
T.C. PETERSON
J.D. MAHER
J.B. FLOREK

Note: Any Additions or Changes on This Sheet Must be Made or Circled in Red Ink With Date and Name of Person Making Change.

Do not extend this side of this line.

PLEASE RETURN TO
COUNTY OF LOS ANGELES
DEPARTMENT OF COUNTY ENGINEER
403 LOS ANGELES COUNTY ENGINEERING BLDG.

76F3095 CE#310 3-68

F. B. 3904 PG. 258

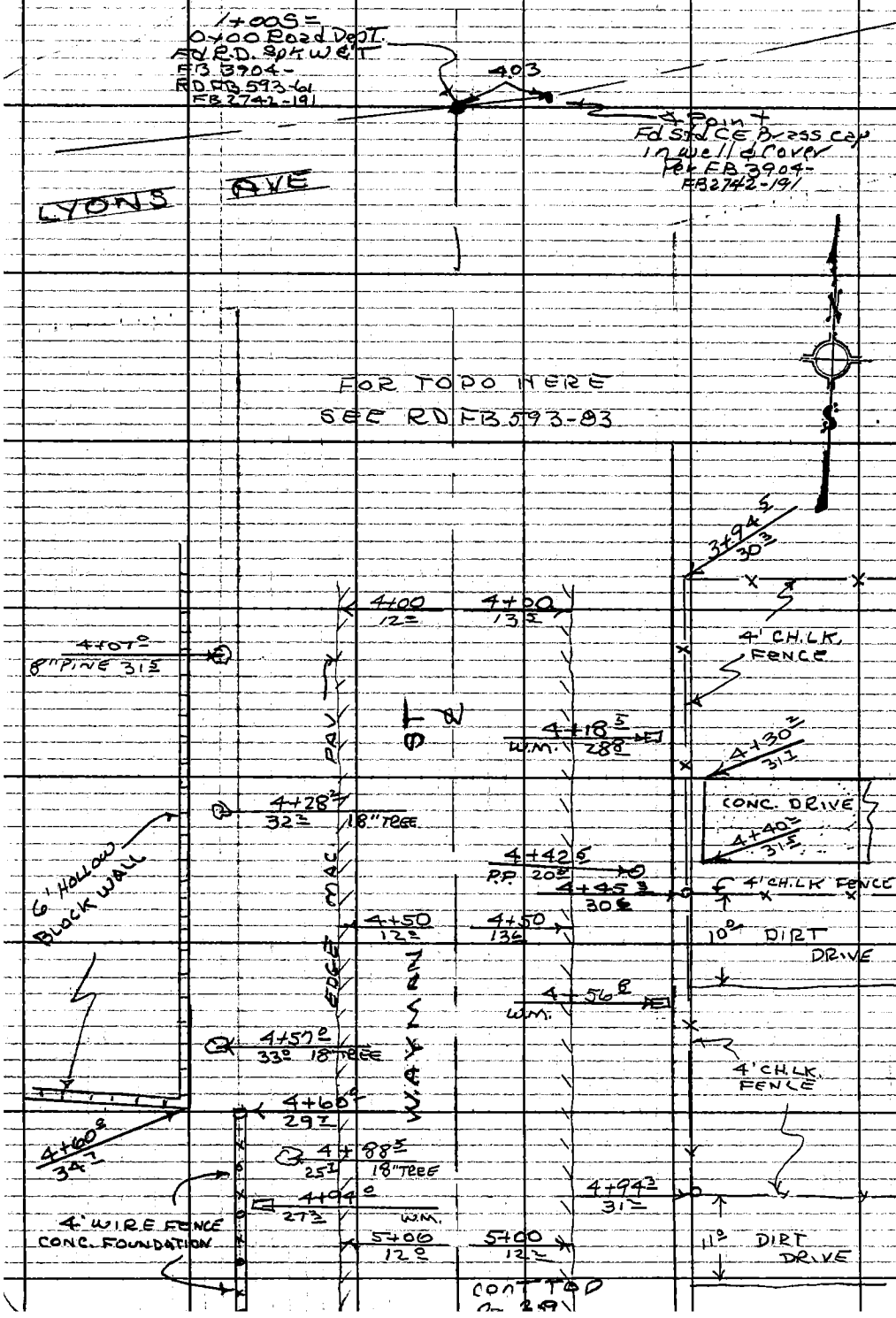

PLEASE RETURN TO
COUNTY OF LOS ANGELES
DEPARTMENT OF COUNTY ENGINEER
403 LOS ANGELES COUNTY ENGINEERING BLDG.

Do not extend this side of this line.

Note: Any Additions or Changes on This Sheet Must be Made or Circled in Red Ink With Date and Name of Person Making Change.

Notes Ck'd by
Map No.
Office Work
Checked
Date

Survey of ARCADIA ST SS. PRECIM
JN 2479.34 Tape 0185 Std 68 °F
Surveyed by RCDALE
Notes RCD Date 2-26-69
Indexed GILGALLI

F. B. 3904 PG. 259

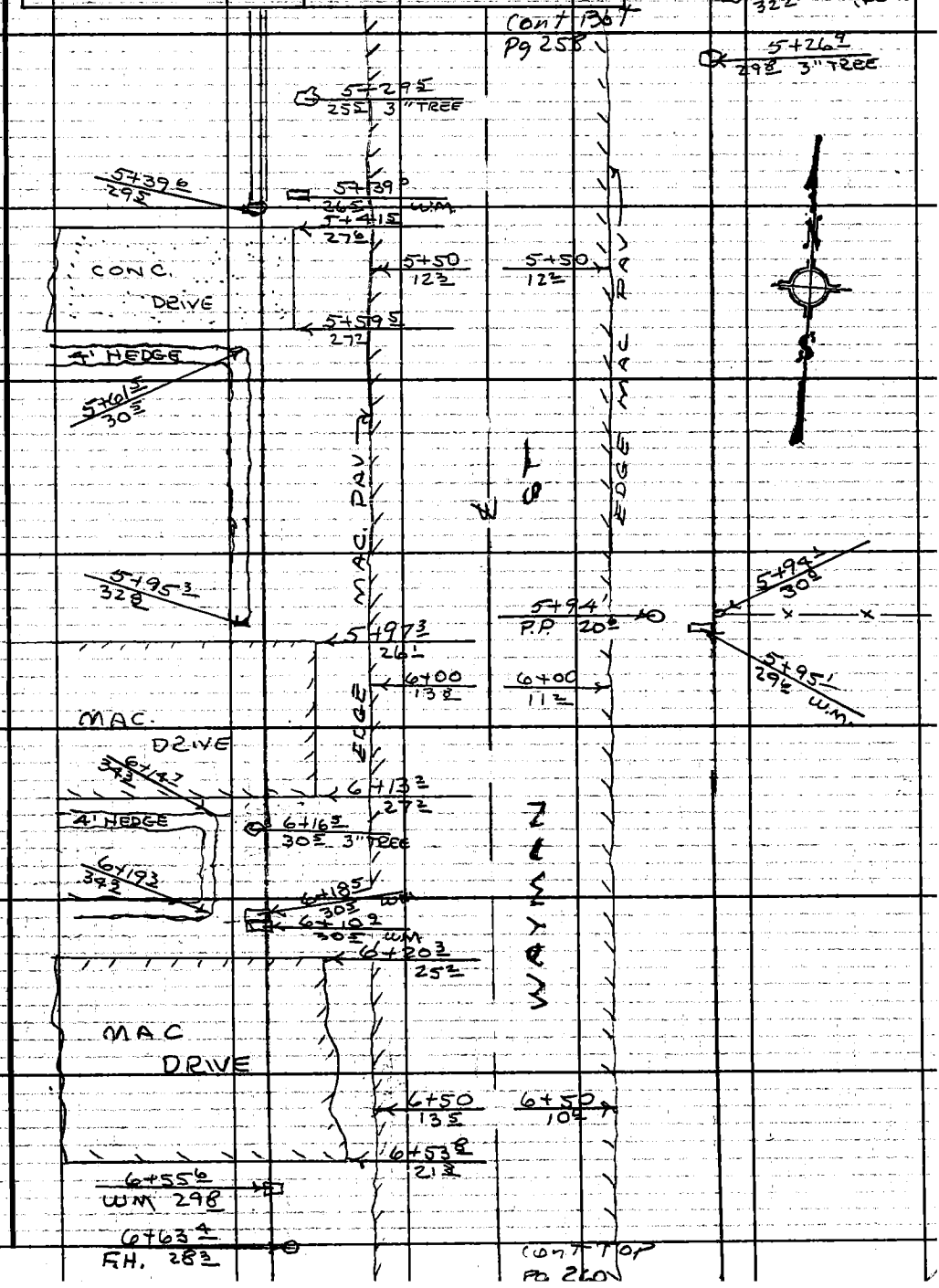

Note: Any Additions or Changes on This Sheet Must be Made or Circled in Red Ink, With Date and Name of Person Making Change.

Do not extend this side of this line.

PLEASE RETURN TO
COUNTY OF LOS ANGELES
DEPARTMENT OF COUNTY ENGINEER
403 LOS ANGELES COUNTY ENGINEERING BLDG.

1 of 3095 C.E.#310 3-68

F. B. 3904 PG. 260

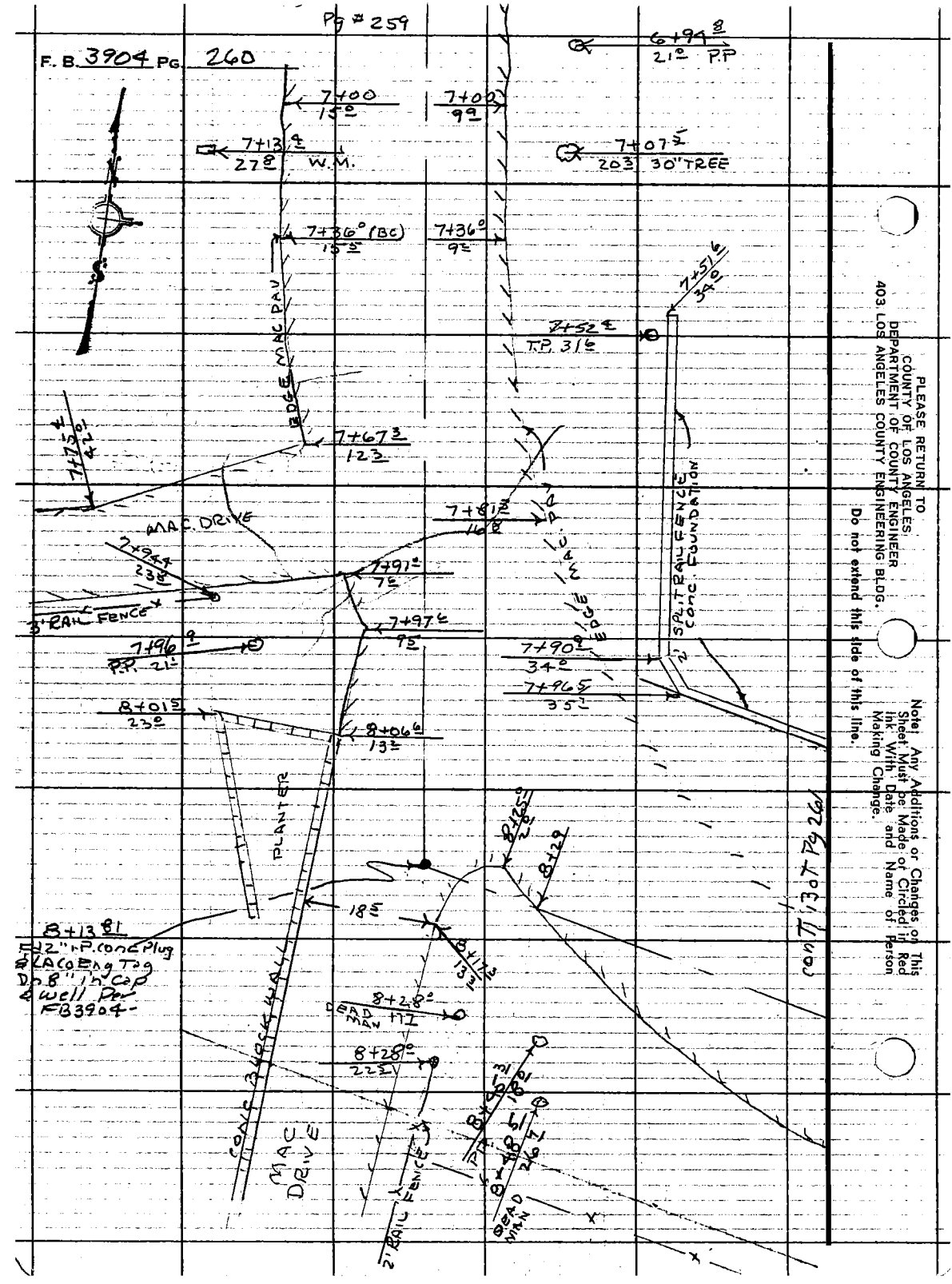

PLEASE RETURN TO
COUNTY OF LOS ANGELES
DEPARTMENT OF COUNTY ENGINEER
403, LOS ANGELES COUNTY ENGINEERING BLDG.

Do not extend this side of this line.

Note: Any Additions or Changes on This Sheet Must be Made or Circled in Red Ink With Date and Name of Person Making Change.

Notes Ck'd by
Map No.
Office Work
Checked
Date

Survey of GRANDIA ST SS. PRELIM
JN 2479.34 Tape 0185 Std 68 °F
Surveyed by R C DALE
Notes R.C.D. Date 2-26-69
Indexed GALLI

F. B. 3904 PG. 261

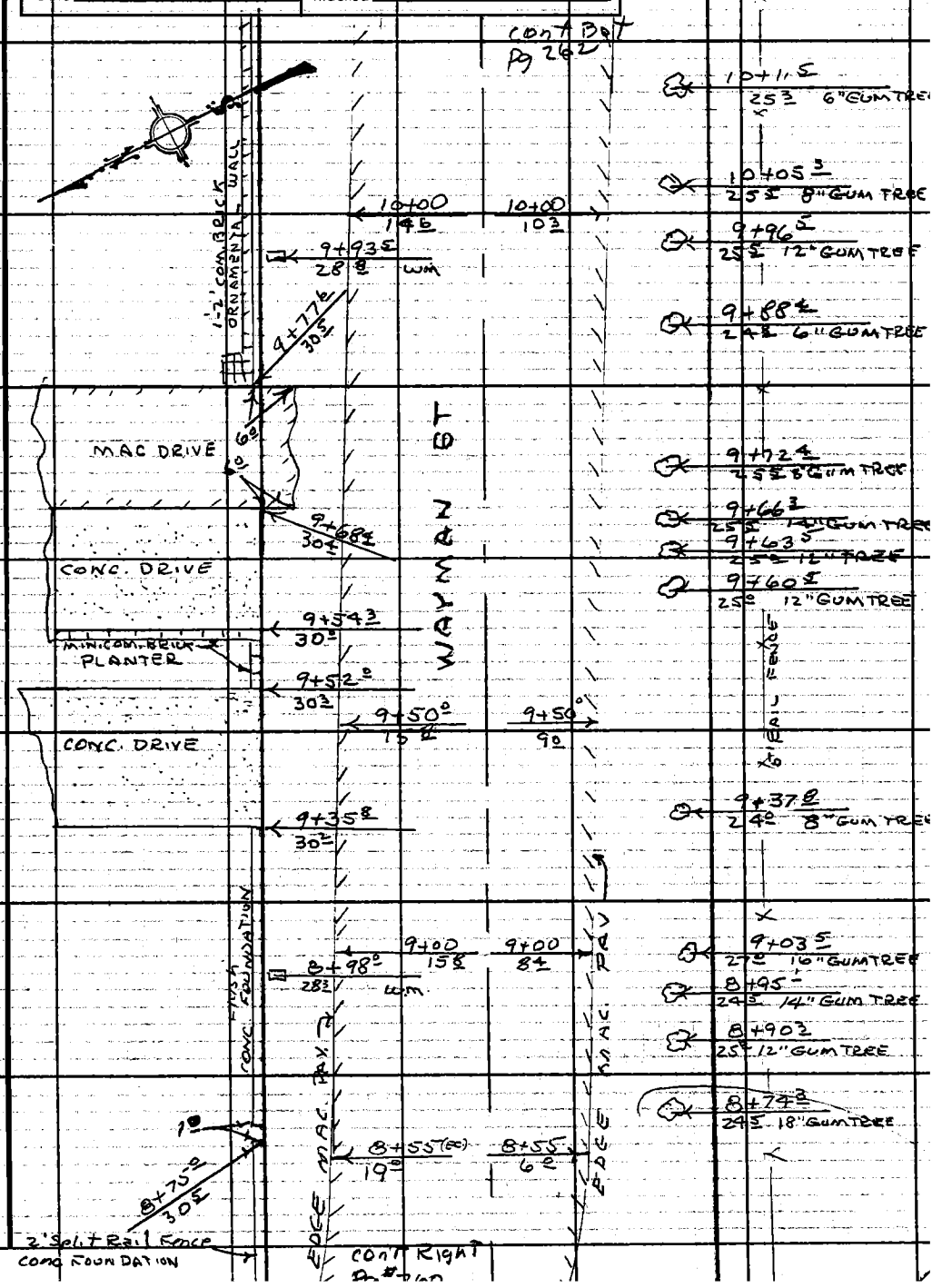

Note: Any Additions or Changes on This Sheet Must be Made or Circled in Red Ink With Date and Name of Person Making Change.

PLEASE RETURN TO
COUNTY OF LOS ANGELES
DEPARTMENT OF COUNTY ENGINEER
403 LOS ANGELES COUNTY ENGINEERING BLDG.

Do not extend this side of this line.

16F309S CE#310 3-68

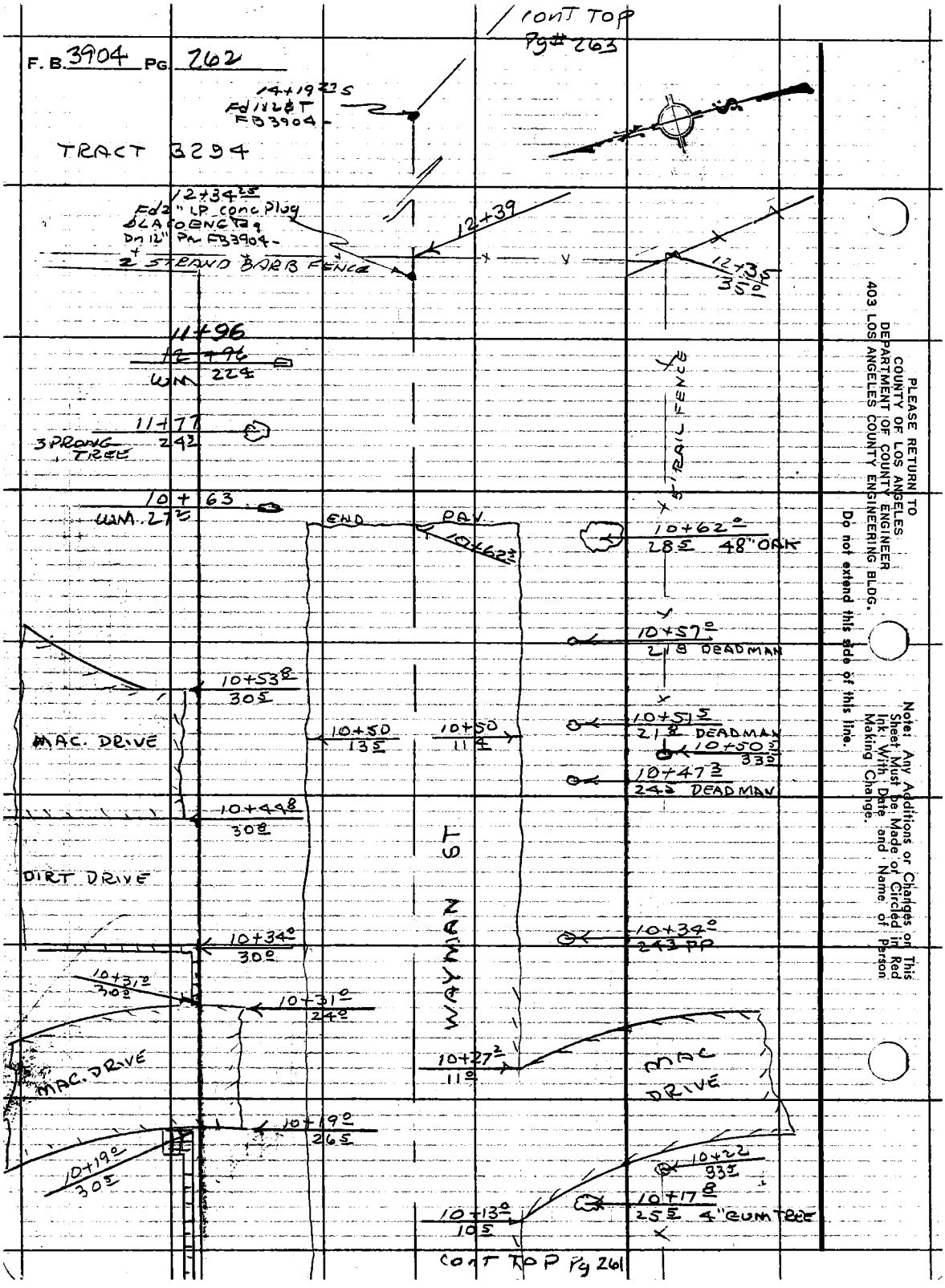

PLEASE RETURN TO
COUNTY OF LOS ANGELES
DEPARTMENT OF COUNTY ENGINEER
403 LOS ANGELES COUNTY ENGINEERING BLDG.

Do not extend this side of this line.

Note: Any Additions or Changes on This Sheet Must be Made or Circled in Red Ink With Date and Name of Person Making Change.

Notes Ck'd by	Survey of ARCADIA ST SS PRELIM
Map No.	JN 2479.34 Tape 0185 Std 68 °F
Office Work	Surveyed by R C DALE
Checked	Notes R.C.D. Date 2-26-69
Date	Indexed G.L. GALLI

F. B. 3409 PG. 263

CONT. TOP Pg #262

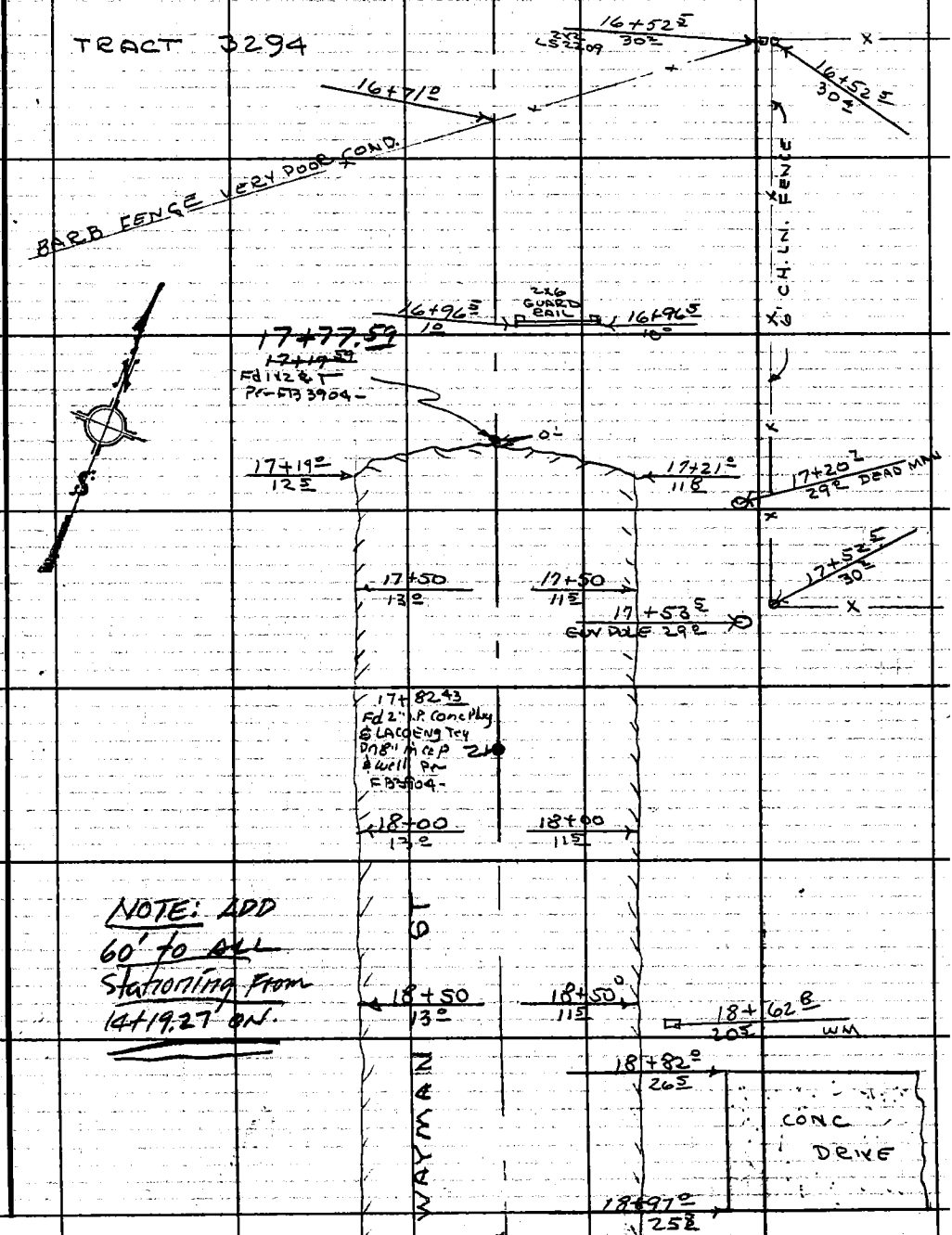

CONT. TOP Pg # 264

Note: Any Additions or Changes on This Sheet Must be Made or Circled in Red Ink With Date and Name of Person Making Change.

Do not extend this side of this line.

PLEASE RETURN TO
COUNTY OF LOS ANGELES
DEPARTMENT OF COUNTY ENGINEER
403 LOS ANGELES COUNTY ENGINEERING BLDG.

76F309S CE#310 3-68

F. B. 3904 PG. 264

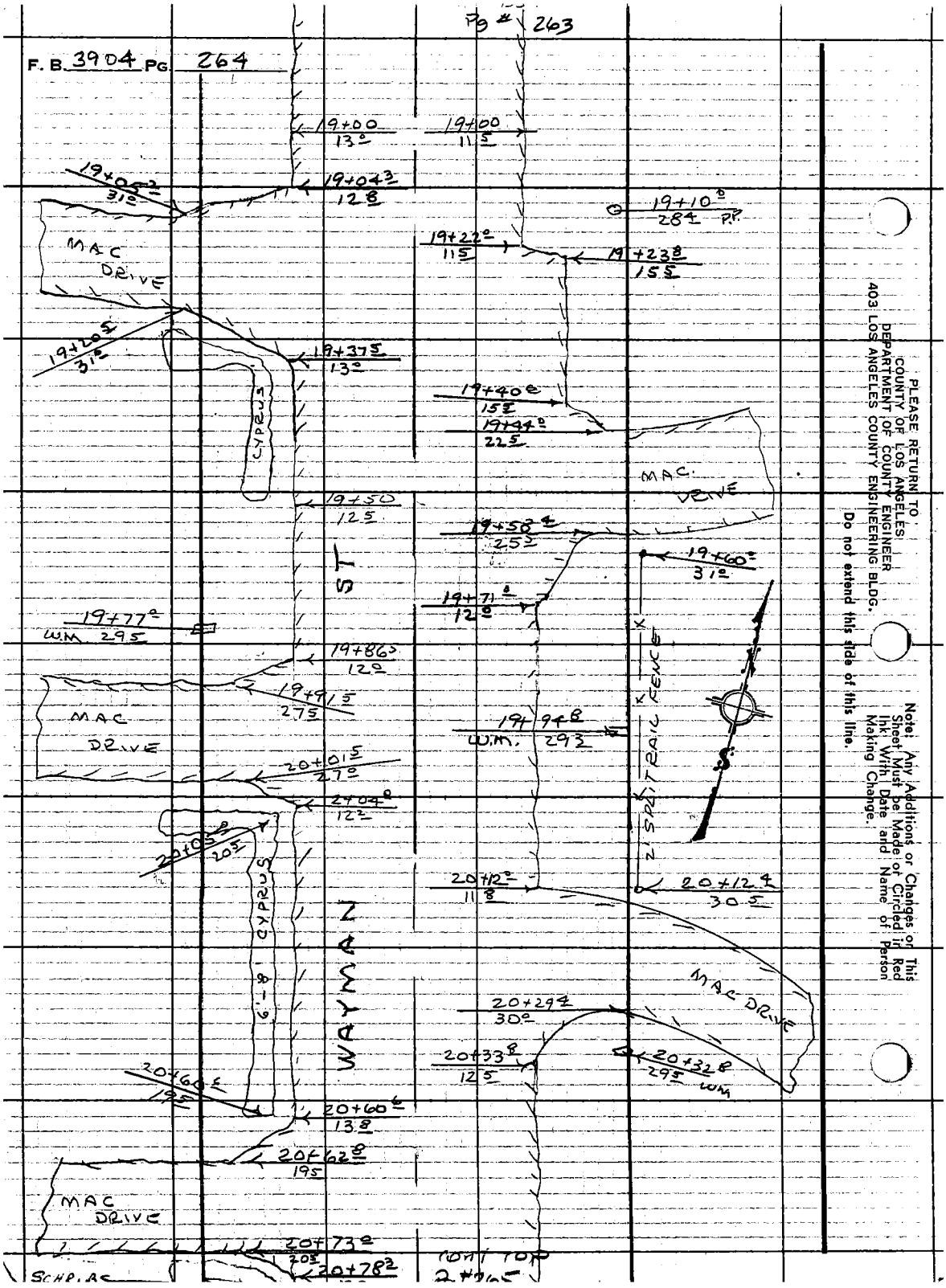

PLEASE RETURN TO
COUNTY OF LOS ANGELES
DEPARTMENT OF COUNTY ENGINEER
403 LOS ANGELES COUNTY ENGINEERING BLDG.

Do not extend this side of this line.

Note: Any Additions or Changes on This Sheet Must Be Made or Circled in Red Ink With Date and Name of Person Making Change.

Notes Ck'd by	Survey of ARCADIA ST SS PRELIM
Map No.	JN 2479.34 Tape 0.85 Std 68 °F
Office Work	Surveyed by R C DALE
Checked	Notes RCD Date 2-26-69
Date	Indexed C.J. GALLI

F. B. 3904 PG. 265

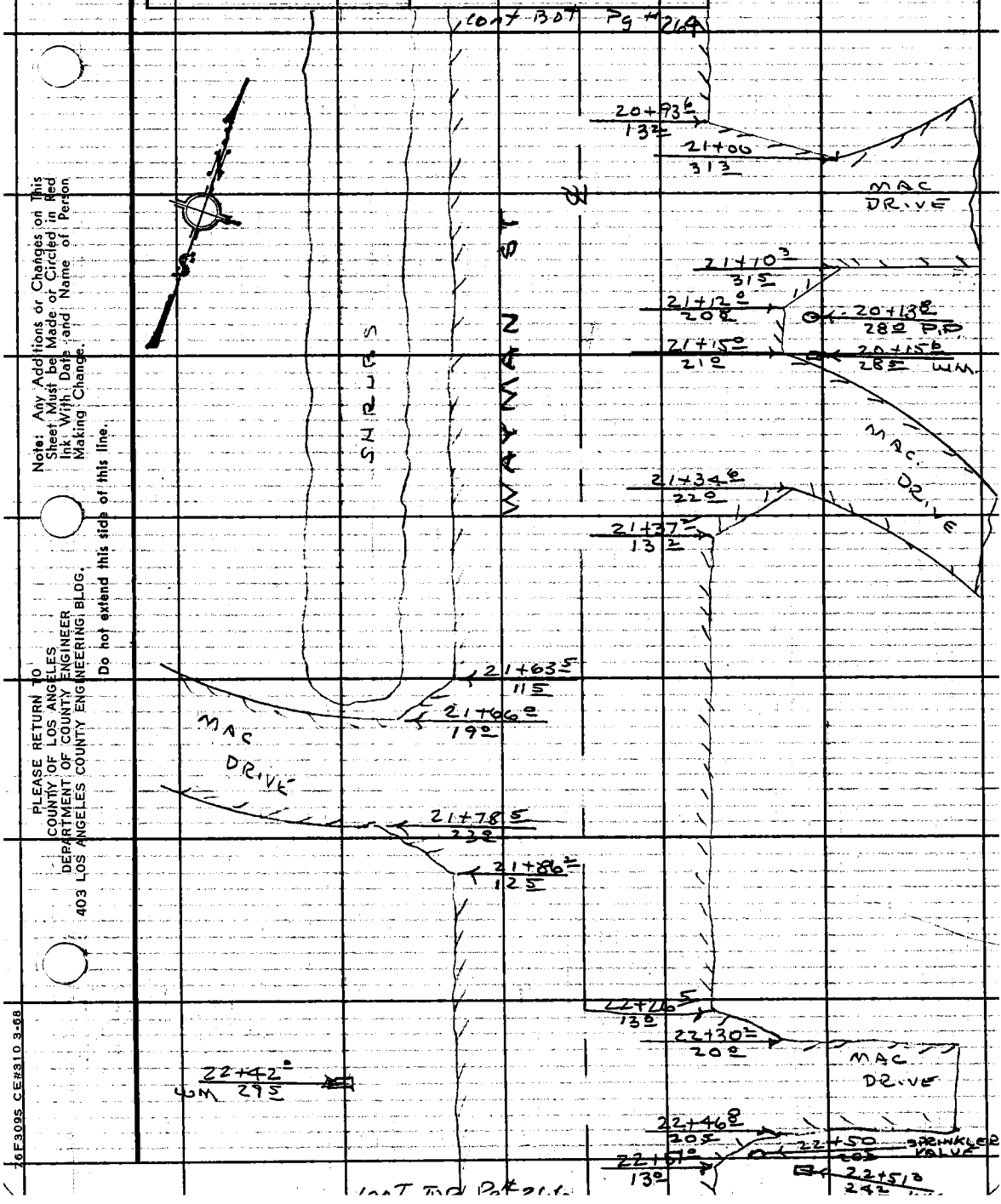

Note: Any Additions or Changes on This Sheet Must be Made or Circled in Red Ink With Date and Name of Person Making Change.

Do not extend this side of this line.

PLEASE RETURN TO
COUNTY OF LOS ANGELES
DEPARTMENT OF COUNTY ENGINEER
403 LOS ANGELES COUNTY ENGINEERING BLDG.

76F3095 CE#310 3-68

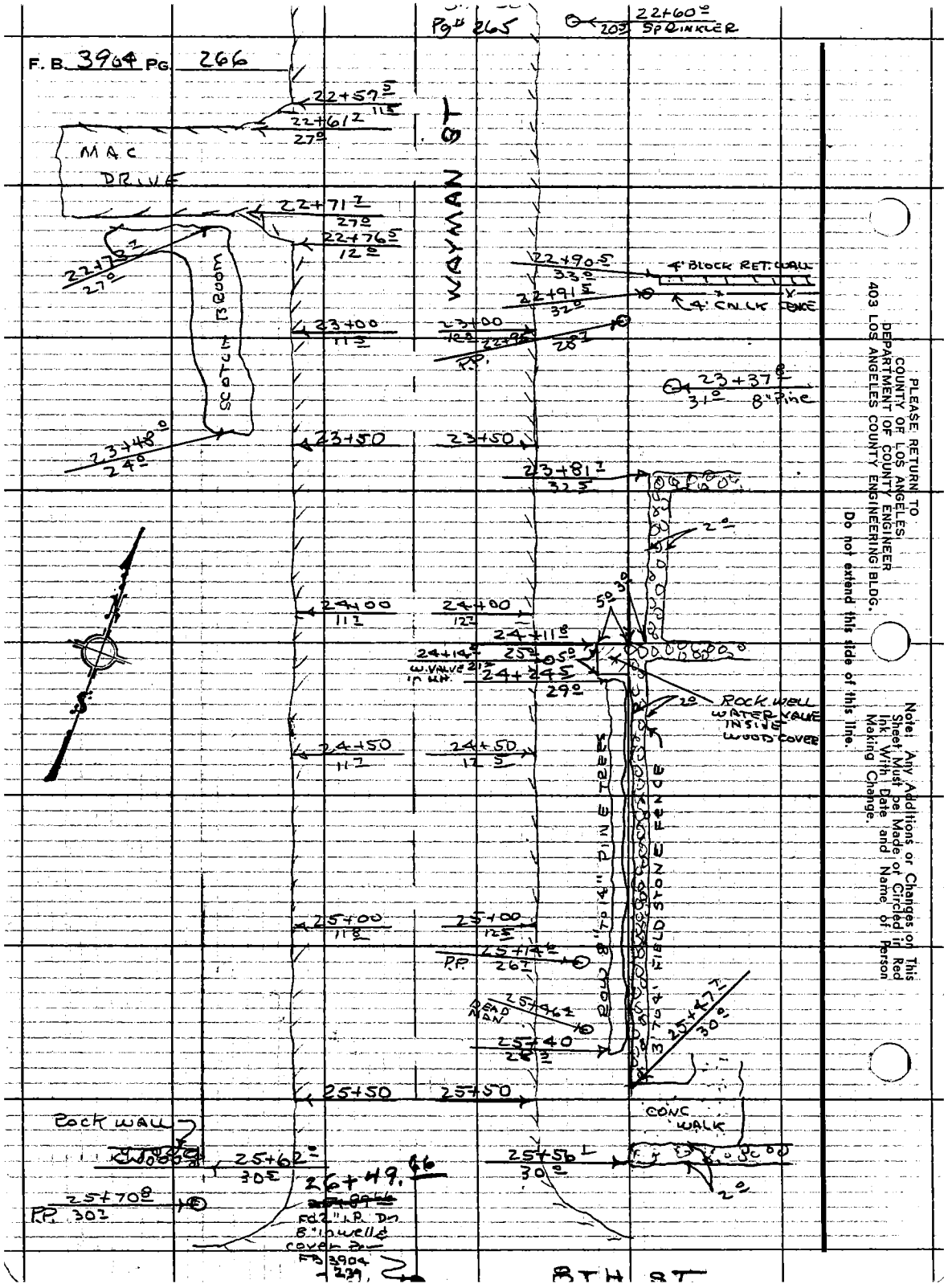

PLEASE RETURN TO
COUNTY OF LOS ANGELES
DEPARTMENT OF COUNTY ENGINEER
403 LOS ANGELES COUNTY ENGINEERING BLDG.

Do not extend this side of this line.

Note: Any Additions or Changes on This Sheet Must be Made or Circled in Red Ink With Date and Name of Person Making Change.

Notes Ck'd by	Survey of ARCADIA ST SS PRELIM
Map No.	JN 2479.34 Tape 0.85 Std 68 °F
Office Work	Surveyed by R.C. DALE
Checked	Notes RCD Date 3-6-69
Date	Indexed D.L. GALLI

F. B. 3904 PG. 267

ARCADIA ST S.S. PRELIM

JN 2479.34

MARCH 6 1969

LOCATION OF HOUSES ON WAYMAN ST. PARCELS 68, 69, 70, 71

PARTY
RC DALE
T.C. PETERSON
J.P. MAHER
J.B. FLOREK

Note: Any Additions or Changes on This Sheet Must be Made or Circled in Red Ink With Date and Name of Person Making Change.

Do not extend this side of this line.

PLEASE RETURN TO
COUNTY OF LOS ANGELES
DEPARTMENT OF COUNTY ENGINEER
403 LOS ANGELES COUNTY ENGINEERING BLDG.

16F3095 CE#310 3-68

F. B. 3904 PG. 268

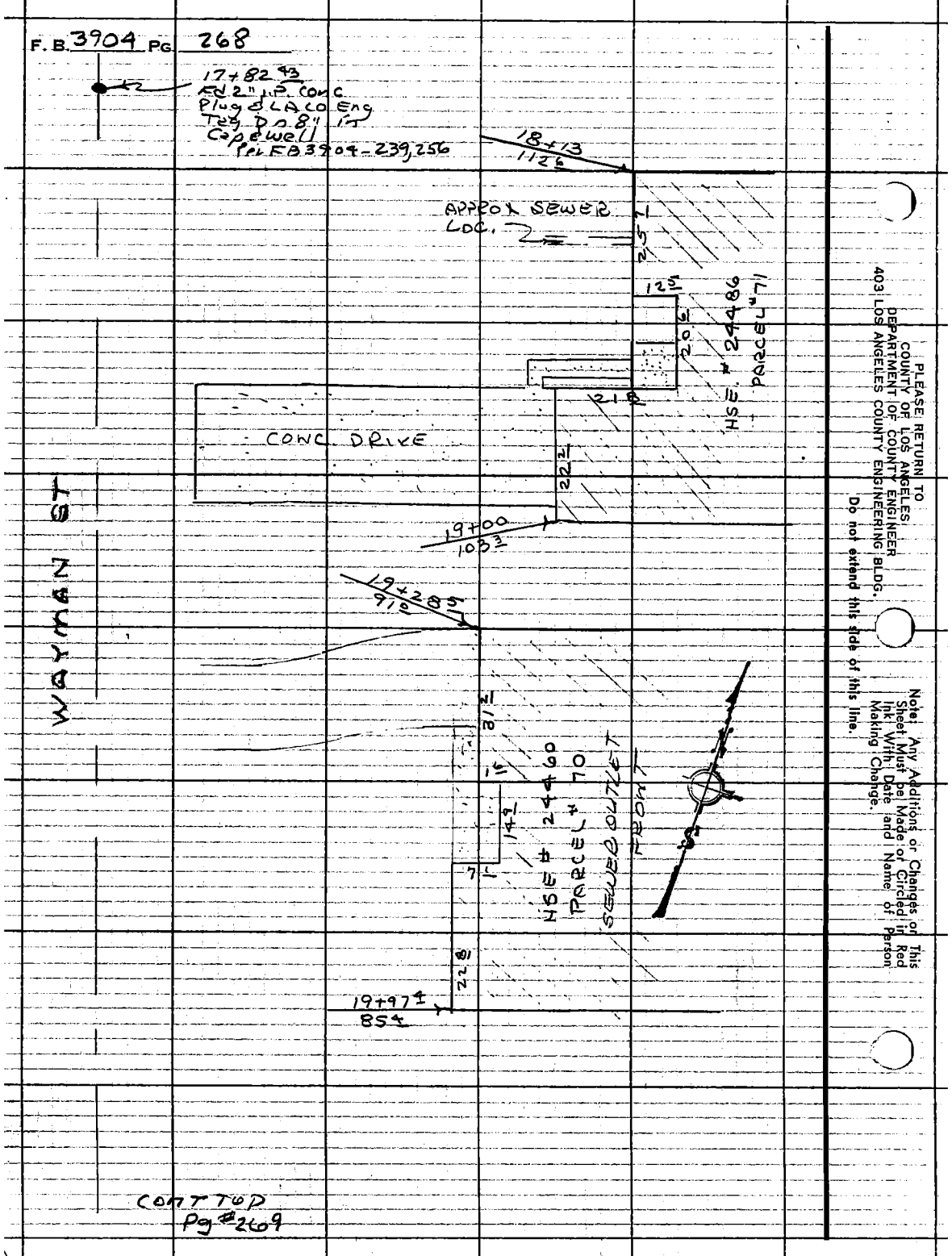

PLEASE RETURN TO
COUNTY OF LOS ANGELES
DEPARTMENT OF COUNTY ENGINEER
403 LOS ANGELES COUNTY ENGINEERING BLDG.

Do not extend this side of this line.

Note: Any Additions or Changes on This Sheet Must be Made or Circled in Red Ink With Date and Name of Person Making Change.

CONT TOP
Pg #269

Notes Ck'd by	Survey of ARCADIA ST SS Return
Map No.	JN 2479.39 Tape 0185 Std. 68 °F
Office Work	Surveyed by RCDALE
Checked	Notes RCD Date 3-6-69
Date	Indexed D.L. GALLI

F.B. 3904 PG. 269

CONT BOT Pg 268

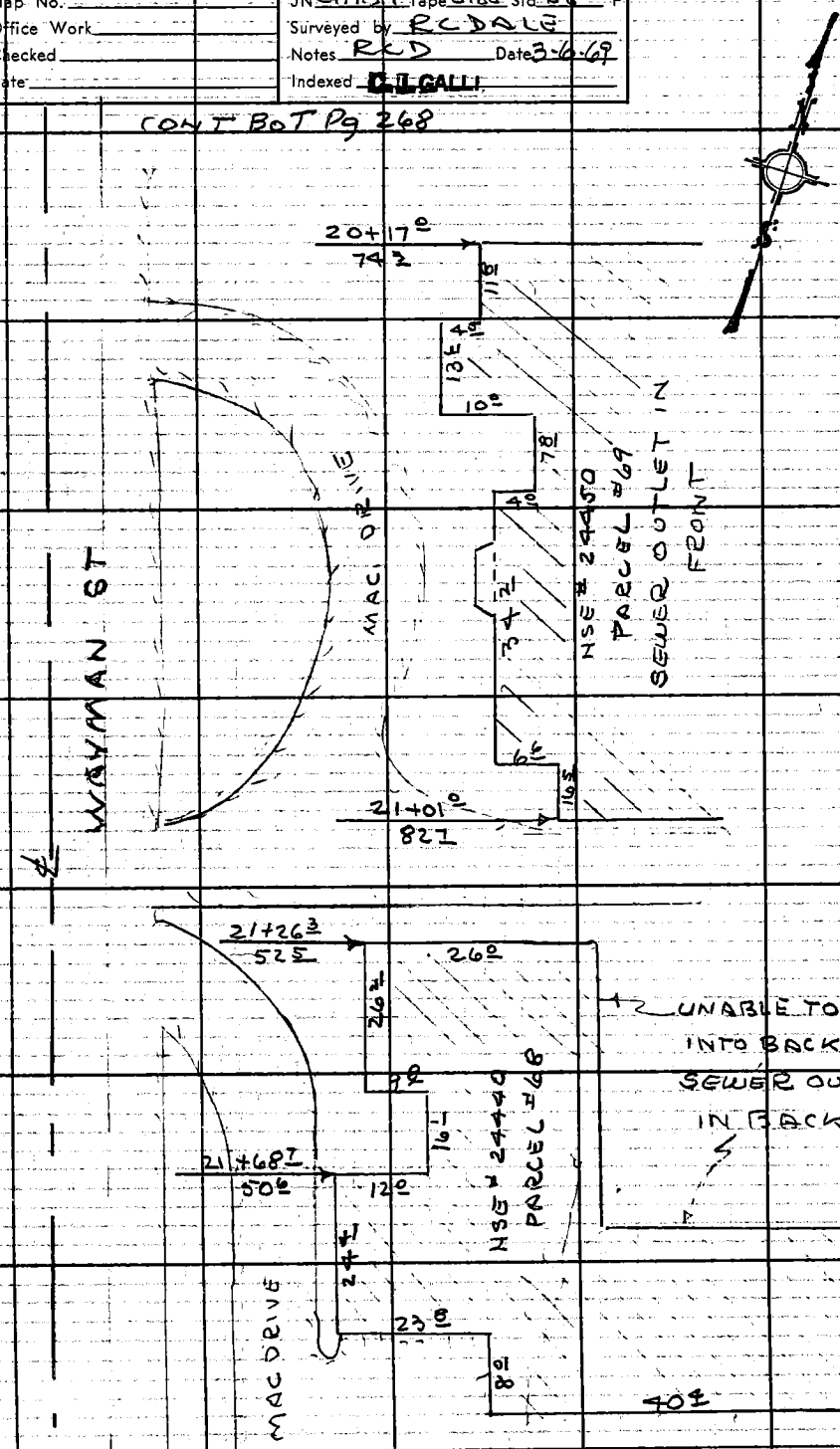

CONT TOP Pg # 270

Note: Any Additions or Changes on This Sheet Must be Made or Circled in Red Ink With Date and Name of Person Making Change.

Do not extend this side of this line.

PLEASE RETURN TO
COUNTY OF LOS ANGELES
DEPARTMENT OF COUNTY ENGINEER
403 LOS ANGELES COUNTY ENGINEERING BLDG.

16F3095 CE#310 3-68

F.B. 3904 PG. 270
cont 1307
Pg # 269

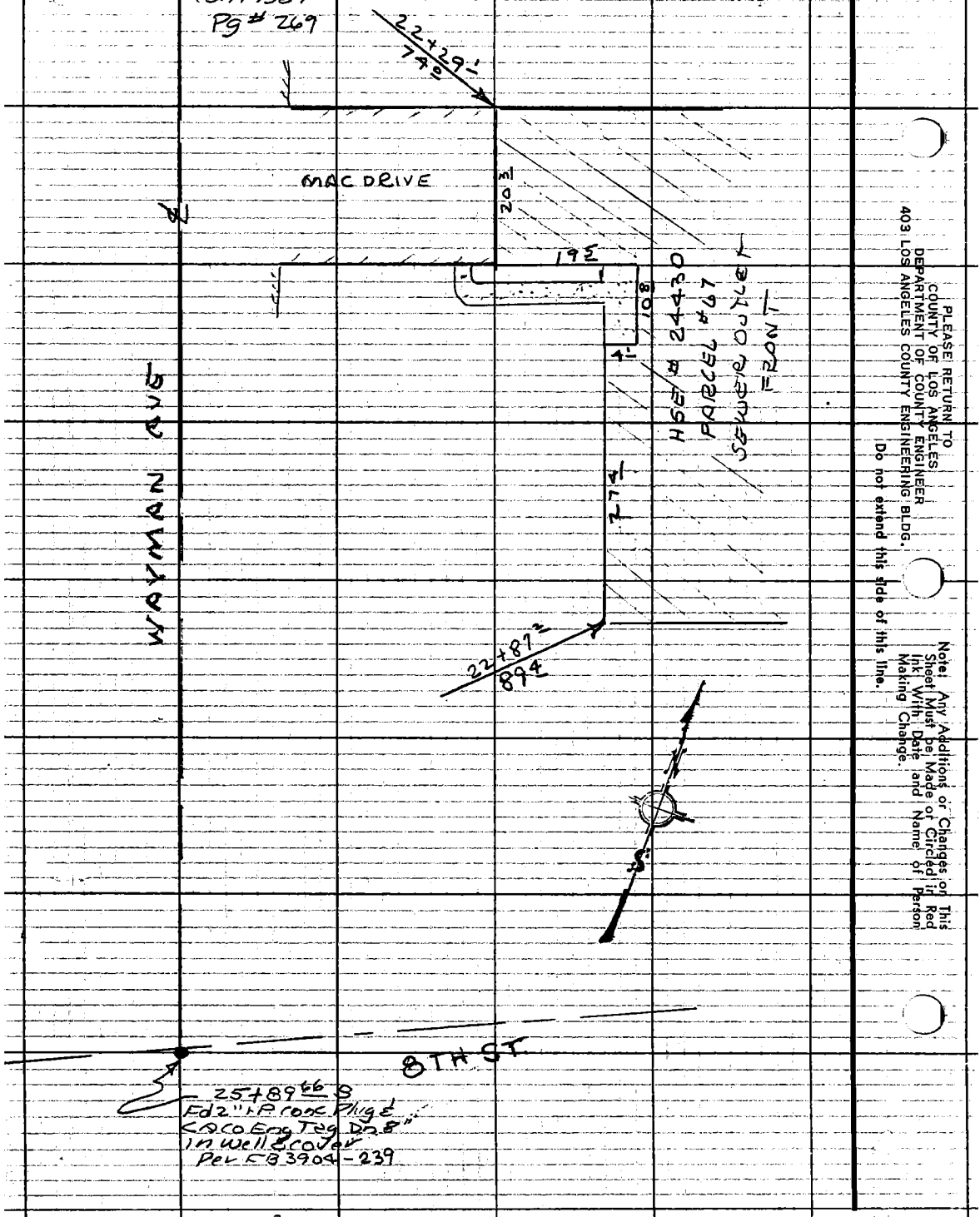

PLEASE RETURN TO
COUNTY OF LOS ANGELES
DEPARTMENT OF COUNTY ENGINEER
403 LOS ANGELES COUNTY ENGINEERING BLDG.

Do not extend this side of this line.

Note: Any Additions or Changes on This Sheet Must Be Made or Circled in Red Ink With Date and Name of Person Making Change.

Profile No.	Notes Red / Date	Plotted / Date	Job No. 2479.34	Division No.	F.B. 3904 PG. 271
X-Sec. No.	Notes Chk'd. H. J. AMBERG / Date APR 16 '69	Checked / Date	Survey of ARCADIA ST. SS. PRELIM.		
			Survey by R.C. DALE	Notes R.C.D.	Date 2-27-69
			Map No.	Indexed E. T. GALLI	Date

ARCADIA ST. S.S. PRELIM.

J.N. 2479.34

FEB. 27, 1969

CROSS SECTIONS ON WAYMAN ST
FROM LYONS AVE SLV TO TRACT
32947

PARTY
R.C. DALE
T.C. PETERSON
J.D. MAHER
J.B. FLOREK

STATION	B. S.	H. I.	F. S.	ELEV.

NOTE: ANY ADDITIONS OR CHANGES ON THIS SHEET MUST BE MADE OR CIRCLED IN RED INK, WITH DATE AND NAME OF PERSON MAKING CHANGE.

Do not extend notes this side of this line.

PLEASE RETURN TO
LOS ANGELES COUNTY ENGINEER
403 Los Angeles County Engineering Bldg.

76-L-298 CE 307 5-66

76-L-298 CE 307 5-66

PLEASE RETURN TO
LOS ANGELES COUNTY ENGINEER
403 LOS ANGELES COUNTY ENGINEERING BLDG.

NOTE: ANY ADDITIONS OR CHANGES ON THIS SHEET MUST BE MADE OR CIRCLED IN RED INK, WITH DATE AND NAME OF PERSON MAKING CHANGE.

Do not extend notes this side of this line.

STATION	B. S.	H. I.	F. S.	ELEV.	WAYMAN ST FROM LYONS AVE SLY
BM-60-36	6 71	1267 88		1261 17	BM 60-36 1965 Adj Elev = 1261.173 ✓ FB 2839-27 FB 3904-61
T.P.	7 81	1272 72	2 97	1264 91	LT ℄ RT
4+00			7 10	1265 62	℄
			7 55	1265 17	12° Edge Pav
			7 9	1264 8	16² Bot Brk
			6 8	1265 9	30° Ground
			7 89	1264 83	13⁵ Edge Pav
			8 1	1264 6	29⁵ Ground
4+50			6 51	1266 21	℄
			6 68	1266 04	12° Edge Pav
			7 0	1265 7	18⁷ Bot Brk
			6 1	1266 6	30° Ground
			7 18	1265 54	13⁶ Edge Pav
			8 0	1264 7	Ground
5+00			5 85	1266 87	℄
			5 98	1266 74	12° Edge Pav
			6 2	1266 5	13° Bot Brk
			5 1	1267 6	29⁴ Ground
			6 30	1266 42	12² Edge Pav
			7 0	1265 7	30° Ground

F. B. 3904 PG. 272 Job No. 24719.57 Division No. Notes Red Plotted Profile
Survey of ARCADIA ST. SS. PRELIM. Date Date No. X-Sec.
Survey by R.C. DALE Notes R.C.D. Notes Chk. J. J. AMBERS Checked
Indexed D.J. GALLI Date APR 16 '69 Date No.

76-L-298 CE 307 5-66

PLEASE RETURN TO
LOS ANGELES COUNTY ENGINEER
403 LOS ANGELES COUNTY ENGINEERING BLDG.

NOTE: ANY ADDITIONS OR CHANGES ON THIS SHEET MUST BE MADE OR CIRCLED IN RED INK, WITH DATE AND NAME OF PERSON MAKING CHANGE.

Do not extend notes this side of this line.

STATION	B. S.	H. I.	F. S.	ELEV.	WAYMAN ST FROM LYONS AVE SLY. LT	℄ RT
		1272 72				
5+50			5 21	1267 51		℄
			5 35	1267 37		18.3 Edge Pav
			4 45	1268 27		27.0 Edge Conc Drive
			4 33	1268 39		30.0 Brk, Conc Drive
			5 73	1266 99	12.2 Edge Pav	
			5 8	1266 9	27.0 Top Brk	
			6 7	1266 0	31.0 Bot Brk	
6+00			4 95	1267 77		℄
			4 87	1267 85		13.8 Edge Pav
			3 71	1269 01		30.0 Mac Drive
			5 09	1267 63	11.2 Edge Pav	
			5 2	1267 5	30° Ground	
6+50			5 04	1267 68		℄
			5 06	1267 66		13.5 Edge Pav
			4 75	1267 97		21.1 Edge Mac Drive
			4 02	1268 70		30° Mac Drive
			5 52	1267 20	10° Edge Pav	
			5 8	1266 9	30° Ground	
7+00			5 45	1267 27		℄
			5 12	1267 60		15.0 Edge Pav

Profile Notes Red ____ Plotted ____ Job No. 2479.34 Division No. ____ F.B. 3904 Pg. 273
No. ____ Date ____ Date ____ Survey of ARCADIA ST. S.S. PRELIM
X-Sec. Notes Chk'd. H.J. AMBERS Checked ____ Survey by R.C. DALE Notes R.C.D. Date 2-27-69
No. ____ Date APR 16 '69 Date ____ Map No. ____ Indexed H.J. GALLI Date ____

76-L-298 CE 307 5-66

PLEASE RETURN TO
LOS ANGELES COUNTY ENGINEER
403 LOS ANGELES COUNTY ENGINEERING BLDG.

NOTE: ANY ADDITIONS OR CHANGES ON THIS SHEET MUST BE MADE OR CIRCLED IN RED INK, WITH DATE AND NAME OF PERSON MAKING CHANGE.

Do not extend notes this side of this line.

F. B. 3904 PG. 274 | Job No. 24114.27 | Division No. 5TH S.S. PRELIM. | Notes Red | Plotted | Profile No.
Survey of ARCADIA | Date | Date | X-Sec. No.
Survey by R.C. DALE | Notes | Notes Chk. H.J. AMBERG | Checked
Indexed B.L. GALL | Date | Date APR 16 '69 | Date

WAYMAN AVE FROM LYONS AVE SLY

STATION	B. S.	H. I.	F. S.	ELEV.	LT	℄	RT
		1272 72					
7+00			47	1268 0			30° Ground
			595	1266 77	9° Edge Pav		
			62	1266 5	30° Ground		
7+50	564	1272 89	547	1267 25		℄	
			518	1267 71			14° Edge Pav
			47	1268 2			24° Bot Brk
			40	1268 9			31° Ground
			627	1266 62	9° Edge Pav		
			69	1266 0	30° Ground		
8+00			532	1267 57		℄	
			480	1268 09			10° Edge Pav
			13	1271 6			30° Ground
			710	1265 79	30° Edge Pav		
			77	1265 2	33° Bot Brk		
8+13 81 BM ev. 89			560	1267 29	BM EV 89 Adj Elev = 1267.296 FB 3904-79 A 2" I.P. Conc Ring & Cover Top Dn 8" in & N.W. of the angle Point in the ℄ of Wayman St & 700 South of Lyons Ave. FB 3904-79		
	875	1276 05		1267 30	BM EV 89 Adj Elev = 1267.296 See Above		
8+13 81 BK.			692	1269 13			15' RT Edge Drive Bot Blockwall
			422	1271 83			16' Top Blockwall

76-L-298 CE 307 5-66

PLEASE RETURN TO
LOS ANGELES COUNTY ENGINEER
403 LOS ANGELES COUNTY ENGINEERING BLDG.

NOTE: ANY ADDITIONS OR CHANGES ON THIS SHEET MUST BE MADE OR CIRCLED IN RED INK, WITH DATE AND NAME OF PERSON MAKING CHANGE.

Do not extend notes this side of this line.

STATION	B. S.	H. I.	F. S.	ELEV.	WAYMAN ST FROM LYONS AVE SLY LT	℄ RT
		1276 05				
8+13 81 Back			5 0	1271 0		16 4 Bot Block Wall
			4 9	1271 1		27 1 Bot Brk
			3 8	1272 2		30 0 Ground
8+13 81 Ahead			4 78	1271 27		26 5 Edge Mac Drive
			3 0	1273 0		39 5 Top Brk
8+50	1 82	1268 52	9 35	1266 70		℄
			1 66	1266 86		5 0 Edge Pav
			1 2	1267 3		12 2 Top Brk
			1 8	1266 7		30 0 Ground
			3 00	1265 52	19 0 Edge Pav	
			3 5	1265 0	21 2 Bot Brk	
			3 2	1265 3	30 0 Ground	
9+00			3 26	1265 26		℄
			3 23	1265 29		8 4 Edge Pav
			4 3	1264 2		20 2 Bot Brk
			4 3	1264 2		30 0 Ground
			4 34	1264 18	15 8 Edge Pav Bot Brk	
			4 0	1264 5	30 0 Ground	
9+50			4 45	1264 07		℄
			4 54	1263 98		9 0 Edge Pav

Profile Notes Red ____ Plotted ____ Job No. 2479.34 Division No. ____ F.B. 3904 Pg. 275
No. ____ Date ____ Date ____ Survey of ARCADIA ST. S.S. PRELIM.
X-Sec. Notes Chk'd H.J. AMBERS Checked ____ Survey by R.C. DALE Notes R.C.D. Date 2-27-69
No. ____ Date APR 16 '69 Date ____ Map No. ____ Indexed C.I. GALLI Date ____

76-L-298 CE 307 5-66

PLEASE RETURN TO
LOS ANGELES COUNTY ENGINEER
403 LOS ANGELES COUNTY ENGINEERING BLDG.

NOTE: ANY ADDITIONS OR CHANGES ON THIS SHEET MUST BE MADE OR CIRCLED IN RED INK, WITH DATE AND NAME OF PERSON MAKING CHANGE.

Do not extend notes this side of this line.

STATION	B. S.	H. I.	F. S.	ELEV.	WAYMAN ST FROM LYONS AVE SLY
		1268 52			LT ℄ RT
9+50			4 70	1263 82	30° Ground
			5 28	1263 24	15 Edge Pav
			4 53	1263 99	30 Edge Conc Drive
10+00			5 20	1263 32	℄
			5 28	1263 24	10 Edge Pav.
			5 2	1263 3	30° Ground
			5 84	1262 68	14 Edge Pav
			5 7	1262 8	30° Ground
10+50			6 00	1262 52	℄
			6 38	1262 14	11 Edge Pav
			6 9	1261 6	12° Bot Brk
			5 9	1262 6	30° Ground
			6 80	1261 72	13 Edge Pav
			6 85	1261 67	30 Mac Drive
BM EV. 88	3 35	1266 94	4 93	1263 59	BM EV-88 Adj Elev = 1263.589 FB3904-78 Wayman St N side L & T in SW COR of the west conc Drive to HSE # 24584 FB3904-78
10+62 3			4 72	1262 22	℄ END PAV
11+00			5 7	1261 2	℄
			5 0	1261 9	32 FENCE LINE
			6 2	1260 7	30° FLAT

F. B. 3904 PG. 276 Job No. 2474.34 Division No. Notes Red Plotted Profile
Survey of ARCADIA ST. S.S. PRELIM. Date Date No.
Survey by R.C. DALE Notes R.C.D. Notes Chk'd H.J. AMBERS Checked X-Sec.
Indexed D.L. DALLI Date Date APR 16 '69 Date No.

76-L-298 CE 307 5-66

PLEASE RETURN TO
LOS ANGELES COUNTY ENGINEER
403 LOS ANGELES COUNTY ENGINEERING BLDG.

NOTE: ANY ADDITIONS OR CHANGES ON THIS SHEET MUST BE MADE OR CIRCLED IN RED INK, WITH DATE AND NAME OF PERSON MAKING CHANGE.

Do not extend notes this side of this line.

STATION	B. S.	H. I.	F. S.	ELEV.	WAYMAN ST FROM LYONS AVE SLY.
		1266 94			LT ℄ RT
11+50			6 3	1260 6	℄
			6 0	1260 9	33.4 FENCE LINE
			6 0	1260 9	28.5 Top Brk
			7 2	1259 7	35' slope
12+00			5 9	1261 0	℄
			6 6	1260 3	34.2 FENCE LINE
			6 4	1260 5	21.4 Top Brk
			7 5	1259 4	25.5 Slope
12+39			6 5	1260 1	℄ FENCE LINE
BM-EV 88			3 35	1263 59	BM EV-88 ADJ ELEV = 1263.589 FB 3904-78 WAYMAN ST N. SIDE L&T IN SW COR OF THE EAST CONC DRIVE TO HSE # 24584 PER FB 3904-78

Profile Notes Red ____ Plotted ____ Job No. 24793.34 Division No. ____ F.B. 3904 PG. 277
No. ____ Date ____ Date ____ Survey of ARCADIA ST SS PRELIM
X-Sec. Notes Chkd. J. AMBERS Checked ____ Survey by RC DALE Notes RCD Date 2-27-69
No. ____ Date APR 16 '69 Date ____ Map No. ____ Indexed C.L. GALLI Date ____

Profile No. Notes Red Date Plotted Date Job No. 2479.34 Division No. F. B. 3904 Pg. 279

X-Sec. No. Notes Chkd. AMBERS APR 16 '69 Date Checked Date Survey of ARCADIA ST. S.S. PRELIM. Survey by R.C. DALE Notes R.C.D. Date 2-27-69 Map No. Indexed DALLI Date

ARCADIA ST S.S PRELIM

JN 2479.34

FEB 27, 1969

CROSS-SECTIONS

WAMAN ST FROM TRACT #3294

SLY TO 8TH ST

PARTY

R.C DALE

T.C. PETERSON

JD MAHER

JB FLOREK

STATION	B. S.	H. I.	F. S.	ELEV.

NOTE: ANY ADDITIONS OR CHANGES ON THIS SHEET MUST BE MADE OR CIRCLED IN RED INK, WITH DATE AND NAME OF PERSON MAKING CHANGE.

Do not extend notes this side of this line.

PLEASE RETURN TO
LOS ANGELES COUNTY ENGINEER
403 LOS ANGELES COUNTY ENGINEERING BLDG.

76-L-298 CE 307 5-66

76-L-298 CE 307 5-66

PLEASE RETURN TO
LOS ANGELES COUNTY ENGINEER
403 LOS ANGELES COUNTY ENGINEERING BLDG.

NOTE: ANY ADDITIONS OR CHANGES ON THIS SHEET MUST BE MADE OR CIRCLED IN RED INK, WITH DATE AND NAME OF PERSON MAKING CHANGE.

Do not extend notes this side of this line.

STATION	B. S.	H. I.	F. S.	ELEV.	WAYMAN ST FROM TRACT # South To 8TH ST
BM EV-87	1.02	1288 60		1287 58	BM EV. 87 Adj Elev = 1287.583 FB3904-78
T.P.	2.45	1280 69	10 36	1278 24	On the ℄ of Wayman St 41.5 S w/y of Guy Pole #1774806 E. A 2" I.P. Conc Plug & LA Co Eng tag Dn 8" in HH. FB3904-78
					LT ℄ RT.
16+50			6 4	12	℄ Dirt
			4 8	1275 9	30° Bot Draw
			8 2	1272 5	30° Dirt
16+62.5			5 5	1275 2	℄ Bot Brk
T.P.	11 79	1289 98	2 50	1278.19	
17+00			8 2	1281 8	℄ Dirt
			8 3	1281 7	13° Bot Brk
			7 5	1282 5	23° Top Brk
			7 9	1282 1	30° Ground
			8 6	1281 4	15° Bot Brk
17+77.59			8 0	1282 0	30° Ground
~~17+17~~ 5			6 58	1283 40	℄ Start Mac Pav
17+50			3 72	1286 26	℄
			3 93	1286 05	13° Edge Pav
			5 0	1285 0	18° Bot Brk
			+5 4	1295 4	28° Top Brk
			+4 4	1294 4	36° Sidehill

F.B. 3904 PG. 280 Job No. 2479.34 Division No. Notes Red Plotted Profile
Survey of ARCADIA ST. S.S. PRELIM Date Date No.
Survey by R.C. DALE Notes R.C.D. Notes Chk'd F.J. AMBERG Checked X-Sec.
Indexed C.L. BALLI Date Date APR 16 '69 Date No.

76-L-298 CE 307 5-66

PLEASE RETURN TO
LOS ANGELES COUNTY ENGINEER
403 LOS ANGELES COUNTY ENGINEERING BLDG.

NOTE: ANY ADDITIONS OR CHANGES ON THIS SHEET MUST BE MADE OR CIRCLED IN RED INK, WITH DATE AND NAME OF PERSON MAKING CHANGE.

Do not extend notes this side of this line.

STATION	B. S.	H. I.	F. S.	ELEV.	LT	℄	RT
		1289 98					
17+50							
			3 97	1286 01	11.5 Edge Pav		
			4 7	1285 3	14.5 Bot Brk		
			3 8	1286 2	30° Ground		
18+00	8 56	1297 74	0 80	1289 18		℄	
			8 93	1288 81		13° Edge Pav	
			9 0	1288 7		17.9 Bot Brk	
			+0.5	1298 2		27.5 Top Brk	
			+1.5	1299 2		35° Sidehill	
			8.80	1288 94	11.5 Edge Pav		
			9 0	1288 7	16° Bot Brk		
			8 1	1289 6	22.3 Top Brk		
			13 0	1284 7	30° Sidehill		
18+50			5 97	1291 77		℄	
			6 26	1291 48		13° Edge Pav	
			6 9	1290 8		16.2 Bot Brk	
			4 6	1293 1		30° Sidehill	
			6 24	1291 50	11.5 Edge Pav		
			6 3	1291 4	21.5 Top Brk		
			9 0	1288 7	30° Sidehill		

Profile Notes Red ____ Plotted ____ Job No. 2479.34 Division No. ____ F.B. 3904 PG 281
No. ____ Date ____ Date ____ Survey of ARCADIA ST. S.S. PRELIM.
X-Sec. Notes Chk. H.J. AMBERS Checked ____ Survey by R.C. DALE Notes R.C.D. Date 2-27-69
No. ____ Date APR 16 '69 Date ____ Map No. ____ Indexed C.L. GALLI Date ____

76-L-298 CE 307 5-66

PLEASE RETURN TO
LOS ANGELES COUNTY ENGINEER
403 LOS ANGELES COUNTY ENGINEERING BLDG.

NOTE: ANY ADDITIONS OR CHANGES ON THIS SHEET MUST BE MADE OR CIRCLED IN RED INK, WITH DATE AND NAME OF PERSON MAKING CHANGE.

Do not extend notes this side of this line.

STATION	B. S.	H. I.	F. S.	ELEV.	LT	℄	RT
		1297 74				℄	
19+00	8 51	1302 91	3 34	1294 40		℄	
			8 88	1294 03			13° Edge Pav
			8 8	1294 1			15° Bot Brk
			4 2	1298 7			30° Sidehill
			8 72	1294 19	11.5 Edge Pav		
			9 6	1293 3	16.3 Bot Brk		
			9 2	1293 7	25.5 Top Brk		
			9 7	1293 2	30° Sidehill		
19+50			5 77	1297 14		℄	
			5 97	1296 94			12.5 Edge Pav
			6 5	1296 4			14° Bot Brk
			2 9	1300 0			24.5 Top Brk
			1 7	1301 2			30° Sidehill
			6 00	1296 91	13.4 Bot Brk Mac Drive		
			5 85	1297 06	16.5 Top Brk " "		
			6 41	1296 50	30° Mac Drive		
20+00			3 14	1299 77		℄	
			3 21	1299 70			11.9 Bot Brk Mac Drive
			1 18	1301 73			30° Mac Drive
			3 33	1299 58	12° Edge Pav		

F. B. 3904 PG. 282 | Job No. 2479.34 | Division No. | Notes Red | Plotted | Profile
Survey of ARCADIA ST. S.S. PRELIM. | Date | Date | No.
Survey by R.C. DALE | Notes R.C.D. | Notes Chk'd. H.J. AMBERS | Checked | X-Sec.
Indexed C.H. GALLI | Date | Date APR 16 '68 | Date | No.

76-L-298 CE 307 5-66

PLEASE RETURN TO
LOS ANGELES COUNTY ENGINEER
403 LOS ANGELES COUNTY ENGINEERING BLDG.

NOTE: ANY ADDITIONS OR CHANGES ON THIS SHEET MUST BE MADE OR CIRCLED IN RED INK, WITH DATE AND NAME OF PERSON MAKING CHANGE.

Do not extend notes this side of this line.

STATION	B. S.	H. I.	F. S.	ELEV.	LT	℄	RT
		1302 91					
20+00			4 0	1298 9	16' Bot. Brk		
			3 0	1299 9	18' Top Brk		
			3 0	1299 9	26' Top Brk		
			3 7	1299 2	30' Ground		
20+50	6 73	1308 93	0 71	1302 20		℄	
			6 84	1302 09		12' Edge Pav	
			7 5	1301 4		13' Bot Brk	
			4 9	1304 0		30' Sidehill	
			7 10	1301 83	12' Edge Pav		
			7 7	1301 2	18' Bot Brk		
			7 0	1301 9	20' Top Brk		
			7 6	1301 3	30' Sidehill		
21+00			4 65	1304 28		℄	
			4 62	1304 31		11' Edge Pav	
			5 0	1303 9		16' Bot Brk	
			2 0	1306 9		27' Top Brk	
			1 8	1307 1		30'	
			5 25	1303 68	18' Bot Brk Mac Drive		
			4 93	1304 00	30' Top " " "		
TP	6 25	1313 92	1 26	1307 67			

Profile Notes Red ____ Plotted ____ Job No. 24 74.3+ Division No. ____
No. ____ Date ____ Date ____ Survey of ARCADIA ST. SUR. DRILL M.
X-Sec. Notes Chkd. J. AMPERO Checked ____ Survey by R.C. DALE Notes R.C.D Date 2-27-67
No. ____ Date APR 16 '69 Date ____ Map No. ____ Indexed R. J. GALLI Date ____

F.B. 3904 PG. 283

76-L-298 CE 307 5-66

PLEASE RETURN TO
LOS ANGELES COUNTY ENGINEER
403 LOS ANGELES COUNTY ENGINEERING BLDG.

NOTE: ANY ADDITIONS OR CHANGES ON THIS SHEET MUST BE MADE OR CIRCLED IN RED INK, WITH DATE AND NAME OF PERSON MAKING CHANGE.

Do not extend notes this side of this line.

STATION	B. S.	H. I.	F. S.	ELEV.	LT	℄	RT
		1313 92					
21+50			7 57	1306 35		℄	
			7 77	1306 15			11 2 Edge Pav
			8 0	1305 9			16 0 Bot Brk
			4 9	1309 0			29 8 Top Brk
			7 83	1306 09	13 2 Edge Pav		
			8 4	1305 5	16 0 Bot Brk		
			7 7	1306 2	18 2 Top Brk		
			13 0	1300 9	30 0 Bot Brk		
22+00			5 42	1308 50		℄	
			5 73	1308 19			11 4 Edge Pav
			6 1	1307 8			16 4 Bot Brk
			4 1	1309 8			24 8 Top Brk
			3 7	1310 2			30 0
			6 00	1307 92	13 3 Edge Pav		
			6 4	1307 5	14 0 Bot Brk		
			5 6	1308 3	17 2 Top Brk		
			12 0	1301 9	30 0 Side hill		
22+50			3 56	1310 36		℄	
			3 50	1310 42			11 5 Edge Pav
			4 0	1309 9			19 7 Bot Brk

F. B. 3904 PG. 284
Job No. 2479.34 Division No.
Survey of ARCADIA ST. S.S. PRELIM
Survey by R.C. DALE Notes R.C.D.
Indexed C.L. GALLI Date
Notes Chk'd J. AMBERS Date APR 16 '68
Notes Red Date
Plotted Date
Profile No.
X-Sec. No.

76-L-298 CE 307 5-66

PLEASE RETURN TO
LOS ANGELES COUNTY ENGINEER
403 LOS ANGELES COUNTY ENGINEERING BLDG.

NOTE: ANY ADDITIONS OR CHANGES ON THIS SHEET MUST BE MADE OR CIRCLED IN RED INK, WITH DATE AND NAME OF PERSON MAKING CHANGE.

Do not extend notes this side of this line.

STATION	B. S.	H. I.	F. S.	ELEV.	LT	℄	RT
		1313 92					
22+50			2 4	1311 5			30° Side hill
			4 08	1309 84	13.5 Edge Pav		
			4 2	1309 7	16.3' Bot Brk		
			3 9	1310 0	18.7 Top Brk		
			6 5	1307 4	30° Side hill		
23+00	8 01	1320 20	1 73	1312 19		℄	
			8 13	1312 07			11.5 Edge Pav
			8 6	1311 6			18° Bot Brk
			6 6	1313 6			23.1 Top Brk
			9 0	1311 2			30° Side hill
			8 17	1312 03	12.8 Edge Pav		
			8 7	1311 5	4° Bot Brk		
			8 0	1312 2	17.5 Top Brk		
			14 0	1306 2	30° Side hill		
23+50			6 00	1314 20		℄	
			6 21	1313 99			11.1 Edge Pav
			6 3	1313 9			18.4 Bot Brk
			5 4	1314 8			24.5 Top Brk
			6 6	1313 6			30° —
			6 28	1313 92	12.5 Edge Pav		

Profile Notes Red ____ Plotted ____ Job No. 2479.34 Division No. ____ F.B. 3904 PG. 285
No. ____ Date ____ Date ____ Survey of ARCADIA ST. S.S. PRELIM.
X-Sec. Notes Chk H. I. AMBERS Checked ____ Survey by R.C. DALE Notes R.C.D. Date 2-27-69
No. ____ Date APR 16 '69 Date ____ Map No. ____ Indexed C. L. GALLI Date ____

76-L-298 CE 307 5-66

PLEASE RETURN TO
LOS ANGELES COUNTY ENGINEER
403 LOS ANGELES COUNTY ENGINEERING BLDG.

NOTE: ANY ADDITIONS OR CHANGES ON THIS SHEET MUST BE MADE OR CIRCLED IN RED INK, WITH DATE AND NAME OF PERSON MAKING CHANGE.

Do not extend notes this side of this line.

STATION	B. S.	H. I.	F. S.	ELEV.		
		1320 20				
23+50			6 3	1313 9	14.8 Bot Brk	
			5 7	1314 5	17.9 Top Brk	
			7 3	1312 9	23.0 Sidehill Brk	
			8 0	1312 2	30.0 Sidehill	
24+00			4 05	1316 15		℄
			4 05	1316 15		11.7 Edge Pav
			4 3	1315 9		16.8 Bot Brk
			3 1	1317 1		30.0 Sidehill
			4 45	1315 75	12.7 Edge Pav Bot Brk.	
			4 7	1315 5	30.0 Dirt	
24+50	7 00	1324 86	2 34	1317 86		℄
			6 88	1317 98		11.9 Edge Pav
			7 1	1317 8		17.8 Bot Brk
			5 9	1319 0		30.0 Sidehill
			7 42	1317 44	12.7 Edge Pav	
			8 0	1316 9	30.0 Bot. Rock wall	
25+00			5 35	1319 51		℄
			5 33	1319 53		11.8 Edge Pav
			5 4	1319 5		17.2 Bot Brk
			3 3	1321 6		30.0 Sidehill

F. B. 3904 PG. 286 Job No. 2479.34 Division No. Notes Red Plotted Profile
Survey of ARCADIA ST. S.S. PRELIM. Date Date No.
Survey by R.C. DALE Notes R.C.D Notes Chk'd H.J. AMBERS Checked X-Sec.
Indexed C.L. GALLI Date Date APR 16 '69 Date No.

76-L-298 CE 307 5-66

PLEASE RETURN TO
LOS ANGELES COUNTY ENGINEER
403 LOS ANGELES COUNTY ENGINEERING BLDG.

NOTE: ANY ADDITIONS OR CHANGES ON THIS SHEET MUST BE MADE OR CIRCLED IN RED INK, WITH DATE AND NAME OF PERSON MAKING CHANGE.

Do not extend notes this side of this line.

STATION	B. S.	H. I.	F. S.	ELEV.		LT	℄	RT
		1324 86						
25+00			5 95	1318 91		12⁵ Edge Pav		
			6 7	1318 2		30° Bot Rockwall		
25+50			2 90	1321 96			℄	
			2 50	1322 36				11⁷ Edge Pav
			2 5	1322 4				15⁷ Bot Bnk
			0 0	1324 9				30° side hill
			3 56	1321 30		12⁸ Edge Pav		
			4 4	1320 5		30° Bot Rockwall		
BM-EV-78			1 56	1323 30		BM EV-78 Adj Elev = 1323.298 FB 3904-69		
						Int Wayman St & 8th St A 1½" I.P. Conc Plug & L.A.Co Eng Tag Dn 8" in Int Hd. Per FB 3904-69		
WAYMAN AVE — HSE ELEV, PARCELS 67, 68, 69, 70, 71								
BM EV-87	1 22	1288 80		1287 58		BM EV-87 ADJ. ELEV = 1287.583 ON THE E WAYMAN ST. 4.¹ S of W POLE # 1774806E A 1½" I.P. CONC PLUG & LACO. ENG TAG Dn 8" IN Int Per FB 3904-78		
HSE #24486			3 00	1285 80		FLOOR ELEV OF LOWER LEVEL HSE # 24486 PARCEL 71 SEWER OUTLET IN FRONT		
			5 5	1283 3		GROUND ELEV. N.W. COR. HSE.		
TP	11 15	1298 98	0 97	1287 83				
HSE 24460			2 00	1296 98		SLAB. ELEV OF HSE # 24460 PARCEL 70 SEWER OUTLET IN FRONT		
TP	9 07	1307 49	0 56	1298 42				
HSE 24450			6 23	1301 26		FLOOR ELEV HSE 24450 PARCEL 69 SEWER OUTLET IN FRONT		

Profile Notes Red ____ Plotted ____ Job No. 2479.34 Division No. ____
No. ____ Date ____ Date ____ Survey of ARCADIA ST. S.S. PRELIM.
X-Sec. Notes Ch'k'd. ~~AMPERS~~ Checked ____ Survey by R.C. DALE Notes R.C.D. Date 2-27-69
No. ____ Date ____ APR 16 '69 Date ____ Map No. ____ Indexed R. L. GALLI Date ____

F.B. 3904 PG. 287

76-L-298 CE 307 5-66

PLEASE RETURN TO
LOS ANGELES COUNTY ENGINEER
403 LOS ANGELES COUNTY ENGINEERING BLDG.

NOTE: ANY ADDITIONS OR CHANGES ON THIS SHEET MUST BE MADE OR CIRCLED IN RED INK, WITH DATE AND NAME OF PERSON MAKING CHANGE.

Do not extend notes this side of this line.

STATION	B. S.	H. I.	F. S.	ELEV.	
		1307 49			
TP	5 11	1303 05	9 55	1297 94	
HSE 24440			5 72	1297 33	FLOOR ELEV OF LOWER LEVEL HSE 24440 PARCEL 68 SEWER OUTLET IN BACK
T.P.	6 18	1308 74	0 49	1302 56	
HSE #24430			6 16	1302 58	SLAB ELEV OF HSE 24430 PARCEL 67 SEWER OUTLET IN FRONT
TP	11 59	1318 45	1 88	1306 86	
T.P.	8 97	1327 01	0 41	1318 04	
BM EV 79			1 02	1325 99	BM EV-79 ADJ ELEV 1325.975 8TH ST & WAYMAN ST. NW COR A STD. CE BRASS CAP BUTTON TYPE MON FLUSH 3° ELY OF PP 1155067E. 22Σ N & 26° W of ℄ INT STAMPED BM EV-79 RE 5869 PER FB 3904-69

F. B. 3904 PG. 288 Job No. Division No. Notes Red Plotted Profile
Survey of Date Date No.
Survey by Notes Checked X-Sec.
Indexed D. L. GALLI Date Date No.

Notes Ck'd by	Survey of ARCADIA ST SS PRELIM
Map No.	JN 2479.34 Tape 0165 Std 68 °F
Office Work	Surveyed by RC DALE
Checked	Notes RCD. Date 3-6-69
Date	Indexed [redacted] GALI [redacted] 12 '69

F. B. 3904 PG. 289

ARCADIA ST S.S. PRELIM.

JN 2479.34

MARCH 6 1969

LOCATION OF HOUSES & APPROX SEWER OUTLETS ON ARCADIA ST PARCELS 307, 308, 309, 310

PARTY
RC DALE
T.C. PETERSON
J.D. MAHER
J.B. FLOREK

Note: Any Additions or Changes on This Sheet Must be Made or Circled in Red Ink With Date and Name of Person Making Change.

Do not extend this side of this line.

PLEASE RETURN TO
COUNTY OF LOS ANGELES
DEPARTMENT OF COUNTY ENGINEER
403 LOS ANGELES COUNTY ENGINEERING BLDG.

76F3095 CE#310 3-68

F.B. 3904 PG 290
Con't Bot
Pg 291

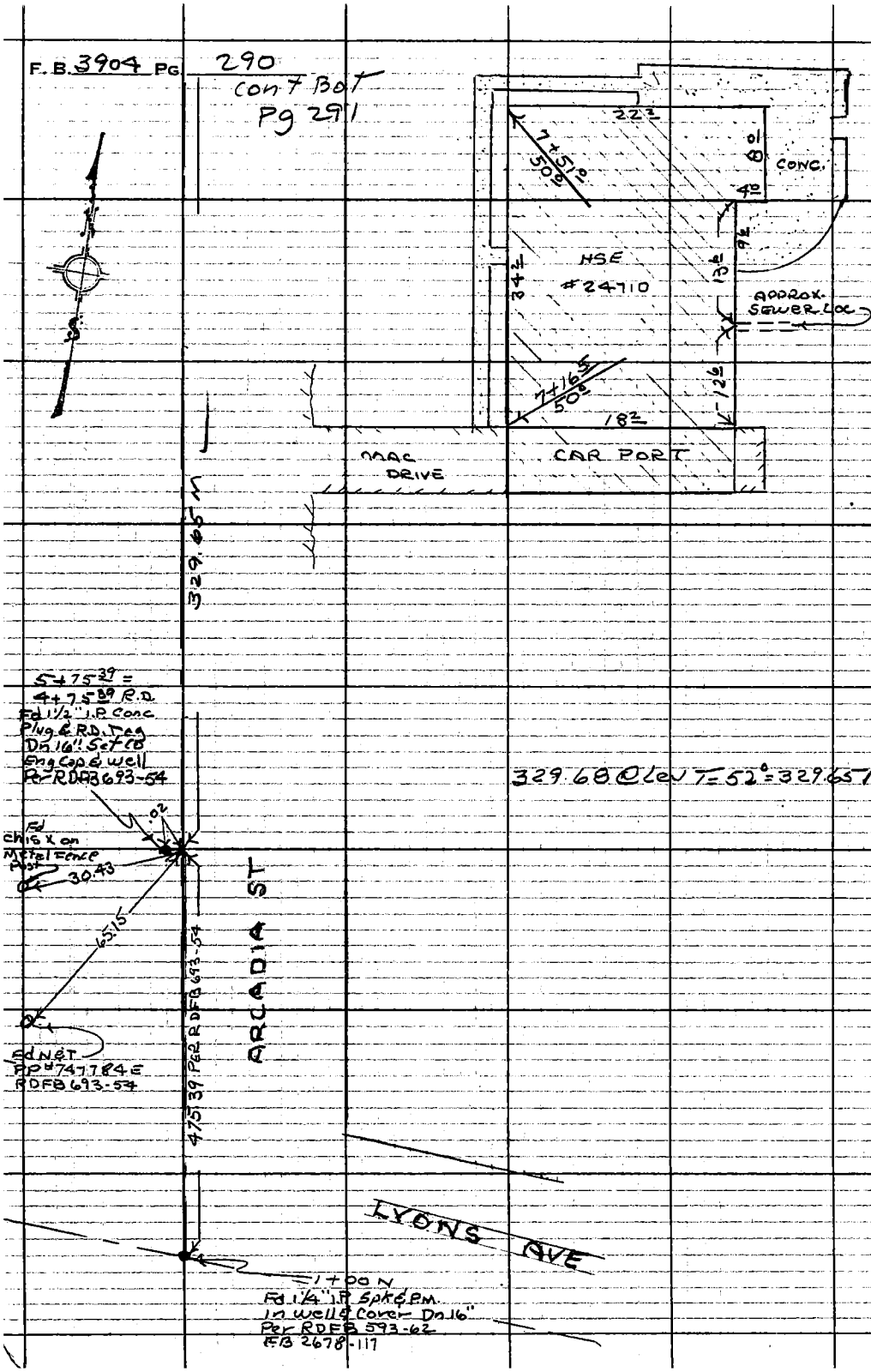

PLEASE RETURN TO
COUNTY OF LOS ANGELES
DEPARTMENT OF COUNTY ENGINEER
403 LOS ANGELES COUNTY ENGINEERING BLDG.

Do not extend this side of this line.

Note: Any Additions or Changes on This Sheet Must be Made or Circled in Red Ink With Date and Name of Person Making Change.

Notes Ck'd by	Survey of ARCADIA ST SS PRELIM
Map No.	JN 247.34 Tape 0185 Std. 68 °F
Office Work	Surveyed by R.C. DALE
Checked	Notes R.C.D. Date 3-6-69
Date	Indexed D.L. GALLI

F.B. 3904 PG. 291

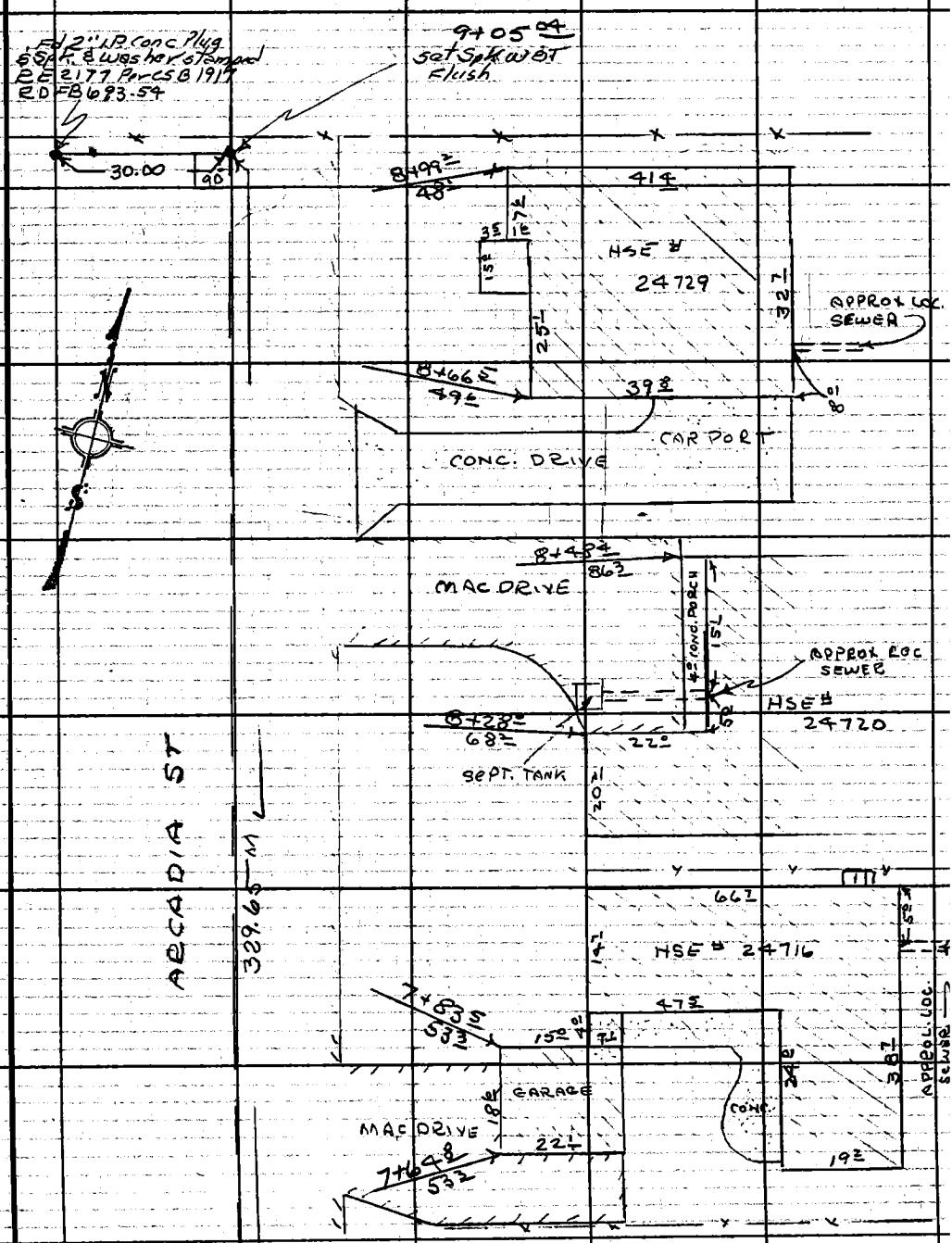

Note: Any Additions or Changes on This Sheet Must be Made or Circled in Red Ink With Date and Name of Person Making Change.

Do not extend this side of this line.

PLEASE RETURN TO
COUNTY OF LOS ANGELES
DEPARTMENT OF COUNTY ENGINEER
403 LOS ANGELES COUNTY ENGINEERING BLDG.

CONT TOP Pg # 290

Profile No.	Notes Red	Plotted	Job No. 2479.34	Division No.	F. B. 3904	Pg. 293
	Date	Date	Survey of ARCADIA ST SS PRELIM			
X-Sec. No.	Notes Ck'd. AMBERS Date APR 16 '69	Checked Date	Survey by RCDALE	Notes RCD	Date 3-5-69	
			Map No.	Indexed D.L. GALLI	Date MAR 12 '69	

NOTE: ANY ADDITIONS OR CHANGES ON THIS SHEET MUST BE MADE OR CIRCLED IN RED INK, WITH DATE AND NAME OF PERSON MAKING CHANGE.

PLEASE RETURN TO
LOS ANGELES COUNTY ENGINEER
403 Los Angeles County Engineering Bldg.

Do not extend notes this side of this line.

ARCADIA ST SS. PRELIM

JN 2479.34

MARCH 5 1969

ELEVATIONS OF HOUSES ON PARCELS
307, 308, 309, 310 ON ARCADIA ST.

PARTY
RCDALE
T.C. PETERSON
J.D. MAHER
J.B. FLOREK

ELEV.	F. S.	H. I.	B. S.	STATION

76-L-298 CE 307 5-66

76-L-298 CE 307 5-66

PLEASE RETURN TO
LOS ANGELES COUNTY ENGINEER
403 LOS ANGELES COUNTY ENGINEERING BLDG.

NOTE: ANY ADDITIONS OR CHANGES ON THIS SHEET MUST BE MADE OR CIRCLED IN RED INK, WITH DATE AND NAME OF PERSON MAKING CHANGE.

Do not extend notes this side of this line.

STATION	B. S.	H. I.	F. S.	ELEV.	
BM-EV45	5 48	1256 33		1250 85	BM-EV-45 ADJ ELEV = 1250.840 ARCADIA ST & S. P/L OF W.S. HART SCHOOL L&T in CONC. BASE OF EAST FENCE POST WLY OF HSE 24726 PER FB 3904-96
			5.84	1250 49	FLOOR ELEV HSE # 24729
			5.97	1250 36	FLOOR ELEV HSE # 24720
T.P.	3 60	1254.56	5 37	1250.96	
			4 55	1250 01	SLAB ELEV (LOWER LEVEL) HSE # 24716
T.P.	6 87	1257 .92	3 51	1251 05	
			5 25	1252 67	SLAB ELEV HSE # 24710
BM-EV45			7 08	1250 84	BM EV 45 ADJ ELEV = 1250.840 FB 3904.96 see above

F. B. 3904 PG. 294 Job No. 2479.34 Division No. Notes Red Plotted Profile
Survey of ARCADIA ST S.S. PRELIM Date Date No.
Survey by RCD Notes RCD Notes Chk'd. Checked X-Sec.
Indexed C.J. GALLI Date Date Date No.

Notes Ck'd by	Survey of ARCADIA ST SS PRELIM
Map No.	JN 2479.34 Tape 01.85 Std 68 °F
Office Work	Surveyed by R C DALE
Checked	Notes R CD Date 11-A-69
Date	Indexed

F. B. 3904 PG. 290

ARCADIA ST S.S. PRELIM.

JN 2479.34

NOV 19 1969

CENTER LINE TIE TO S.S.M.H. AT NORTH END OF KANSAS AVE. AT W.S. HART HIGH SCHOOL

REF
RD FB 3693-55
FB 3904-97

PARTY
R.C. DALE
L.W. JONES
J.D. MAHER
R.D. PULSIFER

Note: Any Additions or Changes on This Sheet Must be Made or Circled in Red Ink With Date and Name of Person Making Change.
Do not extend this side of this line.
PLEASE RETURN TO
COUNTY OF LOS ANGELES
DEPARTMENT OF COUNTY ENGINEER
403 LOS ANGELES COUNTY ENGINEERING BLDG.
76F309S CE#310 3-68

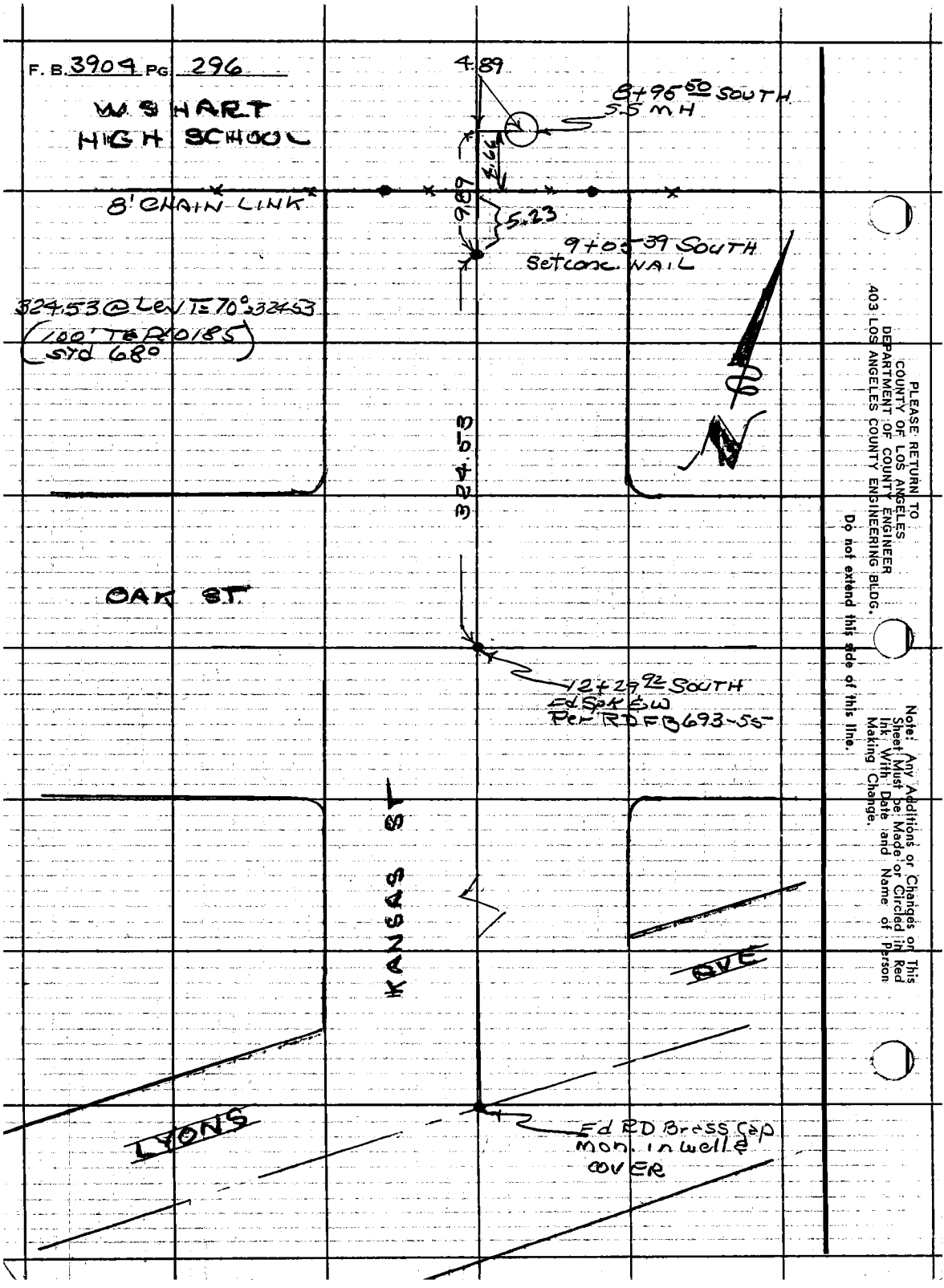
F. B. 3904 PG. 296
W. SHART
HIGH SCHOOL
4.89
8+95.50 SOUTH
5.5 MH
4.66
9.89
5.23
8' CHAIN LINK
9+05.39 SOUTH
Set conc. NAIL
324.53 @ Lev T=70° 324.53
(100' T&R 0185)
Std 68°
324.53
OAK ST.
12+29.92 SOUTH
Ed Spk & W
Per RD FB 693-55
KANSAS ST
AVE
LYONS
Ed RD Brass Cap
Mon. in well &
COVER
PLEASE RETURN TO
COUNTY OF LOS ANGELES
DEPARTMENT OF COUNTY ENGINEER
403 LOS ANGELES COUNTY ENGINEERING BLDG.
Do not extend this side of this line.
Note: Any Additions or Changes on This Sheet Must be Made or Circled in Red Ink With Date and Name of Person Making Change.

Profile No.	Notes Red	Plotted	Job No. 2479.34	Division No.	F.B. 3904	PG. 297
	Date	Date	Survey of ARCADIA ST SS PRELIM.			
X-Sec. No.	Notes Chkd.	Checked	Survey by R.C. DALE	Notes RCD	Date 11-19-69	
	Date	Date	Map No.	Indexed	Date	

ARCADIA ST SS. PRELIM.

JN 2479.34

NOV 19 1969

INVERT ELEV ON S.S M.H. AT NORTH END OF KANSAS ST

STATION	B.S.	H.I.	F.S.	ELEV.
		RDFB 693-55 FB 3904-97	REF	

PARTY
R.C. DALE
L.W. JONES
J.D. MAHER
R.D. POLSTER

NOTE: ANY ADDITIONS OR CHANGES ON THIS SHEET MUST BE MADE OR CIRCLED IN RED INK, WITH DATE AND NAME OF PERSON MAKING CHANGE.

Do not extend notes this side of this line.

PLEASE RETURN TO
LOS ANGELES COUNTY ENGINEER
403 LOS ANGELES COUNTY ENGINEERING BLDG.

76-L298 CE 307 3-61

76-L298 CE 307 3-61

PLEASE RETURN TO
LOS ANGELES COUNTY ENGINEER
403 LOS ANGELES COUNTY ENGINEERING BLDG.

NOTE: ANY ADDITIONS OR CHANGES ON THIS SHEET MUST BE MADE OR CIRCLED IN RED INK, WITH DATE AND NAME OF PERSON MAKING CHANGE

Do not extend notes this side of this line.

STATION	B.S.	H.I.	F.S.	ELEV.		
					BM EV-46 ADJ ELEV =1233.855 KANSAS AVE, EAST SIDE L&T IN SW COR OF WALK TO HOUSE # 24720 PER FB3904-97	
BM EV-46	4 38	1238 24		1233.86		
8+95.5 MH			5.10	1233.14	4.89 Rt S rim SSMH	
8+95.5 M.H			5.11	1233.13	4.89 RT W rim SSMH	SOUTH: 5.10 Rod, 9.12 meas., 1.00 dia, 15.22 — WEST: 5.11 Rod, 9.28 meas, 1.00 dia, 15.39
			15.22	1223.02	12" inlet SOUTH	
			15.39	1222.85	12" outlet West	
BM EV-46			4.38	1233.86	BM EV-46 See Above	

Profile
Plotted ____ Date ____ No. ____
X-Sec.
Checked ____ Date ____ No. ____
Notes Red ____ Date ____
Notes Chkd. ____ Date ____
Division No. ____
Job No. 2479.34
Survey of ARCADIA ST S.S. PRELIM
Survey by RCDAVE Notes RCD
Indexed ____ Date ____
F.B. 3904 P.G. 298

Notes Ck'd by	Survey of ARCADIA ST SS. PRELIM
Map No.	JN 2479.34 Tape 0185 Std 68 °F
Office Work	Surveyed by R C DALE
Checked	Notes RCD Date 11-19-69
Date	Indexed

F. B. 3904 PG. 299

ARCADIA ST SS. PRELIM

JN 2479.34

NOV. 19, 1969

℄ TIES TO HSE # 24434 & GUEST HSE
BEHIND HSE # 24424 ON ARCADIA ST
SOUTH OF LYONS AVE

PARTY

R C DALE
L W JONES
J D MAHER
R D PARSHFER

Note: Any Additions or Changes on This Sheet Must be Made or Circled in Red Ink With Date and Name of Person Making Change.

Do not extend this side of this line.

PLEASE RETURN TO
COUNTY OF LOS ANGELES
DEPARTMENT OF COUNTY ENGINEER
403 LOS ANGELES COUNTY ENGINEERING BLDG.

76F309S CE#310 3-68

F. B. 3904 PG 300

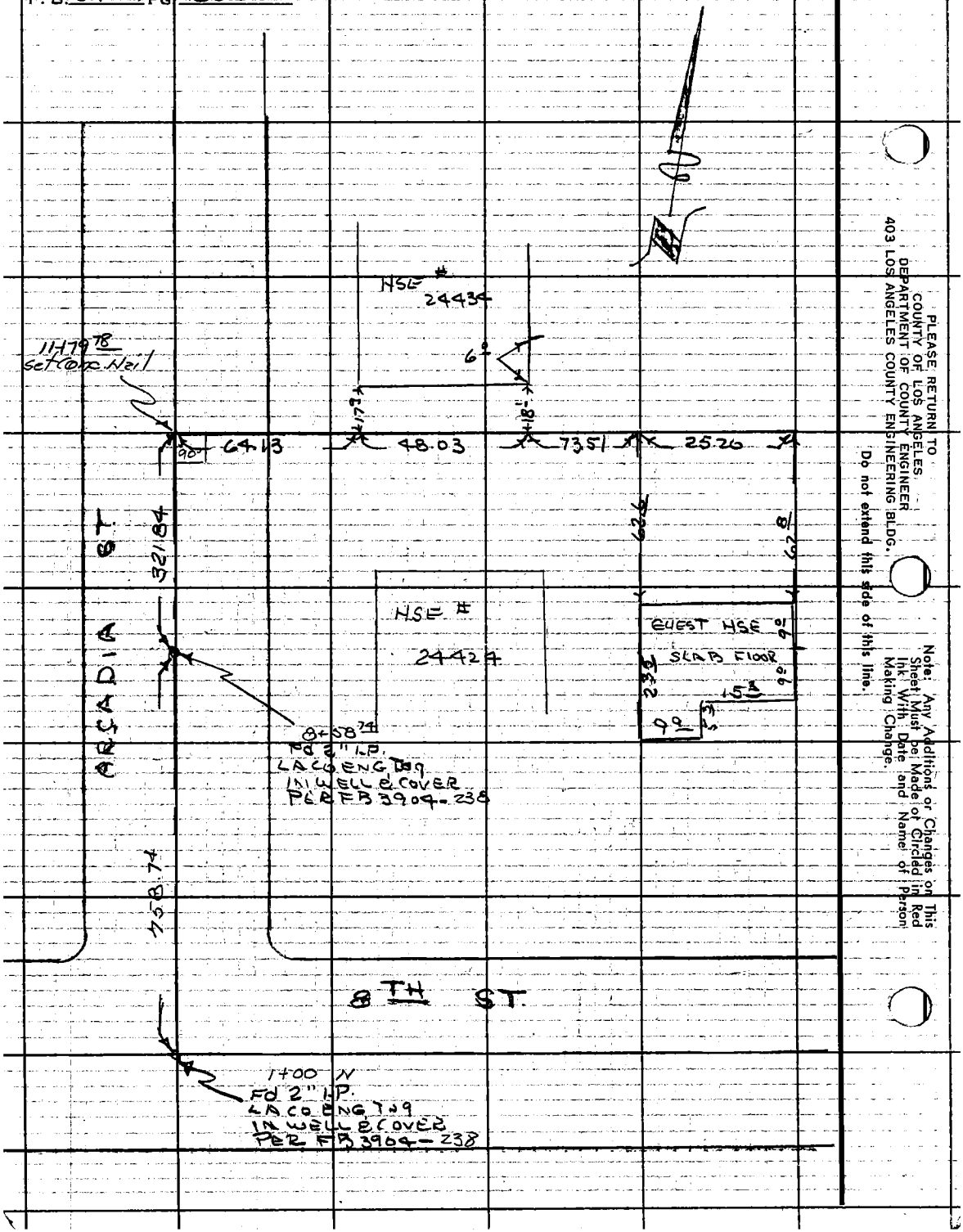

PLEASE RETURN TO
COUNTY OF LOS ANGELES
DEPARTMENT OF COUNTY ENGINEER
403 LOS ANGELES COUNTY ENGINEERING BLDG.

Do not extend this side of this line.

Note: Any Additions or Changes on This Sheet Must Be Made of Circled in Red Ink With Date and Name of Person Making Change.

Profile No.	Notes Red	Plotted	Job No. 2479.34	Division No.	F. B. 3904	P
	Date	Date	Survey of ARCADIA ST SS PRELIM.			
X-Sec. No.	Notes Chkd.	Checked	Survey by R C DALE	Notes RCD	Date 11-19-6	
	Date	Date	Map No.	Indexed	Date	

ARCADIA ST S.S. PRELIM.

JN 2479.34

NOV. 19, 1969

centerline ties and slab elev on House #24430
& guest house behind Hse #24424 ON Arcadia St
South of Lyons Ave

STATION	B. S.	H. I.	F. S.	ELEV.
			PARTY R.C Dale L.W Jones J.D. MAHER R.D. PILSIFER	

NOTE: ANY ADDITIONS OR CHANGES ON THIS SHEET MUST BE MADE OR CIRCLED IN RED INK, WITH DATE AND NAME OF PERSON MAKING CHANGE.

Do not extend notes this side of this line.

PLEASE RETURN TO
LOS ANGELES COUNTY ENGINEER
403 LOS ANGELES COUNTY ENGINEERING BLDG.

76-L298 CE 307 3-61

76-L298 CE 307 3-61

PLEASE RETURN TO
LOS ANGELES COUNTY ENGINEER
403 LOS ANGELES COUNTY ENGINEERING BLDG.

NOTE: ANY ADDITIONS OR CHANGES ON THIS SHEET MUST BE MADE OR CIRCLED IN RED INK, WITH DATE AND NAME OF PERSON MAKING CHANGE

Do not extend notes this side of this line.

STATION	B. S.	H. I.	F. S.	ELEV.	
BM EV 73	2.72	1288 18		1285.46	BM EV. 73 ADJ ELEV = 1285.460 ARCADIA ST. LET 1° NORTH OF THE SE COR OF CONC RETAINING WALL TO HOUSE # 24435
T.P.			11.75	1276 43	Per [illegible] .81
	3 18	1279 61	3 58	1276 03	Slab Elev [illegible] House behind Hse # 24424
			4.2	1275 4	[illegible] 9'S. of NE COR GUEST HSE.
			1.7	1278 9	Ground elev. 6'N of SE COR House # 24434
T.P.	7 35	1282 40	4.56	1275.05	
			2.85	1279.55	slab elev (lowest point) Hse # 24434
T.P.	9 03	1286.98	4 45	1277.95	
BM EV 73			1.51	1285.47	BM EV 73 ADJ Elev = 1285.460 see above

F. B. 3904 PG. 302 Job No. 2479.34 Division No. ____ Notes Red ____ Plotted ____ Profile ____
Survey of ARCADIA ST S.S. PRELIM Date ____ Date ____ No. ____
Survey by RC DALE Notes RCD Notes Chkd. ____ Checked ____ X-Sec. ____
Indexed ____ Date ____ Date ____ Date ____ No. ____