F. B. 3911 PG.

Page	Job	Description
129-132	B.M.	Bench levels
133-134	Index	
135-142	C.L.	Centerline survey vic. Galemont Ave., Three Palms St. & Pomona Frwy.
143-155	Topo.	Topography & Cross-section on the above
		CONWELL AVE. S.S.Prelim 2527.34
157-158	Index	
159-186	C.L.	Centerline survey vic. Gladstone St. & Heathdale Ave.-Azusa Area
187-205	B.M.	Bench levels for the above
		ORKNEY ST. S.S.Prelim 2543.14 (Azusa Area)
207-218	Topo.	Loc. of S.S.M.H's in Homerest Ave., Woodcroft St., Enid Ave., Banwell Ave. & Leaf Ave. vic. of Orkney St. & Arrow Hwy.
219-228	B.M.	Bench level in the above area Elevations on M.H's.

PLEASE RETURN TO
COUNTY OF LOS ANGELES
DEPARTMENT OF COUNTY ENGINEER
403 LOS ANGELES COUNTY ENGINEERING BLDG.
Do not extend this side of this line.
Note: Any Additions or Changes on This Sheet Must Be Made or Circled in Red Ink With Date and Name of Person Making Change.

Notes Ck'd by	Survey of	F. B. 3911 Pg.
Map No.	JN Tape Std °F	
Office Work	Surveyed by	
Checked	Notes Date	
Date	Indexed	

Page	Job	Description
		DANEHURST AVE. S.S. 2480.14 (Glendora Area)
5-6	Index	
7-20	C.L.	Area centerline survey vic. Big Dalton Wash, Foothill Frwy. & Ronwood St. - Glendora Area.
21-30	B.M.	Bench levels
31-40	Topo.	Topography on the above
41-51	X-Sec.	Cross-section on the above area
		BINNEY ST. S.S.DIST. 2473.34 (Hacienda Heights)
53-56	Topo.	Loc. of M.H's. on Kwis Ave. @ Binney, & Denley Streets
57-58	B.M.	Invert elev's. on the above M.H's.
58A-58B	B.M.	Bench levels-tie to Rd. Dept. BM-B @ Kwis Ave. & Binney St.
		ALOSTA AVE. S.S. Prelim. 2499.3 (Glendora Area)
59-60	Index	
61-70	C.L.	Centerline survey along Alosta Ave & vic. betw. Amelia Ave. & Lope Lane
71-81	B.M.	Bench levels
83-93	Topo.	Loc. of improvements on the above
95-128	X-Sec.	Cross-section & profile on the above

Rd. Dept. File July '85

Microfilmed Dec '84

Over

Note: Any Additions or Changes on this Sheet Must be Made or Circled in Red Ink With Date and Name of Person Making Change.
PLEASE RETURN TO COUNTY OF LOS ANGELES DEPARTMENT OF COUNTY ENGINEER 403 LOS ANGELES COUNTY ENGINEERING BLDG.
Do not extend this side of this line.

PWFB 1532 655

Notes Ck'd by	Survey of DANEHURST AVE
Map No.	JN CI 2480.14 Tape Std °F
Office Work	Surveyed by J.H. BROWN
Checked	Notes J.H. BROWN Date 1-69
Date	Indexed C.I. GALLI NOV 6 '69

F. B. 39II PG. 5

C.I. 2480.14

DANEHURST AVE

CONTROL LINES

℄ FARBER AVE from BASELINE RD South to END

BASELINE RD from FARBER AVE east to TR LINE

NE LINE TR 23274., N LINE Lot 5 TR 23274.

West AN Southwest LINE TR 26738

South Line Lot 14. TR 26738

℄ ON RONWOOD SW'ly from GLENDORA AVE

℄ DANEHURST AVE & JENIFER AVE from

RONWOOD AVE Southerly to end.

J.H. BROWN

M.A. WALSH JR.

M.G. SANDOVAL

J.W. LYBRAND

Note: Any Additions or Changes on This Sheet Must be Made or Circled in Red Ink With Date and Name of Person Making Change.

Do not extend this side of this line.

PLEASE RETURN TO
COUNTY OF LOS ANGELES
DEPARTMENT OF COUNTY ENGINEER
403 LOS ANGELES COUNTY ENGINEERING BLDG.

76F3095 CE#310 3-68

PWFB 1532

656, 657, 658

F. B. 377 PG. 6

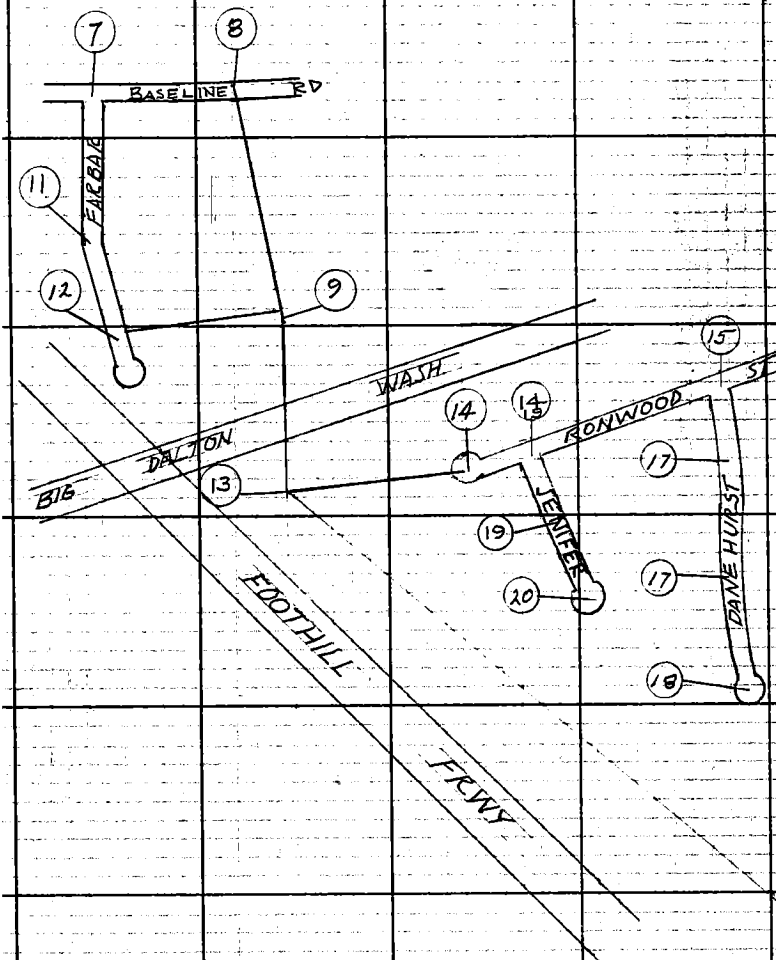

PLEASE RETURN TO
COUNTY OF LOS ANGELES
DEPARTMENT OF COUNTY ENGINEER
403 LOS ANGELES COUNTY ENGINEERING BLDG.

Do not extend this side of this line.

Note: Any Additions or Changes on This Sheet Must be Made or Circled in Red Ink With Date and Name of Person Making Change.

PWFB 1532 659, 660

Notes Ck'd by R. HILARIO	Survey of DANEHURST AVE
Map No.	JN 030300 Tape 0151 Std 68°F
Office Work	Surveyed by J.H. BROWN
Checked	Notes: J.H.B. Date 4-69
Date 5-20-69	Indexed D.L. GALLI 6-69

F.B. 3911 Pg. 7

TR No 20808

(T=86)

99.70 99.98
26.80 26.52
126.50 126.50

Avg = 126.50 (-0.01 ft C) = 126.49

NOTE: SEE ANALYSIS SKETCH OF THE CALCULATION OF THE ADOPTED CENTERLINE & TRACT LINE

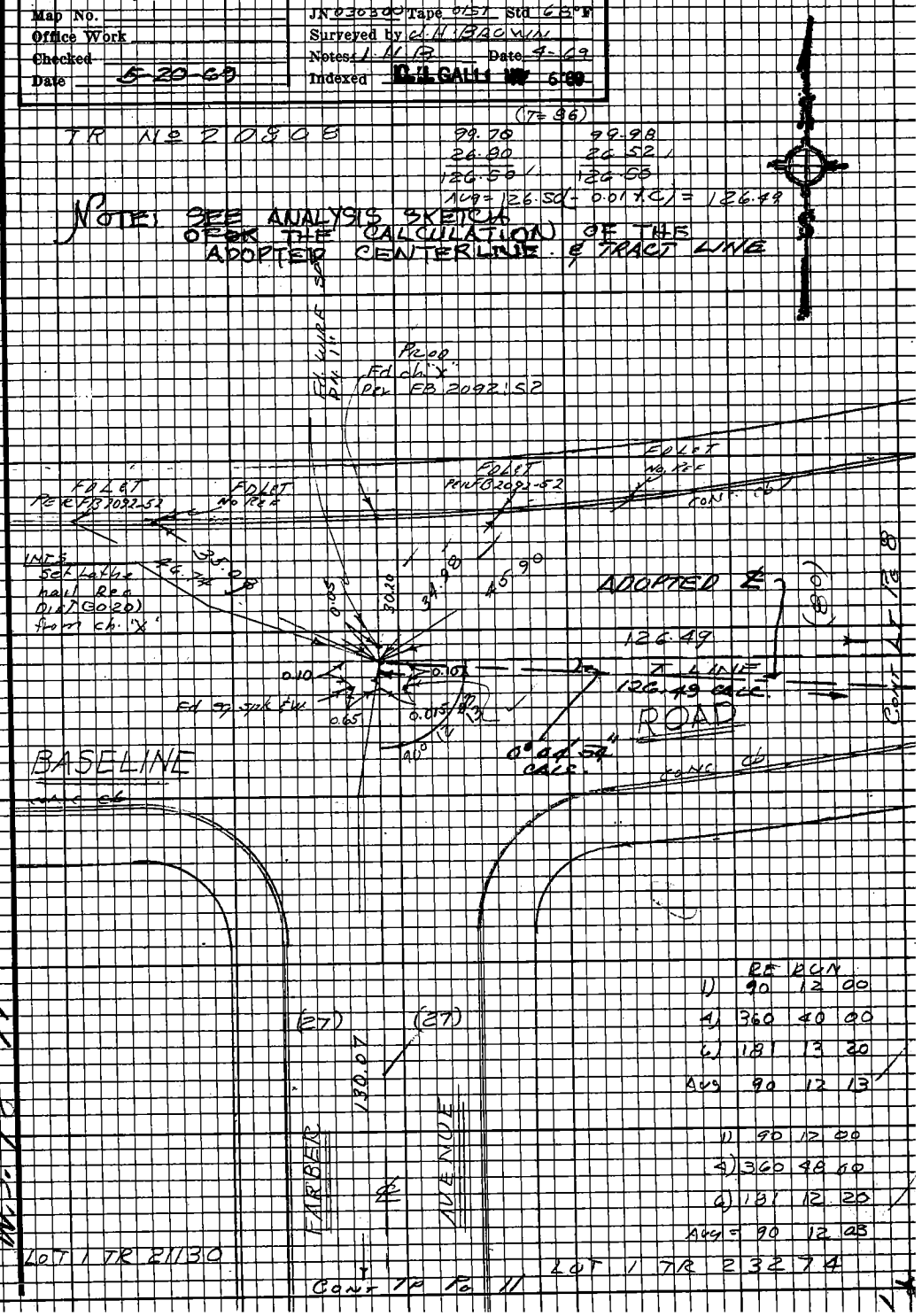

	RE	RUN	
1)	90	12	00
4)	360	40	00
6)	181	13	20
Avg	90	12	13

1)	90	12	00
4)	360	48	00
6)	181	12	20
Avg =	90	12	03

Note: Any Additions or Changes on this Sheet Must be Made or Circled in Red Ink With Date and Name of Person Making Change.

Do not extend this side of this line.

PLEASE RETURN TO
LOS ANGELES COUNTY ENGINEER
403 LOS ANGELES COUNTY ENGINEERING BLDG.

76F3098 CE# 310 9-67

PWFB 1532 661, 662

F.B. 3911 PG 9

LOT 46 TR 20808

LOT 47

89.04 (T=70) = 89.04

30.76 (T=70) = 89.04

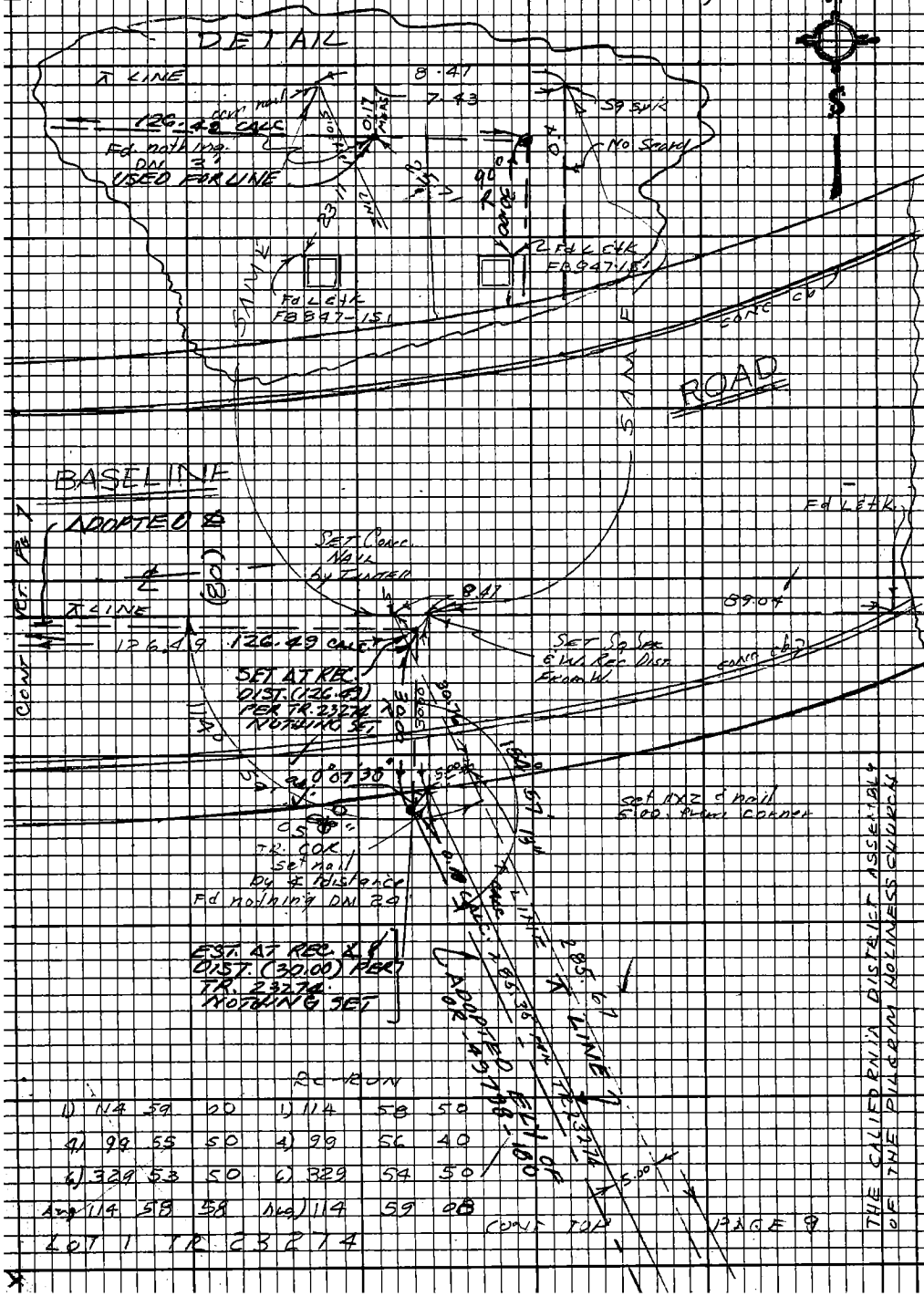

Re-Run

1)	114	59	00	1)	114	58	50
4)	99	55	50	4)	99	56	40
6)	329	53	50	6)	329	54	50
Avg	114	58	58	Avg	114	59	08

LOT 1 TR 23274

CONT TOP PAGE 9

PLEASE RETURN TO
LOS ANGELES COUNTY ENGINEER
403 LOS ANGELES COUNTY ENGINEERING BLDG.
Do not extend this side of this line.
Note: Any Additions or Changes on this Sheet Must be Made or Circled in Red Ink With Date and Name of Person Making Change.

PWFB 1532 663

Notes Ck'd by R. HILARIO	Survey of DANEHURST AVE
Map No.	JN 2303 (C) Tape 4157 Std 68°F
Office Work	Surveyed by J. H. BROWN
Checked	Notes J. H. B. Date 4-69
Date 5-20-69	Indexed D.D. GA' MAY 5 '69

F.B. 3911 PG. 9

TAPE # 186
STD @ 84°
295.71 (T=68)
=295.67

CONT BOTTOM PAGE 8

1) 79 27 20
4) 317 49 40
6) 116 44 40
Avg) 79 27 27

1) 153° 41' 20"
4) 254 45 10
6) 202 07 40
Avg 153 41 17

2+60.44
LOT CORNER
Set 1" I.P. CEM PLUG & L.A. CO ENG'D tag
REC DIST (25.32) ON LINE

Set 1x2 & nail ON ⊼ LINE @ 9.0 TO LOT CORNER

Set sq spk & W. in Rock & OIL DRIVE

2+65.88
Set 1x2 & nail by intersection 5.00 off TR LINE & 2.50 off N LINE LOT 5

29.02 (T=68)
=29.02

EST. BY INT. NOTHING SET

2+36.86
Set 1x2 SN

Fd 2" I.P. cem plug & tag #RE 7858 DN 14" Also Fd 2" I.P. cem plug & OLD tag not Legible Lying on top of ground near by Note: Fd I.P. Falls on split of ANGLE Set on 5.00 offset set LINE Per Record

Set sq spk & W in Rock & OIL DRIVE on split of ANGLE

2+89.05
Set 1x2 & nail by REC ∡ (114 sq 00) Pg 8, & Rec DIST 295.67 Per TR 23274

1) 172 42 20
4) 330 49 20
6) 316 13 40
Avg 172 42 17

3+47
Set bt spk in lead "BM No LE 156"
FB 3911-26

TAPE #186 STD @ 84°
102.86 (T=70°) = 102.85

Set "X" in bottom step

TRACT 23274 LOT

CONT TOP PAGE 10

CONT RIGHT PAGE 12

Note: Any Additions or Changes on this Sheet Must be Made or Circled in Red Ink With Date and Name of Person Making Change.

Do not extend this side of this line.

PLEASE RETURN TO
LOS ANGELES COUNTY ENGINEER
403 LOS ANGELES COUNTY ENGINEERING BLDG.

76F3093 CE#310 9-67

PWFB 1532 664

F.B. ~~3411~~ PG ~~13~~

CONT BOTTOM PAGE 9.

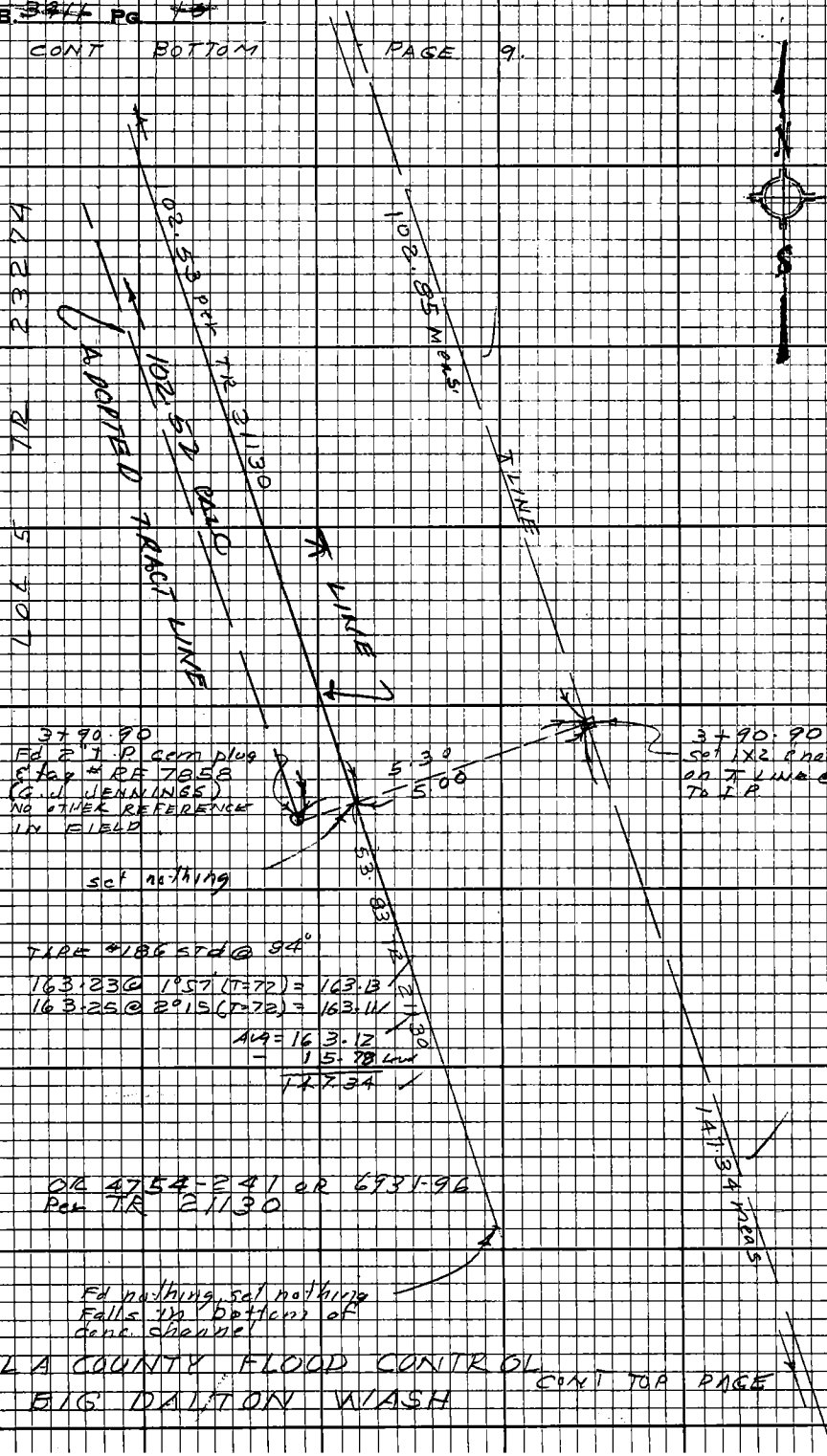

LA COUNTY FLOOD CONTROL
BIG DALTON WASH

CONT TOP PAGE 13

PLEASE RETURN TO
LOS ANGELES COUNTY ENGINEER
403 LOS ANGELES COUNTY ENGINEERING BLDG.
Do not extend this side of this line.
Note: Any Additions or Changes on this Sheet Must be Made or Circled in Red Ink With Date and Name of Person Making Change.

PWFB 1532 665

Notes Ck'd by R HILARIO	Survey of DANE HURST AVE
Map No.	JN 0303 GU Tape 0187 Std 68°F
Office Work	Surveyed by J H BROWN
Checked	Notes J. N. B. Date 4. 69
Date 5-20-69	Indexed C. L. GAL

F.B. 3944 Pg. 11

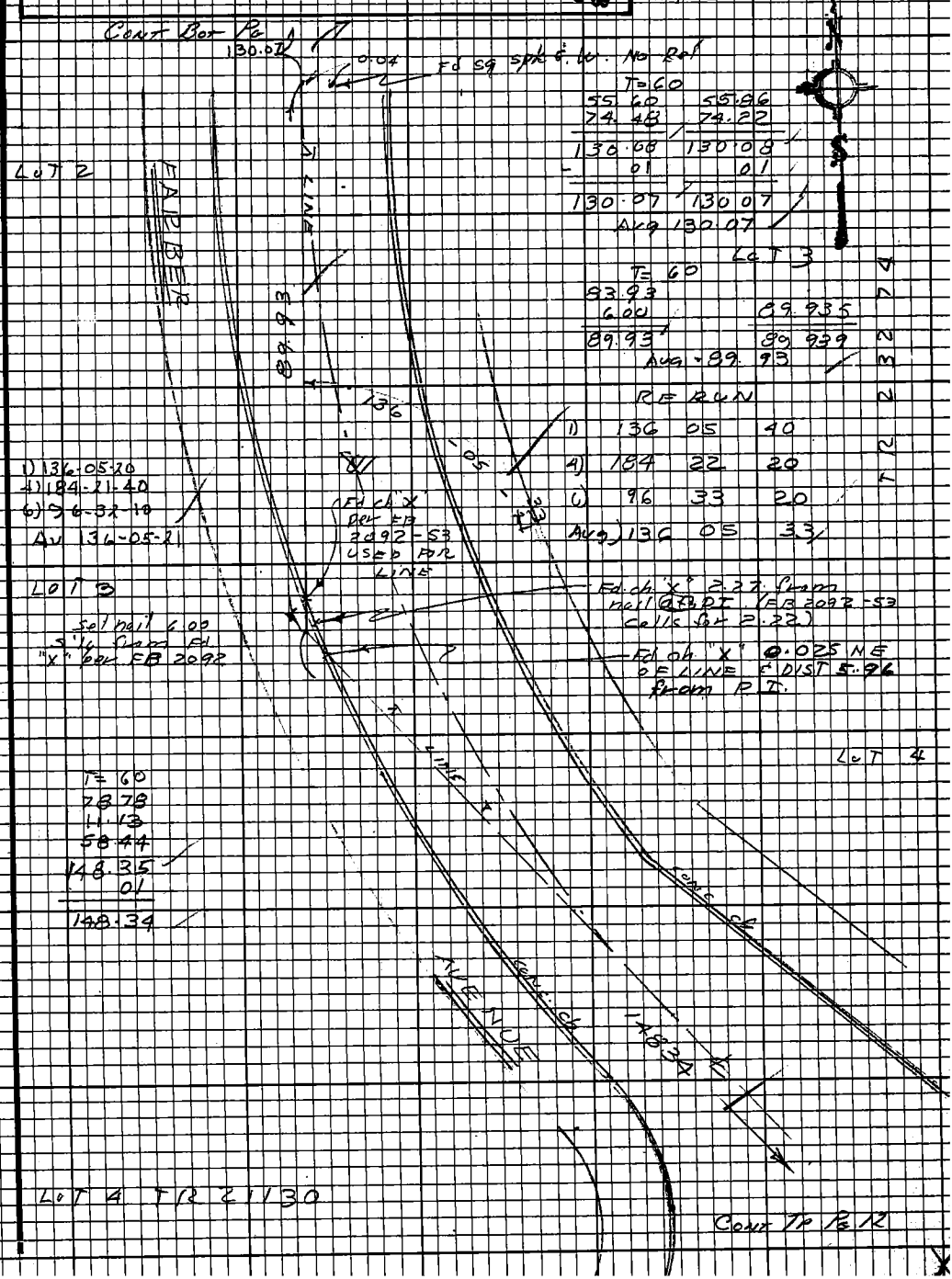

Lot 2

T=60
55.60 55.86
74.48 74.22
130.08 130.08
- .01 .01
130.07 130.07
Avg 130.07

Lot 3

T=60
83.93
6.00 89.935
89.93 89.939
Avg - 89.93

RE RUN
1) 136 05 40
4) 184 22 20
6) 96 33 20
Avg) 136 05 33

1) 136-05-20
4) 184-21-40
6) 96-32-10
Av 136-05-21

Lot 3

T=60
78.78
11.13
58.44
148.35
.01
148.34

TR 23274

Note: Any Additions or Changes on this Sheet Must be Made or Circled in Red Ink With Date and Name of Person Making Change.

Do not extend this side of this line.

PLEASE RETURN TO
LOS ANGELES COUNTY ENGINEER
403 LOS ANGELES COUNTY ENGINEERING BLDG.

76F3098 CE# 310 9-67

PWFB 1532

666

F.B. 3911 PG 72

1) 119-15-40

4) 117-02-40

6) 355-34-10

Av 119-15-42

TR 23274

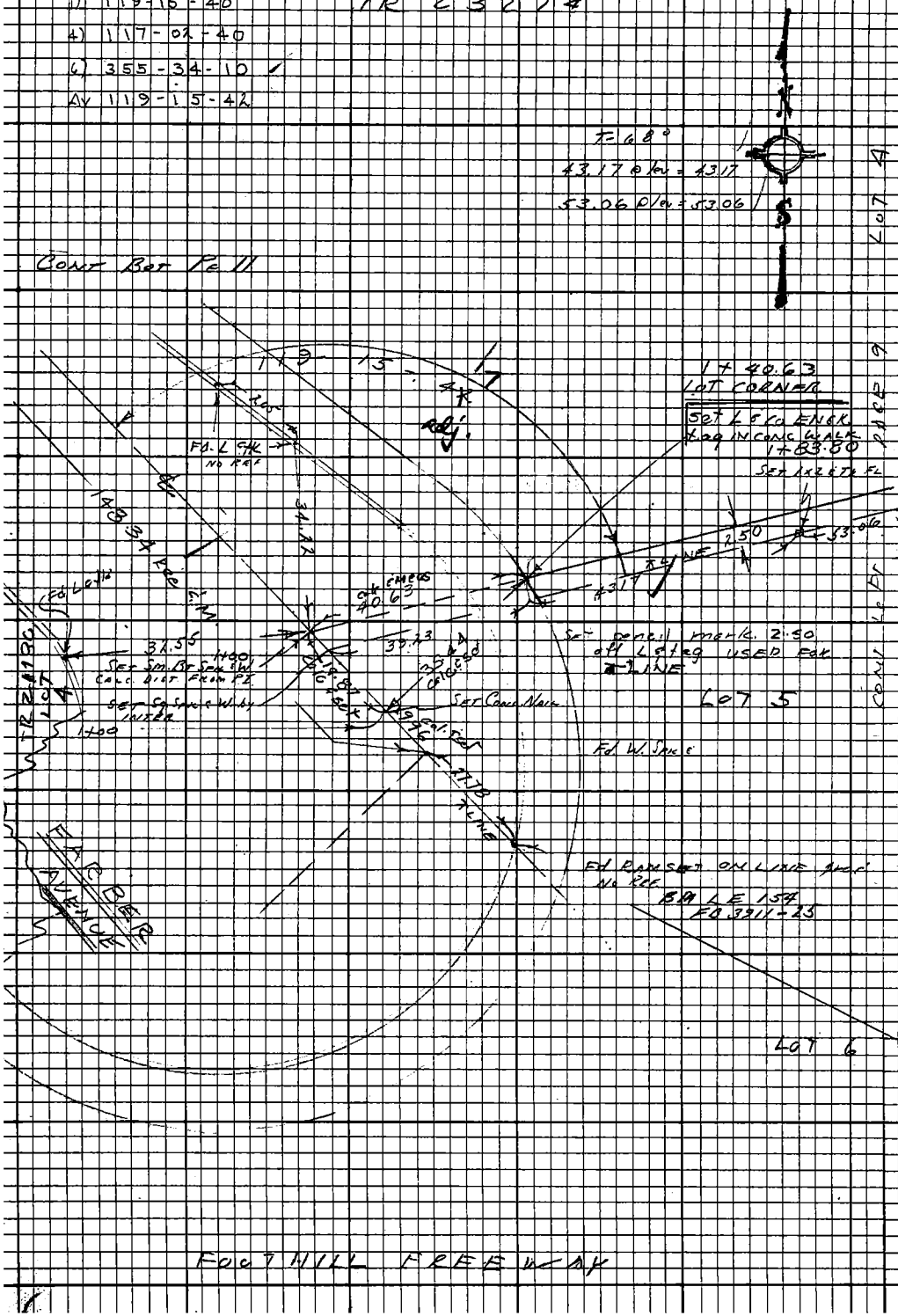

PLEASE RETURN TO
LOS ANGELES COUNTY ENGINEER
403 LOS ANGELES COUNTY ENGINEERING BLDG.

Do not extend this side of this line.

Note: Any Additions or Changes on this Sheet Must be Made or Circled in Red Ink With Date and Name of Person Making Change.

PWFB 1532

667

Notes Ck'd by R. HILARIO	Survey of DANE HUGES AVE
Map No.	JN 0305 @ Tape 0157 Std 68.°F
Office Work	Surveyed by C. H. Brown
Checked	Notes C. H. B. Date 4-69
Date 5-26-69	Indexed ILLEGAL! 6-89

F.B. 3777 PG. 15

Note: Any Additions or Changes on this Sheet Must be Made or Circled in Red Ink With Date and Name of Person Making Change.

Do not extend this side of this line.

PLEASE RETURN TO
LOS ANGELES COUNTY ENGINEER
403 LOS ANGELES COUNTY ENGINEERING BLDG.

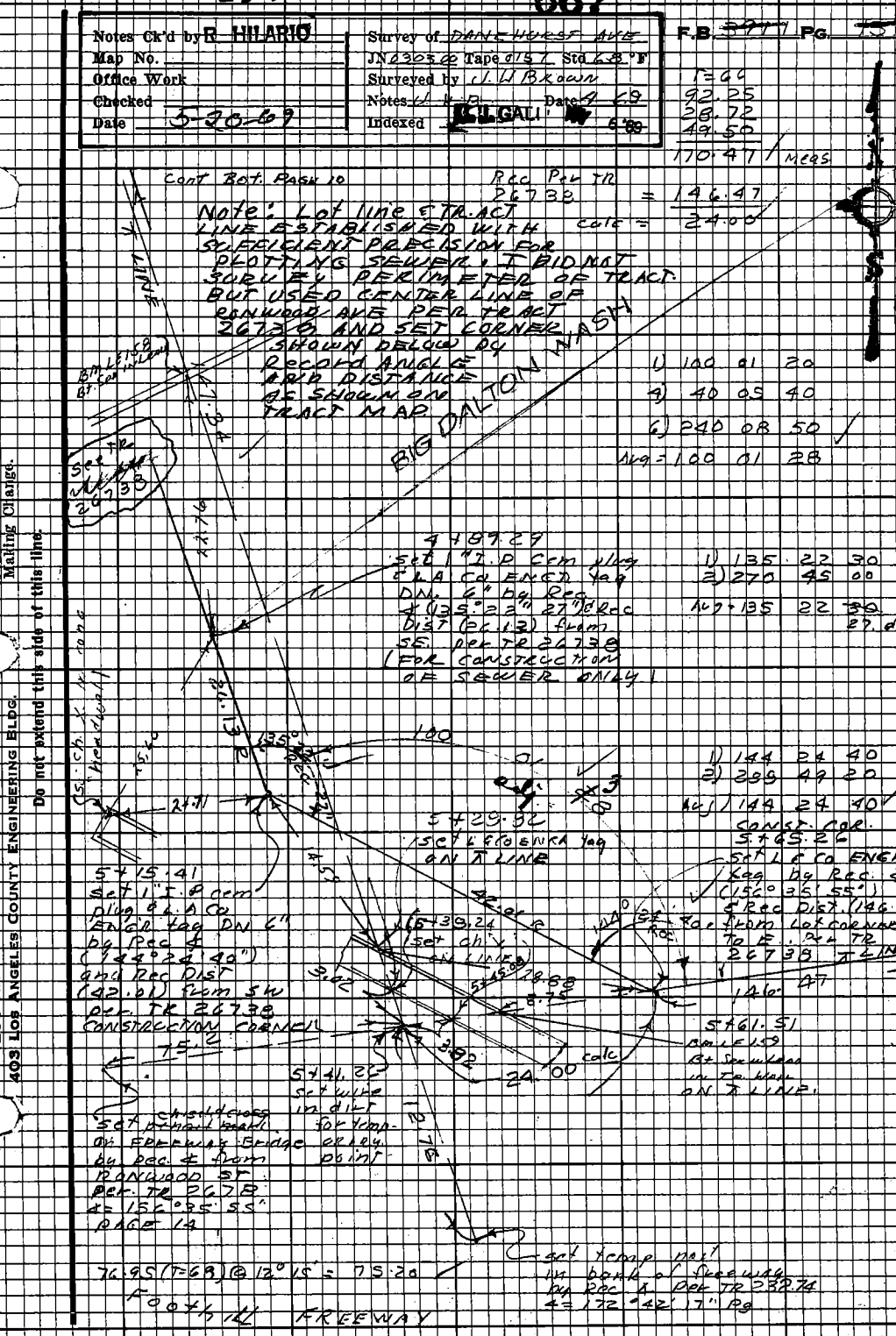

7653098 CE#310 9-67

PWFB 1532 668

F.B. ~~3911~~ Pg ~~14~~

TRACT NO 26738

1) 156 35 55
4) 266 23 40
6) 219 35 30
Avg 156 35 55

TAPE #186 std @ 94
131.09 (T=80) = 131.09
79.00 (T=78) = 79.00
148.15 (T=78) = 148.14
358.23

1) 110 14 40
4) 80 57 20
6) 301 26 00
Avg 110 14 20

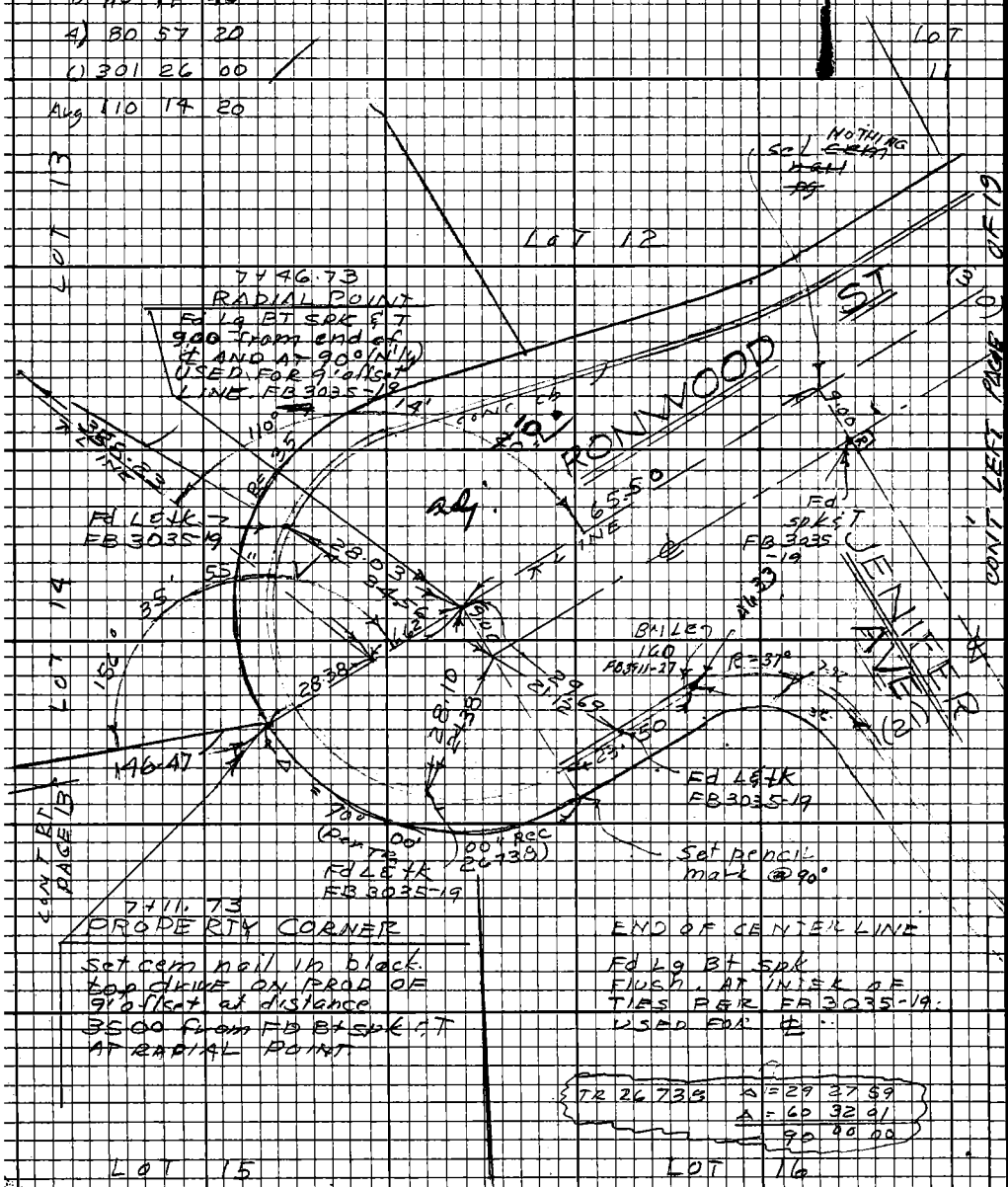

PLEASE RETURN TO
LOS ANGELES COUNTY ENGINEER
403 LOS ANGELES COUNTY ENGINEERING BLDG

Do not extend this side of this line.

Note: Any Additions or Changes on this Sheet Must be Made or Circled in Red Ink With Date and Name of Person Making Change

PWFB 1532

669

Notes Ck'd by R. HILARIO	Survey of DANE HURST AVE
Map No.	JN 030300 Tape 0157 Std 68 °F
Office Work	Surveyed by J H BROWN
Checked	Notes J H B Date 4-69
Date 5-20-69	Indexed C.L. GALLI [illegible] 6-69

F.B. [illegible] PG. [illegible]

LOT 37

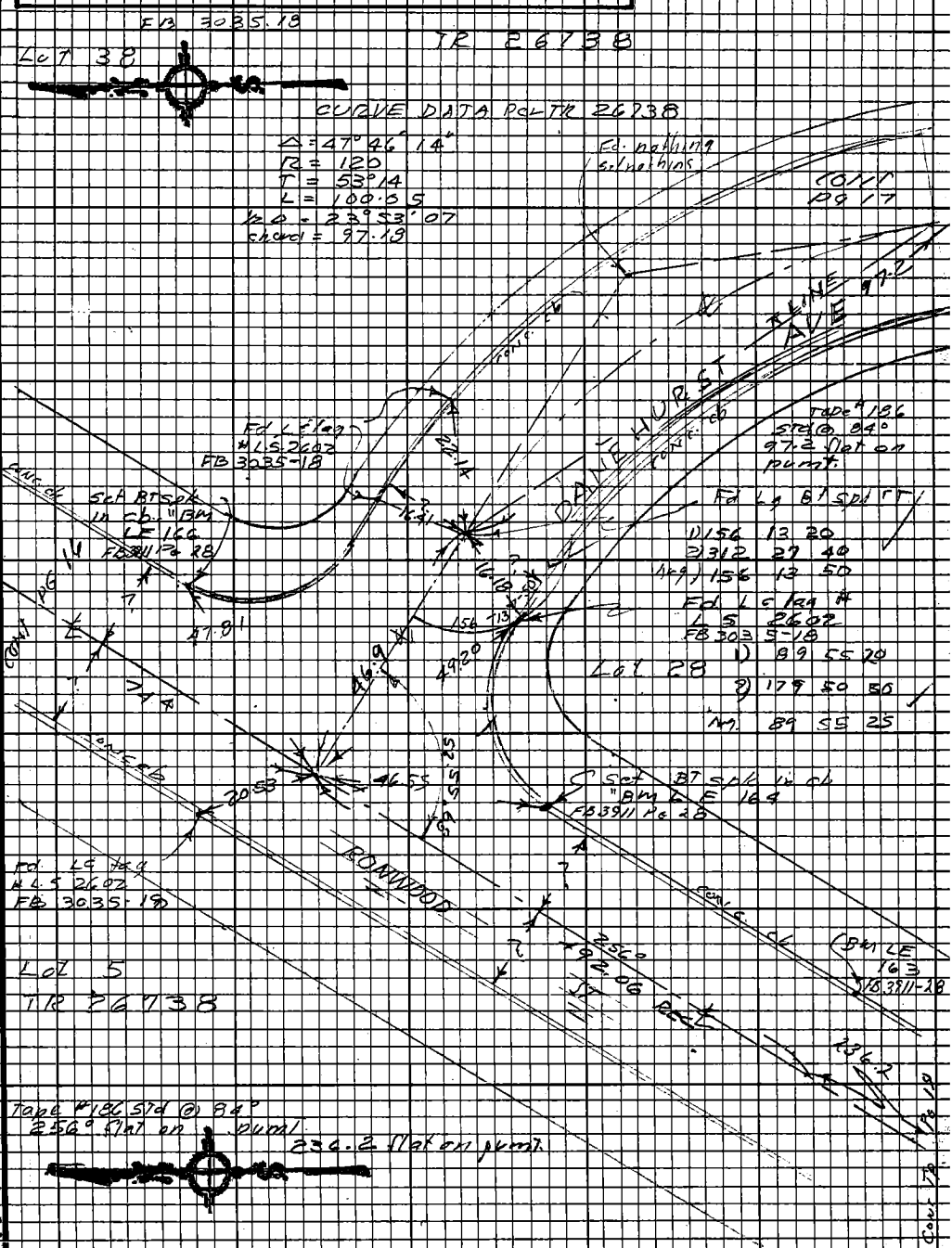

Note: Any Additions or Changes on this Sheet Must be Made or Circled in Red Ink With Date and Name of Person Making Change.

Do not extend this side of this line.

PLEASE RETURN TO
LOS ANGELES COUNTY ENGINEER
403 LOS ANGELES COUNTY ENGINEERING BLDG.

W.S. 98 A-2

75F3098 CE#310 9.67

PWFB 1532 670

F.B. ~~3911~~ PG ~~16~~

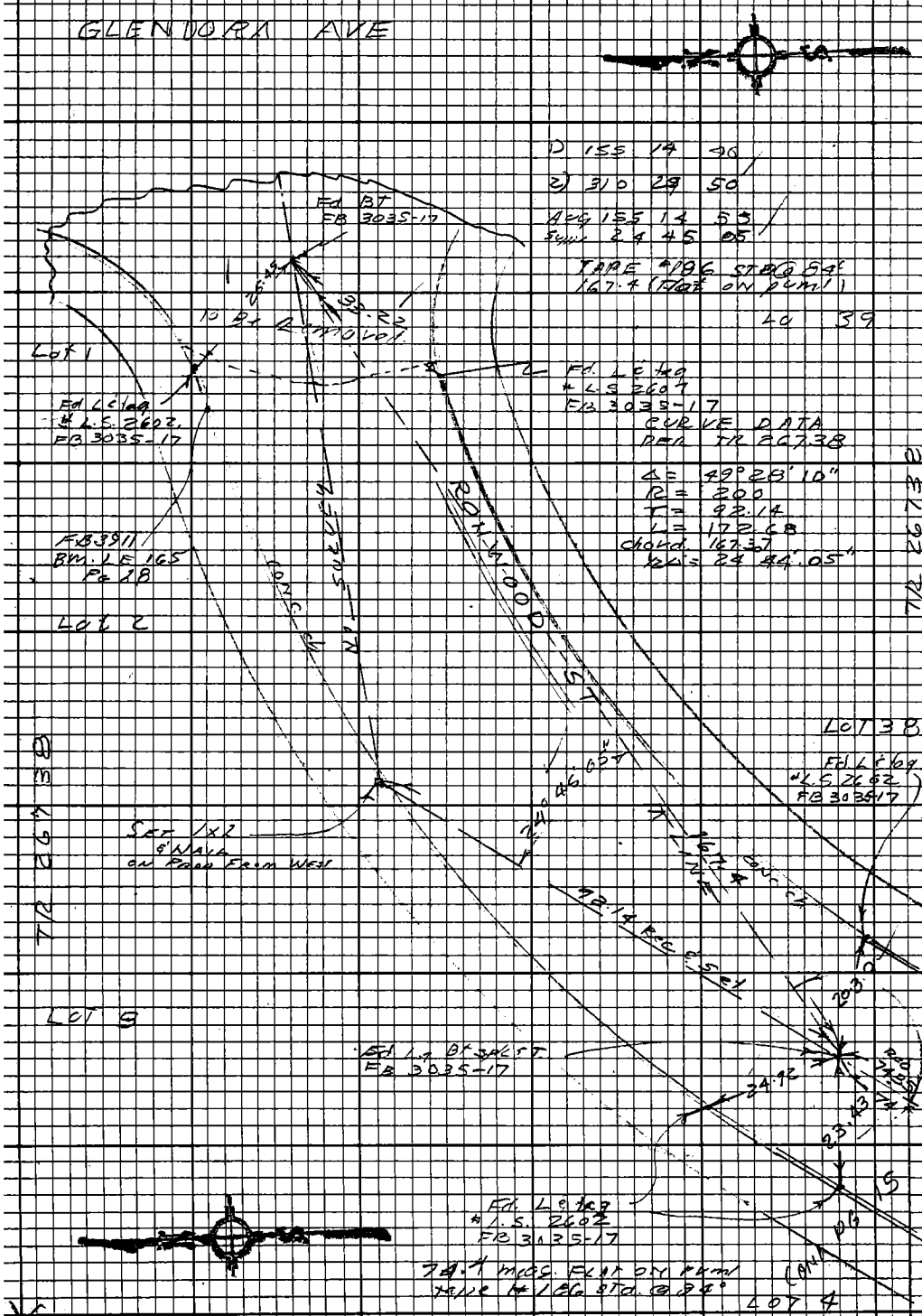

PLEASE RETURN TO
LOS ANGELES COUNTY ENGINEER
403 LOS ANGELES COUNTY ENGINEERING BLDG.
Do not extend this side of this line.
Note: Any Additions or Changes on this Sheet Must be Made or Circled in Red Ink With Date and Name of Person Making Change.

PWFB 1532 671

Notes Ck'd by R. HILARIO	Survey of DANE HURST AVE
Map No.	JN030300 Tape 7157 Std 68 °F
Office Work	Surveyed by J.H. BROWN
Checked	Notes J.H.B. Date 4 69
Date 5-20-69	Indexed [illegible] GALLI [illegible] 6 69

F.B. 3911 PG. 7

CONT PG 15

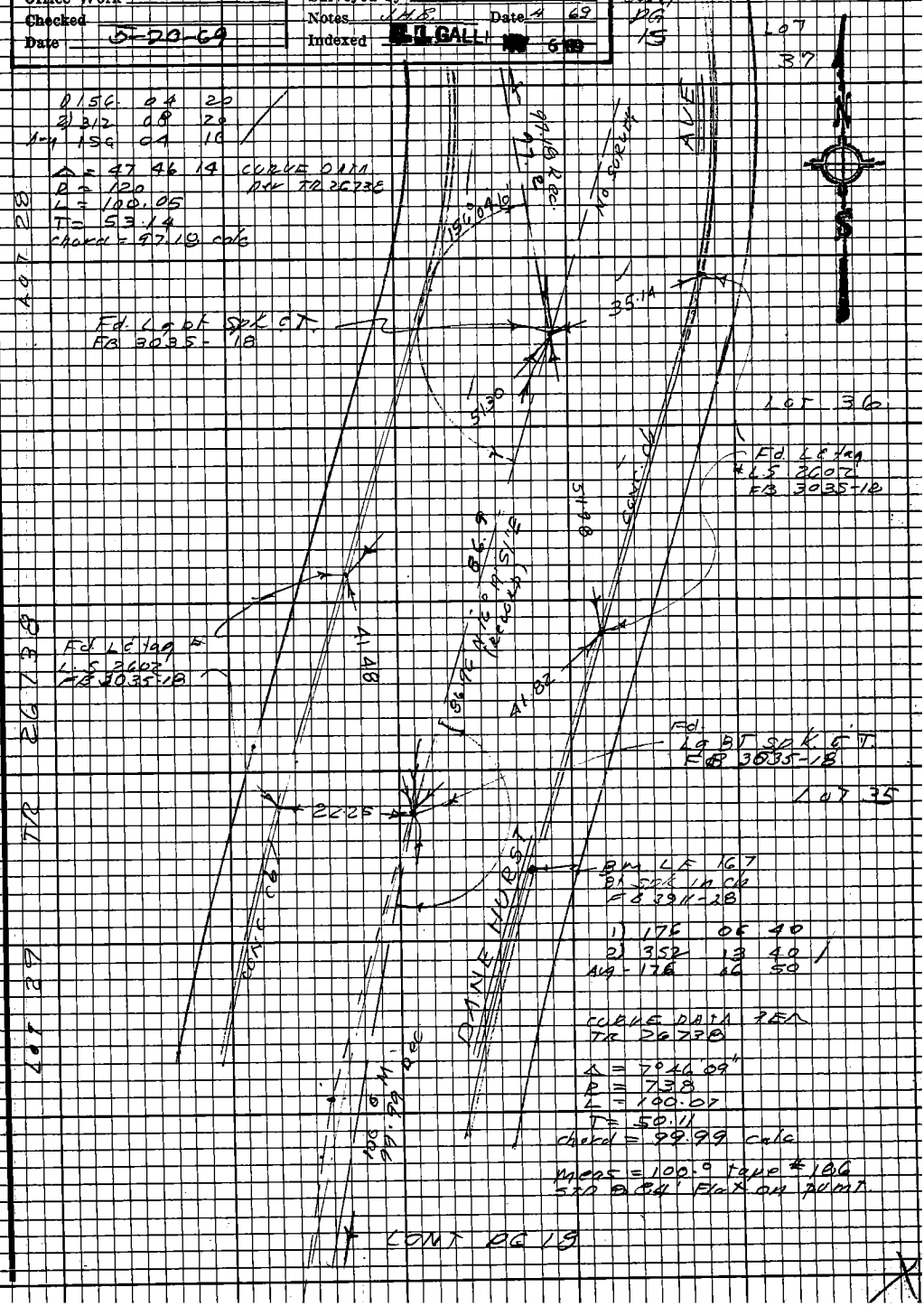

1) 156 04 20
2) 312 08 20
Avg 156 04 10

Δ = 47 46 14 CURVE DATA per TR 26738
R = 120
L = 100.05
T = 53.14
chord = 97.19 calc

1) 176 06 40
2) 352 13 40
Avg - 176 06 50

CURVE DATA PER TR 26738
Δ = 7°46'09"
R = 738
L = 100.07
T = 50.11
chord = 99.99 calc

meas = 100.° tape #186 STD @ 84' Flat on pvmt.

Note: Any Additions or Changes on this Sheet Must be Made or Circled in Red Ink With Date and Name of Person Making Change.

Do not extend this side of this line.

PLEASE RETURN TO
LOS ANGELES COUNTY ENGINEER
403 LOS ANGELES COUNTY ENGINEERING BLDG.

76F3093 CE#310 9-67

PWFB 1532 . 672

F.B. ~~3911~~ Pg ~~19~~

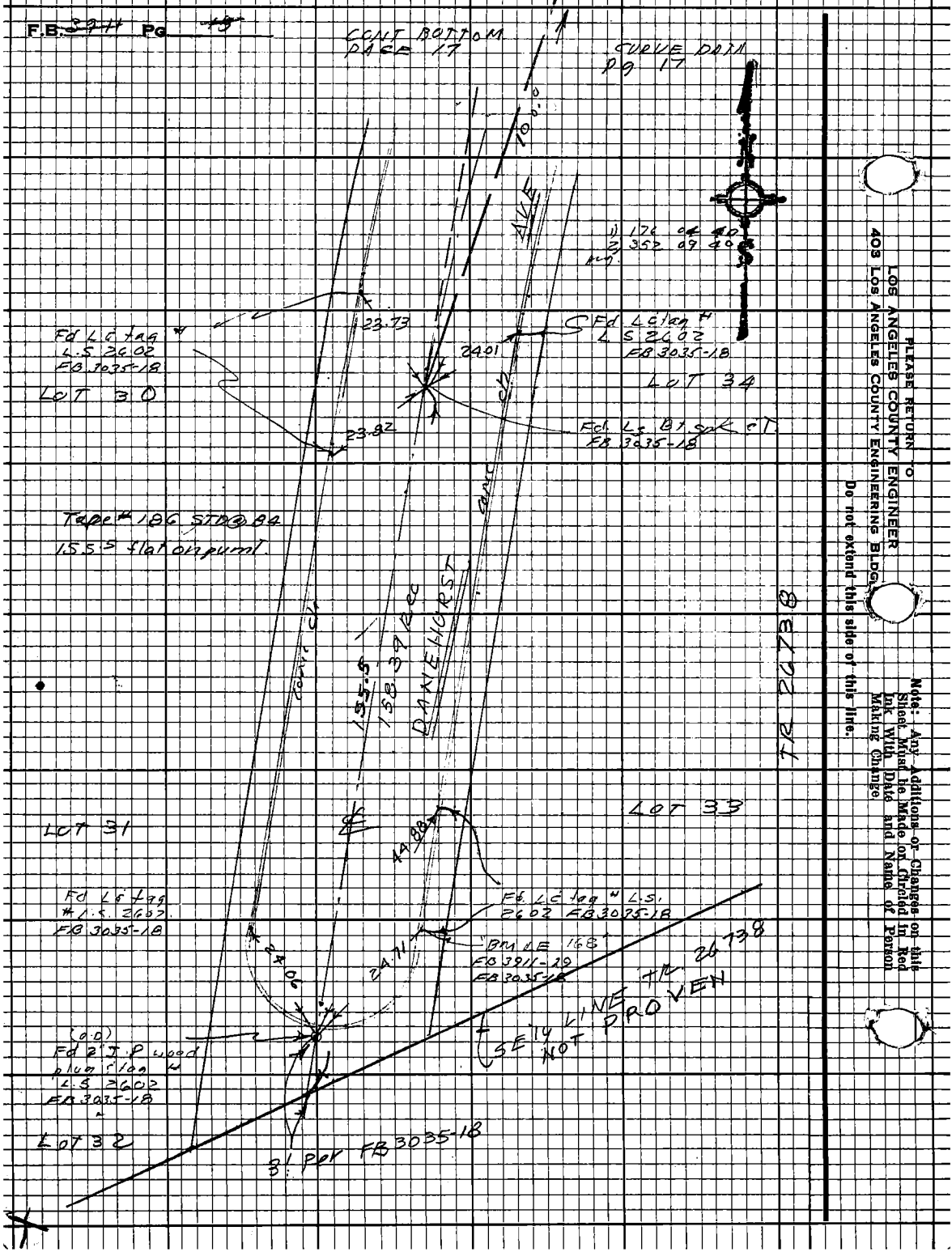

PLEASE RETURN TO
LOS ANGELES COUNTY ENGINEER
403 LOS ANGELES COUNTY ENGINEERING BLDG.

Do not extend this side of this line.

Note: Any Additions or Changes on this Sheet Must be Made or Circled in Red Ink With Date and Name of Person Making Change

PWFB 1532 673

Notes Ck'd by R. HILARIO	Survey of BANEHURST AVE
Map No.	JN 030300 Tape 0157 Std 68 °F
Office Work	Surveyed by J.H. BROWN
Checked	Notes J.H.B. Date 4 69
Date 5-20-69	Indexed [illegible] 6 69

F.B. [illegible] Pg. [illegible]

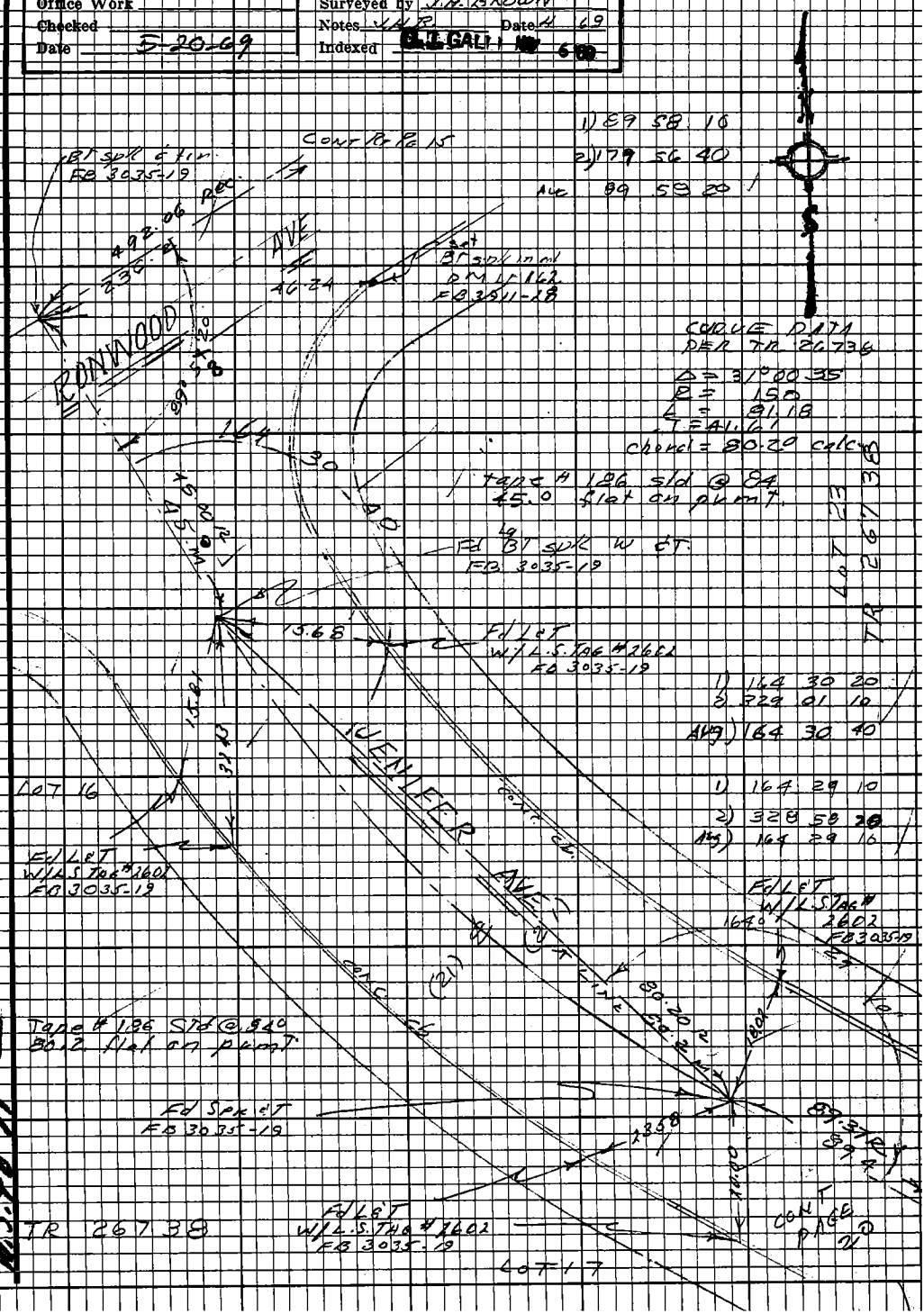

Note: Any Additions or Changes on this Sheet Must be Made or Circled in Red Ink With Date and Name of Person Making Change.

Do not extend this side of this line.

PLEASE RETURN TO
LOS ANGELES COUNTY ENGINEER
403 LOS ANGELES COUNTY ENGINEERING BLDG.

76F3098 CE#310 9-67

PWFB 1532 674

F.B. ~~3911~~ Pg. ~~20~~

TR 26738

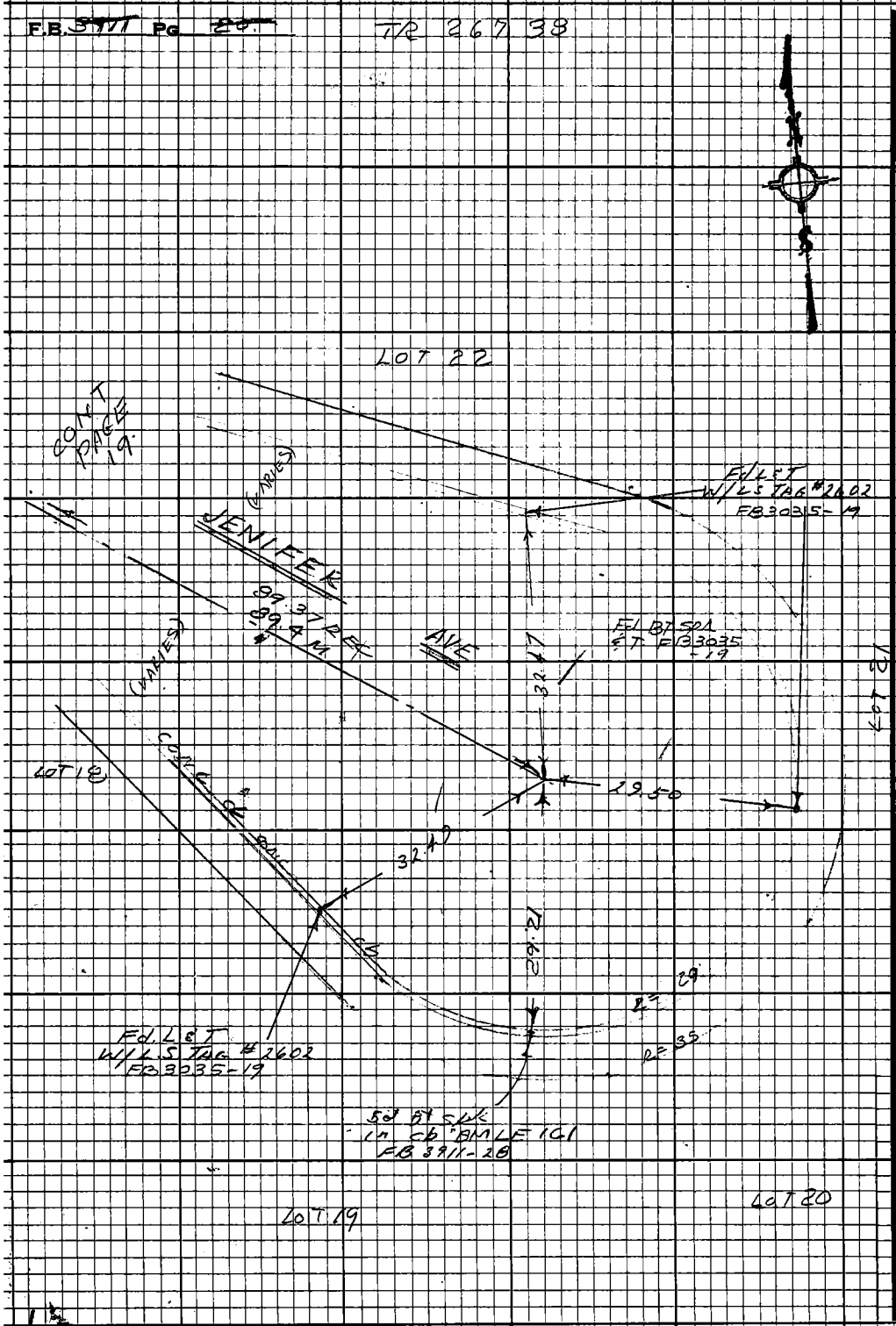

PLEASE RETURN TO
LOS ANGELES COUNTY ENGINEER
403 LOS ANGELES COUNTY ENGINEERING BLDG.

Do not extend this side of this line.

Note: Any Additions or Changes on this Sheet Must be Made or Circled in Red Ink With Date and Name of Person Making Change.

NOTES RED. JOB NO. 2480.14 SURVEY OF DANEHURST AVE

DATE SURVEY BY J.H. BROWN

NOTES CHKD. HILARIO NOTES BY J.H. BROWN DATE 4-28-69

DATE 5-20-69 INDEXED C.J. GALLI DATE [illegible] 6 [illegible]

F.B. 3911 PG. 21

NOTE: ANY ADDITIONS OR CHANGES ON THIS SHEET MUST BE MADE OR CIRCLED IN RED INK, WITH DATE AND NAME OF PERSON MAKING CHANGE.

Do not extend notes this side of this line

PLEASE RETURN TO
LOS ANGELES COUNTY ENGINEER
LOS ANGELES COUNTY ENGINEERING BLDG.

765420 S & E-353 9-55

DESCRIPTION	JN 0301.02 DANEHURST AVE BENCH LEVELS
ADJ. ELEV.	LOVAR ROD #7&8 ZEISE LEVEL #26000 J.H. BROWN M.A. WALSH JR J.W. LYBRAND M.G. SANDOVAL
3RD RUN	
2ND RUN	
DIFF.	
1ST RUN	
B.M.	

JOB NO. 2480.14 SURVEY OF DANEHURST AVE NOTES RED.
SURVEY BY J.H. BROWN DATE
NOTES BY J.H. BROWN DATE 4-28-69 NOTES CHKD. HILARIO
INDEXED G.L. GALLI DATE

F.B. 3911 PG. 22

76S420 S & E-353-9-55

PLEASE RETURN TO
LOS ANGELES COUNTY ENGINEER
700 LOS ANGELES COUNTY ENGINEERING BLDG.

NOTE: ANY ADDITIONS OR CHANGES ON THIS SHEET MUST BE MADE OR CIRCLED IN RED INK, WITH DATE AND NAME OF PERSON MAKING CHANGE.

Do not extend notes this side of this line

B.M.	1ST RUN	DIFF.	2ND RUN	3RD RUN	ADJ. ELEV.	DESCRIPTION
Fd BM 11-34B	659.965				659.965	BM 11-34 B Elev = 659.965 (1966 Adj.)
+	7.057		7.248			℄ INTERS. GLADSTONE ST. & GRAND AVE.
⊼	669.022	+ 1.525	1.526			L.A. County Control System TRAVERSE
−	5.532		5.722			MON. DN 9" in handhole. Stamped
						"Glendora D-11 RESET 1966 RE 5869"
Fd BM 11-34A	661.490				661.489	BM 11-34 A Elev = 661.489 (1966 Adj
+	5.368		5.500			GLADSTONE ST. & GRAND AVE 52.7
⊼	666.858	+ 0.600	0.600			N. of 90 E/W ℄ INTER. AN L.A. COUNTY ENGINEER
−	4.768		4.900			button brass cap MON. STAMPED
						~~BM~~ "11-34 A 1965 5869" FLUSH.
TP #1	662.090				662.089	
+	5.521		5.660			
⊼	667.611	+ 0.972	0.973			
−	4.549		4.687			
TP #2	663.062				663.062	
+	5.631		5.527			
⊼	668.693	+ 0.853	0.857			
−	4.778		4.670			
TP #3	663.915				663.916	
+	5.733		5.544			
⊼	669.648	+ 0.674	0.672			
−	5.059		4.872			
FD BM ? (Number not known)	664.589				664.591	BM ? Elev = 664.591
						GRAND AV E SIDE 0.15 mi N of
						GLADSTONE BT spk in ch 6 6's
						of PP 1624831 E. (set by Spriggs
						for sewer preliminary probably
						"SHADY GLENN AVE" per Marty WALSH)

768420 S & E-353 9-55

PLEASE RETURN TO
LOS ANGELES COUNTY ENGINEER
900 LOS ANGELES COUNTY ENGINEERING BLDG.

NOTE: ANY ADDITIONS OR CHANGES ON THIS SHEET MUST BE MADE OR CIRCLED IN RED INK, WITH DATE AND NAME OF PERSON MAKING CHANGE.

Do not extend notes this side of this line

B.M.	1ST RUN	DIFF.	2ND RUN	3RD RUN	ADJ. ELEV.	DESCRIPTION
BM ??	664.589				664.591	CONT from pg. 22
+	4.871		4.733			
⊼	669.460	+0.123	0.124			
−	4.748		4.609			
T.P. #4	664.712				664.714	
+	5.515		5.350			
⊼	670.227	+0.734	0.732			
−	4.781		4.618			
T.P. #5	665.446				665.449	
+	5.120		4.950			
⊼	670.566	+0.270	0.270			
−	4.850		4.680			
T.P. #6	665.716				665.719	
+	5.360		5.264			
⊼	671.076	+1.430	1.430			
−	3.930		3.834			
FP BM 89.51	667.146				667.149	BM "FLOOD CONTROL 89:51" Elev = 667.28
+	3.953		3.840			per PAINTED RECORD. BENCH NAIL IN
⊼	671.099	−0.637	0.637			SE CORNER BRIDGE OVER BIG DALTON
−	4.590		4.477			WASH. 0.25 mi north of Gladstone ST
T.P. #7	666.509				666.512	
+	5.087		4.920			
⊼	671.596	+0.574	0.570			
−	4.513		4.350			
TP #8	667.083				667.086	
+	5.425		5.541			
⊼	672.508	+1.231	1.230			
−	4.194		4.311			
TP #9	668.314				668.318	

NOTES RED _____ JOB NO. 2480.14 SURVEY OF DANEHURST AVE
DATE _____ SURVEY BY J.H. BROWN
NOTES CHKD. HILARIO NOTES BY J.H. BROWN DATE 4-28-69
DATE 5-20-69 INDEXED C.J. GALLI DATE NOV 6 '69

F.B. 3911 PG. 23

765420 S & E-353 9-55

PLEASE RETURN TO
LOS ANGELES COUNTY ENGINEER
700 LOS ANGELES COUNTY ENGINEERING BLDG.

NOTE: ANY ADDITIONS OR CHANGES ON THIS SHEET MUST BE MADE OR CIRCLED IN RED INK, WITH DATE AND NAME OF PERSON MAKING CHANGE.

Do not extend notes this side of this line

JOB NO. 2480.14 SURVEY OF DANHURST AVE
SURVEY BY J.H. Brown
NOTES BY J.H. Brown DATE 4-28-69
INDEXED D.L. GALLI DATE
NOTES CHKD. ARIO
DATE
NOTES RED.
DATE

B.M.	1ST RUN	DIFF.	2ND RUN	3RD RUN	ADJ. ELEV.	DESCRIPTION
TP #9	669.314				668.318	
+	5.490		5.659			
⊼	673.804	+0.865	0.859			
−	4.635		4.800			
TP #10	669.169				669.174	
+	5.543		5.422			
⊼	674.712	+0.820	0.820			
−	4.723		4.602			
TP #11	669.989				669.995	
+	4.450		4.590			
⊼	674.439	+0.445	0.446			
−	4.005		4.144			
TP #12	670.434				670.440	
+	6.747		6.870			
⊼	677.181	+2.537	2.534			
−	4.210		4.336			
TP #13	672.971				672.978	
+	6.002		6.090			
⊼	678.973	+2.739	2.738			
−	3.263		3.352			
TP #14	675.710				675.718	
+	5.461		5.560			
⊼	681.171	+1.943	1.941			
−	3.518		3.619			
TP #15	677.653				677.662	
+	6.350		6.478			
⊼	684.003	+2.280	2.282			
−	4.070		4.196			
TP #16	679.933				679.943	

F.B. 3911 PG. 24

76S420 S & E-353 9-55

PLEASE RETURN TO
LOS ANGELES COUNTY ENGINEER
100 LOS ANGELES COUNTY ENGINEERING BLDG.

NOTE: ANY ADDITIONS OR CHANGES ON THIS SHEET MUST BE MADE OR CIRCLED IN RED INK, WITH DATE AND NAME OF PERSON MAKING CHANGE.

Do not extend notes this side of this line

B.M.	1ST RUN	DIFF.	2ND RUN	3RD RUN	ADJ. ELEV.	DESCRIPTION
TP #16	679.933				679.943	
+	7.155		7.250			
⊼	687.088	+3.140	3.140			
−	4.015		4.110			
TP #17	683.073				683.084	
+	7.357		7.272			
⊼	690.430	+3.211	3.210			
−	4.146		4.062			
TP #18	686.284				686.296	
+	7.679		7.771			
⊼	693.963	+5.709	5.710			
−	1.970		2.081			
set BM LE 152	691.993				692.006	BM LE 152 Elev = 692.006 F.B. 3911-25
+	3.110		2.929			BASE LINE RD & ℄ PROD FARBER AVE
⊼	695.103	−3.218	3.218			BT SPC in cb BASE LINE RD.
−	6.328		6.147			
TP #19	688.775				688.789	
+	4.911		5.139			
⊼	693.686	+0.087	0.087			
−	4.998		5.226			
set BM LE 153	688.688				688.702	BM LE 153 Elev = 688.702 F.B. 3911-25
+	4.763		4.855			FARBER AVE E SIDE in front of house
⊼	693.451	−0.447	0.447			#1020. L&tk in curb 2.53' southerly
−	5.210		5.302			of L&tk at south end of curve.
set BM LE 154	688.241				688.256	BM LE 154 Elev - FB 3911-25, 12
+	8.034		8.119			FARBER AVE S end (North of Freeway)
⊼	696.275	+4.424	4.425			Ramset in cb on ℄ Prod.
−	3.610		3.694			
TP #20	692.665				692.681	

NOTES RED ____ JOB NO. 248014 SURVEY OF DANEHURST AVE
DATE ____ SURVEY BY J.H. BROWN
NOTES CHKD HILARIO NOTES BY J.H. BROWN DATE 4-28-69
DATE 5-20-69 INDEXED C.T. GALLI DATE [illegible] 6 69

F.B. 3911 PG. 25

76S42Q S & E-353-9-55

PLEASE RETURN TO
LOS ANGELES COUNTY ENGINEER
700 LOS ANGELES COUNTY ENGINEERING BLDG.

NOTE: ANY ADDITIONS OR CHANGES ON THIS SHEET MUST BE MADE OR CIRCLED IN RED INK, WITH DATE AND NAME OF PERSON MAKING CHANGE.

Do not extend notes this side of this line

JOB NO. 2480.14 SURVEY OF DANEHURST AVE.
SURVEY BY J. H. BROWN
NOTES BY J. H. BROWN DATE 4-28-68
INDEXED C. L. GALLI DATE
NOTES CHKD. R. HILARIO DATE
NOTES RED.

F.B. 3911 PG. 26

B.M.	1ST RUN	DIFF.	2ND RUN	3RD RUN	ADJ. ELEV.	DESCRIPTION
TP # 20	692.665				692.681	
+	5.595		5.480			
Π	698.260	+0.498	0.479			
−	5.097		4.991			
set BM LE155	693.163				693.180	BM LE 155 Elev: 693.180 FB 3911-9,26
+	4.939		5.008			TR LINE (E LINE TR 23274) & N LINE LOT 5
Π	698.102	+1.859	1.859			1" IP & COENER tag DN 6" 25.32 N'ly
−	3.080		3.149			from ANGLE PT in TR LINE. 95'
	~~695.022~~					N'ly from Prod of porch house #242
						BASE LINE. (House behind church) 0.8' E'ly
						USED HIGH SIDE OF PIPE
						cem blk fence
set BM LE156	695.022				695.139	BM LE 156 Elev = 695.039 FB. 3911-9,26
+	2.924		3.042			1' E'ly from FARMER AGE 1' N'ly
Π	697.946	−3.566	3.564			from N wall DALTON wash. 5' S'ly
−	6.490		6.606			from prod of N edge porch to house
						#242. 0.8' E'ly from cem blk fence.
						Bt spk in SW corner well box.
Fd CBZ: BM 00330	691.456				691.474	BM "Flood control" BM CBZ-00330
+	6.580		6.679			1965." Elev = 691.474 FB
Π	698.036	−0.889	0.889			BIG DALTON WASH NW wall of
−	7.469		7.508			channel. 190' NE'ly from NE SIDE
	690.567					bridge for freeway off RAMP.
						STD Flood control brass tabled. flush
						with top of wall
set BM LE157	690.567				690.587	BM LE 157 Elev = 690.587 FB. 3911-26
+	3.431		3.591			BIG DALTON wash. 131' NE'ly from
Π	693.998	−0.919	0.918			NE SIDE of freeway off-ramp bridge
−	4.350		4.509			Bt spk in top of NW wall of
SET BM LE158	689.648				689.668	channel (4 +34.21 on Π LINE)
(CONT. PG. 27)						FB

769420 S & E-353 9-55

PLEASE RETURN TO
LOS ANGELES COUNTY ENGINEER
700 LOS ANGELES COUNTY ENGINEERING BLDG.

NOTE: ANY ADDITIONS OR CHANGES ON THIS SHEET MUST BE MADE OR CIRCLED IN RED INK, WITH DATE AND NAME OF PERSON MAKING CHANGE.

Do not extend notes this side of this line

B.M.	1ST RUN	DIFF.	2ND RUN	3RD RUN	ADJ. ELEV.	DESCRIPTION
SET BM LE 158	689.648				689.668	CONT FROM PG 26. BM LE 158 Elev = 689.668 FB. 3911-27 BIG DALTON WASH, SE wall of channel 105' NE of NE SIDE OF OFF-RAMP BRIDGE. Bt spk. in conc wall (4+67.25 ON ℄ LINE)
+	10.361		9.731			
⊼	700.009	+3.470	3.469			
−	6.891		6.262			
SET BM LE 159	693.118				693.140	BM LE 159 Elev = 693.140 FB 3911-27 BIG DALTON WASH E SIDE AT LOT LINE PROD between Lot 14 (house No 19801 RONWOOD ST) & Lot 15 (house No 19800 RONWOOD ST) TR 26738. Bt spk in N'lg conc wall of drainage ditch along N. SIDE of FREEWAY, 58.4 SE of headwall at NW end of ditch.
+	9.142		9.342			
⊼	702.260	+0.830	0.830			
−	8.312		8.512			
TP 21	693.948				693.972	
+	5.071		5.205			
⊼	699.019	+0.266	0.267			
−	4.805		4.938			
SET BM LE 160	694.214				694.239	BM LE 160 Elev = 694.239 FB 3911-14,27 RONWOOD ST & JENIFER AVE SW COR., Bt. spk. in cb. AT W. CR.
+	6.760		6.648			
⊼	700.974	+2.601	2.600			
−	4.159		4.048			
SET BM LE 161	696.815				696.841	BM LE 161 Elev = 696.841 FB 3911-19,27 JENIFER AVE south end west side 3' N'lg of prod of N end house #5905. Bt spk in cb approx BC. of cul-de-sac
+	3.929		4.040			
⊼	700.744	+1.462	1.462			
−	5.391		5.502			
SET BM LE 162	695.353				695.379	

NOTES RED _____ JOB NO. 2480.14 SURVEY OF DALEHURST AVE
DATE _____ SURVEY BY J. H. BROWN
NOTES CHKD. B. HILARIO NOTES BY J. H. BROWN DATE 4-28-69
DATE 5-20-69 INDEXED B. T. GALLI DATE MAY 6 1969

F.B. 3911 PG. 27

JOB NO. 2480.14 SURVEY OF DANEHURST AVE NOTES RED.
SURVEY BY J.H. BROWN DATE
NOTES BY J.H. BROWN DATE 4-29-69 NOTES CHKD PHILARIO
INDEXED C.J. GALLI DATE DATE

F.B. 3911 PG. 28

76S420 S & E-353 9-55

PLEASE RETURN TO
LOS ANGELES COUNTY ENGINEER
700 LOS ANGELES COUNTY ENGINEERING BLDG.

NOTE: ANY ADDITIONS OR CHANGES ON THIS SHEET MUST BE MADE OR CIRCLED IN RED INK, WITH DATE AND NAME OF PERSON MAKING CHANGE.

Do not extend notes this side of this line

B.M.	1st RUN	DIFF.	2nd RUN	3rd RUN	ADJ. ELEV.	DESCRIPTION
SET BM LE 162	695.353				695.379	BM LE 162 Elev 695.379 FB 3911-19,28
+	7.188		7.149			RONWOOD ST & JENIFER AVE SE COR
⊼	702.541	+ 3.469	3.469			BT SPK E CR
—	3.719		3.690			
SET BM LE 163	698.832				698.849	BM LE 163 Elev 698.849 FB 3911-15,28
+	7.124		7.214			RONWOOD ST S.E. SIDE ON PROD of E.
⊼	705.946	+ 3.962	3.964			end House #19832. Bt spk in
—	3.162		3.250			SE cb,
SET BM LE 164	702.784				702.812	BM LE 164 Elev 702.812 FB 3911-15,28
+	7.813		7.937			RONWOOD ST & DANEHURST AVE
⊼	710597	+ 6.231	6.234			SW COR. Bt spk in cb. west
—	1.582		1.703			CR
T.P. 22	709.015				709.044	
+	6.368		6.249			
⊼	715383	+ 2.693	2.694			
	3.675		3.555			
SET BM LE 165	711.708				711.738	BM LE 165 Elev 711.738 FB 3911-16,28
+	1.709		1.804			RONWOOD ST & GLENDORA AVE
⊼	713417	− 6.858	6.857			NW COR. BT spk in cb 2.5 west
—	8.567		8.661			of West C.R. Labeled C.BM G-7
						Elev = 711.82 "(Probably STATE HWY BM)
SET BM LE 166	704.850				704.881	BM LE 166 Elev 704.881 FB 3911-15,28
+	4.799		4.900			RONWOOD ST & DANEHURST AVE
⊼	709649	+ 0.407	0.404			SE COR. BT SPK IN ck E. CR.
—	4.392		4.496			
SET LE BM 167	705.257				705.288	BM LE 167 Elev 705.288 3911-17,28
						DANEHURST AVE E SIDE 231'±' South
						of RONWOOD AVE at N end of curve
						(B.C.). FRONT of HOUSE # 5924

76S420 S & E-353 9-55

PLEASE RETURN TO
LOS ANGELES COUNTY ENGINEER
700 LOS ANGELES COUNTY ENGINEERING BLDG.

NOTE: ANY ADDITIONS OR CHANGES ON THIS SHEET MUST BE MADE OR CIRCLED IN RED INK, WITH DATE AND NAME OF PERSON MAKING CHANGE.

Do not extend notes this side of this line

B.M.	1ST RUN	DIFF.	2ND RUN	3RD RUN	ADJ. ELEV.	DESCRIPTION
SET BM LE 167	705.257				705.288	BM LE 167 cont from pg — 28
+	5.788		5.630			
π	711.045	+0.988	0.989			
—	4.800		4.641			
SET BM LE 168	706.245				706.277	BM LE 168 Elev 706.277 FB 3911-18,29
+	8.656		8.754			DANEHURST AVE E side. Bt spk in
π	714.901	+7.329	7.329			cb. at BC of cul de sac. South end
—	1.327		1.425			of ST
T.P. 23	713.574				713.607	
+	5.671		5.848			
π	719.245	+1.435	1.437			
—	4.236		4.411			
TP. 24	715.009				715.043	
+	4.240		4.360			
π	719.249	−1.355	1.357			
—	5.595		5.717			
TP 25	713.654				713.689	
+	4.612		4.781			
π	718.266	−1.137	1.136			
—	5.749		5.917			
TP 26	712.517				712.553	
+	4.100		4.239			
π	716.617	−1.014	1.014			
—	5.114		5.253			
TP 27	711.503				711.539	
+	5.313		5.400			
π	716.816	−0.438	0.438			
—	5.751		5.838			
TP 28	711.065				711.102	

NOTES RED _____ JOB NO. 2480.14 SURVEY OF DANEHURST AVE
DATE _____ SURVEY BY J.H. BROWN
NOTES CHKD R. HILARIO NOTES BY J.H. BROWN DATE 4-29-69
DATE 5-20-69 INDEXED D.T. GALLI DATE 6-69

F.B. 3911 PG. 29

76S420 S & E-353-9-55

PLEASE RETURN TO
LOS ANGELES COUNTY ENGINEER
700 LOS ANGELES COUNTY ENGINEERING BLDG.

NOTE: ANY ADDITIONS OR CHANGES ON THIS SHEET MUST BE MADE OR CIRCLED IN RED INK, WITH DATE AND NAME OF PERSON MAKING CHANGE.

Do not extend notes this side of this line

JOB NO. 2480.14 SURVEY OF DANEHURST AVE NOTES RED.
SURVEY BY J. H. BROWN DATE
NOTES BY J. H. BROWN DATE 4-29-69 NOTES CHKD. R. HILARIO
INDEXED D. L. GALLI DATE DATE 5-20-69

B.M.	1ST RUN	DIFF.	2ND RUN	3RD RUN	ADJ. ELEV.	DESCRIPTION
TP 28	711.065				711.102	
+	4.819		4.970			
⊼	715.884	− 0.713	0.713			
−	5.532		5.683			
TP. 29	710.352				710.390	
+	4.649		4.765			
⊼	715.000	− 0.945	0.946			
−	5.593		5.711			
T.P. 30	709.407				709.446	
+	3.510		3.577			
⊼	712.917	− 0.162	0.168			
−	3.672		3.737			
TP. 31	709.245				709.284	
+	3.223		3.290			
⊼	712.468	− 1.279	1.280			
−	4.502		4.570			
TP 32	707.966				708.005	(Elev = 708.08 per STATE HWY)
+	4.229		4.340			
⊼	712.195	− 1.221	1.222			
−	5.450		5.562			
TP. 33	706.745				706.785	
+	4.960		4.914			
⊼	711.705	+ 1.294	1.294			
−	3.666		3.520			
GLENDORA BM E-11	708.039				708.079	BM E-11 - Elev 708.079 1866 Adj - FB 1376-34 FB 948-31 GLADSTONE ST & GLENDORA AVE. - ℄ INTER. A STD L.A. CO. SURVEY CONTROL SYS. TRAVERSE STA DISK IN WELL W/COVER

F. B. 3911 PG. 30

Notes Ck'd by	Survey of DANEHURST AVE
Map No.	JN 2480.14 Tape Std °F
Office Work	Surveyed by J.H. BROWN
Checked	Notes J.H.B. Date 4-69
Date	Indexed L.L. GALLI 6-69

F. B. 3911 PG. 31

C.I 2480.14
DANEHURST AVE
LOCATING IMPROVEMENTS

from South end FARBER AVE to SW end of RONWOOD AVE.

April 1969

PARTY
J.H. Brown
M.A. WILSH
J.W. Lybrand
M.G. Sandoval

Note: Any Additions or Changes on This Sheet Must be Made or Circled in Red Ink With Date and Name of Person Making Change.

PLEASE RETURN TO
COUNTY OF LOS ANGELES
DEPARTMENT OF COUNTY ENGINEER
403 LOS ANGELES COUNTY ENGINEERING BLDG.

Do not extend this side of this line.

76F3095 CE#310 3-68

Notes Ck'd by	Survey of DANEHURST AVE
Map No.	JN 2480.14 Tape Std °F
Office Work	Surveyed by J.H. BROWN
Checked	Notes J.H.B. Date 4-69
Date	Indexed D.J. GALLI NOV 6 '69

F.B. 3911 PG 33

TR # 23274

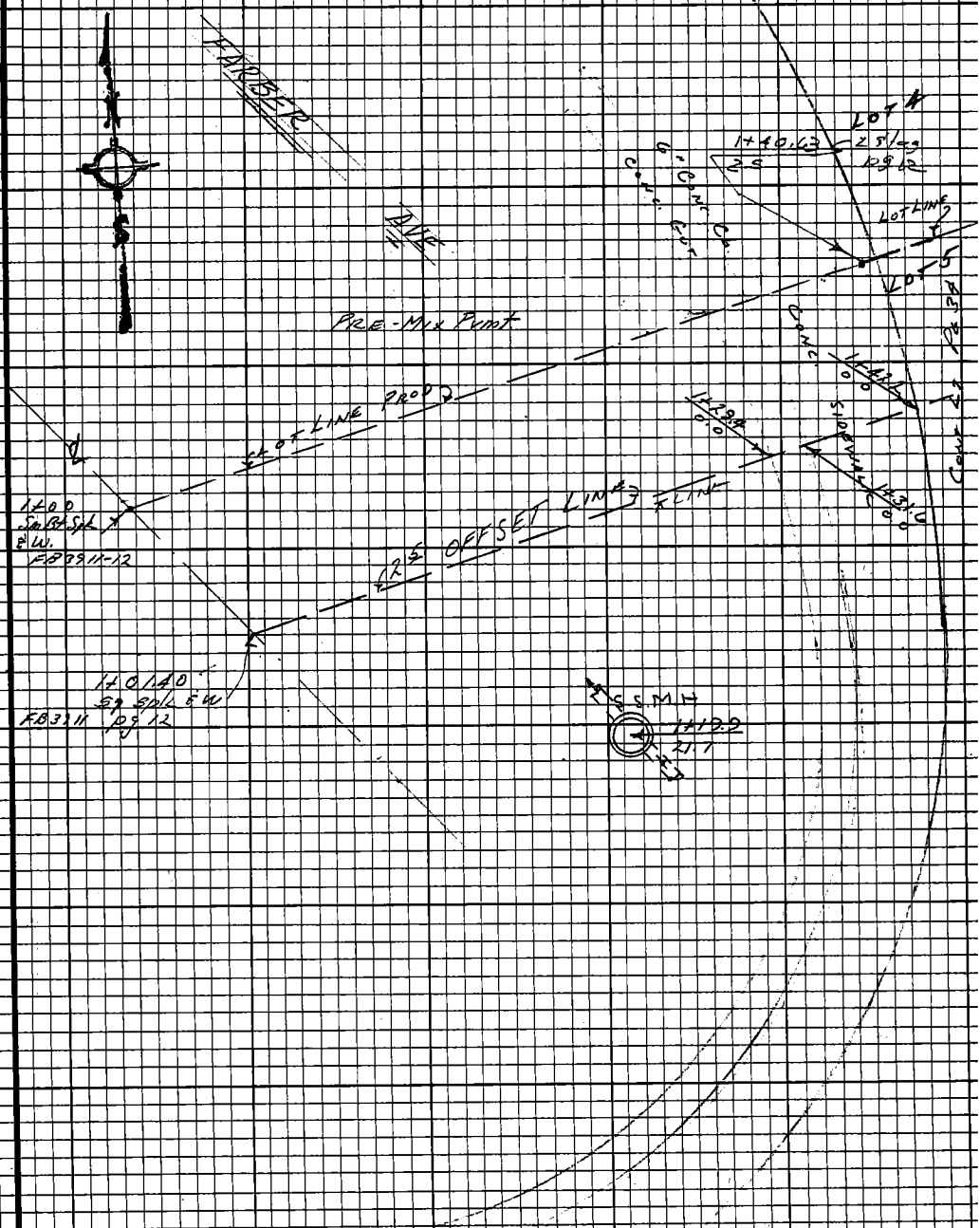

Note: Any Additions or Changes on this Sheet Must be Made or Circled in Red Ink With Date and Name of Person Making Change.

Do not extend this side of this line.

PLEASE RETURN TO
LOS ANGELES COUNTY ENGINEER
403 LOS ANGELES COUNTY ENGINEERING BLDG.

76F3093 CE#310 9-67

F.B. 3911 PG 34

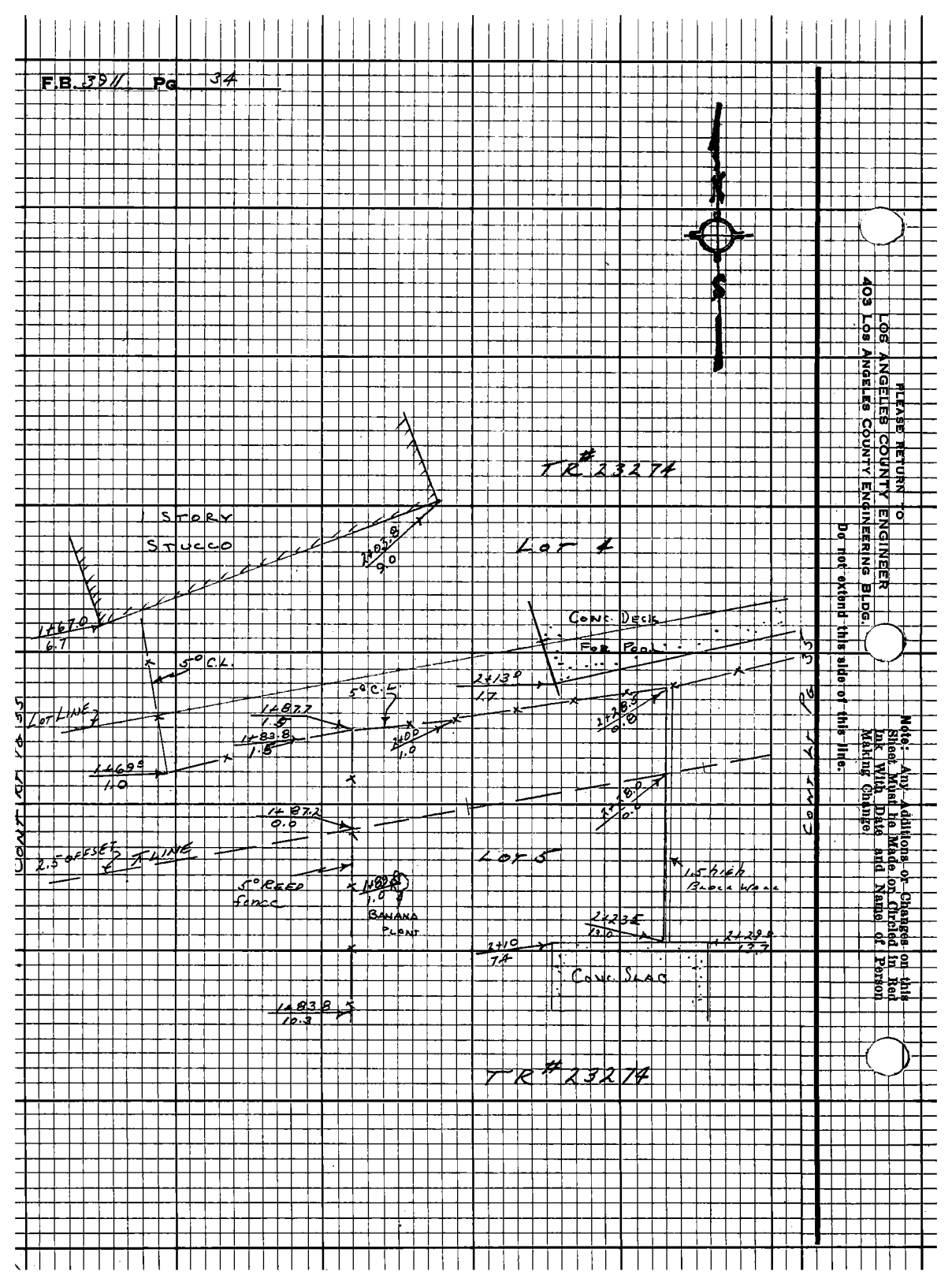

PLEASE RETURN TO
LOS ANGELES COUNTY ENGINEER
403 Los Angeles County Engineering Bldg.
Do not extend this side of this line.

Note:- Any Additions or Changes on this Sheet Must Be Made on Circled in Red Ink With Date and Name of Person Making Change

Notes Ck'd by	Survey of Dalehurst Ave
Map No.	JN 240014 Tape 2 ag Std 68°F
Office Work	Surveyed by J.H. Brown
Checked	Notes J.H.B. Date 4-63
Date	Indexed D.J. GALLI 6 '69

F.B. 3911 Pg. 35

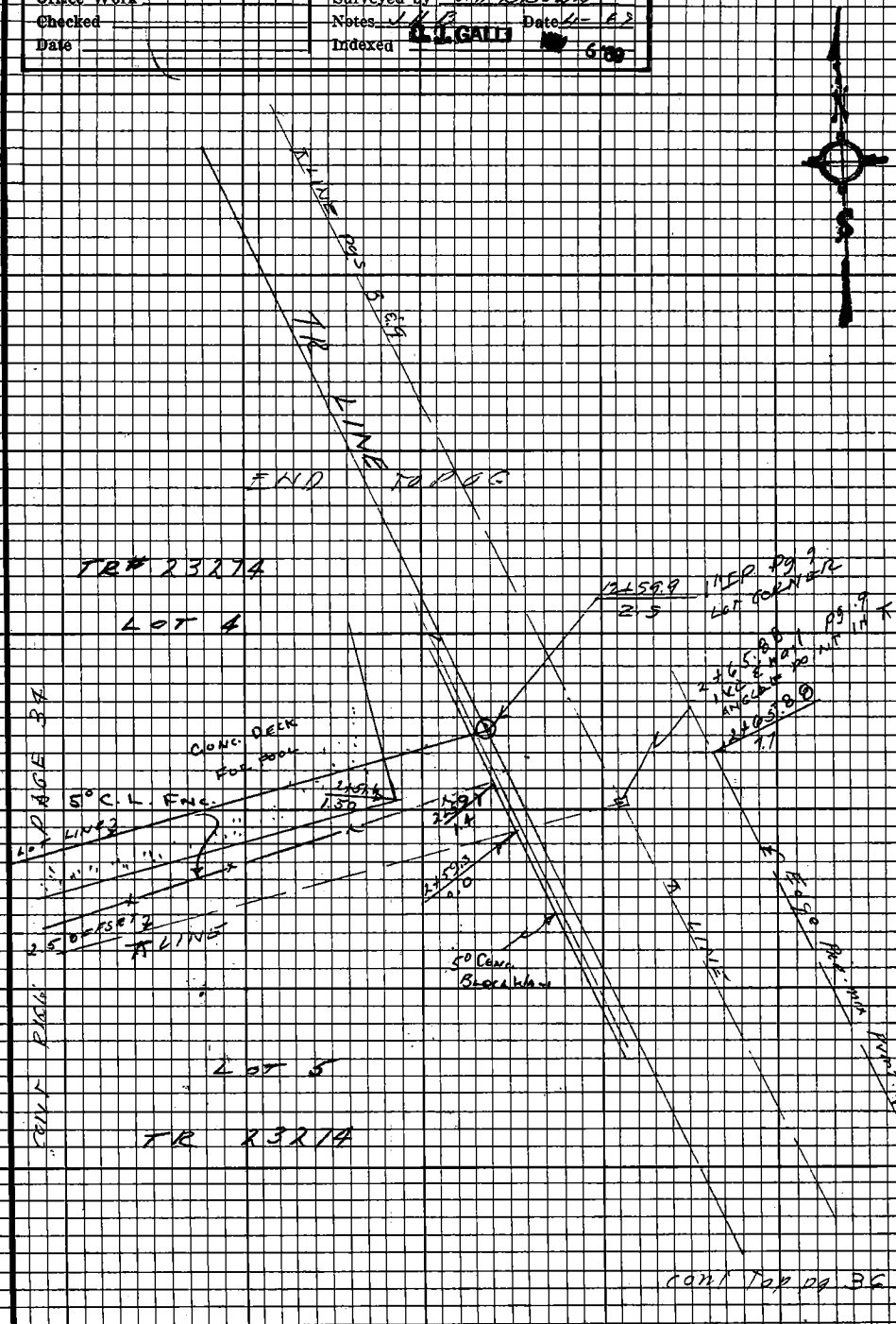

Note: Any Additions or Changes on this Sheet Must be Made or Circled in Red Ink With Date and Name of Person Making Change.

Do not extend this side of this line.

PLEASE RETURN TO
LOS ANGELES COUNTY ENGINEER
403 LOS ANGELES COUNTY ENGINEERING BLDG.

76F3098 CE#310 9-67

F.B. 3711 Pg 36

Cont Bot Pg 35

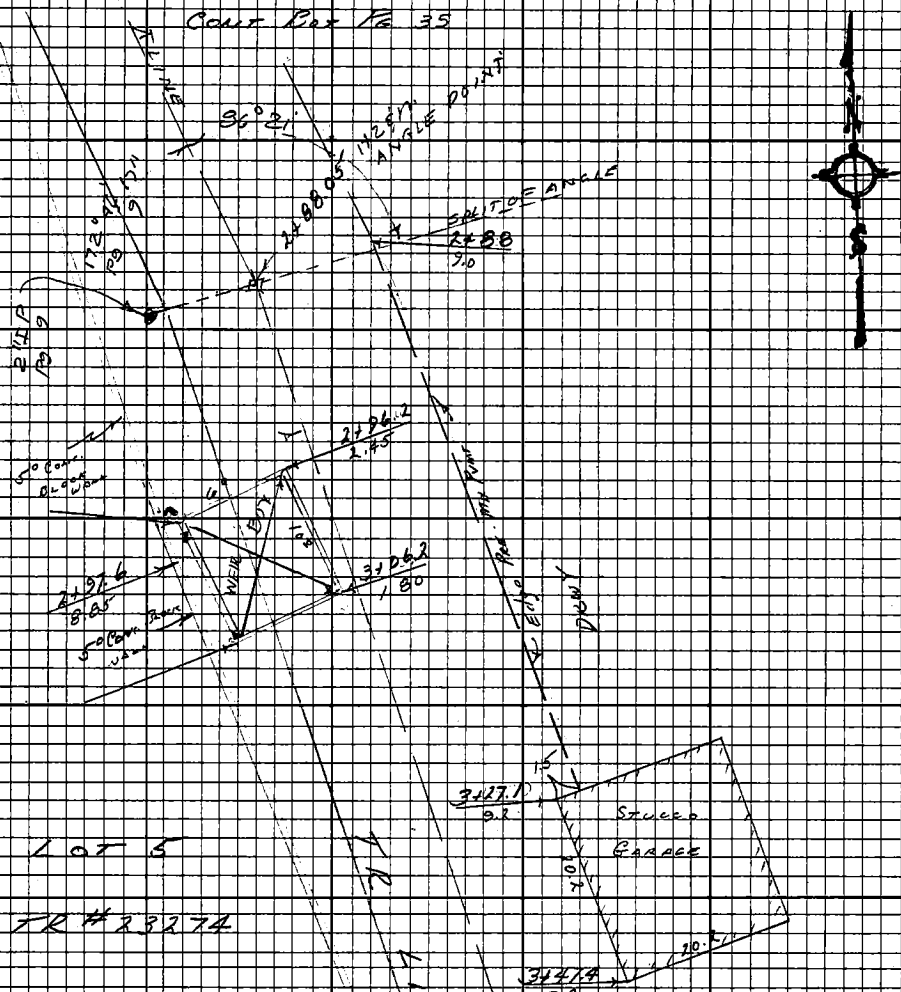

Cont To Pg 37

PLEASE RETURN TO
LOS ANGELES COUNTY ENGINEER
403 Los Angeles County Engineering Bldg.
Do not extend this side of this line.

Note: Any Additions or Changes on this Sheet Must be Made or Circled in Red Ink With Date and Name of Person Making Change.

Notes Ck'd by	Survey of DANEHURST Av
Map No.	JN 2480-14 Tape Dog Std 68°F
Office Work	Surveyed by J. H. BROWN
Checked	Notes J. H. B. Date 4-69
Date	Indexed C. L. GALLI 5-69

F.B. 3911 PG. 37

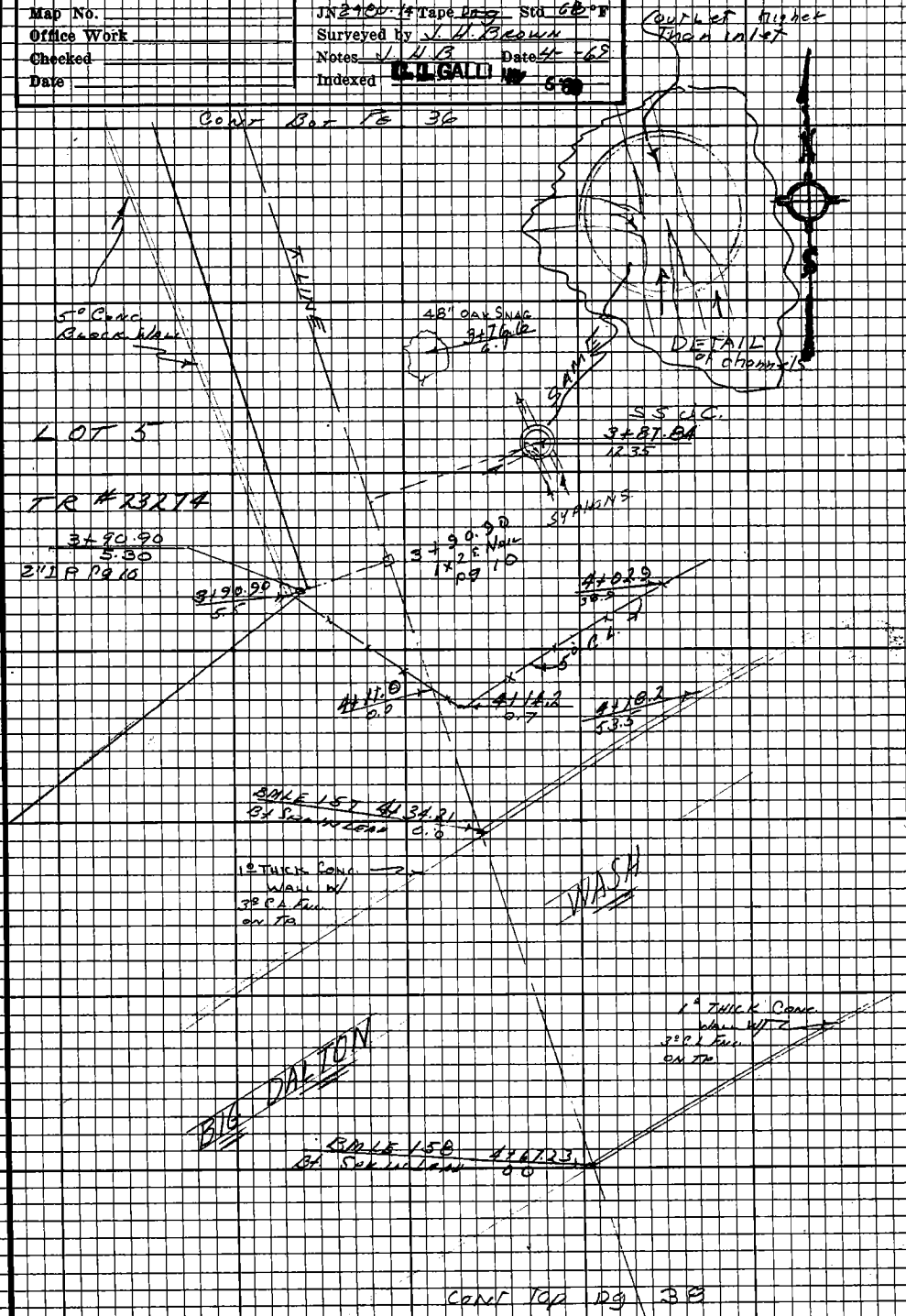

Note: Any Additions or Changes on this Sheet Must be Made or Circled in Red Ink With Date and Name of Person Making Change.

Do not extend this side of this line.

PLEASE RETURN TO
LOS ANGELES COUNTY ENGINEER
403 LOS ANGELES COUNTY ENGINEERING BLDG.

76F3093 CE#310 9-67

F.B. 3911 Pg. 38

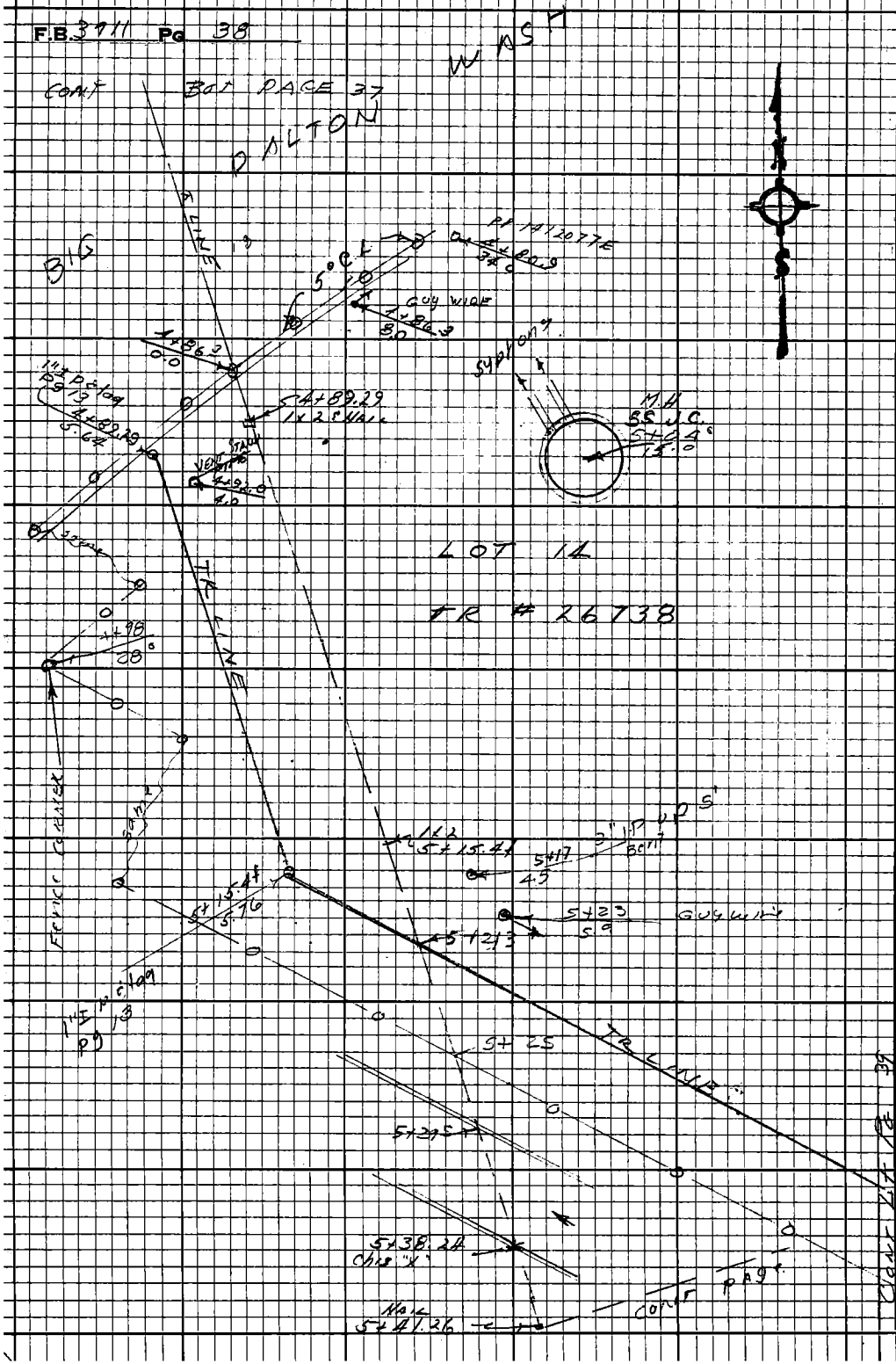

PLEASE RETURN TO
LOS ANGELES COUNTY ENGINEER
403 Los Angeles County Engineering Bldg.
Do not extend this side of this line.

Note: Any Additions or Changes on this Sheet Must Be Made on Circled in Red Ink With Date and Name of Person Making Change.

Notes Ck'd by	Survey of DANEHURST AVE
Map No.	JN 2480.14 Tape Roy Std 68 °F
Office Work	Surveyed by J.H. BROWN
Checked	Notes J.H.B. Date 4-69
Date	Indexed [redacted] GALI [redacted] 6-69

F.B. 3911 PG. 39

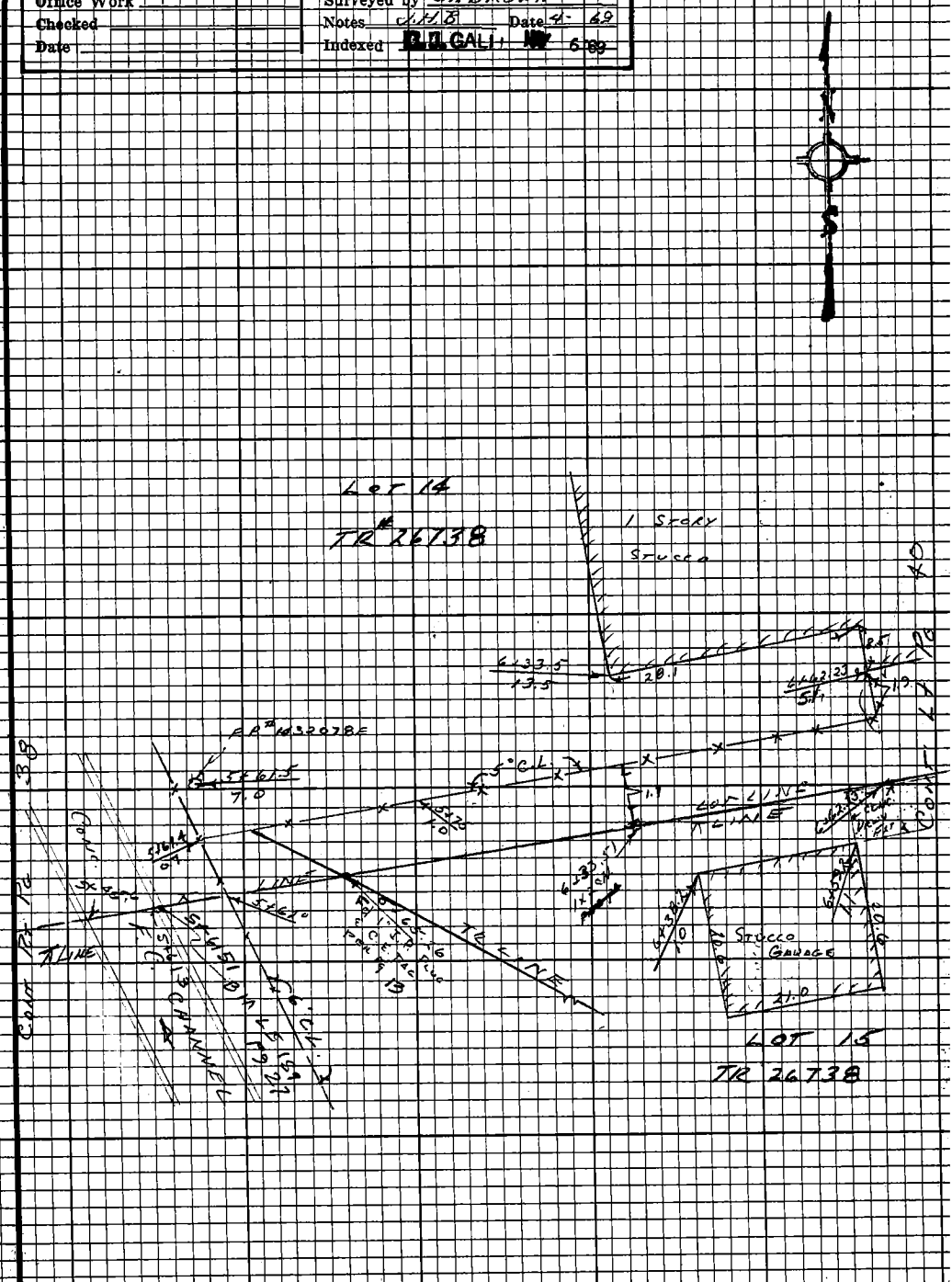

Note: Any Additions or Changes on this Sheet Must be Made or Circled in Red Ink With Date and Name of Person Making Change.

Do not extend this side of this line.

PLEASE RETURN TO
LOS ANGELES COUNTY ENGINEER
403 LOS ANGELES COUNTY ENGINEERING BLDG.

76F3093 CE#310 9-67

F.B. 3911 Pg. 40

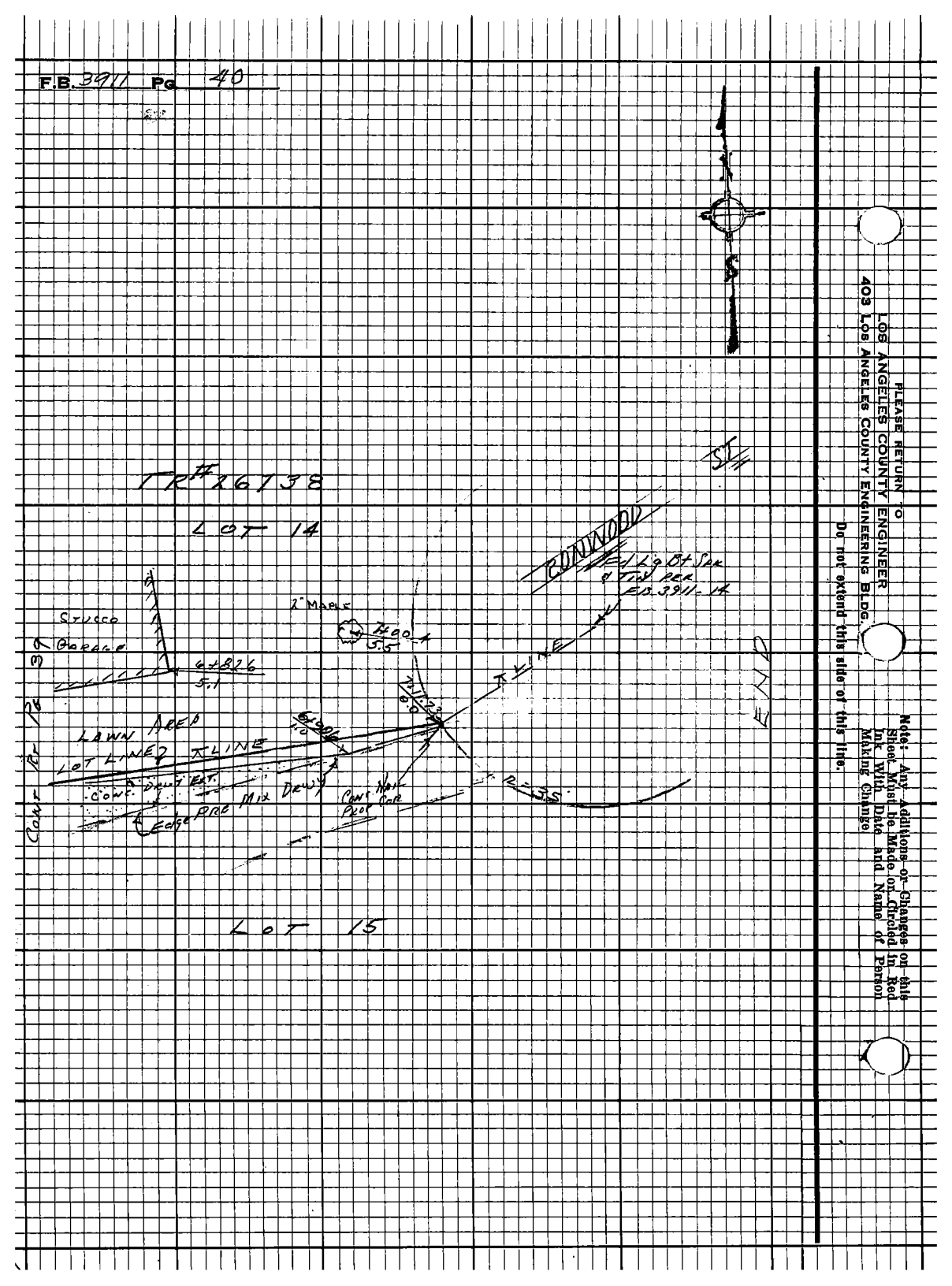

PLEASE RETURN TO
LOS ANGELES COUNTY ENGINEER
403 Los Angeles County Engineering Bldg.

Do not extend this side of this line.

Note: Any Additions or Changes on this Sheet Must Be Made on Circled in Red Ink With Date and Name of Person Making Change

Profile No.	Notes Red	Plotted	Job No. CS 2480.14	Division No.	F.B. 3911	PG. 41
	Date	Date	Survey of DANEHURST AVE			
X-Sec. No.	Notes Chkd.	Checked	Survey by J.H. BROWN	Notes J.H.B	Date 4-69	
	Date	Date	Map No.	Indexed C.L. GALLI	Date 6-69	

C. I N° 2480.14
DANEHURST AVE

Cross SECTIONS
ON N. LINE Lot 5 TR. 23274
thence SE'ly Along E line of Tract
to west LINE TR. 26738 - thence S'ly along
west & SOUTH WEST LINE TR26738 to south
LINE Lot 14. E'ly along south line lot 14 -
To west end RONWOOD AVE.

April , 1969

Lenker Rod # 23
Zeiss Level # NI2 26000

PARTY
J. H. Brown
M A. Walsh Jr
J. W. Lybrand
M. G. Sandoval

STATION	B.S.	H.I.	F.S.	ELEV.

NOTE: ANY ADDITIONS OR CHANGES ON THIS SHEET MUST BE MADE OR CIRCLED IN RED INK, WITH DATE AND NAME OF PERSON MAKING CHANGE.

Do not extend notes this side of this line.

PLEASE RETURN TO
LOS ANGELES COUNTY ENGINEER
403 LOS ANGELES COUNTY ENGINEERING BLDG.

76-L298 CE 307 3-61

76-L298 CE 307 3-61

PLEASE RETURN TO
LOS ANGELES COUNTY ENGINEER
403 LOS ANGELES COUNTY ENGINEERING BLDG.

NOTE: ANY ADDITIONS OR CHANGES ON THIS SHEET MUST BE MADE OR CIRCLED IN RED INK, WITH DATE AND NAME OF PERSON MAKING CHANGE

Do not extend notes this side of this line.

STATION	B.S.	H.I.	F.S.	ELEV.		
BM LE 152				691.99	BM LE 152 Elev = 691.993 1st run unadj. FB 3911-25. BASE LINE RD & FARBER AVE ~~N~~. Bt spk in N. curb.	
				692.15	BASE LINE RD 14.2 South ℄ Ints. FARBER AVE	4.5 East of ℄. SS MH
					INLET South Rim 692.15 ROD 12.89 TOP 679.26 DIA 0.67 INVT. 678.59	OUTLET West Rim 692.15 ROD 13.08 TOP 679.07 DIA 0.67 INVT 678.40
T.P.				689.04	BC 130.07 south of BASE LINE RD	sq spk & w pg 11 ℄ FARBER AVE
T.P.				688.63	EC (80' NW of 1+00) sq spk & w.	℄ FARBER AVE
BM LE 153				688.69	BM LE 153 Elev = 688.688 (1st run unadj) FB 3911-25 FARBER AVE NE SIDE IN front of House #1020 L ℄ tk in ch 2.53 S Ely from L ℄ tk at end of curve.	
					LEFT NORTH	RIGHT South
1+00				688.57		℄ (2.5 sly of Lot LINE)
1+99				688.21		℄
1+19.9				688.22		21.7. SS MH Avg rim
					INLET SOUTHEAST Rim 688.22 ROD 7.26 TOP 680.96 DIA .67 INVT 680.29	OUTLET NW RIM 688.22 ROD 7.58 TOP 680.64 DIA .67 INVT. 679.97

F.B. 3911 Pg. 42 Job No. CI 2480.14 Division No. Notes Red Plotted Profile
Survey of DANEHURST AVE Date Date No.
Survey by J.H. BROKEN Notes J.H.B Notes Chkd. Checked X-Sec.
Indexed C.T. GALLI Date Date No.

76-L298 CE 307 3-61

PLEASE RETURN TO
LOS ANGELES COUNTY ENGINEER
403 LOS ANGELES COUNTY ENGINEERING BLDG.

NOTE: ANY ADDITIONS OR CHANGES ON THIS SHEET MUST BE MADE OR CIRCLED IN RED INK, WITH DATE AND NAME OF PERSON MAKING CHANGE.

Do not extend notes this side of this line.

STATION	B. S.	H. I.	F. S.	ELEV.	Lt (North)	⊼ line	Rt south
BMLE 154				688 24	BMLE 154 - Elev 688.24)	FB 3911-25	
					FARBER AVE - S. end (No. of FRWY.)		
					RAM SET NAIL IN cb ON ℄ PROD.		
1+29.4				688 04		⊼ line Ed. Gut	
				688 00			3⁵ Ed Gut
				688.09	2.5 Ed Gut		
1+31.6				687 87		⊼ line Bot cb	
				687 82			3⁵ bot cb.
				687 89	3° bot cb		
				688 54		⊼ line Tp cb	
				688 51			3⁵ " "
				688 56	3° Tp Cb		
1+42.2				688 73		⊼ line ed. S.W.	
				688 72			3⁵ " "
				688 76	3° ed S.W.		
1+67				690 6		⊼ line	
				690 5			3⁵ GRD
				690 4			10 "
				690 6	3° GRD		
				690 6	6.7 GRD @ Cor Hse		

Profile No. ____ Notes Red ____ Plotted ____ Job No. CJ 248C.1L Division No. ____ F.B. 3911 Pg. 43
X-Sec. No. ____ Date ____ Date ____ Survey of PANEHURST AVE
Notes Chkd. ____ Checked ____ Survey by J.H. BROWN Notes J.H.B. Date 4-69
Date ____ Date ____ Map No. ____ Indexed C.T. GALLI Date ____

76-L298 CE 307 3-61

PLEASE RETURN TO
LOS ANGELES COUNTY ENGINEER
403 LOS ANGELES COUNTY ENGINEERING BLDG.

NOTE: ANY ADDITIONS OR CHANGES ON THIS SHEET MUST BE MADE OR CIRCLED IN RED INK, WITH DATE AND NAME OF PERSON MAKING CHANGE

Do not extend notes this side of this line.

STATION	B.S.	H.I.	F.S.	ELEV.	Lt North	⊼ line	Rt south
1+83.8 TP				690 79		⊼ line	
				690 8			3.5 GRD
				690 8			10° "
				690 7	3° GRD		
				690 7	6° "		
2+00				691 0		⊼ line	
				691 0			3.5 GRD
				691 0			10° "
				689 8	3° GRD		
				689 8	6° "		
2+10				691 1		⊼ line GRD	
				691 19			7.4 CONC. SLAB Cor
2+23.5				691 29			13.0 CONC. SLAB
				692 29			13.0 TP WALL
2+13				691 2		⊼ line	
				691 2	1.7. GRD bot DECK		
				692 79	1.7. TP CONC. POOL DECK		
2+28				691 3		⊼ line bot WALL	
				692 23			TP "
2+28.5				691 3	0.8 bot WALL		
				692 23	0.8 TP "		

F.B. 3911 PG. 44 Job No. 2480.14 CI Division No. Notes Red Plotted Profile
Survey of DANEHURST AVE Date Date No.
Survey by J.H. BROWN Notes J.H.B. Notes Chkd. Checked X-Sec.
Indexed D.J. GALLI Date Date Date No.

76-L298 CE 307 3-61

PLEASE RETURN TO
LOS ANGELES COUNTY ENGINEER
403 LOS ANGELES COUNTY ENGINEERING BLDG.

NOTE: ANY ADDITIONS OR CHANGES ON THIS SHEET MUST BE MADE OR CIRCLED IN RED INK, WITH DATE AND NAME OF PERSON MAKING CHANGE.

Do not extend notes this side of this line.

STATION	B. S.	H. I.	F. S.	ELEV.	Left (North)	Right (South)
2+29.9				693 3		℄ LINE GRD
				691 25		13.7 bot WALL
				692 25		" " "
TP				692 37		
2+57.1				692 5		℄ LINE GRD
				692 5		3° GRD
				692 4		10° "
				692 5	1.5 bot. DECK	
				692 90	1.5 Tp POOL DECK	
2+55.3				693 1		℄ LINE bot WALL (4° Wall)
2+55.8				693 2		" " bot WALL (" ")
BMLE 155				693 16	BMLE 155 Elev 693.163 - FB 3911-27 - TR LINE (E. LINE TR #23274) @ No. LINE LOT #5 - 1" I.P. & C.E. TAG ON 6"-2532 NLY FROM 4 PT IN TR LINE - 35' NLY FROM PROD of PORCH to No. #242 BASELINE. (USE BEHIND CHURCH) & 0.8' ELY of CONC. BLK FNC. USE HIGH SIDE of PIPE	
2+65.88				693 1	¼ PT ℄ LINE	
					Left (EAST)	RIGHT (WEST)
2+66				693 03	25° PVMT	
2+88				692 8	¼ PT ℄ LINE	
				692 6		8° GRD
				692 96	25 PVMT	

Profile Notes Red_____ Plotted_____ Job No. CE 2180.14 Division No.
No._____ Date_____ Date_____ Survey of DANEHURST AVE
X-Sec. Notes Chkd_____ Checked_____ Survey by JH Brown Notes JHB Date 4-62
No._____ Date_____ Date_____ Map No. Indexed [redacted] GALLI Date: [redacted]

F.B. 3911 PG. 45

76-L298 CE 307 3-61

PLEASE RETURN TO
LOS ANGELES COUNTY ENGINEER
403 LOS ANGELES COUNTY ENGINEERING BLDG.

NOTE: ANY ADDITIONS OR CHANGES ON THIS SHEET MUST BE MADE OR CIRCLED IN RED INK, WITH DATE AND NAME OF PERSON MAKING CHANGE

Do not extend notes this side of this line.

STATION	B.S.	H.I.	F.S.	ELEV.	Lt (EAST) ⊼ LINE	Rt (WEST)
2+96				692 9		2.4 bot WEIR BOX
				695 07		2.5 TP " "
3+00				692 8	⊼ LINE	
3+25				692 7	⊼ LINE	
				692 5		8° GRD
				692 93	10 I Ed PVMT	
3+27.2				693 20	10 E Fle GARAGE	
3+50				692 4	⊼ LINE	
				692 1		8° GRD
				692 4	10° GRD COR GARAGE	
BMLE 156				695 02	BMLE 156 - Elev. 695.022 FB 3911-26 'ELY. of FARBER AVE. & ' NLY FROM N. WALL DALTON WASH 5' SLY of PROD. of PORCH to hse. #242. - 0 8 ELY. of CONC. BLOCK fnc Bt SPK IN S.W. COR. WEIR BOX	
3+70				692 1	⊼ LINE bot BRK	
3+77				693 7	" " TP "	

F.B. 3911 PG. 46 Job No. CE 2480.14 Division No. ____ Notes Red ____ Plotted ____ Profile ____
Survey of DANEHURST AVE Date ____ Date ____ No. ____
Survey by J.H. BROWN Notes J.H.B. Notes Chkd. ____ Checked ____ X-Sec. ____
Indexed C.J. GALLI Date ____ Date ____ No. ____

76-L298 CE 307 3-61

PLEASE RETURN TO
LOS ANGELES COUNTY ENGINEER
403 LOS ANGELES COUNTY ENGINEERING BLDG.

NOTE: ANY ADDITIONS OR CHANGES ON THIS SHEET MUST BE MADE OR CIRCLED IN RED INK, WITH DATE AND NAME OF PERSON MAKING CHANGE.

Do not extend notes this side of this line.

STATION	B. S.	H. I.	F. S.	ELEV.	Lt (East)	℄ LINE	Rt (West)
3+87.84				693 0		℄ LINE	
				693 20	Note- Rim was changed after 12.4 M.H.	INLETS taken (New Grade) 693.15	
					EAST inlet South INLET RIM 693.20 ROD 10.99 TOP 682.21 DIA .67 INVT 681.54	WEST INLET SOUTH Rim 693.20 ROD 11.10 TOP 682.10 DIA 0.67 INVT 681.43	INLET West RIM 693.20 ROD 10.66 TOP 682.54 DIA .67 INVT 681.87 OUTLET NORTH Rim 693.20 ROD 10.79 TOP 682.41 DIA .67 INVT 681.74
4+11				691 8		℄ LINE	GRD
BM LE 157				690 57	BM LE. 157- ELEV. 690.567 - FB 3911-26 BIG DALTON WASH - 131' N.ELY of N.E. SIDE of FRWY off ramp BRIDGE - Bt. SPK IN TOP of N.W. WALL of CHANNEL (4+34.21 ON ℄ LINE, FB 3911-37)		
BM LE 158				689 65	BM LE 158 - Elev. 689.648 - FB 3911-27 BIG DALTON WASH - S.E. WALL of CHANNEL - 105' N.E. of N.E. SIDE of off ramp bridge. Bt. SPK IN TOP CONC. WALL of CHANNEL (4+67.23 ON ℄ LINE) FB 3911-37		

Profile No. X-Sec. No. Notes Red Date Notes Chkd. Date Plotted Date Checked Date Job No. CE 1480.14 Division No. Survey of Survey by J.H. BROWN Notes J.H.D. Date 11-69 Map No. Indexed [redacted] GALLI Date [redacted] 69

F.B. 3911 Pg. 47

76-L298 CE 307 3-61

PLEASE RETURN TO
LOS ANGELES COUNTY ENGINEER
403 LOS ANGELES COUNTY ENGINEERING BLDG.

NOTE: ANY ADDITIONS OR CHANGES ON THIS SHEET MUST BE MADE OR CIRCLED IN RED INK, WITH DATE AND NAME OF PERSON MAKING CHANGE

Do not extend notes this side of this line.

STATION	B.S.	H.I.	F.S.	ELEV.	Lt (EAST)	⊼ LINE	Rt (WEST)
4+60.6				689 88	20° TO WALL		
4+71.5				689 4			15° GRD
				690 7	20° Bot. BRK		
4+81				690 .2			15° GRD
				693.7	20° TO BRK		
4+86.7				693.8		⊼ LINE	
4+89.6				693 69		⊼ LINE 1"x2"	
				692 67			5 64 TO 1" I.P. Pg 38
				694 9	20° GRD BRK		
M.H. 5+04			RIM	695 67	15° CTR. M.H		
					S. INLET	E. OUTLET	W. OUTLET
					RIM 695.67	RIM 695.67	RIM 695.67
					ROD 12.59	ROD 12.64	ROD 12.61
					TOP 683.08	TOP 683.03	TOP 683.06
					DIA .67	DIA .67	DIA .67
					INVERT 682.41	INVERT 682.36	INVERT 682.39
5+08				695 25		⊼ LINE	

F.B. 3911 PG. 48 Job No. CI 2480.14 Division No. ____ Notes Red ____ Plotted ____ Profile ____
Survey of DANEHURST AVE Date ____ Date ____ No. ____
Survey by J.H. BROWN Notes J.H.B Notes Chkd. ____ Checked ____ X-Sec. ____
Indexed C.J. GALLI Date ____ Date ____ No. ____

76-L298 CE 307 3-61

PLEASE RETURN TO
LOS ANGELES COUNTY ENGINEER
403 LOS ANGELES COUNTY ENGINEERING BLDG.

NOTE: ANY ADDITIONS OR CHANGES ON THIS SHEET MUST BE MADE OR CIRCLED IN RED INK, WITH DATE AND NAME OF PERSON MAKING CHANGE.

Do not extend notes this side of this line.

STATION	B. S.	H. I.	F. S.	ELEV.	Left (East)	Right (West)
5+15.44				694 86		π line 1'x1'
				693 15		5.76 TP 1" I.P. (Pg 38)
				695 7	5° Brk	
				695 7	20° Grd	
5+24.5				693 9		π line @ Fnc.
5+28.6				692 97		π line Tp. H.W.
				695 8	13° Tp Brk	
				695 8	28° Grd	
					Left (North)	Right (South)
BM LE 159				693 12	BM LE 159 - Elev. 693.118 - FB 3911-27-Big Dalton Wash - E. side @ lot line Prod Between Lot 14 (hse# 19801 Ronwood St) & Lot 15 (hse# 19800 Ronwood St) TR# 26738 - Bt Spk in NLY conc. wall of drainage ditch along N. side of Fwy. 58.4 S.E. of headwall @ N.W. end of ditch	
5+65.26				694 80		π line Tp 1" I.P. Tp Brk
5+75				695 8		π line
				695 8		5° Grd
				695 8	25° Grd	
6+00				695 5		π line
				695 5		5° Grd
				695 4	25° Grd	

Profile Notes Red ____ Plotted ____ Job No. CI 2480.14 Division No. ____ F.B. 3911 Pg. 49
No. ____ Date ____ Date ____ Survey of Danehurst Ave
X-Sec. Notes Chkd. ____ Checked ____ Survey by J.N. Brown Notes J.H.B. Date 4-7-69
No. ____ Date ____ Date ____ Map No. ____ Indexed ____ Date ____

76-L298 CE 307 3-61

PLEASE RETURN TO
LOS ANGELES COUNTY ENGINEER
403 LOS ANGELES COUNTY ENGINEERING BLDG.

NOTE: ANY ADDITIONS OR CHANGES ON THIS SHEET MUST BE MADE OR CIRCLED IN RED INK, WITH DATE AND NAME OF PERSON MAKING CHANGE

Do not extend notes this side of this line.

STATION	B.S.	H.I.	F.S.	ELEV.	Lt (NORTH)	⊼ LINE	Rt (SOUTH)
6+33.51				695 3		⊼ LINE	
				695 3			5° GRD
				694 9	13.5 GRD COR NGE.		
				694 9	25° GRD		
6+38.2							1.0 COR GARAGE
6+59.2				695 2			1.1 " "
6+62.23				695 23		⊼ LINE edge PVMT	
				695 25			5° PVMT
				695 27			10° "
				695 0	5.1 COR GARAGE		
6+82.6				695 11		⊼ LINE	
				695 10			5° PVMT
				695 10			10° "
				695 1	5.1 COR GARAGE		
7+00				694 5		⊼ LINE	
				694 50			5° PVMT
				694 5	6° GRD		
7+11.73				693 9		⊼ LINE LOT COR ∡ PT ⊼ LIN	

F.B. 3911 PG. 50 Job No. CI 2480.14 Division No. ____ Notes Red ____ Plotted ____ Profile ____
Survey of DANEHURST AVE Date ____ Date ____ No. ____
Survey by J.H. BROWN Notes J.H.B. Notes Chkd. ____ Checked ____ X-Sec. ____
Indexed ____ Date ____ Date ____ Date ____ No. ____

76-L298 CE 307 3-61

PLEASE RETURN TO
LOS ANGELES COUNTY ENGINEER
403 LOS ANGELES COUNTY ENGINEERING BLDG.

NOTE: ANY ADDITIONS OR CHANGES ON THIS SHEET MUST BE MADE OR CIRCLED IN RED INK, WITH DATE AND NAME OF PERSON MAKING CHANGE.

Do not extend notes this side of this line.

STATION	B. S.	H. I.	F. S.	ELEV.	Lt (NORTH)	⊼ LINE	Rt (SOUTH)
7+18.6				693 83		⊼ LINE	TP Cb.
7+18.6				693 18		"	" bot "
7+20.7				693 34		"	" Edge Cut
7+46.73				693 89		"	" RADIAL PT.
BMLE 160				694 21	BMLE 160 - ELEV. 694.21	- FB 3911 - 14, 27	
					RONWOOD ST & JENIPER	AVE - S.W. COR	
					Bt. SPK in cb @ W.C.R.		

Profile Notes Red ____ Plotted ____ Job No. 2480.14 Division No. ____ F.B. 3911 PG. 5-1
No. ____ Date ____ Date ____ Survey of DANEHURST AVE
X-Sec. Notes Chkd. ____ Checked ____ Survey by J.H. BROWN Notes J.H.B. Date 4-69
No. ____ Date ____ Date ____ Map No. ____ Indexed ____ Date ____

Notes Ck'd by	Survey of Binney St SS Dist
Map No.	JN 2473.34 Tape 02-2 Std 68 °F
Office Work	Surveyed by H H Spriggs
Checked	Notes HHS Date 5-69
Date	Indexed G.L. GALLI JAN 3 '69

F.B. 3911 PG. 53

JN 2473.34

BINNEY ST. SS Dist.

Hacienda Height Area

Additional Location Improvements
Exist MH ℄ Inter of Binney St
& Kwis Ave

Elev's Pg 57-58

Reference
FB 2471-135-136-137

H H Spriggs
J. Falsey
R.L. Beasley
E. Jooshorn

Note: Any Additions or Changes on this Sheet Must be Made or Circled in Red Ink With Date and Name of Person Making Change.

Do not extend this side of this line.

PLEASE RETURN TO
LOS ANGELES COUNTY ENGINEER
403 LOS ANGELES COUNTY ENGINEERING BLDG.

76F3098 CE # 310 9-67

PWFB 1129 [redacted] 1669

Notes Ck'd by G. E. Barr	Survey of Binney St SS Dist
Map No.	JN 2473.34 Tape 0262 Std 68 °F
Office Work	Surveyed by H H Price
Checked	Notes HHP Date 5-69
Date	Indexed C. J. GALLI JUN 3 '69

F.B. 3911 PG. 55

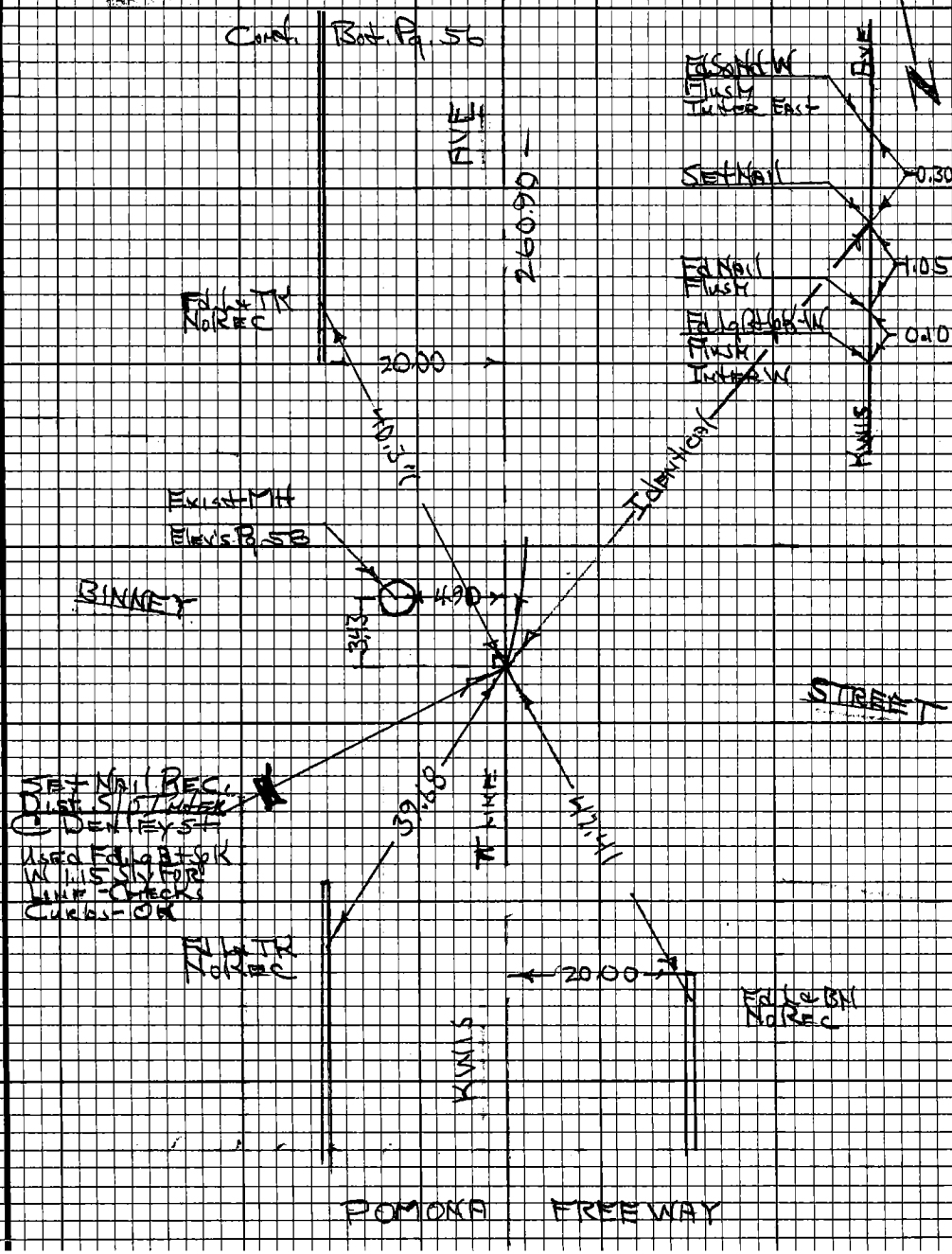

Note: Any Additions or Changes on this Sheet Must be Made or Circled in Red Ink With Date and Name of Person Making Change.

Do not extend this side of this line.

PLEASE RETURN TO
LOS ANGELES COUNTY ENGINEER
403 LOS ANGELES COUNTY ENGINEERING BLDG.

76F3098 CE# 310 9-67

PWFB 1129 [redacted] 1670

F.B. 3911 Pg 56

PLEASE RETURN TO
LOS ANGELES COUNTY ENGINEER
403 LOS ANGELES COUNTY ENGINEERING BLDG.

Do not extend this side of this line.

Note: Any Additions or Changes on this Sheet Must be Made on Circled in Red Ink With Date and Name of Person Making Change.

Profile	Notes Red	Plotted	Job No. 2473.34	Division No.	F. B. 391	Pg. 57
No.	Date	Date	Survey of Binney St. SS Dist.			
X-Sec.	Notes Chk'd.	Checked	Survey by HH Griggs	Notes HHS	Date 5-69	
No.	Date	Date	Map No.	Indexed C. J. GALLI	Date JUN 3 '69	

JN 2473.34

Binney Street SS Dist.

Hacienda Heights Area.

Invert Elevations

Exist MH @ Inter of

Binney St. & Kwis Ave.

See Pg's 53-56

Reference

FB 2171

STATION	B. S.	H. I.	F. S.	ELEV.

NOTE: ANY ADDITIONS OR CHANGES ON THIS SHEET MUST BE MADE OR CIRCLED IN RED INK, WITH DATE AND NAME OF PERSON MAKING CHANGE.

PLEASE RETURN TO
LOS ANGELES COUNTY ENGINEER
403 Los Angeles County Engineering Bldg.

Do not extend notes this side of this line.

76-L-298 CE 307 5-66

76-L-298 CE 307 5-66

PLEASE RETURN TO
LOS ANGELES COUNTY ENGINEER
403 LOS ANGELES COUNTY ENGINEERING BLDG.

NOTE: ANY ADDITIONS OR CHANGES ON THIS SHEET MUST BE MADE OR CIRCLED IN RED INK, WITH DATE AND NAME OF PERSON MAKING CHANGE.

Do not extend notes this side of this line.

STATION	B. S.	H. I.	F. S.	ELEV.	
BM EA 38				338.50	BM EA 38 Elev 338.505 Elev 2171-163 Denley St S Side ± 746 E/o ℄ Kwis Ave Bt Spk in Conc Step to Garage to No. #1556
BM EA 39				333.54	BM EA 39 Elev 333.540 Elev 2171-164 Kwis Ave & Shadybend Dr Bt. Spk in curb Return 4" Conc curb - Planter Border No. #1170
Exist. MH	Avg Rim			337.45	Outlet N. 337.45 Rim 8.57 Meas 328.88 1.30 Dia 327.58 FL Inlet S. 337.45 Rim 8.48 Meas 328.97 1.30 Dia 327.67 FL
@ Inter	FL outlet N			327.58	
Binney St	FL inlet S			327.67	
& Kwis Ave	FL inlet E			327.91	
See Pg. 55	FL inlet W.			327.92	
					Inlet E 337.45 Rim 8.87 Meas 328.58 0.67 Dia 327.91 FL Inlet W 337.45 Rim 8.86 Meas 328.59 0.67 Dia 327.92 FL
TBM — No Good —				338.36	TBM Elev 338.765 FB 2171-162 Kwis Ave & Binney St. Bt Spk in PP # 128 576E
BM EA 39				333.54	BM EA 39 Elev 333.54 FB 2171-164 Above

F. B. 3911 Pg. 58 Job No. 2473.346 Division No. Notes Red Plotted Profile
Survey of Binney St. SSDist Date Date No.
Survey by M.H. Sorrell Notes Notes Chk'd GEB Checked X-Sec.
Indexed C. J. GALLI Date Date No.

Profile	Notes Red	Plotted	Job No. 247334	Division No.	F. B. 3911 PG. 59
No.	Date	Date	Survey of Binney St. SS Dist.		
X-Sec.	Notes Chk'd.	Checked	Survey by H.H. Spriggs	Notes HHS	Date 5-69
No.	Date	Date	Map No.	Indexed C. J. GALLI	Date JUN 19 '69

JN 247334

Binney Street SS District

Hacienda Heights Area

Bench Level - Elevations -
tie to Road Dept. BM-B
per request.

H.H. Spriggs
J.T. Falsey
F. Goshorn
P.L. Bensley

STATION	B. S.	H. I.	F. S.	ELEV.

NOTE: ANY ADDITIONS OR CHANGES ON THIS SHEET MUST BE MADE OR CIRCLED IN RED INK, WITH DATE AND NAME OF PERSON MAKING CHANGE.

PLEASE RETURN TO
LOS ANGELES COUNTY ENGINEER
403 Los Angeles County Engineering Bldg.

Do not extend notes this side of this line.

76-L-298 CE 307 5-66

Notes Ck'd by	Survey of Alosta Ave - Glendora
Map No.	JN 2499-1 Tape 0255 Std 68 °F
Office Work	Surveyed by HH Spriggs
Checked	Notes HHS Date 8-69
Date	Indexed C. J. GALLI AUG 14 69

F.B. 3911 PG 59

59-A

JN 2499-M

ALOSTA AVE - GLENDORA AREA

PRELIMINARY
FOR
SANITARY SEWERS

INDEX Pg. 60

BENCH LEVELS	Pg. 71-82
LOCATION IMPROVE.	" 83-94
X SECTIONS	" 95-128

REFERENCE:

RDFB 1534-48
" " 1533-272, 273
FB 2738-144, 145, 147,
" 1860-22, 24, 130, 131,
" 2008-92, 93,
TRMap# 19424

NOTE:
RECORD DISTANCES SHOWN ON ℄ ALOSTA ARE CALCULATED FROM FB 2738
" 1860
RDFB 1533
" " 1534
TRMap 19424

HH Spriggs
J Talsey
P.L. Beasley

Note: Any Additions or Changes on this Sheet Must be Made or Circled in Red Ink With Date and Name of Person Making Change.

Do not extend this side of this line.

PLEASE RETURN TO
LOS ANGELES COUNTY ENGINEER
403 LOS ANGELES COUNTY ENGINEERING BLDG.

76F3098 CE# 310 9-67

76-L-298 CE 307 5-66

PLEASE RETURN TO
LOS ANGELES COUNTY ENGINEER
403 LOS ANGELES COUNTY ENGINEERING BLDG.

NOTE: ANY ADDITIONS OR CHANGES ON THIS SHEET MUST BE MADE OR CIRCLED IN RED INK, WITH DATE AND NAME OF PERSON MAKING CHANGE.

Do not extend notes this side of this line.

STATION	B. S.	H. I.	F. S.	ELEV.	
BMEA39				333.54	BMEA39 Elev 333.540 FB 2171-164 Kwis Ave & Shadybend Dr. Bt Sp Kin curb Return 4" Conc curb - Planter Border Dwg # 1170
TP				334.81	Sa Hd @ ℄ Inter Denley & Kwis
TBM		(No Food)		338.36	TBM Elev. 338.765 FB 2171-162 FB 3911-58 Kwis Ave & Binney St Bt Sp Kin PP# 128576E
BM-B				337.25	BM-B Elev 337.175 RDLB 1129-193, 194 Kwis Ave & Binney St. L&TK 3' ± N/o End of curb 35' ± N/o & 20' ± W/o ℄ Inter.
BMEA39				333.54	BMEA39 Elev. 333.540 FB 2171-164 See above

F. B. 3911 Pg. 60 Job No. 2473346 Division No. Notes Red Plotted Profile
Survey of Binney St SS Dist Date Date No.
Survey by HH Griggs Notes HHS Notes Chk'd. Checked X-Sec.
Indexed C. J. Galli Date Date Date No.

60-A

F.B. 3911 PG 60

PLEASE RETURN TO
LOS ANGELES COUNTY ENGINEER
403 LOS ANGELES COUNTY ENGINEERING BLDG.

Do not extend this side of this line.

Notes: Any Additions or Changes on this Sheet Must Be Made or Circled in Red Ink With Date and Name of Person Making Change.

PWFB 1533 598

Notes Ck'd by D. SAPPELL	Survey of Alosta Ave - Intendia AF.B 3911 Pg. 61
Map No.	JN 2499 M Tape 07.55 Std 68 °F
Office Work	Surveyed by HH Springs
Checked	Notes HHS Date 8-69
Date	Indexed C. J. GALLI AUG 14 '69

W.S. 48, B-2

645.39 Level @ 90° = 645.48 ✓
103.43 " " 90° = 103.44 ✓
44.94 " " 90° = 44.95 ✓
35.07 " " 68° = 35.07 ✓

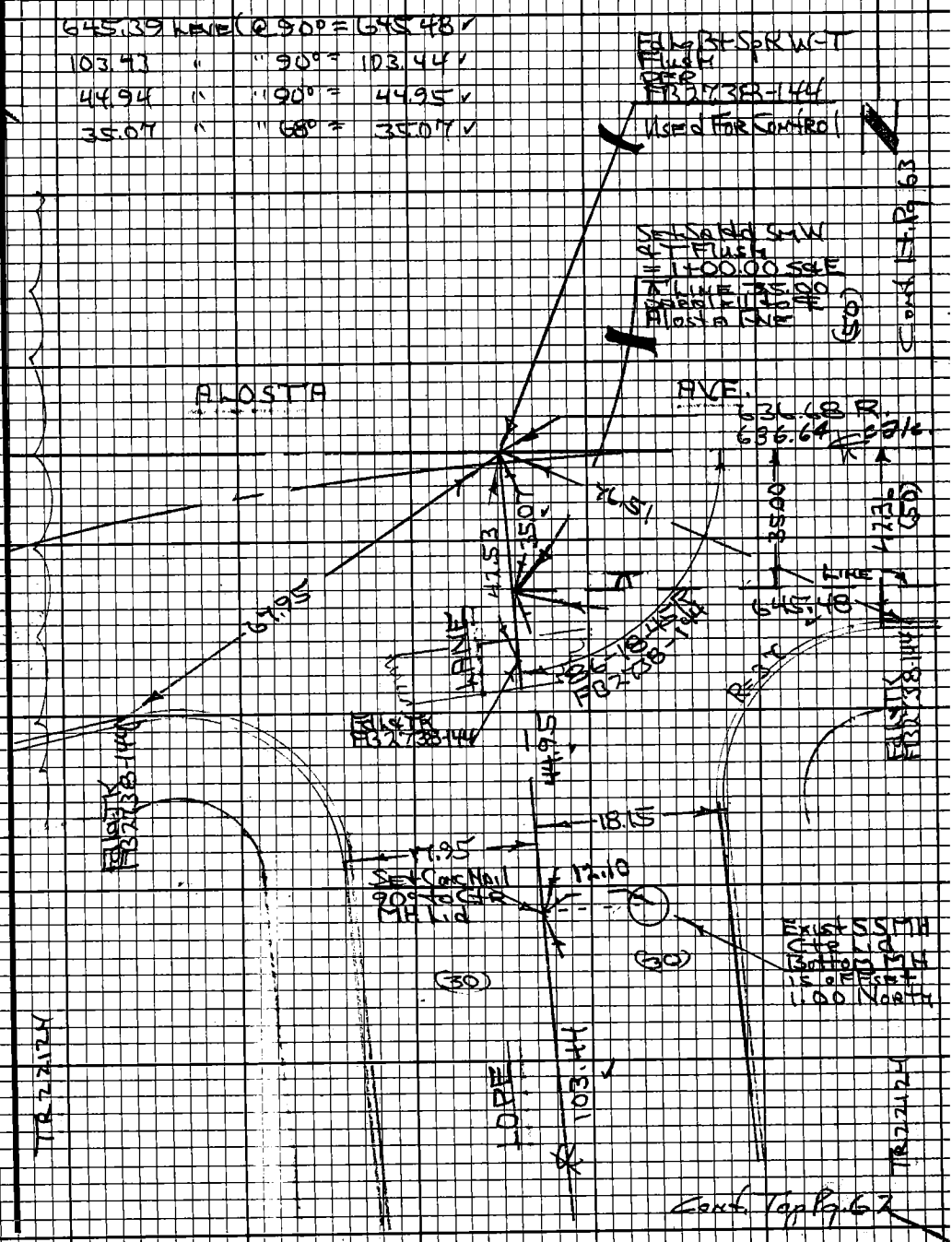

Note: Any Additions or Changes on this Sheet Must be Made or Circled in Red Ink With Date and Name of Person Making Change.

Do not extend this side of this line.

PLEASE RETURN TO
LOS ANGELES COUNTY ENGINEER
403 Los Angeles County Engineering Bldg.

76F3098 CE#310 9-67

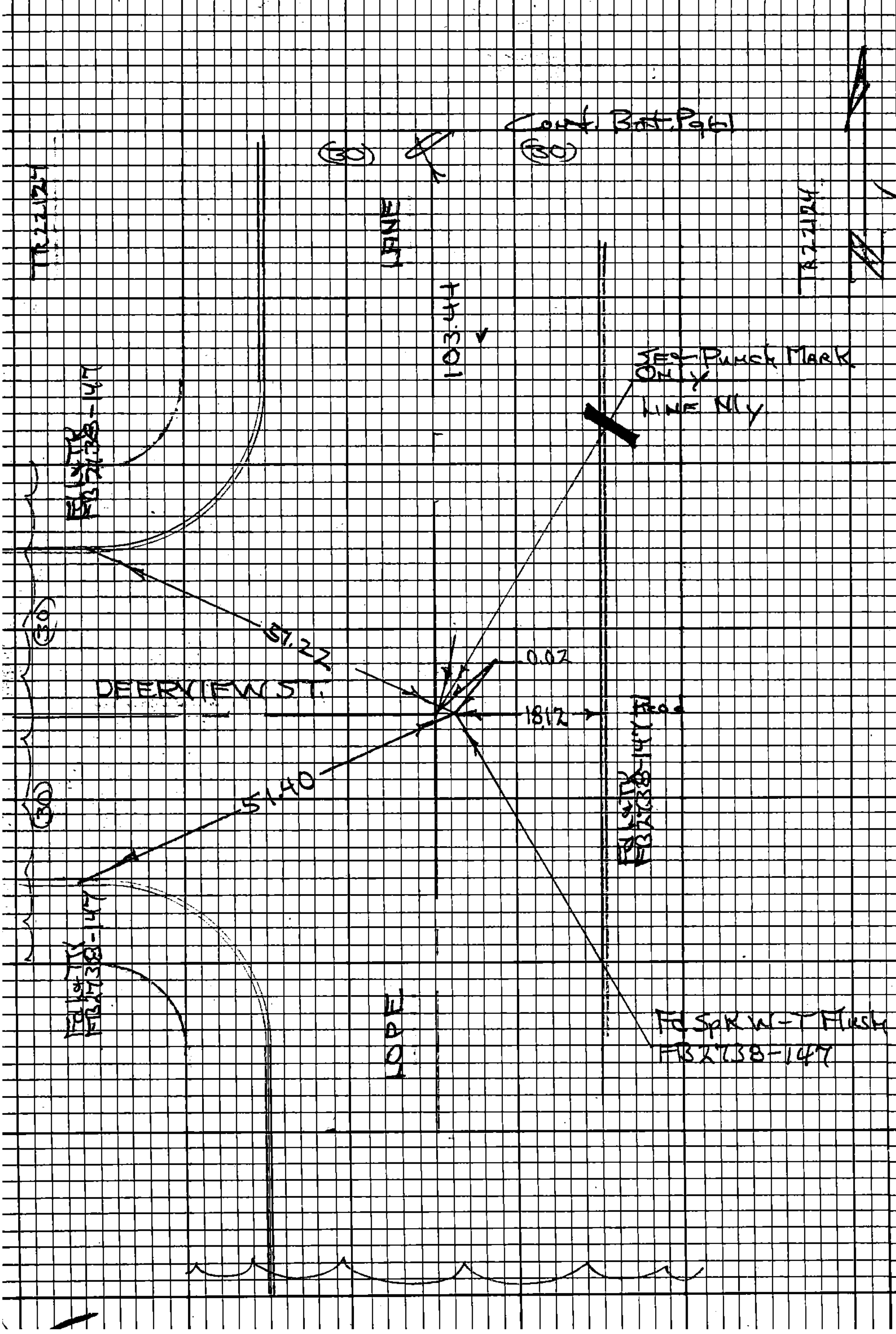

PLEASE RETURN TO
LOS ANGELES COUNTY ENGINEER
403 LOS ANGELES COUNTY ENGINEERING BLDG.
Do not extend this side or this line.

Note: Any Additions or Changes on this Sheet Must be Made or Circled in Red Ink With Date and Name of Person Making Change.

PWFB 1533 600

Notes Ck'd by D. SAPPELL	Survey of Alosta Ave - Lakewood
Map No.	JN 2499M Tape 0755 Std 69 °F
Office Work	Surveyed by HH Gordon
Checked	Notes HH Date 8-69
Date	Indexed C. J. GALLI

F.B. 3911 PG 63

W.S. 48 B-2

Note: Any Additions or Changes on this Sheet Must be Made or Circled in Red Ink With Date and Name of Person Making Change.

Do not extend this side of this line.

PLEASE RETURN TO
LOS ANGELES COUNTY ENGINEER
403 LOS ANGELES COUNTY ENGINEERING BLDG.

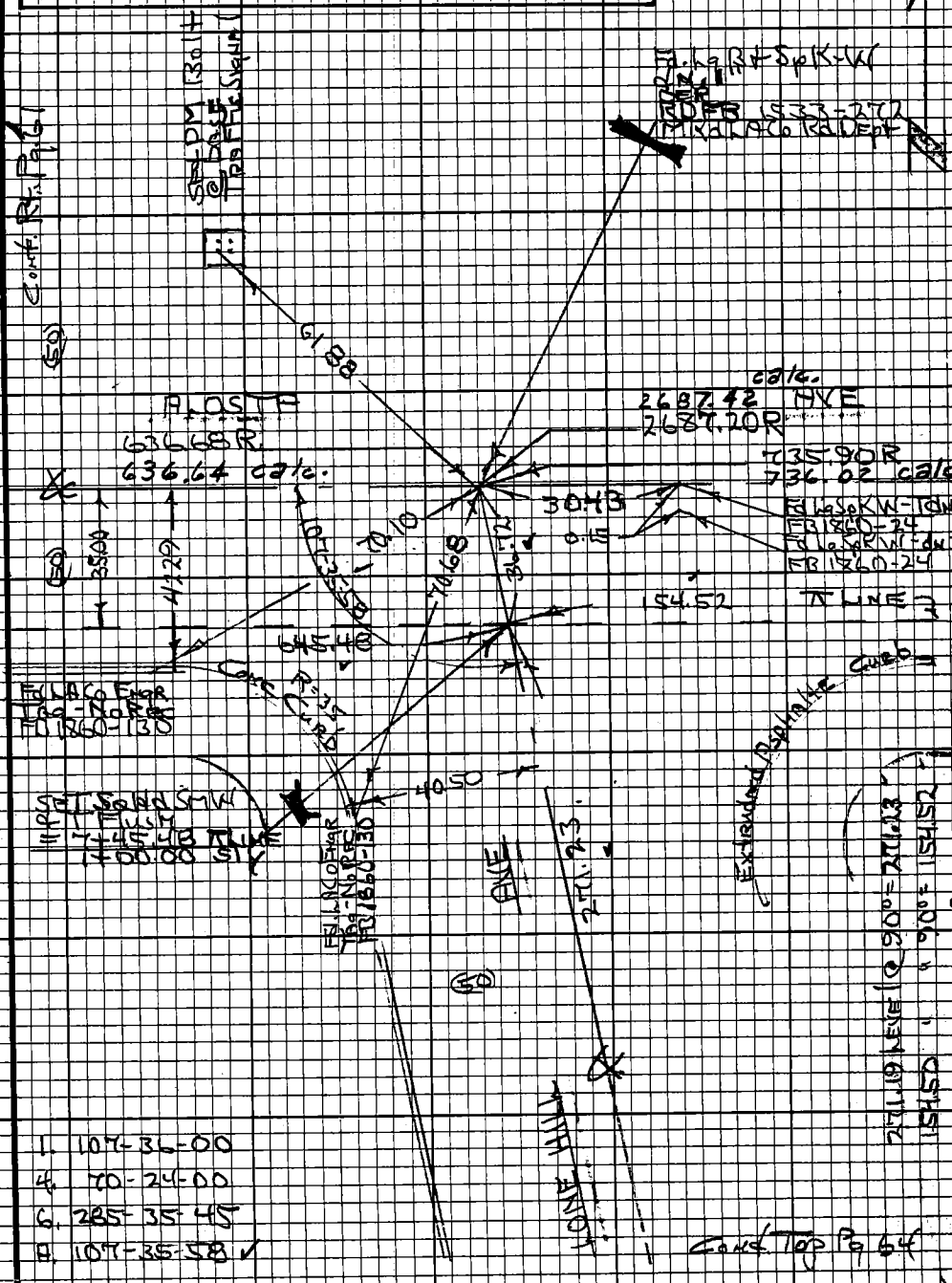

76F3098 CE#310 9/67

PWFB 1533

601

F.B. 3911 PG. 64

Cont. Bot. Pg. 63

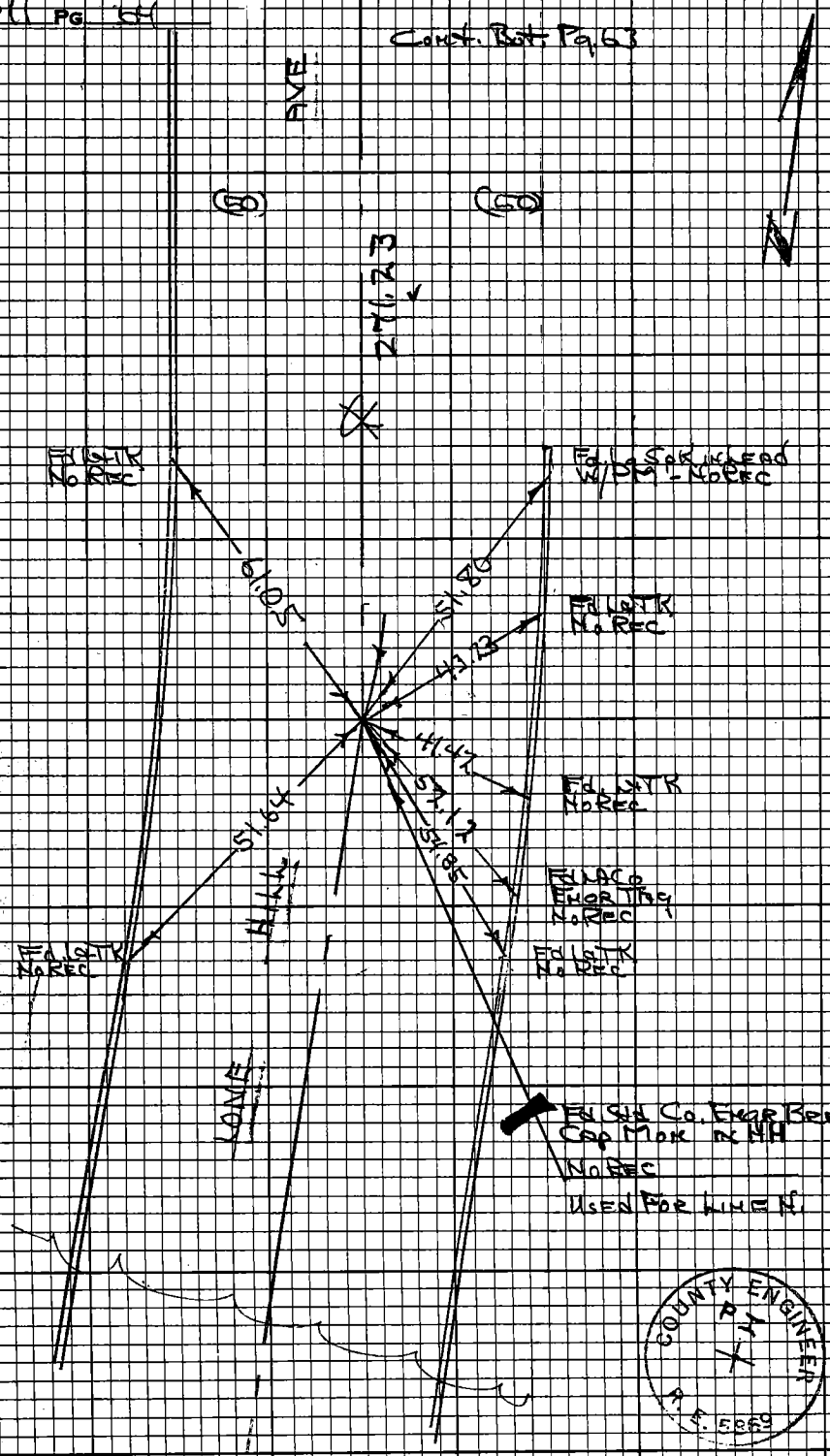

PLEASE RETURN TO:
LOS ANGELES COUNTY ENGINEER
403 Los Angeles County Engineering Bldg.

Do not extend this side of this line.

Note: Any Additions or Changes on this Sheet Must be Made or Checked in Red Ink With Date and Name of Person Making Change.

PWFR 1533 603

F.B 3911 PG 66

160.25 LEVEL @ 96° = 160.28 ✓
883.35 " " 98° = 883.53 ✓
25.56 " " 96° = 25.56 ✓

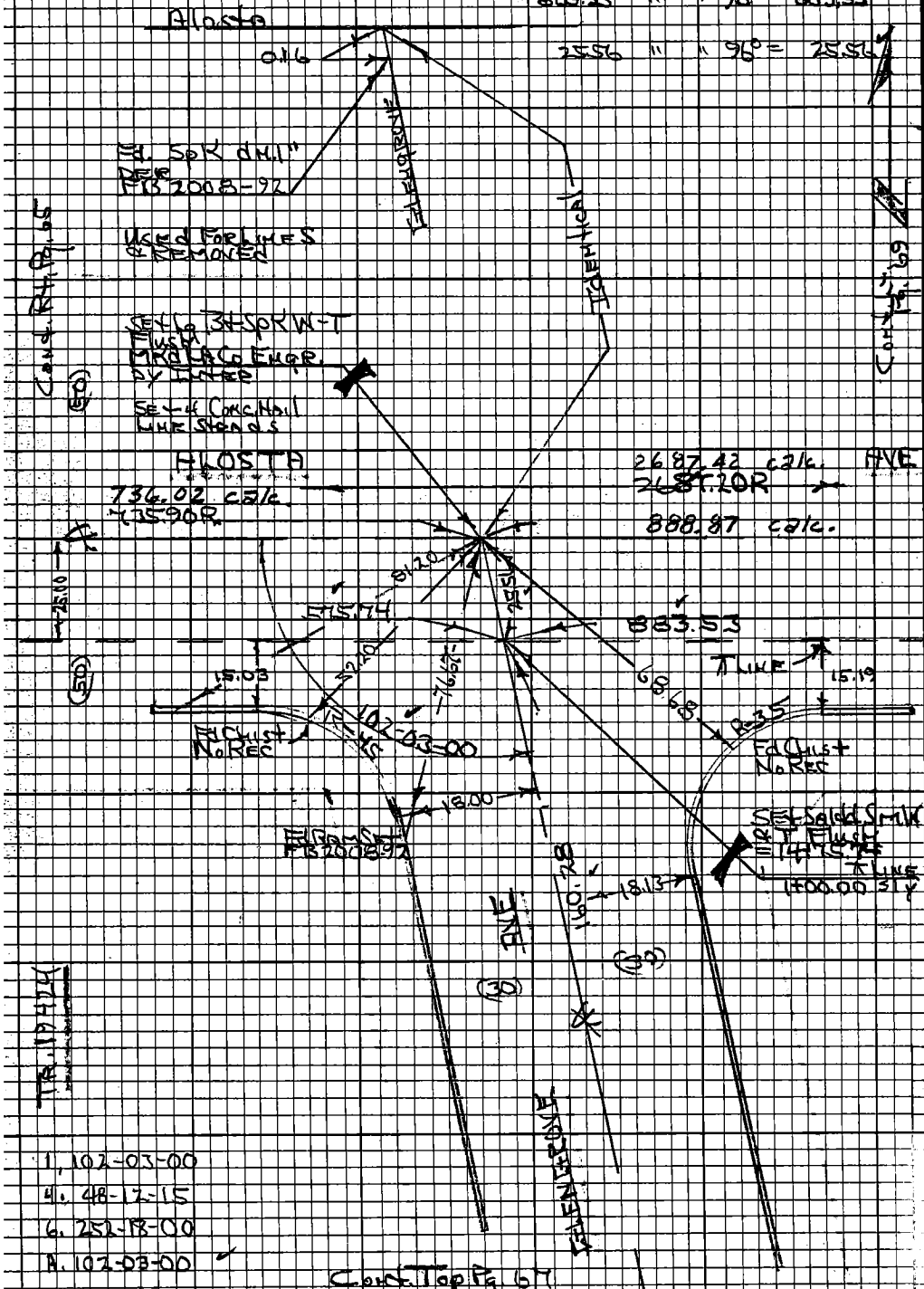

1. 102-03-00
4. 48-12-15
6. 252-18-00
A. 102-03-00

W.S. 48, B-2

PLEASE RETURN TO
LOS ANGELES COUNTY ENGINEER
403 Los Angeles County Engineering Bldg.

Do not extend this side of this line.

Note: Any Additions or Changes on this Sheet Must be Made or Circled in Red Ink With Date and Name of Person Making Change.

PWFB 1534 271

Notes Ck'd by D. SAPPELL	Survey of Alosta Ave - Ellendale
Map No.	JN 2499M Tape 0255 Std 68 °F
Office Work	Surveyed by HH Spriggs
Checked	Notes HHS Date 8-69
Date	Indexed C. J. GALLI

F.B. 3911 PG. 67

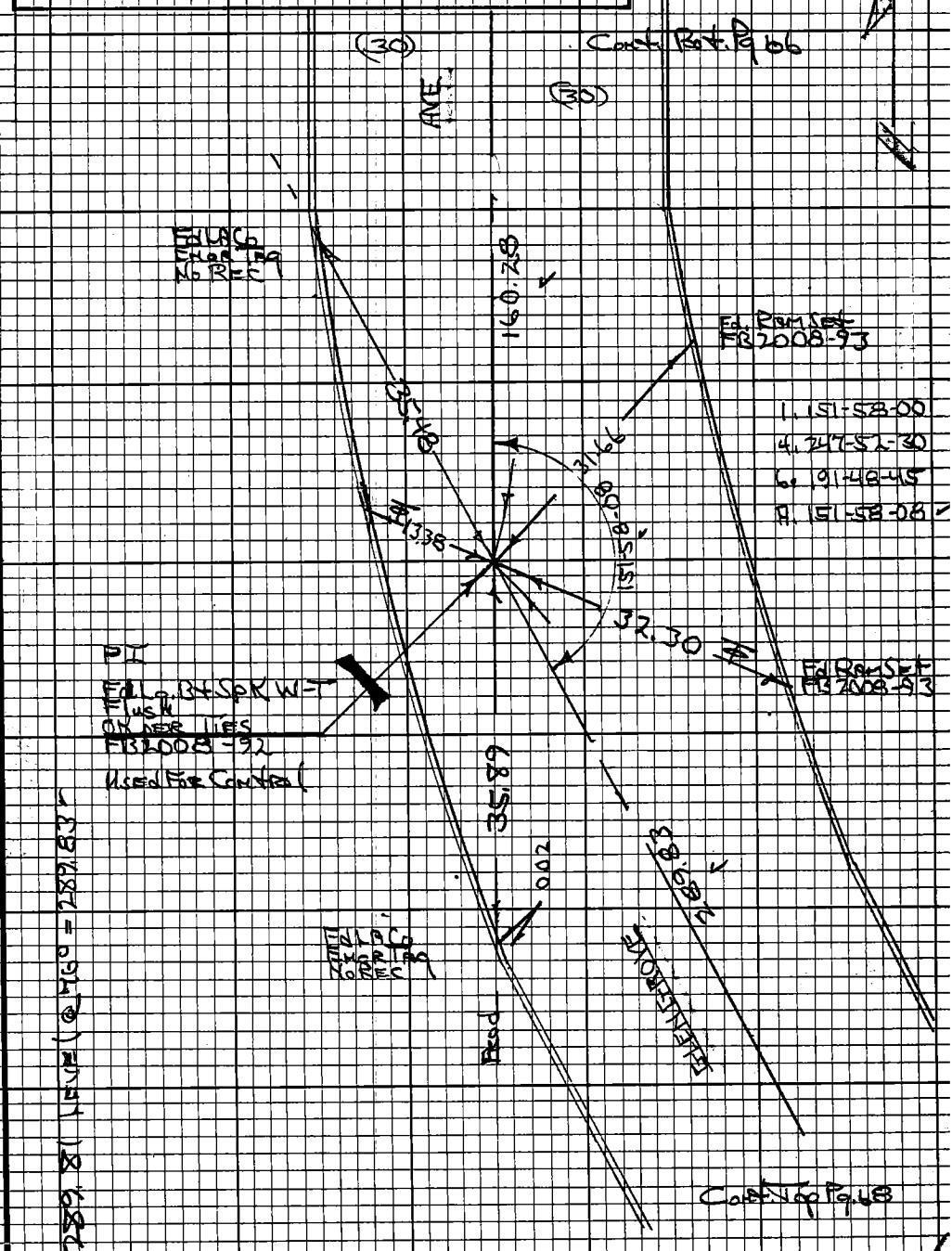

Note: Any Additions or Changes on this Sheet Must be Made or Circled in Red Ink With Date and Name of Person Making Change.

Do not extend this side of this line.

PLEASE RETURN TO
LOS ANGELES COUNTY ENGINEER
403 LOS ANGELES COUNTY ENGINEERING BLDG.

76F3098 CE#310 9/67

PWFB 1534 272

F.B. 394 PG 68

Cont. Bot. Pg. 67

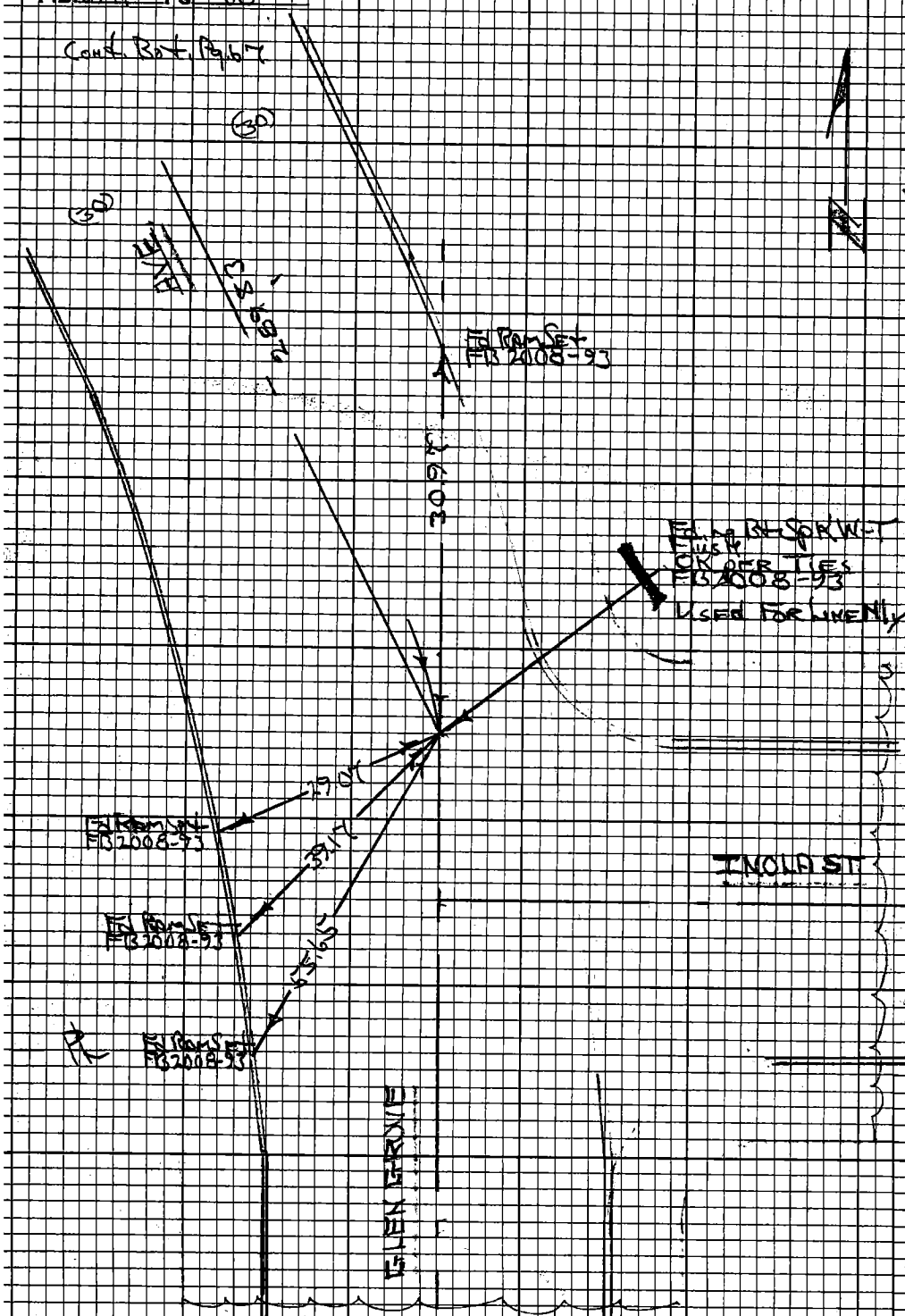

PLEASE RETURN TO
LOS ANGELES COUNTY ENGINEER
403 LOS ANGELES COUNTY ENGINEERING BLDG.
Do not extend this side of this line.
Note: Any Additions or Changes on this Sheet Must be Made or Circled in Red Ink With Date and Name of Person Making Change.

PWFB 1534 273

Notes Ck'd by D. SAPPELL	Survey of Alosta Ave - Ehendorf
Map No.	JN 2499 M Tape 0255 Std 68 °F
Office Work	Surveyed by HH Griggs
Checked	Notes HH Date 8-69
Date	Indexed C. J. GALLI

F.B. 3911 PG. 69

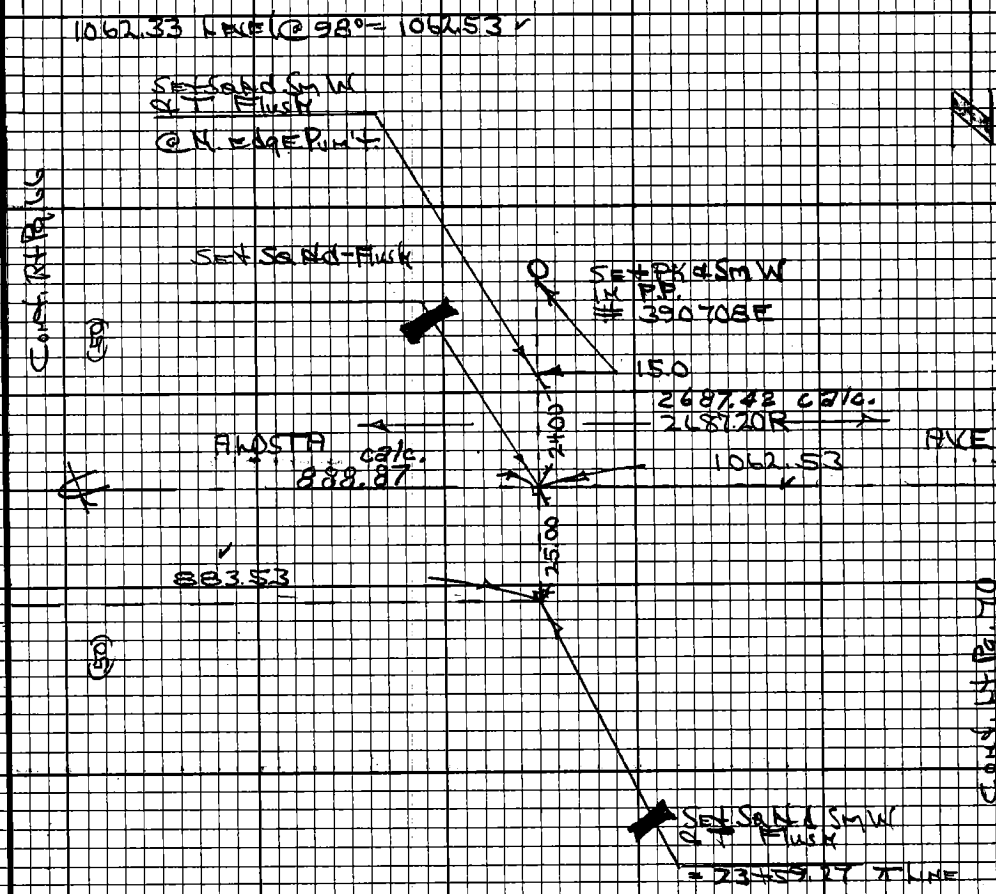

Note: Any Additions or Changes on this Sheet Must be Made or Circled in Red Ink With Date and Name of Person Making Change.

Do not extend this side of this line.

PLEASE RETURN TO
LOS ANGELES COUNTY ENGINEER
403 LOS ANGELES COUNTY ENGINEERING BLDG.

76F3098 CE#310 9/67

PWFB 1534 274

F.B. ~~311~~ Pg ~~40~~

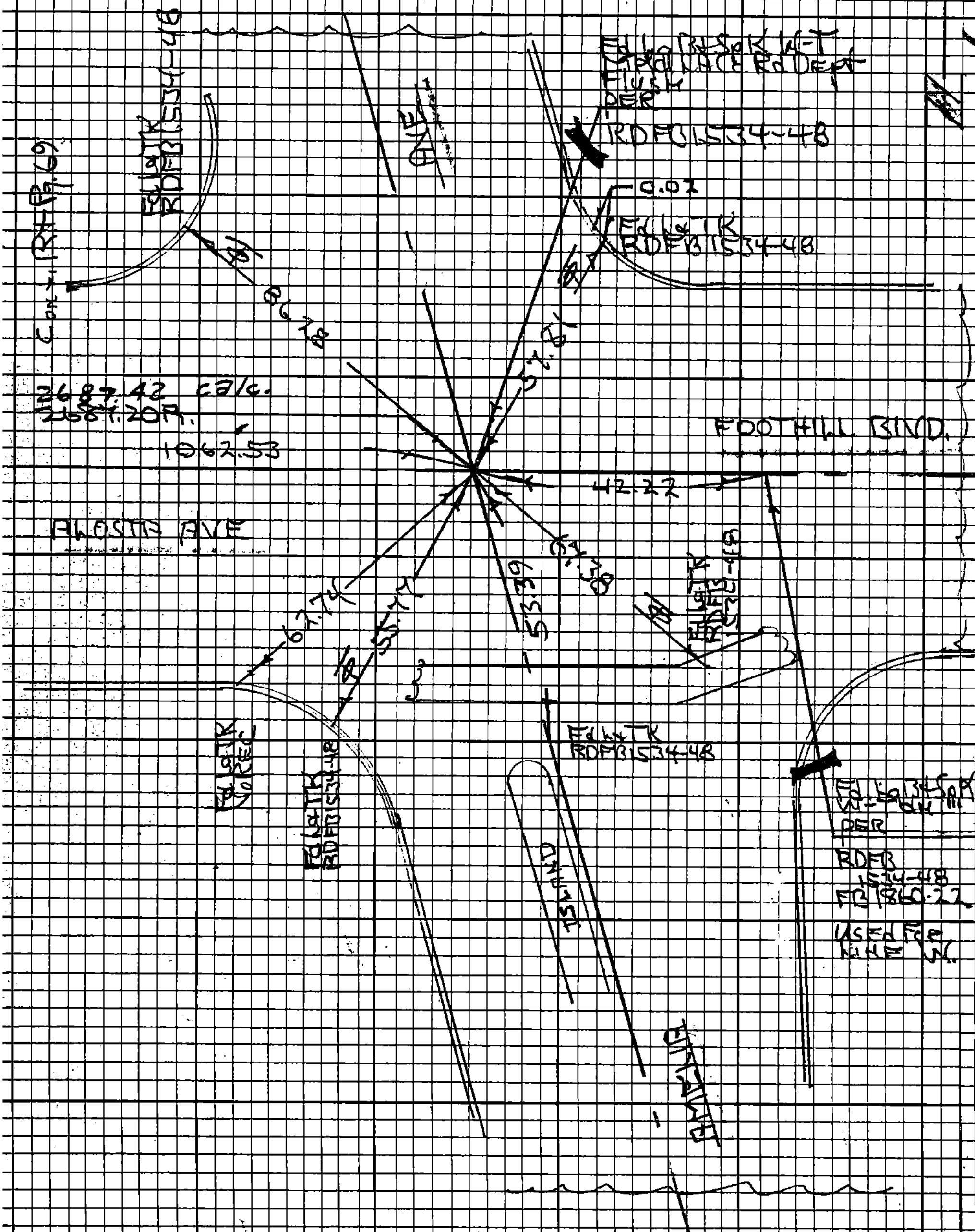

WS 48 C-2

PLEASE RETURN TO
LOS ANGELES COUNTY ENGINEER
403 LOS ANGELES COUNTY ENGINEERING BLDG.
Do not extend this side of this line.

Note: Any Additions or Changes on this Sheet Must be Made or Circled in Red Ink With Date and Name of Person Making Change.

NOTES RED. _____ JOB NO. 2499-M SURVEY OF Alosta Ave - Glendora | F.B. 3911 PG. 71

DATE _____ SURVEY BY H.H. Griggs

NOTES CHKD. SAPPELT NOTES BY H.H. " DATE 8-69

DATE _____ INDEXED C. J. GALLI DATE AUG 14 '69

DESCRIPTION	ADJ. ELEV.	3RD RUN	2ND RUN	DIFF.	1ST RUN	B.M.
CI 2499M						
ALOSTA AVE - GLENDORA AREA						
BENCH LEVEL CIRCUIT						
H.H. Griggs J. Falsey D. Beasley E. Guizado						

NOTE: ANY ADDITIONS OR CHANGES ON THIS SHEET MUST BE MADE OR CIRCLED IN RED INK, WITH DATE AND NAME OF PERSON MAKING CHANGE.

Do not extend notes this side of this line

PLEASE RETURN TO
LOS ANGELES COUNTY SURVEYOR
725 LOS ANGELES COUNTY ENGINEERING BLDG.

765420 S & E-353 4-54

766420 S & E-353 4-54

PLEASE RETURN TO
LOS ANGELES COUNTY SURVEYOR
725 LOS ANGELES COUNTY ENGINEERING BLDG.

NOTE: ANY ADDITIONS OR CHANGES ON THIS SHEET MUST BE MADE OR CIRCLED IN RED INK, WITH DATE AND NAME OF PERSON MAKING CHANGE.

Do not extend notes this side of this line

B.M.	1ST RUN	DIFF.	2ND RUN	3RD RUN	ADJ. ELEV.	DESCRIPTION
					Rd. Dept. 1965 Adj.	
BM-40-3F	953.094 (66)				953.066	BM-40-3F Elev. 953.094 FB 2432-84 Amelia Ave & Foothill Blvd on approx ℄ old Amelia Ave, 70.6' S of ℄ Foothill Blvd, in a well w/ cover, Co. Eng. Mon, Mkd. BM 40-3F - 1963 - RE 5869 1964 Adj.
	+ 5.833		5.858			
	π 958.929	+ 1.392	1.389			
	− 4.441		4.469			
						Also LACo Rd. Dept. San Dimas Quad BF 2917 Elev 953.066 1965 Adj.
BF 2043	954.486 (58)				954.464	BF 2043 - Elev. 954.464 LACo Rd Dept Amelia Ave & Foothill Blvd - SE Cor 88' S. & 20' E. ℄ Inter A Rd Dept BM Tag 1.0' N. B.C.R.
	+ 1.975		2.031			
	π 956.461 (33)	-7.198	7.194			
	− 9.173		9.225			
	947.288 (58)					
	+ 2.059		2.098			
	π 949.347 (58)	- 6.410	6.412			
	− 8.469		8.510			
	940.878 (58)					
	+ 1.822		1.850			
	π 942.700 (33)	- 6.761	6.760			
	− 8.583		8.610			
	934.117 (.089)					

JOB NO 2490-M SURVEY OF Alosta Ave - Fenoar NOTES RED
SURVEY BY Harding DATE 5-69 DATE
NOTES BY C. J. GALLI DATE NOTES CHKD. D. SAPPELL
INDEXED DATE DATE AUG 18 1969

F.B. 391H PG. 72

76S420 S & E-353 4-54

PLEASE RETURN TO
LOS ANGELES COUNTY SURVEYOR
725 LOS ANGELES COUNTY ENGINEERING BLDG.

NOTE: ANY ADDITIONS OR CHANGES ON THIS SHEET MUST BE MADE OR CIRCLED IN RED INK, WITH DATE AND NAME OF PERSON MAKING CHANGE.

14475
5 60

Do not extend notes this side of this line

NOTES RED ____ JOB NO. 2944-M SURVEY OF Alosta Ave Ellendale
DATE ____ SURVEY BY H.H. Gregg
NOTES CHK'D R. SAPPELLI NOTES BY H.H. DATE 8-69
DATE AUG 18 1969 INDEXED C. J. GALLI DATE ____

F.B. 3/11 PG. 73

B.M.	1ST RUN	DIFF.	2ND RUN	3RD RUN	ADJ. ELEV.	DESCRIPTION
	934.~~117~~ .089					
+	1.815		1.845			
π	935.9~~32~~ 94	-6.775	6.775			
−	8.590		8.620			
	927.3~~42~~ 44					
+	0.983		1.092			
π	928.~~375~~ 397	-10.082	10.083			
−	11.065		11.175			
	917.2~~60~~ 33					
+	1.290		1.327			
π	918.5~~50~~ 33	-8.550	8.548			
−	9.840		9.875			
	908.~~710~~ 682					
+	1.115		1.140			
π	909.~~825~~ 797	-3.907	3.909			
−	5.022		5.049			
TBM	904.~~803~~ .775				904.770	TBM Elev. FB3911-73 Alosta Ave-N. side - 550' ± E/o ℄ Inter @ Ellengrove Ave A Lg Bt Sp K in PP# 590710E
+	2.200		2.238			
π	907.~~993~~ 975	-7.983	7.983			
−	10.183		10.221			
Set BM HW236	896.~~820~~ .792				896.787	BM HW 236 Elev. FB3911-73 Alosta Ave - S. side - 560' ± E/o ℄ Inter @ Ellengrove Ave A Sm Bt Sp K in lead in top Conc Hdw @ Cor. -
+	8.843		8.891			
π	905.6~~65~~ 35	+1.295	1.291			
−	7.548		7.600			
	898.~~115~~ .087					

76S420 S & E-353 4-54

PLEASE RETURN TO
LOS ANGELES COUNTY SURVEYOR
725 LOS ANGELES COUNTY ENGINEERING BLDG.

NOTE: ANY ADDITIONS OR CHANGES ON THIS SHEET MUST BE MADE OR CIRCLED IN RED INK, WITH DATE AND NAME OF PERSON MAKING CHANGE.

Do not extend notes this side of this line

B.M.	1ST RUN	DIFF.	2ND RUN	3RD RUN	ADJ. ELEV.	DESCRIPTION
	.087 898.~~115~~					
+	2823		2.858			
	700.9~~38~~	-2.835	2.830			
Set −	5658		5688			
BMHW237	895.~~280~~ .252				895.247	BM HW 237 Elev. FB3911-74 Alosta Ave - N. side 190' ± E/o ℄ Inter @ Ellengrove Ave A Sm B+Sp K in Lead in SW Cor Conc C.B.
+	3.920		3960			
π	899.~~200~~	-1.847	1850			
Set −	5767		5810			
BMHW238	893.433 .405				893.398	BM HW 238 Elev. FB3911-74 Alosta Ave & Ellengrove Ave - SW Cor A Sm B+Sp K in Lead in curb - 25' W/o C.R.
+	4.367		4375			
π	897.~~800~~	-1.046	1.047			
−	5.413		5422			
	892.~~387~~ .359					
+	3.543		3575			
π	895.9~~30~~	-2.665	2.665			
−	6.208		6.240			
	889.~~722~~ .694					

NOTES RED
DATE
NOTES CHKD D. SAPPELL
DATE AUG 18 1969

JOB NO. 2499 M SURVEY OF Alosta Ave
SURVEY BY H. Higgins DATE 8-69
NOTES BY J. HAS DATE
INDEXED C. J. GALLI DATE

F. B3911 PG. 74

76S420 S & E-353 4-54

PLEASE RETURN TO
LOS ANGELES COUNTY SURVEYOR
725 LOS ANGELES COUNTY ENGINEERING BLDG.

NOTE: ANY ADDITIONS OR CHANGES ON THIS SHEET MUST BE MADE OR CIRCLED IN RED INK, WITH DATE AND NAME OF PERSON MAKING CHANGE.

Do not extend notes this side of this line

B.M.	1ST RUN	DIFF.	2ND RUN	3RD RUN	ADJ. ELEV.	DESCRIPTION
	.694 889.722					
+	3120		3.170			
⊼	892.842	- 3.905	3.903			
−	7.075		7073			
	885817 789					
+	3.147		3.177			
⊼	888.964	+0.692	0.692			
Set −	2455		2.485			
BMHW239	886.509 .481				886.473	BMHW239 Elev FB3911-75 Alosta Ave & Lone Hill Ave SW Cor A Fd. Rd. Dept BM in curb. 38' ± S/o S. CR
+	3600		3620			
⊼	890.989	-2.709	2.708			
Set −	6309		6328			
BMHW240	883.800 .772				883.764	BMHW240 Elev FB3911-75 Alosta Ave & Lone Hill Ave SW Cor A Fd. Rd. Dept BM in curb @ W. C.R.
+	1.470		1.450			
⊼	885.220	-7.800	7.802			
−	9220		9252			
	876.000 875.972					

NOTES RED ____ JOB NO. 2499M SURVEY OF Alosta Ave
DATE ____ SURVEY BY HHS Riggs
NOTES CHKD SAPPELLI NOTES BY HHS DATE 8-69
DATE AUG 18 1969 INDEXED C.J. GALLI DATE

F.B. 3911 PG. 75

76S420 S & E-353 4-54

PLEASE RETURN TO
LOS ANGELES COUNTY SURVEYOR
725 LOS ANGELES COUNTY ENGINEERING BLDG.

NOTE: ANY ADDITIONS OR CHANGES ON THIS SHEET MUST BE MADE OR CIRCLED IN RED INK, WITH DATE AND NAME OF PERSON MAKING CHANGE.

Do not extend notes this side of this line

B.M.	1ST RUN	DIFF.	2ND RUN	3RD RUN	ADJ. ELEV.	DESCRIPTION
	875.972 ~~876.000~~					
+	2.180		2230			
⊼	878.~~180~~	-6.225	6227			
−	8405		8457			
	869.~~175~~ .747					
+	1.729		1.728			
⊼	871.~~476~~	-1.380	1.382			
−	3.109		3.110			
BM HW125	868.~~375~~ .367				868.357	BM HW125 Elev. 868.482 FB 2738-139 Lope Lane & Deerview Ave A Fd Sm Bt Sp K in curb = 10' N/o ℄ Prod Deerview Ave
+	3.158		3189			
⊼	871.5~~55~~	-4.979	4.979			
−	8137		8168			
BM SD408	863.416 .388				863.377	BM SD 408 Elev. 863.490 FB 2738-139 Alosta Ave @ Lope Lane — N. side A Fd Sm Bt Sp K in NW Cor Conc Hdw. 90' ± W. & 39.5' ± N ℄ Inter.
+	8.270		8.325			
⊼	871.6~~86~~	+6.182	6.177			
−	2.088		2148			
	869.5~~98~~					
+	7.712		7.755			
⊼	877.~~390~~	+6.559	6.559			
−	1.153		1.196			
	876.1~~57~~ 29					

NOTES RED
DATE
NOTES CHKD D. SAPPELL
DATE AUG 18 1969

JOB NO 2499-M SURVEY OF Alosta Ave
SURVEY BY H.A. Surveys
NOTES BY
INDEXED C. J. GALLI
DATE 8-69
DATE

F. B. 3711 PG. 76

769420 S & E-353 4-54

PLEASE RETURN TO
LOS ANGELES COUNTY SURVEYOR
725 LOS ANGELES COUNTY ENGINEERING BLDG.

NOTE: ANY ADDITIONS OR CHANGES ON THIS SHEET MUST BE MADE OR CIRCLED IN RED INK, WITH DATE AND NAME OF PERSON MAKING CHANGE.

Do not extend notes this side of this line

B.M.	1ST RUN	DIFF.	2ND RUN	3RD RUN	ADJ. ELEV.	DESCRIPTION
	876.15~~7~~ 29					
+	8.300		8329			
⊼	884.45~~7~~ 29	+ 3.112	3.109			
−	5.188		5220			
	879.26~~9~~ 46					
+	1.957		2023			
⊼	881.22~~6~~ 98	− 7.387	7.392			
−	9.344		9415			
TP	871.88~~2~~ 54				871.841	Top Conc Block Wall @ Country Club SW Cor Prop.
+	2435		2452			
⊼	874.39~~9~~	− 1.977	1.982			
−	4412		4434			
	869.~~905~~ 872					
+	5.811		5835			
⊼	875.7~~16~~ 88	+ 2.134	2.134			
−	3677		3701			
	872.03~~9~~ 76					
+	5.337		5351			
⊼	877.3~~78~~	+ 1.049	1.044			
−	4.288		4307			
	873.06~~8~~					
+	5.895		5914			
⊼	878.98~~5~~ 55	+ 2.308	2.309			
−	3.587		3605			
	875.39~~6~~ 68					

NOTES RED ____ JOB NO. 2499 M SURVEY OF Alosta Ave
DATE ____ SURVEY BY H.H. Spriggs
NOTES CHKD. D. SAPPELL NOTES BY [illegible] DATE 8-69
DATE AUG 18 1969 INDEXED C. J. GALLI DATE

F. B 3911 PG. 77

76S420 S & E-353 4-54

PLEASE RETURN TO
LOS ANGELES COUNTY SURVEYOR
725 LOS ANGELES COUNTY ENGINEERING BLDG.

NOTE: ANY ADDITIONS OR CHANGES ON THIS SHEET MUST BE MADE OR CIRCLED IN RED INK, WITH DATE AND NAME OF PERSON MAKING CHANGE.

Do not extend notes this side of this line

B.M.	1ST RUN	DIFF.	2ND RUN	3RD RUN	ADJ. ELEV.	DESCRIPTION
	68 ✓					
	875.396					
+	6.202		6.218			
π	881.598	+ 3.494	3.496			
−	2.708		2.722			
	878.888					
+	6.968		6.977			
π	885.830	+ 3.310	3.312			
−	3.658		3.665			
	882.233					
+	6.409		6.275			
π	888.587	+ 3.363	3.366			
−	3.046		2.909			
TBM	885.585				885.518	L+TK TIE @ Gr. Dwg # 242 Lone Hill
+	6.540		6.439			
π	892.175	+ 2.986	2.990			
−	3.554		3.449			
	888.579					
+	7.060		6.958			
π	895.581	+ 3.671	3.670			
−	3.389		3.288			
	892.192					
+	7.050		6.965			
π	899.242	+ 3.583	3.583			
−	3.467		3.382			
	895.803					
	.775					

NOTES RED _____ DATE _____

NOTES CHKD D. SAPPELL DATE AUG 18 1969

JOB NO. 2499 M SURVEY OF Alosta Ave

SURVEY BY H.H. Griggs DATE 8-69

NOTES BY C. J. GALLI DATE _____

INDEXED _____ DATE _____

F.B. 3911 PG. 78

76S420 S & E-353 4-54

PLEASE RETURN TO
LOS ANGELES COUNTY SURVEYOR
725 LOS ANGELES COUNTY ENGINEERING BLDG.

NOTE: ANY ADDITIONS OR CHANGES ON THIS SHEET MUST BE MADE OR CIRCLED IN RED INK, WITH DATE AND NAME OF PERSON MAKING CHANGE.

Do not extend notes this side of this line

	B.M.	1ST RUN	DIFF.	2ND RUN	3RD RUN	ADJ. ELEV.	DESCRIPTION
		.775					
		895.~~803~~					
	+	7.176		7.108			
	⊼	902.959	+5.127	5.131			
	−	2.049		1.977			
		900.902					
	+	10.270		10.136			
	⊼	911.~~272~~	+5.880	5.882			
	−	4.390		4.254			
TBM		906.~~882~~				906.762	⊼ Inter Foothill & Lone Hill A Fd. Lg Bt Sp K W-Flush
	+	7.095		6.949			
	⊼	913.~~878~~	+4.810	4.808			
	−	2.285		2.141			
		911.~~592~~					
	+	9.302		9.250			
	⊼	920.~~894~~	+8.517	8.520			
	−	0.785		0.730			
		920.109					
	+	11.005		10.919			
	⊼	931.~~114~~	+10.194	10.199			
	−	0.811		0.720			
		930.303					
	+	11.489		11.422			
	⊼	941.~~892~~	+11.093	11.097			
	−	0.396		0.325			
		941.~~424~~					
		.396					

NOTES RED _____ JOB NO. 2499M SURVEY OF Alasta Ave
DATE _____ SURVEY BY H.H. Jorgens
NOTES CHKD D. SAPPELL NOTES BY [illegible] DATE 8-64
DATE AUG 18 1969 INDEXED C. J. GALLI DATE _____

F. B. 3911 PG. 79

76S420 S & E-353 4-54

PLEASE RETURN TO
LOS ANGELES COUNTY SURVEYOR
725 LOS ANGELES COUNTY ENGINEERING BLDG.

NOTE: ANY ADDITIONS OR CHANGES ON THIS SHEET MUST BE MADE OR CIRCLED IN RED INK, WITH DATE AND NAME OF PERSON MAKING CHANGE.

Do not extend notes this side of this line

B.M.	1ST RUN	DIFF.	2ND RUN	3RD RUN	ADJ. ELEV.	DESCRIPTION
	.396					
	941.~~474~~					
+	11.710		11.667			
⊼	953.106	+11.345	11.342			
−	0.365		0.325			
TBM	952.~~769~~				952.718	℄ Inter. Foothill & Country Club Rd. to South A Fd. Sa'ltd Tag & Tin Flush
	.741					
+	8.760		8.810			
⊼	961.509	+8.142	8.140			
−	0.618		0.670			
	960.883					
+	9.010		9.060			
⊼	969.893	+7.802	7.807			
−	1.208		1.253			
	968.685					
+	9.704		9.723			
⊼	978.389	+8.015	8.018			
−	1.689		1.705			
	976.700					
+	7.907		7.952			
⊼	984.607	+5.646	5.644			
−	2.261		2.308			
	982.346					
+	6.362		6.380			
⊼	988.708	+1.509	1.512			
−	4.853		4.868			
	983.~~883~~					
	.855					

JOB NO. 2499M SURVEY OF Hostafree
SURVEY BY Hilderiogs DATE 8-19
NOTES BY [illegible] DATE
INDEXED C. J. GALLI DATE
NOTES RED DATE
NOTES CHKD. D. SAPPELL DATE AUG 18 1969

F. B. 3911 PG. 80

76S420 S & E-353 4-54

PLEASE RETURN TO
LOS ANGELES COUNTY SURVEYOR
725 LOS ANGELES COUNTY ENGINEERING BLDG.

NOTE: ANY ADDITIONS OR CHANGES ON THIS SHEET MUST BE MADE OR CIRCLED IN RED INK, WITH DATE AND NAME OF PERSON MAKING CHANGE.

Do not extend notes this side of this line

B.M.	1ST RUN	DIFF.	2ND RUN	3RD RUN	ADJ. ELEV.	DESCRIPTION
	983.8~~83~~ 55					
+	4.638		4653			
π	988.~~523~~	-0.474	0475			
−	5.112		5.128			
	983.~~989~~					
+	3.721		3725			
π	987.1~~02~~	-2.297	2.299			Rd Dept. SN. Dimas
−	6.018		6024			(1965) BG 2920 1964 Adj.
BM 40-4	981.0~~84~~				981.055	BM 40-4 Elev. 981.081 FB1361-10 Foothill Blvd, Amelia Ave & Oak Park Rd. @ ℄ Inter. A Std CS Brass Cap Mon in HH Mkd T1N R9W 27, 28, 33, 34, Sec Cor RE63
+	4.552		4593			
π	985.6~~34~~	+4.230	4.231			Rd Dept. SN Dimas
−	0.322		0362			(1965) BG 2921 1964 Adj.
BM 40-4A	985.3~~42~~ 14				985.288	BM 40-4A Elev. 985.313 FB1361-10 Foothill Blvd, Amelia Ave & Oak Park Rd. 21.5' N'ly of ℄ Foothill Blvd, 3.2' W'ly ℄ Prod Amelia A USE&S bronze disk Stamped S-62 1923 set in Conc. Post Up 8"

NOTES RED. _____ JOB NO. 2499-M SURVEY OF Alosta Ave - Glendora F. B. 3911 PG. 81
DATE _____ SURVEY BY H.H. Driggs
NOTES DATE AUG 1 8 1969 NOTES BY H.H. DATE 8-69
DATE _____ INDEXED C. J. GALLI DATE _____

Notes Ck'd by	Survey of Alosta Ave SSD
Map No.	JN 2499-M Tape Std °F
Office Work	Surveyed by H H Spriggs
Checked	Notes J. F. Date 8-69
Date	Indexed C. J. GALLI AUG 1 4 '69

F.B. 3911 PG. 83

C.I. 2499-M

ALOSTA AVE S.S Dist.

(GLENDORA AREA)

LOCATION OF IMPROVEMENTS

* Line & Line FB-3911-59-69

Party
H SPRIGGS
T FAISEY
P BEASLEY
G GUIZADO

Note: Any Additions or Changes on this Sheet Must be Made or Circled in Red Ink With Date and Name of Person Making Change.

Do not extend this side of this line.

PLEASE RETURN TO
LOS ANGELES COUNTY ENGINEER
403 LOS ANGELES COUNTY ENGINEERING BLDG.

76F3093 CE#310 9-67

F.B. 3911 PG 84

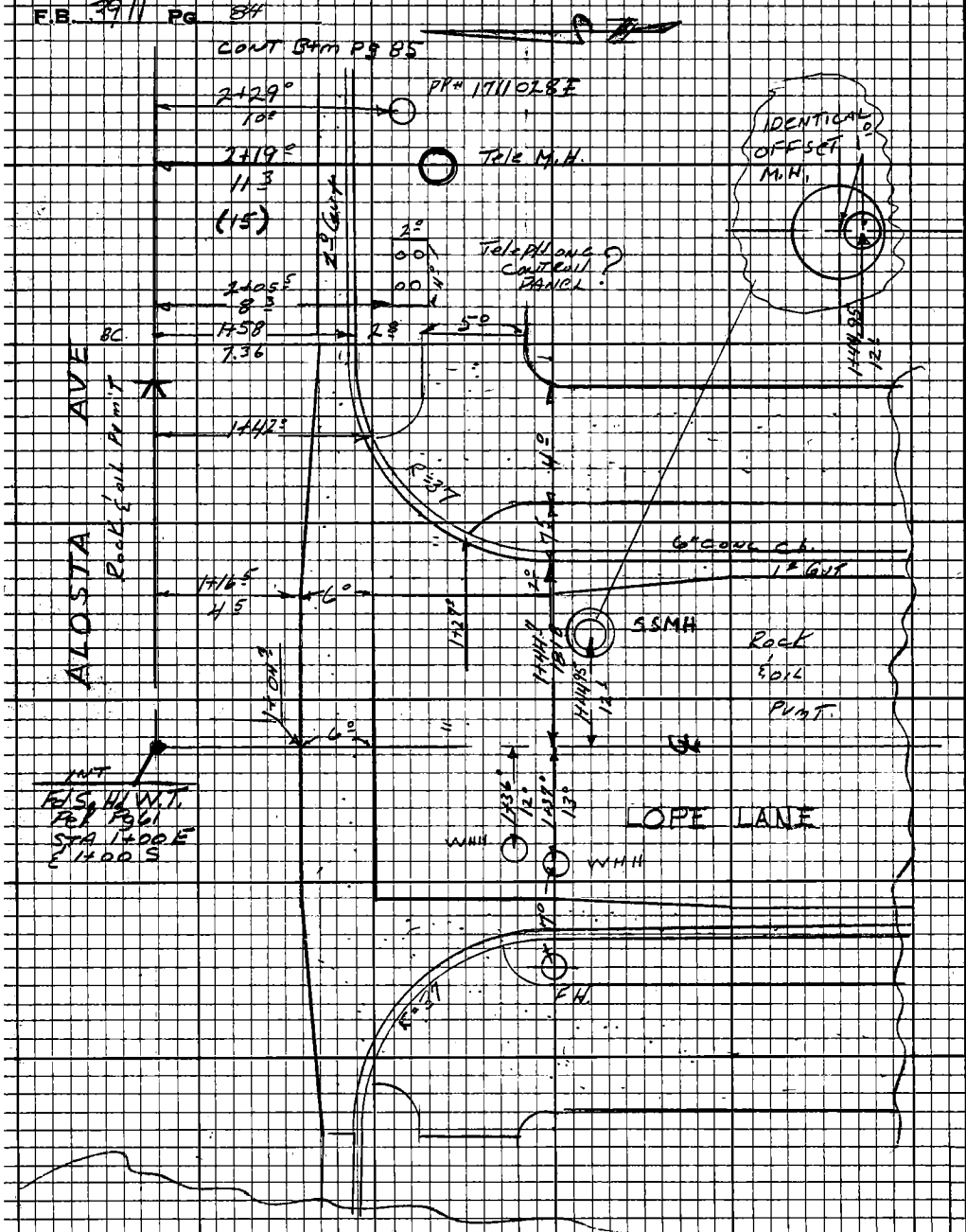

PLEASE RETURN TO
LOS ANGELES COUNTY ENGINEER
403 LOS ANGELES COUNTY ENGINEERING BLDG.

Do not extend this side of this line.

Note: Any Additions or Changes on this Sheet Must be Made or Circled in Red Ink With Date and Name of Person Making Change

Notes Ck'd by	Survey of Alosta Ave SSD
Map No.	JN 2499M Tape Std °F
Office Work	Surveyed by HN Spriggs
Checked	Notes JF Date 8-69
Date	Indexed C. J. GALLI

F.B. 3911 PG. 85

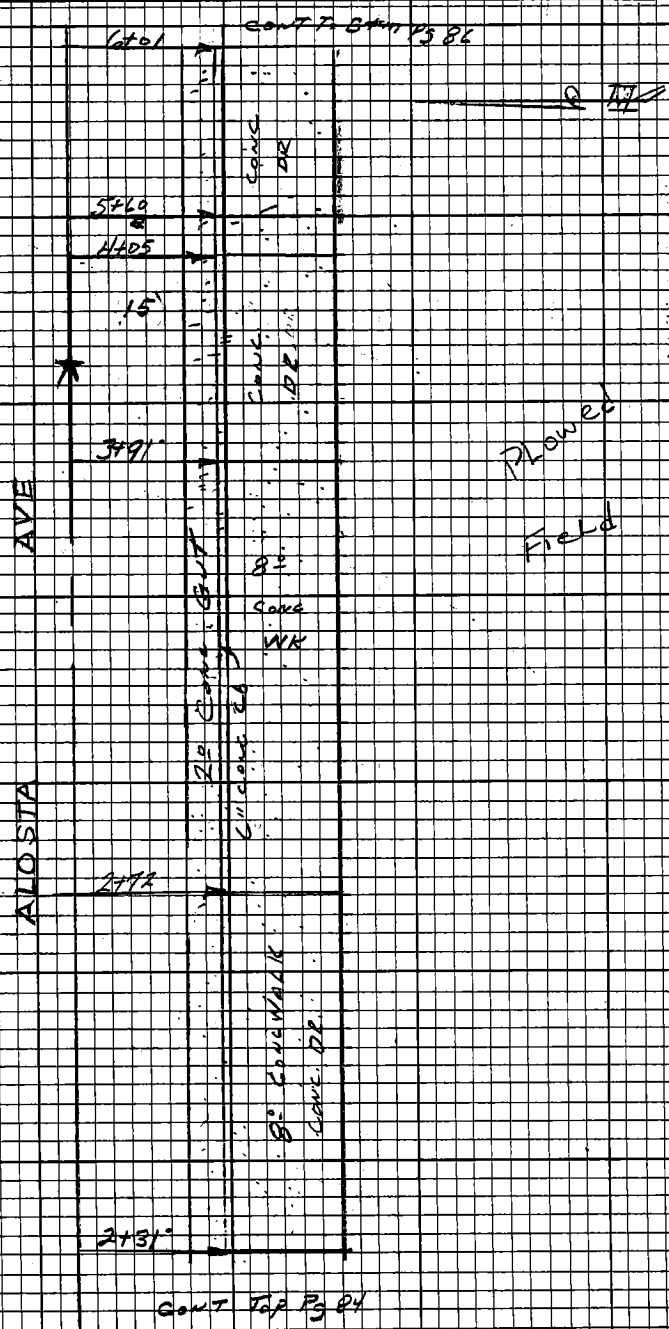

Note: Any Additions or Changes on this Sheet Must be Made or Circled in Red Ink With Date and Name of Person Making Change.

Do not extend this side of this line.

PLEASE RETURN TO
LOS ANGELES COUNTY ENGINEER
403 LOS ANGELES COUNTY ENGINEERING BLDG.

76F3098 CE#310 9-67

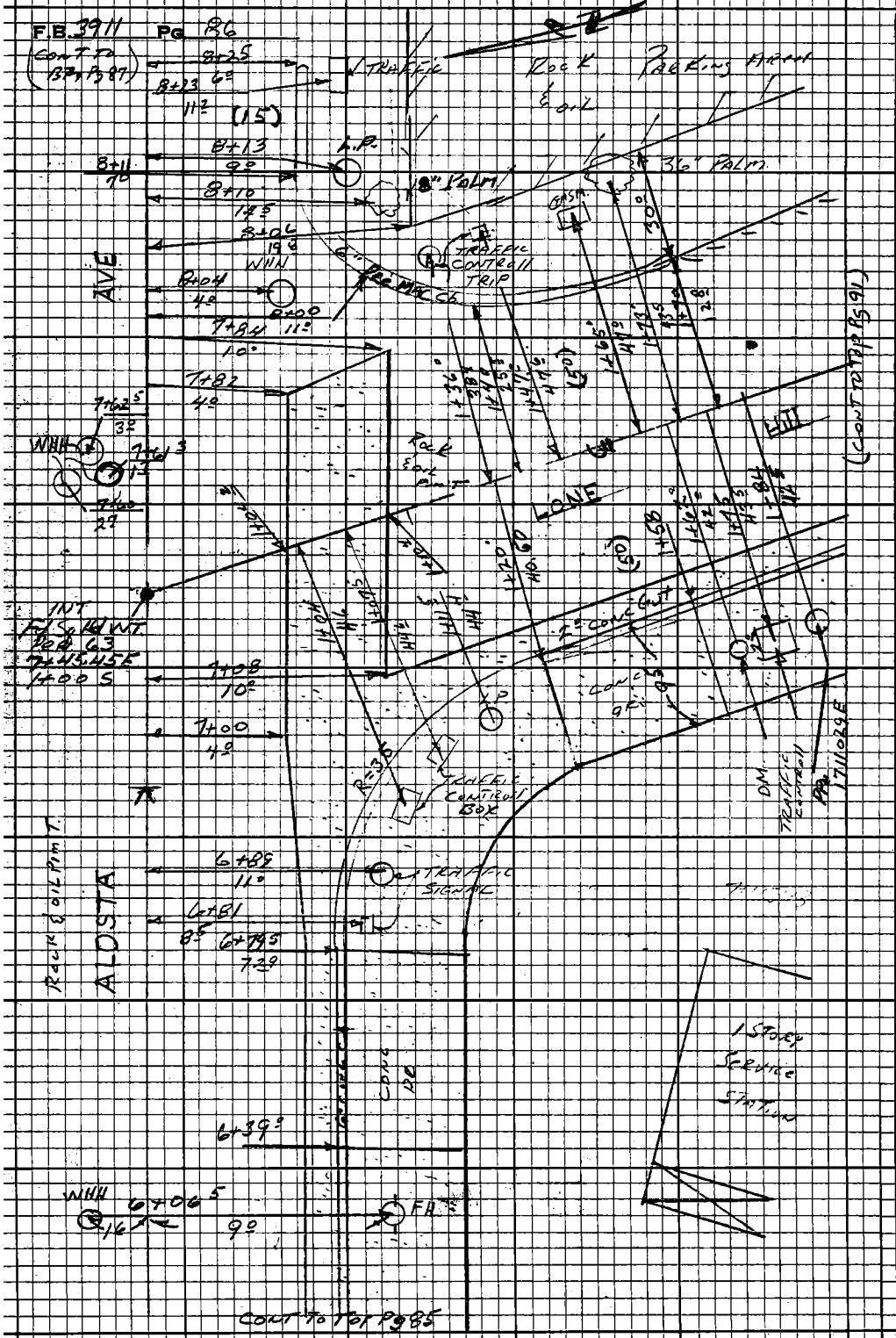

PLEASE RETURN TO
LOS ANGELES COUNTY ENGINEER
403 LOS ANGELES COUNTY ENGINEERING BLDG.

Do not extend this side of this line.

Note: Any Additions or Changes on this Sheet Must be Made or Circled in Red Ink With Date and Name of Person Making Change.

Notes Ck'd by	Survey of ALOSTA AVE SS DIST
Map No.	JN 2499M Tape Std °F
Office Work	Surveyed by UNSPRIGGS
Checked	Notes JF Date 8-69
Date	Indexed C. J. GALLI

F.B. 3911 PG. 87

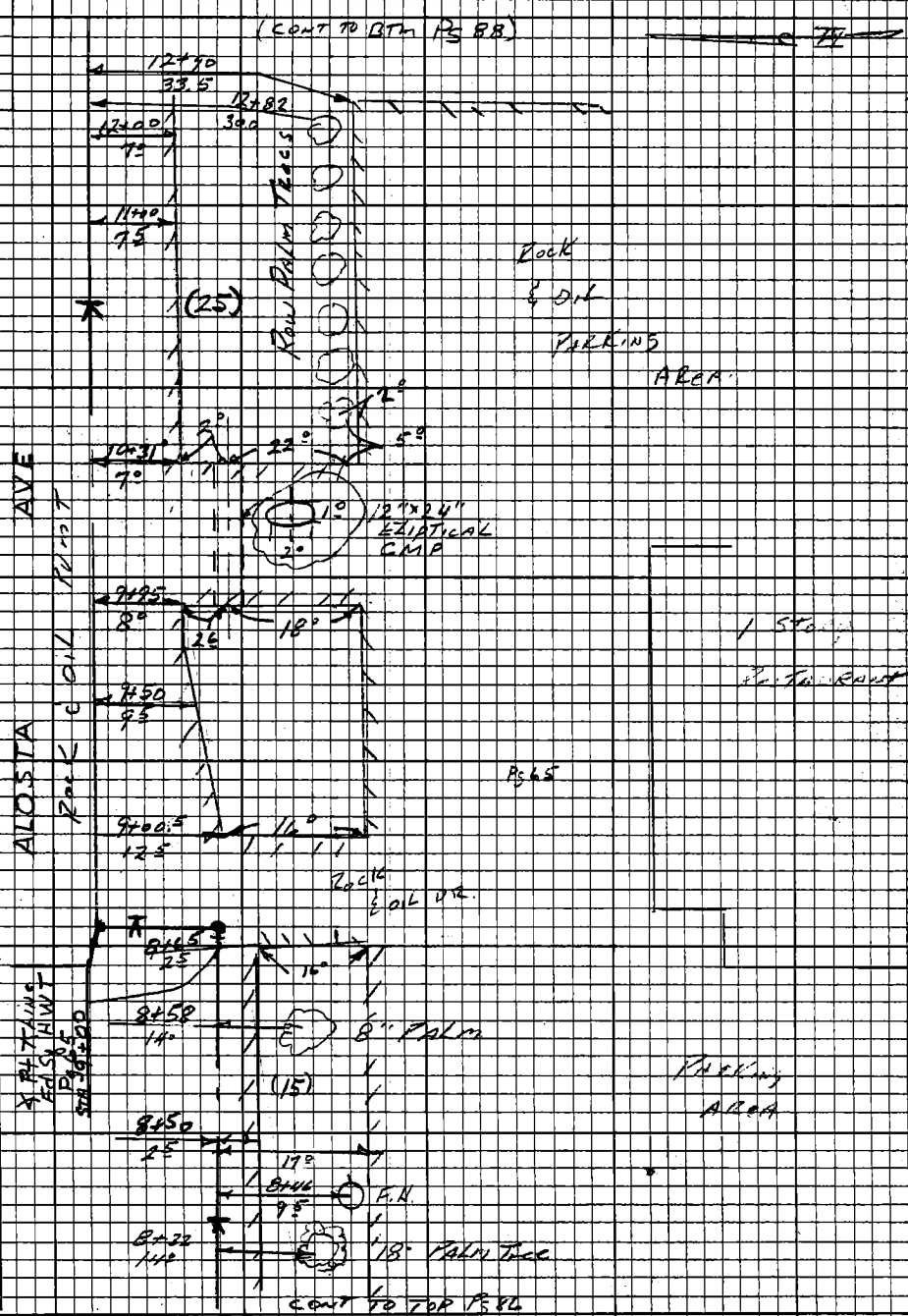

Note: Any Additions or Changes on this Sheet Must be Made or Circled in Red Ink With Date and Name of Person Making Change.

Do not extend this side of this line.

PLEASE RETURN TO
LOS ANGELES COUNTY ENGINEER
403 LOS ANGELES COUNTY ENGINEERING BLDG.

76F3098 CE#310 9-67

F.B. 2911 Pg 88

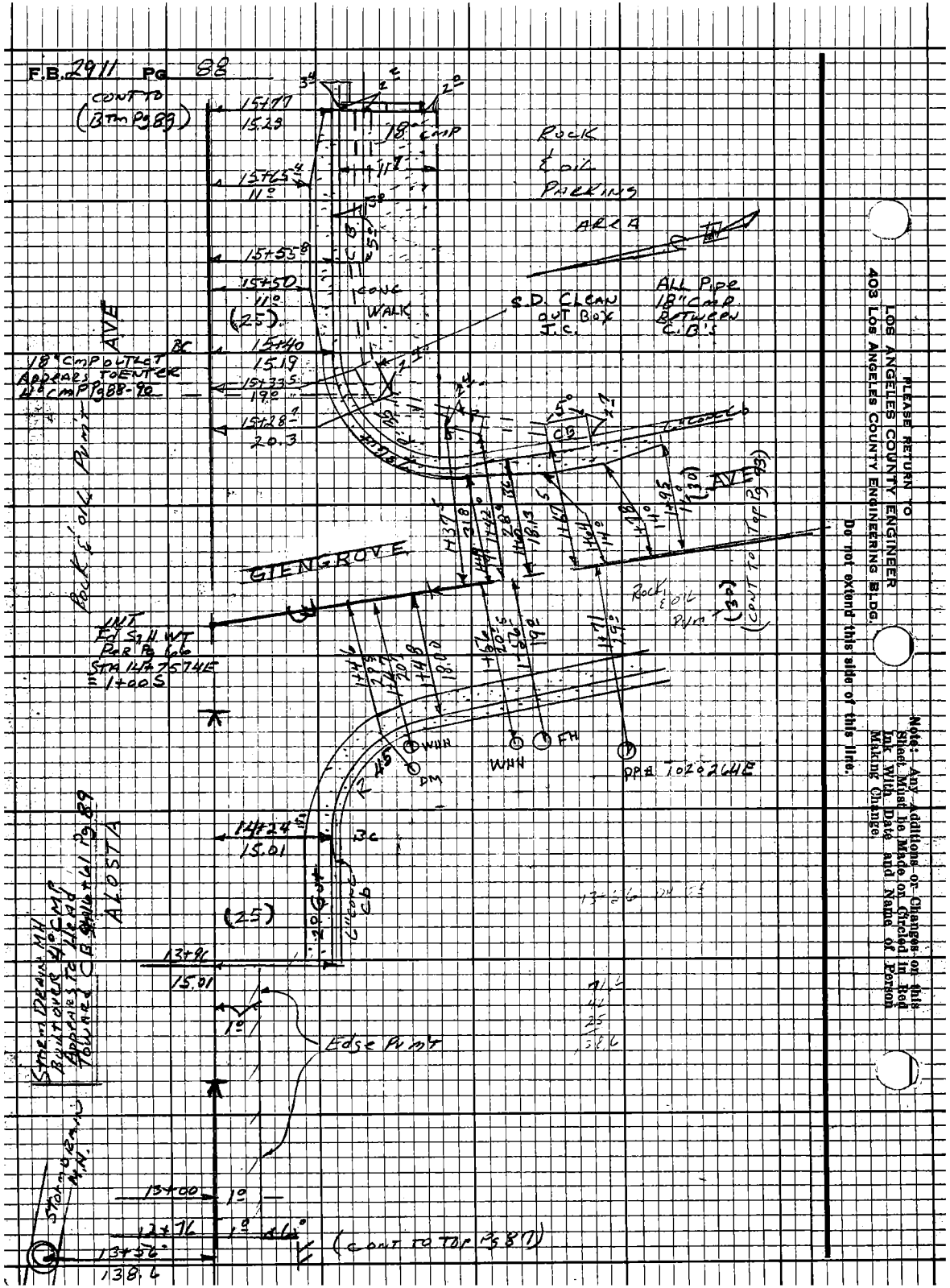

PLEASE RETURN TO
LOS ANGELES COUNTY ENGINEER
403 Los Angeles County Engineering Bldg.

Do not extend this side of this line.

Note: Any Additions or Changes on this Sheet Must be Made on Checked In Red Ink With Date and Name of Person Making Change.

Notes Ck'd by	Survey of Alostanesso St
Map No.	JN 2499 M Tape Std °F
Office Work	Surveyed by NH Sipe, CCs
Checked	Notes J. F Date 8-69
Date	Indexed C. J. GALLI

F.B. 3911 Pg 89

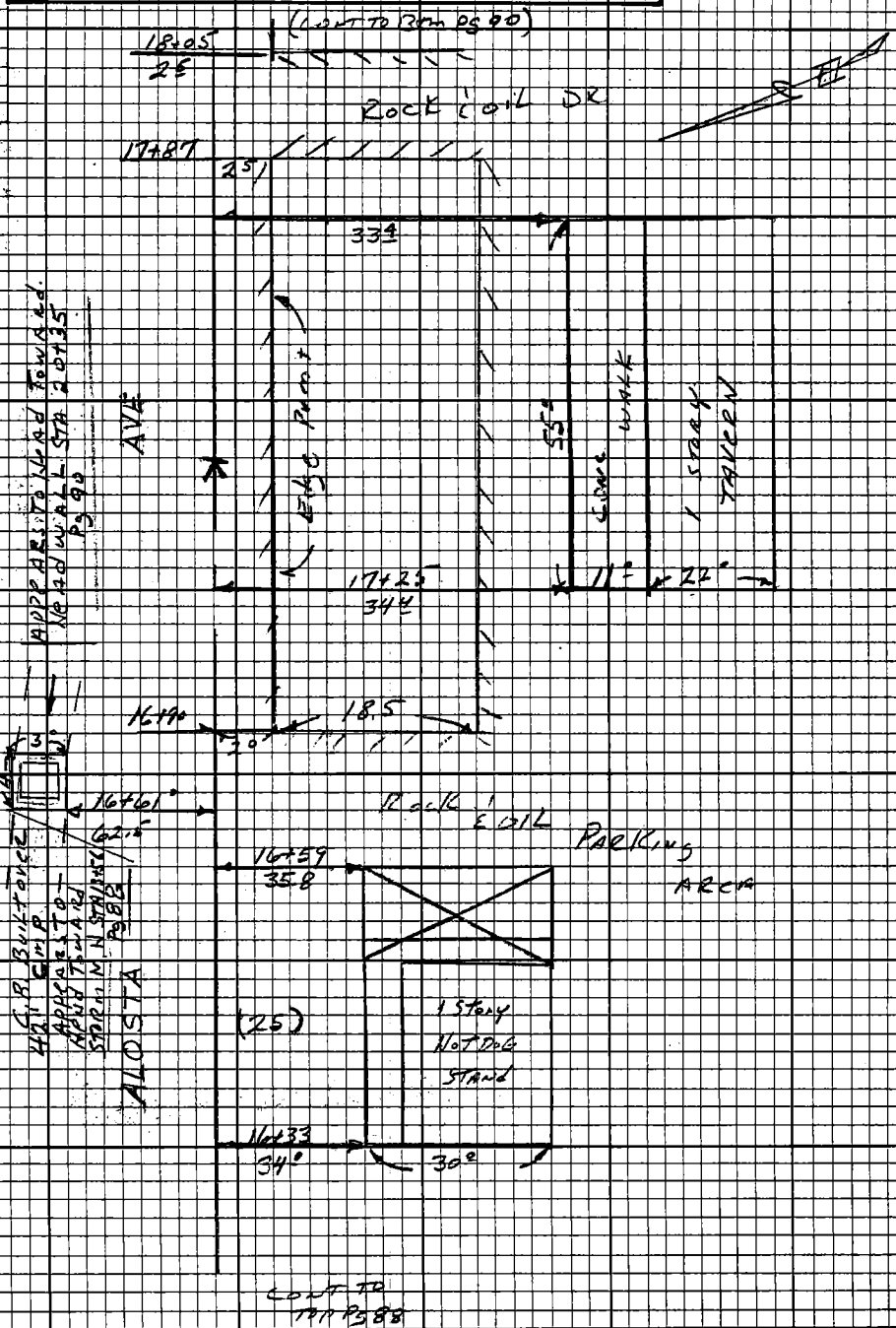

Note: Any Additions or Changes on this Sheet Must be Made or Circled in Red Ink With Date and Name of Person Making Change.

Do not extend this side of this line.

PLEASE RETURN TO
LOS ANGELES COUNTY ENGINEER
403 LOS ANGELES COUNTY ENGINEERING BLDG.

76F3098 CE#310 9/67

F.B. 3911 PG 90

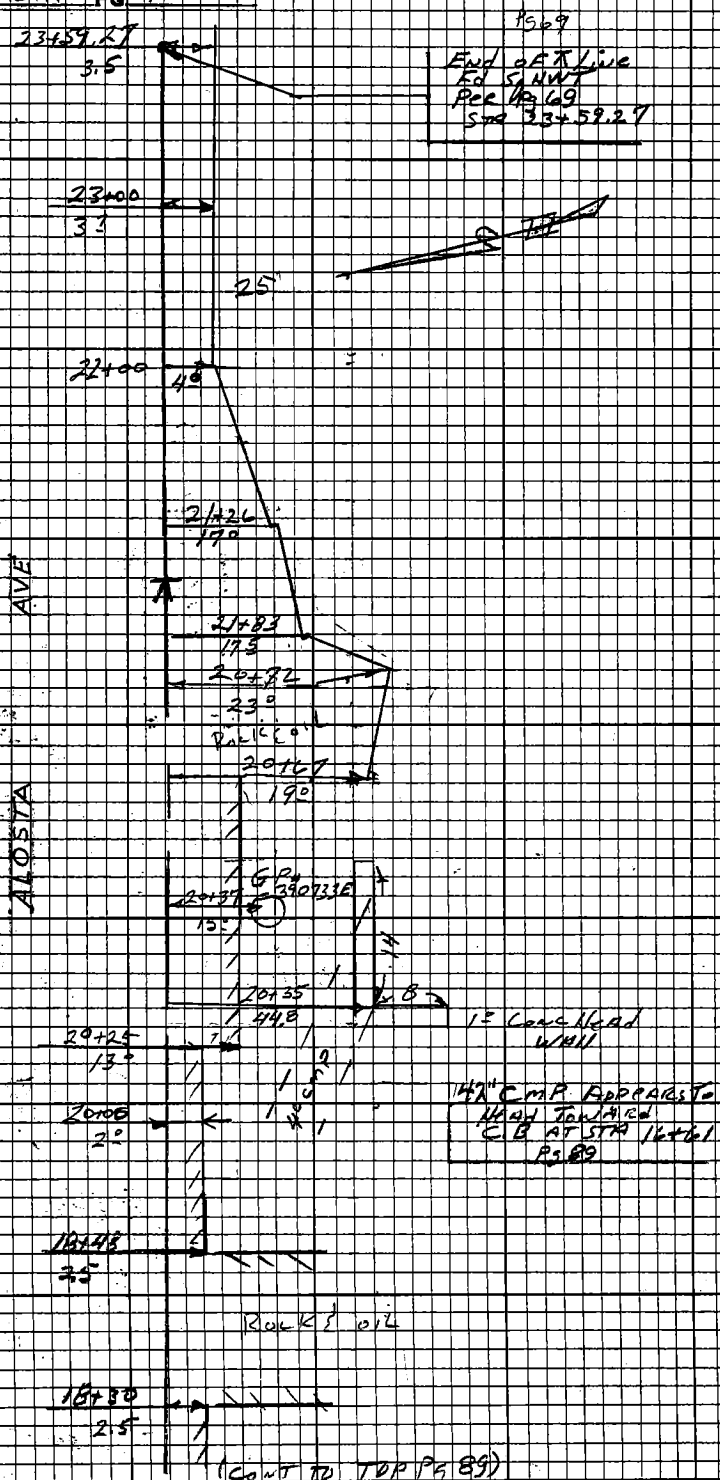

PLEASE RETURN TO
LOS ANGELES COUNTY ENGINEER
403 LOS ANGELES COUNTY ENGINEERING BLDG.

Do not extend this side of this line.

Note: Any Additions or Changes on this Sheet Must be Made or Checked in Red Ink With Date and Name of Person Making Change.

Notes Ck'd by	Survey of ALOST AVE SIDE F.B. 3911 PG. 91
Map No.	JN 2499-M Tape Std °F
Office Work	Surveyed by N SPRIGGS
Checked	Notes J F Date 8-69
Date	Indexed C. J. GALLI

Note: Any Additions or Changes on this Sheet Must be Made or Circled in Red Ink With Date and Name of Person Making Change.

Do not extend this side of this line.

PLEASE RETURN TO
LOS ANGELES COUNTY ENGINEER
403 LOS ANGELES COUNTY ENGINEERING BLDG.

76F3098 CE#310 9-67

Notes Ck'd by	Survey of Alosta Ave SS Dist
Map No.	JN 2499M Tape Std °F
Office Work	Surveyed by N Spriggs
Checked	Notes JF Date 8-6-9
Date	Indexed C. J. GALLI

F.B. 3911 Pg. 93

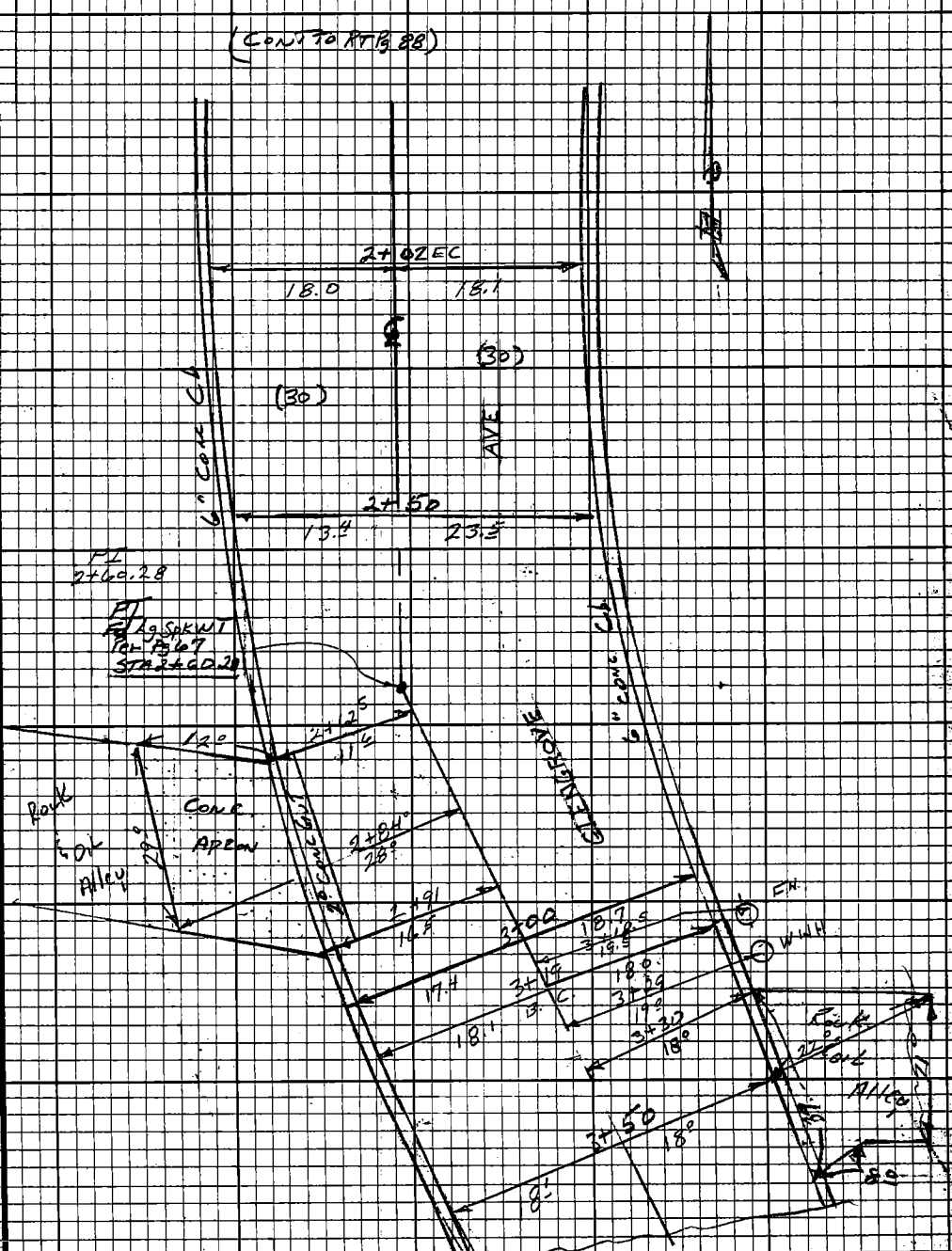

Note: Any Additions or Changes on this Sheet Must be Made or Circled in Red Ink With Date and Name of Person Making Change.

Do not extend this side of this line.

PLEASE RETURN TO
LOS ANGELES COUNTY ENGINEER
403 LOS ANGELES COUNTY ENGINEERING BLDG.

76F3098 CE#310 9.67

F. B. 3911 PG. 95

Profile No. ____ Notes Red ____ Date ____ Plotted ____ Date ____ Job No. 2499-M Division No. ____
Survey of Alosta Ave
X-Sec. No. ____ Notes Chk'd. ____ Date ____ Checked ____ Date ____ Survey by HH Griggs Notes HHG Date 8-69
Map No. ____ Indexed C. J. GALLI Date AUG 14 '69

CI 2499-M

ALOSTA AVE - Glendora Area

Sanitary Sewer - Preliminary

X sections — Profile

Note:
For ⊼ line locations
see Pgs. 59-69

HH Griggs
J. Falsey
P. L. Beasley
G. O. Guizado

NOTE: ANY ADDITIONS OR CHANGES ON THIS SHEET MUST BE MADE OR CIRCLED IN RED INK, WITH DATE AND NAME OF PERSON MAKING CHANGE.

PLEASE RETURN TO
LOS ANGELES COUNTY ENGINEER
403 Los Angeles County Engineering Bldg.

Do not extend notes this side of this line.

STATION	B. S.	H. I.	F. S.	ELEV.

76-L-298 CE 307 8-66

76-L-298 CE 307 5-66

PLEASE RETURN TO
LOS ANGELES COUNTY ENGINEER
403 LOS ANGELES COUNTY ENGINEERING BLDG.

NOTE: ANY ADDITIONS OR CHANGES ON THIS SHEET MUST BE MADE OR CIRCLED IN RED INK, WITH DATE AND NAME OF PERSON MAKING CHANGE.

Do not extend notes this side of this line.

STATION	B. S.	H. I.	F. S.	ELEV.		
BM HW125				868 ~~40~~ 36	BM HW125 Elev. 863.~~395~~ 357	FB3911-76
					Lope Lane & Deerview Ave	
					A Fd. Sm Pt Spk in head in curb = 10' N/o	
					℄ prod Deerview Ave	
		Lope Lane				
1+00.00 Sawdust				865 ~~58~~ 51	℄	
35.07 Sly ℄ Inter						
Alosta Ave & Lope Lane						
Pg. 61						
1+04.3				865 ~~47~~ 43	℄	Edge Fnt.
1+07.3				865 ~~33~~ 29	℄	F.L. "
1+10.3				865 ~~44~~ 40	℄	Edge "
1+25				865 ~~63~~ 59	℄	
				866 ~~07~~ 08	12.0	
				866 ~~18~~ 17	16.0	Edge Fnt
				866 ~~14~~ 07	18.0	FL

F. B. 3911 Pg. 96

Survey of Alosta Ave Job No. 2499 Division No. Notes Red Plotted Profile

Survey by HH Garrigas Notes HH1 Date Date No.

Indexed C. V. GALLI Date Notes Chk'd. Checked X-Sec.

Date Date No.

76-L-298 CE 307 5-66

PLEASE RETURN TO
LOS ANGELES COUNTY ENGINEER
403 LOS ANGELES COUNTY ENGINEERING BLDG.

NOTE: ANY ADDITIONS OR CHANGES ON THIS SHEET MUST BE MADE OR CIRCLED IN RED INK, WITH DATE AND NAME OF PERSON MAKING CHANGE.

Do not extend notes this side of this line.

STATION	B. S.	H. I.	F. S.	ELEV.
		LOPE LANE		
1+44.95	Conc Nail (Pg 61 opposite Exist MH Lid			865 96 2
				866 37 28
1+41.95	F.L. Outlet Chan. Only			859 00 8 96
1+45.95	F.L. Inlet			858 96 2

℄

12.10 Top Ctr MH Lid

"

"

Inlet S.
866.34 30 Top MH Rim
+ 6.71 Meas.
859.00 59
+ 0.67 Dia.
858.96 F.L.

Outlet N. - Chan. Only
866.30 26 Top MH Rim
7.30 Meas.
859.00 8.96 F.L.

Profile No. ____ Notes Red ____ Plotted ____ Job No. 7409 Division No. ____
X-Sec. No. ____ Date ____ Date ____ Survey of Flagstaff Ave
Notes Chk'd. ____ Checked ____ Survey by [illegible] Notes [illegible] Date [illegible]
Date ____ Date ____ Map No. ____ Indexed C. J. GALLI Date ____

F. B. 3911 PG. 97

76-L-298 CE 307 5-66

PLEASE RETURN TO
LOS ANGELES COUNTY ENGINEER
403 LOS ANGELES COUNTY ENGINEERING BLDG.

NOTE: ANY ADDITIONS OR CHANGES ON THIS SHEET MUST BE MADE OR CIRCLED IN RED INK, WITH DATE AND NAME OF PERSON MAKING CHANGE.

Do not extend notes this side of this line.

STATION	B. S.	H. I.	F. S.	ELEV.		
		Alosta Ave				
1+00.00 Sold W-T				865 58 1		
35.07 Sly ℄ Inter				865 90 86	15.0 Pvm't.	
Alosta Ave & [illegible]				866 14 0	35.0 ℄	
= ⊼ Line to East				865 47 3		4.5 Edge Fwt
35.00 Parallel to				865 53 49		7.5 F.L. "
℄ Alosta Ave - Pg. 61						
1+25				866 36 2		
				866 30 26		4.5 Edge Fwt
				866 16 2		7.5 F.L. "
1+50				867 17 3		
				867 44 36	15.0 Pvm't	
				867 78 [illegible]	35.0 ℄	
				867 15 09		4.5 E. G
1+58.0				867 29 5		7.4 F.L. CR
				867 94 0		7.4 T.C. CR.

F. B. 3911 Pg. 98

Survey of Alosta Ave Job No. 2499 M Division No. Notes Red Plotted Profile
Survey by HHS Notes Date Date No.
Indexed C. J. GALLI Date Notes Chk'd. Checked X-Sec.
Date Date No.

76-L-298 CE 307 5-66

PLEASE RETURN TO
LOS ANGELES COUNTY ENGINEER
403 LOS ANGELES COUNTY ENGINEERING BLDG.

NOTE: ANY ADDITIONS OR CHANGES ON THIS SHEET MUST BE MADE OR CIRCLED IN RED INK, WITH DATE AND NAME OF PERSON MAKING CHANGE.

Do not extend notes this side of this line.

STATION	B. S.	H. I.	F. S.	ELEV.		
		Alosta Ave				
2+00				868.76		
				868.83	15.0 PVMT	
				869.16	35.0 ℄	
				868.78		5.0 EFH
				868.56		7.0 FL
				869.57		7.0 TC
2+50				870.25		
				870.14	15.0 PVMT	
				870.07	35.0 ℄	
				870.25		5.0 EFH
				870.07		7.0 FL
				870.72		7.0 TC

Profile Notes Red ____ Plotted ____ Job No. 2400M Division No. ____
No. ____ Date ____ Date ____ Survey of Alosta Ave
X-Sec. Notes Chk'd ____ Checked ____ Survey by HHJ Notes HHJ Date 5-19
No. ____ Date ____ Date ____ Map No. ____ Indexed C.J. GALLI Date ____

F.B. 3911 Pg. 99

76-L-298 CE 307 5-66

PLEASE RETURN TO
LOS ANGELES COUNTY ENGINEER
403 LOS ANGELES COUNTY ENGINEERING BLDG.

NOTE: ANY ADDITIONS OR CHANGES ON THIS SHEET MUST BE MADE OR CIRCLED IN RED INK, WITH DATE AND NAME OF PERSON MAKING CHANGE.

Do not extend notes this side of this line.

STATION	B. S.	H. I.	F. S.	ELEV.		
		Alosta Ave				
3+00				871 76 (2)		
				871 68 (4)		5.0 EF
				871 67 (57)		7.0 FL
				872 12 (8)		7.0 TC
				872 50 (46)		15.0 BK WALK
				873 6		65.0
				874 5		115.0
				875 8		165.0
				871 98 (4)	15.0 PVM +	
				872 19 (5)	35.0 ⊼	
3+50				873 30 (26)		
				873 24 (3)		5.0 EF
				873 15 (2)		7.0 FL
				873 78 (2)		7.0 TC
				873 45 (4)	15.0 PVM +	
				873 79 (9)	35.0 ⊼	

F. B. 3911 PG. 100

Job No. 299-M Division No. ____ Notes Red ____ Plotted ____ Profile ____

Survey of Alosta Ave Date ____ Date ____ No. ____

Survey by HH Soriano Notes HHS Notes Chk'd. ____ Checked ____ X-Sec. ____

Indexed C. V. GALLI Date ____ Date ____ No. ____

76-L-298 CE 307 5-66

PLEASE RETURN TO
LOS ANGELES COUNTY ENGINEER
403 LOS ANGELES COUNTY ENGINEERING BLDG.

NOTE: ANY ADDITIONS OR CHANGES ON THIS SHEET MUST BE MADE OR CIRCLED IN RED INK, WITH DATE AND NAME OF PERSON MAKING CHANGE.

Do not extend notes this side of this line.

STATION	B. S.	H. I.	F. S.	ELEV.		
		Alosta Ave				
4+00				874 80 (76)		
				874 75		5.0 EIt
				874 60 (56)		FL
				875 27 (3)		TC
				874 98 (4)	15.0 Pvmt	
				875 17 (9)	35.0 ℄	
4+50				876 33 (29)		
				876 27 (3)		5.0 EIt
				876 14 (9)		FL
				876 76 (2)		TC
				876 49 (6)	15.0 Pvmt	
				876 77 (67)	35.0 ℄	

Profile No. ____ Notes Red ____ Plotted ____ Job No. 2499M Division No. ____
X-Sec. No. ____ Date ____ Date ____ Survey of Alosta Ave
Notes Chk'd. ____ Checked ____ Survey by H.A. Jorgens Notes WHS Date 8-69
Date ____ Date ____ Map No. ____ Indexed C. J. GALLI Date ____

F. B. 3711 PG. 101

76-L-298 CE 307 5-66

PLEASE RETURN TO
LOS ANGELES COUNTY ENGINEER
403 LOS ANGELES COUNTY ENGINEERING BLDG.

NOTE: ANY ADDITIONS OR CHANGES ON THIS SHEET MUST BE MADE OR CIRCLED IN RED INK, WITH DATE AND NAME OF PERSON MAKING CHANGE.

Do not extend notes this side of this line.

STATION	B. S.	H. I.	F. S.	ELEV.		
	Alosta Ave					
5700				877 77 3		
				877 75 2		5.0 EFt
				877 66 2		7.0 FL
				878 30 26		7.0 TC
				878 50 43		15.0 BKWALK
				879.3		65.0
				879.6		115.0
				880.9		165.0
				877 97 3	15.0 Pvm't	
				878 10 26	35.0 ℄	
5750				879 25 5		
				879 30 22		5.0 EFt
				879 15 4		7.0 FL
				879 80 26		TC
				879 40 36	15.0 Pvm't	
				879 67 34	35.0 ℄	

F. B. 3911 Pg. 102

Survey of Alosta Ave Job No. 2499M Division No. Notes Red Date Plotted Date No. Profile

Survey by H.A. Spencer Notes H.H. Date Notes Chk'd. Date Checked Date X-Sec. No.

Indexed C. J. GALLI Date

Profile	Notes Red	Plotted	Job No. 24091 M	Division No.	F. B. 3911	PG. 103
No.	Date	Date	Survey of [illegible]			
X-Sec.	Notes Chk'd.	Checked	Survey by HH [illegible]	Notes HHS	Date 8-69	
No.	Date	Date	Map No.	Indexed C. J. GALI	Date	

CE 307 5-66

PLEASE RETURN TO
LOS ANGELES COUNTY ENGINEER
403 LOS ANGELES COUNTY ENGINEERING BLDG.

NOTE: ANY ADDITIONS OR CHANGES ON THIS SHEET MUST BE MADE OR CIRCLED IN RED INK, WITH DATE AND NAME OF PERSON MAKING CHANGE.

Do not extend notes this side of this line.

STATION	B. S.	H. I.	F. S.	ELEV.		
		Alosta Ave				
5+80.0				880.74	⊼	5.0 [illegible]
				880.15		7.0 [illegible]
				880.[illegible]		7.0 Cephus [illegible]
				880.[illegible]		15.0 [illegible]
				880.[illegible]		30.0 Drive
				882.37		15.0
				883.[illegible]		
6+00				880.80	⊼	5.0 [illegible]
				880.79		7.0 [illegible]
				880.[illegible]		7.0 [illegible] C
				881.28		
				880.97	15.0 Pump	
				881.14	35.0 ℄	
6+25.0				881.49	⊼	[illegible]
				881.[illegible]		[illegible]
				881.98		[illegible]
				882.05		[illegible]
				882.26		[illegible]
				884.20		[illegible] Drive
				883.[illegible]		

76-L-298 CE 307 5-66

PLEASE RETURN TO
LOS ANGELES COUNTY ENGINEER
403 LOS ANGELES COUNTY ENGINEERING BLDG.

NOTE: ANY ADDITIONS OR CHANGES ON THIS SHEET MUST BE MADE OR CIRCLED IN RED INK, WITH DATE AND NAME OF PERSON MAKING CHANGE.

Do not extend notes this side of this line.

STATION	B. S.	H. I.	F. S.	ELEV.		
	Alosta Ave					
6+50				882 26		
				882 29		5.0 EFt
				882 20		7.0
				882 27		7.0 depressed curb
				883 02		13.0 BK Walk
				884 48		45.0 Drive
				884 87		65.0
				882 40	15.0 Pvm't	
				882 46	35.0 ℄	
6+79.5				883 H 07		7.3 FL @ CR
				883 75		7.3 TC @ CR
7+00				883 84 77		
				883 74		4.0 EFt
				883 65		7.0 FL
				883 98	15.0 Pvm't	
				884 16	35.0 ℄	

F. B. 3711 Pg. 104 Job No. 2499M Division No. Notes Red Plotted Profile
Survey of Alosta Ave Date Date No.
Survey by H.H. Briggs Notes NHS Notes Chk'd. Checked X-Sec.
Indexed C. L. GALLI Date Date No.

76-L-298 CE 307 5-66

PLEASE RETURN TO
LOS ANGELES COUNTY ENGINEER
403 LOS ANGELES COUNTY ENGINEERING BLDG.

NOTE: ANY ADDITIONS OR CHANGES ON THIS SHEET MUST BE MADE OR CIRCLED IN RED INK, WITH DATE AND NAME OF PERSON MAKING CHANGE.

Do not extend notes this side of this line.

STATION	B. S.	H. I.	F. S.	ELEV.			
				Alosta Ave			
7+45.48	Fd Sa Hd W-T - Pg 63			885 04		⊼	
				884 92			4.0 EGT
				884 86			7.0 FL
				884 94			10.0 EGT
				885 13	15.0 Pvmt		
				885 46	35.0 ℄		
				Xsections - Profile - Lone Hill Ave			
1+00.00	Fd Sa Hd W-T Pg 63			885 04		℄	
1+04.2				884 97		℄	EGT
1+07.3				884 88		℄	FL
1+10.4				885 01		℄	EGT
1+20.0				885 33		℄	
				884 92			20.0 Pvmt
				884 70			38.5 EGT
				884 55			40.5 FL
				885 15			40.5 TC

Profile Notes Red ____ Plotted ____ Job No. 2499 M Division No. ____
No. ____ Date ____ Date ____ Survey of Alosta Ave
X-Sec. Notes Chk'd. ____ Checked ____ Survey by HNJ Notes HNJ Date 8-69
No. ____ Date ____ Date ____ Map No. ____ Indexed G.J. GALL Date ____

F. B. 3911 Pg. 105

76-L-298 CE 307 5-66

PLEASE RETURN TO
LOS ANGELES COUNTY ENGINEER
403 LOS ANGELES COUNTY ENGINEERING BLDG.

NOTE: ANY ADDITIONS OR CHANGES ON THIS SHEET MUST BE MADE OR CIRCLED IN RED INK, WITH DATE AND NAME OF PERSON MAKING CHANGE.

Do not extend notes this side of this line.

STATION	B. S.	H. I.	F. S.	ELEV.		
		Xsections - Profile Lone Hill Ave				
1+20				885 90	25.0 Pvmt	
				886 56	50.0	
1+50				886 35		
				885 83		20.0 Pvmt
				885 63		38.5 Flt
				885 50		40.5 Fl
				886 21		40.5 TC
				886 70	19.0 Pvmt	
2+00				888 08		
				887 68		20.0 Pvmt
				887 44		38.5 Flt
				887 30		40.5 Fl
				887 99		40.5 TC
				888 15	12.0 Pvmt	
2+50				889 68		
3+00				890 94		

F. B. 3911 Pg. 106 Job No. 2499-19 Division No. Notes Red Plotted Profile
Survey of Alonta Ave Date Date No.
Survey by H.H. Griggs Notes H.H. Notes Chk'd. Checked X-Sec.
Indexed C. J. GALLI Date Date No.

76-L-298 CE 307 8-66

PLEASE RETURN TO
LOS ANGELES COUNTY ENGINEER
403 LOS ANGELES COUNTY ENGINEERING BLDG.

NOTE: ANY ADDITIONS OR CHANGES ON THIS SHEET MUST BE MADE OR CIRCLED IN RED INK, WITH DATE AND NAME OF PERSON MAKING CHANGE.

Do not extend notes this side of this line.

STATION	B. S.	H. I.	F. S.	ELEV.		
		Alosta Ave				
7+50				8851.8		
7+82.0				8861.4		
				8860.8		4.0 EIt
				8859.5		7.0 FL
				8860.8		10.0 EIt
				8864.0		25.0 Pvmt
				8863.7	15.0 Pvmt	
				8865.7	35.0 ℄	
8+00				8865.3		
				8866.2		11.0
				8872.6		11.0 Top cb.
				8875		26.0
				8884		50.0
				8867.4	15.0 Pvmt	
				8880.0	35.0 ℄	

Profile Notes Red ____ Plotted ____ Job No. 2499M Division No. ____
No. ____ Date ____ Date ____ Survey of Alosta Ave
X-Sec. Notes Chk'd. ____ Checked ____ Survey by [illegible] Notes [illegible] Date 5-69
No. ____ Date ____ Date ____ Map No. ____ Indexed G. J. GALLI Date ____

F. B. 3911 Pg. 107

76-L-298 CE 307 5-66

PLEASE RETURN TO
LOS ANGELES COUNTY ENGINEER
403 LOS ANGELES COUNTY ENGINEERING BLDG.

NOTE: ANY ADDITIONS OR CHANGES ON THIS SHEET MUST BE MADE OR CIRCLED IN RED INK, WITH DATE AND NAME OF PERSON MAKING CHANGE.

Do not extend notes this side of this line.

STATION	B. S.	H. I.	F. S.	ELEV.		
		Alesta Ave				
8+50				887 50 46		⊤
				887 44		2.5 E.P.
				887 4		3.5 FL
				888 86 2		17.0 Edge Pvm't
				890 05 2		47.0
				890 60 56		76.0
				887 94 9	15.0 Pvm't	
				888 26 2	35.0 ⊤	
9+00 Fd Sa Ldd W-T Pg. 65				888 57 3		⊤ BK.
				888 50 42		3.0 F.L. Pvm't
				889 73 69		16.0
				890 95 2		33.0
				892 00		50.0
Fd Sa Ldd W-T Pg. 65				888 75 2		⊤ AH
				888 80 22	5.0 Pvm't	
				889 70	25.0 ⊤	

F. B. 3911 PG. 108 Job No. 2499M Division No. Notes Red Plotted Profile
Survey of Alesta Ave Date Date No.
Survey by A.H. Lorigo Notes H.H.I. Notes Chk'd. Checked X-Sec.
Indexed C. J. GALLI Date Date No.

76-L-298 CE 307 5-66

PLEASE RETURN TO
LOS ANGELES COUNTY ENGINEER
403 LOS ANGELES COUNTY ENGINEERING BLDG.

NOTE: ANY ADDITIONS OR CHANGES ON THIS SHEET MUST BE MADE OR CIRCLED IN RED INK, WITH DATE AND NAME OF PERSON MAKING CHANGE.

Do not extend notes this side of this line.

STATION	B. S.	H. I.	F. S.	ELEV.		
		Alosta Ave				
9+50				889 68		
				889 45		9.5 E.P.
				888 7		11.5 F.L.
				890 76		29.0 E. Pvmt
				892 90		50.0
				889 66	5.0 Pvmt	
				890 07	25.0 ℄	
9+95.0				888 85		10.6 F.L. Outlet Parallel Pipe
10+00				890 54		
10+15.0				890 74		
				890 63		8.0 F.L. Pvmt
				891 84		27.0
				892 18		50.0
				892 79		100.0
				890 79	5.0 Pvmt	
				891 07	25.0 ℄	

Profile Notes Red ____ Plotted ____ Job No. 2499M Division No. ____
No. ____ Date ____ Date ____ Survey of Alosta Ave
X-Sec. Notes Chk'd. ____ Checked ____ Survey by HAGriggs Notes HAG Date 8-69
No. ____ Date ____ Date ____ Map No. ____ Indexed C. J. GALLI Date ____

F. B. 3911 Pg. 109

76-L-298 CE 307 5-66

PLEASE RETURN TO
LOS ANGELES COUNTY ENGINEER
403 LOS ANGELES COUNTY ENGINEERING BLDG.

NOTE: ANY ADDITIONS OR CHANGES ON THIS SHEET MUST BE MADE OR CIRCLED IN RED INK, WITH DATE AND NAME OF PERSON MAKING CHANGE.

Do not extend notes this side of this line.

STATION	B. S.	H. I.	F. S.	ELEV.			
		Alosta Ave					
10+31.0				889.3 3/4			9.0 F.L. Inlet Parallel Pipe
10+50				891.2 3/4		⊼	
				891.0 4/8			7.0 EP
				890.2			12.0 FL
				892.00			32.0 E. Pvm't
				893.26			50.0
				891.37	5.0 Pvm't		
				891.46	25.0 ⊼		
11+00				891.72		⊼	
				891.48			7.5 EP
				890.8			12.0 F.L.
				892.6			16.5
				894.54			33.0 E.Pvm't
				894.88			50.0
				895.54			100.0
				891.85	5.0 Pvm't		
				892.00	25.0 ⊼		

F. B. 3911 Pg. 110

Survey of Alosta Ave Job No. 2499M Division No. Notes Red Plotted Profile

Survey by H.H. Sorrens Notes H.H.S. Date Date Date No.

Indexed C. J. GALLI Date Notes Chk'd. Checked X-Sec.

Date Date No.

76-1-298 CE 307 3-61

PLEASE RETURN TO
LOS ANGELES COUNTY ENGINEER
403 LOS ANGELES COUNTY ENGINEERING BLDG.

NOTE: ANY ADDITIONS OR CHANGES ON THIS SHEET MUST BE MADE OR CIRCLED IN RED INK, WITH DATE AND NAME OF PERSON MAKING CHANGE.

Do not extend notes this side of this line.

STATION	B. S.	H. I.	F. S.	ELEV.		
		Alosta Ave				
11+50				892.~~20~~ 16		
				892.~~10~~ 06		7.0 E.P.
				891.5		12.0 Fh.
				894.4		17.0
				895.~~90~~ 26		33.0 E.Pvm't
				896.~~30~~ 26		50.0
				892.~~20~~ 16	5.0 Pvm't	
				892.~~37~~ 3	25.0 ℄	
12+00				892.~~48~~ 44		
				892.~~42~~ 38		7.0 EP
				892.3		12.0 Fh
				895.8		17.0
				897.24		34.0 E.Pvm't
				897.~~70~~ 66		50.0
				898.~~50~~ 46		100.0
				892.~~50~~ 46	5.0 Pvm't	
				892.~~74~~ 6	25.0 ℄	

Profile No. ____ Notes Red ____ Plotted ____ Job No. 2499M Division No. ____
X-Sec. No. ____ Date ____ Date ____ Survey of Alosta Ave
Notes Chkd. ____ Checked ____ Survey by H.H. Bregg Notes H.H. Date 8/49
Date ____ Date ____ Map No. ____ Indexed C.J. Gal Date ____

F.B. 3911 Pg. 111

76-L298 CE 307 3-61

PLEASE RETURN TO
LOS ANGELES COUNTY ENGINEER
403 LOS ANGELES COUNTY ENGINEERING BLDG.

NOTE: ANY ADDITIONS OR CHANGES ON THIS SHEET MUST BE MADE OR CIRCLED IN RED INK, WITH DATE AND NAME OF PERSON MAKING CHANGE

Do not extend notes this side of this line.

STATION	B.S.	H.I.	F.S.	ELEV.		
		Alosta Ave				
12+50	T.P.			892.75		
				892.68		7.0 EP
				8925		11.0 FL
				896.0		16.0
				898.92		33.0 E. Pvm't
				898.64		50.0
				892.76	5.0 Pvm't	
				893.02	25.0 ℄	
13+00				892.75		
				892.65		2.0 EP
				8926		11.0 FL
				8961		16.0
				898.2		30.0
				899.5		50.0
				900.8		100.0
				893.12	5.0 Pvm't	
				893.35	25.0 ℄	

F.B. 3911 PG. 112

Job No. 2499M Division No. Notes Red Plotted Profile
Survey of Alosta Ave Date Date No.
Survey by A.H. Sarlags Notes H.H. Notes Chkd. Checked X-Sec.
Indexed C.J. GALLI Date Date Date No.

76-L-298 CE 307 5-66

PLEASE RETURN TO
LOS ANGELES COUNTY ENGINEER
403 LOS ANGELES COUNTY ENGINEERING BLDG.

NOTE: ANY ADDITIONS OR CHANGES ON THIS SHEET MUST BE MADE OR CIRCLED IN RED INK, WITH DATE AND NAME OF PERSON MAKING CHANGE.

5'43
271

Do not extend notes this side of this line.

STATION	B. S.	H. I.	F. S.	ELEV.		
		Alosta Ave				
13+50				893.0 3/4		
				893.00		1.0 EP
				892.56 1/2		11.0 FL
				895.3		15.0
				898.4		27.0
				899.5		50.0
				901.1		100.0
				893.38 4/8	5.0 Pvm't	
				893.70 66/70	25.0 ℄	
13+96.0				892.71 67/71		15.0 BC FL
				893.38 1/8		TC
14+00				893.42 38/42		
				892.74 9/74		15.0 FL
				893.41 37/41		15.0 TC
				894.9		25.0
				893.66 2/6	5.0 Pvm't	
				893.96 2/6	25.0 ℄	

Profile No. ____ Notes Red ____ Date ____ Plotted ____ Date ____ Job No. 2499M Division No. ____
X-Sec. No. ____ Notes Chk'd. ____ Date ____ Checked ____ Date ____ Survey of Alosta Ave Survey by H.H. Jarrett Notes H/H Date 8-69
Map No. ____ Indexed C. J. GALLI Date ____

F. B. 3911 PG. 113

76-L-298 CE 307 5-66

PLEASE RETURN TO
LOS ANGELES COUNTY ENGINEER
403 LOS ANGELES COUNTY ENGINEERING BLDG.

NOTE: ANY ADDITIONS OR CHANGES ON THIS SHEET MUST BE MADE OR CIRCLED IN RED INK, WITH DATE AND NAME OF PERSON MAKING CHANGE.

Do not extend notes this side of this line.

STATION	B. S.	H. I.	F. S.	ELEV.		
		Alosta Ave				
14+24.5				893.15		15.0 F.L. CR
				893.74		TC CR
14+50.0				893.74		
				893.53		3.0 FL Pvm't
				893.90		15.0
				893.09	5.0 Pvm't	
				894.34	25.0 ℄	
14+75.74	Fd. Sa. Hd W+T Pg. 66			893.98		
				893.74		3.0 F.L. Pvm't
				894.24		15.0
				894.75	5.0 Pvm't	
				894.50	25.0 ℄	
13+56.0				893.50	138.6 Top MH	
				878.50	FL MH	

Cont. Pg. 117

F. B. 3911 Pg. 114 Job No. 2499-M Division No. Notes Red Date Plotted Date No. Profile
Survey of Alosta Ave Notes Date Checked Date No. X-Sec.
Survey by H.H. Garcia Notes Date Checked Date No.
Indexed C. J. GALLI

76-L298 CE 307 3-61

PLEASE RETURN TO
LOS ANGELES COUNTY ENGINEER
403 LOS ANGELES COUNTY ENGINEERING BLDG.

NOTE: ANY ADDITIONS OR CHANGES ON THIS SHEET MUST BE MADE OR CIRCLED IN RED INK, WITH DATE AND NAME OF PERSON MAKING CHANGE.

Do not extend notes this side of this line.

STATION	B. S.	H. I.	F. S.	ELEV.		
				XSECTIONS - PROFILE	WHENGROVE AVE	
1+00.00	Fd Sr Hd W-T		Pg. 66	893.98		
				893.75		3.0 FL
1+25.0				894.78		
				894.50		15.0 PVMT
				894.96	15.0 PVMT	
1+48.0				895.28		18.0 FL CR
				895.80		TC CR
1+60.0				896.50	18.0 FL CR	
				897.09	18.0 TC CR	
1+67.0				893.97	18.0 FL C.B.	

Profile Notes Red ____ Plotted ____ Job No. 2499M Division No. ____
No. ____ Date ____ Date ____ Survey of Alaska Ave
X-Sec. Notes Chkd. ____ Checked ____ Survey by [illegible] Notes [illegible] Date 8-69
No. ____ Date ____ Date ____ Map No. ____ Indexed C. J. GALLI Date ____

F. B. 3911 PG. 115

76-L298 CE 307 3-61

PLEASE RETURN TO
LOS ANGELES COUNTY ENGINEER
403 LOS ANGELES COUNTY ENGINEERING BLDG.

NOTE: ANY ADDITIONS OR CHANGES ON THIS SHEET MUST BE MADE OR CIRCLED IN RED INK, WITH DATE AND NAME OF PERSON MAKING CHANGE

Do not extend notes this side of this line.

STATION	B. S.	H. I.	F. S.	ELEV.		
	XSECTIONS - PROFILE			ELENGROVE AVE		
1+75.0				897.34		℄
				896.73		18.0 FL
				897.77		18.0 TC
				897.33	14.5 EL	
				897.14	18.0 FL	
				897.90	18.0 TC	
2+00				898.86		℄
				898.13		18.0 FL
				898.86		18.0 TC
				898.78	18.0 FL	
				899.40	18.0 TC	
2+50				901.50		℄
2+60.23	PI Fd. Lg Bt Spk Pg. 67 W-T			901.94		℄
3+00				903.87		℄

F. B. 5911 Pg. 116 Job No. 24991 Division No. Notes Red Plotted Profile
Survey of Alhosta Ave Date Date No.
Survey by HH Spiegel Notes HHS Notes Chkd. Checked X-Sec.
Indexed C. J. GALLI Date Date Date No.

76-L298 CE 307 3-61

PLEASE RETURN TO
LOS ANGELES COUNTY ENGINEER
403 LOS ANGELES COUNTY ENGINEERING BLDG.

NOTE: ANY ADDITIONS OR CHANGES ON THIS SHEET MUST BE MADE OR CIRCLED IN RED INK, WITH DATE AND NAME OF PERSON MAKING CHANGE.

Do not extend notes this side of this line.

STATION	B. S.	H. I.	F. S.	ELEV.		
				Xsections-Profile Ellengrove Ave		
3+50				905.47		℄
4+00				906.99		℄
				Xsections-Profile Alosta Ave		
15+00				894.06		
				893.86		3.0 F.L.
				894.67		18.0
				894.36	5.0 Pvm't	
				894.64	25.0 ℄	
15+28.7				890.87		20.0 F.L. Junction Box
15+40.0				894.01		15.2 F.L. CR
				894.56		TC CR

Profile Notes Red ____ Plotted ____ Job No. 2499M Division No. ____
No. ____ Date ____ Date ____ Survey of Alosta Ave
X-Sec. Notes Chkd. ____ Checked ____ Survey by [illegible] Notes [illegible] Date 8-69
No. ____ Date ____ Date ____ Map No. ____ Indexed C. J. Galli Date ____

F.B. 3/11 Pg. 11

76-L298 CE 307 3-61

PLEASE RETURN TO
LOS ANGELES COUNTY ENGINEER
403 LOS ANGELES COUNTY ENGINEERING BLDG.

NOTE: ANY ADDITIONS OR CHANGES ON THIS SHEET MUST BE MADE OR CIRCLED IN RED INK, WITH DATE AND NAME OF PERSON MAKING CHANGE

Do not extend notes this side of this line.

STATION	B. S.	H. I.	F. S.	ELEV.		
		Alosta Ave				
15+50				89436		
				89410		2.0 Pvm't
				89412		11.0 EG
				89390		15.0 FL
				89447		15.0 TC
				89480		27.0 BK Walk
				89464	3.5 Pvm't	
				895.00	25.0 ℄	
15+56.0				89123		15.0 FL C.B.
15+77.0				893.96		15.2 FL
				894.58		TC
15+77.5				89224		17.2 FL Inlet 18' CMP

F. B. 3911 PG. 118

Job No. 2499M Division No. ____ Notes Red ____ Plotted ____ Profile ____

Survey of Alosta Ave Date ____ Date ____ No. ____

Survey by [illegible] Notes [illegible] Notes Chkd. ____ Checked ____ X-Sec. ____

Indexed C. J. GALLI Date ____ Date ____ Date ____ No. ____

76-L298 CE 307 3-61

PLEASE RETURN TO
LOS ANGELES COUNTY ENGINEER
403 LOS ANGELES COUNTY ENGINEERING BLDG.

NOTE: ANY ADDITIONS OR CHANGES ON THIS SHEET MUST BE MADE OR CIRCLED IN RED INK, WITH DATE AND NAME OF PERSON MAKING CHANGE.

Do not extend notes this side of this line.

STATION	B. S.	H. I.	F. S.	ELEV.		
		Alosta Ave				
16+00				894 69		
				894 69		10.0 Pvm't
				893 70		17.0 FL
				894 69		30.0 Pvm't
				895 00		50.0
				895 93		82.0 Bldg
				895 00	3.5 Pvm't	
				895 38	25.0 ℄	
16+50				894 96		
				894 66		5.5 Pvm't
				894 44		13.0 FL
				894 67		22.0
				895 49		35.5 Bldg
				895 49		35.5 Floor level
				895 33	3.5 Pvm't	
				895 69	25.0 ℄	
16+61.0				895 28	62.0 Top CB	
				885.28	Fl. CB	

Profile Notes Red ____ Plotted ____ Job No. 2409M Division No. ____ F.B. 3911 Pg. 119
No. ____ Date ____ Date ____ Survey of Alosta Ave
X-Sec. Notes Chkd. ____ Checked ____ Survey by H.H. Morrison Notes H.H. Date 8-69
No. ____ Date ____ Date ____ Map No. ____ Indexed C. J. GALLI Date ____

76-L298 CE 307 3-61

PLEASE RETURN TO
LOS ANGELES COUNTY ENGINEER
403 LOS ANGELES COUNTY ENGINEERING BLDG.

NOTE: ANY ADDITIONS OR CHANGES ON THIS SHEET MUST BE MADE OR CIRCLED IN RED INK, WITH DATE AND NAME OF PERSON MAKING CHANGE

Do not extend notes this side of this line.

STATION	B. S.	H. I.	F. S.	ELEV.		
	Alastn Ave					
17+00				895~~51~~ 47		⊤
				895~~26~~ 16		2.0 EP
				895.0		15.0
				895~~24~~ 29		22.5 EP
				896~~11~~ 07		41.0 DRIVE
				896~~50~~ 42		55.0 ⌇
				896~~85~~ 1		81.0 E.P.
				895~~86~~ 2	3.5 Pvm't	
				896~~20~~ 16	25.0 ℄	
17+50				896~~37~~ 32		℄
				896~~15~~ 1		2.0 E.P.
				895.~~8~~		12.0 F.L.
				895.~~80~~ 76		19.0 EP
				896~~95~~ 1		33.5 EP
				897~~19~~ 5		⌇ Top Walk
				897~~58~~ 4		45.0 Bldg-F.L.
				896~~70~~ 76	3.5 Pvm't	
				896~~93~~ 99	25.0 ℄	

F.B. 5911 PG. 1 (2)

Job No. 2499M Division No. ____ Notes Red ____ Plotted ____ Profile ____

Survey of Alastn Ave Date ____ Date ____ No. ____

Survey by H.H. Jackson Notes H.H.J. Notes Chkd. ____ Checked ____ X-Sec. ____

Indexed C. JIGALLI Date ____ Date ____ Date ____ No. ____

76-L298 CE 307 3-61

PLEASE RETURN TO
LOS ANGELES COUNTY ENGINEER
403 LOS ANGELES COUNTY ENGINEERING BLDG.

NOTE: ANY ADDITIONS OR CHANGES ON THIS SHEET MUST BE MADE OR CIRCLED IN RED INK, WITH DATE AND NAME OF PERSON MAKING CHANGE.

Do not extend notes this side of this line.

STATION	B. S.	H. I.	F. S.	ELEV.		
		Alosta Ave				
18+00				897 ~~23~~ 19		
				896 ~~65~~ 1		13.0 FL DRIVE
				897 ~~44~~ 9		26.0
				897 ~~86~~ 26		45.0
				898 ~~84~~ 26		73.0 Edge
				907.0		87.0
				908.0		102.0 Dwg & F.L.
				897 ~~55~~ 1	3.5 Pvm't	
				897 ~~87~~ 3	25.0 ℄	
18+50				898 ~~26~~ 2		
				898 ~~15~~ 1		2.0 EP
				897.5		15.0 FL
				898.7		25.0
				899.6		50.0
				898 ~~63~~ 59	3.5 Pvm't	
				898 ~~93~~ 89	25.0 ℄	

Profile Notes Red ____ Plotted ____ Job No. 2499 M Division No. ____ F.B. 5911 PG. 121
No. ____ Date ____ Date ____ Survey of Alosta Ave
X-Sec. Notes Chkd. ____ Checked ____ Survey by HHWeiggs Notes HHS Date 8-1-9
No. ____ Date ____ Date ____ Map No. ____ Indexed C.J. GALLI Date ____

76-L298 CE 307 3-61

PLEASE RETURN TO
LOS ANGELES COUNTY ENGINEER
403 LOS ANGELES COUNTY ENGINEERING BLDG.

NOTE: ANY ADDITIONS OR CHANGES ON THIS SHEET MUST BE MADE OR CIRCLED IN RED INK, WITH DATE AND NAME OF PERSON MAKING CHANGE

Do not extend notes this side of this line.

STATION	B. S.	H. I.	F. S.	ELEV.		
	Alosta Ave					
19+00				899.56		
				899.34		1.0 EP
				898.4		16.5 FL
				900.1		20.0
				900.5		30.0
				900.8		50.0
				900.8		77.0 Up
				899.94	3.5 PVM +	
				900.34	25.0 ℄	
19+50				901.17		
				901.04		1.0 EP
				899.6		14.5 F.L.
				901.1		18.5
				901.3		25.0
				901.5		35
				901.54	3.5 PVM +	
				901.87	25.0 ℄	

F. B. 3711 PG. 1-4
Job No. 2499M Division No. Notes Red Date Plotted Date Profile No.
Survey of Alosta Ave Notes Chkd. Checked Date X-Sec. No.
Survey by H.H. Briggs Notes HHS Date
Indexed C.D. GALLI Date

76-L-298 CE 307 5-66

PLEASE RETURN TO
LOS ANGELES COUNTY ENGINEER
403 LOS ANGELES COUNTY ENGINEERING BLDG.

NOTE: ANY ADDITIONS OR CHANGES ON THIS SHEET MUST BE MADE OR CIRCLED IN RED INK, WITH DATE AND NAME OF PERSON MAKING CHANGE.

9048

Do not extend notes this side of this line.

STATION	B. S.	H. I.	F. S.	ELEV.		
	Alosta Ave					
20+50				9048 2		
				9048 76		1.0 ER
				9040 4		10.0 EP FL
				9048		12.0
				8968		26.0 ctr ditch
				9076		45.0
				9085		100.—
				9051 4	3.5 Pvm't	
				9056 2	25.0	
20+75				9058 1		
				9058 76		1.0 EP
				9051 99		10.5 F.L.
				9056 4		12.0
				9037 4		15.5 E. Ditch
				9037 4		18.5 " "
				906.5		26.5 Top Ditch
				9070		50.0

F. B. 3911 PG. 124 Job No. 2499M Division No. Notes Red Plotted Profile
Survey of Alosta Ave Date Date No.
Survey by [illegible] Notes Chk'd. Checked X-Sec.
Indexed C. I. GALLI Date Date No.

76-L-298 CE 307 5-66

PLEASE RETURN TO
LOS ANGELES COUNTY ENGINEER
403 LOS ANGELES COUNTY ENGINEERING BLDG.

NOTE: ANY ADDITIONS OR CHANGES ON THIS SHEET MUST BE MADE OR CIRCLED IN RED INK, WITH DATE AND NAME OF PERSON MAKING CHANGE.

Do not extend notes this side of this line.

STATION	B. S.	H. I.	F. S.	ELEV.		
		Alosta Ave				
21+00				906.86		
				906.79		1.0 ER
				905.95		12.0 FL
				906.65		17.0
				902.0		18.5
				907.7		50.0
				908.2		100.0
				907.07	3.5 Pvm't	
				908.64	25.0 ℄	
21+50				908.89		
				902.88		1.0 ER
				905.64		7.5 FL
				909.0		10.0
				908.9		20.5
				912.2		30.5
				912.6		50.0
				913.0		100
				909.14	3.5 Pvm't	
				909.55	25.0 ℄	

Profile Notes Red ____ Plotted ____ Job No. 2490M Division No. ____
No. ____ Date ____ Date ____ Survey of Alosta Ave
X-Sec. Notes Chk'd. ____ Checked ____ Survey by [illegible] Notes [illegible] Date 8-69
No. ____ Date ____ Date ____ Map No. ____ Indexed C. J. GALLI Date ____

F. B. 3911 PG. 125

76-L-298 CE 307 5-66

PLEASE RETURN TO
LOS ANGELES COUNTY ENGINEER
403 LOS ANGELES COUNTY ENGINEERING BLDG.

NOTE: ANY ADDITIONS OR CHANGES ON THIS SHEET MUST BE MADE OR CIRCLED IN RED INK, WITH DATE AND NAME OF PERSON MAKING CHANGE.

Do not extend notes this side of this line.

STATION	B. S.	H. I.	F. S.	ELEV.		
	Alosta Ave					
22+00				910 94		
				910 89		0.5 ER
				900 76		2.0 FL
				901.2		4.5
				900.1		14.0
				910 9		21.0
				913.8		33.0
				914 2		50.0
				914 6		100.0
				911 14	4.0 Pvm't	
				911 57	25.0 ℄	
22+50				912 85		
				912 80		0.5 ER
				912 67		2.5 FL
				913.1		5.0
				913 7		22.0
				915 9		32.0
				915 5		50.0
				915.0		100.0

F. B. 3/11 Pg. 126 Job No. 2199M Division No. Notes Red Date Plotted Date No. Profile
Survey of Alosta Ave Notes Date Checked Date No. X-Sec.
Survey by HHyman Notes Date Notes Chk'd Date
Indexed C. J. GALLI Date

76-L-298 CE 307 5-66

PLEASE RETURN TO
LOS ANGELES COUNTY ENGINEER
403 LOS ANGELES COUNTY ENGINEERING BLDG.

NOTE: ANY ADDITIONS OR CHANGES ON THIS SHEET MUST BE MADE OR CIRCLED IN RED INK, WITH DATE AND NAME OF PERSON MAKING CHANGE.

Do not extend notes this side of this line.

STATION	B. S.	H. I.	F. S.	ELEV.		
		Alosta Ave				
22+50				913 ~~20~~ 16	4.0 Pvm't	
				913.60	25.0 ℄	
23+00				914 ~~90~~ 86		
				914 ~~85~~ 4		0.5 ER
				914 ~~4~~ 67		2.5 FL
				915 8		6.5
				916 8		20.0
				918 2		33.0
				918 1		50.0
				915 ~~17~~ 3	3.5 Pvm't	
				915 ~~50~~ 46	25.0 ℄	
23+50				916 ~~88~~ 4		
				916 ~~89~~ 19		0.5 ER
				916 ~~4~~ 57		2.0 FL
				918 6		7.0
				919.1		21.5
				920.2		28.0
				920 1		50.0

Profile Notes Red ____ Plotted ____ Job No. 2499-M Division No. ____
No. ____ Date ____ Date ____ Survey of Alosta Ave
X-Sec. Notes Chk'd. ____ Checked ____ Survey by [illegible] Notes [illegible] Date 8-64
No. ____ Date ____ Date ____ Map No. ____ Indexed C. J. GALLI Date ____

F. B. 3911 PG. 127

76-L-298 CE 307 5-66

PLEASE RETURN TO
LOS ANGELES COUNTY ENGINEER
403 LOS ANGELES COUNTY ENGINEERING BLDG.

NOTE: ANY ADDITIONS OR CHANGES ON THIS SHEET MUST BE MADE OR CIRCLED IN RED INK, WITH DATE AND NAME OF PERSON MAKING CHANGE.

Do not extend notes this side of this line.

STATION	B. S.	H. I.	F. S.	ELEV.	
		Alosta Ave			
23+50				917.14	3.5 PVM't
				917.44	25.0 ℄
23+59.27	FdSaNdW-T Pg.69			917.27	⊼
				917.25	0.5 ER
				917.43	3.5 PVM't
				917.86	25.0 ℄ FdSaNd Pg.69
BM HW 236				896.77	BM HW 236 Elev 896.787 FB 3911-73
					Alosta Ave - S. side 560' ± E/o ℄ Inter
					@ Ellengrove Ave.
					Asm Bt Spk in head in top Conc Ndw Cor.

F. B. 3911 Pg. 128 Job No. 2499M Division No. Notes Red Plotted Profile
Survey of Alosta Ave Date Date No.
Survey by H.H. Wright Notes Notes Chk'd. Checked X-Sec.
Indexed C. J. GALLI Date Date No.

NOTES RED. JOB NO. 2513.34 SURVEY OF GALEMONT AVE #2 S.S. F. B. 3911 PG. 129
DATE SURVEY BY J.H. BROWN
NOTES CHKD. NOTES BY J.H.B DATE 12-4-69
DATE INDEXED C.I. GALL DATE DEC 16 '69

DESCRIPTION

C.I 2513.34
GALEMONT AVE Nº 2.
BENCH LEVELS AT SOUTH R/W OF
POMONA FREEWAY AND GALEMONT AVE
ALSO POMONA FREEWAY AND FARMSTEAD AVE
ALSO FARMSTEAD AVE AND THREE PALMS ST

PARTY
J.H. BROWN
M.A. WALSH Jr.
J.W. LYBRAND
M.G. SANDOVAL

ADJ. ELEV.	3RD RUN	2ND RUN	DIFF.	1ST RUN	B.M.

Do not extend notes this side of this line

NOTE: ANY ADDITIONS OR CHANGES ON THIS SHEET MUST BE MADE OR CIRCLED IN RED INK, WITH DATE AND NAME OF PERSON MAKING CHANGE.

PLEASE RETURN TO
LOS ANGELES COUNTY ENGINEER
LOS ANGELES COUNTY ENGINEERING BLDG.

765420 S & E-353 9-55

76S420 S & E-353 9-55

PLEASE RETURN TO
LOS ANGELES COUNTY ENGINEER
700 LOS ANGELES COUNTY ENGINEERING BLDG.

NOTE: ANY ADDITIONS OR CHANGES ON THIS SHEET MUST BE MADE OR CIRCLED IN RED INK, WITH DATE AND NAME OF PERSON MAKING CHANGE.

Do not extend notes this side of this line

B.M.	1ST RUN	DIFF.	2ND RUN	3RD RUN	ADJ. ELEV.	DESCRIPTION
BM 38-12A	350.032				350.032	BM 38-12A Elev = 350.032 FB 3303-11 (refers to F.G. 2888-165. (Also see RD B.M. B.G. 3150) HACIENDA BLVD & THREE PALMS ST. N.W. COR. 9.3' North of N. end C.R. & 1 foot W. of west cb. BRASS (BUTTON) CAP MON STAMPED "B.M. 38-12A R.E. 5869, 19683 PN 9" IN HAND HOLE.
+	7.030		6.930			
⊼	357.062	+ 2.517	2.517			
−	4.513		4.413			
T.P.	352.549					
+	5.406		5.535			
⊼	357.955	+ 0.888	0.889			
−	4.518		4.646			
T.P.	353.437					
+	5.290		5.132			
⊼	358.727	− 0.473	0.475			
−	5.763		5.607			
BM SD 1636	352.~~964~~ 979				352.979	BM SD 1636 Elev - 352.979 FB 3303-10 THREE PALMS ST & SALEMONT AVE. SW. COR., Bt. SPK. in cb. 5' west of WCR
+	3.334		3.471			
⊼	356.313	− 2.753	2.752			
−	6.087		6.223			
T.P.	350.226					
+	3.559		3.639			
⊼	353.785	− 2.217	2.215			
−	5.776		5.854			
T.P.	348.009					
+	4.373		4.449			
⊼	352.382	− 1.706	1.704			
−	6.079		6.153			
BM EA 91	346.303				346.301	BM EA-91 Description next page

JOB NO. 2513.34 SURVEY OF GALEMONT AVE No 2 NOTES RED
SURVEY BY J. H. Brown DATE
NOTES BY J. H. B DATE 12-4-69 NOTES CHKD
INDEXED C. L. GALLI DATE

F.B. 3411 PG. 130

76S420 S & E-353 9-55

PLEASE RETURN TO
LOS ANGELES COUNTY ENGINEER
700 LOS ANGELES COUNTY ENGINEERING BLDG.

NOTE: ANY ADDITIONS OR CHANGES ON THIS SHEET MUST BE MADE OR CIRCLED IN RED INK, WITH DATE AND NAME OF PERSON MAKING CHANGE.

EA-92 196 from T L line

Do not extend notes this side of this line

B.M.	1ST RUN	DIFF.	2ND RUN	3RD RUN	ADJ. ELEV.	DESCRIPTION
						346.301
BM EA-91	346.303				346.301	BM EA 91 Elev 346.303 - F.B. 3911-131
+	8.178		7.845			GALEMONT AVE @ S. SIDE POMONA FRWY
⊼	354.481	+2.302	2.298			A 1" I.P. C.L.A. CO. ENGR tag DN 1/2"
—	5.876		5.547			MIDDLE GALEMONT AVE 6½' S of S. R/W fence
BM EA 92	348.605				348.602	BM EA 92 Elev. 348.602
+	3.865		3.468			POMONA FRWY 187' E of N end FARM-
⊼	352.470	-5.545	5.544			STEAD AVE. BT SPK in headwall of
—	9.410		9.012			culvert. 1' west of east end.
BM EA 93	343.060				343.056	BM EA 93 Elev. 343.056
+	6.530		6.680			FARMSTEAD AVE @ S. SIDE POMONA FRWY
⊼	349.590	+2.347	2.348			1" I.P. C.L.A. CO. ENGR tag DN 1/4"
—	4.183		4.332			3' south of R/W fence, 10' E of chain link
					345.403	fence WEST SIDE FARMSTEAD AVE
BM EA 94	345.407					BM EA 94 Elev - 345.403
+	5.678		5.591			FARMSTEAD AVE E SIDE AT HOUSE
⊼	351.085	+1.813	1.812			No 13221 A BT. SPK IN CONC DRIVE
—	3.865		3.779			SW COR. 2' from S. SIDE & 2' from west end
T.P.	347.220					
+	6.000		6.059			
⊼	353.220	+1.997	1.998			
—	4.003		4.061			
T.P.	349.217					
+	6.778		6.626			
⊼	355.995	+2.409	2.410			
—	4.369		4.216			
BM EA 95	351.626				351.619	BM EA 95 Elev: 351.619
						FARMSTEAD AVE & THREE PALMS ST
						SE COR. PK in Lead, middle of
						curb return

NOTES RED _____ JOB NO 25 1334 SURVEY OF GALEMONT AVE No 2
DATE _____ SURVEY BY V. H. B. BROWN
NOTES CHKD _____ NOTES BY _____ DATE 12-4-69
DATE _____ INDEXED C.J. GALE DATE DEC 16 '69

F.B. 3911 PG. 131

76S420 S & E-353 9-55

PLEASE RETURN TO
LOS ANGELES COUNTY ENGINEER
700 LOS ANGELES COUNTY ENGINEERING BLDG.

NOTE: ANY ADDITIONS OR CHANGES ON THIS SHEET MUST BE MADE OR CIRCLED IN RED INK, WITH DATE AND NAME OF PERSON MAKING CHANGE.

Do not extend notes this side of this line

B.M.	1ST RUN	DIFF.	2ND RUN	3RD RUN	ADJ. ELEV.	DESCRIPTION
BE EA 95	351.626					BM EA 95 - Elev -FB
+	5.837		5.651			FARMSTEAD AVE & THREE PALMS ST -
⊼	357.463	+ 0.835	0.832			S.E. Cor - "P.K." in lead - middle of
−	5.002		4.819			CURB RET
T.P.	352.461					
+	5.198		5.346			
⊼	357.659	+ 0.526	0.525			
−	4.672		4.821			
BM SD1636	352.987				352.979	BM SD 1636 - Elev 352.979 - FB 3303-10
						THREE PALMS ST & GALEMONT AVE - S.W.
						Cor - Bt Spk in cb - 5' W. of
						W. Cb. RET.

JOB NO. 251334 SURVEY OF GALEMONT AVE #2 SS. NOTES RED.
SURVEY BY J. H. Brown DATE
NOTES BY V. H. B DATE 12-4-69 NOTES CHKD.
INDEXED C. J. GALLI DATE DATE

F. B. 3911 PG. 132

PWFB 1129 [redacted] 1671

Notes Ck'd by Cavatoic	Survey of GALEMONT AVE #2
Map No.	JN 2512.34 Tape 0252 Std 68 °F
Office Work	Surveyed by J. H. Brown
Checked	Notes J. H. B. Date 12-69
Date	Indexed C. J. GALLI DEC 16 69

F.B. 3971 PG. 133

J.N 0303.00

GALEMONT AVE No 2

CENTERLINE OF GALEMONT AVE
AND OF FARMSTEAD AVE from
THREE PALMS ST TO POMONA FREEWAY

Dec 1969

J. H. BROWN
M. A. WALSH
J. W. LYBRAND
M. G. SANDOVAL

Note: Any Additions or Changes on this Sheet Must be Made or Circled in Red Ink With Date and Name of Person Making Change.

Do not extend this side of this line.

PLEASE RETURN TO
LOS ANGELES COUNTY ENGINEER
403 LOS ANGELES COUNTY ENGINEERING BLDG.

76F3098 CE#310 9-67

PWFB 1129 1672, 1673, 1674, 1675

F.B. ~~324~~ Pg ~~134~~

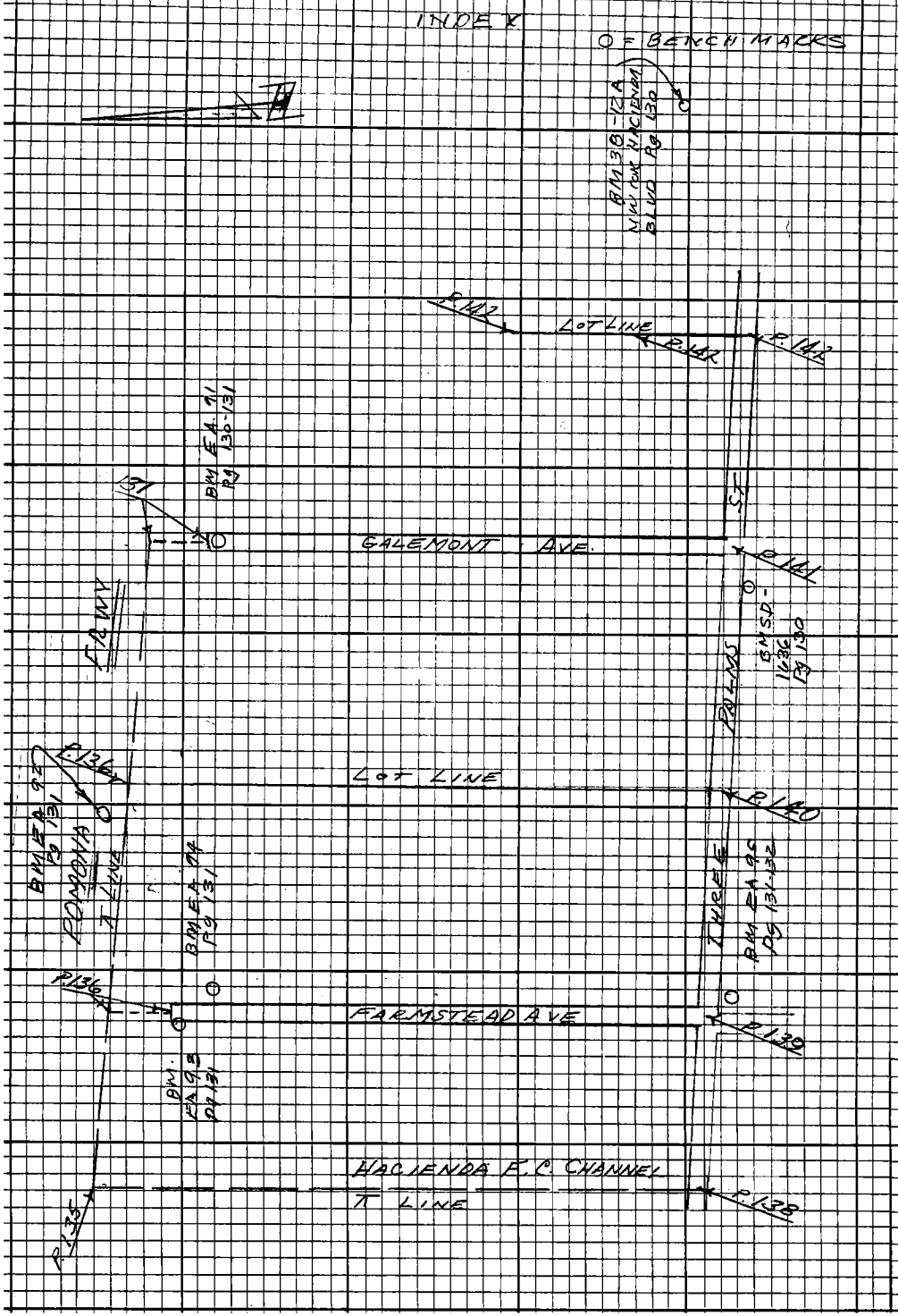

PLEASE RETURN TO
LOS ANGELES COUNTY ENGINEER
403 LOS ANGELES COUNTY ENGINEERING BLDG.

Do not extend this side of this line.

Note: Any Additions or Changes on this Sheet Must be Made or Circled in Red Ink With Date and Name of Person Making Change.

PWFB 1129 [redacted] 1676

Notes Ck'd by [illegible]	Survey of GALEMONT AVE NO 7
Map No.	JN 251334 Tape 0252 Std 68°F
Office Work	Surveyed by J.H. BROWN
Checked	Notes J.H.B. Date 12/10/69
Date	Indexed [illegible] DEC 16 '69

F.B. ~~3911~~ Pg. ~~135~~

(T = 58)

86.03	86.20
98.28	98.11
184.31	184.31
-.01	-.01
184.30	184.30

Avg = 184.30

POMONA FREEWAY

4.65 T=68 = 4.65
4.66 T=58 = 4.66
Avg = 4.65

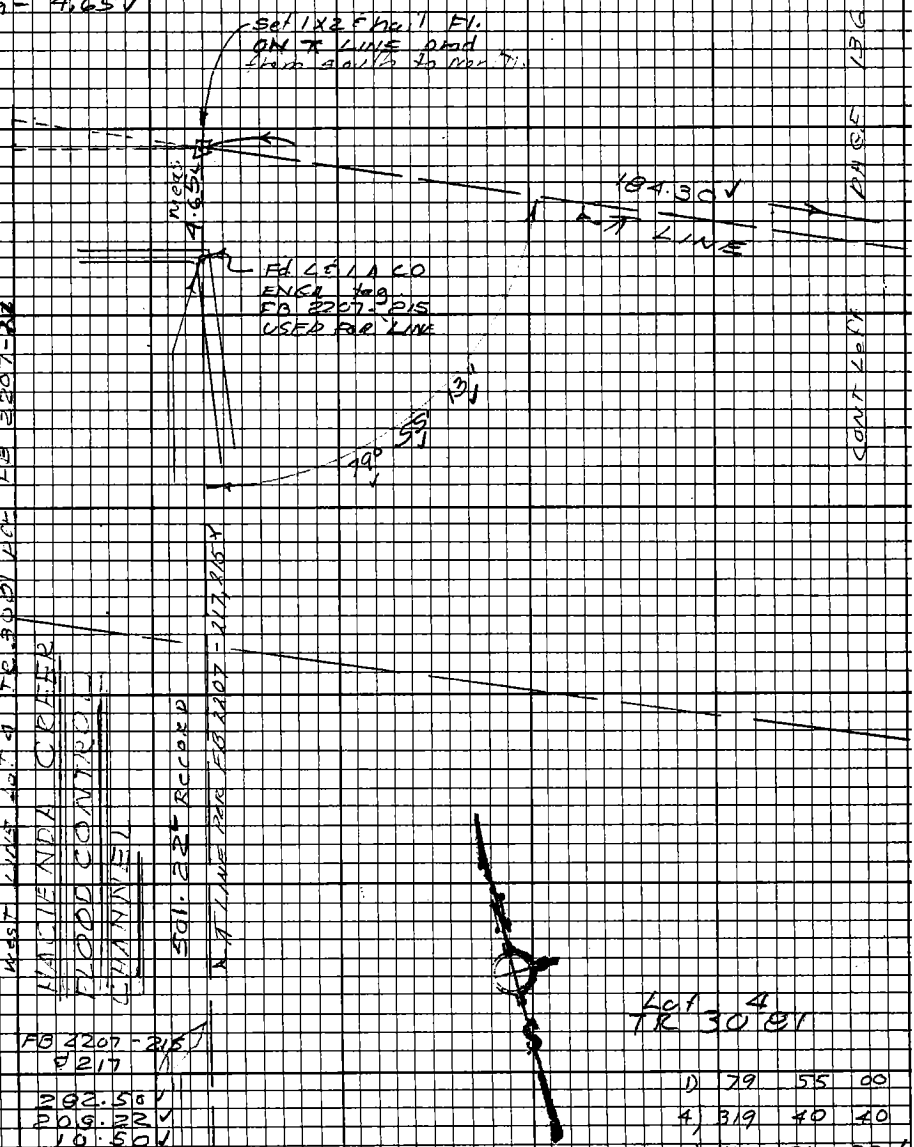

Lot 4 TR 3081

1)	79	55	00
4)	319	40	40
6)	119	31	20
Avg)	79	55	13

FB 2207-215 & 217

282.50
209.22
10.50
501.22

CONT TOP PAGE 138

Note: Any Additions or Changes on this Sheet Must be Made or Circled in Red Ink With Date and Name of Person Making Change.

Do not extend this side of this line.

PLEASE RETURN TO
LOS ANGELES COUNTY ENGINEER
403 LOS ANGELES COUNTY ENGINEERING BLDG.

76F3098 CE#310 9-67

PWFB 1129 [redacted] 1677

F.B. ~~2211~~ PG ~~196~~ POMONA FREEWAY

W 5 38 A 3

PAGE 135

18.77 (T-59) = 18.77 ✓	89.64 (T=60)	88.72	100.35 (T=60)	133.53
18.77 (T-58) = 18.77 ✓	94.22	98.53	98.48	98.29
Avg = 18.77 ✓	31.33	26.94	198.83 ✓	198.82 ✓
	214.19 ✓	214.19 ✓	− .01 ✓	− .01 ✓
	− .01 ✓	− .01 ✓	198.82 ✓	198.81 ✓
	214.18 ✓	214.18 ✓	Avg = 198.82 ✓	
	Avg 214.18 ✓			

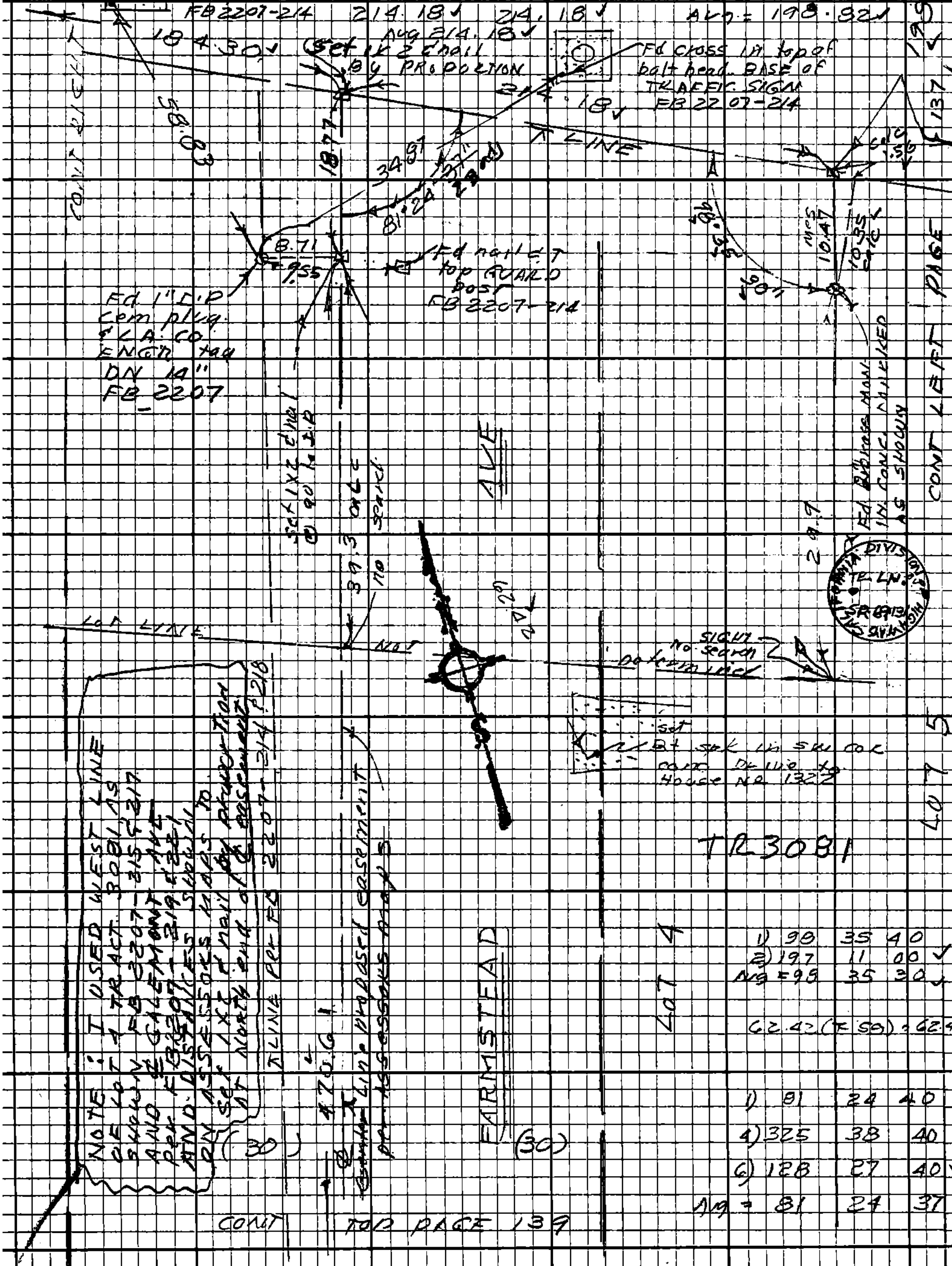

1) 98	35	40	
2) 197	11	00	✓
Avg = 98	35	30	✓

62.42 (T-59) = 62.42 ✓

1) 81	24	40	
4) 325	38	40	
6) 128	27	40	✓
Avg = 81	24	37	✓

PLEASE RETURN TO
LOS ANGELES COUNTY ENGINEER
403 LOS ANGELES COUNTY ENGINEERING BLDG.

Do not extend this side of this line.

Note:- Any Additions or Changes on this Sheet Must be Made or Circled in Red Ink With Date and Name of Person Making Change.

PWFB 1129 [redacted] 1678

Notes Ck'd by: [illegible]	Survey of: GALEMONT AVE NO 2
Map No.	JN 25 13 34 Tape 0252 Std 68°F
Office Work	Surveyed by: J.H. Brown
Checked	Notes: J.H.B. Date: 12/ /69
Date	Indexed: C.J. GALLI DEC 16 '69

F.B. ~~3911~~ Pg. ~~137~~

34.42 Meas
-20.86
13.56

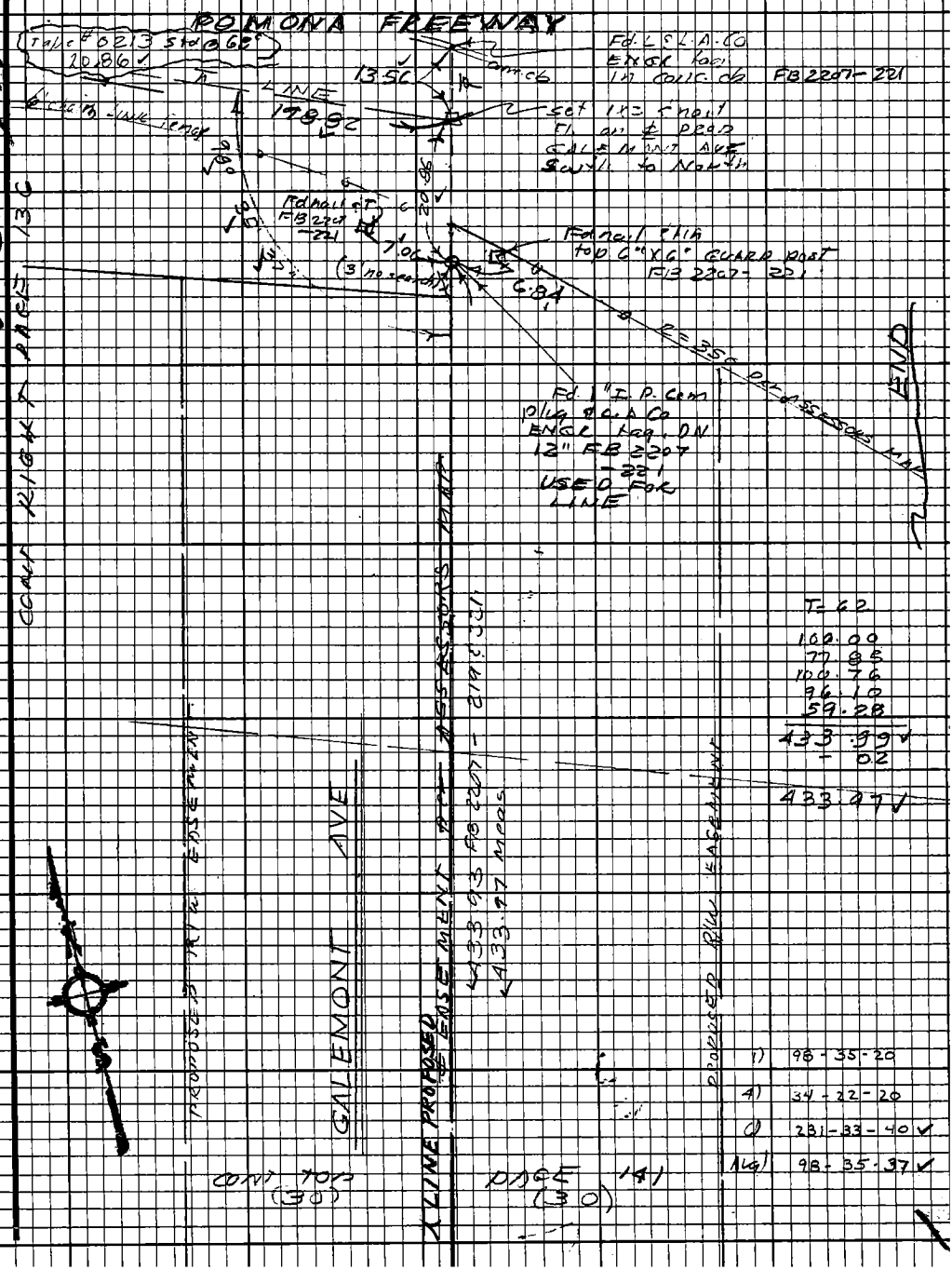

Note: Any Additions or Changes on this Sheet Must be Made or Circled in Red Ink With Date and Name of Person Making Change.

Do not extend this side of this line.

PLEASE RETURN TO
LOS ANGELES COUNTY ENGINEER
403 LOS ANGELES COUNTY ENGINEERING BLDG.

76F3098 CE#310 9-67

PWFB 1129 [redacted] 1679

F.B. ~~3911~~ Pg ~~138~~

CONT BOT PAGE 135

20.00 / cos 5°17'20" = 20.09

correction shown FB 2207-217 +0.07

Calc. 20.16

FB 22207-217 P215
10.50
208.22
282.50
501.22

WEST LINE LOT 4 PER FB 2207-217

HACIENDA CREEK
F.C. CHANNEL

38' offset PER FB 2207-217

LOT 4 TR 3081

LINE 501.22 Rec.

FB 2207-217
95°17'
20.17

FdL&L.A.Co
Engr Tag
FB 2207-217

Calc. fr. 1
FB 2207-17

20.16

153.88

FdL&Br. Spk.
W&Tin
FB 2207-217

THREE PALMS ST.

CONT LEFT PAGE 139

59°03'

30.42

45.27

conc. cb

FdL&L.A.Co
Engr Tag
FB 2207-217

FdL&L.A.Co
Engr Tag
FB 2207-217

FdL&L.A.Co
Engr Tag
FB 2207-217

(20' offset)
LINE PER FB 2207-217

38' offset PER FB 2207-217

PLEASE RETURN TO
LOS ANGELES COUNTY ENGINEER
403 LOS ANGELES COUNTY ENGINEERING BLDG.

Do not extend this side of this line.

Note: Any Additions or Changes on this Sheet Must be Made on Circled in Red Ink With Date and Name of Person Making Change

PWFB 1129 [redacted] 1680

Notes Ck'd by
Map No.
Office Work
Checked
Date

Survey of GALEMANT AVE NO 2 F.B. 2941 Pg 129
JN 25/33 Tape 0252 Std 60°F
Surveyed by J.H. BROWN
Notes J.H.B. Date 12/69
Indexed C.L. GALL DEC. 16 69

8.68 (T=60) = 8.68✓
8.68 (T=50) = 8.68✓
Avg = 8.68✓

(TAPE 0213 STD @ 68°)

6.94 T=68 = 6.94✓
6.95 T=50 = 6.95
Avg = 6.94✓

~~9.08 (T=68) = 8.68~~
~~9.08 (T=60) = 9.08~~
~~Avg = 8.68~~

COMP BOTTOM PAGE 136

1) 93-48-20
4) 15-13-20
6) 202-50-20✓
Avg) 93-48-23✓

T=58
100.00
100.00
100.00
100.00
70.64
470.64✓
-.03
470.61✓

X LINE PER FB 2207-214, 218

X LINE PROPOSED

FARNSTEAD

Fd Lg Bt spk
w/ 6 Tin Flush
FB 3303-17

Fd L.G.L.A. Co
Encr Tag
FB 2207-218

Fd Lg Bt spk
w/ 6 Tin Flush
FB 2207-218

Fd L.G.L.A. Co
Encr Tag
FB 2207-218

Tape #0252
60.77
6.94
40.0
153.88✓
211.22✓
8.68

THREE PALMS

ST

INTERSECTION
SCR DK
by PARAP.
between
GALEMANT
AVE. & WEST
LOT LINE LOT 9
TR 3081

Fd PK on Spk
in Lead
FB 2207-218

NOTE:
Sq. spk.
8.11 E of
Bt spk. pk
FB 2207-218
HAS BEEN
DAMAGED

CONT 216 1/2
POINT 130
30.09

Fd L.G.L.A.
Co Encr Tag
FB 2207-218

T=60
86.48 96.66
67.41 67.23
153.89 153.89✓
-.01 -.01
153.88✓ 153.88✓
Avg = 153.88✓

AVE

Note: Any Additions or Changes on this Sheet Must be Made or Checked in Red Ink With Date and Name of Person Making Change.

Do not extend this side of this line.

PLEASE RETURN TO
LOS ANGELES COUNTY ENGINEER
403 LOS ANGELES COUNTY ENGINEERING BLDG.

CE#310 9-67

PWFB 1129 [redacted] 1681

F.B. 3977 Pg 140

1) 90 00 00
2) 180 00 00
Avg 90 00 00

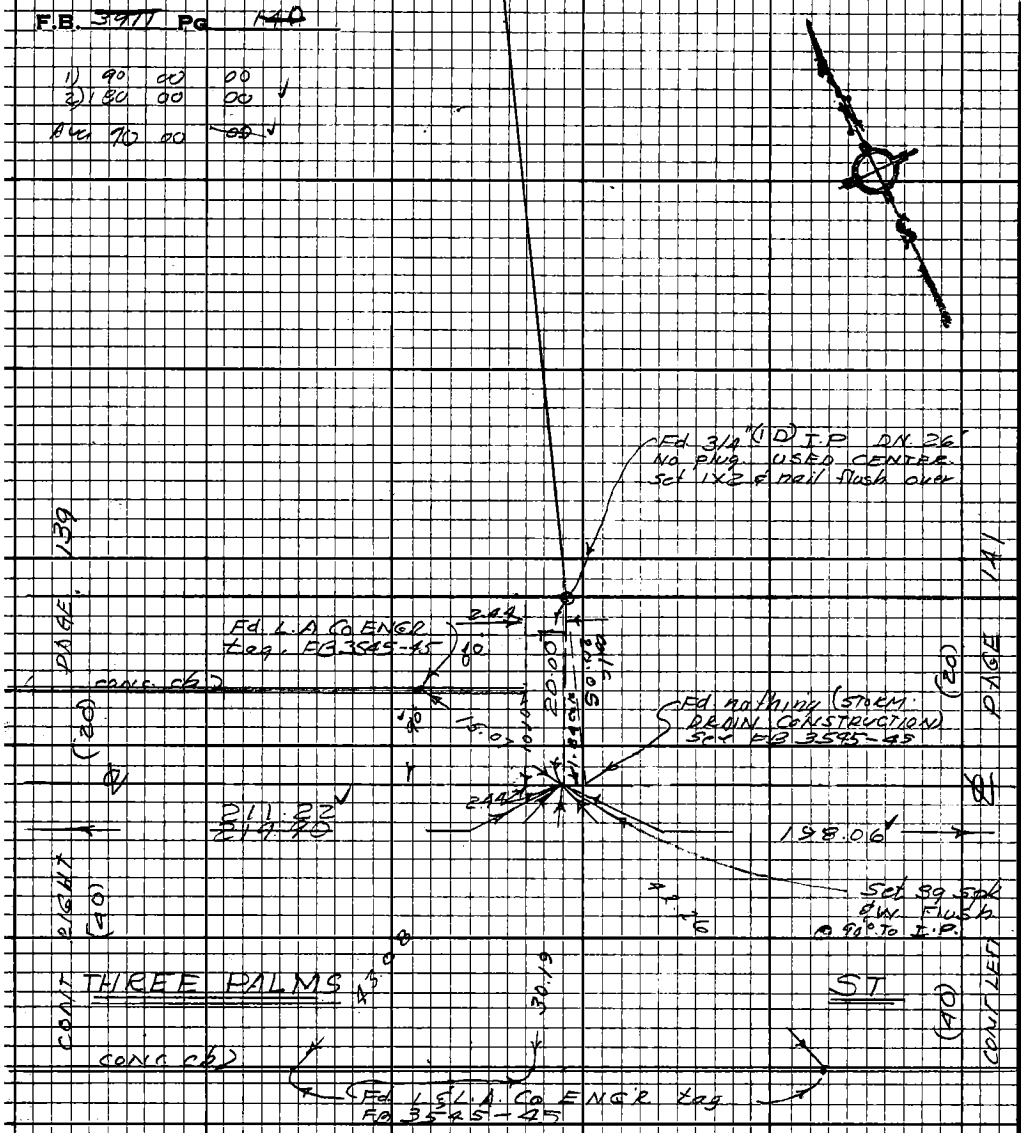

(T = 58)°

100.92	100.94
100.58	100.65
18.50	18.32
219.90	219.91
.01	.01
219.89	219.90

Avg = 219.90
− 8.68
211.22

T-58°

1)	2)
100.64	100.81
97.43	97.26
198.07	198.07
.01	.01
198.06	198.06

PLEASE RETURN TO
LOS ANGELES COUNTY ENGINEER
403 LOS ANGELES COUNTY ENGINEERING BLDG.

Do not extend this side of this line.

Note: Any Additions or Changes on this Sheet Must be Made or Circled in Red Ink With Date and Name of Person Making Change

PWFB 1129 [redacted] 1682

Notes Ck'd by	Survey of GALEMONT AVE
Map No.	JN 251334 Tape 0252 Std 68°F
Office Work	Surveyed by J H BROWN
Checked	Notes J H B Date 12/1/69
Date	Indexed C. J. GABLE DEC 16 '69

F.B. 3911 PG. 141

T= 68

100.75	100.89
56.34	56.31
64.28	64.17
221.37	221.37

Avg = 221.37

Tape #0252 Std 68°

1) 86 11 40

4) 344 47 20

6) 157 11 00

Avg = 86 11 50

CONT BOTTOM PAGE 137

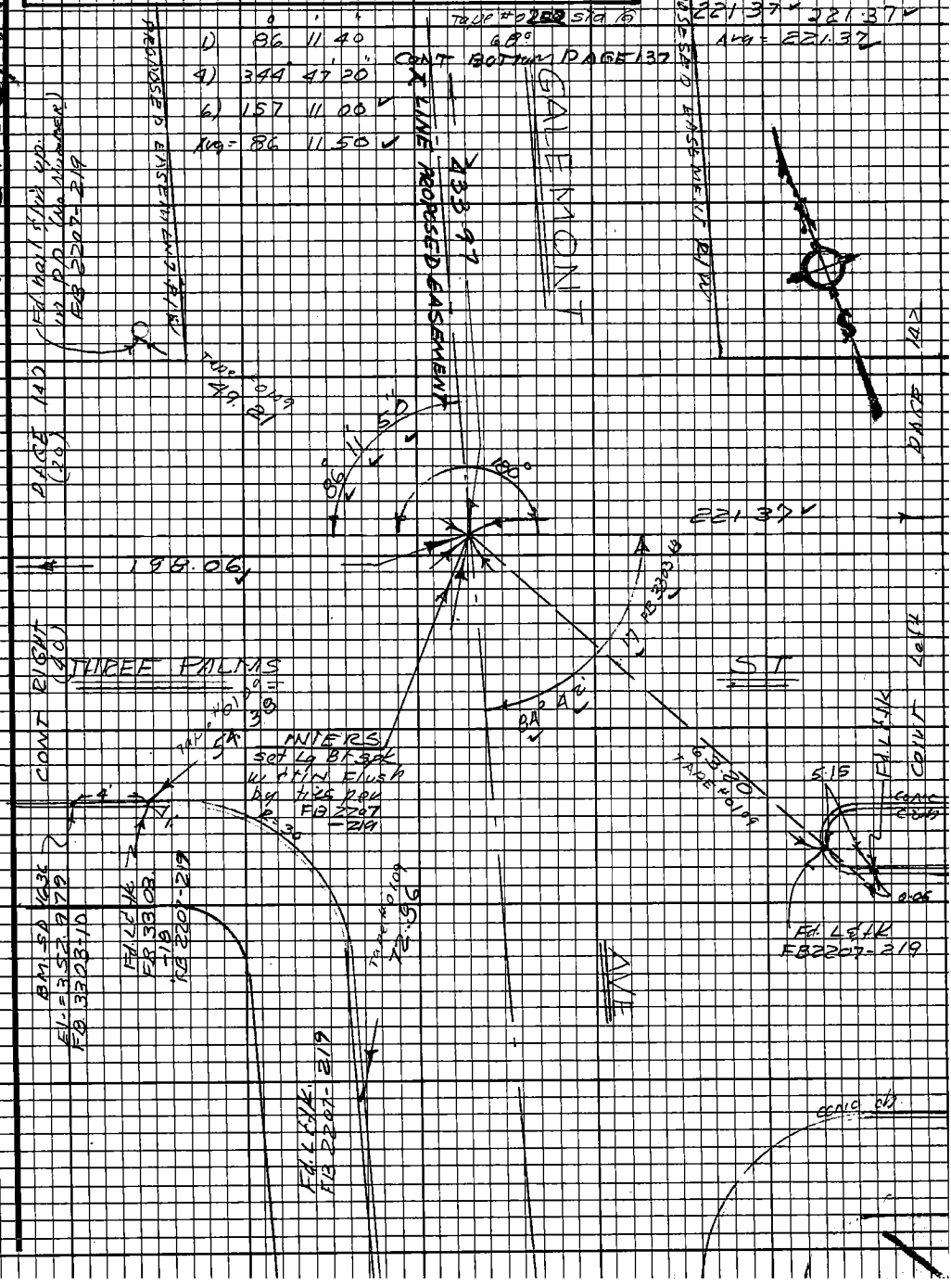

Note: Any Additions or Changes on this Sheet Must be Made or Circled in Red Ink With Date and Name of Person Making Change.

Do not extend this side of this line.

PLEASE RETURN TO
LOS ANGELES COUNTY ENGINEER
403 LOS ANGELES COUNTY ENGINEERING BLDG.

76F3098 CE#310 9-67

PWFB 1129 [redacted] 1683

F.B. ~~3971~~ Pg ~~143~~

(Level)
20.09 (T=68) = 20.09
96.31 (T=68) = 96.31
99.84 (T=68) = 99.84

1)	86.	10	20
4)	344	42	00
6)	157	03	10
Avg =	86	10	32



PLEASE RETURN TO
LOS ANGELES COUNTY ENGINEER
403 LOS ANGELES COUNTY ENGINEERING BLDG.

Do not extend this side of this line.

Note: Any Additions or Changes on this Sheet Must be Made or Circled in Red Ink With Date and Name of Person Making Change.

Notes Ck'd by	Survey of GALEMONT AVE No 2
Map No.	JN 2513.34 Tape Std °F
Office Work	Surveyed by J.H. BROWN
Checked	Notes Date 12-69
Date	Indexed C.L. GALL DEC 16 '69

F.B. 3911 PG. 143

C.I. 2513.34

GALEMONT AVE No 2

LOCATION OF IMPROVEMENTS

ON GALEMONT AVE FROM THREE PALMS ST

N½ to POMONA FRWY R/W.

Note: Any Additions or Changes on this Sheet Must be Made or Circled in Red Ink With Date and Name of Person Making Change.

Do not extend this side of this line.

PLEASE RETURN TO
LOS ANGELES COUNTY ENGINEER
403 LOS ANGELES COUNTY ENGINEERING BLDG.

765-3098 CE#310 8-67

F.B. 3911 Pg. 144 CONT BOTTOM PAGE 145

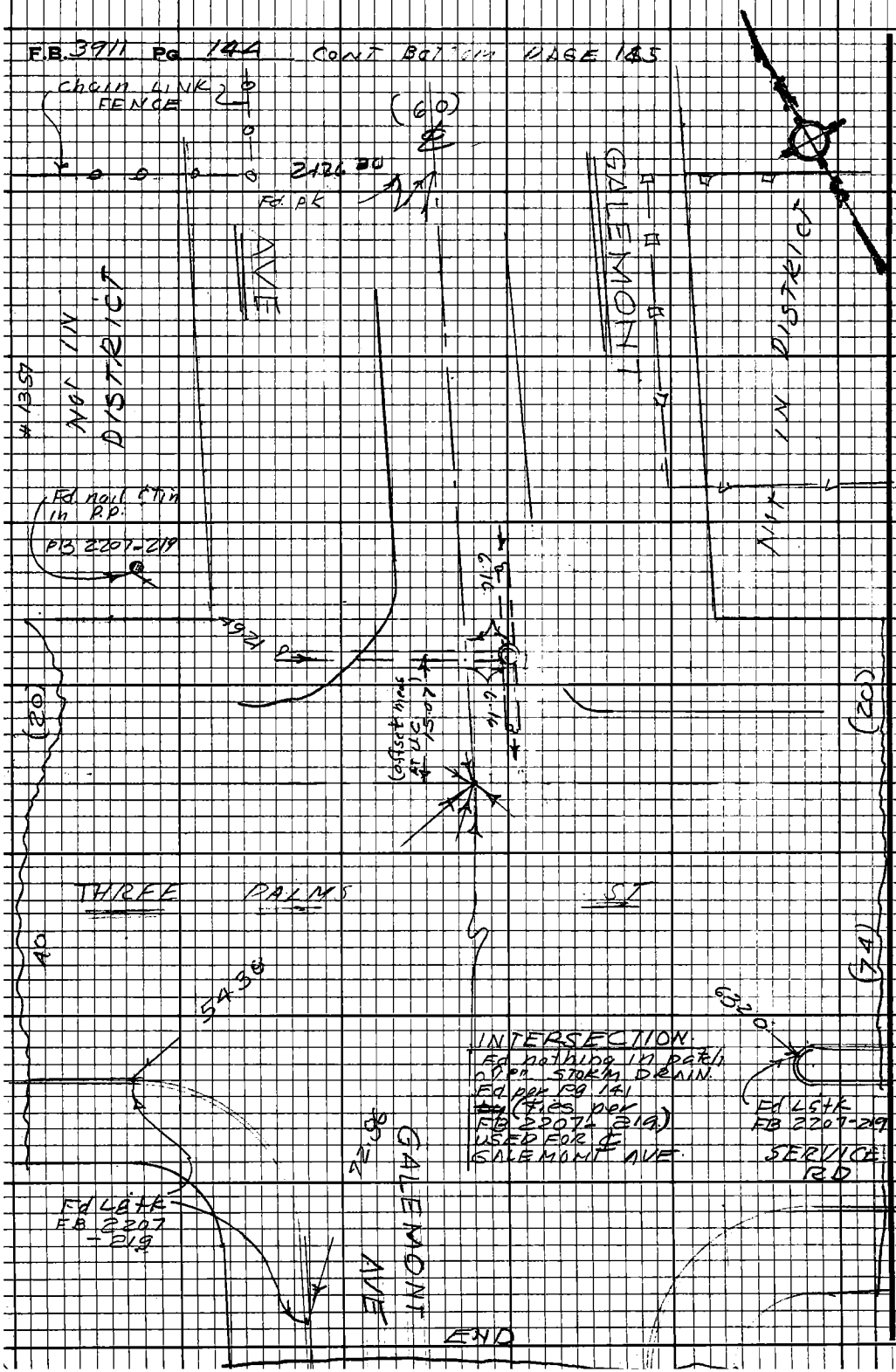

PLEASE RETURN TO
LOS ANGELES COUNTY ENGINEER
403 Los Angeles County Engineering Bldg.

Do not extend this side of this line.

Note: Any Additions or Changes on this Sheet Must be Made on Checked in Red Ink With Date and Name of Person Making Change.

Notes Ck'd by	Survey of GALEMONT AVE No 2
Map No.	JN 251334 Tape Std °F
Office Work	Surveyed by J H Brown
Checked	Notes J H B Date
Date	Indexed C. J. GALLY DEC 16 '69

F.B. 3911 PG. 145

Note: Any Additions or Changes on this Sheet Must be Made or Circled in Red Ink With Date and Name of Person Making Change.

Do not extend this side of this line.

PLEASE RETURN TO
LOS ANGELES COUNTY ENGINEER
403 LOS ANGELES COUNTY ENGINEERING BLDG.

76F3093 CE#310 9-67

F.B. 3911 PG 146

POMONA FREEWAY

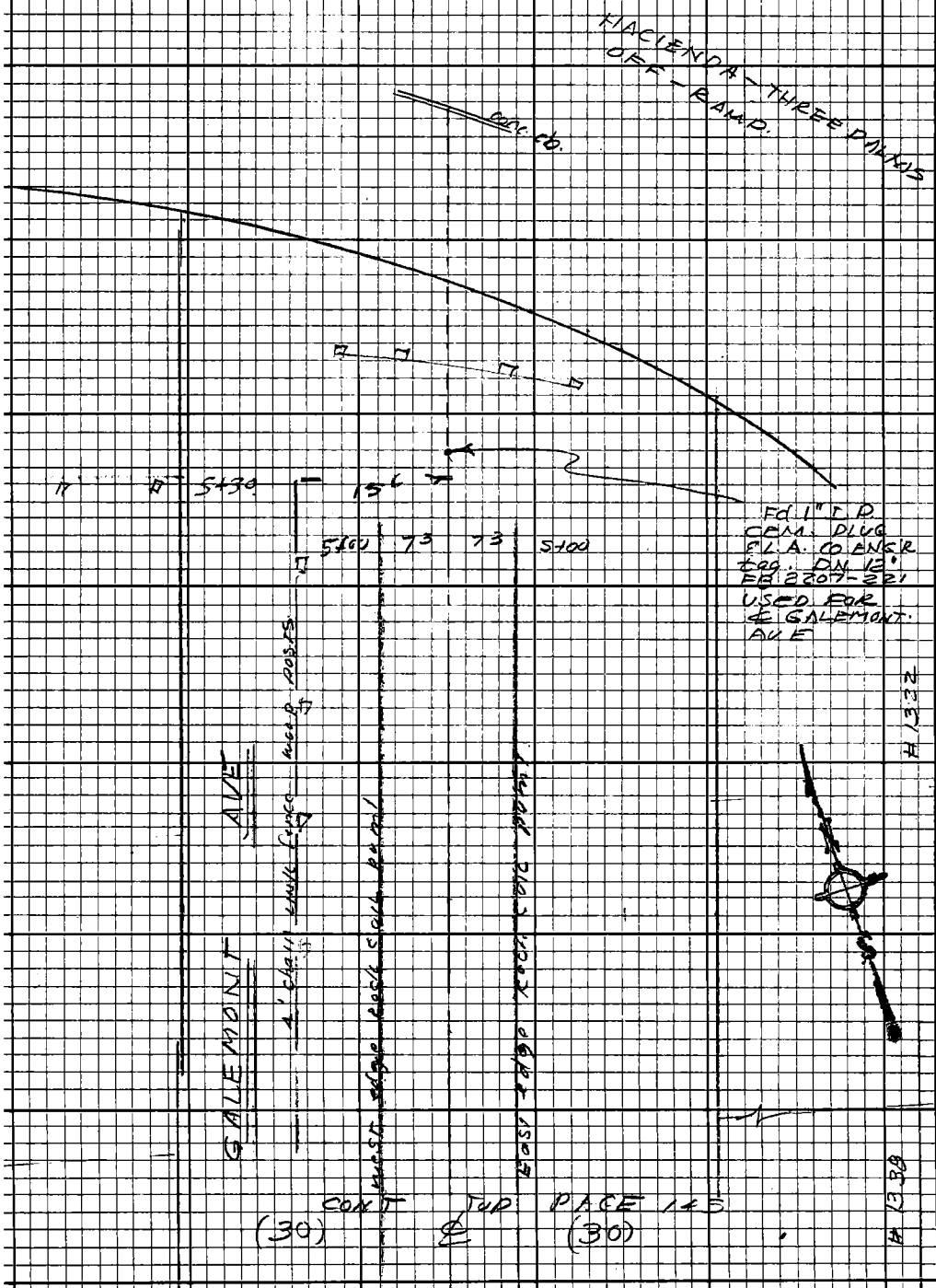

PLEASE RETURN TO
LOS ANGELES COUNTY ENGINEER
403 LOS ANGELES COUNTY ENGINEERING BLDG.

Do not extend this side of this line.

Note: Any Additions or Changes on this Sheet Must be Made or Circled in Red Ink With Date and Name of Person Making Change.

Profile No.	Notes Red	Plotted	Job No. 2513.34	Division No.	F. B. 3911	Pg. 147
	Date	Date	Survey of GALEMONT AVE #2			
X-Sec. No.	Notes Chk'd.	Checked	Survey by J. H. BROWN	Notes J.H.B	Date 12-69	
	Date	Date	Map No.	Indexed C. L. GALL	Date DEC 16 '69	

JN 2513.34

GALEMONT AVE No 2

CROSS SECTIONS

on GALEMONT Ave from Three Palms St north to Pomona Freeway.

STATION	B. S.	H. I.	F. S.	ELEV.

NOTE: ANY ADDITIONS OR CHANGES ON THIS SHEET MUST BE MADE OR CIRCLED IN RED INK, WITH DATE AND NAME OF PERSON MAKING CHANGE.

Do not extend notes this side of this line.

PLEASE RETURN TO
LOS ANGELES COUNTY ENGINEER
403 LOS ANGELES COUNTY ENGINEERING BLDG.

76-L.298 CE 307 5-66

76-L-298 CE 307 5-66

PLEASE RETURN TO
LOS ANGELES COUNTY ENGINEER
403 LOS ANGELES COUNTY ENGINEERING BLDG.

NOTE: ANY ADDITIONS OR CHANGES ON THIS SHEET MUST BE MADE OR CIRCLED IN RED INK, WITH DATE AND NAME OF PERSON MAKING CHANGE.

Do not extend notes this side of this line.

STATION	B. S.	H. I.	F. S.	ELEV.	Left (west)	RIGHT (east)
BM SD 1636				352 98	BM SD 1636 - Elev = 352.976 FB 3911-130 Three Palms St and Galemont Ave SW cor BT spk in cb 5' west of west CR	
1+00				353 45		℄ intrs.
1+06				353 37		℄
1+14 1				352 88		SS U.C. Avg Rim
					OUTLET SOUTH L 'east of ℄ GALEMONT RIM 352.88 ROD 10.85 TOP 342.03 DIA 0.67 INVT 341.36	INLET WEST L 'North of ℄ THREE PALM RIM 352 88 ROD 10 67 TOP 342 21 DIA 0 67 INVT 341.54
						INLET NORTH L 'east of ℄ GALEMONT RIM 352 89 ROD 10.65 TOP 342.23 DIA 0.67 INT 341.56
1+25				352 51		℄ break
1+50				352 00		℄
1+75				351 51		℄
2+00				351 24		℄
				351 24		9 edge pvm't
				351 2		10 Flow line
				351 1		25 fence line
				351 04	7 3 edge pvm't ~~flow~~ in	
				351 0	8 Flow line dist	
				351 2	25	

F. B. 3911 PG. 148
Survey of Galemont Ave #2
Survey by J.H. Brown Notes J.H.B.
Indexed C.J. GALD
Job No. 2513.34 Division No.
Notes Red Date
Notes Chk'd. Date
Plotted Date
Checked Date
Profile No.
X-Sec. No.

76-L-298 CE 307 5-66

PLEASE RETURN TO
LOS ANGELES COUNTY ENGINEER
403 LOS ANGELES COUNTY ENGINEERING BLDG.

NOTE: ANY ADDITIONS OR CHANGES ON THIS SHEET MUST BE MADE OR CIRCLED IN RED INK, WITH DATE AND NAME OF PERSON MAKING CHANGE.

Do not extend notes this side of this line.

STATION	B. S.	H. I.	F. S.	ELEV.			
2+50				350	65		℄
T.P.				350	23		
2+50				352	57	99 Floor House # 1349	
2+90				350	70		200 floor house # 1342
3+00				350	10		℄
				349	85		73 edge
				349	7		85 Flow [illegible]
				349	9		30
				349	95	73 edge pvmt	
				349	7	85 Flow line dirt	
				350	1	30	
3+45				350	17		100 floor house # 1335
3+50				349	31		
				350	20	78 house # 1337	
				349	53		House # 1337
4+00				348	70		℄
				348	47		80 edge pvmt [illegible]
				348	4		9 Flow line
				348	9		30 dirt

Profile Notes Red ____ Plotted ____ Job No. 251334 Division No. 11 F.B. 3911 PG. 149
No. ____ Date ____ Date ____ Survey of GLENMONT AVE. No 2.
X-Sec. Notes Chk'd. ____ Checked ____ Survey by H.H.B. Notes H.H.B. Date 12/4/69
No. ____ Date ____ Date ____ Map No. ____ Indexed G.L. GALLI Date DEC 16 '69

76-L-298 CE 307 5-66

PLEASE RETURN TO
LOS ANGELES COUNTY ENGINEER
403 LOS ANGELES COUNTY ENGINEERING BLDG.

NOTE: ANY ADDITIONS OR CHANGES ON THIS SHEET MUST BE MADE OR CIRCLED IN RED INK, WITH DATE AND NAME OF PERSON MAKING CHANGE.

Do not extend notes this side of this line.

STATION	B. S.	H. I.	F. S.	ELEV.		
				348 54	73 edge pvmt	
				348 4	8 flow line dirt	
				349 1	30 dirt	
T.P.				348 0~~2~~1		
				351 51	HOUSE # 1333	~~House~~
				350 89	HOUSE #1329	~~Hou~~
4+50				348 13		℄
				348 79		House #1322
5+00				347 53		℄
				347 40		7 edge pvmt
				347 3		9 dirt
				347 5		30 dirt
				347 40	7 edge pvmt	
				347 4	9 dirt	
				347 8	30	
5+35				347 16		℄
BMEA 91				346 30	BMEA 91 - ELEV 346.303 - FB 3911-131	
					GALEMONT AVE @ SO. SIDE POMONA FRWY	
					A 1" I.P. & L.A. Co. ENGR TAG c/o 12" - MIDDLE	
					OF GALEMONT AVE 6 1/2' SO. of SO R/W FNC	

F. B. 3911 PG. 150
Survey of GALEMONT AVE #2 Job No. 2513.34 Division No. Notes Red Plotted Profile
Survey by J.H. BROWN Notes J.H.B. Date Date No.
Indexed C.J. GALE Date Notes Chk'd. Checked X-Sec.
Date Date No.

Notes Ck'd by	Survey of GALEMONT AVE
Map No.	JN 2513.34 Tape 0252 Std 68°F
Office Work	Surveyed by J.H. BROWN
Checked	Notes 1 11 B Date 12/69
Date	Indexed C. J. GALLI DEC 16 '69

F.B. 3911 PG. 151

C. I. 2513.34

GALEMONT AVE No 2

LOCATION OF ~~HOUSES~~ ON FARMSTEAD AVE (N)
AND EXISTING M.H AT INTERSECTION
OF FARMSTEAD AVE AND THREE PALMS ST

Note: Any Additions or Changes on this Sheet Must be Made or Circled in Red Ink With Date and Name of Person Making Change.

Do not extend this side of this line.

PLEASE RETURN TO
LOS ANGELES COUNTY ENGINEER
403 LOS ANGELES COUNTY ENGINEERING BLDG.

76F3093 CE#310 9-67

PLEASE RETURN TO
LOS ANGELES COUNTY ENGINEER
403 LOS ANGELES COUNTY ENGINEERING BLDG.

Note: Any Additions or Changes on this Sheet Must be Made or Circled in Red Ink With Date and Name of Person Making Change.

Do not extend this side of this line.

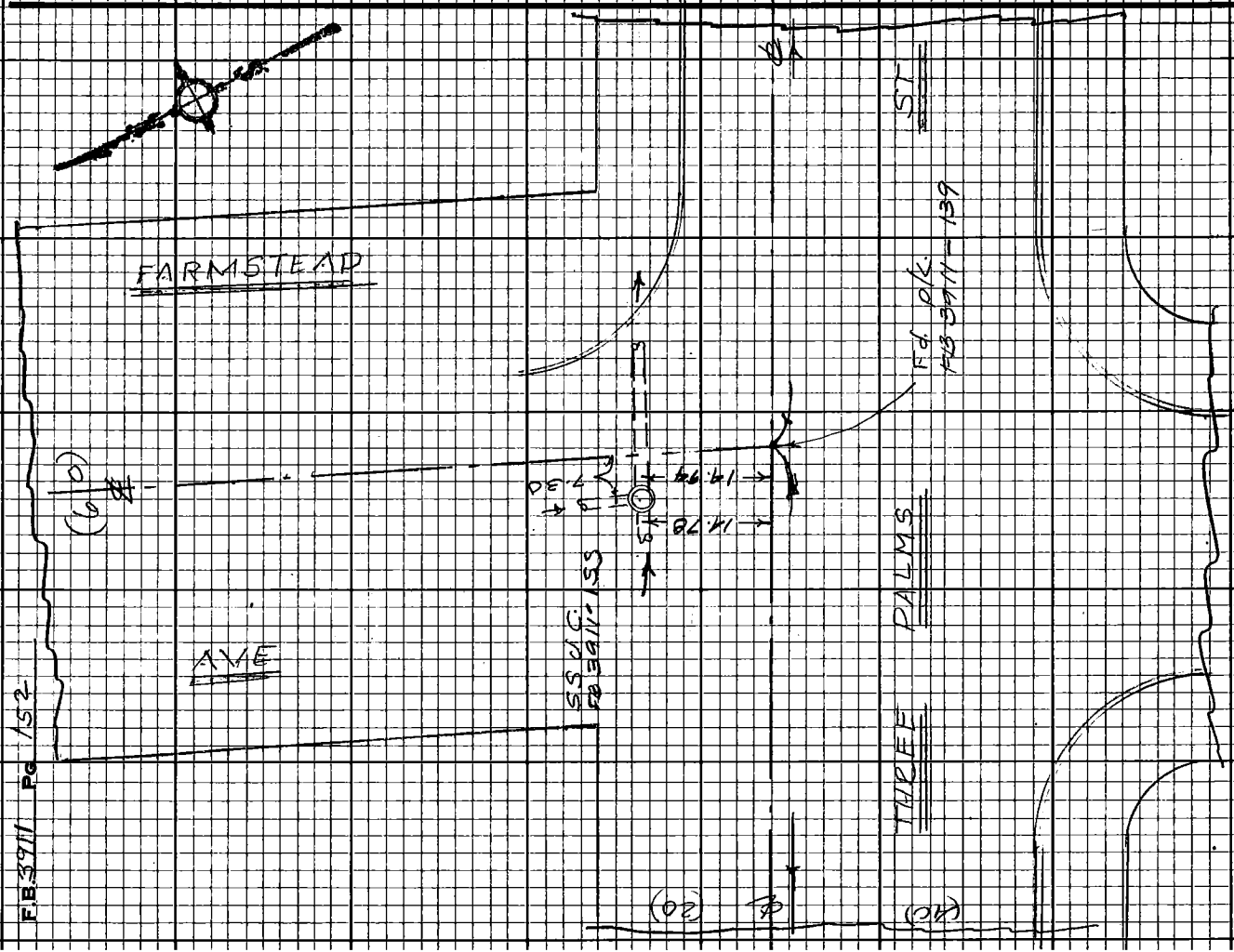

F.B. 3911 Pg 152

Profile No.	Notes Red	Plotted	Job No. 2513.34	Division No.	F. B. 3911	Pg. 153
	Date	Date	Survey of GALEMONT AVE #2			
X-Sec. No.	Notes Chk'd.	Checked	Survey by J.H. BROWN	Notes J.N.B.	Date 12-6-9	
	Date	Date	Map No.	Indexed C.J. GALLI	Date DEC 16 69	

J. N. 2513.34

GALEMONT AVE Nº 2

PROFILE

AND FLOOR ELEVATIONS OF HOUSES ON FARMSTEAD AVE FROM THREE PALMS AVE TO POMONA FREEWAY

STATION	B. S.	H. I.	F. S.	ELEV.

NOTE: ANY ADDITIONS OR CHANGES ON THIS SHEET MUST BE MADE OR CIRCLED IN RED INK, WITH DATE AND NAME OF PERSON MAKING CHANGE.

Do not extend notes this side of this line.

PLEASE RETURN TO
LOS ANGELES COUNTY ENGINEER
403 LOS ANGELES COUNTY ENGINEERING BLDG.

76-L-298 CE 307 5-66

76-L-298 CE 307 5-66

PLEASE RETURN TO
LOS ANGELES COUNTY ENGINEER
403 LOS ANGELES COUNTY ENGINEERING BLDG.

NOTE: ANY ADDITIONS OR CHANGES ON THIS SHEET MUST BE MADE OR CIRCLED IN RED INK, WITH DATE AND NAME OF PERSON MAKING CHANGE.

071
055
64
63

Do not extend notes this side of this line.

STATION	B. S.	H. I.	F. S.	ELEV.		
BM EA 94				351 63	BM EA 94 Elev = 351.626 FB 3911 - THREE PALMS ST & FARMSTEAD AVE SE cor. PK in lead middle curb retur	
1+00				351 96		℄
1+06				351 47		℄ break
1+				350 63	SS d.C Avg Rim	
1+25				350 01		℄ beak
1+30				349 2		℄
1+55				350 38		62' floor THREE PALMS House # 1562 Lowest of 2
					House # 1357 (backward of dog sign)	
T.P.				349 22		
2+00				348 6		℄
				349 58	54 House # 1253	
2+50				348 0		
2+94 ± 1'				350 70		65 House # 1344
3+00				347 2		
T.P				347 22		
3+05 ± 5'				348 12	73 House # 1343	
3+50 ± 5'				346 7		
3+75 ± 5'				347 25	89 HOUSE # 1337	
3+90 ± 5'				348 25		95 House # 1334

F. B. 3911 PG. 154
Survey of GALEMONT AVE #2
Survey by J.H. BROWN Notes J.H.B.
Indexed C.J. GALLI Date
Job No. 251334 Division No.
Notes Red Date
Plotted Date
Notes Chk'd. Date
Checked Date
Profile No.
X-Sec. No.

Profile	Notes Red	Plotted	Job No. 2513.34	Division No.	F. B. 3911	PG. 155
No.	Date	Date	Survey of GALEMONT AVE #2			
X-Sec.	Notes Chk'd.	Checked	Survey by J.H. BROWN	Notes J.H.B	Date 12-69	
No.	Date	Date	Map No.	Indexed C.L. GALLI	Date DEC 16 '69	

76-L-298 CE 307 5-66

PLEASE RETURN TO
LOS ANGELES COUNTY ENGINEER
403 LOS ANGELES COUNTY ENGINEERING BLDG.

NOTE: ANY ADDITIONS OR CHANGES ON THIS SHEET MUST BE MADE OR CIRCLED IN RED INK, WITH DATE AND NAME OF PERSON MAKING CHANGE.

Do not extend notes this side of this line.

STATION	B. S.	H. I.	F. S.	ELEV.		
4+00				346 1		℄
4+50				345 6		℄
4+55 ±5'				347 85		87 HOUSE # 1328
4+65 ±5'				347 89	64 HOUSE # 1327	
4+90 ±5'				347 08		68 HOUSE # 1322
4+95 ±5'				347 15	66 HOUSE # 1323	
5+00				345 1		℄
5+50				344 5		℄
				344 32		℄
BM EA 94				345 40	BM EA 94 ELEV 345.407 FB 3911-131 BT SPK IN SW COR DRIVE TO HOUSE #1322 FARMSTEAD	
1+14.5	INVERT		ON	J. C.	AT FARMSTEAD & THREE PALMS	
			WEST	343 37	INLET WEST 14.78 NORTH OF THREE PALMS (?)	7.30 WEST OFF ℄ FARMSTEAD
			NORTH	343 41		
			EAST	343 34		

INLET WEST
RIM 350.63
ROD 6.59
TOP 344.04
DIA 0.67
INVT 343.37

INLET NORTH
RIM 350.63
ROD 6.55
TOP 344.08
DIA 0.67
INVT 343.41

OUTLET EAST (NORTH OF ℄ THREE PALMS 14.94)
RIM 350.63
ROD 6.62
TOP 344.01
DIA 0.67
INVT 343.34

PWLB 1531 537

[redacted]

Notes Ck'd by W. EDMONDSON	Survey of CONWELL AVE
Map No.	JN 2527.34 Tape 0251 Std. 68° F
Office Work	Surveyed by E. LANDA
Checked	Notes E. LANDA Date 9-70
Date	Indexed ~~C. J. GALLI~~ OCT 22 '70

F. B. ~~3911~~ PG. ~~157~~

J.N. 2527.34

CONWELL AVE.

(AZUSA AREA)

S.S. PRELIMINARY SURVEY

CENTER LINE

SEPT. 1970

REF:

CSFB 2015, (98-106)

FB 3907, (9-33)

FB 2734, (11-12)

RDFB 1531, (14-18,

Party:

E. Landa

R. Smith

D. Peterson

W. Sykes

L. Fisher

Note: Any Additions or Changes on This Sheet Must be Made or Circled in Red Ink With Date and Name of Person Making Change.

Do not extend this side of this line.

PLEASE RETURN TO
COUNTY OF LOS ANGELES
DEPARTMENT OF COUNTY ENGINEER
403 LOS ANGELES COUNTY ENGINEERING BLDG.

76F309S CE#310 3-69

PWLB 1531

538

F. B. 3941 PG. 158

INDEX

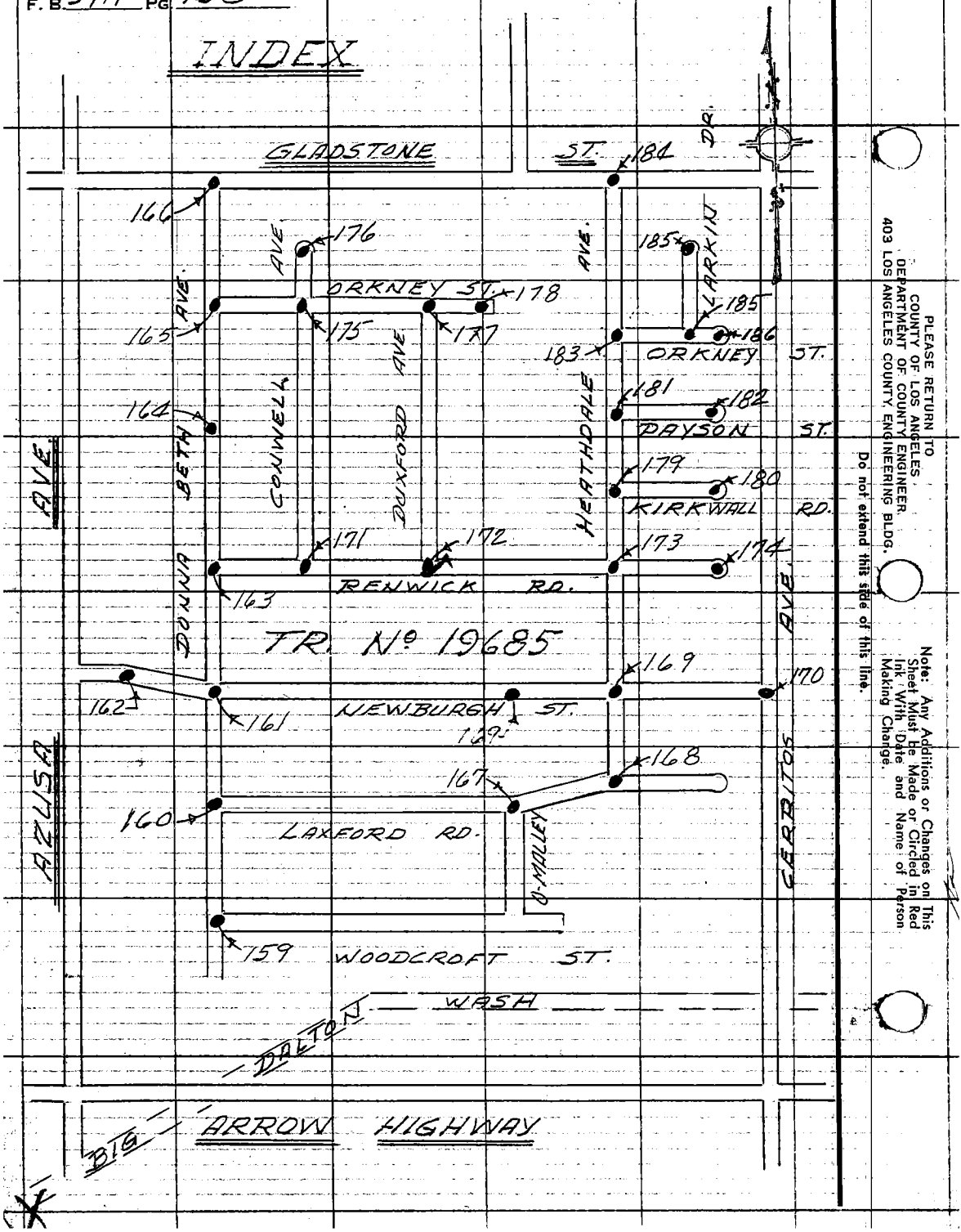

PLEASE RETURN TO
COUNTY OF LOS ANGELES
DEPARTMENT OF COUNTY ENGINEER
403 LOS ANGELES COUNTY ENGINEERING BLDG.

Do not extend this side of this line.

Note: Any Additions or Changes on This Sheet Must Be Made or Circled in Red Ink With Date and Name of Person Making Change.

PWLB 1531

540

F. B. ~~3911~~ PG. ~~160~~

CONT. btm. pg 161

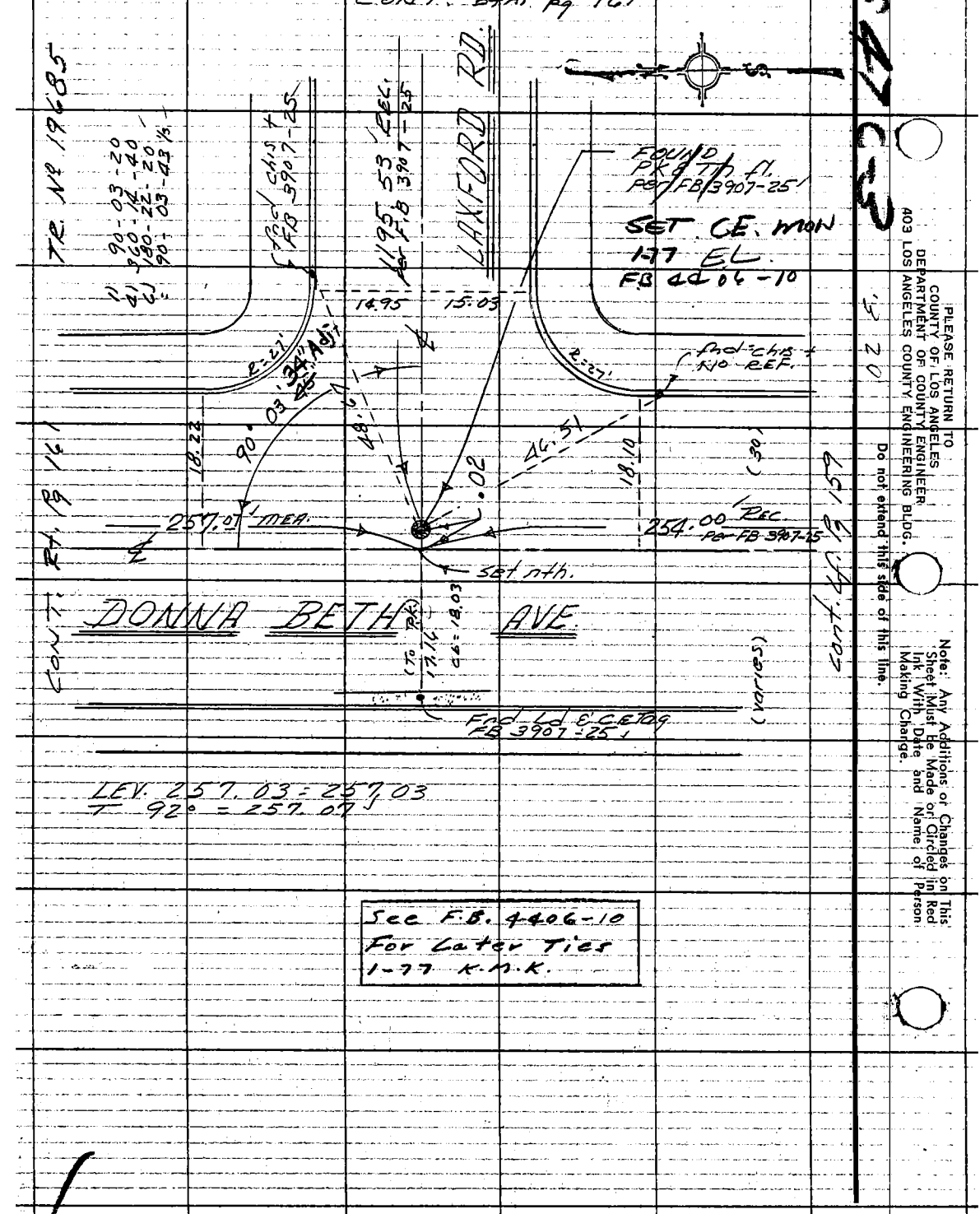

PLEASE RETURN TO
COUNTY OF LOS ANGELES
DEPARTMENT OF COUNTY ENGINEER
A03 LOS ANGELES COUNTY ENGINEERING BLDG.

Do not extend this side of this line.

Note: Any Additions or Changes on This Sheet Must Be Made or Circled in Red Ink With Date and Name of Person Making Change.

PWLB 1531 541

Notes Ck'd by W. EDMONDSON	Survey of Conwell Ave
Map No.	JN 2527-34 Tape 0251 Std 68 °F
Office Work	Surveyed by E. LANDA
Checked	Notes E. LANDA Date 9-70
Date	Indexed C. J. GALLI

F. B. ~~3911~~ PG. ~~161~~

cont btm. Pg 169

W547, C-3

Note: Any Additions or Changes on This Sheet Must be Made or Circled in Red Ink With Date and Name of Person Making Change.

Do not extend this side of this line.

PLEASE RETURN TO
COUNTY OF LOS ANGELES
DEPARTMENT OF COUNTY ENGINEER
403 LOS ANGELES COUNTY ENGINEERING BLDG.

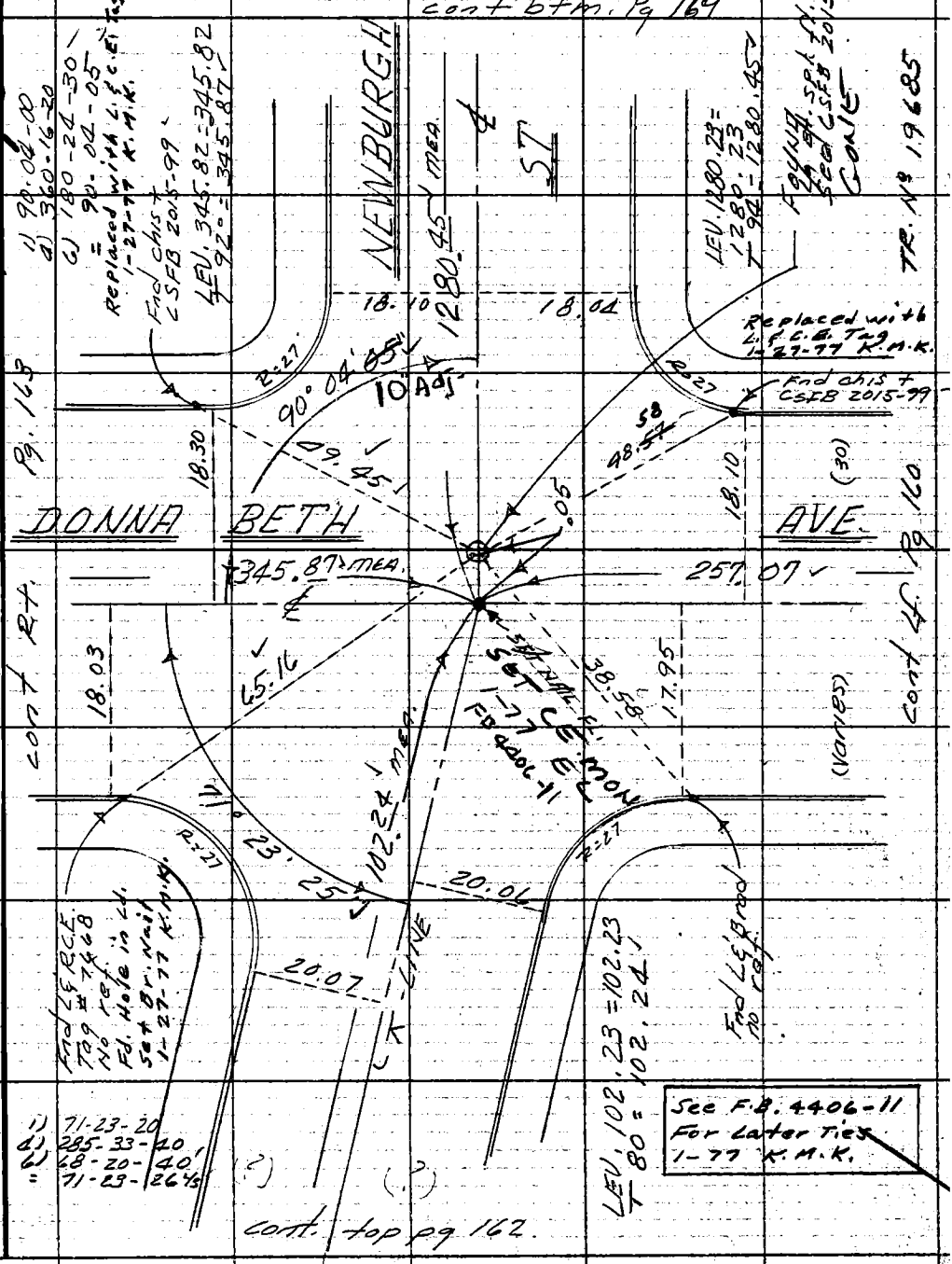

26F309S CE#310 3-69

PWLB 1531 542

F. B. 3911 PG. ~~162~~

cont. btm pg 161

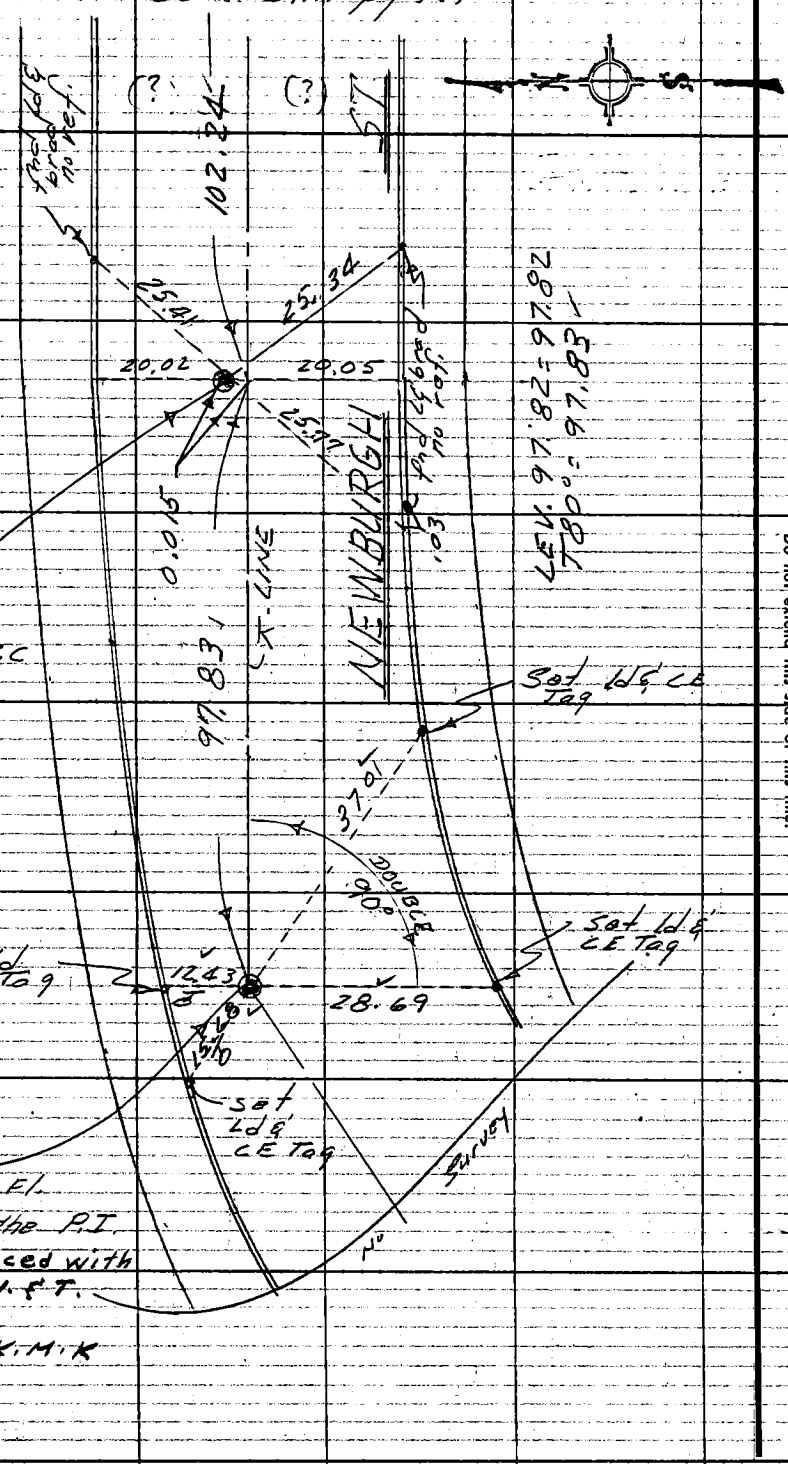

PLEASE RETURN TO
COUNTY OF LOS ANGELES
DEPARTMENT OF COUNTY ENGINEER
403 LOS ANGELES COUNTY ENGINEERING BLDG.

Do not extend this side of this line.

Note: Any Additions or Changes on This Sheet Must Be Made or Circled in Red Ink With Date and Name of Person Making Change.

PWLB 1531 543

Notes Ck'd by W. EDMONDSON	Survey of CONWELL Ave
Map No.	JN 2527-31 Tape 0251 Std 68 °F
Office Work	Surveyed by E. LANDA
Checked	Notes E. LANDA Date 9-70
Date	Indexed C. J. GALLI

F. B. ~~3911~~ PG. ~~163~~

cont Lf. pg 171

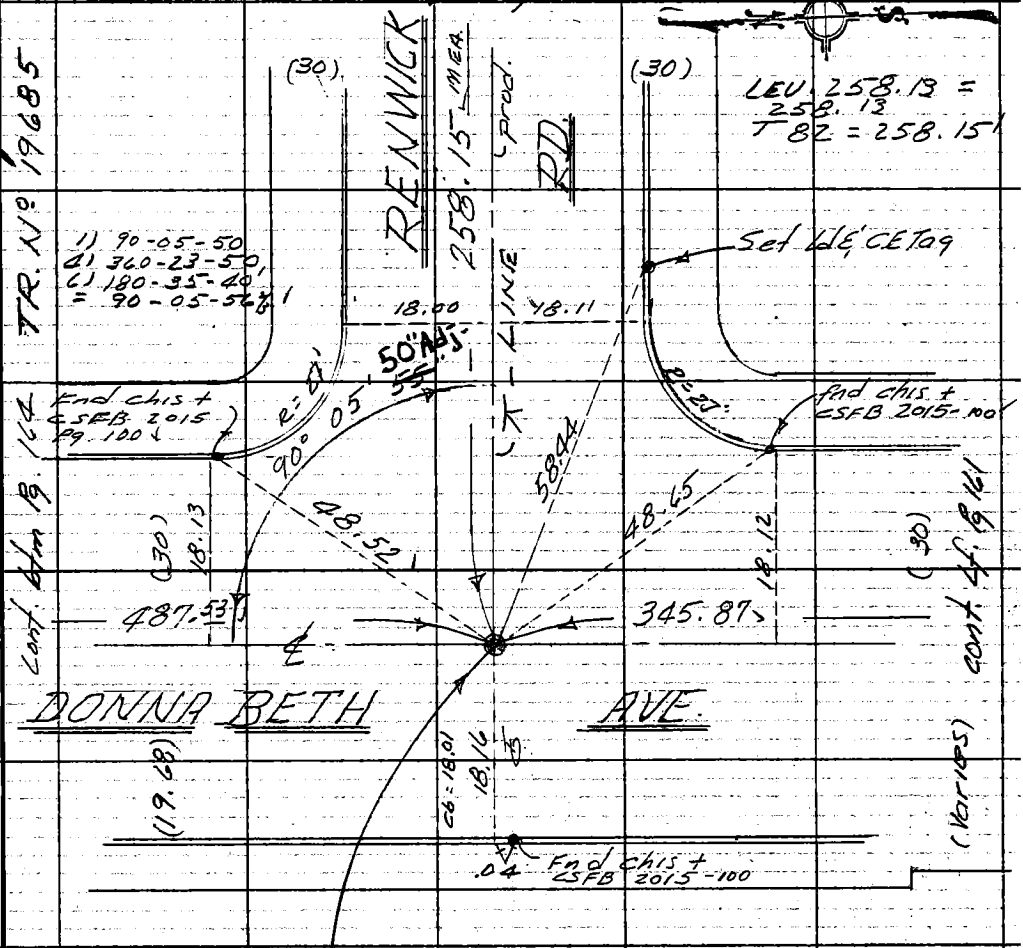

Set Lg Bt SPK W & T FL BY Producing Line from Conwell Ave & on N&S Line dug dn 4" fnd nth as set per CSFB 2015-100

SET CE mon 1-77 EL

FB 4406-12

LEV. 487.45 = 487.45

T 92° = 487.53

See F.B. 4406-12 For Later Ties 1-28-77 K.M.K.

Note: Any Additions or Changes on This Sheet Must be Made or Circled in Red Ink With Date and Name of Person Making Change.

Do not extend this side of this line.

PLEASE RETURN TO COUNTY OF LOS ANGELES DEPARTMENT OF COUNTY ENGINEER 403 LOS ANGELES COUNTY ENGINEERING BLDG.

76F309S CE#310 3-69

PWLB 1531 544

F.B. ~~5911~~ Pg. ~~164~~



PLEASE RETURN TO
COUNTY OF LOS ANGELES
DEPARTMENT OF COUNTY ENGINEER
403 LOS ANGELES COUNTY ENGINEERING BLDG.

Do not extend this side of this line.

Note: Any Additions or Changes on This Sheet Must Be Made or Circled in Red Ink With Date and Name of Person Making Charge.

PWLB 1531 545

Notes Ck'd by W. EDMONDSON	Survey of CONWELL Av
Map No.	JN 2527-34 Tape 0251 Std 68 °F
Office Work	Surveyed by E. LANDA
Checked	Notes E. LANDA Date 9-70
Date	Indexed C. J. GALLI

F. B. ~~3911~~ Pg. ~~165~~

WS.47, C-3

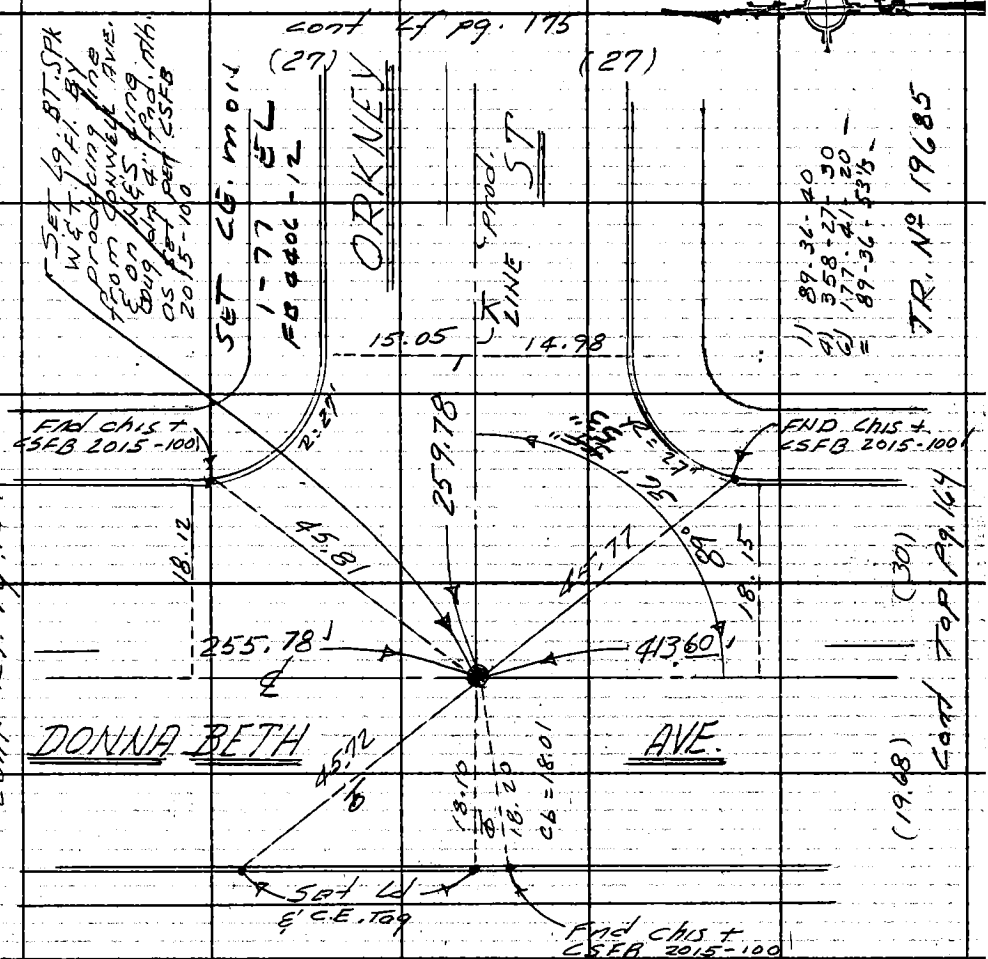

LEV. 255.75 = 255.75
T 86 = 255.78

LEV. 259.75 = 259.75
T86 = 259.78

See F.B. 4406-12
For Later Ties
1-28-77 K.M.K.

Note: Any Additions or Changes on This Sheet Must be Made or Circled in Red Ink With Date and Name of Person Making Change.

Do not extend this side of this line.

PLEASE RETURN TO
COUNTY OF LOS ANGELES
DEPARTMENT OF COUNTY ENGINEER
403 LOS ANGELES COUNTY ENGINEERING BLDG.

76F309S CE#310 3-69

PWLB 1521 546

F. B. 394 Pg. 46

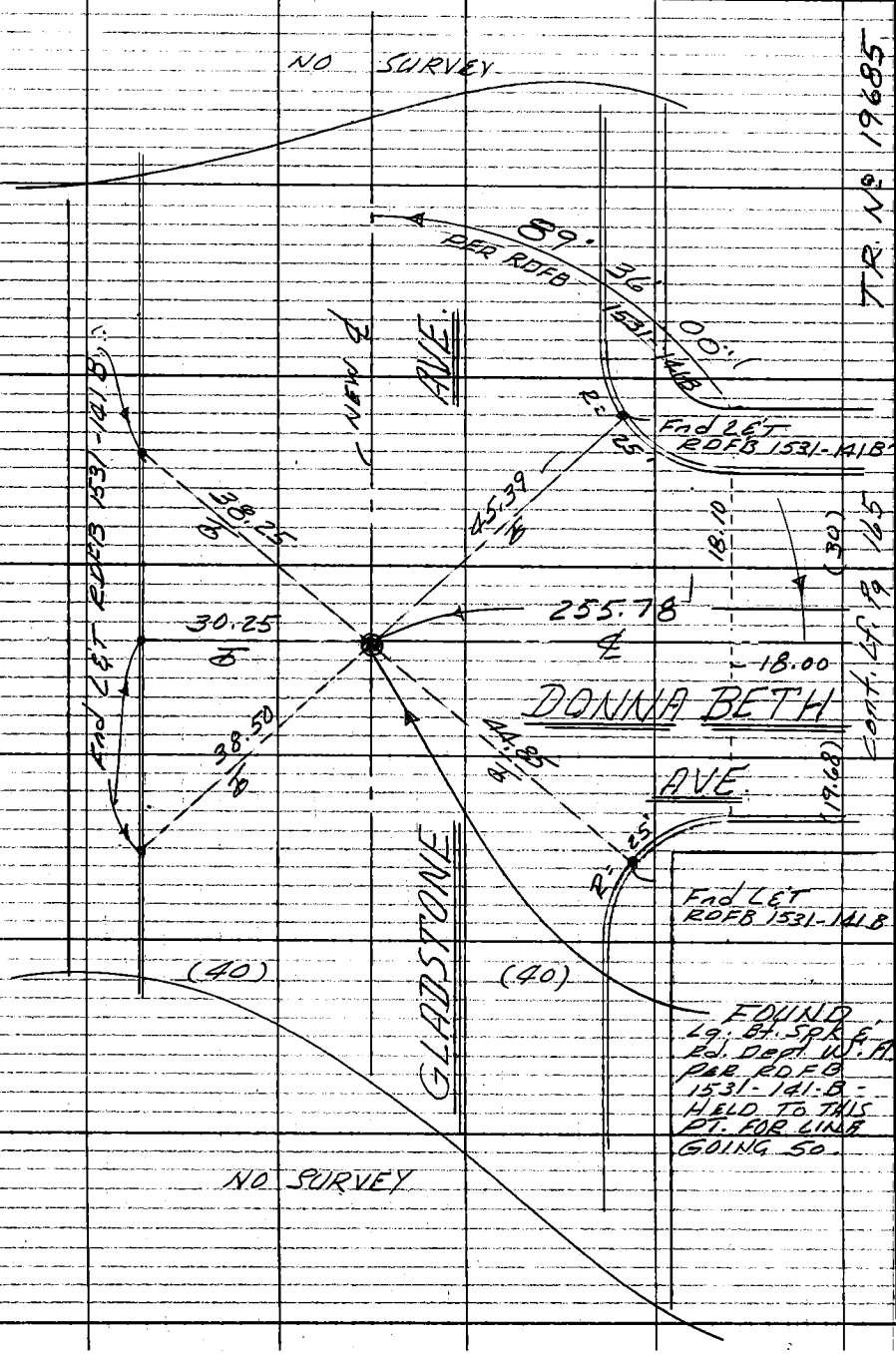

XV 547 C-3

PLEASE RETURN TO
COUNTY OF LOS ANGELES
DEPARTMENT OF COUNTY ENGINEER
403 LOS ANGELES COUNTY ENGINEERING BLDG.

Do not extend this side of this line.

Note: Any Additions or Changes on This Sheet Must Be Made or Circled in Red Ink With Date and Name of Person Making Change.

PWLB 1531 547

Notes Ck'd by W. EDMONDSON	Survey of CONWELL AVE
Map No.	JN 2527.34 Tape 3251 Std 68 °F
Office Work	Surveyed by E. LANDA
Checked	Notes E. LANDA Date 9-70
Date	Indexed C. J. GALLI

F. B. ~~3711~~ Pg. ~~167~~

W.547, C-3

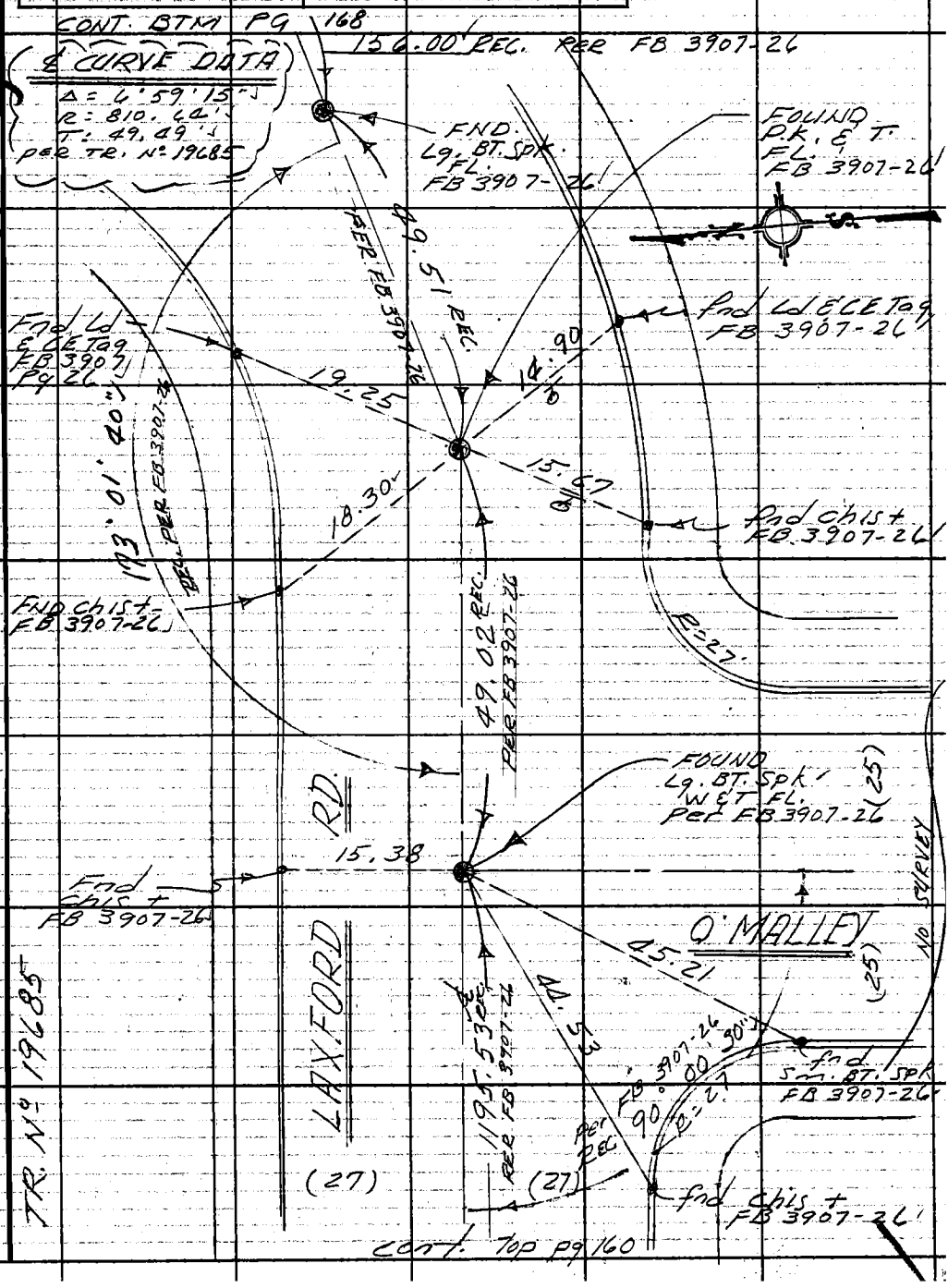

Note: Any Additions or Changes on This Sheet Must be Made or Circled in Red Ink With Date and Name of Person Making Change.

Do not extend this side of this line.

PLEASE RETURN TO
COUNTY OF LOS ANGELES
DEPARTMENT OF COUNTY ENGINEER
403 LOS ANGELES COUNTY ENGINEERING BLDG.

76F309S CE#310 3-69

PWLB 1531

548

F. B. ~~3911~~ Pg. ~~168~~

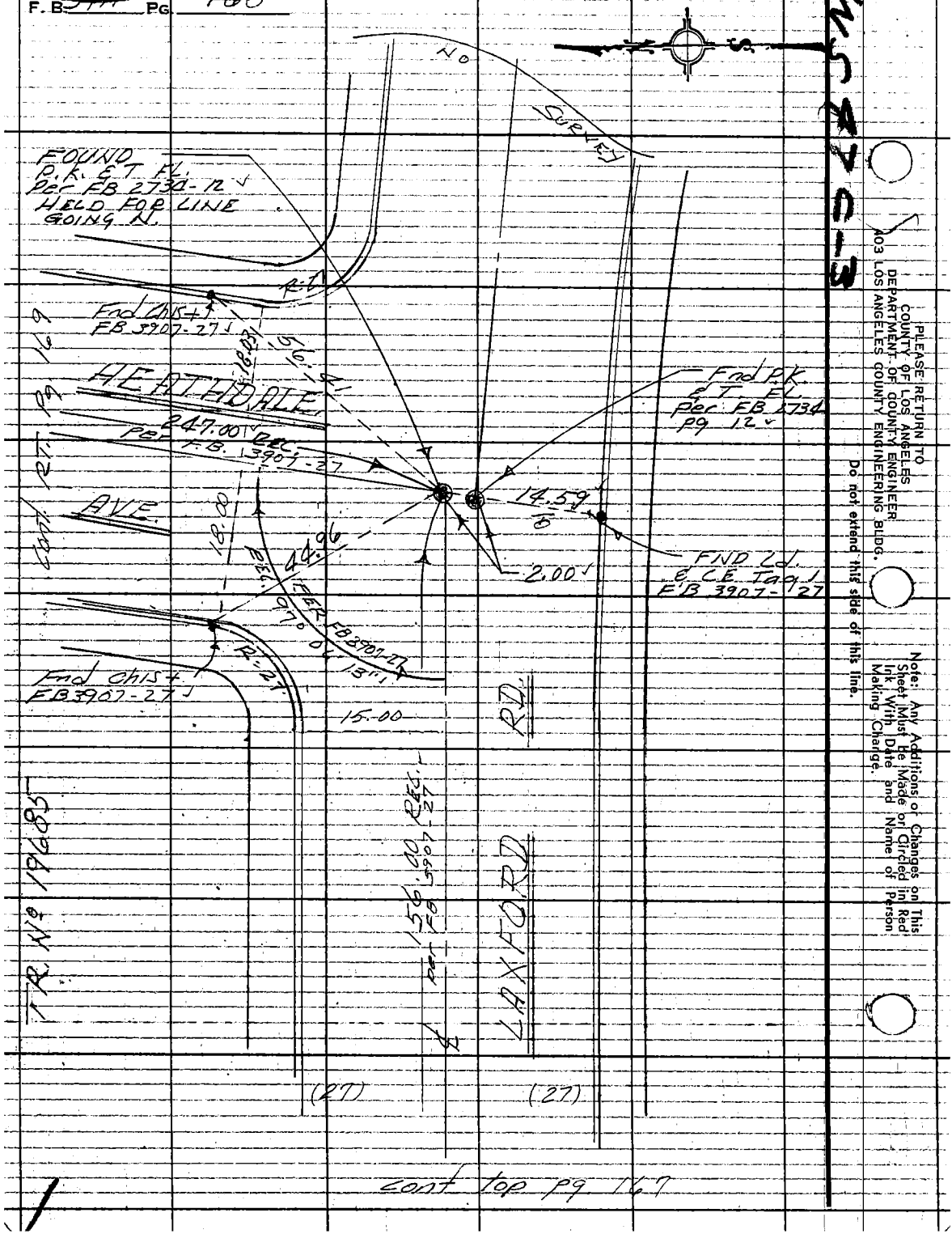

PLEASE RETURN TO
COUNTY OF LOS ANGELES
DEPARTMENT OF COUNTY ENGINEER
A03 LOS ANGELES COUNTY ENGINEERING BLDG.

Do not extend this side of this line.

Note: Any Additions or Changes on This Sheet Must Be Made or Circled in Red Ink With Date and Name of Person Making Change.

PWLB 1531 549

Notes Ck'd by W. EDMONDSON	Survey of CONWELL LANE
Map No.	JN 2527-34 Tape 0251 Std 68 °F
Office Work	Surveyed by E. LANDA
Checked	Notes E. LANDA Date 9-70
Date	Indexed C. J. GALLI

F. B. ~~3911~~ Pg. ~~164~~

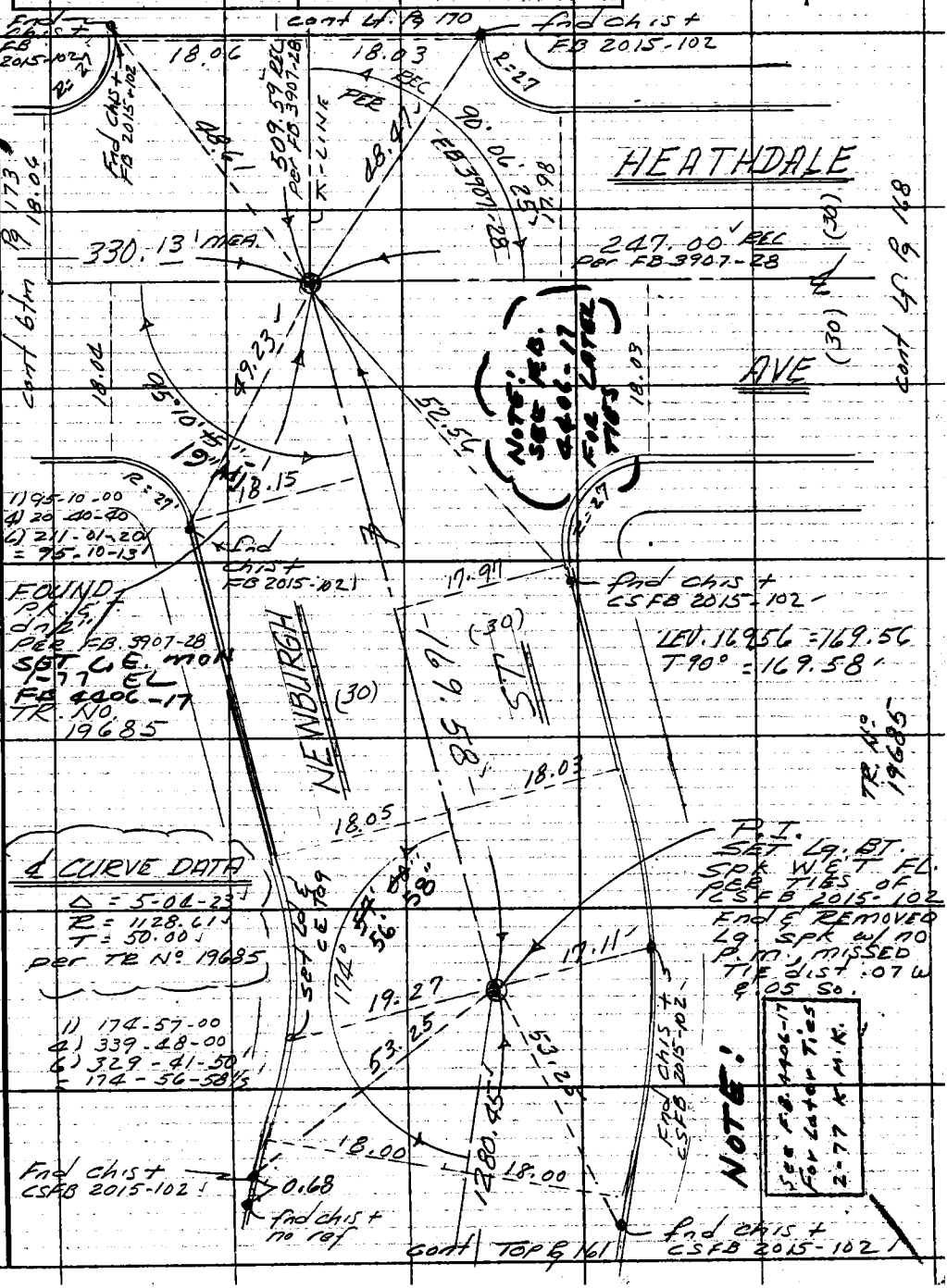

Note: Any Additions or Changes on This Sheet Must be Made or Circled in Red Ink With Date and Name of Person Making Change.

Do not extend this side of this line.

PLEASE RETURN TO
COUNTY OF LOS ANGELES
DEPARTMENT OF COUNTY ENGINEER
403 LOS ANGELES COUNTY ENGINEERING BLDG.

76F309S CE#310 3-69

PWLB 1531 550

F.B. 3911 Pg. 790

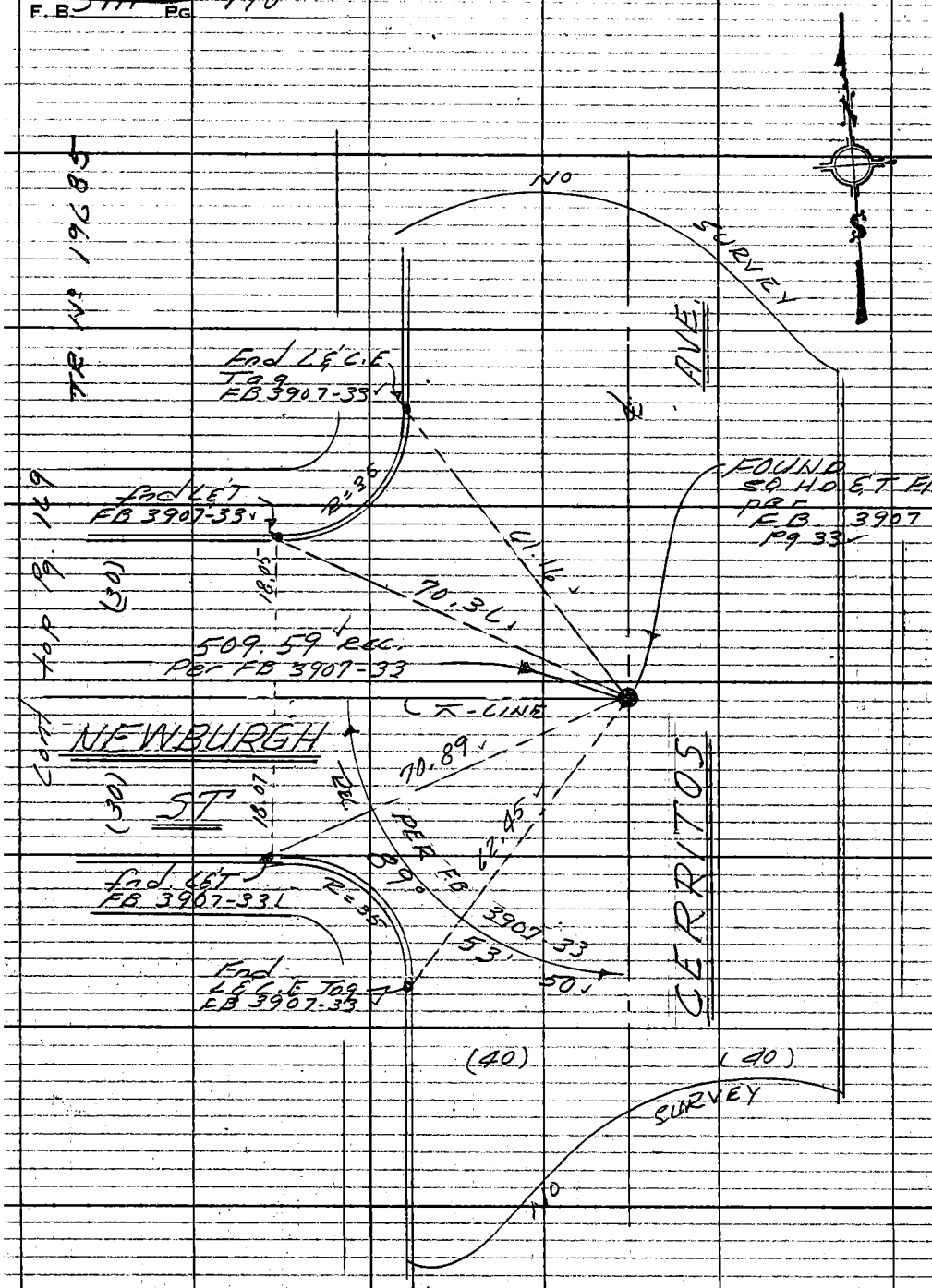

PLEASE RETURN TO
COUNTY OF LOS ANGELES
DEPARTMENT OF COUNTY ENGINEER
403 LOS ANGELES COUNTY ENGINEERING BLDG.

Do not extend this side of this line.

Note: Any Additions or Changes on This Sheet Must Be Made or Circled in Red Ink With Date and Name of Person Making Change.

U547, C-3

PWLB 1531 551

Notes Ck'd by W. EDMONDSON	Survey of CONWELL AVE
Map No.	JN 2527-34 Tape 1251 Std 68 °F
Office Work	Surveyed by E. LANDA
Checked	Notes E. LANDA Date 9-70
Date	Indexed C. J. GALLI

F. B. ~~3911~~ PG. ~~191~~

W 547, C-3

Note: Any Additions or Changes on This Sheet Must be Made or Circled in Red Ink With Date and Name of Person Making Change.

Do not extend this side of this line.

PLEASE RETURN TO
COUNTY OF LOS ANGELES
DEPARTMENT OF COUNTY ENGINEER
403 LOS ANGELES COUNTY ENGINEERING BLDG.

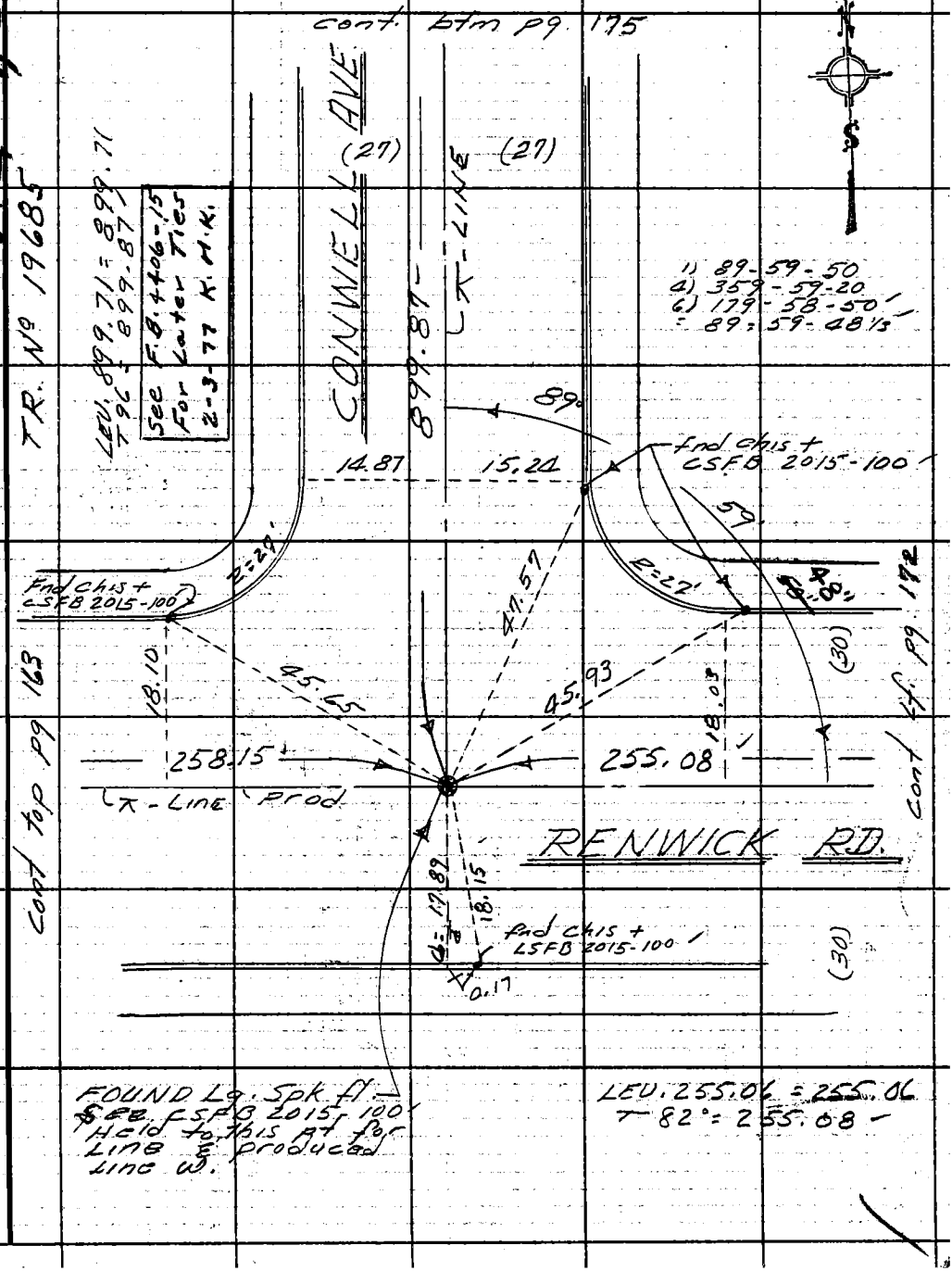

6F309S CE#310 3-69

PWLB 1531 552

F.B. ~~3911~~ PG. ~~172~~ cont Rt. pg 177

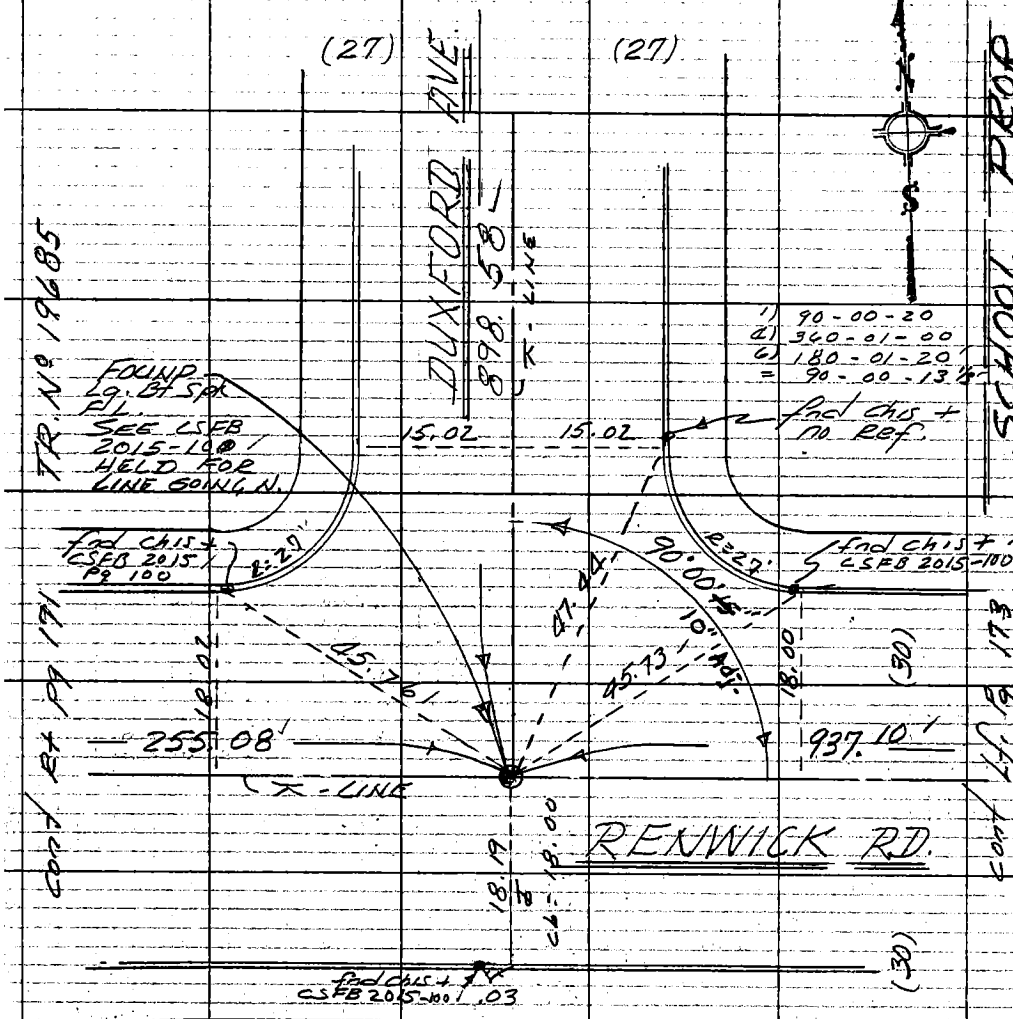

See F.B. 4406-15 For Later Ties 2-3-77 R.M.K.

LEV. 937.04 = 937.04
T 78 = 937.10'

LEV. 898.44 = 898.44
T 92° = 898.58'

PLEASE RETURN TO
COUNTY OF LOS ANGELES
DEPARTMENT OF COUNTY ENGINEER
403 LOS ANGELES COUNTY ENGINEERING BLDG.

Do not extend this side of this line.

Note: Any Additions or Changes on This Sheet Must Be Made or Circled in Red Ink With Date and Name of Person Making Change.

WS47, C-3

PROJ. 700435

18.15
28
17.87

PWLB 1531 553

Notes Ck'd by W. EDMONDSON	Survey of CONWAL AVE
Map No.	JN 252739 6251 Tape Std 68 °F
Office Work	Surveyed by E. LANDA
Checked	Notes E. LANDA C. J. GALLI Date 9-70
Date	Indexed

F. B. ~~3911~~ Pg. ~~173~~

WS47 C-3

Note: Any Additions or Changes on This Sheet Must be Made or Circled in Red Ink. With Date and Name of Person Making Change.

Do not extend this side of this line.

PLEASE RETURN TO COUNTY OF LOS ANGELES DEPARTMENT OF COUNTY ENGINEER 403 LOS ANGELES COUNTY ENGINEERING BLDG.

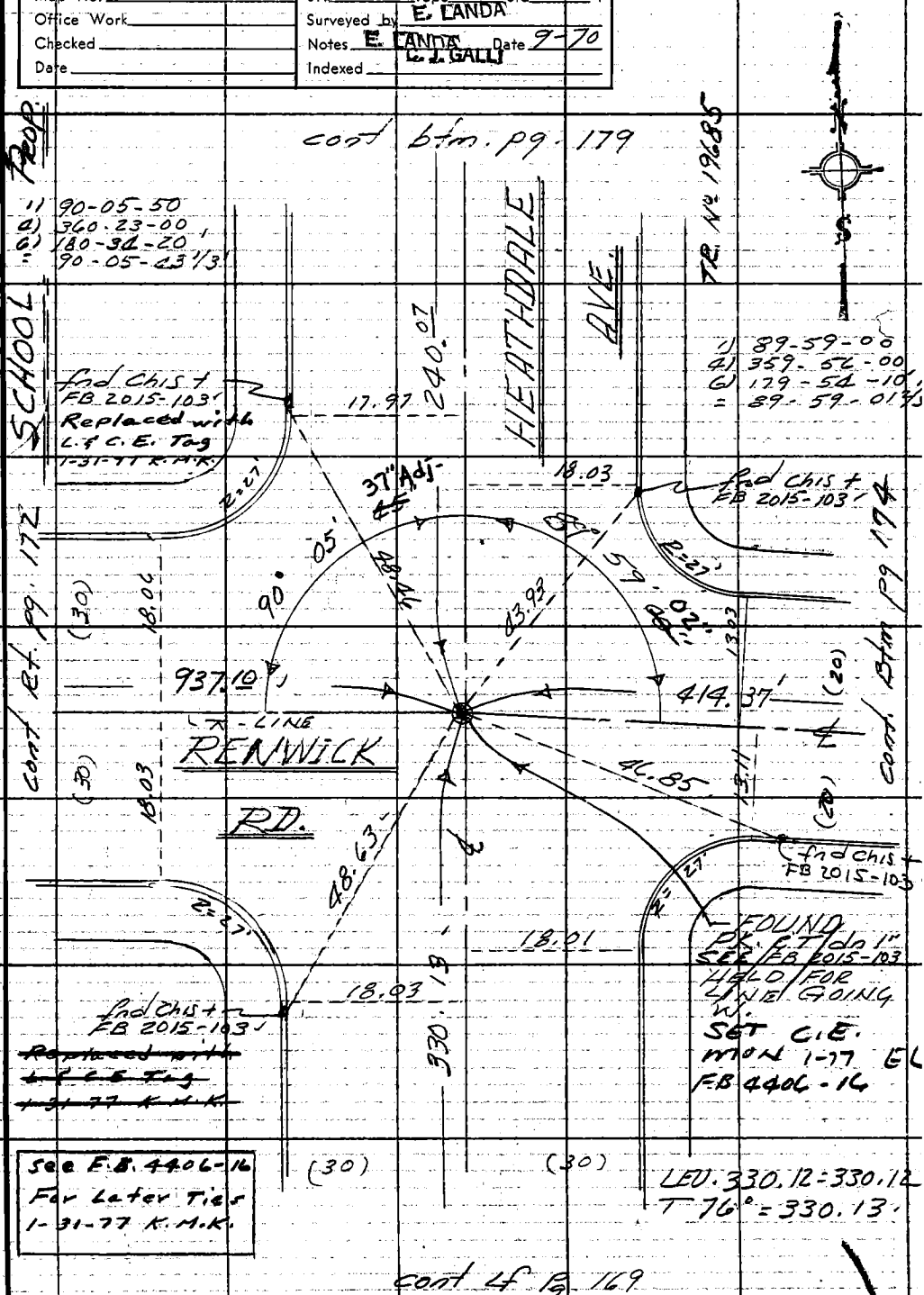

6F309S CE#310 3-69

PWLB 1531 554

F.B. ~~3911~~ PG ~~194~~

See F.B. 4406-16
For Later Ties
2-8-77 K.M.K.

TR. No 19685

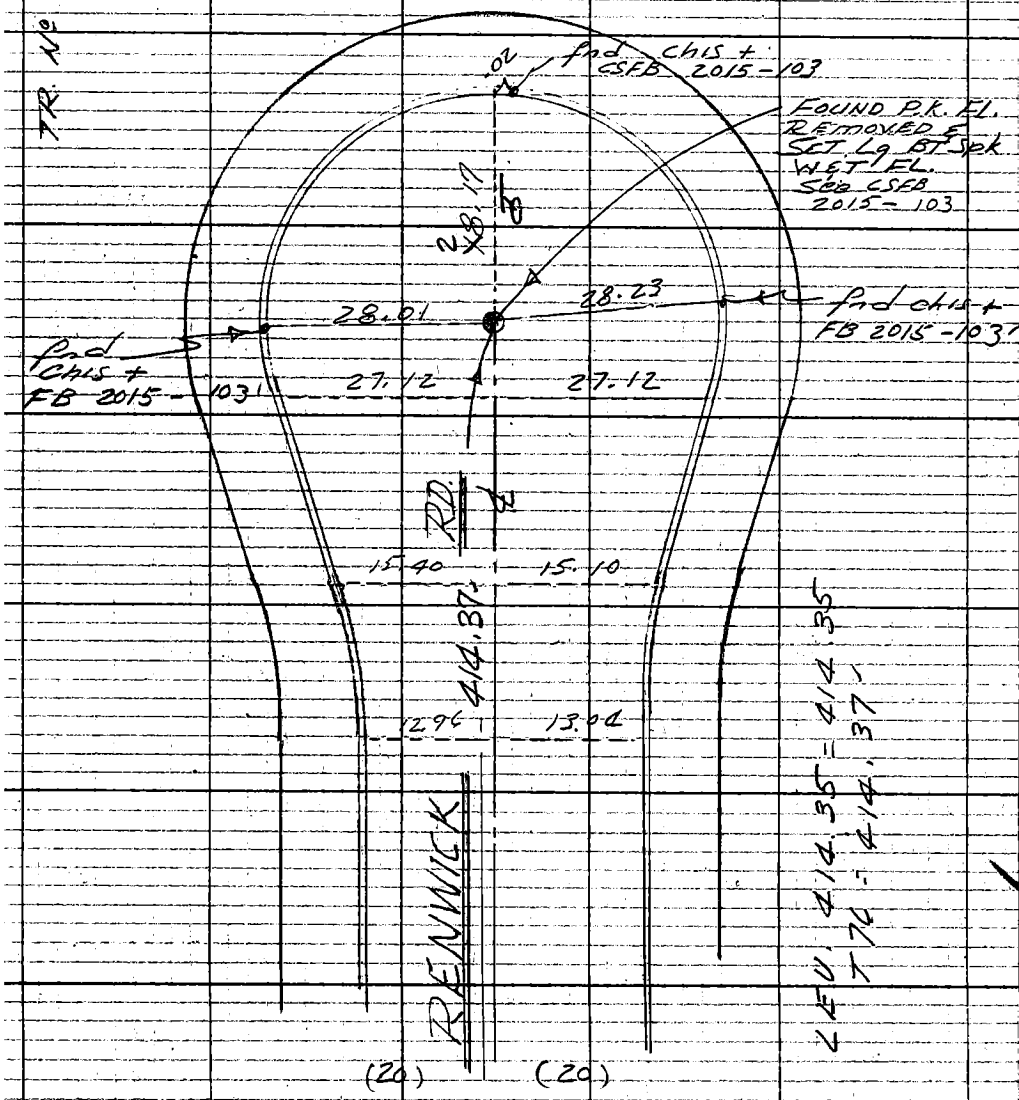

cont Rt. pg. 173

W.S.47 C-3

PLEASE RETURN TO
COUNTY OF LOS ANGELES
DEPARTMENT OF COUNTY ENGINEER
403 LOS ANGELES COUNTY ENGINEERING BLDG.

Do not extend this side of this line.

Note: Any Additions or Changes on This Sheet Must be Made or Circled in Red Ink With Date and Name of Person Making Change.

W.S.47 C-3

PWLB 1531 555

Notes Ck'd By W. EDMONDSON	Survey of CONWELL AVE
Map No.	JN 2527 34 Tape 0251 Std 68 °F
Office Work	Surveyed by E. CANDA
Checked	Notes E. CANDA Date 9-70
Date	Indexed C. J. GALLI

F. B. ~~3911~~ Pg. ~~175~~

W. 547 C-3

Note: Any Additions or Changes on This Sheet Must be Made or Circled in Red Ink, With Date and Name of Person Making Change.

Do not extend this side of this line.

PLEASE RETURN TO
COUNTY OF LOS ANGELES
DEPARTMENT OF COUNTY ENGINEER
403 LOS ANGELES COUNTY ENGINEERING BLDG.

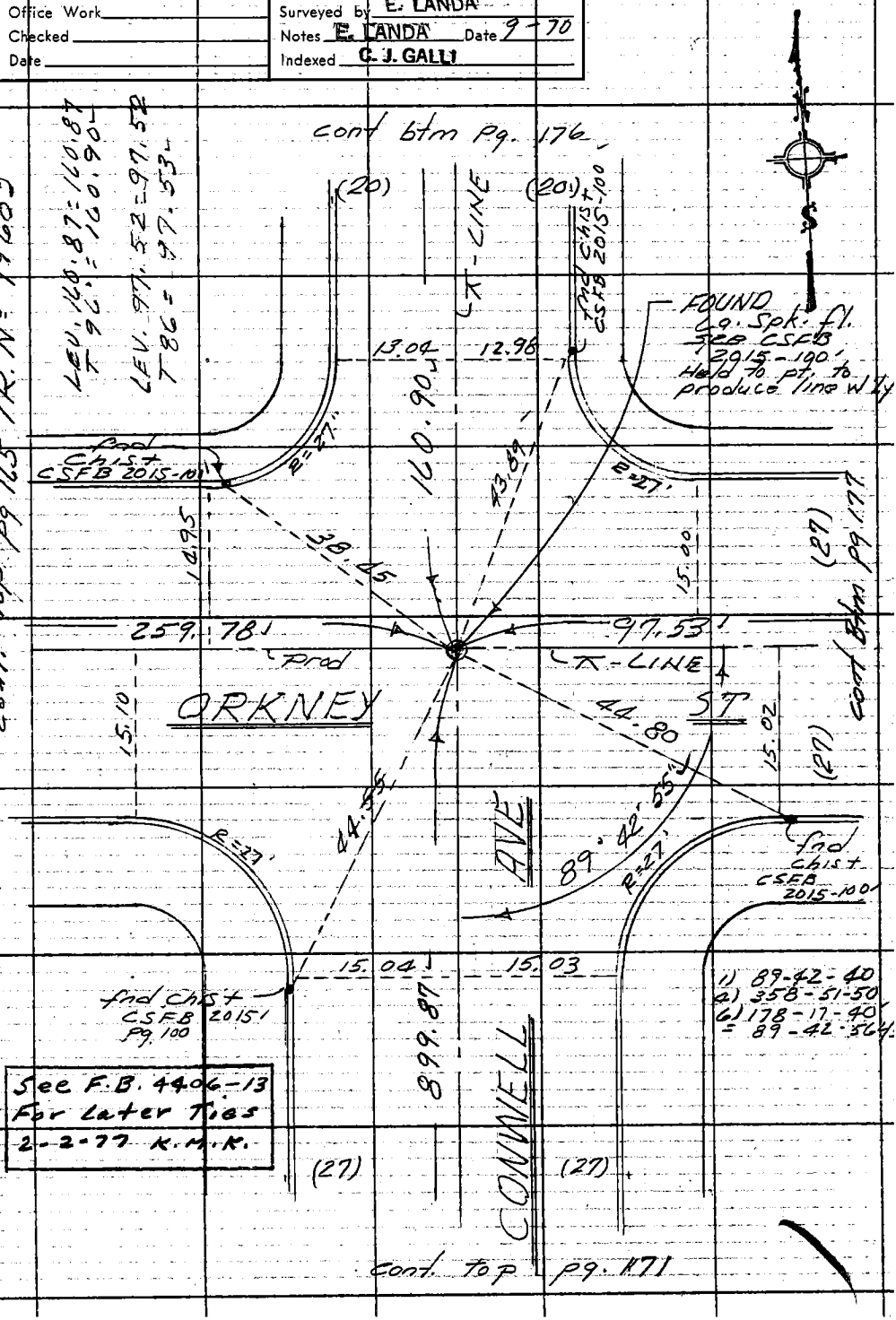

16F309S CE#310 3-69

PWLB 1531

556

F.B. ~~3911~~ PG. ~~176~~

See F.B. 4406-13
For Later Ties
2-2-77 K.M.K.

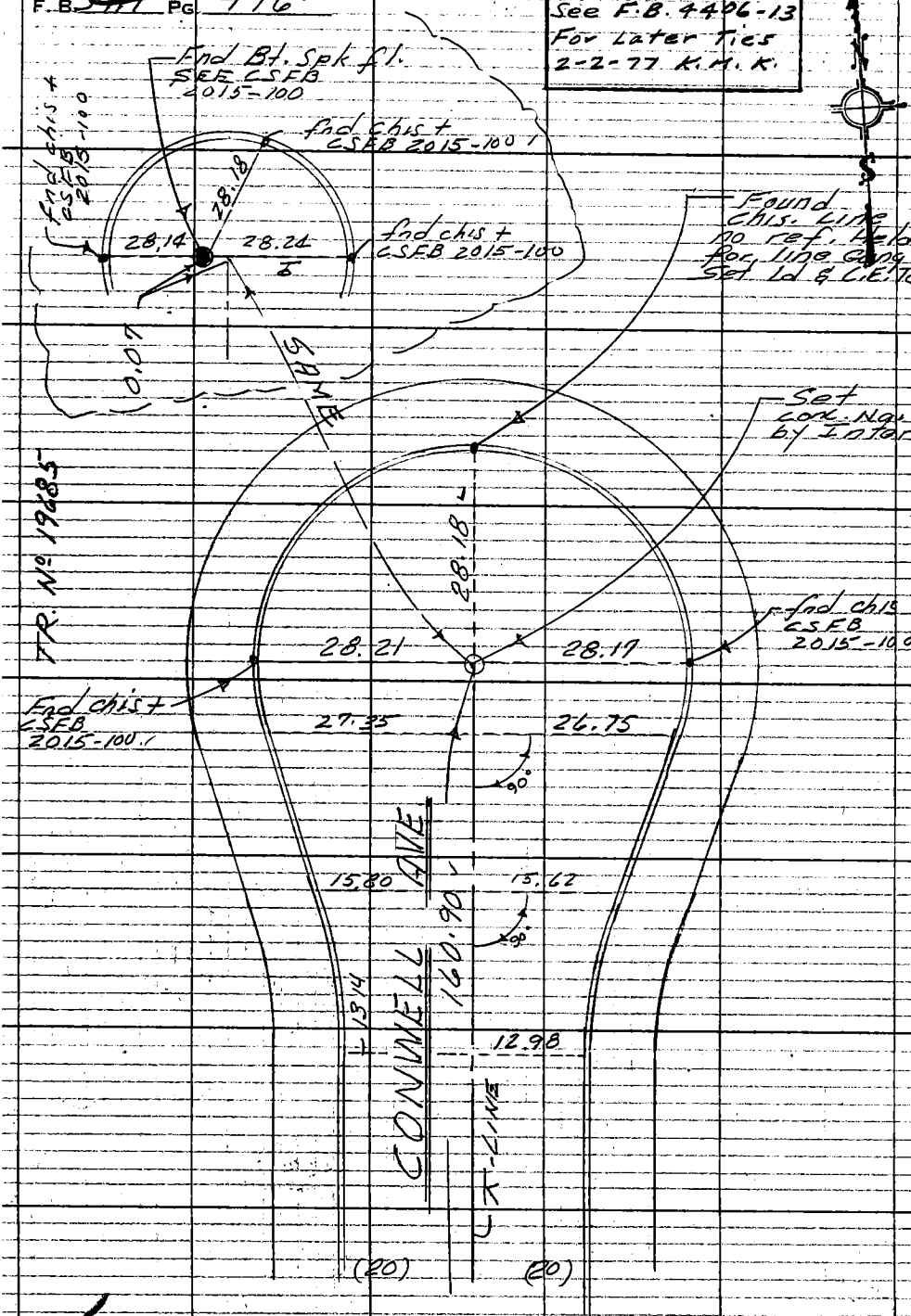

cont top pg. 175

WS 47 C-3

PLEASE RETURN TO
COUNTY OF LOS ANGELES
DEPARTMENT OF COUNTY ENGINEER
403 LOS ANGELES COUNTY ENGINEERING BLDG.

Do not extend this side of this line.

Note: Any Additions or Changes on This Sheet Must Be Made or Circled in Red Ink With Date and Name of Person Making Change.

PWLB 1531 557

Notes Ck'd by W. EDMONDSON	Survey of CONWELL AVE
Map No.	JN 252734 Tape 0251 Std 68 °F
Office Work	Surveyed by E. LANDA
Checked	Notes E. LANDA Date 9-70
Date	Indexed C. J. GALLI

F. B. ~~3911~~ PG. ~~177~~

LEV. 157.41 = 157.41
T 86° = 157.43'

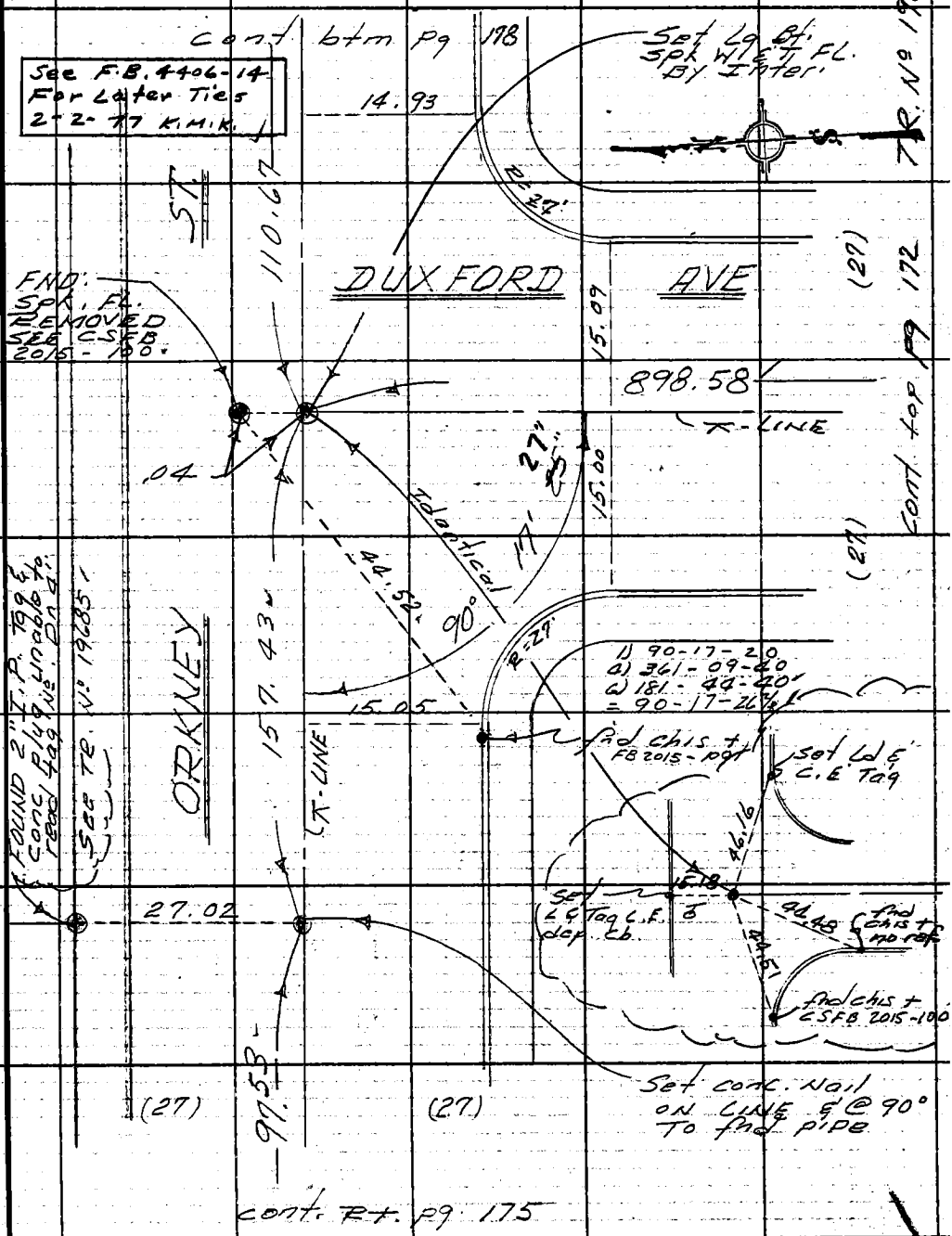

Note: Any Additions or Changes on This Sheet Must be Made or Circled in Red Ink With Date and Name of Person Making Change.

Do not extend this side of this line.

PLEASE RETURN TO
COUNTY OF LOS ANGELES
DEPARTMENT OF COUNTY ENGINEER
403 LOS ANGELES COUNTY ENGINEERING BLDG.

76F309S CE#310 3-69

PWLB 1531 558

F. B. ~~3911~~ PG. ~~178~~

See F.B. 4406-14
For Later Ties
2-2-77 R.M.K.



cont top pg. 177

PLEASE RETURN TO
COUNTY OF LOS ANGELES
DEPARTMENT OF COUNTY ENGINEER
403 LOS ANGELES COUNTY ENGINEERING BLDG.

Do not extend this side of this line.

Note: Any Additions or Changes on This Sheet Must Be Made or Circled in Red Ink With Date and Name of Person Making Change.

PWLB 1531 559

Notes Ck'd by W. EDMONDSON	Survey of CORWELL AVE
Map No.	JN 2527.34 Tape 0251 Std 68 °F
Office Work	Surveyed by E. LANDA
Checked	Notes E. LANDA Date 9-70
Date	Indexed C. J. GALLI

F. B. ~~3911~~ Pg. ~~177~~

WS.47, C-3

cont Btm pg 181

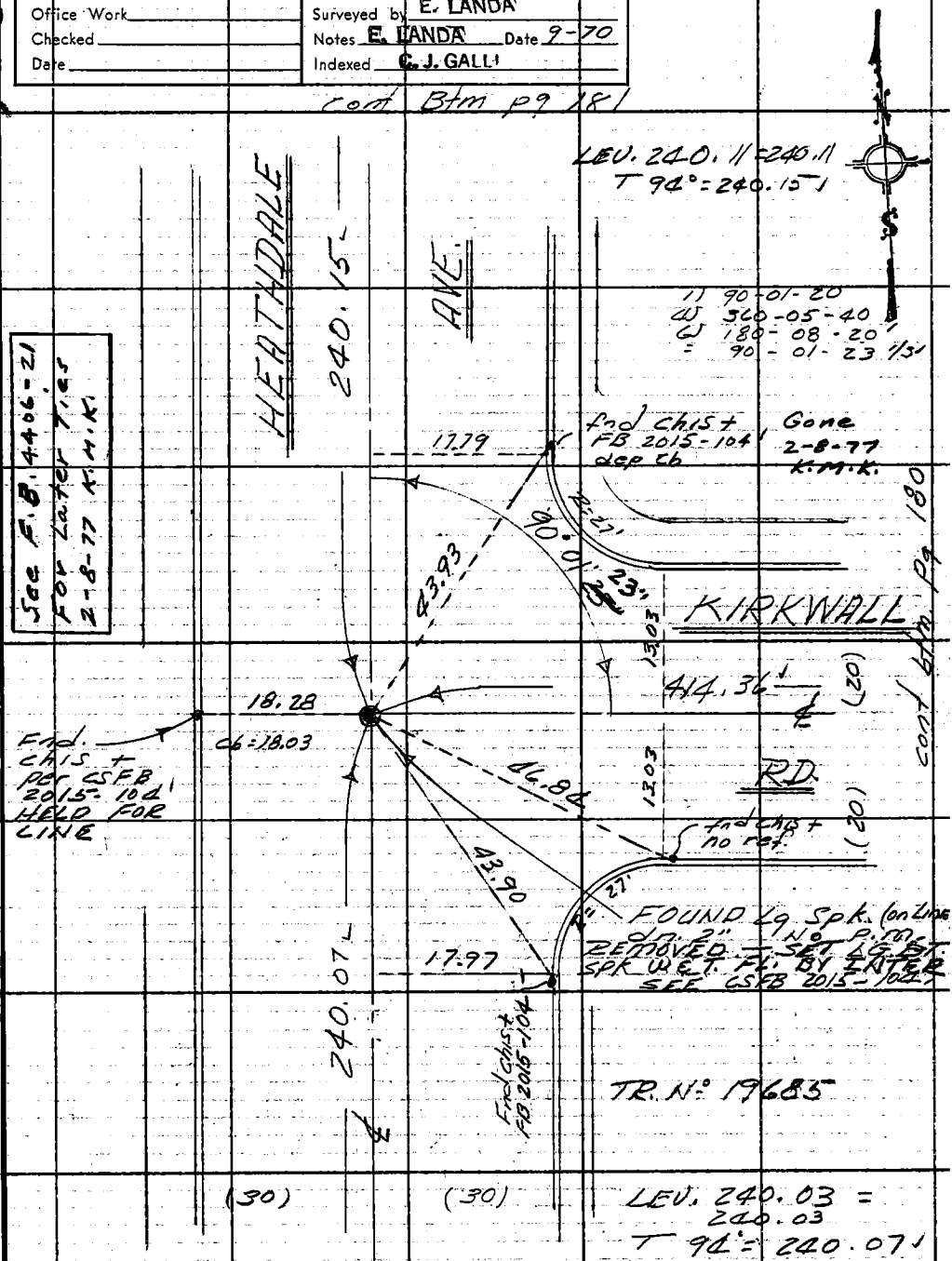

cont top pg. 173

Note: Any Additions or Changes on This Sheet Must be Made or Circled in Red Ink With Date and Name of Person Making Change.

Do not extend this side of this line.

PLEASE RETURN TO
COUNTY OF LOS ANGELES
DEPARTMENT OF COUNTY ENGINEER
403 LOS ANGELES COUNTY ENGINEERING BLDG.

76F309S CE#310 3-69

PWLB 1531

560

F. B. ~~3911~~ PG. ~~180~~

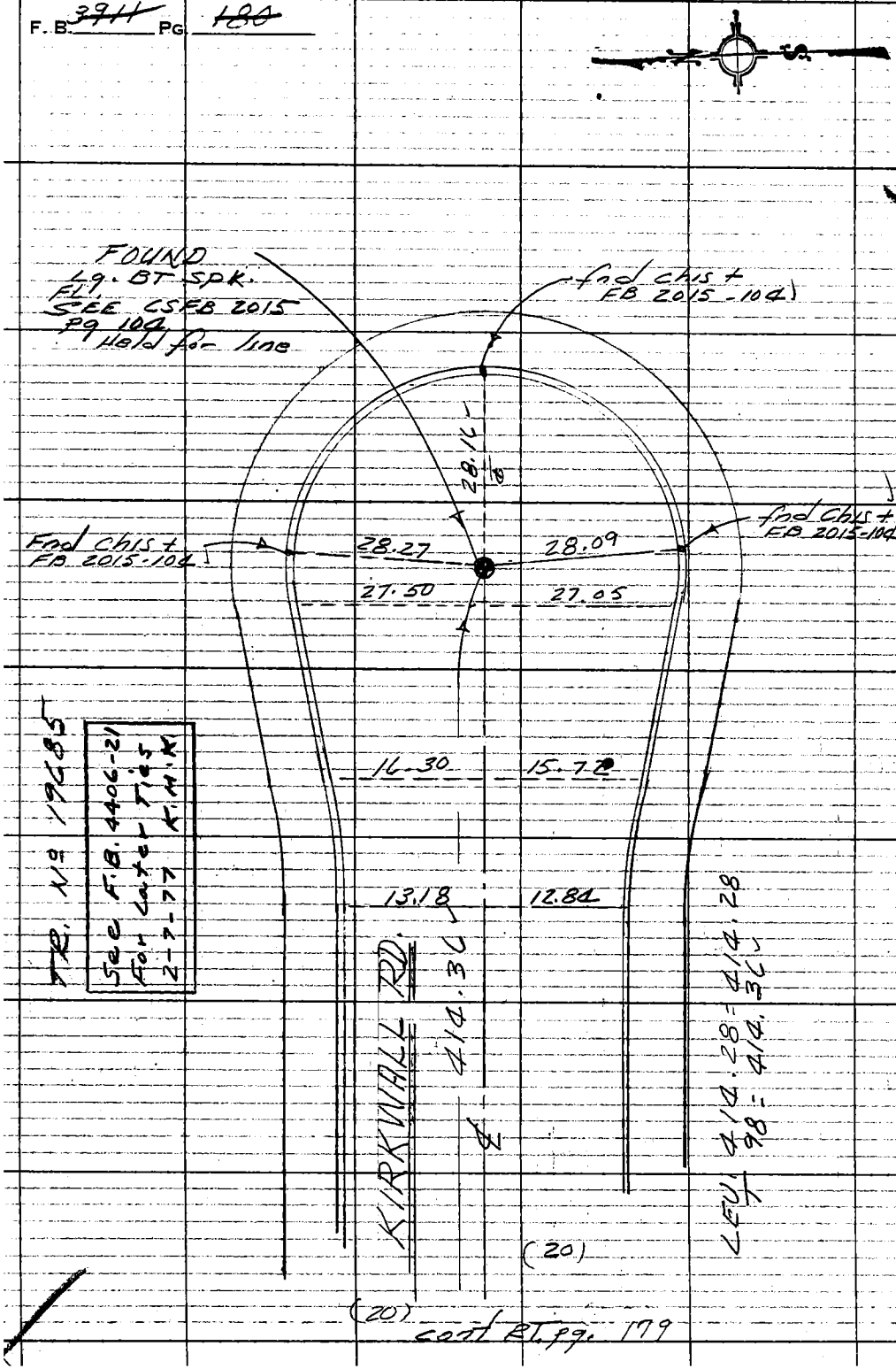

WS 47, C-3

PLEASE RETURN TO
COUNTY OF LOS ANGELES
DEPARTMENT OF COUNTY ENGINEER
403 LOS ANGELES COUNTY ENGINEERING BLDG.

Do not extend this side of this line.

Note: Any Additions or Changes on This Sheet Must Be Made or Circled in Red Ink With Date and Name of Person Making Change.

WS.47, S.3

PWLB 1531 561

Notes Ck'd by W. EDMONDSON	Survey of CONWELL AVE
Map No.	JN 2527 34 Tape 0251 Std. 68 °F
Office Work	Surveyed by E. LANDA
Checked	Notes E. LANDA Date 9-70
Date	Indexed C. J. GALLI

F. B. 5911 Pg. 181

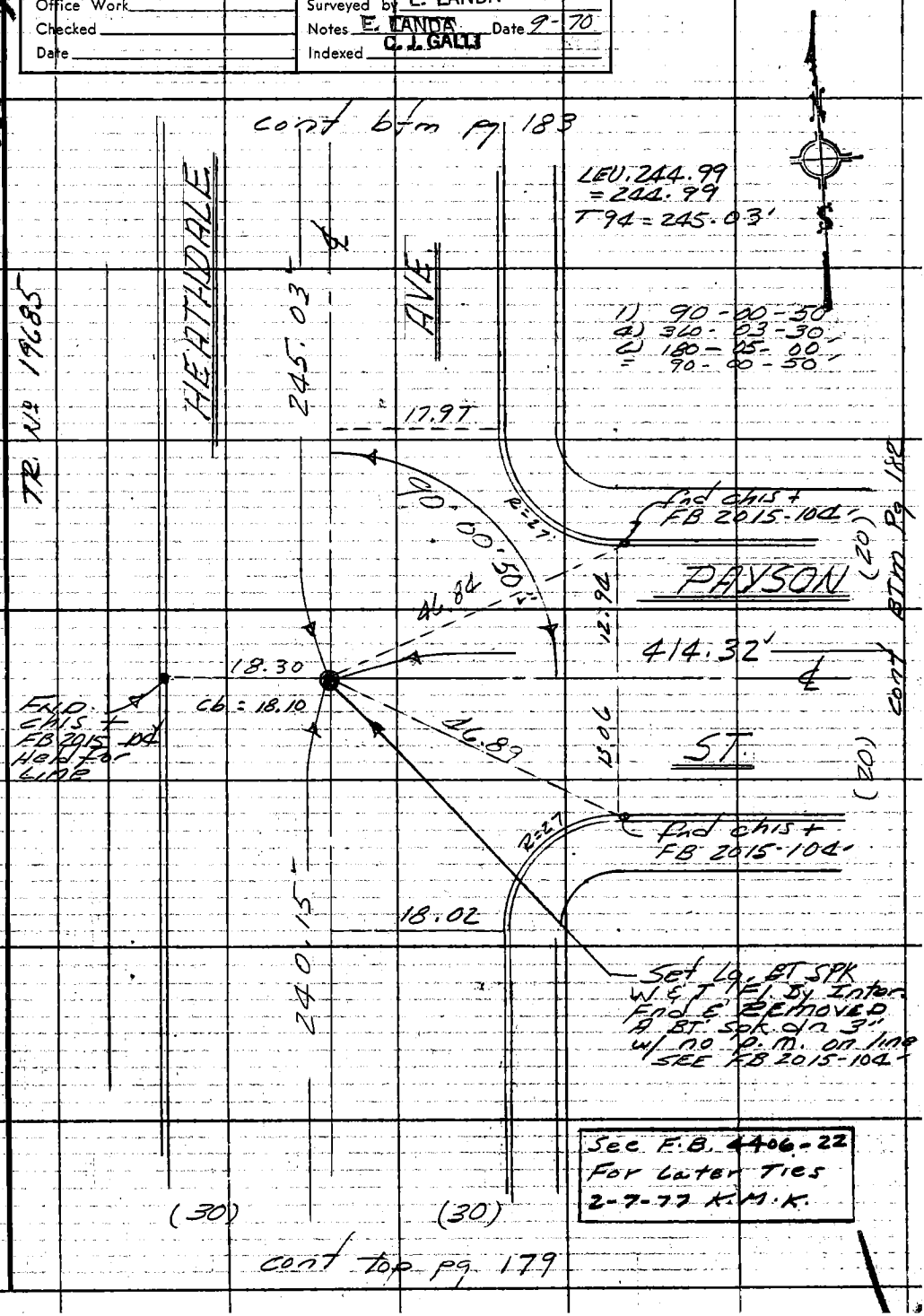

Note: Any Additions or Changes on This Sheet Must be Made or Circled in Red Ink With Date and Name of Person Making Change.

Do not extend this side of this line.

PLEASE RETURN TO
COUNTY OF LOS ANGELES
DEPARTMENT OF COUNTY ENGINEER
403 LOS ANGELES COUNTY ENGINEERING BLDG.

76F309S CE#310 3-69

PWLB 1531 562

F.B. ~~3911~~ Pg. ~~182~~

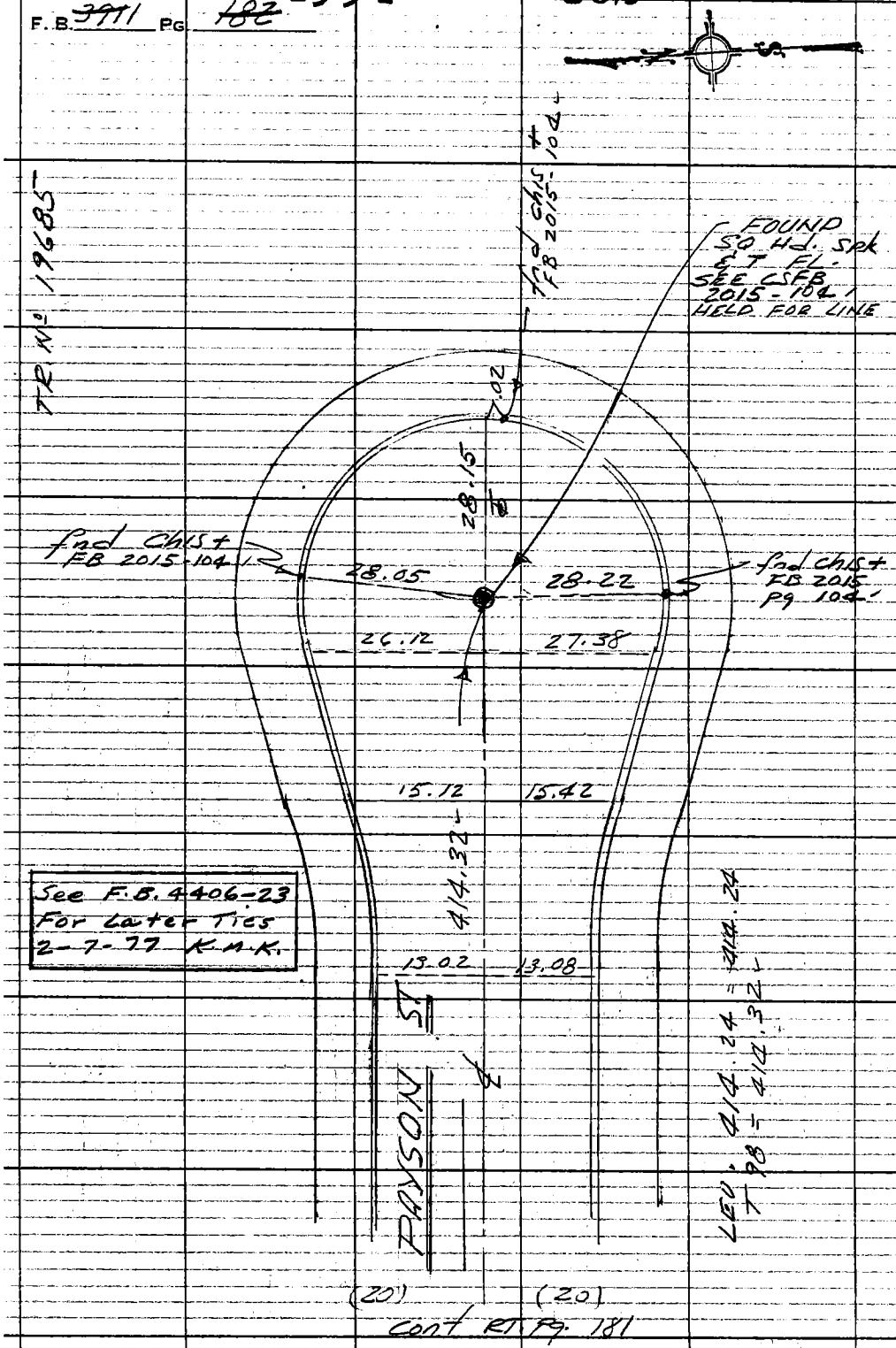

See F.B. 4406-23 For Later Ties 2-7-77 K.M.K.

N.S. 47 C-3

PLEASE RETURN TO
COUNTY OF LOS ANGELES
DEPARTMENT OF COUNTY ENGINEER
403 LOS ANGELES COUNTY ENGINEERING BLDG.

Do not extend this side of this line.

Note: Any Additions or Changes on This Sheet Must Be Made or Circled in Red Ink With Date and Name of Person Making Change.

PWLB 1531

563

Notes Ck'd by W. EDMONDSON	Survey of Conwell Ave
Map No.	JN 2527 34 Tape 0251 Std 68 °F
Office Work	Surveyed by E. LANDA
Checked	Notes E. LANDA Date 9-70
Date	Indexed C. J. GALLI

F. B. ~~3911~~ PG. ~~183~~

W 547, C-3

cont. btm pg 184

1) 89-59-40
4) 359-59-00
c) 179-58-20
= 89-59-43 1/3

TR. No 19685

HEATHDALE AVE

427.21

FOUND Lg SPK dn 2" REMOVED & REPLACED w/ Lg. Bt SPK W&T F.L. SEE CSFB 2015-105

18.00

89°

R=27'

59

fnd chis + FB 2015-105

Sat Ld & CE Tag

47.48

43.85

15.05

19.26

265.01

Cb = 18.10

18.31

47.44

14.90

ORKNEY ST.

fnd chis + FB 2015-105

fnd chis + FB 2015-105

R=27'

17.95

245.03

(25)

(25)

cont Lf. pg 185

LEV. 264.97 = 264.97
T 94° = 265.01

LEV. 427.14 = 427.14
T 94 = 427.21

(30)

(30)

See F.B. 4406-24
For Later Ties
2-4-77 K.H.K.

cont top pg 181

Note: Any Additions or Changes on This Sheet Must be Made or Circled in Red Ink With Date and Name of Person Making Change.

Do not extend this side of this line.

PLEASE RETURN TO
COUNTY OF LOS ANGELES
DEPARTMENT OF COUNTY ENGINEER
403 LOS ANGELES COUNTY ENGINEERING BLDG.

76F309S CE#310 3-69

PWLB 1531

564

F.B. ~~3944~~ PG. ~~184~~

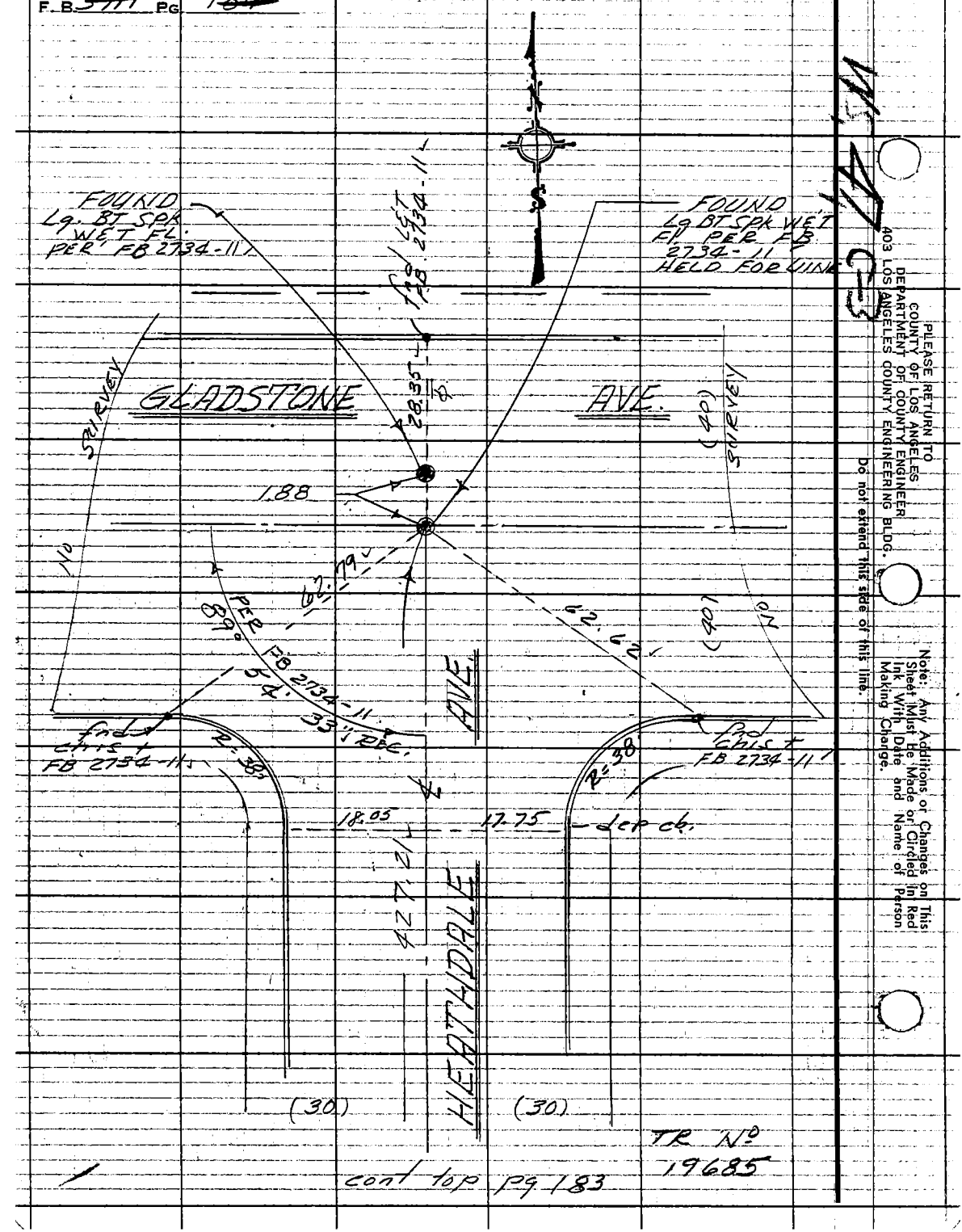

PWLB 1531 565

Notes Ck'd by W. EDMONDSON	Survey of CONWELL AVE
Map No.	JN 2527 34 Tape 0251 Std 68 °F
Office Work	Surveyed by E. LANDA
Checked	Notes E. LANDA Date 9-70
Date	Indexed C. J. GALLI

F. B. 3911 PG. 185

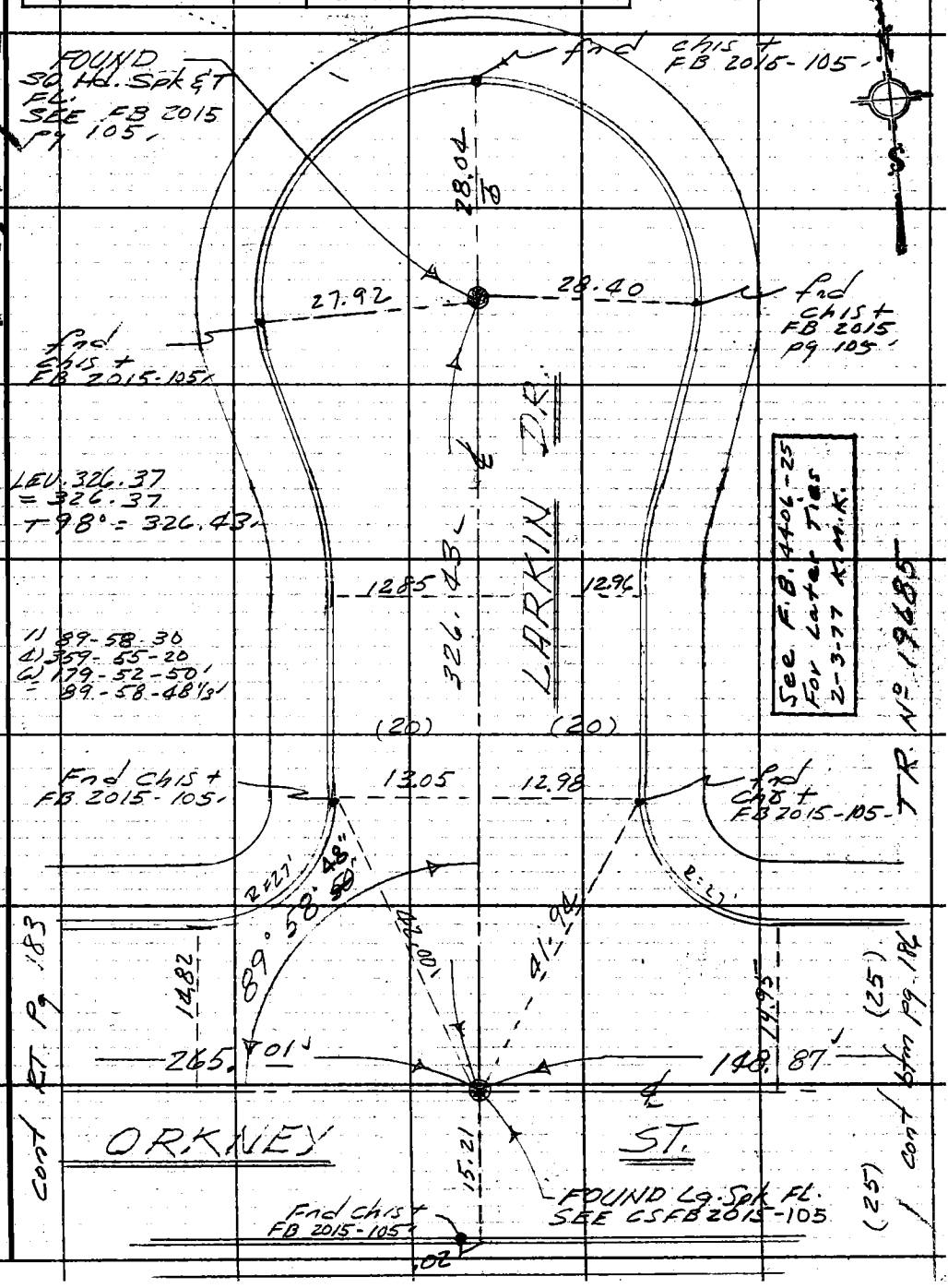

W.S. 47, C-3

Note: Any Additions or Changes on This Sheet Must be Made or Circled in Red Ink With Date and Name of Person Making Change.

Do not extend this side of this line.

PLEASE RETURN TO
COUNTY OF LOS ANGELES
DEPARTMENT OF COUNTY ENGINEER
403 LOS ANGELES COUNTY ENGINEERING BLDG.

CE#310 3-69

PWLB 1531 566

F.B. ~~3911~~ PG. ~~186~~

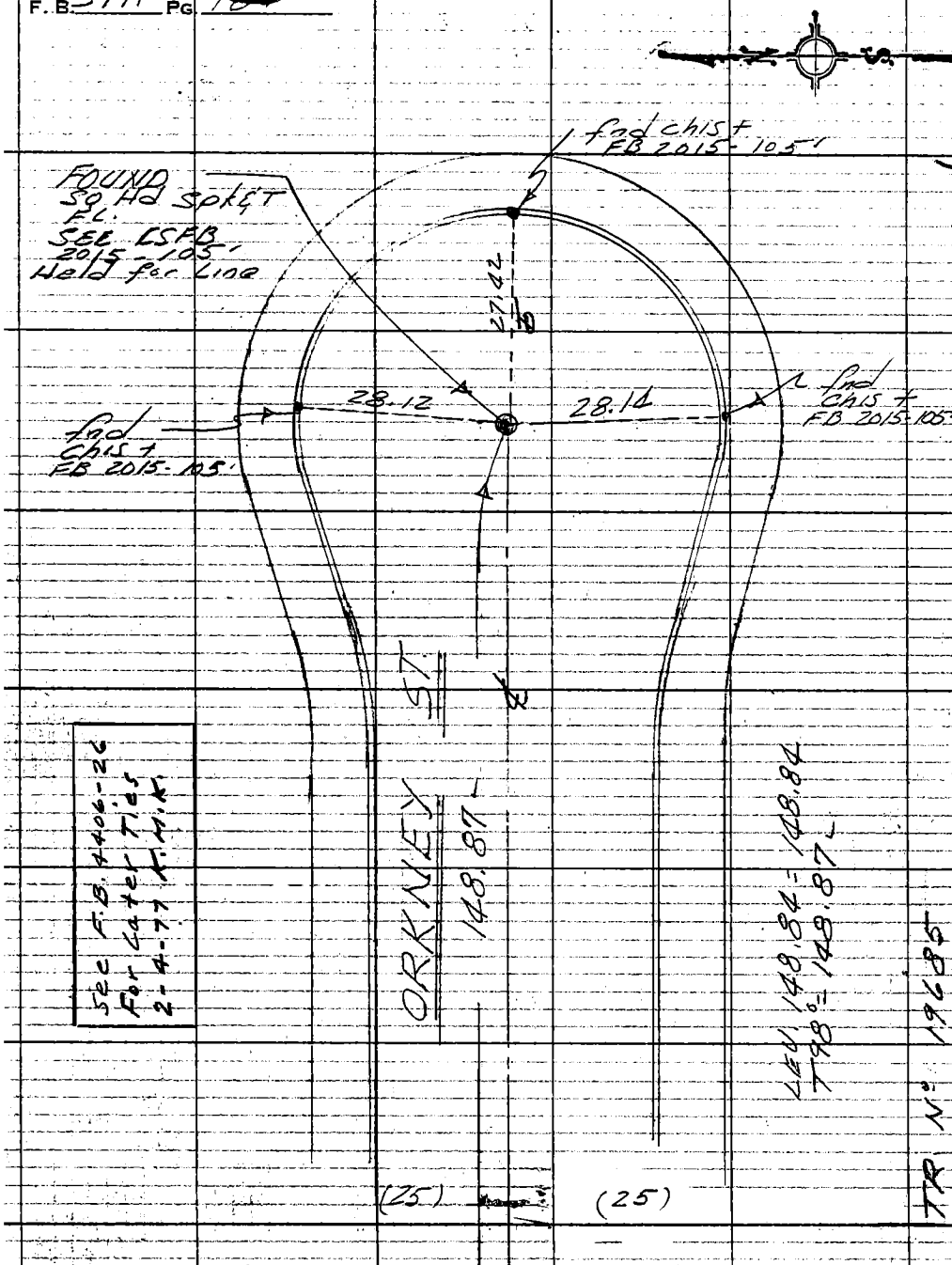

WS 47, C-3

PLEASE RETURN TO
COUNTY OF LOS ANGELES
DEPARTMENT OF COUNTY ENGINEER
403 LOS ANGELES COUNTY ENGINEERING BLDG.

Do not extend this side of this line.

Note: Any Additions or Changes on This Sheet Must Be Made or Circled in Red Ink With Date and Name of Person Making Change.

Cont ~~at~~ pg 185

Notes Ck'd by W. EDMONDSON	Survey of CONWELL AVE.
Map No.	JN 2527.34 Tape Std °F
Office Work	Surveyed by E. LANDA
Checked	Notes R. SMITH Date 10-70
Date	Indexed G. J. GALLI OCT 22 70

F.B. 3911 PG 187

JN 2527.34

CONWELL AVE

(AZUSA AREA)

BENCH LEVELS

SEPT 1970

REF F.B. 3907 - 87-88-89
" " 1376 - 27
" " 2880 - 24

PARTY
LANDA
SMITH
PETERSON
SYKES

Note: Any Additions or Changes on this Sheet Must be Made or Circled in Red Ink With Date and Name of Person Making Change.

Do not extend this side of this line.

PLEASE RETURN TO
LOS ANGELES COUNTY ENGINEER
403 LOS ANGELES COUNTY ENGINEERING BLDG.

75F3098 CE#310 9-67

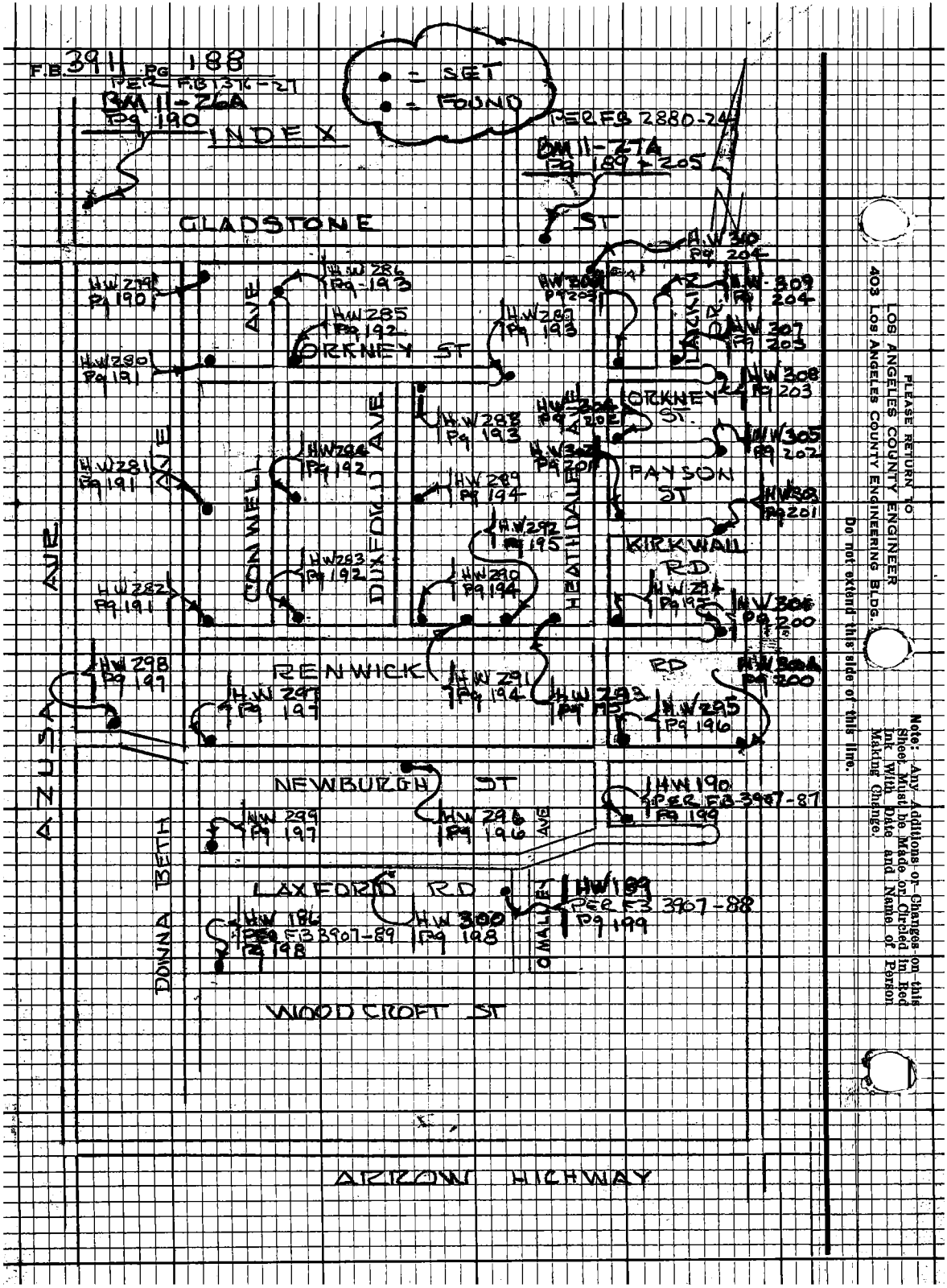

PLEASE RETURN TO
LOS ANGELES COUNTY ENGINEER
403 LOS ANGELES COUNTY ENGINEERING BLDG.

Do not extend this side of this line.

Note: Any Additions or Changes on this Sheet Must be Made or Circled in Red Ink With Date and Name of Person Making Change.

765420 S & E-353 9-55

PLEASE RETURN TO
LOS ANGELES COUNTY ENGINEER
700 LOS ANGELES COUNTY ENGINEERING BLDG.

NOTE: ANY ADDITIONS OR CHANGES ON THIS SHEET MUST BE MADE OR CIRCLED IN RED INK, WITH DATE AND NAME OF PERSON MAKING CHANGE.

Do not extend notes this side of this line

B.M.	1ST RUN	DIFF.	2ND RUN	3RD RUN	ADJ. ELEV.	DESCRIPTION
FD BM 11-27A	537.514				537.514	BM 11-27A ELEV. 537.514 FB 2880-24 GLADSTONE ST. & PASADENA AVE @ NW. COR. 685' E. & PASADENA AVE & 1.3' N. OF N. CURB OF GLADSTONE ST. IN E. END OF CONC CATCH BASIN. A BRASS DISC STAMPED: BM 11-27A 1962, 5869 ADJ. 1966 ELEV.
+	3.525		3.450			
⊼	541.039	-3.509	-3.513			
−	7.034		6.963			
T.P.	534.005					
+	3.710		3.630			
⊼	537.715	-1.941	-1.941			
−	5.651		5.571			
T.P	532.064					
+	3.066		3.015			
⊼	535.130	-3.135	-3.135			
−	6.201		6.150			
T.P	528.929					
+	3.723		3.673			
⊼	532.652	-3.302	-3.302			
−	7.025		6.975			
	525.627					
+	3.040		2.945			
⊼	528.667	-3.472	3.473			
−	6.512		6.418			
T.P	522.155					

NOTES RED _____ JOB NO 2527.34 SURVEY OF CONWELL AVE
DATE _____ SURVEY BY E. LANDA
NOTES CHKD W. EDMONDSON NOTES BY R. SMITH DATE 10-6-70
DATE OCT 28 '70 INDEXED C.J. GALLI DATE OCT 22 '70

F.B. 3911 PG. 189

76S420 S & E-353 9-55

PLEASE RETURN TO
LOS ANGELES COUNTY ENGINEER
700 LOS ANGELES COUNTY ENGINEERING BLDG.

NOTE: ANY ADDITIONS OR CHANGES ON THIS SHEET MUST BE MADE OR CIRCLED IN RED INK, WITH DATE AND NAME OF PERSON MAKING CHANGE.

Do not extend notes this side of this line

B.M.	1ST RUN	DIFF.	2ND RUN	3RD RUN	ADJ. ELEV.	DESCRIPTION
T.P	522.155					
+	3.730		3.679			
⊼	525.885	-3.510	-3.507			
−	7.240		7.186			
FD BM 11-26A	518.645				518.637	BM. 11-26A EL. 518.637 F.B. 1376-27 GLADSTONE ST & AZUSA AVE. N.W. COR. 60.7' NO. OF NO. CURB GLADSTONE ST & 1.7' E. OF E. CURB AZUSA AVE. STD BRASS CAP IN 12"X12" CONC. POST. FLUSH. & STAMPED BM 11-26A 1958, 5869 ADJ. ELEV. 1966'
+	6.890		6.790			
⊼	525.535	+3.760	+3.759			
−	3.130		3.031			
T.P.	522.405					
+	6.220		6.143			
⊼	528.625	+3.571	+3.571			
−	2.649		2.572			
T.P.	525.976					
+	6.101		6.033			
⊼	532.077	+2.195	+2.195			
−	3.906		3.838			
SET H.W 279	528.171				528.163	B.M H.W. 279 EL. FB. 3911-190 GLADSTONE ST & DONNA BETH AVE S.E. COR 1.0' ± SO OF SO. CURB RETURN BT. SPK IN CURB.

JOB NO. 2527.34 SURVEY OF CONWELL AVE NOTES RED.
SURVEY BY E. LANDA DATE
NOTES BY R. SMITH DATE 10-6-70 NOTES W. EDMONDSON
INDEXED C.J. GALLI DATE DATE OCT 28 '70

F.B. 3911 PG. 190

76S420 S & E-353 9-55

PLEASE RETURN TO
LOS ANGELES COUNTY ENGINEER
700 LOS ANGELES COUNTY ENGINEERING BLDG.

NOTE: ANY ADDITIONS OR CHANGES ON THIS SHEET MUST BE MADE OR CIRCLED IN RED ING, WITH DATE AND NAME OF PERSON MAKING CHANGE.

Do not extend notes this side of this line

B.M.	1ST RUN	DIFF.	2ND RUN	3RD RUN	ADJ. ELEV.	DESCRIPTION
BM HW279	528.171				528.163	
+	4.350		4.281			
π	532521	-1.140	-1.140			
−	5490		5421			
SET HW280	527.031				527.023	BM H.W 280 EL. F.B. 3911-191 DONNA BETH AVE + ORKNEY ST N.E. COR 1'± E OF E. CURB RETURN BT. SPK. IN CURB.
+	2.504		2.422			
π	529.535	-2.632	-2.628			
−	5.136		5.050			
T.P.	524.399					
+	4.226		4.140			
π	528.625	-0.644	-0.644			
−	4 870		4.784			
SET H.W281	523.755				523.747	BM.H.W. 281 EL. F.B 3911-191 DONNA BETH AVE. EAST SIDE 20.5'± SO OF NO. P/L HSE #5444 BT. SPK. IN CURB.
+	4.113		4.057			
π	527.868	-0.748	-0.746			
−	4861		4803			
T.P.	523.007					
+	4.079		3.970			
π	527.086	-0.597	-0.598			
−	4.676		4568			
SET HW.282	522.410				522.402	BM H.W 282 EL F.B 3911-191 DONNA BETH AVE + RENWICK RD. N.E. COR 1.0'± E OF E. CURB RETURN BT. SPK. IN CURB.

NOTES RED _____ JOB NO 252134 SURVEY OF CONWELL AVE F.B. 3911 PG. 191
DATE W. EDMONDSON SURVEY BY E. LANDA
NOTES CARD NOTES BY R. SMITH DATE 10-6-70
DATE OCT 28 70 INDEXED G.J. GALLI DATE

76S420 S & E-353 9-55

PLEASE RETURN TO
LOS ANGELES COUNTY ENGINEER
700 LOS ANGELES COUNTY ENGINEERING BLDG.

NOTE: ANY ADDITIONS OR CHANGES ON THIS SHEET MUST BE MADE OR CIRCLED IN RED INK, WITH DATE AND NAME OF PERSON MAKING CHANGE.

Do not extend notes this side of this line

JOB NO. 2527.34 SURVEY OF CONWELL AVE NOTES RED.
SURVEY BY E. LANDA DATE
NOTES BY R SMITH DATE 10-6-70 NOTES W. C. R. EDMONDSON
INDEXED C. J. GALLI DATE DATE OCT 28 '70

B.M.	1ST RUN	DIFF.	2ND RUN	3RD RUN	ADJ. ELEV.	DESCRIPTION
H.W 282	522.410				522.402	
+	6.217		6.089			
π	528.627	+3.319	+3.319			
−	2.898		2.770			
SET H.W 283	525.729				525.721	BM. H.W 283 EL F.B 3911-192 PENWICK RD & CONWELL AVE. N.E. COR. 1' ± E. OF E. CURB RETURN. BT SPK IN CURB.
+	4.862		4.790			
π	530.591	+0.597	+0.596			
−	4.265		4.194			
T.P.	526.326					
+	4.830		4.748			
π	531.156	+0.483	+0.484			
−	4.347		4.264			
SET H.W 284	526.809				526.801	BM H.W. 284 EL F.B 3911-192 CONWELL AVE. E. SIDE. 14' ± NO. OF SO. P/L HSE 5444 BT. SPK IN. CURB.
+	4.440		4.390			
π	531.249	+0.070	+0.069			
−	4.370		4.321			
T.P.	526.879					
+	5.527		5.438			
π	532.406	+1.557	+1.557			
−	3.970		3.881			
SET H.W 285	528.436				528.428	BM H.W. 285 EL. F.B 3911-192 CONWELL AVE & ORKNEY ST N.E. COR. 1' ± E. OF E. CURB RETURN BT. SPK IN CURB.

F.B 3911 PG. 192

76S420 S & E-353 9-55

PLEASE RETURN TO
LOS ANGELES COUNTY ENGINEER
700 LOS ANGELES COUNTY ENGINEERING BLDG.

NOTE: ANY ADDITIONS OR CHANGES ON THIS SHEET MUST BE MADE OR CIRCLED IN RED INK, WITH DATE AND NAME OF PERSON MAKING CHANGE.

Do not extend notes this side of this line

B.M.	1ST RUN	DIFF.	2ND RUN	3RD RUN	ADJ. ELEV.	DESCRIPTION
HW 285	528 436				528.428	
+	5.000		4 981			
π	533 436	+ 0.791	+ 0.791			
−	4.209		4.190			
SET HW 286	529.227				529.219	BM. HW 286 EL. F.B 3911-193
						CONWELL AVE @ END CUL-DE-SAC
						4 1'± E. OF ℄ PROD. BT SPK
						IN CURB.
+	4 134		4.067			
π	533.361	- 0.790	- 0.792			
−	4 924		4.859			
T.P.	528.437					
+	5.039		4 931			
π	533.476	+ 0.520	+ 0.522			
−	4.519		4.409			
T.P	528.957					
+	5.297		5.229			
π	534.254	+ 1.011	+ 1.010			
−	4.286		4 219			
SET HW 287	529.968				529.960	BM HW 287 EL. F.B 3911-193
						ORKNEY ST @ END CUL-DE-SAC
						+ 1'± SO. OF ℄ PROD
						BT SPK IN CURB.
+	4.162		4.083			
π	534.130	- 1.021	- 1.021			
−	5.183		5.104			
SET HW 288	528.947				528.939	BM HW 288 EL. F.B 3911-193
						DUXFORD AVE & ORKNEY ST
						S.E COR. 1'± SO OF SO CURB.
						RETURN BT. SPK. IN CURB.

NOTES RED _____ JOB NO. _____ SURVEY OF CONWELL AVE
DATE _____ SURVEY BY E LANDA
NOTES CHK W. EDMONDSON NOTES BY R SMITH DATE 10-6-70
DATE OCT 28 '70 INDEXED C.J. GALL DATE

F.B. 3911 PG. 193

768420 S & E-353 9-55

PLEASE RETURN TO
LOS ANGELES COUNTY ENGINEER
700 LOS ANGELES COUNTY ENGINEERING BLDG.

NOTE: ANY ADDITIONS OR CHANGES ON THIS SHEET MUST BE MADE OR CIRCLED IN RED INK, WITH DATE AND NAME OF PERSON MAKING CHANGE.

Do not extend notes this side of this line

B.M.	1ST RUN	DIFF.	2ND RUN	3RD RUN	ADJ. ELEV.	DESCRIPTION
HW 288	528.947				528.939	
+	4.382		4.319			
⊼	533.329	-0.223	-0.222			
−	4.605		4541			
T.P.	528.724					
+	4.344		4.245			
⊼	533.068	-0.362	-0.361			
−	4.706		4.606			
SET HW 289	528.362				528.354	BM H.W. 289 EL. F.B 3911-194 DUXFORD AVE EAST SIDE. 27' ± SO OF NO P/L HSE 5438 BT. SPK IN CURB.
+	4.272		4.170			
⊼	532634	-0.317	-0317			
−	4.589		4.487			
T.P.	528.045					
+	4.353		4.268			
⊼	532.398	-0.209	-0.210			
−	4.562		4.478			
SET HW 290	527.836				527.828	BM H.W 290 EL. FB 3911-194 DUXFORD AVE. & RENWICK RD. N.E. COR. 1' ± E. OF E CURB RETURN BT. SPK IN CURB.
+	5.204		5.090			
⊼	533040	+1.156	+1.158			
−	4.048		3932			
SET HW 291	528.992				528.984	BM H.W 291 EL F.B 3911-194 RENWICK RD NO. SIDE @ BREAK IN GRADE 29' ± E. OF W. P/L SCHOOL PROP. BT SPK IN CURB.

JOB NO. 2527.34 SURVEY OF CONWELL AVE NOTES RED.
SURVEY BY E LANDA DATE
NOTES BY R SMITH DATE 10-6-70 NOTES W. EDMONDSON
INDEXED C.J. GALLI DATE DATE OCT 28 '70

F.B. 3911 PG. 194

76S420 S & E-353 9-55

PLEASE RETURN TO
LOS ANGELES COUNTY ENGINEER
700 LOS ANGELES COUNTY ENGINEERING BLDG.

NOTE: ANY ADDITIONS OR CHANGES ON THIS SHEET MUST BE MADE OR CIRCLED IN RED INK, WITH DATE AND NAME OF PERSON MAKING CHANGE.

Do not extend notes this side of this line

B.M.	1ST RUN	DIFF.	2ND RUN	3RD RUN	ADJ. ELEV.	DESCRIPTION
HW 291	528.992				528.984	
+	6.947		6.889			
⊼	535939	+4.587	+4.586			
−	2.360		2.303			
T.P.	533.579					
+	6.367		6.249			
⊼	539.946	+3.097	+3.097			
−	3.270		3152			
SET HW 292	536.676				536.668	BM H.W 292 E.L. F.B. 3911-195 RENWICK RD NO. SIDE ON THE WEST P/L PROD. HSE 528 (SO. SIDE) BT. SPK IN CURB.
+	6.541		6.489			
⊼	543.217	+4.018	+4.018			
−	2.523		2471			
SET HW 293	540.694				540.686	BM H.W 293 EL F.B 3911-195 RENWICK RD NO. SIDE @ BREAK IN GRADE 23' ± W OF E. P/L SCHOOL PROP. BT. SPK IN CURB
+	4.579		4.494			
⊼	545273	+0.087	+0.086			
−	4.492		4.408			
SET HW 294	540.781				540.773	BM HW 294 EL. F.B. 3911-195 RENWICK RD + HEATHDALE AVE N.E. COR. 1' ± E OF E. CURB RETURN. BT. SPK IN CURB
+	4.305		4.250			
⊼	545086	-1.405	-1.410			
−	5.710		5.660			
T.P.	539.376					

NOTES RED ____ JOB NO. ____ SURVEY OF CON WELL AVE | F.B. 3911 PG. 195
DATE ____ SURVEY BY E LANDA
NOTES CHKD. W EDMONDSON NOTES BY R SMITH DATE 10-6-70
DATE OCT 28 '70 INDEXED C. J. GALLI DATE ____

76S420 S & E-353 9-55

PLEASE RETURN TO
LOS ANGELES COUNTY ENGINEER
700 LOS ANGELES COUNTY ENGINEERING BLDG.

NOTE: ANY ADDITIONS OR CHANGES ON THIS SHEET MUST BE MADE OR CIRCLED IN RED INK, WITH DATE AND NAME OF PERSON MAKING CHANGE.

Do not extend notes this side of this line

JOB NO. 2527.34 SURVEY OF CONWELL AVE NOTES RED.
SURVEY BY E. LANDA DATE
NOTES BY R. SMITH DATE 10-6-70 NOTES CHK. W. EDMONDSON
INDEXED C.J. GALLI DATE DATE OCT 28 70

F.B. 3911 PG. 196

B.M.	1ST RUN	DIFF.	2ND RUN	3RD RUN	ADJ. ELEV.	DESCRIPTION
T.P	539.376					
+	4.876		4.780			
π	544.252	+0.275	+0.274			
−	4.601		4.506			
SET H.W 295	539.651				539.643	BM H.W 295 EL F.B 3911-196
						HEATHDALE AVE & NEWBURG ST
						N.E. COR. 1' ± E. OF E CURB
+	3.788		3.728			RETURN. BT. SPK IN CURB
π	543.439	-2.022	-2.022			
−	5.810		5.750			
T.P	537.629					
+	3.291		3.182			
π	540.920	-3.032	-3.028			
−	6.323		6.210			
T.P	534.597					
+	3.431		3.362			
π	538.028	-3.220	-3.220			
−	6.651		6.582			
T.P	531.377					
+	3.790		3.701			
π	535.167	-1.542	-1.545			
−	5.332		5.246			
SET H.W 296	529.835				529.827	BM H.W 296 EL F.B 3911-196
						NEWBURG ST. SO. SIDE. 1.5' ±
						E. OF W. P/L HSE # 17720
						BT. SPK IN CURB

76S420 S & E-353 9-55

PLEASE RETURN TO
LOS ANGELES COUNTY ENGINEER
700 LOS ANGELES COUNTY ENGINEERING BLDG.

NOTE: ANY ADDITIONS OR CHANGES ON THIS SHEET MUST BE MADE OR CIRCLED IN RED INK, WITH DATE AND NAME OF PERSON MAKING CHANGE.

Do not extend notes this side of this line

B.M.	1ST RUN	DIFF.	2ND RUN	3RD RUN	ADJ. ELEV.	DESCRIPTION
HW 296	529.835				529.827	
+	2.871		2.807			
⊼	532.706	-3.953	-3.952			
−	6.824		6.759			
T.P.	525.882					
+	3.350		3.270			
⊼	529.232	-3.759	3.759			
−	7.109		7.029			
SET H.W 297	522.123				522.115	BM H.W 297 EL. F.B 3911-197 NEWBURG ST. & DONNA BETH AVE N.E. COR. 1'± E. OF E CURB RETURN BT. SPK IN CURB.
+	2.679		2.603			
⊼	524.802	-3.240	-3.241			
−	5.919		5.844			
SET H.W 298	518.883				518.875	BM H.W 298 EL F.B 3911-197 NEWBURG ST NO. SIDE, NEAR P.I. & ON E. WALL PROD OF BLDG. # 225 BT. SPK IN CURB.
+	5.921		5.873			
⊼	524.804	+3.053	+3.052			
−	2.868		2.821			
T.P.	521.936					
+	4.753		4.674			
⊼	526.689	-0.331	-0.331			
−	5.084		5.005			
SET H.W 299	521.605				521.597	BM H.W 299 EL. F.B 3911-197 LAXFORD RD & DONNA BETH AVE. N.E. COR. 1'± E. OF E. CURB RETURN. BT. SPK IN CURB.

NOTES RED ____ JOB NO. 2527.34 SURVEY OF CONWELL AVE F.B. 3911 PG. 197
DATE ____ SURVEY BY E. LANDA
NOTES CHKD W. EDMONDSON NOTES BY R. SMITH DATE 10-6-70
DATE OCT 28 '70 INDEXED C.J. GALLI DATE ____

76S420 S & E-353 9-55

PLEASE RETURN TO
LOS ANGELES COUNTY ENGINEER
700 LOS ANGELES COUNTY ENGINEERING BLDG.

NOTE: ANY ADDITIONS OR CHANGES ON THIS SHEET MUST BE MADE OR CIRCLED IN RED INK, WITH DATE AND NAME OF PERSON MAKING CHANGE.

Do not extend notes this side of this line

JOB NO. 2527.34 SURVEY OF CONWELL AVE NOTES RED.
SURVEY BY E. LANDA DATE
NOTES BY R SMITH DATE 10-6-70 NOTES CHKD. W. EDMONDSON
INDEXED C. J. GALLI DATE DATE OCT 28 '70

F.B. 3911 PG. 198

B.M.	1ST RUN	DIFF.	2ND RUN	3RD RUN	ADJ. ELEV.	DESCRIPTION
HW 299	521.605				521.597	
+	4.082		4.026			
π	525.687	-0.428	-0.428			
−	4.510		4.454			(ADJ)
FD H.W 186	521.177				521.169	BM HW 186 EL 521.169 FB 3907-89 WOODCROFT ST. & DONNA BETH AVE. N.E. COR. @ E. CURB RETURN BT. SPK. IN CURB.
+	4.487		4.425			
π	525.664	+0.224	+0.223			
−	4.263		4.202			
T.P.	521.401					
+	6.092		6.023			
π	527.493	+3.052	+3.054			
−	3.040		2.969			
T.P	524.453					
+	5.992		5.943			
π	530.445	+2.473	+2.475			
−	3.519		3.468			
T.P	526.926					
+	5.422		5.354			
π	532.348	+1.074	+1.075			
−	4.348		4.279			
SET HW 300	528.000				527.997	BM HW 300 EL FB 3911-198 LAXFORD RD SO. SIDE 1.0' E. OF W. P/L HSE 17720 BT. SPK IN CURB

76S420 S & E-353 9-55

PLEASE RETURN TO
LOS ANGELES COUNTY ENGINEER
700 LOS ANGELES COUNTY ENGINEERING BLDG.

NOTE: ANY ADDITIONS OR CHANGES ON THIS SHEET MUST BE MADE OR CIRCLED IN RED ING, WITH DATE AND NAME OF PERSON MAKING CHANGE.

Do not extend notes this side of this line

NOTES RED _____ JOB NO 2527.34 SURVEY OF CONWELL AVE
DATE _____ SURVEY BY E LANDA
NOTES CKD W. EDMONDSON NOTES BY R SMITH DATE 10-7-70
DATE OCT 2 8 '70 INDEXED C.J. CALLF DATE

B.M.	1ST RUN	DIFF.	2ND RUN	3RD RUN	ADJ. ELEV.	DESCRIPTION
HW 300	528 000				527.997	
	5821		5.765			
	533.821	+2.599	+2.598			
	3.222		3.167			
T.P.	530.599					
+	6.882		6.831			
π	537.481	+4.643	+4.643			
−	2.239		2.188			
FD HW189	535.242				535.238	BM HW189 EL 535 ~~328~~ 238 (ADJ) F.B 3907-88 LAXFORD RD & O'MALLEY AVE S.W. COR @ SO. CURB RETURN BT. SPK IN CURB.
+	6.137		6.091			
π	541 379	+3.366	+3.365			
−	2771		2.726			
FD HW 190	538.608				538.605	BM. HW.190 EL 538.605 F.B 3907-87 LAXFORD RD. & HEATHDALE AVE N.E. COR @ E. CURB RETURN BT. SPK IN CURB.
+	4.743		4.638			
π	543.351	+0.412	+0.410			
−	4.331		4 228			
T.P.	539.020					
+	4.728		4.682			
π	543.748	+0.619	+0.618			
−	4 109		4 064			
T.P.	539.639					
+	6.463		6.395			
π	546102	+3.893	+3.894			
−	2.570		2.501			
T.P	543.532					

F.B. 3911 Pg. 199

76S420 S & E-353 9-55

PLEASE RETURN TO
LOS ANGELES COUNTY ENGINEER
700 LOS ANGELES COUNTY ENGINEERING BLDG.

NOTE: ANY ADDITIONS OR CHANGES ON THIS SHEET MUST BE MADE OR CIRCLED IN RED INK, WITH DATE AND NAME OF PERSON MAKING CHANGE.

Do not extend notes this side of this line

JOB NO. 2527.34 SURVEY OF CONWELL AVE NOTES RED.
SURVEY BY E LANDA DATE NOTES CHKD. W. EDMONDSON
NOTES BY R SMITH DATE 10-7-70 DATE OCT 28 70
INDEXED C.J. GALLI DATE

F. B 3911 PG. 200

B.M.	1ST RUN	DIFF.	2ND RUN	3RD RUN	ADJ. ELEV.	DESCRIPTION
T.P.	543.532					
+	6.070		6.016			
⊼	549.602	+3.182	+3.183			
−	2.888		2.833			
SET HW 300A	546.714				546.710	BM HW 300A EL. FB 3911-200 NEWBURGH ST & CERRITOS AVE. N.W COR. 1'± W OF W CURB RETURN. BT SPK IN CURB.
+	2.749		2.689			
⊼	549.463	-3.184	-3.184			
−	5.933		5.873			
T.P.	543.530					
+	2.578		2.498			
⊼	546.108	-4.413	-4.411			
−	6.991		6.909			
T.P	539.117					
+	5.809		5.761			
⊼	544.926	+1.651	+1.652			
−	4.158		4.109			
T.P.	540.768					
+	5.752		5.667			
⊼	546.520	+1.528	+1.529			
−	4.224		4.138			
	542.296					
+	6.454		6.388			
⊼	548.750	+2.374	+2.375			
−	4.080		4.013			
SET HW 301	544.670				544.670	BM HW 301 EL. (SEE NEXT PAGE)

76S420 S & E-353 9-55

PLEASE RETURN TO
LOS ANGELES COUNTY ENGINEER
700 LOS ANGELES COUNTY ENGINEERING BLDG.

NOTE: ANY ADDITIONS OR CHANGES ON THIS SHEET MUST BE MADE OR CIRCLED IN RED INK, WITH DATE AND NAME OF PERSON MAKING CHANGE.

Do not extend notes this side of this line

B.M.	1ST RUN	DIFF.	2ND RUN	3RD RUN	ADJ. ELEV.	DESCRIPTION
HW 301	544.670				544.670	BM HW 301 EL F.B 3911-201 RENWICK RD & END CUL-DE-SAC 1'± SO. ℄ PROD BT SPK IN CURB.
+	3.962		3.935			
⊼	548.632	-2.583	-2.585			
−	6.545		6.520			
T.P.	542.087					
+	3.503		3.378			
⊼	545.590	-0.852	-0.851			
−	4.355		4.229			
T.P.	541.235					
+	4.905		4.841			
⊼	546.140	+0.493	+0.492			
−	4.412		4.349			
SET HW 302	541.728				541.728	BM HW 302 EL. F.B 3911-201 KIRKWALL ST & HEATHDALE AVE N.E. COR. 1'± E. OF E CURB RETURN BT. SPK. IN CURB.
+	5.849		5.808			
⊼	547.577	+2.048	+2.048			
−	3.801		3.760			
T.P.	543.776					
+	5.753		5.628			
⊼	549.529	+1.845	+1.846			
−	3.908		3.782			
SET HW 303	545.621				545.621	BM H.W 303 EL. F.B 3911-201 KIRKWALL ST @ END OF CUL-DE-SAC 1'± No. ℄ PROD. BT. SPK IN CURB.

NOTES RED ____ JOB NO. 2527.34 SURVEY OF CONWELL AVE. | F.B 3911 PG. 201
DATE ____ SURVEY BY E LANDA
NOTES CHK. W. FRMONDSON NOTES BY R SMITH DATE 10-7-70
DATE OCT 28 '70 INDEXED C.J. GALLI DATE

76S420 S & E-353 9-55

PLEASE RETURN TO
LOS ANGELES COUNTY ENGINEER
700 LOS ANGELES COUNTY ENGINEERING BLDG.

NOTE: ANY ADDITIONS OR CHANGES ON THIS SHEET MUST BE MADE OR CIRCLED IN RED INK, WITH DATE AND NAME OF PERSON MAKING CHANGE.

Do not extend notes this side of this line

B.M.	1ST RUN	DIFF.	2ND RUN	3RD RUN	ADJ. ELEV.	DESCRIPTION
HW305	545.890				545.891	
+	3.964		3.921			
⊼	549.854	-2.051	-2.051			
−	6.015		5.972			
T.P	543.839					
+	3.837		3.783			
⊼	547.676	-1.411	-1.410			
−	5.248		5.193			
T.P	542.428					
+	5.379		5.268			
⊼	547.807	+1.301	+1.301			
−	4.078		3.967			
SET HW306	543.729				543.731	BM HW306 EL F.B 3911-203 ORKNEY ST & HEATHDALE AVE N.E COR. 1'± E OF E CURB RETURN BT. SPK IN CURB.
+	5.568		5.488			
⊼	549.297	+1.660	+1.659			
−	3.908		3.829			
SET HW307	545.387				545.391	BM HW307 EL F.B 3911-203 ORKNEY ST & LARKIN DR N.E COR 1'± E OF E CURB. RETURN. BT. SPK. IN CURB.
+	5.188		5.089			
⊼	550.577	+1.064	+1.065			
−	4.124		4.024			
SET HW308	546.453				546.456	BM HW308 EL. F.B 3911-203 ORKNEY ST @ END CUL-DE-SAC 1'± NO ℄ PROD. BT SPK IN CURB.

NOTES RED ____ JOB NO 252734 SURVEY OF CONWELL AVE
DATE ____ SURVEY BY E. LAUDA
NOTES CHKD W. EDMONDSON NOTES BY R. SMITH DATE 10-7-70
DATE OCT 28 '70 INDEXED C.J. GALLI DATE

F.B 3911 PG 203

76S420 S & E-353 9-55

PLEASE RETURN TO
LOS ANGELES COUNTY ENGINEER
700 LOS ANGELES COUNTY ENGINEERING BLDG.

NOTE: ANY ADDITIONS OR CHANGES ON THIS SHEET MUST BE MADE OR CIRCLED IN RED INK, WITH DATE AND NAME OF PERSON MAKING CHANGE.

Do not extend notes this side of this line

JOB NO 2527.34 SURVEY OF CONWELL AVE NOTES RED.
SURVEY BY E LANDA DATE
NOTES BY R. SMITH DATE 10-7-70 NOTES CHK W. EDMONDSON
INDEXED C.J. GALLI DATE DATE OCT 2 8 70

B.M.	1ST RUN	DIFF.	2ND RUN	3RD RUN	ADJ. ELEV.	DESCRIPTION
HW 308	546.453				546.456	
+	3.200		3.132			
π	549.653	-0.500	-0.501			
−	3.700		3.633			
T.P.	545.953					
+	5.030		4.939			
π	550.983	+0.787	+0.790			
−	4.243		4.149			
SET HW309	546.740				546.745	BM HW309 EL F.B 3911-204 LARKIN DR @ END OF CUL-DE-SAC 1'± E. OF ℄ PROJ. BT SPK IN CURB.
+	6.823		6.754			
π	553.563	+0.154	+0.153			
−	6.669		6.601			
T.P.	546.894					
+	3.421		3.385			
π	550.315	-2.466	-2.466			
−	5.887		5.851			
SET HW310	544.428				544.433	BM HW310 EL F.B. 3911-204 HEATHDALE AVE & GLADSTONE. ST. S.W. COR 1'± SD OF SD. CURB RETURN BT SPK IN CURB.
+	4.330		4.291			
π	548.758	-2.695	-2.697			
−	7.025		6.988			
T.P.	541.733					

CON'TD

F.B. 3911 PG. 204

76S420 S & E-353 9-55

PLEASE RETURN TO
LOS ANGELES COUNTY ENGINEER
700 LOS ANGELES COUNTY ENGINEERING BLDG.

NOTE: ANY ADDITIONS OR CHANGES ON THIS SHEET MUST BE MADE OR CIRCLED IN RED INK, WITH DATE AND NAME OF PERSON MAKING CHANGE.

Do not extend notes this side of this line

B.M.	1ST RUN	DIFF.	2ND RUN	3RD RUN	ADJ. ELEV.	DESCRIPTION
T.P.	541.733					
	2744		2824			
	544477	-4.222	-2226			
	6966		7.050			
(END) BM 11-27A	537.511				537.514	BM 11-27A EL. 537.514 F.B. 2880 - 24 SEE PAGE #189 FOR DESCRIPTION.

CHECK
-78.467
+78.464
0.003
R.S.

NOTES RED _____ JOB NO 2527.34 SURVEY OF CONWELL AVE.
DATE W. EDMONDSON SURVEY BY E. LANDA
NOTES CHKD. NOTES BY R. SMITH DATE 10-7-70
DATE OCT 28 '70 INDEXED G.J. GALL DATE

F.B. 3911 PG. 205

Notes Ck'd by	Survey of ORKNEY ST. S.S.	F.B. 3911 Pg 207
Map No.	JN 2543.14 Tape Std °F	
Office Work	Surveyed by L.L. BROWN	
Checked	Notes L.L.B. Date 9-14-71	
Date	Indexed E. J. GALLI Sep 27 '71	

ORKNEY ST. S.S.

J.N. 2543.14

LOCATION OF S.S.M.H.'s

PARTY
BROWN, L.L.
WALSH, M.
CREASON, G.
DOMINGUEZ, C.

Note: Any Additions or Changes on this Sheet Must be Made or Circled in Red Ink With Date and Name of Person Making Change

Do not extend this side of this line.

PLEASE RETURN TO
LOS ANGELES COUNTY ENGINEER
403 LOS ANGELES COUNTY ENGINEERING BLDG.

76P309B CE #310 8-66

Notes Ck'd by		Survey of ORKNEY ST. S.S.	F.B. 3911 Pg. 209
Map No.		JN 2543 14 Tape Std. °F	
Office Work		Surveyed by L.L. BROWN	
Checked		Notes L.L.B. Date 9-14-71	
Date		Indexed J. GALLI SEP 27 '71	

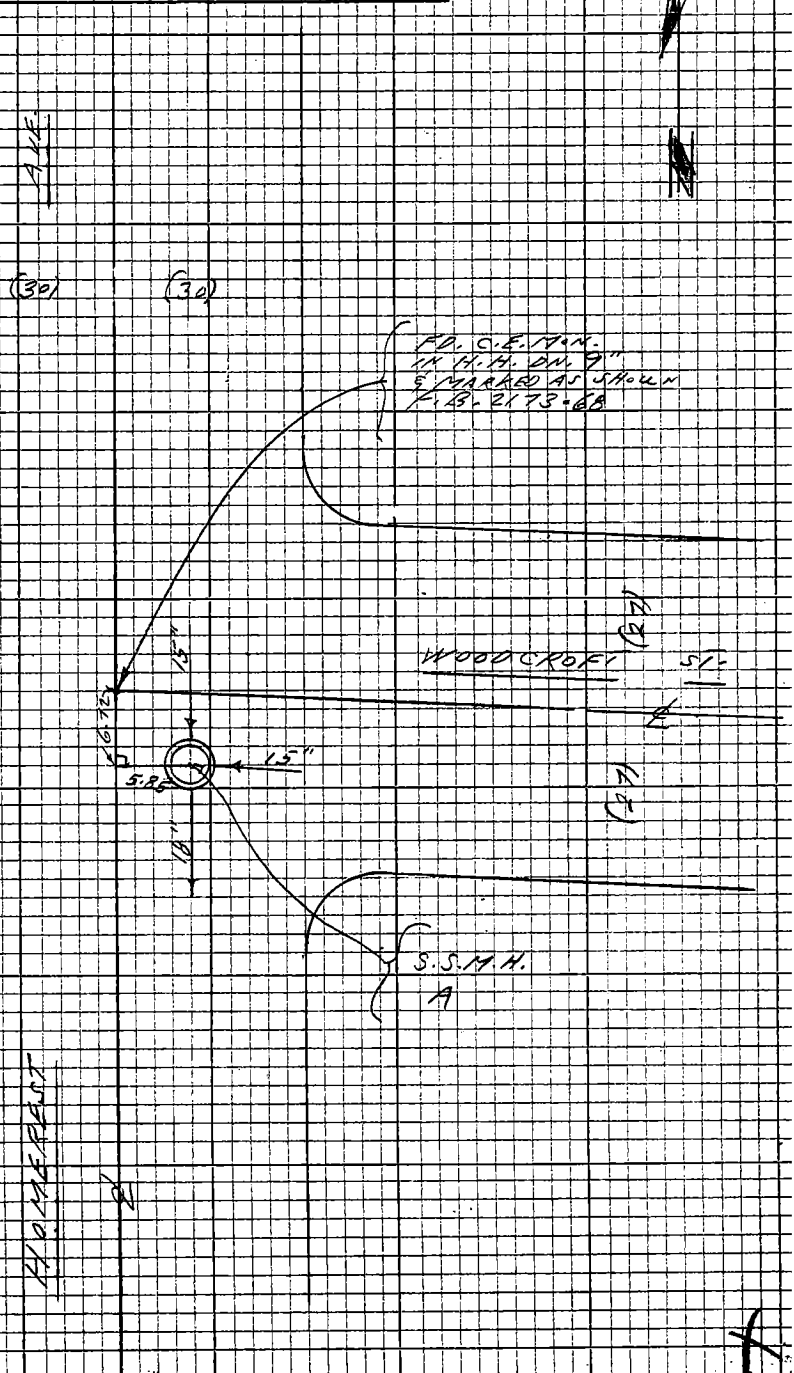

Note: Any Additions or Changes on this Sheet Must be Made or Circled in Red Ink With Date and Name of Person Making Change

Do not extend this side of this line.

PLEASE RETURN TO
LOS ANGELES COUNTY ENGINEER
403 LOS ANGELES COUNTY ENGINEERING BLDG.

76P309S CE #310 8-66

F.B. 3911 Pg. 210

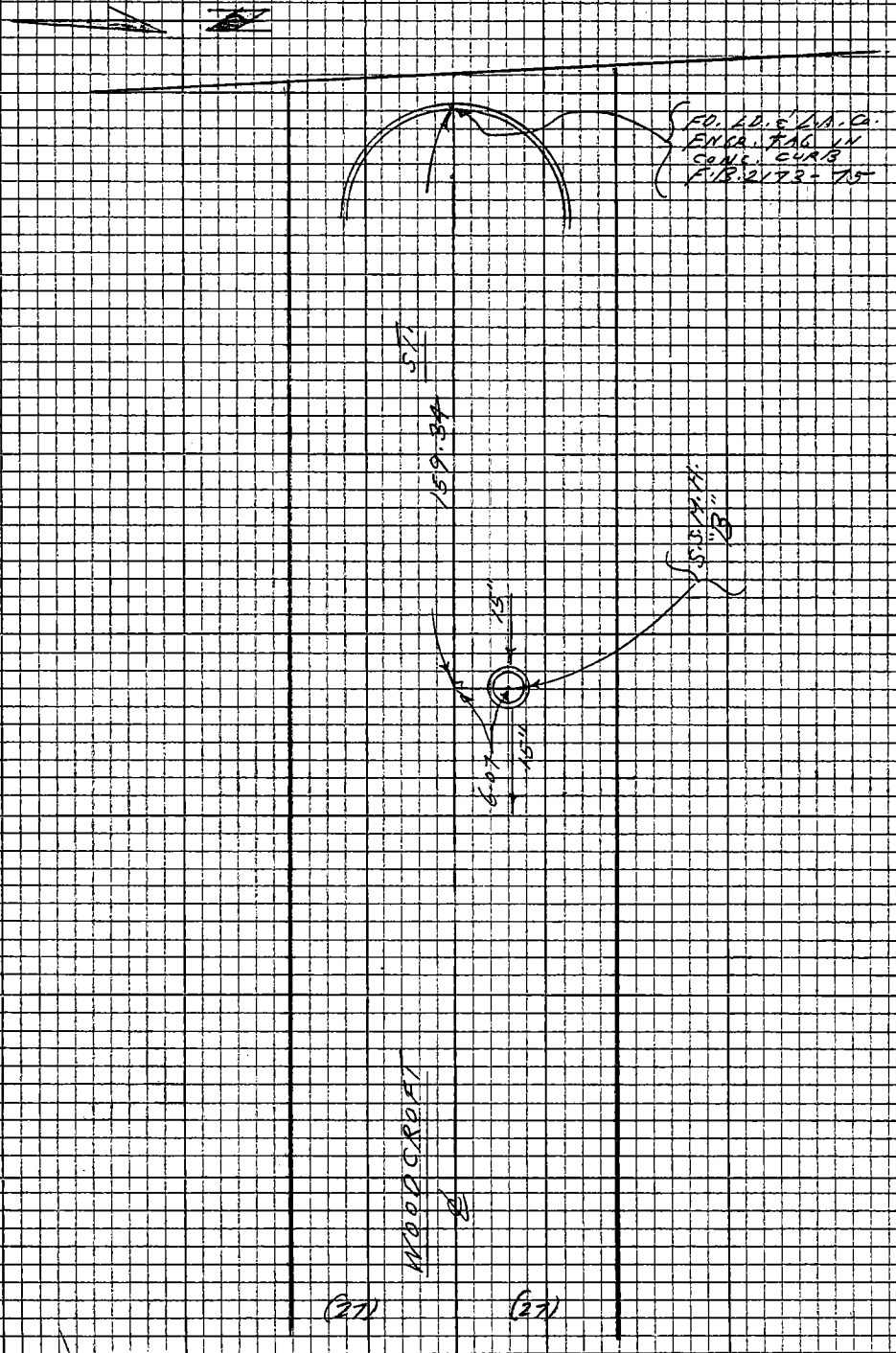

PLEASE RETURN TO
LOS ANGELES COUNTY ENGINEER
403 Los Angeles County Engineering Bldg.

Do not extend this side of this line.

Note: Any Additions or Changes on this Sheet Must be Made on Circled in Red Ink With Date and Name of Person Making Change.

Notes Ck'd by		Survey of ORKNEY ST. S.S.	F.B. 3911 Pg. 211
Map No.		JN 2543.14 Tape Std °F	
Office Work		Surveyed by L. L. BROWN	
Checked		Notes L. L. BROWN Date 9-14-71	
Date		Indexed J. GALLI SEP 27 '71	

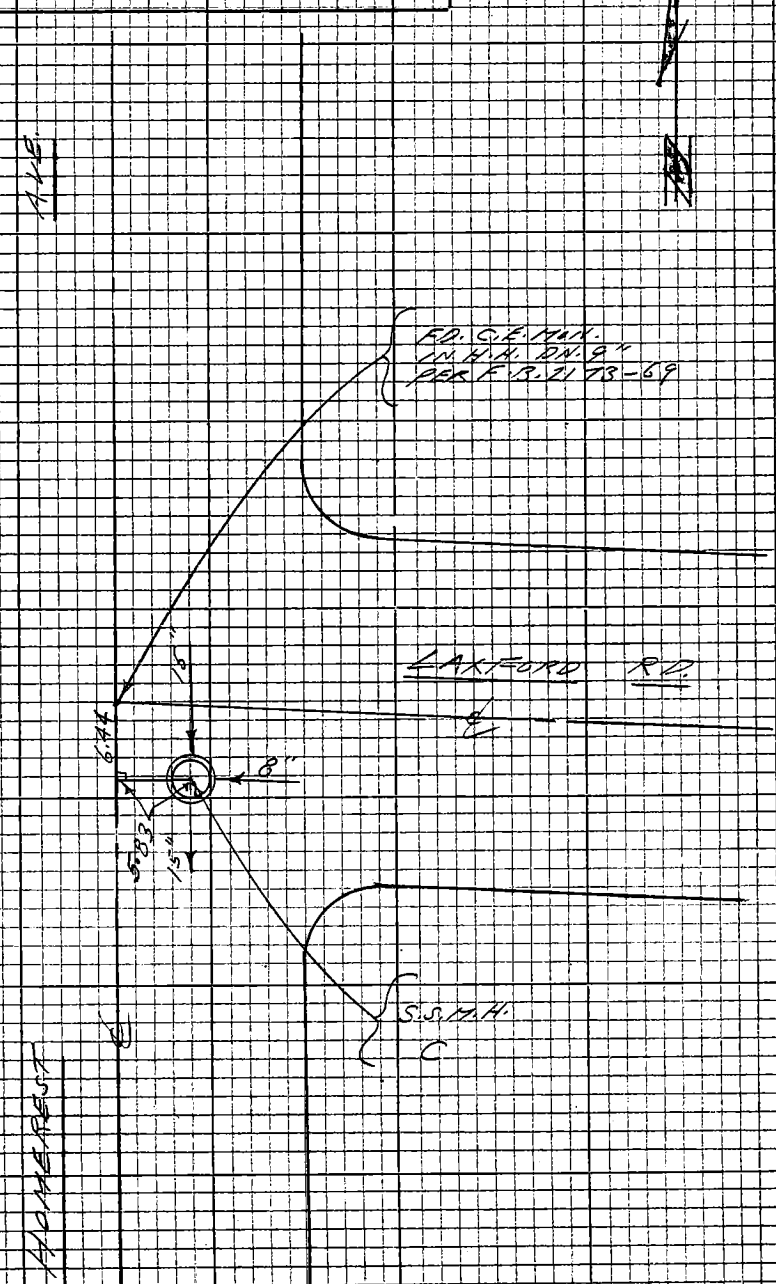

Note: Any Additions or Changes on this Sheet Must be Made or Circled in Red Ink With Date and Name of Person Making Change

Do not extend this side of this line.

PLEASE RETURN TO
LOS ANGELES COUNTY ENGINEER
403 LOS ANGELES COUNTY ENGINEERING BLDG.

76P3098 CE #310 5-66

PLEASE RETURN TO
LOS ANGELES COUNTY ENGINEER
403 LOS ANGELES COUNTY ENGINEERING BLDG.

Note: Any Additions or Changes on this Sheet Must be Made or Circled in Red Ink With Date and Name of Person Making Change

Do not extend this side of this line.

FB 3911 Pg 212

Notes Ck'd by		Survey of ORKNEY ST. S.S.	F.B. 3911 Pg 213
Map No.		JN 2543.14 Tape Std °F	
Office Work		Surveyed by L. L. BROWN	
Checked		Notes L.L.B. Date 9-14-71	
Date		Indexed E. J. GALLI SEP 27 '71	

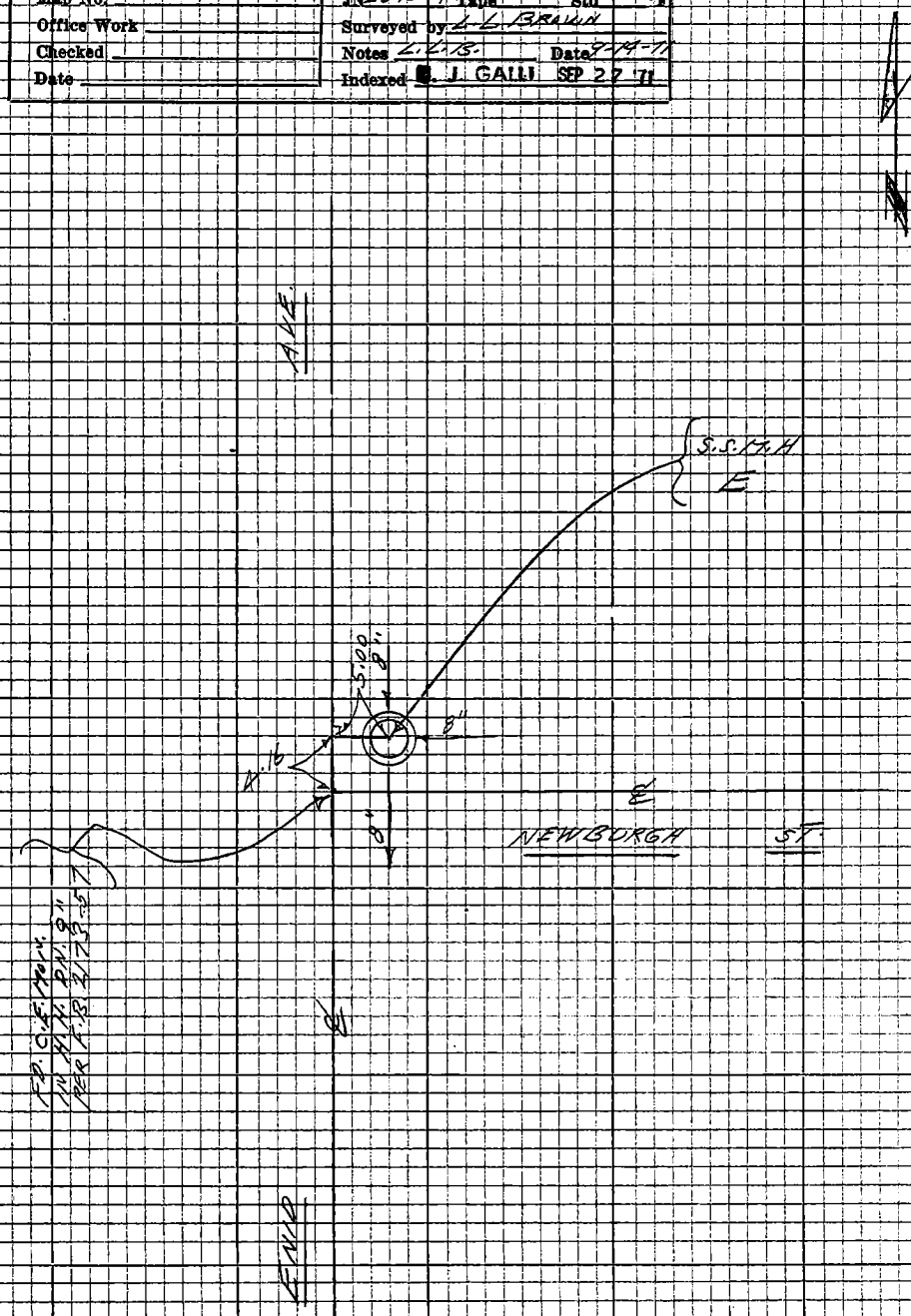

Note: Any Additions or Changes on this Sheet Must be Made or Circled in Red Ink With Date and Name of Person Making Change

Do not extend this side of this line.

PLEASE RETURN TO
LOS ANGELES COUNTY ENGINEER
403 LOS ANGELES COUNTY ENGINEERING BLDG.

76P3098 CE #310 5-66

F.B. 3911 Pg. 214

PLEASE RETURN TO
LOS ANGELES COUNTY ENGINEER
403 Los Angeles County Engineering Bldg.

Do not extend this side of this line.

Note—Any Additions or Changes on this Sheet Must Be Made or Circled In Red Ink With Date and Name of Person Making Change.

Notes Ck'd by	Survey of ORKNEY ST. S.C.		F.B. 3911 Pg 215
Map No.	JN 2543.14 Tape	Std	°F
Office Work	Surveyed by L.L. BROWN		
Checked	Notes L.L.B.	Date 7-14-71	
Date	Indexed C. J. GAIKI	SEP 27 '71	

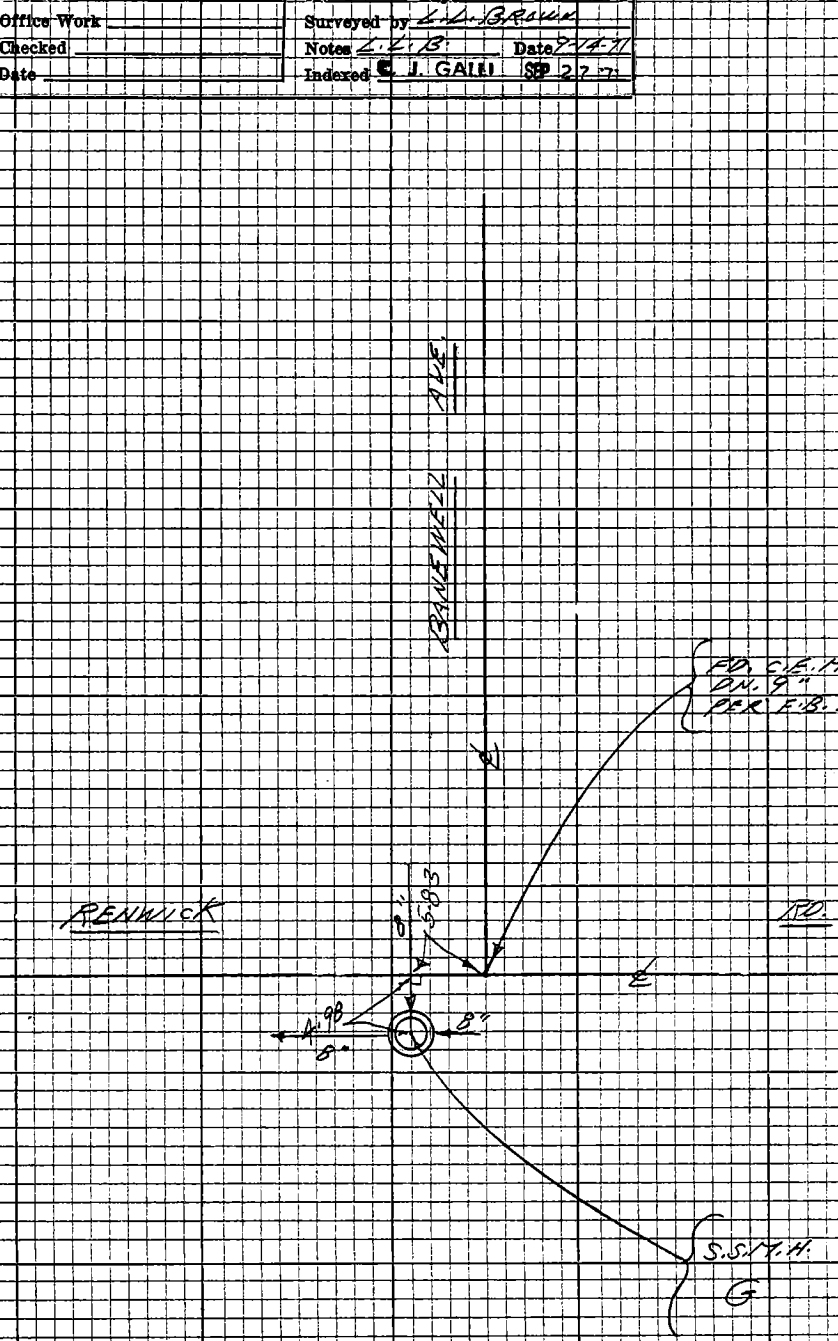

Note: Any Additions or Changes on this Sheet Must be Made or Circled in Red Ink With Date and Name of Person Making Change

Do not extend this side of this line.

PLEASE RETURN TO
LOS ANGELES COUNTY ENGINEER
403 LOS ANGELES COUNTY ENGINEERING BLDG.

76P209S CE #310 8-66

F.B. 3911 Pg. 216

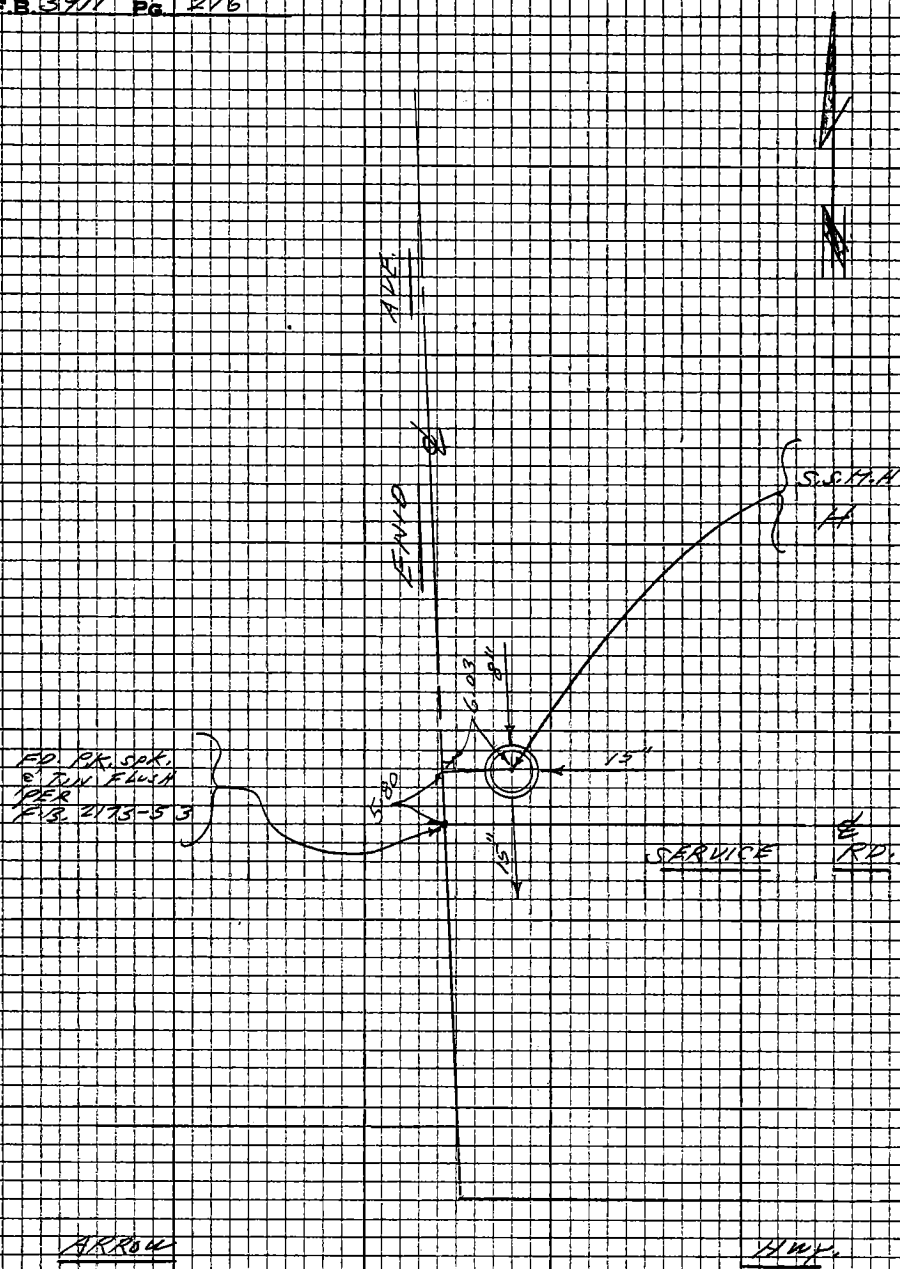

PLEASE RETURN TO
LOS ANGELES COUNTY ENGINEER
405 LOS ANGELES COUNTY ENGINEERING BLDG.

Do not extend this side of this line.

Note: Any Additions or Changes on this Sheet Must be Made or Circled in Red Ink With Date and Name of Person Making Change.

Notes Ck'd by		Survey of ORKNEY ST. S.S.	F.B. 3911 Pg. 217
Map No.		JN 254314 Tape Std °F	
Office Work		Surveyed by L. L. BROWN	
Checked		Notes L. L. B. Date 8-14-71	
Date		Indexed [redacted] J. GAU SEP 27 71	

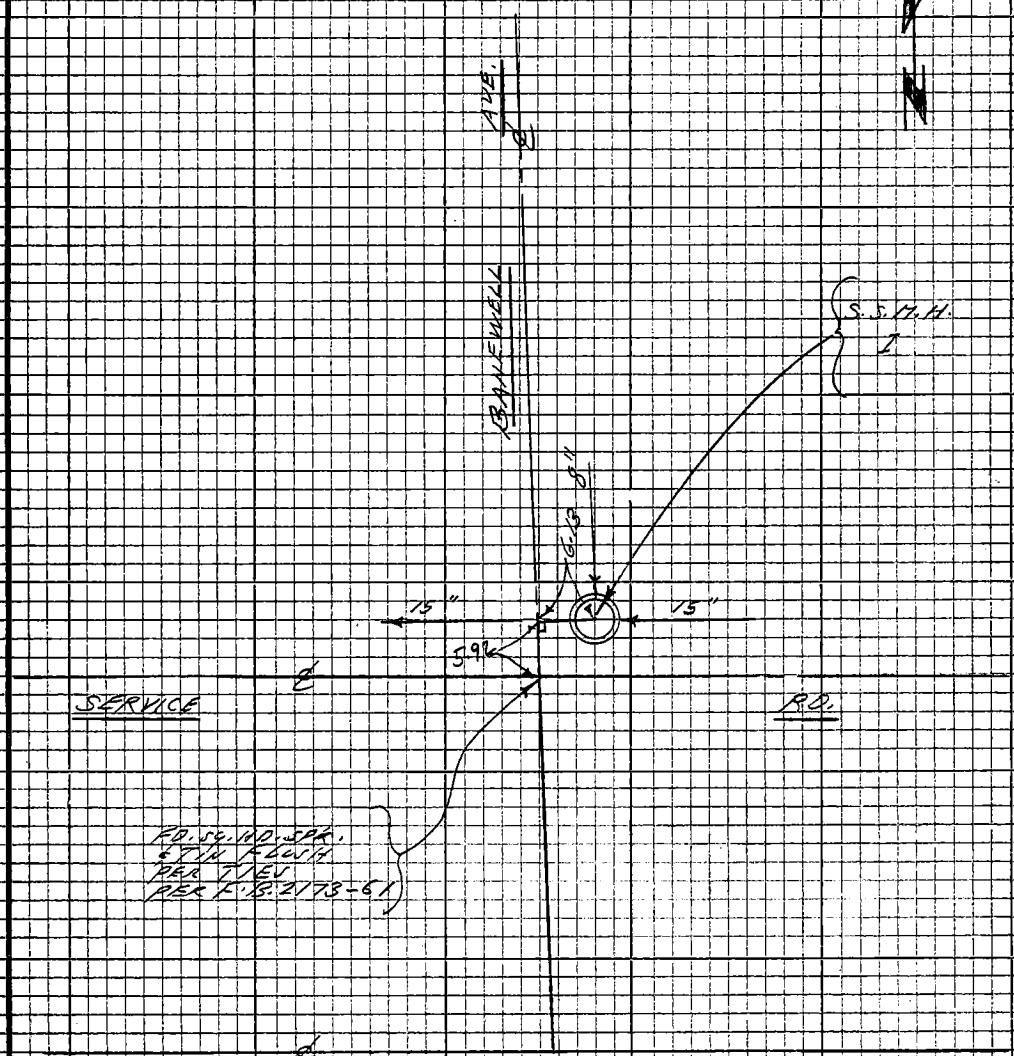

Note: Any Additions or Changes on this Sheet Must be Made or Circled in Red Ink With Date and Name of Person Making Change

Do not extend this side of this line.

PLEASE RETURN TO
LOS ANGELES COUNTY ENGINEER
403 LOS ANGELES COUNTY ENGINEERING BLDG.

76P309S CE #310 5-66

F.B. 3911 Pg. 218

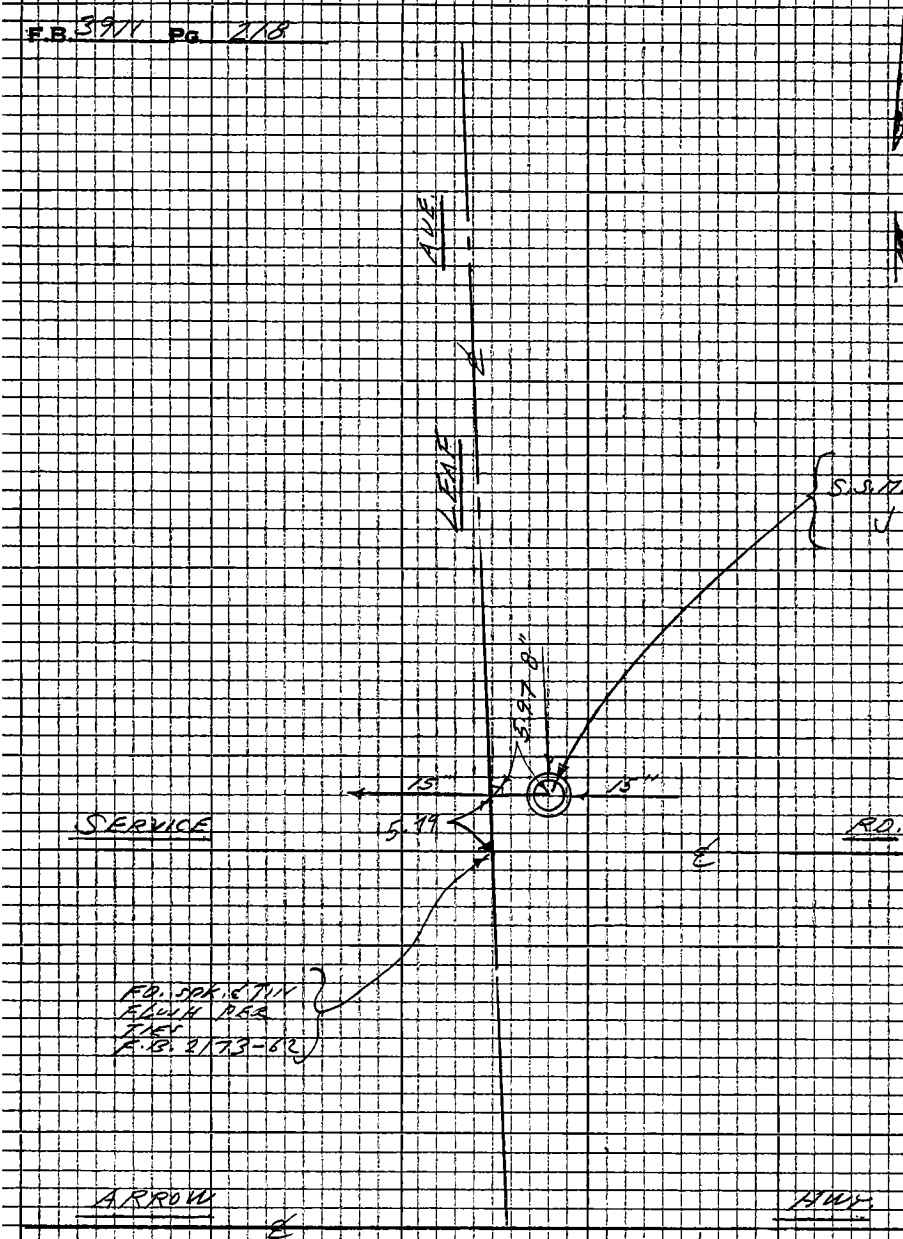

PLEASE RETURN TO
LOS ANGELES COUNTY ENGINEER
403 LOS ANGELES COUNTY ENGINEERING BLDG.
Do not extend this side of this line.
Note: Any Additions or Changes on this Sheet Must be Made or Circled in Red Ink With Date and Name of Person Making Change

Profile No.	Notes Red	Plotted	Job No. 2543.14	Division No.	F. B. 3911	PG. 219
	Date	Date	Survey of ORKNEY ST			
X-Sec. No.	Notes Chk'd.	Checked	Survey by L. L. BROWN	Notes WALSH	Date	
	Date	Date	Map No.	Indexed J. GALLI	Date SEP 27 '71	

JN 2543.14

ORKNEY ST. S.S.

NOTE:

ELEVATIONS BASED ON
B.M. 45-10 1955 ADJ.
ELEV. 477.761
SEE F.B. 1173-6 FOR HV
BENCH MARKS.

L. L. BROWN
M. A. WALSH
G. CREASON
C. DOMINGUEZ

STATION	B. S.	H. I.	F. S.	ELEV.

NOTE: ANY ADDITIONS OR CHANGES ON THIS SHEET MUST BE MADE OR CIRCLED IN RED INK, WITH DATE AND NAME OF PERSON MAKING CHANGE.

Do not extend notes this side of this line.

PLEASE RETURN TO
LOS ANGELES COUNTY ENGINEER
403 LOS ANGELES COUNTY ENGINEERING BLDG.

76-L-298 CE 307 5-66

76-L-298 CE 307 5-66

PLEASE RETURN TO
LOS ANGELES COUNTY ENGINEER
403 LOS ANGELES COUNTY ENGINEERING BLDG.

NOTE: ANY ADDITIONS OR CHANGES ON THIS SHEET MUST BE MADE OR CIRCLED IN RED INK, WITH DATE AND NAME OF PERSON MAKING CHANGE.

Do not extend notes this side of this line.

STATION	B. S.	H. I.	F. S.	ELEV.	
BM HV 47				500.42	BM HV 47 - El. 500.421 FB 2173-21
					Homerest Av. & Woodcraft St. - N. E. Cor.
					Bt. Spk in cb - 5' N of N.C.R.
MH "A"		Av. Rim		500.00	Inlet E. Inlet N. Outlet So.
See Pg 209	Invert	Inlet	E.	490.12	500.00 500.00 500.00 Av. Rim
	"	"	N.	490.12	8.63 8.63 8.52 Meas.
	"	Outlet	S.	489.98	491.37 491.37 491.48
					1.25 1.25 1.50 Dia
					490.12 490.12 489.98 Inverts
Woodcroft & Homerest		S.E. Cor.		500.56	E.C. @ E. end C.R. To cb
"		N.E. "		500.54	E.C. @ E. end C.R. " "
MH "B"		Av. Rim		503.85	Inlet E. Outlet W.
See Pg 210	Invert	Inlet	E.	494.53	503.85 503.85 Av. Rim
	"	Outlet	W.	494.46	8.07 8.14 Meas.
					495.78 495.71
					1.25 1.25 Dia
					494.53 494.46 Inverts
BM HV 48				505.83	BM H.V. 48 - El. 505.826 FB 2173-20
					Woodcroft St. - E. end - 430'± E. of Homerest Av.
					Bt. Spk in cb - front 140' ± 17246

Survey of Orchard St. S.S. Division No. 1593.4 Job No. 220 Pg. 211 F. B. 3911

Survey by L. Brown Notes M. A. Walsh Jr. Notes Chk'd. Notes Red Plotted Profile

Indexed E. J. GALLI Date Date Checked Date X-Sec. No. No.

76-L-298 CE 307 5-66

PLEASE RETURN TO
LOS ANGELES COUNTY ENGINEER
403 LOS ANGELES COUNTY ENGINEERING BLDG.

NOTE: ANY ADDITIONS OR CHANGES ON THIS SHEET MUST BE MADE OR CIRCLED IN RED INK, WITH DATE AND NAME OF PERSON MAKING CHANGE.

Do not extend notes this side of this line.

Profile No. ____ Date ____ X-Sec. No. ____ Date ____

Notes Rcd. ____ Date ____ Notes Chk'd. ____ Date ____

Plotted ____ Date ____ Checked ____ Date ____

Job No. 3543 Division No. ____ Survey of Chevney St. S.S. Survey by L. Reeve Notes Kulse Date 9-14-71 Map No. ____ Indexed E. J. GAUL Date SEP 27 71

F.B. 3911 PG. 221

STATION	B. S.	H. I.	F. S.	ELEV.		
BMHV-49				500	94	BMHV-49 - El 500.939 FB 2173-21
						Homerest Av & Laxford Rd. - N.E. Cor
						Bt Spk in cb - 5' N. of N.C.R.
M.H. "C"		Av Rim		500	61	Inlet E: 500.61 / Inlet N: 500.61 / Outlet So: 500.61 — Av Rim
See Pg 211	Invert Inlet		E	491	25	8.69 / 8.63 / 8.68 — Meas
	"	"	N	490	73	491.92 / 491.98 / 491.93
	"	Outlet	S.	490	68	0.67 / 1.25 / 1.25 — Dip
						491.25 / 490.73 / 490.68 — Inverts
Laxford Rd & Homerest Av			S.E. Cor	501	08	E.C. @ E. end C.R. - Tp cb
"	"	"	N.E. Cor	501	09	" "
MH "D"		Av Rim		501	25	Inlet N: 501.25 / Inlet E: 501.25 / Inlet W: 501.25 / Outlet So: 501.25 — Av Rim
See Pg 212	Invert Inlet		N	491	31	8.69 / 8.73 / 8.71 / 8.77 — Meas
	"	"	E	491	85	492.56 / 492.52 / 492.54 / 492.48
	"	"	W	491	87	1.25 / 0.67 / 0.67 / 1.25 — Dip
	"	Outlet	S	491	23	491.31 / 491.85 / 491.87 / 491.23 — Inverts

76-L-298 CE 307 5-66

PLEASE RETURN TO
LOS ANGELES COUNTY ENGINEER
403 LOS ANGELES COUNTY ENGINEERING BLDG.

NOTE: ANY ADDITIONS OR CHANGES ON THIS SHEET MUST BE MADE OR CIRCLED IN RED INK, WITH DATE AND NAME OF PERSON MAKING CHANGE.

Do not extend notes this side of this line.

F. B. 3911 PG. 222 Job No. 2543.14 Division No. ____ Notes Red ____ Plotted ____ Profile
Survey of Orkney St S.S. Date ____ Date ____ No. ____
Survey by L.L. Brown Notes M.A. Walsh Jr. Notes Chk'd. ____ Checked ____ X-Sec.
Indexed J. GALLI Date ____ Date ____ Date ____ No. ____

STATION	B. S.	H. I.	F. S.	ELEV.	
Homerest & Newburgh			S.E. Cor.	501.65	E.C. @ ℄ and C.R. Top cb.
"	"		N.E. Cor.	501.66	" " " "
BM HV51				501.530	BM HV-51 - El 501.530 - FB 2172-21
					Homerest Av & Newburgh St - N.E. Cor
					Bt. Spk in cb - 5' N. of N.C.R.

76-L-298 CE 307 5-66

PLEASE RETURN TO
LOS ANGELES COUNTY ENGINEER
403 LOS ANGELES COUNTY ENGINEERING BLDG.

NOTE: ANY ADDITIONS OR CHANGES ON THIS SHEET MUST BE MADE OR CIRCLED IN RED INK, WITH DATE AND NAME OF PERSON MAKING CHANGE.

Do not extend notes this side of this line.

STATION	B. S.	H. I.	F. S.	ELEV.					
BM HV 33				492	39	BM HV-33-EL 492.392 - FB 2173-15			
						ENID AV & NEWBURGH ST - S.E. COR.			
						BT SPK IN CB - 5° E of E.C.R.			
MH "E"		AV RIM		492	07	N INLET	E. INLET	S. OUTLET	
EE PG 213		INVERT INLET N		484	72	492.07	492.07	492.07	AV RIM
		" " E		484	80	6.68	6.60	6.76	MEAS
		" OUTLET S		484	64	485.39	485.47	485.31	
						0.67	0.67	0.67	DIA
						484.72	484.80	484.64	INVERTS
NEWBURGH ST & ENID AVE		S.E COR		492	38	E.C.@ E. end C.R. - TA CB			
"	"	" N.E. "		492	35	" " " TA CB			
BM. H.V. 27				493	070	BM. H.V. 27 - EL 493.070 - FB 2173-13			
						ENID AVE & RENWICK RD - N.E. COR			
						BT. SPK IN CB - 5° N. of N.C.R.			

Profile Notes Red ____ Plotted ____ Job No. 2443.14 Division No. ____ F.B. 3911 PG. 223
No. ____ Date ____ Date ____ Survey of Orkney St C.S.
X-Sec. Notes Chk'd. ____ Checked ____ Survey by L. LBrown Notes Walsh Date 9-14-71
No. ____ Date ____ Date ____ Map No. ____ Indexed E. J. GALLI Date SEP 27 '71

76-L-298 CE 307 5-66

PLEASE RETURN TO
LOS ANGELES COUNTY ENGINEER
403 LOS ANGELES COUNTY ENGINEERING BLDG.

NOTE: ANY ADDITIONS OR CHANGES ON THIS SHEET MUST BE MADE OR CIRCLED IN RED INK, WITH DATE AND NAME OF PERSON MAKING CHANGE.

Do not extend notes this side of this line.

STATION	B. S.	H. I.	F. S.	ELEV.			
RMHV-26				493.41	BM HV-26 - EL 493.413 - FB 2173-13		
					ENID AV & ORKNEY ST - S.E. COR		
					BT SPK IN CB - 5° SO. of S.C.R.		
					INLET N	OUTLET S	
M.H. "F"				493.43	493.43	493.43	AV RIM
SEE PG 214	INVERT INLET N			486.76	6.00	6.04	AREAS
	"	OUTLET S		486.72	487.43	487.39	
					0.67	0.67	DIA
					486.76	486.72	INVERTS
ENID AV & ORKNEY ST		S.E. COR		494.07	E.C. @ E end C.R. - TP CB		
"	"	S.W. COR		493.75	" W. " " "		
BM H.V. 27				493.07	BM H.V. 27 - EL 493.070 - FB 2173-13		
					ENID AVE & RENWICK RD. - N.E. COR		
					BT SPK IN CB - 5° N. of N.C.R.		

F. B. 3911 PG. 224 Job No. 2543.14 Division No. Notes Red Plotted Profile
Survey of ORKNEY ST. S.S. Date Date No.
Survey by L.L. BROWN Notes WALSH Notes Chk'd. Checked X-Sec.
Indexed J. GALLI Date Date Date No.

76-L-298 CE 307 5-66

PLEASE RETURN TO
LOS ANGELES COUNTY ENGINEER
403 LOS ANGELES COUNTY ENGINEERING BLDG.

NOTE: ANY ADDITIONS OR CHANGES ON THIS SHEET MUST BE MADE OR CIRCLED IN RED INK, WITH DATE AND NAME OF PERSON MAKING CHANGE.

Do not extend notes this side of this line.

STATION	B. S.	H. I.	F. S.	ELEV.		
BM. HV-29				495	31	BM HV-29 - EL 495.314 - FB 2173-13
						BANEWELL Av. & RENWICK RD - N.E. Cor
						Bt. Spk in cb - 5' E. of E.C.R.
						INLET E / INLET N / OUTLET W
M.H. "G"		Av Rim		494	73	494.73 / 494.73 / 494.73 Av Rim
SEE PG 215	INVERT INLET		E	487	29	6.77 / 6.67 / 6.93 MEAS
	"		N	487	39	487.96 / 488.06 / 487.80
	"	OUTLET	W	487	13	0.67 / 0.67 / 0.67 DIA
						487.29 / 487.39 / 487.13 INVERTS
& PROD	FROM N.			495	01	& PROD FROM N. (BANEWELL AVE) ON TP. SO. CB
N.E. COR	RENWICK & BANEWELL			495	30	E.C. @ E end CR. TP cb
BM H.V.28				496	85	BM H.V.-28 - EL 496.850 - FB 2173-13
						BANEWELL AVE. - W. end - 125'± N. of RENWICK RD
						Bt. Spk in cb - in FRONT HO # 5417

Profile Notes Red ____ Plotted ____ Job No. 2543.46 Division No. ____
No. ____ Date ____ Date ____ Survey of CRENSHAW ST S.S.
X-Sec. ____ Notes Chk'd ____ Checked ____ Survey by L. L. Brown Notes by ____ Date 9-14-71
No. ____ Date ____ Date ____ Map No. ____ Indexed C. J. GALLI Date SEP 27 71

F. BA 397 PG. 215

76-L-298 CE 307 5-66

PLEASE RETURN TO
LOS ANGELES COUNTY ENGINEER
403 LOS ANGELES COUNTY ENGINEERING BLDG.

NOTE: ANY ADDITIONS OR CHANGES ON THIS SHEET MUST BE MADE OR CIRCLED IN RED INK, WITH DATE AND NAME OF PERSON MAKING CHANGE.

-9245
9.1.66

Do not extend notes this side of this line.

STATION	B. S.	H. I.	F. S.	ELEV.				
BM HV-36				490 25	BM HV-36 - EL 490.250 - FB 2173-16			
					Enid Ave & Arrow Hwy - N.W. Cor			
					Bt. Spk in ch. - 6' N. of N and C.R.			
					Inlet E	Inlet N	Outlet S	
M.H. "H"		Av Rim		490 00	490.00	490.00	490.00	Av Rim
SEE PG 216	INVERT	INLET E		481 49	7.26	7.34	7.39	MEAS
	"	" N		481 99	482.74	482.66	482.61	
	"	OUTLET S		481 36	1.25	0.67	1.25	DIA
					481.49	481.99	481.36	
M.H. "I"		Av Rim		491 16	Inlet E	Inlet N	Outlet W	
SEE PG 217					491.16	491.16	491.16	Av Rim
INVERT	INLET E			483 81	6.10	6.15	6.20	MEAS
"	" N			484 34	485.06	485.01	484.96	
"	OUTLET W			483 71	1.25	0.67	1.25	DIA
					483.81	484.34	483.71	INVERTS

F. B. 3911 PG. 226 Job No. 2543.14 Division No. Notes Red Plotted Profile
Survey of ORKNEY St S.S. Date Date No.
Survey by L.L. BROWN Notes WALSH Notes Chk'd. Checked X-Sec.
Indexed J. GALLI Date Date Date No.

76-L-298 CE 207 5-66

PLEASE RETURN TO
LOS ANGELES COUNTY ENGINEER
403 LOS ANGELES COUNTY ENGINEERING BLDG.

NOTE: ANY ADDITIONS OR CHANGES ON THIS SHEET MUST BE MADE OR CIRCLED IN RED INK, WITH DATE AND NAME OF PERSON MAKING CHANGE.

Do not extend notes this side of this line.

STATION	B. S.	H. I.	F. S.	ELEV.				
M.H. J.				495 27	INLET E	INLET N	OUTLET W	
SEE PG 218	INVERT	INLET	E	486 05	495.27	495.27	495.27	AV RIM
	"	"	N	486 58	7.97	8.02	8.02	MEAS
					487.30	487.25	487.25	
	"	OUTLET	W	486 00	1.25	0.67	1.25	DIA
					486.05	486.58	486.00	INVERTS
ARROW HWY & LEAF AVE			N.E	495 93	E.C. @ N. end C.R.			TP cb.
"	"	"	N.W	495 19	" " "			TP cb.
BM H.V. 41				495 94	BM H.V. 41 - El. 495.939 - FB 2173-18			
					LEAF AVE & ARROW HWY - N.E COR			
					Bt. Spk in cb - 5° N of N. C.R.			

Profile Notes Red ____ Plotted ____ Job No. 2543.14 Division No. ____ N.B. 3911 P. 227
No. ____ Date ____ Date ____ Survey of ORKNEY ST S.S.
X-Sec. Notes Chk'd. ____ Checked ____ Survey by L.L. BROWN Notes WALSH Date 11-15-71
No. ____ Date ____ Date ____ Map No. ____ Indexed J. GALLI Date SEP 27 71

Profile No. X-Sec. No.

Plotted Date Checked Date

Notes Red Date Notes Chk'd. Date

Division No. Job No. 2543.14

Survey of ORKNEY ST. S.S.

Survey by L.L. BROWN Notes KALSH

Indexed E. J. GALL Date

PLEASE RETURN TO
LOS ANGELES COUNTY ENGINEER
ANGELES COUNTY ENGINEERING BLDG.

Do not extend [redacted]

STATION	B. S.	H. I.	F. S.	ELEV[redacted]	
BM HV 30				497 [redacted]	LEAF AVE & RENWICK RD - N.E. COR. BT. SPK IN CB - 5° N. OF N.C.R.
N.E. COR of LEAF & RENWICK				497 22	TP cb @ E.C. N. end
N.W. " " " "				497 20	" " " " "
BM HV-30				497 24	SEE ABOVE
BM HV-31				500 77	BM HV-31 - EL 500.767 - FB 2173-14. LEAF AVE & ORKNEY ST - S.E. COR. BT SPK IN CB - 5° SO OF S.C.R.
S.E. COR of LEAF & ORKNEY				501 56	TP cb @ E.C. E. end
S.W. " " " "				500 60	" " " " W end
BM HV-31				500 77	SEE ABOVE