Notes Ck'd by	Survey of	F. B. 3913 PG.
Map No.	JN Tape Std °F	
Office Work	Surveyed by	
Checked	Notes Date	
Date	Indexed	

Page	Job	Description	
		BRODERICK AVENUE (Duarte Area)	2494.34
5-6	Index		
7-12	B.M.	Bench levels vic. Euclid Ave. & Mountain Ave.	
13-22	Topo.	Loc. of Sewer M.H's.	
23-28	Elev.	Invert elevations on existing S.S.M H's.	
		HEBER STREET - FOOTHILL BLVD. AREA	0303.00
29-32	Index		
33-113	C.L.	Centerline survey of area with Baranca Ave. on the west Foothill Blvd. on the North, Grand Ave. on the east, and Orangepath St. on the south.	
		BRODERICK AVENUE DUARTE AREA	0303.00
117-118	Index		
119-145	C.L.	Centerline survey in the vic. of Mountain Ave. & Maydee St.	

Rd. Dept. File July '85.

Microfilmed Dec '84.

Note: Any Additions or Changes on this Sheet Must be Made or Circled in Red Ink With Date and Name of Person Making Change.

Do not extend this side of this line.

PLEASE RETURN TO: COUNTY OF LOS ANGELES DEPARTMENT OF COUNTY ENGINEER 403 LOS ANGELES COUNTY ENGINEERING BLDG.

76F3095 CE#810-3-69

NOTES RED _____ JOB NO. 2494.34 SURVEY OF BRODERICK AVE (SS PRE.) | F. B. 3913 PG. 5

DATE _____ SURVEY BY E. LANDA

NOTES CHKD. _____ NOTES BY E. LANDA DATE 3-1970

DATE _____ INDEXED C.J. GALLI DATE [illegible]

NOTE: ANY ADDITIONS OR CHANGES ON THIS SHEET MUST BE MADE OR CIRCLED IN RED INK, WITH DATE AND NAME OF PERSON MAKING CHANGE.

Do not extend notes this side of this line

PLEASE RETURN TO
LOS ANGELES COUNTY ENGINEER
700 LOS ANGELES COUNTY ENGINEERING BLDG.

765420 S & E-353 9-55

DESCRIPTION	ADJ. ELEV.	3RD RUN	2ND RUN	DIFF.	1ST RUN	B.M.
BRODERICK AVE. S.S. PRE. DUARTE AREA						
J.N. 2494.34						
BENCH LEVELS		ELEV. BASED ON RD. Dept. BENCH LEVELS COVINA QUAD 1965 ADJ.	ZEISS LEVEL #26000 RODS No 19&20		PARTY: LANDA WALSH DOMINGUEZ PREBE	

D4

F.B. 3913 PG. 6

JOB NO. 2494.34 SURVEY OF BRODERICK AVE NOTES RED.

SURVEY BY E. LANDA DATE NOTES CHKD.

NOTES BY E. LANDA DATE 3-1970 NOTES CHKD.

INDEXED C.J. GALLI DATE DATE

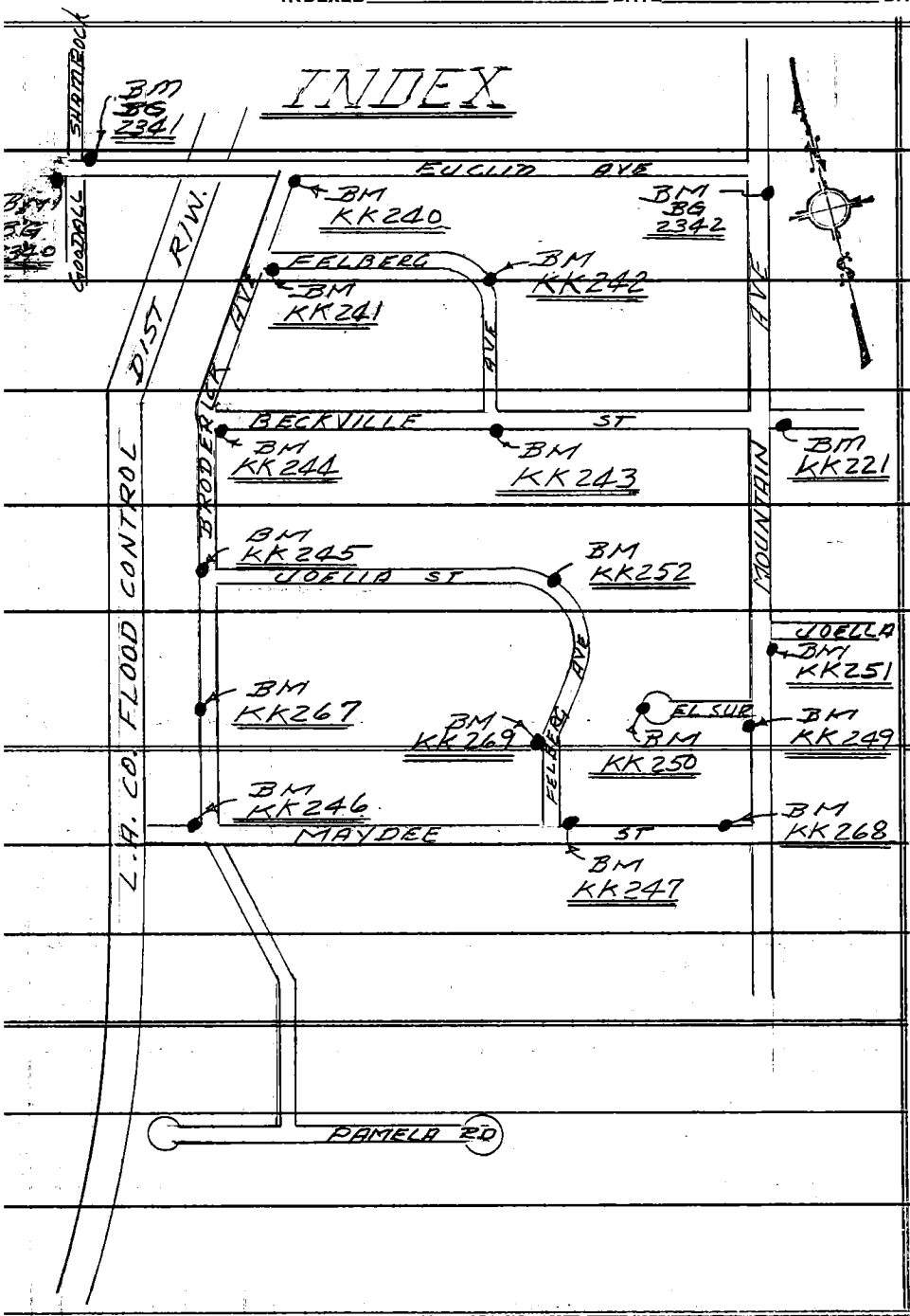

765420 S & E-353 9-55

PLEASE RETURN TO
LOS ANGELES COUNTY ENGINEER
700 LOS ANGELES COUNTY ENGINEERING BLDG.

Do not extend notes this side of this line

NOTE: ANY ADDITIONS OR CHANGES ON THIS SHEET MUST BE MADE OR CIRCLED IN RED INK, WITH DATE AND NAME OF PERSON MAKING CHANGE.

76S420 S & E-353 9-55

PLEASE RETURN TO
LOS ANGELES COUNTY ENGINEER
700 LOS ANGELES COUNTY ENGINEERING BLDG.

NOTE: ANY ADDITIONS OR CHANGES ON THIS SHEET MUST BE MADE OR CIRCLED IN RED INK, WITH DATE AND NAME OF PERSON MAKING CHANGE.

Do not extend notes this side of this line

B.M.	1ST RUN	DIFF.	2ND RUN	3RD RUN	ADJ. ELEV.	DESCRIPTION
(FND) BM BG 2340	421.693				421.693	BM BG 2340 ELEV. = 421.693 RD. DEPT. QUAD COVINA ADJ 1965 A FLOOD CONT. MON @ EUCLID AVE & GOODALL AVE. @ THE SO. CB. NEAR BCR S.W. COR ADJ. 1965
+	5.658		5.518			
⊼	427.351	+1.978	1.979			
−	3.680		3.539			
(FND) BM BG 2341	423.671				423.668	BM BG 2341 ELEV = 423.668 RD. DEPT QUAD COVINA 1965 EUCLID AVE & SHAMROCK AVE. THE NE COR. A RdDept TAG & LD IN cb. 1'E. OF B.C.R. ADJ. 1965
+	9.027		8.857			
⊼	432.698	+6.144	6.143			
−	2.883		2.714			
TR	429.815					
+	1051		1.281			
⊼	430.866	−6.885	6.882			
	7.936		8.163			
(FND) BM KK 240	422.930				422.928	B.M. KK 240. ELEV. = ~~422.990~~ ADJ FB 1982-98. EUCLID AVE & BRODERICK AVE SE COR BT SPK. IN cb. 5FT S of S. end C.R.
+	2425		2.542			
⊼	425.355	−4.207	4.209			
−	6632		6.751			
(FND) BM KK 241	418.723				418.721	B.M. KK 241 ELEV. = ~~418.786~~ ADJ FB 1982-98 BRODERICK AVE & FELBERG AVE S.E. COR BT SPK IN cb. 5FT E. OF E. END CR

NOTES RED ____ JOB NO. 2494.34 SURVEY OF BRODERICK AVE (SS PRE) F.B. 3913 PG. 1
DATE ____ SURVEY BY E. LANDA
NOTES CHKD. Covafaid NOTES BY E. LANDA DATE 3-1970
DATE APR 1 4 '70 INDEXED C.J. GALLI DATE [illegible]

769420 S & E 358 9-55

PLEASE RETURN TO
LOS ANGELES COUNTY ENGINEER
700 LOS ANGELES COUNTY ENGINEERING BLDG.

NOTE: ANY ADDITIONS OR CHANGES ON THIS SHEET MUST BE MADE OR CIRCLED IN RED INK, WITH DATE AND NAME OF PERSON MAKING CHANGE.

Do not extend notes this side of this line

JOB NO. 2493.34 SURVEY OF Brodrick Ave. (SS PRE) NOTES RED. DATE
SURVEY BY E. PANTA NOTES CHKD. DATE
NOTES BY E. PANDA DATE 3-1970
INDEXED G. GALLI DATE
F.B. 3915 PG. 8

B.M.	1ST RUN	DIFF.	2ND RUN	3RD RUN	ADJ. ELEV.	DESCRIPTION
(FND) BMKK 241	418.723				418.721	B.M. KK 241 (SEE PRECEDING Pg.)
+	3720		3.889			
✕	422.443	-2.171	2.174			
−	5.891		6.063			
(FND) BMKK 242	416.552				416.550	BM KK 242 ELEV: ADJ 416.417
+	3499		3.361			FB 1982 - 98' FELBERG AVE (E. SIDE)
✕	420.051	-2.954	2.958			480± N of BECKVILLE ST. BT SPK
−	6.453		6.319			in CB FRONT OF HSE. # 2028
TP	413.598					
+	3404		3.511			
✕	417.002	-3.214	3.216			
−	6618		6.727			
(FND) BMKK 243	410.384				410.388	BM KK 243 ELEV = ADJ 410.241
						FB 1982 - 98' BECKVILLE ST (S. SIDE)
						@ FELBERG AVE BT SPK in CB.
+	5.007		5.139			5' E. & PROP of FELBERG AVE
✕	415.391	-0.362	0.364			
−	5369		5.505			
(FND) BMKK 244	410.022				410.026	B.M. KK 244 ELEV = ADJ 410.063
+	4.619		4.705			FB 1982 - 99' BECKVILLE ST &
✕	414.641	-2.229	2.226			BRODERICK AVE SE COR BT SPK
−	6848		6.931			in CB 1' E. OF E END C.R.
TP	407.793					
+	4300		4.391			
✕	412.093	-1.279	1.279			
−	5.579		5.670			
(FND) B.M KK 245	406.514				406.514	BM KK 245, ELEV: ADJ 406.574
						FB 1982-99', BRODERICK AVE (W. SIDE)
						@ CLOELLA ST. BT. SPK in CB,
						5' N & PROD CLOELLA ST.

765420 S & E-353 9-55

PLEASE RETURN TO
LOS ANGELES COUNTY ENGINEER
700 LOS ANGELES COUNTY ENGINEERING BLDG.

NOTE: ANY ADDITIONS OR CHANGES ON THIS SHEET MUST BE MADE OR CIRCLED IN RED INK, WITH DATE AND NAME OF PERSON MAKING CHANGE.

Do not extend notes this side of this line

NOTES RED _____ JOB NO 2494.34 SURVEY OF BRODERICK Ave (SS FEET)
DATE _____ SURVEY BY E. CANTU DATE 3-1970
NOTES CHKD Cavataio NOTES BY E. CANDA DATE 3-1970
DATE MAR 1970 INDEXED C.T. GALLI DATE MAR 870

F.B. 3913 PG. 7

B.M.	1ST RUN	DIFF.	2ND RUN	3RD RUN	ADJ. ELEV.	DESCRIPTION
(END) BMKK 245	406.514				406.514	BM KK 245 ✓ (SEE PRECEEDING PG.)
+	3491		3.599			
⊼	410.005	-3.109 ✓	3.109	✓		
−	6600		6708			
TP	403.405					
+	4382		4.478			
⊼	407.787	-1.688 ✓	1.684	✓		
−	6070		6.162			
(SET) BMKK 267	401.717				401.717	B.M KK 267 ELEV = 401.717
+	3.701		3826			BRODERICK AVE (W. SIDE) IN CB.
⊼	405.418	-2.319 ✓	2.319	✓		±346 FT N. OF MAYDEE AVE
−	6020		6145			SPK IN LD FROM OF HSE # 2215
TP	399.398					
+	4.254		4352			
⊼	403.652	-0.914 ✓	0.911	✓		
−	5168		5263			
(END) BMKK 246	398.484				398.485	BM KK 246 ✓ ELEV. = ~~398.664~~ ADJ ✓
+	4.789		4.936			FB 1982 - 99' BRODERICK AVE E'
⊼	403.273	+0.160 ✓	0.159	✓		MAYDEE ST. NW COR BT SPK IN CB
−	4629		4.777			5' W. OF W. END C.E.W
TP	398.644					
+	5468		5.588			
⊼	404.112	+0.330 ✓	0.331	✓		
−	5.138		5.257			
(END) BMKK 247	398.974				398.975	BM KK 247 ✓ ELEV = ~~399.061~~ ADJ ✓
+	4.555		4642			FB 1982 - 100' MAYDEE ST E
⊼	403.529	-0.171 ✓	0.169	✓		FELBERG AVE NE COR BT SPK IN CB,
−	4.726		4811			5' E OF E. END C.E. ✓
TP	398.803					

76S420 S & E-353 9-55

PLEASE RETURN TO
LOS ANGELES COUNTY ENGINEER
700 LOS ANGELES COUNTY ENGINEERING BLDG.

NOTE: ANY ADDITIONS OR CHANGES ON THIS SHEET MUST BE MADE OR CIRCLED IN RED INK, WITH DATE AND NAME OF PERSON MAKING CHANGE.

Do not extend notes this side of this line

B.M.	1ST RUN	DIFF.	2ND RUN	3RD RUN	ADJ. ELEV.	DESCRIPTION
CONT TP	398.803					
+	5.173		5.297			
⊼	403.976	-0.375	0.373			
(SET) -	5548		5.670			
BMKK268	398.428				398.430	BM KK 268 ELEV = 398.430 MOUNTAIN AVE & MAYDEE ST. N.W COR. BT SPK in cb 40° W. of W. BCR
+	6050		5.883			
⊼	404.478	+2.011	2.012			
-	4039		3.871			
(FND) BM KK 249	400.439				400.441	B.M. KK 249, ELEV = ~~400.503~~ Adj FB 1982-100 MOUNTAIN AVE & EL SUR ST S.W COR BT SPK IN cb. 5' S. of S. end C.R.
+	5.308		5.151			
⊼	405.747	+0.656	0.651			
-	4652		4500			
(FND) BM KK250	401.095				401.097	BM KK 250, ELEV = ~~401.164~~ Adj FB 1982-100 EL SUR ST. (W END) 215 FT W. ℄ MOUNTAIN AVE. BT. SPK. in cb. 5' N. ℄ PROD of EL SUR ST.
+	4.540		4.700			
⊼	405.635	+0.027	0.027			
-	4513		4.673			
TP	401.122					
+	5996		6.081			
⊼	407.118	+1.936	1.934			
-	4060		4147			
(FND) BM KK 251	403.058				403.061	BMKK 251, ELEV = ~~403.134~~ Adj FB 1982-100 MOUNTAIN AVE & JOELLA ST. S.E. COR L&T in cb. 1' S. of S END C.R.
+	6280		6389			
⊼	409.338	+2.745	2.746			
-	3.535		3643			
TP	405.803					

JOB NO. 249434 SURVEY OF BRODERICK Q
SURVEY BY E. LANDA DATE 3-1970
NOTES BY E. LANDA DATE
INDEXED C.J. GALLI DATE
NOTES RED. DATE
NOTES CHKD. DATE

F.B. 3713 PG. 10

76S420 S & E-353 9-55

PLEASE RETURN TO
LOS ANGELES COUNTY ENGINEER
700 LOS ANGELES COUNTY ENGINEERING BLDG.

NOTE: ANY ADDITIONS OR CHANGES ON THIS SHEET MUST BE MADE OR CIRCLED IN RED INK, WITH DATE AND NAME OF PERSON MAKING CHANGE.

Do not extend notes this side of this line

B.M.	1ST RUN	DIFF.	2ND RUN	3RD RUN	ADJ. ELEV.	DESCRIPTION
CONT TP	405.803					
+	6.463		6.520			
⊼	412.266	+2.260	+2.260			
−	4.203		4.260			
TP	408.063					
+	6.523		6.374			
⊼	414.586	+1.593	1.594			
−	4.930		4.780			
(FND) BM. KK221	409.656				409.660	B.M. KK 221 ELEV = ~~409.720~~ ADJ FB 1982 – 101 BECKVILLE ST & MOUNTAIN AVE S.E. COR ~~BT~~ SPK IN CB. 5' E OF E END CR.
+	6242		6.311			
⊼	415.898	+1.775	1.776			
−	4467		4535			
TP	411.431					
+	6642		6730			
⊼	418.073	+3.002	3.002			
−	3640		3728			
TP	414.433					
+	6572		6.672			
⊼	421.005	+2.550	2.550			
−	4022		4.122			
TP	416.983					
+	6830		6920			
⊼	423813	+2.475	2.473			
−	4.355		4447			
(FND) BM.BG 2342	419.458				419.463	B.M. BG 2342, ELEV.: 419.463 RD. DEPT. QUAD. "COVINA 1965 A SPK. IN E. CB. 25' S. BCR. @ SE. COR. MOUNTAIN AVE & ALLEY OPPOSITE EUCLID AVE 20 FT E. & 83±' S. ℄ INTER (MKD KK 222) 1965 ADJ

NOTES RED _____ JOB NO. 2494.34 SURVEY OF BRODERICK HWY
DATE _____ SURVEY BY E. LANDA
NOTES CHKD Cavataio NOTES BY E. LANDA DATE 3-1970
DATE APR 14 70 INDEXED C. J. GALLE DATE APR 8 70

F.B. 3913 PG. 11

76S420 S & E-353 9-55

PLEASE RETURN TO
LOS ANGELES COUNTY ENGINEER
700 LOS ANGELES COUNTY ENGINEERING BLDG.

NOTE: ANY ADDITIONS OR CHANGES ON THIS SHEET MUST BE MADE OR CIRCLED IN RED INK, WITH DATE AND NAME OF PERSON MAKING CHANGE.

Do not extend notes this side of this line

JOB NO. 2494.34 SURVEY OF BRODERICK AVE
SURVEY BY E. LANDA DATE 3-1970
NOTES BY E. LANDA DATE
INDEXED C. J. GALLI DATE
NOTES RED. DATE
NOTES CHKD. Cavataio DATE

F.B. 3912 PG. 12

B.M.	1ST RUN	DIFF.	2ND RUN	3RD RUN	ADJ. ELEV.	DESCRIPTION
		LEVEL	CIRCUIT			Nº 2
(FND) BM KK245	406.514				406.514	BM KK 245, ELEV. 406.514
+	5.195		5.330			F.B. 3913 Pg. 8 BRODERICK AVE
⊼	411.709	+ 0.476	0.479			(W. SIDE) @ JOELLA ST., BT. SPK IN
−	4.719		4.851			Cb. 5' N. of ℄ PROD OF JOELLA ST
TP	406.990					
+	5.380		5.522			
⊼	412.370	+ 0.266	0.266			
−	5.114		5.256			
(FND) BM. KK252	407.256				407.255	BM KK 252, ELEV. = ~~407.336~~ ADJ
+	2.592		2.678			FB 1982-101, FELBERG AVE
⊼	409.848	− 4.506	4.504			(E. SIDE) @ JOELLA ST. BT SPK
−	7.098		7.182			in Cb. 5' N of ℄ PROD OF
TP	402.750					JOELLA ST.
+	4.430		4.580			
⊼	407.180	− 1.140	1.140			
(SET) −	5.570		5.720			
BM KK 269	401.610				401.609	B.M. KK 269 ELEV. =
+	3.908		3.999			FELBERG AVE., ±401.5 FT. Nº
⊼	405.518	− 1.662	1.662			OF MAYDEE ST. A SPK IN THE W.
−	5.570		5.661			Cb. FRONT OF HSE. Nº 2209
TP	399.948					
+	4.392		4.490			
⊼	404.340	− 0.971	0.970			
−	5.363		5.460			
(FND) BM KK247	398.977				398.975	BM KK 247 ELEV = ~~398.974~~ ADJ 398.975
						FB 3913-9 MAYDEE ST & FELBERG

PWFB 1529 432

Notes Ck'd by	Survey of BRODERICK AVE SS.
Map No.	JN 2494.34 Tape 0251 Std 68 °F
Office Work	Surveyed by E. LANDA
Checked	Notes E. LANDA Date 3-70
Date	Indexed D. J. GALLI APR 8 70

F.B. 3913 PG 13

BRODERICK AVE S.S. PRE.
(DUARTE AREA)

J.N. 2494.34

LOCATING S.S. MH.
ALONG
CENTER LINE

REF.
F.B. 2119
F.B. 1976
LO SUR FB 3001-40

Note: Any Additions or Changes on this Sheet Must be Made or Circled in Red Ink With Date and Name of Person Making Change.

Do not extend this side of this line.

PLEASE RETURN TO
LOS ANGELES COUNTY ENGINEER
403 LOS ANGELES COUNTY ENGINEERING BLDG.

76F3093 CE#310 9-67

PWFB 1527 433, 434, 435

F.B. 3913 Pg 14

INDEX

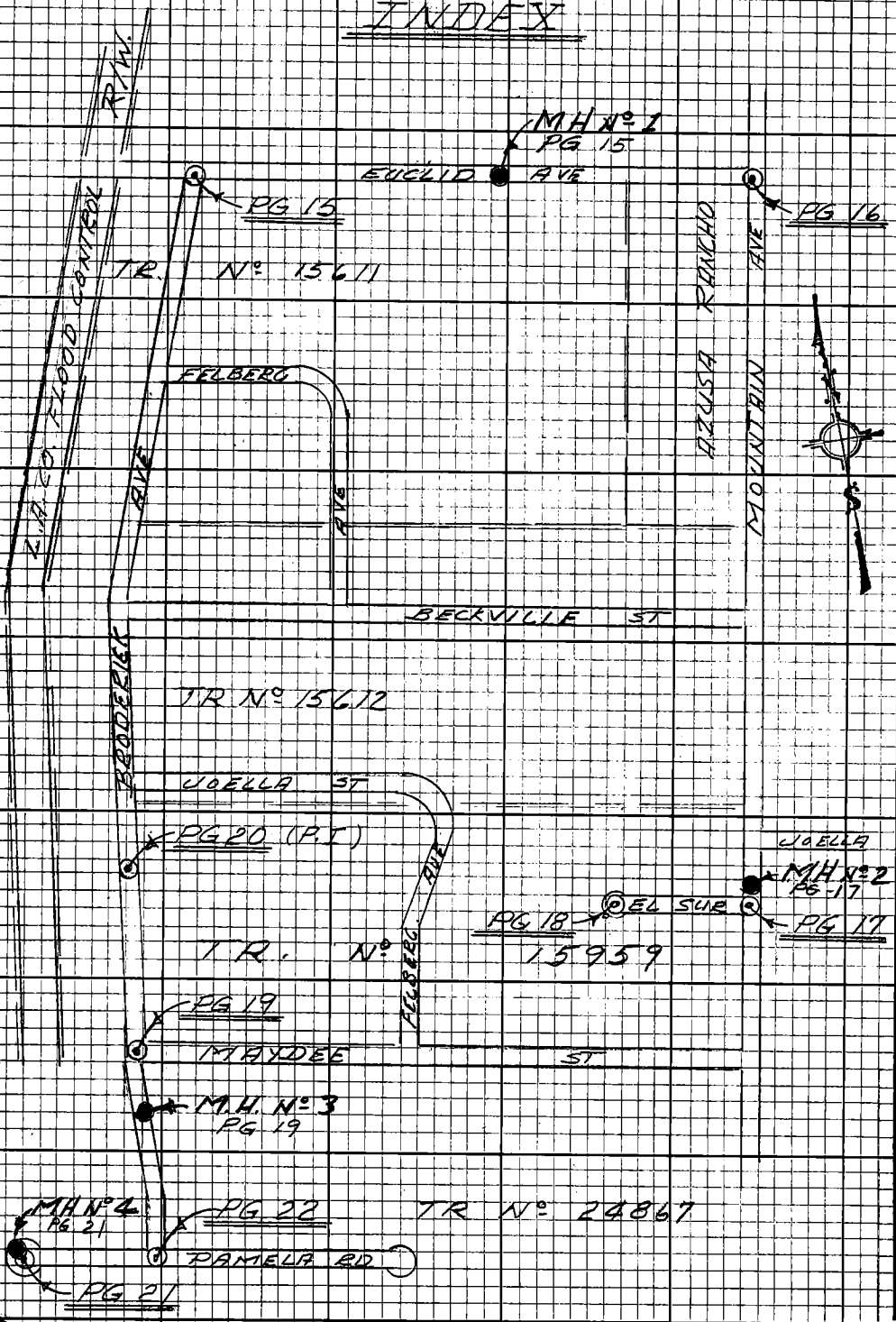

PLEASE RETURN TO
LOS ANGELES COUNTY ENGINEER
403 LOS ANGELES COUNTY ENGINEERING BLDG.

Do not extend this side of this line.

Note: Any Additions or Changes on this Sheet Must be Made or Circled in Red Ink With Date and Name of Person Making Change.

PWFB 1529

436

Notes Ck'd by J. Cavatain	Survey of BRODERICK AVE
Map No.	JN 249434 Tape 0251 Std 68 °F
Office Work	Surveyed by E. LANDA
Checked	Notes E. LANDA Date 3-70
Date	Indexed C. J. GALLI APR 3 70

F.B. 3413 PG. 15

CONT BTM. PG 16

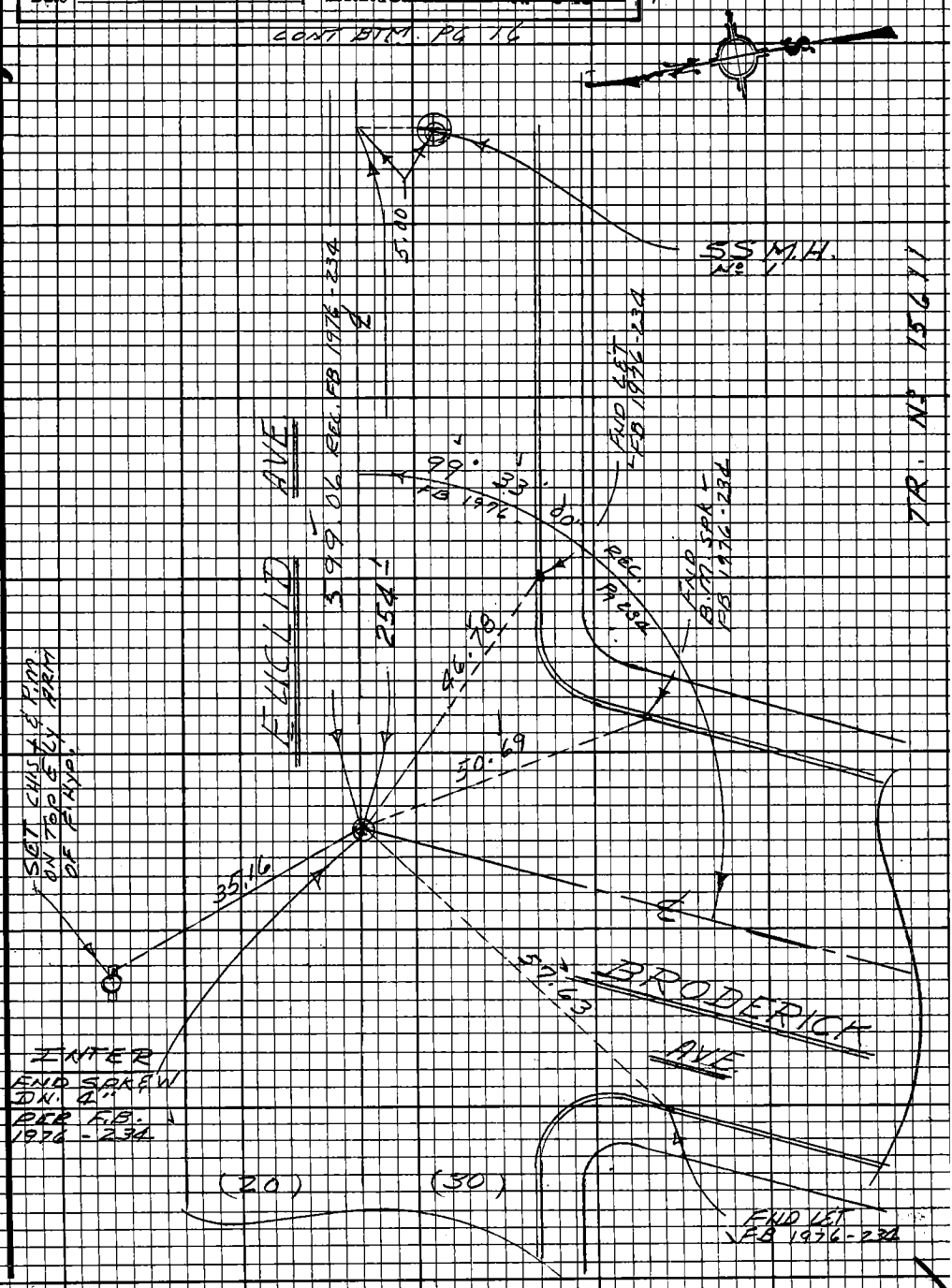

W546,C-2

Note: Any Additions or Changes on this Sheet Must be Made or Circled in Red Ink With Date and Name of Person Making Change.

Do not extend this side of this line.

PLEASE RETURN TO
LOS ANGELES COUNTY ENGINEER
403 Los Angeles County Engineering Bldg.

76F3098 CE#310 9-67

PWFB 1529 437

F.B. 3913 PG 16

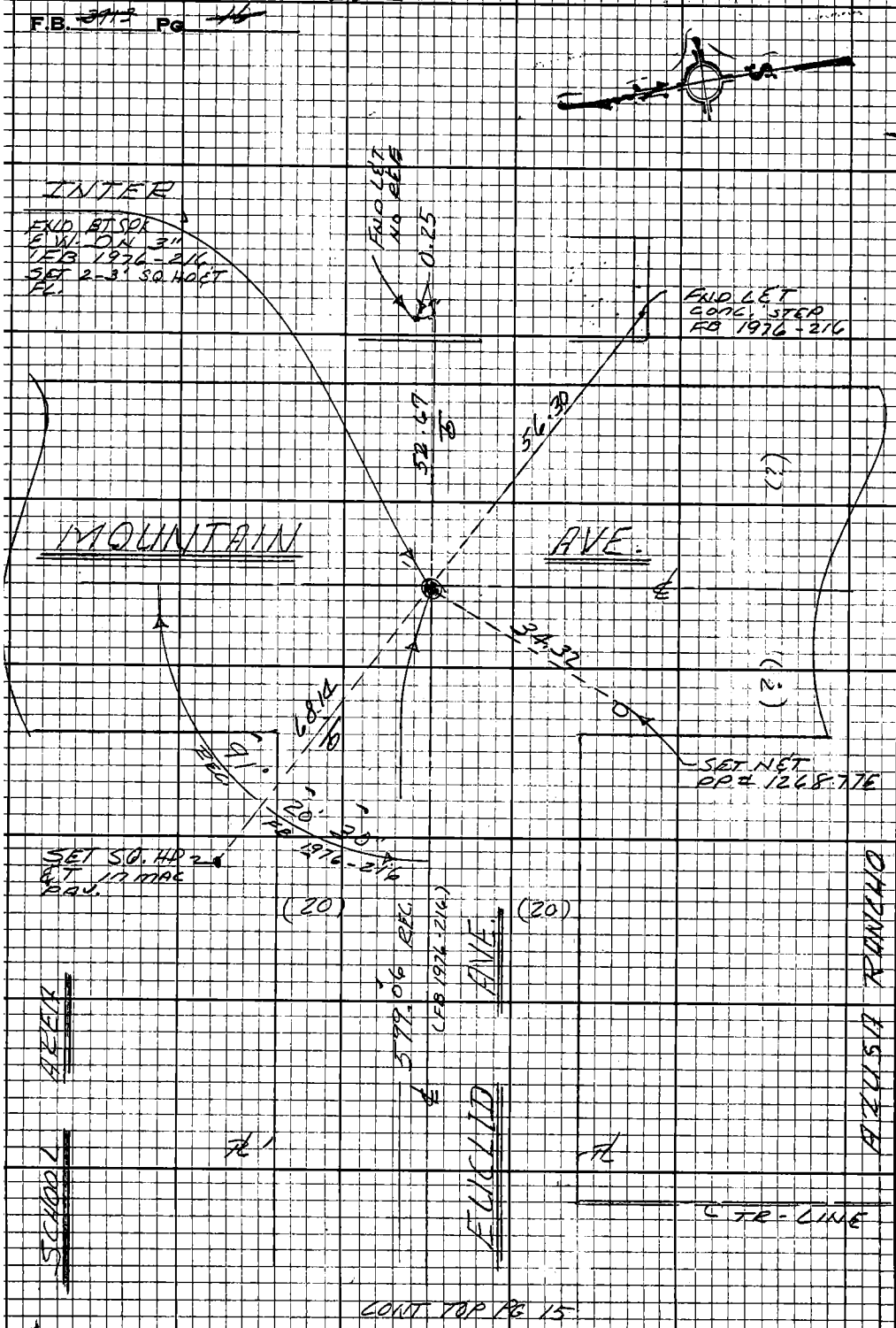

CONT TOP PG 15

PLEASE RETURN TO
LOS ANGELES COUNTY ENGINEER
403 LOS ANGELES COUNTY ENGINEERING BLDG.

Do not extend this side of this line.

Note: Any Additions or Changes on this Sheet Must be Made or Circled in Red Ink With Date and Name of Person Making Change.

PWFB 1529 438

Notes Ck'd by J. Cavafalio	Survey of BRODERICK DUR
Map No.	JN 249434 Tape .251 Std 65° F
Office Work	Surveyed by E. LANDA
Checked	Notes E. LANDA Date 3-70
Date	Indexed C. J. GALLI APR 8 70

F.B. 2913 PG. 17

WS 4 C-2

TR. No 15959

Note: Any Additions or Changes on this Sheet Must be Made or Circled in Red Ink With Date and Name of Person Making Change.

Do not extend this side of this line.

PLEASE RETURN TO
LOS ANGELES COUNTY ENGINEER
403 Los Angeles County Engineering Bldg.

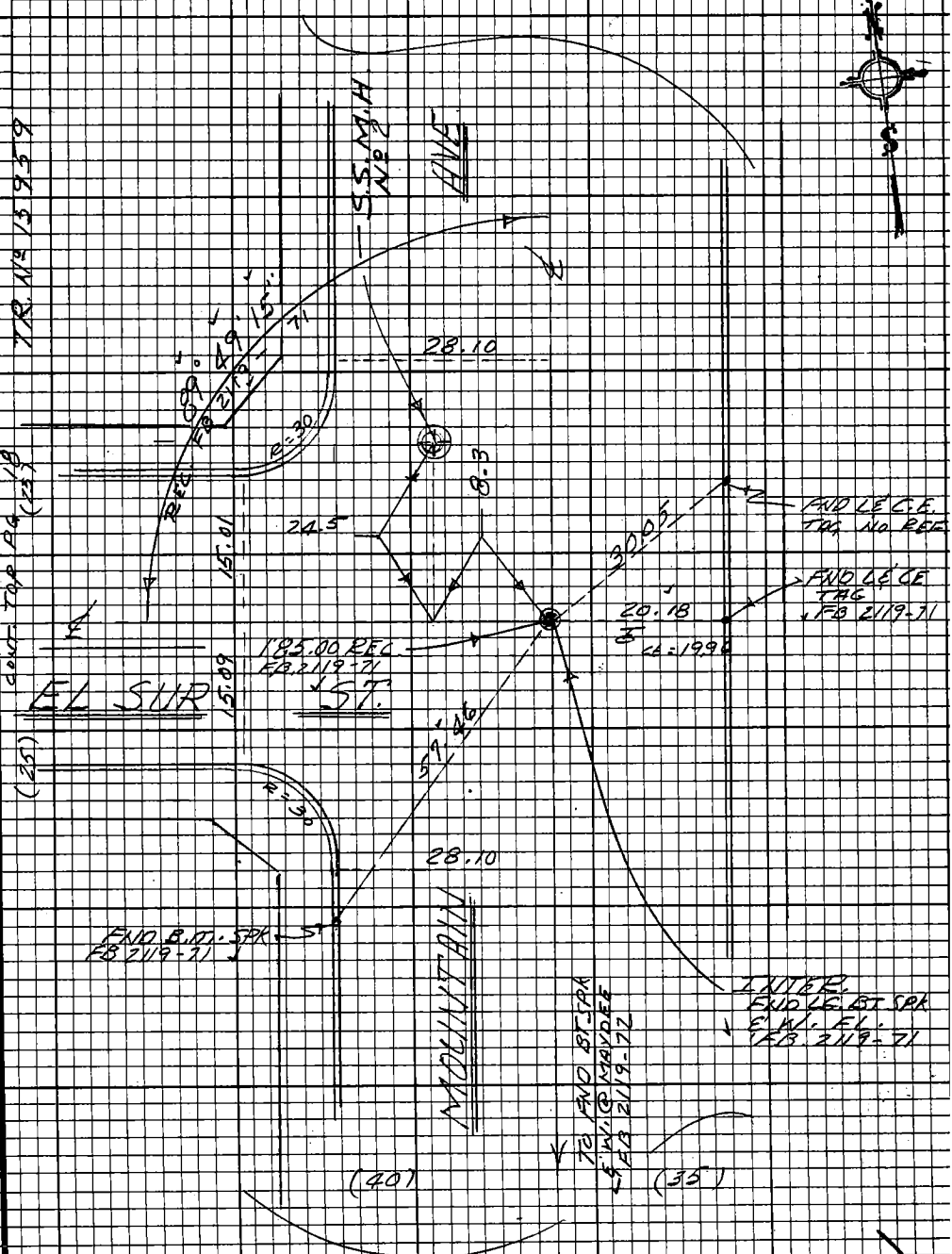

76F3098 CE#310 9-67

PWFB 1529 439

F.B. ~~3913~~ PG. ~~18~~

CONT. LF. PG. 17

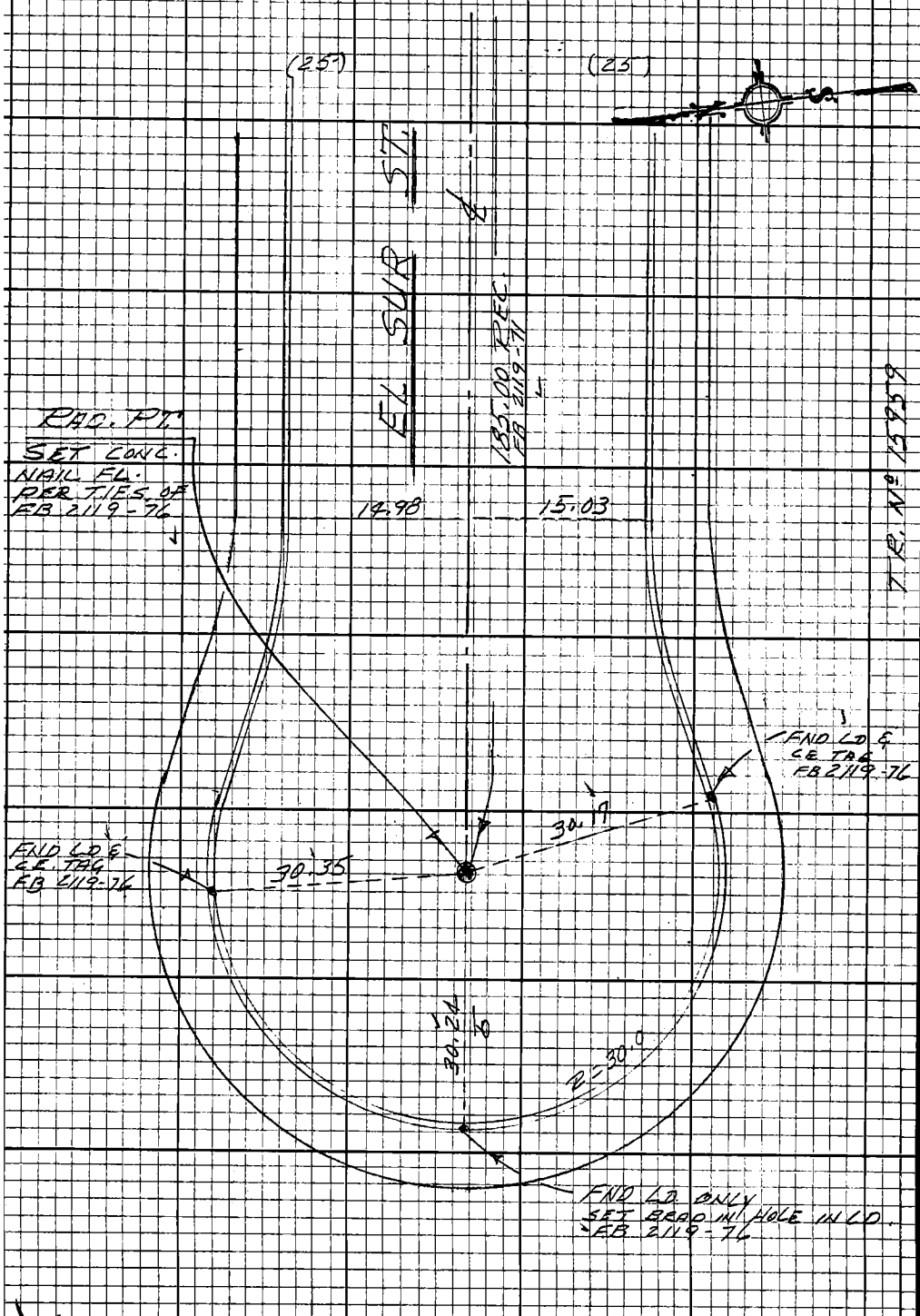

PLEASE RETURN TO
LOS ANGELES COUNTY ENGINEER
403 LOS ANGELES COUNTY ENGINEERING BLDG.
Do not extend this side of this line.
Note: Any Additions or Changes on this Sheet Must be Made or Circled in Red Ink With Date and Name of Person Making Change

PWFB 1529 440

Notes Ck'd by J. Cavafaio	Survey of BRODERICK A.
Map No.	JN 2494/34 Tape 0251 Std 68°F
Office Work	Surveyed by E. CANDA
Checked	Notes E. CANDA Date 3-70
Date	Indexed C.J. GALLI 8 70

F.B. 3913 PG. 49

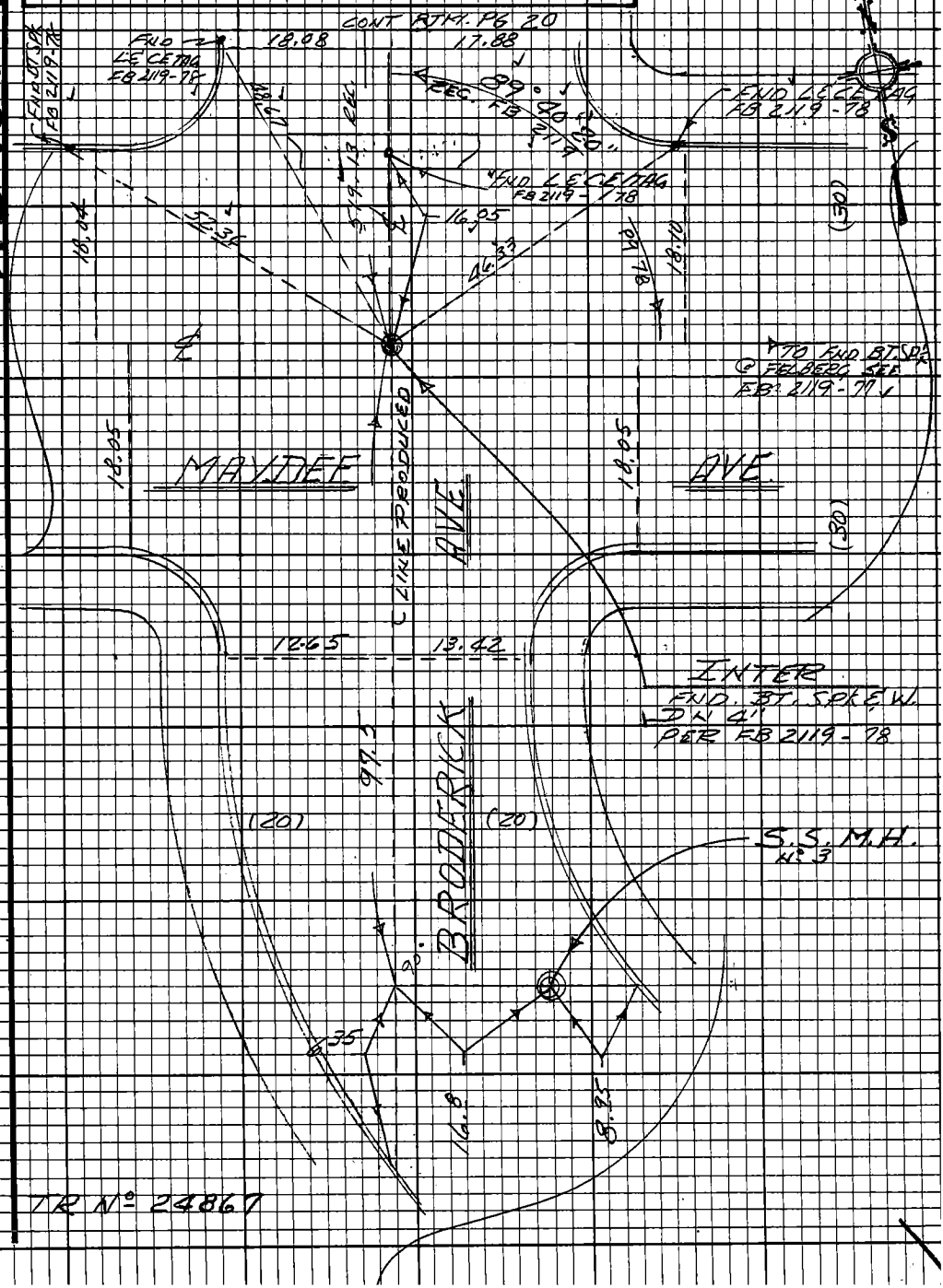

Note: Any Additions or Changes on this Sheet Must be Made or Circled in Red Ink With Date and Name of Person Making Change.

Do not extend this side of this line.

PLEASE RETURN TO
LOS ANGELES COUNTY ENGINEER
403 LOS ANGELES COUNTY ENGINEERING BLDG.

76F3098 CE#310 9-67

PWB 1527 441

F.B. 3913 Pg 20

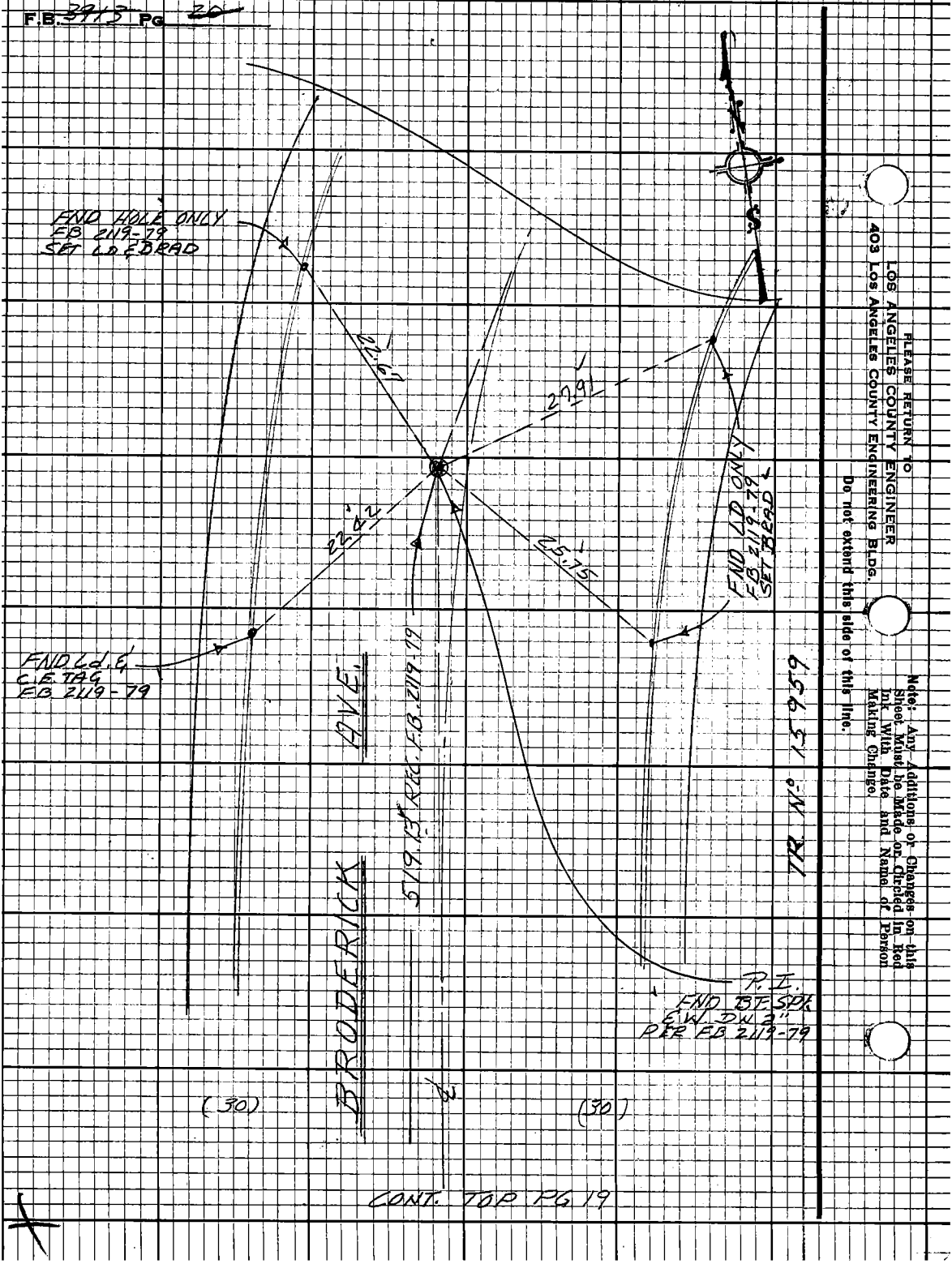

PLEASE RETURN TO
LOS ANGELES COUNTY ENGINEER
403 Los Angeles County Engineering Bldg.

Do not extend this side of this line.

Note: Any Additions or Changes on this Sheet Must be Made or Circled in Red Ink with Date and Name of Person Making Change.

PWFB 1529

442

Notes Ck'd by J. Cavalaio	Survey of BRODERICK Ave
Map No.	JN 249431 Tape 0251 Std 68 °F
Office Work	Surveyed by E. LANDA
Checked	Notes E. LANDA Date 3-70
Date	Indexed C.J. GALLI APR 3 70

F.B. 3915 PG 21

CONT BTM PG 22

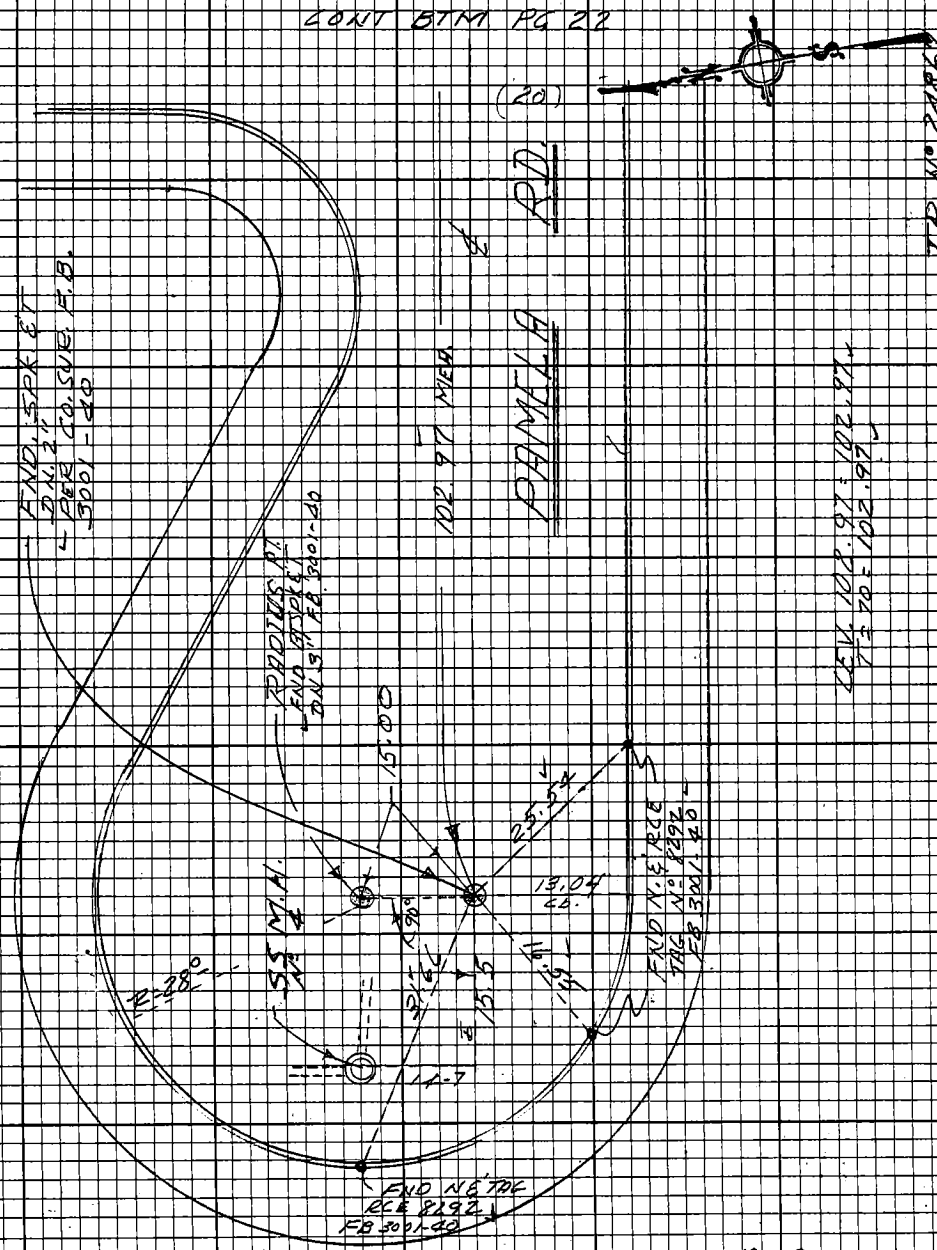

TR. No 24867

Note: Any Additions or Changes on this Sheet Must be Made or Circled in Red Ink With Date and Name of Person Making Change.

Do not extend this side of this line.

PLEASE RETURN TO
LOS ANGELES COUNTY ENGINEER
403 LOS ANGELES COUNTY ENGINEERING BLDG.

76F3098 CE#310 9-67

PWFB 1529 443

F.B. 3913 Pg 22

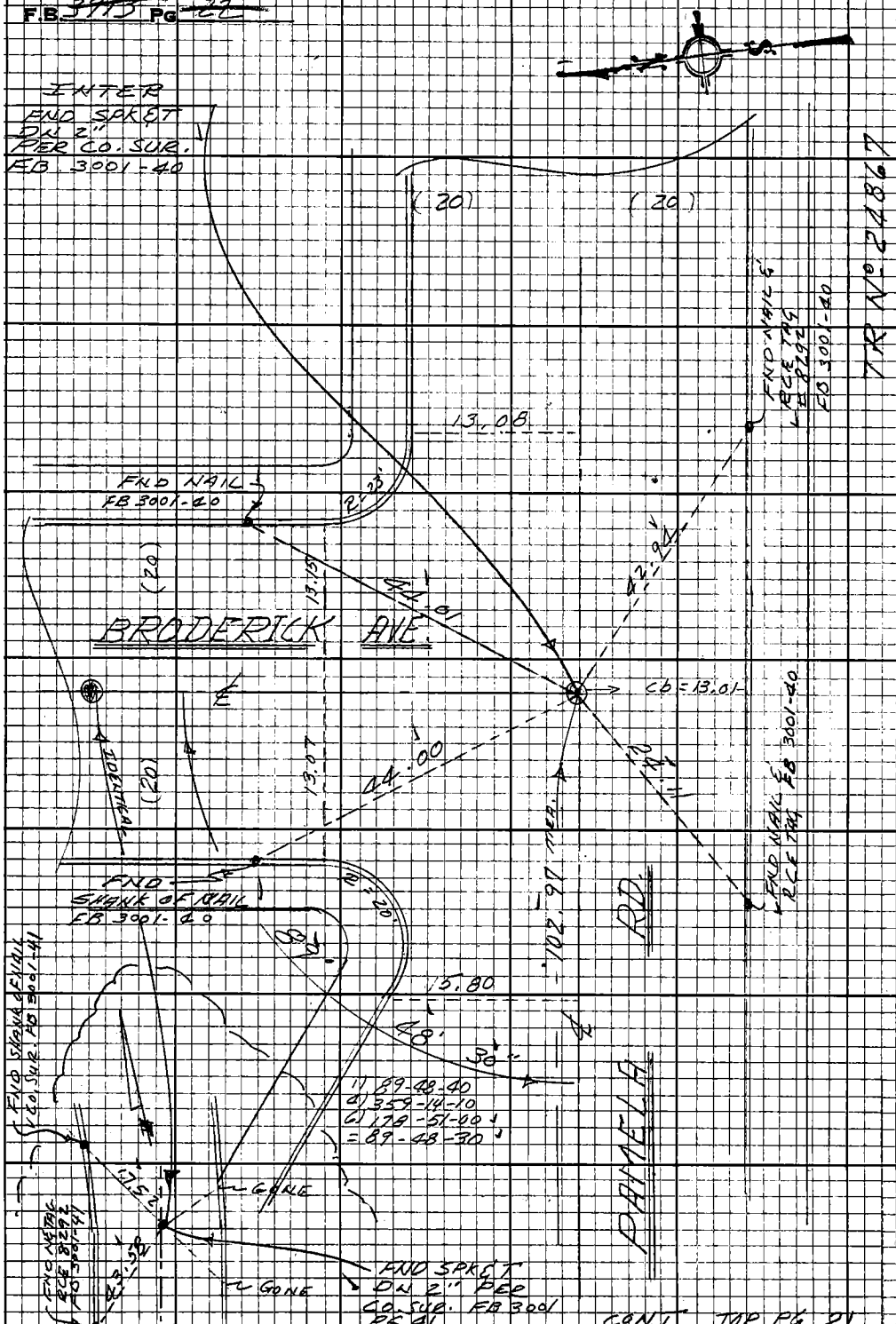

CONT. TOP PG 21

PLEASE RETURN TO
LOS ANGELES COUNTY ENGINEER
403 LOS ANGELES COUNTY ENGINEERING BLDG.

Do not extend this side of this line.

Note: Any Additions or Changes on this Sheet Must be Made or Circled in Red Ink With Date and Name of Person Making Change.

Profile	Notes Red	Plotted	Job No. 2494.34	Division No. 11	F.B. 3913	PG. 23
No.	Date	Date	Survey of BRODERICK AVE (SS PRE) DUARTE			
X-Sec.	Notes Chkd.	Checked	Survey by E. LANDA	Notes E. LANDA	Date 4-70	
No.	Date	Date	Map No.	Indexed C. J. GALLI	Date [illegible]	

BRODERICK AVE. SS PRE.
(DUARTE AREA
J.N 2494.34

INVERT ELEV. ON EXIST. SSM.H.

STATION	B.S.	H.I.	F.S.	ELEV.

NOTE: ANY ADDITIONS OR CHANGES ON THIS SHEET MUST BE MADE OR CIRCLED IN RED INK, WITH DATE AND NAME OF PERSON MAKING CHANGE.

PLEASE RETURN TO
LOS ANGELES COUNTY ENGINEER
403 LOS ANGELES COUNTY ENGINEERING BLDG.

Do not extend notes this side of this line.

76-L-298 CE 307 2-63

76-L-298 CE 307 2-63

PLEASE RETURN TO
LOS ANGELES COUNTY ENGINEER
403 LOS ANGELES COUNTY ENGINEERING BLDG.

NOTE: ANY ADDITIONS OR CHANGES ON THIS SHEET MUST BE MADE OR CIRCLED IN RED INK, WITH DATE AND NAME OF PERSON MAKING CHANGE

Do not extend notes this side of this line.

STATION	B. S.	H. I.	F. S.	ELEV.	
(FND) BM. KK 240				422 93	BM KK 240, ELEV. = 422.9
(SSMH)					SS.M.H. Nº 1 - ON EUC
					E. OF BRODERICK AVE
			LENKER ROD	422 49	E & W RIM EL
				412 96	(F.L.) W. INLET STUB
				412 81	(F.L.) E. OUTLET {
(FND) BM KK 240				422 93	BM KK 240 (CHECK IN, SA

F.B. 3913 PG. 24 | Job No. 2494.34 | Division No. 11 | Notes Red | Plotted | Profile
Survey of BRODERICK AVE | Date | Date | No.
Survey by E. LANDA | Notes E. LANDA | Notes Chkd | Checked | X-Sec.
Indexed C. J. GALLI | Date | Date | Date | No.

76-L-298 CE 307 2-63

PLEASE RETURN TO
LOS ANGELES COUNTY ENGINEER
403 LOS ANGELES COUNTY ENGINEERING BLDG.

NOTE: ANY ADDITIONS OR CHANGES ON THIS SHEET MUST BE MADE OR CIRCLED IN RED INK, WITH DATE AND NAME OF PERSON MAKING CHANGE.

Do not extend notes this side of this line.

STATION	B. S.	H. I.	F. S.	ELEV.		
(END) BM KK 249				400 44	BM KK 249, ELEV. = 400.439, FB 3913-10	
(SSMH)					SSMH. No 2 ON MOUNTAIN AVE & EL SUR ST (SEE PG-17)	
			LENKER ROD	401 23	N & SE RIM ELEV.	
				390 70	N. INLET (F.L.)	9.03 = ROD TOP PIPE 1.50 = 18" CONC. PIPE 10.53 = ROD TO F.L. 401.23 - 10.53 390.70
				390 56	SE OUTLET (F.L.)	9.43 = ROD TOP PIPE 1.24 = 15" CONC. PIPE 10.67 = ROD TO F.L. 401.23 - 10.67 390.56
				401 20	W. RIM ELEV.	
				391 18	W. (STUB) F.L.	9.35 = TOP PIPE STUB .67 = 8" " " 10.02 = ROD TO F.L. 401.20 - 10.02 391.18
(END) BM KK 249				400 44	BM KK 249 (CHECK-IN - SEE ABV)	

Profile No. ____ Notes Red ____ Plotted ____ Job No. 2494.34 Division No. 11 F.B. 3913 Pg. 25
X-Sec. No. ____ Date ____ Date ____ Survey of BRODERICK AVE
Notes Chkd. ____ Checked ____ Survey by E. LANDA Notes E. LANDA Date 4-1970
Date ____ Date ____ Map No. ____ Indexed C. J. GALLI Date APR 3 '70

76-L-298 CE 307 2-63

PLEASE RETURN TO
LOS ANGELES COUNTY ENGINEER
403 Los Angeles County Engineering Bldg.

NOTE: ANY ADDITIONS OR CHANGES ON THIS SHEET MUST BE MADE OR CIRCLED IN RED INK, WITH DATE AND NAME OF PERSON MAKING CHANGE

Do not extend notes this side of this line.

F.B. 3913 PG. 26 | Job No. 2494.34 | Division No. 11 | Profile No. | X-Sec. No.
Survey of BRODERICK AVE | Notes Red | Plotted
Survey by E. LANDA | Notes E. LANDA | Date | Date
Indexed C.J. GALLI | Notes Chkd. | Checked
Date 2-1990 | Date | Date

STATION	B.S.	H.I.	F.S.	ELEV.	
BM KK 246				398 48	B.M. KK 246 ELEV. = 398.48 FB 3913-9
(SSMH)					SSMH No. 3 - ON BRODERICK AVE 97.5 FT So. OF MAYDEE AVE (SEE Pg 19)
			ROD	396 99	N. RIM ELEV.
				388 98	(F.L.) N. INLET STUB — 7.34 = ROD TOP STUB; .47 = 8" Btm.; 8.01 = ROD TO F.L.; 396.99 − 8.01 = 388.98
			LENKER	396 94	S. RIM ELEV.
				388 86	(F.L.) S. OUTLET — 7.41 = ROD TOP APE; .47 = 8" VCP; 8.08 = ROD TO F.L.; 396.94 − 8.08 = 388.86
(F.I.P.) BM KK 246					B.M. KK 246, (CHECK-IN - SEE ABV.)
					CONT

76-L-298 CE 307 2-63

PLEASE RETURN TO
LOS ANGELES COUNTY ENGINEER
403 LOS ANGELES COUNTY ENGINEERING BLDG.

NOTE: ANY ADDITIONS OR CHANGES ON THIS SHEET MUST BE MADE OR CIRCLED IN RED INK, WITH DATE AND NAME OF PERSON MAKING CHANGE.

Do not extend notes this side of this line.

Profile Notes Red ____ Plotted ____ Job No. 2494.34 Division No. 11 | F.B. 3913 PG. 27
No. ____ Date ____ Date ____ Survey of BRODERICK AVE (SS PRE)
X-Sec. Notes Chkd. ____ Checked ____ Survey by E. LANDA Notes E. LANDA Date 4-1970
No. ____ Date ____ Date ____ Map No. ____ Indexed C.J. GALLI Date APR 8 70

STATION	B. S.	H. I.	F. S.	ELEV.	
BM KK 246				398 48	BM KK 246, ELEV = 398.480 - FB 3913-9
TP				394 44	TP
(SSMH)					SS. MH Nº 4 - ON PAMELA RD 118.4 FT W. OF BRODERICK AVE (SEE P/9 21)
				393 27	N & SE RIM ELEV.
			LENKER ROD	387 24	(F.L.) N INLET 5.36 = ROD TOP PIPE .47 = 8" VCP 6.03 = ROD TO F.L. 393.27 6.03 387.24
				387 01	(F.L.) SE OUTLET 5.59 = ROD TOP PIPE .67 = 8" VCP 6.26 = ROD TO F.L. 393.27 6.26 387.01
TP				393 27	TP (MH RIM)
TP				394 44	TP
(ENG) BM KK 246				398 48	BM KK 246 (CHK-IN - SEE ABV.)

PWFB 1532 675

Notes Ck'd by	Survey of Heber St - Foothill Blvd
Map No.	JN 0303.00 Tape 2-3 1 Std 8" °F
Office Work	Surveyed by H H Spriggs
Checked	Notes HHS Date 5-70
Date	Indexed G. J. GALLI AUG 4 '71

F.B. 3913 PG 29
AREA E

JN 030300

HEBER ST - FOOTHILL BLVD. AREA E
Glendora Area

(Addition to, Updating of, & Monumentation of prior surveys per FB 2119 - 5-56, 103-119)

Pg's 29-116

REFERENCE: Index Maps - 30, 31, 32,

FB 2119-
RD 1632-
FC SD 1120
RD 1532
FB 2013
FB 1099
FB 3013

H H Spriggs
J. T. Falkey W Moodyman
J W Lybrand
P. L. Beasley
J. Sykes

Note: Any Additions or Changes on this Sheet Must be Made or Circled in Red Ink With Date and Name of Person Making Change.

Do not extend this side of this line.

PLEASE RETURN TO
LOS ANGELES COUNTY ENGINEER
403 LOS ANGELES COUNTY ENGINEERING BLDG.

76F3093 CE#310 9-67

PWFB 1532 676, 677

F.B. 397.3 Pg 30

AN 0303.00

Heber St - Foothill Blvd

Area E - Hendricks Area

INDEX MAP

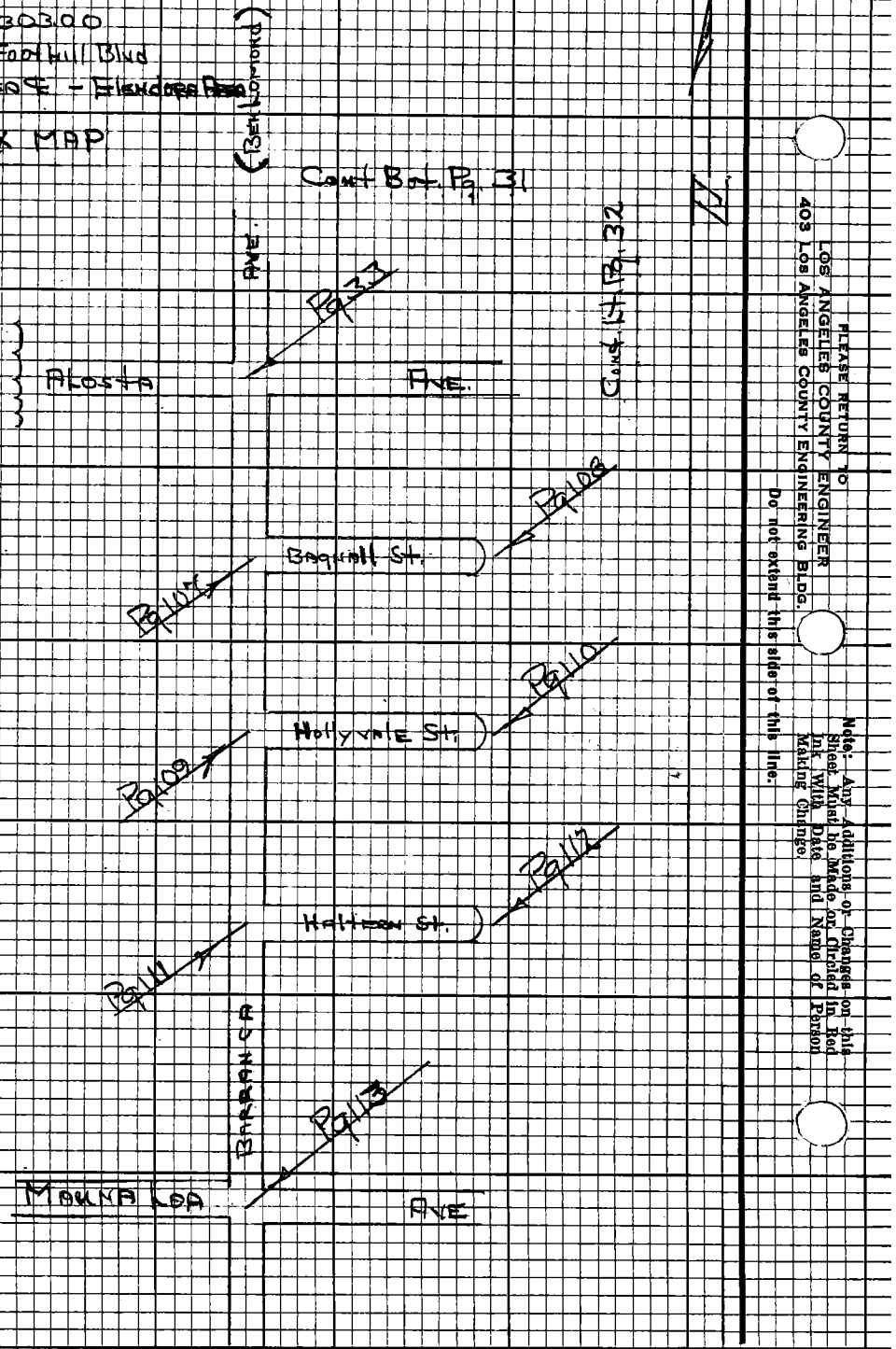

PLEASE RETURN TO
LOS ANGELES COUNTY ENGINEER
403 LOS ANGELES COUNTY ENGINEERING BLDG.

Do not extend this side of this line.

Note: Any Additions or Changes on this Sheet Must be Made or Circled in Red Ink With Date and Name of Person Making Change.

PWFB 1632 559

Notes Ck'd by	Survey of Heber-Foothill Area ℄
Map No.	JN 0303.00 Tape 2.31 Std 84 °F
Office Work	Surveyed by HH Spangos
Checked	Notes HHS Date
Date	Indexed G. L. GAELT AUG 4 71

F.B. 3913 Pg. 31

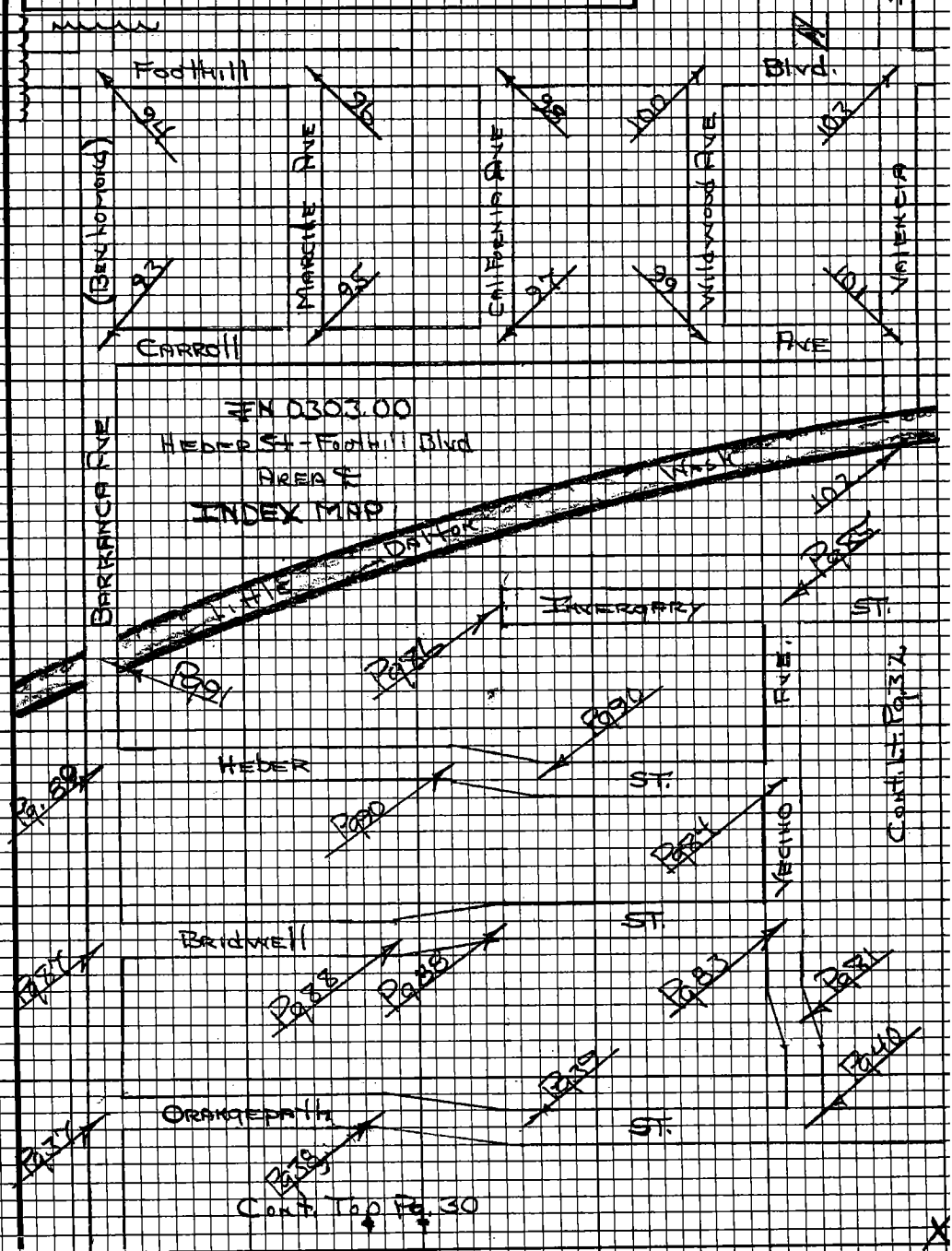

Note: Any Additions or Changes on this Sheet Must be Made or Circled in Red Ink With Date and Name of Person Making Change.

Do not extend this side of this line.

PLEASE RETURN TO
LOS ANGELES COUNTY ENGINEER
403 LOS ANGELES COUNTY ENGINEERING BLDG.

76F3098 CE#310 9-67

PWFB 1652

560

F.B. 391/3 PG. 32

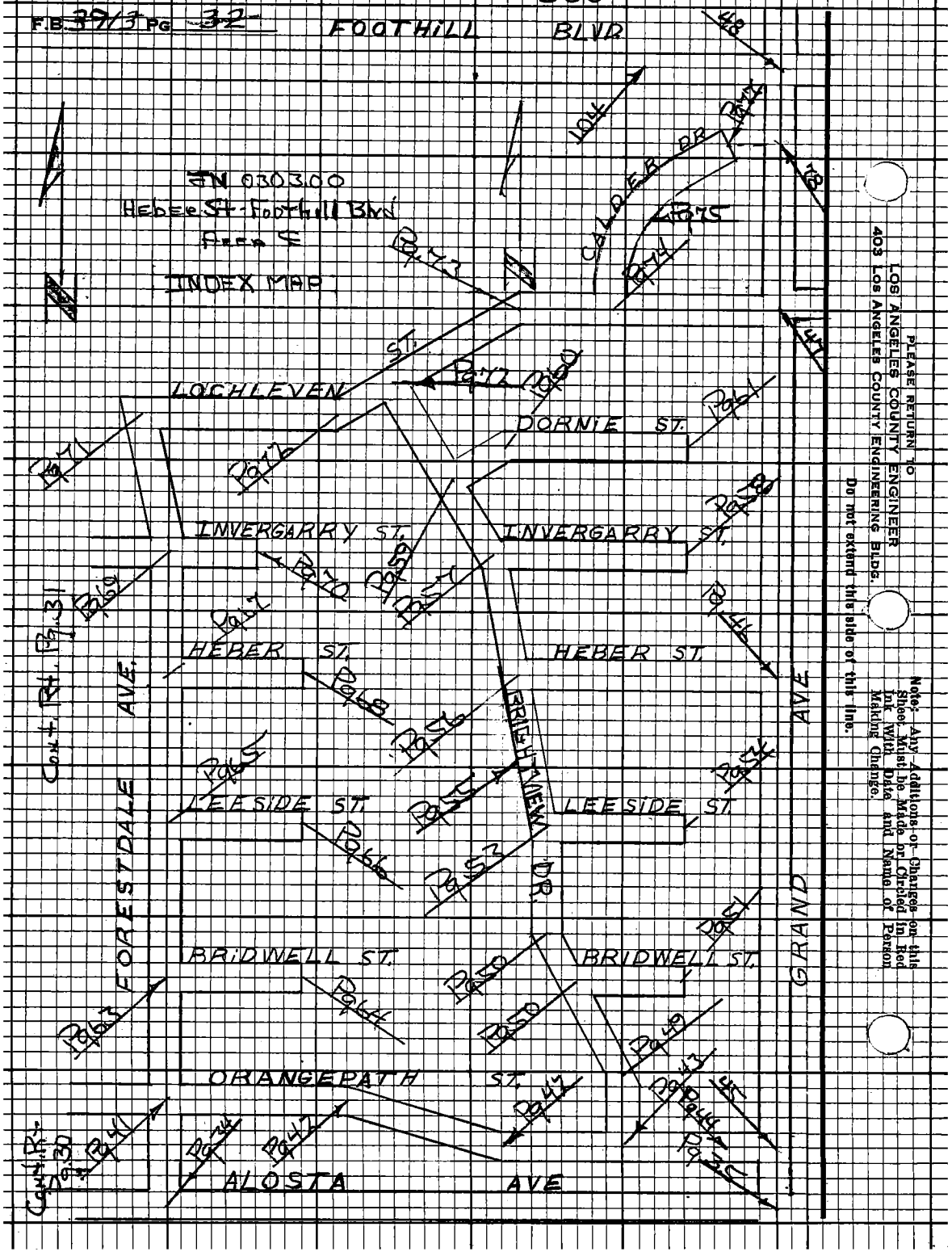

PLEASE RETURN TO
LOS ANGELES COUNTY ENGINEER
403 LOS ANGELES COUNTY ENGINEERING BLDG.

Do not extend this side of this line.

Note: Any Additions or Changes on this Sheet Must be Made or Circled in Red Ink With Date and Name of Person Making Change.

PWFB 1532 678

W.S. 47 D-2

Notes Ck'd by	Survey of ~~Heber~~ Foothill Reed(?)
Map No.	JN 0303.00 Tape 231 Std 24 °F
Office Work	Surveyed by
Checked	Notes WHS Date 7-70
Date	Indexed AUG 4 '71

F.B. ~~3913~~ PG. ~~33~~

Note: Any Additions or Changes on this Sheet Must be Made or Circled in Red Ink With Date and Name of Person Making Change.

Do not extend this side of this line.

PLEASE RETURN TO
LOS ANGELES COUNTY ENGINEER
403 LOS ANGELES COUNTY ENGINEERING BLDG.

76E309B CE#310 9-67

PWFB 1532

679

F.B. 3913 Pg 34

W547.02

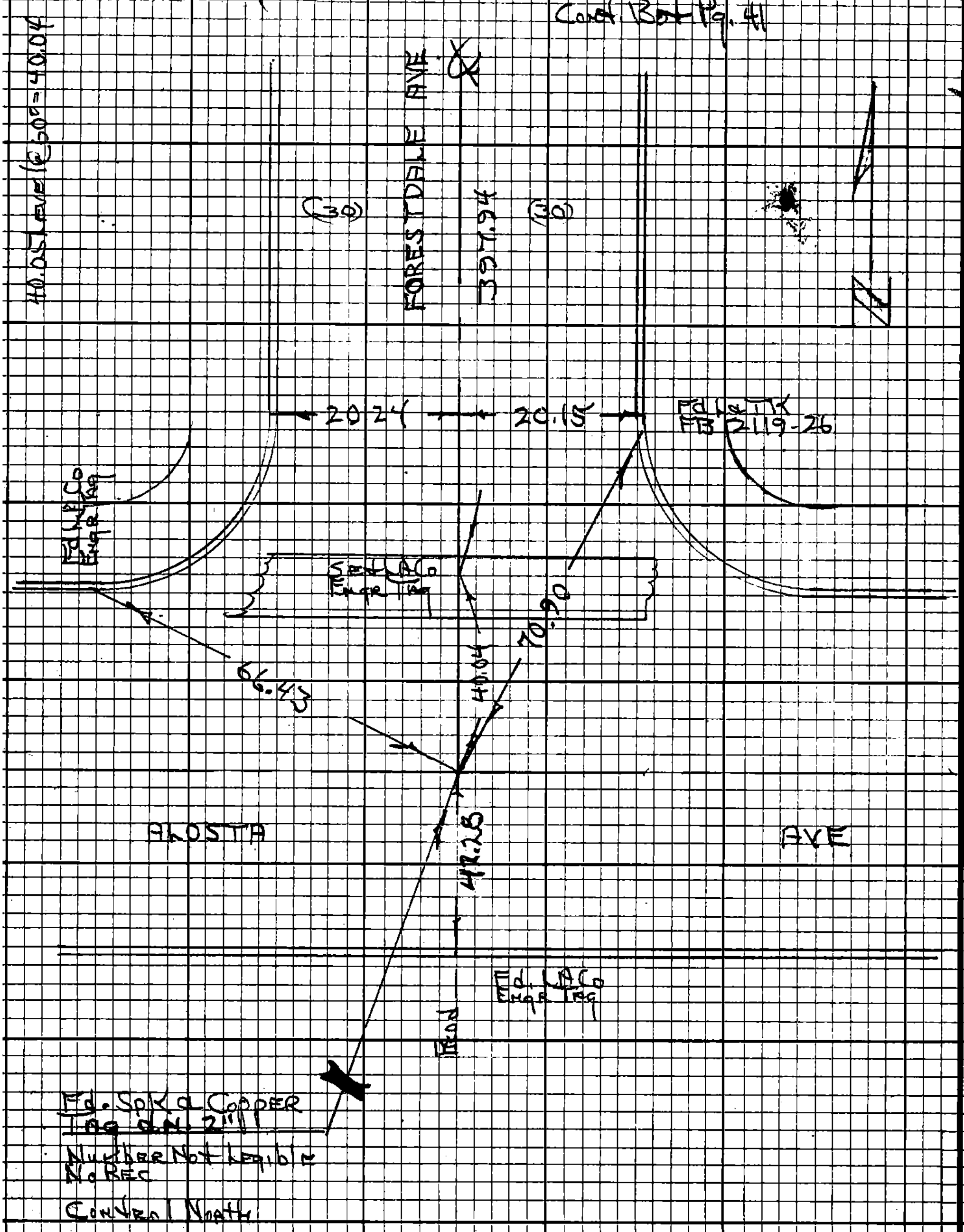

PLEASE RETURN TO
LOS ANGELES COUNTY ENGINEER
403 LOS ANGELES COUNTY ENGINEERING BLDG.
Do not extend this side of this line.

Note: Any Additions or Changes on this Sheet Must be Made or Circled in Red Ink With Date and Name of Person Making Change

PWFB 1532 680

Notes Ck'd by	Survey of Heber-Foothill Area E
Map No.	JN 0303.00 Tape Std °F
Office Work	Surveyed by H H Griggs
Checked	Notes HHS Date 12-
Date	Indexed [illegible]

F.B. 3913 PG. 35

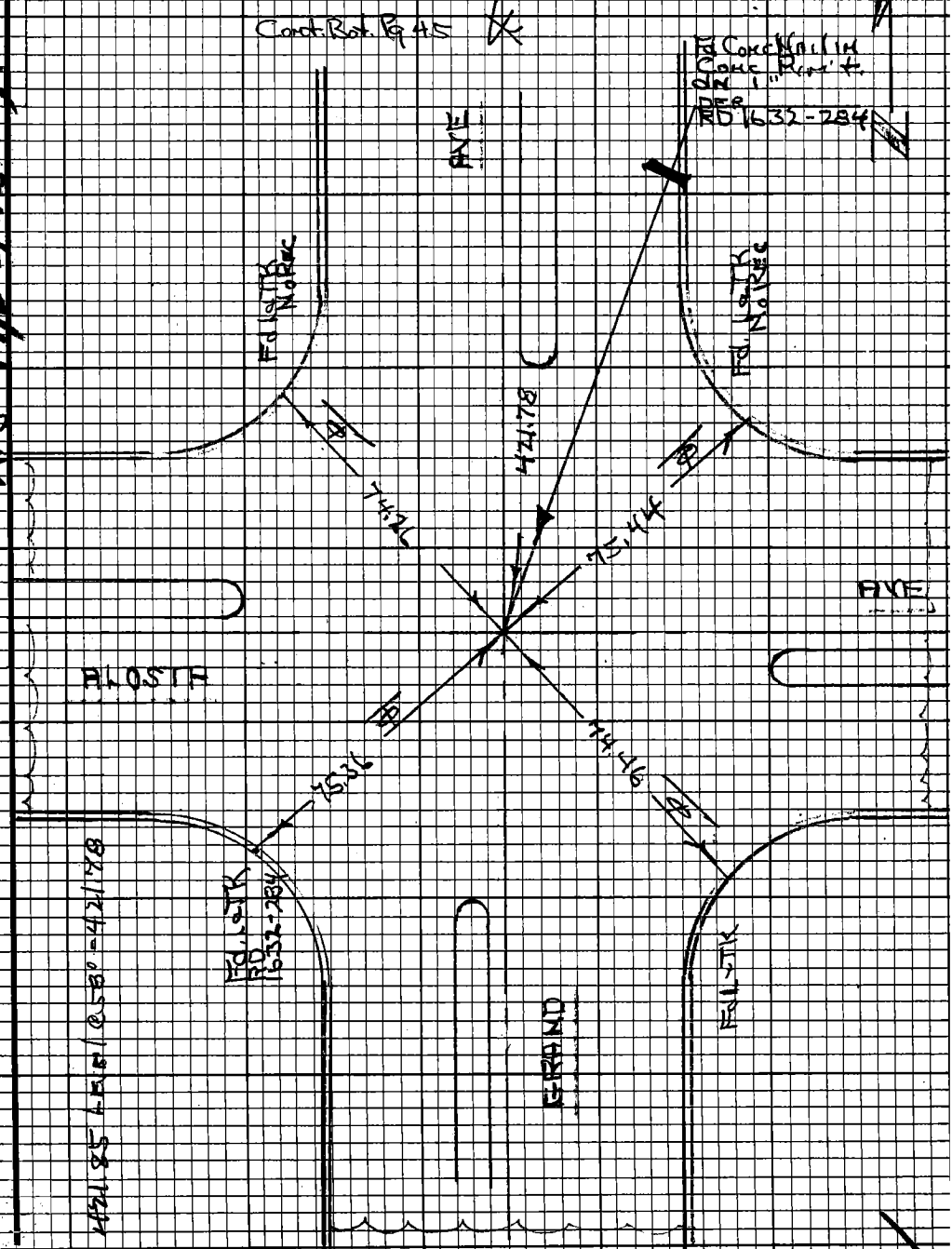

Note: Any Additions or Changes on this Sheet Must be Made or Circled in Red Ink With Date and Name of Person Making Change.

Do not extend this side of this line.

PLEASE RETURN TO
LOS ANGELES COUNTY ENGINEER
403 LOS ANGELES COUNTY ENGINEERING BLDG.

76F3098 CE#310 9-67

Notes Ck'd by
Map No.
Office Work
Checked
Date

Survey of Hebe-Foothill Pars ¢
J.N. 030300 Tape 232 Std 84 °F
Surveyed by HH Spriggs
Notes HHS Date 6-70
Indexed G. J. GALLI AUG 4 71

F.B. 913 Pg 56
1. 89-37-57
4. 35830-48
6. 177-46-12
A. 89-37-47

W.547 D-2

Note: Any Additions or Changes on this Sheet Must be Made or Circled in Red Ink With Date and Name of Person Making Change.

Do not extend this side of this line.

PLEASE RETURN TO
LOS ANGELES COUNTY ENGINEER
403 LOS ANGELES COUNTY ENGINEERING BLDG.
76F3098 CE#910 9-67

PWFB 1632

562

F.B. SAB Pg 38

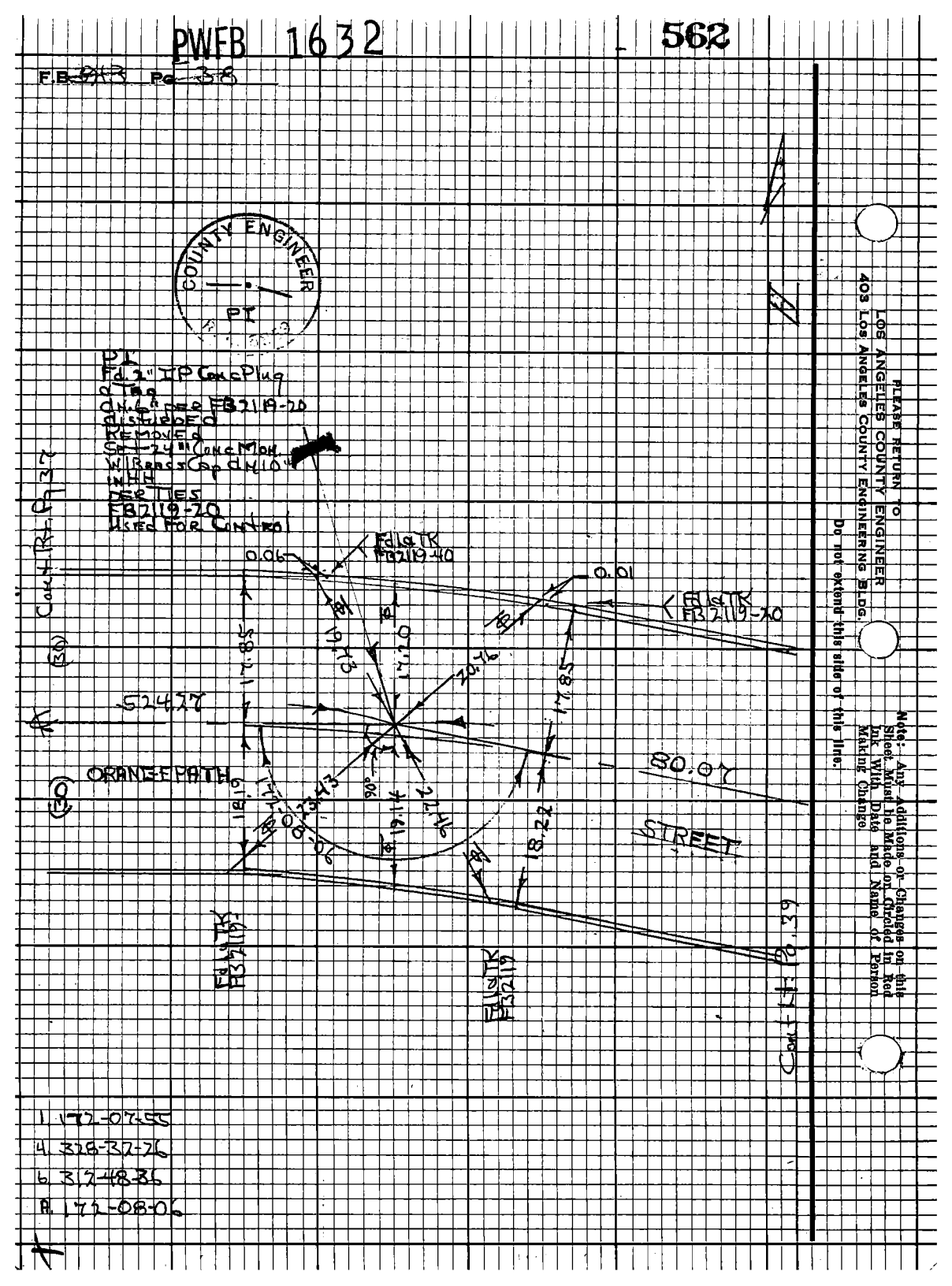

PLEASE RETURN TO
LOS ANGELES COUNTY ENGINEER
403 LOS ANGELES COUNTY ENGINEERING BLDG.

Do not extend this side of this line.

Note: Any Additions or Changes on this Sheet Must be Made on Circled in Red Ink With Date and Name of Person Making Change.

PWFB 1632

563

Notes Ck'd by	Survey of Heber-Foothill Area
Map No.	JN 0303.00 Tape 232 Std 84 °F
Office Work	Surveyed by H.H. Spriggs
Checked	Notes H.H.S. Date 6-70
Date	Indexed [illegible] 4 71

F.B. 3913 PG. 39

W.S.47,D-2

1.172-06-25
4.328-25-36
6.312-38-24
A.172-06-24

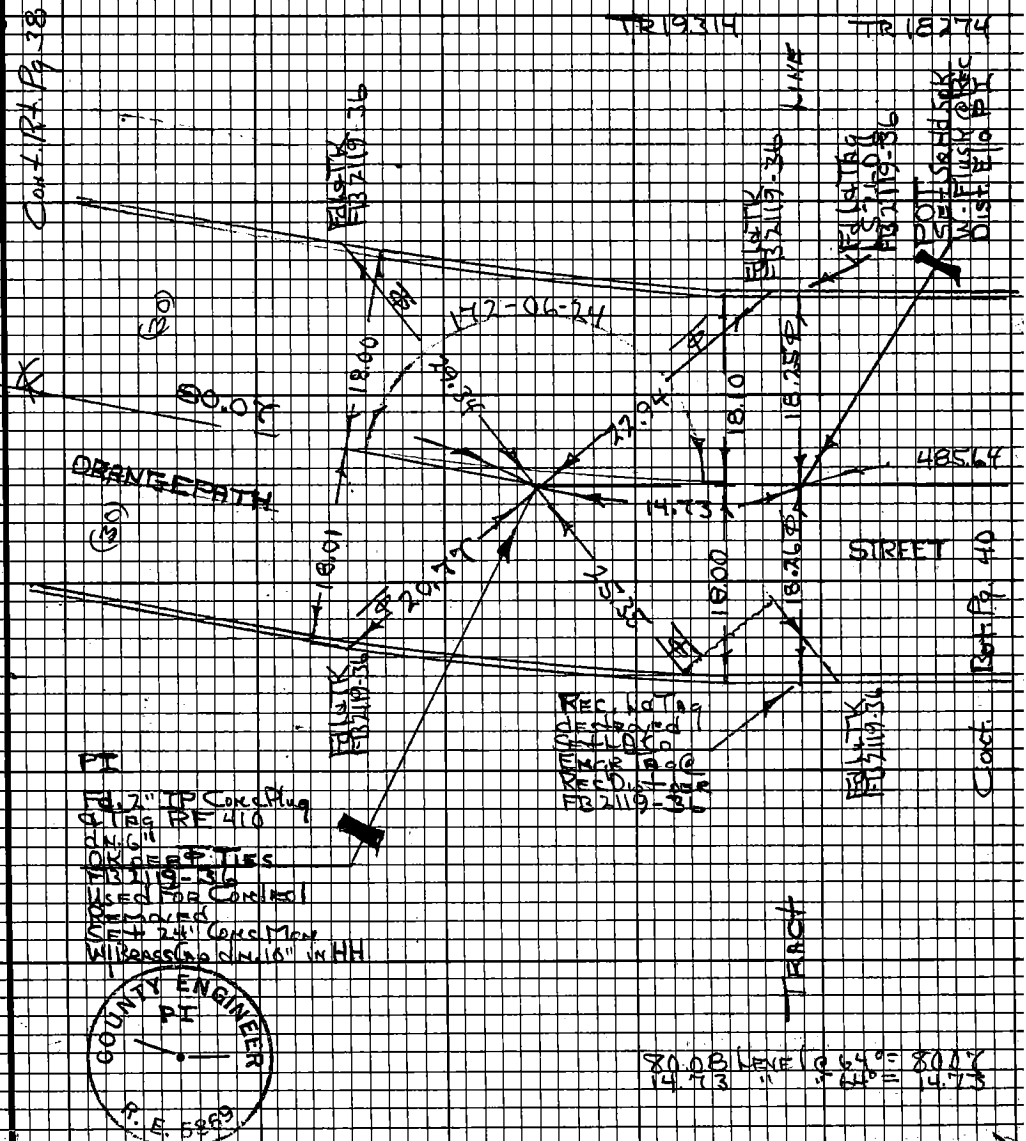

Note: Any Additions or Changes on this Sheet Must be Made or Circled in Red Ink With Date and Name of Person Making Change.

Do not extend this side of this line.

PLEASE RETURN TO
LOS ANGELES COUNTY ENGINEER
403 LOS ANGELES COUNTY ENGINEERING BLDG.

76F3098 CE# 310 9-67

PWFB 1632 564

F.B. 3913 PG 40

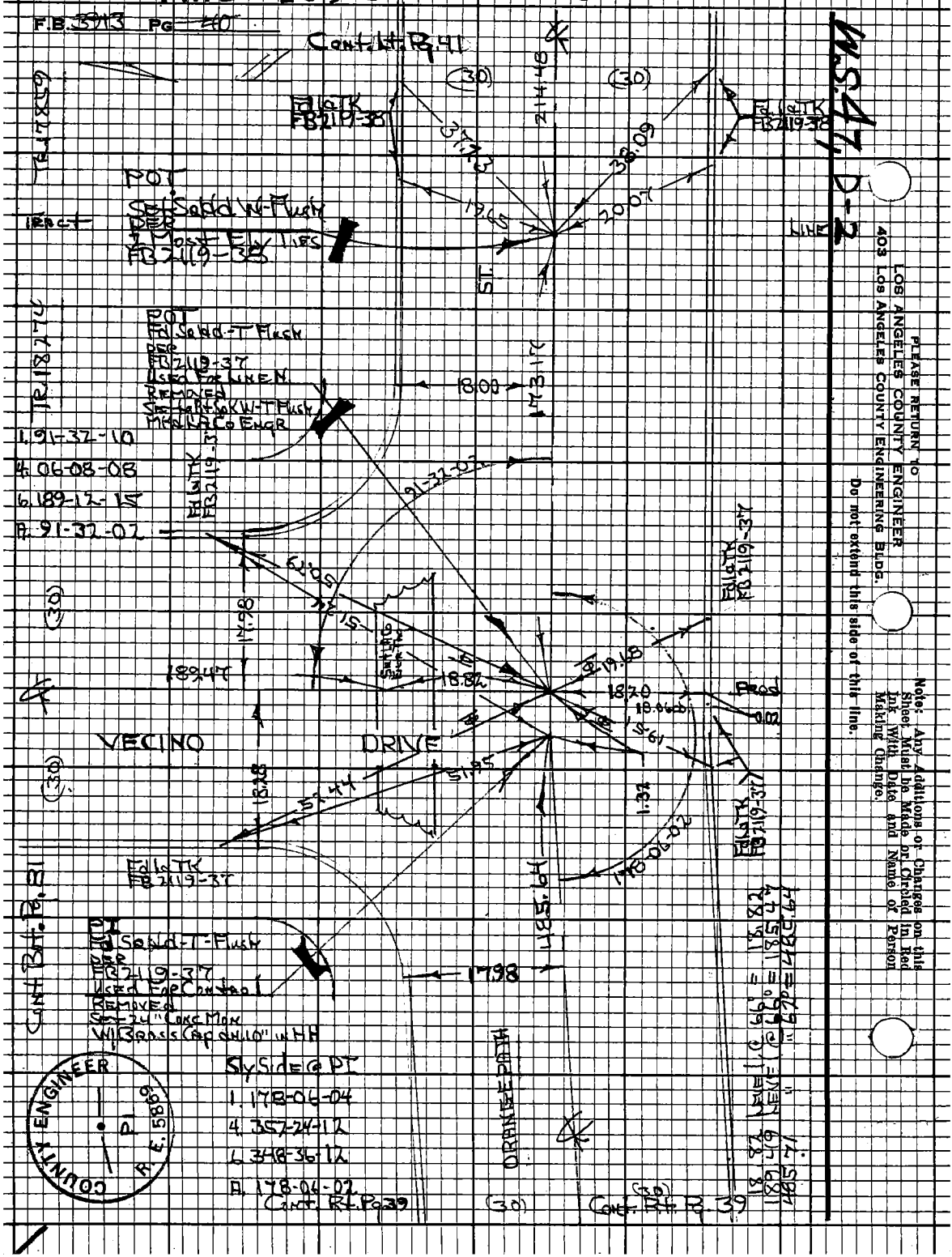

PLEASE RETURN TO
LOS ANGELES COUNTY ENGINEER
403 LOS ANGELES COUNTY ENGINEERING BLDG.

Do not extend this side of this line.

Note: Any Additions or Changes on this Sheet Must be Made or Circled in Red Ink With Date and Name of Person Making Change.

PWFB 1632 565

Notes Ck'd by	Survey of Heber-Foothill Area
Map No.	JN 0303.00 Tape 231 Std 85 °F
Office Work	Surveyed by HH Sorigas
Checked	Notes HHS Date 5-70
Date	Indexed J. GALLI AUG 4 '71

F.B. 3913 PG. 41

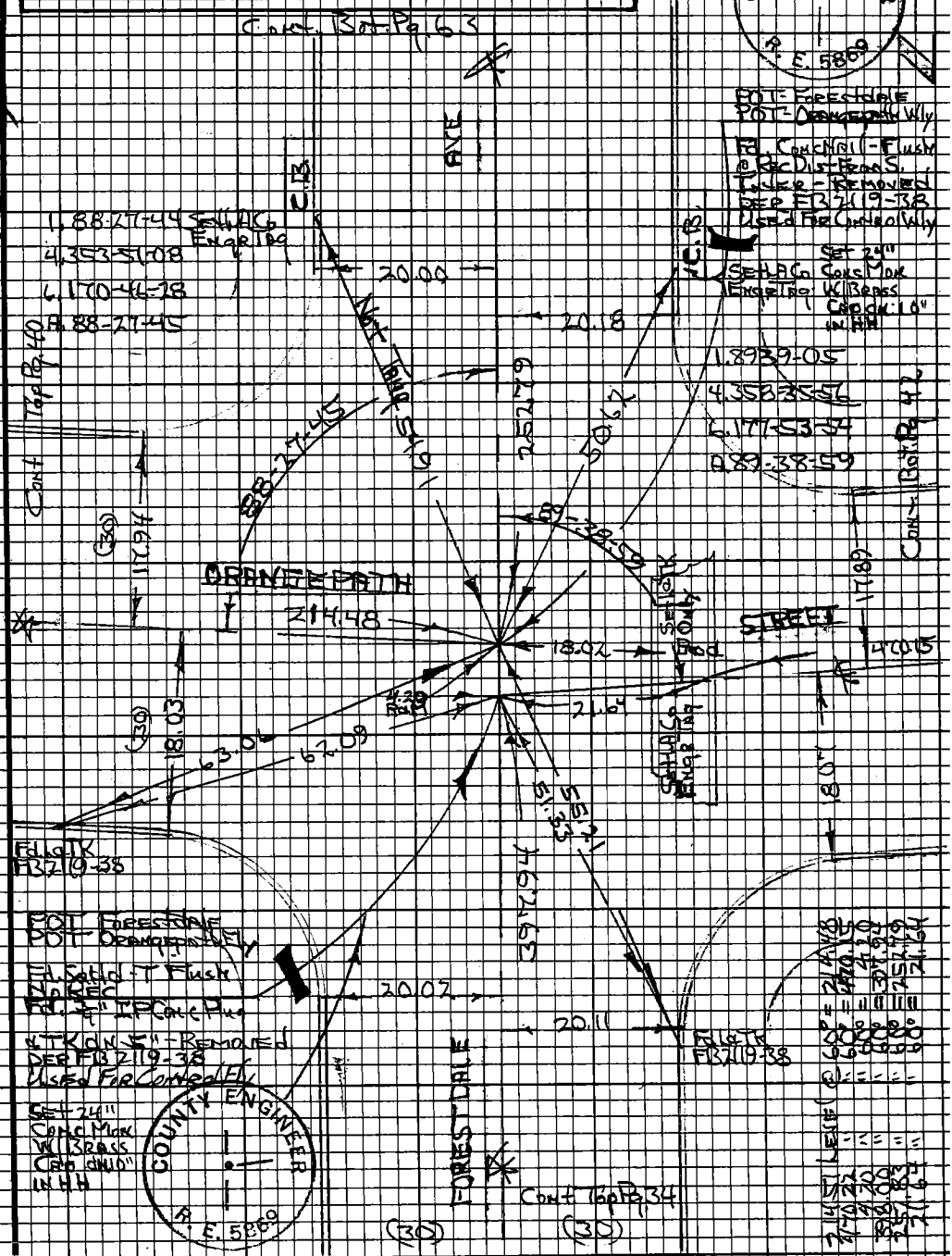

Note: Any Additions or Changes on this Sheet Must be Made or Circled in Red Ink With Date and Name of Person Making Change.

Do not extend this side of this line.

PLEASE RETURN TO
LOS ANGELES COUNTY ENGINEER
403 LOS ANGELES COUNTY ENGINEERING BLDG.

75F3098 CE#310 9-67

F.B. 3913 Pg 42

PLEASE RETURN TO
LOS ANGELES COUNTY ENGINEER
403 LOS ANGELES COUNTY ENGINEERING BLDG.

Do not extend this side of this line.

Note: Any Additions or Changes on this Sheet Must be Made or Circled in Red Ink With Date and Name of Person Making Change.

Notes Ck'd by	Survey of DER - Foothill
Map No.	JN 030300 Tape 2-31 Std 84°F
Office Work	Surveyed by HH DR 1995
Checked	Notes HHS Date 5-70
Date	Indexed GALL AUG 4 '71

F.B. ~~213~~ PG ~~43~~

AREA ¢

1. 94-23-30
4. 17-33-56
6. 206-20-36
A. 94-23-26

W.S. 47, D-2

Note: Any Additions or Changes on this Sheet Must be Made or Circled in Red Ink With Date and Name of Person Making Change.

Do not extend this side of this line.

PLEASE RETURN TO
LOS ANGELES COUNTY ENGINEER
403 LOS ANGELES COUNTY ENGINEERING BLDG.

PT
Fd. L&T&K W-T dn. 2"
DER
FB 2119-40
Used For Control
Removed
Set 2 1/4" Conc Mon
W/ Brass Cap dn. 10" in HH

1. 175-35-05
4. 342-20-04
6. 333-30-00
A. 175-35-00

POT Orangepath
POT Brightview
Set 2 1/4" Conc Mon.
W/ Brass Cap dn. 10"
in HH
By Inter.
DER
FB 2119-40

COUNTY ENGINEER R.E. 5869

COUNTY ENGINEER R.E. 5869

76R309B CE#310 9-67

F.B. 3713 Pg 44

33603 Level (@56° = 335.97

1. 175-24-16
4. 341-37-50
6. 332-26-42
A. 175-24-27

PI
Set 24" Conc. Mon. W/ Brass Cap Ck 10" in H.

Used for Control

COUNTY ENGINEER
PI
R.E. 5869

128.30 Level @ 96° = 127.87

PLEASE RETURN TO
LOS ANGELES COUNTY ENGINEER
403 Los Angeles County Engineering Bldg.
Do not extend this side of this line.

Note: Any Additions or Changes on this Sheet Must be Made or Circled in Red Ink With Date and Name of Person Making Change.

PWFB 1632

569

Notes Ck'd by	Survey of Heber-Foothill Area
Map No.	JN 0303.00 Tape 231 Std 84 °F
Office Work	Surveyed by H.H. Spriggs
Checked	Notes HHS Date 12-70
Date	Indexed G. J. GALLI AUG 4 '71

F.B. 3915 Pg 45

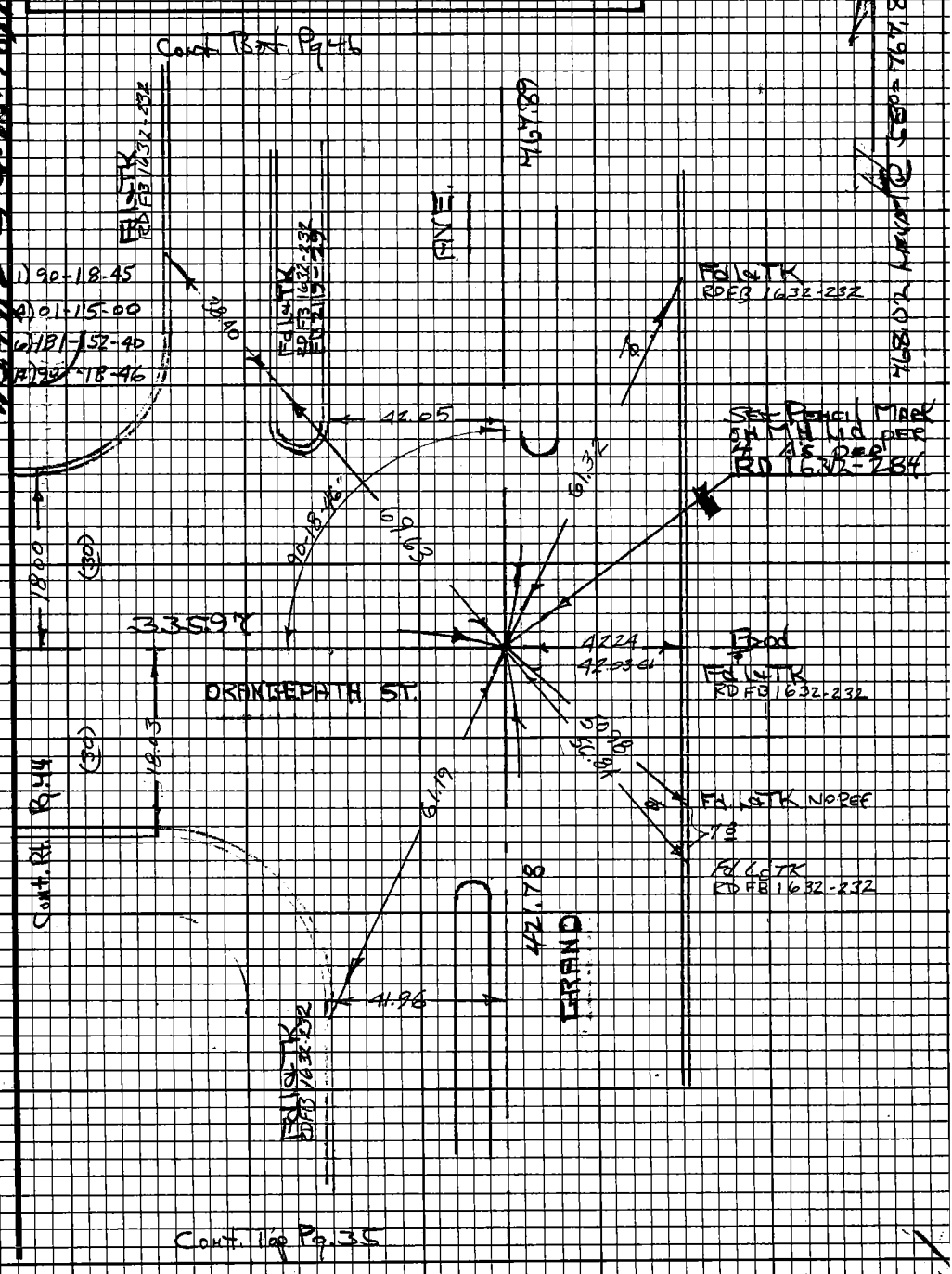

WS 47 D-2 & WS 48 A-1

Note: Any Additions or Changes on this Sheet Must be Made or Circled in Red Ink With Date and Name of Person Making Change.

Do not extend this side of this line.

PLEASE RETURN TO
LOS ANGELES COUNTY ENGINEER
403 LOS ANGELES COUNTY ENGINEERING BLDG.

76F3098 CE#310 9-67

PWFB 1632 - 570

F.B. ~~313~~ PG ~~46~~

Cont. Bot. Pg 47

WS 47D-2 & WS 48 A-1

1) 89-45-30
4) 359-01-40
6) 178-32-40
A) 89-45-27

Cont. Top Pg 45

PLEASE RETURN TO
LOS ANGELES COUNTY ENGINEER
403 LOS ANGELES COUNTY ENGINEERING BLDG.

Do not extend this side of this line.

Note: Any Additions or Changes on this Sheet Must be Made or Circled in Red Ink With Date and Name of Person Making Change.

PWFB 1632

571

Notes Ck'd by	Survey of Heber-Foothill Area
Map No.	JN 0303.00 Tape Std °F
Office Work	Surveyed by H H Spriggs
Checked	Notes HHS Date 12-4-70
Date	Indexed G. L. GALLI MG 4 '71

F.B. 3913 PG 47

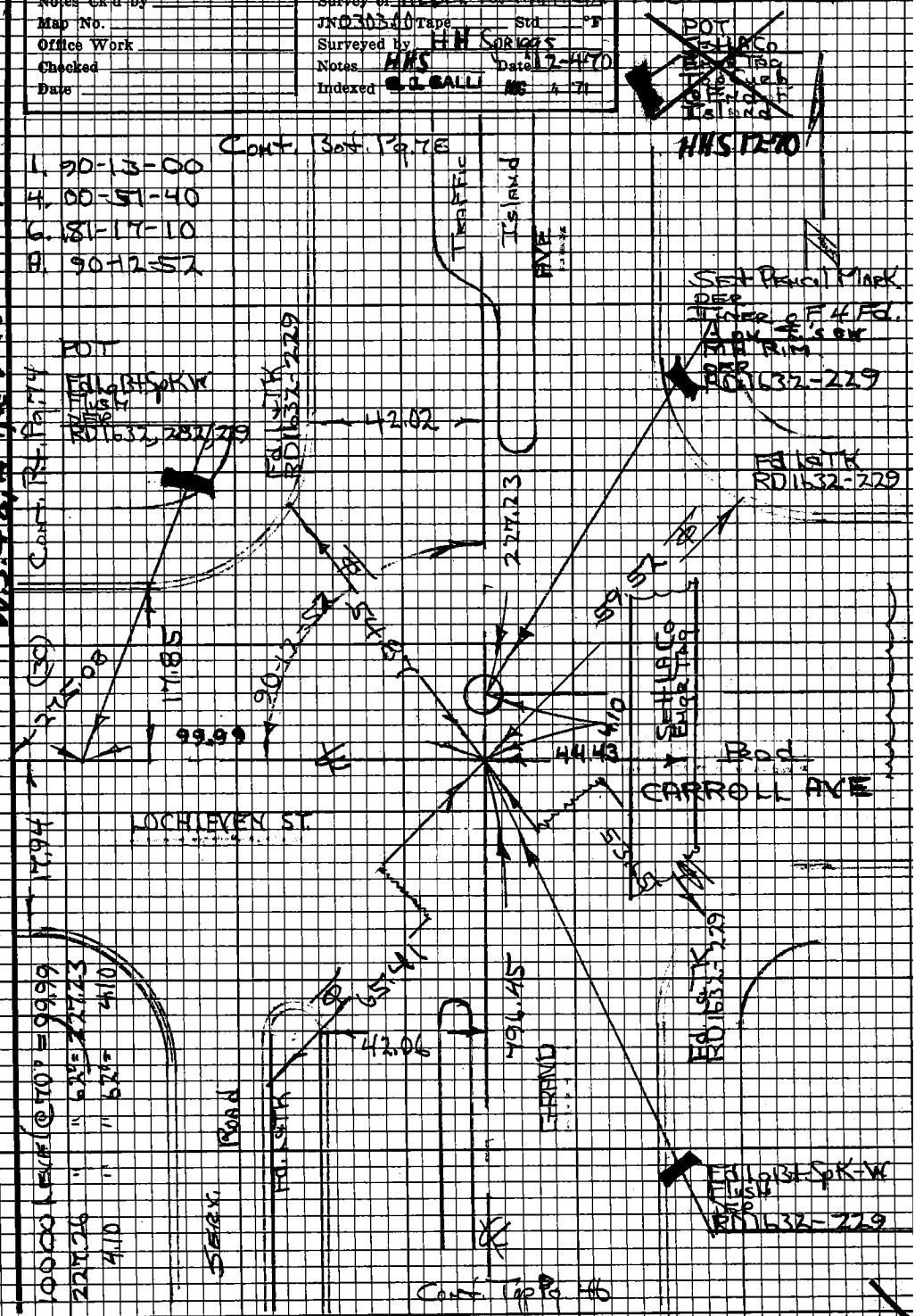

Note: Any Additions or Changes on this Sheet Must be Made or Circled in Red Ink With Date and Name of Person Making Change.

Do not extend this side of this line.

PLEASE RETURN TO
LOS ANGELES COUNTY ENGINEER
403 LOS ANGELES COUNTY ENGINEERING BLDG.

7653093 CE#310 9-67

PWFB 1632

572

F.B. 3913 Pg. 48

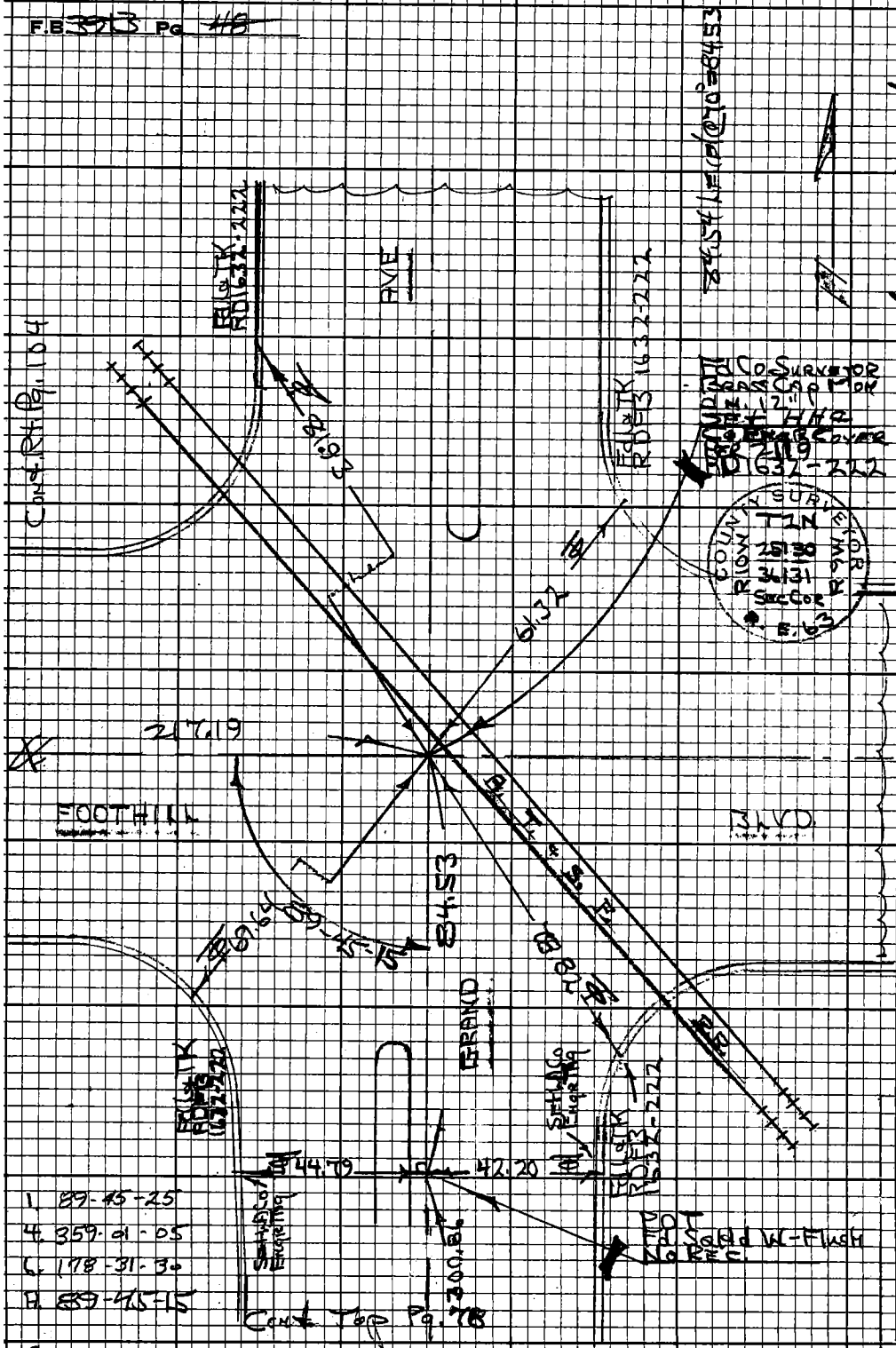

1. 89-45-25
4. 359-01-05
6. 178-31-30
8. 89-45-15

PLEASE RETURN TO
LOS ANGELES COUNTY ENGINEER
403 LOS ANGELES COUNTY ENGINEERING BLDG.

Do not extend this side of this line.

Note: Any Additions or Changes on this Sheet Must be Made or Circled in Red Ink With Date and Name of Person Making Change

PWFB 1632

573

Notes Ck'd by	Survey of Heber Fall Area
Map No.	JN 030800 Tape 231 Std 84 °F
Office Work	Surveyed by HHSpriggs
Checked	Notes HHS Date 5-70
Date	Indexed 1 GALLI

F.B. 3913 PG. 49

Cont Bot. Pg. 50

103.72 Level @ 64° = 103.71

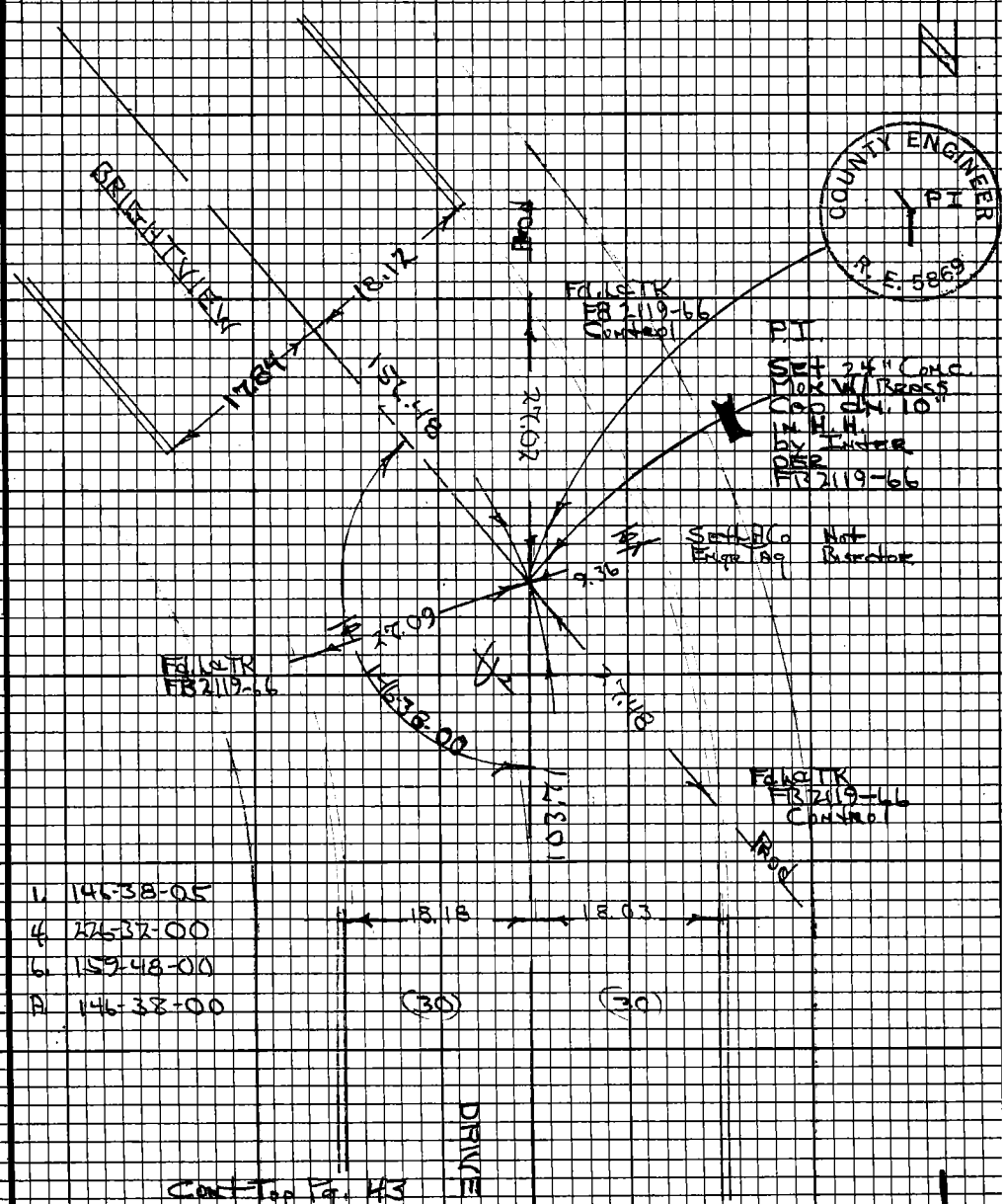

1. 146-38-05
4. 226-32-00
6. 159-48-00
A. 146-38-00

Cont Top Pg. 43

Note: Any Additions or Changes on this Sheet Must be Made or Circled in Red Ink With Date and Name of Person Making Change.

Do not extend this side of this line.

PLEASE RETURN TO
LOS ANGELES COUNTY ENGINEER
403 LOS ANGELES COUNTY ENGINEERING BLDG.

76F3093 CE#310 9.67

PLEASE RETURN TO
LOS ANGELES COUNTY ENGINEER
403 LOS ANGELES COUNTY ENGINEERING BLDG.

Do not extend this side of this line.

Note: Any Additions or Changes on this Sheet Must be Made on Circled in Red Ink With Date and Name of Person Making Change.

COUNTY ENGINEER PI R.E. 5869

PWFB 1632

575

Notes Ck'd by	Survey of Heber-Foothill Area
Map No.	JN 0303 06 Tape 231 Std 84 °F
Office Work	Surveyed by HH Spriggs
Checked	Notes HHS Date 5-70
Date	Indexed G.L. GALLI AUG 4 '71

F.B. 3913 PG. 51

214.48 LEVEL @ 72° = 214.46

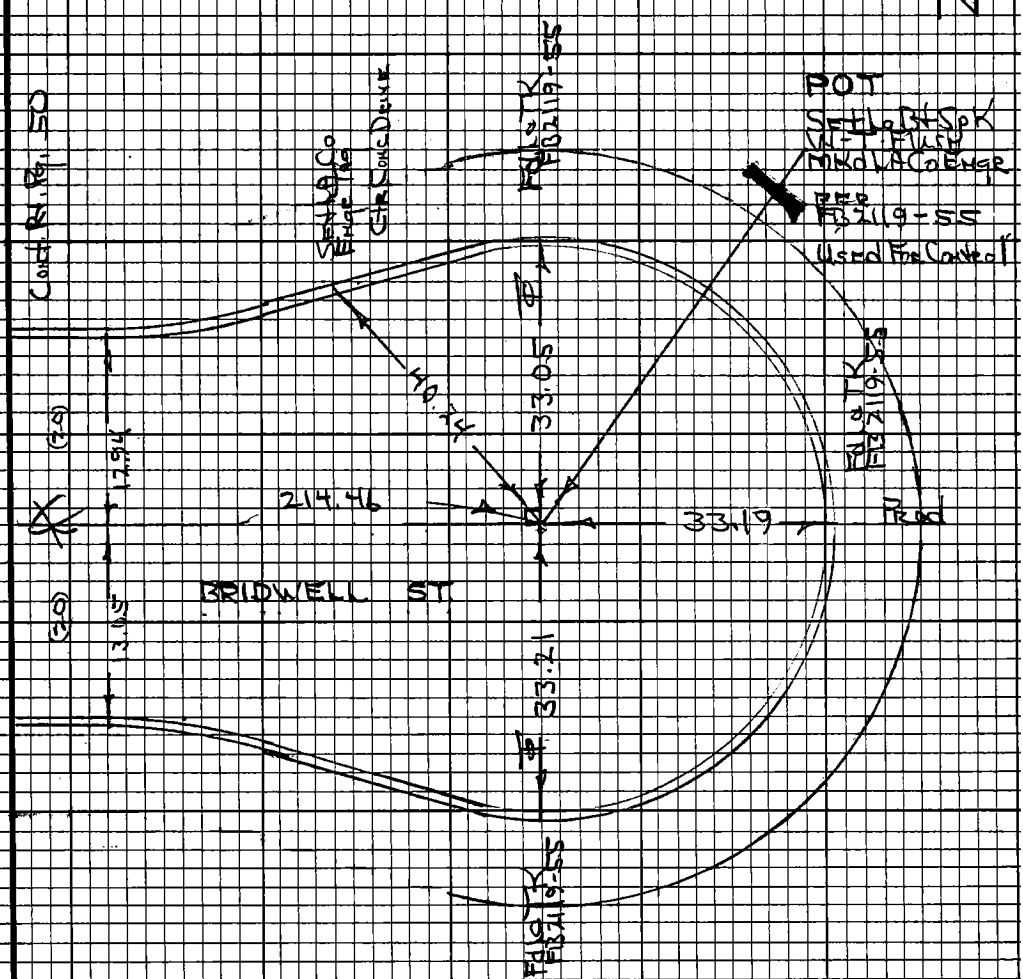

Note: Any Additions or Changes on this Sheet Must be Made or Circled in Red Ink With Date and Name of Person Making Change.

Do not extend this side of this line.

PLEASE RETURN TO
LOS ANGELES COUNTY ENGINEER
403 LOS ANGELES COUNTY ENGINEERING BLDG.

76F3098 CE#310 9-67

PWFB 1632

576

Notes Ck'd by	Survey of Heber-Foothill Area ¢
Map No.	JN 303.00 Tape 231 Std 84 °F
Office Work	Surveyed by HH Sorrogs
Checked	Notes HHS Date 5-70
Date	Indexed [illegible]

F.B. [illegible] Pg [illegible]

W.S. 47 D-2

Note: Any Additions or Changes on this Sheet Must be Made or Circled in Red Ink With Date and Name of Person Making Change.

Do not extend this side of this line.

PLEASE RETURN TO
LOS ANGELES COUNTY ENGINEER
403 Los Angeles County Engineering Bldg.

76F3093 CE#310 9-67

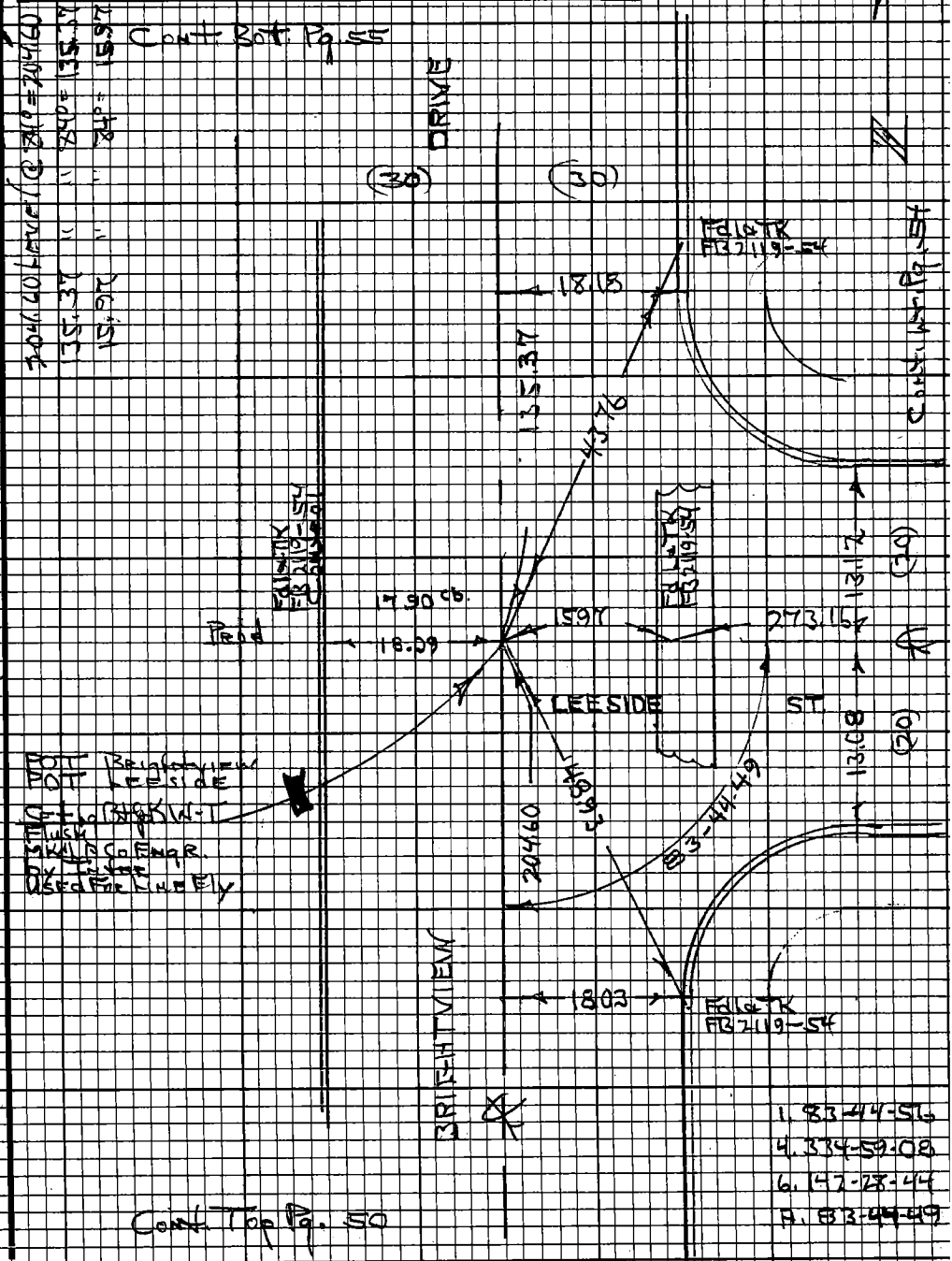

PWFB 1632 577

F.B. ~~3213~~ Pg ~~54~~

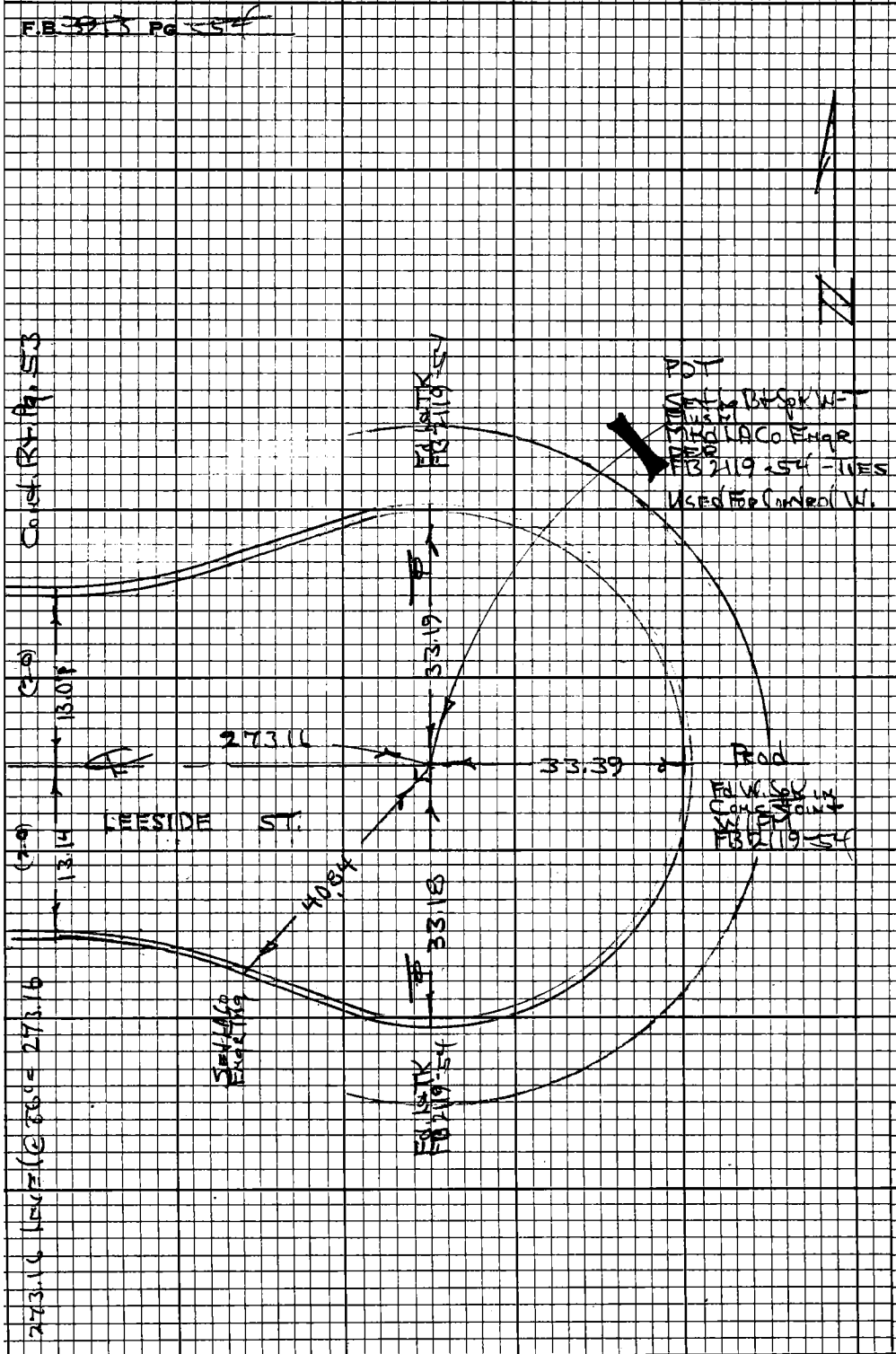

273.16 Level @ 36° = 273.16

PLEASE RETURN TO
LOS ANGELES COUNTY ENGINEER
403 LOS ANGELES COUNTY ENGINEERING BLDG.

Do not extend this side of this line.

Note: Any Additions or Changes on this Sheet Must be Made or Circled in Red Ink With Date and Name of Person Making Change

MS 47, D-2

PWFB 1632

578

Notes Ck'd by	Survey of Heber-Foothill Area ℄
Map No.	JN 030300 Tape 231 Std 84 °F
Office Work	Surveyed by HHSpriggs
Checked	Notes HHS Date 5-70
Date	Indexed [illegible] GALLI AUG 4 71

F.B. 3913 PG. 55

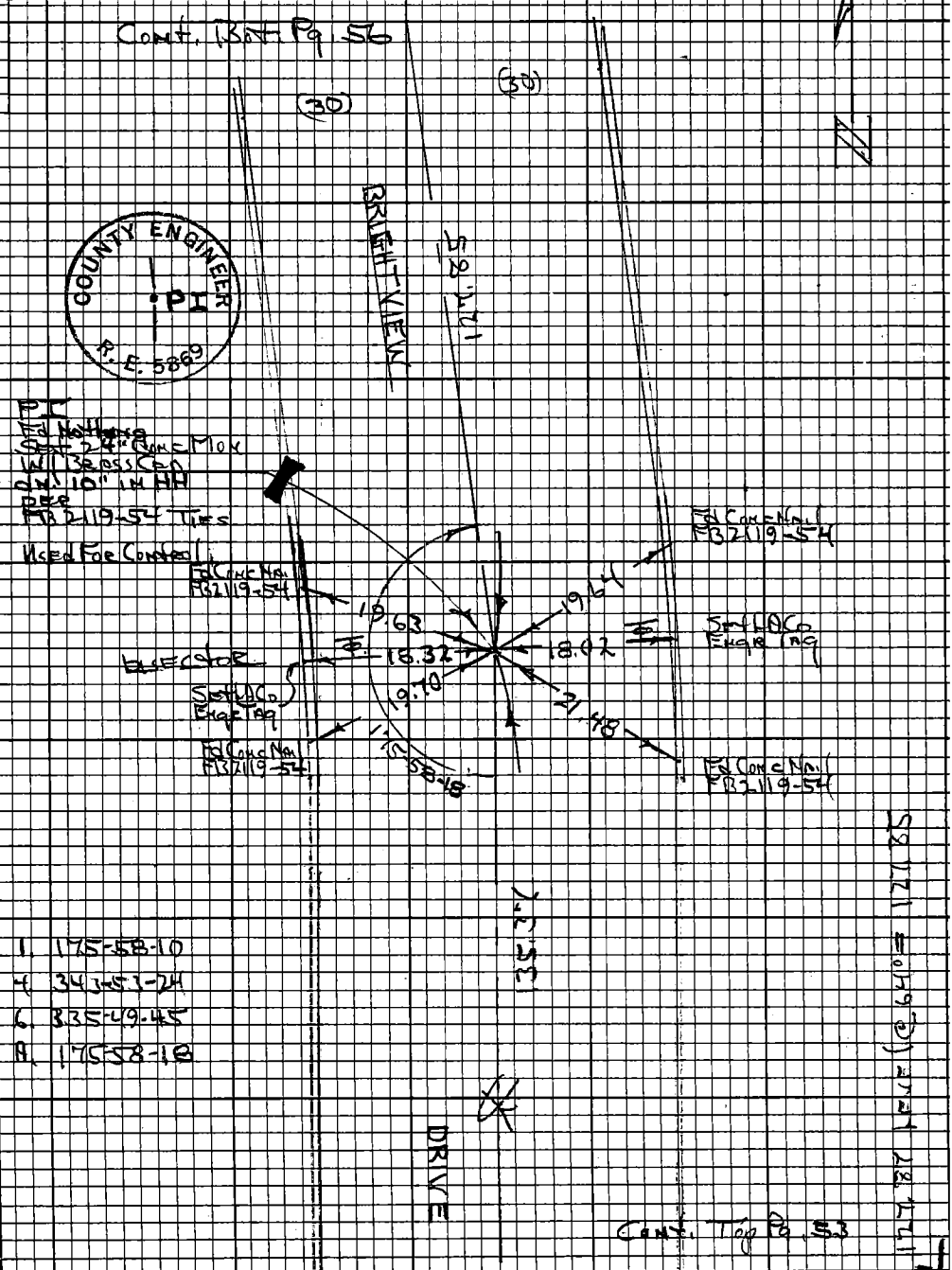

Note: Any Additions or Changes on this Sheet Must be Made or Circled in Red Ink With Date and Name of Person Making Change.

Do not extend this side of this line.

PLEASE RETURN TO
LOS ANGELES COUNTY ENGINEER
403 LOS ANGELES COUNTY ENGINEERING BLDG.

76F3093 CE#310 9-67

F.B. 3713 PG 56

4S47/0-Z

PLEASE RETURN TO
LOS ANGELES COUNTY ENGINEER
403 LOS ANGELES COUNTY ENGINEERING BLDG.

Do not extend this side of this line.

Note: Any Additions or Changes on this Sheet Must be Made on Circled in Red Ink With Date and Name of Person Making Change

PWFB 1632 580, 581

Notes Ck'd by	Survey of Heber Foothill
Map No.	JN0303.00 Tape 2.31 Std 84°F
Office Work	Surveyed by H H Scriggs
Checked	Notes HHS Date 5-70
Date	Indexed G. L. GALLI AUG 4 71

F.B. 3912 PG. 57

Area ℄
1. 119-41-16
4. 118-44-40
6. 358-06-45
A. 119-41-11

W547 D-2

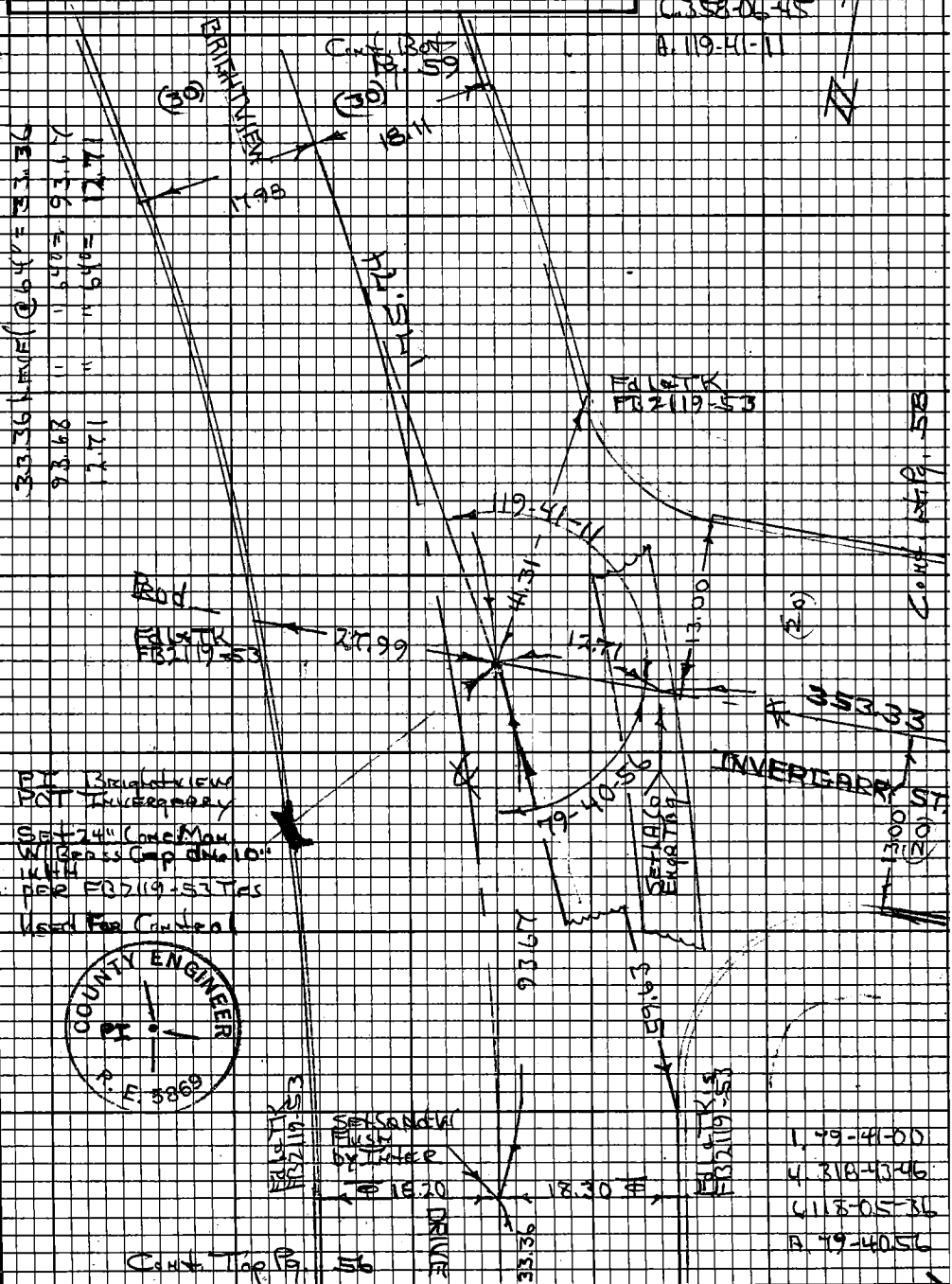

1. 79-41-00
4. 318-43-46
6. 118-05-36
A. 79-40-56

Note: Any Additions or Changes on this Sheet Must be Made or Circled in Red Ink With Date and Name of Person Making Change.

Do not extend this side of this line.

PLEASE RETURN TO
LOS ANGELES COUNTY ENGINEER
403 LOS ANGELES COUNTY ENGINEERING BLDG.

76F3098 CE#310 9-67

PWFB 1632 582, 583

F.B. 3913 Pg. 58

353.37 Level @ 64° = 353.33

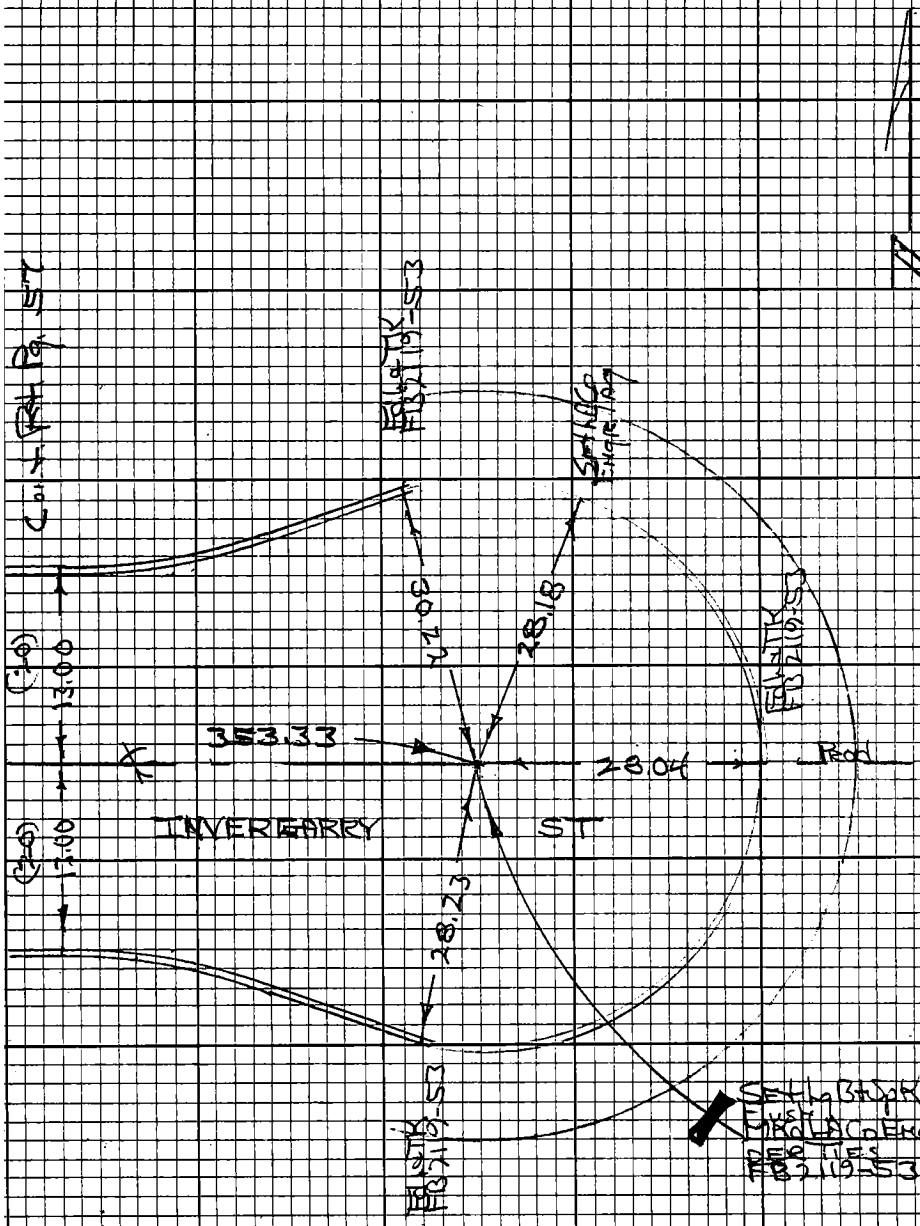

WS47D-2

PLEASE RETURN TO
LOS ANGELES COUNTY ENGINEER
403 LOS ANGELES COUNTY ENGINEERING BLDG.

Do not extend this side of this line.

Note: Any Additions or Changes on this Sheet Must be Made or Circled in Red Ink With Date and Name of Person Making Change

PWFB 1632 584

Notes Ck'd by	Survey of Heber Foothill
Map No.	JNO 30300 Tape Z-31 Std 84 °F
Office Work	Surveyed by HHS Spriggs
Checked	Notes HHS Date 1-5-70
Date	Indexed G. J. GALLI AUG 4 71

F.B. 3913 PG 59
AREA

Note: Any Additions or Changes on this Sheet Must be Made or Circled in Red Ink With Date and Name of Person Making Change.

Do not extend this side of this line.

PLEASE RETURN TO
LOS ANGELES COUNTY ENGINEER
403 LOS ANGELES COUNTY ENGINEERING BLDG.

76F3098 CE#310 9-67

PWFB 1632 585

F.B. ~~3913~~ Pg ~~60~~

267.51 Level @ 66° = 262.48
186.64 " " 66° = 186.62

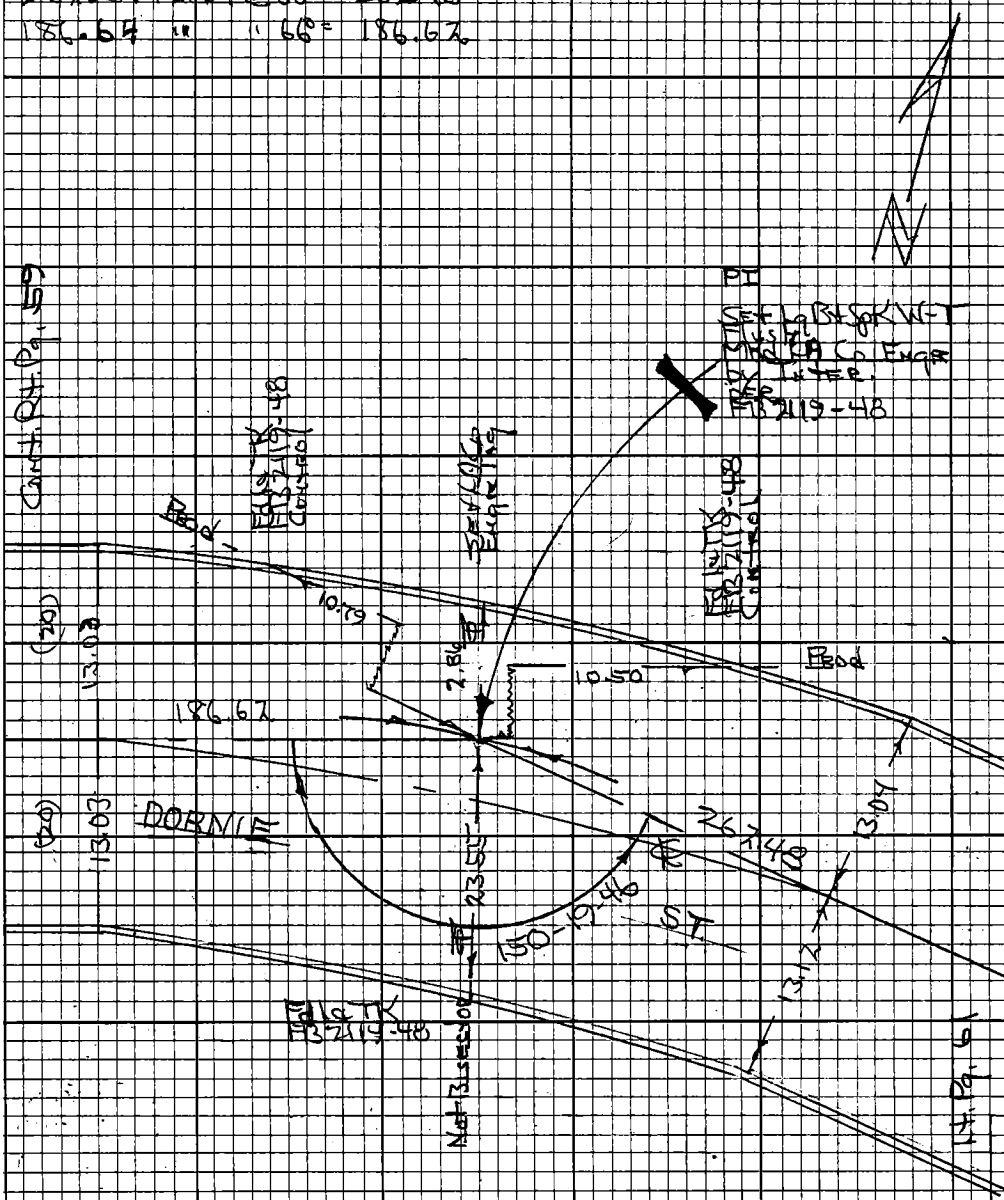

1. 150-19-40
4. 241-18-56
6. 181-58-24
A. 150-19-46

PLEASE RETURN TO
LOS ANGELES COUNTY ENGINEER
403 LOS ANGELES COUNTY ENGINEERING BLDG.

Do not extend this side of this line.

Note: Any Additions or Changes on this Sheet Must be Made or Circled in Red Ink With Date and Name of Person Making Change.

PWFB 1632

586

Notes Ck'd by	Survey of Heber-Foothill
Map No.	JN 0303.00 Tape 231 Std 84°F
Office Work	Surveyed by HH Springs
Checked	Notes HHS Date 5-70
Date	Indexed E. J. GALLI AUG 4 '71

F.B. 3913 Pg 61

Area ℄

W-S.47 D-2

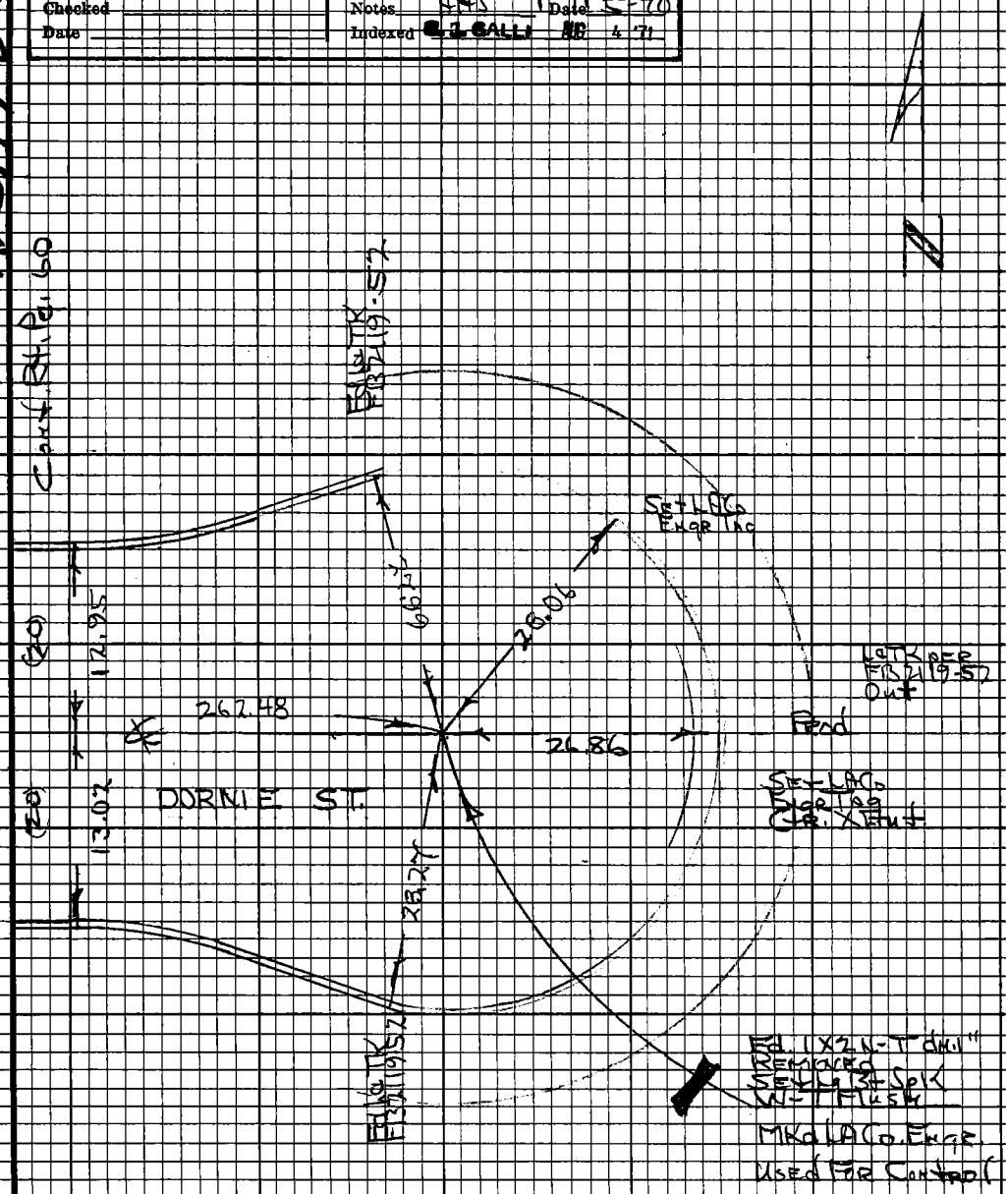

Note: Any Additions or Changes on this Sheet Must be Made or Circled in Red Ink With Date and Name of Person Making Change.

Do not extend this side of this line.

PLEASE RETURN TO
LOS ANGELES COUNTY ENGINEER
403 LOS ANGELES COUNTY ENGINEERING BLDG.

76F3098 CE#310 9-67

PWFB 1632 587

Notes Ck'd by	Survey of Heber-Forthill
Map No.	JN 0303.01 Tape 2.31 Std 34 °F
Office Work	Surveyed by HHSorriggs
Checked	Notes HHS Date 5-70
Date	Indexed 1 GALLI AB 4 71

F.B. 3912 PG 63
Hpeg

WS47 D-2

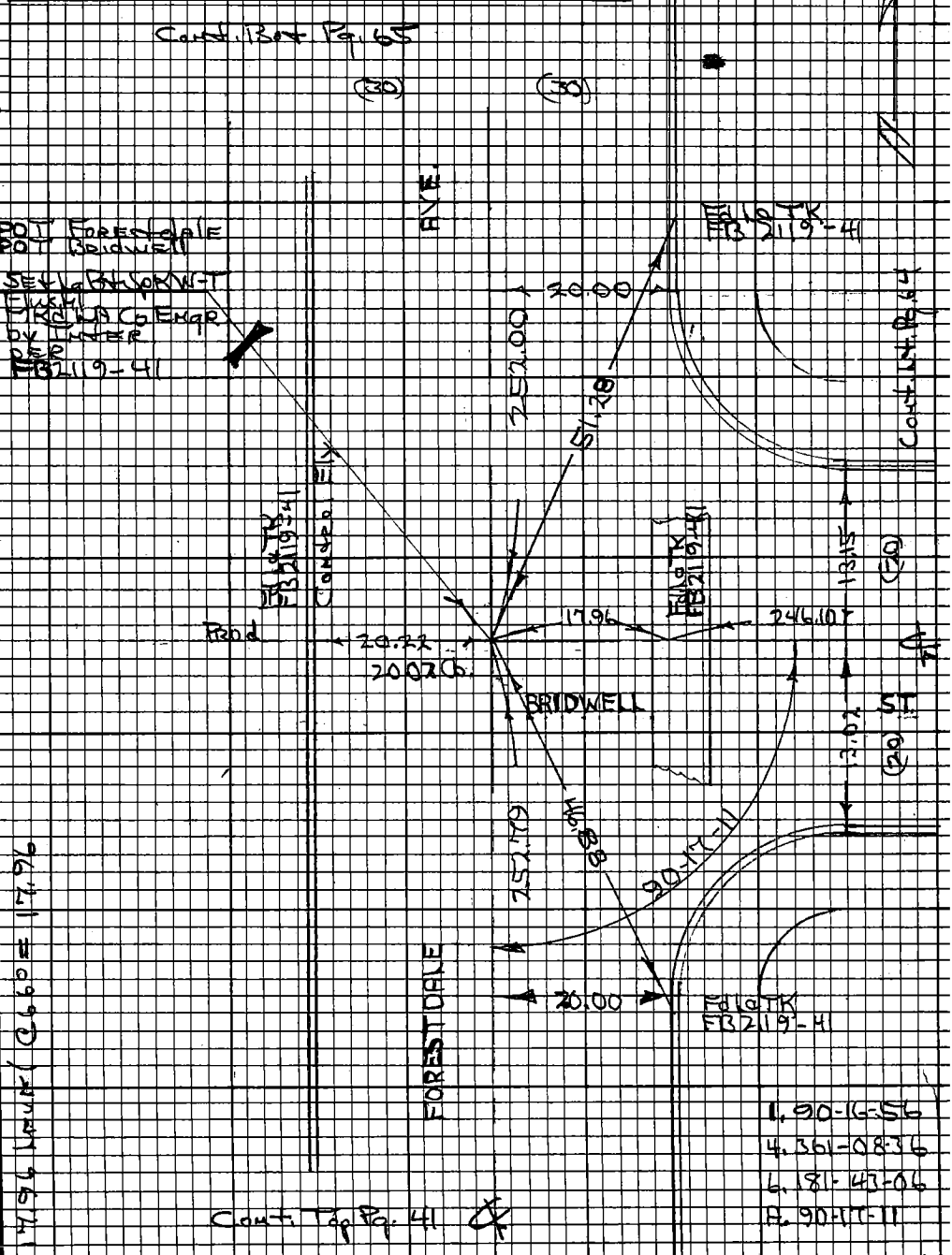

Note: Any Additions or Changes on this Sheet Must be Made or Circled in Red Ink With Date and Name of Person Making Change.

Do not extend this side of this line.

PLEASE RETURN TO
LOS ANGELES COUNTY ENGINEER
403 LOS ANGELES COUNTY ENGINEERING BLDG.

75F3098 CE#310 9-67

PWFB 1632

588

F.B. 913 PG 44

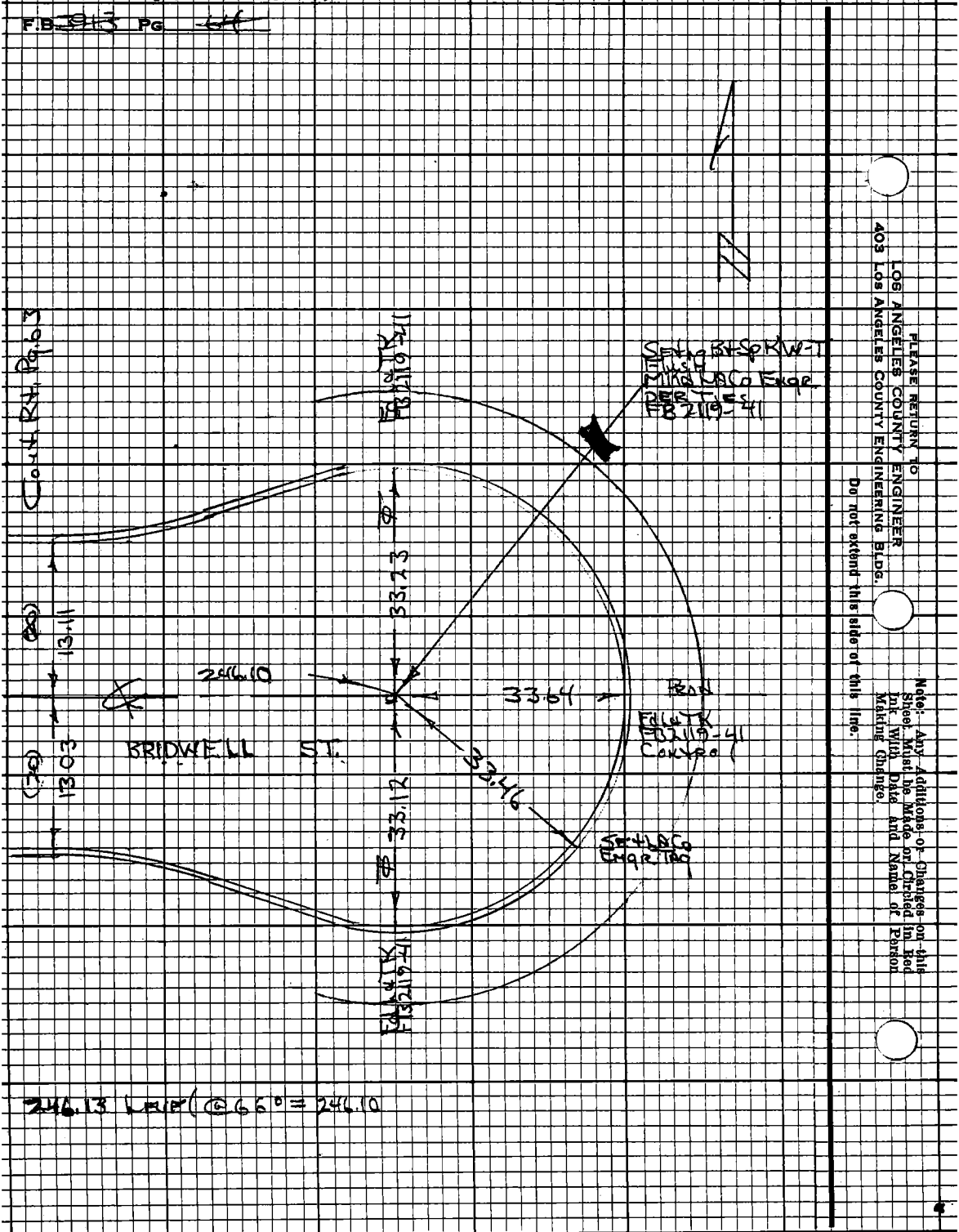

246.13 LESS (@ 66° = 246.10

PLEASE RETURN TO
LOS ANGELES COUNTY ENGINEER
403 LOS ANGELES COUNTY ENGINEERING BLDG.

Do not extend this side of this line.

Note: Any Additions or Changes on this Sheet Must be Made or Circled in Red Ink With Date And Name of Person Making Change.

Notes Ck'd by
Map No.
Office Work
Checked
Date

Survey of Leeside-Foothill
JN 0303.01 Tape 231 Std 84°F
Surveyed by
Notes
Date 5-70
Indexed GALLI AUG 4 71

F.B. 2913 Pg 65

WSA7 D-2

Note: Any Additions or Changes on this Sheet Must be Made or Circled in Red Ink With Date and Name of Person Making Change.

Do not extend this side of this line.

PLEASE RETURN TO
LOS ANGELES COUNTY ENGINEER
403 LOS ANGELES COUNTY ENGINEERING BLDG.

76S3098 CE#310 9-67

PWFB 1632

590

F.B. ~~3913~~ PG ~~66~~

209.24 Level @ 64' = 209.24

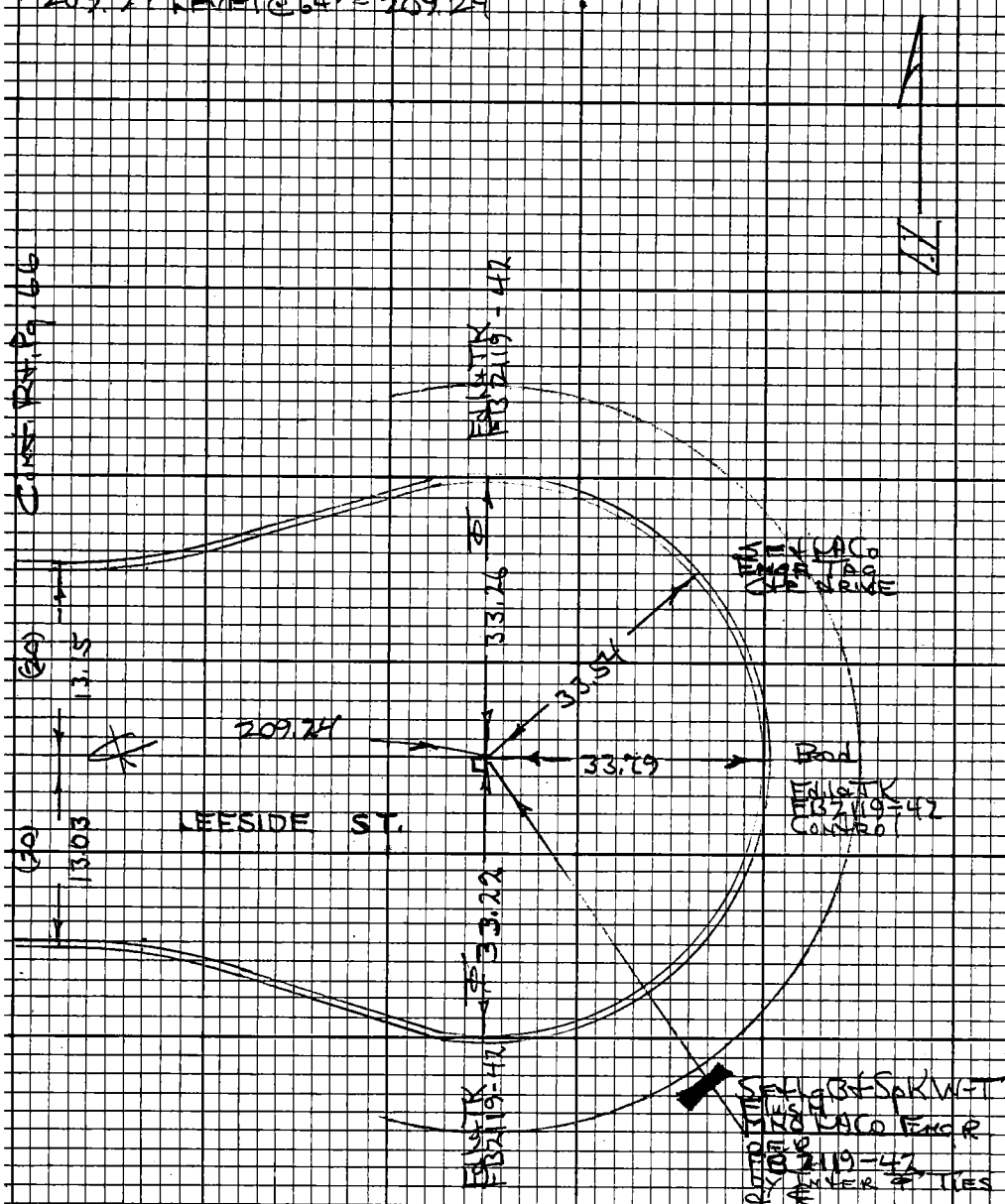

PLEASE RETURN TO
LOS ANGELES COUNTY ENGINEER
403 LOS ANGELES COUNTY ENGINEERING BLDG.

Do not extend this side of this line.

Note: Any Additions or Changes on this Sheet Must be Made or Circled in Red Ink With Date and Name of Person Making Change.

PWFB 1632

591

Notes Ck'd by	Survey of Heber-Fonthill
Map No.	JN 0303.01 Tape 231 Std 84°F
Office Work	Surveyed by HH Springs
Checked	Notes HHS Date 5-70
Date	Indexed G. J. GALLO MAR 4 71

F.B. 3913 PG. 67

AREA C

W.S. 47, D-2

Note: Any Additions or Changes on this Sheet Must be Made or Circled in Red Ink With Date and Name of Person Making Change.

Do not extend this side of this line.

PLEASE RETURN TO
LOS ANGELES COUNTY ENGINEER
403 LOS ANGELES COUNTY ENGINEERING BLDG.

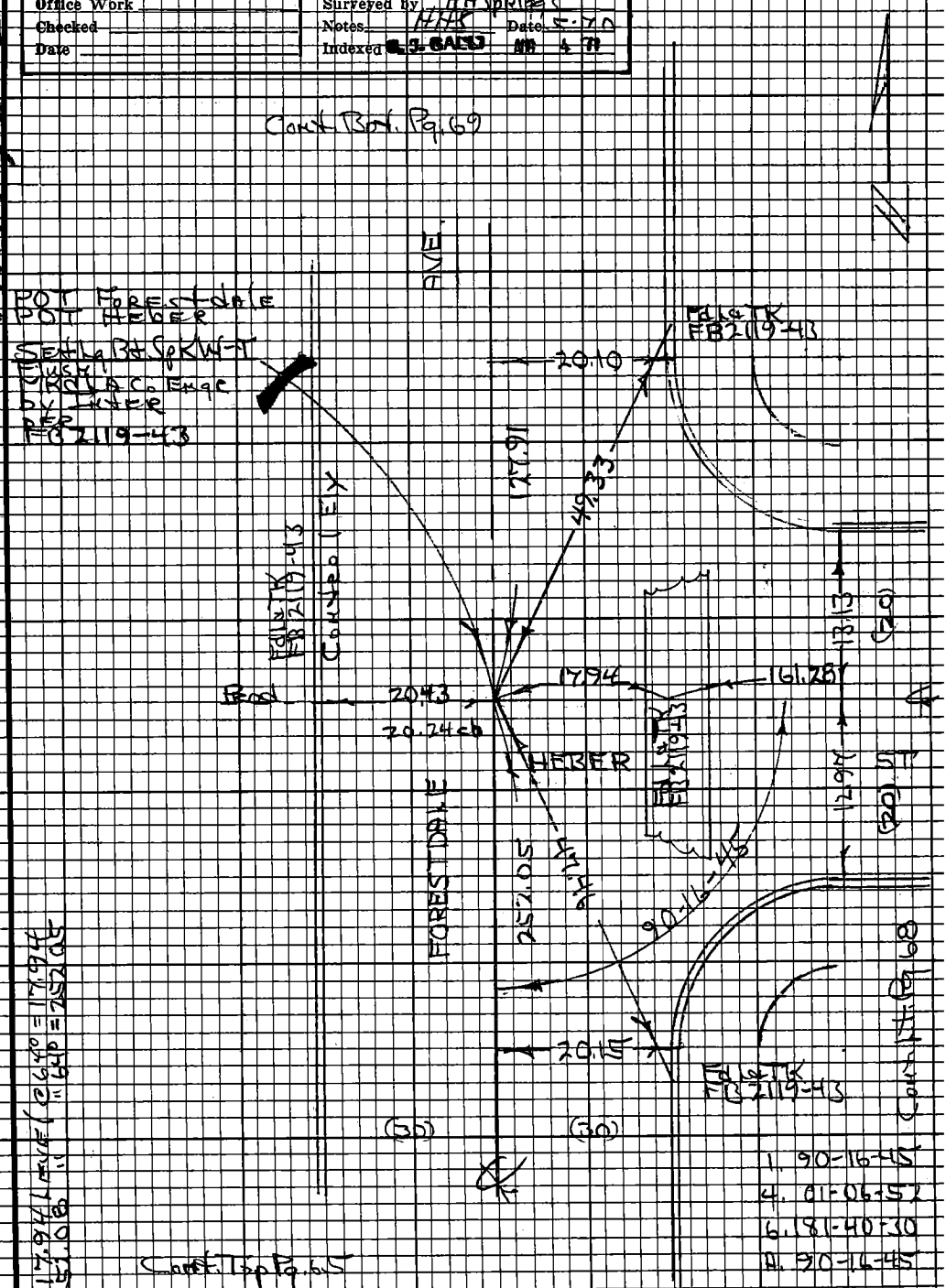

76F3098 CE#310 9-67

PWFB 1632

F.B. 3913 PG 68

PLEASE RETURN TO
LOS ANGELES COUNTY ENGINEER
403 LOS ANGELES COUNTY ENGINEERING BLDG.

Do not extend this side of this line.

Note: Any Additions or Changes on this Sheet Must be Made or Circled in Red Ink With Date and Name of Person Making Change.

PWFB 1632 - 593, 594

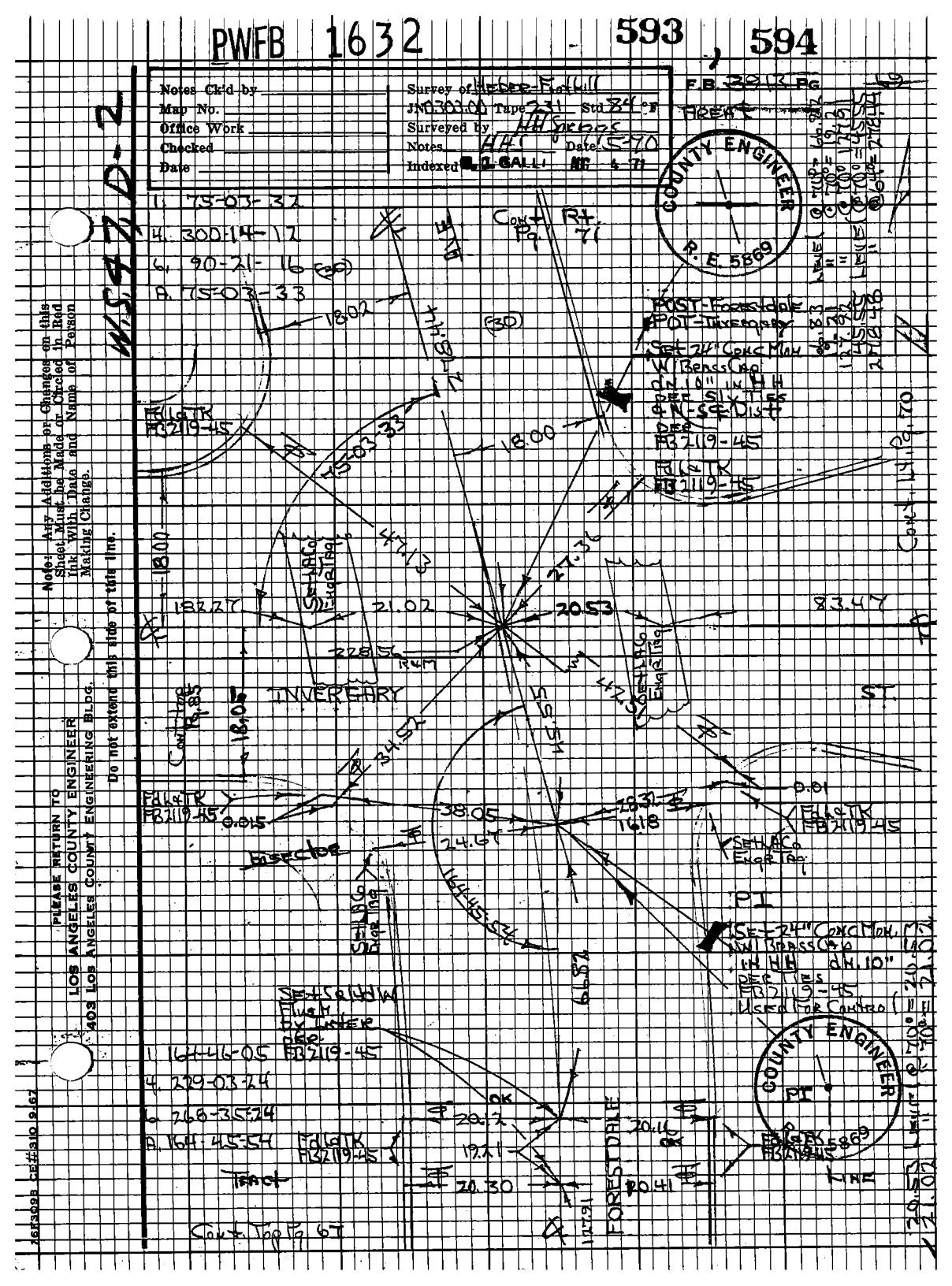

PWFB 1632 595 , 596

F.B. 3913 Pg 70

83.48 Level @ 70° = 83.47

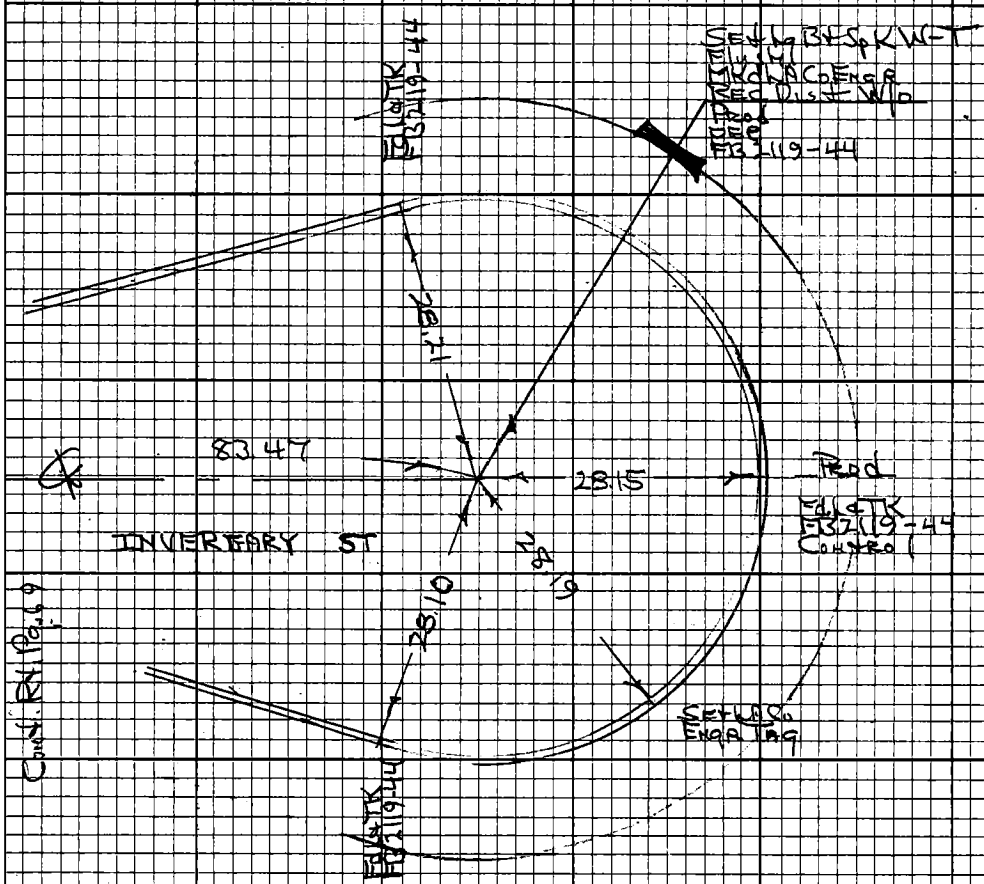

Cont. Rt. Pg. 69

PLEASE RETURN TO
LOS ANGELES COUNTY ENGINEER
403 LOS ANGELES COUNTY ENGINEERING BLDG.

Do not extend this side of this line.

Note: Any Additions or Changes on this Sheet Must be Made or Circled in Red Ink With Date and Name of Person Making Change.

PWFB 1632

597

Notes Ck'd by	Survey of Heber-Foothill
Map No.	JN 0303.00 Tape 231 Std 24 F
Office Work	Surveyed by HH Spriggs
Checked	Notes HHS Date 5-70
Date	Indexed [redacted] MC 4-71

F.B. [illegible] Pg. [illegible]

Area ℄

W.S. 47, D-2

Cont. Bot. Pg. 72

1. 86-13-52
4. 344-55-52
6. 157-23-36
A. 86-13-56

244.22 Level @ 80° = 244.21

LOCH LEVEN ST.

(30)

(30)

18.05

18.02

86-13-56

Not Bisected

Fd 1 @ TK FB 2119-46

244.21

43.69

17.95

(30)

278.44

Fd 1 @ TK FB 2119-46

Road

18.01

14.39

7.75

Set LACo Eng. Tag

FOREST DALE AVE

18.00

Top Pg. 69 (30)

Road

Fd 1 @ TK FB 2119-46

PT - Control

Fd. 2x2 N-Flush

OK per FB 2119-46 Ties Removed

Set 24" Conc. Mon. W Brass Cap dn. 10' in HH

COUNTY ENGINEER R.E. 5869

Note: Any Additions or Changes on this Sheet Must be Made or Circled in Red Ink With Date and Name of Person Making Change.

Do not extend this side of this line.

PLEASE RETURN TO
LOS ANGELES COUNTY ENGINEER
403 LOS ANGELES COUNTY ENGINEERING BLDG.

76F3098 CE#310 9-67

PLEASE RETURN TO
LOS ANGELES COUNTY ENGINEER
403 LOS ANGELES COUNTY ENGINEERING BLDG.

Do not extend this side of this line.

Note: Any Additions or Changes on this Sheet Must be Made or Circled in Red Ink With Date and Name of Person Making Change

COUNTY ENGINEER

PWFB 1632

599

Notes Ck'd by	Survey of Heber-Foothill Hgn &
Map No.	JN 0303.00 Tape 231 Std 84 °F
Office Work	Surveyed by HH Spriggs
Checked	Notes HHS Date 6-70
Date	Indexed [redacted] GALLI AUG 4 71

F.B. 393 PG 73

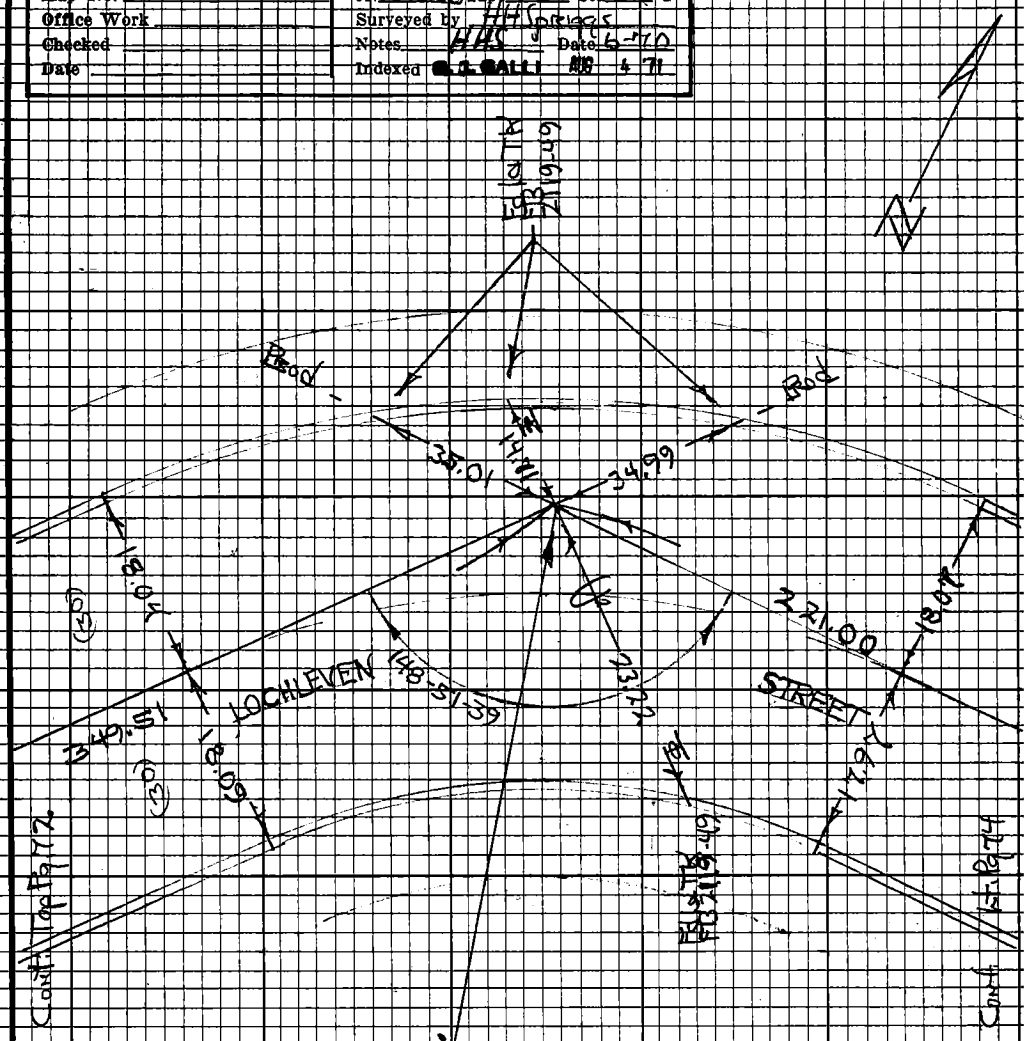

PI
Set Conc Nail
per Ties
FB 2119-49
Fd 1½" IP "OD"
Conc. Plugs Tag
dn 18" RE 8205
OK per Ties
Removed
Set 24" Conc.
Mon. W/ Brass
Cap dn 10" in HH
Used For Control

1. 148-51-45
4. 235-26-44
6. 173-09-54
A. 148-51-39

COUNTY ENGINEER
PI
R.E. 5869

349.55 Level @ 66° = 349.51
221.03 " " 62° = 221.00

Note: Any Additions or Changes on this Sheet Must be Made or Circled in Red Ink With Date and Name of Person Making Change.

Do not extend this side of this line.

PLEASE RETURN TO
LOS ANGELES COUNTY ENGINEER
403 LOS ANGELES COUNTY ENGINEERING BLDG.

76F3098 CE#310 9-67

PWFB 1632 600 , 601

F.B. 3913 Pg. 74

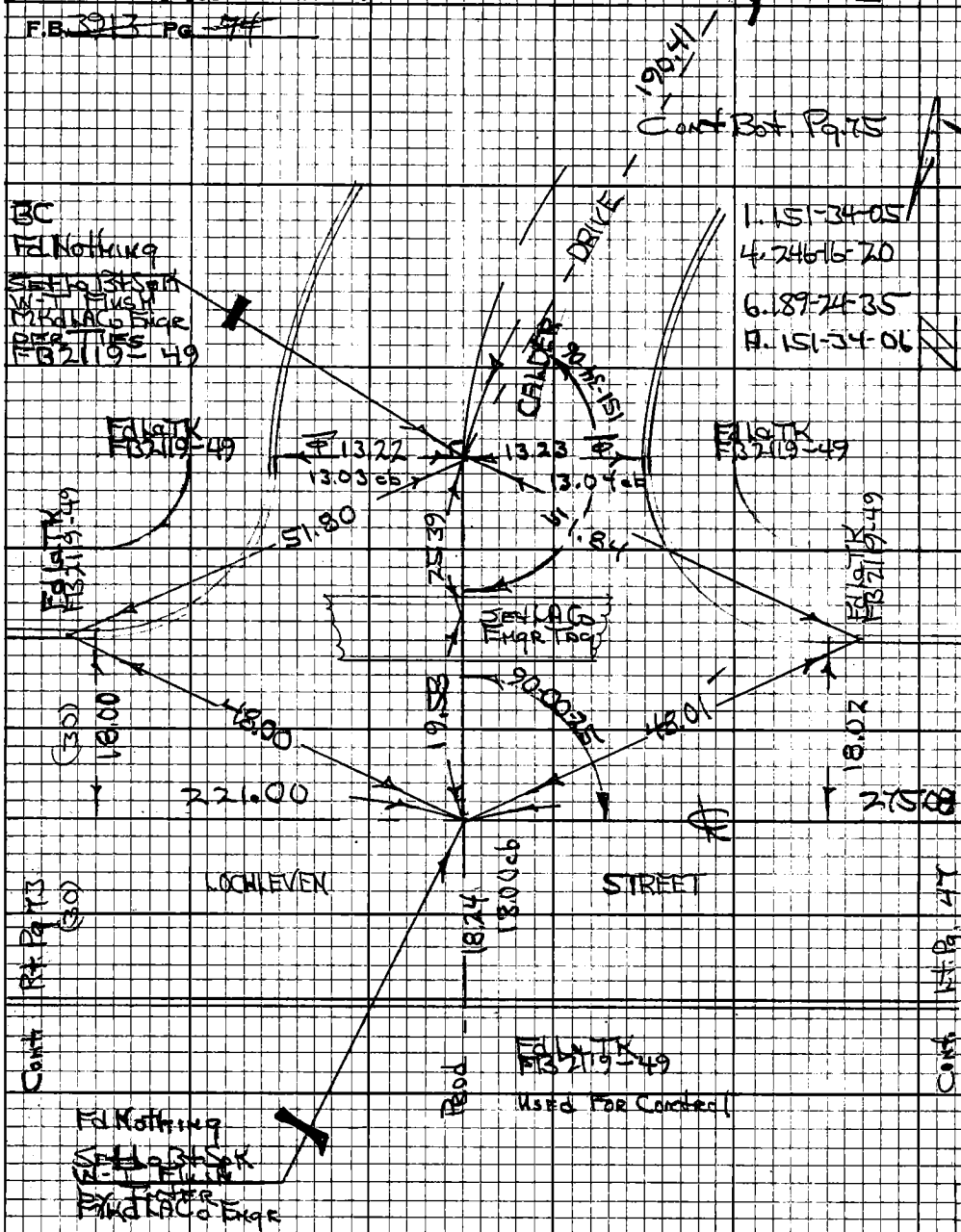

N. Ely
1. 90-00-20
4. 00-01-40
6. 180-02-30
A. 90-00-25

275.13 Level @ 58° = 275.08
19.58 Level @ 62° = 19.58
25.39 " " 62° = 25.39

WS 47 D-2

PLEASE RETURN TO
LOS ANGELES COUNTY ENGINEER
403 LOS ANGELES COUNTY ENGINEERING BLDG.

Do not extend this side of this line.

Note: Any Additions or Changes on this Sheet Must be Made or Circled in Red Ink With Date and Name of Person Making Change.

PWFB 1632 602

Notes Ck'd by	Survey of Heder Foothill Area 8
Map No.	JN030300 Tape 231 Std 84 °F
Office Work	Surveyed by HH Spriggs
Checked	Notes HHS Date 12-70
Date	Indexed [illegible] AUG 4 '71

F.B. 3913 PG 75

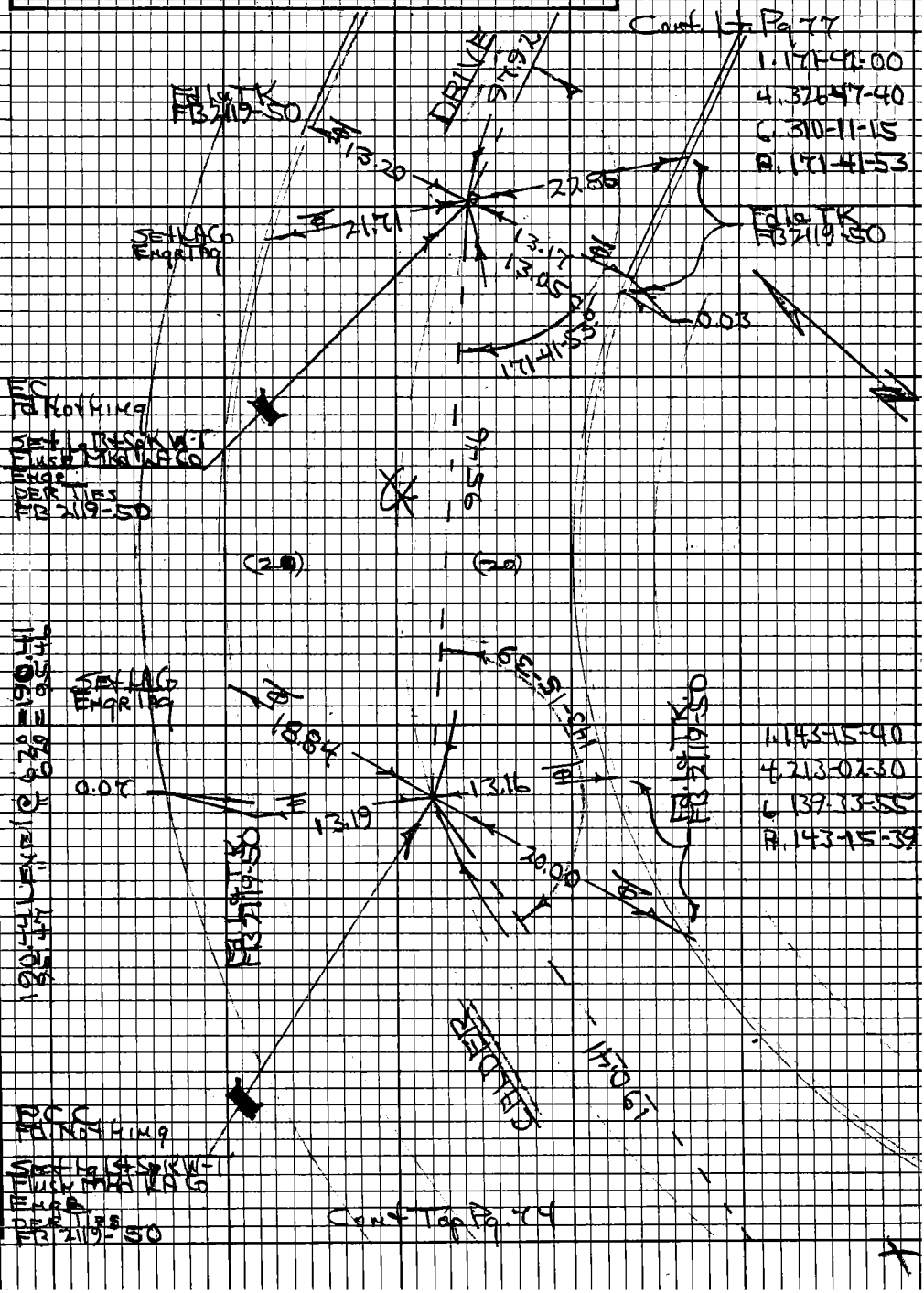

Note: Any Additions or Changes on this Sheet Must be Made or Circled in Red Ink With Date and Name of Person Making Change.

Do not extend this side of this line.

PLEASE RETURN TO
LOS ANGELES COUNTY ENGINEER
403 LOS ANGELES COUNTY ENGINEERING BLDG.

16F3098 CE#310 9-67

PWFB 1632 603

Notes Ck'd by	Survey of Hebee Foothill Area
Map No.	JN 0303.00 Tape 2.31 Std 84°F
Office Work	Surveyed by HH Spriggs
Checked	Notes HHS Date 12-70
Date	Indexed [illegible] AUG 4 71

F.B. 3913 PG. 77

W.S. 47, D-2

97.93 Level @ 62° = 97.92

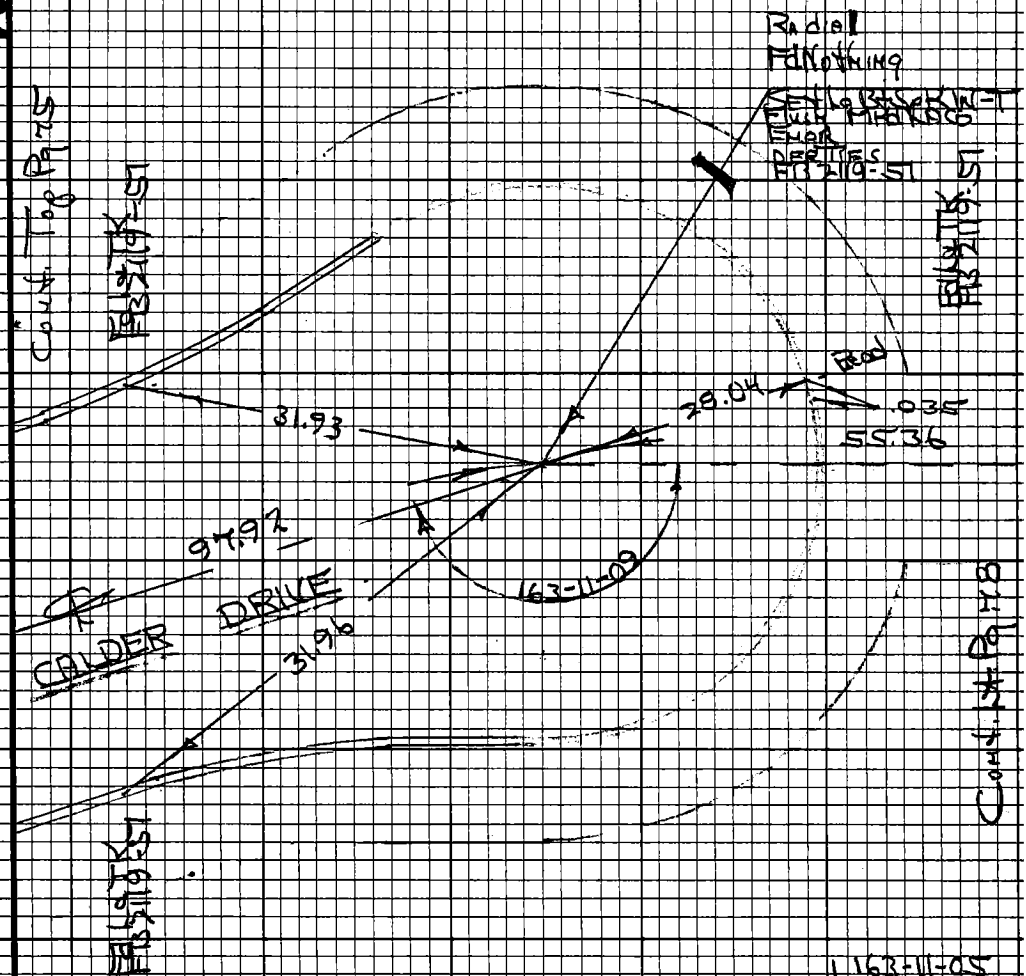

1 163-11-05
4 292-44-40
6 259-06-55
A. 163-11-09

Note: Any Additions or Changes on this Sheet Must be Made or Circled in Red Ink With Date and Name of Person Making Change.

Do not extend this side of this line.

PLEASE RETURN TO
LOS ANGELES COUNTY ENGINEER
403 LOS ANGELES COUNTY ENGINEERING BLDG.

76E3098 CE#310 9-67

PLEASE RETURN TO
LOS ANGELES COUNTY ENGINEER
403 Los Angeles County Engineering Bldg.

Note: Any Additions or Changes on this Sheet Must be Made or Circled in Red Ink With Date and Name of Person Making Change.

Do not extend this side of this line.

WS47, D-2

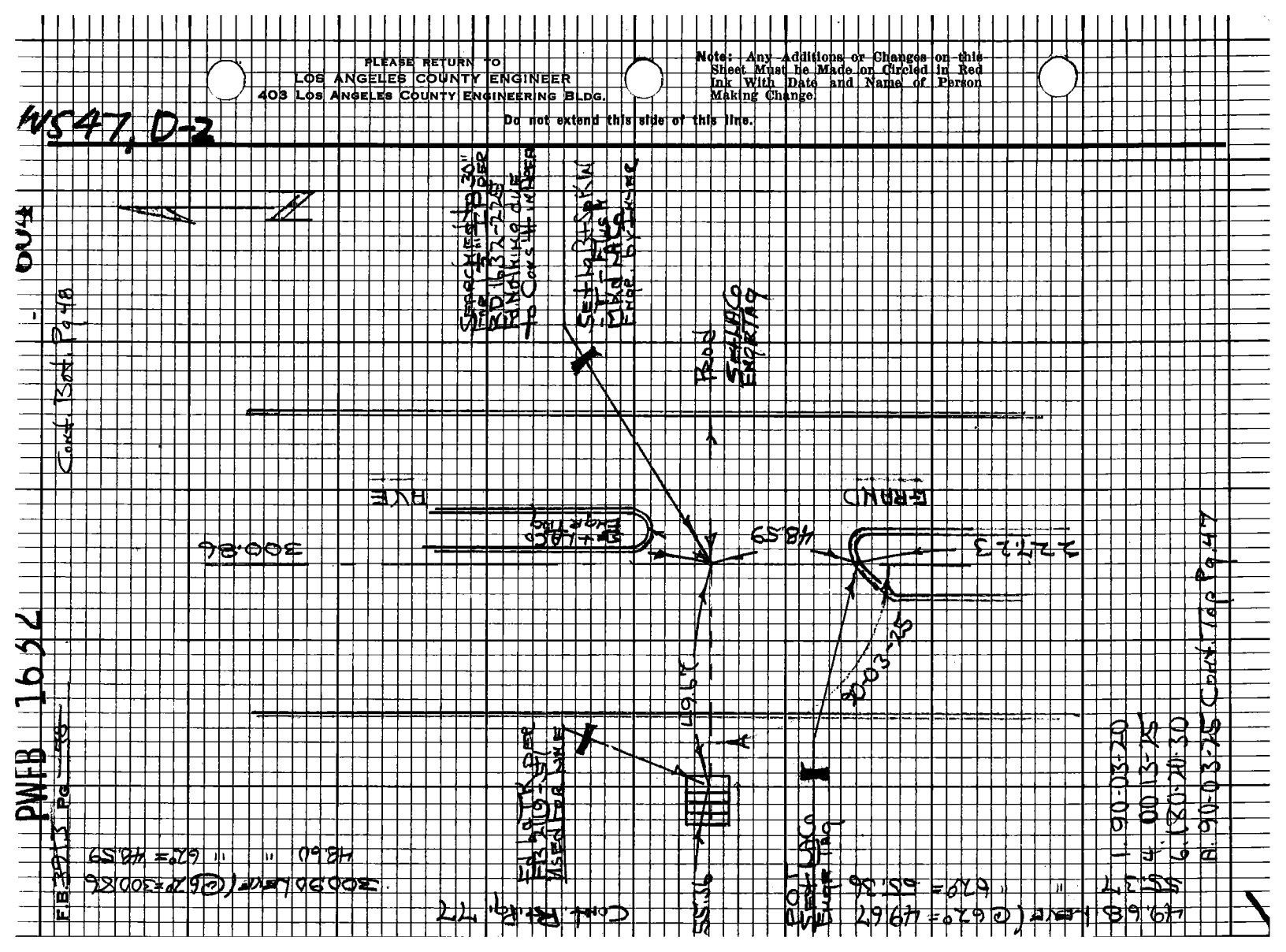

PWRB 1072

605

Notes Ck'd by
Map No.
Office Work
Checked
Date

Survey of HE Cor Sec 11 T2S R13W SBBM F.B. 324 Pg. 81
JN D 305 00 Tape 252 Sta 84 E
Surveyed by HHSpriggs
Notes 445 Date 6-16-70
Indexed C.C. CALLI ms 2 '71

Note: Any Additions or Changes on this Sheet Must be Made or Circled in Red Ink With Date and Name of Person Making Change.

Do not extend this side of this line.

PLEASE RETURN TO
LOS ANGELES COUNTY ENGINEER
403 Los Angeles County Engineering Bldg.

76F3098 CE#310 9/67

Court Bdy. Pg. 8.3
18.25
18.24
0.05
S 89°-15' E
Fd 1/2" IPTK FB 3013-Y
EC Set 1/2" IP Tagged RCE 13450 FB 3013-Y
Chiseled X on C
Fd 1/2" IPTK FB 3013-Y
24.02
Set Lead & Tack
Basis of Bearings
1. 1174-28-40
4. 337-54-44
6. 326-52-06
8. 1174-28-41
BASE LINE
Set Nail & Tag RCE 13450
17.66
18.19
N 89°-28'-41" E
30.00
VECINO
Fd 1/2" IPTK FB 3013-Y
PC Set 1/2" IP Tagged RCE 13450 Flush in MKD LA Co Engr Box Reads 0.1' N & 0.1' E of Corner Used to Control Dist. & Dir. to Corner
Fd 1/2" IPTK FB 3013-Y
18.24
PRC Fd 1/2" IP Tagged RCE 13450 Damaged Reference Set Tagged RCE 13450 Flush in MKD LA Co Engr Box (Ties)
DRIVE
30.16
Set Nail & Tag RCE 13450 Flush in MKD LA Co Engr Box Reads 0.1' S & 0.1' W from PRC & PRC Used to Control Dist. & Dir. to Corner
1. 1174-29-08
4. 337-55-56
6. 326-55-30
8. 1174-29-15
Bisector
17.61
18.6
1174-29-15
24.02
TR 24057-2
TR 24057-2
Set Nail & Tag RCE 13450
BC Set 1/2" IP Tagged RCE 13450 Flush in MKD LA Co Engr Box FB 3013-Y
Fd 1/2" IPTK FB 3013-Y
Fd 1/2" IPTK FB 3013-Y
18.25
18.22
0.18
77.91
30.30
Fd 1/2" IPTK FB 2119-37
POT VECINO Tangent Line Set Sand Hole FB 2119-37
(30)
(30)
Curve
TR 24057-2
TR 24057-2
Fd 1/2" IPTs FB 2119-37 RE 1-68
Lt. Pg 40

PWFB 1632

606

Notes Ck'd by	Survey of Peter Foothill Area ℄
Map No.	JN 0303.00 Tape 231 Std 84 °F
Office Work	Surveyed by HH Springs
Checked	Notes HHS Date 11-70
Date	Indexed [illegible] AUG 4 '71

F.B. 3913 PG 83

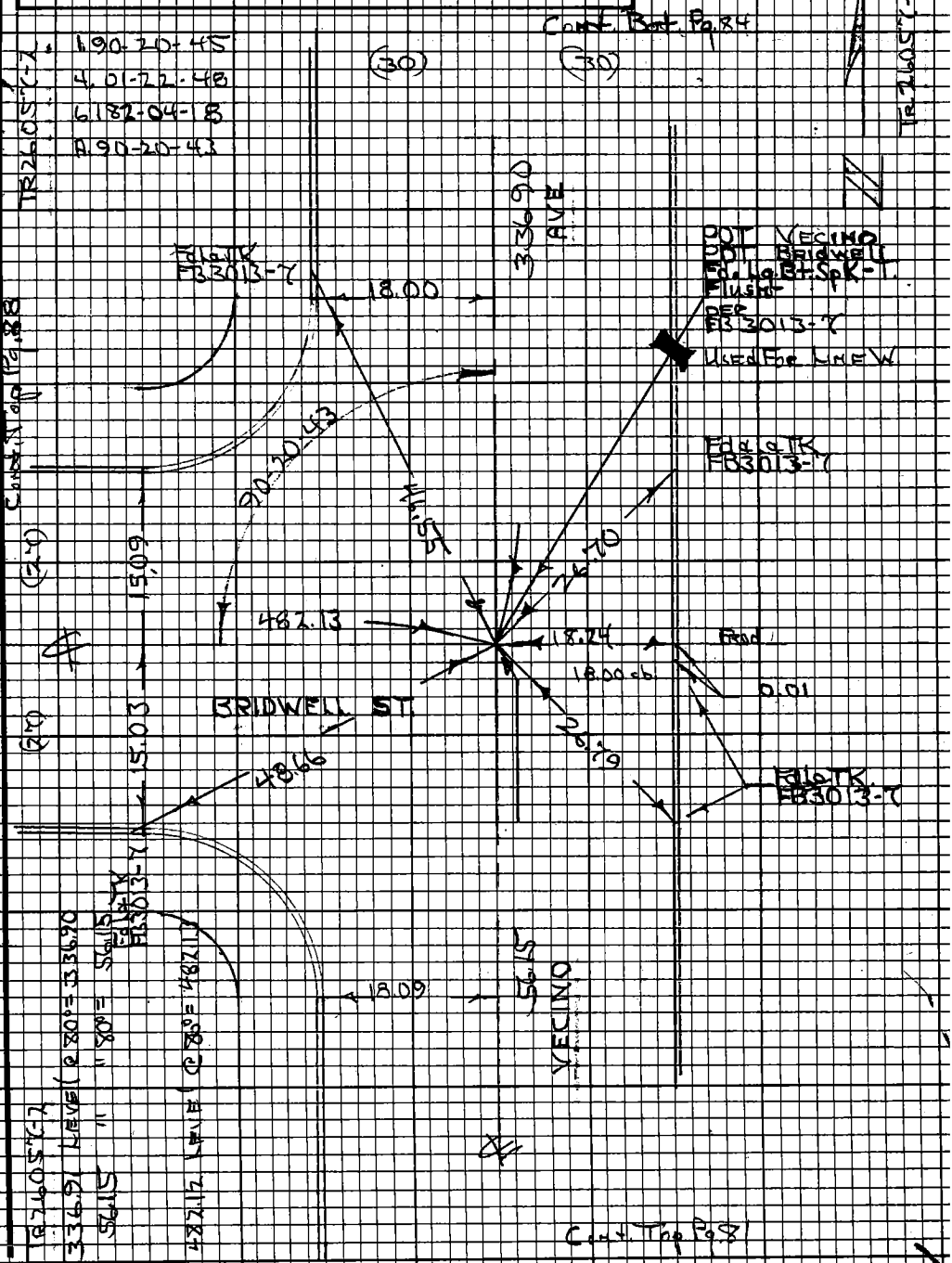

Note: Any Additions or Changes on this Sheet Must be Made or Circled in Red Ink With Date and Name of Person Making Change.

Do not extend this side of this line.

PLEASE RETURN TO
LOS ANGELES COUNTY ENGINEER
403 LOS ANGELES COUNTY ENGINEERING BLDG.

76F3098 CE#310 9-67

PWFB 1632 88 M-12 607

F.B. 3013 Pg 71

Cont. Rt. Pg. 85

Cont. Top Pg. 83

PLEASE RETURN TO
LOS ANGELES COUNTY ENGINEER
403 LOS ANGELES COUNTY ENGINEERING BLDG.

Do not extend this side of this line.

Note: Any Additions or Changes on this Sheet Must be Made or Circled in Red Ink With Date and Name of Person Making Change.

PWFB 1632 608 , 609

Notes Ck'd by	Survey of Heber-Foothill Area ¢
Map No.	JN 0303.00 Tape 232 Std 84 °F
Office Work	Surveyed by HH Springs
Checked	Notes HHS Date 6-70
Date	Indexed [illegible] GALLI [illegible] 4-71

F.B. 3913 Pg. 85

WS 47D-2

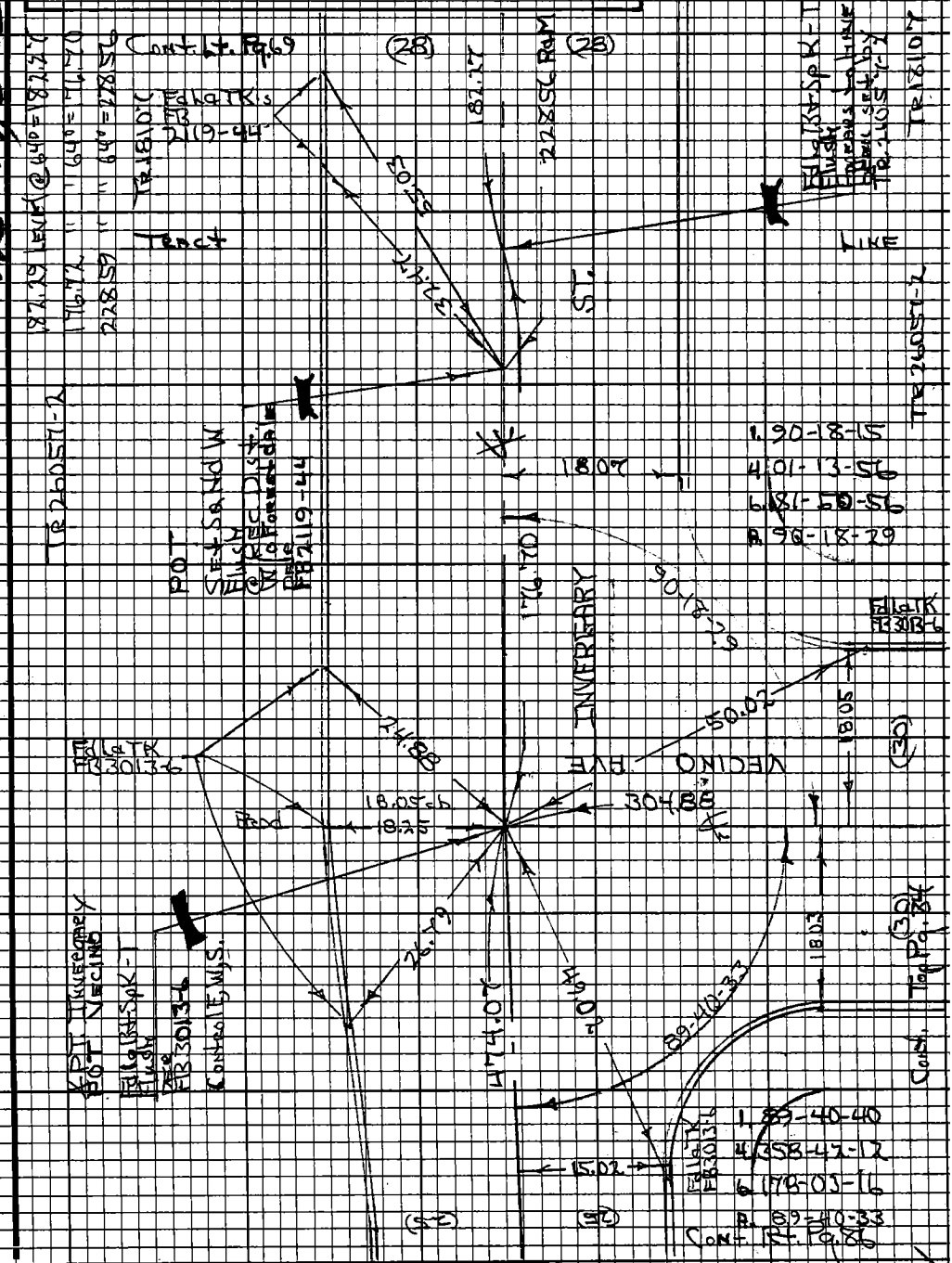

Note: Any Additions or Changes on this Sheet Must be Made or Circled in Red Ink With Date and Name of Person Making Change.

Do not extend this side of this line.

PLEASE RETURN TO
LOS ANGELES COUNTY ENGINEER
403 LOS ANGELES COUNTY ENGINEERING BLDG.

16F3098 CE#310 9-67

PWFB 1632

610 , 611

F.B. 391 Pg 58

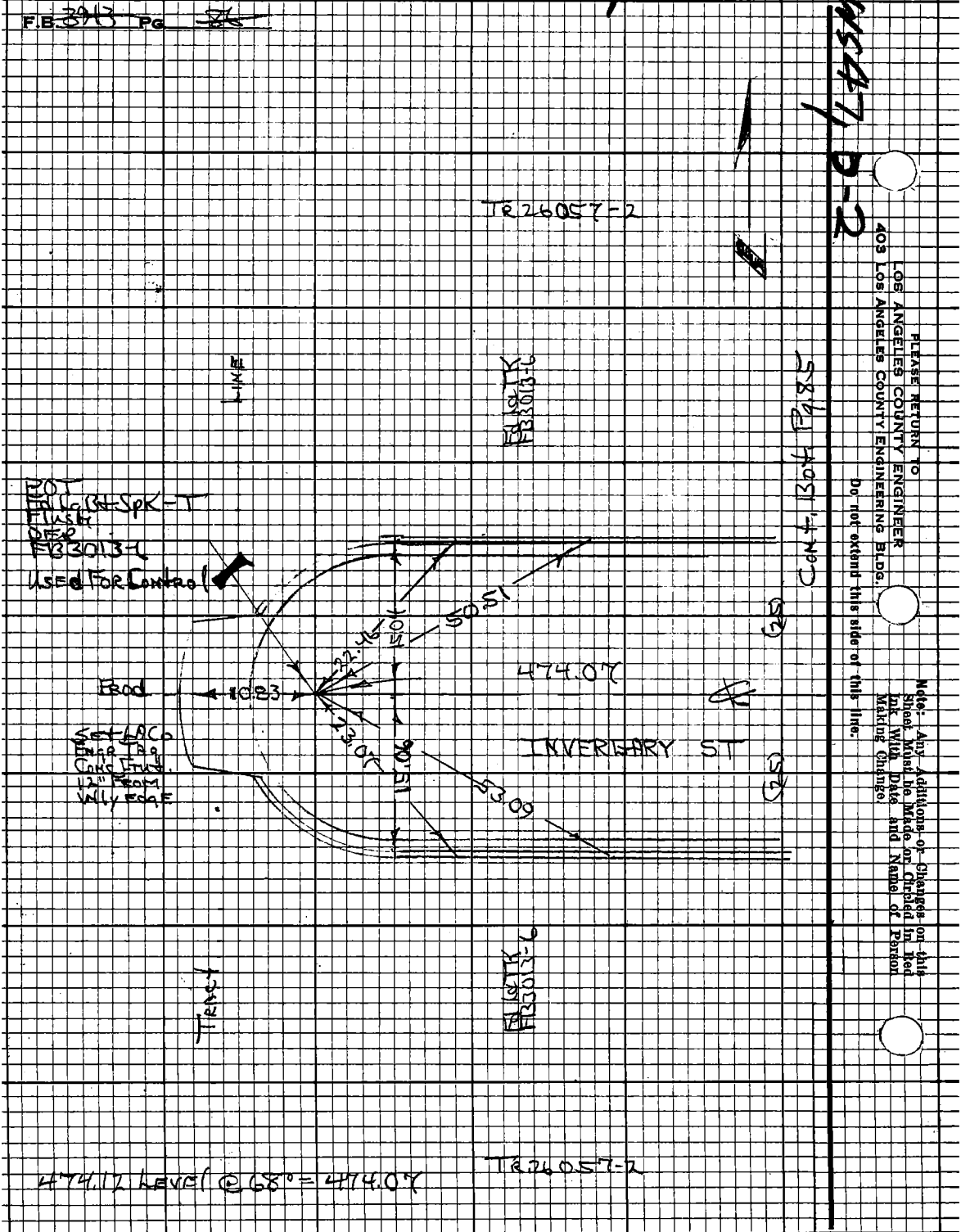

PLEASE RETURN TO
LOS ANGELES COUNTY ENGINEER
403 LOS ANGELES COUNTY ENGINEERING BLDG.

Do not extend this side of this line.

Note: Any Additions or Changes on this Sheet Must be Made or Circled in Red Ink With Date and Name of Person Making Change.

MSHEET 9-2

PWFB 1632

612

Notes Ck'd by	Survey of Heber-Foothill Drain
Map No.	JN 0303.00 Tape 2.31 Std 84 °F
Office Work	Surveyed by HHS Spriggs
Checked	Notes HHS Date 6-70
Date	Indexed [illegible] AUG 4 '71

F.B. 3943 PG. 87

1. 89-38-24
4. 358-33-04
6. 177-49-27
H. 89-38-15

Cont. Bot. Pg. 89

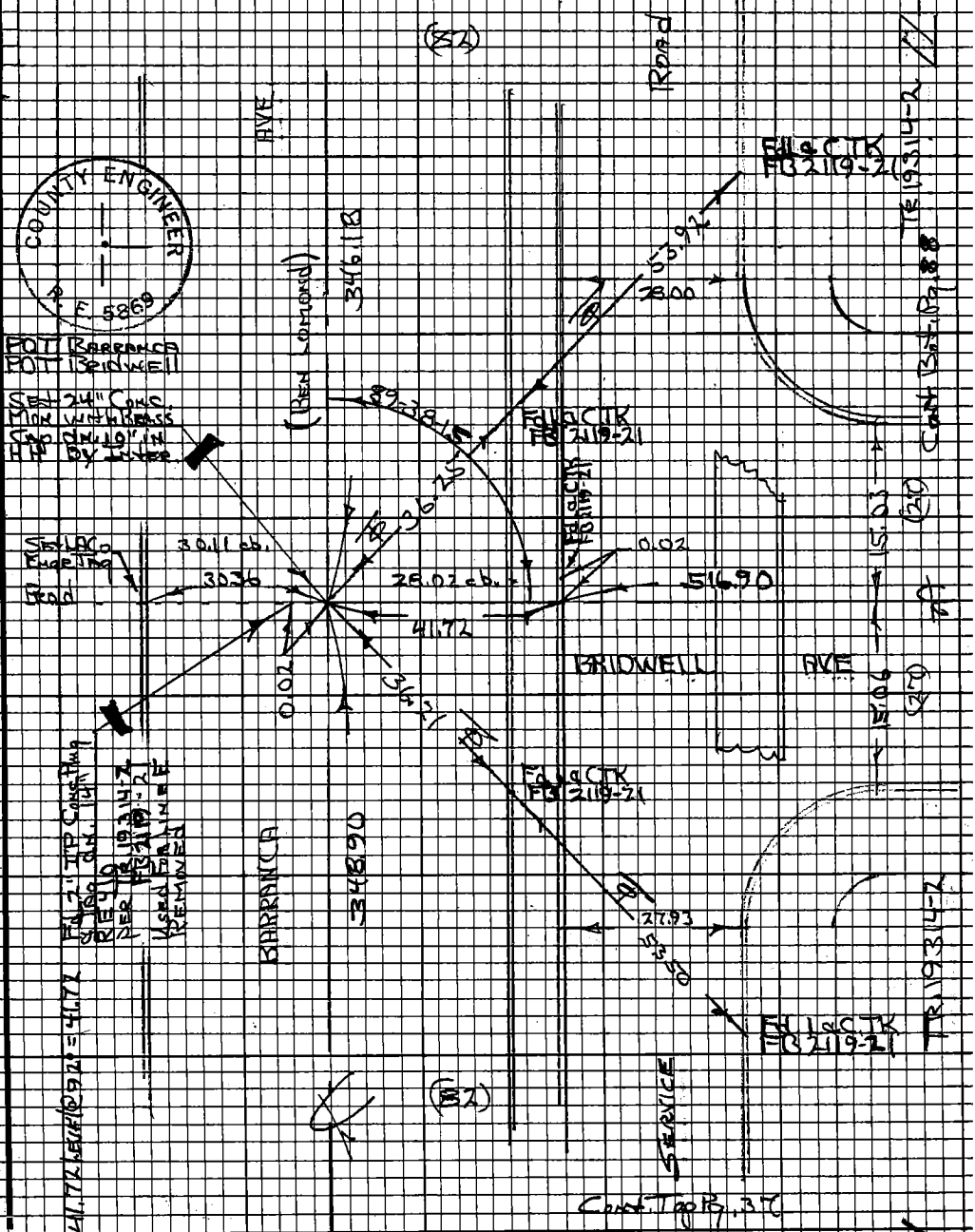

Note: Any Additions or Changes on this Sheet Must be Made or Circled in Red Ink With Date and Name of Person Making Change.

Do not extend this side of this line.

PLEASE RETURN TO
LOS ANGELES COUNTY ENGINEER
403 LOS ANGELES COUNTY ENGINEERING BLDG.

348.90 R

76F3098 CE # 310 9-67

PLEASE RETURN TO
LOS ANGELES COUNTY ENGINEER
403 LOS ANGELES COUNTY ENGINEERING BLDG.
Do not extend this side of this line.
Note: Any Additions or Changes on this Sheet Must be Made or Circled in Red Ink With Date and Name of Person Making Change.

PWFB 1632 614

Notes Ck'd by	Survey of Heber Foothill Area F.B. 3913 Pg. 89
Map No.	JN 0303.00 Tape 231 Std 84 °F
Office Work	Surveyed by HH Springs
Checked	Notes HHC Date 7-70
Date	Indexed G. J. GAMES AUG 4 71

COUNTY ENGINEER R. E. 5869

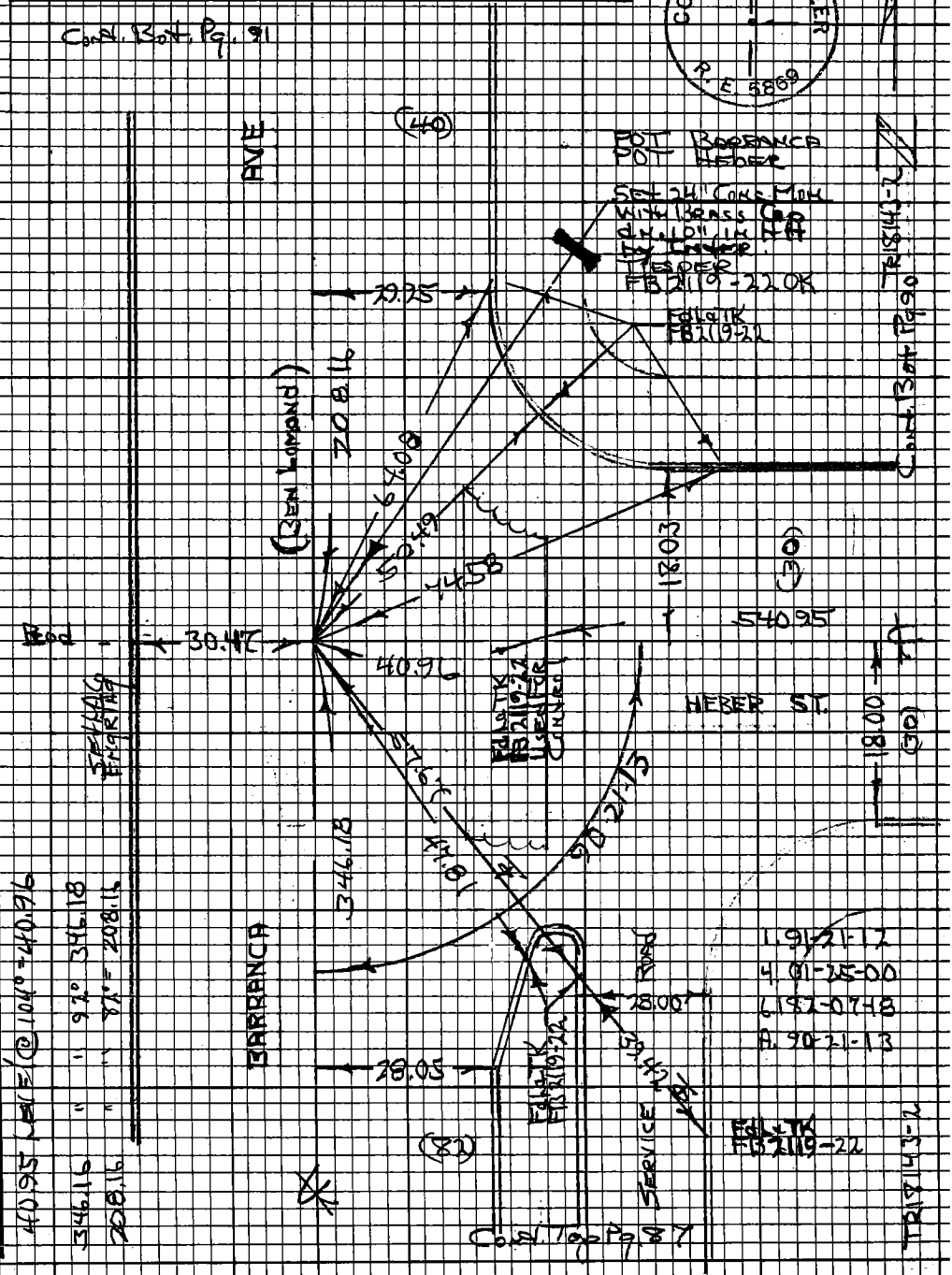

Note: Any Additions or Changes on this Sheet Must be Made or Circled in Red Ink With Date and Name of Person Making Change.

Do not extend this side of this line.

PLEASE RETURN TO
LOS ANGELES COUNTY ENGINEER
403 LOS ANGELES COUNTY ENGINEERING BLDG.

76F3098 CE#310 9-67

PWFB 1632 615

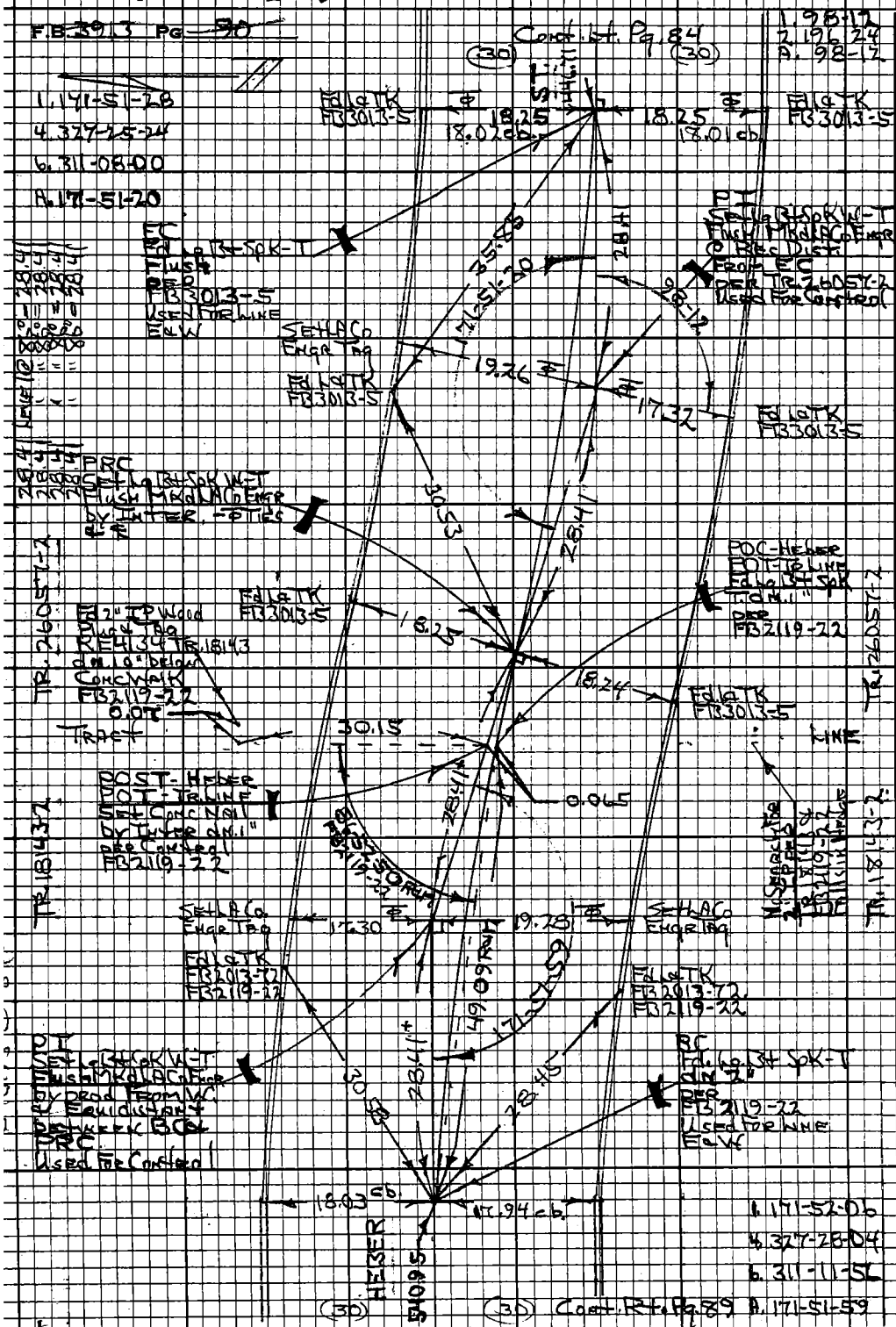

PLEASE RETURN TO
LOS ANGELES COUNTY ENGINEER
403 LOS ANGELES COUNTY ENGINEERING BLDG.

Do not extend this side of this line.

Note: Any Additions or Changes on this Sheet Must be Made or Circled in Red Ink With Date and Name of Person Making Change.

PWFB 1632 616

Notes Ck'd by	Survey of Heber-Foothill Drain F.B. 397 Pg. 97
Map No.	JN 030300 Tape 231 Std 84°F
Office Work	Surveyed by H.H. Spriggs
Checked	Notes HH Date 7-70
Date	Indexed L.L. GALLI AUG 4 71

W.S. 47, D-2

Cont. Bot. Pg. 93

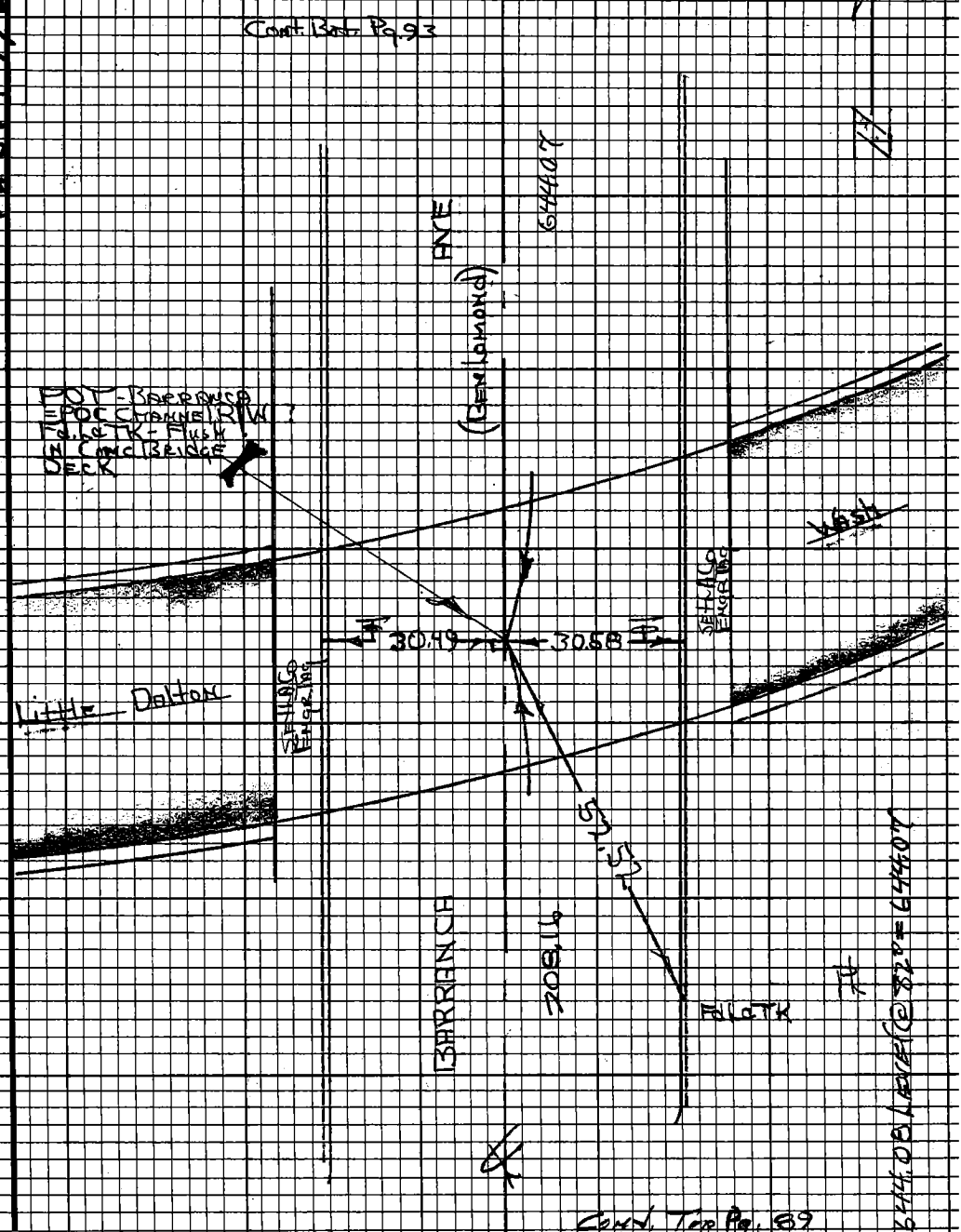

Cont. Top Pg. 89

Note: Any Additions or Changes on this Sheet Must be Made or Circled in Red Ink With Date and Name of Person Making Change.

Do not extend this side of this line.

PLEASE RETURN TO
LOS ANGELES COUNTY ENGINEER
403 LOS ANGELES COUNTY ENGINEERING BLDG.

76F3098 CE#310 9-67

PWFB 1632

617

Notes Ck'd by	Survey of Heber Foothill Area
Map No.	JN 0303.00 Tape 231 Std 84 °F
Office Work	Surveyed by HH Spriggs
Checked	Notes HHS Date 7-70
Date	Indexed E. J. BALLI AUG 4 '71

F.B. 3913 PG 93

W.S. 47, D-2

640.64 Level @ 82° = 640.63
337.94 Level @ 88° = 337.95

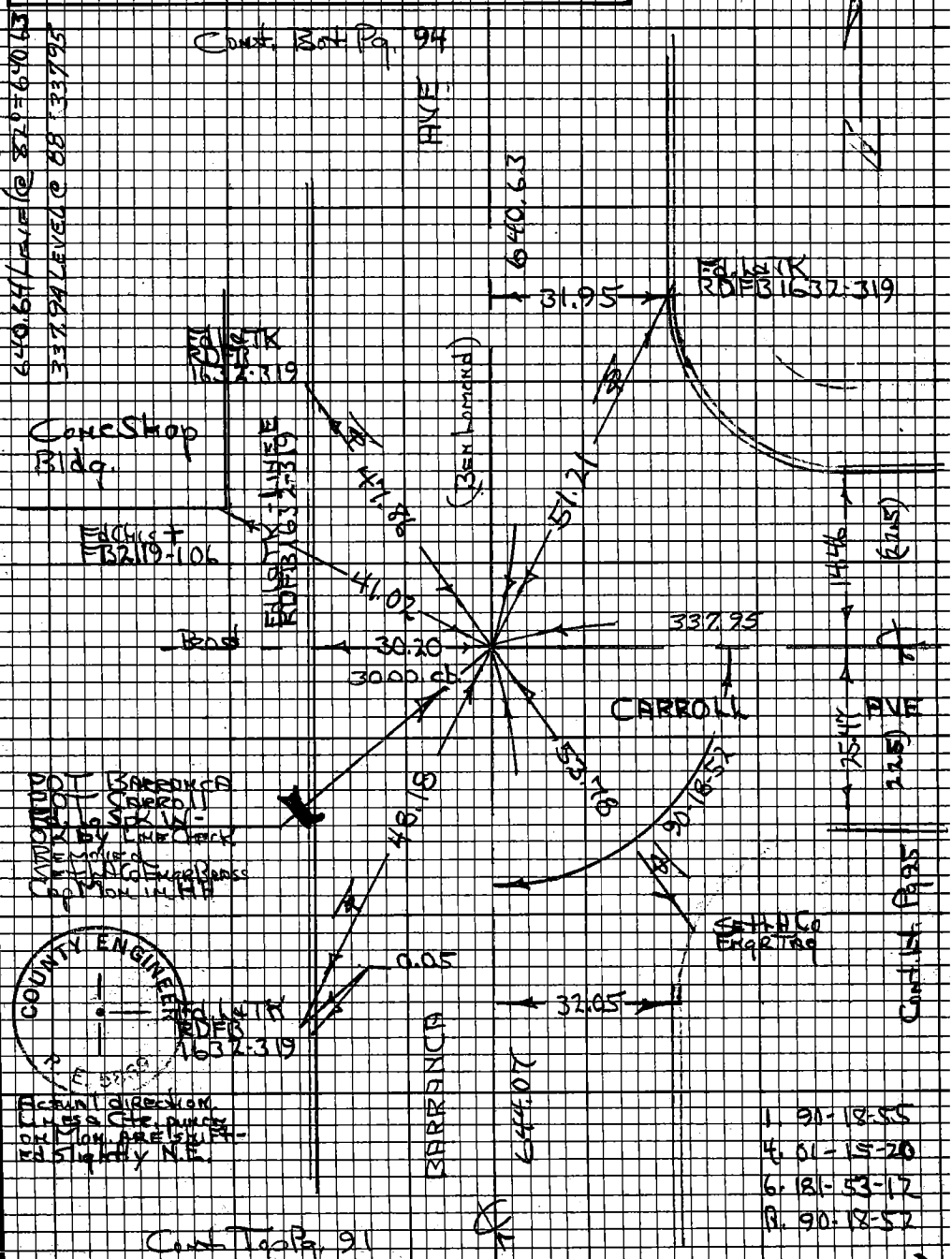

Note: Any Additions or Changes on this Sheet Must be Made or Circled in Red Ink With Date and Name of Person Making Change.

Do not extend this side of this line.

PLEASE RETURN TO
LOS ANGELES COUNTY ENGINEER
403 LOS ANGELES COUNTY ENGINEERING BLDG.

76F3098 CE#310 9-67

PWFB 1632 618

F.B. 2913 Pg 94

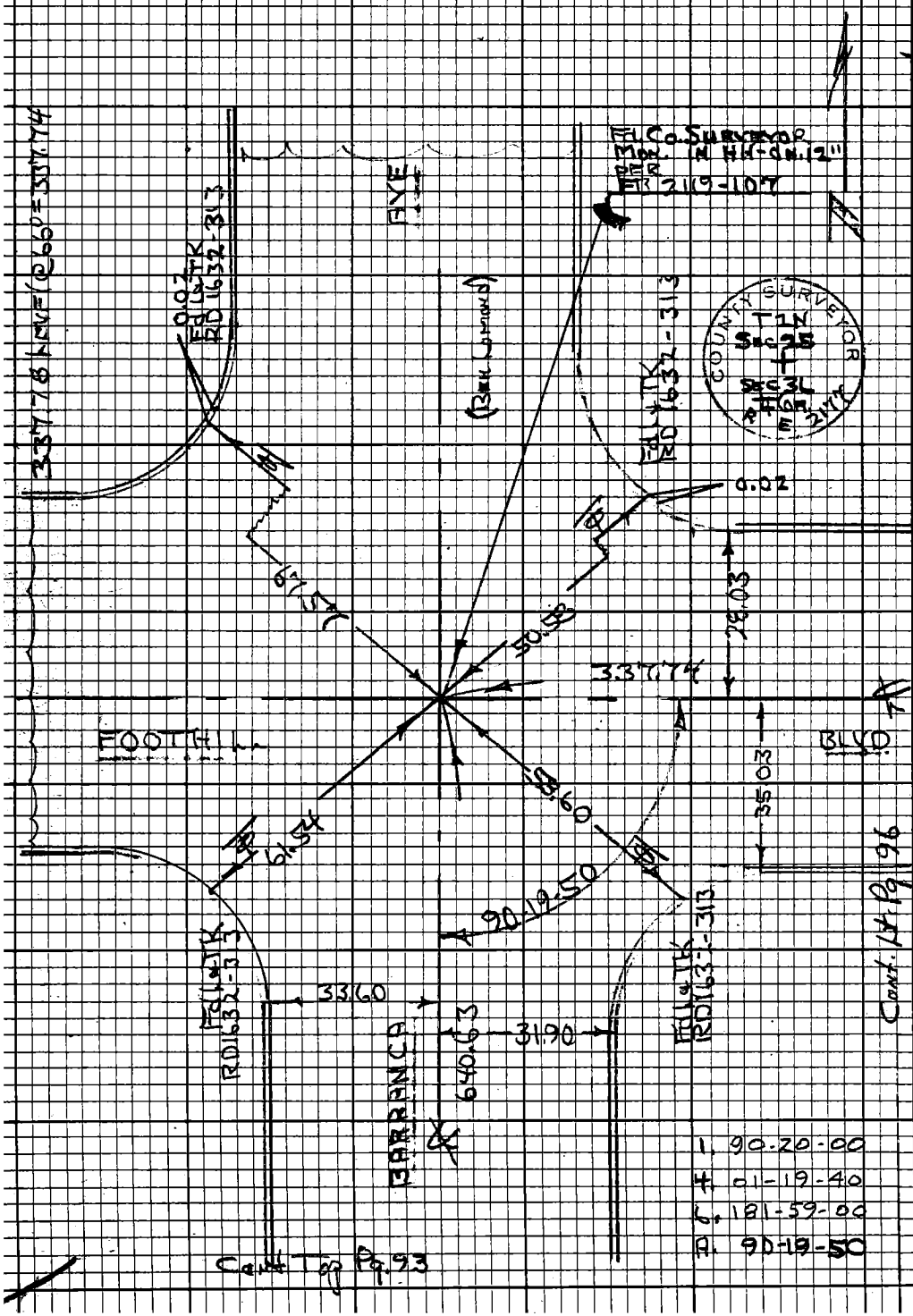

W S47,D-2

PLEASE RETURN TO
LOS ANGELES COUNTY ENGINEER
403 Los Angeles County Engineering Bldg.

Do not extend this side of this line.

Note: Any Additions or Changes on this Sheet Must be Made or Circled in Red Ink With Date and Name of Person Making Change.

PWFB 1632

619

Notes Ck'd by	Survey of HEBERNIS-FOOTHILL AREA
Map No.	JN 030309 Tape 232 Std 84 °F
Office Work	Surveyed by H.H. SPRIGGS
Checked	Notes J.F. Date 12-70
Date	Indexed G.L. GALLI AUG 4 '71

F.B. 391 PG 75

WS 47, D-2

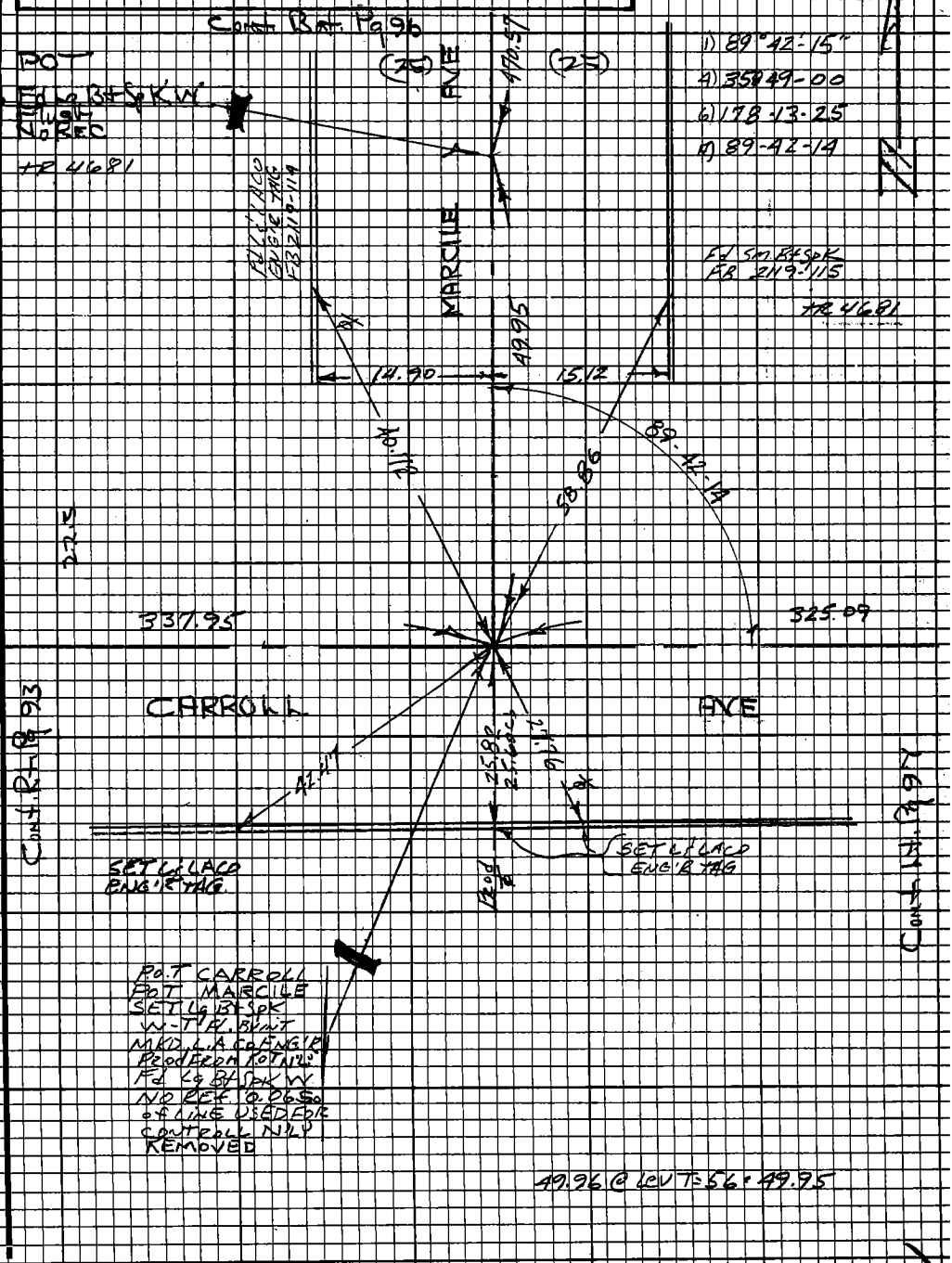

Note: Any Additions or Changes on this Sheet Must be Made or Circled in Red Ink With Date and Name of Person Making Change.

Do not extend this side of this line.

PLEASE RETURN TO
LOS ANGELES COUNTY ENGINEER
403 LOS ANGELES COUNTY ENGINEERING BLDG.

75F3098 CE#310 9-67

WS 47 D-2

F.B. 3913 PG 95

120.21 LEVEL @ 56° = 120.20

470.66 LEVEL @ 56° = 470.57

325.08 LEVEL @ 56° = 325.02

PLEASE RETURN TO
LOS ANGELES COUNTY ENGINEER
403 LOS ANGELES COUNTY ENGINEERING BLDG.

Do not extend this side of this line.

Note: Any Additions or Changes on this Sheet Must be Made or Circled in Red Ink With Date and Name of Person Making Change.

PWFB 1632

621

Notes Ck'd by	Survey of HEBERNUE Foothill Area
Map No.	JN 0303.06 Tape 232 Std 84 °F
Office Work	Surveyed by N N Spriggs
Checked	Notes JTF Date 12-70
Date	Indexed [illegible] AUG 4 71

F.B. 3913 Pg 96

W.S. 47, D-2

Note: Any Additions or Changes on this Sheet Must be Made or Circled in Red Ink With Date and Name of Person Making Change.

Do not extend this side of this line.

PLEASE RETURN TO
LOS ANGELES COUNTY ENGINEER
403 LOS ANGELES COUNTY ENGINEERING BLDG.

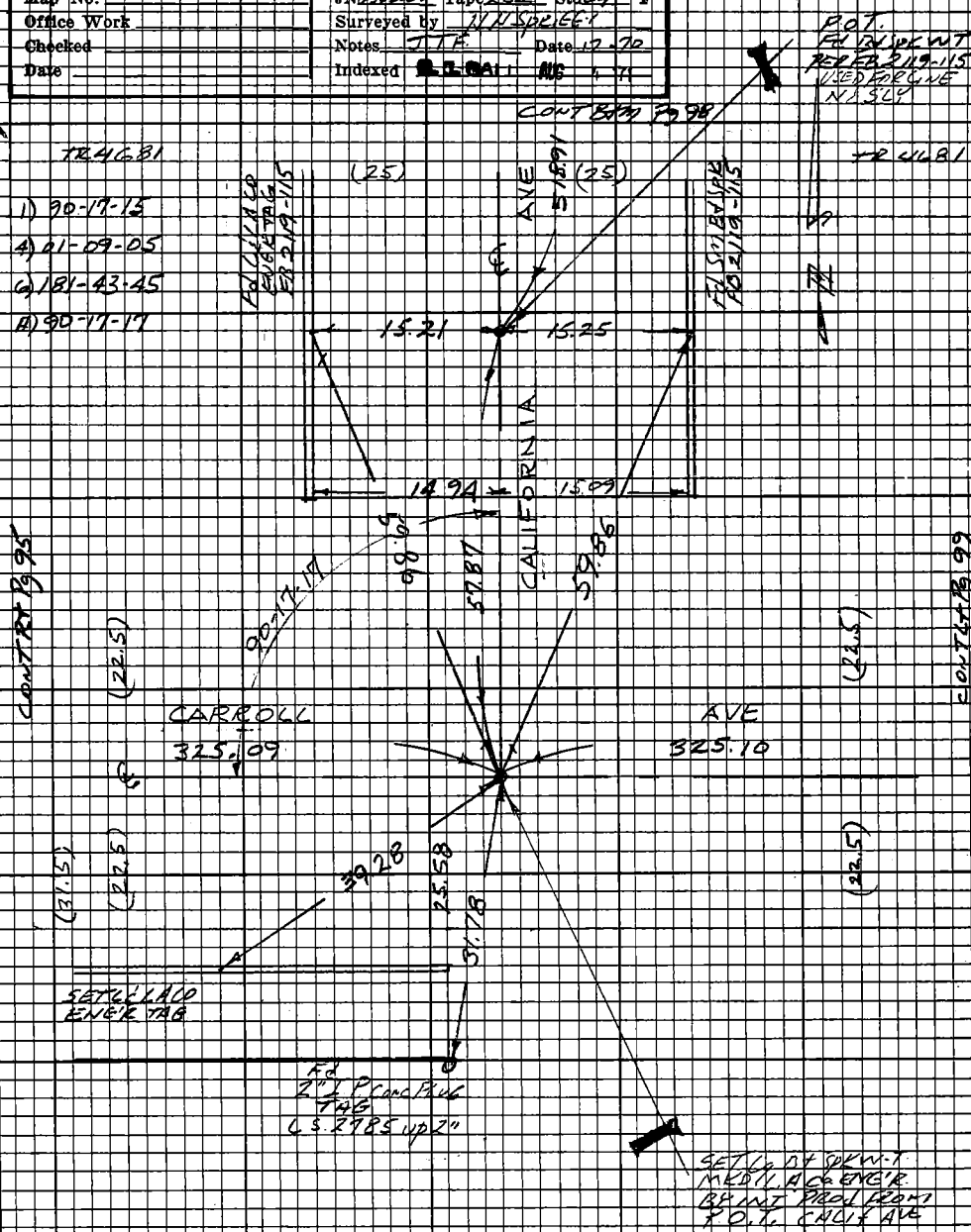

325.15 LEV T=54 = 325.09

57.88 LEV T=60 = 57.87

325.16 LEV T=54 = 325.10

75F3098 CE#310 9-67

F.B. 3913 PG. 98

PLEASE RETURN TO
LOS ANGELES COUNTY ENGINEER
403 LOS ANGELES COUNTY ENGINEERING BLDG.

Do not extend this side of this line.

Note: Any Additions or Changes on this Sheet Must be Made or Circled in Red Ink With Date and Name of Person Making Change.

PWFB 1632 623

Notes Ck'd by	Survey of HEBER AVE FOOTHILL
Map No.	JN 030300 Tape 231 Std 84 °F
Office Work	Surveyed by H H SPRIGGS
Checked	Notes JF Date 12-70
Date	Indexed G. L. GALLI AUG 4 '71

F.B. 3913 PG 99

W.S.47, D-2

Note: Any Additions or Changes on this Sheet Must be Made or Circled in Red Ink With Date and Name of Person Making Change.

Do not extend this side of this line.

PLEASE RETURN TO
LOS ANGELES COUNTY ENGINEER
403 LOS ANGELES COUNTY ENGINEERING BLDG.

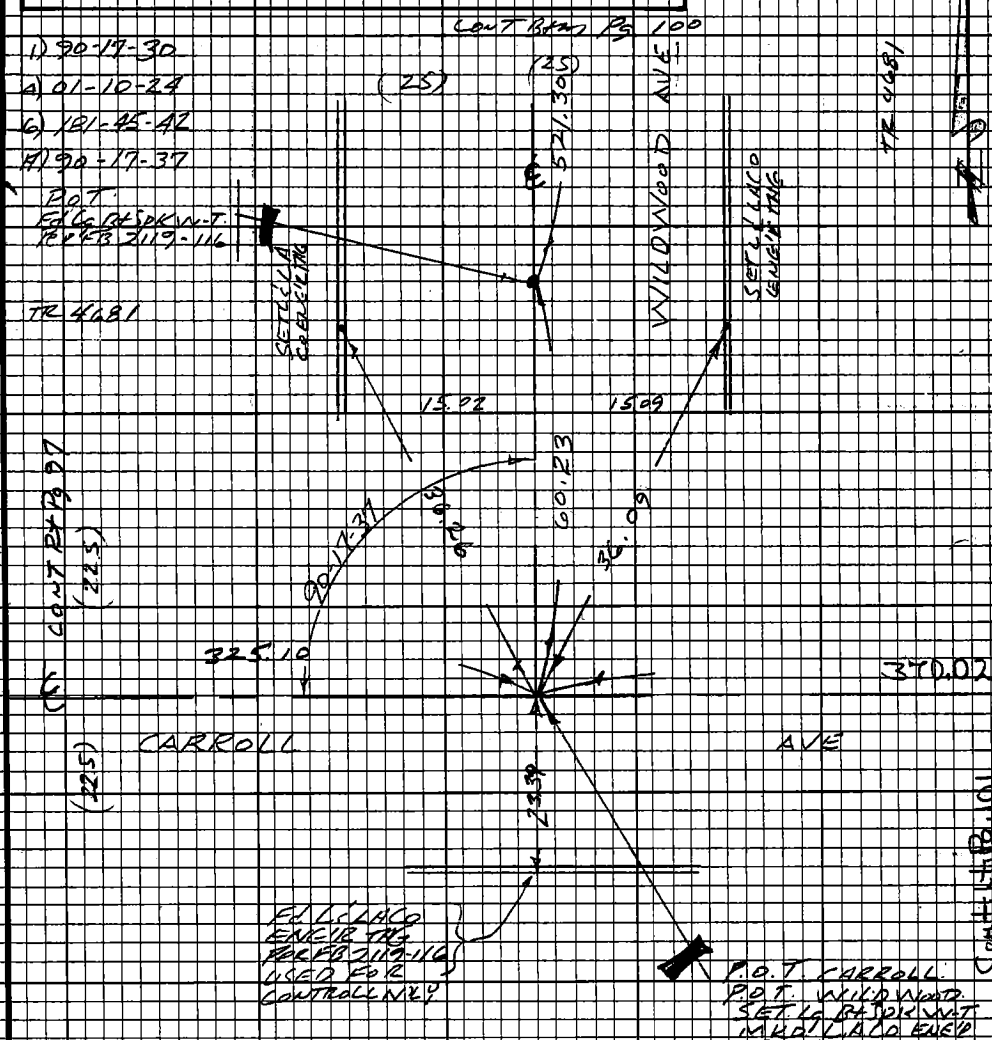

521.38 LEVT = 60 = 521.30

60.24 LEVT = 60 = 60.23

76F3098 CE# 310 9-67

PWFB 1632

624

F.B. ~~39~~ 15 Pg ~~100~~

59.40 LEV T=60 = 59.39

325.17 LEV. T=56 = 325.11

330.29 LEV T=56 = 330.23

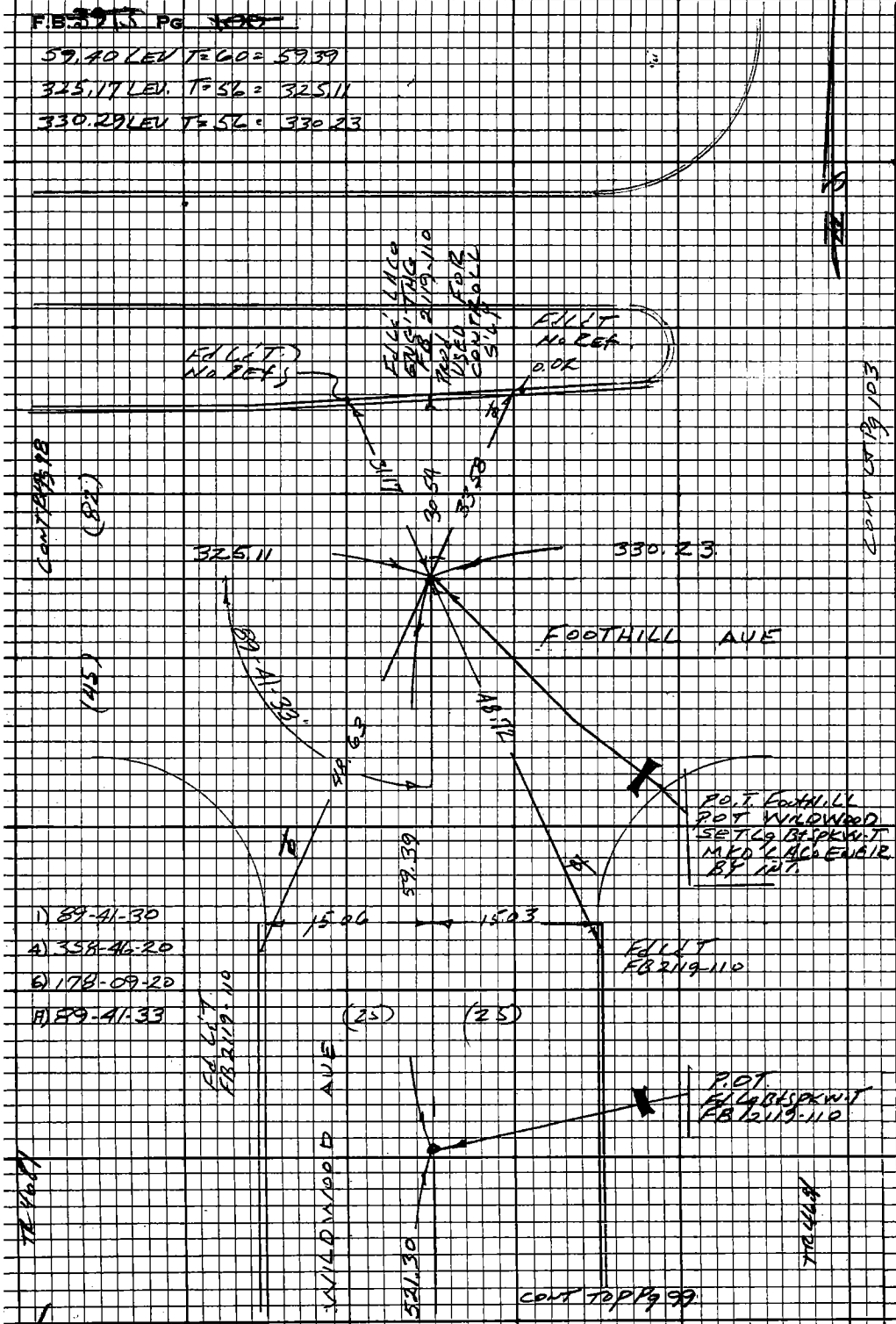

PLEASE RETURN TO
LOS ANGELES COUNTY ENGINEER
403 LOS ANGELES COUNTY ENGINEERING BLDG.
Do not extend this side of this line.
Note: Any Additions or Changes on this Sheet Must be Made or Circled in Red Ink With Date and Name of Person Making Change.

PWFB 1632 625

Notes Ck'd by	Survey of Heber-Foothill Area F.B. ~~3716 Pg 101~~
Map No.	JN 0303.00 Tape 231 Std 84 °F
Office Work	Surveyed by H.H. Springs
Checked	Notes H.H.S. Date 12-4-70
Date	Indexed J. J. GALLI AUG 4 '71

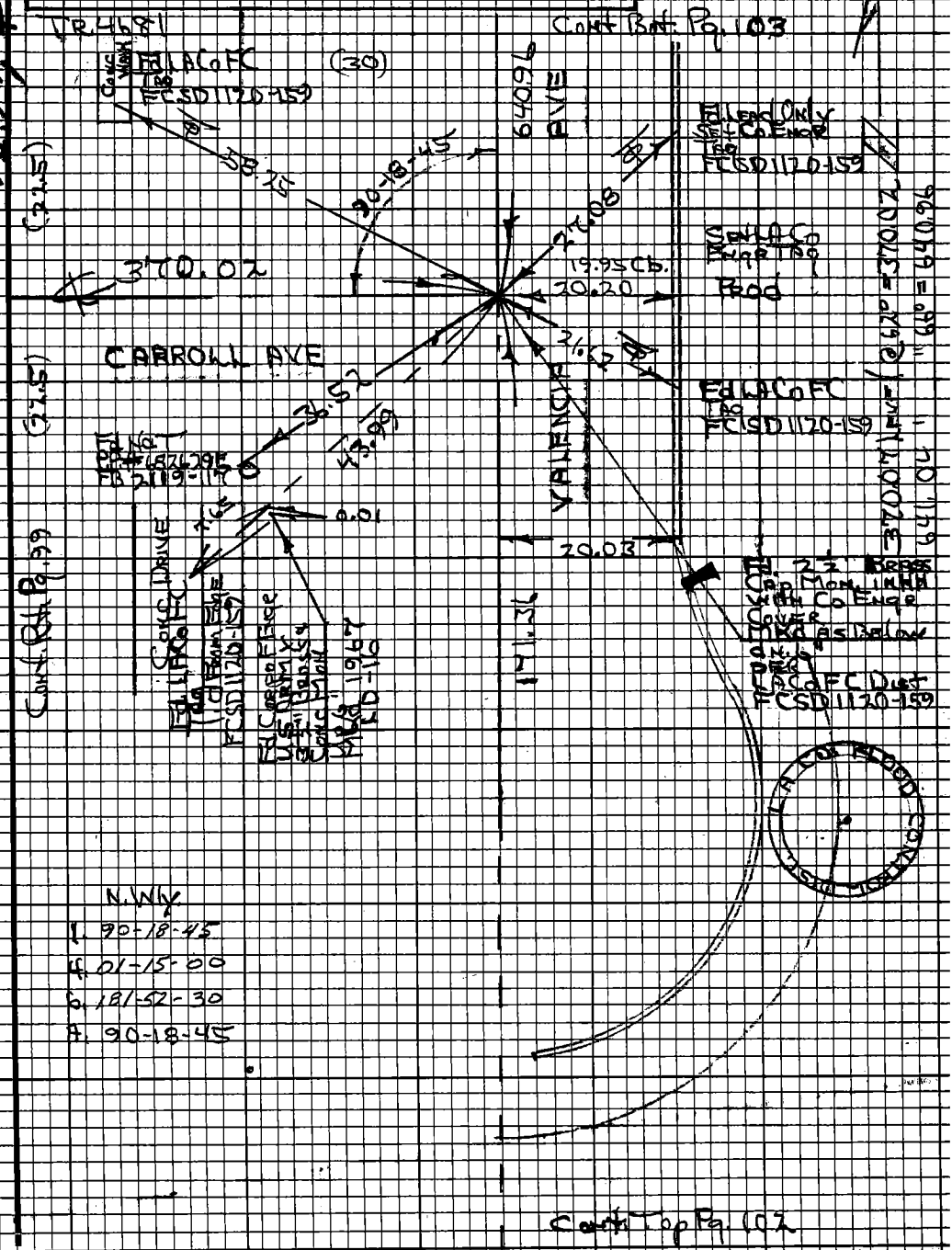

Note: Any Additions or Changes on this Sheet Must be Made or Circled in Red Ink With Date and Name of Person Making Change.

Do not extend this side of this line.

PLEASE RETURN TO
LOS ANGELES COUNTY ENGINEER
403 LOS ANGELES COUNTY ENGINEERING BLDG.

76F3098 CE# 310 9-67

PWFB 1632 626

F.B. ~~3913~~ PG ~~102~~

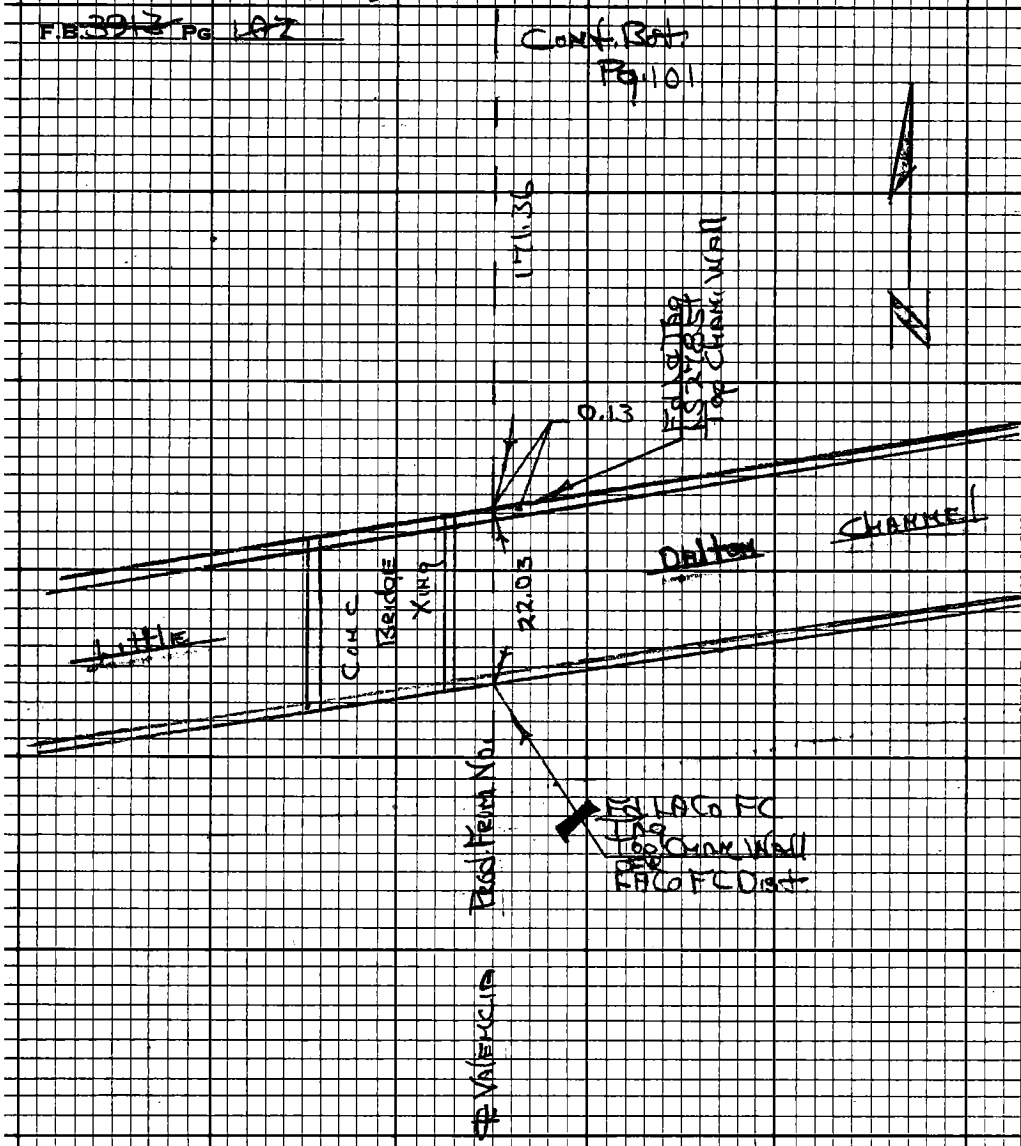

PLEASE RETURN TO
LOS ANGELES COUNTY ENGINEER
403 LOS ANGELES COUNTY ENGINEERING BLDG.

Do not extend this side of this line.

Note: Any Additions or Changes on this Sheet Must be Made or Circled in Red Ink With Date and Name of Person Making Change.

PWFB 1632 627

WSAD-2

Notes Ck'd by	Survey of Heber Foothill
Map No.	JN 03113 00 Tape 2.31 Std 84 °F
Office Work	Surveyed by H H Griggs
Checked	Notes HH Date 12-70
Date	Indexed G. J. GALLI AUG 4 71

F.B. ~~2945~~ Pg ~~103~~

Note: Any Additions or Changes on this Sheet Must be Made or Circled in Red Ink With Date and Name of Person Making Change.

Do not extend this side of this line.

PLEASE RETURN TO LOS ANGELES COUNTY ENGINEER 403 LOS ANGELES COUNTY ENGINEERING BLDG.

76F3098 CE#310 9-67

PWFB 1632 628

F.B. 301 Pg 104

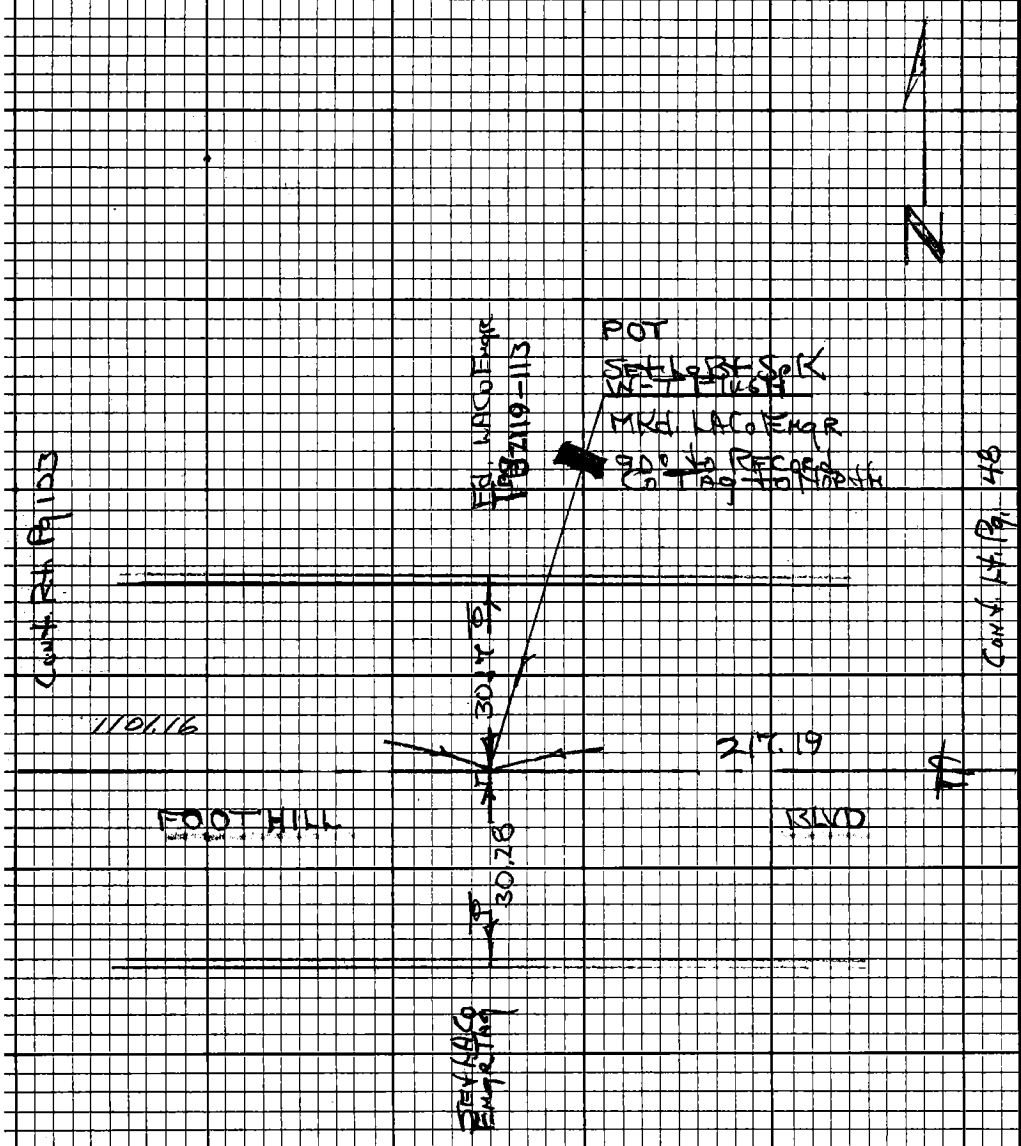

217.21 LEVEL @ 70° = 217.19
1101.40 LEVEL @ 50 = 1101.16

PLEASE RETURN TO
LOS ANGELES COUNTY ENGINEER
403 LOS ANGELES COUNTY ENGINEERING BLDG.

Do not extend this side of this line.

Note: Any Additions or Changes on this Sheet Must be Made or Circled in Red Ink With Date and Name of Person Making Change.

Notes Ck'd by
Map No.
Office Work
Checked
Date

Survey of Hedra-Foothill
JN 0303.00 Tape 2-3 Std [illegible] °F
Surveyed by [illegible]
Notes [illegible] Date [illegible]
Indexed [illegible] AUG 4 71

F.B. 3913 PG. [illegible]
AREA A

W.S. 47 P-2

Cont. Bot. Pg. 33

Cont. Bot. Pg. 108

Cont. Top Pg. 109

Note: Any Additions or Changes on this Sheet Must be Made or Circled in Red Ink With Date and Name of Person Making Change.

Do not extend this side of this line.

PLEASE RETURN TO
LOS ANGELES COUNTY ENGINEER
403 LOS ANGELES COUNTY ENGINEERING BLDG.

16F3098 CE#310 9-67

PWFB 1532 682

F.B. 3913 Pg 108

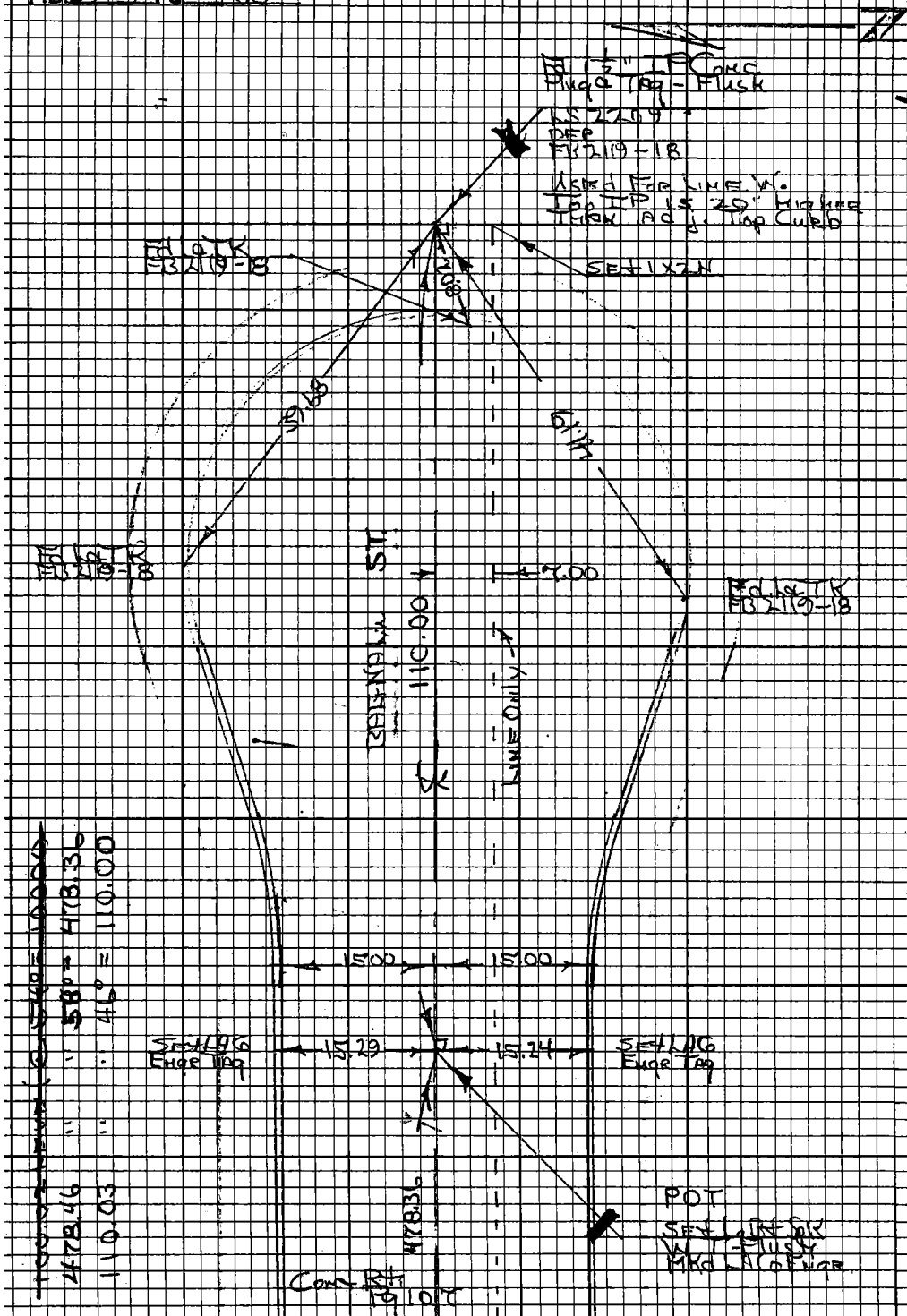

WS 47, D-2

PLEASE RETURN TO
LOS ANGELES COUNTY ENGINEER
403 LOS ANGELES COUNTY ENGINEERING BLDG.

Note: Any Additions or Changes on this Sheet Must be Made or Circled in Red Ink With Date and Name of Person Making Change.

Do not extend this side of this line.

570

WS 47, P-2

Notes Ck'd by	Survey of
Map No.	JN Tape 2.31 Std
Office Work	Surveyed by
Checked	Notes Date 1-71
Date	Indexed E. J. GALLI 4 71

F.B. 3713 PG.

Cont. Bot. Pg 107

1. 90-19-50
2. 01-19-00
3. 181-58-35
4. 90-19-46

Cont. Top Pg. 111

Note: Any Additions or Changes on this Sheet Must be Made or Circled in Red Ink With Date and Name of Person Making Change.

Do not extend this side of this line.

PLEASE RETURN TO
LOS ANGELES COUNTY ENGINEER
403 LOS ANGELES COUNTY ENGINEERING BLDG.

76F3098 CE#310 9-67

PWFB 1532 684

F.B. ~~3913~~ Pg. ~~110~~

W.S. 47, D-2

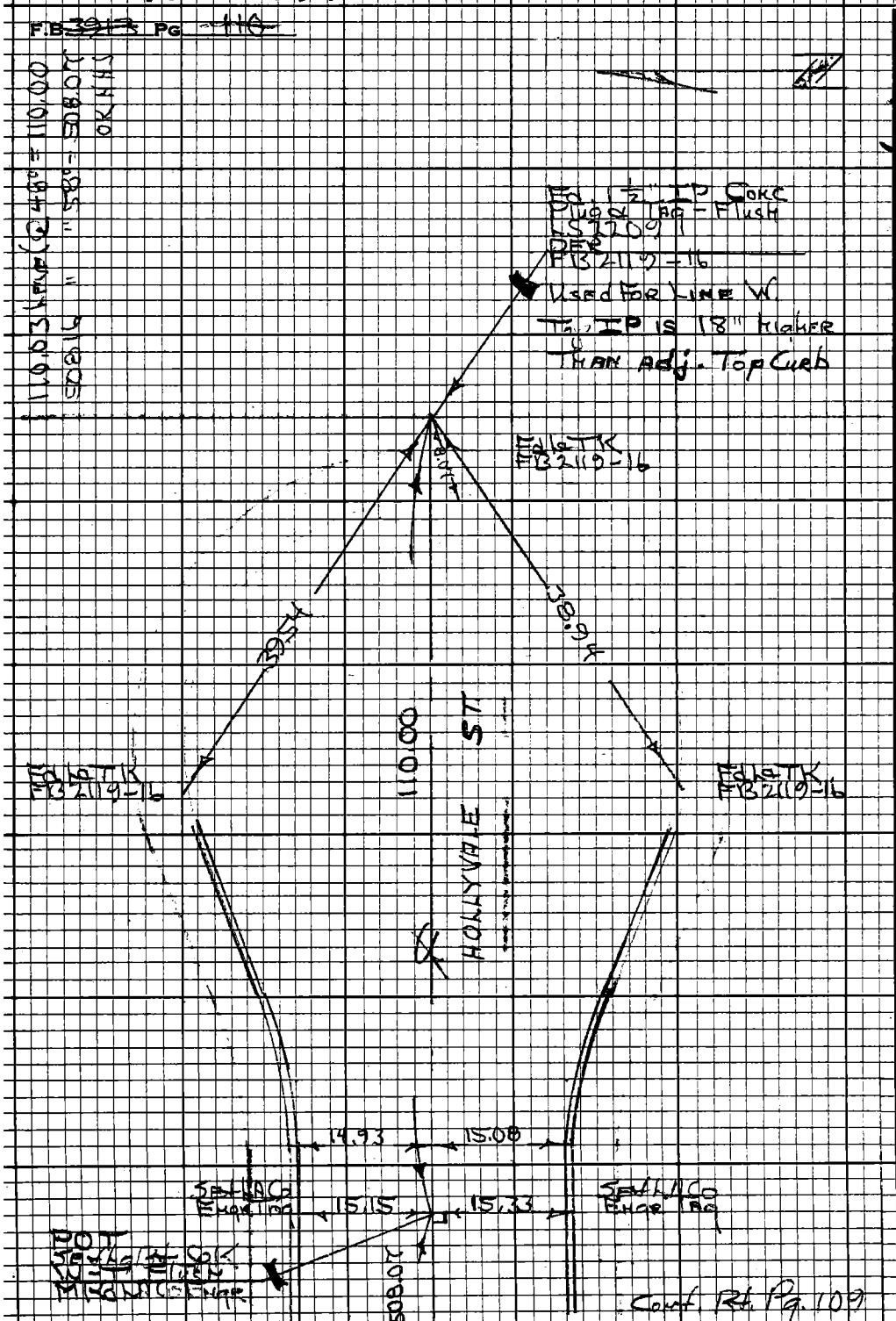

PLEASE RETURN TO
LOS ANGELES COUNTY ENGINEER
403 LOS ANGELES COUNTY ENGINEERING BLDG.

Do not extend this side of this line.

Note: Any Additions or Changes on this Sheet Must be Made or Circled in Red Ink With Date and Name of Person Making Change.

PWFB 1532 685

W.S.A.T.,D-2

Notes Ck'd by	Survey of Heber-Foothill Area
Map No.	JN 230300 Tape 221 Std 53½ °F
Office Work	Surveyed by HH Hughes
Checked	Notes WBS Date 7-71
Date	Indexed R. L. GALLI AUG 4 71

F.B. 373 PG. 111

Note: Any Additions or Changes on this Sheet Must be Made or Circled in Red Ink With Date and Name of Person Making Change.

Do not extend this side of this line.

PLEASE RETURN TO
LOS ANGELES COUNTY ENGINEER
403 LOS ANGELES COUNTY ENGINEERING BLDG.

76F3098 CE#310 9.67

PWFB 1532

686

FB. 3913 Pg. 112

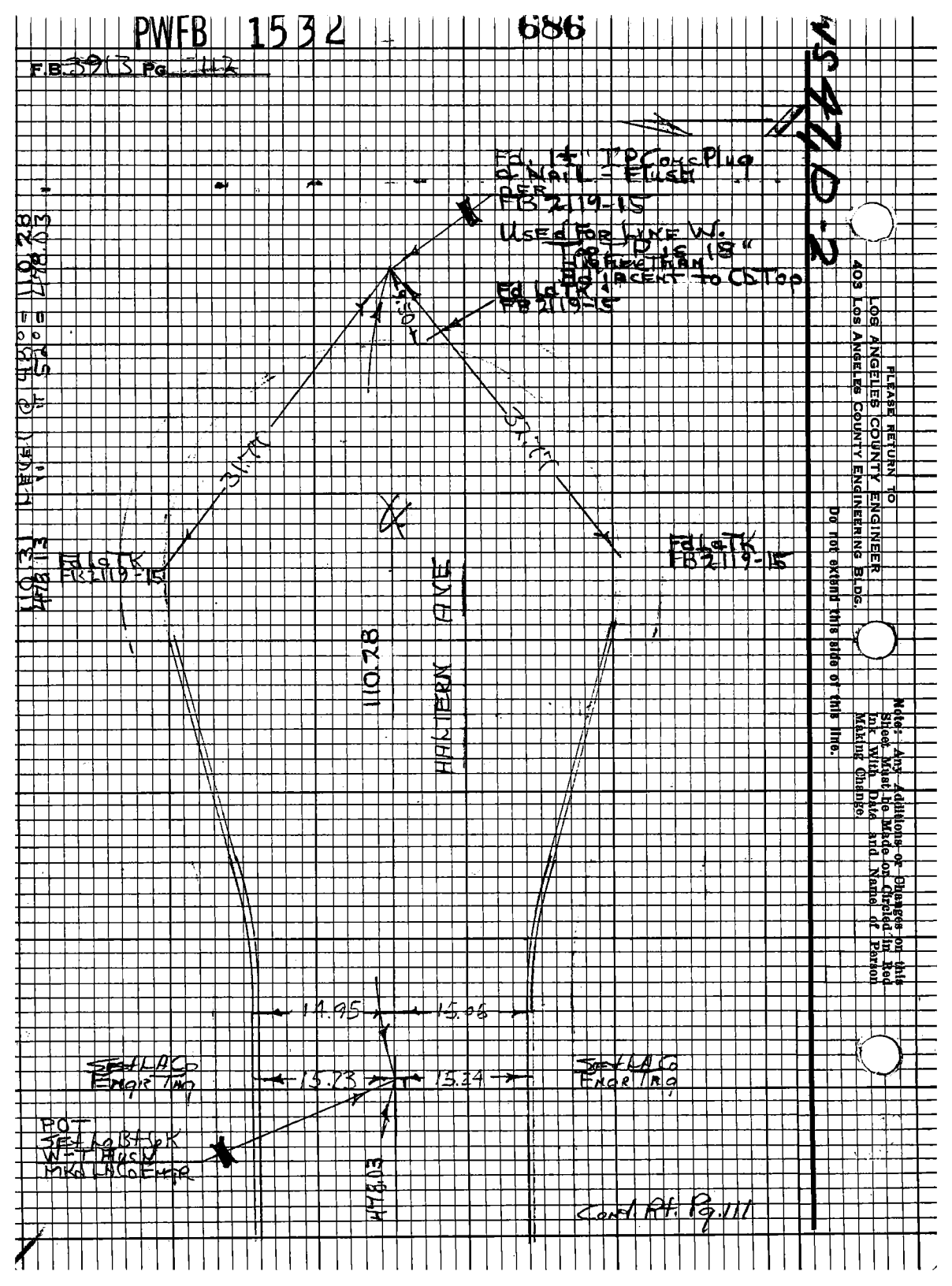

Cont'd Rt. Pg. 111

PLEASE RETURN TO
LOS ANGELES COUNTY ENGINEER
403 Los Angeles County Engineering Bldg.

Do not extend this side of this line.

Note: Any Additions or Changes on this Sheet Must be Made on Circled in Red Ink With Date and Name of Person Making Change

PWFB 1552 — 687

Notes Ck'd by	Survey of Heber Foothill Area
Map No.	JN 303.04 Tape 231 Std
Office Work	Surveyed by H H Spriggs
Checked	Notes HHS Date 1-77
Date	Indexed [illegible] 4 71

F.B. 3913 PG. 143

WS 47, D-2

Note: Any Additions or Changes on this Sheet Must be Made or Circled in Red Ink With Date and Name of Person Making Change.

Do not extend this side of this line.

PLEASE RETURN TO
LOS ANGELES COUNTY ENGINEER
403 LOS ANGELES COUNTY ENGINEERING BLDG.

Cont Bot Pg 111

Note: THIS MON. IS ON Nly. Edge of Recent Storm Drain Ditch & Has possibly moved slightly S.Ely HHS

76F3098 CE#310 9.67

PWFB 1529

444

Notes Ck'd by	Survey of Broderick Ave Area ℄
Map No.	JN 0303.00 Tape 0255 Std 68 °F
Office Work	Surveyed by H H Griggs
Checked	Notes HHS Date 5-71
Date	Indexed [illegible]

F.B. 3913 Pg 117

JN 0303.00

Broderick Ave Area ℄ - Duarte Area

Index Map Pg. 118

(Updating & Monumentation of prior Surveys per FB 2119 FB 1976)

Reference: Pg's. 117-146

FB 2119
FB 1976

H H Griggs
J.A. Moody J.T. Falsey
P.L. Beasley
J.J. Sykes

Note: Any Additions or Changes on this Sheet Must be Made or Circled in Red Ink With Date and Name of Person Making Change.

Do not extend this side of this line.

PLEASE RETURN TO
LOS ANGELES COUNTY ENGINEER
403 LOS ANGELES COUNTY ENGINEERING BLDG.

75F3098 CE#310 9-67

PWFB 1529

445

F.B 3913 Pg 118

FN 0303.00

INDEX MAP

BRODERICK AVE AREA F - Drainage Area

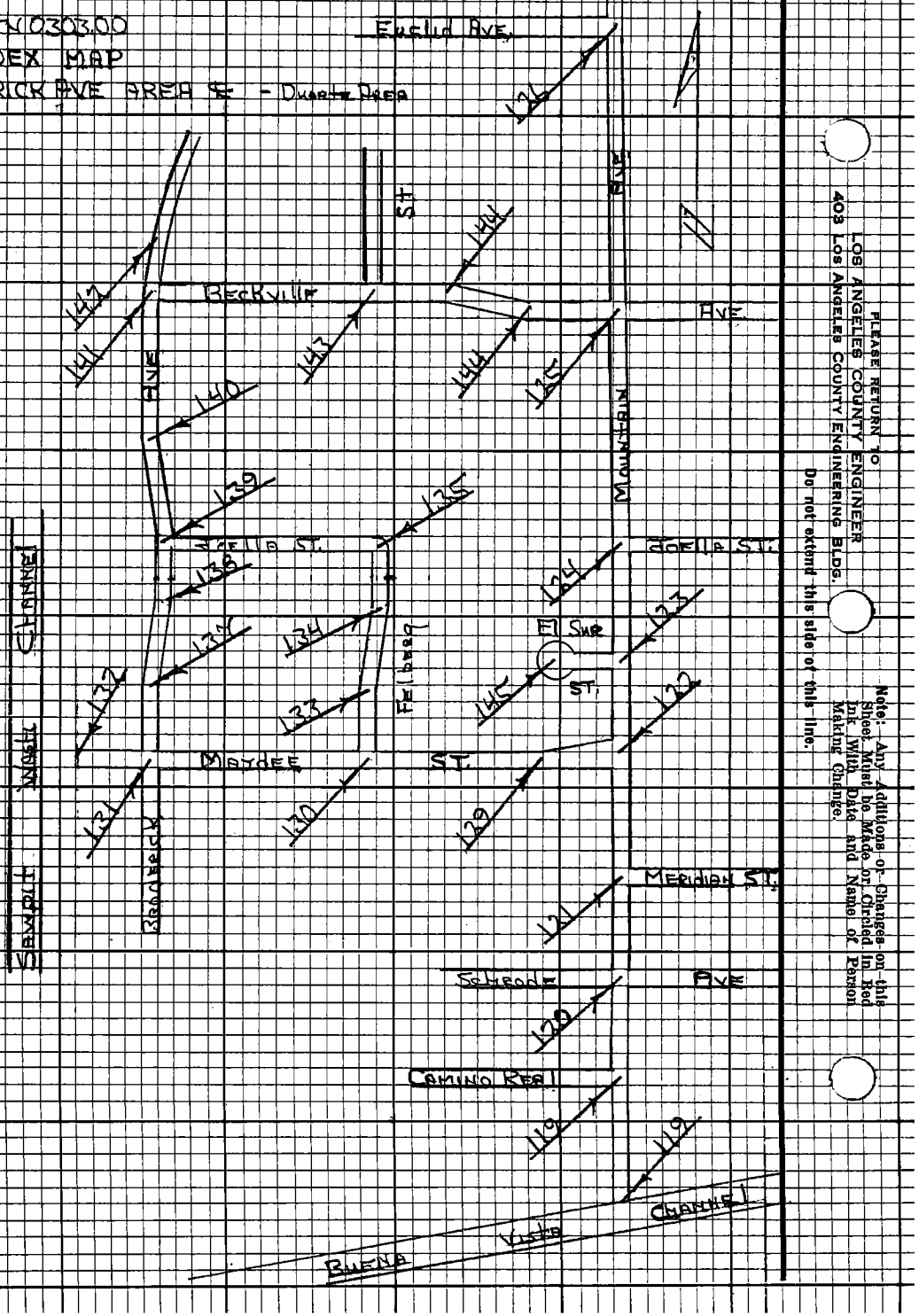

Note: Any Additions or Changes on this Sheet Must be Made or Checked in Red Ink With Date and Name of Person Making Change.

Do not extend this side of this line.

PLEASE RETURN TO
LOS ANGELES COUNTY ENGINEER
403 LOS ANGELES COUNTY ENGINEERING BLDG.

PWFB 1529 446, 447

Notes Ck'd by	Survey of Bonderic K Hughes F.B. 3913 Pg. 119
Map No.	JN 030 J 100 Tape 0255 Std 68 °F
Office Work	Surveyed by HH Spriggs
Checked	Notes HHJ Date 5-2-71
Date	Indexed R. L. SAITT AUG 4 '71

LVS 46, C2

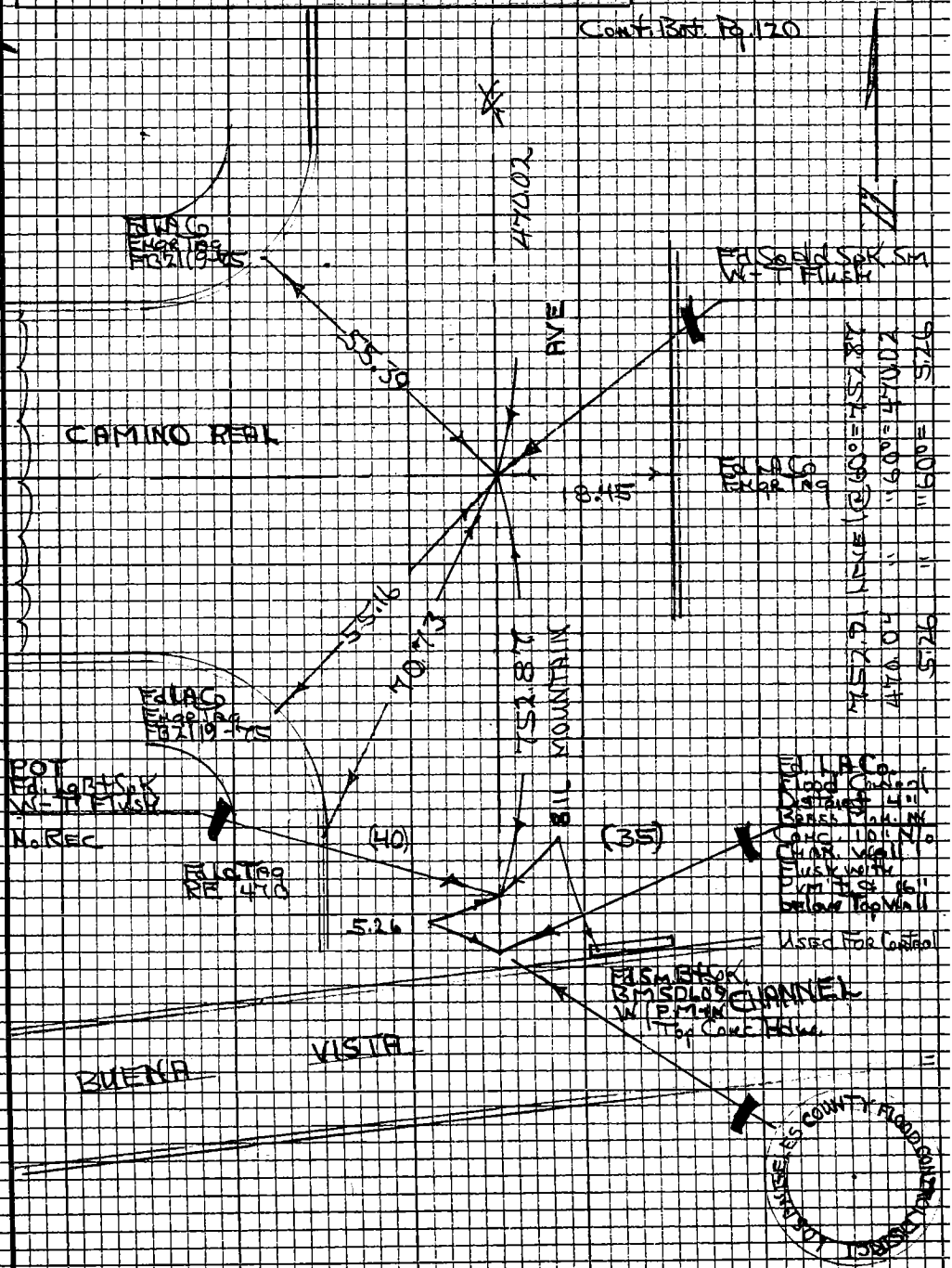

Note—Any Additions or Changes on this Sheet Must be Made or Circled in Red Ink With Date and Name of Person Making Change

Do not extend this side of this line.

PLEASE RETURN TO
LOS ANGELES COUNTY ENGINEER
403 LOS ANGELES COUNTY ENGINEERING BLDG.

76P3098 CE #310 5-66

PWFB 1529 448

F.B. 3913 PG 120

Cont. Bot. Pg 121

Cont. Top Pg. 119

PLEASE RETURN TO
LOS ANGELES COUNTY ENGINEER
403 LOS ANGELES COUNTY ENGINEERING BLDG.

Do not extend this side of this line.

Note: Any Additions or Changes on this Sheet Must be Made or Circled in Red Ink With Date and Name of Person Making Change

WS 46/C-2

PWFB 1529 449, 450

Notes Ck'd by	Survey of Broderick Ave Arrow St
Map No.	JN0307.00 Tape 0255 Std 68 °F
Office Work	Surveyed by H.H. Spring
Checked	Notes 4/45 Date 5-4-71
Date	Indexed G.L. GALLI AUG 4 71

F.B. 3917 Pg. 121

WS 4C, C-2

Cont. Rat Pg. 122

Note: Any Additions or Changes on this Sheet Must be Made or Circled in Red Ink With Date and Name of Person Making Change

Do not extend this side of this line.

PLEASE RETURN TO
LOS ANGELES COUNTY ENGINEER
403 LOS ANGELES COUNTY ENGINEERING BLDG.

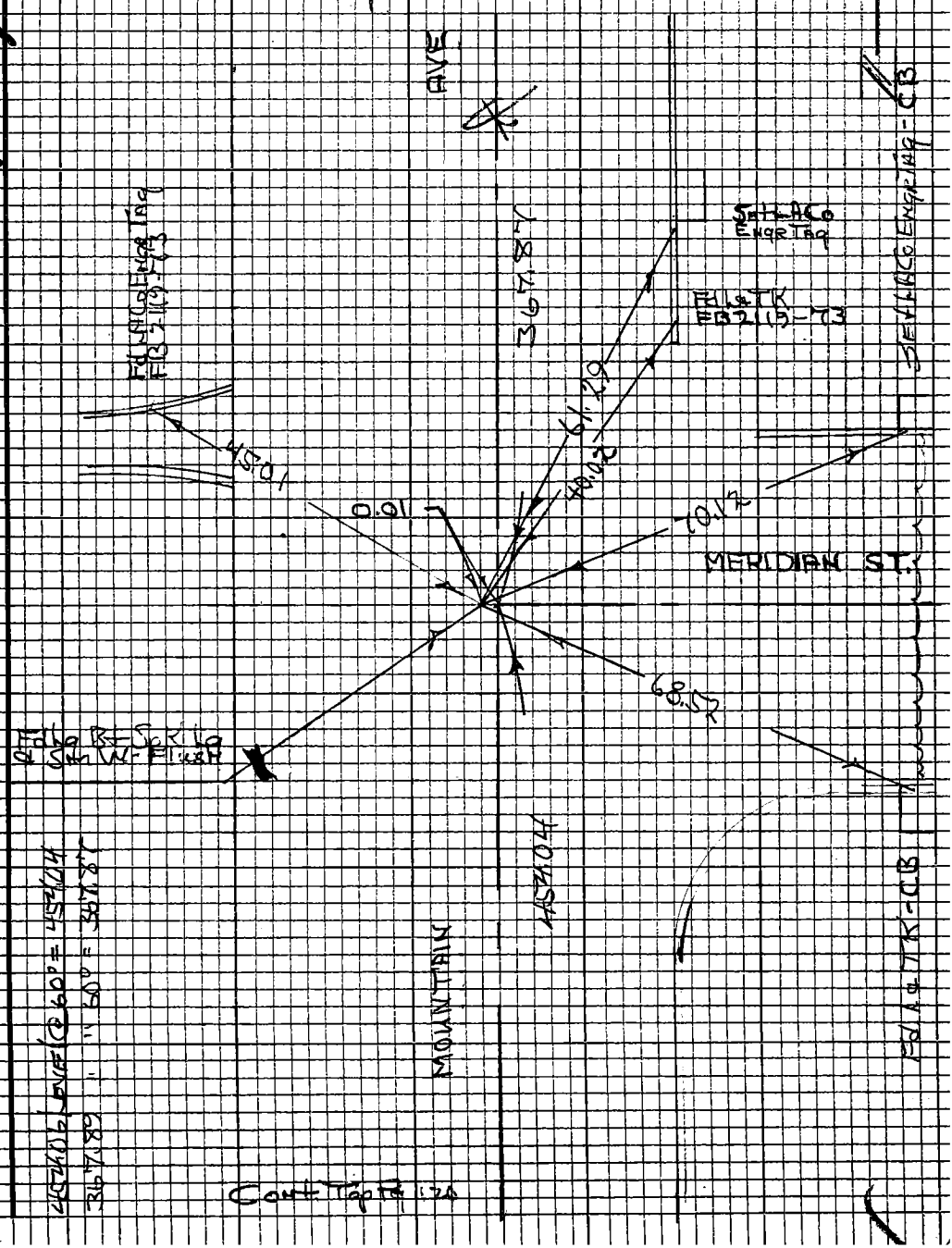

Cont Tap Pg 120

7623095 CE #310 5-66

F.B. ~~2913~~ Pg. ~~122~~

1. 94-54-40
4. 19-38-20
6. 209-24-20
A 94-54-33

1. 89-49-40
4. 359-18-10
6. 178-54-10
A. 89-49-32

Cont. Bot. Pg. 123

Fd. LaB+SpK lgaSm
W/ Flush
0.03 W/o ℄ - Removed

Note:
Fd. 2" IP Conc Plug Tag
LS 2342 dn. 10" @
Cor. Walk ~~@~~ P
FB 2119-72

54.64 Wly. ℄ Inter
on O/4
29.21 Nly.

Cont. Top Pg. 121

PLEASE RETURN TO
LOS ANGELES COUNTY ENGINEER
403 LOS ANGELES COUNTY ENGINEERING BLDG.
Do not extend this side of this line.
Note: Any Additions or Changes on this Sheet Must be Made or Circled in Red Ink With Date and Name of Person Making Change

COUNTY ENGINEER R.E. 7078

PWFB 1529 452

Notes Ck'd by	Survey of Frederick Ave. Pa
Map No.	JN930300 Tape 0255 Std 68 °F
Office Work	Surveyed by [illegible]
Checked	Notes [illegible] Date 5-4-71
Date	Indexed [illegible]

F.B. 391.3 Pg. 1 [illegible]

Cont. Bot. Pg 124

WS 4 G, C-2

1. 89-49-40
4. 359-18-20
6. 178-51-20
7. 89-49-33

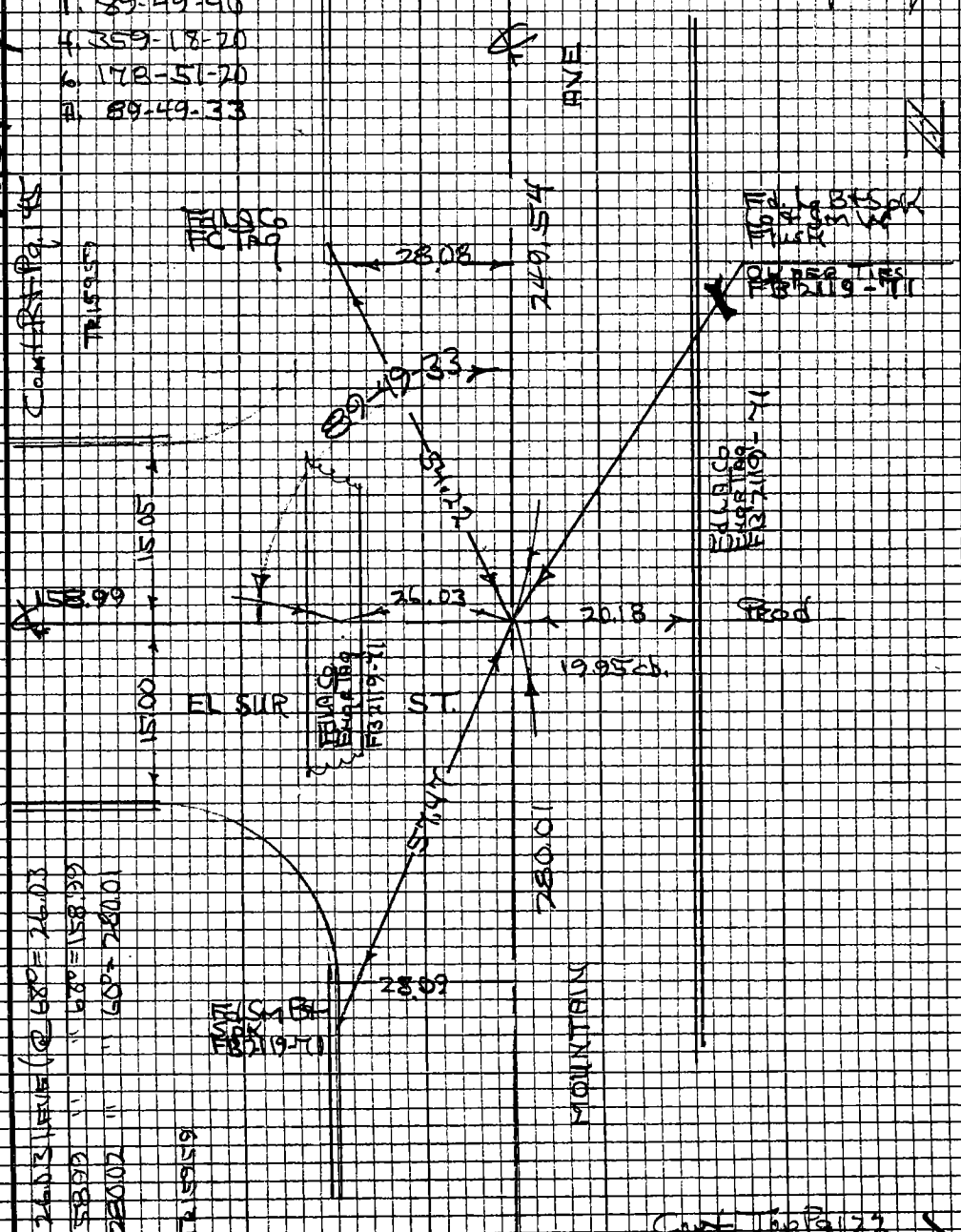

Note: Any Additions or Changes on this Sheet Must be Made or Circled in Red Ink With Date and Name of Person Making Change

Do not extend this side of this line.

PLEASE RETURN TO
LOS ANGELES COUNTY ENGINEER
403 Los Angeles County Engineering Bldg.

76P3098 CE #310 5-66

PLEASE RETURN TO
LOS ANGELES COUNTY ENGINEER
403 LOS ANGELES COUNTY ENGINEERING BLDG.

Note: Any Additions or Changes on this Sheet Must be Made or Circled in Red Ink With Date and Name of Person Making Change

WS 46, C-2

Do not extend this side of this line.

PWFB 1529 455

W/S 46 C-2

Notes Ck'd by	Survey of Broadwick Ave Recert
Map No.	JN0303.00 Tape 0255 Std 68 °F
Office Work	Surveyed by
Checked	Notes HHS Date 5-1-71
Date	Indexed

F.B. 3913 Pg 125

1. 90-26-00
4. 01-44-00
6. 180-35-40
A. 90-25-57

Cont. Bot Pg 126

Cont. Top Pg 124

1. 179-58-40
4. 359-56-40
6. 359-52-20
A. 179-58-43

Cont. Top Pg 124

COUNTY ENGINEER R.E. 7078

Note: Any Additions or Changes on this Sheet Must be Made or Circled in Red Ink With Date and Name of Person Making Change

Do not extend this side of this line.

PLEASE RETURN TO LOS ANGELES COUNTY ENGINEER 403 LOS ANGELES COUNTY ENGINEERING BLDG.

78P3098 CE #310 5-66

PWFB 1529

456

MS 46, C-2

PLEASE RETURN TO
LOS ANGELES COUNTY ENGINEER
403 LOS ANGELES COUNTY ENGINEERING BLDG.

Do not extend this side of this line.

Note: Any Additions or Changes on this Sheet Must be Made or Circled in Red Ink With Date and Name of Person Making Change

PWFB 1529 457

Notes Ck'd by	Survey of Pantherchine Heights
Map No.	JN 030300 Tape 0255 Std 68° F
Office Work	Surveyed by HHS
Checked	Notes HHS Date 5-4-71
Date	Indexed [redacted] AUG 4 71

F.B. 7942 Pg. 179

1. 174-55-00
4. 339-40-40
6. 329-30-50
A. 174-55-08

TR 15959

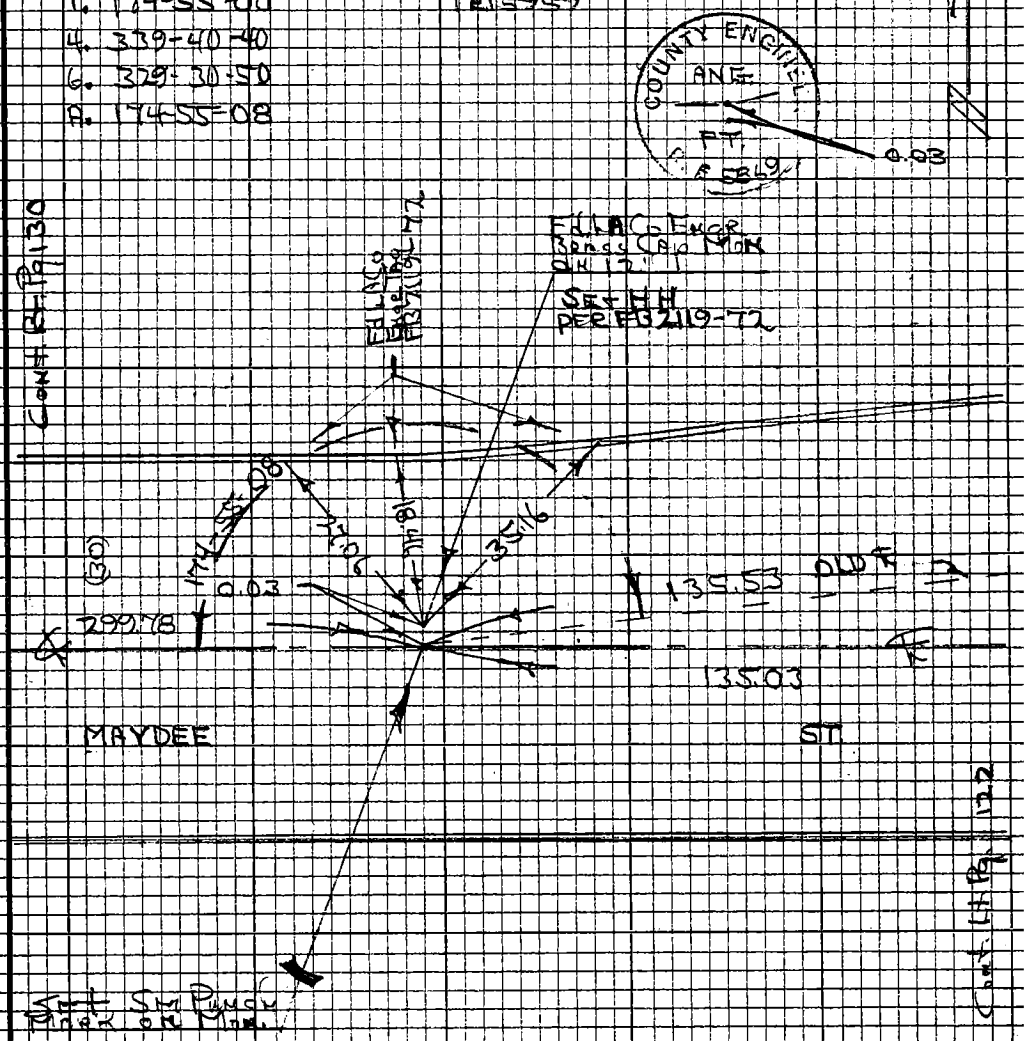

135.53 Level @ 46° = 135.53
135.03 " " 68° = 135.03

Note: Any Additions or Changes on this Sheet Must be Made or Circled in Red Ink With Date and Name of Person Making Change

Do not extend this side of this line.

PLEASE RETURN TO
LOS ANGELES COUNTY ENGINEER
403 Los Angeles County Engineering Bldg.

76P3098 CE #310 5-68

PWFB 1529 458

F.B. 3913 PG. 130

Cont. Bat. Pg. 133
1. 89-40-40
4. 358-43-10
6. 178-04-40
A. 89-40-47

Used For Line N.

299.80 Level @ 60° = 299.78
267.00 " " 60° = 266.99

PLEASE RETURN TO
LOS ANGELES COUNTY ENGINEER
403 LOS ANGELES COUNTY ENGINEERING BLDG.

Do not extend this side of this line.

Note: Any Additions or Changes on this Sheet Must be Made or Circled in Red Ink With Date and Name of Person Making Change

4/6/62

PWFB 1529 459

Notes Ck'd by
Map No.
Office Work
Checked
Date

Survey of Broderick Ave
Tape Std °F
Surveyed by
Notes Date
Indexed

F.B. Pg.

Note: Any Additions or Changes on this Sheet Must be Made or Circled in Red Ink With Date and Name of Person Making Change

Do not extend this side of this line.

PLEASE RETURN TO
LOS ANGELES COUNTY ENGINEER
405 LOS ANGELES COUNTY ENGINEERING BLDG.

76P3093 CK #310 5-68

PWFB 1529 460

F.B. 3913 Pg. 132

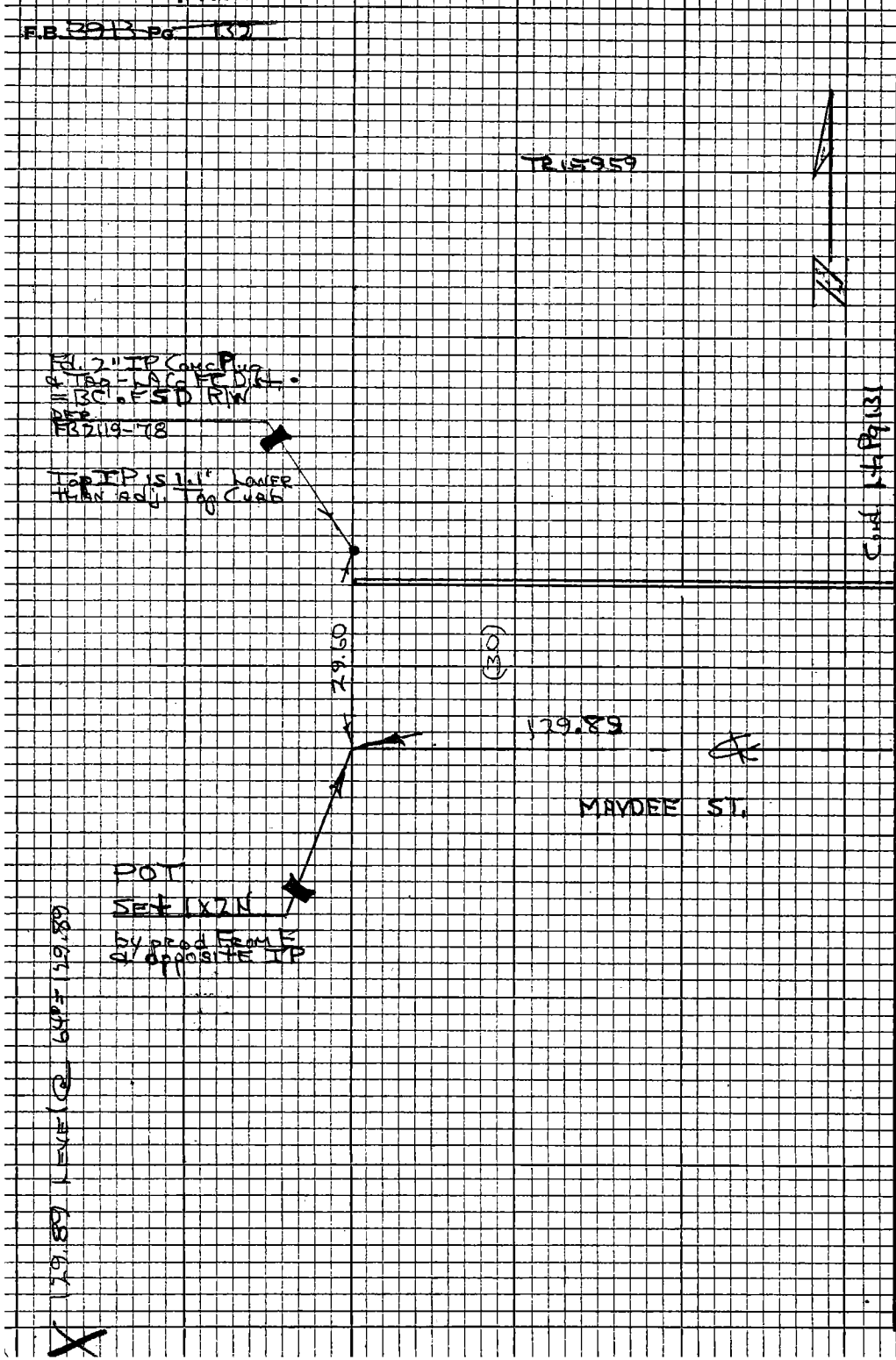

PLEASE RETURN TO
LOS ANGELES COUNTY ENGINEER
403 Los Angeles County Engineering Bldg.

Do not extend this side of this line.

Note: Any Additions or Changes on this Sheet Must be Made or Circled in Red Ink With Date and Name of Person Making Change

PWFB 1529

461

Notes Ck'd by	Survey of Broadway Ave Area ℄
Map No.	JN 0300.00 Tape 22.55 Std 68 °F
Office Work	Surveyed by H.H. Spr 1971
Checked	Notes HHS Date 5-6-71
Date	Indexed [illegible] AUG 4 '71

F.B. 3913 PG 133

Cont. Bot. Pg 134

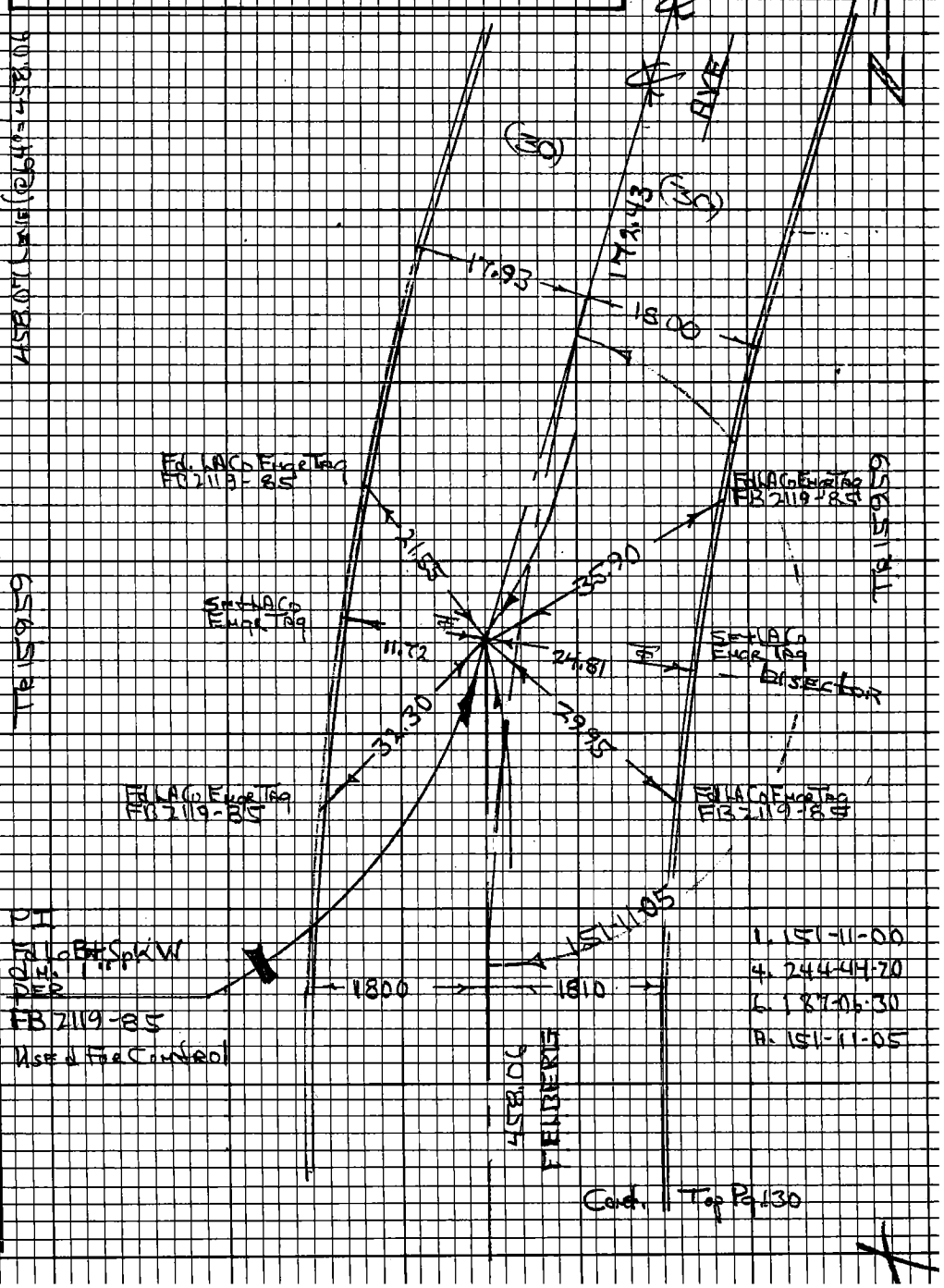

Cont. Top Pg 130

Note: Any Additions or Changes on this Sheet Must be Made or Circled in Red Ink With Date and Name of Person Making Change.

Do not extend this side of this line.

PLEASE RETURN TO
LOS ANGELES COUNTY ENGINEER
403 LOS ANGELES COUNTY ENGINEERING BLDG.

76F3098 CE#310 9-67

PWFB 1529 462, 463

FB 3913 Pg 134

1. 151-111-00
4. 244-441-40
6. 187-07-00
A. 151-11-10

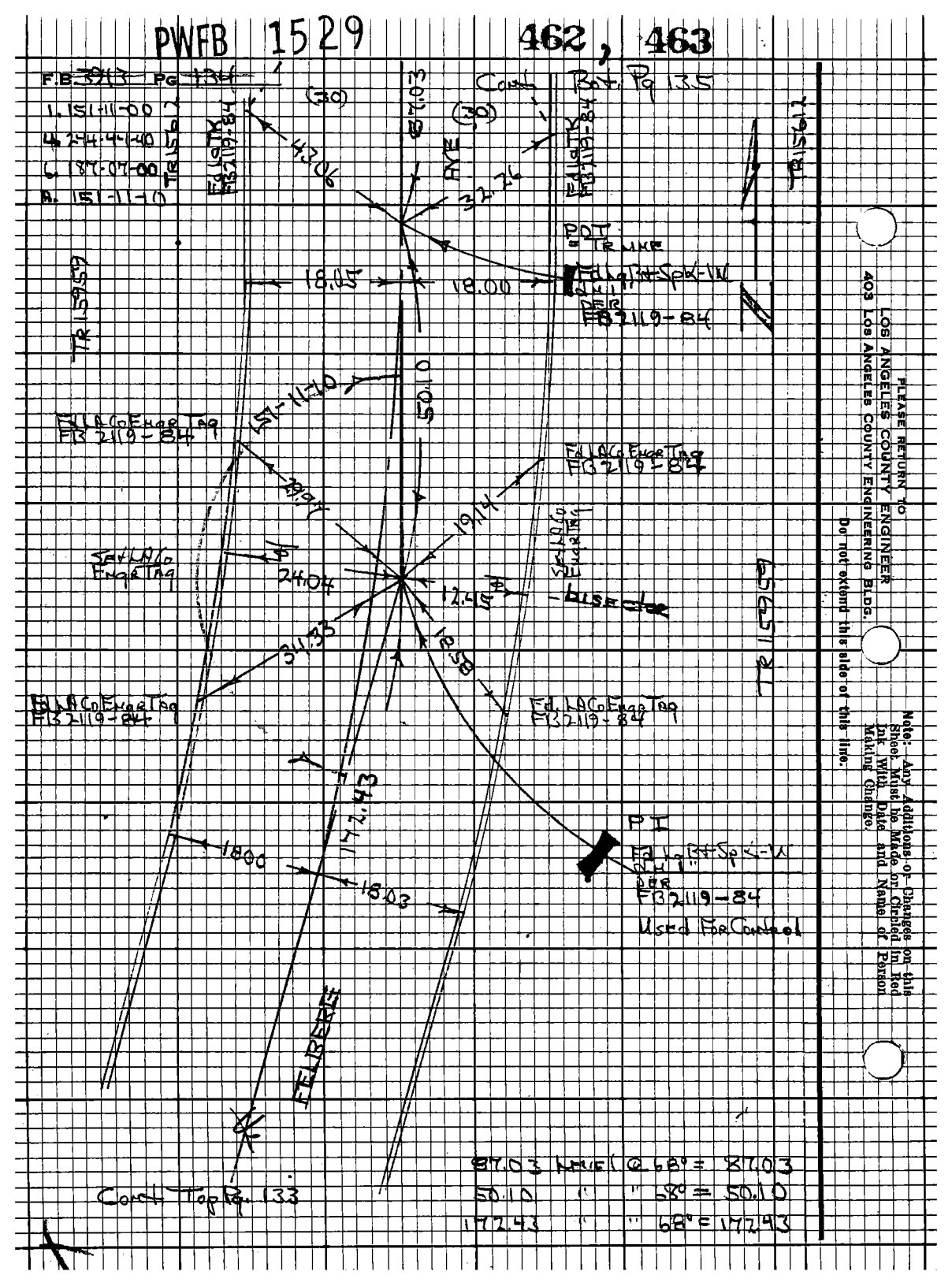

87.03 MEAS @ 68° = 87.03
50.10 " " 68° = 50.10
172.43 " " 68° = 172.43

Please Return To
Los Angeles County Engineer
403 Los Angeles County Engineering Bldg.

Do not extend this side of this line.

Note: Any Additions or Changes on this Sheet Must be Made or Circled in Red Ink With Date and Name of Person Making Change.

PWFB 1529 **464**

Notes Ck'd by	Survey of
Map No.	JN 0303.00 Tape 0755 Std 68 °F
Office Work	Surveyed by HH Griggs
Checked	Notes HHG Date 5-7-71
Date	Indexed E. J. BALL AUG 4 71

F.B. 3913 Pg. 135

CWS 46 C7

Note: Any Additions or Changes on this Sheet Must be Made or Circled in Red Ink With Date and Name of Person Making Change

PLEASE RETURN TO LOS ANGELES COUNTY ENGINEER 405 LOS ANGELES COUNTY ENGINEERING BLDG.

Do not extend this side of this line.

76P3093 CK #310 R-68

PWFB 1529 465

Notes Ck'd by	Survey of Broderick Ave Area E
Map No.	JN 030300 Tape 0255 Std 68 °F
Office Work	Surveyed by HHS Spr 1995
Checked	Notes HHS Date 5-7-71
Date	Indexed B. J. BALLI NG 4 77

F.B. 3913 Pg. 137

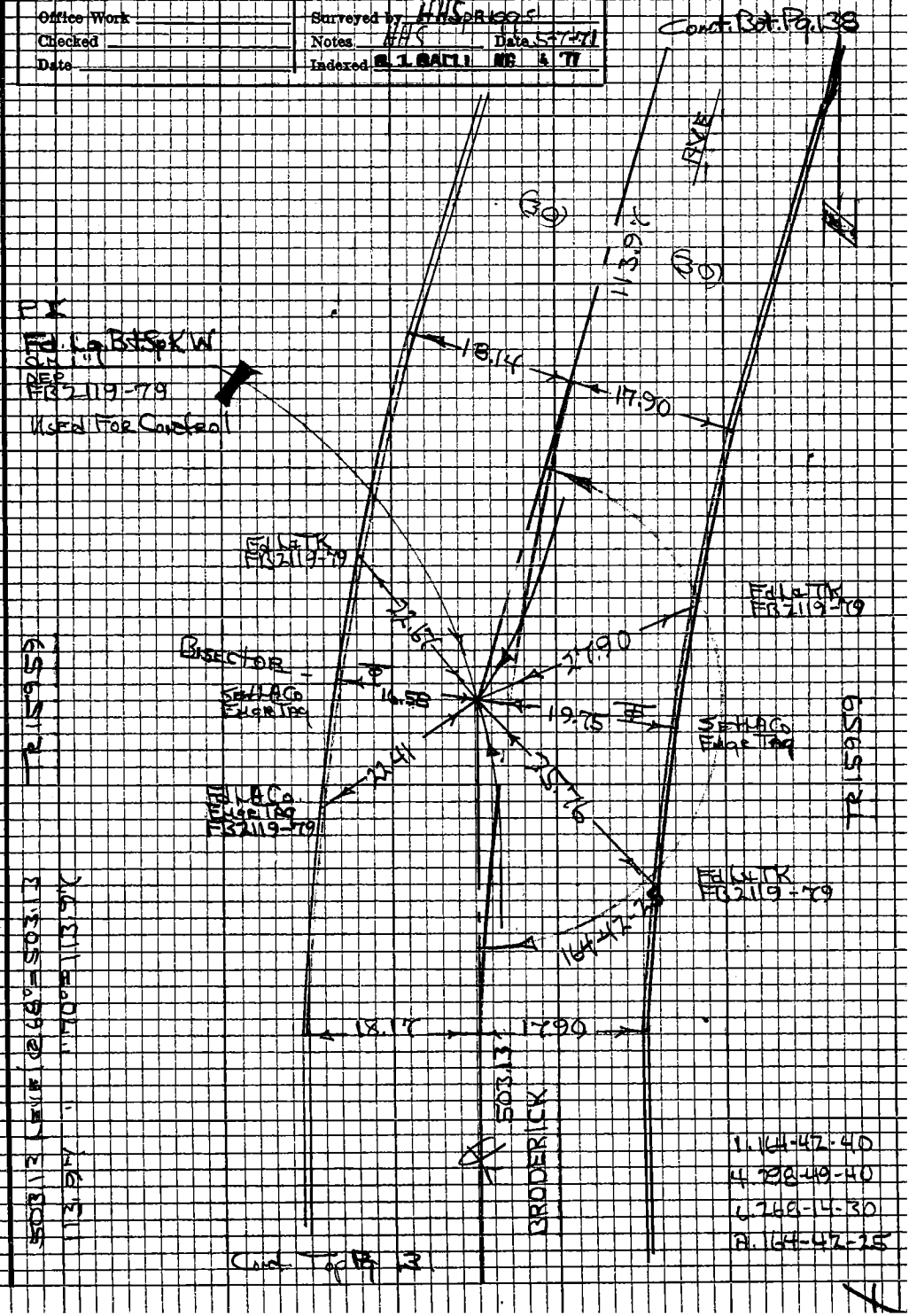

Note: Any Additions or Changes on this Sheet Must be Made or Circled in Red Ink With Date and Name of Person Making Change

Do not extend this side of this line.

PLEASE RETURN TO
LOS ANGELES COUNTY ENGINEER
403 LOS ANGELES COUNTY ENGINEERING BLDG.

76P3098 CK #310 5-66

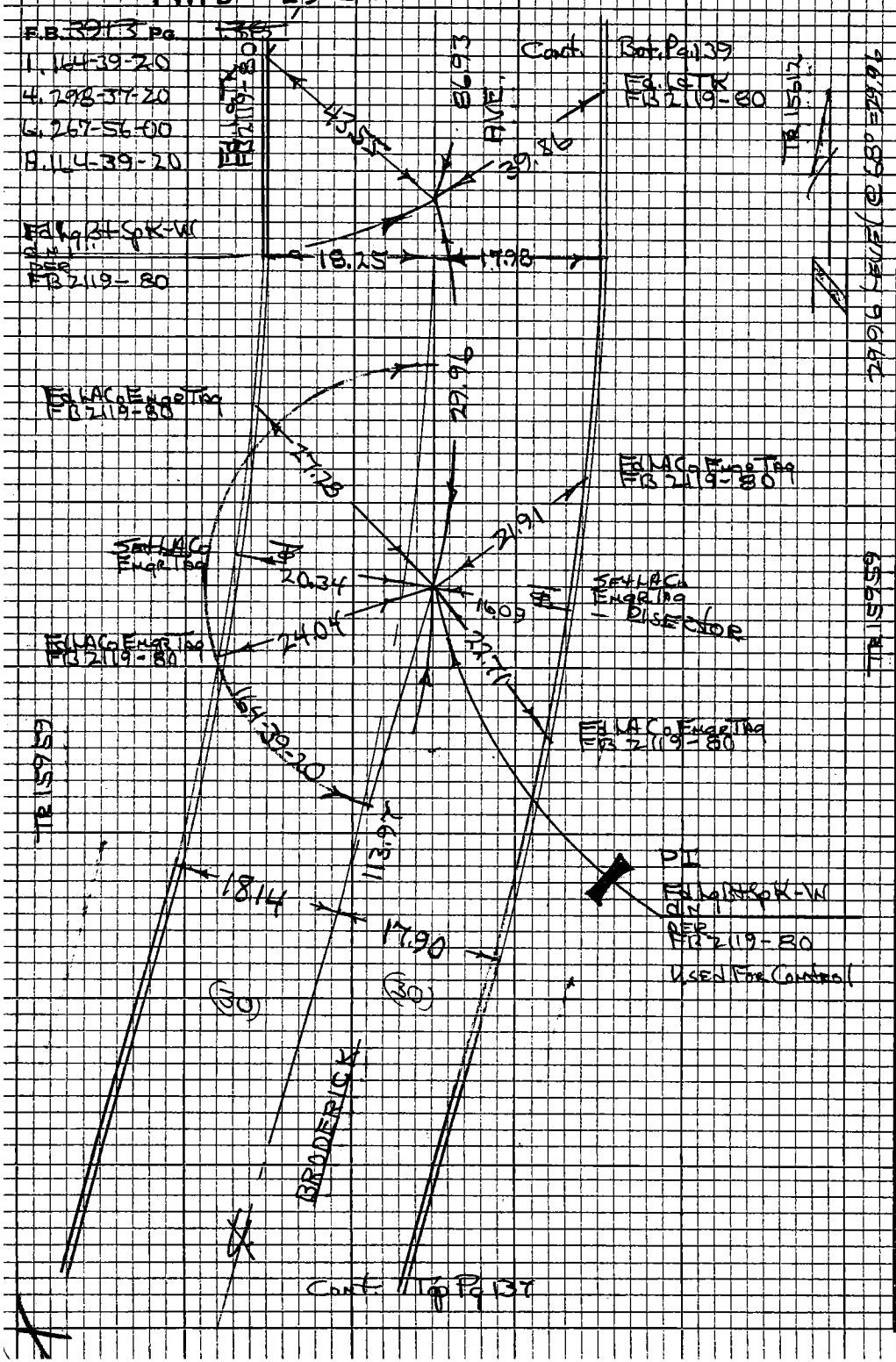

PLEASE RETURN TO
LOS ANGELES COUNTY ENGINEER
403 LOS ANGELES COUNTY ENGINEERING BLDG.

Do not extend this side of this line.

Note: Any Additions or Changes on this Sheet Must be Made or Circled in Red Ink With Date and Name of Person Making Change

PWFB 1529 467

Notes Ck'd by	Survey of Broderick Ave Prop C
Map No.	J.N. 0303.00 Tape 0255 Std 68 °F
Office Work	Surveyed by HH Spriggs
Checked	Notes HHS Date 5-7-71
Date	Indexed G. J. GALLI

F.B. 3913 Pg. 139

Note: Any Additions or Changes on this Sheet Must be Made or Circled in Red Int. With Date and Name of Person Making Change

PLEASE RETURN TO LOS ANGELES COUNTY ENGINEER 403 LOS ANGELES COUNTY ENGINEERING BLDG.

Do not extend this side of this line.

Cont Bot Pg. 140

WS 46 C-2

1. 169-23-40
4. 317-55-00
6. 296-52-40
A. 169-28-47

1. 90-16-20
4. 01-05-20
6. 181-38-00
A. 90-16-20

PWFB 1529 468

F.B. 3913 Pg. 140

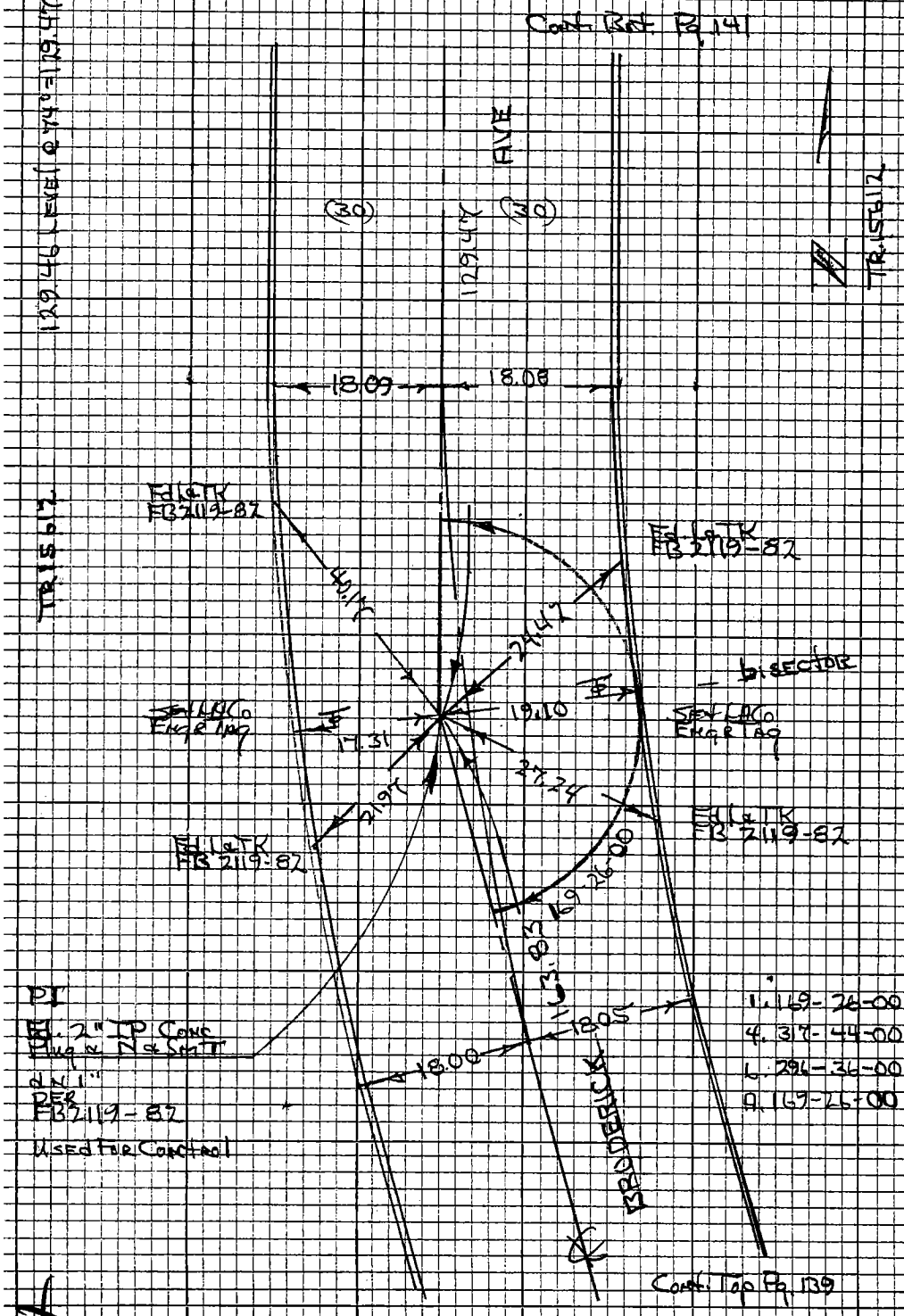

PLEASE RETURN TO
LOS ANGELES COUNTY ENGINEER
403 LOS ANGELES COUNTY ENGINEERING BLDG.

Do not extend this side of this line.

Note: Any Additions or Changes on this Sheet Must be Made or Circled in Red Ink With Date and Name of Person Making Change

PWFB 1529 469

Notes Ck'd by	Survey of Broderick Ave Cont'd
Map No.	JN 0303.00 Tape 0255 Std 68 °F
Office Work	Surveyed by HHSpriggs
Checked	Notes HHS Date 5-71
Date	Indexed

F.B. ~~2913~~ Pg ~~141~~

WS 946 C-2

Note: Any Additions or Changes on this Sheet Must be Made or Circled in Red Ink With Date and Name of Person Making Change

PLEASE RETURN TO
LOS ANGELES COUNTY ENGINEER
403 LOS ANGELES COUNTY ENGINEERING BLDG.

Do not extend this side of this line.

76P3093 CE #310 5-65

PWFB 1529 470

F.B. 3913 Pg. 147

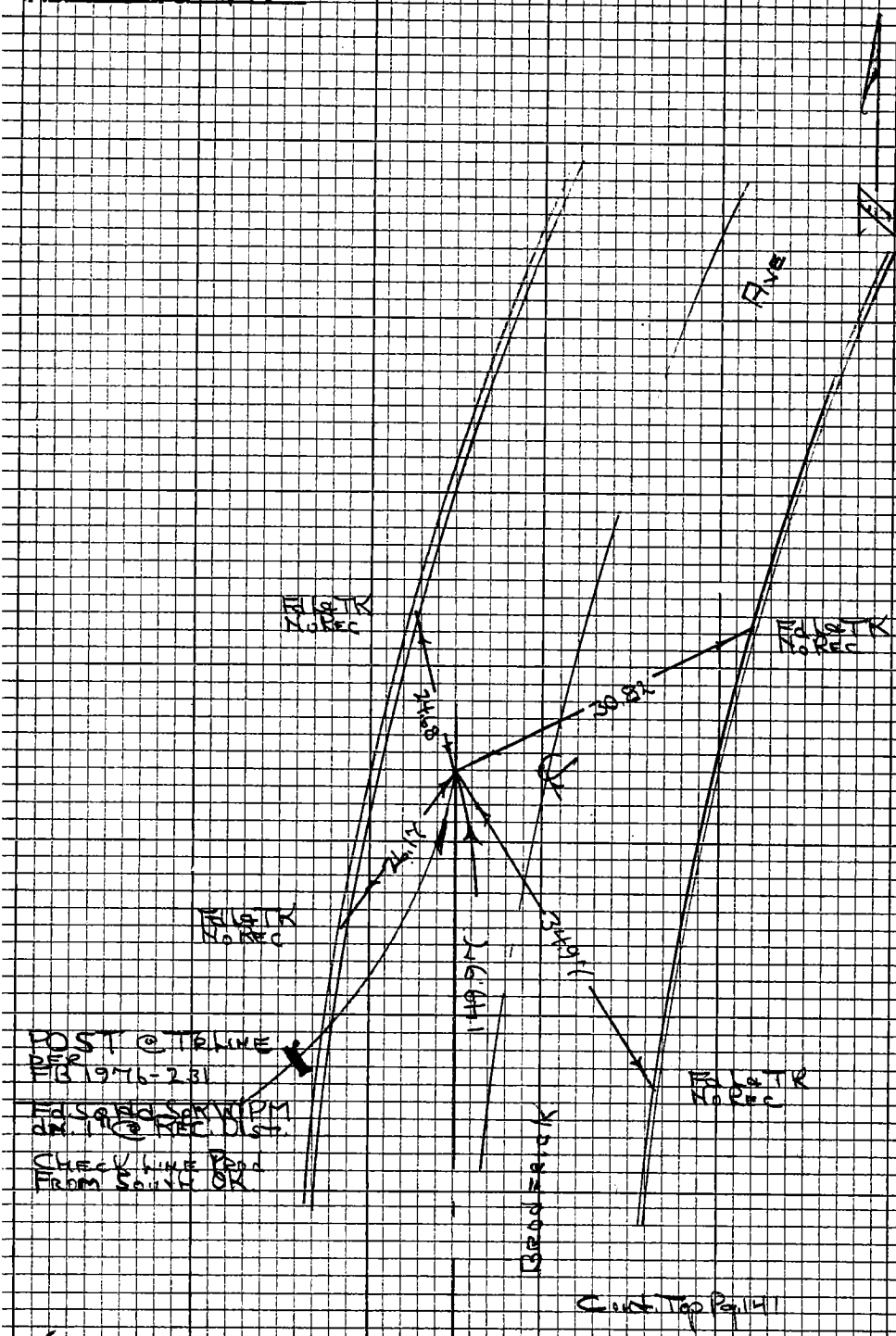

Cont. Top Pg. 141

PLEASE RETURN TO
LOS ANGELES COUNTY ENGINEER
403 LOS ANGELES COUNTY ENGINEERING BLDG.
Do not extend this side of this line.
Note: Any Additions or Changes on this Sheet Must be Made or Circled in Red Ink With Date and Name of Person Making Change

PWFB 1529 471

Notes Ck'd by	Survey of Bradfrick Ave Area ¢
Map No.	JN 0303.00 Tape 0255 Std 68 °F
Office Work	Surveyed by HH Spriggs
Checked	Notes HHS Date 5-71
Date	Indexed [illegible] AUG 4 '71

F.B. 3913 Pg 143

W.S. 46, C-2

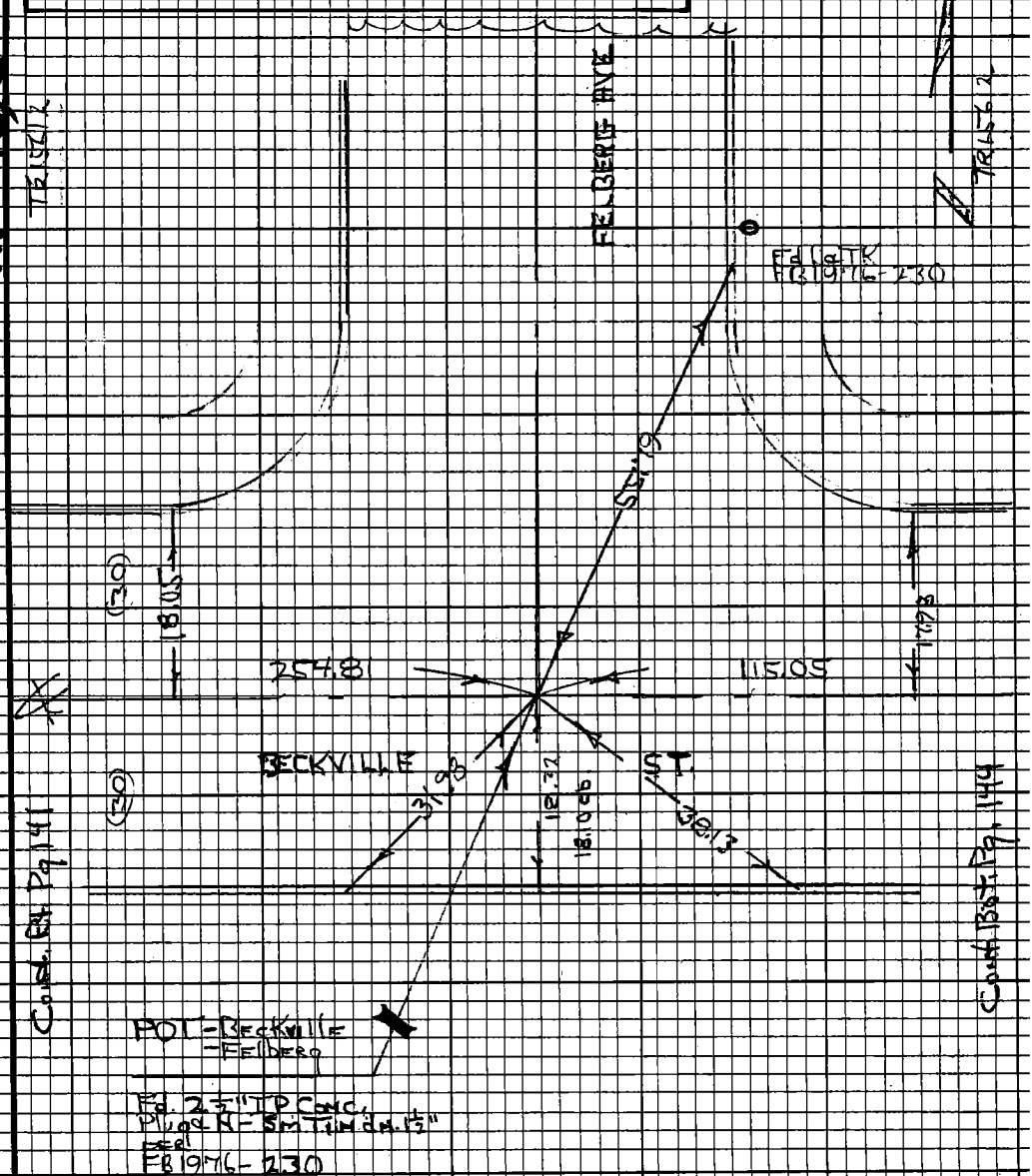

Note: Any Additions or Changes on this Sheet Must be Made or Circled in Red Ink With Date and Name of Person Making Change.

Do not extend this side of this line.

PLEASE RETURN TO
LOS ANGELES COUNTY ENGINEER
403 LOS ANGELES COUNTY ENGINEERING BLDG.

75F3098 CE#310 9-67

PWFB 1529 472, 473

F.B. ~~3413~~ Pg ~~144~~

PLEASE RETURN TO
LOS ANGELES COUNTY ENGINEER
403 LOS ANGELES COUNTY ENGINEERING BLDG.

Do not extend this side of this line.

Note: Any Additions or Changes on this Sheet Must be Made or Circled in Red Ink With Date and Name of Person Making Change.

PWFB 1529

474

Notes Ck'd by	Survey of Brodeen [illegible]
Map No.	JN030300 Tape 0255 Std 68°F
Office Work	Surveyed by [illegible]
Checked	Notes HHS Date 5-4-71
Date	Indexed [illegible] 4 71

F.B. 3913 Pg. 145

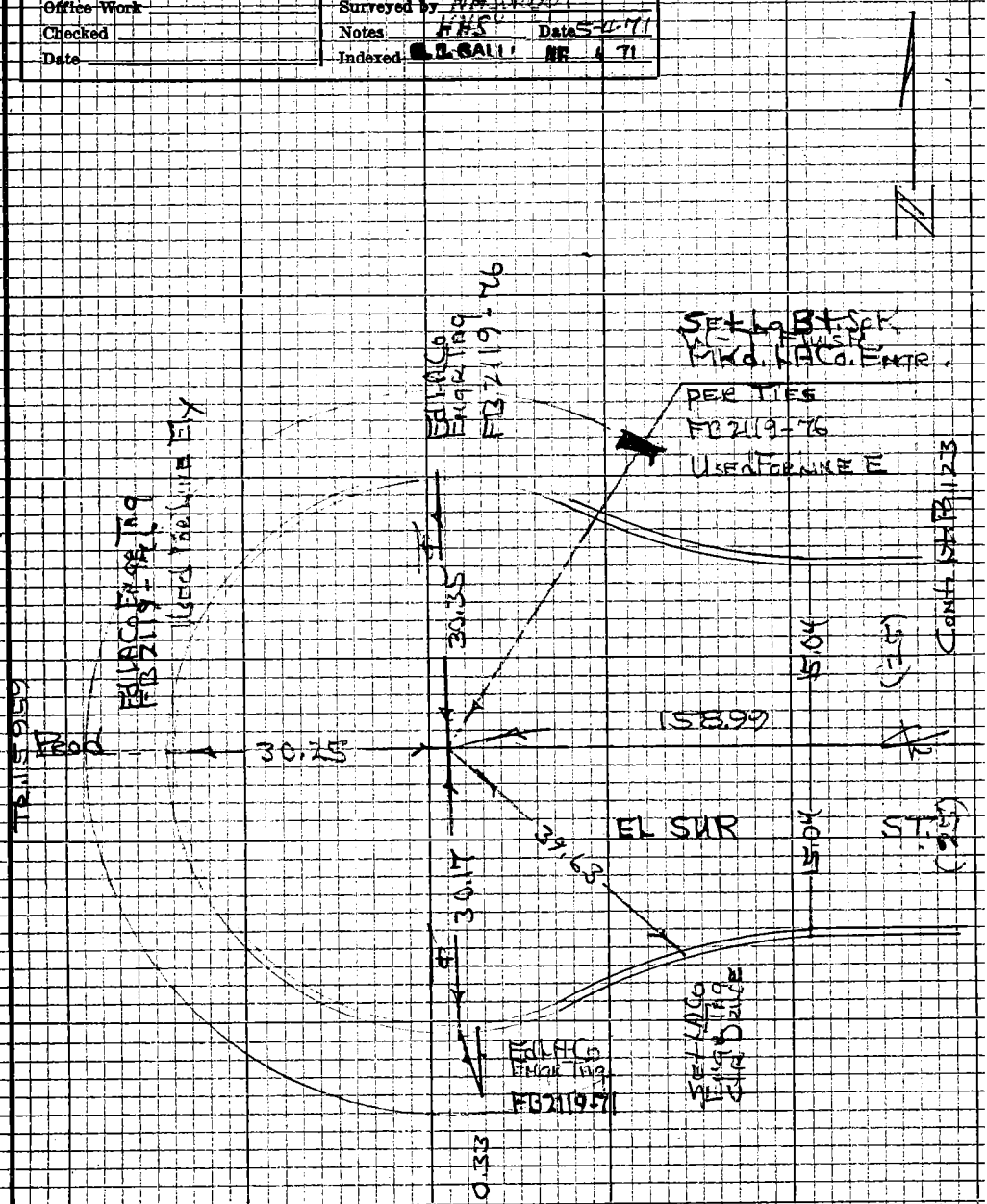

Note: Any Additions or Changes on this Sheet Must be Made or Circled in Red Ink With Date and Name of Person Making Change

Do not extend this side of this line.

PLEASE RETURN TO
LOS ANGELES COUNTY ENGINEER
403 LOS ANGELES COUNTY ENGINEERING BLDG.