Notes Ck'd by
Map No.
Office Work
Checked
Date

Survey of
JN Tape Std °F
Surveyed by
Notes Date
Indexed

F. B. 3921 Pg.

DRS

Page	Job	Description
		KENYON SCUDDER BOYS CAMP 8391.18
5-14	B.M.	Bench levels for sewers
15-34	~~topo.~~ T Lines	Loc. of proposed sewer lines in camp area.
35-57	topo.	Loc. of improvements in camp area
59-66	topo.	Loc. of improvements on Bouquet Cy. Rd.
67-92	X-Sec.	Cross-sections in camp area
93-102	X-Sec.	Cross-sections on Bouquet Cy. Rd.
		DRIVER AVENUE S.S. 2540.34
103-114	B.M.	Bench levels
115-116	Index	
117-131	C.L.	Centerline survey vic. of Driver Ave. betw. Colodny Dr. & Easterly St. (Agoura Area)
135-143	X-Sec.	Cross-sections on the above area
		SCUDDER-SCOTT CAMP SEWER 8391.18
145-152		Loc. of Transit Line in camp area
153-156		Bench Levels ofr Sewer
157-162		Loc. of Improvements in camp area

PW. file Aug '85

Microfilmed Dec 84

NOTES RED. _____ JOB NO. 8391.18 SURVEY OF Kenyon Scudder Boys Camp | F.B. 394 PG. 5

DATE _____ SURVEY BY F.E. Brooks

NOTES CHKD R. HILARIO NOTES BY G. Guizado DATE 4 March 70

DATE _____ INDEXED C.J. GALLI DATE MR 7 70

NOTE: ANY ADDITIONS OR CHANGES ON THIS SHEET MUST BE MADE OR CIRCLED IN RED INK, WITH DATE AND NAME OF PERSON MAKING CHANGE.

PLEASE RETURN TO
LOS ANGELES COUNTY SURVEYOR
725 LOS ANGELES COUNTY ENGINEERING BLDG.

Do not extend notes this side of this line

B.M.	1ST RUN	DIFF.	2ND RUN	3RD RUN	ADJ. ELEV.	DESCRIPTION

J.N 8391.18

KENYON - SCUDDER - BOYS - CAMP

Bench Levels

for

Sanitary Sewers

F.E. Brooks
G. Guizado
R. Moore
T. Ohashi

76S420 353 3-51

76S420 353 3-51

PLEASE RETURN TO
LOS ANGELES COUNTY SURVEYOR
725 LOS ANGELES COUNTY ENGINEERING BLDG.

NOTE: ANY ADDITIONS OR CHANGES ON THIS SHEET MUST BE MADE OR CIRCLED IN RED INK, WITH DATE AND NAME OF PERSON MAKING CHANGE.

Do not extend notes this side of this line

B.M.	1ST RUN	DIFF.	2ND RUN	3RD RUN	ADJ. ELEV.	DESCRIPTION
BM 204-10	1418.673				1418.673	BM 204-10 Elev. 1418.673 F.B. 3719-25 Bouquet Canyon Rd. 4.2 miles NE'ly of Soledad Canyon Rd., on entrance road to Scudder and Scott Probation Camps. Set in N'ly end of W. curb of bridge over Wash. Mark. is a L.A. Co. Engr Brass Cap Stamped BM 204-10 1966 5869
+	4.249		4.226			
π	1422.922	+0.019	+0.019			
−	4.230		4.207			
BM 204-11	1418.692				1418.689	BM 204-11 Elev. 1418.689 F.B. 3719-25 Bouquet Canyon Rd. 4.2 miles NE'ly of Soledad Canyon Rd., on entrance Rd. to Scudder and Scott Probation Camps. Set in S'ly end of W curb of bridge over Wash. Mark is a L.A. Co Flood Control Dist. Brass Disc Stamped BM 144-01106 1963
+	5.750		5.735			
π	1424.442	+5.510	+5.509			
−	0.240		0.226			
TP1	1424.202				1424.200	
+	6.040		6.054			
π	1430.242	+4.146	+4.146			
−	1.894		1.908			
TP2	1428.348				1428.347	
+	6.106		6.070			
π	1434.454	+4.258	+4.257			
−	1.848		1.813			
TP3	1432.606				1432.606	
+	6.026		6.041			
π	1438.632	+5.525	+5.526			
−	0.501		0.515			
TP4	1438.131				1438.132	

JOB NO. 83 91.18 SURVEY OF Kenyon Scudder Boys Camp
SURVEY BY FE Brooks
NOTES BY G. Guizado DATE 4 March 70
INDEXED C.L. GALLI DATE
NOTES RED. DATE
NOTES CHKD. R. [illegible] DATE

F.B. 392/PG. 6

76S420 353 3-51

PLEASE RETURN TO
LOS ANGELES COUNTY SURVEYOR
725 LOS ANGELES COUNTY ENGINEERING BLDG.

NOTE: ANY ADDITIONS OR CHANGES ON THIS SHEET MUST BE MADE OR CIRCLED IN RED INK, WITH DATE AND NAME OF PERSON MAKING CHANGE.

Do not extend notes this side of this line

B.M.	1ST RUN	DIFF.	2ND RUN	3RD RUN	ADJ. ELEV.	DESCRIPTION
TP4	1438.131				1438.132	
+	6.202		6.177			
π	1444.333	+ 4.315	+ 4.318			
−	1.887		1.859			
TP5	1442.446				1442.448	
+	6.186		6.165			
π	1448.632	+ 4.002	+ 4.004			
−	2.184		2.161			
T.P.6	1446.448				1446.451	
+	6.151		6.208			
π	1452.599	+ 3.368	+ 3.367			
−	2.783		2.841			
TP7	1449.816				1449.820	
+	4.810		4.789			
π	1454.626	− 0.060	− 0.060			
−	4.870		4.849			
BM KE-89	1449.756				1449.760	BM KE-89 ELEV. =
+	5.790		5.756			Camp Kenyon Scudder. Recreation Bldg,
π	1455.546	+ 5.225	+ 5.226			N.E. Corner. Set P.K. Nail in conc. walk
−	0.565		0.530			1 Ft N, & 1 Ft E. of Bldg. Corner
TP8	1454.981				1454.985	
+	6.200		6.159			
π	1461.181	+ 3.998	+ 3.997			
−	2.202		2.162			
TP9	1458.979				1458.984	
+	4.880		4.847			
π	1463.859	+ 1.590	+ 1.589			
−	3.290		3.258			
TP10	1460.569				1460.574	

NOTES RED. _____ JOB NO. 8391.18 SURVEY OF Kenyon Scudder Boys Camp
DATE _____ SURVEY BY F.E. Brooks
NOTES CHKD. R. HILARIO NOTES BY G.C.G. DATE 3-5-70
DATE _____ INDEXED C. L. GALLI DATE [illegible]

F.B. 3921 Pg. 7

765420 353 3-51

PLEASE RETURN TO
LOS ANGELES COUNTY SURVEYOR
725 LOS ANGELES COUNTY ENGINEERING BLDG.

NOTE: ANY ADDITIONS OR CHANGES ON THIS SHEET MUST BE MADE OR CIRCLED IN RED INK, WITH DATE AND NAME OF PERSON MAKING CHANGE.

Do not extend notes this side of this line

JOB NO. 839.18 SURVEY OF KENYON SCUDDER ROY'S CAMP
SURVEY BY F.E. BROOKS DATE
NOTES BY G.O.G. DATE 3-5-70 NOTES CHKD. HILARIO
INDEXED C.H. GALLI DATE NOTES RED.
F.B. 3921 PG. 8

B.M.	1ST RUN	DIFF.	2ND RUN	3RD RUN	ADJ. ELEV.	DESCRIPTION
TP10	1460.569				1460.574	
+	2.980	✓	3.020			
π	1463.549	-1.342	-1.343 ✓			
−	4.322		4.363			
TP11	1459.227				1459.232	
+	2.419		2.400			
π	1461.646	-2.221 ✓	-2.220 ✓			
−	4.640		4.620			
BM KE-90	1457.006				1457.011	BM KE-90 ELEV. = 1457.011
+	1.921		1.884			CAMP KENYON SCUDDER – CLASS & STUDY RM. BLDG.
π	1458.927	-3.008	-3.007 ✓			NORTH SIDE – SET PK. NAIL IN CONC. IN
−	4.929		4.891			BOTTOM STEP OF W. STAIRWAY. – 1 FT. E.
TP12	1453.998				1453.003	OF W. EDGE.
+	0.793	✓	0.757			
π	1454.791	-4.486	-4.486 ✓			
−	5.279		5.243			
TP13	1449.512				1449.517	
+	4.506		4.480			
π	1454.018	-0.406 ✓	-0.405 ✓			
−	4.912		4.885			
TP14	1449.106				1449.111	
+	1.733	✓	1.682			
π	1450.839	-3.853	-3.853 ✓			
−	5.586		5.535			
TP15	1445.253				1445.258	
+	1.100	✓	1.118			
π	1446.353	-4.210	-4.210 ✓			
−	5.310		5.328			
TP16	1441.043				1441.048	

769420 353 3-51

PLEASE RETURN TO
LOS ANGELES COUNTY SURVEYOR
725 LOS ANGELES COUNTY ENGINEERING BLDG.

NOTE: ANY ADDITIONS OR CHANGES ON THIS SHEET MUST BE MADE OR CIRCLED IN RED INK, WITH DATE AND NAME OF PERSON MAKING CHANGE.

Do not extend notes this side of this line

B.M.	1ST RUN	DIFF.	2ND RUN	3RD RUN	ADJ. ELEV.	DESCRIPTION
TP 16	1441.043				1441.048	
+	0.939		0.914			
=	1441.982	-4.416	-4.416			
-	5.355		5.330			
TP 17	1436.627				1436.632	
+	0.981		0.959			
=	1437.608	-4.579	-4.580			
-	5.560		5.539			
TP 18	1432.048				1432.053	
+	0.628		0.660			
=	1432.676	-4.962	-4.965			
-	5.590		5.625			
T.P 19	1427.086				1427.091	
+	3.889		3.860			
=	1430.975	-1.964	1.961			
-	5.853		5.821			
BM KE-91	1425.122				1425.127	BM KE-91 ELEV= CAMP KENYON SCUDDER-FORESTRY NURSERY AREA - LOADING DOCK @ N.E. END OF GREEN HOUSE - SET P.K NAIL IN CENTER OF S'LY WING WALL-1 FT. W'LY OF DOCK.
+	0.658		0.629			
=	1425.780	-4.028	-4.031			
-	4.686		4.660			
T.P 20	1421.094				1421.099	
+	1.057		1.025			
=	1422.151	-3.576	-3.578			
-	4.633		4.603			
T.P. 21	1417.518				1417.523	
+	3.898		3.880			
=	1421.416	+1.158	+1.157			
-	2.740		2.723			
TP 22	1418.676				1418.681	

NOTES RED. _____ JOB NO. 8391.18 SURVEY OF Kenyon Scudder Boy's Camp
DATE _____ SURVEY BY F.E. ROOKS DATE 3-5-70
NOTES CHK'D R. HILARIO NOTES BY S.O.G. DATE 3-7-70
DATE _____ INDEXED C.T. GAUL DATE 4-7-70

F.B. 3921 PG. 9

76S420 353 3-51

PLEASE RETURN TO
LOS ANGELES COUNTY SURVEYOR
725 LOS ANGELES COUNTY ENGINEERING BLDG.

NOTE: ANY ADDITIONS OR CHANGES ON THIS SHEET MUST BE MADE OR CIRCLED IN RED INK, WITH DATE AND NAME OF PERSON MAKING CHANGE.

Do not extend notes this side of this line

B.M.	1ST RUN	DIFF.	2ND RUN	3RD RUN	ADJ. ELEV.	DESCRIPTION
TP22	1418.676				1418.681	
+	3.852		3.826			
π	1422.528	+ 0.931	+ 0.931			
−	2.921		2.895			
T.P.23	1419.607				1419.612	
+	0.911		0.850			
π	1420.518	−3.756	−3.755			
−	4.667		4.605			
T.P.24	1415.851				1415.856	
+	4.806		4.770			
π	1420.657	+ 0.145	+ 0.145			
−	4.661		4.625			
TP25	1415.996				1416.001	
+	4.362		4.382			
π	1420.358	− 0.008	− 0.008			
−	4.370		4.390			
TP26	1415.988				1415.993	
+	4.896		4.875	4.855		
π	1420.884	+ 3.414	+ 3.407	+ 3.413		
−	1.482		1.468	1.442		
TP27	1419.402					
+	5.725		5.686		1419.407	
π	1425.127	+ 2.920	+ 2.920			
−	2.805		2.766			
BM KE-93	1422.322				1422.327	BM KE-93 ELEV.= 1422.327
+	0.226		0.209	0.176		CAMP JOE SCOTT - SCHOOL BLDG. N.W COR.
π	1422.548	− 5.614	− 5.604	− 5.611		SET P.K. NAIL IN CONC. IN N.W. CORNER
−	5.840		5.813	5.787		OF WALK.
T.P.28	1416.708				1416.713	

JOB NO. 8391.18 SURVEY OF Boy's Camp
SURVEY BY F.E. BROOKS
NOTES BY G.O.G. DATE 3-5-70
INDEXED C.L. GALLI DATE
NOTES RED. DATE
NOTES CHKD. H.H. ARIO DATE

F.B. 3921 PG. 10

765420 353 3-51

PLEASE RETURN TO
LOS ANGELES COUNTY SURVEYOR
725 LOS ANGELES COUNTY ENGINEERING BLDG.

NOTE: ANY ADDITIONS OR CHANGES ON THIS SHEET MUST BE MADE OR CIRCLED IN RED INK, WITH DATE AND NAME OF PERSON MAKING CHANGE.

Do not extend notes this side of this line

B.M.	1ST RUN	DIFF.	2ND RUN	3RD RUN	ADJ. ELEV.	DESCRIPTION
TP28	1416.708				1416.713	
+	0.857		0.870			
π	1417.565	-5.143	-5.141			
−	6.000		6.011			
TP29	1411.565				1411.571	
+	1.090		1.070			
π	1412.655	-4.662	-4.661			
−	5.752		5.731			
TP30	1406.903				1406.909	
+	2.648		2.560			
π	1409.551	+2.160	+2.160			
−	0.488		0.400			
BM KE-92	1409.063				1409.069	BM KE-92 ELEV.=
+	2.480		2.507	2.525		CAMP JOE SCOTT - FOOTBALL & TRACK FIELD
π	1411.543	+2.398	+2.405	+2.400		N.W'LY CORNER - CONC. DRAIN OUTLET,
−	0.082		0.102	0.125		APPROX. 35 Ft N.W & 7 Ft LOWER THAN
TP31	1411.461				1411.467	TRACK FIELD.
+	3.483		3.639	3.602		SET P.K. NAIL IN CENTER OF HD. WALL
π	1414.944	-2.479	-2.475	-2.478		
−	5.962		6.114	6.080		
BM KE-94	1408.982				1408.989	BM KE-94 ELEV.=
+	3.106		3.068			BOUQUET CÑ. RD. N.'LY SIDE OF RD.
π	1412.088	+1.624	+1.622			ROCK & CONC. HD. WALL - 105'± W'LY
−	1.482		1.446			OF WEST WALL PROD. OF HOUSE Nº 28693 -
TP32	1410.606				1410.613	FD. LACO RD. DEPT. BM. TAG & NAIL IN
+	1.461		1.474			LEAD IN W'LY END OF ROCK & CONC. HD. WALL.
π	1412.067	-3.471	-3.472			
−	4.932		4.946			
TP33	1407.135				1407.142	

NOTES RED. ____ JOB NO. 8391.18 SURVEY OF Boy's Camp
DATE ____ SURVEY BY F.E. Brooks
NOTES CHKD. R. HILARIO NOTES BY G.O.G. DATE 3-5-'70
DATE ____ INDEXED C.J. GALLI DATE [illegible]

F.B. 392 PG. 11

F.B. 5121 PG. 12

JOB NO. 8391.18 SURVEY OF Kenyon Scott Boys Camp NOTES RED.

SURVEY BY F.E. BROOKS DATE

NOTES BY G.O.G. DATE 3-5-'70 NOTES CHKD. [illegible]

INDEXED C.J. GALLI DATE DATE

76S420 353 3-51

PLEASE RETURN TO
LOS ANGELES COUNTY SURVEYOR
725 LOS ANGELES COUNTY ENGINEERING BLDG.

NOTE: ANY ADDITIONS OR CHANGES ON THIS SHEET MUST BE MADE OR CIRCLED IN RED INK, WITH DATE AND NAME OF PERSON MAKING CHANGE.

Do not extend notes this side of this line

B.M.	1ST RUN	DIFF.	2ND RUN	3RD RUN	ADJ. ELEV.	DESCRIPTION
TP33	1407.135				1407.142	
+	1.674		1.635			
π	1408.809	- 3.807	- 3.807			
−	5.481		5.442			
TP34	1403.328				1403.335	
+	0.040		0.049			
π	1403.368	- 6.093	- 6.094			
−	6.133		6.143			
TP35	1397.235				1397.243	
+	1.292		1.248			
π	1398.527	- 3.734	- 3.734			
−	5.026		4.982			
TP36	1393.501				1393.509	
+	0.845		0.813			
π	1394.346	- 4.345	- 4.348			
−	5.190		5.161			
TP37	1389.156				1389.164	
+	2.760		2.728			
π	1391.916	- 2.871	- 2.870			
−	5.631		5.598			
TP38	1386.285				1386.293	
+	5.211		5.165	5.226		
π	1391.496	+ 0.759	+ 0.749	+ 0.757		
−	4.452		4.416	4.469		
Bm KE-95	1387.044				1387.052	Bm KE-95 ELEV. = 1387.052
+	4.468		4.447			BOUQUET CN RD. - 1/2 MILE W'LY OF
π	1391.512	- 0.804	- 0.805			ENTRANCE TO PROBATION - CAMPS JOE SCOTT
−	5.272		5.252			& KENYON SCUDDER.
TP39	1386.240				1386.248	SET Lg. Bt. SPK. W & TIN IN PLATE @ S.E. COR. BRIDGE
						WASHER STAMPED KE-95

76S420 353 3-51

PLEASE RETURN TO
LOS ANGELES COUNTY SURVEYOR
725 LOS ANGELES COUNTY ENGINEERING BLDG.

NOTE: ANY ADDITIONS OR CHANGES ON THIS SHEET MUST BE MADE OR CIRCLED IN RED INK, WITH DATE AND NAME OF PERSON MAKING CHANGE.

NOTES RED. JOB NO. 8391.18 SURVEY OF Boys Camp
DATE SURVEY BY F.E. BROOKS
NOTES CHKD. R. HILARIO NOTES BY G.O.G. DATE 3-6-'70
DATE INDEXED DATE

F.B. 392 / PG. 13

Do not extend notes this side of this line

B.M.	1ST RUN	DIFF.	2ND RUN	3RD RUN	ADJ. ELEV.	DESCRIPTION
TP 39	1386.240				1386.248	
+	5.682		5.661			
=	1391.922	+2.852	+2.853			
−	2.830		2.808			
TP 40	1389.092				1389.100	
+	5.188		5.170			
=	1394.280	+ 4.066	+ 4.069			
−	1.122		1.101			
TP 41	1393.158				1393.166	
+	5.263		5.240			
=	1398.421	+ 4.382	+ 4.380			
−	0.881		0.860			
TP 42	1397.540				1397.548	
+	5.404		5.391			
=	1402.944	+ 4.384	+ 4.386			
−	1.020		1.006			
TP 43	1401.924				1401.932	
+	6.112		6.082			
=	1408.036	+5.154	+ 5.153			
−	0.958		0.929			
TP 44	1407.078				1407.087	
+	4.868		4.851			
=	1411.946	+ 3.490	+ 3.492			
−	1.378		1.359			
TP 45	1410.568				1410.577	
+	1.485		1.455			
=	1412.053	+ 0.002	+ 0.005			
−	1.483		1.450			
TP 46	1410.570				1410.579	

769420 353 3-51

PLEASE RETURN TO
LOS ANGELES COUNTY SURVEYOR
725 LOS ANGELES COUNTY ENGINEERING BLDG.

NOTE: ANY ADDITIONS OR CHANGES ON THIS SHEET MUST BE MADE OR CIRCLED IN RED INK, WITH DATE AND NAME OF PERSON MAKING CHANGE.

Do not extend notes this side of this line

JOB NO. 8391-18 SURVEY OF KENYON JUDSON Boys CAMP
SURVEY BY E.E. BROOKS
NOTES BY G.O.G. DATE 3-6-'70
INDEXED C.J. GALLI DATE
NOTES RED. DATE
NOTES CHKD. R. HILARIO DATE

F.B. 3921 PG. 14

B.M.	1ST RUN	DIFF.	2ND RUN	3RD RUN	ADJ. ELEV.	DESCRIPTION
TP 46	1410.570				1410.579	
+	5.612		5.555	5.540		
=	1416.182	+2.209	+ 2.205	+ 2.212		
−	3.403		3.350	3328		
TP 47	1412.779				1412.788	
+	5.668		5.641			
=	1418.447	+ 1.519	+ 1.520			
−	4.149		4.121			
TP 48	1414.298				1414.307	
+	5.068		5.030	4.960		
=	1419.366	+ 2.068	+ 2.072	+ 2.070		
−	3.000		2.958	2.890		
TP 49	1416.366				1416.375	
+	4.493		4.487			
=	1420.859	+ 2.298	+ 2.301			
−	2.195		2.186			
B.M. 204-10	1418.664				1418.673	BM 204-10 ELEV. 1418.673 F.B. 3719-25
+	4.376		4.326			SEE pg. 6 FOR DESCRIPTION
=	1423.040	+ 0.018	+ 0.017			
−	4.358		4.309			
BM 204-11	1418.682				1418.689	BM 204-11 ELEV. 1418.689 F.B. 3719-25
						SEE pg. 6 FOR DESCRIPTION

Notes Ck'd by R. HILARIO	Survey of Kenyon Scudder Boys Camp	F. B. 3921 PG. 15
Map No.	JN 8391.18 Tape Std. °F	
Office Work	Surveyed by FE Brooks	
Checked	Notes Date	
Date	Indexed C. L. GALLI [illegible] 7 [illegible]	

JN 8391.18

KENYON SCUDDER BOYS CAMP

Proposed Locations of Sewer LINES

FE Brooks
G Guizado
R Moore
T Ohashi

Note: Any Additions or Changes on This Sheet Must be Made or Circled in Red Ink With Date and Name of Person Making Change.

Do not extend this side of this line.

PLEASE RETURN TO
COUNTY OF LOS ANGELES
DEPARTMENT OF COUNTY ENGINEER
403 LOS ANGELES COUNTY ENGINEERING BLDG.

76F309S CE#310 3-68

F. B. 3921 PG. 16



PLEASE RETURN TO
COUNTY OF LOS ANGELES
DEPARTMENT OF COUNTY ENGINEER
403, LOS ANGELES COUNTY ENGINEERING BLDG.

Do not extend this side of this line.

Note: Any Additions or Changes or This Sheet Must be Made in Red Ink With Date and Name of Person Making Change.

Notes Ck'd by R. HILARIO	Survey of Kenyon Scudder Boys Camp
Map No.	JN 8391.18 Tape 106 Std 64 °F
Office Work	Surveyed by FEBrooks
Checked	Notes FEB Date 10 Mar 70
Date	Indexed C. J. GALLI APR 7 70

F. B. 3921 PG. 17

W.S 62 B-1

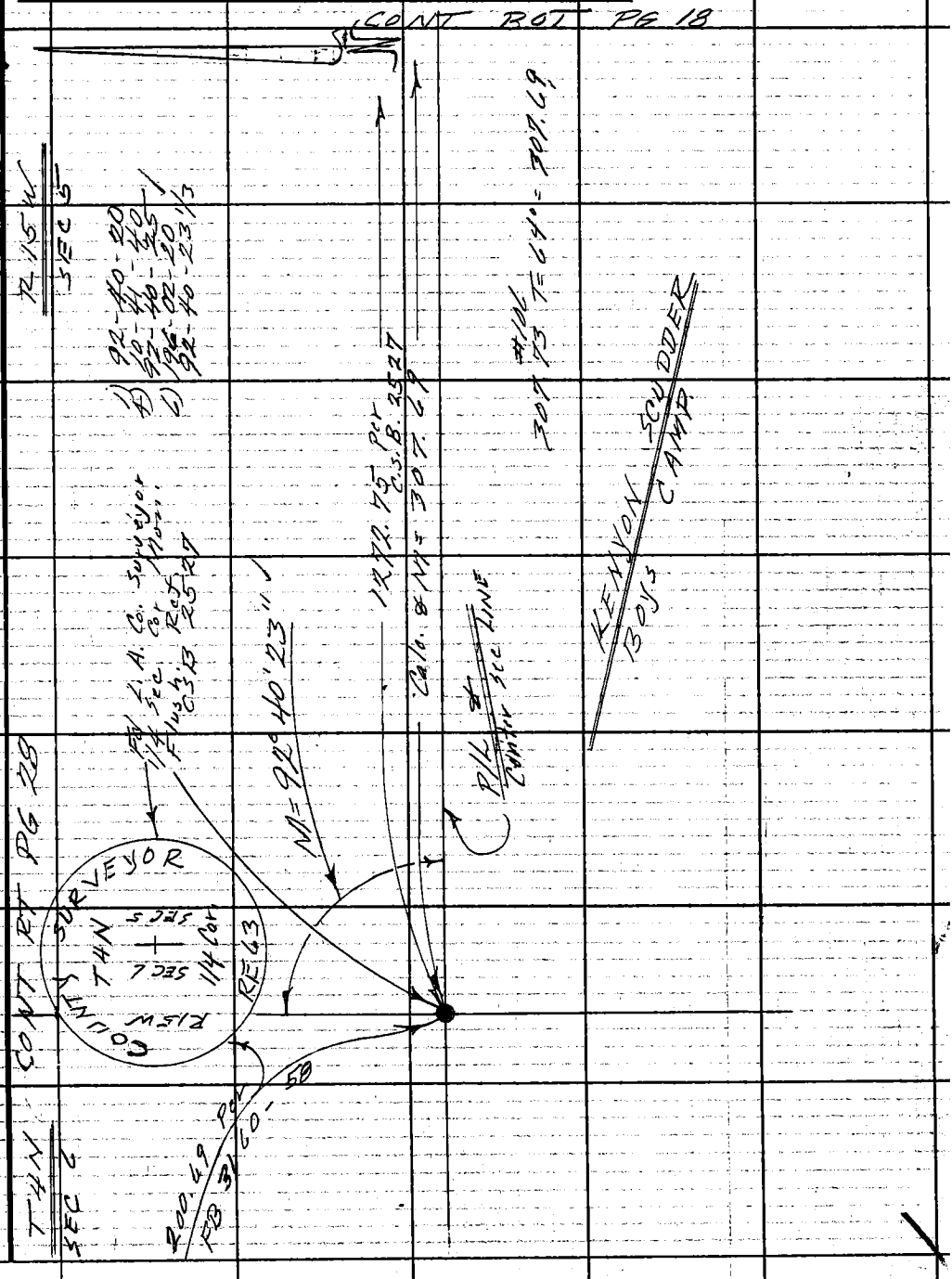

Note: Any Additions or Changes on This Sheet Must be Made or Circled in Red Ink With Date and Name of Person Making Change.

Do not extend this side of this line.

PLEASE RETURN TO
COUNTY OF LOS ANGELES
DEPARTMENT OF COUNTY ENGINEER
403 LOS ANGELES COUNTY ENGINEERING BLDG.

76F309S CE#310 3-68

PLEASE RETURN TO
COUNTY OF LOS ANGELES
DEPARTMENT OF COUNTY ENGINEER
403 LOS ANGELES COUNTY ENGINEERING BLDG.

Note: Any Additions or Changes on This Sheet Must be Made or Circled in Red Ink With Date and Name of Person Making Change.

Do not extend this side of this line.

WS62, B-1

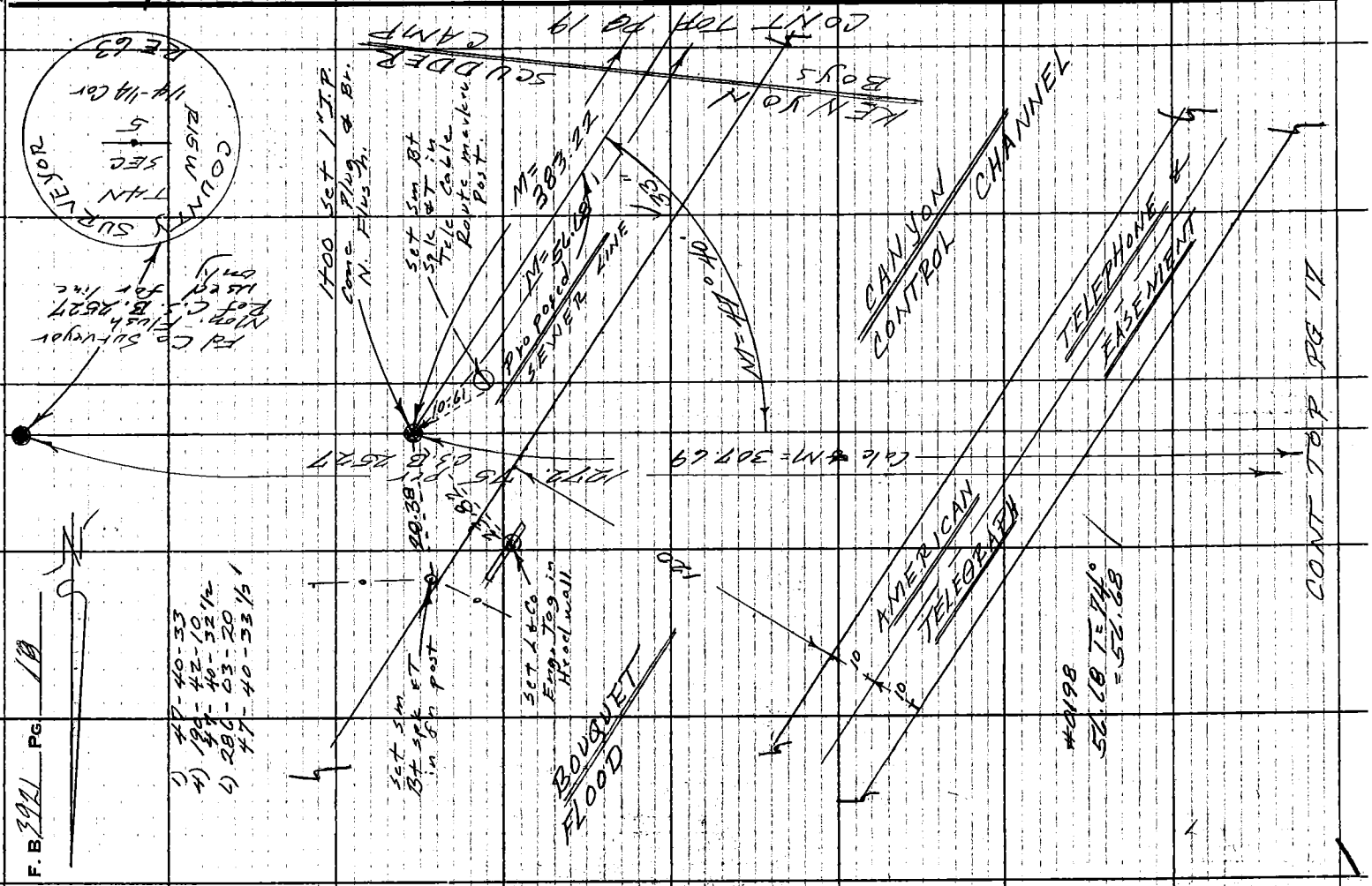

Notes Ck'd by R. HILARIO	Survey of Kenyon Scudder Boys Camp
Map No.	JN 8391.18 Tape 0198 Std 68 °F
Office Work	Surveyed by FE Brooks
Checked	Notes FEB Date 11 Mar 70
Date	Indexed [illegible] GALLI APR 7 '70

F. B. 3921 PG. 19

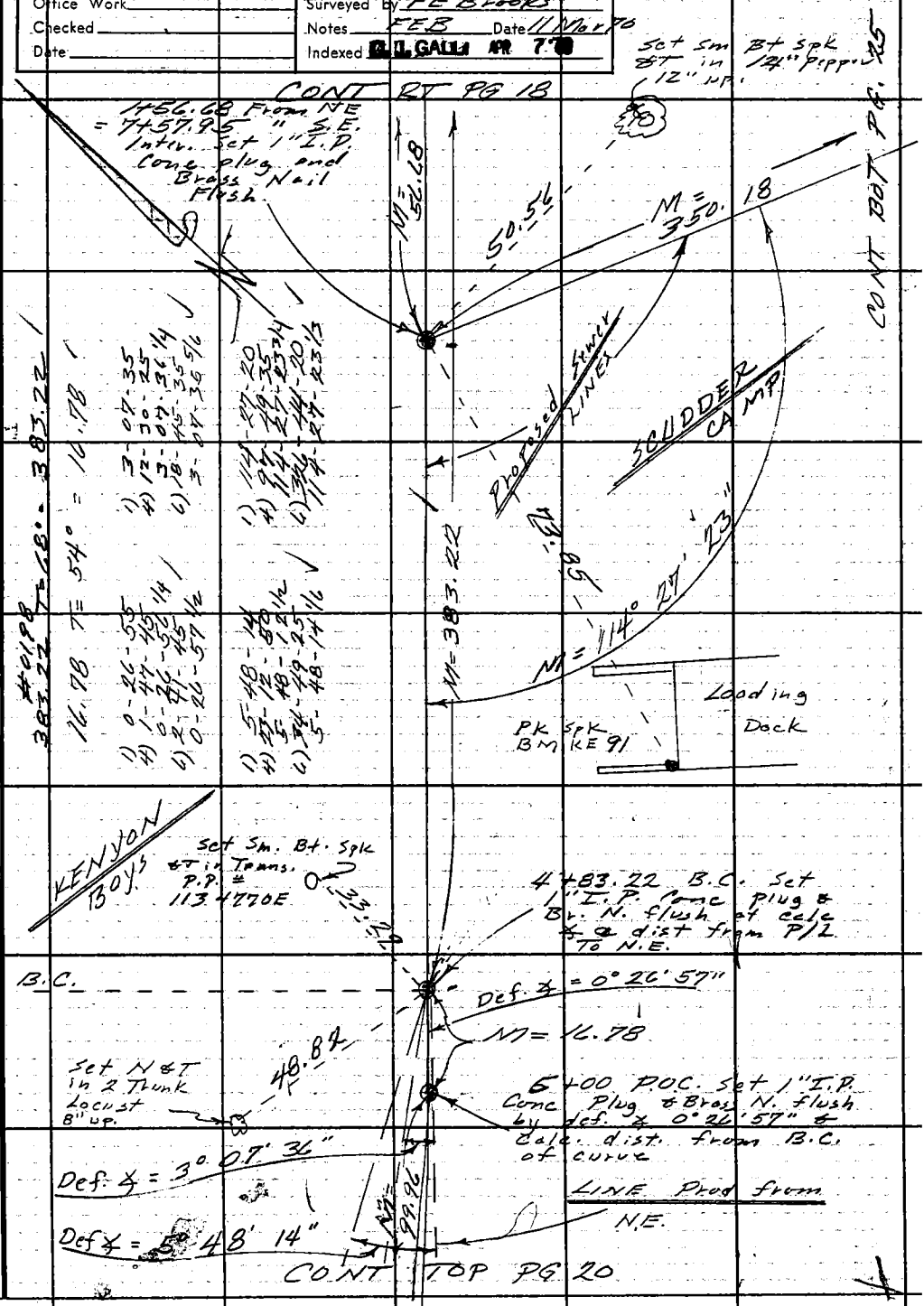

Note: Any Additions or Changes on This Sheet Must be Made or Circled in Red Ink With Date and Name of Person Making Change.

Do not extend this side of this line.

PLEASE RETURN TO
COUNTY OF LOS ANGELES
DEPARTMENT OF COUNTY ENGINEER
403 LOS ANGELES COUNTY ENGINEERING BLDG.

76F309S CE#310 3-68

F. B. 3921 Pg. 20

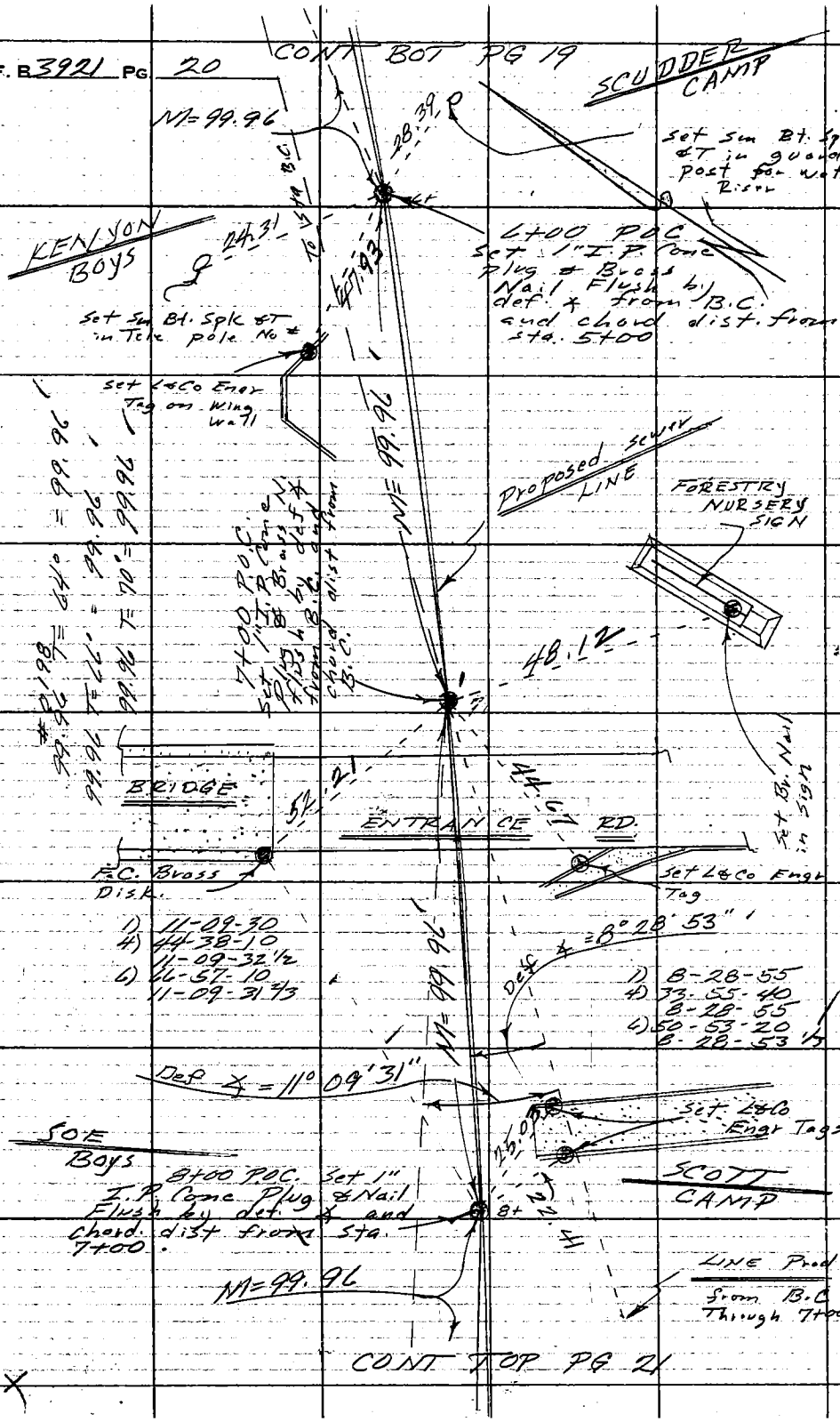

PLEASE RETURN TO
COUNTY OF LOS ANGELES!
DEPARTMENT OF COUNTY ENGINEER
403 LOS ANGELES COUNTY ENGINEERING BLDG.

Do not extend this side of this line.

Note: Any Additions or Changes or This Sheet Must be Made or Circled in Red Ink With Date and Name of Person Making Change.

Notes Ck'd by R. HILARIO	Survey of Kenyon Scuddin Boys Camp
Map No.	JN 8391.18 Tape 0198 Std 68 °F
Office Work	Surveyed by FE Brooks
Checked	Notes FEB Date 12 Feb 70
Date	Indexed C. J. GALLI APR 7 70

F. B. 3921 PG. 21

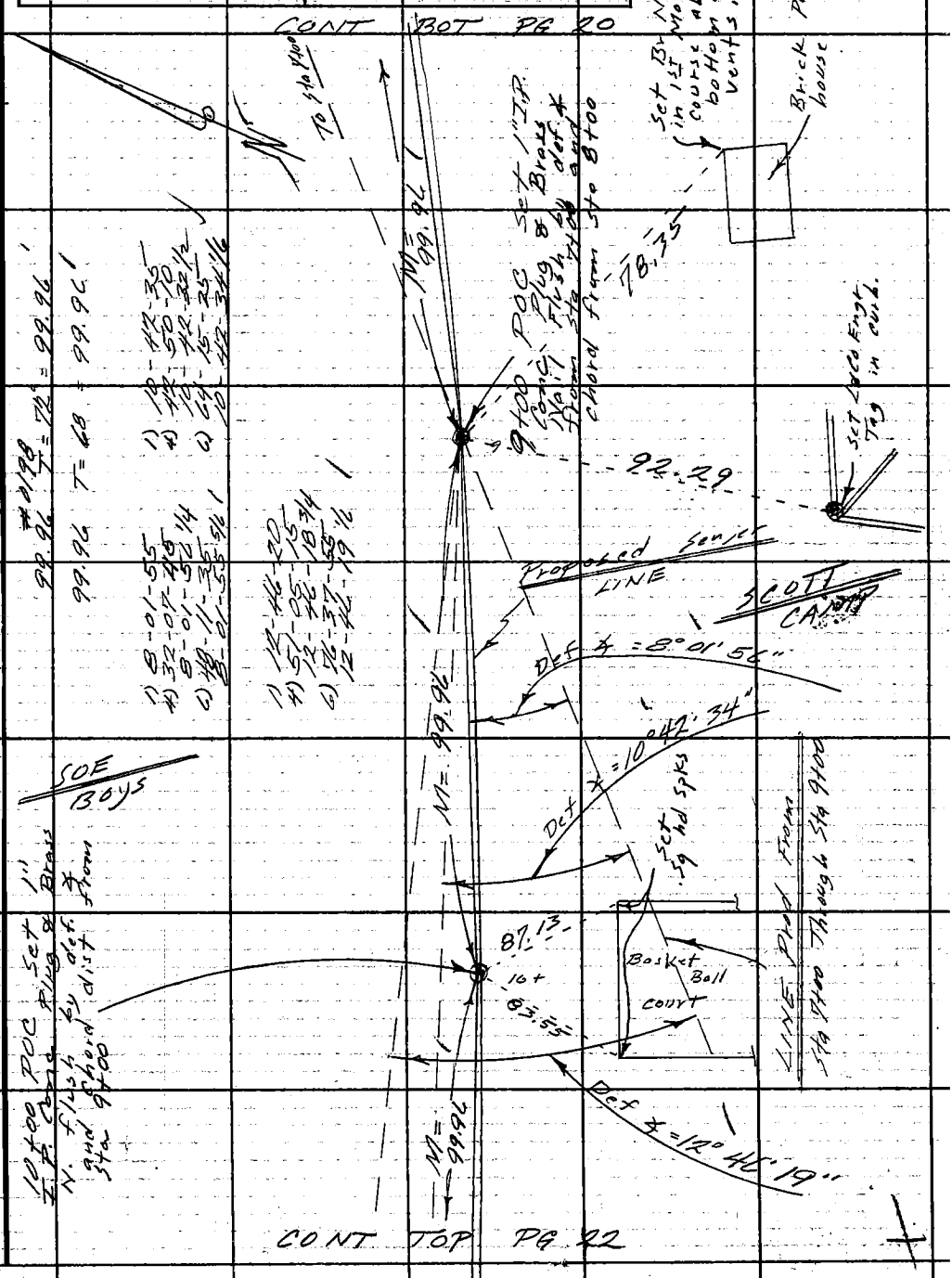

12.55
87.41

#0198
99.96 T = 72° = 99.96
99.96 T = 68 = 99.96

1) 8-01-55
4) 32-07-45
6) 48-11-35
1) 10-42-35
4) 42-50-10
6) 64-15-25
1) 12-46-20
4) 51-05-15
6) 76-37-55
12-46-19

Note: Any Additions or Changes on This Sheet Must be Made or Circled in Red Ink With Date and Name of Person Making Change.

Do not extend this side of this line.

PLEASE RETURN TO
COUNTY OF LOS ANGELES
DEPARTMENT OF COUNTY ENGINEER
403 LOS ANGELES COUNTY ENGINEERING BLDG.

76F309S CE#310 3-68

F. B. 3921 Pg. 22

CONT BOT PG 21

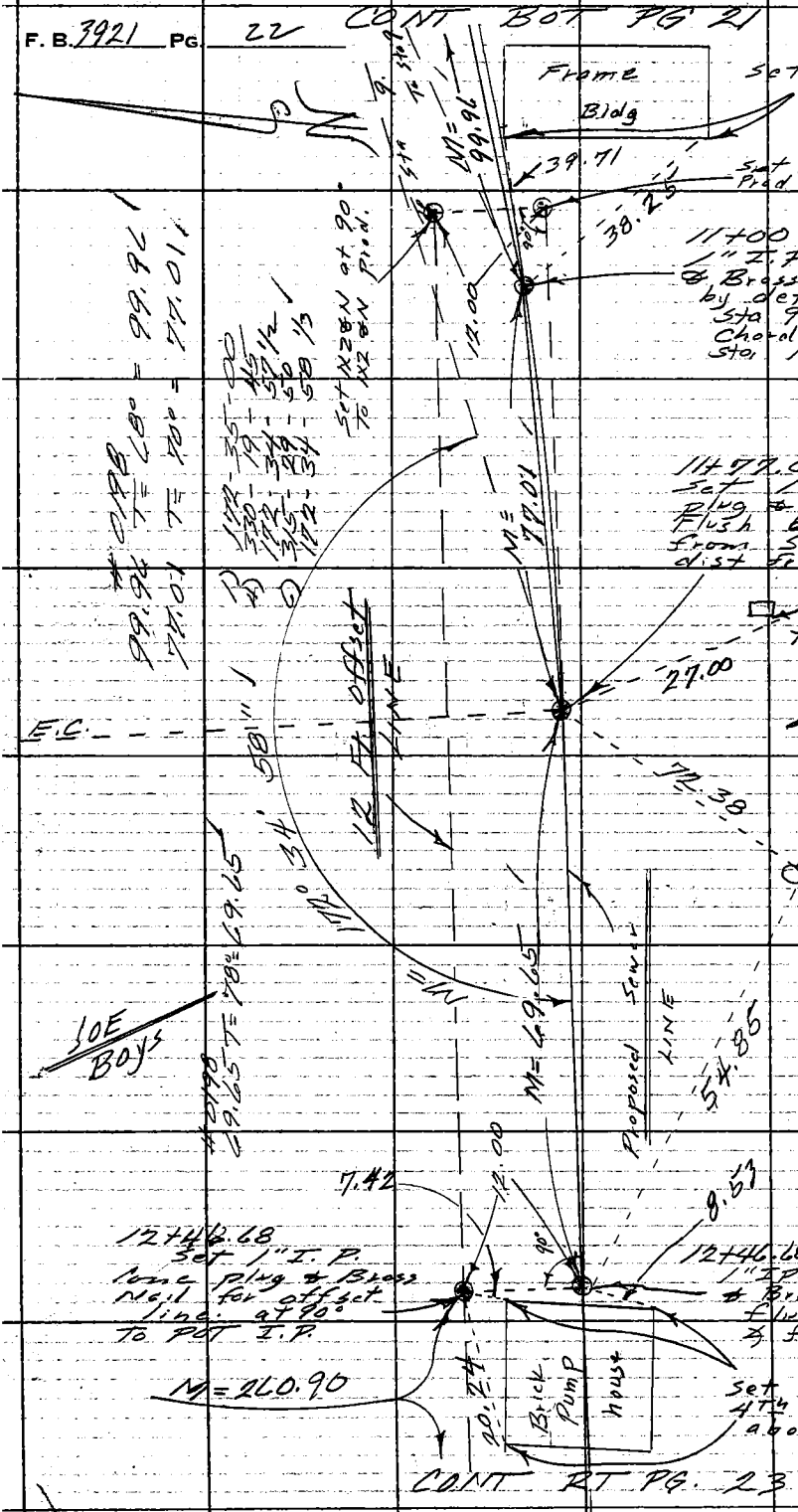

CONT RT PG. 23

PLEASE RETURN TO
COUNTY OF LOS ANGELES
DEPARTMENT OF COUNTY ENGINEER
403 LOS ANGELES COUNTY ENGINEERING BLDG.

Do not extend this side of this line.

Note: Any Additions or Changes on This Sheet Must be Made or Circled in Red Ink With Date and Name of Person Making Change.

Notes Ck'd by R. HILARIO	Survey of Kenyon Scudder Boys Camp	F. B. 3921 PG. 23
Map No.	JN 8391.18 Tape 106 Std 84 °F	
Office Work	Surveyed by F E Brooks	
Checked	Notes F.E.B. Date 19 Mar 70	
Date	Indexed C. L. GALEI APR 7 '70	

98.19
9.65
107.84

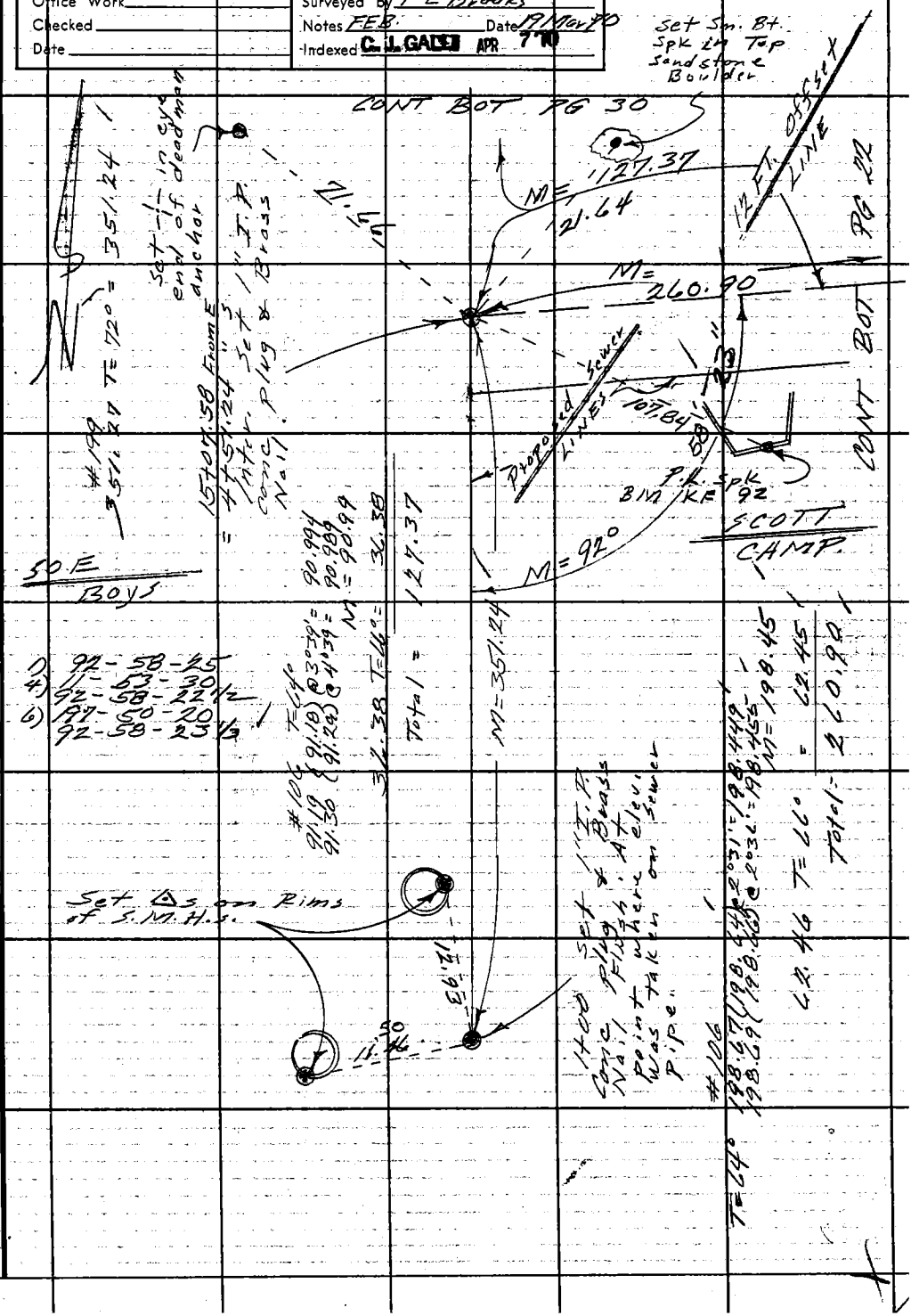

Note: Any Additions or Changes on This Sheet Must be Made or Circled in Red Ink With Date and Name of Person Making Change.

Do not extend this side of this line.

PLEASE RETURN TO
COUNTY OF LOS ANGELES
DEPARTMENT OF COUNTY ENGINEER
403 LOS ANGELES COUNTY ENGINEERING BLDG.

76F309S CE#310 3-68

PLEASE RETURN TO
COUNTY OF LOS ANGELES
DEPARTMENT OF COUNTY ENGINEER
403 LOS ANGELES COUNTY ENGINEERING BLDG.

Note: Any Additions or Changes on This Sheet Must be Made or Circled in Red Ink With Date and Name of Person Making Change.

Do not extend this side of this line.

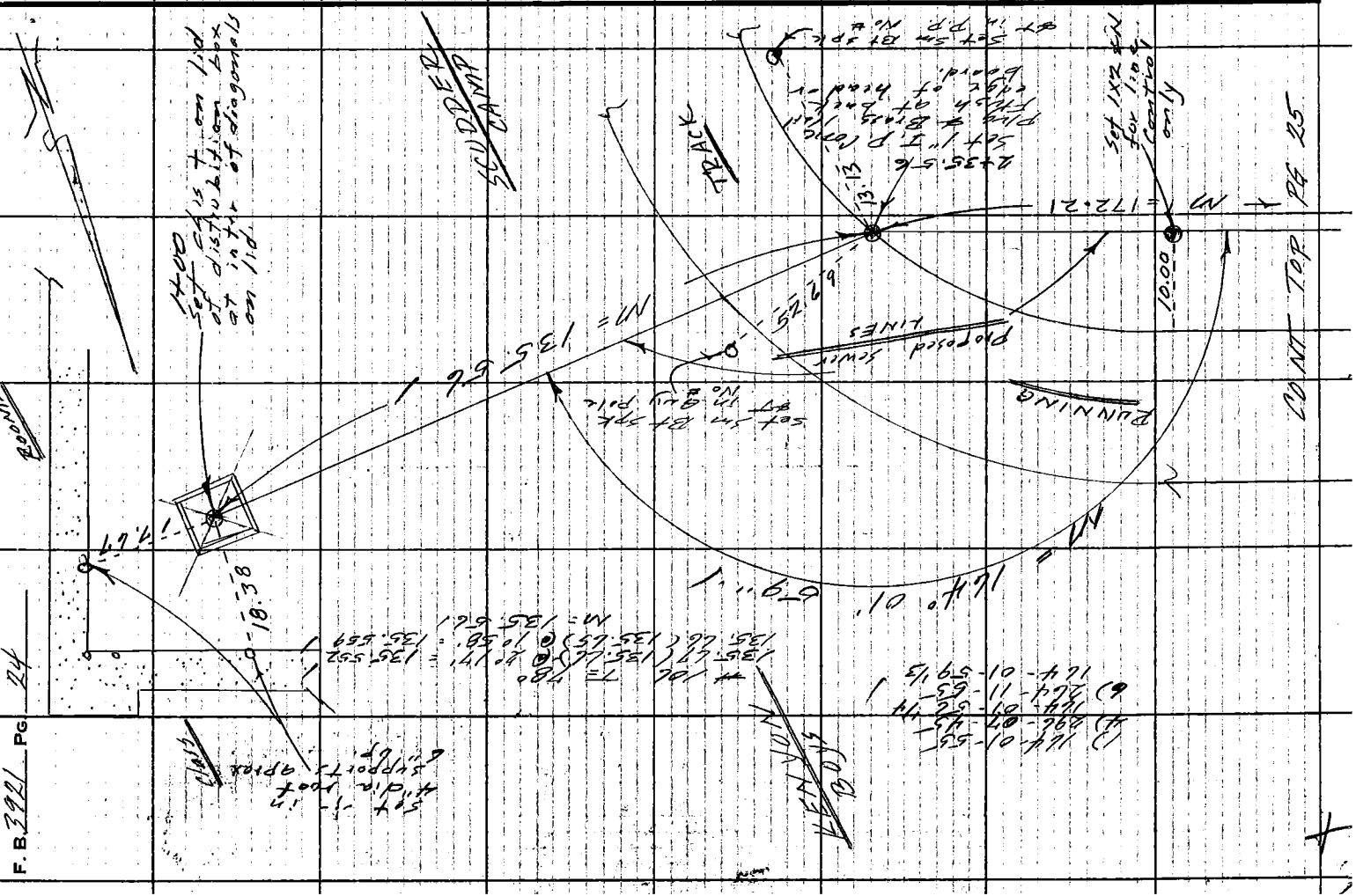

PLEASE RETURN TO
COUNTY OF LOS ANGELES
DEPARTMENT OF COUNTY ENGINEER
403 LOS ANGELES COUNTY ENGINEERING BLDG.

Note: Any Additions or Changes on This Sheet Must be Made or Circled in Red Ink With Date and Name of Person Making Change.

Do not extend this side of this line.

Notes Ck'd by R. HILARIO
Map No.
Office Work
Checked
Date

Survey of Kenyon Scudder Boys Camp
JN 9391.18 Tape 106 Std 84 °F
Surveyed by FE Brooks
Notes FEB Date 13 Mar 70
Indexed C.L. GALLI

F.B. 3921 PG. 25

CONT BOT PG 24

#106
172.21 T=80° = 172.21

120.90 T=80° = 120.90

T=76. 153.95 (153.94) @ 2°14' = 153.823
153.99 (153.98) @ 2°35' = 153.822 M= 153.82

T=76° 76.89 @ 11°03' = 75.464
77.01 @ 11°31' = 75.459 M= 75.46

Total = 350.18

1) 90-15-30
4) 361-02-10½
90-15-32½
6) 181-33-20⅓
90-15-33⅓

Set Sm Bt Spk & T in 16" pepper 24" NP

Set Sm Bt Spk & T in 16" pepper 18" NP.

CONT RT PG 19

CONT TOP PG 26

76F309S CE#310 3-68

F. B. 3921 Pg. 26

CONT RT PG 25

PLEASE RETURN TO
COUNTY OF LOS ANGELES
DEPARTMENT OF COUNTY ENGINEER
403 LOS ANGELES COUNTY ENGINEERING BLDG.

Do not extend this side of this line.

Note: Any Additions or Changes on This Sheet Must be Made or Circled in Red Ink With Date and Name of Person Making Change.



Notes Ck'd by R. HILARIO	Survey of Kenyon Scudder Boys Comp F. B. 3921 PG. 27
Map No.	JN 8391.18 Tape 0232 Std 68 °F
Office Work	Surveyed by FE Brooks
Checked	Notes FEB Date 17 Mar 70
Date	Indexed G. L. GALLI

W.S. 279-137, A-3

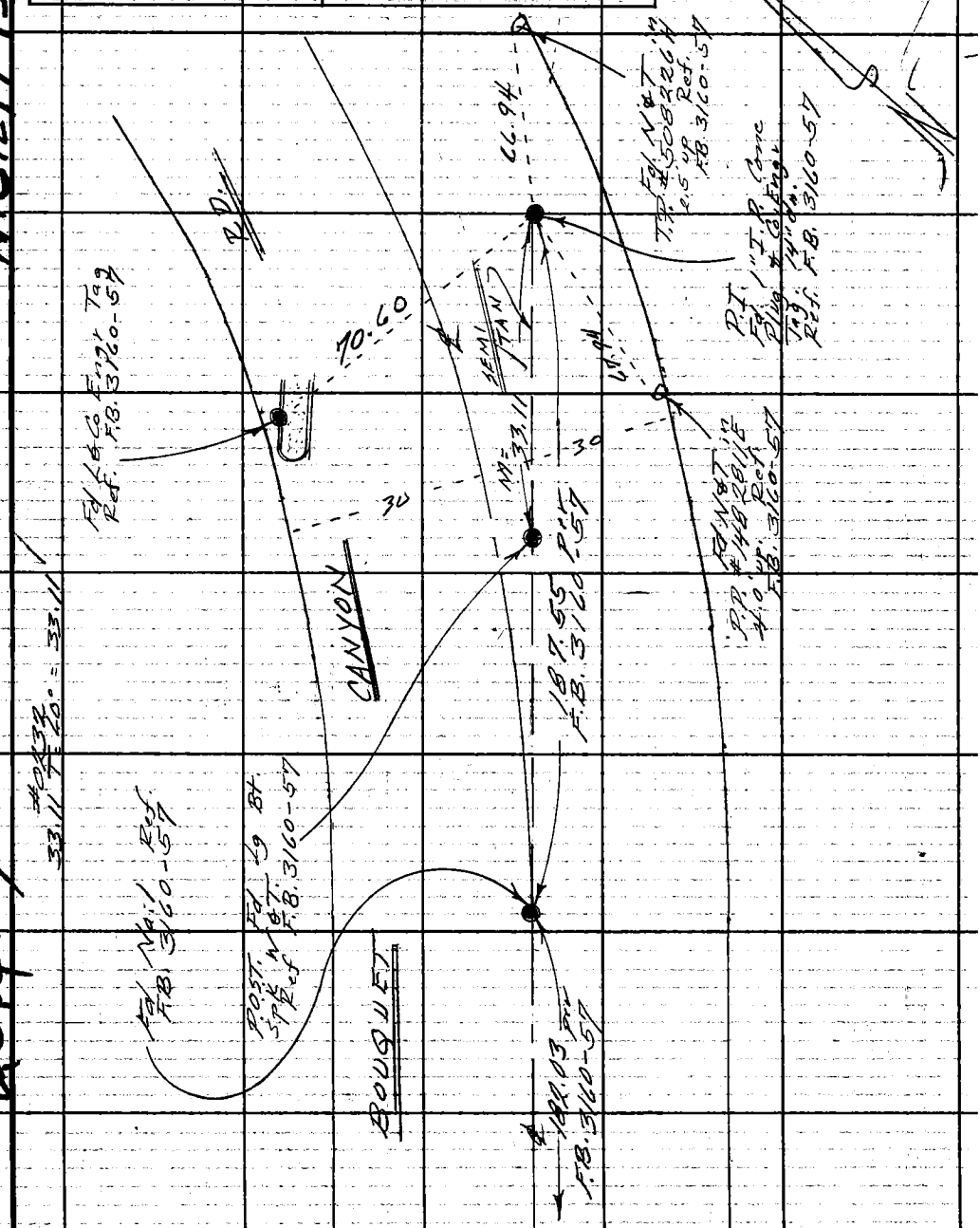

CONT TOP PG 28

Note: Any Additions or Changes on This Sheet Must be Made or Circled in Red Ink With Date and Name of Person Making Change.

Do not extend this side of this line.

PLEASE RETURN TO
COUNTY OF LOS ANGELES
DEPARTMENT OF COUNTY ENGINEER
403 LOS ANGELES COUNTY ENGINEERING BLDG.

W.S. 628-1

76F309S CE#310 3-68

PLEASE RETURN TO
COUNTY OF LOS ANGELES
DEPARTMENT OF COUNTY ENGINEER
403 LOS ANGELES COUNTY ENGINEERING BLDG.

Note: Any Additions or Changes on This Sheet Must be Made or Circled in Red Ink With Date and Name of Person Making Change.

Do not extend this side of this line

WS62, B-1 & 279-137, A-3

WS62, B-1

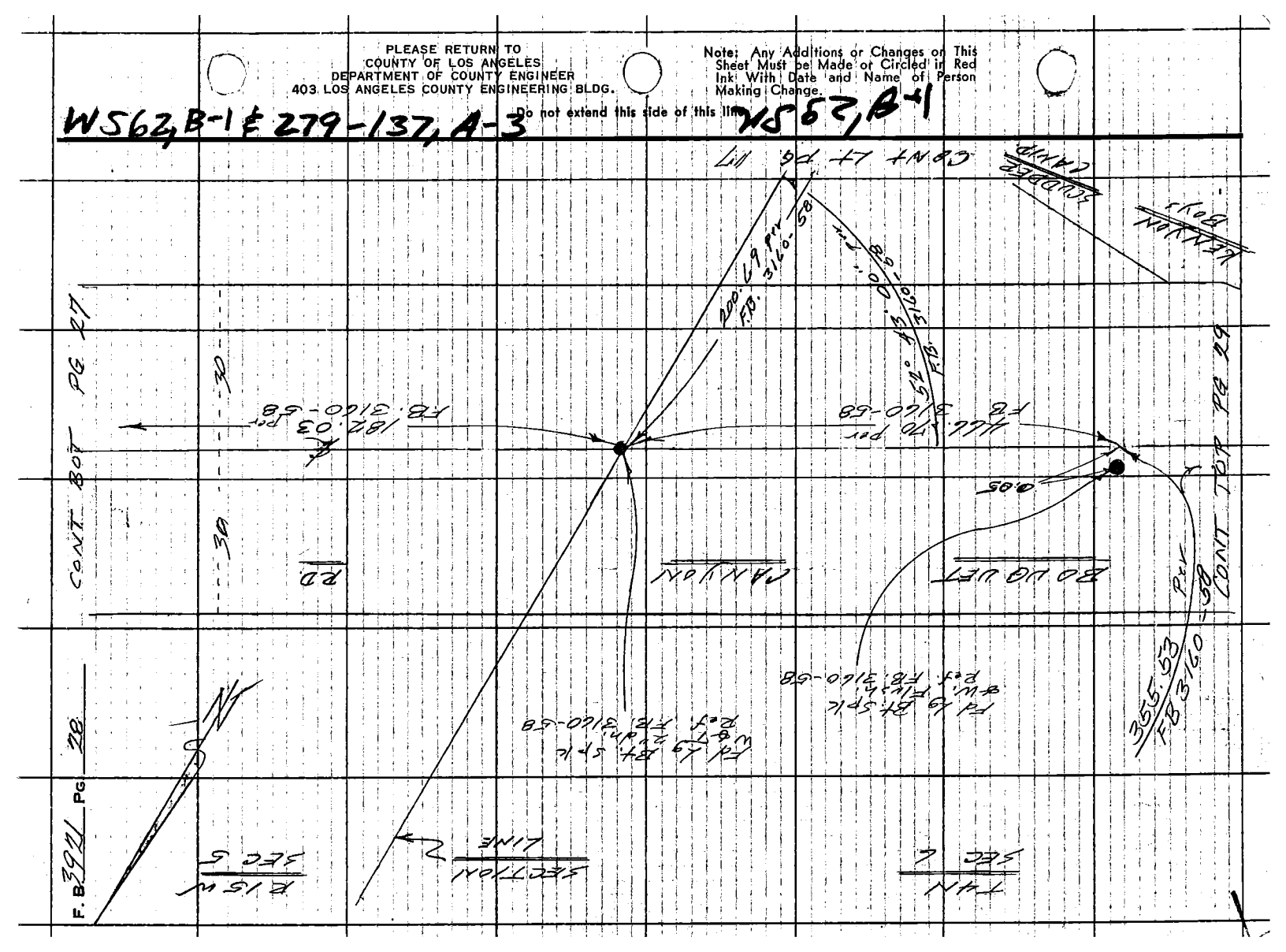

Notes Ck'd by R HILARIO	Survey of Kenyon Scudder Boys Camp
Map No.	JN 8591.18 Tape 0232 Std 68 °F
Office Work	Surveyed by FE Brooks
Checked	Notes FEB Date 17 Mar 70
Date	Indexed C. L. GALLI APR 7 70

F. B. 3921 PG. 29



Note: Any Additions or Changes on This Sheet Must be Made or Circled in Red Ink With Date and Name of Person Making Change.

PLEASE RETURN TO
COUNTY OF LOS ANGELES
DEPARTMENT OF COUNTY ENGINEER
403 LOS ANGELES COUNTY ENGINEERING BLDG.

Do not extend this side of this line.

6F309S CE#310 3-68

F. B. 3921 PG. 30

D 113-42-05
④ 94-48-10
113-42-02½
⑥ 322-12-15
113-42-02½

#199 T=68°
78.92 (78.91) @ 3°-39' = 78.749
79.02 (79.01) @ 4°-44' = 78.747
LEVEL =
6+70.30 From S.
LINE Prod Set
Lg. Bt. Spk W & T

M = 78.75
12.94
91.69

99.39
44.37
143.76

W.S. 279-137, A-3

PLEASE RETURN TO
COUNTY OF LOS ANGELES
DEPARTMENT OF COUNTY ENGINEER
403 LOS ANGELES COUNTY ENGINEERING BLDG.

Do not extend this side of this line

Note: Any Additions or Changes on This Sheet Must be Made or Circled in Red Ink With Date and Name of Person Making Change.

W.S. 62 B-1

Notes Ck'd by R. HILARIO	Survey of Kenyon Scudder Boys Camp F. B. 3921 PG. 31
Map No.	JN 8391.18 Tape 0198 Std 68 °F
Office Work	Surveyed by FE Brooks
Checked	Notes FEB Date 20 Mar.
Date	Indexed C. J. GALLI APR 7 70



#106 T = 62°
192.74 (192.71) @ 2° 47' = 192.482
192.71 (192.68) @ 2° 36' = 192.479 M = 192.481
#0198 728.71 T = 62° = 728.671
Total = 921.15

Note: Any Additions or Changes on This Sheet Must be Made or Circled in Red Ink With Date and Name of Person Making Change.

Do not extend this side of this line.

PLEASE RETURN TO
COUNTY OF LOS ANGELES
DEPARTMENT OF COUNTY ENGINEER
403 LOS ANGELES COUNTY ENGINEERING BLDG.

76F3095 CE#310 3-68

F. B 3921 Pg. 32

WS62B-1 #279-137, A-3

PLEASE RETURN TO
COUNTY OF LOS ANGELES
DEPARTMENT OF COUNTY ENGINEER
403 LOS ANGELES COUNTY ENGINEERING BLDG.

Do not extend this side of this line.

Note: Any Additions or Changes on This Sheet Must be Made or Circled in Red Ink With Date and Name of Person Making Change.

58.16
94.39
102.53

Notes Ck'd by R. HILARIO	Survey of Kenyon Scudder Boys
Map No.	JN 8391.18 Tape 0198 Std 68 °F
Office Work	Surveyed by F E Brooks
Checked	Notes FEB Date 20 Mar 70
Date	Indexed C. J. GALLI APR 7 70

Comp F. B. 3921 PG. 33

CONT BOT PG 32

RD.

30 30

CANYON

M = 425.29

#0198
425.27 T = 76° = 425.29

BOUQUET

LINE

CONT TOP PG 34

Note: Any Additions or Changes on This Sheet Must be Made or Circled in Red Ink With Date and Name of Person Making Change.

Do not extend this side of this line.

PLEASE RETURN TO
COUNTY OF LOS ANGELES
DEPARTMENT OF COUNTY ENGINEER
403 LOS ANGELES COUNTY ENGINEERING BLDG.

76F309S CE#310 3-68

PLEASE RETURN TO
COUNTY OF LOS ANGELES
DEPARTMENT OF COUNTY ENGINEER
403 LOS ANGELES COUNTY ENGINEERING BLDG.

Note: Any Additions or Changes on This Sheet Must be Made or Circled in Red Ink With Date and Name of Person Making Change.

Do not extend this side of the line.

W.S. 279-137, A-3

W.S. 62, A-1

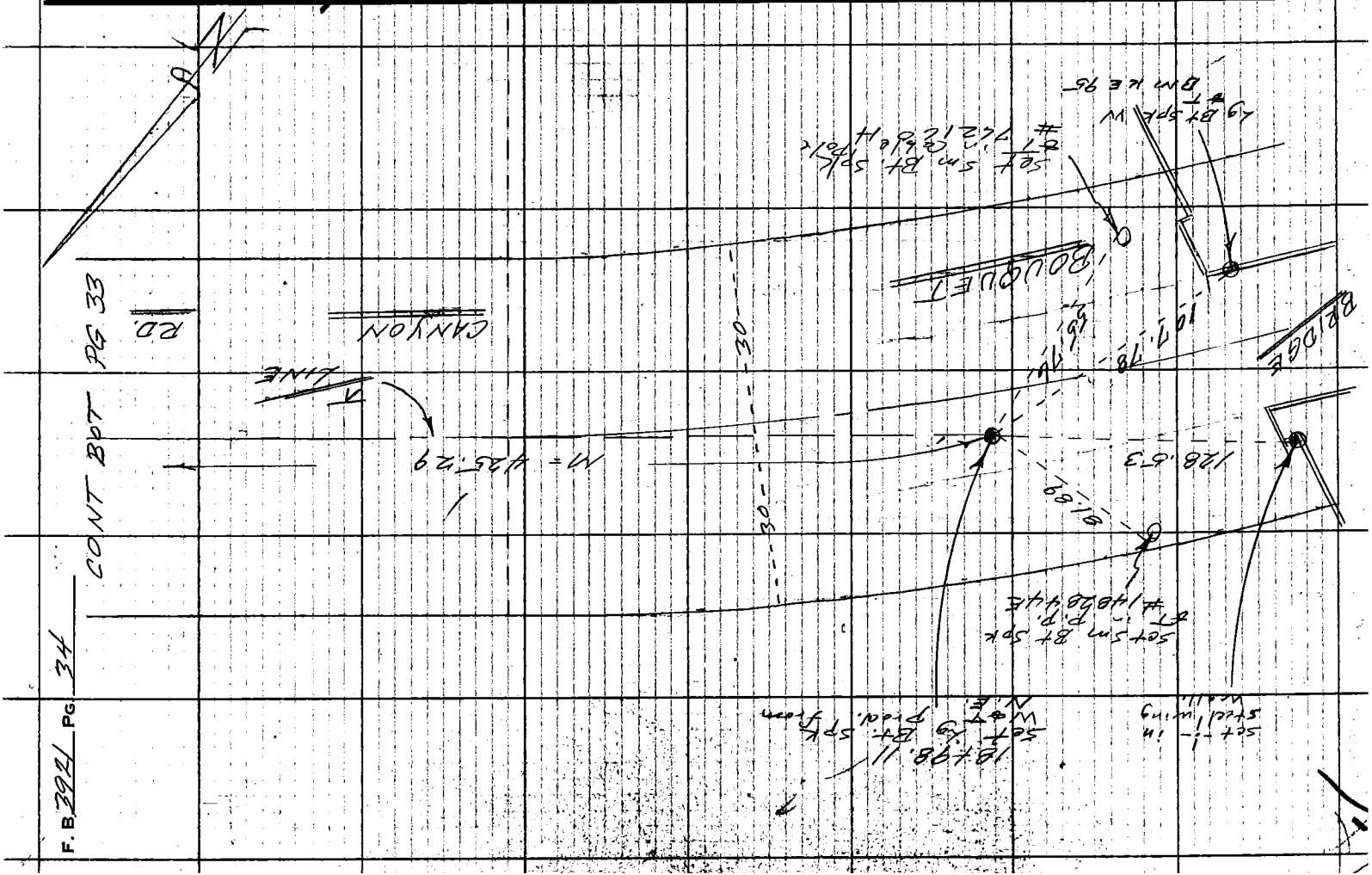

F. B. 3921 PG. 34

Notes Ck'd by
Map No.
Office Work
Checked
Date

Survey of Kenyon Scudder Boys Camp
JN 8391.18 Tape Std °F
Surveyed by FE Brooks
Notes FEB Date
Indexed

F.B. 3921 PG. 35

S.N. 8391.18

KENYON SCUDDER BOYS CAMP

Location of Improvements

From Recreation Bldg.

To Int. of sewer lines on N'ly side of Foot-ball & Track Field.

Brooks, F.E.
Guizado, G.
Moore, R.
Ohashi, T.

Note: Any Additions or Changes of This Sheet Must be Made or Circled in Red Ink With Date and Name of Person Making Change.

PLEASE RETURN TO
COUNTY OF LOS ANGELES
DEPARTMENT OF COUNTY ENGINEER
403 LOS ANGELES COUNTY ENGINEERING BLDG.

Do not extend this side of this line.

7 OF 309S CE#310 3-68

F. B. 3921 PG. 36



PLEASE RETURN TO
COUNTY OF LOS ANGELES
DEPARTMENT OF COUNTY ENGINEER
403 LOS ANGELES COUNTY ENGINEERING BLDG.

Do not extend this side of this line.

Note: Any Additions or Changes on This Sheet Must be Made or Circled in Red Ink With Date and Name of Person Making Change.

Notes Ck'd by	Survey of Kenyon Scudder Boys Camp
Map No.	JN 8391.18 Tape Std °F
Office Work	Surveyed by FE Brooks
Checked	Notes FEB Date 18 Mar 70
Date	Indexed C.L. GALLI APR 7 70

F. B. 3921 PG. 37

J.N. 8391.18

Kenyon SCUDDER BOYS CAMP

Location of Improvements

From Class Room

To Inter. of Sewer lines S'ly side of Bouquet Channel

Brooks FE

Guizado G.

Moore R

Ohashi T

Note! Any Additions or Changes on This Sheet Must be Made or Circled in Red Ink With Date and Name of Person Making Change.

Do not extend this side of this line.

PLEASE RETURN TO
COUNTY OF LOS ANGELES
DEPARTMENT OF COUNTY ENGINEER
403 LOS ANGELES COUNTY ENGINEERING BLDG.

76F309S CE#310 3-68

F. B. 7921 Pg. 38

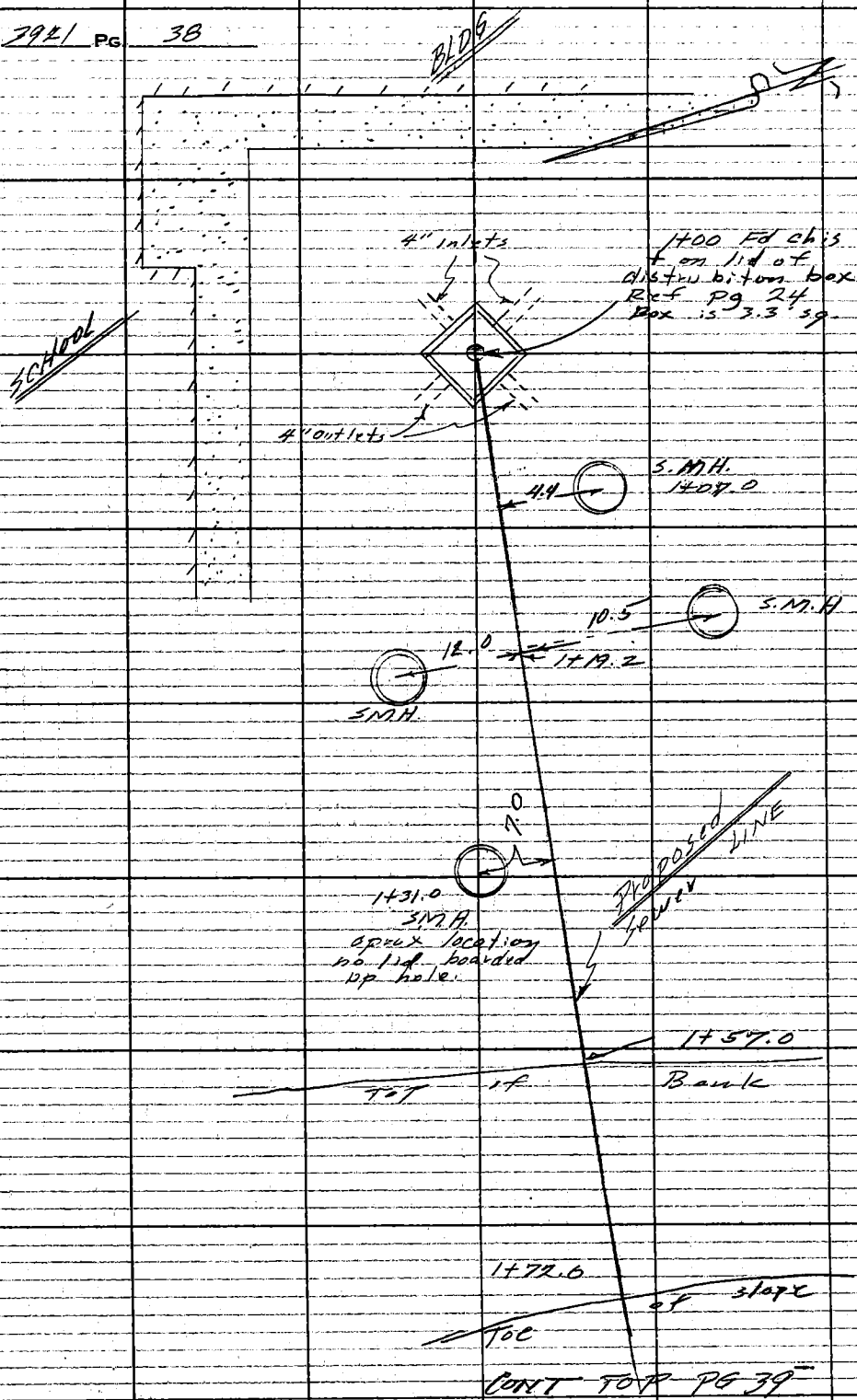

PLEASE RETURN TO
COUNTY OF LOS ANGELES
DEPARTMENT OF COUNTY ENGINEER
403 LOS ANGELES COUNTY ENGINEERING BLDG.

Do not extend this side of this line.

Note: Any Additions or Changes on This Sheet Must be Made or Circled in Red Ink With Date and Name of Person Making Change.

Notes Ck'd by	Survey of Kenyon Scudder Boys Camp
Map No.	JN 8391.18 Tape Std °F
Office Work	Surveyed by FE Brooks
Checked	Notes FEB Date 18 Mar 70
Date	Indexed G. J. GALLI [illegible] 7 [illegible]

F. B. 3921 PG. 39

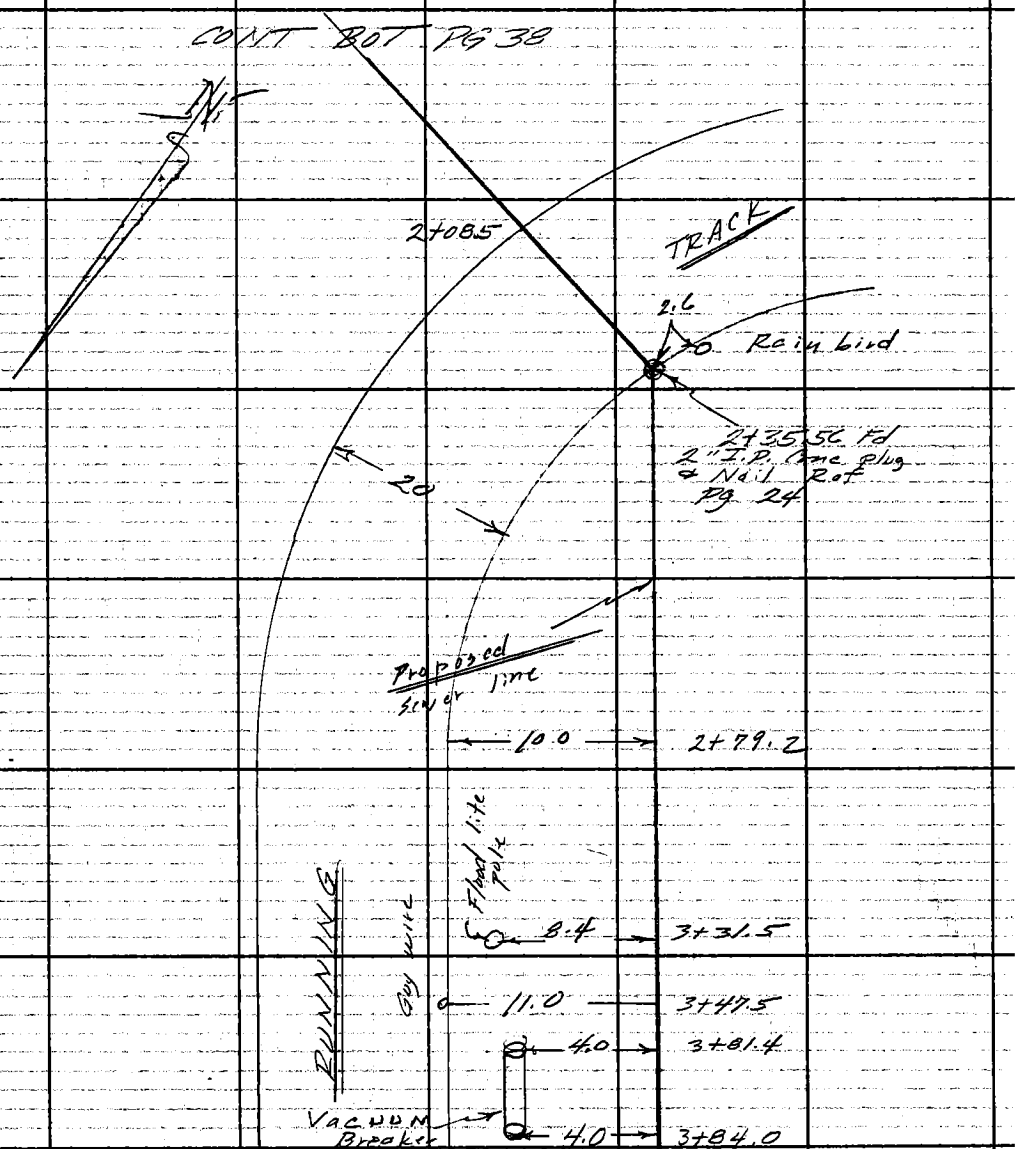

Note: Any Additions or Changes on This Sheet Must be Made or Circled in Red Ink With Date and Name of Person Making Change.

Do not extend this side of this line.

PLEASE RETURN TO
COUNTY OF LOS ANGELES
DEPARTMENT OF COUNTY ENGINEER
403 LOS ANGELES COUNTY ENGINEERING BLDG.

76F309S CE#310 3-68

F. B 3921 PG 40

CONT BOT PG 39

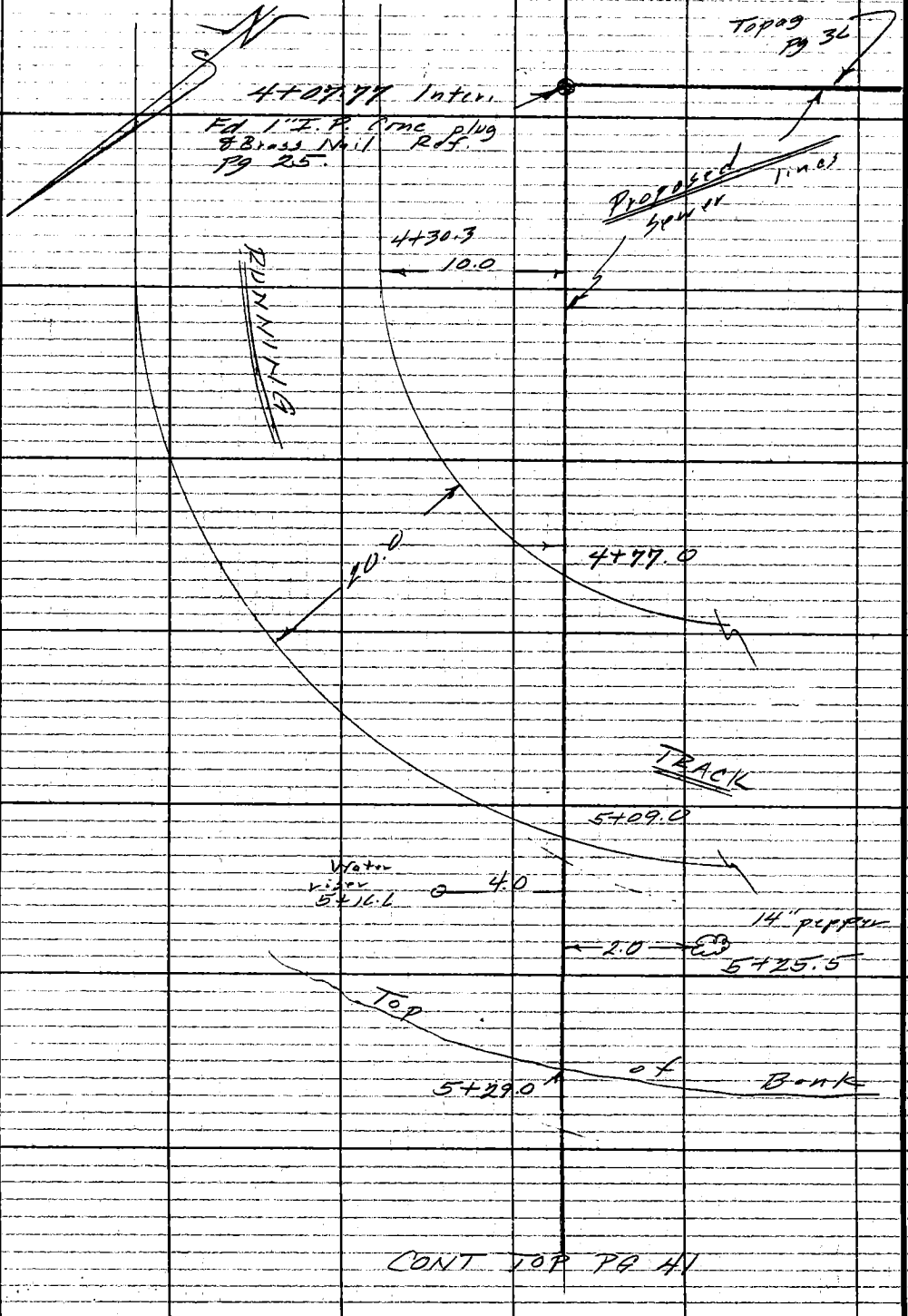

CONT TOP PG 41

PLEASE RETURN TO
COUNTY OF LOS ANGELES
DEPARTMENT OF COUNTY ENGINEER
403 LOS ANGELES COUNTY ENGINEERING BLDG.

Do not extend this side of this line.

Note: Any Additions or Changes on This Sheet Must be Made or Circled in Red Ink With Date and Name of Person Making Change.

Notes Ck'd by	Survey of Kenyon Scudder Boys Camp
Map No.	JN 8391.18 Tape Std °F
Office Work	Surveyed by FE Brooks
Checked	Notes FEB Date 18 Mar 70
Date	Indexed C. J. GALLI APR 7 '70

F. B. 3921 PG. 41

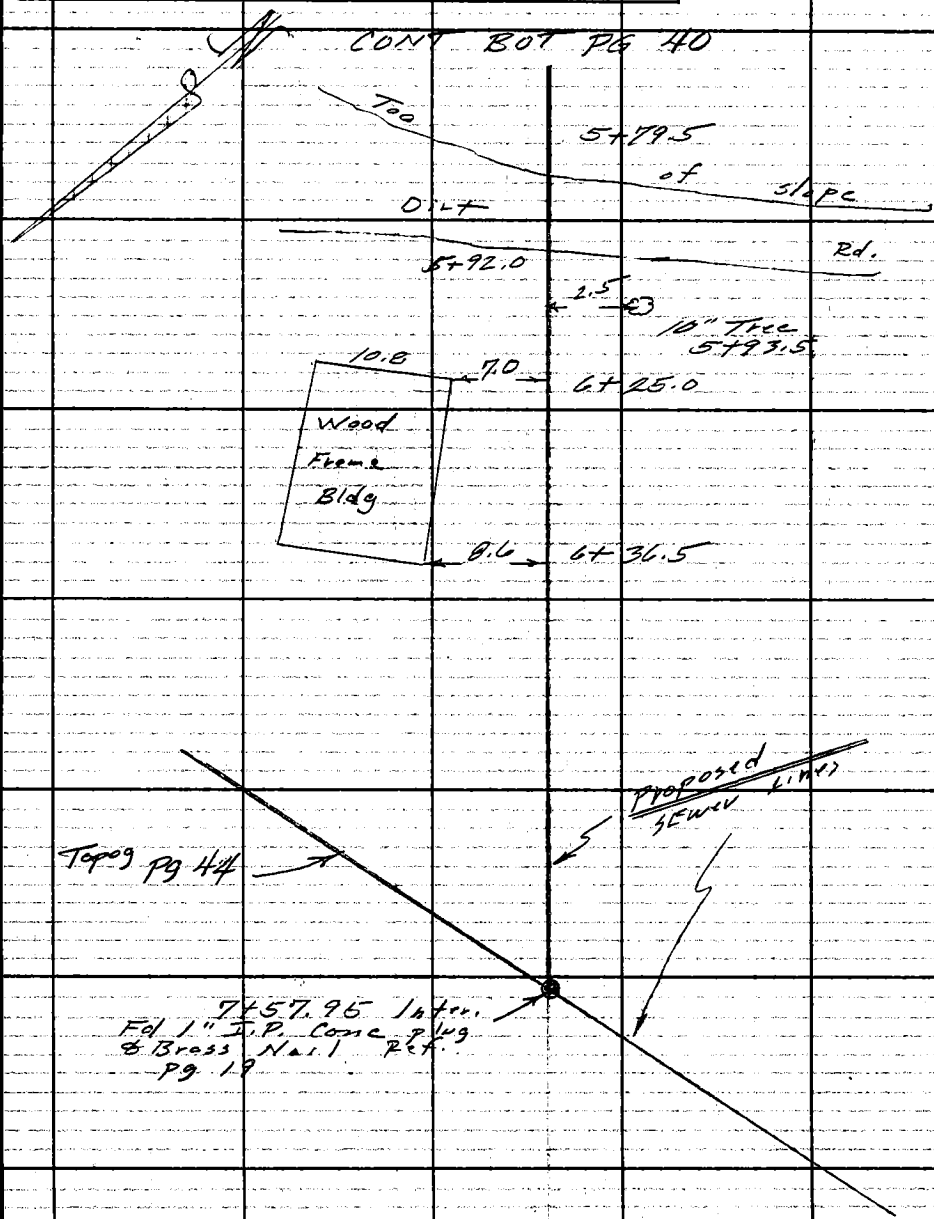

Note: Any Additions or Changes on This Sheet Must be Made or Circled in Red Ink With Date and Name of Person Making Change.

Do not extend this side of this line.

PLEASE RETURN TO
COUNTY OF LOS ANGELES
DEPARTMENT OF COUNTY ENGINEER
403 LOS ANGELES COUNTY ENGINEERING BLDG.

16F309S CE#310 3-68

Notes Ck'd by	Survey of Kenyon Scudder Boys Camp
Map No.	JN 8391.18 Tape Std °F
Office Work	Surveyed by F E Brooks
Checked	Notes F E B Date 18 Mar 70
Date	Indexed C. J. GALLI APR 7 [illegible]

F.B. 3921 PG. 43

S. N. 8391.18

KENYON SCUDDER BOYS CAMP

Location of Improvements

From N E'ly side of Camp

To Intr. of sewer lines in Sac Scott Boys Camp.

Brooks
Guizado
Moore
Ohashi

Note: Any Additions or Changes on This Sheet Must be Made or Circled in Red Ink With Date and Name of Person Making Change.

Do not extend this side of this line.

PLEASE RETURN TO
COUNTY OF LOS ANGELES
DEPARTMENT OF COUNTY ENGINEER
403 LOS ANGELES COUNTY ENGINEERING BLDG.

76F309S CE#310 3-68

F. B. 3921 PG. 44



CONT TOP PG 45

PLEASE RETURN TO:
COUNTY OF LOS ANGELES
DEPARTMENT OF COUNTY ENGINEER
403 LOS ANGELES COUNTY ENGINEERING BLDG.
Do not extend this side of this line.

Note: Any Additions or Changes on This Sheet Must be Made or Circled in Red Ink With Date and Name of Person Making Change.

Notes Ck'd by	Survey of Kenyon Scudder Boys Camp
Map No.	JN B391.18 Tape Std °F
Office Work	Surveyed by F.E. Brooks
Checked	Notes FEB Date 11 Nov 70
Date	Indexed C.J. GALLI

F.B. 3921 PG. 45

CONT BOT PG 44



18" peach 9.5 → 2+45.0

2" pine 6.5 → 2+70.0

0.0

2" pine 2+87.8

2" pine 9.0 → 2+95.0

0.5 → 3" Pine 2+97.0

1" pine 3+03.0 10.0 →

4.0 4" pine 3+04.0

2" pine 3+07.5 11.0 →

Proposed SEWER LINE

3" pine 3+13.5 6.0 →

2" pine 3+22.0 3.0 →

5.0 → 3" Pine 3+26

CONT TOP PG 46

Note: Any Additions or Changes on This Sheet Must be Made or Circled in Red Ink With Date and Name of Person Making Change.

PLEASE RETURN TO
COUNTY OF LOS ANGELES
DEPARTMENT OF COUNTY ENGINEER
403 LOS ANGELES COUNTY ENGINEERING BLDG.

Do not extend this side of this line.

16F3095 CE#310 3-68

F. B 3921 PG. 46

CONT BOT PG 45



2.0 → 3" pine 3+31

10.7 → 3" pine 3+32

3" pine 3+33.0 ← 4.0 →

3" pine 3+40.6 ← 3.0 →

9.5 → 4" pine 3+57.0

2.0 → 3" pine 3+61.0

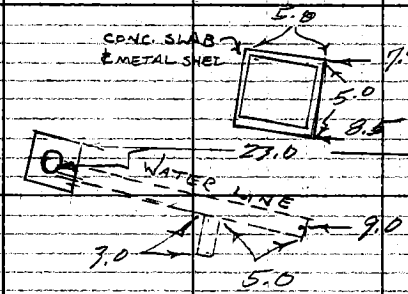

9.3 → ⊙ GUY WIRE 4+60.1

7.5 → 1" PINE 4+75.1

B.C. 4+83.22
Set 1" I.P. & CONC. PLUG & BRASS NAIL - SEE PG. 19

4+82.0 ← 3.8 → 3" CEDAR

4+90.6 ← 9.0 → 3" CEDAR

5+00
SET 1" I.P. - CONC. PLUG & NAIL
SEE PG. 19

CONT TOP PG 47

PLEASE RETURN TO
COUNTY OF LOS ANGELES
DEPARTMENT OF COUNTY ENGINEER
403 LOS ANGELES COUNTY ENGINEERING BLDG.

Do not extend this side of this line.

Note: Any Additions or Changes on This Sheet Must be Made or Circled in Red Ink With Date and Name of Person Making Change.

Notes Ck'd by	Survey of Kenyon Soudder Boys Camp
Map No.	JN 8391.18 Tape Std °F
Office Work	Surveyed by F E Brooks
Checked	Notes G Guizado Date 24 Nov 70
Date	Indexed C. J. GALLI APR 7 '70

F.B. 3921 PG. 47

CON'T BOT. PG. 46

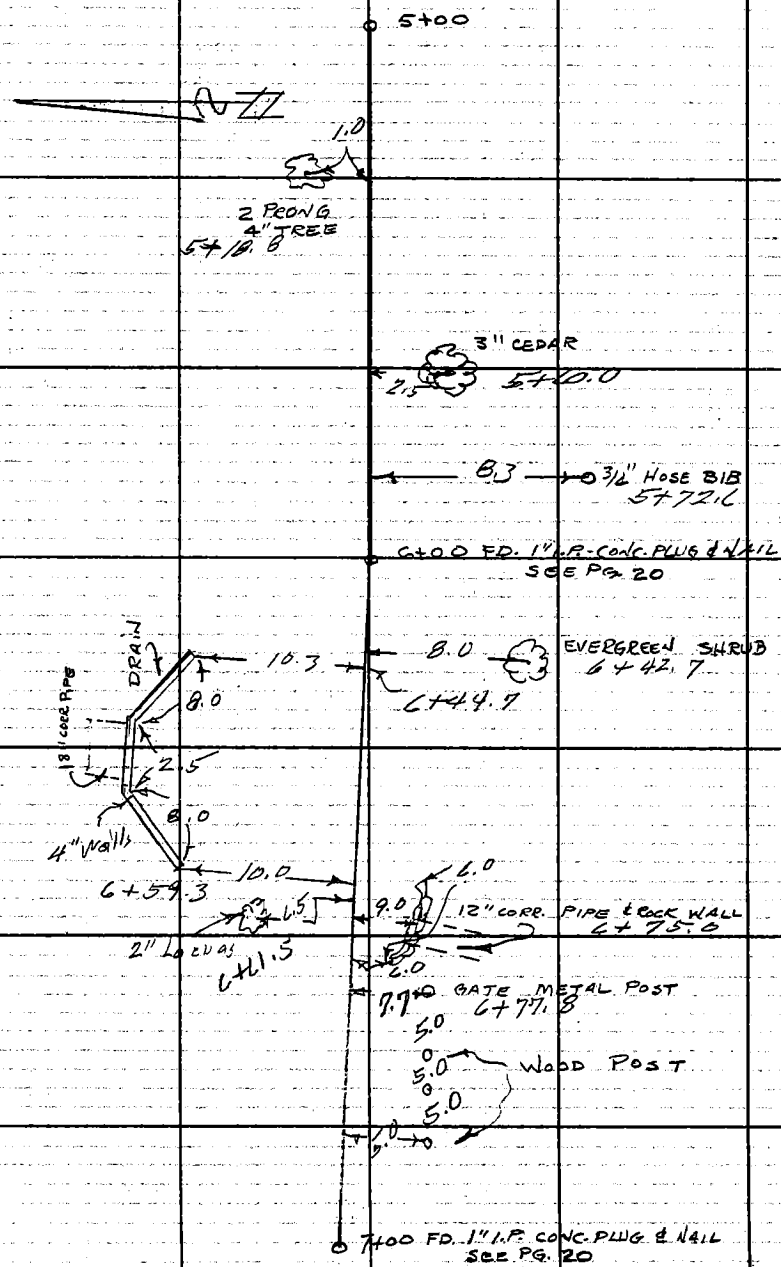

CON'T TOP PG. 48

Note: Any Additions or Changes on This Sheet Must be Made or Circled in Red Ink With Date and Name of Person Making Change.

Do not extend this side of this line.

PLEASE RETURN TO
COUNTY OF LOS ANGELES
DEPARTMENT OF COUNTY ENGINEER
403 LOS ANGELES COUNTY ENGINEERING BLDG.

6F309S CE#310 3-68

F. B. 3921 PG. 48

CON'T BOT. PG. 47.

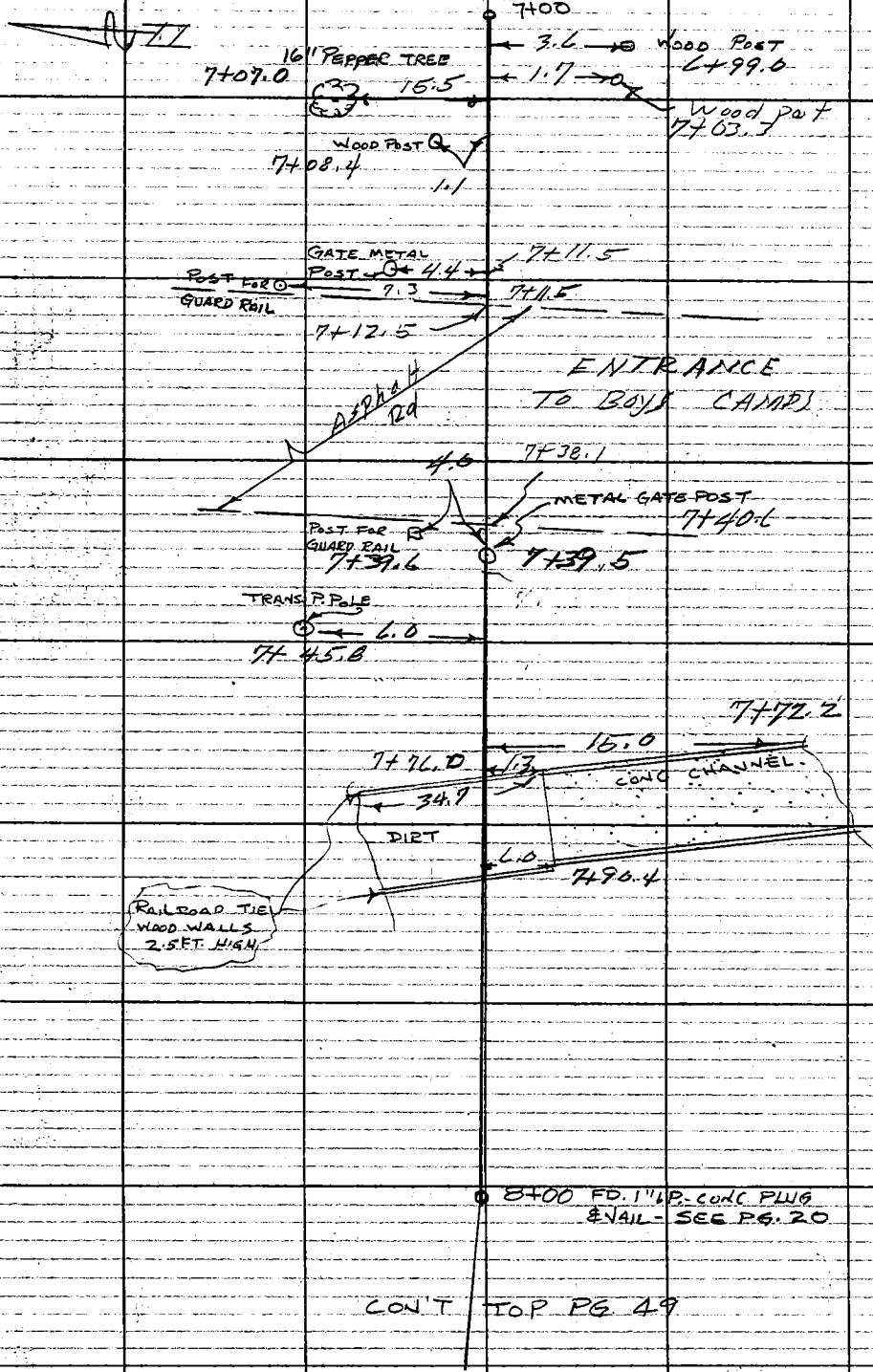

8+00 FD. 1" I.P. CONC PLUG & NAIL - SEE P.G. 20

CON'T TOP PG. 49

PLEASE RETURN TO
COUNTY OF LOS ANGELES
DEPARTMENT OF COUNTY ENGINEER
403 LOS ANGELES COUNTY ENGINEERING BLDG.

Do not extend this side of this line.

Note: Any Additions or Changes or This Sheet Must be Made or Circled in Red Ink With Date and Name of Person Making Change.

Notes Ck'd by	Survey of Kynison Scudder Bay Comp
Map No.	JN 9591.10 Tape Std °F
Office Work	Surveyed by KE Brooks
Checked	Notes G. Guizado Date 24 Mar 70
Date	Indexed C. J. GALLI APR 7

F.B. 3921 PG. 49

CON'T BOT. PG. 48

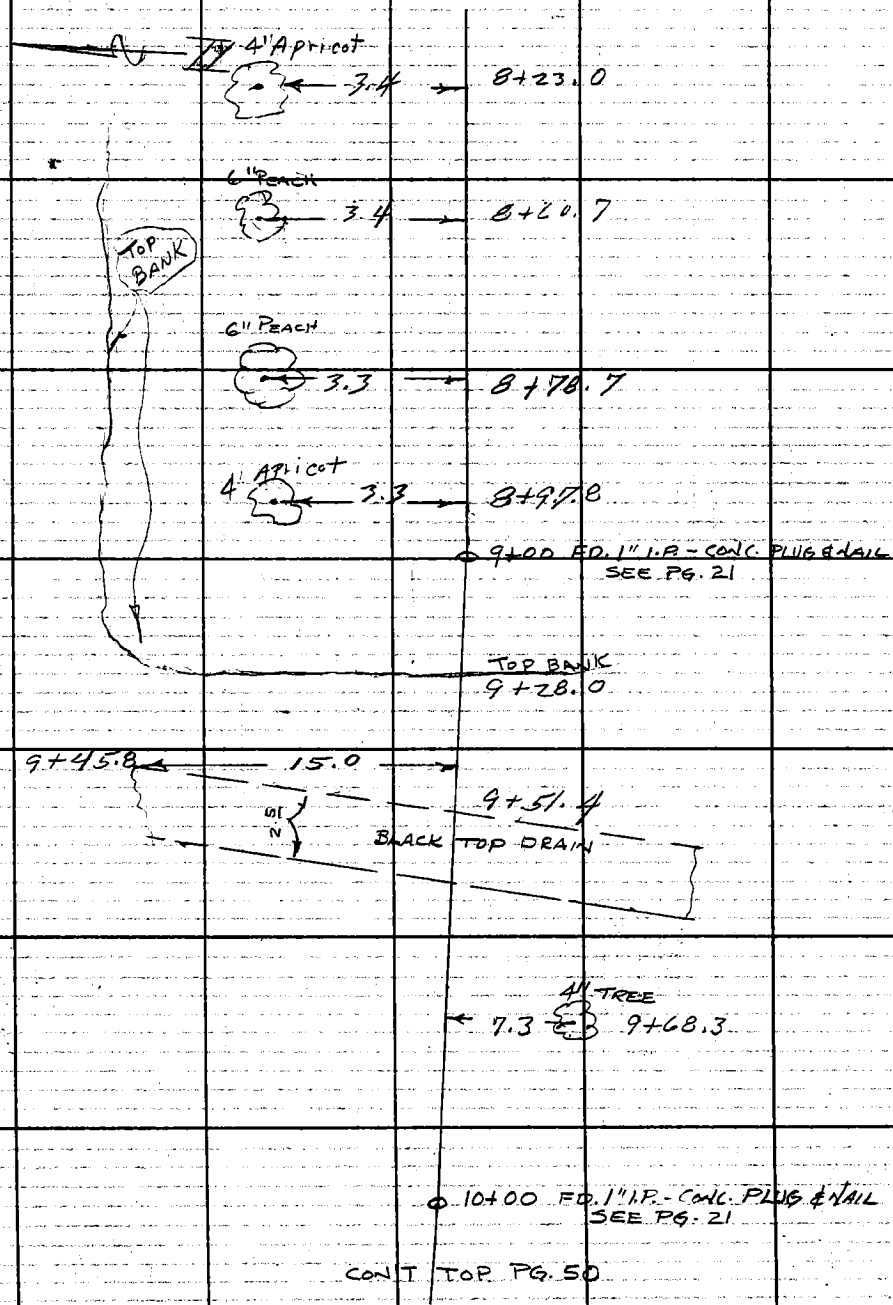

CON'T TOP PG. 50

Note: Any Additions or Changes on This Sheet Must be Made or Circled in Red Ink With Date and Name of Person Making Change.

Do not extend this side of this line.

PLEASE RETURN TO
COUNTY OF LOS ANGELES
DEPARTMENT OF COUNTY ENGINEER
403 LOS ANGELES COUNTY ENGINEERING BLDG.

76F309S CE#310 3-68

F.B. 3921 PG. 50

CON'T BOT. PG. 49



4" TREE
6.7
10+39.0

3.6
10+48.7
18.3
12.5
Frame Bldg.
0.2
10+71.0
℄ 3½ W. I. C. Fn.
1.4
10+72.10
4.0
4" Pepper
10+88.0

1140.0 FD 1" I.P.-CONC. PLUG & NAIL
SEE PG. 22

3" TREE
11+09.5
0.8

3" TREE
11+33.6
1.5

10" Pepper
11+50.0
8.6

11+58.8
14" EUC.
11.3

1177.03 E.C. FD. 1" I.P.-CONC
PLUG & NAIL
SEE PG. 22

CON'T TOP PG. 51

PLEASE RETURN TO
COUNTY OF LOS ANGELES
DEPARTMENT OF COUNTY ENGINEER
403 LOS ANGELES COUNTY ENGINEERING BLDG.
Do not extend this side of this line.

Note: Any Additions or Changes on This Sheet Must be Made or Circled in Red Ink With Date and Name of Person Making Change.

Notes Ck'd by
Map No.
Office Work
Checked
Date

Survey of Kenyon Scudder Bays
J.N. 23916 Tape Std °F
Surveyed by F.E. Brooks
Notes G. Guizado Date 25 Nov 70
Indexed C.J. GALLI APR 7 70

Comp F.B. 3921 PG. 51

CONT BOT. PG. 50

5.0 10" EUC. 11+98.0

B.V 11+94.3

11.0

12+00.0 SET 1x2 1.6 6" TREE

12+03.0

3 FT. WOOD PEN & 5 FT. CHICKEN WIRE FENCE

3.5

W. V. VALVE 12+24.0

8.0 0.8 4.0

12.7

VACUUM BREAKER

10" EUC. 12+71.0

4.0

P.P. No # 12736.8

Note 11.0

Pole has 2-2" @ 1-1" conduit that go underground

5.0 WATER VALVE 12+41.0

FD 1" I.P.-CONC. PLUG & NAIL SEE PG. 22

12+46.68 FD 1" I.P.-CONC PLUG & NAIL SEE PG. 22

(12') OFFSET

See next Pg.

1 STORY BLOCK BLDG.

CONT TOP PG. 52

Note: Any Additions or Changes on This Sheet Must be Made or Circled in Red Ink With Date and Name of Person Making Change.

Do not extend this side of this line.

PLEASE RETURN TO COUNTY OF LOS ANGELES DEPARTMENT OF COUNTY ENGINEER 403 LOS ANGELES COUNTY ENGINEERING BLDG.

76F309S CE#310 3-68

F.B. 3921 PG. 52

CON'T BOT. PG. 51



12+46.68 — 12.5 ft. OFFSET

7" D.D. pipe

4.0

12+50.6 — 6.2 — 3.7

12.0

9.5

(1) STORY BLOCK BLDG.

Water Riser

0.3

PUMP HOUSE

16.1

3.4

15 — 10" EUC. 12+74.3

7.5 — GUY WIRE 12+82.1

12+87.0 P. POLE @ 4.0

19.0 — 10" EUC. 12+95.6

13+00 1x2 13+00

10" EUC.

1.5

9.0 — GUY WIRE 13+06.5

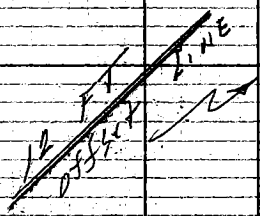

17.2 — 4" EUC. 13+10.7

17.0 — 6" EUC. 13+26.2

18.5 — 8" EUC. 13+40.0

1.0 — 6" EUC. 13+52.8

11.0 — 6" EUC. 13+54.3

CON'T TOP PG. 53

PLEASE RETURN TO
COUNTY OF LOS ANGELES
DEPARTMENT OF COUNTY ENGINEER
403 LOS ANGELES COUNTY ENGINEERING BLDG.

Do not extend this side of this line.

Note: Any Additions or Changes on This Sheet Must be Made or Circled in Red Ink With Date and Name of Person Making Change.

Notes Ck'd by	Survey of Kenyon Scudder Boys
Map No.	JN 8319.18 Tape Std °F
Office Work	Surveyed by FE Brooks
Checked	Notes G Guizado Date 25
Date	Indexed C. J. GALLI [illegible] 7 [illegible]

Comp F. B. 3921 PG. 53

CON'T BOT. PG. 52

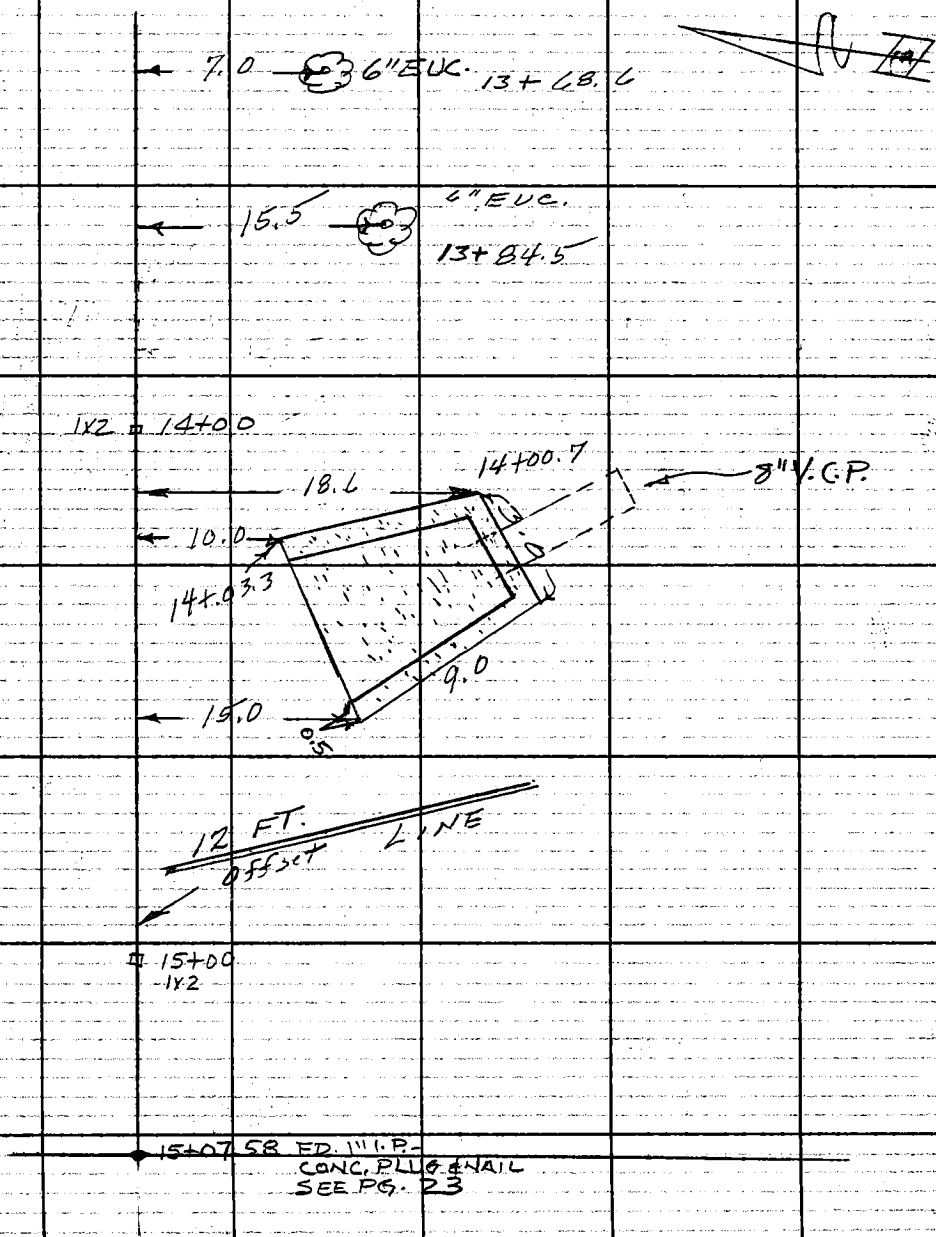

Note: Any Additions or Changes on This Sheet Must Be Made or Circled in Red Ink With Date and Name of Person Making Change.

Do not extend this side of this line.

PLEASE RETURN TO
COUNTY OF LOS ANGELES
DEPARTMENT OF COUNTY ENGINEER
403 LOS ANGELES COUNTY ENGINEERING BLDG.

76F3095 CE#310 3-68

PLEASE RETURN TO
COUNTY OF LOS ANGELES
DEPARTMENT OF COUNTY ENGINEER
403 LOS ANGELES COUNTY ENGINEERING BLDG.

Note: Any Additions or Changes of This Sheet Must be Made or Circled in Red Ink With Date and Name of Person Making Change.

Do not extend this side of this line.

F. B. 3921 PG 54

Notes Ck'd by
Map No.
Office Work
Checked
Date

Survey of Kenyon Scudder Boys Camp
JN 8391.18 Tape Std °F
Surveyed by F.E. Brooks
Notes S. Guizado Date 25 Mar 70
Indexed C.J. GALLI APR 7 70

F.B. 3971 PG. 55

JN. 8391.18

KENYON SCUDDER BOYS CAMP

Location of Improvements

In: See South Boys Camp

From Near Class Room

To BONQUET CANYON RD.

Brooks
Guizado
Moore
Ohashi

Note! Any Additions or Changes on This Sheet Must be Made or Circled in Red Ink With Date and Name of Person Making Change.

Do not extend this side of this line.

PLEASE RETURN TO
COUNTY OF LOS ANGELES
DEPARTMENT OF COUNTY ENGINEER
403 LOS ANGELES COUNTY ENGINEERING BLDG.

76F309S CE#310 3-68

F. B. 3921 PG. 56

CON'T BOT. PG. 57

SEMI TANS

5+78.61 - FD. CUT P. POLE WITH LG. SPK. W&TIN. SEE PG. 30

3 Ft. HOG WIRE FENCE

5+09.0

5+05.0 TOE OF SLOPE

TOP OF BANK

4+93.0

TOP OF BANK

4+82.0

TOE OF SLOPE

4+72.0

4451.24 FD. 1" I.P. - CONC. PLUG & NAIL - SEE PG. 23

Center of small ditch

2+16.0

M.H. I.D. 9.5 1+08.5

CONC. M.H. I.D. 1.8 1+02.0

M.H. I.D. 10.7 1+00

0+98.7

FD. 1" I.P. - CONC. PLUG & NAIL SEE PG. 23

PLEASE RETURN TO
COUNTY OF LOS ANGELES
DEPARTMENT OF COUNTY ENGINEER
403 LOS ANGELES COUNTY ENGINEERING BLDG.

Do not extend this side of this line.

Note: Any Additions or Changes on This Sheet Must be Made or Circled in Red Ink With Date and Name of Person Making Change.

Notes Ck'd by
Map No.
Office Work
Checked
Date

Survey of Kenyon Scudder Boy Camp
JN 3391.18 Tape Std °F
Surveyed by F E Brooks
Notes G Guizado Date 25 Nov 70
Indexed

F. B. 392 PG. 57

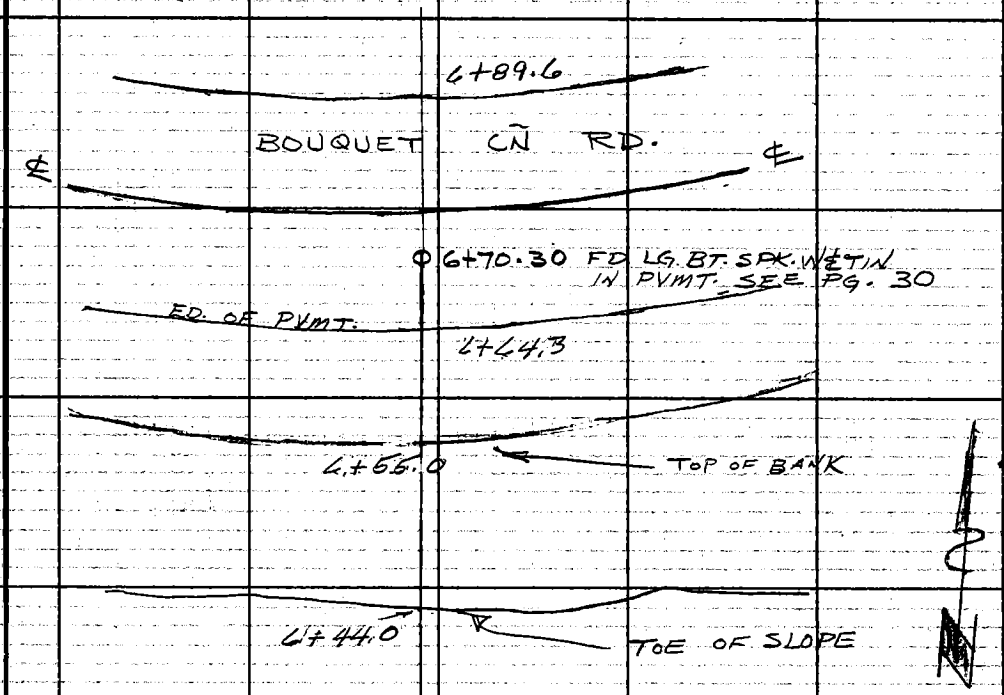

CON'T TOP PG. 56

Note: Any Additions or Changes on This Sheet Must be Made or Circled in Red Ink With Date and Name of Person Making Change.

Do not extend this side of this line.

PLEASE RETURN TO
COUNTY OF LOS ANGELES
DEPARTMENT OF COUNTY ENGINEER
403 LOS ANGELES COUNTY ENGINEERING BLDG.

76F309S CE#310 3-68

F. B 3971 Pg 58

PLEASE RETURN TO
COUNTY OF LOS ANGELES
DEPARTMENT OF COUNTY ENGINEER
403 LOS ANGELES COUNTY ENGINEERING BLDG.

Do not extend this side of this line.

Note: Any Additions or Changes or This Sheet Must be Made or Circled in Red Ink With Date and Name of Person Making Change.

Notes Ck'd by	Survey of Kenyon Scudder Boys Camp
Map No.	JN 8391.18 Tape Std °F
Office Work	Surveyed by FEBrooks
Checked	Notes FEB Date 26 Mar 70
Date	Indexed C.L. GALLI APR 77

F. B. 3921 PG. 59

JN 8391 18

KENYON SCUDDER BOYS CAMP

Location of Improvements

ON BOUQUET CANYON RD.

From P.I. in Soc South Camp SW'ly

To S.M.H. near bridge over BOUQUET CREEK

Brooks
Guizado
Moore
Ohashi

Note: Any Additions or Changes on This Sheet Must be Made or Circled in Red Ink, With Date and Name of Person Making Change.

Do not extend this side of this line.

PLEASE RETURN TO
COUNTY OF LOS ANGELES
DEPARTMENT OF COUNTY ENGINEER
403 LOS ANGELES COUNTY ENGINEERING BLDG.

76F 3095 CE 2310 3-68

F. B. 3921 PG. 60

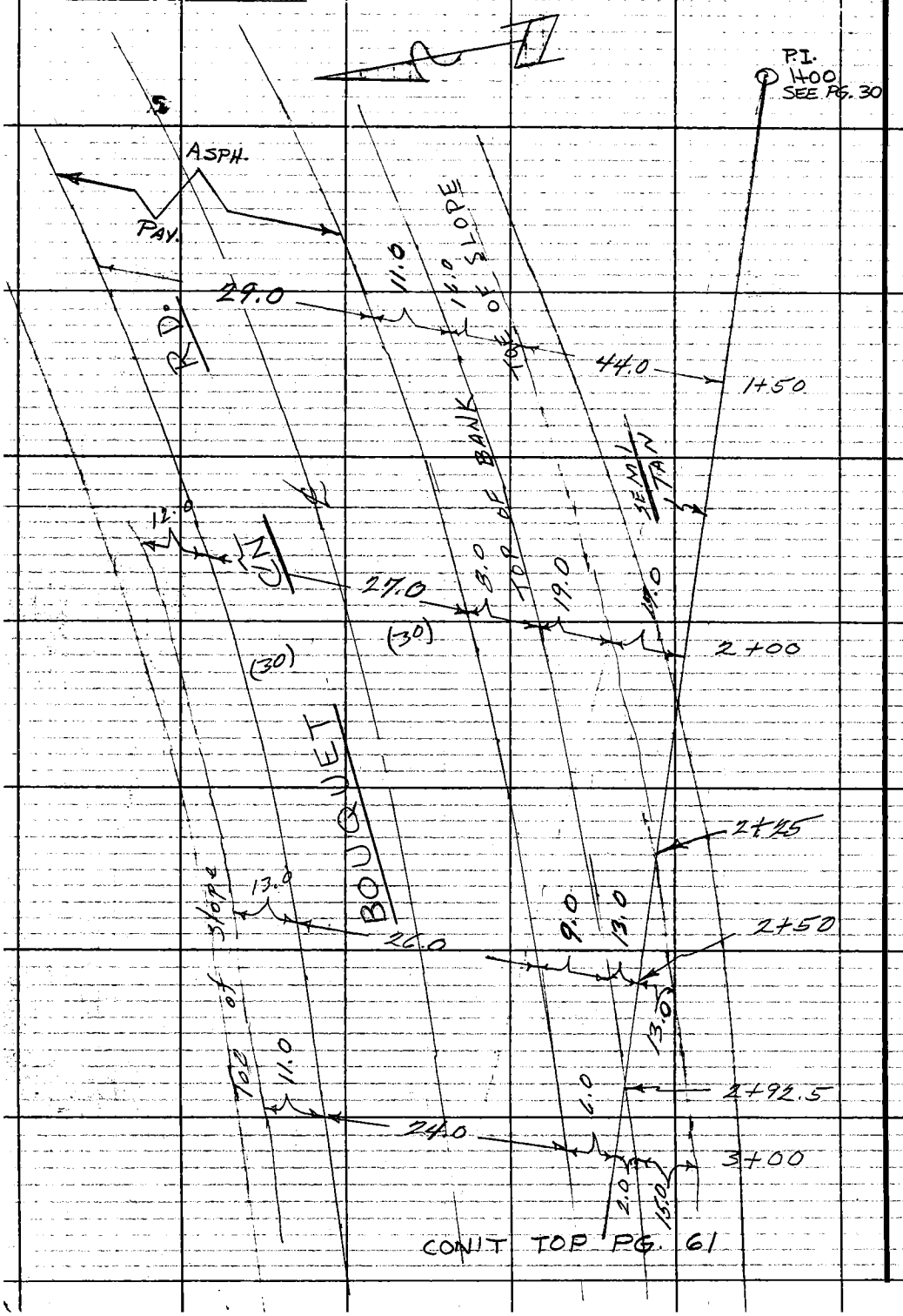

PLEASE RETURN TO
COUNTY OF LOS ANGELES
DEPARTMENT OF COUNTY ENGINEER
403 LOS ANGELES COUNTY ENGINEERING BLDG.

Do not extend this side of this line.

Note: Any Additions or Changes on This Sheet Must be Made or Circled in Red Ink With Date and Name of Person Making Change.

Notes Ck'd by	Survey of Kenyon Scudder Boys Camp
Map No.	JN 8391.18 Tape Std °F
Office Work	Surveyed by FE Brooks
Checked	Notes G. Guizado FEB Date 26 Mar 70
Date	Indexed C.L. GALLI [illegible]

F.B. 3921 PG. 61

CON'T BOT. PG. 60

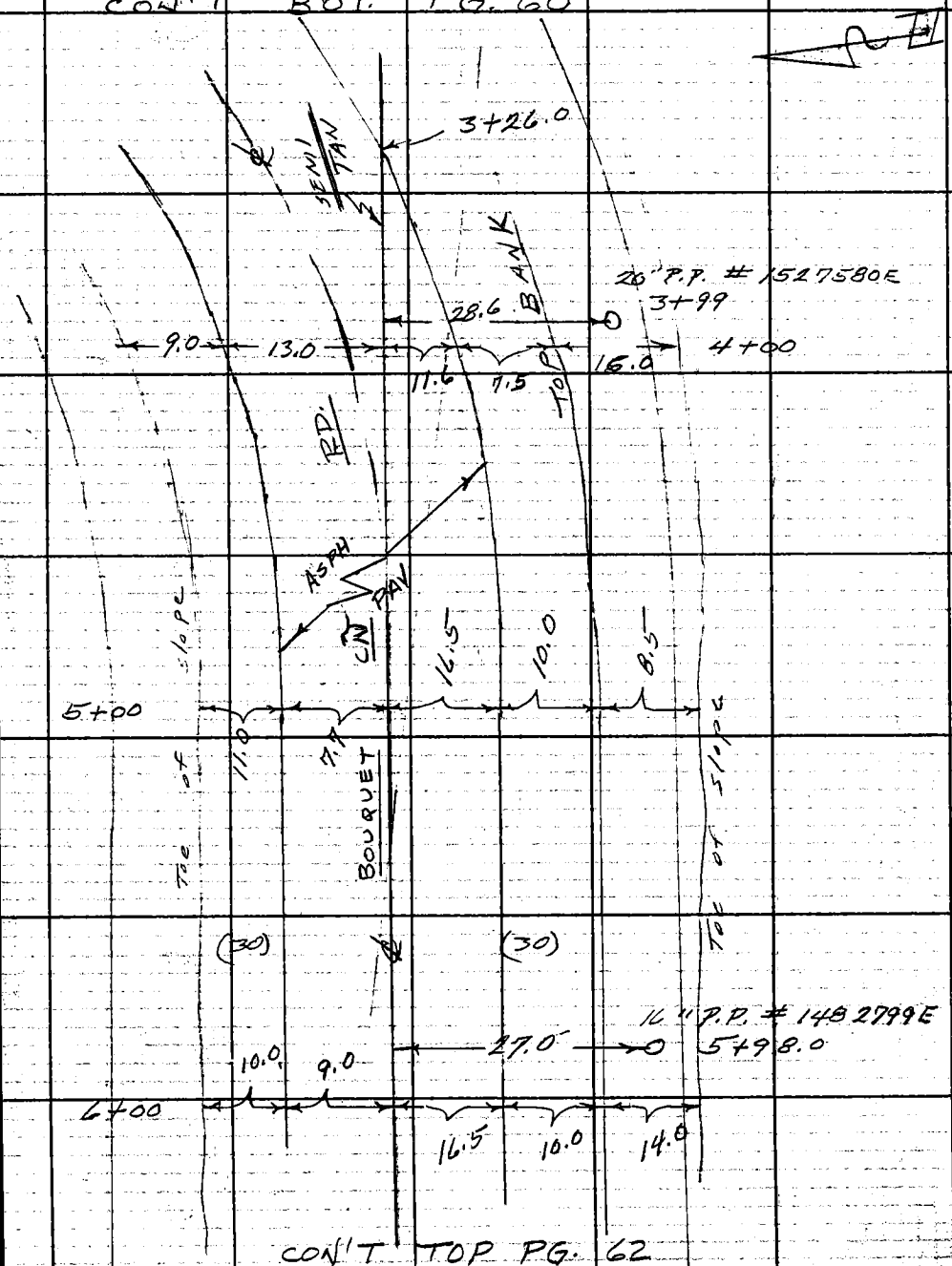

CON'T TOP PG. 62

Note: Any Additions or Changes on This Sheet Must be Made or Circled in Red Ink With Date and Name of Person Making Change.

Do not extend this side of this line.

PLEASE RETURN TO
COUNTY OF LOS ANGELES
DEPARTMENT OF COUNTY ENGINEER
403 LOS ANGELES COUNTY ENGINEERING BLDG.

76F309S CE#310 3-68

F. B. 3921 Pg. 62

CON'T BOT. PG. 61

10" Marker Post
10" Underground Cable
for 6+37.5



CON'T TOP PG. 63

PLEASE RETURN TO
COUNTY OF LOS ANGELES
DEPARTMENT OF COUNTY ENGINEER
403 LOS ANGELES COUNTY ENGINEERING BLDG.

Do not extend this side of this line.

"Note: Any Additions or Changes or This Sheet Must be Made or Circled in Red Ink With Date and Name of Person Making Change."

Notes Ck'd by	Survey of Kenyon Scudder Boys Camp
Map No.	JN 8391.18 Tape Std °F
Office Work	Surveyed by FE Brooks
Checked	Notes FEB G. Guizado Date 26 Mar 70
Date	Indexed C.J. GALLI APR 7 '70

F.B. 3921 PG. 63

CON'T BOT. PG. 62

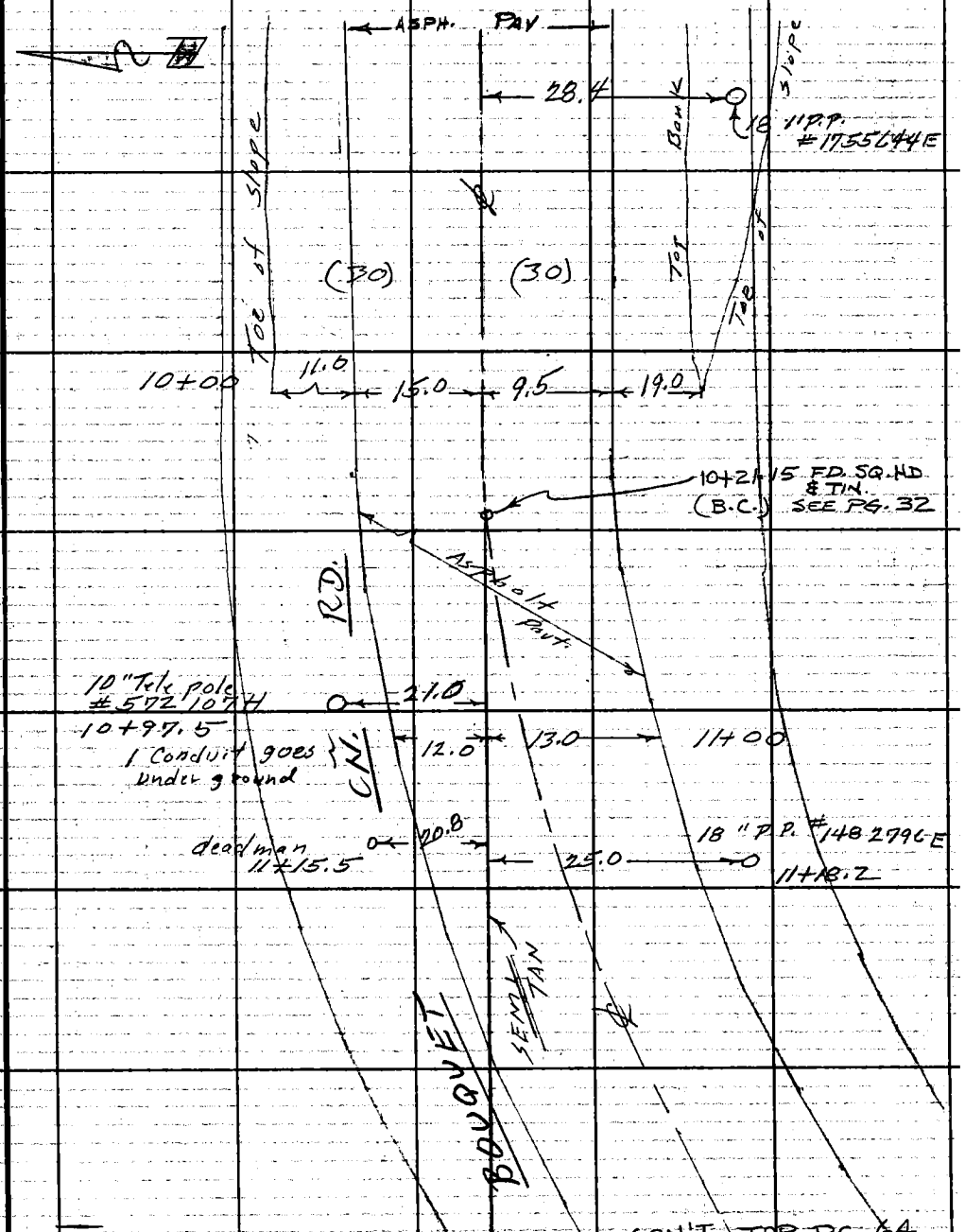

CON'T TOP PG. 64

Note: Any Additions or Changes on This Sheet Must be Made or Circled in Red Ink With Date and Name of Person Making Change.

PLEASE RETURN TO
COUNTY OF LOS ANGELES
DEPARTMENT OF COUNTY ENGINEER
403 LOS ANGELES COUNTY ENGINEERING BLDG.

Do not extend this side of this line.

76F309S CE#310 3-68

F. B. 3921 PG. 64

CON'T BOT. PG. 63

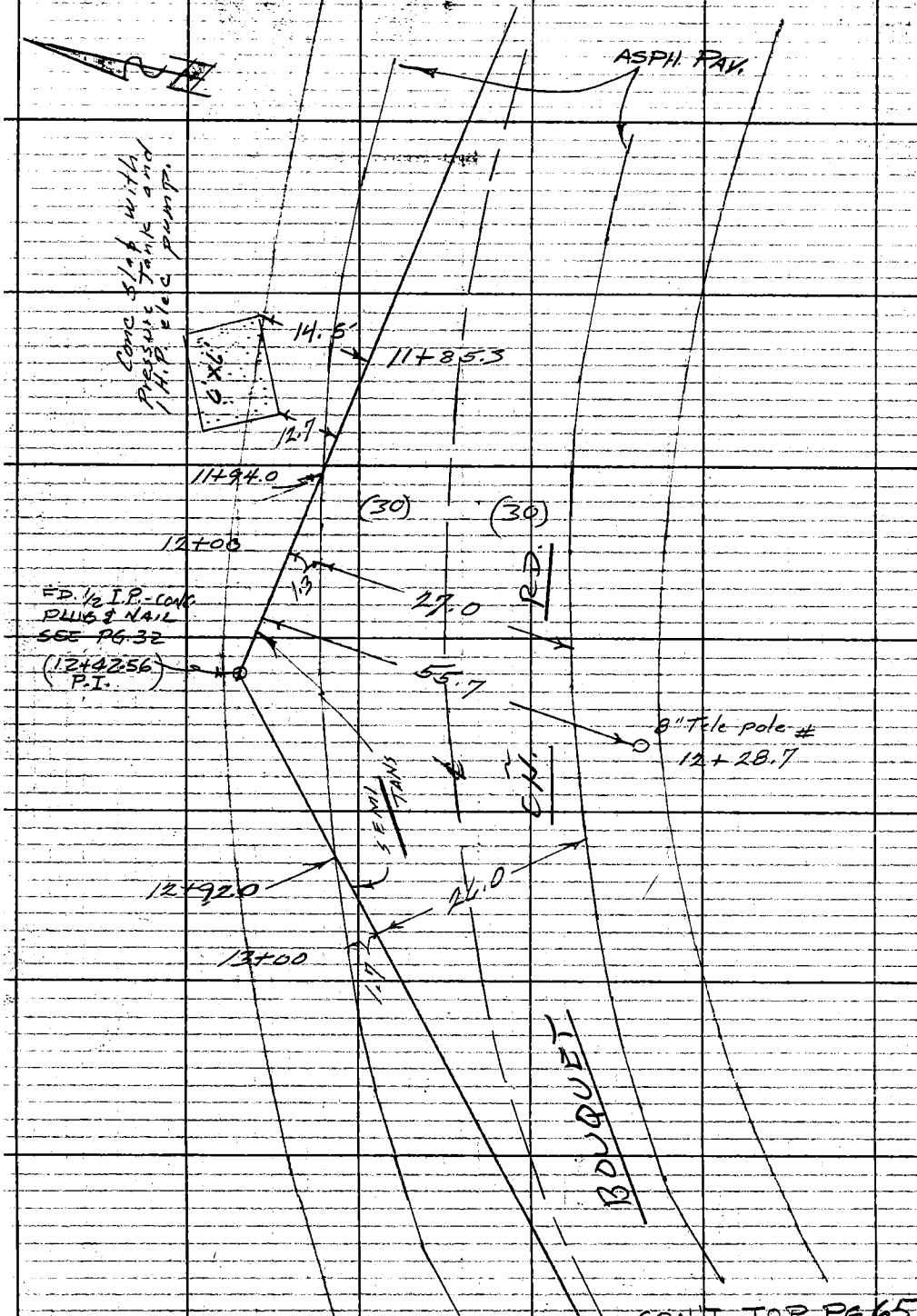

CON'T TOP PG. 65

PLEASE RETURN TO
COUNTY OF LOS ANGELES
DEPARTMENT OF COUNTY ENGINEER
403 LOS ANGELES COUNTY ENGINEERING BLDG.

Do not extend this side of this line.

Note: Any Additions or Changes on This Sheet Must be Made or Circled in Red Ink With Date and Name of Person Making Change.

Notes Ck'd by	Survey of Kenyon Scudder Bay Camp F.B. 3921 PG. 65
Map No.	JN 8391.18 Tape Std °F
Office Work	Surveyed by FE Brooks
Checked	Notes G Guizado FEB Date 26 Mar 70
Date	Indexed C.J. GALLI APR 7 70

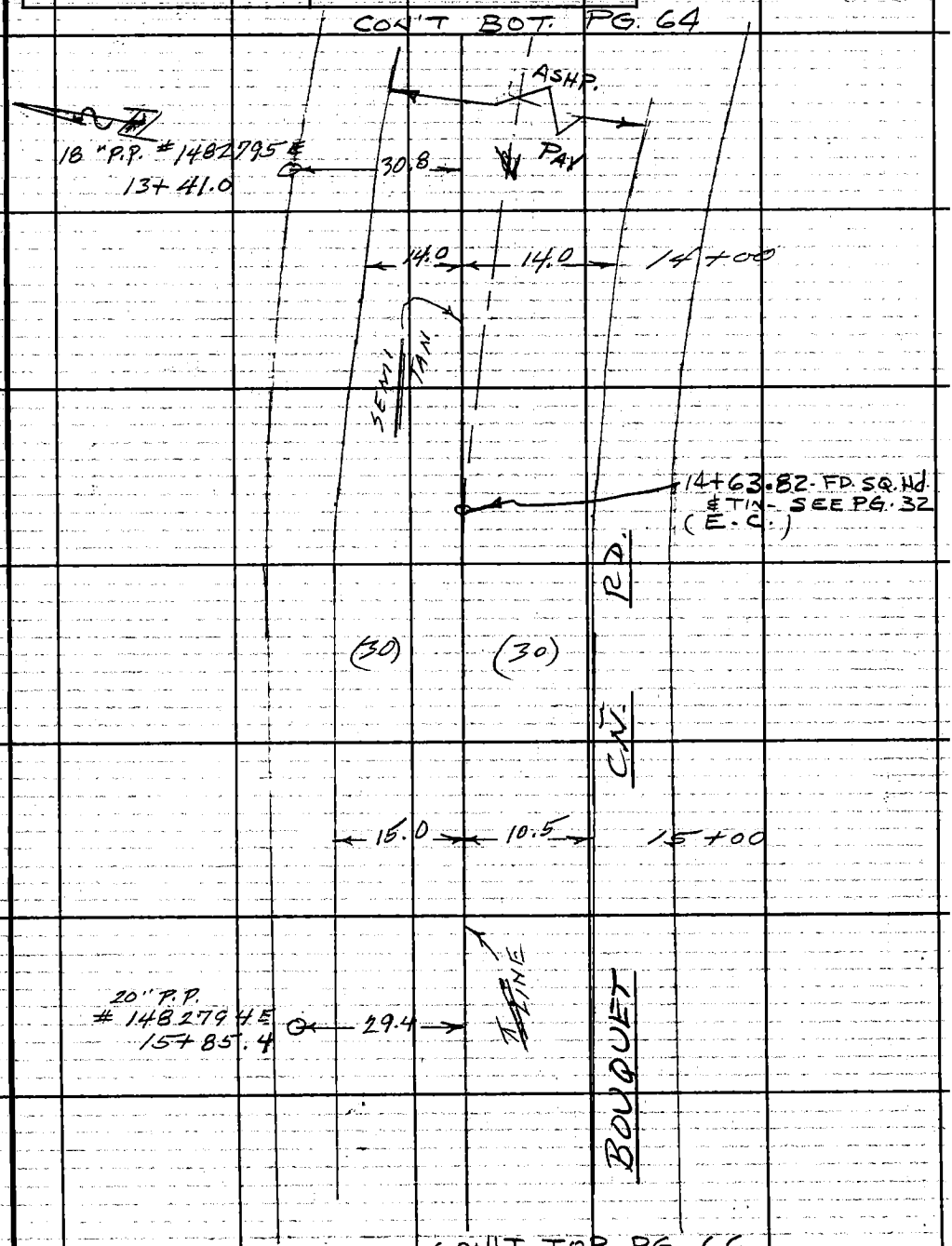

Note: Any Additions or Changes on This Sheet Must be Made or Circled in Red Ink With Date and Name of Person Making Change.

Do not extend this side of this line.

PLEASE RETURN TO
COUNTY OF LOS ANGELES
DEPARTMENT OF COUNTY ENGINEER
403 LOS ANGELES COUNTY ENGINEERING BLDG.

76F3095 CE#310 3-68

F. B. 3921 PG. 66

CON'T BOT. PG. 65





PLEASE RETURN TO
COUNTY OF LOS ANGELES
DEPARTMENT OF COUNTY ENGINEER
403 LOS ANGELES COUNTY ENGINEERING BLDG.

Do not extend this side of this line.

Note! Any Additions or Changes on This Sheet Must be Made or Circled in Red Ink With Date and Name of Person Making Change.

Profile	Notes Red	Plotted	Job No. 8391.18	Division No. 11	F.B. 3921	PG. 67
No.	Date	Date	Survey of Kenyon Scudder Boys Camp			
X-Sec.	Notes Chkd.	Checked	Survey by FE Brooks	Notes FEB	Date 25 Mar 70	
No.	Date	Date	Map No.	Indexed C. J. GALLI	Date [illegible]	

S. N. 8391.18

KENYON SCUDDER BOYS CAMP

CROSS SECTIONS

IN Kenyon Scudder Boys Camp

From Recreation Bldg

To Int. of Sewer lines on N'ly side of Foot ball & Track Field

ELEV.

F.S. Brooks
Guizado

H.I. Moore
Ohashi

B.S.

STATION

NOTE: ANY ADDITIONS OR CHANGES ON THIS SHEET MUST BE MADE OR CIRCLED IN RED INK, WITH DATE AND NAME OF PERSON MAKING CHANGE.

PLEASE RETURN TO
LOS ANGELES COUNTY ENGINEER
700 LOS ANGELES COUNTY ENGINEERING BLDG.

Do not extend notes this side of this line.

76L-298 CE 307 11-58

76L-298 CE 307 11-58

PLEASE RETURN TO
LOS ANGELES COUNTY ENGINEER
700 LOS ANGELES COUNTY ENGINEERING BLDG.

NOTE: ANY ADDITIONS OR CHANGES ON THIS SHEET MUST BE MADE OR CIRCLED IN RED INK, WITH DATE AND NAME OF PERSON MAKING CHANGE.

Do not extend notes this side of this line.

STATION	B.S.	H.I.	F.S.	ELEV.	Lt.	℄ Rt.
BM KE 89				144976	BM KE 89 Elev.	F.B. 3921-7
					Camp Kenyon Scudder Recreation Bldg	
					N.E. Cor. Set P.K. nail in conc walk	
					1'N. & 1'E. of Bldg cor.	
1+00				144515		℄ Top of pipe 5½" O.D.
"				144971		℄ 1" I.P.
"				14500		10' Rt gr.
"				14496	8' Lt gr	
"				144988	10' Lt conc gutter	
1+05.5				144963		℄ edge conc walk
1+13.98				144956		℄ chis + ∡ pt.
1+19.9				144938		℄ edge conc walk
				144947		10' Rt edge walk
				144921	10' Lt edge of walk	
1+35.6				144820		2.0 Rt conc gut

F.B. 3921 PG. 68
Job No. 8391.18 Division No. 11 Notes Red Plotted Profile
Survey of Kenyon Scudder Boys Camp Date Date No.
Survey by F.E. Brooks Notes F.E.B. Notes Chkd. Checked X-Sec.
Indexed C.J. GALLI Date Date Date No.

76L-298 CE 307 11-58

PLEASE RETURN TO
LOS ANGELES COUNTY ENGINEER
700 LOS ANGELES COUNTY ENGINEERING BLDG.

NOTE: ANY ADDITIONS OR CHANGES ON THIS SHEET MUST BE MADE OR CIRCLED IN RED INK, WITH DATE AND NAME OF PERSON MAKING CHANGE.

Do not extend notes this side of this line.

STATION	B. S.	H. I.	F. S.	ELEV.	Lt.	℄	Rt
1+51.4				1448 99		℄	edge Basket ball ct
				1448 99			10 Rt edge B.B. ct.
				1448 96	10 Lt edge Basket ball ct.		
1+93.0				1449 32		℄	edge Basket ball ct.
				1449 35			10 Rt edge B.B. ct.
				1449 34	10 Lt edge Basket Ball ct.		
2+00				1449 3		℄	
				1449 3			10 Rt
				1449 3	10 Lt		
3+00 TR.				1448 59		℄	
				1448 7			10 Rt
				1448 6	10 Lt		
4+00				1448 3		℄	
				1448 4			10 Rt
				1448 3	10 Lt		
5+00				1448 6		℄	

Profile No. ____ Notes Red ____ Plotted ____ Job No. 8391.18 Division No. 11 F.B. 3721 PG. 69
X-Sec. No. ____ Date ____ Date ____ Survey of Kenyon Scudder Boys Camp
Notes Chkd. ____ Checked ____ Survey by F E Brooks Notes F B B Date 25 Mar 70
Date ____ Date ____ Map No. ____ Indexed C. L. GALLI Date [illegible] 7-70

76L-298 CE 307 11-58

PLEASE RETURN TO
LOS ANGELES COUNTY ENGINEER
700 Los Angeles County Engineering Bldg.

NOTE: ANY ADDITIONS OR CHANGES ON THIS SHEET MUST BE MADE OR CIRCLED IN RED INK, WITH DATE AND NAME OF PERSON MAKING CHANGE.

Do not extend notes this side of this line.

F.B. 3921 Pg. 50 Job No. 3391.18 Division No. 11 Notes Red Plotted Profile
Survey of Kenyon Scudder Bldg Camp Date No. X-Sec.
Survey by F.E. Brown Notes FEB Notes Chkd. Checked
Indexed by [illegible] Date Date No.

STATION	B. S.	H. I.	F. S.	ELEV.	Lt	℄	Rt
57 00				1448 7			10' Rt
				1448 3	10' Lt		
57 41.15 TP				1449 12		℄	inter of Sewer lines
				1449 2			10 Rt.
				1449 1	10' Lt		
TP.				1451 85			
BM KE 90				1457 01	BM KE 90 Elev. Camp Kenyon Scudder - Class and Study Room Bldg N. side Set PK Nail in conc in bot Horn step of W stairway 15 ft E of W. edge		FB. 3921-8

Profile No. | Notes Red | Plotted | Job No. 8391.18 | Division No. 11 | F.B. 3921 | PG. 71
X-Sec. No. | Notes Chkd. | Checked | Survey of Kenyon Scudder Boys Camp
Date | Date | Survey by F.K. Brooks | Notes | Date
Map No. | Indexed | Date

S. N. 8391.18

KENYON SCUDDER BOYS CAMP

CROSS SECTIONS

In Kenyon Scudder Boys Camp

From Class Room

To Int. of Sewer lines S'ly side of Bouquet Channel

STATION	B.S.	H.I.	F.S.	ELEV.
			Brooks	
			Quizado	
		Moore		
		Ohashi		

NOTE: ANY ADDITIONS OR CHANGES ON THIS SHEET MUST BE MADE OR CIRCLED IN RED INK, WITH DATE AND NAME OF PERSON MAKING CHANGE.

Do not extend notes this side of this line.

PLEASE RETURN TO
LOS ANGELES COUNTY ENGINEER
700 Los Angeles County Engineering Bldg.

76L-298 CE 307 11-58

76L-298 CE 307 11-58

PLEASE RETURN TO
LOS ANGELES COUNTY ENGINEER
700 LOS ANGELES COUNTY ENGINEERING BLDG.

NOTE: ANY ADDITIONS OR CHANGES ON THIS SHEET MUST BE MADE OR CIRCLED IN RED INK, WITH DATE AND NAME OF PERSON MAKING CHANGE.

Do not extend notes this side of this line.

STATION	B.S.	H.I.	F.S.	ELEV.	Lt	℄ Rt.
BM KE90				1457 01	BM KE 90 Elev. Camp Kenyon Scudder Room Bldg. N. side. Set P.K. Nail in conc in bottom step of W. stairway 1 ft E. of W edge	F.B. 3921 - 8 - Class and Study
1+00				1455 47		℄ Top of distribution Box
				1450 82	Invert elev. 4" Inlet on S.	
				1450 82	" " 4" " on E.	
				1450 79	" " 4" Outlet on N	
				1450 77	" " 4" " on W	
				14556		10' Rt
				14556	10' Lt.	
1+57				14548		℄ Top of Bank
				14545		10' Rt.
				14549	10' Lt.	
T.P.				1451 85		

F.B. 3921 PG. 72 Job No. 8391.18 Division No. 11 Notes Red Plotted Profile
Survey of Kenyon Scudder Boys Camp Date Date No.
Survey by E.F. Brooks Notes F.E.B Notes Chkd. Checked X-Sec.
Indexed C.L. GALLI Date Date Date No.

76L-298 CE 307 11-58

PLEASE RETURN TO
LOS ANGELES COUNTY ENGINEER
700 LOS ANGELES COUNTY ENGINEERING BLDG.

NOTE: ANY ADDITIONS OR CHANGES ON THIS SHEET MUST BE MADE OR CIRCLED IN RED INK, WITH DATE AND NAME OF PERSON MAKING CHANGE.

Do not extend notes this side of this line.

STATION	B.S.	H.I.	F.S.	ELEV.	Lt.	℄	Rt.
1+72.0				14496		℄	Toe of slope
				14493			10' Rt
				14495	10' Lt		
2+00				14497		℄	
				14500			10' Rt
				14498	10' Lt		
2+35.56				14493		℄	∡ pt. in line
				14493			10' Rt on line ahead
				14496	10' Lt on line ahead		
3+00				14494		℄	
				14494			10' Rt
				14492	10' Lt		
4+00				14492		℄	
				14493			10' Rt
				14490	10' Lt		
4+07.77 TP				14491 2		℄	Inter of sewer lines

Profile Notes Red ____ Plotted ____ Job No. 8391.18 Division No. 11 F.B. 3921 PG. 73
No. ____ Date ____ Date ____ Survey of Kenyon Scudder Boys Comp
X-Sec. Notes Chkd. ____ Checked ____ Survey by FE Brooks Notes FEB Date 25 Mar 70
No. ____ Date ____ Date ____ Map No. ____ Indexed B.L. GALLI Date [illegible] 7[illegible]

76L-298 CE 307 11-58

PLEASE RETURN TO
LOS ANGELES COUNTY ENGINEER
700 LOS ANGELES COUNTY ENGINEERING BLDG.

NOTE: ANY ADDITIONS OR CHANGES ON THIS SHEET MUST BE MADE OR CIRCLED IN RED INK, WITH DATE AND NAME OF PERSON MAKING CHANGE.

Do not extend notes this side of this line.

STATION	B.S.	H.I.	F.S.	ELEV.	Lt.	℄	Rt
5+00				14491		℄	
				14492			10' Rt
				14489	10' Lt.		
5+24				14480			10' Rt Top bank
5+29				14486		℄	Top bank
5+31				14488	10' Lt Top bank		
TP.				144161			
TP.				143311			
5+79.5				14305		℄	Toe of slope edge of Rd
				14304			10' Rt. Toe of slope edge of Rd.
				14306	10' Lt. Toe of slope edge of Rd		
5+92.0				14303		℄	Edge dirt Rt
				14302			10' Rt edge dirt Rt
				14306	10' Lt edge dirt Rd.		

F.B. 3921 PG. 74 Job No. 8391.18 Division No. 11 Notes Red ____ Plotted ____ Profile ____
Survey of Kenyon Scudder Boys Camp Date ____ Date ____ No. ____
Survey by FEB/WOK Notes FEB Notes Chkd. ____ Checked ____ X-Sec. ____
Indexed C.L. GALLI Date ____ Date ____ No. ____

76L-298 CE 307 11-58

PLEASE RETURN TO
LOS ANGELES COUNTY ENGINEER
700 LOS ANGELES COUNTY ENGINEERING BLDG.

NOTE: ANY ADDITIONS OR CHANGES ON THIS SHEET MUST BE MADE OR CIRCLED IN RED INK, WITH DATE AND NAME OF PERSON MAKING CHANGE.

Do not extend notes this side of this line.

STATION	B.S.	H.I.	F.S.	ELEV.	Lt	℄	Rt
6+00				14294		℄	
				14294			10 Rt
				14294	10 Lt		
6+20				14293		℄	
				14290			10 Rt
				14293	10 Lt		
6+25				14284		℄	
				14285			10 Rt
				14285	10 Lt		
7+00 TP.				142493		℄	
				14248			10 Rt
				14251	10' Lt		
7+57.95				14214		℄	inter. Sewer lines
				14213			10' Rt
				14216	10' Lt.		

Profile No. ____ Notes Red ____ Plotted ____ Job No. 8391.18 Division No. 11 F.B. 3421 PG. 75
X-Sec. No. ____ Date ____ Date ____ Survey of Kenyon Scudder Boys Camp
Notes Chkd. ____ Checked ____ Survey by FE Brooks Notes FEB Date 25 Mar 79
Date ____ Date ____ Map No. ____ Indexed C.L. GALLI Date 1979

76L-298 CE 307 11-58

PLEASE RETURN TO
LOS ANGELES COUNTY ENGINEER
700 LOS ANGELES COUNTY ENGINEERING BLDG.

NOTE: ANY ADDITIONS OR CHANGES ON THIS SHEET MUST BE MADE OR CIRCLED IN RED INK, WITH DATE AND NAME OF PERSON MAKING CHANGE.

Do not extend notes this side of this line.

STATION	B.S.	H.I.	F.S.	ELEV.		
BM KE 91				142510	BM KE 91 Elev. Camp Kenyon Scudder Area - loading Dock Green house set P.K Nail in ctr. of S'ly. wingwall 1' W'ly	F.B. 3921-9 Forestry Nursery at NE end of of dock.

F.B. 3921 PG. 76 Job No. 8391.18 Division No. 11 Notes Red ____ Plotted ____ Profile ____
Survey of Kenyon Scudder Boys Camp Date ____ Date ____ No. ____
Survey by F.E.B. Notes F.E.B. Notes Chkd. ____ Checked ____ X-Sec. ____
Indexed C.L. GALLI Date ____ Date ____ No. ____

Profile	Notes Red	Plotted	Job No. 8391.18	Division No. 11	F.B. 3921	PG. 77
No.	Date	Date	Survey of Kenyon Scudder Boys Camp			
X-Sec.	Notes Chkd.	Checked	Survey by F E Brooks	Notes	Date	
No.	Date	Date	Map No.	Indexed C. J. GALLE	Date APR 7 [illegible]	

SN 8391.18

KENYON SCUDDER BOYS CAMP

CROSS SECTIONS

In Kenyon Scudder & Joe Scott Boys Camps

From N E'ly side of Camps

To Inter. of Sewer lines in Joe Scott Camp.

ELEV.	
F.S.	Brooks Guizado
H.I.	Moore Ohashi
B.S.	
STATION	

NOTE: ANY ADDITIONS OR CHANGES ON THIS SHEET MUST BE MADE OR CIRCLED IN RED INK, WITH DATE AND NAME OF PERSON MAKING CHANGE.

PLEASE RETURN TO
LOS ANGELES COUNTY ENGINEER
700 LOS ANGELES COUNTY ENGINEERING BLDG.

Do not extend notes this side of this line.

76L-298 CE 307 11-58

76L-298 CE 307 11-58

PLEASE RETURN TO
LOS ANGELES COUNTY ENGINEER
700 LOS ANGELES COUNTY ENGINEERING BLDG.

NOTE: ANY ADDITIONS OR CHANGES ON THIS SHEET MUST BE MADE OR CIRCLED IN RED INK, WITH DATE AND NAME OF PERSON MAKING CHANGE.

Do not extend notes this side of this line.

STATION	B.S.	H.I.	F.S.	ELEV.	Lt	℄	Rt.
BM KE 91				1425.12	BM KE 91 Elev.		F.B. 3921-9
					Camp Kenyon Scudder - Forestry Nursery Area - Loading dock @ N.E. end of Greenhouse. Set P.K. Nail in center of S'ly Wing wall 1' W'ly of dock.		
1+00				14219		℄	
				14212			10' Rt
				14226	10' Lt.		
1+56.68				14214		℄	
				14213			10' Rt.
				14220	10' Lt.		
2+00 TP				14221		℄	
				14211			10' Rt
				14222	10' Lt		
3+00				14201		℄	
				14197			10 Rt

F.B. 3921 PG. 78 Job No. 8391.18 Division No. 11 Notes Red Plotted Profile
Survey of Kenyon Scudder Boys Camp. Date Date No. X-Sec.
Survey by F.E.B. Notes F.E.B. Notes Chkd. Checked
Indexed C.L. CALL Date Date No.

76L-298 CE 307 11-58

PLEASE RETURN TO
LOS ANGELES COUNTY ENGINEER
700 LOS ANGELES COUNTY ENGINEERING BLDG.

NOTE: ANY ADDITIONS OR CHANGES ON THIS SHEET MUST BE MADE OR CIRCLED IN RED INK, WITH DATE AND NAME OF PERSON MAKING CHANGE.

Do not extend notes this side of this line.

STATION	B. S.	H. I.	F. S.	ELEV.	Lt	℄	Rt
3+00				1420.5	10' Lt		
4+00 TP				1417.04		℄	
				1417.1			10 Rt
				1417.4	10' Lt		
4+83.22	B.C.			1416.4		℄	
5+00				1415.8		℄	
				1416.0			5' Rt
				1416.9			10' Rt
				1415.9	10' Lt		
6+00 TP				1413.96		℄	
				1414.4			6' Rt.
				1415.1			10' Rt
				1414.0	10' Lt		
6+32				1413.7		℄	
				1416.2			10 Rt
				1413.3	2' Lt		
				1414.0	10' Lt		

Profile Notes Red ____ Plotted ____ Job No. 8391.10 Division No. 11 F.B. 3921 PG. 79
No. ____ Date ____ Date ____ Survey of Kenyon Scudder Boys Camp
X-Sec. Notes Chkd. ____ Checked ____ Survey by FE Brooks Notes CEB Date 25 Nov 70
No. ____ Date ____ Date ____ Map No. ____ Indexed C. L. GALLI Date [illegible] 7-70

76L-298 CE 307 11-58

PLEASE RETURN TO
LOS ANGELES COUNTY ENGINEER
700 LOS ANGELES COUNTY ENGINEERING BLDG.

NOTE: ANY ADDITIONS OR CHANGES ON THIS SHEET MUST BE MADE OR CIRCLED IN RED INK, WITH DATE AND NAME OF PERSON MAKING CHANGE.

Do not extend notes this side of this line.

STATION	B.S.	H.I.	F.S.	ELEV.	Lt.	℄	Rt
6+63.5				14131		℄	
				14156			10' Rt
				14134	2' Lt		
				14139	10' Lt		
6+75.				141353	9' Lt. Invert 12" Corr. iron pipe		
7+00				14169		℄	
				14171			10 Rt.
				14169	10 Lt		
7+12.5				141791		℄	Edge pvmt
				141797			10' Rt Edge pvmt
				141792	10' Lt Edge pvmt		
7+38.1				141798		℄	Edge pvmt
				141799			10 Rt Edge pvmt
				141795	10 Lt Edge of pvmt.		
T.P.				141869			

F.B. 3921 Pg. 80 Job No. 8391 18 Division No. 11 Notes Red Plotted Profile
Survey of Kenyon Scudder Boys Comp Date Date No.
Survey by F.E. Brook Notes F.F.B. Notes Chkd. Checked X-Sec.
Indexed C.J. GALLI Date Date Date No.

76L-298 CE 307 11-58

PLEASE RETURN TO
LOS ANGELES COUNTY ENGINEER
700 LOS ANGELES COUNTY ENGINEERING BLDG.

NOTE: ANY ADDITIONS OR CHANGES ON THIS SHEET MUST BE MADE OR CIRCLED IN RED INK, WITH DATE AND NAME OF PERSON MAKING CHANGE.

Do not extend notes this side of this line.

STATION	B.S.	H.I.	F.S.	ELEV.	Lt.	℄	Rt.
7+64				14159		℄	edge drain
7+67				14153		℄	bot "
7+69				14157		℄	edge drain
7+76.0				14160		℄	Top of drain
				14158			10 Rt along drain
				14163.3	1.3 Lt top Conc Drain		
				14166.9	10' Lt Top " drain		
				14134		℄	Bot of drain
				14134			10' Rt along Bot drain
				14133.3	1.3 Lt Bot Conc drain		
				14136.6	10' Lt Bot conc drain		
7+90.4				14135		℄	Bot of drain
				14133			10' Rt along bot drain
				14134.5	6' Lt Bot conc drain		
				14136.1	10' Lt Bot " "		
				14163		℄	Top of drain
				14153			10' Rt along drain
				14164.3	6' Lt Top Conc drain		
				14166.3	10' Lt Top Conc drain		

Profile No. ____ Notes Red ____ Plotted ____ Job No. 6971.1 Division No. 11 F.B. 3921 PG. 81
X-Sec. No. ____ Date ____ Date ____ Survey of Kenyon Scudder Boys Camp
Notes Chkd. ____ Checked ____ Survey by FE Brady Notes FEB Date 25 Mar 70
Date ____ Date ____ Map No. ____ Indexed C.L. GALLI Date [illegible]

76L-298 CE 307 11-58

PLEASE RETURN TO
LOS ANGELES COUNTY ENGINEER
700 LOS ANGELES COUNTY ENGINEERING BLDG.

NOTE: ANY ADDITIONS OR CHANGES ON THIS SHEET MUST BE MADE OR CIRCLED IN RED INK, WITH DATE AND NAME OF PERSON MAKING CHANGE.

Do not extend notes this side of this line.

STATION	B.S.	H.I.	F.S.	ELEV.	Lt.	℄ Rt.
8+00				14173		℄
				14169		10 Rt
				14181	10 Lt	
T.P.				14191 1		
9+00				14189		℄
				14184		10 Rt
				14190	10 Lt	
9+28.0				14183		℄ Top bank
				14180		10 Rt
				14185	10 Lt	
9+51.4				14131 6		℄ edge drain Toe of Slop
				14130 9		10 Rt along drain
				14132 4	10 Lt along drain	
9+52.6				14126 3		℄ Bot drain
9+53.9				14131 1		℄ edge drain

F.B. 3921 PG. 82 Job No. 8391.18 Division No. 11 Notes Red ____ Plotted ____ Profile ____
Survey of Kenyon Scudder Boys Camp Date ____ Date ____ No. ____
Survey by FE Brooks Notes F.E.B. Notes Chkd. ____ Checked ____ X-Sec. ____
Indexed C. J. GALLI Date ____ Date ____ Date ____ No. ____

76L-298 CE 307 11-56

PLEASE RETURN TO
LOS ANGELES COUNTY ENGINEER
700 LOS ANGELES COUNTY ENGINEERING BLDG.

NOTE: ANY ADDITIONS OR CHANGES ON THIS SHEET MUST BE MADE OR CIRCLED IN RED INK, WITH DATE AND NAME OF PERSON MAKING CHANGE.

Do not extend notes this side of this line.

STATION	B.S.	H.I.	F.S.	ELEV.	Lt	℄	Rt.
10+00 TP				141409		℄	
				14143			10 Rt
				14142	10 Lt		
11+00				14146		℄	
				14139			10 Rt
				14153	10 Lt		
11+77.03				14156		℄	E.C.
12+00				14158		℄	
				14153			10' Rt
				14162	10' Lt.		
12+46.68	start	of	12' offset	line			12' offset line
T.P.				141575			
13+00				14157	2' Lt		
				14159	12' Lt		
				14159	22' Lt		

Profile No. ____ Notes Red ____ Plotted ____ Job No. 8391.18 Division No. 11 F.B. 3921 PG. 83
X-Sec. No. ____ Date ____ Date ____ Survey of Kenyon Scudder Boys Camp
Notes Chkd. ____ Checked ____ Survey by F.E. Brooks Notes FEB Date 25 Mar 70
Date ____ Date ____ Map No. ____ Indexed C.L. GALLI Date APR 7 '70

76L-298 CE 307 11-58

PLEASE RETURN TO
LOS ANGELES COUNTY ENGINEER
700 LOS ANGELES COUNTY ENGINEERING BLDG.

NOTE: ANY ADDITIONS OR CHANGES ON THIS SHEET MUST BE MADE OR CIRCLED IN RED INK, WITH DATE AND NAME OF PERSON MAKING CHANGE.

Do not extend notes this side of this line.

12' offset Line

STATION	B.S.	H.I.	F.S.	ELEV.		
13+25				14149	2' Lt Top of bank	
13+45				14135	2 Lt	
				14160	12 Lt Top of bank	
13+72				14102	2 Lt	
				14124	12 Lt	
				14160	22 Lt Top of Bank	
T.P.				141582		
T.P.				140906		
14+00				14072	2 Lt Toe of Slope	
				14076	12 Lt	
				14098	22 Lt	
14+03.3				140708	18.6 Lt Invert 8" V.C.P.	
14+06.				140672	10.5 Lt edge conc. drain. Toe of slope	

F.B. 3921 PG. 84 Job No. 8391.18 Division No. 11 Notes Red ____ Plotted ____ Profile ____
Survey of Kenyon Scudder Bay Comp Date ____ Date ____ No. ____
Survey by F.E. Brook Notes F.E.B. Notes Chkd. ____ Checked ____ X-Sec. ____
Indexed C.J. GALL Date ____ Date ____ No. ____

76L-298 CE 307 11-58

PLEASE RETURN TO
LOS ANGELES COUNTY ENGINEER
700 LOS ANGELES COUNTY ENGINEERING BLDG.

NOTE: ANY ADDITIONS OR CHANGES ON THIS SHEET MUST BE MADE OR CIRCLED IN RED INK, WITH DATE AND NAME OF PERSON MAKING CHANGE.

Do not extend notes this side of this line.

STATION	B. S.	H. I.	F. S.	ELEV.		12' offset line
14+21.5				14060	2 Lt	
				14056	12 Lt	
				14058	22 Lt. Toe of slope	
15+00				14037	2 Lt.	
				14037	12 Lt.	
				14040	22 Lt.	
15+07.58				14036	12 Lt. Inter. of Sewer lines.	
BMKE92				14090	BMKE92 Elev. F.B. 3921-11 Camp Joe Scott - Football & Track Field NW'ly Cor. Conc drain outlet aprox 35' NW & 7' lower than Track Field. Set P.K Nail in center of head wall	

Profile Notes Red ____ Plotted ____ Job No. 5391.18 Division No. 11 F.B. 3921 PG. 85
No. ____ Date ____ Date ____ Survey of Kenyon Scudder Boys Camp
X-Sec. Notes Chkd. ____ Checked ____ Survey by FE Brooks Notes FEB Date 26 Mar 70
No. ____ Date ____ Date ____ Map No. ____ Indexed C. J. GALLI Date [illegible]

Profile	Notes Red	Plotted	Job No. 7918	Division No. 11	F.B. 3921	PG. 87
No.	Date	Date	Survey of Kenyon Scudder Boys Camp			
X-Sec.	Notes Chkd.	Checked	Survey by FE Brooks	Notes FEB	Date 26 Mar 70	
No.	Date	Date	Map No.	Indexed C.L. GALLI	Date [illegible] 7 70	

NOTE: ANY ADDITIONS OR CHANGES ON THIS SHEET MUST BE MADE OR CIRCLED IN RED INK, WITH DATE AND NAME OF PERSON MAKING CHANGE.

PLEASE RETURN TO
LOS ANGELES COUNTY ENGINEER
700 LOS ANGELES COUNTY ENGINEERING BLDG.

Do not extend notes this side of this line.

76L-298 CE 307 11-58

STATION	B.S.	H.I.	F.S.	ELEV.

JN 8391.18

KENYON SCUDDER BOYS CAMP

CROSS SECTIONS

In Soe Scott Boys Camp.

From near Class Rooms

To Bouquet Canyon Rd.

Brooks
Guizado

Moore
Ohashi

76L-298 CE 307 11-58

PLEASE RETURN TO
LOS ANGELES COUNTY ENGINEER
700 LOS ANGELES COUNTY ENGINEERING BLDG.

NOTE: ANY ADDITIONS OR CHANGES ON THIS SHEET MUST BE MADE OR CIRCLED IN RED INK, WITH DATE AND NAME OF PERSON MAKING CHANGE.

Do not extend notes this side of this line.

STATION	B.S.	H.I.	F.S.	ELEV.	Lt	℄ RT
BM KE 93				1422.32	BM KE 93 Elev. Camp Joe Scott - School Bldg N.W. Cor set RK Nail in conc of Walk.	F.B. 3921-10 in N.W. Cor.
T.P.				1413.64		
1+00				1405 89		℄ Top of Pipe 7¾" O.D
"				1408 17		℄ 1" I.P.
"				1411 1		10' Rt GD.
"				1407 9	10' Lt. GD	
2+00 T.P.				1405 78		℄ GR
"				1404 6		3' Rt CENTER DRAIN
"				1406 6		7' Rt ED. DRAIN
"				1406 7		10' Rt GR.
"				1406 3	2' Lt GR ED. DRAIN	
"				1405 9	10' Lt GRD.	
2+16				1404 0		℄ CENTER SM. DITCH
2+28				1405 6		℄ TOP BANK @ DITCH
"				1405 5		10' RT.
"				1403 9	4' Lt CENTER DITCH	
"				1405 7	8' Lt ED. DRAIN	
				1405 3	10' LT. GR	

F.B. 3921 PG. 88 Job No. 8391.18 Division No. 11 Notes Red Plotted Profile
Survey of Kenyon Scudder Bolts Comp Date Date No.
Survey by F.F. Brooks Notes G. Guizado Notes Chkd. Checked X-Sec.
Indexed C. J. GALLI Date Date Date No.

76L-298 CE 307 11-58

PLEASE RETURN TO
LOS ANGELES COUNTY ENGINEER
700 LOS ANGELES COUNTY ENGINEERING BLDG.

NOTE: ANY ADDITIONS OR CHANGES ON THIS SHEET MUST BE MADE OR CIRCLED IN RED INK, WITH DATE AND NAME OF PERSON MAKING CHANGE.

Do not extend notes this side of this line.

STATION	B. S.	H. I.	F. S.	ELEV.	LT.	℄ RT.
3+00				1404 3		℄ GR.
"				1404 5		10' RT GR.
"				1404 3	10' LT. GR.	
4+00				1403 6		℄ GR.
"				1403 9		10' RT. GR
"				1403 6	10' LT. GR.	
4+51.24				1403 96		℄ 1" I.P. INT. 12' OFFSET
4+[illegible]72				1404 8		℄ GR. TOE SLOPE
"				1405 1		10' Rt GR.
"				1405 1	10' Lt. GR	
4+82				1407 1		℄ TOP OF BK.
"				1407 0		10' Rt.
"				1407 1	10' Lt GR	
4+93				1407 2		℄ TOP OF BK.
"				1407 1		10' Rt GR
"				1407 1	10' Lt GR.	
5+00				1404 5		℄ GR.
5+05				1403 1		℄ TOE SLOPE
"				1403 4		10' Rt
"				1402 9	10' LT.	
5+18				1402 3		℄ ED. OF STREAM

Profile Notes Red ____ Plotted ____ Job No. 8391.18 Division No. 11 F.B. 3921 Pg. 89
No. ____ Date ____ Date ____ Survey of KENYON SCUDDER BOY'S CAMP
X-Sec. Notes Chkd. ____ Checked ____ Survey by F.E. BROOKS Notes G. Guzado Date 3-26-70
No. ____ Date ____ Date ____ Map No. ____ Indexed C. I. GALLI Date [illegible]

76L-298 CE 307 11-58

PLEASE RETURN TO
LOS ANGELES COUNTY ENGINEER
700 LOS ANGELES COUNTY ENGINEERING BLDG.

NOTE: ANY ADDITIONS OR CHANGES ON THIS SHEET MUST BE MADE OR CIRCLED IN RED INK, WITH DATE AND NAME OF PERSON MAKING CHANGE.

Do not extend notes this side of this line.

STATION	B.S.	H.I.	F.S.	ELEV.	LT.	℄ RT
5+18				14020		10' RT. ED STR.
5+18				14023	10' LT. ED STR.	
T.P.				140323		
5+78.61				14023		℄ GRD.
6+00				14029		℄ GRD.
"				14030		10' RT. GRD.
"				14026	10' LT. GRD.	
6+44				14022		℄ TOE SLOPE
"				14024		10' RT. TOE SLOPE
"				14020	10' LT. TOE SLOPE	
T.P.				140637		
6+55				14109		℄ TOP OF BANK
"				14110		10' RT. T. OF BK.
"				14108	10' LT. TOP OF BANK	
6+64.3				140984		℄ ED PVM'T.
"				140984		10' RT ED. PVM'T.
"				140984	10' LT. ED. PVM'T.	
6+89.6				140760		℄ ED PVM'T
"				140761		10' RT. ED. PVM'T
"				140762	10' LT. ED. PVM'T.	
7+00.9				14066		℄ TOE SLOPE

F.B. 3921 Pg. 90

Job No. 839118 Division No. 11 Notes Red Plotted Profile

Survey of KENYON SCUDDER BOY'S CAMP Date 3-26-70 Date No.

Survey by F.E. BROOKS Notes G. Guizado Notes Chkd. Checked X-Sec.

Indexed C.L. GALLI Date Date Date No.

76L-298 CE 307 11-58

PLEASE RETURN TO
LOS ANGELES COUNTY ENGINEER
700 Los Angeles County Engineering Bldg.

NOTE: ANY ADDITIONS OR CHANGES ON THIS SHEET MUST BE MADE OR CIRCLED IN RED INK, WITH DATE AND NAME OF PERSON MAKING CHANGE.

Do not extend notes this side of this line.

STATION	B.S.	H.I.	F.S.	ELEV.	LT	℄	RT.
7+00.9				1406 5			10' RT. TOE SLOPE
.11				1406 8	10' LT. TOE SLOPE		
BM KE-94				1408 98	BM KE-94		
					BOUQUET CAT RD. N'LY SIDE OF ROAD		
					ROCK & CONC. HEAD WALL - 105'± W'LY OF		
					WEST WALL PROD OF HOUSE Nº 28693		
					FD L.A.CO. RD. DEPT BM. TAG & NAIL IN LEAD		
					W'LY END OF ROCK & CONC. HEAD WALL.		

Profile Notes Red Plotted Job No. 5391.8 Division No. 11 | F.B. 3921 Pg. 91
No. X-Sec. Date Date Survey of KENYON SCUDDER BOYS CAMP
No. Notes Chkd. Checked Survey by F.E.BROOKS Notes G.O.G. Date 3-26-70
Date Date Map No. Indexed G.J. GALLI Date 10 77

Profile No.	Notes Red	Plotted	Job No. 8391.18	Division No. 11	F. B. 3921	PG. 93
	Date	Date	Survey of Kenyon Scudder Boys Camp			
X-Sec. No.	Notes Chkd.	Checked	Survey by FE Brooks	Notes F.E.B.	Date 3-26-70	
	Date	Date	Map No.	Indexed C.L.GAINES	Date [illegible]	

SN 8391.18

KENYON SCUDDER BOYS CAMP

CROSS SECTIONS

In Bouquet Canyon Rd

From P.I. in Joe Scott Camp

To S.M.H in Bouquet Canyon Rd near bridge over Bouquet Creek.

STATION	B.S.	H.I.	F.S.	ELEV.
			Brooks	
			Guizado	
		Moore		
		Ghoshi		

NOTE: ANY ADDITIONS OR CHANGES ON THIS SHEET MUST BE MADE OR CIRCLED IN RED INK, WITH DATE AND NAME OF PERSON MAKING CHANGE.

Do not extend notes this side of this line.

PLEASE RETURN TO
LOS ANGELES COUNTY ENGINEER
700 LOS ANGELES COUNTY ENGINEERING BLDG.

76L-298 CE 307 11-58

76L-298 CE 307 11-58

PLEASE RETURN TO
LOS ANGELES COUNTY ENGINEER
700 LOS ANGELES COUNTY ENGINEERING BLDG.

NOTE: ANY ADDITIONS OR CHANGES ON THIS SHEET MUST BE MADE OR CIRCLED IN RED INK, WITH DATE AND NAME OF PERSON MAKING CHANGE.

Do not extend notes this side of this line.

F.B. 3921 PG. 94 | Job No. 6391.18 Division No. 11 Notes Red Plotted Profile
Survey of Kenyon Scudder Boys Camp Date 3-26-70 Date No. X-Sec.
Survey by FEB Notes G.O.G. Notes Chkd. Checked
Indexed C.L. GALT Date Date Date No.

STATION	B.S.	H.I.	F.S.	ELEV.	Lt.	Sem Tan	Rt.
BM KE 92				1409 06	BM KE 92 Elev. Comp Joe Scott - Foot ball and Track Field		FB 3921-11
T.P.				1403 23	NW'ly Cor. Conc. drain outlet apron		
T.P.				1405 84	35' N.W. and 7' lower than Track Field. Set P.K. Nail in center of headwall.		
1+00				1402 2		ST.	
1+50				1402 4		ST.	
				1402 1			44 Rt Toe slope
				1410 8			60 RT Top bank
				1409 84			71 RT edge pvmt
				1407 58			100 RT " "
2+00				1401 3		ST.	
				1401 3			17 Rt Toe slope
				1410 7			36 " Top bank
				1409 93			44 " Edge pvmt
				1407 77			71 " " "
				1407 0			83 " gut. Toe of slope

76L-298 CE 307 11-58

PLEASE RETURN TO
LOS ANGELES COUNTY ENGINEER
700 LOS ANGELES COUNTY ENGINEERING BLDG.

NOTE: ANY ADDITIONS OR CHANGES ON THIS SHEET MUST BE MADE OR CIRCLED IN RED INK, WITH DATE AND NAME OF PERSON MAKING CHANGE.

Do not extend notes this side of this line.

STATION	B.S.	H.I.	F.S.	ELEV.	Lt.	Semi Tan	Rt.
2+25				14010		S.T.	Toe of slope
2+50				14044		S.T.	
				14111			13 RT Top bank
				141007			22 " edge pvmt
				140805			48 " " "
				14071			61 " Gut Toe of slope
				14032	13.0 Lt Toe of slope		
2+92.5 T.P.				141111		S.T.	Top bank
3+00				14108		S.T.	
				141015			6.0 Rt edge pvmt
				140824			30.0 " " "
				14074			41.0 " Gut Toe of slope
				14110	2.0 Lt Top of bank		
				14023	17.0 Lt Toe of slope		
3+26				141008		S.T.	Edge of pvmt.

Profile No. ____ Notes Red ____ Date ____ Plotted ____ Date ____ Job No. 8391.18 Division No. 11 F.B. 3921 PG. 95
X-Sec. No. ____ Notes Chkd. ____ Date ____ Checked ____ Date ____ Survey of KENYON SCUDDER BOY'S CAMP
Survey by F.E. BROOKS Notes F.E.B Date 3-26-70
Map No. ____ Indexed C.J. GALLI Date ____

76L-298 CE 307 11-58

PLEASE RETURN TO
LOS ANGELES COUNTY ENGINEER
700 LOS ANGELES COUNTY ENGINEERING BLDG.

NOTE: ANY ADDITIONS OR CHANGES ON THIS SHEET MUST BE MADE OR CIRCLED IN RED INK, WITH DATE AND NAME OF PERSON MAKING CHANGE.

Do not extend notes this side of this line.

F.B. 3921 Pg. 96 | Job No. 83 91.15 Division No. 11 Notes Red Plotted Profile
Survey of Lawyers Scouts Boys Camp Date 3-26-70 Date No. X-Sec.
Survey by F.E. Brooks Notes F.E.B. Notes Chkd. Checked
Indexed C.T. GALT Date Date Date No.

STATION	B.S.	H.I.	F.S.	ELEV.	Lt.	℄	Rt.
4+00				1409.04		℄	
"				1408.14			13' Rt ED PVMT
"				1407.2			22' " Cut Toe SLOPE
"				1409.54	Lt. 11.6 ED. PVMT.		
"				1409.9	Lt. 19.1 Top BK		
"				1402.8	Lt. 35.1 Toe SLOPE		
5+00				1407.88		℄	
				1407.41			7.7' Rt. ED PAV.
				1406.5			18.7 Rt. Toe SLOPE
				1408.17	16.5 Lt ED. PAV.		
				1408.3	26.5 Lt. Top BANK		
				1405.1	35.0 Lt. Toe SLOPE		
6+00 T.P.				1406.20		℄	
				1405.93			9.0' Rt ED. PAV.
				1405.3			19.0' " Toe SLOPE
				1406.17	16.5 Lt ED. PAV.		
				1406.0	26.5 Lt. Top BK		
				1402.9	40.5 Lt. Toe SLOPE		

76L-298 CE 307 11-58

PLEASE RETURN TO
LOS ANGELES COUNTY ENGINEER
700 LOS ANGELES COUNTY ENGINEERING BLDG.

NOTE: ANY ADDITIONS OR CHANGES ON THIS SHEET MUST BE MADE OR CIRCLED IN RED INK, WITH DATE AND NAME OF PERSON MAKING CHANGE.

Do not extend notes this side of this line.

STATION	B.S.	H.I.	F.S.	ELEV.	LT.	℄	RT.
7+00				1404 48		℄	
				1404 13			10' RT. ED. PVMT
				1403 8			16.5 RT TOE SLOPE
				1404 50	14.5 LT. ED. PVMT.		
				1404 6	24.5 LT. TOP BK		
				1399 9	38.5 LT. TOE SLOPE		
8+00				1402 46		℄	
				1402 20			11' RT ED. PVMT.
				1401 9			17' RT. TOE SLOPE
				1402 30	14' LT. ED PVMT.		
				1402 1	23' LT. TOP BK		
				1396 2	36' LT TOE SLOPE		
9+00 T.P.				1399 86		℄	
				1399 77			13' RT. ED PVMT.
				1399 2			20.5 RT. GUT. TOE SLOPE
				1399 58	11.0' LT. ED PVMT		
				1399 4	21.5 LT. TOP BK.		
				1394 7	33.5 LT. TOE SLOPE		

Profile No. ____ Notes Red ____ Plotted ____ Job No. 8391.18 Division No. 11 F.B. 3921 PG. 97
X-Sec. No. ____ Date ____ Date ____ Survey of KENYON SCUDDER BOY'S CAMP
Notes Chkd. ____ Checked ____ Survey by F.B. BROOKS Notes G.O.G Date 3-30-70
Date ____ Date ____ Map No. ____ Indexed C.L. GALLI Date APR 7 '70

76L-298 CE 307 11-58

PLEASE RETURN TO
LOS ANGELES COUNTY ENGINEER
700 LOS ANGELES COUNTY ENGINEERING BLDG.

NOTE: ANY ADDITIONS OR CHANGES ON THIS SHEET MUST BE MADE OR CIRCLED IN RED INK, WITH DATE AND NAME OF PERSON MAKING CHANGE.

Do not extend notes this side of this line.

STATION	B.S.	H.I.	F.S.	ELEV.	LT.	℄	RT
10+00				1397 45		℄	
				1397 80			15' RT ED. PVM'T.
				1397 2			26' RT GUT. TOE SLOPE
				1397 5			30' RT.
				1396 83	9.5 LT ED. PAV.		
				1394 9	28.5 LT TOP BK & TOE SLOPE		
11+00				1395 78		S.T.	
				1396 28			12' RT ED. PAV.
				1395 9			19.5' RT. GRD.
				1395 6			27' RT GRD
				1394 78	13' LT. ED. PVM'T.		
				1393 7	22' LT. GUT. GRD.		
				1393 9	36' LT. GRD.		
11+94				1395 34		S.T.	ED. PVM'T @ S.T.
12+00				1395 2		S.T.	GRD
				1394 7			7.5' RT GUT. GRD.
				1395 8			16.5 RT. GRD.

F.B. 3921 PG. 98 Job No. 8391.18 Division No. 11 Notes Red Plotted Profile
Survey of KENYON SCUDDER BOYS CAMP Date 3-30-70 Date No. X-Sec.
Survey by F. E. BROOKS Notes G.O.G Notes Chkd. Checked
Indexed C. J. GALLI Date Date Date No.

76L-298 CE 307 11-58

PLEASE RETURN TO
LOS ANGELES COUNTY ENGINEER
700 LOS ANGELES COUNTY ENGINEERING BLDG.

NOTE: ANY ADDITIONS OR CHANGES ON THIS SHEET MUST BE MADE OR CIRCLED IN RED INK, WITH DATE AND NAME OF PERSON MAKING CHANGE.

Do not extend notes this side of this line.

STATION	B.S.	H.I.	F.S.	ELEV.	LT.	S.T.	RT.
12+00				1395 22	1.3 LT. ED. PVMT		
				1393 19	28.3 LT " "		
				1392 4	38.5 LT GUT. GRD		
				1393 7	50.5 LT. GRD		
T.P.				1395 28			
12+92				1393 53		S.T.	ED. PVMT @ SEMI. TAN
13+00				1393 46		S.T.	PVMT
				1393 40			1.7 ED. PVMT RT.
				1392 0			10.3 RT. GUT. GRD
				1393 1			13.7 RD. GRD
				1391 63	26.0 LT ED. PVMT		
				1390 6	36.5 LT. GUT. GRD.		
				1394 5	47.0 LT GRD.		
14+00				1391 18		S.T.	
				1391 90			11' RT. BRK IN PVMT
				1391 79			14' RT. ED PVMT
				1391 3			23' RT. GUT GRD.

Profile Notes Red ____ Plotted ____ Job No. 8391.18 Division No. 11 F.B. 3921 PG. 99
No. ____ Date ____ Date ____ Survey of KENYON SCUDDER BOY'S CAMP
X-Sec. Notes Chkd. ____ Checked ____ Survey by F.E. BROOKS Notes GOG Date 3-30-70
No. ____ Date ____ Date ____ Map No. ____ Indexed C. L. GALLI Date APR 7 70

76L-298 CE 307 11-58

PLEASE RETURN TO
LOS ANGELES COUNTY ENGINEER
700 LOS ANGELES COUNTY ENGINEERING BLDG.

NOTE: ANY ADDITIONS OR CHANGES ON THIS SHEET MUST BE MADE OR CIRCLED IN RED INK, WITH DATE AND NAME OF PERSON MAKING CHANGE.

Do not extend notes this side of this line.

F.B. 3921 Pg. 100 | Job No. 8391.18 Division No. 11 Notes Red Plotted Profile
Survey of KENYON SCUDDER BOY'S CAMP Date 3-30-70 Date No. X-Sec.
Survey by F.E. BROOKS Notes G.O.G. Notes Chkd. Checked
Indexed C.J. GALL Date Date No.

STATION	B.S.	H.I.	F.S.	ELEV.	LT S.T. RT
14+00				1392 0	27' RT. GRD
				139006	14' LT. ED. PVM'T.
				13889	24' LT. GUT GRD
				1391 6	34.3 LT. GRD
15+00				1389 54	↑ LINE
				139031	13' RT BRK @ PVM'T
				139020	15' RT ED. PVM'T
				1389 4	25' RT GUT. GRD.
				1390 6	30' RT. GRD
				138853	10.5' LT. ED. PVM'T
				1387 8	22.0' LT. GUT. GRD.
				1389 8	30.0' LT. GRD.
16+00				138839	↑ LINE
				138900	15 RT. ED. PVM'T
				13882	25.5 RT GUT. GRD.
				1389 0	30.0' RT GRD.
				138787	10.5' LT. ED PVM'T
				1387 1	21.0' LT. GUT GRD.
				1387 7	30.' LT. GRD

76L-298 CE 307 11-58

PLEASE RETURN TO
LOS ANGELES COUNTY ENGINEER
700 LOS ANGELES COUNTY ENGINEERING BLDG.

NOTE: ANY ADDITIONS OR CHANGES ON THIS SHEET MUST BE MADE OR CIRCLED IN RED INK, WITH DATE AND NAME OF PERSON MAKING CHANGE.

Do not extend notes this side of this line.

Profile No. ____ Notes Red ____ Plotted ____ Job No. 8391.18 Division No. 11 | F.B. 3921 PG. 101
X-Sec. No. ____ Date ____ Date ____ Survey of KENYON SLUDGE BOYS CAMP
Notes Chkd. ____ Checked ____ Survey by F.E. BROOKS Notes G.O.G. Date 3-30-70
Date ____ Date ____ Map No. ____ Indexed C.J. GALLI Date 4-7-70

STATION	B.S.	H.I.	F.S.	ELEV.	LT.	℄	RT.
17+00				1388.25		℄	LINE
				1388.70			11.7' RT. ED. PVMT.
				1387.9			26' RT GUT. GRD
				1388.7			30' RT GRD.
				1387.47	12.7' LT. ED. TRAVEL ROAD		
				1386.97	23.2' LT. ED PVMT ED.		
				1386.1	30' LT. GRD.		
18+00				1388.46		℄	LINE
				1388.94			9' RT. ED. PVMT.
				1388.6			20' RT Top BK
				1388.1			30' RT. TOE SLOPE
				1387.18	15' LT. ED. PVMT		
				1386.2	26' LT. GUT GRD		
				1387.3	30' LT. GRD.		

76L-298 CE 307 11-58

PLEASE RETURN TO
LOS ANGELES COUNTY ENGINEER
700 LOS ANGELES COUNTY ENGINEERING BLDG.

NOTE: ANY ADDITIONS OR CHANGES ON THIS SHEET MUST BE MADE OR CIRCLED IN RED INK, WITH DATE AND NAME OF PERSON MAKING CHANGE.

Do not extend notes this side of this line.

STATION	B.S.	H.I.	F.S.	ELEV.	LT.	RT.
18+58.4	S.M.H.		N.E. Rim	1387 79		
			S.E. Rim	1387 76		
			MEAN Rim	1387 77		
INVERT - 8" STUB S.E.				1370 84		
" 21" " N.E				1370 37		
" 24" OUTLET N.W				1369 82		
18+98.11				1389 31		
				1389 40		
				1389 3		
				1384 3		
				1387 65	22.2' LT. ED. PVM'T	
				1386 8	32.0' LT. GUT. GRD.	
				1388 0	39' LT GRD.	
B.M. K.E.-95				1387 02	B.M. K.E.-95 ELEV. =	

	8" STUB S.E	21" STUB N.E	24" OUTLET N.W
RIM	1387.77	1387.77	1387.77
MEAS	-16.25	-15.65	-15.95
TOP PIPE	1371.52	1372.12	1371.82
DIA.	-0.68	-1.75	-2.00
INVERT	1370.84	1370.37	1369.82

LINE
2' RT. ED. PVM'T
10' RT. T. BK.
20' RT. T. SLOPE

BOUQUET CN RD. - 1/2 MILE W'LY OF ENT. TO PROB-CAMPS
JOE SCOTT & KENYON SCUDDER. - Set LG. BT. SPK
W. & TIN IN PLATE @ S.E. COR. BRIDGE (WASHER STAMPED KE-95)

F.B. 3921 Pg. 102
Job No. 8391.18 Division No. 11 Notes Red Plotted Profile
Survey of KENYON SCUDDER BOY'S CAMP Date 3-30-70 Date No.
Survey by F.E. BROOKS Notes G.O.G. Notes Chkd Checked X-Sec.
Indexed C.L. GALL Date Date Date No.

NOTES RED. JOB NO. 0301.02 SURVEY OF Driver Ave. SS (Agoura) | F. B. 3921 PG. 103

DATE SURVEY BY Mankey Jr.

NOTES CHKD. JM NOTES BY E Tim Jr DATE 7-30-71

DATE SEP 24 INDEXED C. J. GA DATE SEP 7 '71

NOTE: ANY ADDITIONS OR CHANGES ON THIS SHEET MUST BE MADE OR CIRCLED IN RED INK, WITH DATE AND NAME OF PERSON MAKING CHANGE.

PLEASE RETURN TO
LOS ANGELES COUNTY SURVEYOR
725 LOS ANGELES COUNTY ENGINEERING BLDG.

Do not extend notes this side of this line

B.M.	1ST RUN	DIFF.	2ND RUN	3RD RUN	ADJ. ELEV.	DESCRIPTION
						J.N. 0301.02
						DRIVER AVE. S.S.
						(AGOURA AREA)
						BENCH LEVELS
						Datum - Precise Level Line N065 (1970 Adjust)
						Mankey Jr. Caro Masuda Davis

765420 S & E-353 4-54

765420 S & E-353 4-54

PLEASE RETURN TO
LOS ANGELES COUNTY SURVEYOR
725 LOS ANGELES COUNTY ENGINEERING BLDG.

NOTE: ANY ADDITIONS OR CHANGES ON THIS SHEET MUST BE MADE OR CIRCLED IN RED INK, WITH DATE AND NAME OF PERSON MAKING CHANGE.

Do not extend notes this side of this line

JOB NO 0301.02 SURVEY OF Driver Ave. SS NOTES RED
SURVEY BY Mankey Jr. DATE
NOTES BY ETM Jr. DATE 7-30-71 NOTES CHKD [illegible]
INDEXED C. J. GALLI DATE DATE SEP 24 71

F.B. 3921 PG. 104

B.M.	1ST RUN	DIFF.	2ND RUN	3RD RUN	ADJ. ELEV.	DESCRIPTION
BM 65-11B (Fd.)	830.538					B.M. 65-11B 1970 EL.= 830.538' F.B. 2896-165 Agoura Rd., 0.5 miles E. of Chesebro Rd. & 0.5 miles W. of Liberty Cn. Rd., 58.0 No. of ℄ of Agoura Rd. opposite Hse. No 2775A, about 45' W. of the culvert at marker 5.40 and 42.5' N.W. y of P.P. No 1611812E set L.A. Co. Eng. Br. disk with sm. button set in the top of the W. conc. wingwall of a freeway culvert drain apron 2.3' So of the So. Ventura Frwy. fence and 0.5 No. of the So. end of the wall.
+	1.926		1.828			
⊼	832.464	-1.060	-1.060			
−	2.986		2.888			
T.P.	829.478					
+	8.759		8.886			
⊼	838.237	+8.556	+8.558			
−	0.203		0.328			
T.P.	838.034					
+	9.281		9.147			
⊼	847.315	+8.194	+8.195			
−	1.087		0.952			
T.P.	846.228					
+	7.424		7.367			
⊼	853.652	+5.582	+5.580			
−	1.842		1.787			
T.P.	851.810					
+	9.348		9.242			
⊼	861.158	+8.578	+8.579			
−	0.770		0.663			
T.P.	860.388					
+	11.300		11.393			
⊼	871.688	+6.527	+6.528			
−	4.773		4.865			
T.P.	866.915					
+	8.766		8.943			
⊼	875.681	+7.003	+7.003			
−	1.763		1.940			
T.P.	873.918					
+	9.627					
⊼	[illegible]					

76S420 S & E-353 4-54

PLEASE RETURN TO
LOS ANGELES COUNTY SURVEYOR
725 LOS ANGELES COUNTY ENGINEERING BLDG.

NOTE: ANY ADDITIONS OR CHANGES ON THIS SHEET MUST BE MADE OR CIRCLED IN RED INK, WITH DATE AND NAME OF PERSON MAKING CHANGE.

Do not extend notes this side of this line

B.M.	1ST RUN	DIFF.	2ND RUN	3RD RUN	ADJ. ELEV.	DESCRIPTION
+	9.627		9.467			
⊼	883.545	+9.264	+9.264			⊼ Per Pg. 104
−	0.363		0.203			
T.P.	883.182					
+	11.156		11.252			
⊼	894.338	+10.915	10.914			
−	0.241		0.338			
T.P.	894.097					
+	11.726		11.784			
⊼	905.823	+11.520	11.517			
−	0.206		0.267			
T.P.	905.617					
+	11.302		11.328			
⊼	916.919	+10.896	+10.891			
−	0.406		0.437			
T.P.	916.513					
+	10.708		10.799			
⊼	927.221	+10.486	+10.489			
−	0.222		0.310			
T.P.	926.999					
+	9.897		9.800			
⊼	936.896	+8.871	+8.872			
−	1.026		0.928			
T.P.	935.870					
+	6.184		6.304			
⊼	942.054	+4.319	+4.319			BM 65-11A '70 EL. 940.212' F.B. 2896-163 Agoura Rd. & Chesebro Rd., S.E. Cor., 36' S. of ℄ Agoura Rd., 33' E. of S'ly prod. of ℄ Chesebro Rd. & 10.5' N.E. ly of guy pole No 14S1437E, Set in the top of a 12" sq. conc. post, 6" up, 2' W. of a woven wire fn. A.L.A. Co. Eng. Button Brass Cap Mon.
−	1.865		1.985			
(Fd) BM 65-11A	940.189					
+	0.687		0.644			
⊼	940.876	−9.496	−9.496			
−	10.183		10.140			

NOTES RED ____ JOB NO 0301.02 SURVEY OF Driver Ave. S.S.
DATE ____ SURVEY BY Mankey Jr.
NOTES CHKD. AM NOTES BY E.T.M. Jr. DATE 7-30-71
DATE SEP 24 71 INDEXED E. J. GALLI DATE SEP 7 71

F.B. 3921 PG. 105

769420 S & E-353 4-54

PLEASE RETURN TO
LOS ANGELES COUNTY SURVEYOR
725 LOS ANGELES COUNTY ENGINEERING BLDG.

NOTE: ANY ADDITIONS OR CHANGES ON THIS SHEET MUST BE MADE OR CIRCLED IN RED INK, WITH DATE AND NAME OF PERSON MAKING CHANGE.

Do not extend notes this side of this line

JOB NO 0301.02 SURVEY OF Driver Ave. S.S.a. NOTES RED
SURVEY BY Mankey Jr DATE
NOTES BY E.T.M. Jr DATE 7-30-71 NOTES CHKD
INDEXED C.J. GALLI DATE SEP 24 71

F.B. 3921 PG. 106

B.M.	1ST RUN	DIFF.	2ND RUN	3RD RUN	ADJ. ELEV.	DESCRIPTION
T.P.	930.693					T.P. per Pg. 105
+	4.740		4.603			
∧	935.433	+0.623	+0.626			
−	4.117		3.977			
T.P.	931.316					
+	6.368		6.567			
∧	937.684	+2.440	+2.439			
−	3.928		4.128			
T.P.	933.756					
+	3.909		4.024			
∧	937.665	+1.521	+1.522			
−	2.388		2.502			
T.P.	935.277					
+	4.037		4.149			
∧	939.314	−2.283	−2.281			
−	6.320		6.430			
T.P.	932.994					
+	3.534		3.632			
∧	936.528	−1.748	−1.750			
− (Set)	5.282		5.382			
BM MF. 35	931.246				931.260	BM M.F.-35 EL.= 931.260 F.B. 3921-106 Palo Comado Ch. Rd. & Conwood ST., N.E. Cor. PK "Conk. nail in Ch. rd. 1' So. of N. end N.E. Cb. rd. about 100' N. of "Chesebro Rd. & Agoura" off ramp from N. bound Ventura freeway.
+	2.206		2.401			
∧	933.452	−6.860	−6.861			
−	9.066		9.262			
T.P.	924.386					
+	1.271		1.028			
∧	925.657	−10.692	−10.690			
−	11.963		11.718			
T.P.	913.694					
+	1.708					
∧	915.402					

768420 S & E-353 4-54

PLEASE RETURN TO
LOS ANGELES COUNTY SURVEYOR
725 LOS ANGELES COUNTY ENGINEERING BLDG.

NOTE: ANY ADDITIONS OR CHANGES ON THIS SHEET MUST BE MADE OR CIRCLED IN RED INK, WITH DATE AND NAME OF PERSON MAKING CHANGE.

Do not extend notes this side of this line

B.M.	1ST RUN	DIFF.	2ND RUN	3RD RUN	ADJ. ELEV.	DESCRIPTION
+	1.708		1.605			
⊼	915.402	-5.221	5.222			⊼ Per Pg. 106 908.482
~	6.929		6.827			BM.M.F.-2 '66 EL: 908.460 F.B. 2755-8
BM.M.F.-2 (Fd.)	908.473				908.482	Chesebro Rd. & Driver Ave, S.W. Cor. Bt. Spk. in Mid. of S.W. Cb. Ret.
+	3.724		3.573			
⊼	912.197	-2.969	-2.973			
—	6.693		6.546			
T.P.	905.504					
+	5.235		5.133			
⊼	910.739	+1.212	+1.210			
—	4.023		3.923			BM.M.F.-36 EL.- 906.719 F.B. 3921-107
B.M.M.F.-36 (Set)	906.716				906.719	Driver Ave & Colodny Dr. (to the South) S'ly Cor. "P.K." Conc. nail in cb. 5.5' S.E. of S'ly Cb. Ret. lies opposite fire hydrant
+	6.063		6.177			
⊼	912.779	+1.837	1.839			
—	4.226		4.338			BM.M.F.-37 EL= 908.555 F.B. 3921-107
B.M.M.F.-37 (Set)	908.553				908.555	Driver Ave. & Colodny Dr. (to the North), So. Cb. "P.K." Conc. nail in mid of curb return
+	6.617		6.477			
⊼	915.170	+2.304	+2.304			
~	4.313		4.173			
T.P.	910.857					
+	5.786		5.998			
⊼	916.643	+2.528	2.525			
—	3.258		3.473			
T.P.	913.385					
+	7.164		6.973			
⊼	920.549	+3.511	+3.509			
—	3.653		3.464			
T.P.	916.896					
+	7.312		7.258			
⊼	924.208	+5.190	+5.193			
—	2.122		2.065			

NOTES RED ____ JOB NO. 0301.02 SURVEY OF Driver Ave. S.S.
DATE ____ SURVEY BY Mankey Jr.
NOTES CHKD. JM NOTES BY ETM Jr. DATE 7-30-71
DATE SEP 24 71 INDEXED E. J. GALLI DATE SEP 7 71

F.B. 3921 PG. 107

768420 S & E-353 4-54

PLEASE RETURN TO
LOS ANGELES COUNTY SURVEYOR
725 LOS ANGELES COUNTY ENGINEERING BLDG.

NOTE: ANY ADDITIONS OR CHANGES ON THIS SHEET MUST BE MADE OR CIRCLED IN RED INK, WITH DATE AND NAME OF PERSON MAKING CHANGE.

Do not extend notes this side of this line

JOB NO. 0301.02 SURVEY OF Driver Ave. SS. NOTES RED
SURVEY BY Mankey Jr. DATE
NOTES BY E.T.M. Jr. DATE 7-30-71 NOTES CHKD
INDEXED E. J. GALLI DATE DATE SEP 24 '71

F.B. 3921 Pg. 108

B.M.	1ST RUN	DIFF.	2ND RUN	3RD RUN	ADJ. ELEV.	DESCRIPTION
T.P.	922.086					T.P. Per Pg. 107
+	6.938		7.023			
=	929.024	+4.651	+4.650			
-	2.287		2.373			
(Set) B.M.M.F. 38	926.737				926.779	B.M.M.F. 38 EL.= 926.779 F.B. 3921-108 Driver Ave. & Lewis Rd. S.E. Cor. Chis "+" in the most N.E'ly bolt in the lower flange of a fire hyd. that lies 54' E. & 28 S. of ℄ Int.
+	7.418		7.513			
=	934.155	+4.914	4.919			
-	2.504		2.596			
T.P.	931.651					
+	5.557		5.637			
=	937.208	+0.737	+0.737			
-	4.820		4.880			
(Set) B.M.M.F. 39	932.388				932.430	B.M.M.F. 39 EL.= 932.430 F.B. 3921-108 Driver Ave. (So. side) "P.K." Conc. nail in the N.E. Cor. of a 2'x2' Conc. Slab, Vacuum breaker, 26.5' E. of Foothill Dr. & 28' So. of Driver Ave. & Across street from Hse. No. 28433
+	3.063		2.944			
=	935.451	-4.954	-4.956			
-	8.017		7.900			
(Set) B.M.M.F. 40	927.434				927.473	B.M.M.F. 40 EL.= 927.473 F.B. 3921-108 Driver Ave. & Foothill Dr. N.W. Cor. Chis "+" in the most S'ly bolt in the lower flange of a fire hyd. that lies 53' No. & 29' W. of ℄ Int.
+	2.063		2.163			
=	929.497	-5.179	-5.181			
-	7.242		7.344			
T.P.	922.255					
+	1.923		1.827			
=	924.178	-4.840	-4.840			
-	6.763		6.667			
(Set) B.M.M.F. 41	917.415				917.450	B.M.M.F. 41 EL.= 917.450 F.B. 3921-108 Driver Ave. & Easterly Rd., So. curb. "P.K." Conc. nail in Cb. 10.8' E. of the West Cb. Ln. in Easterly Rd. produced So.
+	1.617		1.707			
=	919.032	-7.240	-7.241			
-	8.857		8.948			
Set B.M.M.F. 42	910.175				910.208	B.M.M.F. 42 EL.= 910.208 F.B. 3921-108 Driver Ave. No. curb, "P.K." Conc. nail in Cb. 2' W. of the N.W. Cb. Ret. of entry to Agoura High Parking Lot, 270± West of Easterly Rd.
+	8.006					
=	918.181					

769420 S & E-353 4-54

PLEASE RETURN TO
LOS ANGELES COUNTY SURVEYOR
725 LOS ANGELES COUNTY ENGINEERING BLDG.

NOTE: ANY ADDITIONS OR CHANGES ON THIS SHEET MUST BE MADE OR CIRCLED IN RED INK, WITH DATE AND NAME OF PERSON MAKING CHANGE.

Do not extend notes this side of this line

NOTES RED. JOB NO. 0301.02 SURVEY OF Driver Ave. SS.
DATE SURVEY BY Manley Jr.
NOTES CHKD. NOTES BY E. J. Galli Jr. DATE 8-12-71
DATE SEP 24 '71 INDEXED E. J. GALLI DATE SEP 7 '71

F.B. 3921 PG. 109

B.M.	1ST RUN	DIFF.	2ND RUN	3RD RUN	ADJ. ELEV.	DESCRIPTION
	8.006		8.147			
℄	918.181	+6.539	+6.540			℄ Per Pg. 108
–	1.467		1.607			
T.P.	916.714					
+	8.063		8.077			
℄	924.777	+6.479	+6.477			
–	1.584		1.600			
T.P.	923.193					
+	8.326		8.402			
℄	931.519	+7.120	+7.120			
–	1.206		1.282			
T.P.	930.313					
+	7.122		6.990			
℄	937.435	+0.722	+0.722			
–	6.400		6.268			
T.P.	931.035					
+	2.609		2.486			
℄	933.644	-5.579	-5.580			
–	8.188		8.066			
T.P.	925.456					
+	2.864		2.775			
℄	928.320	-5.331	-5.332			
–	8.195		8.107			
T.P.	920.125					
+	2.603		2.523			
℄	922.728	-4.464	-4.465			
–	7.067		6.988			
T.P.	915.661					
+	3.260		3.172			
℄	918.921	-3.387	-3.391			
–	6.647		6.563			

76S420 S & E-353 4-54

PLEASE RETURN TO
LOS ANGELES COUNTY SURVEYOR
725 LOS ANGELES COUNTY ENGINEERING BLDG.

NOTE: ANY ADDITIONS OR CHANGES ON THIS SHEET MUST BE MADE OR CIRCLED IN RED INK, WITH DATE AND NAME OF PERSON MAKING CHANGE.

Do not extend notes this side of this line

B.M.	1ST RUN	DIFF.	2ND RUN	3RD RUN	ADJ. ELEV.	DESCRIPTION
T.P.	912.274					T.P. Per Pg. 109
+	4.069		3.984			
⊼	916.343	-2.634	-2.632			
−	6.703		6.616			
T.P.	909.640					
+	3.842		3.722			
⊼	913.482	-2.715	-2.715			
−	6.557		6.437			
T.P.	906.925					
+	4.203		4.088			
⊼	911.128	-1.695	-1.695			
−	5.898		5.783			
T.P.	905.230					
+	5.723		5.655			
⊼	910.953	+1.758	+1.755			
−	3.965		3.800			
T.P.	906.988					
+	7.844		7.703			
⊼	914.832	+6.691	+6.690			
−	1.153		1.013			
T.P.	913.679					
+	11.760		11.953			
⊼	925.439	+10.740	+10.743			
−	1.020		1.210			
T.P.	924.419					
+	9.546		9.466			
⊼	933.965	+7.536	+7.534			
−	2.010		1.932			
T.P.	931.955					

JOB NO. 0301.02 SURVEY OF Driver Ave NOTES RED
SURVEY BY Mankey Jr DATE
NOTES BY Ettm Jr DATE 8-2-'71 NOTES CHKD JMJ
INDEXED E. J. GALLI DATE DATE SEP 24 '71

F.B. 3921 PG. 110

76S420 S & E-353 4-54

PLEASE RETURN TO
LOS ANGELES COUNTY SURVEYOR
725 LOS ANGELES COUNTY ENGINEERING BLDG.

NOTE: ANY ADDITIONS OR CHANGES ON THIS SHEET MUST BE MADE OR CIRCLED IN RED INK, WITH DATE AND NAME OF PERSON MAKING CHANGE.

Do not extend notes this side of this line

B.M.	1ST RUN	DIFF.	2ND RUN	3RD RUN	ADJ. ELEV.	DESCRIPTION
T.P.	931.955					T.P. Per Pg 110
+	7.386		7.302			
⊼	939.341	+3.540	+3.539			
−	3.846		3.763			
T.P.	935.495					
+	2.426		2.293			
⊼	937.921	−1.589	−1.590			
−	4.015		3.883			
T.P.	933.906					
+	4.315		4.432			
⊼	938.221	−1.979	−1.979			
−	6.294		6.411			
T.P.	931.927					
+	3.847		3.756			
⊼	935.774	−1.437	−1.436			
−	5.284		5.192			
T.P.	930.490					
+	6.885		6.957			
⊼	937.375	+6.532	+6.533			
−	0.353		0.424			
T.P.	937.022					
+	4.562		4.346			
⊼	941.584	+3.197	3.194			BM 65-11A '70 EL.= 940.212' F.B.2896-163 Agoura Rd & Chesebro Rd. S.E.Cor., 36' So. of ℄ Agoura Rd, 33' E. of S'ly Prod. of ℄ Chesebro Rd. & 10.5' N.E'ly of guy pole No 1491437E, Set in the top of a 12" Square conc. post, 6" up, 2' W of a woven wire fn., A.L.A. CO. Eng. Button Brass Cap Mon.
−	1.365		1.152			
BM.65-11A (Fd.)	940.219					
+	0.402		0.299			
⊼	940.621	−6.639	−6.640			
−	7.041		6.939			
T.P.	933.580					

NOTES RED. _____ JOB NO. 0301.02 SURVEY OF Driver Ave
DATE _____ SURVEY BY Mankey Jr.
NOTES CHKD. MW NOTES BY E.T.M. Jr. DATE 8-2-71
DATE SEP 24 '71 INDEXED E. J. GALLI DATE SEP 7 '71

F.B. 3921 Pg. 111

76S420 S & E-353 4-54

PLEASE RETURN TO
LOS ANGELES COUNTY SURVEYOR
725 LOS ANGELES COUNTY ENGINEERING BLDG.

NOTE: ANY ADDITIONS OR CHANGES ON THIS SHEET MUST BE MADE OR CIRCLED IN RED INK, WITH DATE AND NAME OF PERSON MAKING CHANGE.

Do not extend notes this side of this line

B.M.	1ST RUN	DIFF.	2ND RUN	3RD RUN	ADJ. ELEV.	DESCRIPTION
T.P.	933.580					T.P. Per Pg. 111
+	1.488		1.346	1.647		
⊼	935.068	-6.542	-6.552	-6.553		
−	8.030		7.898	8.200		
T.P.	927.0~~38~~27					
+	0.362		0.237			
⊼	927.389	-10.488	-10.487			
−	10.850		10.724			
T.P.	916.539					
+	0.543		0.395			
⊼	917.082	-10.899	-10.899			
−	11.442		11.294			
T.P.	905.640					
+	0.603		0.447			
⊼	906.243	-9.525	-9.523			
−	10.128		9.970			
T.P.	896.115					
+	0.342		0.185			
⊼	896.457	-11.521	11.523			
−	11.863		11.708			
T.P.	884.594					
+	0.516		0.226			
⊼	885.110	-10.650	-10.651			
−	11.166		10.877			
T.P.	873.944					
+	2.278		2.108			
⊼	876.222	-7.010	-7.010			
−	9.288		9.118			
T.P.	866.934					

JOB NO. 0301.02 SURVEY OF Driver Ave. NOTES RED
SURVEY BY Mankey Jr. DATE
NOTES BY E.T.M. Jr. DATE 8-2-71 NOTES CHKD. JM
INDEXED C. J. GALLI DATE DATE 8-24-71

F. B. 3921 PG. 112

76S420 S & E-353 4-54

PLEASE RETURN TO
LOS ANGELES COUNTY SURVEYOR
725 LOS ANGELES COUNTY ENGINEERING BLDG.

NOTE: ANY ADDITIONS OR CHANGES ON THIS SHEET MUST BE MADE OR CIRCLED IN RED INK, WITH DATE AND NAME OF PERSON MAKING CHANGE.

Do not extend notes this side of this line

B.M.	1ST RUN	DIFF.	2ND RUN	3RD RUN	ADJ. ELEV.	DESCRIPTION
T.P.	866.934					T.P. per Pg. 112
+	4.043		3.786			
⊼	870.977	− 7.831	− 7.835			
−	11.874		11.621			
T.P.	859.103					
+	1.272		1.087			
⊼	860.375	− 7.266	− 7.269			
−	8.538		8.356			
T.P.	851.837					
+	2.063		2.215			
⊼	853.900	− 5.584	− 5.582			
−	7.647		7.797			
T.P.	846.253					
+	1.563		1.323			
⊼	847.816	− 8.205	− 8.206			
−	9.768		9.529			
T.P.	838.048					
+	0.426		0.208			
⊼	838.474	− 8.549	− 8.549			
−	8.975		8.757			
T.P.	829.499					
+	2.943		2.767			
⊼	832.442	+ 1.060	+ 1.059			
−	1.883		1.708			
BM.65-11B (Fd.)	830.559					

B.M. 65-11B 70 EL.= 830.538 F.B. 2896-165 Agoura Rd., 0.5 miles E. of Chesebro Rd. & 0.5 miles W. of Liberty Ck. Rd., 58.0 NO. of ℄ Agoura Rd. opposite Hse. No 27754, About 45' W. of the culvert at marker 5.40 and 42.5' N.W'ly of P.P. No 1611812E, A L.A. CO. ENG. BR. disk, with sm. button, set in the top of the W. Conc. Wingwall of a freeway culvert drain apron 2.3' So. of the So. Ventura Frwy. fence and 0.5' NO. of the So. end of the wall.

NOTES RED ____ JOB NO. 0301.02 SURVEY OF Driver Ave
DATE ____ SURVEY BY Markey Jr.
NOTES CHKD. JM NOTES BY E.T.M. Jr. DATE 8-2-71
DATE SEP 24 71 INDEXED E. J. GALLI DATE SEP 7 71

F.B. 3921 PG. 113

Notes Ck'd by R. HILARIO	Survey of Driver Ave. S.S.
Map No.	JN 03303.00 Tape 239 Std 68 °F
Office Work	Surveyed by Mankey Jr.
Checked	Notes E T M Jr. Date 7-29-71
Date	Indexed C. J. GALLI SEP 7 '71

F. B. 3921 PG. ~~115~~

J.N. 03303.00

DRIVER AVE. S.S.

AGOURA AREA

Mankey Jr.
Coro
Darvis
Masuda

Note: Any Additions or Changes on This Sheet Must be Made or Circled in Red Ink With Date and Name of Person Making Change.

PLEASE RETURN TO
COUNTY OF LOS ANGELES
DEPARTMENT OF COUNTY ENGINEER
403 LOS ANGELES COUNTY ENGINEERING BLDG.

Do not extend this side of this line.

76F309S CE#310 3-68

PWFB 1606

420

F. B. 39RT PG. 116

INDEX MAP

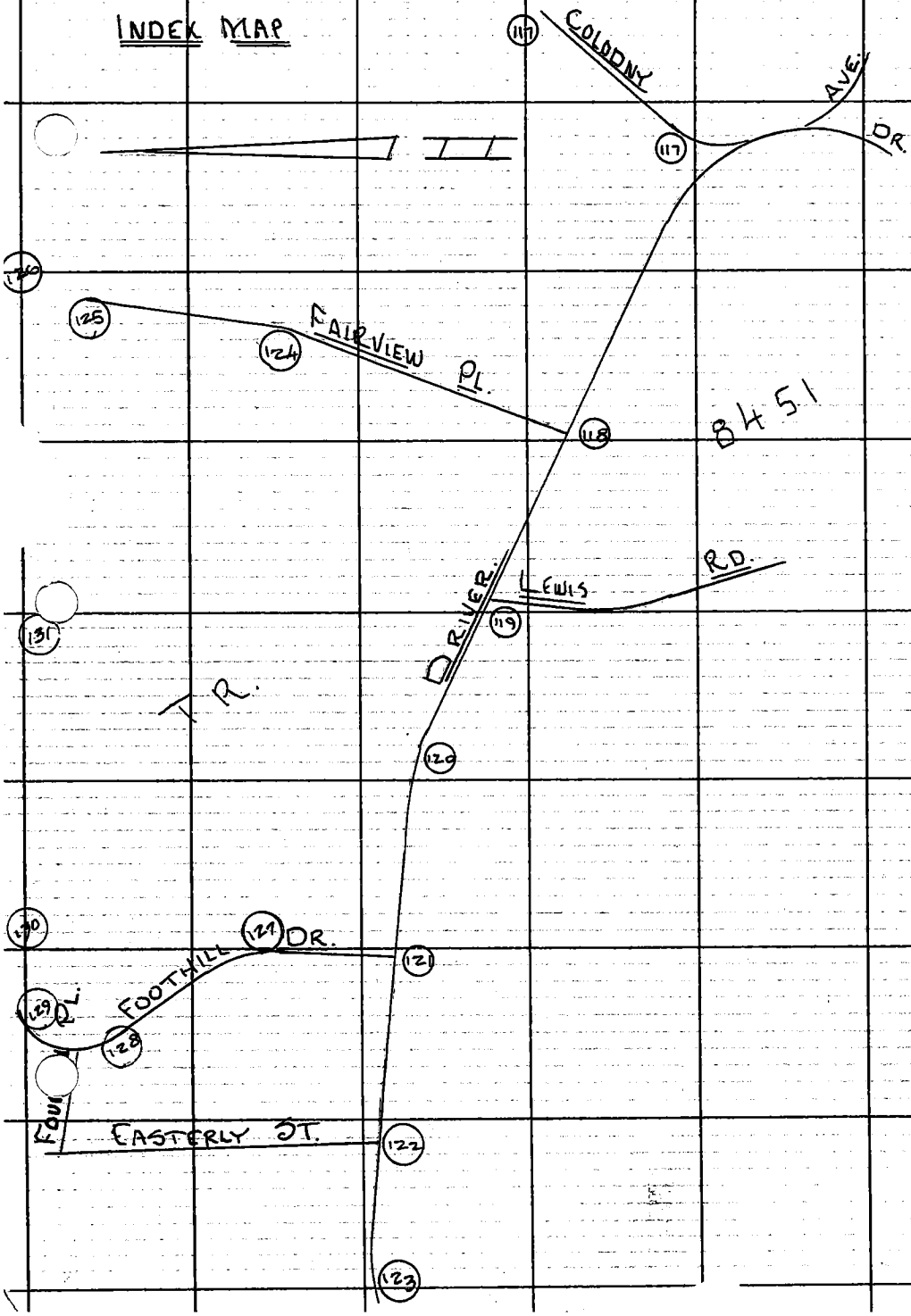

PLEASE RETURN TO
COUNTY OF LOS ANGELES
DEPARTMENT OF COUNTY ENGINEER
403 LOS ANGELES COUNTY ENGINEERING BLDG.

Do not extend this side of this line.

Note: Any Additions or Changes on This Sheet Must Be Made or Circled in Red Ink With Date and Name of Person Making Change.

PWFB 1606

421

Notes Ck'd by R. HILARIO	Survey of Driver Ave. S.S.
Map No.	JN 030300 Tape 0239 Std 68 °F
Office Work	Surveyed by Mankey Jr.
Checked	Notes ETM Jr. Date 8-2-71
Date	Indexed C. J. GALLI SEP 7 '71

F. B. ~~3821~~ PG. ~~117~~

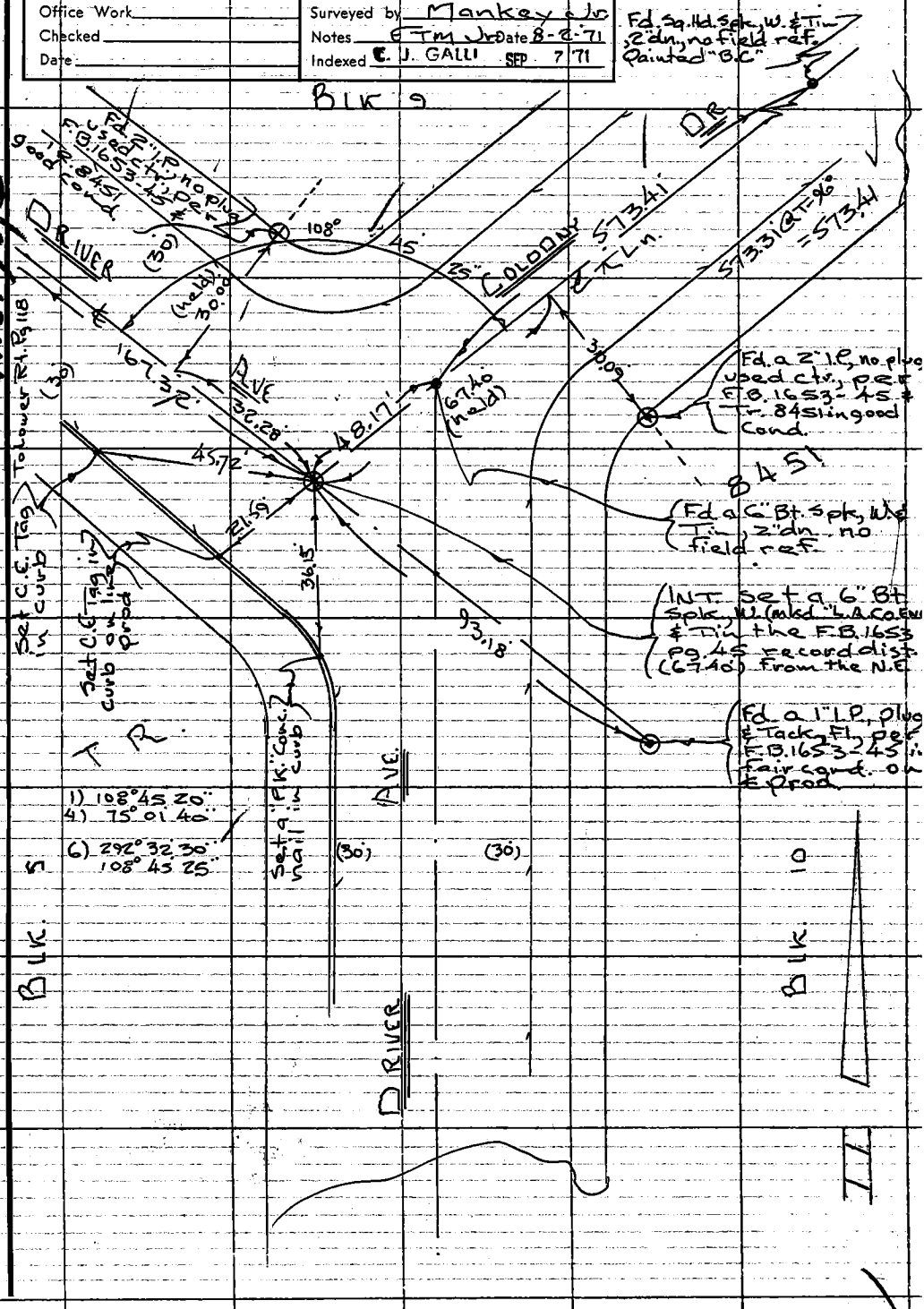

Note: Any Additions or Changes on This Sheet Must be Made or Circled in Red Ink With Date and Name of Person Making Change.

Do not extend this side of this line.

PLEASE RETURN TO
COUNTY OF LOS ANGELES
DEPARTMENT OF COUNTY ENGINEER
403 LOS ANGELES COUNTY ENGINEERING BLDG.

76F309S CE#310 3-68

PWFB 1606 422

F. B. ~~3921~~ PG. ~~118~~

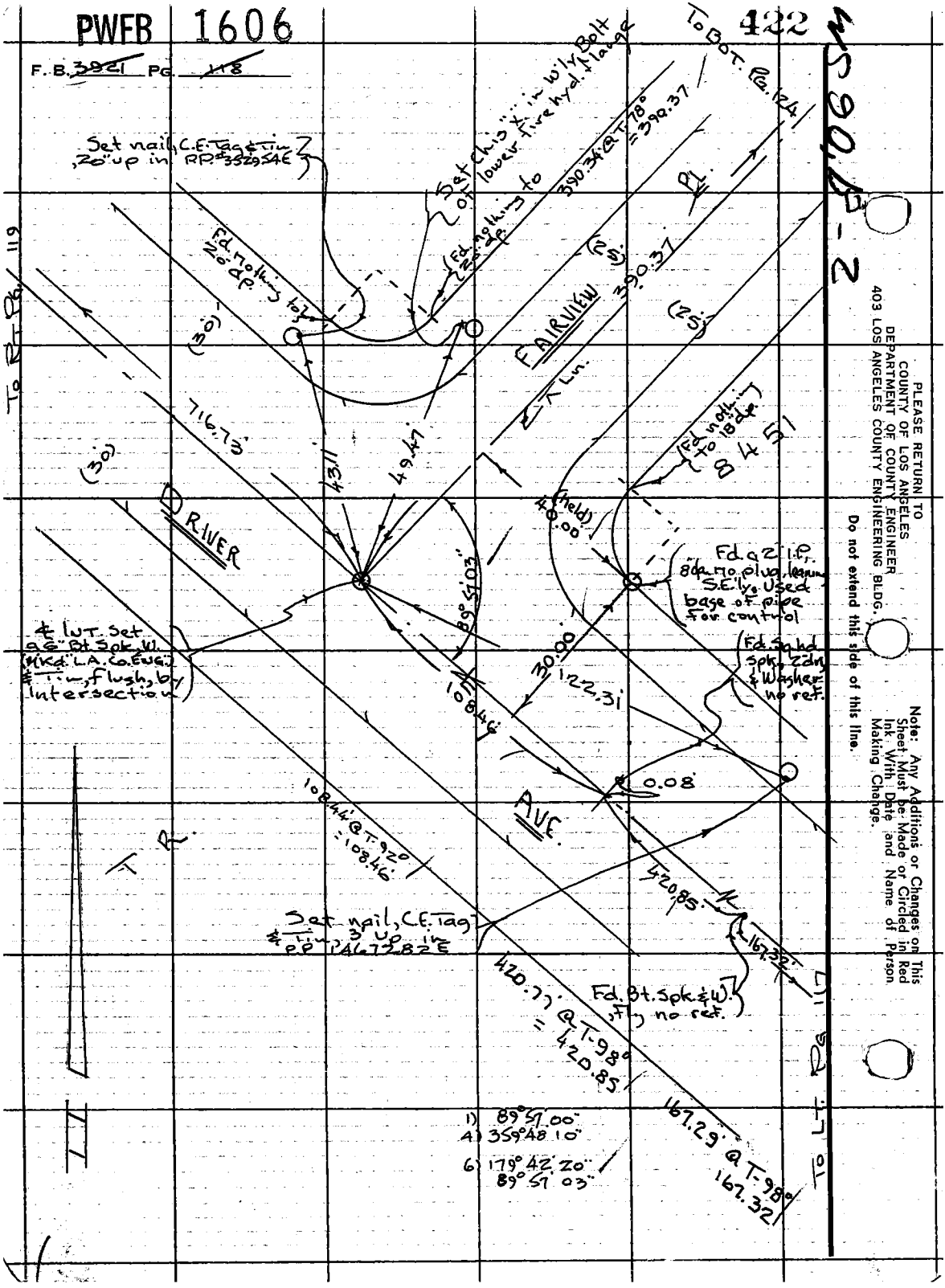

PLEASE RETURN TO
COUNTY OF LOS ANGELES
DEPARTMENT OF COUNTY ENGINEER
403 LOS ANGELES COUNTY ENGINEERING BLDG.

Do not extend this side of this line.

Note: Any Additions or Changes on This Sheet Must be Made or Circled in Red Ink With Date and Name of Person Making Change.

PWFB 1606

423

Notes Ck'd by R. HILARIO	Survey of Driver Ave. S.S.
Map No.	JN 0303.00 Tape 0239 Std 68 °F
Office Work	Surveyed by Mankey Jr.
Checked	Notes ETM Jr. Date 8-4-71
Date	Indexed E. J. GALLI SEP 7 '71

F. B. ~~3921~~ PG. ~~119~~

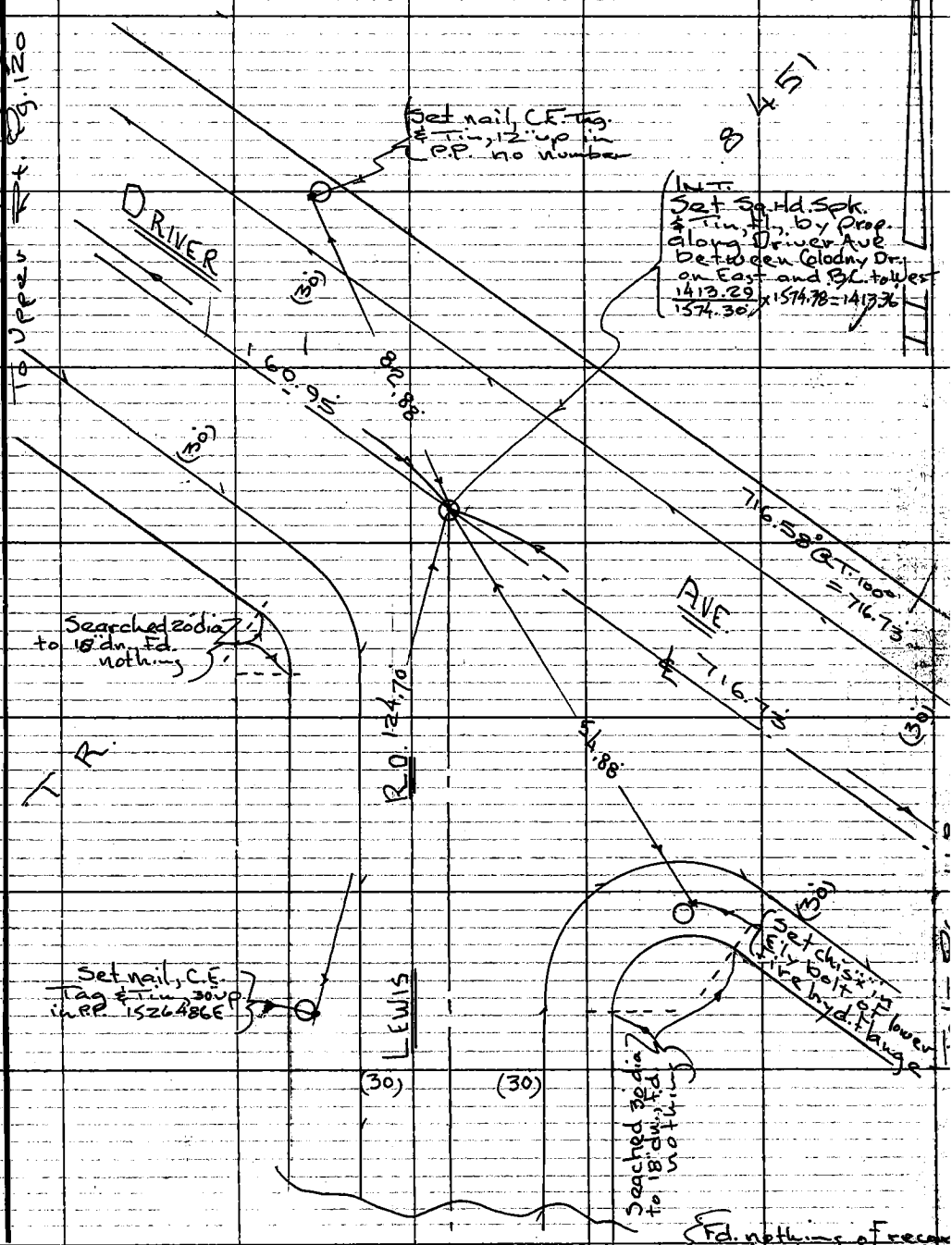

Note: Any Additions or Changes on This Sheet Must be Made or Circled in Red Ink With Date and Name of Person Making Change.

Do not extend this side of this line.

PLEASE RETURN TO
COUNTY OF LOS ANGELES
DEPARTMENT OF COUNTY ENGINEER
403 LOS ANGELES COUNTY ENGINEERING BLDG.

76F309S CE#310 3-68

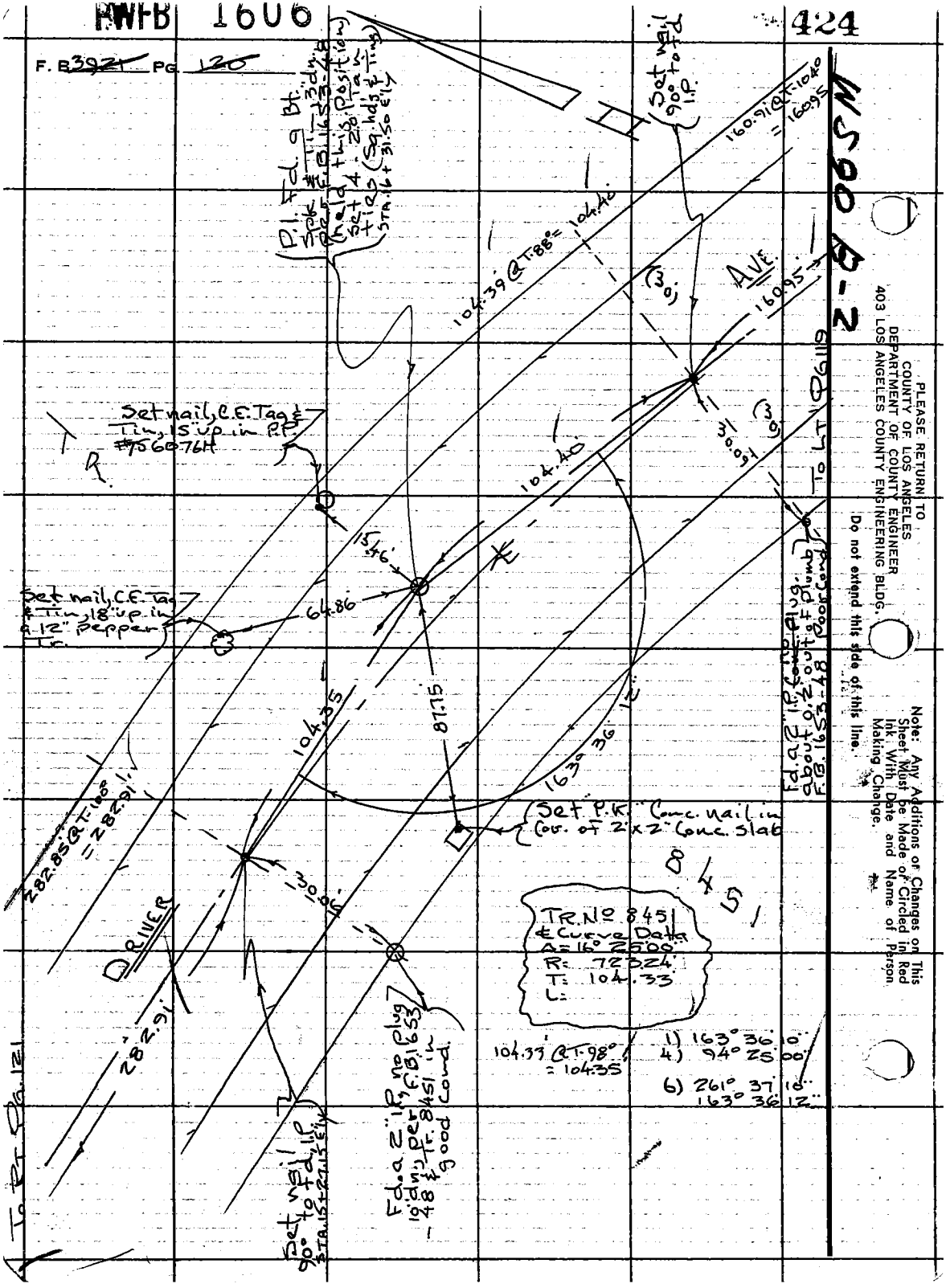

PWFB 1606
424
F. B. 3921 PG. 120
MS 90 B-2
PLEASE RETURN TO
COUNTY OF LOS ANGELES
DEPARTMENT OF COUNTY ENGINEER
403 LOS ANGELES COUNTY ENGINEERING BLDG.
Do not extend this side of this line.
Note: Any Additions or Changes on This Sheet Must be Made or Circled in Red Ink With Date and Name of Person Making Change.
Set nail, C.E. Tag & Tin, 15" up in P.P. #756076H
Set nail, C.E. Tag & Tin, 18" up in a 12" Pepper Tr.
Set nail 90° to Fd. I.P.
Set P.K. Conc. nail in Cov. of 2"x2" Conc. slab
Fd. a 2" I.P. no plug, about 0.2' out of plumb F.B. 1653-48 Poor Cond.
Fd. a 2" I.P. no plug, 10' dn., per F.B. 1653-48 & Tr. 8451 in good cond.
Set nail 90° to Fd. I.P. STA. 15+27.15 E'ly
Fd. a 2" I.P. no plug, 10' dn., per F.B. 1653-48 & Tr. 8451 in good cond.
AVE.
DRIVER
TR. No 8451
& Curve Data
Δ = 16° 25' 00"
R: 723.24'
T: 104.33'
L:
104.33' @ T-98° = 104.35
1) 163° 36' 10"
4) 94° 25' 00"
6) 261° 37' 10"
163° 36' 12"
104.39' @ T-88° = 104.40
160.91 @ T-104° = 160.95
104.40
104.35
30.09
15.46'
64.86
87.75
163° 36' 12"
282.85 @ T-100° = 282.91
282.91
30.06
To Lt. Pg. 119
To Rt. Pg. 121
8451

PWFB 1606

425 426

Notes Ck'd by R. HILARIO
Map No.
Office Work
Checked
Date

Survey of Driver Ave. SS
JN 0303.00 Tape 0299 Std. 68°F
Surveyed by Mankey Jr.
Notes ETM Jr. Date 8-71
Indexed C. J. GALLI SEP 7 71

F. B. 392 Pg. 127

To Bot. Pg. 127

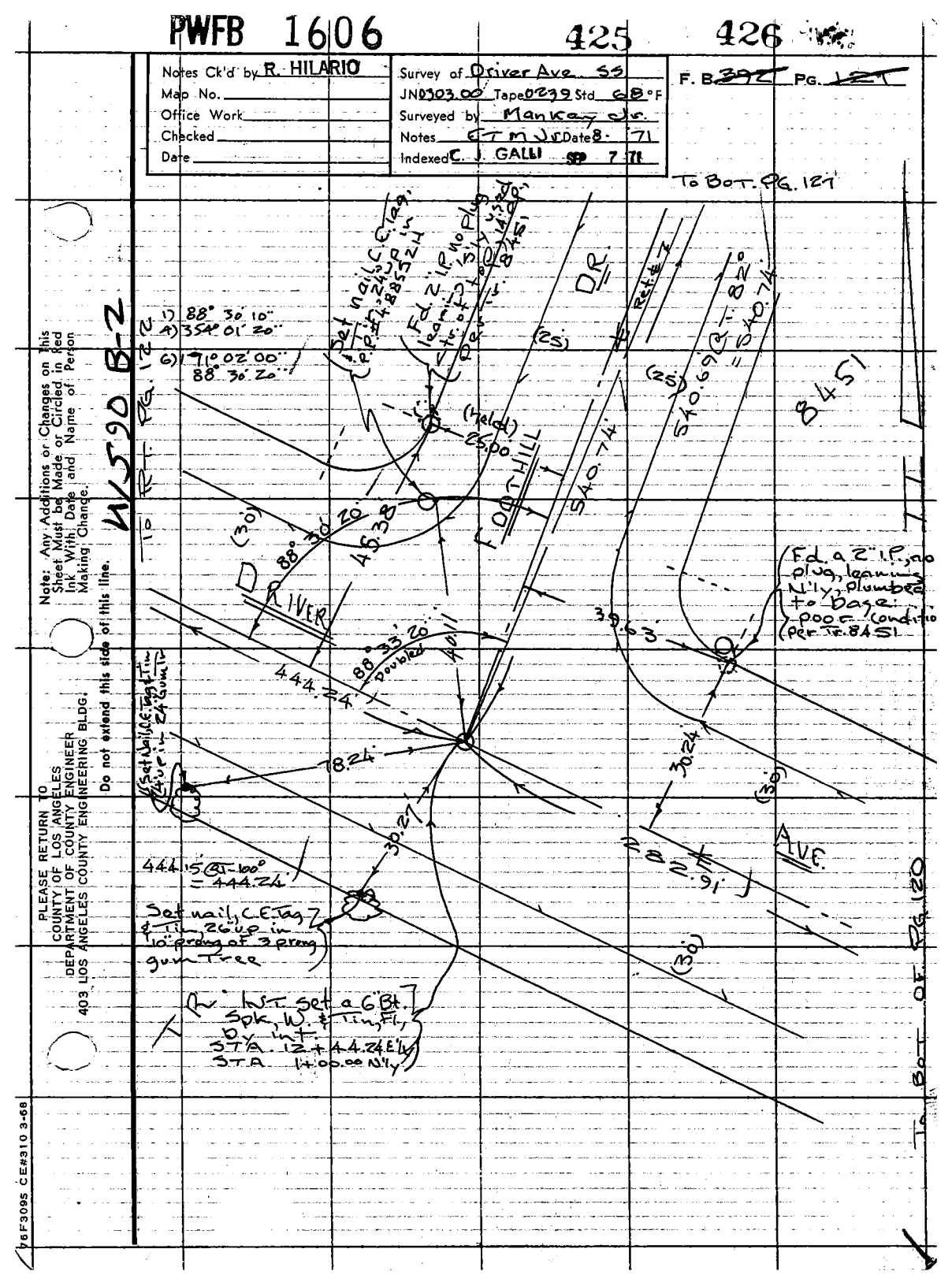

Note: Any Additions or Changes on this Sheet Must be Made or Circled in Red Ink With Date and Name of Person Making Change.

Do not extend this side of this line.

PLEASE RETURN TO
COUNTY OF LOS ANGELES
DEPARTMENT OF COUNTY ENGINEER
403 LOS ANGELES COUNTY ENGINEERING BLDG.

76F3095 CE#310 3-68

PWFB 1606

F. B. ~~3921~~ PG. ~~122~~

427 428

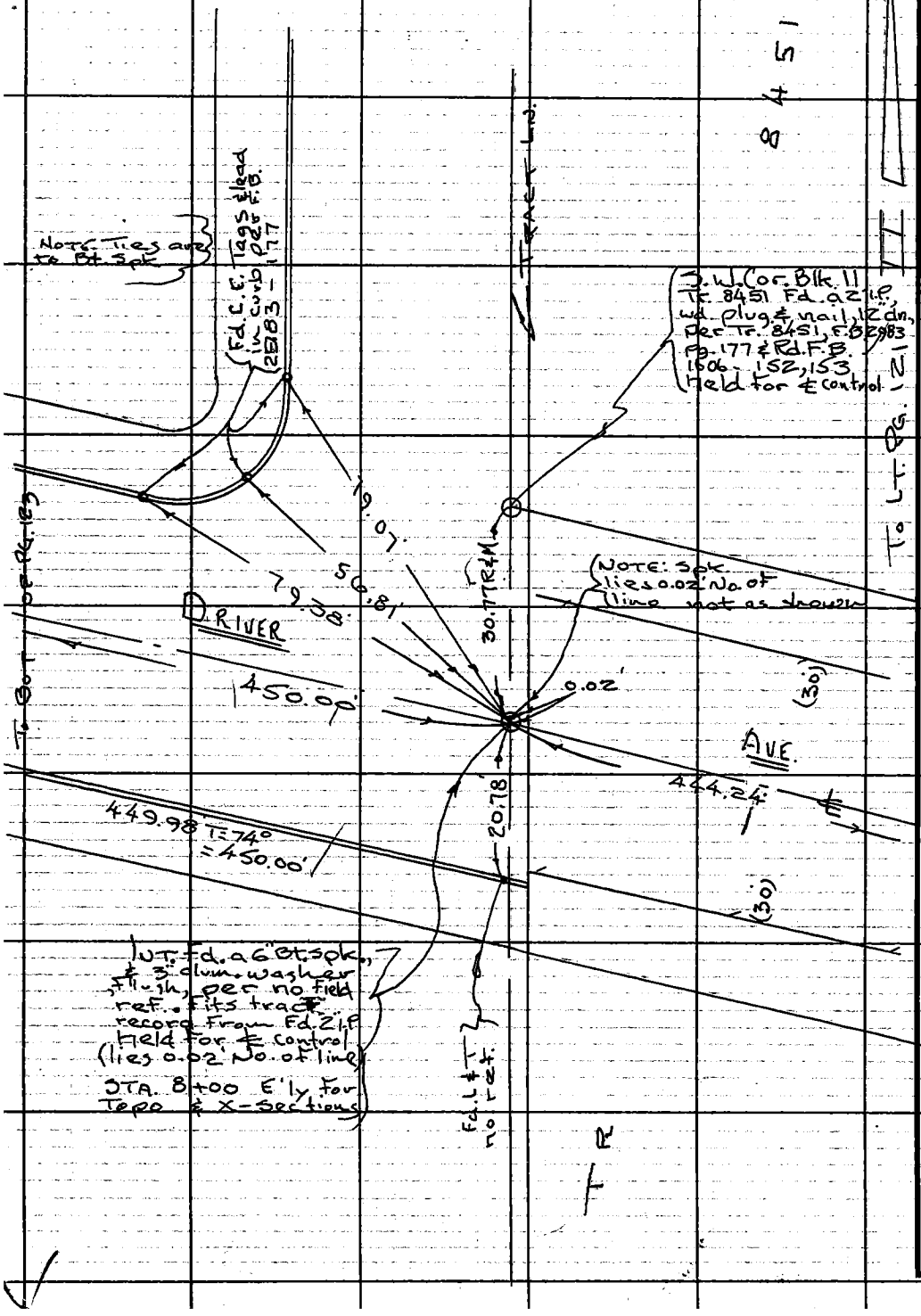

PLEASE RETURN TO
COUNTY OF LOS ANGELES
DEPARTMENT OF COUNTY ENGINEER
403 LOS ANGELES COUNTY ENGINEERING BLDG.

Do not extend this side of this line.

Note: Any Additions or Changes on This Sheet Must be Made or Circled in Red Ink With Date and Name of Person Making Change.

PWFB 1606 429 430

Notes Ck'd by R. HILARIO	Survey of Driver Ave. S.S.
Map No.	JN 0303.00 Tape 0239 Std 68 °F
Office Work	Surveyed by Mankey Jr.
Checked	Notes E.T.M. Jr. Date 8-16-'71
Date	Indexed C. J. GALLI SEP 7 '71

F. B. ~~392~~ PG. ~~125~~

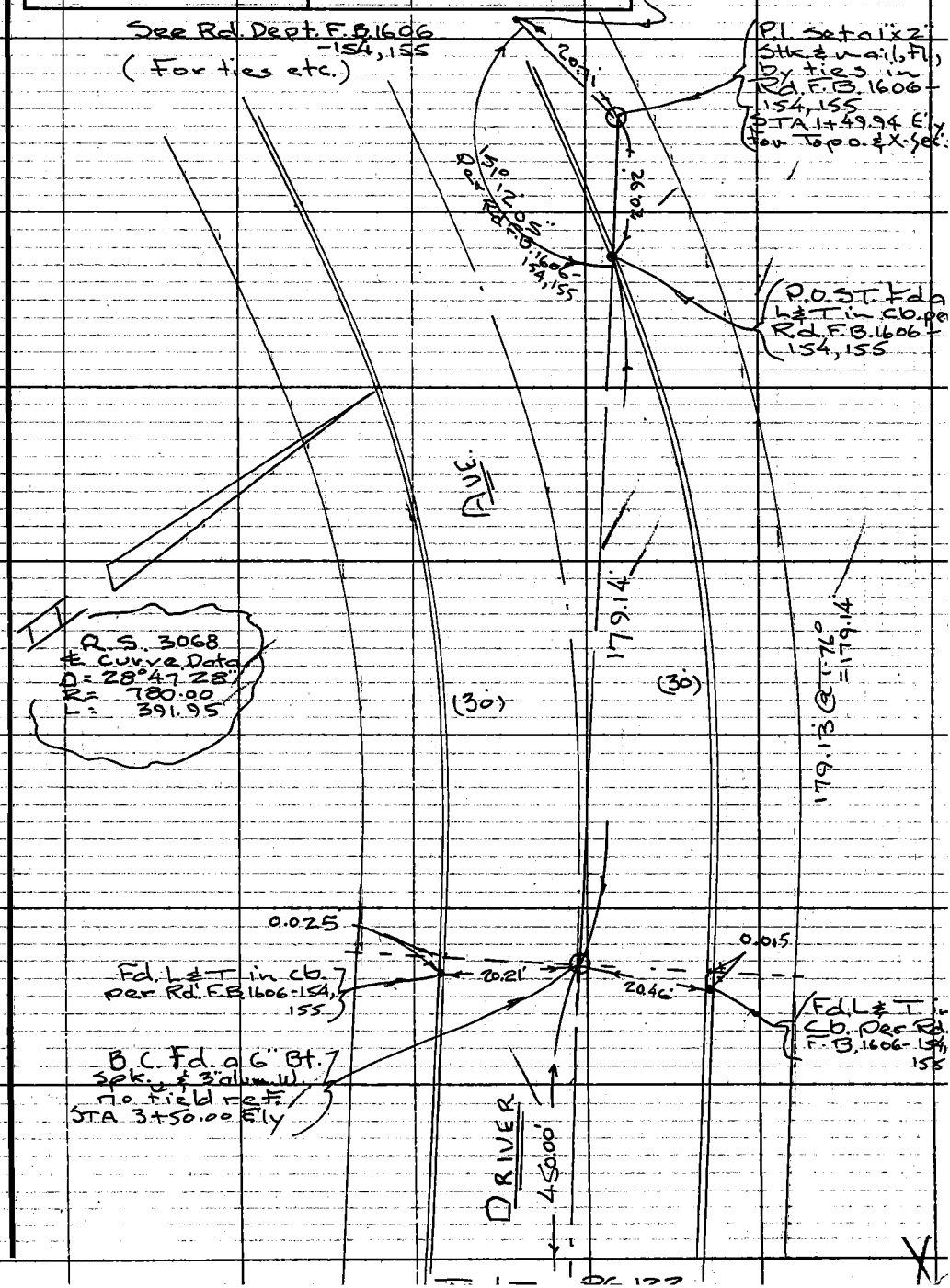

Note: Any Additions or Changes on This Sheet Must be Made or Circled in Red Ink With Date and Name of Person Making Change.

Do not extend this side of this line.

PLEASE RETURN TO COUNTY OF LOS ANGELES DEPARTMENT OF COUNTY ENGINEER 403 LOS ANGELES COUNTY ENGINEERING BLDG.

76F309S CE#310 3-68

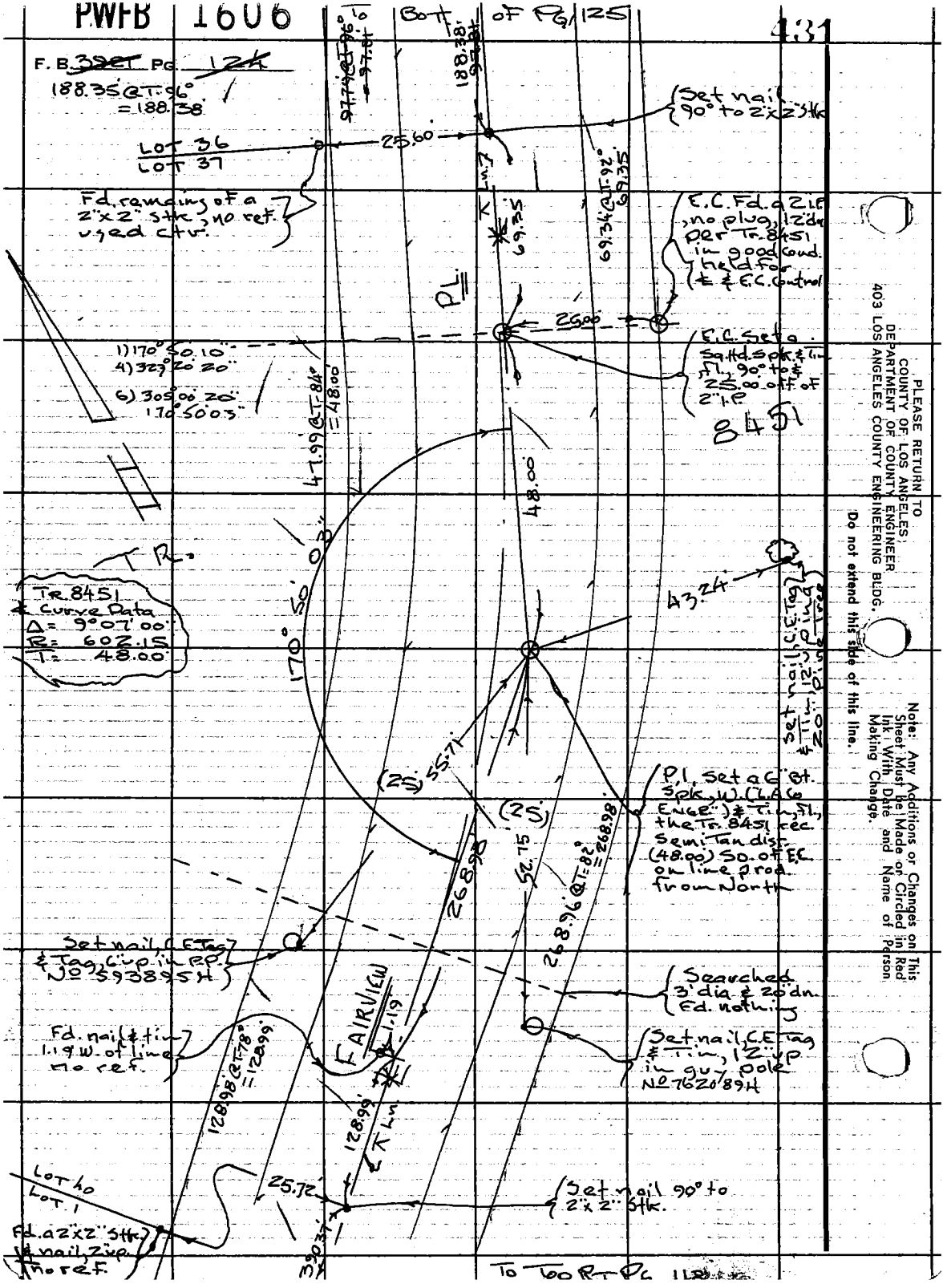
PWFB 1606
Bot. of Pg. 125
431
F. B. 39ET Pg. 124
188.35 @ T. 96° = 188.38
Set nail 90° to 2"x2" Stk
LOT 36
LOT 37
25.60
Fd. remains of a 2"x2" Stk, no ref. used ctr.
E.C. Fd. a 2 I.P. no plug, 12" dn per Tr. 8451 in good cond. held for ℄ & E.C. Control
PL
25.00
E.C. Set a Sq. Hd. Spk. & Tin, Fl., 90° to ℄ 25.00 off of 2" I.P.
8451
1) 170° 50' 10"
4) 329° 20' 20"
6) 305° 00' 20"
170° 50' 03"
47.99 @ T. 84° = 48.00
48.00
TR.
Tr. 8451 & Curve Data
Δ = 9° 07' 00"
R = 602.15
T = 48.00
43.24
Set nail, C.E. Tag & Tin, 12" up in 20" Pine Tree
(25) 55.71
(25)
P.I. Set a 6" Bt. Spk. W. (L.A. Co. Engr.) & Tin, Fl., the Tr. 8451 rec. Semi Tan dist. (48.00) So. of E.C. on line prod. from North
268.98
52.75
268.96 @ T. 82° = 268.98
Set nail, C.E. Tag & Tag, 6" up in P.P. No 593895H
Searched 3' dia & 20' dn. Fd. nothing
FAIRVIEW
1.19
Fd. nail & tin 1.19 W. of line no ref.
128.98 @ T. 78° = 128.99
Set nail, C.E. Tag & Tin, 12" up in guy pole No 762089H
128.99
LOT 40
LOT 1
25.72
Set nail 90° to 2"x2" Stk.
Fd. a 2"x2" Stk & nail, 2" up no ref.
390.37
To Top Pg. 118
PLEASE RETURN TO
COUNTY OF LOS ANGELES
DEPARTMENT OF COUNTY ENGINEER
403 LOS ANGELES COUNTY ENGINEERING BLDG.
Do not extend this side of this line.
Note: Any Additions or Changes on This Sheet Must be Made or Circled in Red Ink With Date and Name of Person Making Change.

PWFB 1606

432

Notes Ck'd by: HILARIO
Map No.
Office Work
Checked
Date

Survey of: Driver Ave. SS
JN 030300 Tape 0239 Std 68 °F
Surveyed by: Mankey Jr.
Notes: E.T.M. Jr. Date 8-16-71
Indexed: E. J. GALLI SEP ? 71

F. B. 392 Pg. 125

1) 86° 23' 10"
4) 345° 32' 50"
6) 158° 19' 30"
86° 23' 15

To Bat Pg 1256

Note: Any Additions or Changes on This Sheet Must be Made or Circled in Red Ink With Date and Name of Person Making Change.

Do not extend this side of this line.

PLEASE RETURN TO
COUNTY OF LOS ANGELES
DEPARTMENT OF COUNTY ENGINEER
403 LOS ANGELES COUNTY ENGINEERING BLDG.

26F309S CE#310 3-68

W.S. 90, 5-1

(25)

Set nail, C.E. Tag # 1797 1.2' N & 0.8' W of P.I. Set nail, C.E. Tag # 1797 1.2' N & 0.8' E of P.I.

43.03 @ T=100° = 43.04

63.10

43.50

P.I.

189.6

(24)

FOOTHILL

OR

380.33

43.04

86° 23' 15"

27.67

17.81

INT. set a 6" Bt. Spk, W. (L.A. Co. Eng.) & Tin, Flush, by int.

Set nail, C.E. Tag # 1797, 1.2' up in (o) 15" pepper Tr.

8451

27.66 @ T. 98° = 27.67

15.25 @ T. 98° = 15.25

Set nails 90° to Fd. I.P.s

Fd. nail no ref.

(25)

Set nail 90° to I.P.

41.36M (40.94R)

15.25

24.78M (25.00R)

Fd. a 2" (O.D.) I.P. No plug or tag, Bent 1.5' S. Good cond. used as I.P.

Fd. 2" I.P. wd. plug, loose

Fd. 9797 # R.E.

Set chiseled "X" in lower Fire Hyd. Flange

(25)

34.69

FAIRVIEW

(25)

346.62 @ T. 98° = 34.69

Fd. a 1/2" I.P. Lead plug & R.E. 1797 leaning N.W'ly 1.6'

Set nail (at) 90° to 1/2" I.P.

23.87

LOT 9

LOT 10

1.07

18.94

18.94 @ T. 98° = 18.94

LOT 34

LOT 35

Fd. nail & L.S. 7 Tag # 2718, Fl.

188.38

47.18

F. B. ~~3921~~ PG. ~~126~~

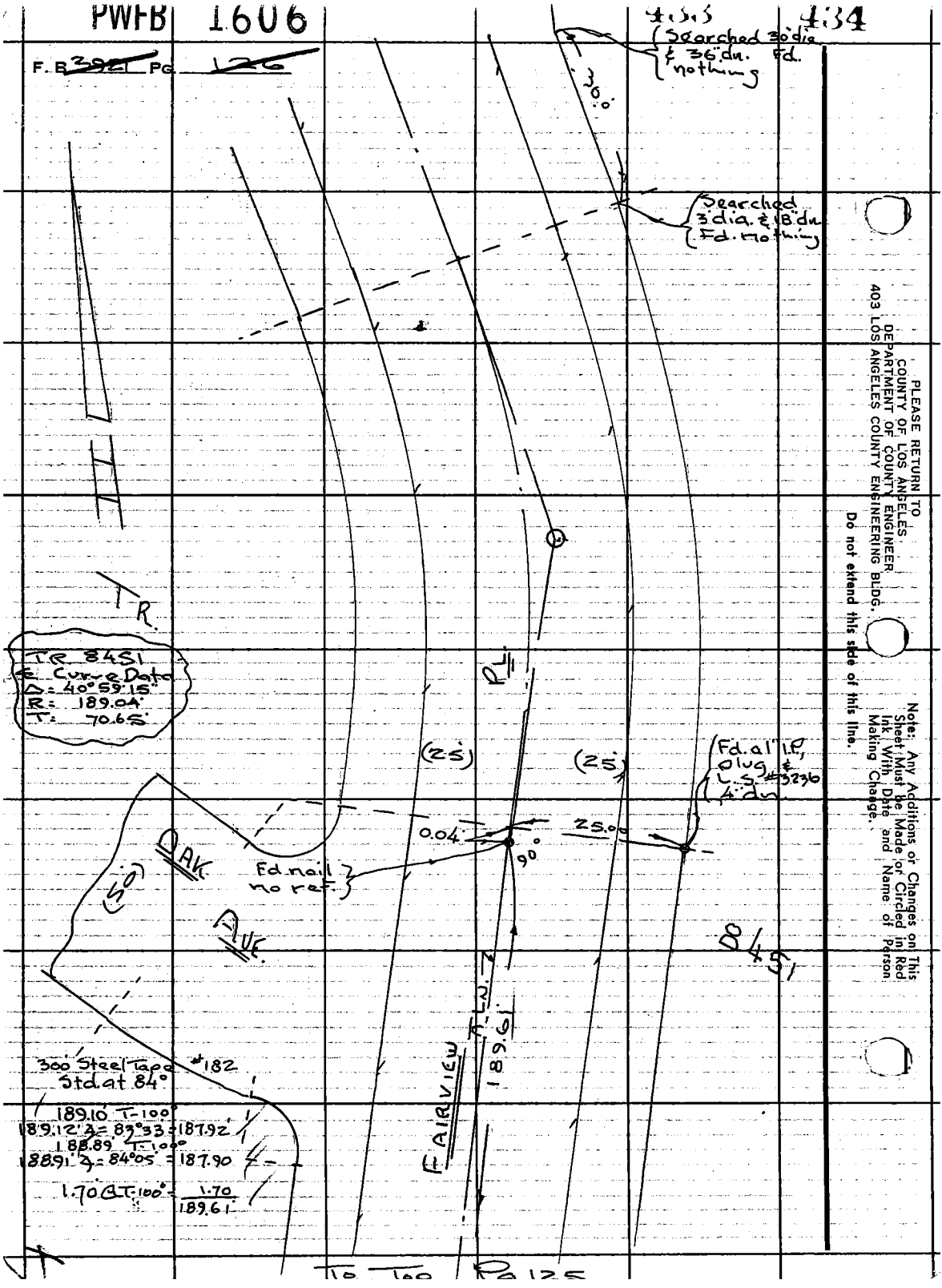

PLEASE RETURN TO
COUNTY OF LOS ANGELES
DEPARTMENT OF COUNTY ENGINEER
403 LOS ANGELES COUNTY ENGINEERING BLDG.

Do not extend this side of this line.

Note: Any Additions or Changes on This Sheet Must be Made or Circled in Red Ink With Date and Name of Person Making Change.

PWFB 1606

435

Notes Ck'd by R. HILARIO	Survey of Driver Ave. SS.
Map No.	JN 0303.00 Tape 0239 Std 68 °F
Office Work	Surveyed by Mankey Jr.
Checked	Notes ETM Jr. Date 8- '71
Date	Indexed E. J. GALLI SEP 7 '71

F. B. ~~392~~ PG. ~~127~~

To Bot. of Pg. 128

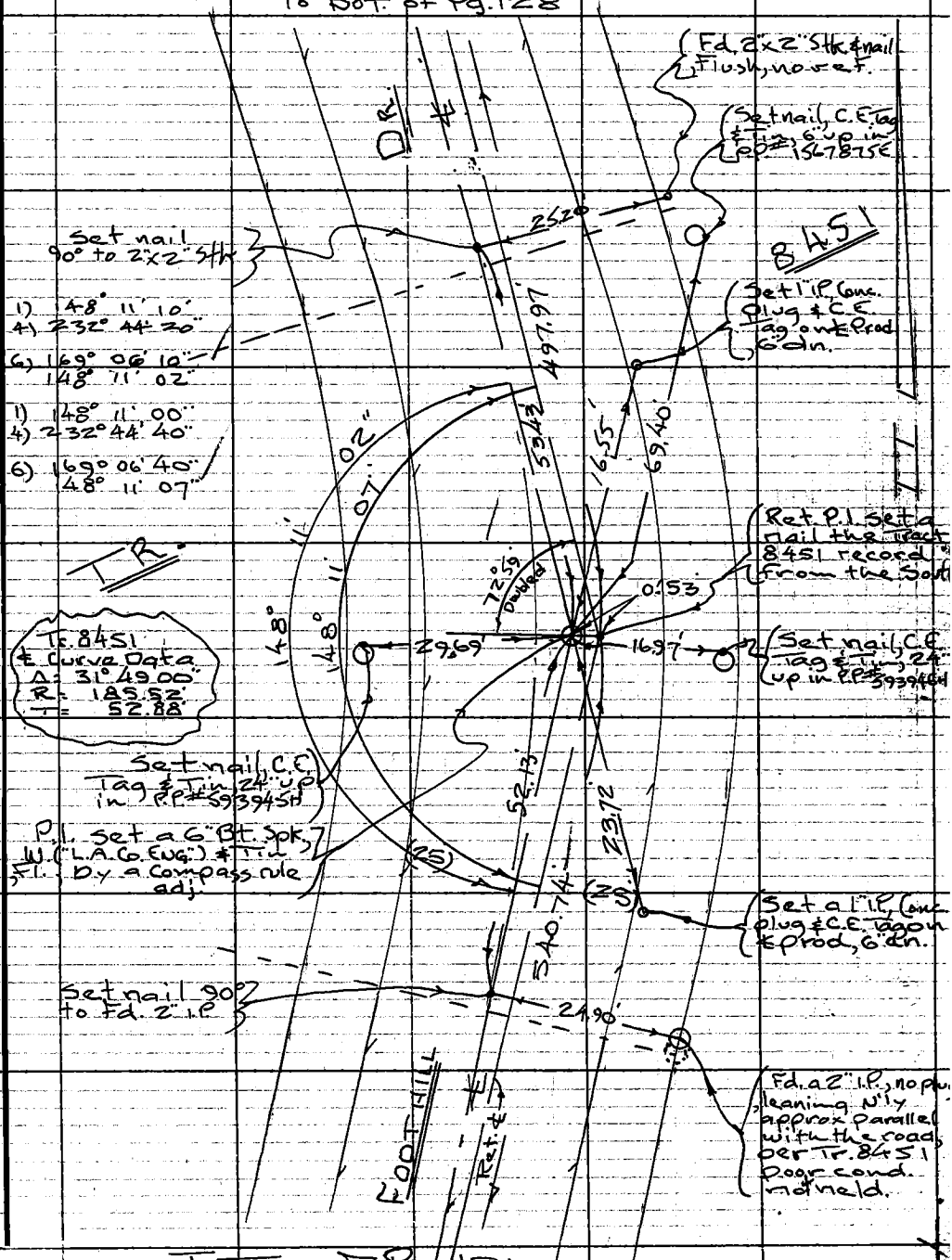

To Top of Pg. 121

Note: Any Additions or Changes on This Sheet Must be Made or Circled in Red Ink With Date and Name of Person Making Change.

Do not extend this side of this line.

PLEASE RETURN TO
COUNTY OF LOS ANGELES
DEPARTMENT OF COUNTY ENGINEER
403 LOS ANGELES COUNTY ENGINEERING BLDG.

76F309S CE#310 3-68

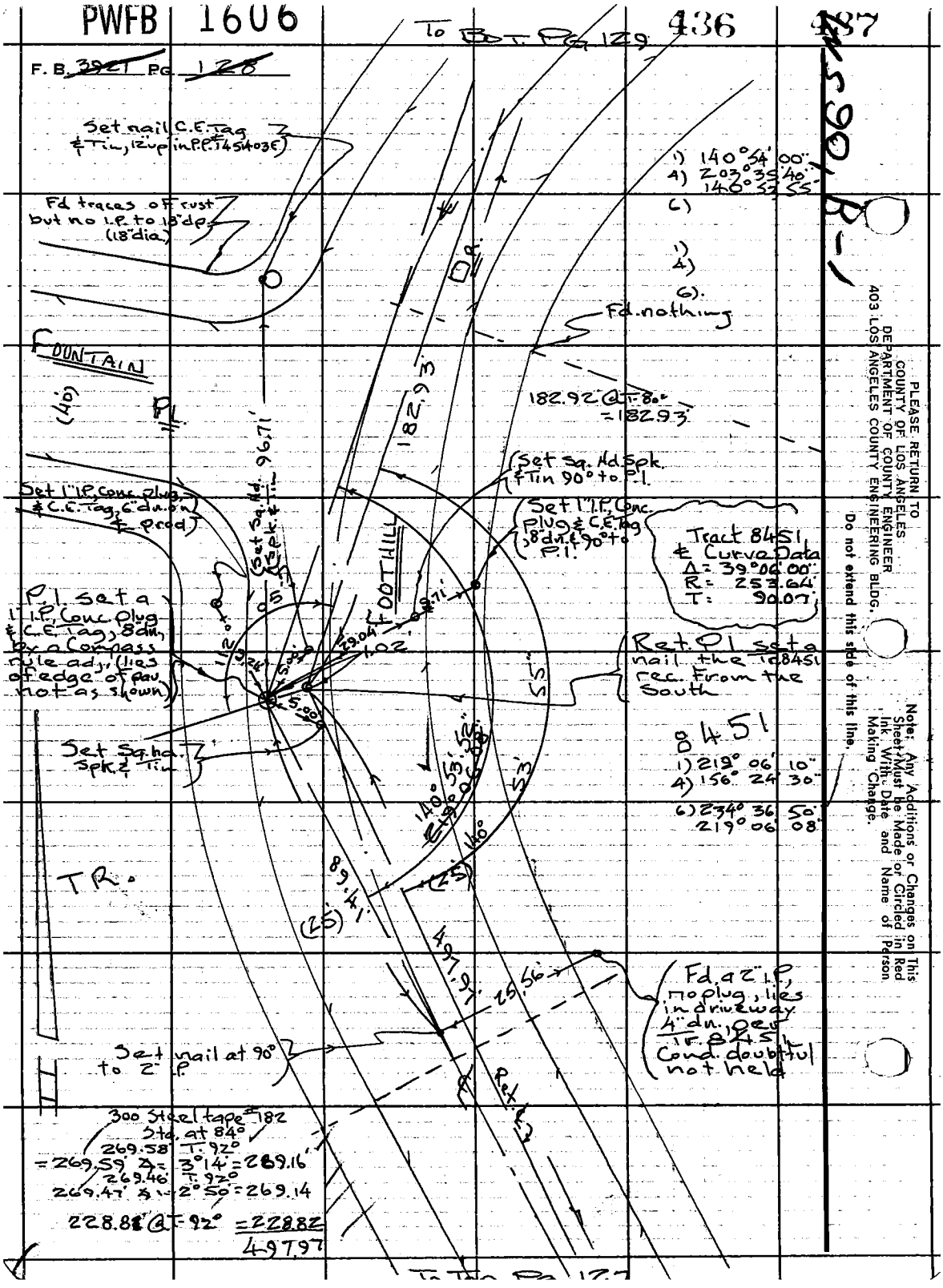
PWFB 1606
436
487
To BOT. PG 129
F. B. 3921 PG. 128
Set nail C.E. Tag & Tin, 12" up in P.P. #1454 03E)
Fd traces of rust but no I.P. to 18" dp. (18" dia.)
1) 140° 54' 00"
4) 203° 35' 40"
140° 53' 55"
6)
1)
4)
6).
Fd. nothing
FOUNTAIN
(40')
P.L.
96.71'
182.93'
182.92 @ T. 80° = 182.93'
Set Sq. Hd. Spk. & Tin 90° to P.I.
Set 1" I.P. Conc. plug & C.E. Tag, 6" dn. on ℄ prod)
Set Sq. Hd. Spk. & Tin
Set 1" I.P. Conc. plug & C.E. Tag, 8" dn. & 90° to P.I.
Tract 8451
℄ Curve Data
Δ = 39° 06' 00"
R = 253.64'
T = 90.07'
FOOTHILL
P.I. set a 1" I.P. Conc. plug & C.E. Tag, 8" dn., by a Compass rule adj. (lies of edge of pav. not as shown)
Ret. P.I. set a nail the Tr. 8451 rec. from the South
8451
1) 219° 06' 10"
4) 156° 24' 30"
6) 234° 36' 50"
219° 06' 08"
Set Sq. Hd. Spk. & Tin
140° 53' 52"
219° 06' 08"
140°
(25')
89.41'
(25')
TR.
497.97'
25.56'
Fd. a 2" I.P., no plug, lies in driveway 4" dn. per Tr. 8451 Cond. doubtful not held
Set nail at 90° to 2" I.P.
Ret. ℄
300 Steel tape #182
Std. at 84°
269.58' T. 92°
= 269.59' Δ = 3° 14' = 269.16'
269.46' T. 92°
269.47' Δ = 2° 50' = 269.14
228.81' @ T. 92° = 228.82
497.97
To Top Pg. 127
PLEASE RETURN TO
COUNTY OF LOS ANGELES
DEPARTMENT OF COUNTY ENGINEER
403 LOS ANGELES COUNTY ENGINEERING BLDG.
Do not extend this side of this line.
Note: Any Additions or Changes on This Sheet Must be Made or Circled in Red Ink With Date and Name of Person Making Change.

PWFB 1606 438 439

Notes Ck'd by R. HILARIO	Survey of Driver Ave. S.S.
Map No.	JN030300 Tape 0239 Std. 68 °F
Office Work	Surveyed by Mankey Jr.
Checked	Notes ETM Jr. Date 8-71
Date	Indexed E. J. GALLI SEP 7 71

F. B. ~~392~~ PG. ~~129~~

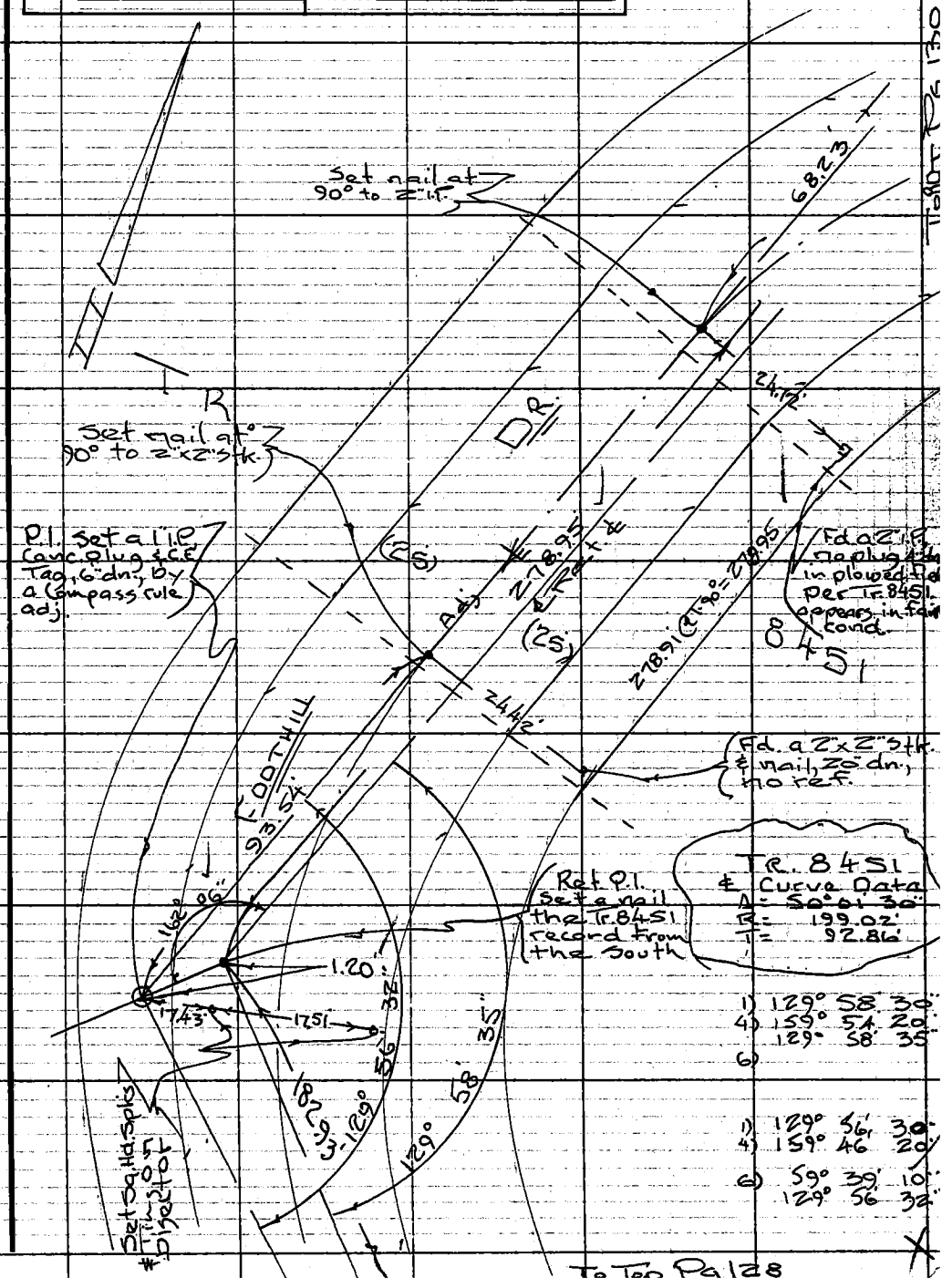

Note: Any Additions or Changes on This Sheet Must be Made or Circled in Red Ink With Date and Name of Person Making Change.

Do not extend this side of this line.

PLEASE RETURN TO
COUNTY OF LOS ANGELES
DEPARTMENT OF COUNTY ENGINEER
403 LOS ANGELES COUNTY ENGINEERING BLDG.

76F309S CE#310 3-68

PWFB 1606

440

F.B. ~~392~~ Pg. ~~130~~

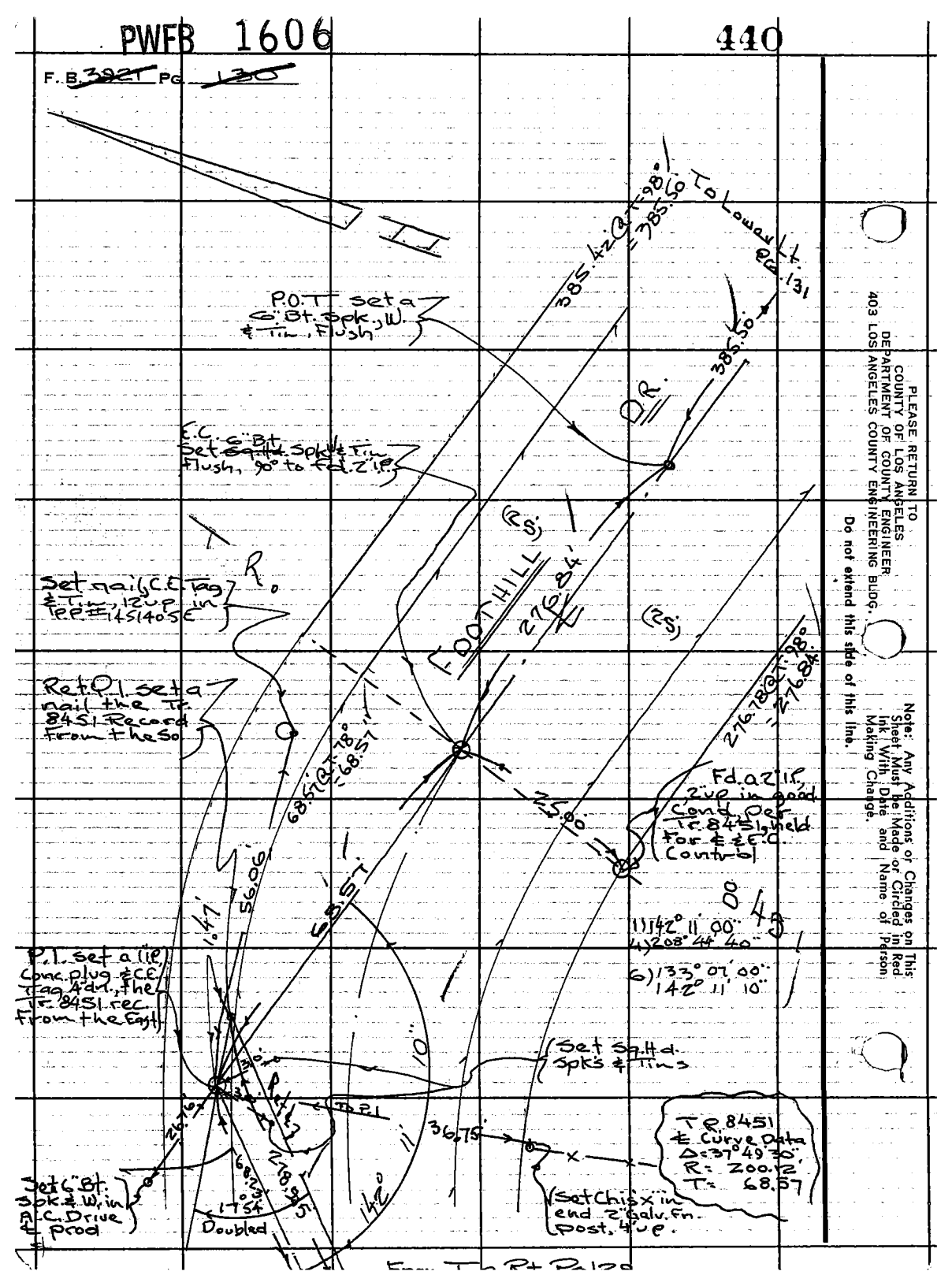

PLEASE RETURN TO
COUNTY OF LOS ANGELES
DEPARTMENT OF COUNTY ENGINEER
403 LOS ANGELES COUNTY ENGINEERING BLDG.

Do not extend this side of this line.

Note: Any Additions or Changes on This Sheet Must be Made or Circled in Red Ink With Date and Name of Person Making Change.

PWFB 1606 441 442

Notes Ck'd by D. HILARIO	Survey of Driver Ave. SS.
Map No.	JN 0303.00 Tape 0239 Std. 68 °F
Office Work	Surveyed by Mankey Jr.
Checked	Notes ETM Jr. Date 8-71
Date	Indexed C. J. GALLI SEP 7 '71

F. B. ~~3921~~ PG. ~~131~~

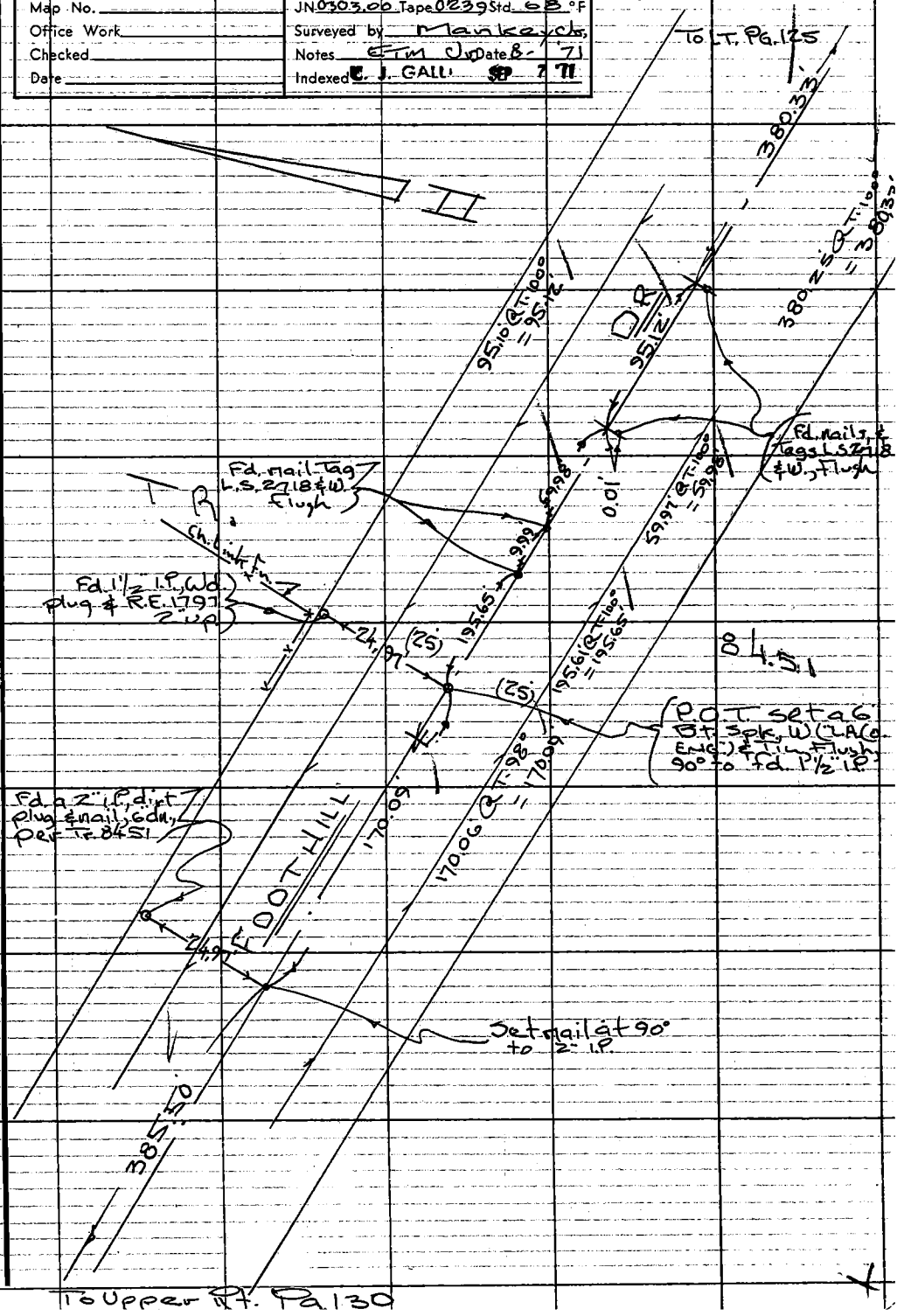

Note: Any Additions or Changes on This Sheet Must be Made or Circled in Red Ink With Date and Name of Person Making Change.

Do not extend this side of this line.

PLEASE RETURN TO
COUNTY OF LOS ANGELES
DEPARTMENT OF COUNTY ENGINEER
403 LOS ANGELES COUNTY ENGINEERING BLDG.

76F309S CE#310 3-68

F. B. 3921 PG. 135

Profile No. | Notes Red | Plotted | Job No. 254034 | Division No.
Date | Date | Survey of Driver Ave S.S.
X-Sec. No. | Notes Chk'd. | Checked | Survey by Mankey/Jr. | Notes ETM Jr. | Date 8-23-71
Date | Date | Map No. | Indexed E. J. GALLI | Date SEP 7 '71

J.N. 254034

DRIVER AVE S.S.

AGOURA AREA

X-SECTIONS

STATION	B. S.	H. I.	F. S.	ELEV.

Mankey
Caro
Masuda
Darvis

NOTE: ANY ADDITIONS OR CHANGES ON THIS SHEET MUST BE MADE OR CIRCLED IN RED INK, WITH DATE AND NAME OF PERSON MAKING CHANGE.

Do not extend notes this side of this line.

PLEASE RETURN TO
LOS ANGELES COUNTY ENGINEER
403 Los Angeles County Engineering Bldg.

76-L-298 CE 307 5-66

76-L-298 CE 307 5-66

PLEASE RETURN TO
LOS ANGELES COUNTY ENGINEER
403 LOS ANGELES COUNTY ENGINEERING BLDG.

NOTE: ANY ADDITIONS OR CHANGES ON THIS SHEET MUST BE MADE OR CIRCLED IN RED INK, WITH DATE AND NAME OF PERSON MAKING CHANGE.

Do not extend notes this side of this line.

STATION	B. S.	H. I.	F. S.	ELEV.			
B.M.M.F. 42				910 18	B.M.M.F. 42 El.=910.175 (unadj.) F.B. 3921-108 Driver Ave, No. Curb, "PK" Conc. Nail in cb 2' W. of the N.W. cb. Ret. of entry to Agoura High Parking Lot, 270' ± West of Easterly Rd.		
		X-Section E. in Driver Ave					
					Lt. & N.	S.T. Driver Ave	Rt. & S.
0+41.8	J.C.M.H. Rim El.			901 16	0.8 Ctr. Rim		
	Invert Direct 8" V.C.P.			895 04	Outlet W. { Mea. = 5.45, D. = .67, 6.12	{ Mea. = 5.30, D. = .67, 5.97	
	" " " "			895 19	Inlet E.		
	" " " "			895 06	Inlet N. { Mea. = 5.43, D. = .67, 6.10		
1+00				902 12		S.T.	
				902 42		14.5 ℄	
				901 98		34.9 gut.	
				902 62		34.9 t.c.	
				901 81	5.8 gut.		
				902 43	5.8 t.c.		
2+00				904 17		S.T.	
				904 43		14.4 ℄	
				903 81		34.8 gut.	
				904 45		34.8 T.C.	
				903 87	5.8 gut.		

F.B. 3721 PG. 136 Job No. 254034 Division No. 11 Notes Red Plotted Profile
Survey of Driver Ave S.S. Date Date No.
Survey by Manke Jr. Notes Caro Notes Chk'd. Checked X-Sec.
Indexed C. J. GALLI Date Date Date No.

76-L-298 CE 307 5-66

PLEASE RETURN TO
LOS ANGELES COUNTY ENGINEER
403 LOS ANGELES COUNTY ENGINEERING BLDG.

NOTE: ANY ADDITIONS OR CHANGES ON THIS SHEET MUST BE MADE OR CIRCLED IN RED INK, WITH DATE AND NAME OF PERSON MAKING CHANGE.

Do not extend notes this side of this line.

STATION	B. S.	H. I.	F. S.	ELEV.	Lt. & N.	S.T. Driver Ave	Rt. & S.
2+00				904 47	5.8 t.c.		
3+00				906 52		S.T.	
				906 53			1.3 ℄
				906 00			21.5 gut.
				906 64			21.5 t.c.
				906 07	18.4 gut.		
				906 77	20.2 t.c.		
3+50	E.C.			907 61		℄	
4+00				908 58		℄	
				908 14			20.0 gut.
				908 76			20.0 t.c.
				908 07	20.0 gut.		
				908 68	20.0 t.c.		
5+00				910 73		℄	
				910 72			20.0 gut.
				910 11			20.0 t.c.
				910 25	20.0 gut.		
					20.0 t.c. (Dr. way)		
6+00				913 23		℄	
				912 57			20.0 gut.
				913 23			20.0 t.c.

Profile Notes Red ____ Plotted ____ Job No. 2540.34 Division No. 11 F.B. 3721 PG. 137
No. ____ Date ____ Date ____ Survey of Driver Ave
X-Sec. Notes Chk'd. ____ Checked ____ Survey by Mankey, Jr. Notes Caro Date 8-23-71
No. ____ Date ____ Date ____ Map No. ____ Indexed E. J. GALLI Date 7 71

76-L-298 CE 307 5-66

PLEASE RETURN TO
LOS ANGELES COUNTY ENGINEER
403 LOS ANGELES COUNTY ENGINEERING BLDG.

NOTE: ANY ADDITIONS OR CHANGES ON THIS SHEET MUST BE MADE OR CIRCLED IN RED INK, WITH DATE AND NAME OF PERSON MAKING CHANGE.

Do not extend notes this side of this line.

STATION	B. S.	H. I.	F. S.	ELEV.	Lt. & N.	℄ Driver Ave	Rt. & S.
6+00				912 62	20.0 gut.		
				913 21	20.0 t.c.		
7+00				915 47		℄	
				914 81			20.0 gut.
				915 47			20.0 t.c.
				914 86	20.0 gut.		
				915 47	20.0 t.c.		
8+00	℄ Int. at Easterly Rd.			917 38		℄	
				916 89			20.0 gut.
				917 55			20.0 t.c.
				916 78	22.5 edge Pav.		
9+00				919 35		℄	
				919 17			12.0 edge Pav.
				918 9			15.5 Fl. Line
				919 2			20.0 gd.
				918 75	19.5 edge Pav.		
				918 1	26.5 Fl. Ln.		
10+00				921 53		℄	
				921 27			7.5 edge Pav.
				920 9			12.5 Fl. Ln.
				921 67			18.0 edge Premix W.

F. B. 3921 PG. 138 Job No. 2540.34 Division No. Notes Red Plotted Profile
Survey of Driver Ave Date Date No.
Survey by Mankey Jr. Notes Caro Notes Chk'd. Checked X-Sec.
Indexed C. J. GALLI Date Date No.

76-L-298 CE 307 5-66

PLEASE RETURN TO
LOS ANGELES COUNTY ENGINEER
403 LOS ANGELES COUNTY ENGINEERING BLDG.

NOTE: ANY ADDITIONS OR CHANGES ON THIS SHEET MUST BE MADE OR CIRCLED IN RED INK, WITH DATE AND NAME OF PERSON MAKING CHANGE.

Do not extend notes this side of this line.

STATION	B. S.	H. I.	F. S.	ELEV.	Lt. & N.	℄ Driver Ave	Rt. & S.
10+00				920 2	18.5 edge Pav.		
~				921 00	23.2 Fl. Ln.		
11+00				924 16		℄	
				923 78			8.7 edge Pav.
				923 2			14.0 Fl. Ln.
				923 76			18.0 edge Premix W.
				923 83	17.5 edge Pav.		
				922 6	24.5 Fl. Ln		
12 +00				926 41		℄	
				925 94			12.0 edge Pav.
				925 6			15.4 Fl. Ln.
				926 22			17.7 edge Premix W.
				926 15	13.5 edge Pav.		
				923 9	21.8 Fl. Ln.		
12+13.0				926 44	14.2 edge Pav		
~	Invert Direct 18" C.M.P.			923 65	22.6		
12+44.24	℄ Int. at Foothill Dr.			927 52		℄	

Discont'd X-Sections in Driver Ave

Profile No. ____ Notes Red ____ Plotted ____ Job No. 2540.34 Division No. 11 F.B. 3921 Pg. 139
X-Sec. No. ____ Date ____ Date ____ Survey of Driver Ave
Notes Chk'd. ____ Checked ____ Survey by Monkey Jr. Notes Coro Date 8-23-71
Date ____ Date ____ Map No. ____ Indexed E. J. GALLI Date SEP 7 '71

76-L-298 CE 307 5-66

PLEASE RETURN TO
LOS ANGELES COUNTY ENGINEER
403 LOS ANGELES COUNTY ENGINEERING BLDG.

NOTE: ANY ADDITIONS OR CHANGES ON THIS SHEET MUST BE MADE OR CIRCLED IN RED INK, WITH DATE AND NAME OF PERSON MAKING CHANGE.

Do not extend notes this side of this line.

STATION	B. S.	H. I.	F. S.	ELEV.		
		X-Sections N. in Foothill Dr				
					Lt & W.	℄ Foothill Dr. Rt. & E.
1+00	℄ Int. at Driver Ave			927 52		℄
1+39.5				927 24		℄
				927 57	15.0 edge Pav.	
1+44.2				927 55		17.0 edge Pav
2+00				928 20		℄
				928 34		10.2 edge Pav.
				928 2		16.2 Fl. Ln.
				927 78	14.3 edge Pav.	
				927 1	22.0 Fl. Ln.	
3+00				930 29		℄
				930 25		12.5 edge Pav
				930 0		19.5 Fl. Ln.
				929 86	12.2 edge Pav.	
				929 1	17.5 Fl. Ln.	
4+00				933 12		℄
				933 09		15.2 edge Pav
				932 8		20.0 Fl. Ln.
				932 62	9.0 edge Pav.	

F. B. 3921 PG. 140 Job No. 2540.34 Division No. 11 Notes Red ____ Date ____ Plotted ____ Date ____ Profile ____ No. ____
Survey of Driver Ave. S.S. Notes Caro Date ____ Notes Chk'd. ____ Date ____ Checked ____ Date ____ X-Sec. ____ No. ____
Survey by Mankey Jr. Date ____
Indexed C. J. GALLI

76-L-298 CE 307 5-66

PLEASE RETURN TO
LOS ANGELES COUNTY ENGINEER
403 LOS ANGELES COUNTY ENGINEERING BLDG.

NOTE: ANY ADDITIONS OR CHANGES ON THIS SHEET MUST BE MADE OR CIRCLED IN RED INK, WITH DATE AND NAME OF PERSON MAKING CHANGE.

Do not extend notes this side of this line.

STATION	B. S.	H. I.	F. S.	ELEV.	Lt. & W.	℄ Foothill Dr. Rt. & E.
4+00.				932 2	14.0 Fl. Ln.	
5+00				935 85		℄
				936 37		16.0 edge Pav
				936 5		18.5 gd.
				935 39	8.0 edge Pav	
				934 8	12.5 Fl. Ln.	
5+87.86	B.C.			939 22		℄
				939 39		13.7 edge Pav
				939 0		20.5 Fl. Ln.
				938 34	10.6 edge Pav	
				937 7	15.8 Fl. Ln.	

End X-Sections in Foothill Dr.

Profile Notes Red ____ Plotted ____ Job No. 2540.34 Division No. 11 F.B. 3921 PG. 141
No. ____ Date ____ Date ____ Survey of Driver Ave S.S.
X-Sec. Notes Chk'd. ____ Checked ____ Survey by Mankey Jr. Notes Caro Date 8-23-71
No. ____ Date ____ Date ____ Map No. ____ Indexed C. J. GALLI Date SEP 7 '71

76-L-298 CE 307 5-66

PLEASE RETURN TO
LOS ANGELES COUNTY ENGINEER
403 LOS ANGELES COUNTY ENGINEERING BLDG.

NOTE: ANY ADDITIONS OR CHANGES ON THIS SHEET MUST BE MADE OR CIRCLED IN RED INK, WITH DATE AND NAME OF PERSON MAKING CHANGE.

Do not extend notes this side of this line.

STATION	B. S.	H. I.	F. S.	ELEV.		
		Cont'd. X-Sections E. in Driver Ave.				
					Lt. & N	℄ Driver Ave Rt. & S
12+44.24	℄ Int. at Foothill Dr.			927 52		℄
12+77.6	Invert Direct 18" C.M.P.			925 43	21.9	
12+84.2	E.C. Pav.			928 14	13.8 edge Pav.	
13+00				928 86		℄
				928 42		13.0 edge Pav
				928 1		15.1 Fl. Ln.
				928 71		18.6 edge Premix W.
				928 55	13.9 edge Pav	
				927 5	19.5 Fl. Ln.	
14+00				931 18		℄
				930 70		12.1 edge Pav
				930 3		15.6 Fl. Ln.
				930 96		19.2 edge Premix W.
				931 01	14.0 edge Pav.	
				930 7	18.2 Fl. Ln.	
15+00				932 45		℄
				931 85		12.7 edge Pav.
				931 6		16.2 Fl. Ln.

F. B. 5721 PG. 142 Job No. 2540.34 Division No. 11 Notes Red ____ Plotted ____ Profile ____
Survey of Driver Ave S.S. Date ____ Date ____ No. ____
Survey by Mankey Jr. Notes Card Notes Chk'd. ____ Checked ____ X-Sec. ____
Indexed C. J. GALLI Date ____ Date ____ Date ____ No. ____

76-L-298 CE 307 5-66

PLEASE RETURN TO
LOS ANGELES COUNTY ENGINEER
403 LOS ANGELES COUNTY ENGINEERING BLDG.

NOTE: ANY ADDITIONS OR CHANGES ON THIS SHEET MUST BE MADE OR CIRCLED IN RED INK, WITH DATE AND NAME OF PERSON MAKING CHANGE.

Do not extend notes this side of this line.

Profile Notes Red ____ Plotted ____ Job No. 2540.34 Division No. // ____
No. ____ Date ____ Date ____ Survey of Driver Ave SS.
X-Sec. Notes Chk'd. ____ Checked ____ Survey by Manley & Notes Calc. Date 8-23-71
No. ____ Date ____ Date ____ Map No. ____ Indexed E. J. Gall Date 9-7-71

F.B. 3921 Pg. 143

STATION	B. S.	H. I.	F. S.	ELEV.	Lt. & N.	& Driver Ave	Rt. & S.
15+00				932.05			21.3 edge Premix W.
				932.29	13.5 edge Pav.		
				931.8	16.8 Fl. Ln.		
15+27.15				932.82		&	
				932.29			13.1 edge Pav.
				931.7			18.1 Fl. Ln.
				932.81	12.1 edge Pav.		
				932.7	15.6 Fl. Ln.		
16+00				932.72		S.T.	
				932.67			17.7 &
		End X-Sections in Driver Ave					
BMMF. 39				932.40	BM MF 39 El = 932.39 (unadj.) FB. 3921-108 Driver Ave. (So. Side) "PK" Conc. nail in the N.E. Cor. of a 2'x2' Conc. Slab, Vacuum Breaker 265'± E. of Foothill Dr. & 26'± So. of Driver Ave. & Across Street from Hse No 28433		

Notes Ck'd by M. DEL REAL	Survey of SCUDDER-SCOTT CAMP SEWER
Map No.	JN 8391.18 Tape 224 Std 84 °F
Office Work	Surveyed by RANDALL
Checked	Notes JGR Date 23-JAN-73
Date	Indexed APR 2 1973 G. D. BAILEY

F. B. 3921 Pg. 145

SCUDDER - SCOTT CAMP

SEWER PRELIMINARY

JAN - '73

JN. 8391.18

(FL N: 6115)

REFERENCE

F.B. 3921-15, $23

PARTY

RANDALL
NEVAREZ
McDONOUGH
DONLEVY

Note: Any Additions or Changes on This Sheet Must be Made or Circled in Red Ink With Date and Name of Person Making Change.

Do not extend this side of this line.

PLEASE RETURN TO
COUNTY OF LOS ANGELES
DEPARTMENT OF COUNTY ENGINEER
403 LOS ANGELES COUNTY ENGINEERING BLDG.

76F309 CE#310 3-69

F. B. 3921 PG. 146

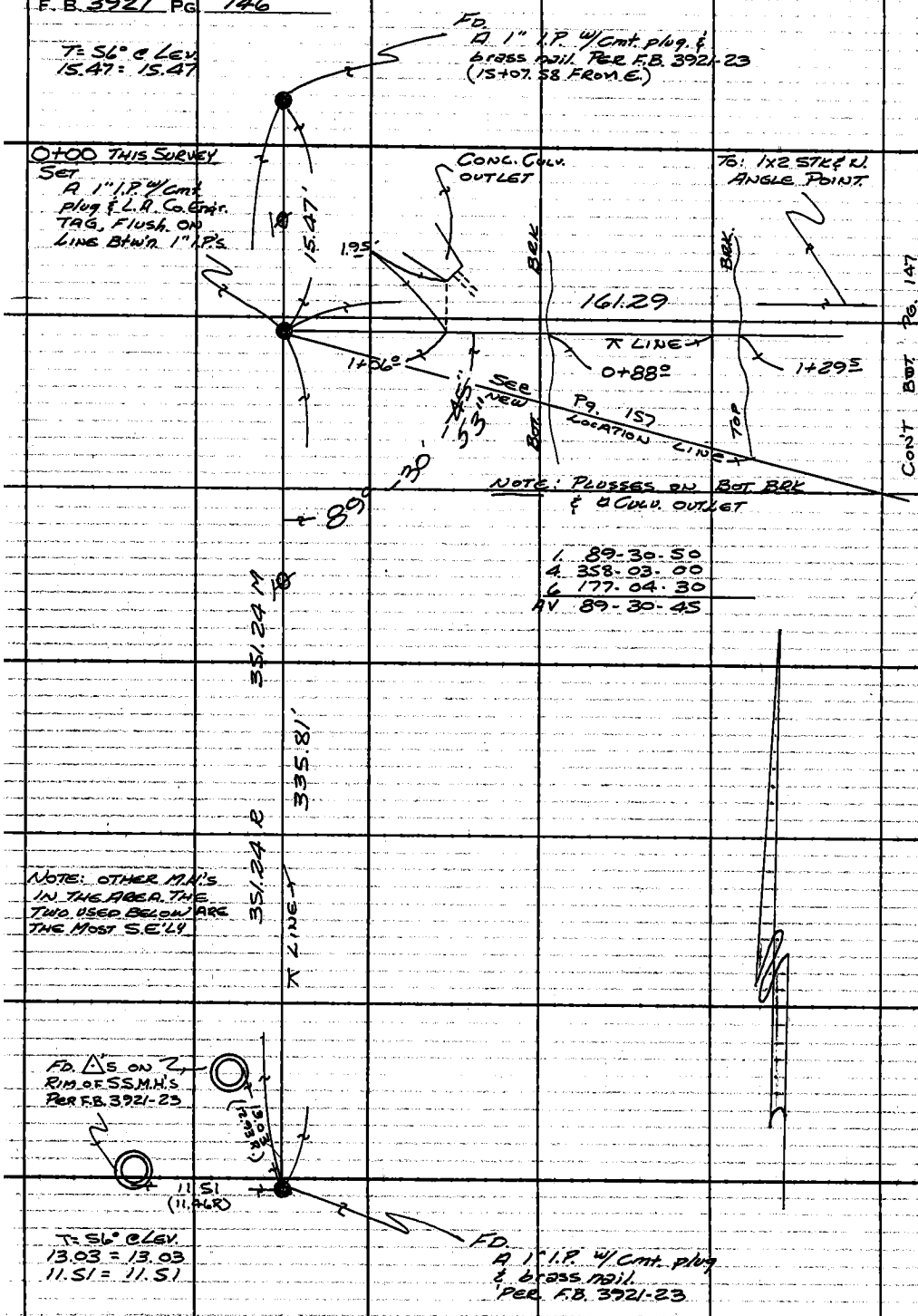

PLEASE RETURN TO
COUNTY OF LOS ANGELES
DEPARTMENT OF COUNTY ENGINEER
403 LOS ANGELES COUNTY ENGINEERING BLDG.

Do not extend this side of this line.

Note: Any Additions or Changes on This Sheet Must be Made or Circled in Red Ink With Date and Name of Person Making Change.

Notes Ck'd by M. DEL REAL	Survey of SCUDDER SCOTT SEWER
Map No.	JN 8391.18 Tape 224 Std. 84 °F
Office Work	Surveyed by RANDALL
Checked	Notes JGR Date 23-JAN-73
Date	Indexed APR 2 1973 G. D. BAILEY

F. B. 3921 PG. 147

CON'T. BOT. PG 148

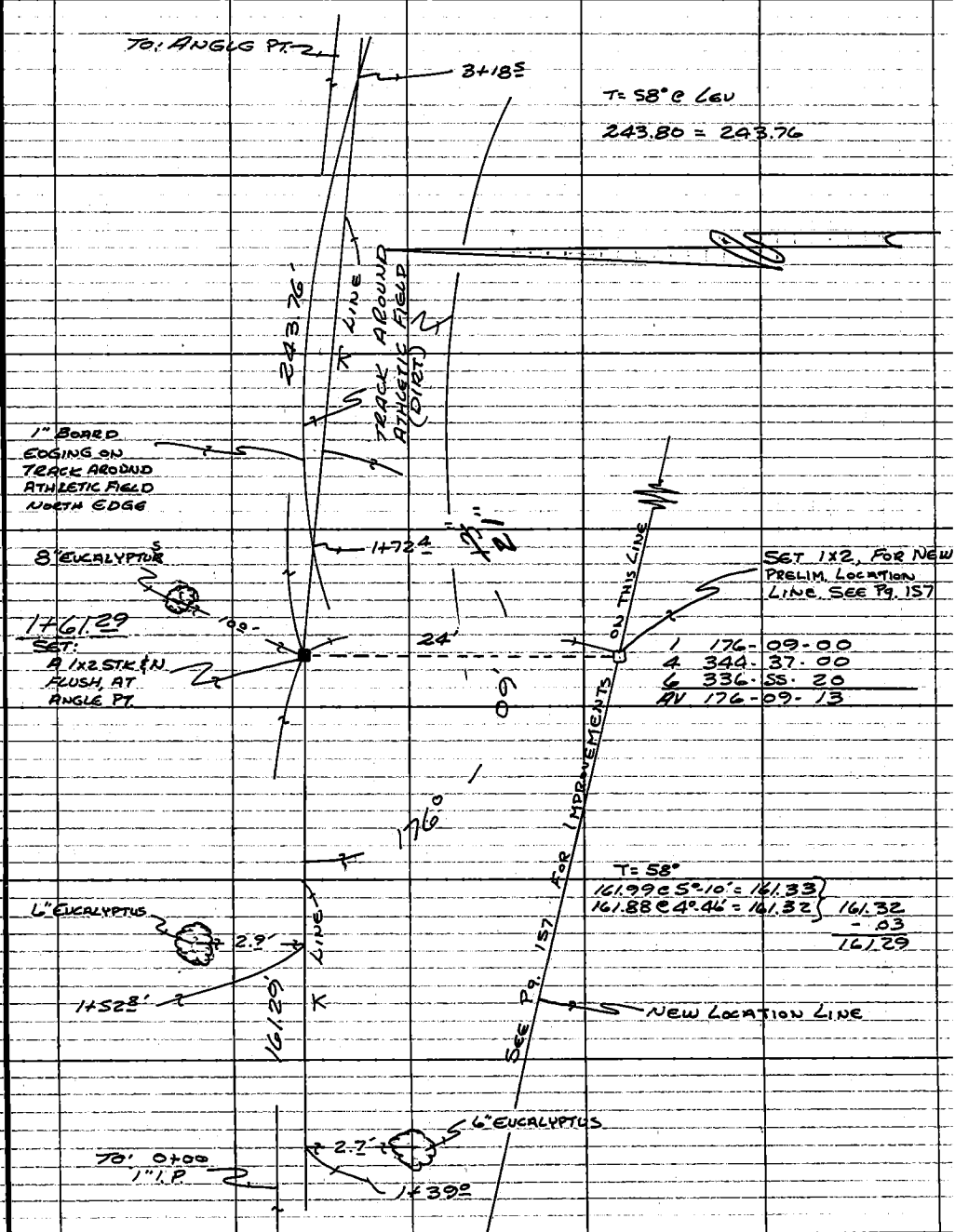

CON'T. RT. PG. 146

Note: Any Additions or Changes on This Sheet Must be Made or Circled in Red Ink With Date and Name of Person Making Change.

Do not extend this side of this line.

PLEASE RETURN TO
COUNTY OF LOS ANGELES
DEPARTMENT OF COUNTY ENGINEER
403 LOS ANGELES COUNTY ENGINEERING BLDG.

76F309S CE#310 3-69

F. B. 3921 Pg. 148

Cont'd Page 147

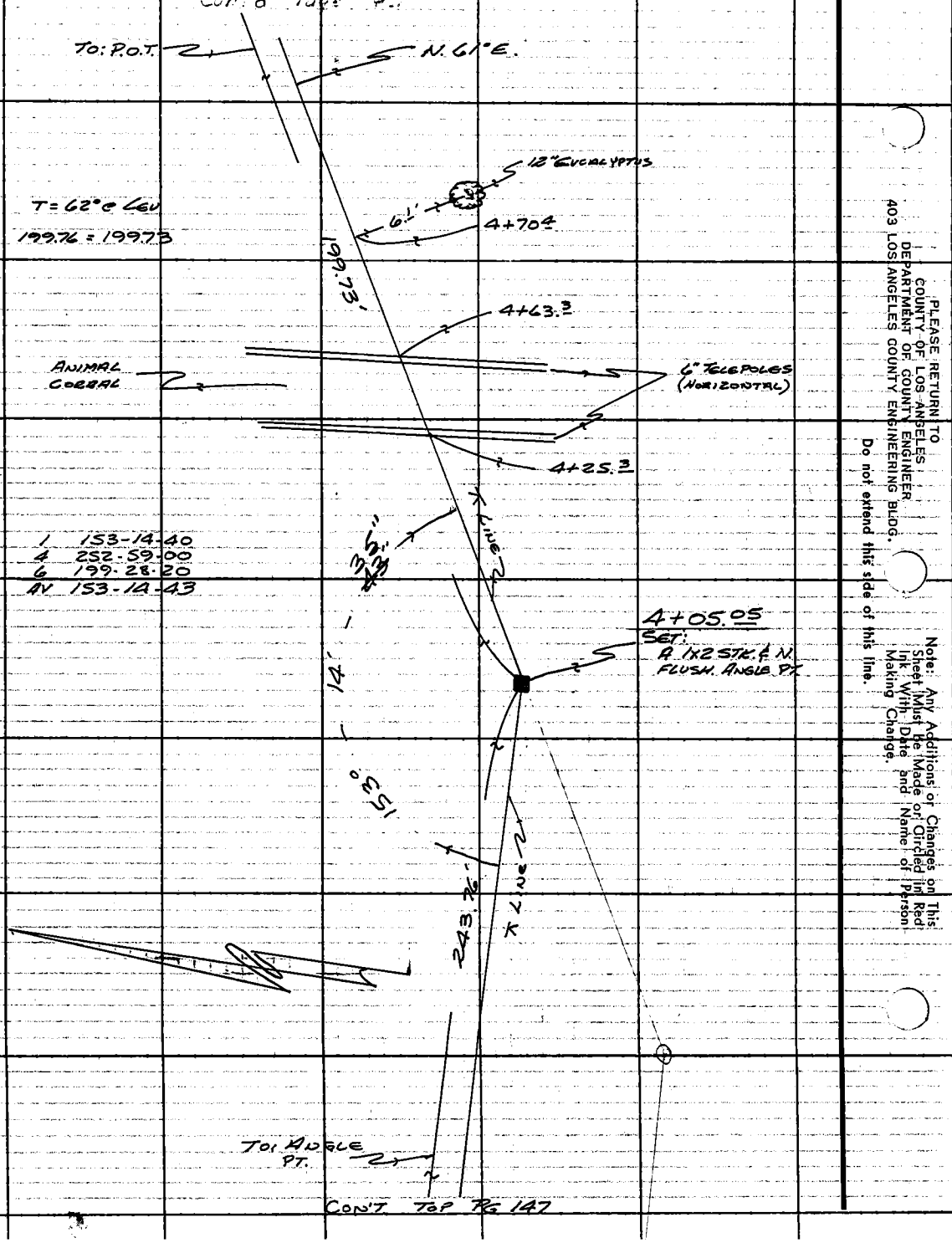

PLEASE RETURN TO
COUNTY OF LOS ANGELES
DEPARTMENT OF COUNTY ENGINEER
403 LOS ANGELES COUNTY ENGINEERING BLDG.

Do not extend this side of this line.

Note: Any Additions or Changes on This Sheet Must Be Made or Circled in Red Ink With Date and Name of Person Making Change.

Notes Ck'd by M. DEL REAL	Survey of SCUDDER-SCOTT CAMP SEWER F. B. 3921 PG. 149
Map No.	JN 8391.18 Tape 224 Std 84 °F
Office Work	Surveyed by RANDALL
Checked	Notes JGR Date 23-JAN-73
Date	Indexed APR 2 1973 G. D. BAILEY

CON'T BOT PG 150

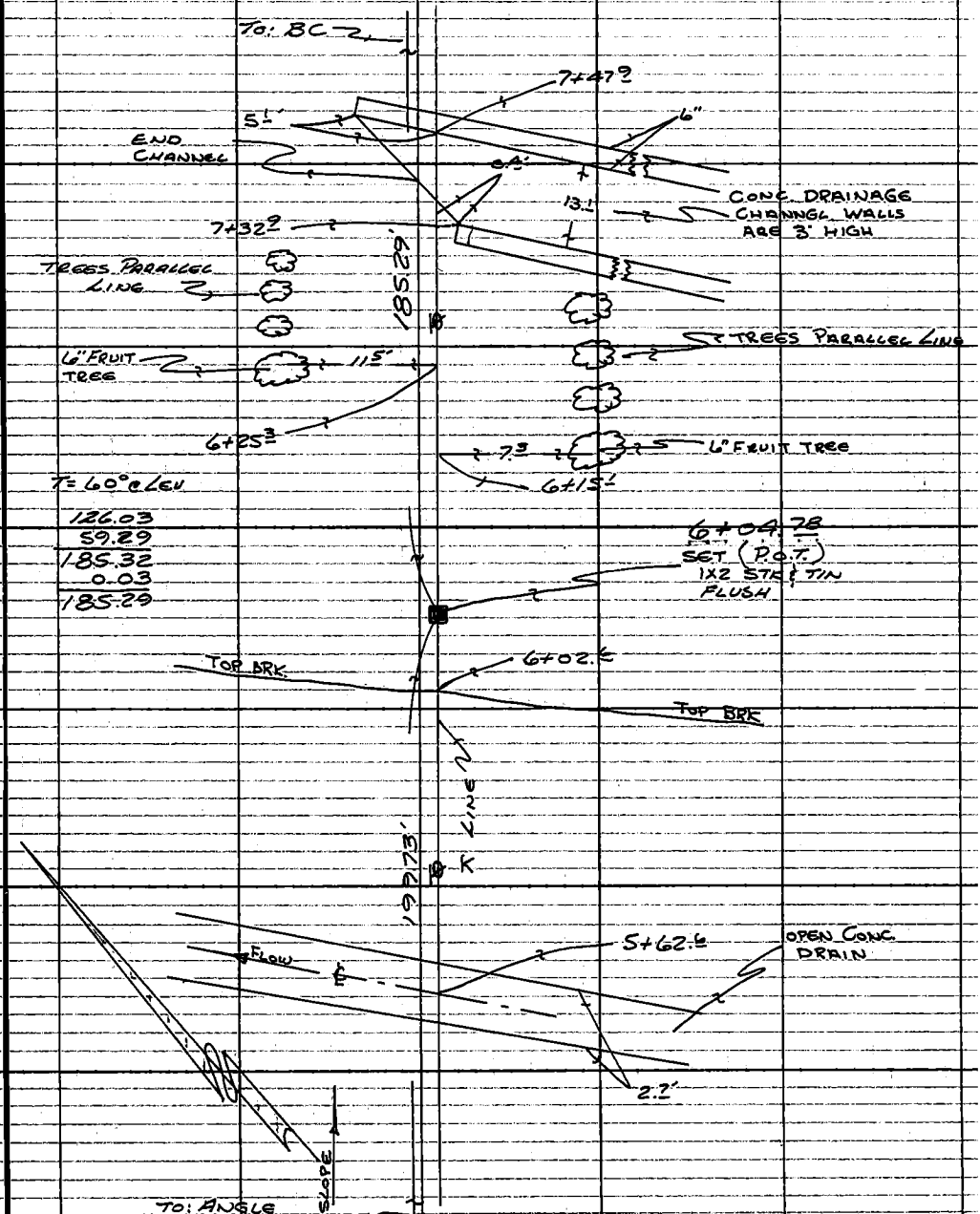

CON'T TOP PG 148

Note: Any Additions or Changes on This Sheet Must be Made or Circled in Red Ink With Date and Name of Person Making Change.

PLEASE RETURN TO COUNTY OF LOS ANGELES DEPARTMENT OF COUNTY ENGINEER 403 LOS ANGELES COUNTY ENGINEERING BLDG.

Do not extend this side of this line.

6F309S CE#310 3-69

F.B. 3921 PG. 150

CONT BOT PG 151

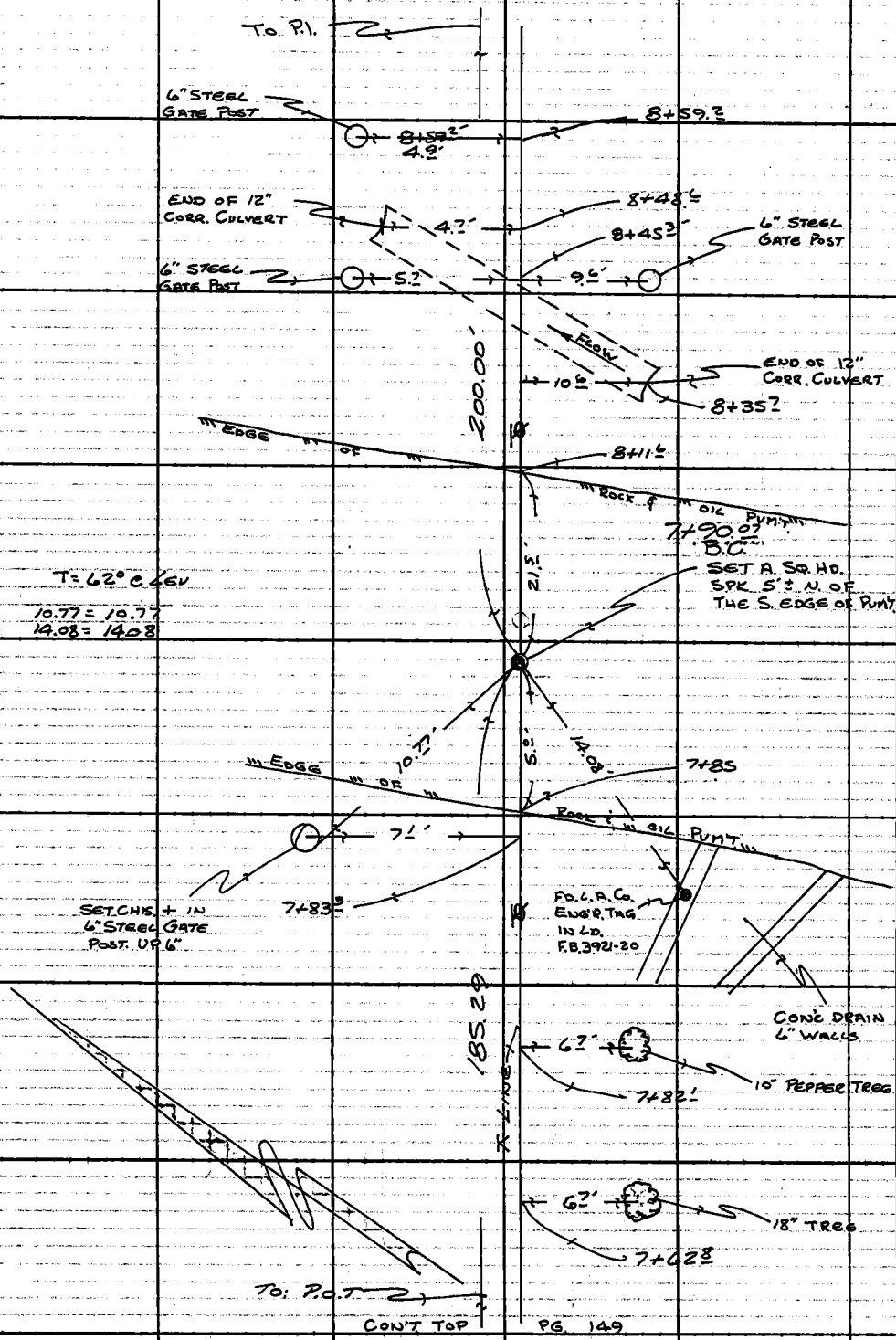

CONT TOP PG. 149

PLEASE RETURN TO
COUNTY OF LOS ANGELES
DEPARTMENT OF COUNTY ENGINEER
403 LOS ANGELES COUNTY ENGINEERING BLDG.

Note: Any Additions or Changes on This Sheet Must Be Made or Circled in Red Ink With Date and Name of Person Making Change.

Do not extend this side of this line.

Notes Ck'd by M. DEL REAL
Map No.
Office Work
Checked
Date

Survey of SCUDDER-SCOTT CANAL SEWERS F. B. 3921 PG. 151
JN 839.18 Tape 224 Std 84 °F
Surveyed by RANDALL
Notes JGR Date 24 JAN 73
Indexed APR 2 1973 G. D. BAILEY

CON'T BOT PG 152

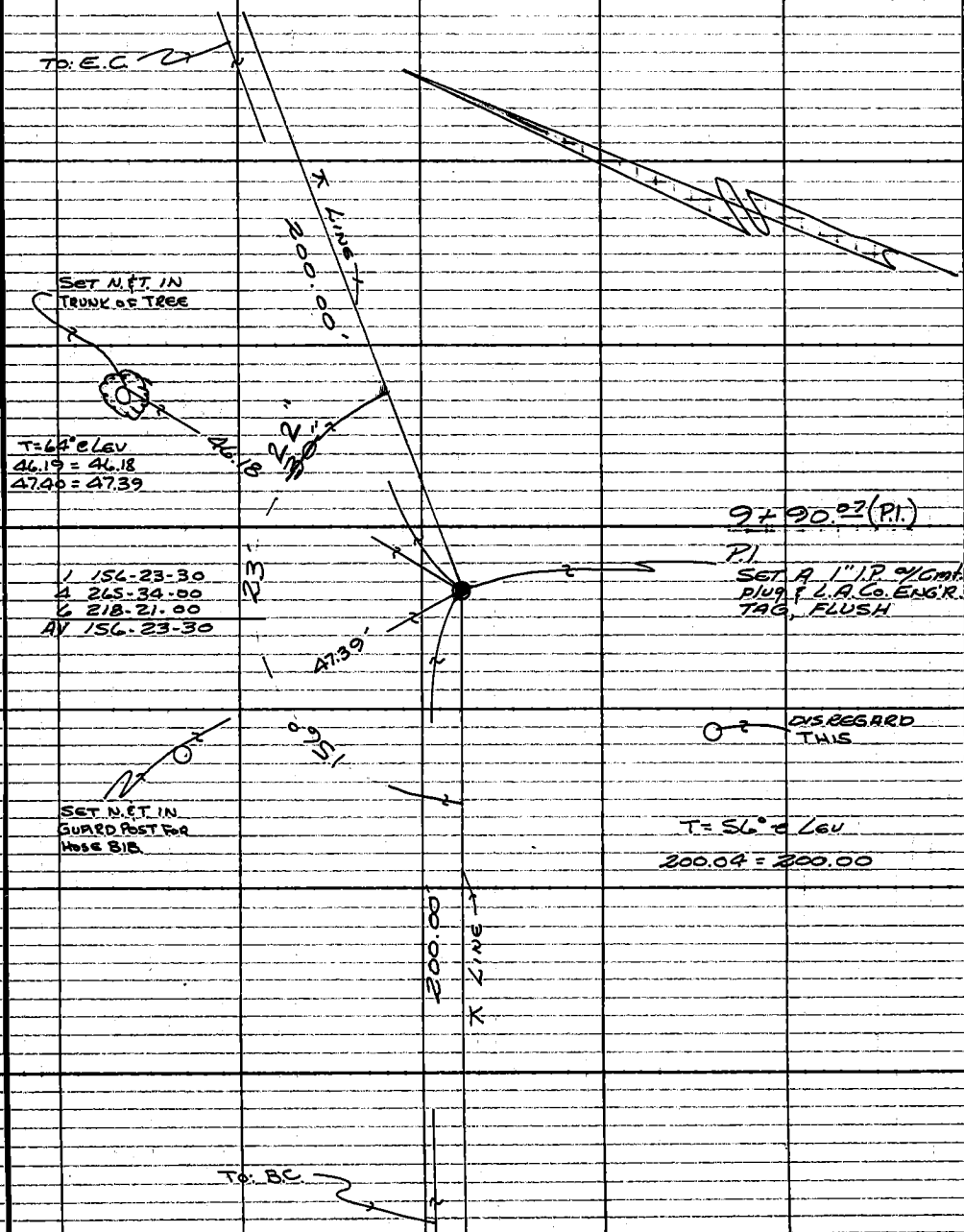

Note: Any Additions or Changes on This Sheet Must be Made or Circled in Red Ink With Date and Name of Person Making Change.

Do not extend this side of this line.

PLEASE RETURN TO
COUNTY OF LOS ANGELES
DEPARTMENT OF COUNTY ENGINEER
403 LOS ANGELES COUNTY ENGINEERING BLDG.

JGF3095 CE#310 3-69

F. B. 3921 PG 152

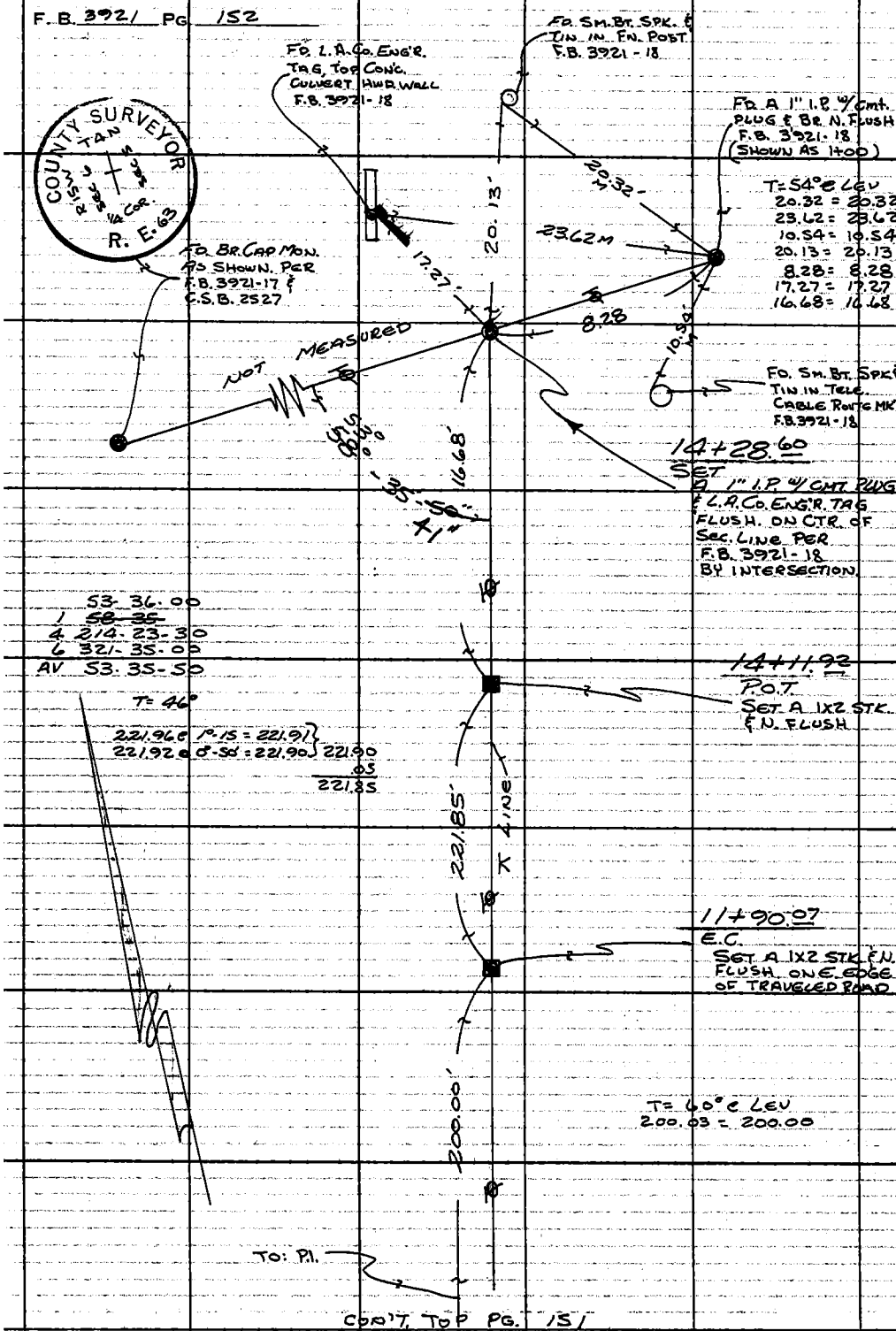

CON'T. TOP PG. 151

PLEASE RETURN TO
COUNTY OF LOS ANGELES
DEPARTMENT OF COUNTY ENGINEER
403 LOS ANGELES COUNTY ENGINEERING BLDG.

Do not extend this side of this line.

Note: Any Additions or Changes on This Sheet Must be Made or Circled in Red Ink With Date and Name of Person Making Change.

F. B. 3921 PG. 153

Profile No. | Notes Red | Date | Plotted | Date | Job No. 8391.18 | Division No.
X-Sec. No. | Notes Chk'd. | Date | Checked | Date | Map No. | Indexed APR 2 1973

Survey of SCUDDER - SCOTT CAMP SEWER
Survey by RANDALL Notes Date 24-JAN. 73
Date G. D. BAILEY

SCUDDER ~ SCOTT
CAMP
SEWER PRELIMINARY

JAN ~ 73

J.N. 8391.18

BEGIN ℄ BM KE 93 Pg. 10
FINISH ℄ BM KE 91 Pg. 9

REFERENCE
F.B. 3921

RANDALL
NEVAREZ
McDONOUGH
DONLEY

STATION | B. S. | H. I. | F. S. | ELEV.

NOTE: ANY ADDITIONS OR CHANGES ON THIS SHEET MUST BE MADE OR CIRCLED IN RED INK, WITH DATE AND NAME OF PERSON MAKING CHANGE.

Do not extend notes this side of this line.

PLEASE RETURN TO
LOS ANGELES COUNTY ENGINEER
403 Los Angeles County Engineering Bldg.

76-L-298 CE 307 8-70

76-L-298 CE 307 8-70

PLEASE RETURN TO
LOS ANGELES COUNTY ENGINEER
403 LOS ANGELES COUNTY ENGINEERING BLDG.

NOTE: ANY ADDITIONS OR CHANGES ON THIS SHEET MUST BE MADE OR CIRCLED IN RED INK, WITH DATE AND NAME OF PERSON MAKING CHANGE.

Do not extend notes this side of this line.

F.B. 3921 PG. 154 | Job No. 8391.18 Division No. | Notes Red | Plotted | Profile
Survey of Slusser-Scott Sewer | Date | No.
Survey by Randall Notes J.G.R. | Notes Ch. G. KURAGH | Checked | X-Sec.
Indexed APR 2 1973 Date | Date | Date | No.

STATION	B. S.	H. I.	F. S.	ELEV.	
BM KE 93				1422 33	BM KE 93 ELEV.= 1422.327 CAMP JOE SCOTT SCHOOL BLDG. N.W.ly COR. FD. A PK NAIL IN CONC., N.W. COR. OF CONC. WALK.
⊼	0 14	1422 47			F.B. 3921-10
T.P.			6 94	1415 53	
⊼	5 19	1420 72			
BM ~~TP~~ KE 92			11 58	1409 14	BM KE 92 ELEV.= 1409.049 CAMP JOE SCOTT FOOTBALL & TRACK FIELD N.W.ly COR. CONC. DRAIN OUTLET APPROX. 35' N.W. & 7' LOWER THAN THE TRACK. FD. A PK NAIL IN THE CENTER OF THE HEADWALL. F.B. 3921-11
⊼	1 97	1411 11			
0+00			7 23	1403 88	1" I.P. @ BEGINNING OF SURVEY F.B. 3921-145 THR 152
0+88			5 4	1405 7	BOT. BRK. Pg. 146
1+06			3 95	1407 16	CULVERT ~~HEAD~~ FLOW LINE. Pg. 146
T.P			1 97	1409 14	
⊼	11 50	1420 64			
1+29 ±			5 0	1415 6	TOP BRK Pg. 146
1+61.29			4 70	1415 94	~~P.O.T.~~ ANGLE PT. F.B 3921-147
4+05.05 T.P.			4 56	1416 08	~~P.O.T.~~ ANGLE PT. 1 x 2 STK & N. F.B. 3921-148
⊼	5 18	1421 26			
5+62 ±			8 42	1412 84	FLOW line, CONC. DRAIN Pg. 149
6+02 ±			2 4	1418 9	TOP BRK Pg. 149
6+04.78			2 28	1418 98	1 x 2 STK & N POT. F.B. 3921-149
⊼	4 05	1423 03			
7+32 ?			9 61	1413 42	FLOW LINE CONC. CHANNEL F.B. 3921-149
7+47.?			9 51	1413 52	" " " " " -149

76-L-298 CE 307 8-70

PLEASE RETURN TO
LOS ANGELES COUNTY ENGINEER
403 LOS ANGELES COUNTY ENGINEERING BLDG.

NOTE: ANY ADDITIONS OR CHANGES ON THIS SHEET MUST BE MADE OR CIRCLED IN RED INK, WITH DATE AND NAME OF PERSON MAKING CHANGE.

Do not extend notes this side of this line.

STATION	B. S.	H. I.	F. S.	ELEV.		
⊼		1423 03			CON'T. FROM Pg. ~~14~~ 154	
7+85			5 02	1418 01	Edge of Pum'T. Pg. 150	
7+90.07 T.P.			5 04	1417 99	B.C. Sq Hd. Spk.	F.B. 3921-150
⊼ ~~BM 204-11~~	4 69	1422 68				
BM 204-11			3 98	1418 70	BM 204-11 ELEV = 1418.689. BOUQUET CYN. RD. 4.2 MI. NE'ly from Soledad Cyn. Rd. on the entrance Rd. to SCUDDER-SCOTT CAMP South'ly end of the WEST CURB OF THE BRIDGE OVER BOUQUET CREEK. L.A. Co. FLOOD CONTROL DISC STAMPED BM 144-01100 1963	F.B. 3719-25 3921-6
⊼	1 17	1419 87				
8+11.6			1 91	1417 96	Edge of Rd	
8+35.7			5 51 ~~5 1~~	1414 36	Culv. Flow line	F.B. 3921-150
8 +48.6			6 21	1413 66	" " "	" " 150
9+90.07 T.P.			3 33	1416 54	P.I. 1" I.P.	" " -151
⊼	8 68	1425 22				
11+90.07			5 48	1419 74	E.C. 1x2 STK.	F.B. 3921-152
14+11.92			3 22	1422 00	P.O.T. 1x2 STK	F.B. 3921-152
14+28.60 T.P.			4 15	1421 07	1" I.P.	F.B. 3921-152
⊼	5 49	1426 56				
1" I.P.			5 14	1421 42	FD. 1" I.P. (1+00) F.B. 3921-18	
T.P.			4 57	1421 99		
⊼	6 29	1428 28				
B.M. KE 91			3 10	1425 18	BM KE 91 ELEV. = 1425.127 CAMP SCUDDER FORESTRY NURSERY AREA LOADING DOCK @ N.E. END OF GREEN HOUSE. FD. PK NAIL IN CENTER OF S'LY WING WALL 1 Ft. W'ly From the loading dock. F.B. 3921-9	

Profile Notes Red G. KURACHI Checked Job No. 8391.18 Division No.
No. Date Date Survey of SCUDDER-SCOTT SEWER
X-Sec. Notes Chk'd. Checked Survey by RANDALL Notes JGR Date 24-JAN-73
No. Date 4-13-73 Date Map No. Index APR 2 1973 Date G.D. BAILEY

F.B. 3921 PG. 155

Notes Ck'd by	Survey of SCUDDER-SCOTT CAMP — E. B. 3921 Pg. 157
Map No.	JN 8391.18 Tape — Std. — °F
Office Work	Surveyed by RANDALL
Checked	Notes SGR Date 13-FEB-73
Date	Indexed G. D. BAILEY APR 2 1973

Note: Any Additions or Changes on this Sheet Must be Made or Circled in Red Ink With Date and Name of Person Making Change.

PLEASE RETURN TO
COUNTY OF LOS ANGELES
DEPARTMENT OF COUNTY ENGINEER
403 LOS ANGELES COUNTY ENGINEERING BLDG.

Do not extend this side of this line.

LOCATION OF ADDITIONAL IMPROVEMENTS AT SCUDDER - SCOTT CAMPS

J.N. 8391.18

13-FEB-'73

RANDALL
NEVAREZ
McDONOUGH
DONLEVY

76F3095 CE#310 3-68

F. B. 3921 PG. 158

CON'T. BOT PG. 159

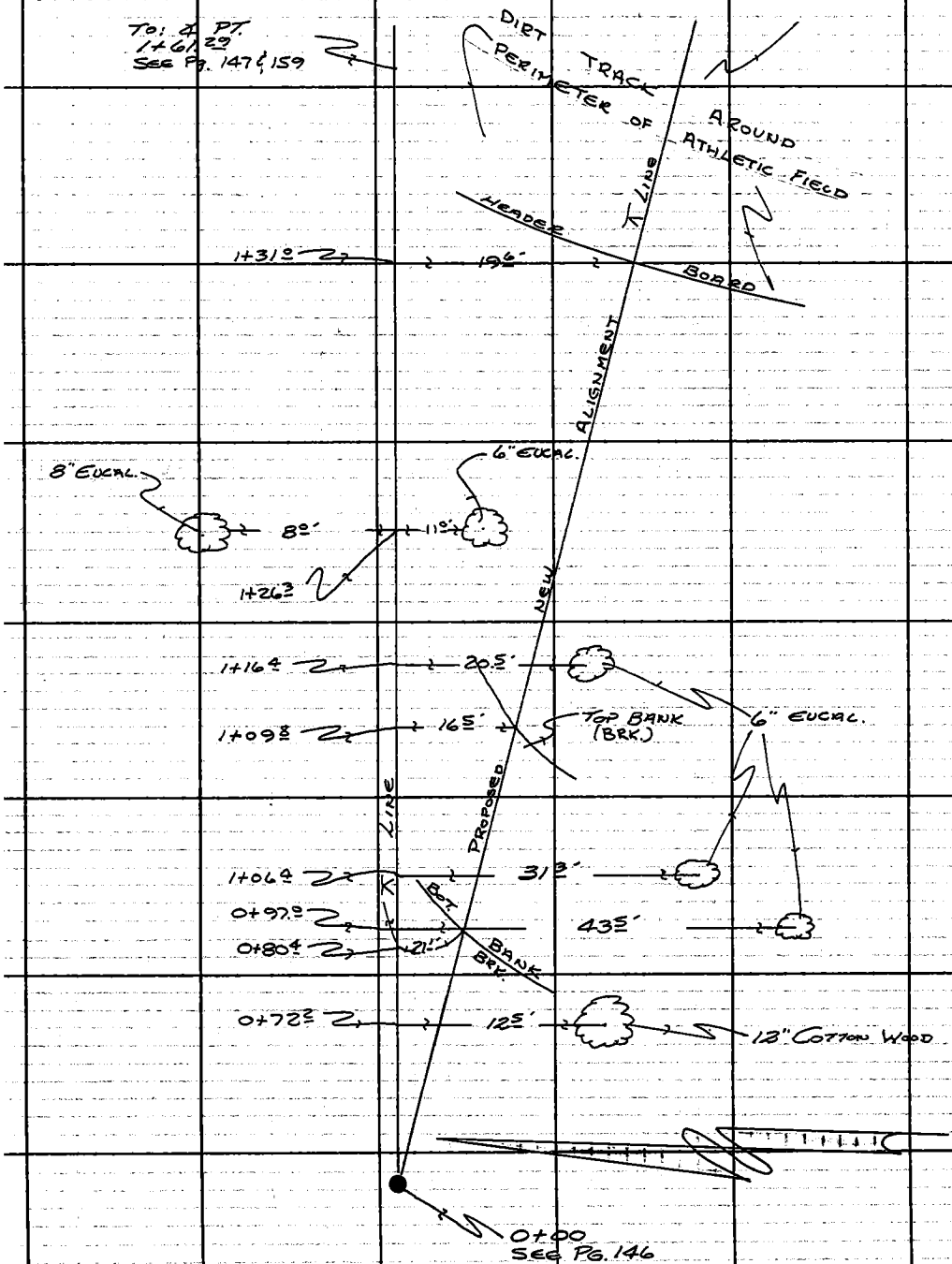

PLEASE RETURN TO
COUNTY OF LOS ANGELES
DEPARTMENT OF COUNTY ENGINEER
403 LOS ANGELES COUNTY ENGINEERING BLDG.

Do not extend this side of this line.

Note: Any Additions or Changes on This Sheet Must be Made or Circled in Red Ink With Date and Name of Person Making Change.

Notes Ck'd by	Survey of SCUDDER-SCOTT SEWERS
Map No.	JN 8391.18 Tape — Std — °F
Office Work	Surveyed by RANDALL
Checked	Notes JGR Date 13-FEB-73
Date	Indexed APR 2 1973 G. D. BAILEY

F. B. 3921 PG. 159

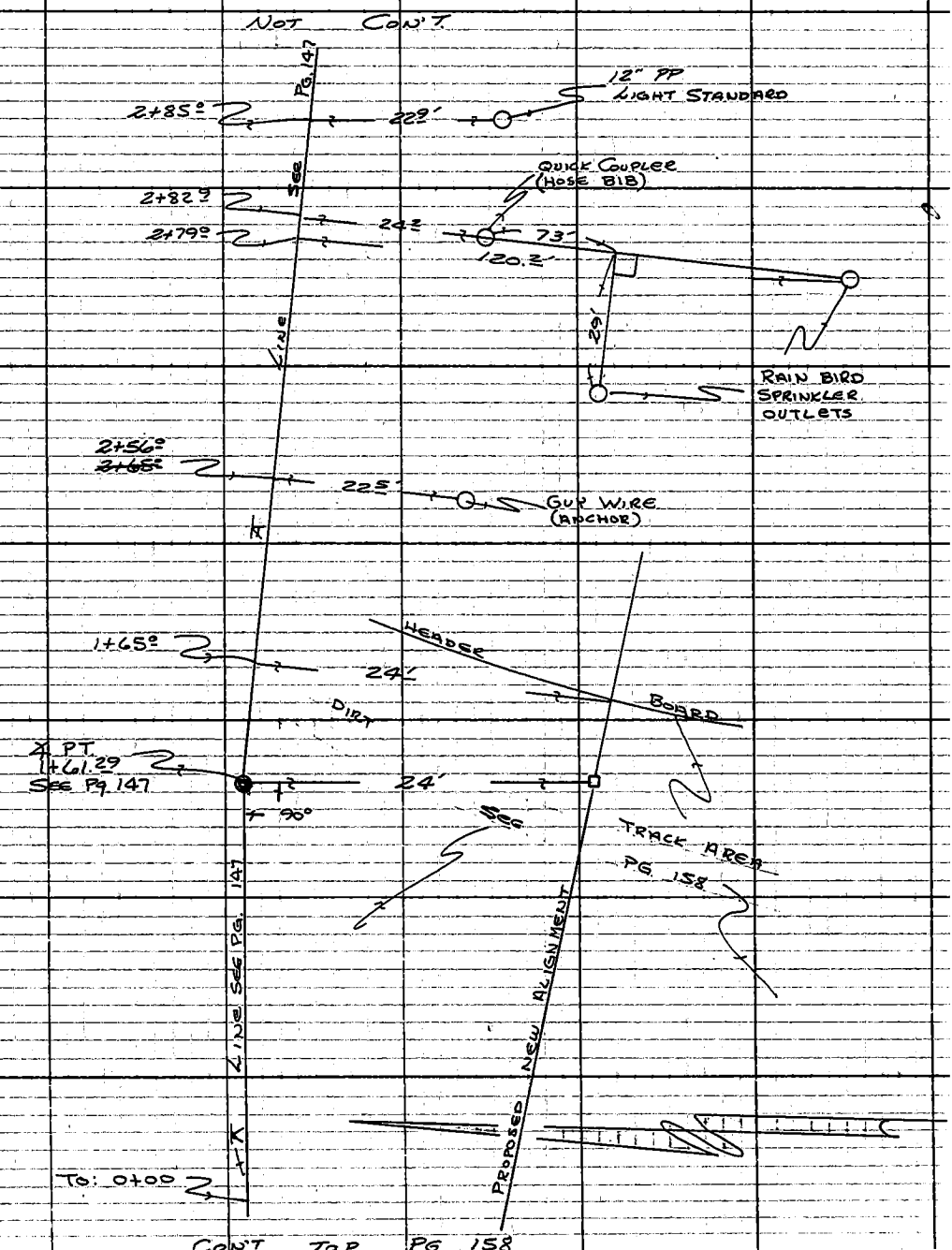

Note: Any Additions or Changes on This Sheet Must be Made or Circled in Red Ink With Date and Name of Person Making Change.

Do not extend this side of this line.

PLEASE RETURN TO
COUNTY OF LOS ANGELES
DEPARTMENT OF COUNTY ENGINEER
403 LOS ANGELES COUNTY ENGINEERING BLDG.

76F309S CE#310 3-68

F. B. 3921 PG. 160

CON'T. BOT. PG. ~~160~~ 161

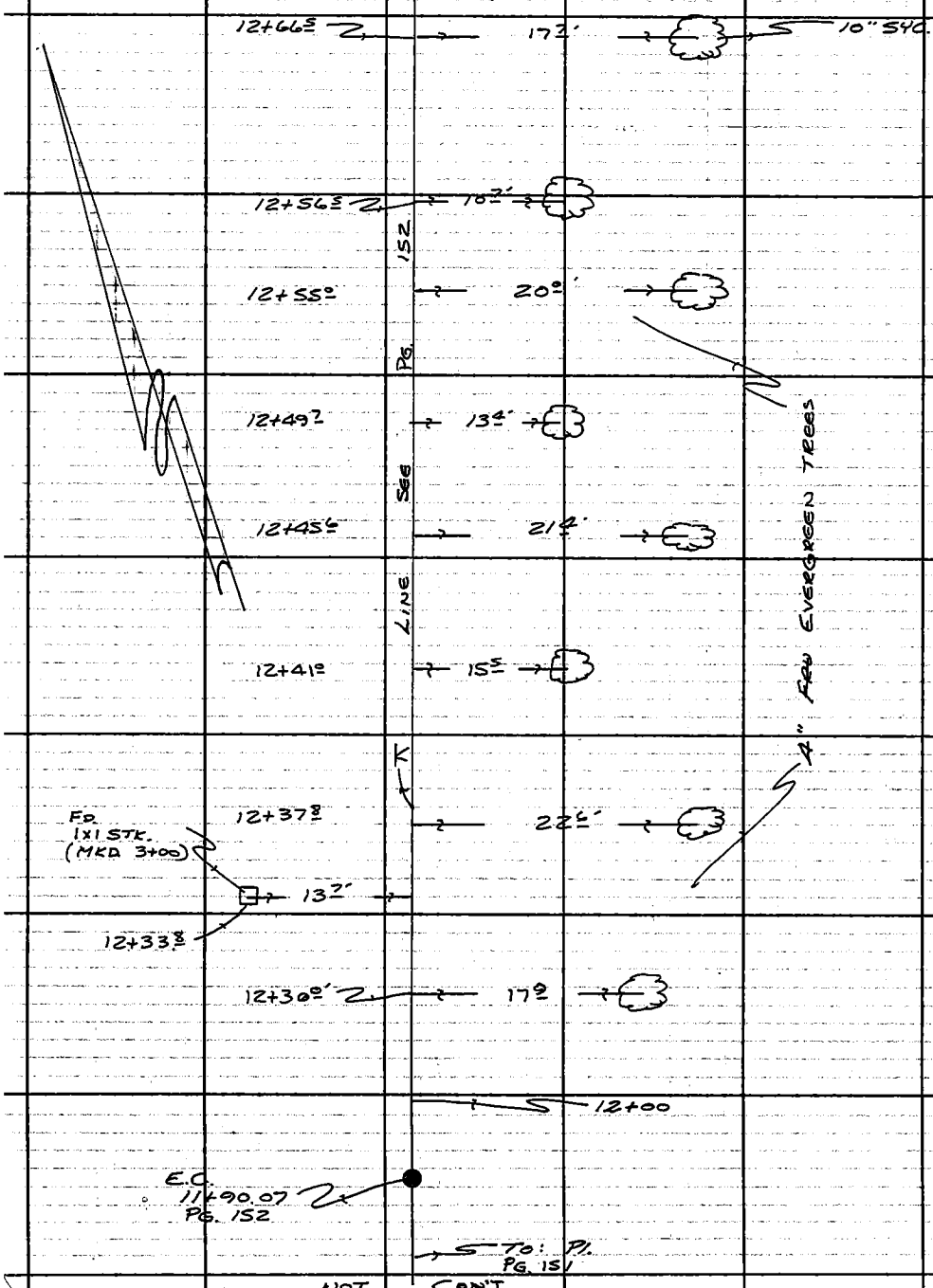

PLEASE RETURN TO
COUNTY OF LOS ANGELES
DEPARTMENT OF COUNTY ENGINEER
403 LOS ANGELES COUNTY ENGINEERING BLDG.

Do not extend this side of this line.

Note: Any Additions or Changes on This Sheet Must be Made or Circled in Red Ink With Date and Name of Person Making Change.

Notes Ck'd by	Survey of SCUDDER-SCOTT SEWERS
Map No.	JN 8391.18 Tape — Std — °F
Office Work	Surveyed by RANDALL
Checked	Notes JGR Date 13-FEB-73
Date	Indexed G. D. BAILEY APR 2 1973

F. B. 3921 PG. 161

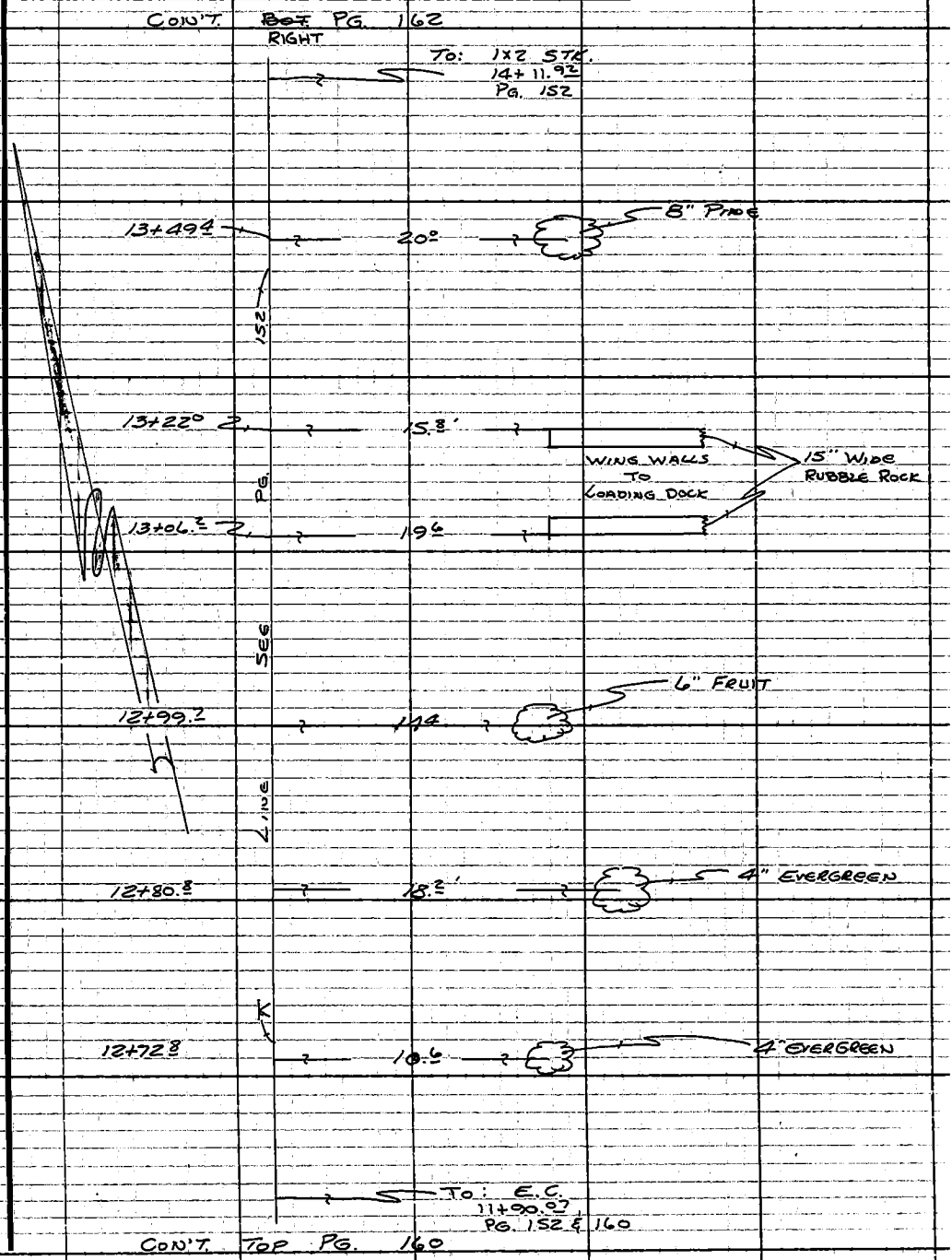

Note: Any Additions or Changes on This Sheet Must be Made or Circled in Red Ink With Date and Name of Person Making Change.

Do not extend this side of this line.

PLEASE RETURN TO
COUNTY OF LOS ANGELES
DEPARTMENT OF COUNTY ENGINEER
403 LOS ANGELES COUNTY ENGINEERING BLDG.

76F309S CE#310 3-68

F. B. 3921 PG. 162

NOT CON'T.

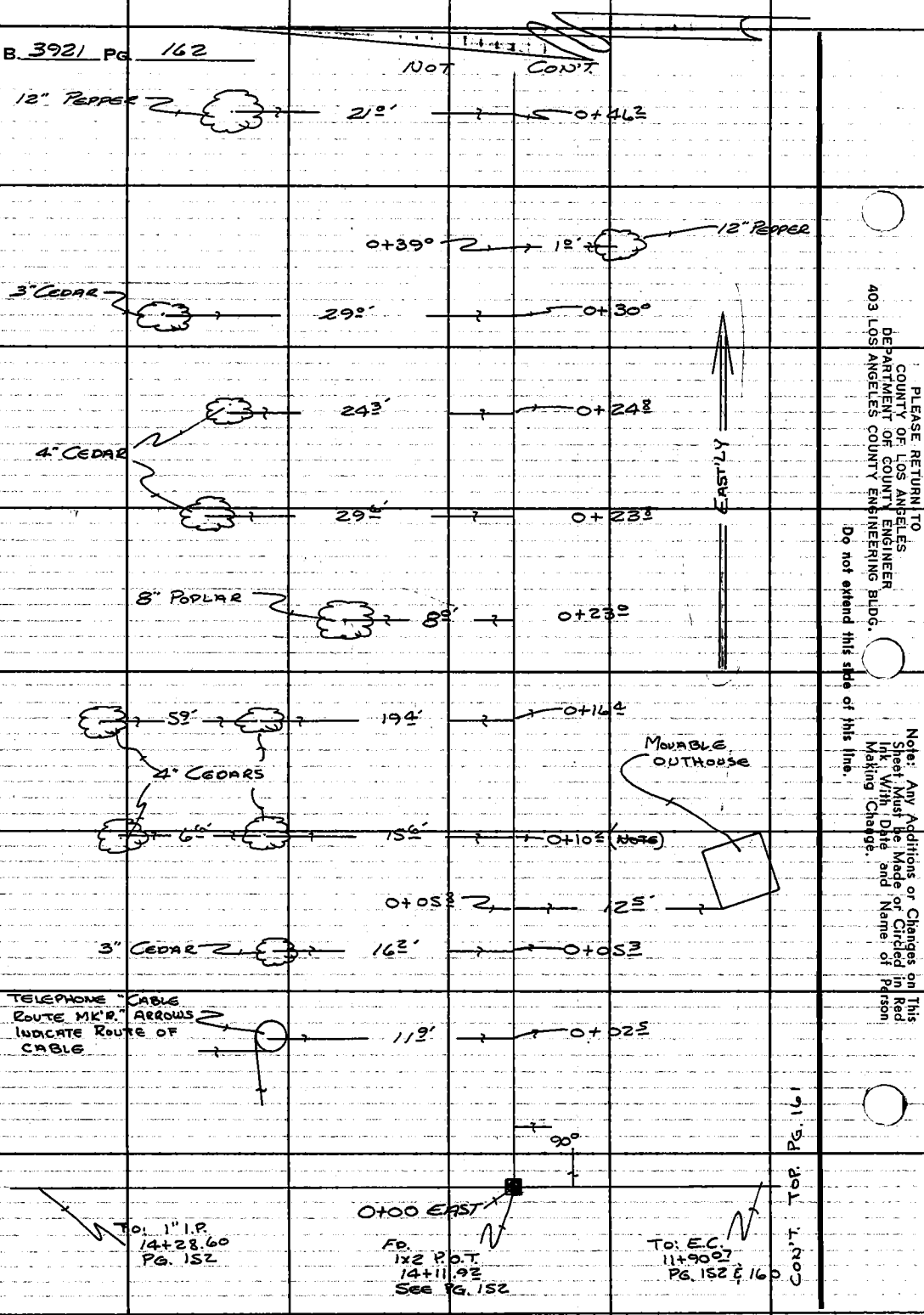

PLEASE RETURN TO
COUNTY OF LOS ANGELES
DEPARTMENT OF COUNTY ENGINEER
403 LOS ANGELES COUNTY ENGINEERING BLDG.

Do not extend this side of this line.

Note: Any Additions or Changes on This Sheet Must be Made or Circled in Red Ink With Date and Name of Person Making Change.

NOTES RED. _____ JOB NO. _____ SURVEY OF _____ F. B. 3921 Pg. 163

DATE _____ SURVEY BY RANDALL

NOTES CHKD. _____ NOTES BY _____ DATE 8-JAN-74

DATE _____ INDEXED _____ DATE _____

B.M.	1ST RUN	DIFF.	2ND RUN	3RD RUN	ADJ. ELEV.	DESCRIPTION
						204-11 to 204-8

NOTE: ANY ADDITIONS OR CHANGES ON THIS SHEET MUST BE MADE OR CIRCLED IN RED INK, WITH DATE AND NAME OF PERSON MAKING CHANGE.

Do not extend notes this side of this line

PLEASE RETURN TO

LOS ANGELES COUNTY ENGINEER

700 LOS ANGELES COUNTY ENGINEERING BLDG.

765420 S & E-353 9-55

765420 S & E-353 9-55

PLEASE RETURN TO
LOS ANGELES COUNTY ENGINEER
700 LOS ANGELES COUNTY ENGINEERING BLDG.

NOTE: ANY ADDITIONS OR CHANGES ON THIS SHEET MUST BE MADE OR CIRCLED IN RED INK, WITH DATE AND NAME OF PERSON MAKING CHANGE.

Do not extend notes this side of this line

JOB NO. _____ SURVEY OF _____ NOTES RED. _____ DATE _____
SURVEY BY Randall
NOTES BY _____ DATE 28-Jan-74 NOTES CHKD. _____ DATE _____
INDEXED _____ DATE _____

F.B. 3921 PG. 164

B.M.	1ST RUN	DIFF.	2ND RUN	3RD RUN	ADJ. ELEV.	DESCRIPTION
204-11					1418.689	BM 204-11 ELEV. = 1418.689 (ADJ 1966)
+	2.790	4	2.731			
⌅	1421.479	-2.321	-2.422			
-	5.211		5.153			
T.P.	1416.268					
+	3.510		3.424			
⌅	1419.778	-3.061	-3.058			
-	6.571		6.482			
T.P.	1413.207					
+	3.971		4.051			
⌅	1417.178	-4.089	-4.088			
-	8.060		8.139			
T.B.M. 1	1409.118					T.B.M. 1, FD. A LD. & T., TOP OF RUBBLE ROCK CULVERT HEADWALL. AT MILE MK R. 19.61, BOUQUET CYN RD, WEST'LY SIDE.
+	5.788		5.869			
⌅	1414.906	+0.866	+0.867			
-	4.922		5.002			
T.P.	1409.984					
+	3.527		3.642			
⌅	1413.511	-3.914	-3.915			
-	7.441		7.557			
T.P.	1406.070					
+	2.633		2.717			
⌅	1408.703	-6.091	-6.091			
-	8.724		8.808			
T.B.M 2	~~1417.427~~					T.B.M 2, SET A BT. SPK., FLUSH, WEST'LY EDGE OF PVMT. 11' EAST'LY FROM P.P. Nº 786954H, BOUQUET CYN. RD.
	1399.979					

765420 S & E-353 9-55

PLEASE RETURN TO
LOS ANGELES COUNTY ENGINEER
700 LOS ANGELES COUNTY ENGINEERING BLDG.

NOTE: ANY ADDITIONS OR CHANGES ON THIS SHEET MUST BE MADE OR CIRCLED IN RED INK, WITH DATE AND NAME OF PERSON MAKING CHANGE.

Do not extend notes this side of this line

NOTES RED _____ JOB NO. _____ SURVEY OF _____
DATE _____ SURVEY BY _____
NOTES CHKD _____ NOTES BY _____ DATE _____
DATE _____ INDEXED _____ DATE _____

F. B. 3921 PG. 165

B.M.	1ST RUN	DIFF.	2ND RUN	3RD RUN	ADJ. ELEV.	DESCRIPTION
T.B.M. 2	1399.979					T.B.M. 2
+	0.871		0.942			
=	1400.850	- 6.237	- 6.236			
-	7.108		7.178			
T.P.	1493.742					
+	2.569		2.506			
=	1396311	- 2.112	- 2.112			
-	4.681		4.618			
T.P.	1391.630					
+	1.179		1.268			
=	1392809	-4.080	- 4.089			
-	5.259		5.357			
T.P.	1387.550					
+	6.662		6.589			
=	1394.212	=+0	+ 3.290			
-	3.372	+3.290	3.299			
T.B.M. 3	1390.840					T.B.M. 3, FD. A P.M. IN TOP OF
+	2.711		2.794			
=	1393.551	-5.264	5.263			
-	7.975		8.057			
T.P.	1385.576					BR 1976
+	0.297		0.309			
=	1385 873	- 7.480	7.479			
-	8.727		8.788			
204-9B	1377.096					
+	1.778		1.758			
=	1378.874	- 7.495	-7.496			
-	9.273		9.254			
T.P.	1369601					

765420 S & E-353-9-55

PLEASE RETURN TO
LOS ANGELES COUNTY ENGINEER
700 LOS ANGELES COUNTY ENGINEERING BLDG.

NOTE: ANY ADDITIONS OR CHANGES ON THIS SHEET MUST BE MADE OR CIRCLED IN RED INK, WITH DATE AND NAME OF PERSON MAKING CHANGE.

Do not extend notes this side of this line

NOTES RED. _____ DATE _____
SURVEY OF _____
JOB NO. _____
SURVEY BY _____ DATE _____
NOTES BY _____ DATE _____ NOTES CHKD. _____
INDEXED _____ DATE _____

F.B. Pg. 166

B.M.	1ST RUN	DIFF.	2ND RUN	3RD RUN	ADJ. ELEV.	DESCRIPTION
T.P.	1369.601					
+	1.838		1.913			
⊼	1371.439	-4.024	- 5.028			
−	6.862		6.939			
T.P.	1364.577					
+	2.651		2.697			
⊼	1367.228	- 3.142	- 3.143			
−	5.793		5.840			
T.P.	1361.435					
+	4.321		4.340			
⊼	1365.756	+ 0.189	+ 0.186			
−	4.132		4.154			
T.P.	1361.624					
+	4.822		4.788			
⊼	1366.446	+ 2.023	+ 2.023			
−	2.799		2.765			
	1363.647					FLOOD CONTROL BM
+	2.811		2.910			
⊼	1366.458	- 2.012	- 2.010			
−	4.823		4.920			
T.P.	1362.635					
+	5.958		5.934			
⊼	1367.593	+ 1.576	+ 1.577			
−	4.382		4.357			
T.P.	1363.211					
+	6.052		6.138			
⊼	1369.263	+ 3.150	+ 3.152			
−	2.902		2.986			
T.P.	1366.361					

76S420 S & E-353 9-55

PLEASE RETURN TO
LOS ANGELES COUNTY ENGINEER
700 LOS ANGELES COUNTY ENGINEERING BLDG.

NOTE: ANY ADDITIONS OR CHANGES ON THIS SHEET MUST BE MADE OR CIRCLED IN RED INK, WITH DATE AND NAME OF PERSON MAKING CHANGE.

Do not extend notes this side of this line

NOTES RED _____ JOB NO _____ SURVEY OF _____
DATE _____ SURVEY BY _____
NOTES CHKD _____ NOTES BY _____ DATE _____
DATE _____ INDEXED _____ DATE _____

F. B. _____ PG. 167

B.M.	1ST RUN	DIFF.	2ND RUN	3RD RUN	ADJ. ELEV.	DESCRIPTION
T.P.	1366.361					
+	7.118		7.189			
⏊	1373.479	+4.822	+4.822			
−	2.296		2.367			
T.P.	1371.183					
+	7.617		7.662			
⏊	1378.800	+5.923	+ 5.923			
−	1.694		1.739			
T.P.	1377.106					204-9B
+	6.548		6.598			
⏊	1383.654	+6.307	+ 6.309			
−	0.241		0.289			
T.P.	1383.413					
+	9.411		9.462			
⏊	1392.824	+4.045	+ 4.043			
−	5.366		5.419			
T.P.	1387.458					
+	7.264		7.246			
⏊	1394.722	+3.392	+ 3.392			
▽	3.872		3.854			
T.P.	1390.850					BRIDGE
+	3.542		3.570			
⏊	1394.392	-3.746	- 3.748			
−	7.288		7.318			
T.P.	1387.104					
+	6.848	166	6.911			
⏊	1393.952	+3.266	+ 3.162			
−	3.682		3.749			
T.P.	1390.270					

765420 S & E-353-9-55

PLEASE RETURN TO
LOS ANGELES COUNTY ENGINEER
700 LOS ANGELES COUNTY ENGINEERING BLDG.

NOTE: ANY ADDITIONS OR CHANGES ON THIS SHEET MUST BE MADE OR CIRCLED IN RED INK, WITH DATE AND NAME OF PERSON MAKING CHANGE.

Do not extend notes this side of this line

NOTES RED. _____ DATE _____
NOTES CHKD. _____ DATE _____

SURVEY OF _____
SURVEY BY _____ DATE _____
NOTES BY _____ DATE _____
INDEXED _____ DATE _____
JOB NO. _____

F. B. _____ PG. 168

B.M.	1ST RUN	DIFF.	2ND RUN	3RD RUN	ADJ. ELEV.	DESCRIPTION
T.P.	1390.270					
+	6.935		7.006			
⊼	1397.205	+2.447	+2.447			
−	4.488		4.559			
T.P.	1392.717					
+	8.398		8.520			
⊼	1401.115	+5.668	+5.668			
−	2.730		2.852			
T.P.	1398.385					
+	5.468		5.418			
⊼	1403.853	+1.608	+1.608			
−	3.860		3.810			
T.P.	1399993					SPK
+	7.933		7.969			
⊼	1407.926	+5.784	+5.783			
−	2.149		2.186			
T.P.	1405.777					
+	6.150		6.178			
⊼	1411.927	+2.432	+2.436			
−	3.718		3.742			
T.P.	1408.209					
+	7.186		7.041			
⊼	1415.395	+0.922	+0.919			
−	6.264		6.122			
T.P.	1409.131					HUB WALL
+	8.181		8.058			
⊼	1417.392	+4.187	+4.188			
−	3.984		3.870			
T.P.	1413.268					
	1413.318					

765420 S & E-353 9-55

PLEASE RETURN TO
LOS ANGELES COUNTY ENGINEER
700 LOS ANGELES COUNTY ENGINEERING BLDG.

NOTE: ANY ADDITIONS OR CHANGES ON THIS SHEET MUST BE MADE OR CIRCLED IN RED INK, WITH DATE AND NAME OF PERSON MAKING CHANGE.

Do not extend notes this side of this line

B.M.	1ST RUN	DIFF.	2ND RUN	3RD RUN	ADJ. ELEV.	DESCRIPTION
T.P.	1413.318					
+	6.059		6.247			
Δ	1419.377	+3.065	+ 3.066			
−	2.994		3.181			
T.P.	1416.383					
+	5.139		5.058			
Δ	1421.522	+2.321	+ 2.321			
−	2.818		2.737			
204-11	1418.704					

NOTES RED _____ JOB NO. _____ SURVEY OF _____
DATE _____ SURVEY BY _____
NOTES CHKD _____ NOTES BY _____ DATE _____
DATE _____ INDEXED _____ DATE _____

F. B. _____ PG. 169

765420 S & E-353 9-55

PLEASE RETURN TO
LOS ANGELES COUNTY ENGINEER
700 LOS ANGELES COUNTY ENGINEERING BLDG.

NOTE: ANY ADDITIONS OR CHANGES ON THIS SHEET MUST BE MADE OR CIRCLED IN RED INK, WITH DATE AND NAME OF PERSON MAKING CHANGE.

Do not extend notes this side of this line

B.M.	1ST RUN	DIFF.	2ND RUN	3RD RUN	ADJ. ELEV.	DESCRIPTION

NOTES RED_____ JOB NO_____ SURVEY OF_____
DATE_____ SURVEY BY_____
NOTES CHKD_____ NOTES BY_____ DATE_____
DATE_____ INDEXED_____ DATE_____

F. B. Pg. 171

765420 S & E-353-9-55

PLEASE RETURN TO
LOS ANGELES COUNTY ENGINEER
700 LOS ANGELES COUNTY ENGINEERING BLDG.

NOTE: ANY ADDITIONS OR CHANGES ON THIS SHEET MUST BE MADE OR CIRCLED IN RED INK, WITH DATE AND NAME OF PERSON MAKING CHANGE.

Do not extend notes this side of this line

NOTES RED. _____ DATE _____
NOTES CHKD. _____ DATE _____
SURVEY OF _____
JOB NO. _____
SURVEY BY _____ DATE _____
NOTES BY _____ DATE _____
INDEXED _____ DATE _____

F.B. Pg. 122

B.M.	1ST RUN	DIFF.	2ND RUN	3RD RUN	ADJ. ELEV.	DESCRIPTION
204-11	1418.689					B.M. 204-11
+	4.670		4.413			
⏊	1423.359	+1.254	+1.252			
-	3.416		3.161			
T.P	1419.943					
+	2.598		2.703			
⏊	1422.541	~~-85~~	-3.017			
-	5.613	-3.015	5.720			
T.P.	1416.928					
+	3.615		3.726			
⏊	1420.543	-1.806	-1.804			
-	5.421		5.530			
T.P.	1415.122					
+	5.622		5.705			
⏊	1420.744	+0.833	+0.836			
-	4.789		4.869			
T.P.	1415.955					
+	8.973		8.872			
⏊	1424928	+6.309	+6.309			
-	2.664		2.563			
B.M. KE 93	1422.264					BM KE 93
+	0.329		0.386			
⏊	1422.593	-6.549	-6.548			
-	6.878		6.934			
T.P.	1415.715					
+	4.896		4.792			
⏊	1420.611	+0.077	+0.074			
-	4.819		4.718			
T.P.	1415.792					

765420 S & E-353 9-55

PLEASE RETURN TO
LOS ANGELES COUNTY ENGINEER
700 LOS ANGELES COUNTY ENGINEERING BLDG.

NOTE: ANY ADDITIONS OR CHANGES ON THIS SHEET MUST BE MADE OR CIRCLED IN RED INK, WITH DATE AND NAME OF PERSON MAKING CHANGE.

Do not extend notes this side of this line

NOTES RED _____ JOB NO. _____ SURVEY OF _____
DATE _____ SURVEY BY _____
NOTES CHKD. _____ NOTES BY _____ DATE _____
DATE _____ INDEXED _____ DATE _____

F. B. _____ PG. 173

B.M.	1ST RUN	DIFF.	2ND RUN	3RD RUN	ADJ. ELEV.	DESCRIPTION
P.	1415.792					
+	1.466		1.838			
X	1417.258	-6.656	- 6.656			
−	8.122		8.494			
B.M. KE 92	1409.136					
+	10.019		9.943			
X	1419.155	+6.703	+ 6.705			
−	3.313		3.238			
P.	1415.842					
+	5.040		4.990			
X	1420.882	-0.952	- 0.952			
−	5.992		5.942			
P.	1414.890					
+	9.267		9.075			
X	1424.157	+4.897	+ 4.895			
−	4.370		4.180			
P.	1419.787					
+	3.318		3.102			
X	1423.105	-1.095	- 1.094			
−	4.413		4.196			
204-11	1418.692					

76S420 S & E-353-9-55

PLEASE RETURN TO
LOS ANGELES COUNTY ENGINEER
700 LOS ANGELES COUNTY ENGINEERING BLDG.

NOTE: ANY ADDITIONS OR CHANGES ON THIS SHEET MUST BE MADE OR CIRCLED IN RED INK, WITH DATE AND NAME OF PERSON MAKING CHANGE.

Do not extend notes this side of this line

B.M.	1ST RUN	DIFF.	2ND RUN	3RD RUN	ADJ. ELEV.	DESCRIPTION
204-11					1418.689	
+	5.382		5.507			
⊼	1424.071	+5.102	+5.102			
−	0.280		0.405			
P.	1423.791					
+	8.852		8.847			
⊼	1432.643	+8.274	+8.273			
−	0.578		0.574			
R	1432.065					
+	9.463		9.455			
R	1441.528	+9.135	+9.136			
−	0.328		0.319			
P.	1441.200					
+	6.519		6.478			
⊼	1447.719	+5.413	+5.412			
−	1.106		1.066			
P.	1446.613					
+	8.732		8.640			
⊼	1455.345	+4.884	+4.886			
−	3.848		3.754			
P.	1451.497					
+	3.746		3.874			
⊼	1455243	−1.721	−1.719			
−	5.467		5593			
BMKE89	1449.776					BM KE 89
+	4.321		4.246			
⊼	1454.097	−0.880	−0.881			
−	5.201		5.127			
P.	1448.896					

F.B. PG. 176

JOB NO. _____ SURVEY OF _____ NOTES RED. _____
SURVEY BY Randall DATE _____
NOTES BY " DATE 9-JAN-74 NOTES CHKD. _____
INDEXED _____ DATE _____

76S420 S & E-353 9-55

PLEASE RETURN TO
LOS ANGELES COUNTY ENGINEER
700 LOS ANGELES COUNTY ENGINEERING BLDG.

NOTE: ANY ADDITIONS OR CHANGES ON THIS SHEET MUST BE MADE OR CIRCLED IN RED INK, WITH DATE AND NAME OF PERSON MAKING CHANGE.

Do not extend notes this side of this line

NOTES RED _____ JOB NO. _____ SURVEY OF _____
DATE _____ SURVEY BY Randall
NOTES CHKD _____ NOTES BY " DATE 9-Jan-'74
DATE _____ INDEXED _____ DATE _____

F.B. Pg. 178 / 177

B.M.	1ST RUN	DIFF.	2ND RUN	3RD RUN	ADJ. ELEV.	DESCRIPTION
P.	1448.896					
+	5.169		5.251			
⊼	1454.065	+3.188	+3.189			
−	1.981		2.062			
P.	1452.084					
+	2.537		7.654			
⊼	1459.621	+4.984	+ 4.983			
−	2.553		2.671			
B.M KE90	1457.068					BM KE 90
+	1.556		1.491			
⊼	1458.624	-8.759	- 8.759			
−	10.315		10.250			
P.	1448.309					
+	5.500		5.582			
⊼	1453.809	+0.580	+ 0.579			
−	4.920		5.003			
P.	1448.889					
+	1.843		1.852			
⊼	1450.732	-8.965	- 8.965			
−	10.808		10.817			
P.	1439.924					
+	1.442		1.560			
⊼	1441.366	-9.729	- 9.731			
−	11.171		11.291			
P.	1430.195					
~~+~~	~~1.704~~					
⊼ +	0.594		0.447			
−⊼	1430.789	- 5.014	5.013			
P. −	5.608		5.460			
BM KE91	1425.181					

768420 S & E-353-9-55

PLEASE RETURN TO
LOS ANGELES COUNTY ENGINEER
700 LOS ANGELES COUNTY ENGINEERING BLDG.

NOTE: ANY ADDITIONS OR CHANGES ON THIS SHEET MUST BE MADE OR CIRCLED IN RED INK, WITH DATE AND NAME OF PERSON MAKING CHANGE.

Do not extend notes this side of this line

NOTES RED. DATE
NOTES CHKD. DATE

JOB NO. 230.02 SURVEY OF
SURVEY BY DATE
NOTES BY DATE
INDEXED DATE

F. B. Pg. 179 / 178

B.M.	1ST RUN	DIFF.	2ND RUN	3RD RUN	ADJ. ELEV.	DESCRIPTION
BM KE 91	1425.181					
+	1.127		1.013			
⊼	1426.308	-3.815	-3.815			
-	4.942		4.828			
T.P.	1421.366					
+	3.062		2.987			
⊼	1424.428	-5.228	-5.226			
-	8.290		8.213			
T.P.	1416.138					
+	4.898		4.789			
⊼	1421.036	+2.556	+2.555			
-	2.342		2.234			
BM T.P.	1418.694					
204-11						

Notes Ck'd by	Survey of DRIVER AVE. S.S.
Map No.	JN 2540.35 Tape 249 Std 68 °F
Office Work	Surveyed by R.C. DALE
Checked	Notes B. JACKSON Date 4/13/74
Date	Indexed G.D. BAILEY APR 22 1974

F. B. 3921 PG. 179

DRIVER AVENUE
SANITARY SEWERS

C.I. 2540.35

CONSTRUCTION STATING FOR
DRIVER AVE. SANITARY SEWERS,
AGOURA AREA

REF
F.B. 3921

PARTY
R.C. DALE
B.R. JACKSON
T. ~~OASH~~ OHASHI

Note: Any Additions or Changes on This Sheet Must be Made or Circled in Red Ink With Date and Name of Person Making Change.
Do not extend this side of this line.

PLEASE RETURN TO
COUNTY OF LOS ANGELES
DEPARTMENT OF COUNTY ENGINEER
403 LOS ANGELES COUNTY ENGINEERING BLDG.

76F309S CE#310 3-69

INDEX

F.B. 3921 Pg. 180



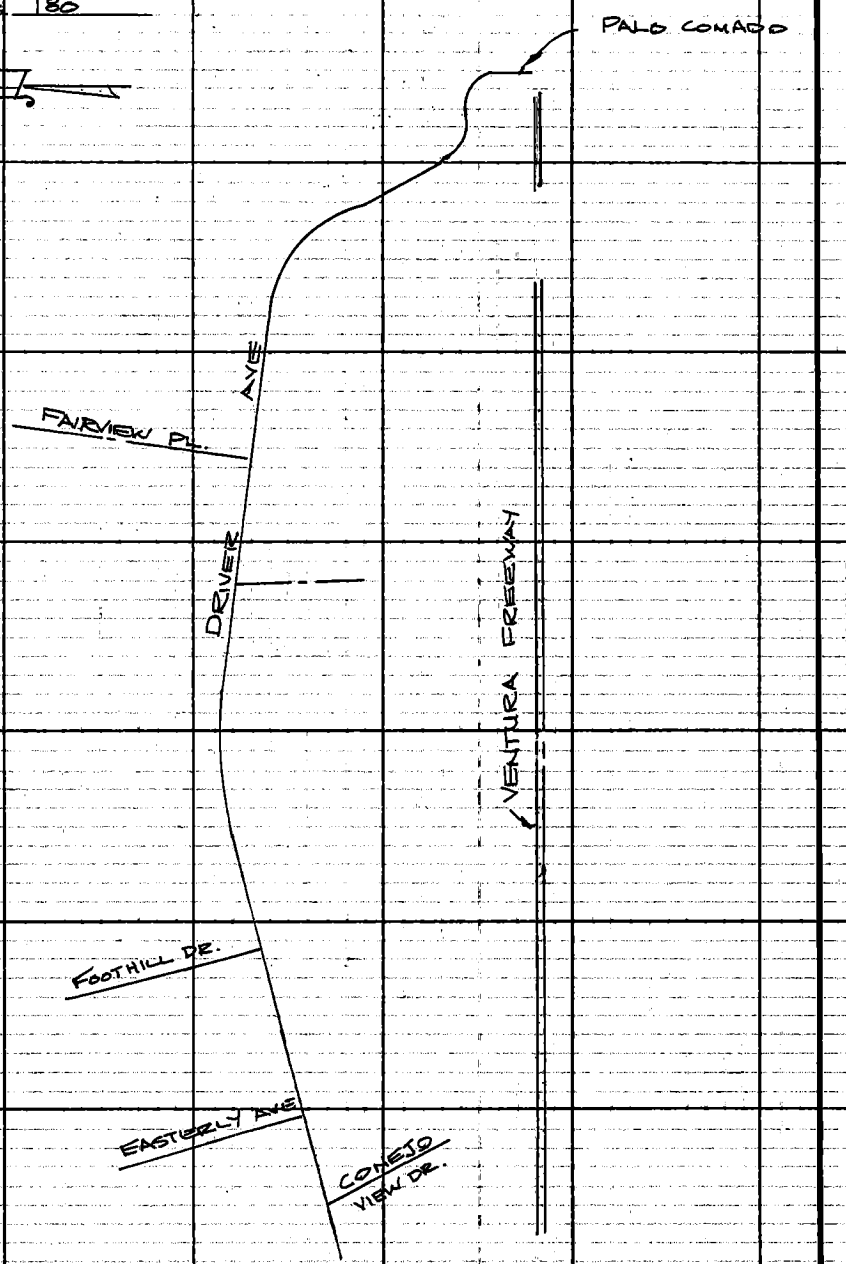

PLEASE RETURN TO
COUNTY OF LOS ANGELES
DEPARTMENT OF COUNTY ENGINEER
403 LOS ANGELES COUNTY ENGINEERING BLDG.

Do not extend this side of this line.

Note: Any Additions or Changes on This Sheet Must be Made or Circled in Red Ink With Date and Name of Person Making Change.

Notes Ck'd by
Map No.
Office Work
Checked
Date

Survey of DRIVE AVE. S.S.
JN 7540.39 Tape 249 Std 68 °F
Surveyed by R.C.DALE
Notes B. JACKSON Date 4/12/74
Indexed C.D. BAILEY APR 22 1974

F. B. 392 PG. 181

Note: Any Additions or Changes on This Sheet Must be Made or Circled in Red Ink With Date and Name of Person Making Change.

PLEASE RETURN TO
COUNTY OF LOS ANGELES
DEPARTMENT OF COUNTY ENGINEER
403 LOS ANGELES COUNTY ENGINEERING BLDG.
Do not extend this side of this line.

P.O.S.
FOUND LEAD & TK.
IN CURB, F.B.
3921-123

(30) (30)

DRIVER AVE.

= SQUARE SPK. & TIN, UNLESS NOTED.

T = 68°
221.04 LEV.

1.00

221.04

ES
FOUND PT. SPK & 3" ALUM. WASH.
(FL) F.B. 3921-123

6.42

SET SQ. SPK. - 6+15.78

6+13.78
EXIS. M.H.

6.00

(74) CONEJO VIEW DR.

FD. SPK. & TIN, NO REF.

SET SQ. SPK. & TIN AT 25.00 STA. & 16' OFFSET LINE

℄ 229.03

450.00 R
450.07 M

8" SEWER LINE

76F309S CE#310 3-69

TO BOT. PG. 181

F.B. 3921 PG. 182

T=68°
229.03 LEV

SET SQ. SPK & TIN'S
AT 25.00 STA'S
6' OFFSET LINE

229.03

450.00R
450.07M

8+49.23
FD. SPK & W
F.B. 3921
- 122

6.00

8+52.23

5.00

8+54.23 M.H.
SET SQ. SPK.

8+56.23

5.00

8+54.23 M.H.
SET SQ. SPK.

DRIVER AVE.

(30) (30)

10+72.23

6.00

= SQ. SPK. & TIN

10+74.23 M.H.
SET SQ. SPK.

10+76.23

5.00

10+74.23 M.H.
SET SQ. SPK.

T=68°
444.24 LEV

444.24 R&M

8" SEWER LINE

TO TOP PG. 182

PLEASE RETURN TO
COUNTY OF LOS ANGELES
DEPARTMENT OF COUNTY ENGINEER
403 LOS ANGELES COUNTY ENGINEERING BLDG.

Do not extend this side of this line.

Note: Any Additions or Changes on This Sheet Must be Made or Circled in Ink With Date and Name of Person Making Change.

Notes Ck'd by
Map No.
Office Work
Checked
Date

Survey of DRIVER AVE. S.S.
JN 254035 Tape 249 Std 68 °F
Surveyed by R.C. DALE
Notes B. JACKSON Date 4/13/74
Indexed G. D. BAILEY APR 22 1974

F. B. 3921 PG. 183

Note: Any Additions or Changes on this Sheet Must be Made or Circled in Red Ink With Date and Name of Person Making Change.

PLEASE RETURN TO
COUNTY OF LOS ANGELES
DEPARTMENT OF COUNTY ENGINEER
403 LOS ANGELES COUNTY ENGINEERING BLDG.
Do not extend this side of this line.

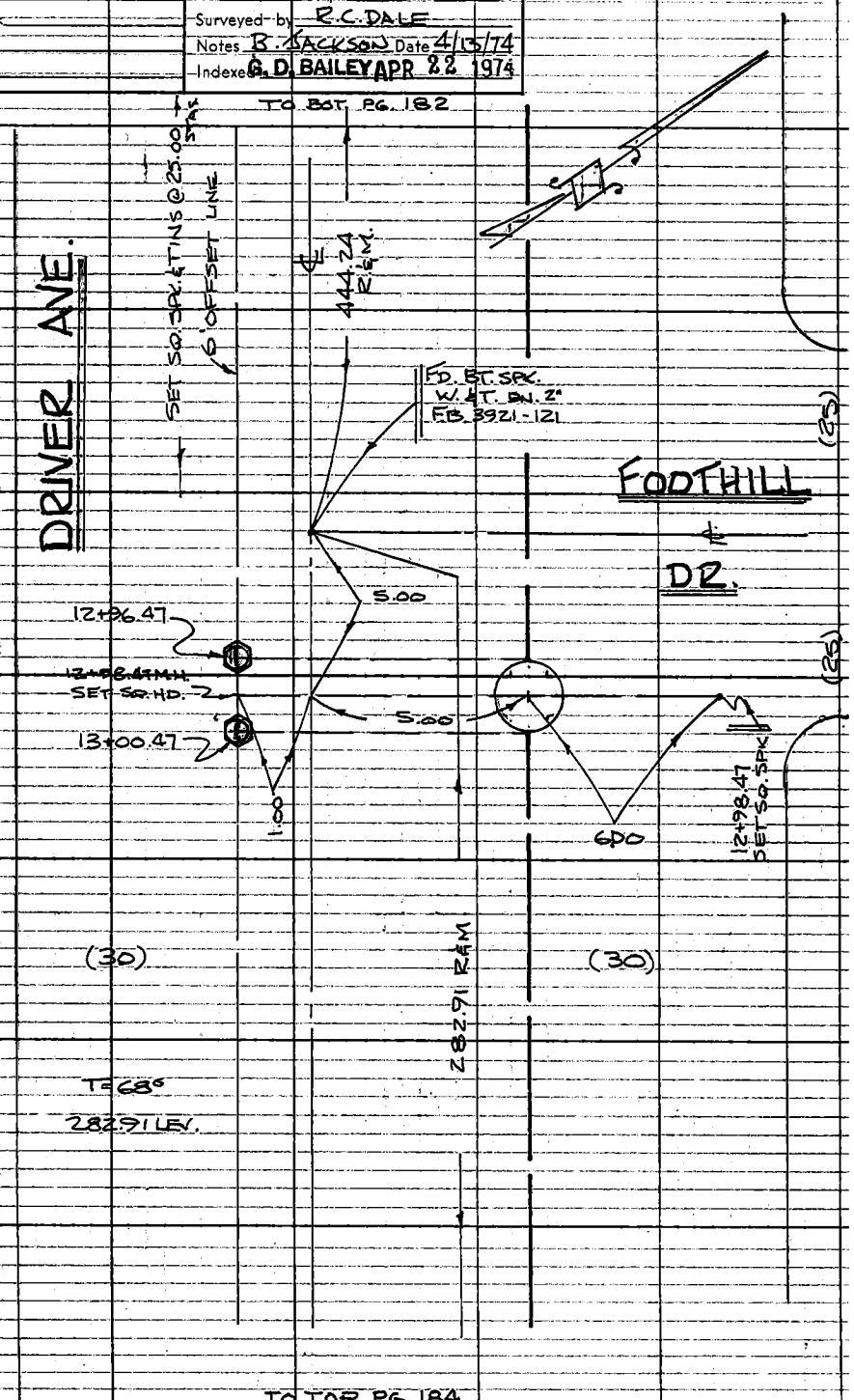

76F309s CE#3103-69

TO BOT PG. 183

F. B. 3921 PG 184

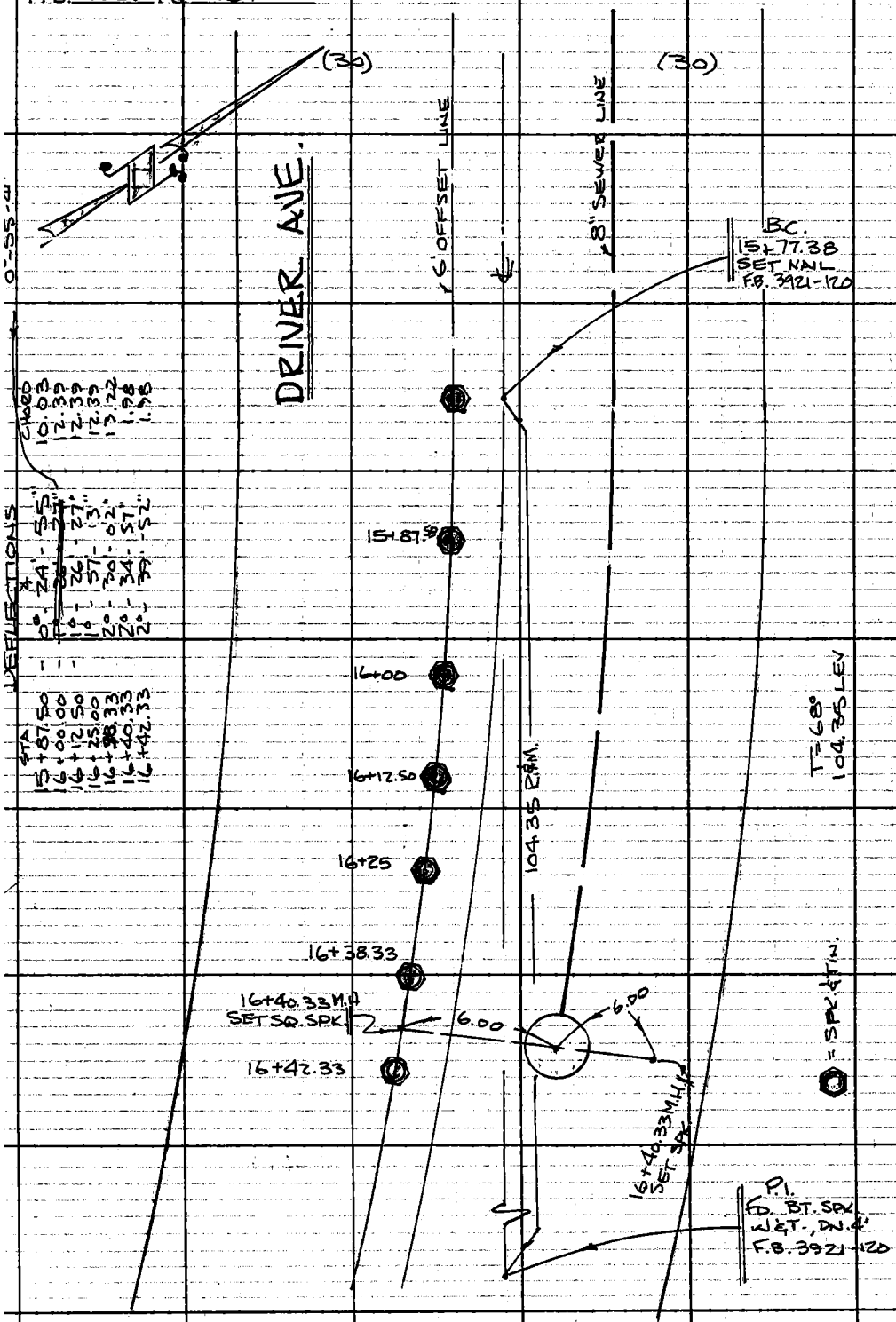

PLEASE RETURN TO
COUNTY OF LOS ANGELES
DEPARTMENT OF COUNTY ENGINEER
403 LOS ANGELES COUNTY ENGINEERING BLDG.

Do not extend this side of this line.

Note: Any Additions or Changes on This Sheet Must be Made or Circled in Red Ink With Date and Name of Person Making Change.

Profile No. | Notes Red | Date | Plotted | Date | Job No. 2540.35 | Division No. 11 | F. B. 3921 | PG. 185

X-Sec. No. | Notes Chk'd. | Date | Checked | Date | Survey of DRIVER AVE | Survey by RLD | Notes RLD | Date 4-11-74 | Map No. | Index G. D. BAILEY | Date APR 22 1974

C.J. 2540.35

DRIVER AVE.

SEWER GRADES

ON

DRIVER AVE

CONEJO VIEW TO 341' EAST

OF FOOTHILL ROAD

SPIKE SET 6' RIGHT

PARTY

DALE

JACKSON

OHASHI

STATION	B. S.	H. I.	F. S.	ELEV.

NOTE: ANY ADDITIONS OR CHANGES ON THIS SHEET MUST BE MADE OR CIRCLED IN RED INK, WITH DATE AND NAME OF PERSON MAKING CHANGE.

Do not extend notes this side of this line.

PLEASE RETURN TO
LOS ANGELES COUNTY ENGINEER
403 Los Angeles County Engineering Bldg.

76-L-298 CE 307 5-66

76-L-298 CE 307 5-66

PLEASE RETURN TO
LOS ANGELES COUNTY ENGINEER
403 LOS ANGELES COUNTY ENGINEERING BLDG.

NOTE: ANY ADDITIONS OR CHANGES ON THIS SHEET MUST BE MADE OR CIRCLED IN RED INK, WITH DATE AND NAME OF PERSON MAKING CHANGE.

Do not extend notes this side of this line.

STATION	B. S.	H. I.	F. S.	ELEV.	DRIVER AVE	
					% GRADE CUT	
BM MF-42	8 40	918.61		910.21		BM MF-42 ELEV = 910.208 DRIVER AVE. N. CURB. PK CONC NA IN CB. 2' W OF THE NW CB RET. OF ENTRY TO AGOURA HIGH PARKING LOT. 270± WEST OF EASTERLY RD. PER FB 3921-108
6+13 78 M.H.	CTR. EXISTING J.C.					
6+15 78			6 17	912 44	905.12 C-7.32	
6+25			6 00	912 61	905 32 C-7.29	
6+50			5 36	913 25	905 86 C-7.39	
6+75			4 80	913 81	906 39 C-7.42	
7+00			4 19	914 42	906 93 C-7.49	
7+25			3 66	914 95	907 46 C-7.49	
7+50			3 11	915 50	908 00 C-7.50	
7+75			2 53	916.08	908.53 C-7.55	
8+00			1 99	916.62	909 07 C-7.55	
8+25			1 58	917 03	909 60 C-7.43	
8+50	6 68	924.11	1 18	917.43	910 14 C-7.29	
8+52 23			6 64	917 47	910.18 C-7.29	
8+54 23 MH	CTR M.H.					
	8" STUB N.		6 61	917 50	910.38 C-7.12	RED HD SPK 6' RIGHT
8+56 23			6 59	917.52	910.28 C-7.24	
8+75			6 20	917 91	910.66 C-7.25	
9+00			5 79	918 32	911 17 C-7.15	

2.74 %

2.04 %

SPK 6' RIGHT

F. B. 3921 PG. 186 Job No. 25403 Division No. 11 Notes Red Plotted Profile
Survey of DRIVER AVE Date Date No.
Survey by RCD Notes RCD Notes Chk'd. Checked X-Sec.
Indexed G. D. BAILEY Date APR 22 1974 Date Date No.

76-L-298 CE 307 5-66

PLEASE RETURN TO
LOS ANGELES COUNTY ENGINEER
403 LOS ANGELES COUNTY ENGINEERING BLDG.

NOTE: ANY ADDITIONS OR CHANGES ON THIS SHEET MUST BE MADE OR CIRCLED IN RED INK, WITH DATE AND NAME OF PERSON MAKING CHANGE.

Do not extend notes this side of this line.

Profile Notes Red____ Plotted____ Job No. 39035 Division No. 11
No.____ Date____ Date____ Survey of DRIVER AVE
X-Sec. Notes Chk'd.____ Checked____ Survey by RCD Notes 2011 Date 4-11-74
No.____ Date____ Date____ Map No.____ Index D.D. BAILEY Date APR 22 1974

F. B. 3921 PG. 187

DRIVER AVE

STATION	B. S.	H. I.	F. S.	ELEV.		CODE	CUT	
3m MF41	7.30	924.75	6.66	917.45				BM MF-41 ELEV = 917.450 DRIVER AVE & EASTERLY R/W CL "T" CONC N'LY INCR. 10.0 E OF THE WEST CRUNE OF EASTERLY RD PROJ. 80'
9+25			5.96	918.79		911.68	C 7.11	
9+50			5.35	919.40		912.19	C 7.21	
9+75			4.70	920.05		912.70	C 7.35	
10+00			4.07	920.68	8	913.21	C 7.47	
10+25			3.56	921.19		913.72	C 7.47	
10+50			3.00	921.75		914.23	C 7.52	
10+72.23			2.38	922.37		914.69	C 7.68	
10+74.23		CTR M.H.						
10+76.23			2.27	922.48		914.79	C 7.69	
11+00			1.60	923.15		915.37	C 7.78	
11+25			1.00	923.75		915.98	C 7.77	
11+50	7.87	932.21	0.41	924.34		916.60	C 7.74	
11+75			7.20	925.01		917.21	C 7.80	
12+00			6.68	925.53	24	917.82	C 7.71	
12+25			6.16	926.05		918.43	C 7.42	
12+50			5.62	926.59		919.05	C 7.54	
12+75			5.07	927.14		919.66	C 7.48	
12+96.47			4.46	927.75		920.18	C 7.57	SET 6' RIGHT
12+98.47		CTR J.C.						
13		8 1/2 STUB N.	4.41	927.80		920.38	C 7.42	REC HD SPK

76-L-298 CE 307 5-66

PLEASE RETURN TO
LOS ANGELES COUNTY ENGINEER
403 LOS ANGELES COUNTY ENGINEERING BLDG.

NOTE: ANY ADDITIONS OR CHANGES ON THIS SHEET MUST BE MADE OR CIRCLED IN RED INK, WITH DATE AND NAME OF PERSON MAKING CHANGE.

Do not extend notes this side of this line.

STATION	B. S.	H. I.	F. S.	ELEV.				
BM MF-40	4 78	932 26	4 73	927 48	%	GRADE	CUT	BM MF40 ELEV = 927.475 DRIVER AVE & FOOTHILL DR. NW CO CHISX IN MOST SLY BOLT IN THE LOWER FLANG OF A FIRE HYD. THAT LIES 53' NORTH & 29' W. OF ℄ INT. PER FB 3921-108
13+00 47			4 40	927 86		920.28	C 7.58	
13+25			3.85	928 41		920.65	C 7.76	
13+50			3 23	929 03		921.03	C 8.00	
13+75			2 49	929 77		921.41	C 8.36	
14+00			1.90	930 36		921.79	C 8.57	
14+25			1.37	930 89		922.17	C 8.72	
14+50			0 94	931 32		922.54	C 8.[illegible]	
14+75	4 73	936.42	0 57	931.69		922.92	C 8.77	
15+00			4.43	931 99		923.30	C 8.69	
15+25			4.07	932 35		923.68	C 8.67	
15+50			3.72	932 70		924.06	C 8.64	
15+75			3.44	932 98		924.44	C 8.54	
15+77 38 BC			3.43	932 99		924.48	C 8.51	
15+87 50			3 39	933 03		924.63	C 8.40	
16+00			3.40	933 02		924.82	C 8.20	
16+12 50			3.39	933.03		925.01	C 8.02	
16+25			3.38	933 04		925.20	C 7.84	
16+38 33			3.45	932 97		925.40	C 7.57	
16+40 33 MH	CTR MH							
16+42 33	8" STUBE		3.48	932 94		925.50	C 7.44	

F. B. 3921 PG. 188 Job No. 2540.35 Division No. 11 Notes Red ____ Plotted ____ Profile ____
Survey of DRIVER AVE Date ____ Date ____ No. ____
Survey by RCD Notes RCD Notes Chk'd. ____ Checked ____ X-Sec. ____
Indexed G. D. BAILEY Date APR 22 1974 Date ____ Date ____ No. ____

Profile No. ____ Notes Red ____ Date ____ Plotted ____ Date ____ Job No. 2540.38 Division No. 11 | F. B. 3921 Pg. 189

X-Sec. No. ____ Notes Chk'd. ____ Date ____ Checked ____ Date ____ Survey of DRIVER AVE

Survey by RCD Notes RCD Date 4-11-74

Map No. ____ Index G. D. BAILEY Date APR 22 1974

NOTE: ANY ADDITIONS OR CHANGES ON THIS SHEET MUST BE MADE OR CIRCLED IN RED INK, WITH DATE AND NAME OF PERSON MAKING CHANGE.

PLEASE RETURN TO
LOS ANGELES COUNTY ENGINEER
403 Los Angeles County Engineering Bldg.

Do not extend notes this side of this line.

STATION	B. S.	H. I.	F. S.	ELEV.
BM MF39			399	932.43

BM MF39 ELEV = 932.430
DRIVER AVE (S.O.E.) "PH" CONC
NAIL IN NE (OR OF 2'x2' CONC. SLAB
VACUUM BREAKER. 265'± EAST OF FOOTHILL
DR. & 26' SOUTH OF DRIVER AVE
ACROSS STREET FROM HSE #24433
PER FB 3921-108

76-L-298 CE 307 5-66

Notes Ck'd by	Survey of SCUDDER-SCOTT DORM F. B. 3921 PG. 191
Map No.	JN 6600 56 Tape 195 Std 84 °F
Office Work	Surveyed by W. J. VOGE
Checked	Notes G.L. VANNESS Date 10-7-75
Date	Indexed

J.N. 6600-56

SCUDDER-SCOTT SECURITY DORM.

HORIZONTAL CONTROL

VOGE
VANNESS
EGSTROM
HILL

Note: Any Additions or Changes on This Sheet Must be Made or Circled in Red Ink With Date and Name of Person Making Change.

Do not extend this side of this line.

PLEASE RETURN TO
COUNTY OF LOS ANGELES
DEPARTMENT OF COUNTY ENGINEER
403 LOS ANGELES COUNTY ENGINEERING BLDG.

16F309S CE#3103-69

Notes Ck'd by	Survey of SCUDDER-SCOTT DORM
Map No.	JN 6600.56 Tape 195 Std 84 °F
Office Work	Surveyed by W. J. VOGE
Checked	Notes G. L. VAN NESS Date 10-7-75
Date	Indexed

F. B. 3921 PG. 193

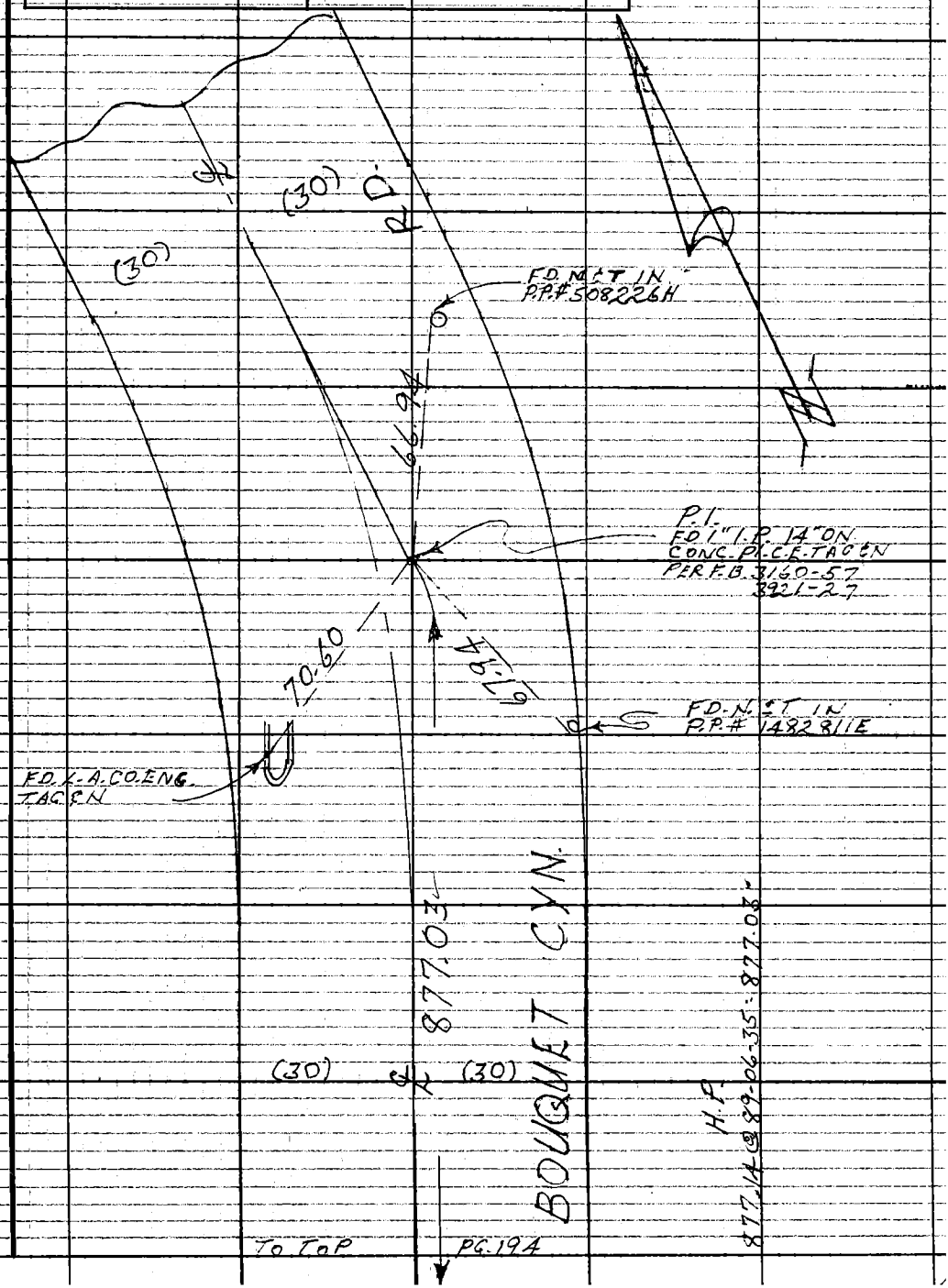

Note: Any Additions or Changes on This Sheet Must be Made or Circled in Red Ink With Date and Name of Person Making Change.

Do not extend this side of this line.

PLEASE RETURN TO
COUNTY OF LOS ANGELES
DEPARTMENT OF COUNTY ENGINEER
403 LOS ANGELES COUNTY ENGINEERING BLDG.

76F309S CE#310 3-69

F.B. 3921 Pg. 194

FROM BOT. 54.23

D90-17-40
D31-53-45
90-17-20
D31-44-50
D58-17-24

RD

(11)

S 87°05' E 190.00'

ENTRANCE 23"

RD

SETNET IN 14" LOCUST

SET SPIK

N 10°40'21" E 314.96 @ 90-00-00 = 3+14.96

STA. 8+99.92 = 9+00.00 = 3+14.94

SET NET IN 12" LOCUST

A-LINE

5.5 X 80.4

SCUDDER - SCOTT

BOUQUET

3+14.94

BC. P.I. Fi.
PER F.B. 3160-53
3921-2

(5E)

(30)

PLEASE RETURN TO
COUNTY OF LOS ANGELES
DEPARTMENT OF COUNTY ENGINEER
403 LOS ANGELES COUNTY ENGINEERING BLDG.

Do not extend this title of this line.

Note: Any Additions or Changes on This Sheet Must be Made or Circled in Red Ink With Date and Name of Person Making Change.

Notes Ck'd by	Survey of [illegible] DOR
Map No.	JN [illegible] Tape [illegible] Std [illegible] °F
Office Work	Surveyed by [illegible]
Checked	Notes [illegible] Date [illegible]
Date	Indexed

F.B. 3921 PG. 195

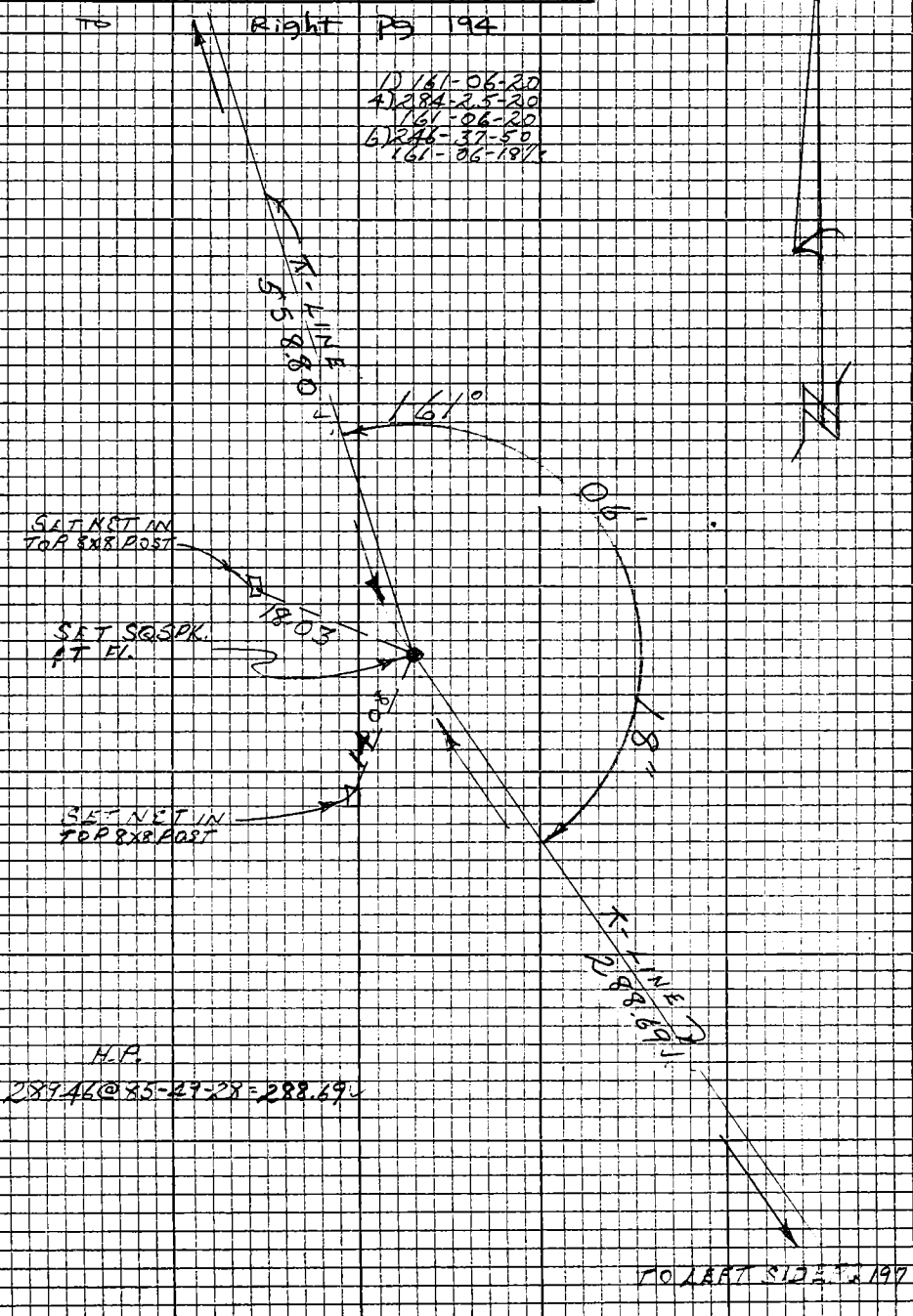

Note: Any Additions or Changes on this Sheet Must be Made or Circled in Red Ink With Date and Name of Person Making Change

Do not extend this side of this line.

PLEASE RETURN TO
LOS ANGELES COUNTY ENGINEER
403 LOS ANGELES COUNTY ENGINEERING BLDG.

76P309S CE #310 5-66

F.B. 3921 Pg. 196

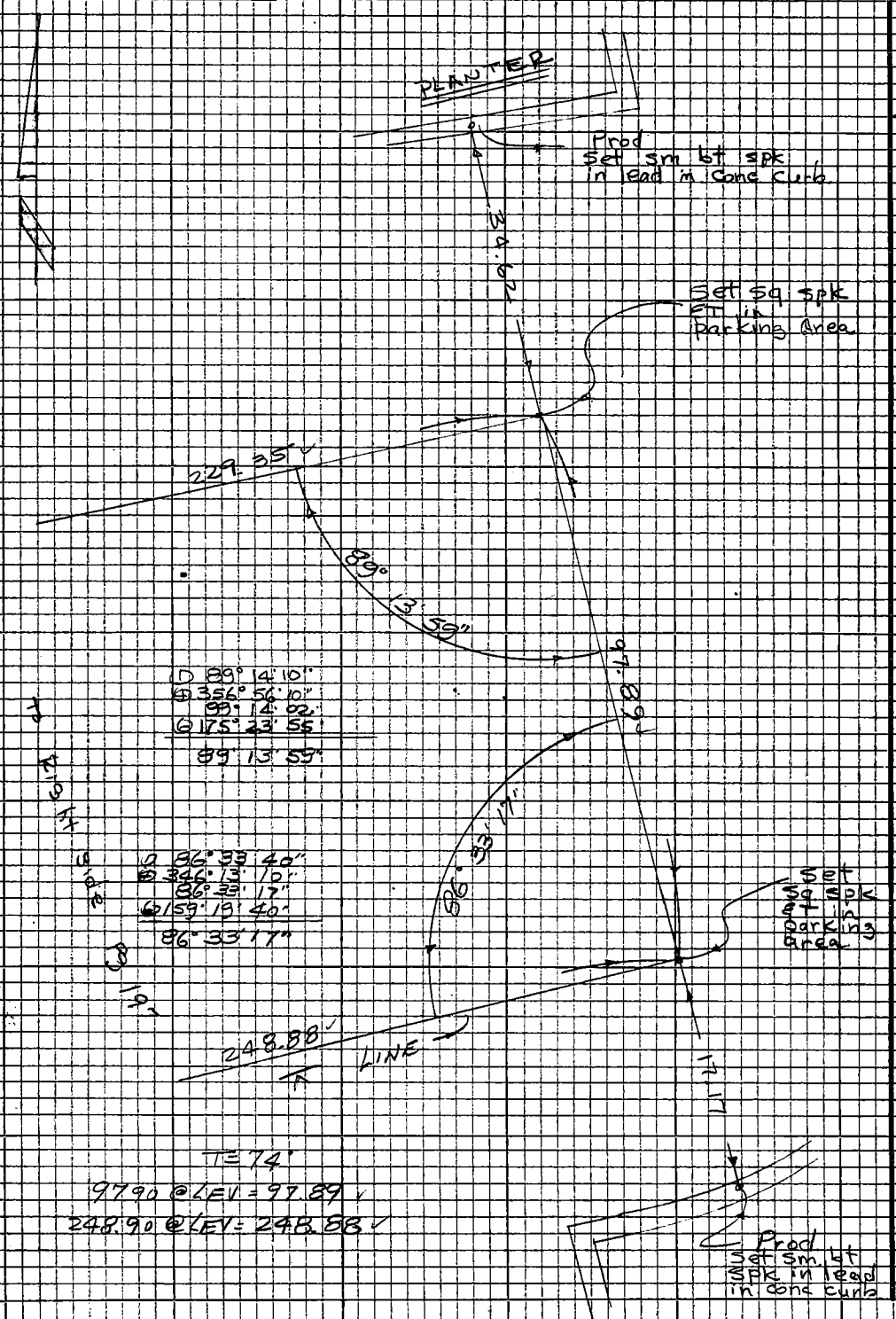

PLEASE RETURN TO
LOS ANGELES COUNTY ENGINEER
403 Los Angeles County Engineering Bldg.

Note: Any Additions or Changes on this Shoe Must be Made or Circled in Red Ink With Date and Name of Person Making Change

Do not extend this side of this line.

Notes Ck'd by		Survey of Scudder Dorm	F.B. 3921 Pg. 197
Map No.		JN 66-05-56 Tape 195 Std 84°F	
Office Work		Surveyed by W. J. Voge	
Checked		Notes Voge Date 10/1/75	
Date		Indexed	

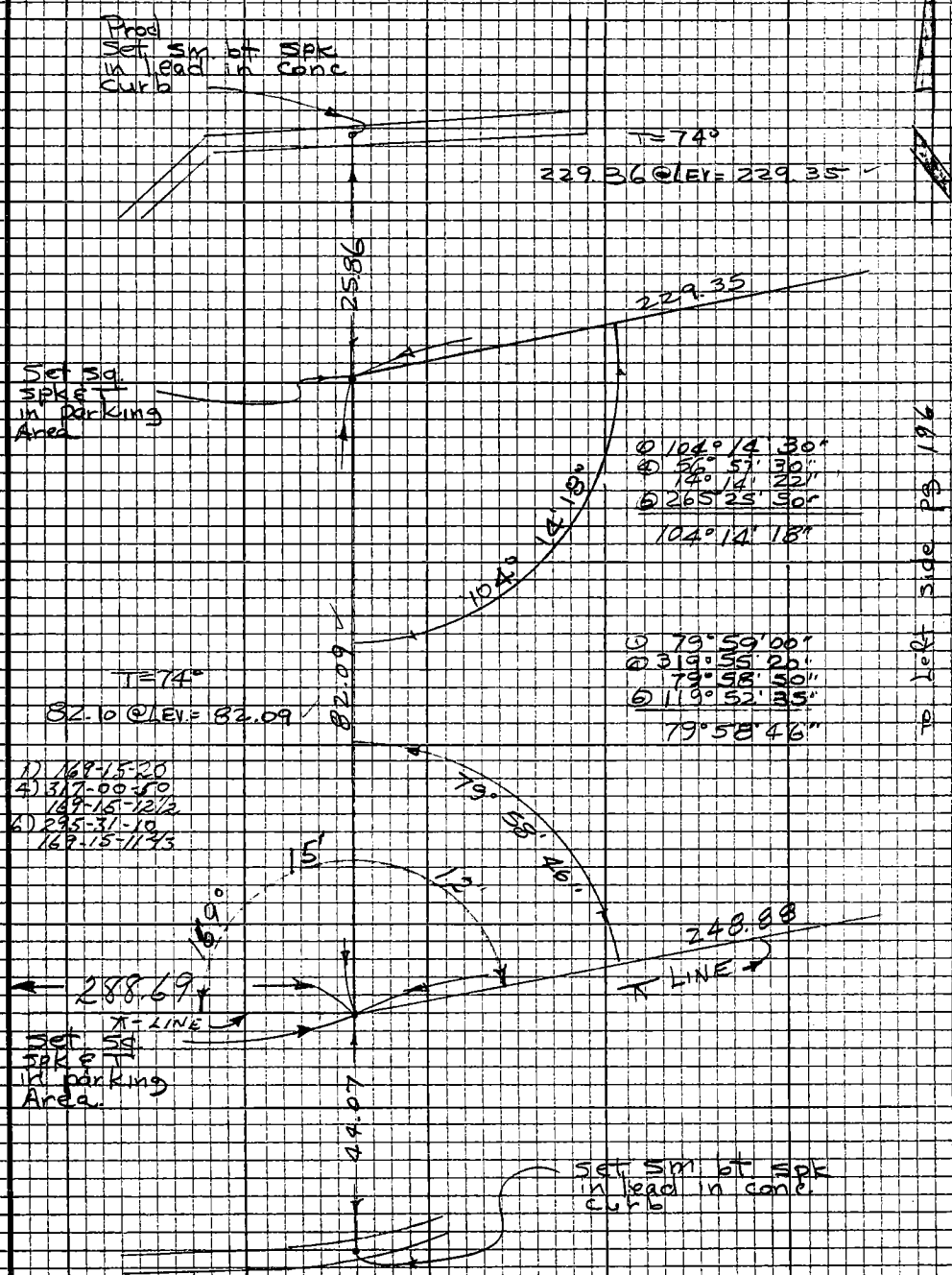

Note: Any Additions or Changes on this Sheet Must be Made or Circled in Red Ink With Date and Name of Person Making Change

Do not extend this side of this line.

PLEASE RETURN TO
LOS ANGELES COUNTY ENGINEER
403 LOS ANGELES COUNTY ENGINEERING BLDG.

76P3098 CE #310 5-66

F. B. 3121 Pg. 199

Profile No. ____ Notes Red ____ Date ____ Plotted ____ Date ____ Job No. 6600.56 Division No. ____
Survey of Camp Scudder Sec. Dorm
X-Sec. No. ____ Notes Chk'd. ____ Date ____ Checked ____ Date ____ Survey by Voge Notes Voge Date 10-1-75
Map No. ____ Indexed ____ Date ____

NOTE: ANY ADDITIONS OR CHANGES ON THIS SHEET MUST BE MADE OR CIRCLED IN RED INK, WITH DATE AND NAME OF PERSON MAKING CHANGE.

PLEASE RETURN TO
LOS ANGELES COUNTY ENGINEER
403 Los Angeles County Engineering Bldg.

Do not extend notes this side of this line.

STATION	B. S.	H. I.	F. S.	ELEV.	
					LEVELS FOR TOPOG. FOR CAMP SCUDDER SEC. DORM. JN 6600.56
					PARTY: VOGE
					VAN NESS
					EGSTROM
					HILL

76-L-298 CE 307 5-66

76-L-298 CE 307 5-66

PLEASE RETURN TO
LOS ANGELES COUNTY ENGINEER
403 Los Angeles County Engineering Bldg.

NOTE: ANY ADDITIONS OR CHANGES ON THIS SHEET MUST BE MADE OR CIRCLED IN RED INK, WITH DATE AND NAME OF PERSON MAKING CHANGE.

F.B. 3421 Pg. 200 Job No. 66056 Division No. Sec Dorm Notes Rel Plotted Profile
Survey of Camp Scudder Date 10/17/5 Date No. X-Sec. No.
Survey by W. Voge Notes Voge Notes Chk'd. Checked
Indexed Date Date Date

Do not extend notes this side of this line.

STATION	B. S.	H. I.	F. S.	ELEV.	
BM 204-10	4 255	1422 928		1418 673	BM 204-10 Elev. = 1418.673 FB 3921-6 (1970) On Entrance Rd to Scudder & Scott Prob. camps, in N'ly end of West curb of bridge over wash, found L.A. Co Engr. brass cap marked BM 204-10 1966 RE 5869.
			4 233		
BM 204-11				1418 695	BM 204-11 Elev = 1418.689 FB 3921-6 (1970) On Entrance Rd to Scudder & Scott Prob. camps, in S'ly end of west curb of bridge over wash, found L.A. Co. Flood Control brass cap marked BM 144-01100 1963.
BM 204-11	6 180	1424 869		1418.689	
			0 766		
T.P.	5 942	14 30 045		1424 103	
			0 941		
TP	6 208	1435 312		1429 104	
			0 569		
TP				14 34 743	

76-L-298 CE 307 5-66

PLEASE RETURN TO
LOS ANGELES COUNTY ENGINEER
403 LOS ANGELES COUNTY ENGINEERING BLDG.

NOTE: ANY ADDITIONS OR CHANGES ON THIS SHEET MUST BE MADE OR CIRCLED IN RED INK, WITH DATE AND NAME OF PERSON MAKING CHANGE.

Do not extend notes this side of this line.

Profile Notes Red ____ Plotted ____ Job No. 66056 Division No. ____
No. ____ Date ____ Date 10-1-75 Survey of Canyon Scudder Sec Dorm
X-Sec. Notes Chk'd. ____ Checked ____ Survey by W.J. Voge Notes Voge Date ____
No. ____ Date ____ Date ____ Map No. ____ Indexed ____ Date ____

F.B. 3921 PG 201

STATION	B. S.	H. I.	F. S.	ELEV.	
TP	6010	1440 753		1434 743	
			0226		
TP	6012	1446 539		1440 527	
			0335		
TP	5470	1451 674		1446 204	
			4217		
BM 55-1	5230	1452 687		1447 457	BM 55-1 ELEV=
			4272		From junction of entrance roads to Joe Scott & Kenyon Scudder, e'ly 100'±, Set a Sm. bt. spk in lead in So. curb in parking Area.
BM 55-2	6184	1454 599		1448 415	BM 55-2 ELEV=
			1348		From junction of entrance roads to
TP	5558	1458 809		1453 251	Joe Scott & Kenyon Scudder, e'ly 100'±,
			3220		Set a Sm bt spk in lead in No. Curb in Parking Area.
BM 55-3				14 55589	BM 55-3 Elev
					From junction of entrance roads to Joe Scott & Kenyon Scudder, e'ly 350'±, Set a Sm. bt spk in lead in So. curb in Parking Area

76-L-298 CE 307 5-66

PLEASE RETURN TO
LOS ANGELES COUNTY ENGINEER
403 LOS ANGELES COUNTY ENGINEERING BLDG.

NOTE: ANY ADDITIONS OR CHANGES ON THIS SHEET MUST BE MADE OR CIRCLED IN RED INK, WITH DATE AND NAME OF PERSON MAKING CHANGE.

Do not extend notes this side of this line.

STATION	B. S.	H. I.	F. S.	ELEV.		
BM SS-3	3 343	1458 932		1455 589	BM SS-3	
			4 131			
BM SS-4	0674	1455 475		1454 801	BM SS-4 ELEV.=	
			5710		From junction of entrance roads to Joe Scott & Kenyon Scudder, E'ly 330'±, Set a sm. bt spk in lead in No. Curb in parking Area.	
BM KE-89				1449 765	BM KE-89 ELEV.= 1449.760 FB 3921-7 Camp Kenyon Scudder, Recreation Bldg., N.E. Cor., found a P.K. in conc walk 1.2'N & 1.2'E of Bldg. Cor.	

Survey of Camp Scudder Job No. 60056 Division No. Sec Dorm Profile
Survey by Vogt Notes Vogt Date No. X-Sec.
Indexed Date Notes Red Plotted
Date Notes Chk'd. Checked
Date Date
Date No.

F. B. 3921 PG. 202

F. B. 3921 Pg. 203

Profile No. Notes Red Date Plotted Date Job No. 8406.14 Division No.
X-Sec. No. Notes Chk'd. Date Checked Date Survey of Joe Scott Boys' Camp Water Line
Survey by W J Voge Notes Voge Date 10/9/75
Map No. Indexed Date

JOE SCOTT BOYS' CAMP
WATER LINE
JN 8406.14

PARTY: VOGE
VAN NESS
EGSTROM
HILL

STATION | B. S. | H. I. | F. S. | ELEV.

NOTE: ANY ADDITIONS OR CHANGES ON THIS SHEET MUST BE MADE OR CIRCLED IN RED INK, WITH DATE AND NAME OF PERSON MAKING CHANGE.

Do not extend notes this side of this line.

PLEASE RETURN TO
LOS ANGELES COUNTY ENGINEER
403 Los Angeles County Engineering Bldg.

76-L-298 CE 307 8-70

76-L-298 CE 307 8-70

PLEASE RETURN TO
LOS ANGELES COUNTY ENGINEER
403 LOS ANGELES COUNTY ENGINEERING BLDG.

NOTE: ANY ADDITIONS OR CHANGES ON THIS SHEET MUST BE MADE OR CIRCLED IN RED INK, WITH DATE AND NAME OF PERSON MAKING CHANGE.

Do not extend notes this side of this line.

STATION	B. S.	H. I.	F. S.	ELEV. OFF. LINE	℄ Pipe	Bottom Ditch	Grade	CUT	LENKER ROD USED
BM 204-11				1418.70					BM 204-11 Elev.= 1418.69:
									ON ENTRANCE RD,
									SW COR OF BRIDGE
									FB 3921-200.
1+00				1415.97	1415.6		1411.70	4.27	✓
T.P.				1420.38					
2+00				1421.83	1421.7		1417.80	4.03	✓
3+00				1432.45	1430.9		1427.00	5.45	✓
3+38.20 ∡PT				1437.49	1435.00		1431.90	6.39	✓
4+00				1440.10	1440.5		1436.60	3.50	✓
4+34 ∡PT.				1438.62	1438.7		1434.80	3.82	✓
5+00				1436.00	1436.2	-3.90	1432.30	3.70	✓
5+19.8				1434.36	1434.4		1430.50	3.86	✓
5+32.5				1427.98	1428.0		1424.10	3.88	✓
5+26.1				1432.98	1433.0		1429.10	3.88	✓
6+00				1431.03	1431.3		1427.40	3.63	✓
6+86 ∡PT BK				1428.49	1428.8		1424.90	3.59	✓
7+00				1428.08	1428.3		1424.40	3.68	✓
T.P.				1421.68					
7+29.4				1420.46	1420.46		1416.56	3.90	✓
7+44 ∡PT BK				1420.66	1420.66		1416.76	3.90	✓

F.B. 3921 Pg. 204 Job No. 8406.14 Division No. Notes Red Date 10/9/75 Plotted Date No. Profile
Survey of Joe Scott Boys' Camp Water line Notes Chk'd. Checked Date No. X-Sec.
Survey by Notes Date
Indexed Date

76-L-298 CE 307 8-70

PLEASE RETURN TO
LOS ANGELES COUNTY ENGINEER
403 LOS ANGELES COUNTY ENGINEERING BLDG.

NOTE: ANY ADDITIONS OR CHANGES ON THIS SHEET MUST BE MADE OR CIRCLED IN RED INK, WITH DATE AND NAME OF PERSON MAKING CHANGE.

Do not extend notes this side of this line.

STATION	B. S.	H. I.	F. S.	ELEV. OFF LINE	℄ PIPE	Bottom DITCH	GRADE	CUT	LENKER ROD USED
8+00				1420.79	1420.85		1416.95	3.84	✓
9+00				1420.84	1420.94		1417.04	3.80	✓
9+12 50 ∡PT BK				1420.71	1420.94		1417.04	3.67	✓
10+00				1421.53	1421.67		1417.77	3.76	✓
10+47 50 ∡PT BK				1421.37	1421.49		1417.59	3.78	✓
11+00				1421.87	1421.84		1417.94	3.93	✓
12+58 50 ∡PT				1422.35	1422.32		1418.42	3.93	✓
12+65 10 ∡PT				1422.36	1422.36		1418.46	3.90	✓
13+00				1422.44	1422.36		1418.46	3.98	✓
14+00				1422.07	1422.07		1418.17	3.90	✓
14+26.20				1421.97	1422.04	3.90	1418.14	3.83	✓
-BM #1				1422.01					TBM #1 ELEV. 1422.01
TP				1421.51					Top of Bottom Bracket
TP				1423.66					of Security gate
TP				1432.80					West Side, 7' N'ly
TP				1440.12					of Fire Hydrt.
BM 55 #1				1447.45					BM 55-1 Elev. 1447.457
TP				1440.48					FB 3921-201
1+00				1436.37	1435.90		1432.00	4.37	✓
2+00				1442.68	1441.80		1437.90	4.78	✓
2+48 55 BC				1445.92	1444.80		1440.90	5.02	✓

Profile Notes Red ____ Plotted ____ Job No. 8406.14 Division No. ____ F.B. 3921 PG. 205
No. ____ Date ____ Date ____ Survey of Joe Scott Bros Camp Water Line
X-Sec. Notes Chk'd. ____ Checked ____ Survey by Voge Notes Voge Date 10/21/75
No. ____ Date ____ Date ____ Map No. ____ Indexed ____ Date ____

76-L-298 CE 307 8-70

PLEASE RETURN TO
LOS ANGELES COUNTY ENGINEER
403 LOS ANGELES COUNTY ENGINEERING BLDG.

NOTE: ANY ADDITIONS OR CHANGES ON THIS SHEET MUST BE MADE OR CIRCLED IN RED INK, WITH DATE AND NAME OF PERSON MAKING CHANGE.

Do not extend notes this side of this line.

F.B. 3921 Pg. 206 | Job No. 8406 14 | Division No. | Notes Red | Plotted | Profile
Survey of Joe Scott Boys Camp Water Line | Date 10/21/75 | Date | No.
Survey by Voge | Notes Voge | Notes Chk'd. | Checked | X-Sec.
Indexed | Date | Date | Date | No.

STATION	B. S.	H. I.	F. S.	ELEV. OFF. LINE	PIPE	Bot Ditch	Grade	cut	LENKER ROD USED
3+00				144942	144840		144450	4.92	✓
TP				145158					
3+50				145307	145250		144860	4.47	✓
4+00				145669	145580		145190	4.79	✓
4+50				145976	145950		145560	4.16	✓
4+89 4" BK Ec				146153	146170		145780	3.73	✓
5+00				146231	146238		145841	3.90	✓
5+50				146394	146360		145970	4.24	✓
6+00				146443	146400		146010	4.33	✓
6+50				146492	146450		146060	4.32	✓
7+00				146558	146520	3.90	146130	4.28	✓
8+10 TOE				147024	147100		146710	3.14	✓
T.P.				146526					
T.P.				145858					
BM 55 #3				145559					BM #55-3 Elev.= 1455.58
									FB 3921 – 201

8406.14

F. B. 3921 Pg. 207

Profile No. ____ Notes Red ____ Date ____ Plotted ____ Date ____ Job No. ____ Division No. ____ Survey of Joe Scott Boys' Camp Water Line

X-Sec. No. ____ Notes Chk'd. ____ Date ____ Checked ____ Date ____ Survey by Vogt Notes Vogt Date 10/9/75 Map No. ____ Indexed ____ Date ____

NOTE: ANY ADDITIONS OR CHANGES ON THIS SHEET MUST BE MADE OR CIRCLED IN RED INK, WITH DATE AND NAME OF PERSON MAKING CHANGE.

PLEASE RETURN TO
LOS ANGELES COUNTY ENGINEER
403 Los Angeles County Engineering Bldg.

Do not extend notes this side of this line.

STATION	B. S.	H. I.	F. S.	ELEV.	
					TRIGONOMETRIC LEVELS FROM BM #55-2 TO N.W.'ly WATER TANK

76-L.298 CE 307 8-70

F. B. 3921 Pg. 208

Job No. 846.14 Division No. Notes Red Plotted Profile

Survey of Joe Scott Boys' Camp Date 10/9/75 Date No.

Survey by Lodge Notes Lodge Notes Chk'd. Checked X-Sec.

Indexed Date Date Date No.

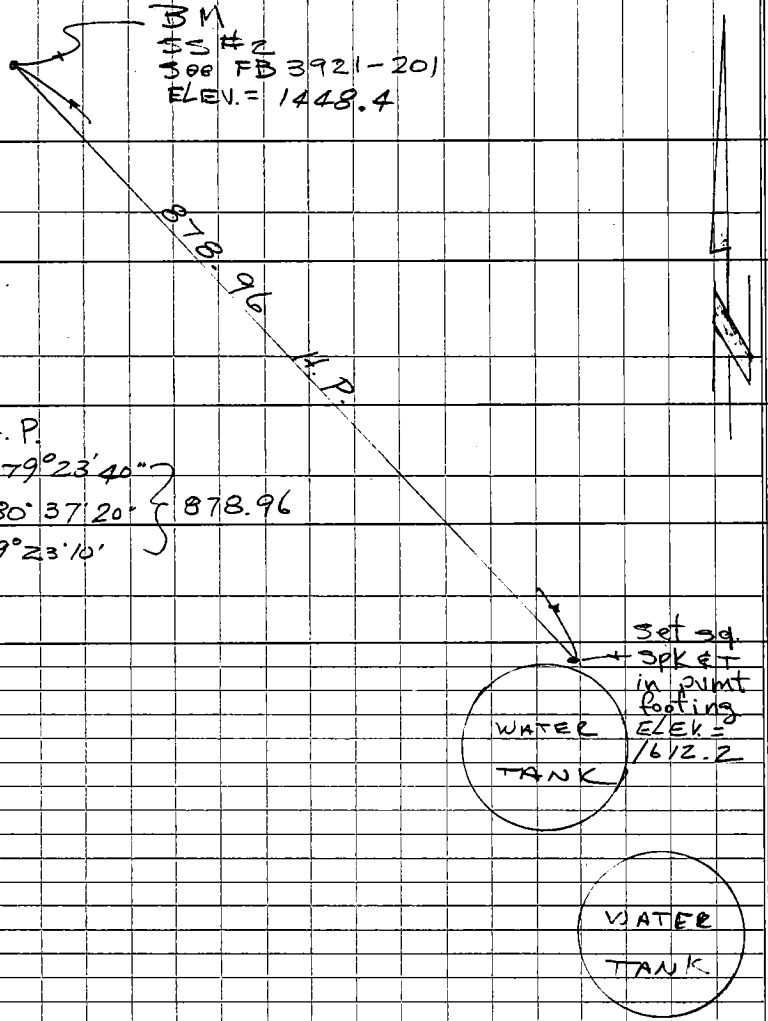

STATION | B. S. | H. I. | F. S. | ELEV.

At	H. I.	- Rod	Horiz Dist.	Vert &	Vert Diff
BM SS #2	4.6	5.5	878.96	79°23'10"	+ 164.7
El. = 1448.4					

Elev Spk. & T = 1612.2

PLEASE RETURN TO
LOS ANGELES COUNTY ENGINEER
403 Los Angeles County Engineering Bldg.

Do not extend notes this side of this line.

NOTE: ANY ADDITIONS OR CHANGES ON THIS SHEET MUST BE MADE OR CIRCLED IN RED INK, WITH DATE AND NAME OF PERSON MAKING CHANGE.

76-L-298 CE 307 8-70

Notes Ck'd by
Map No.
Office Work
Checked
Date

Survey of JOE SCOTT WATERLINE F. B. 392 V Pg. 209
JN 8406.1A Tape 195 Std 84 °F
Surveyed by W. J. VOGE
Notes VANNESS Date 10-9-25
Indexed

J.N. 8406.1A

JOE SCOTT BOY'S CAMP

LOCATION OF WATER LINE

VOGE
VANNESS
HILL
ECSTROM

Note: Any Additions or Changes on this Sheet Must be Made or Circled in Red Ink With Date and Name of Person Making Change

Do not extend this side of this line

PLEASE RETURN TO
COUNTY OF LOS ANGELES
DEPARTMENT OF COUNTY ENGINEER
403 LOS ANGELES COUNTY ENGINEERING BLDG.

76F309S CE#310 3-66

F. B. 3921 PG. 210

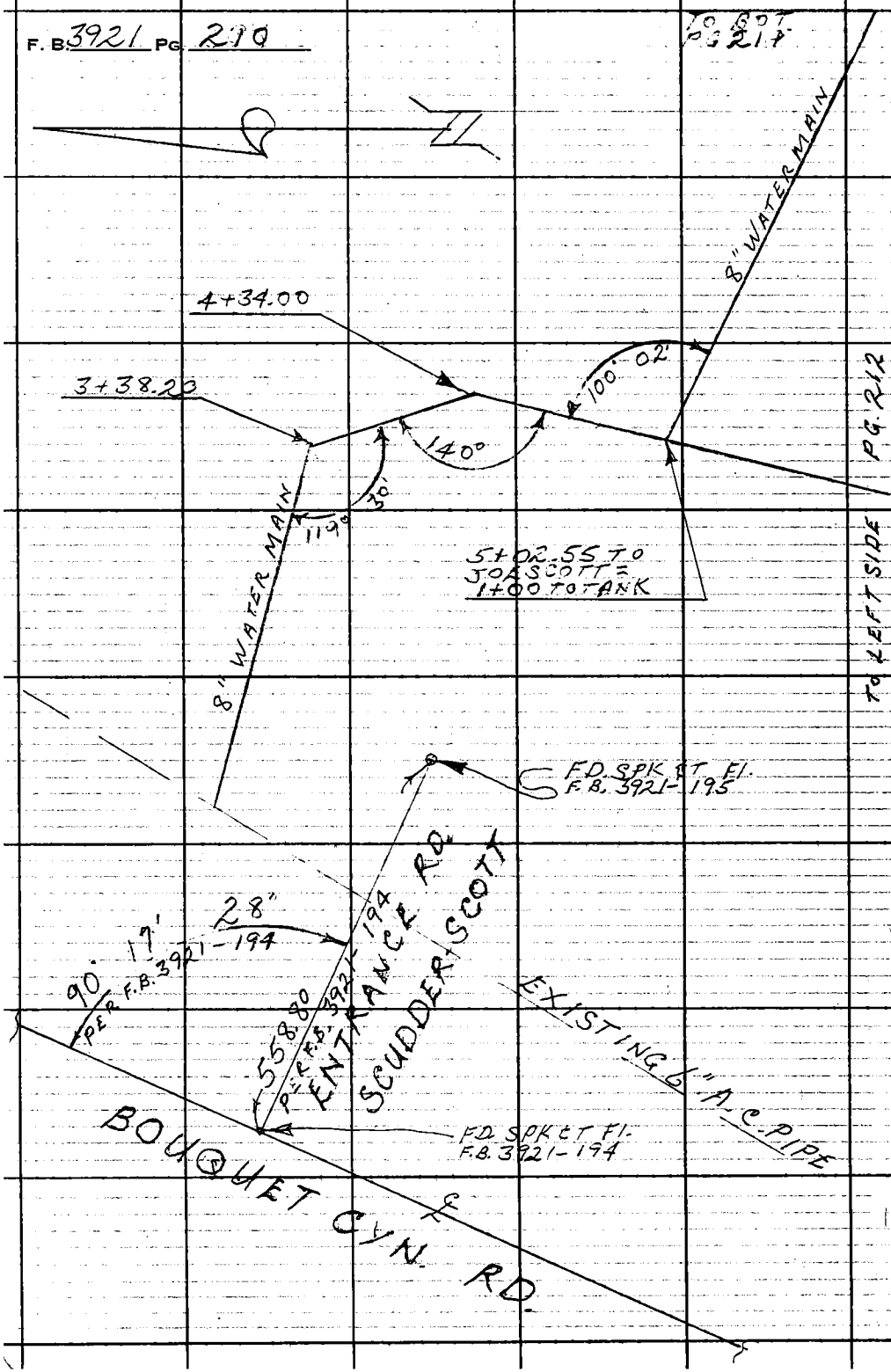

PLEASE RETURN TO
COUNTY OF LOS ANGELES
DEPARTMENT OF COUNTY ENGINEER
403 LOS ANGELES COUNTY ENGINEERING BLDG.

Do not extend this side of this line.

Note: Any Additions or Changes on This Sheet Must be Made or Circled in Red Ink With Date and Name of Person Making Change.

Notes Ck'd by	Survey of JOE SCOTT WATERLINE
Map No.	JN 840614 Tape 195 Std 84 °F
Office Work	Surveyed by W.T. 1/032
Checked	Notes VAN NESS Date 10-4-75
Date	Indexed

F. B. 3921 PG. 211

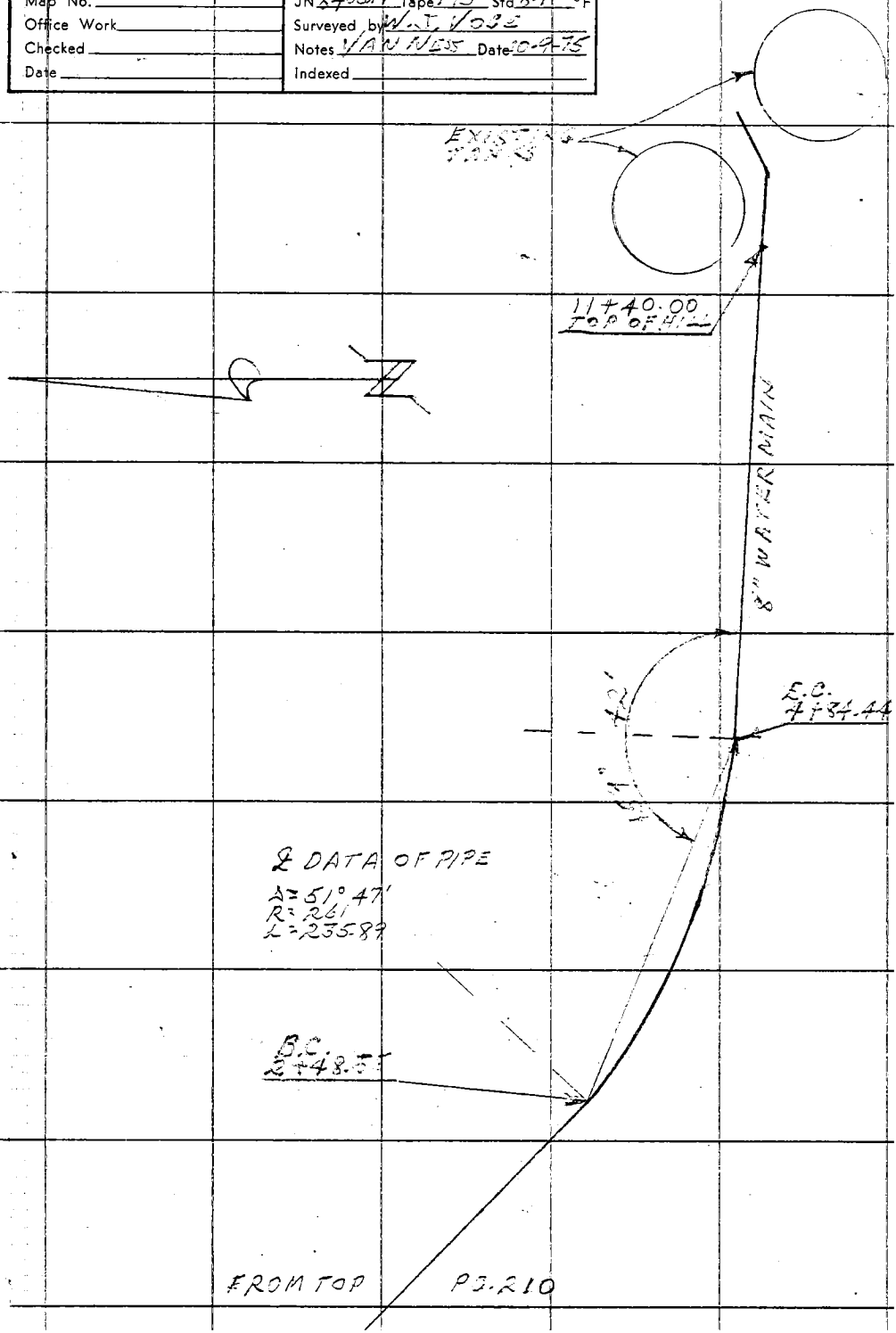

FROM TOP P.B. 210

PLEASE RETURN TO
COUNTY OF LOS ANGELES
DEPARTMENT OF COUNTY ENGINEER
403 LOS ANGELES COUNTY ENGINEERING BLDG.

Note: Any Additions or Changes on this Sheet Must be Made or Circled in Red Ink With Date and Name of Person Making Change.

Do not extend this side of this line.

TRACING CLOTH 3-68

F. B. 3921 PG. 212

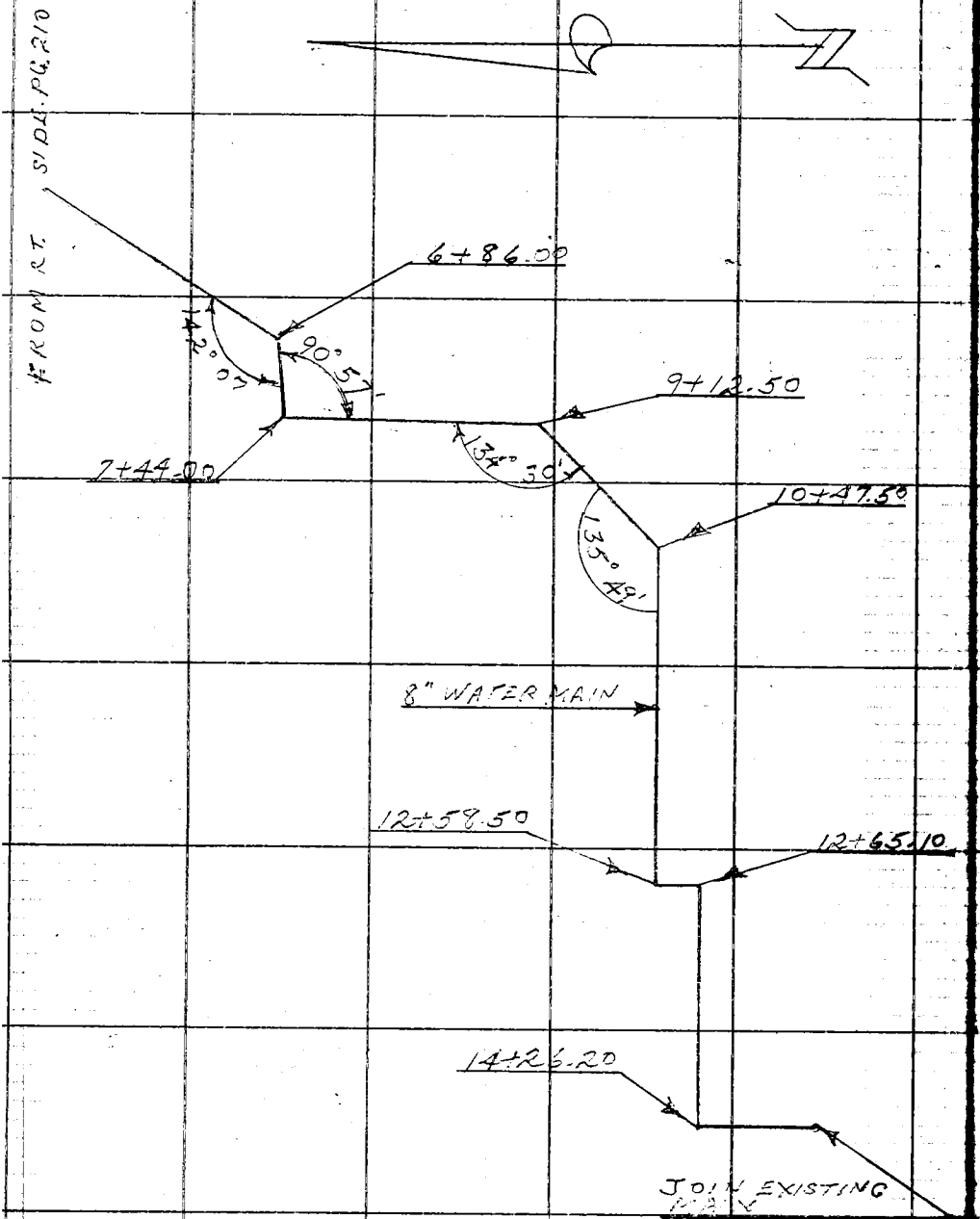

PLEASE RETURN TO
COUNTY OF LOS ANGELES
DEPARTMENT OF COUNTY ENGINEER
403 LOS ANGELES COUNTY ENGINEERING BLDG.
Do not extend this date of this line.

Note: Any Additions or Changes on This Sheet Must be Made or Circled in Red Ink With Date and Name of Person Making Change.