Notes Ck'd by	Survey of City of H.H. Imp. 4	F.B. 3925 Pg. 5
Map No.	JN 3563.44 Tape 0239 Std 68 °F	
Office Work	Surveyed by Mankey Jr.	
Checked	Notes ETM Jr. Date 71	
Date	Indexed	

J.N. 3563.44

CITY OF HIDDEN HILLS

IMP. 69-4

CENTERLINE RECOVERY

Mankey
Jones
Derby
H.B. Mitchell

P.W. file Aug '85

Microfilmed Dec '84

PWFB 1708

F.B. 3925 PG. 6

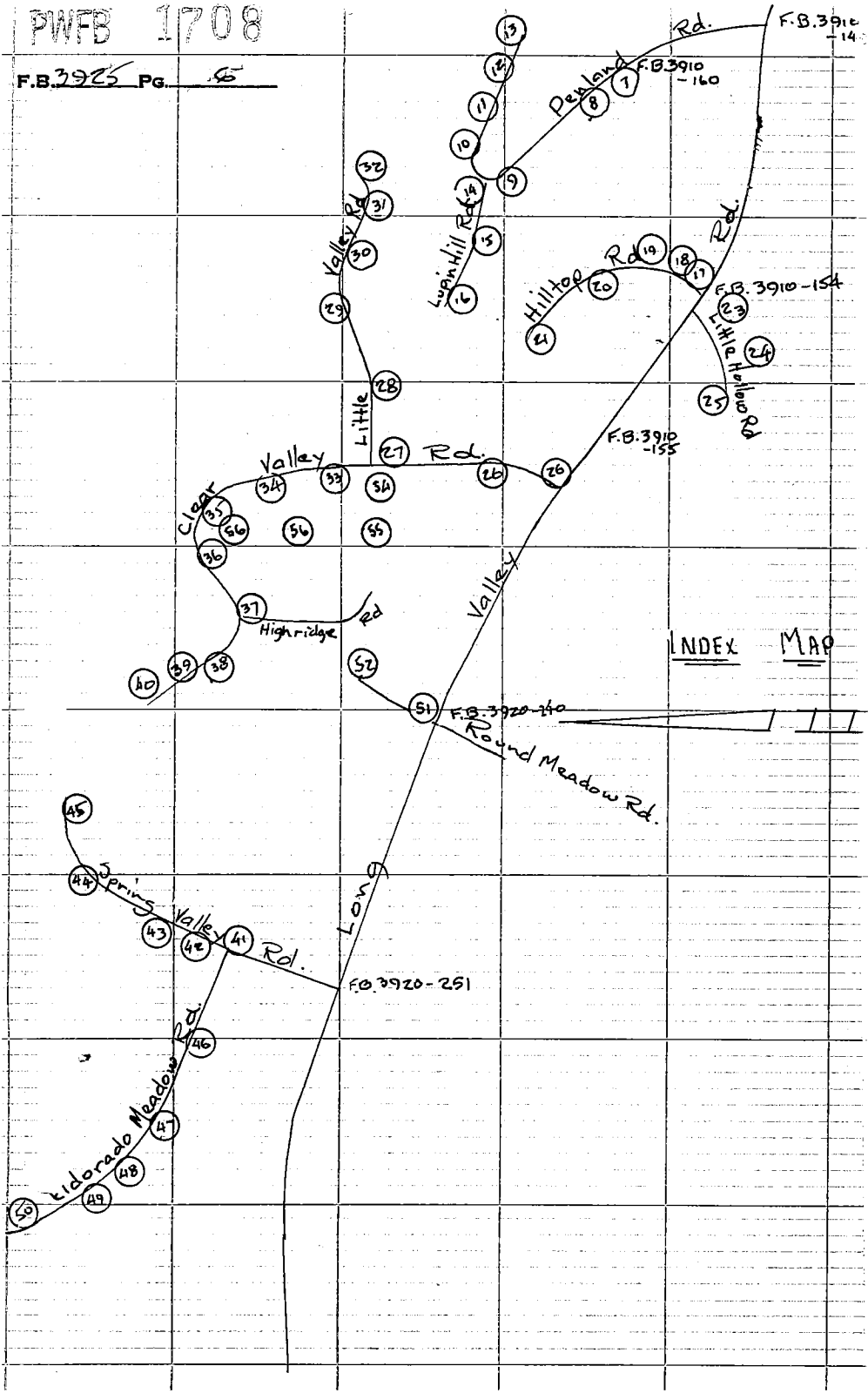

PLEASE RETURN TO
LOS ANGELES COUNTY ENGINEER
[illegible] LOS ANGELES COUNTY ENGINEERING BLDG.

Do not extend this side of this line.

Note: Any Additions or Changes on this Sheet Must be Made or Circled in Red Ink With Date and Name of Person Making Change

PWFB 1709 20 21

W.S. 60, B-3

Notes Ck'd by R. MANOR	Survey of City of H.H. Imp 4
Map No.	JN3563.44 Tape 182 Std 84 °F
Office Work	Surveyed by Mankey Jr.
Checked	Notes ETM Jr. Date 3-29-71
Date	Indexed C. J. GALLI OCT 14 '71

F. B. ~~3925~~ PG. ~~7~~

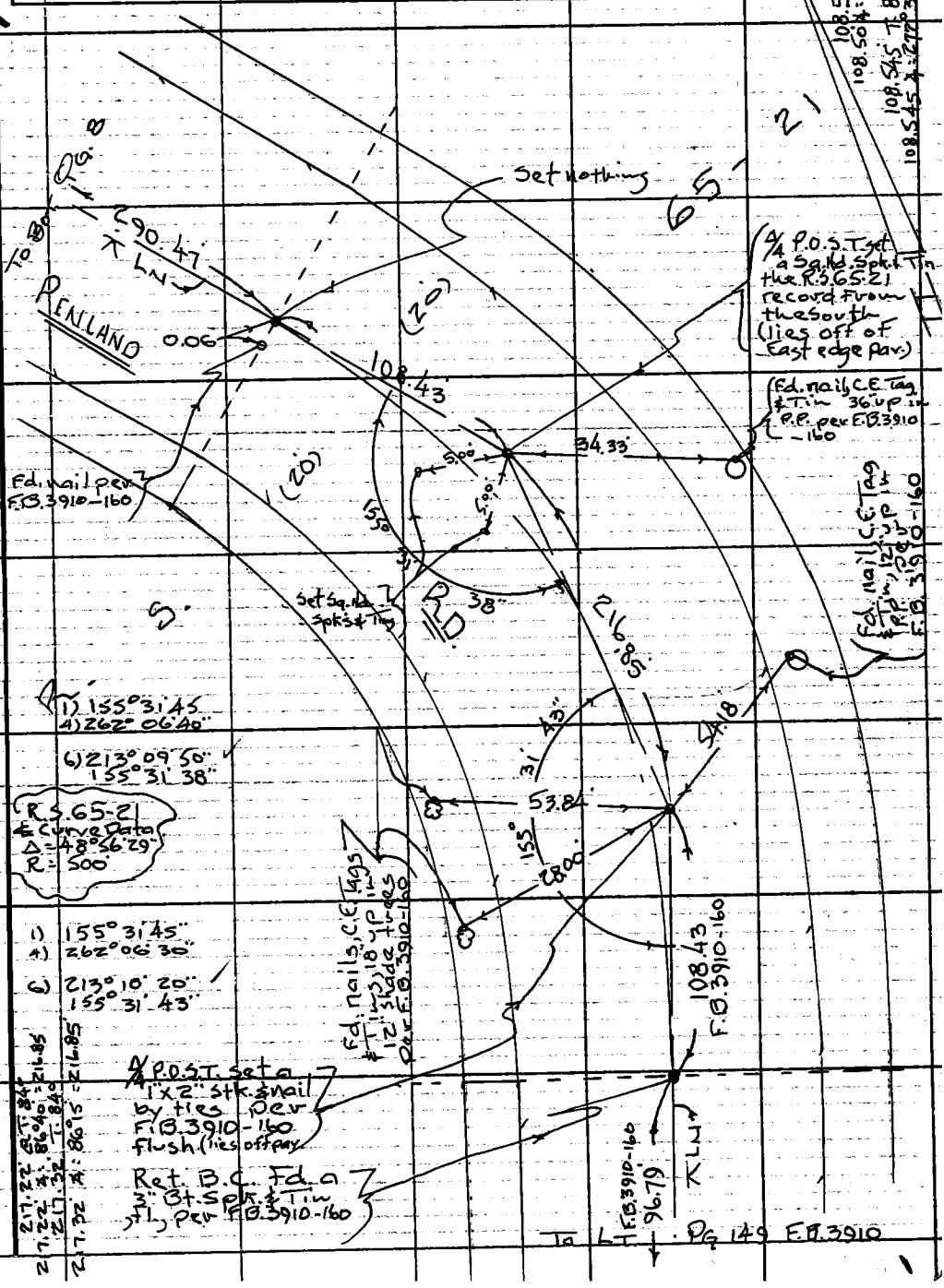

Note: Any Additions or Changes on This Sheet Must be Made or Circled in Red Ink With Date and Name of Person Making Change.

Do not extend this side of this line.

PLEASE RETURN TO
COUNTY OF LOS ANGELES
DEPARTMENT OF COUNTY ENGINEER
403 LOS ANGELES COUNTY ENGINEERING BLDG.

76F3095 CE#310 3-68

F. B. ~~3925~~ PG. ~~8~~

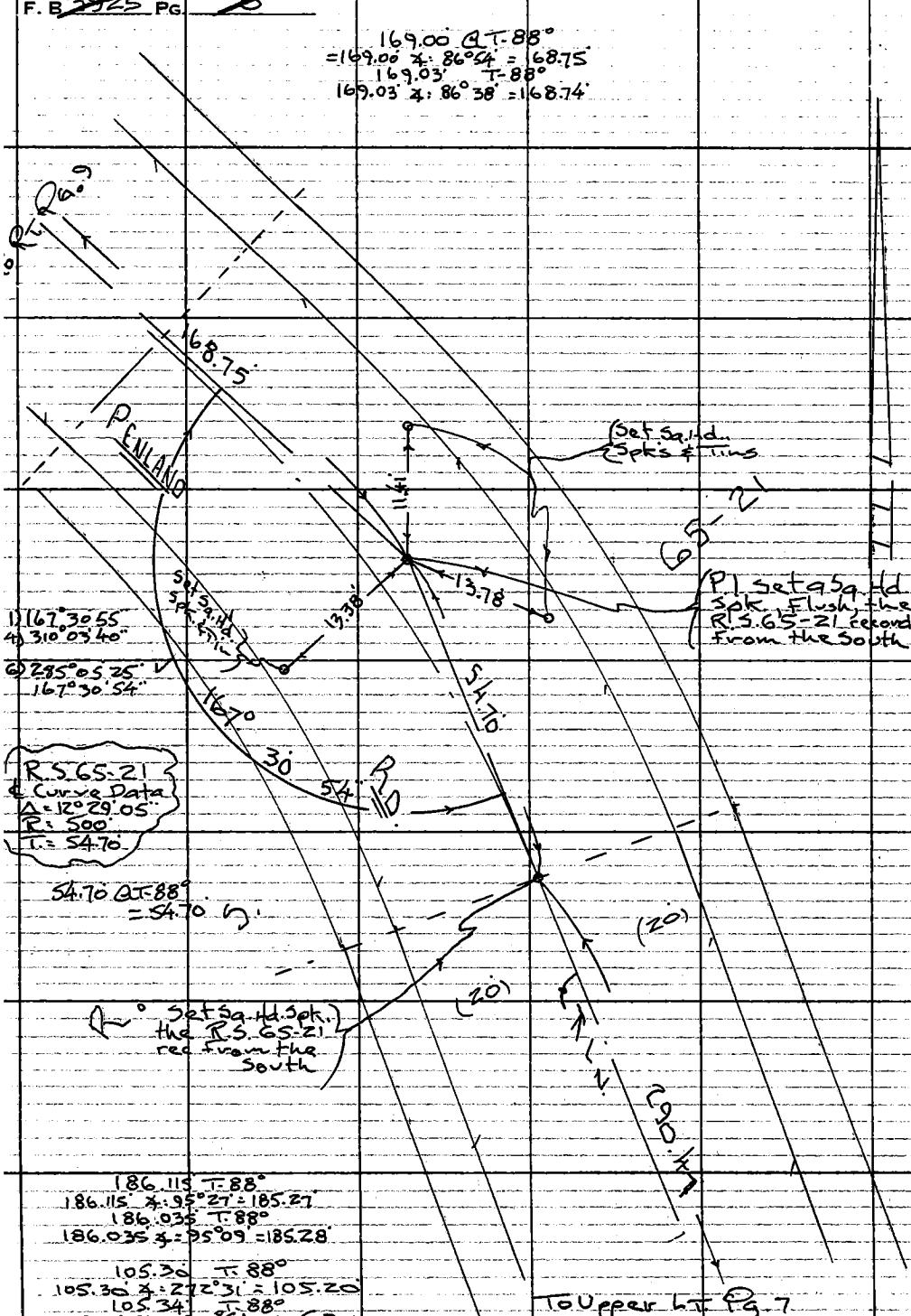

PLEASE RETURN TO
COUNTY OF LOS ANGELES
DEPARTMENT OF COUNTY ENGINEER
403 LOS ANGELES COUNTY ENGINEERING BLDG.

Do not extend this side of this line.

Note: Any Additions or Changes on This Sheet Must be Made or Circled in Red Ink With Date and Name of Person Making Change.

PWFB 1709

23

W.S. 60, B-3

Notes Ck'd by R. MANOR	Survey of City of H.H. Inc. 4
Map No.	JN 3563.44 Tape 182 Std 84 °F
Office Work	Surveyed by Mankey Jr.
Checked	Notes ETM Jr. Date 3-29-71
Date	Indexed E. J. GALLI OCT 14 71

F. B. ~~3925~~ PG. ~~9~~

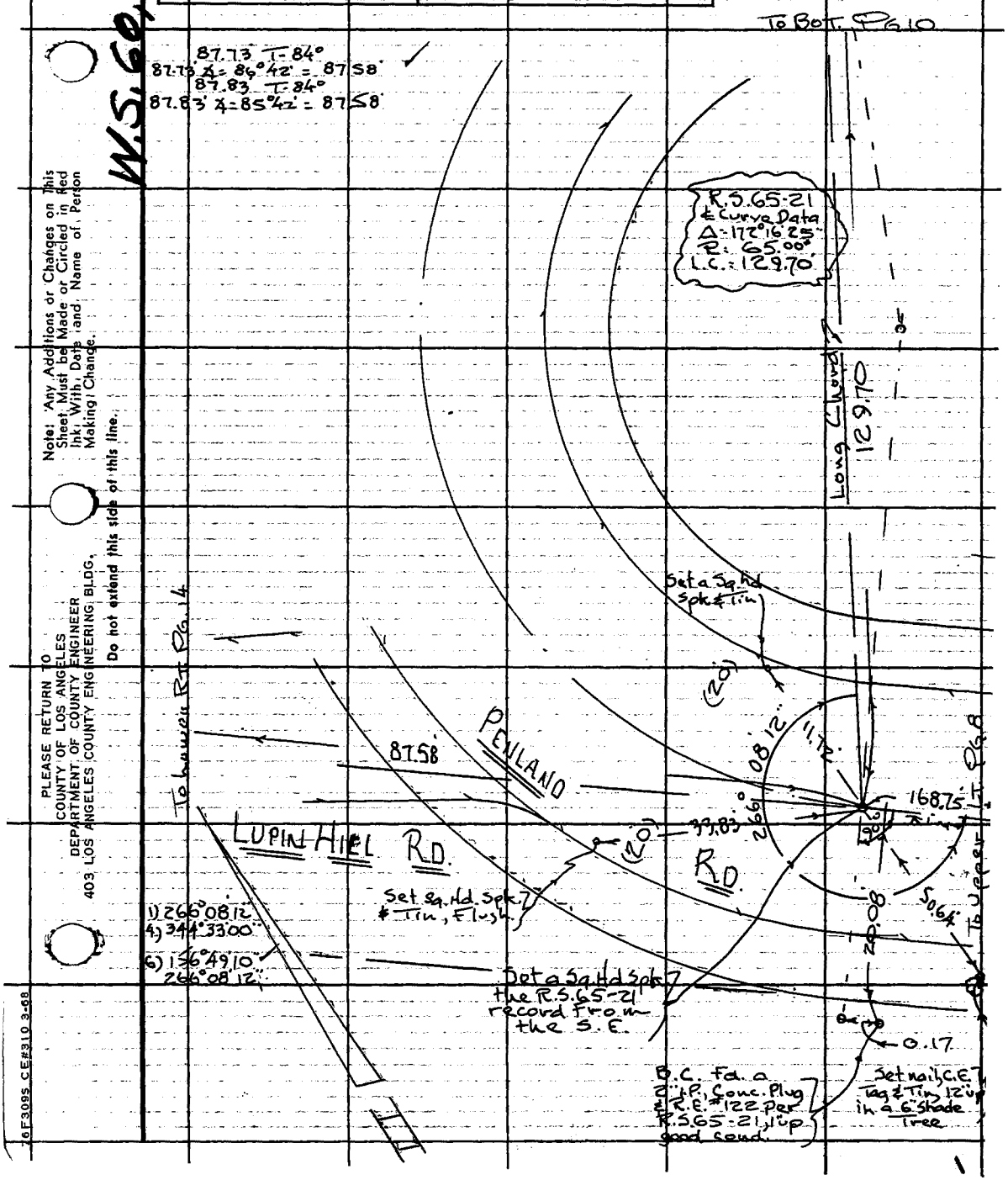

Note: Any Additions or Changes on This Sheet Must be Made or Circled in Red Ink With Date and Name of Person Making Change.

Do not extend this side of this line.

PLEASE RETURN TO
COUNTY OF LOS ANGELES
DEPARTMENT OF COUNTY ENGINEER
403 LOS ANGELES COUNTY ENGINEERING BLDG.

76F309S CE#310 3-68

F. B. ~~3925~~ PG. ~~10~~

1) 266° 08' 12"
4) 344° 33' 20"
6) 156° 50' 20"
266° 08' 23"

158.17 T. 90°
158.18 ∡ = 274°47' = 157.63'
158.15 T. 90°
158.26 ∡ = 275°06' = 157.63'

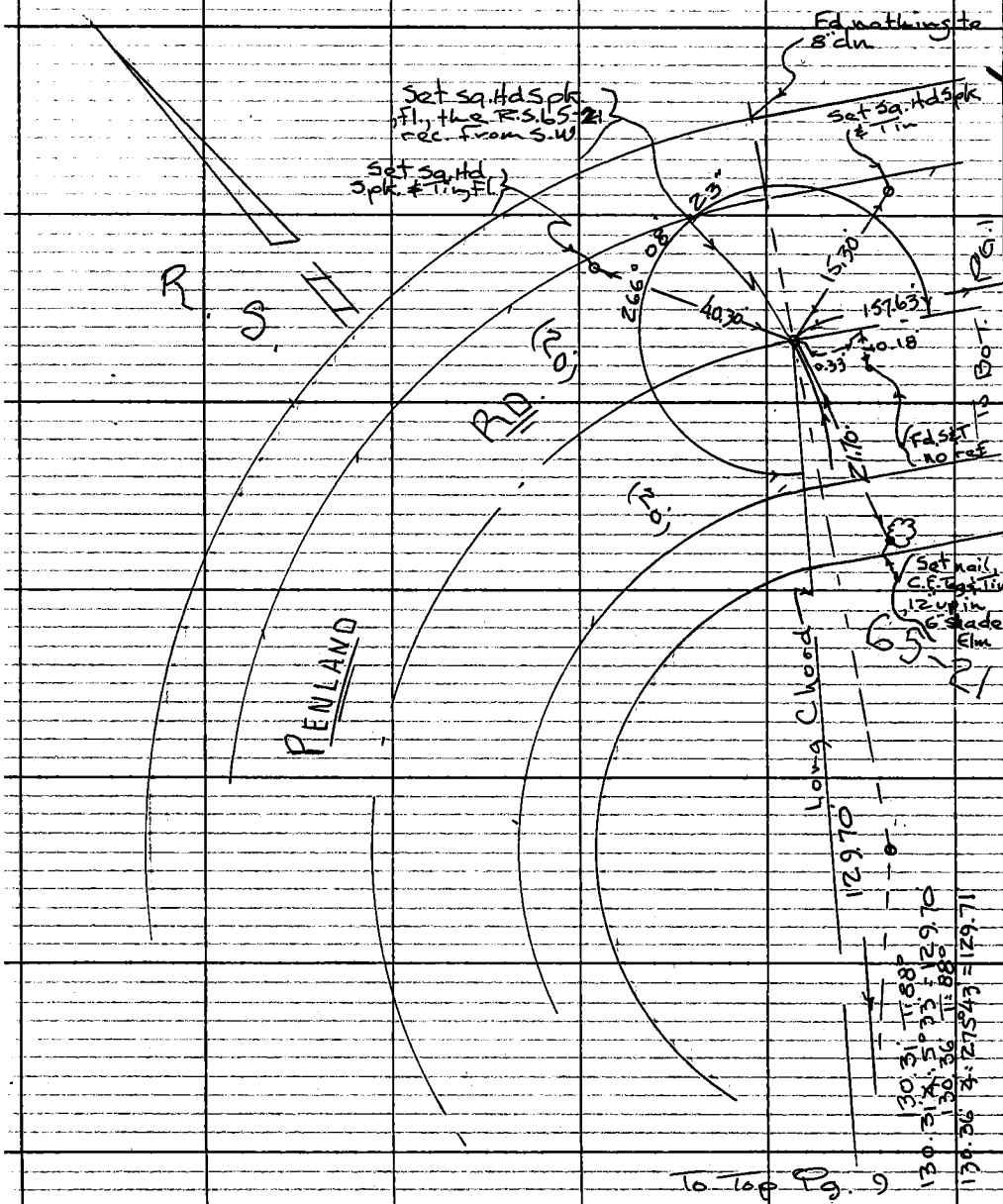

W.S. 60, B-3

PLEASE RETURN TO
COUNTY OF LOS ANGELES
DEPARTMENT OF COUNTY ENGINEER
403 LOS ANGELES COUNTY ENGINEERING BLDG.

Do not extend this side of this line.

Note: Any Additions or Changes on This Sheet Must be Made or Circled in Red Ink With Date and Name of Person Making Change.

PWFB 1702

25

Notes Ck'd by R. MANOR	Survey of City of H.H. Imp 4
Map No.	JN 3563.44 Tape 182 Std 84 °F
Office Work	Surveyed by Mankey Jr.
Checked	Notes ETM Jr. Date 3-71
Date	Indexed J. GALLI MT 14 71

F. B. ~~3925~~ PG. ~~11~~

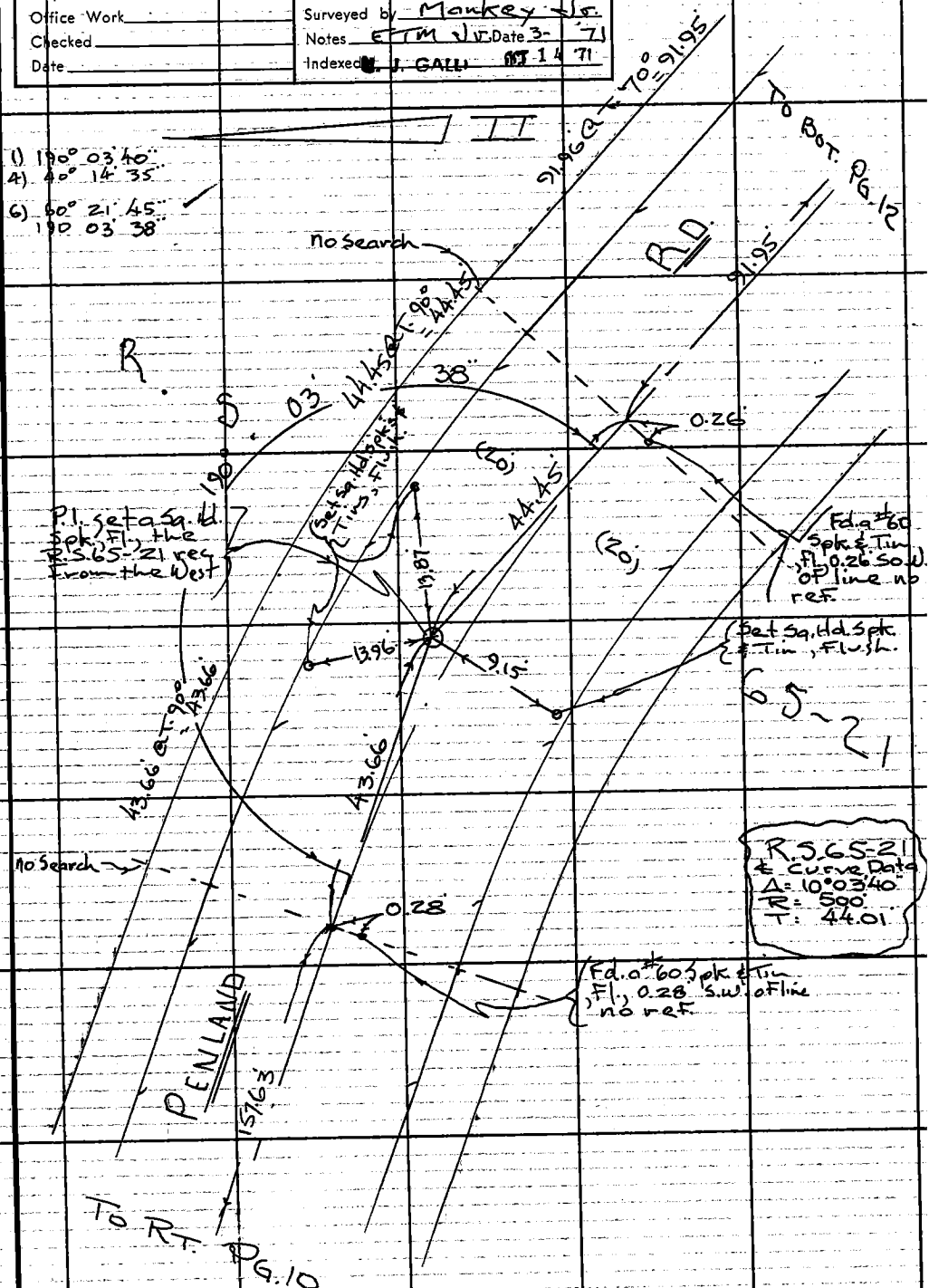

Note: Any Additions or Changes on This Sheet Must be Made or Circled in Red Ink With Date and Name of Person Making Change.

Do not extend this side of this line.

PLEASE RETURN TO
COUNTY OF LOS ANGELES
DEPARTMENT OF COUNTY ENGINEER
403 LOS ANGELES COUNTY ENGINEERING BLDG.

76F309S CE#310 3-68

F. B. 3925 PG. 12

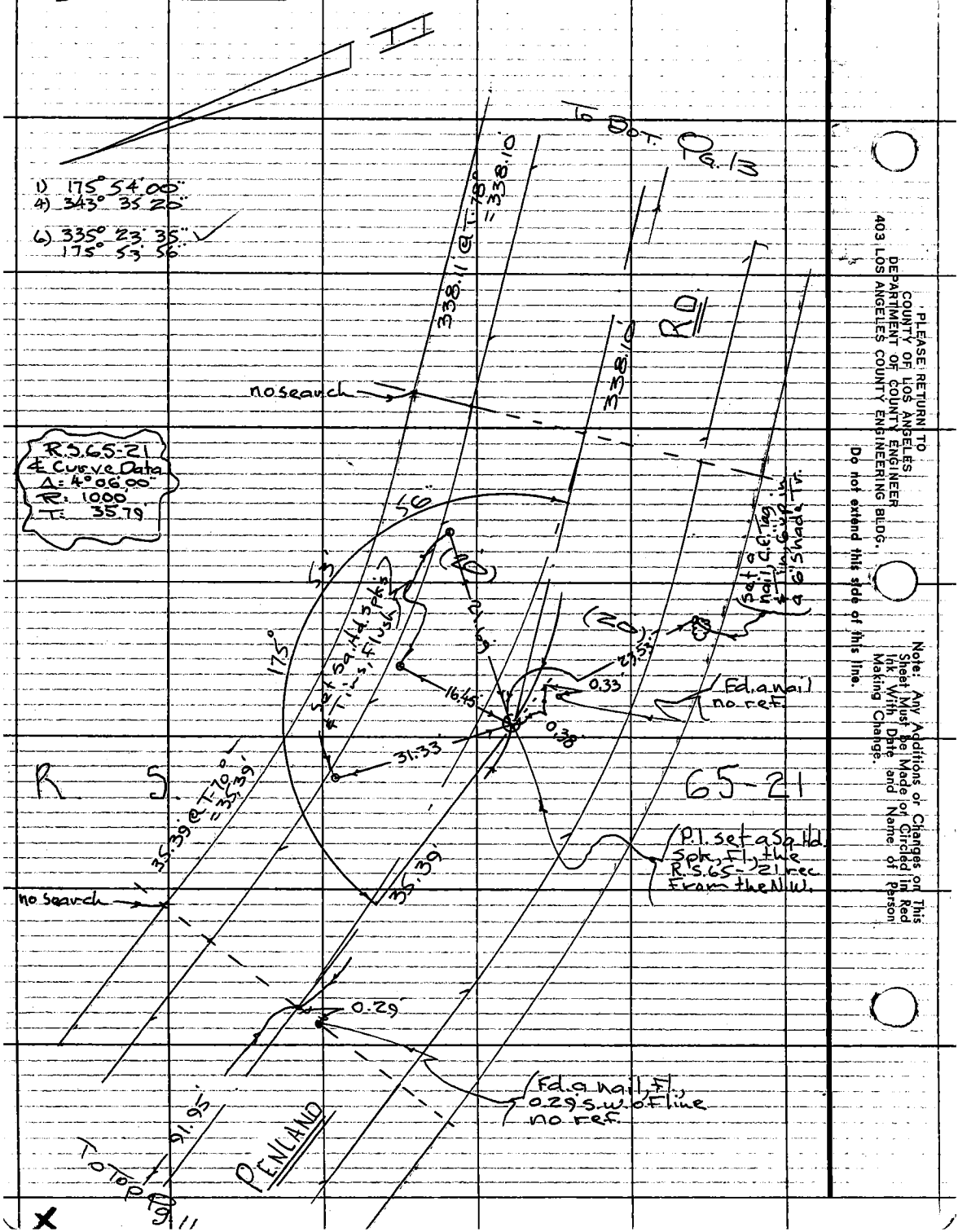

PLEASE RETURN TO
COUNTY OF LOS ANGELES
DEPARTMENT OF COUNTY ENGINEER
403 LOS ANGELES COUNTY ENGINEERING BLDG.

Do not extend this side of this line.

Note: Any Additions or Changes on This Sheet Must Be Made or Circled in Red Ink With Date and Name of Person Making Change.

PWFB 1709

27

Notes Ck'd by	Survey of City of H.H. Imp. 4
Map No.	JN 3563.44 Tape 182 Std 84 °F
Office Work	Surveyed by Mankey Jr.
Checked	Notes ETM Jr. Date 3-7-71
Date	Indexed E. J. GALLI OCT 1

F. B. ~~3925~~ PG ~~15~~

W.S. 60, B-3

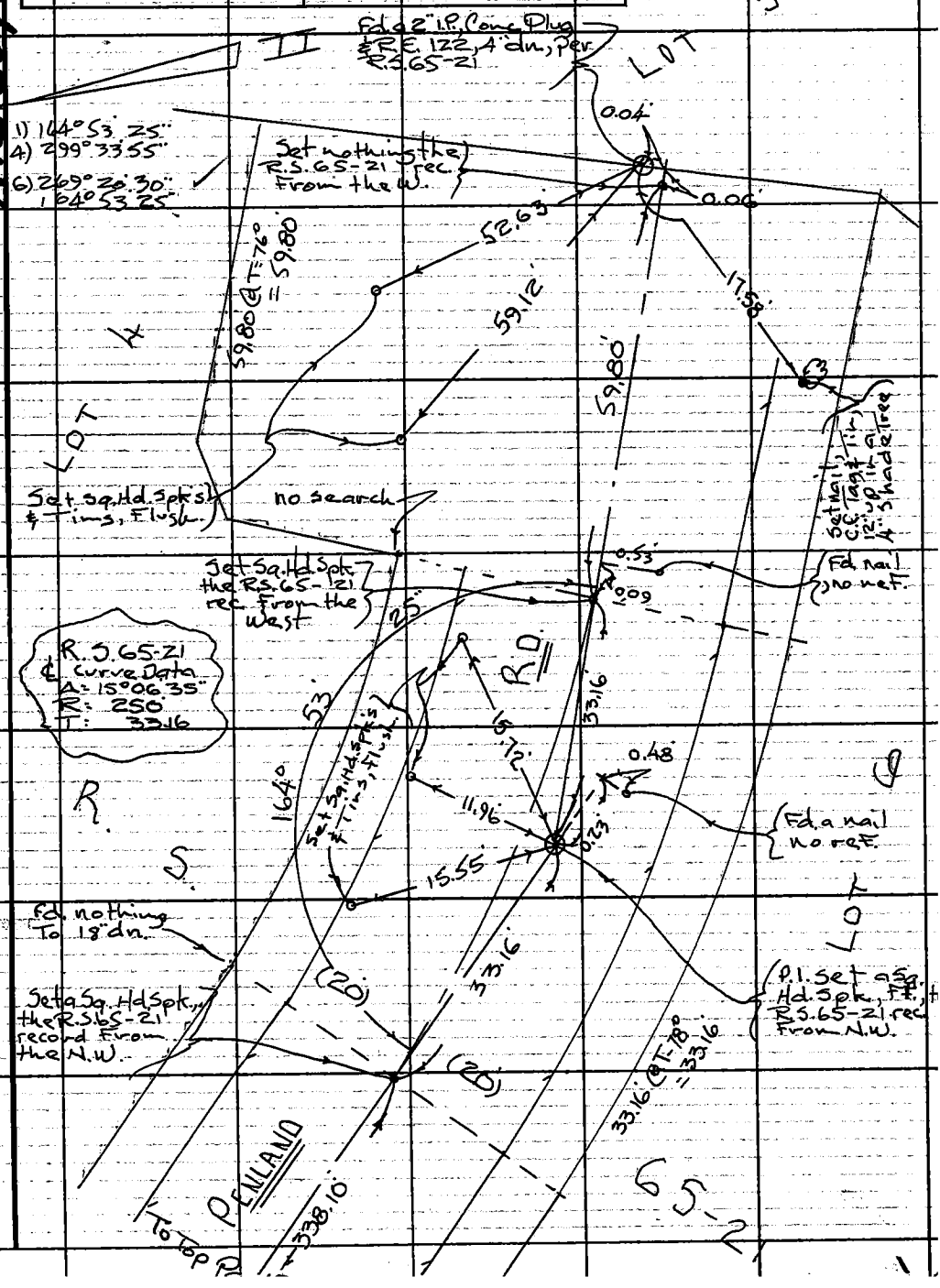

Note: Any Additions or Changes on This Sheet Must be Made or Circled in Red Ink With Date and Name of Person Making Change.

Do not extend this side of this line.

PLEASE RETURN TO
COUNTY OF LOS ANGELES
DEPARTMENT OF COUNTY ENGINEER
403 LOS ANGELES COUNTY ENGINEERING BLDG.

76F309S CE#310 3-68

PWFB 1708

F. B. ~~3925~~ PG. ~~14~~

28

W.S. 60, B-3

203.78' T-88°
203.79' Δ: 81°25' = 201.51'
203.895' T-88°
203.905' Δ: 81°12' = 201.51'

155.32' T-90°
155.33' Δ: 99°08' = 153.36'
155.15' T-90°
155.16' Δ: 98°45' = 153.35'

354.87
-0.97 T-90° - 0.97
353.90

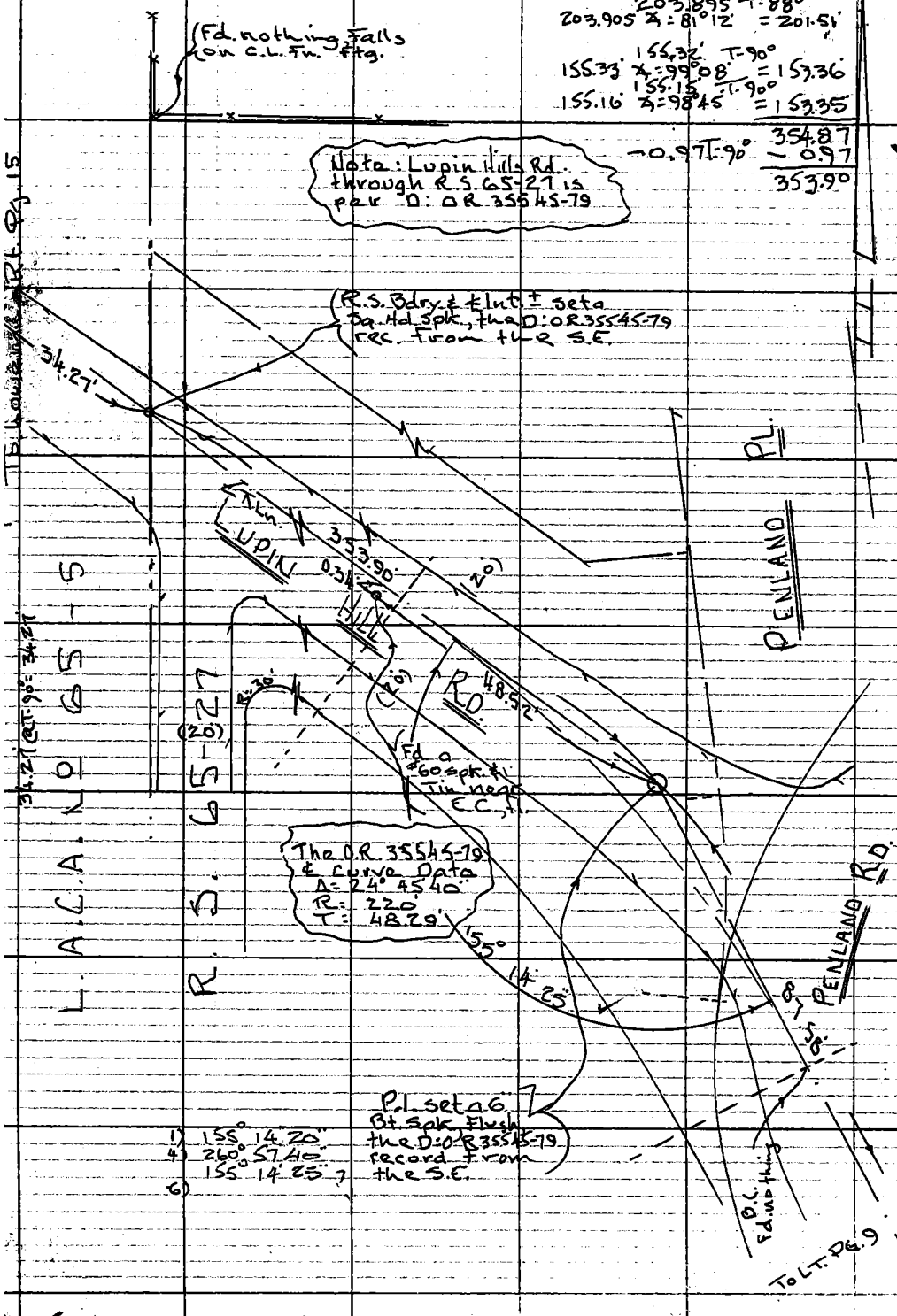

PLEASE RETURN TO
COUNTY OF LOS ANGELES
DEPARTMENT OF COUNTY ENGINEER
403 LOS ANGELES COUNTY ENGINEERING BLDG.

Do not extend this side of this line.

Note: Any Additions or Changes on This Sheet Must be Made or Circled in Red Ink With Date and Name of Person Making Change.

PWFB 1708

70

W.S. 60, A-3

Notes Ck'd by	Survey of City of Hidden Hills
Map No.	JN 3563.44 Tape 182 Std 84 °F
Office Work	Surveyed by Mankey Jr.
Checked	Notes E.T.M. Jr. Date 7-71
Date	Indexed E. J. GALLI OCT 14 '71

F. B. ~~3925~~ PG. ~~15~~

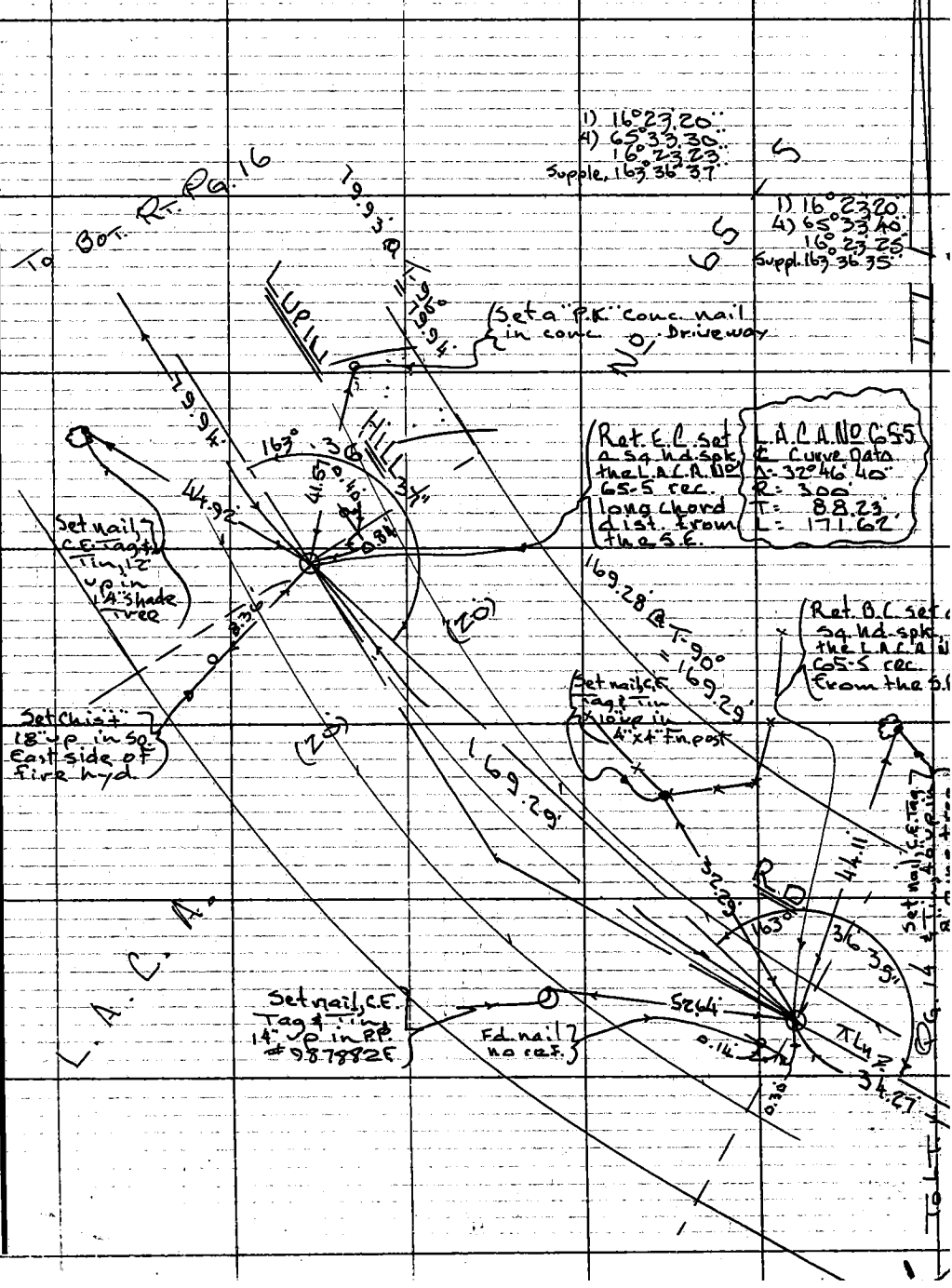

Note: Any Additions or Changes on This Sheet Must be Made or Circled in Red Ink With Date and Name of Person Making Change.

Do not extend this side of this line.

PLEASE RETURN TO
COUNTY OF LOS ANGELES
DEPARTMENT OF COUNTY ENGINEER
403 LOS ANGELES COUNTY ENGINEERING BLDG.

76F309S CE#310 3-68

PWFB 1708

71

F. B. ~~3965~~ Pg. ~~16~~

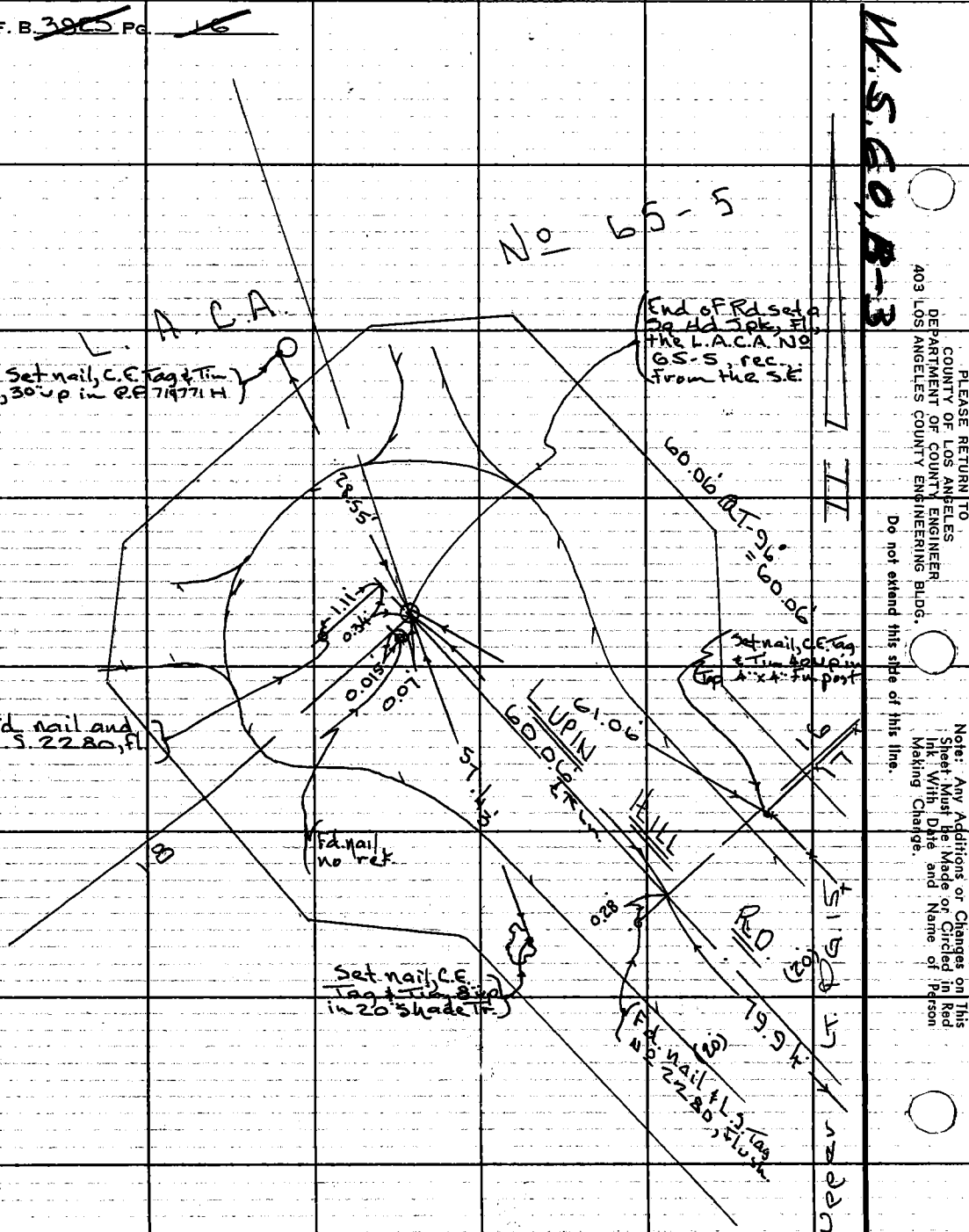

PLEASE RETURN TO
COUNTY OF LOS ANGELES
DEPARTMENT OF COUNTY ENGINEER
403 LOS ANGELES COUNTY ENGINEERING BLDG.

Do not extend this side of this line.

Note: Any Additions or Changes on This Sheet Must be Made or Circled in Red Ink With Date and Name of Person Making Change.

PWFB 1708

72

Notes Ck'd by R. MANOR
Map No.
Office Work
Checked
Date

Survey of CITY OF HIDDEN HILLS
JN 3563.44 Tape 0239 Std 68 °F
Surveyed by MANKEY JR.
Notes JONES, L. W. Date 3-26-71
Indexed J. GALLI OCT 14 '71

F. B. ~~3525~~ Pg. ~~16~~ 11

W.S. 80, A-3

TO BOTTOM PAGE 18

(20) (20)

ROAD

HILLTOP

121.10

90°00'00"

(30)

LINE

53.18

442.81

LONG VALLEY ROAD

(30)

E. INTER. FD. A 60" SPK. & TIN, DN. 1", PER F.B. 2031-70 & F.B. 3910-154

Note: Any Additions or Changes on This Sheet Must be Made or Circled in Red Ink With Date and Name of Person Making Change.

Do not extend this side of this line.

PLEASE RETURN TO
COUNTY OF LOS ANGELES
DEPARTMENT OF COUNTY ENGINEER
403 LOS ANGELES COUNTY ENGINEERING BLDG.

76F309S CE#310 3-68

F.B. ~~392-5~~ PG. ~~16-18~~ TO BOTTOM PAGE # 19

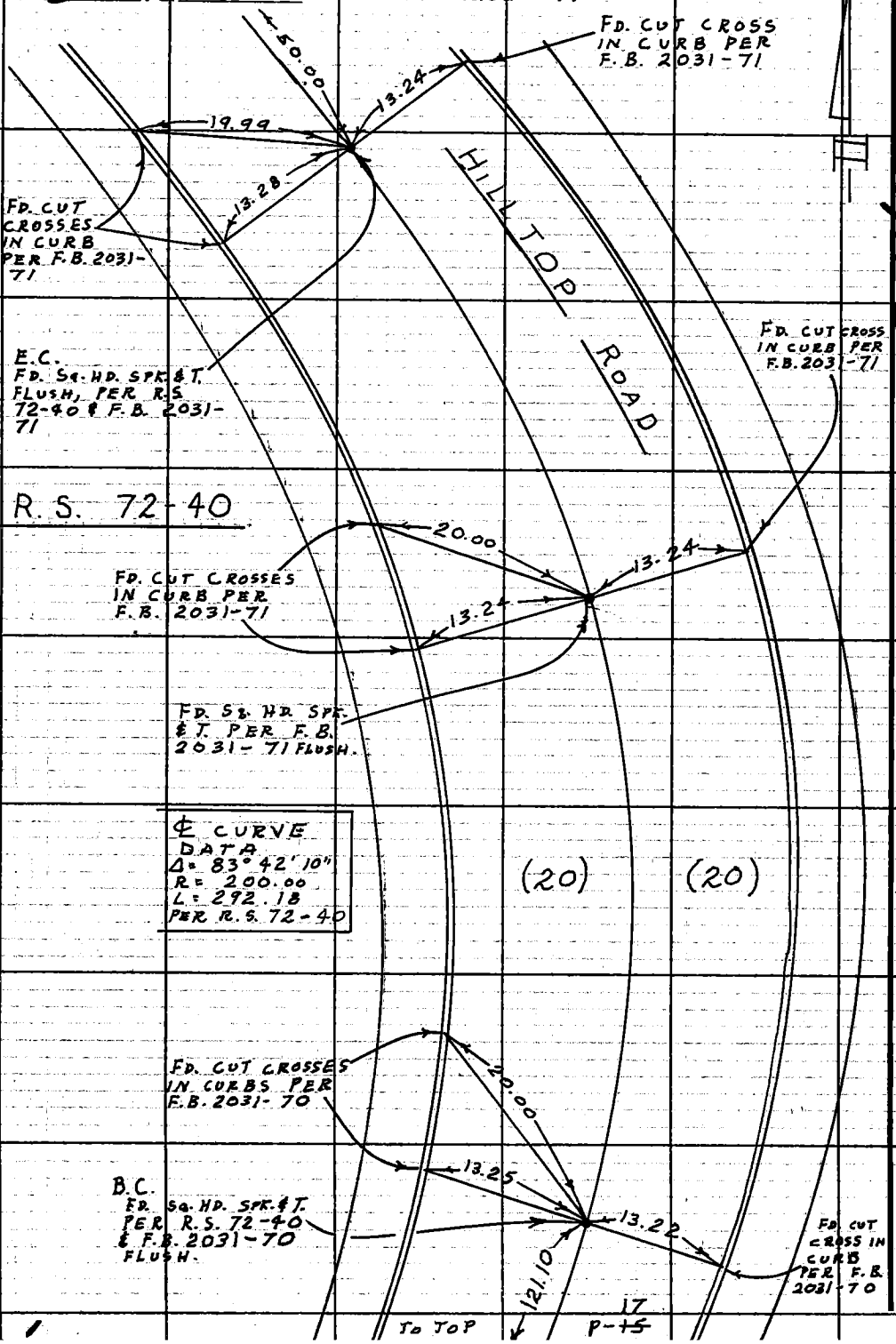

W.S. 69, A-3

PLEASE RETURN TO
COUNTY OF LOS ANGELES
DEPARTMENT OF COUNTY ENGINEER
403 LOS ANGELES COUNTY ENGINEERING BLDG.

Do not extend this side of this line.

Note: Any Additions or Changes on This Sheet Must be Made or Circled in Red Ink With Date and Name of Person Making Change.

PWFB 1708

74

Notes Ck'd by R. MANOR	Survey of CITY OF HIDDEN HILLS
Map No.	JN 3563.44 Tape 0239 Std. 68 °F
Office Work	Surveyed by MANKEY JR.
Checked	Notes JONES, L.W. Date 4-1-71
Date	Indexed [illegible] J. GAIN OCT 14 '71

F.B. ~~3925~~ PG. ~~19~~

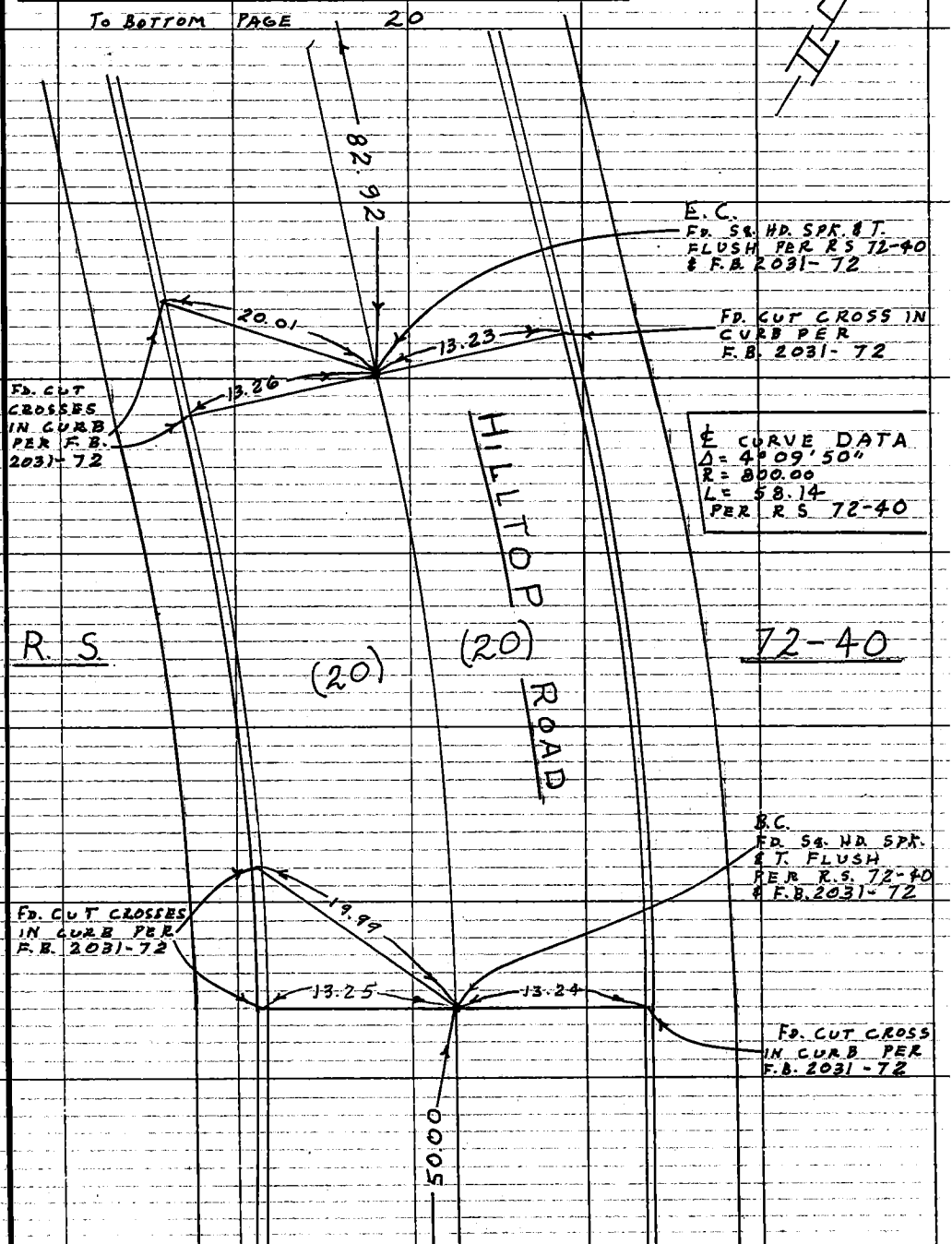

Note: Any Additions or Changes on This Sheet Must be Made or Circled in Red Ink With Date and Name of Person Making Change.

Do not extend this side of this line.

PLEASE RETURN TO
COUNTY OF LOS ANGELES
DEPARTMENT OF COUNTY ENGINEER
403 LOS ANGELES COUNTY ENGINEERING BLDG.

76F309S CE#310 3-68

PWFB 1708

75

F. B. ~~3925~~ PG. ~~20~~

To BOTTOM PAGE 21

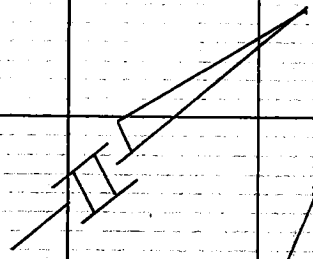

FD. CUT CROSS IN CURB PER F.B. 2031-73 & 74

SET CUT CROSS IN CONC. CURB NOT TANGENT

19.19

13.03

13.41

188.83

HILLTOP ROAD

℄ CURVE DATA
Δ = 12°00'00"
R = 946.30
L = 194.00

SET C. NAIL IN ASPHALT DRIVEWAY. NOT TANGENT

E.C. FD. 5/8 HD. SPK. & T. PER R.S. 72-40 & F.B. 2031-74-73

(20)

(20)

72-40

R.S.

FD. CUT CROSSES IN CURB PER F.B. 2031-72

20.00

13.24

13.57

82.92

B.C. FD. 5/8 HD. SPK. & T. FLUSH, PER R.S. 72-40 & F.B. 2031-72

SET CUT CROSS IN CONC. CURB

FROM TOP OF PAGE 19

PLEASE RETURN TO
COUNTY OF LOS ANGELES
DEPARTMENT OF COUNTY ENGINEER
403 LOS ANGELES COUNTY ENGINEERING BLDG.

Do not extend this side of this line.

Note: Any Additions or Changes on This Sheet Must be Made or Circled in Red Ink With Date and Name of Person Making Change.

PWFB 1708

76

W.S. 60,4-3

Notes Ck'd by R. MANOD	Survey of CITY OF HIDDEN HILLS
Map No.	JN 3563.44 Tape 0239 Std 68 °F
Office Work	Surveyed by MANKEY JR.
Checked	Notes JONES, L.W. Date 4-1-71
Date	Indexed R. J. GALLI OCT 14 '71

F. B. ~~390~~ 5 Pg. ~~27~~

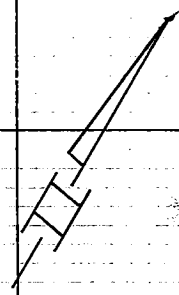

SET CUT CROSS IN CONC. CURB

SET CUT CROSS IN CONC. CURB

21.98

28.14

28.26

FD. CUT CROSS PER F.B. 2031-74 IN CURB.

RADIAL PT. FD. SQ. HD. SPK. & T. FLUSH PER R.S. 72-40 & F.B. 2031-74

HILLTOP ROAD

188.83

(20) (20)

R. S.

72-40

FROM TOP PAGE 20

Note: Any Additions or Changes on This Sheet Must be Made or Circled in Red Ink, With Date and Name of Person Making Change.

Do not extend this side of this line.

PLEASE RETURN TO
COUNTY OF LOS ANGELES
DEPARTMENT OF COUNTY ENGINEER
403 LOS ANGELES COUNTY ENGINEERING BLDG.

76F3095 CE#310 3-68

PWFB 1708

77 78

W.S. 60, A-3

Notes Ck'd by R. MANOR
Map No.
Office Work
Checked
Date

Survey of City of Hidden Hills 4
JN 356344 Tape 0239 Std 68 °F
Surveyed by Mankey & Jr.
Notes ETM & Jr. Date 4-71
Indexed E. J. GALL OCT 14 71

F. B. ~~3925~~ Pg. ~~25~~

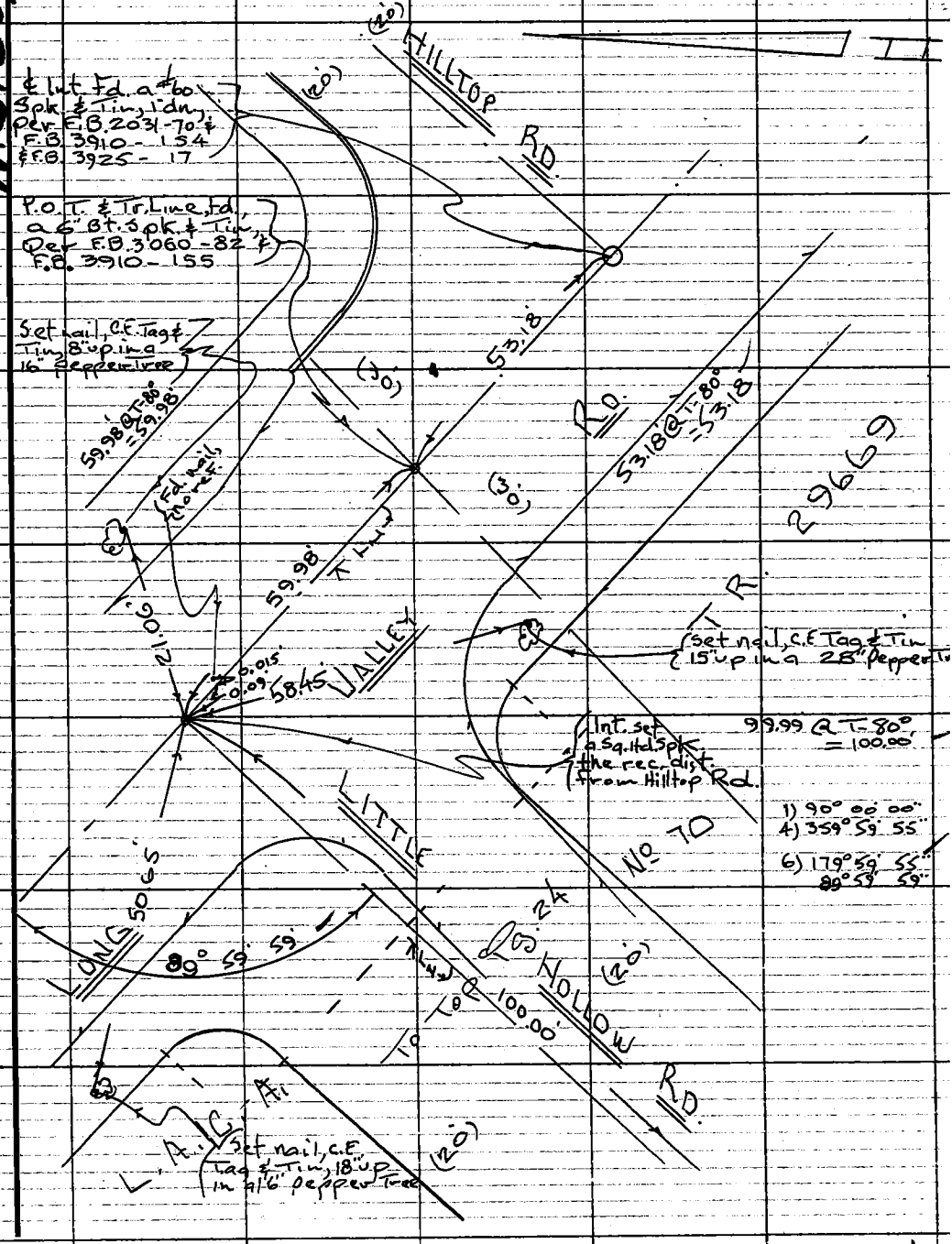

Note: Any Additions or Changes on This Sheet Must be Made or Circled in Red Ink With Date and Name of Person Making Change.

Do not extend this side of this line.

PLEASE RETURN TO
COUNTY OF LOS ANGELES
DEPARTMENT OF COUNTY ENGINEER
403 LOS ANGELES COUNTY ENGINEERING BLDG.

76F309S CE#310 3-68

PWB 1708

79

F. B. ~~3925~~ Pg. ~~24~~

W.S. 60, A-3

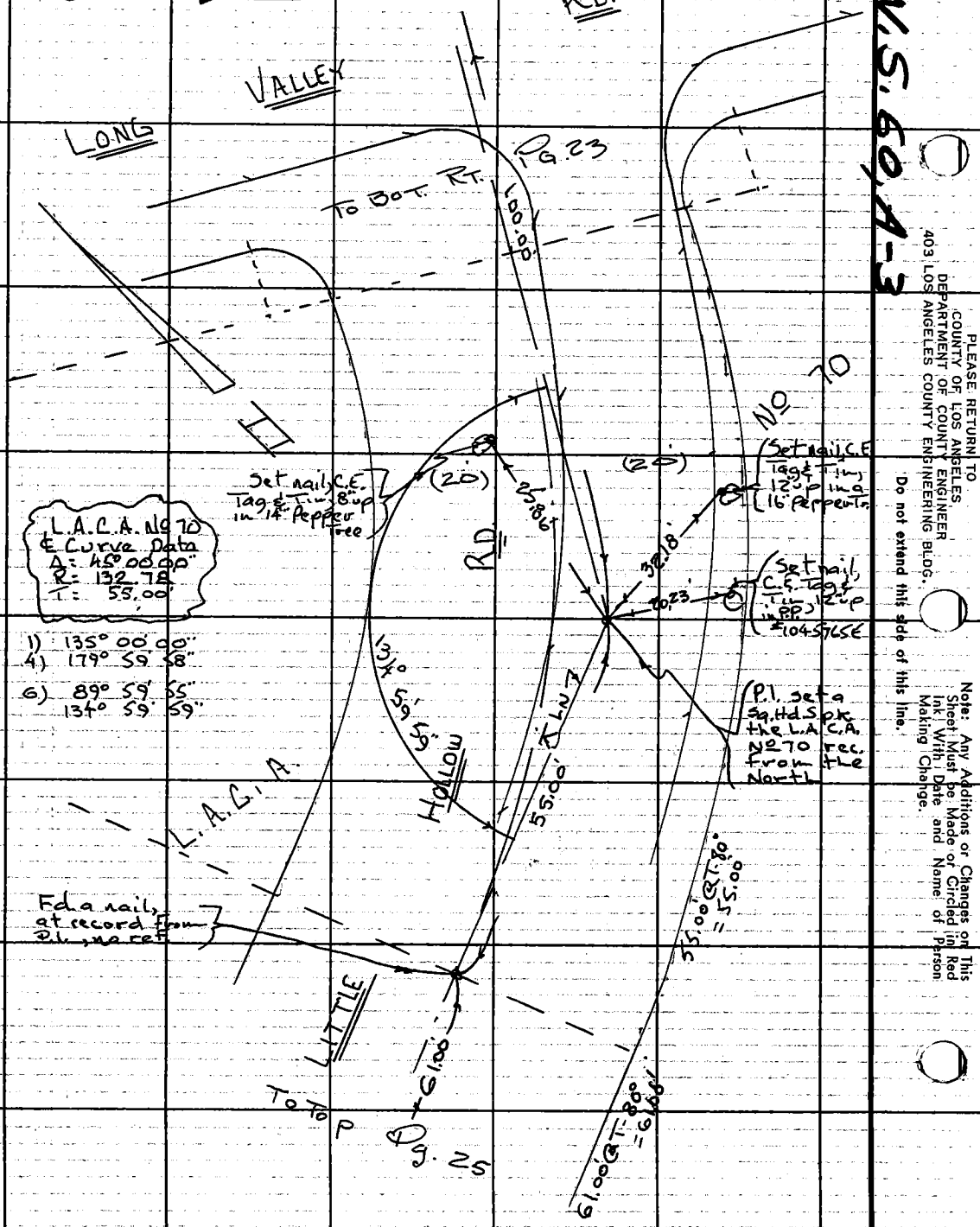

PLEASE RETURN TO
COUNTY OF LOS ANGELES
DEPARTMENT OF COUNTY ENGINEER
403 LOS ANGELES COUNTY ENGINEERING BLDG.

Do not extend this side of this line.

Note: Any Additions or Changes on This Sheet Must be Made or Circled in Red Ink With Date and Name of Person Making Change.

PWFB 1708

80

Notes Ck'd by R. MANOR	Survey of City of Hidden Hills #4
Map No.	JN 3563 44 Tape 0239 Std 68 °F
Office Work	Surveyed by Mankey Jr.
Checked	Notes ETM Jr. Date 4-71
Date	Indexed C. J. GAIN OCT 14 71

F. B. ~~3925~~ Pg. ~~25~~

W.S. 60, A-3

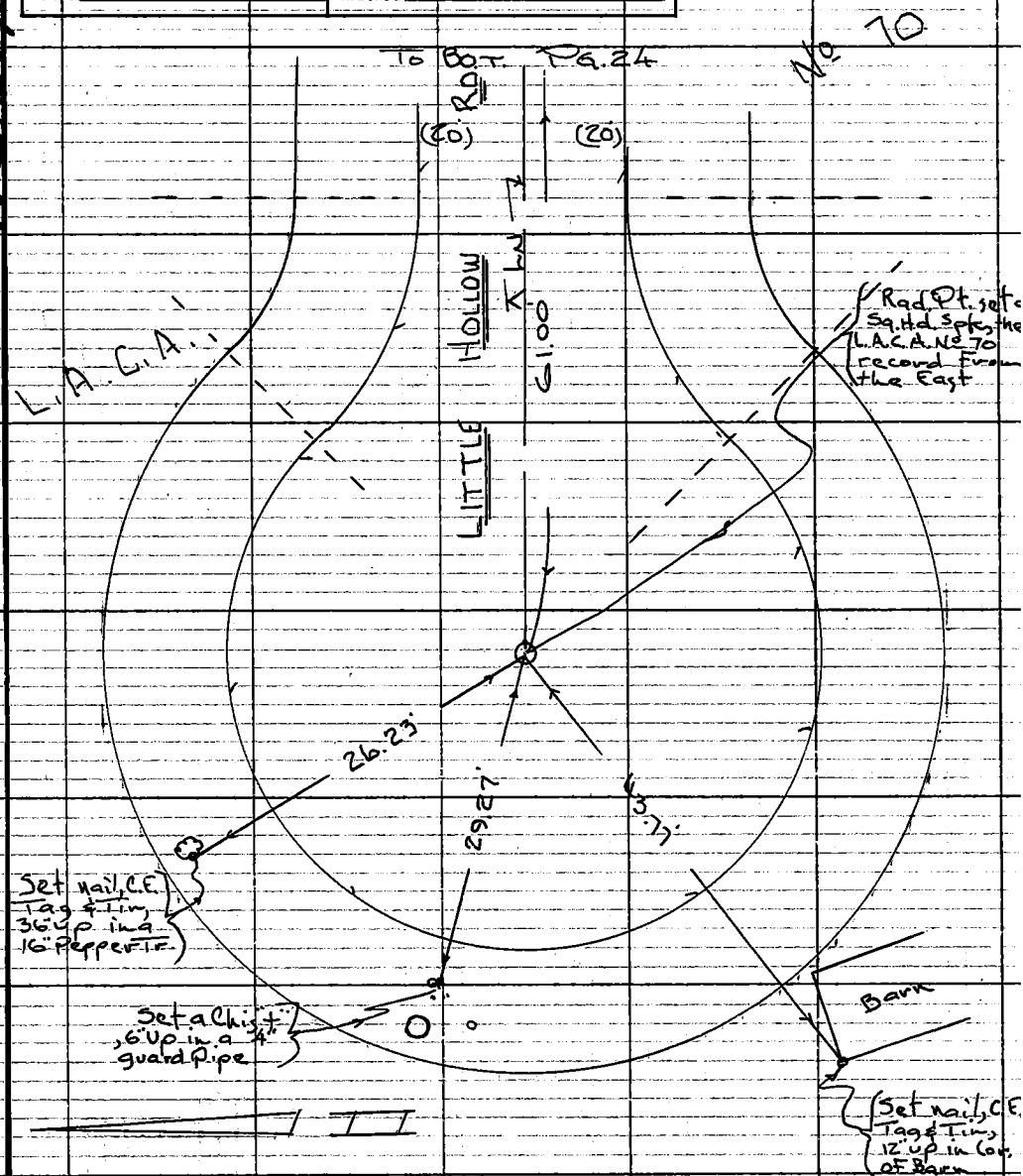

Note: Any Additions or Changes on This Sheet Must be Made or Circled in Red Ink With Date and Name of Person Making Change.

Do not extend this side of this line.

PLEASE RETURN TO:
COUNTY OF LOS ANGELES
DEPARTMENT OF COUNTY ENGINEER
403 LOS ANGELES COUNTY ENGINEERING BLDG.

76F309S CE#310 3-68

PWFB 1708 To Bot. Pg. 27 81

F.B. 3926 Pg. 26

1) 168° 22' 54"
4) 313° 32' 00"
6) 298° 17' 30"
168° 22' 55"

SET L.A. Co. ENG. R. TAG, N. & TIN UP 6" IN 16" TREE

18.35 14.46 18.57 34.21 168° 22' 55"

120.83' @ T. 80°
120.83 = 300' steel tape @ 18° std. at 84°

SET Sq. SPK & TIN IN ASPHALT BRK

SET L.A. Co. ENGR. TAG, N. & TIN UP 12" IN P.P. No. No.

B.C. set a Sq. Hd. Fok the L.A.C.A. N 69° S-3 rec. From the So.

N. 69° 45' E.

SET L.A. Co. ENGR. TAG, N. & TIN IN 6" TREE UP 24"

SET L.A. Co. ENGR. TAG, NAIL & TIN UP 8" IN 14" PEPPER TREE

P.I. Fd. a ± 60 Spk. & Red Flag, Per F.B. 3920-249

(20) VALLEY RD. (20)

119.56

CLEAR

L.A.C.A.

(30)

70.40

F.B. 3920-249

S.L.O. 24.43

29.79

116° 00'

149.16 @ T. 80° = 149.15

300 Steel Tape @ 18° Std. 84°

set nothing

SET L.A.Co. ENGR. TAG, N. & TIN, UP 24" IN P.P. # 15966 11 E

49.63

LONG

27.01

VALLEY

2.20 Calc.

F.B. 3920-249

SET L.A. Co. ENGR. TAG, N. & TIN UP 8" IN 14" PEPPER TREE

1) 116° 00' 30"
4) 104° 02' 20"
6) 336° 03' 10"
116° 00' 32"

& Int. nothing Set

40.53

(30)

P.O.S.T. & Calc. & Clear Valley Rd., ~~Set~~ Fd. 4" Sq. Hd. Spk. & Tin, Flush, F.B. 3920-249

B.C. Fd. a R.R. Spk. 1" dn. Per F.B. 3920-249

(30)

RD.

To L.T. Rg. F.B. 3910

SET L.A. Co. ENGR. TAG, N. & TIN UP 18" IN 16" PEPPER TREE

N. 69° 45' E. 1205.55

PLEASE RETURN TO
COUNTY OF LOS ANGELES
DEPARTMENT OF COUNTY ENGINEER
403 LOS ANGELES COUNTY ENGINEERING BLDG.

Do not extend this side of this line.

Note: Any Additions or Changes on This Sheet Must be Made or Circled in Red Ink With Date and Name of Person Making Change.

PWFB 1708

82

W.S. 60, A-3

Notes Ck'd by R. MANC	Survey of City of Hidden Hills 4
Map No.	JN 356344 Tape 182 Std 84 °F
Office Work	Surveyed by Mankey Jr.
Checked	Notes JTM Jr. Date 4-'71
Date	Indexed E. J. GALLI OCT 14 '71

F.B. ~~3925~~ PG. ~~21~~

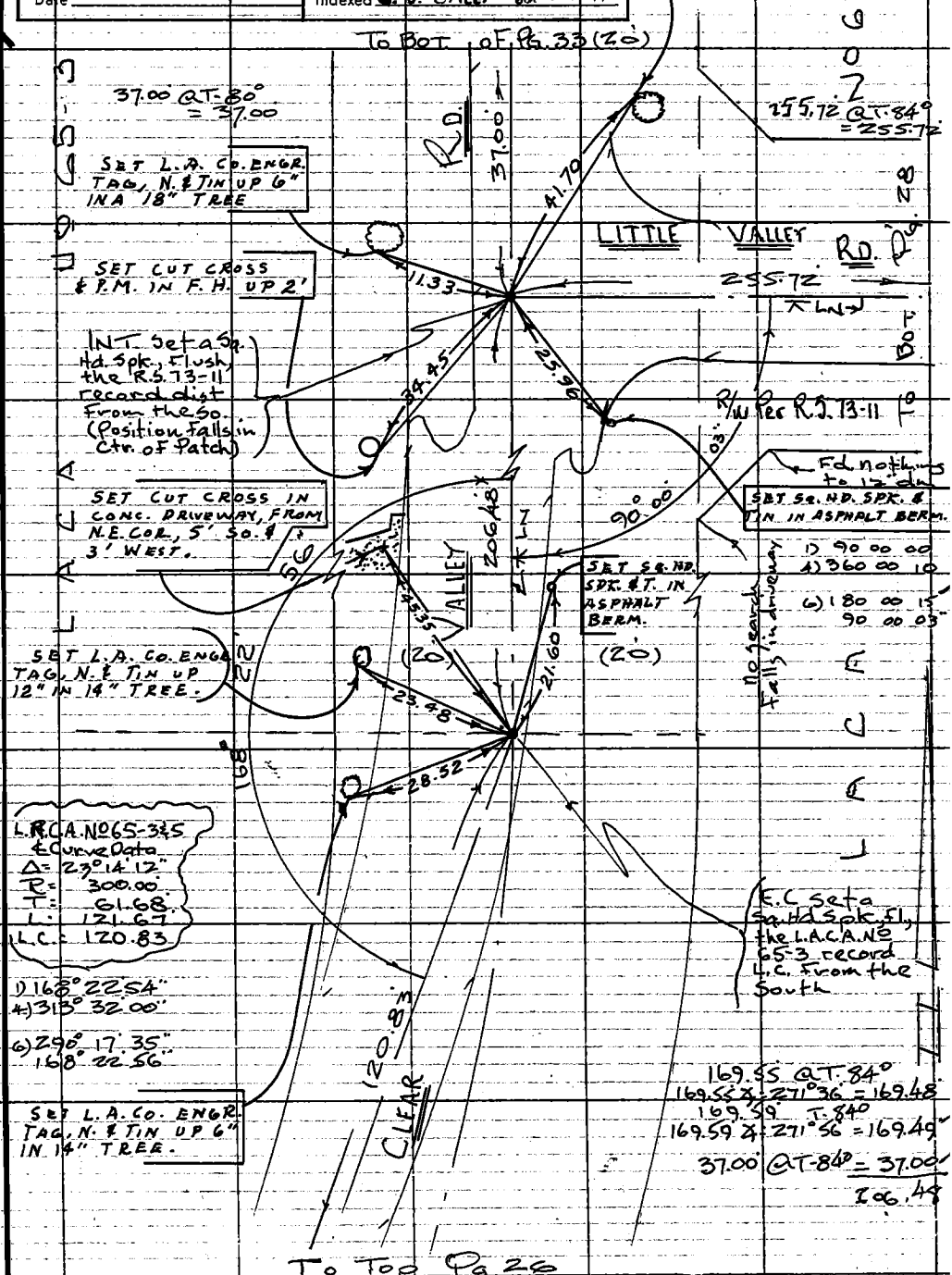

Note: Any Additions or Changes on This Sheet Must be Made or Circled in Red Ink With Date and Name of Person Making Change.

Do not extend this side of this line.

PLEASE RETURN TO
COUNTY OF LOS ANGELES
DEPARTMENT OF COUNTY ENGINEER
403 LOS ANGELES COUNTY ENGINEERING BLDG.

76F309S CE#310 3-68

PWFB 1708

F.B. 3965 Pg. 26

83

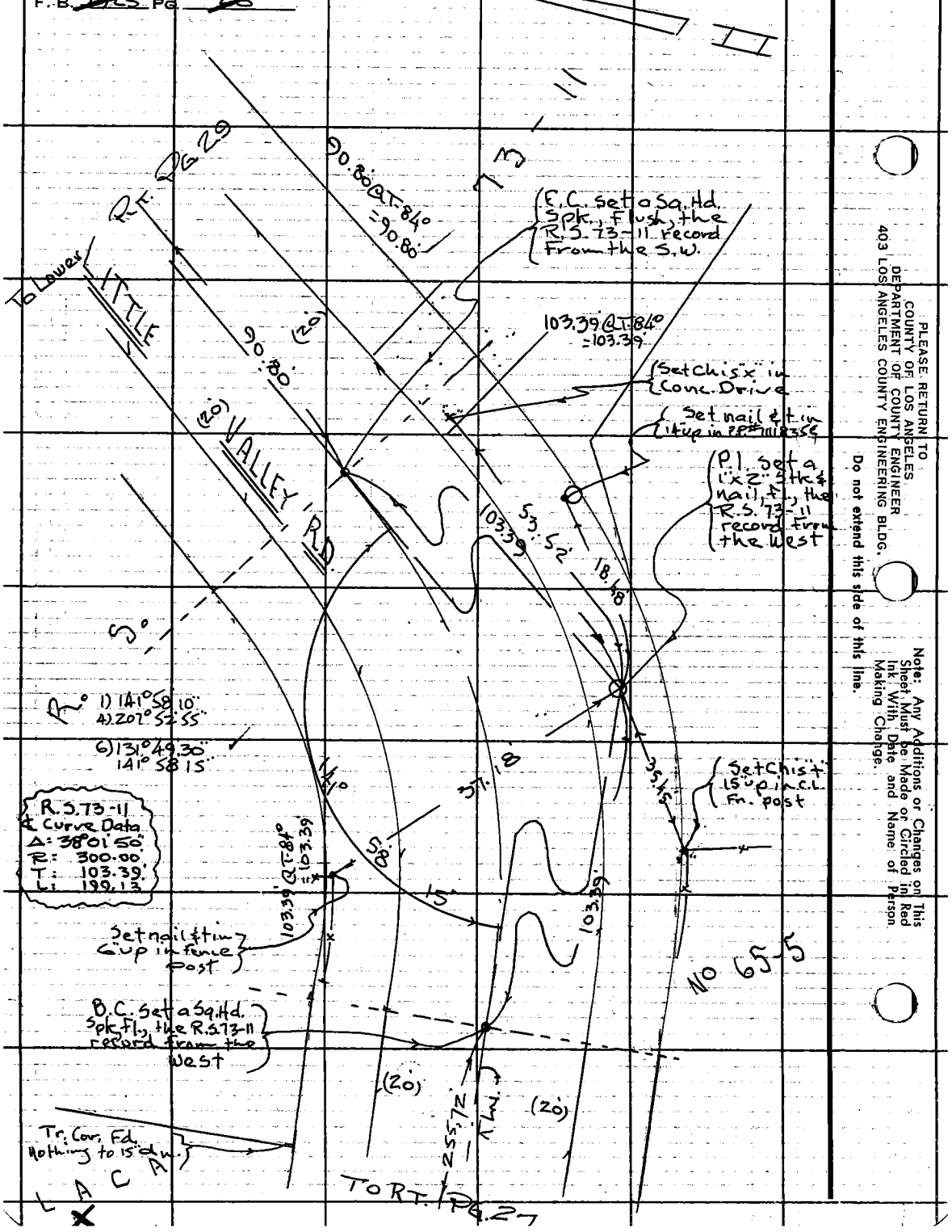

PLEASE RETURN TO
COUNTY OF LOS ANGELES
DEPARTMENT OF COUNTY ENGINEER
403 LOS ANGELES COUNTY ENGINEERING BLDG.

Do not extend this side of this line.

Note: Any Additions or Changes on This Sheet Must be Made or Circled in Red Ink With Date and Name of Person Making Change.

PWFB 1708 84 85 86

W.S. 60, A-3

Notes Ck'd by R. MANOR	Survey of City of Hidden Hills #4
Map No.	JN 3563.44 Tape 182 Std 84 °F
Office Work	Surveyed by Mankey Jr.
Checked	Notes ETM Jr. Date 4-'71
Date	Indexed [redacted] J. GAHL OCT 14 '71

F. B. ~~3925~~ PG. ~~29~~

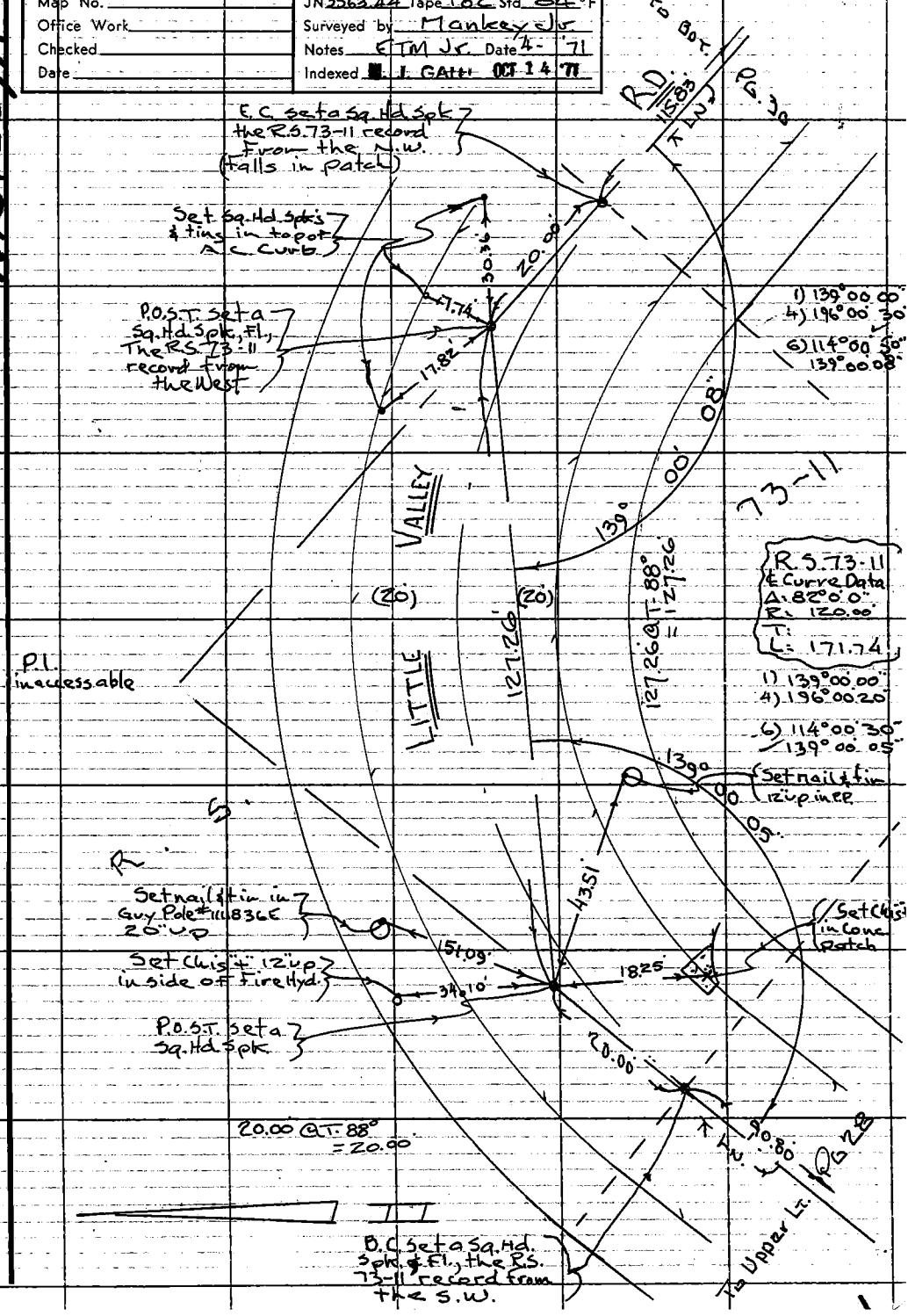

Note: Any Additions or Changes on This Sheet Must be Made or Circled in Red Ink With Date and Name of Person Making Change.

Do not extend this side of this line.

PLEASE RETURN TO
COUNTY OF LOS ANGELES
DEPARTMENT OF COUNTY ENGINEER
403 LOS ANGELES COUNTY ENGINEERING BLDG.

76F3095 CE#310 3-68

PWFB 1708

87

F. B. 3925 Pg. 38

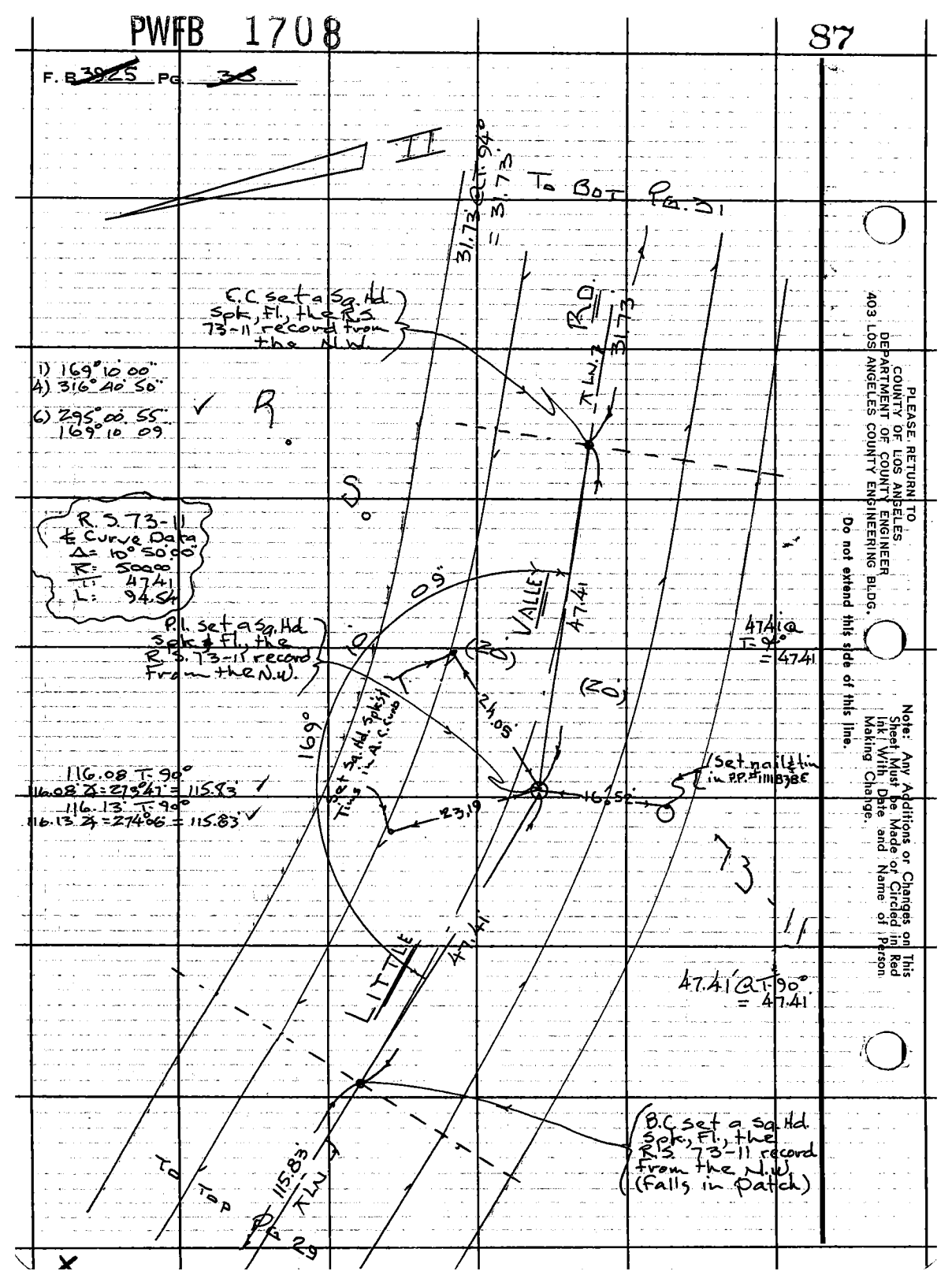

PLEASE RETURN TO
COUNTY OF LOS ANGELES
DEPARTMENT OF COUNTY ENGINEER
403 LOS ANGELES COUNTY ENGINEERING BLDG.

Do not extend this side of this line.

Note: Any Additions or Changes on This Sheet Must be Made or Circled in Red Ink With Date and Name of Person Making Change.

PWFB 1708

88

W.S. 60, A-3

Notes Ck'd by R. MANOR	Survey of City OF Hidden Hills #4
Map No.	JN 356344 Tape 182 Std. 84 °F
Office Work	Surveyed by Maukey Jr
Checked	Notes F.T.M. Jr. Date 4-'71
Date	Indexed R. J. GALLI OCT 14 71

F.B. ~~3925~~ PG. ~~51~~

Note: Any Additions or Changes on This Sheet Must be Made or Circled in Red Ink With Date and Name of Person Making Change.

PLEASE RETURN TO
COUNTY OF LOS ANGELES
DEPARTMENT OF COUNTY ENGINEER
403 LOS ANGELES COUNTY ENGINEERING BLDG.
Do not extend this side of this line.

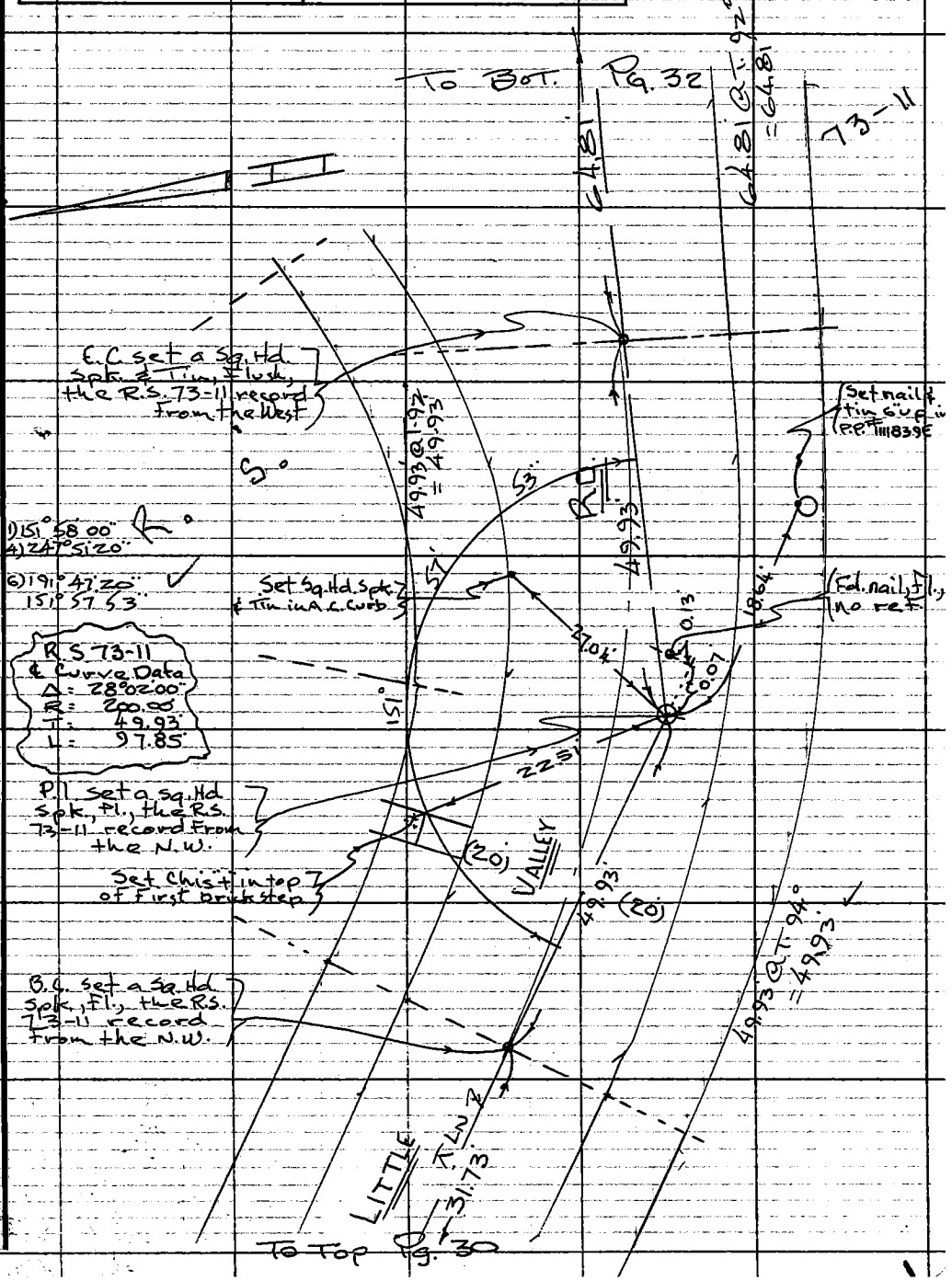

F.B. ~~3925~~ PG. ~~32~~

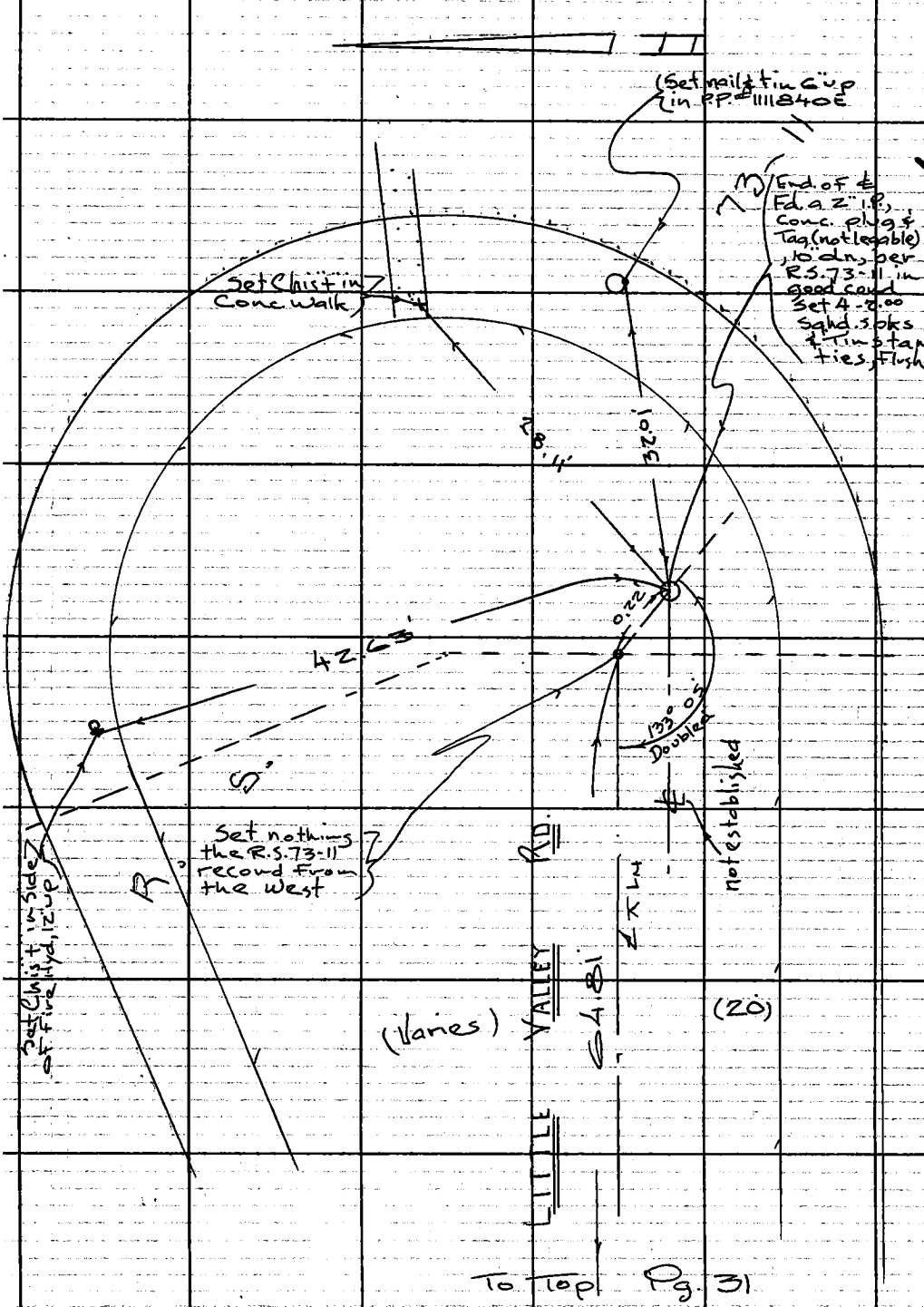

W.S. 60, A-3

PLEASE RETURN TO
COUNTY OF LOS ANGELES
DEPARTMENT OF COUNTY ENGINEER
403 LOS ANGELES COUNTY ENGINEERING BLDG.

Do not extend this side of this line.

Note: Any Additions or Changes on This Sheet Must be Made or Circled in Red Ink With Date and Name of Person Making Change.

PWFB 1708

90

Notes Ck'd by R. MANOR	Survey of City of Hidden Hills Imp. #4
Map No.	JN 3563.44 Tape 182 Std 84 °F
Office Work	Surveyed by Mankey Jr.
Checked	Notes ETM Jr. Date 4. '71
Date	Indexed C. J. GALLI OCT 14 '71

F. B. ~~3925~~ PG. ~~33~~

W.S. 60, A-3

Note: Any Additions or Changes on This Sheet Must be Made or Circled in Red Ink With Date and Name of Person Making Change.

Do not extend this side of this line.

PLEASE RETURN TO
COUNTY OF LOS ANGELES
DEPARTMENT OF COUNTY ENGINEER
403 LOS ANGELES COUNTY ENGINEERING BLDG.

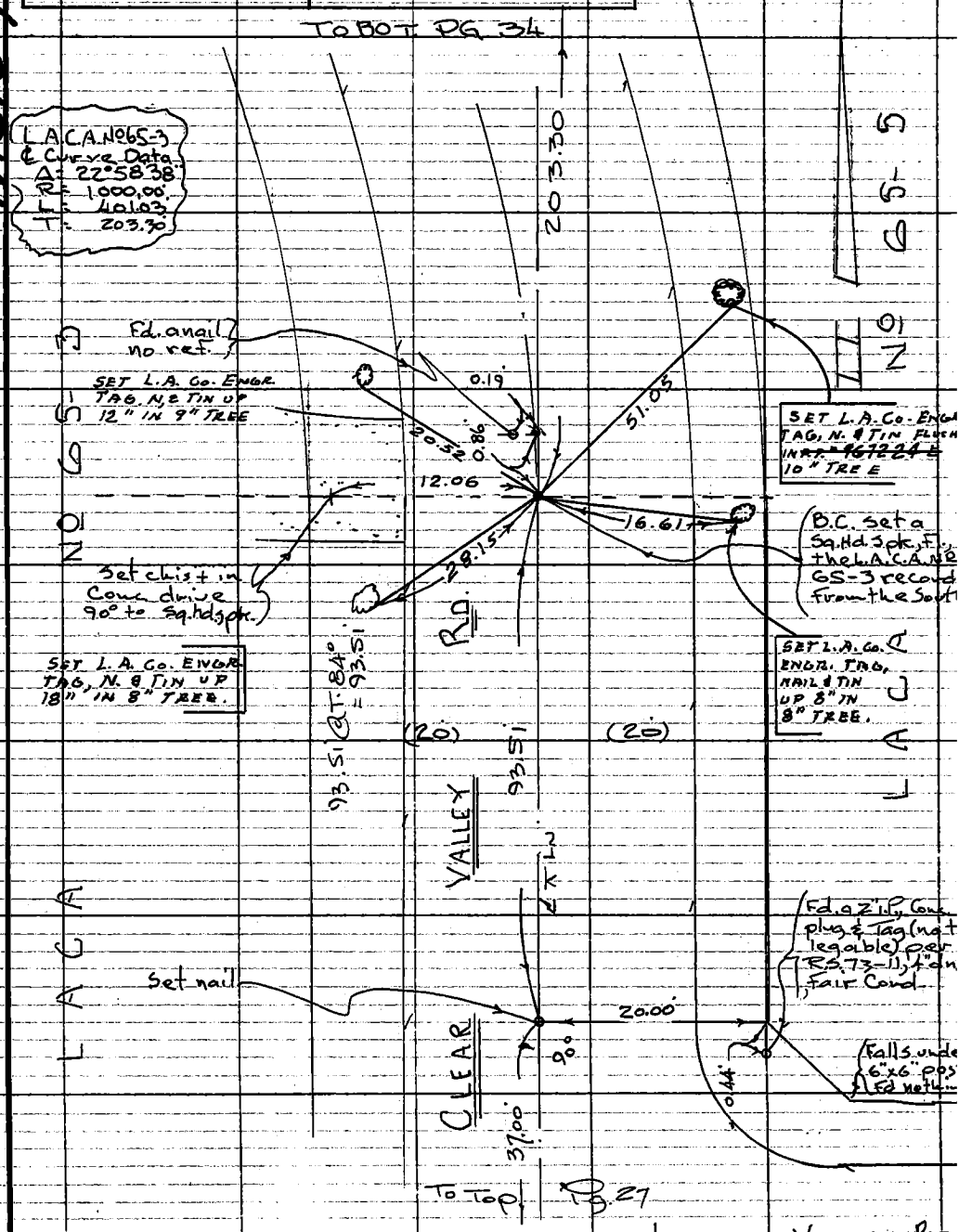

76F3095 CE#310 3-68

PWFB 1708

F. B. ~~3965~~ Pg. ~~34~~

91

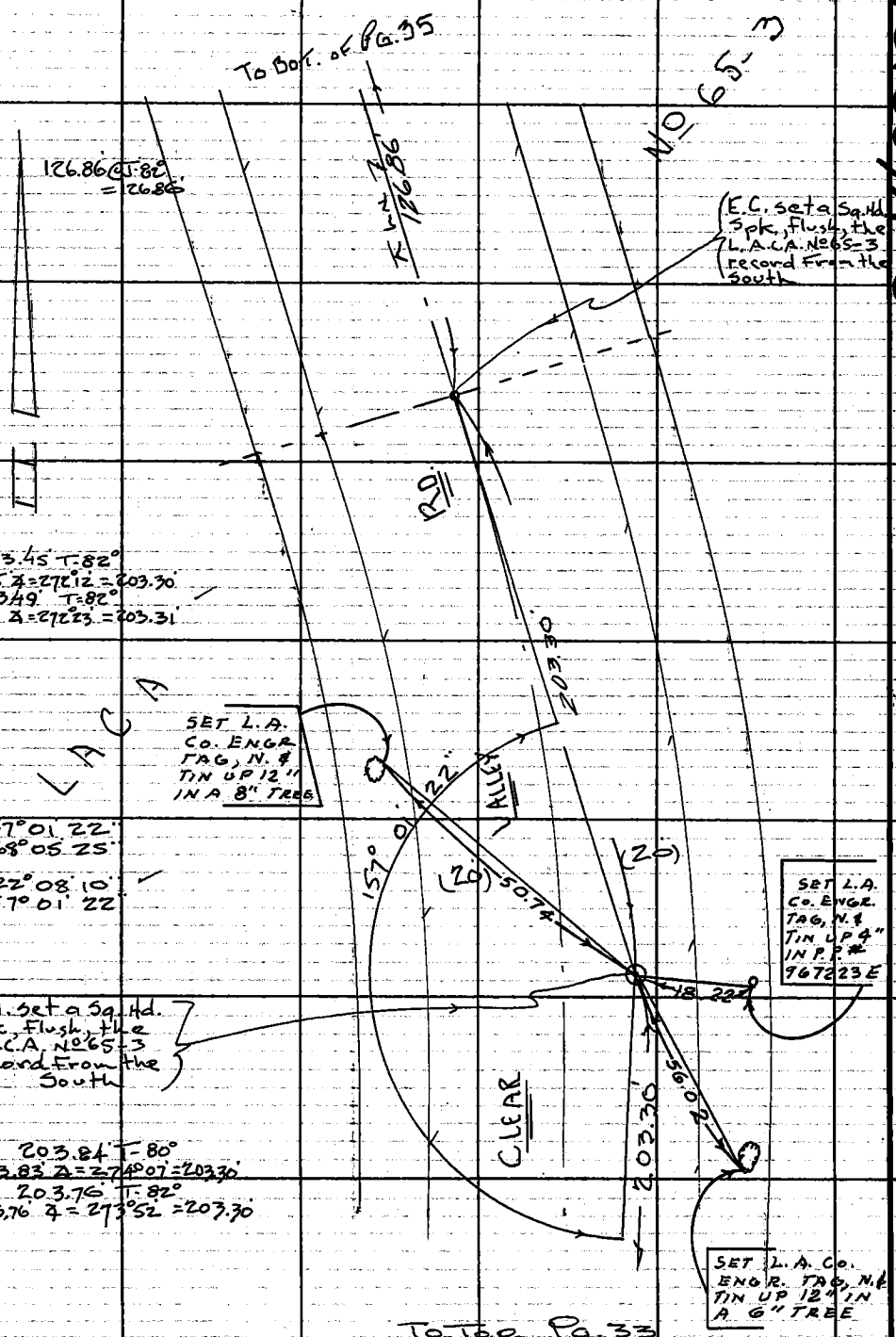

PLEASE RETURN TO
COUNTY OF LOS ANGELES
DEPARTMENT OF COUNTY ENGINEER
403 LOS ANGELES COUNTY ENGINEERING BLDG.

Do not extend this side of this line.

Note: Any Additions or Changes on This Sheet Must be Made or Circled in Red Ink With Date and Name of Person Making Change.

Notes Ck'd by R. MANOR	Survey of City of Hidden Hills Imp #4
Map No.	JN 3563.44 Tape 182 Std 84 °F
Office Work	Surveyed by Mankey Jr
Checked	Notes ETM Jr. Date 4-71
Date	Indexed E. J. GALLI OCT 14 71

F. B. ~~3925~~ PG. ~~35~~

W.S. 60, A-3

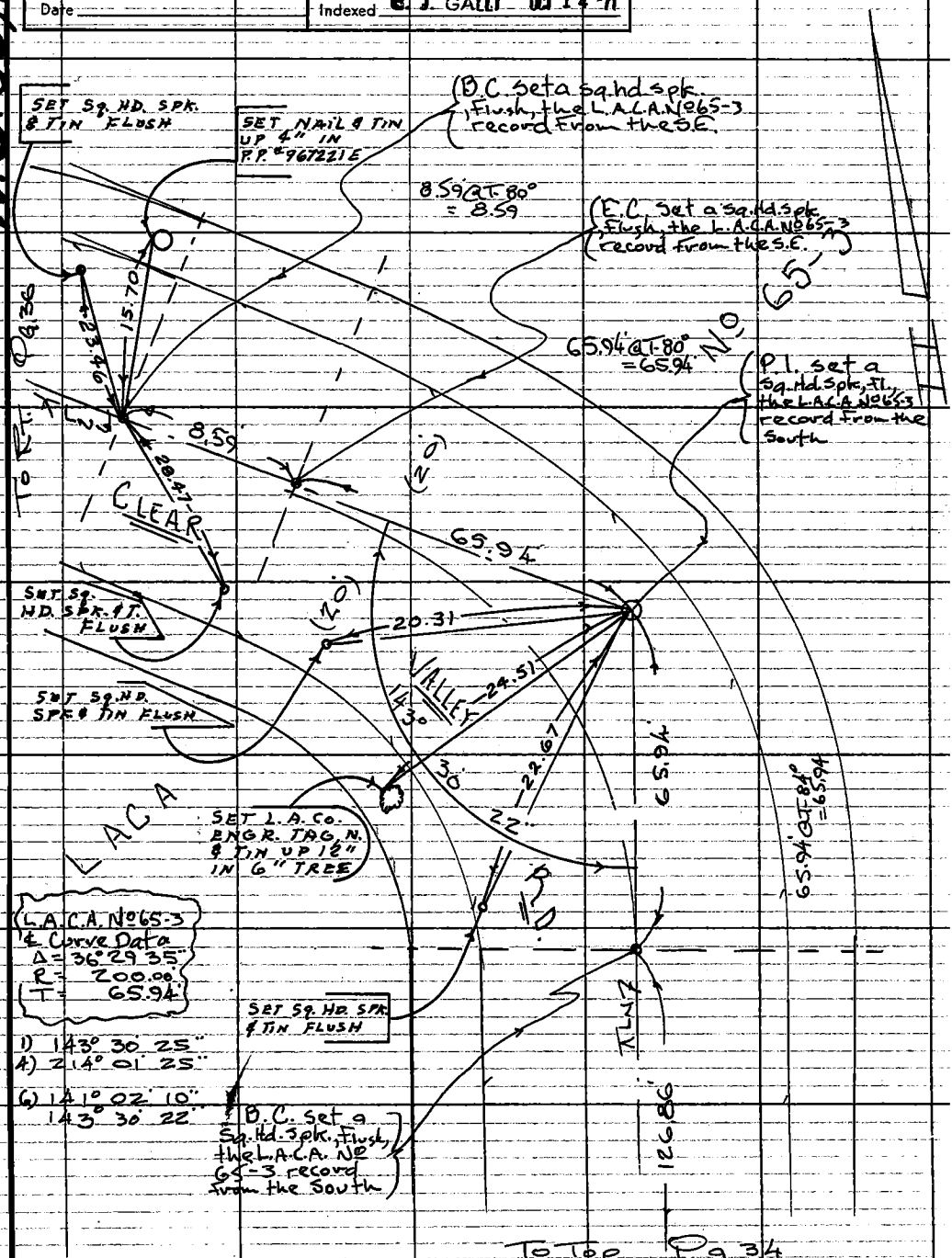

Note: Any Additions or Changes on This Sheet Must be Made or Circled in Red Ink With Date and Name of Person Making Change.

Do not extend this side of this line.

PLEASE RETURN TO COUNTY OF LOS ANGELES DEPARTMENT OF COUNTY ENGINEER 403 LOS ANGELES COUNTY ENGINEERING BLDG.

76F3095 CE#310 3-68

PWFB 1708

93

F.B. ~~3925~~ PG. ~~36~~

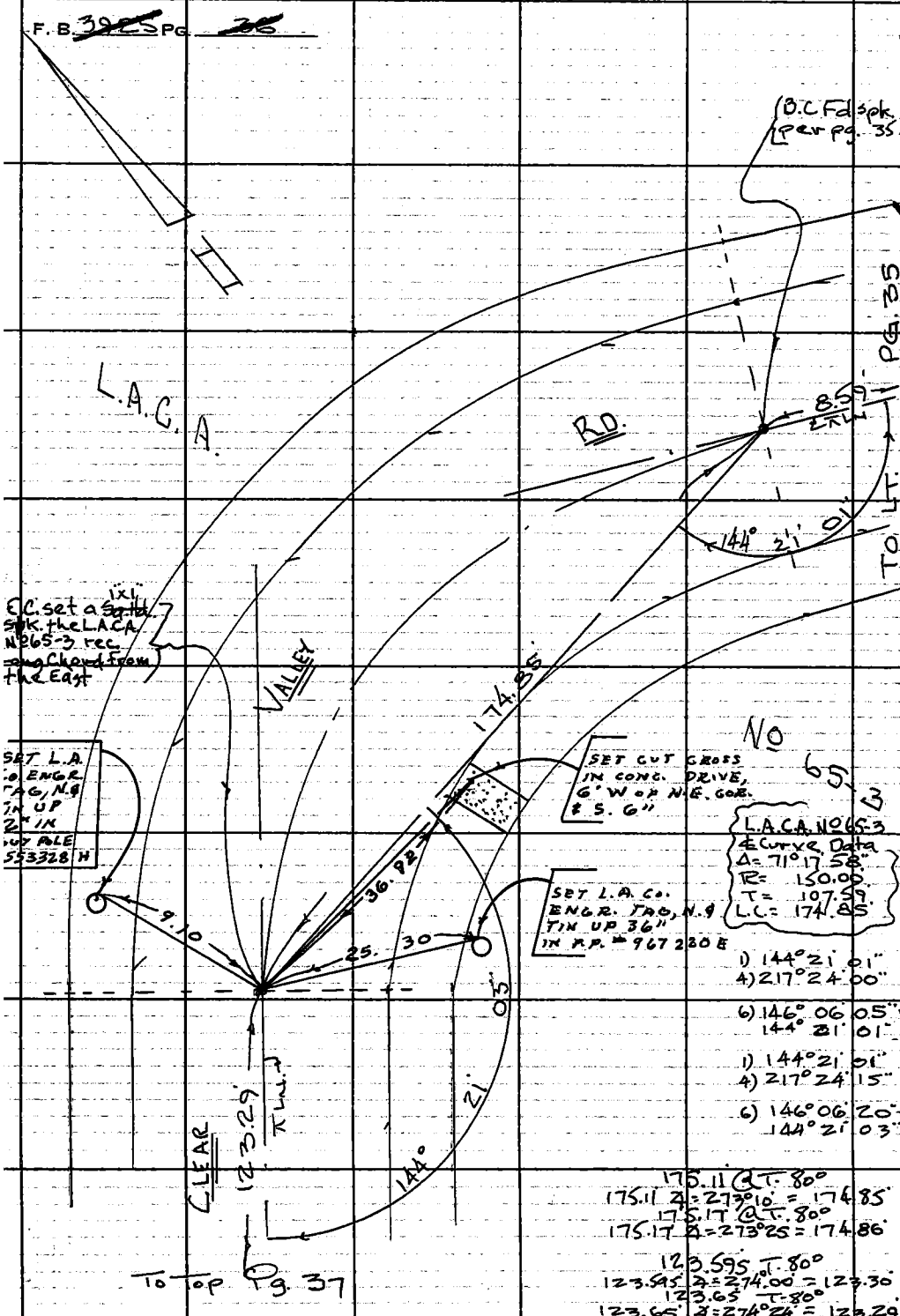

175.11 @ T. 80°
175.11 Δ = 273°10' = 174.85
175.17 @ T. 80°
175.17 Δ = 273°25 = 174.86

123.595 T. 80°
123.595 Δ = 274°00' = 123.30
123.65 T. 80°
123.65 Δ = 274°24' = 123.29

W.S. 60 A-3

PLEASE RETURN TO
COUNTY OF LOS ANGELES
DEPARTMENT OF COUNTY ENGINEER
403 LOS ANGELES COUNTY ENGINEERING BLDG.

Do not extend this side of this line.

Note: Any Additions or Changes on This Sheet Must be Made or Circled in Red Ink With Date and Name of Person Making Change.

PWFB 1708 94 95

W.S. 60, A-3

Notes Ck'd by R. MANOR	Survey of City of Hidden Hills #4
Map No.	JN 3563.44 Tape 182 Std 84 °F
Office Work	Surveyed by Mankey Jr.
Checked	Notes ETM Jr. Date 4 71
Date	Indexed C. J. GALLI OCT 14 '71

F. B. ~~3925~~ PG. ~~351~~

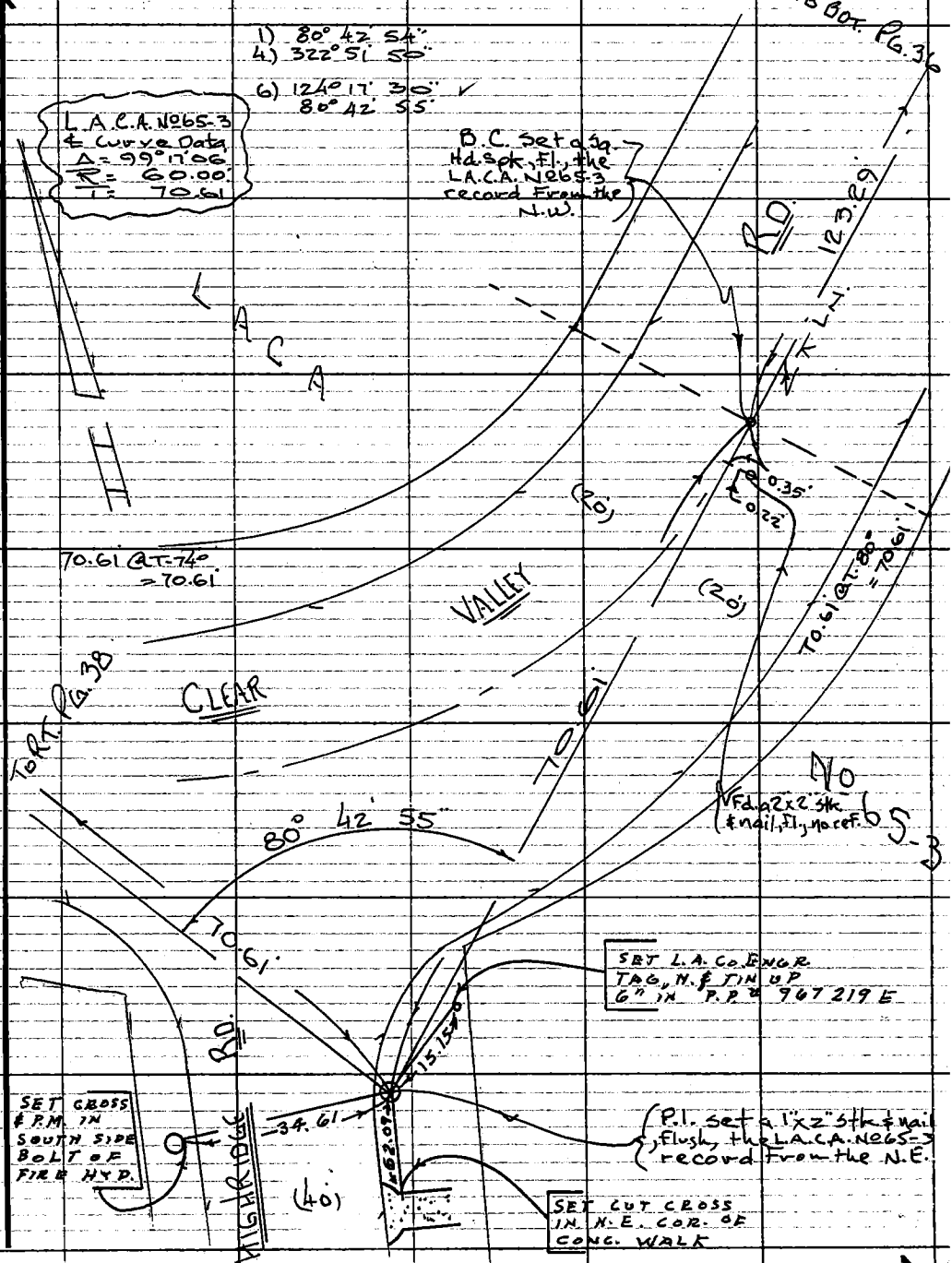

Note: Any Additions or Changes on This Sheet Must be Made or Circled in Red Ink With Date and Name of Person Making Change.

Do not extend this side of this line.

PLEASE RETURN TO
COUNTY OF LOS ANGELES
DEPARTMENT OF COUNTY ENGINEER
403 LOS ANGELES COUNTY ENGINEERING BLDG.

76F309S CE#310 3-68

PWFB 1708

96

F.B. ~~3925~~ Pg. ~~38~~

99.60 T-60°
99.58 Δ=272°00' = 99.52'
99.67 T-60°
99.65' Δ=272°55' = 99.52'

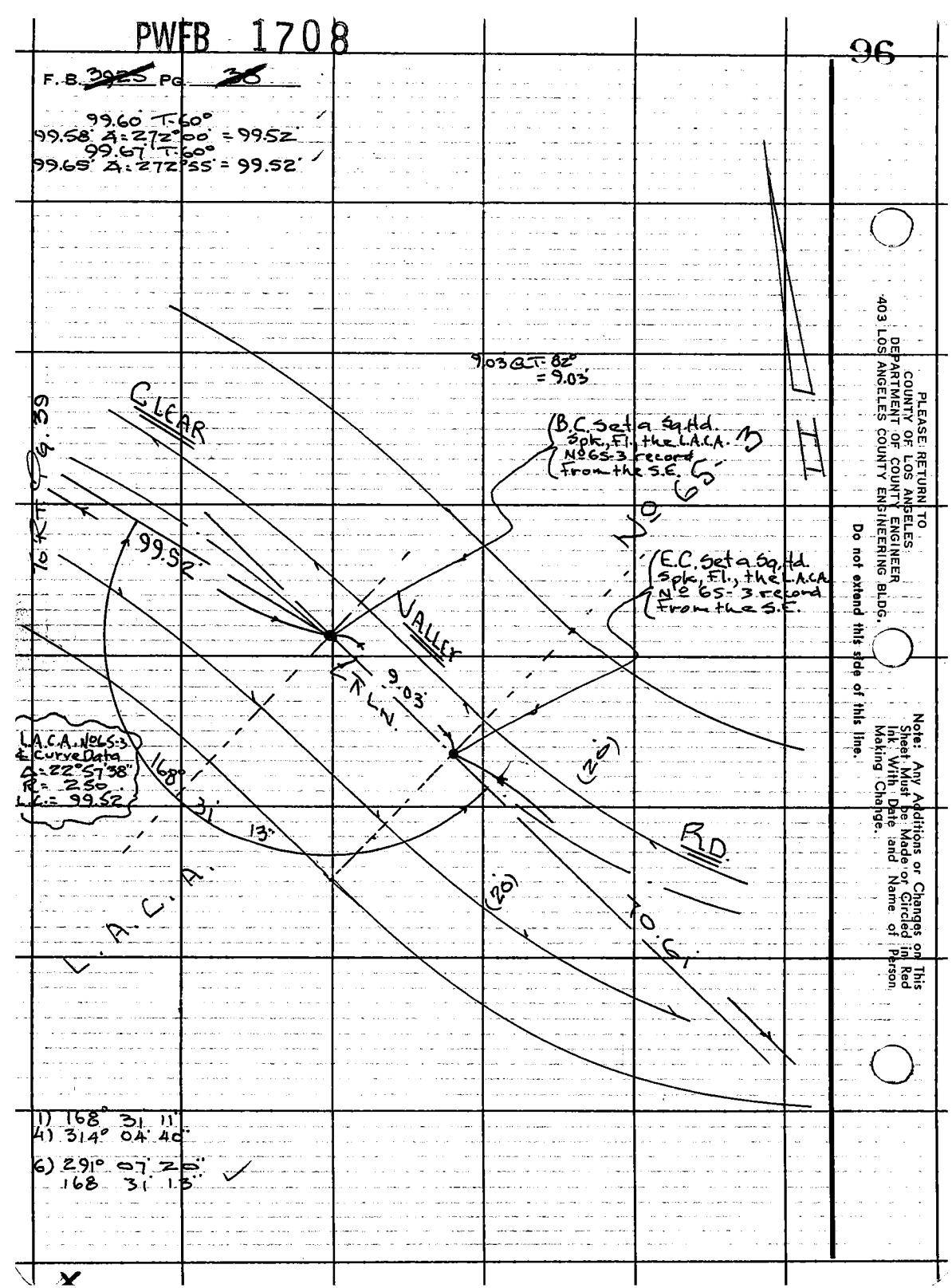

1) 168° 31' 11"
4) 314° 04' 40"

6) 291° 07' 20"
168 31 13

PLEASE RETURN TO
COUNTY OF LOS ANGELES
DEPARTMENT OF COUNTY ENGINEER
403 LOS ANGELES COUNTY ENGINEERING BLDG.

Do not extend this side of this line.

Note: Any Additions or Changes on This Sheet Must be Made or Circled in Red Ink With Date and Name of Person Making Change.

PWFB 1708

97

Notes Ck'd by R. MANOR
Map No.
Office Work
Checked
Date

Survey of City of Hidden Hills #4
JN 356344 Tape 182 Std 84 °F
Surveyed by Mankey Jr.
Notes ETM Jr. Date 4-71
Indexed E. J. GALLI OCT 14 71

F. B. 3925 PG. 39

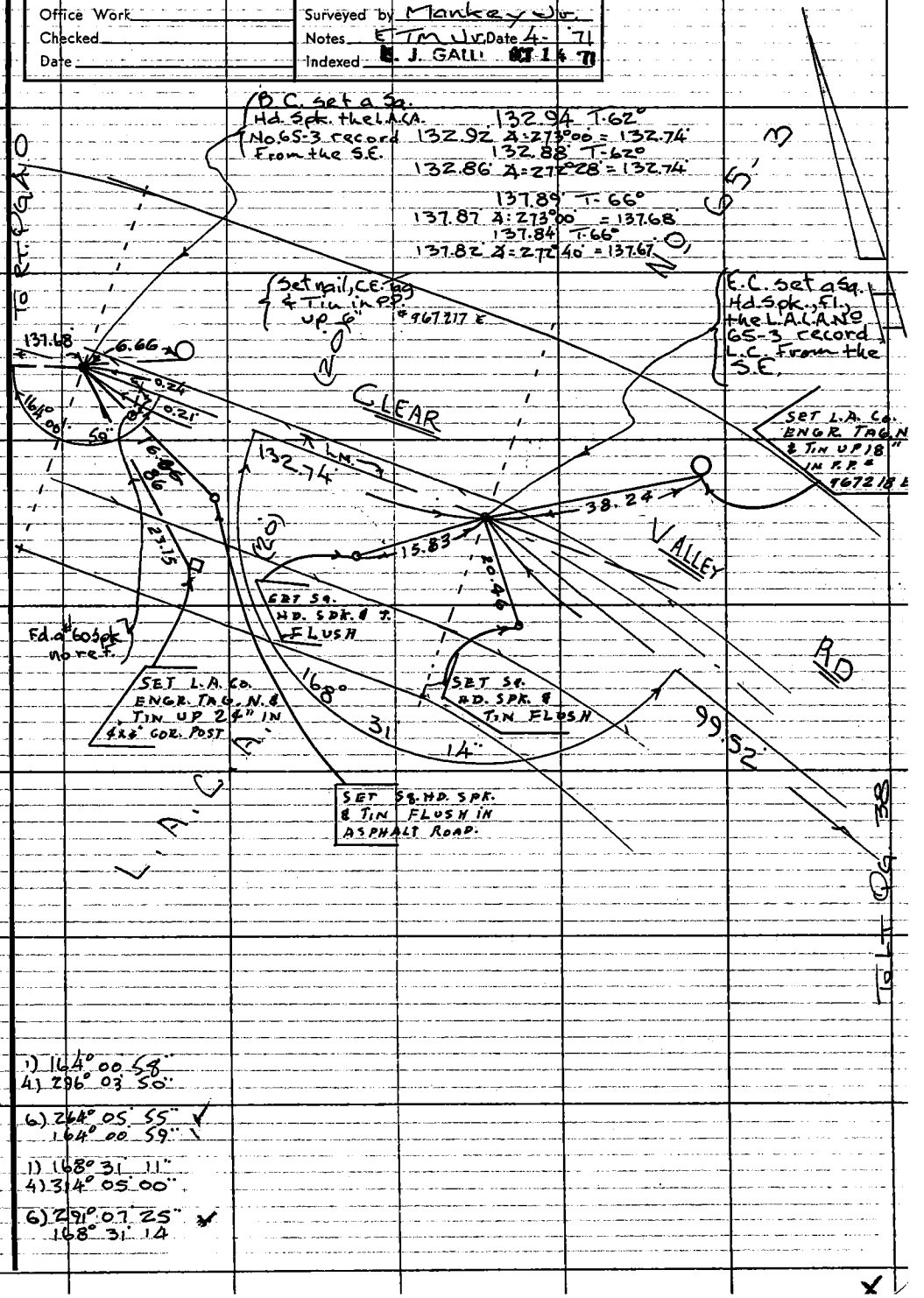

Note: Any Additions or Changes on This Sheet Must be Made or Circled in Red Ink With Date and Name of Person Making Change.

PLEASE RETURN TO
COUNTY OF LOS ANGELES
DEPARTMENT OF COUNTY ENGINEER
403 LOS ANGELES COUNTY ENGINEERING BLDG.

Do not extend this side of this line.

1) 164° 00 58"
4) 296° 03 50"

6) 264° 05 55" ✓
164° 00 59"

1) 168° 31 11"
4) 314° 05 00"

6) 291° 07 25" ✓
168° 31 14

76F3095 CE#310 3-68

✓

PWFB 1708

98

F. B. ~~3925~~ PG. ~~40~~

W.S. 60, A-3

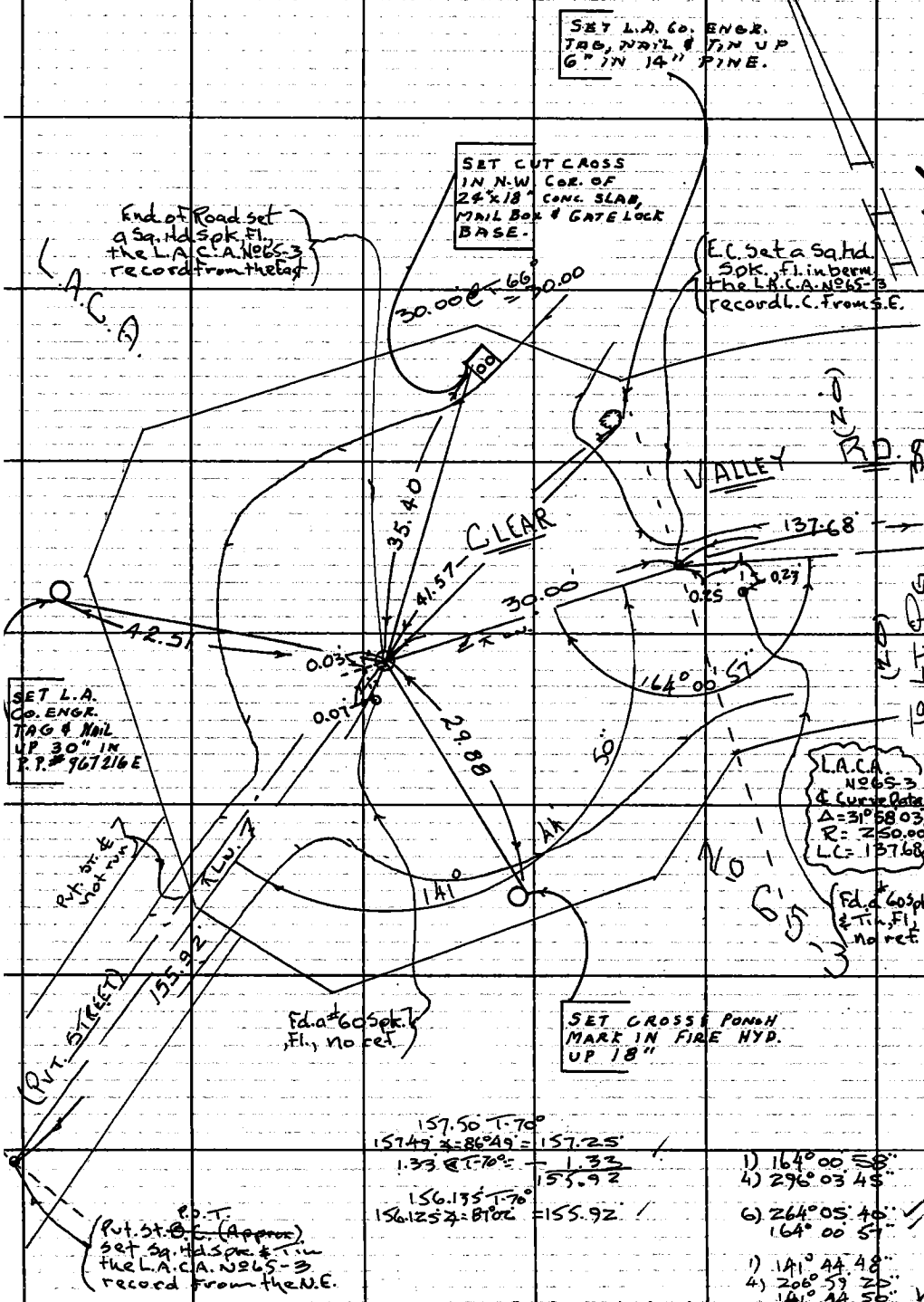

PLEASE RETURN TO
COUNTY OF LOS ANGELES
DEPARTMENT OF COUNTY ENGINEER
403 LOS ANGELES COUNTY ENGINEERING BLDG.

Do not extend this side of this line.

Note: Any Additions or Changes on This Sheet Must be Made or Circled in Red Ink With Date and Name of Person Making Change.

PWFB 1708

99

W. S. 60, A-3

Notes Ck'd by R. MANOR	Survey of City of Hidden Hills 2nd A
Map No.	JN 3563.44 Tape 182 Std 84 °F
Office Work	Surveyed by Mankey Jr.
Checked	Notes F.T.M. Jr. Date 4-71
Date	Indexed B. J. GALLE OCT 14 71

F. B. ~~3925~~ Pg. ~~41~~

Note: Any Additions or Changes on This Sheet Must be Made or Circled in Red Ink With Date and Name of Person Making Change.

Do not extend this side of this line.

PLEASE RETURN TO
COUNTY OF LOS ANGELES
DEPARTMENT OF COUNTY ENGINEER
403 LOS ANGELES COUNTY ENGINEERING BLDG.

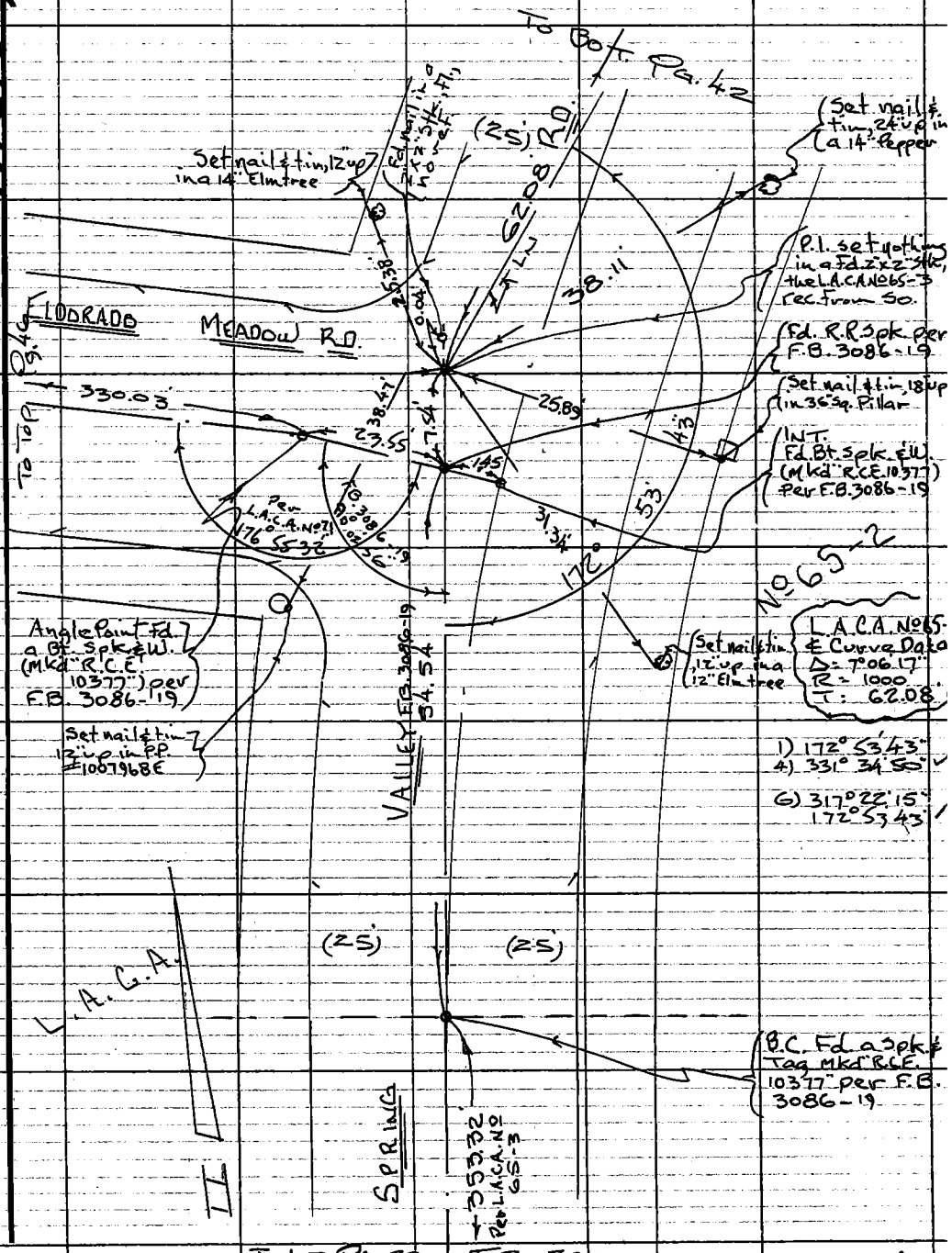

To LT. Pg. 251 F.B. 3920

1

76F3095 CE#310 3-68

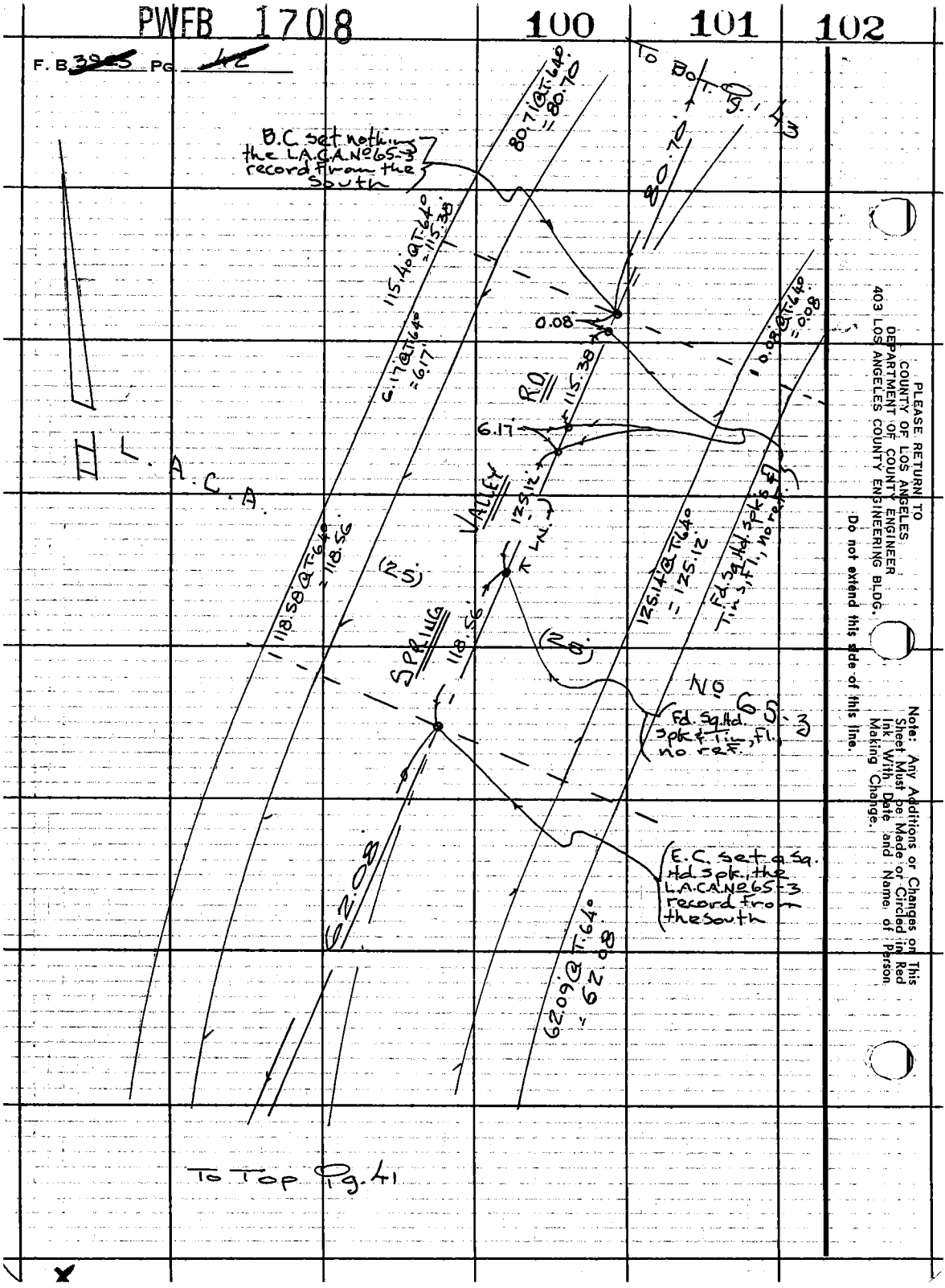
PWFB 1708
100
101
102
F. B. 3925 PG. 42
To Bot. Pg. 43
B.C. set nothing the L.A.C.A. No 65-3 record from the South
80.71 @ T.64° = 80.70
80.70
115.40 @ T.64° = 115.38
6.17 @ T.64° = 6.17
0.08
0.08 @ T.64° = 0.08
RD.
115.38
6.17
VALLEY
125.12
T.L.N.
L.A.C.A.
118.58 @ T.64° = 118.56
(25)
SPRING
118.56
(25)
125.14 @ T.64° = 125.12
Fd. Sq. Hd. spk. & Tin, Fl., no ref.
No 65-3
Fd. Sq. Hd. spk & Tin, Fl., no ref.
E.C. set a Sq. Hd. spk., the L.A.C.A. No 65-3 record from the South
62.08
62.09 @ T.64° = 62.08
To Top Pg. 41
PLEASE RETURN TO
COUNTY OF LOS ANGELES
DEPARTMENT OF COUNTY ENGINEER
403 LOS ANGELES COUNTY ENGINEERING BLDG.
Do not extend this side of this line.
Note: Any Additions or Changes on This Sheet Must be Made or Circled in Red Ink With Date and Name of Person Making Change.

PWFB 1708

Notes Ck'd by R. MANOR	Survey of City of Hidden Hills #4
Map No.	JN 3563.44 Tape 182 Std 84 °F
Office Work	Surveyed by Mankey Jr.
Checked	Notes E T M Jr. Date 4. '71
Date	Indexed J. GALLI OCT 14 '71

F. B. ~~3925~~ PG. ~~43~~ 103

W.S. 60, A-3

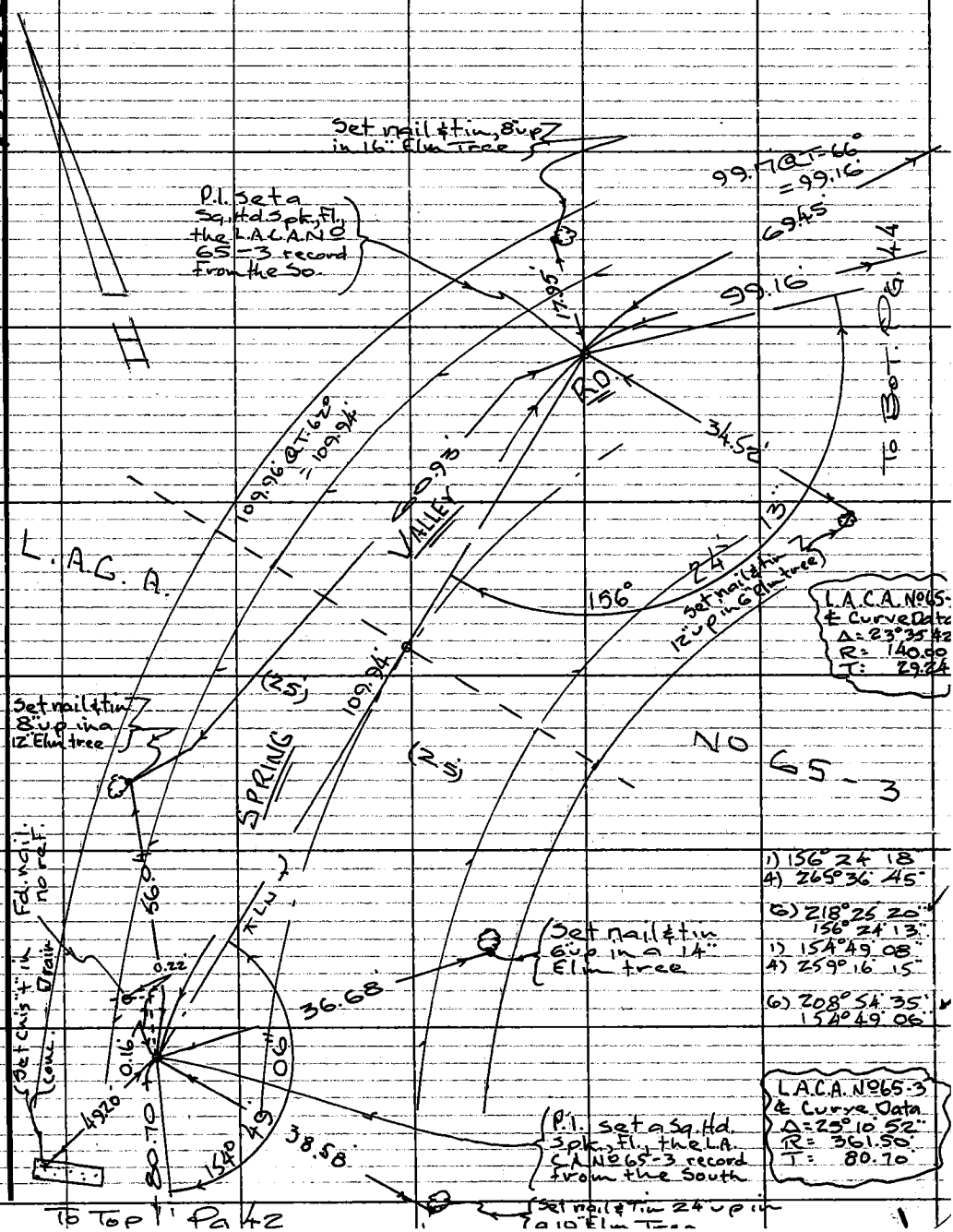

Note: Any Additions or Changes on This Sheet Must be Made or Circled in Red Ink With Date and Name of Person Making Change.

Do not extend this side of this line.

PLEASE RETURN TO
COUNTY OF LOS ANGELES
DEPARTMENT OF COUNTY ENGINEER
403 LOS ANGELES COUNTY ENGINEERING BLDG.

76F309S CE#310 3-68

PWFB 1708

104

F.B. ~~3925~~ PG. ~~44~~

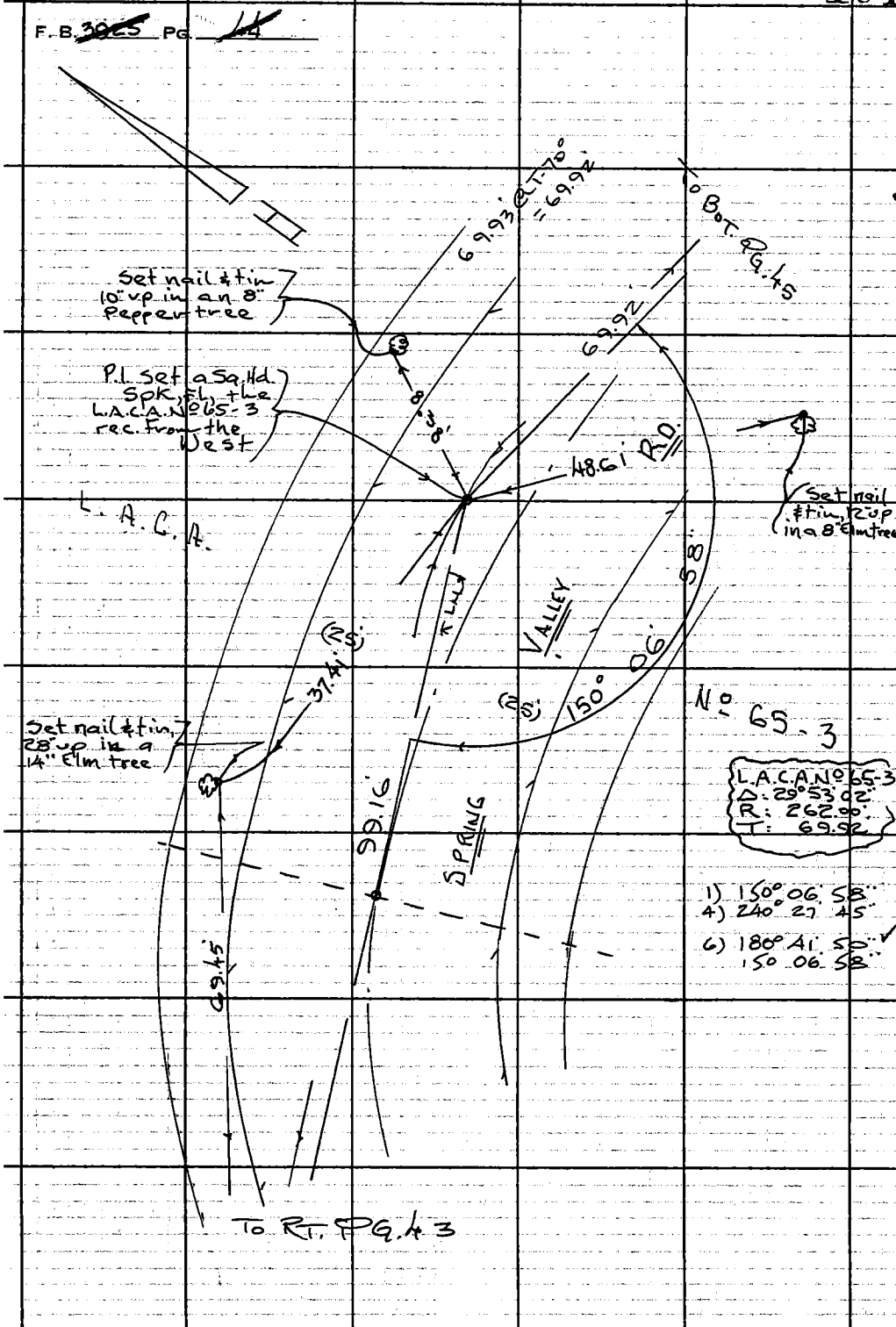

L.A.C.A. No 65-3
Δ: 29° 53' 02"
R: 262.00'
T: 69.92'

1) 150° 06' 58"
4) 240° 27' 45"
6) 180° 41' 50"
150 06 58"

W.S. 60, A-3

PLEASE RETURN TO
COUNTY OF LOS ANGELES
DEPARTMENT OF COUNTY ENGINEER
403 LOS ANGELES COUNTY ENGINEERING BLDG.

Do not extend this side of this line.

Note: Any Additions or Changes on This Sheet Must be Made or Circled in Red Ink With Date and Name of Person Making Change.

PWFB 1708

R. MANOR

105

Notes Ck'd by	Survey of City of Hidden Hills #4
Map No.	JN 356344 Tape 182 Std 84 °F
Office Work	Surveyed by Mankey Jr.
Checked	Notes E T M Jr. Date 4-'71
Date	Indexed E. J. GALLI OCT 14 '71

F. B. ~~3925~~ PG ~~43~~

W.S. 60, A-3

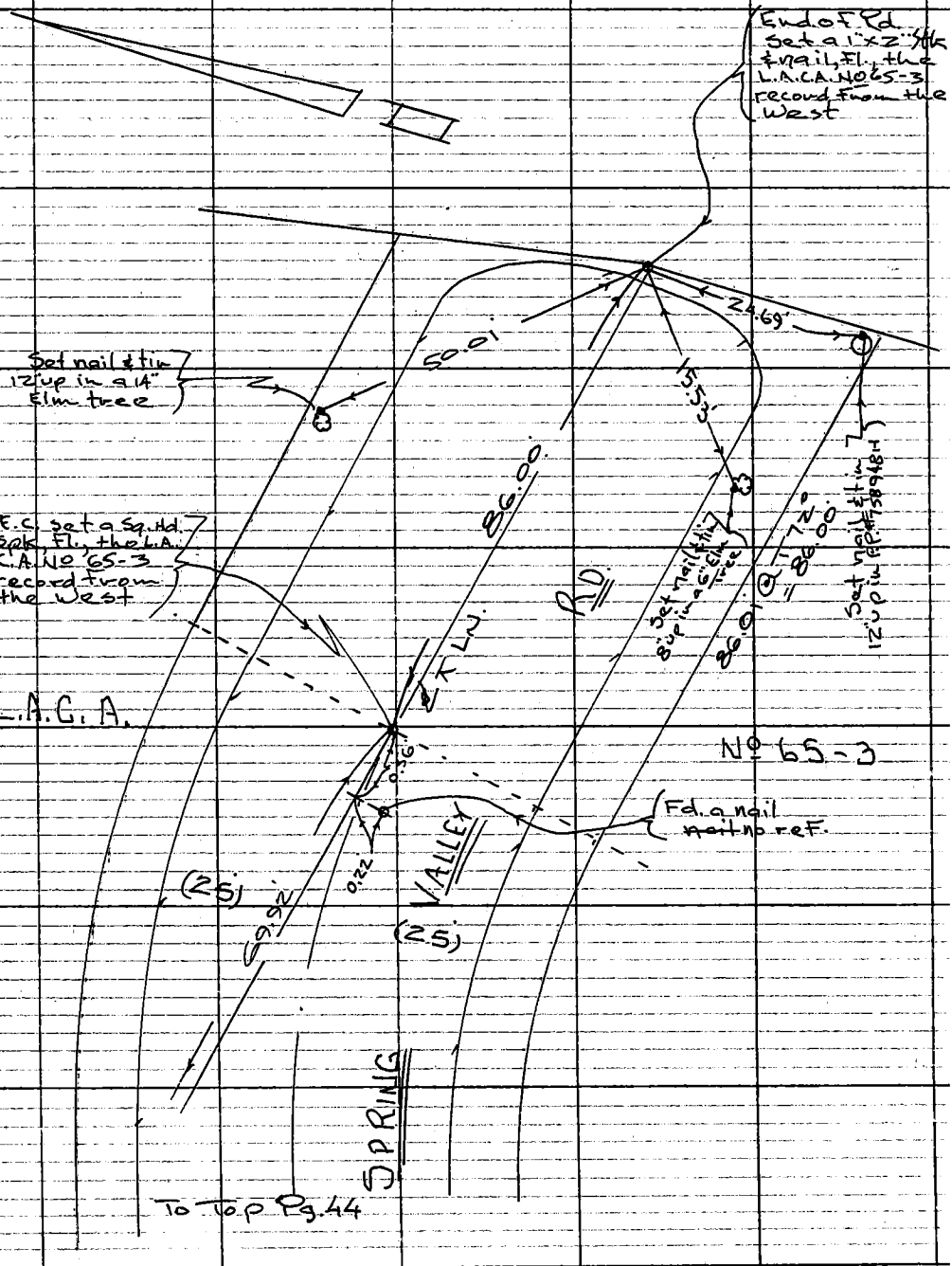

To Top Pg. 44

Note: Any Additions or Changes on This Sheet Must be Made or Circled in Red Ink With Date and Name of Person Making Change.

Do not extend this side of this line.

PLEASE RETURN TO
COUNTY OF LOS ANGELES
DEPARTMENT OF COUNTY ENGINEER
403 LOS ANGELES COUNTY ENGINEERING BLDG.

76F309S CE#310 3-68

F. B. ~~3925~~ Pg. ~~46~~

To Lt. Pg. 41

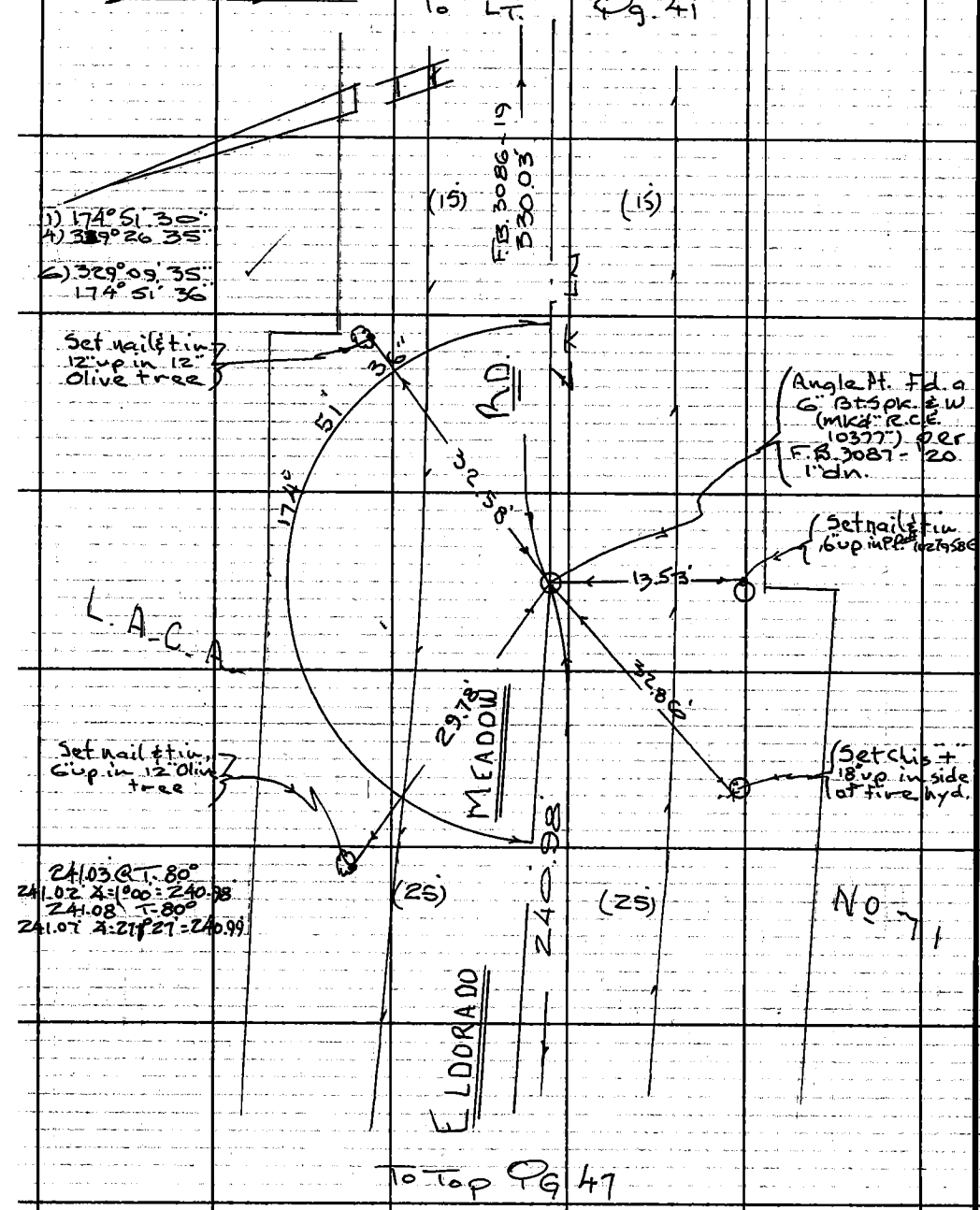

To Top Pg 47

PLEASE RETURN TO
COUNTY OF LOS ANGELES
DEPARTMENT OF COUNTY ENGINEER
403 LOS ANGELES COUNTY ENGINEERING BLDG.

Do not extend this side of this line.

Note: Any Additions or Changes on This Sheet Must be Made or Circled in Red Ink With Date and Name of Person Making Change.

PWFB 1708

107

W.S. 60, A-3

Notes Ck'd by R. MANOR	Survey of City of Hidden Hills #4
Map No.	JN 3563.44 Tape 182 Std 84 °F
Office Work	Surveyed by Mankey Jr.
Checked	Notes ETM Jr. Date 4. 71
Date	Indexed J. GALLI OCT 14 '71

F. B. ~~3925~~ PG ~~47~~

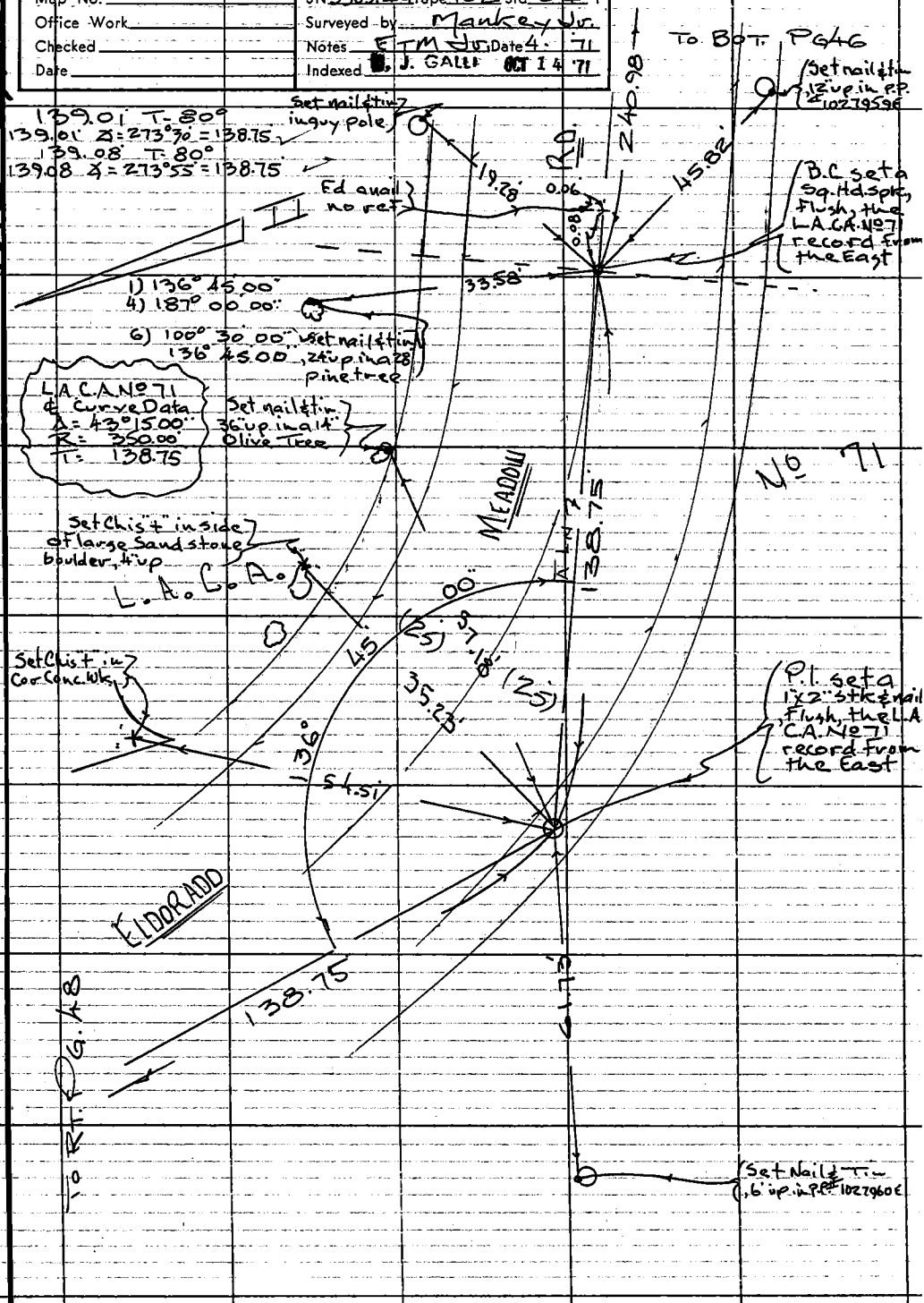

Note: Any Additions or Changes on This Sheet Must be Made or Circled in Red Ink With Date and Name of Person Making Change

Do not extend this side of this line.

PLEASE RETURN TO
COUNTY OF LOS ANGELES
DEPARTMENT OF COUNTY ENGINEER
403 LOS ANGELES COUNTY ENGINEERING BLDG.

76F309S CE#310 3-68

F. B. ~~3925~~ Pg. ~~48~~

109

217.66' T. 80°
217.65' ∡ = 279°23' = 214.74'
217.71' T. 80°
217.70' ∡ = 279°28' = 214.73'

27.87' T. 80°
27.87' ∡ = 274°54' = 27.77'
27.81' T. 80°
27.81' ∡ = 273°00' = 27.77'
242.50'

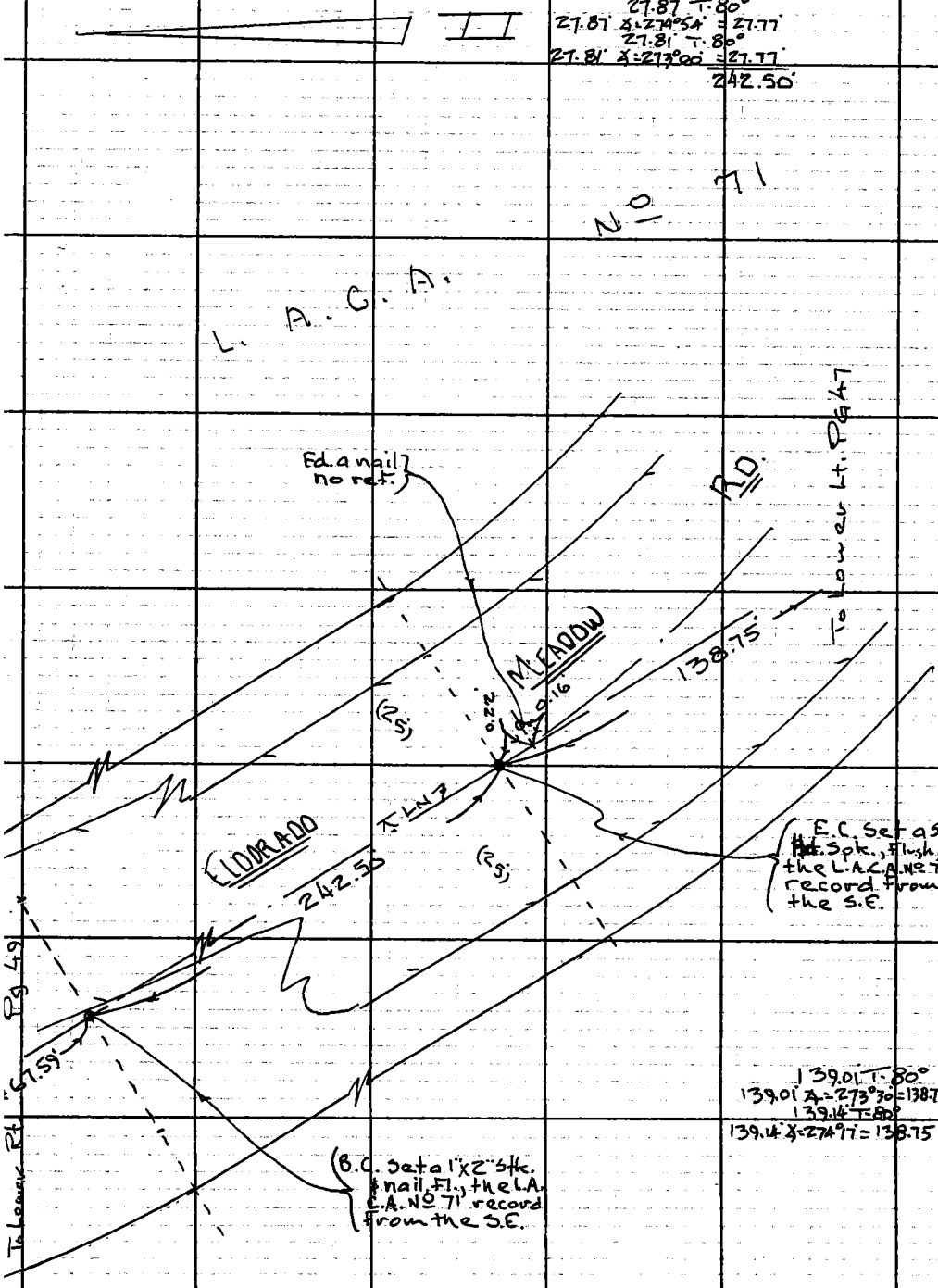

139.01' T. 80°
139.01' ∡ = 273°30' = 138.75'
139.14' T. 80°
139.14' ∡ = 274°17' = 138.75'

PLEASE RETURN TO
COUNTY OF LOS ANGELES
DEPARTMENT OF COUNTY ENGINEER
403 LOS ANGELES COUNTY ENGINEERING BLDG.

Do not extend this side of this line.

Note: Any Additions or Changes on This Sheet Must be Made or Circled in Red Ink With Date and Name of Person Making Change.

PWFB 1708

110

Notes Ck'd by R. MANOR
Map No.
Office Work
Checked
Date

Survey of City of Hidden Hills #4
JN 35634 Tape 182 Std 84 °F
Surveyed by Manke, Jr.
Notes E.I.M.-Jr. Date 4-71
Indexed G. J. GALLI OCT 14 71

F. B. 3925 PG. 49

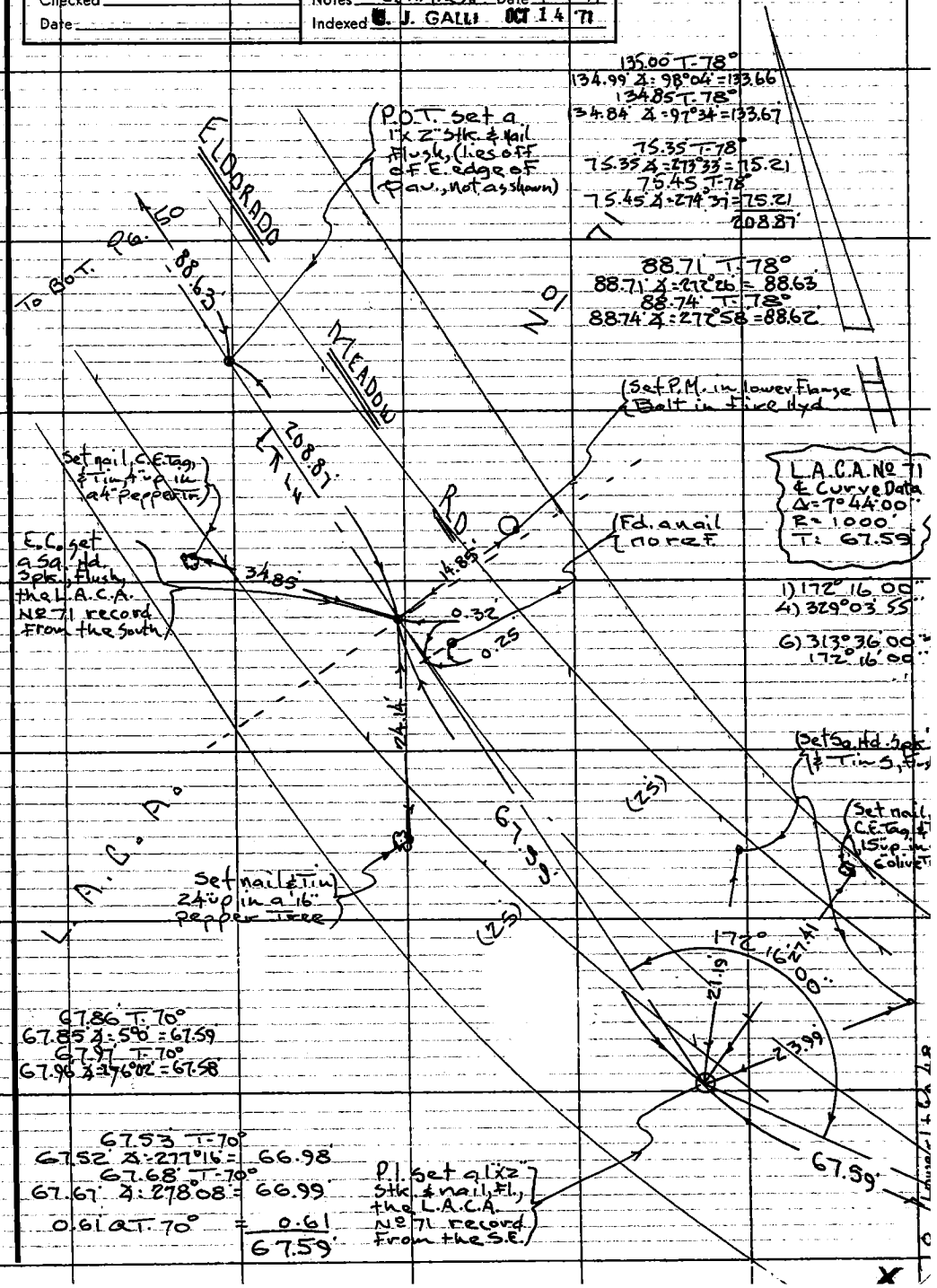

Note: Any Additions or Changes on This Sheet Must be Made or Circled in Red Ink, With Date and Name of Person Making Change.

Do not extend this side of this line.

PLEASE RETURN TO
COUNTY OF LOS ANGELES
DEPARTMENT OF COUNTY ENGINEER
403 LOS ANGELES COUNTY ENGINEERING BLDG.

76F309S CE#310 3-68

F.B. ~~3925~~ Pg. ~~50~~

1) 87° 02' 00"
2) 174° 04' 30"
87° 02' 15"

35.93 @ T-74° = 35.93

57.74 T-74°
57.74 ∠ = 104°51' = 55.81
57.42 T-74°
57.42 ∠ = 103°35' = 55.81

40.15 T-74°
40.15 ∠ = 114°27' = 36.55
40.22 T-74°
40.22 ∠ = 114°40' = 36.55
128.29

1) 162° 48' 00"
4) 291° 12' 00"
162° 48' 00"

W.S. 60, A-3

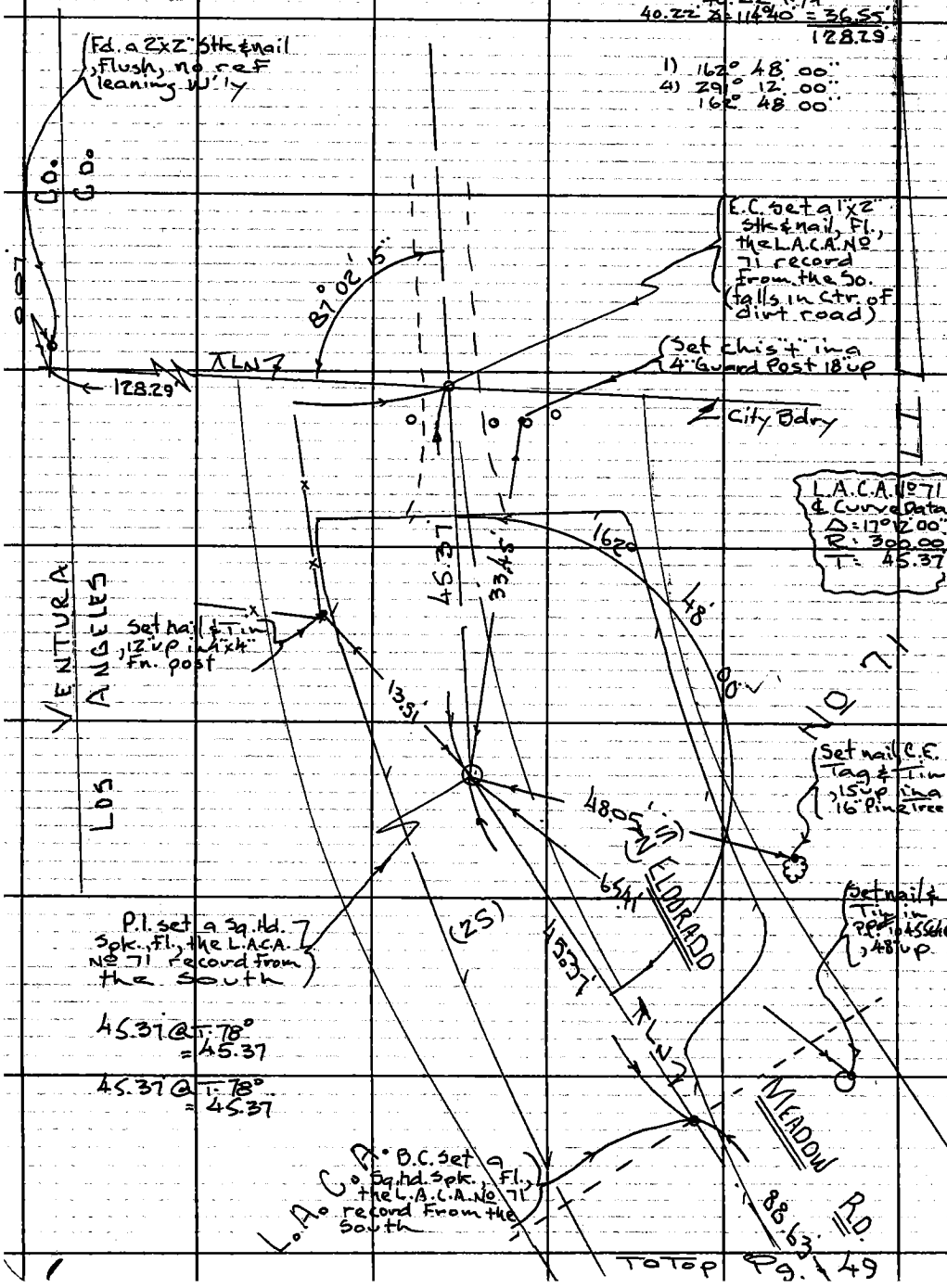

PLEASE RETURN TO
COUNTY OF LOS ANGELES
DEPARTMENT OF COUNTY ENGINEER
403 LOS ANGELES COUNTY ENGINEERING BLDG.

Do not extend this side of this line.

Note: Any Additions or Changes on This Sheet Must be Made or Circled in Red Ink With Date and Name of Person Making Change.

To Top Pg. 49

PWFB 1708

112

W.S. 60, A-3

Notes Ck'd by R. MANOR	Survey of City of Hidden Hills #4
Map No.	JN 3563.44 Tape 182 Std 84 °F
Office Work	Surveyed by Mankey Jr.
Checked	Notes E T M Jr. Date 7-'71
Date	Indexed W. J. GALLE OCT 14 '71

F. B. ~~3925~~ PG. ~~51~~

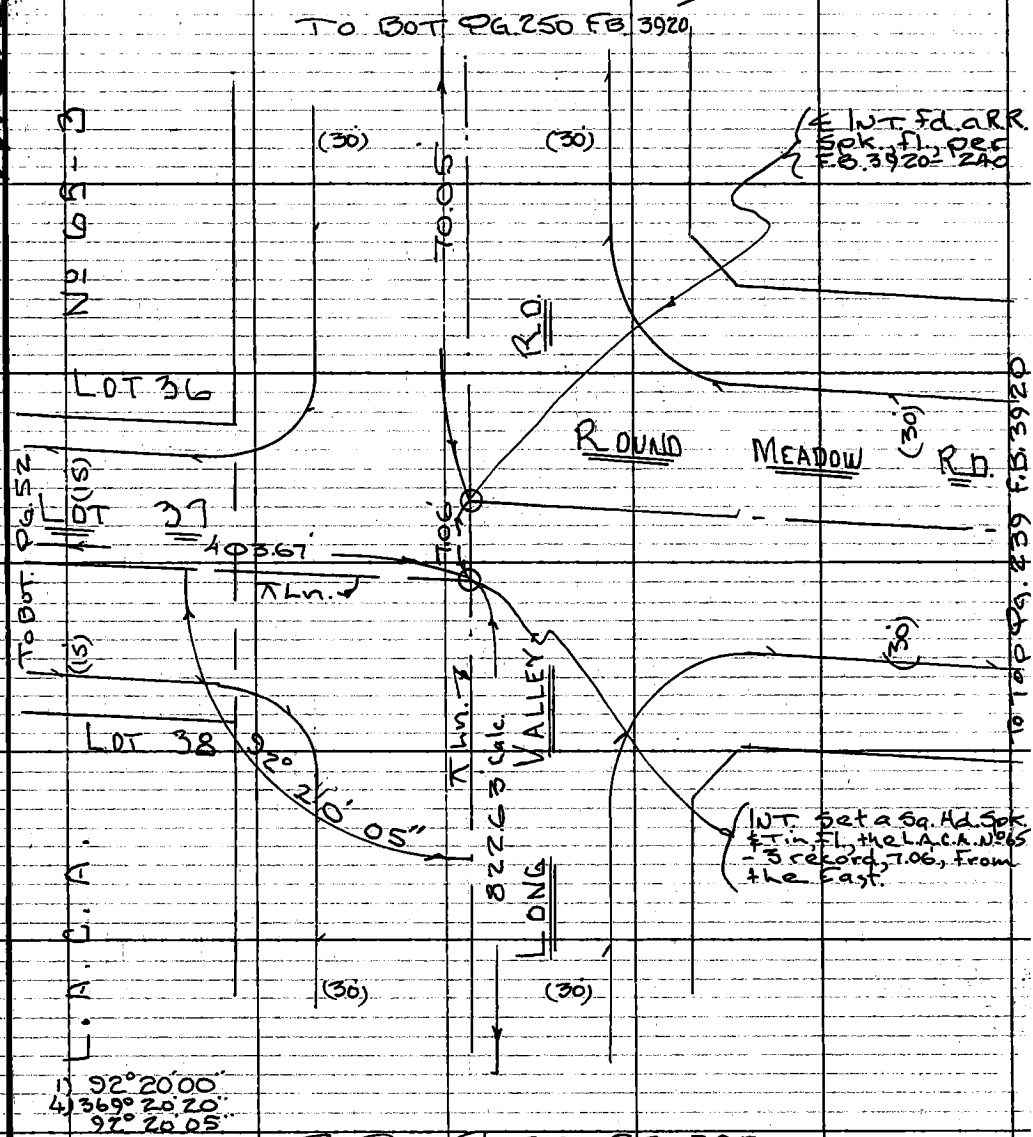

Note: Any Additions or Changes on This Sheet Must be Made or Circled in Red Ink With Date and Name of Person Making Change.

Do not extend this side of this line.

PLEASE RETURN TO
COUNTY OF LOS ANGELES
DEPARTMENT OF COUNTY ENGINEER
403 LOS ANGELES COUNTY ENGINEERING BLDG.

76F309S CE#310 3-68

F. B 3975 Pg. 82

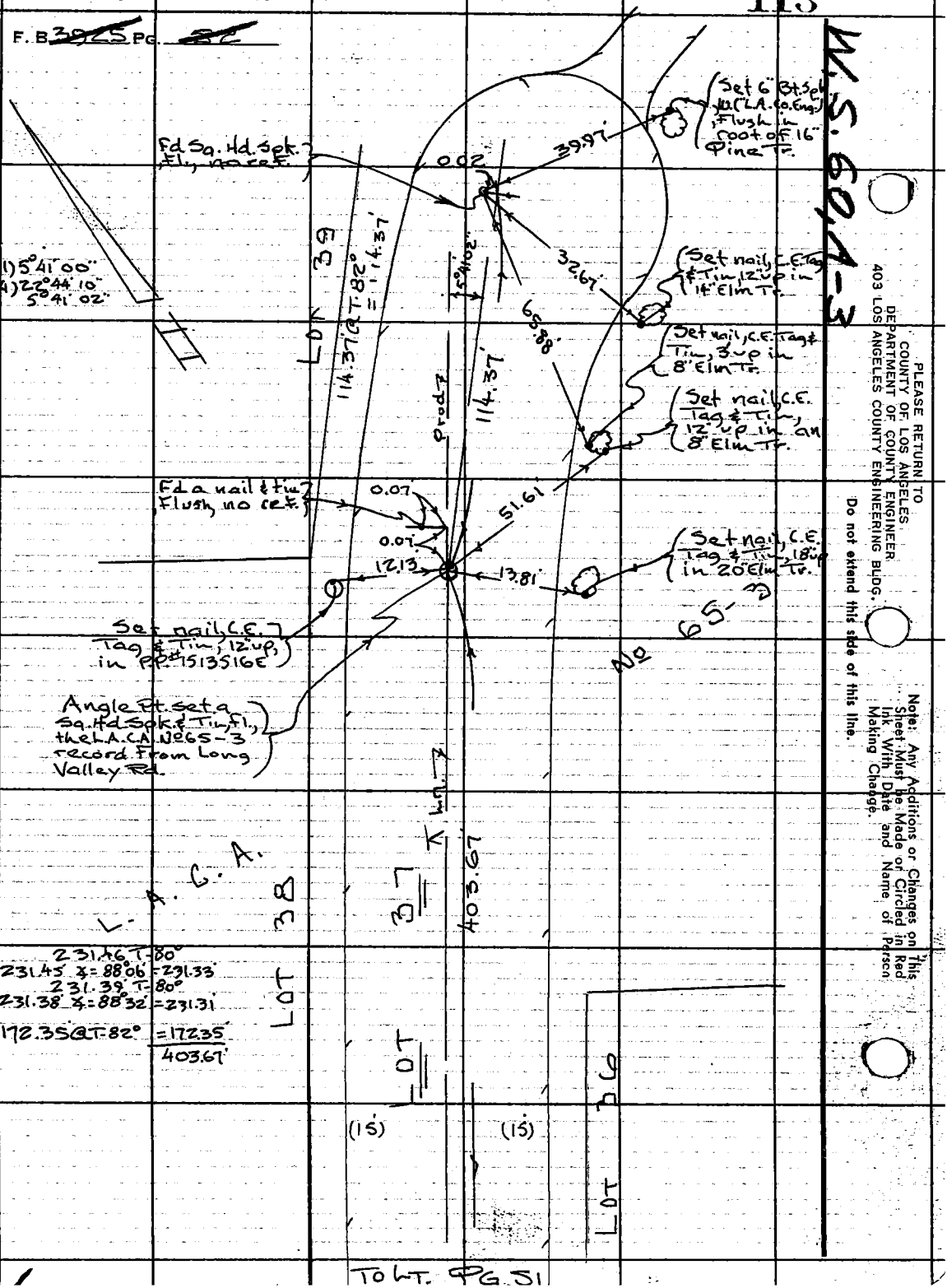

PLEASE RETURN TO
COUNTY OF LOS ANGELES
DEPARTMENT OF COUNTY ENGINEER
403 LOS ANGELES COUNTY ENGINEERING BLDG.

Do not extend this side of this line.

Note: Any Additions or Changes on This Sheet Must be Made or Circled in Red Ink With Date and Name of Person Making Change.

Notes Ck'd by R. MANOR
Map No:
Office Work
Checked
Date

Survey of City of H.H. Imp #4
JN 356344 Tape 182 Std 84 °F
Surveyed by Mankey Jr.
Notes E T M Jr. Date 9-27-71
Indexed J. GALLI OCT 14 '71

F. B. 3925 PG. 53

J.N. 356344

CITY OF HIDDEN HILLS

IMP. NO 4

A Ln. from near Int. Clear Valley Rd & Little Valley Rd.
W'ly along lot line Common Lots 27/28 C.A.C.A No 65-3
To
S.W. Cor. Lot 28; thence N'ly along W'ly line
of
Lot 28 to an Int. with ± Clear Valley Rd

Mankey Jr.
Caro
Masuda
Darvis

Note: Any Additions or Changes on This Sheet Must be Made or Circled in Red Ink With Date and Name of Person Making Change.

PLEASE RETURN TO
COUNTY OF LOS ANGELES
DEPARTMENT OF COUNTY ENGINEER
403 LOS ANGELES COUNTY ENGINEERING BLDG.

Do not extend this side of this line.

76F3095 CE#310 3-68

F. B. 3925 Pg. 54

W.S. 60-A-3

PLEASE RETURN TO
COUNTY OF LOS ANGELES
DEPARTMENT OF COUNTY ENGINEER
403 LOS ANGELES COUNTY ENGINEERING BLDG.

Do not extend this side of this line.

Note: Any Additions or Changes on This Sheet Must be Made or Circled in Red Ink With Date and Name of Person Making Change.

LITTLE VALLEY RD.

CLEAR VALLEY RD

T Ln.

(20)

Lot Ln. W.T. with ⊕ set in Sq. Hd. Spk. & Tin, Flush

41.48

89° 59' 58"

W.T. fd. a Sq. Hd. Spk. per F.B. 3925-57

41.48 @ T-76° = 41.48

211.44 T-74°
211.43 Δ=89°21' = 211.42'
211.48 T-74°
211.47 Δ=88°46' = 211.42'

107.46 T-80°
107.46 Δ=358' = 107.20
107.58 T-80°
107.58 Δ=4°40' = 107.22

1.37 @ T-80° = 1.37
108.58

88.08 T-78°
88.08 Δ=86°35' = 87.92
88.12 T-78°
88.12 Δ=86°11' = 87.92

260.16 T-76°
260.15 Δ=91°35' = 260.05
260.17 T-76°
260.12 Δ=91°20' = 260.05

7.13 @ T-76° = 7.13
267.18

1) 90° 00' 00"
4) 359° 59' 40"
6) 179° 59' 50"
89° 59' 58"

1) 93° 32' 37"
4) 14° 10' 20"
6) 201° 15' 40"
93° 32' 37"

Suppl. = 86° 27' 23"

L. A. C. F.

No 60-3

211.42

L.T. Ln. (near lot Ln.)

P.O.T. set 1½" Stk. & Nail, Flush

Lot 27

Lot 28

L.T. Ln.

T Ln.

108.58

1.37

7.13

86° 27' 23"

4" rail fn.

Set Nail & Tag stamped L.S. 3925 in 4"x4" fn. post

267.18

(near Lot Ln.)

T Ln.

87.92

14.87

10.63

18.15

Lot 31

Lot 32

4" rail fn.

Set nails, Tin tags, ⊕ C.F. Tags, 2" up in 4"x4" fn. posts

P.O.T. set 1"x2" Stk. & Nail, 3" up.

Lot Ln. W.T. set a 1"x2" Stk. & nail, the L.A.C.F. 60-3 record tie — the E. face

To Bot. ← 9.55

Notes Ck'd by R. MANOR	Survey of City of Hidden Hills #4	F. B. 3925 PG. 55
Map No.	JN 356344 Tape 182 Std 84 °F	
Office Work	Surveyed by Mankey Jr.	
Checked	Notes E.T.M. Jr. Date 9-29-71	
Date	Indexed E. J. GALLI OCT 14 '71	

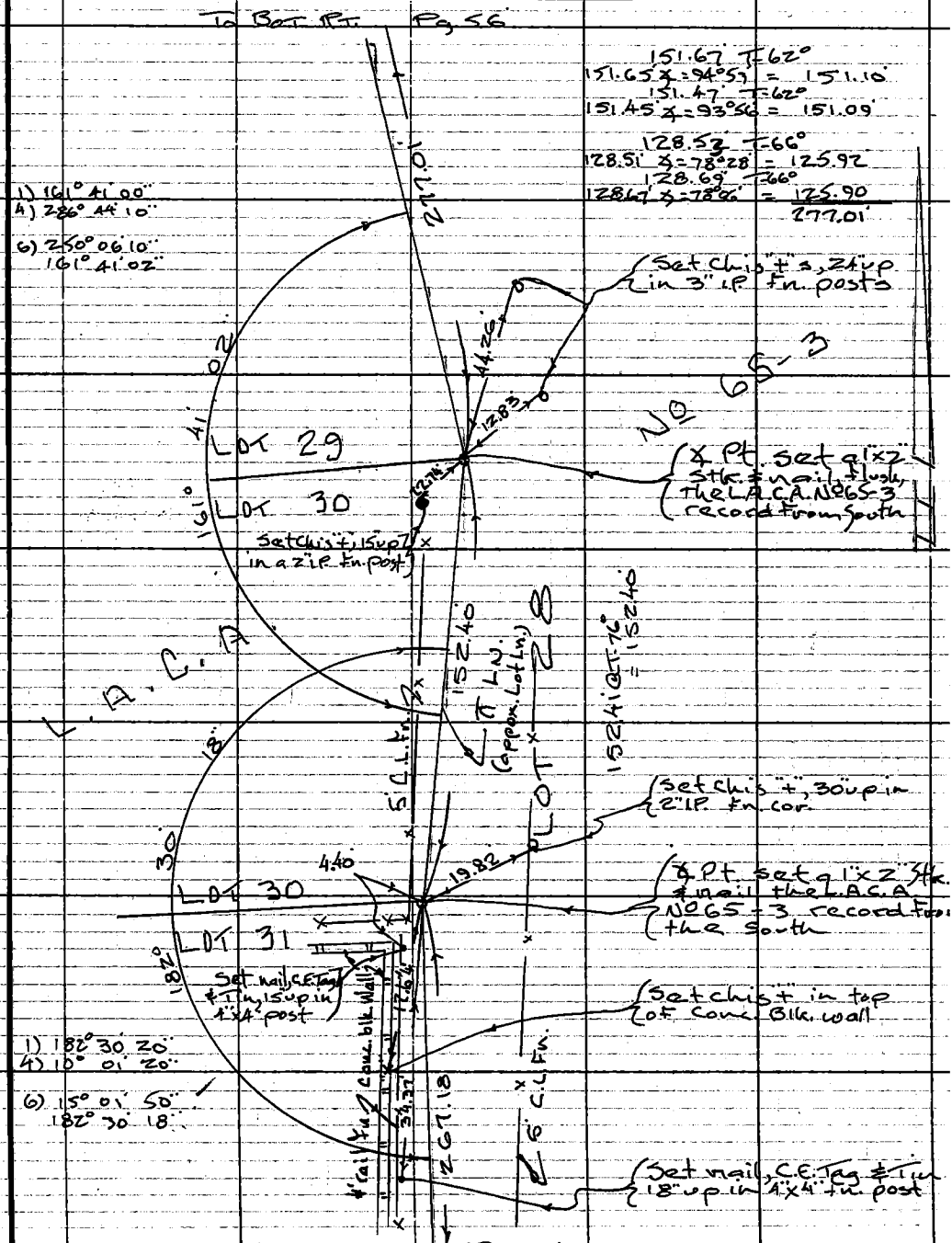

Note: Any Additions or Changes on This Sheet Must be Made or Circled in Red Ink With Date and Name of Person Making Change.

Do not extend this side of this line.

PLEASE RETURN TO
COUNTY OF LOS ANGELES
DEPARTMENT OF COUNTY ENGINEER
403 LOS ANGELES COUNTY ENGINEERING BLDG.

76F309S CE#310 3-68

F. B. 3925 PG. 56

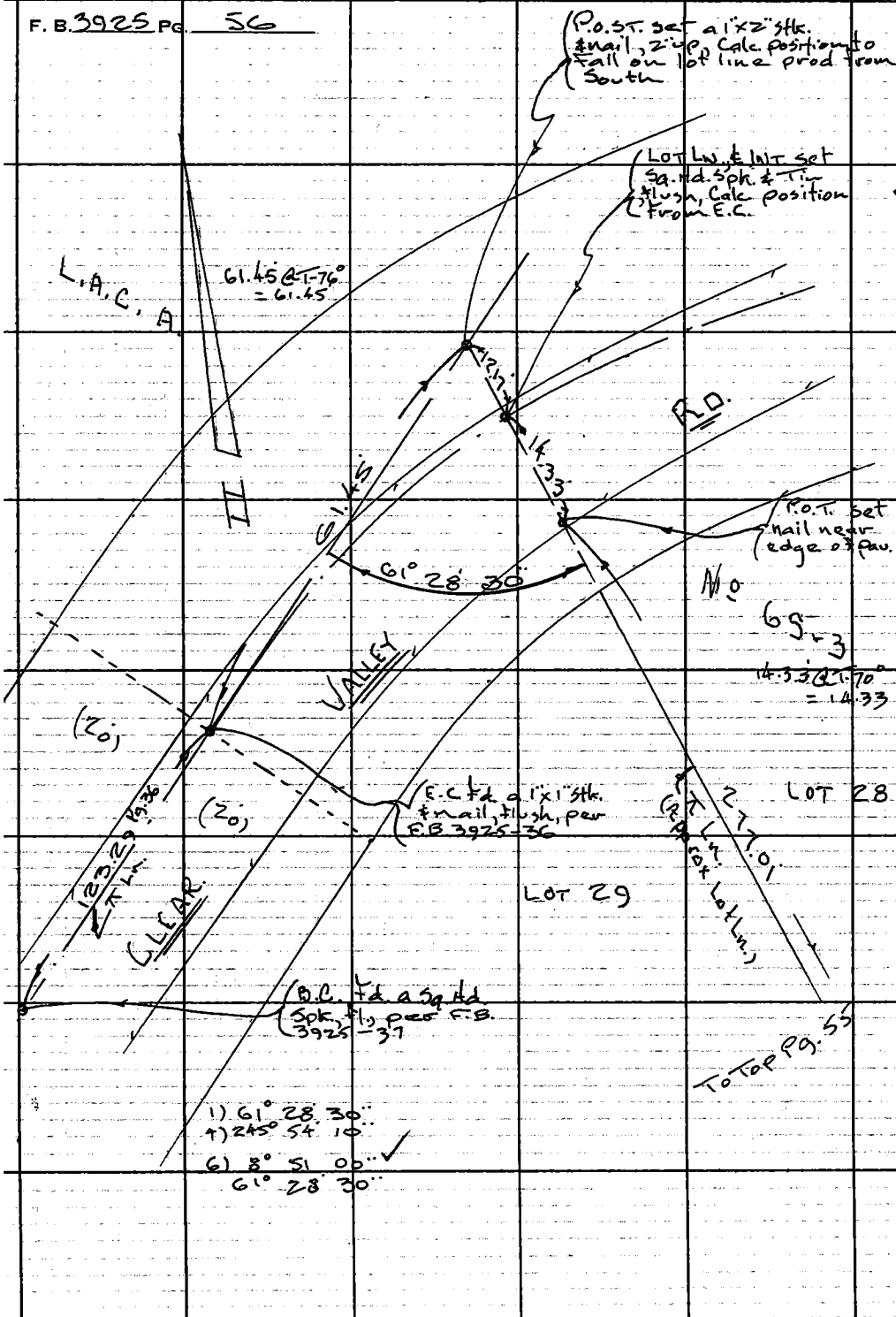

W.S. 60, A-3

PLEASE RETURN TO
COUNTY OF LOS ANGELES
DEPARTMENT OF COUNTY ENGINEER
403 LOS ANGELES COUNTY ENGINEERING BLDG.

Do not extend this side of this line.

Note: Any Additions or Changes on This Sheet Must be Made or Circled in Red Ink With Date and Name of Person Making Change.

Notes Ck'd by R. MANOR	Survey of City of H.H. Imp. #4	F. B. 3925 PG. 57
Map No.	JN 3563.44 Tape 182 Std 84 °F	
Office Work	Surveyed by Mankey Jr.	
Checked	Notes E.T.M. Jr. Date 10-6-71	
Date	Indexed J. GALLI OCT 14 71	

JN 3563.44

CITY OF HIDDEN HILLS No4

π LN.
Along
LOT LN. Common With Lots 1 & 10; 1 & 2; 2 & 3;
And Along
W'ly Line Lot 3/10 of L.A.C.A.-71

N'ly Line L.A.C.A.-71

Mankey Jr.
Caro
Darvis
Masuda

Note: Any Additions or Changes on This Sheet Must be Made or Circled in Red Ink With Date and Name of Person Making Change.

Do not extend this side of this line.

PLEASE RETURN TO
COUNTY OF LOS ANGELES
DEPARTMENT OF COUNTY ENGINEER
403 LOS ANGELES COUNTY ENGINEERING BLDG.

76F309S CE#310 3-68

F. B. 3925 Pg. 58

W.S. 69, A-3

PLEASE RETURN TO
COUNTY OF LOS ANGELES
DEPARTMENT OF COUNTY ENGINEER
403 LOS ANGELES COUNTY ENGINEERING BLDG.

Note: Any Additions or Changes on This Sheet Must be Made or Circled in Red Ink With Date and Name of Person Making Change.

Do not extend this side of this line.

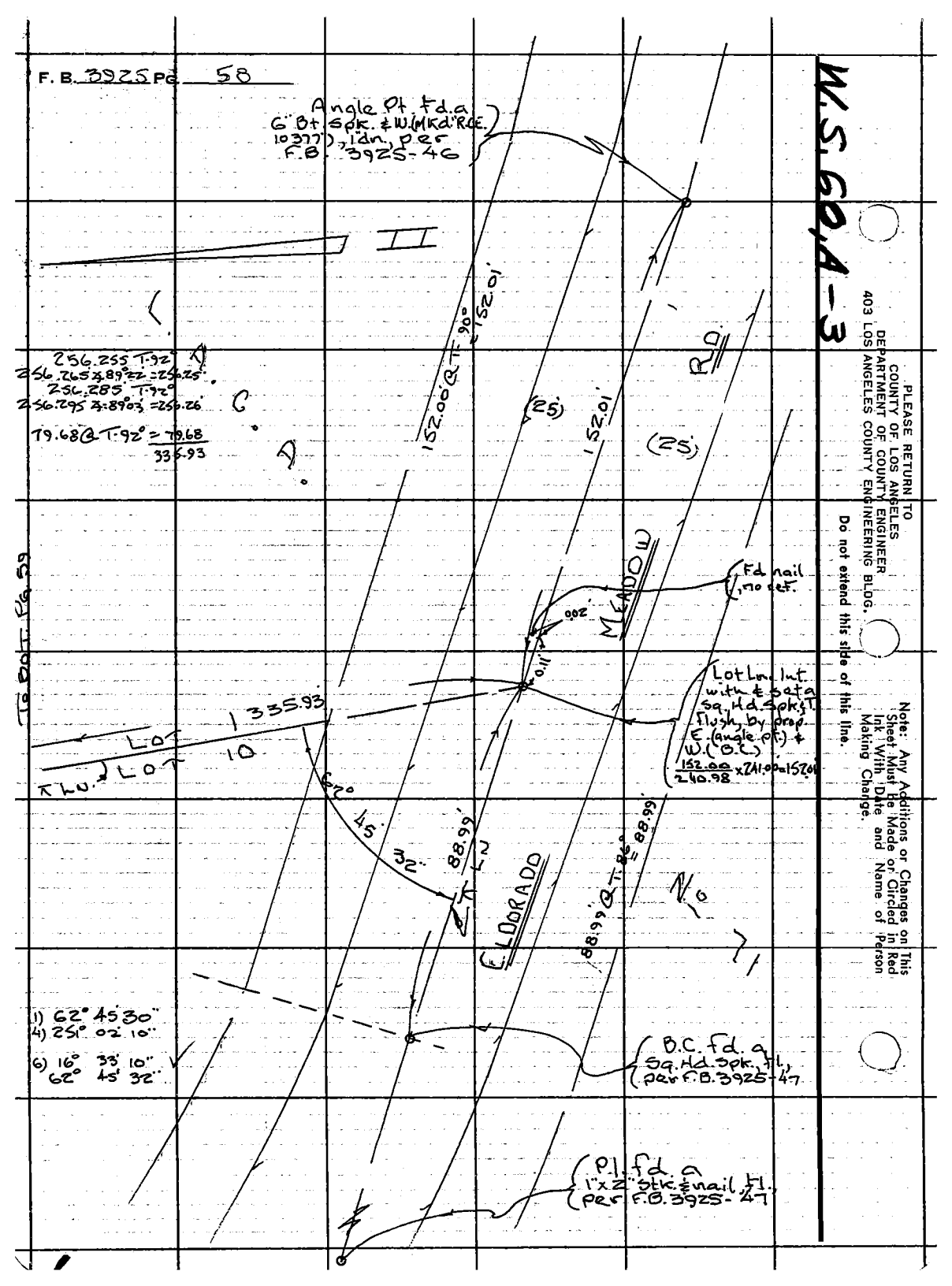

Notes Ck'd by R. MANOR	Survey of City of Hidden Hills	F. B. 3925 PG. 59
Map No.	JN 3563.44 Tape 182 Std 84 °F	
Office Work	Surveyed by Mankey Jr.	
Checked	Notes C.T.M. Jr. Date 10-6-71	
Date	Indexed J. GALLI OCT 14 71	

235.90' T=102°
235.93' ∡=82°10' = 233.73'
235.765' T=102°
235.795' ∡=82°23' = 233.72'
1.67' @ T=102° = 1.67
235.40

1) 141°55'30"
4) 207°42'00"
6) 131°33'00"
141°55'30"

243.14' T=100°
243.17' ∡=85°24' = 242.39'
243.21' T=100°
243.24' ∡=85°09' = 242.37'
1.22' @ T=100° = 1.22
243.60'

150.44' T=94°
150.45' ∡=88°16' = 150.38'
150.48' T=94°
150.49' ∡=87°45' = 150.37'

1) 159°54'30"
4) 279°38'00"
6) 239°26'50"
159°54'28"

1) 136°26'30"
4) 85°46'00"
6) 98°38'50"
136°26'28"

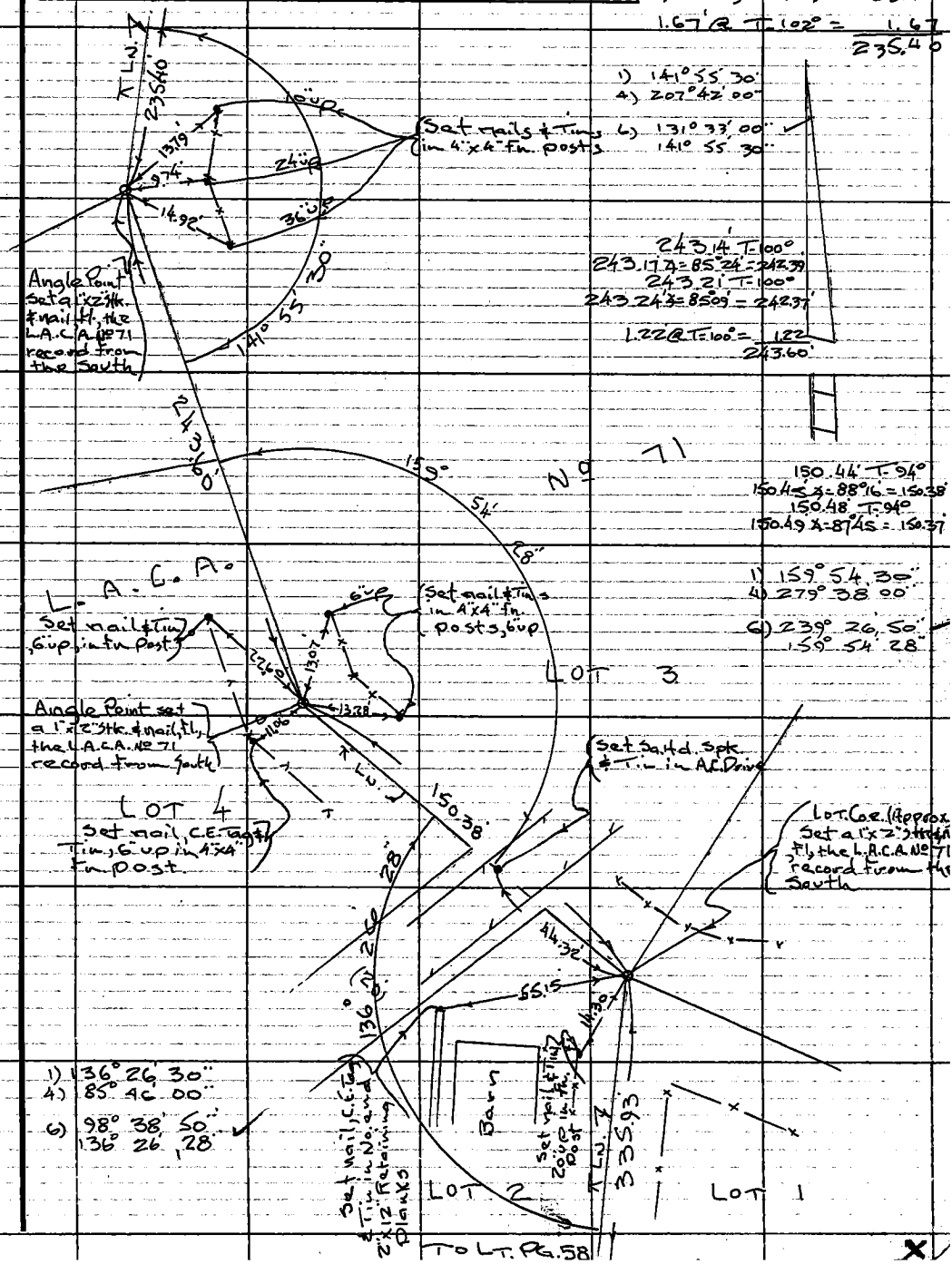

TO LT. PG. 58

Note: Any Additions or Changes on This Sheet Must be Made or Circled in Red Ink With Date and Name of Person Making Change.

Do not extend this side of this line.

PLEASE RETURN TO
COUNTY OF LOS ANGELES
DEPARTMENT OF COUNTY ENGINEER
403 LOS ANGELES COUNTY ENGINEERING BLDG.

76F309S CE#310 3-68

F.B. 3925 PG. 60

287.50' T-102°
287.53' ∡ = 82°23' = 284.99'
287.59' T-102°
287.62' ∡ = 82°17' = 285.01'

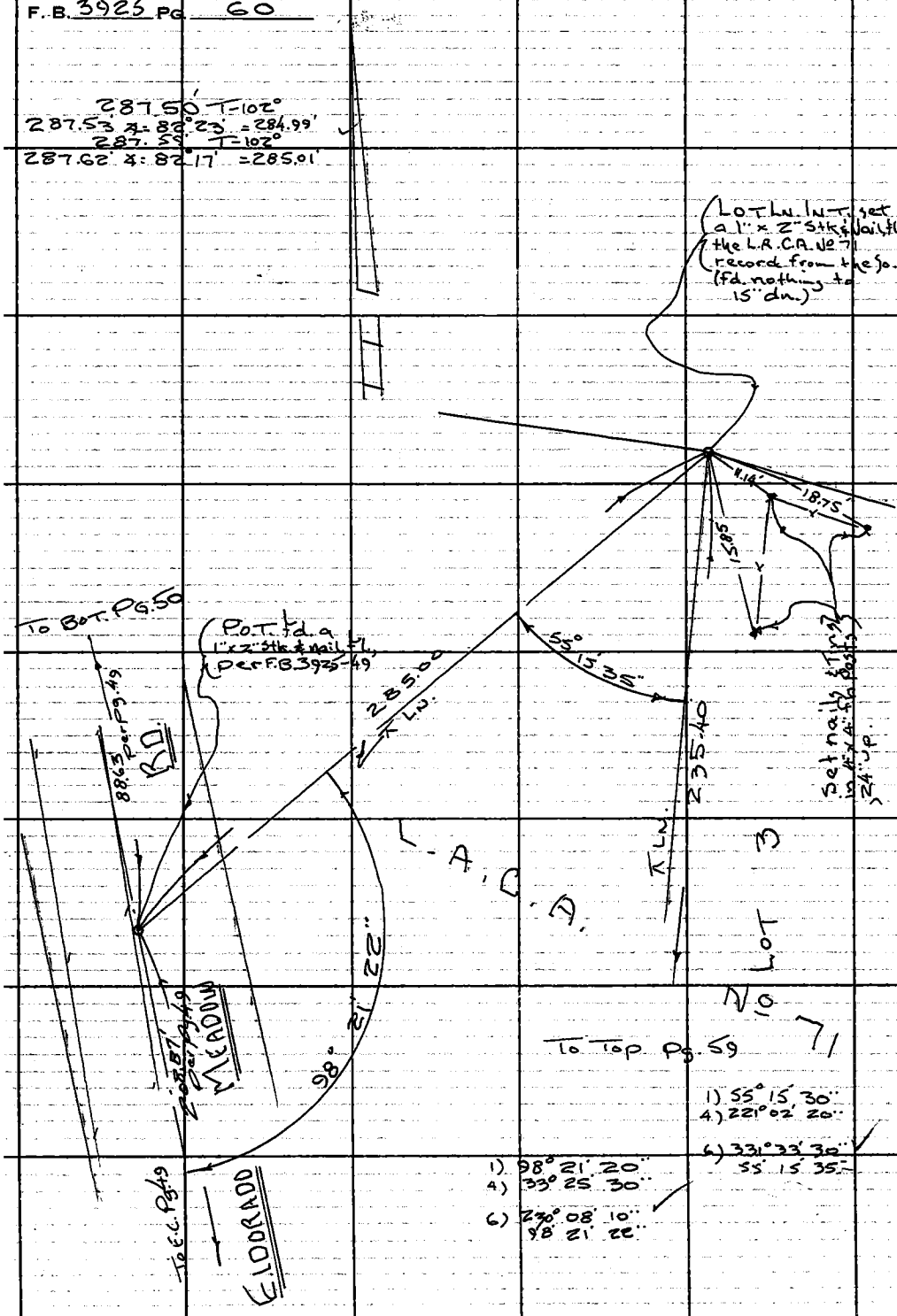

PLEASE RETURN TO
COUNTY OF LOS ANGELES
DEPARTMENT OF COUNTY ENGINEER
403 LOS ANGELES COUNTY ENGINEERING BLDG.

Do not extend this side of this line.

Note: Any Additions or Changes on This Sheet Must be Made or Circled in Red Ink With Date and Name of Person Making Change.

NOTES RED. _____ JOB NO. 3563.44 SURVEY OF City of Hidden Hills Imp. #4 | F. B 3925 PG. 61

DATE _____ SURVEY BY Mankey Jr.

NOTES CHKD. LM NOTES BY Caro DATE 7-71

DATE 10-21-71 INDEXED E. J. GALLI DATE OCT 14 71

NOTE: ANY ADDITIONS OR CHANGES ON THIS SHEET MUST BE MADE OR CIRCLED IN RED INK, WITH DATE AND NAME OF PERSON MAKING CHANGE.

PLEASE RETURN TO
LOS ANGELES COUNTY SURVEYOR
725 LOS ANGELES COUNTY ENGINEERING BLDG.

Do not extend notes this side of this line

B.M.	1ST RUN	DIFF.	2ND RUN	3RD RUN	ADJ. ELEV.	DESCRIPTION
						J.N. 3563.44
						CITY OF HIDDEN HILLS IMP. #4
						TEMPORARY BENCH LEVELS
						IN
						PENLAND RD.-
						FROM
						LONG VALLEY RD. N'LY
						TO
						END AND RETURN
						IN
						LUPIN HILL RD.
						FROM
						PENLAND RD.
						TO END AND RETURN
		Mankey Caro Masuda Darvis				

76420 S & E-353 4-54

F. B 3925 Pg. 62

JOB NO 3563.44 SURVEY OF City of Hidden Hill Imp. #4 NOTES RED.

SURVEY BY Mankey Jr. DATE

NOTES BY Cota DATE 7-71 NOTES CHKD. DM

INDEXED J. GALLI DATE DATE 10-21-71

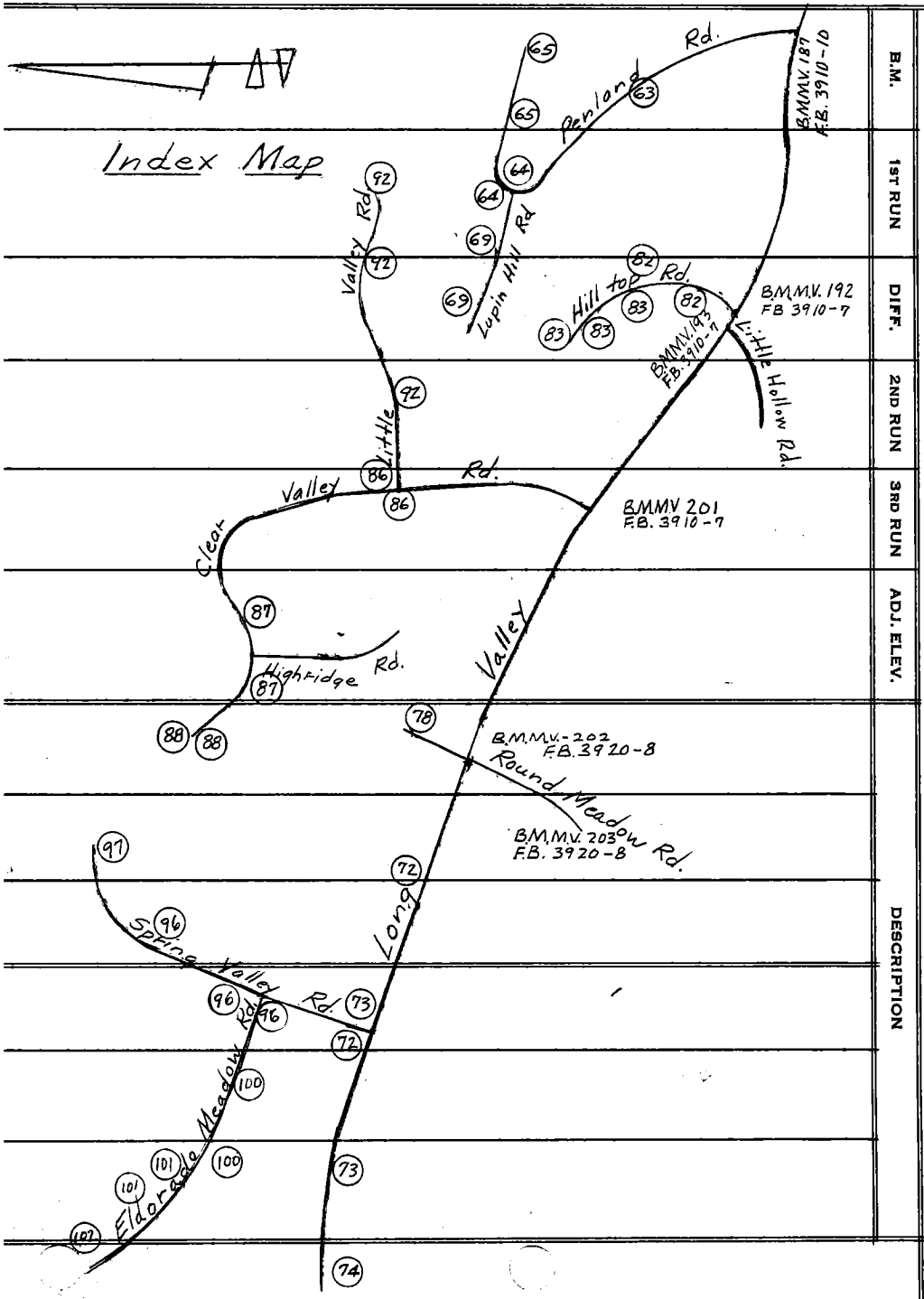

B.M.	1ST RUN	DIFF.	2ND RUN	3RD RUN	ADJ. ELEV.	DESCRIPTION

765420 S & E-353 4-54

PLEASE RETURN TO
LOS ANGELES COUNTY SURVEYOR
725 LOS ANGELES COUNTY ENGINEERING BLDG.

NOTE: ANY ADDITIONS OR CHANGES ON THIS SHEET MUST BE MADE OR CIRCLED IN RED INK, WITH DATE AND NAME OF PERSON MAKING CHANGE.

Do not extend notes this side of this line

765420 S & E-353 4-54

PLEASE RETURN TO
LOS ANGELES COUNTY SURVEYOR
725 LOS ANGELES COUNTY ENGINEERING BLDG.

NOTE: ANY ADDITIONS OR CHANGES ON THIS SHEET MUST BE MADE OR CIRCLED IN RED INK, WITH DATE AND NAME OF PERSON MAKING CHANGE.

Do not extend notes this side of this line

NOTES RED _____ JOB NO 3563.44 SURVEY OF City of Hidden Hills Imp. #4 F.B. 3925 PG. 63
DATE _____ SURVEY BY Mankey VF
NOTES CHKD FMV NOTES BY Caro DATE 7-74
DATE 10-21-71 INDEXED R.J. GALLI DATE 10-24-71

B.M.	1ST RUN	DIFF.	2ND RUN	3RD RUN	ADJ. ELEV.	DESCRIPTION
B.M.M.V.159	938.344 ✓					B.M.M.V. 159 El. = 938.344 F.B. 3910-10 on Long Valley Rd. 0.65 mi. NW'ly of gate Hse to Hidden Hills @ Inter of Long Valley Rd. & Paradise Valley Rd. N.E. Cor. 2'± N. of N. end of Curb Ret Bk. L.A. Co. Rd. Dept Tag in Lead in Curb
+	5.630					
⊼	943.974					
−	4.303					
T.P.	939.671					
+	6.199					
⊼	945.870					
−	3.418					
T.P.	942.452					
+	8.120					
⊼	950.572					
−	2.832					B.M.M.V. 187 El = 947.752 F.B. 3910-134 Long Valley Rd. (So. Side & 200' W. Penland Rd) a 3" Bt. Isp.k. in the N.E. Cor. Conc. Dk. to Hse # 24116 & 2.5'± So. of Long Valley Rd.
B.M.M.V.187	947.740 ✓					
+	4.126					
⊼	951.866					
−	0.087					
T.P.	951.779					
+	11.901					
⊼	963.680					
−	0.067					
T.P.	963.613					
+	11.968					
⊼	975.581					
−	0.199					
T.P.	975.382					
+	12.269					
⊼	987.651					
−	0.221					
T.B.M.#1	987.430 ✓					T.B.M. #1 El = F.B. 3925-63 Penland Rd. (E. Side & 490'± No. of Long Valley Rd.) a "X" on a Fire Hyd. Flange bolt; Front of Hse # 5600

76S420 S & E-353 4-54

PLEASE RETURN TO
LOS ANGELES COUNTY SURVEYOR
725 LOS ANGELES COUNTY ENGINEERING BLDG.

NOTE: ANY ADDITIONS OR CHANGES ON THIS SHEET MUST BE MADE OR CIRCLED IN RED INK, WITH DATE AND NAME OF PERSON MAKING CHANGE.

Do not extend notes this side of this line

JOB NO. 3563.44 SURVEY OF City of Hidden Hills Imp. #4 NOTES RED
SURVEY BY Mankey Jr. DATE
NOTES BY Caro DATE 7-71 NOTES CHKD LMJ
INDEXED [redacted] J. GALLI DATE DATE 10-21-71

F. B. 3925 PG. 64

B.M.	1ST RUN	DIFF.	2ND RUN	3RD RUN	ADJ. ELEV.	DESCRIPTION
T.B.M. #1	987.430					
+	10.410					
⊼	997.840					
—	0.031					
T.P.	997.809					
+	11.848					
⊼	1009.657					
—	0.256					
T.P.	1009.401					
+	11.103					
⊼	1020.504					
—	0.365					
T.P.	1020.139					
+	10.169					
⊼	1030.308					
—	5.213					TBM #2 El = F.B. 3925-64 Penland Rd. & Lupin Hill Rd. (E. Side) a Bt. Spk. & W. marked L.A. Co. Eng'r. in a 12" Shade tree 35'± NE'ly of the Int. & 9' SW'ly of a Fire Hyd.
T.B.M. #2	1025.095					
+	5.247					
⊼	1030.342					
—	2.795					T.B.M. #3 El = F.B. 3925-64 Penland Rd. & Lupin Hill Rd. (N.W. Cor.) a Bt. Spk. & W. marked LA. Co. Eng'r. in a P.P. #987879E 12" up, 55± NW'ly of Int. & 30'± No. of ℄ Lupin Hill Rd.
T.B.M. #3	1027.547					
+	11.404					
⊼	1038.951					
—	0.213					
T.P.	1038.738					
+	11.851					
⊼	1050.589					
—	0.093					
T.P.	1050.496					

76S420 S & E-353 4-54

PLEASE RETURN TO
LOS ANGELES COUNTY SURVEYOR
725 LOS ANGELES COUNTY ENGINEERING BLDG.

NOTE: ANY ADDITIONS OR CHANGES ON THIS SHEET MUST BE MADE OR CIRCLED IN RED INK, WITH DATE AND NAME OF PERSON MAKING CHANGE.

Do not extend notes this side of this line

B.M.	1ST RUN	DIFF.	2ND RUN	3RD RUN	ADJ. ELEV.	DESCRIPTION
T.P.	1050.496					
+	7.360					
⊼	1057.856					
−	4.424					
T.P.	1053.432					
+	5.521					
⊼	1058.953					
−	3.374					T.B.M. #4 El. = F.B. 3925-65 Penland Rd. (So. Side) a Bt. Spk. & W. marked L.A. Co. Eng'r. in P.P. #885390 E 12" up, 150' ± E. of the E. Side of the E. Dr. Way to Hse #5757
T.B.M. #4	1055.579 ✓					
+	4.230					
⊼	1059.809					
−	4.005					T.B.M. #5 El. = F.B. 3925-65 Penland Rd. (So. Side) a Bt. Spk. & W. marked L.A. Co. Eng'r. in P.P. #885389 E 12" up, 39' So. of the So. edge of Dr. way to Hse #5798
T.B.M. #5	1055.804 ✓					
+	4.043					
⊼	1059.847					
−	5.468					
T.P.	1054.379					
+	4.494					
⊼	1058.873					
−	5.630					
T.P.	1053.243					
+	3.220					
⊼	1056.463					
−	10.203					
T.P.	1046.260					
+	0.242					
⊼	1046.502					
−	10.863					
T.P.	1035.639					

NOTES RED ____ JOB NO. 3563.44 SURVEY OF City of [illegible] Line 4
DATE ____ SURVEY BY Mankey Jr.
NOTES CHKD. JMJ NOTES BY Caro DATE 7-71
DATE 10-21-71 INDEXED [illegible] J. GALLI DATE [illegible]

F.B. 3925 PG. 65

765420 S & E-353 4-54

PLEASE RETURN TO
LOS ANGELES COUNTY SURVEYOR
725 LOS ANGELES COUNTY ENGINEERING BLDG.

NOTE: ANY ADDITIONS OR CHANGES ON THIS SHEET MUST BE MADE OR CIRCLED IN RED INK, WITH DATE AND NAME OF PERSON MAKING CHANGE.

JOB NO 3563.44 SURVEY OF City of [illegible] NOTES RED
SURVEY BY Monkey Va DATE
NOTES BY Cato DATE 7-71 NOTES CHKD DM
INDEXED B. J. GALLI DATE DATE 10-21-71

F. B. 3725 Pg. 66

Do not extend notes this side of this line

B.M.	1ST RUN	DIFF.	2ND RUN	3RD RUN	ADJ. ELEV.	DESCRIPTION
T.P.	1035.639					
+	0.231					
∧	1035.870					
—	11.452					
T.P.	1024.418					
+	0.650					
∧	1025.068					
—	11.393					
T.P.	1013.675					
+	0.489					
∧	1014.164					
—	11.320					
T.P.	1002.844					
+	0.254					
∧	1003.098					
—	11.232					
T.P.	991.866					
+	0.437					
∧	992.303					
—	11.063					
T.P.	981.240					
+	0.712					
∧	981.952					
—	11.810					
T.P.	970.142					
+	0.112					
∧	970.254					
—	11.207					
T.P.	959.047					

76S420 S & E-353 4-54

PLEASE RETURN TO
LOS ANGELES COUNTY SURVEYOR
725 LOS ANGELES COUNTY ENGINEERING BLDG.

NOTE: ANY ADDITIONS OR CHANGES ON THIS SHEET MUST BE MADE OR CIRCLED IN RED INK, WITH DATE AND NAME OF PERSON MAKING CHANGE.

Do not extend notes this side of this line

B.M.	1ST RUN	DIFF.	2ND RUN	3RD RUN	ADJ. ELEV.	DESCRIPTION
T.P.	959.047					
+	0.568					
⊼	959.615					
—	11.067					
T.P.	948.548					
+	2.281					
⊼	950.829					
—	7.820					
T.P.	943.009					
+	2.890					
⊼	945.899					
—	6.374					
T.P.	939.525					
+	4.964					
⊼	944.489					
—	6.146					B.M.M.V. 159 EL.= 938.344 F.B. 3910-10
B.M.M.V. 159	938.343					ON LONG VALLEY RD., 0.65 MI N'w/y OF GATE HOUSE TO HIDDEN HILLS @ INTER. OF LONG VALLEY RD. & PARDISE VALLEY RD. IN N.E. COR 2' ± N OF N. END OF CURB RET. FD. L.A. CO. RD. DEPT. TAG IN LEAD IN CURB

NOTES RED. _____ JOB NO. 3563.44 SURVEY OF City of Hidden Hill Imp. #4
DATE _____ SURVEY BY Mankey Jr.
NOTES CHKD. LM NOTES BY Caro DATE 7-71
DATE 10-21-71 INDEXED. [redacted] J. GALLI DATE OCT 14 71

F. B. 3925 PG. 67

765420 S & E-353 4-54

PLEASE RETURN TO
LOS ANGELES COUNTY SURVEYOR
725 LOS ANGELES COUNTY ENGINEERING BLDG.

NOTE: ANY ADDITIONS OR CHANGES ON THIS SHEET MUST BE MADE OR CIRCLED IN RED INK, WITH DATE AND NAME OF PERSON MAKING CHANGE.

Do not extend notes this side of this line

B.M.	1ST RUN	DIFF.	2ND RUN	3RD RUN	ADJ. ELEV.	DESCRIPTION
T.B.M. #3	1027.547					T.B.M. #3 unadj. El=1027.547 F.B. 3925-67
+	10.802					Penland Rd. & Lupin Hill Rd. N.W. Cor.
=	1038.349					a Bt. Spk. & W. marked L.A. Co. Engr. in a
−	0.431					PP # 98879E 12" up, 56 ± NW'ly of Int. &
T.P.	1037.918					30' ± No. of & Lupin Hill Rd.
+	11.176					Spk
=	1049.094					
−	0.335					
T.P.	1048.759					Spk
+	11.719					
=	1060.478					
−	0.628					
T.P.	1059.850					Spk
+	11.974					
=	1071.824					
−	0.556					
T.P.	1071.268					Spk
+	7.850					
=	1079.118					
−	2.948					T.B.M. #6 El= F.B. 3925-69
T.B.M. #6	1076.170					Lupin Hill Rd. (No. Side) ± 343 ± W. of
+	10.648					Penland Rd a Bt. Spk. & W. marked L.A.
=	1086.818					Co. Engr. in a RP. # 1192446 12" up OPP.
−	0080					Hse. # 24130
T.P.	1086.738					Spk
+	7.620					
=	1094.358					
−	5.149					T.B.M. #7 El= F.B. 3925-69
T.B.M. #7	1089.209					Lupin Hill Rd. (No. Side) a P.K. in W'ly
						Conc. Dr. 13' E. & 4' of W. Cor. Dr. to Hse #
						24157 ± 14' No. of & Lupin Hill Rd.

NOTES RED _____ JOB NO 356.44 SURVEY OF City of Walnut Hills Imp. #4
DATE _____ SURVEY BY Mankey ut DATE 7-71
NOTES CHKD FM NOTES BY Cato DATE _____
DATE 10-21-71 INDEXED B. J. GALLI DATE 07.14.71

F. B 3925 Pg. 69

76S420 S & E-353 4-54

PLEASE RETURN TO
LOS ANGELES COUNTY SURVEYOR
725 LOS ANGELES COUNTY ENGINEERING BLDG.

NOTE: ANY ADDITIONS OR CHANGES ON THIS SHEET MUST BE MADE OR CIRCLED IN RED INK, WITH DATE AND NAME OF PERSON MAKING CHANGE.

Do not extend notes this side of this line

B.M.	1ST RUN	DIFF.	2ND RUN	3RD RUN	ADJ. ELEV.	DESCRIPTION
T.B.M. #7	1089.209					
+	5.280					
⊼	1094.489					
—	7.749					
T.P.	1086.740					
+	0.185					
⊼	1086.925					
—	11.949					
T.P.	1074.976					
+	0.623					
⊼	1075.599					
—	11.830					
T.P.	1063.769					
+	0.253					
⊼	1064.022					
—	11.553					
T.P.	1052.469					
+	0.043					
⊼	1052.512					
—	11.564					
T.P.	1040.948					
+	0.248					
⊼	1041.196					
—	11.797					
T.P.	1029.399					
+	0.780					
⊼	1030.179					
—	2.618					
T.B.M. #3	1027.561					T.B.M. #3 unadj El = 1027.547 F.B. 3925-64 Penland Rd. & Lupin Hill Rd. N.W. Cor. a Bt. Spk & W. marked L.A. Co. Engr. in a P.P. # 987B79E 12" up, 55' ± N W'ly of ℄ Int. & 30' ± No. of ℄ Lupin Hill Rd.

JOB NO. 3563.44 SURVEY OF City of Hidden Hills Line #4 NOTES RED
SURVEY BY Mankey Jr. DATE
NOTES BY Caro. DATE 7-71 NOTES CHKD JMU
INDEXED J. GALLI DATE DATE 10-21-71

F.B. 2125 PG. 70

NOTES RED. JOB NO. 3563.44 SURVEY OF City of Hidden Hills Imp #4 | F. B. 3925 PG. 71

DATE SURVEY BY Mankey Jr.

NOTES CHKD JMC NOTES BY Caro DATE 7-71

DATE 10-21-71 INDEXED J. GALLI DATE OCT 14 71

NOTE: ANY ADDITIONS OR CHANGES ON THIS SHEET MUST BE MADE OR CIRCLED IN RED INK, WITH DATE AND NAME OF PERSON MAKING CHANGE.

PLEASE RETURN TO
LOS ANGELES COUNTY SURVEYOR
725 LOS ANGELES COUNTY ENGINEERING BLDG.

Do not extend notes this side of this line

B.M.	1ST RUN	DIFF.	2ND RUN	3RD RUN	ADJ. ELEV.	DESCRIPTION
						J.N. 3563.44
						CITY of HIDDEN HILLS IMP. #4
						TEMPORARY BENCH LEVELS
						IN
						LONG VALLEY RD.
						FROM
						ROUND MEADOW RD.
						TO
						END AND RETURN

Mankey
Caro
Masuda
Darvis

76542O S & E-353 4-54

76S420 S & E-353 4-54

PLEASE RETURN TO
LOS ANGELES COUNTY SURVEYOR
725 LOS ANGELES COUNTY ENGINEERING BLDG.

NOTE: ANY ADDITIONS OR CHANGES ON THIS SHEET MUST BE MADE OR CIRCLED IN RED INK, WITH DATE AND NAME OF PERSON MAKING CHANGE.

Do not extend notes this side of this line

B.M. (Fd.)	1ST RUN	DIFF.	2ND RUN	3RD RUN	ADJ. ELEV.	DESCRIPTION
B.M.M.V.-203	1037.921	✓				B.M.M.V. 203 El = 1037.921 F.B. 3920-8 Round Meadow Rd. & Wing Field Rd. No. Cor. A. 6" Bt. Spk., & W. (Mk'd B.M.M.V. 203") in the E. Side of P.P. #929576E, 12" up; 40' I No. of ℄ Inter
+	0.461					
⊼	1038.382					
—	6.465					
T.P.	1031.917					
+	1.987					
⊼	1033.904					
— (Fd)	3.931					
B.M.M.V.-202	1029.973	✓				B.M.M.V. 202 El = 1029.972 F.B. 3920-8 Long Valley Rd. & Round Meadow Rd. S.E. Cor. 6" Bt. Spk & W. (mk'd B.M.M.V. 202) in the So. Side of a 22" Pepper T. 15" up
+	3.842					
⊼	1033.815					
—	4.874					
T.P.	1028.941					
+	6.440					
⊼	1035.381					
T.P.	1.369					
T.P.	1034.012					
+	6.584					
⊼	1040.596					
—	0.440					T.B.M. El = F.B. 3925-72 Long Valley Rd. (No. Side & 450' I W. of Round Meadow Rd.) a Bt. Spk. & W. marked L.A. Co. ENGR. 12" up in a 24" pepper T., Front of Hse # 24719
T.B.M.	1040.156	✓				
+	5.114					
⊼	1045.270					
—	1.630					
T.P.	1043.640					
+	8.062					
⊼	1051.702					
—	0.155					T.B.M. El = F.B. 3925-72 Long Valley Rd. & Spring Valley Rd N.W. Cor. The E'ly Bolt in Fire Hyd. Flange (mk'd "F") Hyd Lies 45' I W. & 45' I N. of ℄ Int.
T.B.M.	1051.547	✓				

JOB NO. 3563.44 SURVEY OF City of Hidden Hills Imp. #4 NOTES RED.
SURVEY BY Mankey Jr. DATE
NOTES BY Caro DATE 7-71 NOTES CHKD. JMJ
INDEXED J. GALLI DATE DATE 10-21-71

F.B. 3925 PG. 12

76S420 S & E-353 4-54

PLEASE RETURN TO
LOS ANGELES COUNTY SURVEYOR
725 LOS ANGELES COUNTY ENGINEERING BLDG.

NOTE: ANY ADDITIONS OR CHANGES ON THIS SHEET MUST BE MADE OR CIRCLED IN RED INK, WITH DATE AND NAME OF PERSON MAKING CHANGE.

Do not extend notes this side of this line

B.M.	1ST RUN	DIFF.	2ND RUN	3RD RUN	ADJ. ELEV.	DESCRIPTION
T.B.M.	1051.547 ✓					
+	5.387					
⊼	1056.934					
—	4.679					T.B.M. El= F.B.3925-73 Long Valley Rd. & Spring Valley Rd. N.E. Cor. a Bt. Spk. & W. (mk'd. L.A. Co. ENG'R.) 12" up in a 14" Shade T. Tree Lies 19'± E. & 46'± N. of ℄ Intc.
T.B.M.	1052.255 ✓					
+	3.623					
⊼	1055.878					
—	1.320					
T.P.	1054.558					
+	8.165					
⊼	1062.723					
—	0.695					
T.P.	1062.028					
+	11.944					
⊼	1073.972					
—	1.247					
T.P.	1072.725					
+	7.703					
⊼	1080.428					
—	2.053					T.B.M. El= F.B.3925-73 Long Valley Rd. (So. Side) The E'ly Bolt in Fire Hyd. Flandge (mk'd "+") Hyd lies 64'± W. of W. edge Dr Way to HSE #24848 & 27'± So. of ℄ Long Valley Rd.
T.B.M.	1078.375 ✓					
+	7.695					
⊼	1086.070					
—	1.510					
T.P.	1084.560					
+	10.839					
⊼	1095.399					
—	1.116					
T.P.	1094.283					

NOTES RED. JOB NO. 3563.44 SURVEY OF City of Hidden Hills Imp. #4
DATE SURVEY BY Mankey Jr.
NOTES CHKD. AW NOTES BY Caro DATE 7-71
DATE 10-21-71 INDEXED E. J. GALLI DATE 10 14 71

F.B. 3925 PG. 73

76S420 S & E-353 4-54

PLEASE RETURN TO
LOS ANGELES COUNTY SURVEYOR
725 LOS ANGELES COUNTY ENGINEERING BLDG.

NOTE: ANY ADDITIONS OR CHANGES ON THIS SHEET MUST BE MADE OR CIRCLED IN RED INK, WITH DATE AND NAME OF PERSON MAKING CHANGE.

JOB NO 3563.44 SURVEY OF City of Hidden Hills Imp. #4 NOTES RED
SURVEY BY Mankey Lic. DATE
NOTES BY Coco DATE 7-71 NOTES CHKD [illegible] DATE 10-21-71
INDEXED [redacted] J. GALLI DATE
F.B. 3925 Pg. 74

Do not extend notes this side of this line

B.M.	1ST RUN	DIFF.	2ND RUN	3RD RUN	ADJ. ELEV.	DESCRIPTION
T.P.	1094.283					
+	6.186					
∧	1100.469					
—	1.367					T.B.M. E/= F.B. 3925-74
T.B.M.	1099.102	✓				Long Valley Rd. (So. Side) a "P.K." in the
+	0.568					N.E. Cor. of Conc. Slab for a Vaccume Valve
∧	1099.670					(w.t.r.), Valve lies 6' W. of W. edge of
—	12.261					Dr. Way to Hse # 24898, ± 27' ± So of
T.P.	1087.409					& Long Valley Rd.
+	0.875					
∧	1088.284					
—	12.070					
T.P.	1076.214					
+	0.828					
∧	1077.042					
—	10.459					
T.P.	1066.583					
+	0.573					
∧	1067.156					
—	8.746					
T.P.	1058.410					
+	1.100					
∧	1059.510					
—	9.065					
T.P.	1050.445					
+	1.089					
∧	1051.534					
—	7.888					
T.P.	1043.646					

76S420 S & E-353 4-54

PLEASE RETURN TO
LOS ANGELES COUNTY SURVEYOR
725 LOS ANGELES COUNTY ENGINEERING BLDG.

NOTE: ANY ADDITIONS OR CHANGES ON THIS SHEET MUST BE MADE OR CIRCLED IN RED INK, WITH DATE AND NAME OF PERSON MAKING CHANGE.

Do not extend notes this side of this line

B.M.	1ST RUN	DIFF.	2ND RUN	3RD RUN	ADJ. ELEV.	DESCRIPTION
T.P.	1043.646					
+	1.206					
⊼	1044.852					
−	8.174					
T.P.	1036.678					
+	1.124					
⊼	1037.802					
−	7.125					
T.P.	1030.677					
+	4.110					
⊼	1034.787					
−	6.030					
T.P.	1028.757					
+	7.191					
⊼	1035.948					
−	2.320					
T.P.	1033.628					
+	6.017					
⊼	1039.645					
−	1.714					
BMMV-203	1037.931 ✓					BMMV-203 El=1037.921 FB3920-8 Round Meadow Rd & Wing Field Rd. No. Cor. A 6" Bt. Spk. 1' W (mkd "BMMV-203") in the E. side of PP# 929576E, 12" up, 40' ± No. of ℄ Inter.

NOTES RED ____ JOB NO. 3563.44 SURVEY OF City of Hidden Hills Imp. #4
DATE ____ SURVEY BY Mankey Jr.
NOTES CHKD. JMW NOTES BY Caro DATE 7-71
DATE 10-21-71 INDEXED [redacted] J. GAIN DATE [illegible]

F.B. 3925 PG. 75

NOTES RED. JOB NO 3563.44 SURVEY OF City of Hidden Hills Imp.#4 F. B. 3725 PG. 77
DATE SURVEY BY Mankey Jr.
NOTES CHKD LMN NOTES BY Caro DATE 7-71
DATE 10-21-71 INDEXED E. J. GALLI DATE OCT 14 71

NOTE: ANY ADDITIONS OR CHANGES ON THIS SHEET MUST BE MADE OR CIRCLED IN RED INK, WITH DATE AND NAME OF PERSON MAKING CHANGE.

PLEASE RETURN TO
LOS ANGELES COUNTY SURVEYOR
725 LOS ANGELES COUNTY ENGINEERING BLDG.

Do not extend notes this side of this line

B.M.	1ST RUN	DIFF.	2ND RUN	3RD RUN	ADJ. ELEV.	DESCRIPTION
		Mankey Caro Masuda Davis			TO END AND RETURN	J.N. 3563.44 CITY of HIDDEN HILLS IMP.#4 TEMPORARY BENCH LEVELS IN ROUND MEADOW RD. FROM LONG VALLEY RD.

765420 S & E-353 4-54

768420 S & E-353 4-54

PLEASE RETURN TO
LOS ANGELES COUNTY SURVEYOR
725 LOS ANGELES COUNTY ENGINEERING BLDG.

NOTE: ANY ADDITIONS OR CHANGES ON THIS SHEET MUST BE MADE OR CIRCLED IN RED INK, WITH DATE AND NAME OF PERSON MAKING CHANGE.

Do not extend notes this side of this line

B.M. (Fd)	1ST RUN	DIFF.	2ND RUN	3RD RUN	ADJ. ELEV.	DESCRIPTION
B.M.M.V.-202	1029.972					B.M.M.V.-202 El.=1029.972 F.B.3920-8 Long Valley Rd & Round Meadow Rd. S.E.Cor. A. 6" Bt. Spk & W. (mkd "B.M.M.V.-202") in the So. Side of a 22" Pepper Tree 15" up
+	2.987					
⊼	1032.959					
—	0.686					
T.P.	1032.273					
+	6.227					
⊼	1038.500					
—	0.670					
T.P.	1037.830					
+	6.418					
⊼	1044.248					
—	1.264					
T.P.	1042.984					
+	6.328					
⊼	1049.312					
—	2.424					T.B.M. El= F.B.3925-78 Round Meadow Rd (E. Side) A 6" Bt Spk & W. (mkd. L.A. CO. ENGR.) In the No. Side of a 15" Pine Tree 8" up; Tree lies 15' ± SE'ly of Ctr. Dr. Way to Hse # 5854 & 40' ± E. of ℄ Round Meadow Rd.
T.B.M.	1046.888					
+	2.583					
⊼	1049.471					
—	6.484					
T.P.	1042.987					
+	1.850					
⊼	1044.837					
—	6.667					
T.P.	1038.170					
+	1.324					
⊼	1039.494					
—	6.021					
T.P.	1033.473					

JOB NO. 3563.44 SURVEY OF City of Hidden Hills Imp. #4 NOTES RED
SURVEY BY Mankey Jr. DATE
NOTES BY Caro DATE 7-71 NOTES CHKD LM
INDEXED J. GALU DATE DATE 10-21-71

F.B. 3725 PG. 78

769420 S & E-353 4-54

PLEASE RETURN TO
LOS ANGELES COUNTY SURVEYOR
725 LOS ANGELES COUNTY ENGINEERING BLDG.

NOTE: ANY ADDITIONS OR CHANGES ON THIS SHEET MUST BE MADE OR CIRCLED IN RED INK, WITH DATE AND NAME OF PERSON MAKING CHANGE.

Do not extend notes this side of this line

B.M.	1ST RUN	DIFF.	2ND RUN	3RD RUN	ADJ. ELEV.	DESCRIPTION
T.P.	1033.473					
+	1.713					
∧	1035.186					
−	5.967					
T.P.	1029.219					
+	3.118					
∧	1032.337					
−	2.343					
B.M.M.V. 202	1029.994					B.M.M.V. 202 El = 1029.972 F.B. 3920-8 Long Valley Rd. & Round Meadow Rd. S.E. Cor. A 6" Bl. Spk. & W. (on d. "B.M.M.V. 202") in the So. Side of a 22" Pepper Tree 15" up

NOTES RED _____ JOB NO. 3563.44 SURVEY OF City of Hidden Hills Imp. #1 F.B. 3925 PG. 79

DATE _____ SURVEY BY Mankey Jr. DATE 7-71

NOTES CHKD LM NOTES BY Garg DATE _____

DATE 10-21-71 INDEXED B. J. GALLI DATE 11-4-71

NOTES RED _____ JOB NO. 3563.44 SURVEY OF City of Hidden Hills Imp #4 | F. B. 3925 PG. 81

DATE _____ SURVEY BY Mankey Jr

NOTES CHKD. AM NOTES BY Caro DATE 9-71

DATE 10-21-71 INDEXED [illegible]. J. GAU[illegible] DATE OCT 14 '71

NOTE: ANY ADDITIONS OR CHANGES ON THIS SHEET MUST BE MADE OR CIRCLED IN RED INK, WITH DATE AND NAME OF PERSON MAKING CHANGE.

PLEASE RETURN TO
LOS ANGELES COUNTY SURVEYOR
725 LOS ANGELES COUNTY ENGINEERING BLDG.

Do not extend notes this side of this line

DESCRIPTION	J.N. 3563.44 CITY OF HIDDEN HILLS IMP #4 TEMPORARY BENCH LEVELS IN HILL TOP RD. FROM LONG VALLEY RD. TO END AND RETURN
ADJ. ELEV.	
3RD RUN	
2ND RUN	
DIFF.	
1ST RUN	Mankey Caro Masuda Darvis
B.M.	

768420 S & E-353 4-54

76S420 S & E-353 4-54

PLEASE RETURN TO
LOS ANGELES COUNTY SURVEYOR
725 LOS ANGELES COUNTY ENGINEERING BLDG.

NOTE: ANY ADDITIONS OR CHANGES ON THIS SHEET MUST BE MADE OR CIRCLED IN RED INK, WITH DATE AND NAME OF PERSON MAKING CHANGE.

Do not extend notes this side of this line

B.M.	1ST RUN	DIFF.	2ND RUN	3RD RUN	ADJ. ELEV.	DESCRIPTION
B.M.MV.192	972.998					BM MV 192 Adj EL= 972.998 F.B. 3910-135
+	4.896					LONG VALLEY RD. & HILLTOP RD. N.E. COR.
⊼	977.894					A 3" BT. SPK. & LEAD IN MID. OF N.E. CB. RET.
—	4.642					
B.M.MV.193	973.252					BM MV 193 Adj EL.= 973.242 F.B. 3910-135
+	8.322					LONG VALLEY RD & HILLTOP RD. N.W. COR.
⊼	981.574					A 3" BT. SPK. IN CB. RET. 8' SO. OF N. END N.W. CB. RET.
—	0.266					
T.P.	981.308					
+	11.718					
⊼	993.026					
—	0.932					B.M.H.T. 1 El= F.B. 3925-82
B.M.H.T. 1	992.094					Hill Top Rd. (W. side) a P.K. in Conc. Cb. 1' N'ly of N. Edge of Dr. Way to Hse # 24401
+	10.818					
⊼	1002.912					
—	0.148					
T.P.	1002.764					
+	11.414					
⊼	1014.178					
—	0.332					
T.P.	1013.846					
+	9.417					
⊼	1023.263					
—	1.331					B.M.H.T. 2 El= F.B. 3925-82
B.M.H.T. 2	1021.932					Hill Top Rd. (N. Side) a P.K. in Conc. Cb. 1' E. of E. Edge of Dr. Way to Hse # 5142
+	9.402					
⊼	1031.334					
—	0.474					
T.P.	1030.860					

JOB NO. 3563.44 SURVEY OF City of Hidden Hills Imp. #4 NOTES RED
SURVEY BY Mankey Jr. DATE
NOTES BY Caro DATE 9-71 NOTES CHKD [illegible]
INDEXED [illegible] GALLI DATE DATE 10-21-71

F.B. 3925 PG. 82

76S420 S & E-353 4-54

PLEASE RETURN TO
LOS ANGELES COUNTY SURVEYOR
725 LOS ANGELES COUNTY ENGINEERING BLDG.

NOTE: ANY ADDITIONS OR CHANGES ON THIS SHEET, MUST BE MADE OR CIRCLED IN RED INK, WITH DATE AND NAME OF PERSON MAKING CHANGE.

Do not extend notes this side of this line

B.M.	1ST RUN	DIFF.	2ND RUN	3RD RUN	ADJ. ELEV.	DESCRIPTION
T.P.	1030.860					
+	9.780					
⊼	1040.640					
−	0.406					
T.P.	1040.234					
+	7.910					
⊼	1048.144					
−	4.146					
B.M. H.T. 3	1043.998					B.M. H.T. 3 El= F.B. 3925-83 Hill Top Rd. (S. Side) a P.K. in Conc cb 24.8' W. of W. Edge of Dr to Hse # 5753, & 4' N. of a Fire Hyd.
+	9.303					
⊼	1053.301					
−	0.205					
T.P.	1053.096					
+	9.037					
⊼	1062.133					
−	3.286					B.M. H.T. 4 El= F.B. 3925-83 Hill Top Rd. (S. Side) a "P.K." in Conc. cb. 3' E. of E. Edge of Dr. Way to Hse # 5819
B.M. H.T. 4	1058.847					
+	6.158					
⊼	1065.005					
−	4.051					B.M. H.T. 5 El= F.B. 3925-83 Hill Top Rd. (N. Side) a P.K. in Conc. cb. 5.6' E. of E. Edge of Dr. Way To Hse # 5842
B.M. H.T. 5	1060.954					
+	4.174					
⊼	1065.128					
−	6.102					
T.P.	1059.026					
+	2.964					
⊼	1061.990					
−	11.459					
T.P.	1050.531					

NOTES RED _____ JOB NO. 3563.44 SURVEY OF City of Hidden Hills Imp #4
DATE _____ SURVEY BY Mankey Jr.
NOTES CHKD JMJ NOTES BY Caro DATE 9-71
DATE 10-21-71 INDEXED [redacted] J. GALLI DATE OCT 14 '71

F.B. 3925 PG. 83

768420 S & E-353 4-54

PLEASE RETURN TO
LOS ANGELES COUNTY SURVEYOR
725 LOS ANGELES COUNTY ENGINEERING BLDG.

NOTE: ANY ADDITIONS OR CHANGES ON THIS SHEET MUST BE MADE OR CIRCLED IN RED INK, WITH DATE AND NAME OF PERSON MAKING CHANGE.

JOB NO 3563.44 SURVEY OF City of Hidden Hills Imp. #4 NOTES RED
SURVEY BY Monkey Jr DATE
NOTES BY Cato DATE 9-71 NOTES CHKD [illegible] DATE 10-21-71
INDEXED J. GALEI DATE

F.B. 3925 Pg. 84

Do not extend notes this side of this line

B.M.	1ST RUN	DIFF.	2ND RUN	3RD RUN	ADJ. ELEV.	DESCRIPTION
T.P.	1050.531					
+	0.269					
∧	1050.800					
—	11.425					
T.P.	1039.375					
+	0.322					
∧	1039.697					
—	11.462					
T.P.	1028.235					
+	0.378					
∧	1028.613					
—	11.334					
T.P.	1017.279					
+	0.054					
∧	1017.333					
—	11.585					
T.P.	1005.748					
+	0.071					
∧	1005.819					
—	11.534					
T.P.	994.285					
+	0.082					
∧	994.367					
—	11.713					
T.P.	982.654					
+	0.328					
∧	992.982					
—	9.984					
BMMV192	972.998					B.M.M.V.192 Adj. EL = 972.998 F.B. 3910 - 135 ZONE VALLEY RD. & HILLTOP RD. N.E. COR. A 3" BT. SPK. & LEAD IN MID. OF N.E. CB. RET.

NOTES RED. JOB NO. 3563.44 SURVEY OF City of Hidden Hills Imp #4 F. B. 3925 PG. 85
DATE SURVEY BY Mankey Jr.
NOTES CHKD. RM NOTES BY Cato DATE 9-71
DATE 10-21-71 INDEXED E. J. GALLI DATE [illegible]

NOTE: ANY ADDITIONS OR CHANGES ON THIS SHEET MUST BE MADE OR CIRCLED IN RED INK, WITH DATE AND NAME OF PERSON MAKING CHANGE.

PLEASE RETURN TO
LOS ANGELES COUNTY SURVEYOR
725 LOS ANGELES COUNTY ENGINEERING BLDG.

Do not extend notes this side of this line

DESCRIPTION	ADJ. ELEV.	3RD RUN	2ND RUN	DIFF.	1ST RUN	B.M.
J.N. 3563.44 CITY OF HIDDEN HILLS IMP #4 TEMPORARY BENCH LEVELS IN CLEAR VALLEY RD. FROM LONG VALLEY RD. TO END AND RETURN					Mankey Jr. Cato Masuda Darvis	

76420 S & E-353 4-54

JOB NO. 3563.44 SURVEY OF City of Hidden Hills Imp. # 4 NOTES RED

SURVEY BY Monkey Jr DATE

NOTES BY Caro DATE 9-71 NOTES CHKD MW

INDEXED [illegible] DATE DATE 10-21-71

F. B. 3925 PG. 86

76S420 S & E-353 4-54

PLEASE RETURN TO
LOS ANGELES COUNTY SURVEYOR
725 LOS ANGELES COUNTY ENGINEERING BLDG.

NOTE: ANY ADDITIONS OR CHANGES ON THIS SHEET MUST BE MADE OR CIRCLED IN RED INK, WITH DATE AND NAME OF PERSON MAKING CHANGE.

Do not extend notes this side of this line

B.M.	1ST RUN	DIFF.	2ND RUN	3RD RUN	ADJ. ELEV.	DESCRIPTION
B.M.M.V.-201	991.582					B.M.M.V. 201 El. = 991.582 F.B. 3920-7 Long Valley Rd. & Clear Valley Rd. A R.R. Spk. 2" dn., at ℄ B.C. in Long Valley Rd. at Ctr. of Clear Valley Rd. See F.B. 3910-155
+	11.612					
⊼	1003.194					
—	0.141					
T.P.	1003.053					
+	8.879					
⊼	1011.932					
—	0.887					
T.P.	1011.045					
+	9.837					
⊼	1020.882					
—	0.760					B.M. C.V. #1 El = F.B. 3925-86 Clear Valley Rd & Little Valley Rd. a Bt. Spk & W (marked L.A. Co. ENG.) in a 3 Prong Shade T. 12" up. Tree lies 12' W of ℄ Clear Valley Rd & 2' N. of ℄ Little Valley Rd.
B.M. C.V. #1	1020.122					
+	4.827					
⊼	1024.949					
—	1.938					B.M. C.V. #2 El. = F.B. 3925-86 Clear Valley Rd & Little Valley Rd. (N.E. Cor.) a Bt. Spk. & W. (marked L.A. Co. ENG.) in P.P. # 50690E 12" up.
B.M. C.V. #2	1023.011					
+	11.400					
⊼	1034.411					
—	0.251					
T.P.	1034.160					
+	8.546					
⊼	1042.706					
—	0.163					
T.P.	1042.543					
+	10.222					
⊼	1052.765					
—	1.236					
T.P.	1051.529					

76S420 S & E-353 4-54

PLEASE RETURN TO
LOS ANGELES COUNTY SURVEYOR
725 LOS ANGELES COUNTY ENGINEERING BLDG.

NOTE: ANY ADDITIONS OR CHANGES ON THIS SHEET MUST BE MADE OR CIRCLED IN RED INK, WITH DATE AND NAME OF PERSON MAKING CHANGE.

Do not extend notes this side of this line

B.M.	1ST RUN	DIFF.	2ND RUN	3RD RUN	ADJ. ELEV.	DESCRIPTION
T.P.	1051.529					
+	9.242					
⊼	1060.771					
—	0.929					
T.P.	1059.842					
+	10.198					
⊼	1070.040					
—	0.347					
T.P.	1069.693					
+	8.680					
⊼	1078.373					
—	1.733					
B.M. C.V. 3	1076.640					B.M. C.V. 3 El.= F.B. 3925-87 Clear Valley Rd. (So. Side) a Bt. Spk. & W. (marked L. A. Co. ENG.) in P.P. # 967220E 12" up, P.P. Lies 100' ± N.E'ly of E. edge Dr. Way to Hse # 6007
+	10.457					
⊼	1087.097					
—	0.331					
T.P.	1086.766					
+	8.151					
⊼	1094.917					
—	2.263					
B.M. C.V. 4	1092.654					B.M. C.V. 4 El.= F.B. 3925-87 Clear Valley Rd & Highridge Rd. S.W. Cor. a chisel "X" in a Fire Hyd. Flange Bt. (NE'ly Bt.), Hyd. lies 40' ± S.W'ly of ℄ Int.
+	10.067					
⊼	1102.721					
—	0.242					
T.P.	1102.479					
+	11.611					
⊼	1114.090					
—	0.122					
T.P.	1113.968					

NOTES RED ____ JOB NO. 3563.44 SURVEY OF City of Hidden Hills Imp. #4
DATE ____ SURVEY BY Monkey Jr.
NOTES CHKD. EMJ NOTES BY Caro DATE 9-71
DATE 10-21-71 INDEXED [redacted] J. GAIL DATE OCT 14 71

F.B. 3925 PG. 87

765420 S & E-353 4-54

PLEASE RETURN TO
LOS ANGELES COUNTY SURVEYOR
725 LOS ANGELES COUNTY ENGINEERING BLDG.

NOTE: ANY ADDITIONS OR CHANGES ON THIS SHEET MUST BE MADE OR CIRCLED IN RED INK, WITH DATE AND NAME OF PERSON MAKING CHANGE.

JOB NO. 3563.44 SURVEY OF City of Hidden Hills Imp #4 NOTES RED
SURVEY BY Manley Lr. DATE
NOTES BY Soto DATE 9-71 NOTES CHKD. DM
INDEXED J. GALLI DATE DATE 10-21-71

F.B. 3725 PG. 08

Do not extend notes this side of this line

B.M.	1ST RUN	DIFF.	2ND RUN	3RD RUN	ADJ. ELEV.	DESCRIPTION
T.P.	1113.968					
+	11.158					
∧	1125.126					
—	1.367					
B.M. C.V.5	1123.759	✓				B.M. C.V. 5 El = FB. 3925 – 88 Clear Valley Rd. (End of Rd.) a chisel "X" in a Fire Hyd. Flange Bt. (N'ly Bt.) Hyd. Lies 28' ± S'ly of Cth. Dr. Way to Hse # 6098
+	3.930					
∧	1127.689					
—	1.622					
B.M. C.V.6	1126.067	✓				B.M. C.V. 6 El = FB. 3925 – 88 Clear Valley Rd. (End of Rd.) a Bt. Spk & W. (marked L.A. Co. ENG.) in P.P. #9672 ICE 12" up P.P. Lies 28' ± N'ly of Cth. Dr. Way to Hse. # 6098
+	1.633					
∧	1127.700					
—	11.185					
T.P.	1116.515					
+	1.106					
∧	1117.621					
—	11.350					
T.P.	1106.271					
+	0.090					
∧	1106.361					
—	10.759					
T.P.	1095.602					
+	0.473					
∧	1096.075					
—	11.291					
T.P.	1084.784					
+	0.343					
∧	1085.127					
—	10.868					
T.P.	1074.259					

NOTES RED _____ JOB NO. 3563.44 SURVEY OF City of Hidden Hills Imp. #4 | F. B. [illegible] PG. 89

DATE _____ SURVEY BY Mankey Jr

NOTES CHKD. JM NOTES BY Caro DATE 9-71

DATE 10-21-71 INDEXED [illegible]. J. GALLI DATE OCT 14 71

NOTE: ANY ADDITIONS OR CHANGES ON THIS SHEET MUST BE MADE OR CIRCLED IN RED INK, WITH DATE AND NAME OF PERSON MAKING CHANGE.

PLEASE RETURN TO
LOS ANGELES COUNTY SURVEYOR
725 LOS ANGELES COUNTY ENGINEERING BLDG.

Do not extend notes this side of this line

B.M.	1ST RUN	DIFF.	2ND RUN	3RD RUN	ADJ. ELEV.	DESCRIPTION
T.P.	1074.259					
+	0.554					
K	1074.813					
−	11.528					
T.P.	1063.285					
+	1.490					
K	1064.775					
−	5.703					
T.P.	1059.072					
+	2.002					
K	1061.074					
−	8.658					
T.P.	1052.416					
+	1.192					
K	1053.608					
−	10.808					
T.P.	1042.800					
+	0.795					
K	1043.595					
−	11.351					
T.P.	1032.244					
+	1.520					
K	1033.764					
−	11.350					
T.P.	1022.414					
+	0.053					
K	1022.467					
−	11.137					
T.P.	1011.330					

765420 S & E-353 4-54

76S420 S & E-353 4-54

PLEASE RETURN TO
LOS ANGELES COUNTY SURVEYOR
725 LOS ANGELES COUNTY ENGINEERING BLDG.

NOTE: ANY ADDITIONS OR CHANGES ON THIS SHEET MUST BE MADE OR CIRCLED IN RED INK, WITH DATE AND NAME OF PERSON MAKING CHANGE.

JOB NO 3563.44 SURVEY OF City of Hidden Hills Imp #4 NOTES RED
SURVEY BY Mankey Jr. DATE
NOTES BY Cato DATE 9-71 NOTES CHKD AM DATE 10-21-71
INDEXED J. GALLI DATE

F. B. [illegible] PG. 40

Do not extend notes this side of this line

B.M.	1ST RUN	DIFF.	2ND RUN	3RD RUN	ADJ. ELEV.	DESCRIPTION
T.P.	1011.330					
+	0.476					
=	1011.806					
−	9.370					
T.P.	1002.436					
+	0.764					
=	1003.200					
−	11.658					
B.M.M.V.201	991.542 ✓					B.M.M.V.201 El = 991.582 F.B. 3920-7 Long Valley Rd. & Clear Valley Rd. A. R.R. SPK. 2' dn. at E.C. in Long Valley Rd. at Ctr of Clear Valley Rd. See F.B. 3918-155

NOTES RED. _____ JOB NO. 3563.44 SURVEY OF City of Hidden Hills Imp.#4 | F.B. 5125 PG. 91

DATE _____ SURVEY BY Mankey Jr.

NOTES CHKD. JM NOTES BY Caro DATE 9-71

DATE 10-21-71 INDEXED E. J. GALL DATE OCT 14 71

NOTE: ANY ADDITIONS OR CHANGES ON THIS SHEET MUST BE MADE OR CIRCLED IN RED INK, WITH DATE AND NAME OF PERSON MAKING CHANGE.

PLEASE RETURN TO
LOS ANGELES COUNTY SURVEYOR
725 LOS ANGELES COUNTY ENGINEERING BLDG.

Do not extend notes this side of this line

B.M.	1ST RUN	DIFF.	2ND RUN	3RD RUN	ADJ. ELEV.	DESCRIPTION
	Mankey Jr. Caro Masuda Darvis				END AND RETURN	J.N. 3563.44 CITY OF HIDDEN HILLS IMP.#4 TEMPORARY BENCH LEVELS IN LITTLE VALLEY RD FROM CLEAR VALLEY RD TO

765420 S & E-353 4-54

76S420 S & E-353 4-54

PLEASE RETURN TO
LOS ANGELES COUNTY SURVEYOR
725 LOS ANGELES COUNTY ENGINEERING BLDG.

NOTE: ANY ADDITIONS OR CHANGES ON THIS SHEET MUST BE MADE OR CIRCLED IN RED INK, WITH DATE AND NAME OF PERSON MAKING CHANGE.

Do not extend notes this side of this line

B.M.	1ST RUN	DIFF.	2ND RUN	3RD RUN	ADJ. ELEV.	DESCRIPTION (unadj)
B.M.C.V.1	1020.122	✓				BM C.V.1 El=1020.122 F.B.3925-86 Clear Valley Rd. & Little Valley Rd a Bt. Spk & W (marked L.A. CO ENG) in a 3 prong Shade T 12" up, Tree lies 12" W. of ℄ Clear Valley Rd. & 2' N. of ℄ Little Valley Rd.
+	6.136					
⊼	1026.258					
−	0.670					
T.P.	1025.588					
+	6.950					
⊼	1032.538					
−	1.635					
B.M.L.V.1	1030.903	✓				BM L.V.1 El= F.B.3925-92 Little Valley Rd. (So. Side) a Bt. Spk & W. (marked L.A. CO. ENG.) in P.P. # 1111835E 15" up; Opposit & 50' ± E'ly of E. edge of Dr Way of Hse # 24441
+	3.424					
⊼	1034.327					
−	0.726					
T.P.	1033.601					
+	9.269					
⊼	1042.870					
−	0.296					
T.P.	1042.574					
+	11.613					
⊼	1054.187					
−	0.300					
BM L.V.2	1053.887	✓				BM L.V.2 El= F.B.3925-92 Little Valley Rd. (So. Side) a Bt. Spk & W. (marked L.A. CO. ENG.) in P.P. # 1111838E 6" up; Opposit & 25' ± W'ly of W. edge of Dr Way of Hse # 24333
+	7.800					
⊼	1061.687					
−	0.476					
BM.LV3	1061.211	✓				BM L.V.3 El= F.B.3925-92 Little Valley Rd. (End of Rd) a Bt. Spk & W. (marked L.A. Co ENG.) in P.P. # 1111840E 12" up, Front of Hse # 24300
+	1.207					
⊼	1062.418					
−	9.308					
T.P.	1053.110					

JOB NO 3563.44 SURVEY OF City of Hidden Hills Imp #4 NOTES RED
SURVEY BY Mankey Jr. DATE
NOTES BY Caro DATE 9-71 NOTES CHKD [illegible]
INDEXED [redacted] J. GALLI DATE DATE 10-21-71

F.B. 3925 PG. 92

76S420 S & E-353 4-54

PLEASE RETURN TO
LOS ANGELES COUNTY SURVEYOR
725 LOS ANGELES COUNTY ENGINEERING BLDG.

NOTE: ANY ADDITIONS OR CHANGES ON THIS SHEET MUST BE MADE OR CIRCLED IN RED INK, WITH DATE AND NAME OF PERSON MAKING CHANGE.

Do not extend notes this side of this line

B.M.	1ST RUN	DIFF.	2ND RUN	3RD RUN	ADJ. ELEV.	DESCRIPTION
T.P.	1053.110					
+	0.727					
⊼	1053.837					
−	11.499					
T.P.	1042.338					
+	0.558					
⊼	1042.896					
−	11.552					
T.P.	1031.344					
+	2.819					
⊼	1034.163					
−	6.296					
T.P.	1027.867					
+	1.637					
⊼	1029.504					
−	8.633					
T.P.	1020.871					
+	3.808					
⊼	1024.679					
−	4550					
B.M.C.V. 1	1020.129 ✓					B.M.C.V. 1 El=1020.122 (unadj) F.B. 3925-86 Clear Valley Rd. & Little Valley Rd. a Bt. Spk & W. (marked L.A. Co. ENG) in a 3 prong shade T. 12" up Tree lies 12' W. of ℄ Clear Valley Rd & 2' N. of ℄ Little Valley Rd.

NOTES RED ____ JOB NO. 3563.44 SURVEY OF City of Hidden Hills Imp # 4 F.B. 3925 PG. 93
DATE ____ SURVEY BY Mankey Jr
NOTES CHKD. JMW NOTES BY Caro DATE 9-71
DATE 10-21-71 INDEXED J GAULL DATE OCT 14 '71

NOTES RED. JOB NO. 3563.44 SURVEY OF City of Hidden Hills Imp #4 | F. B. 3925 PG. 95

DATE SURVEY BY Mankey Jr.

NOTES CHKD. JM NOTES BY Caro DATE -71

DATE 10-21-71 INDEXED J. GALLI DATE OCT 14 '71

NOTE: ANY ADDITIONS OR CHANGES ON THIS SHEET MUST BE MADE OR CIRCLED IN RED INK, WITH DATE AND NAME OF PERSON MAKING CHANGE.

PLEASE RETURN TO
LOS ANGELES COUNTY SURVEYOR
725 LOS ANGELES COUNTY ENGINEERING BLDG.

Do not extend notes this side of this line

B.M.	1ST RUN	DIFF.	2ND RUN	3RD RUN	ADJ. ELEV.	DESCRIPTION
						J.N. 3563.44
						CITY of HIDDEN HILLS IMP. #4
						TEMPORARY BENCH LEVELS
						IN
						SPRING VALLEY RD.
						FROM
						LONG VALLEY RD.
						TO
						END AND RETURN
		Mankey Caro Masuda Darvis				

76S420 S & E-353 4-54

76S420 S & E-353 4-54

PLEASE RETURN TO
LOS ANGELES COUNTY SURVEYOR
725 LOS ANGELES COUNTY ENGINEERING BLDG.

NOTE: ANY ADDITIONS OR CHANGES ON THIS SHEET MUST BE MADE OR CIRCLED IN RED INK, WITH DATE AND NAME OF PERSON MAKING CHANGE.

Do not extend notes this side of this line

B.M.	1ST RUN	DIFF.	2ND RUN	3RD RUN	ADJ. ELEV.	DESCRIPTION
T.B.M.	1051.547					T.B.M. El= 1051.547 F.B. 3925-72 Long Valley Rd. & Spring Valley Rd. N.W. Cor. The E'ly bolt in Fire Hyd. flange (mk'd "x") Hyd. lies 45' ± W. & 45' ± N. of ℄ Int.
+	9.836					
⊼	1061.383					
—	0.825					
T.P.	1060.558					
+	6.574					
⊼	1067.132					
—	1.456					
T.B.M.	1065.676					T.B.M. El= F.B. 3925-96 Spring Valley Rd. & Eldorado Meadow Rd. (S.W. Cor.) a Bt. Spk. & W. (marked L.A. CO. ENG.) in PP # 1007968E 12" up, Pole lies 33' ± SW'ly of ℄ Int.
+	3.072					
⊼	1068.748					
—	2.907					
T.B.M.	1065.841					T.B.M. El= F.B. 3925-96 Spring Valley Rd. & Eldorado Meadow Rd. (N.W. Cor.) a Bt. Spk. & W. (mkd. L.A. CO. ENG.) in 14" Shade Tree (E. Side), Tree lies 30 ± NW'ly of ℄ Int.
+	5.370					
⊼	1071.211					
—	0.497					
T.P.	1070.714					
+	11.828					
⊼	1082.542					
—	0.144					
T.P.	1082.398					
+	7.648					
⊼	1090.046					T.B.M. El.= F.B. 3925-96 Spring Valley Rd. (E. Side) A. Bt. Spk. & W. (mkd. L.A. CO. ENG.) in 13" Shade Tree 6" up, opposite Dr Way of Hse # 6051
—	3.496					
T.B.M.	1086.550					
+	5.788					
⊼	1092.338					
—	1.130					
T.P.	1091.208					

JOB NO. 3563.44 SURVEY OF City of Hidden Hills Imp. #4 NOTES RED
SURVEY BY Mankey Jr. DATE
NOTES BY Caro DATE -71 NOTES CHKD [illegible]
INDEXED [illegible] J. GALLI DATE DATE 10-21-71

F.B. 3925 PG. 76

76S420 S & E-353 4-54

PLEASE RETURN TO
LOS ANGELES COUNTY SURVEYOR
725 LOS ANGELES COUNTY ENGINEERING BLDG.

NOTE: ANY ADDITIONS OR CHANGES ON THIS SHEET MUST BE MADE OR CIRCLED IN RED INK, WITH DATE AND NAME OF PERSON MAKING CHANGE.

Do not extend notes this side of this line

B.M.	1ST RUN	DIFF.	2ND RUN	3RD RUN	ADJ. ELEV.	DESCRIPTION
T.P.	1091.208					
+	7.243					
⊼	1098.451					
−	1.921					
T.P.	1096.530					
+	5.945					
⊼	1102.475					
−	1.563					T.B.M. El= F.B. 3925-97 Spring Valley Rd. (end of Rd.) A Bt. Spk. & W. (mkd. L.A. CO. ENG.) in T.P. # 758940H 6" up Pole lies 25' ± S'ly of ℄ Spring Valley Rd.
T.B.M.	1100.912					
+	0.108					
⊼	1101.020					
−	7.382					
T.P.	1093.638					
+	1.561					
⊼	1095.199					
−	7.259					
T.P.	1087.940					
+	2.638					
⊼	1090.578					
−	8.181					
T.P.	1082.397					
+	0.485					
⊼	1082.882					
−	11.636					
T.P.	1071.246					
+	0.684					
⊼	1071.930					
−	6.675					
T.P.	1065.255					

NOTES RED. ____ JOB NO. 3563.44 SURVEY OF City of Hidden Hills Imp. #4
DATE ____ SURVEY BY Mankey Jr.
NOTES CHKD. JMC NOTES BY Caro DATE 10-71
DATE 10-21-71 INDEXED J. GAIII DATE 10-14-71

F.B. 3925 PG. 97

76S420 S & E-353 4-54

PLEASE RETURN TO
LOS ANGELES COUNTY SURVEYOR
725 LOS ANGELES COUNTY ENGINEERING BLDG.

NOTE: ANY ADDITIONS OR CHANGES ON THIS SHEET MUST BE MADE OR CIRCLED IN RED INK, WITH DATE AND NAME OF PERSON MAKING CHANGE.

Do not extend notes this side of this line

B.M.	1ST RUN	DIFF.	2ND RUN	3RD RUN	ADJ. ELEV.	DESCRIPTION
T.P.	1065.255					
+	3.134					
⊼	1068.389					
−	8.385					
T.P.	1060.004					
+	0.160					
⊼	1060.164					
−	8.608					
T.B.M.	1051.556					T.B.M. El=1051.47 (unadj) F.B.3925-72 Long Valley Rd & Spring Valley Rd N.W. Cor. The Ely Bolt in Fire Hyd. flange (mk'd "X") Hyd. lies 45' ± W. & 45' ± N. of ℄ Int.

JOB NO. 3563.44 SURVEY OF City of Hidden Hills Imp #4 NOTES RED
SURVEY BY Mankey Jr. DATE
NOTES BY Caro DATE 10-71 NOTES CHKD [illegible]
INDEXED [illegible] J. GALLI DATE DATE 10-21-71

F. B. 5725 PG. 98

NOTES RED. _____ JOB NO 3563.44 SURVEY OF City of Hidden Hills Imp # 4 | F. B. 3725 PG. 17

DATE _____ SURVEY BY Mankey Jr.

NOTES CHKD. JMJ NOTES BY Caro DATE 10-71

DATE 10-22-71 INDEXED E. J. GALLI DATE OCT 1971

NOTE: ANY ADDITIONS OR CHANGES ON THIS SHEET MUST BE MADE OR CIRCLED IN RED INK, WITH DATE AND NAME OF PERSON MAKING CHANGE.

PLEASE RETURN TO
LOS ANGELES COUNTY SURVEYOR
725 LOS ANGELES COUNTY ENGINEERING BLDG.

Do not extend notes this side of this line

DESCRIPTION	ADJ. ELEV.	3RD RUN	2ND RUN	DIFF.	1ST RUN	B.M.
U.N. 3563.44 CITY of HIDDEN HILLS IMP. # 4 TEMPORARY BENCH LEVELS IN ELDORADO MEADOW RD. FROM SPRING VALLEY RD. TO END AND RETURN					Mankey Jr. Caro Masuda Davis	

769420 S & E-353 4-54

768420 S & E-353 4-54

PLEASE RETURN TO
LOS ANGELES COUNTY SURVEYOR
725 LOS ANGELES COUNTY ENGINEERING BLDG.

NOTE: ANY ADDITIONS OR CHANGES ON THIS SHEET MUST BE MADE OR CIRCLED IN RED INK, WITH DATE AND NAME OF PERSON MAKING CHANGE.

Do not extend notes this side of this line

JOB NO 3563.44 SURVEY OF City of Hidden Hills Imp #4 NOTES RED. DATE
SURVEY BY Mankey Jr. NOTES CHKD KMM DATE 10-31-71
NOTES BY Sato DATE 10-7-71
INDEXED J. GALLI DATE

F.B. 2120 Pg. 100

B.M.	1ST RUN	DIFF.	2ND RUN	3RD RUN	ADJ. ELEV.	DESCRIPTION (unadj.)
T.B.M.	1065.676 ✓					T.B.M. El = 1065.676 F.B. 3925-96 Spring Valley Rd & Eldorado Meadow Rd. (S.W. Cor.) A T Bt. Spk. & W. (mkd. L.A. CO. ENG.) in P.P. #1007968 E 12" up Pole lies 33' ± S.W'ly of ℄ Int.
+	6.543					
=	1072.219					
−	0.324					
T.P.	1071.895					
+	6.890					
=	1078.785					
−	3.000					TBM El = F.B. 3925-100 Eldorado Meadow Rd. (S. Side) A X. in a Fire ℄ Hyd. Flange Bolt N.W.'ly Bolt) Front of Hse #24854 & 15' ± S. of ℄ Eldorado Meadow Rd.
T.B.M.	1075.785 ✓					
+	5.001					
=	1080.786					
−	0.473					
T.P.	1080.313					
+	12.320					
=	1092.633					
−	0641					
T.P.	1091.992					
+	7.319					
=	1099.311					
−	2704					T.B.M. El = F.B. 3925-100 Eldorado Meadow Rd. A. Bt. Spk & W. (mkd. L.A. CO. ENG) in P.P. #1027960 E 8" up P. lies 11' S. of S. edge of Dr. way up of Hse #24878 & 33'± S. of S'ly ℄ prod Eldorado Meadow Rd.
T.B.M.	1096.607 ✓					
+	9.203					
=	1105.810					
−	0.357					
T.P.	1105453					
+	11.450					
=	1116.903					
−	0.468					
T.P.	1116.435					

765420 S & E-353 4-54

PLEASE RETURN TO
LOS ANGELES COUNTY SURVEYOR
725 LOS ANGELES COUNTY ENGINEERING BLDG.

NOTE: ANY ADDITIONS OR CHANGES ON THIS SHEET MUST BE MADE OR CIRCLED IN RED INK, WITH DATE AND NAME OF PERSON MAKING CHANGE.

Do not extend notes this side of this line

NOTES RED _____ JOB NO 3563.44 SURVEY OF City of Hidden Hills Imp #4
DATE _____ SURVEY BY Mankey Jr. NOTES BY Cato DATE 10-71
NOTES CHKD MM DATE 10-22-71 INDEXED R. J. GALL DATE OCT 14 71

F.B. 3925 PG. 101

B.M.	1ST RUN	DIFF.	2ND RUN	3RD RUN	ADJ. ELEV.	DESCRIPTION
T.P.	1116.435					
+	11.122					
=	1127.557					
−	0.493					
T.P.	1127.064					
+	11.324					
=	1138.388					
−	0.363					
T.P.	1138.025					
+	12.285					
=	1150.310					
−	1.787					TBM El= F.B. 3925-101
T.B.M.	1148.523 ✓					Eldorado Meadow Rd. (E. Side)
+	11.123					A Bt. spk & W. (mkd. L.A. Co. ENG)
=	1159.646					in PP no number 12" uP Pole lies
−	0.487					24 ± E. of ℄ Eldorado Meadow Rd.
T.P.	1159.159					℄ 135 ± S. of S. edge of Dr Way
+	12.062					of Hse # 24930
=	1171.221					
−	0.751					
T.P.	1170.470					
+	12.284					
=	1182.754					
−	0.860					TBM El= F.B. 3925-101
T.B.M.	1181.894 ✓					Eldorado Meadow Rd. (E. Side)
+	11.355					A Bt. Spk & W. (mkd L.A. Co. ENG.)
=	1193.249					in PP no number 8" uP Pole lies
−	0.511					14 ± E. of ℄ Eldorado Meadow Rd.
T.P.	1192.738					℄ 55' ± S. of S. edge of Dr Way of
						Hse #

76S420 S & E-353 4-54

PLEASE RETURN TO
LOS ANGELES COUNTY SURVEYOR
725 LOS ANGELES COUNTY ENGINEERING BLDG.

NOTE: ANY ADDITIONS OR CHANGES ON THIS SHEET MUST BE MADE OR CIRCLED IN RED INK, WITH DATE AND NAME OF PERSON MAKING CHANGE.

Do not extend notes this side of this line

B.M.	1ST RUN	DIFF.	2ND RUN	3RD RUN	ADJ. ELEV.	DESCRIPTION
TP	1192.738					
+	8.540					
⊼	1201.278					
−	2.227					T.B.M. El= F.B. 3925-102
T.B.M.	1199.051					Eldorado Meadow Rd. (End of Rd.)
+	2345					A Bt. Spk. & W. (mk'd L.A. Co. ENG.) in
⊼	1201.396					PP# 1045564E 8" up; opposite Hse
−	11.680					#24962 & 30' ± E'ly of ℄ Eldorado
T.P.	1189.716					Meadow Rd.
+	0.117					
⊼	1189.833					
−	11.506					
T.P.	1178.327					
+	0.326					
⊼	1178.653					
−	11.694					
T.P.	1166.959					
+	0.274					
⊼	1167.233					
−	11.896					
T.P.	1155.337					
+	0.335					
⊼	1155.672					
−	11.974					
T.P.	1143.698					
+	0.504					
⊼	1144.202					
−	11.874					
T.P.	1132.328					

F.B. 3125 PG. 102

JOB NO. 3563.44 SURVEY OF City of Hidden Hills Imp #4 NOTES RED

SURVEY BY Mankey Jr. DATE

NOTES BY Caro DATE 10-71 NOTES CHKD JM

INDEXED E. J. GALLI DATE DATE 10-22-71

NOTES RED. _____ JOB NO. 3563.44 SURVEY OF City of Hidden Hills Imp. #4 | F. B. 3925 PG. 103

DATE _____ SURVEY BY Mankey Jr.

NOTES CHKD. PM NOTES BY Caro DATE 10-71

DATE 10-22-71 INDEXED [illegible] J. GAIN DATE OCT 14 '71

NOTE: ANY ADDITIONS OR CHANGES ON THIS SHEET MUST BE MADE OR CIRCLED IN RED INK, WITH DATE AND NAME OF PERSON MAKING CHANGE.

PLEASE RETURN TO
LOS ANGELES COUNTY SURVEYOR
725 LOS ANGELES COUNTY ENGINEERING BLDG.

Do not extend notes this side of this line

76S420 S & E-353 4-54

B.M.	1ST RUN	DIFF.	2ND RUN	3RD RUN	ADJ. ELEV.	DESCRIPTION
T.P.	1132.328					
+	0.150					
⊼	1132.478					
−	11.894					
T.P.	1120.584					
+	0.060					
⊼	1120.644					
−	11.263					
T.P.	1109.381					
+	0.349					
⊼	1109.730					
−	11.633					
T.P.	1098.097					
+	0.209					
⊼	1098.306					
−	10.466					
T.P.	1087.840					
+	0.693					
⊼	1088.533					
−	11.323					
T.P.	1077.210					
+	2.630					
⊼	1079.840					
−	4.719					
T.P.	1075.121					
+	1.977					
⊼	1077.098					
−	8.310					
T.P.	1068.788					

X

76S420 S & E-353 4-54

PLEASE RETURN TO
LOS ANGELES COUNTY SURVEYOR
725 LOS ANGELES COUNTY ENGINEERING BLDG.

NOTE: ANY ADDITIONS OR CHANGES ON THIS SHEET MUST BE MADE OR CIRCLED IN RED INK, WITH DATE AND NAME OF PERSON MAKING CHANGE.

Do not extend notes this side of this line

B.M.	1ST RUN	DIFF.	2ND RUN	3RD RUN	ADJ. ELEV.	DESCRIPTION
T.P.	1068.788					
+	3.104					
⊼	1071.892					
−	6.175					
T.B.M.	1065.717 ✓					T.B.M. El = 1065.676 (unadj) F.B. 3925-96 Spring Valley Rd. & Eldorado Meadow Rd. (S.W. Cor.) A. Bt. Spk. & W. (mk'd. L.A. CO. ENG.) in P.P. #1007968E 12" up Pole lies 33' ± S.W'ly of ℄ Int.

JOB NO. 3563.44 SURVEY OF City of Hidden Hills Imp #4 NOTES RED
SURVEY BY Mankey Jr. DATE
NOTES BY Caro DATE 10-71 NOTES CHKD [illegible]
INDEXED J. GALLI DATE DATE 10-22-71

F.B. 3120 PG. 104

Profile No. | Notes Red | Plotted | Job No 3563.44 | Division No.
Date | Date | Survey of City of H.H. Imp. 69-4
X-Sec. No. | Notes Chk'd. | Checked | Survey by Markey Notes Tape Date 4-19-72
Date | Date | Map No. | Index T. M. PALMER Date OCT 18 1974

F. B. 3925 Pg 105

J.N. 3563.44

CITY OF HIDDEN HILLS IMP69-4

INVERT ELEVATION

on

S.S.J.C.

at

INT OF PENLAND RD & LONG VALLEY RD

Markey
Dover
Davis
Maher

STATION	B. S.	H. I.	F. S.	ELEV.

NOTE: ANY ADDITIONS OR CHANGES ON THIS SHEET MUST BE MADE OR CIRCLED IN RED INK, WITH DATE AND NAME OF PERSON MAKING CHANGE.

Do not extend notes this side of this line.

PLEASE RETURN TO
LOS ANGELES COUNTY ENGINEER
403 Los Angeles County Engineering Bldg.

76-L-298 CE 307 5-66

76-L-298 CE 307 5-66

PLEASE RETURN TO
LOS ANGELES COUNTY ENGINEER
403 LOS ANGELES COUNTY ENGINEERING BLDG.

NOTE: ANY ADDITIONS OR CHANGES ON THIS SHEET MUST BE MADE OR CIRCLED IN RED INK, WITH DATE AND NAME OF PERSON MAKING CHANGE. 938.45

Do not extend notes this side of this line.

STATION	B. S.	H. I.	F. S.	ELEV.
BM MV-159 (Fd.)	5.445	943.789		938.344
T.P.	6.035	945.734	4.090	939.699
T.P.	7.630	951.039	2.325	943.409
S.S.J.C. at Penland &		W. Rim	5.045	945.994
Long Valley Rd.		E. Rim	5.08	945.959
		N. Rim	5.055	945.984
INVERT on 10" Inlet on W.				936.49
" " 8" " on N.				936.84
" " 10" Outlet to E.				936.42
BMMV-187 (Fd)			3.300	947.739

BM MV-159 '69 EL=938.344 F.B. 3910-10
On Long Valley Rd. 0.65 Miles N.W.ly of Gate Hse. to Hidden Hills at Int. of Long Valley Rd. & Paradise Valley Rd. in N.E. Cor. 2'± No. of N. end of Cb. Ret., Fd. L.A. Co. Rd. Dept Tag in lead in cb.

Inlet W		Inlet N	Out E
945.99	Rim EL.	945.98	945.96
8.67	Rim to Feet	8.47	8.71
0.83	Size of V.C.P.	0.67	0.83
936.49	Invert	936.84	936.42

BM MV 187 '69 EL=947.752' F.B. 3910-134
Long Valley Rd. (So. side & 200' W. of Penland Rd.). A 3" Bt. Spk. in the N.E. Cor. Conc. drive to Hse. #24116 & 25'± So. of ℄ Long Valley Rd.

F.B. 3925 PG. 106 Job No. 356344 Division No. Notes Red Plotted Profile
Survey of City of H.H. Imp 69-1 Date Date No.
Survey by Tom Notes Tom Mawkey Notes Chk'd. Checked X-Sec.
Indexed I. M. PALMERI Date OCT 18 1974 Date No.

F. B. 3925 PG. 107

Profile No. | Notes Red | Plotted | Job No 3563 | Division No. 11
Date | Date | Survey of City of H.H. Imp. 69-4
X-Sec. No. | Notes Chk'd. | Checked | Survey by Mankey | Notes ETM Jr | Date 11-27-71
Date | Date | Map No. | Indexed T. M. PALMER | Date OCT 18 1974

J.N. 3563.

CITY OF HIDDEN HILLS 69-4

S.S.J.C. INVERT

ON

EXISTING J.C. in Intersection

OF

LONG VALLEY RD. & LASHER RD.

Mankey Jr.
Dev.
Davis
Maher

STATION | B.S. | H.I. | F.S. | ELEV.

NOTE: ANY ADDITIONS OR CHANGES ON THIS SHEET MUST BE MADE OR CIRCLED IN RED INK, WITH DATE AND NAME OF PERSON MAKING CHANGE.

Do not extend notes this side of this line.

PLEASE RETURN TO
LOS ANGELES COUNTY ENGINEER
403 LOS ANGELES COUNTY ENGINEERING BLDG.

76-L-298 CE 307 5-66

76-L-298 CE 307 5-66

PLEASE RETURN TO
LOS ANGELES COUNTY ENGINEER
403 LOS ANGELES COUNTY ENGINEERING BLDG.

NOTE: ANY ADDITIONS OR CHANGES ON THIS SHEET MUST BE MADE OR CIRCLED IN RED INK, WITH DATE AND NAME OF PERSON MAKING CHANGE.

Do not extend notes this side of this line.

STATION	B. S.	H. I.	F. S.	ELEV.	M.H. Invert
B.M.MV.-189 (Fd.)				957.62	BM. MV. 189 EL. 957.615' F.B. 3910-134 Long Valley Rd. & Lasher Rd. S.W. Cor.
J.C. M.H. at Lasher & Long Valley W. Rim				955.27'	
		So. Rim		955.30'	
		E. Rim		955.29'	
INVERT on		10" In. on W.		944.51'	
"	"	8" In. on S.		944.71'	
"	"	10" Out to E.		944.49'	
BM MV-189					See Above

In W.		In S.	Out E.
955.29	Rim EL.	955.30	955.29
9.95	Rim to Facet	9.92	9.95
.83	Size V.C.P.	.67	0.83
944.51	INVERT	944.71	944.49

F. B. 3925 Pg. 108 Job No. 3563 Division No. 11 Notes Red ____ Plotted ____ Profile ____
Survey of City of H.H. Imp. Log-B Date ____ Date ____ No. ____
Survey by ETM Jr. Notes Ten Mankey Notes Chk'd. ____ Checked ____ X-Sec. ____
Indexed L. M. PALMERI Date OCT 18 1974 Date ____ Date ____ No. ____

Notes Ck'd by	Survey of City of H.H. Imp 69-4
Map No.	JN 3563.44 Tape 4 Std 84 °F
Office Work	Surveyed by Tom Mankey
Checked	Notes Tom M. Date 8-16-73
Date	Indexed T. M. PALMER OCT 18 1974

F. B. 3925 PG. 11

J. N. 3563.44

CITY OF HIDDEN HILLS

IMP. 69-4

Driveway Easements Near West End of KIT CARSON RD.

Per BK D 2648 PG 127

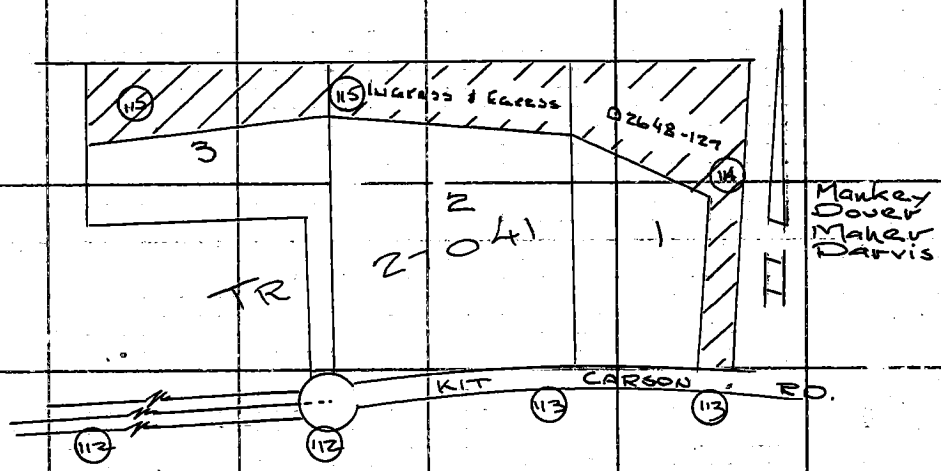

Note: Any Additions or Changes on This Sheet Must be Made or Circled in Red Ink With Date and Name of Person Making Change.

Do not extend this side of this line.

PLEASE RETURN TO
COUNTY OF LOS ANGELES
DEPARTMENT OF COUNTY ENGINEER
403 LOS ANGELES COUNTY ENGINEERING BLDG.

76F3095 CE#310 3-68

F. B. 3925 PG. 117

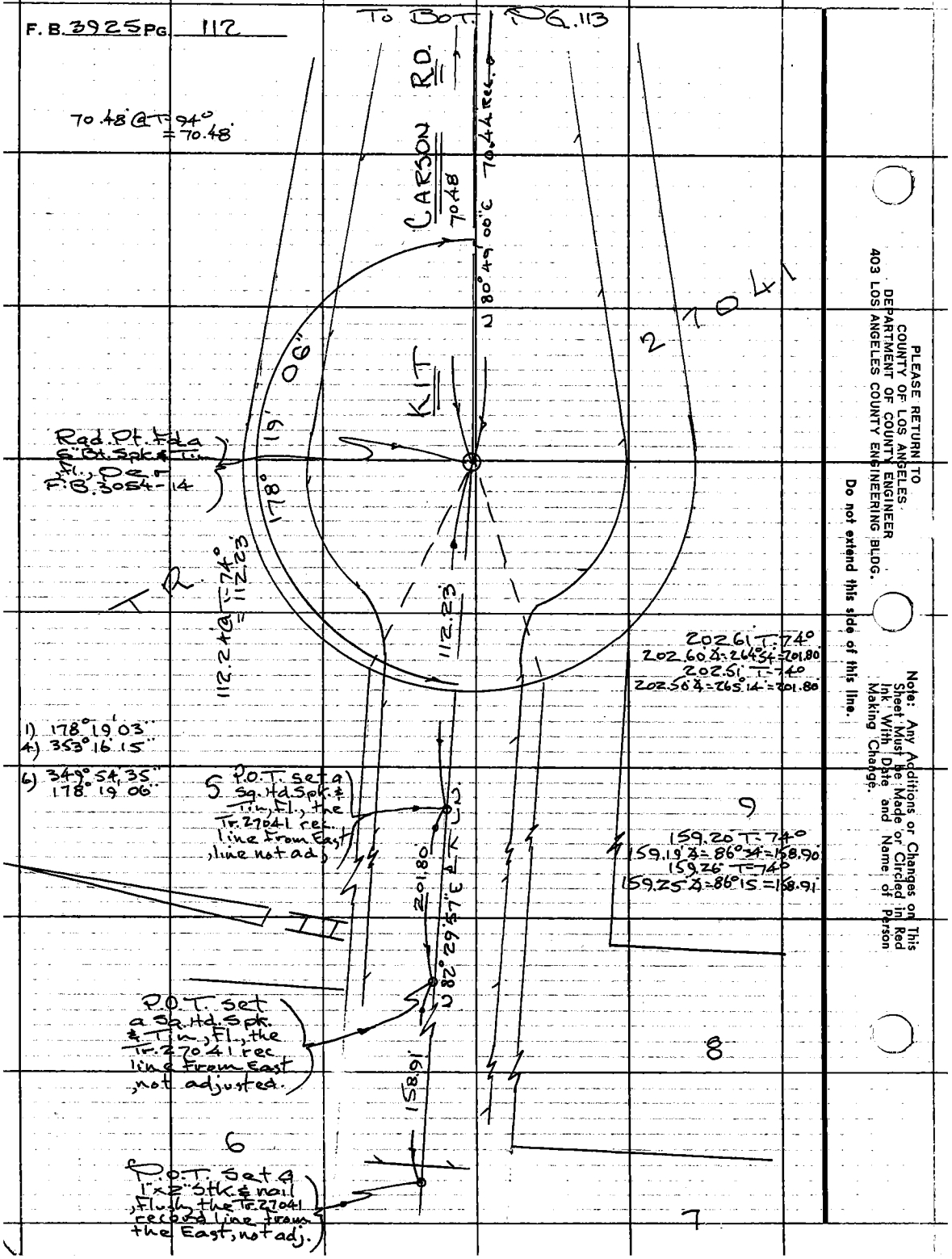

PLEASE RETURN TO
COUNTY OF LOS ANGELES
DEPARTMENT OF COUNTY ENGINEER
403 LOS ANGELES COUNTY ENGINEERING BLDG.

Do not extend this side of this line.

Note: Any Additions or Changes on This Sheet Must be Made or Circled in Red Ink With Date and Name of Person Making Change.

Notes Ck'd by	Survey of City of H.H. Imp. 69-4
Map No.	JN 3563.44 Tape 4 Std 84 °F
Office Work	Surveyed by Tom Mankey
Checked	Notes Tom M. Date 8-11-72
Date	Indexed T. M. PALMERI OCT 18 1974

F. B. 3925 PG. 113

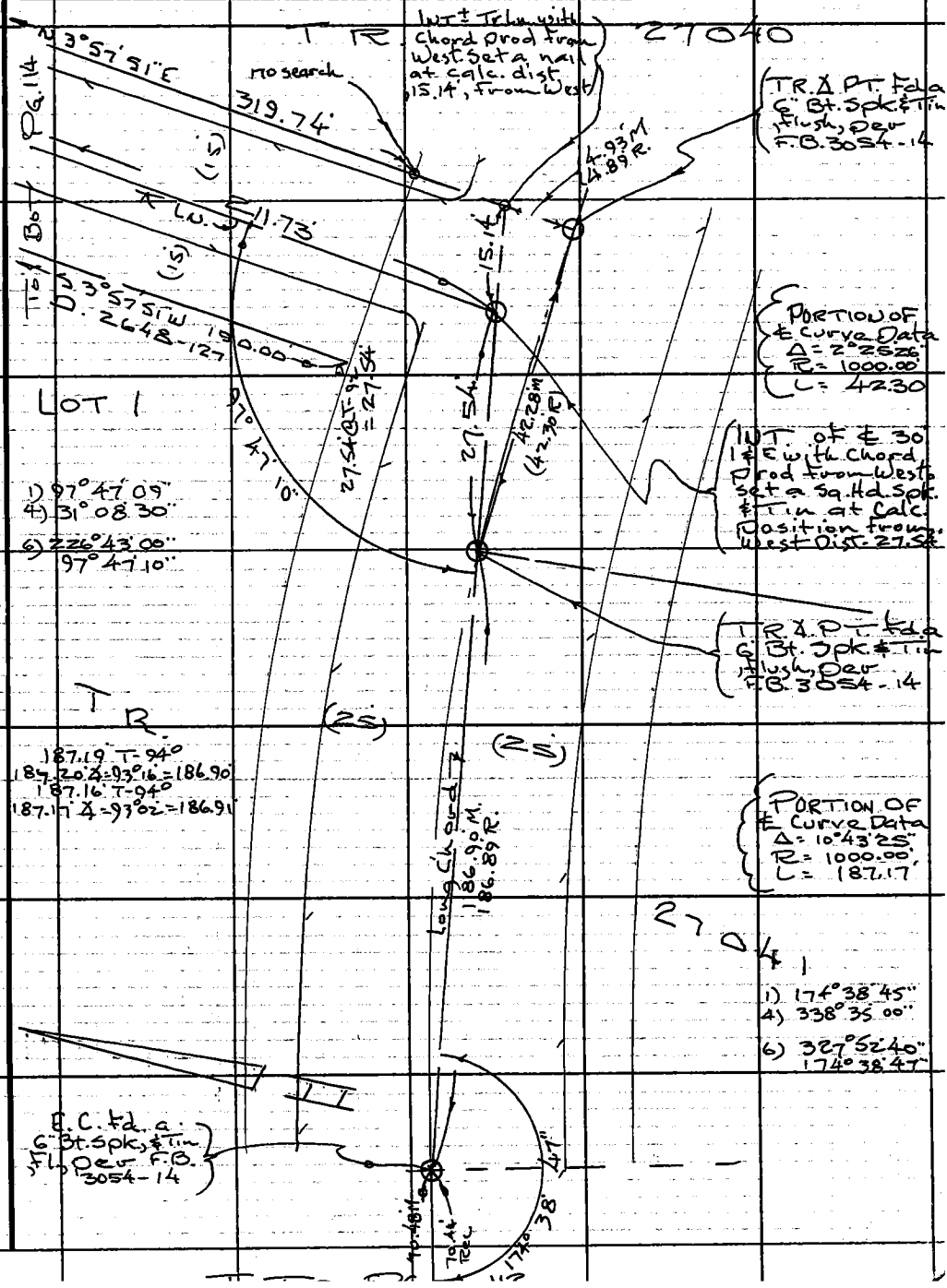

Note: Any Additions or Changes on This Sheet Must be Made or Circled in Red Ink With Date and Name of Person Making Change.

Do not extend this side of this line.

PLEASE RETURN TO
COUNTY OF LOS ANGELES
DEPARTMENT OF COUNTY ENGINEER
403 LOS ANGELES COUNTY ENGINEERING BLDG.

76F309S CE#310 3-68

F. B. 3925 Pg. 114

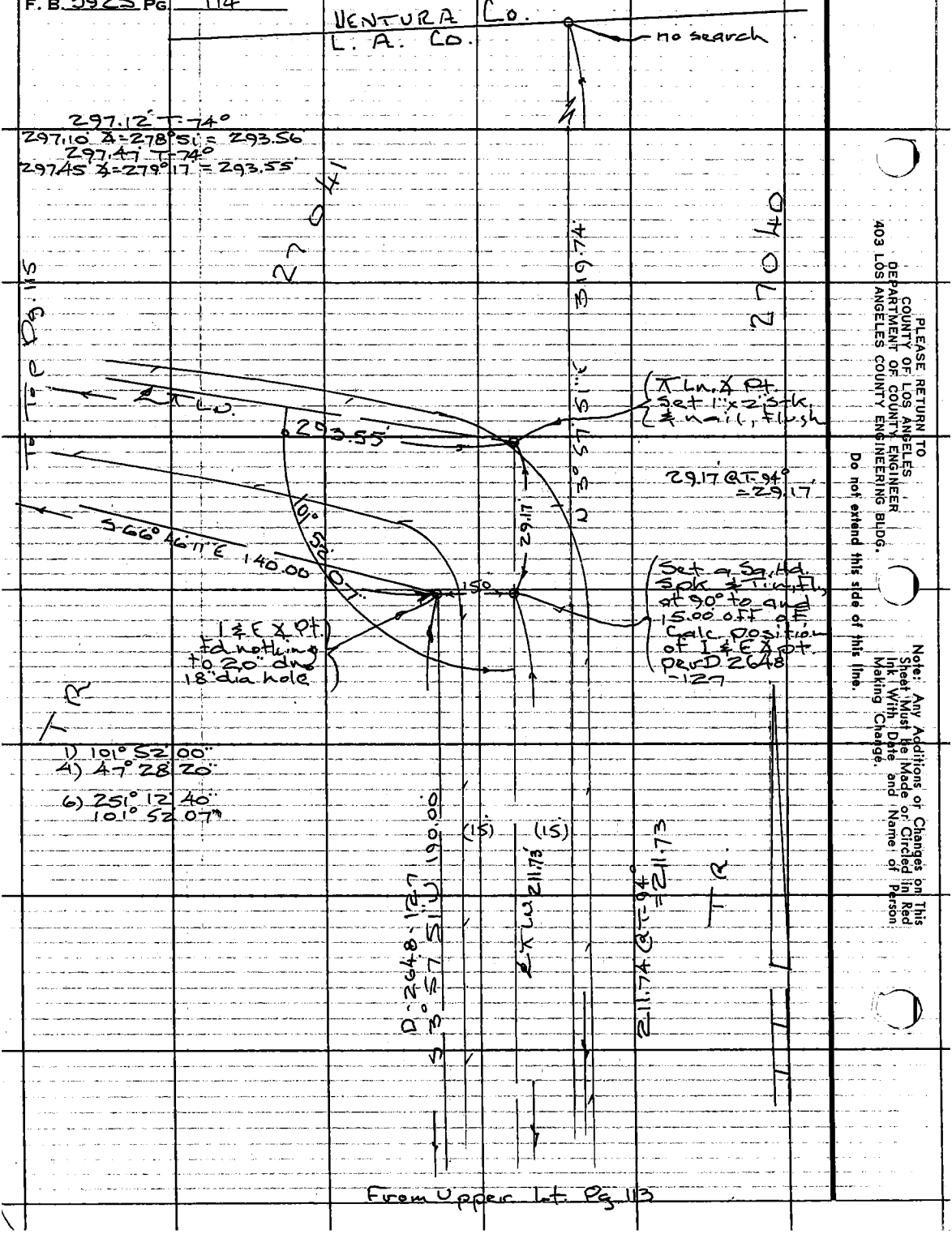

PLEASE RETURN TO
COUNTY OF LOS ANGELES
DEPARTMENT OF COUNTY ENGINEER
403 LOS ANGELES COUNTY ENGINEERING BLDG.

Do not extend this side of this line.

Note: Any Additions or Changes on This Sheet Must be Made or Circled in Red Ink With Date and Name of Person Making Change.

Notes Ck'd by	Survey of City of H.H. Imp. 69-4
Map No.	JN 356344 Tape 4 Std 84 °F
Office Work	Surveyed by Tom Mankey
Checked	Notes Tom M. Date 8-72
Date	Indexed T. M. PALMER OCT 18 1974

F. B. 3925 PG. 115

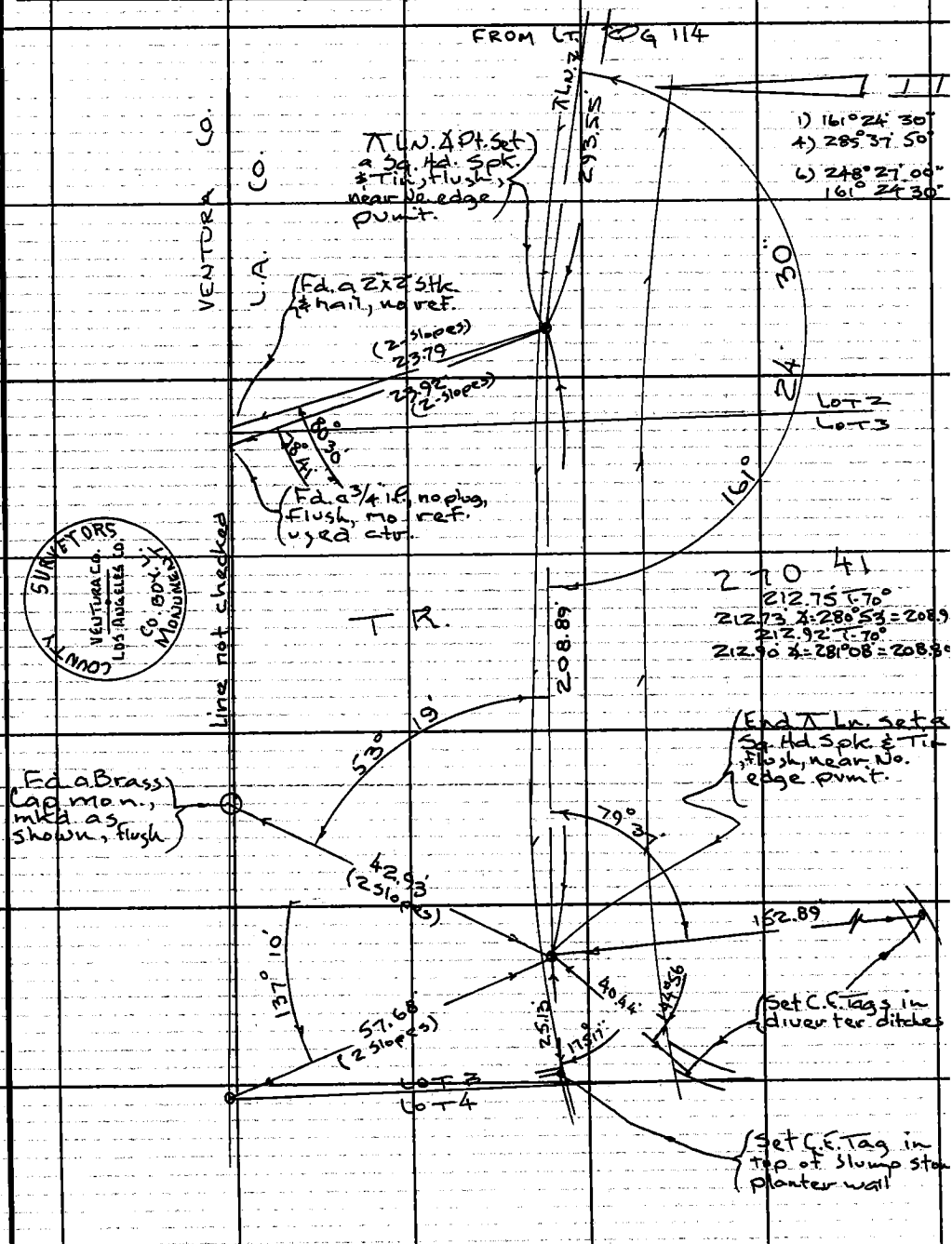

Note: Any Additions or Changes on This Sheet Must be Made or Circled in Red Ink With Date and Name of Person Making Change.

Do not extend this side of this line.

PLEASE RETURN TO
COUNTY OF LOS ANGELES
DEPARTMENT OF COUNTY ENGINEER
403 LOS ANGELES COUNTY ENGINEERING BLDG.

76F309S CE#310 3-68

NOTES RED. JOB NO. 3563.44 SURVEY OF KIT CARSON Rd

DATE SURVEY BY T. MANKEY

NOTES CHKD. NOTES BY MAHER DATE 8-14-72

DATE INDEXED T. M. PALMER DATE OCT 18 1974

F. B. 3925 PG. 117

NOTE: ANY ADDITIONS OR CHANGES ON THIS SHEET MUST BE MADE OR CIRCLED IN RED INK, WITH DATE AND NAME, OF PERSON MAKING CHANGE.

PLEASE RETURN TO
LOS ANGELES COUNTY SURVEYOR
725 LOS ANGELES COUNTY ENGINEERING BLDG.

Do not extend notes this side of this line

DESCRIPTION

J.N. 3563.44

CITY OF HIDDEN HILLS

IMP. 69-4

BENCH LEVELS FOR

DRIVEWAY EASEMENTS

NEAR WEST END OF

KIT CARSON RD.

Per BK D 2648 PG 127

ADJ. ELEV. | 3RD RUN | 2ND RUN | DIFF. | 1ST RUN | B.M.

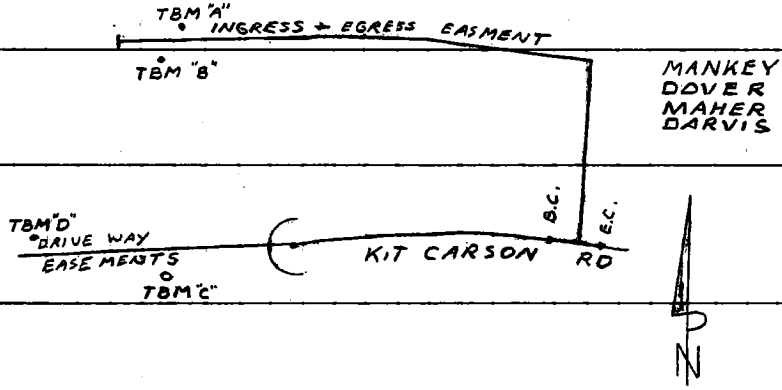

76420 S & E-353 4-54

765420 S & E-353 4-54

PLEASE RETURN TO
LOS ANGELES COUNTY SURVEYOR
725 LOS ANGELES COUNTY ENGINEERING BLDG.

NOTE: ANY ADDITIONS OR CHANGES ON THIS SHEET MUST BE MADE OR CIRCLED IN RED INK, WITH DATE AND NAME OF PERSON MAKING CHANGE.

11C 2.04

Do not extend notes this side of this line

JOB NO. 3563.44 SURVEY OF Mt CARSON RD NOTES RED.
SURVEY BY Z. MANKEY DATE
NOTES BY MAHER DATE 8-14-73 NOTES CHKD.
INDEXED L. M. PALMERI DATE OCT 10 1974 DATE

F.B. 3925 PG. 18

B.M.	1ST RUN	DIFF.	2ND RUN	3RD RUN	ADJ. ELEV.	DESCRIPTION
1158.05 Fd + 7.24 1165.29 - 3.24 Fd. 1162.05	T.P.					Fd. E.C. Lg BT. SPK + T ⊄ PT. IN TR.LN. EL = 1158.05 PER F.B. 3920 - 226 Fd BC Lg BT SPK + T ⊄ PT IN TR LN EL = 1162.04 PER F.B. 3920-226
+ 4.06 1166.11 - 2.60 1163.51	T.P.					
+10.52 1174.03 - 0.60 1173.43	T.P.					
+11.14 1184.57 - 0.21 1184.36	T.P.					
+12.06 1196.42 - 0.30 1196.12	T.P.					
+12.30 1208.42 - 0.81 1207.61	T.P.					
+11.59 1219.20 - 0.43 1218.77	T.P.					
+11.12						

765420 S & E-353 4-54

PLEASE RETURN TO
LOS ANGELES COUNTY SURVEYOR
725 LOS ANGELES COUNTY ENGINEERING BLDG.

NOTE: ANY ADDITIONS OR CHANGES ON THIS SHEET MUST BE MADE OR CIRCLED IN RED INK, WITH DATE AND NAME OF PERSON MAKING CHANGE.

Do not extend notes this side of this line

B.M.	1ST RUN	DIFF.	2ND RUN	3RD RUN	ADJ. ELEV.	DESCRIPTION
1229.89						
- 0.41						
1229.48	T.P.					
+ 12.05						
1241.53						
- 0.53						
1241.00	T.P.					
+ 11.27						
1252.27						
- 0.52						
1251.75	T.P.					
+ 11.09						
1262.84						
- 1.76						
1261.08 SET	T.B.M. "A"					T.B.M. "A" SET A L.A. CO. ENG TAG IN LEAD SET IN CON. CURB ON THE N. SIDE OF DRIVE RES. # 24971 AND 45'± E. OF IRON GATE
+ 7.39						
1268.47						
- 5.57						
1262.90 SET	T.B.M. "B"					T.B.M. "B" SET A L.A. CO. ENG TAG IN LEAD IN CON. DRAIN CHANEL ON S. SIDE OF DRIVE TO RES # 24971 AND 35'± E. OF IRON GATE.
+ 1.81						
1264.71						
- 11.39						
1253.32	T.P.					
+ 0.50						
1253.82						
12.10						
1241.72	T.P.					
+ 1.56						
1243.28						
- 11.98						

NOTES RED _____ JOB NO. 3563.44 SURVEY OF KITCARSON RD
DATE _____ SURVEY BY T. MANKEY
NOTES CHKD _____ NOTES BY PALMER DATE 8-14-72
DATE _____ INDEXED T. M. PALMER DATE OCT 18 1974

F. B. 3925 Pg. 89

76S420 S & E-353 4-54

PLEASE RETURN TO
LOS ANGELES COUNTY SURVEYOR
725 LOS ANGELES COUNTY ENGINEERING BLDG.

NOTE: ANY ADDITIONS OR CHANGES ON THIS SHEET MUST BE MADE OR CIRCLED IN RED INK, WITH DATE AND NAME OF PERSON MAKING CHANGE.

Do not extend notes this side of this line

JOB NO 3563.44 SURVEY OF K.T. CARLSON NOTES RED
SURVEY BY T. MAHLEY DATE
NOTES BY MAHLER DATE 8-14-72 NOTES CHKD.
INDEXED T. M. PALMERI DATE OCT 18 1974 DATE

F. B. 3225 Pg. 120

B.M.	1ST RUN	DIFF.	2ND RUN	3RD RUN	ADJ. ELEV.	DESCRIPTION
1231.30	T.P.					
+ 0.28						
1231.58						
11.83						
1219.75	T.P.					
+ 0.49						
1220.24						
- 12.07						
1208.17	T.P.					
0.59						
1208.76						
11.96						
1196.80	T.P.					
+ 0.24						
1197.04						
- 12.00						
1185.04	T.P.					
+ 0.83						
1185.87						
- 12.19						
1173.68	T.P.					
0.64						
1174.32						
- 10.81						
1163.51	T.P.					
+ 2.89						
1166.40						
- 8.34						
1158.06 Fd.	TBM					Fd EC Lg BT SPK + T + PT IN TK LN, EL = 1158.05 PER F.B.

76S420 S & E-353 4-54

PLEASE RETURN TO
LOS ANGELES COUNTY SURVEYOR
725 LOS ANGELES COUNTY ENGINEERING BLDG.

NOTE: ANY ADDITIONS OR CHANGES ON THIS SHEET MUST BE MADE OR CIRCLED IN RED INK, WITH DATE AND NAME OF PERSON MAKING CHANGE.

Do not extend notes this side of this line

NOTES RED _____ JOB NO. 3563.44 SURVEY OF KIT CARSON RD.
DATE _____ SURVEY BY T. MANKEY
NOTES CHKD _____ NOTES BY MAHER DATE 8-15-72
DATE _____ INDEXED T. M. PALMER DATE OCT 18 1974

F. B. 3925 Pg. 12

B.M.	1ST RUN	DIFF.	2ND RUN	3RD RUN	ADJ. ELEV.	DESCRIPTION
1158.05	TBM					Fd E.C. Lg BT SPK + T. & PT IN TR. LN
11.60						EL = 1158.05 PER F.B. 3920-226
1169.65						
0.31						
1169.34	T.P.					
6.65						
1175.99						
3.17						
1172.82	TBM					Fd Lg BT SPK + T RAD. PT. AT END
9.47						OF KIT CARSON RD. EL = 1172.83
1182.29						PER FB - 3920 - 226
1.17						
1181.12	T.P.					
8.95						
1190.07						
1.34						
1188.73	TBM "C"					T.B.M. "C" SET Lg BT SPK + W up 1' IN
8.13						N. SIDE OF P.P. 1596799E ON S.
1196.86						SIDE OF DR. WY. EASEMENT AND
1.30						IN FR. OF RES. # 24968
1195.56	TP					
11.11						
1206.67						
5.87						
1200.80	TBM "D"					T.B.M. "D" SET Lg BT SPK W+T IN PVMT.
1.05						1' FR N. EDGE OF PVMT. IN FR. OF
1201.85						MAIL BOX FOR RES. AT THE END
10.89						OF KIT CARSON RD DRIVE WAY
1190.96	T.P.					EASEMENT.
1.32						

76S420 S & E-353 4-54

PLEASE RETURN TO
LOS ANGELES COUNTY SURVEYOR
725 LOS ANGELES COUNTY ENGINEERING BLDG.

NOTE: ANY ADDITIONS OR CHANGES ON THIS SHEET MUST BE MADE OR CIRCLED IN RED INK, WITH DATE AND NAME OF PERSON MAKING CHANGE.

Do not extend notes this side of this line

B.M.	1ST RUN	DIFF.	2ND RUN	3RD RUN	ADJ. ELEV.	DESCRIPTION
1192.28						
11.17						
1181.11	T.P.					
1.40						
1182.51						
9.70						
1172.81	T.P.					
2.77						
1175.58						
10.58						
1165.00	T.P.					
2.68						
1167.68						
9.64						
1158.04	TBM Fd.					Fd E.C. Lg BT SPK + T. * PT IN TR. LN
						EL = 1158.05 PER F.B. 3920-226

JOB NO. 3563.44 SURVEY OF K.T. CARSON RD NOTES RED
SURVEY BY T. MANKEY DATE
NOTES BY MAHER DATE 8-15-72 NOTES CHKD.
INDEXED L. M. PALMERI DATE OCT 18 1974 DATE

F.B. 3925 PG. 122

Notes Ckd. by R. BARTHOLOMEW	Survey of SANITARY SEWERS
Map No.	JN 0515.00 Tape 123 Std. 68 °F
Office Work	Surveyed by R.C. DALE
Checked	Notes R.C.D. Date 10-16-74
Date	Indexed

F. B. 3925 PG. 123

SANITARY SEWERS

JN 0515.00

OCT 16 1974

LOCATION OF SS. MAN HOLES & SEWER LINE IN PINCKNEY DRIVE (VAC.) IN TRACT 30366 BETWEEN TRACT BDY & TOWN CRIER ROAD

REF.	PARTY
FB 3078: 89	R.C. DALE
TR 30366-3	B.R. JACKSON
	R.R. RODRIGUEZ
	T. ONASHI

Note: Any Additions or Changes on this Sheet must be made or called in & Ink With Date and Name of Person Making Changes.

Do not extend this side of this line.

PLEASE RETURN TO
COUNTY OF LOS ANGELES
DEPARTMENT OF COUNTY ENGINEER
403 LOS ANGELES COUNTY ENGINEERING BLDG.
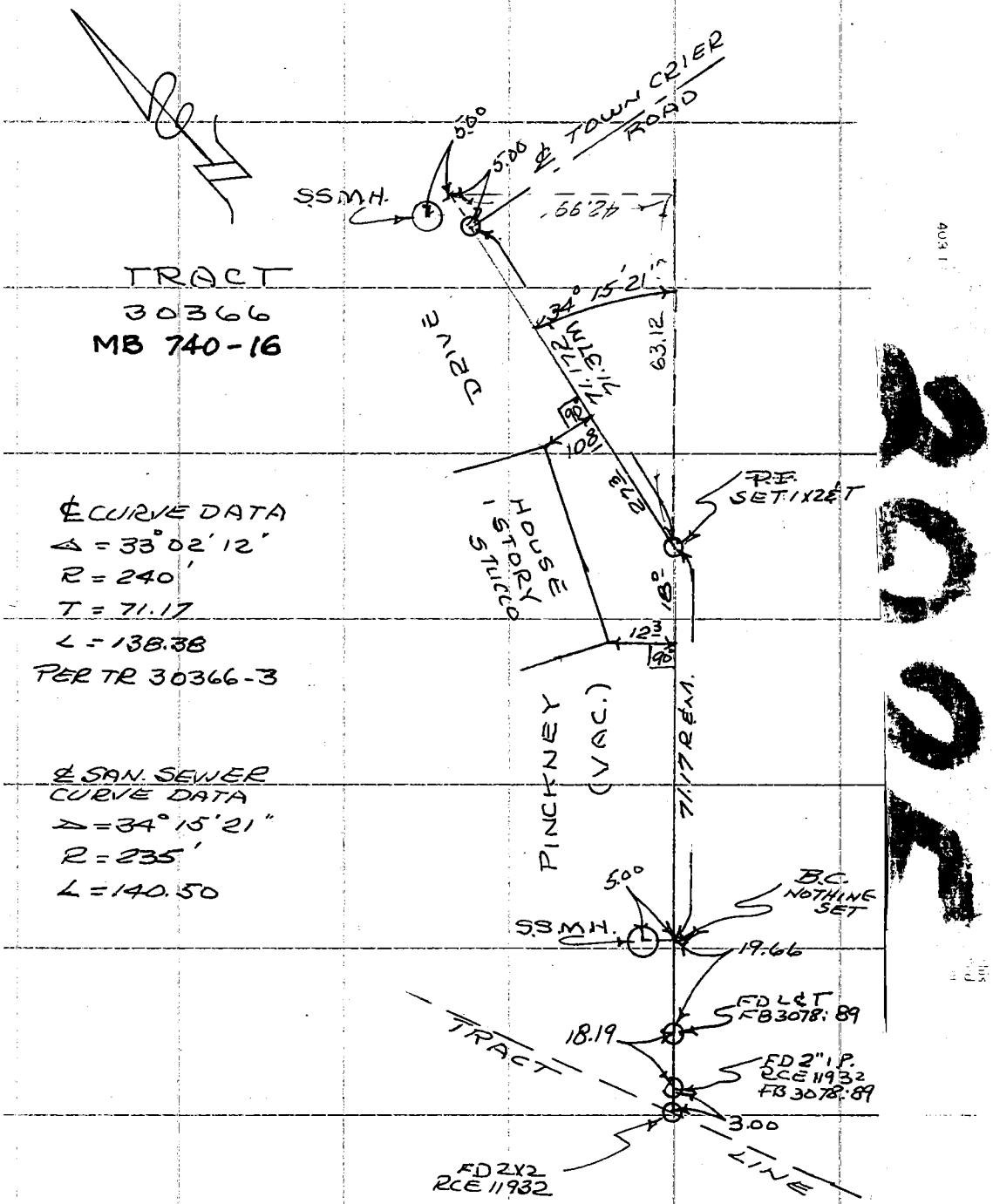
F. B. 3925 PG. 124