Survey of
JN Tape Std °F
Surveyed by
Notes Date
Indexed

F. B. 3926 PG.

Pages	Job	Description
		PORTO RICO DR. S.S.PREL. 2539.34
5-26	C.L.	Survey vic. of 5th Ave. & Lomitas Ave. City of La Puente
7-16	B.M.	Bench Levels
	Topo.	Loc. of improvements
	X-Sec.	on the above
		RENWICK RD. S.S.DIST. 2544.34 Glendora Area
1-82	Index	
4	B.M.	Bench Levels
2	C.L.	C.L. survey vic. Grand Ave. & Renwick Rd.
5	Profile & invert elevations on the above	
		PORTO RICO DRIVE S.S.PRELIM. 2539.34
7-102	C.L.	Add'l. C.L. survey vic. of Lone Star St. & Forestview Ave.
3-106	B.M.	Add'l. bench levels - above area
7-112		Add'l. location of improvements
3-122		Add'l. X-Sec.

P. W. file Aug '86

Microfilmed Dec '84

F. B. 3926 PG.

Page	Job	Description
		CAMDEN ST. SS PRELIM. 2547.14
131-142	C.L.	Survey. vic. Glenstome St. & Rimhurst Ave.
143-148	B.M.	Bench levels on the above
149-150	Elev.	Invert elev. on exist. Junction chamber @ Gladstone St. & Rimhurst Ave.
		BASETDALE AVE. S.S. PRELIM. 2554.14
151-152	Index	
153-158	C.L.	Centerline Survey & transit easement vic. of Basetdale Ave. betw. Don Julian Rd. & Valley Blvd.
161-164	B.M.	Bench levels on the above
165-174	Topo.	Loc. of improvements on the above
175-188	X-Sec.	Cross-Section on the above
191-194		P/L data for Spence & Tanner deeds
195-196		P/L data @ easement in Tanner deed
		PORTO RICO DRIVE S.S. PRELIM. 2539.34
197-198	Index	
199-200	C.L.	Add'l. C.L. survey Forestview Ave. S'ly. of Lonestar St.
201-202	Topo.	Add'l. topo. of above area
203-206	X-Sec.	Add'l. X-Sec. of above area
207-210	Add'l.	Bench levels of above area
211-212	Index	

PLEASE RETURN TO
COUNTY OF LOS ANGELES
DEPARTMENT OF COUNTY ENGINEER
403 LOS ANGELES COUNTY ENGINEERING BLDG.

Do not extend this book of this item.

Note: Any Additions or Changes of This Sheet Must Be Made or Circled in Red Ink, With Date and Name of Person Making Change.

Notes Ck'd by	Survey of	F. B. 3926 Pg.
Map No.	JN Tape Std °F	
Office Work	Surveyed by	
Checked	Notes Date	
Date	Indexed	

		PORTO RICO DRIVE S.S. PRELIM.
		2539.34
213-218	C.L.	Add'l. c.l. survey S.W.'y. from 5th Ave. along the N'ly. R/W line of San Jose Creek.
219-228	topo.	Add'l. topog. of above area
229-234	X-Sec.	Add'l. X-Sec. of above area
		WILLOWGROVE AVE. S.S. PRELIM.
		2587.34
235-240	C.L.	Centerline
241-246	B.M.	Bench levels
247-254		Profile and cross-sections.

Note: Any Additions or Changes on this Sheet Must be Made or Circled in Red Ink With Date and Name of Person Making Change.

Do not extend this side of this line.

PLEASE RETURN TO
COUNTY OF LOS ANGELES
DEPARTMENT OF COUNTY ENGINEER
403 LOS ANGELES COUNTY ENGINEERING BLDG.

76F309S CE#310 3-69

Notes Ck'd by	Survey of	F.B. 3926 Pg.
Map No.	JN Tape Std °F	
Office Work	Surveyed by	
Checked	Notes Date	
Date	Indexed	

Pages	Job	Description
213-218	C.L.	Add'l. C.L. Survey S.W'ly. from 5th Ave. along the N'ly. R/W line of San Jose Creek
219-228	Topo.	Add'l. topo. of above area
229-234	X-Sec.	Add'l. X-Sec. of above area

Note—Any Additions or Changes on this Sheet Must be Made or Checked in Red Ink With Date and Name of Person Making Change

PLEASE RETURN TO
LOS ANGELES COUNTY ENGINEER
403 LOS ANGELES COUNTY ENGINEERING BLDG.

Do not extend this side of this line.

76P3095 CE #310 5-66

PWFB 1129 (LA PUENTE AREA)

Notes Ck'd by R. MANOR	Survey of PORTO RICO DR SS PRE
Map No.	JN 2539.34 Tape 212 Std 84 °F
Office Work	Surveyed by E. LANDA
Checked	Notes E. LANDA Date 5-71
Date	Indexed F. S. TELLEZ MAY 12 '71

F. B. ~~3926~~ Pg. 5

PORTO RICO DR.

La Puente Area

S.S. PRE.

J.N. 2539.34

CENTER-LINE

REF.

F.B. 2733-14-8.

ENGR. FB 3051

PDFB 1228-102

PARTY:

E. LANDA
R. SMITH
D. PETERSON
J. LYBRAND

Note: Any Additions or Changes on This Sheet Must be Made or Circled in Red Ink With Date and Name of Person Making Change.

Do not extend this side of this line.

PLEASE RETURN TO
COUNTY OF LOS ANGELES
DEPARTMENT OF COUNTY ENGINEER
403 LOS ANGELES COUNTY ENGINEERING BLDG.

76F309s CE#310 3-69

PWFB 1228 679 680

F. B. 3926 PG. 6 681 682

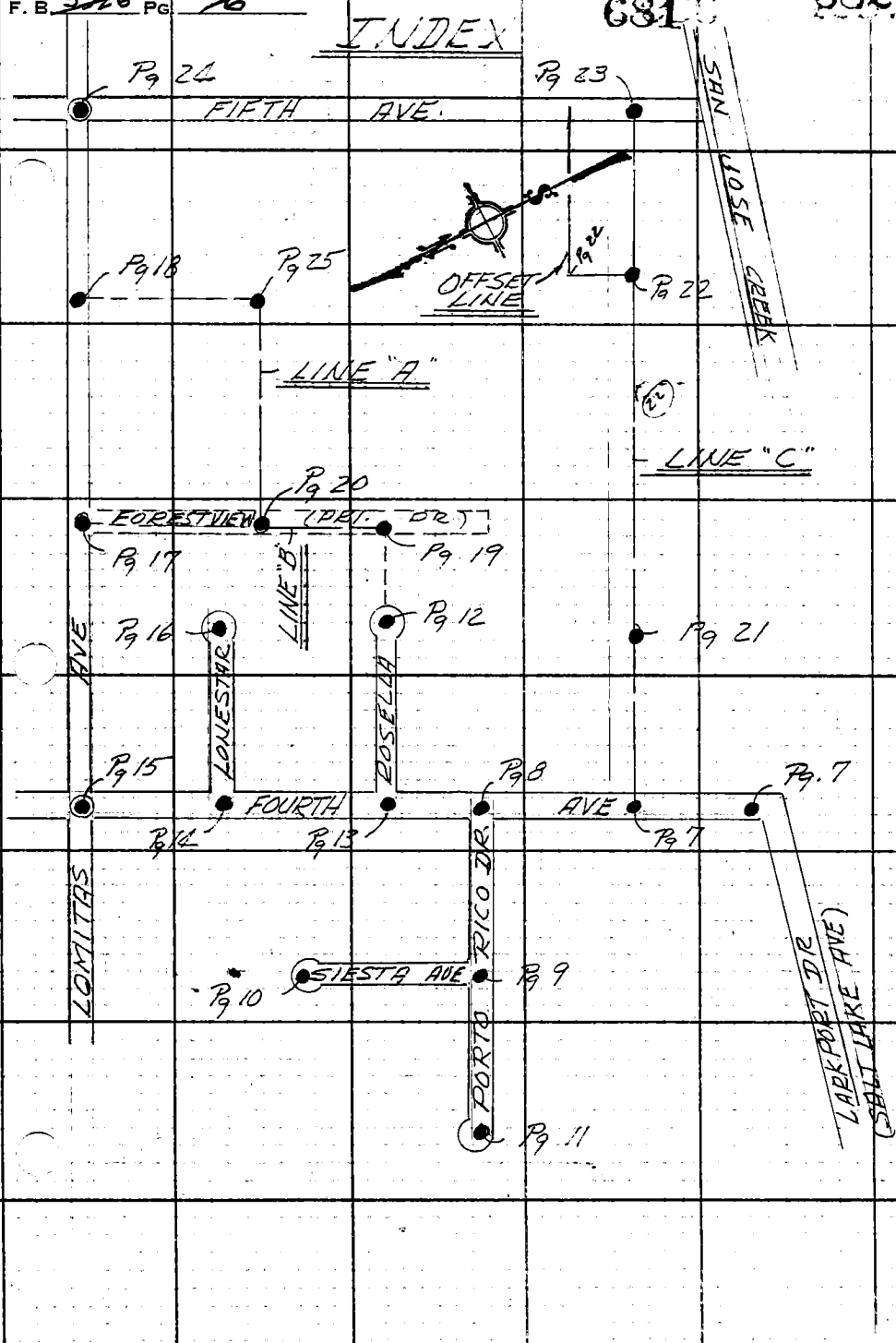

PLEASE RETURN TO
COUNTY OF LOS ANGELES
DEPARTMENT OF COUNTY ENGINEER
403 LOS ANGELES COUNTY ENGINEERING BLDG.

Do not extend this side of this line.

Note: Any Additions or Changes on This Sheet Must Be Made or Circled in Red Ink With Date and Name of Person Making Change.

PWFB 1228 (LA PUENTE AREA) 1683

Notes Ck'd by R. MANOR	Survey of PORTO RICO DR SS PRE
Map No.	JN 2539.31 Tape 212 Std 84 °F
Office Work	Surveyed by E. LANDA
Checked	Notes E. LANDA Date
Date	Indexed F. S. TELLEZ MAY 12 '71

F. B. 392 PG. 7

W.S. 37, D-3

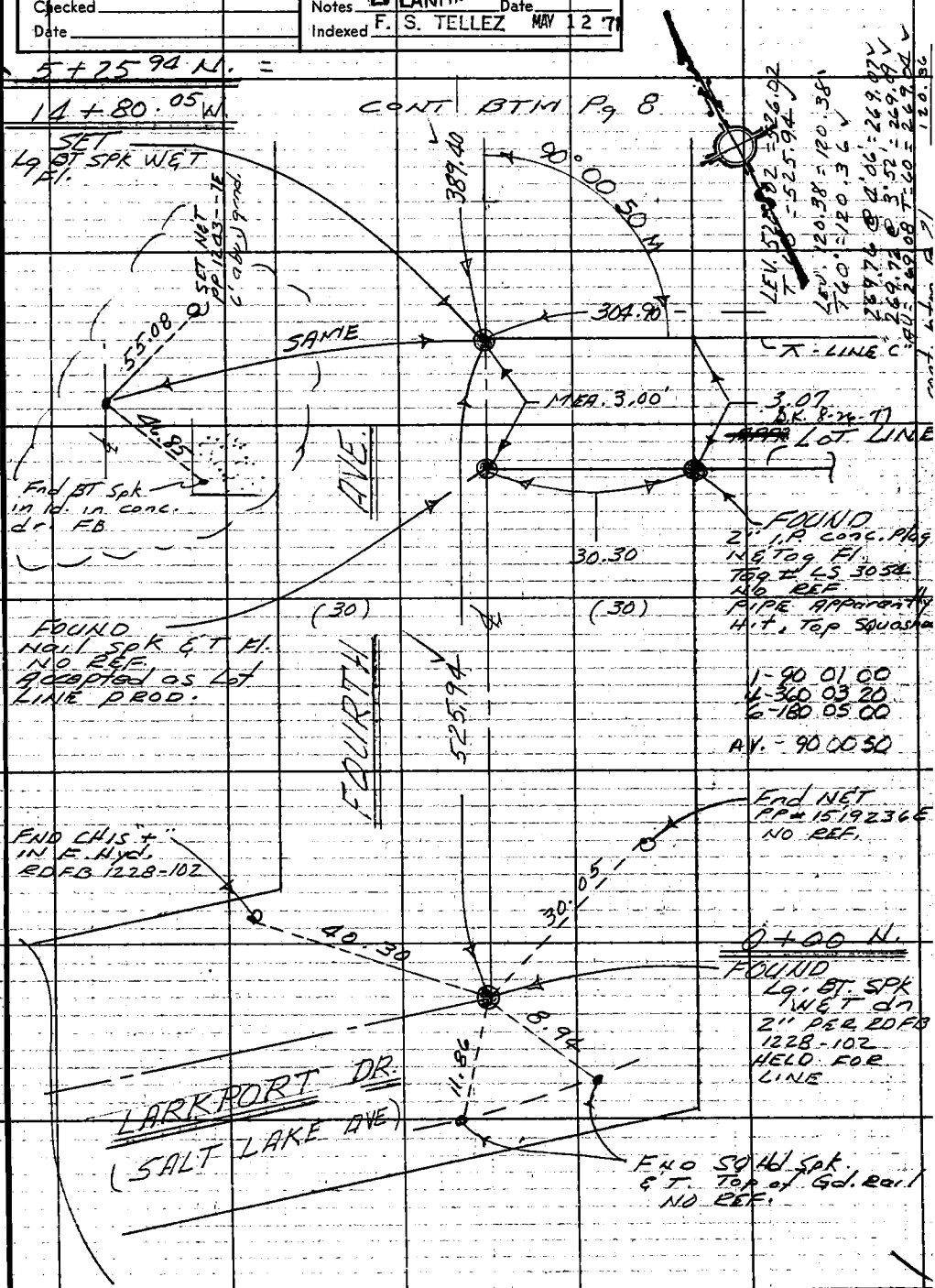

Note: Any Additions or Changes on This Sheet Must be Made or Circled in Red Ink With Date and Name of Person Making Change.

Do not extend this side of this line.

PLEASE RETURN TO
COUNTY OF LOS ANGELES
DEPARTMENT OF COUNTY ENGINEER
403 LOS ANGELES COUNTY ENGINEERING BLDG.

76F3095 CE#310 3-68

PLEASE RETURN TO
COUNTY OF LOS ANGELES
DEPARTMENT OF COUNTY ENGINEER
403 LOS ANGELES COUNTY ENGINEERING BLDG.

Note: Any Additions or Changes on This Sheet Must be Made of Circled in Red Ink With Date and Name of Person Making Change.

Do not extend this side of this line.

W.S. 37 D-2

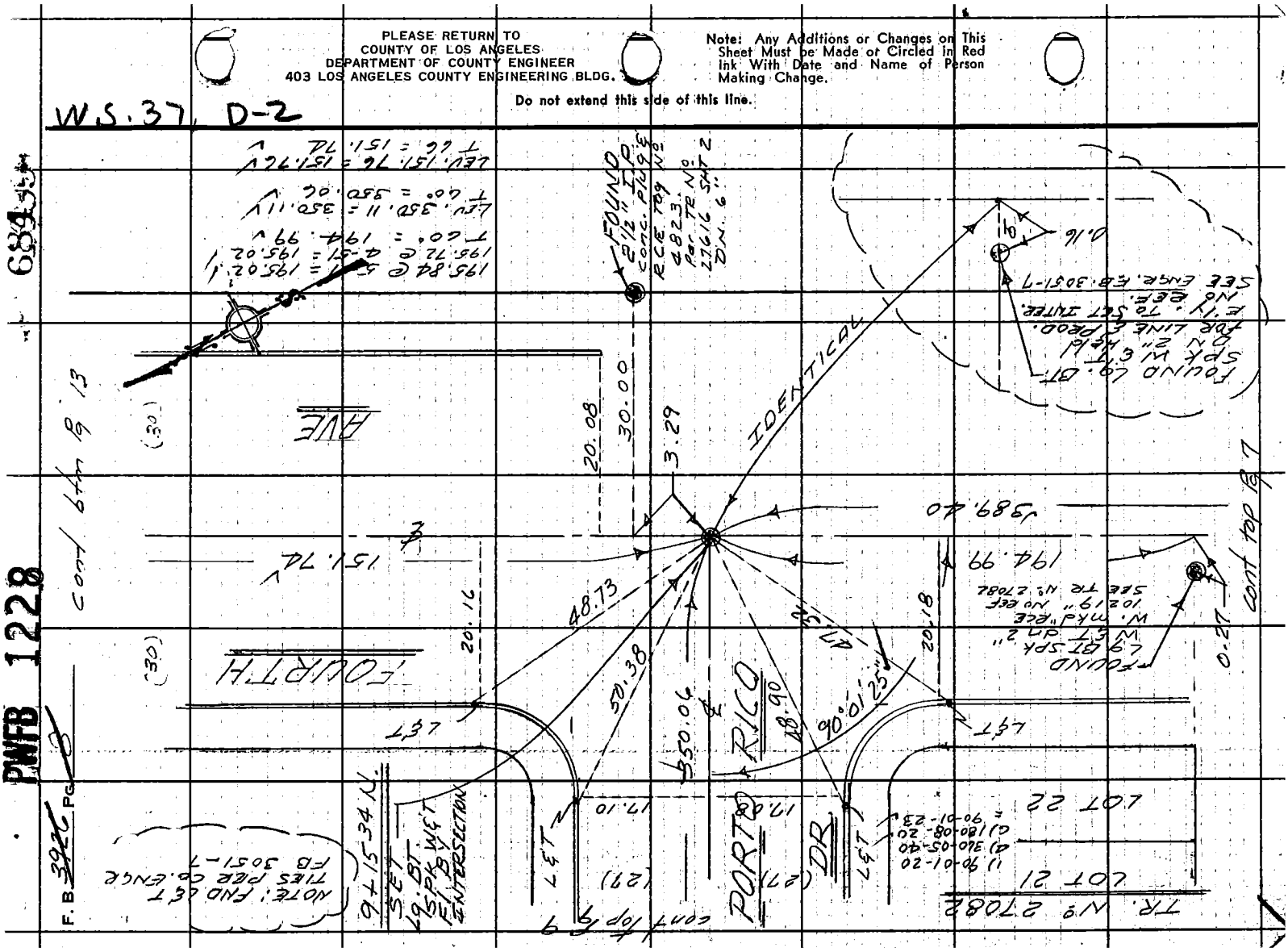

PWFD-1228 LA PUENTE AREA. 6850

Notes Ck'd by E. MANOR	Survey of PORTO RICO DR SS PRE
Map No.	JN 2539 34 Tape 212 Std 84 °F
Office Work	Surveyed by E. LANDA
Checked	Notes E. LANDA Date 5-71
Date	Indexed F. S. TELLEZ MAY 12 '71

F. B. 3926 PG. 9

W.S. 37, P-2

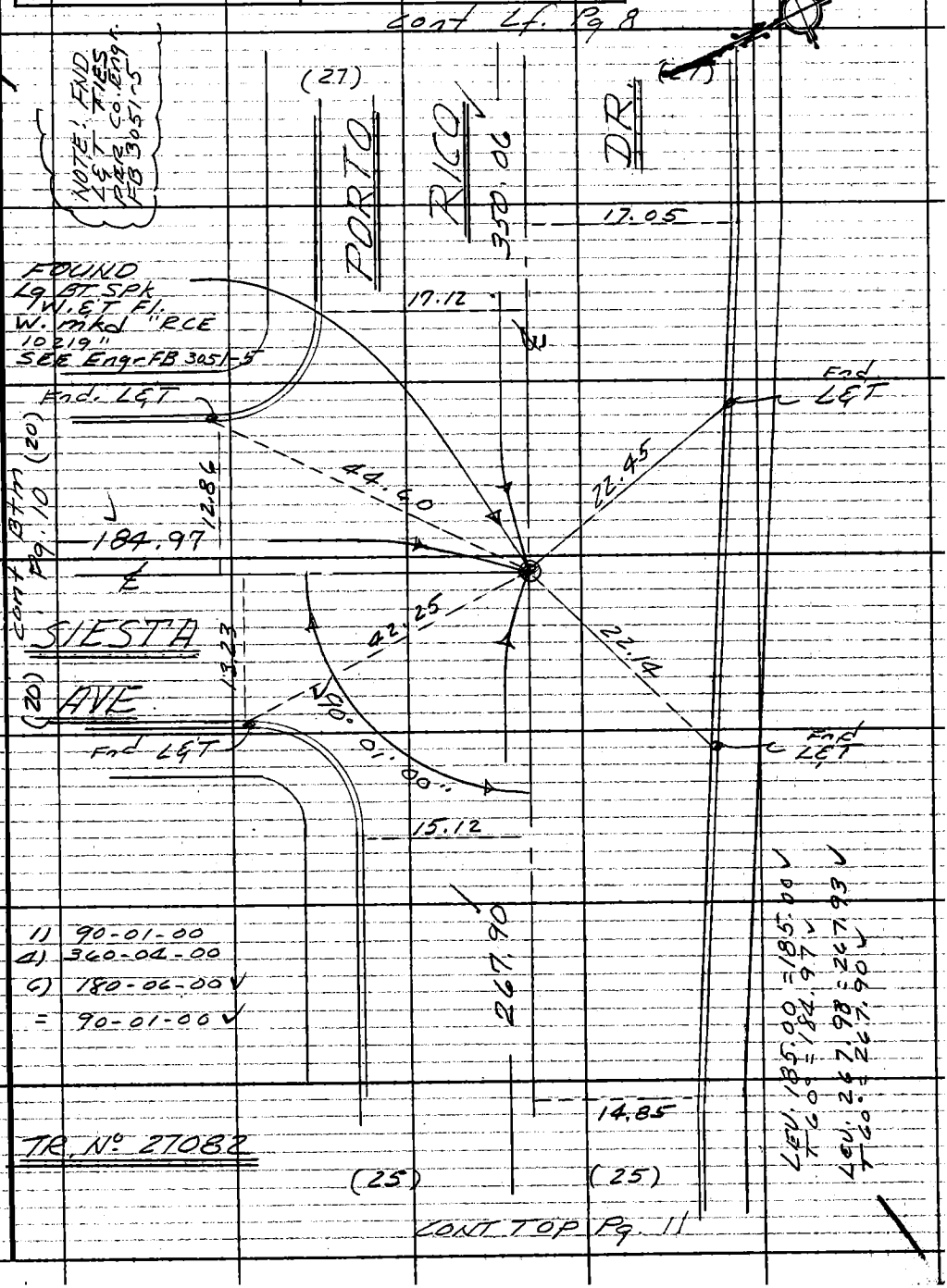

Note: Any Additions or Changes on This Sheet Must be Made or Circled in Red Ink With Date and Name of Person Making Change.

Do not extend this side of this line.

PLEASE RETURN TO
COUNTY OF LOS ANGELES
DEPARTMENT OF COUNTY ENGINEER
403 LOS ANGELES COUNTY ENGINEERING BLDG.

76F309S CE#310 3-69

PWFB 1228 686 [redacted]

F. B. ~~3926~~ Pg. ~~10~~

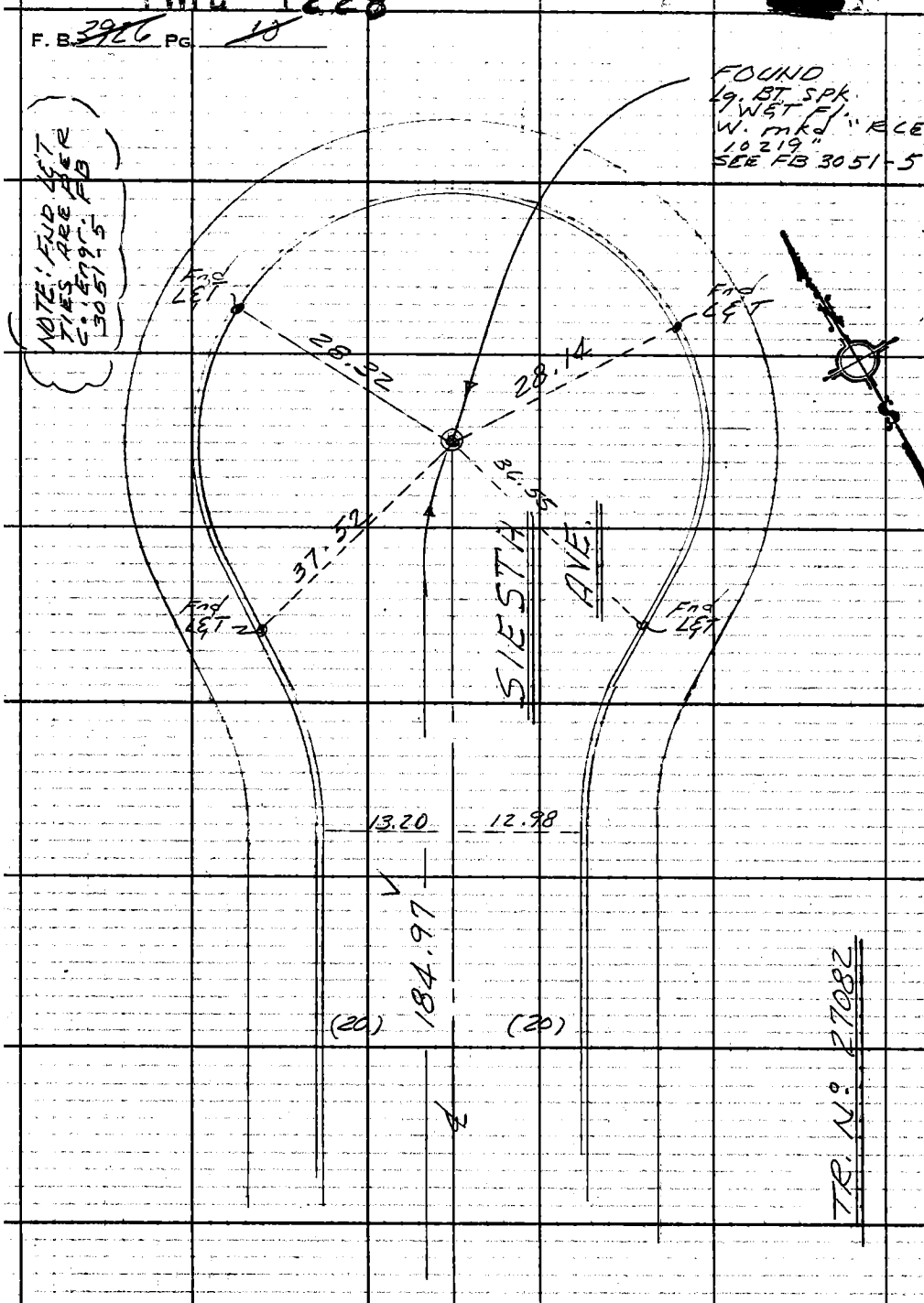

W.S. 37, D-2

PLEASE RETURN TO
COUNTY OF LOS ANGELES
DEPARTMENT OF COUNTY ENGINEER
403 LOS ANGELES COUNTY ENGINEERING BLDG.

Do not extend this side of this line.

Note: Any Additions or Changes on This Sheet Must be Made or Circled in Red Ink With Date and Name of Person Making Change.

cont Lf Pg 9

PWFB 1228 (LA PUENTE AREA) 687

Notes Ck'd by R. MANOR	Survey of PORTO RICO DR SS PRE
Map No.	JN 253934 Tape 212 Std 84 °F
Office Work	Surveyed by E. LANDA
Checked	Notes E. LANDA Date 5-71
Date	Indexed F. S TELLEZ MAY 12 71

F. B. 3926 PG. 11

W.S. 37, D-2

NOTE: FND L&T TIES PER Co. Engr F.B. 3051-6

CONT BTM Pg 9

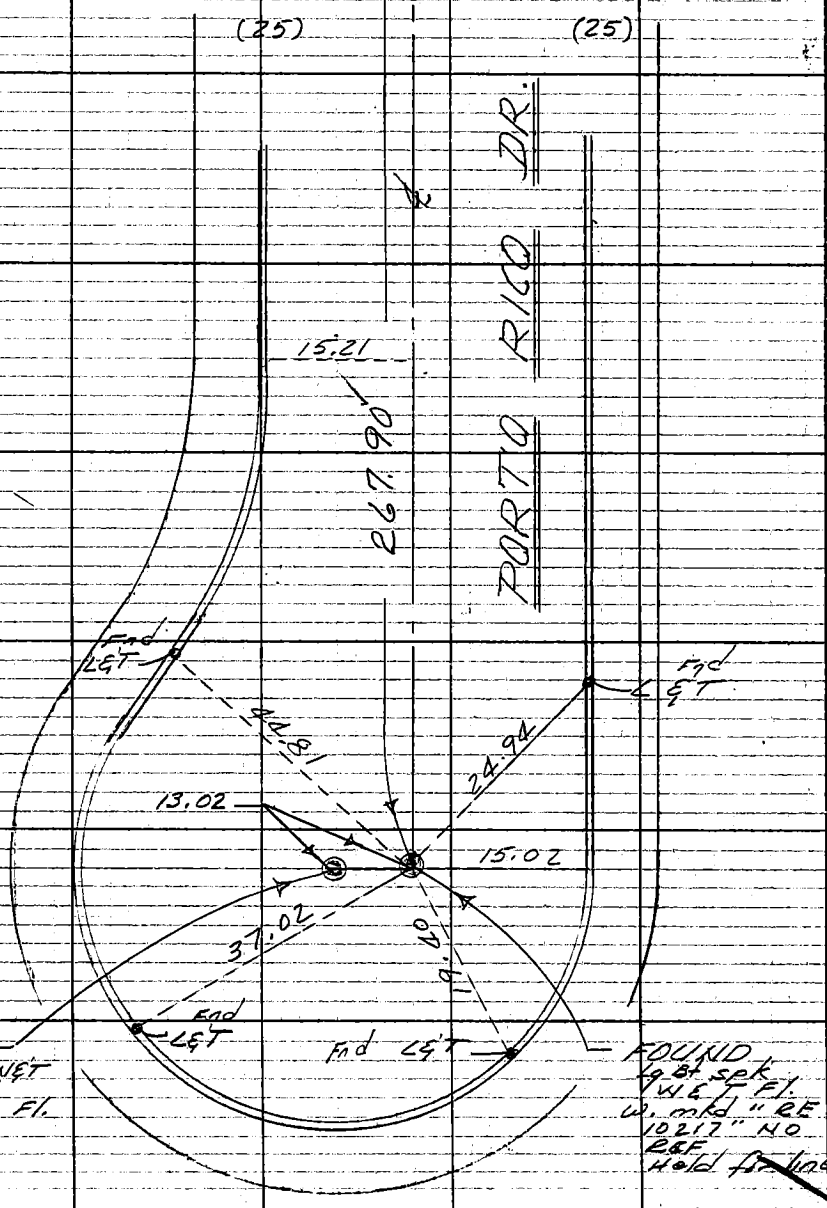

Note: Any Additions or Changes on This Sheet Must be Made or Circled in Red Ink With Date and Name of Person Making Change.

Do not extend this side of this line.

PLEASE RETURN TO
COUNTY OF LOS ANGELES
DEPARTMENT OF COUNTY ENGINEER
403 LOS ANGELES COUNTY ENGINEERING BLDG.

76F3095 CE#310 3-68

PWFB 1228

688

F. B. 392 PG. 12

CONT. TOP LF. Pg. 19

W.S. 37, D-2

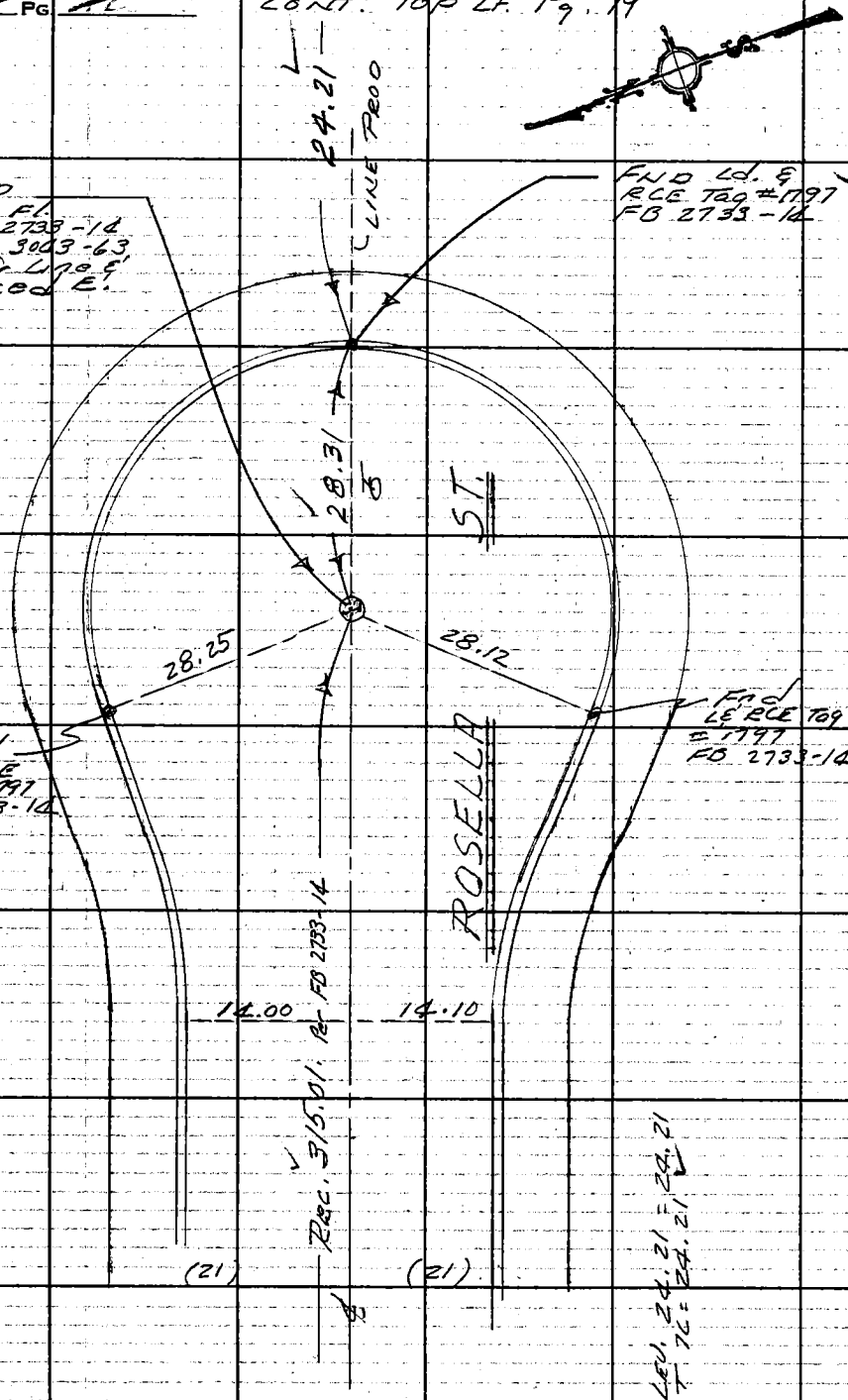

PLEASE RETURN TO
COUNTY OF LOS ANGELES
DEPARTMENT OF COUNTY ENGINEER
403 LOS ANGELES COUNTY ENGINEERING BLDG.

Do not extend this side of this line.

Note: Any Additions or Changes on This Sheet Must be Made of Circled in Red Ink With Date and Name of Person Making Change.

PWFB 1228 (LA PUENTE AREA) 1,639

Notes Ck'd by E. MANOR	Survey of PORTO RICO DR SS PKE
Map No.	JN 2531.34 Tape 212 Std 84 °F
Office Work	Surveyed by E. LANIA
Checked	Notes E. LANIA Date 5-71
Date	Indexed F. S. TELLEZ MAY 12 71

F. B. 39 Pg. 15

W.S. 37 D-2

Note: Any Additions or Changes on This Sheet Must be Made or Circled in Red Ink With Date and Name of Person Making Change.

Do not extend this side of this line.

PLEASE RETURN TO COUNTY OF LOS ANGELES DEPARTMENT OF COUNTY ENGINEER 403 LOS ANGELES COUNTY ENGINEERING BLDG.



cont top Pg 8

PWFB 1228

690

F.B. 3926 PG. 14

Cont Stm Pg 15

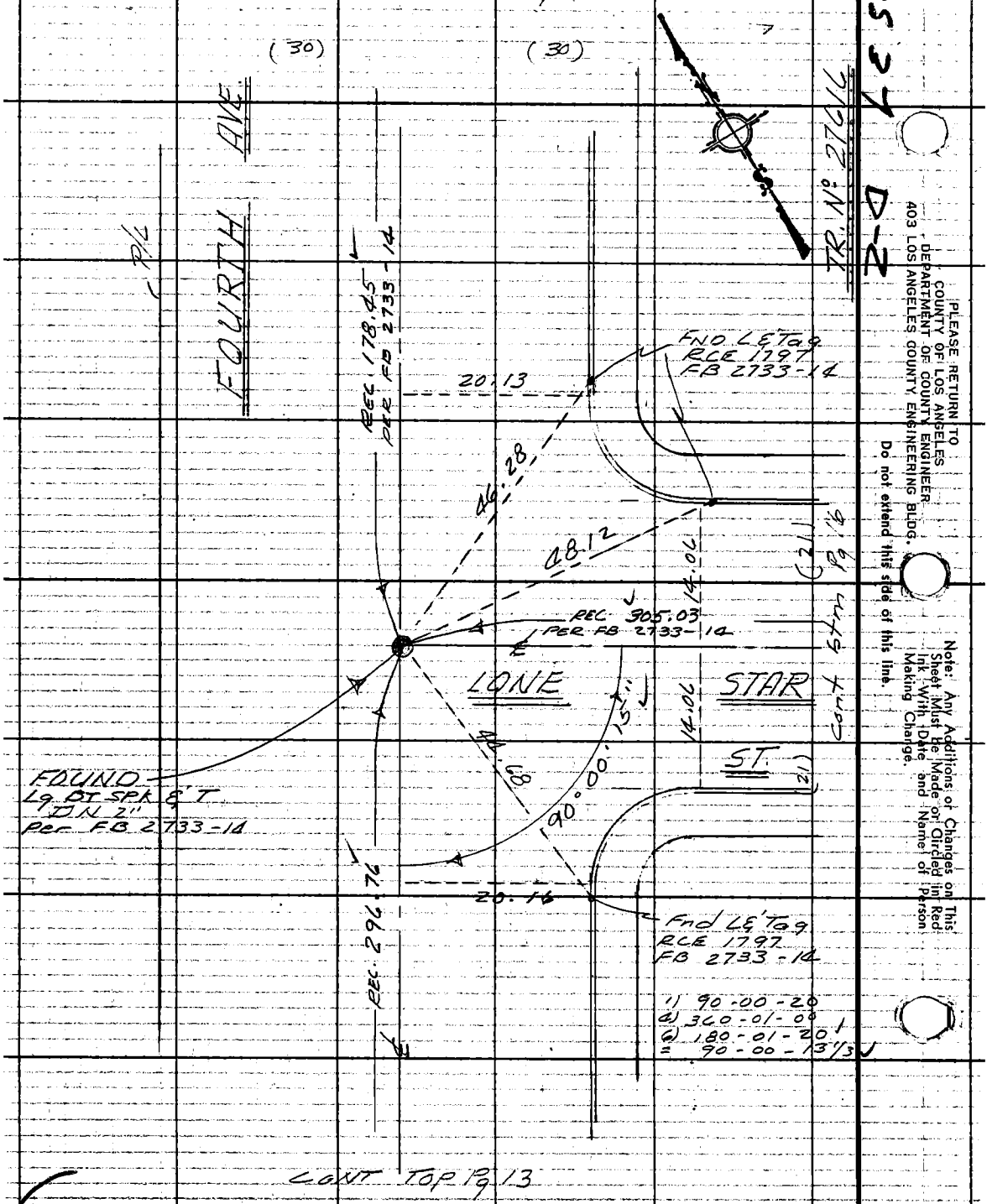

Cont Top Pg 13

PLEASE RETURN TO
COUNTY OF LOS ANGELES
DEPARTMENT OF COUNTY ENGINEER
403 LOS ANGELES COUNTY ENGINEERING BLDG.

Do not extend this side of this line.

Note: Any Additions or Changes on This Sheet Must be Made or Circled in Red Ink With Date and Name of Person Making Change.

PWFB 1228 LA PUENTE AREA 691

Notes Ck'd by E. MANO	Survey of PORTO RICO DR SS PRE
Map No.	JN 2539.34 Tape 212 Std. 84 °F
Office Work	Surveyed by E. CANDA
Checked	Notes E. CANDA Date 5-71
Date	Indexed F. S. TELLEZ MAY 13 71

F. B. 392 PG. 15

W.S. 27 D-2

Note: Any Additions or Changes on This Sheet Must be Made or Circled in Red Ink With Date and Name of Person Making Change.

Do not extend this side of this line.

PLEASE RETURN TO
COUNTY OF LOS ANGELES
DEPARTMENT OF COUNTY ENGINEER
403 LOS ANGELES COUNTY ENGINEERING BLDG.

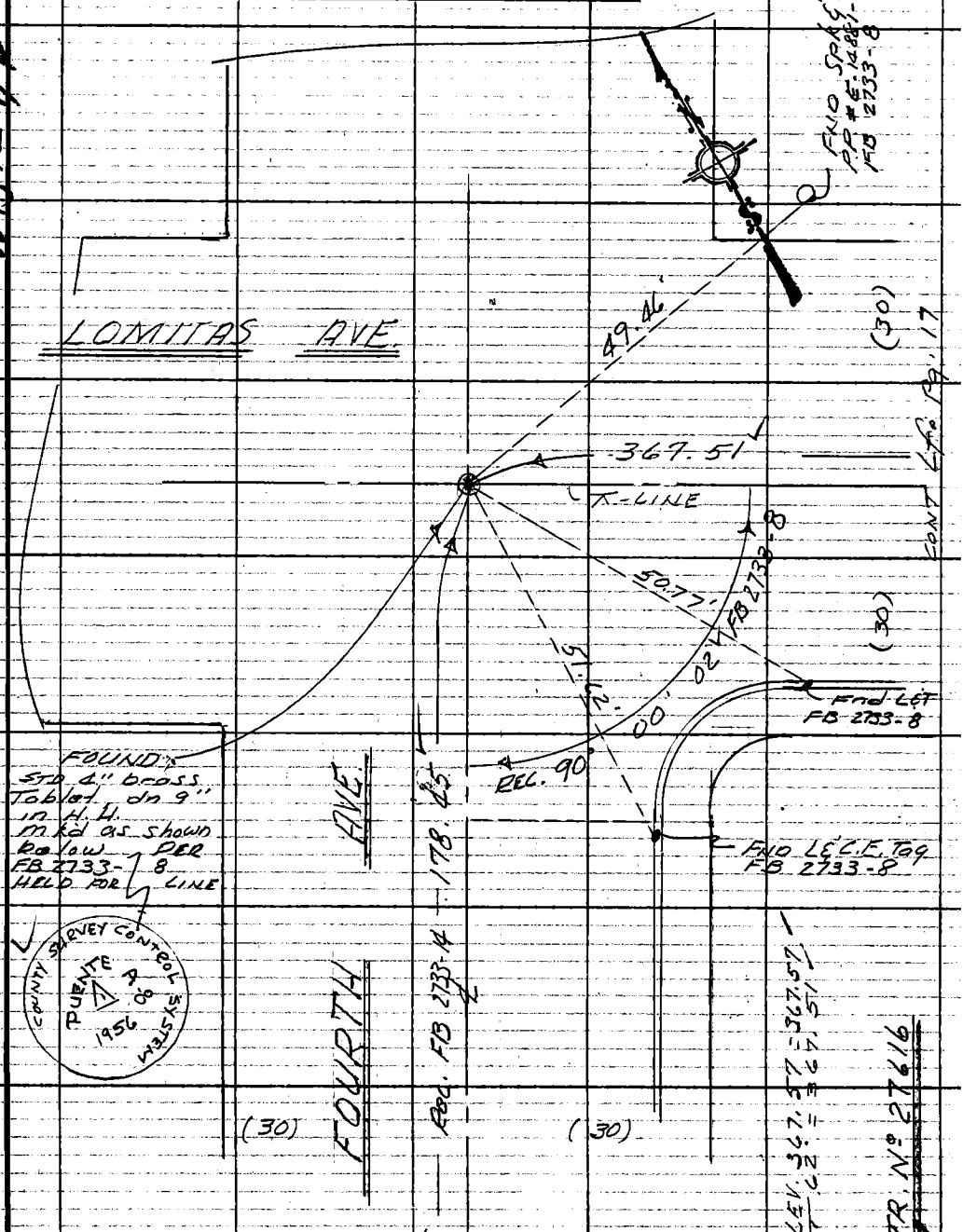

cont Top Pg 14

16F309S CE#310 3-69

PWFB 1228

692

F. B. 3926 Pg. 46

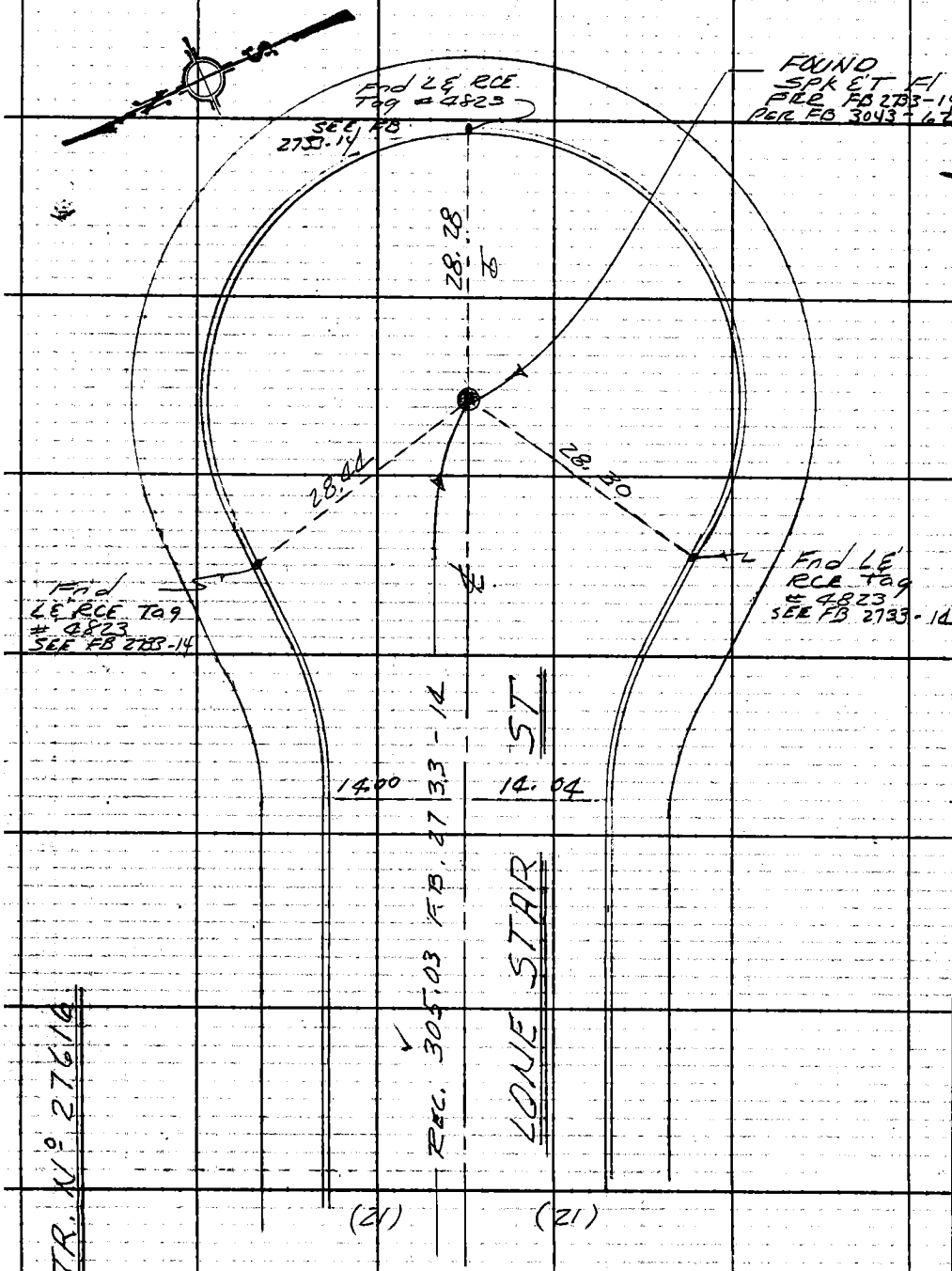

CONT. RT Pg 14

W.S. 37, D-2

PLEASE RETURN TO
COUNTY OF LOS ANGELES
DEPARTMENT OF COUNTY ENGINEER
403 LOS ANGELES COUNTY ENGINEERING BLDG.

Do not extend this side of this line.

Note: Any Additions or Changes on This Sheet Must be Made or Circled in Red Ink With Date and Name of Person Making Change.

PWFB 1229 (LA PUENTE AREA) 1088

W.S. 3710-2

Notes Ck'd by R. MANOR	Survey of PORTO RICO DR SS PRE
Map No.	JN 253134 Tape 212 Std 84 °F
Office Work	Surveyed by E. LANDA
Checked	Notes E. LANDA Date 5-71
Date	Indexed F. S. TELLEZ MAY 12 71

F. B. 3926 PG. 11



1) 90-00-00
2) 360-00-30
3) 180-00-40
= 90-00-06 2/3

LEU 245.00 = 245.00
TBL = 245.00

215.91 @ 4-56 = 215.11
215.84 @ 4-38 = 215.13
AU = 215.12
T 78° = 215.11

CEU. 107.59 = 107.59
T 78 = 107.59

215.11
107.59
322.70

Note: Any Additions or Changes on This Sheet Must be Made or Circled in Red Ink With Date and Name of Person Making Change.

Do not extend this side of this line.

PLEASE RETURN TO
COUNTY OF LOS ANGELES
DEPARTMENT OF COUNTY ENGINEER
403 LOS ANGELES COUNTY ENGINEERING BLDG.

6F3095 CE#310 3-68

F. B. ~~3926~~ PG. ~~18~~

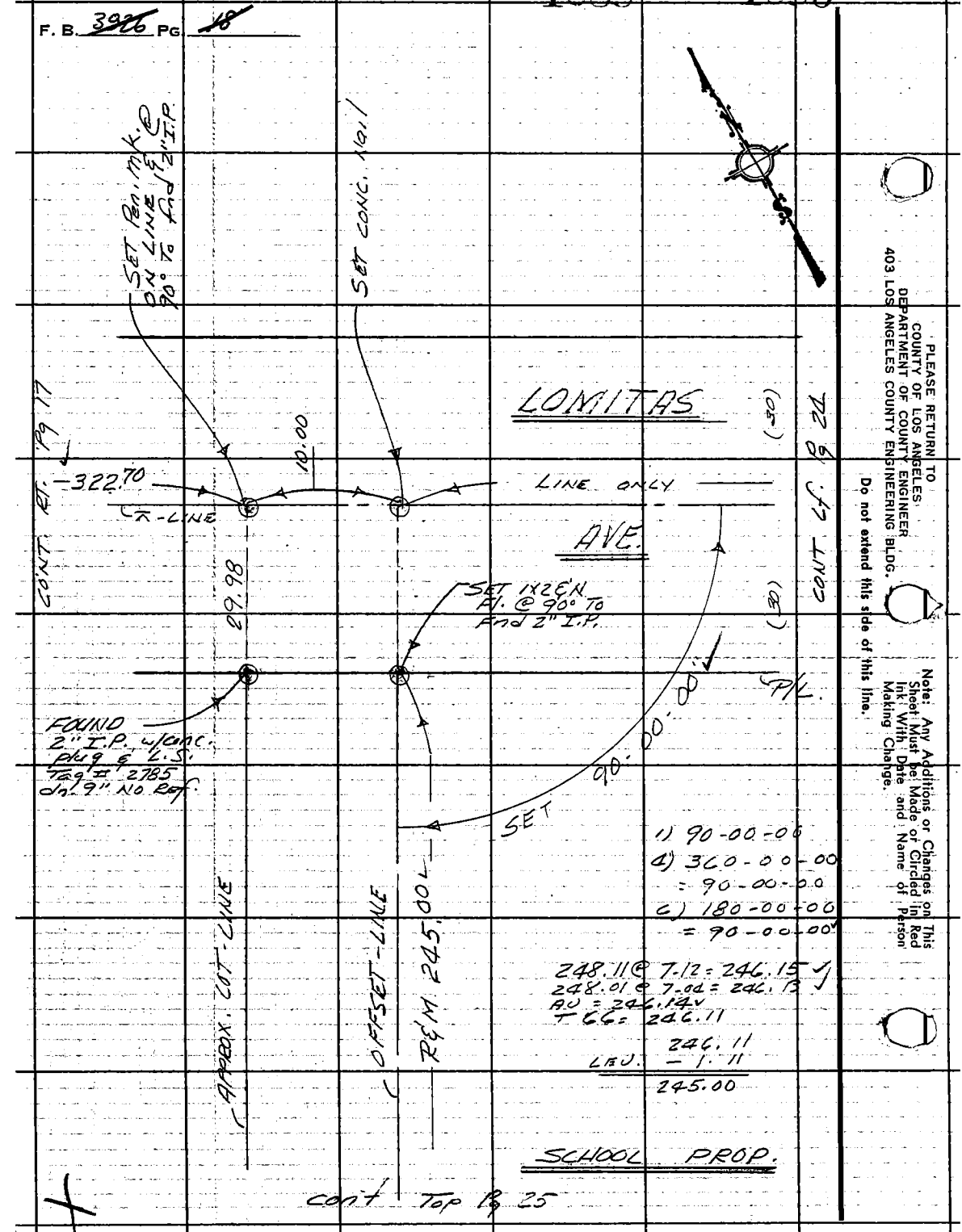

PLEASE RETURN TO
COUNTY OF LOS ANGELES
DEPARTMENT OF COUNTY ENGINEER
403 LOS ANGELES COUNTY ENGINEERING BLDG.
Do not extend this side of this line.
Note: Any Additions or Changes on This Sheet Must be Made or Circled in Red Ink With Date and Name of Person Making Change.

PWFB 1228 (LA PUENTE AREA) 693

Notes Ck'd by R. MANOR	Survey of PORTO RICO DR SS PRE
Map No.	JN 2539.34 Tape 212 Std 84 °F
Office Work	Surveyed by E. LANDA
Checked	Notes E. LANDA Date 5-71
Date	Indexed F. S. TELLEZ MAY 12 71

F. B. 3926 PG. 19

PARCEL 52

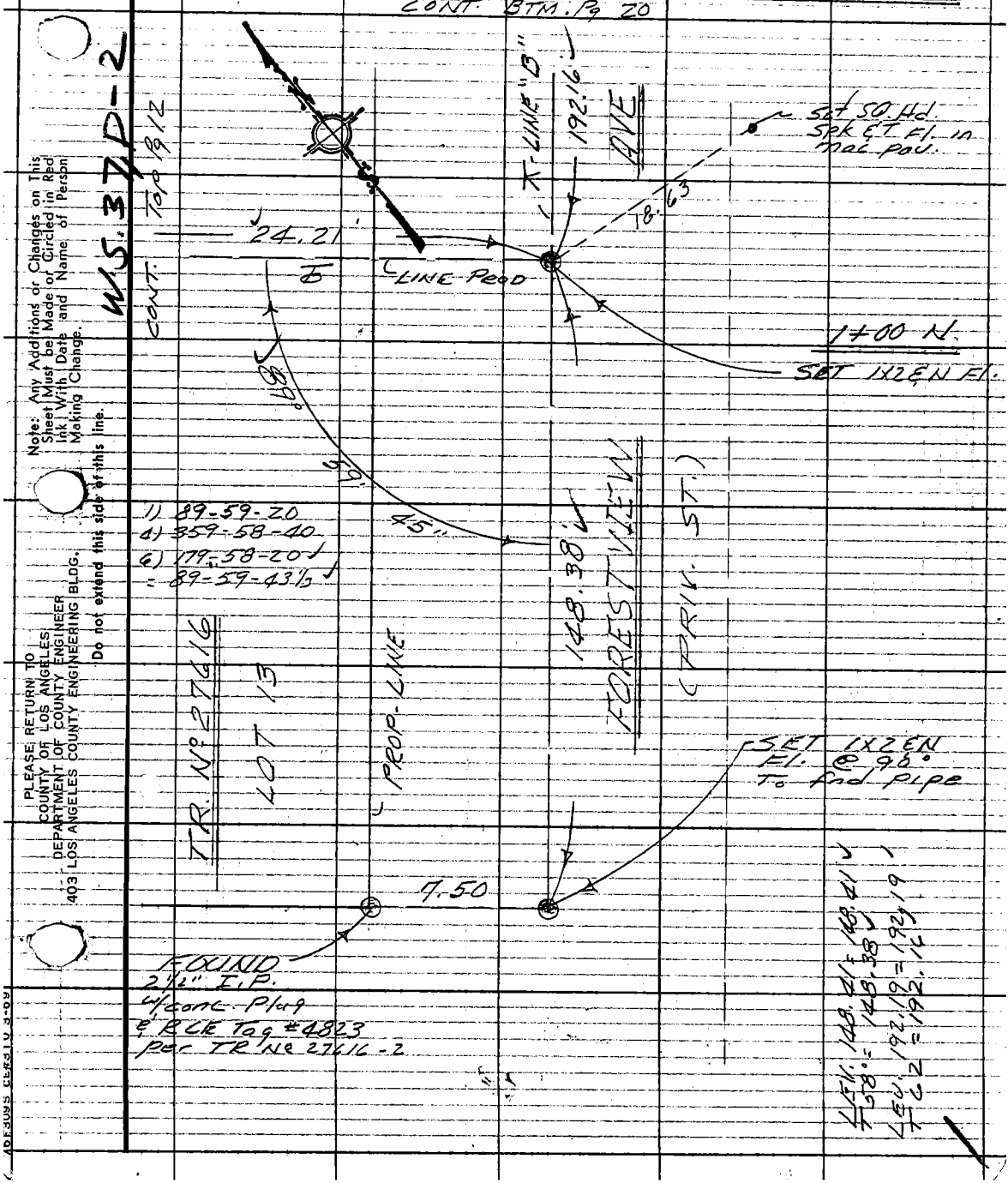

Note: Any Additions or Changes on This Sheet Must be Made or Circled in Red Ink With Date and Name of Person Making Change.

Do not extend this side of this line.

PLEASE RETURN TO COUNTY OF LOS ANGELES DEPARTMENT OF COUNTY ENGINEER 403 LOS ANGELES COUNTY ENGINEERING BLDG.

PWFB 1228

694

F. B. 39~~26~~ PG. ~~20~~

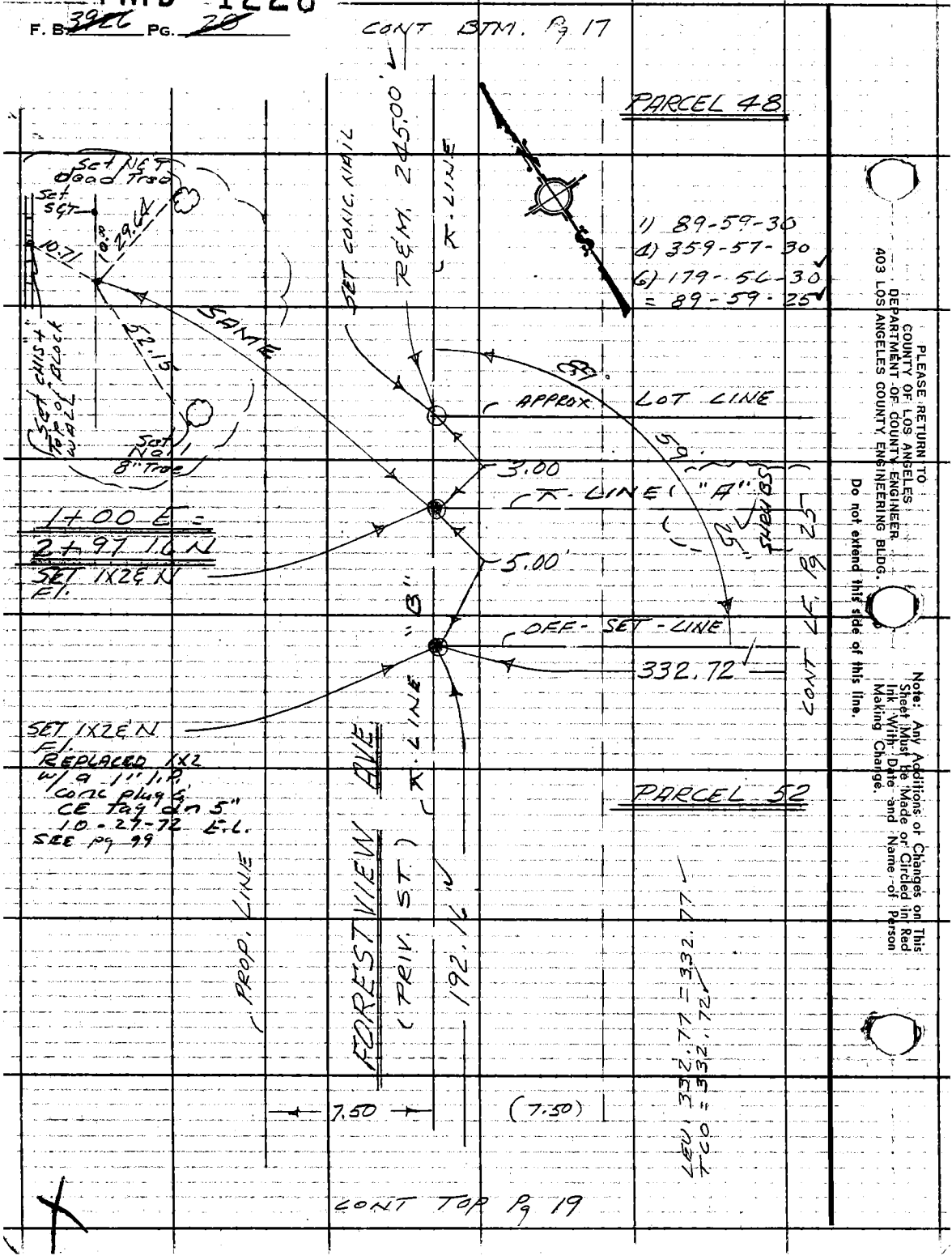

PLEASE RETURN TO
COUNTY OF LOS ANGELES
DEPARTMENT OF COUNTY ENGINEER
403 LOS ANGELES COUNTY ENGINEERING BLDG.

Do not extend this side of this line.

Note: Any Additions or Changes on This Sheet Must be Made or Circled in Red Ink With Date and Name of Person Making Change.

PWFB 1228 LA PUENTE AREA 695

Notes Ck'd by R. MANOR	Survey of PORTO RICO DR SS PRE
Map No.	JN 2539.34 Tape 212 Std 84 °F
Office Work	Surveyed by E. LANDA
Checked	Notes E. LANDA Date 5-71
Date	Indexed F. S. TELLEZ MAY 12 '71

F. B. 3926 Pg. 21



Note: Any Additions or Changes on This Sheet Must be Made or Circled in Red Ink With Date and Name of Person Making Change.

Do not extend this side of this line.

PLEASE RETURN TO COUNTY OF LOS ANGELES DEPARTMENT OF COUNTY ENGINEER 403 LOS ANGELES COUNTY ENGINEERING BLDG.

76F309S CE#310 3-69

F. B. 3926 Pg. 22

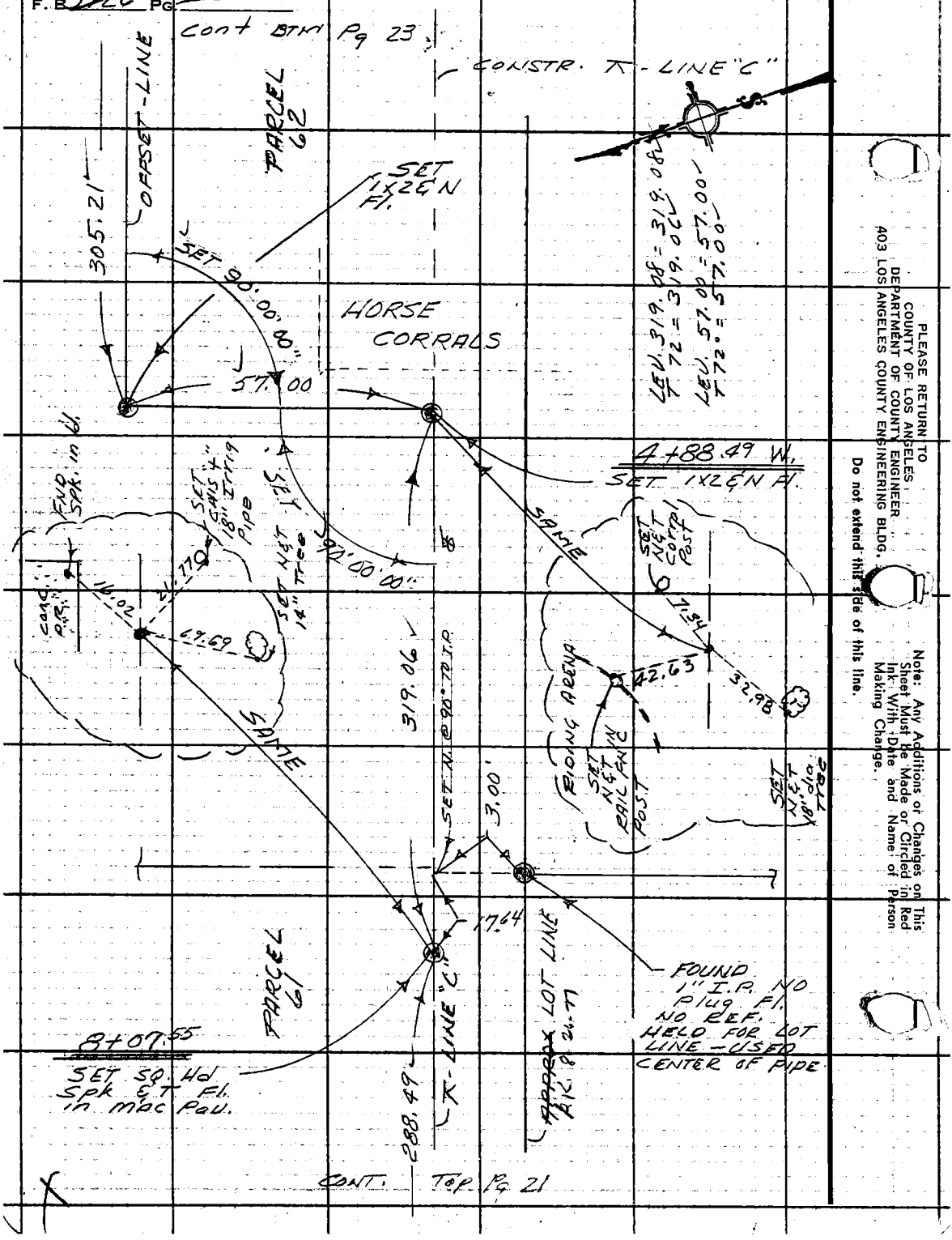

PLEASE RETURN TO
COUNTY OF LOS ANGELES
DEPARTMENT OF COUNTY ENGINEER
403 LOS ANGELES COUNTY ENGINEERING BLDG.

Do not extend this side of this line.

Note: Any Additions or Changes on This Sheet Must Be Made or Circled in Red Ink With Date and Name of Person Making Change.

PWFB 1229 (LA PUENTE AREA) 1091

Notes Ck'd by R. MANOR	Survey of PORTO RICO DR SS PRE
Map No.	JN 2539.34 Tape 212 Std 84 °F
Office Work	Surveyed by E. LANDA
Checked	Notes E. LANDA Date 5-71
Date	Indexed E. S. TELLEZ MAY 12 71

F. B. 3926 Pg. 23

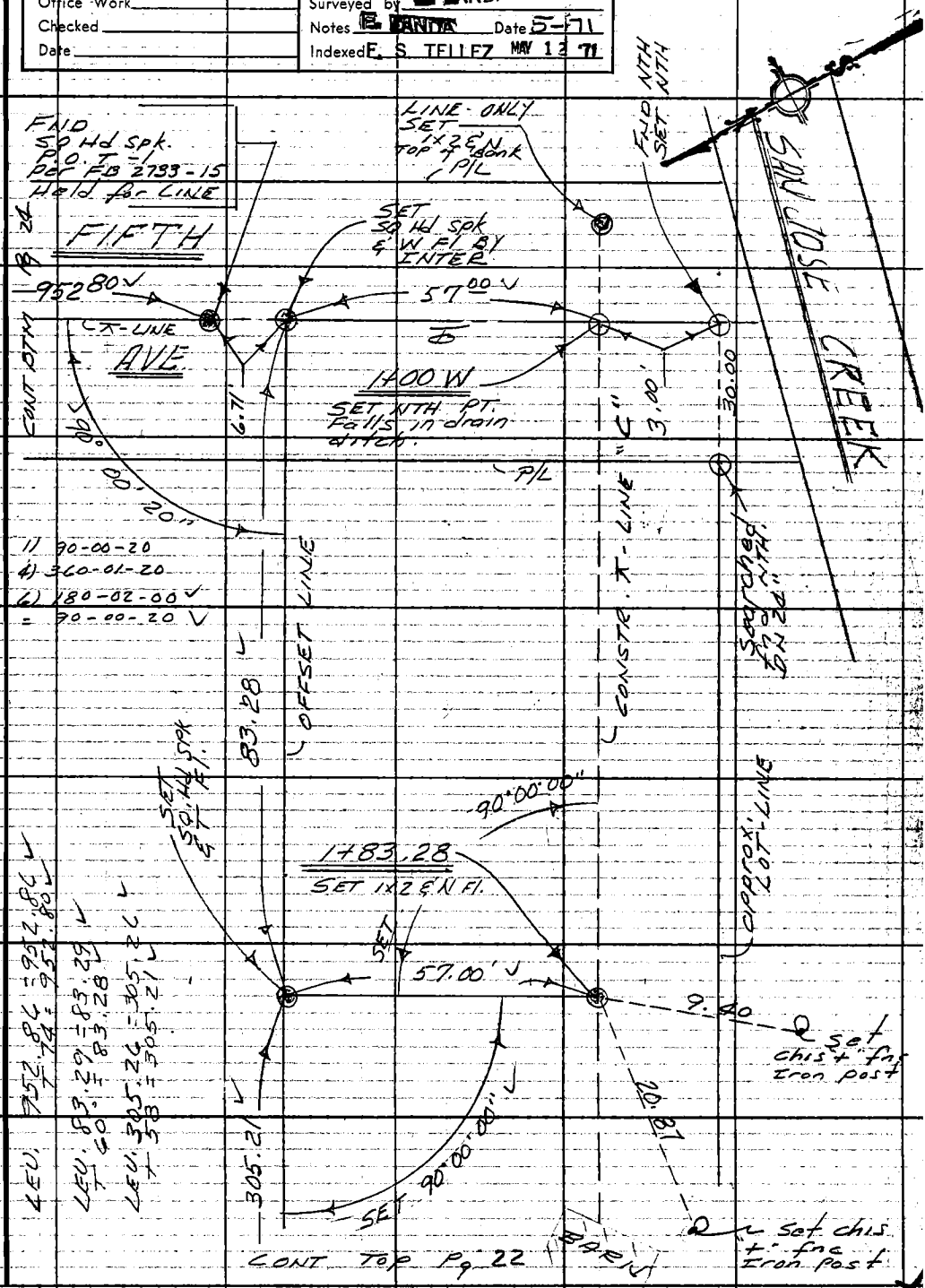

Note: Any Additions or Changes on This Sheet Must be Made or Circled in Red Ink With Date and Name of Person Making Change.

Do not extend this side of this line.

PLEASE RETURN TO
COUNTY OF LOS ANGELES
DEPARTMENT OF COUNTY ENGINEER
403 LOS ANGELES COUNTY ENGINEERING BLDG.

76F309S CE#310 3-69

PWFB 1229

1092

F. B. ~~3926~~ PG. ~~24~~

W.S. 37, D-2

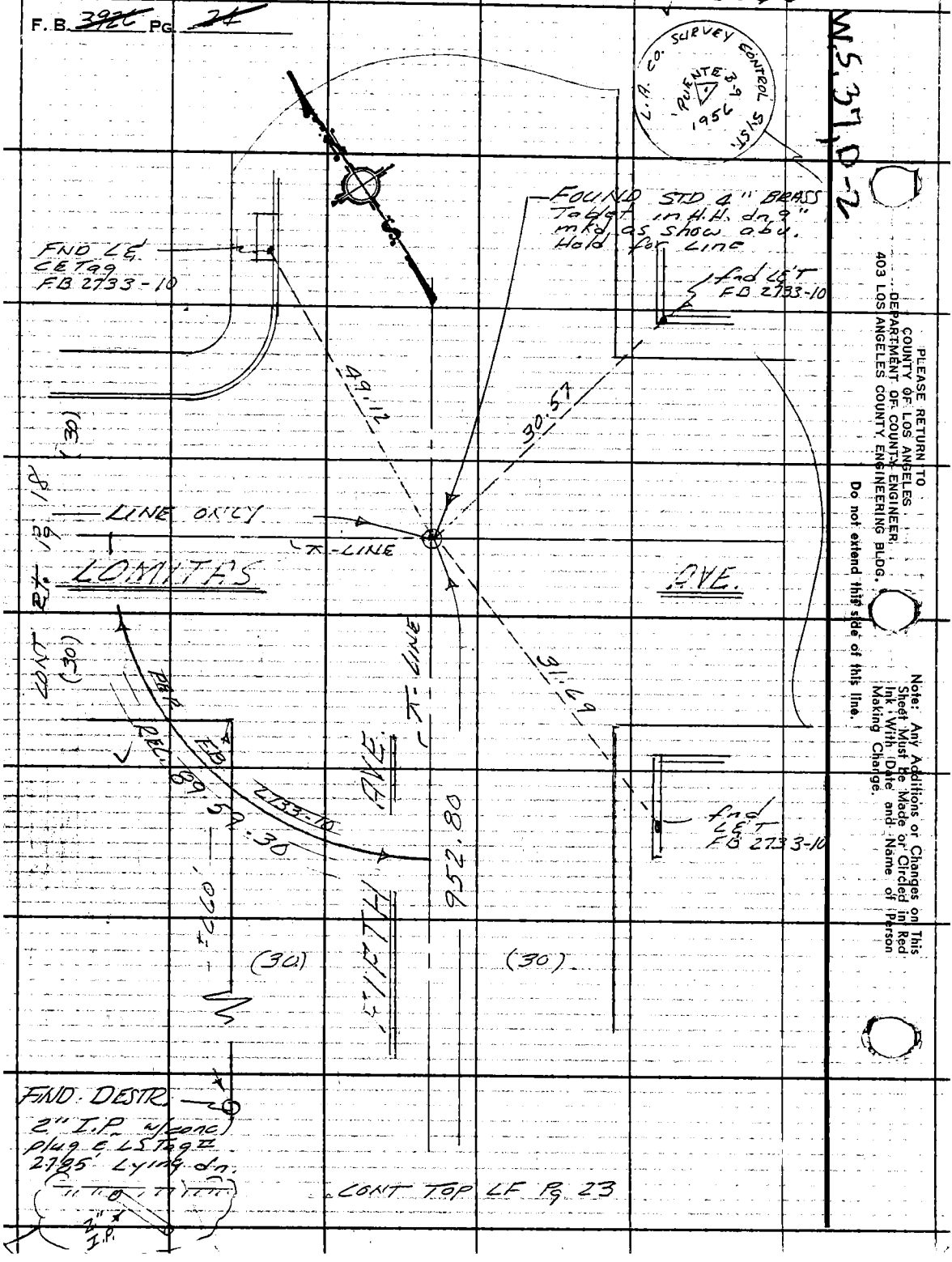

PLEASE RETURN TO
COUNTY OF LOS ANGELES
DEPARTMENT OF COUNTY ENGINEER
403 LOS ANGELES COUNTY ENGINEERING BLDG.

Do not extend this side of this line.

Note: Any Additions or Changes on This Sheet Must Be Made or Circled in Red Ink With Date and Name of Person Making Change.

PWFB 1229 (LA PUENTE AREA) 1093

Notes Ck'd by R. MANOR	Survey of PORTO RICO DR SS PRE
Map No.	JN 2539.34 Tape 212 Std 84 °F
Office Work	Surveyed by E. LANDA
Checked	Notes E. LANDA Date 5-71
Date	Indexed F. S. TELLEZ MAY 12 71

F. B. 3926 PG. 25

CONT Btm. Pg 18



Note: Any Additions or Changes on This Sheet Must be Made or Circled in Red Ink With Date and Name of Person Making Change.

Do not extend this side of this line.

PLEASE RETURN TO
COUNTY OF LOS ANGELES
DEPARTMENT OF COUNTY ENGINEER
403 LOS ANGELES COUNTY ENGINEERING BLDG.

76F3095 CE#310 3-68

NOTES RED. JOB NO. 2539.34 SURVEY OF Porto Rico Dr. | F. B. 3926 PG. 27

DATE SURVEY BY E. LANDA

NOTES CHKD. NOTES BY E. LANDA DATE 5-71

DATE INDEXED F. S. TELLEZ DATE MAY 12 '71

DESCRIPTION

PORTO RICO DR

(LA PUENTE AREA)

S.S. PRE.

J.N. 2539.34

ADJ. ELEV.

BENCH LEVELS

3RD RUN

2ND RUN

REF.
FB - 1363 - 178
RD. DEPT - WHITTIER - 1965

DIFF.

NOTE: FOR Additional Bench Levels See Pg 207 11-72 E.L.

1ST RUN

B.M.

NOTE: ANY ADDITIONS OR CHANGES ON THIS SHEET MUST BE MADE OR CIRCLED IN RED INK, WITH DATE AND NAME OF PERSON MAKING CHANGE.

Do not extend notes this side of this line

PLEASE RETURN TO
LOS ANGELES COUNTY ENGINEER
700 LOS ANGELES COUNTY ENGINEERING BLDG.

765420 S & E-353 9-55

F. B. 3724 PG. 28

JOB NO. 2539.34 SURVEY OF PORTO RICO DR SS PRE NOTES RED.
SURVEY BY E. LANDA DATE
NOTES BY E. LANDA DATE 5-71 NOTES CHKD.
INDEXED F. S. TELLEZ DATE DATE

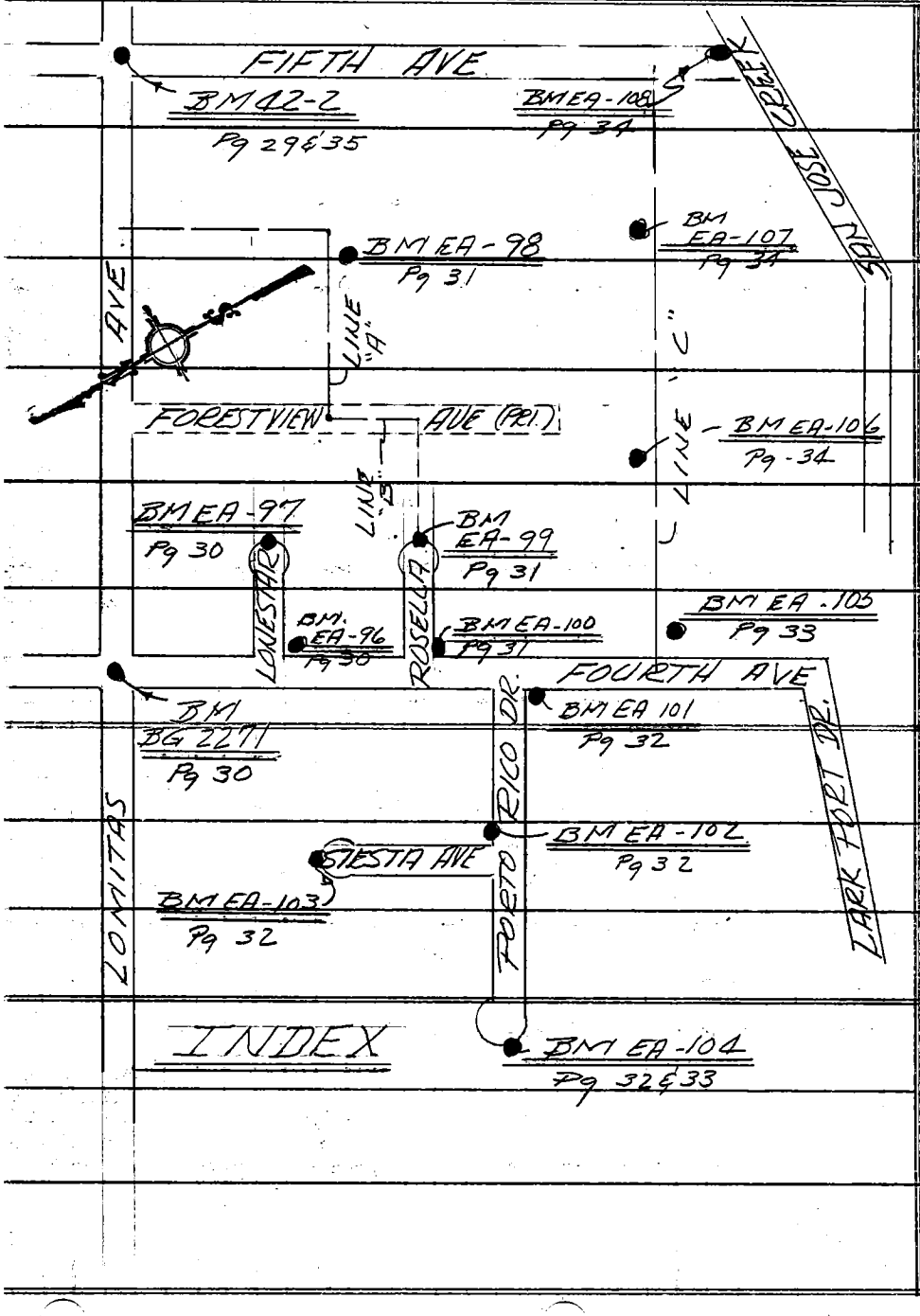

B.M.	1ST RUN	DIFF.	2ND RUN	3RD RUN	ADJ. ELEV.	DESCRIPTION

765420 S & E-353 9-55

PLEASE RETURN TO
LOS ANGELES COUNTY ENGINEER
700 LOS ANGELES COUNTY ENGINEERING BLDG.

Do not extend notes this side of this line

NOTE: ANY ADDITIONS OR CHANGES ON THIS SHEET MUST BE MADE OR CIRCLED IN RED INK, WITH DATE AND NAME OF PERSON MAKING CHANGE.

76S420 S & E-353 9-55

PLEASE RETURN TO
LOS ANGELES COUNTY ENGINEER
700 LOS ANGELES COUNTY ENGINEERING BLDG.

NOTE: ANY ADDITIONS OR CHANGES ON THIS SHEET MUST BE MADE OR CIRCLED IN RED INK, WITH DATE AND NAME OF PERSON MAKING CHANGE.

Do not extend notes this side of this line

B.M.	1ST RUN	DIFF.	2ND RUN	3RD RUN	ADJ. ELEV.	DESCRIPTION
(FNO) BM. 42-2	285.396					B.M. 42-2 (LACRD BG 2273)
+	6.781		6.668			ELEV = 285.396 FB 1363-178
⊼	292.177	+4.865	+4.865			Lomitas Ave & 5TH AVE.,
−	1.916		1.803			10' SW of the ℄ of Lomita
TP	290.261					Ave. & 10' SE of the ℄
+	8.109		7.990			of 5th Ave Set 11" below
⊼	298.370	+7.374	+7.371			Sur. in a well
−	0.735		0.619			ADJ. 1966
TP	297.635					(NOTE: ABV B.M. IS ALSO B.M.
+	10.821		10.669			"BG 2273 A" BASELINE 1965
⊼	308.456	+10.333	+10.336			ELEV = 285.575'. Rd. Dept - "WHITTIER.
−	0.488		0.333			1965")
TP	307.968					
+	10.829		10.704			
⊼	318.797	+10.300	+10.300			BM BG 2271 = 372.854 (RD. REC.)
−	0.529		0.404			BM. BG 2273A = 285.575 RD. REC.
TP	318.268					+ 87.279 = DIFF.
+	10.936		10.808			
⊼	329.204	+10.423	+10.421			
−	0.513		0.387			
TP	328.691					BM BG 2271 = 372.678 = (MEAS)
+	10.437		10.383			BM 42-2 = 285.396
⊼	339.128	+10.080	+10.080			+ 87.282 = MEAS DIFF.
−	0.357		0.303			
TP	338.771					
+	10.386		10.268			ACCEPTED BM 42-2
⊼	349.157	+9.456	+9.456			AS GOOD; Circuit completed
−	0.930		0.812			ON Basis of BM 42-2
TP	348.227					

NOTES RED. ____ JOB NO. 2539.34 SURVEY OF PORTO RICO, S.S.Pa. F.B. 3926 PG. 29
DATE ____ SURVEY BY E. [illegible]
NOTES CHKD. REK NOTES BY E. [illegible] DATE 5-71
DATE 14 MAY 71 INDEXED F. S. TELLEZ DATE MAY 12 71

76S420 S & E-353 9-55

PLEASE RETURN TO
LOS ANGELES COUNTY ENGINEER
700 LOS ANGELES COUNTY ENGINEERING BLDG.

NOTE: ANY ADDITIONS OR CHANGES ON THIS SHEET MUST BE MADE OR CIRCLED IN RED INK, WITH DATE AND NAME OF PERSON MAKING CHANGE.

Do not extend notes this side of this line

JOB NO. 2539-34 SURVEY OF Puente Rico Dr
SURVEY BY E. LANDA DATE 5-71
NOTES BY E. LANDA DATE
INDEXED F. S. TELLEZ DATE
NOTES RED. DATE
NOTES CHKD. REH DATE 14 MAY 71
F.B. 3926 PG. 30

B.M.	1ST RUN	DIFF.	2ND RUN	3RD RUN	ADJ. ELEV.	DESCRIPTION
TP	348.227					
+	10.470		10.449			
⊼	358.697	+9.548	+9.548			
−	0.922		0.901			
TP	357.775					
+	10.742		10.645			
⊼	368.517	+9.623	+9.624			
−	1.119		1.021			
TP	367.398					
+	8.622		8.530			
⊼	376.020	+5.280	+5.280			
−	3.342		3.250			372.676
(Fnd) B.M. BG 2271	372.678				372.676	BM. BG. 2271, Elev = 372.854 WHITTIER BASELINE 1965 RD DEPT. INTER. of Lomitas Ave & 4th Ave C.S. mon. mkd "PUENTE A-8"
+	1.982		1.871			
⊼	374.660	−8.080	−8.080			
−	10.062		9.951			
(SET) BM EA-96	364.598				364.595	BM. EA-96, Elev = 364.595 FB. 3926 - FOURTH AVE & LONE STAR ST. SE COR. 1 ft E. of E. cb. RET., BT spk in ld. in conc. cb.
+	2.541		2.465			
⊼	367.139	−2.589	−2.589			
−	5.130		5.054			
SET BM EA-97	362.009				362.006	BM. EA-97, Elev = 362.006 FB 3926 - LONESTAR ST. @ ST. END., 1 ft N. of ℄ Prod. Bt spk in ld. in conc cb.
+	7.598		7.543			
⊼	369.607	+3.669	+3.665			
−	3.929		3.878			
TP	365.678					

768420 S & E-353 9-55

PLEASE RETURN TO
LOS ANGELES COUNTY ENGINEER
700 LOS ANGELES COUNTY ENGINEERING BLDG.

NOTE: ANY ADDITIONS OR CHANGES ON THIS SHEET MUST BE MADE OR CIRCLED IN RED INK, WITH DATE AND NAME OF PERSON MAKING CHANGE.

Do not extend notes this side of this line

NOTES RED _____ JOB NO. 253934 SURVEY OF Porto Rico Dr.
DATE _____ SURVEY BY E. LANDA
NOTES CHKD. REH NOTES BY E. LANDA DATE 5-71
DATE 14 MAY 71 INDEXED F. S. TELLEZ DATE MAY 12 71
F.B. 3926 PG. 31

B.M.	1ST RUN	DIFF.	2ND RUN	3RD RUN	ADJ. ELEV.	DESCRIPTION
cont TP	365.678					
+	9.341		9.290			
⊼	375.019	+4.348	+4.348			
−	4.993		4.942			
(SET) BM EA-98	370.026				370.020	B.M. EA-98 Elev 370.020 Forest View Ave ℄ ± 100' So. of Lone Star St Prod ℄ W. ± 255' along Priv. Dr. To HSE ± 72d. A BT spk in Ld. S.W. cor of conc. wlk.
+	4.749		4.581			
⊼	374.775	−4.350	−4.348			
−	9.099		8.929			
T.P.	365.676					
+	2.519		2.450			
⊼	368.195	−5.504	−5.504			
−	8.023		7.954			
TP	360.172					
+	2.831		2.742			
⊼	363.003	−4.362	−4.362			
−	7.193		7.104			
(SET) BM EA-99	355.810				355.805	BM. EA-99, Elev 355.805 FB 3926. Rosella St @ St. End. A Small BT spk in Ld. 19 ft N. of ℄ Prod. in conc cb.
+	4.129		3.949			
⊼	359.939	−1.702	−1.704			
−	5.831		5.653			
TP	354.108					
+	4.485		4.432			
⊼	358.593	−1.595	−1.595			
−	6.080		6.027			
(SET) BM EA-100	352.513				352.506	B.M. EA-100, Elev 352.506 FB 3926 Fourth Ave ℄ Rosella St., SE. Cor. 1' E of E. end Cb. Ret. A small BT Spk in Ld. in conc. cb.
+	3.118		2.973			
⊼	355.631	−8.180	−8.179			
−	11.298		11.152			
TP	344.333					

JOB NO. 2539.34 SURVEY OF Porto Rico DR SS PRE NOTES RED. DATE

SURVEY BY E. LANDA DATE 5-71 NOTES CHKD. REH

NOTES BY E. LANDA DATE 14 MAY 71

INDEXED F. S. TELLEZ

F. B. 3926 PG. 32

765420 S & E-353 9-55

PLEASE RETURN TO
LOS ANGELES COUNTY ENGINEER
700 LOS ANGELES COUNTY ENGINEERING BLDG.

NOTE: ANY ADDITIONS OR CHANGES ON THIS SHEET MUST BE MADE OR CIRCLED IN RED INK, WITH DATE AND NAME OF PERSON MAKING CHANGE.

Do not extend notes this side of this line

B.M.	1ST RUN	DIFF.	2ND RUN	3RD RUN	ADJ. ELEV.	DESCRIPTION
cont TP	344.333					
+	3880		3.792			
⊼	348.213	-4.693	-4.693			
−	8573		8485			
(SET) BM EA-101	339.640				339.634	BM. EA-101 ELEV = 339.634 FB 3926
+	6.522		6.481			FOURTH AVE & PORTO RICO DR.
⊼	346.162	-0.670	-0.670			S. W. Cor. 2 ft S. of S.
−	7.192		7151			end cb. RET. A small Bt spk
TP	338.970					in ld in conc cb.
+	5862		5811			
⊼	344832	+1.593	+1.591			
	4.269		4220			
(SET) BM. EA-102	340.563				340.555	BM EA. 102, Elev = 340.555,
+	6.133		6.077			FB 3926 - PORTO RICO DR. &
⊼	346.696	+2.589	+2.589			SIESTA AVE, NE COR, 1' E. of
−	3544		3488			E. end cb. Ret., A small
TP	343.152					Bt spk in ld. in conc cb.
+	5.761		5703			
⊼	348.913	+2.277	+2.276			
−	3,484		3427			
(SET) BM EA-103	345.429				345.421	BM EA-103, ELEV = 345.421 FB 3926
+	2.413		2.357			SIESTA AVE. @ ST End - 2'
⊼	347.842	-3.714	-3.713			E. of ℄ prod Small BT spk
−	6.127		6070			in ld. in conc. drain @
TP	341.715					cb. Line
+	7.425		7347			
⊼	349.140	+3.452	+3.453			
−	3973		3.894			
BM EA-104	345.167					BM. EA-104 Elev. FB 3926
						PORTO RICO DR. @ ST. END (SEE NXT P

76S420 S & E-353 9-55

PLEASE RETURN TO
LOS ANGELES COUNTY ENGINEER
700 LOS ANGELES COUNTY ENGINEERING BLDG.

NOTE: ANY ADDITIONS OR CHANGES ON THIS SHEET MUST BE MADE OR CIRCLED IN RED INK, WITH DATE AND NAME OF PERSON MAKING CHANGE.

Do not extend notes this side of this line

B.M.	1ST RUN	DIFF.	2ND RUN	3RD RUN	ADJ. ELEV.	DESCRIPTION
Con't						
BM EA-104	345.167				345.159	BM. EA-104 Elev. = 345.159 FB. 3926
+	3.960		3.888			Porto Rico Dr. @ St. Lend
⊼	349.127	-3.499	-3.500			12' N. of ℄ Prod. Small
−	7.459		7.388			BT Spk in hd. in conc. cb. dr-wy
TP	341.668					
+	3.288		3.241			
⊼	344.956	-2.675	-2.675			
−	5.963		5.916			
TP	338.993					
+	6.408		6.323			
⊼	345.401	-4.824	-4.824			
−	11.232		11.147			
TP	334.169					
+	0.724		0.629			
⊼	334.893	-7.646	-7.647			
−	8.370		8.276			
TP	326.523					
+	5.571		5.523			
⊼	332.094	-1.237	-1.238			
−	6.808		6.761			
(SET) BM EA-105	325.286				325.276	BM EA-105 Elev. = 325.276 FB 3926 -
+	0.622		0.549			Fourth Ave. in S.W. cor conc. drwy
⊼	325.908	-9.685	-9.685			To Hse #804 BT Spk in hd 32' E. of
−	10.307		10.234			℄ of Fourth Ave & ±400' S. of
TP	315.601					Porto Rico Dr.
+	6.414		6.380			
⊼	322.015	+1.971	+1.971			
−	4.443		4.409			
(SET) BM EA-106	317.572					BM. EA-106 See Nxt. Pg.

NOTES RED _____ JOB NO 2539.34 SURVEY OF Porto Rico Dr.
DATE _____ SURVEY BY E. FANDA DATE 5-71
NOTES CHKD. RCH NOTES BY _____ DATE _____
DATE 14 MAY 71 INDEXED F. S. TELLEZ DATE NOV 12 71

F. B. 3926 PG. 53

76S420 S & E-353 9-55

PLEASE RETURN TO
LOS ANGELES COUNTY ENGINEER
700 LOS ANGELES COUNTY ENGINEERING BLDG.

NOTE: ANY ADDITIONS OR CHANGES ON THIS SHEET MUST BE MADE OR CIRCLED IN RED INK, WITH DATE AND NAME OF PERSON MAKING CHANGE.

Do not extend notes this side of this line

B.M.	1ST RUN	DIFF.	2ND RUN	3RD RUN	ADJ. ELEV.	DESCRIPTION
cont						
BM EA-106	317.572				317.570	B. M. EA-106 Elev=317.570 FB-3926
+	1.677		1.659			ON PRIV. ST. ± 375' S. of
⊼	319.249	-9.477	-9.478			Porto Rico DR & ± 295' E.
−	11.154		11.137			of ℄ of 4th AVE. BT SPK in
TP	308.095					Ld in Conc. gutter 4' EAST of
+	0.705		0.655			DRIVEWAY to House # 796 So 4th AVE
⊼	308.800	-9.733	-9.733			
−	10.438		10.388			
TP	298.362					
+	1.391		1.369			
⊼	299.753	-4.648	-4.643			
−	6.039		6.012			
(SET) BM EA.107	293.714				293.705	BM. EA-107, Elev=293.705 FB 3926-
+	1.810		1.749			East along Priv. Rd ± 687'
⊼	295.524	-3.783	-3.783			from ℄ of 4th AVE. & ± 370'
−	5.593		5.532			S. of Porto Rico DR. Small
TP	289.931					BT Spk in Ld S.E. COR CONC.
+	5.005		4.968			DR-WY. HSE # 798 3/4
⊼	294.936	-0.016	-0.015			
−	5.021		4.983			
TP	289.915					
+	4.210		4.165			
⊼	294.125	-4.646	-4.642			
−	8.856		8.807			
(SET) BM EA 108	285.269				285.262	BM. EA-108, Elev=285.262 FB 3926-
+	3.498		3.439			5th AVE @ ST. END. BT SPK.
⊼	288.767	-0.490	-0.490			in Ld in ℄ Pt. of 5' Hi Chn
−	3.988		3.929			Lnk fnc footing To SAN JOSE Crk.
TP	284.779					± 6 ft E. of ℄ 5th Ave & ± 15' So. of

JOB NO. 2539.34 S.S. FILE. SURVEY OF Porto Rico DR. NOTES RED. DATE
SURVEY BY E. LANDA DATE 5-71 NOTES CHKD. REH
NOTES BY E. LANDA DATE 14 MAY 71
INDEXED F. S. TELLEZ DATE

F. B. 3926 PG. 34

76S420 S & E-353 9-55

PLEASE RETURN TO
LOS ANGELES COUNTY ENGINEER
700 LOS ANGELES COUNTY ENGINEERING BLDG.

NOTE: ANY ADDITIONS OR CHANGES ON THIS SHEET MUST BE MADE OR CIRCLED IN RED INK, WITH DATE AND NAME OF PERSON MAKING CHANGE.

Do not extend notes this side of this line

B.M.	1ST RUN	DIFF.	2ND RUN	3RD RUN	ADJ. ELEV.	DESCRIPTION
cont TP	284.779					
+	5.030		4.971			
⊼	289.809	+0.292	+0.292			
−	4.738		4.679			
TP	285.071					
+	4.674		4.641			
⊼	289.745	+0.427	+0.428			
−	4.247		4.213			
TP	285.498					
+	5.287		5238			
⊼	290785	−0.093	−0.096			
−	5.380		5334			
BM 42-2	285.405					BM. 42-2 Elev = 285.396 FB 1363-178 Lomita Ave & 5th Ave SEE Pg. 29 for descrip.

NOTES RED. ____ JOB NO. 2539.34 SURVEY OF SSPRE - Porto Rico Dr | F.B. 3926 PG. 35
DATE ____ SURVEY BY E. LANDA
NOTES CHKD. REH NOTES BY E. LANDA DATE ____
DATE 14 MAY INDEXED F. S. TELLEZ DATE MAY 12 79

LA PUENTE AREA.

Notes Ck'd by	Survey of PORTO RICO SS PRE. F. B. 3926 PG. 37
Map No.	JN 2539.34 Tape Std °F
Office Work	Surveyed by E. LAMDA.
Checked	Notes R SMITH Date 5-71
Date	Indexed F. S. TELLEZ MAY 12 71

J.N 2539.34

PORTO RICO DR
SS PRELIM.
(LA PUENTE AREA)

LINE "A"

LOCATION IMPROVEMENTS

PARTY

LAMDA.
SMITH R.
LYBRAND.
PETERSON. D.

Note: Any Additions or Changes on This Sheet Must be Made or Circled in Red Ink, With Date and Name of Person Making Change.

Do not extend this side of this line.

PLEASE RETURN TO
COUNTY OF LOS ANGELES
DEPARTMENT OF COUNTY ENGINEER
403 LOS ANGELES COUNTY ENGINEERING BLDG.

76F309S CE#310 3-68

F. B. 3926 PG. 38

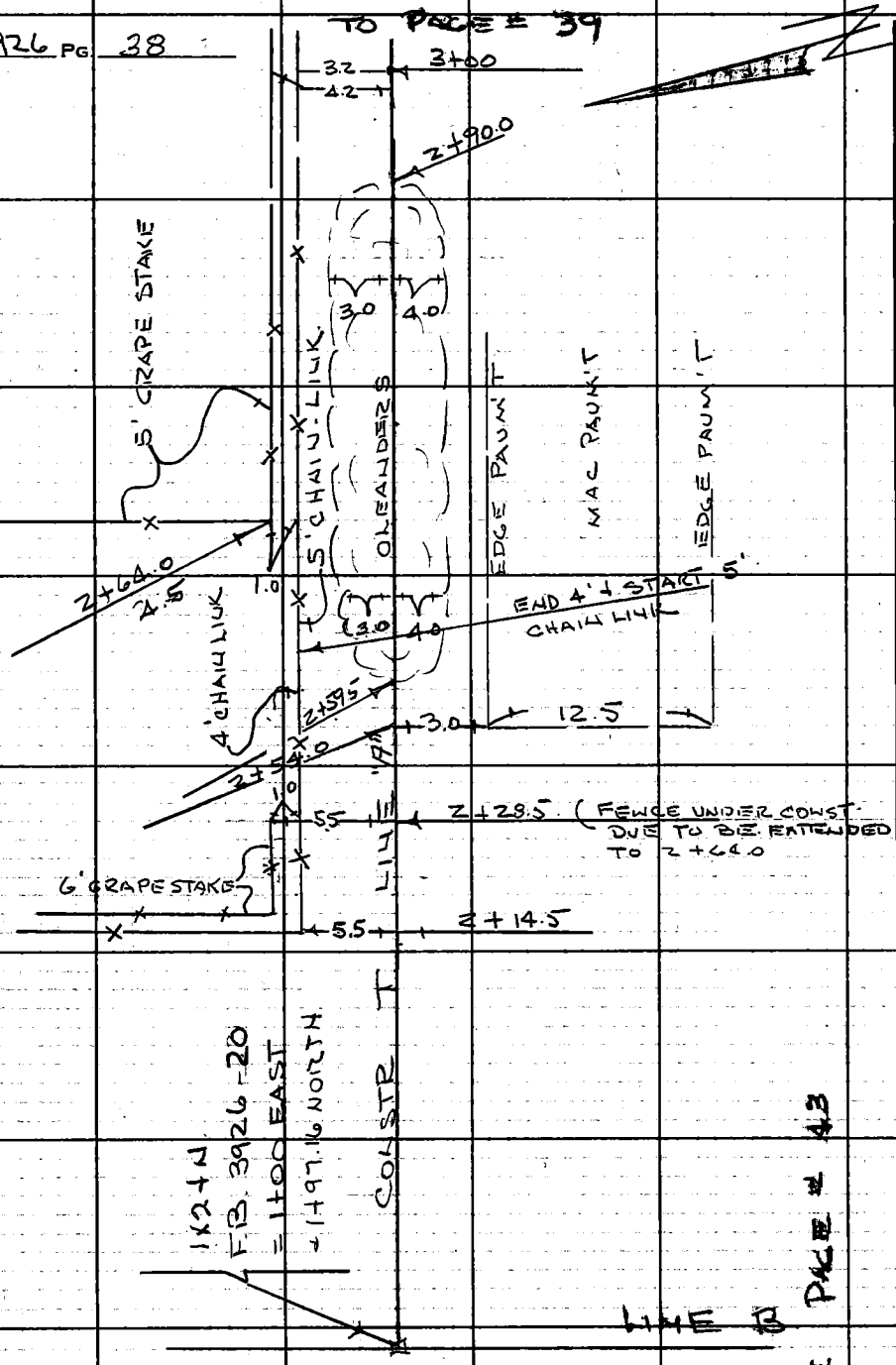

PLEASE RETURN TO
COUNTY OF LOS ANGELES
DEPARTMENT OF COUNTY ENGINEER
403 LOS ANGELES COUNTY ENGINEERING BLDG.

Do not extend this side of this line.

Note: Any Additions or Changes on This Sheet Must be Made or Circled in Red Ink With Date and Name of Person Making Change.

LA PUENTE AREA.

Notes Ck'd by	Survey of PORTO RICO SS PRE
Map No.	JN 253934 Tape Std °F
Office Work	Surveyed by E. LANDA
Checked	Notes R. SMITH Date 5-71
Date	Indexed F. S. TELLEZ MAY 12 '71

F. B. 3926 PG. 39

TO PAGE # 40

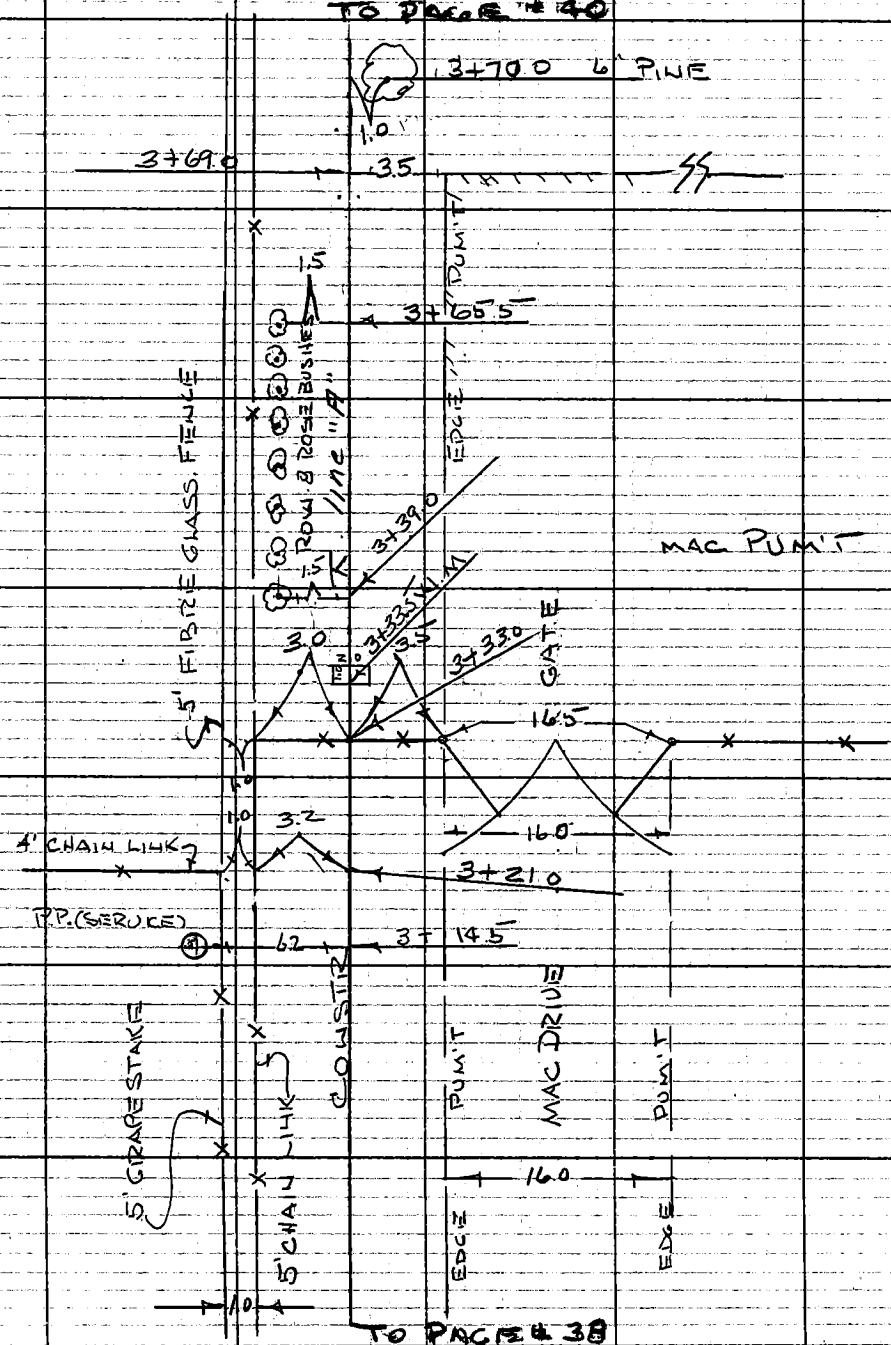

TO PAGE # 38

Note: Any Additions or Changes on This Sheet Must be Made or Circled in Red Ink With Date and Name of Person Making Change.

Do not extend this side of this line.

PLEASE RETURN TO
COUNTY OF LOS ANGELES
DEPARTMENT OF COUNTY ENGINEER
403 LOS ANGELES COUNTY ENGINEERING BLDG.

76F3095 CE#310 3-68

F. B. 3926 PG. 40

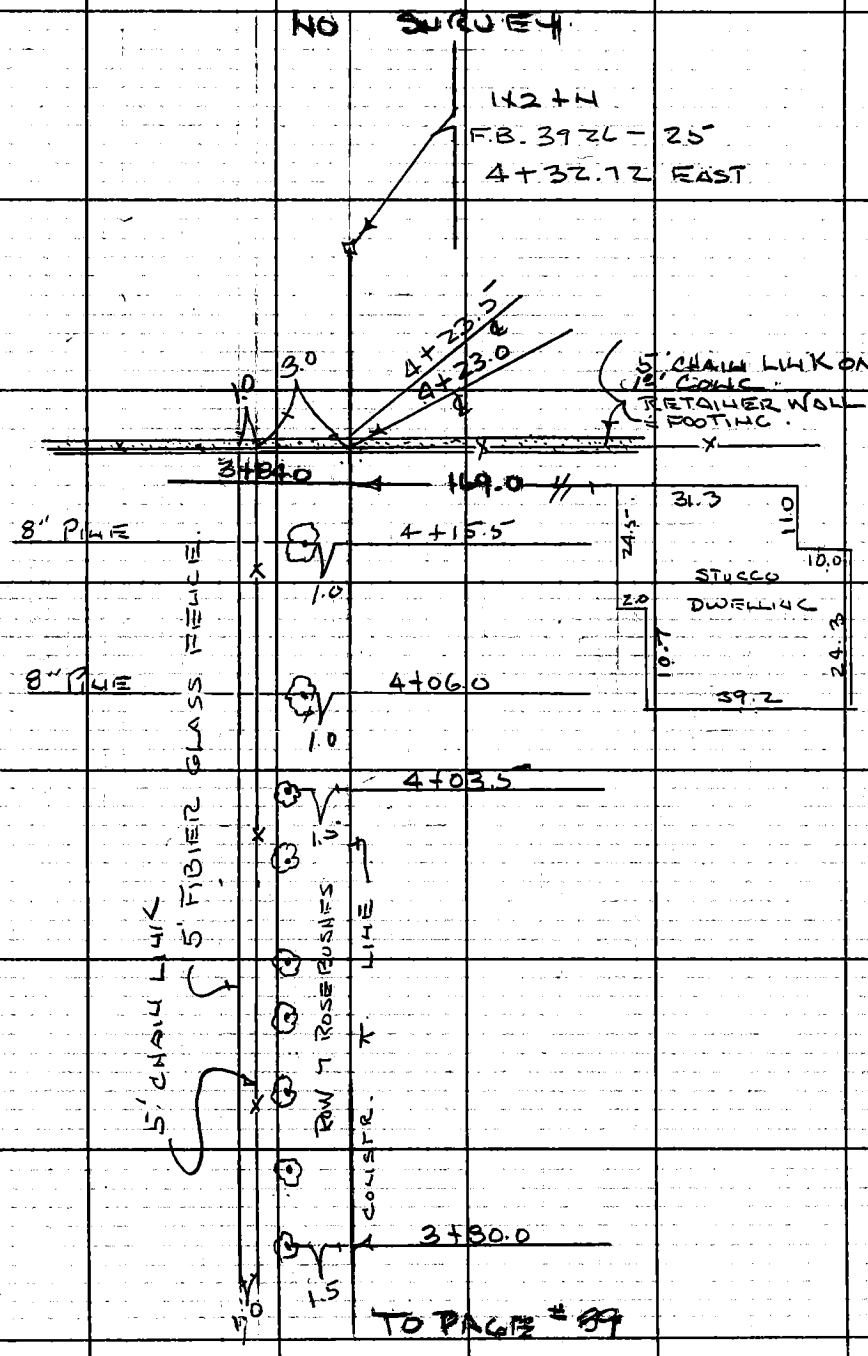

PLEASE RETURN TO
COUNTY OF LOS ANGELES
DEPARTMENT OF COUNTY ENGINEER
403 LOS ANGELES COUNTY ENGINEERING BLDG.

Do not extend this side of this line.

Note: Any Additions or Changes on This Sheet Must be Made or Circled in Red Ink With Date and Name of Person Making Change.

LA PUENTE AREA.

Notes Ck'd by	Survey of PORTO RICO DR SS PRE
Map No.	JN 253934 Tape Std °F
Office Work	Surveyed by ELANDA
Checked	Notes R SMITH Date 5-71
Date	Indexed F. S. TELLEZ MAY 12 71

F. B. 3926 PG. 41

J.N. 2539.34

PORTO RICO DR
S.S. PRELIM
(LA PUENTE AREA)

LINE B
LOCATION IMPROVEMENTS

MAY
1971

PARTY.

LANDA.
SMITH R
LYBRAND
PETERSON D.

Note: Any Additions or Changes on This Sheet Must be Made or Circled in Red Ink With Date and Name of Person Making Change.

Do not extend this side of this line.

PLEASE RETURN TO
COUNTY OF LOS ANGELES
DEPARTMENT OF COUNTY ENGINEER
403 LOS ANGELES COUNTY ENGINEERING BLDG.

76F3095 CE#310 3-68

F. B. 3926 PG 42

TO PAGE #43

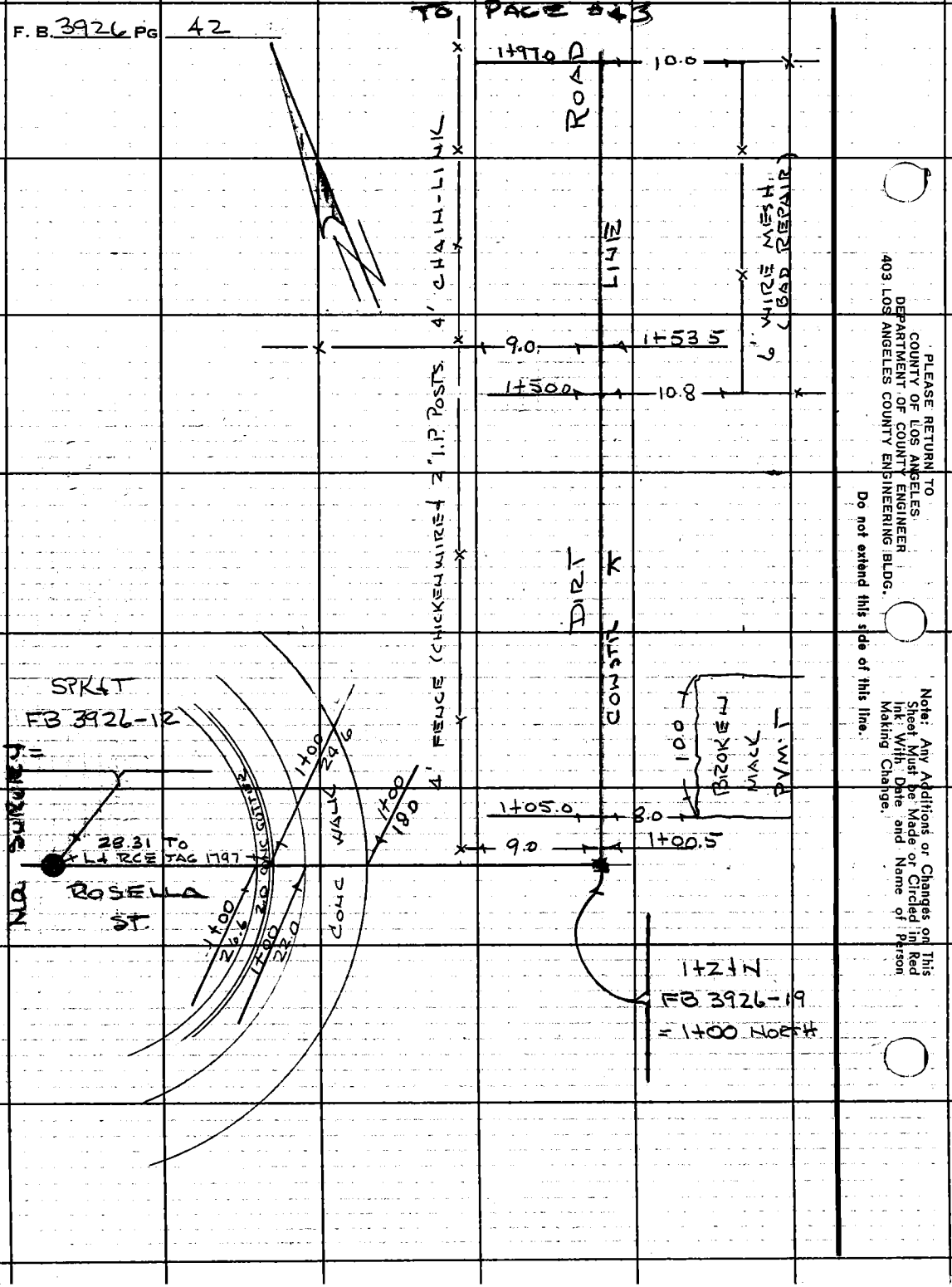

PLEASE RETURN TO
COUNTY OF LOS ANGELES
DEPARTMENT OF COUNTY ENGINEER
403 LOS ANGELES COUNTY ENGINEERING BLDG.

Do not extend this side of this line.

Note: Any Additions or Changes on This Sheet Must be Made or Circled in Red Ink With Date and Name of Person Making Change.

LA PUENTE AREA.

Notes Ck'd by	Survey of PORTO RICO DR SS.
Map No.	JN 253934 Tape Std °F
Office Work	Surveyed by E LANDA
Checked	Notes R SMITH Date 5-71
Date	Indexed F. S. TELLEZ MAY 12 71

F. B. 3926 PG. 43

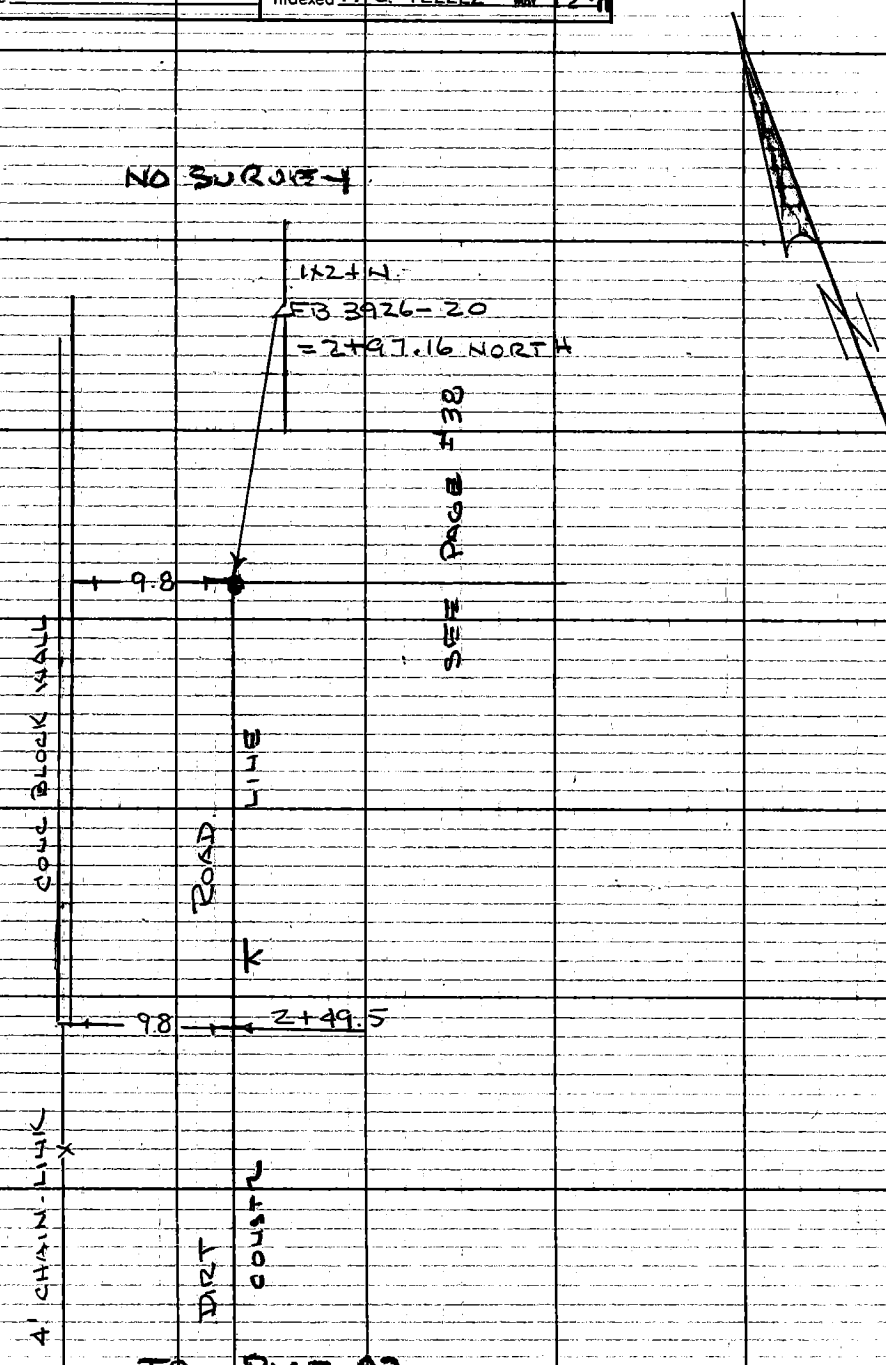

Note: Any Additions or Changes on This Sheet Must be Made or Circled in Red Ink With Date and Name of Person Making Change.

Do not extend this side of this line.

PLEASE RETURN TO
COUNTY OF LOS ANGELES
DEPARTMENT OF COUNTY ENGINEER
403 LOS ANGELES COUNTY ENGINEERING BLDG.

76F309S CE#310 3-68

LA PUENTE AREA

Notes Ck'd by	Survey of PORTO RICO DR & PRE
Map No.	JN 2539.34 Tape Std °F
Office Work	Surveyed by LAUDA
Checked	Notes R SMITH Date 5-71
Date	Indexed F. S. TELLEZ MAY 12 71

F. B. 3926 PG. 45

J.N. 2539.34

PORTO RICO DR

(LA PUENTE AREA)

S. & PRELIM.

LINE "C"

LOCATION IMPROVEMENTS

1971

PARTY

LAUDA

SMITH. R

HYBRAND

PETERSON. D

Note: Any Additions or Changes on This Sheet Must be Made or Circled in Red Ink With Date and Name of Person Making Change.

Do not extend this side of this line.

PLEASE RETURN TO
COUNTY OF LOS ANGELES
DEPARTMENT OF COUNTY ENGINEER
403 LOS ANGELES COUNTY ENGINEERING BLDG.

76F309S CE#310 3-68

F. B. 3926 PG 46

PLEASE RETURN TO
COUNTY OF LOS ANGELES
DEPARTMENT OF COUNTY ENGINEER
403 LOS ANGELES COUNTY ENGINEERING BLDG.

Do not extend this side of this line.

Note: Any Additions or Changes on This Sheet Must be Made or Circled in Red Ink With Date and Name of Person Making Change.

76F309S CE#310 3-68

PLEASE RETURN TO
COUNTY OF LOS ANGELES
DEPARTMENT OF COUNTY ENGINEER
403 LOS ANGELES COUNTY ENGINEERING BLDG.

Note: Any Additions or Changes on This Sheet Must be Made or Circled in Red Ink With Date and Name of Person Making Change.

Do not extend this side of this line.

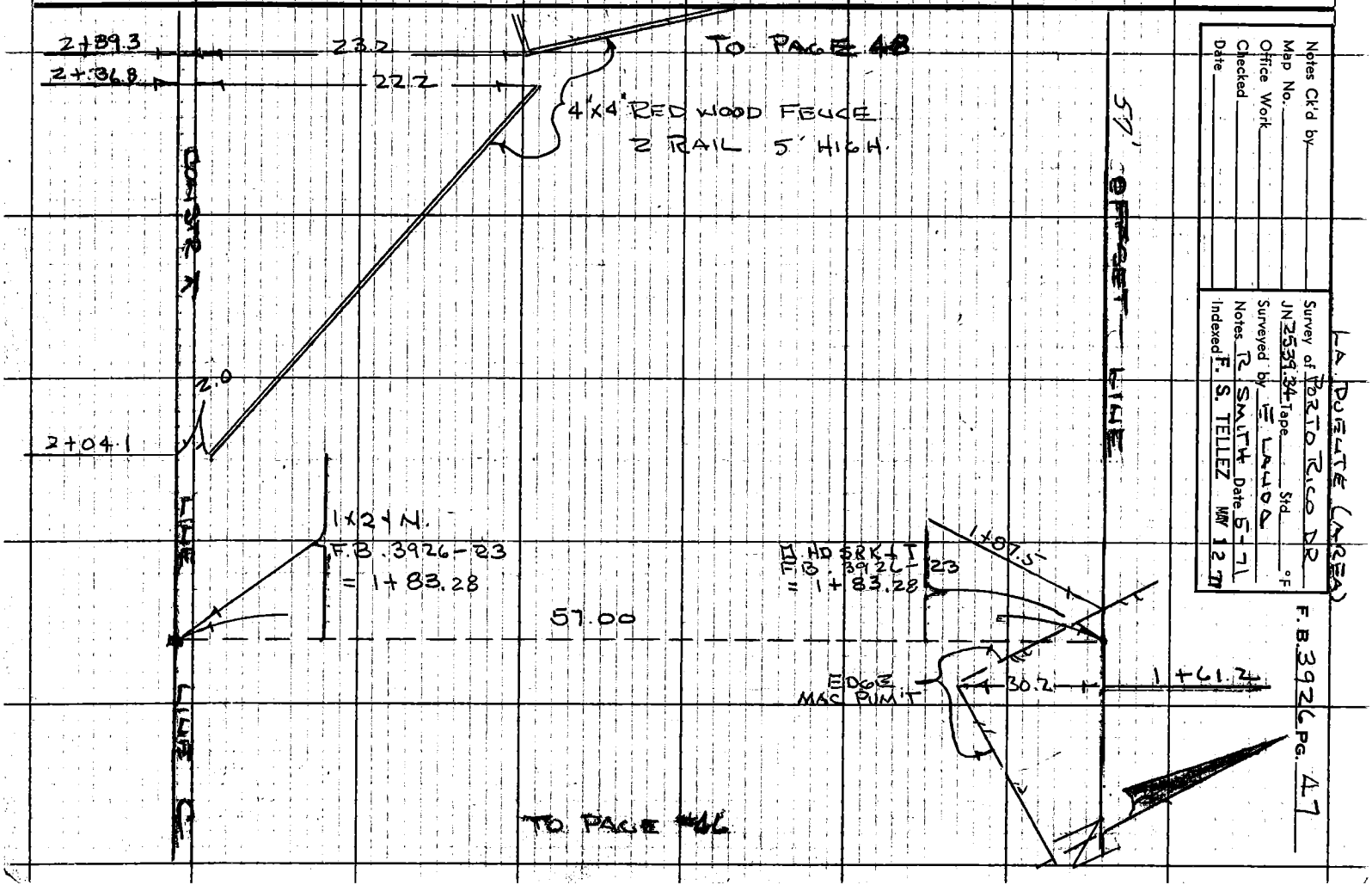

F. B. 3926 PG 48

PLEASE RETURN TO
COUNTY OF LOS ANGELES
DEPARTMENT OF COUNTY ENGINEER
403 LOS ANGELES COUNTY ENGINEERING BLDG.

Do not extend this side of this line.

Note: Any Additions or Changes on This Sheet Must be Made or Circled in Red Ink With Date and Name of Person Making Change.

LA PUENTE (AREA)

Notes Ck'd by	Survey of PORTO RICO DR
Map No.	JN 253934 Tape Std °F
Office Work	Surveyed by E LANDA
Checked	Notes R SMITH Date 5-71
Date	Indexed F. S. TELLEZ 12-71

F. B. 3926 PG. 49

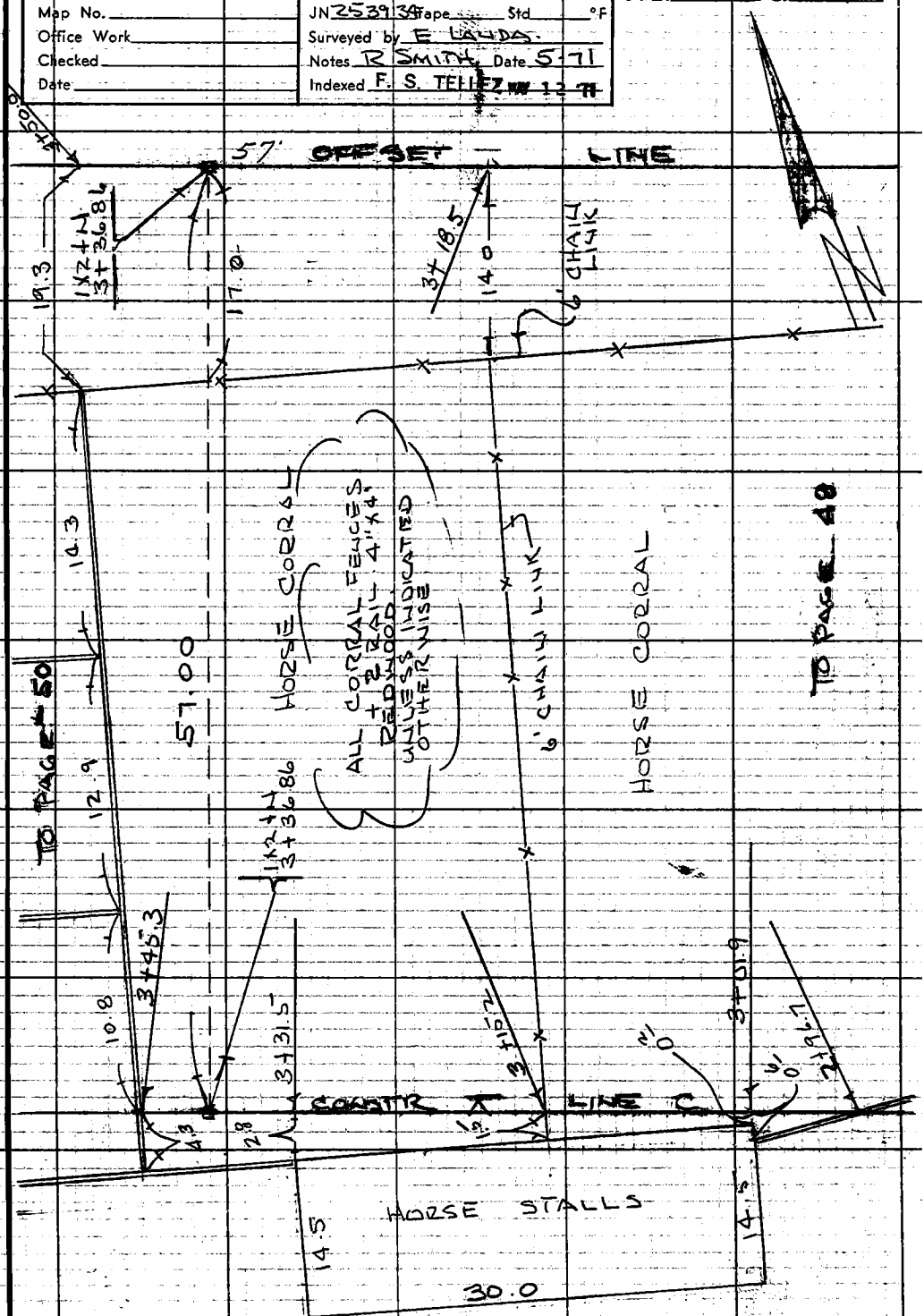

Note: Any Additions or Changes on This Sheet Must be Made or Circled in Red Ink With Date and Name of Person Making Change.

Do not extend this side of this line.

PLEASE RETURN TO
COUNTY OF LOS ANGELES
DEPARTMENT OF COUNTY ENGINEER
403 LOS ANGELES COUNTY ENGINEERING BLDG.

76F309S CE#310 3-68

F. B. 3926 PG 50

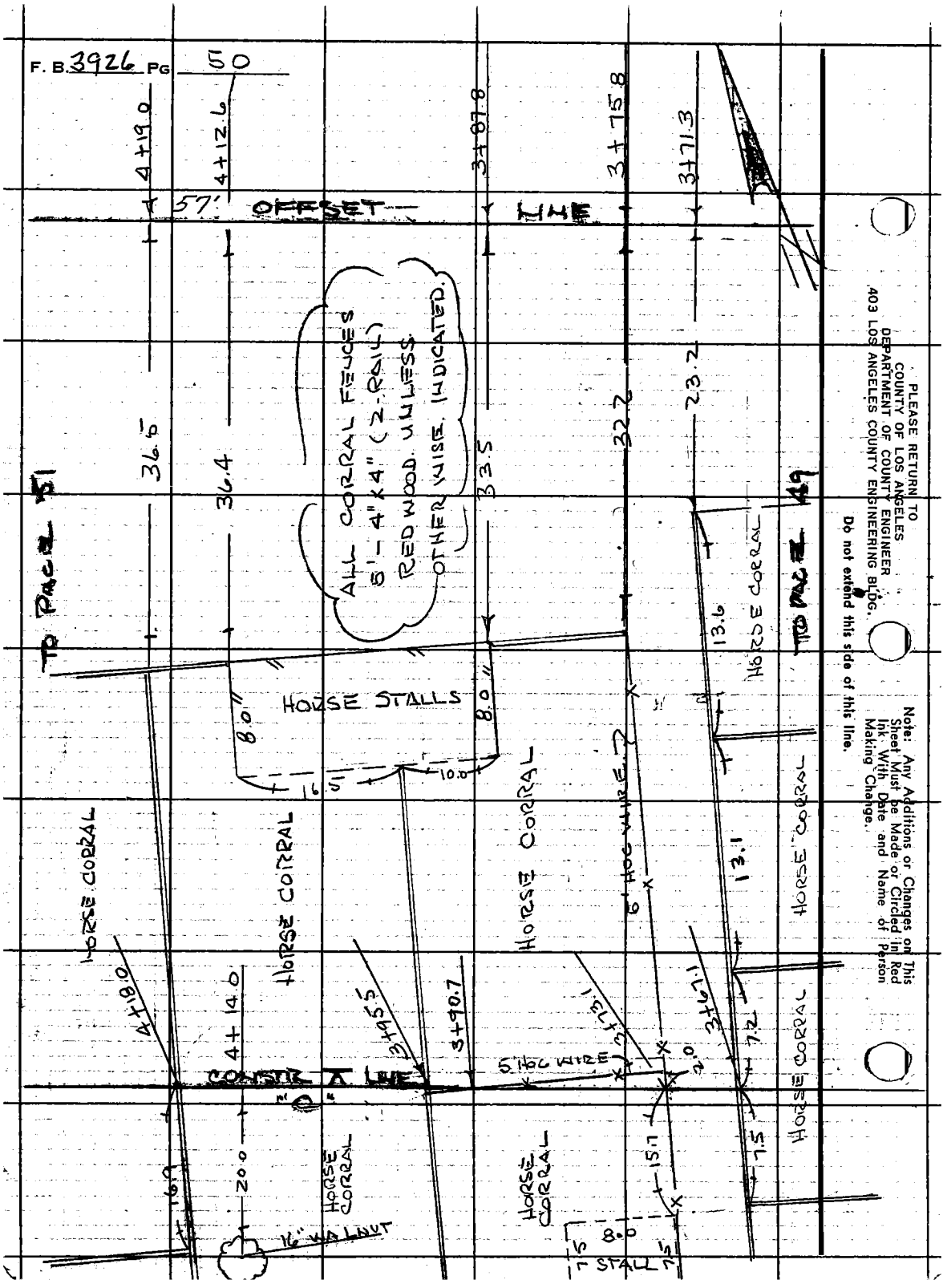

PLEASE RETURN TO
COUNTY OF LOS ANGELES
DEPARTMENT OF COUNTY ENGINEER
403 LOS ANGELES COUNTY ENGINEERING BLDG.

Do not extend this side of this line.

Note: Any Additions or Changes on This Sheet Must be Made or Circled in Red Ink With Date and Name of Person Making Change.

76F3095 CE#310 3-68

PLEASE RETURN TO
COUNTY OF LOS ANGELES
DEPARTMENT OF COUNTY ENGINEER
403 LOS ANGELES COUNTY ENGINEERING BLDG.

Note: Any Additions or Changes on This Sheet Must be Made or Circled in Red Ink With Date and Name of Person Making Change.

Do not extend this side of this line.

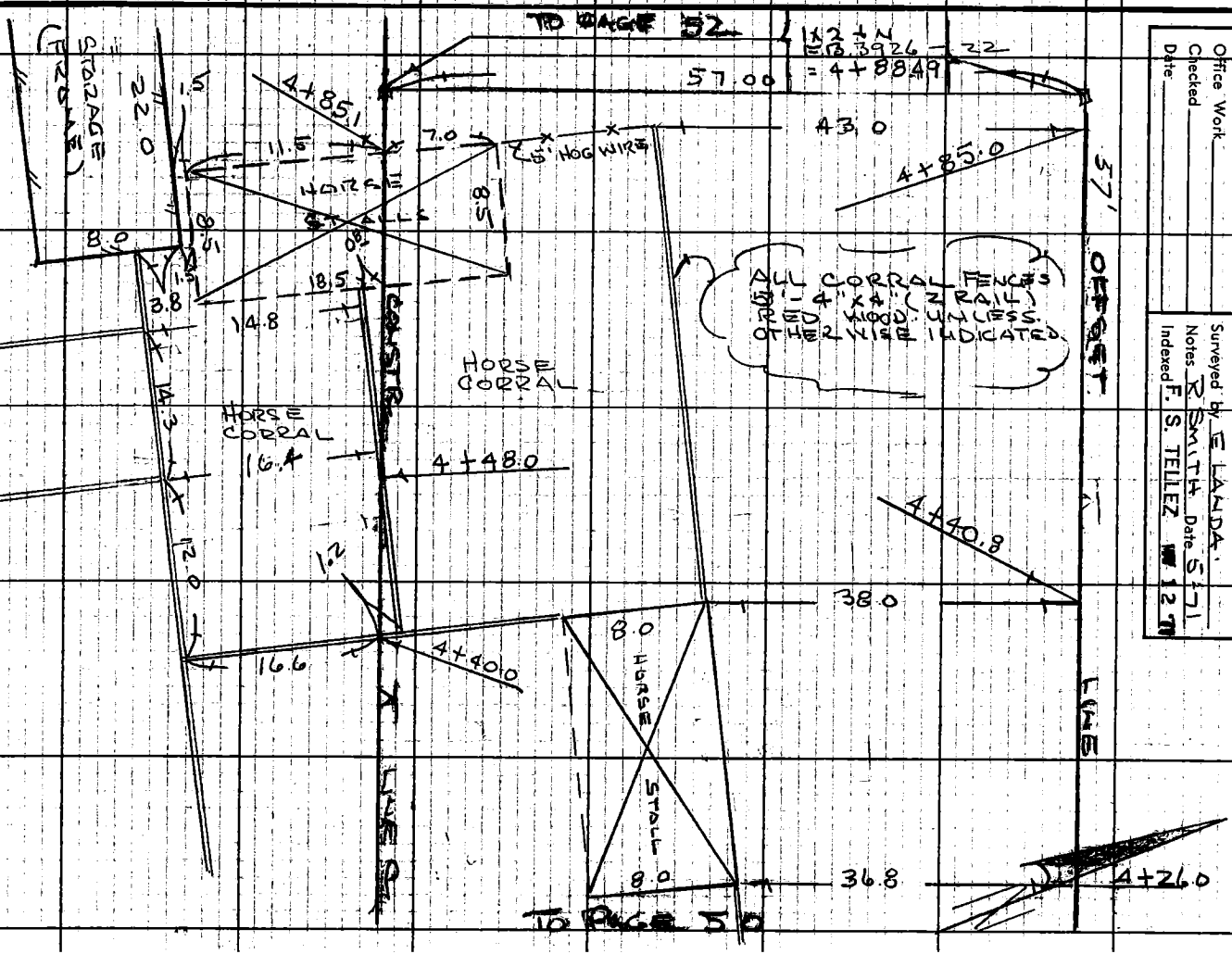

(LA PUENTE AREA)

Notes Ck'd by
Map No.
Office Work
Checked
Date

Survey of PORTO RICO DR.
JN2539 B4 Tape Std °F
Surveyed by E LANDA
Notes R SMITH Date 5-71
Indexed F. S. TELLEZ 12 TH

F.B. 3926 PG. 51

F. B. 3926 PG 52

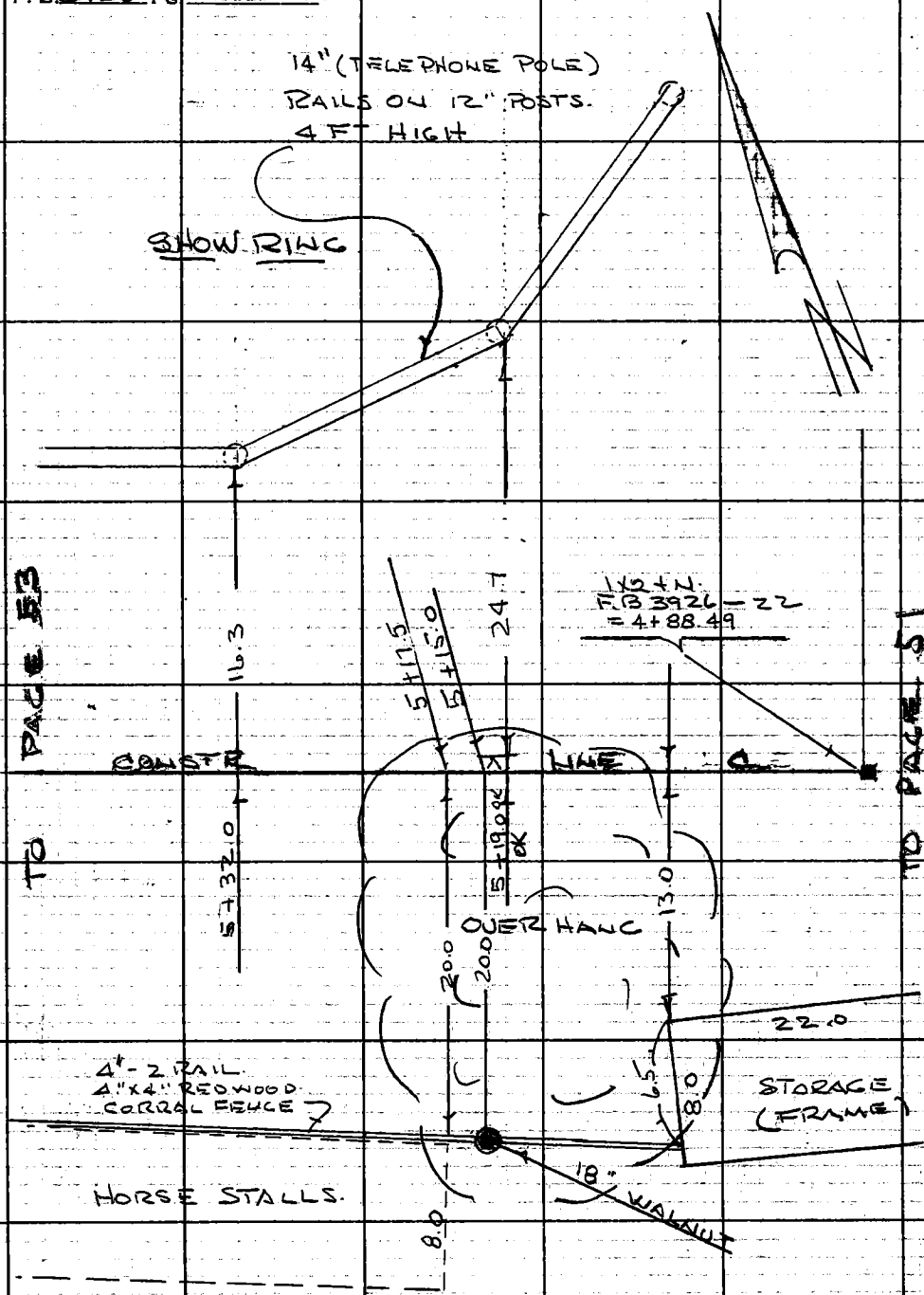

PLEASE RETURN TO
COUNTY OF LOS ANGELES
DEPARTMENT OF COUNTY ENGINEER
403 LOS ANGELES COUNTY ENGINEERING BLDG.

Do not extend this side of this line.

Note: Any Additions or Changes on This Sheet Must be Made or Circled in Red Ink With Date and Name of Person Making Change.

LA PUENTE AREA

Notes Ck'd by	Survey of PORTO RICO DR SS PRE
Map No.	JN 2539.34 Tape Std °F
Office Work	Surveyed by E LANDA
Checked	Notes R SMITH Date 5-71
Date	Indexed F. S. TELLEZ MAY 12 71

F. B. 3926 PG. 53

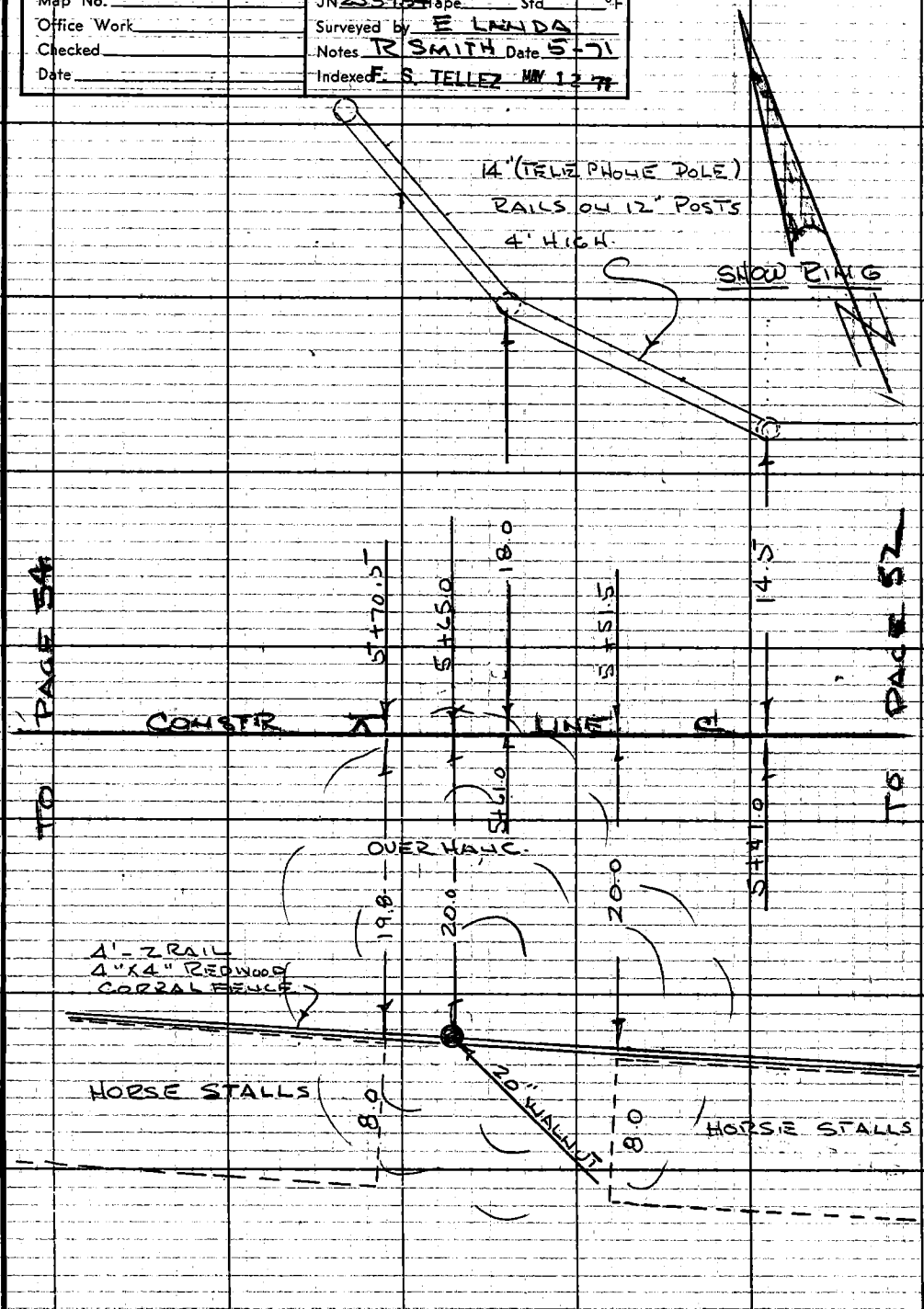

Note: Any Additions or Changes on This Sheet Must be Made or Circled in Red Ink, With Date and Name of Person Making Change.

Do not extend this side of this line.

PLEASE RETURN TO
COUNTY OF LOS ANGELES
DEPARTMENT OF COUNTY ENGINEER
403 LOS ANGELES COUNTY ENGINEERING BLDG.

16F309S CE#310 3-68

F. B. 3926 PG 54

PLEASE RETURN TO
COUNTY OF LOS ANGELES
DEPARTMENT OF COUNTY ENGINEER
403 LOS ANGELES COUNTY ENGINEERING BLDG.

Do not extend this side of this line.

Note: Any Additions or Changes on This Sheet Must be Made or Circled in Red Ink With Date and Name of Person Making Change.

LA PUENTE AREA

Notes Ck'd by	Survey of PORTO RICO DR SS PRE F.B. 3926 PG. 55
Map No.	JN 2539 34 Tape Std °F
Office Work	Surveyed by E LANDA
Checked	Notes R SMITH Date 5-71
Date	Indexed F. S. TELLEZ MAY 12 '71

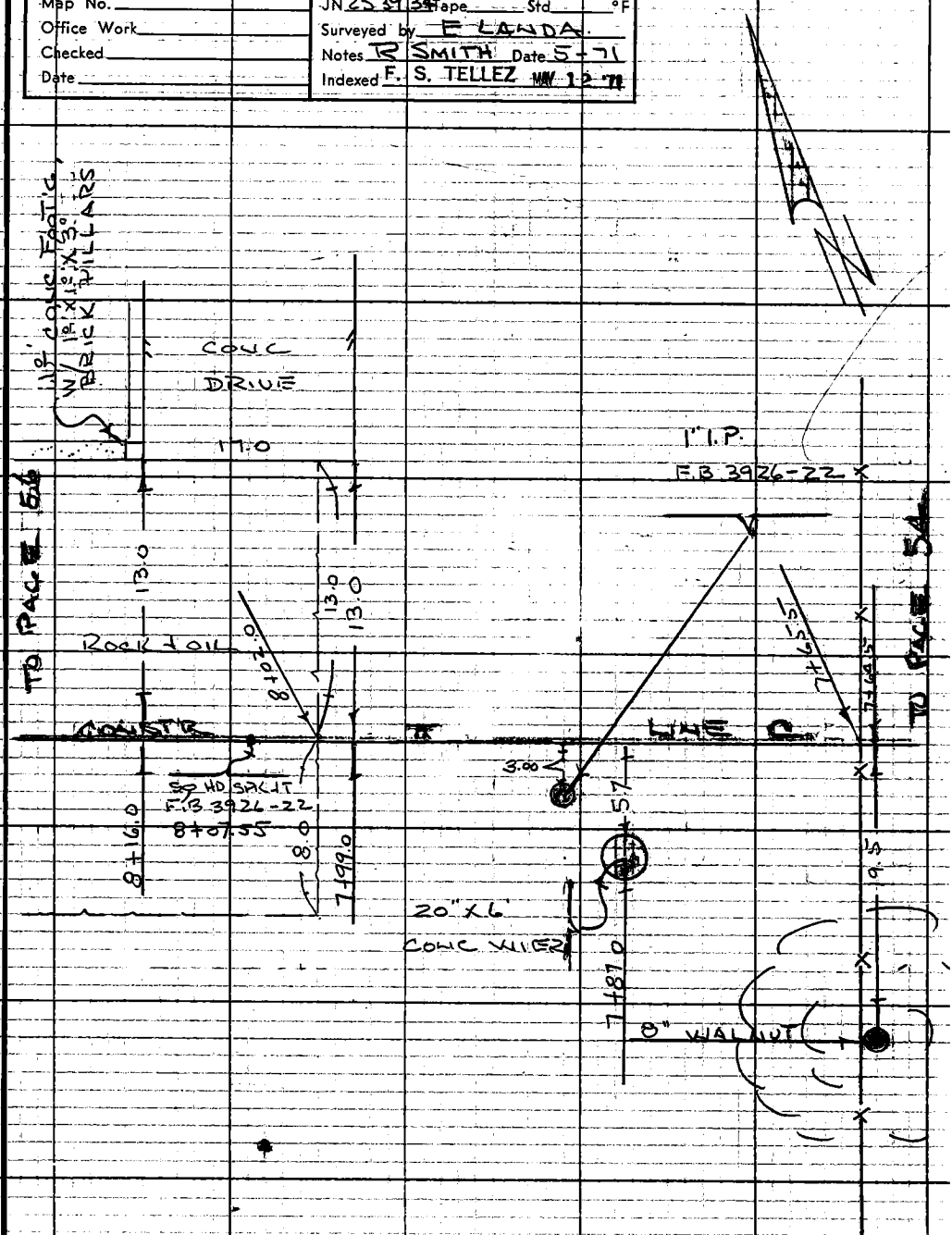

Note: Any Additions or Changes on This Sheet Must be Made or Circled in Red Ink With Date and Name of Person Making Change.

Do not extend this side of this line.

PLEASE RETURN TO
COUNTY OF LOS ANGELES
DEPARTMENT OF COUNTY ENGINEER
403 LOS ANGELES COUNTY ENGINEERING BLDG.

76F309S CE#310 3-68

F. B. 3926 PG 56

PLEASE RETURN TO
COUNTY OF LOS ANGELES
DEPARTMENT OF COUNTY ENGINEER
403 LOS ANGELES COUNTY ENGINEERING BLDG.

Do not extend this side of this line.

Note: Any Additions or Changes on This Sheet Must be Made or Circled in Red Ink With Date and Name of Person Making Change.

LA PUENTE AREA

Notes Ck'd by
Map No.
Office Work
Checked
Date

Survey of PORTO RICO DR SSPRE
JN 2539 34 Tape Std °F
Surveyed by E. LANDA
Notes R. SMITH Date 5-71
Indexed F. S. TELLEZ NOV 12 71

F.B. 3926 PG. 57

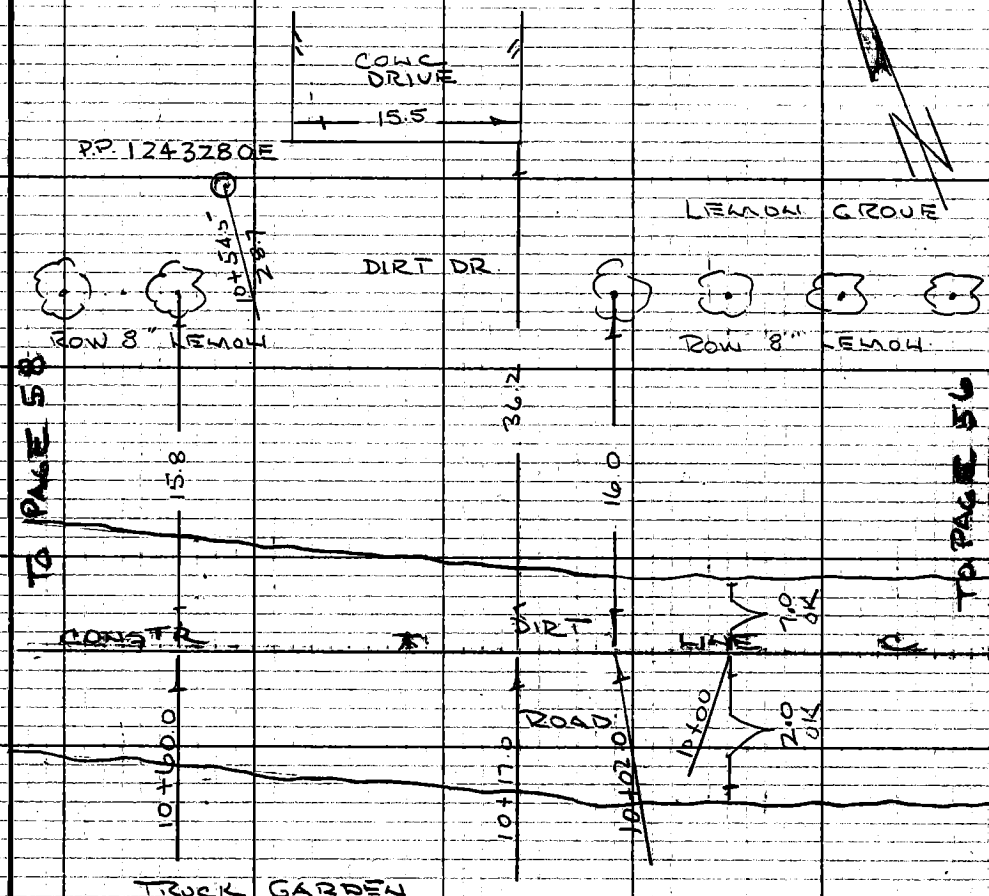

Note: Any Additions or Changes on This Sheet Must be Made or Circled in Red Ink, With Date and Name of Person Making Change.

Do not extend this side of this line.

PLEASE RETURN TO
COUNTY OF LOS ANGELES
DEPARTMENT OF COUNTY ENGINEER
403 LOS ANGELES COUNTY ENGINEERING BLDG.

76F3095 CE#310 3-68

F. B. 3926 PG. 58

PLEASE RETURN TO
COUNTY OF LOS ANGELES
DEPARTMENT OF COUNTY ENGINEER
403 LOS ANGELES COUNTY ENGINEERING BLDG.

Do not extend this side of this line.

Note: Any Additions or Changes on This Sheet Must be Made or Circled in Red Ink With Date and Name of Person Making Change.

(LA PUENTE AREA)

Notes Ck'd by	Survey of PORTO RICO SS. PRE
Map No.	JN2539.34 Tape Std °F.
Office Work	Surveyed by E. LANDA
Checked	Notes R SMITH Date 5-71
Date	Indexed E. S. TELLEZ MAY 12 71

F. B. 3926 PG. 59

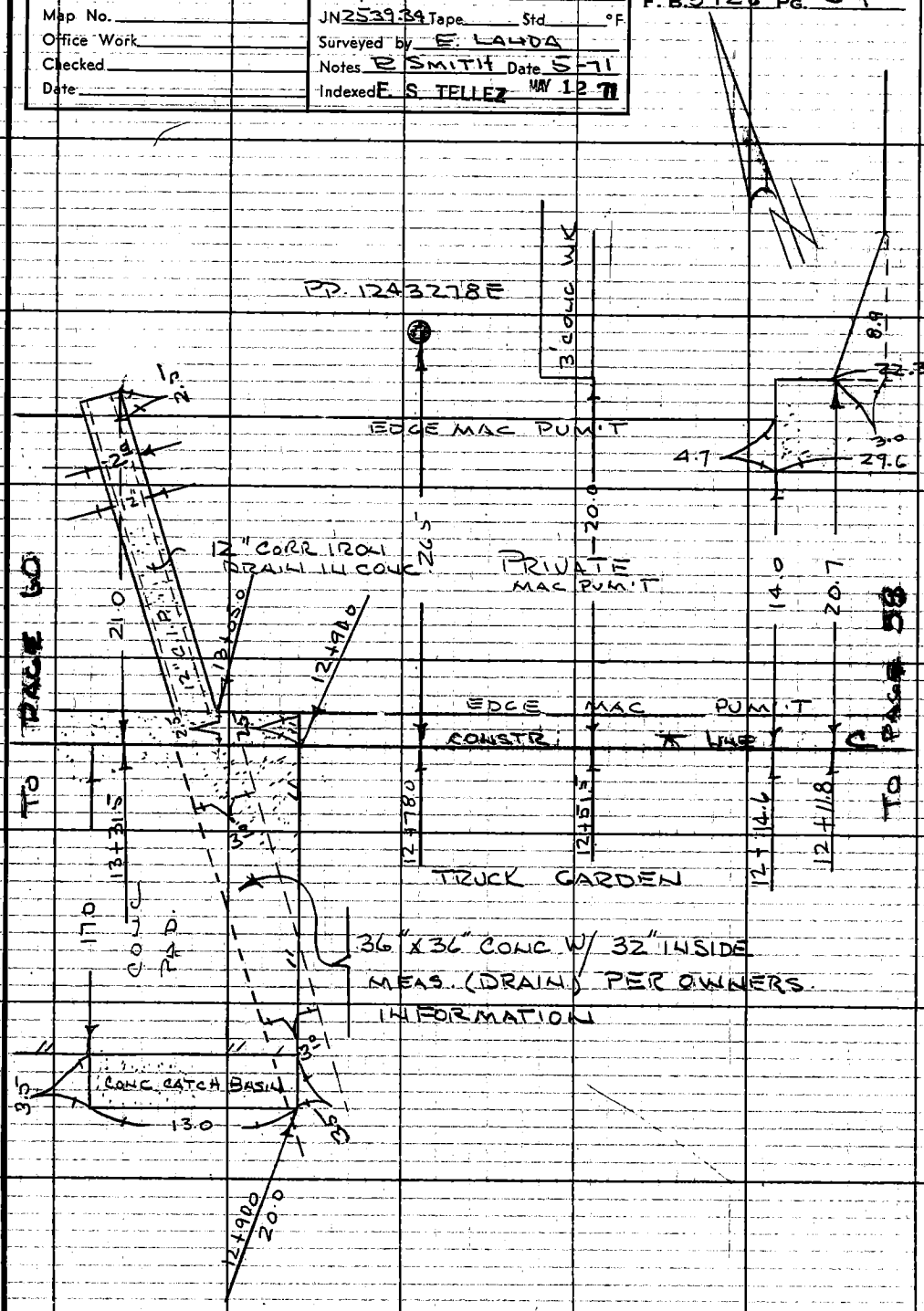

Note: Any Additions or Changes on This Sheet Must be Made or Circled in Red Ink With Date and Name of Person Making Change.

Do not extend this side of this line.

PLEASE RETURN TO
COUNTY OF LOS ANGELES
DEPARTMENT OF COUNTY ENGINEER
403 LOS ANGELES COUNTY ENGINEERING BLDG.

78F309S CE#310 3-68

F. B. 3926 PG 60

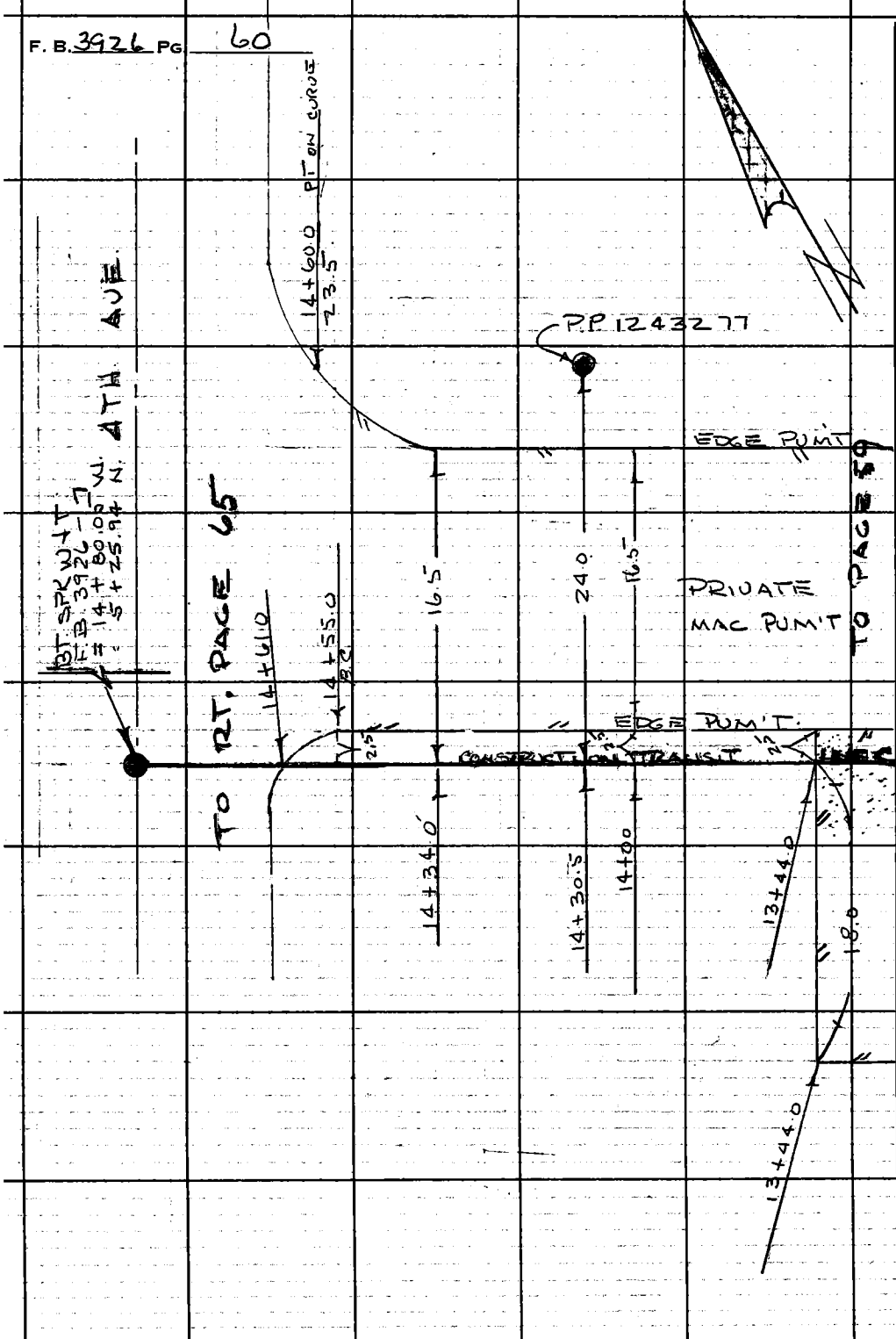

PLEASE RETURN TO
COUNTY OF LOS ANGELES
DEPARTMENT OF COUNTY ENGINEER
403 LOS ANGELES COUNTY ENGINEERING BLDG.

Do not extend this side of this line.

Note: Any Additions or Changes on This Sheet Must be Made or Circled in Red Ink With Date and Name of Person Making Change.

LA PUENTE AREA

Notes Ck'd by	Survey of PORTO RICO DR SS PRE
Map No.	JN 2539.34 Tape Std °F
Office Work	Surveyed by E LAUDA
Checked	Notes R. SMITH Date 5-71
Date	Indexed F. S. TELLEZ NOV 12 71

F. B. 3926 PG. 61

JN 2539.34

PORTO RICO DR
S.S PRELIM.
(LA PUENTE AREA)

LOCATION IMPROVEMENTS
ALONG 4TH AVE FROM SALT LAKE AVE
NORTH TO PORTO RICO DR.
MAY
1971

PARTY
LAUDA
SMITH R
LYBRAND
PETERSON D.

Note: Any Additions or Changes on This Sheet Must be Made or Circled in Red Ink With Date and Name of Person Making Change.

PLEASE RETURN TO
COUNTY OF LOS ANGELES
DEPARTMENT OF COUNTY ENGINEER
403 LOS ANGELES COUNTY ENGINEERING BLDG.
Do not extend this side of this line.

26F309S CE#310 3-68

F. B. 3926 PG. 62

TO PAGE 63

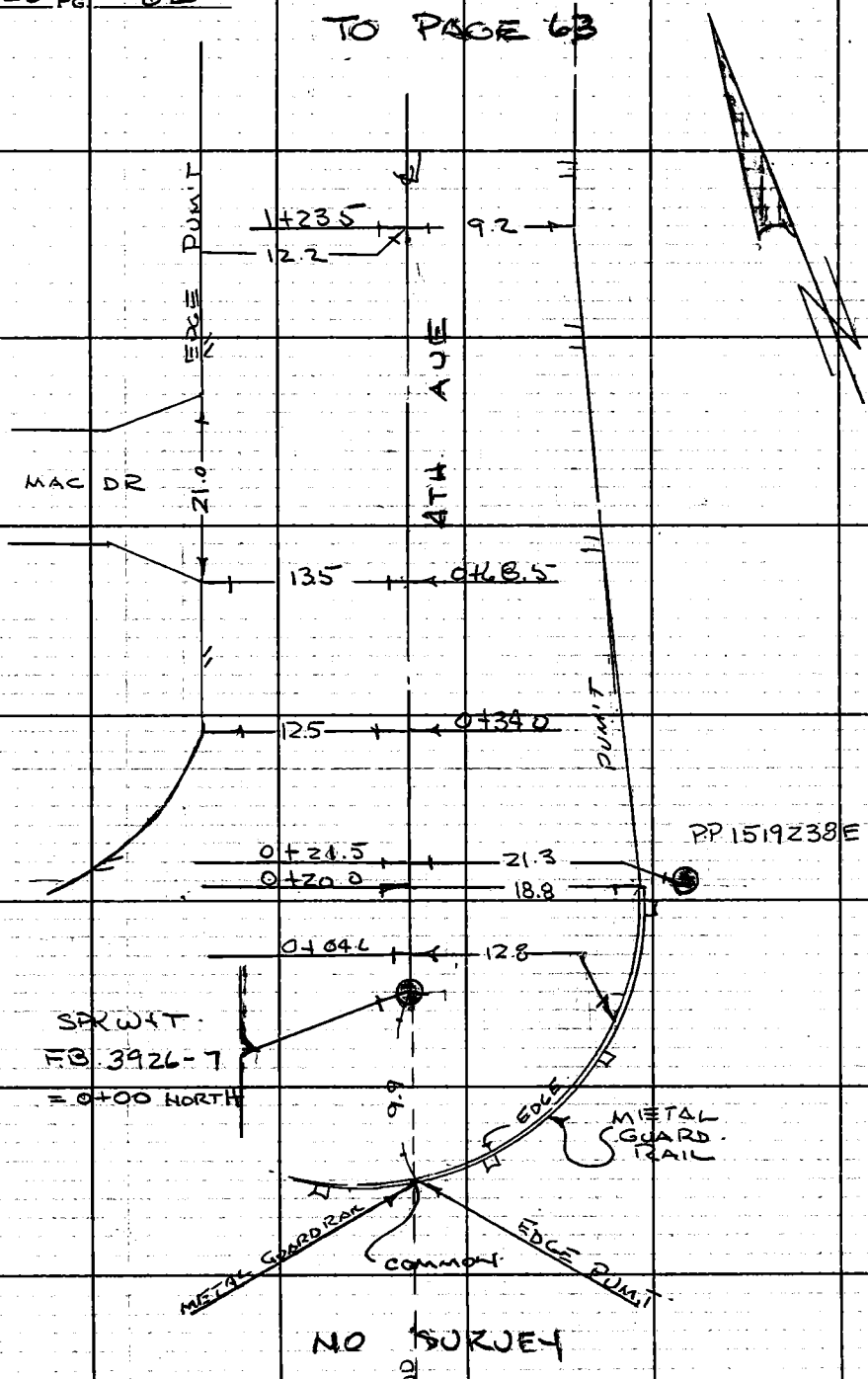

PLEASE RETURN TO
COUNTY OF LOS ANGELES
DEPARTMENT OF COUNTY ENGINEER
403 LOS ANGELES COUNTY ENGINEERING BLDG.

Do not extend this side of this line.

Note: Any Additions or Changes on This Sheet Must be Made or Circled in Red Ink With Date and Name of Person Making Change.

LA PUENTE AREA

Notes Ck'd by	Survey of PORTO RICO DR SS PRE
Map No.	JN 2539.34 Tape Std °F
Office Work	Surveyed by E LAHDA
Checked	Notes R SMITH Date 5-71
Date	Indexed F. S. TELLEZ MAY 12 71

F. B. 3926 PG. 63

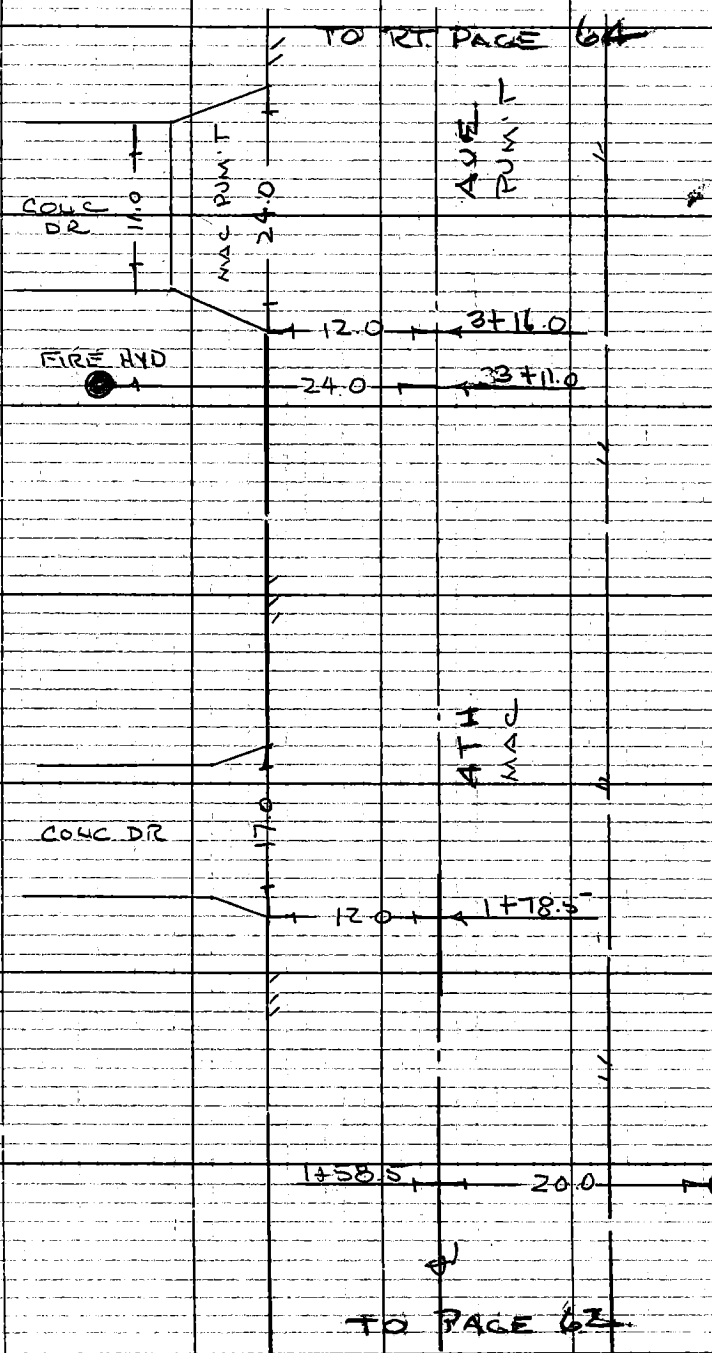

Notes: Any Additions or Changes on This Sheet Must be Made or Circled in Red Ink, With Date and Name of Person Making Change.

Do not extend this side of this line.

PLEASE RETURN TO
COUNTY OF LOS ANGELES
DEPARTMENT OF COUNTY ENGINEER
403 LOS ANGELES COUNTY ENGINEERING BLDG.

76F309S CE#310 3-68

F. B. 3926 PG 64

PLEASE RETURN TO
COUNTY OF LOS ANGELES
DEPARTMENT OF COUNTY ENGINEER
403 LOS ANGELES COUNTY ENGINEERING BLDG.

Do not extend this side of this line.

Note: Any Additions or Changes on This Sheet Must be Made or Circled in Red Ink With Date and Name of Person Making Change.

LA PUENTE AREA

Notes Ck'd by	Survey of PORTO RICO DR SS PRE
Map No.	JN 2529 34 Tape Std °F
Office Work	Surveyed by E LANDA
Checked	Notes R SMITH Date 5-71
Date	Indexed F. S. TELLEZ MAY 12 71

F. B. 3926 PG. 65

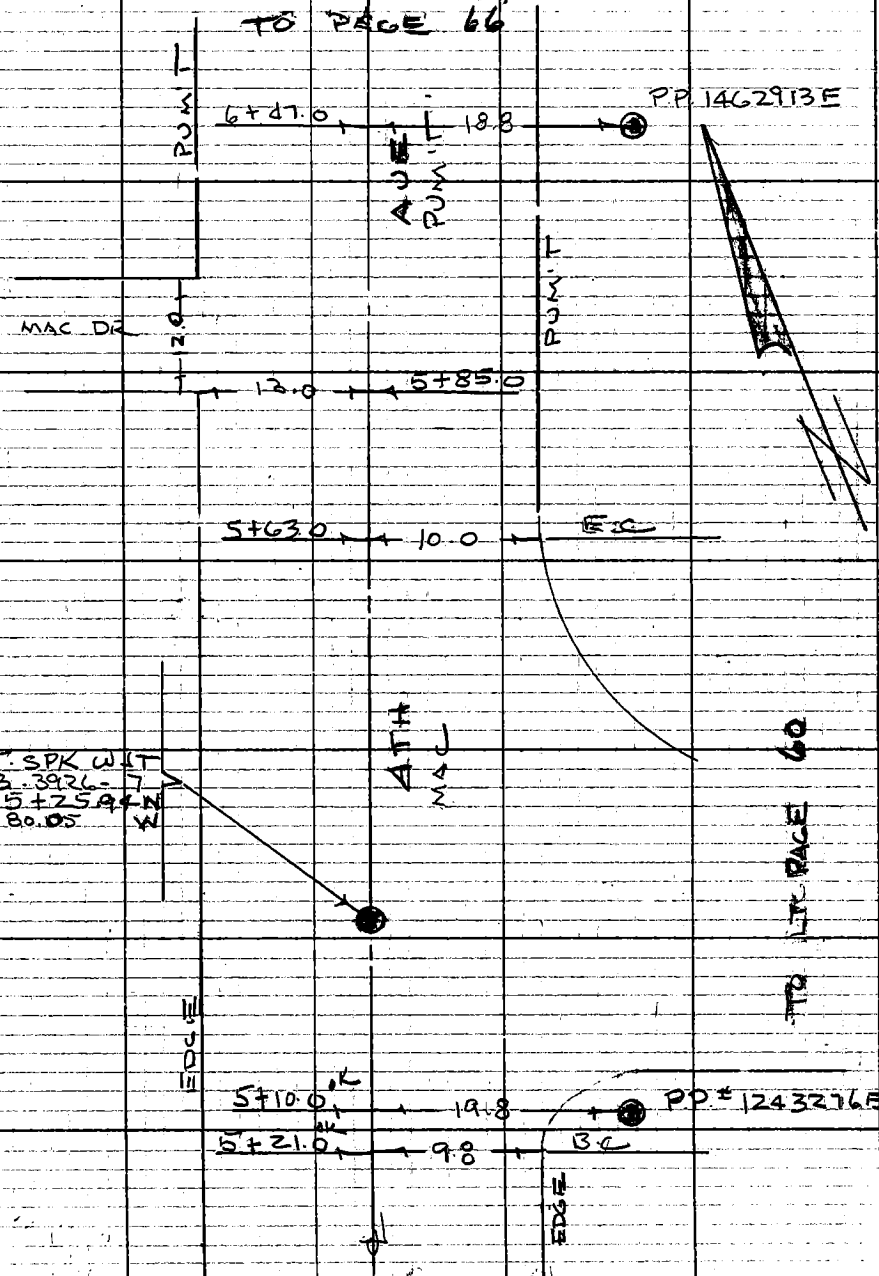

Note: Any Additions or Changes on This Sheet Must be Made or Circled in Red Ink With Date and Name of Person Making Change.

Do not extend this side of this line.

PLEASE RETURN TO
COUNTY OF LOS ANGELES
DEPARTMENT OF COUNTY ENGINEER
403 LOS ANGELES COUNTY ENGINEERING BLDG.

76F3095 CE#310 3-68

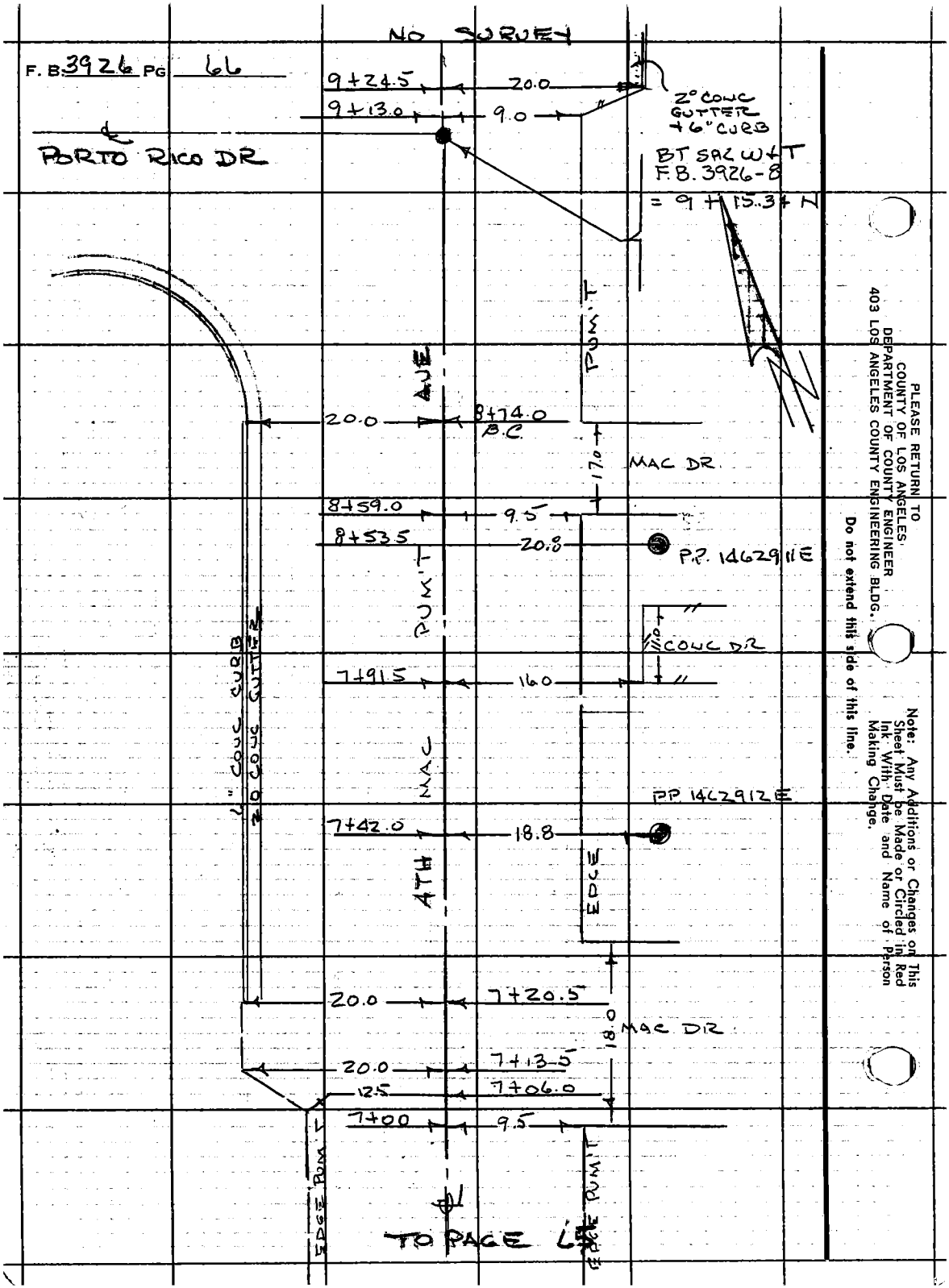

PLEASE RETURN TO
COUNTY OF LOS ANGELES
DEPARTMENT OF COUNTY ENGINEER
403 LOS ANGELES COUNTY ENGINEERING BLDG.

Do not extend this side of this line.

Note: Any Additions or Changes on This Sheet Must be Made or Circled in Red Ink With Date and Name of Person Making Change.

Profile No.	Notes Red	Plotted	Job No. 2539 34	Division No. 11	F. B. 3926	Pg. 67
	Date	Date	Survey of PORTO RICO DR. S.S. PRE.			
X-Sec. No.	Notes Chk'd.	Checked	Survey by E. LANDA	Notes E.L.	Date 5-71	
	Date	Date	Map No.	Indexed F. S. TELLEZ	Date MAY 12 71	

PORTO RICO DR.

(La Puente Area)

S. S. PRE.

J. N. 2539.34

CROSS SECTION

NORTH ALONG FOURTH AVE

(From: SALT Lake Ave To: Porto Rico Dr)

(TOPOG - SEE Pg 61)

STATION	B. S.	H. I.	F. S.	ELEV.

NOTE: ANY ADDITIONS OR CHANGES ON THIS SHEET MUST BE MADE OR CIRCLED IN RED INK, WITH DATE AND NAME OF PERSON MAKING CHANGE.

Do not extend notes this side of this line.

PLEASE RETURN TO
LOS ANGELES COUNTY ENGINEER
403 LOS ANGELES COUNTY ENGINEERING BLDG.

76-L-298 CE 307 8-70

76-L-298 CE 307 8-70

PLEASE RETURN TO
LOS ANGELES COUNTY ENGINEER
403 LOS ANGELES COUNTY ENGINEERING BLDG.

NOTE: ANY ADDITIONS OR CHANGES ON THIS SHEET MUST BE MADE OR CIRCLED IN RED INK, WITH DATE AND NAME OF PERSON MAKING CHANGE.

8.69
55
4

Do not extend notes this side of this line.

STATION	B. S.	H. I.	F. S.	ELEV.	N. ALONG 4TH
(Fnd) BM. EA-105				325 29	B.M. EA-105. Elev = 325.286 Pg 33
					Fourth Ave in S.W. Cor conc drwy
					To HSE # 804, Bt spk in ld.
0 + 00				327 50	℄
1 + 00				327 68	℄
				327 35	10 Rt Pav. edge
				327 32	12 Lf Pav. edge
2 + 00				328 11	℄
				327 99	10 Rt Pav. edge
				327 65	12 Lf Pav. edge
3 + 00				328 01	℄
				327 78	10 Rt
				327 68	12 Lf Pav. edge
3 + 32				328 04	℄
				327 79	10 Rt Pav. edge
				327 7	50 " grnd
				329 24	FLOOR ELEV. To HSE # 820 54' Rt
				327 78	12 Lf. Pav. edge

F. B. 3926 PG. 68 Job No. 2539.34 Division No. 11 Notes Red ____ Plotted ____ Profile ____
Survey of PORTO RICO DR. S.S. PRE. Date ____ Date ____ No. ____
Survey by E. LANDA. Notes E. LANDA. Notes Chk'd. ____ Checked ____ X-Sec. ____
Indexed F. S. TELLEZ Date ____ Date ____ Date ____ No. ____

76-L-298 CE 307 2-63

PLEASE RETURN TO
LOS ANGELES COUNTY ENGINEER
403 LOS ANGELES COUNTY ENGINEERING BLDG.

NOTE: ANY ADDITIONS OR CHANGES ON THIS SHEET MUST BE MADE OR CIRCLED IN RED INK, WITH DATE AND NAME OF PERSON MAKING CHANGE.

Do not extend notes this side of this line.

STATION	B. S.	H. I.	F. S.	ELEV.	N. ALONG FOURTH AVE.	
4+00				328 22		℄
				327 79		10 RT Pav edge
				327 97	12 Lf Pav edge	
4+52				328 38		℄
				327 92		10 RT Pav edge
				327 3		17 " brk grnd
				328 2		18 " Top brk
				327 4		29 " Top brk
				324 0		33 7 " Btm "
				324 33	Floor Elev HSE #804	57 5 "
5+00				328 21		℄
				327 76		10 RT Pav. edge
				328 07	12 Lf Pav edge	
5+25 94				328 01	Inter. Line "C"	℄
6+00				326 93		℄
				326 20		10 RT Pav edge
				326 85	12 Lf Pav. edge	
6+50				326 56	Approx Brk	℄
7+00				327 20		℄
				326 50		10 RT Pav. edge
				326 91	10 Lf Pav edge	

Profile No. ____ Notes Red ____ Plotted ____ Job No. 2539 34 Division No. 11 F.B. 3926 Pg. 69
X-Sec. No. ____ Date ____ Date ____ Survey of PORTO RICO DR SS PRE
Notes Chkd. ____ Checked ____ Survey by E LAUDA Notes E L Date 5-71
Date ____ Date ____ Map No. ____ Indexed F. S. TELLEZ Date MAY 12 71

76-L-298 CE 307 2-63

PLEASE RETURN TO
LOS ANGELES COUNTY ENGINEER
403 LOS ANGELES COUNTY ENGINEERING BLDG.

NOTE: ANY ADDITIONS OR CHANGES ON THIS SHEET MUST BE MADE OR CIRCLED IN RED INK, WITH DATE AND NAME OF PERSON MAKING CHANGE

Do not extend notes this side of this line.

STATION	B.S.	H.I.	F.S.	ELEV.	N. ALONG FOURTH AVE
7+20.5				328.30	℄
				328.06	18 Lf Gutt edge
				327.88	20 " f.l. } cb-end
				328.54	20 " T. cb.
TP				331.51	TP
8+00				333.84	℄
				333.67	10 RT Pav edge
				333.16	18 Lf Gutt edge
				332.97	20 " f.l.
				333.66	20 " T. cb
8+74				339.85	℄
				339.54	10 RT Pav edge
				339.27	18 Lf Gutt edge } cb. ret.
				339.12	20 " f.l.
				339.80	20 " T. cb
9+24.5				344.03	℄
				343.39	18 RT gutt edge
				343.31	cb. end } 20 " f.l.
				343.91	20 " T. cb
BM EA-101				339.65	B.M. EA 101 Elev=339.640 Pg 32
					Fourth Ave & Porto Rico Dr. S.W. cor

F.B. 3726 Pg. 70 Job No. 2539.54 Division No. 11 Notes Red ____ Plotted ____ Profile ____
Survey of PORTO RICO SS. PRE Date ____ Date ____ No. ____
Survey by E. LANDA Notes ELANDA Notes Chkd. ____ Checked ____ X-Sec. ____
Indexed F. S. TELLEZ Date ____ Date ____ No. ____

Profile No.	Notes Red	Plotted	Job No. 2539.34	Division No. 11		F.B. 3926	Pg. 71
	Date	Date	Survey of Porto Rico Dr. S.S. PRE				
X-Sec. No.	Notes Chkd.	Checked	Survey by E.L	Notes E.L	Date 5-71		
	Date	Date	Map No.	Indexed F. S. TELLEZ	Date MAY 12 '71		

PORTO RICO DR.

(La Puente Area)

S.S. PRE

J.N. 2539.34

CROSS-SECTIONS

EAST ALONG LINE "A"

(TOPOG - SEE Pg 31)

STATION	B.S.	H.I.	F.S.	ELEV.

NOTE: ANY ADDITIONS OR CHANGES ON THIS SHEET MUST BE MADE OR CIRCLED IN RED INK, WITH DATE AND NAME OF PERSON MAKING CHANGE.

Do not extend notes this side of this line.

PLEASE RETURN TO
LOS ANGELES COUNTY ENGINEER
403 LOS ANGELES COUNTY ENGINEERING BLDG.

76-L-298 CE 307 2-63

76-L-298 CE 307 2-63

PLEASE RETURN TO
LOS ANGELES COUNTY ENGINEER
403 LOS ANGELES COUNTY ENGINEERING BLDG.

NOTE: ANY ADDITIONS OR CHANGES ON THIS SHEET MUST BE MADE OR CIRCLED IN RED INK, WITH DATE AND NAME OF PERSON MAKING CHANGE

Do not extend notes this side of this line.

STATION	B.S.	H.I.	F.S.	ELEV.	E. ALONG LINE "A"
BM. EA-97				362 01	BM EA-97 Elev: 362.009 Pg 30 Lonestar st @ St. End 1' w. of ℄ Prod Bt spk in ld in conc cb
1+00				364 3	INTER of LINE A & B
1+50				365 5	℄
2+00				367 6	℄
2+50				369 3	℄
" TP				368 96	TP
2+58				369 3	(Brk in grade) ℄
3+00				370 0	℄
3+50				370 0	℄
3+60				355 16	FLOOR Elev. 171' RT 1-STORY STUCCO
4+00				369 7	℄
4+22.5				369 71	{Grnd Break ℄ fnc Line {Top of Conc. Block Wall
4+23				368 3	℄
4+32.7				366 4	Inter. w/ 10' offset Line
BMEA-98				370 05	BM EA-98 Elev = 370.026 Pg. 31 Bt spk in ld S.W. cor conc wlk HSEH 72d

F.B. 3926 Pg. 72 | Job No. 2539.34 | Division No. " | Notes Red | Plotted | Profile
Survey of Porto Rico Dr. | Date | Date | No. | X-Sec.
Survey by EL | Notes EL | Notes Chkd. | Checked | No.
Indexed F. S. TELLEZ | Date 5-71 | Date | Date

Profile No.	Notes Red	Plotted	Job No. 2539.34	Division No. 11	F.B. 3926	Pg. 73
	Date	Date	Survey of PORTO RICO DR S.S. PRE			
X-Sec. No.	Notes Chkd.	Checked	Survey by E. LANDA	Notes E.L.	Date 5-71	
	Date	Date	Map No.	Indexed F. S. TELLEZ	Date NOV 12 '71	

PORTO RICO DR.

(LA PUENTE AREA)

S.S. PRE.

J.N. 2539.34

CROSS SECTIONS

NORTH ALONG "B" LINE

(TOPOG - SEE P. 41)

STATION	B.S.	H.I.	F.S.	ELEV.

NOTE: ANY ADDITIONS OR CHANGES ON THIS SHEET MUST BE MADE OR CIRCLED IN RED INK, WITH DATE AND NAME OF PERSON MAKING CHANGE.

Do not extend notes this side of this line.

PLEASE RETURN TO
LOS ANGELES COUNTY ENGINEER
403 LOS ANGELES COUNTY ENGINEERING BLDG.

76-L-298 CE 307 2-63

76-L-298 CE 307 2-63

PLEASE RETURN TO
LOS ANGELES COUNTY ENGINEER
403 LOS ANGELES COUNTY ENGINEERING BLDG.

NOTE: ANY ADDITIONS OR CHANGES ON THIS SHEET MUST BE MADE OR CIRCLED IN RED INK, WITH DATE AND NAME OF PERSON MAKING CHANGE

Do not extend notes this side of this line.

STATION	B. S.	H. I.	F. S.	ELEV.	N. ALONG "B" LINE
BM EA-99				355 81	BM EA-99 ELEV = 355.810 Pg 31
					Rosella St @ St END
					Bt. spk in ld conc cb.
1+00				356 8	℄ (1x2 EN)
1+00				356 8	7.5 RT Grnd
				356 8	Lf brk @ fnc line
				355 92	" back of wlk
				355 78	24.2 " Top of cb
				355 27	24.2 " f.l.
				355 40	26.2 " Edge of gutt
				355 66	52.5 " Spk & T
1+50				358 6	℄
2+00 ①				361 02	℄
2+50				363 2	℄
2+80				363 7	℄ Brk-in-grade
				363 8	7.5 Rt
				363 6	7.5 Lf
2+97.16				364 3	INTER LINE "A" ℄
BM EA-97				362 02	BM EA-97, Elev = 362.009 SEE Pg 30

LINE STAR ST @ ST END Bt spk in cb.

F.B. 3926 PG. 73-A Job No. 2539.34 Division No. 11 Notes Red ____ Plotted ____ Profile ____
Survey of PORTO RICO DR DS PRE. Date ____ Date ____ No. ____
Survey by E. LANDA Notes E. LANDA Notes Chkd. ____ Checked ____ X-Sec. ____
Indexed F. S. TELLEZ Date ____ Date ____ Date ____ No. ____

Profile No.	Notes Red	Plotted	Job No. 2539 34	Division No. 11	F. B. 3926	Pg. 74
	Date	Date	Survey of PORTO RICO DR SS PRE			
X-Sec. No.	Notes Chk'd.	Checked	Survey by E LAUDA	Notes R.S.	Date 5-71	
	Date	Date	Map No.	Indexed S. TELLEZ	Date MAY 12 71	

J.N. 2539 34

PORTO RICO DR
(S.S. PRELIM.)

CROSS SECTION.

LINE "C"

MAY
1971

PARTY
LAUDA
SMITH.
PETERSON
LYBRAND.

STATION	B. S.	H. I.	F. S.	ELEV.

NOTE: ANY ADDITIONS OR CHANGES ON THIS SHEET MUST BE MADE OR CIRCLED IN RED INK, WITH DATE AND NAME OF PERSON MAKING CHANGE.

Do not extend notes this side of this line.

PLEASE RETURN TO
LOS ANGELES COUNTY ENGINEER
403 LOS ANGELES COUNTY ENGINEERING BLDG.

76-L-298 CE 307 8-70

PLEASE RETURN TO
LOS ANGELES COUNTY ENGINEER
403 LOS ANGELES COUNTY ENGINEERING BLDG.

NOTE: ANY ADDITIONS OR CHANGES ON THIS SHEET MUST BE MADE OR CIRCLED IN RED INK, WITH DATE AND NAME OF PERSON MAKING CHANGE.

Do not extend notes this side of this line.

STATION	B. S.	H. I.	F. S.	ELEV.	
BM.EA-108				285 27	BM-EA-108 ELEV 285.269 FB 3926-34
					5TH AVE @ ST. END. BT. SPK IN.
					LEAD IN ✕ PT OF 5' CHAIN LINK
					FNC. FOOT'G. (TO SAN JOSE CREEK)
					±18.' E. OF ℄ 5TH AVE & ±3' SO. SSMH
					LEFT ℄ RIGHT
0+94.0				285 0	℄
0+95.01				284 02	℄ 1K2+N
1+00.6				282 05	℄ TOP 2' DRAIN
"				280 15	℄ F.L.
"				281 06	3.5 F.L.
1+15.0				286 7	℄ BRK GRADE
1+23.9	S.S.M.H.			286 09	NORTH / SOUTH MEAS 17.28 / 17.36 DIA. 0.84 / 0.84 18.12 / 18.20 CTR SSMH (AV. RIM 286.09 / 286.09 18.12 / 18.20 267.97 / 267.89
	INLET				
	SSMH				
	OUTLET			267 97	INVERT 10" INLET NORTH
				267 89	INVERT 10" OUTLET SOUTH

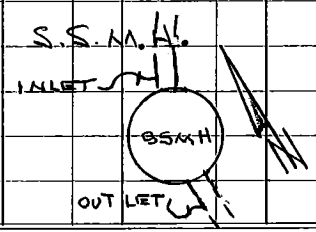

F. B. 3926 PG. 75 | Job No. 2539.34 | Division No. | Notes Red | Plotted | Profile
Survey of PORTO RICO DR SS. PRE | Date | Date | No.
Survey by ELANOA | Notes R. SMITH. | Notes Chk'd | Checked | X-Sec.
Indexed F. S. TELLEZ | Date | Date | Date | No.

76-L-298 CE 307 6-70

PLEASE RETURN TO
LOS ANGELES COUNTY ENGINEER
403 LOS ANGELES COUNTY ENGINEERING BLDG.

NOTE: ANY ADDITIONS OR CHANGES ON THIS SHEET MUST BE MADE OR CIRCLED IN RED INK, WITH DATE AND NAME OF PERSON MAKING CHANGE.

Do not extend notes this side of this line.

STATION	B. S.	H. I.	F. S.	ELEV.	
1+35.0				289.0	℄ BRK GRADE
T.P.				288.34	
2+00				289.4	℄
2+69.9				290.2	℄ GR @ TACK ROOM
T.P.				292.44	
3+00				290.7	℄ GR IN CORRAL
4+00				290.1	℄ " " "
4+88.49				289.50	℄ INT & N.
5+00				289.5	℄
6+00				290.1	℄
7+00				290.7	℄

Profile Notes Red ____ Plotted ____ Job No. 2539.34 Division No. 11 F. B. 3926 Pg. 76
No. ____ Date ____ Date ____ Survey of PORTO RICO DR. SS. PRE
X-Sec. Notes Chk'd. ____ Checked ____ Survey by E LAUDA Notes R.S. Date 5-71
No. ____ Date ____ Date ____ Map No. ____ Indexed F. S. TELLEZ Date MAY 12 '71

76-L-298 CE 307 8-70

PLEASE RETURN TO
LOS ANGELES COUNTY ENGINEER
403 LOS ANGELES COUNTY ENGINEERING BLDG.

NOTE: ANY ADDITIONS OR CHANGES ON THIS SHEET MUST BE MADE OR CIRCLED IN RED INK, WITH DATE AND NAME OF PERSON MAKING CHANGE.

Do not extend notes this side of this line.

F. B. 3926 PG. 77 | Job No. 2539.34 | Division No. 11 | Notes Red | Plotted | Profile No.
Survey of PORTO RICO DR SS. PRE | Date | Date | X-Sec. No.
Survey by E. LAUDA Notes R SMITH | Notes Chk'd. | Checked | Date
Indexed F. S. TELLEZ | Date | Date | Date

STATION	B. S.	H. I.	F. S.	ELEV.	LEFT	RIGHT
7+82.0				291.8		℄ BRK GRADE.
BM EA-107				293.72	BM. EA-107 ELEV. 293.714 F.B. 3926-34 BT. SPK IN LEAD S.E. COR CONC. DR HSE # 798 3/4.	
8+00				293.1		℄
9+00				296.6		℄
T.P.				300.22		
10+00				304.8		
11+00				314.5		
11+60.0				317.8		℄ BRK GRADE.
"				317.83		1.5 EDGE PVM'T
				317.90		11.0 " "
12+00				317.7		

76-L-298 CE 307 8-70

PLEASE RETURN TO
LOS ANGELES COUNTY ENGINEER
403 LOS ANGELES COUNTY ENGINEERING BLDG.

NOTE: ANY ADDITIONS OR CHANGES ON THIS SHEET MUST BE MADE OR CIRCLED IN RED INK, WITH DATE AND NAME OF PERSON MAKING CHANGE.

Do not extend notes this side of this line.

STATION	B. S.	H. I.	F. S.	ELEV.	
T.P.				317.69	
BM EA-106				317.58	BM EA-106 ELEV. 317.572 F.B 3926-34 BT. SPK IN LEAD ON PRIV. ST. ± 375' SO PORTO RICO DR
12+90.0				315.56	2.5 COR CONC
13+00				316.0	℄
13+15.0				315.6	℄ BRK + F.L
13+32.5				315.88	21.0 TOP DRAIN
"				314.27	" F.L
13+44.0				316.60	2.5 COR CONC
14+00				319.3	℄
T.P.				321.96	

Profile Notes Red ____ Plotted ____ Job No. Z539.34 Division No. 11 F. B. 3926 PG. 78
No. ____ Date ____ Date ____ Survey of PORTO RICO DR SS ORE
X-Sec. Notes Chk'd. ____ Checked ____ Survey by E. LAUNA Notes R. S. Date 5.71
No. ____ Date ____ Date ____ Map No. ____ Indexed F. S. TELLEZ Date NOV 12 '71

76-L-298 CE 307 8-70

PLEASE RETURN TO
LOS ANGELES COUNTY ENGINEER
403 LOS ANGELES COUNTY ENGINEERING BLDG.

NOTE: ANY ADDITIONS OR CHANGES ON THIS SHEET MUST BE MADE OR CIRCLED IN RED INK, WITH DATE AND NAME OF PERSON MAKING CHANGE.

Do not extend notes this side of this line.

STATION	B. S.	H. I.	F. S.	ELEV.		
14+80.05				32801		℄ INT ⊼ LINE + ℄ 4TH AVE.
BM EA-105				32530	BM EA-105 ELEV. 325.286 F.B 3926-33. 4TH AVE. S.W COR DRIVEWAY TO HSE # 804 BT. SPK IN LEAD. 32' E. OF ℄ 4TH AVE + 400' SO ℄ PORTO RICO DR.	

F. B. 3926 PG. 79 | Job No. 253934 Division No. 11 Notes Red Plotted Profile
Survey of PORTO RICO DR SS PRE. Date Date No. X-Sec.
Survey by ELANDA Notes R. SMITH Notes Chk'd. Checked No.
Indexed F. S. TELLEZ Date Date Date

Notes Ck'd by	Survey of Renwick Rd. SS Dist.	F.B. 3926 PG. 81
Map No.	JN 2544.34 Tape 0255 Std 68 °F	
Office Work	Surveyed by HH Spriggs	
Checked	Notes HHS Date 9-71	
Date	Indexed E. J. GALLI SEP 30 '71	

JN 2544.34

Renwick Road SS District

S/O Irlendora

Index Map - Alignment & Bench Levels - Pg 82

Reference:

FB 3019 -	Bench Levels	Pg. 83-88
RDFB 1532 -	Alignment	89-92
	Profile Etc	93-96

HH Spriggs
JA Moody
P.L. Beasley
JJ Sykes

Note: Any Additions or Changes on This Sheet Must be Made or Circled in Red Ink With Date and Name of Person Making Change.

Do not extend this side of this line.

PLEASE RETURN TO
COUNTY OF LOS ANGELES
DEPARTMENT OF COUNTY ENGINEER
403 LOS ANGELES COUNTY ENGINEERING BLDG.

76F3095 CE#310 3-68

F. B 3926 PG 82

INDEX MAP
JN254434
RENWICK ROAD. S.S DIST.

Alignment - Pg. 89-92
● Bench Levels - Pg. 83-88

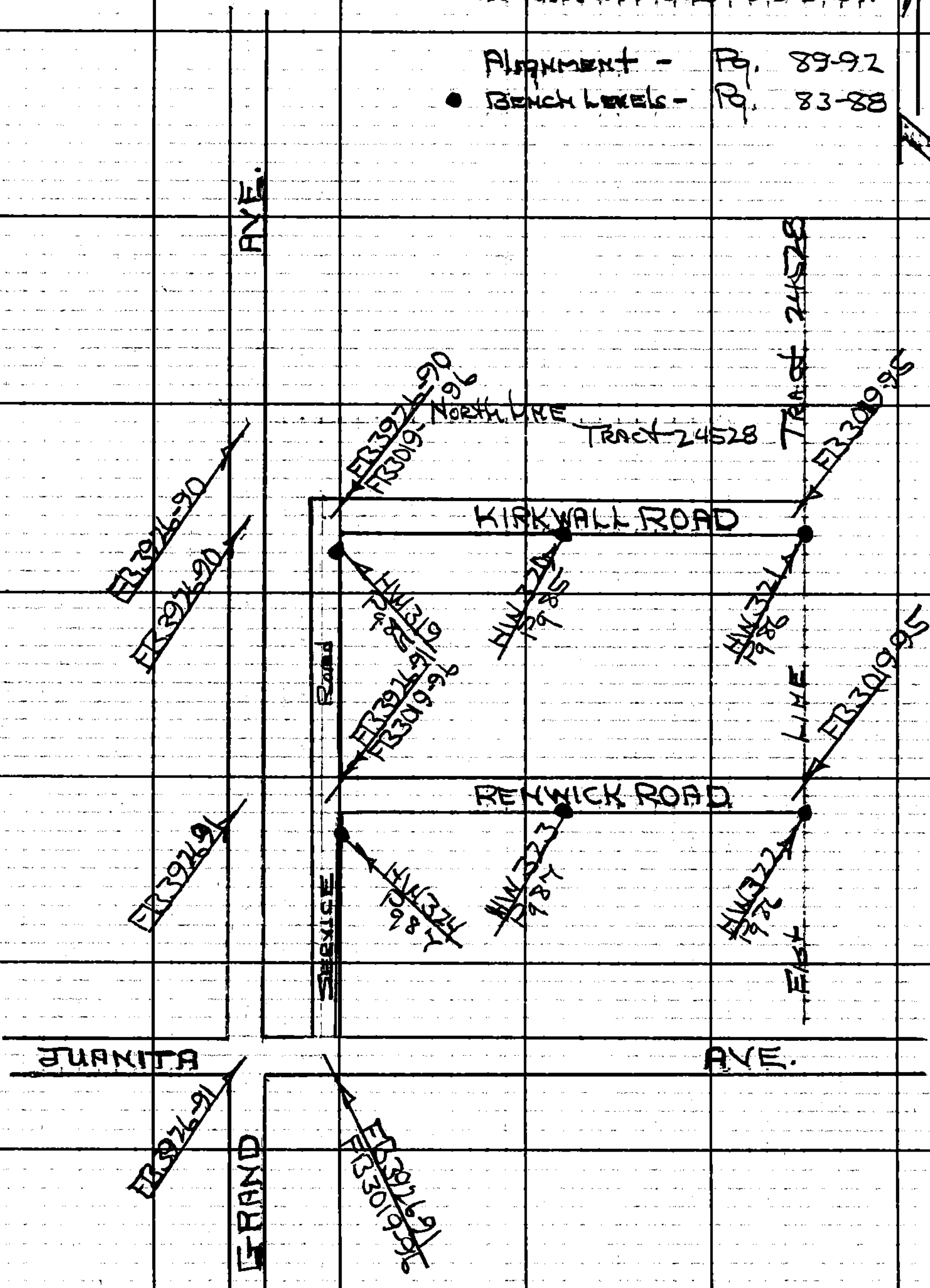

PLEASE RETURN TO
COUNTY OF LOS ANGELES
DEPARTMENT OF COUNTY ENGINEER
403 LOS ANGELES COUNTY ENGINEERING BLDG.

Do not extend this side of this line.

Note: Any Additions or Changes on This Sheet Must be Made or Circled in Red Ink With Date and Name of Person Making Change.

NOTES RED _____ JOB NO 254434 SURVEY OF Renwick Rd SS Dist.

DATE _____ SURVEY BY H.H. Spriggs

NOTES CHKD. RGB NOTES BY HHS DATE 9-71

DATE 10-5-71 INDEXED E. J. GALLI DATE SEP 30 71

F. B3926 PG. 83

DESCRIPTION

~~JN~~ 254434

Renwick Road SS District

Glendora Area

Bench Levels Pg 83-88

Datum
LA Co Rd Dept - San Dimas Quad
1970 Adj.

ADJ. ELEV. HHSpriggs

3RD RUN

2ND RUN

DIFF.

1ST RUN

B.M.

Do not extend notes this side of this line

NOTE: ANY ADDITIONS OR CHANGES ON THIS SHEET MUST BE MADE OR CIRCLED IN RED INK, WITH DATE AND NAME OF PERSON MAKING CHANGE.

PLEASE RETURN TO
LOS ANGELES COUNTY SURVEYOR
725 LOS ANGELES COUNTY ENGINEERING BLDG.

765420 S & E-353 4-54

76S420 S & E-353 4-54

PLEASE RETURN TO
LOS ANGELES COUNTY SURVEYOR
725 LOS ANGELES COUNTY ENGINEERING BLDG.

NOTE: ANY ADDITIONS OR CHANGES ON THIS SHEET MUST BE MADE OR CIRCLED IN RED INK, WITH DATE AND NAME OF PERSON MAKING CHANGE.

660,150

Do not extend notes this side of this line

B.M.	1ST RUN	DIFF.	2ND RUN	3RD RUN	ADJ. ELEV.	DESCRIPTION
(Fd) BG 3484	660.014				660.014	BG3484 - Elev. 660.014 FB3926-84 Gladstone St & Grand Ave. A.L.A. Co Surveyor Traverse Mon in HH - MKd Reset 1966 Glendora D-11 Rd Dept. San Dimas Quad (1970)
+	6.180		6.198			
⊼	666.194	+1.527	1.525			
−	4653		4.673			
(Fd) BG 3485	661.541				661.537	BG3485 - Elev. 661.537 FB3926-84 Gladstone St & Grand Ave A.L.A. Co Engr Mon in Traffic Island 52.0 N. & 11.0 E & Inter MKd. 11-34A-1965 Rd Dept. San Dimas Quad (1970)
+	5367		5.398			
⊼	666.908	+1.353	1.356			
−	4.014		4.042			
	662.894					
+	4523		4486			
⊼	667.417	-0.534	0.536			
−	5.057		5022			
	662.360					
+	5135		5098			
⊼	667495	-1.016	1.014			
−	6151		6112			
	661.344					

JOB NO. 254434 SURVEY OF Berwick Rd SSD st NOTES RED
SURVEY BY H Rodriguez DATE
NOTES BY [illegible] DATE 9-71 NOTES CHKD 26B
INDEXED E. J. GALLI DATE 10-5-71

F. B. 3926 PG. 84

76S420 S & E-353 4-54

PLEASE RETURN TO
LOS ANGELES COUNTY SURVEYOR
725 LOS ANGELES COUNTY ENGINEERING BLDG.

NOTE: ANY ADDITIONS OR CHANGES ON THIS SHEET MUST BE MADE OR CIRCLED IN RED INK, WITH DATE AND NAME OF PERSON MAKING CHANGE.

Do not extend notes this side of this line

B.M.	1ST RUN	DIFF.	2ND RUN	3RD RUN	ADJ. ELEV.	DESCRIPTION
	661.344					
+	5.582		5612			
⊼	666.926	+1.207	+1.203			
−	4.375		4409			
Set BMHW319	662.551				662.542	HW319 Elev. 662.542 FB3926-85 Irrand Ave & Kirkwall Rd - Ely. A set sm Bt Spk in lead in conc curb @ So. end of SECR of Serv. Road.
+	5788		5829			
⊼	668.339	+1.536	1.532			
−	4252		4297			
	664.087					
+	5747		5782			
⊼	669.834	+1.387	1.387			
−	4360		4395			
Set BMHW320	665.474				665.461	HW320 Elev. 665.461 FB3926-85 Kirkwall Rd. - E/o Irrand - Slyside A set sm Bt Spk in lead in conc curb @ prod of Ely. PL of lot 13 = 19528 Kirkwall Rd
+	6222		6237			
⊼	671.696	+2.355	2.355			
−	3867		3882			
	667.829					

NOTES RED. ____ JOB NO. 25434 SURVEY OF Renwick Rd SS Dist
DATE ____ SURVEY BY HH Griggs
NOTES CHKD. RGB NOTES BY HHW DATE 9-71
DATE 10-5-71 INDEXED E. J. CALLI DATE ____

F. B3926 PG. 85

76S420 S & E-353 4-54

PLEASE RETURN TO
LOS ANGELES COUNTY SURVEYOR
725 LOS ANGELES COUNTY ENGINEERING BLDG.

NOTE: ANY ADDITIONS OR CHANGES ON THIS SHEET MUST BE MADE OR CIRCLED IN RED INK, WITH DATE AND NAME OF PERSON MAKING CHANGE.

Do not extend notes this side of this line

B.M.	1ST RUN	DIFF.	2ND RUN	3RD RUN	ADJ. ELEV.	DESCRIPTION
	667829					
+	5930		5998			
⊼	673759	+2.121	2121			
−	3809		3877			
	669.950					
Set BMHW321					669.935	HW321 Elev. 669.935 FB3926-86 Kirkwall Rd. E/o Strand - Sly side A set sm Bt Spk in lead in conc curb @ prod Ely Pl of Lot 17 = 19556 Kirkwall Rd. = prod Tract Line
+	6.001		5979			
⊼	675951	+0.361	0.363			
−	5640		5616			
	670.311					
+	4427		4460			
⊼	674.738	+0.282	0.280			
−	4145		4180			
Set BMHW322	670.593				670.576	HW322 Elev. 670.576 FB3926-86 Renwick Rd E/o Strand - Sly side A set sm Bt Spk in lead in conc curb @ prod Ely Pl of Lot 33 = 19554 Renwick Rd. = prod Tract Line
+	2750		2779			
⊼	673343	−3338	−3341			
−	6088		6120			
	667.255					

JOB NO. 2544.34 SURVEY OF Renwick Rd. S/Dist. NOTES RED
SURVEY BY [illegible] DATE
NOTES BY [illegible] DATE 9-71 NOTES CHKD. RGB
INDEXED E. J. GALLI DATE DATE 10-5-71

F. B. 5726 PG. 86

76S420 S & E-353 4-54

PLEASE RETURN TO
LOS ANGELES COUNTY SURVEYOR
725 LOS ANGELES COUNTY ENGINEERING BLDG.

NOTE: ANY ADDITIONS OR CHANGES ON THIS SHEET MUST BE MADE OR CIRCLED IN RED INK, WITH DATE AND NAME OF PERSON MAKING CHANGE,

Do not extend notes this side of this line

B.M.	1ST RUN	DIFF.	2ND RUN	3RD RUN	ADJ. ELEV.	DESCRIPTION
	667.255					
+	4.585		4607			
⊼	671.840	-1.094	-1.092			
−	5679		5699			
BMHW323	666.161				666.142	HW323 Elev. 666.142 FB3926-87 Renwick Rd - E/o Etrand - Sly side A set sm Bt Spk in lead in conc curb @ prod of Ely PL of Lot 29 = 19524 Renwick Rd
+	3350		3419			
⊼	669.511	-2.550	-2.552			
−	5900		5971			
	663.611					
+	4.068		4100			
⊼	667.679	-1.864	-1.863			
−	5932		5963			
Set BMHW324	661.747				661.726	HW324 Elev. 661.726 FB3926-87 Etrand Ave @ Renwick Rd - Ely A set sm Bt Spk in lead in conc curb @ So end SECR of Serv. Road

NOTES RED ____ JOB NO. 25444.34 SURVEY OF Renwick Rd. SS Dist.
DATE ____ SURVEY BY H. Hopiggs
NOTES CHKD R.G.B. NOTES BY [illegible] DATE 9-71
DATE 10-5-71 INDEXED E. J. GALLI DATE

F. B. 3926 PG. 87

766420 S & E-353 4-54

PLEASE RETURN TO
LOS ANGELES COUNTY SURVEYOR
725 LOS ANGELES COUNTY ENGINEERING BLDG.

NOTE: ANY ADDITIONS OR CHANGES ON THIS SHEET MUST BE MADE OR CIRCLED IN RED INK, WITH DATE AND NAME OF PERSON MAKING CHANGE.

Do not extend notes this side of this line

B.M.	1ST RUN	DIFF.	2ND RUN	3RD RUN	ADJ. ELEV.	DESCRIPTION
BMHW324	661.747					
+	4311		4226			
⊼	666.058	- 1577	1.573			
−	5888		5799			
Fd. BET2950	660.170				660.150	BET2950 Elev. 660.150 FB3926-88 Etrand Ave & Juanita Ave SE Quad - A L & TR 0.2' N/o So. End SE CR - 60.0 So. & 60.0 East of Inter. Rd Dept. San Dimas Quad. (1970)

JOB NO 254434 SURVEY OF Renwick Rd SSDist NOTES RED
SURVEY BY [illegible] DATE
NOTES BY [illegible] DATE 9-71 NOTES CHKD RGB
INDEXED C. J. GALLI DATE DATE 10-5-71

F. B3926 PG. 88

Notes Ck'd by R. HILARIO	Survey of Renwick Rd. SS Dist.
Map No.	JN 254434 Tape 0255 Std 68 °F
Office Work	Surveyed by H H Spriggs
Checked	Notes HHS Date 9-41
Date	Indexed E. J. GALLI SEP 30 '71

F. B. 3926 PG. 89

JN 254434

Renwick Road SS District

S/o Ellendora

Alignment: FB3926-89-

FB3019-95, 96,

HH Spriggs
J A Moody
P.L. Beasley
J J Sykes

Note: Any Additions or Changes on This Sheet Must be Made or Circled in Red Ink With Date and Name of Person Making Change.

Do not extend this side of this line.

PLEASE RETURN TO
COUNTY OF LOS ANGELES
DEPARTMENT OF COUNTY ENGINEER
403 LOS ANGELES COUNTY ENGINEERING BLDG.

76F309S CE#310 3-68

F. B. ~~3926~~ PG ~~90~~

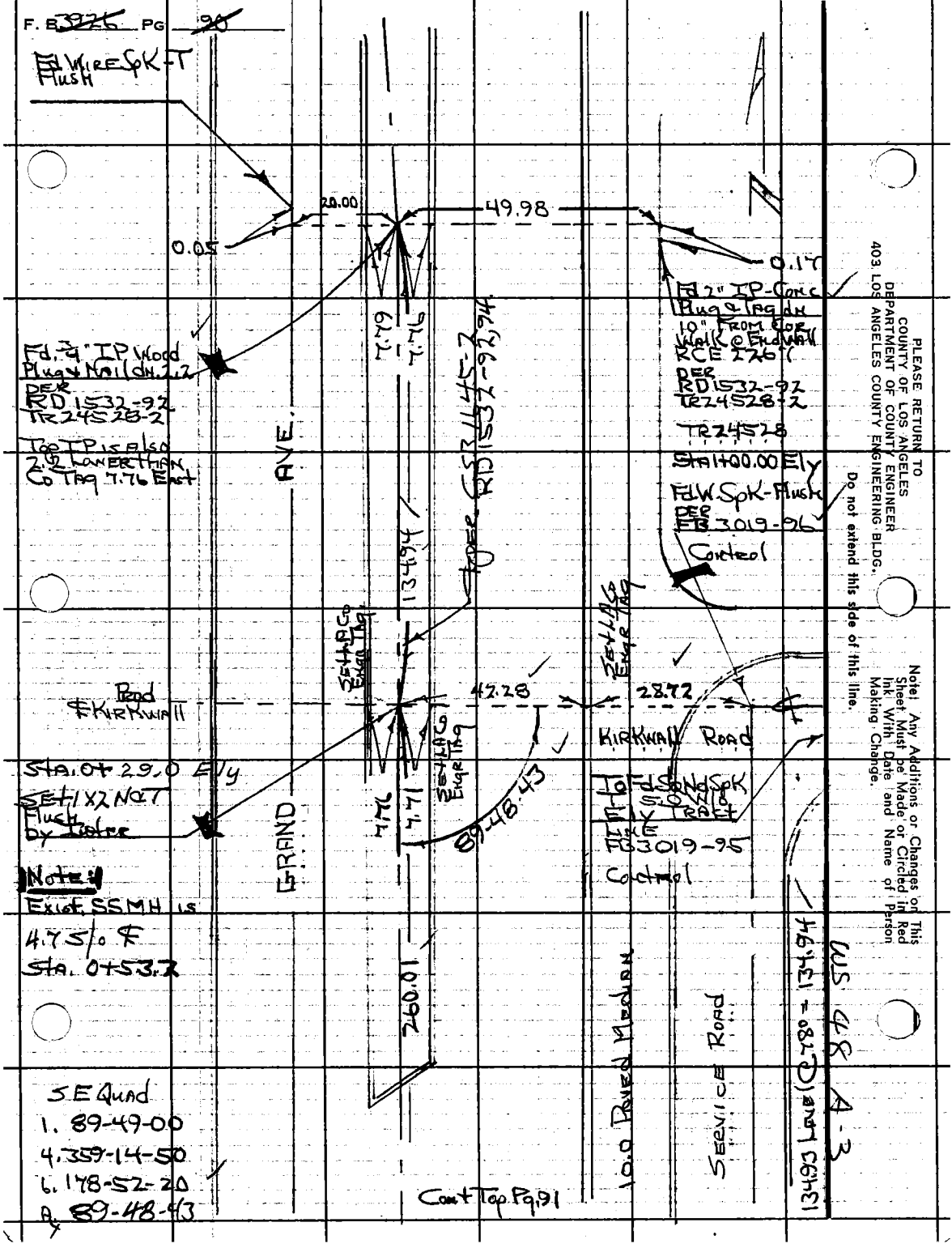

PLEASE RETURN TO
COUNTY OF LOS ANGELES
DEPARTMENT OF COUNTY ENGINEER
403 LOS ANGELES COUNTY ENGINEERING BLDG.

Do not extend this side of this line.

Note! Any Additions or Changes on This Sheet Must be Made or Circled in Red Ink With Date and Name of Person Making Change.

PWFB 1532 777 778

Notes Ck'd by R. HILARIO	Survey of Renwick Rd. SSDist
Map No.	JN 254434 Tape 0255 Std 68 °F
Office Work	Surveyed by H.H. Spriggs
Checked	Notes HHS Date 9-71
Date	Indexed J. GALLI

F. B. ~~3926~~ PG. ~~91~~

Cont. Bot. Pg 90

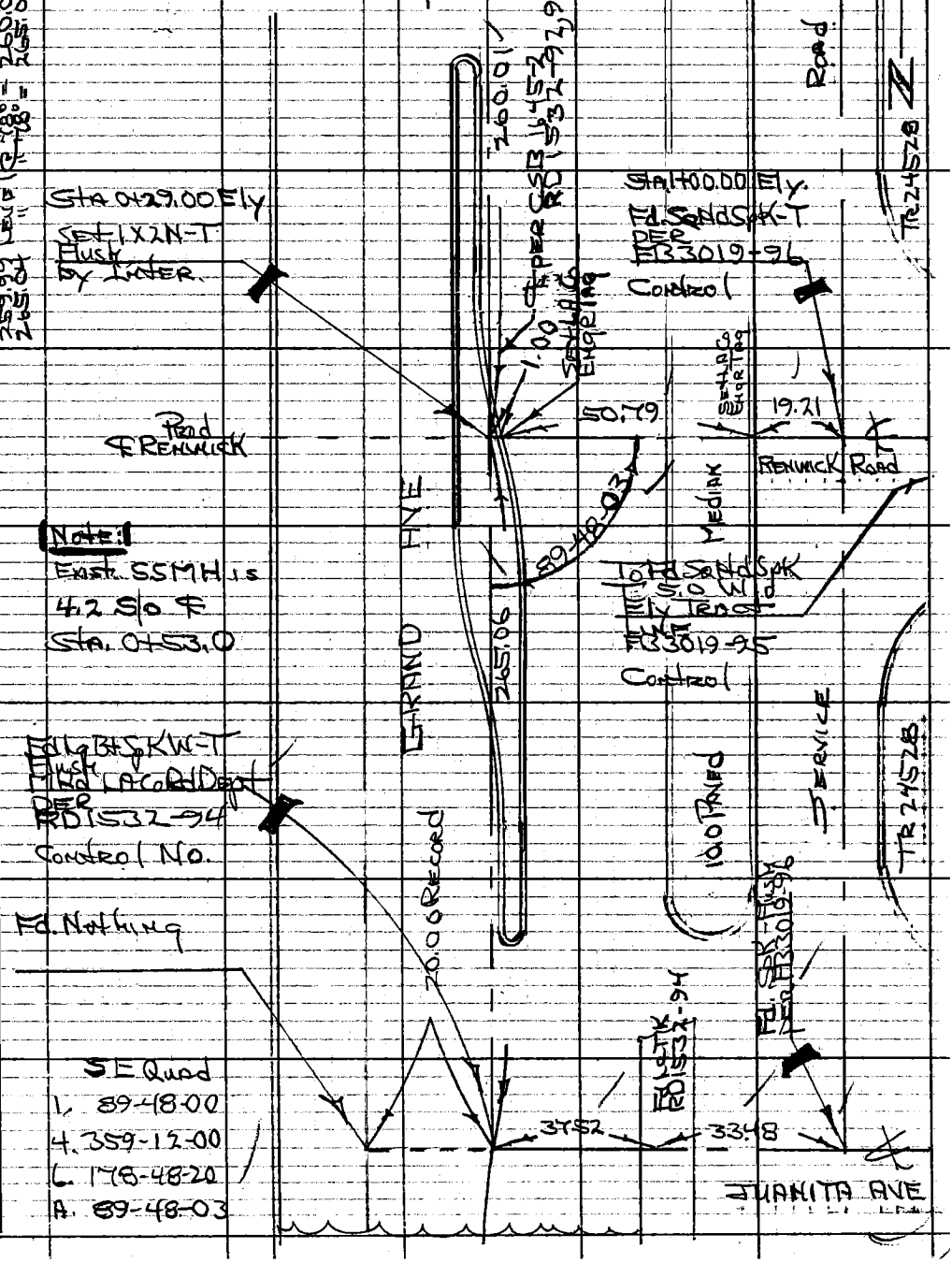

Note: Any Additions or Changes on This Sheet Must be Made or Circled in Red Ink With Date and Name of Person Making Change.

Do not extend this side of this line.

PLEASE RETURN TO
COUNTY OF LOS ANGELES
DEPARTMENT OF COUNTY ENGINEER
403 LOS ANGELES COUNTY ENGINEERING BLDG.

76F309S CE#310 3-68

F. B. 3926 PG. 93

Profile No. ____ Notes Red ____ Plotted ____ Job No. 254434 Division No. ____
Date ____ Date ____ Survey of Renwick Road SS District
X-Sec. No. ____ Notes Chk'd. ____ Checked ____ Survey by HHSpriggs Notes HHS Date 9-71
Date ____ Date ____ Map No. ____ Indexed E. J. GALL Date SEP 30 71

NOTE: ANY ADDITIONS OR CHANGES ON THIS SHEET MUST BE MADE OR CIRCLED IN RED INK, WITH DATE AND NAME OF PERSON MAKING CHANGE.

PLEASE RETURN TO
LOS ANGELES COUNTY ENGINEER
403 LOS ANGELES COUNTY ENGINEERING BLDG.

Do not extend notes this side of this line.

JN 254434

Renwick Rd. SS District

S/o Ellendora

Profile - Invert Elev's - Etc

As requested

Pg 93-96

HHSpriggs
JAMoody
P.L. Beasley
JJ Sykes

STATION	B. S.	H. I.	F. S.	ELEV.

76-L-298 CE 307 8-70

76-L-298 CE 307 8-70

PLEASE RETURN TO
LOS ANGELES COUNTY ENGINEER
403 LOS ANGELES COUNTY ENGINEERING BLDG.

NOTE: ANY ADDITIONS OR CHANGES ON THIS SHEET MUST BE MADE OR CIRCLED IN RED INK, WITH DATE AND NAME OF PERSON MAKING CHANGE.

Do not extend notes this side of this line.

STATION	B. S.	H. I.	F. S.	ELEV.			
HW 319				662.55	HW319 Elev. 662.551 FB3926-		
					Grand Ave & Kirkwall Rd. A sm Rt Spk in head		
					in conc curb @ So. end SECR of Serv. Road		
					- Kirkwall Road -		
0+29.00	Kirkwall Rd Prod		FB3926-90				
0+53.2	SSMH-Exist						4.7 Rt
					North	South	East
					661.39 Rim	661.39 Rim	661.35 Rim
					8.82 Meas	8.85 Meas	8.95 Meas
					652.57	652.54	652.40
					0.83 Dia	0.83 Dia	0.67 Dia
					651.74 FL	651.71 FL	651.73 FL
0+69	EFF			661 03		℄	
~	~			661 00			5.0
0+71	FL			660 90		℄	
~	~			660 89			5.0
0+71	TC			661 53		℄	
~	~			661 50			5.0
0+89 6	TC			662 71		℄	
0+86 6	~	Cont. Pg 95		662 67			5.0

F. B. 3926 Pg. 94
Job No. 25434 Division No. 25 Kirkwall Rd SS District
Survey of Kenwick Rd SS District
Survey by HH Briggs Notes HHS
Indexed E. I. GALLI Date
Notes Red Date Plotted Date
Notes Chk'd Date Checked Date
Profile No. X-Sec. No.

76-L-298 CE 307 8-70

PLEASE RETURN TO
LOS ANGELES COUNTY ENGINEER
403 LOS ANGELES COUNTY ENGINEERING BLDG.

NOTE: ANY ADDITIONS OR CHANGES ON THIS SHEET MUST BE MADE OR CIRCLED IN RED INK, WITH DATE AND NAME OF PERSON MAKING CHANGE.

Do not extend notes this side of this line.

STATION	B. S.	H. I.	F. S.	ELEV.			
			Cont From Pg. 94				
0+89.6	FL			66208		℄	
0+86.6				66201			5.0
0+92.0	ETH			66223		℄	
0+88.9				66224			5.0
1+00.00	Kirkwall Rd. Ely. & Serv Rd So. FB 3926-90			66242		℄	
				66251			5.0
				• Renwick Road •			
0+29.00	Renwick Rd Prod		FB 3926-91				
0+53.0	SSMH - Exist.						4.2 Rt
				North	South	East	
				66080 Meas	66080 Meas	660.78 Meas	
				9.16 Rim	9.38 Rim	9.42 Rim	
				651.64	651.42	651.36	
				0.83 Dia	0.83 Dia	0.67 Dia	
				650.81 FL	650.59 FL	650.69 FL	
			Cont Pg. 96				

Profile Notes Red ____ Plotted ____ Job No. 25744 Division No. ____ F.B. 3926 Pg. 95
No. ____ Date ____ Date ____ Survey of Renwick Road SS Dist
X-Sec. Notes Chk'd. ____ Checked ____ Survey by H.H. Jerkins Notes HHJ Date 9-71
No. ____ Date ____ Date ____ Map No. ____ Indexed E. J. Gall Date ____

76-L-298 CE 307 8-70

PLEASE RETURN TO
LOS ANGELES COUNTY ENGINEER
403 LOS ANGELES COUNTY ENGINEERING BLDG.

NOTE: ANY ADDITIONS OR CHANGES ON THIS SHEET MUST BE MADE OR CIRCLED IN RED INK, WITH DATE AND NAME OF PERSON MAKING CHANGE.

Do not extend notes this side of this line.

STATION	B. S.	H. I.	F. S.	ELEV.		
				- Renwick Road -		
0+69	ELt			66050	℄	
⌇	⌇			66050		5.0
0+71	FL			66036	℄	
⌇	⌇			66032		5.0
0+71	TC			66099	℄	
⌇	⌇			66096		5.0
0+81	TC			66191	℄	
⌇	⌇			66190		5.0
0+81	FL			66127	℄	
⌇	⌇			66125		5.0
0+83	ELt			66145	℄	
⌇	⌇			66144		5.0
0+94	Glr Serv Road			66176	℄	
⌇	⌇ ⌇ ⌇			66174		5.0
1+00.00	Renwick Rd Ely			66165	℄	
	& Serv Rd N-S			66163		5.0
	FB3926-91					
BM HW324				661.75	BM HW324 Elev. 661.747 FB3926	
					Ltrand Ave & Renwick Rd Nsm Bt Sgn in Land	
					in Conc Curb @ So. end SECR of Serv Road	

F. B. 3926 Pg. 96

Survey of Renwick Rd SS District
Survey by HH Springs Notes HB
Indexed E. J. Galli Date
Job No. 254436 Division No.
Notes Red Date
Notes Chk'd Date
Plotted Date
Checked Date
Profile No.
X-Sec. No.

Notes Ck'd by HILARIO	Survey of Porto Rico Dr.	F. B. 3926 PG. 97
Map No.	JN 2539-34 Tape 212 Std 84 °F	
Office Work	Surveyed by E. LANDA	
Checked	Notes E. LANDA Date 10-7-71	
Date	Indexed E. J. GALLI OCT 26 71	

PORTO RICO DR.

(La Puenta Area)

S.S. PRE

J.N. 2539.34

ADDITIONAL CENTER LINE

REF.

F.B. 3926 -

PARTY:

E. Landa
R. Smith
R. Rodrigue
C. Dominguez

Note: Any Additions or Changes on this Sheet Must be Made or Circled in Red Ink With Date and Name of Person Making Change.

PLEASE RETURN TO
COUNTY OF LOS ANGELES
DEPARTMENT OF COUNTY ENGINEER
403 LOS ANGELES COUNTY ENGINEERING BLDG.

Do not extend this side of this line.

76F309s CE#310|3469

PWFB 1228

697

F. B. ~~3926~~ PG. ~~98~~

INDEX

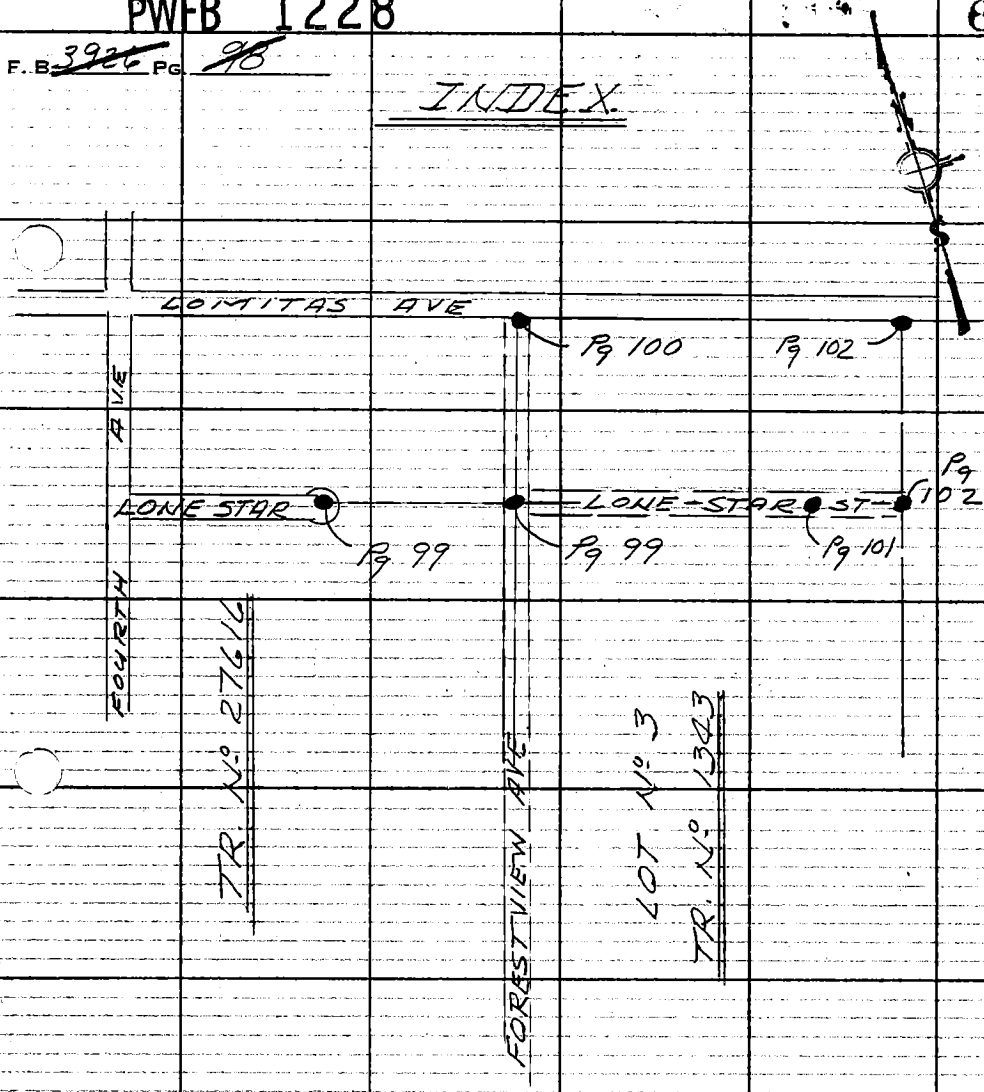

PLEASE RETURN TO
COUNTY OF LOS ANGELES
DEPARTMENT OF COUNTY ENGINEER
403 LOS ANGELES COUNTY ENGINEERING BLDG.

Do not extend this side of this line.

Note: Any Additions or Changes on This Sheet Must Be Made on Circled in Red Ink With Date and Name of Person Making Change.

PWFB 1228

698

Notes Ck'd by R. HILARIO	Survey of Porto Rico DR
Map No.	JN 2539.34 Tape 212 Std 84 °F
Office Work	Surveyed by E. LANDA
Checked	Notes E. LANDA Date 10-71
Date	Indexed J. GALL OCT 26 71

F. B. 3926 PG. 99



Note: Any Additions or Changes on This Sheet Must be Made or Circled in Red Ink With Date and Name of Person Making Change.

Do not extend this side of this line

PLEASE RETURN TO COUNTY OF LOS ANGELES DEPARTMENT OF COUNTY ENGINEER 403 LOS ANGELES COUNTY ENGINEERING BLDG.

76F309S CE#310 3-69

PWFB 1228

699

F.B. 3926 PG 100

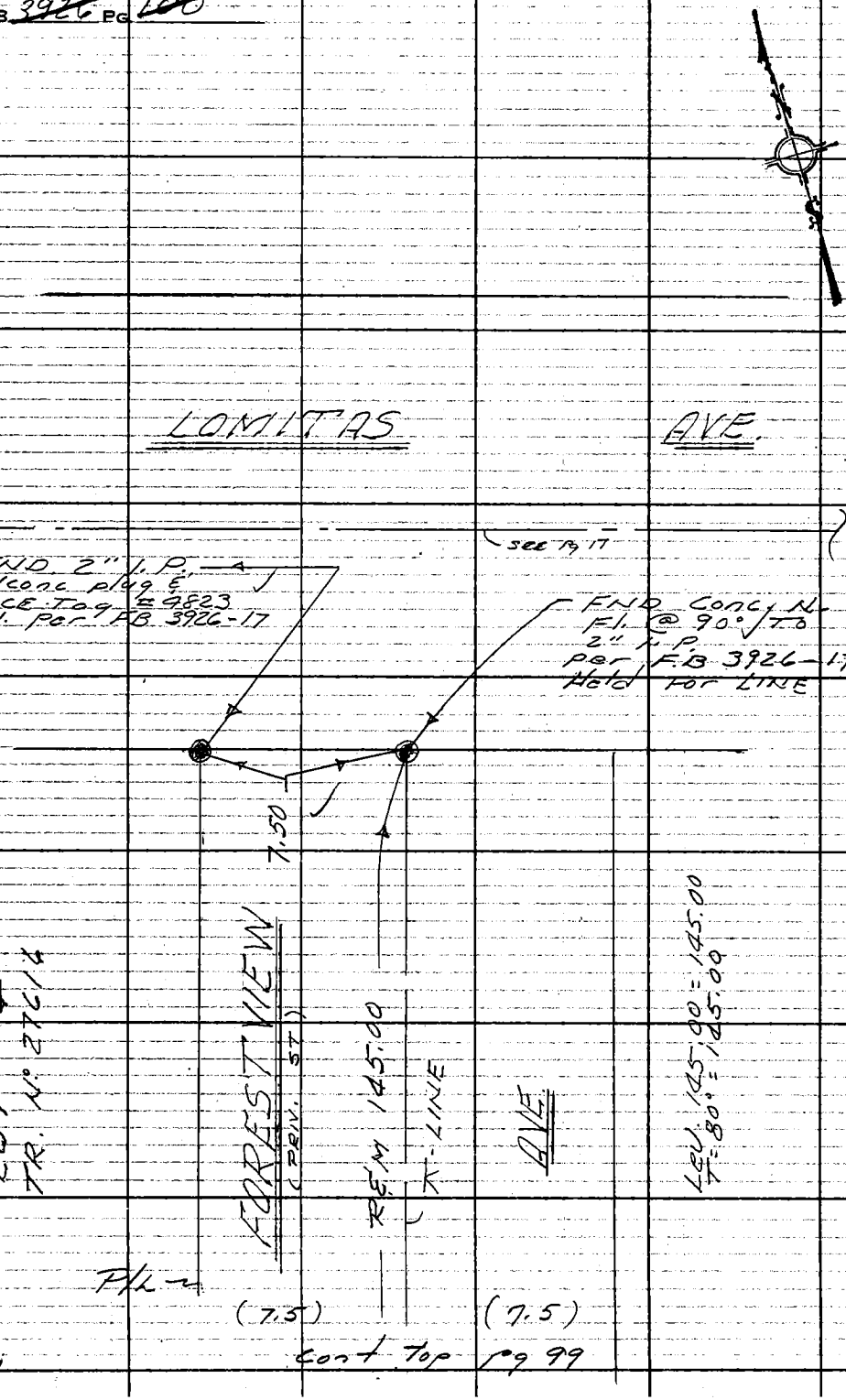

PLEASE RETURN TO
COUNTY OF LOS ANGELES
DEPARTMENT OF COUNTY ENGINEER
403 LOS ANGELES COUNTY ENGINEERING BLDG.

Do not extend this side of this line.

Note: Any Additions or Changes on This Sheet Must be Made or Circled in Red Ink With Date and Name of Person Making Change.

LUS 32 D-2

PWFB 1229

1096

Notes Ck'd by R. HILARIO	Survey of PORTO RICO DR	F. B. ~~3926~~ PG. ~~101~~
Map No.	JN 2539.34 Tape 212 Std 84 F	
Office Work	Surveyed by E. LANDA	
Checked	Notes E. LANDA Date 10-71	
Date	Indexed G. J. GALLI OCT 26 71	

Cont. cont. Lf. Pg 102

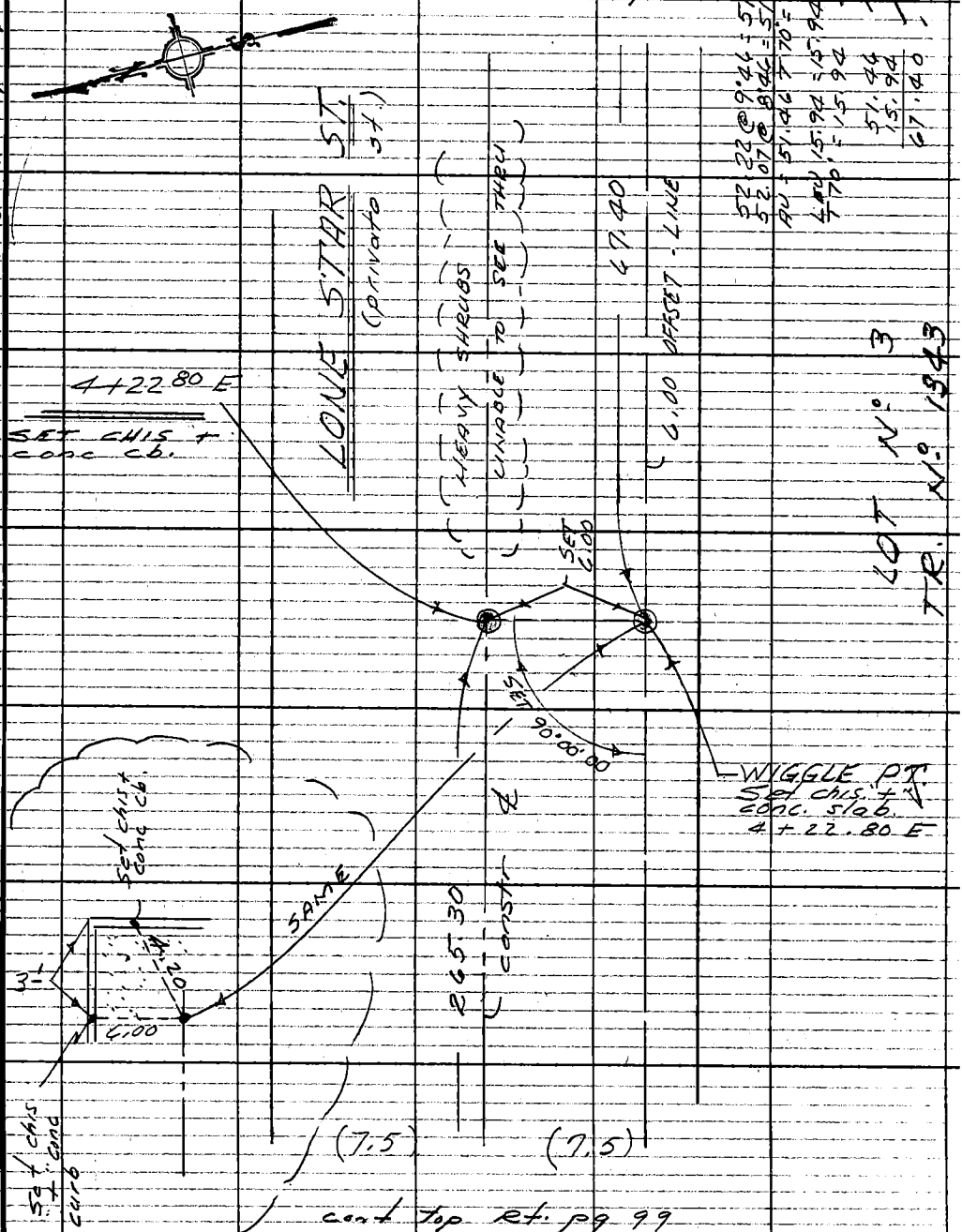

cont top Rt. pg 99

Note: Any Additions or Changes on this Sheet Must be Made or Circled in Red Ink With Date and Name of Person Making Change.

Do not extend this side of this line.

PLEASE RETURN TO
COUNTY OF LOS ANGELES
DEPARTMENT OF COUNTY ENGINEER
403 LOS ANGELES COUNTY ENGINEERING BLDG.

76F309S CE#310 3-69

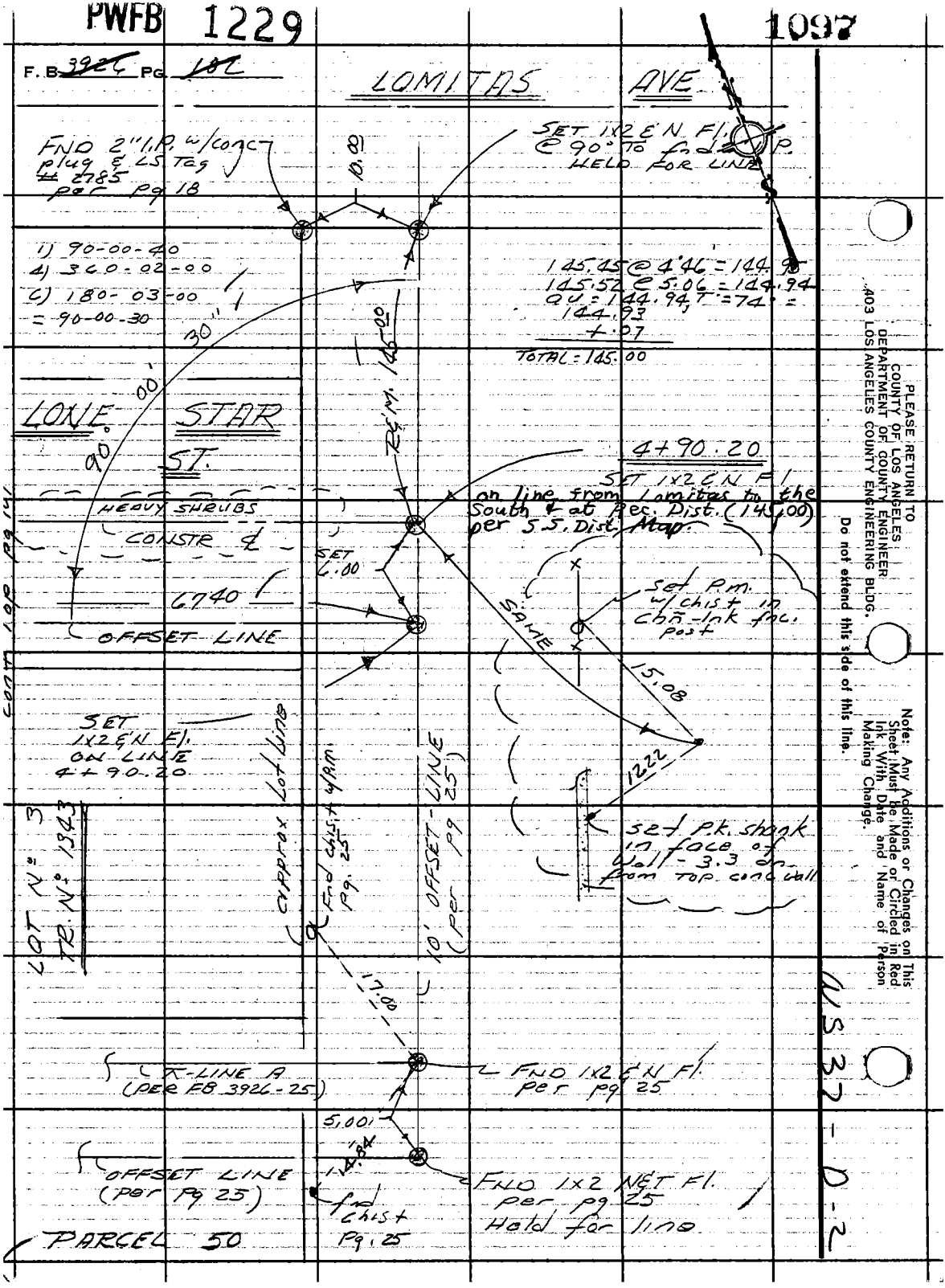
PWFB 1229
1097
F.B. 3926 PG. 102
LOMITAS AVE
FND 2" I.P. w/conc plug & LS Tag # 2785 per pg 18
10.00
SET 1X2 E N Fl. @ 90° To fnd I.P. HELD FOR LINE
1) 90-00-40
4) 360-02-00
6) 180-03-00
= 90-00-30
145.45 @ 4'46 = 144.95
145.52 @ 5.06 = 144.94
av = 144.94, T = 74 =
144.93
+.07
TOTAL = 145.00
30"
90° 00'
R&M. 145.00
LONE STAR ST.
4+90.20
SET 1X2 E N Fl on line from Lomitas to the South & at Rec. Dist. (145.00) per S.S. Dist. Map.
HEAVY SHRUBS
CONSTR ℄
SET 6.00
6740
OFFSET LINE
SAME
Set P.M. w/chist in chn-link fnc. post
15.08
1222
SET 1X2 E N Fl. ON LINE 4+90.20
Approx Lot Line
Fnd chist w/P.M. Pg. 25
10' OFFSET-LINE (per pg 25)
set P.K. shank in face of wall - 3.3 dn. from top conc wall
LOT No 3
TR. No 1343
17.00
T-LINE A (PER FB 3926-25)
FND 1X2 E N Fl. per pg 25
5.00
14.84
OFFSET LINE (per Pg 25)
fnd chist Pg. 25
FND 1X2 N&T Fl. per pg 25 Held for line
PARCEL 50
PLEASE RETURN TO
COUNTY OF LOS ANGELES
DEPARTMENT OF COUNTY ENGINEER
403 LOS ANGELES COUNTY ENGINEERING BLDG.
Do not extend this side of this line.
Note: Any Additions or Changes on This Sheet Must Be Made or Circled in Red Ink With Date and Name of Person Making Change.
US 37-D-2

NOTES RED _____ JOB NO. 2539 34 SURVEY OF PORTO RICO DR | F. B. 3926 PG. 103

DATE _____ SURVEY BY E. LANDA

NOTES CHKD. PCP NOTES BY E. LANDA DATE 10-71

DATE 11-3-71 INDEXED B. J. GALLI DATE OCT 26 71

NOTE: ANY ADDITIONS OR CHANGES ON THIS SHEET MUST BE MADE OR CIRCLED IN RED INK, WITH DATE AND NAME OF PERSON MAKING CHANGE.

Do not extend notes this side of this line

PLEASE RETURN TO
LOS ANGELES COUNTY ENGINEER
900 LOS ANGELES COUNTY ENGINEERING BLDG.

765420 S & E-353 9-55

DESCRIPTION	PORTO RICO DR. (LA PUENTE AREA)
	S.S. PRE.
	J.N. 2539.34
ADJ. ELEV.	ADDITIONAL BENCH LEVELS
3RD RUN	REF: FB 3926-30
2ND RUN	
DIFF.	
1ST RUN	
B.M.	

F. B. 3926 PG. 104

JOB NO. 2539.34 SURVEY OF PORTO RICO DR. NOTES RED.

SURVEY BY E. LANDA DATE

NOTES BY E. LANDA DATE 10-71 NOTES CHKD. RBB

INDEXED G. J. GALLI DATE DATE 11-3-71

1405

INDEX

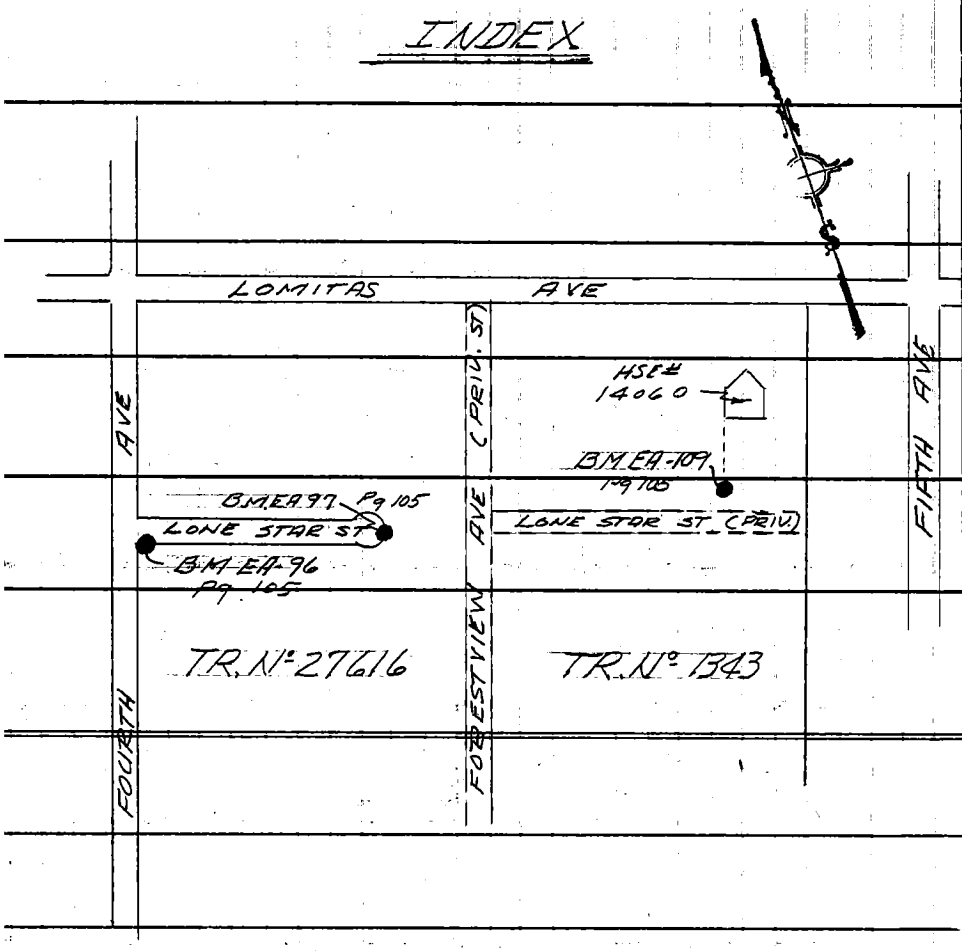

B.M.	1ST RUN	DIFF.	2ND RUN	3RD RUN	ADJ. ELEV.	DESCRIPTION

Do not extend notes this side of this line

PLEASE RETURN TO
LOS ANGELES COUNTY ENGINEER
700 LOS ANGELES COUNTY ENGINEERING BLDG.

NOTE: ANY ADDITIONS OR CHANGES ON THIS SHEET MUST BE MADE OR CIRCLED IN RED INK, WITH DATE AND NAME OF PERSON MAKING CHANGE.

765420 S & E-353-9-55.

768420 S & E-353 9-55

PLEASE RETURN TO
LOS ANGELES COUNTY ENGINEER
700 LOS ANGELES COUNTY ENGINEERING BLDG.

NOTE: ANY ADDITIONS OR CHANGES ON THIS SHEET MUST BE MADE OR CIRCLED IN RED INK, WITH DATE AND NAME OF PERSON MAKING CHANGE.

Do not extend notes this side of this line

B.M.	1ST RUN	DIFF.	2ND RUN	3RD RUN	ADJ. ELEV.	DESCRIPTION
(FND) BMEA-96	364.595					B.M. EA-96, ELEV = 364.595 F.B. 3926-30 FOURTH AVE & LONE STAR ST. S.E. COR. 1' E. of E. cb Ret. Bt. Spk in ld. in conc cb.
+	2.733		2.792			
⊼	367.328	-2.584	-2.581			
−	5.317		5.373			
(FND) BMEA-97	362.011					B.M. EA-97, ELEV = 362.006 FB 3926-30, LONE STAR ST. @ ST. End 1' N. of ℄ PROD Bt spk in ld in conc cb
+	8.714		8.750			
⊼	370.725	+5.114	+5.111			
−	3.600		3.639			
TP	367.125					
+	5.048		5.100			
⊼	372.173	-1.836	-1.838			
−	6.884		6.938			
(SET) B.M.EA-109	365.289				365.289	B.M. EA-109 Elev = 365.289 FB 3926- E'ly along LONESTAR ST (PRIV. ST.) ±233' E. of FORESTVIEW AVE. (PRIV. ST.), ± 10' N. of THE ℄ OF LONESTAR ST. & ON THE W'ly Prod of a conc. BLOCK HSE No 14060 A small Bt spk in ld. in conc. slab dr-wy
+	7.148		7.203			
⊼	372.437	-0.276	-0.280			
−	7.424		7483			
TP	365.013					
+	2052		2.138			
⊼	367.065	-3.091	-3.090			
−	5.143		5.228			
TP	361.922					

cont

NOTES RED. JOB NO. 2539.34 SURVEY OF PORTO RICO DR (ADDITIONAL)
DATE SURVEY BY E. LANDA DATE 10-71
NOTES CHKD. RDIS NOTES BY E. LANDA DATE
DATE 11-3-71 INDEXED E. J. GALLI DATE 11 26 71

F.B. 3926 PG. 105

76S420 S & E-353-9-55

PLEASE RETURN TO
LOS ANGELES COUNTY ENGINEER
700 LOS ANGELES COUNTY ENGINEERING BLDG.

NOTE: ANY ADDITIONS OR CHANGES ON THIS SHEET MUST BE MADE OR CIRCLED IN RED INK, WITH DATE AND NAME OF PERSON MAKING CHANGE.

Do not extend notes this side of this line

B.M.	1ST RUN	DIFF.	2ND RUN	3RD RUN	ADJ. ELEV.	DESCRIPTION
Cont						
	361.922					
+	6.134		6.198			
Σ	368 056	+2.676	+2.679			
−	3.458		3 519			
(FWD) BM EA-96	364.598					B.M. EA-96 ELEV = 364.595 FB 3926 - 30 (SEE OTHER SIDE FOR DESCRIP)

NOTES RED. ____ DATE ____
NOTES CHKD. RB DATE 11-3-71
SURVEY OF PUERTO RICO DR
JOB NO. 253934
SURVEY BY E. LANDA DATE 10-71
NOTES BY E. LANDA DATE ____
INDEXED E. J. GALLI DATE ____
F.B. 3726 PG. 106

LA PUENTE AREA

Notes Ck'd by	Survey of PORTO RICO DR SS PRE F. B. 3926 PG. 107
Map No.	JN 2539.34 Tape Std °F
Office Work	Surveyed by E. LAUDA
Checked	Notes R. SMITH Date 10-71
Date	Indexed M. J. GALLI OCT 26 71

PORTO RICO DR
(LA PUENTE AREA)

ADDITIONAL
S.S PRE.
J.N. 2539.34

LOCATION IMPROVEMENTS

REF
F.B 3926

Note: Any Additions or Changes on This Sheet Must be Made or Circled in Red Ink With Date and Name of Person Making Change.

Do not extend this side of this line.

PLEASE RETURN TO
COUNTY OF LOS ANGELES
DEPARTMENT OF COUNTY ENGINEER
403 LOS ANGELES COUNTY ENGINEERING BLDG.

76F3095 CE#310 3-68

F. B. 3926 PG. 108

TO PAGE 109

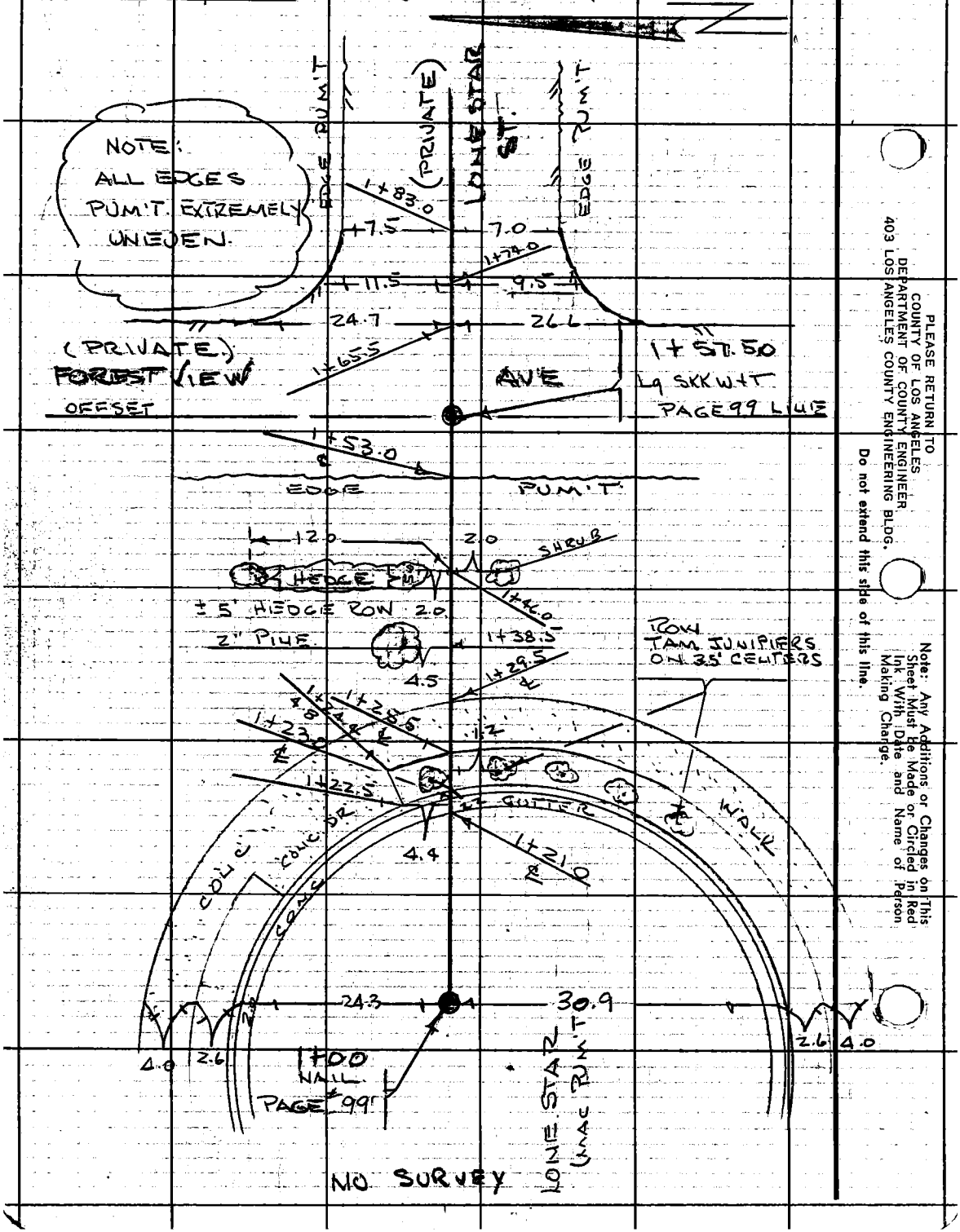

PLEASE RETURN TO
COUNTY OF LOS ANGELES
DEPARTMENT OF COUNTY ENGINEER
403 LOS ANGELES COUNTY ENGINEERING BLDG.

Do not extend this side of this line.

Note: Any Additions or Changes on This Sheet Must Be Made or Circled in Red Ink With Date and Name of Person Making Change.

LA PUENTE AREA

Notes Ck'd by	Survey of PORTO RICO DR SS PRE
Map No.	JN 253934 Tape Std °F
Office Work	Surveyed by E. LANDA
Checked	Notes R. SMITH Date 10-71
Date	Indexed J. GALLI OCT 26 71

F. B. 3926 PG. 109

TO PAGE 110

8" HIGH HEDGE

3.5 3.5

EDGE PUM'T

EDGE PUM'T

10.4 3+21.5

6.8 3+20.5

CONSTR ℄

7.0

3+03.0 / 13.0

ROSE BUSH

MAC PUM'T PRIVES + PARK'G AREA

1.8

1.2

8.2 2+91.7

CONC DRIVE (EXCELLENT CONDITION)

2+84.5 12.6

ROSE BUSH

2+79.4 1.9

2+82.0 / 13.5

2+74.5 9.4

2 RAILWOOD EN

2"x4" RAIL & 4"x4" POSTS

6.4 2+65.5

13.6 2+65.0

5.5'x8" CONC BLOCK WALL

1.8

1.2

8.2 2+31.0

EDGE MAC PUM'T

EDGE MAC PUM'T

13.3 2+14.4

TO PAGE 108

Note: Any Additions or Changes on This Sheet Must be Made or Circled in Red Ink With Date and Name of Person Making Change.

Do not extend this side of this line.

PLEASE RETURN TO
COUNTY OF LOS ANGELES
DEPARTMENT OF COUNTY ENGINEER
403 LOS ANGELES COUNTY ENGINEERING BLDG.

76F309S CE#310 3-68

F. B. 3926 PG. 110

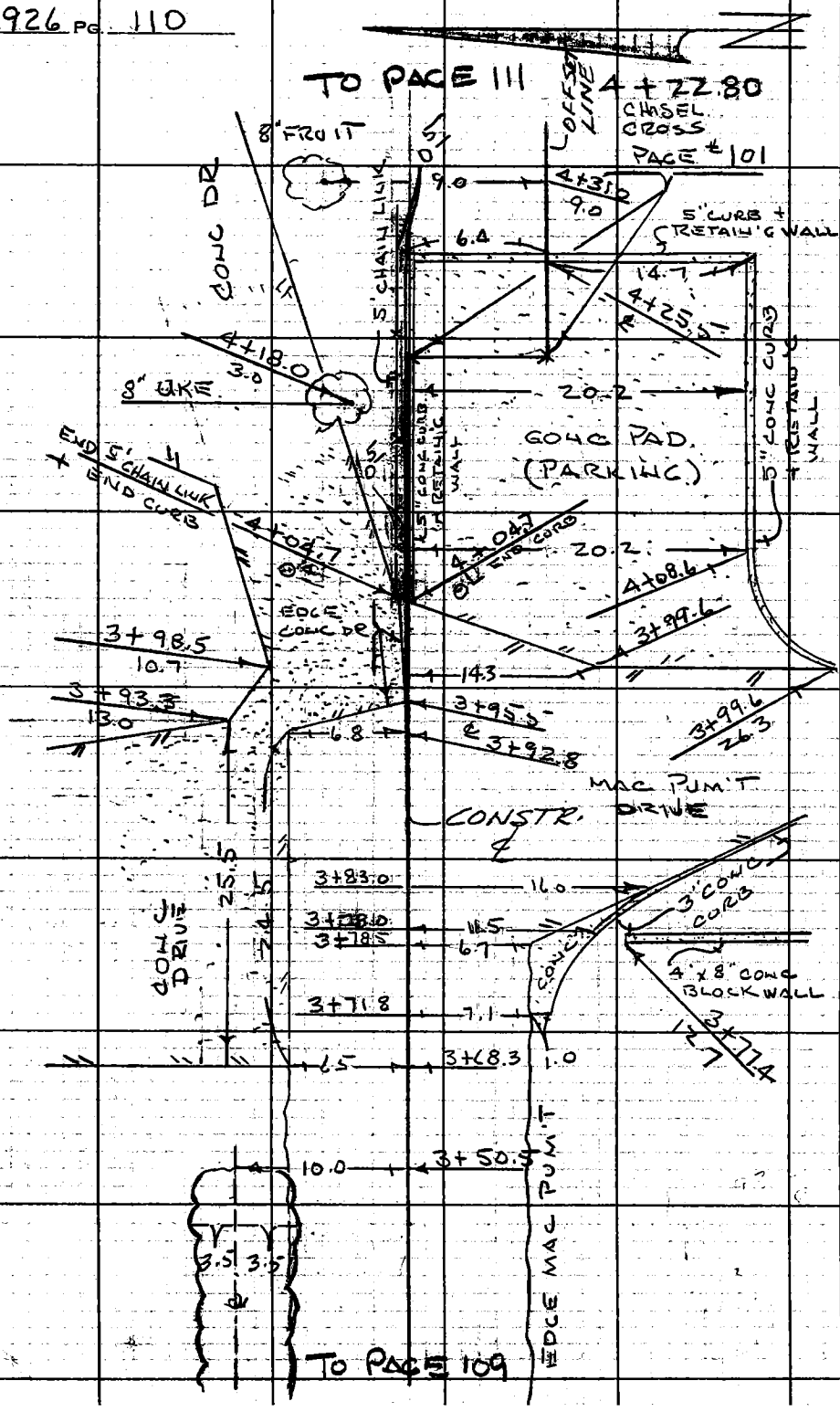

PLEASE RETURN TO
COUNTY OF LOS ANGELES
DEPARTMENT OF COUNTY ENGINEER
403 LOS ANGELES COUNTY ENGINEERING BLDG.

Do not extend this side of this line.

Note: Any Additions or Changes on This Sheet Must be Made or Circled in Red Ink With Date and Name of Person Making Change.

LA PUENTE AREA

Notes Ck'd by	Survey of PORTO RICO DR SS PRE
Map No.	JN 253934 Tape Std °F
Office Work	Surveyed by E. LANDA
Checked	Notes R SMITH Date 10-71
Date	Indexed J. GALLI OCT 26 '71

F. B. 3926 PG. 141

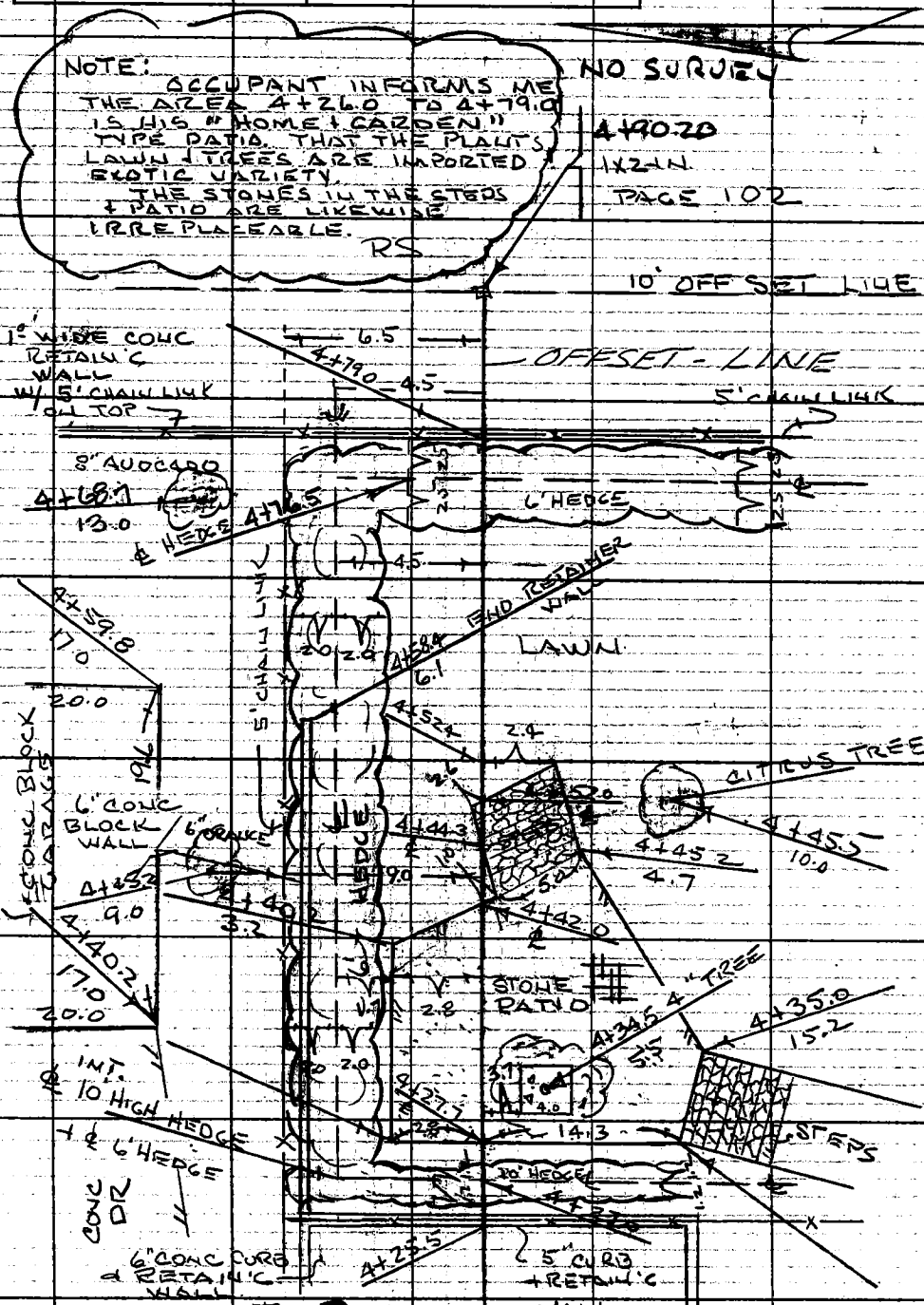

TO PAGE 112

Note: Any Additions or Changes on this Sheet Must be Made or Circled in Red Ink With Date and Name of Person Making Change.

Do not extend this side of this line.

PLEASE RETURN TO
COUNTY OF LOS ANGELES
DEPARTMENT OF COUNTY ENGINEER
403 LOS ANGELES COUNTY ENGINEERING BLDG.

76F309S CEN310 3-69

Profile No.	Notes Red	Plotted	Job No. 2539.34	Division No. 11	F.B. 3926	Pg. 113
	Date	Date	Survey of PORTO RICO DR (LA PUENTE AREA)			
X-Sec. No.	Notes Chkd.	Checked	Survey by E LANDA	Notes RS	Date 10-19-71	
	Date	Date	Map No.	Indexed B. J. GALLI	Date OCT 26 71	

PORTO RICO DR
(LA PUENTE AREA)

ADDITIONAL

CROSS SECTION

S.S PRE

J.N 2539.34

REF. F.B 3926

STATION	B.S.	H.I.	F.S.	ELEV.

NOTE: ANY ADDITIONS OR CHANGES ON THIS SHEET MUST BE MADE OR CIRCLED IN RED INK, WITH DATE AND NAME OF PERSON MAKING CHANGE.

Do not extend notes this side of this line.

PLEASE RETURN TO
LOS ANGELES COUNTY ENGINEER
403 LOS ANGELES COUNTY ENGINEERING BLDG.

76-L-298 CE 307 2-63

76-L-298 CE 307 2-63

PLEASE RETURN TO
LOS ANGELES COUNTY ENGINEER
403 LOS ANGELES COUNTY ENGINEERING BLDG.

NOTE: ANY ADDITIONS OR CHANGES ON THIS SHEET MUST BE MADE OR CIRCLED IN RED INK, WITH DATE AND NAME OF PERSON MAKING CHANGE

365.389

Do not extend notes this side of this line.

F.B. 3926 PG. 114 | Job No. 2539.34 | Division No. | Notes Red | Plotted | Profile No.
Survey of PORTO RICO DR. (LA ROSETTE AREA) | Date | Date | X-Sec. No.
Survey by E. LAUDA Notes R. SMITH | Notes Chkd. | Checked | Date
Indexed B. J. GALLI | Date | Date

STATION	B.S.	H.I.	F.S.	ELEV.	EAST ALONG LONESTAR ST
		ALONG CONSTRUCTION ℄ LONESTAR ST. EASTERLY FROM 1+00 TO 4+22.80			
BM EA-97				362.01	BM EA-97 ELEV. 362.006 F.B 3926-80 LONE STAR ST @ ST. END 1 FT. N. OF ℄ PROD. BT SPK IN LEAD IN CONC CURB.
					(LT) ℄ (RT)
1+00		LEUKER ROD USED		361.88	℄
				361.47	28.9 ED GUT.
				361.25	30.9 F.L.
				361.79	" T.C.
				361.94	33.5 ED WALK
				361.45	22.3 LT. ED GUT.
				361.28	24.3 " F.L.
				361.82	" T.C.
				361.96	26.9 EDGE WALK
1+21.0				361.64	℄ = ED GUT
1+23.0				361.47	℄ = F.L.
				362.00	℄ = T.C.

76-L-298 CE 307 2-63

T.P. 4.66

PLEASE RETURN TO
LOS ANGELES COUNTY ENGINEER
403 LOS ANGELES COUNTY ENGINEERING BLDG.

NOTE: ANY ADDITIONS OR CHANGES ON THIS SHEET MUST BE MADE OR CIRCLED IN RED INK, WITH DATE AND NAME OF PERSON MAKING CHANGE.

Do not extend notes this side of this line.

STATION	B. S.	H. I.	F. S.	ELEV.	EAST ALONG LONESTAR ST
1+25.5				362 11	℄ EDGE WALK
1+29.5				362 24	BACK "
1+48.5				364 5	℄ BRK.
				364 4	7.5 RT
				364 4	17.5 "
		LENKER ROD USED		364 5	7.5 LT
				364 4	17.5 "
1+53.0				364 49	℄ EDGE PVMT.
				364 52	7.5 RT
				364 61	17.5 "
				364 46	7.5 LT
				364 36	17.5 "
1+57.50				364 51	℄ Pav
1+83.0				364 88	℄
				364 81	7.0 RT.
				365 0	17.0 "

Profile Notes Red ____ Plotted ____ Job No. 2529.34 Division No. 11 F.B. 3926 Pg. 115
No. ____ Date ____ Date ____ Survey of PORTO RICO DR (LA PUENTE AREA)
X-Sec. Notes Chkd. ____ Checked ____ Survey by ELANDA Notes RS Date 10-19-71
No. ____ Date ____ Date ____ Map No. ____ Indexed E. J. GALLI Date 12 26 71

76-L-298 CE 307 2-63

PLEASE RETURN TO
LOS ANGELES COUNTY ENGINEER
403 LOS ANGELES COUNTY ENGINEERING BLDG.

NOTE: ANY ADDITIONS OR CHANGES ON THIS SHEET MUST BE MADE OR CIRCLED IN RED INK, WITH DATE AND NAME OF PERSON MAKING CHANGE

Do not extend notes this side of this line.

STATION	B.S.	H.I.	F.S.	ELEV.	EAST ALONG LONE STAR ST
1+83.0				364.66	7.5 LT
				364.4	17.5 "
2+00				365.04	℄ PAV
				364.97	7.0 RT ED PAV.
				365.2	17.0
				364.89	7.0 LT ED. PAV.
				364.5	17.0 "
2+50				365.64	℄
				365.75	7.0 RT ED. PAV
				366.2	17.0 "
				365.37	7.0 LT ED. PAV
				364.8	13.5 " CR @ WALL
2+65.5				365.98	℄ PAV
"				365.67	6.4 LT INT PAV.
2+79.4				366.46	6.9 RT CONC

LENKER ROD USED

CONT'D

F.B. 3926 PG. 116 Job No. 253934 Division No. Notes Red Plotted Profile
Survey of PORTO RICO DR (LA PUENTE AREA) Date Date No. X-Sec.
Survey by E. LANDA Notes R. SMITH Notes Chkd. Checked
Indexed E. J. GALLI Date Date Date No.

76-L-298 CE 307 2-63

T.P. 6.91

PLEASE RETURN TO
LOS ANGELES COUNTY ENGINEER
403 LOS ANGELES COUNTY ENGINEERING BLDG.

NOTE: ANY ADDITIONS OR CHANGES ON THIS SHEET MUST BE MADE OR CIRCLED IN RED INK, WITH DATE AND NAME OF PERSON MAKING CHANGE.

Do not extend notes this side of this line.

STATION	B. S.	H. I.	F. S.	ELEV.	EAST ALONG LONESTAR ST
3+00				36683	℄
				36691	7.0 RT CONC DR
				36740	17.0
				36643	7.0 LT PAV
				36607	17.0 " PAV
3+06.6				36715	7.0 RT CONC DR
3+20.5				36704	℄ BRK
				36707	7.0 RT ED PAV
				3678	17.0 "
				36681	6.8 LT INT PAV.
				3661	17.0 "
3+50				36704	℄ PAV
				36710	7.0 RT ED PAV
				3680	17.0 "
				36674	7.0 LT ED PAV
				3659	17.0 "

Profile Notes Red ____ Plotted ____ Job No. 2539.34 Division No. 11 F.B. 3926 PG. 117
No. ____ Date ____ Date ____ Survey of PORTO RICO DR (LA PUENTE AREA)
X-Sec. Notes Chkd. ____ Checked ____ Survey by E. LANDA Notes RS Date 10-19-71
No. ____ Date ____ Date ____ Map No. ____ Indexed C. J. GALLI Date OCT 26 71

76-L-298 CE 307 2-63

PLEASE RETURN TO
LOS ANGELES COUNTY ENGINEER
403 LOS ANGELES COUNTY ENGINEERING BLDG.

NOTE: ANY ADDITIONS OR CHANGES ON THIS SHEET MUST BE MADE OR CIRCLED IN RED INK, WITH DATE AND NAME OF PERSON MAKING CHANGE

Do not extend notes this side of this line.

F.B. 3926 PG. 118 | Job No. 2539.34 | Division No. | Notes Red | Plotted | Profile No.
Survey of PORTO RICO DR (LA PUENTE AREA) | Date | Date | X-Sec. No.
Survey by ELANDA | Notes | Notes Chkd | Checked
Indexed B. J. GALLI | Date | Date | Date | No.

STATION	B.S.	H.I.	F.S.	ELEV.	EAST ALONG LONE STAR ST
3+68.3				366.14	6.5 LT. CONC DR
3+71.8				366.60	7.1 RT CONC
3+78.5				366.45	6.8 RT CONC
3+83.0				366.88	16.0 RT CONC
3+92.8				365.08	6.8 LT CONC DR
3+95.5				365.53	℄ + CONC DR
3+98.5				364.55	10.7 LT + PT + BRK
3+99.6				367.32	26.3 TOP CB + ED CONC
				367.3	26.8 GROUND +
4+04.7				364.92	℄ = BOT. CONC. CURB
				365.27	℄ T.C
				364.8	04 LT GROUND
				363.66	13.5 " EDGE CONC DR
4+08.6				365.35	20.2 EL
				366.48	T.C.
				366.4	20.7 CR

76-L-298 CE 307 2-63

PLEASE RETURN TO
LOS ANGELES COUNTY ENGINEER
403 LOS ANGELES COUNTY ENGINEERING BLDG.

NOTE: ANY ADDITIONS OR CHANGES ON THIS SHEET MUST BE MADE OR CIRCLED IN RED INK, WITH DATE AND NAME OF PERSON MAKING CHANGE.

Do not extend notes this side of this line.

STATION	B.S.	H.I.	F.S.	ELEV.	EAST ALONG LONESTAR ST
4+22.80				365 37	℄ - TOP CURB
				364 94	0' RT FL.
				364 75	6.0 CONC (CHISEL X)
BM E.A. 109				365 28	BM EA 109 ELEV. 365.289 FB 3926-105 LONESTAR ST (PVT) ± 233' E. FORESTVIEW AVE. (PVT) ± 10' N. ℄ LONESTAR ST + W. PROD CONC BLOCK WGE. SMALL BT SPK IN LEAD IN CONC DR
		CONTINUEING EAST ALONG LONESTAR ST. (PROD) ALONG 6.0 OFFSET LINE FROM 4+22.80 TO 4+90.20			
4+22.80				364 75	℄ 6' OFFSET
4+25.5				364 75	℄ BOT. CURB
				365 34	℄ TOP. CURB
				364 91	4.2 F.L.
				365 72	" T.C
				365 4	4.7 GROUND
				364 94	6.1 F.L
				365 39	" T.C
				362 4	6.5 GROUND

Profile Notes Red. ____ Plotted ____ Job No. 2539.34 Division No. ____ F.B. 3926 PG. 119
No. ____ Date ____ Date ____ Survey of PORTO RICO DR (LA PUENTE AREA)
X-Sec. Notes Chkd. ____ Checked ____ Survey by E. LAHDA Notes R.S. Date 10-19-71
No. ____ Date ____ Date ____ Map No. ____ Indexed J. J. GALLI Date DEC 26 71

76-L-298 CE 307 2-63

PLEASE RETURN TO
LOS ANGELES COUNTY ENGINEER
403 LOS ANGELES COUNTY ENGINEERING BLDG.

NOTE: ANY ADDITIONS OR CHANGES ON THIS SHEET MUST BE MADE OR CIRCLED IN RED INK, WITH DATE AND NAME OF PERSON MAKING CHANGE

Do not extend notes this side of this line.

F.B. 3926 PG. 120 | Job No. 2537.34 | Division No. | Notes Red | Plotted | Date | No. | Profile
Survey of PORTO RICO DR (LA PUENTE AREA | Date | No. | X-Sec.
Survey by E. LANDA | Notes | R. SMITH | Notes Chkd. | Checked | Date | No.
Indexed [redacted] J. GALLI | Date | Date

STATION	B.S.	H.I.	F.S.	ELEV.	EAST ALONG LONESTAR ST ON 6.0 OFFSET
4+26.0				3633	℄ GROUND.
				3622	6.0. GROUND
				3633.4	" TOP CONC WALL
				3624	6.5 GROUND.
				3611	16.5 CR HEDGE CONC DR
4+27.7				3622.4	℄ = EDGE PATIO
				3623.1	14.3 BOT STEPS
				3622.3	2.8 COR PATIO
4+40.2				3620.3	3.2 COR PATIO
				3618	7.5 RT GROUND
				3618	17.5 RT "
4+45.2				3619.0	4.7 COR PATIO + TOP STEP
				3597	6.5 GROUND @ WALL (BRK)
				3591	16.5 " (BRK)
4+52.0				3591.2	℄ + BOT. STEPS
				3589	7.5 GROUND
				3589	17.5 "
				3587	6.0 GROUND
				3606.8	" TOP CONC WALL
				3582	6.5 GROUND
4+58.4				3587	6.0 GROUND
"				3606.7	" TOP WALL

76-L-298 CE 307 2-63

PLEASE RETURN TO
LOS ANGELES COUNTY ENGINEER
403 LOS ANGELES COUNTY ENGINEERING BLDG.

NOTE: ANY ADDITIONS OR CHANGES ON THIS SHEET MUST BE MADE OR CIRCLED IN RED INK, WITH DATE AND NAME OF PERSON MAKING CHANGE.

Do not extend notes this side of this line.

STATION	B. S.	H. I.	F. S.	ELEV.	EAST ALONG LONE STAR ST ON 6.0' OFFSET
4+79.0				358 6	℄ GROUND
				358 7	4.0 RT. GROUND
				358 7.5	" TOP WALL
				358 7	6.0 LT GROUND
				358 7.5	" TOP WALL
				354 3	6.5 GROUND
				353 6	6.5 "
4+ 80.				354 6	℄ GROUND
				355 4	4.0 RT GROUND
				354 0	6.0 LT GROUND
				352 8	16.0 " "
4+90.20				351 3	4.0 RT
				349 3	6.0 LT GROUND
				347 3	16.0 "
BM EA 109				365 28	BM EA 109 ELE 365.289 F.B 3926-105 (SEE PAGE 105)

Profile No. ____ Notes Red ____ Plotted ____ Job No. 2539.34 Division No. ____ F.B. 3926 Pg. 121
Date ____ Date ____ Survey of PORTO RICO DR (LA PUENTE AREA)
X-Sec. No. ____ Notes Chkd. ____ Checked ____ Survey by E. LANDA Notes R.S. Date 10-19-71
Date ____ Date ____ Map No. ____ Indexed J. GALLI Date 10 26 71

Notes Ck'd by R. MANOR	Survey of Rimhurst AVE
Map No.	JN 0303 Tape 07 Std. 68 °F
Office Work	Surveyed by J.H. Brown
Checked	Notes Moodyman Date 1-72
Date	Indexed C. J. GALLI FEB 11 '72

F. B. 3926 PG. 87

0303.00

CENTERLINE SURVEY

RIMHURST AVE from GLADSTON ST
SOUTH TO CAMDEN ST.
CAMDEN ST from RIMHURST AVE.
TO 1W. of CONCORD LANE.
NORGATE ST from RIMHURST AVE.
East "

J. H. BROWN
W. MOODYMAN
G CREASON
J SYKES

Note: Any Additions or Changes on This Sheet Must be Made or Circled in Red Ink With Date and Name of Person Making Change.

Do not extend this side of this line.

PLEASE RETURN TO
COUNTY OF LOS ANGELES
DEPARTMENT OF COUNTY ENGINEER
403 LOS ANGELES COUNTY ENGINEERING BLDG.

76F309S CE#310 3-68

PWFB 1552 785 786

Notes Ck'd by R. MANOR	Survey of Rimhurst AVE
Map No.	JN 0303.00 Tape 07 Std 68 °F
Office Work	Surveyed by J. H. Brown
Checked	Notes Moodyman Date 1-72
Date	Indexed C. J. GALLI FEB 11 72

F. B. ~~39CC~~ Pg. ~~135~~

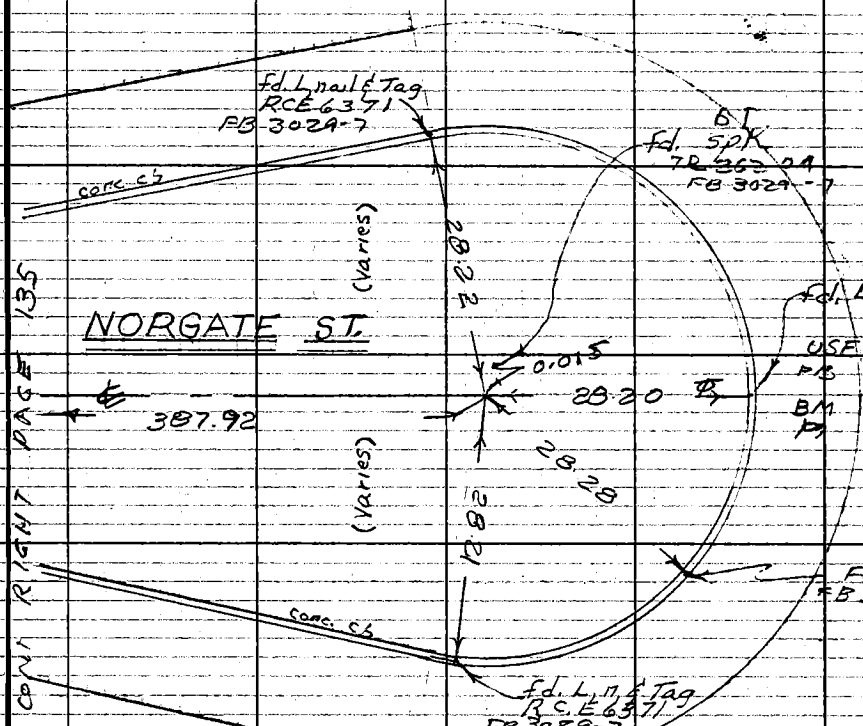

Note: Any Additions or Changes on This Sheet Must be Made or Circled in Red Ink, With Date and Name of Person Making Change.

Do not extend this side of this line.

PLEASE RETURN TO
COUNTY OF LOS ANGELES
DEPARTMENT OF COUNTY ENGINEER
403 LOS ANGELES COUNTY ENGINEERING BLDG.

76F309S CE#310 3-68

PWFB 1532

787

F. B. ~~3926~~ Pg. ~~134~~

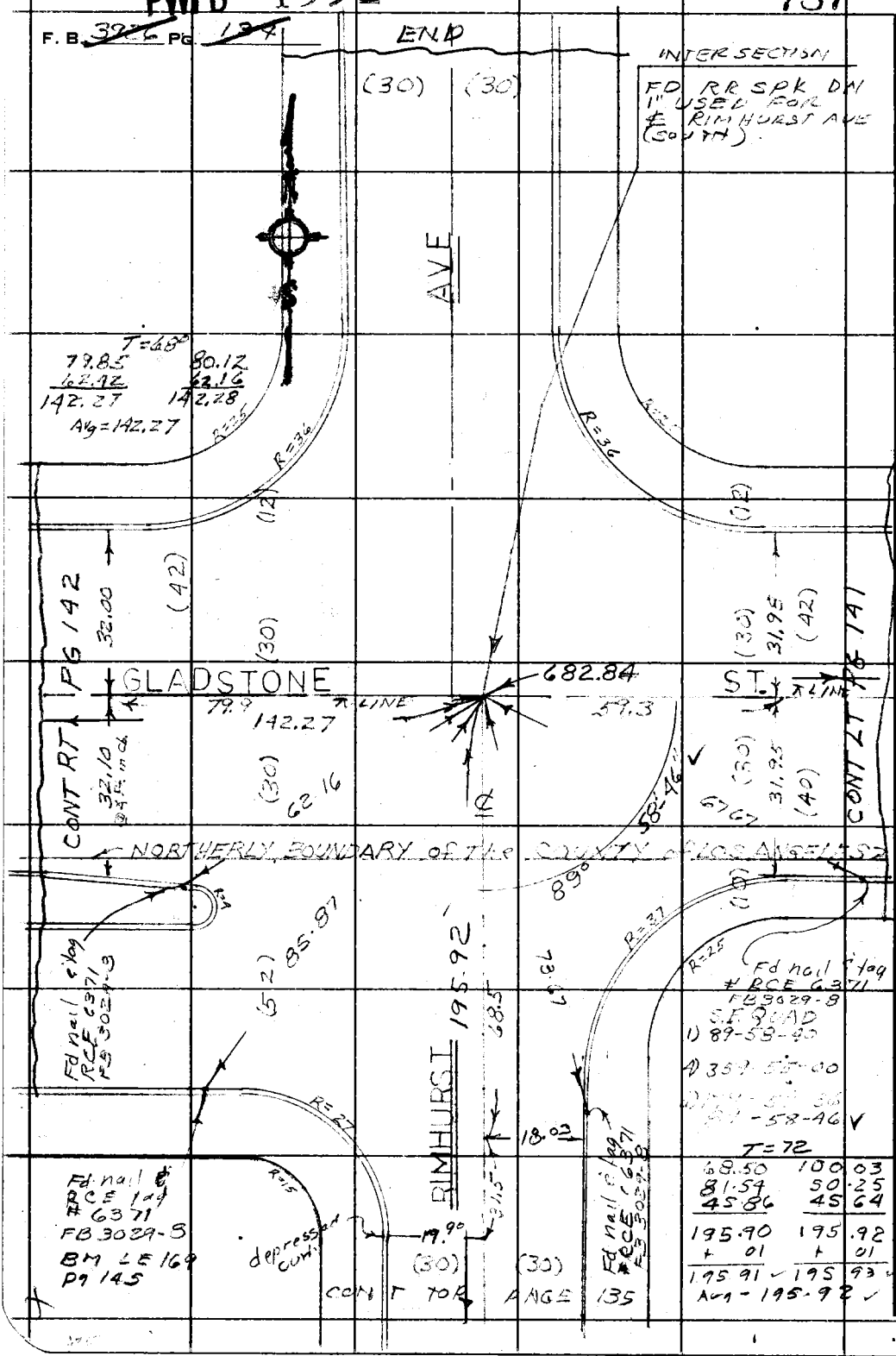

PLEASE RETURN TO
COUNTY OF LOS ANGELES
DEPARTMENT OF COUNTY ENGINEER
403 LOS ANGELES COUNTY ENGINEERING BLDG.

Do not extend this side of this line.

Note: Any Additions or Changes on This Sheet Must be Made or Circled in Red Ink With Date and Name of Person Making Change.

WS48 A-3

PWFB 1532 782 783

Notes Ck'd by R. MANOR	Survey of Rimhurst Ave
Map No.	JN 0303.00 Tape 07 Std 68°F
Office Work	Surveyed by J. H. Brown
Checked	Notes Mondiman Date 1-25-72
Date	Indexed C. J. GALLI

F. B. 3926 Pg. 133

WS 48 A3

CONT BOTTOM PAGE 134

(T= 72)

64.67	65.40
100.50	99.76
100.38	100.65
75.46	75.46
46.92	46.63
387.93	387.90
+ .01	.01
387.94	387.91

Avg = 387.92

(30) (30)

Fd. L, nail & Tag R.C.E 6371 FB 3029-7

17.99 17.99

59.68

45.9

195.92

R=27

AVE

TR 26204

Lot 1 TR 26204

conc. cb

Fd. L, nail & Tag RCE 6371 FB 3029-7

Lot 34

BM LE 170 pg 46

Fd. L, nail & R.C.E. Tag No. 6371 FB 3029-7

19.12

18.22

NORGATE ST.

387.92

64.7

(27) 15.07

(27) 15.03

CONT LT PG 133

Fd. Lge bt. Spk Washer & Tin FLUSH, FB 3029-7

49.59

89°-59'-05"

59.62

45.3

R=27

RIMHURST

(T= 72)

100.47	100.78+
100.54	100.22
59.35	59.55
46.62	46.41
306.98	306.96
+ .01	.01
306.99	306.97

Avg = 306.98

Fd. L & Brass nail FB 3029-7

conc. cb

17.97 17.97

1) 89 59 08

4) 359 57 24

6) 179 56 20

Avg 89 59 05

Fd nail hole in Lead FB 3029-7

306.98

(30) (30)

conc. cb

Lot 14 TR 26204

CONT TOP PAGE 136

Note: Any Additions or Changes on This Sheet Must be Made or Circled in Red Ink With Date and Name of Person Making Change.

Do not extend this side of this line.

PLEASE RETURN TO COUNTY OF LOS ANGELES DEPARTMENT OF COUNTY ENGINEER 403 LOS ANGELES COUNTY ENGINEERING BLDG.

76F309S GE#310 3-68

PWFB 1532

784

F. B. ~~3926~~ Pg. ~~136~~ CONT BOTTOM PAGE 135

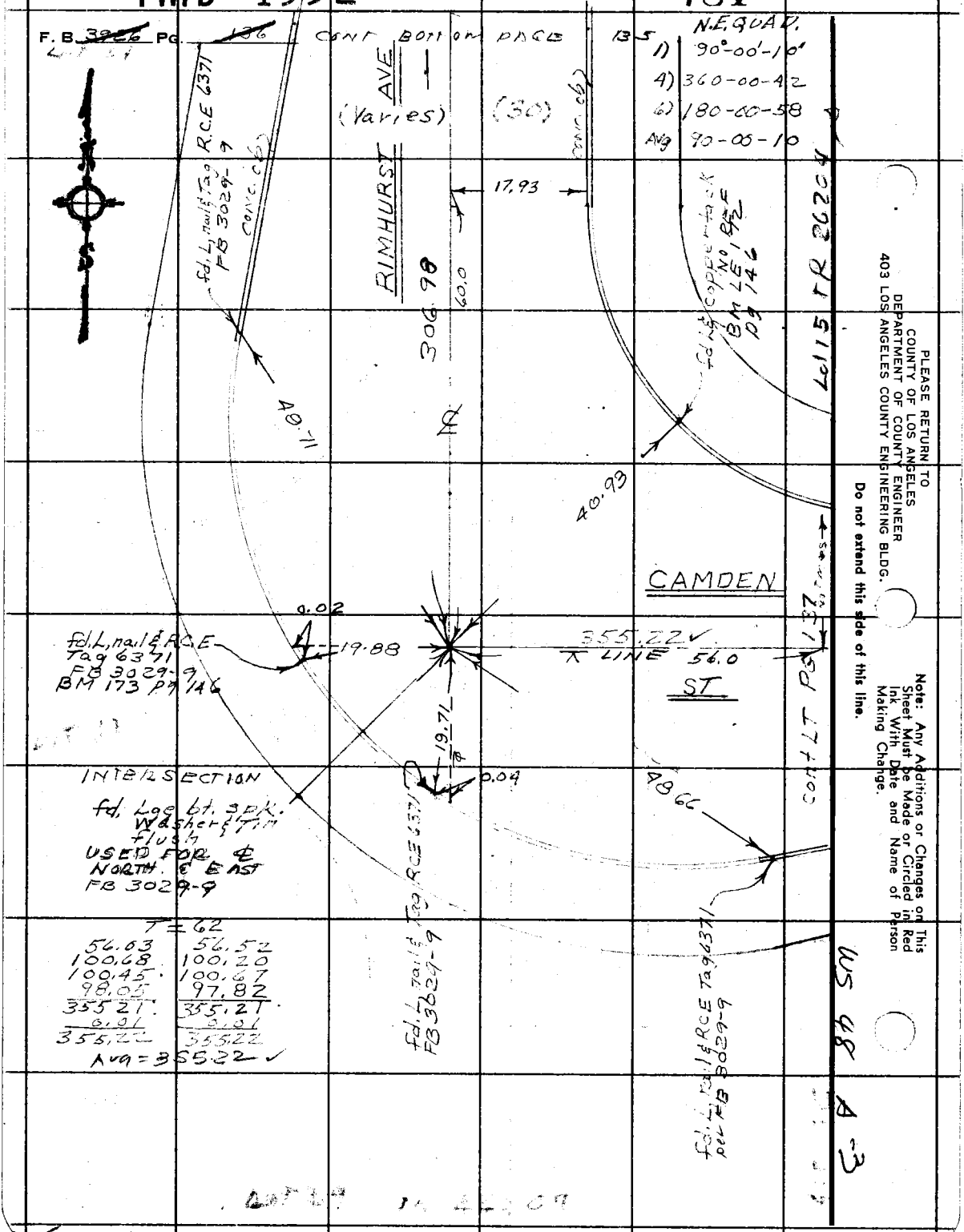

PLEASE RETURN TO
COUNTY OF LOS ANGELES
DEPARTMENT OF COUNTY ENGINEER
403 LOS ANGELES COUNTY ENGINEERING BLDG.

Do not extend this side of this line.

Note: Any Additions or Changes on This Sheet Must be Made or Circled in Red Ink With Date and Name of Person Making Change.

PWFB 1533 627 [redacted]

Notes Ck'd by R. MANOR	Survey of Rimhurst Ave
Map No.	JN 0303.00 Tape 07 Std 62 °F
Office Work	Surveyed by J. Brown
Checked	Notes Moody/Mad/J.H.B. Date 1-72
Date	Indexed C. J. GALLI

F. B. 3226 PG. 127

WS 4B A-3

TRACT 26204

LOT 19 LOT 20

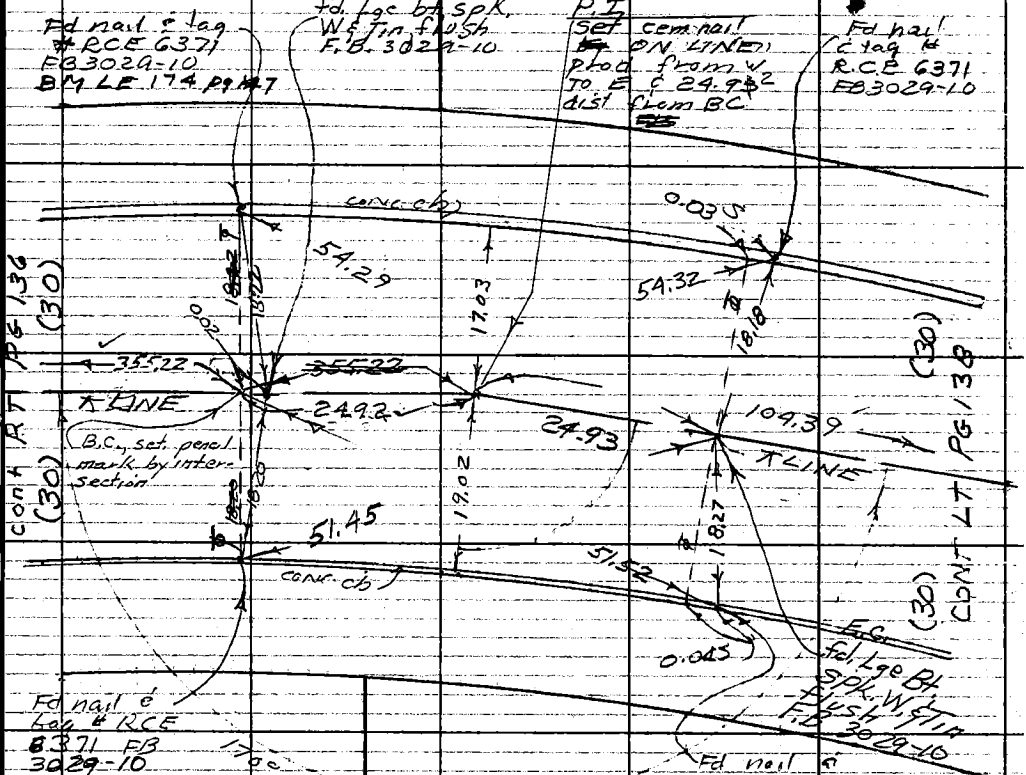

TRACT 26204

LOT 24

T = 62

24.91 = 24.91

24.93 = 24.93

Avg = 24.92

LOT 23

1) 170°-29'-36"

4) 321-59-16

6) 302-58-36

Avg 170-29-46

T = 62

56.06	56.35
48.34	48.04
104.40	104.39

Avg = 104.39, PI to PI

1) 85 14 55

2 170 30 00

Avg 85 15

Note: Any Additions or Changes on This Sheet Must be Made or Circled in Red Ink With Date and Name of Person Making Change.

Do not extend this side of this line.

PLEASE RETURN TO COUNTY OF LOS ANGELES DEPARTMENT OF COUNTY ENGINEER 403 LOS ANGELES COUNTY ENGINEERING BLDG.

76F309S CE#310 3-68

PWFB 1533

628

F. B. ~~3226~~ PG. ~~138~~

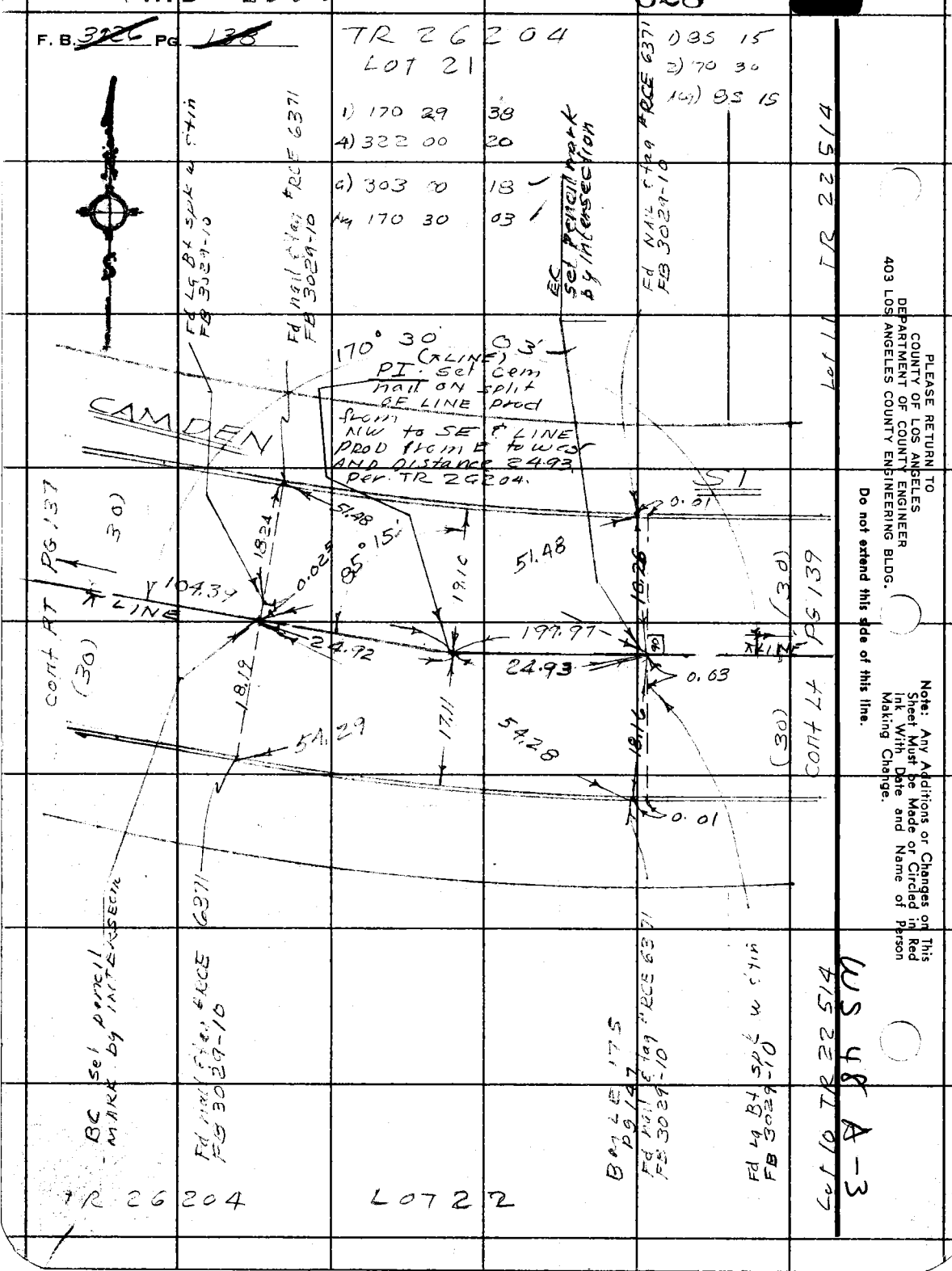

PLEASE RETURN TO
COUNTY OF LOS ANGELES
DEPARTMENT OF COUNTY ENGINEER
403 LOS ANGELES COUNTY ENGINEERING BLDG.

Do not extend this side of this line.

Note: Any Additions or Changes on This Sheet Must be Made or Circled in Red Ink With Date and Name of Person Making Change.

WS 48 A-3

PWFB 1533 629 [redacted]

Notes Ck'd by R. MANOR	Survey of Rimhurst Ave
Map No.	JN 0303.06 Tape [illegible] Std [illegible] °F
Office Work	Surveyed by J. H. [illegible]
Checked	Notes Moodyman Date 1-72
Date	Indexed C. J. GALLI

F. B. ~~3926~~ PG. ~~137~~

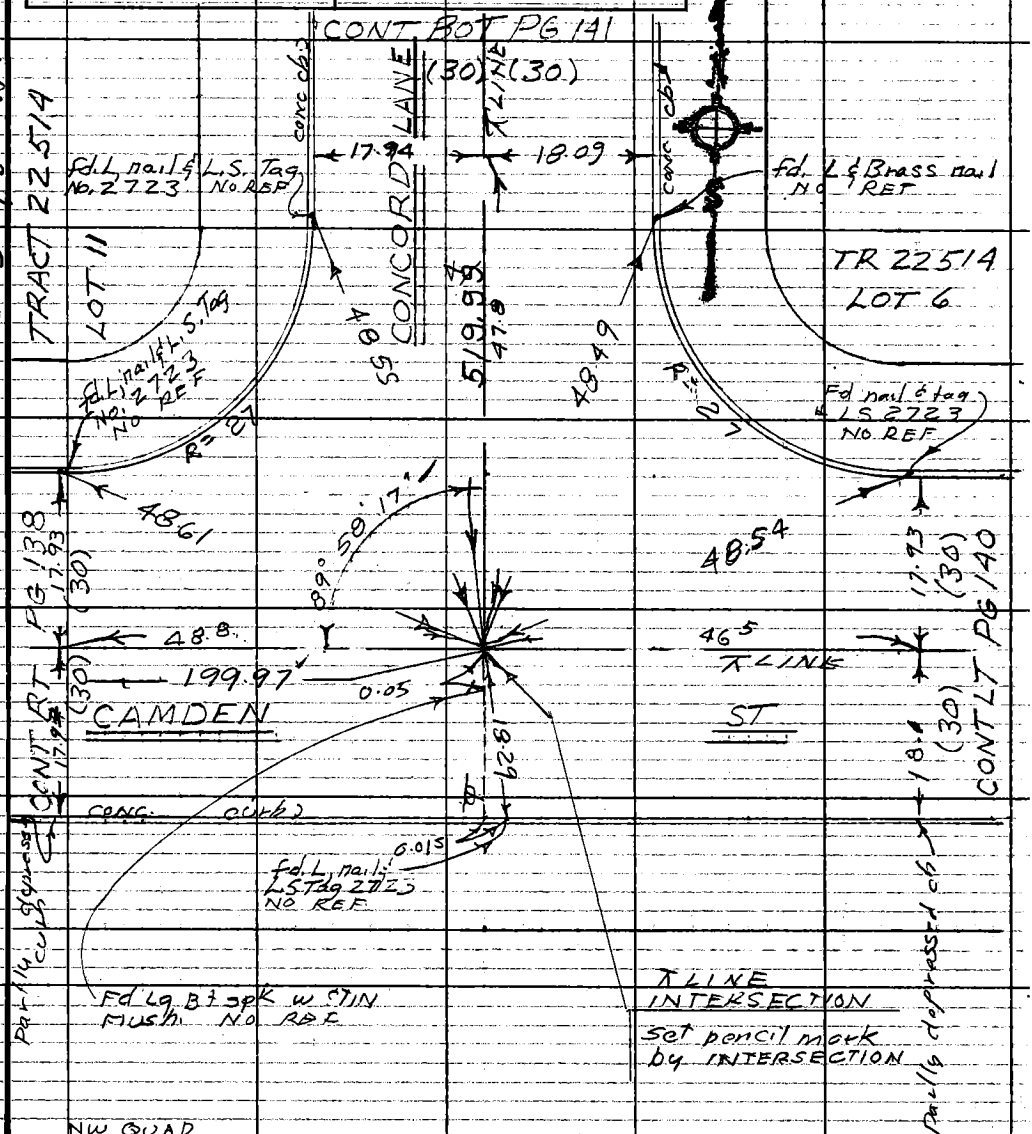

Note: Any Additions or Changes on This Sheet Must be Made or Circled in Red Ink With Date and Name of Person Making Change.

Do not extend this side of this line.

PLEASE RETURN TO COUNTY OF LOS ANGELES DEPARTMENT OF COUNTY ENGINEER 403 LOS ANGELES COUNTY ENGINEERING BLDG.

NW QUAD

		(T= 56)	
1)	89 58 00	100.36	100.60
		99.63	99.38
4)	359 53 20	199.99	199.98
6)	179 49 40	- 0.01	- 0.01
Avg	89 58 17	199.98	199.97

Avg = 199.97

76F309S CE#310 3-68

PWFB 1533

630 [redacted]

F. B. ~~3926~~ PG. ~~140~~

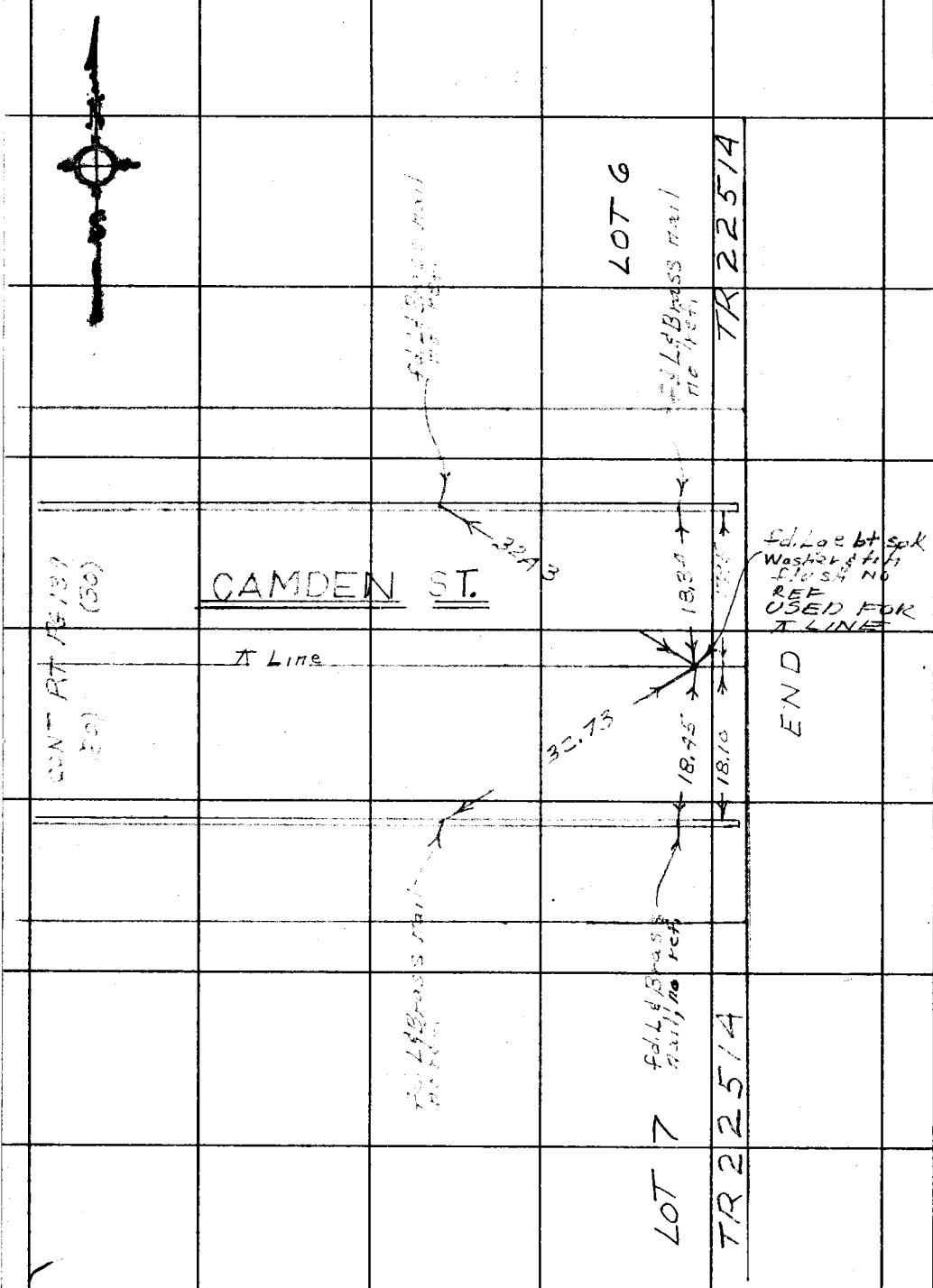

PLEASE RETURN TO
COUNTY OF LOS ANGELES
DEPARTMENT OF COUNTY ENGINEER
403 LOS ANGELES COUNTY ENGINEERING BLDG.

Do not extend this side of this line.

Note: Any Additions or Changes on This Sheet Must be Made or Circled in Red Ink With Date and Name of Person Making Change.

WS 48 A-3

PWFB 1533 631 [redacted]

Notes Ck'd by R. MANOR	Survey of Rimhurst Ave
Map No.	JN 0303.00 Tape 07 Std 68°F
Office Work	Surveyed by J. H. BROWN
Checked	Notes Moodiman Date 1-72
Date	Indexed C. J. GALLI

F. B. 3926 Pg. 41

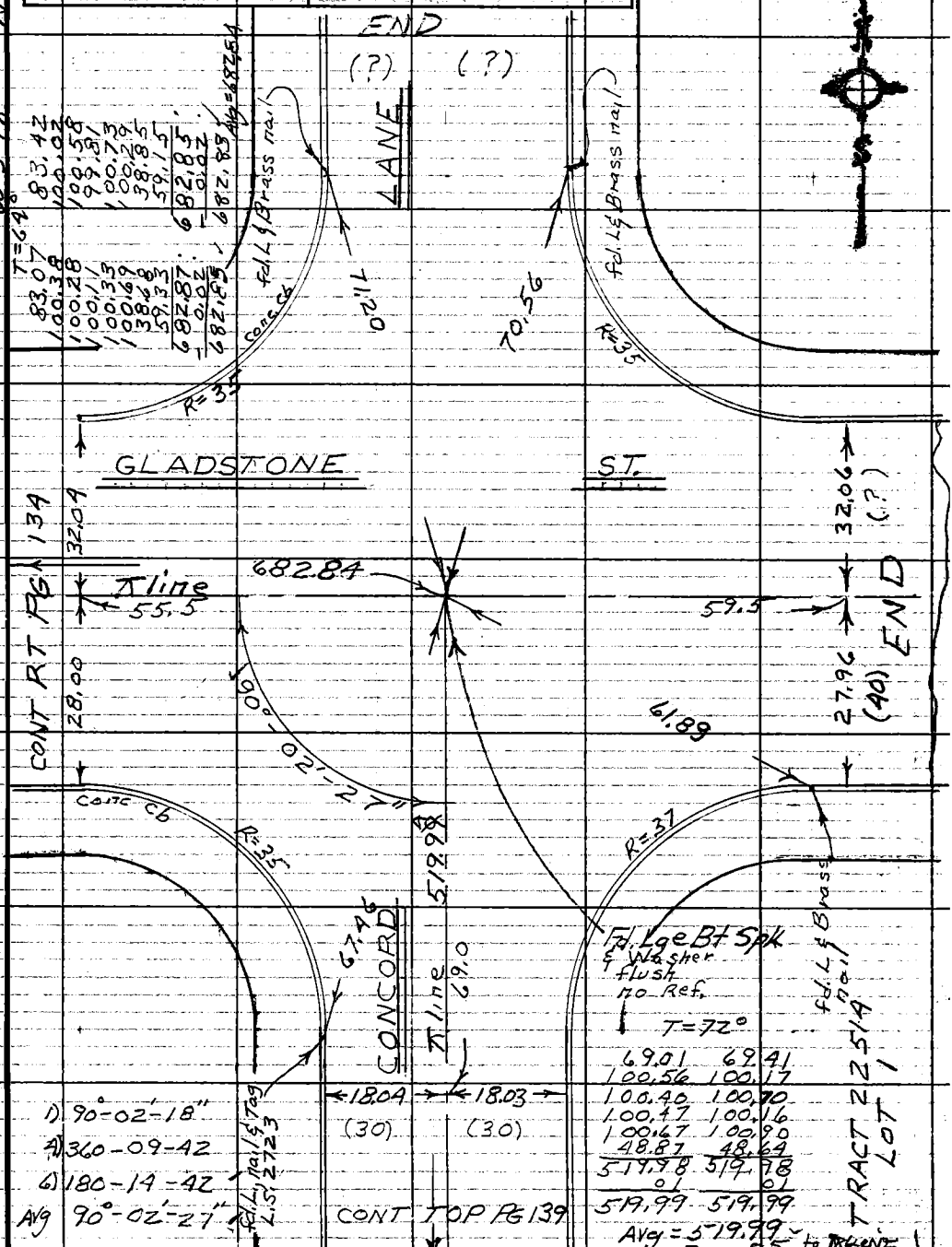

Note: Any Additions or Changes on This Sheet Must be Made or Circled in Red Ink With Date and Name of Person Making Change.

Do not extend this side of this line.

PLEASE RETURN TO
COUNTY OF LOS ANGELES
DEPARTMENT OF COUNTY ENGINEER
403 LOS ANGELES COUNTY ENGINEERING BLDG.

76F309S CE#310 3-68

PWFB 1533

632

F. B. 3926 PG

PLEASE RETURN TO
COUNTY OF LOS ANGELES
DEPARTMENT OF COUNTY ENGINEER
403 LOS ANGELES COUNTY ENGINEERING BLDG.

Do not extend this side of this line.

Note: Any Additions or Changes on This Sheet Must be Made or Circled in Red Ink With Date and Name of Person Making Change.

US 48 A-3

NOTES RED _____ JOB NO. 0302.01 SURVEY OF CAMDEN ST SS | F.B. 3926 PG. 143
DATE _____ SURVEY BY C. H. BROWN
NOTES CHKD. RBB NOTES BY C. H. B DATE 1/21/72
DATE 2-14-72 INDEXED C. J. GALLI DATE FEB 11 '72

DESCRIPTION

J. N. 0302.01

CAMDEN ST. S.S.

BENCH LEVELS ON RIMHURST AVE
AT GLADSTONE ST., NORGATE ST., & CAMDEN ST.;
ON NORGATE ST 460' E of RIMHURST AVE
AND ON CAMDEN ST 460' E of RIMHURST AVE.
BENCHES BASED ON BM "BG 3486" & BM BG 3487
~~AT GLADSTONE ST. & GLENDORA AVE PER~~
ROAD DEPTARTMENT SAN DIMAS QUAD (1970 adj)

Level No ZEISS 2600 BROWN
LOUAR RODS #33 & #34 MOODYMAN
CREASON
SYKES.
JANUARY 21, 1972

ADJ. ELEV.

3RD RUN

2ND RUN

DIFF.

1ST RUN

B.M.

NOTE: ANY ADDITIONS OR CHANGES ON THIS SHEET MUST BE MADE OR CIRCLED IN RED INK, WITH DATE AND NAME OF PERSON MAKING CHANGE.

Do not extend notes this side of this line

PLEASE RETURN TO
LOS ANGELES COUNTY ENGINEER
900 LOS ANGELES COUNTY ENGINEERING BLDG.

765420 S & E-353 9-55

76S420 S & E-353 9-55

PLEASE RETURN TO
LOS ANGELES COUNTY ENGINEER
700 LOS ANGELES COUNTY ENGINEERING BLDG.

NOTE: ANY ADDITIONS OR CHANGES ON THIS SHEET MUST BE MADE OR CIRCLED IN RED INK, WITH DATE AND NAME OF PERSON MAKING CHANGE.

Do not extend notes this side of this line

B.M.	1ST RUN	DIFF.	2ND RUN	3RD RUN	ADJ. ELEV.	DESCRIPTION
BM B.G 3486	707.875					B.M. B.G 3486, Elev = 707.875; RD
+	5 580		5670			"SN Dimas' (1970)" QUAD PG 17
−	713455	0.539	0.539			Glendora Ave & Gladstone St.
⊼	5041		5.131			N.W. Cor. 61 ft. N. & 30 ft W. of
						℄ intersection, 1 ft. N. of
						the N.(B.C.R.) L. & Rd. B.M. Tag
BM B.G 3487	~~708 414~~ 708.413				708.413	B.M. B.G 3487, Elev = 708.413; RD
+	6.769		6.879			SN Dimas (1970)" QUAD Pg 17
⊼	715 182	+3 497	3.496			Glendora Ave & Gladstone St
−	3 272		3,383			N.E. Cor. L. & RD BM. tag 2' S. of
T.P	711 910					N. CR.
+	6.315		6.381			
⊼	718.225	+2.891	2.891			
−	3.424		3,490			
T.P.	714.801					
+	6.223		6.180			
⊼	721.024	+2.435	2,439			
−	3.788		3.741			
T P.	717.236					
+	5.768		5.668			
⊼	723.004	+1.157	1.157			
−	4.611		4 511			
BM L.E 169	718.393				718.393	BM LE 169 Elev 718.393 FB 3926-145
+	6.588		6.716			GLADSTONE ST & RIMHURST AVE
⊼	724.981	1.138	1.135			S.W. Cor. nail & tag RCE 6371
−	5.450		5 581			4.5' W of W CK
BM LE 170	719.531					Description Next PG.

NOTES RED ____ JOB NO. 0302.01 SURVEY OF CAMDEN ST SS
DATE ____ SURVEY BY J.H. BROWN
NOTES CHKD. RGS NOTES BY J.H.B DATE 1-21-72
DATE 2-14-72 INDEXED C. J. GALLI DATE ____

F.B. 3926 PG. 145

76S420 S & E-353 9-55

PLEASE RETURN TO
LOS ANGELES COUNTY ENGINEER
700 LOS ANGELES COUNTY ENGINEERING BLDG.

NOTE: ANY ADDITIONS OR CHANGES ON THIS SHEET MUST BE MADE OR CIRCLED IN RED INK, WITH DATE AND NAME OF PERSON MAKING CHANGE.

Do not extend notes this side of this line

B.M.	1ST RUN	DIFF.	2ND RUN	3RD RUN	ADJ. ELEV.	DESCRIPTION
T.P	720.571					cont from last page
+	6.221		6.295			
⊼	726.792	+ 2.641	2.641			
−	3.580		3.654			
L E BM 174	723.212				723.202	BM LE 174 Elev = 723.202 FB 3926-147
+	6.768		6.889			CAMDEN ST N SIDE 355' E of
⊼	729.980	2.922	2.922			DIMHURST AVE @ BC. 10' W of
−	3.846		3.967			Prod of E SIDE HO NO 20137
						N & tag # RCE 6371 in curb
BM L E 175	726.134				726.124	BM LE 175 Elev = 726.124 FB 3926-147
+	6.744		6.818			CAMDEN ST S. SIDE @ EC of compound
⊼	732.878	2.679	2.682			curve on prod of E SIDE House
−	4.065		4.136			No 20151. NAIL & tag # RCE 6371
						in curb. (175' west of Concord Ave)
TP	728.813					
+	5.457		5.551			
⊼	734.270	+ 1.155	1.153			
−	4.302		4.398			
T.P	729.968					
+	5.885		5.969			
⊼	735.853	+ 0.240	0.242			
−	5.645		5.727			
T.P	730.208					
+	3.508		3.593			
⊼	733.716	4.360	4.361			
−	7.868		7.904			
T.P	725.848					

NOTES RED _____ JOB NO 0302.01 SURVEY OF CAMDEN ST S S
DATE _____ SURVEY BY J. H. Brown DATE 1-21-72
NOTES CHKD RGB NOTES BY _____ DATE _____
DATE 2-14-72 INDEXED C. J. GALLI DATE _____

F.B. 3926 Pg. 147

Notes Ck'd by	Survey of CAMDEN ST SS
Map No.	JN 254714 Tape — Std — °F
Office Work	Surveyed by C. H. Brown
Checked	Notes C. H. B Date 1-25-72
Date	Indexed C. J. GALLI FEB 11 72

F. B. 3926 PG. 149

C.I 254714

CAMDEN ST SANITARY SEWER

INVERT ELEVATION ON
EXISTING JUNCTION CHAMBER
AT GLADSTONE ST & RINGHURST AVE

Level * ZEISS 260 — BROWN
LENKER ROD — MOODYMAN
SYKES
JAN. 25, 1972 — CRENSON

Note: Any Additions or Changes on This Sheet Must be Made or Circled in Red Ink With Date and Name of Person Making Change.

Do not extend this side of this line.

PLEASE RETURN TO
COUNTY OF LOS ANGELES
DEPARTMENT OF COUNTY ENGINEER
403 LOS ANGELES COUNTY ENGINEERING BLDG.

76F309S CE#310 3-68

Notes Ck'd by R. MANOR	Survey of Basetdale Ave	F. B. 3926 Pg. 151
Map No.	JN 2554.14 Tape Std °F	Sewer Prelim
Office Work	Surveyed by H H Spriggs	
Checked	Notes HHS Date 6-72	
Date	Indexed C. J. GALLI JUL 21 '72	

JN 2554.14

Basetdale Ave Sewer Preliminary
La Puente Area
Pg 151-188

℄, ⊼, & BM Index Pg 152

℄ Basetdale, ⊼ Easement Pg 151-160, 191-194, 195-196,

Location of Improvements Pg 165-170 - Basetdale
" " " 171-174 - Easement
Bench Levels Pg 161-164
Xsections - Profile Pg 175-182 - Basetdale
" " 183-188 - Easement

See note on bearing variation in deeds @ common ⊼ @ easement on Pg. 156

H H Spriggs
F A Moody
J. L. Wensel
P. L. Beasley
R. S Scherb

Note: Easement data - Pg. 155-156 Record - Bearings
Pg. 191-194 Muslin ⊼ Line
Pg. 195-196 Record - Distances

For Later Survey see pg 195-196

FOR DESIGN PURPOSES ONLY

Note: Any Additions or Changes on This Sheet Must be Made or Circled in Red Ink With Date and Name of Person Making Change.

Do not extend this side of this line.

PLEASE RETURN TO
COUNTY OF LOS ANGELES
DEPARTMENT OF COUNTY ENGINEER
403 LOS ANGELES COUNTY ENGINEERING BLDG.

16F309S CE#310 3-69

Notes Ck'd by R. MANOR	Survey of Basetdale Ave
Map No.	JN 2554.14 Tape 0262 Std 68 °F
Office Work	Surveyed by HH Spriggs
Checked	Notes HHS Date 6-72
Date	Indexed C. J. GALLI JUL 21 '72

F. B. 3926 PG. 153

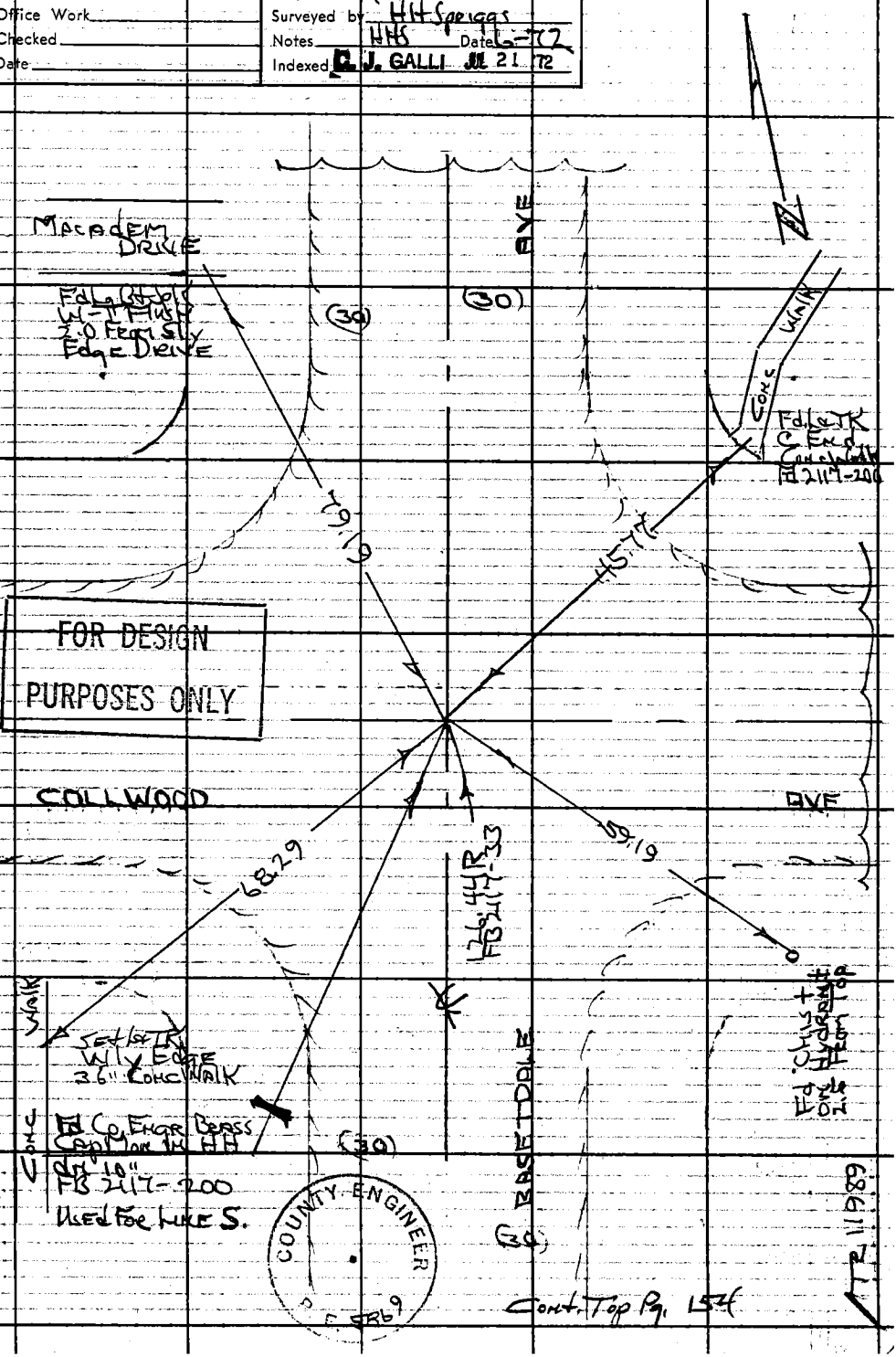

Cont. Top Pg. 154

Note: Any Additions or Changes on This Sheet Must be Made or Circled in Red Ink With Date and Name of Person Making Change.

Do not extend this side of this line.

PLEASE RETURN TO
COUNTY OF LOS ANGELES
DEPARTMENT OF COUNTY ENGINEER
403 LOS ANGELES COUNTY ENGINEERING BLDG.

WS 37 P-2

76F309S CE#310 3-69

76F309S CE#310 3-69

PLEASE RETURN TO
COUNTY OF LOS ANGELES
DEPARTMENT OF COUNTY ENGINEER
403 LOS ANGELES COUNTY ENGINEERING BLDG.

Note: Any Additions or Changes on This Sheet Must be Made or Circled in Red Ink With Date and Name of Person Making Change.

Do not extend this side of this line.

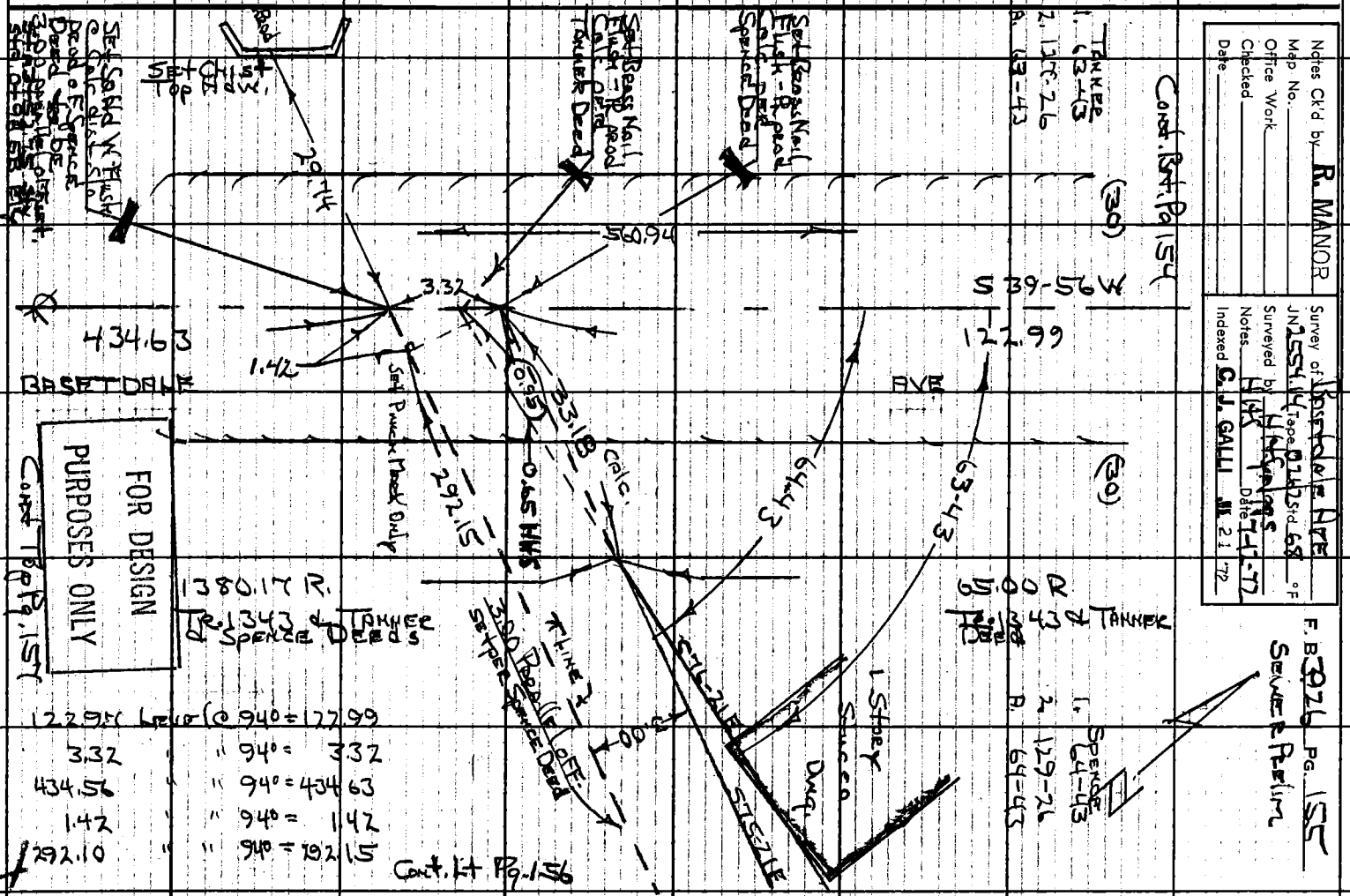

Notes Ck'd by R. MANOR	Survey of Basetdale Ave
Map No.	JN 255414 Tape 0262 Std 68 °F
Office Work	Surveyed by H H Griggs
Checked	Notes HHS Date 6-72
Date	Indexed C. J. GALLI JUL 21 '72

F. B. 3926 PG. 157

Sewer Prelim

Cont Bot Pg 155

FOR DESIGN PURPOSES ONLY

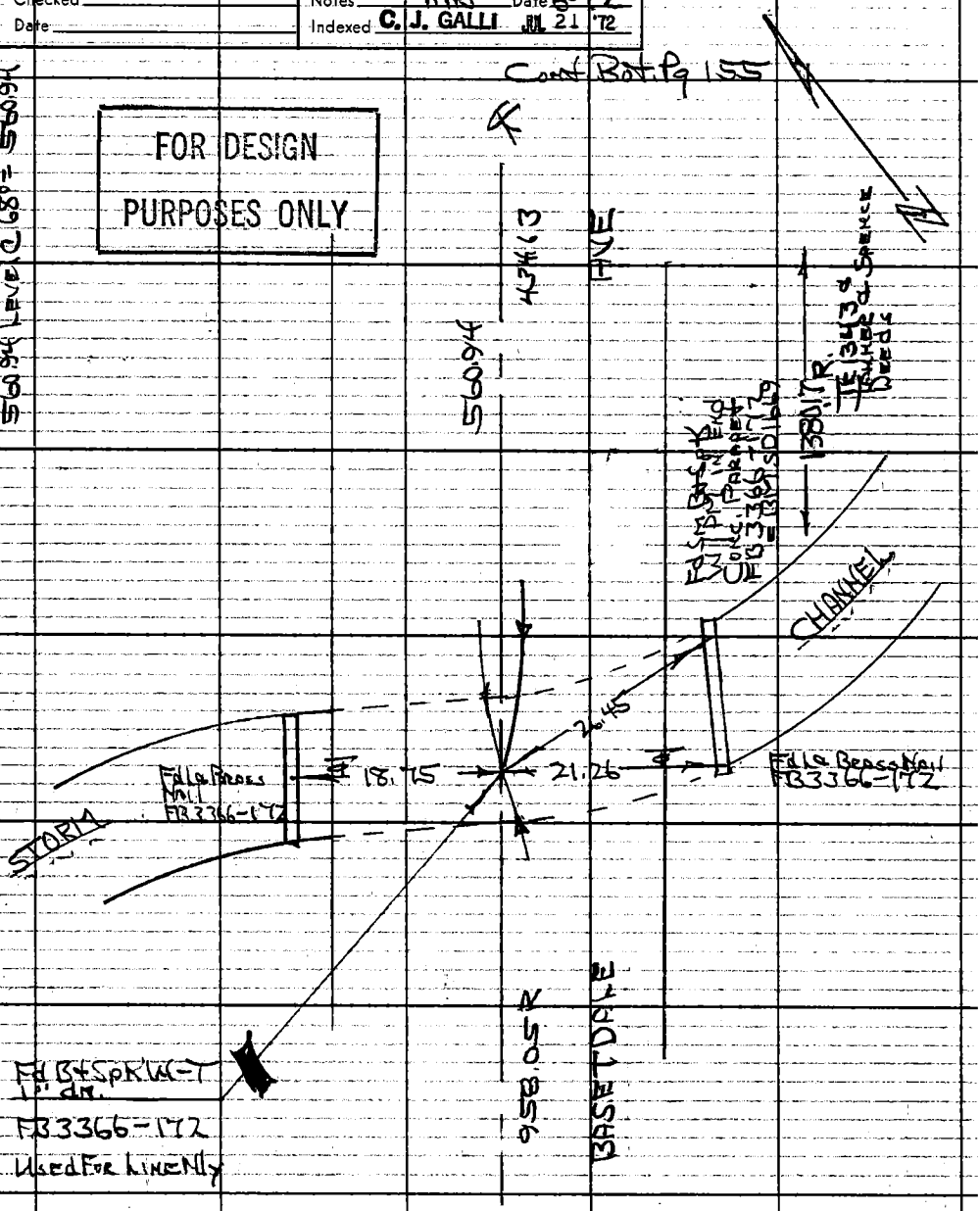

Cont. Top Pg 158

Note: Any Additions or Changes on This Sheet Must be Made or Circled in Red Ink With Date and Name of Person Making Change.

Do not extend this side of this line.

PLEASE RETURN TO
COUNTY OF LOS ANGELES
DEPARTMENT OF COUNTY ENGINEER
403 LOS ANGELES COUNTY ENGINEERING BLDG.

76F309S CE#310 3-69

NOTES RED _____ JOB NO. 255414 SURVEY OF Baseline Ave. Sewer | F.B. 3926 PG. 161

DATE _____ SURVEY BY H.H. Griggs ①

NOTES CHKD. RGB NOTES BY HHS DATE 6-21-72

DATE JUN 21 '72 INDEXED C. J. GALLI DATE _____

NOTE: ANY ADDITIONS OR CHANGES ON THIS SHEET MUST BE MADE OR CIRCLED IN RED INK, WITH DATE AND NAME OF PERSON MAKING CHANGE.

Do not extend notes this side of this line

DESCRIPTION	ADJ. ELEV.	3RD RUN	2ND RUN	DIFF.	1ST RUN	B.M.
FN 255414						
Baseline Ave. Sewer Preliminary						
Bench Levels						
Index: FB 3926-152						
Note: Initial BM from Circuit of 9-10-71 FB 3366-166,167 - checked into BM 2289A on same datum - HHS H.H. Griggs						

PLEASE RETURN TO
LOS ANGELES COUNTY SURVEYOR
725 LOS ANGELES COUNTY ENGINEERING BLDG.

765420 S & E-353 4-54

76S420 S & E-353 4-54

PLEASE RETURN TO
LOS ANGELES COUNTY SURVEYOR
725 LOS ANGELES COUNTY ENGINEERING BLDG.

NOTE: ANY ADDITIONS OR CHANGES ON THIS SHEET MUST BE MADE OR CIRCLED IN RED INK, WITH DATE AND NAME OF PERSON MAKING CHANGE.

Do not extend notes this side of this line

B.M.	1ST RUN	DIFF.	2ND RUN	3RD RUN	ADJ. ELEV.	DESCRIPTION
	286.347					
+	5212		5291			
π	291.559	+ 1.845	1.843			
−	3367		3448			
	288192					
+	5082		5150			
π	293.274	+ 1.332	1.334			
−	3750		3816			
	289.524					
+	5145		5240			
π	294.669	+ 1.816	1814			
−	3329		3426			
	291.340					
+	5763		5822			
π	297.103	+ 1.301	1.306			
−	4462		4516			
	292.641					
+	4645		4684			
π	297.286	− 0.605	0.605			
−	5250		5289			
	292036					
+	5228		5298			
π	297.264	+ 0.424	0.428			
−	4804		4870			
	292.460					

NOTES RED ____ JOB NO. ____ SURVEY OF Basset Dale Dive Sewer
DATE ____ SURVEY BY H.H. Spriggs
NOTES CHKD R63 NOTES BY HHS DATE 6-21-72
DATE JUL 21 72 INDEXED C. J. GALLI DATE

F. B. 3926 PG. 163

Notes Ck'd by	Survey of BASETDALE AV. SEW.
Map No.	JN 2554.14 Tape Std °F
Office Work	Surveyed by H.H. SPRIGGS
Checked	Notes JAM Date 6-21-72
Date	Indexed C. J. GALLI JUL 21 72

F. B. 3926 PG. 165

JN 2554.14

Basetdale Ave. Sewer Preliminary

Location of Improvements

on

Basetdale Avenue

(Collwood Ave. Sly. to Storm Channel)

See FB3926-151-160 For ⊄

See FB3926-175- For Xsections-Profile

SPRIGGS

Note: Any Additions or Changes on This Sheet Must be Made or Circled in Red Ink With Date and Name of Person Making Change.

Do not extend this side of this line.

PLEASE RETURN TO
COUNTY OF LOS ANGELES
DEPARTMENT OF COUNTY ENGINEER
403 LOS ANGELES COUNTY ENGINEERING BLDG.

N 7° E
N 40 E

76F309S CE#310 3-69

SEWER PRELIM.

Notes Ck'd by	Survey of BASETDALE AVE SEWI.
Map No.	JN 255414 Tape Std °F
Office Work	Surveyed by H.H. SPRINGS
Checked	Notes I.A.M. Date 6-21-72
Date	Indexed C. J. GALLI JUL 21 '72

F. B. 3926 PG. 167

TO BOTT PG 166

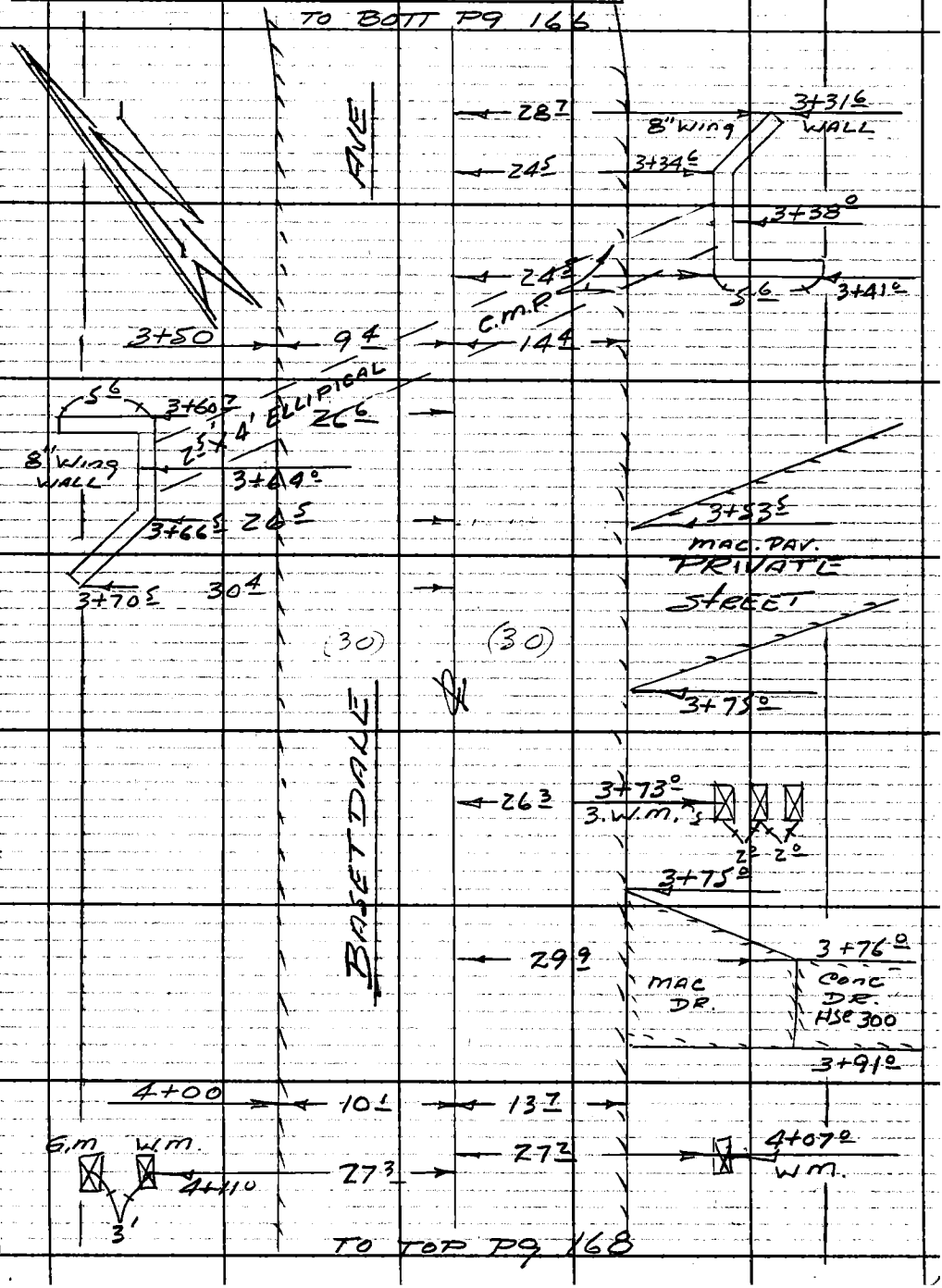

TO TOP PG 168

Note: Any Additions or Changes on This Sheet Must be Made or Circled in Red Ink With Date and Name of Person Making Change.

Do not extend this side of this line.

PLEASE RETURN TO
COUNTY OF LOS ANGELES
DEPARTMENT OF COUNTY ENGINEER
403 LOS ANGELES COUNTY ENGINEERING BLDG.

76F309s CE#310 3-69

SEWER PRELIM.

Notes Ck'd by	Survey of BASETDALE AV SEW.
Map No.	JN 2554/4 Tape Std °F
Office Work	Surveyed by H.H.SPREIGGS
Checked	Notes J.A.M. Date 6-21-72
Date	Indexed C. J. GALLI JUL 21 '72

F. B. 3926 PG. 169

TO BOTT PG 168

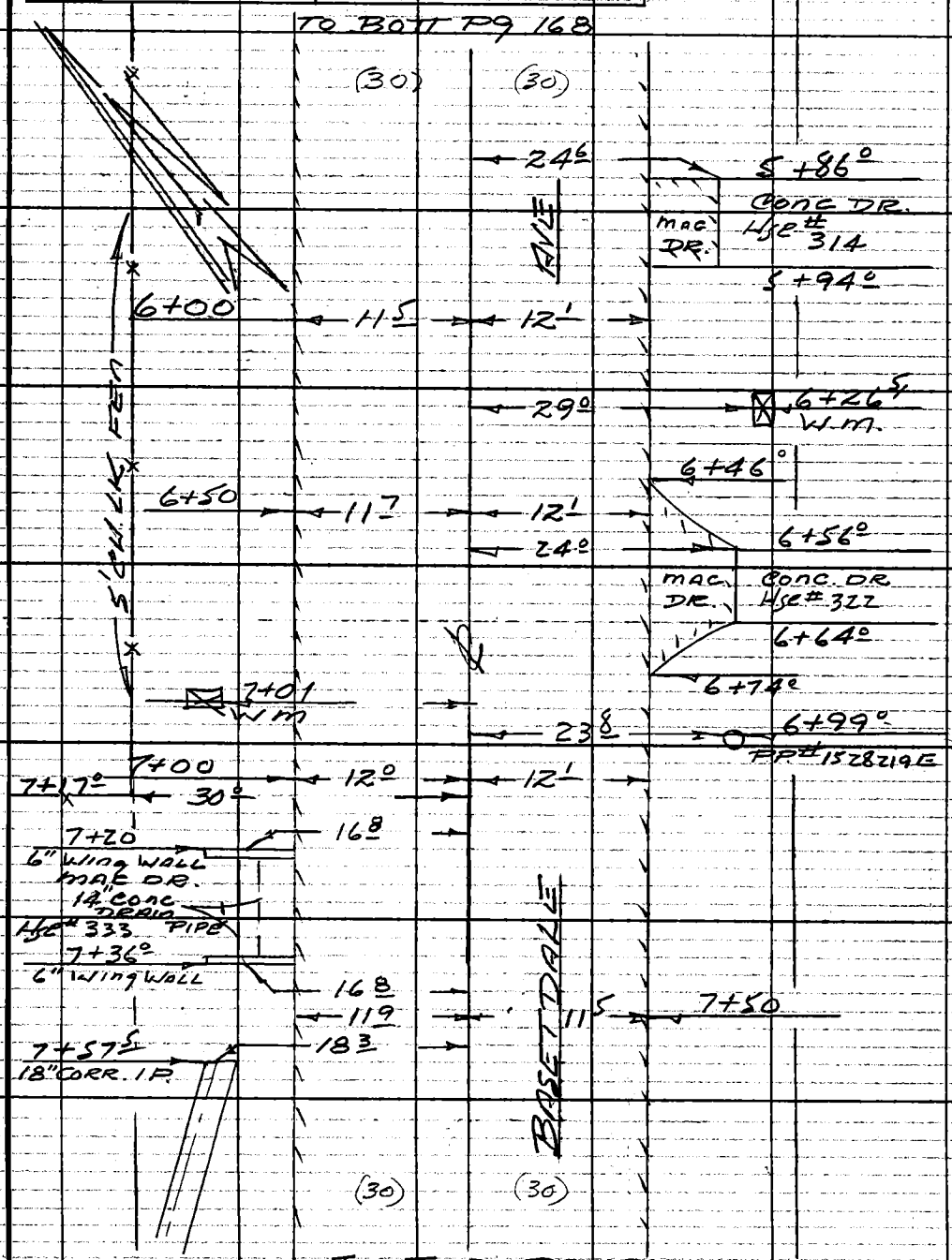

TO TOP PG 170

Note: Any Additions or Changes on This Sheet Must be Made or Circled in Red Ink With Date and Name of Person Making Change.

Do not extend this side of this line.

PLEASE RETURN TO
COUNTY OF LOS ANGELES
DEPARTMENT OF COUNTY ENGINEER
403 LOS ANGELES COUNTY ENGINEERING BLDG.

6F309s CE#310 3-69

SEWER PRELIM.

Notes Ck'd by	Survey of BASETDALE AV. SEW
Map No.	JN 2554.14 Tape Std. °F
Office Work	Surveyed by H.H. SPRIGGS
Checked	Notes J.A.M. Date 6-20-71
Date	Indexed C. J. GALLI JUL 21 '72

F. B. 3926 PG. 171

JN. 2554.14

BASETDALE AVE S.S. DIST

LOCATION OF IMPROVEMENTS ON EASEMENT 250' ± 50' LY OF COLLWOOD AVE

Λ LINE Pg. 155-156

Xsections - Profile Pg. 183-188

SPRIGGS
MOODY
BEASLEY
WEASEL
SCHERB.

Note: Any Additions or Changes on This Sheet Must be Made or Circled in Red Ink With Date and Name of Person Making Change.

PLEASE RETURN TO
COUNTY OF LOS ANGELES
DEPARTMENT OF COUNTY ENGINEER
403 LOS ANGELES COUNTY ENGINEERING BLDG.

Do not extend this side of this line.

76F309S CE#310 3-69

SEWER PRELIM.

Notes Ck'd by	Survey of BASETDALE AVE SEW
Map No.	JN 255414 Tape Std °F
Office Work	Surveyed by H.H. SPRINGS
Checked	Notes J.A.M. Date 6-21-71
Date	Indexed C. J. GALLI JUL 21 '72

F.B. 3926 PG. 173



Note: Any Additions or Changes on This Sheet Must be Made or Circled in Red Ink With Date and Name of Person Making Change.

Do not extend this side of this line.

PLEASE RETURN TO
COUNTY OF LOS ANGELES
DEPARTMENT OF COUNTY ENGINEER
403 LOS ANGELES COUNTY ENGINEERING BLDG.

76F309S CE#310 3-69

Profile No.	Notes Red	Plotted	Job No. 2554.14	Division No.	F. B. 3926 PG. 175
	Date	Date	Survey of Basetdale Rice Sewer Prelim		
X-Sec. No.	Notes Chk'd.	Checked	Survey by H.H.Spriggs	Notes H.H.S.	Date 6-72
	Date	Date	Map No.	Indexed C. J. GALLI	Date JUL 21 72

NOTE: ANY ADDITIONS OR CHANGES ON THIS SHEET MUST BE MADE OR CIRCLED IN RED INK, WITH DATE AND NAME OF PERSON MAKING CHANGE.

PLEASE RETURN TO
LOS ANGELES COUNTY ENGINEER
403 Los Angeles County Engineering Bldg.

Do not extend notes this side of this line.

STATION	B. S.	H. I.	F. S.	ELEV.

JK 2554.14

Basetdale Rice Sewer Prelim

Xsections - Profile - Basetdale Rice

See FB 3926 151-160 F

165-174 Location of Improvements

161-164 Benchmarks

H.H.Spriggs

76-L-298 CE 307 8-70

76-L-298 CE 307 8-70

PLEASE RETURN TO
LOS ANGELES COUNTY ENGINEER
403 LOS ANGELES COUNTY ENGINEERING BLDG.

NOTE: ANY ADDITIONS OR CHANGES ON THIS SHEET MUST BE MADE OR CIRCLED IN RED INK, WITH DATE AND NAME OF PERSON MAKING CHANGE.

Do not extend notes this side of this line.

STATION	B. S.	H. I.	F. S.	ELEV.	LT	RT.
					BASETDALE	AVE
1+37°				28338		16° Edge Pavmt
				2830		20 F/L.
				2839		24 Top Bank.
				2842		30 P/L
				28336	12° Edge Pavmt	
				2830	20 F/L.	
				2847	30 P/L.	
1+50				28370		℄
				38344		18 8 Edge Pavmt
				38335		12 E " "
2+00				38326		℄
				38260		17 9 Edge Pavmt
				3824		21 F/L
				2833		29 T. Bank.
				28318	7° Edge Pavmt	
				2828	14 F/L	
				2833	30	

Profile Notes Red ____ Plotted ____ Job No. 23S4.14 Division No. ____
No. ____ Date ____ Date ____ Survey of BASETDALE AVE SEWER PRELIM.
X-Sec. Notes Chk'd. ____ Checked ____ Survey by SPRIGGS Notes TAM Date 6-21-72
No. ____ Date ____ Date ____ Map No. ____ Indexed C. J. GALLI Date JUL 21 '72

F. B. 3926 PG. 177

76-L-298 CE 307 8-70

PLEASE RETURN TO
LOS ANGELES COUNTY ENGINEER
403 LOS ANGELES COUNTY ENGINEERING BLDG.

NOTE: ANY ADDITIONS OR CHANGES ON THIS SHEET MUST BE MADE OR CIRCLED IN RED INK, WITH DATE AND NAME OF PERSON MAKING CHANGE.

Do not extend notes this side of this line.

STATION	B. S.	H. I.	F. S.	ELEV.	LT.	RT.
					BASETDALE	AVE
3+41				28052	30' TOP WING WALL.	
				2787	" ground.	
3+50				28045		℄
				28021		9⁴ Edge Pvmt.
				2800		30 P/L.
				28028	14⁴ Edge Pvmt.	
				28010	19 F/L. "	
				28061	30 P/L. "	
3+60⁷				28046		32² TOP WING WALL.
				2789		" ground.
3+64				28040		26⁶ TOP WING WALL.
				27730		" F/L CMP Outlet
3+70⁵				28036		30⁴ TOP WING WALL.
				2789		" ground.
3+75				2778		57 F/L.
4+00				28147		℄
				28111		10' Edge Pvmt.
				2806		18 F/L.
				2808		30 P/L.

Profile Notes Red ____ Plotted ____ Job No. C8414 Division No. ____ F.B. 3926 Pg. 179
No. ____ Date ____ Date ____ Survey of BASETDALE AVE SEWER PRELIM.
X-Sec. Notes Chk'd. ____ Checked ____ Survey by SPR9991 Notes JAM Date 6-21-72
No. ____ Date ____ Date ____ Map No. ____ Indexed C. J. GALLI Date JUL 21 '72

76-L-298 CE 307 8-70

PLEASE RETURN TO
LOS ANGELES COUNTY ENGINEER
403 LOS ANGELES COUNTY ENGINEERING BLDG.

NOTE: ANY ADDITIONS OR CHANGES ON THIS SHEET MUST BE MADE OR CIRCLED IN RED INK, WITH DATE AND NAME OF PERSON MAKING CHANGE.

Do not extend notes this side of this line.

STATION	B. S.	H. I.	F. S.	ELEV.	LT	RT
					BASETDALE	AVE
5+50				28199		℄
				28184		11⁴ Edge Pvmt
				28182	12⁶ Edge Pvmt.	
6+00				28223		℄
				28196		11⁵ Edge Pvmt.
				2817		15 F/L.
				2833		30 P/L.
				28215	12⁰ Edge Pvmt.	
				2820	17 F/L.	
				2837	30 P/L	
6+50				28261		℄
				28230		11⁷ Edge Pvmt.
				28240	12⁰ Edge Pvmt.	
7+00				28319		℄
				28305		12⁰ Edge Pvmt.
				2817		16 F/L.
				2831		30 P/L.
				28320	12¹ Edge Pvmt.	
				2818	22 F/L.	
				2826	30 P/L	
				2797	50 ground	

Profile Notes Red ____ Plotted ____ Job No. ____ Division No. ____ F.B. 3926 PG. 181
No. ____ Date ____ Date ____ Survey of BASETDALE AVE SEWER PRELIM.
X-Sec. Notes Chk'd. ____ Checked ____ Survey by SPR1995 Notes JAM Date 6-21-72
No. ____ Date ____ Date ____ Map No. ____ Indexed C. J. GALLI Date JUL 21 72

Profile No. ____ Notes Red ____ Plotted ____ Job No. 2554.14 Division No. ____ F. B. 3926 Pg. 183

X-Sec. No. ____ Date ____ Date ____ Survey of Basetdale Ave S.S Prelim

Notes Chk'd. ____ Checked ____ Survey by [illegible] Notes HHS Date 7-12-72

Date ____ Date ____ Map No. ____ Indexed C. J. GALLI Date JUL 21 '72

JN 2554.14

Basetdale Ave Sewer Prelim

Xsections-Profile - - Easement

Elev of Basetdale Ave - 250' ± S/o

℄ Intersection Collwood Ave

Pg 183-188

See FB 3926 - 155, 156 ⊼ Line

171, 174, Location Improvements

161-164 Benchlevels

HHSpriggs

STATION	B. S.	H. I.	F. S.	ELEV.

NOTE: ANY ADDITIONS OR CHANGES ON THIS SHEET MUST BE MADE OR CIRCLED IN RED INK, WITH DATE AND NAME OF PERSON MAKING CHANGE.

PLEASE RETURN TO
LOS ANGELES COUNTY ENGINEER
403 Los Angeles County Engineering Bldg.

Do not extend notes this side of this line.

76-L-298 CE 307 8-70

76-L-298 CE 307 8-70

PLEASE RETURN TO
LOS ANGELES COUNTY ENGINEER
403 LOS ANGELES COUNTY ENGINEERING BLDG.

NOTE: ANY ADDITIONS OR CHANGES ON THIS SHEET MUST BE MADE OR CIRCLED IN RED INK, WITH DATE AND NAME OF PERSON MAKING CHANGE.

Do not extend notes this side of this line.

STATION	B. S.	H. I.	F. S.	ELEV.	LT. EASEMENT RT.
1+50				27903	
				28040	74 Ed Pvmt
				28080	26° " "
				2824	36 ground
				2814	8' TOP BANK
				2814	15' ground.
1+75				2800	
2+00				2800	
				28050	7° Ed Pvmt.
				28075	25° " "
				2827	46° ground
				2811	0° TOP RUBBLE WALL
				2811	4° Ed HSE
2+25				2803	

Profile Notes Red ____ Plotted ____ Job No. 23 SH 14 Division No. ____ F.B. 3926 PG. 185
No. ____ Date ____ Date ____ Survey of BASEDALE AVE SS DIST
X-Sec. Notes Chk'd. ____ Checked ____ Survey by SPRIGGS Notes H.H.S. Date 7-12-72
No. ____ Date ____ Date ____ Map No. ____ Indexed C. J. GALLI Date JUL 21 '72

76-L-298 CE 307 8-70

PLEASE RETURN TO
LOS ANGELES COUNTY ENGINEER
403 LOS ANGELES COUNTY ENGINEERING BLDG.

NOTE: ANY ADDITIONS OR CHANGES ON THIS SHEET MUST BE MADE OR CIRCLED IN RED INK, WITH DATE AND NAME OF PERSON MAKING CHANGE.

Do not extend notes this side of this line.

STATION	B. S.	H. I.	F. S.	ELEV.	LT EASEMENT RT
3+50				2825	⊼
				28332	7.5' Ed Conc. DR.
				28335	23.5' " " "
				2834	33 " Hse (ground)
				2810	5° ground.
				2820	25' "
3+ 75				28340	
3+92.15				28187	92.60' TO L&T RE 617 in TOP BROKEN Conc mon. Pg 156
4+00				2840	⊼
				2838	20' ground.
				2820	25 ground.
4+50				2840	⊼
				2841	25' ground.
				2840	25' ground.
4+ 71.75				2853	⊼ (END OF LINE)

Profile Notes Red ____ Plotted ____ Job No. 2554.14 Division No. ____ F.B. 3926 Pg. 181
No. ____ Date ____ Date ____ Survey of BASETDALE S.S. DIST.
X-Sec. Notes Chk'd. ____ Checked ____ Survey by SPRIGG Notes H.N.S. Date 7-12-72
No. ____ Date ____ Date ____ Map No. ____ Indexed C. J. GALLI Date JUL 21 '72

Notes Ck'd by R. MANOR	Survey of Basedale Ave SS Dist.
Map No.	JN 2554.14 Tape 0247 Std 68 °F
Office Work	Surveyed by HH Spriggs
Checked	Notes HHS Date 8-25-72
Date	Indexed G. D. BAILEY SEP 7 '72

F. B. 3926 PG. 191

JN 2554.14

Basetdale Ave Sewer Preliminary
La Puente Area

Additional PL data per request of Analysis Dept.

SEE FB 3926-152-160 For initial survey which was wrong

Retracement of Thineper FB 2117-33-34 @ Sly Boundary of Tract 11989 & Tract 10436 - then a closing line N.Wly to Prop. Cor. Common to Spence & Tanner Deeds on Ely PW of Basetdale Ave. Pg. 191-194

HH Spriggs
JA Moody
P.L. Beasley
JL Wensel

For Later Survey
See Pgs 195-196

FOR DESIGN PURPOSES ONLY

Note: Any Additions or Changes on This Sheet Must be Made or Circled in Red Ink With Date and Name of Person Making Change.

Do not extend this side of this line.

PLEASE RETURN TO
COUNTY OF LOS ANGELES
DEPARTMENT OF COUNTY ENGINEER
403 LOS ANGELES COUNTY ENGINEERING BLDG.

76F309S CE#310 8-69

Notes Ck'd by R. MANOR	Survey of Basetdale Ave SS Dist
Map No.	JN 2554.14 Tape 0247 Std 68 °F
Office Work	Surveyed by HH Spriggs
Checked	Notes HHS Date 9-1-72
Date	Indexed G. D. BAILEY 7 72

F.B. 3926 PG. 195

FH 2554.14

Basetdale Ave Sewer Preliminary
La Puente Area

Additional PL data @ easement
per request Analysis Dept.

PL @ Easement based on retracement
of Muslin Survey FB 2117-34
FB 3926-191-194

Ely Cor set on Muslin line @ record
distance per deed (117.51) Sly of Conc
Mon. @ Tract Corner

Wly. Cor. @ PL Basetdale Ave set record
distance per deed N/o ¢ Don Julian Rd.

HH Spriggs

FOR DESIGN
PURPOSES ONLY

Note: Any Additions or Changes on This Sheet Must be Made or Circled in Red Ink With Date and Name of Person Making Change.

Do not extend this side of this line.

PLEASE RETURN TO
COUNTY OF LOS ANGELES
DEPARTMENT OF COUNTY ENGINEER
403 LOS ANGELES COUNTY ENGINEERING BLDG.

76F309S CE#310 3-69

Notes Ck'd by J. ABE	Survey of PORTO RICO DR.
Map No.	JN 2539.34 Tape 0122 Std. 68 °F
Office Work	Surveyed by E. LANDA
Checked	Notes E. LANDA Date 10-72
Date	Indexed G. D. BAILEY DEC 12 1972

F. B. 3926 PG. 197

PORTO RICO DR.

(La Puente Area)

S.S. PRE.

J.N. 2539.34

ADDITIONAL CENTER-LINE

S'ly Along Forestview Dr
From the Prolong. of Lonestar St
To LINE "A"

Note: Any Additions or Changes on This Sheet Must be Made or Circled in Red Ink, With Date and Name of Person Making Change.

Do not extend this side of this line.

PLEASE RETURN TO
COUNTY OF LOS ANGELES
DEPARTMENT OF COUNTY ENGINEER
403 LOS ANGELES COUNTY ENGINEERING BLDG.

16F309S CE#310 3-69

PWFB 1228

701

Notes Ck'd by L. ABE	Survey of PORTO RICO Dr.
Map No.	JN 2539.34 Tape 0122 Std 68 °F
Office Work	Surveyed by E. LANDA
Checked	Notes E. LANDA Date 10-72
Date	Indexed G. D. BAILEY DEC 12 1972

F. B. 3926 PG. 197

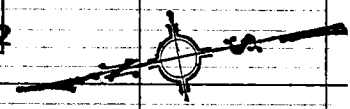

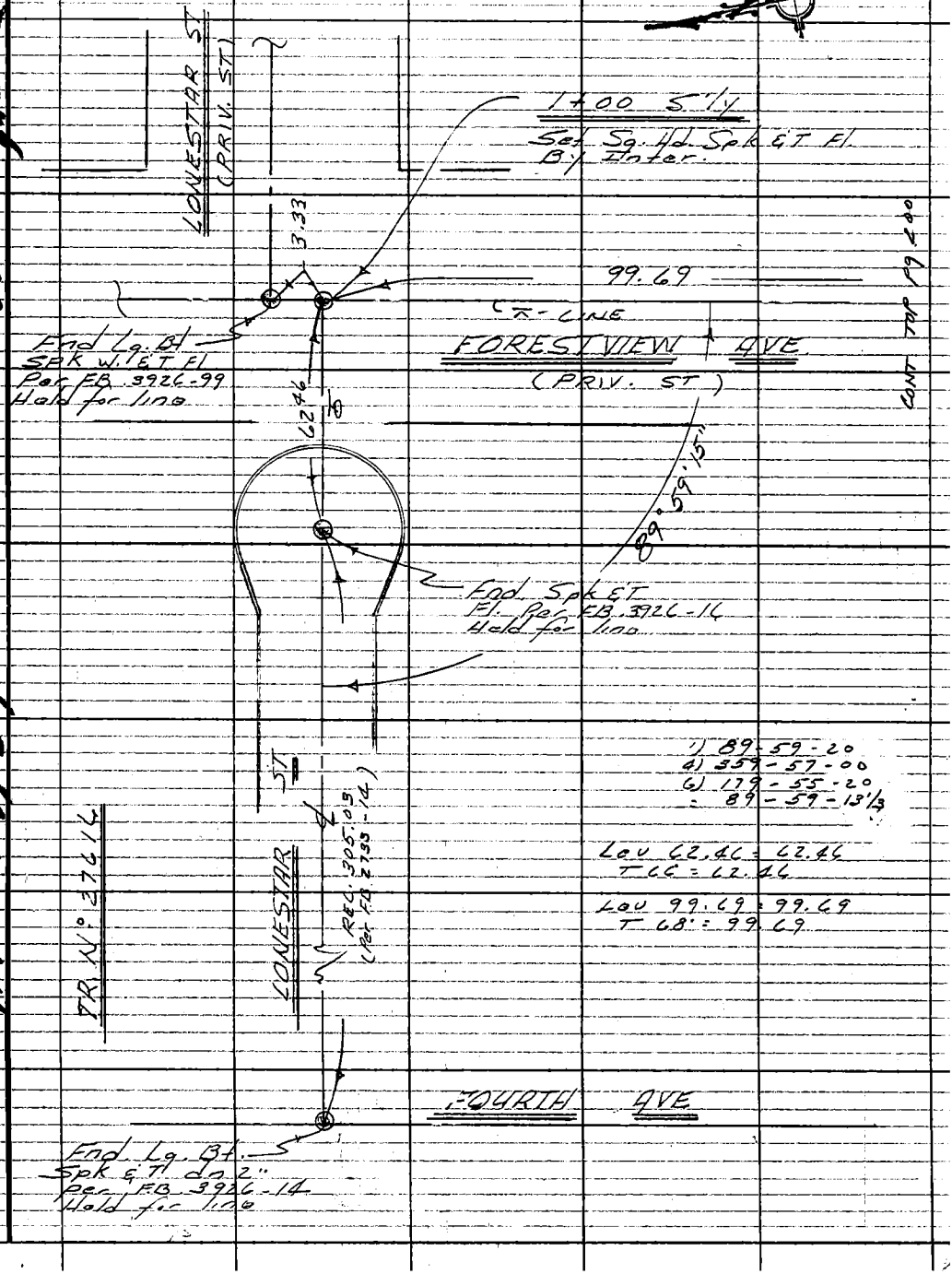

W.S. 37, D-2

114-277, B-1

Note: Any Additions or Changes on This Sheet Must be Made or Circled in Red Ink With Date and Name of Person Making Change.

Do not extend this side of this line.

PLEASE RETURN TO
COUNTY OF LOS ANGELES
DEPARTMENT OF COUNTY ENGINEER
403 LOS ANGELES COUNTY ENGINEERING BLDG.

76F309S CE#310 3-69

Notes Ck'd by	Survey of PORTO RICO DR
Map No.	JN 2539.35 Tape Std °F
Office Work	Surveyed by E. LAUDA
Checked	Notes R. SMITH Date 10-72
Date	Indexed G.D. BAILEY DEC 12 1972

F.B. 3926 PG. 201

PORTO RICO DR
(LA PUENTE AREA)

S.S. PRE.

J.N. 2539.34

ADDITIONAL TOPOG

S'LY ALONG FOREST VIEW AVE
FROM THE PROLONG OF
LONESTAR ST. TO LINE "A"

Note: Any Additions or Changes on This Sheet Must be Made or Circled in Red Ink With Date and Name of Person Making Change.

Do not extend this side of this line.

PLEASE RETURN TO
COUNTY OF LOS ANGELES
DEPARTMENT OF COUNTY ENGINEER
403 LOS ANGELES COUNTY ENGINEERING BLDG.

76F309s CE#310 3-69

F. B. 3926 PG. 202

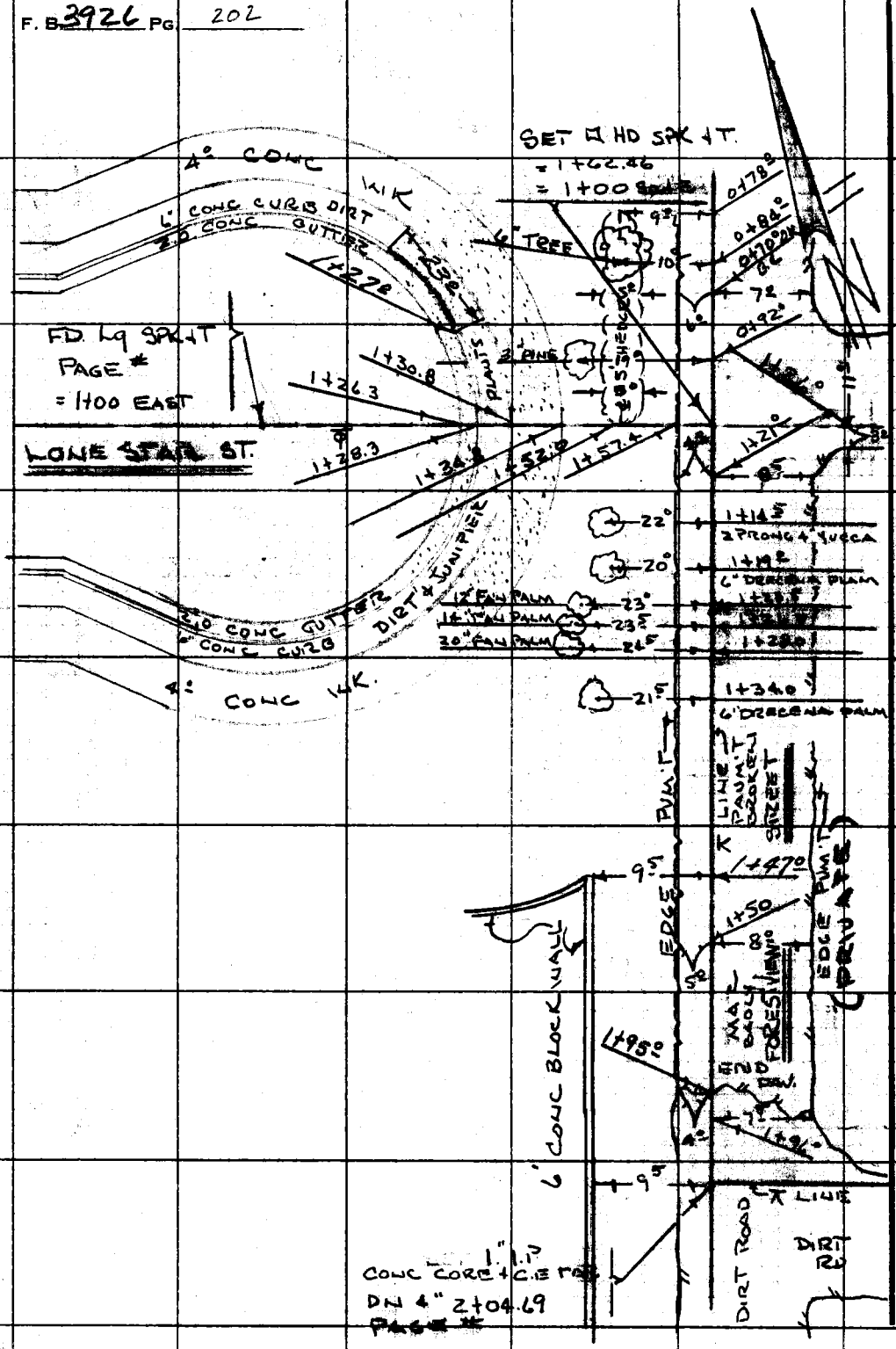

PLEASE RETURN TO
COUNTY OF LOS ANGELES
DEPARTMENT OF COUNTY ENGINEER
403 LOS ANGELES COUNTY ENGINEERING BLDG.

Do not extend this side of this line.

Note: Any Additions or Changes on This Sheet Must Be Made or Circled in Red Ink With Date and Name of Person Making Change.

Profile No.	Notes Red	Plotted	Job No. 2539.34	Division No.		F. B. 3926	Pg. 203
	Date	Date	Survey of PORTO RICO DR				
X-Sec. No.	Notes Chk'd.	Checked	Survey by E. LAUDA	Notes E.L.	Date 10-72		
	Date	Date	Map No.	Indexed G. B. BAILEY	Date DEC 18 1972		

PORTO RICO DR
(LA PUENTE AREA)

S.S. PRE.

J.N. 2539.34

ADDITIONAL CROSS SECTIONS

SLY ALONG FOREST VIEW AVE
FROM PROLONG OF LONESTAR ST.
TO LINE "A"

STATION	B. S.	H. I.	F. S.	ELEV.

NOTE: ANY ADDITIONS OR CHANGES ON THIS SHEET MUST BE MADE OR CIRCLED IN RED INK, WITH DATE AND NAME OF PERSON MAKING CHANGE.

Do not extend notes this side of this line.

PLEASE RETURN TO
LOS ANGELES COUNTY ENGINEER
403 LOS ANGELES COUNTY ENGINEERING BLDG.

76-L-298 CE 307 8-70

PLEASE RETURN TO
LOS ANGELES COUNTY ENGINEER
403 LOS ANGELES COUNTY ENGINEERING BLDG.

NOTE: ANY ADDITIONS OR CHANGES ON THIS SHEET MUST BE MADE OR CIRCLED IN RED INK, WITH DATE AND NAME OF PERSON MAKING CHANGE.

Do not extend notes this side of this line.

STATION	B. S.	H. I.	F. S.	ELEV.		
(Ind) Bm EA-97				362 00	Bm EA-97, Elev 362.006 FB 3926-30 Lonestar St @ St end 1' N. of ℄ Prod, Bt. spk in ld. cmc cb.	
1+00				361 91		℄ (RAD. Pt)
1+26.3				361 63		℄ Edge gutt
1+28.3				361 44		℄ f.L.
1+28.5				361 98		℄ T. cb.
1+34.8				362 23		℄ Bck wlk
"				362 3		5' Rt (grnd)
"				362 3	5' Lf grnd	
1+53				363 8		℄ (Brk)
				364 3		10' Rt (grnd)
				364 5	10' Lf. (grnd)	
1+57.4				364 48		℄ (Pav. edge
				364 41	10' Lf. Pav. edge	
1+62.46 = 1+00 5 1/4				364 57		℄
				364 39	10' Lf.	

F. B. 3926 Pg. 204
Job No. 2539.34 Division No. Notes Red Plotted Profile
Survey of PORTO RICO DR Date Date No.
Survey by E LANDA Notes E. LANDA. Notes Chk'd. Checked X-Sec.
Indexed G. D. BAILEY Date Date Date No.

76-L-298 CE 307 8-70

PLEASE RETURN TO
LOS ANGELES COUNTY ENGINEER
403 LOS ANGELES COUNTY ENGINEERING BLDG.

NOTE: ANY ADDITIONS OR CHANGES ON THIS SHEET MUST BE MADE OR CIRCLED IN RED INK, WITH DATE AND NAME OF PERSON MAKING CHANGE.

Do not extend notes this side of this line.

STATION	B. S.	H. I.	F. S.	ELEV.		
		GOING S'ly ALONG FORESTVIEW AVE				
1+00 S'ly				364 39		℄
				364 65	10 Lf (pav)	
1+15				364 62		℄
				364 61		4' Rt pav edge
				364 6		8' " Brk
				363 0		18' " grnd
				364 71	11.5 Lf Pav edge	
				364 8	15' " (grnd)	
1+47				364 79		℄
				364 74		5 Rt. Pav.
				364 4		9.5 " car fnc
				363 2		18 " grnd
				364 82	8' Lf Pav edge	
				364 9	15 " grnd	
1+95				364 19		℄ Pav end
				364 16		5' Rt Pav
				364 2		9.5 " fnc Lim

Profile Notes Red ____ Plotted ____ Job No. 2539.34 Division No. ____ F.B. 3926 Pg. 205
No. ____ Date ____ Date ____ Survey of PORTO RICO DR
X-Sec. Notes Chk'd. ____ Checked ____ Survey by E. LANDA Notes E.L. Date 10-72
No. ____ Date ____ Date ____ Map No. ____ Indexed G. D. BAILEY Date DEC 12 1972

76-L-298 CE 307 8-70

PLEASE RETURN TO
LOS ANGELES COUNTY ENGINEER
403 LOS ANGELES COUNTY ENGINEERING BLDG.

NOTE: ANY ADDITIONS OR CHANGES ON THIS SHEET MUST BE MADE OR CIRCLED IN RED INK, WITH DATE AND NAME OF PERSON MAKING CHANGE.

Do not extend notes this side of this line.

STATION	B. S.	H. I.	F. S.	ELEV.		
1+95				36433	8° Lf. Pav edge	
"				3644	15' " grnd	
2+04 6'				3642		℄ (grnd)
				3643		9.5 Rt fnc Line
				3644	10 Lf grnd	
				3644	15 " "	
2+20				3639		℄ Brk
				3643		9.5 fnc Line
				3642	10 Lf	
				3643	15 "	
2+50				3630		℄
				3634		9.5 Rt (grnd)
				3630	10 Lf (grnd)	
TP				36104	TP	
(fnd) B.M. EA-99				35578	B.M. EA. 99 E/BU = 355.805 FB 3926-31 ROSELLA ST. @ ST. END Bt Spk in ld. 1' N. of ℄ Prod.	

F. B. 3926 Pg. 204 Job No. 2539.34 Division No. Notes Red Plotted Profile
Survey of PORTO RICO DR Date Date No.
Survey by E LANDA Notes E LANDA Notes Chk'd. Checked X-Sec.
Indexed G. D. BAILEY Date Date Date No.

NOTES RED. JOB NO. 2539.34 SURVEY OF Porto Rico Dr. F. B. 3926 Pg. 207

DATE SURVEY BY E. LANDA

NOTES CHKD. NOTES BY E. LANDA DATE 11-72

DATE INDEXED G. D. BAILEY DATE DEC 12 1972

DESCRIPTION	PORTO RICO DR (LA PUENTE AREA) S.S. PRE. J.N. 2539.34
ADJ. ELEV.	ADDITIONAL BENCH - LEVELS
3RD RUN	NOTE: SEE Pg 27 FOR BENCH CIRCUIT
2ND RUN	
DIFF.	
1ST RUN	
B.M.	

NOTE: ANY ADDITIONS OR CHANGES ON THIS SHEET MUST BE MADE OR CIRCLED IN RED INK, WITH DATE AND NAME OF PERSON MAKING CHANGE.

Do not extend notes this side of this line

PLEASE RETURN TO
LOS ANGELES COUNTY ENGINEER
900 LOS ANGELES COUNTY ENGINEERING BLDG.

765420 S & E-353 9-55

F. B. 3926 PG. 208

JOB NO. 2539, 3d SURVEY OF Porto Rico Dr NOTES RED.

SURVEY BY E. LANDA DATE

NOTES BY E. LANDA DATE 11-72 NOTES CHKD.

INDEXED G. D. BAILEY DATE DATE

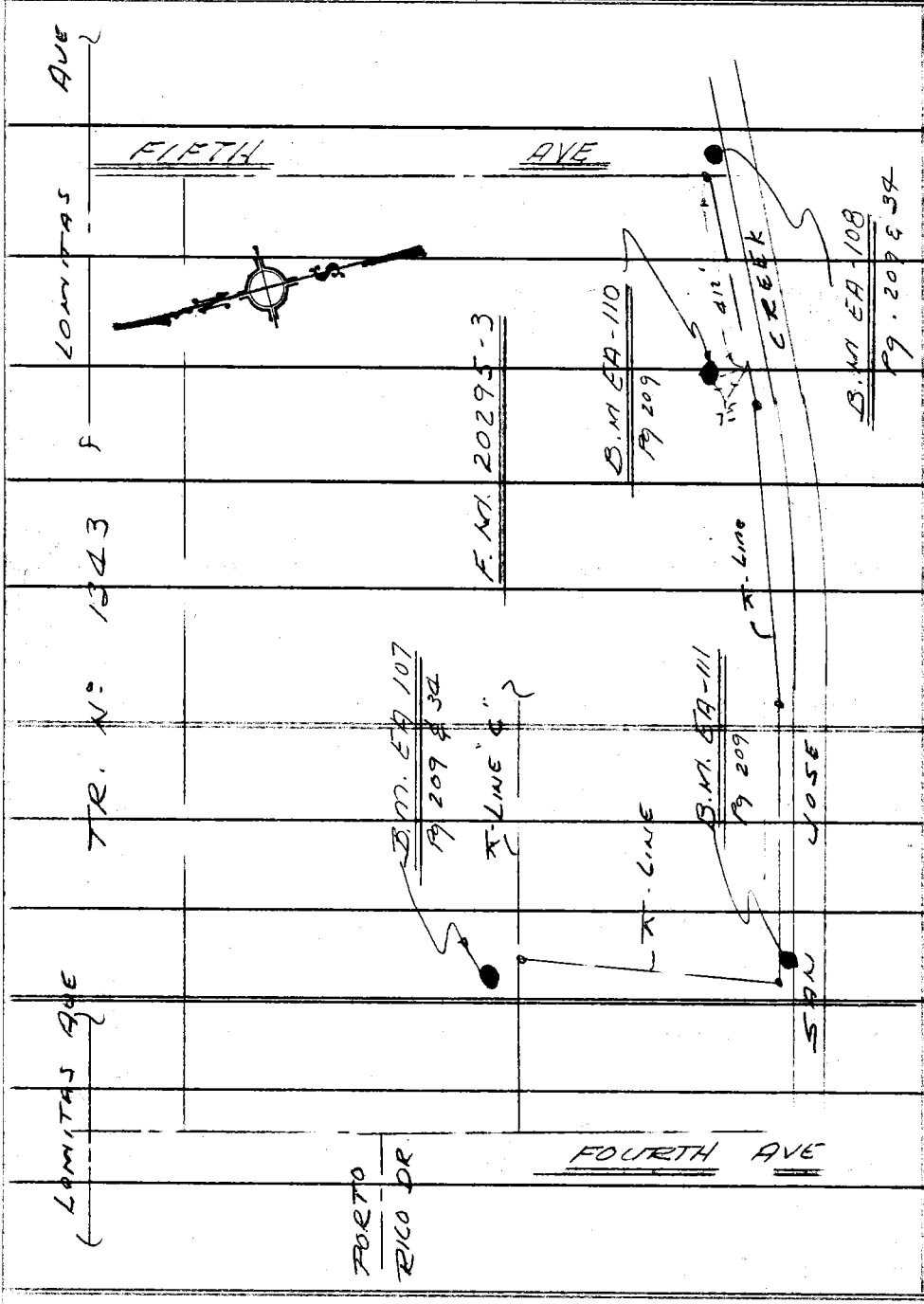

B.M.	1ST RUN	DIFF.	2ND RUN	3RD RUN	ADJ. ELEV.	DESCRIPTION

Do not extend notes this side of this line

PLEASE RETURN TO
LOS ANGELES COUNTY ENGINEER
700 LOS ANGELES COUNTY ENGINEERING BLDG.

NOTE: ANY ADDITIONS OR CHANGES ON THIS SHEET MUST BE MADE OR CIRCLED IN RED INK, WITH DATE AND NAME OF PERSON MAKING CHANGE.

768420 S & E-353-9-55

76S420 S & E-353 9-55

PLEASE RETURN TO
LOS ANGELES COUNTY ENGINEER
700 LOS ANGELES COUNTY ENGINEERING BLDG.

NOTE: ANY ADDITIONS OR CHANGES ON THIS SHEET MUST BE MADE OR CIRCLED IN RED INK, WITH DATE AND NAME OF PERSON MAKING CHANGE.

Do not extend notes this side of this line

NOTES RED _____ JOB NO. 25-39-12 SURVEY OF Pico Rio Dr
DATE _____ SURVEY BY E. PANDA
NOTES BLK. ROBERT E. HEACOCK NOTES BY E. PANDA DATE 11-72
DATE 14 DEC 72 INDEXED G.D. BAILEY DATE DEC 12 1972

F.B. 3926 PG. 209

B.M.	1ST RUN	DIFF.	2ND RUN	3RD RUN	ADJ. ELEV.	DESCRIPTION
(fnd) B.M. EA-108					285.262	B.m. EA 108 Elev = 285.262 FB 3926-34, 5th Ave @ St. End Bt. Spk in Id. @ ± pt. of 5' Ht. chain lnk fce footing ± 6' E of 5th Ave ±, & ± 15' S of S.S.m.h
	285.262					
+	8.999		8.948			
⊼	294.261	+4.314	+4.314			
−	4.685		4.634			
TP	289.576					
+	3.088		3.048			
⊼	292.664	+0.347	+0.347			
−	3.435		3.415			
(set) B.M. EA-110	289.229				289.223	B.m. EA-110 Elev.: FB 3926-89 W. of 5th Ave ± 412', & ± 25' N. of F.C. 5' chn. lnk fce., Lg. Bt. Spk. on S. side of 12" dia Walnut Tree
+	2.721		2.713			
⊼	291.950	-1.368	-1.368			
−	4.089		4.081			
TP	287.861					
+	5.333		5.301			
⊼	293.194	-0.322	-0.321			
−	5.655		5.622			
(SET) B.M. EA-111	287.539				287.528	B.m. EA-111, Elev = FB 3926-209 Approx. S.W. Cor. of Lot 9 (F.C.P Prop.) Bt. Spk in Id. in NE. cor. of open conc. drain
+	6.688		6.657			
⊼	294.227	+2.816	+2.816			
−	3.872		3.841			
TP	290.355					
+	6.308		6.290			
⊼	296.663	+3.367	+3.367			
−	2.941		2.923			
(FND) B.M. EA-107	293.722				293.705	B.m. EA-107, Elev = 293.705 FB 3926-34 Bt. Spk. in Id. See Pg 34 for descrip

F. B. 3926 Pg. 210

JOB NO. _____ SURVEY OF _____ NOTES RED. _____

SURVEY BY E. CANDA _____ DATE _____

NOTES BY E. CANDA _____ DATE _____ NOTES CHKD. _____

INDEXED _____ DATE _____ DATE _____

B.M.	1ST RUN	DIFF.	2ND RUN	3RD RUN	ADJ. ELEV.	DESCRIPTION
	~ Blank ~					

Do not extend notes this side of this line

765420 S & E-353-9-55

PLEASE RETURN TO
LOS ANGELES COUNTY ENGINEER
700 LOS ANGELES COUNTY ENGINEERING BLDG.

NOTE: ANY ADDITIONS OR CHANGES ON THIS SHEET MUST BE MADE OR CIRCLED IN RED INK, WITH DATE AND NAME OF PERSON MAKING CHANGE.

F. B. 3224 PG. 214

PLEASE RETURN TO
COUNTY OF LOS ANGELES
DEPARTMENT OF COUNTY ENGINEER
403 LOS ANGELES COUNTY ENGINEERING BLDG.

Do not extend this side of this line.

Note: Any Additions or Changes on This Sheet Must Be Made or Circled in Red Ink With Date and Name of Person Making Change.

PWFB 1229 cont btm Pg 213 1102

F. B. ~~3924~~ Pg. ~~214~~

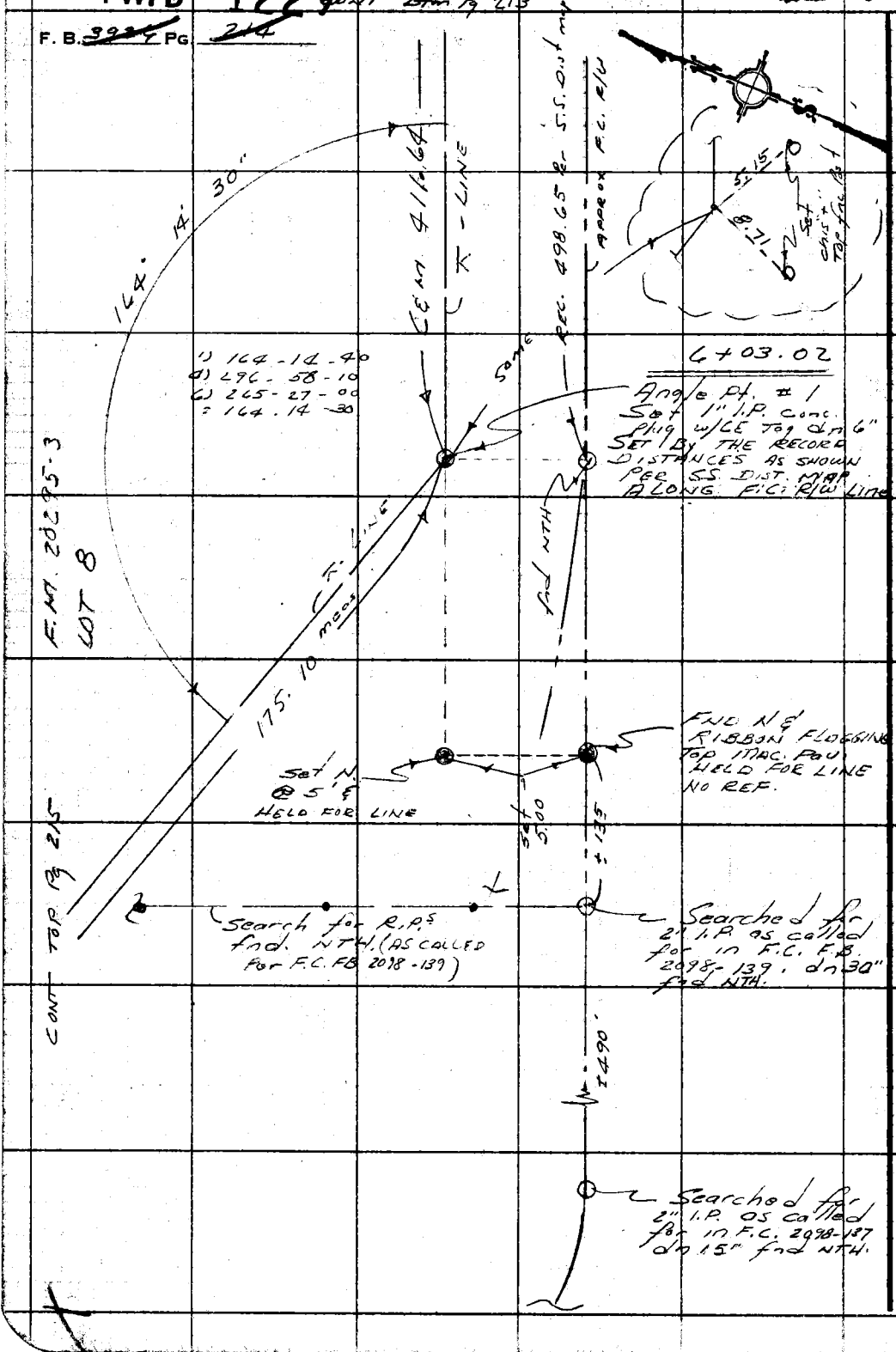

PLEASE RETURN TO
COUNTY OF LOS ANGELES
DEPARTMENT OF COUNTY ENGINEER
403 LOS ANGELES COUNTY ENGINEERING BLDG.

Do not extend this side of this line.

Note: Any Additions or Changes on This Sheet Must be Made or Circled in Red Ink With Date and Name of Person Making Change.

PWFB 1228 707

F. B. ~~392~~ PG. ~~214~~

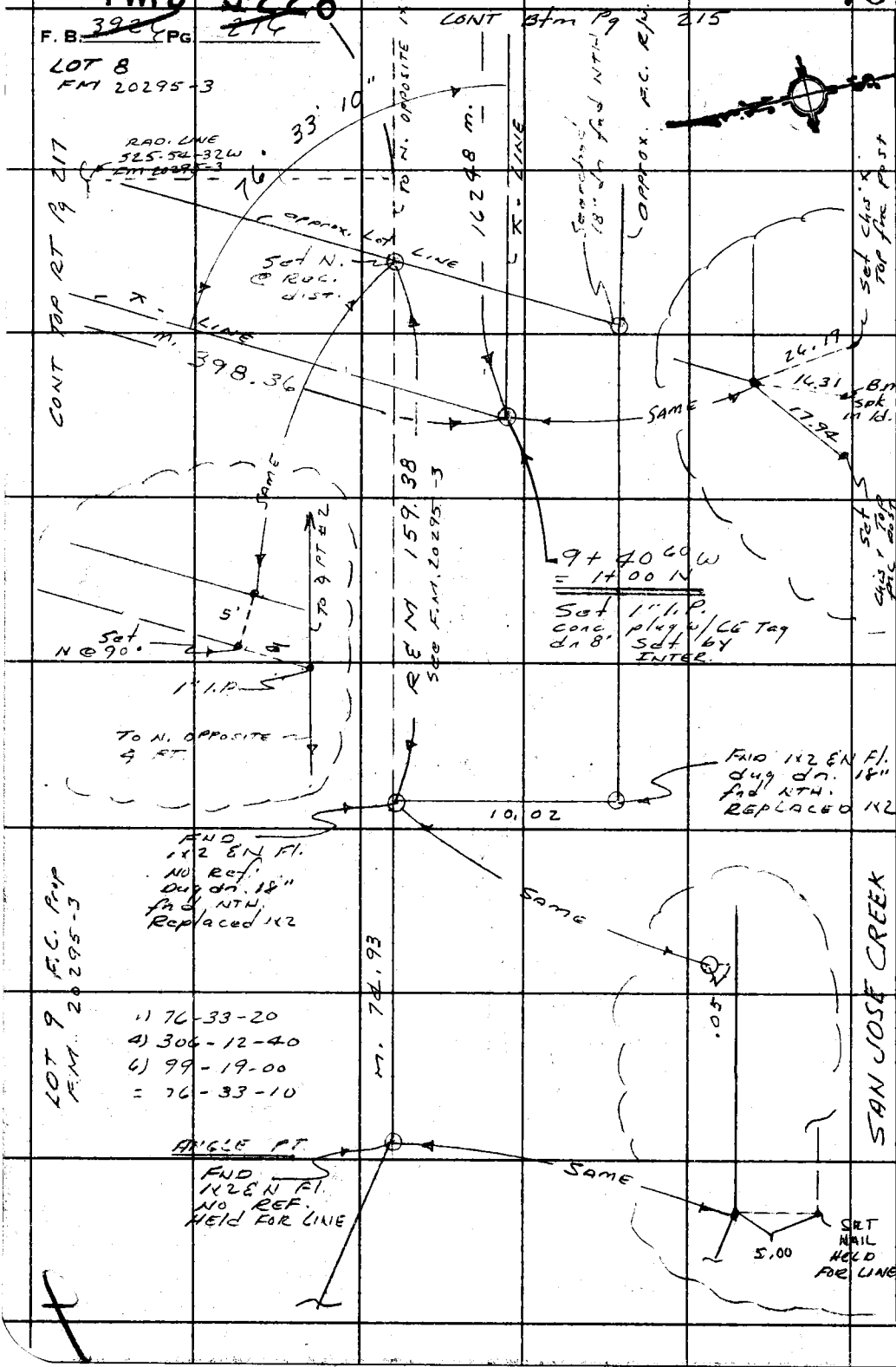

PLEASE RETURN TO
COUNTY OF LOS ANGELES
DEPARTMENT OF COUNTY ENGINEER
403 LOS ANGELES COUNTY ENGINEERING BLDG.

Do not extend this side of this line.

Note: Any Additions or Changes on This Sheet Must Be Made or Circled in Red Ink With Date and Name of Person Making Change.

F. B. 3926 PG 218

— BLANK —

PLEASE RETURN TO
COUNTY OF LOS ANGELES
DEPARTMENT OF COUNTY ENGINEER
403 LOS ANGELES COUNTY ENGINEERING BLDG.

Do not extend this side of this line.

Note: Any Additions or Changes on This Sheet Must Be Made or Circled in Red Ink With Date and Name of Person Making Change.

LA PUENTE AREA

Notes Ck'd by	Survey of PORTO RICO DR SS
Map No.	JN 2539.34 Tape Std °F
Office Work	Surveyed by E. LANDA
Checked	Notes R. SMITH Date 11-72
Date	Indexed G. D. BAILEY DEC 12 1972

F.B. 3926 PG. 219

PORTO RICO DR
(LA PUENTE AREA)

ADDITIONAL
SS. PRE.

J.N. 2539.34

LOCATION IMPROVEMENTS.
(TO POC)

REF.
F.B. 3926

Note: Any Additions or Changes on This Sheet Must be Made or Circled in Red Ink With Date and Name of Person Making Change.

Do not extend this side of this line.

PLEASE RETURN TO
COUNTY OF LOS ANGELES
DEPARTMENT OF COUNTY ENGINEER
403 LOS ANGELES COUNTY ENGINEERING BLDG.

76F309S CE#310 3-69

F. B. 3926 PG. 220

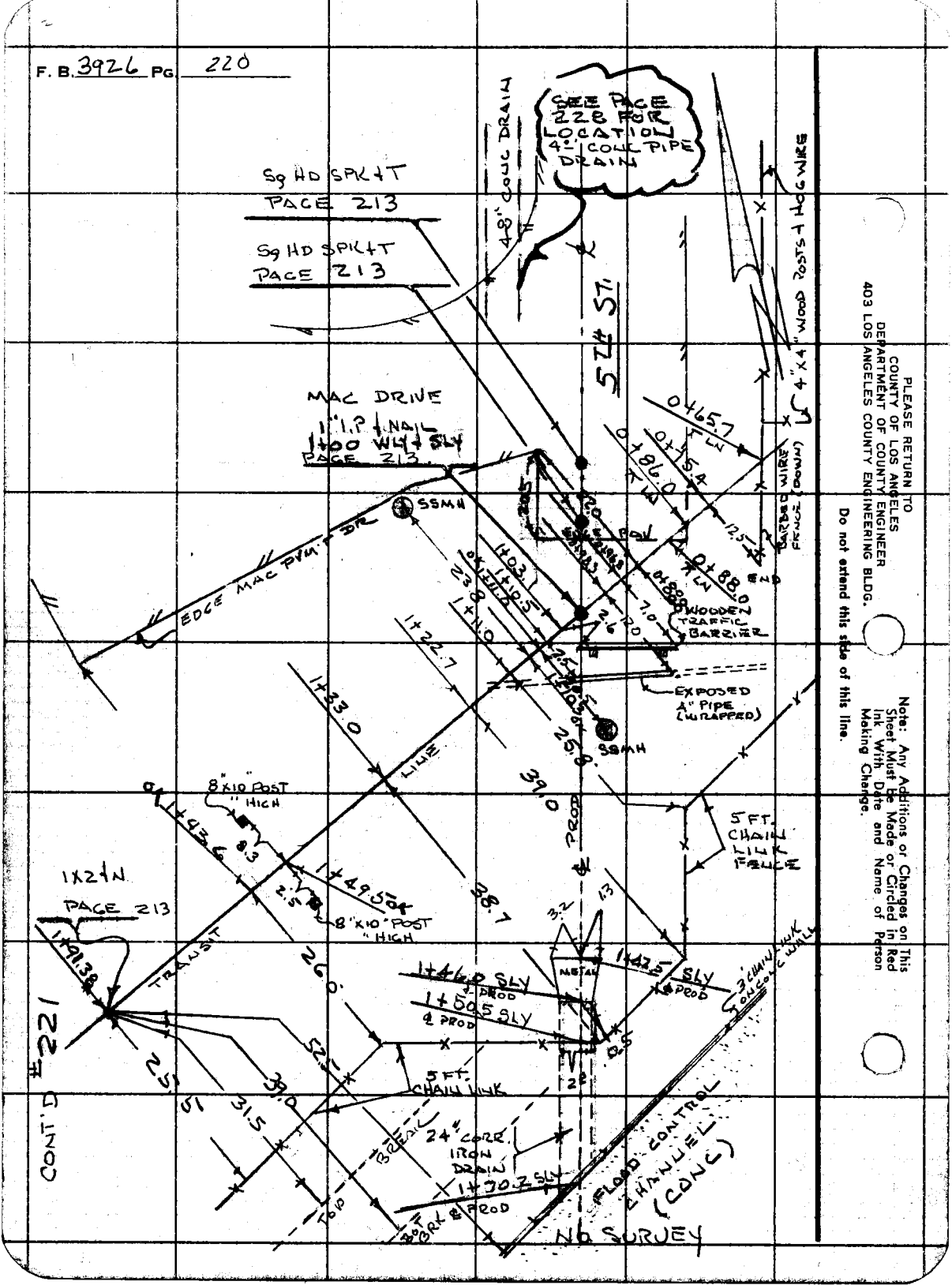

PLEASE RETURN TO
COUNTY OF LOS ANGELES
DEPARTMENT OF COUNTY ENGINEER
403 LOS ANGELES COUNTY ENGINEERING BLDG.

Do not extend this side of this line.

Note: Any Additions or Changes on This Sheet Must Be Made or Circled in Red Ink With Date and Name of Person Making Change.

LA PUENTE AREA

Notes Ck'd by	Survey of PORTO RICO DR SS
Map No.	JN 2539.34 Tape Std °F
Office Work	Surveyed by E. LAUDA
Checked	Notes R. SMITH Date 11-72
Date	Indexed G. D. BAILEY DEC 12 1972

F.B. 3926 PG. 221

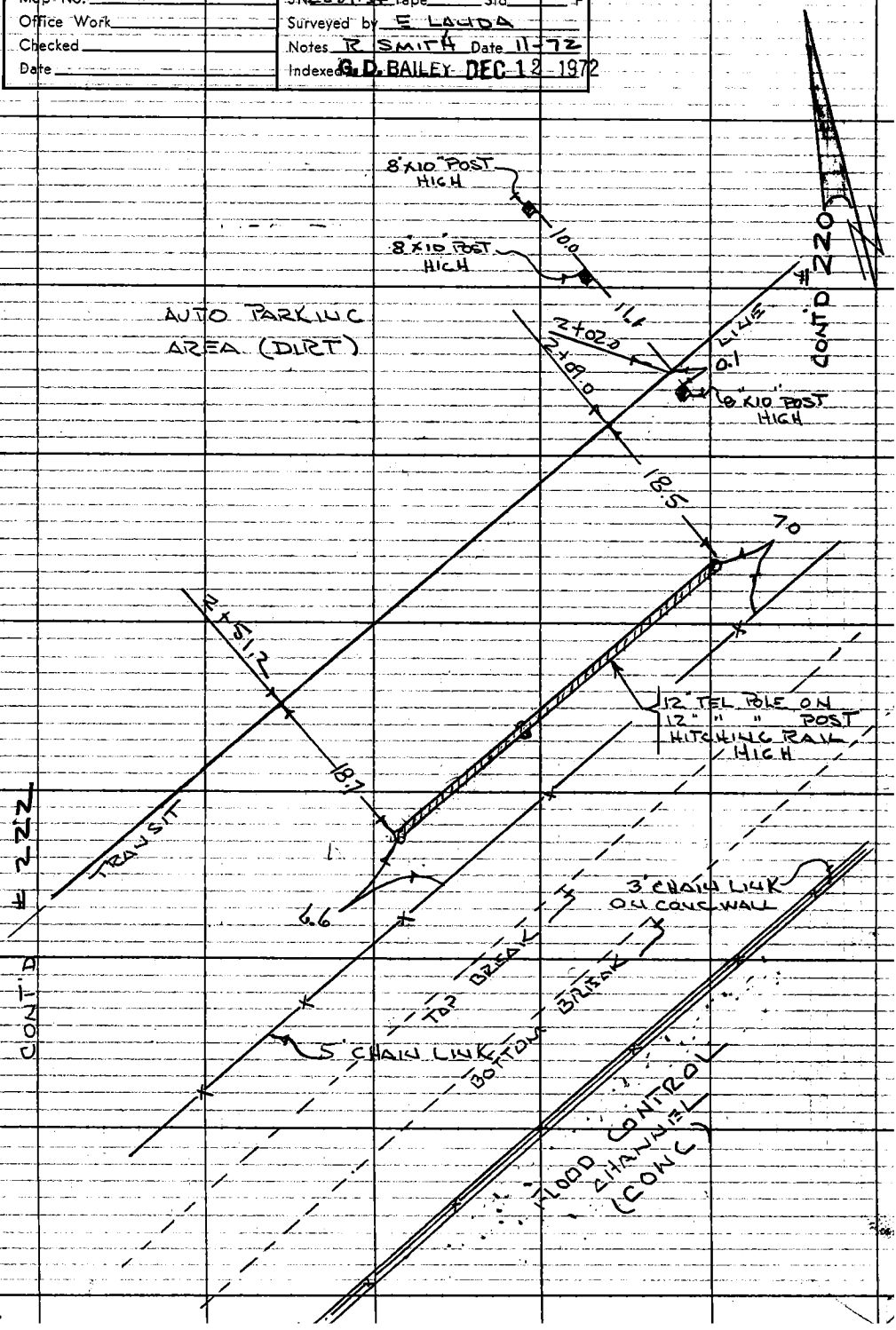

Note: Any Additions or Changes on this Sheet Must be Made or Circled in Red Ink With Date and Name of Person Making Change.

Do not extend this side of this line.

PLEASE RETURN TO
COUNTY OF LOS ANGELES
DEPARTMENT OF COUNTY ENGINEER
403 LOS ANGELES COUNTY ENGINEERING BLDG.

16F309s CE#310 3-69

PLEASE RETURN TO
COUNTY OF LOS ANGELES
DEPARTMENT OF COUNTY ENGINEER
403 LOS ANGELES COUNTY ENGINEERING BLDG.

Note: Any Additions or Changes on This Sheet Must be Made or Circled in Red Ink With Date and Name of Person Making Change.

Do not extend this side of this line.

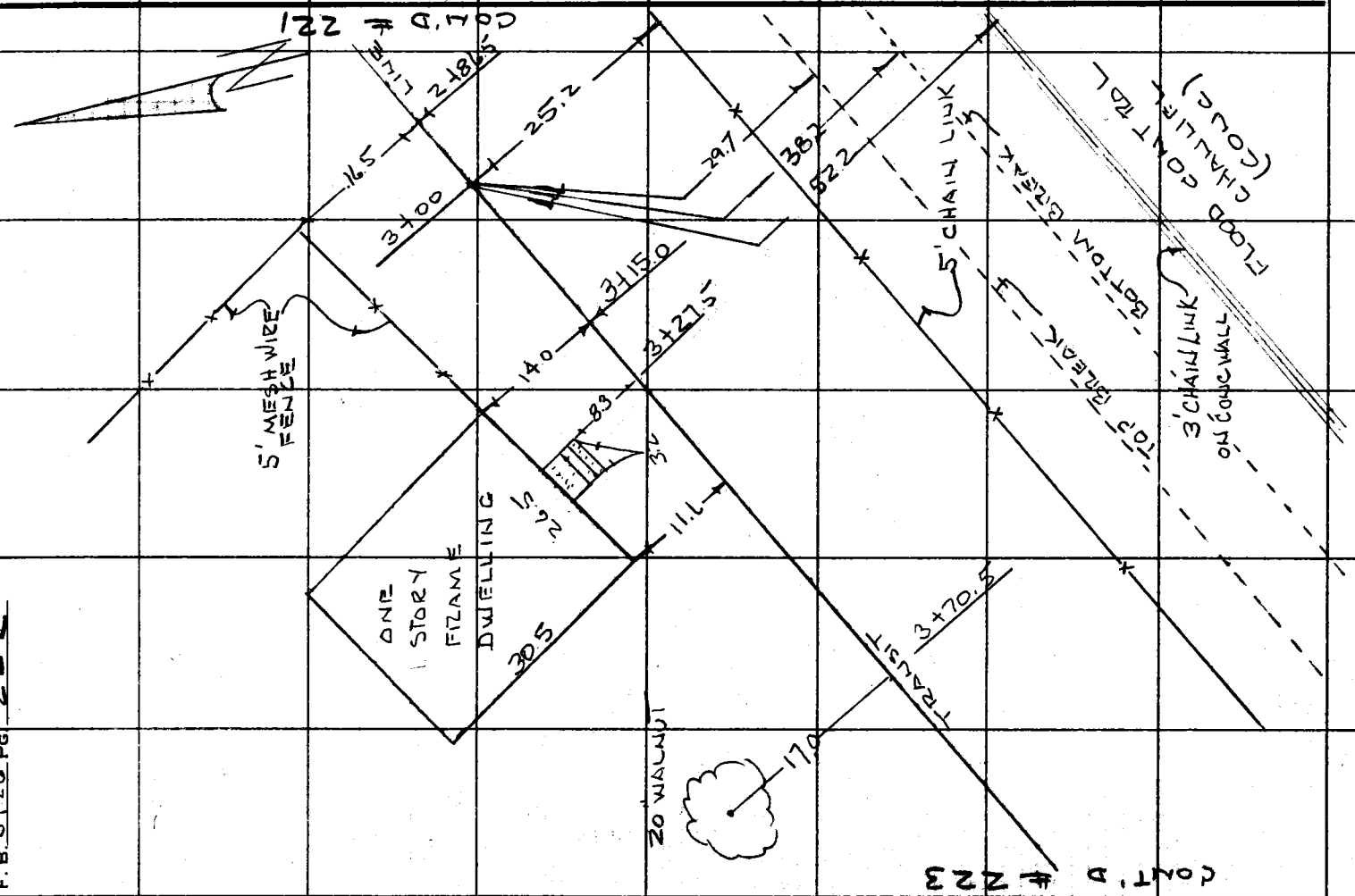

F. B. 3926 PG 222

LA PUENTE AREA

Notes Ck'd by	Survey of PORTO RICO DR SS.
Map No.	JN 2539.34 Tape Std °F
Office Work	Surveyed by E. LANDA
Checked	Notes R. SMITH Date 11-72
Date	Indexed G. D. BAILEY DEC 12 1972

F. B. 3926 PG. 223

CONT'D # 222

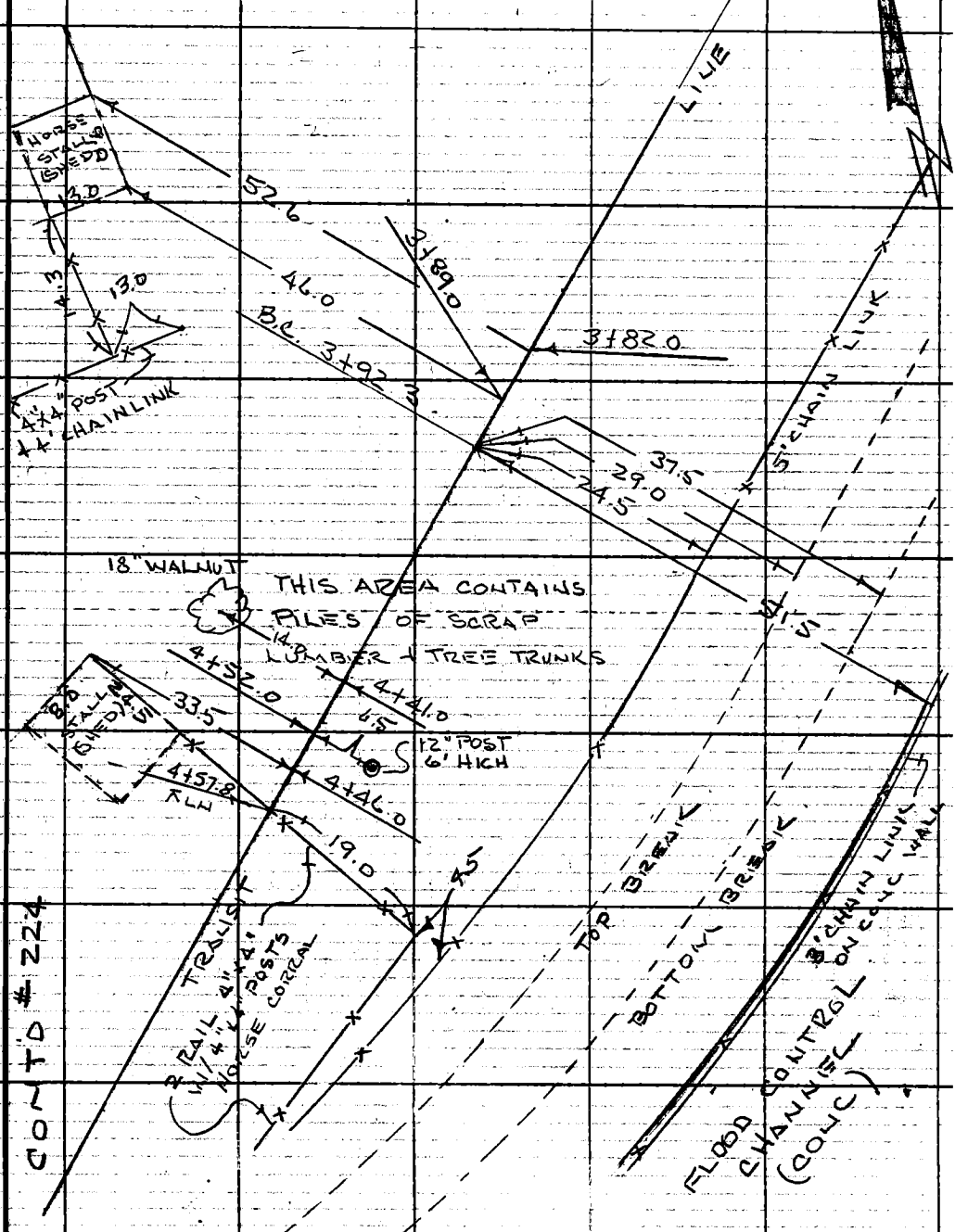

Note: Any Additions or Changes on this Sheet Must be Made or Circled in Red Ink With Date and Name of Person Making Change.

Do not extend this side of this line.

PLEASE RETURN TO
COUNTY OF LOS ANGELES
DEPARTMENT OF COUNTY ENGINEER
403 LOS ANGELES COUNTY ENGINEERING BLDG.

76F309S CE#310 3-69

F. B. 3926 PG. 224

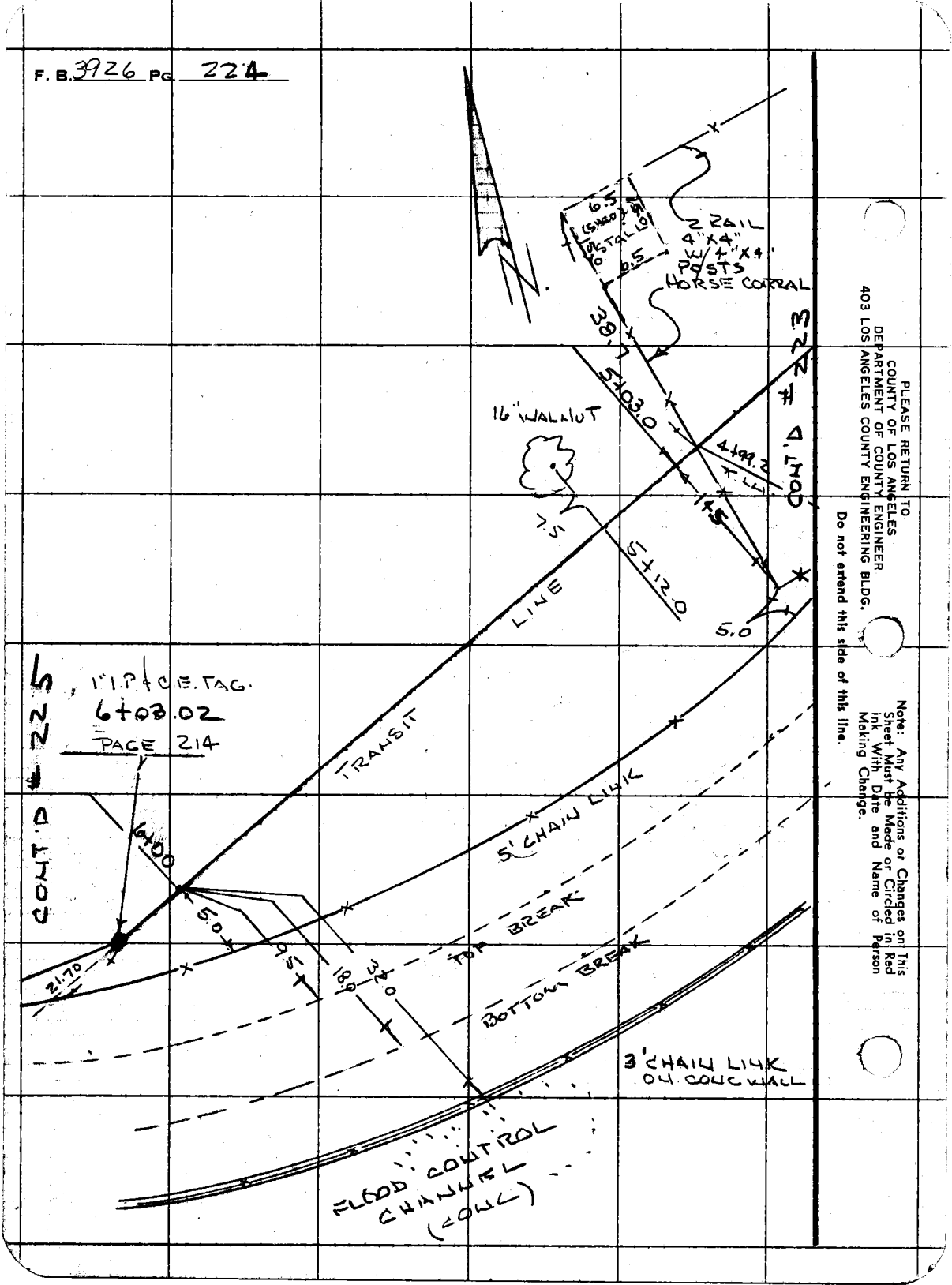

PLEASE RETURN TO
COUNTY OF LOS ANGELES
DEPARTMENT OF COUNTY ENGINEER
403 LOS ANGELES COUNTY ENGINEERING BLDG.

Do not extend this side of this line.

Note: Any Additions or Changes on This Sheet Must be Made or Circled in Red Ink With Date and Name of Person Making Change.

LA PUENTE AREA

Notes Ck'd by	Survey of PORTO RICO DR SS.
Map No.	JN 2539.34 Tape Std °F
Office Work	Surveyed by E. LANDA
Checked	Notes R SMITH Date 11-72
Date	Indexed G. D. BAILEY ~~DEC 12 1972~~

F.B. 3926 PG. 225

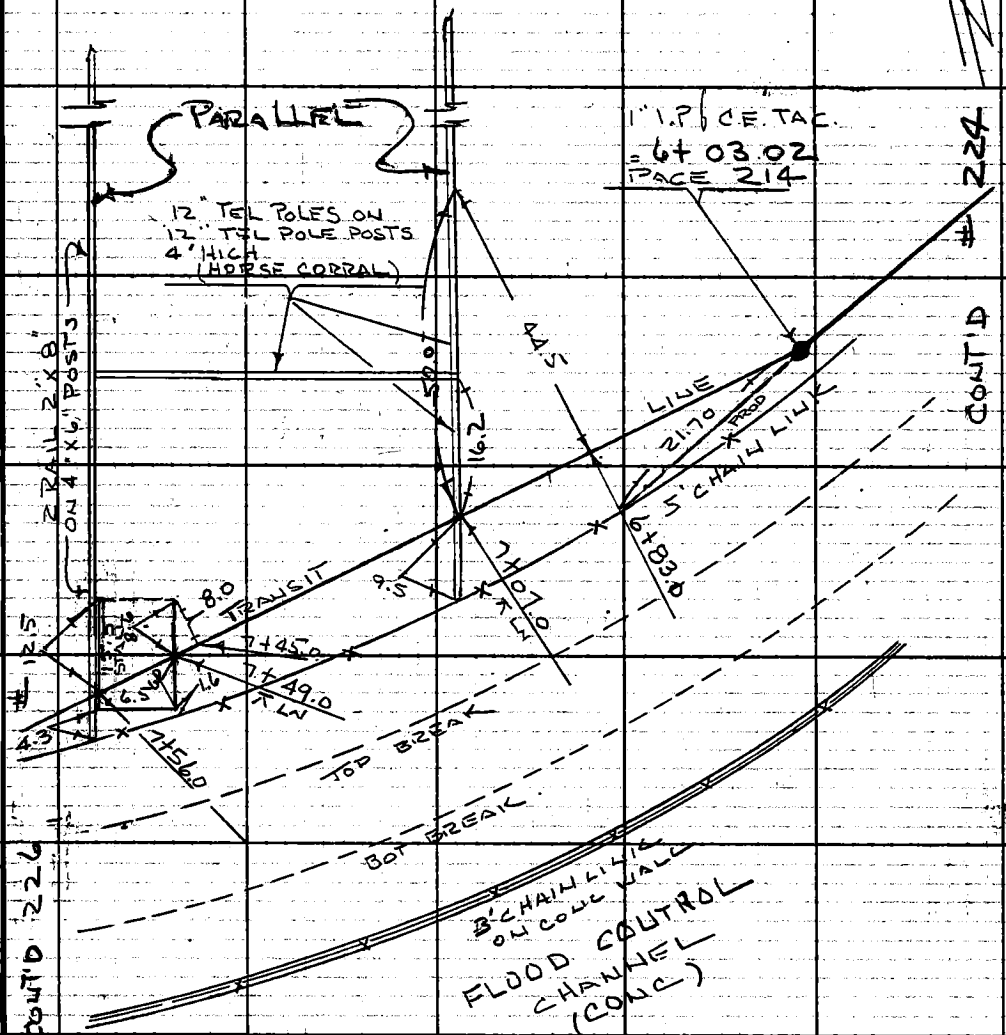

Note! Any Additions or Changes on This Sheet Must be Made or Circled in Red Ink With Date and Name of Person Making Change.

Do not extend this side of this line.

PLEASE RETURN TO
COUNTY OF LOS ANGELES
DEPARTMENT OF COUNTY ENGINEER
403 LOS ANGELES COUNTY ENGINEERING BLDG.

6F309S CE#310 3-69

F. B. 3926 PG. 226

CONT'D # 227

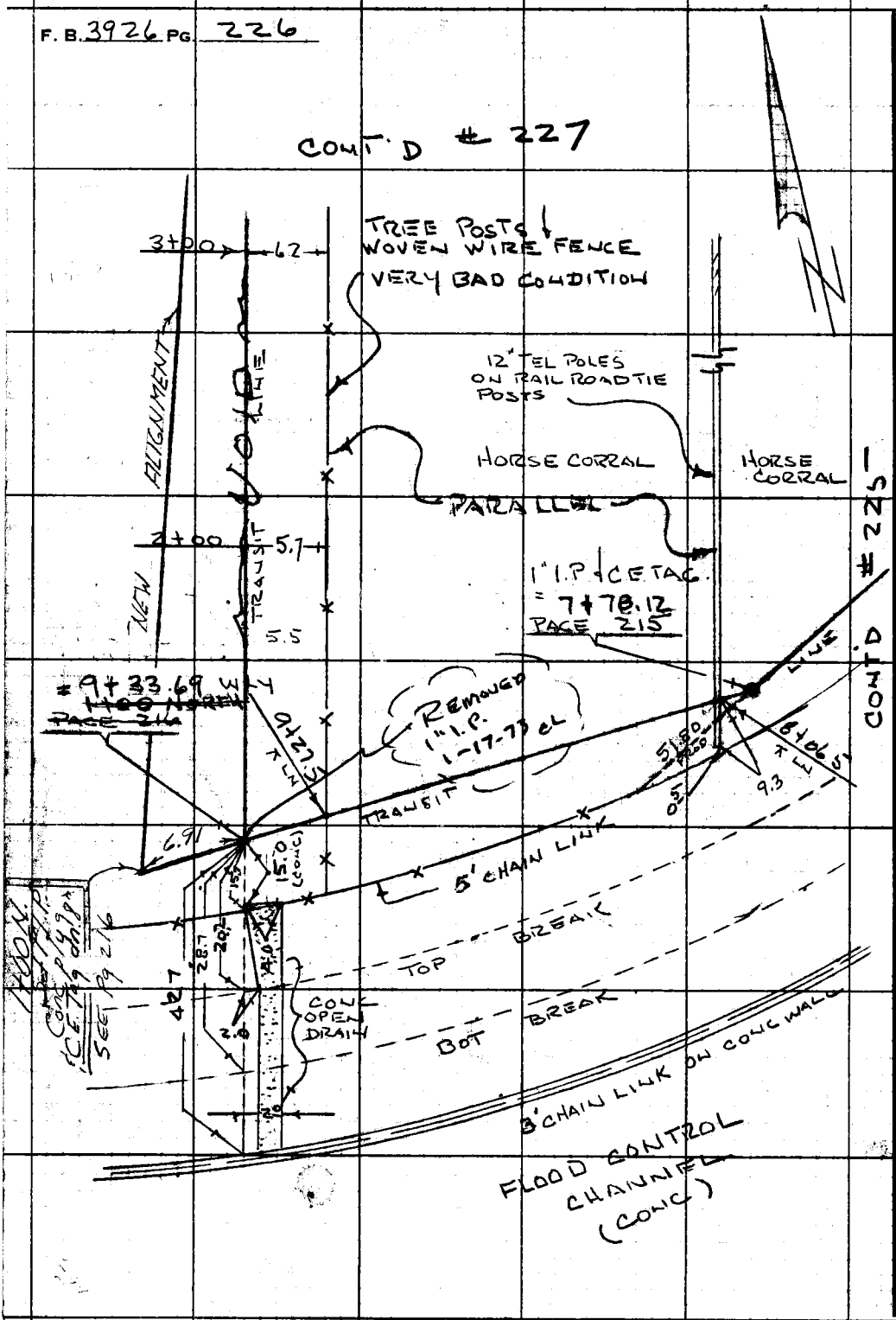

PLEASE RETURN TO
COUNTY OF LOS ANGELES
DEPARTMENT OF COUNTY ENGINEER
403 LOS ANGELES COUNTY ENGINEERING BLDG.

Do not extend this side of this line.

Note: Any Additions or Changes on This Sheet Must Be Made or Circled in Red Ink With Date and Name of Person Making Change.

LA PUENTE AREA

Notes Ck'd by	Survey of PORTO RICO DR SS. F.B. 3926 PG. 227
Map No.	JN 2539.34 Tape Std °F
Office Work	Surveyed by E. LANDA
Checked	Notes R SMITH Date 11-72
Date	Indexed G. D. BAILEY DEC 12 1972

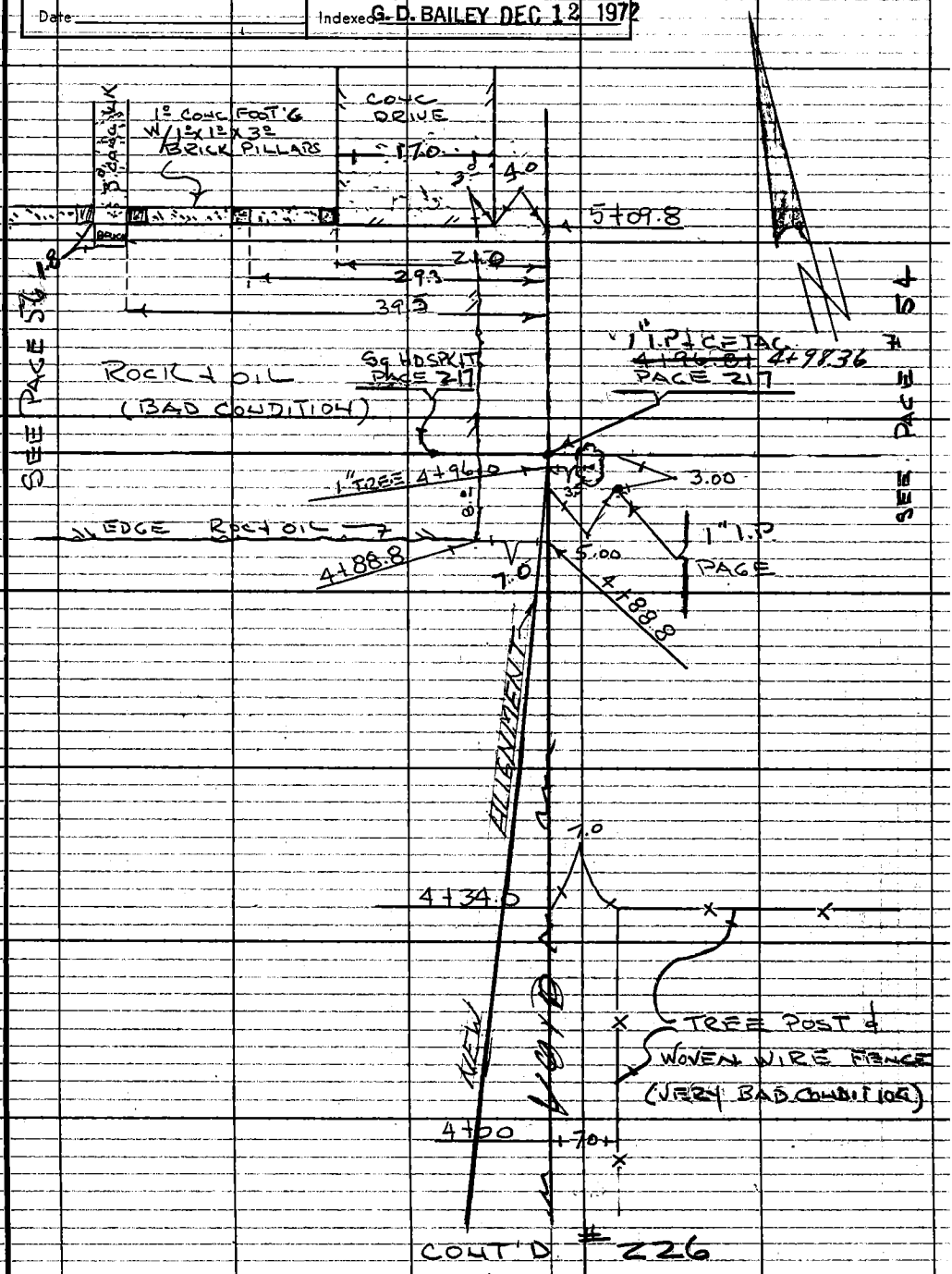

Note: Any Additions or Changes on This Sheet Must be Made or Circled in Red Ink, With Date and Name of Person Making Change.

Do not extend this side of this line.

PLEASE RETURN TO
COUNTY OF LOS ANGELES
DEPARTMENT OF COUNTY ENGINEER
403 LOS ANGELES COUNTY ENGINEERING BLDG.

6F309S CE#310 3-69

F. B. 3926 PG. 228

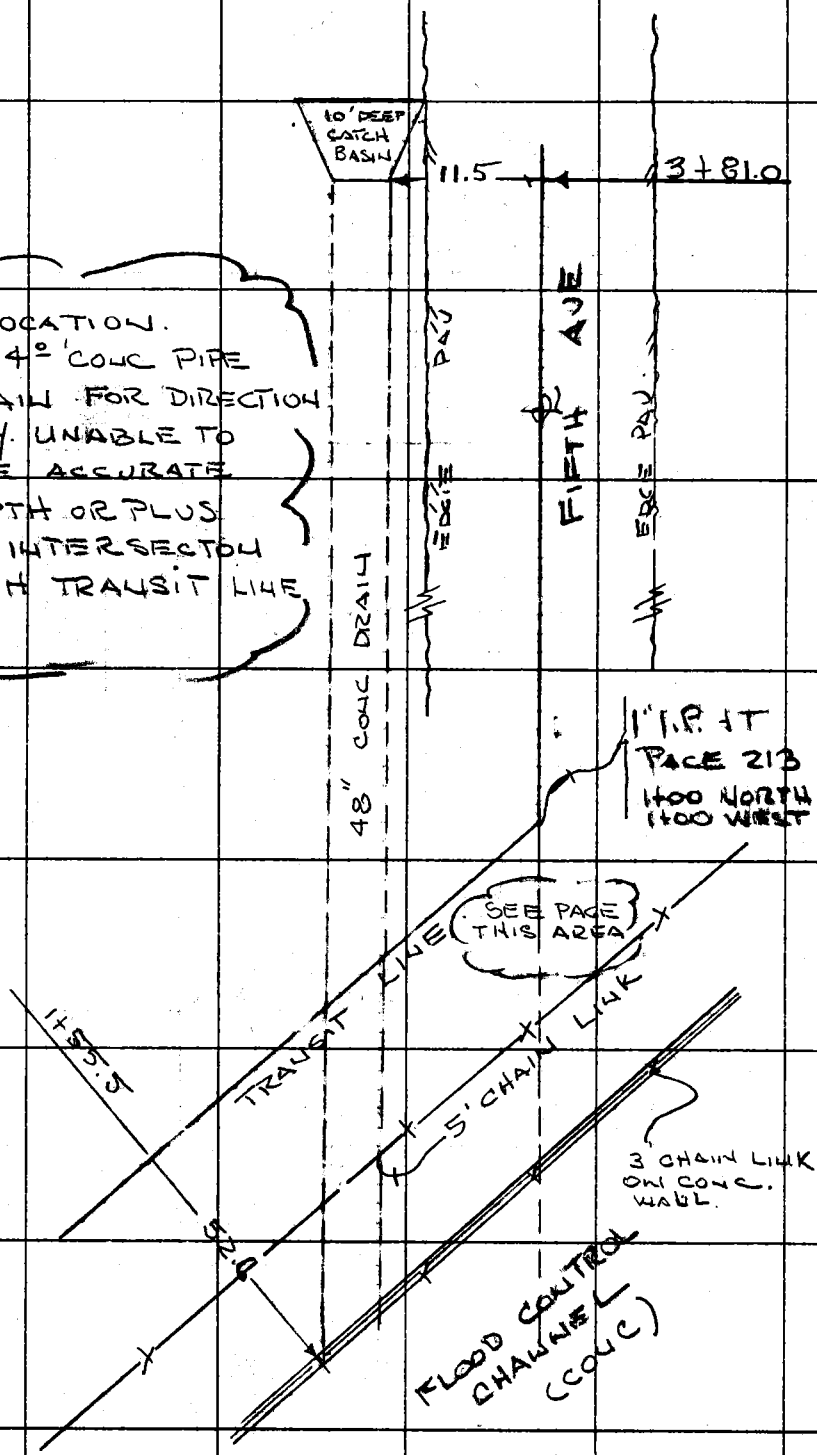

PLEASE RETURN TO
COUNTY OF LOS ANGELES
DEPARTMENT OF COUNTY ENGINEER
403 LOS ANGELES COUNTY ENGINEERING BLDG.
Do not extend this side of this line.

Note: Any Additions or Changes on This Sheet Must Be Made or Circled in Red Ink With Date and Name of Person Making Change.

Profile No. ____ Notes Red ____ Date ____ Plotted ____ Date ____ Job No. 2539.3d Division No. ____ F. B. 3926 PG. 229

X-Sec. No. ____ Notes Chk'd. ____ Date ____ Checked ____ Date ____ Survey of Porto Rico Dr. S.S. Pre

Survey by F. LANDA Notes D. Peterson Date 11-72

Map No. ____ Indexed G. D. BAILEY Date DEC 12 1972

PORTO RICO DR

(La Puente Area)

S.S. PRE

J.N. 2539.34

ADDITIONAL CROSS-SECTIONS

(S.W'ly from 5th Ave. along the N'ly R/w line of San Jose Creek)

STATION	B. S.	H. I.	F. S.	ELEV.

NOTE: ANY ADDITIONS OR CHANGES ON THIS SHEET MUST BE MADE OR CIRCLED IN RED INK, WITH DATE AND NAME OF PERSON MAKING CHANGE.

PLEASE RETURN TO
LOS ANGELES COUNTY ENGINEER
403 Los Angeles County Engineering Bldg.

Do not extend notes this side of this line.

76-L-298 CE 307 8-70

76-L-298 CE 307 8-70

PLEASE RETURN TO
LOS ANGELES COUNTY ENGINEER
403 LOS ANGELES COUNTY ENGINEERING BLDG.

NOTE: ANY ADDITIONS OR CHANGES ON THIS SHEET MUST BE MADE OR CIRCLED IN RED IKK, WITH DATE AND NAME OF PERSON MAKING CHANGE.

Do not extend notes this side of this line.

STATION	B. S.	H. I.	F. S.	ELEV.		
(fnd) Bm EA-108				285 26	BM EA 108 - Elev. 285.262. F.B. 3926-34. 5th ave @ st. end Bt. spk in ld @ ± pt. of 5' high chn lnk fence footing ± 6'E of 5th ave ℄, & ± 15' S. of S.S.M.H.	
0 + 65.7				285 6		℄ (grnd @ fnc line)
0 + 85.5				285 0		℄ Top Brk grnd
0 + 96				282 9		℄ Btm Brk grnd
1 + 00				282 9		℄ Inlet & btm brk
1 + 09				285 3		℄ Top brk grnd
1 + 10.3	S.S.m.H.			286 09	23.8 RT. (Rim Elev. - See Pg 75 for INVERT ELEV)	
1 + 11.0	S.S.m.H TRUNK			284 61	AU; Rim Elev.	20.5 Lf
				263.87	INVERT INLET N.	BTM = 20.74, TOP = 19.50, 15" dia = 1.24; 284.61 − 20.74 = 263.87 } N. Inlet
				263 76	INVERT INLET NE'ly	BTM = 20.85, TOP = 19.32, 18" DIA: 1.52; 284.61 − 20.85 = 263.76 } NE'ly INLET
				263. 46	INVERT OUTLET S.	BTM = 21.15, TOP = 19.35, ? DIA: 1.80; 284.61 − 21.15 = 263.46 } S. OUTLET

(NOTE: Very FAST FLOW)



F.B. 3926 Pg. 230
Survey of Porter Rico
Survey by E. LANDA Notes E. LANDA
Indexed G.D. BAILEY
Job No. 2559.32 Division No. 0E
Notes Red Plotted Profile
Date Date No.
Notes Chk'd. Checked X-Sec.
Date Date No.

76-L-298 CE 307 8-70

PLEASE RETURN TO
LOS ANGELES COUNTY ENGINEER
403 LOS ANGELES COUNTY ENGINEERING BLDG.

NOTE: ANY ADDITIONS OR CHANGES ON THIS SHEET MUST BE MADE OR CIRCLED IN RED INK, WITH DATE AND NAME OF PERSON MAKING CHANGE.

Do not extend notes this side of this line.

STATION	B. S.	H. I.	F. S.	ELEV.	W'ly Along ℄-Line
1+ 31°				2865	℄ grnd.
				2864	16' Lf. Top Brk.
				2811	30 Lf. Btm "
				28013	33.7 Lf. F.L. 24" dia corr. I.P. drain to creek
				2850	38' Lf Top Brk.
				28447	52' Lf Top conc Hd well San Jose creek
1+ 40'				2884	℄ Top Brk.
2+00				2892	℄
"				2892	10 RT
"				2886	10 Lf
2+50				2893	℄
3+00 TP				28952	TP ℄
"				2896	10' RT
"				2890	10' Lf
3+50				2889	℄
4+00				2883	℄
"				2885	10' RT
"				2881	10 Lf

Profile Notes Red ____ Plotted ____ Job No. 2539.34 Division No. ____ F.B. 3926 Pg. 231
No. ____ Date ____ Date ____ Survey of Porto Rico Dr.
X-Sec. Notes Chk'd. ____ Checked ____ Survey by E. TANDA Note E. TANDA Date ____
No. ____ Date ____ Date ____ Map No. ____ Indexed G. D. BAILEY Date DEC 12 1972

76-L-298 CE 307 8-70

PLEASE RETURN TO
LOS ANGELES COUNTY ENGINEER
403 LOS ANGELES COUNTY ENGINEERING BLDG.

NOTE: ANY ADDITIONS OR CHANGES ON THIS SHEET MUST BE MADE OR CIRCLED IN RED ICK. WITH DATE AND NAME OF PERSON MAKING CHANGE.

25

Do not extend notes this side of this line.

STATION	B. S.	H. I.	F. S.	ELEV.		
4+50 (Pad)				2878		℄
Bm EA-110				28921	B.m. EA-110 Elev = 289.229 FB 3926-209 See Pg 209 for descrip.	
5+00				2878		℄
"				2879		10' RT grnd
"				2878	10 Lf. grnd	
5+50				2875		℄
6+00				2864		℄
"				2870		10' RT grnd
"				28651	95 Lf. Top mac Brk	
6+03.2				2864		℄ ANGLE PT
6+50				2863		℄
7+00				2863		℄
"				2864		10' RT
"				2858	10 Lf.	
7+49				2866		℄
8+00				2875		℄
"				2877		10' RT
"				2877	10 Lf.	
8+50				2883		℄

F. B. 3926 Pg. 232

Job No. ____ Division No. ____ Notes Red ____ Plotted ____ Profile ____
Date ____ Date ____ No. ____
Survey of ____ Notes E. LANDA Notes Chk'd. ____ Checked ____ X-Sec. ____
Survey by E. LANDA
Indexed C. D. BAILEY Date ____ Date ____ Date ____ No. ____

76-L-298 CE 307 8-70

PLEASE RETURN TO
LOS ANGELES COUNTY ENGINEER
403 LOS ANGELES COUNTY ENGINEERING BLDG.

NOTE: ANY ADDITIONS OR CHANGES ON THIS SHEET MUST BE MADE OR CIRCLED IN RED INK, WITH DATE AND NAME OF PERSON MAKING CHANGE.

Do not extend notes this side of this line.

STATION	B. S.	H. I.	F. S.	ELEV.		
cont						
9+00				288 3		℄
"				288 3		10' RT
"				288 2	10 Lf	
(Fnd) Bm EA-111				287 53	B.M. EA-111, Elev = 287.539	
					F.O. 3926-209 (See Pg 209 for descrip)	
40 60 9+~~35~~ ~~69~~ 21+00				288 ~~3~~ 1		℄ ANGLE PT.
	N'ly ALONG T-LINE, 5' W. OF LOT LINE					
					(1-73) NEW LINE Run, ok as shown E.L.	
1+00 N.				288 ~~3~~ 1		℄ Angle Pt.
"				288 3 ✓	10' Lf	
1+50				288 9 ✓		℄
2+00				289 ~~2~~ 0		℄
"				289 2 ✓		10' RT
"				289 3 ✓	10' Lf	
2+50				289 7 ✓		℄
3+00				290 4 ✓		℄
"				290 4 ✓		10' RT
"				290 5 ✓	10' Lf	

Profile Notes Red ____ Plotted ____ Job No. ____ Division No. ____
No. ____ Date ____ Date ____ Survey of Poeto Rico Dr
X-Sec. Notes Chk'd. ____ Checked ____ Survey by E. TANK Notes E. TANK Date
No. ____ Date ____ Date ____ Map No. ____ Indexed G. D. BAILEY Date DEC 12 1972

F.B. 3926 Pg. 233

76-L-298 CE 307 8-70

PLEASE RETURN TO
LOS ANGELES COUNTY ENGINEER
403 LOS ANGELES COUNTY ENGINEERING BLDG.

NOTE: ANY ADDITIONS OR CHANGES ON THIS SHEET MUST BE MADE OR CIRCLED IN RED INK, WITH DATE AND NAME OF PERSON MAKING CHANGE.

Do not extend notes this side of this line.

STATION	B. S.	H. I.	F. S.	ELEV.	Nily Along	
Cont						
3+50				2909	✓	℄
4+00 ⊙				2916	✓	℄
"				2915	✓	10' RT
"				2916	✓ 10' Lf	
4+50				2921	✓	℄
4+96.81				2928	✓	℄ Inter
4+98.36				2928	✓	10 RT
(Fnd) Bm EA-107				29371	B.M. EA-107, Elev: 293.705 FB. 3926-209, See Pg 209 for descrip	

F. B. 3926 Pg. 234 Job No. 2559.34 Division No. Notes Red Plotted Profile
Survey of Pico Date Date No.
Survey by E. CANDA Notes E. CANDA Notes Chk'd. Checked X-Sec.
Indexed G. D. BAILEY Date 11-72 Date Date No.

PWFB 1633

S.S. Dist.

Notes Ck'd by P. DUVERNAY	Survey of Willowgrove Ave.
Map No.	JN 2587.34 Tape Std °F
Office Work	Surveyed by A.C. Guizado
Checked	Notes D. West Date 8-19-75
Date	Indexed

F.B. ~~3926~~ Pg. ~~255~~

J.N. 2587.34

Willowgrove Ave. Sewer Premliminary

Centerline check on streets within the district.

A.C. Guizad
M. Walsh
D. West
J. Lybrand
L. Fisher

R.E. F.B. 3026-98, 103
T. Map. No. 25387
M.B. 663-12

Note: Any Additions or Changes on this Sheet Must be Made or Circled in Red Ink With Date and Name of Person Making Change

Do not extend this side of this line.

PLEASE RETURN TO
LOS ANGELES COUNTY ENGINEER
403 LOS ANGELES COUNTY ENGINEERING BLDG.

76P309S CE #310 5-66

PWFB 1633

156

F.B. 3926 Pg. 236

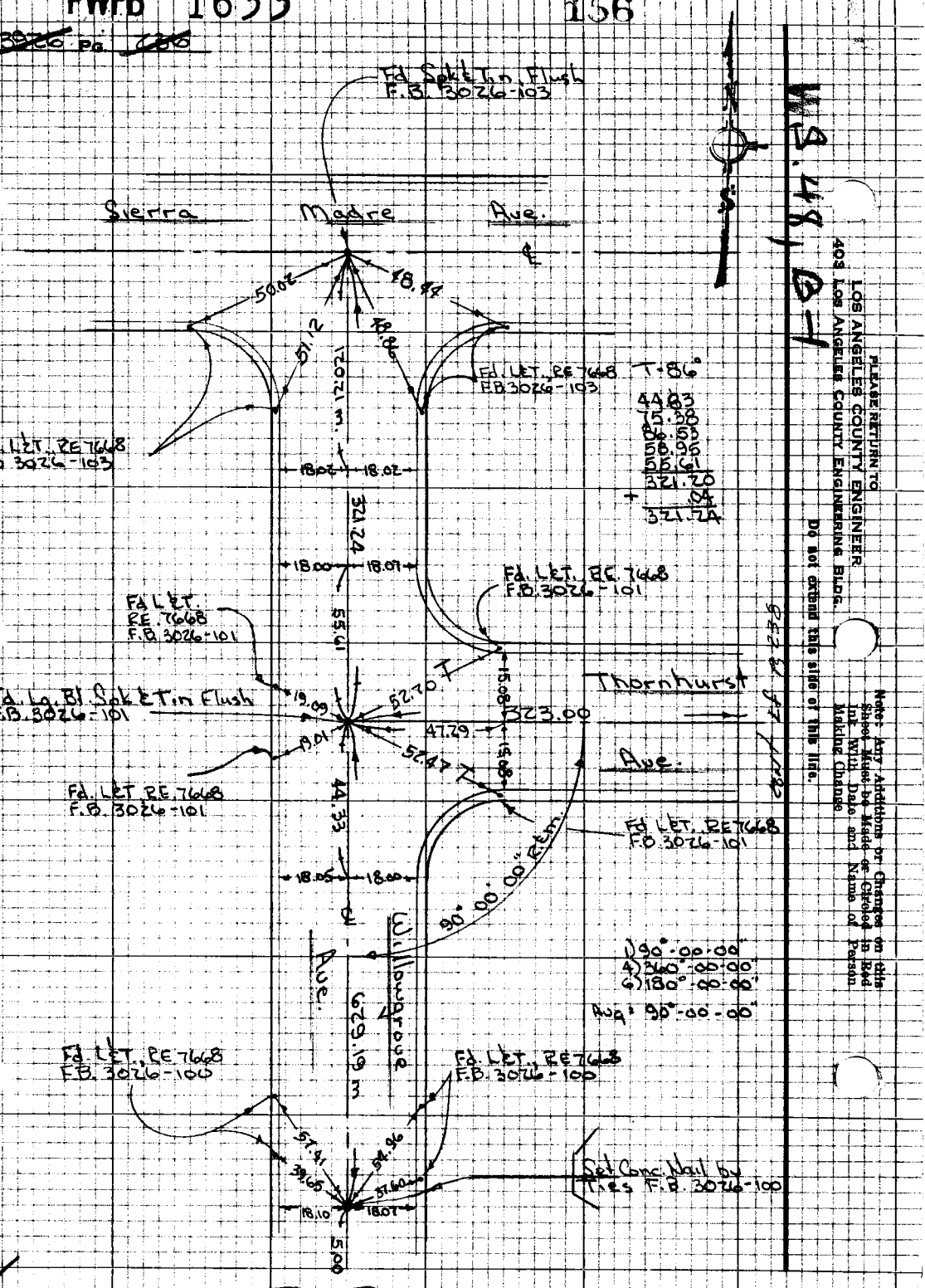

PLEASE RETURN TO
LOS ANGELES COUNTY ENGINEER
403 LOS ANGELES COUNTY ENGINEERING BLDG.
DO NOT EXTEND THIS SIDE OF THIS LINE.
Note: Any Additions or Changes on this Sheet Must be Made or Checked in Red Ink With Date and Name of Person Making Change

Top Pg. 237

PWFB 1633

S.S. Dist.

157

Notes Ck'd by E. DUVERNAY	Survey of Willowgrove Ave
Map No.	JN 258734 Tape Std °F
Office Work	Surveyed by A.C. Guizado
Checked	Notes D. West Date 8-19-75
Date	Indexed

F.B. ~~3926~~ Pg. ~~231~~

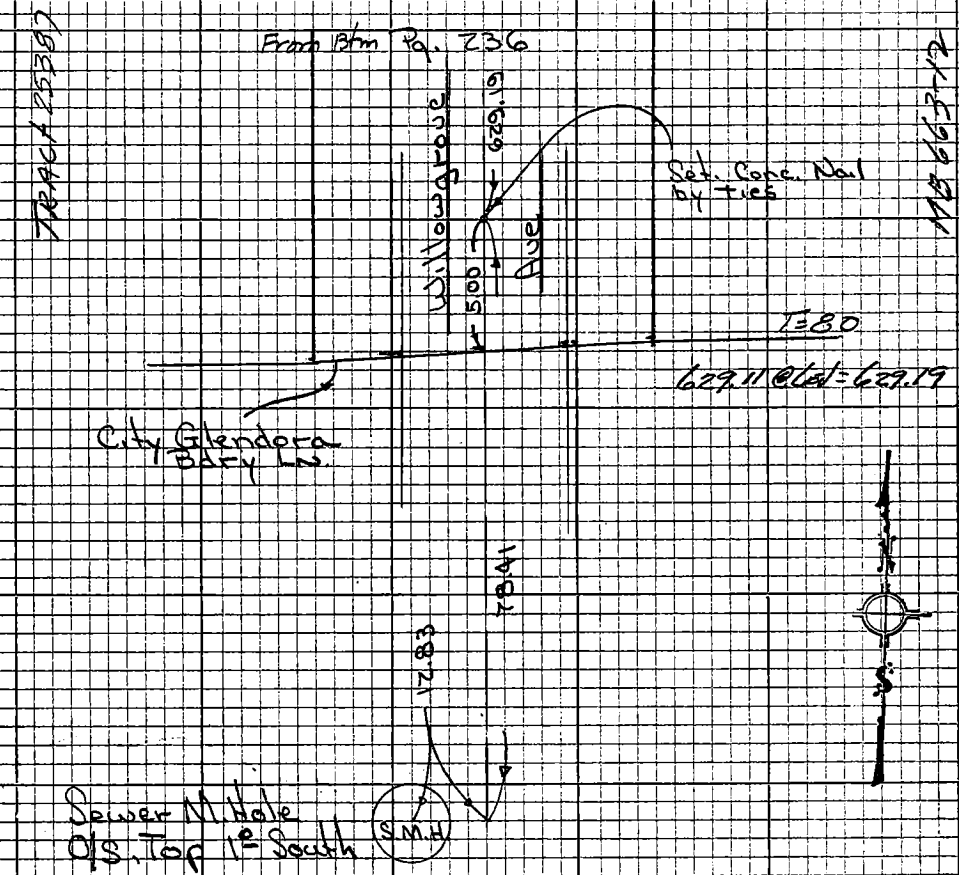

Note: Any Additions or Changes on this Sheet Must be Made or Circled in Red Ink With Date and Name of Person Making Change

Do not extend this side of this line

W.S. 48B-1

PLEASE RETURN TO
LOS ANGELES COUNTY ENGINEER
403 LOS ANGELES COUNTY ENGINEERING BLDG.

76P309S CE #310 5-66

PWFB 1633

F.B. ~~3926~~ Pg. ~~236~~

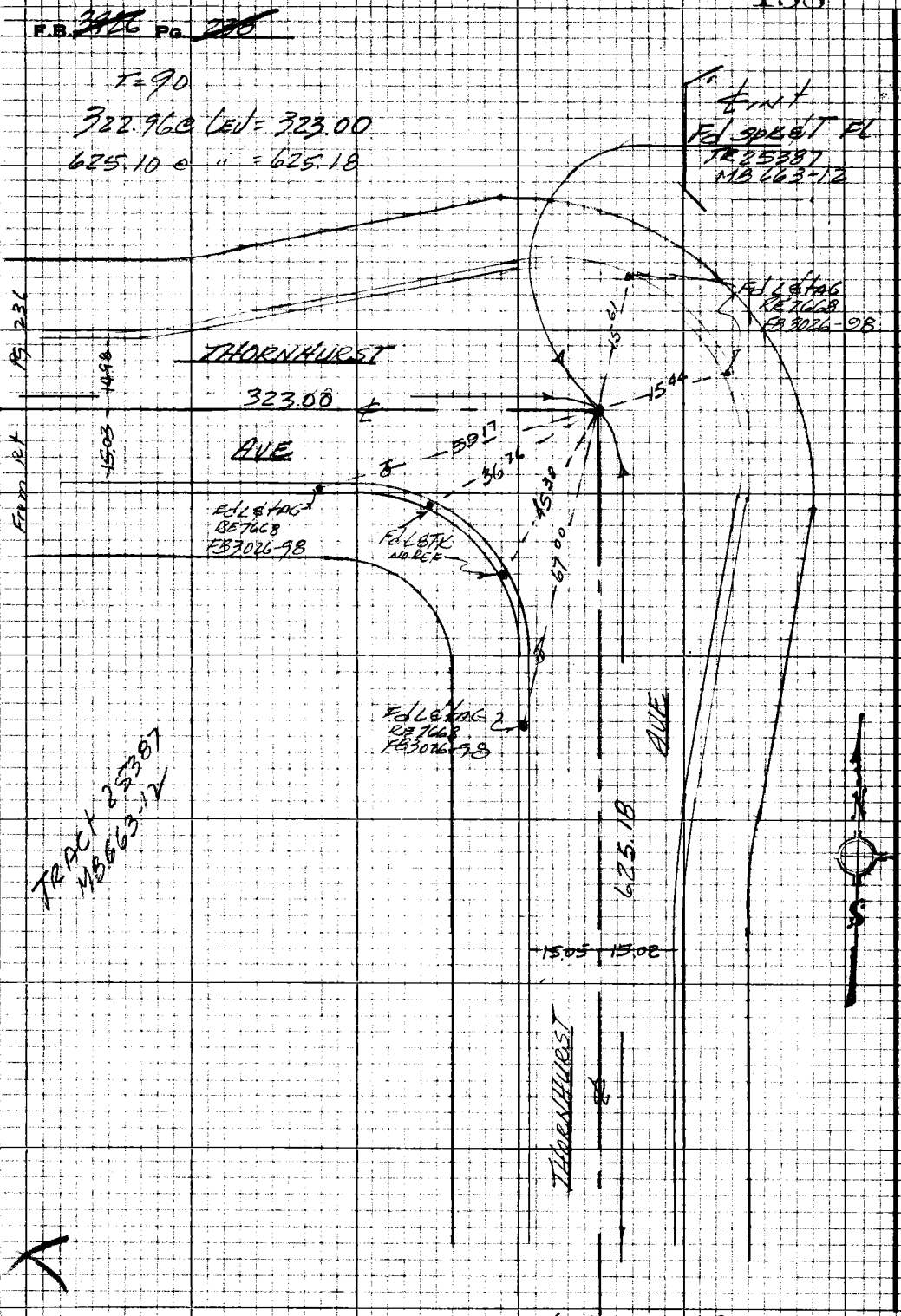

PLEASE RETURN TO
LOS ANGELES COUNTY ENGINEER
403 LOS ANGELES COUNTY ENGINEERING BLDG.

Do not extend this side of this line.

Note: Any Additions or Changes on this Sheet Must be Made or Circled in Red Ink With Date and Name of Person Making Change

cont top Pg 239

PWFB 1633

S.S. Dist

159

Notes Ck'd by E. DUVERNAY	Survey of Wilbur Grove Ave
Map No.	JN 2587 34 Tape Std 68 °F
Office Work	Surveyed by A.C. Guizado
Checked	Notes ACG & DW Date 8/19/75
Date	Indexed

F.B. ~~3926~~ Pg ~~239~~

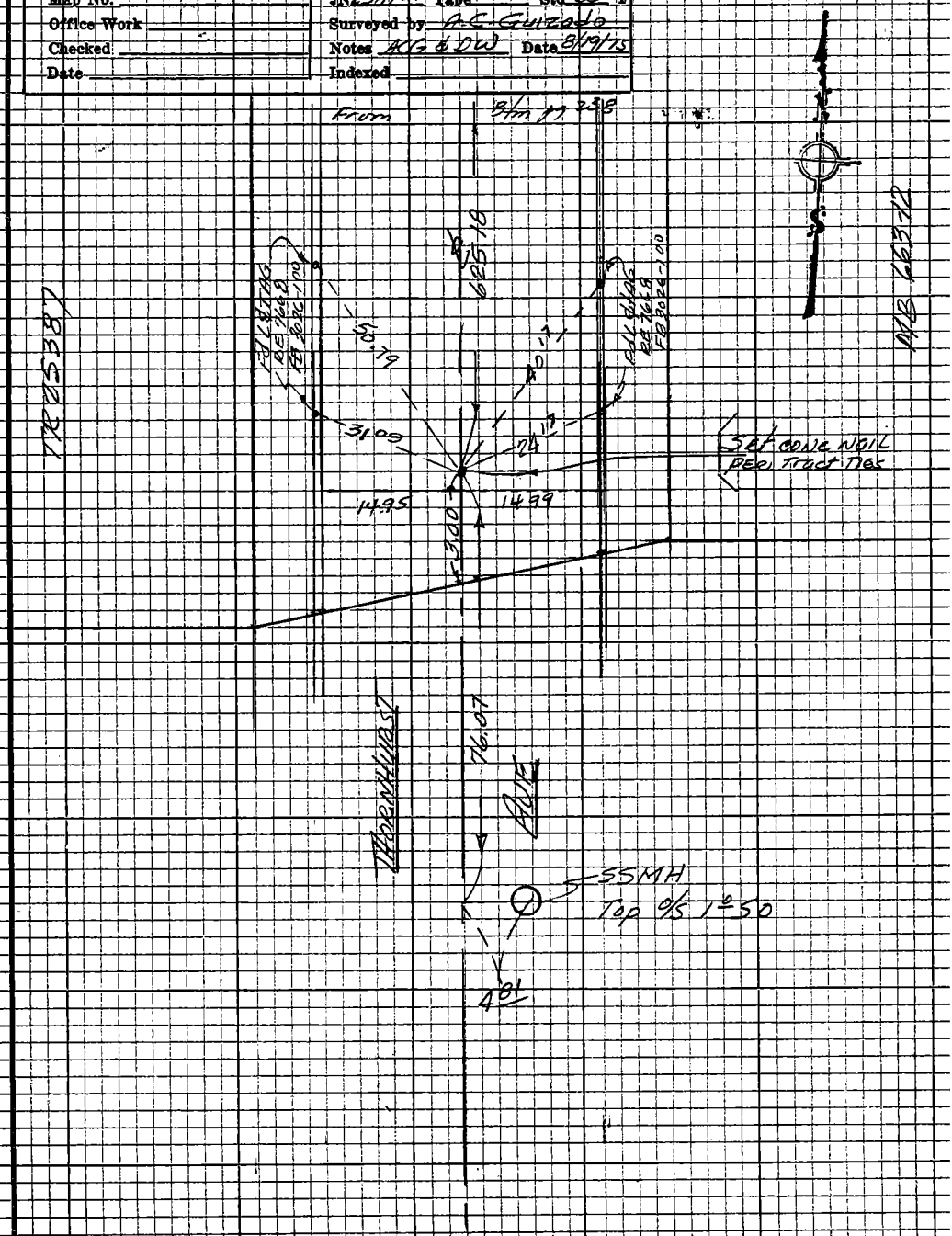

Note: Any Additions or Changes on this Sheet Must be Made or Circled in Red Ink With Date and Name of Person Making Change

Do not extend this side of this line.

PLEASE RETURN TO
LOS ANGELES COUNTY ENGINEER
403 LOS ANGELES COUNTY ENGINEERING BLDG.

76P309S CE #310 5-66

NOTES RED. _____ JOB NO. 2587 34 SURVEY OF WILLOWGROVE AVE | F.B. 3926 PG. 241

DATE _____ SURVEY BY A.C. Guizado

NOTES CHK. E. DUVERNOIS NOTES BY L.O. Fisher DATE August 19, 1975

DATE 8/25/75 INDEXED T. M. PALMERI DATE AUG 22 '75

NOTE: ANY ADDITIONS OR CHANGES ON THIS SHEET MUST BE MADE OR CIRCLED IN RED INK, WITH DATE AND NAME OF PERSON MAKING CHANGE.

Do not extend notes this side of this line

DESCRIPTION	J. N. 2587 34 WILLOWGROVE AVE. S.S. PRELIM. BENCH LEVELS
ADJ. ELEV.	GUIZADO WALSH
3RD RUN	WEST LYBRAND FISHER
2ND RUN	
DIFF.	
1ST RUN	
B.M.	

PLEASE RETURN TO
LOS ANGELES COUNTY SURVEYOR
725 LOS ANGELES COUNTY ENGINEERING BLDG.

765420 353 3-51

F.B. 3926 PG. 242

JOB NO. 2587.34 SURVEY OF Willow Grove Ave. NOTES RED.
SURVEY BY A.C. Guizado DATE
NOTES BY L.O. Fisher DATE August 19, 1975 NOTES CHECKED DUVERNAY
INDEXED [illegible] PALMERI DATE AUG 22 '75 DATE 8/25/75

76S420 353 3-51

PLEASE RETURN TO
LOS ANGELES COUNTY SURVEYOR
725 LOS ANGELES COUNTY ENGINEERING BLDG.

NOTE: ANY ADDITIONS OR CHANGES ON THIS SHEET MUST BE MADE OR CIRCLED IN RED INK, WITH DATE AND NAME OF PERSON MAKING CHANGE.

Do not extend notes this side of this line

B.M.	1ST RUN	DIFF.	2ND RUN	3RD RUN	ADJ. ELEV.	DESCRIPTION
B.M. B.G. 2558	953.275					B.M. B.G. 2558, Elev. = 953.275 Rd. Dept.
+	6.829		6.920			"Sn Dimas' (1970)" Quad. Pg. 9
⊼	960.104	+4.671	+4.670			Sierra Madre Ave. and Loraine Ave.
−	2.158		2.250			S.W. Cor. 12' So. of B.C.R. 84 ft. So.
TP	957.946					and 30 ft. West of ℄ Inter. Round Head Spk. in lead
+	3.944		4.011			
⊼	961.890	−2.082	2.081			
−	6.026		6.092			
B.M. B.G. 2559	955.864					B.M. B.G. 2559, Elev. = 955.860 Rd. Dept.
+	5.942		6.091			"Sn. Dimas' (1970)" Quad. Pg. 9
⊼	961.806	+2.754	+2.754			L & T in Conc. Drive to House No. 1110
−	3.188		3.337			Sierra Madre Ave 114 ft East & 61 ft. South
T.P.	958.618					of ℄ Inter. Loraine Ave. & Sierra Madre Ave
+	7.903		7.999			1 ft East of West edge of Drive.
⊼	966.521	+5.893	+5.893			
−	2.010		2.106			
T.P	964.511					
+	8.067		7.949			
⊼	972.578	+6.419	+6.419			
−	1.648		1.530			
T.P.	970.930					
+	7.591		7.662			
⊼	978.521	+4.752	+4.752			
−	2.839		2.910			
T.P.	975.682					
+	7.446		7.530			
⊼	983.128	+4.478	+4.479			
−	2.968		2.851			
T.P.	980.160					

765420 353 3-51

PLEASE RETURN TO
LOS ANGELES COUNTY SURVEYOR
725 LOS ANGELES COUNTY ENGINEERING BLDG.

NOTE: ANY ADDITIONS OR CHANGES ON THIS SHEET MUST BE MADE OR CIRCLED IN RED INK, WITH DATE AND NAME OF PERSON MAKING CHANGE.

Do not extend notes this side of this line

B.M.	1ST RUN	DIFF.	2ND RUN	3RD RUN	ADJ. ELEV.	DESCRIPTION
T.P.	980.160					
+	7.021		7.111			
π	987.181	+ 4.170	+ 4.168			
−	2.851		2.943			
T.P.	984.330					
+	7.296		7.359			
π	991.626	- 0.714	- 0.713			
−	8.010		8.072			
T.P.	983.616					
+	2.877		2.951			
π	986.493	- 3.543	- 3.545			
−	6.420		6.496			HW 241 ELEV=980.074 FB 3926-243
H.W.-241	980.073				980.074	Set Small Boat Spk. in Lead. West curb of
+	5.850		5.938			Willowgrove Ave. in front of House No. 7545
π	985.923	- 0.460	- 0.457			in the County of Los Angeles. 41.8 ft So. of Cut "X"
−	6.310		6.395			on curb - Apparant Prod of North Property Line.
H.W.-242	979.613				979.614	HW 242 ELEV=979.614 FB3926-243
+	1.316		1.439			Set Small Boat Spk. in Lead, East curb of
π	980.929	- 6.924	- 16.925			Willowgrove Ave. Approx. 77 ft. North of
−	8.240		8.364			℄ Inter. Willowgrove Ave. & Thornhurst Ave
T.P.	972.689					in the County of Los Angeles
+	2.716		2.792			
π	975.405	- 3.723	- 3.725			
−	6.439		6.517			HW 243 ELEV=968.967 FB 3926-
H.W.-243	968.966				968.967	Set Small Boat Spk. in Lead. West curb of
+	1.342		1.465			Willowgrove Ave. Approx. Center of Lot
π	970.308	7.088	- 7.086			at House No. 7511 in the County of Los Angeles
−	8.430		8.551			
T.P.	961.878					

NOTES RED. _____ JOB NO. 2587 34 SURVEY OF Willowgrove Ave.
DATE _____ SURVEY BY A.C. GUIZADO
NOTES CHECKED BY L.O. FISHER DATE AUGUST 19, 1975
DATE 8/25/75 INDEXED BY L. M. PALMER DATE AUG 22 75

F.B. 3926 PG. 243

768420 353 3-51

PLEASE RETURN TO
LOS ANGELES COUNTY SURVEYOR
725 LOS ANGELES COUNTY ENGINEERING BLDG.

NOTE: ANY ADDITIONS OR CHANGES ON THIS SHEET MUST BE MADE OR CIRCLED IN RED INK, WITH DATE AND NAME OF PERSON MAKING CHANGE.

Do not extend notes this side of this line

B.M.	1ST RUN	DIFF.	2ND RUN	3RD RUN	ADJ. ELEV.	DESCRIPTION
T.P.	961.878					
+	1.839		1.915			
⊼	963.717	-7.080	-7.082			
−	8.919		8.997			HW 244 ELEV=954.799 FB3926-244
H.W-244	954.798				954.799	Set Small Boat Spk. in Lead. West Curb of
+	5.511		5.613			North Willowgrove Ave. on Prod. of South
⊼	960.309	-1.058	-1.058			Line of House Number 517 in the City
−	6.569		6.671			of Glendora.
T.P	953.740					
+	9.440		9.323			
⊼	963.180	+7.117	+7.118			
−	2.323		2.205			HW245 ELEV960.858 FB3926-244
H.W-245	960.857				960.858	Set Small Boat Spk. in Lead. East Curb of
+	7.318		7.401			North Thornhurst Ave. in front of House
⊼	968.175	+5.347	+5.344			Number 530 in the City of Glendora.
−	1.971		2.057			Approx. 19.8 ft North of Cut "X" on Curb
T.P.	966.204					Apparent Prod of South Property Line.
+	8.035		7.902			
⊼	974.239	+5.800	+5.800			
−	2.235		2.102			HW246 ELEV=972.006 FB3926-
H.W.-246	972.004				972.006	Set Small Boat Spk. in Lead, East Curb of
+	8.143		7.999			Thornhurst Ave. in front of House
⊼	980.147	+6.108	+6.109			Number 7502 in the County of Los Angeles
−	2.035		1.890			Approx Center of Lot.
H.W.-247	978.112				978.114	HW247 ELEV 978.114 FB3926-244
+	5.581		5.670			Set Small Boat Spk. in Lead, West Curb of
⊼	983.693	-07.89	-0.792			Thornhurst Ave. 10 ft. South of B.C.R.
−	6.370		6.462			in front of House Number 7525 in the
T.P.	977.323					County of Los Angeles.

JOB NO. 2587.34 SURVEY OF Willowgrove Ave. NOTES RED.
SURVEY BY A. C. Guizado DATE
NOTES BY L. O. Fisher DATE August 19, 1975 NOTES CHKD. L. Duvernay
INDEXED L. M. Palmer DATE Aug 22 '75 DATE 8/25/75

F.B. 3926 Pg. 244

76S420 353 3-51

PLEASE RETURN TO
LOS ANGELES COUNTY SURVEYOR
725 LOS ANGELES COUNTY ENGINEERING BLDG.

NOTE: ANY ADDITIONS OR CHANGES ON THIS SHEET MUST BE MADE OR CIRCLED IN RED INK, WITH DATE AND NAME OF PERSON MAKING CHANGE.

Do not extend notes this side of this line

B.M.	1ST RUN	DIFF.	2ND RUN	3RD RUN	ADJ. ELEV.	DESCRIPTION
T.P.	977.323					
+	5.625		5.818			
π	982.948	+2.294	+2.296			
−	3.331		3.522			
T.P.	979.617					
+	8.720		8.775			
π	988.337	+6.959	+6.960			
−	1.761		1.815			
T.P	986.576					
+	2.828		2.615			
π	989.404	−4.501	−4.503			
−	7.329		7.118			
T.P.	982.075					
+	2.975		3.073			
π	985.050	−4.544	−4.544			
−	7.519		7.617			
T.P	977.531					
+	2.592		2.660			
π	980.123	−3.730	−3.730			
−	6.322		6.390			
T.P.	973.801					
+	2.891		2.949			
π	976.692	−4.876	−4.878			
−	7.767		7.827			
T.P	968.925		1.463			
+	1.383					
π	970.308	−5.985	−5.984			
−	7.368		7.447			
T.P.	962.940					

NOTES RED _____ JOB NO. 2587.34 SURVEY OF WILLOWGROVE AVE.
DATE _____ SURVEY BY A.C. GUZZADO
NOTES C[illegible] DUVERNAY NOTES BY L.O. FISHER DATE AUGUST 19, 1975
DATE 8/25/75 INDEXED I. M. PALMER DATE AUG 22 75

F.B. 3926 PG. 245

F.B. 3926 PG. 246

JOB NO. _____ SURVEY OF Willowgrove Ave. NOTES RED. _____

SURVEY BY A. C. Guizado DATE _____

NOTES BY L. O. Fisher DATE August 19, 1975 NOTES CHECKED E. DUVERNAY

INDEXED T. M. PALMERI DATE AUG 22 1975 DATE 8/25/75

768420 353 3-51

PLEASE RETURN TO
LOS ANGELES COUNTY SURVEYOR
725 LOS ANGELES COUNTY ENGINEERING BLDG.

NOTE: ANY ADDITIONS OR CHANGES ON THIS SHEET MUST BE MADE OR CIRCLED IN RED INK, WITH DATE AND NAME OF PERSON MAKING CHANGE.

Do not extend notes this side of this line

B.M.	1ST RUN	DIFF.	2ND RUN	3RD RUN	ADJ. ELEV.	DESCRIPTION
T. P.	962.940					
+	3.275		3.789			
⊼	966.215	-3.793	-3.790			
−	7.068		7.579			
T. P.	959.147					
+	4.009		3.872			
⊼	963.156	-3.283	-3.287			
−	7.292		7.159			
B.M. BG.2559	955.864					B.M. B.G. 2559, Elev.= 955.860 Rd. Dept. "Sn Dimas (1970)" Quad Pg. 9 L & T in Conc. Drive to House No. 1110 Sierra Madre Ave. 114 ft. East & 61 ft. South of Inter. Loraine Ave. & Sierra Madre Ave. 1 ft. East of West edge of Drive.

Profile No. ____ Notes Red ____ Date ____ Plotted ____ Date ____ Job No. 2587 34 Division No. 11 | F. B. 3926 Pg. 247

X-Sec. No. ____ Notes Chk'd E. DUVERNAY Date 8/25/75 Checked ____ Date ____ Survey of WILLOWGROVE AVE SS Prelm Survey by ACG Notes DW Date 8/19/75 Map No. ____ Index T. M. PALMERI Date AUG 22 '75

NOTE: ANY ADDITIONS OR CHANGES ON THIS SHEET MUST BE MADE OR CIRCLED IN RED INK, WITH DATE AND NAME OF PERSON MAKING CHANGE.

PLEASE RETURN TO
LOS ANGELES COUNTY ENGINEER
403 LOS ANGELES COUNTY ENGINEERING BLDG.

Do not extend notes this side of this line.

JOB No. 258734
WILLOWGROVE AVE
S.S. PRELIMINARY

PROFILE — CROSS SECTIONS
& INVERT ELEV ON
EXISTING MH.

Guizado
West
Walsh
Lybrand
Fisher

STATION	B. S.	H. I.	F. S.	ELEV.

76-L-298 CE 307 8-70

F. B. 3926 PG. 248 | Job No. 2587 34 Division No. 11 Notes Red _____ Plotted _____ Profile

Survey of WILLOW GROVE AVE SS Predm Date _____ Date _____ No. _____

Survey by AG Notes DW & ACK Notes Ck'd DUVERNAY Checked _____ X-Sec.

Indexed L. M. PALMERI Date AUG 22 '78 Date 8/25/78 Date _____ No. _____

76-L-298 CE 307 8-70

PLEASE RETURN TO
LOS ANGELES COUNTY ENGINEER
403 LOS ANGELES COUNTY ENGINEERING BLDG.

NOTE: ANY ADDITIONS OR CHANGES ON THIS SHEET MUST BE MADE OR CIRCLED IN RED INK, WITH DATE AND NAME OF PERSON MAKING CHANGE.

Do not extend notes this side of this line.

STATION	B. S.	H. I.	F. S.	ELEV.

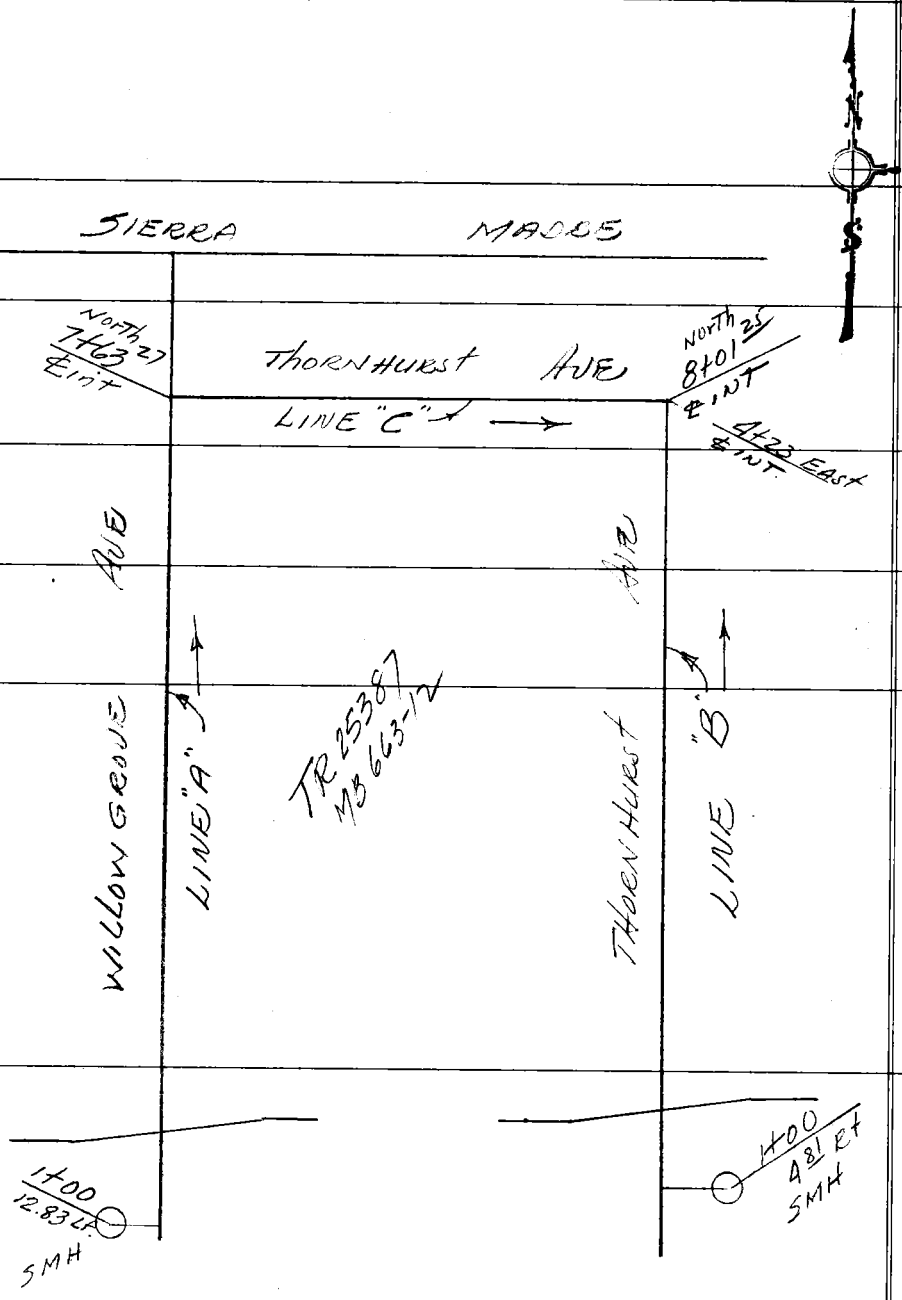

76-L-298 CE 307 8-70

PLEASE RETURN TO
LOS ANGELES COUNTY ENGINEER
403 Los Angeles County Engineering Bldg.

NOTE: ANY ADDITIONS OR CHANGES ON THIS SHEET MUST BE MADE OR CIRCLED IN RED INK, WITH DATE AND NAME OF PERSON MAKING CHANGE.

Do not extend notes this side of this line.

STATION	B. S.	H. I.	F. S.	ELEV.	Left ℄ Right
BM# H.W.244				954 798	FD. B.M.# HW 244, EL= 954.798 F.B. 3926-244
	LINE "A"				Willowgrove Ave.
M.H. 1+00					South Rim El= 954.77
Outlet South				946 88	Meas. 7.22
Rim South				954 77	Diam 947.55
Inlet North				946 87	Invert 0.07
Rim North				954 81	946.88
					North Rim El= 954.81
					Meas 7.28
					Diam 947.54
					Invert 0.67
					946.87
1+78 4				956 92	℄
				956 56	18' F/L
				957 11	T.C.
				956 52	18' F/L
				957 08	T.C.
7+63 3				975 13	18° F/L
				975 74	T.C.
				975 55	℄
				975 10	18° F/L

Profile Notes Red ____ Plotted ____ Job No. 2587 34 Division No. 11 F.B. 3926 Pg. 249
No. ____ Date ____ Date ____ Survey of Willowgrove Ave SS Rolm
X-Sec. Notes Chk'd ____ Checked ____ Survey by AEG Notes DW Date 8/19/75
No. ____ Date 8/25/75 Date ____ Map No. ____ Indexed ____ Date AUG 22 75
E. DUVERNAY
I. M. PALMERI

76-L-298 CE 307 8-70

PLEASE RETURN TO
LOS ANGELES COUNTY ENGINEER
403 LOS ANGELES COUNTY ENGINEERING BLDG.

NOTE: ANY ADDITIONS OR CHANGES ON THIS SHEET MUST BE MADE OR CIRCLED IN RED INK, WITH DATE AND NAME OF PERSON MAKING CHANGE.

Do not extend notes this side of this line.

STATION	B. S.	H. I.	F. S.	ELEV.	Left	℄ Right
7+63.3				975 74		T/C
8+63.2				978 24	18° F/L	
				978 90	T/C	
				978 84		℄
				978 32		18' F/L
				978 97		T/C
10+08.6				983 82	18° F/L	
				984 46	T/C	
				984 31		℄
				983 79		18° F/L
				984 45		T/C
Fd. B.M. HW 241				980 07	Fd. B.M. H.W. 241 El 980 07	F.B. 3926-
	Line "B" Thornhurst Ave.					
MH 1+00 South Outlet	INVERT			952 51	South Rim El =	960.34
					Meas	7.16
						953.18
Rim South				960 34	Diam.	0.67
North Inlet				952 57	Invert So	942.51
North Rim				960 39		

F. B. 3926 PG. 250

Job No. 2587 34 Division No. 11 Notes Red ____ Plotted ____ Profile ____

Survey of Willowgrove Ave SS Realm Date ____ Date ____ No. ____

Survey by ACG Notes DW Notes Checked E. DUVERNAY X-Sec. ____

Indexed T. M. PALMERI Date AUG 22 '75 Date 8/25/75 Date ____ No. ____

76-L-298 OE 307 8-70

PLEASE RETURN TO
LOS ANGELES COUNTY ENGINEER
403 LOS ANGELES COUNTY ENGINEERING BLDG.

NOTE: ANY ADDITIONS OR CHANGES ON THIS SHEET MUST BE MADE OR CIRCLED IN RED INK, WITH DATE AND NAME OF PERSON MAKING CHANGE.

Do not extend notes this side of this line.

STATION	B. S.	H. I.	F. S.	ELEV.	Left	℄	Right
					North Rim	El=	960.39
					Meas.		7.15
							953.24
					Diam.		0.67
					Invert		952.57
1+76.1				962.04	T. Curb		
				961.38	F/L		
				961.98		℄	
				962.45			T. Curb
				961.85			F/L
6+96.3				977.39			T. Curb B.C.
				976.74			F/L
				976.84		℄	
7+34.9				977.96	T. Curb B.C.R.		
				977.29	F/L		
				977.86		℄	
8+01.3				979.28		℄ Int.	

Profile Notes Red ____ Plotted ____ Job No. 2587 34 Division No. 11 F.B. 3926 PG. 251
No. ____ Date ____ Date ____ Survey of WILLOWGROVE AVE 55 Prelm
X-Sec. Notes Ck'd DUVERNAY Checked ____ Survey by AEG Notes DW Date 8/19/75
No. ____ Date 8/25/75 Date ____ Map No. ____ Indexed T. M. PALMER Date AUG 22 75

76-L-298 CE 307 8-70

PLEASE RETURN TO
LOS ANGELES COUNTY ENGINEER
403 LOS ANGELES COUNTY ENGINEERING BLDG.

NOTE: ANY ADDITIONS OR CHANGES ON THIS SHEET MUST BE MADE OR CIRCLED IN RED INK. WITH DATE AND NAME OF PERSON MAKING CHANGE.

Do not extend notes this side of this line.

STATION	B. S.	H. I.	F. S.	ELEV.	Left	℄ Right
		Line "C"			Thornhurst Ave East from Willowgrove	
B.M H.W. 242				979.613	Fd. B.M. H.W. 242, F.B. 3926-	
0+82				977.13	West 18° ℄ Int. Willowgrove Ave & Thornhurst Ave Top Curb	
0+82				976.52	West 18°, ℄ Int. F/L	
1+00 Going E:		Going No		977.02	℄ Intersection Willowgrove Ave & Thornhurst Ave	
1+47.3				977.82	T/Curb ECR	
				977.17	F/L E.C.R.	
				977.15		℄
				977.02		T. Curb ECR
				976.36		F/L ECR
3+68.4				978.55	F/L	
				979.21	T. Curb B.C.	
				978.64		℄
				978.09		F/L
				978.73		T.C.
4+22.9				979.28	℄ Int. of Thornhurst East	

cont.

F. B. 3926 Pg. 252 Job No. 2587 34 Division No. 11 Notes Red Plotted Profile
Survey of Willowgrove Ave SS Prelim Date Date No. X-Sec.
Survey by ACG Notes D West Notes Chk'd E. DUVERNAY Checked No.
Indexed L. M. PALMERI Date AUG 22 '75 Date 8/25/75 Date

76-L-296 CE 807 8-70

PLEASE RETURN TO
LOS ANGELES COUNTY ENGINEER
403 LOS ANGELES COUNTY ENGINEERING BLDG.

NOTE: ANY ADDITIONS OR CHANGES ON THIS SHEET MUST BE MADE OR CIRCLED IN RED INK, WITH DATE AND NAME OF PERSON MAKING CHANGE.

Do not extend notes this side of this line.

STATION	B. S.	H. I.	F. S.	ELEV.	
4+22.9					℄ Int. of Thornhurst East and Thornhurst South
Ed. Bm HW 247				978.12	BM HW 247 Elev = 978.114 FB 3926-24 Thornhurst Ave East curb 1 ft. of Hse #7502 approx ctr. of lot

Profile Notes Red ____ Plotted ____ Job No. 2587 34 Division No. 11 F.B. 3926 Pg. 253

No. ____ Date ____ Date ____ Survey of Willow Grove Ave. SS Prelim

X-Sec. Notes Chk'd ____ Checked ____ Survey by ACG Notes DW Date 8/19/75

No. ____ Date 8/25/75 Date ____ Map No. ____ Indexed J. M. PALMERI Date 1622 T