PWFB 1605

285

Notes Ck'd by	Survey of CANWOOD ST
Map No.	JN 0303.00 Tape 168 Std 99 °F
Office Work	Surveyed by R. C. DALE
Checked	Notes R. C. DALE Date 4-14-72
Date	Indexed T. M. PALMER 2

F. B. 3989 Pg. 5

CANWOOD ST.

JN 0303.00

APRIL 14 1972

CENTERLINE OF WEST END OF CANWOOD ST. KANAN RD FROM NORTH TO SOUTH OF VENTURA FREEWAY AND PORTIONS OF AGOURA RD

REF

STATE DIV HWY ALA 101F-5-11
CSB 3018-2
FB 2983-208
FB 3144-19
RS-15-9
RS 82-53
FB 3271-95

PARTY

R.C. DALE
C.W. ADAMS
W.J. DIETZ
F.M DERBY

Microfilmed Dec '84

Note: Any Additions or Changes on This Sheet Must be Made or Circled in Red Ink With Date and Name of Person Making Change.

Do not extend this side of this line.

PLEASE RETURN TO
COUNTY OF LOS ANGELES
DEPARTMENT OF COUNTY ENGINEER
403 LOS ANGELES COUNTY ENGINEERING BLDG.

76F309S CE#319 3-68

PWFB 1605

F. B. 3929 PG 6

INDEX

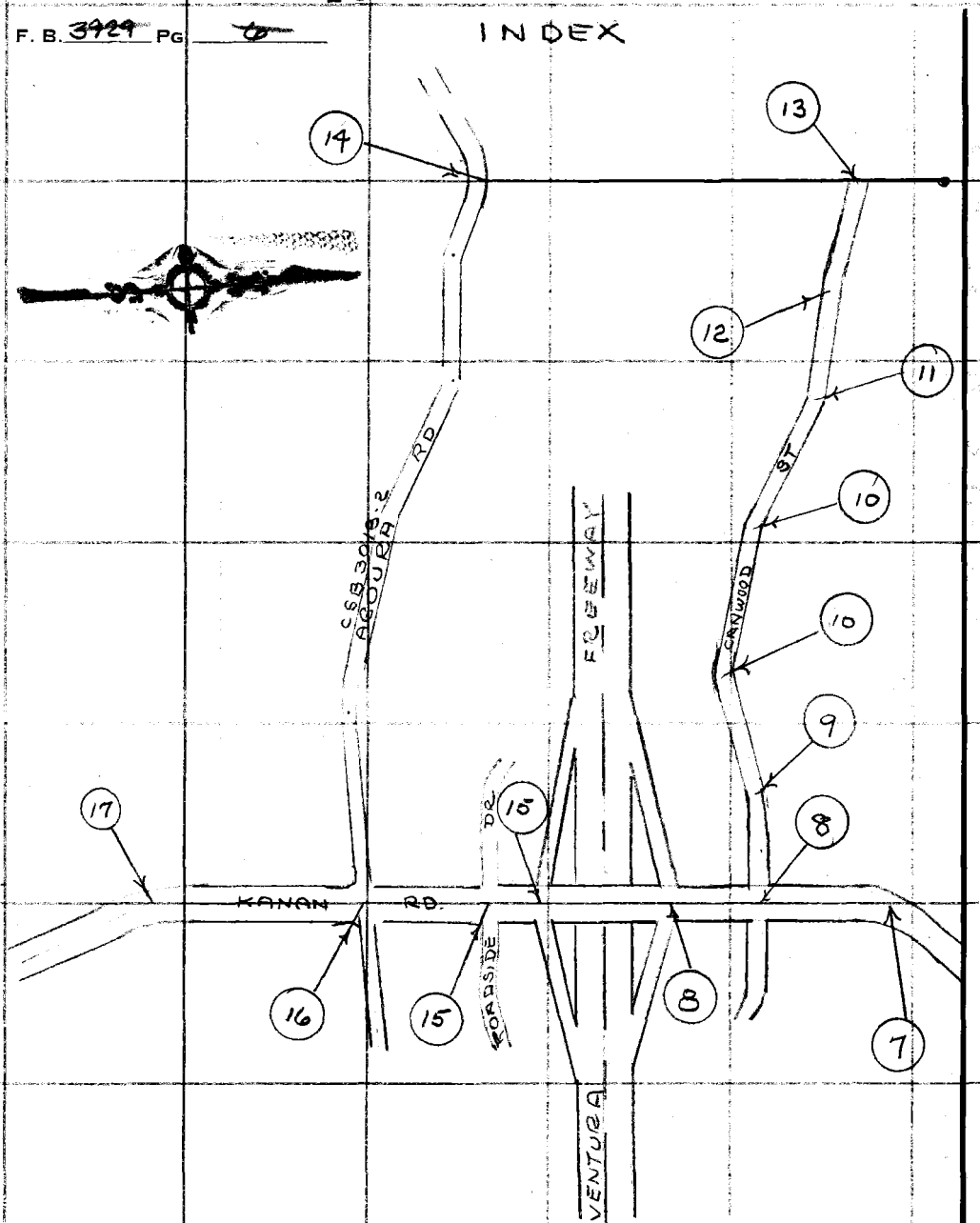

PLEASE RETURN TO
COUNTY OF LOS ANGELES
DEPARTMENT OF COUNTY ENGINEER
403 LOS ANGELES COUNTY ENGINEERING BLDG.

Do not extend this side of this line.

Note: Any Additions or Changes on This Sheet Must be Made or Circled in Red Ink With Date and Name of Person Making Change.

PWFB 1605

Notes Ck'd by ACG	Survey of CANWOOD ST
Map No.	JN 0303.00 Tape 168 Std 84 °F
Office Work	Surveyed by R. C. DALE
Checked	Notes R. C. DALE Date 4-17-72
Date	Indexed T. M. PALMERI MAY 4 '72

F. B. 3929 PG. 7

N.S. 90, A-2 & W.S. 159-057, A-2

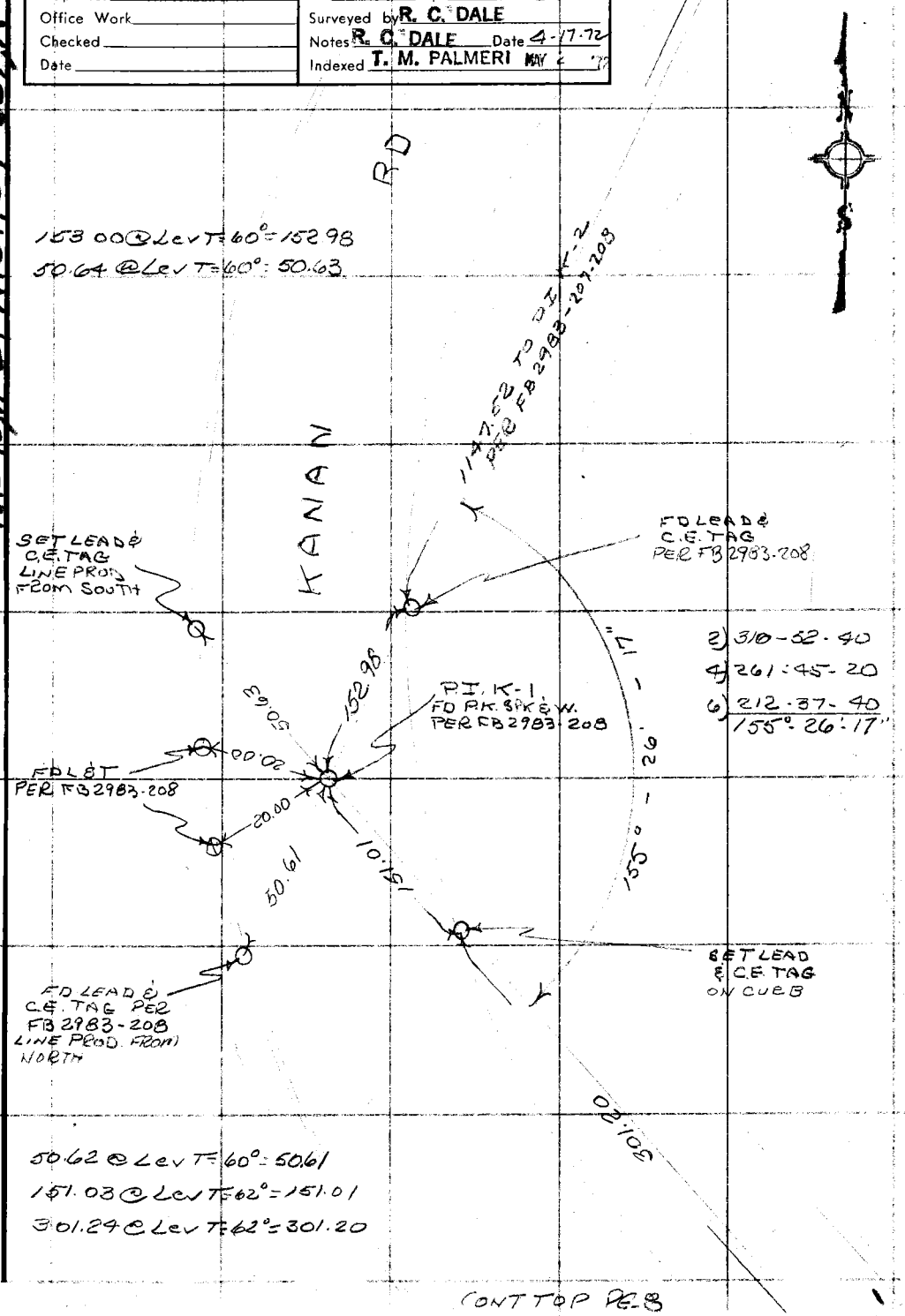

Note: Any Additions or Changes on This Sheet Must be Made or Circled in Red Ink With Date and Name of Person Making Change.

Do not extend this side of this line.

PLEASE RETURN TO
COUNTY OF LOS ANGELES
DEPARTMENT OF COUNTY ENGINEER
403 LOS ANGELES COUNTY ENGINEERING BLDG.

76F309S CE#310 3-68

CONT TOP PG. 8

PWFB 1605

F. B. ~~3929~~ PG. ~~8~~

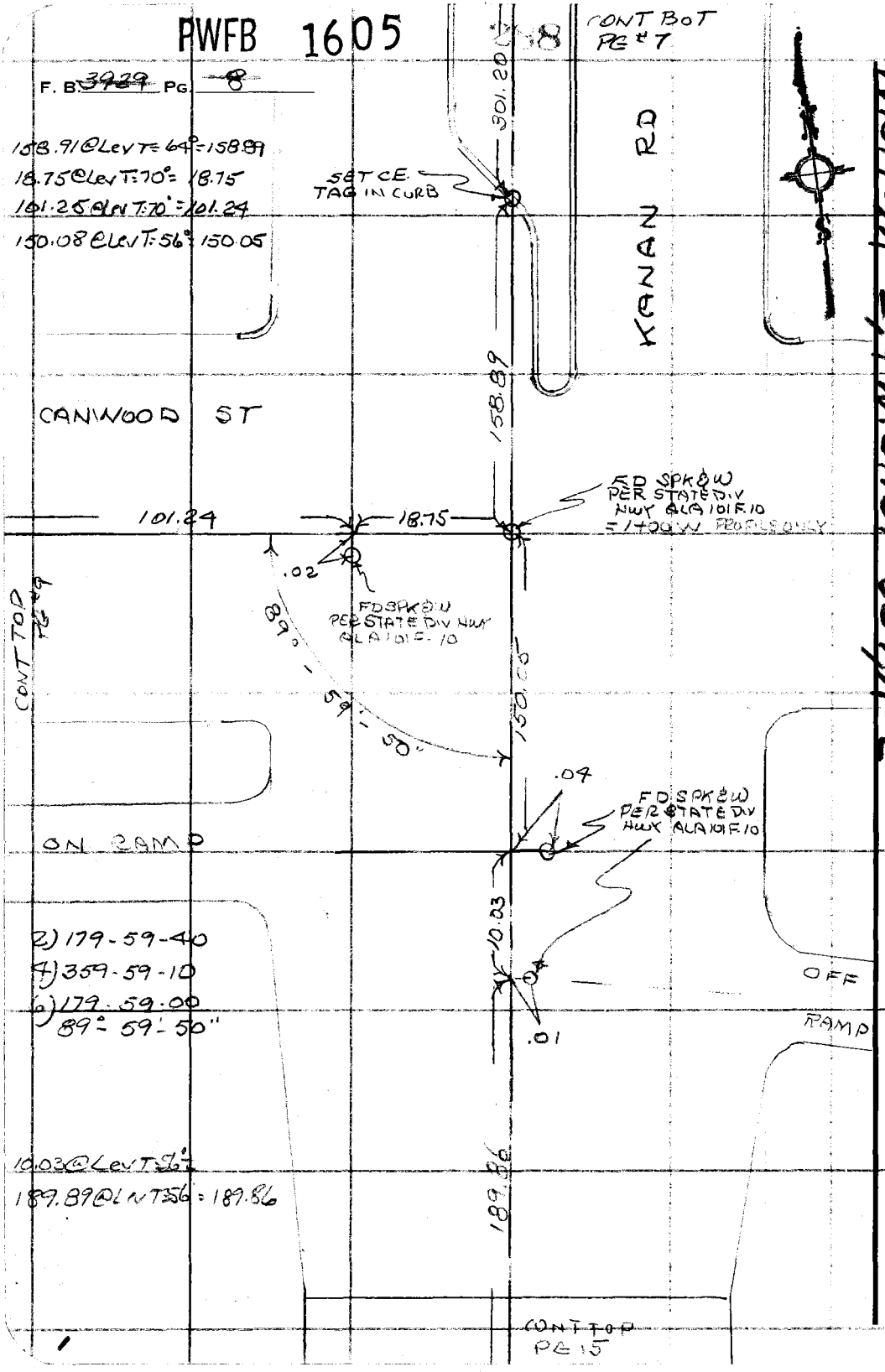

W.S. 90, A-2, & W.S. 159-057, A-2

PLEASE RETURN TO
COUNTY OF LOS ANGELES
DEPARTMENT OF COUNTY ENGINEER
403 LOS ANGELES COUNTY ENGINEERING BLDG.

Do not bend this side of this line.

Note: Any Additions or Changes on This Sheet Must be Made or Circled in Red Ink With Date and Name of Person Making Change.

PWFB 1605

Notes Ck'd by HCG	Survey of CANWOOD ST
Map No.	JN 0303.00 Tape 168 Std 84 °F
Office Work	Surveyed by R. C. DALE
Checked	Notes R. C. DALE Date 4-18-72
Date	Indexed I. M. PALMERI JAN 2 '72

F. B. 3929 PG. 9

CONT LEFT PG 8

101.24

2) 321-41-50
4) 283-23-35
6) 245-05-40
160°-50-57

PI #19
FD SPK & W
PER STATE DIV HWY
ALA 101 F-10

101.30

FD SPK & W
PER STATE DIV HWY
ALA 101 F-10

.02

CANWOOD ST

101.31 @ Lev T=70°: 101.30

495.60 @ Lev T=70°: 495.55

105.14 @ Lev T=70°: 105.13

495.56

FD SPK & W
PER STATE DIV HWY
ALA 101 F-10

.02

105.13

CONT TO D PG #10

Note: Any Additions or Changes on This Sheet Must be Made or Circled in Red Ink With Date and Name of Person Making Change.

Do not extend this side of this line.

PLEASE RETURN TO
COUNTY OF LOS ANGELES
DEPARTMENT OF COUNTY ENGINEER
403 LOS ANGELES COUNTY ENGINEERING BLDG.

76F309S CE#310 3-68

PWFB 1605

CONT BOT PG-9

290, 291

F. B. 3929 PG. 10

2) 330-03-50
4) 300-07-40
6) 270-11-40
165°-01'-57"

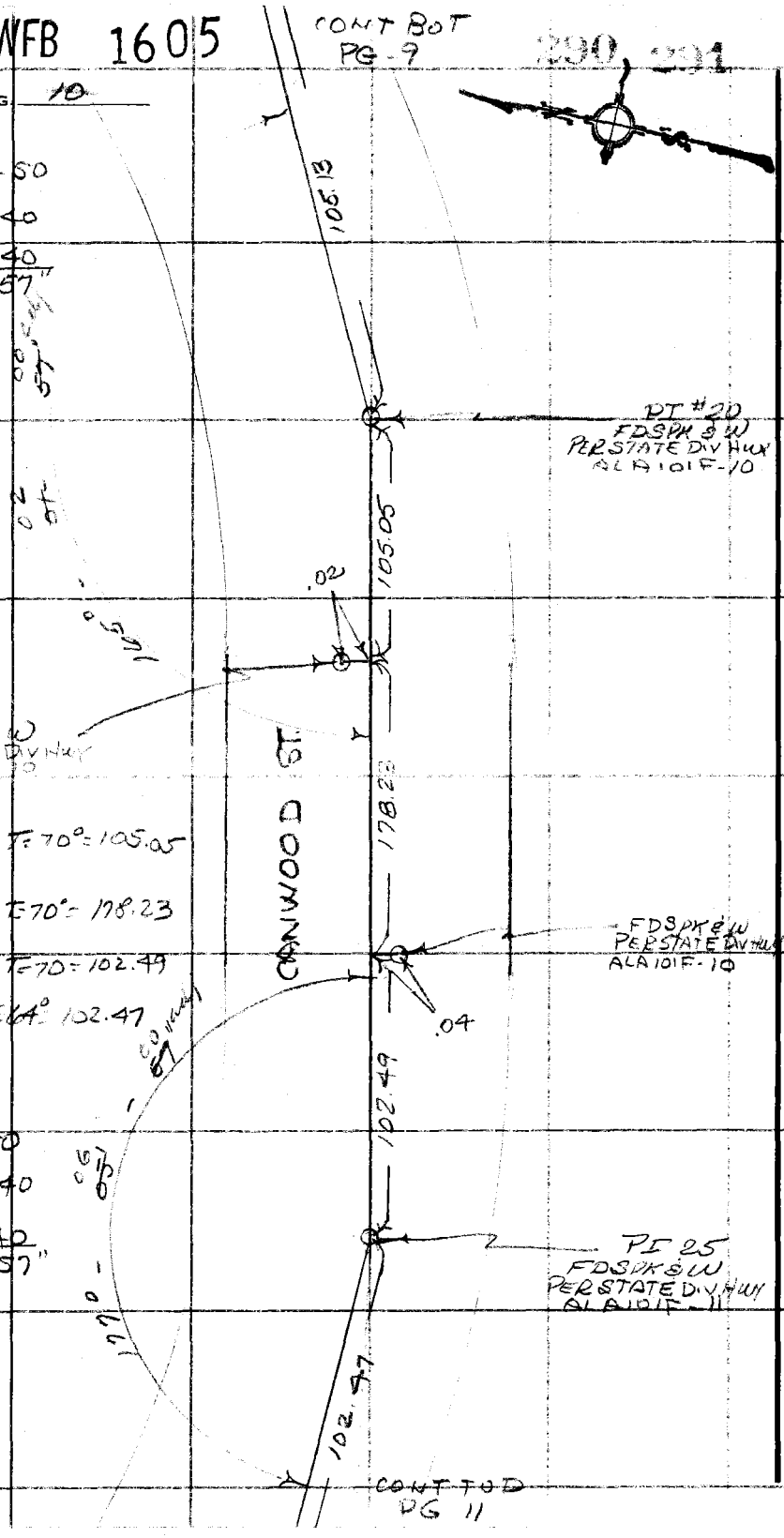

105.06 @ Lev T=70° = 105.05

178.25 @ Lev T=70° = 178.23

102.50 @ Lev T=70 = 102.49

102.48 @ Lev T=64° 102.47

2) 354-11-50
4) 348-23-40
6) 342-35-40
177°-05'-57"

CONT TO D PG 11

X

PLEASE RETURN TO
COUNTY OF LOS ANGELES
DEPARTMENT OF COUNTY ENGINEER
403 LOS ANGELES COUNTY ENGINEERING BLDG.

Do not extend this side of this line.

Note: Any Additions or Changes on This Sheet Must be Made or Circled in Red Ink With Date and Name of Person Making Change.

PWFB 1605

Notes Ck'd by ACG	Survey of CANWOOD ST
Map No.	JN 0303.00 Tape 168 Std 84 °F
Office Work	Surveyed by R. C. DALE
Checked	Notes R. C. DALE Date 4-18-72
Date	Indexed T. M. PALMERI MAY 2 '72

F. B. 3924 PG. 11

CONT BOT PE 10

102.41

.01

FD SPK & W PER STATE DIV HWY ALA 101 F. 11

90.62 @ LEV T=64° = 90.61

101.97 @ LEV T=64° = 101.96

90.61

CANWOOD ST

FD SPK & W PER STATE DIV HWY ALA 101 F. 11

.02

101.96

PI #26 FD SPK & W PER STATE DIV HWY ALA 101 F. 11

101.98

2) 356-28-30
4) 352-56-50
6) 349-25-15
178° 14' 13"

178°

FD SPK & W PER STATE DIV HWY ALA 101 F. 11

.01

101.97 @ LEV T=64° = 101.98

211.07 @ LEV T=64° 211.04

102.03 @ LEV T=64° = 102.02.

211.04

FD SPK & W PER STATE DIV HWY ALA 101 F. 11

.01

102.02

CONT TO PE # 12

Note: Any Additions or Changes on This Sheet Must be Made or Circled in Red Ink With Date and Name of Person Making Change.

Do not extend this side of this line.

PLEASE RETURN TO
COUNTY OF LOS ANGELES
DEPARTMENT OF COUNTY ENGINEER
403 LOS ANGELES COUNTY ENGINEERING BLDG.

76F3095 CE#310 3-68

PWFB 1605

F. B. ~~3929~~ PG ~~12~~

CONT BOT
PG 11

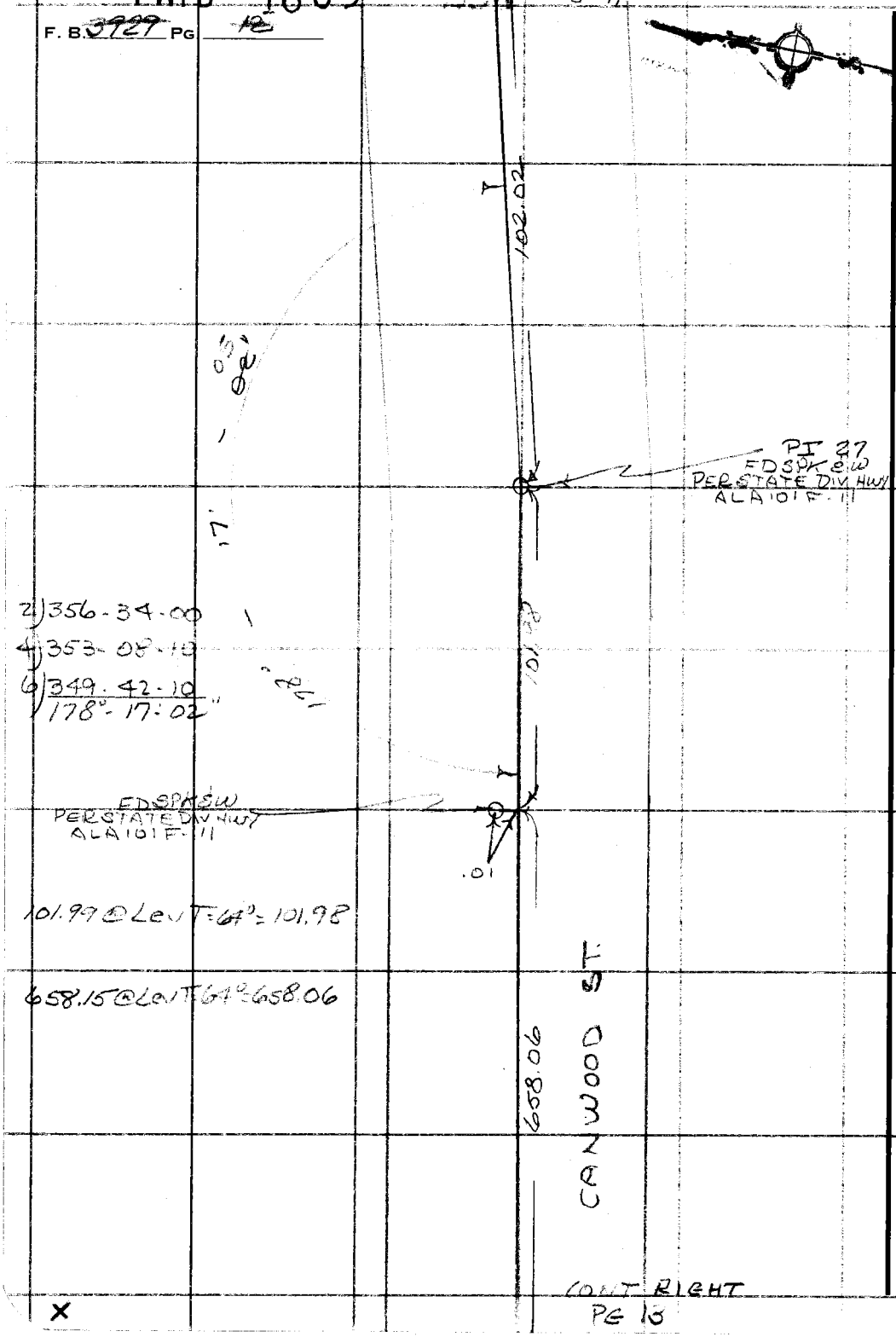

2) 356-34-00
4) 353-08-10
6) 349-42-10
178°-17-02"

101.99 @ Lev T=64°=101.98

658.15 @ Lev T=64°=658.06

CONT RIGHT
PG 13

X

PLEASE RETURN TO
COUNTY OF LOS ANGELES
DEPARTMENT OF COUNTY ENGINEER
403 LOS ANGELES COUNTY ENGINEERING BLDG.

Do not extend this side of this line.

Note: Any Additions or Changes on This Sheet Must be Made or Circled in Red Ink With Date and Name of Person Making Change.

PWFB 1605

295, 296

Notes Ck'd by ACG	Survey of CANWOOD ST
Map No.	JN 0303.00 Tape 168 Std 84 °F
Office Work	Surveyed by R. C. DALE
Checked	Notes R. C. DALE Date 4-19-72
Date	Indexed T. M. PALMERI MAY 2 '72

F. B. 3929 PG. 13

W.S. 159-037, C-2

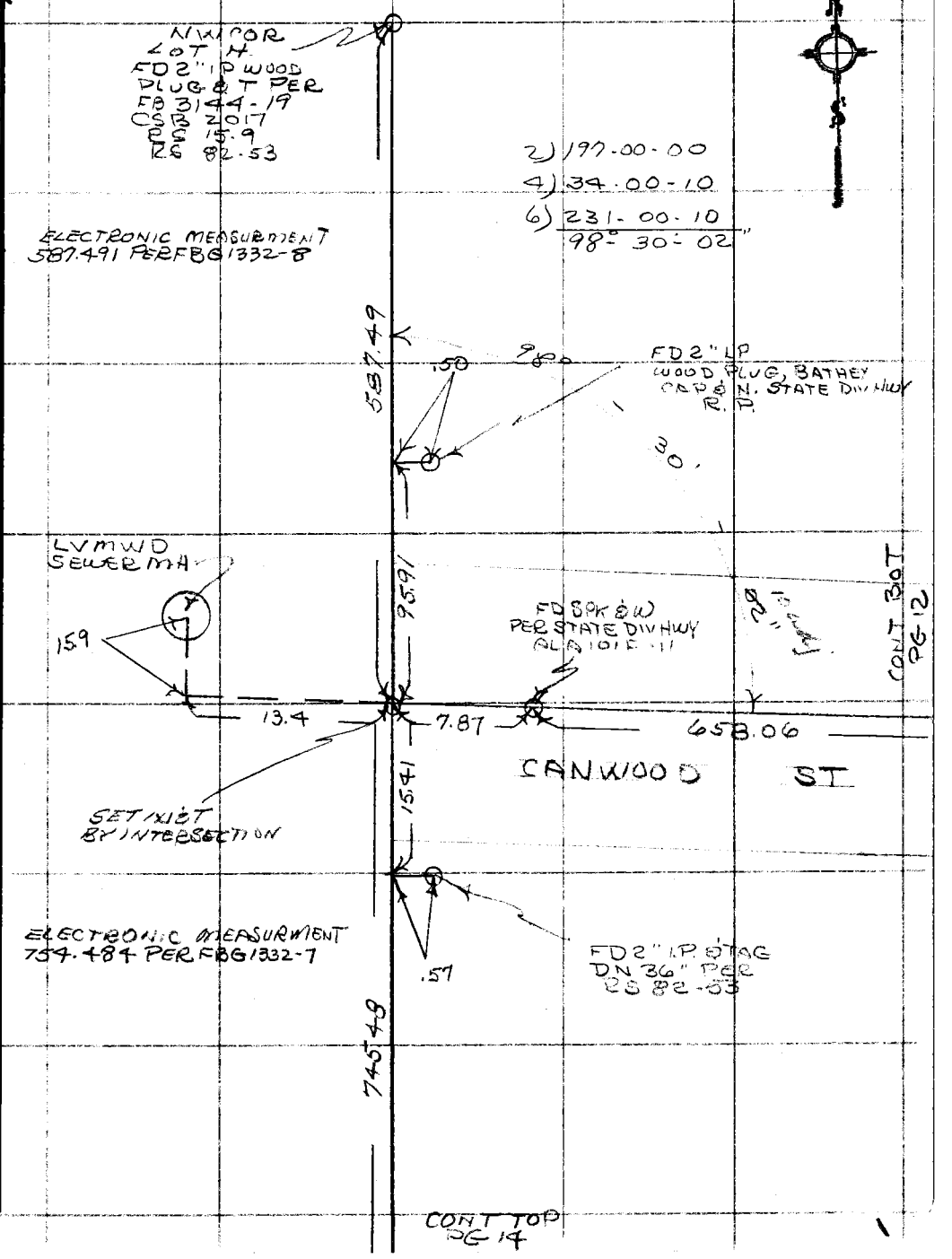

Note: Any Additions or Changes on This Sheet Must be Made or Circled in Red Ink With Date and Name of Person Making Change.

Do not extend this side of this line.

PLEASE RETURN TO
COUNTY OF LOS ANGELES
DEPARTMENT OF COUNTY ENGINEER
403 LOS ANGELES COUNTY ENGINEERING BLDG.

76F3095 CE#310 3-68

PWFB 1605 CONT BOT PG 13

F. B. ~~3929~~ PG ~~14~~

W.S. 159-037, C-2

PLEASE RETURN TO
COUNTY OF LOS ANGELES
DEPARTMENT OF COUNTY ENGINEER
403 LOS ANGELES COUNTY ENGINEERING BLDG.

Do not extend this side of this line.

Note: Any Additions or Changes on This Sheet Must be Made or Circled in Red Ink With Date and Name of Person Making Change.

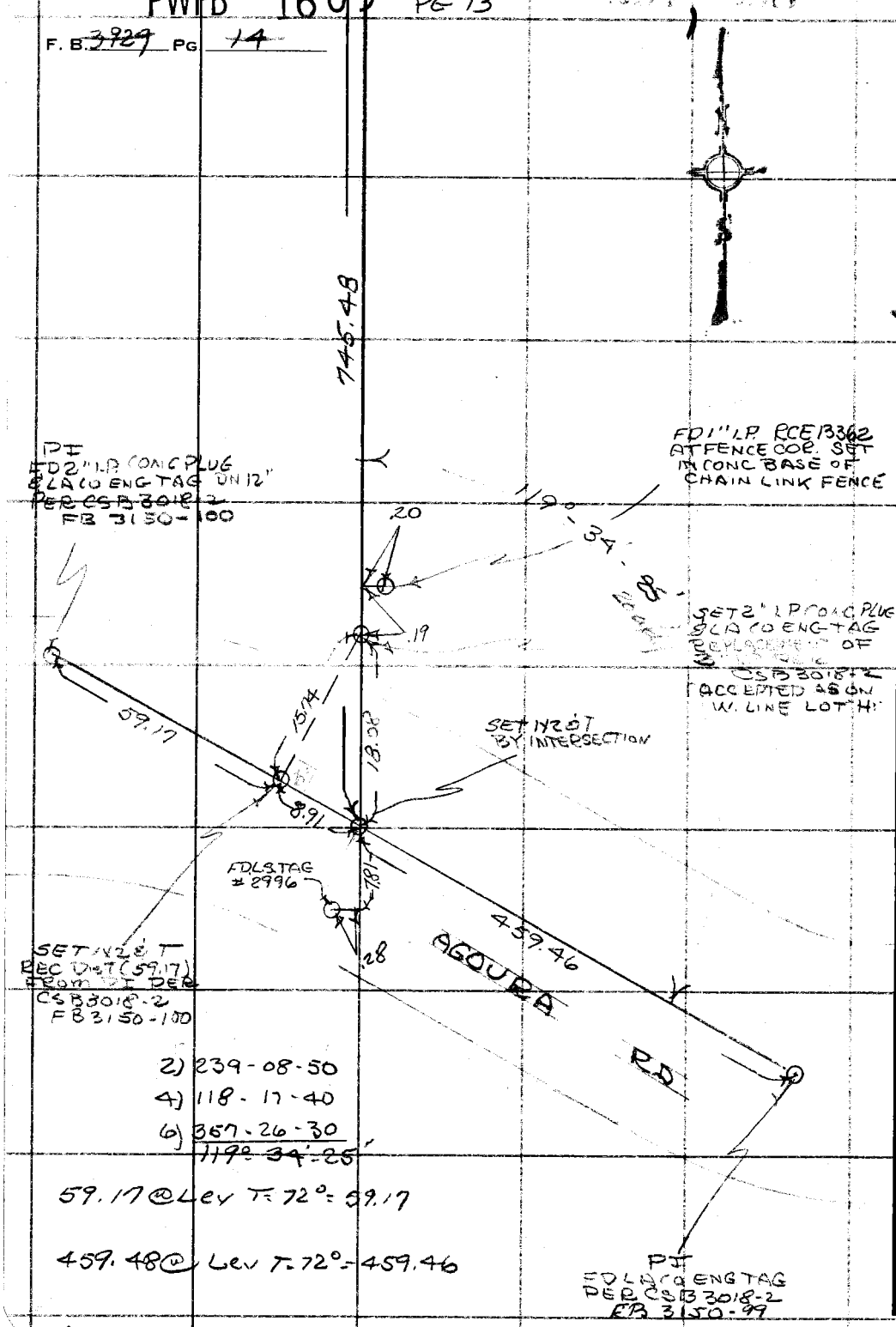

2) 239-08-50
4) 118-17-40
6) 357-26-30
~~119°-34'-25"~~

59.17 @ Lev T = 72° = 59.17

459.48 @ Lev T = 72° = 459.46

PWFB 1605

Notes Ck'd by ACG	Survey of CANWOOD ST
Map No.	JN 0303.00 Tape 168 Std 84 °F
Office Work	Surveyed by R. C. DALE
Checked	Notes R. C. DALE Date 4-20-72
Date	Indexed T. M. PALMERI MAY 2 72

F. B. 3929 PG. 15

W.S. 90, A-2 & W.S. 159-057, A-2

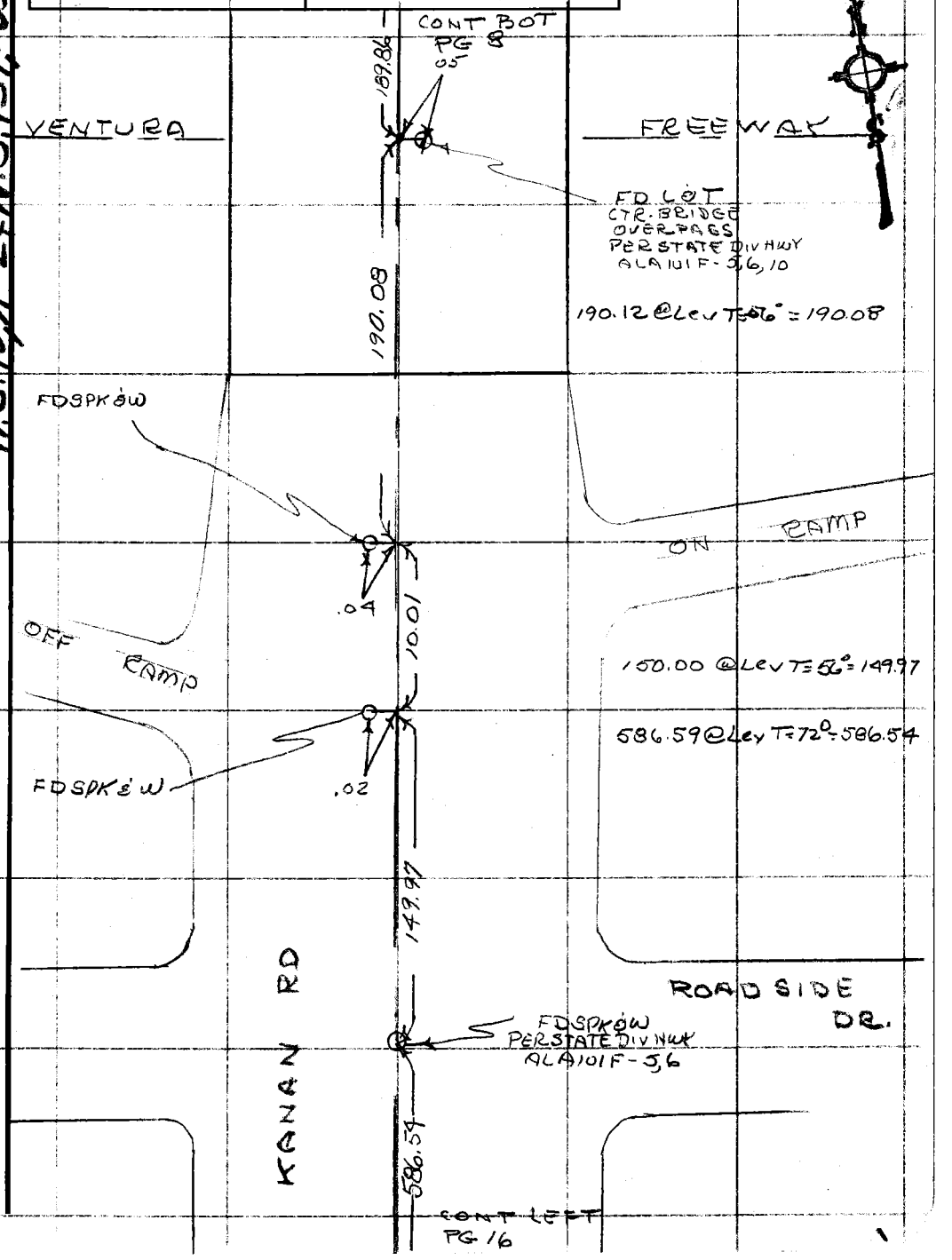

Note: Any Additions or Changes on This Sheet Must be Made or Circled in Red Ink With Date and Name of Person Making Change.

Do not extend this side of this line.

PLEASE RETURN TO
COUNTY OF LOS ANGELES
DEPARTMENT OF COUNTY ENGINEER
403 LOS ANGELES COUNTY ENGINEERING BLDG.

76F309S CE#310 3-68

PWFB 1605

F. B. 3929 PG 16

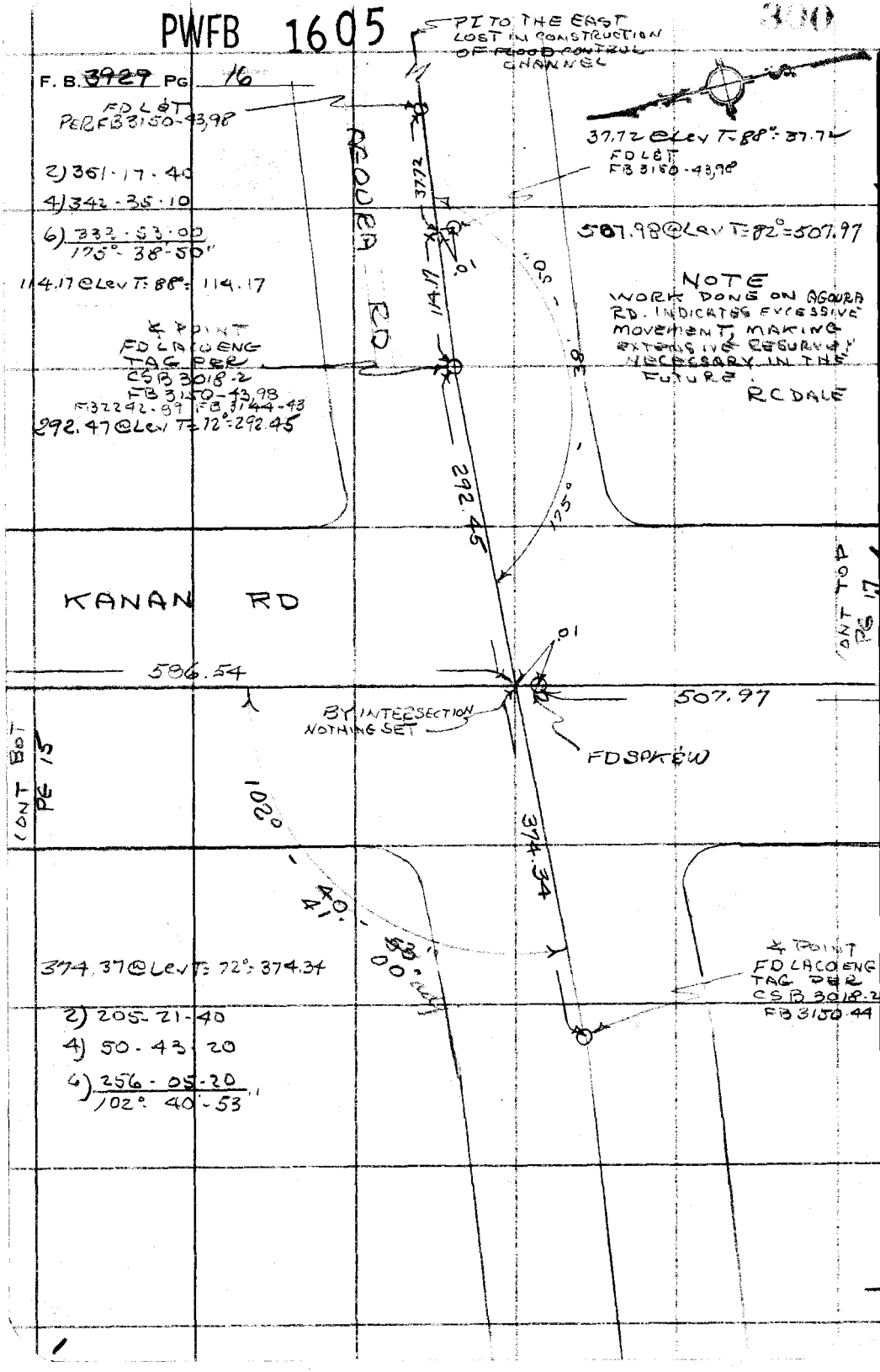

W.S. 90, A-2 & W.S. 159-057, A-2

PLEASE RETURN TO
COUNTY OF LOS ANGELES
DEPARTMENT OF COUNTY ENGINEER
403 LOS ANGELES COUNTY ENGINEERING BLDG.

Do not extend this side of this line.

Note: Any Additions or Changes on This Sheet Must be Made or Circled in Red Ink With Date and Name of Person Making Change.

PWFB 1605

301

Notes Ck'd by ACG	Survey of CANWOOD ST.
Map No.	JN 0303.00 Tape 168 Std 84 °F
Office Work	Surveyed by R. C. DALE
Checked	Notes R. C. DALE Date 4-27-72
Date	Indexed T. M. PALMERI MAY 2 '72

F. B. 3929 PG. 17

W.S. 90, A-2 & W.S. 159-057, A-2

Note: Any Additions or Changes on This Sheet Must be Made or Circled in Red Ink With Date and Name of Person Making Change.

Do not extend this side of this line.

PLEASE RETURN TO
COUNTY OF LOS ANGELES
DEPARTMENT OF COUNTY ENGINEER
403 LOS ANGELES COUNTY ENGINEERING BLDG.

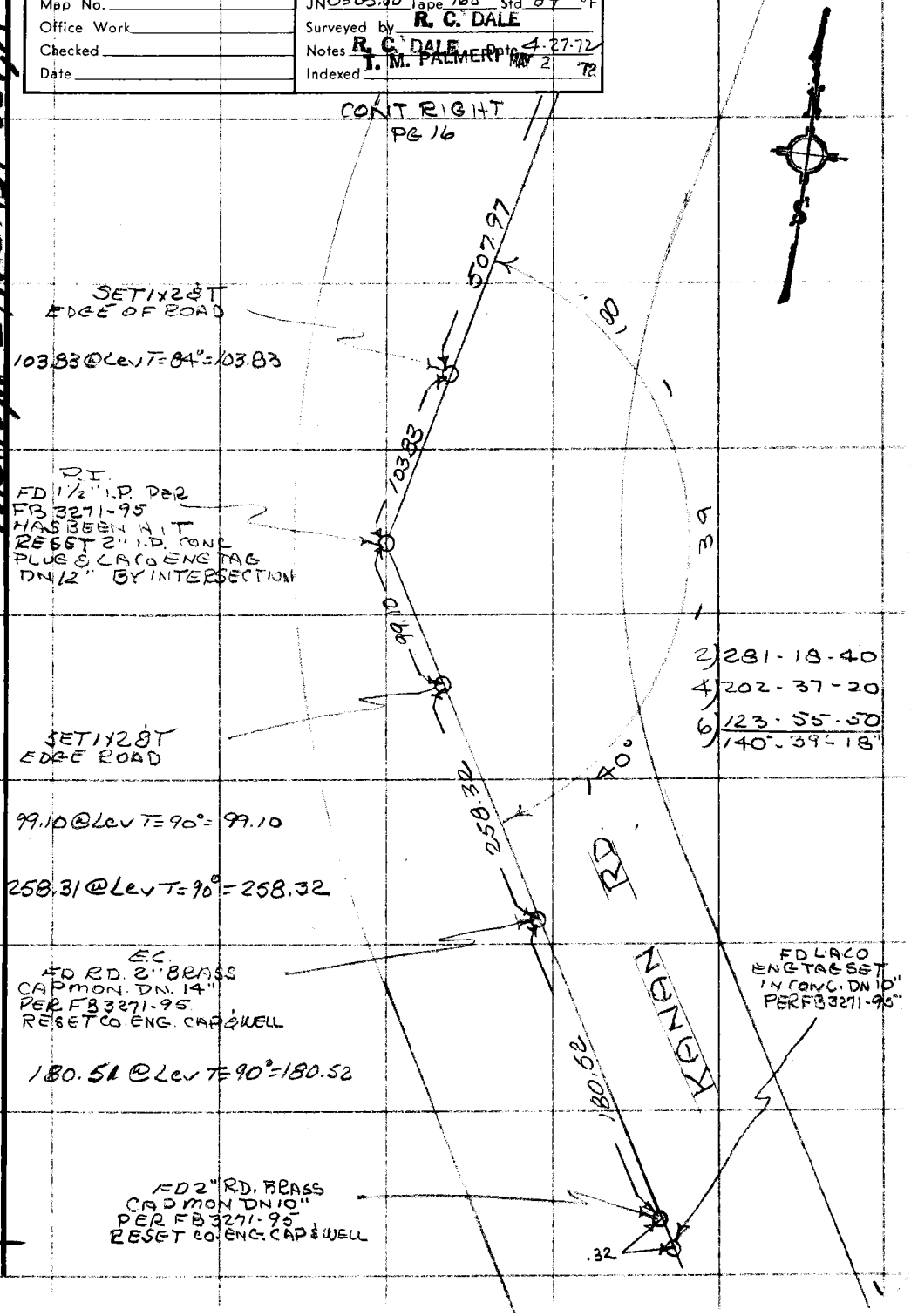

76F3095 CE#310 3-68

PLEASE RETURN TO
COUNTY OF LOS ANGELES
DEPARTMENT OF COUNTY ENGINEER
403 LOS ANGELES COUNTY ENGINEERING BLDG.

Note: Any Additions or Changes on This Sheet Must be Made or Circled in Red Ink With Date and Name of Person Making Change.

Do not extend this side of this line.

F. B. 3929 PG 18

NOTES RED. JOB NO 2541.14 SURVEY OF CANWOOD ST SS. F. B. 3929 Pg. 19
DATE SURVEY BY R.C. DALE
NOTES CHKD. RCD NOTES BY R C DALE DATE 4-21-72
DATE 5-3-72 INDEXED T. M. PALMERI DATE MAY 2 '72

NOTE: ANY ADDITIONS OR CHANGES ON THIS SHEET MUST BE MADE OR CIRCLED IN RED INK, WITH DATE AND NAME OF PERSON MAKING CHANGE.

Do not extend notes this side of this line

PLEASE RETURN TO
LOS ANGELES COUNTY ENGINEER
900 LOS ANGELES COUNTY ENGINEERING BLDG.

DESCRIPTION

CANWOOD ST. SS.

BENCH LEVELS

JN 2541.14

APRIL 21, 1972

ADJ. ELEV.

ACOUSTA AREA. KANAN RD & CANWOOD ST
NORTH SIDE FREEWAY

3RD RUN

2ND RUN

REF

DIFF.

FB 2896-157-159
STATE DIV HWY BM'S
FURNISHED BY PARTY
CHIEF IN THE FIELD

PARTY
R.C. DALE
C.W. ADAMS
W.J. DIETZ
F.M. DERBY

1ST RUN

B.M.

765420 S & E-353 9-55

76S420 S & E-353 9-55

PLEASE RETURN TO
LOS ANGELES COUNTY ENGINEER
700 LOS ANGELES COUNTY ENGINEERING BLDG.

NOTE: ANY ADDITIONS OR CHANGES ON THIS SHEET MUST BE MADE OR CIRCLED IN RED INK, WITH DATE AND NAME OF PERSON MAKING CHANGE.

Do not extend notes this side of this line

JOB NO. 2541.14 SURVEY OF CANWOOD ST. SS NOTES RED. DATE
SURVEY BY R.S. DALE
NOTES BY RSD DATE 4-21-72 NOTES CHKD. RDB 5-3-72
INDEXED T. M. PALMERI DATE

F.B. 3929 PG. 20

B.M.	1ST RUN	DIFF.	2ND RUN	3RD RUN	ADJ. ELEV.
BM 65-9A	843.609				
	9.342		9.327		
	852.951	+8.978	8.978		
	0.364		0.349		
T.P.	852.587				
	7.731		9.743		
	862.318	+9.240	9.239		
	0.491		0.504		
T.P.	861.827				
	9.808		9.792		
	871.635	+9.252	9.253		
	0.556		0.539		
T.P.	871.079				
	9.412		9.395		
	880.491	+8.510	8.510		
	0.902		0.885		
T.P.	879.589				
	5.990		5.907		
	885.479	-0.044	-0.046		
	5.934		5.953		
T.P.	879.545				
	3.584		3.567		
	883.129	-1.956	-1.957		
	5.540		5.524		
T.P.	877.589				
	5.895		5.917		
	883.484	+3.230	+3.231		
	2.665		2.686		
T.P.	880.819				

DESCRIPTION

BM 65-9A ELEV = 843.609 / 1970 ADJ. AGOURA RD. ABOUT 575 FEET WEST OF CORNELL RD. AT BRIDGE #295 OVER MEDIA CREEK. SET IN THE TOP OF THE SOUTH CURB. 20.5 FEET SOUTH OF ℄ AGOURA RD. 1.0 FEET EAST OF THE WEST END OF THE BRIDGE PER FB 2896-159.

769420 S & E-353 9-55

PLEASE RETURN TO
LOS ANGELES COUNTY ENGINEER
700 LOS ANGELES COUNTY ENGINEERING BLDG.

NOTE: ANY ADDITIONS OR CHANGES ON THIS SHEET MUST BE MADE OR CIRCLED IN RED INK, WITH DATE AND NAME OF PERSON MAKING CHANGE.

Do not extend notes this side of this line

NOTES RED _____ JOB NO 2441.14 SURVEY OF CANWOOD ST S.S.
DATE _____ SURVEY BY R.C. DALE DATE 4-21-72
NOTES CHKD. K.L.P. NOTES BY R.C.D DATE MAY 2 72
DATE 5-3-72 INDEXED T.M. PALMERI DATE

F.B. 3929 PG. 21

B.M.	1ST RUN	DIFF.	2ND RUN	3RD RUN	ADJ. ELEV.	DESCRIPTION
	880.819					
	6.754		6.740			
	887.573	+4.776	+4.777			
	1.978		1963			
T.P.	885.595					
	6280		6.291			
	891.875	+2.208	2.208			
	4072		4083			
Bm 65-8A	887.803					
	6.312		6.302			
	894.115	+2.246	+2.249			
	4066		4.051			
T.P.	890049					
	6.700		6.713			
	896.749	+1.528	+1.527			
	5.172		5.186			
T.P.	891.577					
	6.089		6.075			
	897.666	+2.419	+2.418			
	3.670		3.657			
Bm C-1 SET	893996				877.007	Bm C-1 N.W. COR KANAN RD & CANWOOD ST, SET A BT SPK IN LEAD ON CURB 2.5' NORTH OF E.C.R.
	4490		4.471			
	898.486	-3.784	-3.783			
	8.274		8254			
T.P.	890.212					
	2.191		2.205			
	892403	-6.419	-6.418			
	8610		8623			
T.P.	883793					

Bm 65-9A ELEV = 887.816 1970 ADJ.
KANAN RD & VENTURA FREEWAY, AT THE SOUTH EAST COR. OF THE OVERPASS BRIDGE, 12.5 FEET FROM THE SOUTH END OF A FIVE FOOT CONC. WALKWAY. & 2.5 FEET WEST OF THE EAST SIDE OF THE BRIDGE SET FLUSH IN CTR OF THE S'WALK. AN LA. COUNTY SURVEY CONTROL SYSTEM TRAVERSE STATION DISK. MKD. SEMINOLE E-7 1968 RE 5869. PER FB 2896-157

765420 S & E-353 9-55

PLEASE RETURN TO
LOS ANGELES COUNTY ENGINEER
700 LOS ANGELES COUNTY ENGINEERING BLDG.

NOTE: ANY ADDITIONS OR CHANGES ON THIS SHEET MUST BE MADE OR CIRCLED IN RED INK, WITH DATE AND NAME OF PERSON MAKING CHANGE.

Do not extend notes this side of this line

JOB NO. 2541.14 SURVEY OF CANWOOD ST SS NOTES RED. DATE
SURVEY BY R.C. DALE NOTES CHKD. RDB 5-3-72
NOTES BY R.C.D. DATE 4-21-72
INDEXED T. M. PALMERI DATE

F.B. 3929 Pg. 22

B.M.	1ST RUN	DIFF.	2ND RUN	3RD RUN	ADJ. ELEV.	DESCRIPTION
	883793					
	0.728		9.707			
	874521	-10.195	-10.197			
	10.923		10.904			
T.P.	873598		0			
	0.579		0599			
	874.177	-8.584	-8.583			
	9.163		9 182			
T.P.	865014					
	2.079		2.057			
	867.093	-4.298	-4.300			
	6.377		6357			
T.P	860.716					
	4.727		4.745			
	865.443	+2.601	+2.599			
	2126		2146			
Bm 391.F71	863.317				863.329	BM 391.F71 ELEV 868.50
	2117		2.100			ON S. SQUARE ON NE COR OF NLY. END OF
	865434	-2.606	-2.607			NORTH FRONTAGE ROAD BRIDGE OVER MEDIA
	4723		4.707			CREEK. STATE DIV OF HWY. B.M. ELEV
T.P.	860.711					& LOCATION BY STATE PARTY CHIEF IN
	6410		6.425			THE FIELD
	867.121	+4.300	+4.297			
	2110		2128			
T P	865.011					
	8.756		8.732			
	873767	+8.276	+8.273			
	0480		0.459			
T.P	873287					

76S420 S & E-353 9-55

PLEASE RETURN TO
LOS ANGELES COUNTY ENGINEER
700 LOS ANGELES COUNTY ENGINEERING BLDG.

NOTE: ANY ADDITIONS OR CHANGES ON THIS SHEET MUST BE MADE OR CIRCLED IN RED INK, WITH DATE AND NAME OF PERSON MAKING CHANGE.

Do not extend notes this side of this line

B.M.	1ST RUN	DIFF.	2ND RUN	3RD RUN	ADJ. ELEV.	DESCRIPTION
	873.287					
	10.130		10.147			
	883.417	+9.880	+9.880			
	0.250		0.267			
T.P.	883.167					
	9263		9.278			
	892.430	+7.043	+7.046			
	2.220		2.232			
T.P.	890.210					
	8.269		8255			
	898.479	-3.786	-3786			
	4.483		4469			
BMC-1	893.996				894.010	BMC-1 ELEV.-893.996 UNADJ.
	1.966		1.952			N.W. COR. KANAN RD & CANWOOD ST. A
	895.962	-5.012	-5.014			BT SPK IN LEAD ON CURB. 2.5' ± NORTH OF
	6.978		69.66			E.C.R. PER FB 3929.
T.P.	888.984					
	2.747		2.764			
	891.731	-4.912	-4.911			
	7.659		7.675			
T.P.	884.072					
	4314		4.300			
	888.386	-0.548	-0.546			
	4862		484[illegible]			
T.P.	883.524					
	4506		4.524			
	888.030	+1.145	+1.147			
	3.361		3377			
TBMC-1A	884.669				884.680	TBMC1A
						SET SPK IN S FACE PP# 1662458E

NOTES RED. JOB NO. 2541.14 SURVEY OF CANWOOD ST SS
DATE SURVEY BY R.C. DALE
NOTES CHKD. RCD NOTES BY R.C.D. DATE 4-21-72
DATE 5-3-72 INDEXED T. M. PALMERI DATE MAY 2 '72

F.B. 3929 Pg. 23

769420 S & E-353 9-55

PLEASE RETURN TO
LOS ANGELES COUNTY ENGINEER
700 LOS ANGELES COUNTY ENGINEERING BLDG.

NOTE: ANY ADDITIONS OR CHANGES ON THIS SHEET MUST BE MADE OR CIRCLED IN RED INK, WITH DATE AND NAME OF PERSON MAKING CHANGE.

Do not extend notes this side of this line

JOB NO. 244.14 SURVEY OF CANWOOD ST S.S. NOTES RED.
SURVEY BY R.C.D. DALE DATE
NOTES BY R.C.D. DATE 4-21-72 NOTES CHKD. RLP DATE 5-3-72
INDEXED T.M. PALMERI DATE

F.B. 3929 PG. 24

B.M.	1ST RUN	DIFF.	2ND RUN	3RD RUN	ADJ. ELEV.	DESCRIPTION
	884669					
	1.764		1.748			
	886.433	-4.676	-4.675			
	6440		6.423			
T.P.	879993					
	6.227		6.243			
	886.220	+5.366	+5.368			
	0.861		0.875			
T.P.	885.359					
	8702		8720			
	894.061	+6.495	+6.498			
	2207		2.222			
TBM 4156 RT	891.854				891.868	TBM 4156 RT ELEV = 892.03
	4429		4414			2" I.P. WOOD PLUG, BATH ex CAP IN 18" RT STATION
	896283	-1.179	-1.179			415+45.99 ℄ 101 (FREEWAY) ELEV & LOCATION
	5608		5593			FURNISHED BY STATE DIVISION PARTY CHIEF IN FIELD.
Bm C-2	890.675				890.688	Bm C-2
	3923		3.940			NORTH SIDE CANWOOD ST 44± NORTH
	894.598	-6.010	-6.008			OF ℄ STATION 115+99. SET BRASS PIN IN LEAD
	9933		9948			ON SE COR OF 3' x 3' CONC SLAB OF AIR
T.P.	884.665					RELIEF VALVE LVMWD WATER LINE
	0457		0.443			
	885.122	-6.978	-6.977			
	7435		7.420			
T.P.	877.687					
	6.597		6.612			
	884.284	+0.485	+0.482			
	6.112		6130			
TBM C-2A	878.172				878.185	TBM C-2A
						SET BRASS PIN IN S. FACE PP N 1927 10 E

76S420 S & E-353 9-55

PLEASE RETURN TO
LOS ANGELES COUNTY ENGINEER
700 LOS ANGELES COUNTY ENGINEERING BLDG.

NOTE: ANY ADDITIONS OR CHANGES ON THIS SHEET MUST BE MADE OR CIRCLED IN RED INK, WITH DATE AND NAME OF PERSON MAKING CHANGE.

Do not extend notes this side of this line

B.M.	1ST RUN	DIFF.	2ND RUN	3RD RUN	ADJ. ELEV.	DESCRIPTION
	878.172					
	0.999		0.977			
	879.171	-9.199	-9.201			
	10.198		10.178			
T.P.	868.973					
	2.880		2.897			
	871.853	-1.983	-1.983			
	4.863		4.880			
T.P.	866.990					
	5.654		5.631			
	872.644	+5.138	+5.139			
	0.516		0.492			
BM C-3	872.128				872.171	BM C-3
	1.731		1.747			NORTH SIDE CANWOOD AVE 66'± NORTH
	873.859	-2.887	-2.886			℄ STATION 127+60.00 9'± NORTH
	4.618		4.633			P.P. #1922713E SET A STD CEBRASS CAP
TBM C-3A	869.241				869.225	BITTON TYPE MON. MKD BM C-3 RE 7078
	4.453		4.444			TBM C-3A
	873.694	-1.090	-1.088			SET SPK ON SOUTH SIDE PP# 1922714E UP2'
	5.543		5.532			
T.P.	868.151					
	3.794		3.813			
	871.945	-1.111	1.111			
	4.905		4.924			
T.P.	867.040					
	7.160		7.146			
	874.200	+5.914	+5.915			
	1.246		1.231			
T.P.	872.954					

NOTES RED ____ JOB NO. 2541.14 SURVEY OF CANWOOD ST. S.S.
DATE ____ SURVEY BY R.C. DALE
NOTES CHKD. RGB NOTES BY RCD DATE 4-24-72
DATE 5-3-72 INDEXED T. M. PALMERI DATE MAY 2 '72

F.B. 3929 PG. 25

F. B. 3929 Pg. 26

JOB NO. 2541.14 SURVEY OF CANWOOD ST B.S. NOTES RED.
SURVEY BY RCDALE DATE
NOTES BY RCD DATE 4.24.72 NOTES CHKD. RGB
INDEXED T. M. PALMERI DATE DATE 5-3-72

76S420 S & E-353-9-55

PLEASE RETURN TO
LOS ANGELES COUNTY ENGINEER
700 LOS ANGELES COUNTY ENGINEERING BLDG.

NOTE: ANY ADDITIONS OR CHANGES ON THIS SHEET MUST BE MADE OR CIRCLED IN RED INK, WITH DATE AND NAME OF PERSON MAKING CHANGE.

Do not extend notes this side of this line

B.M.	1ST RUN	DIFF.	2ND RUN	3RD RUN	ADJ. ELEV.	DESCRIPTION
	872.954		7.929			
	7.914		4.397			
	880.868	+4.397	3.532			
	3.517					
T.P.	877.351		6.346			
	6.365		3.973			
	883.716	+3.973	2.373			
	2.392					
T.P.	881.324		7.441			
	7.428		2.941			
	888.752	+2.941	4.500			
	4.487					
T.P.	884.265		3.632			
	3.623		4.020			
	887.888	-4.020	7.652			
	7.643					
T.P.	880.245		5.167			
	5.159		2.022			
	885.404	+2.024	3.145			
	3.135					
T.P.	882.269		5.986			
	6.006		0.919			
	888.275	+0.919	5.067			
	5.087					
T.P.	883.188		5.797			
	5.784		2.638			
	888.972	+2.639	3.159			
	3.145					
T.P.	885.827					

X

76S420 S & E-353 9-55

PLEASE RETURN TO
LOS ANGELES COUNTY ENGINEER
700 LOS ANGELES COUNTY ENGINEERING BLDG.

NOTE: ANY ADDITIONS OR CHANGES ON THIS SHEET MUST BE MADE OR CIRCLED IN RED INK, WITH DATE AND NAME OF PERSON MAKING CHANGE.

Do not extend notes this side of this line

B.M.	1ST RUN	DIFF.	2ND RUN	3RD RUN	ADJ. ELEV.	DESCRIPTION
	885.827					
	7.370		7.355			
	893.197	+4.264	+4.262			
	3.106		3.093			
T.P.	890.091					
	6.785		6.804			
	896.876	-0.037	-0.036			
	6.822		6.840			
T.P.	890.054					
	4.071		4.047			
	894.125	-2.251	-2.251			
	6.322		6.298			
BM65-8A	887.803					

BM 65-8A ELEV = 887.816 ' 1970 ADJ.
KANAN RD & VENTURA FREEWAY. AT THE
SE. COR. OF THE OVERPASS BRIDGE. 125 FEET
FROM THE SOUTH END OF A 5' CONC WALK
& 2.5 FEET WEST OF THE EAST SIDE OF
THE BRIDGE. SET FLUSH IN SIDEWALK
AN LA COUNTY SURVEY CONTROL SYSTEM
TRAVERSE STATION DISK MKD SEMINOLE
E-7, 1968, RE 5869. PER FB 2896 .157

NOTES RED _____ JOB NO 2441.14 SURVEY OF CANWOOD ST GS
DATE _____ SURVEY BY RCD DATE
NOTES CHKD RCD NOTES BY RCD DATE 4-24-72
DATE 5-3-72 INDEXED I. M. PALMERI DATE MAY 2 '72

F.B. 3925 PG. 27

F. B. 3929 PG. 28

JOB NO. R54114 SURVEY OF CANWOOD ST SS NOTES RED. _____
SURVEY BY R C DALE DATE _____
NOTES BY R C D DATE 4-24-72 NOTES CHKD. RJD
INDEXED _____ DATE _____ DATE 5-3-72

768420 S & E-353-9-55

PLEASE RETURN TO
LOS ANGELES COUNTY ENGINEER
700 LOS ANGELES COUNTY ENGINEERING BLDG.

NOTE: ANY ADDITIONS OR CHANGES ON THIS SHEET MUST BE MADE OR CIRCLED IN RED INK, WITH DATE AND NAME OF PERSON MAKING CHANGE.

Do not extend notes this side of this line

B.M.	1ST RUN	DIFF.	2ND RUN	3RD RUN	ADJ. ELEV.	DESCRIPTION

F.B. 3929 PG. 29

Profile No. ____ Notes Red ____ Plotted ____ Job No. 2541-A Division No. ____
Date ____ Date ____ Survey of CANWOOD ST S.S.
X-Sec. No. ____ Notes Chkd. ____ Checked ____ Survey by RCDALE Notes CWA Date 4-24-72
Date ____ Date ____ Map No. ____ Indexed J. M. PALMER Date MAY 2 '72

CANWOOD ST S.S.

PROFILE

JN 2541.14

APRIL 24 1972

PROFILE OF EXISTING ℄ CANWOOD ST FROM INTERSECTION OF KANARD WEST FOR 817' TO LINE MARKED ON PAVEMENT LABLED JOIN

STATION	B.S.	H.I.	F.S.	ELEV.
			FB 3929-8-10	REF

PARTY
RCDALE
CW. ADAMS
W.J. DIETZ
F.M. DERBY

NOTE: ANY ADDITIONS OR CHANGES ON THIS SHEET MUST BE MADE OR CIRCLED IN RED INK, WITH DATE AND NAME OF PERSON MAKING CHANGE.

Do not extend notes this side of this line.

PLEASE RETURN TO
LOS ANGELES COUNTY ENGINEER
403 Los Angeles County Engineering Bldg.

76-L298 CE 307 3-61

76-L298 CE 307 3-61

PLEASE RETURN TO
LOS ANGELES COUNTY ENGINEER
403 LOS ANGELES COUNTY ENGINEERING BLDG.

NOTE: ANY ADDITIONS OR CHANGES ON THIS SHEET MUST BE MADE OR CIRCLED IN RED INK, WITH DATE AND NAME OF PERSON MAKING CHANGE

Do not extend notes this side of this line.

F.B. 3929 Pg. 30 Job No. 2541.4 Division No. Notes Red Plotted Profile
Survey of CANWOOD ST S.S. Date Date No.
Survey by EA DALE Notes CWA. Notes Chkd. Checked X-Sec.
Indexed M. PALMERI Date Date Date No.

STATION	B. S.	H. I.	F. S.	ELEV.	
Bm. C-1				894.00	Bm C-1 ELEV = 893.996 UNADJ. N.W. COR KANAN RD & CANWOOD ST. A BTSPK IN LEAD ON CURB 2.5' NORTH OF ECR PER FB 3929-
	2.95	89.695			
1+00 W			3.68	89.327	℄ INT. KANAN RD & CANWOOD ST. SPK & W - FB 3929
1+18.75			3.85	89.210	SPK W PER FB 3929-8
+25			3.97	89.[illegible]	
+50			4.60	89.[illegible]	
+75			4.92	89.[illegible]	
2+00 P.I. #19			5.31	89.[illegible]	
2+19.99			5.68	89.[illegible]	SPK & W PER FB 3929-9
2+25			5.82	89.113	
+50			6.46	89.049	
+75			6.91	89.004	
3+00 E.C.			7.40	88.955	
3+21.29			7.84	88.911	SPK & W PER FB 3929-9
T.P.	1.79	89.077	7.97	88.678	
+25			1.75	88.902	
+50			2.40	88.837	
+75			2.94	88.783	
4+00			3.49	88.728	
+25			3.99	88.[illegible]	
+50			4.45	88.[illegible]	

76-L298 CE 307 3-61

PLEASE RETURN TO
LOS ANGELES COUNTY ENGINEER
403 LOS ANGELES COUNTY ENGINEERING BLDG.

NOTE: ANY ADDITIONS OR CHANGES ON THIS SHEET MUST BE MADE OR CIRCLED IN RED INK, WITH DATE AND NAME OF PERSON MAKING CHANGE.

Do not extend notes this side of this line.

STATION	B. S.	H. I.	F. S.	ELEV.		
4+75		890 77	499	88578		
5+00			546	88531		
+25			587	88490		
+50			635	88442		
+75			674	88403		
6+00			703	88374		
+25			723	88354		
+50			733	88344		
T.P.	567	88884	760	88317		
+75			550	88334		
7+00			544	88340		
+25			530	88354		
+50			523	88361		
+75			521	88363		
8+00			531	88353		
8+16.84			537	88347	SPK SW PER FB 3929 - 9	
T.B.M. C-1A			417	88467	TBM C1A ELEV = 884.669 UNADJ.	
					FD SPK IN S. FACE OF PP 1662458E	
					PER FB 3929-23	

X

Profile Notes Red ____ Plotted ____ Job No. 254114 Division No. ____ F.B. 3929 Pg. 31
No. ____ Date ____ Date ____ Survey of CANWOOD ST. S.S
X-Sec. Notes Chkd. ____ Checked ____ Survey by RCDAVE Notes CWA Date 4-24-72
No. ____ Date ____ Date ____ Map No. ____ Indexed T. M. PALMERI Date MAY 2 '72

76-L298 CE 307 3-61

PLEASE RETURN TO
LOS ANGELES COUNTY ENGINEER
403 LOS ANGELES COUNTY ENGINEERING BLDG.

NOTE: ANY ADDITIONS OR CHANGES ON THIS SHEET MUST BE MADE OR CIRCLED IN RED INK. WITH DATE AND NAME OF PERSON MAKING CHANGE

Do not extend notes this side of this line.

STATION	B.S.	H.I.	F.S.	ELEV.		
	INVERT ELEV.s ON S.D.M.H @ W. END OF CANWOOD ST PER F.B. 3929-13					
T.B.M. C-3A	435	87359		86924	T.B.M. C-3A A LARGE BOAT SPK IN P.P. # 1922714 E	ELEV. = 869.241 PER FB3929-25
			461	86898	N. Rim S.D.M.H.	
			461	86898	S. " " " "	
			461	86898	E " "	
			461	86898	W " "	
			1566	85793	8" INLET TO N.	
			1584	85775	10" OUTLET TO S.	
			1558	85801	8" INLET TO E.	
			1561	85778	8" INLET TO W.	
TBM C-3A			435	86924	SEE ABOVE	
					NORTH 4.61 10.38 0.67 15.66	SOUTH 4.61 10.40 0.83 15.84
					EAST 4.61 10.30 0.67 1558	WEST 4.61 10.33 0.67 1561

F.B. 3929 PG. 32
Job No. 2541.14 Division No. Notes Red Plotted Profile
Survey of CANWOOD ST SS Date Date No. X-Sec.
Survey by RCDALE Notes CWA Notes Chkd. Checked
Indexed T. M. PALMERI Date Date Date No.

Notes Ck'd by	Survey of CANWOOD ST SS.
Map No.	JN 2541.35 Tape 12 Std 84 °F
Office Work	Surveyed by R C DALE
Checked	Notes R C D. Date 12-18-72
Date	Indexed T. M. PALMERI JAN 4 1973

F. B. 3929 Pg. 33

CANWOOD ST
SANITARY SEWERS

JN 2541.35

DEC 19 1972

LOCATION OF SANITARY SEWERS ON CANWOOD ST WEST OF KANANI ROAD & NEW CENTERLINE

REF
FB 3929-5-32

PARTY
R.C. DALE
C.W. ADAMS
W.S. DIETZ
H.B. MITCHELL

Note: Any Additions or Changes on This Sheet Must be Made or Circled in Red Ink With Date and Name of Person Making Change.

Do not extend this side of this line.

PLEASE RETURN TO
COUNTY OF LOS ANGELES
DEPARTMENT OF COUNTY ENGINEER
403 LOS ANGELES COUNTY ENGINEERING BLDG.

76F3095 C.E.#310 3-68

PLEASE RETURN TO
COUNTY OF LOS ANGELES
DEPARTMENT OF COUNTY ENGINEER
403 LOS ANGELES COUNTY ENGINEERING BLDG.

Note: Any Additions or Changes on This Sheet Must be Made or Circled in Red Ink With Date and Name of Person Making Change.

Do not extend this side of this line.

F. B. 3929 PG. 34

W.S.159-037,C-2

Notes Ck'd by Del Real	Survey of CANWOOD ST. S.S.
Map No.	JN 254135 Tape 12 Std 84 °F
Office Work	Surveyed by E.C. DALE
Checked	Notes R.C.D. Date 12-18-72
Date	Indexed R. M. PALMERI JAN 4 1973

F. B. 3929 PG. 35

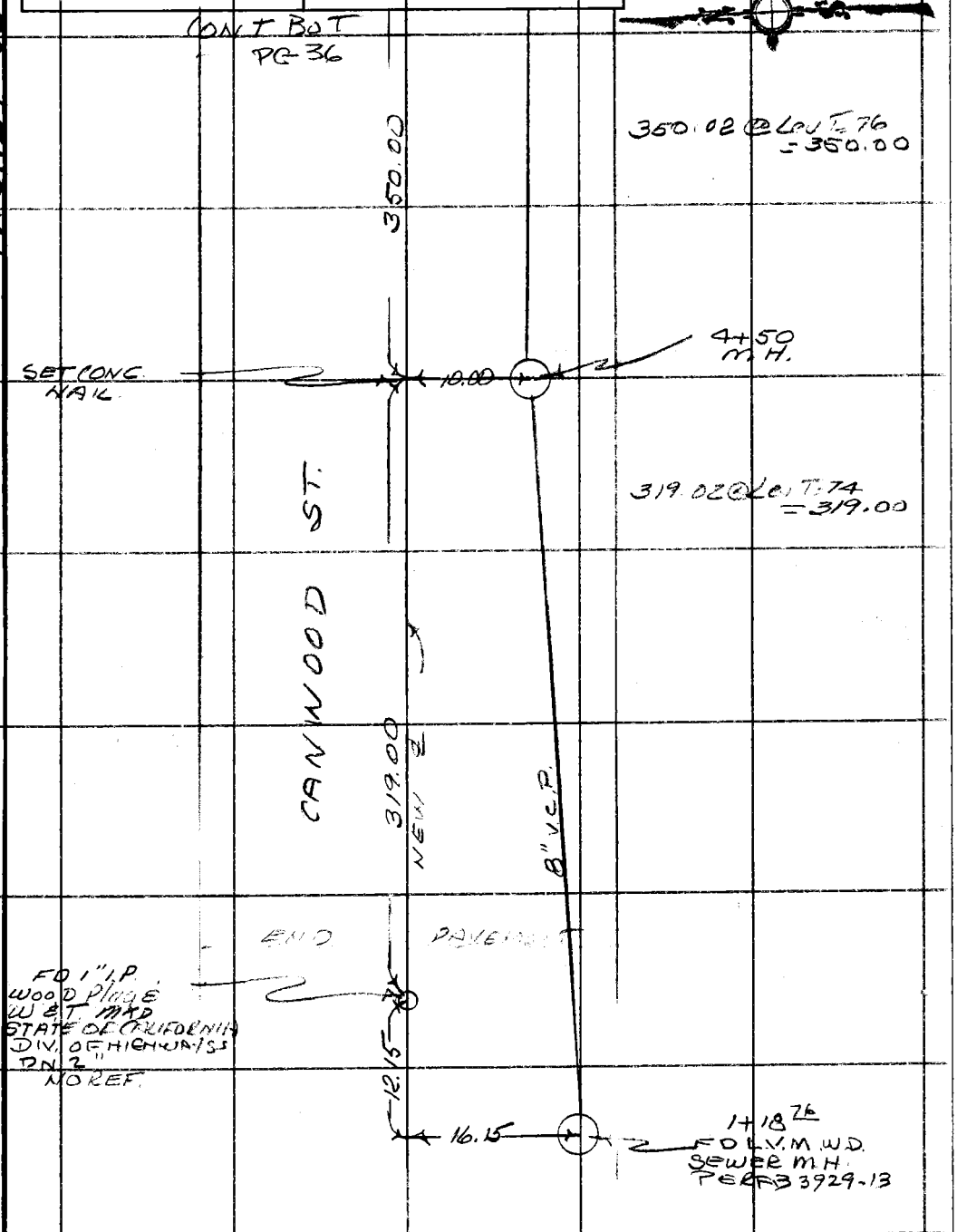

Note: Any Additions or Changes on This Sheet Must be Made or Circled in Red Ink With Date and Name of Person Making Change.

Do not extend this side of this line.

PLEASE RETURN TO
COUNTY OF LOS ANGELES
DEPARTMENT OF COUNTY ENGINEER
403 LOS ANGELES COUNTY ENGINEERING BLDG.

76F309S CE#310 3-68

F. B. 3929 PG 36

CONT BOT PG 37

270.98

270.99 @ Lev TE 76° = 270.98

SET CONC NAIL

10.00

11+50 M.H.

CANWOOD ST

NEW

350.00

350.02 @ Lev TE 76° = 350.00

SET CONC NAIL

10.00

8+00 M.H.

350.00

CONT TOP PG 35

X

PLEASE RETURN TO
COUNTY OF LOS ANGELES
DEPARTMENT OF COUNTY ENGINEER
403 LOS ANGELES COUNTY ENGINEERING BLDG.

Note: Any Additions or Changes on This Sheet Must be Made or Circled in Red Ink With Date and Name of Person Making Change.

Do not extend this side of this line.

Notes Ck'd by Del Real	Survey of CANWOOD ST. S.S.
Map No.	JN 2541.35 Tape 12 Std 84 °F
Office Work	Surveyed by R.C. DALE
Checked	Notes R.C.D. Date 12-18-72
Date	Indexed J. M. PALMERI JAN 4 1973

F. B. 3929 PG. 37

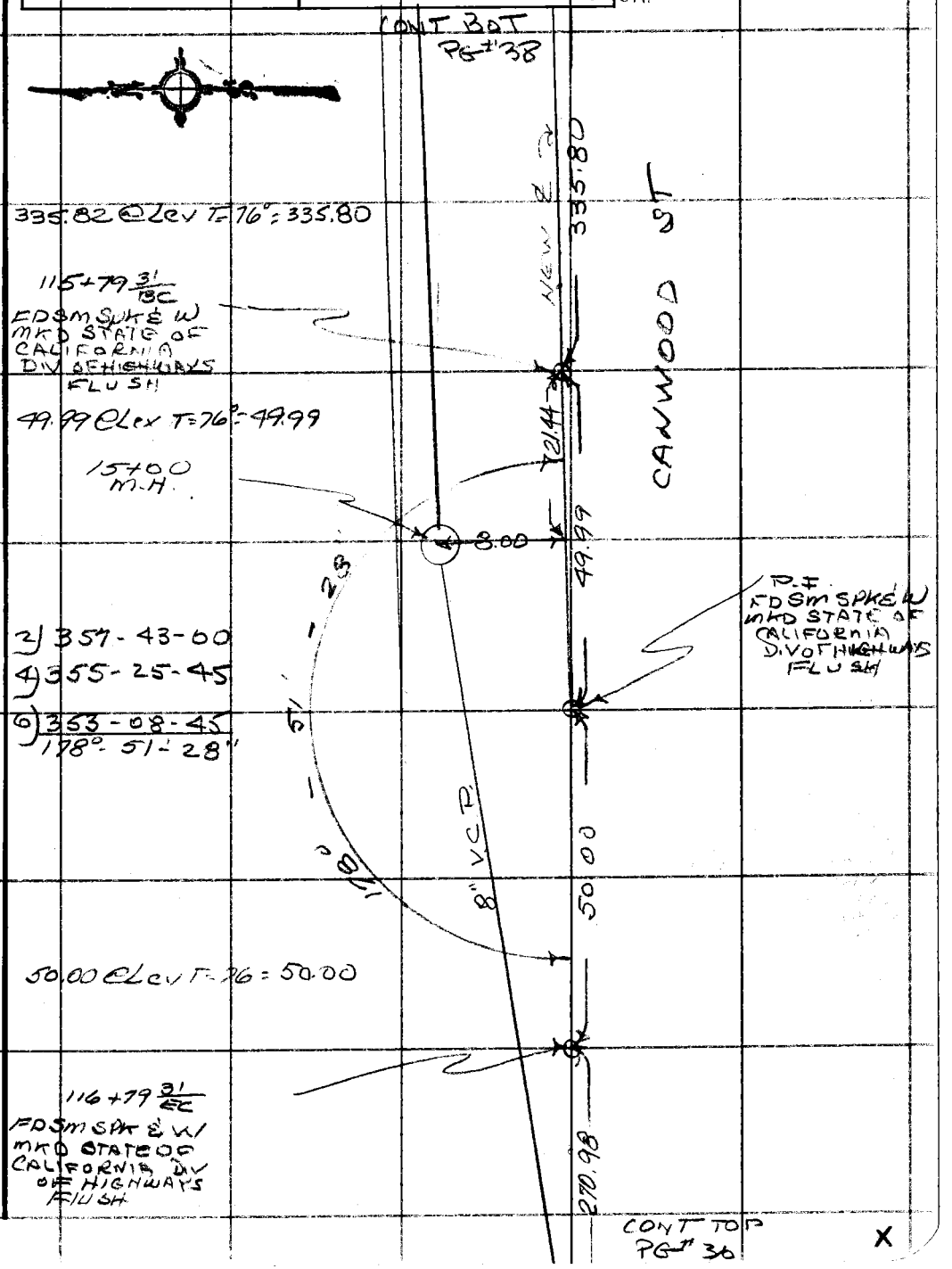

Note: Any Additions or Changes on This Sheet Must be Made or Circled in Red Ink With Date and Name of Person Making Change.

Do not extend this side of this line.

PLEASE RETURN TO
COUNTY OF LOS ANGELES
DEPARTMENT OF COUNTY ENGINEER
403 LOS ANGELES COUNTY ENGINEERING BLDG.

76F3095 CE#310 3-68

F. B. 3929 PG. 38

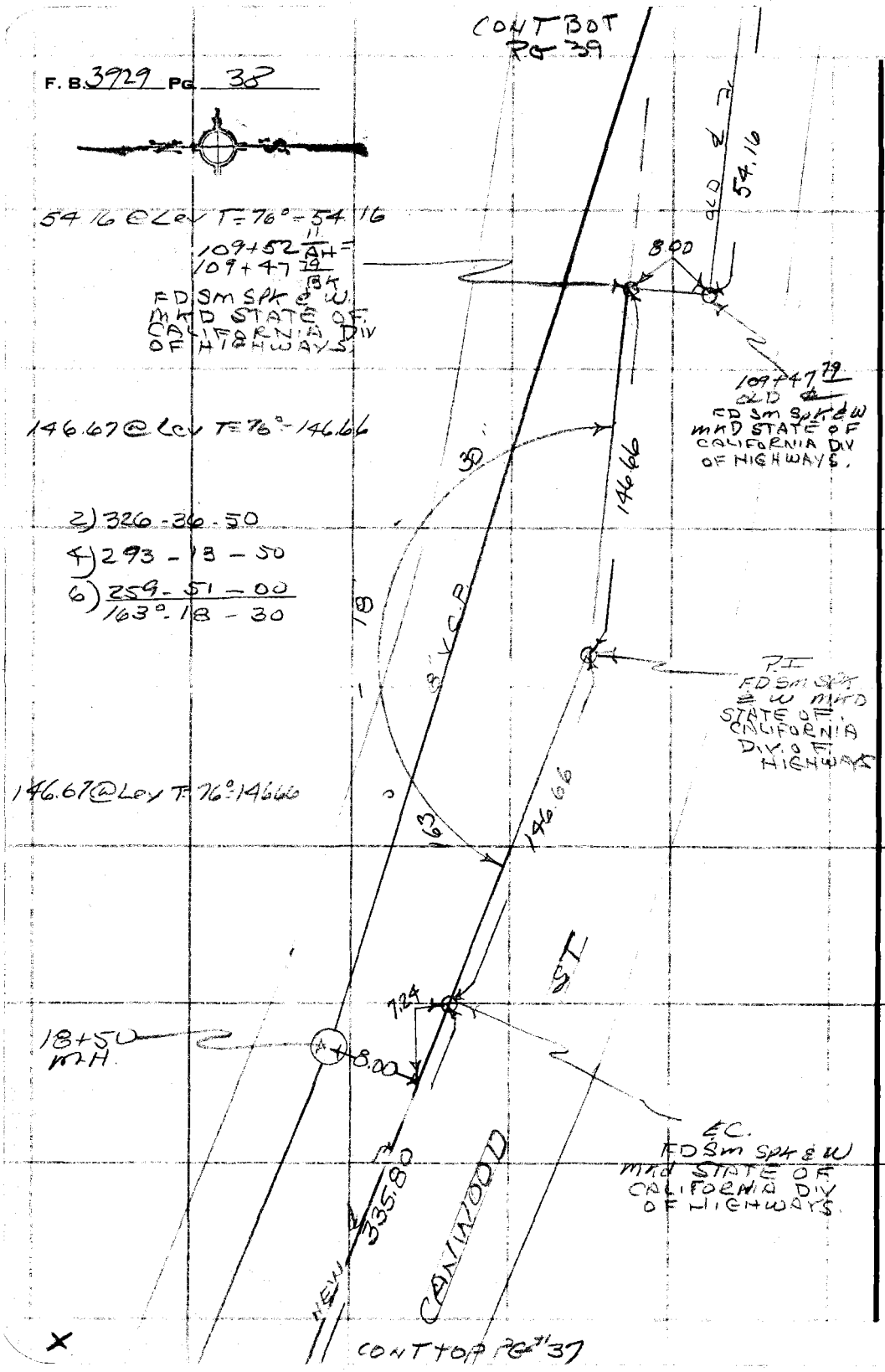

PLEASE RETURN TO
COUNTY OF LOS ANGELES
DEPARTMENT OF COUNTY ENGINEER
403 LOS ANGELES COUNTY ENGINEERING BLDG.

Do not extend this side of this line.

Note: Any Additions or Changes on This Sheet Must be Made or Circled in Red Ink With Date and Name of Person Making Change.

Notes Ck'd by Del Real	Survey of CANWOOD ST. SS
Map No.	JN 254135 Tape 12 Std 84 °F
Office Work	Surveyed by R C DALE
Checked	Notes RCD Date 12-18-72
Date	Indexed T. M. PALMERI JAN 4 1973

F. B. 3929 PG. 39

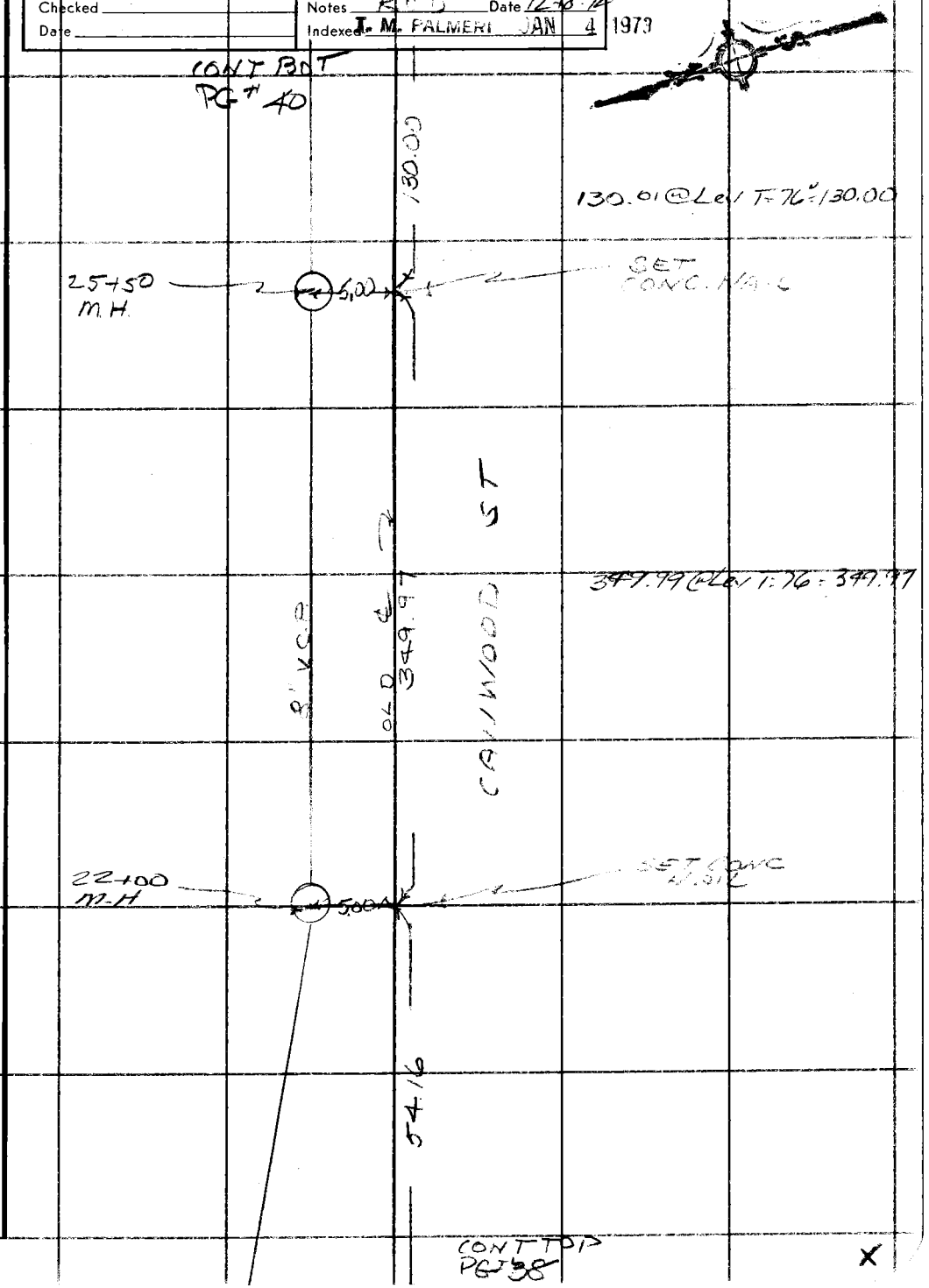

Note: Any Additions or Changes on This Sheet Must be Made or Circled in Red Ink With Date and Name of Person Making Change.

PLEASE RETURN TO
COUNTY OF LOS ANGELES
DEPARTMENT OF COUNTY ENGINEER
403 LOS ANGELES COUNTY ENGINEERING BLDG.

Do not extend this side of this line.

76F3095 CE#310 3-68

F. B. 3929 PG. 40

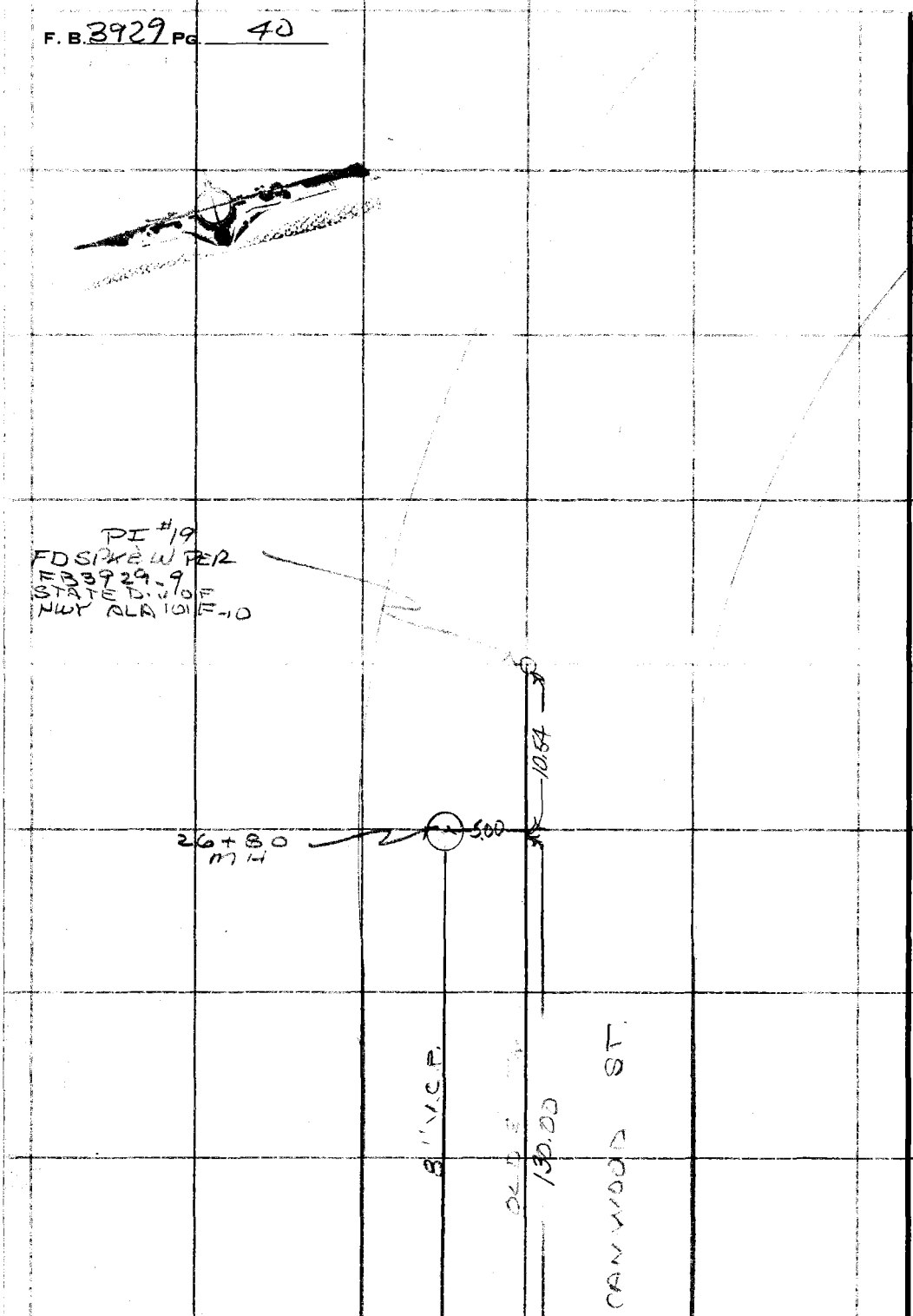

PLEASE RETURN TO
COUNTY OF LOS ANGELES
DEPARTMENT OF COUNTY ENGINEER
403 LOS ANGELES COUNTY ENGINEERING BLDG.

Do not extend this side of this line.

Note: Any Additions or Changes on This Sheet Must be Made or Circled in Red Ink With Date and Name of Person Making Change.

X

CONT TOP PG 39

PWFB 1605

3022

Notes Ck'd by	Survey of CANWOOD ST
Map No.	JN 0303.00 Tape 211 Std 84 °F
Office Work	Surveyed by R. C. DALE
Checked	Notes R. C. DALE Date 11-22-74
Date	Indexed G. D. BAILEY DEC 12 1974

F. B. 3929 PG. 1

CANWOOD ST.
Nº 2

JN 0303.00

NOV. 22 1974

CENTER LINE CANWOOD ST. FROM KANAN RD EAST

REF
RS 15-9-9
RS-82-53
FB 3929-7-9
FB 1653-231-262

PARTY
R C DALE
B R JACKSON
R R RODRIGUEZ
TOMASHI

Note: Any Additions or Changes on This Sheet Must be Made or Circled in Red Ink With Date and Name of Person Making Change.

Do not extend this side of this line.

PLEASE RETURN TO
COUNTY OF LOS ANGELES
DEPARTMENT OF COUNTY ENGINEER
403 LOS ANGELES COUNTY ENGINEERING BLDG.

76F309S CE#310 3-69

PWFB 1605

F. B. ~~3929~~ 3729 Pg. ~~42~~

INDEX

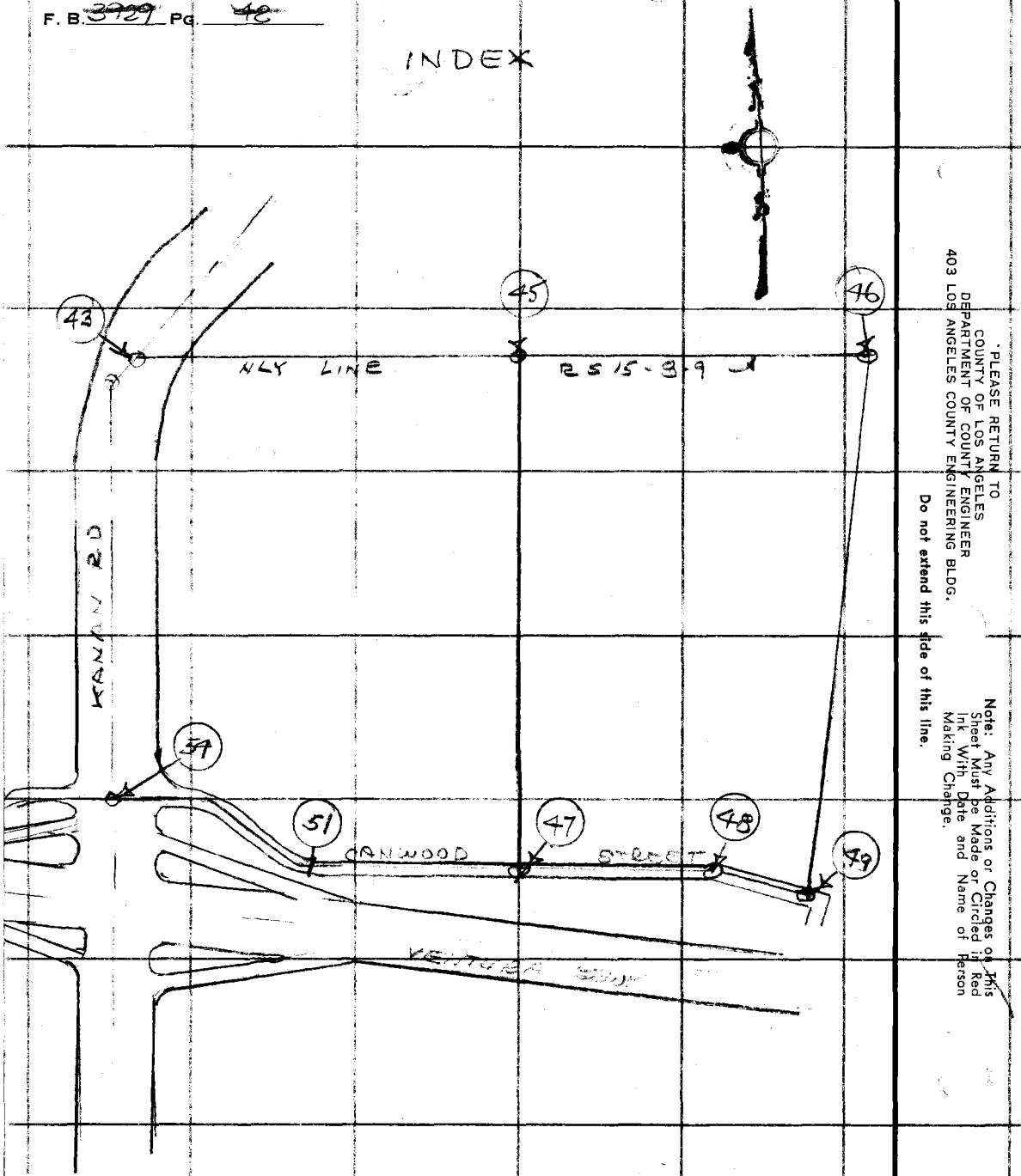

'PLEASE RETURN TO
COUNTY OF LOS ANGELES
DEPARTMENT OF COUNTY ENGINEER
403 LOS ANGELES COUNTY ENGINEERING BLDG.

Do not extend this side of this line.

Note: Any Additions or Changes on This Sheet Must be Made or Circled in Red Ink With Date and Name of Person Making Change.

PWFB 1605

304

Notes Ck'd by J.J. Sykes	Survey of CANWOOD ST
Map No.	JN0303.00 Tape 211 Std 84 °F
Office Work	Surveyed by R.C. DALE
Checked	Notes R.C.D. Date 11-22-74
Date	Indexed D. BAILEY DEC

F. B. ~~3927~~ PG. ~~43~~

159-057, A-2

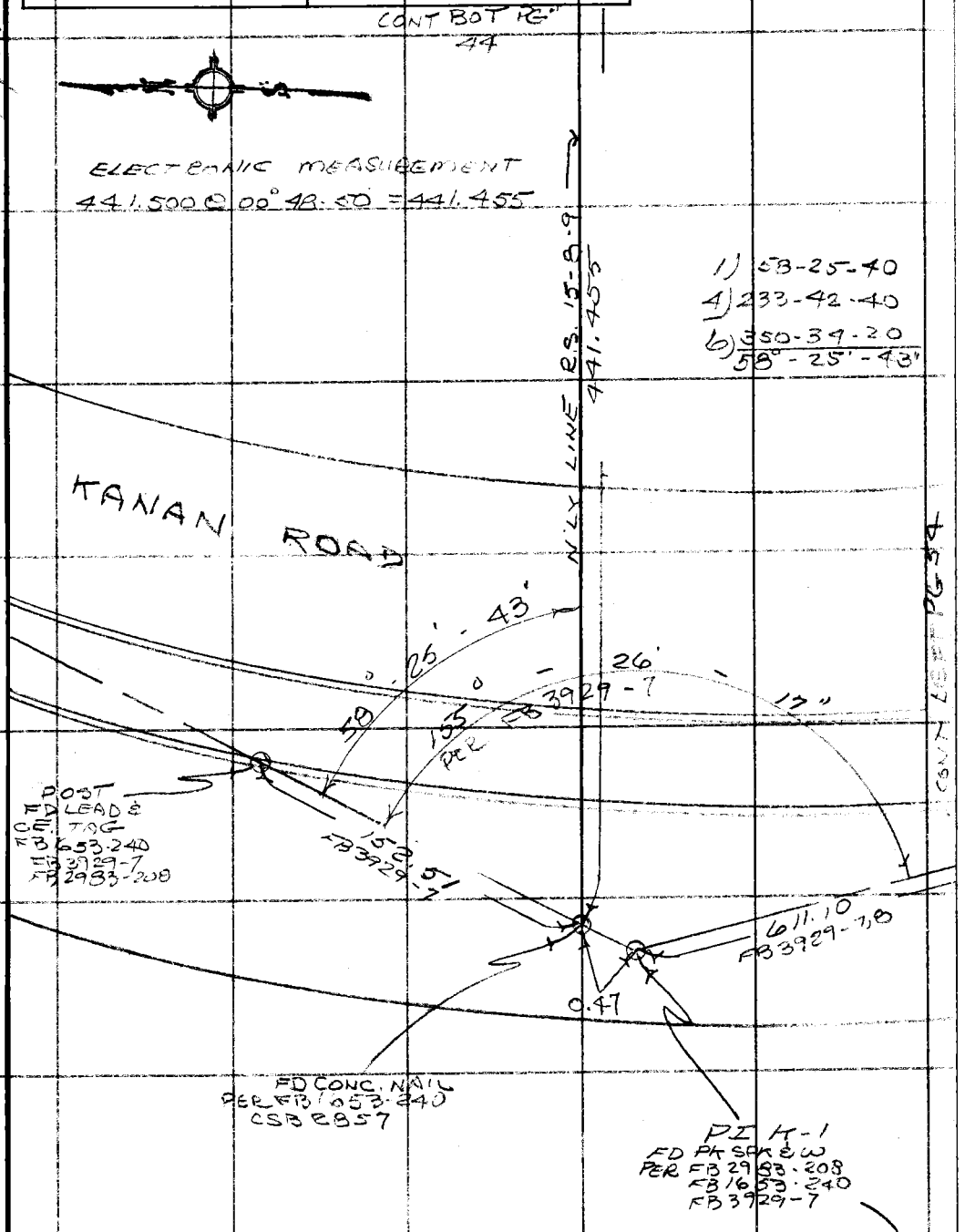

Note: Any Additions or Changes on This Sheet Must be Made or Circled in Red Ink With Date and Name of Person Making Change.

Do not extend this side of this line.

PLEASE RETURN TO
COUNTY OF LOS ANGELES
DEPARTMENT OF COUNTY ENGINEER
403 LOS ANGELES COUNTY ENGINEERING BLDG.

76F309S CE#310 3-68

PWFB 1605 CONT BOT PG 45

F. B. ~~3929~~ PG ~~44~~

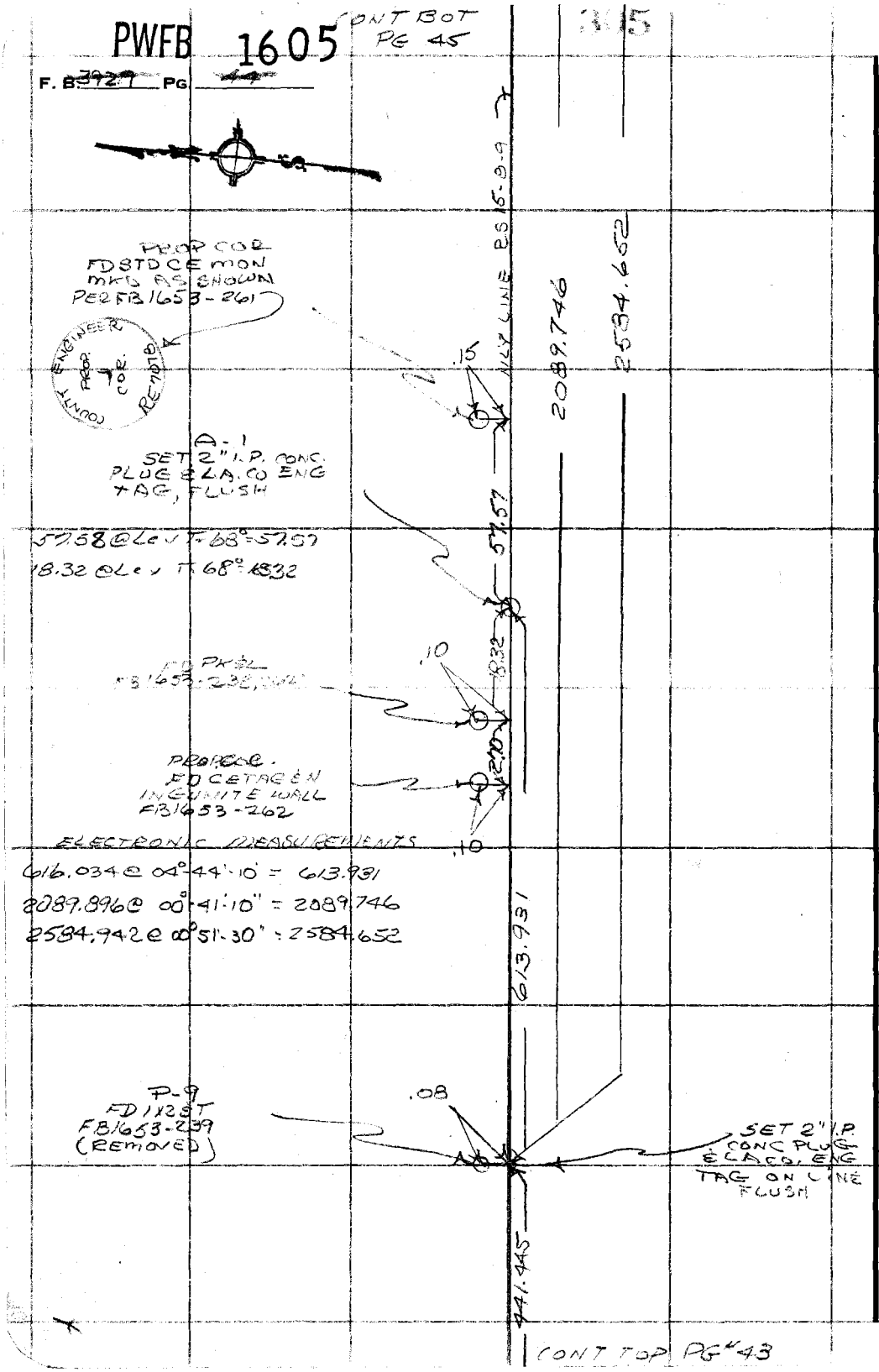

CONT TOP PG 43

PLEASE RETURN TO
COUNTY OF LOS ANGELES
DEPARTMENT OF COUNTY ENGINEER
403 LOS ANGELES COUNTY ENGINEERING BLDG.

Do not extend this side of this line.

Note: Any Additions or Changes on This Sheet Must be Made or Circled in Red Ink With Date and Name of Person Making Change.

PWFB 1606

113

Notes Ck'd by J. J. Sykes	Survey of CANWOOD ST.
Map No.	JN 0303.00 Tape 211 Std 84 °F
Office Work	Surveyed by R.C. DALE
Checked	Notes RCD Date 11-22-79
Date	Indexed G. D. BAILEY DEC 1

F. B. ~~3929~~ PG. ~~45~~

15F-057 A-2

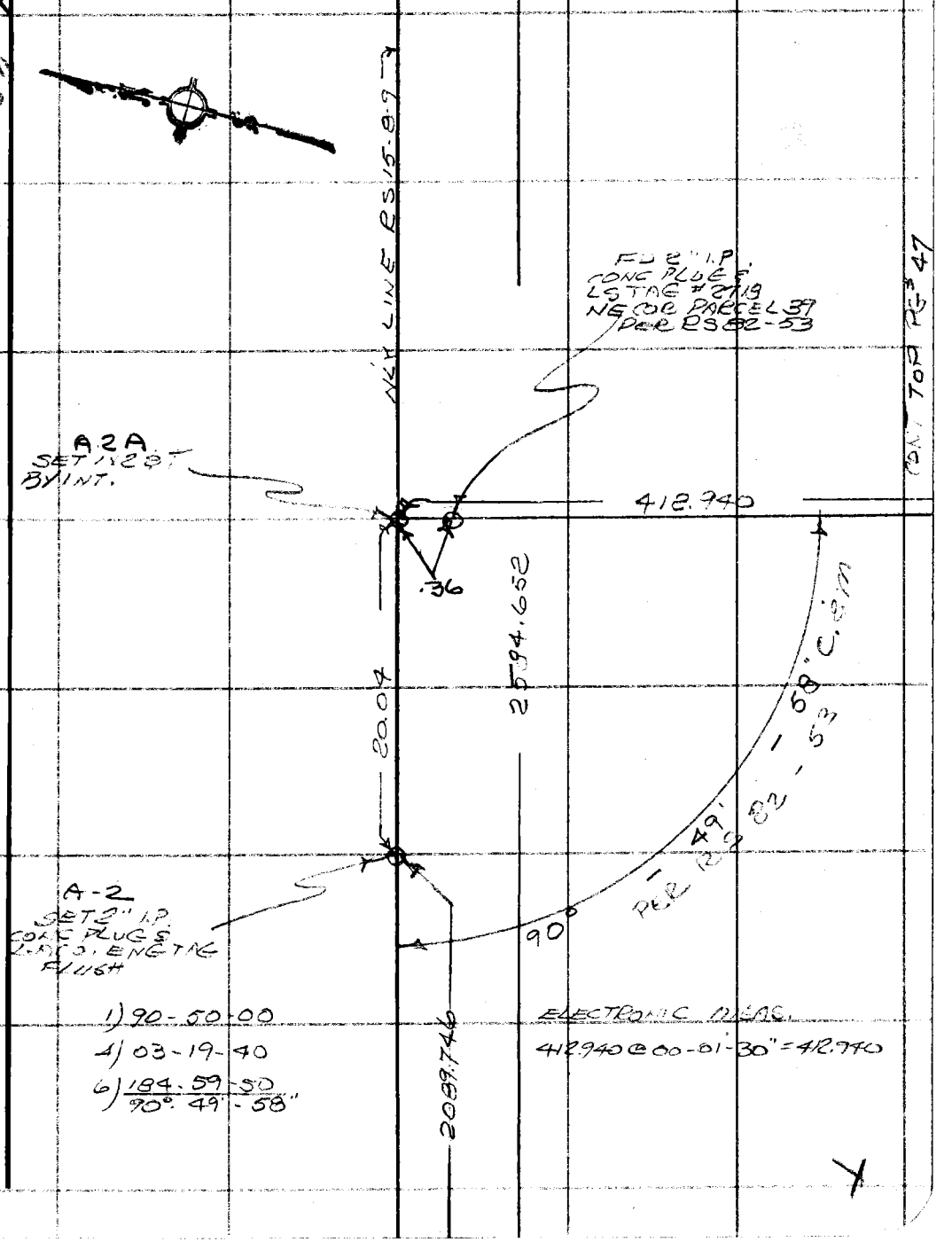

1) 90-50-00
4) 03-19-40
6) 184.59-50
90°. 49'-58"

ELECTRONIC MEAS.
412.940 @ 00-01-30" = 412.940

Note: Any Additions or Changes on This Sheet Must be Made or Circled in Red Ink With Date and Name of Person Making Change.

Do not extend this side of this line.

PLEASE RETURN TO
COUNTY OF LOS ANGELES
DEPARTMENT OF COUNTY ENGINEER
403 LOS ANGELES COUNTY ENGINEERING BLDG.

76F309S CE#310 3-68

PWFB 1606

444

F. B. ~~3929~~ Pg. ~~46~~

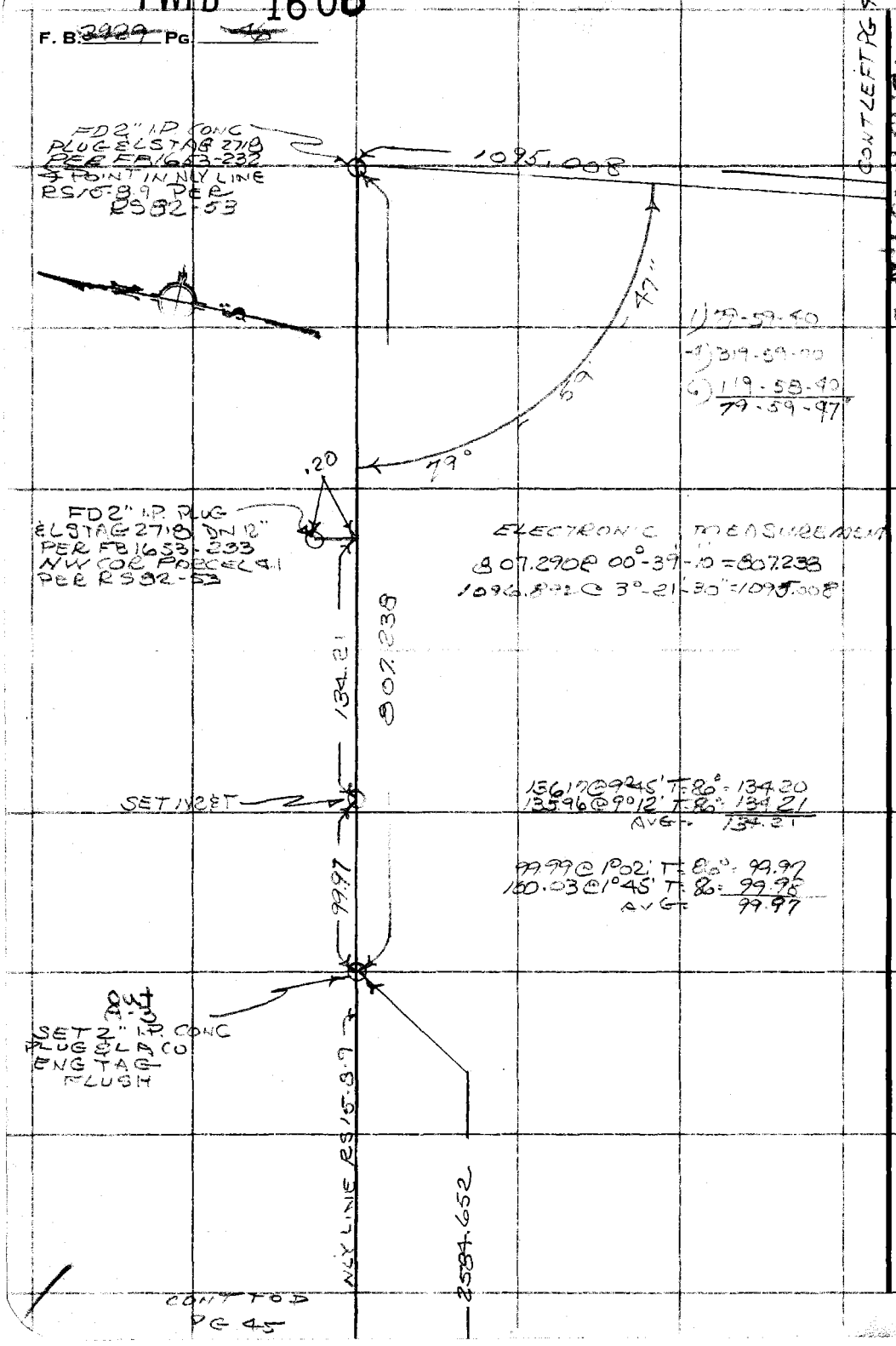

PLEASE RETURN TO
COUNTY OF LOS ANGELES
DEPARTMENT OF COUNTY ENGINEER
403 LOS ANGELES COUNTY ENGINEERING BLDG.

Do not extend this side of this line.

Note: Any Additions or Changes on This Sheet Must be Made or Circled in Red Ink With Date and Name of Person Making Change.

PWFB 1606 115

Notes Ck'd by J.J. Sykes	Survey of CANWOOD ST
Map No.	JN 0303.00 Tape 211 Std 84 °F
Office Work	Surveyed by R C DALE
Checked	Notes R.C.D. Date 11-22-74
Date	Indexed G. D. BAILEY DEC 12 1974

F. B. ~~3929~~ PG. ~~47~~

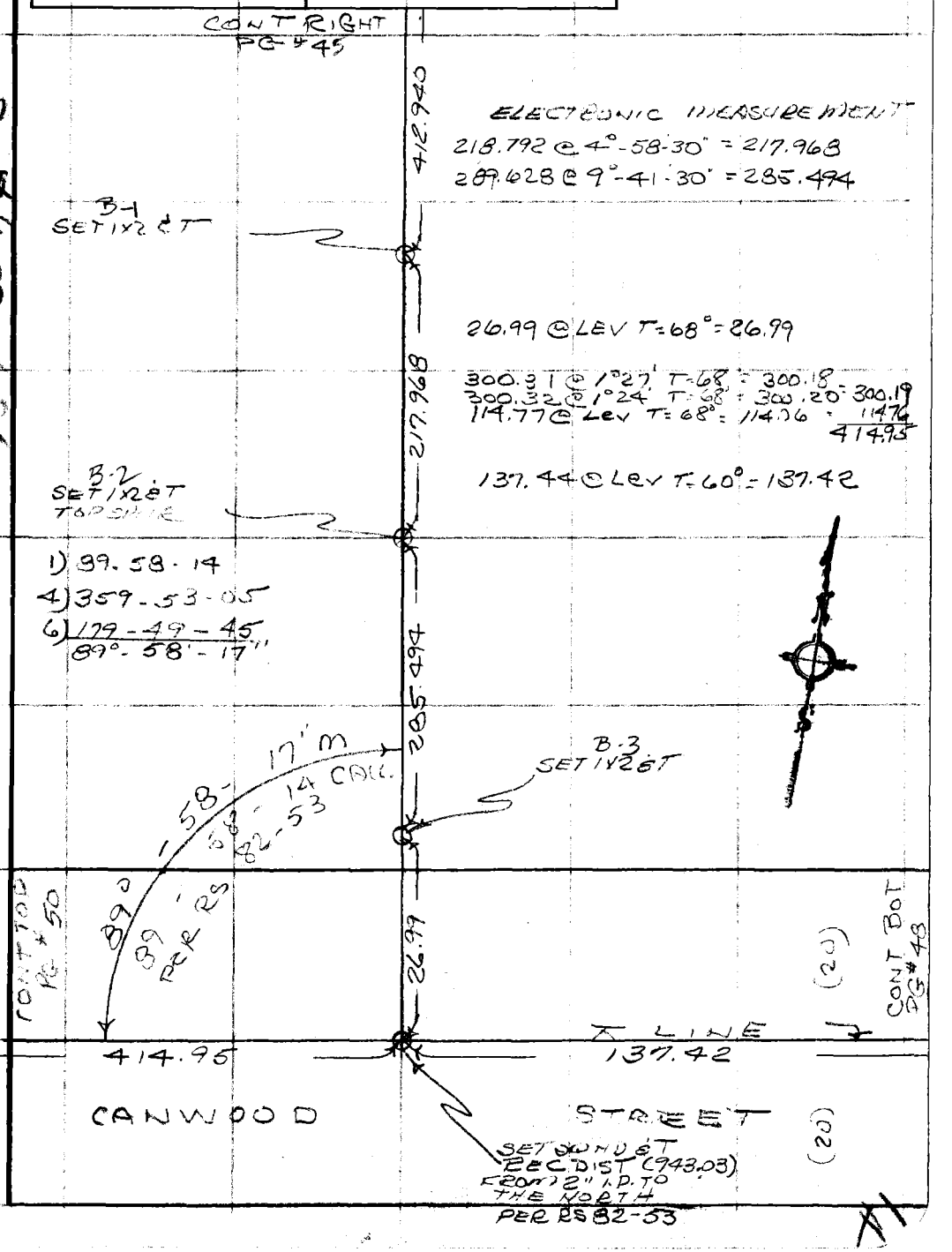

Note: Any Additions or Changes on This Sheet Must be Made or Circled in Red Ink With Date and Name of Person Making Change.

Do not extend this side of this line.

PLEASE RETURN TO
COUNTY OF LOS ANGELES
DEPARTMENT OF COUNTY ENGINEER
403 LOS ANGELES COUNTY ENGINEERING BLDG.

157-057 A-2

76F309S CE#310 3-69

PWFB 1605

416

CONT BOT PG 49

F. B. ~~3929~~ Pg. ~~48~~

326.44 @ Lev T=78° = 326.43

FD 2" LP CONC PLUG & L STAG #2718 NW COR PARCEL 36 PER RS 82-53

250.12 @ 2°10' T=70° = 249.92
250.15 @ 2°27' T=70° = 249.91
AVG = 249.91
1.26 @ Lev T=70° = 1.26
251.17

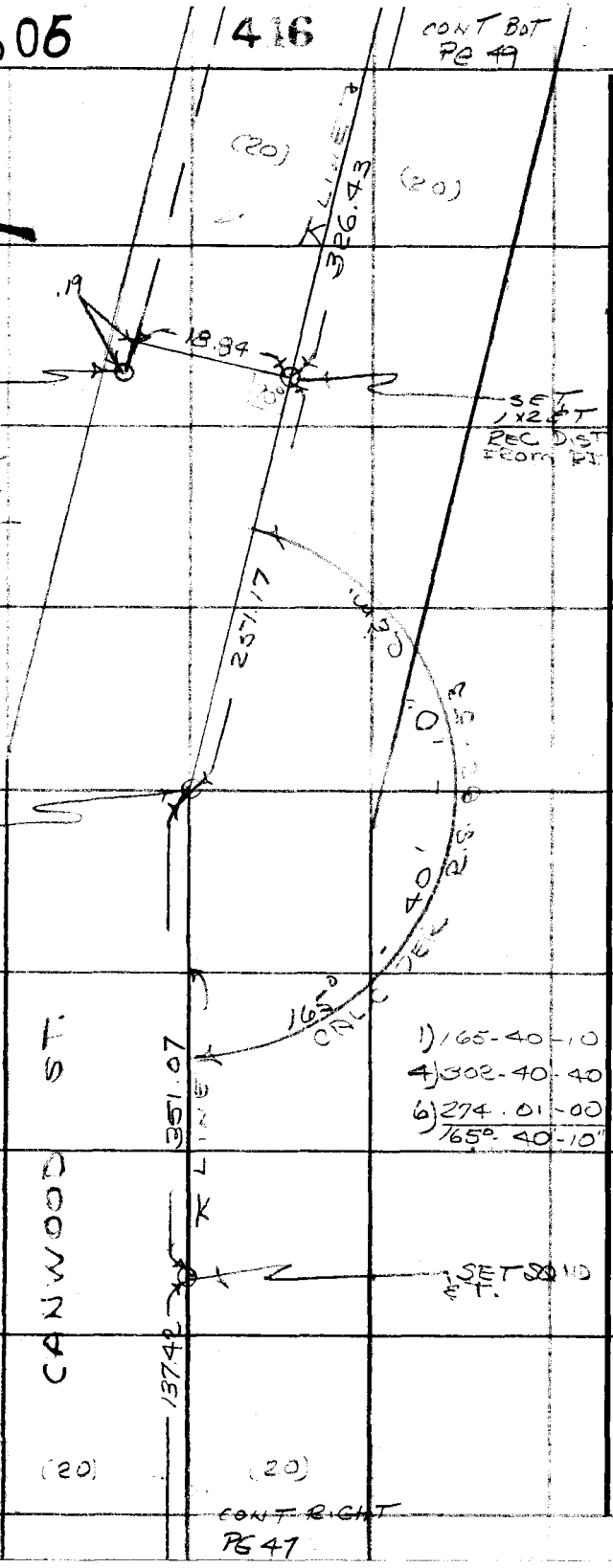

P.I. SET SQ HD SPK ET REC DIST FROM WEST PER RS 82-53

293.36 @ 4°07' T=64° = 292.56
293.28 @ 3°58' T=64° = 292.54
292.55
58.53 @ Lev T=64° = 58.52
351.07

1) 165-40-10
4) 302-40-40
6) 274.01-00
165°-40'-10"

159-057,18-2

PLEASE RETURN TO
COUNTY OF LOS ANGELES
DEPARTMENT OF COUNTY ENGINEER
403 LOS ANGELES COUNTY ENGINEERING BLDG.

Do not extend this side of this line.

Note: Any Additions or Changes on This Sheet Must be Made or Circled in Red Ink With Date and Name of Person Making Change.

PWFB 1606

Notes Ck'd by J.J. Sykes	Survey of CANWOOD ST
Map No.	JN 0303.00 Tape 211 Std 84 °F
Office Work	Surveyed by RC DALE
Checked	Notes RCD Date 11-22-74
Date	Indexed G. D. BAILEY DEC 12 1974

F. B. ~~3929~~ PG. 49

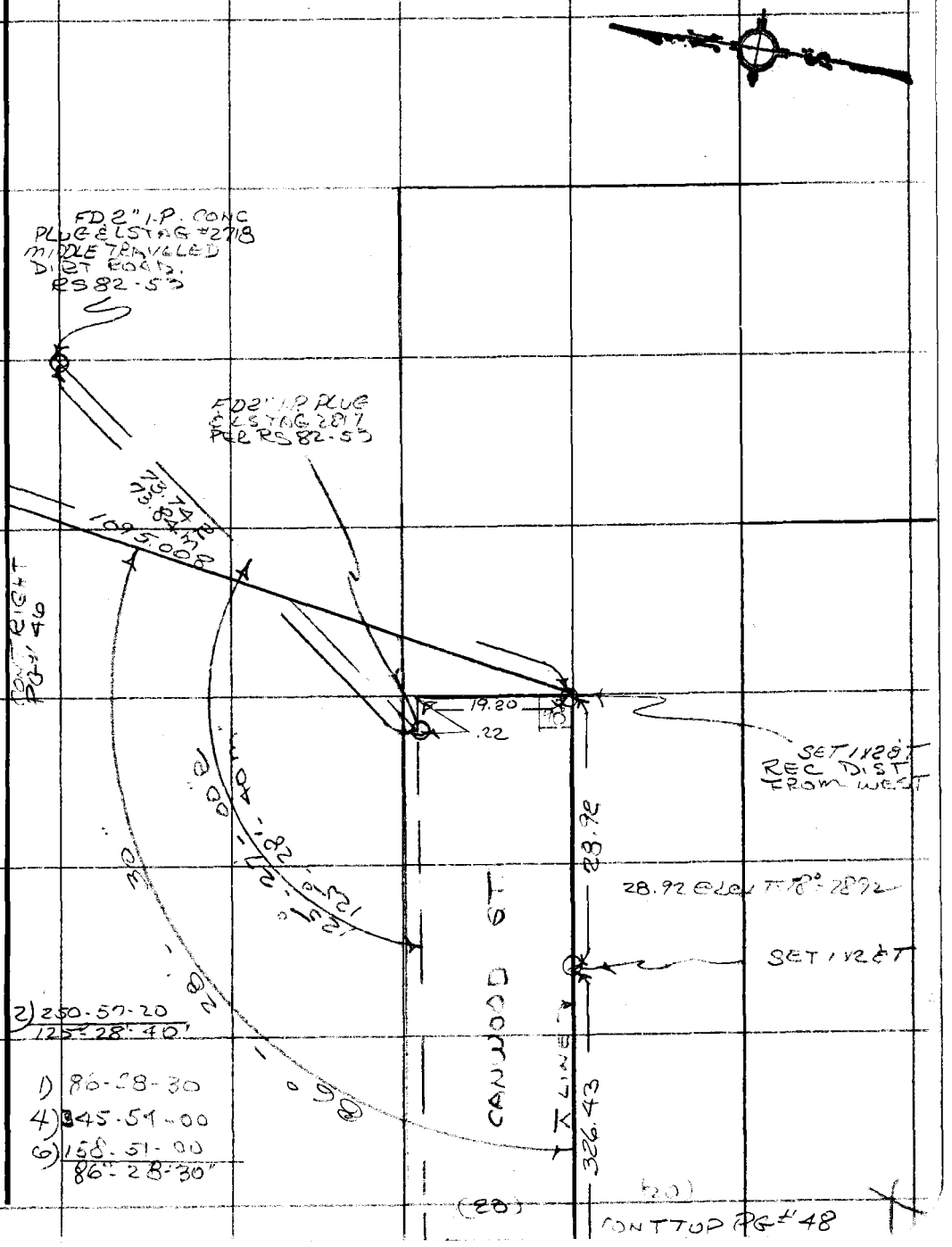

Note: Any Additions or Changes on This Sheet Must be Made or Circled in Red Ink With Date and Name of Person Making Change.

Do not extend this side of this line.

PLEASE RETURN TO
COUNTY OF LOS ANGELES
DEPARTMENT OF COUNTY ENGINEER
403 LOS ANGELES COUNTY ENGINEERING BLDG.

76F309S CE#310 3-68

PWFB 1605

F. B. ~~3929~~ PG. ~~50~~

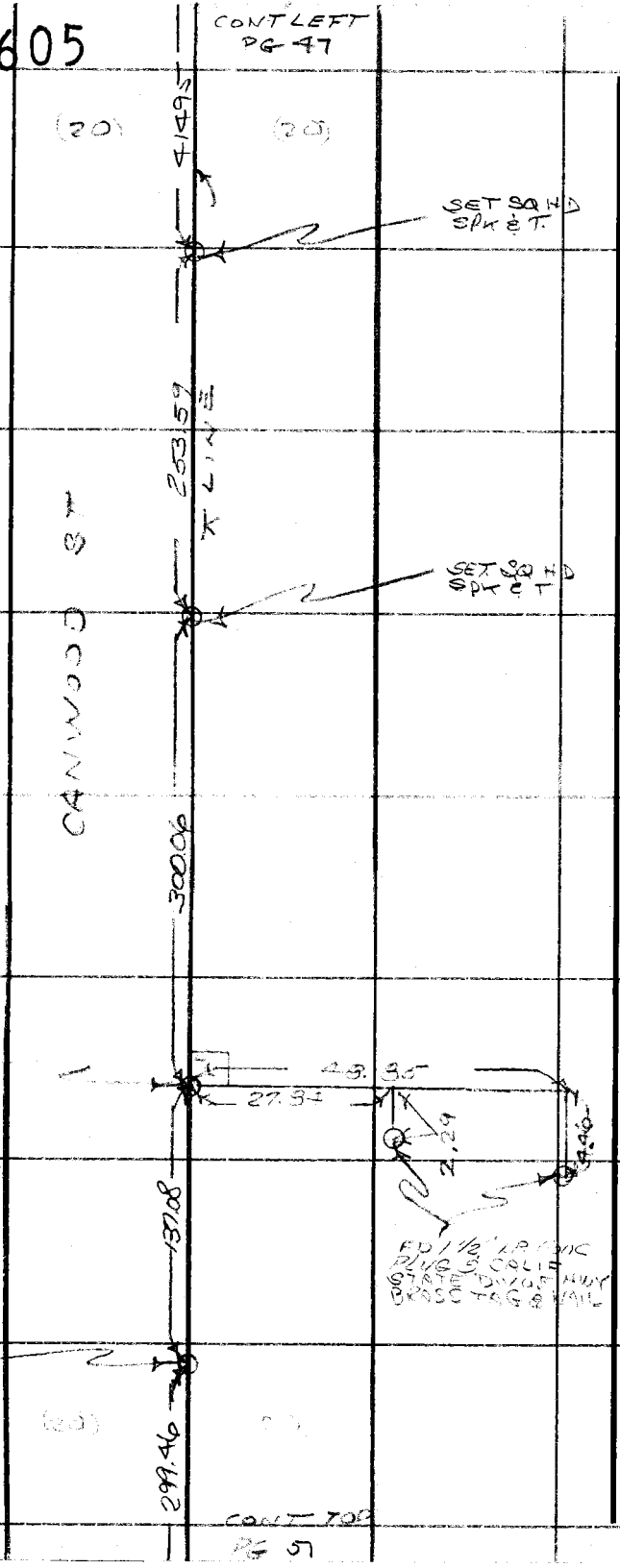

PLEASE RETURN TO
COUNTY OF LOS ANGELES
DEPARTMENT OF COUNTY ENGINEER
403 LOS ANGELES COUNTY ENGINEERING BLDG.

Do not extend this side of this line.

Note: Any Additions or Changes on This Sheet Must be Made or Circled in Red Ink With Date and Name of Person Making Change.

PWFB 1605

308

Notes Ck'd by J.J. Sykes	Survey of CANWOOD ST
Map No.	JN0303.00 Tape 211 Std 84 °F
Office Work	Surveyed by R. C. DALE
Checked	Notes R. C. DALE Date 11-22-74
Date	Indexed G. D. BAILEY DEC 12 1974

F. B. 3929 PG. 51

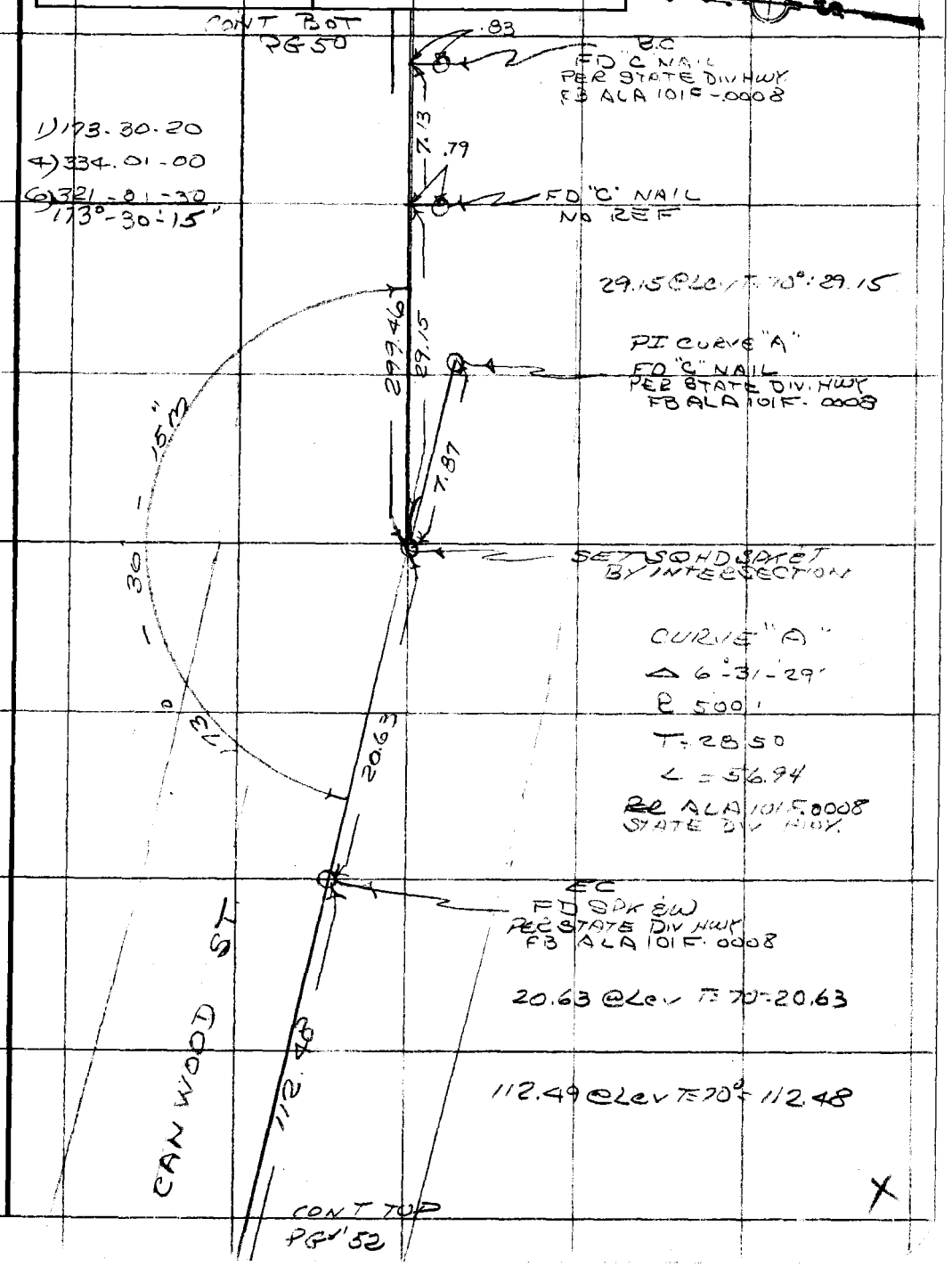

Note: Any Additions or Changes on This Sheet Must be Made or Circled in Red Ink With Date and Name of Person Making Change.

PLEASE RETURN TO
COUNTY OF LOS ANGELES
DEPARTMENT OF COUNTY ENGINEER
403 LOS ANGELES COUNTY ENGINEERING BLDG.

Do not extend this side of this line.

76F309S CE#310 3-69

PWFB 1605

309

F. B. 3729 PG. 52

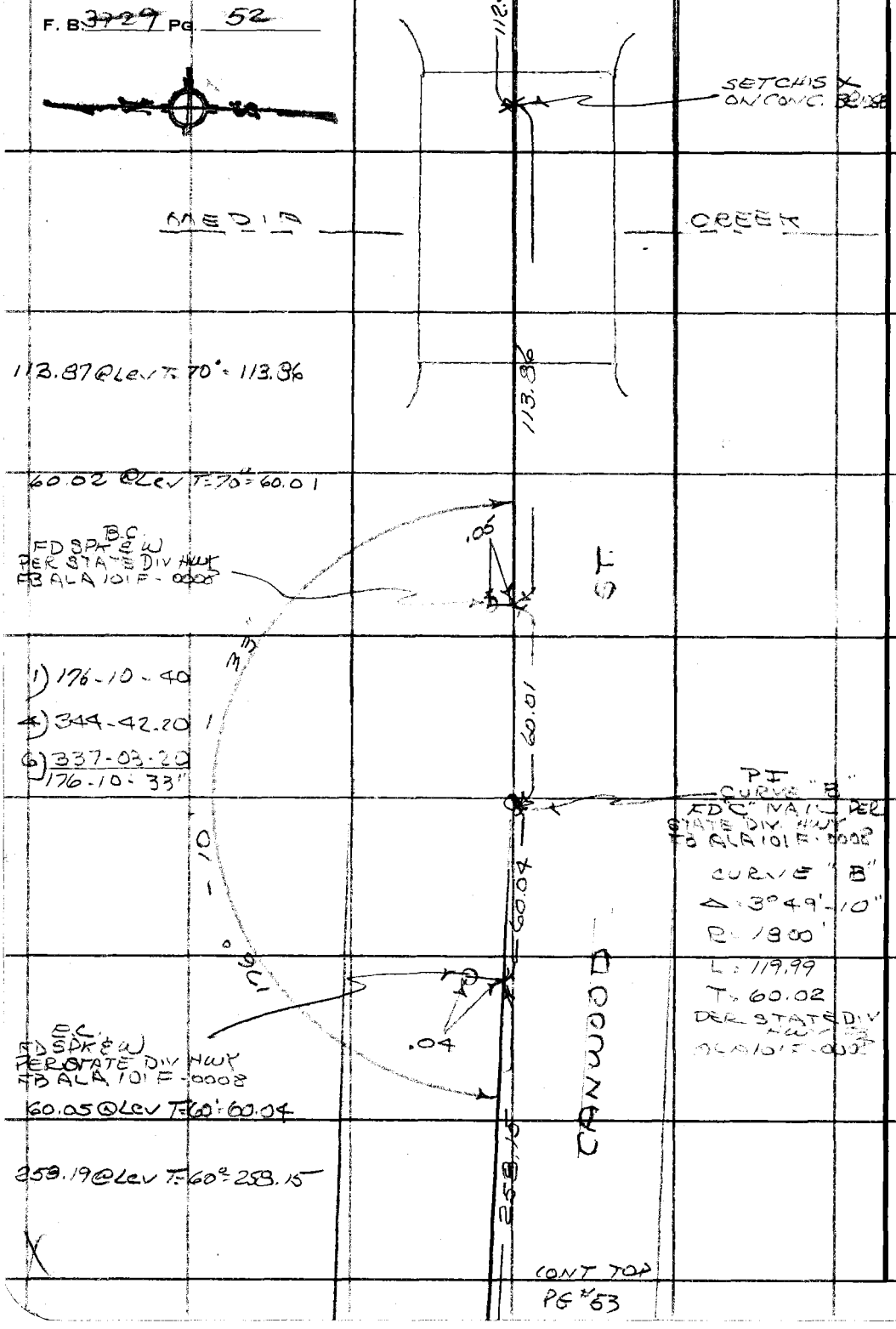

PLEASE RETURN TO
COUNTY OF LOS ANGELES
DEPARTMENT OF COUNTY ENGINEER
403 LOS ANGELES COUNTY ENGINEERING BLDG.

Do not extend this side of this line.

Note: Any Additions or Changes on This Sheet Must be Made or Circled in Red Ink With Date and Name of Person Making Change.

PWFB 1605 310, 311

Notes Ck'd by J. J. Sykes	Survey of CANWOOD ST
Map No.	JN 0303.00 Tape 21' Std 24 °F
Office Work	Surveyed by R. C. DALE
Checked	Notes R. C. DALE Date 11-22-74
Date	Indexed G. D. BAILEY DEC 12 1974

F. B. ~~3929~~ PG. ~~53~~

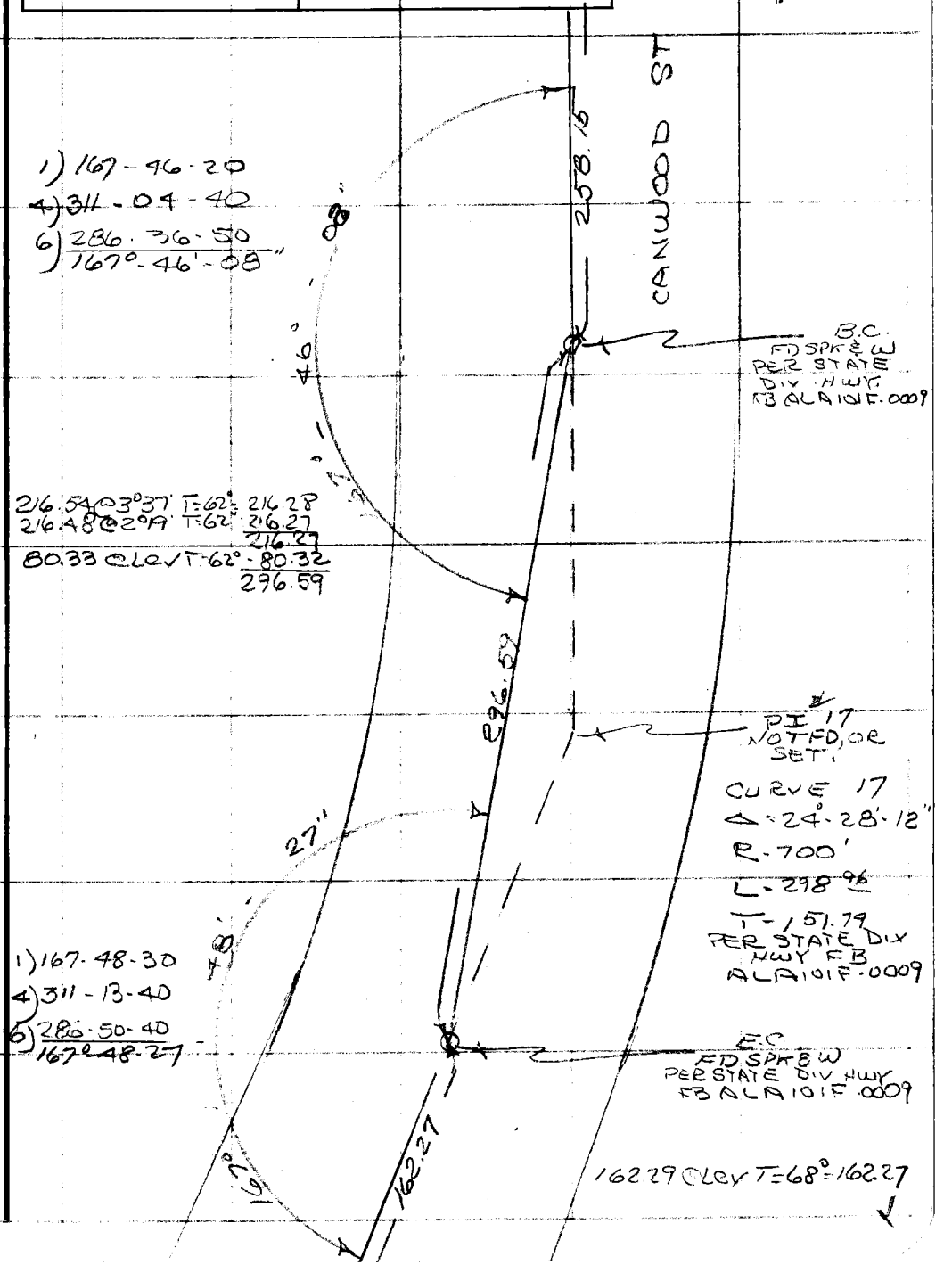

1) 167-46-20
4) 311-04-40
6) 286-36-50
167°-46'-08"

216.54 @ 3°37' T=62° = 216.28
216.48 @ 2°19' T=62° = 216.27
216.27
80.33 @ Lev T=62° - 80.32
296.59

1) 167-48-30
4) 311-13-40
6) 286-50-40
167°-48-27

Note: Any Additions or Changes on This Sheet Must be Made or Circled in Red Ink With Date and Name of Person Making Change.

Do not extend this side of this line.

PLEASE RETURN TO
COUNTY OF LOS ANGELES
DEPARTMENT OF COUNTY ENGINEER
403 LOS ANGELES COUNTY ENGINEERING BLDG.

76F309S CE#310 3-69

PWFB 1605

312

F. B. 3929 Pg. 54

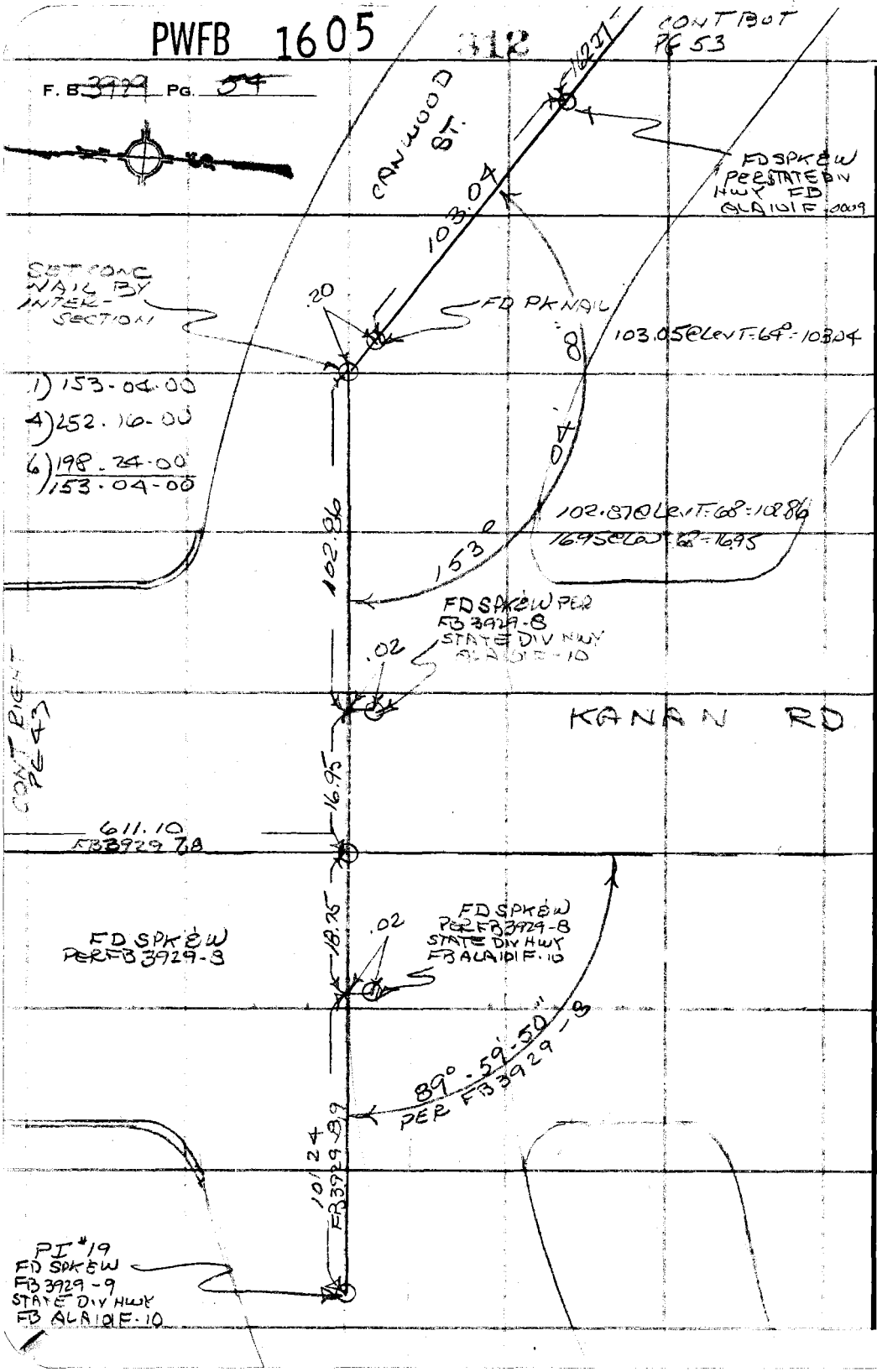

159-05 7 A-2

PLEASE RETURN TO
COUNTY OF LOS ANGELES
DEPARTMENT OF COUNTY ENGINEER
403 LOS ANGELES COUNTY ENGINEERING BLDG.

Do not extend this side of this line.

Note: Any Additions or Changes on This Sheet Must be Made or Circled in Red Ink With Date and Name of Person Making Change.

NOTES RED. JOB NO. 2580.34 SURVEY OF CANWOOD ST #2 F. B. 3929 PG. 55
DATE SURVEY BY R C DALE
NOTES CHKD. NOTES BY R C D DATE 11-22-74
DATE INDEXED G. D. BAILEY DATE DEC 12 1974

NOTE: ANY ADDITIONS OR CHANGES ON THIS SHEET MUST BE MADE OR CIRCLED IN RED INK, WITH DATE AND NAME OF PERSON MAKING CHANGE.

Do not extend notes this side of this line

PLEASE RETURN TO
LOS ANGELES COUNTY ENGINEER
700 LOS ANGELES COUNTY ENGINEERING BLDG.

76S420 S & E-353 9-55

DESCRIPTION

CANWOOD ST #2 S.S.

BENCH LEVELS

JN. 2580.34

NOV. 22 1974

ADJ. ELEV.

AGOURA AREA. EAST ON CANWOOD ST
FROM KANAN ROAD

3RD RUN

2ND RUN

REF

FB 2896 151-159
FB 3929-19-28

PARTY

R.C. DALE
B.E. JACKSON
R.R. RODRIGUEZ
T. OHASHI

DIFF.

1ST RUN

B.M.

765420 S & E-353 9-55

PLEASE RETURN TO
LOS ANGELES COUNTY ENGINEER
700 LOS ANGELES COUNTY ENGINEERING BLDG.

NOTE: ANY ADDITIONS OR CHANGES ON THIS SHEET MUST BE MADE OR CIRCLED IN RED INK, WITH DATE AND NAME OF PERSON MAKING CHANGE.

Do not extend notes this side of line

JOB NO. 2582.34 SURVEY OF CANWOOD ST
SURVEY BY R.C.D. DATE 11-22-74 NOTES RED.
NOTES BY R.C.D. DATE DEC 12 74 NOTES CHKD.
INDEXED G.D. BAILEY DATE DEC 13 74 DATE

F.B. 3929 PG. 56

B.M.	1ST RUN	DIFF.	2ND RUN	3RD RUN	ADJ. ELEV.	DESCRIPTION
BM 65-8A	887.816					BM 65T-8A ELEV = 887.816 1970 ADJ. STANDARD DISK IN CONC. VERT. ON NORTH SIDE OF SECOND OVERPASS BRIDGE OVER I-605 AT THE SOUTH END OF THE BRIDGE, 1.2± FT. FROM THE SOUTHEAST CORNER OF CONC. WALL, 2.0± FT. EAST OF EAST SIDE OF THE BRIDGE, 0.2± FT. WEST OF THE CENTERLINE OF THE CHURCH DRIVEWAY, 1.5± FT. SOUTH OF SOUTH EDGE OF CONC. SIDEWALK. SURVEY CONTROL SYSTEM TRAVERSE STATION DISK MKD SEMINOLE E-7 1968 KE5869 PER FB 2996-157 FP 3929-21
	7.150		7.190			
	894.966	+4.029	+4.030			
	3.121		3.160			
T.P.	891.845					
	5.475		5.515			
	897.320	+2.172	+2.173			
	3.303		3.342			
BM C-1	894.017					BM C-1 ELEV = 894.007 NW COR. TRIANGULAR CONC. WOOD ST. SIDEWALK ON CURB 2.5± NORTH OF SPRING ST. 4.0± EAST OF E. PER FB 3929-21
	3.370		3.395			
	897.387	-3.872	-3.870			
	7.242		7.265			
T.P.	890.145					
	2.890		2.917			
	893.025	-5.290	-5.292			
	8.170		8.209			
T.P.	884.855					
	1.484		1.511			
	886.339	-7.396	-7.394			
	8.880		8.905			
T.P.	877.459					
	0.503		0.533			
	877.962	-8.563	-8.566			
	9.066		9.099			
T.P.	868.896					
	1.860		1.898			
	870.756	-5.678	-5.679			
	7.538		7.567			
T.P.	863.218					

76S420 S & E-353 9-55

PLEASE RETURN TO
LOS ANGELES COUNTY ENGINEER
700 LOS ANGELES COUNTY ENGINEERING BLDG.

NOTE: ANY ADDITIONS OR CHANGES ON THIS SHEET MUST BE MADE OR CIRCLED IN RED INK, WITH DATE AND NAME OF PERSON MAKING CHANGE.

Do not extend notes this side of this line

B.M.	1ST RUN	DIFF.	2ND RUN	3RD RUN	ADJ. ELEV.	DESCRIPTION
	863.218					
	2.910		2.959			
	866.128	-2.684	-2.681			
	5.594		5640			
T.P.	860.534					
	4.588		4620			
	865.182	+0.237	+0.235			
	4.351		4.385			
SET BM MV245	860.771					BM MV 245 ELEV. 860.771 ON CANWOOD ST. SOUTH SIDE OF BRIDGE #B1567 OVER MEDIA CREEK. FD SPT IN WALK 9° ± WEST OF EAST END BRIDGE
	1.690		1.718			
	862.461	-8.242	-8245			
	9.932		9.963			
T.P.	852.529					
	3.972		3.983			
	856.501	+0.900	+0.902			
	3072		3.081			
T.B.M. MV245A	853.429					TBM MV 245 A SET BT SPT IN SOUTH SIDE OF PP NO NUMBER. SOUTH SIDE CANWOOD ST OPPOSITE LINDAL CEDAR NOMES DISPLAY. ± EAST OF MEDIA CREEK BRIDGE
	4378		4.435			
	857.807	+1.528	+1.525			
	2.850		2.910			
T.P.	854.957					
	7.528		7.580			
	862.485	+5.733	+5.733			
	1.795		1.847			
T.P.	860.690					
	8.370		8.395			
	869.060	+7.155	+7.152			
	1.215		1.243			
T.P.	867.845					

NOTES RED. ____ JOB NO. 2580.34 SURVEY OF CANWOOD ST "2"
DATE ____ SURVEY BY R.C. DALE
NOTES CHKD. S.JS NOTES BY R.C.D. DATE 11-22-74
DATE 12/19/74 INDEXED G.D. BAILEY DATE DEC 12 1974

F. B3729 PG. 57

76S420 S & E-353 9-55

PLEASE RETURN TO
LOS ANGELES COUNTY ENGINEER
700 LOS ANGELES COUNTY ENGINEERING BLDG.

NOTE: ANY ADDITIONS OR CHANGES ON THIS SHEET MUST BE MADE OR CIRCLED IN RED INK, WITH DATE AND NAME OF PERSON MAKING CHANGE.

Do not extend notes this side of this line

JOB NO. 258034 SURVEY OF CANWOOD ST #2
SURVEY BY R.C. DALE
NOTES BY R.C.D.
INDEXED G.D. BAILEY
NOTES RED. DATE
NOTES CHKD. DATE 11-22-74
DATE DEC 12 1974

F.B. 3929 PG. 58

B.M.	1ST RUN	DIFF.	2ND RUN	3RD RUN	ADJ. ELEV.	DESCRIPTION
	867.845					
	6.738		6.730			
	874.583	+3.300	+3.300			
	3.438		3.430			
SET TBM MV 245-B	871.145					TBM MV 245 B SET SPK IN NORTH FACE OF PP. 762712E B. SIDE CANWOOD ST. M EAST OF MEDIA BRIDGE
	7.522		7.635			
	878.667	+7.160	+7.160			
	0.362		0.475			
T.P.	878.305					
	9.058		9.085			
	887.363	+7.480	7.481			
	1.578		1.604			
T.P.	885.785					
	7.660		7.668			
	893.445	+5.257	+5.254			
	2.403		2.414			
SET TBM MV 245 C	891.042					TBM MV 245 C SET SPK IN NORTH FACE OF P.P. NO NUMBER SOUTH SIDE CANWOOD ST. M.I EAST OF MEDIA BRIDGE
	7.438		7.455			
	898.480	+6.645	+6.642			
	0.793		0.813			
T.P.	897.687					
	7.418		7.430			
	905.105	+3.823	3.820			
	3.595		3.610			
BM MV 246	901.510					BM MV 246 ELEV. = 901.510 N. SIDE CANWOOD ST. SET BT SPK IN LEAD ON SE COR OF 3'X3' CONC SLAB OF AIR RELIEF VALVE LVMWD. WATER LINE ± EAST OF MEDIA BRIDGE
	3.900		3.948			
	905.410	-6.100	-6.100			
	10.000		10.048			
T.P.	895.410					

76S420 S & E-353 9-55

PLEASE RETURN TO
LOS ANGELES COUNTY ENGINEER
700 LOS ANGELES COUNTY ENGINEERING BLDG.

NOTE: ANY ADDITIONS OR CHANGES ON THIS SHEET MUST BE MADE OR CIRCLED IN RED INK, WITH DATE AND NAME OF PERSON MAKING CHANGE.

Do not extend notes this side of this line

NOTES RED _____ JOB NO. 2590.34 SURVEY OF CONWOOD ST #2
DATE _____ SURVEY BY PCD DALE
NOTES CHKD. S.S.S. NOTES BY PCD DATE 11-20-74
DATE 12/19/74 INDEXED D. BAILEY DATE DEC 13 1974

F. B. 8729 PG. 57

B.M.	1ST RUN	DIFF.	2ND RUN	3RD RUN	ADJ. ELEV.	DESCRIPTION
	895.410 ✓					
	0.493		0.550			
	895.903	-9.533	-9.551			
	10.048		10.101			
T.P	885.955 ✓					
	2.353		2.393			
	888.208 ✓	-1.060	-1.060			
	3.413		3.453			
Set Bm mve47	884.795 ✓					
	5.310		5.383			
	890.105	-4.798	4.802			
	0.512		0.521			
T P	889.931					
	11.835		11.929			
	901.478	+11.095	+11.094			
	0.790		0.835			
T P	900.688 ✓					
	0.700		0.745			
	901.388 ✓	-9.965	-9.960			
	10.665		10.705			
T P	890.723 ✓					
	0.985		1.018			
	891.708 ✓	-8.368	-8.367			
	9.353		9.385			
T-P	882.355 ✓					
	0.435		0.471			
	882.790 ✓	-10.529	-10.529			
	10.964		11.000			
T.P.	871.826 ✓					

BM ELEV = 884.795'
SET BM ON TOP OF CURB AT SW CORNER OF CATCH BASIN ON THE NORTH SIDE OF CONWOOD ST. 8.1' EAST OF THE CENTERLINE OF CONWOOD ST. AND 287.0' NORTH OF THE CENTERLINE OF MANHATTAN BEACH BLVD.

765420 S & E-353 9-55

PLEASE RETURN TO
LOS ANGELES COUNTY ENGINEER
700 LOS ANGELES COUNTY ENGINEERING BLDG.

NOTE: ANY ADDITIONS OR CHANGES ON THIS SHEET MUST BE MADE OR CIRCLED IN RED INK, WITH DATE AND NAME OF PERSON MAKING CHANGE.

Do not extend notes this side of this line

JOB NO. 2580.34 SURVEY OF CANOGA ST #2 NOTES RED.
SURVEY BY R.C.D.A.L.E. DATE
NOTES BY R.C.A. DATE 11-22-74 NOTES CHKD.
INDEXED G. D. BAILEY DATE DEC 12 1974 DATE

F.B. 3929 PG. 60

B.M.	1ST RUN	DIFF.	2ND RUN	3RD RUN	ADJ. ELEV.	DESCRIPTION
	971.826 ✓					
	0.910		0.978	0.995		
	872.736 ✓	-9.380	-9.372	9.375		
	10.290		10.350	10.370		
T.P.	862.446 ✓					
	1.157		1.207	1.242		
	863.603 ✓	-6.815	-6.823	[illegible]		
	7.972		8.030	8.062		
T.P.	855.631 ✓					
	2.042		2.052	2.040		
	857.673 ✓	-2.189	-2.196	-2.190		
	4.231		4.248	4.230		
T.P.	853.442 ✓					
	2.861		2.919			
	856.303 ✓	+1.196	+1.200			
	1.665		1.719			
T.P.	854.638 ✓					
	10.430		10.439			
	865.068 ✓	+5.867	+5.869			
	4.560		4.575			
T.P.	860.508 ✓					
	5.990		5.942			
	866.395 ✓	+4.560	+4.560			
	1.330		1.382			
T.P.	865.065 ✓					
	9.760		9.785			
	874.825 ✓	+9.160	+9.162			
	0.600		0.623			
T.P.	874.225 ✓					

76S420 S & E-353 9-55

PLEASE RETURN TO
LOS ANGELES COUNTY ENGINEER
700 LOS ANGELES COUNTY ENGINEERING BLDG.

NOTE: ANY ADDITIONS OR CHANGES ON THIS SHEET MUST BE MADE OR CIRCLED IN RED INK, WITH DATE AND NAME OF PERSON MAKING CHANGE.

Do not extend notes this side of this line

B.M.	1ST RUN	DIFF.	2ND RUN	3RD RUN	ADJ. ELEV.	DESCRIPTION
T.P.	874.225					
+	11.925		11.952			
⊼	886.150	+11.450	+11.452			
−	0.475		0.500			
T.P.	885.675					
+	8.282		8.308			
⊼	893.957	+5.650	+5.648			
−	2.632		2.660			
T.P.	891.325					
+	7.386		7.404			
⊼	898.711	+2.701	+2.700			
−	4.685		4.704			
BM.C.1	894.026					BMC-1 ELEV = 894.007 [illegible]

NOTES RED. JOB NO. 2580.34 SURVEY OF Canwood ST #2 F.B. 3977 PG. 61
DATE SURVEY BY R C DALE
NOTES CHKD. S.S.S. NOTES BY R C D DATE 11-22-74
DATE 12/19/74 INDEXED G. D. BAILEY DATE DEC 12 1974

F. B. 3929 P. 62

JOB NO. _____ SURVEY OF _____ NOTES RED. _____

SURVEY BY _____ DATE _____

NOTES BY _____ DATE _____ NOTES CHKD. _____

INDEXED _____ DATE _____ DATE _____

B.M.	1ST RUN	DIFF.	2ND RUN	3RD RUN	ADJ. ELEV.	DESCRIPTION

Do not extend notes this side of this line

PLEASE RETURN TO

LOS ANGELES COUNTY ENGINEER

700 LOS ANGELES COUNTY ENGINEERING BLDG.

NOTE: ANY ADDITIONS OR CHANGES ON THIS SHEET MUST BE MADE OR CIRCLED IN RED INK, WITH DATE AND NAME OF PERSON MAKING CHANGE.

763420 S & E-353 9-55

Profile No.	Notes Red	Plotted	Job No. 2580.34	Division No.	F. B. 3929 PG. 63
	Date	Date	Survey of CANWOOD ST #2		
X-Sec. No.	Notes Chk'd. S.S.S	Checked	Survey by R.C.DALE	Notes R.C.D	Date 12-4-74
	Date 12/9/74	Date	Map No.	Indexed D. BAILEY	Date DEC 13 1974

CANWOOD STREET #2
S.S. PRELIM.

JN 2580.34

DEC 4 1974

INVERT ELEV. ON SSMH ON NORTH SIDE CANWOOD ST. WEST SIDE OF MEDIN CREEK.

STATION	B. S.	H. I.	F. S.	ELEV.
			TB 3929-57	REF
			R.C. DALE R-R. RODRIGUEZ T. WASHI	PARTY

NOTE: ANY ADDITIONS OR CHANGES ON THIS SHEET MUST BE MADE OR CIRCLED IN RED INK, WITH DATE AND NAME OF PERSON MAKING CHANGE.

PLEASE RETURN TO
LOS ANGELES COUNTY ENGINEER
403 Los Angeles County Engineering Bldg.

Do not extend notes this side of this line.

76-L-298 CE 307 8-70

76-L-298 CE 307 8-70

PLEASE RETURN TO
LOS ANGELES COUNTY ENGINEER
403 LOS ANGELES COUNTY ENGINEERING BLDG.

NOTE: ANY ADDITIONS OR CHANGES ON THIS SHEET MUST BE MADE OR CIRCLED IN RED INK, WITH DATE AND NAME OF PERSON MAKING CHANGE.

Do not extend notes this side of this line.

STATION	B. S.	H. I.	F. S.	ELEV.		
TBM MV 245A	3 26	856 69		853.43	TBM MV 245A ELEV = 853.429 FD BT SPK IN SOUTH SIDE OF P.P. (NO NUMBER) S. SIDE CANWOOD ST. OPPOSITE LINDAL CEDAR	
T.P.	4 52	852.62	8 59	848 10	HOMES DISPLAY. 250'± EAST OF MEDIA BRIDGE PER FB 3929 -	
S. M.H.			2.87	849.75	RIM, SOUTH MH.	
			18 51	834.11	18" INLET NORTH	2.87 ROD 14.14 MEA 1.50 18.51 / 2.87 ROD 14.15 MEA 1.50 DIA 18.52 / 2.87 ROD 13.82 MEA .67 DIA 17.36
			18.52	834 10	18" OUTLET SOUTH	
			17 36	835.26	8" INLET WEST	
N. M.H.			2.72	849 90	RIM NORTH MH	
			17 88	834 74	21" INLET NORTH	
			17.72	834.90	18" OUTLET SOUTH	2.72 ROD 13.41 MEA 1.75 DIA 17.88 / 2.72 ROD 13.50 MEA 1.50 DIA 17.72 / 2.72 ROD 13.65 MEA .67 DIA 17.04
			17.04	835 58	8" INLET WEST	
T.P.	4.98	853 08	8.59	848.10		
	8 58	856 46	5.20	847.88		
T.BM MV 245A			3 03	853.43	TBM MV 245A ELEV = 853.429 SEE ABOVE	

F. B. 3929 Pg. 64 Job No. 258034 Division No. Notes Red Plotted Profile
Survey of CANWOOD ST #2 Date Date No.
Survey by REDALE Notes R.L.O. Notes Chk'd. J.J.J. Checked X-Sec.
Indexed G. D. BAILEY Date DEC 12 1974 Date 12/15/74 Date No.

Notes Ck'd by
Map No.
Office Work
Checked
Date

Survey of MALIBU DIV. NO. 4
JN0303.00 Tape H.P. Std — °F
Surveyed by R.C. DALE
Notes B.R. JACKSON Date NOV. 74
Indexed G. D. BAILEY DEC 12 1974

F.B. 3929 PG. 65

	STATION	F.B.	OBSERVER	H.I.	ECCENTRICITY +AHD −BACK	ELEV.
3800A	P9	3929-44	B. JACKSON	4.68		
REFLECTOR	A-1	3929-~~44~~		4.32		

VERTICAL ANGLE

D	94-44-40
R	265-16-20
S	360-01-00
M	−04-44-10

METEOROLOGICAL DATA

TEMP. °F.	PRESS. IN H.G.	P.P.M. COR.
90°	29.3	+20

VERTICAL ANGLE

D	
R	
S	
M	

SLOPE DISTANCE (FEET): 616034

HORIZONTAL DISTANCE: 613931

CORRECT HORIZ. DIST.: 613931

SLOPE DISTANCE (FEET):

HORIZONTAL DISTANCE:

CORRECT HORIZ. DIST.:

	STATION	F.B.	OBSERVER	H.I.	ECCENTRICITY +AHD. −BACK	ELEV.
3800A	P-9	3929-44	JACKSON	4.68		
REFLECTOR	INTERS.	3929-43		5.00		

VERTICAL ANGLE

D	89-11-40
R	270-49-20
S	360-01-00
M	+00-48-50

METEOROLOGICAL DATA

TEMP. °F.	PRESS. IN H.G.	P.P.M. COR.
90°	29.3	+20

VERTICAL ANGLE

D	
R	
S	
M	

SLOPE DISTANCE (FEET): 441500

HORIZONTAL DISTANCE: 441455

CORRECT HORIZ. DIST.: 441455

SLOPE DISTANCE (FEET):

HORIZONTAL DISTANCE:

CORRECT HORIZ. DIST.:

NOTE: ANY ADDITIONS OR CHANGES ON THIS SHEET MUST BE MADE OR CIRCLED IN RED INK WITH DATE AND NAME OF PERSON MAKING CHANGE

Do not extend notes this side of this line

PLEASE RETURN TO
LOS ANGELES COUNTY ENGINEER
403 LOS ANGELES COUNTY ENGINEERING BLDG.

CENTERLINE NOTES
CE 310
76F3095-4/73

Notes Ck'd by	Survey of MALIBU DIV. NO. 4
Map No.	JN 030300 Tape H.P. Std — °F
Office Work	Surveyed by R.C. DALE
Checked	Notes B.R. JACKSON Date NOV. 74
Date	Indexed G. D. BAILEY DEC 12 1974

F.B. 3929 PG. 66

	STATION	F.B.	OBSERVER	H.I.	ECCENTRICITY +AHD −BACK	ELEV.
3800A	P-9	3929-44	JACKSON	4.68		
REFLECTOR	A-3	3929-46		5.25		

VERTICAL ANGLE

D	89-09-00
R	270-52-00
S	360-01-00
M	+ 00-51-30

METEOROLOGICAL DATA

TEMP. °F.	PRESS. IN H.G.	P.P.M. COR.
90°	29.3	+20

VERTICAL ANGLE

D	
R	
S	
M	

SLOPE DISTANCE (FEET): 2584942

SLOPE DISTANCE (FEET):

HORIZONTAL DISTANCE: 2584652

HORIZONTAL DISTANCE:

CORRECT HORIZ. DIST.: 2584652

CORRECT HORIZ. DIST.:

	STATION	F.B.	OBSERVER	H.I.	ECCENTRICITY +AHD. −BACK	ELEV.
3800A	P-9	3929-44	JACKSON	4.68		
REFLECTOR	A-2	3929-45		4.50		

VERTICAL ANGLE

D	89-19-20
R	270-41-40
S	360-01-00
M	+ 00-41-10

METEOROLOGICAL DATA

TEMP. °F.	PRESS. IN H.G.	P.P.M. COR.
90°	29.3	+20

VERTICAL ANGLE

D	
R	
S	
M	

SLOPE DISTANCE (FEET): 2089896

SLOPE DISTANCE (FEET):

HORIZONTAL DISTANCE: 2089746

HORIZONTAL DISTANCE:

CORRECT HORIZ. DIST.: 2089746

CORRECT HORIZ. DIST.:

NOTE: ANY ADDITIONS OR CHANGES ON THIS SHEET MUST BE MADE OR CIRCLED IN RED INK WITH DATE AND NAME OF PERSON MAKING CHANGE

Do not extend notes this side of this line

PLEASE RETURN TO
LOS ANGELES COUNTY ENGINEER
403 LOS ANGELES COUNTY ENGINEERING BLDG.

CENTERLINE NOTES
CE 310
76F 1095-4/73

Notes Ck'd by	Survey of MALIBU DIV. NO.4
Map No.	JN0303.00 Tape H.P. Std °F
Office Work	Surveyed by R.C.DALE
Checked	Notes B.P. JACKSON Date NOV. 74
Date	Indexed G. D. BAILEY DEC 12 1974

F.B. 3924 PG. 67

	STATION	F.B.	OBSERVER	H.I.	ECCENTRICITY +AHD −BACK	ELEV.
3800A	A-3	3929-46	JACKSON	5.22		
REFLECTOR	2"I.P.	3929-46		5.00		

VERTICAL ANGLE

D	90-39-40
R	269-21-20
S	360-01-00
M	−00-39-10

METEOROLOGICAL DATA

TEMP. °F.	PRESS. IN H.G.	P.P.M. Cor.
84°	29.2	+20

VERTICAL ANGLE

D	
R	
S	
M	

SLOPE DISTANCE (FEET): 807290

HORIZONTAL DISTANCE: 807238

CORRECT HORIZ. DIST.: 807238

SLOPE DISTANCE (FEET):

HORIZONTAL DISTANCE:

CORRECT HORIZ. DIST.:

	STATION	F.B.	OBSERVER	H.I.	ECCENTRICITY +AHD. −BACK	ELEV.
3800A	A-2A	3929-45	B. JACKSON	4.86		
REFLECTOR	B-1	3929-47		5.11		

VERTICAL ANGLE

D	90-02-00
R	269-59-00
S	360-01-00
M	−00-01-30

METEOROLOGICAL DATA

TEMP. °F.	PRESS. IN H.G.	P.P.M. Cor.
100°	29.2	+25

VERTICAL ANGLE

D	
R	
S	
M	

SLOPE DISTANCE (FEET): 4129400

HORIZONTAL DISTANCE: 4129400

CORRECT HORIZ. DIST.: 4129400

SLOPE DISTANCE (FEET):

HORIZONTAL DISTANCE:

CORRECT HORIZ. DIST.:

NOTE: ANY ADDITIONS OR CHANGES ON THIS SHEET MUST BE MADE OR CIRCLED IN RED INK WITH DATE AND NAME OF PERSON MAKING CHANGE

Do not extend notes this side of this line

PLEASE RETURN TO
LOS ANGELES COUNTY ENGINEER
403 LOS ANGELES COUNTY ENGINEERING BLDG.

CENTERLINE NOTES
CE 310
76F3095-4/73

Notes Ck'd by	Survey of MALIBU DIV. NO 4
Map No.	JN 03300 Tape H.P. Std - °F
Office Work	Surveyed by R.C. DALE
Checked	Notes B.R. JACKSON Date NOV. 74
Date	Indexed G. D. BAILEY DEC 12 1974

F.B. 3929 PG. 68

	STATION	F.B.	OBSERVER	H.I.	ECCENTRICITY +AHD −BACK	ELEV.
3800A	B-2	3929-47	JACKSON	4.72		
REFLECTOR	B-1	3929-47		5.11		

VERTICAL ANGLE

D	94-59-00
R	265-02-00
S	360-01-00
M	-04-58-30

METEOROLOGICAL DATA

TEMP. °F.	PRESS. IN H.G.	P.P.M. COR.
90°	29.2	+25

VERTICAL ANGLE

D	
R	
S	
M	

SLOPE DISTANCE (FEET): 2187928

HORIZONTAL DISTANCE: 217968

CORRECT HORIZ. DIST.: 217968

SLOPE DISTANCE (FEET):

HORIZONTAL DISTANCE:

CORRECT HORIZ. DIST.:

	STATION	F.B.	OBSERVER	H.I.	ECCENTRICITY +AHD. −BACK	ELEV.
3800A	B-2	3929-47	JACKSON	4.72		
REFLECTOR	B-3	3929-47	"	5.35		

VERTICAL ANGLE

D	99-42-00
R	260-19-00
S	360-01-00
M	-09-41-30

METEOROLOGICAL DATA

TEMP. °F.	PRESS. IN H.G.	P.P.M. COR.
90°	29.2	+25

VERTICAL ANGLE

D	
R	
S	
M	

SLOPE DISTANCE (FEET): 2896288

HORIZONTAL DISTANCE: 285494

CORRECT HORIZ. DIST.: 285494

SLOPE DISTANCE (FEET):

HORIZONTAL DISTANCE:

CORRECT HORIZ. DIST.:

NOTE: ANY ADDITIONS OR CHANGES ON THIS SHEET MUST BE MADE OR CIRCLED IN RED INK WITH DATE AND NAME OF PERSON MAKING CHANGE

Do not extend notes this side of this line

PLEASE RETURN TO
LOS ANGELES COUNTY ENGINEER
403 LOS ANGELES COUNTY ENGINEERING BLDG.

CENTERLINE NOTES
CE 310
76F3095-4/73

N...s Ck'd by	Survey of ...NWOOD STREET
Map No.	JN 0303.00 Tape H.P. Std — °F
Office Work	Surveyed by R.C. DALE
Checked	Notes B. JACKSON Date 12-6-74
Date	Indexed G. D. BAILEY DEC 12 1974

F.B. 3929 PG. ~~63~~ 69

	STATION	F.B.	OBSERVER	H.I.	ECCENTRICITY +AHD −BACK	ELEV.
3800A	2" I.P.	3929-46	B.R. JACKSON	5.20		
REFLECTOR	1x2 & NAIL	3929-49		4.95		

VERTICAL ANGLE

D	93-22-00
R	266-39-00
S	360-01-00
M	03°-21'-30"

METEOROLOGICAL DATA

TEMP. °F	PRESS. IN H.G	P.P.M. COR.
80°	30.0	+10

VERTICAL ANGLE

D	
R	
S	
M	

SLOPE DISTANCE (FEET): 1 0 9 6 8 9 2

HORIZONTAL DISTANCE: 1 0 9 5 0 0 8

CORRECT HORIZ. DIST.: 1 0 9 5 0 0 8

SLOPE DISTANCE (FEET):

HORIZONTAL DISTANCE:

CORRECT HORIZ. DIST.:

	STATION	F.B.	OBSERVER	H.I.	ECCENTRICITY +AHD. −BACK	ELEV.
3800A						
REFLECTOR						

VERTICAL ANGLE

D	
R	
S	
M	

METEOROLOGICAL DATA

TEMP. °F	PRESS. IN H.G.	P.P.M. COR.

VERTICAL ANGLE

D	
R	
S	
M	

SLOPE DISTANCE (FEET):

HORIZONTAL DISTANCE:

CORRECT HORIZ. DIST.:

SLOPE DISTANCE (FEET):

HORIZONTAL DISTANCE:

CORRECT HORIZ. DIST.:

NOTE: ANY ADDITIONS OR CHANGES ON THIS SHEET MUST BE MADE OR CIRCLED IN RED INK WITH DATE AND NAME OF PERSON MAKING CHANGE

Do not extend notes this side of this line

PLEASE RETURN TO
LOS ANGELES COUNTY ENGINEER
403 LOS ANGELES COUNTY ENGINEERING BLDG.

CENTERLINE NOTES
CE 310
76F3095-4/73

PWFB 1605 313

Notes Ck'd by H. SPRIGGS	Survey of Ani.Cont.Ctr. No 7
Map No. B-5283	JN 7717.02 Tape 0239 Std 68 °F
Office Work [illegible]	Surveyed by Tom Mankey
Checked R. BARTHOLOMEW	Notes Tom M. Date 12-'74
Date 6-2-76	Indexed [illegible] JAN 10 1975

F. B. 3929 PG. 71

J.N. 7717.02

ANIMAL CONTROL CENTER No 7

AGOURA

PROPOSED BOUNDRY

Mankey
Maher
Tollison

Note: Any Additions or Changes on This Sheet Must be Made or Circled in Red Ink With Date and Name of Person Making Change.

Do not extend this side of this line.

PLEASE RETURN TO
COUNTY OF LOS ANGELES
DEPARTMENT OF COUNTY ENGINEER
403 LOS ANGELES COUNTY ENGINEERING BLDG.

76F309S CE#310 3-69

PWFB 1605

F. B. 3929 PG. 72

INDEX MAP

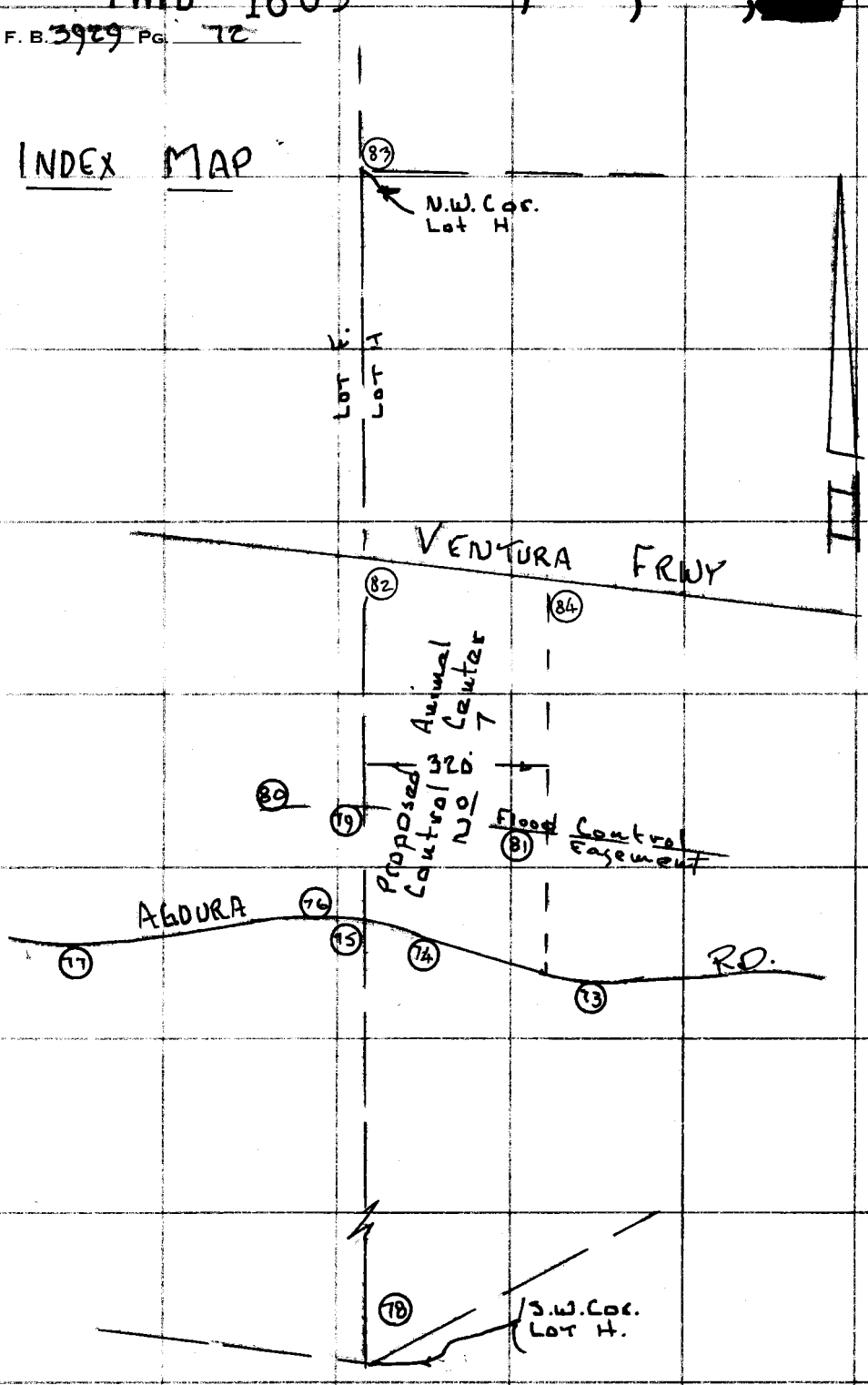

PLEASE RETURN TO
COUNTY OF LOS ANGELES
DEPARTMENT OF COUNTY ENGINEER
403 LOS ANGELES COUNTY ENGINEERING BLDG.

Do not extend this side of this line.

Note: Any Additions or Changes on This Sheet Must be Made or Circled in Red Ink With Date and Name of Person Making Change.

PWFB 1605

315

Notes Ck'd by H. SPRIGGS	Survey of Ani. Cont. Cto. No 7
Map No. B-5280	JN 77702 Tape 0239 Std 68 °F
Office Work S. KURACHI	Surveyed by Tom Mankey
Checked R. BARTHOLOMEW	Notes Tom M. Date 12-74
Date 6-2-76	Indexed T. M. PALMERI JAN 10 1977

F. B. 3909 PG. 75

PLEASE RETURN TO
COUNTY OF LOS ANGELES
DEPARTMENT OF COUNTY ENGINEER
403 LOS ANGELES COUNTY ENGINEERING BLDG.

Note: Any Additions or Changes on This Sheet Must be Made or Circled in Red Ink With Date and Name of Person Making Change.

Do not extend this side of this line.

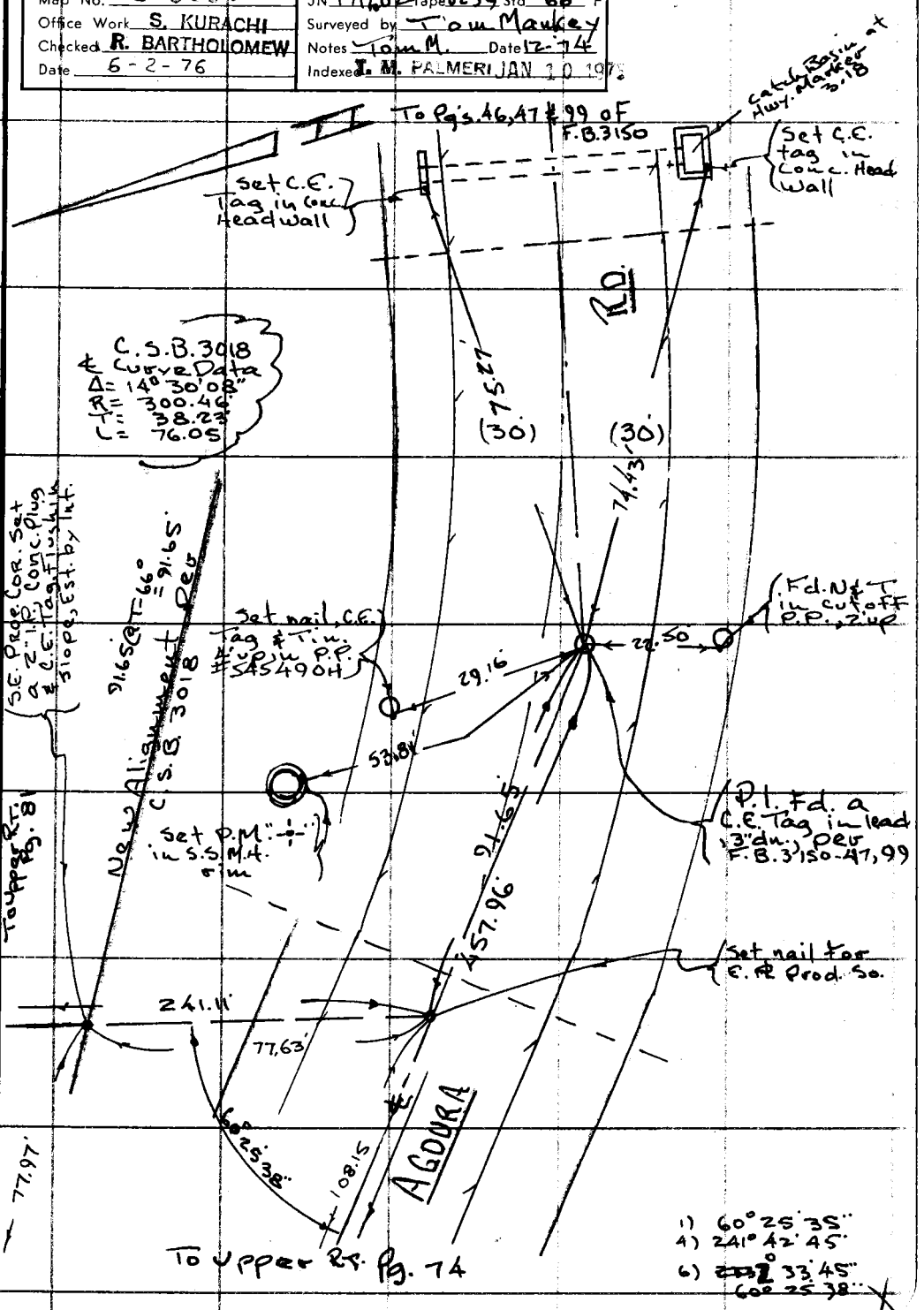

F6F309S. CE#310 3-69

PWFB 1605

F. B. ~~3929~~ PG. 74

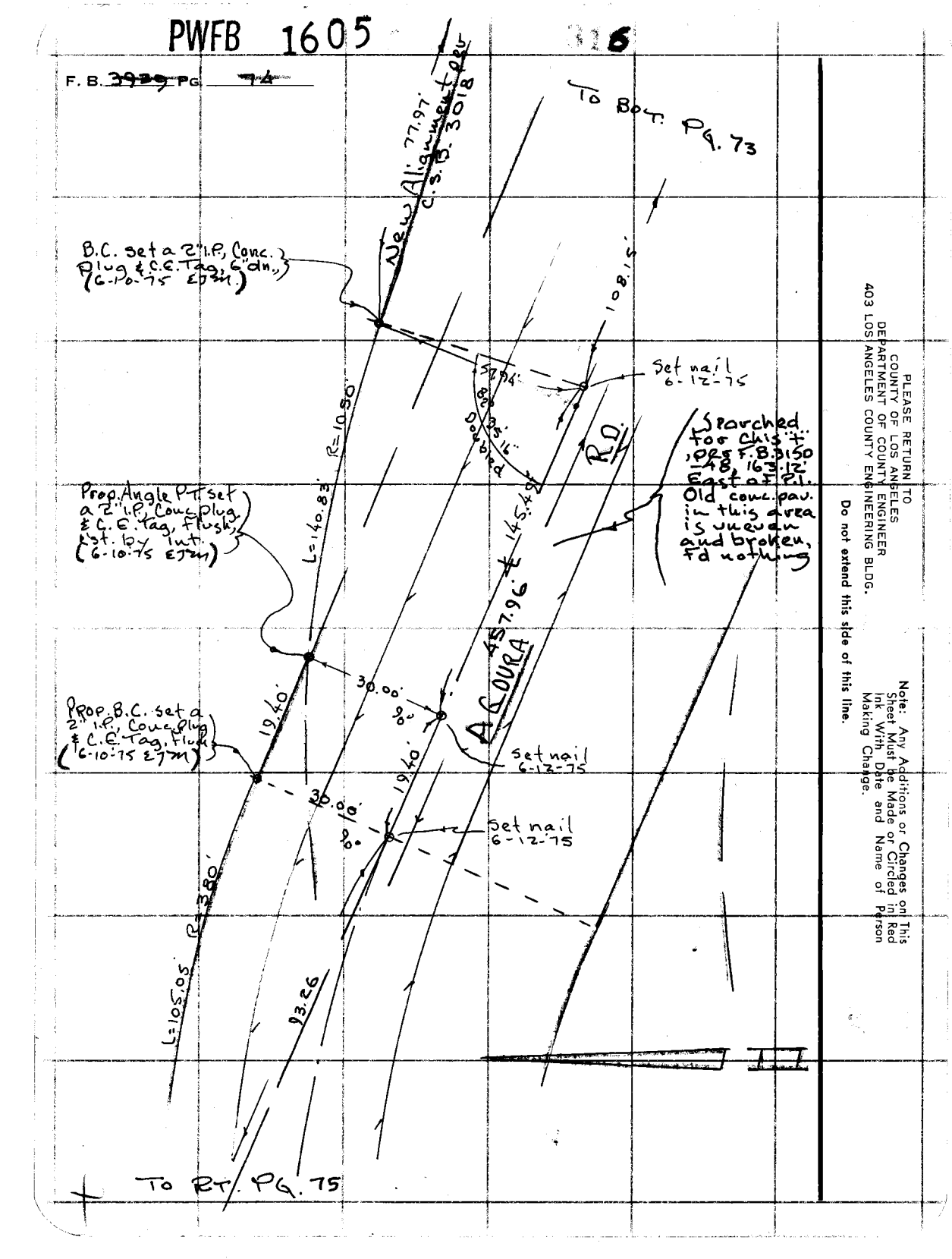

PLEASE RETURN TO
COUNTY OF LOS ANGELES
DEPARTMENT OF COUNTY ENGINEER
403 LOS ANGELES COUNTY ENGINEERING BLDG.

Do not extend this side of this line.

Note: Any Additions or Changes on This Sheet Must be Made or Circled in Red Ink With Date and Name of Person Making Change.

PWFB 1605 317[redacted]

Notes Ck'd by H. SPRIGGS	Survey of Ani. Cont. Ctr. No 7
Map No. B-5783	JN 9717.02 Tape 0239 Std 68 °F
Office Work S. KURACHI	Surveyed by Tom Mankey
Checked R. BARTHOLOMEW	Notes Tom M. Date 12-74
Date 6-2-76	Indexed J. M. PALMER JAN 1 0 1975

F. B. 3929 PG. 79

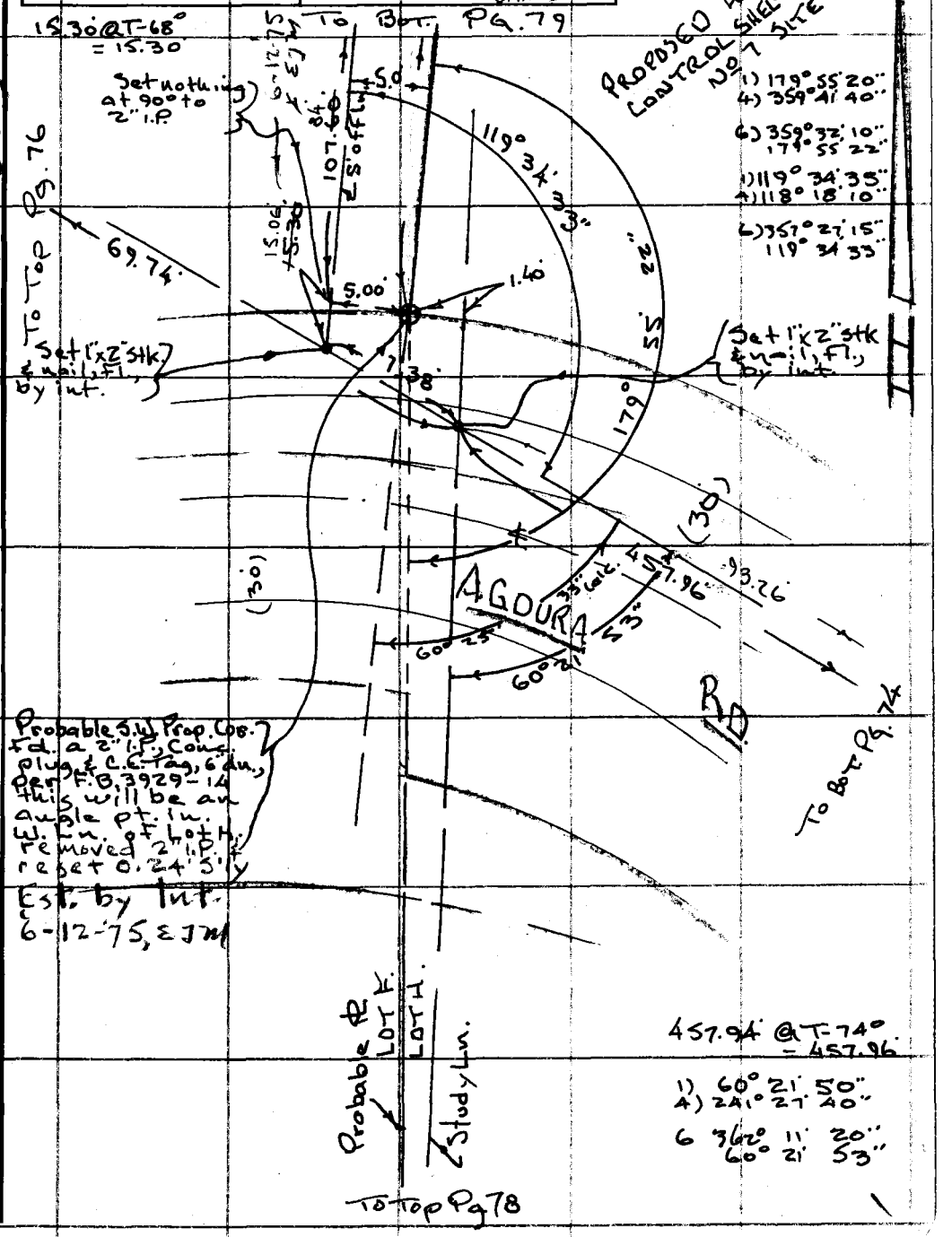

Note: Any Additions or Changes on This Sheet Must be Made or Circled in Red Ink With Date and Name of Person Making Change.

Do not extend this side of this line.

PLEASE RETURN TO
COUNTY OF LOS ANGELES
DEPARTMENT OF COUNTY ENGINEER
403 LOS ANGELES COUNTY ENGINEERING BLDG.

76F309S CE#310 3-69

PWFB 1605 318 [redacted] Tolt Pg. 75

F. B. 3929 PG. 76

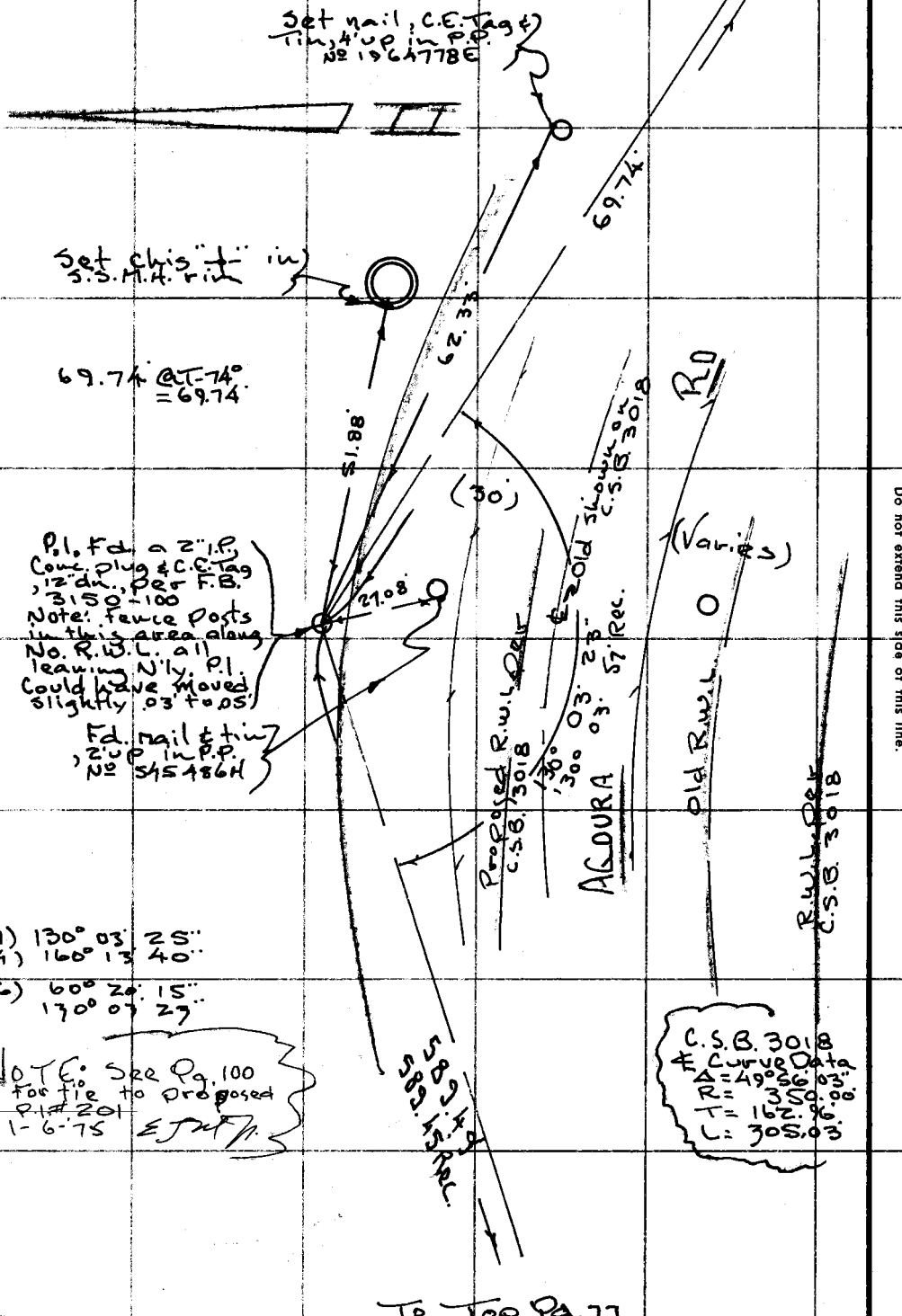

To Top Pg. 77

PLEASE RETURN TO
COUNTY OF LOS ANGELES
DEPARTMENT OF COUNTY ENGINEER
403 LOS ANGELES COUNTY ENGINEERING BLDG.

Do not extend this side of this line.

Note: Any Additions or Changes on This Sheet Must Be Made or Circled in Red Ink With Date and Name of Person Making Change.

PWFB 1605 [redacted] 319

Notes Ck'd by H. SPRIGGS	Survey of Ani. Cont. Ctr. #7 Agoura
Map No. B-5283	JN 7717.02 Tape 0239 Std 68 °F
Office Work S. KURACHI	Surveyed by Tom Mankey
Checked R. BARTHOLOMEW	Notes Tom M. Date 12-'74
Date 6-2-76	Indexed J. M. PALMERI JAN 10 1975

F. B. ~~3929~~ PG. ~~77~~

159-037 C-2

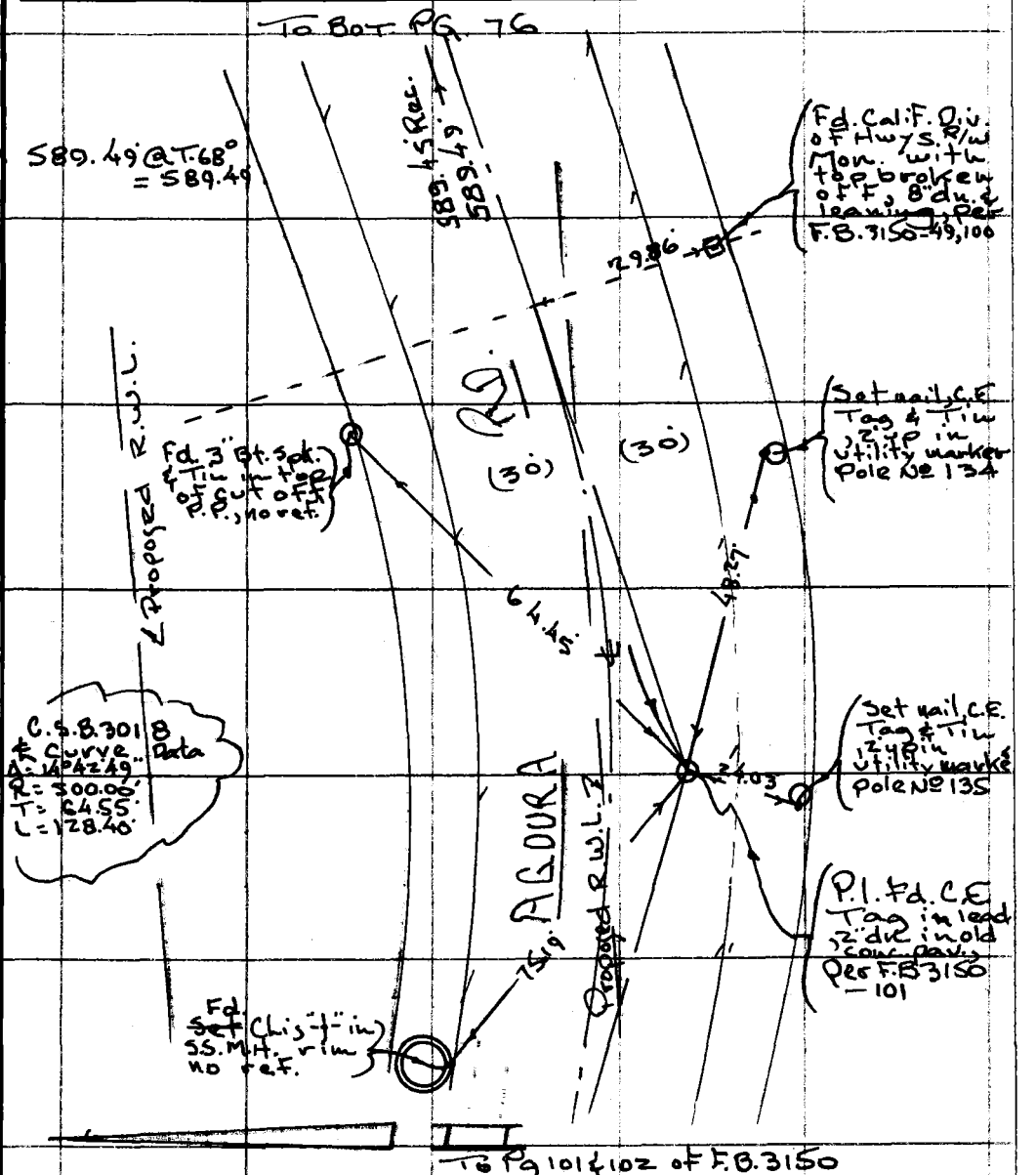

Note: Any Additions or Changes on This Sheet Must be Made or Circled in Red Ink With Date and Name of Person Making Change.

Do not extend this side of this line.

PLEASE RETURN TO
COUNTY OF LOS ANGELES
DEPARTMENT OF COUNTY ENGINEER
403 LOS ANGELES COUNTY ENGINEERING BLDG.

76F309S CE#310 3-69

PWFB 1605

F. B. 3929 PG. 78

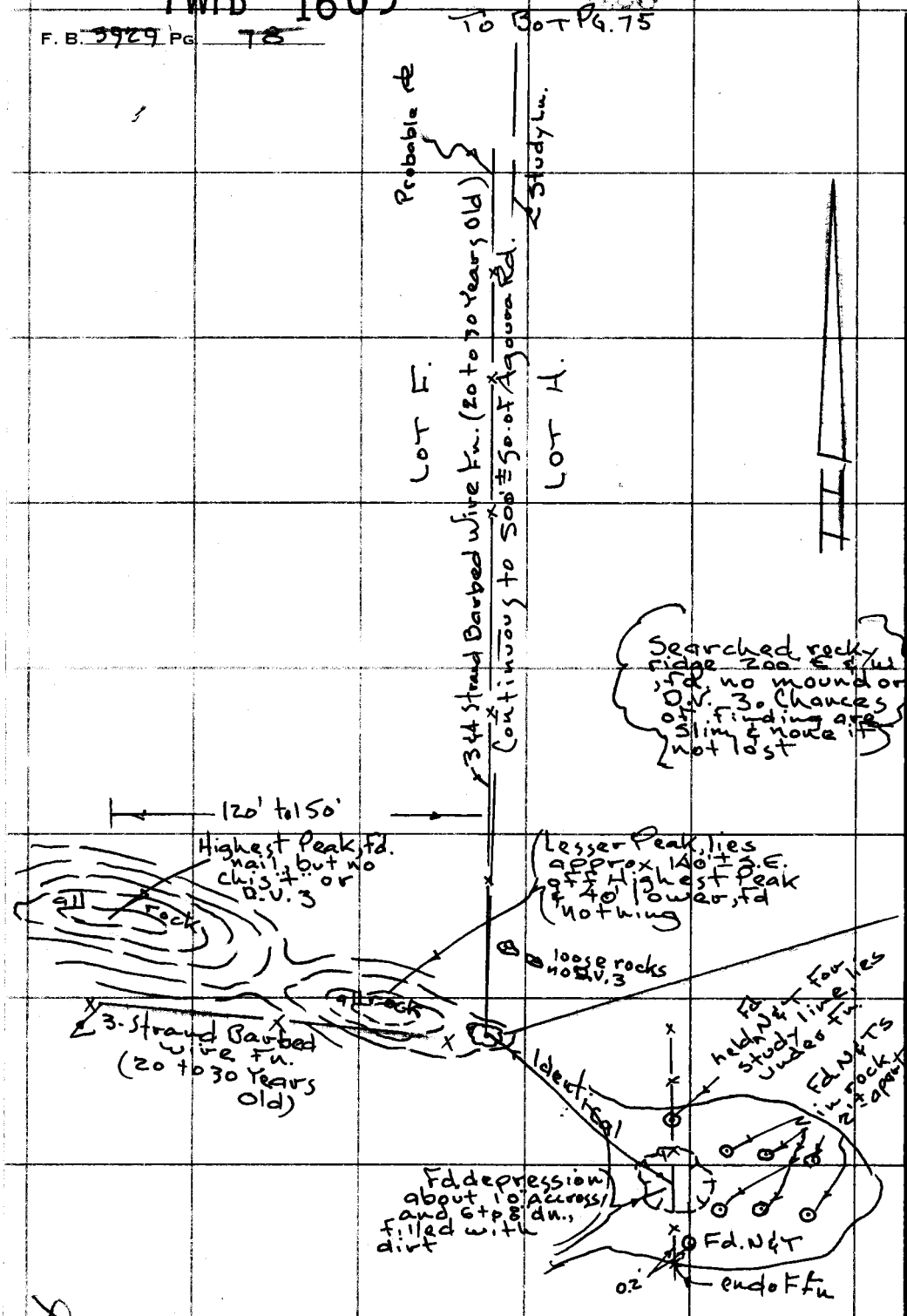

PLEASE RETURN TO
COUNTY OF LOS ANGELES
DEPARTMENT OF COUNTY ENGINEER
403 LOS ANGELES COUNTY ENGINEERING BLDG.

Do not extend this side of this line.

Note: Any Additions or Changes on This Sheet Must be Made or Circled in Red Ink With Date and Name of Person Making Change.

PWFB 1605 321

Notes Ck'd by H. S[illegible]	Survey of Ani. Cont. Cto. #7	F. B. 3929 PG. 79
Map No. B-5283	JN 7717.02 Tape 0239 Std 68 °F	
Office Work S. KURACHI	Surveyed by Tom Mankey	
Checked R. BARTHOLOMEW	Notes Tom M. Date 12-74	
Date 6-2-76	Indexed T. M. PALMERI JAN 10 1975	

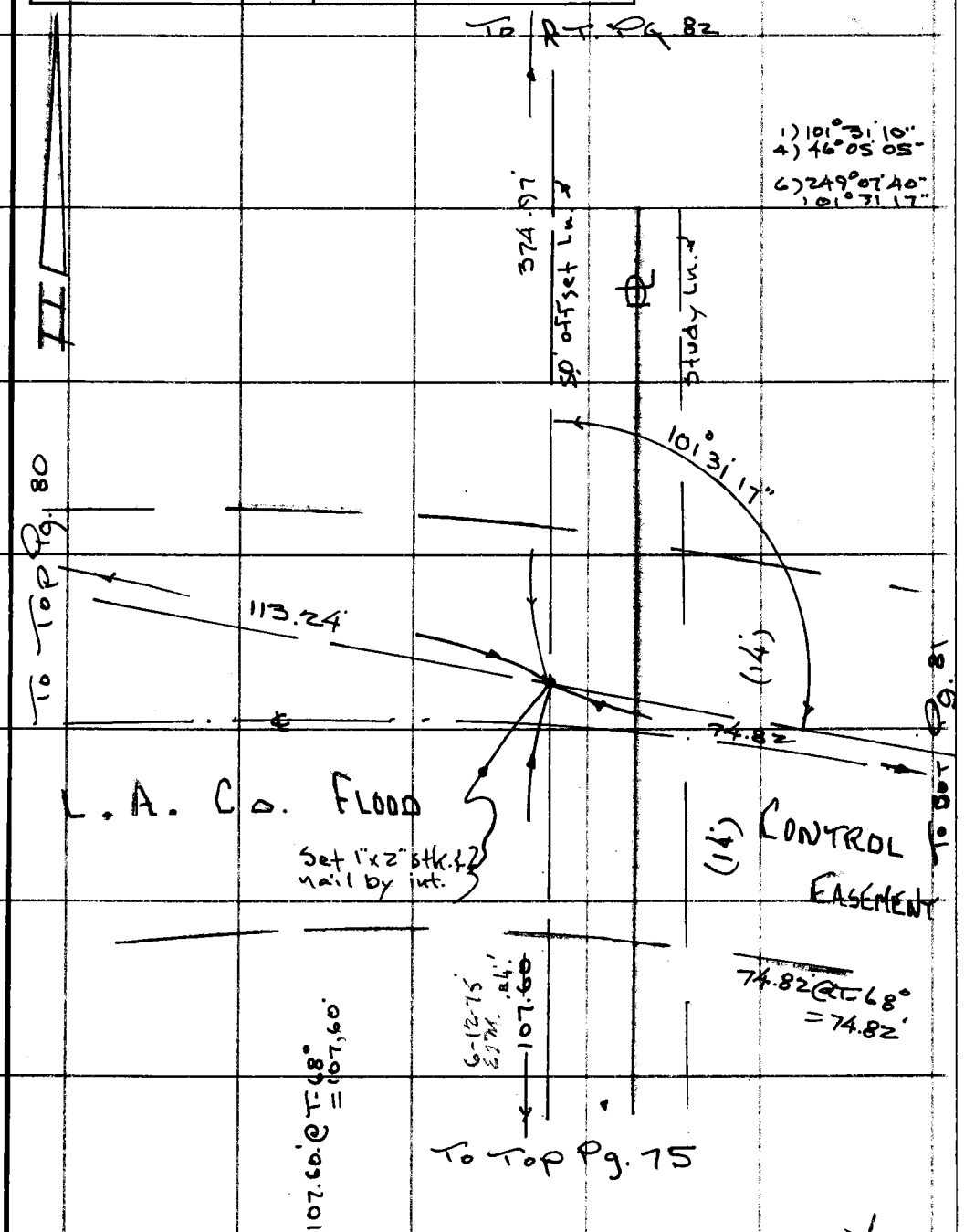

Note: Any Additions or Changes on This Sheet Must be Made or Circled in Red Ink With Date and Name of Person Making Change.

Do not extend this side of this line.

PLEASE RETURN TO
COUNTY OF LOS ANGELES
DEPARTMENT OF COUNTY ENGINEER
403 LOS ANGELES COUNTY ENGINEERING BLDG.

76F309S CE#310 3-69

PWFB 1605

F. B. 3929 PG. 80

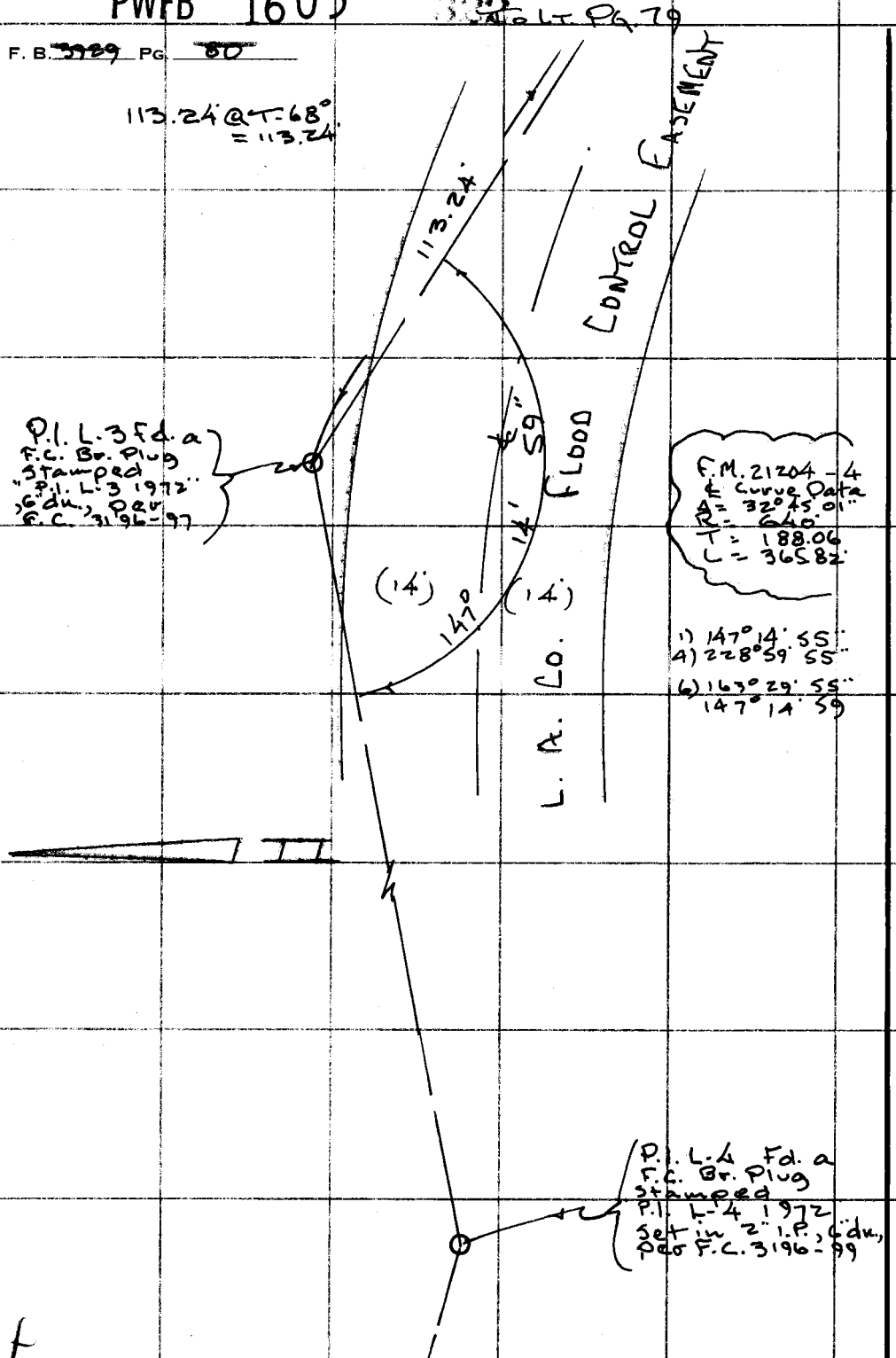

PLEASE RETURN TO
COUNTY OF LOS ANGELES
DEPARTMENT OF COUNTY ENGINEER
403 LOS ANGELES COUNTY ENGINEERING BLDG.

Do not extend this side of this line.

Note: Any Additions or Changes on This Sheet Must be Made or Circled in Red Ink With Date and Name of Person Making Change.

PWFB 1605

323

Notes Ck'd by H. SPRIGGS	Survey of Ani. Cont. Ctr. #7 Agoura
Map No. B-5283	JN 7717.02 Tape 0239 Std 68 °F
Office Work S. KURACHI	Surveyed by Tom Mankey
Checked R. BARTHOLOMEW	Notes Tom M. Date 12-74
Date 6-2-76	Indexed R. M. PALMERI JAN 10 1975

F. B. 3929 PG. 81

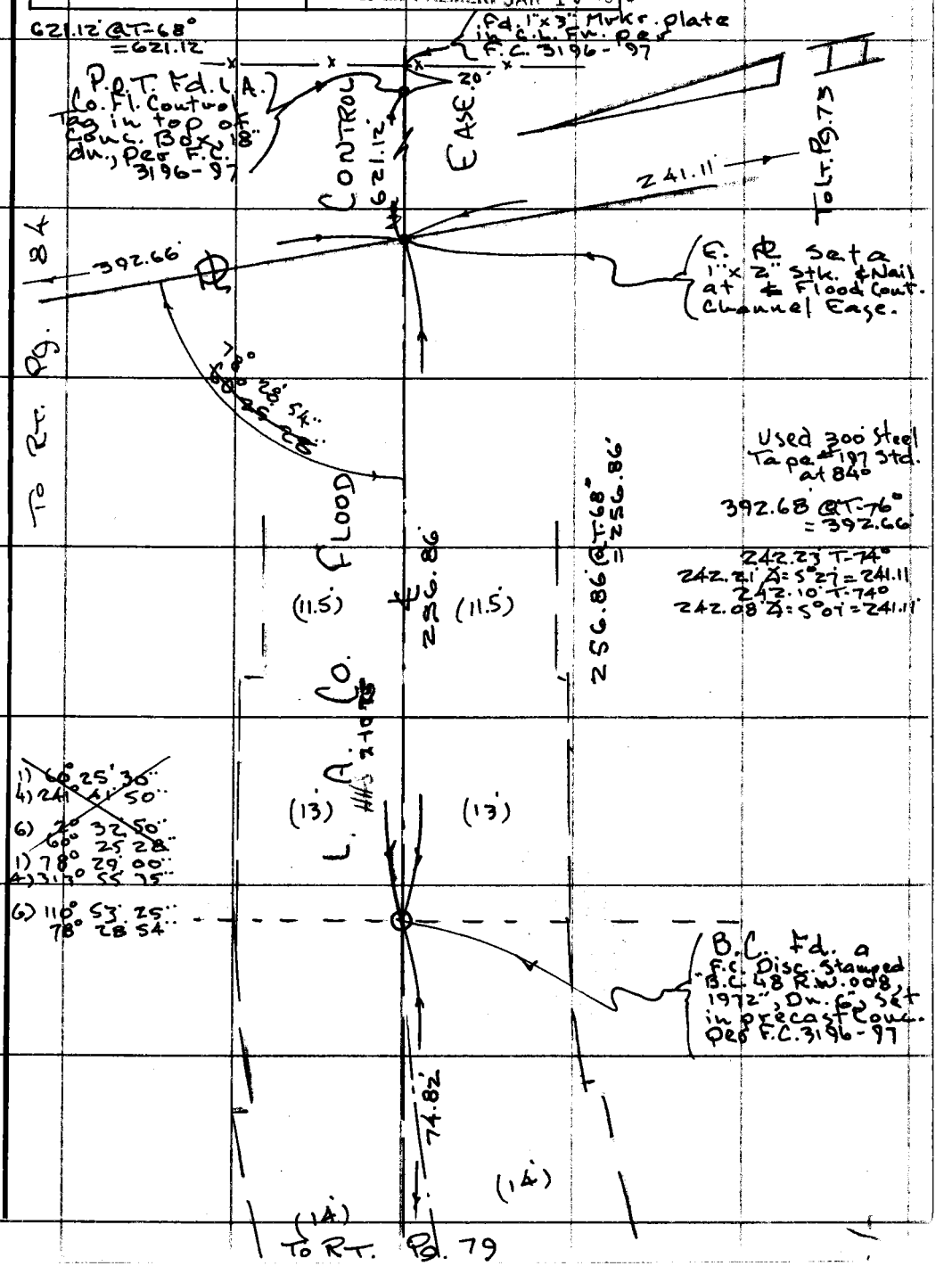

Note: Any Additions or Changes on this Sheet Must be Made or Circled in Red Ink With Date and Name of Person Making Change.

Do not extend this side of this line.

PLEASE RETURN TO
COUNTY OF LOS ANGELES
DEPARTMENT OF COUNTY ENGINEER
403 LOS ANGELES COUNTY ENGINEERING BLDG.

76F309S CE#310 3-69

PWFB 1605

F. B. ~~3929~~ PG. ~~87~~

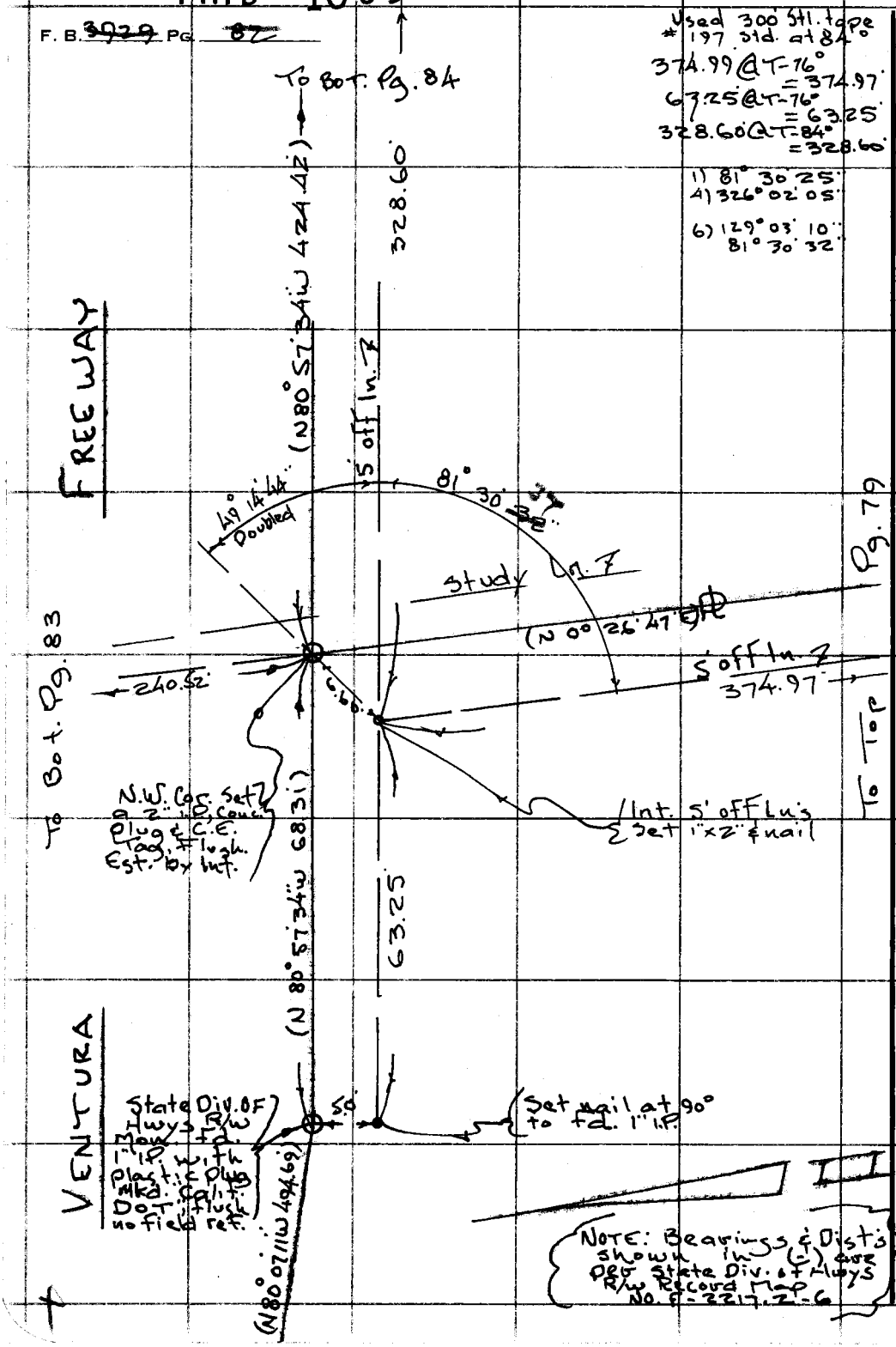

PLEASE RETURN TO
COUNTY OF LOS ANGELES
DEPARTMENT OF COUNTY ENGINEER
403 LOS ANGELES COUNTY ENGINEERING BLDG.

Do not extend this side of this line.

Note: Any Additions or Changes on This Sheet Must be Made or Circled in Red Ink With Date and Name of Person Making Change.

PWFB 1605 325

Notes Ck'd by H. SPRIGGS	Survey of Animal Cont. Ctr. No 7
Map No. 8-5283	JN 7717.02 Tape 0239 Std 68 °F
Office Work S. KURACHI	Surveyed by Tom Mankey
Checked R. BARTHOLOMEW	Notes Tom M Date 12-'74
Date 6-2-76	Index H. M. PALMERI JAN 10 1975

F. B. ~~3929~~ PG. ~~83~~

49-14-44
81-30-32
130-45-16
49-14-44

Note: Any Additions or Changes on this Sheet Must be Made or Circled in Red Ink With Date and Name of Person Making Change.

Do not extend this side of this line.

PLEASE RETURN TO
COUNTY OF LOS ANGELES
DEPARTMENT OF COUNTY ENGINEER
403 LOS ANGELES COUNTY ENGINEERING BLDG.

159.037 49-14-44 8-29-28 40-45-16

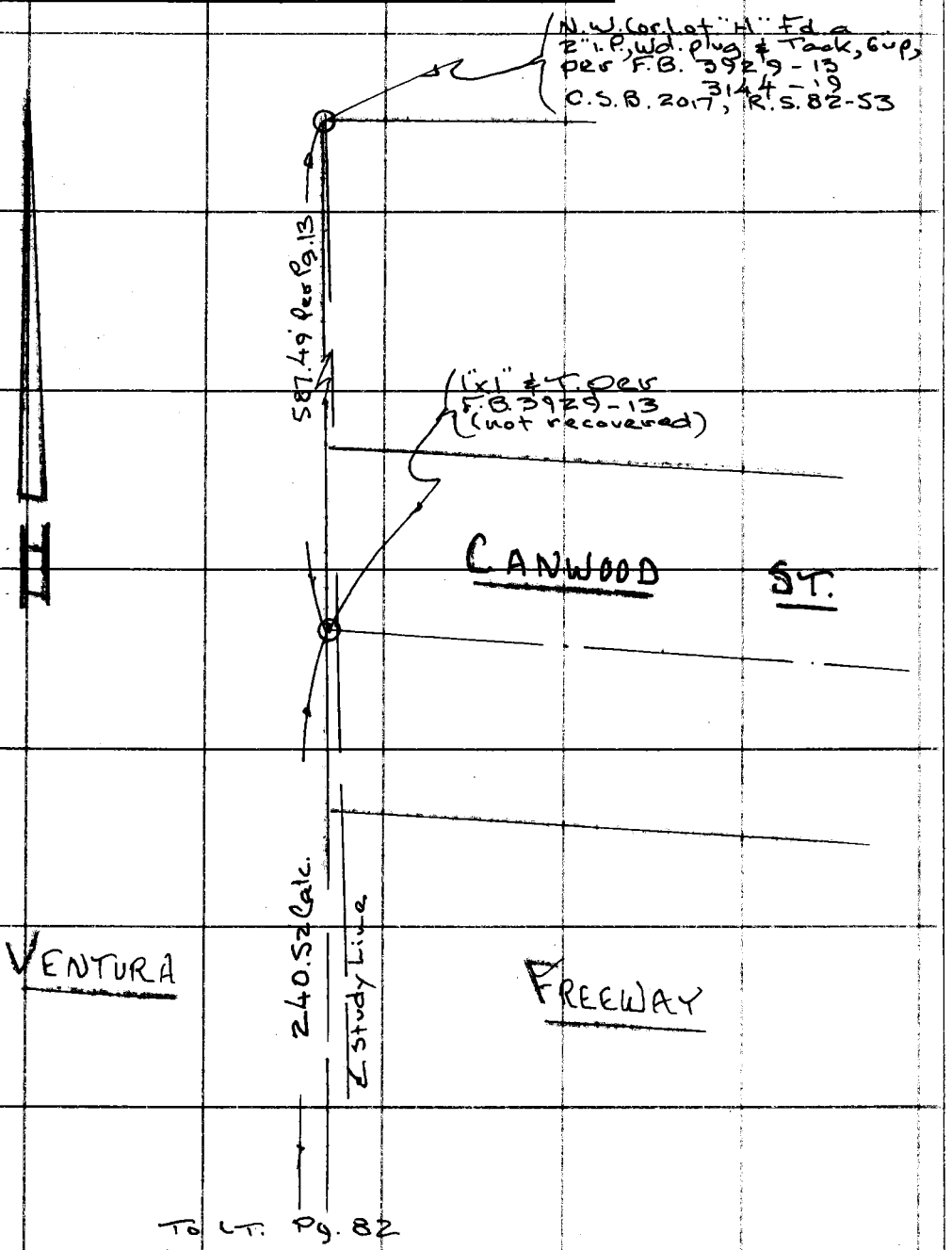

76F309S CE#310 3-69

PWFB 1605

F. B. ~~3229~~ Pg. 84

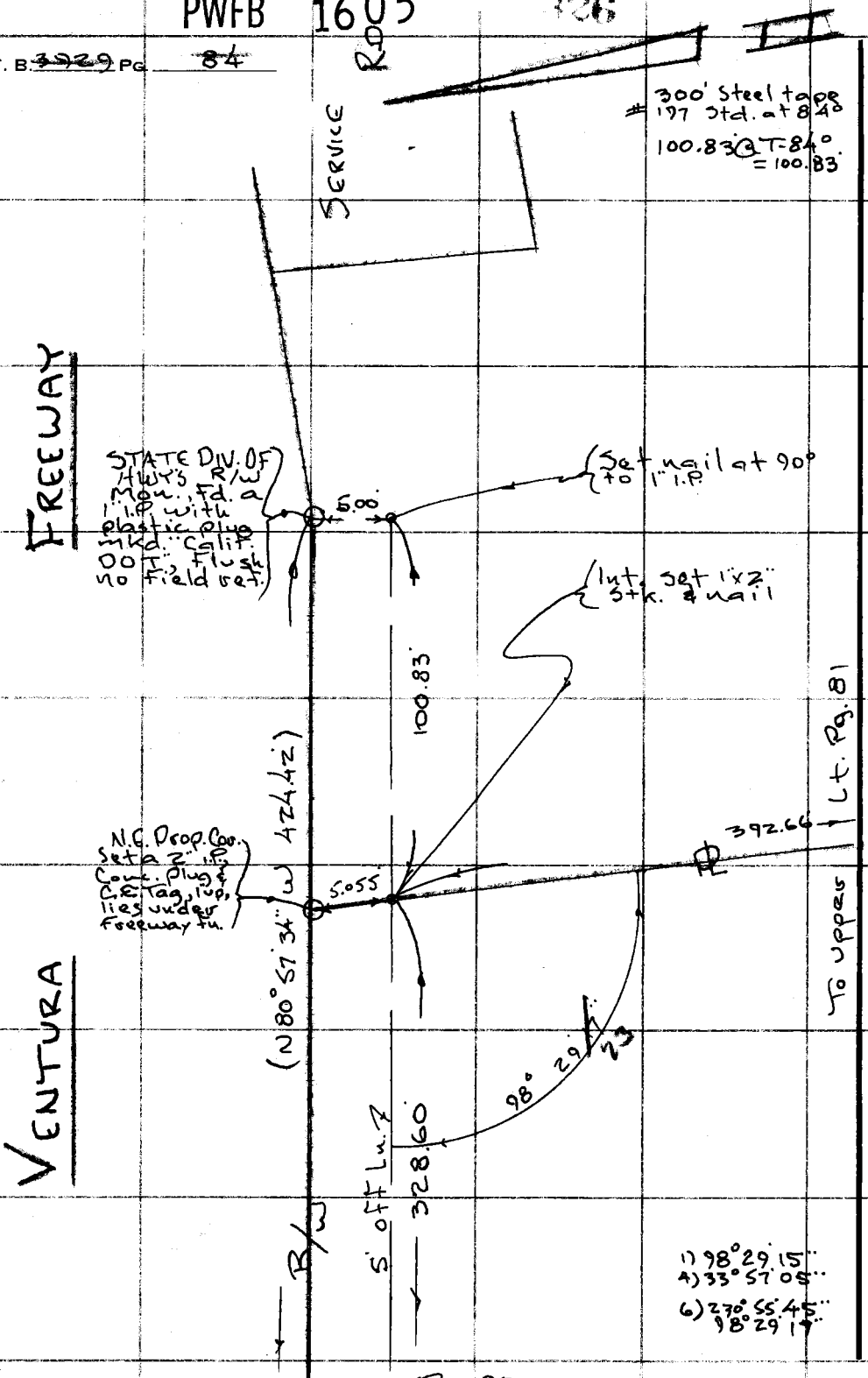

PLEASE RETURN TO
COUNTY OF LOS ANGELES
DEPARTMENT OF COUNTY ENGINEER
403 LOS ANGELES COUNTY ENGINEERING BLDG.

Do not extend this side of this line.

Note: Any Additions or Changes on This Sheet Must be Made or Circled in Red Ink With Date and Name of Person Making Change.

NOTES RED. JOB NO. 7717.02 SURVEY OF Animal Cont. Cts. No 7 | F. B. 3929 PG. 89

DATE SURVEY BY Tom Maukey

NOTES CHKD. NOTES BY Tom M. DATE 12- -74

DATE INDEXED T. M. PALMER DATE JAN 10 1975

J.N. 7717.02

ANIMAL CONTROL CENTER NO 7

AGOURA

BENCH LEVELS

Maukey
Maher
Tollison

DESCRIPTION	ADJ. ELEV.	3RD RUN	2ND RUN	DIFF.	1ST RUN	B.M.

NOTE: ANY ADDITIONS OR CHANGES ON THIS SHEET MUST BE MADE OR CIRCLED IN RED INK, WITH DATE AND NAME OF PERSON MAKING CHANGE.

Do not extend notes this side of this line

PLEASE RETURN TO
LOS ANGELES COUNTY ENGINEER
900 LOS ANGELES COUNTY ENGINEERING BLDG.

765420 S & E-353 9-55

76S420 S & E-353 9-55

PLEASE RETURN TO
LOS ANGELES COUNTY ENGINEER
700 LOS ANGELES COUNTY ENGINEERING BLDG.

NOTE: ANY ADDITIONS OR CHANGES ON THIS SHEET MUST BE MADE OR CIRCLED IN RED INK, WITH DATE AND NAME OF PERSON MAKING CHANGE.

Do not extend notes this side of this line

JOB NO. 7717.02 SURVEY OF Ani. Cont. Ctr. No 7 NOTES RED.
SURVEY BY Tom Mackey DATE
NOTES BY Tom M DATE 12-74 NOTES CHKD Sprengs
INDEXED L. M. PALMERI DATE JAN 1 1975 DATE 2-10-75

F.B. 3929 PG. 90

B.M.	1ST RUN	DIFF.	2ND RUN	3RD RUN	ADJ. ELEV.	DESCRIPTION
B.M. C-1 (Fd.)	894.007					B.M. C-1 1970 Adj EL.=894.007 F.B. 3929-21 NW. Cor Kanan Rd & Canwood St. A Bt. Spk. in lead on cb. 2.5' ± No. of E.C.R.
+	3.357					
⊼	897.364					
−	5.290					
T.P.	892.074					
+						
⊼						
−						
T.P.	892.074					
+	2.378					
⊼	894.452					
−	6.638					B.M. 65-8A 1970 ADJ. EL.=887.816 F.B. 2896-157 Kanan Rd. & Ventura Frwy., at the S.E. Cor. of the overpass bridge, 12.5 from the So. end of a 5' conc. walkway & 2.5' West of the E. side of the bridge, set fl. in ctr. of the 5' walk. Ani. A Co. Survey Control Traverse Sta. Disk Mkd. "Seminole E-7 1968 R.E. 5869"
B.M. 65-8A (Fd)	887.814					
+	3.493					
⊼	891.307					
−	7.862					
T.P.	883.445					
+	3.426					
⊼	886.871					
−	7.768					
T.P.	879.103					
+	2.512					
⊼	881.615					
−	9.991					
T.P.	871.624					
+	1.058					
⊼	872.682					
−	7.963					
T.P.	864.719					
+	6.499					
⊼	871.218					

76S420 S & E-353 9-55

PLEASE RETURN TO
LOS ANGELES COUNTY ENGINEER
700 LOS ANGELES COUNTY ENGINEERING BLDG.

NOTE: ANY ADDITIONS OR CHANGES ON THIS SHEET MUST BE MADE OR CIRCLED IN RED INK, WITH DATE AND NAME OF PERSON MAKING CHANGE.

Do not extend notes this side of this line

B.M.	1ST RUN	DIFF.	2ND RUN	3RD RUN	ADJ. ELEV.	DESCRIPTION
π	871.218					π Per Pg. 90
−	0.566					
T.P.	870.652					
+	10.377					
π	881.029					
−	1.866					T.B.M. 1974 EL.= F.B. 3929-91
T.B.M. set	879.167					So. Frontage Rd., 1200' ± W. of Kanan Rd along So. Side Ventura Frwy. "P.K." Conc. nail & lead in No. Cb. on W'ly Bldg. Ln. Prod. No. (Bldg. #29370) & 2' E. of P.P. #4670E
+	3.979					
π	883.142					
−	8.563					
T.P.	874.579					
+	2.859					
π	877.438					
−	6.927					
T.P.	870.511					
+	2.079					
π	872.590					
−	9.465					T.B.M. 1974 EL.= F.B. 3929-91
T.B.M. set	863.125					So. Frontage Rd (Roadside Dr.) 2000' ± W. of Kanan Rd. along So. Side Ventura Frwy. "P.K." conc. nail & lead in No. Cb., 5' E. of W end cb. & 72' N.W. of a fire hyd. on So. side of Rd.
+	0.353					
π	863.478					
−	5.507					T.B.M. N.E. Cor. EL.= F.B. 3929-91
N.E. T.B.M. set	857.971					N.E. Cor. of Proposed Site, the No. edge of a 2" I.P., loc. per Pg. 84, lies at Frwy Fn.
+	5.843					
π	863.814					
−	2.267					T.B.M. N.W. Cor. EL.= F.B. 3929-91
N.W. T.B.M. (set)	861.547					N.W. Cor. of Proposed Site, the No. edge of a 2" I.P., loc. per Pg. 82, lies at Frwy. Fn.
+	4.284					
π	865.831					
−	3.112					
	862.719					

NOTES RED. ____ JOB NO. 7717.02 SURVEY OF Ani. Cont. Ctr. No. 7
DATE ____ SURVEY BY Tom Mankey
NOTES CHKD. Spring NOTES BY Tom M. DATE 12-'74
DATE 2-10-75 INDEXED T. M. PALMER DATE JAN 10 1975

F.B. 3929 PG. 91

76S420 S & E-353 9-55

PLEASE RETURN TO
LOS ANGELES COUNTY ENGINEER
700 LOS ANGELES COUNTY ENGINEERING BLDG.

NOTE: ANY ADDITIONS OR CHANGES ON THIS SHEET MUST BE MADE OR CIRCLED IN RED INK, WITH DATE AND NAME OF PERSON MAKING CHANGE.

Do not extend notes this side of this line

JOB NO. 7717.02 SURVEY OF Ani Cont Ctr. No 7 NOTES RED.
SURVEY BY Tom Mankey DATE
NOTES BY Tom M. DATE 12-'74 NOTES CHKD Springs
INDEXED L. M. PALMERI DATE JAN 1 1975 DATE 2-10-75

F.B. 3929 PG. 92

B.M.	1ST RUN	DIFF.	2ND RUN	3RD RUN	ADJ. ELEV.	DESCRIPTION
T.B.M. (Set)	862.719					T.B.M. on P.I. L-3 EL.= F.B. 3929-92 P.I. L-3 along L.A. Co. Flood Control Channel 118'± W. of W. R. the No. edge of a 2" LP. Shown on Pg. 80
+	9.917					
⊼	872.636					
−	0.267					
T.P.	872.369					
+	8.099					
⊼	880.468					
−	5.580					
T.B.M. (Set)	874.888					T.B.M. EL.= F.B. 3929-92 Agoura Rd., So. side, Chis "□" in the No. rim of a Bell System M.H., being the N.W. M.H. of 4 M.H.s, 115.5' S.E. of P.P. #1964778E & 43.5' So. of T.P. #813043H & 127.5' S.W. of T.P. #545488H
+	6.385					
⊼	881.273					
−	11.601					
T.B.M. (Set)	869.672					T.B.M. EL.= F.B. 3929-92 Agoura Rd., No. side, a C.C. Tap & lead, in conc. Headwall, 1800'± W. of Kanan Rd., 20' No. of ℄ Agoura, Shown on Pg 73
+	3.600					
⊼	873.272					
−	8.539					
T.P.	864.733					
+	1.007					
⊼	865.740					
−	15.045	Clamp on 3,000' Boot				
T.B.M. (Set)	850.695					T.B.M. EL. F.B. 3929-92 Agoura Rd., So. side, "P.K." conc. nail & lead 0.5' E. of W. end headwall at Catch Basin at Hwy. Marker "3.31", 1000'± W. of Kanan Rd.
+	5.568					
⊼	856.263					
−	8.329					
T.P.	847.934					
+	0.366					
⊼	848.300					
−	7.431					
B.M. 65-7B (Fd)	840.869					B.M. 65-7B 1974 EL.= F.B.=
+	9.483					
⊼	850.352					

76S420 S & E-353 9-55

PLEASE RETURN TO
LOS ANGELES COUNTY ENGINEER
700 LOS ANGELES COUNTY ENGINEERING BLDG.

NOTE: ANY ADDITIONS OR CHANGES ON THIS SHEET MUST BE MADE OR CIRCLED IN RED INK, WITH DATE AND NAME OF PERSON MAKING CHANGE.

Do not extend notes this side of this line

B.M.	1ST RUN	DIFF.	2ND RUN	3RD RUN	ADJ. ELEV.	DESCRIPTION
⊼	850.352'	—				⊼ Per Pg. 92
−	0.563					
T.P.	849.789					
+	11.170					
⊼	860.959					
−	0.422					
T.P.	860.537					
+	12.127					
⊼	872.664					
−	0.057					
T.P.	872.607					
+	8.002					
⊼	880.609					
−	2.740					
T.P.	877.869					
+	7.039					
⊼	884.908					
−	2.579					
T.P.	882.329					
+	7.755					
⊼	890.084					
−	2.258					
(Fd) B.M.65-8A	887.826					B.M.65-8A 1970 ADJ. EL = 887.816' F.B. 2896-157 KANAN RD. & VENTURA FRWY., at the S.E. Cor. of the overpass bridge, 12.5' from the So. end of a 5' conc. walkway, & 2.5' ~~from the~~ West of the E. side of the bridge, set Fl. in ctr. of the 5' Wk. An L.A. Co. Survey Control Traverse Sta Disk Mkd. "Seminole E-7 1968 R.E. 5869"

NOTES RED. ____ JOB NO. 7717.02 SURVEY OF Ani. Cont. Ctr. No 7
DATE ____ SURVEY BY Tom Mankey
NOTES CHKD. Sprague NOTES BY Tom M. DATE 12-74
DATE 3-10-75 INDEXED T. M. PALMERI DATE JAN 10 1975

F.B. 3929 PG. 93

F.B. 3929 Pg. 94

JOB NO. _____ SURVEY OF _____ NOTES RED. _____

SURVEY BY _____ DATE _____

NOTES BY _____ DATE _____ NOTES CHKD. _____

INDEXED _____ DATE _____ DATE _____

765420 S & E-353 9-55

PLEASE RETURN TO

LOS ANGELES COUNTY ENGINEER

700 LOS ANGELES COUNTY ENGINEERING BLDG.

NOTE: ANY ADDITIONS OR CHANGES ON THIS SHEET MUST BE MADE OR CIRCLED IN RED INK. WITH DATE AND NAME OF PERSON MAKING CHANGE.

Do not extend notes this side of this line

B.M.	1ST RUN	DIFF.	2ND RUN	3RD RUN	ADJ. ELEV.	DESCRIPTION

F. B. 3929 PG. 95

Profile No. ____ Notes Red ____ Date ____ Plotted ____ Date ____ Job No. 7717.02 Division No. ____

X-Sec. No. ____ Notes Chk'd. ____ Date ____ Checked ____ Date ____ Survey of Anim. Cont. Ctr No. 7

Survey by J. Maher Notes J. Maher Date 12-20-74

Map No. ____ Indexed M. PALMERI Date JAN 10 1975

NOTE: ANY ADDITIONS OR CHANGES ON THIS SHEET MUST BE MADE OR CIRCLED IN RED INK, WITH DATE AND NAME OF PERSON MAKING CHANGE.

PLEASE RETURN TO
LOS ANGELES COUNTY ENGINEER
403 LOS ANGELES COUNTY ENGINEERING BLDG.

Do not extend notes this side of this line.

STATION	B. S.	H. I.	F. S.	ELEV.

J.N. 7717.02

Animal Control Center No. 7

Agoura

S.S.M.H.

Inverts & Locations

Maher
Tollison
Rodgers

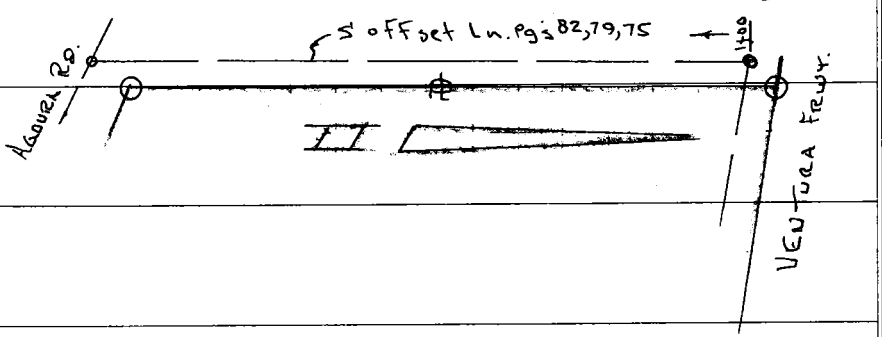

76-L-298 CE 307 8-70

76-L-298 CE 307 8-70

PLEASE RETURN TO
LOS ANGELES COUNTY ENGINEER
403 LOS ANGELES COUNTY ENGINEERING BLDG.

NOTE: ANY ADDITIONS OR CHANGES ON THIS SHEET MUST BE MADE OR CIRCLED IN RED INK, WITH DATE AND NAME OF PERSON MAKING CHANGE.

Do not extend notes this side of this line.

STATION	B. S.	H. I.	F. S.	ELEV.		
(Fd.) T.B.M. "N.W. Cor"				861.547	Fd. T.B.M. N.W. Cor El= N.W. Cor of Proposed Site a 2" I.P. Loc. per pg. 82	FB 3929-91 The N. edge of lies at Fwy. Fn.
					5' offset of the W. Prop. Ln. F.B. 3929-82 going So.	
					Lt & East	Rt. & West
1+00						Intersection of offset of N. Pr. Ln.
0+94 5		Rod		861 3		6' ch. Ln fn. at Fwy.
0+95 5					5 9 L. start of ch. Ln. fn. To so. 6' high	
0+95 5				861 75	N. rim	4 9 R. CTR. S.S.M.H.
1+26 8		Lenker			6 1 L. end of ch. Ln. fn & start of wire fn.	
1+44 9				858 9		Top of bank
1+55 2				852 5		Toe
1+72 2				852 1		Toe
2+05 2					6 1 L. end of wire fn. & start of 6' ch. Ln. fn.	
2+07 5				858 0		Top of bank
2+07 1					8 6 L. elect. Service pole.	

	So. outlet	No. inlet	No. inlet
Rim El=	861.75	861.75	861.75
Rim To facit=	10.72	5.93	10.83
SIZE =	1.00	0.83	0.83
Flow El =	850.03	854.99	850.09

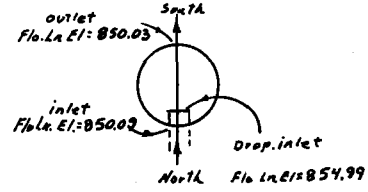

F. B. 3929 PG. 96
Survey of Ani Cont. Ctr No 7
Survey by J. Maher Notes J. Maher
Indexed T. M. PALMERI Date
Job No. 7717.02 Division No.
Notes Red Date
Plotted Date
Notes Chk'd. Sprigg Date 2-10-75
Checked Date
Profile No.
X-Sec. No.

76-L-298 CE 307 8-70

PLEASE RETURN TO
LOS ANGELES COUNTY ENGINEER
403 LOS ANGELES COUNTY ENGINEERING BLDG.

NOTE: ANY ADDITIONS OR CHANGES ON THIS SHEET MUST BE MADE OR CIRCLED IN RED INK, WITH DATE AND NAME OF PERSON MAKING CHANGE.

Do not extend notes this side of this line.

STATION	B. S.	H. I.	F. S.	ELEV.	Lt. & East	5' offset of W. Pr. Ln. going So. F.B. 3929-82	Rt & West
2+23.0				859 2			Slope
2+69.0				859 7			Slope
2+93.6						5.4 L. ch. Ln. fn. 5.5' high	
2+93.6						7.5 L. elect. service pole	
3+15.0				859 9			slope
3+57.0				861 3			slope
3+99.9		Rod				5.5 L. ch. Ln. fn. 6' high	
3+95.9						7.4 L. elect. service pole	
4+ 25.0				862 4			slope
4+58.0				863 6			Toe slope
4+68.0				864 6			Top slope
4+69.2						5' L. North edge of conc. F.C. Box chanel	
4+89.5				864 6			Top slope
4+91.2		Lenker				5' L. South edge of conc. F.C. Box chanel	
4+98.0				863 8			Toe slope
5+07.0						5.5 L ch. Ln. fn. 6' high.	
5+07.0						7.0 L. elect service pole w/mtr.	
5+25				864 8			slope
5+57				867 9			slope
5+ 72				868 9			slope

Profile No. ____ Notes Red ____ Plotted ____ Job No. ____ Division No. ____
X-Sec. No. ____ Date ____ Date ____ Survey of Ani Contr. Ctr No 7
Notes Chk'd. Spring Checked ____ Survey by J. Maher Notes J. Maher Date 12-20-74
Date 2-10-75 Date ____ Map No. ____ Indexed M. PALMER Date JAN 10 1975

F.B. 3929 PG. 97

76-L-298 CE 307 8-70

PLEASE RETURN TO
LOS ANGELES COUNTY ENGINEER
403 LOS ANGELES COUNTY ENGINEERING BLDG.

NOTE: ANY ADDITIONS OR CHANGES ON THIS SHEET MUST BE MADE OR CIRCLED IN RED INK, WITH DATE AND NAME OF PERSON MAKING CHANGE.

Do not extend notes this side of this line.

STATION	B. S.	H. I.	F. S.	ELEV.		
					5' offset of West Pr. Ln going South FB 3929-75	
5+72 2				870 02	N. rim	1 6 R. ctr. S.S.M.H.
					Rim El : No. 870.02 E. 870.02 W. 870.02 Rim to facit : 20.42 20.40 20.33 Size = 1.00 2.00 1.75 Flow El = 848.60 847.62 847.94	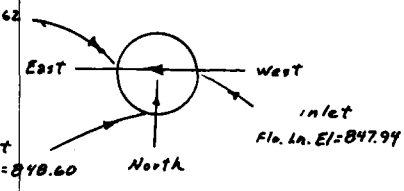
5+74 3		Rod		869 2		intersection w/4 strand barb wire
5+81				870 1		toe slope
5+81 9					5 1 L. cor. of 6' ch. Ln. fn.	
5+87 1					4 6 L. P.P. #1964778E	
5+89				871 7		slope
5+97 3		Lenker		875 3		Top slope
6+01 9				875 50		N. edge of pvmt.
6+32 4				873 97		S. edge of pvmt.
(Fd) T.B.M.				874 888	T.B.M. El = F.B. 3929-92 Agoura Rd. So. Side Chis "□" in the No. rim of a Bell System M.H. being the N.W. M.H of 4 M.H.'s	

F. B. 3929 PG. 98

Job No. 2717.02 Division No. ____ Notes Red ____ Plotted ____ Profile ____

Survey of Ami Contr Ctr No 7 Date ____ Date ____ No. ____

Survey by J. Maher Notes J. Maher Notes Chk'd Sprags Checked ____ X-Sec. ____

Indexed M. PALMERI Date JAN 3 0 1975 Date 2-10-75 Date ____ No. ____

PWFB 1605

Notes Ck'd by H. SPRIGGS	Survey of Animal Shelter No 7
Map No. 6-5283	JN 0056.07 Tape 197 Std 84 °F
Office Work S. KURACHI	Surveyed by Tom Mankey
Checked R. BARTHOLOMEW	Notes Tom M. Date 2-75
Date 6-2-76	Indexed G. D. BAILEY FEB 01 1975

F. B. ~~3929~~ Pg. ~~99~~

J.N. 0056.07

ANIMAL CONTROL SHELTER NO 7

AGOURA

TIE NEW (& PROPOSED ℄). C.S.B. 3018-2

Into

OLD ℄ PER C.S.B. 3018-2

at

PROPOSED P.I. ℄ 201

Mankey
Maher
Johnson
Hilljackson

Note: Any Additions or Changes on This Sheet Must be Made or Circled in Red Ink With Date and Name of Person Making Change.

Do not extend this side of this line.

PLEASE RETURN TO
COUNTY OF LOS ANGELES
DEPARTMENT OF COUNTY ENGINEER
403 LOS ANGELES COUNTY ENGINEERING BLDG.

76F309S CE#310 3-69

PWFB 1605

F. B. 3929 Pg 100

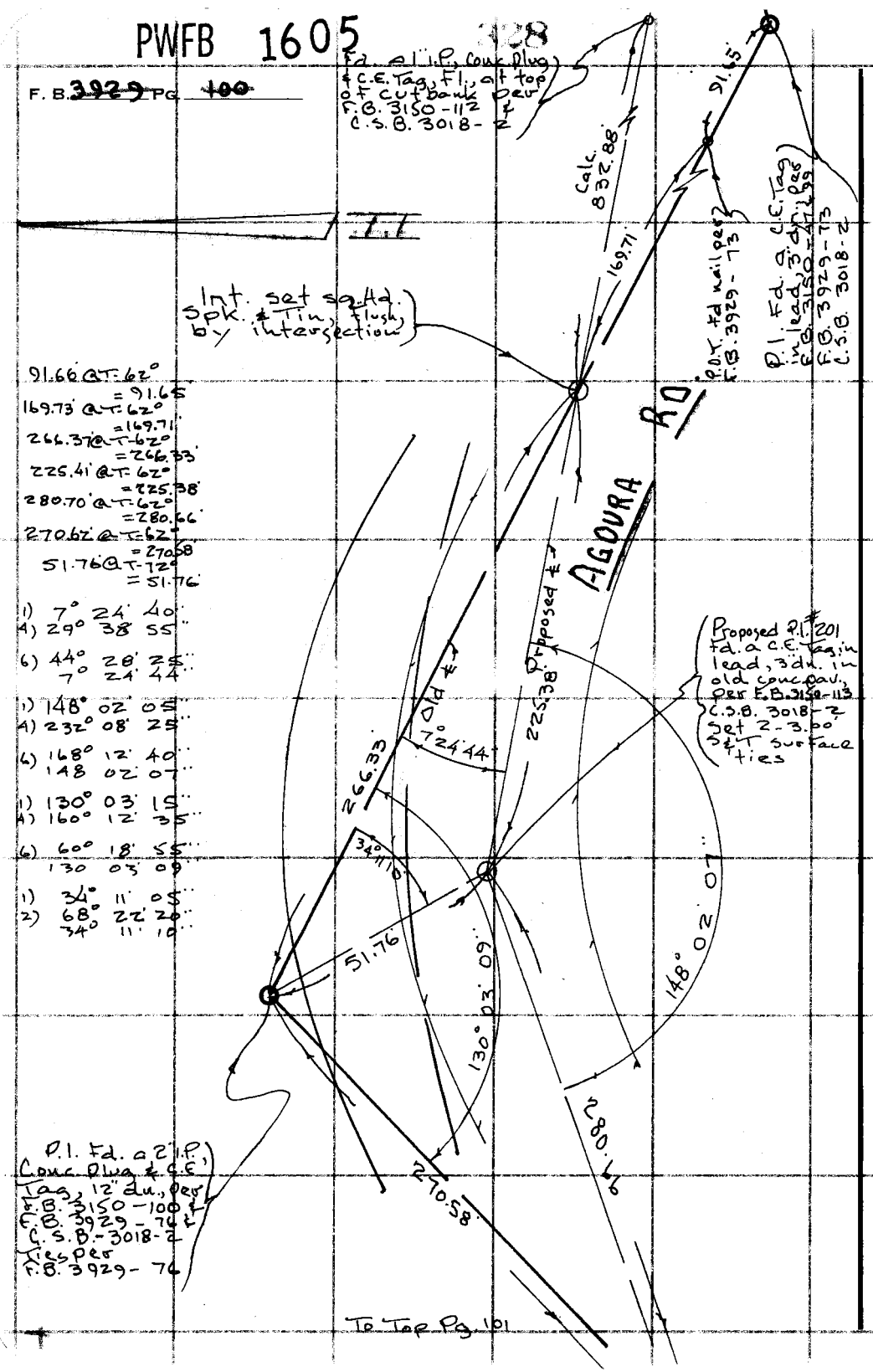

91.66 @ T: 62°
= 91.65
169.73 @ T: 62°
= 169.71
266.37 @ T: 62°
= 266.33
225.41 @ T: 62°
= 225.38
280.70 @ T: 62°
= 280.66
270.62 @ T: 62°
= 270.58
51.76 @ T: 72°
= 51.76

1) 7° 24' 40"
4) 29° 38' 55"
6) 44° 28' 25"
7° 24' 44"

1) 148° 02' 05"
4) 232° 08' 25"
6) 168° 12' 40"
148° 02' 07"

1) 130° 03' 15"
4) 160° 12' 35"
6) 60° 18' 55"
130° 03' 09"

1) 34° 11' 05"
2) 68° 22' 20"
34° 11' 10"

PLEASE RETURN TO
COUNTY OF LOS ANGELES
DEPARTMENT OF COUNTY ENGINEER
403 LOS ANGELES COUNTY ENGINEERING BLDG.

Note: Any Additions or Changes on This Sheet Must Be Made or Circled in, in Red Ink With Date and Name of Person Making Change.

Do not extend this side of this line.

PWFB 1605

Notes Ck'd by H. SPRIGGS	Survey of Animal Shelter No 7
Map No. B-5283	JN 0056.07 Tape 197 Std 84 °F
Office Work S. KURACHI	Surveyed by Tom Maukey
Checked R. BARTHOLOMEW	Notes Tom M. Date 2-75
Date 6-2-76	Indexed G. D. BAILEY FEB 10 1975

F. B. ~~3929~~ PG. 101

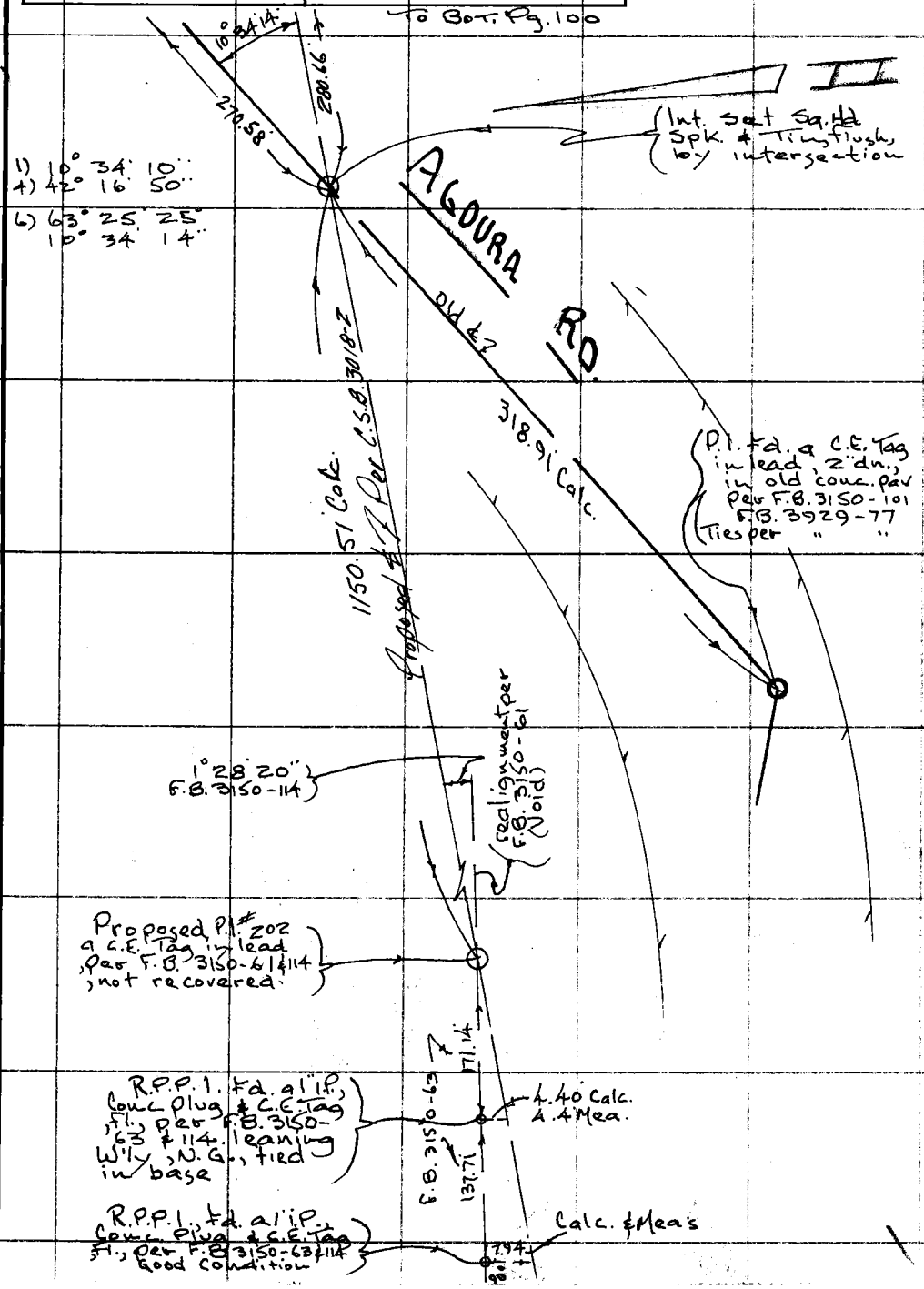

Note: Any Additions or Changes on This Sheet Must be Made or Circled in Red Ink With Date and Name of Person Making Change.

Do not extend this side of this line.

PLEASE RETURN TO
COUNTY OF LOS ANGELES
DEPARTMENT OF COUNTY ENGINEER
403 LOS ANGELES COUNTY ENGINEERING BLDG.

76F309S CE#310 3-69

PLEASE RETURN TO
COUNTY OF LOS ANGELES
DEPARTMENT OF COUNTY ENGINEER
403 LOS ANGELES COUNTY ENGINEERING BLDG.

Note: Any Additions or Changes on This Sheet Must be Made or Circled in Red Ink With Date and Name of Person Making Change.

Do not extend this side of this line.

F. B. 3929 PG. 102

Notes Ck'd by	Survey of Ani. Control Ctr. No. 7
Map No.	JN 7717.02 Tape Std °F
Office Work	Surveyed by Tom Mankey
Checked	Notes Tom M. Date 7-75
Date	Indexed H. HOLMAN JUN 20 1979

F. B. 3929 PG. 103

J.N. 7717.02

ANIMAL CONTROL CENTER NO 7

SITE GRADING & LAYOUT.

Mankey
McCall
Huckaby
Miyahira

Note: Any Additions or Changes on this Sheet Must be Made or Circled in Red Ink With Date and Name of Person Making Change.

Do not extend this side of this line.

PLEASE RETURN TO
COUNTY OF LOS ANGELES
DEPARTMENT OF COUNTY ENGINEER
403 LOS ANGELES COUNTY ENGINEERING BLDG.

76F309s CE#310 3-69

F. B. 3929 PG. 104

Barn — Rough Stk Pg. 109 Layout " 118

Utility Bldg — Rough Stk Pg. 109 Layout " 118

Future Kennel Rough Pg. 108

Kennel Rough Pg. 108 Layout 116

Future Kennel Rough Pg. 105

Clinic Rough Pg. 110 Layout " 132

Office Rough Stk Pg. 108 Layout Pg. 112

Slope Stks Pg. 105

AGOURA RD.

PLEASE RETURN TO
COUNTY OF LOS ANGELES
DEPARTMENT OF COUNTY ENGINEER
403 LOS ANGELES COUNTY ENGINEERING BLDG.

Note: Any Additions or Changes on This Sheet Must Be Made or Circled in Red Ink With Date and Name of Person Making Change.

Do not extend this side of this line.

Notes Ck'd by	Survey of Ani. Control Ctr. No 7	F. B. 3929 PG. 105
Map No.	JN 7717.02 Tape Std °F	
Office Work	Surveyed by Tom Mankey	
Checked	Notes Tom M. Date 7-75	
Date	Indexed H. HOLMAN JUN 20 1979	

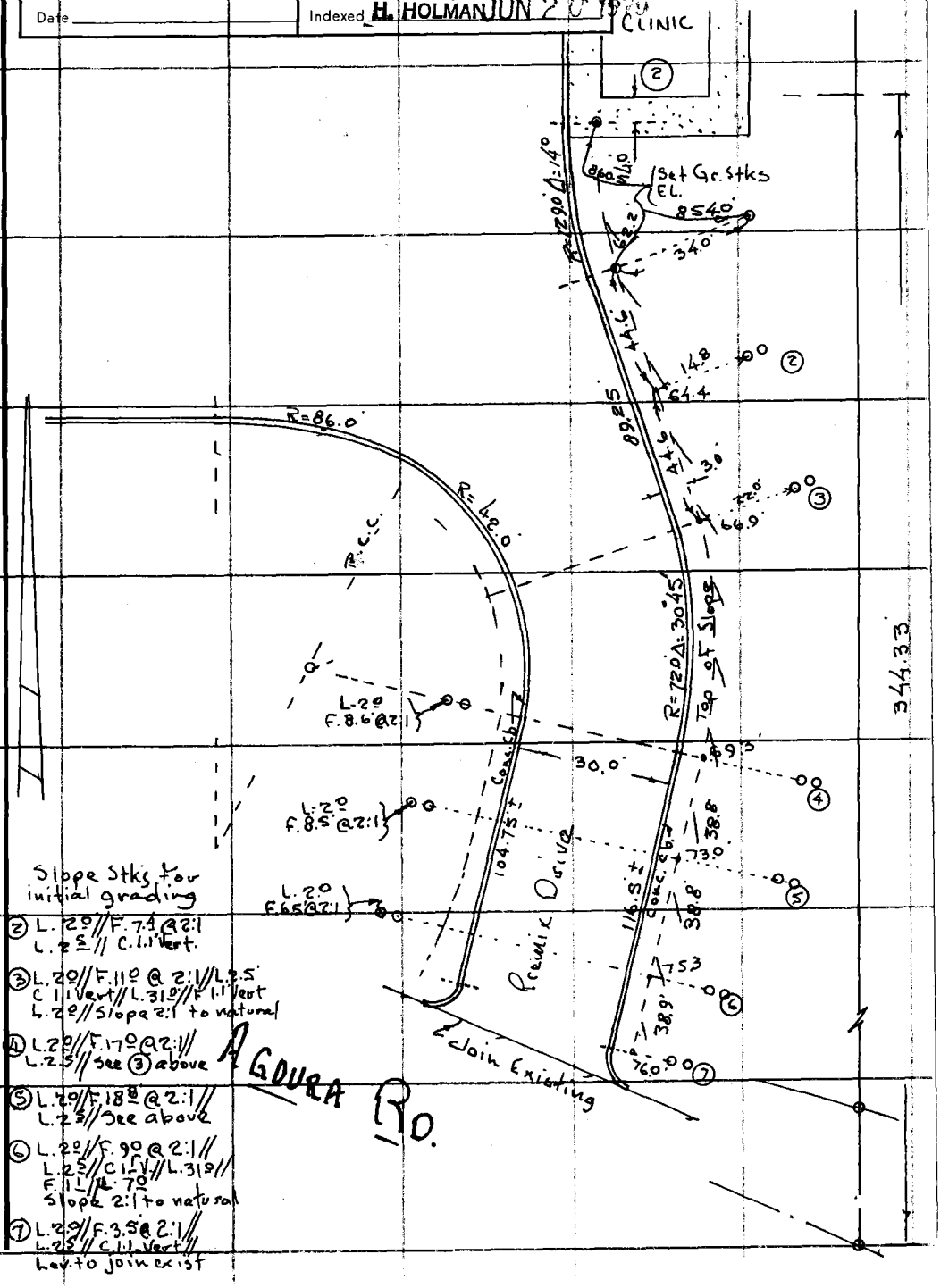

Slope Stks for initial grading

(2) L. 2°// F. 7.4 @ 2:1 L. 2.5// C. 1.1 Vert.

(3) L. 2°// F. 11° @ 2:1// L. 2.5 C 1.1 Vert// L. 31°// F 1.1 Vert L. 2°// Slope 2:1 to natural

(4) L. 2°// F. 17° @ 2:1// L. 2.5// see (3) above

(5) L. 2°// F. 18° @ 2:1// L. 2.5// See above

(6) L. 2°// F. 9° @ 2:1// L. 2.5// C 1.1 V.// L. 31°// F. 1.1// L. 7° Slope 2:1 to natural

(7) L. 2°// F. 3.5 @ 2:1// L. 2.5// C. 1.1 Vert// Lev. to join exist

Note: Any Additions or Changes on This Sheet Must be Made or Circled in Red Ink With Date and Name of Person Making Change.

Do not extend this side of this line.

PLEASE RETURN TO
COUNTY OF LOS ANGELES
DEPARTMENT OF COUNTY ENGINEER
403 LOS ANGELES COUNTY ENGINEERING BLDG.

76F309S CE#310 3-69

PLEASE RETURN TO
COUNTY OF LOS ANGELES
DEPARTMENT OF COUNTY ENGINEER
403 LOS ANGELES COUNTY ENGINEERING BLDG.

Note: Any Additions or Changes on This Sheet Must be Made or Circled in Red Ink With Date and Name of Person Making Change.

Do not extend this side of this line.

F. B. 2929 Pg 106

F. B. 3929 PG. 107

Profile No. ____ Notes Red ____ Date ____ Plotted ____ Date ____ Job No. 7717.02 Division No. ____

X-Sec. No. ____ Notes Chk'd. ____ Date ____ Checked ____ Date ____ Survey of Animal Cont. Ctr. No 7

Survey by T. Mankey Notes J.P.Mc Date 7-1-75

Map No. ____ Indexed H. HOLMAN Date JUN 20 19

NOTE: ANY ADDITIONS OR CHANGES ON THIS SHEET MUST BE MADE OR CIRCLED IN RED INK, WITH DATE AND NAME OF PERSON MAKING CHANGE.

PLEASE RETURN TO
LOS ANGELES COUNTY ENGINEER
403 LOS ANGELES COUNTY ENGINEERING BLDG.

Do not extend notes this side of this line.

STATION | B. S. | H. I. | F. S. | ELEV.

J.N. 7717.02

ANIMAL CONTROL CENTER No 7

ROUGH STAKING FOR BLDG. OVER EXCAVATION & RE COMPACTION

Mankey
McCall
Huckaby
Miyahira

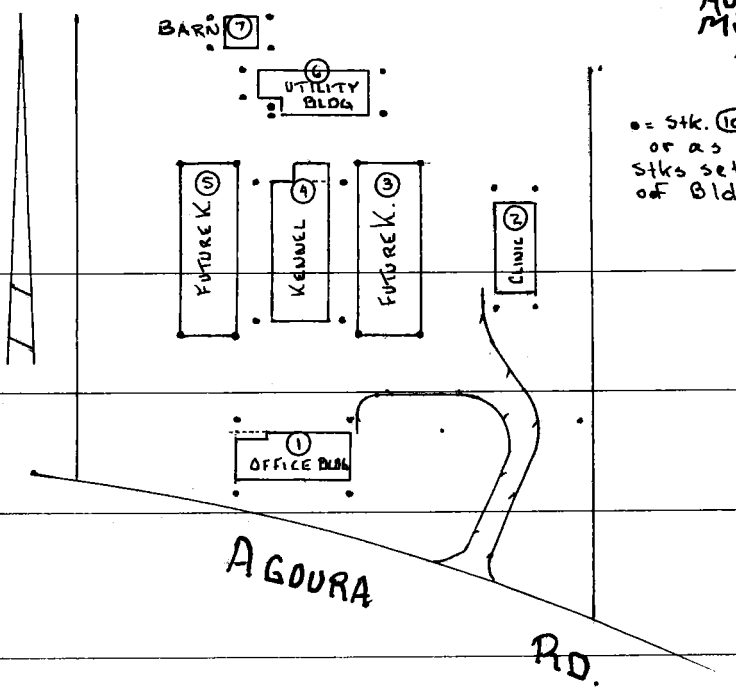

● = Stk. (10) Bldg Cor or as shown. Stks set on Cor's of Bldg.s (3) & (5)

76-L-298 CE 307 8-70

76-L-298 CE 307 8-70

PLEASE RETURN TO
LOS ANGELES COUNTY ENGINEER
403 Los Angeles County Engineering Bldg.

NOTE: ANY ADDITIONS OR CHANGES ON THIS SHEET MUST BE MADE OR CIRCLED IN RED INK, WITH DATE AND NAME OF PERSON MAKING CHANGE.

Do not extend notes this side of this line.

F.B. 3929 Pg. 108 | Job No. 1717.02 | Division No. | Notes Red | Plotted | Profile
Survey of Animal Control Ctr. No. 27 Agoura | Date | No. | X-Sec.
Survey by Tom M. Notes Tom Manley | Notes Chk'd. | Checked
Indexed | Date | Date | No.

STATION	B. S.	H. I.	F. S.	ELEV.	Rough Grades			
T.B.M. (Fd.)				874.89'	T.B.M. Quad. EL.= 874.888' F.B. 3929-92 Agoura Rd., So. side, Chis"□" in the No. rim of a Ball sys. M.H., being the N.W. M.H. of 4 M.H.'s 115.5' S.E. of P.P.# 1964778E & 43.5' So. of P.P. 813043H & 127.5' S.W. of T.P. #545488H			
		C or F slab Sub	Slab Sub Gr.	Elev.	Fin Floor El.	Bot. of Excav.	C/F Bot. Ex	
T.P.	BLDG No 1	C 5.57'	863.12	868.69	863.62'	860.6	C 8.1'	BLDG. # 1 1X2 10' So. of S.W. COR.
		C 3.65	"	866.77	"	"	C 6.2'	1X2 10' S. of S.E. COR.
		C 0.08	"	863.80	"	"	C 2.6'	1X2 10' N of N.E. COR.
		C 1.51'	"	864.63	"	"	C 4.0'	1X2 10' N of N.W. COR.
					Dirt Gr.	C or F to Dirt		BLDG # 5
	BLDG No 5			864.71	863.15'	F 0.3'		1X2 S.W. COR.
				861.49	860.9'	C 0.6'		1X2 S.E. COR.
				861.94	860.9'	C 0.9'		1X2 N.E. COR.
				861.9	860.9'	C 1.0'		1X2 N.W. COR.
								all stks. are up 0.2'
					Fin Floor			BLDG. # 4
	BLDG. No 4	C 2.14	859.75	861.89	860.5	857.8	C 4.1'	1X2 10' W of N.W. COR.
		C 0.44	"	860.19	"	"	C 2.4'	1X2 10' E & 8' S. of N.E. COR.
		C 0.71	"	860.46	"	"	C 2.7'	1X2 10' E of S.E. COR.
		C 1.29'	"	861.04	"	"	C 3.2'	1X2 10' W. of S.W. COR.

76-L-298 CE 307 8-70

PLEASE RETURN TO
LOS ANGELES COUNTY ENGINEER
403 LOS ANGELES COUNTY ENGINEERING BLDG.

NOTE: ANY ADDITIONS OR CHANGES ON THIS SHEET MUST BE MADE OR CIRCLED IN RED INK, WITH DATE AND NAME OF PERSON MAKING CHANGE.

Do not extend notes this side of this line.

STATION	B. S.	H. I.	F. S.	ELEV.	FIN FLOOR EL.	BOT. OF EXCAV	C/F BOT EL.	
								BLDG. #6
		e or F to slab sub	Slab Sub. Gr.					
		C 0.83	860.00	860 83	860.5	857.0	C 3.8	1X2 10'W. of S.W. COR
		C 0.32	"	860 32	"	"	C 3.3	1X2 10'S. & 10'W. of INSIDE COR
	BLDG. No 6	C 0.12	"	860 12	"	"	C 3.1	1X2 10'W of 'N' END JOG.
		F 0.40	"	859 60	"	"	C 2.6	1X2 10'W of N.W. COR
		F 2.12	"	857 88	"	"	C 0.9	1X2 10'E of N.E. COR
		F 1.20	"	858 80	"	"	C 1.8	1X2 10'E. of S.E. COR
								BLDG. #7
		C 0.75	859.0	859 75	859.5	856.5	C 3.2	1X2 10' E. of S.E. COR
	BLDG. No 7	F 0.47	"	858 53	"	"	C 2.0	" " E. of N.E. COR
		F 0.20	"	858 80	"	"	C 2.3	" " W. of N.W. COR
		C 0.28	"	859 28	"	"	C 2.8	" " W. of S.W. COR
					Dirt Gr.	C or F to Dirt		BLDG. #3
				860 13	858.9	C 1.2		1X2 N.W. COR
	BLDG. No 3			858 84	858.9	Grade		1X2 N.E. COR
				859 38	858.9	C 0.5		1X2 S.E. COR
				860 28	858.9	C 1.4		1X2 S.W. COR

all stks are up 0.2

Profile No. ____ Notes Red ____ Plotted ____ Job No. 7717.02 Division No. ____
X-Sec. No. ____ Date ____ Date ____ Survey of Ani. Control Ctr. No 7
Notes Chk'd. ____ Checked ____ Survey by T. Mankey Notes Tom M. Date 7-1-75
Date ____ Date ____ Map No. ____ Indexed H. HOLMAN Date JUN 20 1979

F. B. 3929 PG. 109

76-L-298 CE 307 8-70

PLEASE RETURN TO
LOS ANGELES COUNTY ENGINEER
403 LOS ANGELES COUNTY ENGINEERING BLDG.

NOTE: ANY ADDITIONS OR CHANGES ON THIS SHEET MUST BE MADE OR CIRCLED IN RED INK, WITH DATE AND NAME OF PERSON MAKING CHANGE.

Do not extend notes this side of this line.

STATION	B. S.	H. I.	F. S.	ELEV.	FIN FL. ELEV	BOT OF EXCAV.	C/F BOT EX.	
		C or F to Slab Sub						BLDG. #2
	BLDG. NO	2 F=2.85'	860.09	[illegible] 4	860.59	857.59'		all sticks are up 2' 1X2 10' S. of S.W. COR
		F=4.68'	"	855 41	"	"		1X2 10' S. of S.E. COR
		F=6.54'	"	853 55	"	"		1X2 10' N. of N.E. COR
		F=2.66'	"	857 43	"	"		1X2 10' N. of N.W. COR
T.P. (Fd.)				[illegible]	T.B.M. on P.I. L-3 EL.=862.719' F.B. 3929-92			
B.M.				862 72	P.I. L-3 along L.A. Co. Flood Control Channel 118.± W. of W. R. The No. edge of a 2" I.P. shown on Pg. 80			

F. B. 3929 PG. 110 Job No. 7717.02 Division No. Notes Red Plotted Profile
Survey of Ani Cont. Ctr. No 7 Date Date No. X-Sec.
Survey by Tom M Notes J.P. MC Notes Chk'd. Checked Date No.
Indexed Date Date

Notes Ck'd by	Survey of Ani. Control Ctr. No 7
Map No.	JN 7717.02 Tape Std °F
Office Work	Surveyed by Tom Mankey
Checked	Notes Tom M. Date 7-1-75
Date	Indexed H. HOLMAN JUN 20 1979

F. B. 3929 PG. 111

J.N. 7717.02

ANIMAL CONTROL CTR. NO 7

OFFICE BUILDING ①

LAY OUT

Mankey
McCall
Huckaby
~~Mee~~
Miyahira

Note: Any Additions or Changes on this Sheet Must be Made or Circled in Red Ink With Date and Name of Person Making Change.

Do not extend this side of this line.

PLEASE RETURN TO
COUNTY OF LOS ANGELES
DEPARTMENT OF COUNTY ENGINEER
403 LOS ANGELES COUNTY ENGINEERING BLDG.

76F309S CE#310 3-69

F. B. 3929 PG. 112

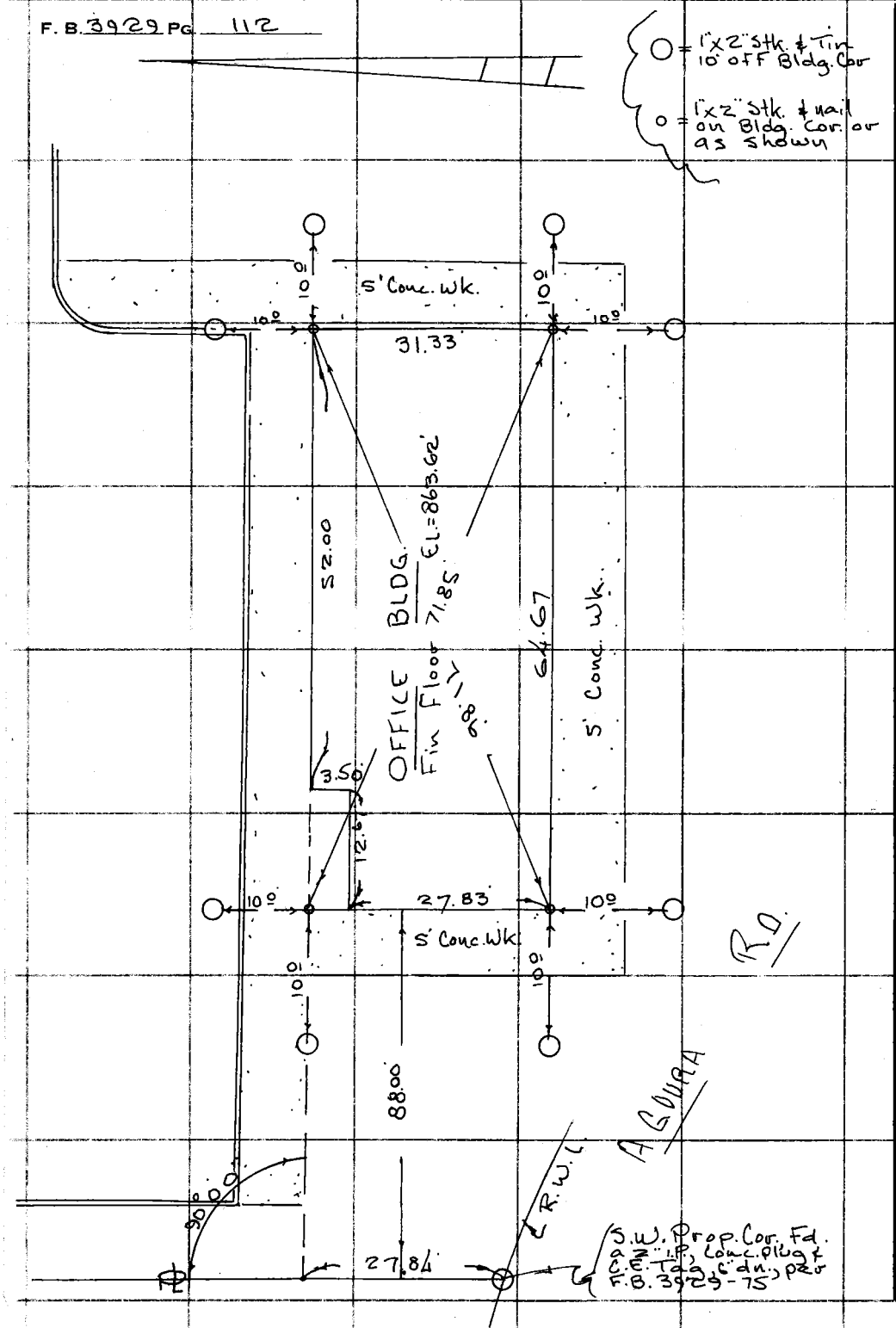

PLEASE RETURN TO
COUNTY OF LOS ANGELES
DEPARTMENT OF COUNTY ENGINEER
403 LOS ANGELES COUNTY ENGINEERING BLDG.

Do not extend this side of this line.

Note: Any Additions or Changes on This Sheet Must be Made or Circled in Red Ink With Date and Name of Person Making Change.

F. B. 3929 PG. 113

Profile No. ____ Notes Red ____ Plotted ____ Job No. 7717.02 Division No. ____
Date ____ Date ____ Survey of Ani. Cont. Ctr. Nº 7
X-Sec. No. ____ Notes Chk'd. ____ Checked ____ Survey by Tom M. Notes J.P.M.E Date 7-75
Date ____ Date ____ Map No. ____ Indexed H. HOLMAN Date JUN 20 1979

J.N. 7717.02

ANIMAL CONTROL CENTER
Nº 7 AGOURA
CONSTRUCTION BENCHS

Mankey
McCall
Huckaby
Miyahira

NOTE: ANY ADDITIONS OR CHANGES ON THIS SHEET MUST BE MADE OR CIRCLED IN RED INK, WITH DATE AND NAME OF PERSON MAKING CHANGE.

PLEASE RETURN TO
LOS ANGELES COUNTY ENGINEER
403 Los Angeles County Engineering Bldg.

Do not extend notes this side of this line.

STATION	B. S.	H. I.	F. S.	ELEV.

76-L-298 CE 307 8-70

76-L-298 CE 307 8-70

PLEASE RETURN TO
LOS ANGELES COUNTY ENGINEER
403 LOS ANGELES COUNTY ENGINEERING BLDG.

E: ANY ADDITIONS OR CHANGES THIS SHEET MUST BE MADE OR CLED IN RED INK, WITH DATE AND NAME OF PERSON MAKING CHANGE.

Do not extend notes this side of this line.

STATION	B. S.	H. I.	F. S.	ELEV.		
					T.B.M. adj. EL.= 874.888	F.B. 3929 - 92
T.B.M. (Fd)				874.89	Agoura Rd., So. side, Chis "□" in the No. rim of a Bell Sys. M.H., being	the N.W. M.H. of 4 M.H.s
T.P.				873.97	115.5' S.E. of P.P.#196477 8E	& 43.5' So. of P.P.#813043H &
T.P.				867.23	127.9 S.W. of T.P.#545488H	
T.B.M.				864.46	(SET) T.B.M. EL.= 864.46	A 1" I.P. UP 0.2
					20'± N.W.LY FR. A 30" OAK.	
	Lenker Rd.					
				864.78	10'S of S.E. COR.	BLDG #1 MIX2N&T
T.P.				863.23	10' N of N.W. "	" " "
T.B.M.				863.10	T.B.M. EL.=	W. SIDE OF PR. OP.
					ON E. SIDE OF P.P. UP 1 FT., A L.G.	
					BT. SPK.	
				862.71	(FD) TB.M ON P.I. L-3	(SEE PG. 110)

F. B. Pg. 114 Job No. Division No. Notes Red Plotted Profile
Survey of Date Date No. X-Sec.
Survey by Notes Notes Chk'd. Checked
Indexed Date Date Date No.

Notes Ck'd by	Survey of Ani. Cont. Ctr. No 7
Map No.	JN 7717.02 Tape Std °F
Office Work	Surveyed by Tom Mankey
Checked	Notes Tom M. Date 7-75
Date	Indexed H. HOLMAN JUN 20 1979

F. B. 3929 PG. 115

Note: Any Additions or Changes on This Sheet Must be Made or Circled in Red Ink With Date and Name of Person Making Change.

Do not extend this side of this line.

PLEASE RETURN TO
COUNTY OF LOS ANGELES
DEPARTMENT OF COUNTY ENGINEER
403 LOS ANGELES COUNTY ENGINEERING BLDG.

J.N. 7717.02

ANIMAL CONTROL CTR. No 7

KENNEL BLDG (4)

LAY OUT

Mankey
McCall
Huchaby
Miyahira

76F309 CE#310 3-69

F. B. 3929 Pg. 116

PLEASE RETURN TO
COUNTY OF LOS ANGELES
DEPARTMENT OF COUNTY ENGINEER
403 LOS ANGELES COUNTY ENGINEERING BLDG.

Do not extend this side of this line.

Note: Any Additions or Changes on This Sheet Must be Made or Circled in Red Ink With Date and Name of Person Making Change.

○ = 1"x2" Stk. & Tin set 10' off of Bldg. Cor.

o = 1"x2" stk. & nail set on Bldg. Cor.

Notes Ck'd by	Survey of Ani. Cont. Ctr. No 7
Map No.	JN 7717.02 Tape Std °F
Office Work	Surveyed by Tom Maukey
Checked	Notes Tom M. Date 7-75
Date	Indexed H. HOLMAN JUN 20 1979

F. B. 3929 PG. 117

Note: Any Additions or Changes on This Sheet Must be Made or Circled in Red Ink With Date and Name of Person Making Change.

Do not extend this side of this line.

PLEASE RETURN TO
COUNTY OF LOS ANGELES
DEPARTMENT OF COUNTY ENGINEER
403 LOS ANGELES COUNTY ENGINEERING BLDG.

J.N. 7717.02

ANIMAL CONTROL CTR. No 7

UTILITY BLDG & BARN 6 & 7

LAY OUT

Maukey
McCall
Huckaby
Miyahira

76F309S CE#310 3-69

F. B. 3929 Pg. 118

PLEASE RETURN TO
COUNTY OF LOS ANGELES
DEPARTMENT OF COUNTY ENGINEER
403 LOS ANGELES COUNTY ENGINEERING BLDG.

Do not extend this side of this line.

Note: Any Additions or Changes on This Sheet Must be Made or Circled in Red Ink With Date and Name of Person Making Change.

Notes Ck'd by	Survey of Ani. Cont. Ctr. No7
Map No.	JN 7717.02 Tape Std °F
Office Work	Surveyed by Tom Markey
Checked	Notes Tom M. Date 7-75
Date	Indexed H. HOLMAN JUN 20 1979

F. B. 3929 PG. 119

J.N. 7717.02

ANIMAL CONTROL CTR. No7

AGOURA

LOCATION OF 60" R.C.P. Along E'LY PROP. LINE

Markey
McCall
Huckaby
Miyohira

Note: Any Additions or Changes on This Sheet Must be Made or Circled in Red Ink With Date and Name of Person Making Change.

PLEASE RETURN TO
COUNTY OF LOS ANGELES
DEPARTMENT OF COUNTY ENGINEER
403 LOS ANGELES COUNTY ENGINEERING BLDG.

Do not extend this side of this line.

76F309S CE#310 3-69

F. B. 3929 Pg 120

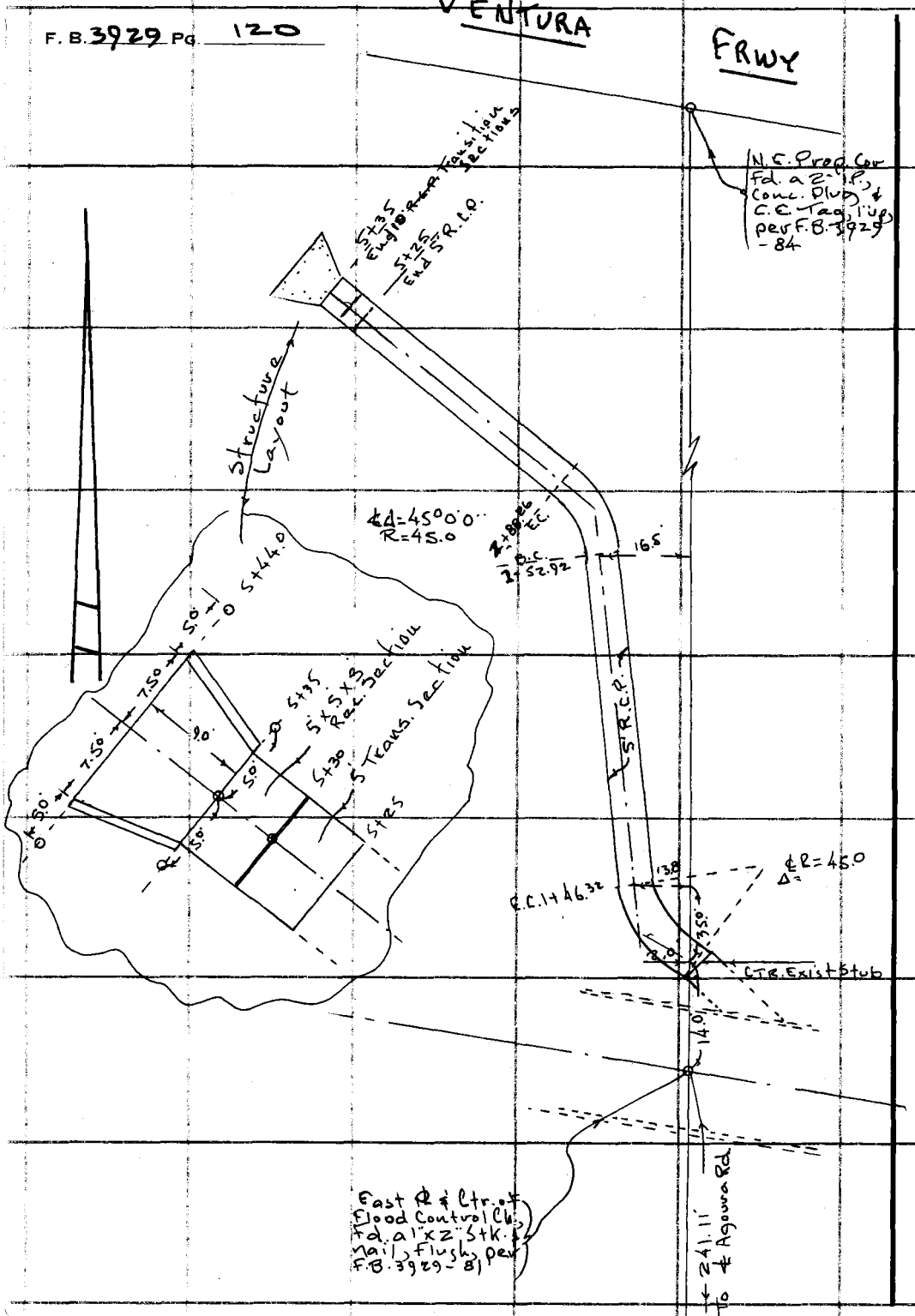

PLEASE RETURN TO
COUNTY OF LOS ANGELES
DEPARTMENT OF COUNTY ENGINEER
403 LOS ANGELES COUNTY ENGINEERING BLDG.

Do not extend this side of this line.

Note: Any Additions or Changes on This Sheet Must be Made or Circled in Red Ink With Date and Name of Person Making Change.

TO LT. Pg. 81 F.B. 3929

F. B. 3929 PG. 121

Profile No. | Notes Red | Plotted | Job No. 771702 | Division No.
Date | Date | Survey of Ani. Cont. Ctr. No 7
X-Sec. No. | Notes Chk'd. | Checked | Survey by Tom M. | Notes Tom M. Date 7-75
Date | Date | Map No. | Indexed H. HOLMAN Date JUN 20 1979

J.N. 771702

ANIMAL CONTROL CTR. NO 7

AGOURA

CONST. STKS FOR 60" R.C.P.

Stk's & Tins Set 8' RT. of Ctr. to 1+46.32

& 10' RT of Ctr. to 5+35.00

Mankey
McCall
Huckaby
Miyahira

STATION	B. S.	H. I.	F. S.	ELEV.

NOTE: ANY ADDITIONS OR CHANGES ON THIS SHEET MUST BE MADE OR CIRCLED IN RED INK, WITH DATE AND NAME OF PERSON MAKING CHANGE.

Do not extend notes this side of this line.

PLEASE RETURN TO
LOS ANGELES COUNTY ENGINEER
403 Los Angeles County Engineering Bldg.

76-L-298 CE 307 8-70

76-L-298 CE 307 8-70

PLEASE RETURN TO
LOS ANGELES COUNTY ENGINEER
403 LOS ANGELES COUNTY ENGINEERING BLDG.

NOTE: ANY ADDITIONS OR CHANGES ON THIS SHEET MUST BE MADE OR CIRCLED IN RED INK, WITH DATE AND NAME OF PERSON MAKING CHANGE.

Do not extend notes this side of this line.

STATION	B. S.	H. I.	F. S.	ELEV.	Const. Stk for 60" R.C.P.			
T.P.				50.52	% GR.	Grade	C or F.	
1+08.74 B.C. & Join		Exist. 60" R.C.P.		43.73		43.73	Grade	S&T (8) Rt & East
+12.49				46.57		43.755	C-2.82	
16.24				46.48		43.78	2.70	
19.99				46.50		43.805	2.70	
23.74				46.65		43.83	2.82	
27.49				46.55		43.855	2.70	
31.24				46.12		43.88	2.24	
34.99				46.19		43.905	2.29	
38.74				46.87		43.93	2.94	
42.49				47.94	.65%	43.955	3.99	
1 + 46.32 E.C.				47.44		43.98	3.46	
+75				53.74		44.16	9.58	(10)
2+				54.55		44.32	10.23	"
+25				54.61		44.48	10.13	"
+52.92 B.C.				54.66		44.66	10.00	"
62.50				53.06		44.72	8.34	"
72.50				52.19		44.78	7.41	"
82.50				52.73		44.85	7.88	"
2+88.26 E.C.				53.02		44.89	8.13	"
3+00				52.56		44.97	7.59	"

F. B. 3929 PG. 122 Job No. 7717.02 Division No. ____ Notes Red ____ Plotted ____ Profile ____
Survey of Ani. Cont. Ctr. No 7 Agoura Date ____ Date ____ No. ____ X-Sec. ____
Survey by Tom M. Notes Tom Mankey Notes Chk'd. ____ Checked ____ Date ____ No. ____
Indexed ____ Date ____ Date ____

76-L-298 CE 307 8-70

PLEASE RETURN TO
LOS ANGELES COUNTY ENGINEER
403 LOS ANGELES COUNTY ENGINEERING BLDG.

NOTE: ANY ADDITIONS OR CHANGES ON THIS SHEET MUST BE MADE OR CIRCLED IN RED INK, WITH DATE AND NAME OF PERSON MAKING CHANGE.

Do not extend notes this side of this line.

Const. Stks for 60" R.C.P.

STATION	B. S.	H. I.	F. S.	ELEV.	%	Grade	C or F.	
3+25				53.14		45.13	8.01	S&T (10) RT.
50				53.13		45.29	7.84	
75				52.92		45.45	7.47	
4+				53.24	.65%	45.62	7.62	
25				53.62		45.78	7.84	
50				54.19		45.94	8.25	
75				54.61		46.10	8.51	
5+00				54.58		46.26	8.32	
5+25				53.95		46.42	7.53	
5+35	End 60" R.C.P.			53.63		46.50	7.13	D.H.V
T.P. (Fd.)				56.80				
T.B.M.				864.46				

T.B.M. EL. = 864.46 A 1" I.P., up 0.2', 20' ± N.W.LY From a 30" Oak TR.

Structure Stks

STATION	B. S.	H. I.	F. S.	ELEV.	Grade	C or F.	
5+25	End Exist 5' R.C.P. Asbuilt			46.60			
5+35				848.60	846.68	C 1.92	S&T (5) & RT
"				47.82	46.68	C 1.14	" " " LT
5+44				51.82	850.00	C 1.82	S&T (125) RT
"				856.57	850.00	C 6.57	" " LT

Profile Notes Red ____ Plotted ____ Job No. 771702 Division No. ____ F.B. 3929 PG. 123
No. ____ Date ____ Date ____ Survey of Ani. Cont. Ctr. No 7
X-Sec. Notes Chk'd. ____ Checked ____ Survey by Tom Manke Notes Tom M. Date 7-75
No. ____ Date ____ Date ____ Map No. ____ Indexed H. HOLMAN Date JUN 20 1979

F. B. Pg. 124 Job No. Division No. Notes Red Plotted Profile

Survey of Date Date No.

Survey by Notes Notes Chk'd. Checked X-Sec.

Indexed Date Date Date No.

STATION	B. S.	H. I.	F. S.	ELEV.

PLEASE RETURN TO
LOS ANGELES COUNTY ENGINEER
403 LOS ANGELES COUNTY ENGINEERING BLDG.

Do not extend notes this side of this line.

NOTE: ANY ADDITIONS OR CHANGES ON THIS SHEET MUST BE MADE OR CIRCLED IN RED INK, WITH DATE AND NAME OF PERSON MAKING CHANGE.

76-L-298 CE 307 8-70

F. B. 3929 PG. 125

Profile No. ____ Notes Red ____ Plotted ____ Job No. 7717.02 Division No. ____
Date ____ Date ____ Survey of Ani. Cont Ctr. No 7
X-Sec. No. ____ Notes Chk'd. ____ Checked ____ Survey by Tom M. Notes T. M. Date 8-75
Date ____ Date ____ Map No. ____ Indexed H. HOLMAN Date ____

NOTE: ANY ADDITIONS OR CHANGES ON THIS SHEET MUST BE MADE OR CIRCLED IN RED INK, WITH DATE AND NAME OF PERSON MAKING CHANGE.

PLEASE RETURN TO
LOS ANGELES COUNTY ENGINEER
403 Los Angeles County Engineering Bldg.

Do not extend notes this side of this line.

STATION | B. S. | H. I. | F. S. | ELEV.

J.N. 7717.02

ANIMAL CONTROL CTR. No 7

AGOURA

CONST. STK's FOR. CATCH BASINS & S.D.s SO. & WEST OF OFFICE BLDG. & DRAIN TO. F.C. CHANNEL

Maukey
McCall
Huckaby

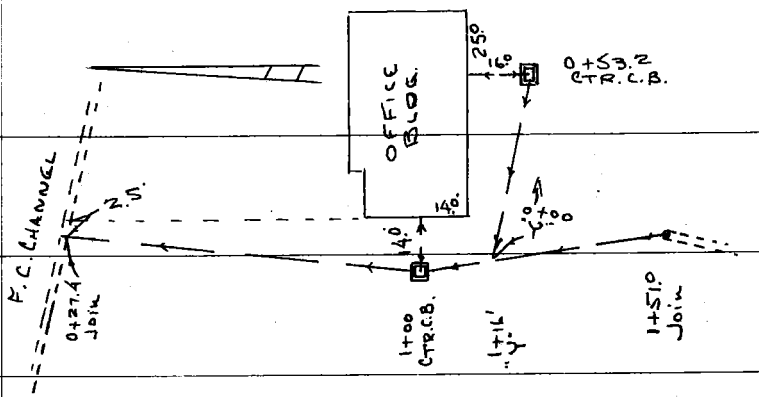

76-L-298 CE 307 8-70

76-L-298 CE 307 8-70

PLEASE RETURN TO
LOS ANGELES COUNTY ENGINEER
403 LOS ANGELES COUNTY ENGINEERING BLDG.

NOTE: ANY ADDITIONS OR CHANGES ON THIS SHEET MUST BE MADE OR CIRCLED IN RED INK, WITH DATE AND NAME OF PERSON MAKING CHANGE.

Do not extend notes this side of this line.

Const. STK's For S.D.'s, Office Bldg Area

STATION	B. S.	H. I.	F. S.	ELEV.	%	Grade	C/F.	
0+27.4				62.10		854.70	7.40	
50				62.11		55.69	6.42	
75				63.05		56.79 Top Gr. 61.90	6.26 0.92 cut	
1+00 T.P.	Ctr. C.B.			62.82		57.90	4.92	S.&T. 90° to C.B.
+10				63.20		58.34	4.86	
+16.1 "Y"				—		—	—	
+20.2	Grade Break			63.68	—	58.78	4.90	
+30				66.10		62.62	3.48	
+40				68.63		66.54	2.09	
1+51.0	Exist 12" C.M.P.			70.84		70.84	Join	

S.D. Lateral So. side Office Bldg.

STATION	B. S.	H. I.	F. S.	ELEV.	%	Grade	C/F.	
0+00 "Y"				~~62.10~~		58.60		
05				63.23		58.64	4.59	
25				63.15		58.79	4.36	
40				63.33		58.90 Top. Gr. 61.75	4.43 C1.05	
0+53.2	Ctr. C.B.			62.80		59.00	3.80	S&T 90° to C.B.

F. B. 3929 Pg. 126
Job No. 7717.02 Division No. Notes Red Plotted Profile
Survey of Ani. Cont. Ctr. No 7 Agoura Date Date No.
Survey by Tom M. Notes Tom Mankey Notes Chk'd. Checked X-Sec.
Indexed Date Date No.

Notes Ck'd by	Survey of Ani. Cont. Ctr. No 7
Map No.	JN 7717.02 Tape Std °F
Office Work	Surveyed by Tom Mankey
Checked	Notes Tom M Date 8-75
Date	Indexed H. HOLMAN JUN 20 1979

F. B. 3969 PG. 127

J.N. 7717.02

ANIMAL CONTROL CENTER No 7

S.D. & C.B. LAYOUT

Mankey
McCall
Huckaby
Miyahira

Note: Any Additions or Changes on This Sheet Must be Made or Circled in Red Ink With Date and Name of Person Making Change.

Do not extend this side of this line.

PLEASE RETURN TO
COUNTY OF LOS ANGELES
DEPARTMENT OF COUNTY ENGINEER
403 LOS ANGELES COUNTY ENGINEERING BLDG.

76F309S CE#310 3-69

PLEASE RETURN TO
COUNTY OF LOS ANGELES
DEPARTMENT OF COUNTY ENGINEER
403 LOS ANGELES COUNTY ENGINEERING BLDG.

Note: Any Additions or Changes on This Sheet Must be Made or Circled in Red Ink With Date and Name of Person Making Change.

Do not extend this side of this line.

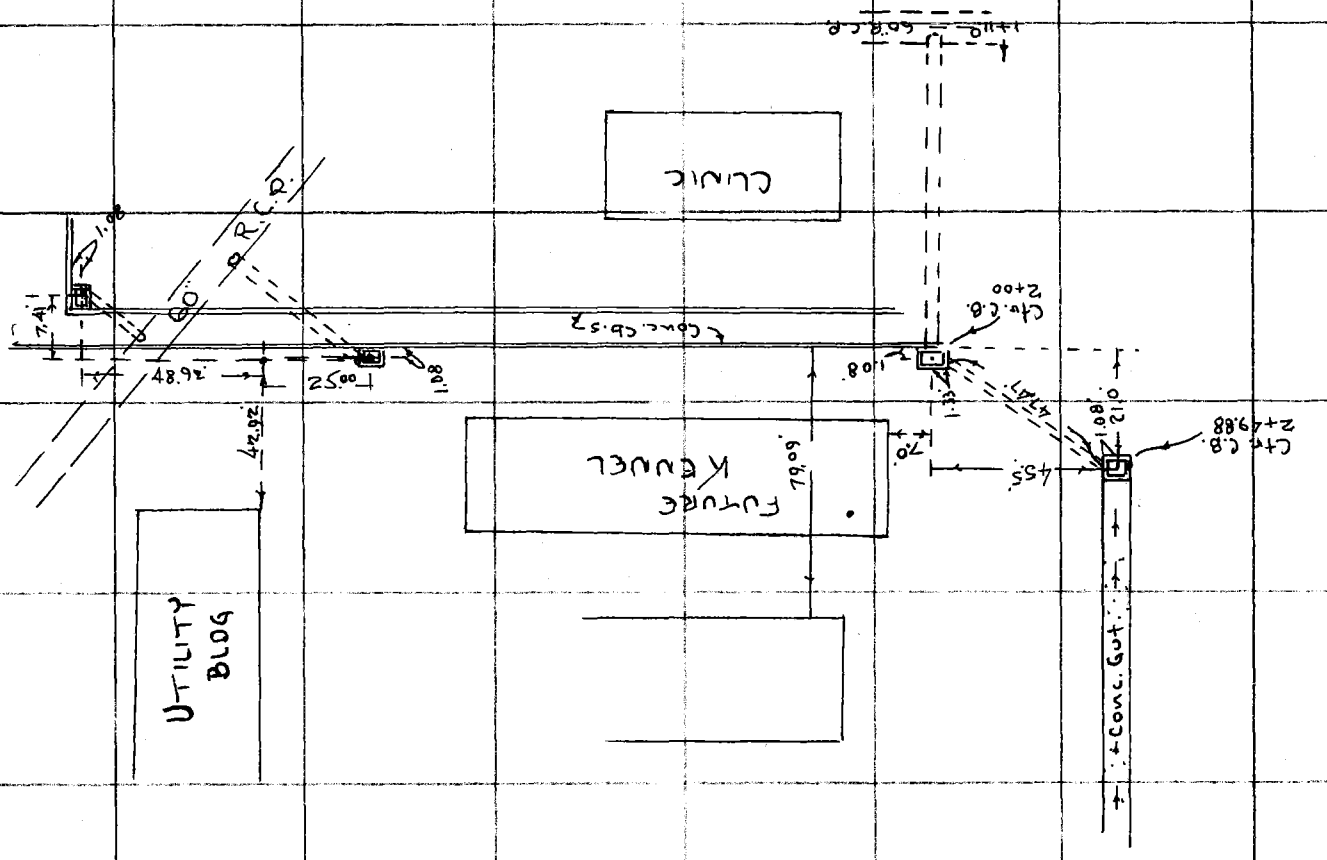

F. B. 3929 Pg. 128

F. B. 3929 Pg. 129

Profile No. ____ Notes Red ____ Plotted ____ Job No. 7717.02 Division No. ____
Date ____ Date ____ Survey of Ani. Control Ctr. No 7
X-Sec. No. ____ Notes Chk'd. ____ Checked ____ Survey by ~~Tom~~ Maukey Notes ~~Tom~~ M. Date 8- 75
Date ____ Date ____ Map No. ____ Indexed H. HOLMAN Date JUN 20 1979

J.N. 7717.02

ANIMAL CONTROL CENTER No 7

AGOURA

REMAINDER OF S.D.'s & C.B.'s

GRADES

Maukey
McCall
Huckaby
Miyahira

NOTE: ANY ADDITIONS OR CHANGES ON THIS SHEET MUST BE MADE OR CIRCLED IN RED INK, WITH DATE AND NAME OF PERSON MAKING CHANGE.

PLEASE RETURN TO
LOS ANGELES COUNTY ENGINEER
403 Los Angeles County Engineering Bldg.

Do not extend notes this side of this line.

STATION	B. S.	H. I.	F. S.	ELEV.

76-L-298 CE 307 8-70

76-L-298 CE 307 8-70

PLEASE RETURN TO
LOS ANGELES COUNTY ENGINEER
403 LOS ANGELES COUNTY ENGINEERING BLDG.

NOTE: ANY ADDITIONS OR CHANGES ON THIS SHEET MUST BE MADE OR CIRCLED IN RED INK, WITH DATE AND NAME OF PERSON MAKING CHANGE.

Do not extend notes this side of this line.

STATION	B. S.	H. I.	F. S.	ELEV.	S.D. Const. Stk's %	GRADE	C/F.	
1+11.0	Exist 60" R.C.P.							S&T (8.0) LT.
								"
								"
1+55.0	Gr. Br.			62.03	—	54.70	C7.33	"
+75				61.03	%	54.90	C6.13	"
2+00	Catch Basin			60.67	—	55.15	C5.52	(T.G. 58.65' (2.02' T.G.)
"	"	"		58.43		Top Grate 58.65	F0.22 T.G.	S&T. (8) RT.
+01.33	Inlet			60.48	—	55.24	C5.24	"
+15				61.25		56.19	C5.06	"
+30		Top of Flood Control S.D.	57.42	61.30		57.23	C4.07	"
2+38.0	GR. BR.		Top. Box	61.17	—	57.80	C3.37	
+48.8	Outlet		57.47	61.07	—	58.00	C3.07	" 90° to Gut
2+49.88	Ctr. C.B.			60.89		Top Grate 61.05	F0.16	(T.G. 61.05') " " " " " " "
"	"	"		60.72		"	F0.33	" RT.

F. B. 3929 PG. 130

Job No. 2717.02 Division No. ____ Notes Red ____ Plotted ____ Profile ____

Survey of Ani. Control Ctr. No. 7 Date ____ Date ____ No. ____

Survey by Tom M. Notes Tom Mankey Notes Chk'd. ____ Checked ____ X-Sec. ____

Indexed ____ Date ____ Date ____ Date ____ No. ____

Notes Ck'd by	Survey of Ani. Control Ctr No 7
Map No.	JN 7717.02 Tape Std °F
Office Work	Surveyed by Tom Mankey
Checked	Notes Tom M. Date 9-75
Date	Indexed H. HOLMAN JUN 20 1979

F. B. 3929 PG. 131

J.N. 7717.02

ANIMAL CONTROL CENTER No 7

AGOURA

CLINIC BLDG (2)

LAYOUT

Note: Any Additions or Changes on this Sheet Must be Made or Circled in Red Ink With Date and Name of Person Making Change.

Do not extend this side of this line.

PLEASE RETURN TO
COUNTY OF LOS ANGELES
DEPARTMENT OF COUNTY ENGINEER
403 LOS ANGELES COUNTY ENGINEERING BLDG.

Mankey
McCall
Miyahira
Huckaby

76F309S CE#310 3-69

F. B. 3929 Pg. 132

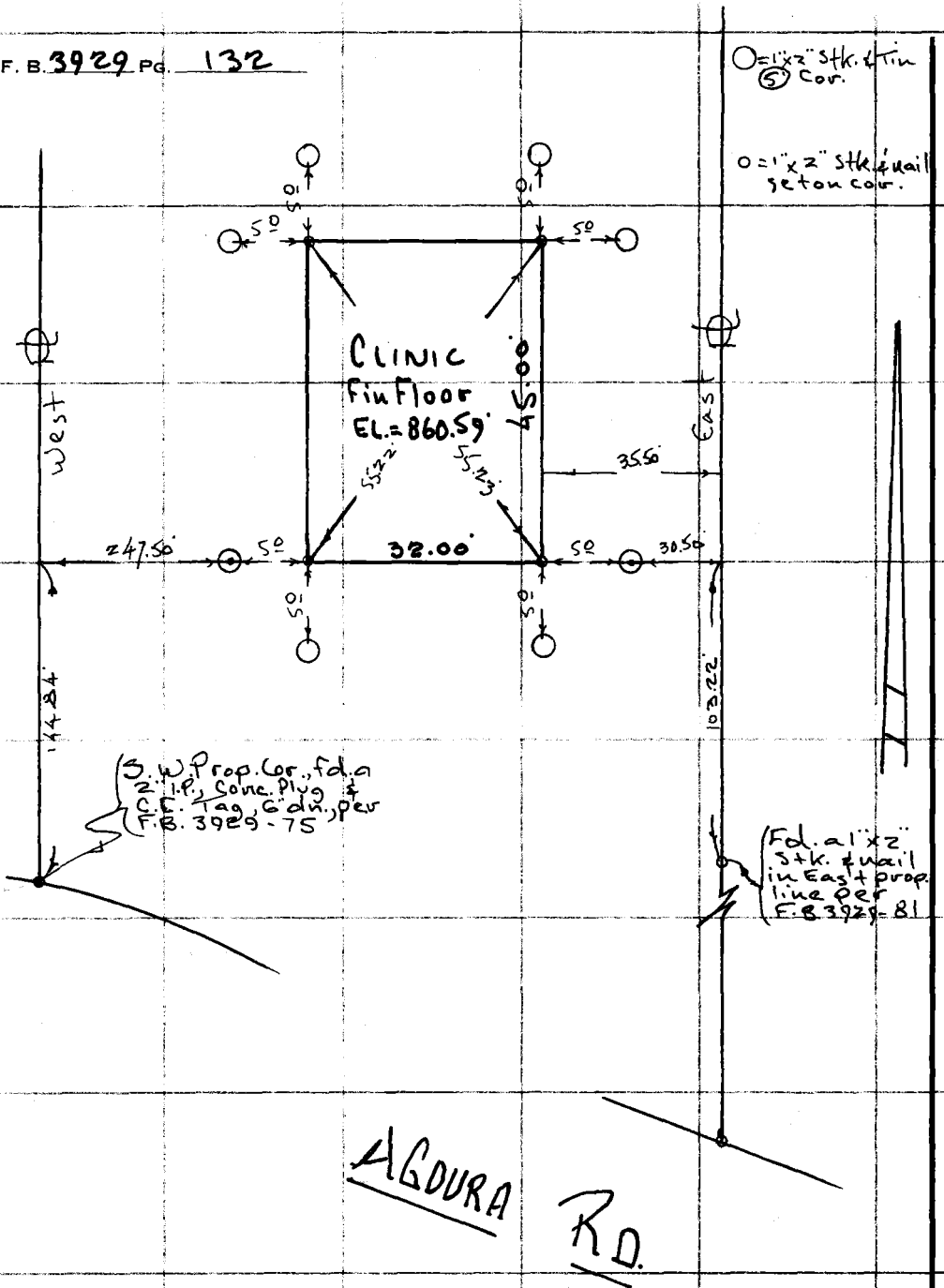

PLEASE RETURN TO
COUNTY OF LOS ANGELES
DEPARTMENT OF COUNTY ENGINEER
403 LOS ANGELES COUNTY ENGINEERING BLDG.

Do not extend this side of this line.

Note: Any Additions or Changes on This Sheet Must be Made or Circled in Red Ink With Date and Name of Person Making Change.

Notes Ck'd by	Survey of Ani. Control Ctr. No 7
Map No.	JN 7717.02 Tape Std °F
Office Work	Surveyed by Tom Mankey
Checked	Notes Tom M. Date 9-75
Date	Indexed H. HOLMAN JUN 20 1979

F. B. 3929 PG. 133

J.N. 7717.02

ANIMAL CONTROL CTR. NO 7

AGOURA

CURB LAYOUT

Mankey
McCall
Huckaby
Miyahira

Note: Any Additions or Changes on This Sheet Must be Made or Circled in Red Ink With Date and Name of Person Making Change.

Do not extend this side of this line.

PLEASE RETURN TO
COUNTY OF LOS ANGELES
DEPARTMENT OF COUNTY ENGINEER
403 LOS ANGELES COUNTY ENGINEERING BLDG.

76F309S CE#310 3-69

PLEASE RETURN TO
COUNTY OF LOS ANGELES
DEPARTMENT OF COUNTY ENGINEER
403 LOS ANGELES COUNTY ENGINEERING BLDG.

Note: Any Additions or Changes on This Sheet Must be Made or Circled in Red Ink With Date and Name of Person Making Change.

Do not extend this side of this line.

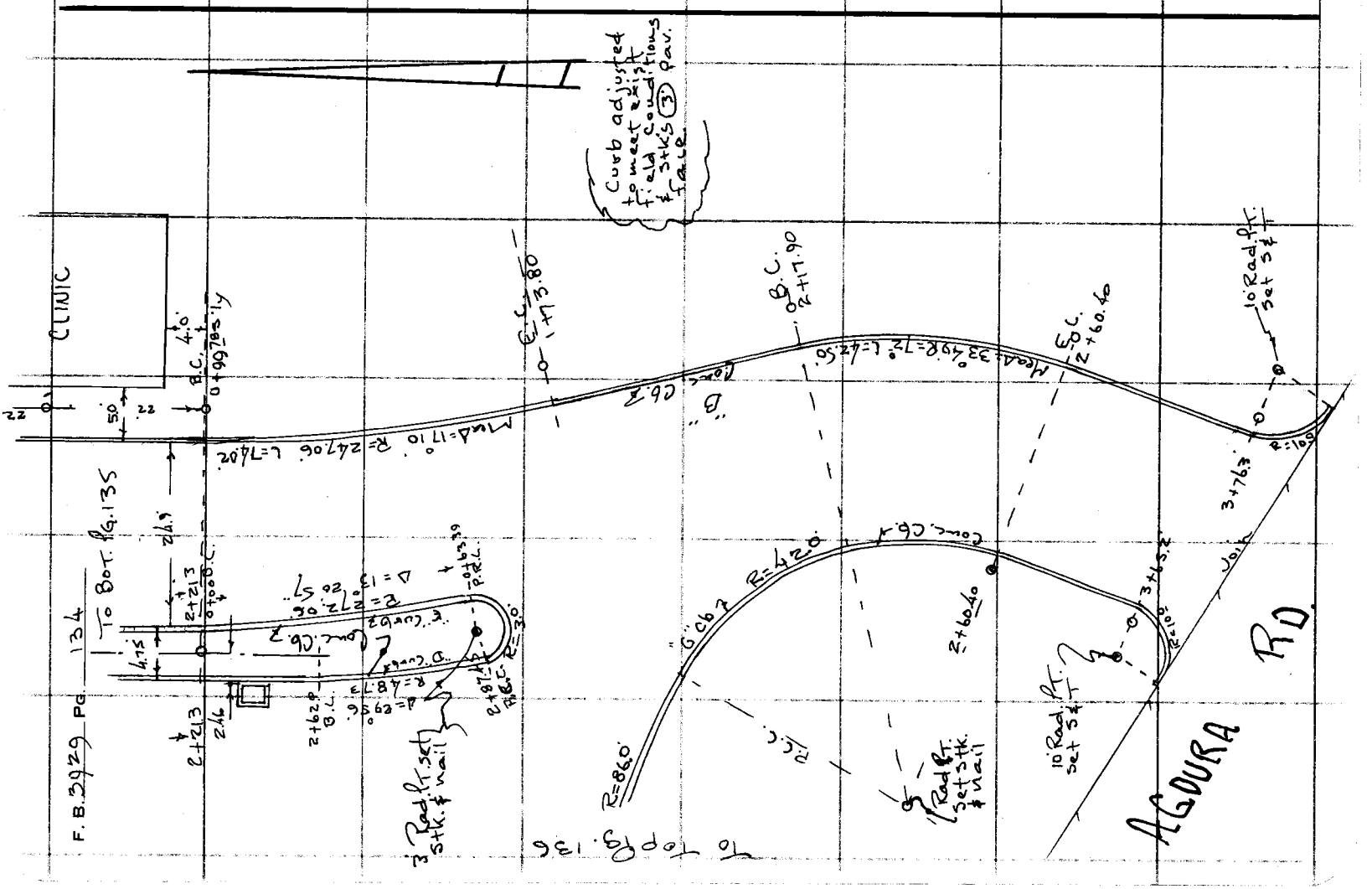

Notes Ck'd by	Survey of Ani. Cont. Ctr. #7
Map No.	JN 7717.07 Tape Std °F
Office Work	Surveyed by Tom Markey
Checked	Notes Tom M. Date 9-75
Date	Indexed H. HOLMAN JUN 20 1979

F. B. 3929 PG. 135

NOTE: Island Adj. from 5.0 to 4.75', to meet exist field conditions, as built's on catch basins

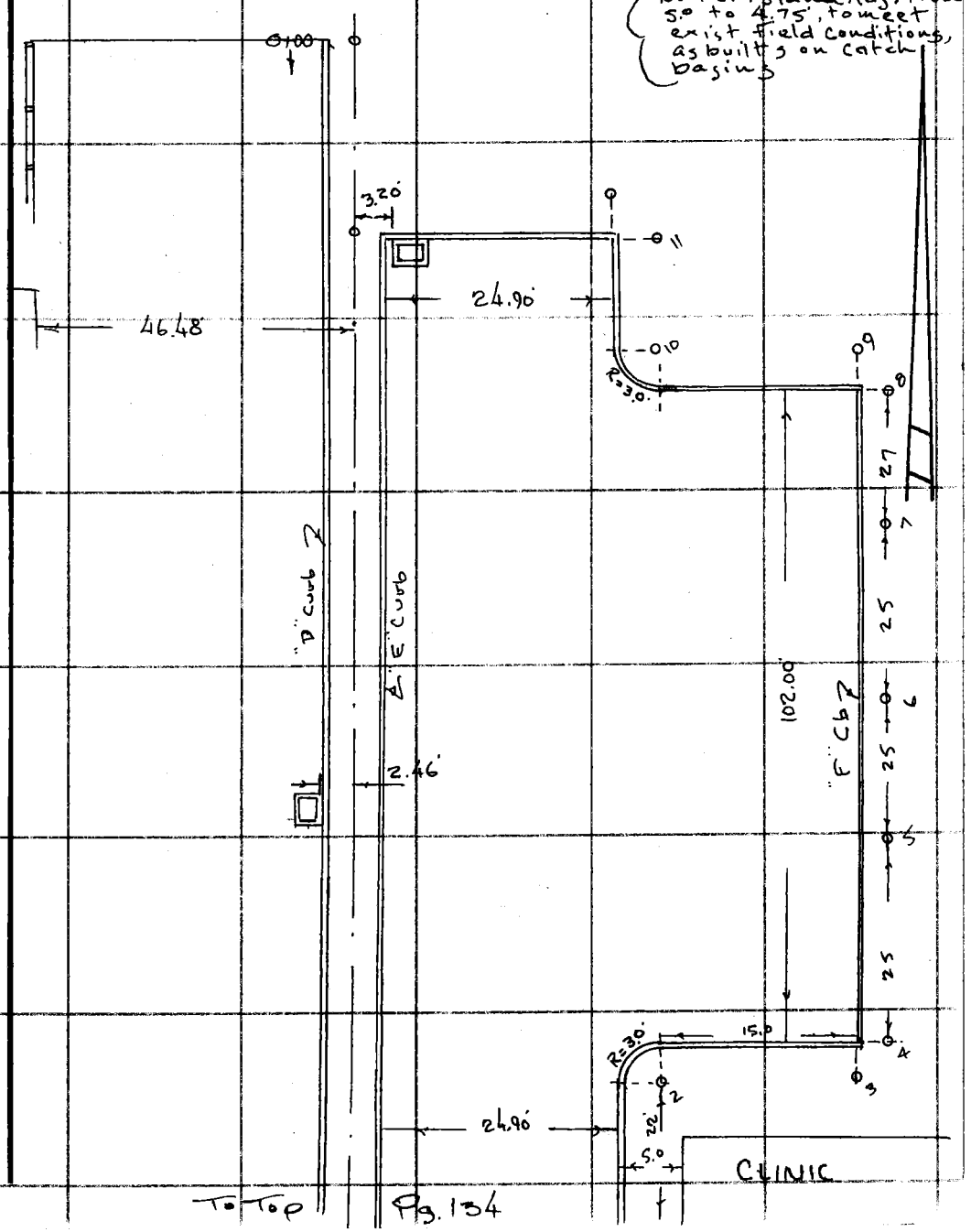

Note: Any Additions or Changes on this Sheet Must be Made or Circled in Red Ink With Date and Name of Person Making Change.

Do not extend this side of this line.

PLEASE RETURN TO
COUNTY OF LOS ANGELES
DEPARTMENT OF COUNTY ENGINEER
403 LOS ANGELES COUNTY ENGINEERING BLDG.

To Top Pg. 134

76F309S CE#310 3-69

To LT. Pg 134

F. B. 3929 Pg. 136

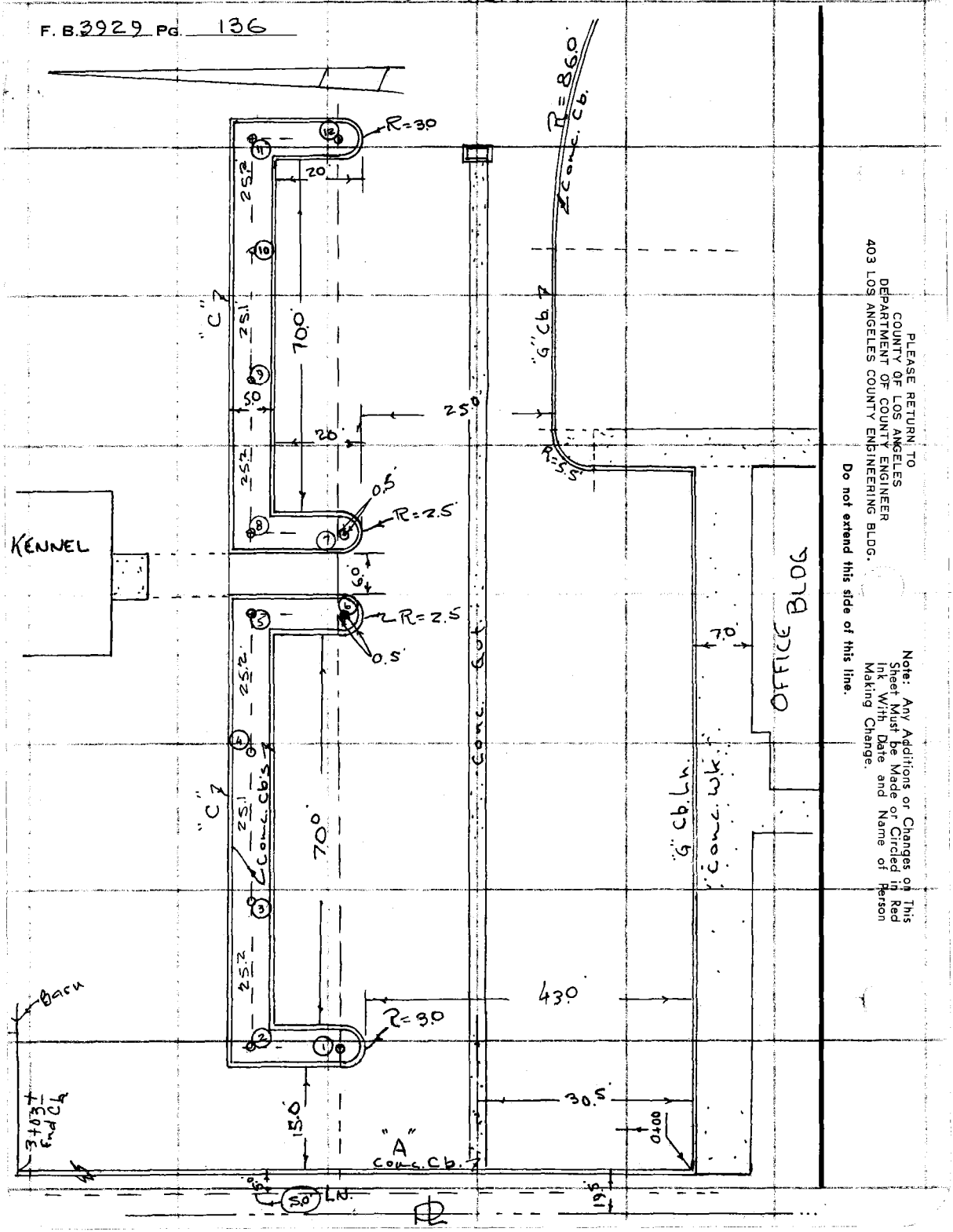

PLEASE RETURN TO
COUNTY OF LOS ANGELES
DEPARTMENT OF COUNTY ENGINEER
403 LOS ANGELES COUNTY ENGINEERING BLDG.

Do not extend this side of this line.

Note: Any Additions or Changes on This Sheet Must be Made or Circled in Red Ink With Date and Name of Person Making Change.

Notes Ck'd by	Survey of Ani Cont. Ctr. U#7
Map No.	JN 7717.02 Tape Std °F
Office Work	Surveyed by Tom Mankey
Checked	Notes Tom M. Date 9-75
Date	Indexed H. HOLMAN JUN 20 1979

F. B. 3929 PG. 137

PLEASE RETURN TO
COUNTY OF LOS ANGELES
DEPARTMENT OF COUNTY ENGINEER
403 LOS ANGELES COUNTY ENGINEERING BLDG.

Note: Any Additions or Changes on this Sheet Must be Made or Circled in Red Ink With Date and Name of Person Making Change.

Do not extend this side of this line.

76F309S CE#310 3-69

PLEASE RETURN TO
COUNTY OF LOS ANGELES
DEPARTMENT OF COUNTY ENGINEER
403 LOS ANGELES COUNTY ENGINEERING BLDG.

Note: Any Additions or Changes on This Sheet Must be Made or Circled in Red Ink With Date and Name of Person Making Change.

Do not extend this side of this line.

F. B. 3929 Pg. 128

F. B. 3929 PG. 139

Profile No. | Notes Red | Date | Plotted | Date | Job No. 7717.02 | Division No.
X-Sec. No. | Notes Chk'd. | Date | Checked | Date | Survey of Animal Cont. Ctr. No 7 | Survey by Tom Mankey | Notes Tom M. | Date 10 - 75 | Map No. | Indexed H. HOLMAN | Date JUN 20 1979

J.N. 7717.02

ANIMAL CONTROL CTR. No 7

AGOURA

CURB GRADES

Mankey
McCall.
Miyahira
Huckaby

NOTE: ANY ADDITIONS OR CHANGES ON THIS SHEET MUST BE MADE OR CIRCLED IN RED INK, WITH DATE AND NAME OF PERSON MAKING CHANGE.

PLEASE RETURN TO
LOS ANGELES COUNTY ENGINEER
403 Los Angeles County Engineering Bldg.

Do not extend notes this side of this line.

STATION	B. S.	H. I.	F. S.	ELEV.

76-L-298 CE 307 8-70

76-L-298 CE 307 8-70

PLEASE RETURN TO
LOS ANGELES COUNTY ENGINEER
403 LOS ANGELES COUNTY ENGINEERING BLDG.

NOTE: ANY ADDITIONS OR CHANGES ON THIS SHEET MUST BE MADE OR CIRCLED IN RED INK, WITH DATE AND NAME OF PERSON MAKING CHANGE.

Do not extend notes this side of this line.

F. B. 3929 PG. 140 | Job No. 7217.02 Division No. | Notes Red | Plotted | Profile
Survey of Aux. Cont. Ctrs. #27 | Date | No.
Survey by Iowa M. Notes J. P. McCall | Notes Chk'd. | Checked | X-Sec.
Indexed | Date | Date | No.

STATION	B. S.	H. I.	F. S.	ELEV.	%	T.C. Grade	Cut or Fill
			Loc. Pg. 136 Curb "A"			Curb Const. Stk's	
0+00 N'ly (cb. & PT.)				865.70		864.39	C-1.31
0+30 ±				864.82		64.03	F-0.21
0+46				863.78		64.39	F-0.61
0+65 ±	+50.5			864.68		65.50	F-0.82
0+84				863.58		64.50	F-0.92
1+00				862.73		63.50	F-0.77
1+18				861.83		62.50	F-0.67
1+50				861.41		61.46	F-0.05
1+75				861.30		61.14	C-0.16
2+00				860.89		60.82	C-0.07
2+25				860.15		60.50	F-0.35
2+50				859.15		60.18	F-1.03
2+75				859.11		59.86	F-0.75
3+03 ± (END CB)				859.08		859.50	F-0.42
			Loc. Pg. 134 Curb "B"				
0+99.78 B.C.				860.02		860.50	F-0.48
1+25				860.65	5.0%	61.15	F-1.10
+50		861.6		862.23		63.05	F-0.82
1+73.80 E.C.		862.9		863.78	4.2%	64.25	F-0.47
2+00		864.3		865.18		65.90	F-0.72

S & T (5') Cb. face

S & T (3') Cb. face

76-L-298 CE 307 8-70

PLEASE RETURN TO
LOS ANGELES COUNTY ENGINEER
403 LOS ANGELES COUNTY ENGINEERING BLDG.

NOTE: ANY ADDITIONS OR CHANGES ON THIS SHEET MUST BE MADE OR CIRCLED IN RED INK, WITH DATE AND NAME OF PERSON MAKING CHANGE.

Do not extend notes this side of this line.

"B" Curb Const. Stk's

STATION	B. S.	H. I.	F. S.	ELEV.	%	T.C. Grade	cut or Fill		
2+17.90 B.C.		865.6		866.42		867.02	F-0.60	S&T (3') Cb. Face	
+25		866.0		866.95	6.29%	67.47	F-0.52		
+50		867.8		868.86		69.04	F-0.18		
2+60.40 EC		868.4		869.56		669.70	F-0.14		RT
"		868.7		869.51		669.70	F-0.19	LT	
+75		869.7		870.82		70.82	GRADE		RT
"		869.9		870.85	7.66%	70.82	C-0.03	LT	
3 +00		871.9		873.00		72.73	C-0.27		RT
"		871.9		872.91		72.73	C-0.18	LT.	
3+25		873.4		874.34		874.65	F-0.31		RT
"		873.6		874.54		874.65	F-0.11	LT.	
3+50		874.5		874.53		875.60	F-1.07		RT
"		874.5		875.43		875.60	F-0.17	LT	
3+65.2 B.R.				874.91		876.00	F-1.08		RT
3+76.3 B.R.				875.38		876.00	F-0.62	LT	
	JOIN			875.68					RT
	JOIN			875.54				LT	
		Loc. Pg. 136	"C"	Curb Grade.					
①						T.C. W. Side 863.92		S&T on 3" Rad Pt.	
①						T.C. E. Side 63.84		" " " " "	

Profile No. ____ Notes Red ____ Plotted ____ Job No. 7717.02 Division No. ____
X-Sec. No. ____ Date ____ Date ____ Survey of Ani. Cont. Ctr. No 7
Notes Chk'd. ____ Checked ____ Survey by Tom M. Notes J.P.M.C. Date 10-75
Date ____ Date ____ Map No. ____ Indexed H. HOLMAN Date JUN 20 1979

F.B. 3929 PG. 141

76-L-298 CE 307 8-70

PLEASE RETURN TO
LOS ANGELES COUNTY ENGINEER
403 LOS ANGELES COUNTY ENGINEERING BLDG.

NOTE: ANY ADDITIONS OR CHANGES ON THIS SHEET MUST BE MADE OR CIRCLED IN RED INK, WITH DATE AND NAME OF PERSON MAKING CHANGE.

Do not extend notes this side of this line.

STATION	B. S.	H. I.	F. S.	ELEV.	Curb Const. Grades			
	Loc. Pg. 136		"C" Curb Grades		%	T.C. Grades	cut or Fill	
2								
2				863 80		T.C. Outside Cor. 864.65	F-0.85	S&T at Int 2.5 & 3.0 Ln's
2				863 80		T.C. Inside Cor. 63.91	F-0.11	" " " " "
3				862 65		T. No. Cb. 62.87	F-0.22	S&T on 2.5 Ln
3				862 65		T. So. Cb. 63.62	F-0.97	"
4				862 00		T. No. C. 61.20	C-0.80	"
4				862 00		T. So. C. 63.33	F-1.33	"
5				861 19		T.C. Out Cor. 60.14	C-1.05	S&T at Int 2.5 Ln's
5				861 19		T.C. In. Cor 863.03	F-1.84	" " " " "
6				861 86		T.C. W. side 62.93	F-1.07	" on 2.5 Rad.
6				861 86		T.C. E. " 62.75	F-0.89	" " " "
7				861 61		T.C. W. Side 62.59	F-0.98	" " " "
7				861 61		T.C. E. Side 62.75	F-1.14	" " " "
8				860 81		T.C. Out Cor 60.04	C-0.77	" at Int 2.5 Ln's
8				860 81		T.C. In Cor. 862.85	F-2.04	"
9				860 93		T. No. Cb 59.86	C-1.07	S&T on 2.5 Ln.
9				860 93		T. So. Cb 62.49	F-1.56	"
10				860 59		T. No. Cb. 59.68	C-0.91	"
10				860 59		T. So. Cb 62.13	F-1.54	"

F. B. 3929 Pg. 142 Job No. 7717.02 Division No. Notes Red Plotted Profile
Survey of Ani. Cont. Ctr. No 7 Date Date No. X-Sec.
Survey by Tom M. Notes J.P. McCall Notes Chk'd. Checked No.
Indexed Date Date Date

76-L-298 CE 307 8-70

PLEASE RETURN TO
LOS ANGELES COUNTY ENGINEER
403 LOS ANGELES COUNTY ENGINEERING BLDG.

NOTE: ANY ADDITIONS OR CHANGES ON THIS SHEET MUST BE MADE OR CIRCLED IN RED INK, WITH DATE AND NAME OF PERSON MAKING CHANGE.

Do not extend notes this side of this line.

STATION	B. S.	H. I.	F. S.	ELEV.	"C" Cb. Const. Stk's %	T.C. Grades	cut or Fill	
(11)				860 31		T.C. out. Cor. 859.50'	E-0.81	S&T at Int (2.5') & (3') Lines
(11)				860 31		T.C. In. Cor. 861.~~48~~75	F-1.44	"
(12)				86~~1.17~~ 0.84		T.C. W. Side 61.65	F-0.~~48~~ 0.81	S&T on 3.0' Rad. Pt.
(12)				86~~1.17~~ 0.84		T.C. E. Side 861.56	F-0.39 0.72	"
		"D" Curb Grades						
0+00	End Curb			858.61		859.50'	F-0.89	S&T 2.38' off Cb face
+25				58.55		59.68	F-1.13	"
+41.7				58.97		59.80'	F0.83	"
+50				58.03		59.86	F-1.83	"
+71.1				58.95		860.00	F1.05	
1+00				57.73		58.89 ~~59.07~~	F-1.16 ~~F-1.34~~	(Gr. change) "
+16.6	Mid. C.B.			57.72		58.25'	F-0.53	"
+25				57.83		58.39	F0.56	"
50				58.13'		58.~~70~~82	F0.69	"
75				58.38		59.~~24~~	F0.86	"
1+90						859.~~25~~.50		
2+00				59.65		59.44	C-0.21	" Top Conc Std
2+21.3				59.03		59.34	F-0.31	"
+50				59.39		59.20	C-0.19	"
+51.5	CTR.C.B.					59.20		
+62	B.C.			60.64		8~~59.50~~ 60.16	C-0.48	"
+70				61.09		60.89	C-0.20	"

Profile No. ____ Notes Red ____ Plotted ____ Job No. 7717.02 Division No. ____ F.B. 3929 Pg. 143
Date ____ Date ____ Survey of Ari. Cont. Ctr. No 7
X-Sec. No. ____ Notes Chk'd. ____ Checked ____ Survey by Tom M. Notes LPMC Date 10-75
Date ____ Date ____ Map No. ____ Indexed H. HOLMAN Date JUN 20 1979

76-L-298 CE 307 8-70

PLEASE RETURN TO
LOS ANGELES COUNTY ENGINEER
403 LOS ANGELES COUNTY ENGINEERING BLDG.

NOTE: ANY ADDITIONS OR CHANGES ON THIS SHEET MUST BE MADE OR CIRCLED IN RED INK, WITH DATE AND NAME OF PERSON MAKING CHANGE.

Do not extend notes this side of this line.

F. B. 3929 PG. 144 | Job No. | Division No. | Notes Red | Plotted | Profile
Survey of | Date | Date | Date | No.
Survey by | Notes | Notes Chk'd. | Checked | X-Sec.
Indexed | Date | Date | Date | No.

STATION	B. S.	H. I.	F. S.	ELEV.		Tie Grade	cut or Fill	
				"D" Curb Grades	o/o			
2+80				861.45		61.81	F-0.36	S&T 2.38 off C.F.
2+87.45 P.C.C. at 3' Rad.				62.52		862.50	C-0.02	Chist 3.00 Rad
				"E" Curb Grades				
0+41.7	Cb. & Pt. at C.B.			58.97		857.86	C-1.11	"
+50				58.03		57.97	C-0.06	"
+71.1				58.95		58.25	C-0.70	"
1+00				57.73		58.64	F-0.91	"
+16.6				57.72		58.86	F-1.14	"
+25				57.83		58.97	F-1.14	"
+50				58.13		59.30	F-1.17	"
+75				58.38		59.63	F-1.25	"
2+00				59.65		59.96	F-0.31	"
2+21.3 BK 0+00 Ah.	B.C.			59.03		860.26	F-1.23	"
+12.5				859.29		60.76	F-1.47	"
+25				59.73		61.26	F-1.53	"
+37.5				860.74		61.75	F-1.01	"
+50				61.18		62.25	F-1.07	"
0+63.39 P.R.C.				62.52		862.79	F-0.27	Chist on 3' Rad Pt.

76-L-298 CE 307 8-70

PLEASE RETURN TO
LOS ANGELES COUNTY ENGINEER
403 LOS ANGELES COUNTY ENGINEERING BLDG.

NOTE: ANY ADDITIONS OR CHANGES ON THIS SHEET MUST BE MADE OR CIRCLED IN RED INK, WITH DATE AND NAME OF PERSON MAKING CHANGE.

Do not extend notes this side of this line.

Profile Notes Red____ Plotted____ Job No.____ Division No.____
No.____ Date____ Date____ Survey of Asst. Const. Ctr. No 7
X-Sec. Notes Chk'd.____ Checked____ Survey by Tom M. Notes Tom M. Date 12-1975
No.____ Date____ Date____ Map No.____ Indexed H. HOLMAN Date JUN 20 1979

F. B. 3929 PG. 145

STATION	B. S.	H. I.	F. S.	ELEV.	Curb Const. Stk's (cont.) Curb Grades To P Cb. % Grade	Cut or Fill	
			F	Curb			
①				860.02	860.50 S. end Cb. Pet	F. 0.48	S&T (3') Cb. face
②	(3') Rad Pt.			59.73	60.50 E. end Cb. PT	F. 0.77	" Rad Pt.
				59.73	60.47	F 0.74	" "
③				60.08	60.47	F 0.39	"
④				60.13	60.47	F 0.34	"
⑤				59.65	60.02	F 0.37	"
⑥				58.94	59.57	F 0.63	"
⑦				59.17	59.13	C 0.04	"
⑧				58.46	58.65	F 0.19	"
⑨				57.72	58.65 E. end Cb. Pt.	F 0.93	"
⑩	3' Rad. Pt.			58.26	58.50 N. end Cb. Pet	F 0.24	"
	"			58.26	58.44	F 0.18	"
⑪				58.13	58.26	F 0.13	"
			"G"	Curb	Grades		
① (0+00)				865.53	864.39	C- 1 14	S&T (5') Cb. face
② (0+08)				63.94	64.28	F- 0 34	
③ (0+12)				63.71	64.23	F- 0 52	
④ (0+20)				863.64	64.12	F- 0 48	

1.34%

76-L-298 CE 307 8-70

PLEASE RETURN TO
LOS ANGELES COUNTY ENGINEER
403 LOS ANGELES COUNTY ENGINEERING BLDG.

NOTE: ANY ADDITIONS OR CHANGES ON THIS SHEET MUST BE MADE OR CIRCLED IN RED INK, WITH DATE AND NAME OF PERSON MAKING CHANGE.

Do not extend notes this side of this line.

STATION	B. S.	H. I.	F. S.	ELEV.	"G" Curb Grades %	T.C. Grade	Cut or Fill	
(5) (0+25)				863 43	1.34%	864.06	F-0 63	S&T (5) Cb. Face
(6) (0+50)				62 76		63.73	F-0 97	
(7) (0+66.5) GR. BRK.				63 26		863.50	F-0 24	
(8) (0+75)				63 41		63.44	F-0 03	
(9) (0+95)				62 86		63.29	F-0 43	
(10) (1+20)				62 89		63.10	F-0 21	
(11) (1+32.8)	BK.			62 83		863.00	F-0 17	
(12) "	AH.			62 62		863.00	F-0 38	
(13)				62 56		62.80	F-0 24	
(14) B.C.R.				62 47		62.60	F-0 13	
(15) E.C.R.				62 34		62.50	F-0 16	
(16)				62 38		62.50	F-0 12	
(17) B.C.				62 23		62 50	F-0 27	
(18) Δ/2				62 26		62 50	F-0 24	
(19) P.C.C.				63 57		63.15	C-0 42	
(20) 1/4 Δ				64 47		64 79	F-0 32	
(21) 1/2 Δ				66 60		66.43	C-0 17	
(22) 3/4 Δ				68 24		68.07	C-0 17	
(23) E.C.				69 52		869.70	F-0 18	
TOP CATCH BASIN				861.04				

F. B. 3929 PG. 146

Job No. ____ Division No. ____ Notes Red ____ Plotted ____ Profile ____
Survey of ____ Date ____ Date ____ No. ____
Survey by ____ Notes ____ Notes Chk'd. ____ Checked ____ X-Sec. ____
Indexed ____ Date ____ Date ____ Date ____ No. ____

Notes Ck'd by	Survey of CANWOOD ST. SS.	F. B. 3929 PG. 47
Map No.	JN2580.34 Tape 162 Std 84 °F	
Office Work	Surveyed by R C DALE	
Checked	Notes R.C.D. Date 2-28-76	
Date	Indexed L. HOLMAN JUN 20 1979	

Note: Any Additions or Changes on This Sheet Must be Made or Circled in Red Ink With Date and Name of Person Making Change.

Do not extend this side of this line.

PLEASE RETURN TO
COUNTY OF LOS ANGELES
DEPARTMENT OF COUNTY ENGINEER
403 LOS ANGELES COUNTY ENGINEERING BLDG.

CANWOOD ST

NO 2

JN 2580.34

FEB 28 1976

SANITARY SEWERS

REF

FB3929-41-42

PARTY

R C DALE
J.D. MAHER
H.B. MITCHELL
W. WHITTAKER

76F309S CE#310 3-69

PLEASE RETURN TO
COUNTY OF LOS ANGELES
DEPARTMENT OF COUNTY ENGINEER
403 LOS ANGELES COUNTY ENGINEERING BLDG.

Note: Any Additions or Changes on This Sheet Must be Made or Circled in Red Ink With Date and Name of Person Making Change.

Do not extend this side of this line.

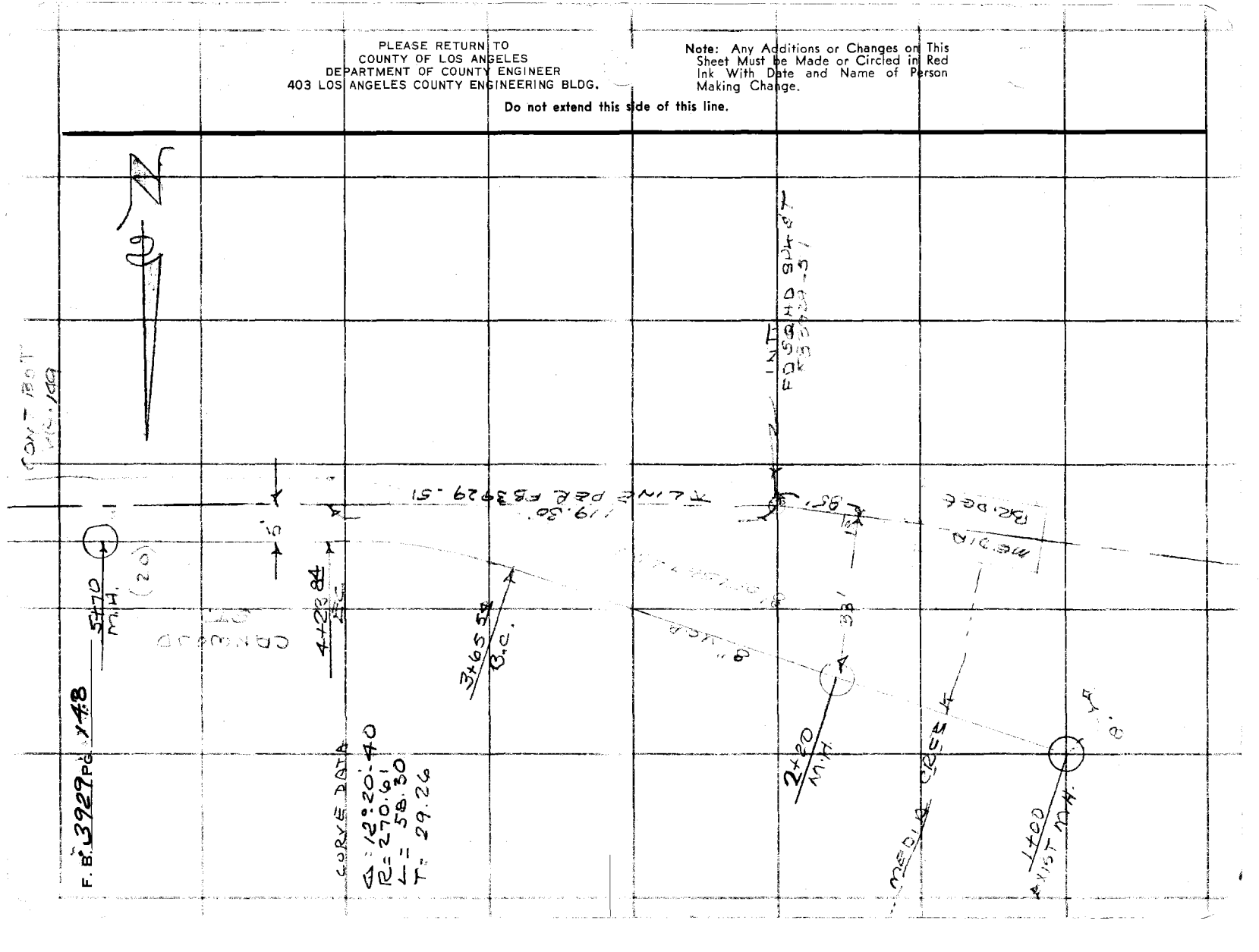

Notes Ck'd by	Survey of CANWOOD ST.	F. B. 3929 PG. 149
Map No.	JN 2592.34 Tape [illegible] Std 94 °F	
Office Work	Surveyed by R. C. DALE	
Checked	Notes R.C.D. Date 2-28-76	
Date	Indexed H. HOLMAN JUN 20 1979	

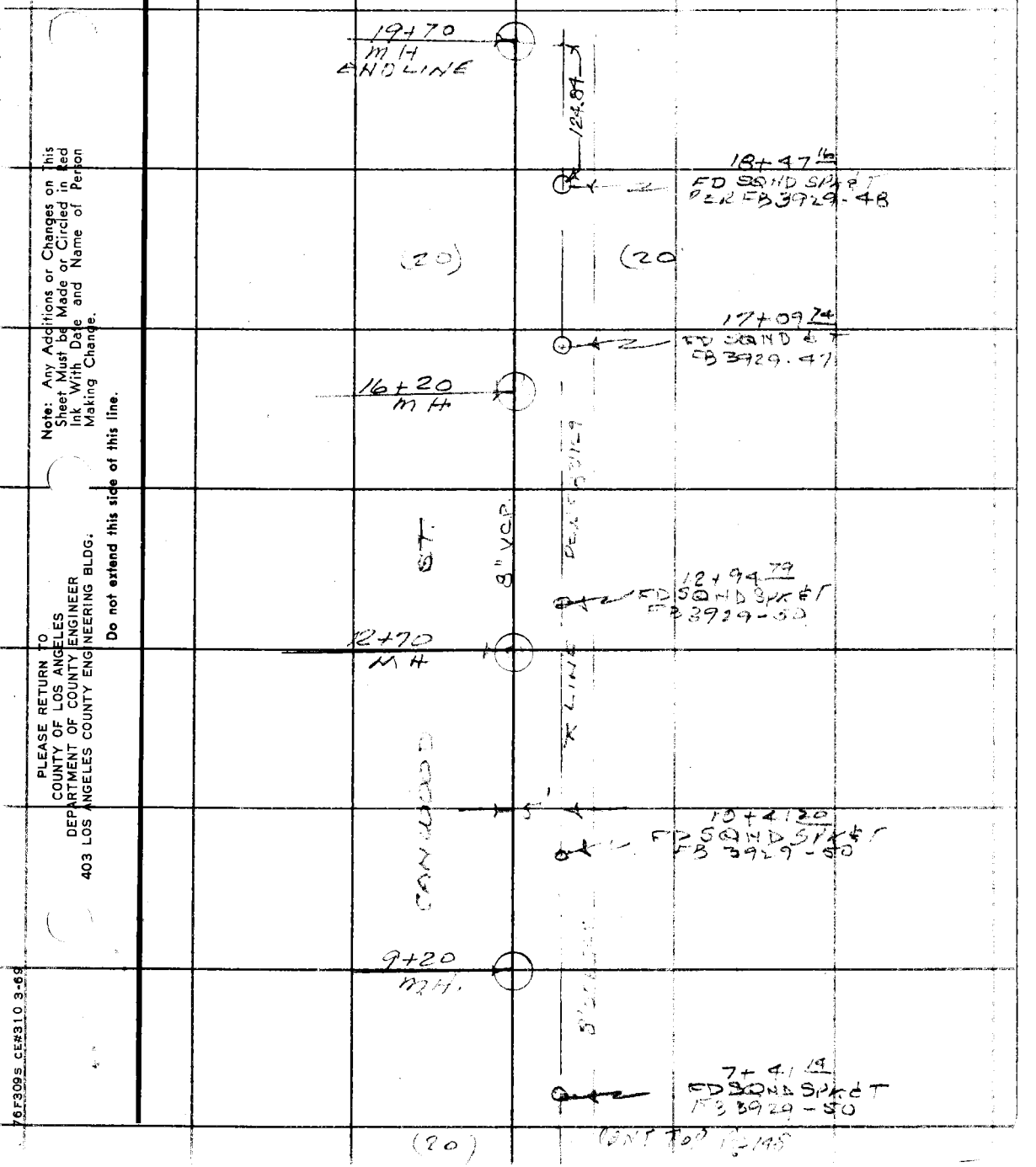

Note: Any Additions or Changes on This Sheet Must be Made or Circled in Red Ink With Date and Name of Person Making Change.

Do not extend this side of this line.

PLEASE RETURN TO
COUNTY OF LOS ANGELES
DEPARTMENT OF COUNTY ENGINEER
403 LOS ANGELES COUNTY ENGINEERING BLDG.

76F309S CE#310 3-69

F. B. 3929 PG. 150