| | | |
|---|---|---|
| Notes Ck'd by | Survey of Rosemead Area ℄ | F. B. 3931 PG. 5 |
| Map No. | JN 0303.00 Tape Std °F | |
| Office Work | Surveyed by HH Spriggs | |
| Checked | Notes HHS Date | |
| Date | Indexed G. D. BAILEY FEB 14 1974 | |

JN 0303.00

ROSEMEAD AREA ℄ DIVISION 2

℄ Recovery & Preservation

Pg. 5-132

INDEX MAPS Pg 10-11

Area Boundary: West San Gabriel Blvd
East Muscatel ±
South Las Tunas Blvd.
North Longden Ave

Reference:

FC 2241
FC 2260
RD 1526

Note: Log of Electronic Measurement of ℄ as noted
See Pg. 121-132

Co. Engr.

FB 1578
1549
1514
1531
1890
1737
1744
293
521
2028
3014
3058
3094

HH Spriggs
J.A. Moody
P.L. Beasley
R.R. Rodriguez
T. Ohashi

P. W. file Aug 85

Microfilmed Dec '84

Note: Any Additions or Changes on This Sheet Must be Made or Circled in Red Ink With Date and Name of Person Making Change.

Do not extend this side of this line.

PLEASE RETURN TO
COUNTY OF LOS ANGELES
DEPARTMENT OF COUNTY ENGINEER
403 LOS ANGELES COUNTY ENGINEERING BLDG.

76F309S CE#310 3-68

PWFB 1526 2007

N.S. 44, B-9

| | |
|---|---|
| Notes Ck'd by | Survey of Rosemead Area |
| Map No. | JN 0303.00 Tape ___ Std ___ °F |
| Office Work | Surveyed by H H Spriggs |
| Checked | Notes HHS Date 1-74 |
| Date | Indexed G. D. BAILEY FEB 14 1974 |

F. B. 3931 PG. 1

Div. 2

Note: Any Additions or Changes on This Sheet Must be Made or Circled in Red Ink With Date and Name of Person Making Change.

Do not extend this side of this line.

PLEASE RETURN TO
COUNTY OF LOS ANGELES
DEPARTMENT OF COUNTY ENGINEER
403 LOS ANGELES COUNTY ENGINEERING BLDG.

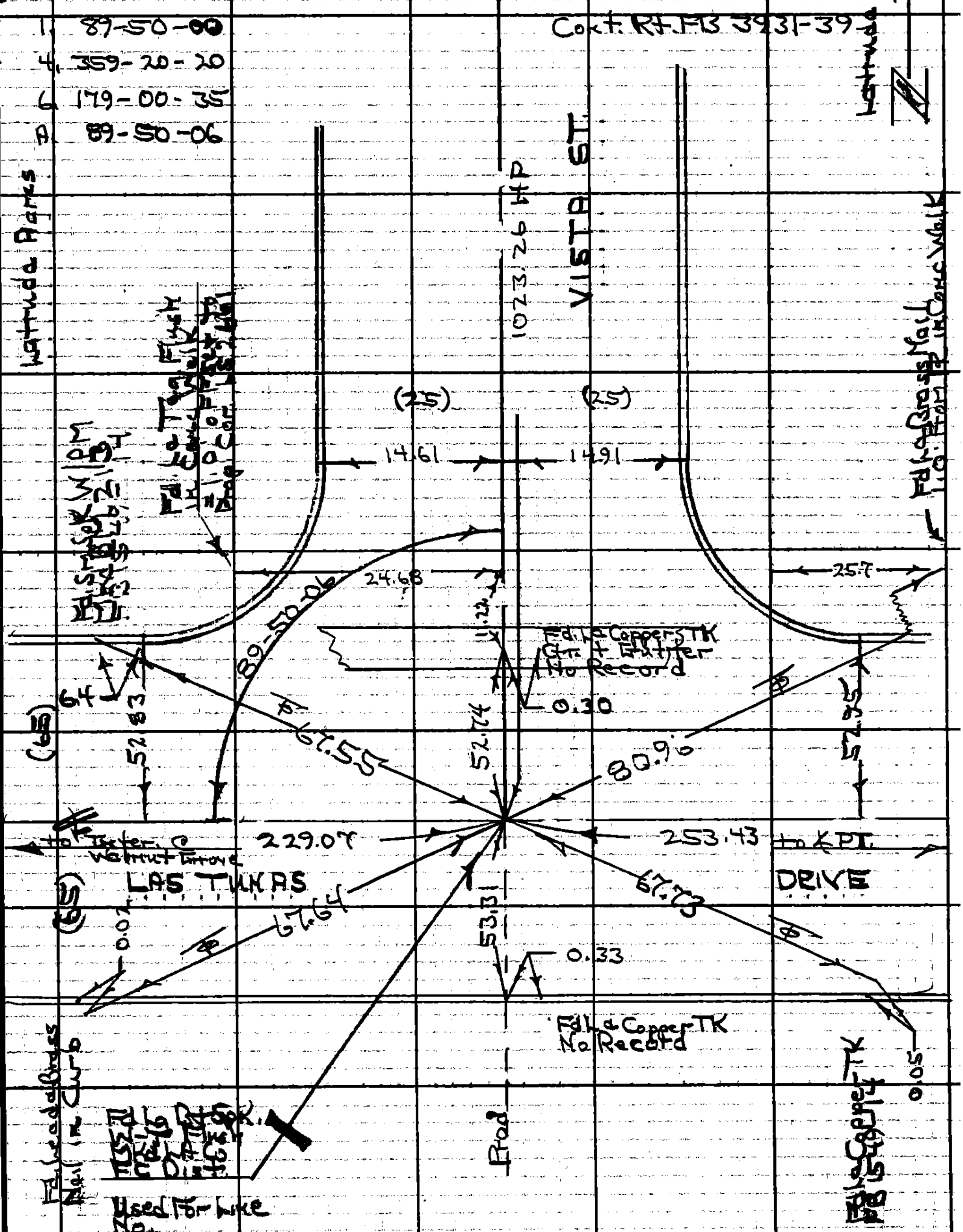


76F3095 CE#310 3-68

PWFB 1526 2008

F. B. ~~3931~~ Pg. ~~10~~

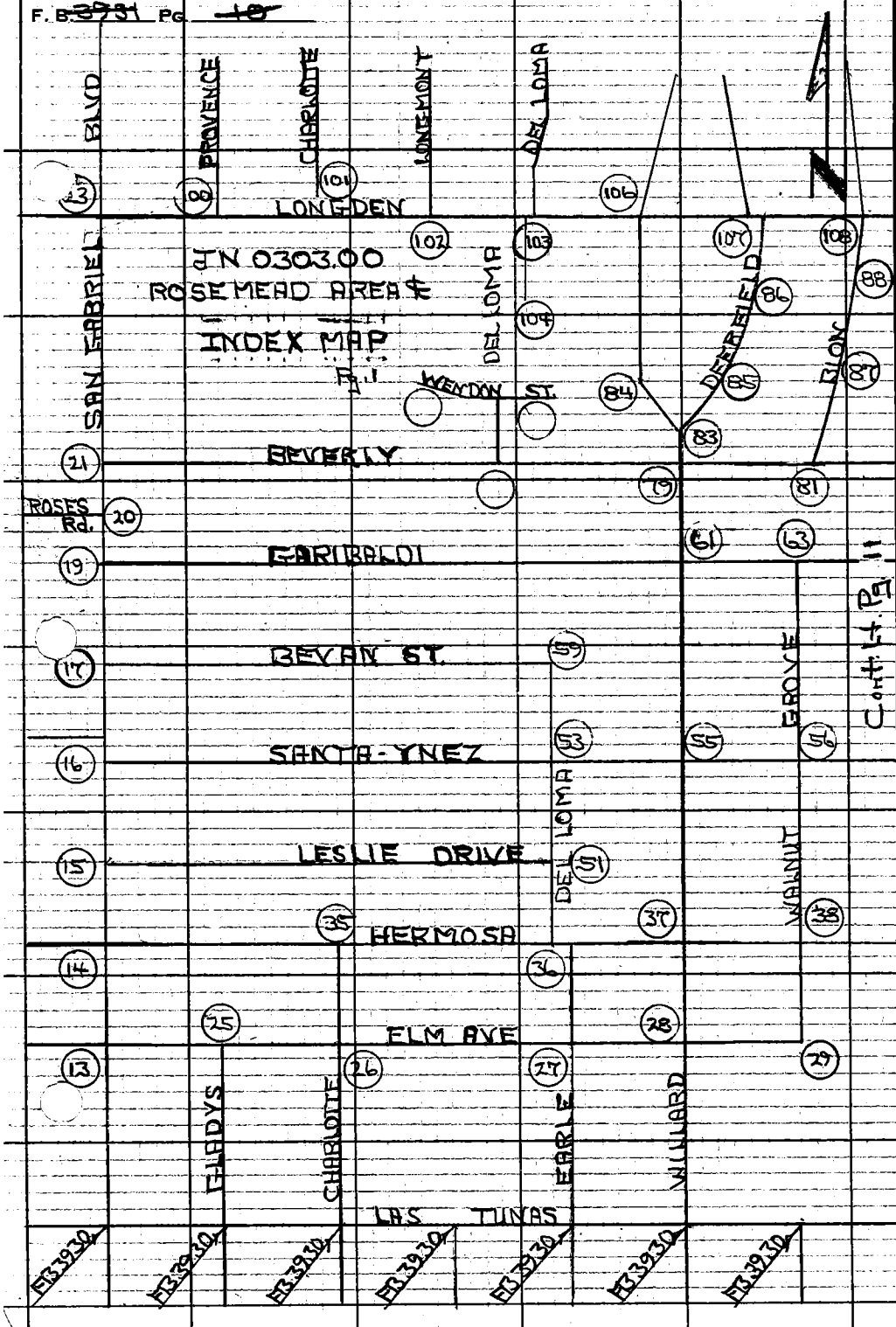


PLEASE RETURN TO
COUNTY OF LOS ANGELES
DEPARTMENT OF COUNTY ENGINEER
403 LOS ANGELES COUNTY ENGINEERING BLDG.

Do not extend this side of this line.

Note: Any Additions or Changes on This Sheet Must be Made or Circled in Red Ink With Date and Name of Person Making Change.

PWTB 1526 2009

Notes Ck'd by
Map No.
Office Work
Checked
Date

Survey of Rosemead Area
JN 0303.00 Tape Std °F
Surveyed by HH Springs
Notes HHS Date 1973-74
Indexed G. D. BAILEY FEB 14 1974

F. B. 2931 PG. 11

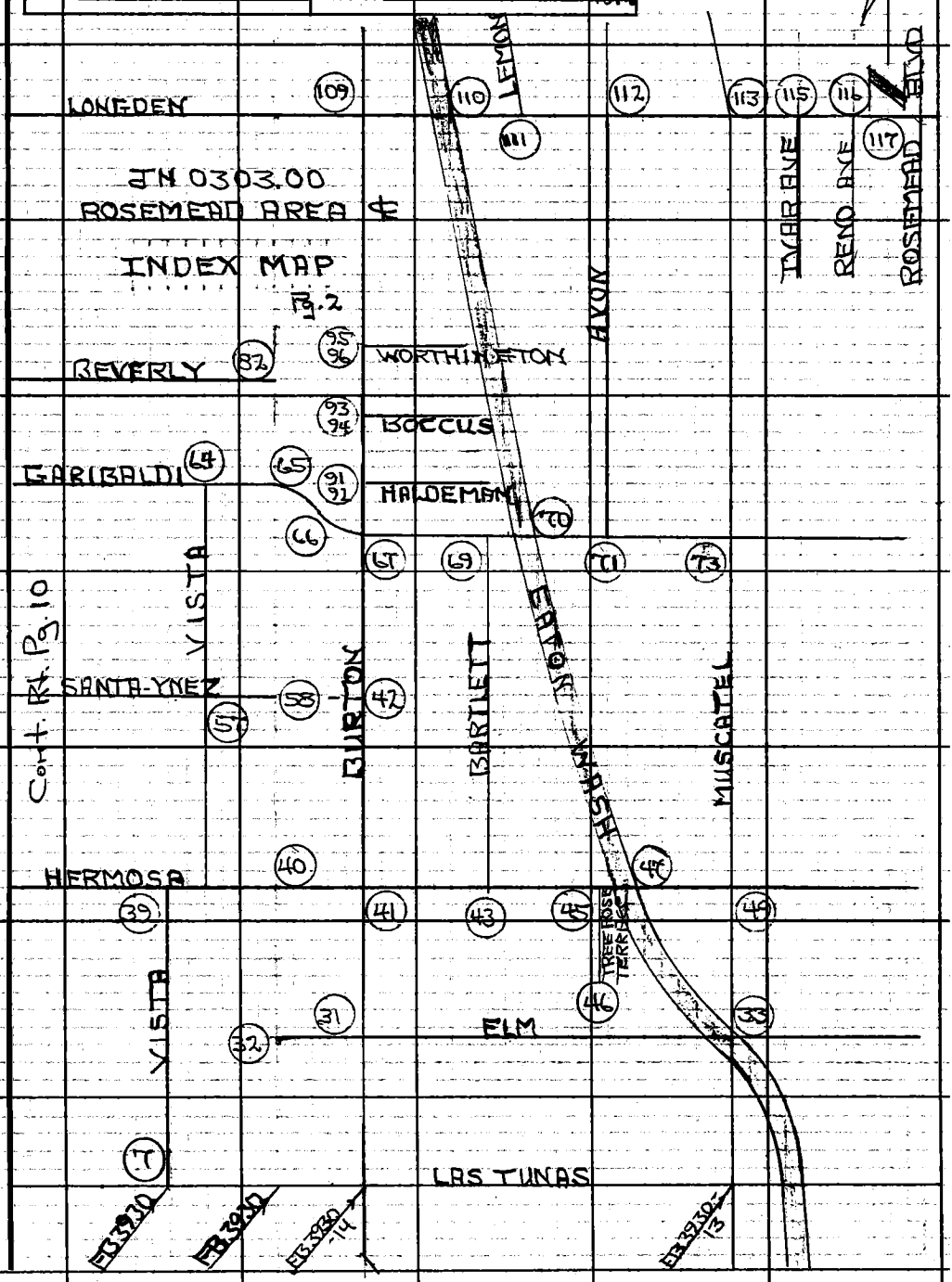


Note: Any Additions or Changes on this Sheet Must be Made or Circled in Red Ink With Date and Name of Person Making Change.

Do not extend this side of this line.

PLEASE RETURN TO
COUNTY OF LOS ANGELES
DEPARTMENT OF COUNTY ENGINEER
403 LOS ANGELES COUNTY ENGINEERING BLDG.

76F309S CE#310 3-68

PWFB 1526 2010

W.S. 44, B-4

| | |
|---|---|
| Notes Ck'd by | Survey of ROSEMEAD AREA & DIV 2 |
| Map No. | JN 030306 Tape Std °F |
| Office Work | Surveyed by H.H. SPRIGGS. |
| Checked | Notes H.H.S. Date |
| Date | Indexed G. D. BAILEY FEB 14 1974 |

F. B. ~~3981~~ PG. ~~13~~

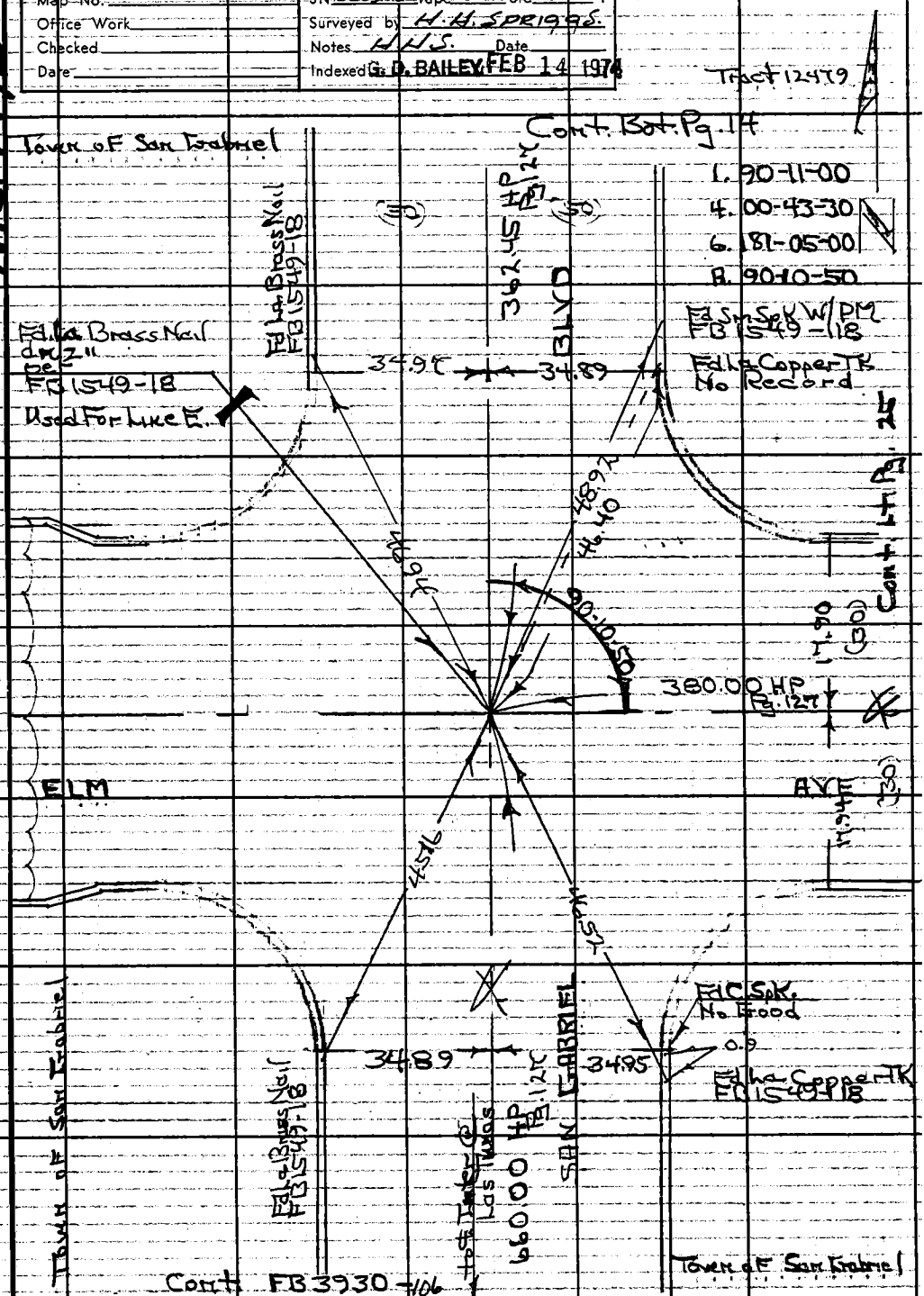


Note: Any Additions or Changes on This Sheet Must be Made or Circled in Red Ink With Date and Name of Person Making Change.

Do not extend this side of this line.

PLEASE RETURN TO
COUNTY OF LOS ANGELES
DEPARTMENT OF COUNTY ENGINEER
403 LOS ANGELES COUNTY ENGINEERING BLDG.

76F3095 CE#310 3-68

PWFB 1526 2011

F. B. ~~3931~~ Pg. ~~14~~

Cont. Bot. Pg. 15

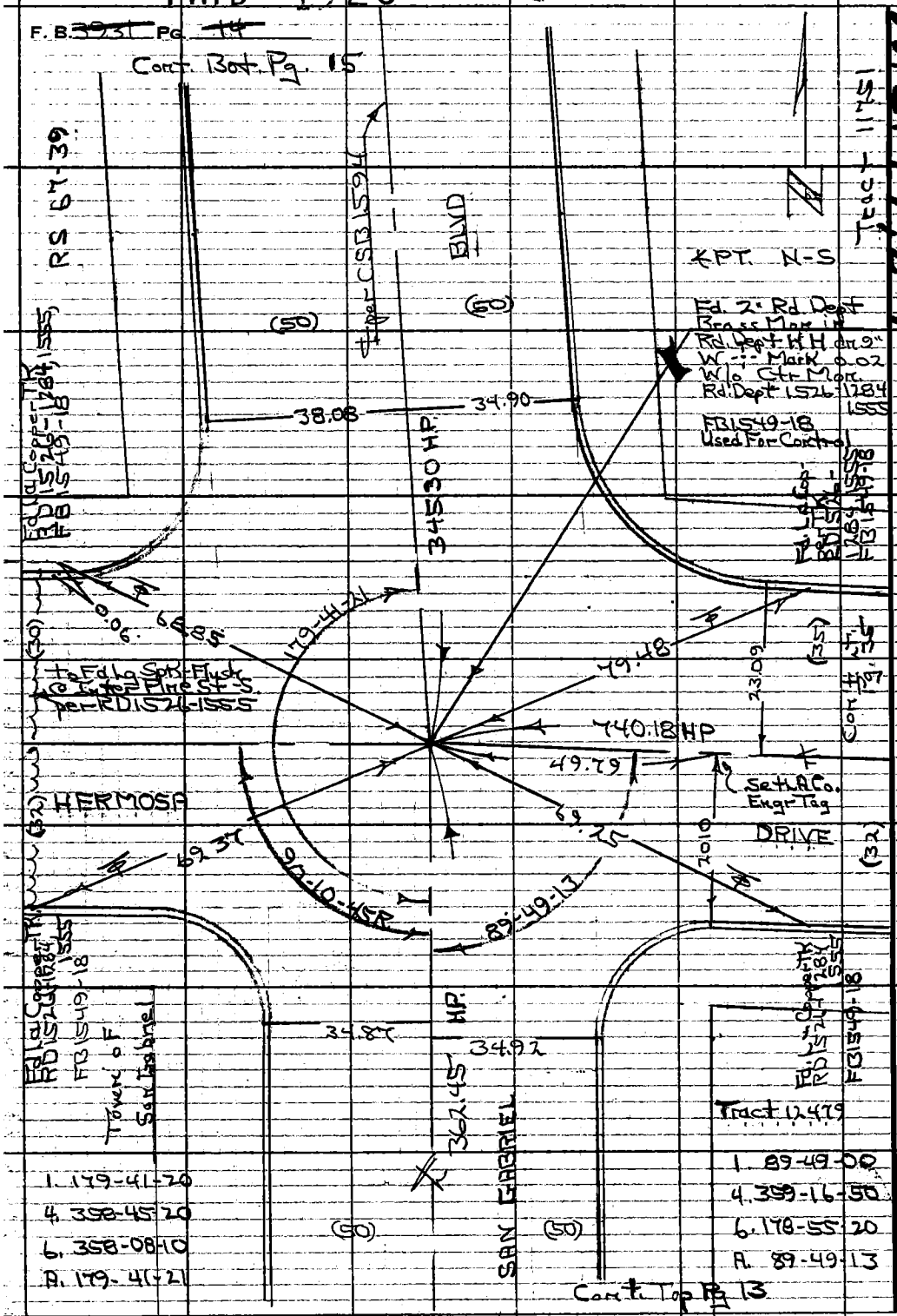


PLEASE RETURN TO
COUNTY OF LOS ANGELES
DEPARTMENT OF COUNTY ENGINEER
403 LOS ANGELES COUNTY ENGINEERING BLDG.

Do not extend this side of this line.

Note: Any Additions or Changes on This Sheet Must be Made or Circled in Red Ink With Date and Name of Person Making Change.

PWFB 1526 2012

| | |
|---|---|
| Notes Ck'd by | Survey of ROSEMEAD AREA & DIV 2 |
| Map No. | JN 030300 Tape Std °F |
| Office Work | Surveyed by H.H. SPRIGGS |
| Checked | Notes H.H.S. Date 12-6-73 |
| Date | Indexed G. D. BAILEY FEB 14 1974 |

F. B. 2931 PG. 15

W.S. 44, B-4

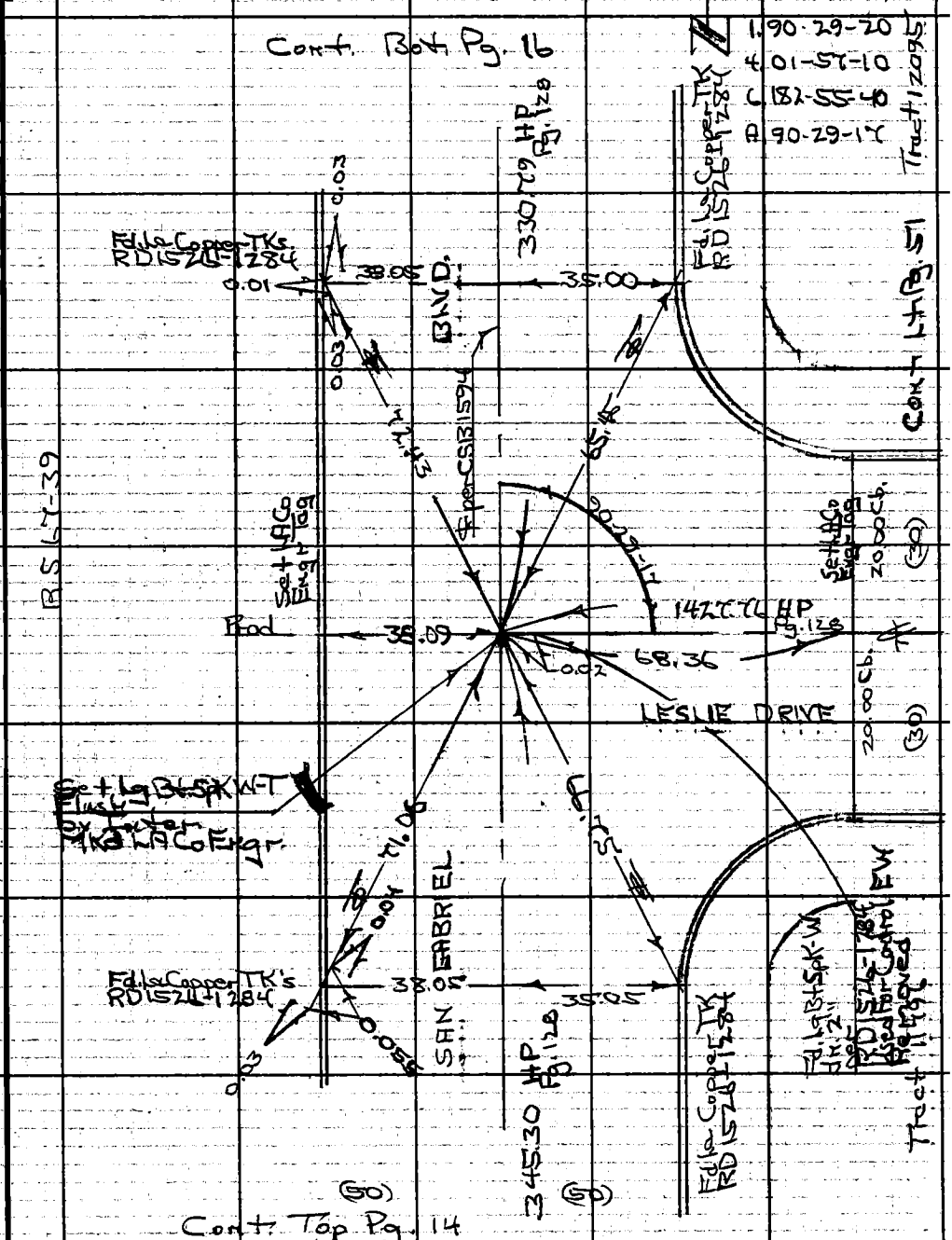


Note: Any Additions or Changes on This Sheet Must be Made or Circled in Red Ink With Date and Name of Person Making Change.

Do not extend this side of this line.

PLEASE RETURN TO
COUNTY OF LOS ANGELES
DEPARTMENT OF COUNTY ENGINEER
403 LOS ANGELES COUNTY ENGINEERING BLDG.

76F309S CE#310 3-68

1

PWFB 1526 2013

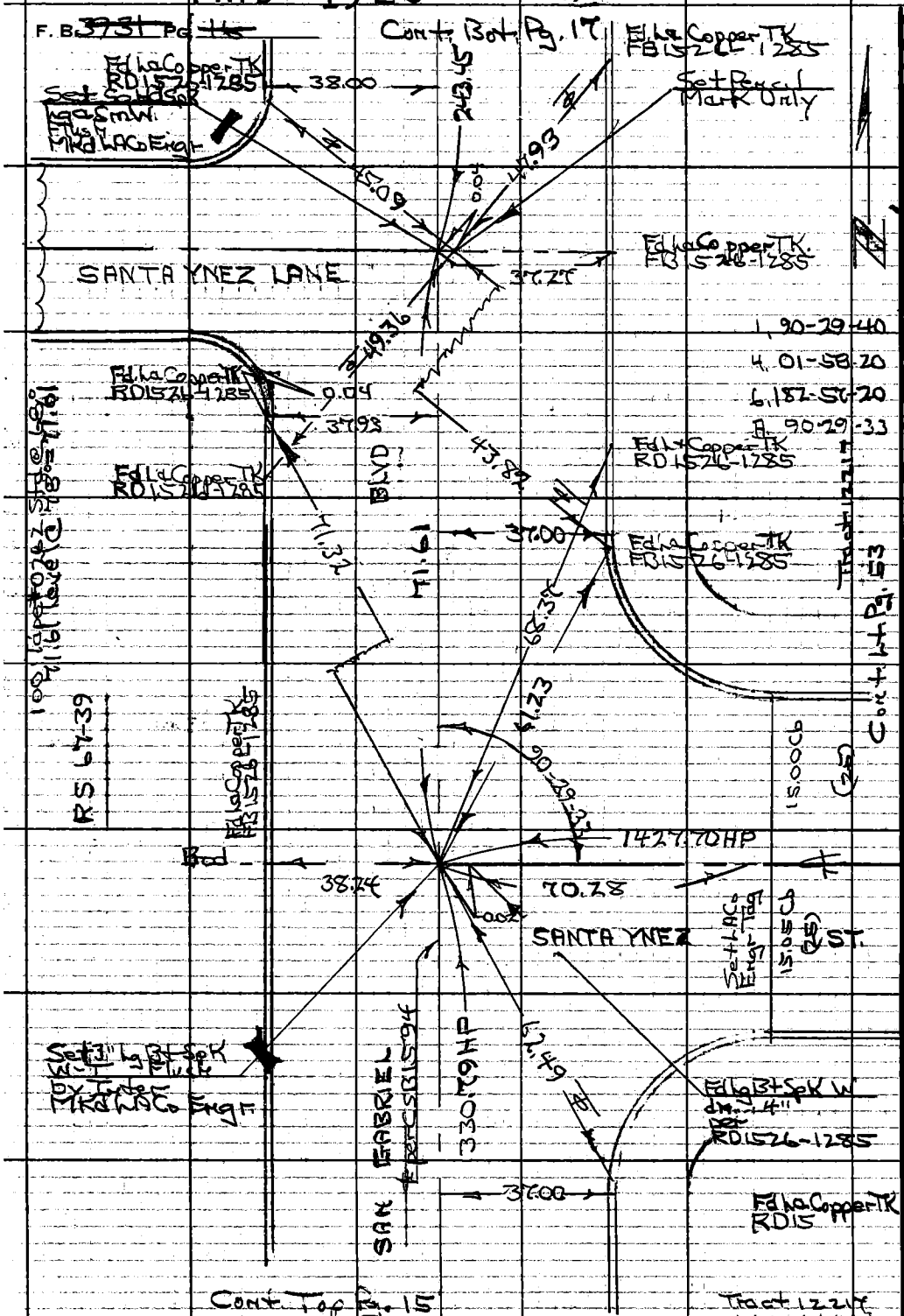


W.S. 44, B-4

PLEASE RETURN TO
COUNTY OF LOS ANGELES
DEPARTMENT OF COUNTY ENGINEER
403 LOS ANGELES COUNTY ENGINEERING BLDG.

Do not extend this side of this line.

Note: Any Additions or Changes on This Sheet Must be Made or Circled in Red Ink With Date and Name of Person Making Change.

PWFB 1526 2014

| | |
|---|---|
| Notes Ck'd by | Survey of ROSEMEAD AREA & DIV. 2 |
| Map No. | J.N. 0303.00 Tape ___ Std. ___ °F |
| Office Work | Surveyed by W.W. SPRIGGS |
| Checked | Notes W.W.S. Date 12-1-73 |
| Date | Indexed G. D. BAILEY FEB 14 1974 |

F. ~~5931~~ Pg. ~~17~~

1. 90-29-40
4. 01-58-00
L 182-57-00
A. 90-29-30

W.S. 44, B-9

Note: Any Additions or Changes on This Sheet Must be Made or Circled in Red Ink With Date and Name of Person Making Change.

PLEASE RETURN TO
COUNTY OF LOS ANGELES
DEPARTMENT OF COUNTY ENGINEER
403 LOS ANGELES COUNTY ENGINEERING BLDG.

Do not extend this side of this line.

76F309S CE#310 3-68

Cont. Bot. Pg. 19

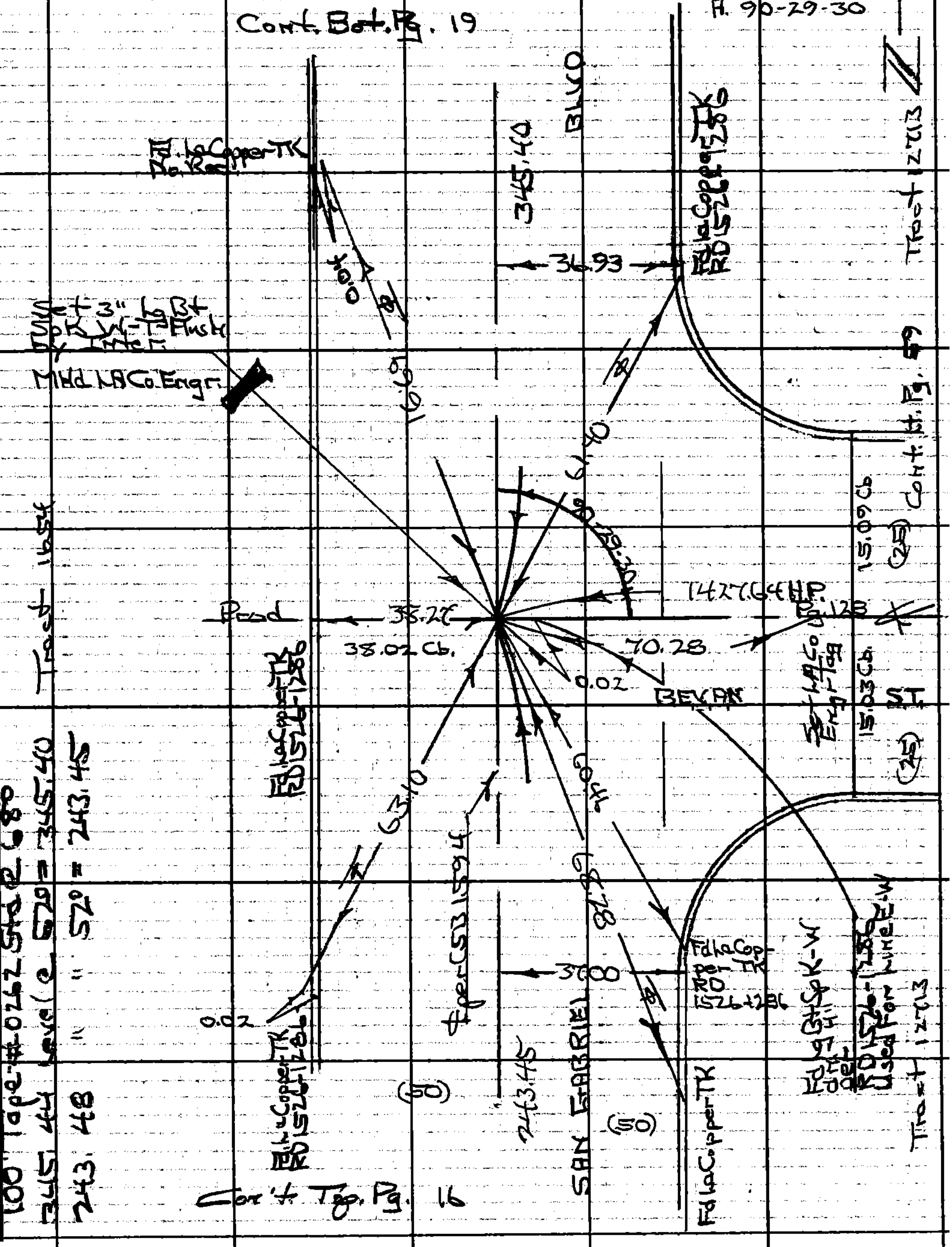


Con't Top. Pg. 16

PWFB 1526 2015

W.S. 44, B-4

| | |
|---|---|
| Notes Ck'd by | Survey of ROSEMEAD AREA & DIV. 2 |
| Map No. | JN 0303.00 Tape Std. °F |
| Office Work | Surveyed by H.H. Spriggs |
| Checked | Notes H.H.S. Date |
| Date | Indexed G. D. BAILEY FEB 14 1974 |

F. B. ~~5937~~ PG. ~~19~~

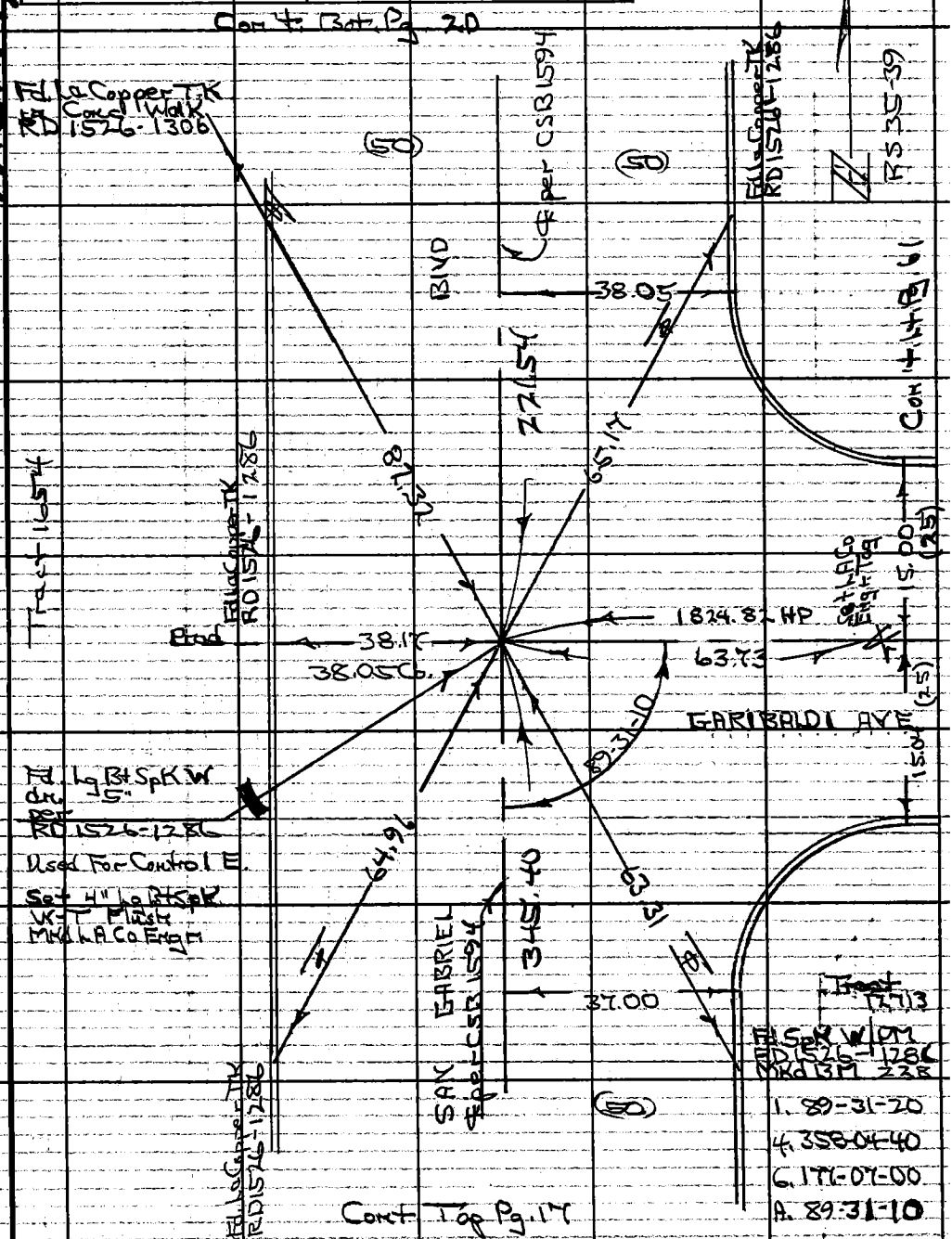


Note: Any Additions or Changes on This Sheet Must be Made or Circled in Red Ink With Date and Name of Person Making Change.

Do not extend this side of this line.

PLEASE RETURN TO
COUNTY OF LOS ANGELES
DEPARTMENT OF COUNTY ENGINEER
403 LOS ANGELES COUNTY ENGINEERING BLDG.

76F309S CE#310 3-68

PWFB 1526 2016

F. B. ~~3951~~ Pg. ~~20~~

100' Tape #0262 Std @ 68°

163.38 Level @ 52° = 163.36

221.56 " " 52° = 221.54

Cont. Bot. Pg. 21

W.S. 44, B-4

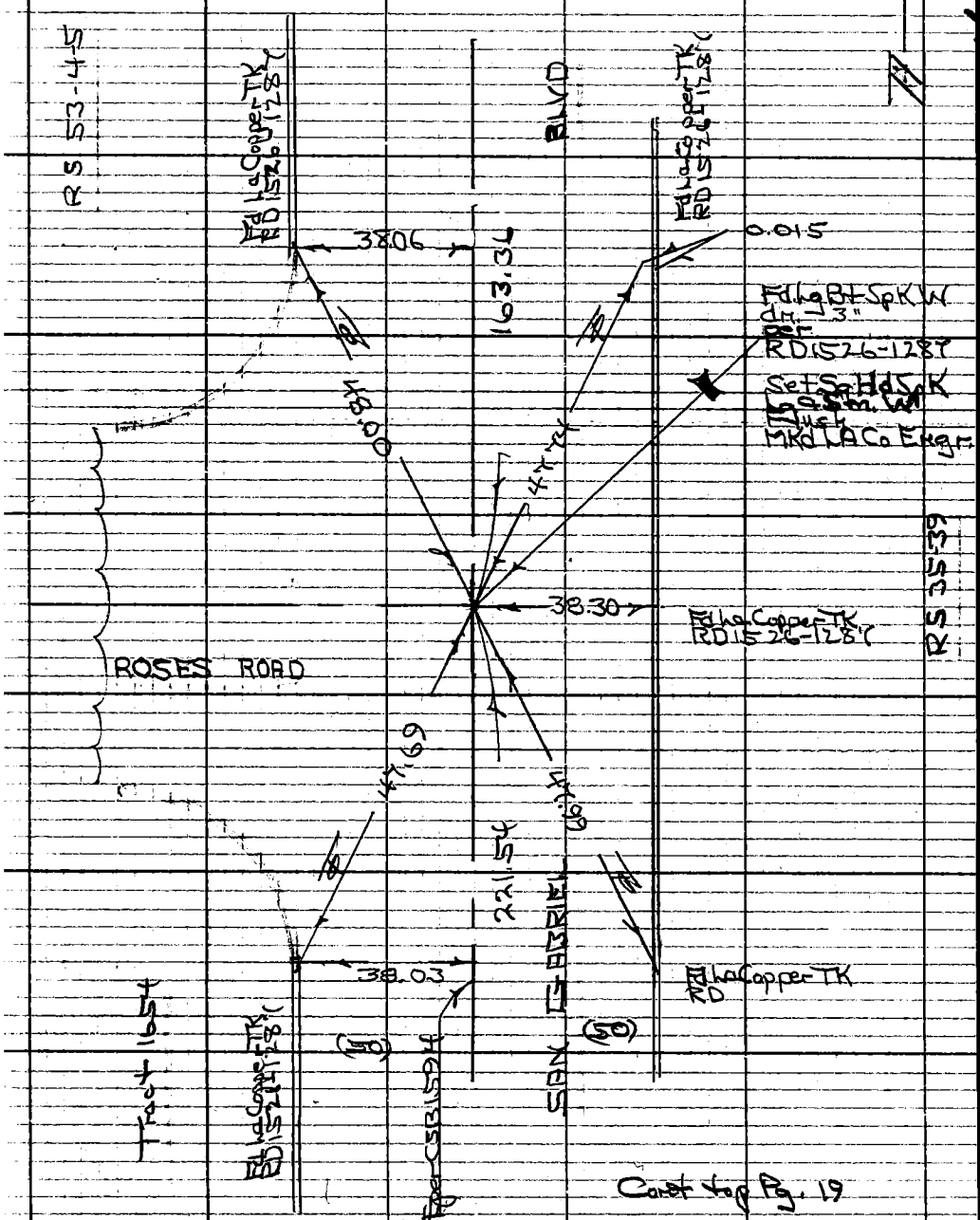


Cont top Pg. 19

PLEASE RETURN TO
COUNTY OF LOS ANGELES
DEPARTMENT OF COUNTY ENGINEER
403 LOS ANGELES COUNTY ENGINEERING BLDG.

Do not extend this side of this line.

Note: Any Additions or Changes on This Sheet Must be Made or Circled in Red Ink With Date and Name of Person Making Change.

PWFB 1526

2017

W.S. 44, B-4

| | |
|---|---|
| Notes Ck'd by | Survey of ROSEMEAD AREA 4 DIV 2 |
| Map No. | J.N. 0303.00 Tape Std °F |
| Office Work | Surveyed by HH Spriggs |
| Checked | Notes HHS Date 12-1-73 |
| Date | Indexed G. D. BAILEY FEB 14 1974 |

F. B. 3931 Pg. 21

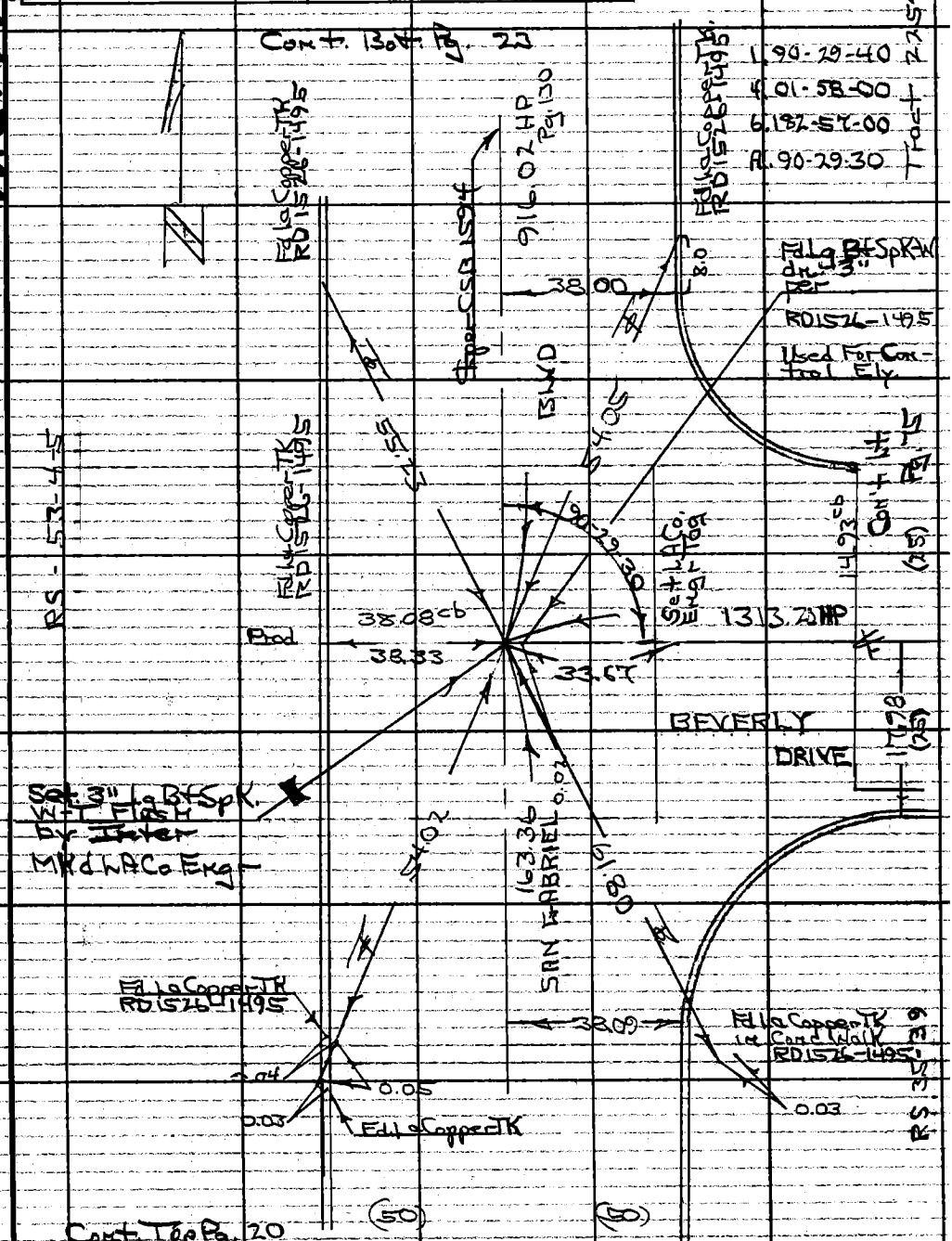


Note: Any Additions or Changes on This Sheet Must be Made or Circled in Red Ink With Date and Name of Person Making Change.

Do not extend this side of this line.

PLEASE RETURN TO
COUNTY OF LOS ANGELES
DEPARTMENT OF COUNTY ENGINEER
403 LOS ANGELES COUNTY ENGINEERING BLDG.

76F309S CE#310 3-68

PWFB 1526 2018

W.S. 44,B-4

| | |
|---|---|
| Notes Ck'd by | Survey of EASEMEAD AREA RD V.2 |
| Map No. | JN 0303.00 Tape Std °F |
| Office Work | Surveyed by H.H. SPRIGGS |
| Checked | Notes H.H.S. Date 12-4-73 |
| Date | Indexed G. D. BAILEY FEB 14 1974 |

F. B. 2937 Pg. 23

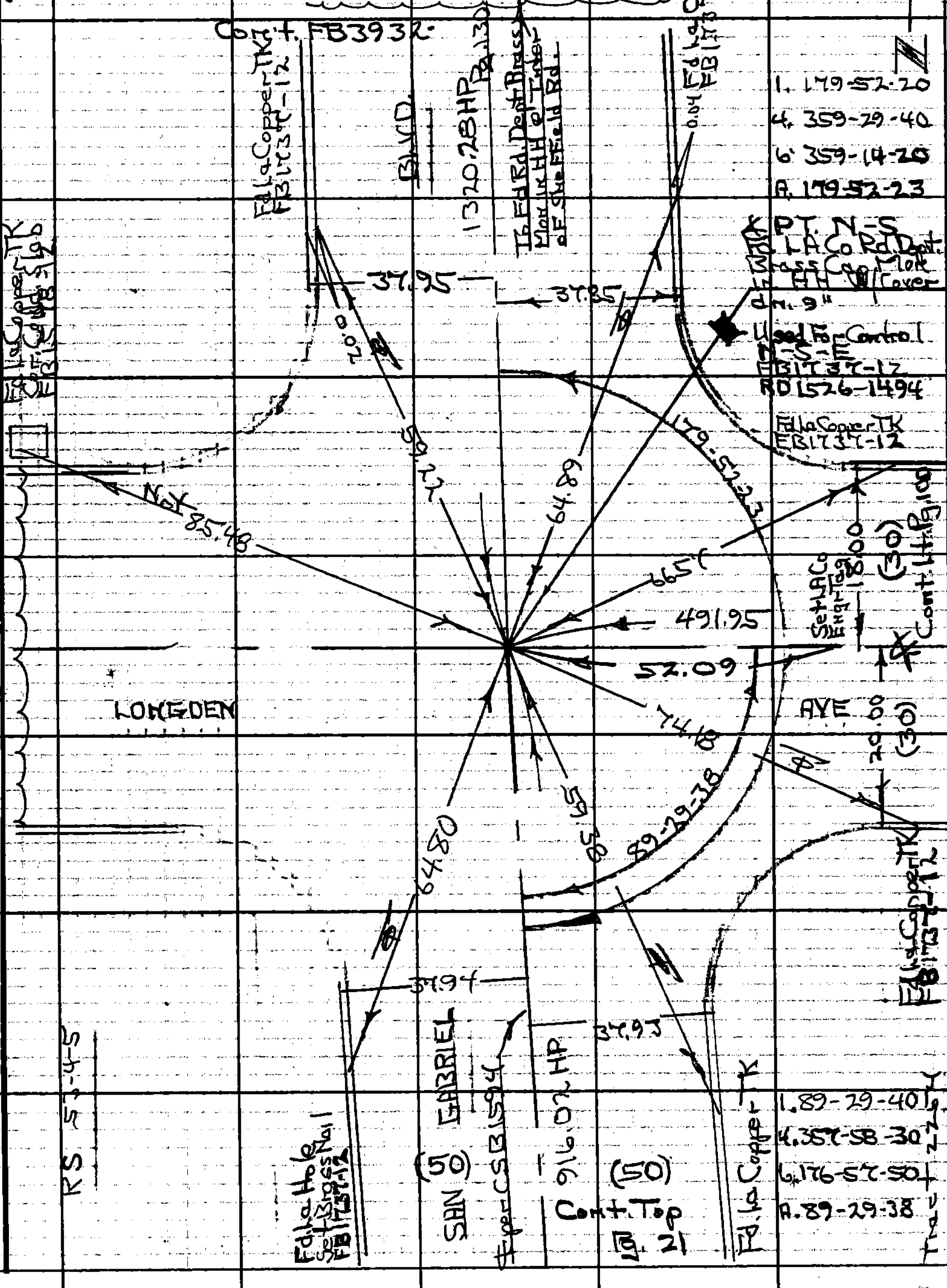


Note: Any Additions or Changes on This Sheet Must be Made or Circled in Red Ink With Date and Name of Person Making Change.

Do not extend this side of this line.

PLEASE RETURN TO
COUNTY OF LOS ANGELES
DEPARTMENT OF COUNTY ENGINEER
403 LOS ANGELES COUNTY ENGINEERING BLDG.

76F309S CE#310 3-68

PWFB 1526 2019

| | |
|---|---|
| Notes Ck'd by | Survey of ROSEMEAD AREA & DIV. 2 |
| Map No. | JN 030300 Tape Std °F |
| Office Work | Surveyed by H.W. SPRIGGS |
| Checked | Notes moody Date 12-73 |
| Date | Indexed G. D. BAILEY FEB 14 1974 |

F. B. 3951 PG. 25

W.S. 44, B-4

TRACT NO. 12479

Cont. Rt. Pg. 13

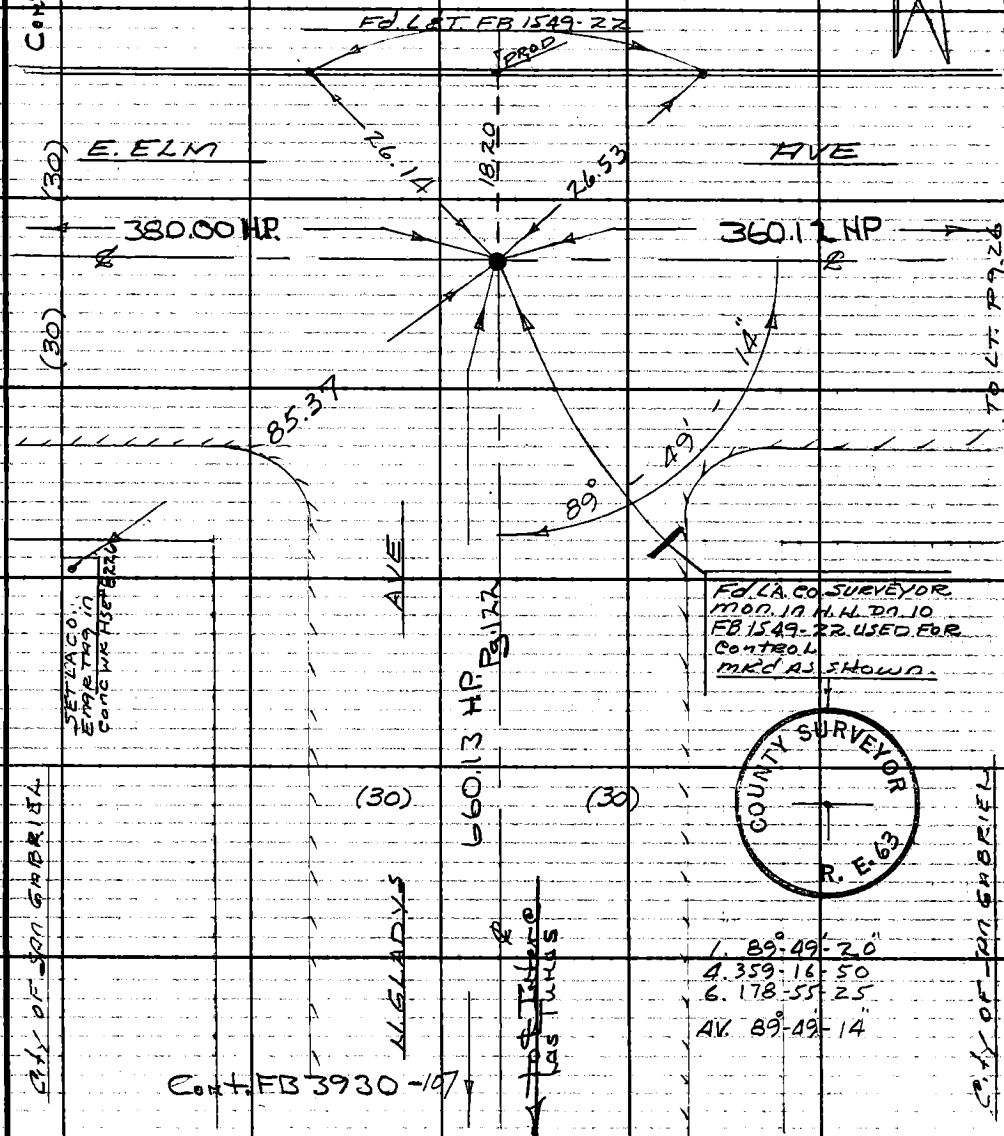


Note: Any Additions or Changes on This Sheet Must be Made or Circled in Red Ink With Date and Name of Person Making Change.

Do not extend this side of this line.

PLEASE RETURN TO
COUNTY OF LOS ANGELES
DEPARTMENT OF COUNTY ENGINEER
403 LOS ANGELES COUNTY ENGINEERING BLDG.

76F309S CE#310 3-69

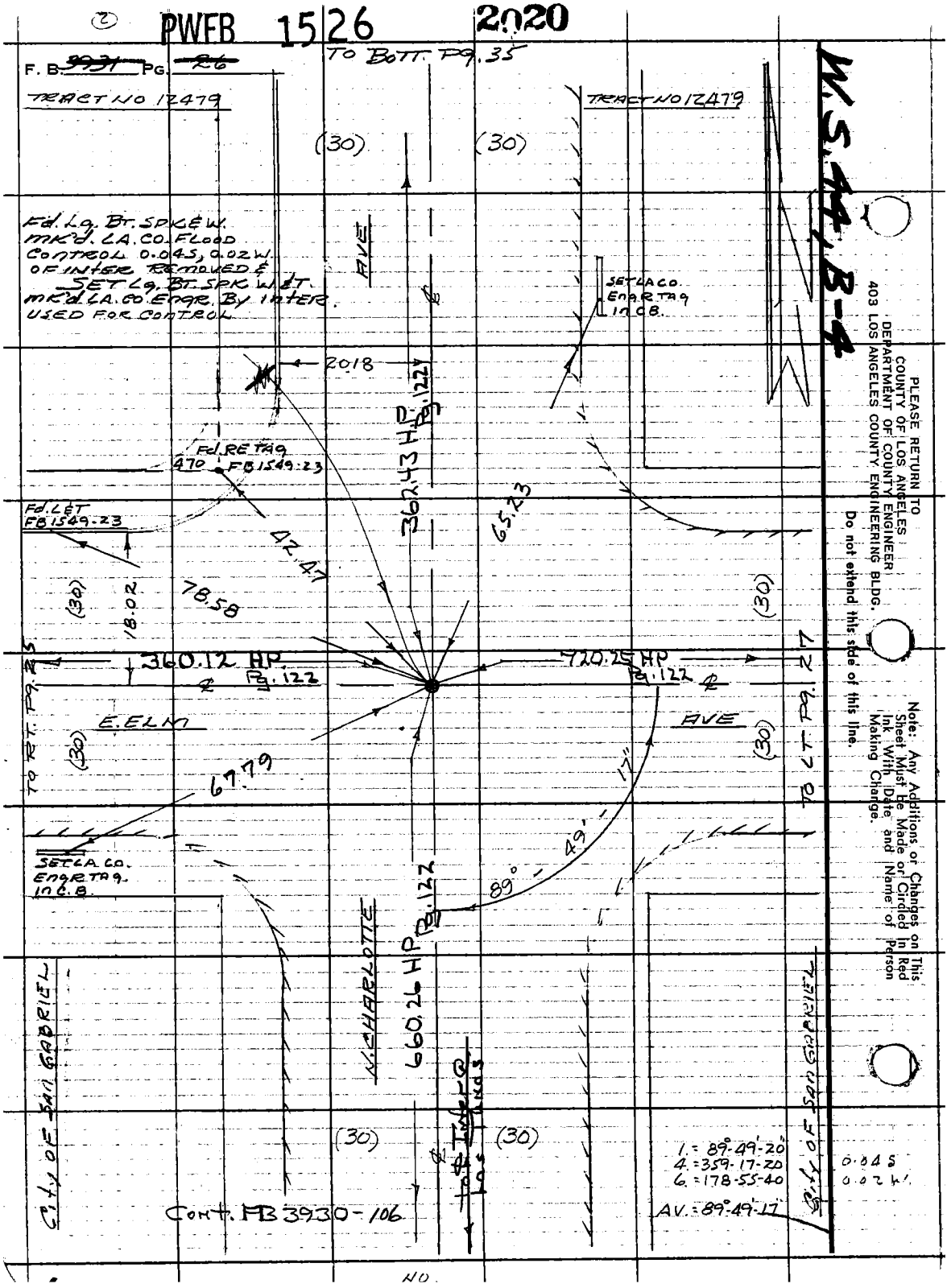

PWFB 1526 2020
F. B. 3931 PG. 26
TO BOTT. PG. 35
TRACT NO 12479
TRACT NO 12479
(30)
(30)
Fd. Lg. Bt. SPK & W. MK'd. LA. CO. FLOOD CONTROL 0.04S, 0.02W. OF INTER REMOVED & SET Lg. Bt. SPK W & T. MK'd LA. CO. ENGR. BY INTER. USED FOR CONTROL
AVE
SET LA CO. ENGR TAG IN C.B.
2018
362.43 HP Pg. 122
Fd. RE TAG 470 FB 1549:23
Fd. LET FB 1549-23
42.47
65.23
78.58
18.02
(30)
(30)
360.12 HP Pg. 122
720.25 HP Pg. 122
TO RT. PG. 25
TO LT. PG. 27
E. ELM
AVE
(30)
(30)
67.79
SET LA CO. ENGR TAG. IN C.B.
89° - 49' - 17"
N. CHARLOTTE
660.26 HP Pg. 122
City of San Gabriel
City of San Gabriel
(30)
(30)
1. = 89°-49'-20"
4. = 359-17-20
6. = 178-55-40
AV. = 89°-49'-17"
0.04 S
0.02 W.
Cont. FB 3930-106
NO.
W.S. 44, B-4
PLEASE RETURN TO COUNTY OF LOS ANGELES DEPARTMENT OF COUNTY ENGINEER 403 LOS ANGELES COUNTY ENGINEERING BLDG.
Do not extend this side of this line.
Note: Any Additions or Changes on This Sheet Must Be Made or Circled In Red Ink With Date and Name of Person Making Change.

PWFB 1526

2021

③

W.S. 44.8-4

| | |
|---|---|
| Notes Ck'd by | Survey of ROSEMEAD AREA & DIV 2 |
| Map No. | JN 030300 Tape Std °F |
| Office Work | Surveyed by H.H. SPRIGGS |
| Checked | Notes moody Date 12-73 |
| Date | Indexed G. D. BAILEY FEB 14 1974 |

F. B. 3931 PG. 27

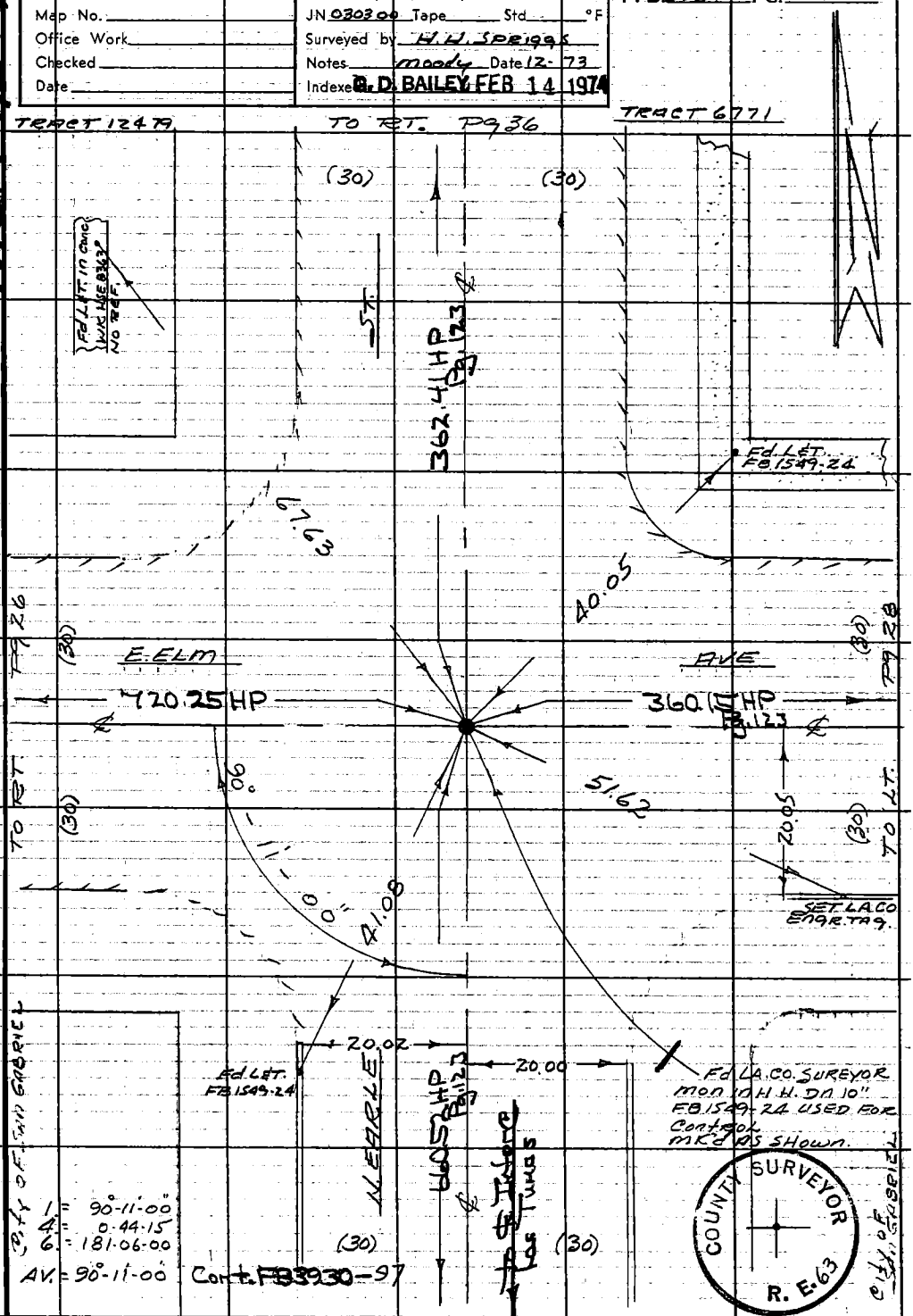


Note: Any Additions or Changes on This Sheet Must be Made or Circled in Red Ink With Date and Name of Person Making Change.

Do not extend this side of this line.

PLEASE RETURN TO
COUNTY OF LOS ANGELES
DEPARTMENT OF COUNTY ENGINEER
403 LOS ANGELES COUNTY ENGINEERING BLDG.

76F309S CE#310 3-68

PWFB 1526 2022

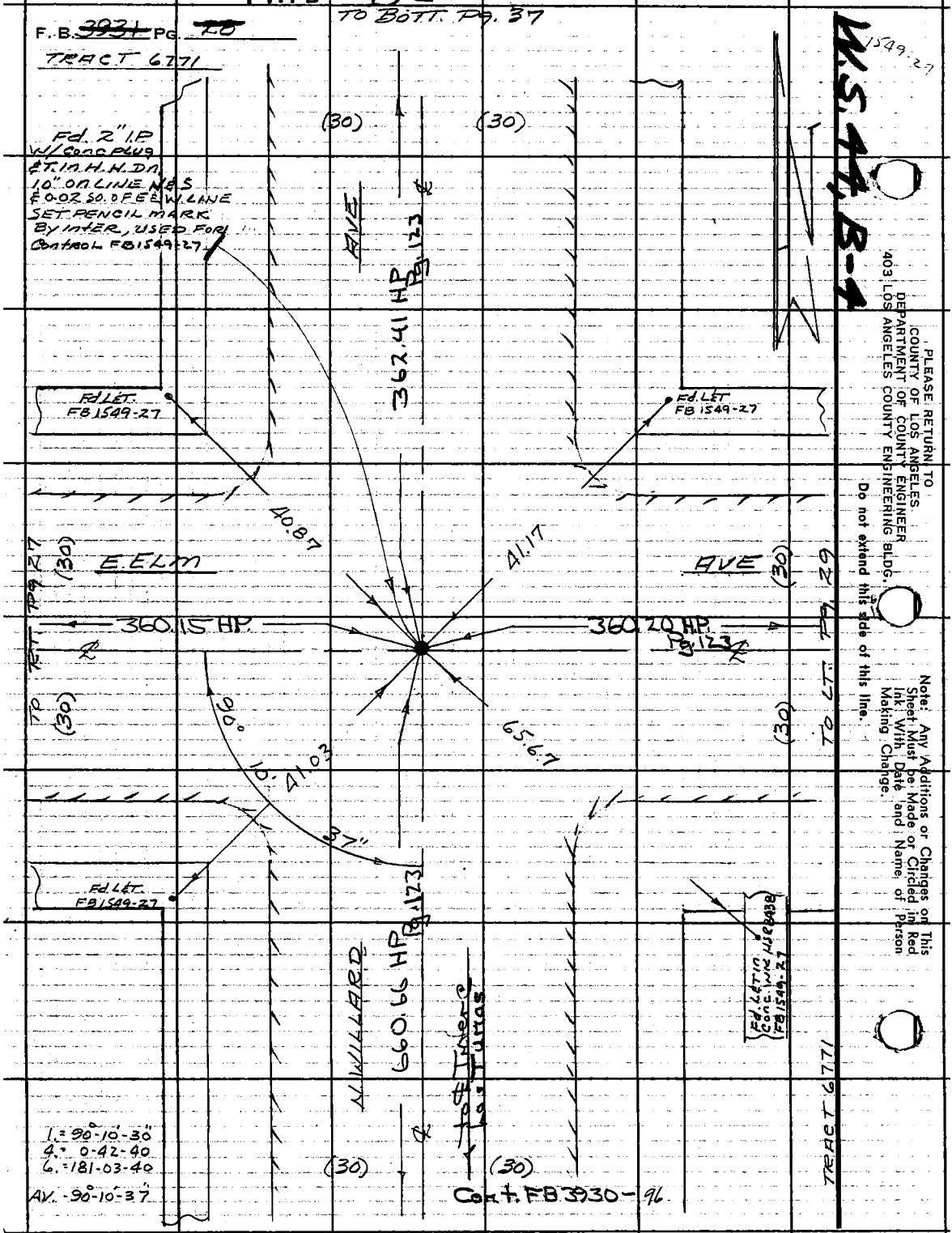


PLEASE RETURN TO
COUNTY OF LOS ANGELES
DEPARTMENT OF COUNTY ENGINEER
403 LOS ANGELES COUNTY ENGINEERING BLDG.

Do not extend this side of this line.

Note: Any Additions or Changes on This Sheet Must be Made or Circled in Red Ink With Date and Name of Person Making Change.

PWFB 1526 2023

W.S. 44, B-4

| | |
|---|---|
| Notes Ck'd by | Survey of BASEMENT AREA & DIV 2 F. B. 3934 PG. 29 |
| Map No. | JN 0303.00 Tape Std °F |
| Office Work | Surveyed by H.H. SPRIGGS |
| Checked | Notes monly Date 12-73 |
| Date | Indexed B. D. BAILEY FEB 14 1974 |

TRACT 6771 TO BOTT. PG 38

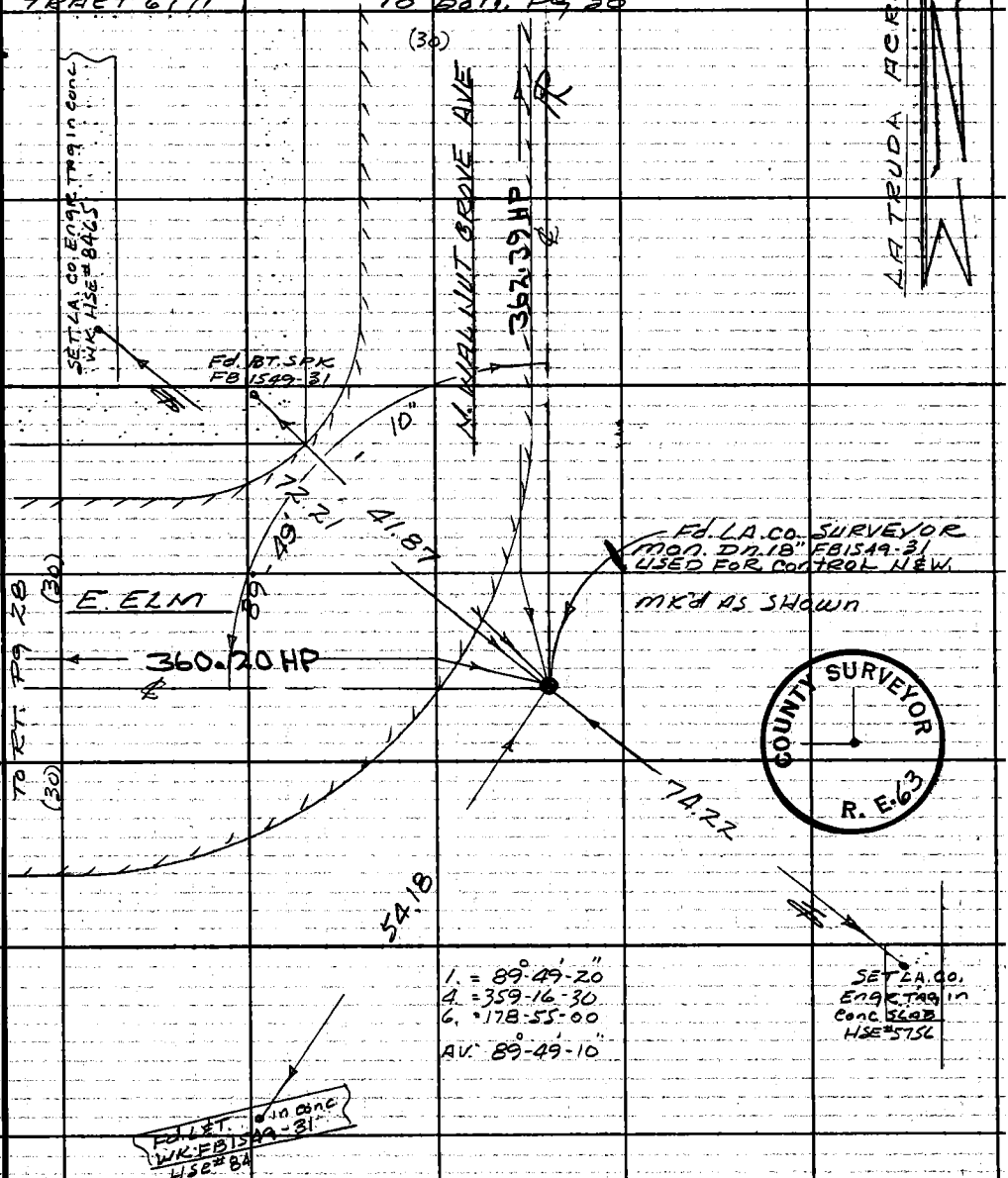


M.R. 21-84

Note: Any Additions or Changes on This Sheet Must be Made or Circled in Red Ink With Date and Name of Person Making Change.

Do not extend this side of this line.

PLEASE RETURN TO
COUNTY OF LOS ANGELES
DEPARTMENT OF COUNTY ENGINEER
403 LOS ANGELES COUNTY ENGINEERING BLDG.

76F309S CE#310 3-68

PWFB 1526 2024

W.S.44, C-4

| | |
|---|---|
| Notes Ck'd by | Survey of ROSEMEAD AREA & DIV. 2 |
| Map No. | JN 030360 Tape Std °F |
| Office Work | Surveyed by H.W. SPRIGGS |
| Checked | Notes H.W.S. Date 11-30-73 |
| Date | Indexed G.D. BAILEY FEB 14 1974 |

F. B. 3931 PG. 31

Tract 3623

1. 89-41-20
4. 358-44-10
6. 178-06-00
A. 89-41-00

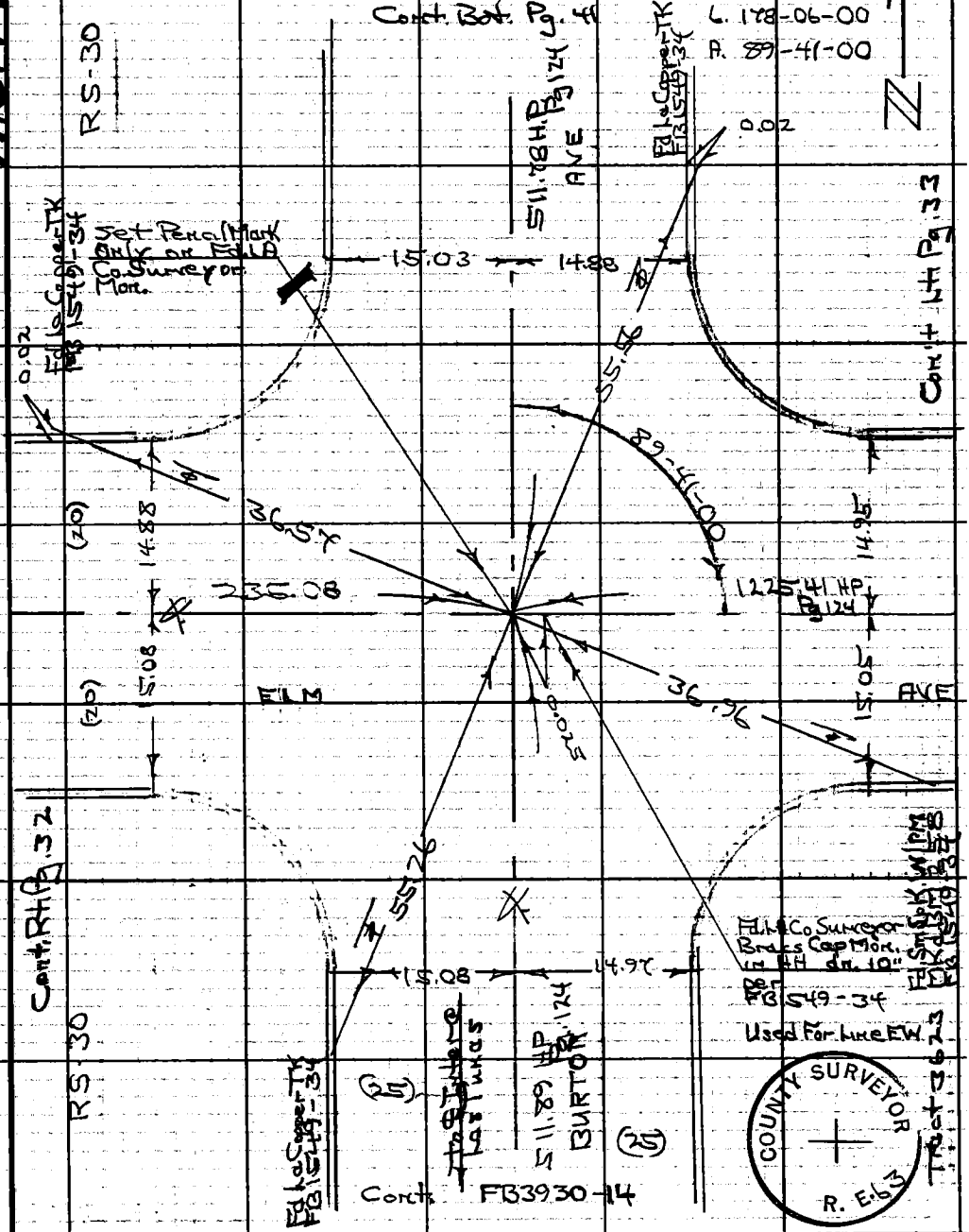


Note: Any Additions or Changes on This Sheet Must be Made or Circled in Red Ink With Date and Name of Person Making Change.

Do not extend this side of this line.

PLEASE RETURN TO
COUNTY OF LOS ANGELES
DEPARTMENT OF COUNTY ENGINEER
403 LOS ANGELES COUNTY ENGINEERING BLDG.

76F309S CE#310 3-68

PWFB 1526 2025,2026

F. B. ~~3931~~ PG. ~~32~~

100' Tape #0262 Std @ 68°

235.10 Level @ 68° = 235.08

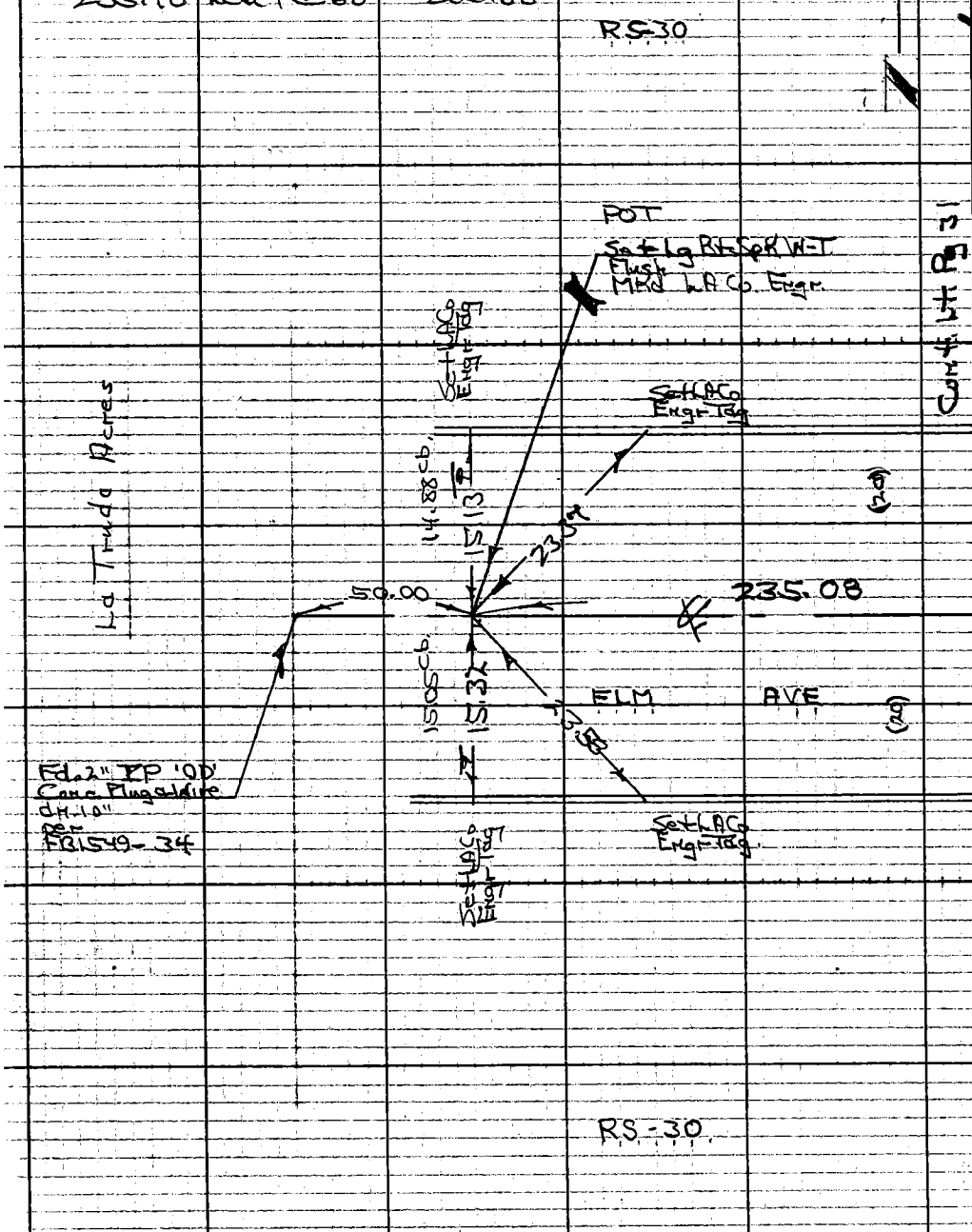


W.S. 44, C-4

Cont. Lt. Pg 31

PLEASE RETURN TO
COUNTY OF LOS ANGELES
DEPARTMENT OF COUNTY ENGINEER
403 LOS ANGELES COUNTY ENGINEERING BLDG.

Do not extend this side of this line.

Note: Any Additions or Changes on This Sheet Must be Made or Circled in Red Ink With Date and Name of Person Making Change.

100.71
100.24
34.10
235.08

100.28
100.28
34.52
235.08

PWFB 1526 2027

W.S. 44, C-4

| | |
|---|---|
| Notes Ck'd by | Survey of ROSEMEAD AREA & DIV 2 |
| Map No. | JN 0303.00 Tape Std °F |
| Office Work | Surveyed by H.H. SPRIGGS |
| Checked | Notes H.H.S. Date 11-30-73 |
| Date | Indexed G. D. BAILEY FEB 14 1974 |

F. B. 3931 PG. 33

Note: Any Additions or Changes on This Sheet Must be Made or Circled in Red Ink With Date and Name of Person Making Change.

Do not extend this side of this line.

PLEASE RETURN TO
COUNTY OF LOS ANGELES
DEPARTMENT OF COUNTY ENGINEER
403 LOS ANGELES COUNTY ENGINEERING BLDG.

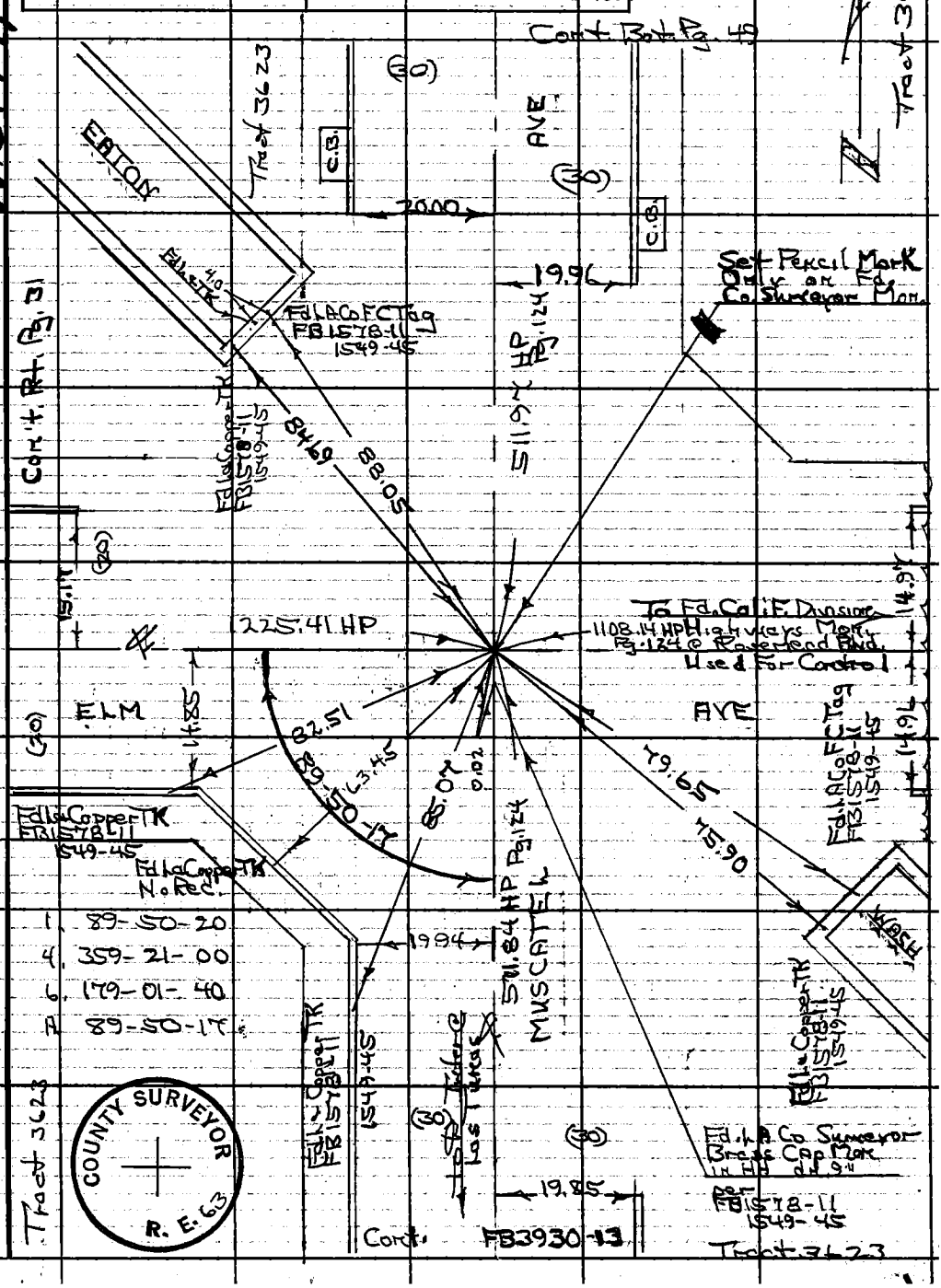


6F309S CE#310 3-69

PWFB 1526 2028

| | |
|---|---|
| Notes Ck'd by | Survey of ROSEMEAD AREA & DIV. 2 |
| Map No. | JN 030300 Tape Std °F |
| Office Work | Surveyed by H.H. SPRIGGS |
| Checked | Notes moody Date 12-73 |
| Date | Indexed G. D. BAILEY FEB 14 1974 |

F. B. 3931 PG. 35

TRACT # 11751

W.S. 44, B-4

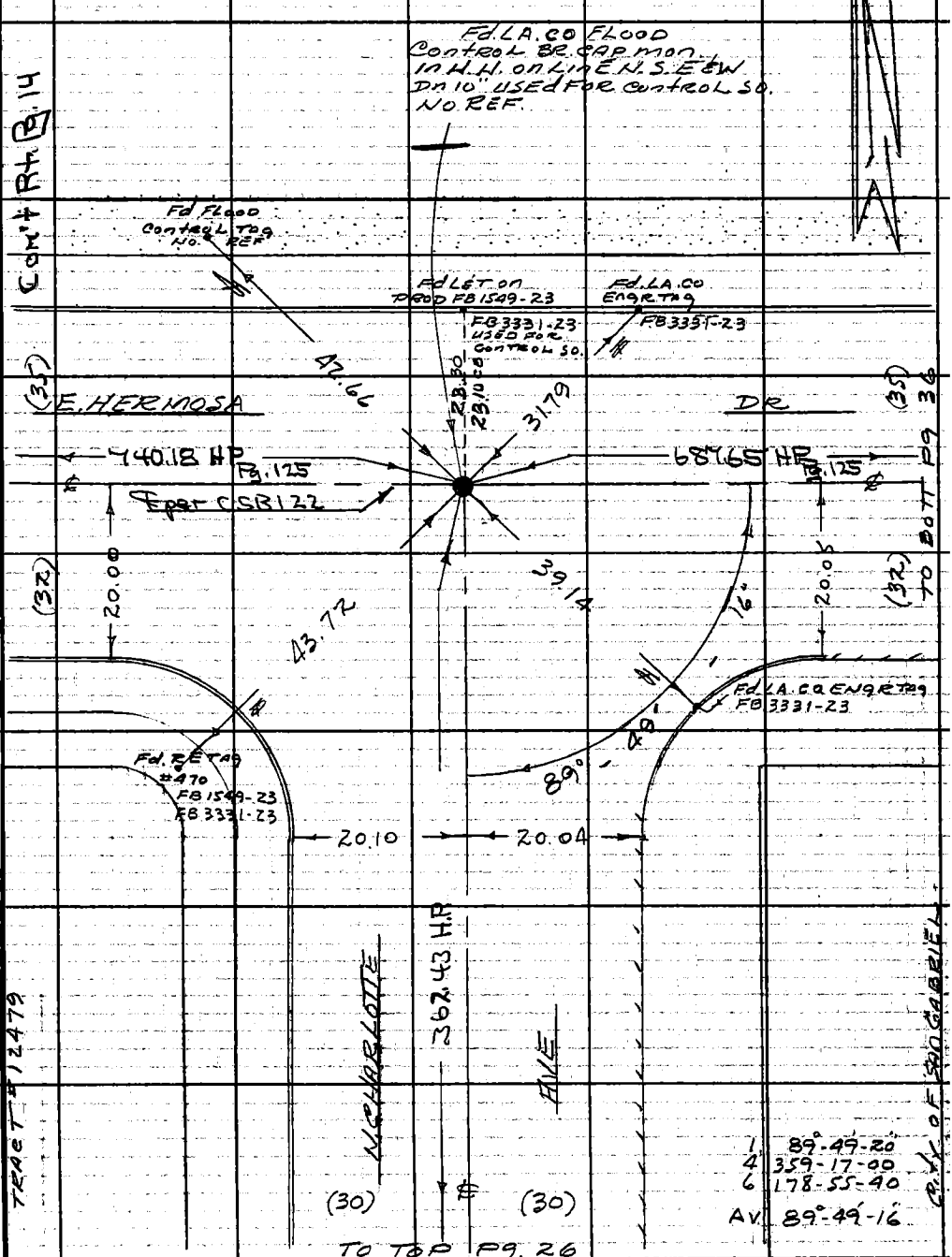


Note: Any Additions or Changes on This Sheet Must be Made or Circled in Red Ink With Date and Name of Person Making Change.

Do not extend this side of this line.

PLEASE RETURN TO
COUNTY OF LOS ANGELES
DEPARTMENT OF COUNTY ENGINEER
403 LOS ANGELES COUNTY ENGINEERING BLDG.

76F309S CE#310 3-68

PWFB 1526 2029

F.B. ~~3931~~ PG. ~~36~~

Con't. Lt. Pg. 37

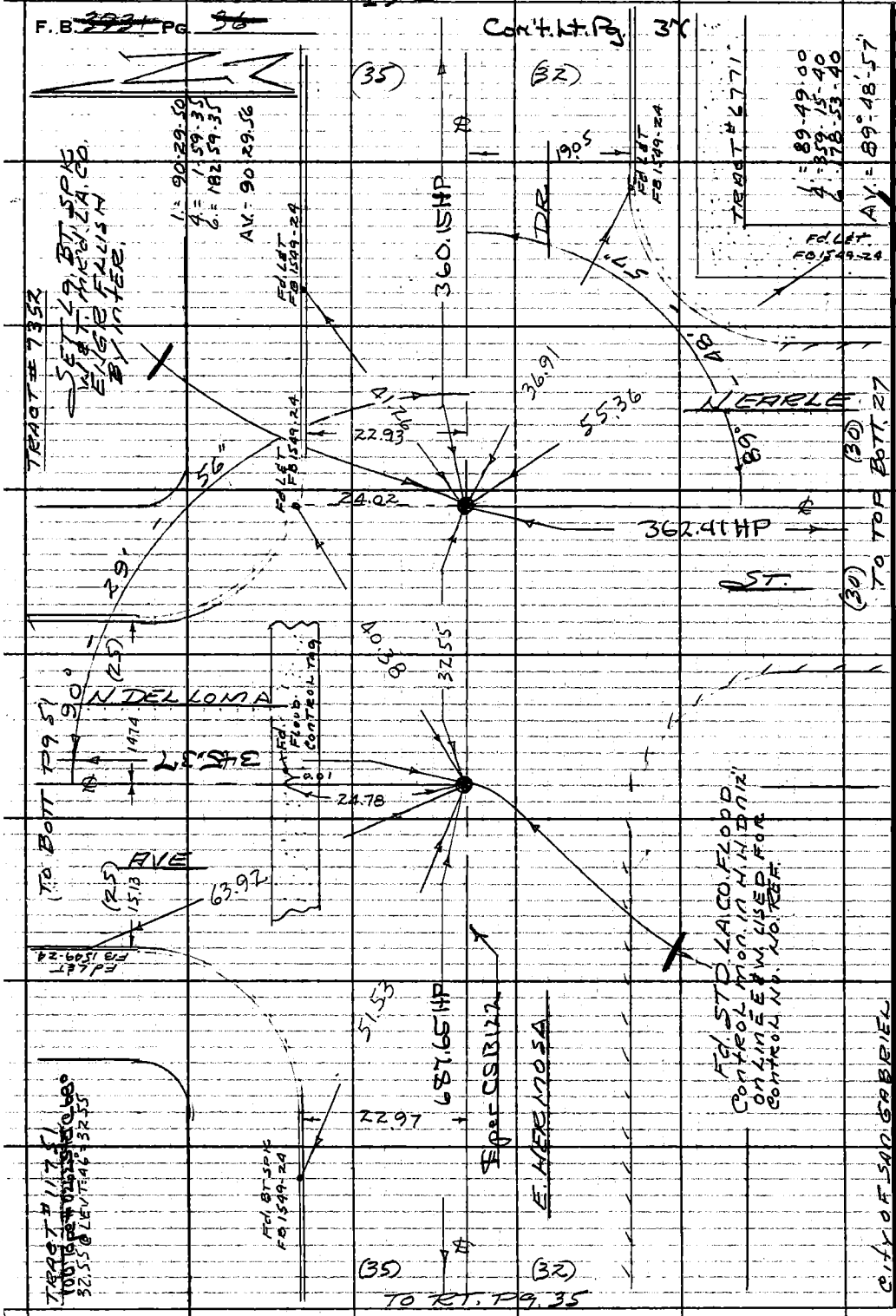


M.S. 44, B-4

PLEASE RETURN TO
COUNTY OF LOS ANGELES
DEPARTMENT OF COUNTY ENGINEER
403 LOS ANGELES COUNTY ENGINEERING BLDG.

Do not extend this side of this line.

Note: Any Additions or Changes on This Sheet Must be Made or Circled in Red Ink With Date and Name of Person Making Change.

PWFB 1526

| | |
|---|---|
| Notes Ck'd by | Survey of ROSEMEAD AREA & DIV. 2 |
| Map No. | JN 0303.00 Tape Std °F |
| Office Work | Surveyed by H.H. SPRIGGS |
| Checked | Notes H.H.S. Date 11-29-73 |
| Date | Indexed G.D. BAILEY FEB 14 1974 |

F. B. ~~3931~~ PG. ~~37~~

W.S. 44, B-4

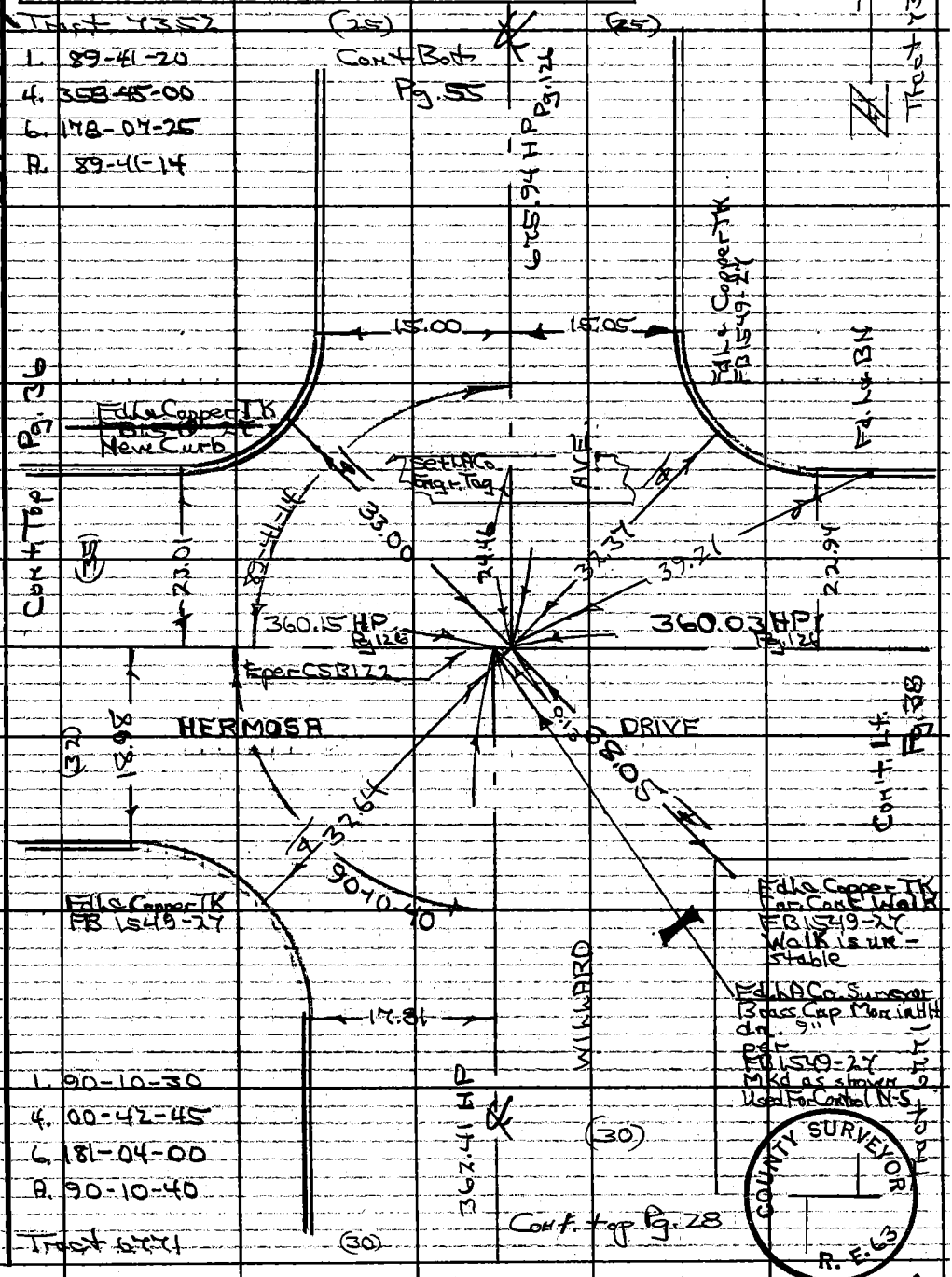


Note: Any Additions or Changes on This Sheet Must be Made or Circled in Red Ink With Date and Name of Person Making Change.

Do not extend this side of this line.

PLEASE RETURN TO
COUNTY OF LOS ANGELES
DEPARTMENT OF COUNTY ENGINEER
403 LOS ANGELES COUNTY ENGINEERING BLDG.

76F309S CE#310 3-68

PWFB 1526 2031

F. B. ~~2931~~ PG. ~~38~~ TO BOTT. PG. 56 TRACT 7353

W.S. 44, B-4

1. = 89-40-40
4. = 358-43-40
6. = 178-05-00
AV. = 89-40-50




1. = 90-11-00
4. = 360-44-00
6. = 181-05-40
AV. = 90-10-57

TO TOP PG. 29

PLEASE RETURN TO
COUNTY OF LOS ANGELES
DEPARTMENT OF COUNTY ENGINEER
403 LOS ANGELES COUNTY ENGINEERING BLDG.

Do not extend this side of this line.

Note: Any Additions or Changes on This Sheet Must be Made or Circled in Red Ink With Date and Name of Person Making Change.

PWFB 1526 2032

W.S. 44, B-4

Notes Ck'd by
Map No.
Office Work
Checked
Date

Survey of ROSEMEAD AREA & DIV. 2
J.N. 030300 Tape Std °F
Surveyed by H. L. S. 081996
Notes H.N.S. Date 12-73
Indexed B. D. BAILEY FEB 14 1974

F.B. 3931 Pg. 37

N.E.Y.@ Vista to N.
1. 90-15-00
4. 01-00-50
6. 181-31-20
A. 90-15-13

Cont. 1st. Pg. 40

Note: Any Additions or Changes on This Sheet Must be Made or Circled in Red Ink With Date and Name of Person Making Change.

Do not extend this side of this line.

PLEASE RETURN TO:
COUNTY OF LOS ANGELES,
DEPARTMENT OF COUNTY ENGINEER
403 LOS ANGELES COUNTY ENGINEERING BLDG.

Tract 7357

Cont. Tract 7357

Fd. L&T. FB 1549-32

22.76

39.38

171.71

0.12

DRIVE

Fd. 3/4 IP P.L. w/ Nail dn. 15" - disturbed See FB 1549-31

Cont. Tract 7357

Fd. L&T. FB 1549-32

49.86

14.99

0.06

54.60

Prod. Set 1/2" Brass Nail C.L. of Conc. Walk

1-5 ft. Stucco Dwg. 1.9 Tenda Acres

675.84 HP

55.94

(25)

VISTA ST.

Fd. L&T. FB 1549-32

37.31

Set 1/2 Bt. Sp. R. Flush w/ Kdlw. Co. Engr. Rod Dist. (90.67) Set 1/2 Inter Vista Ok per FB 1549-32 Tes. Checks line to Rod to N.

22.88

Set 1/2 Co. Engr. Tag

(35)

90.62

HERMOSA

(32)

Fd. Co. Survey or Mon. dn 10" in HH per FB 1549-32 Used For Control S9 E, S.W.

KPT. E-W

Tract 7357

Set 1/2 Co. Engr. Tag

Rod

179.56

1023.26 HP Pg. 12

Cont. FB 3930 Cont. Pg. 7 (25)

KPT.
1. 179-56-20
4. 359-45-20
6. 359-38-00
A. 179-56-20

0.46

Fd. Lead & Nail Stamped LS 2311

23.23

73.16

41.83

35.69

90-08-40

37.20

Hot Inter @ Los Tunas

VISTA ST.

(25)

Fd. Chiss FB 1549-32 FB 273-32

90-08-40
90-34-10
179-56-20

Fd. L&T. FB 1549-32

229.43

Cont. Rt. Pg. 38

Lo Tenda Acres

Conc. Walk

76F3095 CE#310 3-68

PWFB 1526 2033,2034

F. B. ~~3937~~ Pg. ~~40~~

100' Tape #0262 Std @ 68°
285.02 Level @ 72° = 285.03

W.S. 44, C-4

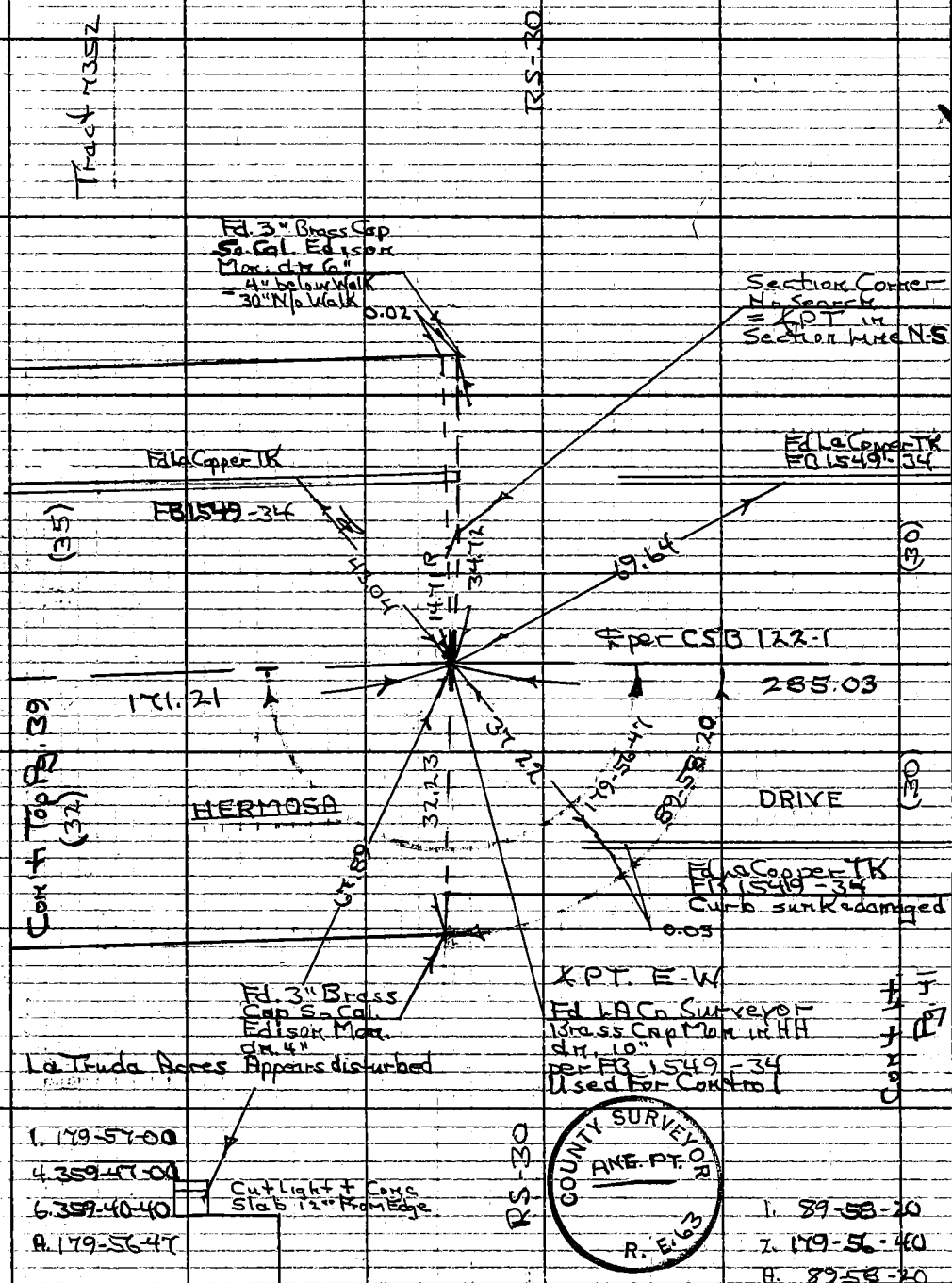


PLEASE RETURN TO
COUNTY OF LOS ANGELES
DEPARTMENT OF COUNTY ENGINEER
403 LOS ANGELES COUNTY ENGINEERING BLDG.

Do not extend this side of this line.

Note: Any Additions or Changes on This Sheet Must be Made or Circled in Red Ink With Date and Name of Person Making Change.

PWFB 1526 2035

N.S. 44, C-4

| | |
|---|---|
| Notes Ck'd by | Survey of ROSEMEAD AREA & DIV. 2 |
| Map No. | JN 030300 Tape Std °F |
| Office Work | Surveyed by H.H. SPRIGGS |
| Checked | Notes H.H.S. Date |
| Date | Indexed G. D. BAILEY FEB 14 1974 |

F. B. 3931 PG. 41

Note: Any Additions or Changes on This Sheet Must be Made or Circled in Red Ink With Date and Name of Person Making Change.

Do not extend this side of this line.

PLEASE RETURN TO COUNTY OF LOS ANGELES DEPARTMENT OF COUNTY ENGINEER 403 LOS ANGELES COUNTY ENGINEERING BLDG.

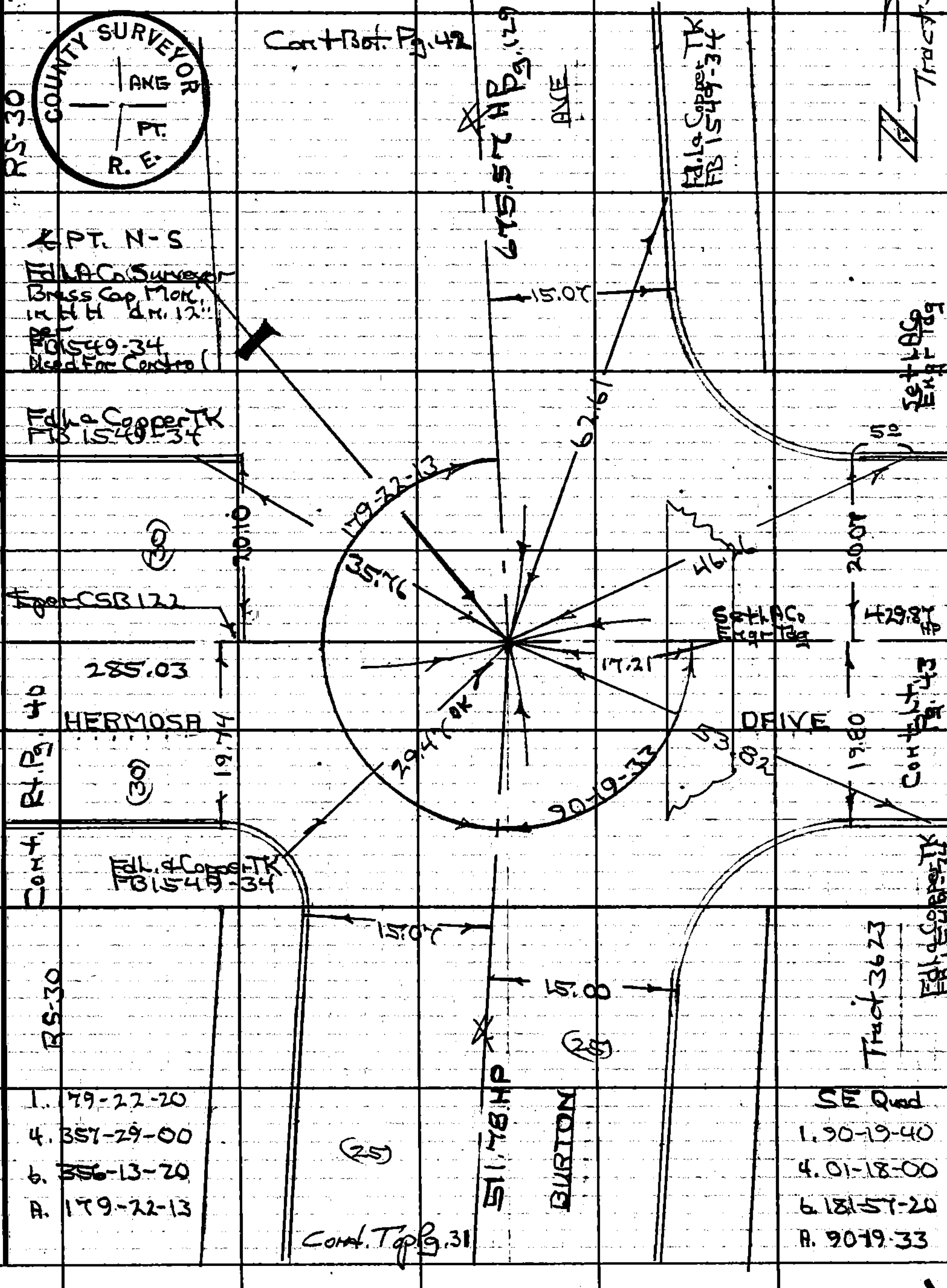


76F309S CE#310 3-68

PWFB 15/26 2036

F.B. 3931 Pg. 41

Cont. Bot. Pg. 67




PLEASE RETURN TO
COUNTY OF LOS ANGELES
DEPARTMENT OF COUNTY ENGINEER
403 LOS ANGELES COUNTY ENGINEERING BLDG.

Do not extend this side of this line.

Note: Any Additions or Changes on This Sheet Must be Made or Circled in Red Ink, With Date and Name of Person Making Change.

Cont. Top Pg. 53

W.S. 44-4

PWFB 1526 2037

| | |
|---|---|
| Notes Ck'd by | Survey of ROSEMEAD AREA & DIV 2 |
| Map No. | JN 0303.00 Tape Std °F |
| Office Work | Surveyed by W.W.SPRI 998. |
| Checked | Notes W.W.S. Date 12-3-73 |
| Date | Indexed G. D. BAILEY FEB 14 1974 |

F. B. ~~3931~~ PG. ~~43~~

Tract 5903

W.S. 44, C-4

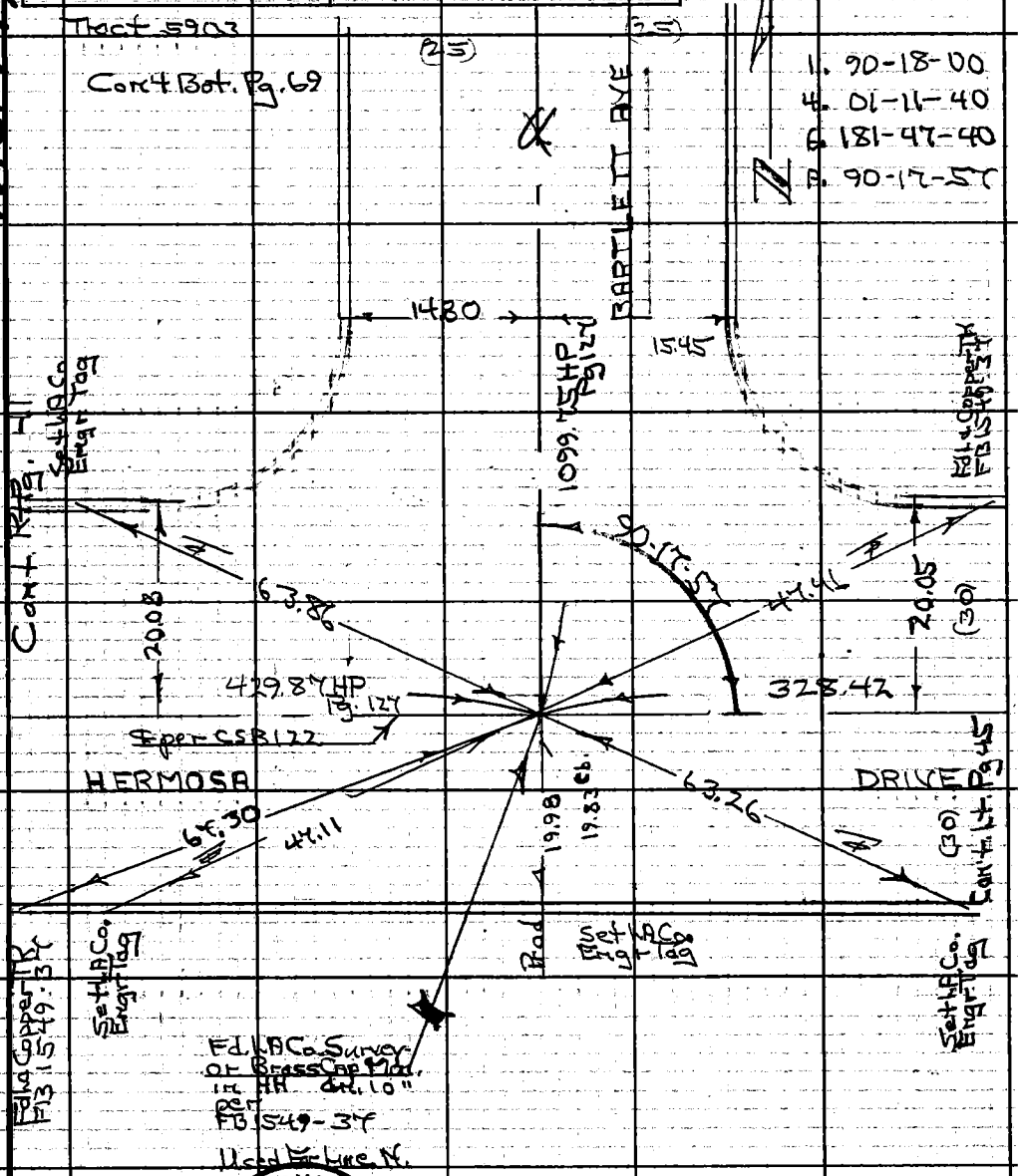


Note: Any Additions or Changes on This Sheet Must be Made or Circled in Red Ink With Date and Name of Person Making Change.

Do not extend this side of this line.

PLEASE RETURN TO
COUNTY OF LOS ANGELES
DEPARTMENT OF COUNTY ENGINEER
403 LOS ANGELES COUNTY ENGINEERING BLDG.

76F309S CE#310 3-68

PWFB 1526 2038

W.S. 44, C-4

| | |
|---|---|
| Notes Ck'd by | Survey of ROSEMEAD AREA & DIV. 2 |
| Map No. | JN 0303.00 Tape Std °F |
| Office Work | Surveyed by H.H. SPRING |
| Checked | Notes H.H.S. Date 12-3-73 |
| Date | Indexed G. D. BAILEY FEB 14 1974 |

F. B. 3931 PG. 45

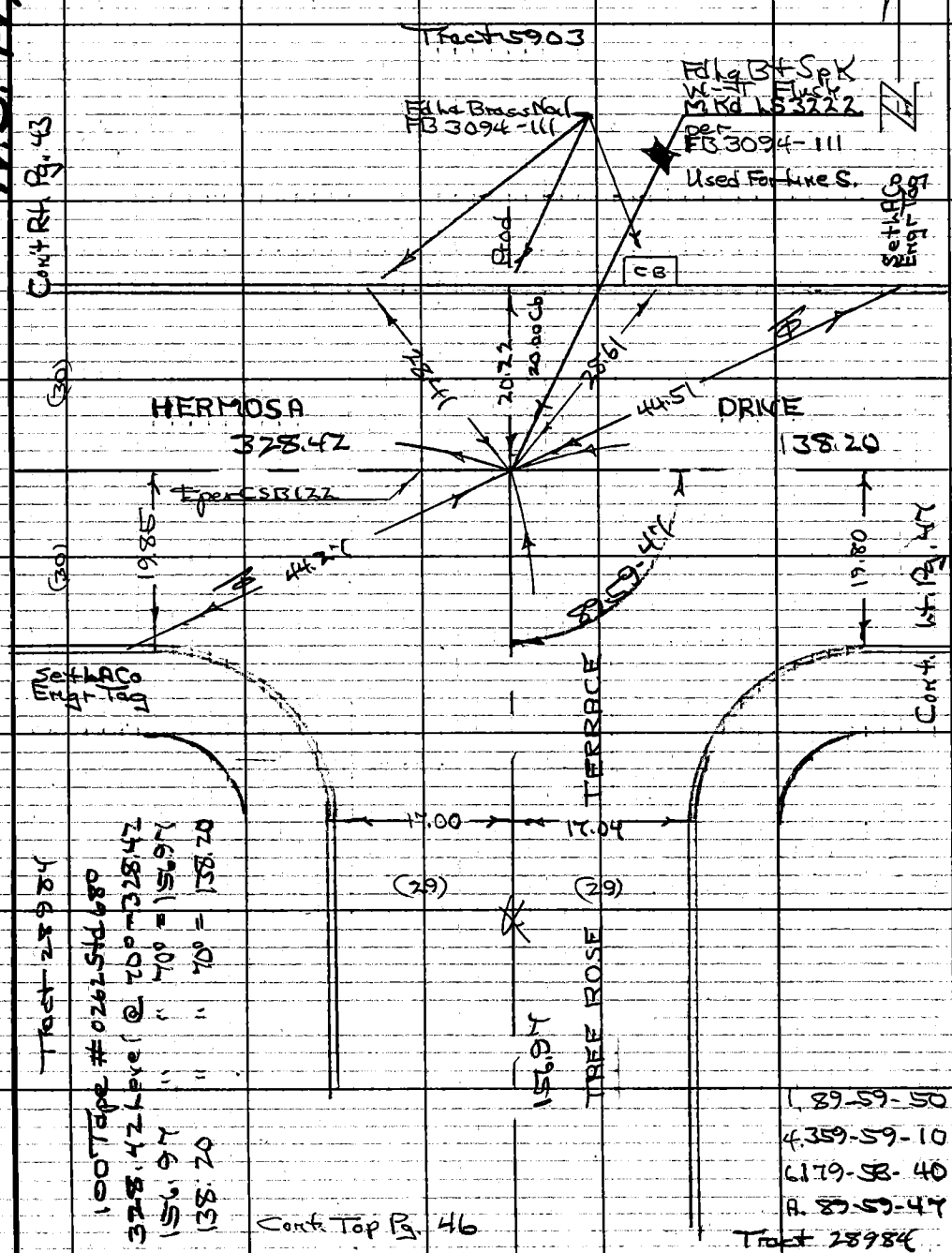


Note: Any Additions or Changes on This Sheet Must be Made or Circled in Red Ink With Date and Name of Person Making Change.

PLEASE RETURN TO
COUNTY OF LOS ANGELES
DEPARTMENT OF COUNTY ENGINEER
403 LOS ANGELES COUNTY ENGINEERING BLDG.

Do not extend this side of this line.

76F309S CE#310 3-68

PWFB 1520 2039

F. B. ~~3931~~ PG. ~~46~~

Cont. Bot. Pg. 45

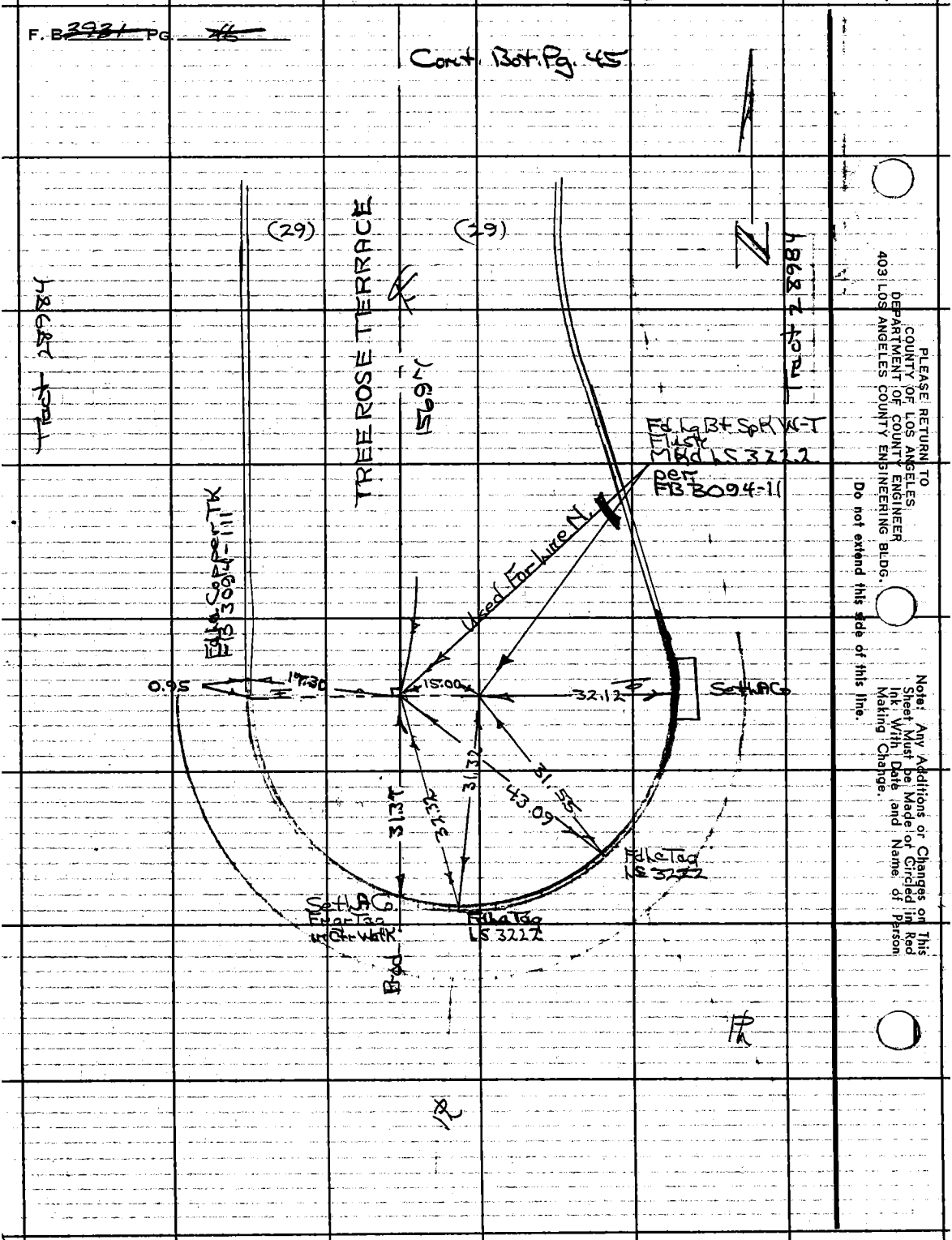


PLEASE RETURN TO
COUNTY OF LOS ANGELES
DEPARTMENT OF COUNTY ENGINEER
403 LOS ANGELES COUNTY ENGINEERING BLDG.

Do not extend this side of this line.

Note: Any Additions or Changes on This Sheet Must be Made or Circled in Red Ink With Date and Name of Person Making Change.

PWFB 1526

2040

| | |
|---|---|
| Notes Ck'd by | Survey of ROSEMEAD AREA & DIV 2 |
| Map No. | JN 0303.00 Tape Std °F |
| Office Work | Surveyed by H.H. SPRIGGS. |
| Checked | Notes H.H.S. Date |
| Date | Indexed G. D. BAILEY FEB 14 1974 |

F. B. 3931 PG. 47

W.S. 44, C-4

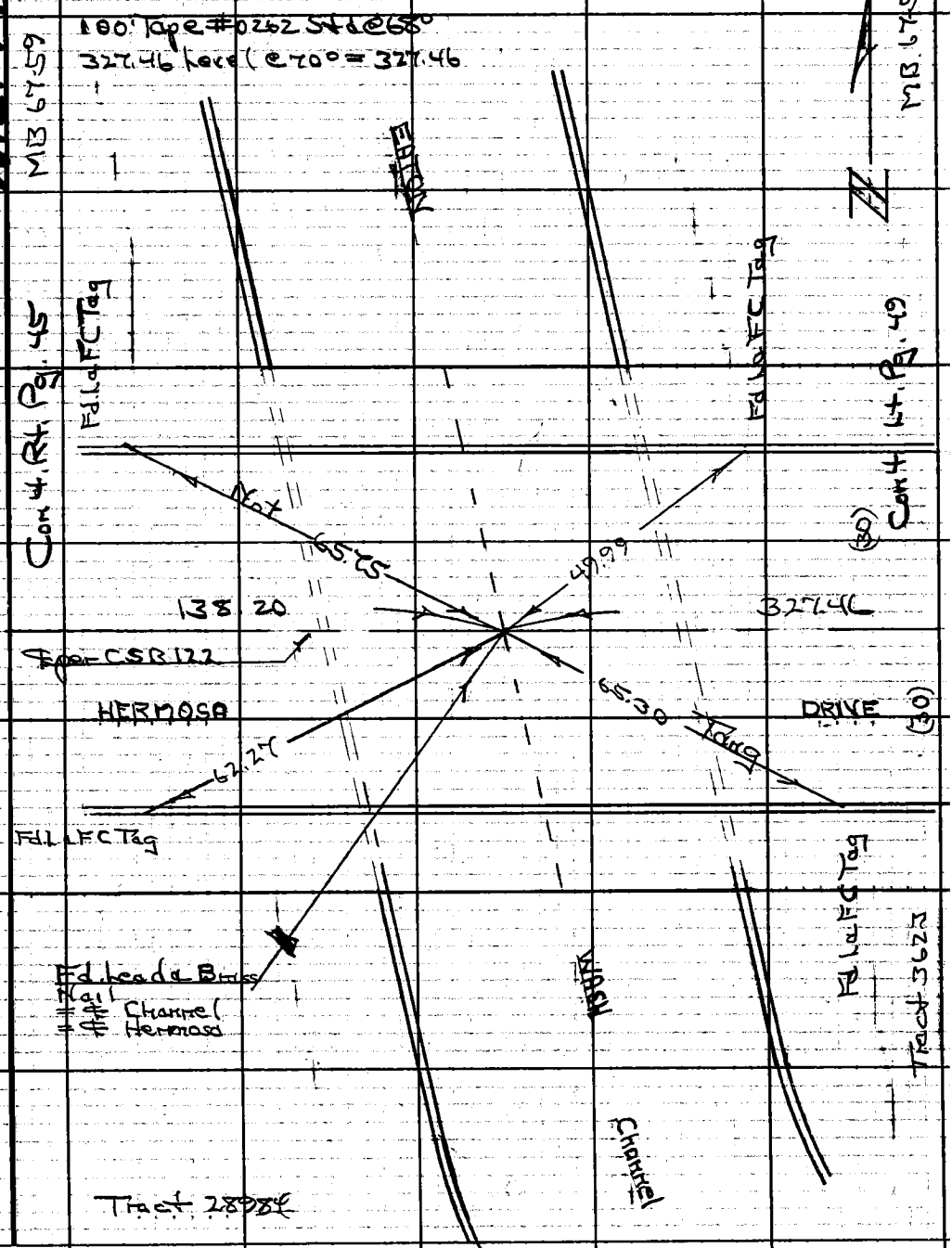


Note: Any Additions or Changes on This Sheet Must be Made or Circled in Red Ink With Date and Name of Person Making Change.

Do not extend this side of this line.

PLEASE RETURN TO
COUNTY OF LOS ANGELES
DEPARTMENT OF COUNTY ENGINEER
403 LOS ANGELES COUNTY ENGINEERING BLDG.

76F309S CE#310 3-68

PWFB 1526 2041

W.S. 44, C-1

| | |
|---|---|
| Notes Ck'd by | Survey of ROSEMEAD AREA 2 DIV 2 |
| Map No. | JN 0303.00 Tape Std °F |
| Office Work | Surveyed by H.H. SPR 1995 |
| Checked | Notes H.H.S. Date 11-19-73 |
| Date | Indexed G. D. BAILEY FEB 14 1974 |

F. B. 3751 PG. 49

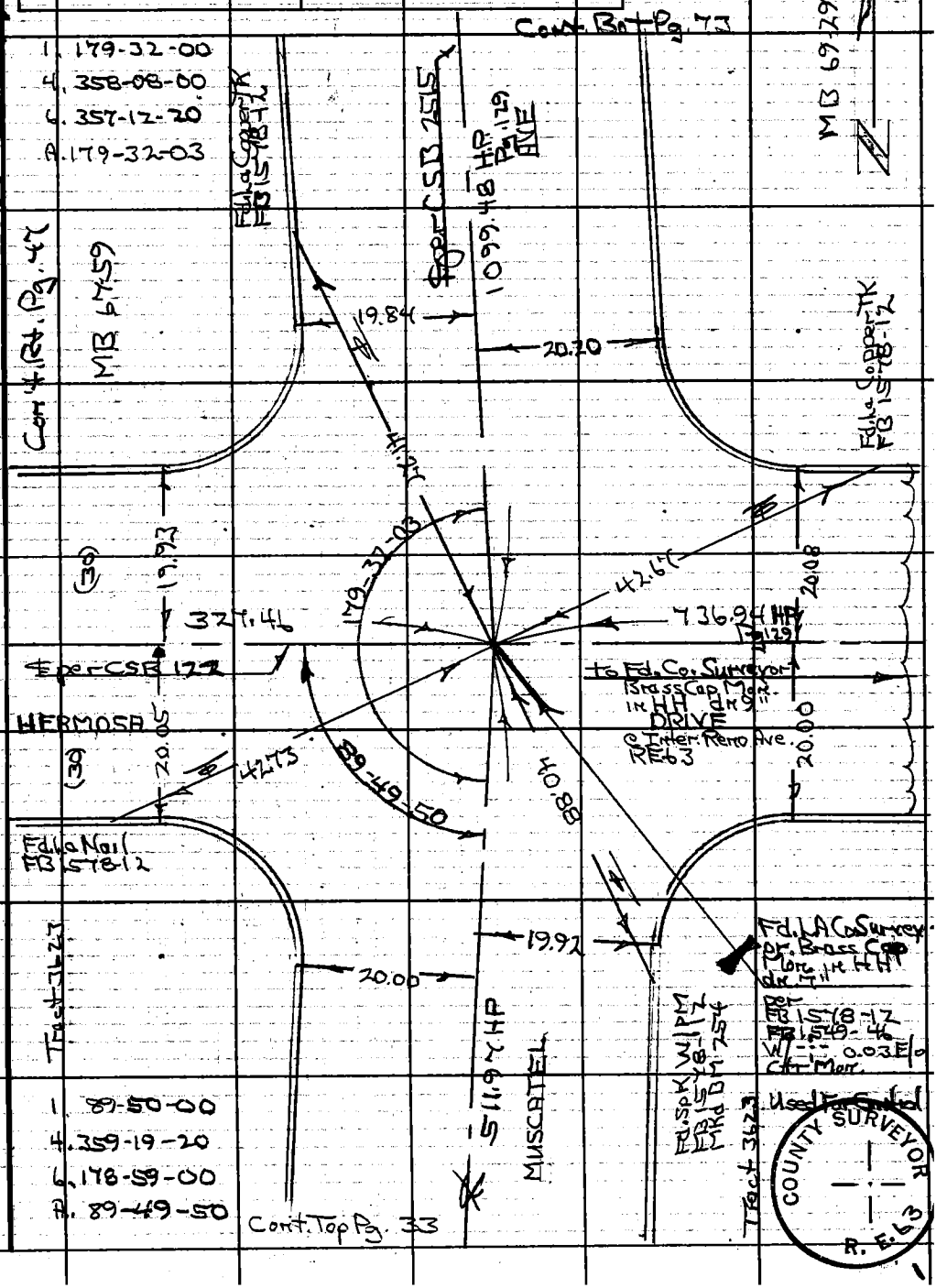


Note: Any Additions or Changes on This Sheet Must be Made or Circled in Red Ink With Date and Name of Person Making Change.

Do not extend this side of this line.

PLEASE RETURN TO
COUNTY OF LOS ANGELES
DEPARTMENT OF COUNTY ENGINEER
403 LOS ANGELES COUNTY ENGINEERING BLDG.

76F3095 CE#310 3-68

PWFB 1526

2042

W.S. 44, B-4

| | |
|---|---|
| Notes Ck'd by | Survey of ROSEMEAD AREA & DIV 2 |
| Map No. | JN 0303.00 Tape ___ Std ___ °F |
| Office Work | Surveyed by H.H. SPRIGGS |
| Checked | Notes moody Date 12-73 |
| Date | Indexed G. D. BAILEY FEB 14 1974 |

F. B. ~~[illegible]~~ PG. ~~[illegible]~~

TRACT NO 7352

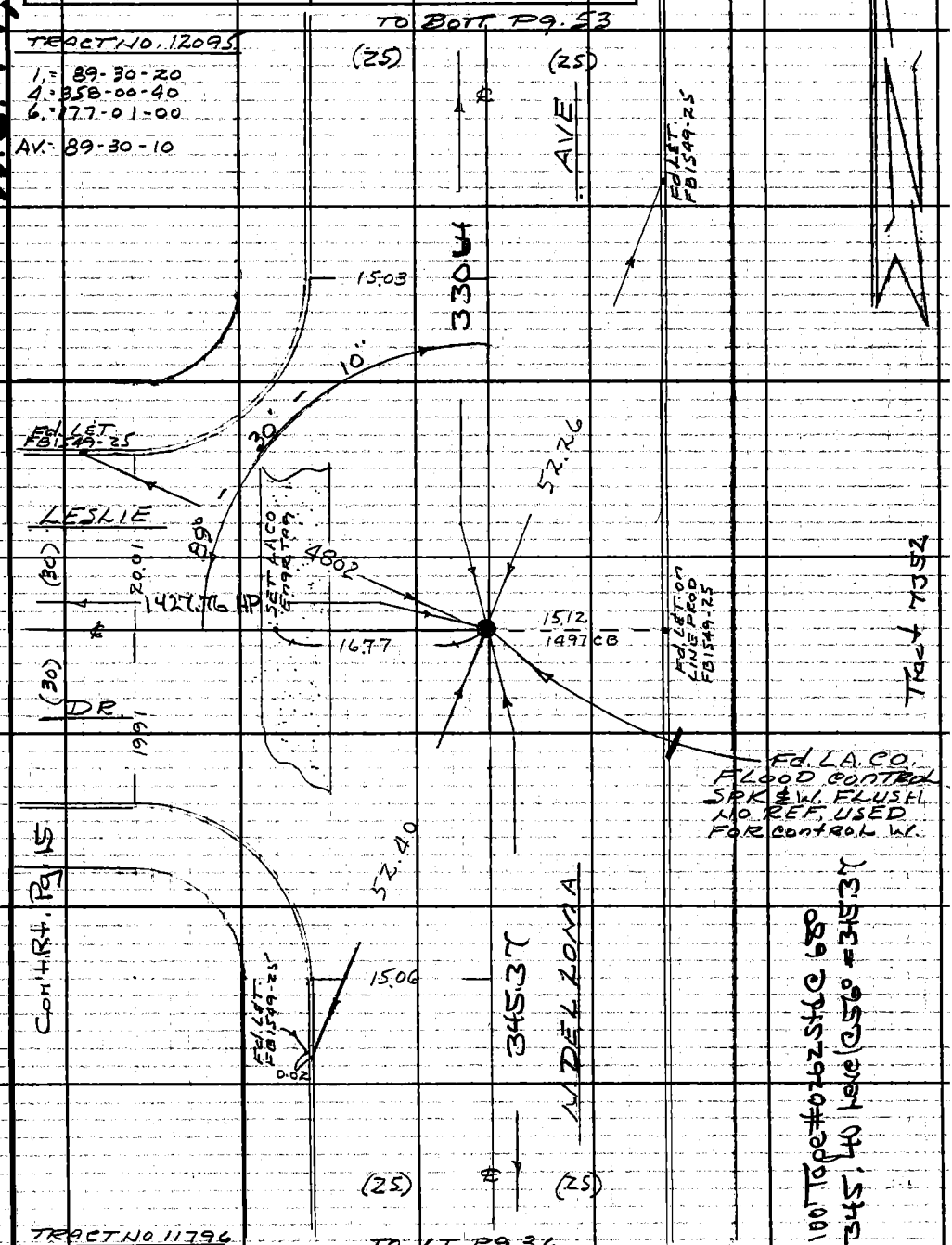


Note: Any Additions or Changes on This Sheet Must be Made or Circled in Red Ink With Date and Name of Person Making Change.

Do not extend this side of this line.

PLEASE RETURN TO
COUNTY OF LOS ANGELES
DEPARTMENT OF COUNTY ENGINEER
403 LOS ANGELES COUNTY ENGINEERING BLDG.

76F309S CE#310 3-68

PWFB 1526 2043

W.S. 44, B-4

| | |
|---|---|
| Notes Ck'd by | Survey of ROSEMEAD AREA & DIV. 2 |
| Map No. | JN 0303.00 Tape ___ Std ___ °F |
| Office Work | Surveyed by H.H. SPRIGGS. |
| Checked | Notes Moody Date 12-73 |
| Date | Indexed G. D. BAILEY FEB 14 1974 |

F. B. ~~3.31~~ PG. ~~53~~

TRACT NO 12217

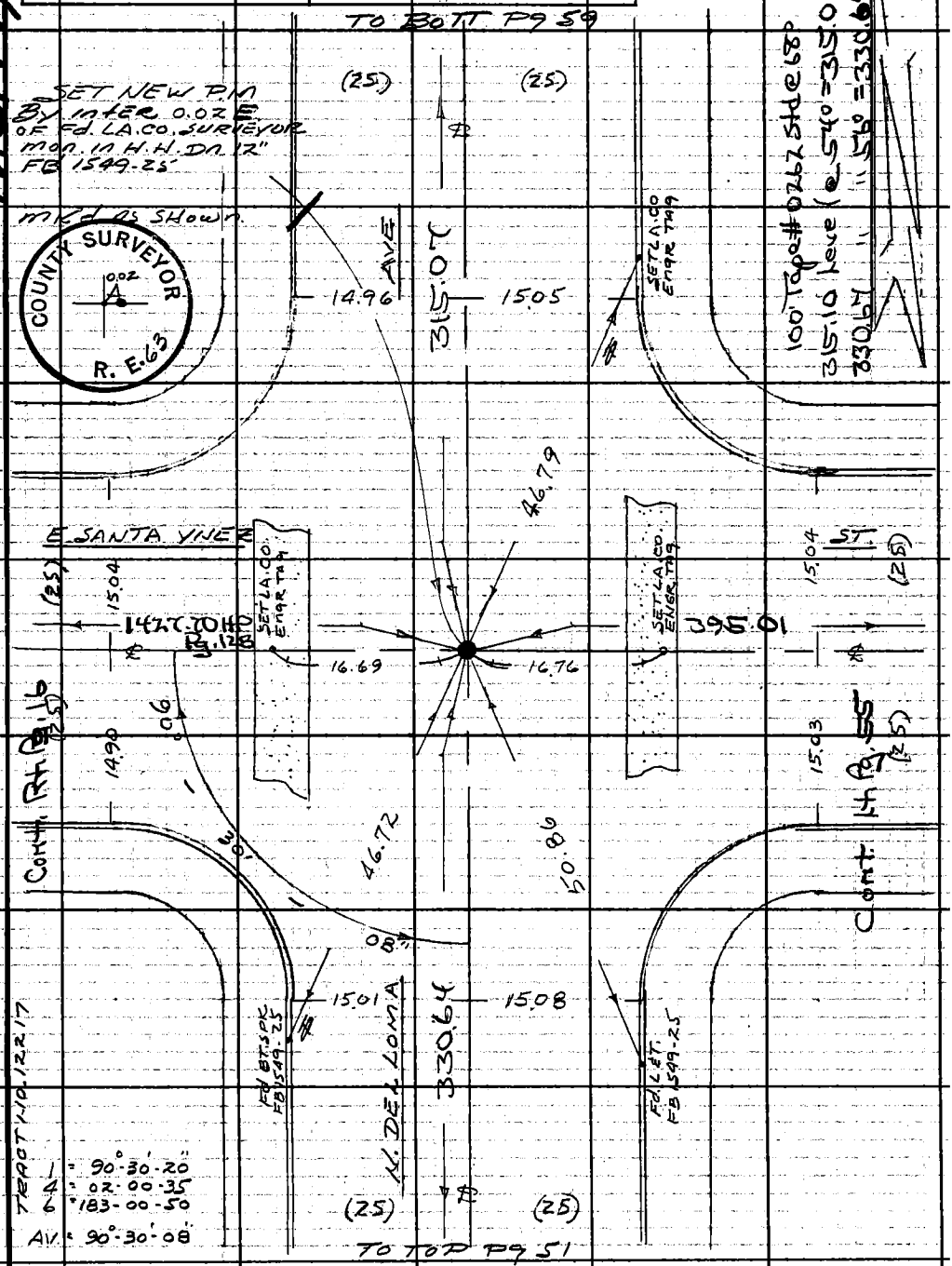


Note: Any Additions or Changes on This Sheet Must be Made or Circled in Red Ink With Date and Name of Person Making Change.

Do not extend this side of this line.

PLEASE RETURN TO
COUNTY OF LOS ANGELES
DEPARTMENT OF COUNTY ENGINEER
403 LOS ANGELES COUNTY ENGINEERING BLDG.

76F309S CE#310 3-68

PWFB 1526 2044

| | |
|---|---|
| Notes Ck'd by | Survey of ROSEMEAD AREA & DIV 2 |
| Map No. | JN 0303.00 Tape Std °F |
| Office Work | Surveyed by H.H. SPRIGGS |
| Checked | Notes H.H.S Date |
| Date | Indexed G. D. BAILEY FEB 14 1974 |

F. B. 3931 PG. 55

W.S. 44, B-4

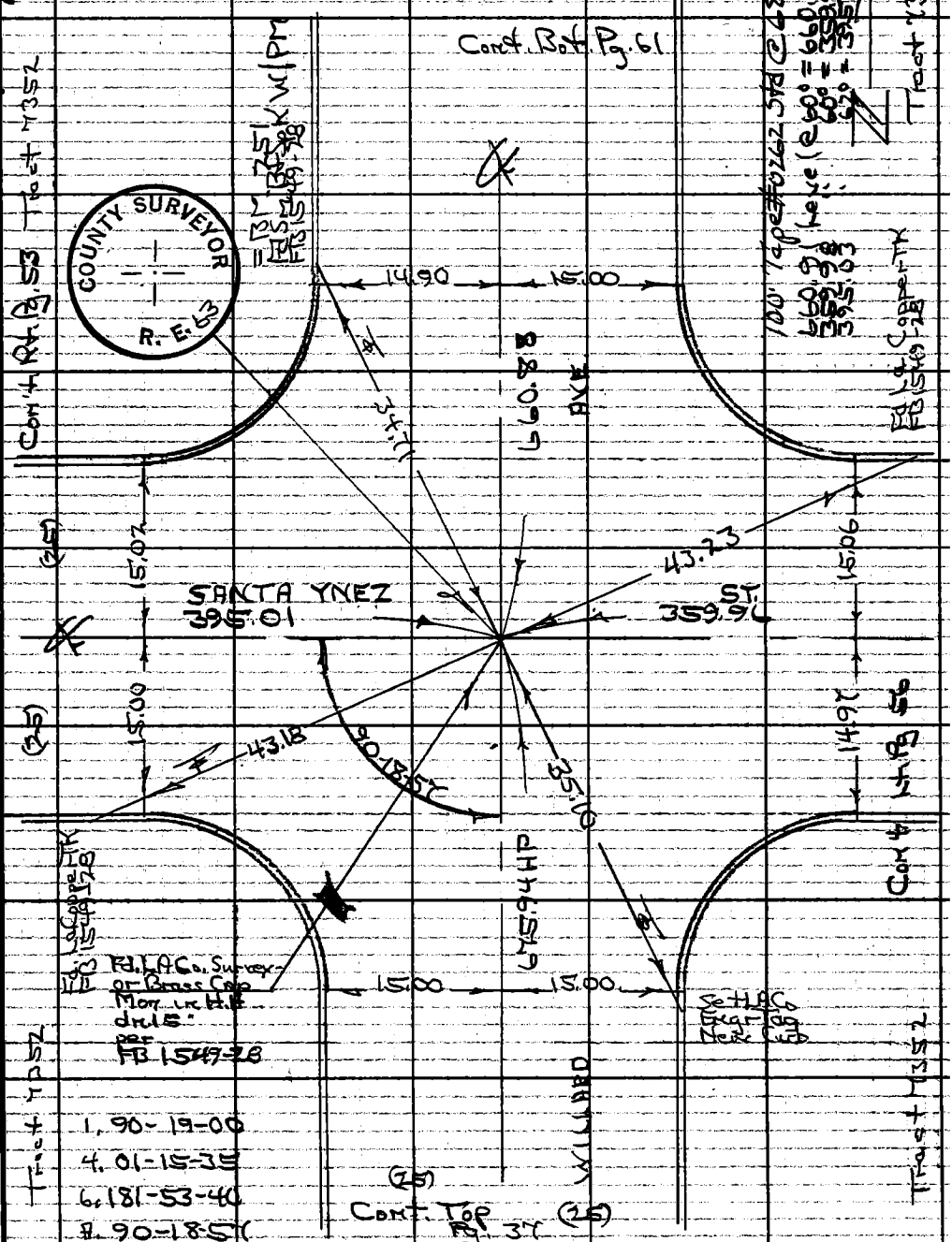


Note: Any Additions or Changes on This Sheet Must be Made or Circled in Red Ink With Date and Name of Person Making Change.

Do not extend this side of this line.

PLEASE RETURN TO
COUNTY OF LOS ANGELES
DEPARTMENT OF COUNTY ENGINEER
403 LOS ANGELES COUNTY ENGINEERING BLDG.

76F309S CE#310 3-68

PWFB 1526 2045

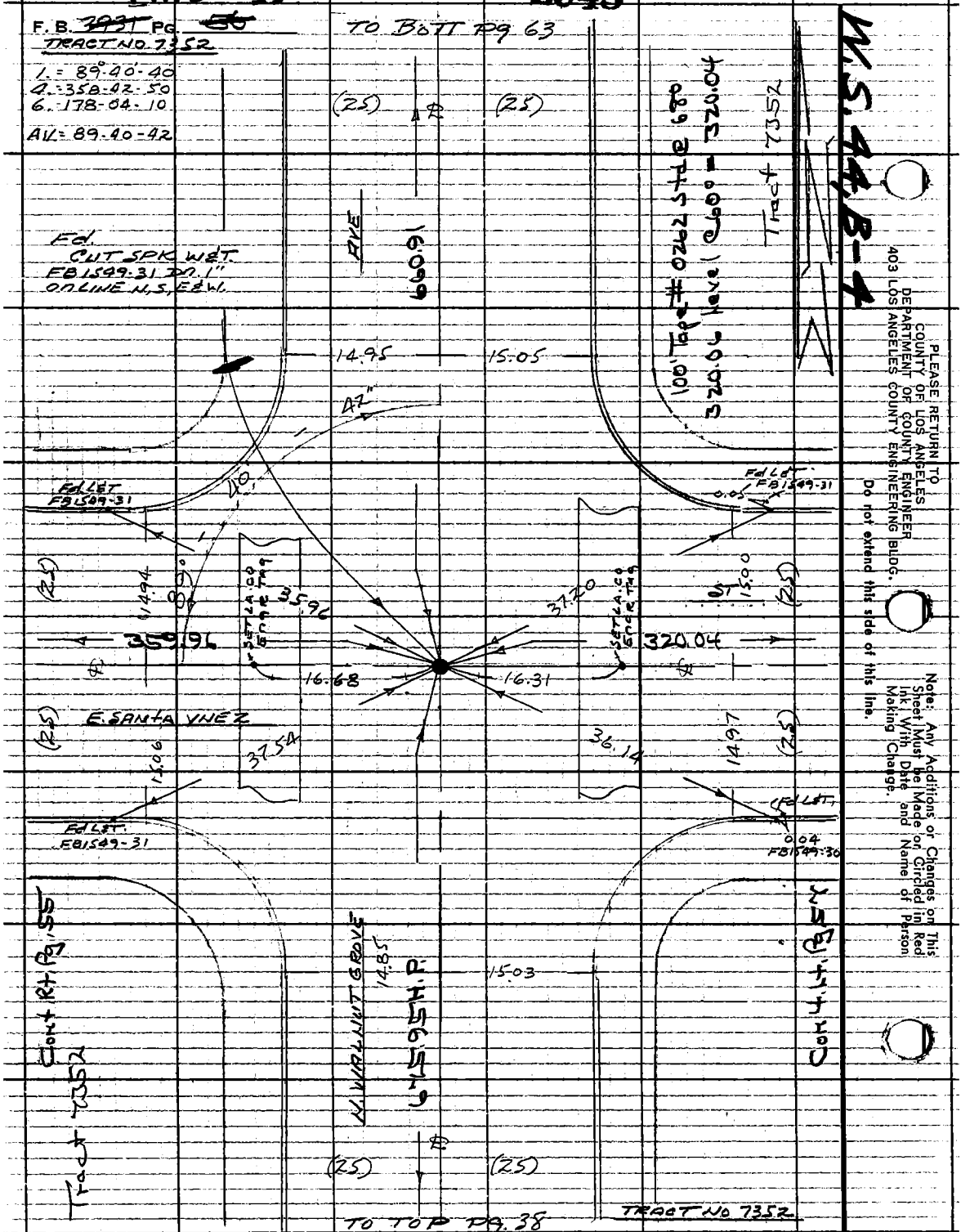


PLEASE RETURN TO
COUNTY OF LOS ANGELES
DEPARTMENT OF COUNTY ENGINEER
403 LOS ANGELES COUNTY ENGINEERING BLDG.

Do not extend this side of this line.

Note: Any Additions or Changes on This Sheet Must be Made or Circled in Red Ink With Date and Name of Person Making Change.

PWFB 1526 2046

| | |
|---|---|
| Notes Ck'd by | Survey of ROSEMEAD AREA & DIV. 2 |
| Map No. | JN 0303 00 Tape Std °F |
| Office Work | Surveyed by H.H. SPRIGGS |
| Checked | Notes MOODY Date 1-74 |
| Date | Indexed G. D. BAILEY FEB 14 1974 |

F. B. ~~39~~ 51 PG. ~~57~~

W.S. 44, B-4

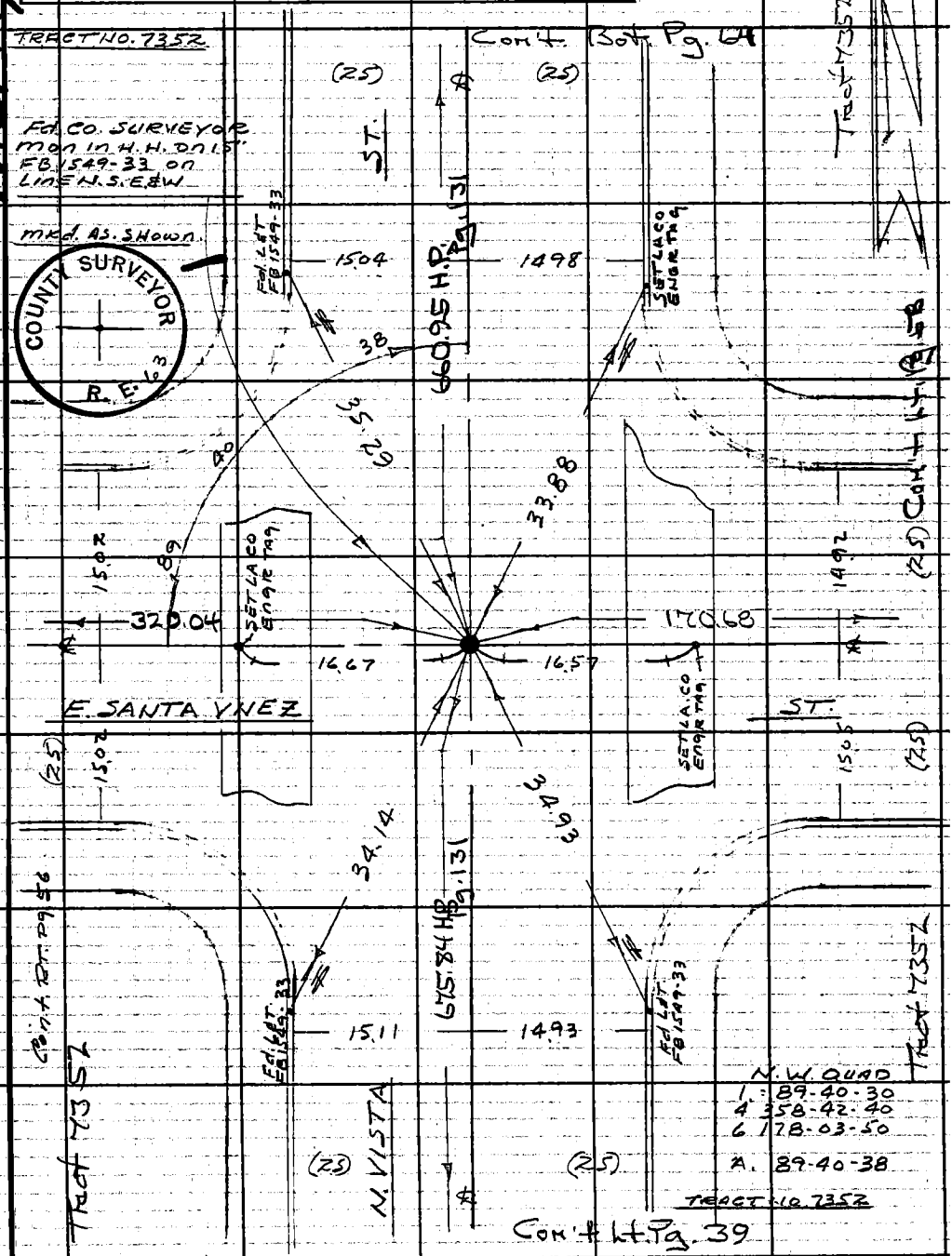


Note: Any Additions or Changes on This Sheet Must be Made or Circled in Red Ink With Date and Name of Person Making Change.

Do not extend this side of this line.

PLEASE RETURN TO
COUNTY OF LOS ANGELES
DEPARTMENT OF COUNTY ENGINEER
403 LOS ANGELES COUNTY ENGINEERING BLDG.

76F309S CE#310 3-68

PWFB 1526 2047, 2048

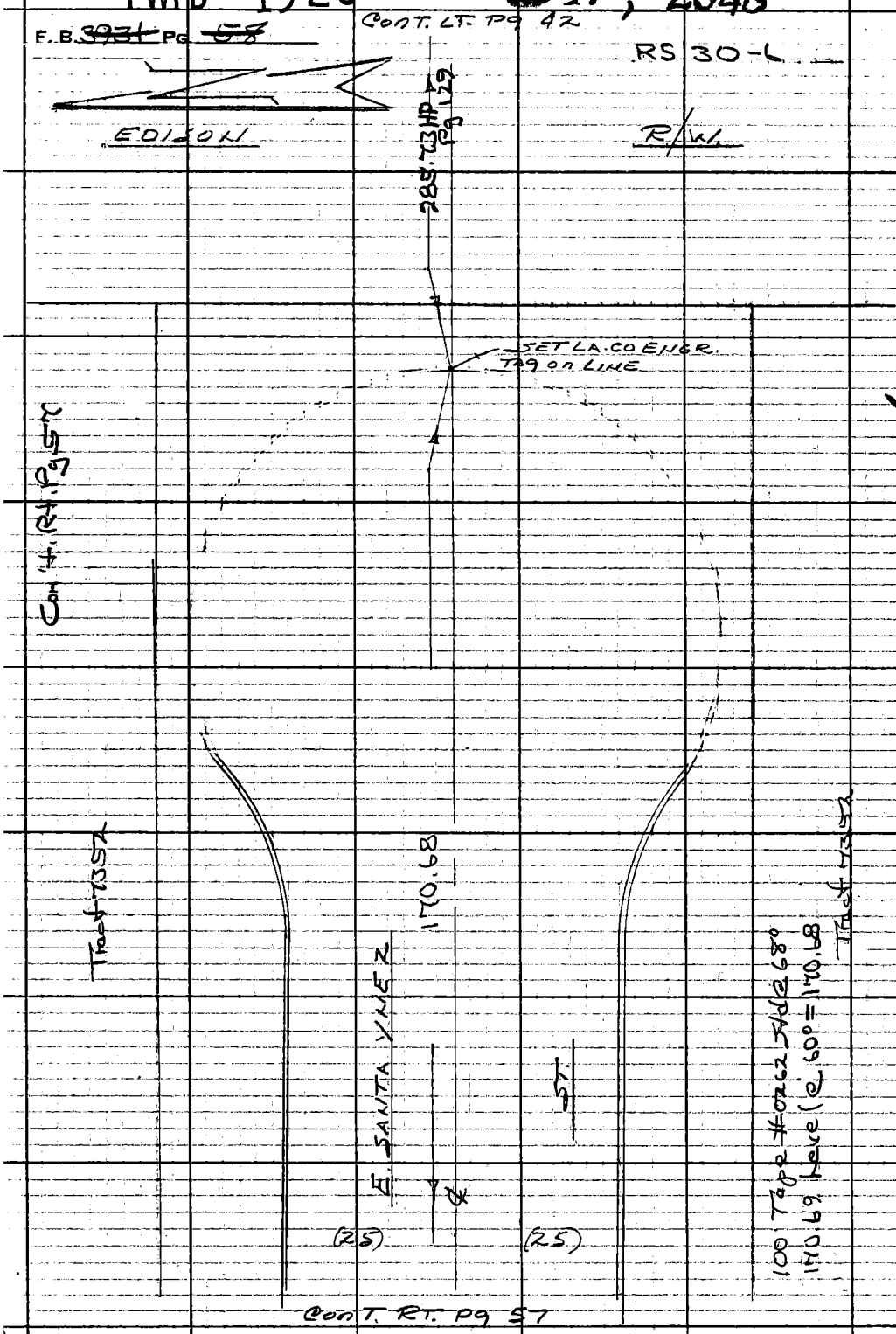


PLEASE RETURN TO
COUNTY OF LOS ANGELES
DEPARTMENT OF COUNTY ENGINEER
403 LOS ANGELES COUNTY ENGINEERING BLDG.

Do not extend this side of this line.

Note: Any Additions or Changes on This Sheet Must be Made or Circled in Red Ink With Date and Name of Person Making Change.

M.S. 44, C-4

456.32 R
FB 1737 C-22, 26

PWFB 1526 2049

| | |
|---|---|
| Notes Ck'd by | Survey of ROSEMEAD AREA & DIV 2 |
| Map No. | JN 0303.00 Tape Std. °F |
| Office Work | Surveyed by H.H. SPRIGGS. |
| Checked | Notes Moody Date 12-73 |
| Date | Indexed G. D. BAILEY FEB 14 1974 |

F. B. ~~3931~~ PG. ~~57~~

W.S. 44, B-4

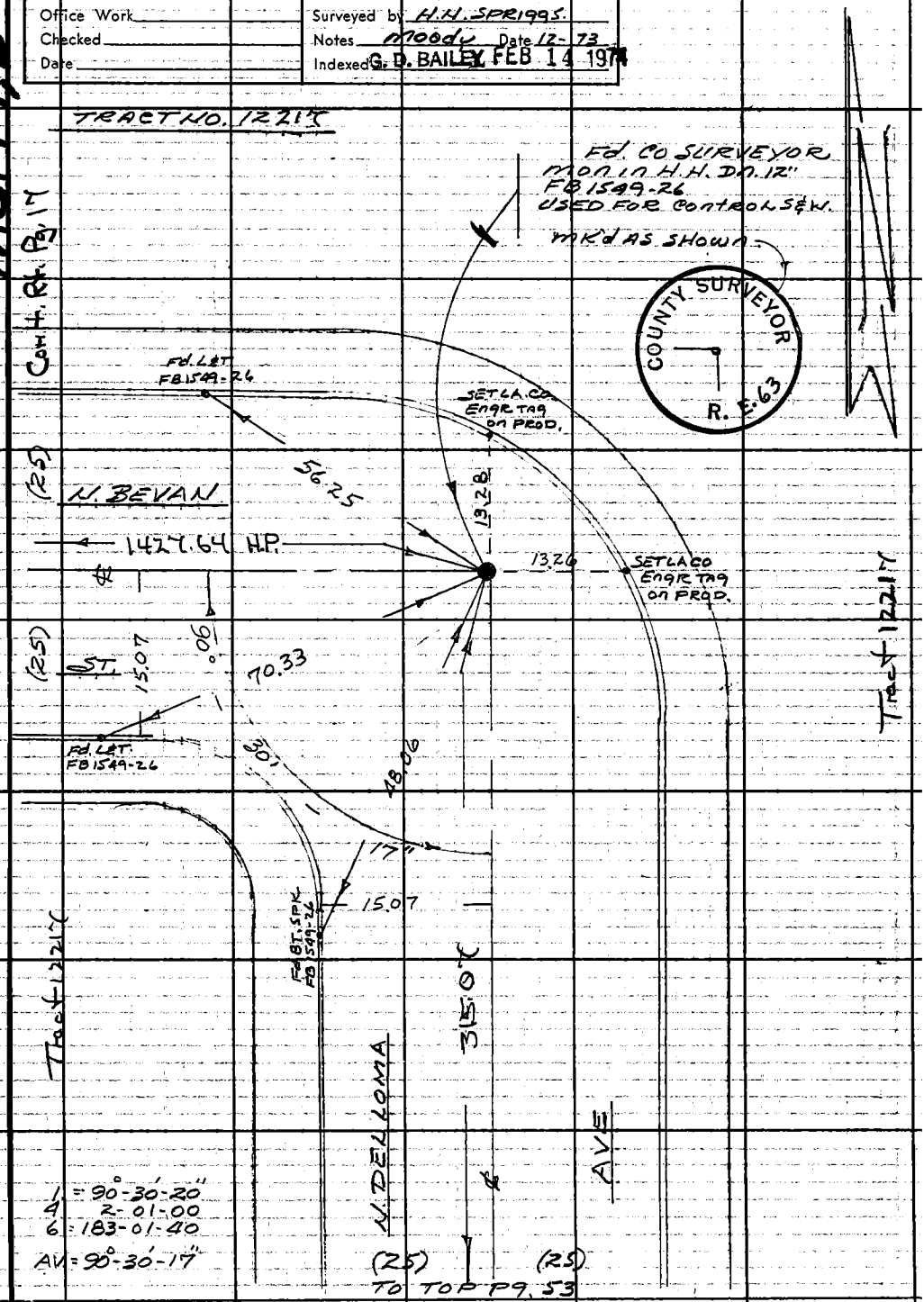


Note: Any Additions or Changes on This Sheet Must be Made or Circled in Red Ink With Date and Name of Person Making Change.

Do not extend this side of this line.

PLEASE RETURN TO
COUNTY OF LOS ANGELES
DEPARTMENT OF COUNTY ENGINEER
403 LOS ANGELES COUNTY ENGINEERING BLDG.

76F309S CE#310 3-68

PWEB 1526 2050

Notes Ck'd by
Map-No.
Office Work
Checked
Date

Survey of ROSEMEAD AREA DIV 2
JN 0303.00 Tape Std °F
Surveyed by H.H. SPR 1995
Notes H.H.S. Date
Indexed G. D. BAILEY FEB 14 1974

F. B. 3937 PG. 61

W.S. 44, B-4

Note: Any Additions or Changes on This Sheet Must be Made or Circled in Red Ink With Date and Name of Person Making Change.

Do not extend this side of this line.

PLEASE RETURN TO COUNTY OF LOS ANGELES DEPARTMENT OF COUNTY ENGINEER 403 LOS ANGELES COUNTY ENGINEERING BLDG.

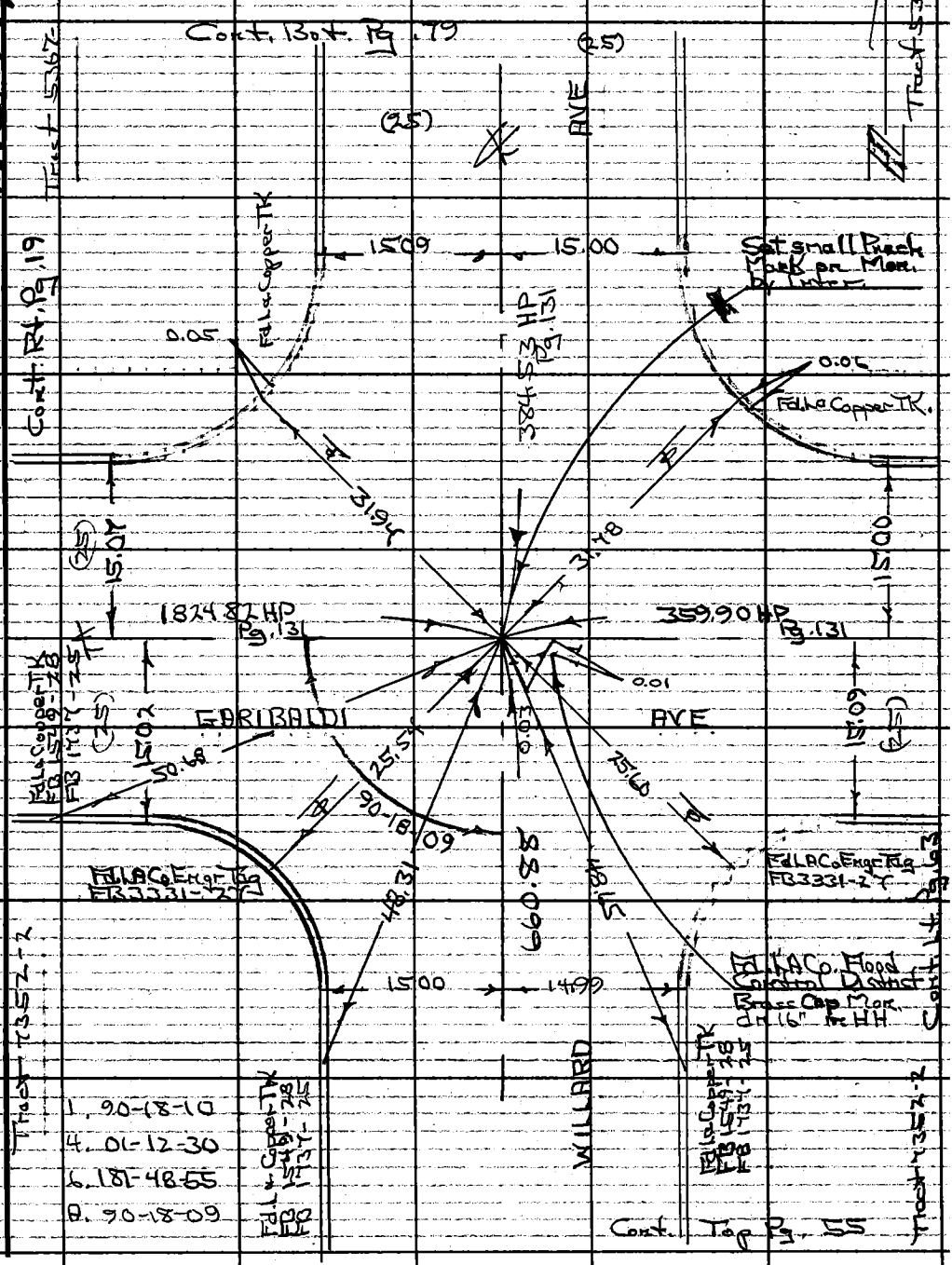


76F309S CE#310 3-68

PWFB 1526 2051

W.S. 44, B-4

| | |
|---|---|
| Notes Ck'd by | Survey of Rosemead Area Ft |
| Map No. | JN030300 Tape Std °F |
| Office Work | Surveyed by HH Springs |
| Checked | Notes AHS Date 1-10-74 |
| Date | Indexed G. D. BAILEY FEB 14 1974 |

F. ~~B. 37-31~~ Pg. ~~63~~

1. 90-18-30
4. 01-14-05
6. 181-51-20
A. 90-18-33

Tract 5367

100' Tape #0262 Std @ 68°
320.09 Level @ 60° = 320.07
660.94 " 60° = 660.91

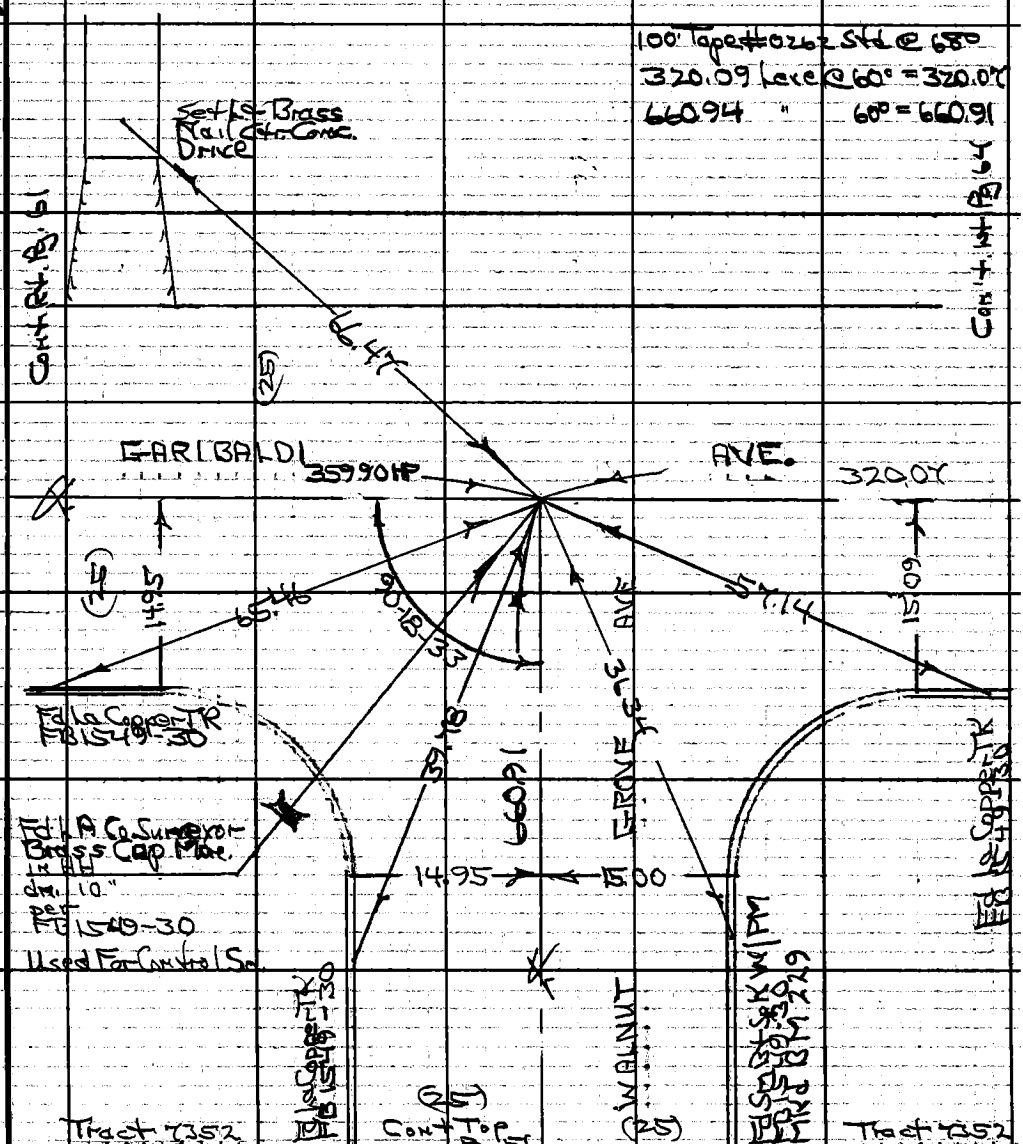


Note: Any Additions or Changes on This Sheet Must be Made or Circled in Red Ink With Date and Name of Person Making Change.

PLEASE RETURN TO
COUNTY OF LOS ANGELES
DEPARTMENT OF COUNTY ENGINEER
403 LOS ANGELES COUNTY ENGINEERING BLDG.

Do not extend this side of this line.

76F309S CE#310 3-68

PWFB 1526 2052

F. B. ~~3931~~ PG. ~~64~~

TRACT NO. 53.67

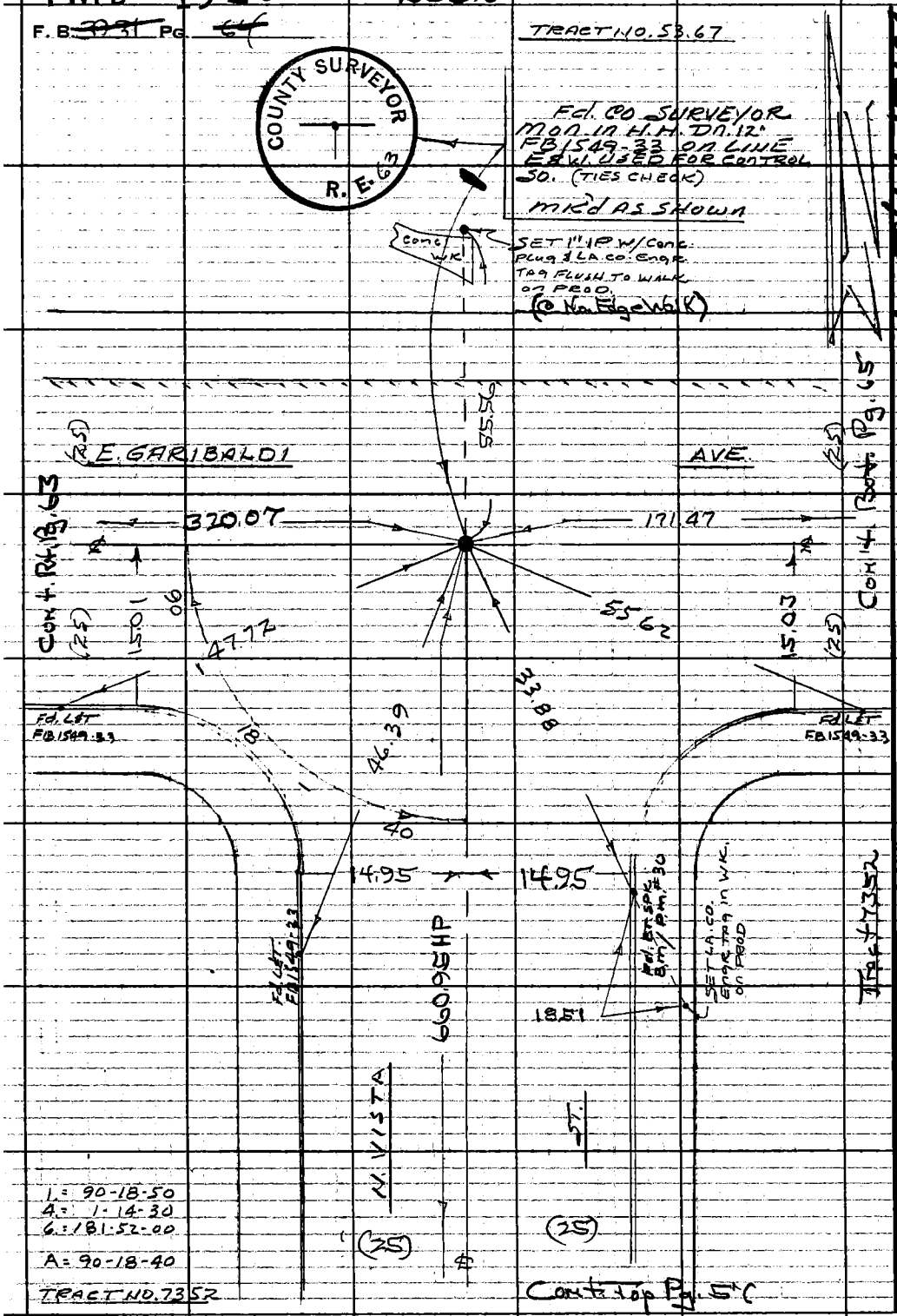


1 = 90-18-50
4 = 1-14-30
6 = 181-52-00

A = 90-18-40

TRACT NO. 7352

Cont. top Pg. 5'C

W.S. 44, B-4

PLEASE RETURN TO
COUNTY OF LOS ANGELES
DEPARTMENT OF COUNTY ENGINEER
403 LOS ANGELES COUNTY ENGINEERING BLDG.

Do not extend this side of this line.

Note: Any Additions or Changes on This Sheet Must be Made or Circled in Red Ink With Date and Name of Person Making Change.

PWFB 1526 2053, 2054

| | |
|---|---|
| Notes Ck'd by | Survey of Rosemead Area F |
| Map No. | JN D303.00 Tape 236 Std 84 °F |
| Office Work | Surveyed by HHSpriggs |
| Checked | Notes HHS Date |
| Date | Indexed G. D. BAILEY FEB 14 1974 |

F. B. ~~3931~~ Pg. ~~65~~

W.S. 44, C-4

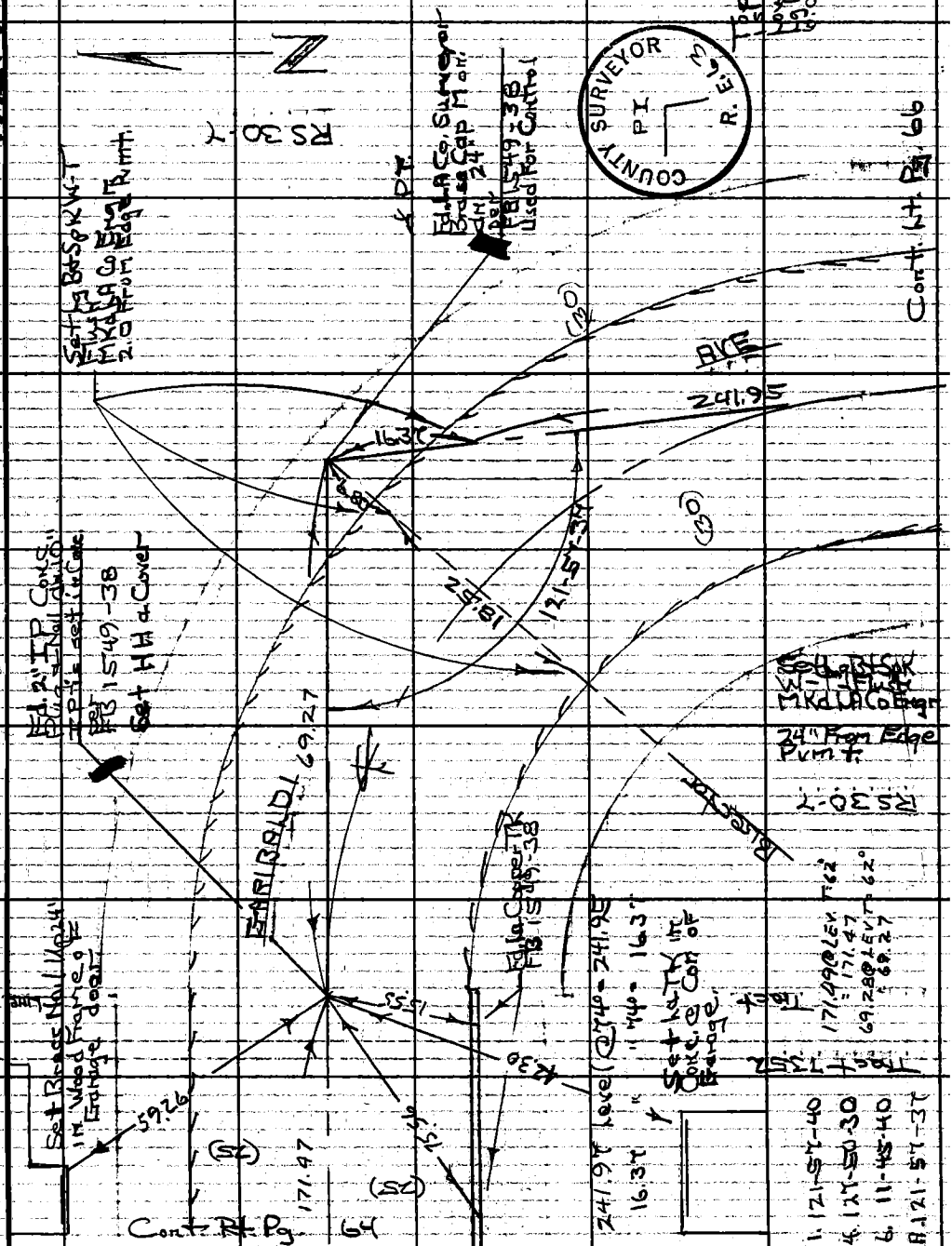


Note: Any Additions or Changes on This Sheet Must be Made or Circled in Red Ink With Date and Name of Person Making Change.

Do not extend this side of this line.

PLEASE RETURN TO
COUNTY OF LOS ANGELES
DEPARTMENT OF COUNTY ENGINEER
403 LOS ANGELES COUNTY ENGINEERING BLDG.

76F309S CE#310 3-68

PWFB 1526 2055

F. B. ~~3951~~ Pg. ~~65~~

Cont'd Nt. Pg. 67




PLEASE RETURN TO
COUNTY OF LOS ANGELES
DEPARTMENT OF COUNTY ENGINEER
403 LOS ANGELES COUNTY ENGINEERING BLDG.

Do not extend this side of this line.

Note: Any Additions or Changes on This Sheet Must be Made on Circled in Red Ink With Date and Name of Person Making Change.

PWFB 1526 .2056

| | |
|---|---|
| Notes Ck'd by | Survey of ROSEMEAD AREA & DIV. 2 |
| Map No. | JN 0303.00 Tape Std °F |
| Office Work | Surveyed by H.W. SPRIGGS |
| Checked | Notes H.W.S. Date |
| Date | Indexed G. D. BAILEY FEB 14 1974 |

F. B. 2031 PG. 47

Note: Any Additions or Changes on This Sheet Must be Made or Circled in Red Ink! With Date and Name of Person Making Change.

Do not extend this side of this line.

PLEASE RETURN TO
COUNTY OF LOS ANGELES
DEPARTMENT OF COUNTY ENGINEER
403 LOS ANGELES COUNTY ENGINEERING BLDG.

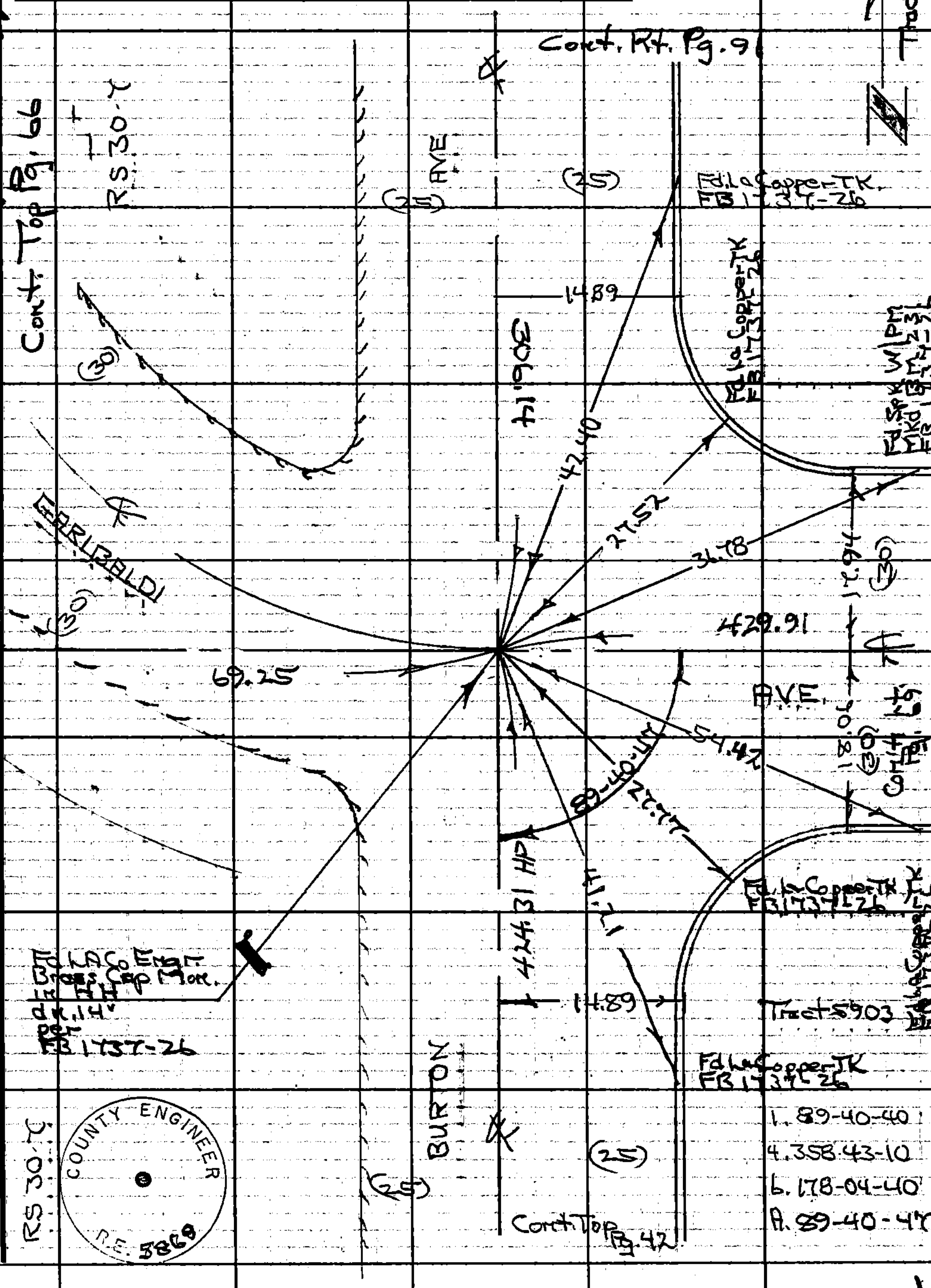


COUNTY ENGINEER R.E. 5868

76F3095 CE#310 3-68

1

PWFB 1526

2057

| | |
|---|---|
| Notes Ck'd by | Survey of ROSEMEAD AREA & DIV. 2 |
| Map No. | JN 0303.00 Tape Std °F |
| Office Work | Surveyed by HHS pmgs |
| Checked | Notes HHS Date 12-3-73 |
| Date | Indexed G. D. BAILEY FEB 14 1974 |

F. B. ~~3931~~ PG. ~~69~~

W.S.44,C-4

100' Tape #0262 Std @ 68° Tract 5903

429.92 Level @ 66° = 429.91

92.40 " " 66° = 92.40

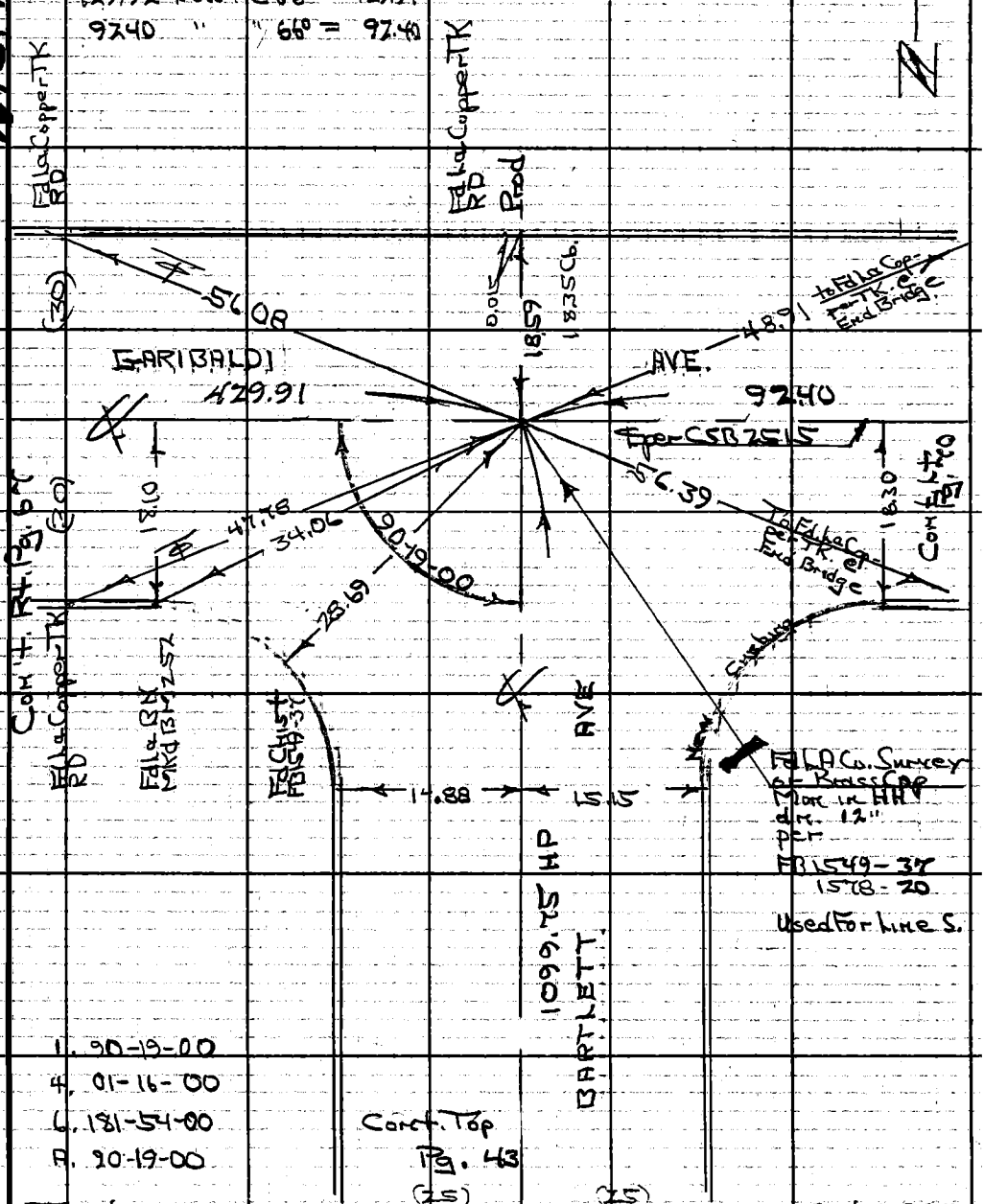


1. 90-19-00
4. 01-16-00
6. 181-54-00
A. 90-19-00

Cont. Top Pg. 43

(25) (25)

Tract 5903

Tract 5903

Note: Any Additions or Changes on This Sheet Must be Made or Circled in Red Ink With Date and Name of Person Making Change.

Do not extend this side of this line.

PLEASE RETURN TO
COUNTY OF LOS ANGELES
DEPARTMENT OF COUNTY ENGINEER
403 LOS ANGELES COUNTY ENGINEERING BLDG.

76F309S CE#310 3-68

PWFB 1526 2058

F. B. ~~3931~~ Pg. ~~70~~

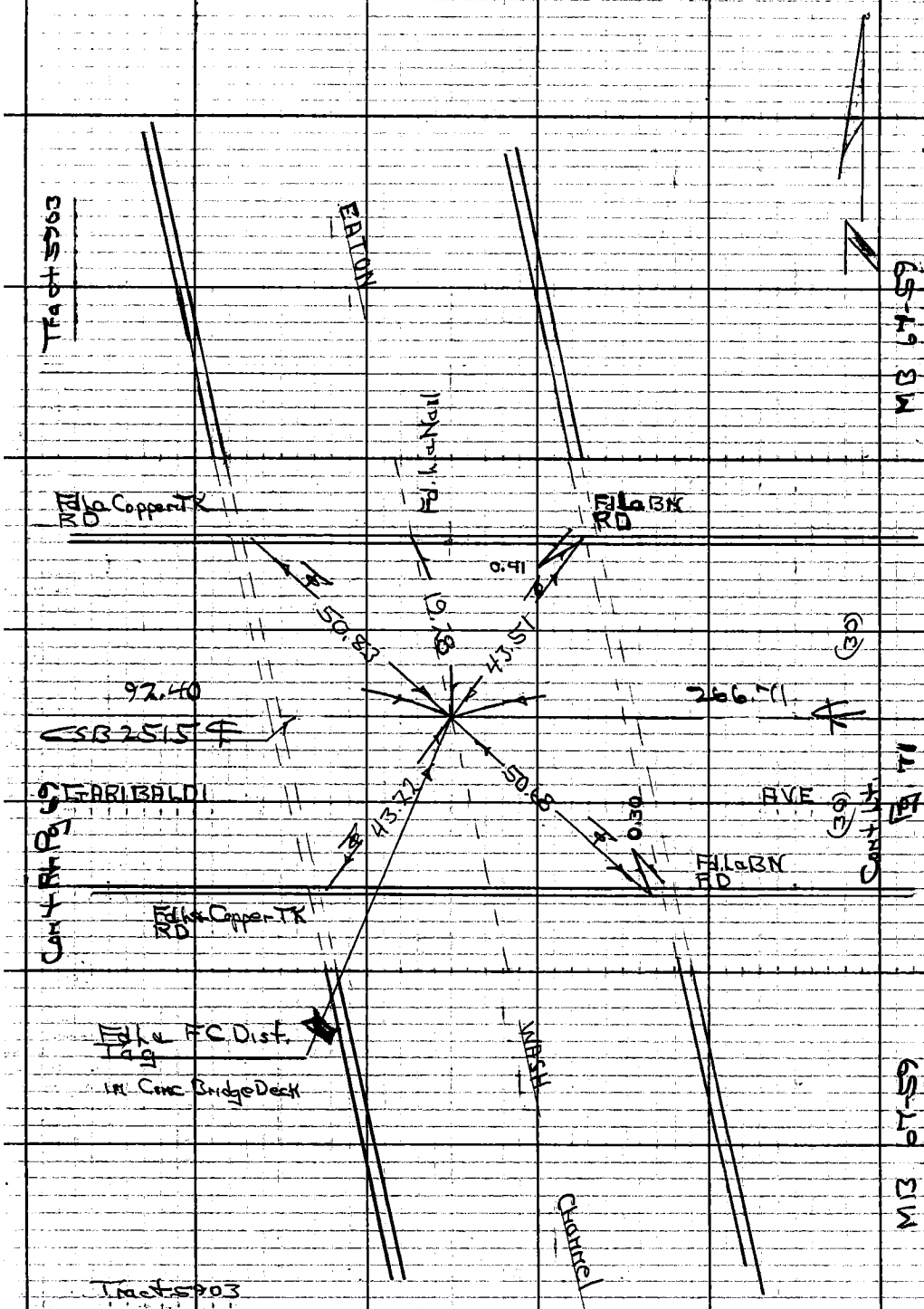


W.S. 44, C-4

PLEASE RETURN TO
COUNTY OF LOS ANGELES
DEPARTMENT OF COUNTY ENGINEER
403 LOS ANGELES COUNTY ENGINEERING BLDG.

Do not extend this side of this line.

Note: Any Additions or Changes on This Sheet Must be Made or Circled in Red Ink With Date and Name of Person Making Change.

PWFB 1526 2059

W.S. 44, C-4

| | |
|---|---|
| Notes Ck'd by | Survey of Rosemead Area |
| Map No. | JN 030300 Tape Std °F |
| Office Work | Surveyed by HHS |
| Checked | Notes HHS Date |
| Date | Indexed G. D. BAILEY FEB 14 1974 |

F. B. 3931 Pg. 77

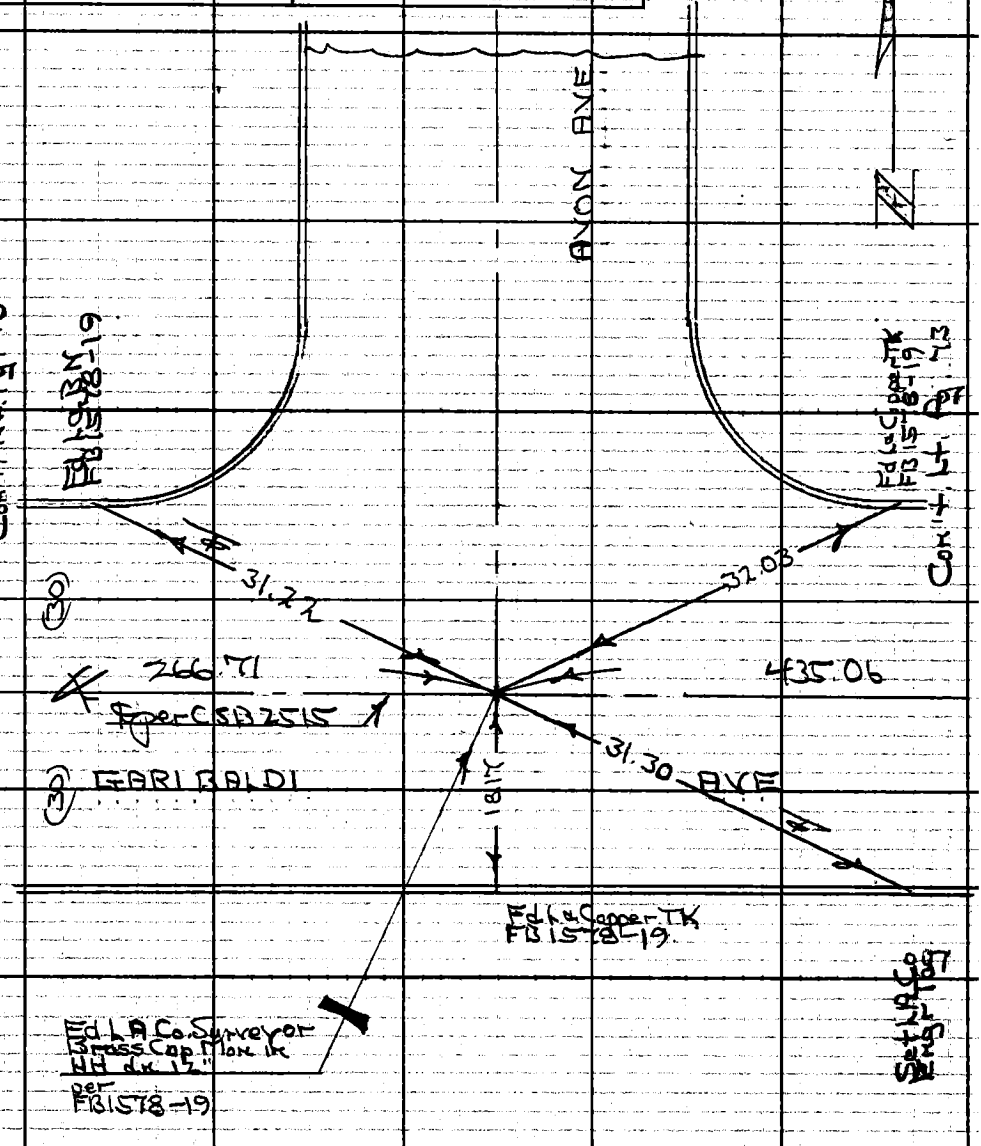


100' Tape #0262 Std @ 68°
266.71 Level @ 66° = 266.71
435.06 " " 68° = 435.06

COUNTY SURVEYOR R. E. 63

Note: Any Additions or Changes on This Sheet Must be Made or Circled in Red Ink With Date and Name of Person Making Change.

Do not extend this side of this line.

PLEASE RETURN TO
COUNTY OF LOS ANGELES
DEPARTMENT OF COUNTY ENGINEER
403 LOS ANGELES COUNTY ENGINEERING BLDG.

76F309S CE#310 3-68

PWFB 1526 2060

| | |
|---|---|
| Notes Ck'd by | Survey of ROSEMEAD AREA & DIV 2 |
| Map No. | JN 0303.00 Tape Std 84 °F |
| Office Work | Surveyed by H.W. SPR 1995. |
| Checked | Notes H.W.S. Date 11-30-73 |
| Date | Indexed G. D. BAILEY FEB 14 1974 |

F. B. ~~3931~~ Pg. ~~43~~

COUNTY SURVEYOR R. E. 63

W.S. 44, C-4

Tract 5904

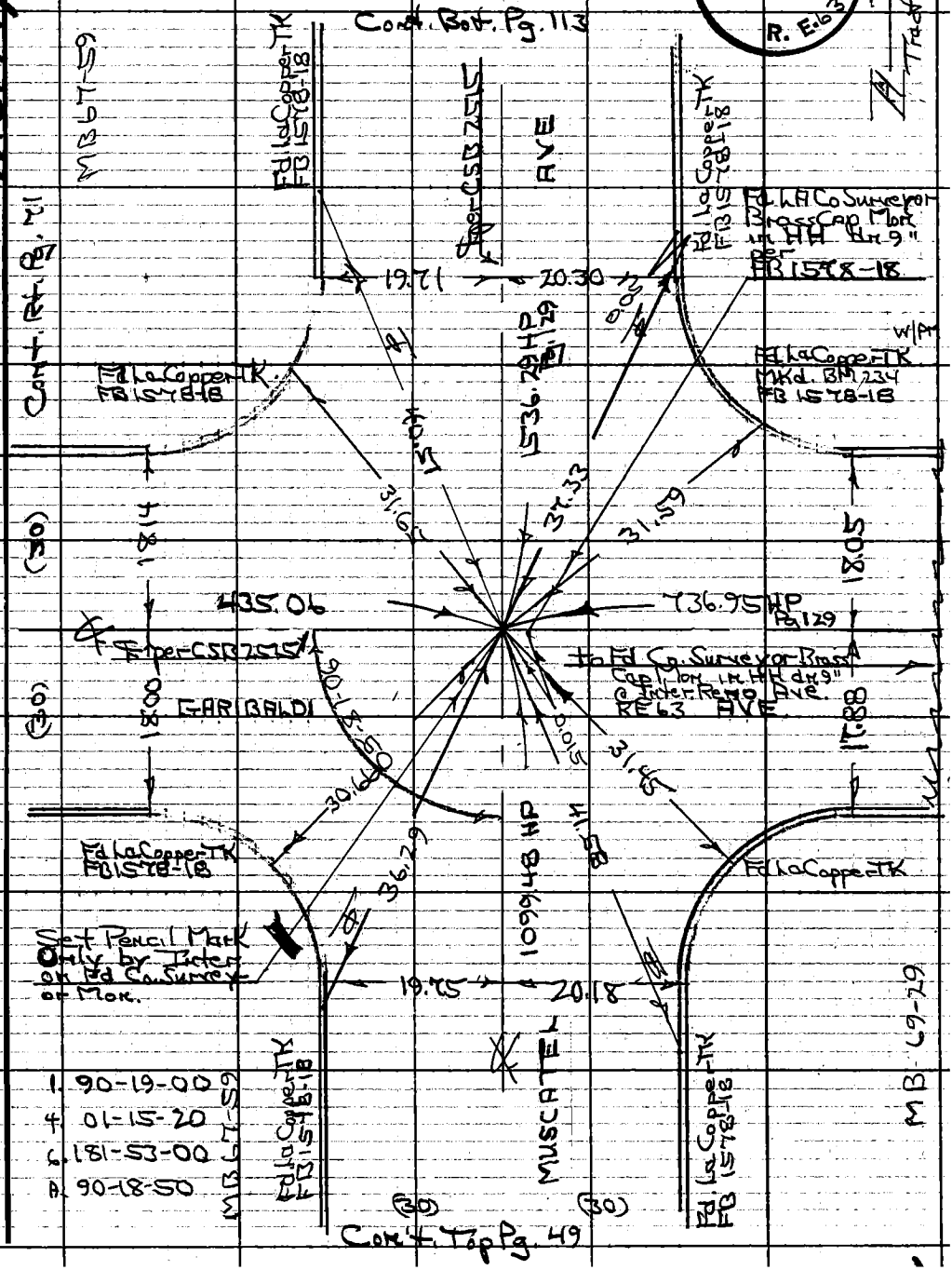


1. 90-19-00
4. 01-15-20
6. 181-53-00
A. 90-18-50

Note: Any Additions or Changes on This Sheet Must be Made or Circled in Red Ink With Date and Name of Person Making Change.

Do not extend this side of this line.

PLEASE RETURN TO
COUNTY OF LOS ANGELES
DEPARTMENT OF COUNTY ENGINEER
403 LOS ANGELES COUNTY ENGINEERING BLDG.

76F309S CE#310 3-68

PWFB 1526 2061

W.S. 44, B-4

| | |
|---|---|
| Notes Ck'd by | Survey of Rosemead Ranch |
| Map No. | JN 0303.005 Tape Std °F |
| Office Work | Surveyed by H.H. Spriggs |
| Checked | Notes H.H.S. Date 1-10-74 |
| Date | Indexed G. D. BAILEY FEB 14 1974 |

F. B. ~~3031~~ Pg. ~~75~~

Con't. Rt. Pg. 76

Note: Any Additions or Changes on This Sheet Must be Made or Circled in Red Ink With Date and Name of Person Making Change.

Do not extend this side of this line.

PLEASE RETURN TO
COUNTY OF LOS ANGELES
DEPARTMENT OF COUNTY ENGINEER
403 LOS ANGELES COUNTY ENGINEERING BLDG.

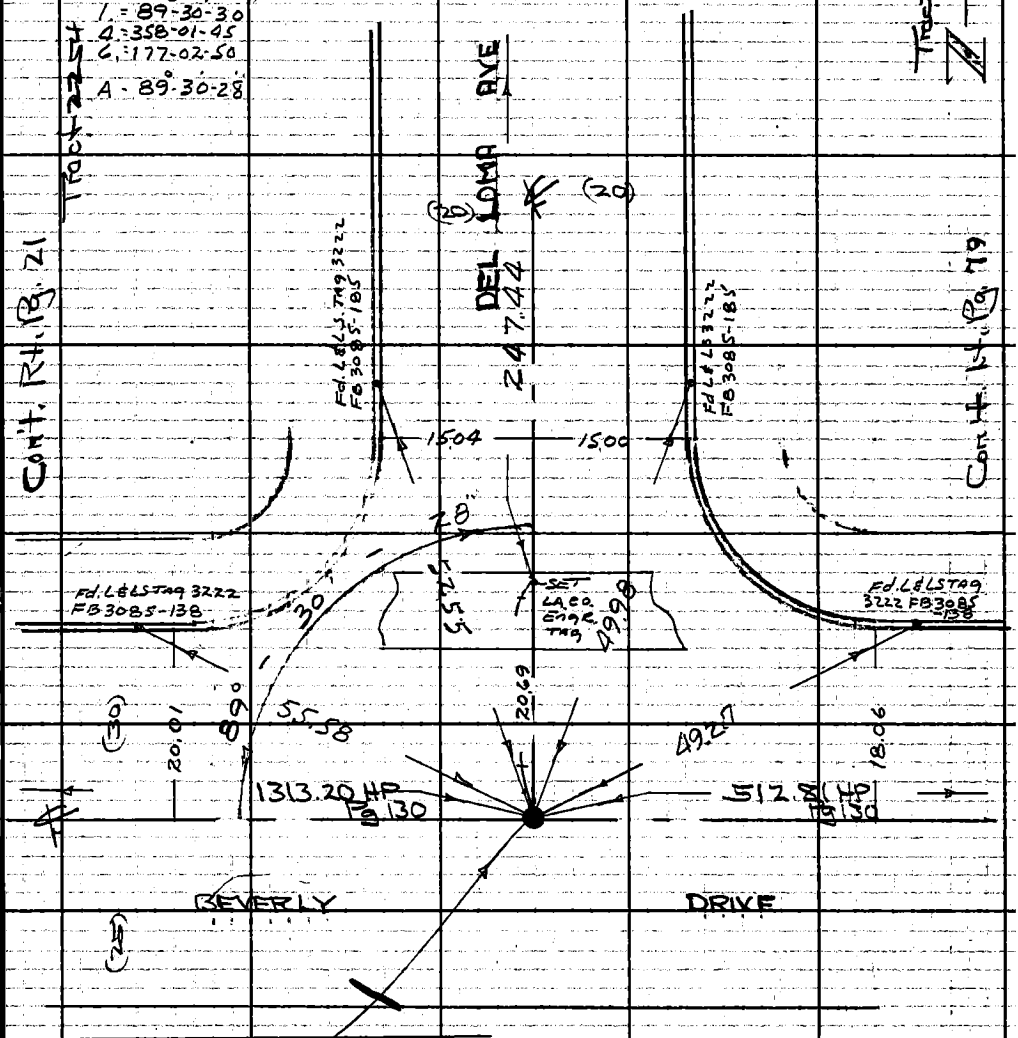


SET Lg. BT. SPK. W&T.
mk'd LA.CO. ENGR. FL. BY INTER

Fd. Lg. BT. SPK. W&T
mk'd LS 3222 FL 0.03 N.
OF LINE TIES CHECK USED
FOR Control N.O. & REMOVED

Tract 5367

76F309S CE#310 3-68

PWFB 1526 2062

F. B. ~~3931~~ PG. ~~76~~

100' Tape #0262 Std @ 68°
88.02 @ LEV 60° = 88.02

Tract 26350

17.07 LEV. @ 68 = 17.07
84.94 " @ " = 84.94
TOTAL 102.01

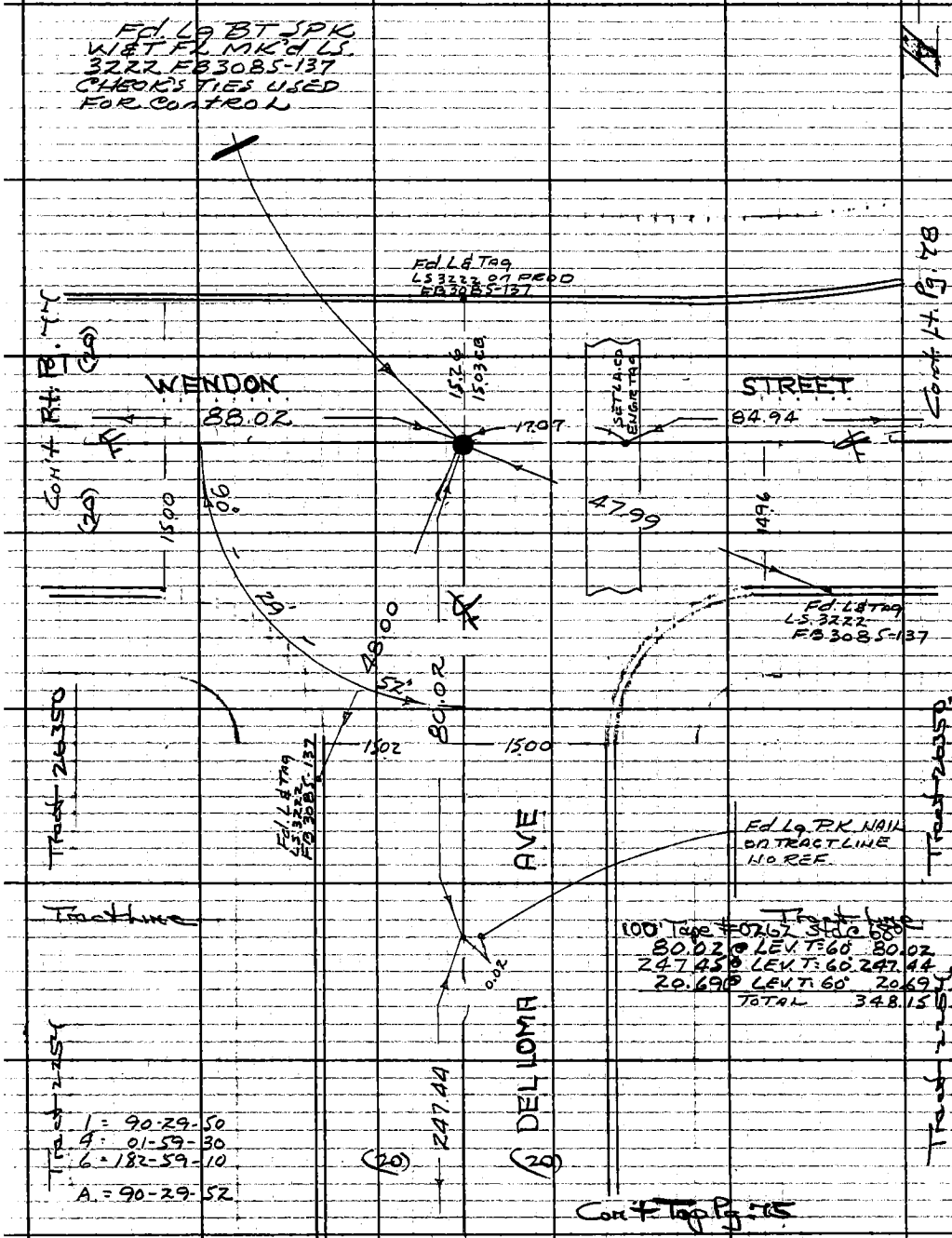


100' Tape #0262 Std @ 68°
80.02 @ LEV. T: 60° 80.02
247.45 @ LEV. T: 60° 247.44
20.69 @ LEV. T: 60° 20.69
TOTAL 348.15

1 = 90-29-50
4 = 01-59-30
6 = 182-59-10
A. = 90-29-52

Cont. Tap Pg. 75

PLEASE RETURN TO
COUNTY OF LOS ANGELES
DEPARTMENT OF COUNTY ENGINEER
403 LOS ANGELES COUNTY ENGINEERING BLDG.
Do not extend this side of this line.

Note: Any Additions or Changes on This Sheet Must be Made or Circled in Red Ink With Date and Name of Person Making Change.

PWFB 1526 2063

| | |
|---|---|
| Notes Ck'd by | Survey of Rosemead Area F |
| Map No. | JN 0303.00 Tape Std °F |
| Office Work | Surveyed by HHS Briggs |
| Checked | Notes HHS Date 1-16-74 |
| Date | Indexed G. D. BAILEY FEB 14 1974 |

F. B. 28-31 PG. 77

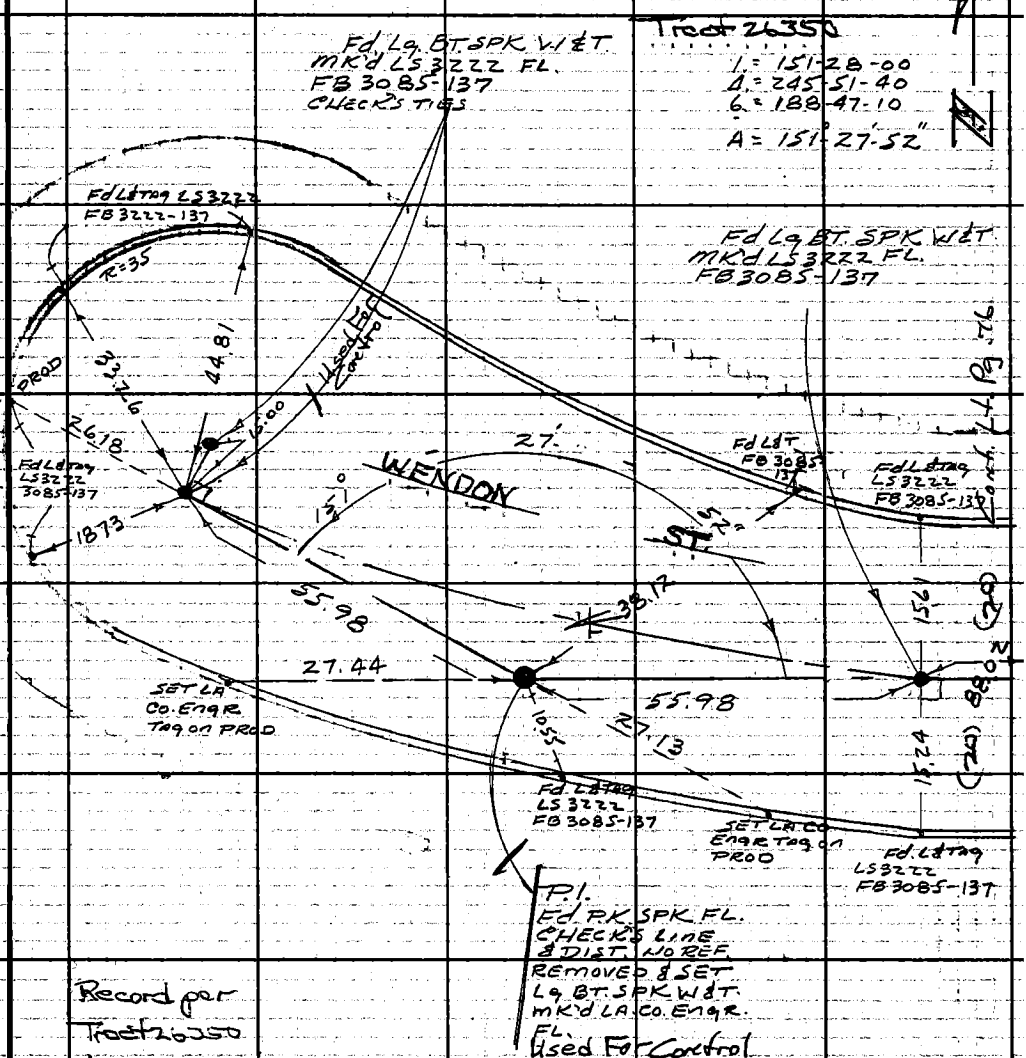


Record per
Tract 26350
Δ = 28-33-00
R = 220.00
T = 55.98
L = 109.62
100' Tape #0262 Std @ 68°
55.98 @ LEV. T = 68 : 55.98
55.98 level @ 68° = 55.98

Tract 26350

Note: Any Additions or Changes on This Sheet Must be Made or Circled in Red Ink With Date and Name of Person Making Change.

Do not extend this side of this line.

PLEASE RETURN TO
COUNTY OF LOS ANGELES
DEPARTMENT OF COUNTY ENGINEER
403 LOS ANGELES COUNTY ENGINEERING BLDG.

76F309S CE#310 3-68

PWFB 1526 2064

F.B. ~~3931~~ PG. ~~78~~




PLEASE RETURN TO
COUNTY OF LOS ANGELES
DEPARTMENT OF COUNTY ENGINEER
403 LOS ANGELES COUNTY ENGINEERING BLDG.

Do not extend this side of this line.

Note: Any Additions or Changes on This Sheet Must be Made or Circled in Red Ink With Date and Name of Person Making Change.

X

PWFB 15 26 2065

W.S. 44.B-4

| | |
|---|---|
| Notes Ck'd by | Survey of ROSEMEAD AREA R DIV. 2 |
| Map No. | J.N. 0303.00 Tape Std °F |
| Office Work | Surveyed by H.H. SPRT 1998 |
| Checked | Notes H.W.S. Date |
| Date | Indexed G. D. BAILEY FEB 14 1974 |

F. B. 3931 PG. 19

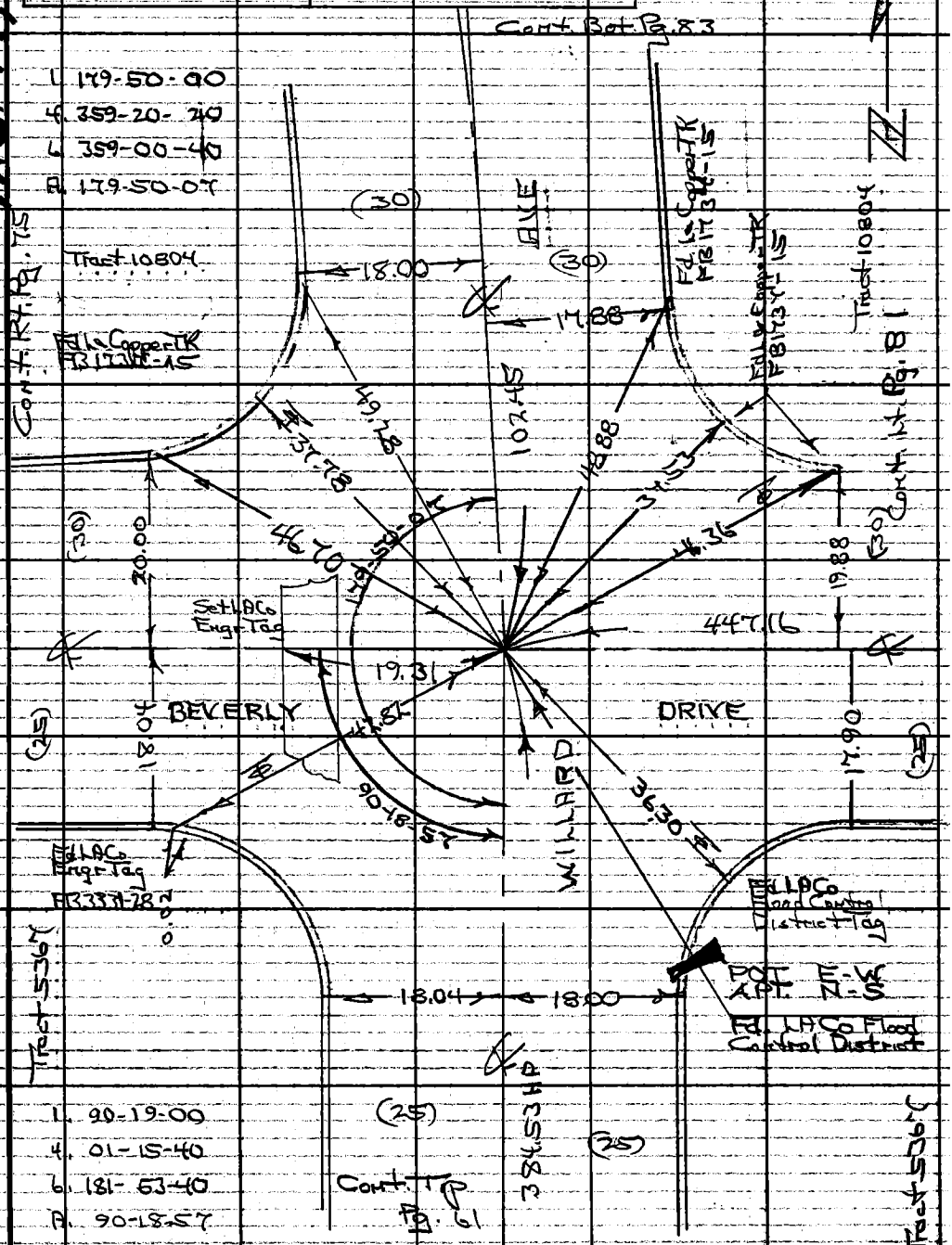


Note: Any Additions or Changes on This Sheet Must be Made of Circled in Red Ink With Date and Name of Person Making Change.

Do not extend this side of this line.

PLEASE RETURN TO
COUNTY OF LOS ANGELES
DEPARTMENT OF COUNTY ENGINEER
403 LOS ANGELES COUNTY ENGINEERING BLDG.

76F309S CE#310 3-68

PWFB 1526

2066

W.S. 44, B-4

| | |
|---|---|
| Notes Ck'd by | Survey of ROSEMEAD AREA & DIV. 2 |
| Map No. | JN 0303.00 Tape 0262 Std 68 °F |
| Office Work | Surveyed by H.H. SPRIGGS. |
| Checked | Notes H.H.S. Date 12-5-73 |
| Date | Indexed G. D. BAILEY FEB 14 1974 |

F. B. ~~3931~~ Pg. ~~81~~

1. 115-05-00
4. 100-20-00
6. 330-30-00
A. 115-05-00

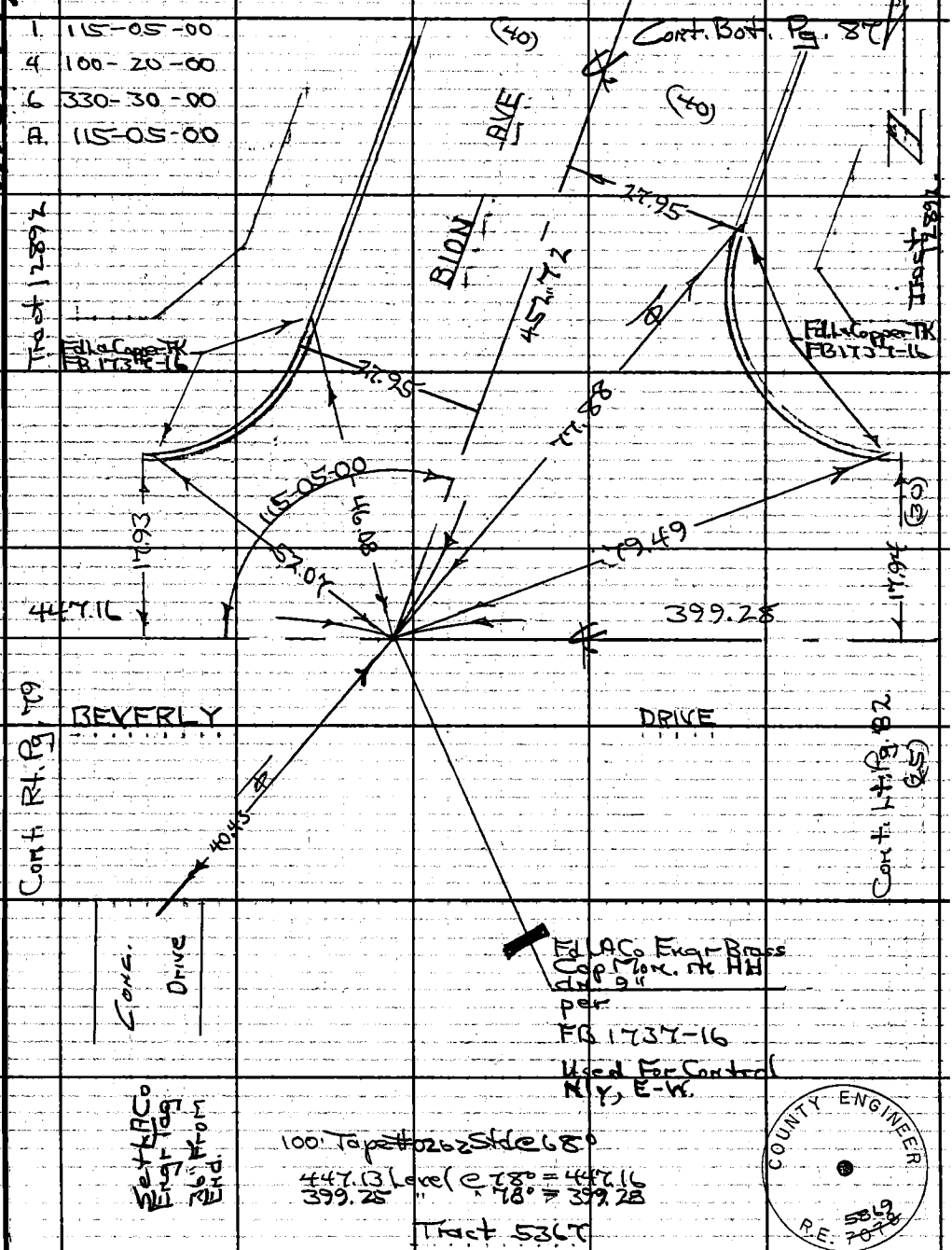


Note: Any Additions or Changes on This Sheet Must be Made or Circled in Red Ink With Date and Name of Person Making Change.

Do not extend this side of this line.

PLEASE RETURN TO
COUNTY OF LOS ANGELES
DEPARTMENT OF COUNTY ENGINEER
403 LOS ANGELES COUNTY ENGINEERING BLDG.

COUNTY ENGINEER
R.E. 5869 ~~7078~~

76F309S CE#310 3-68

PWFB 1526 2067, 2068

F. B. ~~3931~~ Pg. ~~82~~

W.S. 44, C-4

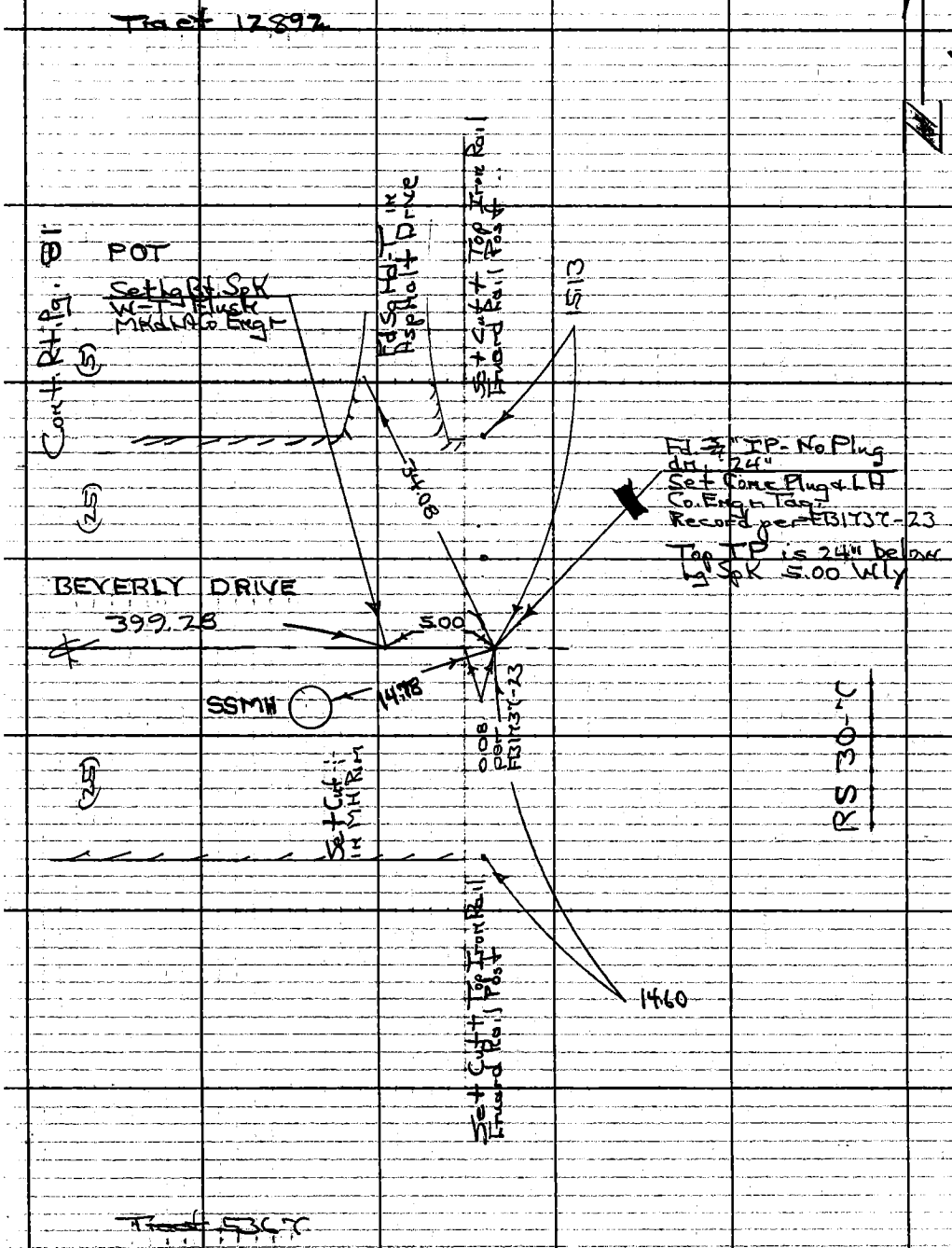


PLEASE RETURN TO
COUNTY OF LOS ANGELES
DEPARTMENT OF COUNTY ENGINEER
403 LOS ANGELES COUNTY ENGINEERING BLDG.

Do not extend this side of this line.

Note: Any Additions or Changes on This Sheet Must be Made or Circled in Red Ink With Date and Name of Person Making Change.

PWFB 1526 2069, 2070

W.S. 74, B-4

| | |
|---|---|
| Notes Ck'd by | Survey of Rosemead Ave F |
| Map No. | JN 030300 Tape 0262 Std. 68 °F |
| Office Work | Surveyed by H.H. Spriggs |
| Checked | Notes HHS Date 1-11-74 |
| Date | Indexed G. D. BAILEY FEB 14 1974 |

F. B. ~~~~ PG. ~~~~

Note: Any Additions or Changes on This Sheet Must be Made or Circled in Red Ink With Date and Name of Person Making Change.

Do not extend this side of this line.

PLEASE RETURN TO
COUNTY OF LOS ANGELES
DEPARTMENT OF COUNTY ENGINEER
403 LOS ANGELES COUNTY ENGINEERING BLDG.

Cont. Bot. Pg. 84

Tract 10804

102.44 Level @ 78° = 102.45

Cont. Bot. Pg. 85

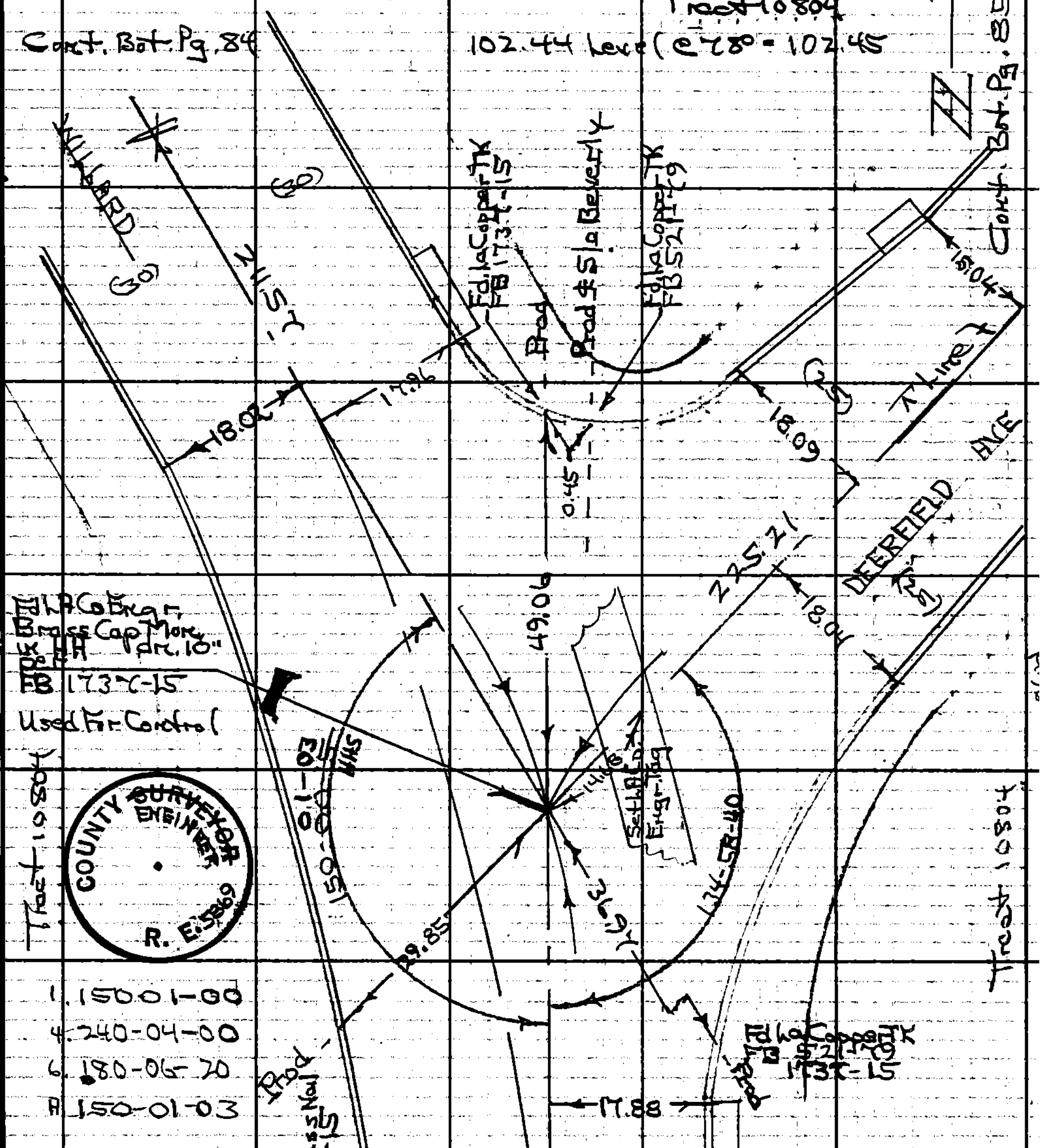


COUNTY SURVEYOR ENGINEER R.E. 5869

1. 150-01-00
4. 240-04-00
6. 180-06-20
A. 150-01-03

~~1. 150-00-00~~
~~4. 240-00-45~~
~~6. 180-01-30~~
~~A. 150-00-15~~

HHS

102.45

AVE

(30)

1. 134-58-50
4. 179-54-30
6. 89-52-00
A. 134-58-40

Cont Top Pg. 79

76F309S CE#310 3-68

PWFB 1526 2071, 2072

F. B: ~~3931~~ PG. ~~84~~

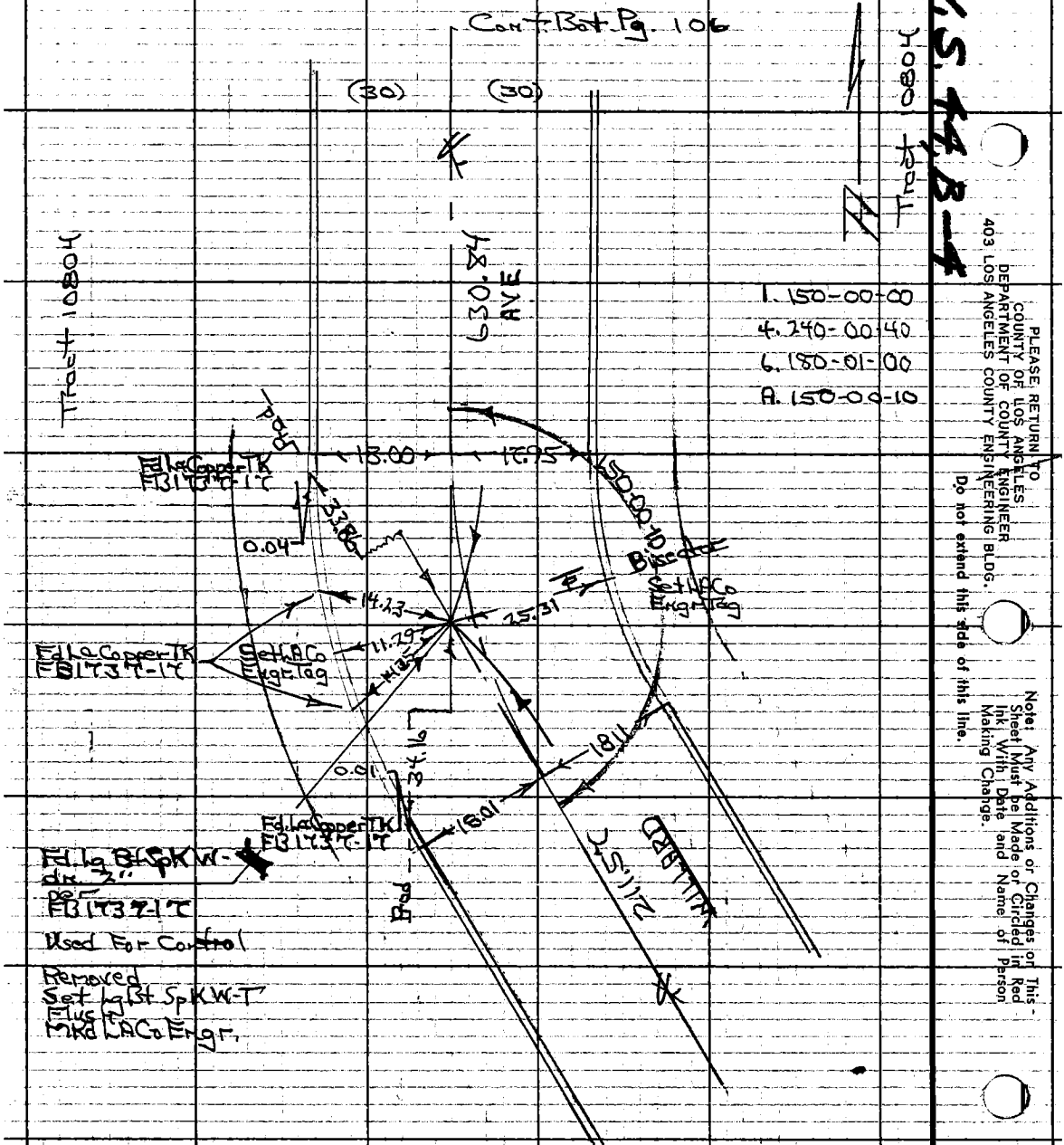


Tape # 0262 Std @ 68°

211.5T Level @ 66° = 211.5T

W.S. 44, B-4

PLEASE RETURN TO
COUNTY OF LOS ANGELES
DEPARTMENT OF COUNTY ENGINEER
403 LOS ANGELES COUNTY ENGINEERING BLDG.

Do not extend this side of this line.

Note: Any Additions or Changes on This Sheet Must be Made or Circled in Red Ink With Date and Name of Person Making Change.

PWFB 1526 2073

| | |
|---|---|
| Notes Ck'd by | Survey of Rosemead Area I |
| Map No. | JN 0303.00 Tape 0262 Std 68° °F |
| Office Work | Surveyed by HHSpriggs |
| Checked | Notes HHS Date 7-14-74 |
| Date | Indexed G. D. BAILEY FEB 14 1974 |

F. B. ~~3931~~ Pg. ~~85~~

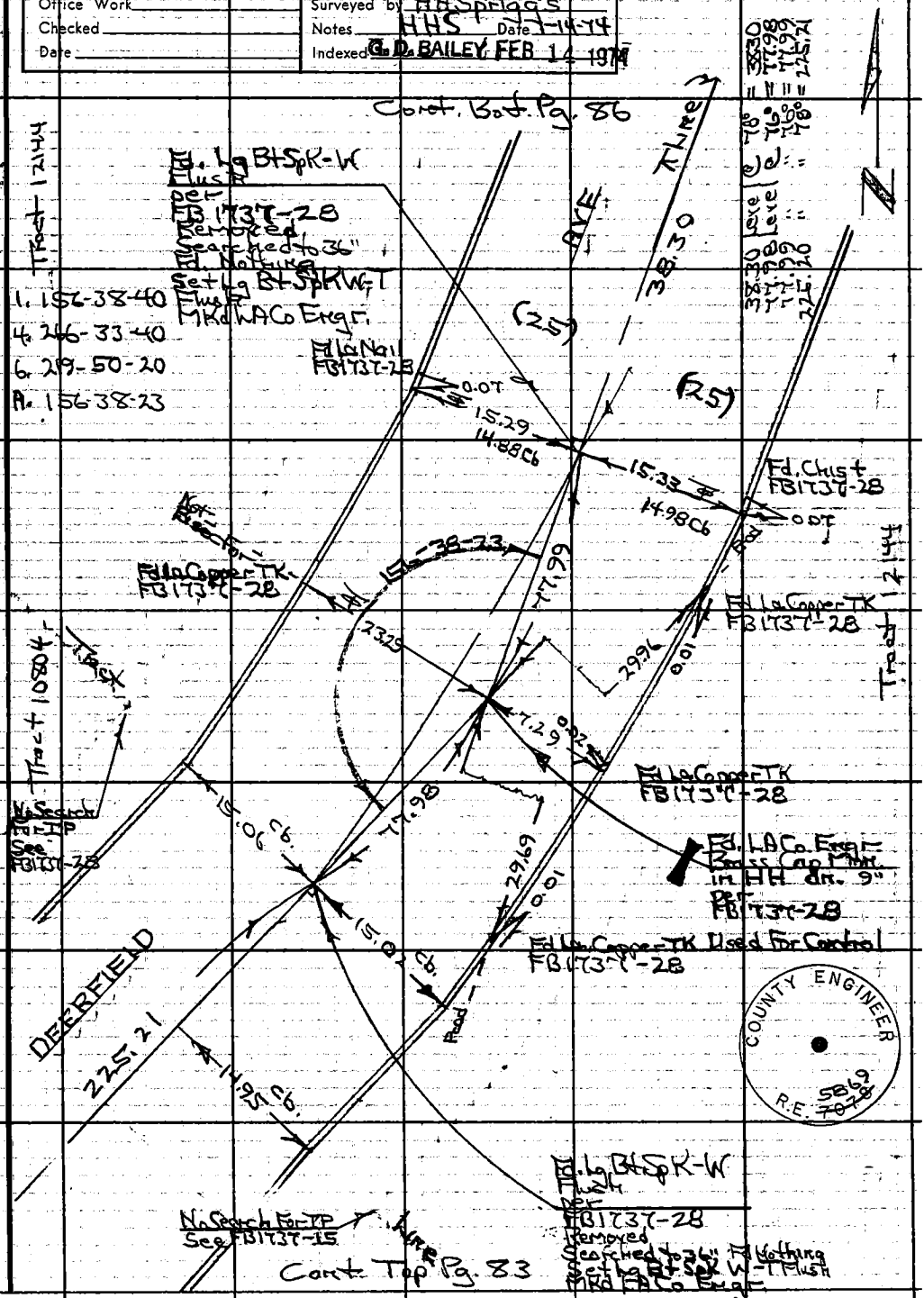


Note: Any Additions or Changes on This Sheet Must be Made or Circled in Red Ink With Date and Name of Person Making Change.

Do not extend this side of this line.

PLEASE RETURN TO
COUNTY OF LOS ANGELES
DEPARTMENT OF COUNTY ENGINEER
403 LOS ANGELES COUNTY ENGINEERING BLDG.

76F309S CE#310 3-68

PWFB 1526 2074

F. B. ~~3931~~ Pg. ~~[illegible]~~

100' Tape #0262 Std. @ 68°
25.88 Level @ 78° = 25.88
21.51 " " 78° = 21.51
153.51 " " 78° = 153.52
25.88 " " 78° = 25.88
21.51 " " 78° = 21.51
21.52 " " 78° = 21.52
31.91 " " 78° = 31.91
147.51 " " 78° = 147.51

Cont. Bot. Pg. 107

Tract 12144

1. 158-20-20
4. 273-21-00
6. 230-01-10
A. 158-20-12

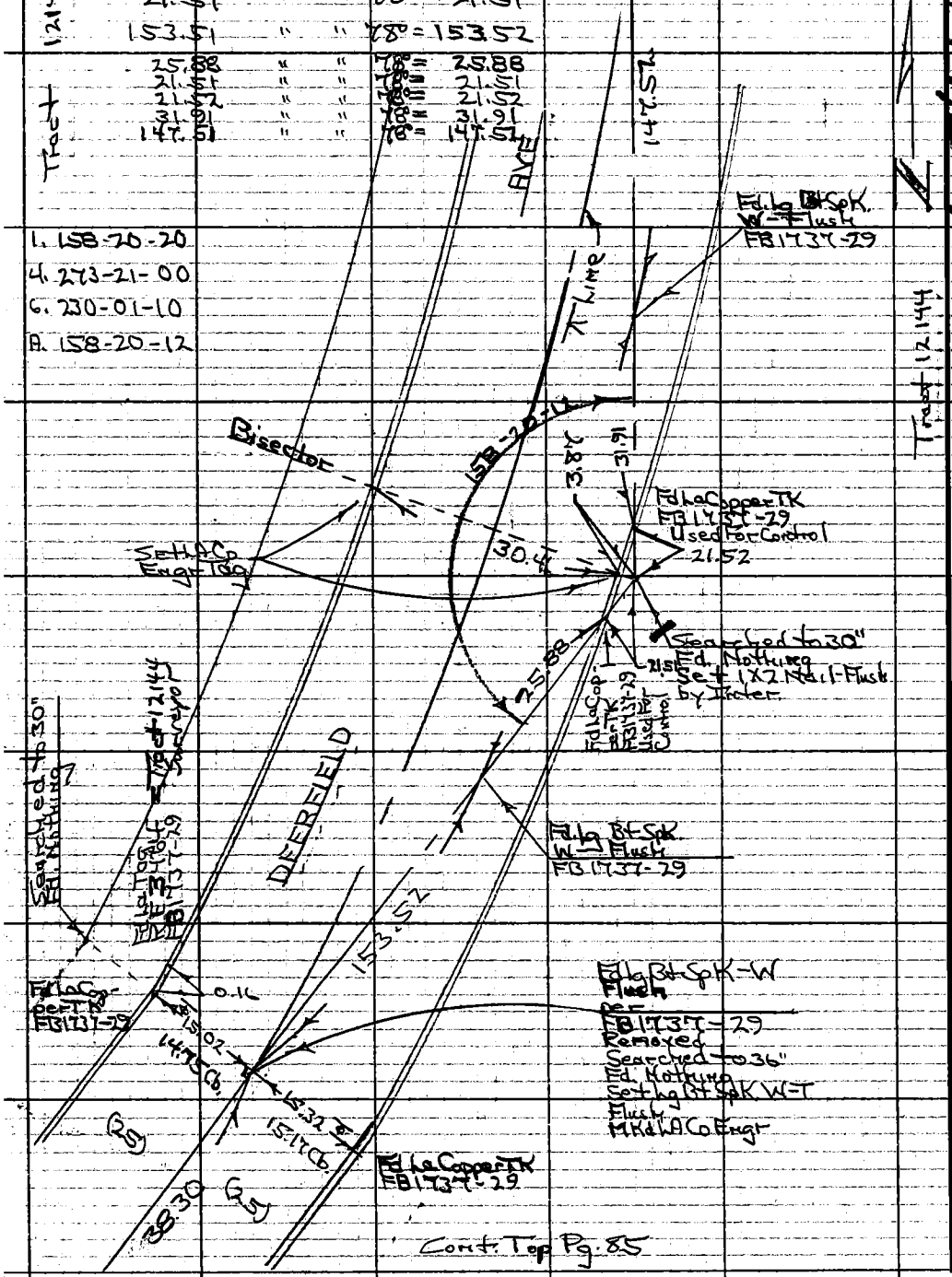


Cont. Top Pg. 85

PLEASE RETURN TO
COUNTY OF LOS ANGELES
DEPARTMENT OF COUNTY ENGINEER
403 LOS ANGELES COUNTY ENGINEERING BLDG.

Do not extend this side of this line.

Note: Any Additions or Changes on This Sheet Must be Made or Circled in Red Ink With Date and Name of Person Making Change.

PWFB 1526 2075

| | |
|---|---|
| Notes Ck'd by | Survey of ROSEMEAD AREA & DIV. F. B. ~~3951~~ PG. ~~86~~ |
| Map No. | JN 0303.00 Tape 0.26 Std 68 °F |
| Office Work | Surveyed by H.W. SPRIGGS |
| Checked | Notes H.W.S. Date |
| Date | Indexed G. D. BAILEY FEB 14 1974 |

Cont. Bot. Pg. 88

W.S. 44, B-4

1. 164-03-20
4. 296-13-20
6. 264-20-00
A. 164-03-20

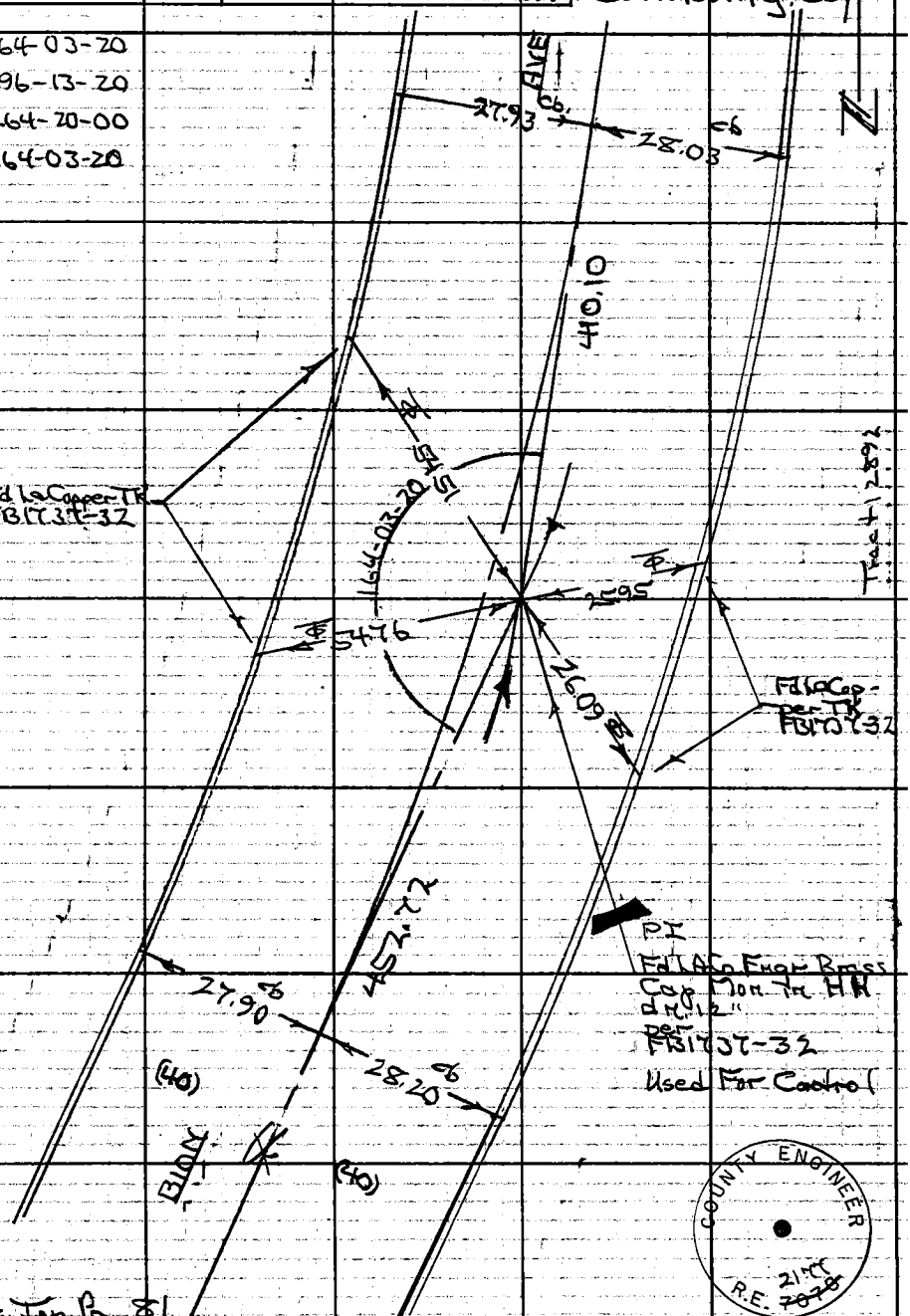


410.0 Level @ 78° = 410.10
452.69 " " 78° = 452.72

Note: Any Additions or Changes on This Sheet Must be Made or Circled in Red Ink With Date and Name of Person Making Change.

Do not extend this side of this line.

PLEASE RETURN TO
COUNTY OF LOS ANGELES
DEPARTMENT OF COUNTY ENGINEER
403 LOS ANGELES COUNTY ENGINEERING BLDG.

COUNTY ENGINEER R.E. 2177 ~~7078~~

Cont. Top Pg. 81

76F309S CE#310 3-68

2177

PWFB 1526 2076

F. B. ~~3931~~ Pg ~~88~~

100 Tape #0262 Std @ 68°
102.03 Level @ 78° = 102.04

W.S. 44, B-4

Cont. Bot. Pg. 108

1. 160-50-20
4. 283-20-40
6. 245-00-40
A. 160-50-07

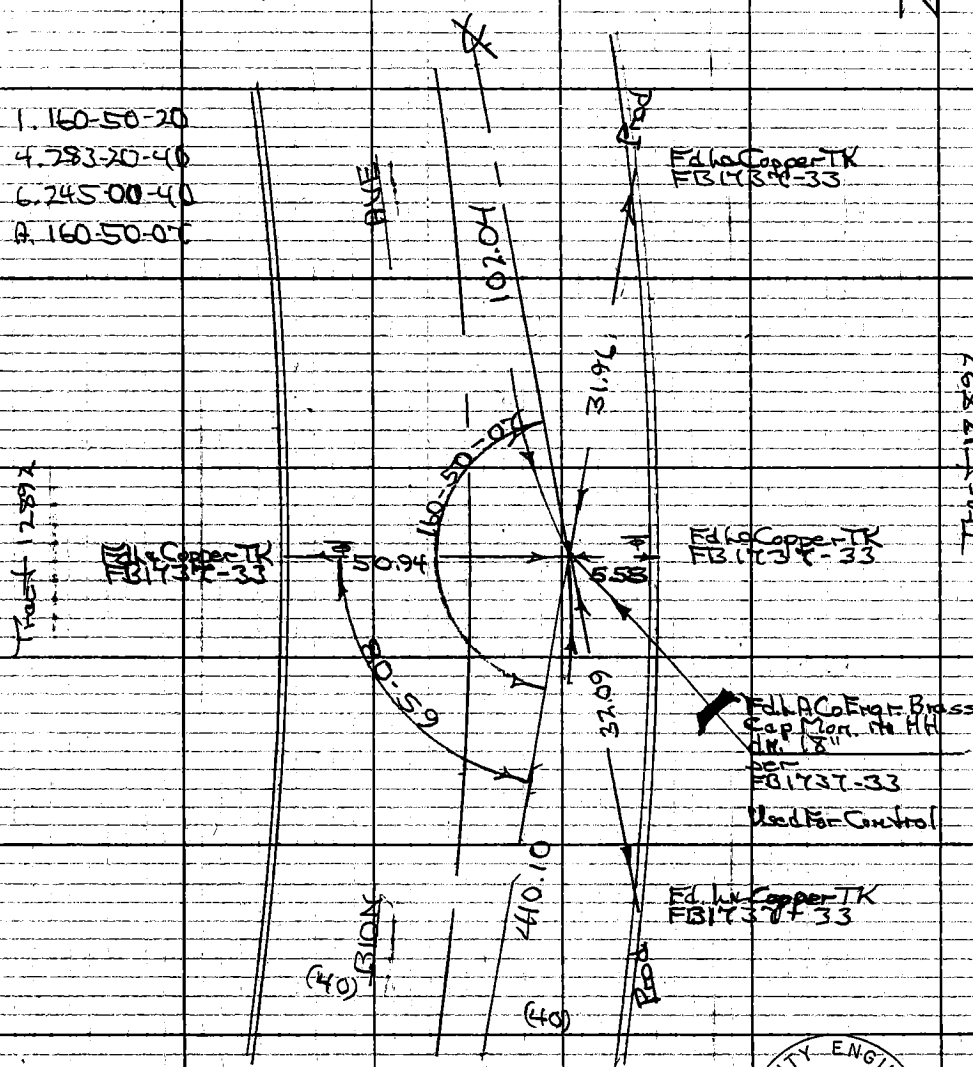


Cont. Top Pg. 87

PLEASE RETURN TO
COUNTY OF LOS ANGELES
DEPARTMENT OF COUNTY ENGINEER
403 LOS ANGELES COUNTY ENGINEERING BLDG.
Do not extend this side of this line.

Note: Any Additions or Changes on This Sheet Must be Made or Circled in Red Ink With Date and Name of Person Making Change.

COUNTY ENGINEER
RE 2177

PWFB 1526 BURTON - HALDEMAN 2077

W.S. 44, C-4

| | |
|---|---|
| Notes Ck'd by | Survey of ROSEMEAD AREA ℄ DIV. 2 |
| Map No. | JN 0303.00 Tape 0262 Std 68 °F |
| Office Work | Surveyed by H.H. SPRIGGS |
| Checked | Notes MOODY Date 1-74 |
| Date | Indexed G. D. BAILEY FEB 14 1974 |

F. B. ~~3931~~ PG. ~~91~~

TRACT NO. 26026

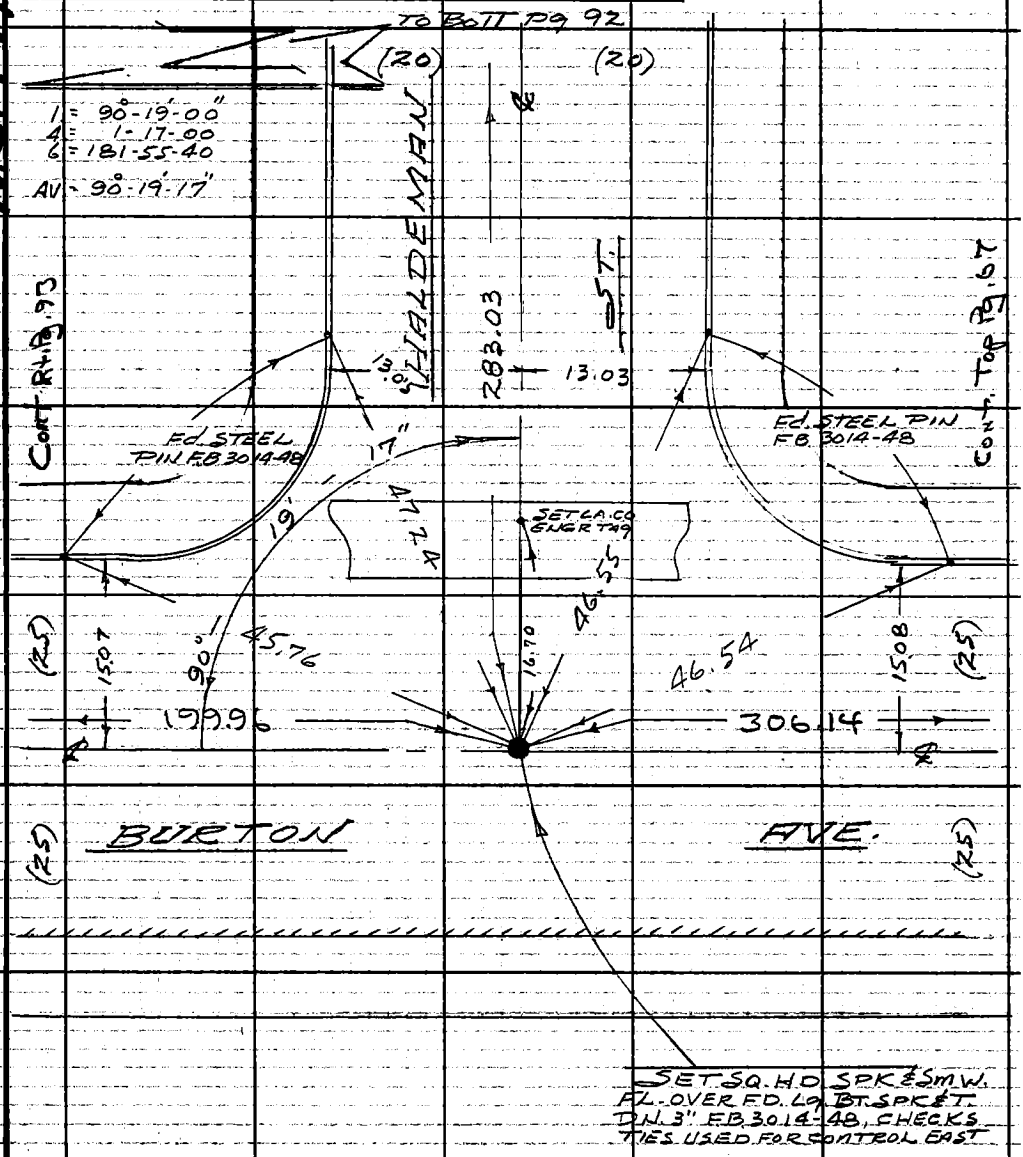


100' Tape # 0262 Std @ 68°
306.14 Level @ 66° = 306.14
283.03 " @ 66° = 283.03

RS 30-7 (EDISON R/W)

Note: Any Additions or Changes on This Sheet Must be Made or Circled in Red Ink With Date and Name of Person Making Change.

Do not extend this side of this line.

PLEASE RETURN TO
COUNTY OF LOS ANGELES
DEPARTMENT OF COUNTY ENGINEER
403 LOS ANGELES COUNTY ENGINEERING BLDG.

76F309S CE#310 3-68

PWFB 1526 Haldeman Caldera 2078

F. B. ~~3931~~ Pg. ~~92~~

TRACT No. 26026

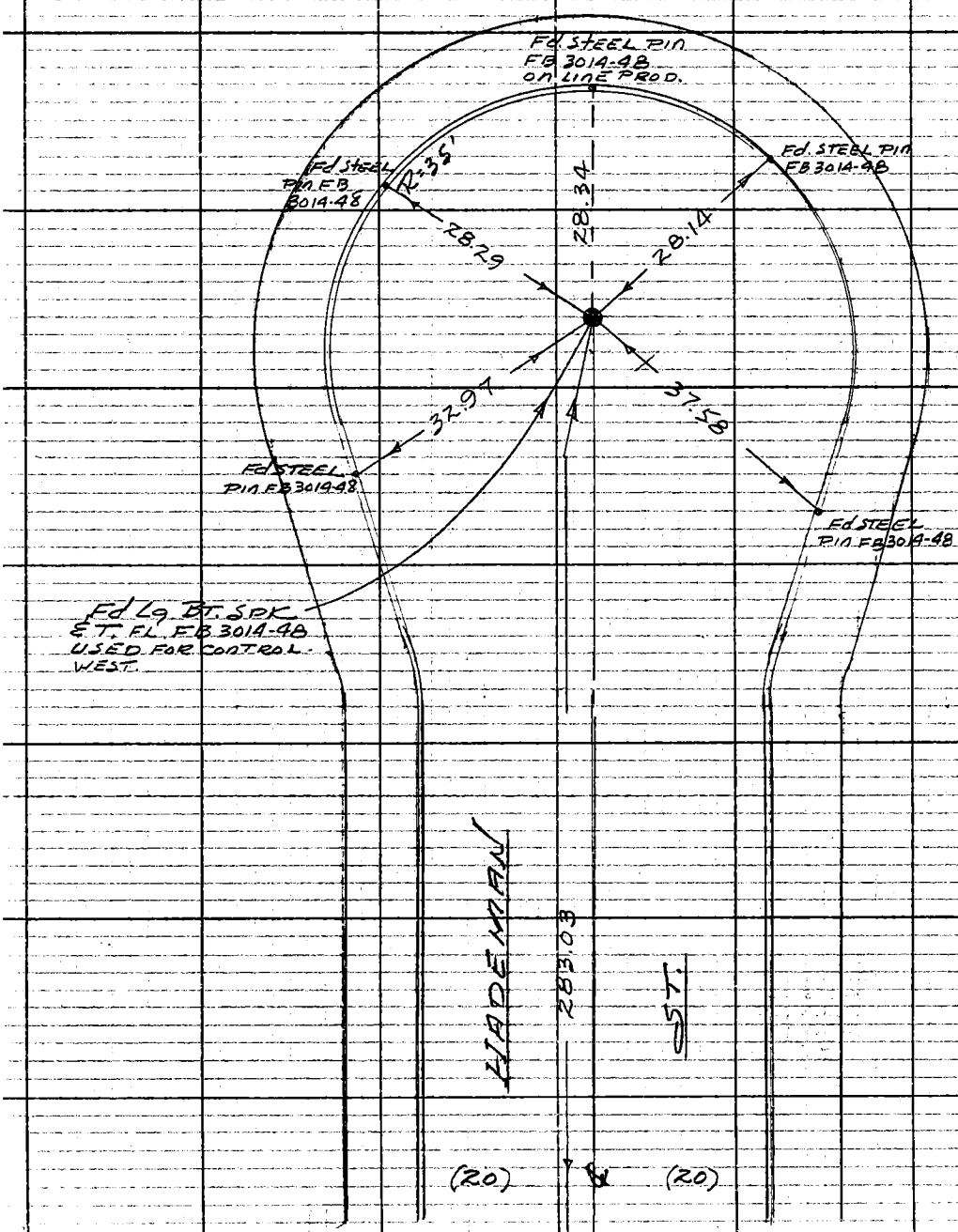


TO TOP PG 91

PLEASE RETURN TO
COUNTY OF LOS ANGELES
DEPARTMENT OF COUNTY ENGINEER
403 LOS ANGELES COUNTY ENGINEERING BLDG.

Do not extend this side of this line.

Note: Any Additions or Changes on This Sheet Must be Made or Circled in Red Ink With Date and Name of Person Making Change.

PWFB 1526 2079

W.S. 44, C-4

| | |
|---|---|
| Notes Ck'd by | Survey of ROSEMEAD AREA & DIV 2 |
| Map No. | JN 0303.00 Tape Std. °F |
| Office Work | Surveyed by H.H. SPRIGGS |
| Checked | Notes MOODY Date 1-74 |
| Date | Indexed G. D. BAILEY FEB 14 1974 |

F. B. ~~3931~~ PG. ~~93~~

TRACT NO. 29475

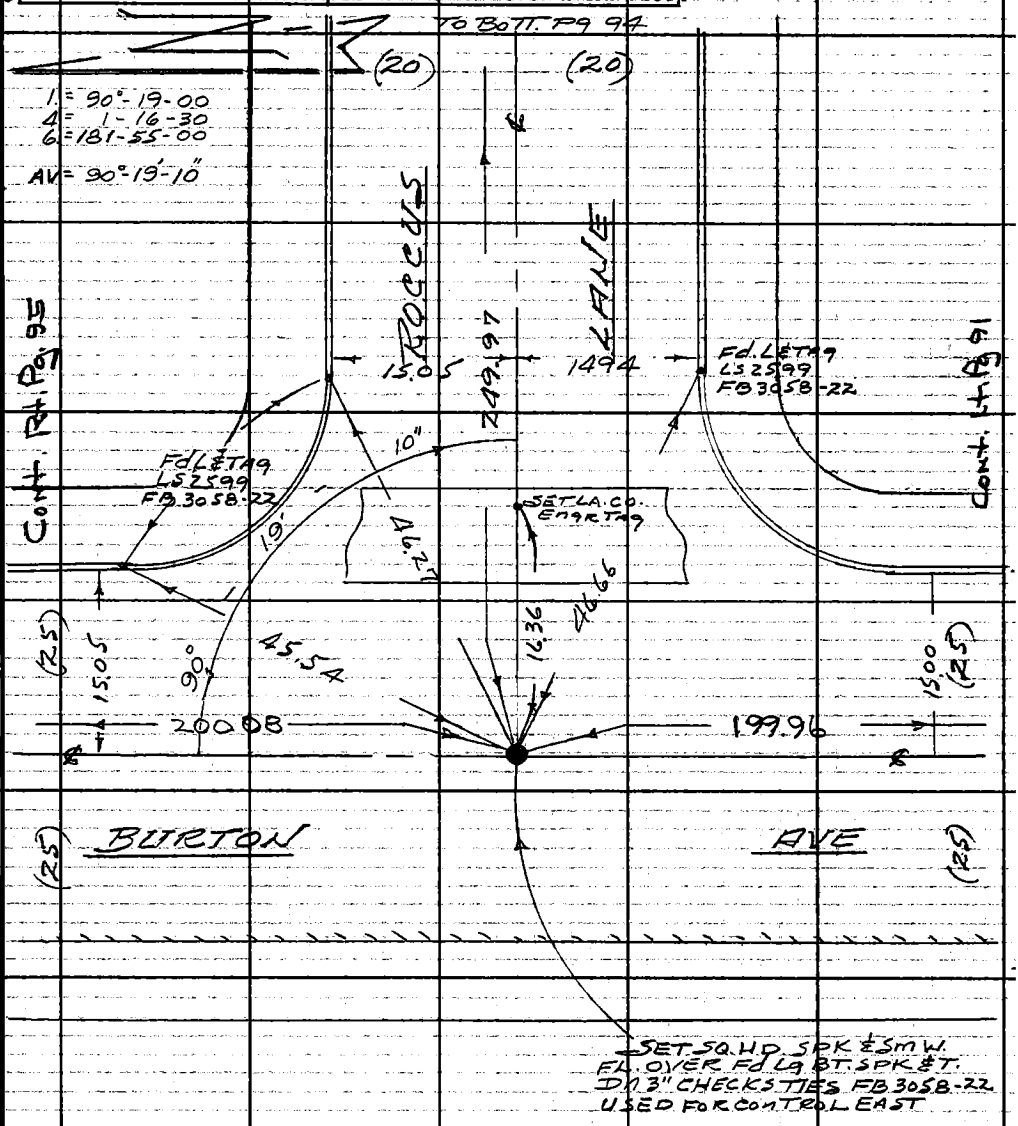


100' Tape #0262 Std @ 68°

200.08 Level @ 66° = 200.08

199.96 " " 66° = 199.96

249.97 " " 66° = 249.97

RS. 30-7 (EDISON R/W.)

Note: Any Additions or Changes on This Sheet Must be Made or Circled in Red Ink With Date and Name of Person Making Change.

Do not extend this side of this line.

PLEASE RETURN TO
COUNTY OF LOS ANGELES
DEPARTMENT OF COUNTY ENGINEER
403 LOS ANGELES COUNTY ENGINEERING BLDG.

76F3095 CE#310 3-68

PWFB 1526 2080

F. B. ~~2931~~ PG. ~~94~~

TRACT NO. 29475

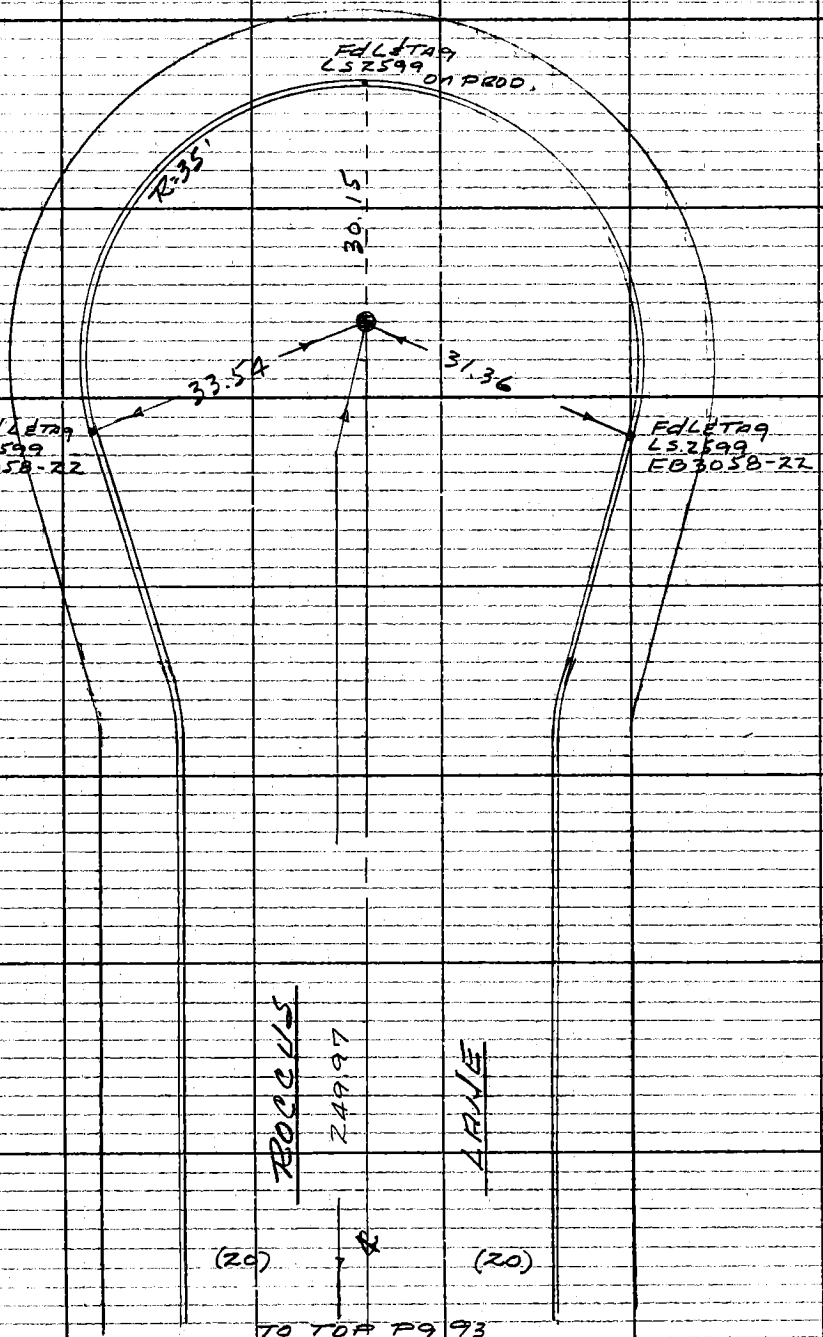


PLEASE RETURN TO
COUNTY OF LOS ANGELES
DEPARTMENT OF COUNTY ENGINEER
403 LOS ANGELES COUNTY ENGINEERING BLDG.

Do not extend this side of this line.

Note: Any Additions or Changes on This Sheet Must be Made or Circled in Red Ink With Date and Name of Person Making Change.

PWFB 15 26 2081, 2082

W.S. 44, C-4

| | |
|---|---|
| Notes Ck'd by | Survey of ROSEMEAD AREA ADDN. |
| Map No. | JN 0303.00 Tape 262 Std. 68 °F |
| Office Work | Surveyed by H.H. SPRINGS |
| Checked | Notes MOODY Date 1-74 |
| Date | Indexed D. BAILEY FEB 14 1974 |

F. B. ~~3931~~ PG. ~~95~~

TRACT NO. 26026

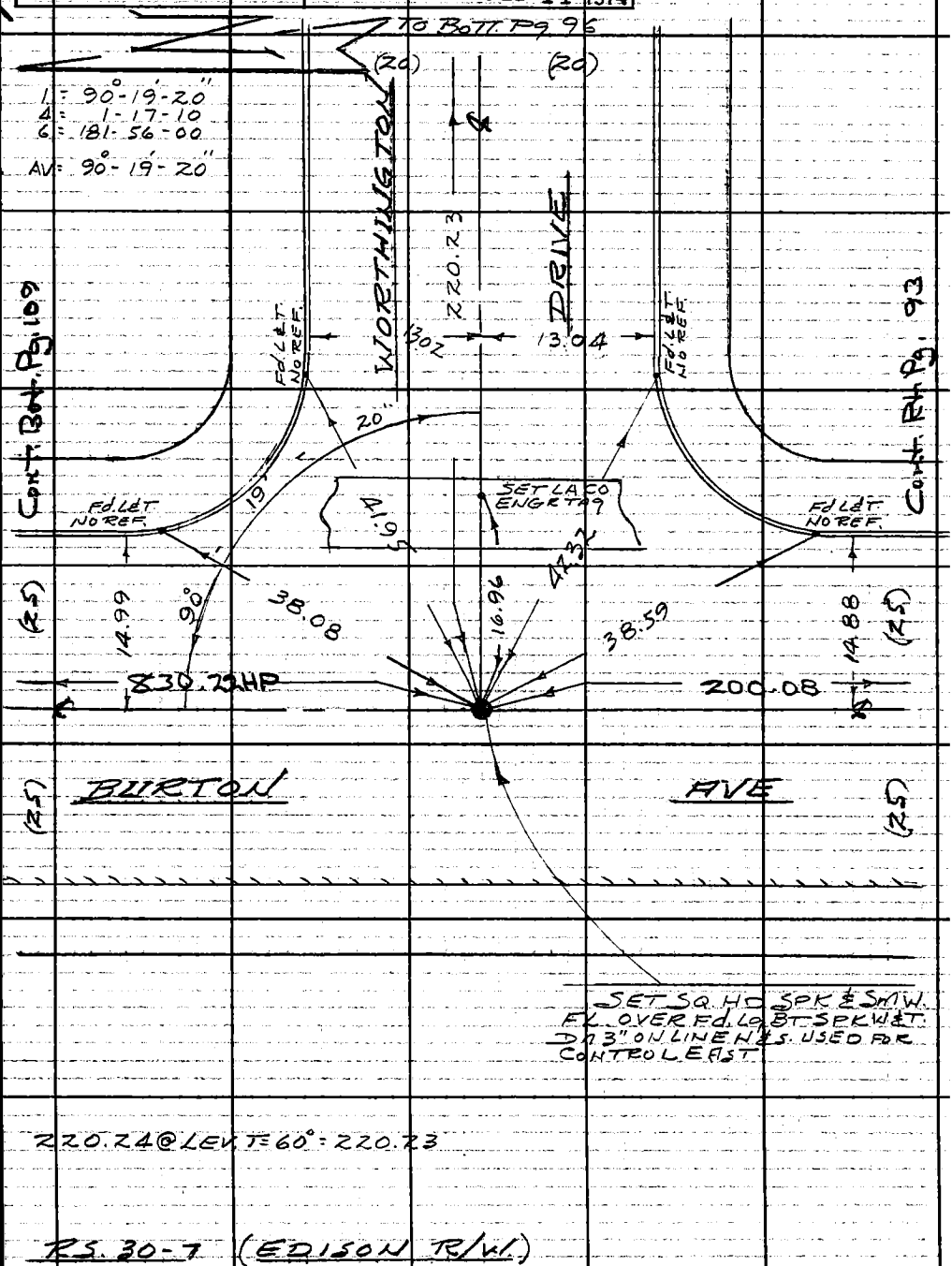


Note: Any Additions or Changes on This Sheet Must be Made of Circled in Red Ink With Date and Name of Person Making Change.

Do not extend this side of this line.

PLEASE RETURN TO
COUNTY OF LOS ANGELES
DEPARTMENT OF COUNTY ENGINEER
403 LOS ANGELES COUNTY ENGINEERING BLDG.

76F309S CE#310 3-68

PWFB 1526 2083, 2084

F. B. ~~2931~~ PG. ~~96~~

TRACT NO. 26026

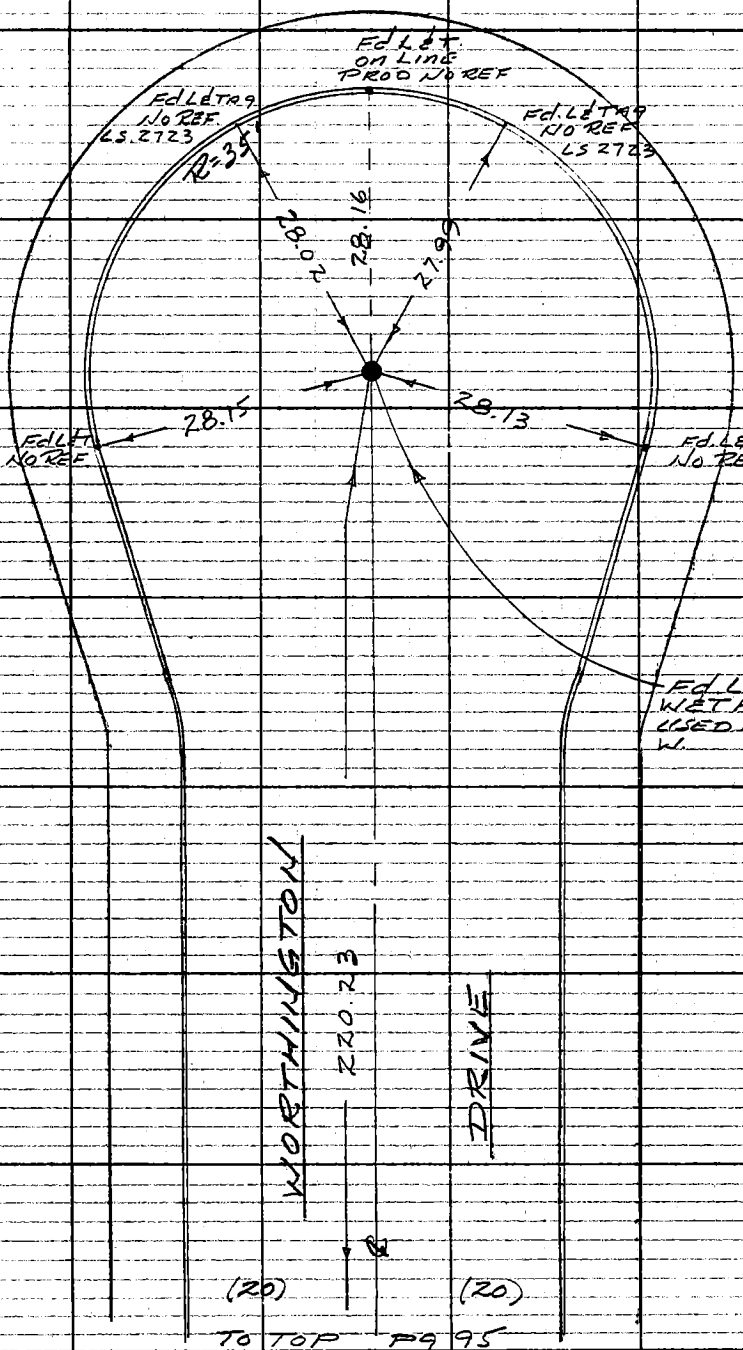


PLEASE RETURN TO
COUNTY OF LOS ANGELES
DEPARTMENT OF COUNTY ENGINEER
403 LOS ANGELES COUNTY ENGINEERING BLDG.

Do not extend this side of this line.

Note: Any Additions or Changes on This Sheet Must be Made on Circled in Red Ink With Date and Name of Person Making Change.

PWFB 1526 2085

F.B. ~~3731~~ Pg. ~~100~~

W.S. 44, B-4

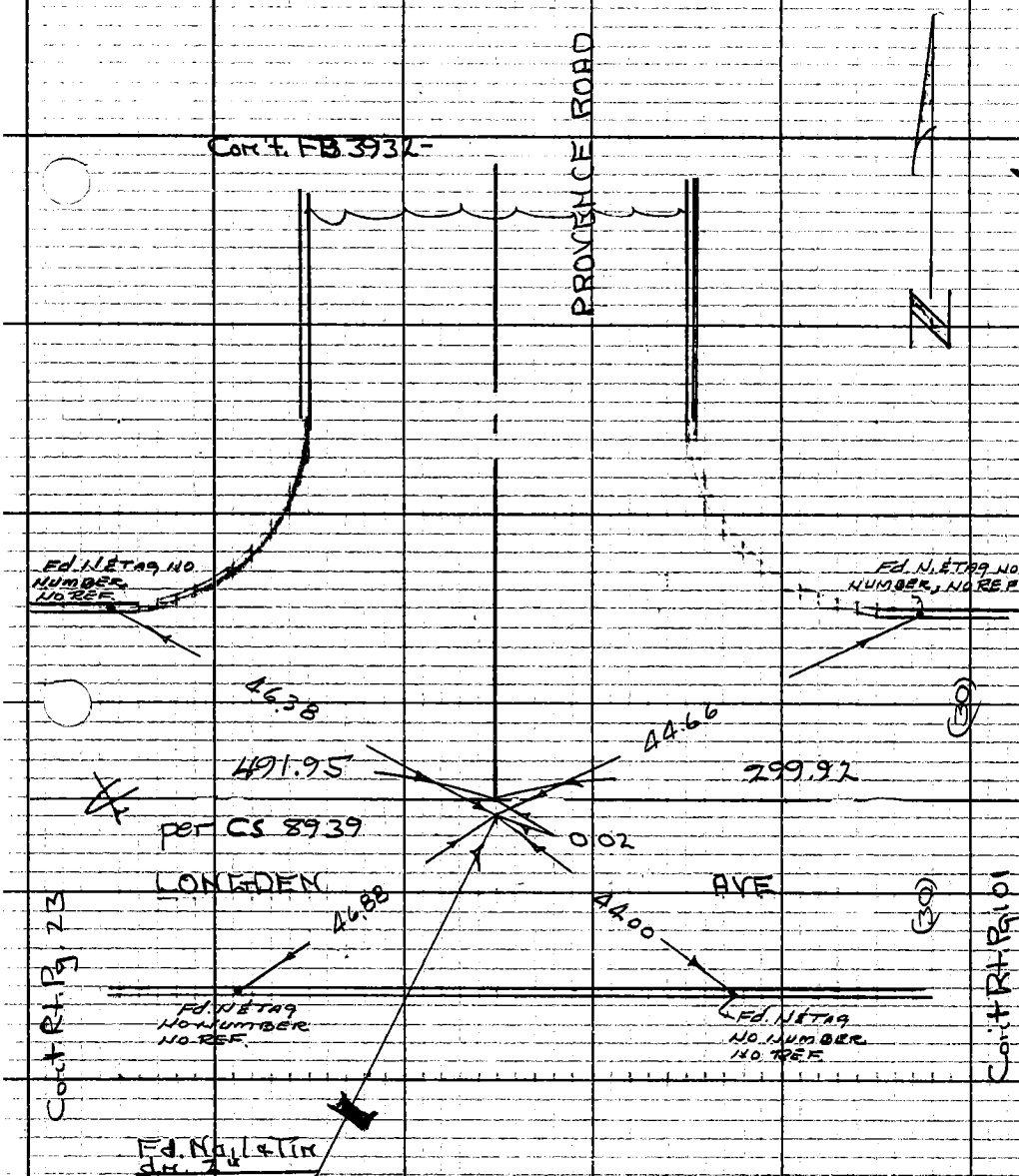


PLEASE RETURN TO
COUNTY OF LOS ANGELES
DEPARTMENT OF COUNTY ENGINEER
403 LOS ANGELES COUNTY ENGINEERING BLDG.

Do not extend this side of this line.

Note: Any Additions or Changes on This Sheet Must be Made or Circled in Red Ink With Date and Name of Person Making Change.

100' Tape #0262 Std @ 68°
492.01 Level @ 48° = 491.95
299.96 " " 48° = 299.92

Tract 2254

PWFB 1526 2086

| | |
|---|---|
| Notes Ck'd by | Survey of Rosemrod Area ℄ |
| Map No. | JN 0303.00 Tape Std °F |
| Office Work | Surveyed by HH Spriggs |
| Checked | Notes HHS Date |
| Date | Indexed G. D. BAILEY FEB 14 1974 |

F. B. ~~3931~~ PG. ~~101~~

W.S. 44, B-4

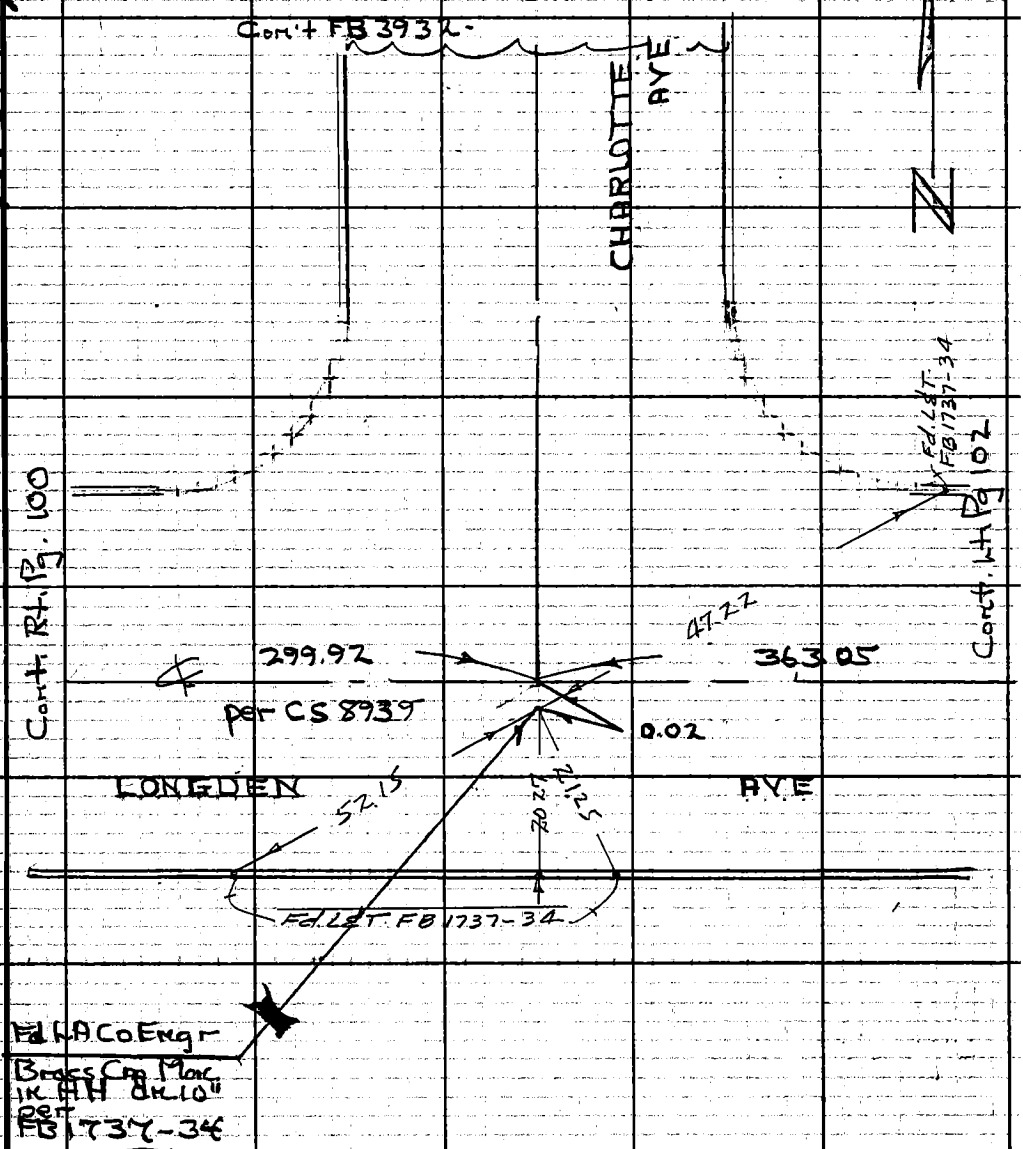


COUNTY ENGINEER
R.E. 5869 ~~7078~~

Tract 2254

Note: Any Additions or Changes on This Sheet Must be Made or Circled in Red Ink With Date and Name of Person Making Change.

Do not extend this side of this line.

PLEASE RETURN TO
COUNTY OF LOS ANGELES
DEPARTMENT OF COUNTY ENGINEER
403 LOS ANGELES COUNTY ENGINEERING BLDG.

76F309S CE#310 3-68

PWFB 1526 2087

F. B. ~~3931~~ PG. ~~102~~

W.S. 44, B-4

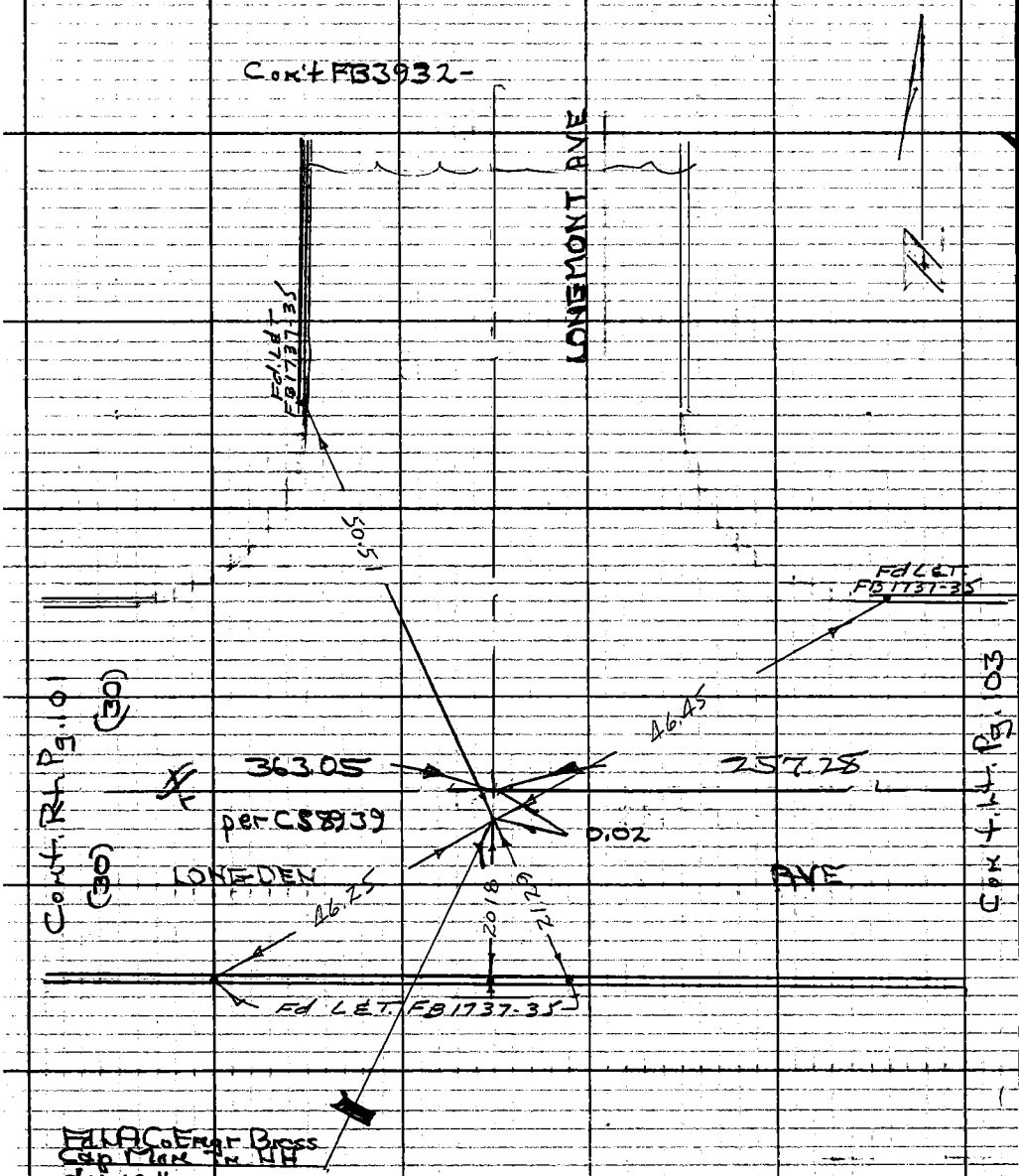


Fd LA Co Engr Brass Cap Mon in NH dr. 10" per FB1737C-35

PLEASE RETURN TO
COUNTY OF LOS ANGELES
DEPARTMENT OF COUNTY ENGINEER
403 LOS ANGELES COUNTY ENGINEERING BLDG.

Do not extend this side of this line.

Note: Any Additions or Changes on This Sheet Must be Made or Circled in Red Ink With Date and Name of Person Making Change.

COUNTY ENGINEER
P.E. 5809 7078

Tract 2254

100' Tape #0262 Std @ 68°
363.10 level @ 48° = 363.05
257.31 " " 48° = 257.28

PWFB 1526 2088

| | |
|---|---|
| Notes Ck'd by | Survey of Rosemead Area |
| Map No. | JN 0303.00 Tape 0262 Std 68 °F |
| Office Work | Surveyed by H.H. Spriggs |
| Checked | Notes HHS Date 1-16-74 |
| Date | Indexed G. D. BAILEY FEB 14 1974 |

F. B. 3930 PG. 103

W.S. 44, B-4

21.85 Level @ 58° = 21.85
27.86 " " 58° = 27.86
335.67 " " 58° = 335.65
280.67 " " 50° = 280.64

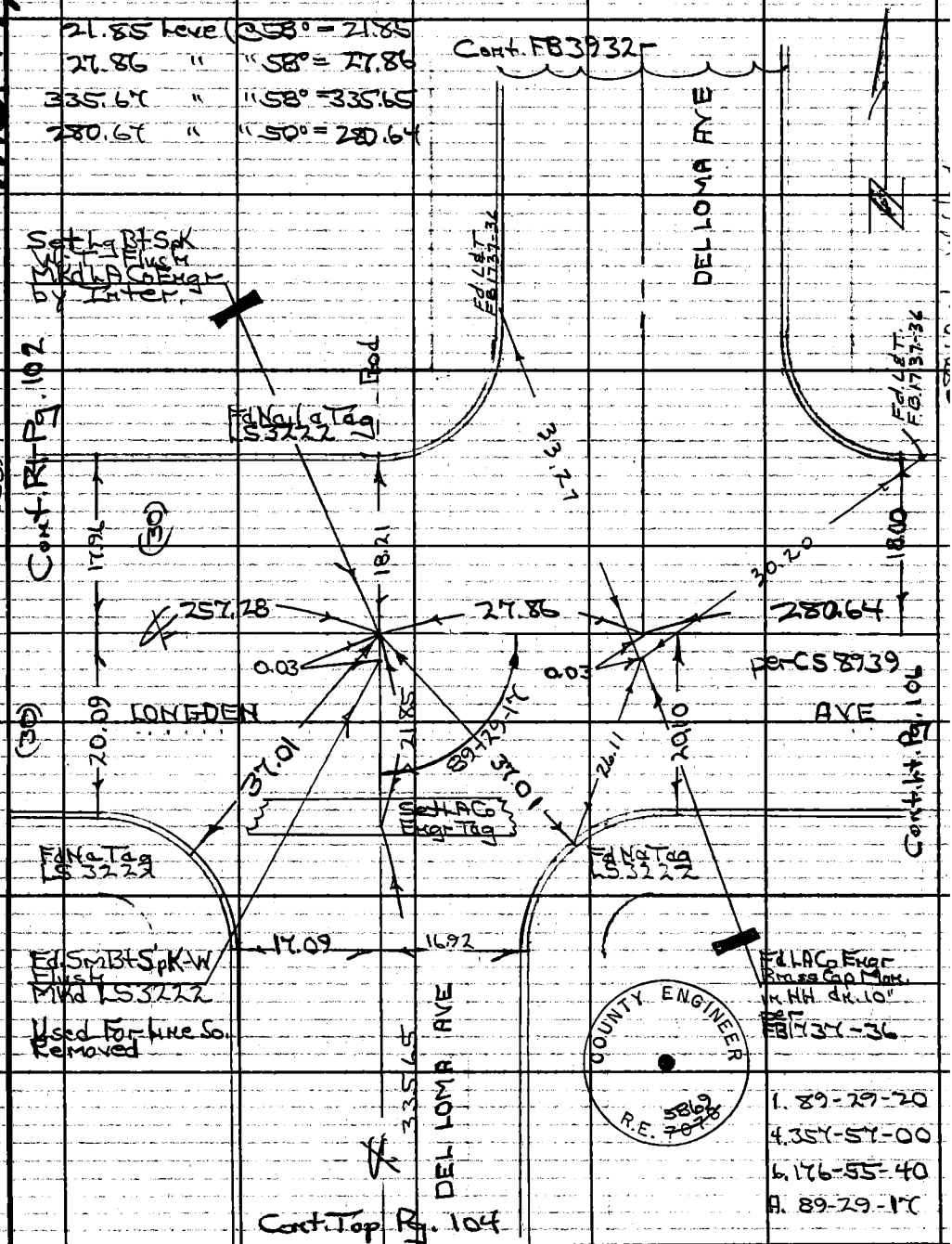


1. 89-29-20
4. 357-57-00
6. 176-55-40
A. 89-29-17

Note: Any Additions or Changes on This Sheet Must be Made or Circled in Red Ink With Date and Name of Person Making Change.

Do not extend this side of this line.

PLEASE RETURN TO
COUNTY OF LOS ANGELES
DEPARTMENT OF COUNTY ENGINEER
403 LOS ANGELES COUNTY ENGINEERING BLDG.

76F309S CE#310 3-68

PWFB 1526 4089

F. B. ~~3931~~ Pg. ~~104~~ Cont. Bot. Pg. 103




PLEASE RETURN TO
COUNTY OF LOS ANGELES
DEPARTMENT OF COUNTY ENGINEER
403 LOS ANGELES COUNTY ENGINEERING BLDG.
Do not extend this side of this line.

Note: Any Additions or Changes on This Sheet Must be Made or Circled in Red Ink With Date and Name of Person Making Change.

PWFB 1526 2090, 2091

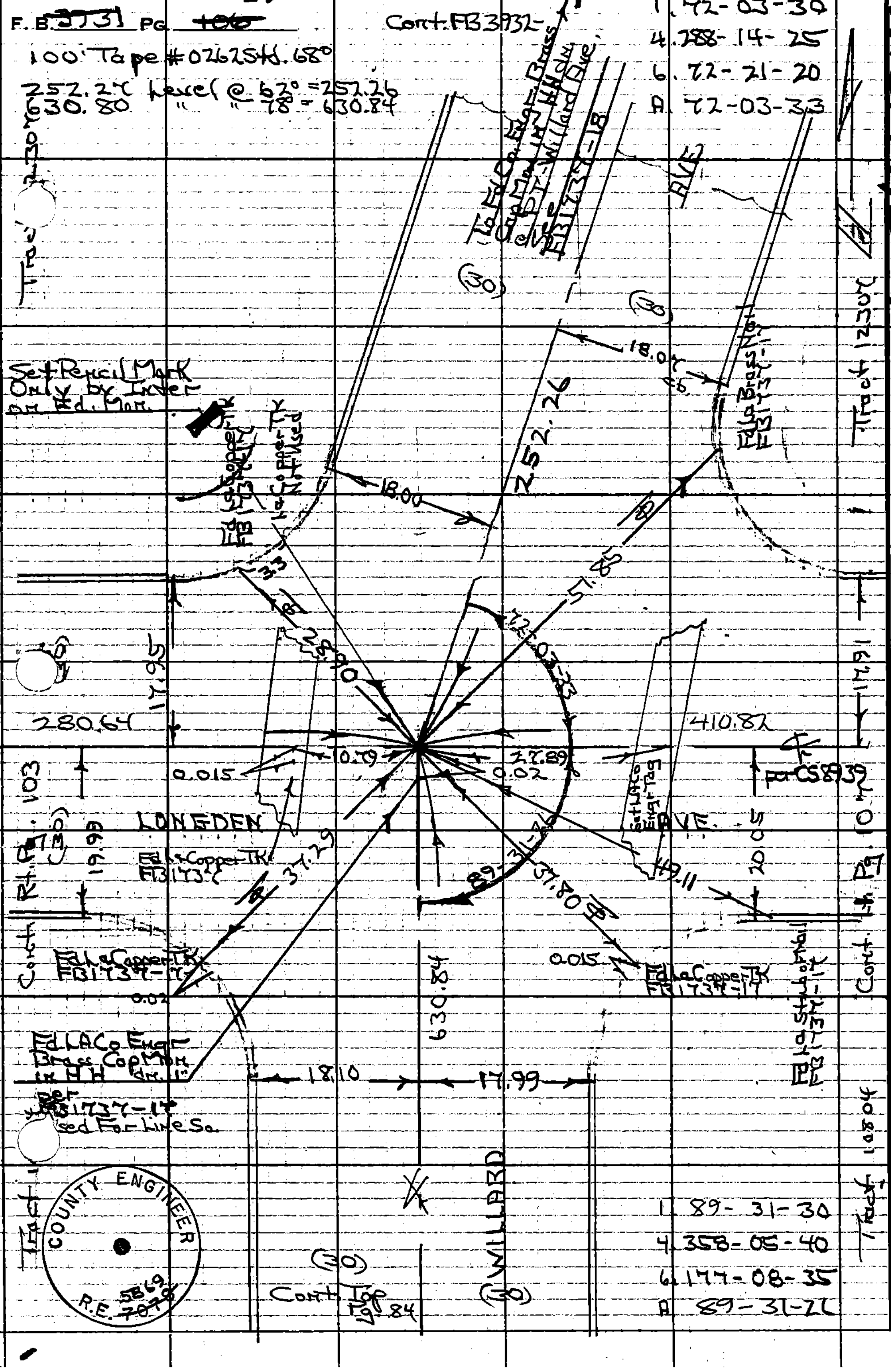


PLEASE RETURN TO
COUNTY OF LOS ANGELES
DEPARTMENT OF COUNTY ENGINEER
403 LOS ANGELES COUNTY ENGINEERING BLDG.
Do not extend this side of this line.
Note: Any Additions or Changes on This Sheet Must be Made or Circled in Red Ink With Date and Name of Person Making Change.

PWFB 1526 2092

W.S. 14-B-4

| | |
|---|---|
| Notes Ck'd by | Survey of ROSEMEAD AREA DIV. 2 |
| Map No. | JN 030300 Tape Std °F |
| Office Work | Surveyed by H.H. SPR 1993 |
| Checked | Notes H.H.S. Date |
| Date | Indexed G.D. BAILEY FEB 14 1974 |

F. B. 2757 Pg. 104

Note: Any Additions or Changes on This Sheet Must be Made or Circled in Red Ink. With Date and Name of Person Making Change.

Do not extend this side of this line.

PLEASE RETURN TO
COUNTY OF LOS ANGELES
DEPARTMENT OF COUNTY ENGINEER
403 LOS ANGELES COUNTY ENGINEERING BLDG.

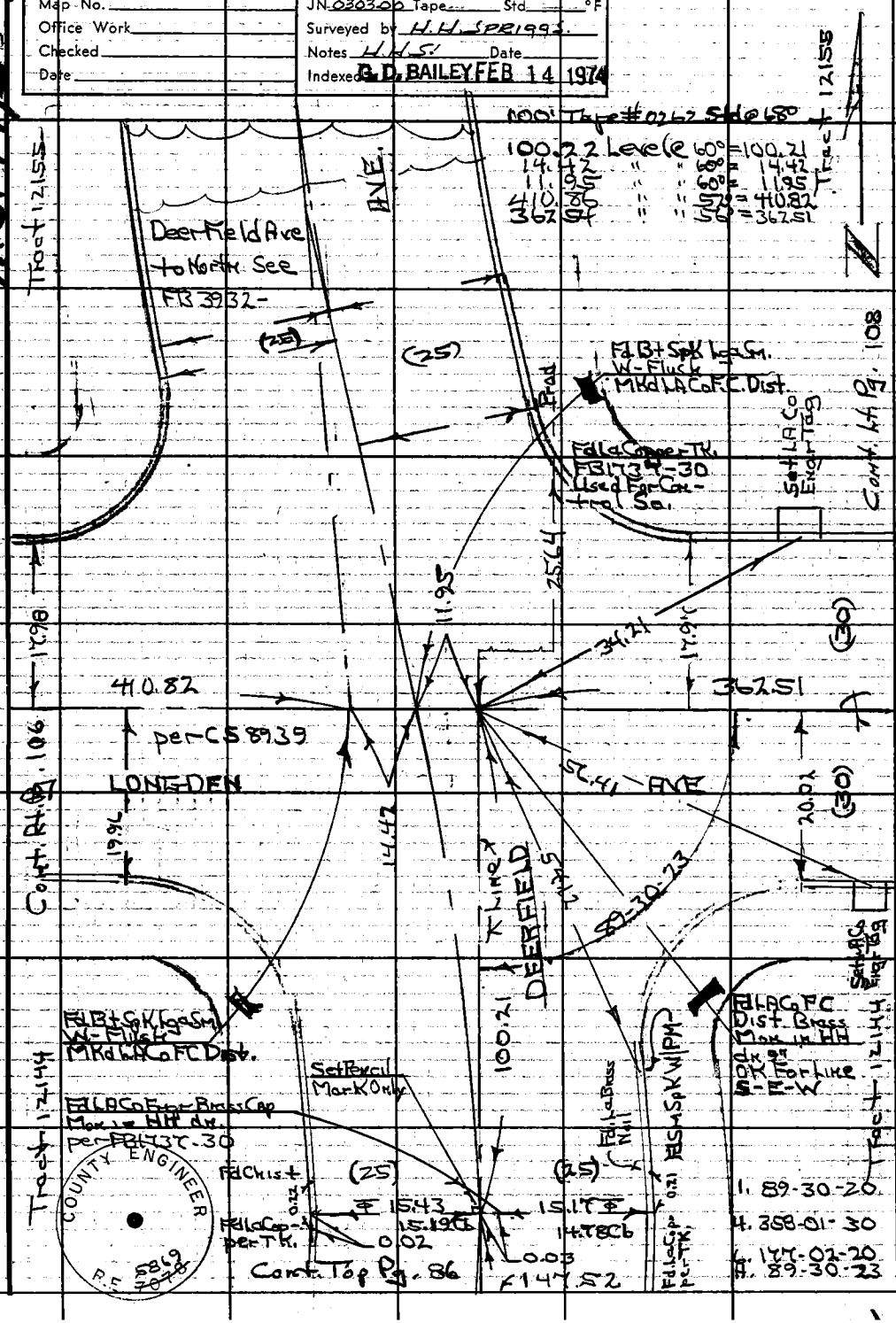


COUNTY ENGINEER
R.E. 5869
7078

76F309S CE#310 3-68

PWFB 1526 2093

F. B. ~~3931~~ Pg ~~108~~

Cont. FB 3932-

1. 100-02-20
4. 40-08-40
6. 240-13-00
A. 100-02-10

W.S. 44, B-4

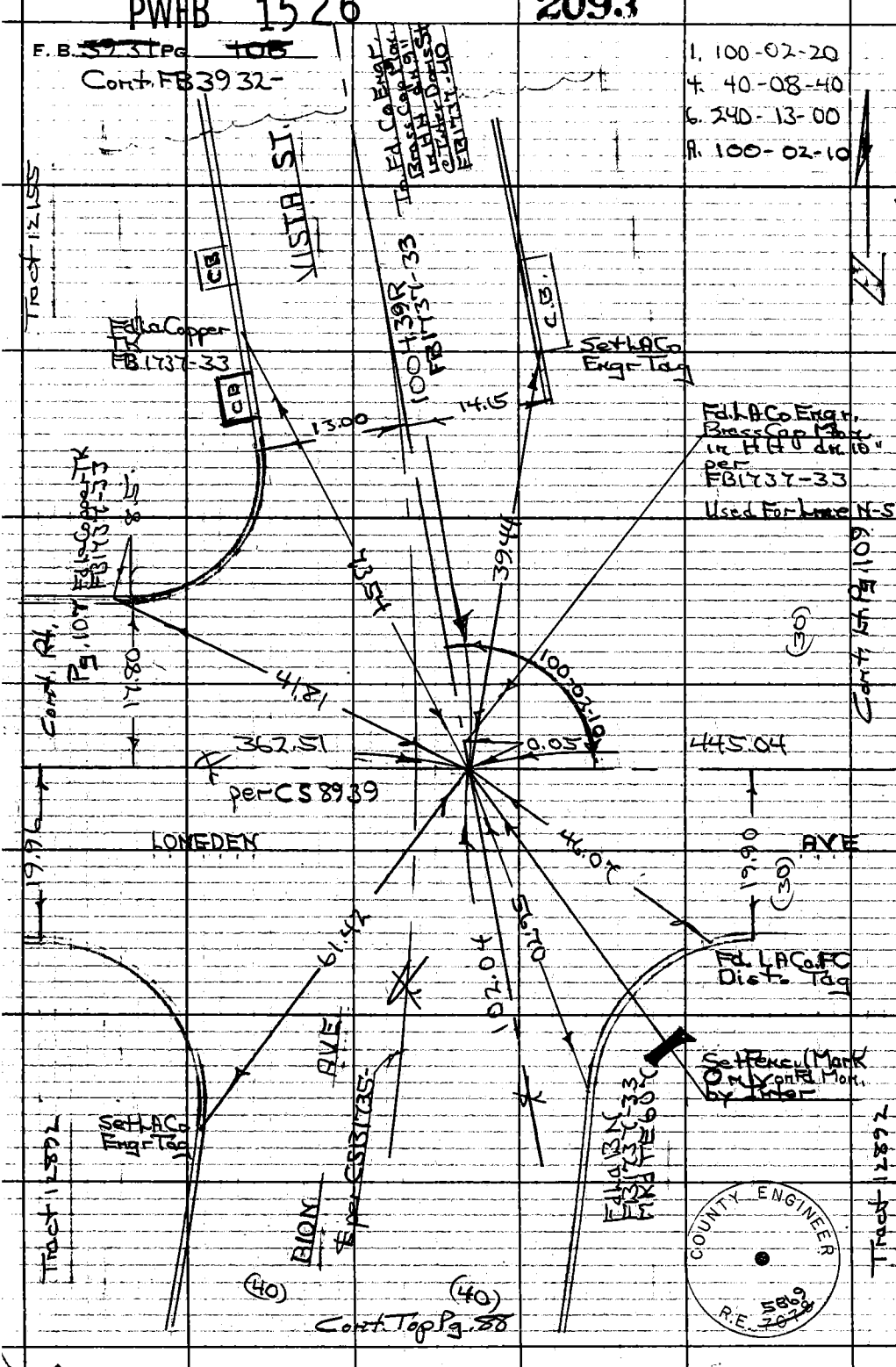


PLEASE RETURN TO
COUNTY OF LOS ANGELES
DEPARTMENT OF COUNTY ENGINEER
403 LOS ANGELES COUNTY ENGINEERING BLDG.

Do not extend this side of this line.

Note: Any Additions or Changes on This Sheet Must be Made or Circled in Red Ink With Date and Name of Person Making Change.

COUNTY ENGINEER
R.E. 5869 ~~7078~~

PWFB 1526 2094

| | |
|---|---|
| Notes Ck'd by | Survey of ROSEMEAD AREA DIV |
| Map No. | JN 030300 Tape Std °F |
| Office Work | Surveyed by H. H. SPRIGGS |
| Checked | Notes H.H.S. Date 12-4-73 |
| Date | Indexed G. D. BAILEY FEB 14 1974 |

F. B. ~~3931~~ PG. ~~109~~

COUNTY ENGINEER R.E. ~~7078~~ 5869

N.S. 44, C-4

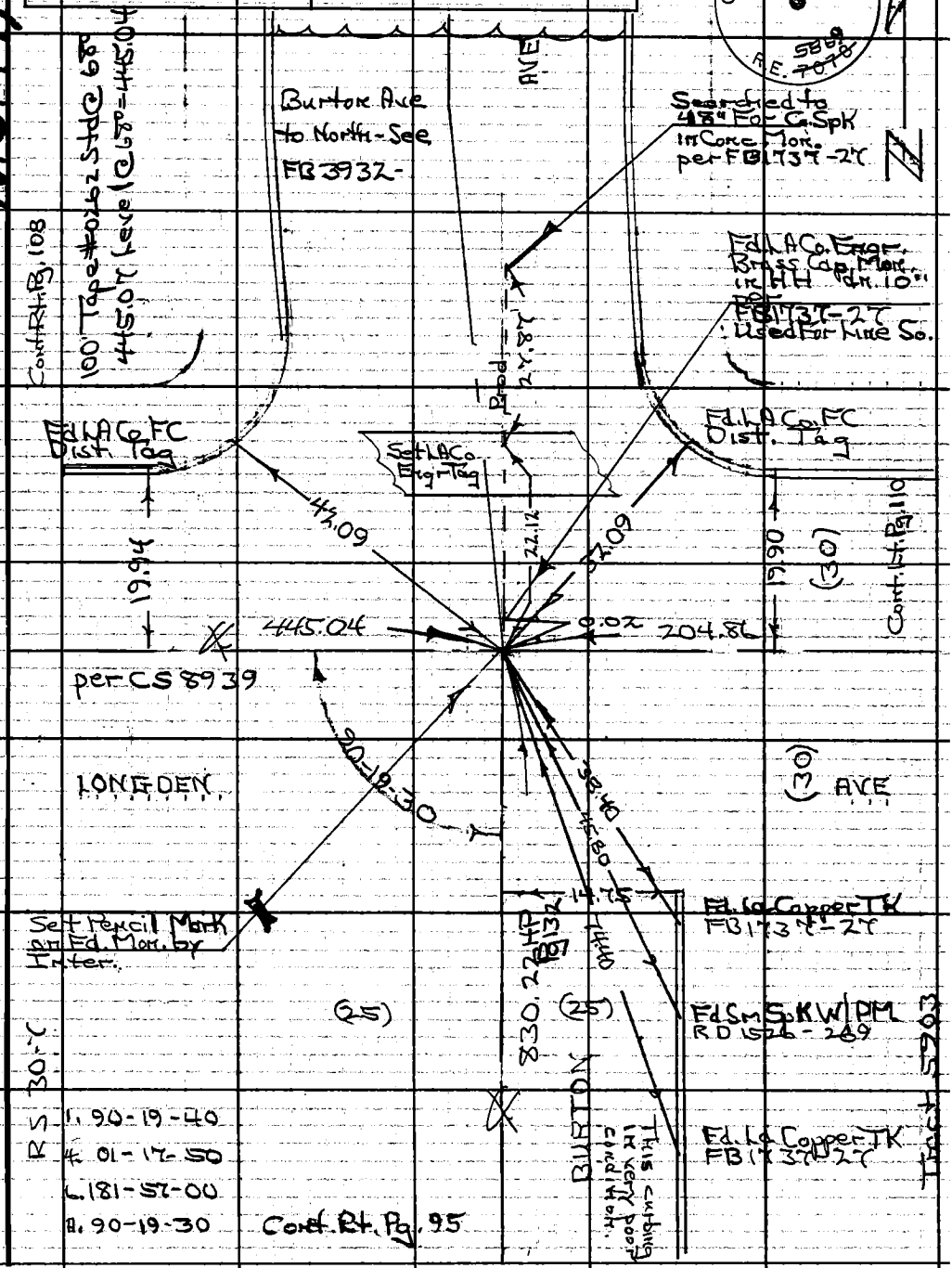


Note: Any Additions or Changes on This Sheet Must be Made or Circled in Red Ink With Date and Name of Person Making Change.

Do not extend this side of this line.

PLEASE RETURN TO COUNTY OF LOS ANGELES DEPARTMENT OF COUNTY ENGINEER 403 LOS ANGELES COUNTY ENGINEERING BLDG.

76F309S CE#310 3-68

PWFB 1526 2095

F. B. ~~3931~~ PG. ~~110~~

00 Tape #0262 Std @ 68°
204.88 Level @ 56° = 204.86
277.77 " " 60° = 277.76

W.S. 44-C-4

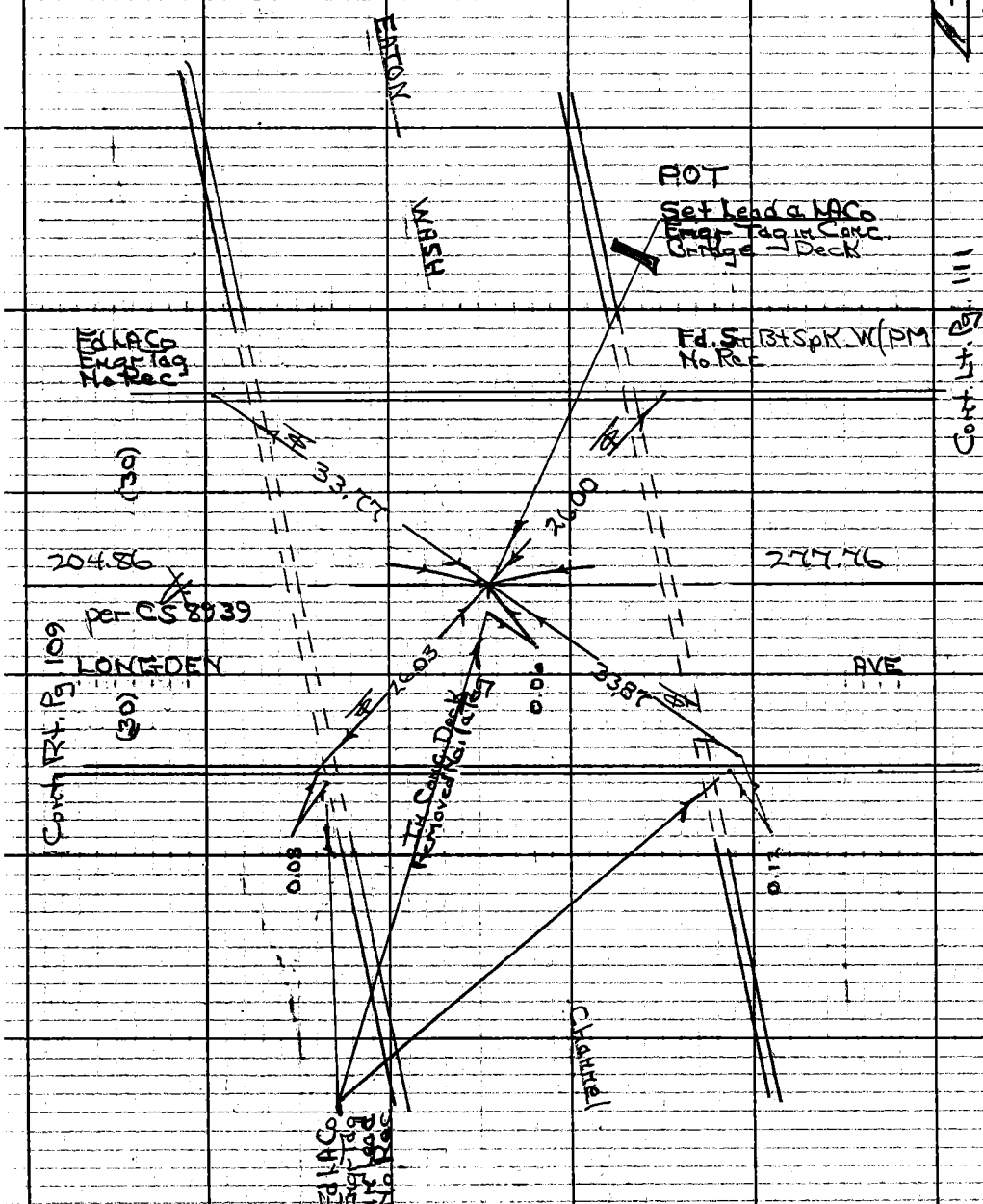


PLEASE RETURN TO
COUNTY OF LOS ANGELES
DEPARTMENT OF COUNTY ENGINEER
403 LOS ANGELES COUNTY ENGINEERING BLDG.

Do not extend this side of this line.

Note: Any Additions or Changes on This Sheet Must be Made or Circled in Red Ink With Date and Name of Person Making Change.

PWFB 1526 2096

W.S. 44, G-4

Notes Ck'd by
Map No.
Office Work
Checked
Date

Survey of Rosemead Area
J.N. 030300 Tape Std °F
Surveyed by HHSpriggs
Notes WHS Date
Indexed G. D. BAILEY FEB 14 1974

F.B. 3931 Pg. 111

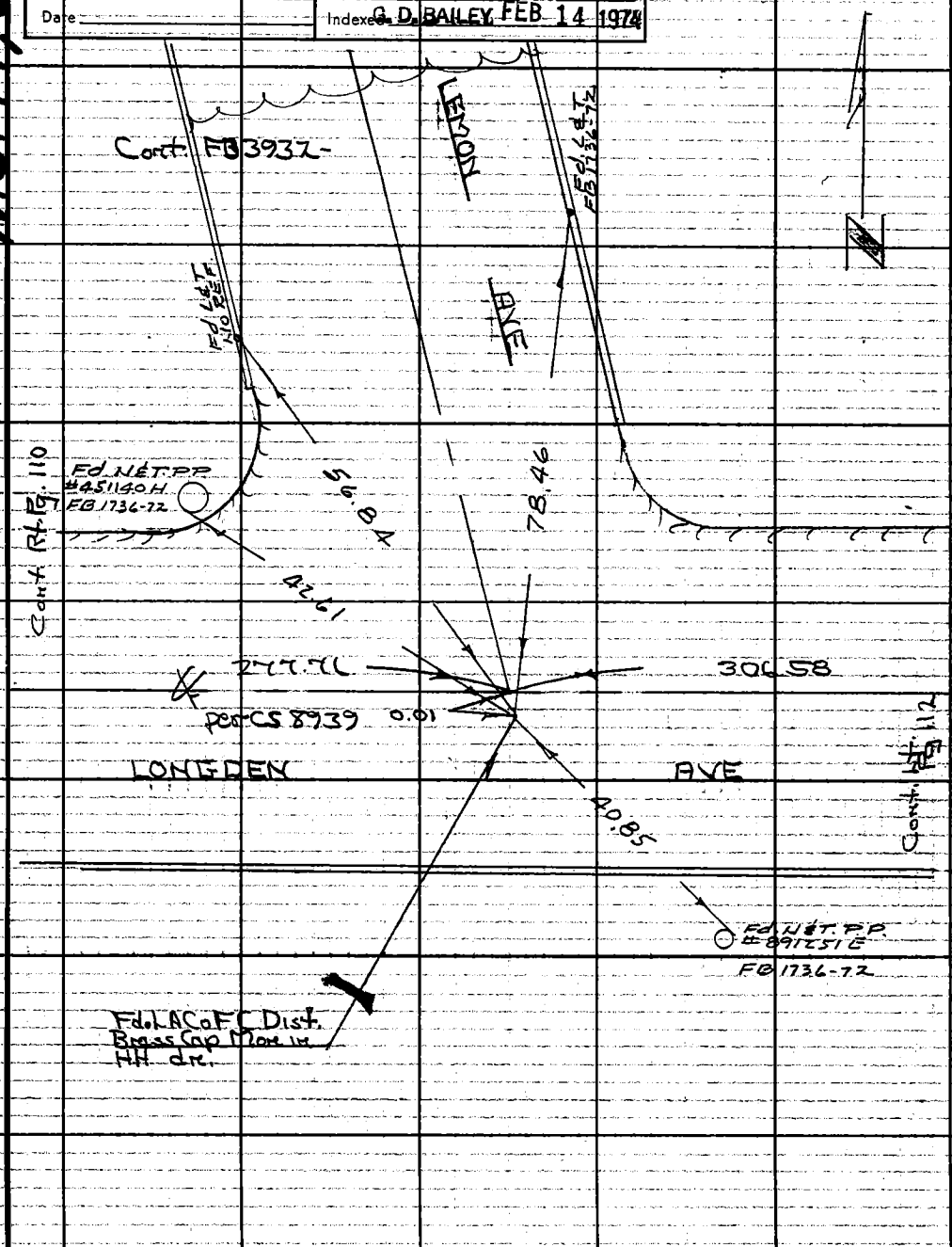


Note: Any Additions or Changes on This Sheet Must be Made or Circled in Red Ink, With Date and Name of Person Making Change.

Do not extend this side of this line.

PLEASE RETURN TO
COUNTY OF LOS ANGELES
DEPARTMENT OF COUNTY ENGINEER
403 LOS ANGELES COUNTY ENGINEERING BLDG.

76F309S CE#310 3-68

PWFB 1526 2097

F. B ~~3931~~ Pg ~~112~~

100' Tape # 0262 Std @ 68°
306.60 Level @ 60° = 306.58
435.03 " " 60° = 435.01
Cont. FB 3932 -

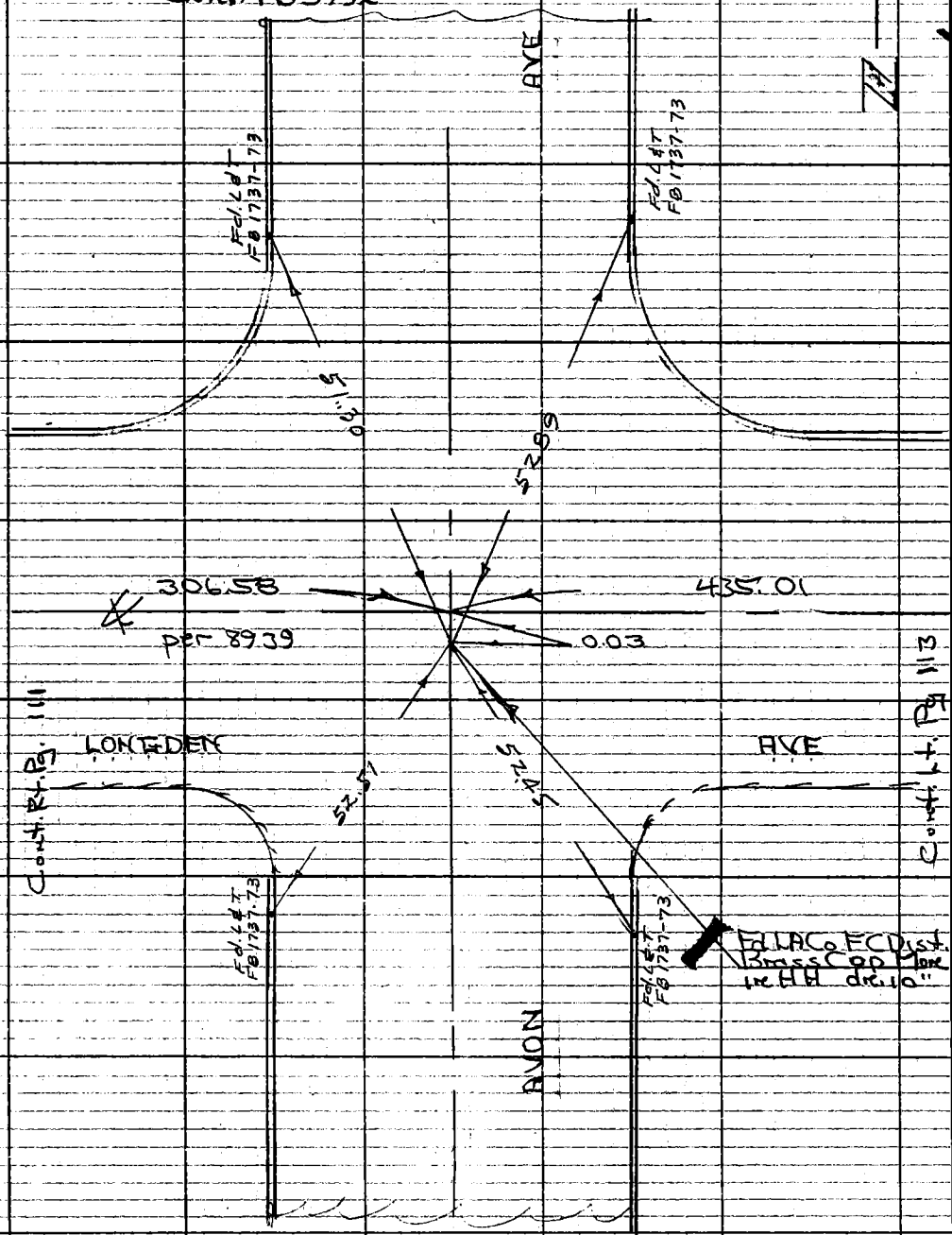


W.S. 44, C-4

PLEASE RETURN TO
COUNTY OF LOS ANGELES
DEPARTMENT OF COUNTY ENGINEER
403 LOS ANGELES COUNTY ENGINEERING BLDG.

Do not extend this side of this line.

Note: Any Additions or Changes on This Sheet Must be Made or Circled in Red Ink With Date and Name of Person Making Change.

PWFB 1526

2098

| | |
|---|---|
| Notes Ck'd by | Survey of ROSEMEAD AREA ⊕ DIV 2 |
| Map No. | JN 0303.00 Tape Std °F |
| Office Work | Surveyed by H.H. SPRIGGS |
| Checked | Notes H.H.S. Date 12-5-73 |
| Date | Indexed G. D. BAILEY FEB 14 1974 |

F. B. ~~3931~~ Pg. ~~115~~

W.S. 44, C-4

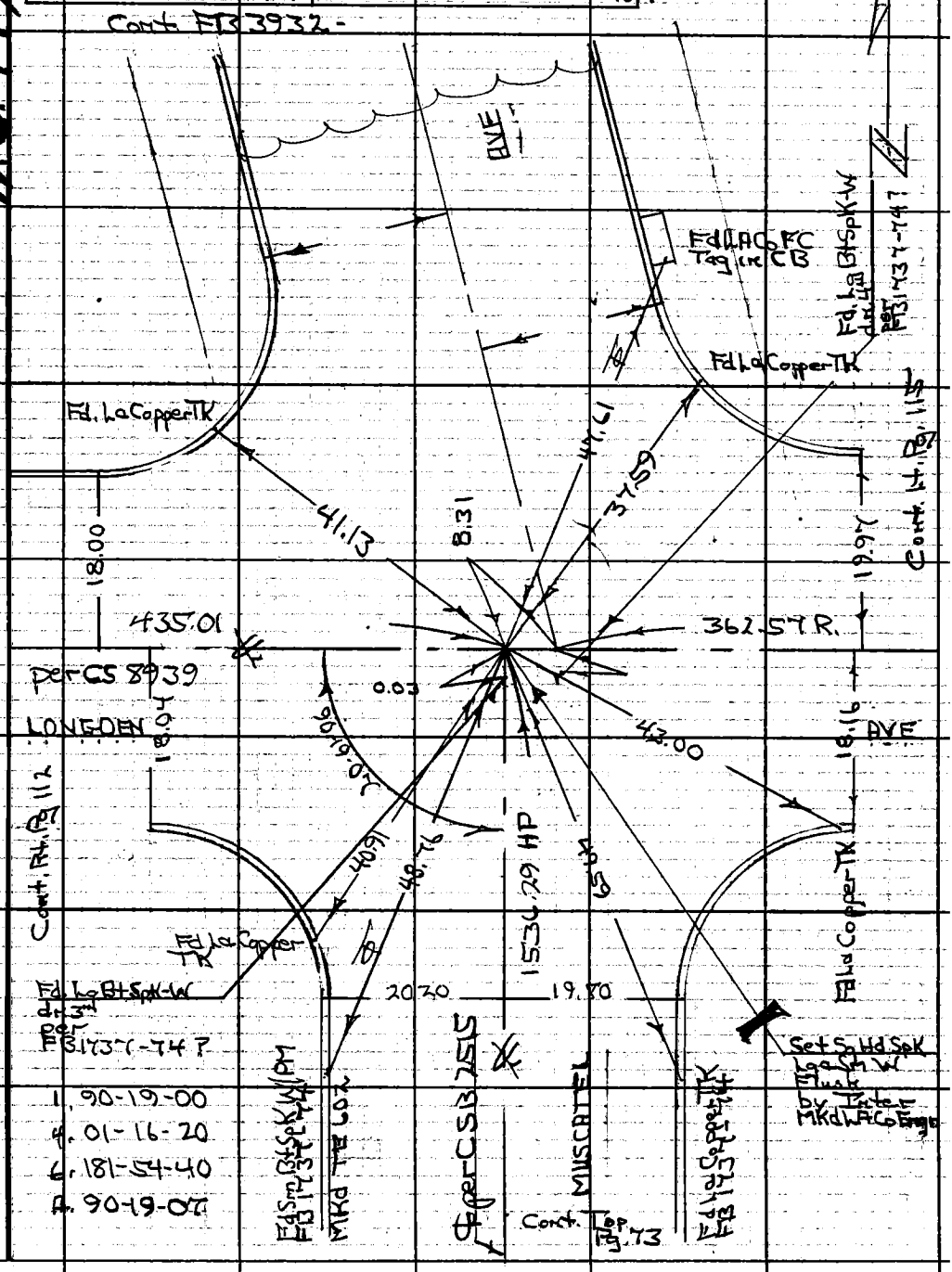


Note: Any Additions or Changes on This Sheet Must be Made or Circled in Red Ink With Date and Name of Person Making Change.

Do not extend this side of this line.

434.95

PLEASE RETURN TO
COUNTY OF LOS ANGELES
DEPARTMENT OF COUNTY ENGINEER
403 LOS ANGELES COUNTY ENGINEERING BLDG.

76F309S CE#310 3-68

PWFB 1526 2099

W.S.44.C-4

Notes Ck'd by
Map No.
Office Work
Checked
Date

Survey of Rosemead Area C
JN 030300 Tape Std °F
Surveyed by HHSoggs
Notes HHS Date
Indexed G. D. BAILEY FEB 14 1974

F. B. ~~3251~~ PG. ~~113~~

Note: Any Additions or Changes on This Sheet Must be Made or Circled in Red Ink With Date and Name of Person Making Change.

Do not extend this side of this line.

PLEASE RETURN TO
COUNTY OF LOS ANGELES
DEPARTMENT OF COUNTY ENGINEER
403 LOS ANGELES COUNTY ENGINEERING BLDG.

Cont. Rt. Pg. 113

Cont. Lt. Pg. 116

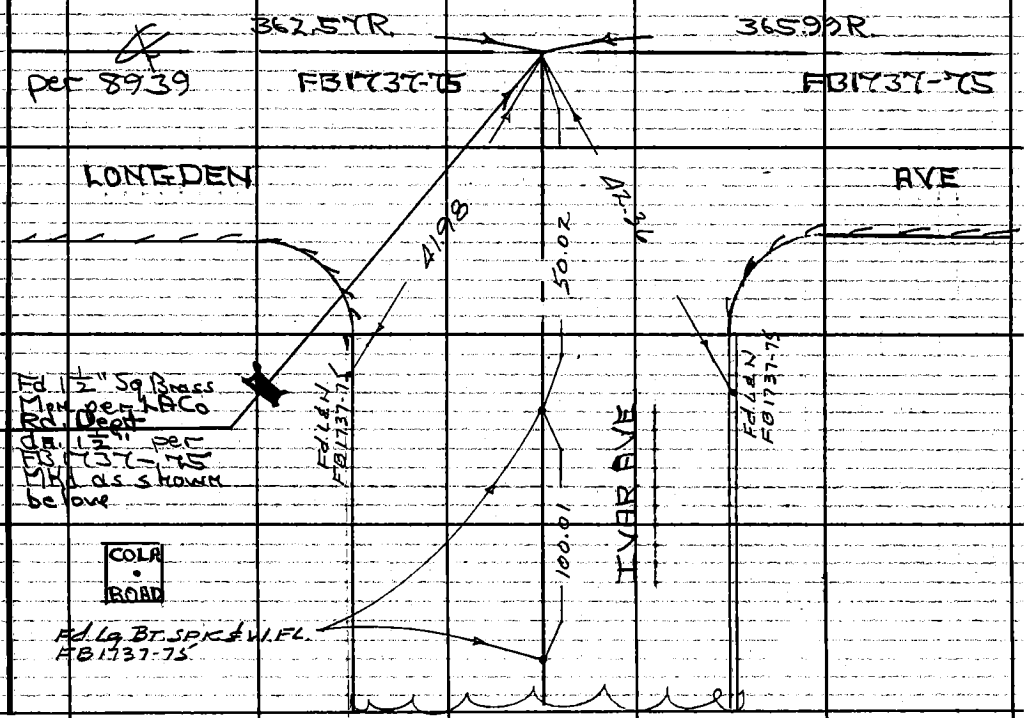


76F309S CE#310 3-68

PWFB 1526 2100

F. B. ~~3931~~ Pg. ~~116~~

W.S. 44, C-4

PLEASE RETURN TO
COUNTY OF LOS ANGELES
DEPARTMENT OF COUNTY ENGINEER
403 LOS ANGELES COUNTY ENGINEERING BLDG.

Do not extend this side of this line.

Note: Any Additions or Changes on This Sheet Must be Made or Circled in Red Ink With Date and Name of Person Making Change.

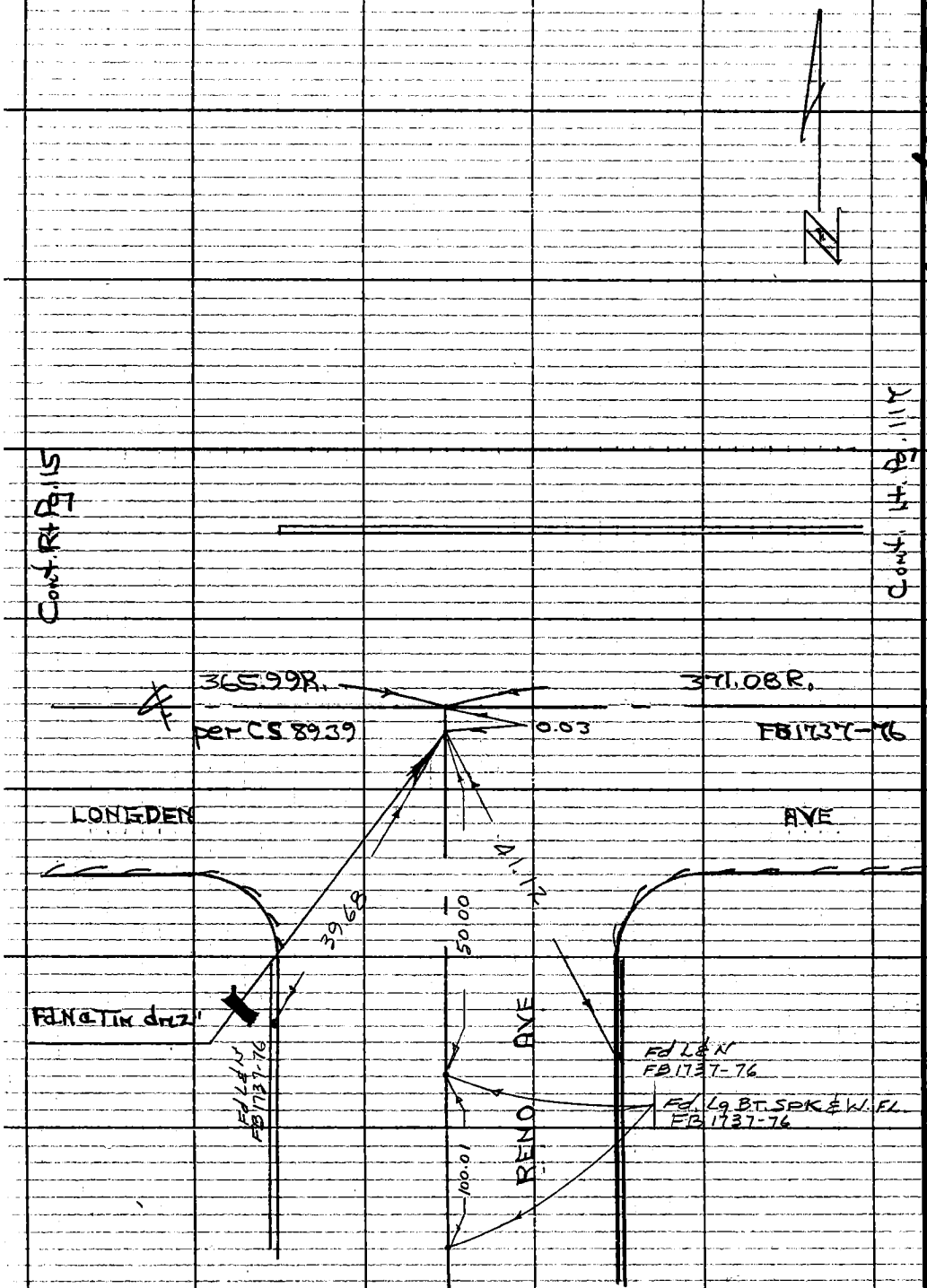

PWFB 1526 2101

W.S. 44, C-4

| | |
|---|---|
| Notes Ck'd by | Survey of ROSEMEAD AREA & DIV 2 |
| Map No. | JN 0303.00 Tape Std. °F |
| Office Work | Surveyed by H.H. SPRIGGS |
| Checked | Notes H.H.S. Date 1-25-74 |
| Date | Indexed G. D. BAILEY FEB 14 1974 |

F. B. 3931 PG. 42

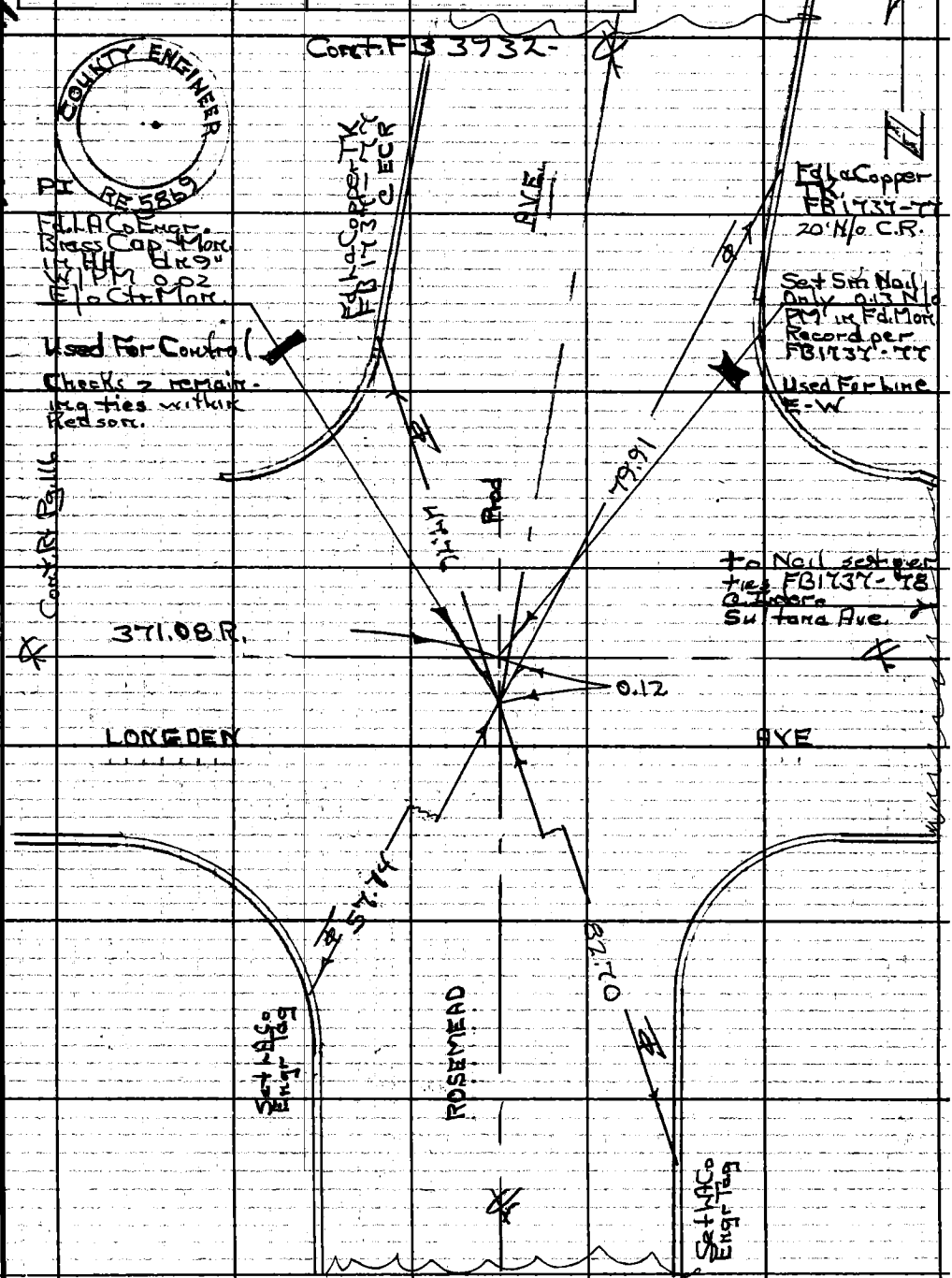


Note: Any Additions or Changes on This Sheet Must be Made of Circled in Red Ink With Date and Name of Person Making Change.

Do not extend this side of this line.

PLEASE RETURN TO
COUNTY OF LOS ANGELES
DEPARTMENT OF COUNTY ENGINEER
403 LOS ANGELES COUNTY ENGINEERING BLDG.

76F309S CE#310 3-68

| | | |
|---|---|---|
| Notes Ck'd by | Survey of Rosemead Area ¢ | F. B. 3931 Pg. 121 |
| Map No. | JN 030300 Tape Std °F | |
| Office Work | Surveyed by H H Spriggs | |
| Checked | Notes HHS Date 7-74 | |
| Date | Indexed G. D. BAILEY FEB 14 1974 | |

JN 030300

Rosemead Area ¢ Div. 2

Log of Electronic Measurement

Pg 121 – 132

Hewlett Packard
Unit Model 3800A

H H Spriggs
[illegible]
[illegible]
R.R. Rodriguez
T. Omashi

Note: Any Additions or Changes on This Sheet Must be Made or Circled in Red Ink With Date and Name of Person Making Change.

Do not extend this side of this line.

PLEASE RETURN TO
COUNTY OF LOS ANGELES
DEPARTMENT OF COUNTY ENGINEER
403 LOS ANGELES COUNTY ENGINEERING BLDG.

76F309S CE#310 3-68

F. B. 3931 Pg. 122

FB3931-25

H.P. @ Inter. Elm & Gladys

| | | | |
|---|---|---|---|
| Bar. | 30.8 | | |
| Temp. | 58° | | |
| Env. Corr. | -8 | | |
| V.∠ Direct | 00-52 | | |
| V.∠ Indirect | 0-52 | | |
| V.∠ Avg. | 0-52 | | |
| Slope Dist. | 660.206 | | 660.06 |
| Horz. Dist. | 660.13 | So to Los Tunas | 1549-22 |

PLEASE RETURN TO
COUNTY OF LOS ANGELES
DEPARTMENT OF COUNTY ENGINEER
403 LOS ANGELES COUNTY ENGINEERING BLDG.

FB3931-26

H.P. @ Inter. Elm. & Charlotte

| | | | |
|---|---|---|---|
| Bar. | 30.8 | | |
| Temp. | 60° | | |
| Env. Corr. | -4 | | |
| V.∠ Direct | 1-38 | | |
| V.∠ Indirect | 1-37 | | |
| V.∠ Avg. | 1-37-30 | | |
| Slope Dist. | 360.269 | | 360.02 |
| Horz. Dist | 360.12 | West to Gladys | 1549-23 |

Do not extend this side of this line.

| | | | |
|---|---|---|---|
| Bar. | 30.8 | | |
| Temp | 60° | | |
| Env. Corr. | -4 | | |
| V.∠ Direct | 00-30 | | |
| V.∠ Indirect | 00-30 | | |
| V.∠ Avg | 00-30 | | |
| Slope Dist. | 660.254 | | 660.15 |
| Horz " | 660.26 | South to Los Tunas | 1549-23 |

Note: Any Additions or Changes on This Sheet Must be Made or Circled in Red Ink With Date and Name of Person Making Change.

| | | | |
|---|---|---|---|
| Bar | 30.8 | | |
| Temp | 65° | | |
| Env. Corr. | -4 | | |
| V.∠ direct | 1-08-40 | | |
| V.∠ Indirect | 1-09-00 | | |
| V.∠ Avg. | 1-09 | | |
| Slope dist. | 362.50 | | 362.39 |
| Horz. " | 362.43 | North to Hermosa | 1549-23 |

| | | | |
|---|---|---|---|
| Bar | 30.8 | | |
| Temp | 65° | | |
| Env. Corr. | -4 | | |
| V.∠ Direct | 00-09-30 | | |
| V.∠ Indirect | 00-10 | | |
| V.∠ Avg. | 00-10 | | |
| Slope dist. | 720.25 | | 720.18 |
| Horz " | 720.25 | East to Earle | 1549-23 |

| Notes Ck'd by | Survey of Rosemead Area E | F. B. 3931 PG. 123 |
|---|---|---|
| Map No. | JN 8303.00 Tape Std °F | |
| Office Work | Surveyed by HH Spriggs | |
| Checked | Notes HHS Date | |
| Date | Indexed G. D. BAILEY FEB 14 1974 | |

Note: Any Additions or Changes on This Sheet Must be Made or Circled in Red Ink With Date and Name of Person Making Change.

Do not extend this side of this line.

PLEASE RETURN TO
COUNTY OF LOS ANGELES
DEPARTMENT OF COUNTY ENGINEER
403 LOS ANGELES COUNTY ENGINEERING BLDG.

| | | | | |
|---|---|---|---|---|
| | FB3931-27 | | | |
| | H P Unit | Bar. | 30.8 | |
| | e Inter. | Temp. | 69° | |
| ✓ | | Env. Corr. | -4 | |
| | Elm & Earle | V ∠ | 00-44-00 | |
| | | Slope Dist. | 660.576 | |
| | | Horz. " | 660.52 | South to Las Tunas 660.43 159-24 |
| | | Bar. | 30.8 | |
| | | Temp. | 69° | |
| ✓ | | Env. Corr. | -4 | |
| | | V ∠ | 00-51 | |
| | | Slope Dist. | 362.450 | |
| | | Horz. Dist. | 362.41 | North to Hermosa 362.28 159-24 |
| | | Bar. | 30.8 | |
| | | Temp. | 71° | |
| ✓ | | Env. Corr. | -2 | |
| | | V ∠ | 00-09 | |
| | | Slope Dist. | 360.152 | |
| | | Horz. Dist. | 360.15 | East to Willard 360.11 159-24 |
| | FB3931-28 | | | |
| | H P Unit | Bar. | 30.8 | |
| | e Inter. | Temp. | 70° | |
| ✓ | | Env. Corr. | -3 | |
| | Elm & Willard | V ∠ | 00-42-30 | |
| | | Slope Dist. | 660.702 | |
| | | Horz. Dist. | 660.66 | South to Las Tunas 660.64 159-24 |
| | | Bar. | 30.8 | |
| | | Temp. | 70° | |
| ✓ | | Env. Corr. | -3 | |
| | | V ∠ | 00-52 | |
| | | Slope Dist. | 362.450 | |
| | | Horz. Dist. | 362.41 | North to Hermosa 362.28 159-24 |
| | | Bar. | 30.8 | |
| | | Temp. | 70° | |
| ✓ | | Env. Corr. | -3 | |
| | | V ∠ | 00-23-30 | |
| | | Slope Dist. | 360.210 | |
| | | Horz. Dist. | 360.20 | East to Walnut Grove 360.18 159-24 |

76F309S CE#310 3-68

F.B. 3931 Pg. 124

FB 3931-31

HP Unit
℄ Inter.
of Elm
& Burton

| | | | |
|---|---|---|---|
| Bar. | 30.8 | | |
| Temp | 48° | | |
| Env. Corr. | -15 | | |
| V. ∠ | 00-37 | | |
| Slope dist. | 511.920 | | 511.86 |
| Horz. " | 511.89 | South to Los Turnos | 1549-14 |
| Bar. | 30.8 | | |
| Temp | 48° | | |
| Env. Corr. | -15 | | |
| V. ∠ | 00-42 | | |
| Slope dist. | 511.873 | | 511.74 |
| Horz. " | 511.78 | North to Hermosa | 1549-34 |
| Bar. | 30.8 | | |
| Temp | 54° | | |
| Env. Corr. | -12 | | |
| V. ∠ | 00-03 | | |
| Slope Dist. | 1225.410 | | 1225.28 |
| Horz. " | 1225.41 | East to Muscatel | 1549-34 |

FB 3931-33

HP Unit
℄ Inter.
of Elm
& Muscatel

| | | | |
|---|---|---|---|
| Bar. | 30.8 | | |
| Temp | 62° | | |
| Env. Corr. | -07 | | |
| V. ∠ | 00-56 | | |
| Slope Dist. | 511.917 | | 511.84 |
| Horz. " | 511.84 | South to Los Turnos | 1549-35 |
| Bar. | 30.8 | | |
| Temp | 62° | | |
| Env. Corr. | -07 | | |
| V. ∠ | 00-39-30 | | |
| Slope Dist. | 512.000 | | 511.89 |
| Horz. Dist. | 511.97 | North to Hermosa | 1549-45 |
| Bar. | 30.8 | | |
| Temp | 62° | | |
| Env. Corr. | -07 | | |
| V. ∠ | 00-39 | | |
| Slope Dist. | 1108.210 | | |
| Horz. " | 1108.14 | East to Rosemead | |

PLEASE RETURN TO
COUNTY OF LOS ANGELES
DEPARTMENT OF COUNTY ENGINEER
403 LOS ANGELES COUNTY ENGINEERING BLDG.
Do not extend this side of this line.
Note: Any Additions or Changes on This Sheet Must be Made on Circled in Red Ink, With Date and Name of Person Making Change.

| | |
|---|---|
| Notes Ck'd by | Survey of Rosemead Area E |
| Map No. | JN 0303-00 Tape Std °F |
| Office Work | Surveyed by HHSpriggs |
| Checked | Notes HHS Date 1-20-74 |
| Date | Indexed G. D. BAILEY FEB 14 1974 |

F. B. 3931 Pg. 125

Notes: Any Additions or Changes on This Sheet Must be Made or Circled in Red Ink. With Date and Name of Person Making Change.

Do not extend this side of this line.

PLEASE RETURN TO
COUNTY OF LOS ANGELES
DEPARTMENT OF COUNTY ENGINEER
403 LOS ANGELES COUNTY ENGINEERING BLDG.

| | | | | |
|---|---|---|---|---|
| FB3931-39 | | | | |
| HP Unit | Bar. | 30.7 | | |
| ℄ Inter | Temp. | 66° | | |
| Las Tunas & | Env. Corr | -03 | | |
| Vista St. | V. ∠ | 00-53 | | |
| | Slope Dist. | 1023.384 | | 1023.16 |
| | Horz. Dist. | 1023.26. | North to Hermosa | 1549-22 |
| | Bar | 30.7 | | |
| | Temp | 66° | | |
| | Env. Corr. | -03 | | |
| | V. ∠ | 00-06 | | |
| | Slope Dist | 2029.478 | | 2029.48 |
| | Horz. Dist | 2029.47. | West to Fredys | 55122 |
| FB3931-35 | | | | |
| HP Unit | Bar. | 30.8 | | |
| ℄ POT on | Temp | 66° | | |
| Hermosa - W/o | Env. Corr | -03 | | |
| Charlotte | V. ∠ | 00-52 | | |
| | Slope Dist. | 619.560 | | |
| | Horz. Dist. | 619.49. | West to San Gabriel | |
| | Bar | 30.8 | | |
| | Temp | 66° | 619.49 | |
| | Env. Corr | -03 | 120.69 | 740.02 |
| | V. ∠ | 3-38 | 740.18 | 1549-23 |
| | Slope Dist. | 120.930 | | |
| | Horz. Dist. | 120.67. | East to Charlotte | |
| FB3931-36 | | | | |
| HP Unit | Bar. | 30.9 | | |
| ℄ Inter | Temp. | 42° | | |
| Hermosa & | Env. Corr | -18 | | |
| Charlotte | V. ∠ | 00-01 | | |
| | Slope Dist. | 687.653 | | 687.61 |
| | Horz. Dist. | 687.65. | East to Del Mar | 1549-23 |

16F3095 CE#310 3-68

F.B. 3931 PG. 126

FB3931-37

| | | | | |
|---|---|---|---|---|
| HP Unit | Bar | 30.9 | | |
| | Temp | 60° | | |
| @ Inter. | Env. Corr | -08 | | |
| Hermosa @ | V. ∢ | 00-46 | | |
| Willard | Slope Dist. | 676.000 | | 675.86 |
| | Horz. Dist. | 675.94. | North to Santa Ynez | 1549-24 |
| | Bar | 30.9 | | |
| | Temp. | 60° | | |
| | Env. Corr | -.08 | | |
| | V. ∢ | 00-12 | | |
| | Slope | 360.154 | | 360.13 |
| | Horz | 360.15. | West to Earle | 1549-24 |
| | Bar | 30.9 | | |
| | Temp | 60° | | |
| 0.13 | Env. Corr | -08 | | |
| | V. ∢ | 00-17 | | |
| | Slope Dist. | 360.038 | | 360.01 |
| | Horz | 360.03. | East to Walnut Grove | 1549-24 |
| | Bar. | 30.8 | | |
| | Temp. | 66° | | |
| | Env. Corr. | -.04 | | |
| | V. ∢ | 00-29 | | |
| | Slope Dist. | 1820.577 | | 1820.53 |
| | Horz. " | 1820.51. | West to San Gabriel | Increments |

FB3931-38

| | | | | |
|---|---|---|---|---|
| HP Unit | Bar | 30.9 | | |
| | Temp. | 62° | | |
| @ Inter. | Env. Corr. | -08 | | |
| Hermosa @ | V. ∢ | 00-46 | | |
| Walnut Grove | Slope Dist | 362.422 | | 362.40 |
| | Horz. Dist | 362.39. | South to Elm | 1549-31 |
| | Bar | 30.9 | | |
| | Temp | 62° | | |
| | Env. Corr | -.08 | | |
| | V. ∢ | 00-35 | | |
| | Slope Dist. | 675.986 | | 675.88 |
| | Horz. Dist. | 675.95. | North to Santa Ynez | 1549-31 |

PLEASE RETURN TO
COUNTY OF LOS ANGELES
DEPARTMENT OF COUNTY ENGINEER
403 LOS ANGELES COUNTY ENGINEERING BLDG.
Do not extend this side of this line.

Note: Any Additions or Changes on This Sheet Must be Made or Circled in Red Ink With Date and Name of Person Making Change.

| | |
|---|---|
| Notes Ck'd by | Survey of Rosemead Area E |
| Map No. | JN 0303.00 Tape Std °F |
| Office Work | Surveyed by H H Spriggs |
| Checked | Notes HHS Date 1-74 |
| Date | Indexed G. D. BAILEY FEB 14 1974 |

F. B. 3931 PG. 127

| | | | | | |
|---|---|---|---|---|---|
| ✓ | FB 3931-43 HP Unit @ Inter. of Hermosa & Bartlett | Bar. | 30.8 | | |
| | | Temp. | 70° | | |
| | | Env. Corr. | -05 | | |
| | | V. ∠ | 00-09 | | |
| | | Slope Dist | 429.872 | | 429.83 |
| | | Horz Dist | 429.87 | West to Burton | 1549-37 |
| ✓ | | Bar | 30.8 | | |
| | | Temp | 70° | | |
| | | Env Corr. | -05 | | |
| | | V. ∠ | 00-44 | | |
| | | Slope Dist | 1099.842 | | 1099.64 |
| | | Horz Corr | 1099.75 | North to Trambolds | 1549-37 |
| ✓ | FB 3931-13 HP Unit @ Inter. of San Gabriel & Elm | Bar | 30.8 | | |
| | | Temp | 70° | | |
| | | Env Corr | -04 | | |
| | | V. ∠ | 00-48-30 | | |
| | | Slope Dist | 660.070 | | 659.87 |
| | | Horz. Dist. | 660.00 | South to Los Tunas | 1549-18 |
| ✓ | | Bar. | 30.8 | | |
| | | Temp. | 70° | | |
| | | Env Corr. | -04 | | |
| | | V. ∠ | 00-50 | | |
| | | Slope Dist | 362.490 | | 362.40 |
| | | Horz. Dist. | 362.45 | North to Hermosa | 1549-18 |
| ✓ | | Bar | 30.8 | | |
| | | Temp | 70° | | |
| | | Env. Corr | -04 | | |
| | | V. ∠ | 01-22 | | |
| | | Slope Dist | 380.113 | | 379.95 |
| | | Horz " | 380.00 | East to Gladys | 1549-18 |

Note: Any Additions or Changes on This Sheet Must be Made or Circled in Red Ink With Date and Name of Person Making Change.

Do not extend this side of this line.

PLEASE RETURN TO
COUNTY OF LOS ANGELES
DEPARTMENT OF COUNTY ENGINEER
403 LOS ANGELES COUNTY ENGINEERING BLDG.

76F309S CE#310 3-68

CEFB 3931-
127A

Overall = 491.31 Record Tract
491.26 Meas 1973

Walnut Grove

Inter. set by Inter.
Split 2 Fd. Cor Stakes
per FB 293-32
See FB3931-39

Hermosa Drive

229.00 Tract
229.43 Meas
229.42 1549-31
229.39
CSB122

90-08-40 M
90-10-00
CS 122

37.00

262.31 Calc Tract
261.83 Meas.
261.82 1549-31
261.92
CSB122

252.2

252.2

Sta Vista

1023.08 Tract
1023.26 Meas HP

931.07

931.09

Las Turnas

89-50-10
FB1549-14
89-50-06

90-10-45 CSB8906
FB239-13

60.00

Drive

229.00 Tract
229.07 M
229.02 1549-14
229.04
CS8906 FB 239-12,13,
229.34 FB521-76

253.40 Tract
253.43 M
253.46 1549-14
253.50
CSB8906 FB239-12,13,

Walnut Grove

Inter Set by
FB 239-12,13,

Overall = 482.40 Record Tract
482.50 Meas, 1974

F.B. 3931 PG. 128

| | | | | |
|---|---|---|---|---|
| FB3931-15 HP Unit @ Inter. of San Gabriel & Leslie | Bar | 30.8 | | |
| | Temp | 70° | | |
| | Env. Corr | -04 | | |
| | V. ∡ | 00-46-30 | | |
| | Slope Dist. | 345.332 | | 345.22 |
| | Horz " | 345.30 | South to Harmora | RD1526- |
| | Bar | 30.8 | | |
| | Temp | 70° | | |
| | Env Corr | -04 | | |
| | V. ∡ | 00-53-00 | | |
| | Slope Dist. | 330.830 | | 330.74 |
| | Horz " | 330.79 | North to Santa Ynez to E. | RD1526- |
| | Bar | 30.8 | | |
| | Temp | 70° | | |
| | Env. Corr. | -04 | | |
| | V. ∡ | 00-46-30 | | |
| | Slope Dist. | 1427.895 | | 1427.64 |
| | Horz. " | 1427.76 | East to Del Loma | 1549-25 |
| FB3931-53 HP Unit @ Inter. @ Santa Ynez & Del Loma | Bar | 30.8 | | |
| | Temp. | 68° | | |
| | Env. Corr. | -04 | | |
| | V. ∡ | 00-46 | | |
| | Slope. Dist. | 1427.830 | | 1427.54 |
| | Horz. " | 1427.70 | West to San Gabriel | 1549-25 |
| FB3931-17 HP Unit @ Inter. of San Gabriel & Bevan | Bar | | | |
| | Temp | | | |
| | Env Corr | | | |
| | V. ∡ | | | |
| | Slope Dist. | | | 243.42 |
| | Horz " | | South to Santa Ynez to W | RD1526-1286 |
| | Bar. | | | |
| | Temp. | | | |
| | Env Corr | | | |
| | V. ∡ | | | |
| | Slope Dist. | | North to Garibaldi | 345.36 |
| | Horz " | | | RD1526-1286 |
| | Bar. | 30.2 | | |
| | Temp | 70° | | |
| | Env Corr | +03 | | |
| | V. ∡ | 00-40 | | |
| | Slope Dist. | 1427.741 | | 1427.51 |
| | Horz " | 1427.64 | East to Del Loma | 1549-26 |

PLEASE RETURN TO
COUNTY OF LOS ANGELES
DEPARTMENT OF COUNTY ENGINEER
403 LOS ANGELES COUNTY ENGINEERING BLDG.

Do not extend this side of this line.

Note: Any Additions or Changes on This Sheet Must be Made or Circled in Red Ink With Date and Name of Person Making Change.

| | |
|---|---|
| Notes Ck'd by | Survey of Rosemead Area E |
| Map No. | JN 030300 Tape Std °F |
| Office Work | Surveyed by HHSprings |
| Checked | Notes HHS Date 1-24-74 |
| Date | Indexed G. D. BAILEY FEB 14 1974 |

F. B. 3931 PG. 129

| | | | | |
|---|---|---|---|---|
| ✓ | FB 3931-42<br>HP Unit @<br>Inter. of<br>Burton & Prod<br>Santa Ynez | Bar<br>Temp<br>Env. Corr<br>V. ∠<br>Slope Dist.<br>Horz | 30.8<br>68°<br>-04<br>00-46<br>675.631<br>675.57 South to Hermosa | 675.54<br>1549-35 |
| ✓ | | Bar.<br>Temp<br>Env. Corr.<br>V. ∠<br>Slope Dist.<br>Horz. " | 30.8<br>68°<br>-04<br>00-43<br>424.342<br>424.31 North to Fairbold | 424.25<br>1549-35 |
| ✓ | | Bar.<br>Temp<br>Env. Corr.<br>V. ∠<br>Slope Dist.<br>Horz. Dist. | 30.8<br>70°<br>-04<br>00-15<br>285.733<br>285.73 West to Co. Tag Culdesac | 285.64<br>1549-22 |
| ✓ | FB 3931-49<br>HP Unit @<br>Inter. of<br>Hermosa &<br>Muscatel | Bar<br>Temp<br>Env. Corr.<br>V. ∠<br>Slope Dist<br>Horz. Dist | 30.2<br>72°<br>+04<br>00-41<br>736.992<br>736.94 East to Reno | — |
| ✓ | FB 3931-73<br>HP Unit @<br>Inter. of<br>Fairbaldi &<br>Muscatel | Bar<br>Temp<br>Env. Corr<br>V. ∠<br>Slope Dist<br>Horz. Dist | 30.2<br>72°<br>+04<br>00-35-20<br>1099.543<br>1099.48 South to Hermosa | 1099.33<br>1578-18 |
| ✓ | | Bar<br>Temp<br>Env. Corr.<br>V. ∠<br>Slope Dist<br>Horz. Dist | 30.2<br>72°<br>+04<br>00-54<br>1536.481<br>1536.29 North to Longden | 1536.03<br>1578-18 |
| ✓ | | Bar<br>Temp<br>Env. Corr.<br>V. ∠<br>Slope Dist<br>Horz. Dist | 30.2<br>72°<br>+04<br>00-19<br>736.958<br>736.95 East to Reno | — |

Note! Any Additions or Changes on This Sheet Must be Made or Circled in Red Ink With Date and Name of Person Making Change.

Do not extend this side of this line.

PLEASE RETURN TO
COUNTY OF LOS ANGELES
DEPARTMENT OF COUNTY ENGINEER
403 LOS ANGELES COUNTY ENGINEERING BLDG.

76F3095 CE#310 3-68

F. B. 3931 PG. 130

| | | | | |
|---|---|---|---|---|
| FB3931-23 HP Unit @ Inter. of San Gabriel & Longden | Bar | 30.2 | | |
| | Temp | 64° | | |
| | Env. Corr | 00 | | |
| | V. ∠ | 00-42 | | |
| | Slope Dist | 916.090 | | 915.87 |
| | Horz Dist | 916.02 | So. to Beverly | RD 1526.494 |
| | Bar | 30.2 | | |
| | Temp | 66° | | |
| | Env. Corr | +01 | | |
| | V. ∠ | 00-55 | | |
| | Slope Dist | 1320.446 | | |
| | Horz Dist | 1320.28 | No. to Sheffield | |
| | Bar | 30.2 | | |
| | Temp | 70° | | |
| | Env. Corr | +03 | | |
| | V. ∠ | 00-15 | | |
| | Slope Dist | 2965.436 | | 2965.08 |
| | Horz Dist | 2965.41 | East to Burton | FB1737 |
| FB3931-51 HP Unit @ Inter @ Del Loma & Leslie | Bar | | | |
| | Temp | | | |
| | Env. Corr | | | |
| | V. ∠ | | | |
| | Slope Dist | | | 345.33 |
| | Horz Dist | | South to Hermosa | 1549-24 |
| | Bar | | | |
| | Temp | | | |
| | Env. Corr | | | |
| | V. ∠ | | | |
| | Slope Dist | | | 330.61 |
| | Horz Dist | | No. to San Ynez | 1549-25 |
| FB3931-75 HP Unit @ Inter. of Beverly & Del Loma. | Bar | 30.3 | | |
| | Temp | 55° | | |
| | Env. Corr | -06 | | |
| | V. ∠ | 00-38 | | |
| | Slope Dist | 1313.285 | | |
| | Horz Dist | 1313.20 | West to San Gabriel | |
| | Bar | 30.3 | | |
| | Temp | 55° | | |
| | Env. Corr | -06 | | |
| | V. ∠ | 00-19 | | |
| | Slope Dist | 512.813 | | |
| | Horz Dist | 512.81 | East to Willard | |

1313.20
512.81
1826.01 PC
1825.81 PC
FB1737-15

PLEASE RETURN TO
COUNTY OF LOS ANGELES
DEPARTMENT OF COUNTY ENGINEER
403 LOS ANGELES COUNTY ENGINEERING BLDG.

Do not extend this side of this line.

Note: Any Additions or Changes on This Sheet Must be Made or Circled in Red Ink With Date and Name of Person Making Change.

| | |
|---|---|
| Notes Ck'd by | Survey of Rose Mead Area E |
| Map No. | JN 0303 00 Tape Std. °F |
| Office Work | Surveyed by HH Springs |
| Checked | Notes HHS Date 1-25-74 |
| Date | Indexed G. D. BAILEY FEB 14 1974 |

F. B. 3931 PG. 131

| | | | | | |
|---|---|---|---|---|---|
| ✓ | FB3931-61 HP Unit @ Inter. of Garibaldi & Willard | Bar<br>Temp<br>Env Corr.<br>V. ∠<br>Slope Dist.<br>Horz Dist. | 30.2<br>48°<br>-08<br>00-32<br>1824.895<br>1824.82 | West to San Gabriel | 1824.60<br>1549-28 |
| ✓ | | Bar<br>Temp<br>Env Corr<br>V. ∠<br>Slope Dist.<br>Horz Dist. | 30.3<br>52°<br>-08<br>00-12-40<br>359.898<br>359.90 | East to Walnut Grove | 359.87<br>1549-28 |
| ✓ | | Bar<br>Temp<br>Env Corr<br>V. ∠<br>Slope Dist.<br>Horz Dist. | 30.2<br>48°<br>-08<br>00-40<br>384.552<br>384.53 | North to Beverly | 384.46<br>1549-28 |
| ✓ | FB3931-57 HP Unit @ Inter. of Santa Ynez & Vista | Bar<br>Temp<br>Env Corr<br>V. ∠<br>Slope Dist.<br>Horz Dist. | 30.2<br>68°<br>+02<br>00-32<br>675.866<br>675.84 | So to Hermosa | 675.75<br>1549-33 |
| ✓ | | Bar<br>Temp<br>Env Corr<br>V. ∠<br>Slope Dist.<br>Horz Dist. | 30.2<br>68°<br>+02<br>00-49<br>661.222<br>660.95 | No. to Garibaldi | 660.89<br>1549-33 |

Note: Any Additions or Changes on This Sheet Must be Made or Circled in Red Ink With Date and Name of Person Making Change.

Do not extend this side of this line.

PLEASE RETURN TO
COUNTY OF LOS ANGELES
DEPARTMENT OF COUNTY ENGINEER
403 LOS ANGELES COUNTY ENGINEERING BLDG.

76F309S CE#310 3-68

F. B. 3931 PG. 132

| | | | | | |
|---|---|---|---|---|---|
| FB 3931-109 HP Unit & Ident. of Longdense [illegible] | Bar [illegible] [illegible] V. & [illegible] [illegible] | [illegible] [illegible] [illegible] [illegible] | [illegible] | | |
| | Bar<br>Temp<br>Env Corr<br>V. &<br>Slope Dist<br>Horz Dist | 30.2<br>70°<br>+03<br>00-09<br>1224.248<br>1224.25 | East to Mu[illegible] | | 1224.15<br>FB 1[illegible] |

PLEASE RETURN TO
COUNTY OF LOS ANGELES
DEPARTMENT OF COUNTY ENGINEER
40[illegible] [illegible]S ANGELES COUNTY ENGINEERING BLDG.

Do not extend this side of this line.

Note: Any Additions or Changes on This Sheet Must be Made or Circled in Red Ink With Date and Name of Person Making Change.