d by

rk

Survey of

JN Tape Std °F

Surveyed by

Notes Date

Indexed

F. B. PG.

Microfilmed Dec 84.

PWFB 1528

886

Notes Ck'd by
Map No.
Office Work
Checked
Date

Survey of ARCADIA AREA E. DIV. #3
JN 0303.00 Tape #01B Std. 68 °F
Surveyed by M. SOTRO
Notes M. S. Date 10-30-75
Indexed L. M. PALMENI JUL 1 1976

F. B. 3940 PG. 5

J.N. 0303.00

ARCADIA AREA

DIVISION NO. 3

SURVEY

FOR

STREET CENTER

LINES

REF:

SOTRO
SMITH, N.
MOYA
McCOY

Note: Any Additions or Changes on This Sheet Must be Made or Circled in Red Ink With Date and Name of Person Making Change.

Do not extend this side of this line.

PLEASE RETURN TO
COUNTY OF LOS ANGELES
DEPARTMENT OF COUNTY ENGINEER
403 LOS ANGELES COUNTY ENGINEERING BLDG.

76F3095 C.E.#310.3-68

PWFB 1528 887

F. B. 3940 PG 6

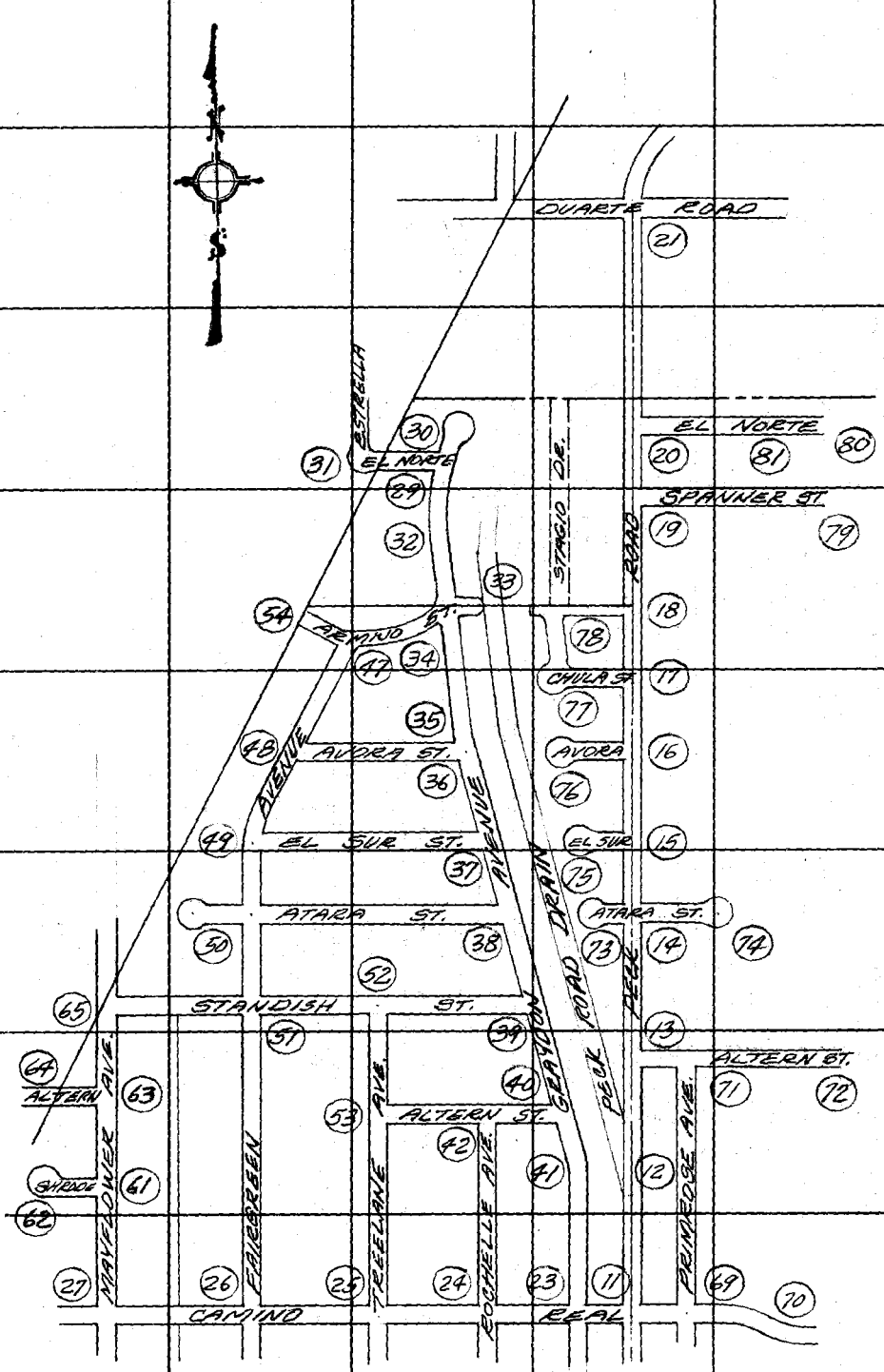


PLEASE RETURN TO
COUNTY OF LOS ANGELES
DEPARTMENT OF COUNTY ENGINEER
403 LOS ANGELES COUNTY ENGINEERING BLDG.

Do not extend this side of this line.

Note: Any Additions or Changes on This Sheet Must be Made or Circled in Red Ink With Date and Name of Person Making Change.

PWFB 1528 888

| | |
|---|---|
| Notes Ck'd by | Survey of ARCADIA AREA DIV. #3 |
| Map No. | JN 0303.00 Tape #018 Std 68 °F |
| Office Work | Surveyed by M. SOTRO |
| Checked | Notes M. S. Date 10-30-75 |
| Date | Indexed L. B. PALMERI JUL 1 1976 |

F. B. 3940 PG. 7

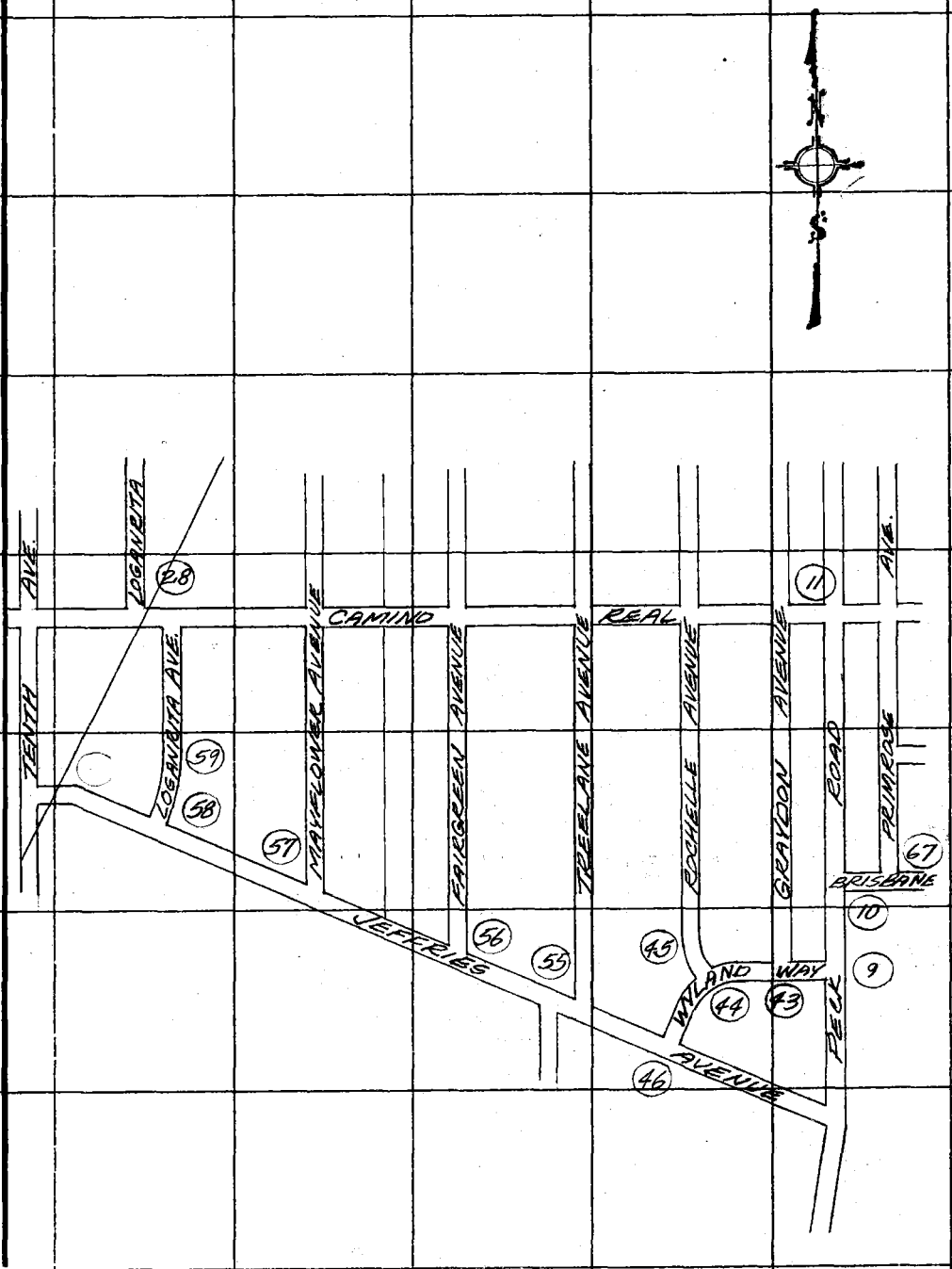


Note: Any Additions or Changes on This Sheet Must be Made or Circled in Red Ink With Date and Name of Person Making Change.

Do not extend this side of this line.

PLEASE RETURN TO
COUNTY OF LOS ANGELES
DEPARTMENT OF COUNTY ENGINEER
403 LOS ANGELES COUNTY ENGINEERING BLDG.

76F3099 C.E.#310 3-68

PWFB 1528

889

F. B. 3940 PG 8

CONT. BOT. PAGE 9

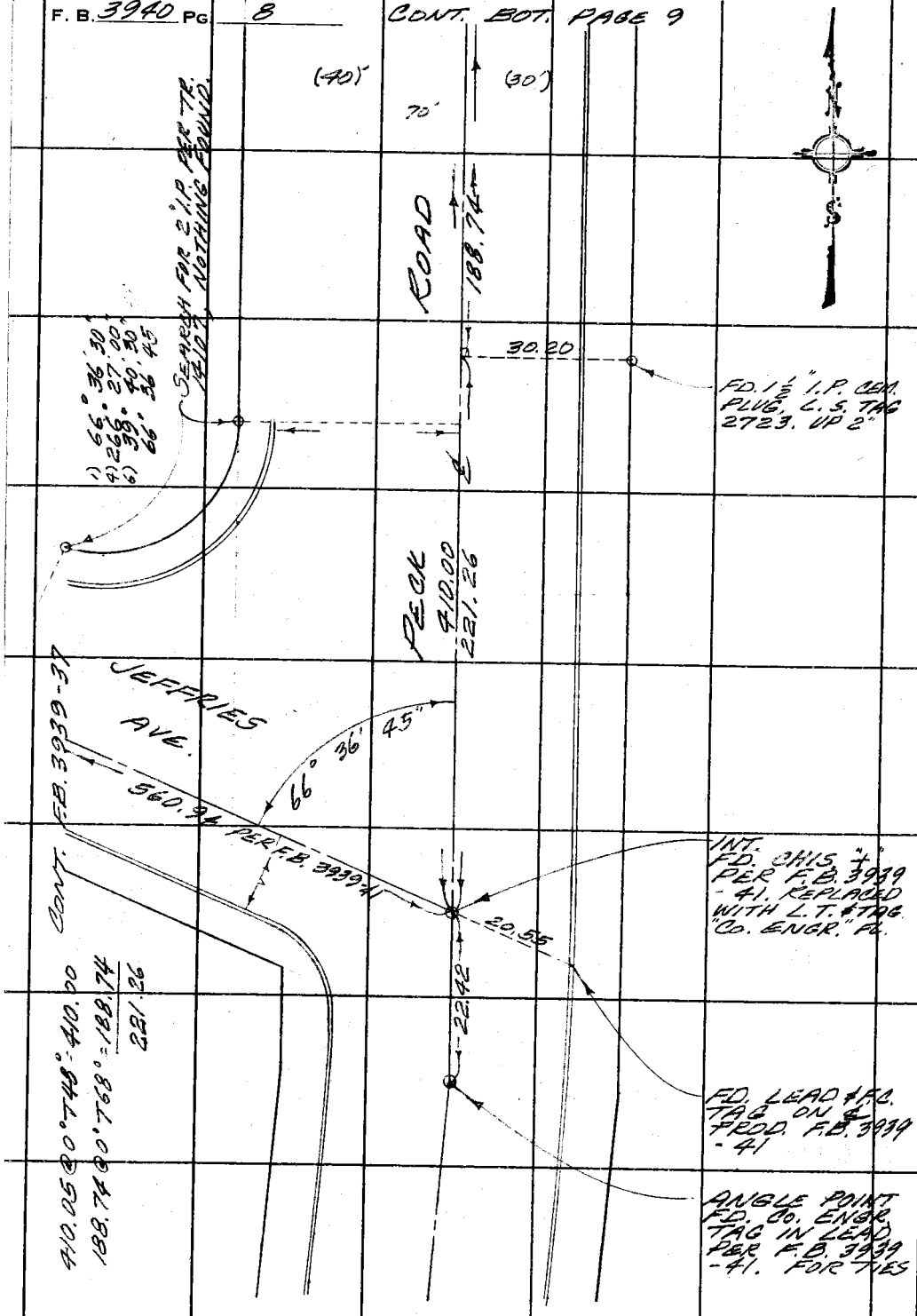


PLEASE RETURN TO
COUNTY OF LOS ANGELES
DEPARTMENT OF COUNTY ENGINEER
403 LOS ANGELES COUNTY ENGINEERING BLDG.

Do not extend this side of this line.

Note: Any Additions or Changes on This Sheet Must be Made or Circled in Red Ink With Date and Name of Person Making Change.

WS 46 B2

PWFB 1528 890

| | |
|---|---|
| Notes Ck'd by | Survey of ARCADIA AREA DN. #3 |
| Map No. | JN 0303.00 Tape #018 Std 48 °F |
| Office Work | Surveyed by M. SOTRO |
| Checked | Notes M. S. Date 11-3-75 |
| Date | Indexed L. M. PALMER JUL 1 1976 |

F. B. 3940 PG. 9

CONT. BOT. PAGE 10

WS 46 B2

Note: Any Additions or Changes on This Sheet Must be Made or Circled in Red Ink With Date and Name of Person Making Change.

Do not extend this side of this line.

PLEASE RETURN TO
COUNTY OF LOS ANGELES
DEPARTMENT OF COUNTY ENGINEER
403 LOS ANGELES COUNTY ENGINEERING BLDG.

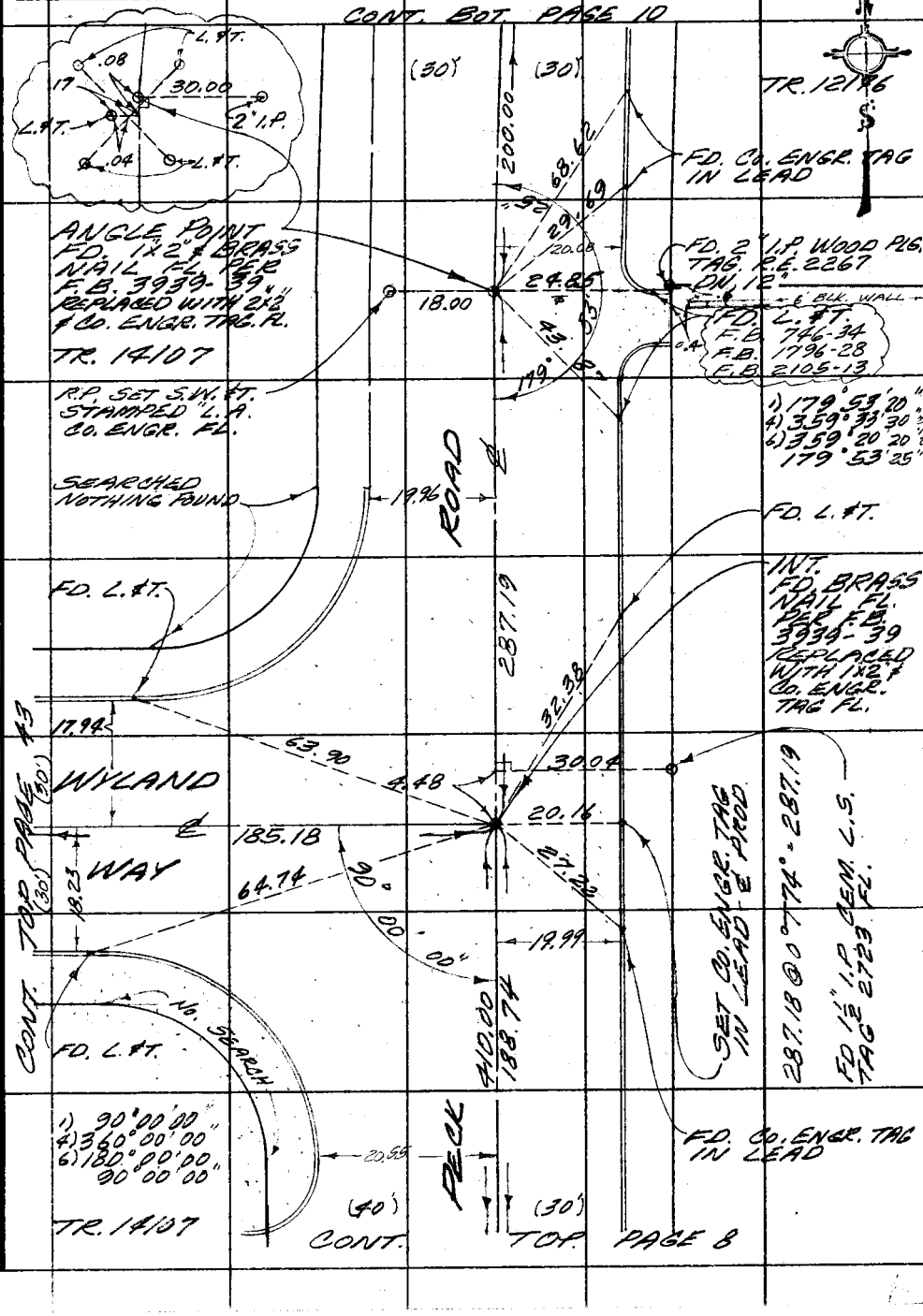


CE 3095 CE #310 3-68

PWFB 1528

891

F. B. 3940 PG 10

CONT. BOT. PAGE 11

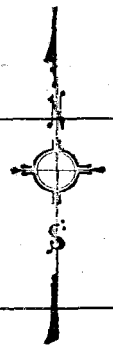

(30') (30')

TR. 14247

253.50

SET NAIL

30.05

5' BOARD FENCE

1.1

FD. 2" I.P. WOOD PLUG, R.E. TAG 2264, DIN. 6. TR. 12176.

TR. 12176

1) 89°54'00"
4) 359°36'00"
6) 179°24'00"
89°54'00"

℄

TR. 14107

FD. L.#T.

529.34

19.99

ROAD

INT. NOTHING FD. SET CO. ENGR. TAG IN LEAD, BY INT.

FD. L.#T. PER F.B. 2105-14 HELD FOR LINE FD. BT. SPK. KL-4'

54.93

89°

54°00'

58.93

67.

BRISBANE ST.

18.01

(30') PAGE

48.84 ℄ 51.10

18.18

54.13

(30') BOT.

CONT.

59.28

200.02 @ 0°T52° = 200.00
529.40 @ 0°T52° = 529.34
48.84 @ 0°T68° = 48.84
253.51 @ 0°T60° = 253.50

PECK

200.00

FD. L.#T.

TR. 12176

20.01

(30') (30')

CONT. TOP PAGE 9

PLEASE RETURN TO
COUNTY OF LOS ANGELES
DEPARTMENT OF COUNTY ENGINEER
403 LOS ANGELES COUNTY ENGINEERING BLDG.

Do not extend this side of this line.

Note: Any Additions or Changes on This Sheet Must be Made or Circled in Red Ink With Date and Name of Person Making Change.

WS 46 B2

PWFB 1528 892 893

| | |
|---|---|
| Notes Ck'd by | Survey of ARCADIA AREA & LW #3 |
| Map No. | JN 0303.00 Tape 118 Std 68 °F |
| Office Work | Surveyed by M. SOTRO |
| Checked | Notes M. S. Date 11-5-76 |
| Date | Index L. M. PALMER JUL 1 1976 |

F. B. 3940 PG. 11

69.96 @ 0°T66' = 69.96

49.18 @ 0°T66' = 49.18

CONT. BOT. PAGE 12

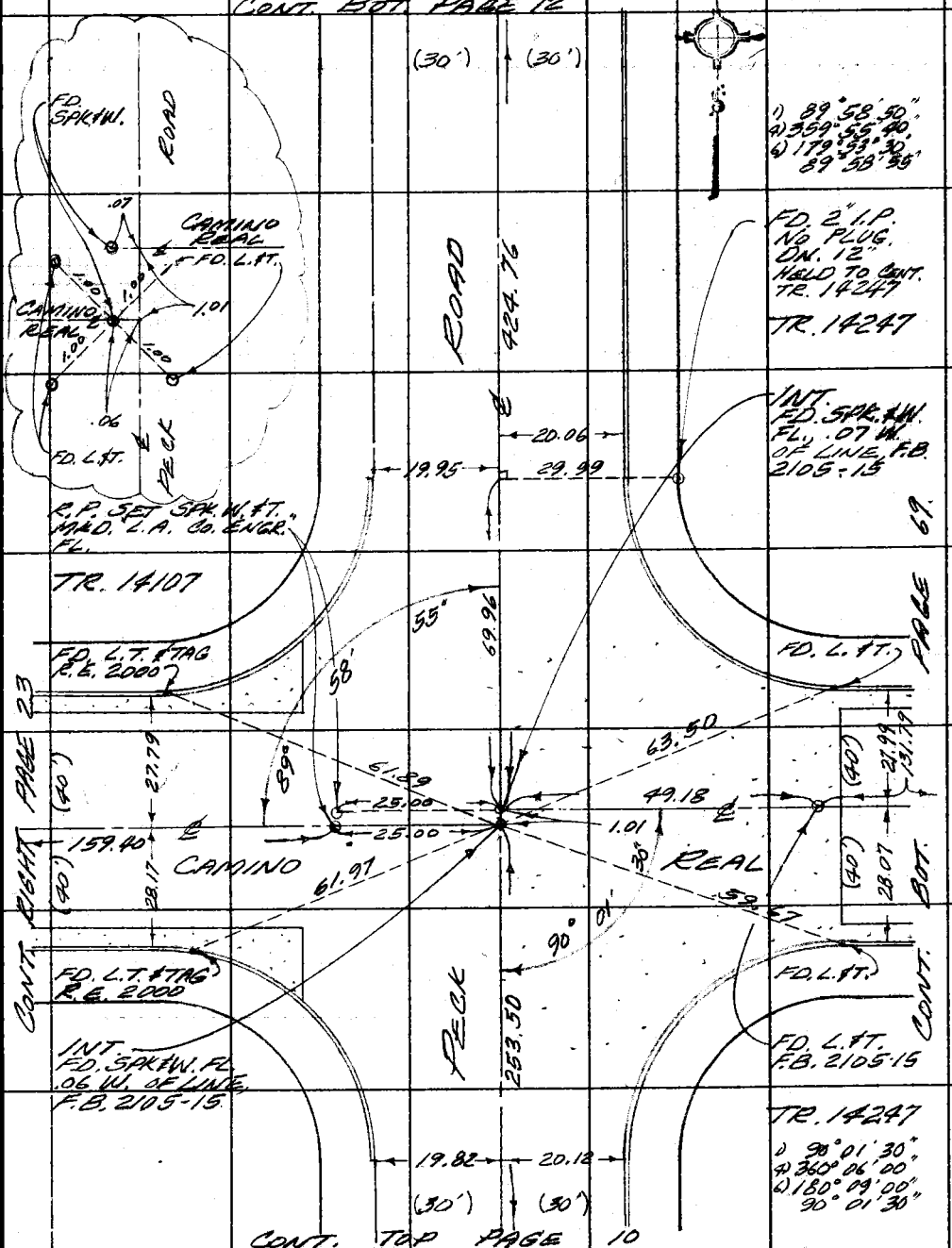


WS 46 B2

Note: Any Additions or Changes on This Sheet Must be Made or Circled in Red Ink With Date and Name of Person Making Change.

Do not extend this side of this line.

PLEASE RETURN TO
COUNTY OF LOS ANGELES
DEPARTMENT OF COUNTY ENGINEER
403 LOS ANGELES COUNTY ENGINEERING BLDG.

76F3095 CE#310 3-68

F. B. 3940 PG 12

CONT. BOT. PAGE 13

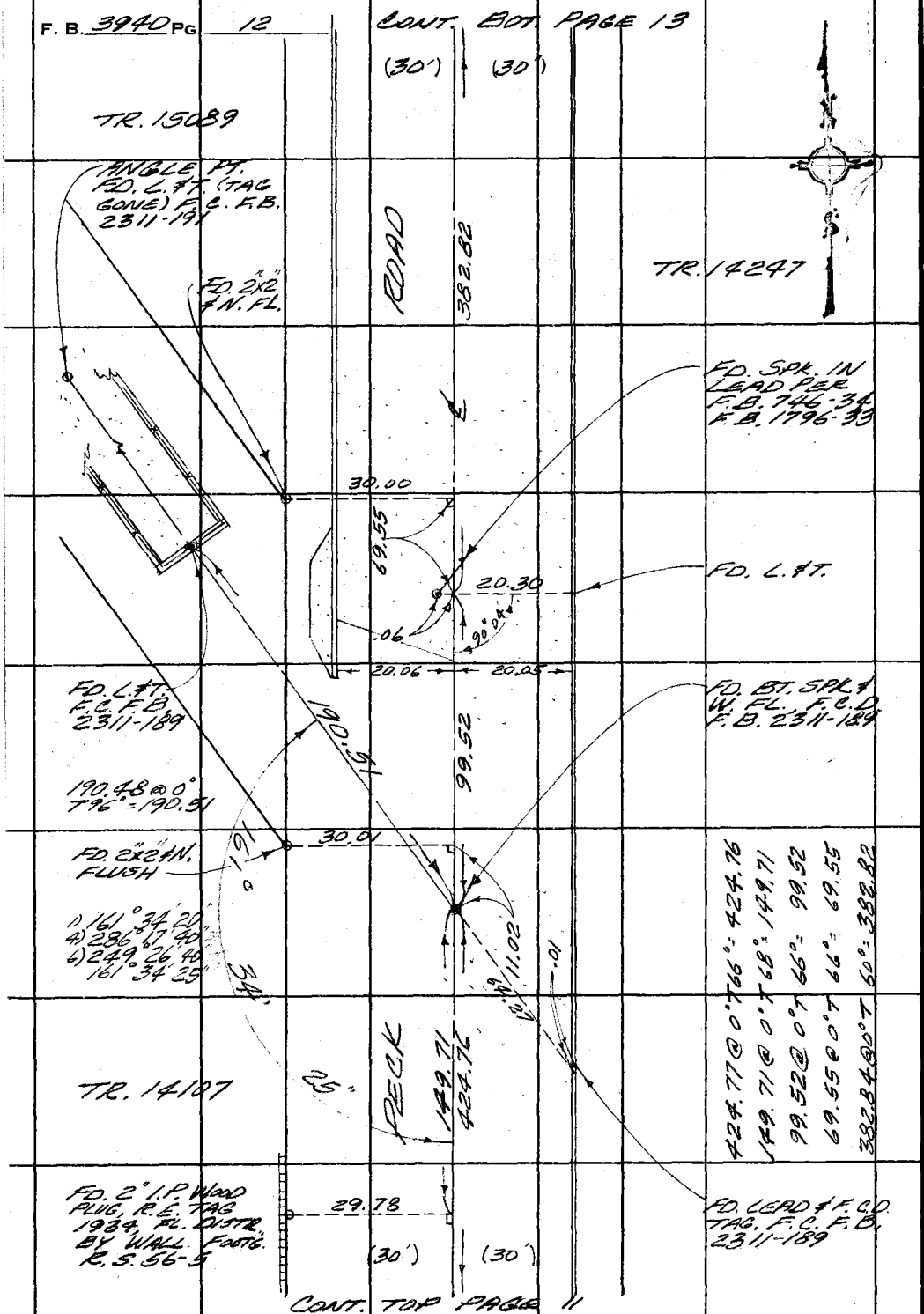


CONT. TOP PAGE 11

PLEASE RETURN TO
COUNTY OF LOS ANGELES
DEPARTMENT OF COUNTY ENGINEER
403 LOS ANGELES COUNTY ENGINEERING BLDG.

Do not extend this side of this line.

Note: Any Additions or Changes on This Sheet Must be Made or Circled in Red Ink With Date and Name of Person Making Change.

WS 46 B2

PWFB 1528 895

| | |
|---|---|
| Notes Ck'd by | Survey of RECORD AREA & DIV 3 |
| Map No. | JN 0303.00 Tape ONE Std 68 °F |
| Office Work | Surveyed by M. SOTRO |
| Checked | Notes M. S. Date 11-7-75 |
| Date | Index E. M. PALMERI JUL 1 1976 |

F. B. 3940 PG. 13

CONT. BOT. PAGE 14

WS 46 B2

220.30 @ 0° T 60° = 220.29

TR. 15089

(30') (30')

220.29

FD. 2" L.P. WOOD PLUG & R.E. TAG 2267 DN. 6 TR. 14247

1) 89°57'50"
4) 359°51'40"
6) 179°47'20"
89°57'55"

.04

FD. L.T. & TAG R.E. 2267

.06

30.00

TR. 14247

FD. L.T. & TAG R.E. 1984

.31

.04

INT. FD. L.T. FL. .04 W., .02 N. F.B. 2105-16. SET L.A. CO. ENGR TAG IN LEAD FL. BY INT.

FD. L.T.

20.13 19.96

146.66

FD. L.T.

2.00 R.D.

.04

.02

ALTERN ℄ ST.

2.00

2.00

2.00

LA. CO. ENGR TAG

FD. L.T.

PEck

ROAD

55.43

89°

55°

54.66

FD. BT. SPK. IN LEAD A.M.

PAGE 11

ALTERN

(30')

17.69

20.44

48.94

21.64

STREET

(36')

18.18

132.07

BOT.

CONT.

FD. L.T. & PROD.

FD. L.T.

PEck

382.82

55.29

SET L.A. CO. ENGR. TAG IN LEAD.

48.94 @ 0° T 70° = 48.94

146.67 @ 0° T 56° = 146.66

20.10 20.02

FD. L.T.

(30') (30')

CONT. TOP PAGE 12

Note: Any Additions or Changes on This Sheet Must be Made or Circled in Red Ink With Date and Name of Person Making Change.

Do not extend this side of this line.

PLEASE RETURN TO
COUNTY OF LOS ANGELES
DEPARTMENT OF COUNTY ENGINEER
403 LOS ANGELES COUNTY ENGINEERING BLDG.

76F3095 CE#310 3-68

PWFB 1528

896

F. B. 3940 PG 14

CONT. BOT. PAGE 15

TR. 15089

(30') (30')

20.13 20.00

26.33 @ 0°T60° = 26.33

41.68 @ 0°T56° = 41.68

35.00 @ 0°T56° = 35.00

119.48 @ 0°T60° = 119.47

INT. FD. LEAD NO TACK. F.B. 210.5-218 SET L.A. CO. ENGR. TAG IN LEAD. BY INT.

FD. L.&T.

ROAD

.03

119.47

35.36

20.88

FD. L.&T.

PAGE 73.

PAGE 74.

FD. L.&T. & PROD F.B. 210.5-218 HELD FOR LINE

22.26

47.19

ATARA

13.05

(20')

140.00

STREET

13.11

(20')

46.68

40.30

10'

27

TOP

BOT.

(20')

13.07

26.33

90°

ATARA

23.05

FD. L.&T.

CONT.

154.07

ST.

13.04

(20')

89° 59' 55"

26.32

SET L.A. CO. ENGR. TAG IN LEAD ON E. PROD.

CONT.

35.00

20.06

INT. FD. LEAD &T. .04W. .07N. F.B. 210.5-171. SET L.A. CO. ENGR. TAG IN LEAD BY INT.

FD. L.A. CO. ENGR. TAG IN LEAD F.B. 210.5-171

22.16

20.32

.02

FD. L.&T. F.B. 746-35

29.98

FD. 2" I.P. CEM. PLUG, R.E. TAG 2000 ON 6" TR. 15089

20.17

1) 90° 27' 20"
4) 361° 48' 30"
6) 182° 43' 00"
90° 27' 10"

PEAK

41.68

TR. 21124

1) 90° 00' 00"
4) 359° 59' 30"
6) 179° 59' 20"
89° 59' 55"

.09

29.98

20.24

20.97

.04

.13

FD. 2" I.P. CEM. PLUG, R.E. TAG 410 ON 12"

FD. L.&T. NO REF.

.05

220.29

FD. L.&T.

TR. 15089

FD. L.T.&TAG L.S. 2342

(30') (30')

CONT. TOP PAGE 13.

PLEASE RETURN TO
COUNTY OF LOS ANGELES
DEPARTMENT OF COUNTY ENGINEER
403 LOS ANGELES COUNTY ENGINEERING BLDG.

Do not extend this side of this line.

Note: Any Additions or Changes on This Sheet Must be Made or Circled in Red Ink With Date and Name of Person Making Change.

WS 46 B2

PWFB 1528 - 897

Notes Ck'd by
Map No.
Office Work
Checked
Date

Survey of ARCADIA AREA DIV #3
JN 0303.00 Tape #018 Std 68 °F
Surveyed by M. SOTRO
Notes M. S. Date 11-12-75
Indexed J. M. PALMER JUL 1 1976

F. B. 3940 PG. 15

CONT. BOT. PAGE 16

WS 46 B2

109.21@0°T88"=109.22
110.52@0°T86"=110.53
224.01@0°T58"=224.00

(30') 139.49

ROAD

.02

110.53

FD. L. & T. No. REF.

TR. 15089

20.12 20.07

FD. L. & T.

PECK

40.46

INT.
FD. L. & T. .04W, .07S.
F.B. 2105-219
F.B. 1056-87
R.E. TAG 2000.
SET "Co. ENGR. TAG IN LEAD FL. BY INT.

46.98

.13

.69

20.21
30.05

FD. 2" I.P. CEM. PLG. TAG R.E. 4675, DN. 2" IN CONC. WLK.

CONT. TOP PAGE 15

(20') 13.00 EL SUR 224.00

(20') 13.03 ST.

20.36

.04
.04
L.&T.

FD. L. & T. & TAG L.S. 2342.

46.98

.06

.20

SET Co. ENGR. TAG, & PROD.

42.49

.05"

R.M. 3500 109.22

40.67

FD. L. & T. & TAG Co. ENGR.

FD. L. & T.

30.06
20.10 20.07

FD. 2" I.P. CEM. PLG. & TAG R.E. 410 TR. 21124

FD. 2" I.P. CEM. PLG., R.E. TAG 2000, TR. 15089 DN. 3".

29.97

.22

1) 90°00'00"
4) 360°00'40" .10
6) 180°00'40" .05
90°00'05"

FD. L. & T.

.05

119.47

(30) (30')

TR. 21124

CONT. TOP PAGE 14

Note: Any Additions or Changes on This Sheet Must be Made or Circled in Red Ink With Date and Name of Person Making Change.

Do not extend this side of this line.

PLEASE RETURN TO
COUNTY OF LOS ANGELES
DEPARTMENT OF COUNTY ENGINEER
403 LOS ANGELES COUNTY ENGINEERING BLDG.

76F3095 C.E.#310 3-68

PWFB 1528 898

F. B. 3940 PG 16 CONT. BOT. PAGE 17

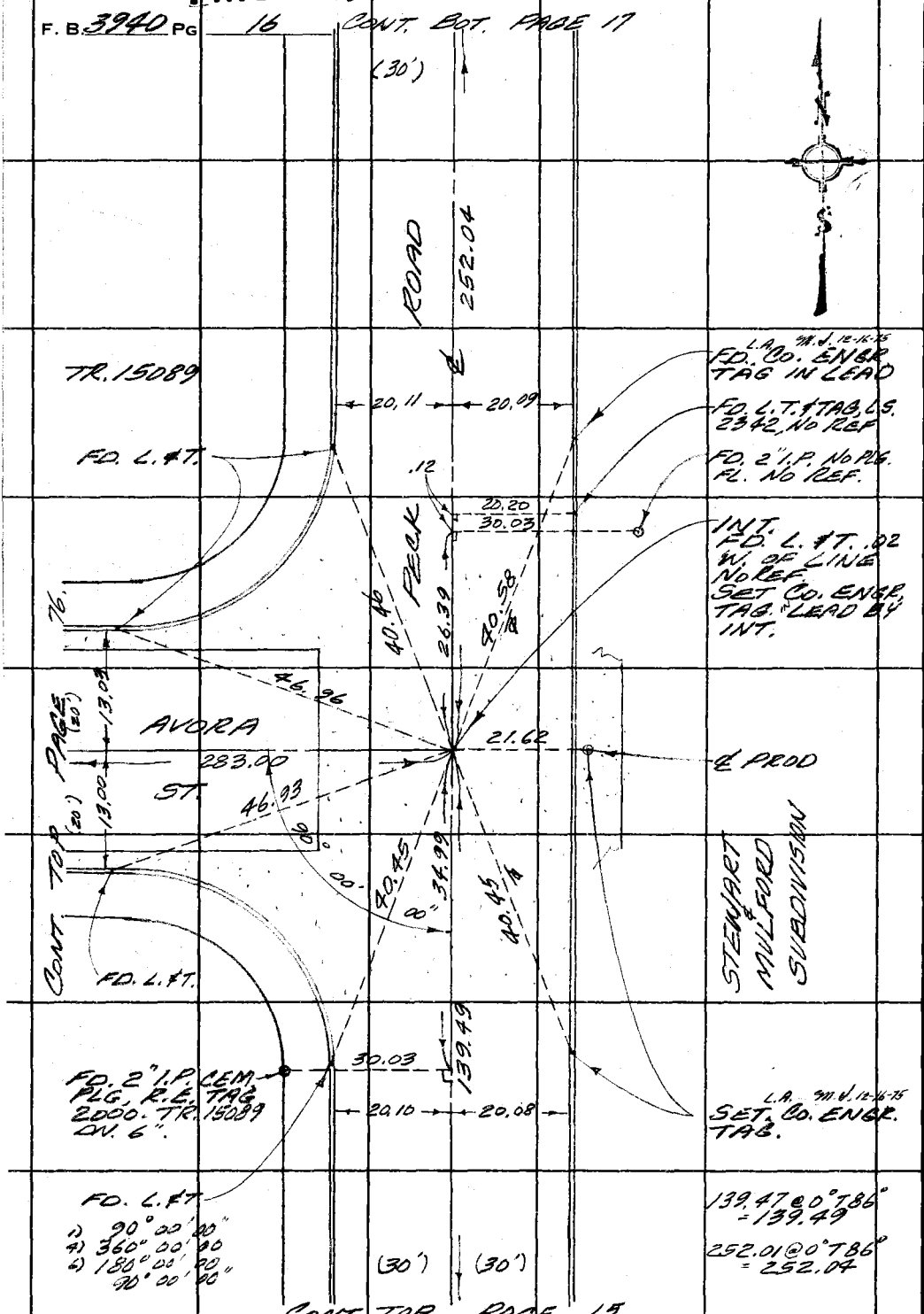


PLEASE RETURN TO
COUNTY OF LOS ANGELES
DEPARTMENT OF COUNTY ENGINEER
403 LOS ANGELES COUNTY ENGINEERING BLDG.

Do not extend this side of this line.

Note: Any Additions or Changes on This Sheet Must be Made or Circled in Red Ink With Date and Name of Person Making Change.

W S 46 B2

PWFB 1528 899

| | |
|---|---|
| Notes Ck'd by | Survey of ARCADIA AREA #73 |
| Map No. | JN 0303.00 Tape #018 Std 68 °F |
| Office Work | Surveyed by M. SOTRO |
| Checked | Notes M. S. Date 12-16-75 |
| Date | Indexed L. M. PALMERI JUL 1 1976 |

F. B. 3940 PG. 17

WS 46 B2

CONT. BOT. PAGE 18

(30')

166.26@0°T86° = 166.28
104.81
271.09

FD. L.A. CO. ENGR. TAG FL. F.B. 2105-222.

BOB ST. (PRIVATE)

104.80@0°T86° = 104.81

TR. 15089

L.A. M.V. 12-16-75 FD. CO. ENGR. TAG IN LEAD

20.05 20.10

FD. L.&T.

INT. FD. L.&T. @ INT. TANG. TIES F.B. 2105-221 REPLACED WITH L.A. CO. ENGR. TAG IN LEAD

ROAD

104.81
271.09

44.84

44.99

77.

87.55

CHULA

25'

15.02

323.35

STREET

20.36

STEWART & MILLARD SUBDIVISION

25'

15.04

47.55

CONT. TOP PAGE

90°00'

45"

39.98
252.04

SET L.A. CO. ENGR. TAG IN LEAD. & PROD.

FD. L.&T.

29.98

L.A. M.V. 12-16-75 FD. CO. ENGR. TAG IN LEAD.

20.05 20.10

FD. 2" I.P. CEM. PLUG & R.E. TAG 2000 TR. 15089 DN. 9"

TR. 15089

1) 90°00'00"
4) 359°59'00" 43
6) 179°58'30" 45
89°59'45"

PEAK

(30')

CONT. TOP PAGE 16

Note: Any Additions or Changes on This Sheet Must be Made or Circled in Red Ink With Date and Name of Person Making Change.

Do not extend this side of this line.

PLEASE RETURN TO
COUNTY OF LOS ANGELES
DEPARTMENT OF COUNTY ENGINEER
403 LOS ANGELES COUNTY ENGINEERING BLDG.

76F3095 CE#310 3-68

PWFB 1528 900

F. B. 3940 PG. 18

CONT. BOT. PAGE 19.

C.S.B. 1215
M.E. 6-80

ROAD

C.S.B. 1351-4

329.94 @ 0° T 62° = 329.93

1) 179° 49' 10"
2) 359° 17' 30"
3) 358° 56' 00"
179° 49' 25"

FD. L. & T.

PECK

329.93

FD. L.A. Co. ENGR. TAG IN LEAD.

FD. 2" I.P. CEM. PLG. R.E. TAG 2080 DIM 10" TR. 15089

INT. ANGLE PT. FD. L & T. FL. F.B. 2105-172, 223. REPLACED WITH L.A. Co. ENGR. TAG IN LEAD.

L.S. 32-20

PAGE (20)

TOP

SET SPK. W. & T. FL. OVER 2" I.P.

FD. L. & T.

NOTHING FD.

49.64
49.10
49.44
20.13
20.10
30.00
20.37
312.47
18.00
(30')
ARMINO ST.
89° 34' 40"
49.61
40"
45.26
271.09
49.34

ARMINO
LINE ADJ.
.05
20.37
FD. L. & T.
.15
PALL
LOT A
STEWART & MULFORD SUB.

CONT.

FD. L. & T.

1) 89° 34' 40"
2) 358° 18' 20"
3) 177° 28' 00"
89° 34' 40"

30.03
20.09
20.12

FD. L.A. Co. ENGR. TAG IN LEAD.

TR. 15089

CONT. TOP PAGE 17.

PLEASE RETURN TO
COUNTY OF LOS ANGELES
DEPARTMENT OF COUNTY ENGINEER
403 LOS ANGELES COUNTY ENGINEERING BLDG.

Do not extend this side of this line.

Note: Any Additions or Changes on This Sheet Must be Made or Circled in Red Ink With Date and Name of Person Making Change.

WS 46 B2

PWFB 1528 901

| | |
|---|---|
| Notes Ck'd by | Survey of BROADWAY AREA #2 |
| Map No. | JN 0505.00 Tape 018 Std LB °F |
| Office Work | Surveyed by M. SOTRO |
| Checked | Notes M.S. Date 1-23-76 |
| Date | Indexed L. M. PALMERI JUL 1 1978 |

F. B. 3940 PG. 19

CONT. BOT. PAGE 20

WS 46 B2

Note: Any Additions or Changes on This Sheet Must be Made or Circled in Red Ink With Date and Name of Person Making Change.

Do not extend this side of this line.

PLEASE RETURN TO
COUNTY OF LOS ANGELES
DEPARTMENT OF COUNTY ENGINEER
403 LOS ANGELES COUNTY ENGINEERING BLDG.

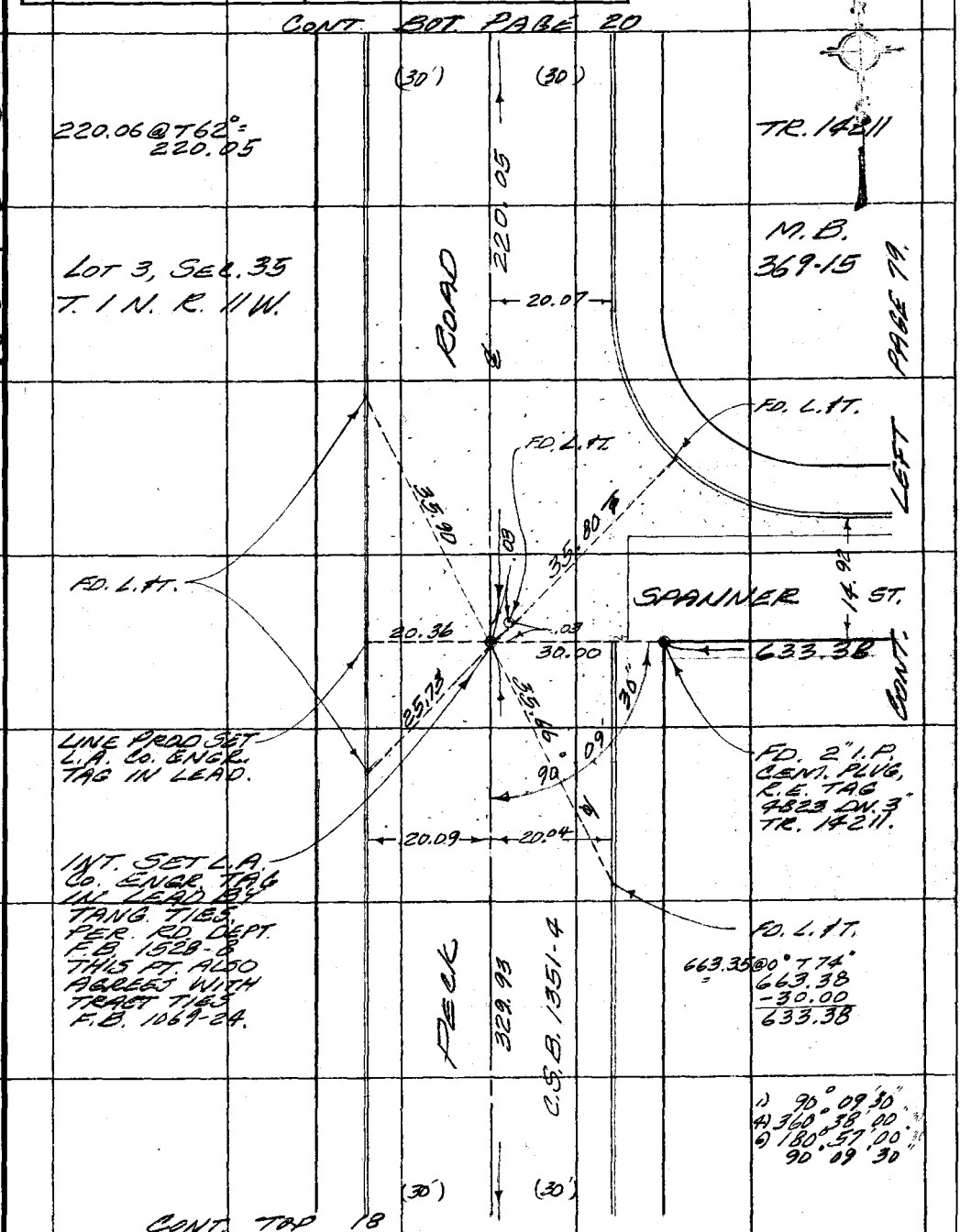


78E3095 C.E.#310 3-68

PWFB 1528

902

F. B. 3940 PG. 20

CONT. BOT. PAGE 21

L.S 32-20

FD. L.A. CO. ENGR. TAG IN LEAD

FD. L.T. TAG L.S. 2505.

660.11

.02

5.41

20.51

.10

.02

FD. L.T.

9.49

FD. 1½" I.P. LEAD PLUG, R.E. TAG, 4823 PL. TR. 14211

110.12 @ 0°-T62" = 110.12

ROAD

PEAK

110.12

INT. FD. L.T. .01. E. OF LINE. HELD FOR LINE ON EL NORTE. SET L.A. CO. ENGR. TAG IN LEAD AT ℄ INT. ON. I.

RD. DEPT. F.B. 1528-B

20.14

TR. 14211

M.B. 369-15

FD. L.T.

PAGE 81

FD. L.T.

24.36

35.70

EL NORTE ST. (25')

15.07

20.33

340.14

15.04

(25')

27.33

℄ PROD. SET L.A. CO. ENGR. TAG IN LEAD

90°

90°

BOT. CONT.

220.05

FD. L.T.

1) 90°12'40"
2) 360°50'40"
3) 181°15'40"
90°12'40"

20.19 (30')

20.13 (30')

TR. 14211

CONT. TOP PAGE 19.

PLEASE RETURN TO
COUNTY OF LOS ANGELES
DEPARTMENT OF COUNTY ENGINEER
403 LOS ANGELES COUNTY ENGINEERING BLDG.

Do not extend this side of this line.

Note: Any Additions or Changes on This Sheet Must Be Made or Circled in Red Ink With Date and Name of Person Making Change.

WS 46 B2

PWFB 1628

46

| | |
|---|---|
| Notes Ck'd by | Survey of ARCADIA AREA ENW.3 |
| Map No. | JN 030300 Tape 018 Std 68 °F |
| Office Work | Surveyed by M. SOTRO |
| Checked | Notes M. S. Date 10-30-75 |
| Date | Indexed L. M. PALMER JUL 1 1976 |

F. B. 3940 PG. 21

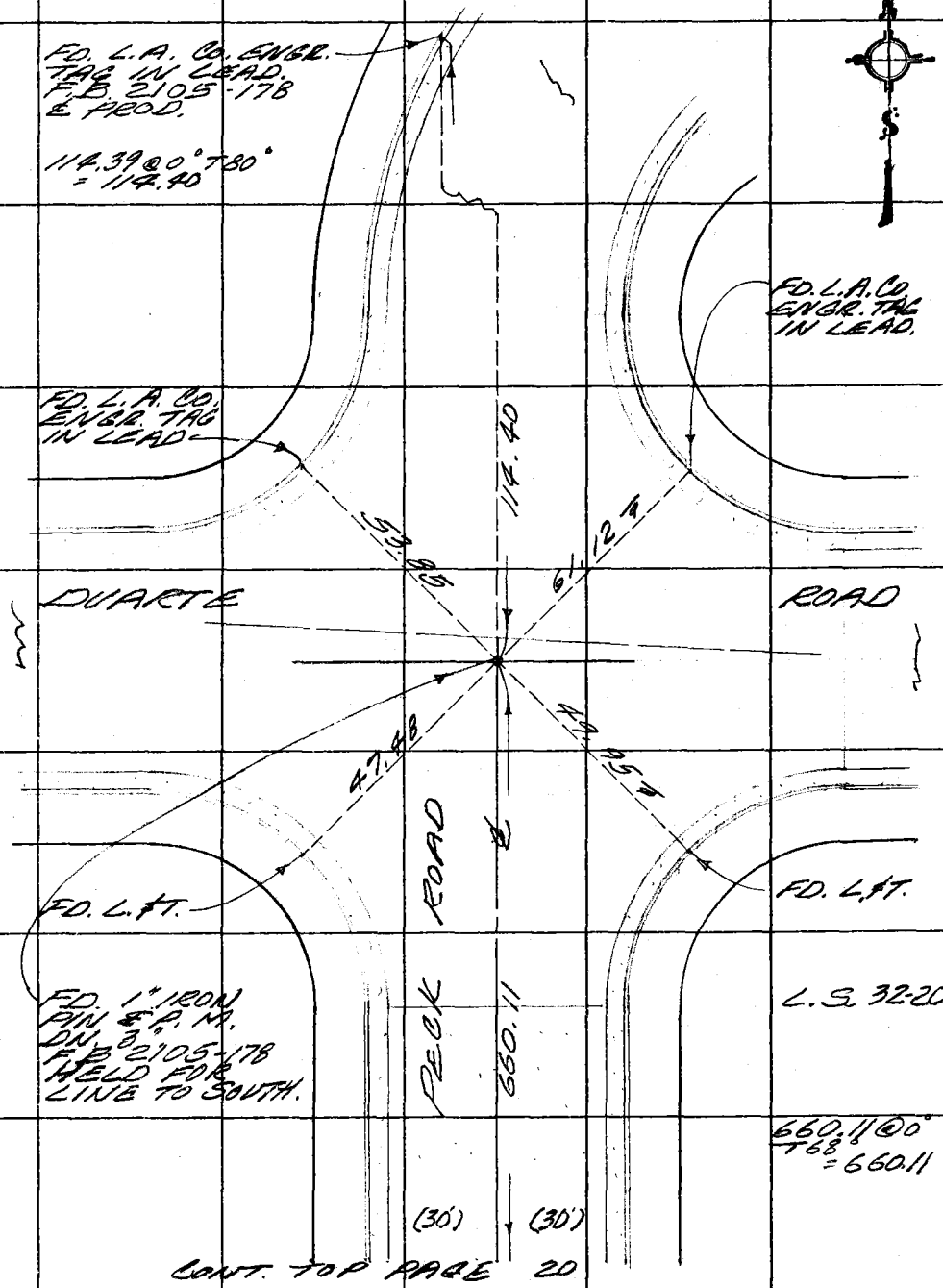


CONT. TOP PAGE 20

Note: Any Additions or Changes on This Sheet Must be Made or Circled in Red Ink With Date and Name of Person Making Change.

Do not extend this side of this line.

PLEASE RETURN TO
COUNTY OF LOS ANGELES
DEPARTMENT OF COUNTY ENGINEER
403 LOS ANGELES COUNTY ENGINEERING BLDG.

10F3095 C.E.#310 3-68

F. B. 3940 PG 22

PLEASE RETURN TO
COUNTY OF LOS ANGELES
DEPARTMENT OF COUNTY ENGINEER
403 LOS ANGELES COUNTY ENGINEERING BLDG.

**Do not extend this side of this line.**

**Note:** Any Additions or Changes on This Sheet Must be Made or Circled in Red Ink With Date and Name of Person Making Change.

4

PWFB 1528 903, 904

| | |
|---|---|
| Notes Ck'd by | Survey of ARCADIA AREA & DIV. #3 |
| Map No. | JN 0303.00 Tape #018 Std 68 °F |
| Office Work | Surveyed by M. SOTRO |
| Checked | Notes M.S. Date 3-22-76 |
| Date | Indexed R. M. PALMER JUL 1 1976 |

F. B. 3940 PG. 23

WS 46 B2

Note: Any Additions or Changes on This Sheet Must be Made or Circled in Red Ink With Date and Name of Person Making Change.

Do not extend this side of this line.

PLEASE RETURN TO
COUNTY OF LOS ANGELES
DEPARTMENT OF COUNTY ENGINEER
403 LOS ANGELES COUNTY ENGINEERING BLDG.

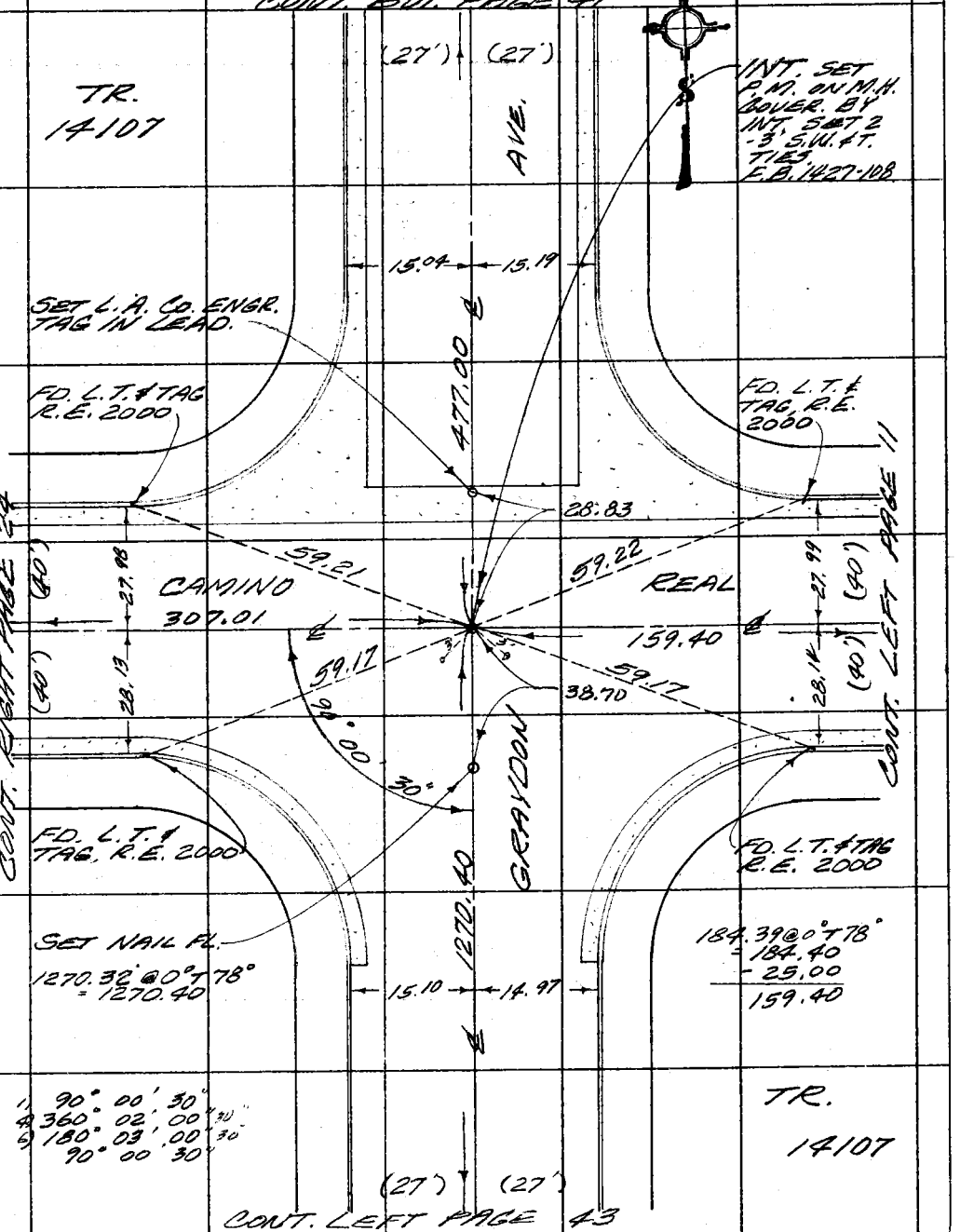


76F3095 CE#310 2-68

PWFB 1528 [redacted], [redacted]

F. B. 3940 PG 24 CONT. RIGHT PAGE 42

905, 906

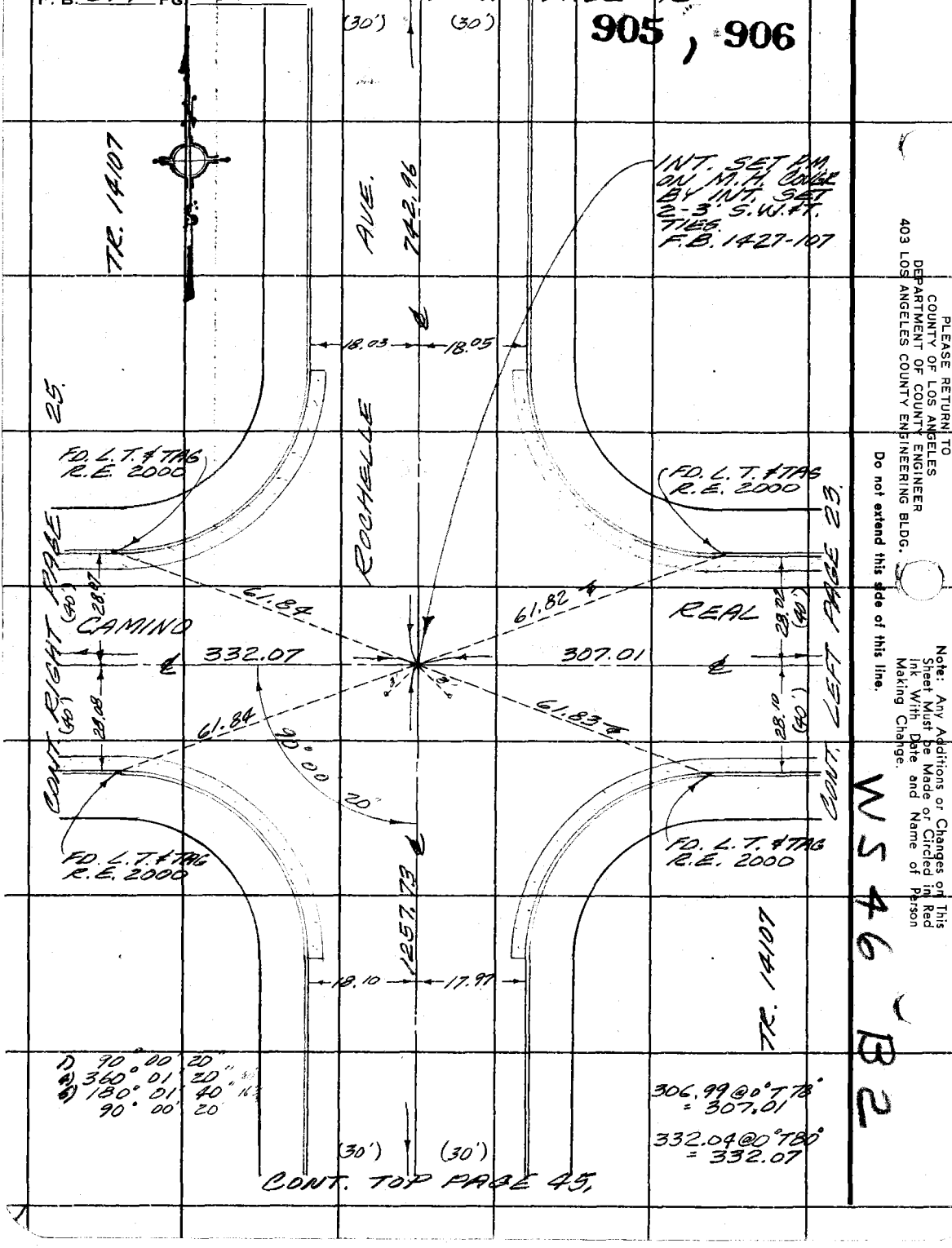


PLEASE RETURN TO
COUNTY OF LOS ANGELES
DEPARTMENT OF COUNTY ENGINEER
403 LOS ANGELES COUNTY ENGINEERING BLDG.

Do not extend this side of this line.

Note: Any Additions or Changes on This Sheet Must be Made or Circled in Red Ink With Date and Name of Person Making Change.

WS 46 B2

76F309S CE#310 3-68

PLEASE RETURN TO
COUNTY OF LOS ANGELES
DEPARTMENT OF COUNTY ENGINEER
403 LOS ANGELES COUNTY ENGINEERING BLDG.

Note: Any Additions or Changes on This Sheet Must be Made or Circled in Red Ink With Date and Name of Person Making Change.

Do not extend this side of this line.

WS 46 B2

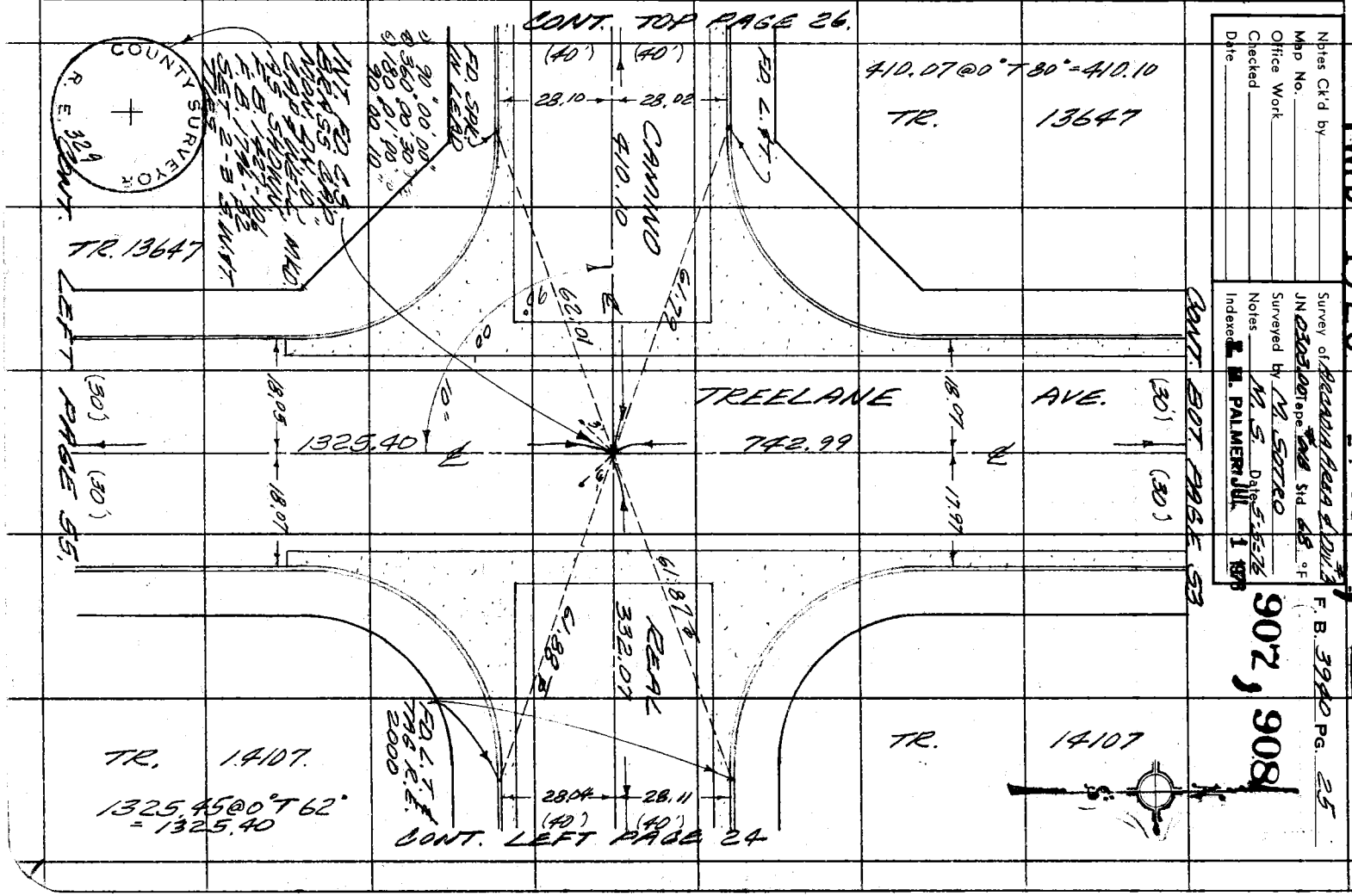


COUNTY SURVEYOR
R.E. 329

Notes Ck'd by
Map No.
Office Work
Checked
Date

Survey of Alcadia Area 2 DWG
JN 0303 Tape Std °F
Surveyed by M. S. Sotto
Notes Date 5-25-76
Indexed E. H. PALMER JUL 1 1976

F. B. 3940 Pg. 25

PWFB 1528

907, 908

PWFB 1528

[redacted]

F. B. 3940 PG 26 CONT. LEFT PAGE 25. 909, 910

1) 89°59'40"
2) 359°59'00"
3) 179°58'40"
4) 89°59'45"

27.98 (40') 28.04 (40')

.05

FD. L.A. CO. F.C.D. TAG IN LEAD.

FD. SPK. IN LEAD

TR. 13647

FD. 1½" I.P. CEM. PLUG R.E. 1216 DN. 9"

REAL 410.10

68°06'

59°38'

89°

90°45'

N SEARCH CONC. WALK

FAIRGREEN AVE

1047.84 56.99

1149.13 57.02

CONT. RIGHT PAGE 51 (30') 18.06 30.42 18.01

CONT. PAGE 56 (TOP) (30') 18.11 18.00 29.93

59.27

60.22

NOT FD.

FD. 1½" I.P. CEM. PLUG R.E. 1216 DN. 12" TR. 13647

FD. L.A. CO. F.C.D. TAG IN LEAD.

205.19

INT. FD. C.S. BRASS CAP MON. DN. 10" CAP & WELL MKD. PLS SHOWN F.B. 1427-125 SET 2-3' S.W.PT. TIES.

27.97 28.02

1047.89 @ 0° T 60° = 1047.84

1149.19 @ 0° T 60° = 1149.13

205.17 @ 0° T 80° = 205.19

CAMINO 429.09

FD. L.A. CO. F.C.D. TAG IN LEAD

COUNTY SURVEYOR R.E. 449

39.78

FD. 1½" I.P. CEM. PLUG R.E. 1216 DN. 6" TR. 13647

TR. 13477 1149.19 @ 0° T 60° = 1149.13

429.06 @ 0° T 80° = 429.09

(40') (40')

CONT. TOP PAGE 27.

PLEASE RETURN TO
COUNTY OF LOS ANGELES
DEPARTMENT OF COUNTY ENGINEER
403 LOS ANGELES COUNTY ENGINEERING BLDG.

Do not extend this side of this line.

Note: Any Additions or Changes on This Sheet Must be Made or Circled in Red Ink With Date and Name of Person Making Change.

WS 46 B2

PWFB 1528

911, 912, 913, 914

Notes Ck'd by
Map No.
Office Work
Checked
Date

Survey of ARCADIA AREA E DIV. #3
JN 0303.00 Tape 018 Std 68 °F
Surveyed by M. SOTRO
Notes M.S. Date 6-9-76
Indexed E. B. PALMER JUL 1 1976

F. B. 3940 PG. 27

CONT. BOT. PAGE 26.

FD. 1½" I.P. CEM. PLUG, R.E. TAG 1216 DW. 6 TR. 13477.

(40') (40')

28.02 28.05

1) 89° 59' 40"
4) 359° 59' 20"
6) 179° 59' 00"

TR. 13477

FD. L.P.T.

FD. L.P.T.

REAL 429.09

67.13

89°

57.56

65.40

59°

50'

28.04 39.91

40.27 32.02

0.48 (40')

339.99 57.01

964.69

56.86

74.66

MAYFLOWER AVE.

(40') (40')

40.02

39.89 32.02

(40')

CONT. RIGHT PAGE 61.

CONT. TOP PAGE 57.

219.93

76.83

CAMINO 429.94

32.07

SET LEAD & TACK 60 ENGR. TAG

INT. FD. G.S. BRASS CAP NON. DW. ID CAP & WELL. MKD. AS SHOWN F.B. 1427. 104. SET 2.3' S.W.L.T. TIES.

FD. 1½" I.P. CEM. PLUG R.E. TAG 1216 DW. 4 (PIPE LEANS)

FD. 1½" I.P. CEM. PLUG R.E. TAG 1216 DW. 3 TR. 13477.

TR. 13477

39.94

219.92 @ 0° 7' 18"
= 219.92

TR. 13608

(40') (40')

CONT. TOP PAGE 28.

COUNTY SURVEYOR R. E. 32

WS 46 B2

Note: Any Additions or Changes on This Sheet Must be Made or Circled in Red Ink With Date and Name of Person Making Change.

Do not extend this side of this line.

PLEASE RETURN TO
COUNTY OF LOS ANGELES
DEPARTMENT OF COUNTY ENGINEER
403 LOS ANGELES COUNTY ENGINEERING BLDG.

T&F 3095 C.E.#310 3-68

PWFB 1528 915, 916

F. B. 3940 PG. 28 CONT. BOT. PAGE 27.

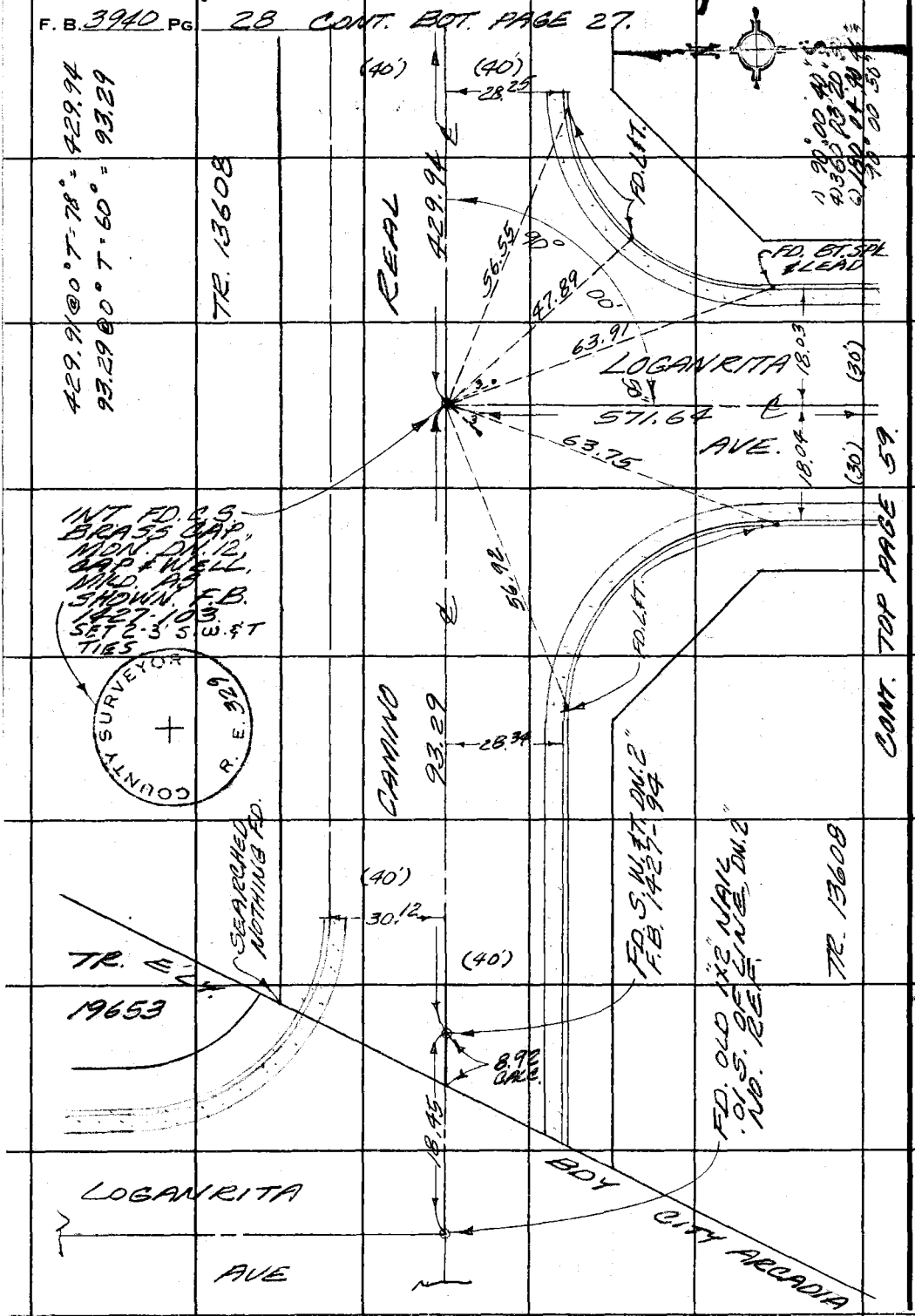


PLEASE RETURN TO
COUNTY OF LOS ANGELES
DEPARTMENT OF COUNTY ENGINEER
403 LOS ANGELES COUNTY ENGINEERING BLDG.

Do not extend this side of this line.

Note: Any Additions or Changes on This Sheet Must be Made or Circled in Red Ink With Date and Name of Person Making Change.

WS 46 B2

PWFB 1528

917

| | |
|---|---|
| Notes Ck'd by | Survey of ARCADIA AREA DIV 3 |
| Map No. | JN 0303.00 Tape D18 Std. 68 °F |
| Office Work | Surveyed by M. GOTRO |
| Checked | Notes M.S. Date 2-2-76 |
| Date | Indexed L. M. PALMERI JUL 1 1976 |

F. B. 3941 PG. 29

WS 46 B2

Note: Any Additions or Changes on This Sheet Must be Made or Circled in Red Ink With Date and Name of Person Making Change.

Do not extend this side of this line.

PLEASE RETURN TO
COUNTY OF LOS ANGELES
DEPARTMENT OF COUNTY ENGINEER
403 LOS ANGELES COUNTY ENGINEERING BLDG.

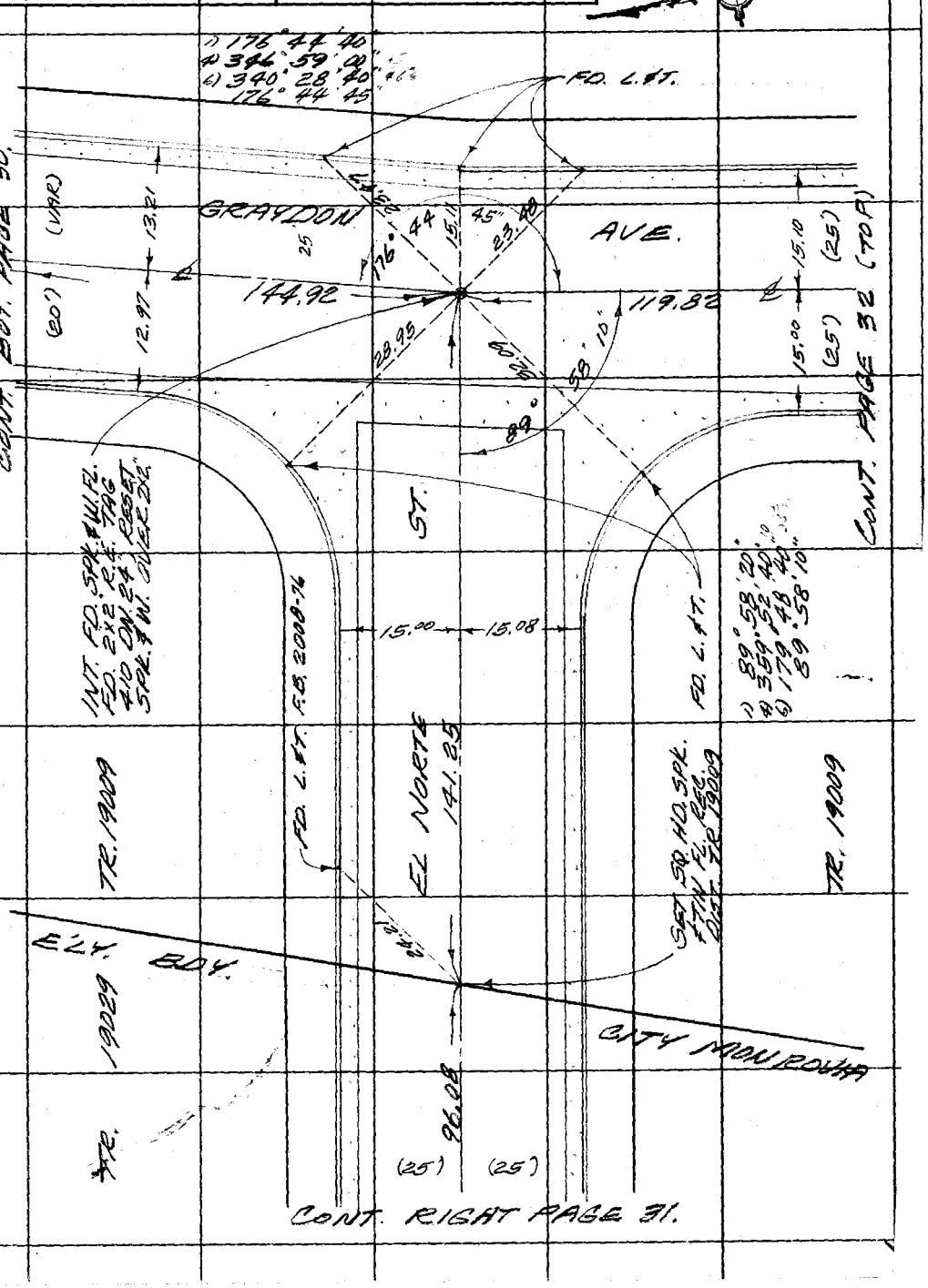


76F309S CE#310 3-68

F. B. 3940 PG 30

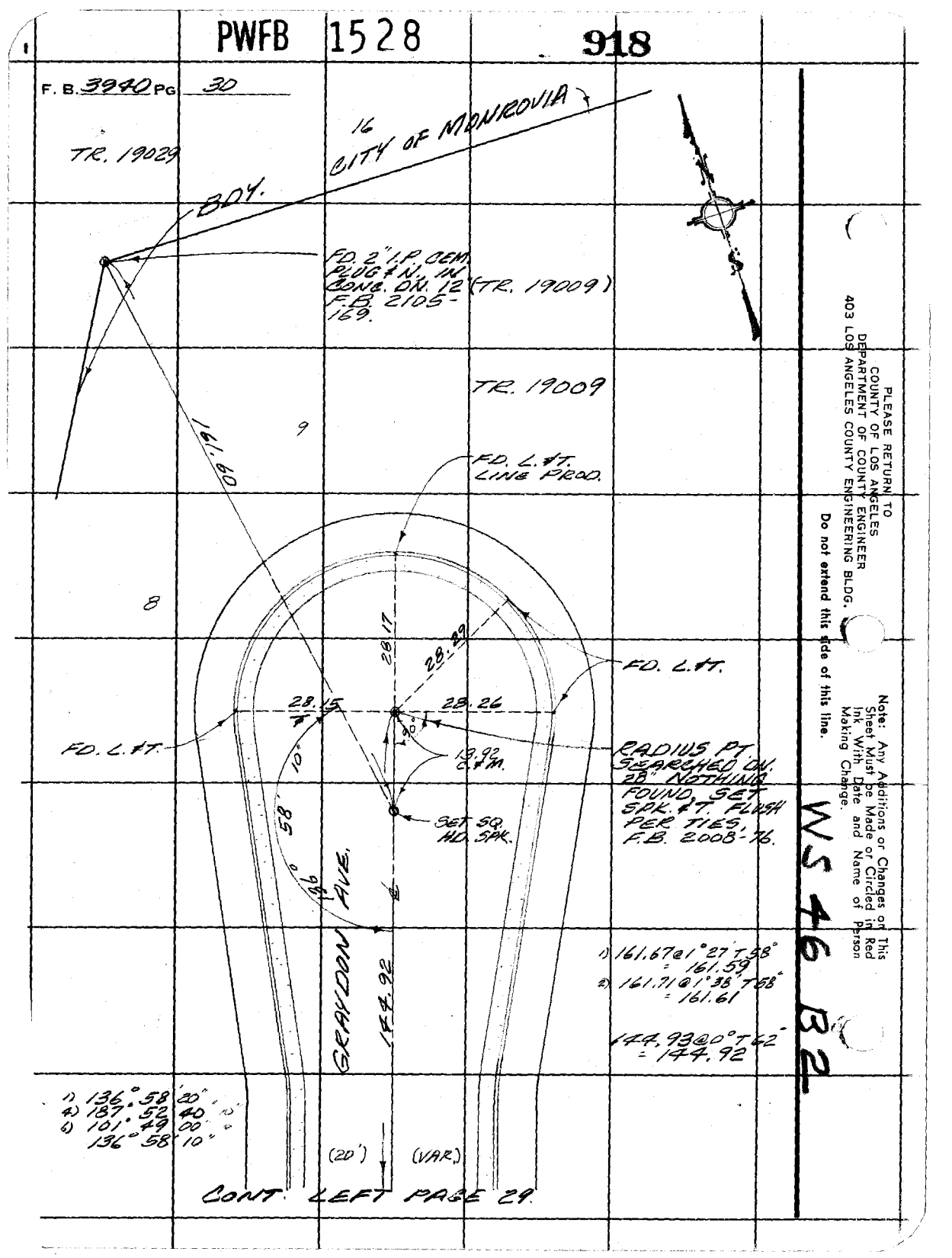


CONT. LEFT PAGE 29.

PLEASE RETURN TO
COUNTY OF LOS ANGELES
DEPARTMENT OF COUNTY ENGINEER
403 LOS ANGELES COUNTY ENGINEERING BLDG.

Do not extend this side of this line.

Note: Any Additions or Changes on This Sheet Must be Made or Circled in Red Ink With Date and Name of Person Making Change.

WS 46 B2

PWFB 1528

919

| | |
|---|---|
| Notes Ck'd by | Survey of ARCADIA AREA & DIV. 3 |
| Map No. | JN 0303.00 Tape DIB Std. 68 °F |
| Office Work | Surveyed by M. SOTRO |
| Checked | Notes M. S. Date 2-2-76 |
| Date | Indexed L. M. PALMER JUL 1 1976 |

F. B. 3940 PG. 31

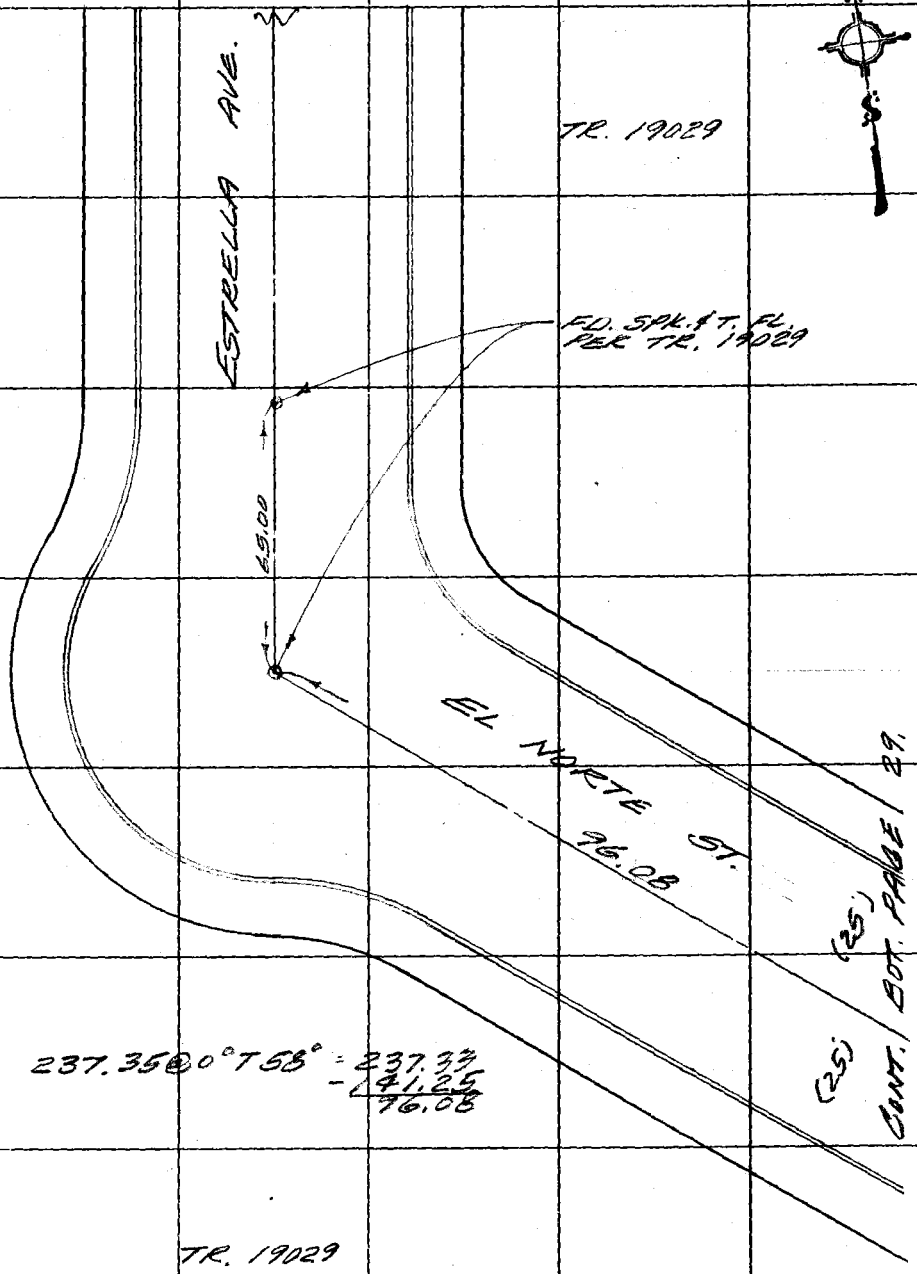


Note: Any Additions or Changes on This Sheet Must be Made or Circled in Red Ink With Date and Name of Person Making Change.

PLEASE RETURN TO
COUNTY OF LOS ANGELES
DEPARTMENT OF COUNTY ENGINEER
403 LOS ANGELES COUNTY ENGINEERING BLDG.

Do not extend this side of this line.

76F309S CE#310 3-68

PWFB 1528

920

F. B. 3940 PG. 32

CONT. RIGHT PAGE 29.

(25) (25')

TR. 19009

PAGE 60.

FD. SPK. & T. FL.

LOT 2

SET 1X2 PIN BY INT.

119.82 @ 0° T62° = 119.82

112.22 @ 0° T64° = 112.22

105.10 OFFSET

RIGHT

CONT.

FD. L. & T. LINE PROD.

LOT 1

1) 101° 26' 00"
4) 45° 43' 40"
6) 248° 55' 20"

FD. L. & T.

P.I.
FD. SPK. & T. FL.
SEARCHED DN. 30"
FOUND NOTHING.
RESET SPK. & T. FL.
TRACT 19009

NOTHING FOUND

112.16 @ 0° T64° = 112.16

FD. 1½" I.P. CEM. PLUG
R.E. TRG 410. DN. 5'
TR. 19009.

FD. SPK. & T. FL.

47.80 @ 0° T64° = 47.80

~~TR. 19009~~ M.H. 2-17-76

15.01 15.13

119.82

19.52

112.22

AVE.

6.25

6.37

29.05

1.46

151°

112.16

NOTHING

15.07

24.97

15.00

47.80

(25')

TR. 19009

Δ = 28° 00' 00"
R = 450.00
T = 112.20
L = 219.91

FD. L. & T.

1) 151° 59' 20"
4) 247° 56' 40"
6) 191° 55' 00"
151° 59' 10"

CONT. TOP PAGE 34.

WS 46 B-2

PLEASE RETURN TO
COUNTY OF LOS ANGELES
DEPARTMENT OF COUNTY ENGINEER
403 LOS ANGELES COUNTY ENGINEERING BLDG.

Do not extend this side of this line.

Note: Any Additions or Changes on This Sheet Must be Made or Circled in Red Ink With Date and Name of Person Making Change.

PWFB 1528 921

Notes Ck'd by
Map No.
Office Work
Checked
Date

Survey of ARCADIA AREA DIV. #3
JN 030500 Tape #018 Std 68 °F
Surveyed by M. SOTRO
Notes M. S. Date 12-18-75
Indexed L. M. PALMER JUL 1 1976

F. B. 3940 PG. 33




Note: Any Additions or Changes on This Sheet Must be Made or Circled in Red Ink With Date and Name of Person Making Change.

Do not extend this side of this line.

PLEASE RETURN TO
COUNTY OF LOS ANGELES
DEPARTMENT OF COUNTY ENGINEER
403 LOS ANGELES COUNTY ENGINEERING BLDG.

76F309S C.E.#310 2-68

PWFB 1528

922, 923

F. B. 3940 PG 34

CONT. BOT. PAGE 32.

60 TR. 19009

(25') (25')

15.07

INT. FD. SPK. W. FT. FL. HELD TO THIS POINT F.B. 2105-177

TO ℄ RECR RD, 2.75 OFF TO N. OF ANGLE PT. PAGE 18.

FD. 2" I.P. CEM. PLUG, R.E. TAG 410, DN. 9" TR. 19009.

311.07@0°7'68" = 311.07

SET LEAD & L.A. CO. ENGR. TAG.

SET NAIL

47.80 ℄ AVE.

FD. L. FT.

PAGE 33

PAGE 47

311.07

31.73

2.08

2.75

25.47

15.56

2.81

31.52

31.51

18.07

155.52

ARMINO

(90')

120.25

ST.

LEFT

(30')

CONT.

FT.

FD. 2" I.P. DIR. PLUG, R.E. 410 DN. 12" R.S. 56-4

FD. 1½" I.P. CEM. PLUG, R.E. TAG 2000, DN. 4"

85.15@0°7'56" = 85.14

TR. 13978

LOT 33

15.00

25.65

78°34'65"

42.84

58.35

FD. L. FT.

FD. L. FT.

42.84 @0°7'56" = 42.84

1) 78°35'20"
4) 314°19'40"
6) 111°29'40"
78°34'55"

SET SQ. HD. SPK. & T. FL. BY LINE & DIST. FR. 13978

35.40@0°7'56" = 35.40

CONT. TOP PAGE 47.

ST.

ARMINO

85.14

35.40

16.20

SET LEAD & L.A. CO. ENGR. TAG.

13.23

14.96

SET LEAD & L.A. CO. ENGR. TAG & PROD.

70.65

75°23'35"

SET SPK. W. & T. MKD. L.A. CO. ENGR. LINE & DIST. FR. N. PER TRACT 13978.

64.50
320.19

GRAYDON

85.15

P.I. SET SQ. HD. SPK. & T. FL. BY LINE & DIST. FR. E. TR. 13978

70.65@0° T66" = 70.65

FD. 1½" I.P. CEM. PLUG, R.E. TAG 2000, DN. 3"

27.00

15.09

(27')

(27')

TR. 13978

1) 78°23'30"
4) 313°34'00"
6) 110°21'20"

CONT. TOP PAGE 35

WS 46 32

PLEASE RETURN TO
COUNTY OF LOS ANGELES
DEPARTMENT OF COUNTY ENGINEER
403 LOS ANGELES COUNTY ENGINEERING BLDG.

Do not extend this side of this line.

Note: Any Additions or Changes on This Sheet Must be Made or Circled in Red Ink With Date and Name of Person Making Change.

PWFB 1528

924

| | |
|---|---|
| Notes Ck'd by | Survey of ARCADIA AREA 1 |
| Map No. | JN 0303.00 Tape # 018 Std. 68 °F |
| Office Work | Surveyed by M. SOTRO |
| Checked | Notes M.S. Date 2-5-76 |
| Date | Indexed T. M. PALMER JUL 1 1976 |

F. B. 3940 PG. 35

CONT. BOT. PAGE 34.

(27') (27')

320.17@0°T76°
= 320.19

FD. L.T. & TAG, R.E. 2000

SET SQ. HD. SPK. FL.

TR. 13978

℄ 320.19

AVE.

FD. 2" I.P. CEM. PLUG R.E. TAG 2000, DN.6 TR. 13978

FD. L.T. & TAG R.E. 2000

15.24 ℄ 15.24

27.03

04

5.26

P/ FD. SPK. & T. FL. NO. REF.

Δ = 3°57'04"
R = 152.41
T = 5.26
L = 10.51

03'

176°

5.26

15.24 ℄ 15.24

27.00

FD. L.T. & TAG R.E. 2000

SET SQ. HD. SPK. FL.

1) 176°03'00"
2) 344°12'20"
3) 336°18'20"
176°03'05"

TR. 13978

GRAYDON

℄ 97.22

97.22 @0°T62°
= 97.22

(27') (27')

CONT. TOP PAGE 36.

Note: Any Additions or Changes on This Sheet Must be Made or Circled in Red Ink With Date and Name of Person Making Change.

Do not extend this side of this line.

PLEASE RETURN TO
COUNTY OF LOS ANGELES
DEPARTMENT OF COUNTY ENGINEER
403 LOS ANGELES COUNTY ENGINEERING BLDG.

76E3095 CE#310 3-68

PWFB 1528

925

F. B. 3940 PG 36

CONT. EOT. PAGE 35

TR. 13978 (27') (27')

FD. 2" I.P. CEM. PLUG, R.E. TAG 2000, DN. 4

FD. L.T. & TAG R.E. 2000

111.76

15.07 14.99

27.01

.02

N

S

48

CONT. RIGHT PAGE

14.92

AVORA ST.

℄ 500.10

43.67

15.10

27.06

46.25

11.75

17.43

96.14

97.22

94.88

AVE.

105° 06' 45"

15.14

TR. 13978

SET L.A. CO. ENGR. TAG IN LEAD

FD. L.T. & TAG R.E. 2000 ℄ PROD.

INT. FD. SPK. TAG & T. FL

FD. 2" I.P. CEM. PLUG, R.E. TAG 2000, DN. 4

FD. LEAD NO TAG, SET L.A. CO. ENGR. TAG IN LEAD.

15.03 15.02

1) 105° 06' 40"
4) 60° 27' 00"
4) 270° 40' 40"
105° 06' 45"

283.81

GRAYDON

283.83 @ 0° 7' 58" = 283.81

TR. 13978 (27') (27')

CONT. TOP PAGE 37

PLEASE RETURN TO
COUNTY OF LOS ANGELES
DEPARTMENT OF COUNTY ENGINEER
403 LOS ANGELES COUNTY ENGINEERING BLDG.

Do not extend this side of this line.

Note: Any Additions or Changes on This Sheet Must Be Made or Circled in Red Ink With Date and Name of Person Making Change.

WS 46 B 21

PWFB 1528 926

| | |
|---|---|
| Notes Ck'd by | Survey of RICORDA AREA ENV. 73 |
| Map No. | JN 030300 Tape 7018 Std 62 °F |
| Office Work | Surveyed by M. SOTRO |
| Checked | Notes M. S. Date 2-6-76 |
| Date | Indexed L. M. PALMERI JUL 1 1976 |

F. B. 3940 PG. 37

WS 4C B2

Note: Any Additions or Changes on This Sheet Must be Made or Circled in Red Ink With Date and Name of Person Making Change.

Do not extend this side of this line.

PLEASE RETURN TO
COUNTY OF LOS ANGELES
DEPARTMENT OF COUNTY ENGINEER
403 LOS ANGELES COUNTY ENGINEERING BLDG.

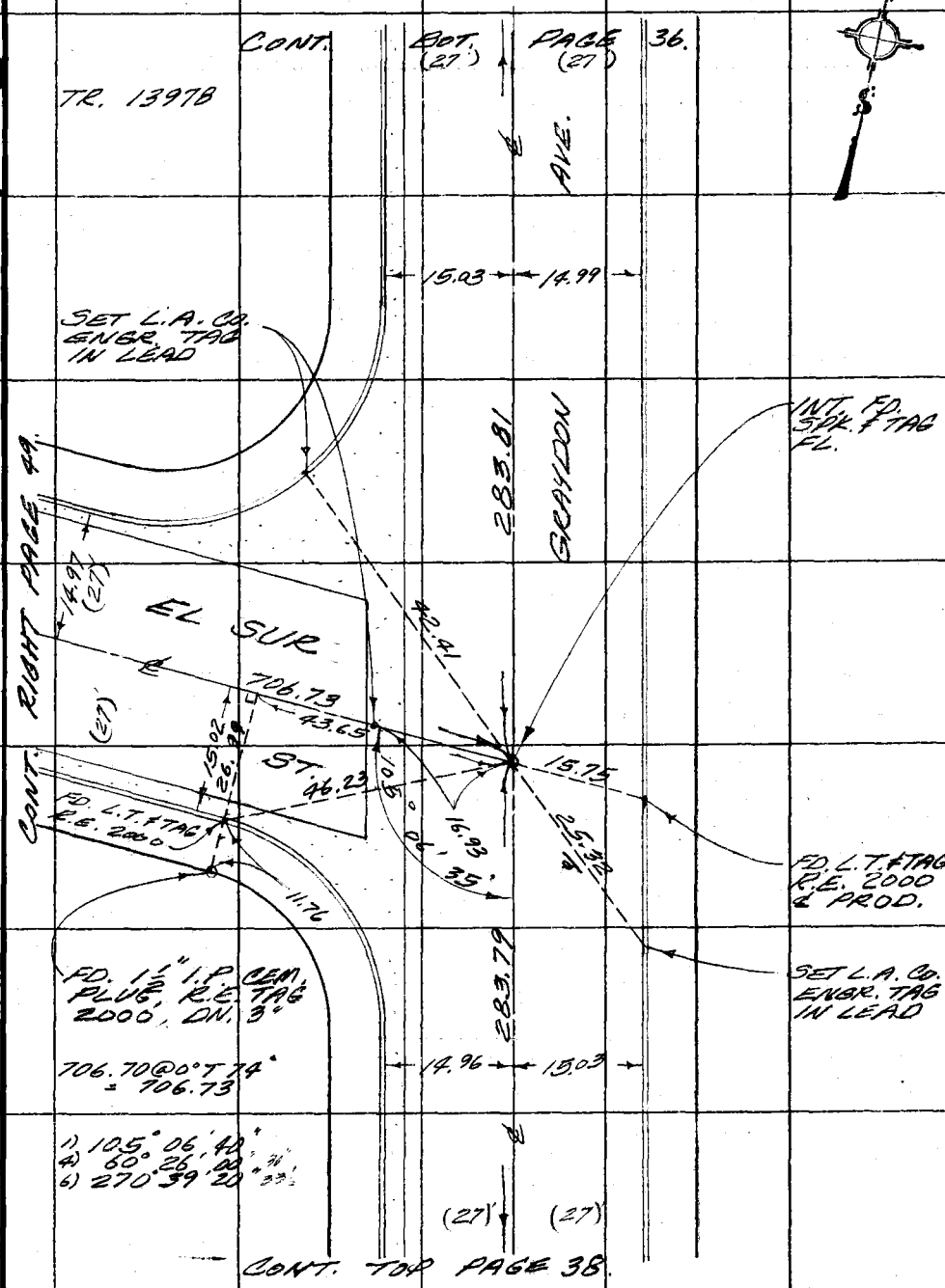


76F3085 CE#310 3-68

F. B. 3940 PG. 38

CONT.

1) 74°53'20"
4) 299°33'20"
6) 89°20'00"

BOT. (27') PAGE (27') 37.

283.81@0°T68°
= 283.79

TR. 13978

SET L.A. CO. ENGR. TAG IN LEAD

14.96 15.00

283.79 AVENUE

TR. 13978

INT. FD. SPK. TAG & TIN. FL. NO REF.

CONT. BOT. PAGE 50.

(27')

14.92

ATARA

784.00

(27')

15.12

27.13

ST.

.01

11.77

14.56

53°20"

43.68

19.12

15.72

30.05

17.29

FD. 1½" I.P. CEM. PLUG, R.E. TAG 2000, ON 6"

SET L.A. CO. ENGR. TAG IN LEAD

FD. L.T. & TAG & PROD. R.E. 2000

SET L.A. CO. ENGR. TAG IN LEAD

14.97 15.02

FD. L.T. & TAG R.E. 2000

286.93 GRAYDON

784.00@0°T68°
= 784.00

286.94@0°T60°
= 286.93

TR. 13978

(27') (27')

CONT. TOP PAGE 39.

PLEASE RETURN TO
COUNTY OF LOS ANGELES
DEPARTMENT OF COUNTY ENGINEER
403 LOS ANGELES COUNTY ENGINEERING BLDG.

Do not extend this side of this line.

Note: Any Additions or Changes on This Sheet Must Be Made or Circled in Red Ink With Date and Name of Person Making Change.

WS46 B2

PWFB 1528

928

| | |
|---|---|
| Notes Ck'd by | Survey of ARCADIA AREA DN 3 |
| Map No. | JN 2308.00 Tape 018 Std 68 °F |
| Office Work | Surveyed by M. SOTRO |
| Checked | Notes M.S. Date 2-6-76 |
| Date | Indexed L. M. PALMER JUL 1 1976 |

F. B. 3940 PG. 39

WS 46 B2

Note: Any Additions or Changes on This Sheet Must be Made or Circled in Red Ink With Date and Name of Person Making Change.

Do not extend this side of this line.

PLEASE RETURN TO
COUNTY OF LOS ANGELES
DEPARTMENT OF COUNTY ENGINEER
403 LOS ANGELES COUNTY ENGINEERING BLDG.

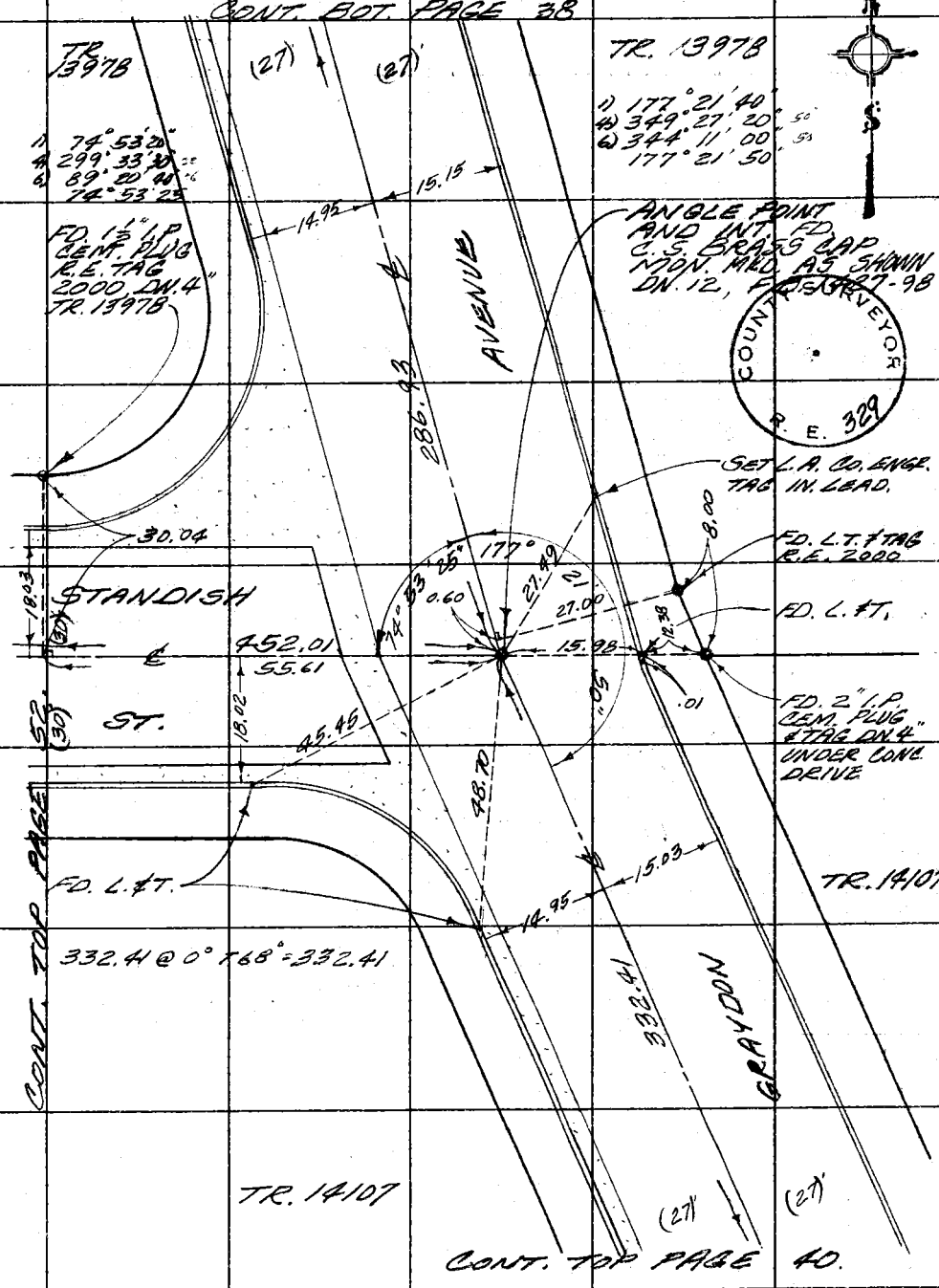


76F3095 CE#310 3-68

PWFB 1528 929

F. B. 3940 PG 40

CONT. BOT. PAGE 39.

TR. 14107

1) 73° 33' 20"
2) 286° 13' 20"
3) 69° 20' 00"
71° 33' 20"

(27) (27)

15.03 15.00

FD. L.PT.

332.41

62.05

AVE.

FD. L.PT.

44.26

71° 33' 20"

ALTERN

225.16

ST.

15.10

15.01

(27) (27)

TOP PAGE 42.

CONT.

15.88

SET L.A. CO. ENGR. TAG IN LEAD & PRBD.

44.64

61.74

INT. SET P.M. ON M.H. COVER @ INT. OF L.PT. TANG. TIES. SET 2-3' S.W. PT. TIES. F.B. 1427-112.

15.10 14.97

FD. L.PT.

238.06

GRAYDON

TR. 14107

238.06@0°T68°=238.06

FD. L.PT.

TR. 14107

(27) (27)

CONT. TOP PAGE 41.

PLEASE RETURN TO
COUNTY OF LOS ANGELES
DEPARTMENT OF COUNTY ENGINEER
403 LOS ANGELES COUNTY ENGINEERING BLDG.

Do not extend this side of this line.

Note: Any Additions or Changes on This Sheet Must be Made or Circled in Red Ink With Date and Name of Person Making Change.

WS 46 B2

| | |
|---|---|
| Notes Ck'd by | Survey of ARCADIA AREA & DIV. |
| Map No. | JN 0303.00 Tape #018 Std 68 °F |
| Office Work | Surveyed by M. SOTRO |
| Checked | Notes M. S. Date 2-27-76 |
| Date | Index S. E. PALMERI JUL 1 1976 |

F. B. 3940 PG. 41

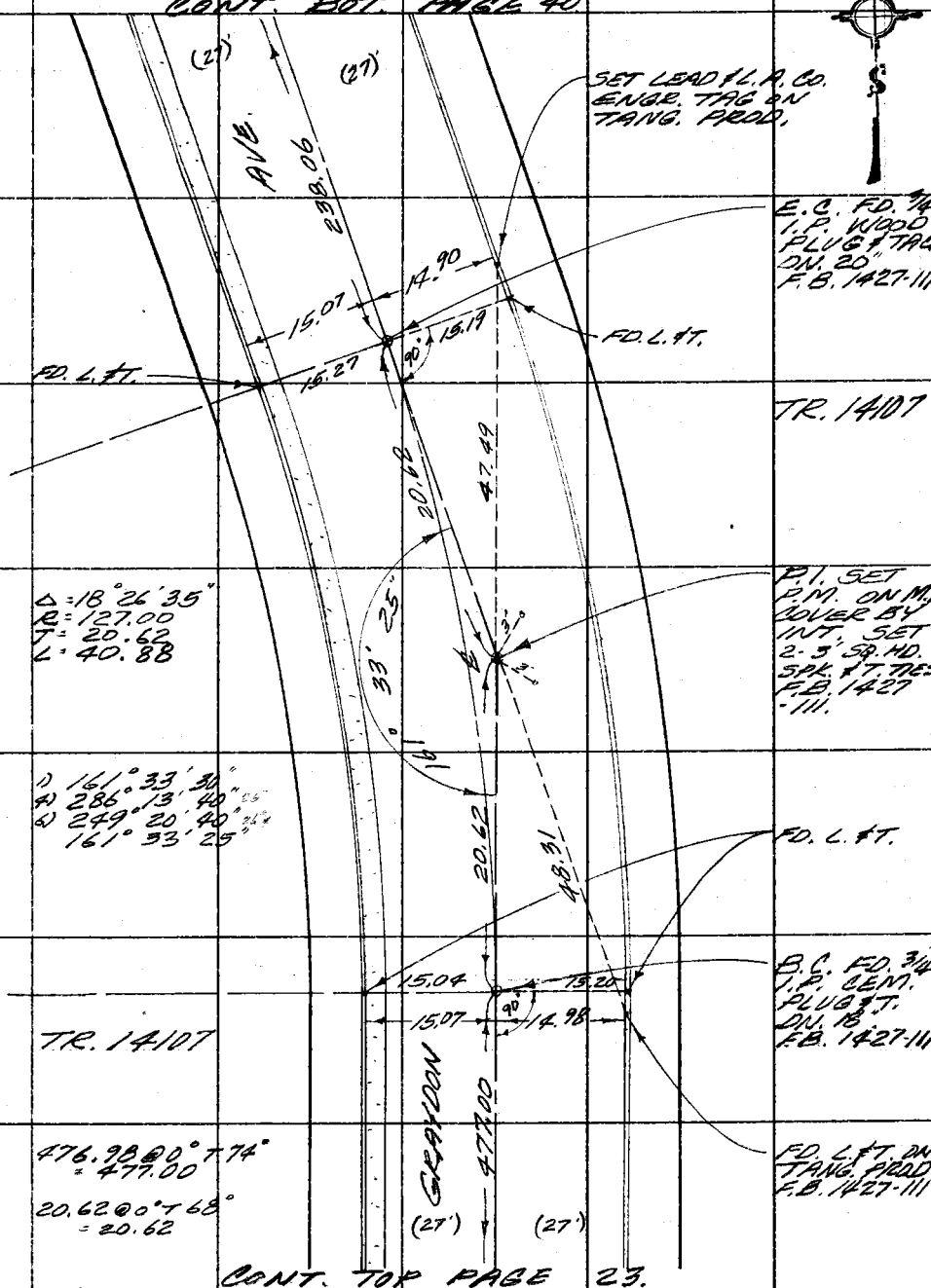


Note: Any Additions or Changes on This Sheet Must be Made or Circled in Red Ink With Date and Name of Person Making Change.

Do not extend this side of this line.

PLEASE RETURN TO
COUNTY OF LOS ANGELES
DEPARTMENT OF COUNTY ENGINEER
403 LOS ANGELES COUNTY ENGINEERING BLDG.

75F3095 CE#310 3-68

F. B. 3940 PG 42

CONT. LEFT PAGE 40

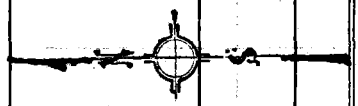

(27') (27')

STREET ℄ 225.16

742.92@0°76' = 742.96
225.17@0°60' = 225.16

TR. 14107

FD. L.PT.

FD. L.PT.

15.00 15.00

TR. 14107

FD. L.PT. 5000

58.62

58.77

ROCHELLE

15.25

742.96

AVE.

90°00' 15"

17.93

18.11

(30')

(30')

CONT. TOP PAGE 24.

INT. SET P.M. BY INT. ON M.H. COVER. SET 2-3. S.W. PT. TIES. F.B. 1427-113.

58.72

332.02 ℄

58.66

FD. L.PT.

15.00 15.00

1) 90°00' 00"
2) 360°01' 20"
6) 180°01' 20"
90°00' 15"

332.04@0°60'
= 332.02

ALTERN

(27') (27')

FD. L.PT.

CONT. RIGHT PAGE 53.

PLEASE RETURN TO
COUNTY OF LOS ANGELES
DEPARTMENT OF COUNTY ENGINEER
403 LOS ANGELES COUNTY ENGINEERING BLDG.

Do not extend this side of this line.

Note: Any Additions or Changes on This Sheet Must be Made or Circled in Red Ink With Date and Name of Person Making Change.

WS 46 B2

76F309S CE#310 3-68

PLEASE RETURN TO
COUNTY OF LOS ANGELES
DEPARTMENT OF COUNTY ENGINEER
403 LOS ANGELES COUNTY ENGINEERING BLDG.

Note: Any Additions or Changes on This Sheet Must be Made or Circled in Red Ink With Date and Name of Person Making Change.

Do not extend this side of this line.

WS 46 B2

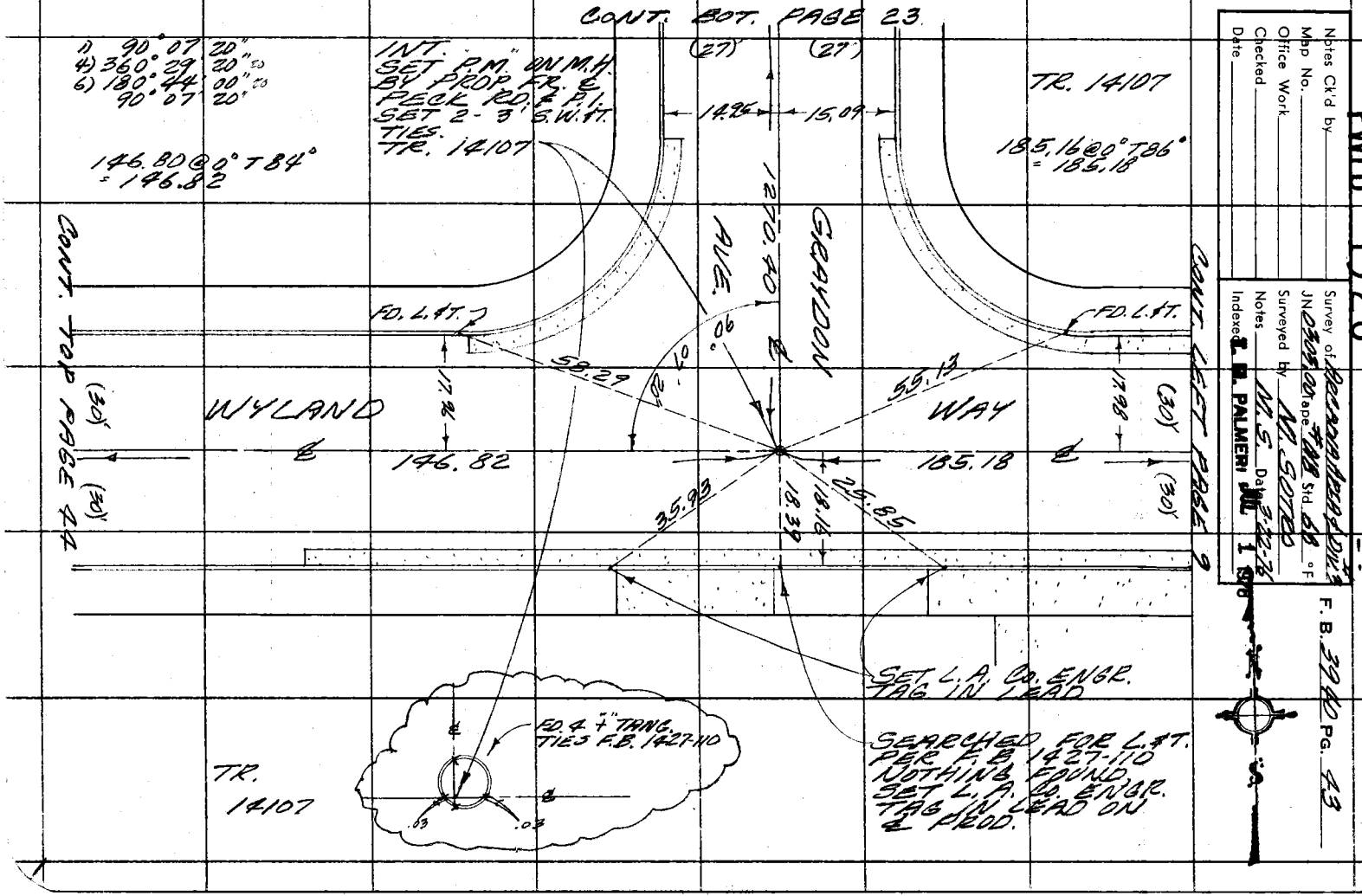


Notes Ck'd by
Map No.
Office Work
Checked
Date

Survey of
JN
Tape
Surveyed by
Notes
Indexed

Std. °F
Date
PALMER

F. B. 3940 PG. 43

PWFB 1528

932

PWFB 1528

933

F. B. 3940 PG. 44

CONT. BOT. PAGE 43.




PLEASE RETURN TO
COUNTY OF LOS ANGELES
DEPARTMENT OF COUNTY ENGINEER
403 LOS ANGELES COUNTY ENGINEERING BLDG.

Do not extend this side of this line.

Note: Any Additions or Changes on This Sheet Must be Made or Circled in Red Ink With Date and Name of Person Making Change.

WS 46 B2

PWFB 1528 934

| | |
|---|---|
| Notes Ck'd by | Survey of ARCADIA AREA 6 DIST 3 |
| Map No. | JN 03224 Tape 018 Std. 68 °F |
| Office Work | Surveyed by M. SOTRO |
| Checked | Notes M. S Date 5-4-76 |
| Date | Indexed R. M. PALMER JUL 1 1976 |

F. B. 3940 PG. 45

CONT. BOT. PAGE 24

(30') (30')

18.01 18.06
18.16 18.19

FD. L.H.T. FD. L.H.T.

1257.73

AVE.

℄ DATA
Δ = 46°37'50"
R = 179.98
T = 77.57
L = 146.48

E.C.
SET P.M.
ON M.R.
BY INT.

1) 133°21'20"
4) 173°25'40"
6) 80°08'20"
133°21'25"

77.56

29

21'

P.I.
FD. C.S.
BRASS CAP
IN CONC. PAGE
44

133°

62.69

PORTLAND

77.56 @ 0°T 76°
= 77.56

1180.11 @ 0°T 76°
= 1180.17
+ 77.56
1257.73

CONT. LEFT RIGHT PAGE 44

Note: Any Additions or Changes on This Sheet Must be Made or Circled in Red Ink With Date and Name of Person Making Change.

Do not extend this side of this line.

PLEASE RETURN TO
COUNTY OF LOS ANGELES
DEPARTMENT OF COUNTY ENGINEER
403 LOS ANGELES COUNTY ENGINEERING BLDG.

76F3095 CE#310 3-69

PWFB 1528

935

F. B. 3940 PG. 46

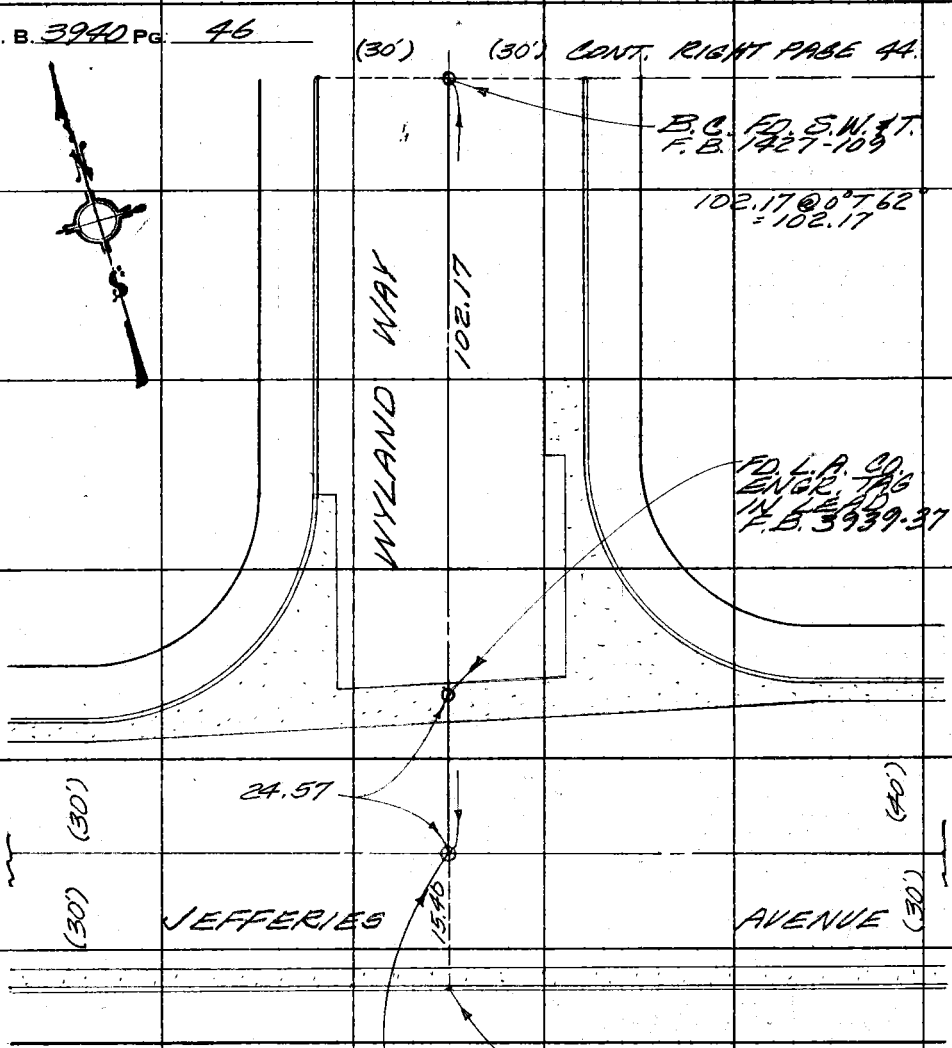


PLEASE RETURN TO
COUNTY OF LOS ANGELES
DEPARTMENT OF COUNTY ENGINEER
403 LOS ANGELES COUNTY ENGINEERING BLDG.

Do not extend this side of this line.

Note: Any Additions or Changes on This Sheet Must Be Made or Circled in Red Ink With Date and Name of Person Making Change.

WS 46 B2

PWFB 1528

936

| | |
|---|---|
| Notes Ck'd by | Survey of ARCADIA AREA DIV. 3 |
| Map No. | JN 0309.00 Tape # 018 Std 68 °F |
| Office Work | Surveyed by M. SOTRO |
| Checked | Notes M.S. Date 2-10-76 |
| Date | Index E. M. PALMERI JUL 1 1976 |

F. B. 3940 PG. 47

WS 46 B2

Note: Any Additions or Changes on This Sheet Must be Made or Circled in Red Ink With Date and Name of Person Making Change.

PLEASE RETURN TO
COUNTY OF LOS ANGELES
DEPARTMENT OF COUNTY ENGINEER
403 LOS ANGELES COUNTY ENGINEERING BLDG.

Do not extend this side of this line.

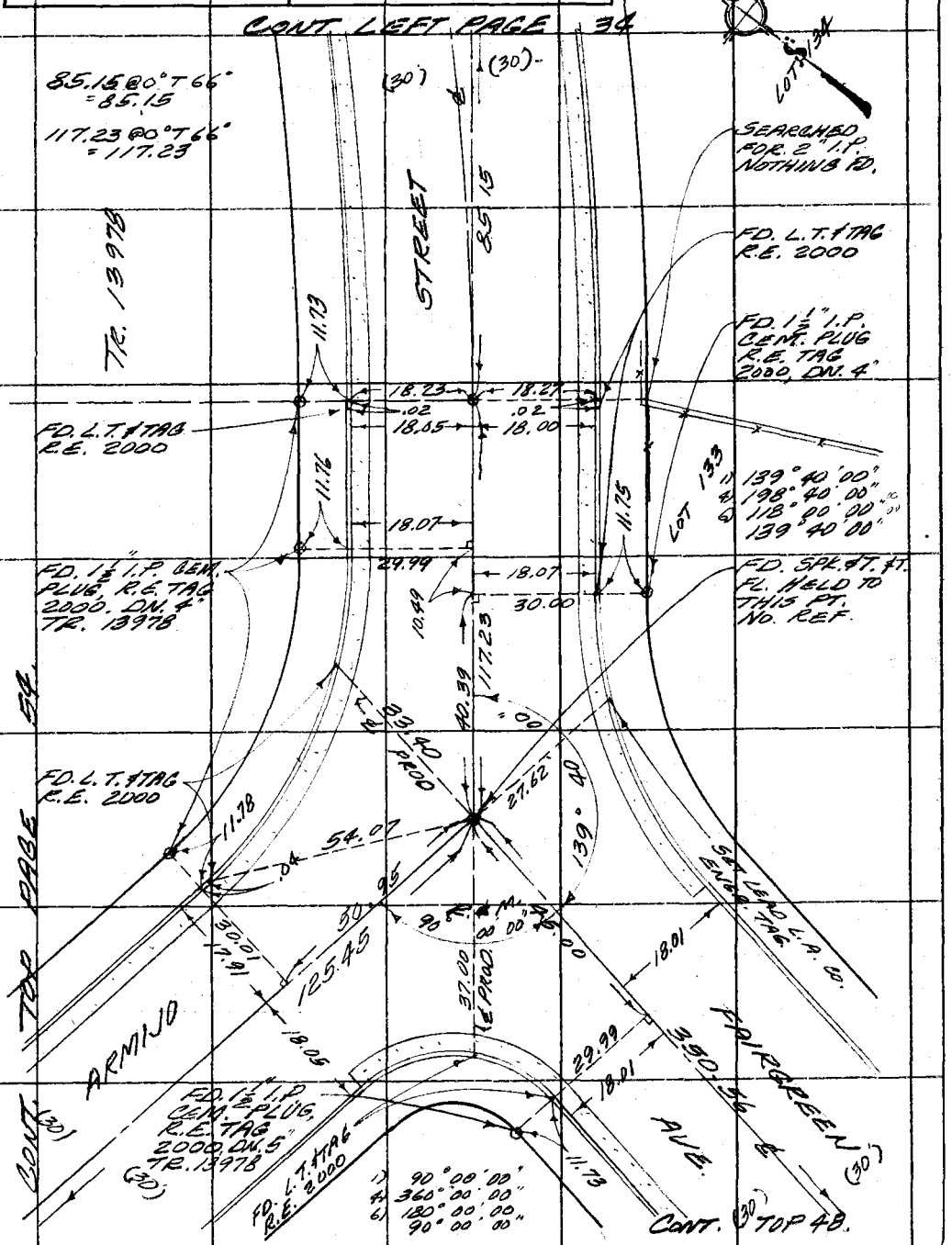


7EF3085 CE#310 3-68

F. B. 3940 PG 48

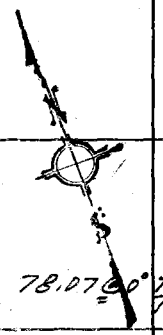

CONT. BOT. PAGE 47.

(30') (30)

1) 63°05'30"
4) 252°22'00" 30
6) 18°33'00" 30
63°05'30

FD. L.T. & TAG R.E. 2000

FD. 1½" I.P. CON. PLUG, R.E. TAG 2000, ON 2 TR. 13978

SET L.A. CO. ENGR. TAG IN LEAD.

11.76

17.98 18.02

FD. NAIL 30.01

78.07 @ 0° T58" = 78.07

176.37 @ 0° T58" = 176.36

350.59 @ 0° T54" = 350.56

FAIRGREEN AVE.

78.07

350.56

61.13

63° 05' 30"

AVORA ST.

500.10

14.98

(21') 36.

SET L.A. CO. ENGR. TAG IN LEAD

FD. L.T. & TAG R.E. 2000 & PROD.

21.03

44.43

20.25

25.81

15.09

27.72

11.87

FD. L.T. & TAG R.E. 2000

INT. FD. SPK. & T. FL. NO REF.

SET L.A. CO. ENGR. TAG IN LEAD.

CONT. LEFT PAGE

17.93 18.02

TR. 13978

176.36

FD. 1½" I.P. CON. PLUG, R.E. TAG 2000, ON 4 TR. 13978

500.10 @ 0° T58" = 500.10

TR. 13978

(30') (30')

CONT. TOP PAGE 49

PLEASE RETURN TO
COUNTY OF LOS ANGELES
DEPARTMENT OF COUNTY ENGINEER
403 LOS ANGELES COUNTY ENGINEERING BLDG.

Do not extend this side of this line.

Note: Any Additions or Changes on This Sheet Must be Made or Circled in Red Ink With Date and Name of Person Making Change.

WS 46

B2

PWFB 1528 938

| | |
|---|---|
| Notes Ck'd by | Survey of ARCADIA AREA & DN. #3 |
| Map No. | JN 0303.00 Tape 018 Std. 68 °F |
| Office Work | Surveyed by M. SOTRO |
| Checked | Notes M. S. Date 2-18-76 |
| Date | Indexed L. E. PALMER JUL 1 1976 |

F. B. 3940 PG. 49

WS 46 B2

Note: Any Additions or Changes on this Sheet Must be Made or Circled in Red Ink With Date and Name of Person Making Change.

Do not extend this side of this line.

PLEASE RETURN TO
COUNTY OF LOS ANGELES
DEPARTMENT OF COUNTY ENGINEER
403 LOS ANGELES COUNTY ENGINEERING BLDG.

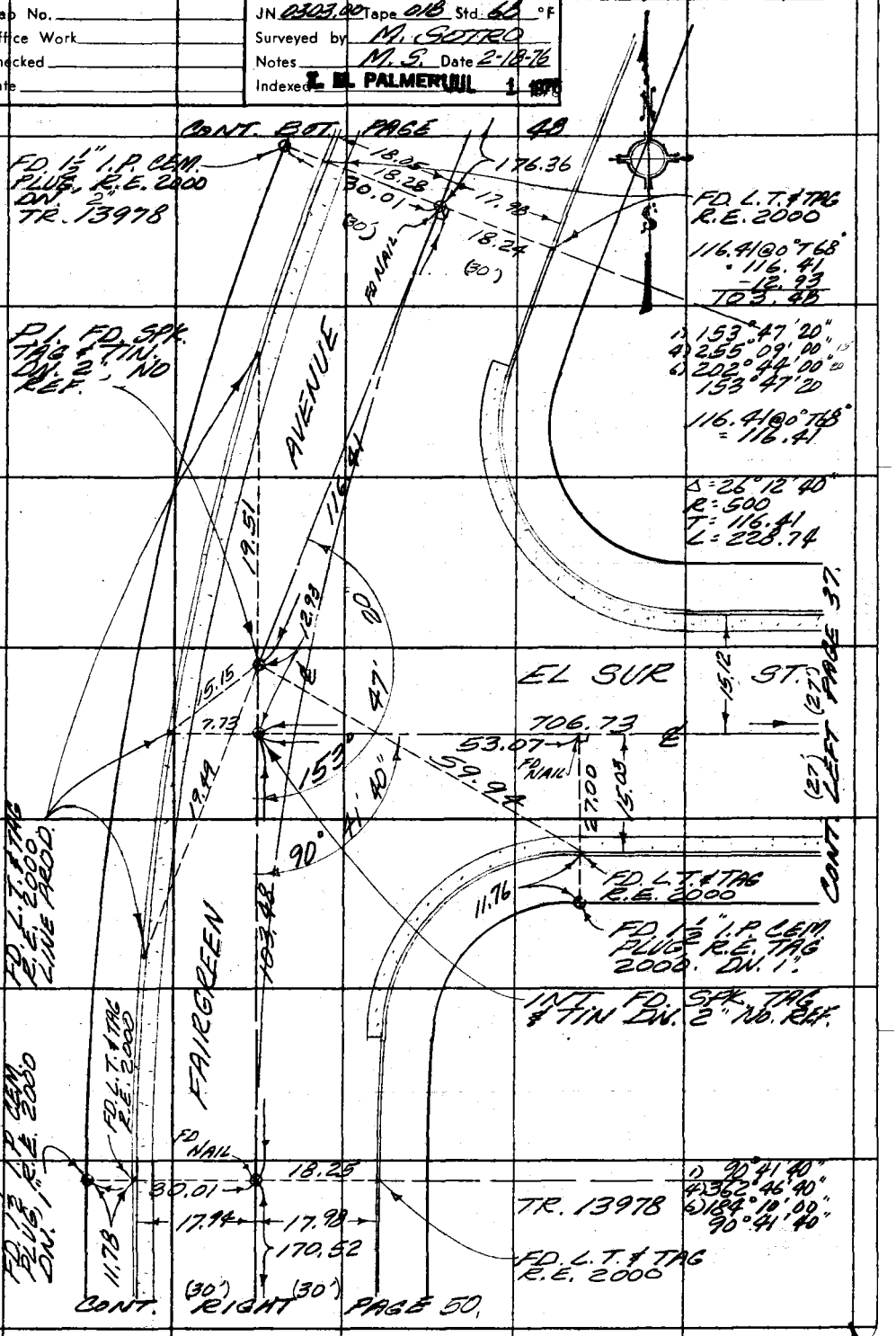


76F309S CE#310 3-69

PWFB 1528

939

F. B. 3940 PG. 50

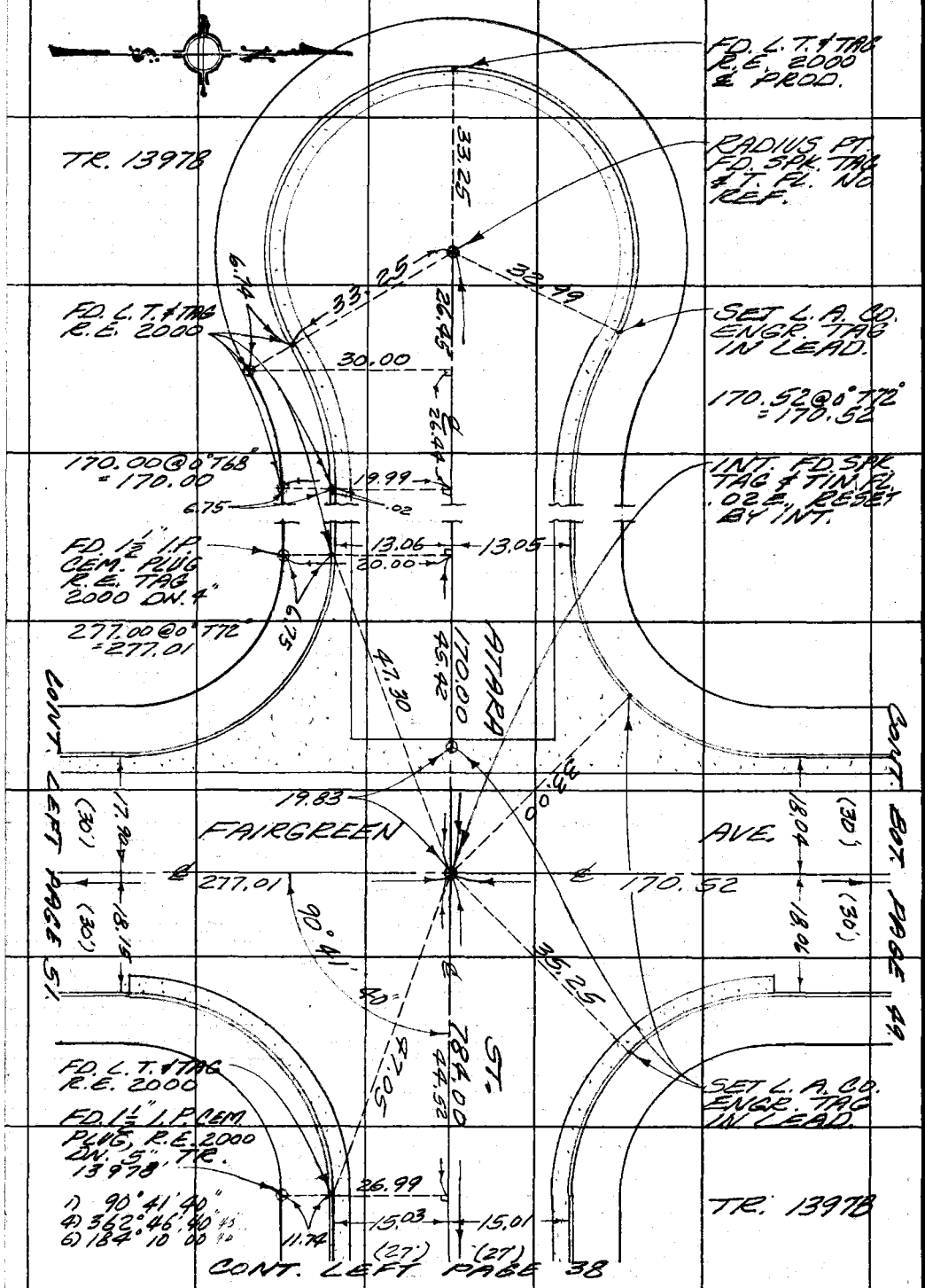


PLEASE RETURN TO
COUNTY OF LOS ANGELES
DEPARTMENT OF COUNTY ENGINEER
403 LOS ANGELES COUNTY ENGINEERING BLDG.

Do not extend this side of this line.

Note: Any Additions or Changes on This Sheet Must be Made or Circled in Red Ink With Date and Name of Person Making Change.

WS 46 B2

PWFB 1528 940, 941

| | |
|---|---|
| Notes Ck'd by | Survey of ARCADIA AREA & DIV. 3 |
| Map No. | JN 0303.00 Tape 018 Std 68 °F |
| Office Work | Surveyed by M. SOTRO |
| Checked | Notes M. S. Date 2-25-76 |
| Date | Index B. PALMER JUL 1 1976 |

F. B. 3940 PG. 51

B2

WS 46

Note: Any Additions or Changes on This Sheet Must be Made or Circled in Red Ink With Date and Name of Person Making Change.

Do not extend this side of this line.

PLEASE RETURN TO
COUNTY OF LOS ANGELES
DEPARTMENT OF COUNTY ENGINEER
403 LOS ANGELES COUNTY ENGINEERING BLDG.

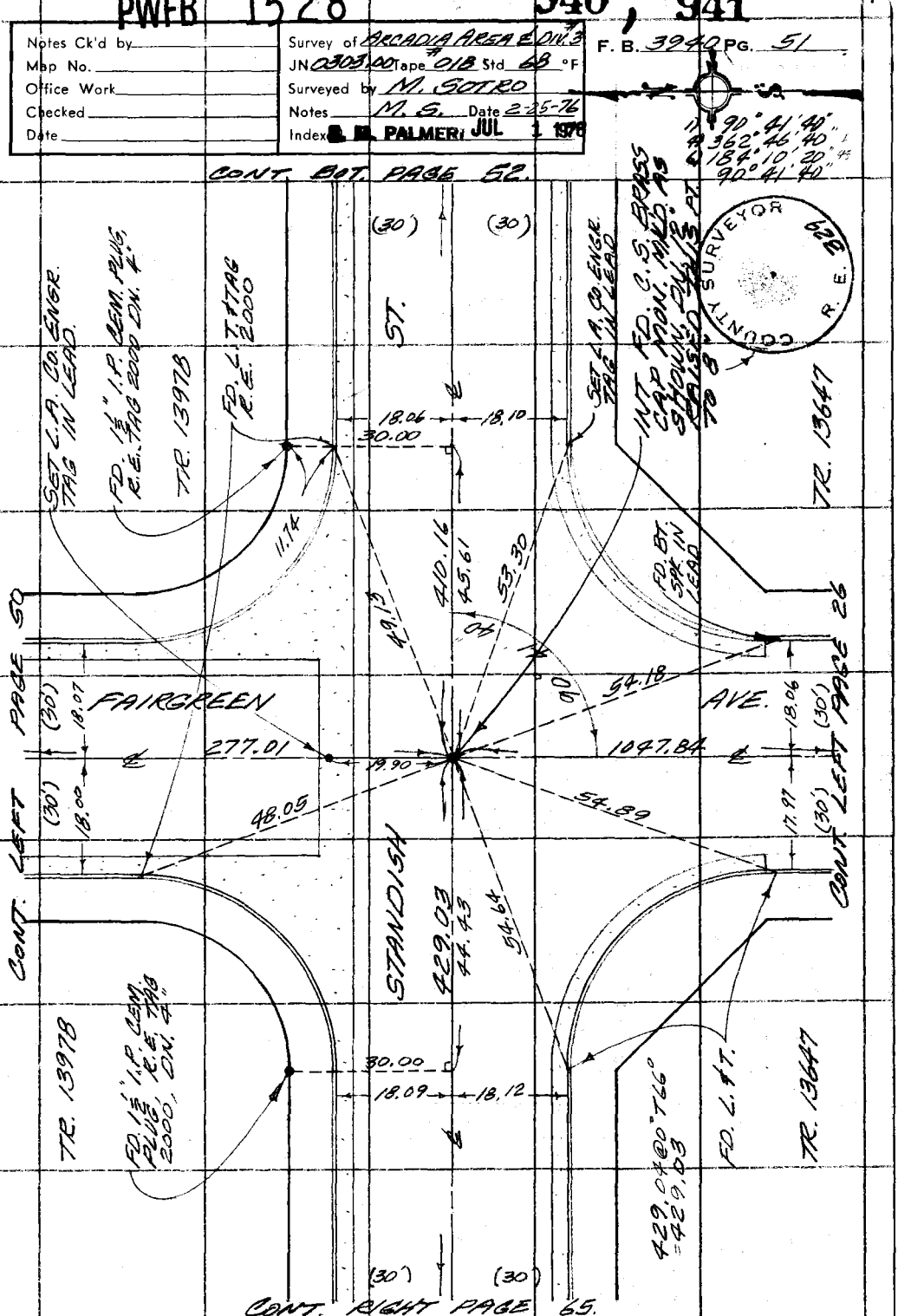


76E3095 CE#310 3-68

PWFB 1528

942 , 943

F. B. 3940 PG. 52

CONT. LEFT PAGE 39.

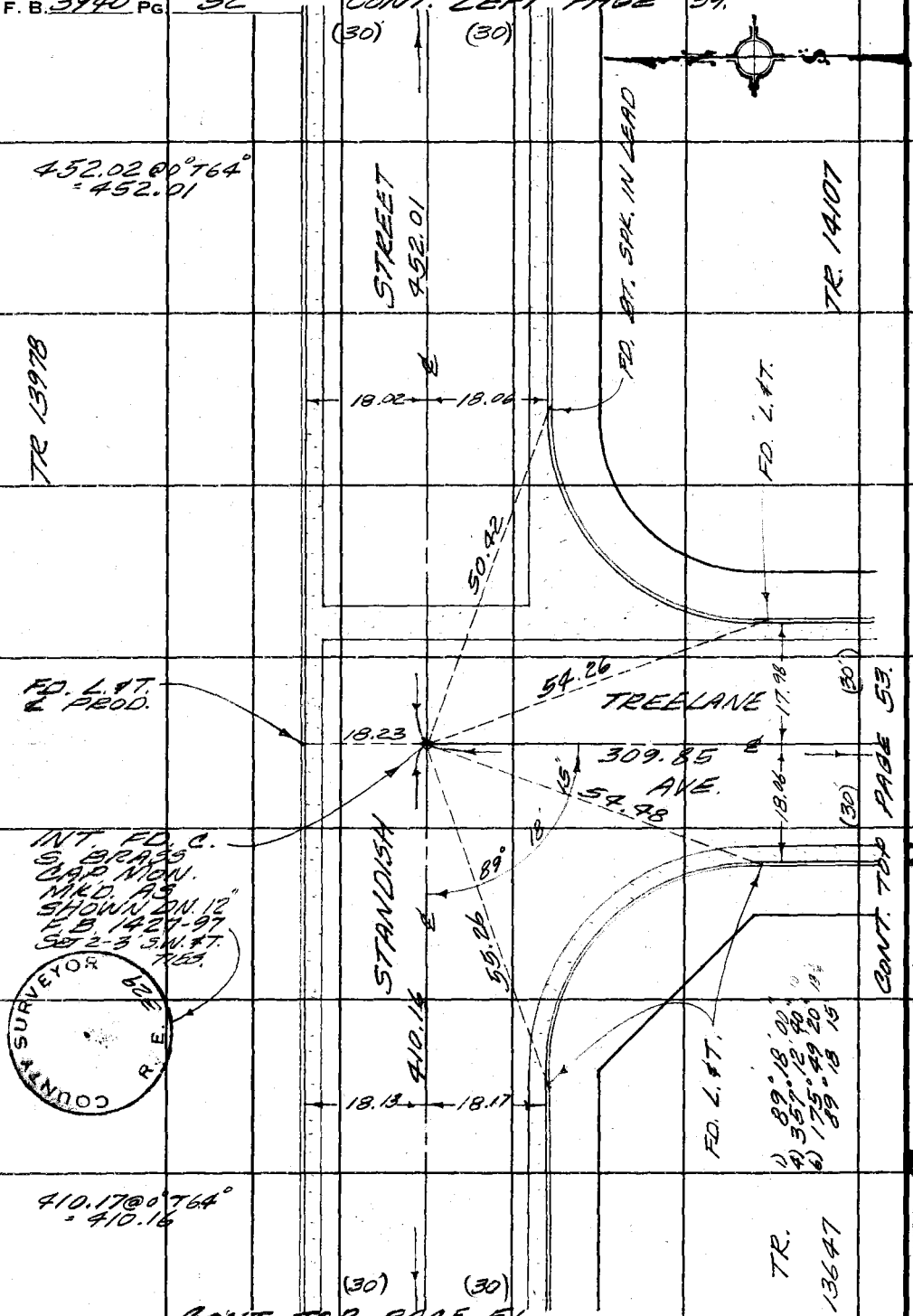


CONT. TOP PAGE 53.

PLEASE RETURN TO
COUNTY OF LOS ANGELES
DEPARTMENT OF COUNTY ENGINEER
403 LOS ANGELES COUNTY ENGINEERING BLDG.

Do not extend this side of this line.

Note: Any Additions or Changes on This Sheet Must be Made or Circled in Red Ink With Date and Name of Person Making Change.

WS 46

B2

PWFB 1528

944

| | |
|---|---|
| Notes Ck'd by | Survey of ARCADIA AREA & DIV. 3 |
| Map No. | JN 230300 Tape OLB Std LB °F |
| Office Work | Surveyed by M. SOTRO |
| Checked | Notes M.S. Date 2-76 |
| Date | Indexed L. M. PALMERI JUL 1 1976 |

F. B. 3940 PG. 53

WS 46 B2

Note: Any Additions or Changes on This Sheet Must be Made or Circled in Red Ink With Date and Name of Person Making Change.

Do not extend this side of this line.

PLEASE RETURN TO
COUNTY OF LOS ANGELES
DEPARTMENT OF COUNTY ENGINEER
403 LOS ANGELES COUNTY ENGINEERING BLDG.

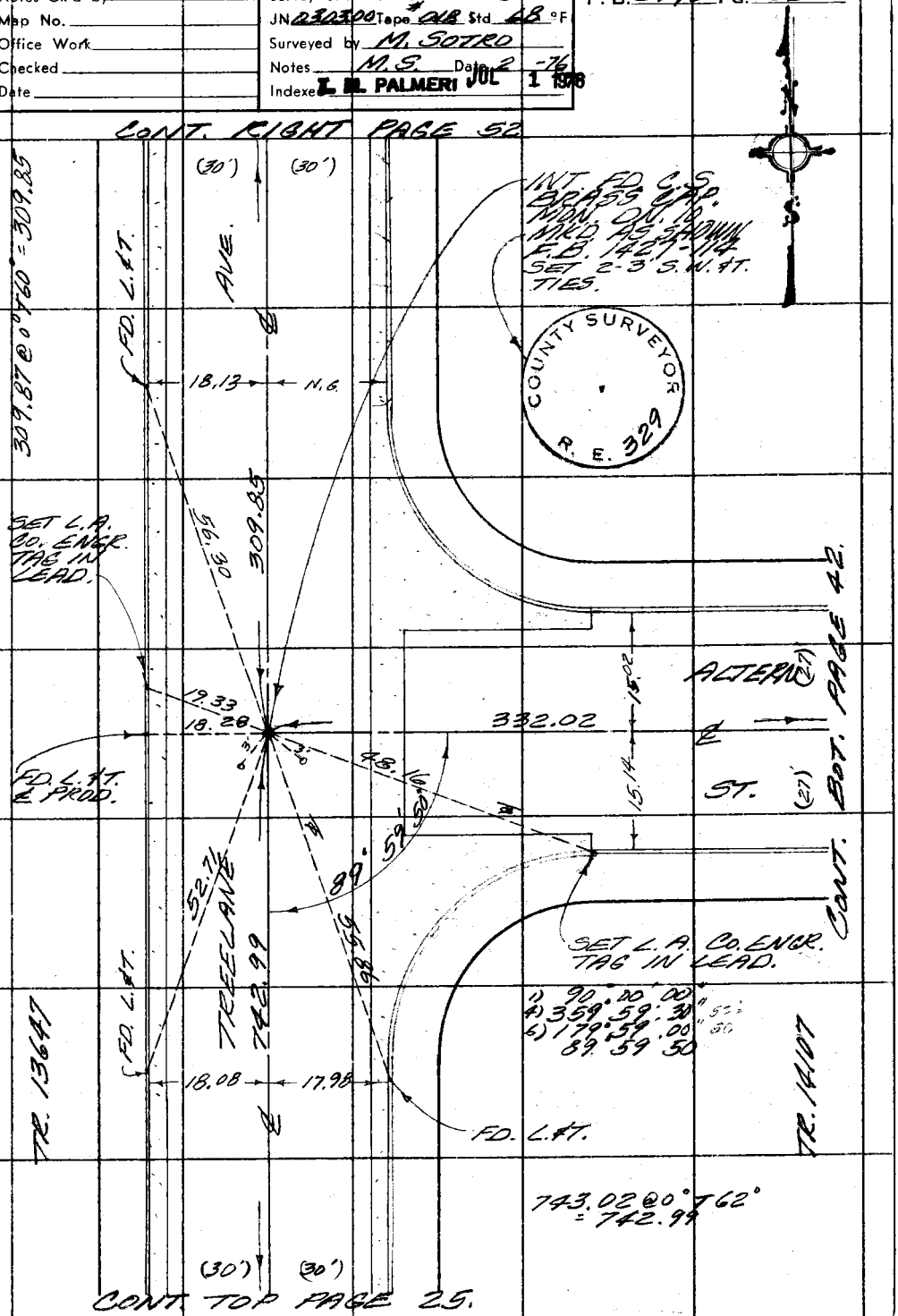


76E2095 C.E.#310 3-68

PWFB 1528 945

F. B. 3940 PG. 54

CONT. BOT. LEFT PAGE 47




125.45 @ 0° T 68° = 125.45
38.73 @ 0° T 68° = 38.73

FD. 1½" I.P. CEM. PLUG
R.E. TAG 2000 PN. 12
PER TR. 13978

PLEASE RETURN TO
COUNTY OF LOS ANGELES
DEPARTMENT OF COUNTY ENGINEER
403 LOS ANGELES COUNTY ENGINEERING BLDG.

Do not extend this side of this line.

Note: Any Additions or Changes on This Sheet Must be Made or Circled in Red Ink With Date and Name of Person Making Change.

76F309S CE#310 3-69

PLEASE RETURN TO
COUNTY OF LOS ANGELES
DEPARTMENT OF COUNTY ENGINEER
403 LOS ANGELES COUNTY ENGINEERING BLDG.

Note: Any Additions or Changes on This Sheet Must be Made or Circled in Red Ink With Date and Name of Person Making Change.

Do not extend this side of this line.

WS46 B2

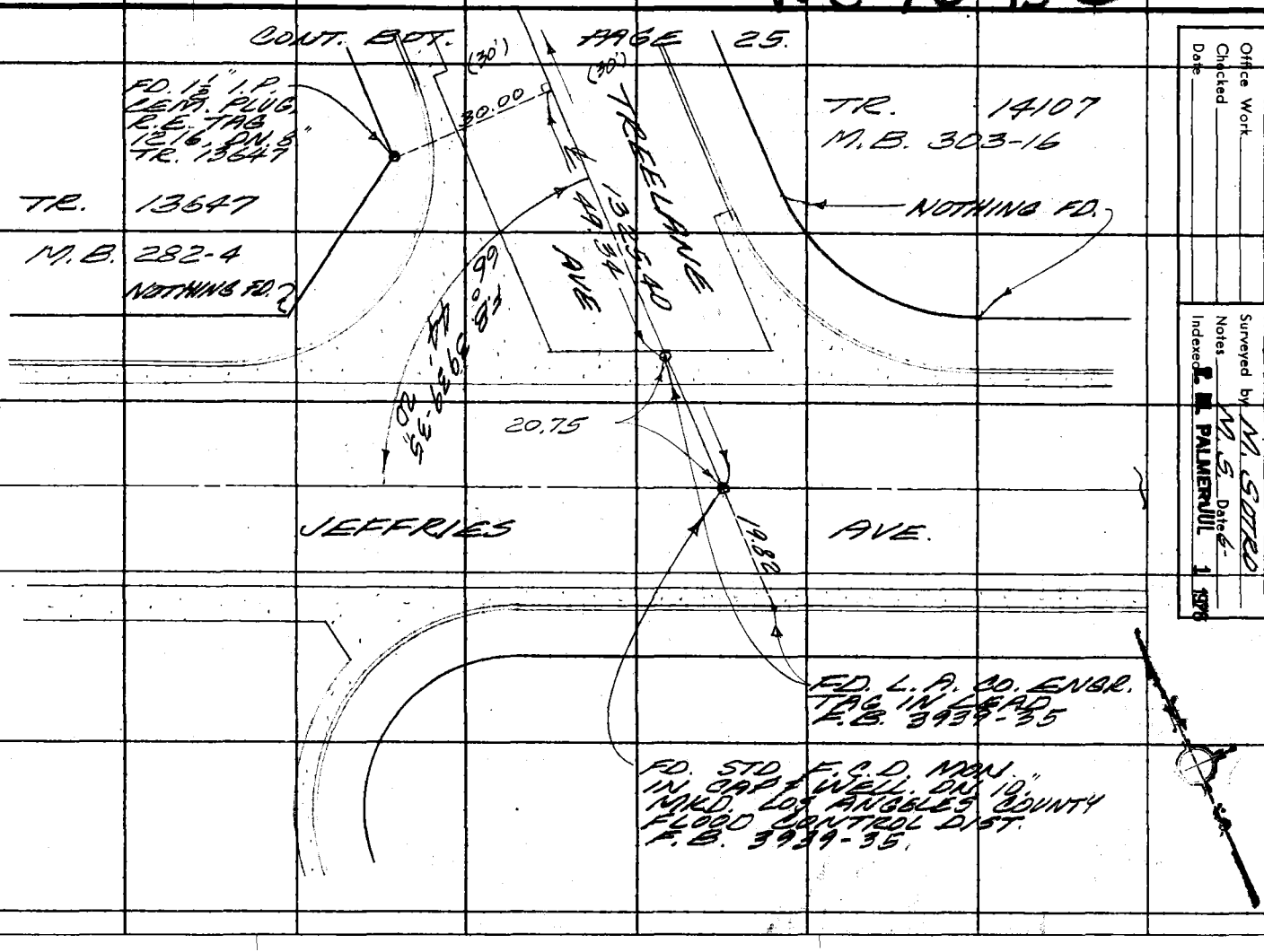


Notes Ck'd by
Map No.
Office Work
Checked
Date

Survey of ARCADIA REPLOT 73
JN 0303 Tape 012 Std. 68 °F
Surveyed by M. S. STOTRD
Notes
Indexed L. M. PALMER JUL 1 1976

PWFB 1528

F. B. 3940 PG. 55

946

PWFB 1528

947

F. B. 3940 Pg. 56

CONT. RIGHT PAGE 26.

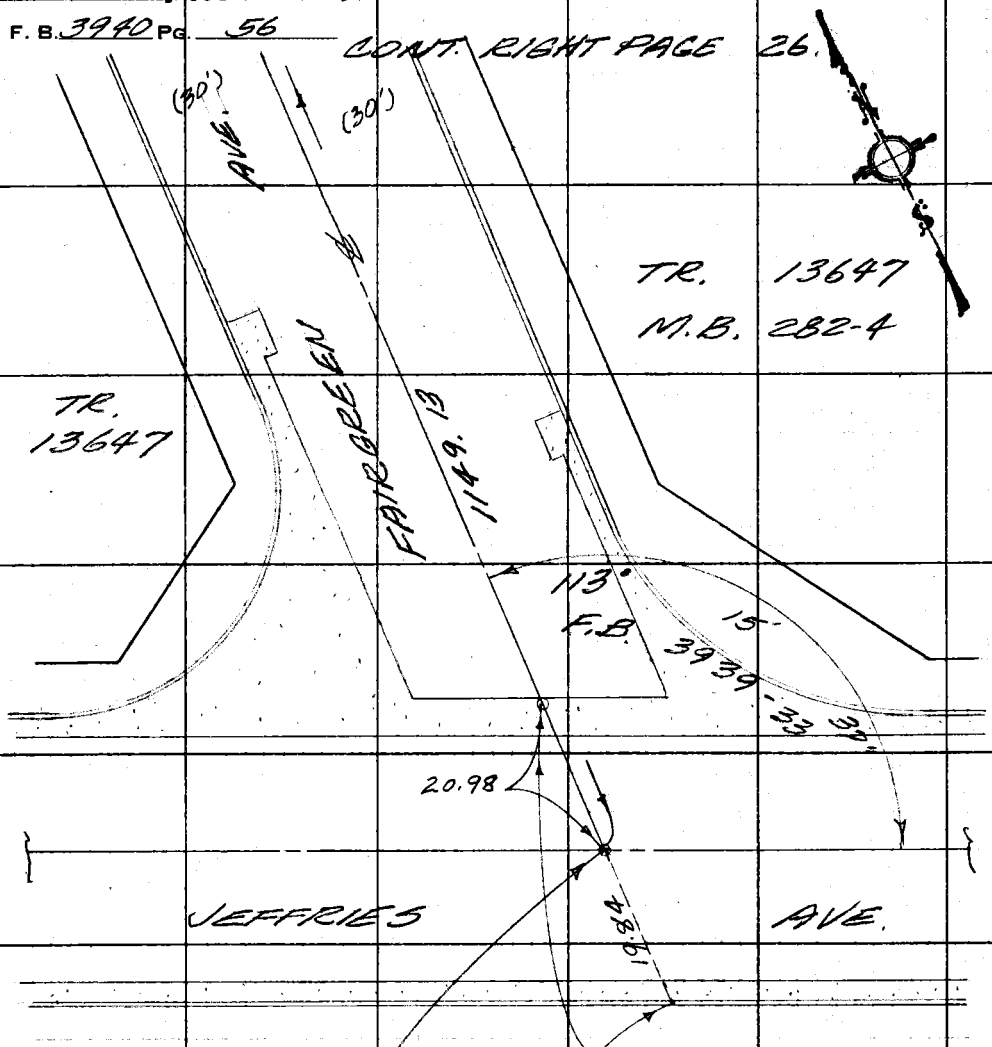


PLEASE RETURN TO
COUNTY OF LOS ANGELES
DEPARTMENT OF COUNTY ENGINEER
403 LOS ANGELES COUNTY ENGINEERING BLDG.

Do not extend this side of this line.

Note: Any Additions or Changes on This Sheet Must be Made or Circled in Red Ink With Date and Name of Person Making Change.

WS 46 B 2

PWFB 1528 948, 949, 950, 951

Notes Ck'd by
Map No.
Office Work
Checked
Date

Survey of ARCADIA AREA
JN 0505.00 Tape 018 Std 62 °F
Surveyed by M. SOTEO
Notes M.S. Date 6-9-76
Index B. PALMER JUL 1 1976

F. B. 3940 PG. 57

CONT. RIGHT PAGE 27

WS46 B2

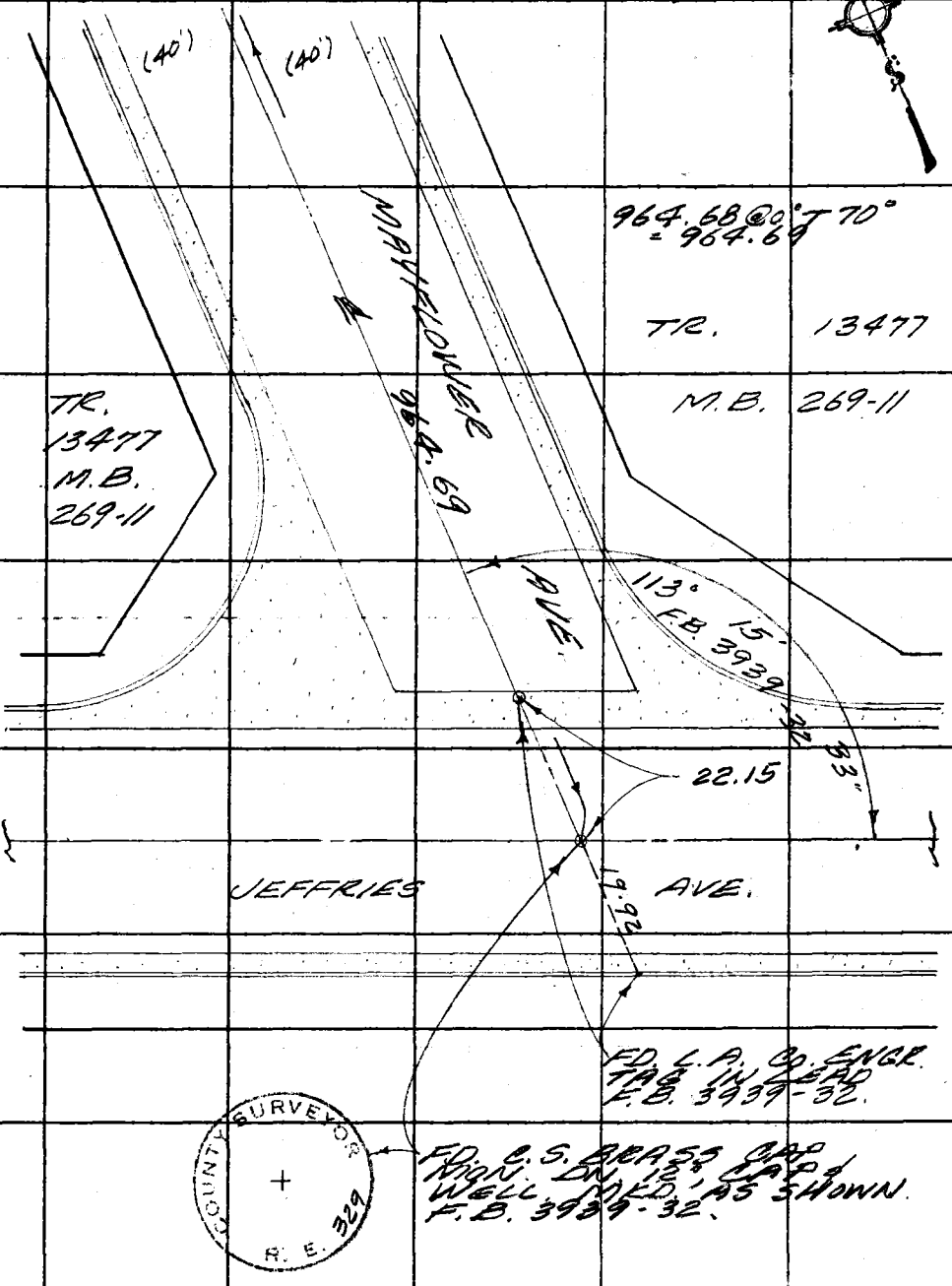


Note: Any Additions or Changes on this Sheet Must be Made or Circled in Red Ink With Date and Name of Person Making Change.

Do not extend this side of this line.

PLEASE RETURN TO
COUNTY OF LOS ANGELES
DEPARTMENT OF COUNTY ENGINEER
403 LOS ANGELES COUNTY ENGINEERING BLDG.

76F309S CE#310 3-69

PWFB 1528

952

F. B. 3940 PG. 58

CONT. BOT. PAGE 59

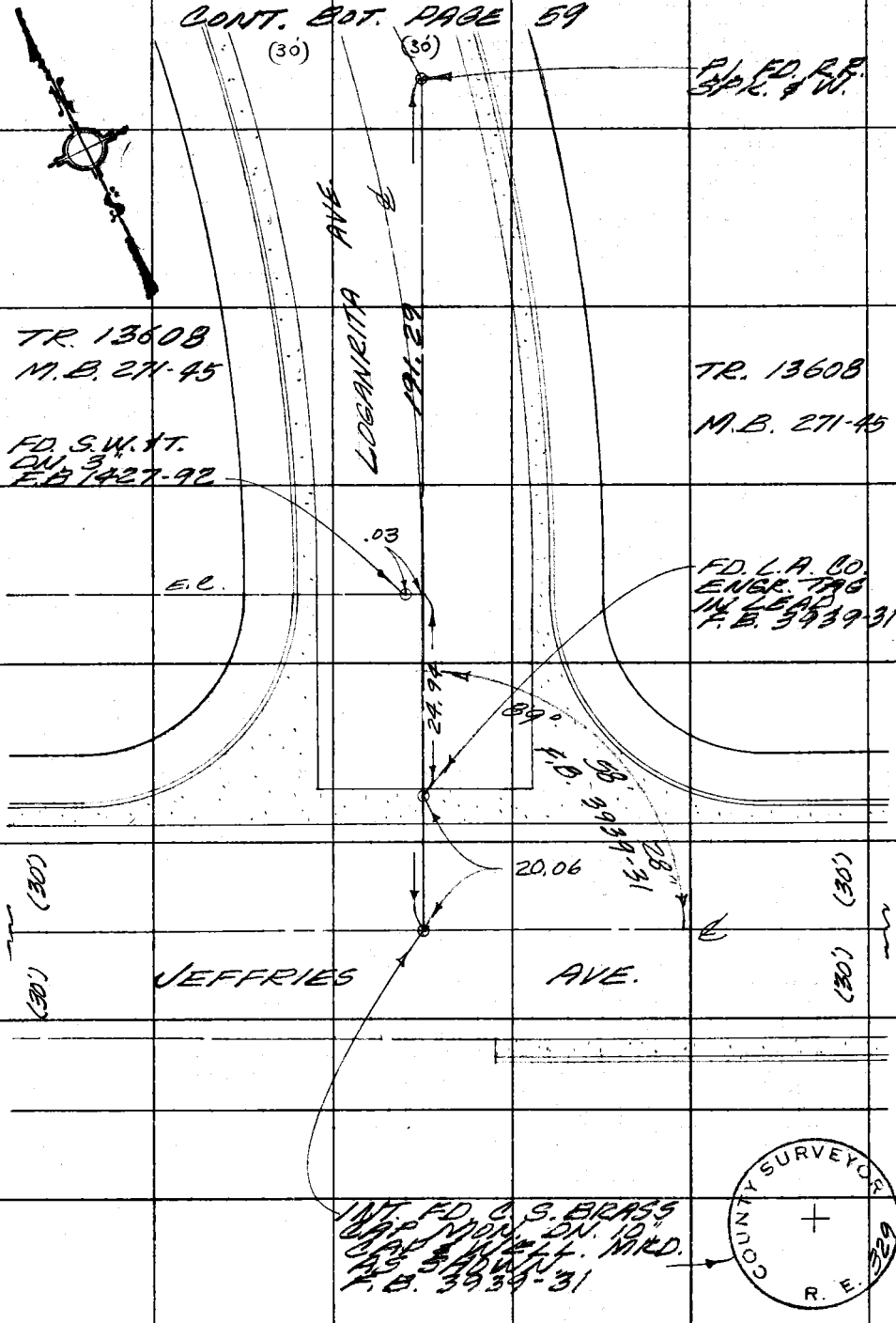


PLEASE RETURN TO
COUNTY OF LOS ANGELES
DEPARTMENT OF COUNTY ENGINEER
403 LOS ANGELES COUNTY ENGINEERING BLDG.

Do not extend this side of this line.

Note: Any Additions or Changes on This Sheet Must Be Made or Circled in Red Ink With Date and Name of Person Making Change.

WS 46 B2

PWFB 1528

953

| | |
|---|---|
| Notes Ck'd by | Survey of ARCADIA AREA & DIV. 3 |
| Map No. | JN 2509.00 Tape 018 Std 68 °F |
| Office Work | Surveyed by M. SOTRO |
| Checked | Notes M. S. Date 6-9-76 |
| Date | Indexed L. M. PALMERI JUL 1 1976 |

F. B. 3940 PG. 59

CONT. RIGHT PAGE 28

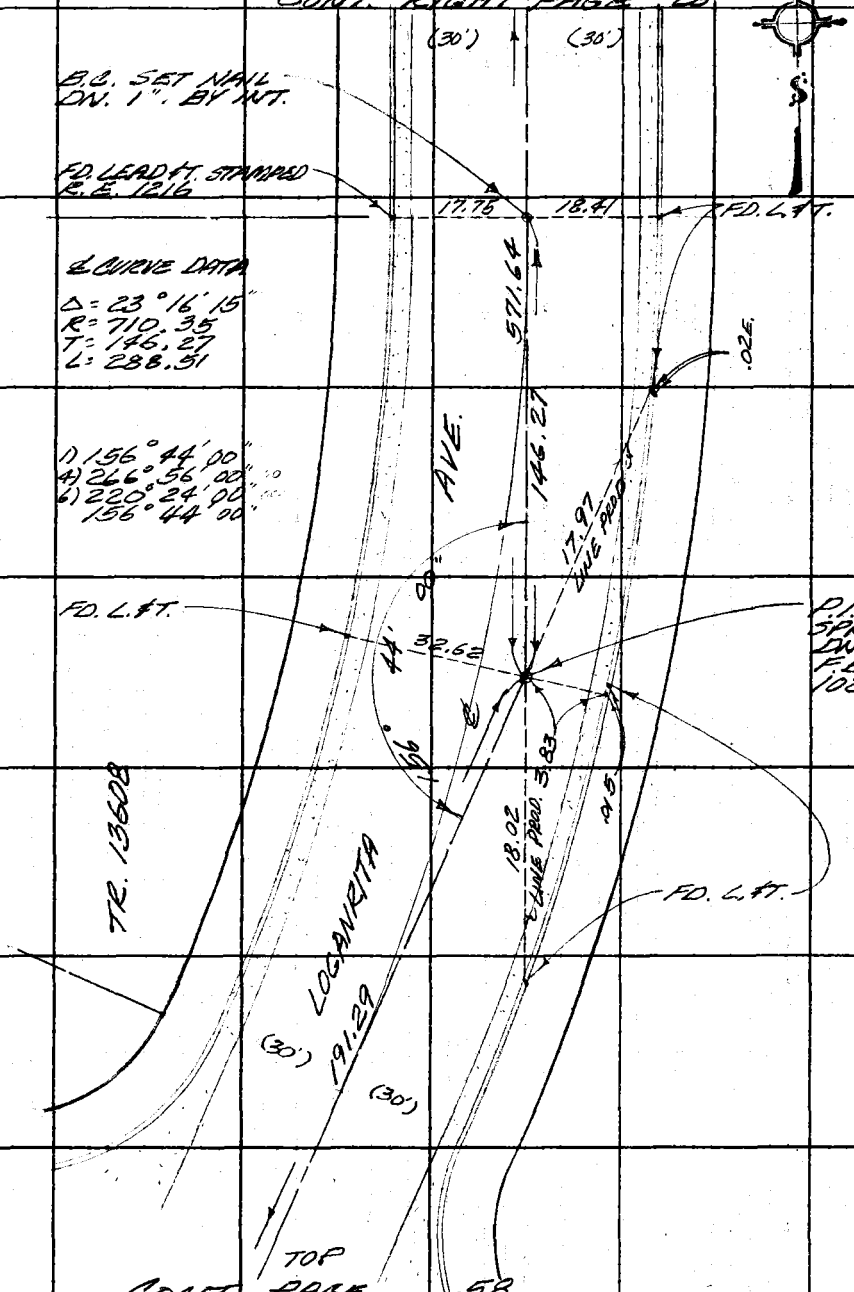


Note: Any Additions or Changes on this Sheet Must be Made or Circled in Red Ink With Date and Name of Person Making Change.

Do not extend this side of this line.

PLEASE RETURN TO
COUNTY OF LOS ANGELES
DEPARTMENT OF COUNTY ENGINEER
403 LOS ANGELES COUNTY ENGINEERING BLDG.

76F309S CE#310 3-66

F. B. 3940 PG. 60

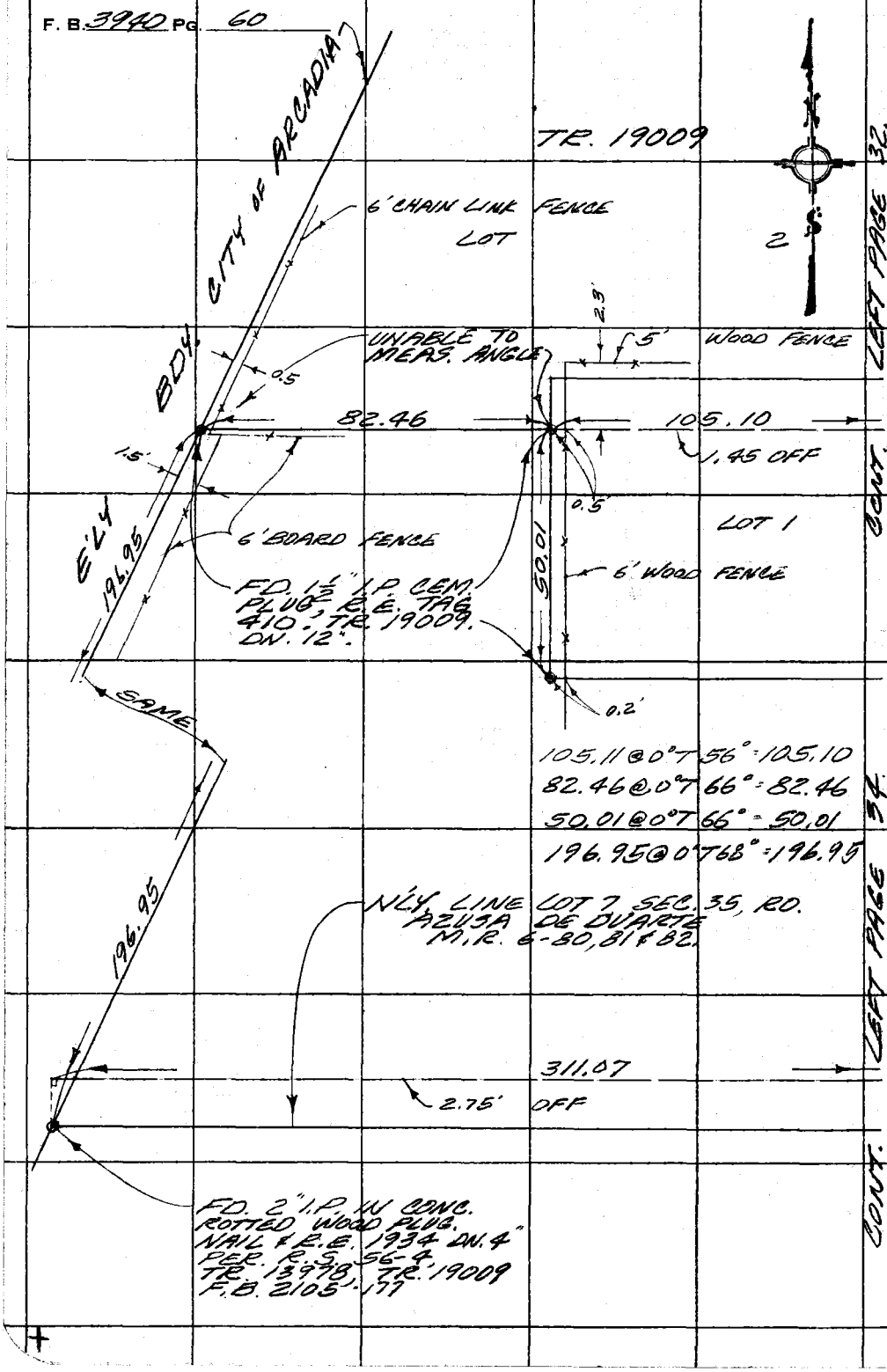


PLEASE RETURN TO
COUNTY OF LOS ANGELES
DEPARTMENT OF COUNTY ENGINEER
403 LOS ANGELES COUNTY ENGINEERING BLDG.

Do not extend this side of this line.

Note: Any Additions or Changes on This Sheet Must be Made or Circled in Red Ink With Date and Name of Person Making Change.

PWFB 1528 955, 956

| | |
|---|---|
| Notes Ck'd by | Survey of ARCADIA AREA & DIV. #3 |
| Map No. | JN 0383.00 Tape 018 Std 68 °F |
| Office Work | Surveyed by M. SOTRO |
| Checked | Notes M. S. Date 6-12-76 |
| Date | Indexed PALMER JUL 1 1976 |

F. B. 3940 PG. 61

WS 46 B2

Note: Any Additions or Changes on This Sheet Must be Made or Circled in Red Ink With Date and Name of Person Making Change.

Do not extend this side of this line.

PLEASE RETURN TO
COUNTY OF LOS ANGELES
DEPARTMENT OF COUNTY ENGINEER
403 LOS ANGELES COUNTY ENGINEERING BLDG.

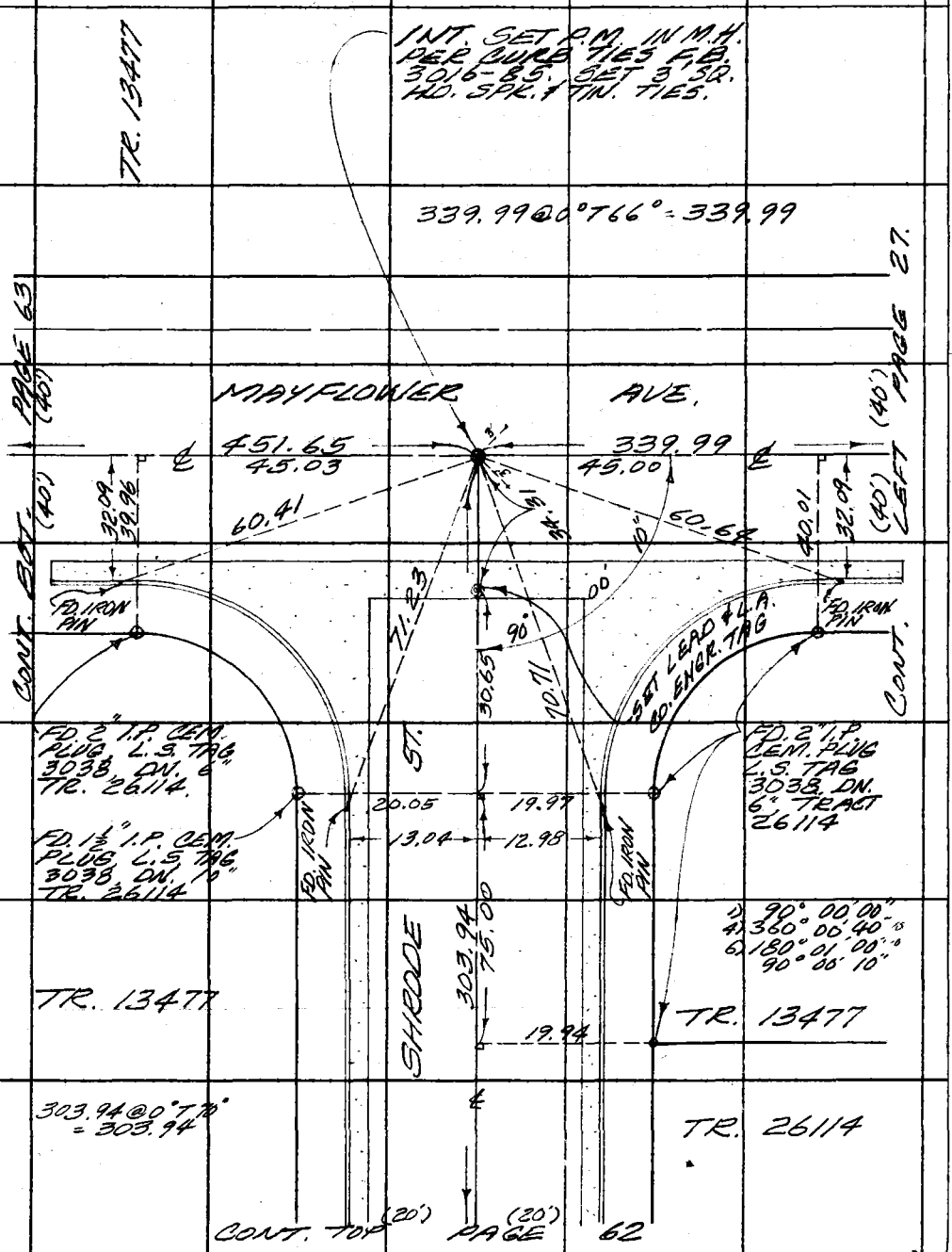


76F309S CE#310 3-69

F. B. 3940 PG. 62

CONT. BOT. PAGE 61.

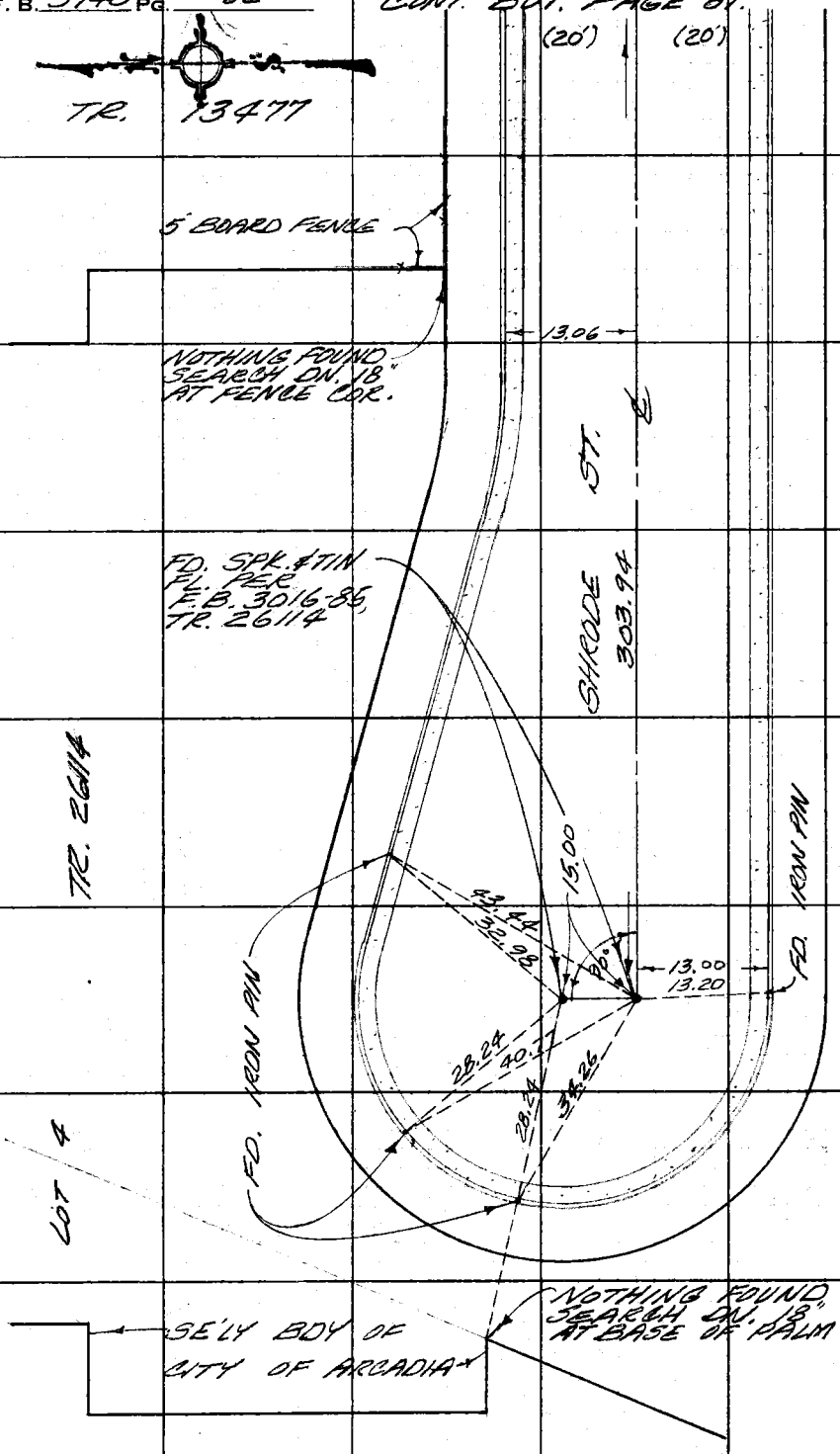


PLEASE RETURN TO
COUNTY OF LOS ANGELES
DEPARTMENT OF COUNTY ENGINEER
403 LOS ANGELES COUNTY ENGINEERING BLDG.

Do not extend this side of this line.

Note: Any Additions or Changes on This Sheet Must be Made or Circled in Red Ink With Date and Name of Person Making Change.

PWFB 1528 958, 959

Notes Ck'd by
Map No.
Office Work
Checked
Date

Survey of ARCADIA AREA L.DIV.#3
JN 0303.00 Tape 018 Std 68 °F
Surveyed by M. SATRO
Notes M.S. Date 6-14-76
Indexed E. M. PALMERI JUL 1 1976

F. B. 3940 Pg. 63

WS 46 B2

Note: Any Additions or Changes on this Sheet Must be Made or Circled in Red Ink With Date and Name of Person Making Change.

Do not extend this side of this line.

PLEASE RETURN TO
COUNTY OF LOS ANGELES
DEPARTMENT OF COUNTY ENGINEER
403 LOS ANGELES COUNTY ENGINEERING BLDG.

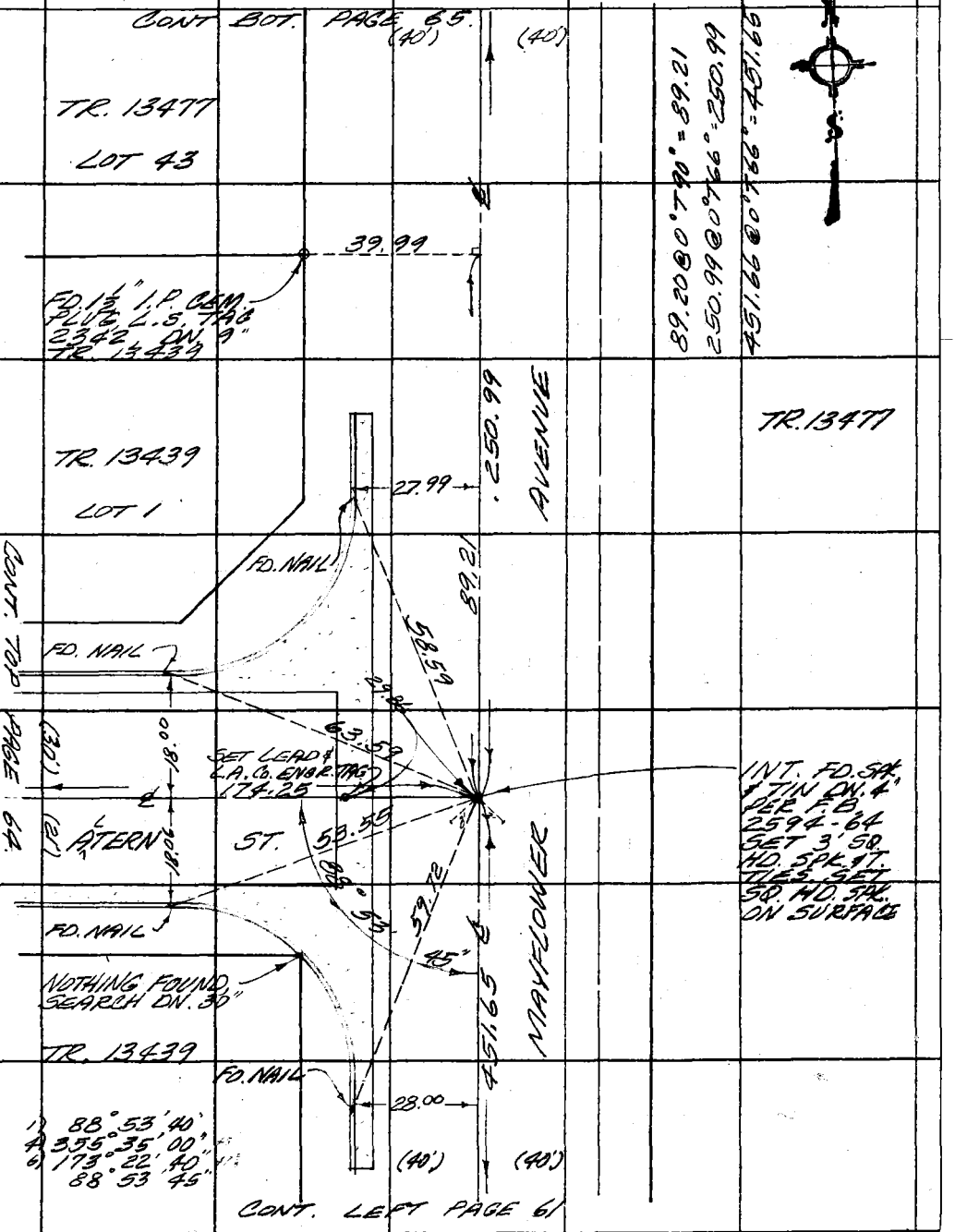


76F309S CE#310 3-69

F. B. 3940 PG. 64

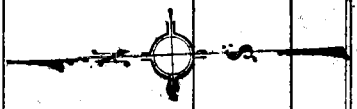

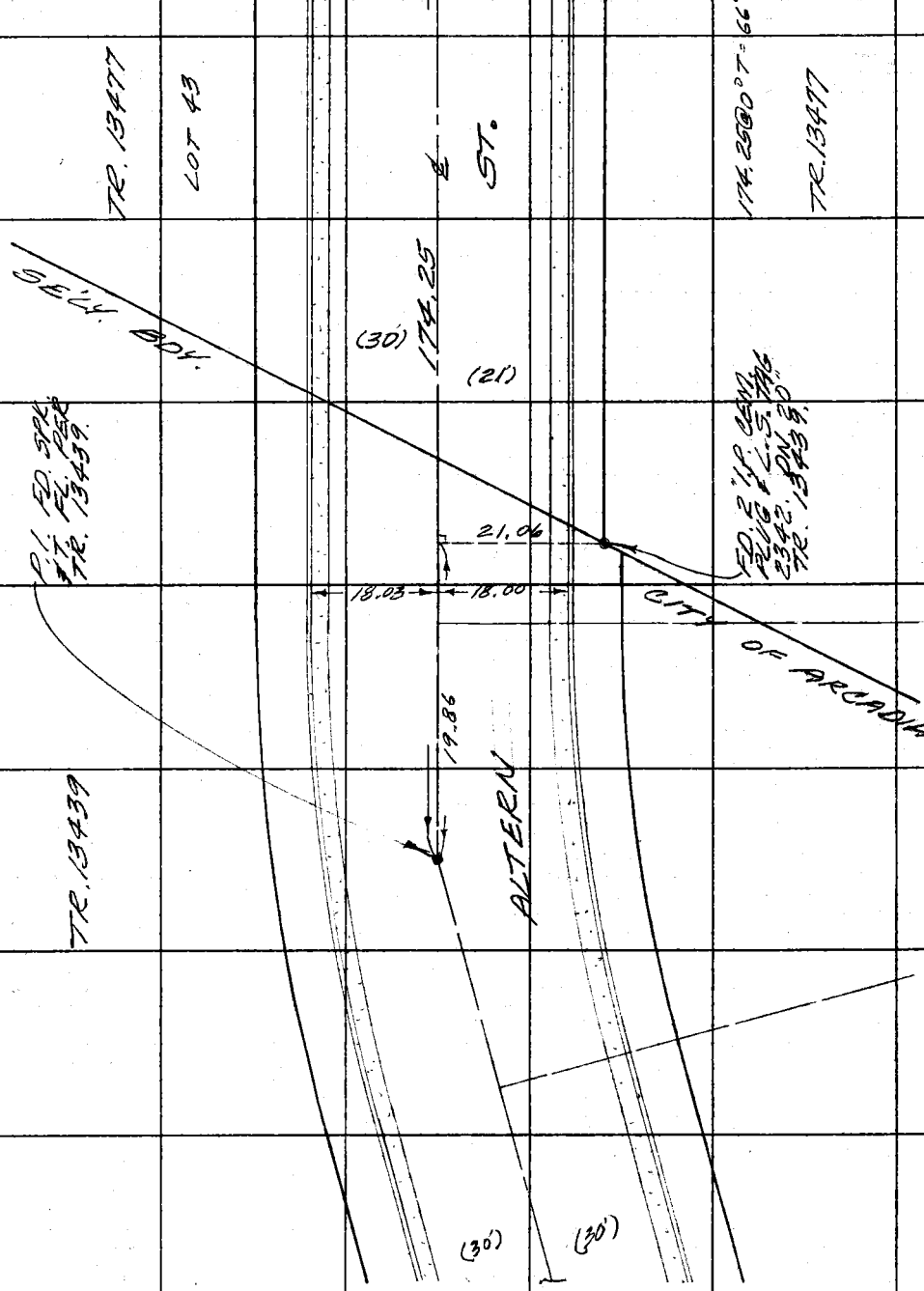


PLEASE RETURN TO
COUNTY OF LOS ANGELES
DEPARTMENT OF COUNTY ENGINEER
403 LOS ANGELES COUNTY ENGINEERING BLDG.

**Do not extend this side of this line.**

**Note:** Any Additions or Changes on This Sheet Must be Made or Circled in Red Ink With Date and Name of Person Making Change.

PWFB 1528 961, 962

| | |
|---|---|
| Notes Ck'd by | Survey of ARCADIA AREA 6 |
| Map No. | JN 0303.04 Tape 01A Std. 68 °F |
| Office Work | Surveyed by M. ISOTRO |
| Checked | Notes M.S. Date 1-29-76 |
| Date | Indexed E. M. PALMER Jr. 1 1976 |

F. B. 3940 PG. 65

WS 46 B2

Note: Any Additions or Changes on This Sheet Must be Made or Circled in Red Ink With Date and Name of Person Making Change.

Do not extend this side of this line.

PLEASE RETURN TO
COUNTY OF LOS ANGELES
DEPARTMENT OF COUNTY ENGINEER
403 LOS ANGELES COUNTY ENGINEERING BLDG.

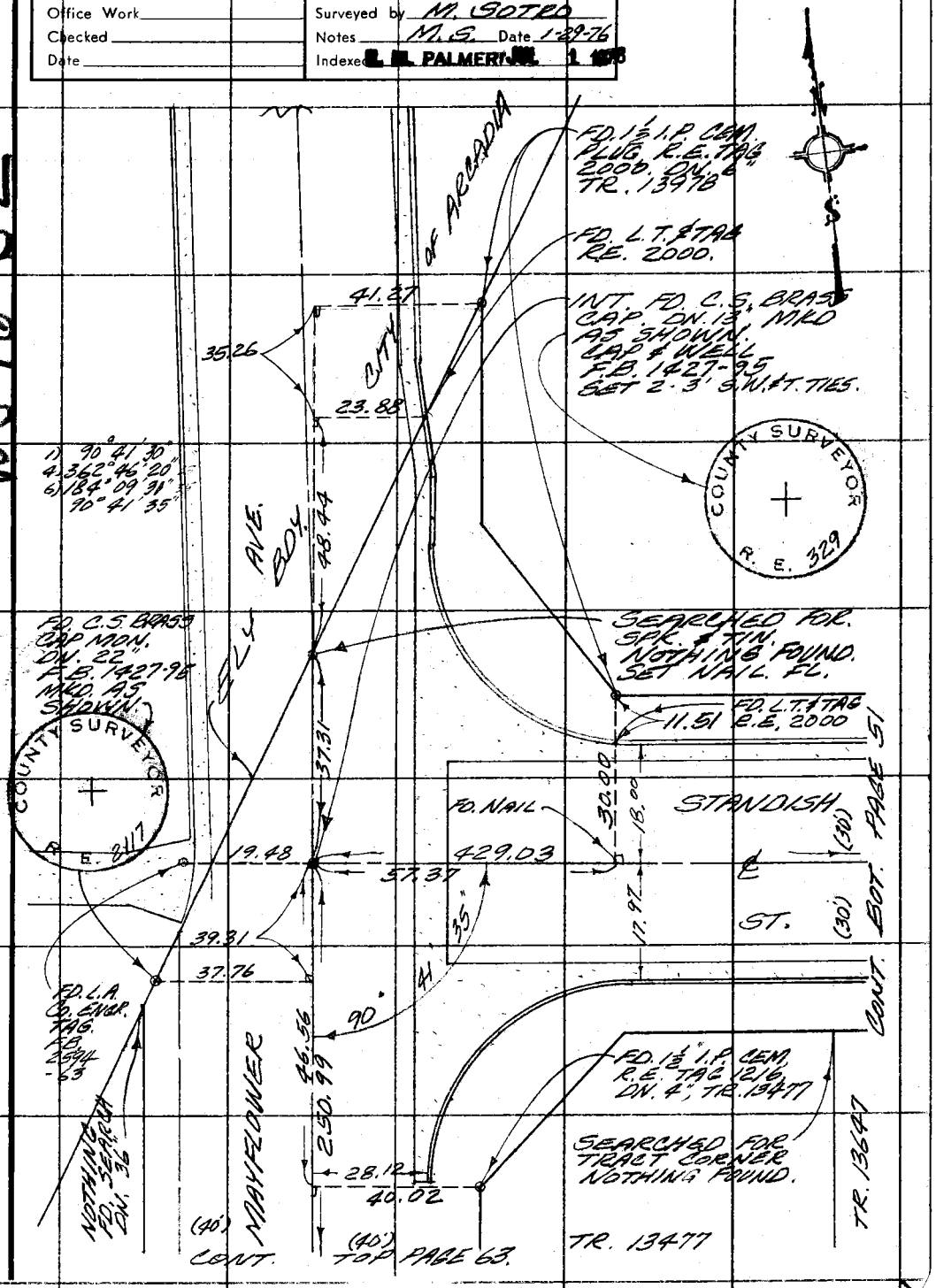


76F3095 CE#310 3-68

PLEASE RETURN TO
COUNTY OF LOS ANGELES
DEPARTMENT OF COUNTY ENGINEER
403 LOS ANGELES COUNTY ENGINEERING BLDG.

Note: Any Additions or Changes on This Sheet Must be Made or Circled in Red Ink With Date and Name of Person Making Change.

**Do not extend this side of this line.**

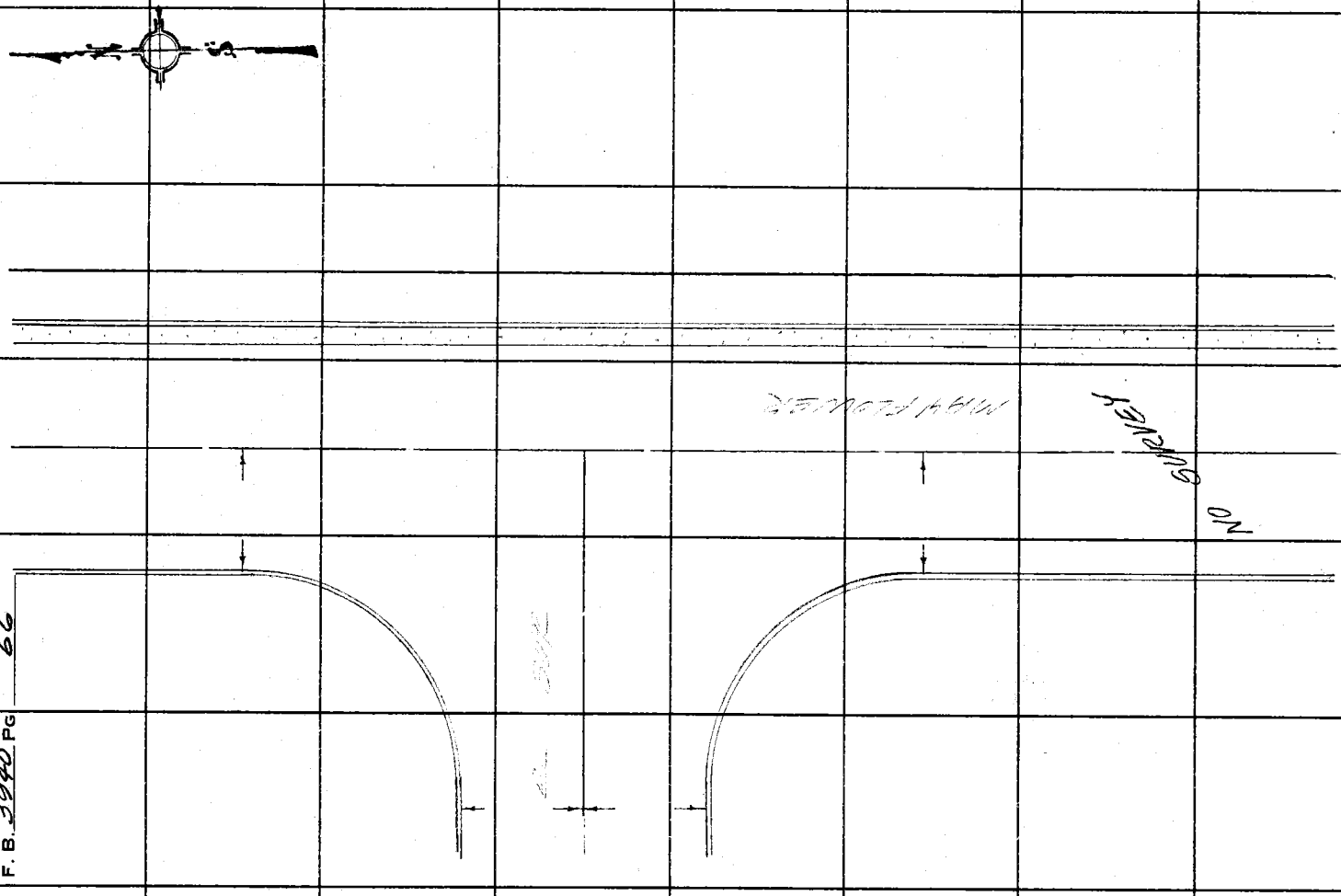


F. B. 3940 PG 66

PWFB 1528

963

| | |
|---|---|
| Notes Ck'd by | Survey of ARCADIA AREA FLOW 3 |
| Map No. | JN 030300 Tape 018 Std 68 °F |
| Office Work | Surveyed by M. SOTRO |
| Checked | Notes M. S. Date 11-20-75 |
| Date | Indexed T. M. PALMER JUL 1 1976 |

F. B. 3940 PG. 67

CONT. LEFT PAGE 68

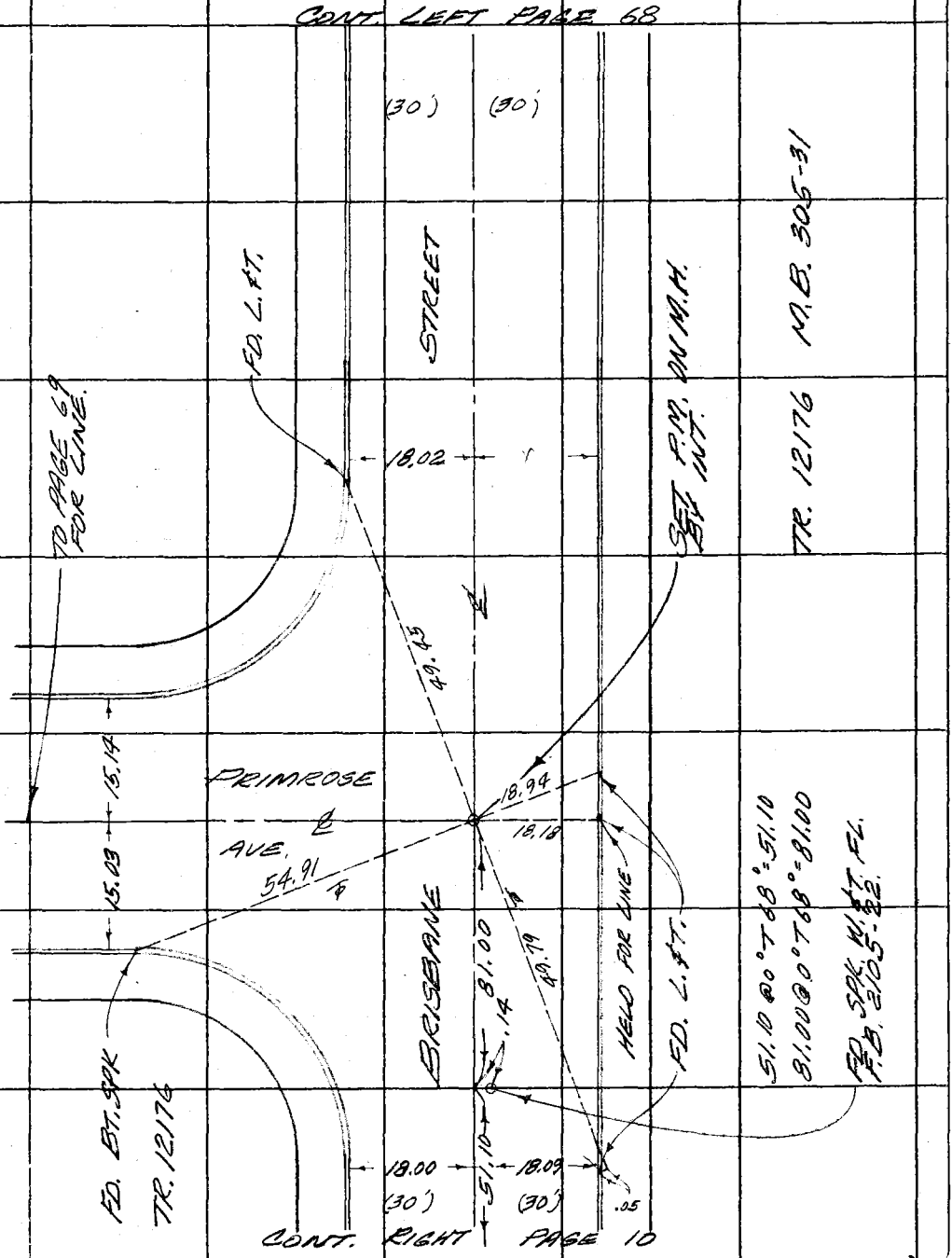


CONT. RIGHT PAGE 10

WS 46 B2

Note: Any Additions or Changes on This Sheet Must be Made or Circled in Red Ink With Date and Name of Person Making Change.

Do not extend this side of this line.

PLEASE RETURN TO
COUNTY OF LOS ANGELES
DEPARTMENT OF COUNTY ENGINEER
403 LOS ANGELES COUNTY ENGINEERING BLDG.

76F3095 CE#210 3-68

PWFB 1528

964

F. B. 3940 PG. 68

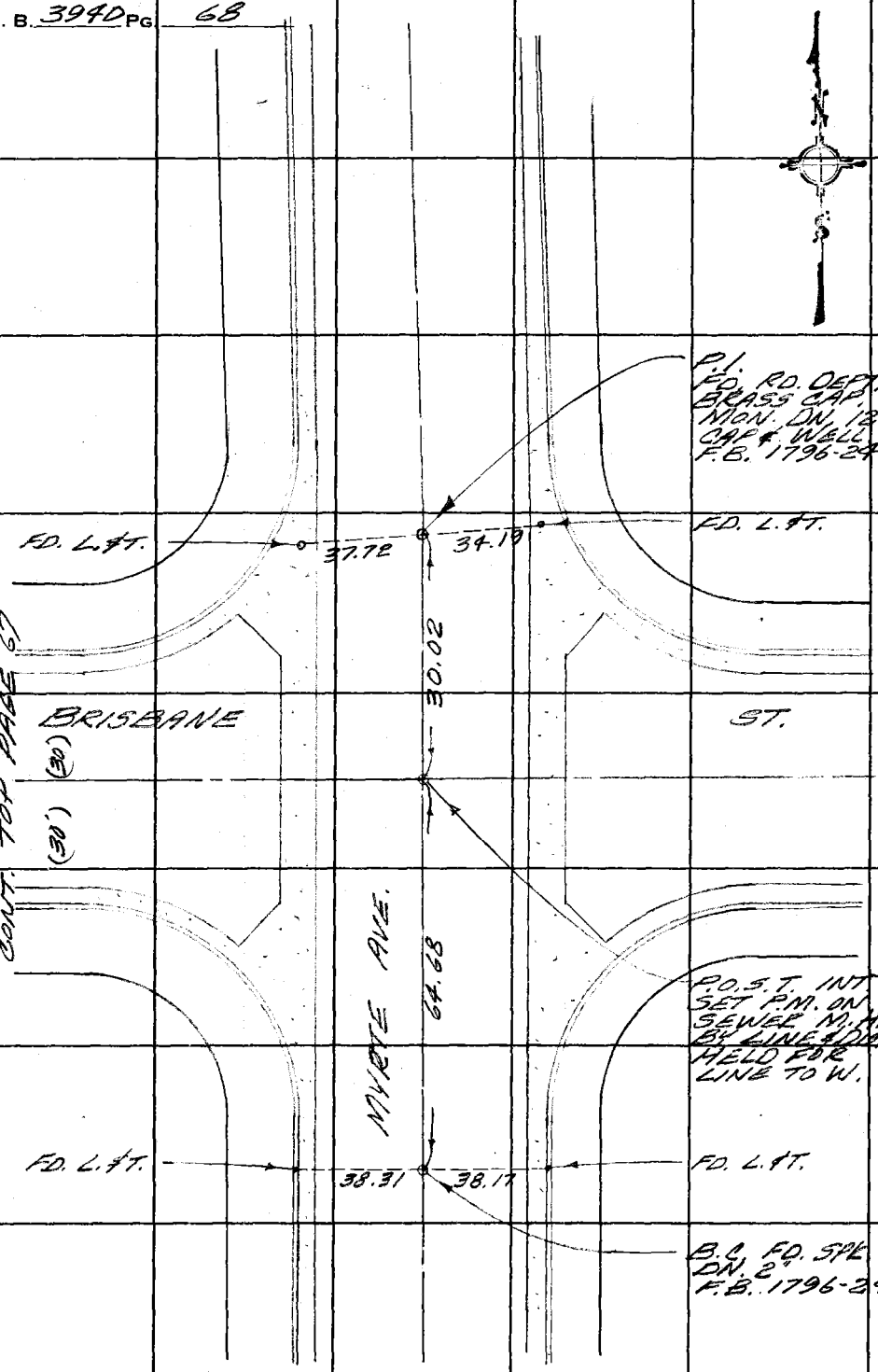


PLEASE RETURN TO
COUNTY OF LOS ANGELES
DEPARTMENT OF COUNTY ENGINEER
403 LOS ANGELES COUNTY ENGINEERING BLDG.

Do not extend this side of this line.

Note: Any Additions or Changes on This Sheet Must be Made or Circled in Red Ink, With Date and Name of Person Making Change.

WS 46 B 24

PWFB 1528

965

| | |
|---|---|
| Notes Ck'd by | Survey of ARCADIA AREA & DIV. 3 |
| Map No. | JN 030200 Tape #018 Std 68 °F |
| Office Work | Surveyed by M. SOTRO |
| Checked | Notes M.S. Date 11-21-75 |
| Date | Indexed E. M. PALMER JUL 1 1976 |

F. B. 3940 PG. 69

WS 46 B2

Note: Any Additions or Changes on This Sheet Must be Made or Circled in Red Ink With Date and Name of Person Making Change.

Do not extend this side of this line.

PLEASE RETURN TO
COUNTY OF LOS ANGELES
DEPARTMENT OF COUNTY ENGINEER
403 LOS ANGELES COUNTY ENGINEERING BLDG.

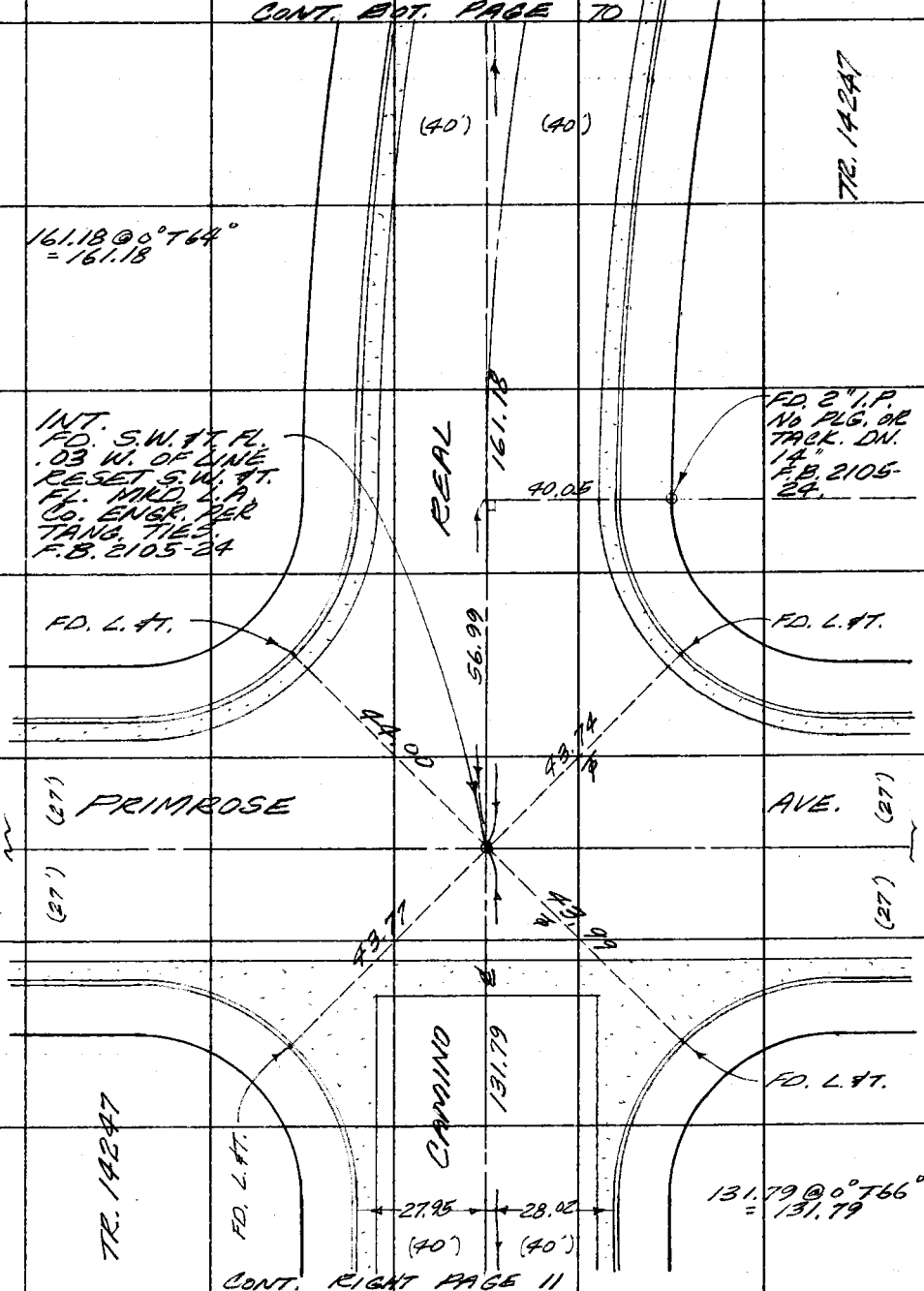


75F309S CE#310 3-68

PWFB 1528 966, 967

F. B. 3940 PG 70



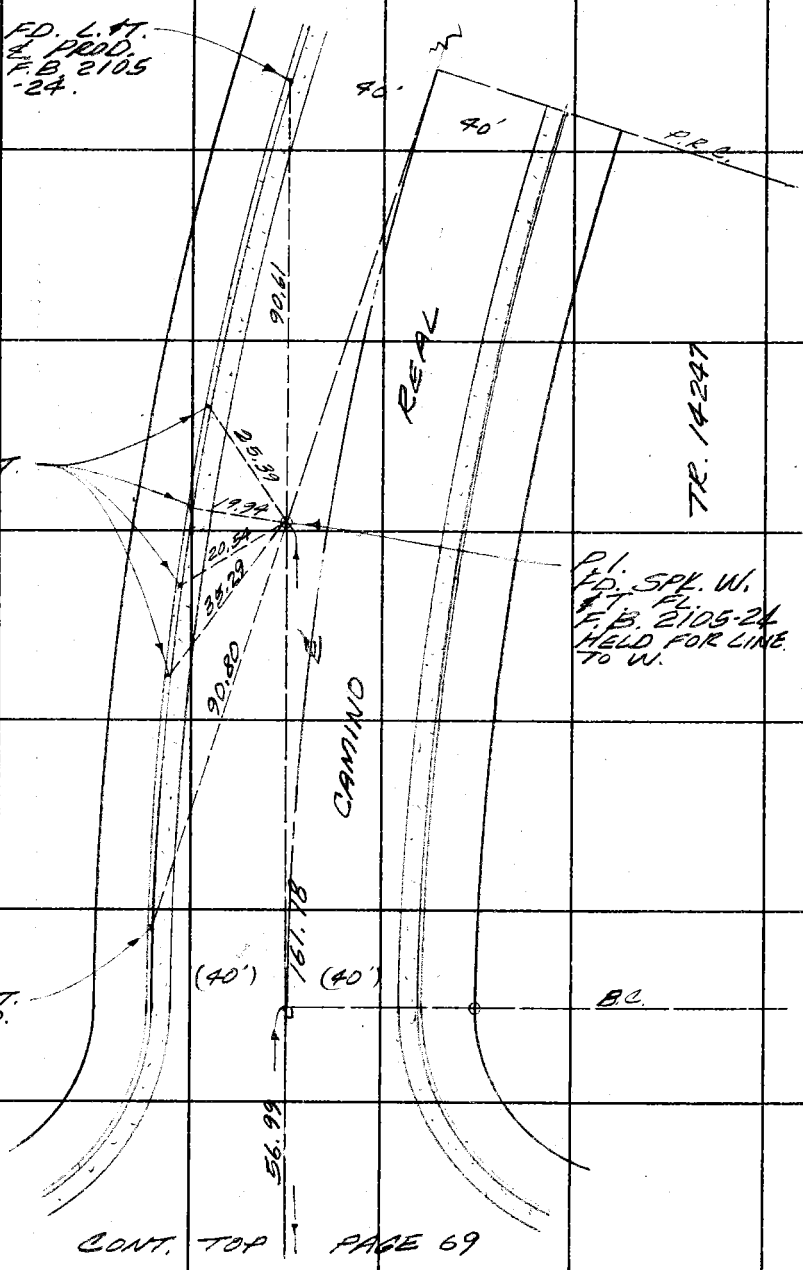


PLEASE RETURN TO
COUNTY OF LOS ANGELES
DEPARTMENT OF COUNTY ENGINEER
403 LOS ANGELES COUNTY ENGINEERING BLDG.

Do not extend this side of this line.

Note: Any Additions or Changes on This Sheet Must Be Made or Circled in Red Ink With Date and Name of Person Making Change.

76F309S CE#310 3-68

PLEASE RETURN TO
COUNTY OF LOS ANGELES
DEPARTMENT OF COUNTY ENGINEER
403 LOS ANGELES COUNTY ENGINEERING BLDG.

**Note:** Any Additions or Changes on This Sheet Must be Made or Circled in Red Ink With Date and Name of Person Making Change.

**Do not extend this side of this line.**

WS 46 B2

PWFB 1528

968

Notes Ck'd by
Map No.
Office Work
Checked
Date

Survey of RECREATION AREA EOYS
JN 0703.00 Tape 0.08 Std. 68 °F
Surveyed by M. S. SOTELO
Notes
Date 12-3-75
Index I. H. PALMERI JUL 1 1976

F. B. 3940 PG. 71

132.07 @ 0° T 70° = 132.07

TR. 14247
M.B. 312-33

INT.
FD. SPK. W. FT. PL.
F.B. 2105-26

FD. L. FT.

CONT.

ALTERN

STREET

(30')

(30')

17.89

18.14

18.70

18.07

49.62

132.07

50.42

59.54

17.70

18.20

(30')

(30')

PRIMROSE AVE.

(27')

(27')

FD. BT. SPK.

TR. 14247

CONT. BDY. PAGE 72

PLAT PAGE 13

FD. L. FT.

PWFB 1528

969

F. B. 3940 PG 72

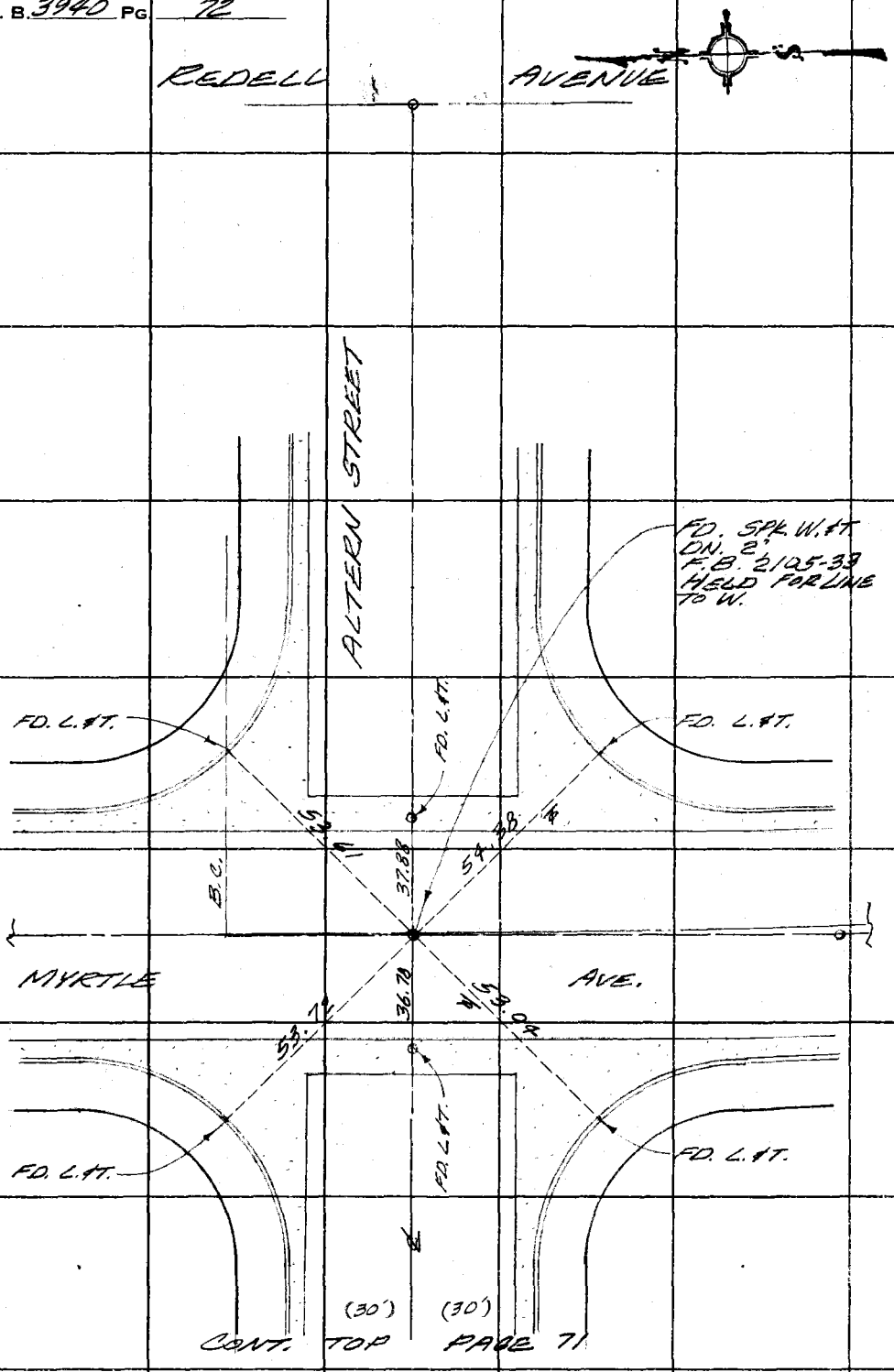


CONT. TOP PAGE 71

PLEASE RETURN TO
COUNTY OF LOS ANGELES
DEPARTMENT OF COUNTY ENGINEER
403 LOS ANGELES COUNTY ENGINEERING BLDG.

Do not extend this side of this line.

Note: Any Additions or Changes on This Sheet Must be Made or Circled in Red Ink With Date and Name of Person Making Change.

WS 46 R2

PWFB 1528 970

| | |
|---|---|
| Notes Ck'd by | Survey of ARCADIA AREA & DIV. 3 |
| Map No. | JN 0303.00 Tape #018 Std 68 °F |
| Office Work | Surveyed by M. SOTRO |
| Checked | Notes M.S. Date 12-3-75 |
| Date | Indexed B. L. PALMER JUL 1 1976 |

F. B. 3940 PG. 73

CONT. LEFT PAGE 14

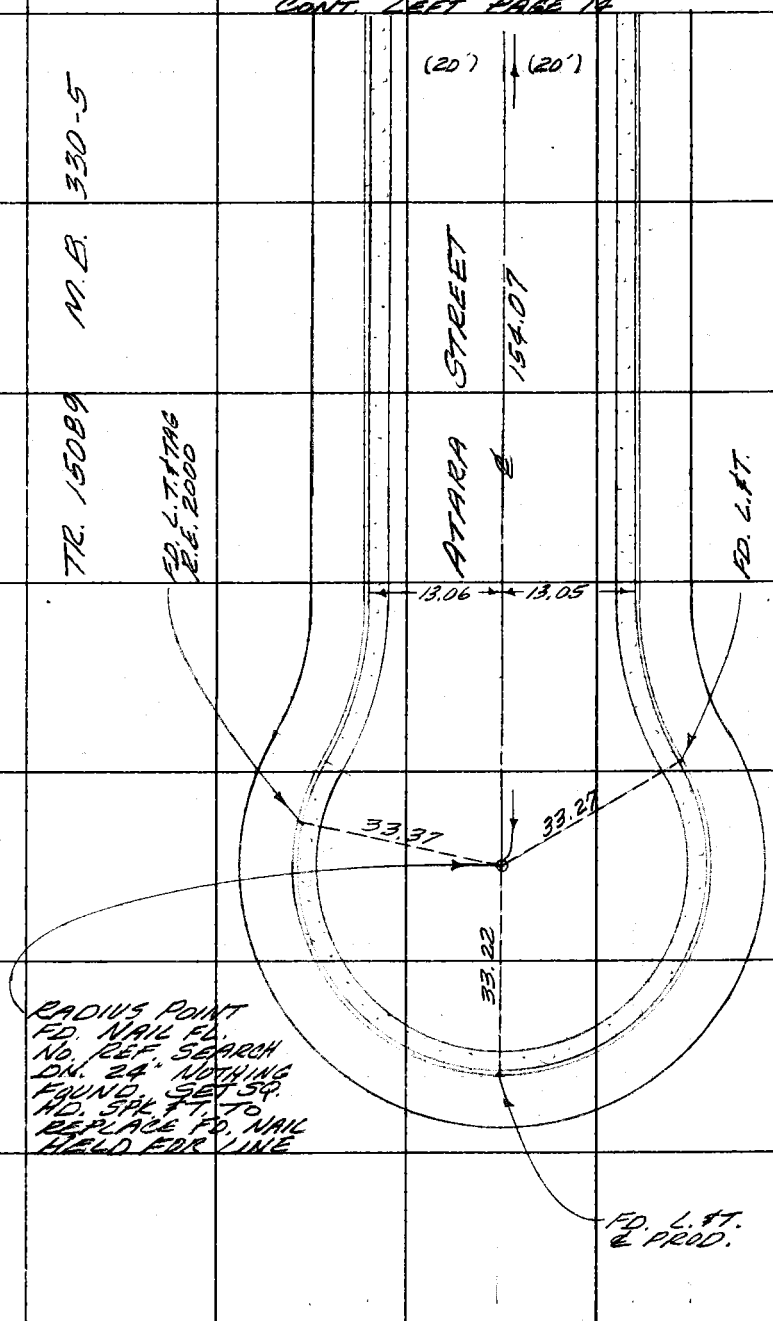


WS 46 B2

Note: Any Additions or Changes on This Sheet Must be Made or Circled in Red Ink With Date and Name of Person Making Change.

Do not extend this side of this line.

PLEASE RETURN TO
COUNTY OF LOS ANGELES
DEPARTMENT OF COUNTY ENGINEER
403 LOS ANGELES COUNTY ENGINEERING BLDG.

78F309S CE#310 3-68

PWFB 1528

971

F. B. 3940 PG 74

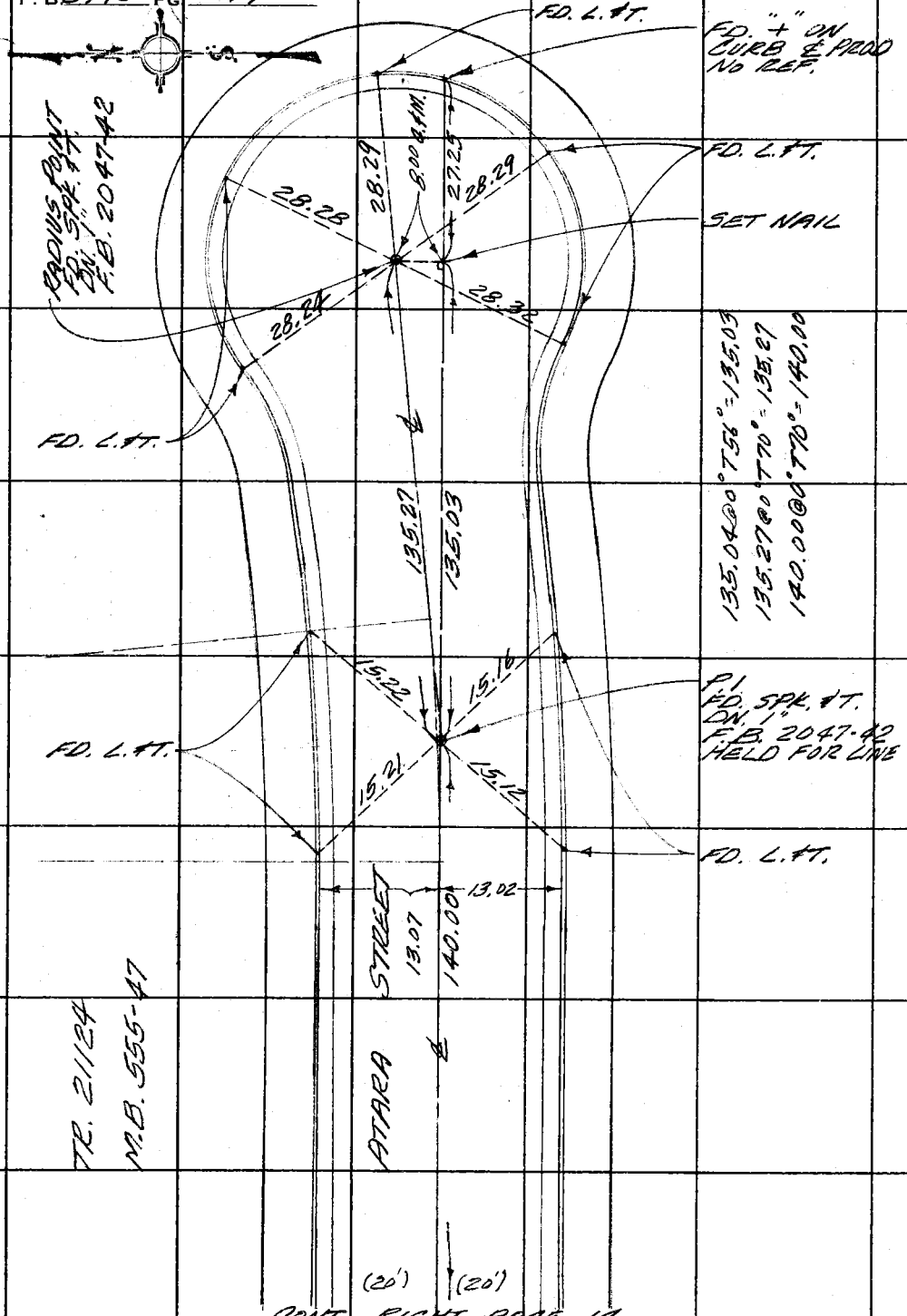


PLEASE RETURN TO
COUNTY OF LOS ANGELES
DEPARTMENT OF COUNTY ENGINEER
403 LOS ANGELES COUNTY ENGINEERING BLDG.

Do not extend this side of this line.

Note: Any Additions or Changes on This Sheet Must be Made or Circled in Red Ink With Date and Name of Person Making Change.

WS 46 B2

PWFB 1528 972

| | |
|---|---|
| Notes Ck'd by | Survey of ARCADIA AREA DIV. #3 |
| Map No. | JN 0303.00 Tape #DB Std. LB °F |
| Office Work | Surveyed by M. SOTRO |
| Checked | Notes M.S. Date 12-4-75 |
| Date | Indexed T. M. PALMERIUL 1 1978 |

F. B. 3940 PG. 75

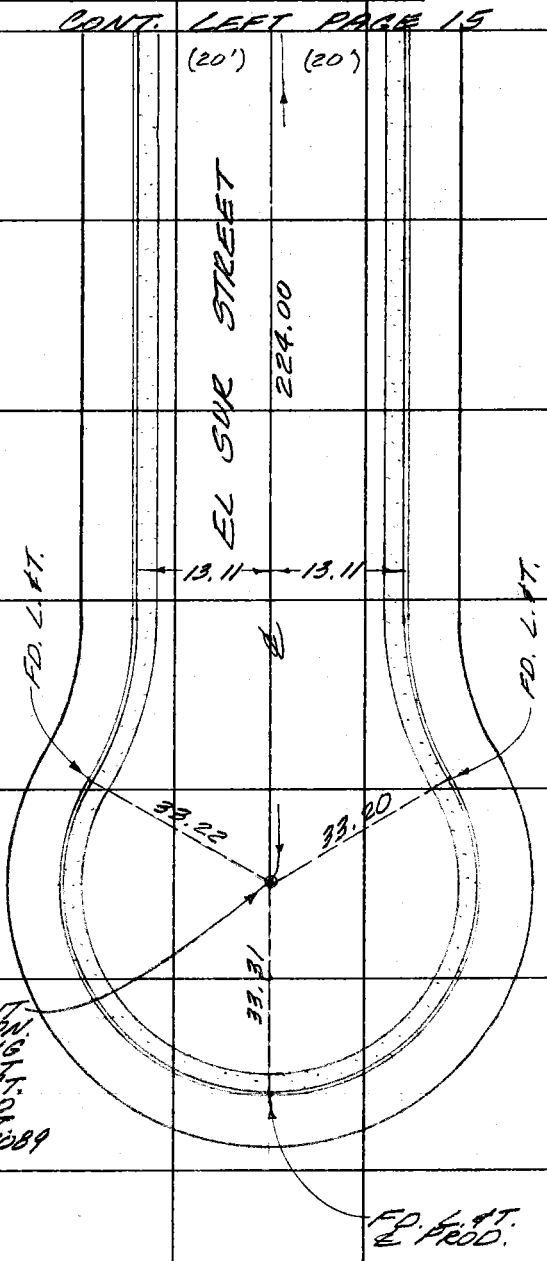


Note: Any Additions or Changes on This Sheet Must be Made or Circled in Red Ink With Date and Name of Person Making Change.

WS 46 B2

PLEASE RETURN TO
COUNTY OF LOS ANGELES
DEPARTMENT OF COUNTY ENGINEER
403 LOS ANGELES COUNTY ENGINEERING BLDG.

Do not extend this side of this line.

76F309S CE#310 3-68

F. B. 3940 PG 76

CONT. LEFT PAGE 16.




M.B. 330-5

15089

TR.

283.01@0°T60°=283.00

PLEASE RETURN TO
COUNTY OF LOS ANGELES
DEPARTMENT OF COUNTY ENGINEER
403 LOS ANGELES COUNTY ENGINEERING BLDG.

Do not extend this side of this line.

Note: Any Additions or Changes on This Sheet Must be Made or Circled in Red Ink With Date and Name of Person Making Change.

WS 46 B2

PWFB 1528

974

| | |
|---|---|
| Notes Ck'd by | Survey of ARCADIA AREA & DN. #3 |
| Map No. | JN 0303 Tape #018 Std 68 °F |
| Office Work | Surveyed by M. SOTRO |
| Checked | Notes M. S. Date 12-15-76 |
| Date | Index L. M. PALMERI JUL 1 1976 |

F. B. 3940 PG. 77

CONT. LEFT PAGE 17

TR. 15089

323.35 @ 0° T 68°
= 323.35

1) 105° 42' 40"
2) 62° 51' 00" 45'
3) 274° 16' 20" 45'
105° 42' 45"

(25') (25')

STREET

323.35

15.09 15.00

24.96

FD. 2" I.P. CEM. PLUG R.E. TAG 2000, DN. 10" TR. 15089.

SEARCHED DN. 36" NOTHING FOUND.

FD. L.&T.

CHULA

46.62

31.91

42° 45"

105°

30.25

30.25

FD. L.&T.

℄ PROD.

DRIVE

278.52

46.64

STAGIO

15.06

(25')

15.01

24.97

30.26

30.25

RIGHT

PAGE 18

CONT.

FD. L.&T.

FD. L.&T. ON ℄ PROD.

FD. 2" I.P. CEM. PLUG, R.E. TAG 2000 DN.6 TR. 15089.

INT. SEARCHED DN. 24" NOTHING FD. SET SQ. HD. SPK. &T. PER TIES F.B.

278.52 @ 0° T 66° = 278.52

TR. 15089

WS 46 B2

Note: Any Additions or Changes on This Sheet Must be Made or Circled in Red Ink With Date and Name of Person Making Change.

Do not extend this side of this line.

PLEASE RETURN TO
COUNTY OF LOS ANGELES
DEPARTMENT OF COUNTY ENGINEER
403 LOS ANGELES COUNTY ENGINEERING BLDG.

78E309S CE8310 3-68

PWFB 1528

975

F. B. 3940 PG 78

CONT. LEFT (30') PAGE 18.

312.49 @ 0° T58° = 312.47

40.77 @ 0° T58° = 40.77

15.54 @ 0° T58° = 15.54

FD. 3/4" I.P. NO TAG PLUG F.B. 2105-175

12.49

312.47

STAGIO DRIVE

TRANSIT LINE 2

(PRIVATE)

20.03

7.50

90°

39.81

17.93

18.44

40.44

FD. L.P. CO. ENGR. TAG

1) 74° 42' 00"
2) 298° 49' 40"
3) 74° 42' 15"

TR. 15089

FD. L. PT.

CONT. LEFT PAGE 77.

FD. 1½" DN. 8" F.B. 2105-175 RESET 1½" IN. DN. 5" SET SQ. HD. SPK. FL. PER TIES.

ARMINO ST.

40.77

39.12

FD. BT. SPK. PT. FL. F.B. 2105-175.

FD. 1½" I.P. CEM. PLUG, R.E. TAG 6421. NO. REF.

47.62

15.09

65.93

STAGIO

DR.

278.52

15.01

56.86

15.54

51

74

INT. NOTHING FD. SET S.W. & T. FL. NO. L.A. CO. ENGR. RECORD DIST. FR. PECK RD. PER TRACT 15089.

SEC. 35, T1N., R11W.

LOT 7

TR. 15089

NCY. LINE

NCY. LINE 160.06

48.23 @ 0° T58° = 48.23

43.23

51.59

FD. L. PT.

SEARCH FOR 2" I.P. NOTHING FD.

TR. 15089

FD. SQ. HD. SPK. & TIN FL. 06 N. OF LINE F.B. 2105-176.

17.90

(30')

77.48

CONT. RIGHT PAGE 33.

PLEASE RETURN TO
COUNTY OF LOS ANGELES
DEPARTMENT OF COUNTY ENGINEER
403 LOS ANGELES COUNTY ENGINEERING BLDG.

Do not extend this side of this line.

Note: Any Additions or Changes on This Sheet Must be Made or Circled in Red Ink With Date and Name of Person Making Change.

WS 46 B2

PWFB 1528

976

Notes Ck'd by
Map No.
Office Work
Checked
Date

Survey of ARCADIA AREA
JN 0000.00 Tape 016 Std 68 °F
Surveyed by M. SOTRO
Notes M.S Date 12-29-75
Indexed T. M. PALMER JUL 3 1976

F. B. 3940 PG. 79

WS46 B2

Note: Any Additions or Changes on This Sheet Must be Made or Circled in Red Ink With Date and Name of Person Making Change.

Do not extend this side of this line.

PLEASE RETURN TO
COUNTY OF LOS ANGELES
DEPARTMENT OF COUNTY ENGINEER
403 LOS ANGELES COUNTY ENGINEERING BLDG.

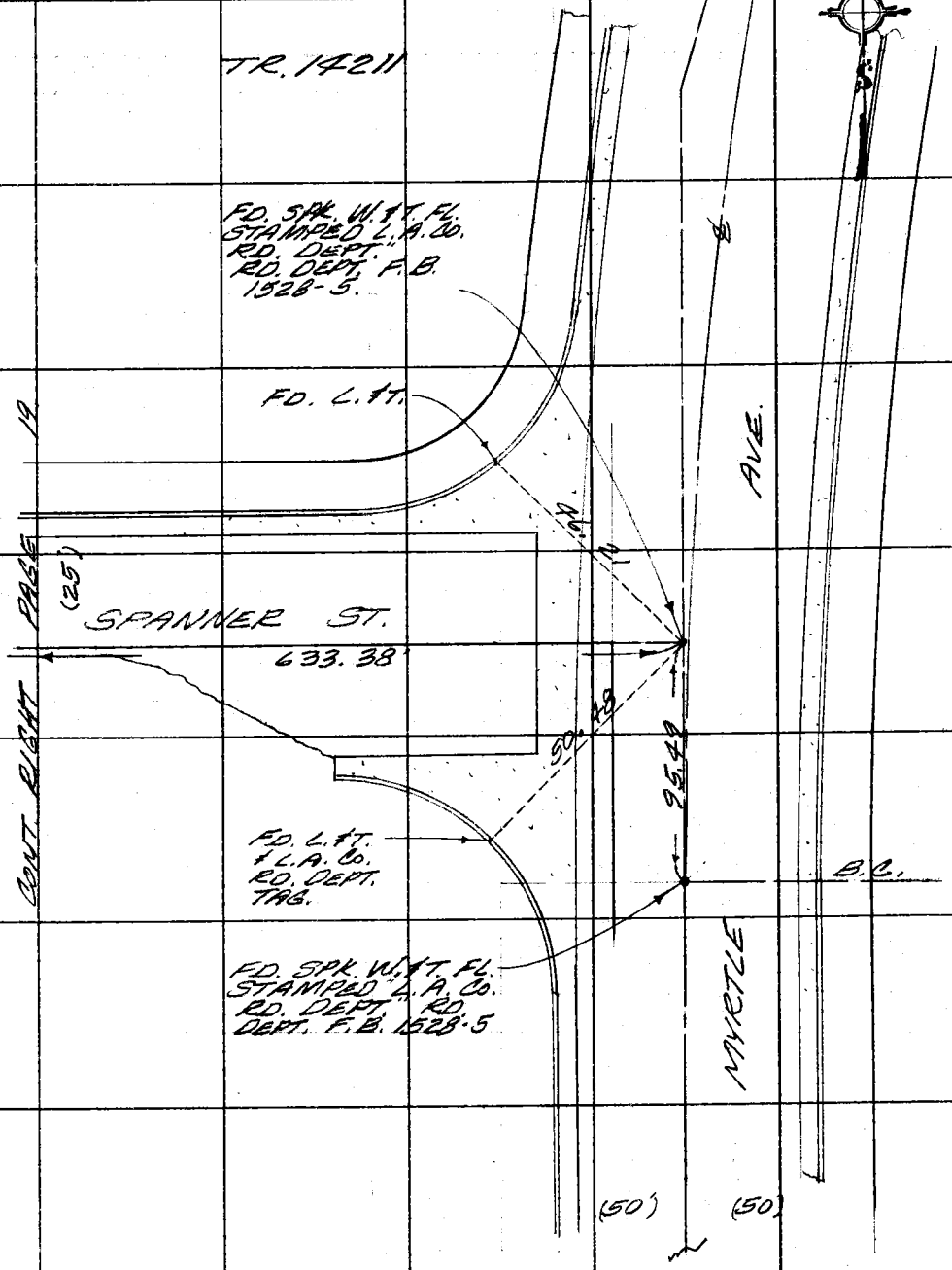


76F3095 CE#310 3-68

PWFB 1528

977

F. B. 3940 PG 80

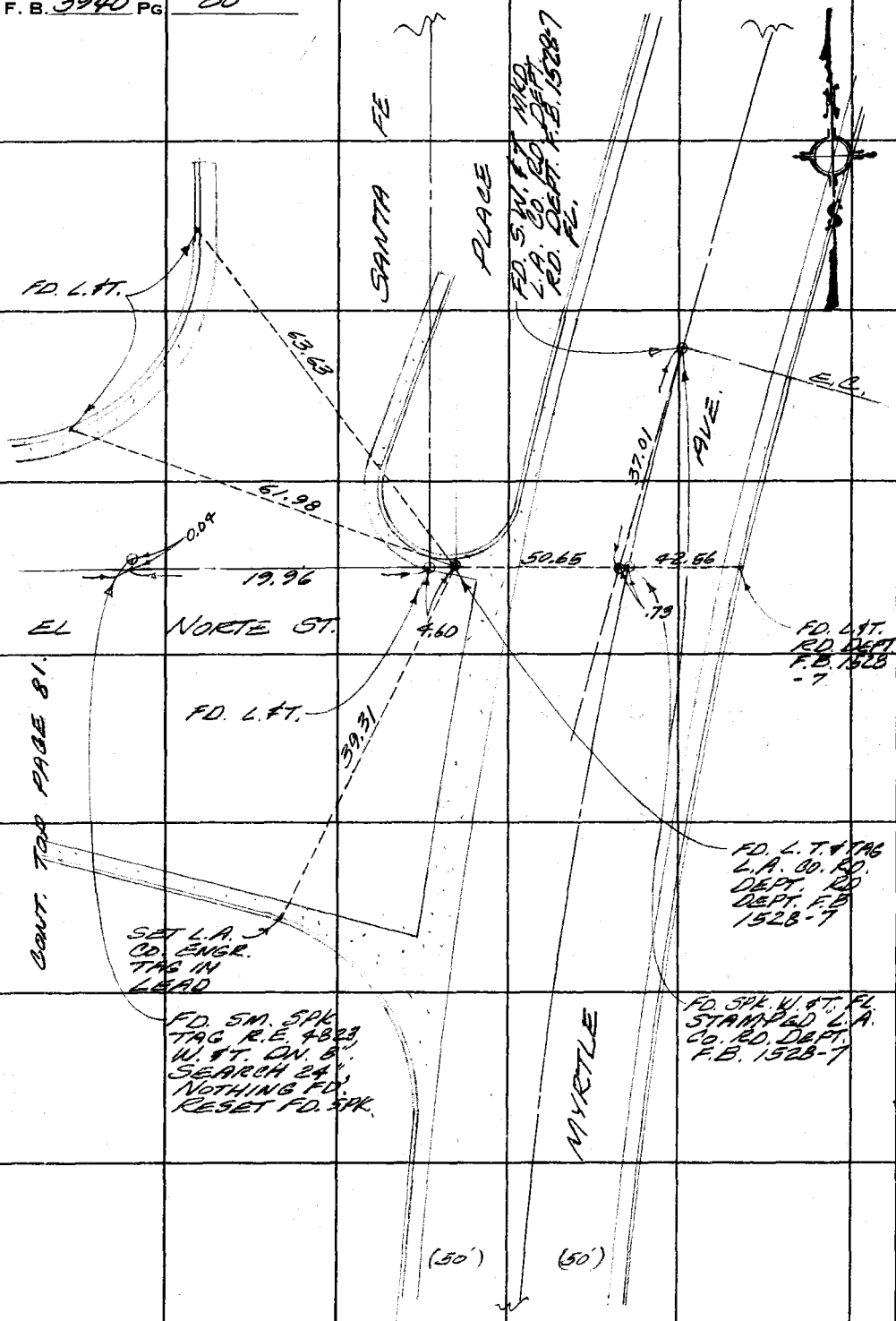


PLEASE RETURN TO
COUNTY OF LOS ANGELES
DEPARTMENT OF COUNTY ENGINEER
403 LOS ANGELES COUNTY ENGINEERING BLDG.

Do not extend this side of this line.

Note: Any Additions or Changes on This Sheet Must be Made or Circled in Red Ink With Date and Name of Person Making Change.

WS 46 B2

PWFB 1528

978

| | |
|---|---|
| Notes Ck'd by | Survey of ARCADIA AREA 6 |
| Map No. | JN 0303.00 Tape 018 Std 68 °F |
| Office Work | Surveyed by M. SOTRO |
| Checked | Notes M.S. Date 12-30-75 |
| Date | Indexed EL PALMER JUL 1 1976 |
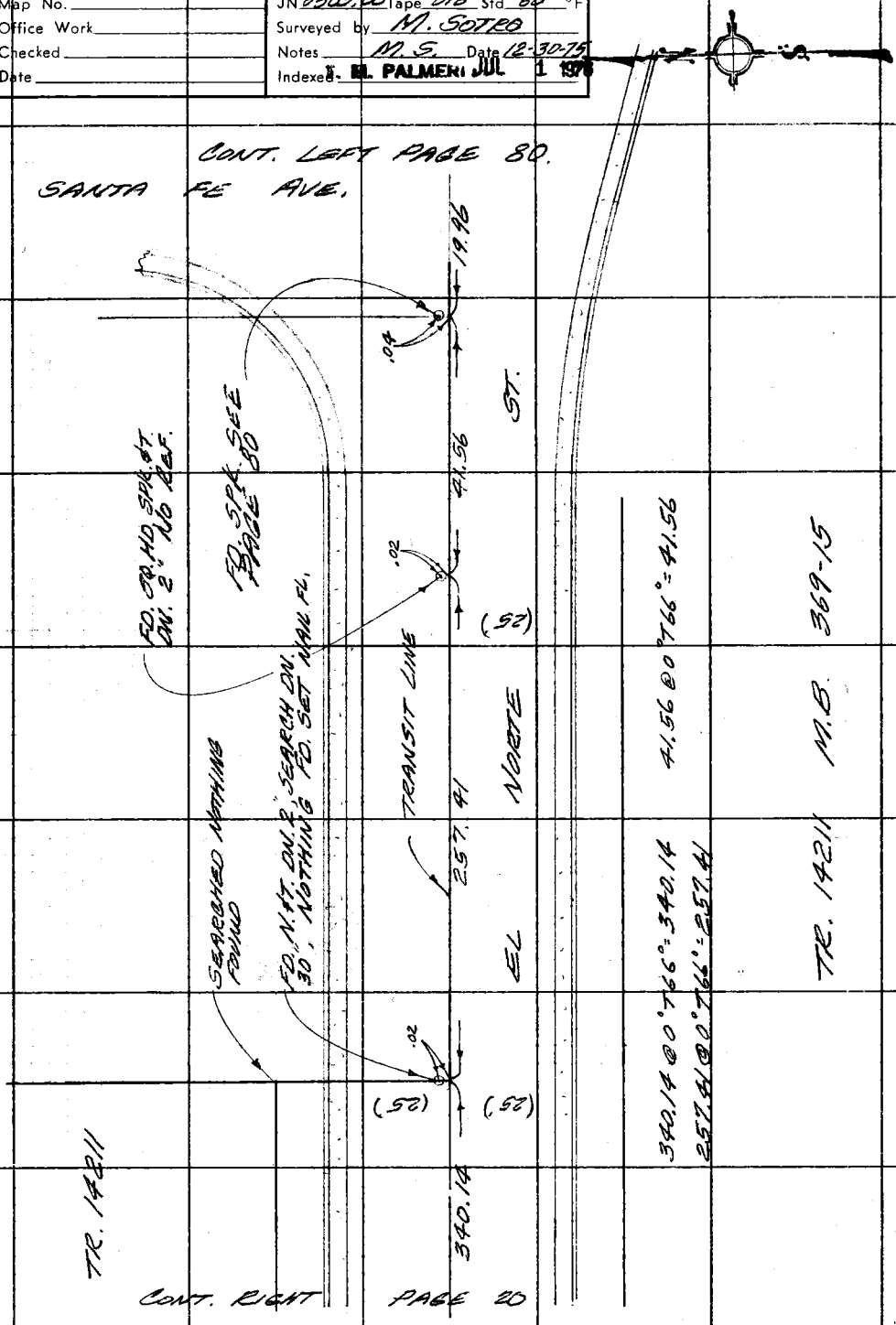
F. B. 3940 PG. 81