Notes Ck'd by	Survey of
Map No.	JN Tape Std °F
Office Work	Surveyed by
Checked	Notes Date
Date	Indexed

F. B. 5741 PG. 5

JOB No 030300

ARCADIA AREA

DIV. # 4

SURVEY FOR STREET CENTERLINES

April 1976 to Nov 1976

100' tape #0169

~~Wild~~ TIAE

H.P. Distomat

~~REEN~~ DM 500

Guizado

WEST
WAISH

LYBRAND
FISHER
OHASHI
MOYA

Publ. Wks file o.k. Jan '86

Microfilmed Dec '84.

PWFB 1528

979

Notes Ck'd by	Survey of Arcadia & DN II
Map No.	JN 030300 Tape Std °F
Office Work	Surveyed by Guizado
Checked	Notes ACG Date 5-76
Date	Indexed

F. B 3941 PG. 7

INDEX

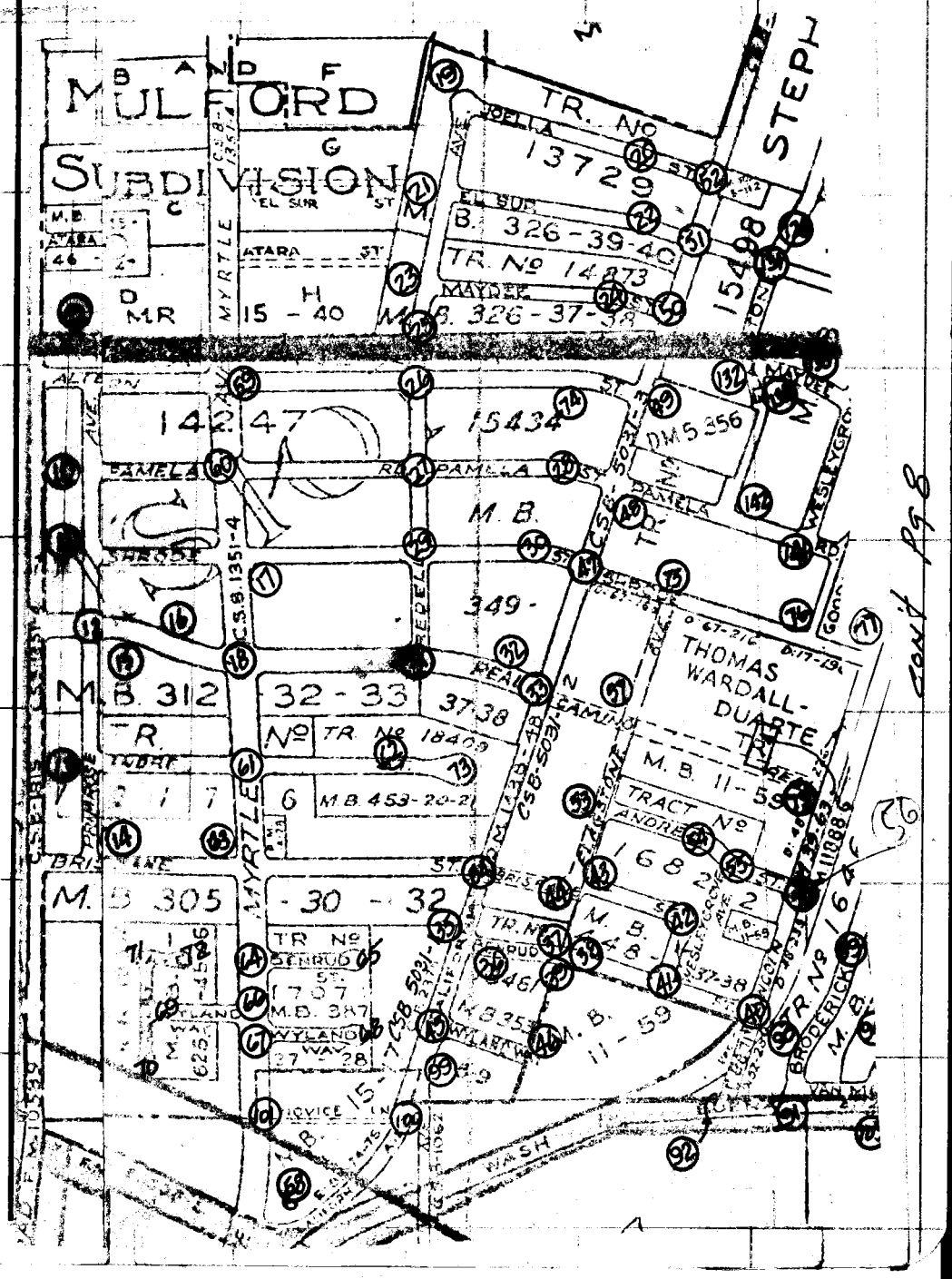

Note: Any Additions or Changes on This Sheet Must be Made or Circled in Red Ink With Date and Name of Person Making Change.

Do not extend this side of this line.

PLEASE RETURN TO
COUNTY OF LOS ANGELES
DEPARTMENT OF COUNTY ENGINEER
403 LOS ANGELES COUNTY ENGINEERING BLDG.

76F309S CE#310 3-68

PWFB 1528 980, 981, 982, 983

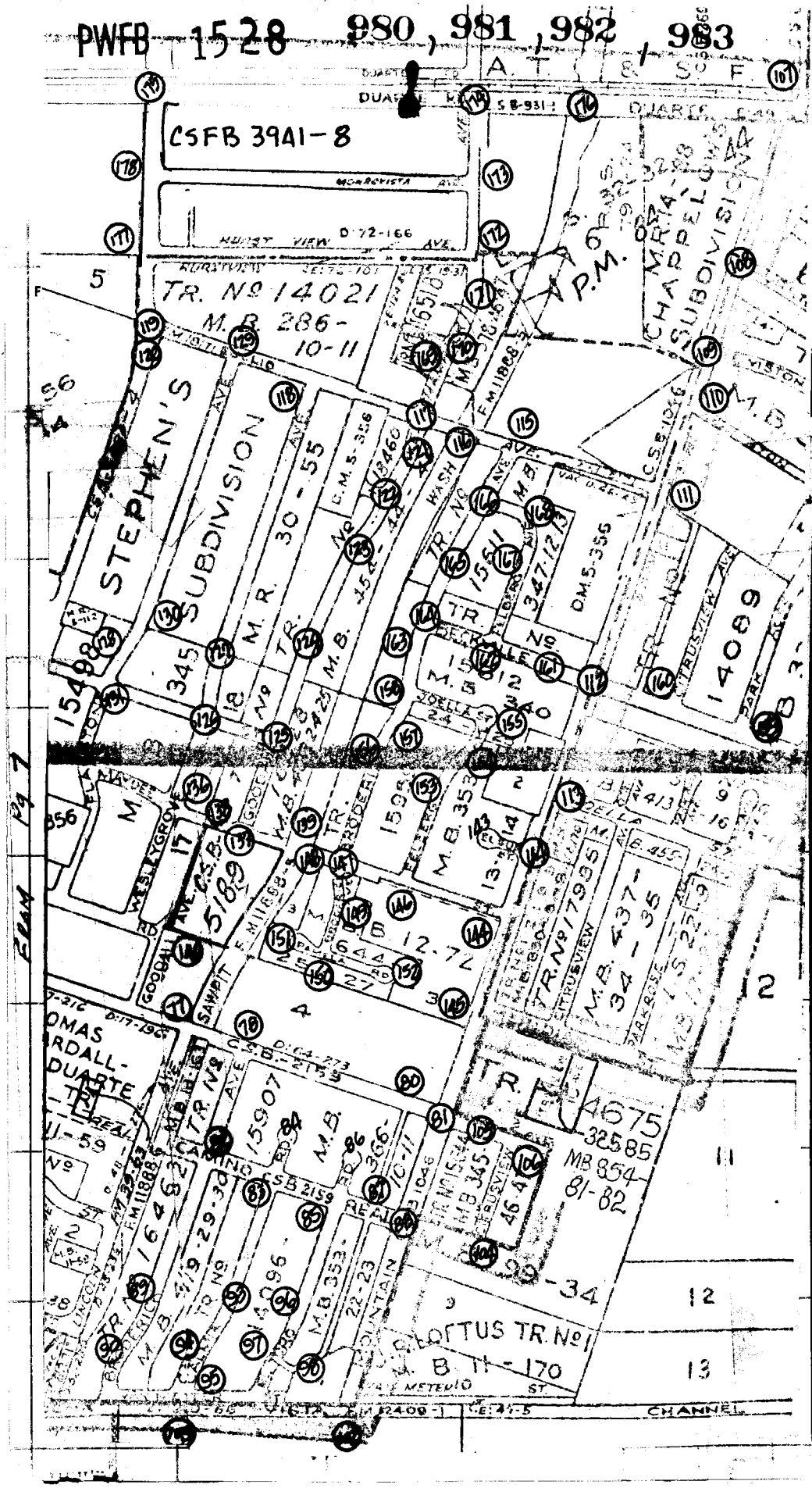

PLEASE RETURN TO
COUNTY OF LOS ANGELES
DEPARTMENT OF COUNTY ENGINEER
403 LOS ANGELES COUNTY ENGINEERING BLDG.

Do not extend this side of this line.

Note: Any Additions or Changes on This Sheet Must be Made or Circled in Red Ink With Date and Name of Person Making Change.

PWFB 1528 984

Notes Ck'd by	Survey of Accom & Dinkel
Map No.	JN 0303.00 Tape 0167 Std. 68 °F
Office Work	Surveyed by Guizado
Checked	Notes ACG Date 4/13/76
Date	Indexed

F. B. 3911 PG. 9

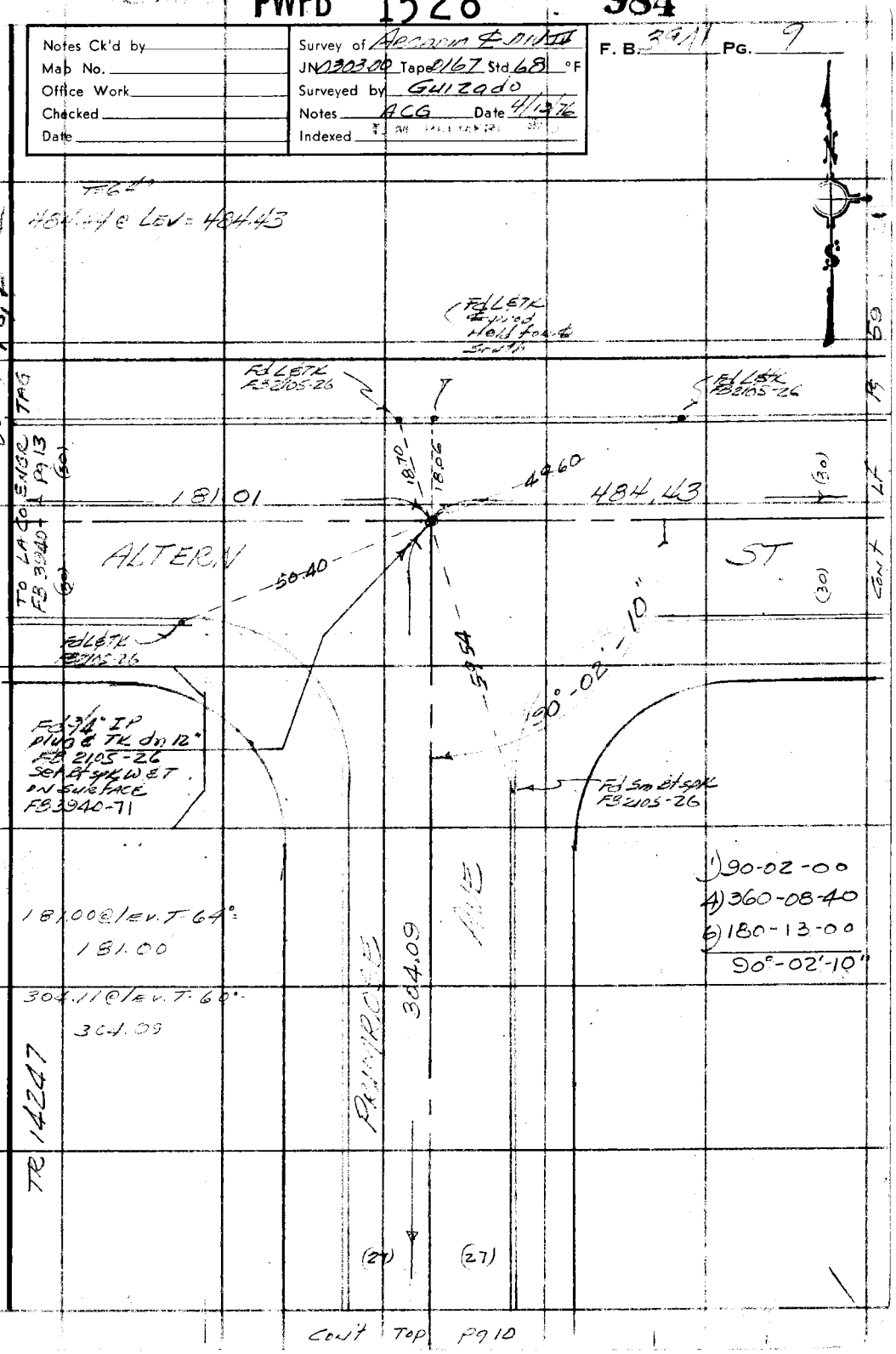

Note: Any Additions or Changes on This Sheet Must be Made or Circled in Red Ink With Date and Name of Person Making Change.

Do not extend this side of this line.

PLEASE RETURN TO
COUNTY OF LOS ANGELES
DEPARTMENT OF COUNTY ENGINEER
403 LOS ANGELES COUNTY ENGINEERING BLDG.

76F309S CE#310 3-69

PWFB 1528 From Sim pg 9 Primrose & Pamela 985

F.B. 3941 Pg. 10

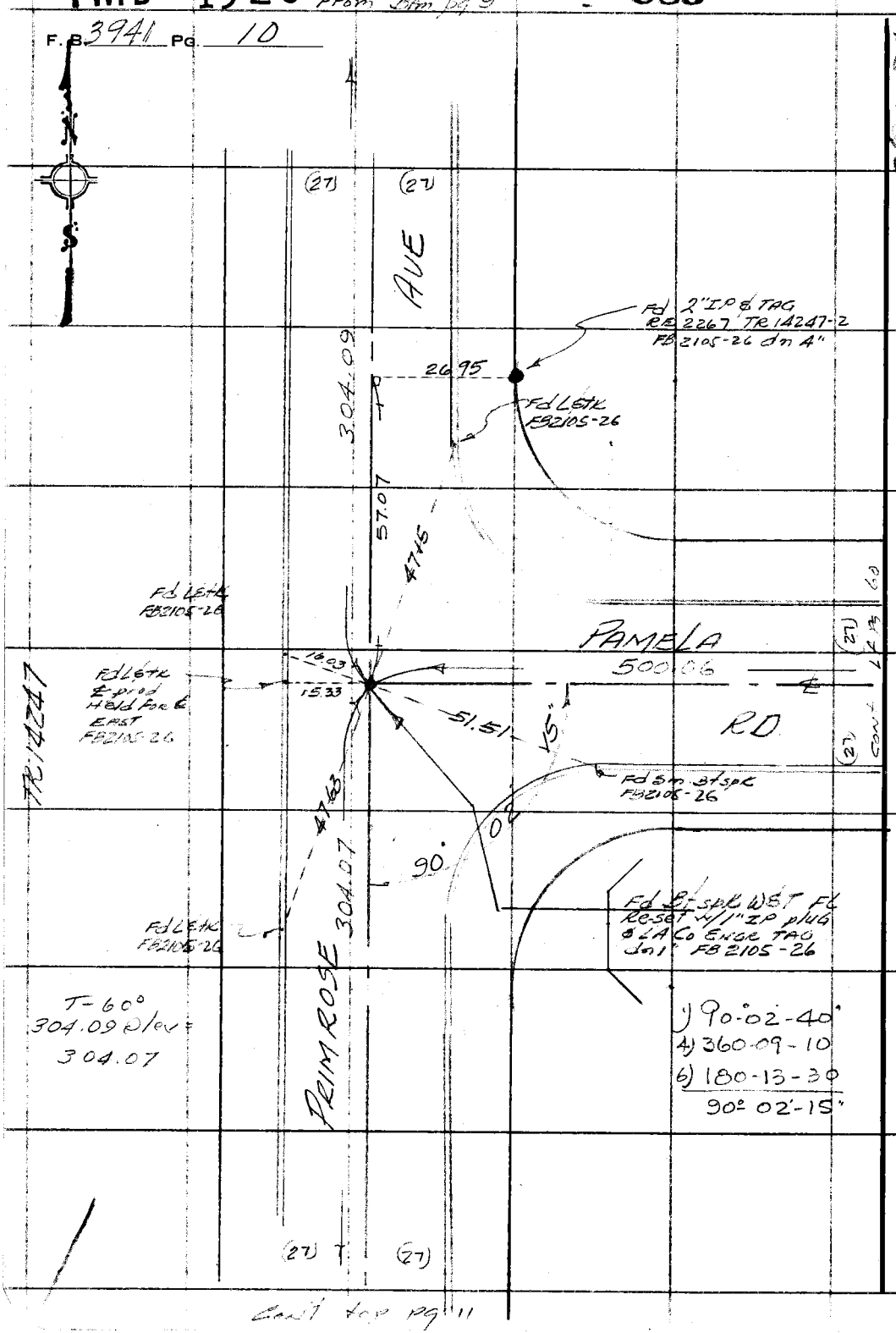

Cont top pg 11

PLEASE RETURN TO
COUNTY OF LOS ANGELES
DEPARTMENT OF COUNTY ENGINEER
403 LOS ANGELES COUNTY ENGINEERING BLDG.

Do not extend this side of this line.

Note: Any Additions or Changes on This Sheet Must be Made or Circled in Red Ink With Date and Name of Person Making Change.

Primrose & Shrode

PWFB 1528

986

Notes Ck'd by	Survey of ARCADIA & DIV IV
Map No.	JN 0303.00 Tape 0167 Std 68 °F
Office Work	Surveyed by GUIZADO
Checked	Notes ACG Date 4-13-76
Date	Indexed

F. B. 3941 Pg. 11

From Btm pg 10

(27) (27)

AVE

1) 89° 57' 40"
4) 359 50 30
6) 179 45 50
89° 57' 38"

W.S. 46 B

Fd L & TK FB2105-25

304.07

89° 57'

54.25

no search under conc & FENCE post

Fd L & TK FB2105-25

PAIT

51.42

38

SHRODE

(27)

Btm

1.24

15.99

519.68

ST

(27)

East

Fd L & TK FB2105-25

Fd L & TK FB2105-25

60.55

Fd B/SPK WET FL RG Sd w/1" ZP PLUG & LAG Emp TAG on 1" FB2105-25

PRIMROSE

299.02

Fd Sm B/Sw FB2105-25

(27) (27)

cont top pg 12

Note: Any Additions or Changes on This Sheet Must be Made or Circled in Red Ink With Date and Name of Person Making Change.

Do not extend this side of this line.

PLEASE RETURN TO
COUNTY OF LOS ANGELES
DEPARTMENT OF COUNTY ENGINEER
403 LOS ANGELES COUNTY ENGINEERING BLDG.

76F309S CE#310 3-69

PWFB 1528 987, 988

Primrose & El Camino

F. B. 3941 PG. 12

From Sim pg 11

T=60°
299.04 @ LEV = 299.02
161.20 @ " = 161.19

FD. LETAG
RE 22.67 IN
CONC. WALK

27.05 (90°)

FD LET
FB 2105-24

FD LET
FB 2105-24

299.02

43.11 ℄

44.00

CAMINO

REAL

FB 3940-11 (4th)

180.97
FB 3940-11, 69

16.71

52.00

161.19

(90°)

SETLE
L.A. CO. ENGR
TAG

44.00 ℄

43.11

90-01-34

10.00

TO SPK BM (4th)

FD 2" I.P.
DN 12"
NO PLUG USED
CTR. FB 2105-24
FB 3940-69

FD LET
FB 2105-24

PRIMROSE

433.54

FD LET
FB 2105-24

T=62°
433.56 @ LEV = 433.54

1) 90-01-40
4) 360-06-10
6) 180-09-25
Av 90-01-34

Cont to pg 13

PLEASE RETURN TO
COUNTY OF LOS ANGELES
DEPARTMENT OF COUNTY ENGINEER
403 LOS ANGELES COUNTY ENGINEERING BLDG.

Do not extend this side of this line.

Note: Any Additions or Changes of This Sheet Must be Made or Circled in Red Ink With Date and Name of Person Making Change.

PWFB 1528 989

Notes Ck'd by	Survey of Accon & DIV III
Map No.	JN 0303.00 Tape 0167 Std. 68 °F
Office Work	Surveyed by Guizado
Checked	Notes ACG Date 4/14/76
Date	Indexed T. M. PALMER

F. B. 3941 PG. 13

From Bk. 09 12

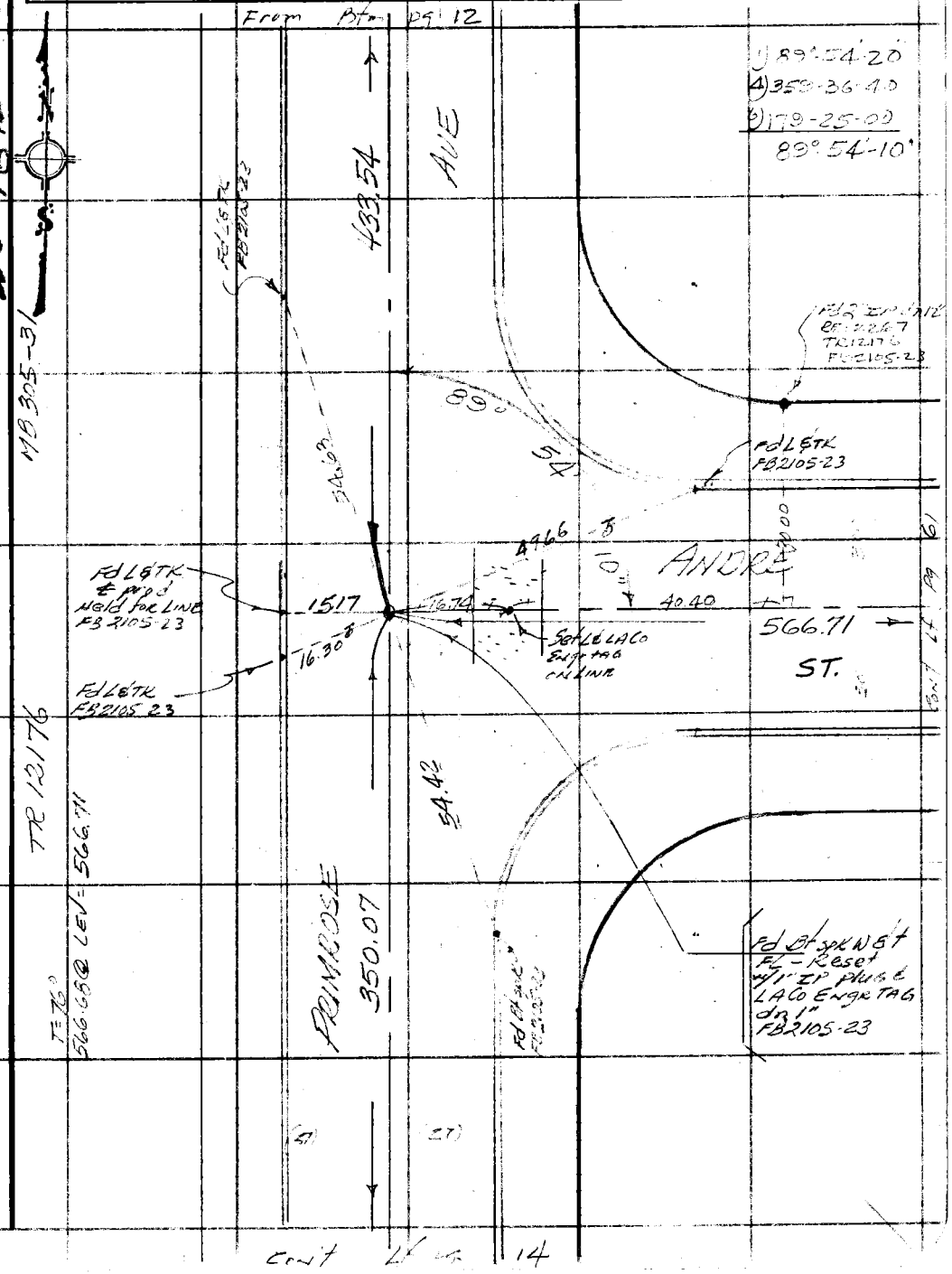

Note: Any Additions or Changes on This Sheet Must be Made or Circled in Red Ink With Date and Name of Person Making Change.

Do not extend this side of this line.

PLEASE RETURN TO
COUNTY OF LOS ANGELES
DEPARTMENT OF COUNTY ENGINEER
403 LOS ANGELES COUNTY ENGINEERING BLDG.

76F309S CE#310 3-69

PWFB 1528 Primrose & Brisbane Cont 990 Pg 63

F. B. 3941 PG. 14

1) 89°-53'-20"
2) 359-33-50
3) 179-20-40
89°53'-27"

TF78
587.32 @ LEJ = 587.36

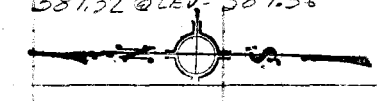

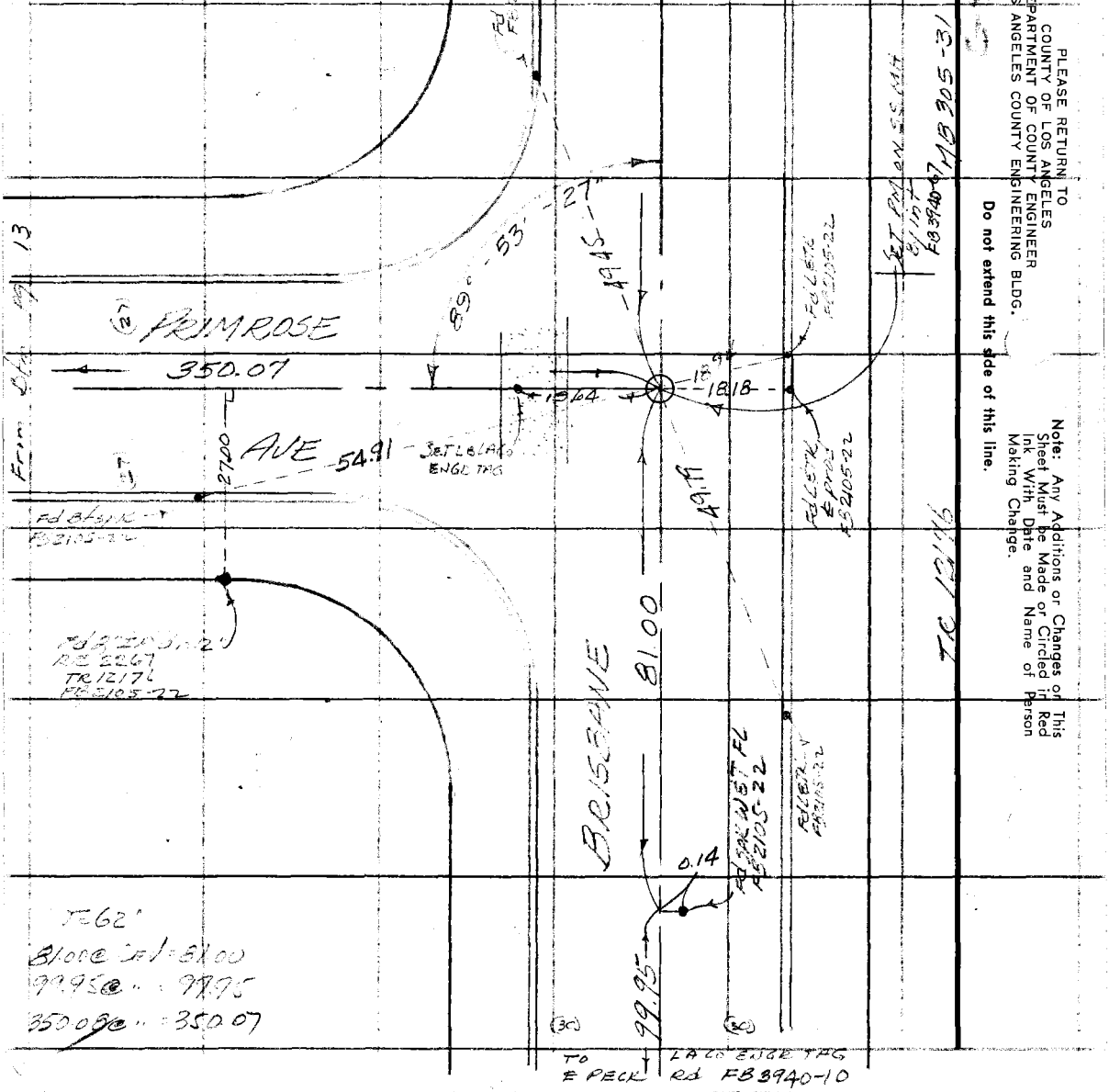

TF62'
81.00 @ LEJ = 81.00
99.95 @ " = 99.95
350.08 @ " = 350.07

PLEASE RETURN TO
COUNTY OF LOS ANGELES
DEPARTMENT OF COUNTY ENGINEER
403 LOS ANGELES COUNTY ENGINEERING BLDG.

Do not extend this side of this line.

Note: Any Additions or Changes of This Sheet Must be Made or Circled in Red Ink With Date and Name of Person Making Change.

PWFB 1528

991

Notes Ck'd by	Survey of Arcadia & Duarte
Map No.	JN 0303 90 Tape 0167 Std. 68 °F
Office Work	Surveyed by Guizzotti
Checked	Notes ACG Date 4/15/76
Date	Indexed

F. B. 3941 PG. 15

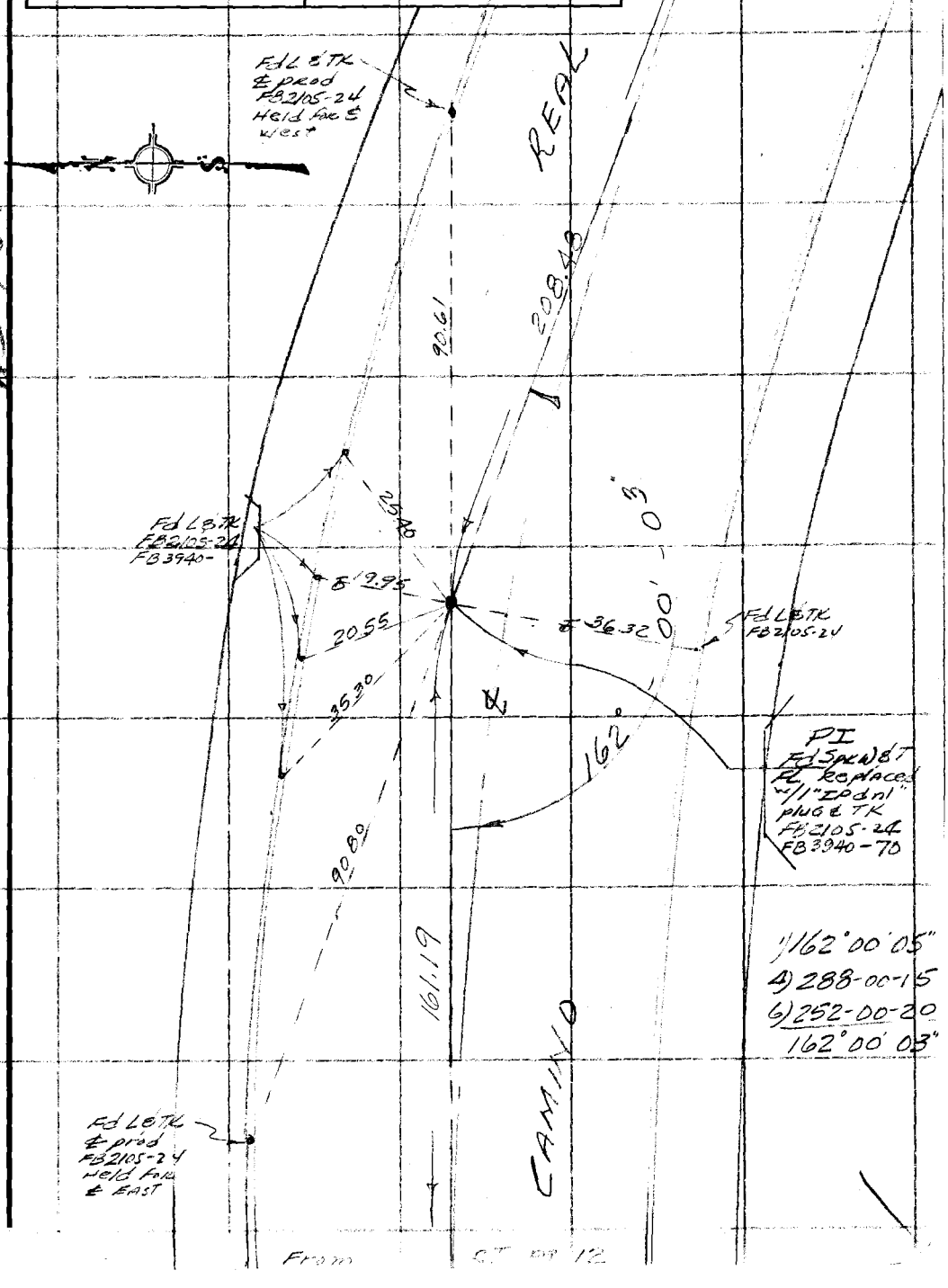

Note: Any Additions or Changes on This Sheet Must be Made or Circled in Red Ink With Date and Name of Person Making Change.

Do not extend this side of this line.

PLEASE RETURN TO
COUNTY OF LOS ANGELES
DEPARTMENT OF COUNTY ENGINEER
403 LOS ANGELES COUNTY ENGINEERING BLDG.

76F309S CE#310 3-68

PWFB 1528 cont Bkm pg 18 992

F. B. 3941 PG 16

(50) (50)

℄ Pond
FD L&T
PS 2105-30

183.55

89 18

1/61-59-00
4/281-55-50
5/81-53-00
16/56-54"

67"

58"

36.53

9.14

PI
FD SPKWST
EG. RESET
W/1"ED 01"
PLUG & TK
PS 2105-30

FD L&T
PS 2105-30

FD L&T
PS 2105-30

T=58°
208.48 ELEV 208.48

91

CAMINO

208.48

℄ Pond
FD L&T
PS 2105-30

From top pg 15

PLEASE RETURN TO
COUNTY OF LOS ANGELES
DEPARTMENT OF COUNTY ENGINEER
403 LOS ANGELES COUNTY ENGINEERING BLDG.

Do not extend this side of this line.

Note: Any Additions or Changes on This Sheet Must be Made or Circled in Red Ink With Date and Name of Person Making Change.

PWFB 1528

993

Notes Ck'd by	Survey of Accom & Dist
Map No.	JN 1303 00 Tape 0167 Std 68 °F
Office Work	Surveyed by AC Guizado
Checked	Notes ACG Date 5/3/76
Date	Indexed T. M. PALMERI

F. B. 3941 PG. 17

86-21-50
4) 745-26-40
6) [illegible]
86°21'40"

N 89°32'

14247 FB2105-31

FB2105-31

MYRTLE

AVE

SHADDE

364.18

304.60

622.52

37.99

55.28

55.23

517.68

FLUSH

MKD "LA CO FLUSH"

FB2105-31

From RT PA 11

Note: Any Additions or Changes on This Sheet Must be Made or Circled in Red Ink With Date and Name of Person Making Change.

Do not extend this side of this line.

PLEASE RETURN TO
COUNTY OF LOS ANGELES
DEPARTMENT OF COUNTY ENGINEER
403 LOS ANGELES COUNTY ENGINEERING BLDG.

76F3095 CE#310 3-68

PWFB 1528 cont 994

F. B. 3141 PG 18

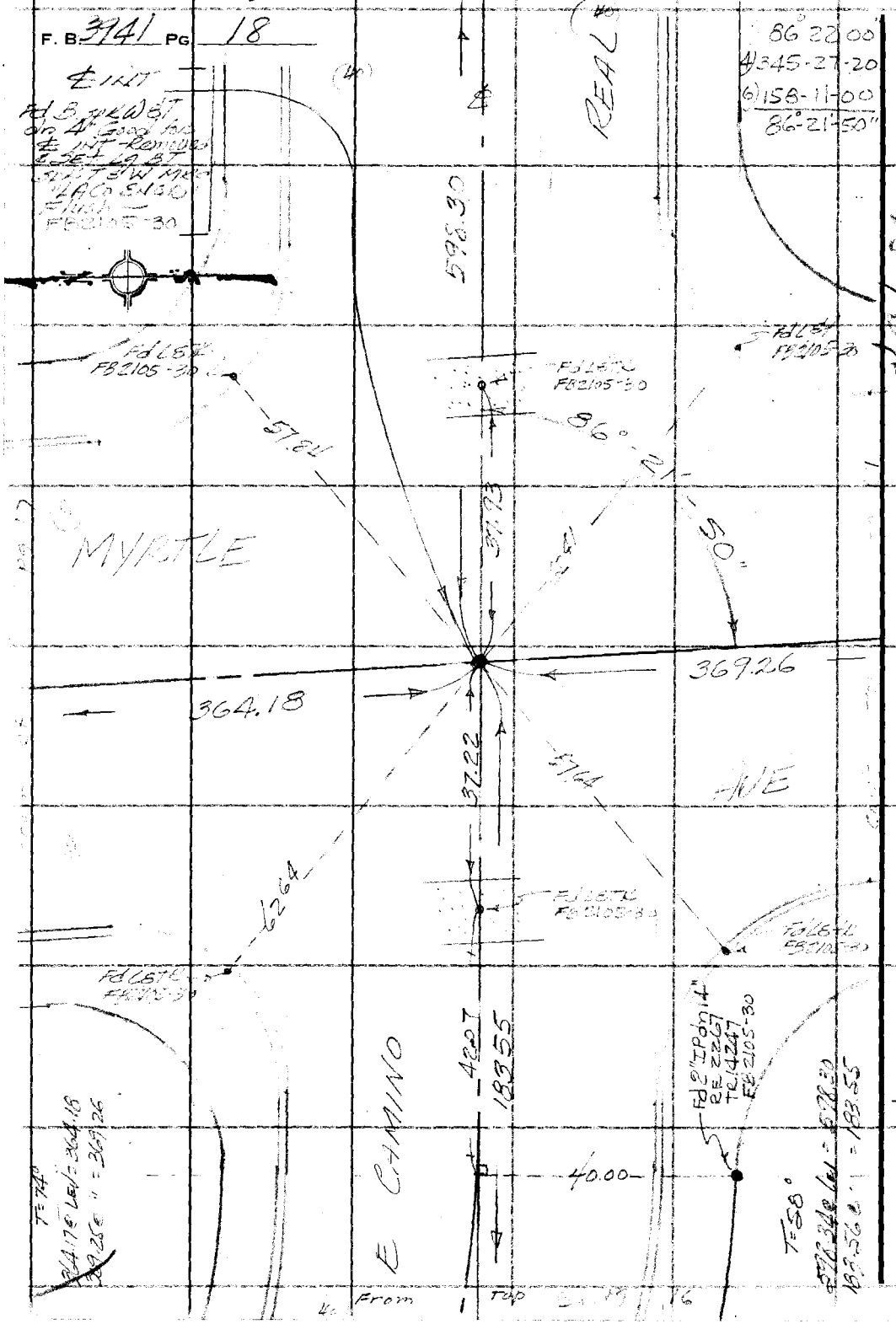

PLEASE RETURN TO
COUNTY OF LOS ANGELES
DEPARTMENT OF COUNTY ENGINEER
403 LOS ANGELES COUNTY ENGINEERING BLDG.

Do not extend this side of this line.

Note: Any Additions or Changes on This Sheet Must be Made or Circled in Red Ink With Date and Name of Person Making Change.

PWFB 1528

995

Notes Ck'd by	Survey of Arrow & Julia
Map No.	JN 0303 00 Tape 0167 Std 68 °F
Office Work	Surveyed by Guzolo
Checked	Notes ACG Date 4-29-76
Date	Indexed

F. B. 3941 Pg. 19

TR 13729
MB 326-40

COUNTY SURVEYOR
RE 329

T=80°
630.22 LEV=630.22

FB 1618-13

W 596, B-2

JOELLA

630.22

ST

38.15

43.31

85°

T=70°

329.28

REDELL

329.28

AVE

1) 85°58'00"
4) 343-50-50
6) 55 46 00
85°57'43"

Cont rep Pg 21

Note: Any Additions or Changes on This Sheet Must be Made or Circled in Red Ink With Date and Name of Person Making Change.

Do not extend this side of this line.

PLEASE RETURN TO
COUNTY OF LOS ANGELES
DEPARTMENT OF COUNTY ENGINEER
403 LOS ANGELES COUNTY ENGINEERING BLDG.

76F309S C.E.#310.3-68

PWFB 1528

996

F. B. 3941 PG 20

T=86°

243.98 BLD / 250.00

COUNTY SURVEYOR RE329

TR 13729

JOELLA ST.

630.22

250.00

N 8° 36' 40" W

177° 53' 20"

4) 351-33-20

6) 347-20-00

177° 53' 20"

PLEASE RETURN TO
COUNTY OF LOS ANGELES
DEPARTMENT OF COUNTY ENGINEER
403 LOS ANGELES COUNTY ENGINEERING BLDG.

Do not extend this side of this line.

Note: Any Additions or Changes on This Sheet Must be Made or Circled in Red Ink With Date and Name of Person Making Change.

PWFB 1528

997

Notes Ck'd by	Survey of Arcadia & Div IV
Map No.	JN 0303 00 Tape 0169 Std 68 °F
Office Work	Surveyed by A C Guirado
Checked	Notes FCG Date 4/29/76
Date	Indexed

F. B. 941 PG. 21

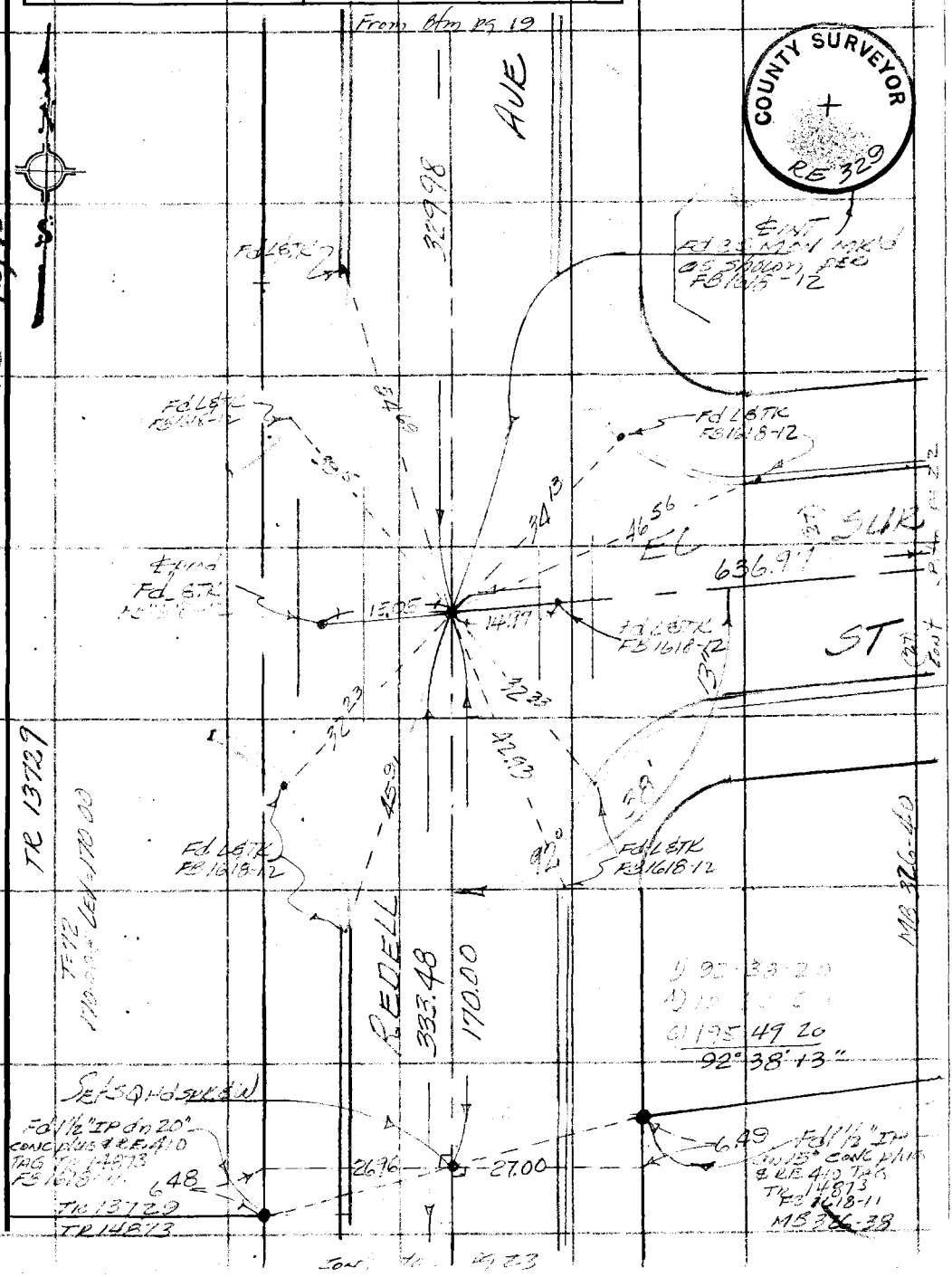

Note: Any Additions or Changes on This Sheet Must be Made or Circled in Red Ink With Date and Name of Person Making Change.

Do not extend this side of this line.

PLEASE RETURN TO
COUNTY OF LOS ANGELES
DEPARTMENT OF COUNTY ENGINEER
403 LOS ANGELES COUNTY ENGINEERING BLDG.

76F3095 CE #310 3-68

PWFB 1528

998

F. B. 3941 PG. 22

T=86°

636.97 (2) = 636.97

214.93 (2) = 214.93

Fd 3.5 MON dmis in HH Pole EB 1618-18 Mk as shown

COUNTY SURVEYOR RE 329

TR 1512

Cont

LF Pg 51

(27)

(27)

214.93

57

SAR

636.97

EL

(27)

(27)

From Bk 1 Pg 21

N 18° 25' 40" E

171°

12'

Fd 1/2 PS 1054-29

Fd 1/2 PS 1054-29

Fd 1/2 PS 1054-29

Δ 171-12-40

4) 324 51-00

6) 307-16-20

171°-12'-43"

PLEASE RETURN TO
COUNTY OF LOS ANGELES
DEPARTMENT OF COUNTY ENGINEER
403 LOS ANGELES COUNTY ENGINEERING BLDG.

Do not extend this side of this line.

Note: Any Additions or Changes on This Sheet Must be Made or Circled in Red Ink With Date and Name of Person Making Change.

PWFB 1528

999

Notes Ck'd by	Survey of Arcadia & Ivy
Map No.	JN 0303.00 Tape #167 Std 68 °F
Office Work	Surveyed by Guizado
Checked	Notes ACC Date 4/26/76
Date	Indexed

F. B. 391 Pg. 23

1) 64°36'30"
4) 322-26-00
6) 123 35 50
88°36'28"

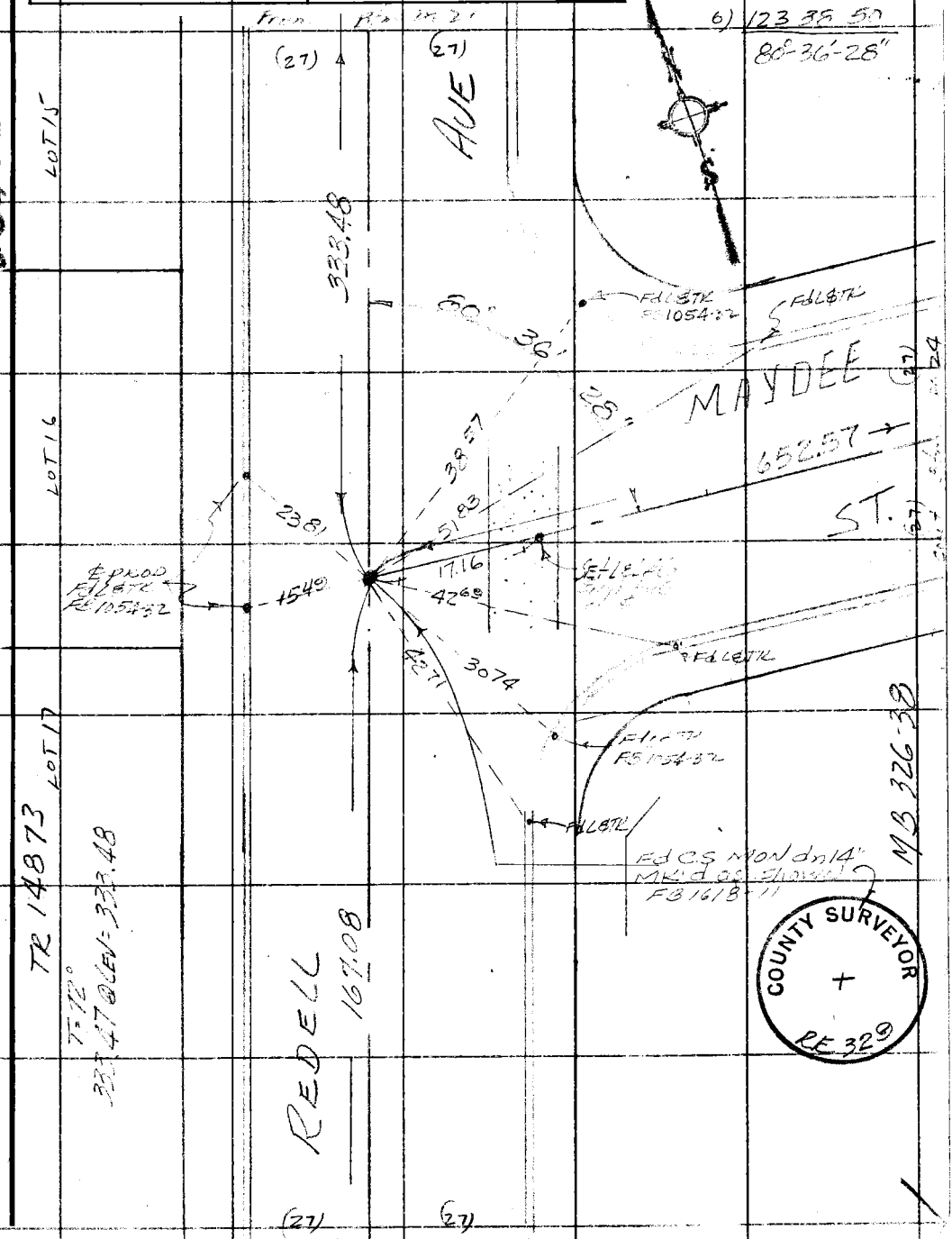

Note: Any Additions or Changes on This Sheet Must be Made or Circled in Red Ink With Date and Name of Person Making Change.

Do not extend this side of this line.

PLEASE RETURN TO
COUNTY OF LOS ANGELES
DEPARTMENT OF COUNTY ENGINEER
403 LOS ANGELES COUNTY ENGINEERING BLDG.

76F3095 CE#310 3-68

PWFB 1528

1000

F. B. 3941 PG. 24

Cont of Lf Pg 50

ST

180.03

PI
Fd CS Mon in 14"
Monuments Shown
FB 1618-19

COUNTY SURVEYOR
RE 329

FB 1054-33

1659

FB 1054-33

164°

27'

TR 14813

MB 326-328

Δ 164-27-00
4) 27-48
6) 266-42-30
164°-27'-55"

652.57

T=82'

652.57

(27)

(27)

From L-4723

PLEASE RETURN TO
COUNTY OF LOS ANGELES
DEPARTMENT OF COUNTY ENGINEER
403 LOS ANGELES COUNTY ENGINEERING BLDG.

Do not extend this side of this line.

Note: Any Additions or Changes on This Sheet Must Be Made or Circled in Red Ink With Date and Name of Person Making Change.

PWFB 1528

1001

Notes Ck'd by	Survey of Accord & Dwin
Map No.	JN 0303 00 Tape 167 Std 68 °F
Office Work	Surveyed by Guzman
Checked	Notes ACG Date 4-29-72
Date	Indexed

F. B. 3941 PG. 25

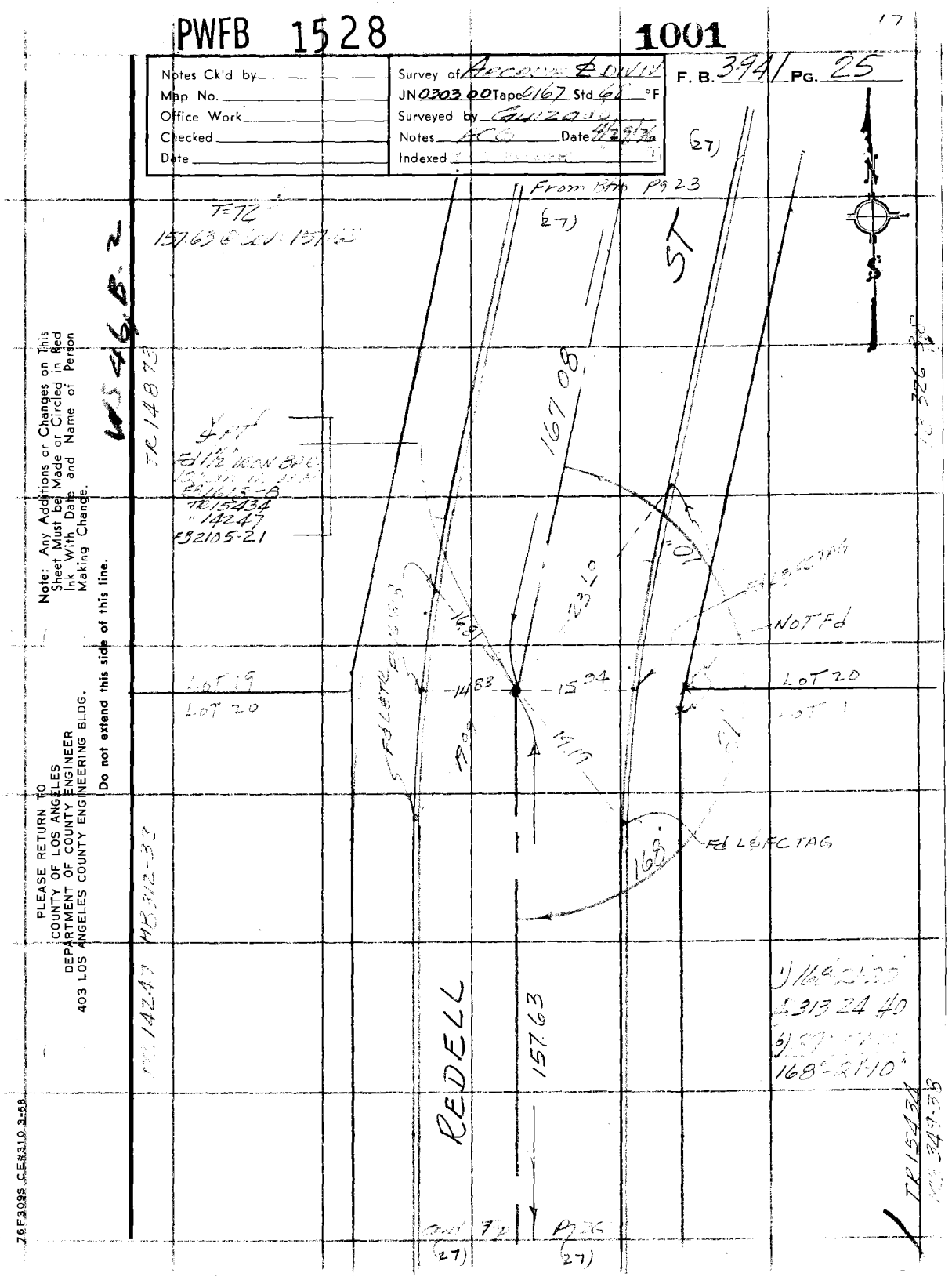

Note: Any Additions or Changes on This Sheet Must be Made or Circled in Red Ink With Date and Name of Person Making Change.

Do not extend this side of this line.

PLEASE RETURN TO
COUNTY OF LOS ANGELES
DEPARTMENT OF COUNTY ENGINEER
403 LOS ANGELES COUNTY ENGINEERING BLDG.

76F3095 CE#310 3-68

PWFB 1528 From Bkm pg 25

1002 , 1003

F. B. 3941 PG 26

COUNTY SURVEYOR

RE 329

4 FT E&W Fd CS MON in HH on 14" FB1618-7

Fd 8" IP on 14" RE 1216 TR 15434 FB2105-21

ALTERN

REDELL

ST

157.63

45.50

51.00

658.10

18.34

56.04

30.00

46.68

23.82

26.79

54.96

89° 42'

90° 39' 37"

44.47

304.03

Fd 2" IP on 12" RE 1216 TR 15434 FB2105-21

TR 14747

TR 15434

MB 312-33

MB 312-50

MB 312-74

MB 312-82

(27)

(30)

Cont

To Pg 27

PLEASE RETURN TO
COUNTY OF LOS ANGELES
DEPARTMENT OF COUNTY ENGINEER
403 LOS ANGELES COUNTY ENGINEERING BLDG.

Do not extend this side of this line.

Note: Any Additions or Changes on This Sheet Must be Made or Circled in Red Ink With Date and Name of Person Making Change.

PWFB 1528

1004, 1005

Notes Ck'd by	Survey of Hacienda & Wind
Map No.	JN 0303X00 Tape 0167 Std. 68 °F
Office Work	Surveyed by E.C. Guitron
Checked	Notes Date 5/3/76
Date	Indexed

F. B. 374 / PG. 27

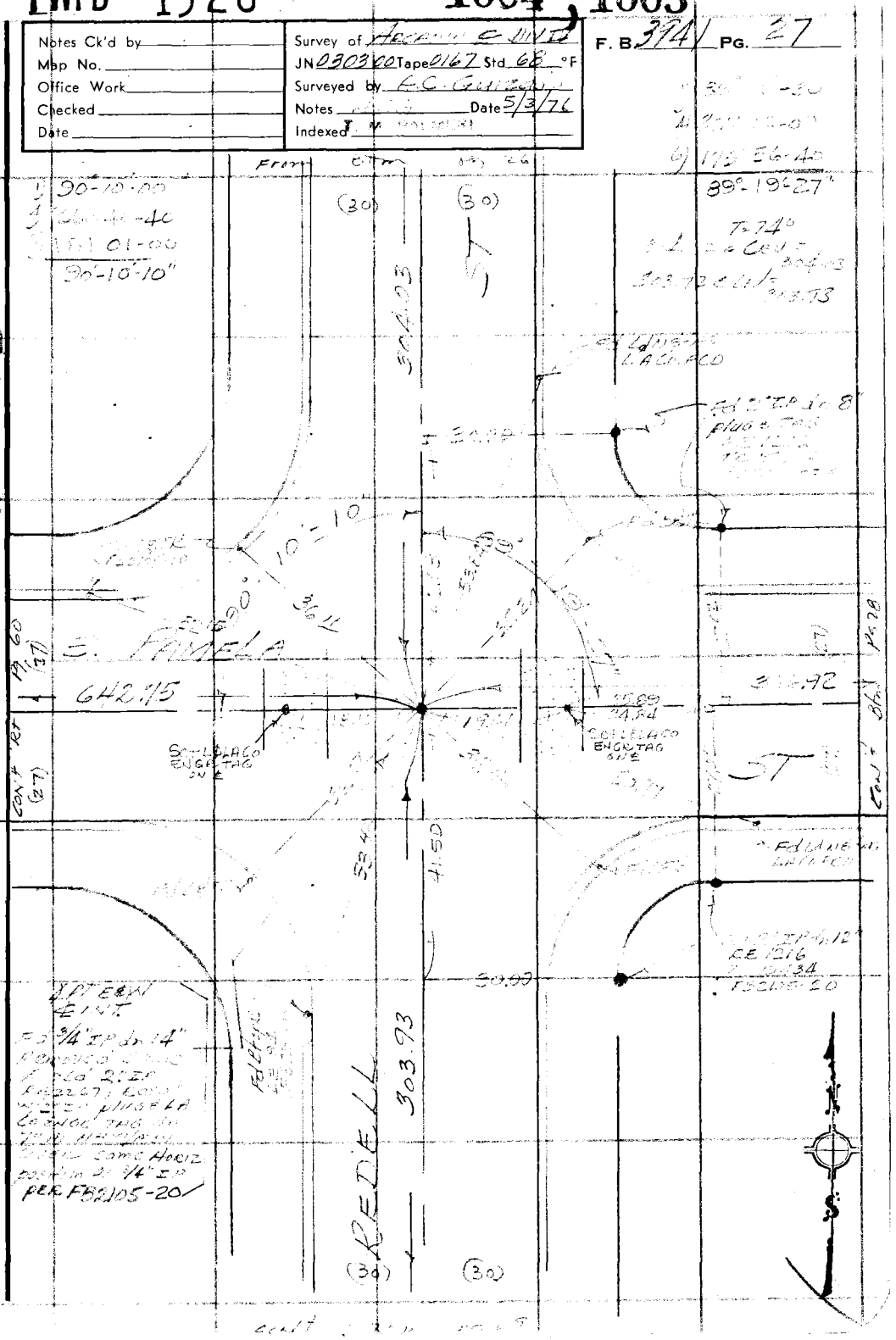

Note: Any Additions or Changes on This Sheet Must be Made or Circled in Red Ink With Date and Name of Person Making Change.

Do not extend this side of this line.

PLEASE RETURN TO
COUNTY OF LOS ANGELES
DEPARTMENT OF COUNTY ENGINEER
403 LOS ANGELES COUNTY ENGINEERING BLDG.

76F309S. C.E.#310 3-68

PWFB 1528

F. B. 594 / PG 28

1006

Cont Lf Pg 48

(27)

(27)

ST.

224.75

2.77

0.04

IDENTICAL

TR 15424

PI

31'

161°

PAMELA

0.05

24.98

366.92

27'

27'

From ℄ at PA 27

PLEASE RETURN TO
COUNTY OF LOS ANGELES
DEPARTMENT OF COUNTY ENGINEER
403 LOS ANGELES COUNTY ENGINEERING BLDG.

Do not extend this side of this line.

Note: Any Additions or Changes on This Sheet Must be Made or Circled in Red Ink, With Date and Name of Person Making Change.

PWFB 1528 1007 1008

Notes Ck'd by	Survey of Arcadia & Mt III
Map No.	JN 0303.00 Tape 0168 Std 68 °F
Office Work	Surveyed by A.C. Guiraudo
Checked	Notes A-6 Date 5-3-76
Date	Indexed

F. B. 391 PG. 29

Note: Any Additions or Changes on This Sheet Must be Made or Circled in Red Ink With Date and Name of Person Making Change.

Do not extend this side of this line.

PLEASE RETURN TO
COUNTY OF LOS ANGELES
DEPARTMENT OF COUNTY ENGINEER
403 LOS ANGELES COUNTY ENGINEERING BLDG.

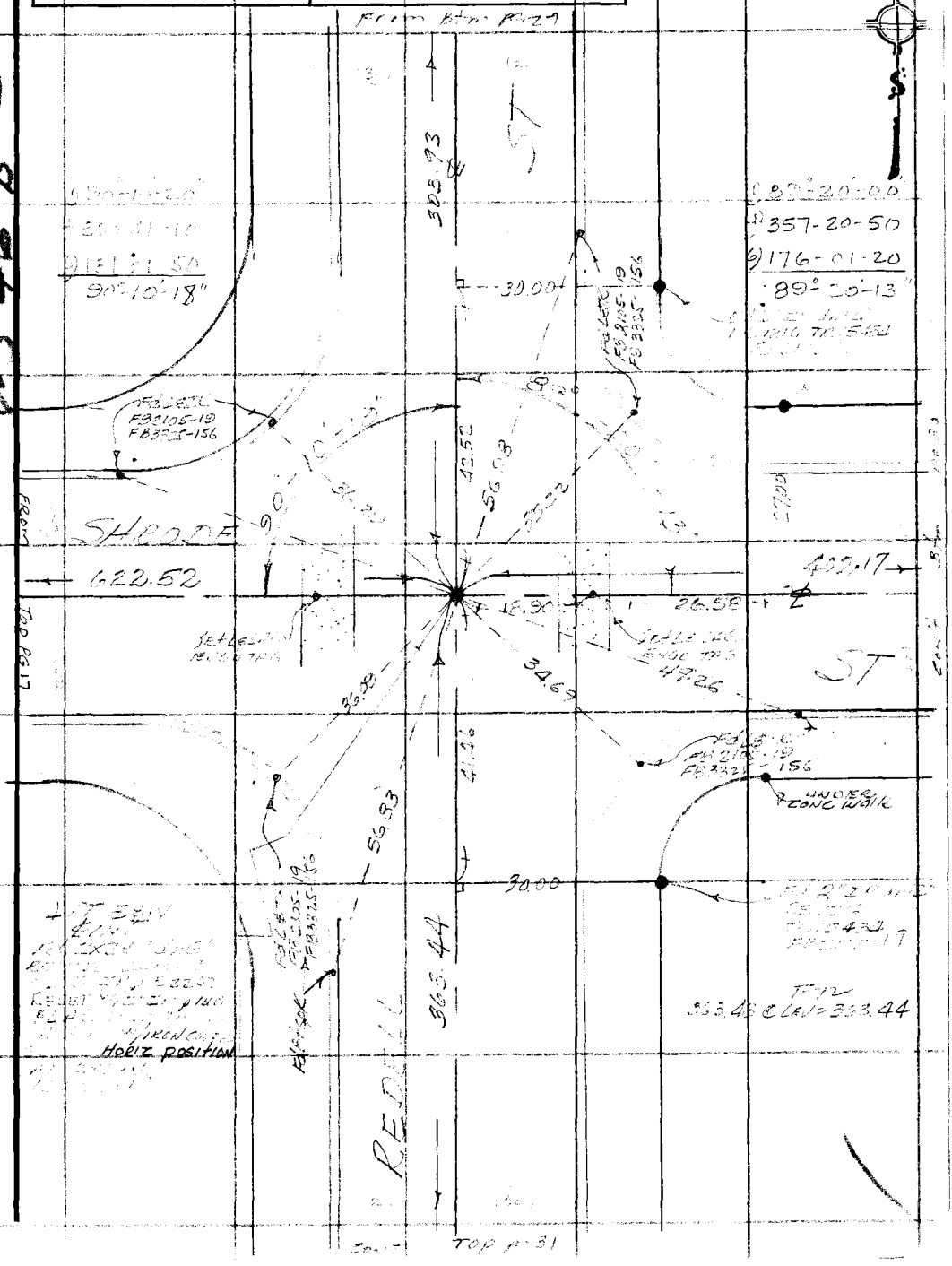

76F3095. CE#310 3-68

PWFB 1528

1009

F. B. 394 / PG 30

T=100°

175.30 @ Lev = 175.34

402.00 @ " = 402.17

Fd 3" IP on 22' PLUG & BE 1216 TAG TR 15434 FB 1618-15

175.34

26.88

℄ proj Fd LS TK FB 2105-36

91.25

PI

Fd 8" OAK W/ET FB 2105-36 (BEST W/P-IP) PLUG & LAC COUNTY TAG on 7" HW

20°

Fd LS TK FB 2105-36

21.81

Fd LS TK FB 2105-36

32

161°

℄ proj Fd LS TK FB 2105-36

91.25

1) 161°32'20"

4) 286-09-30

6) 249-14-00

161°-32'-20"

Fd 2" IP on 15' TR 1216 TR 15434 FB 2105-10

27.00

(27)

PLEASE RETURN TO
COUNTY OF LOS ANGELES
DEPARTMENT OF COUNTY ENGINEER
403 LOS ANGELES COUNTY ENGINEERING BLDG.

Do not extend this side of this line.

Note: Any Additions or Changes on This Sheet Must be Made or Circled in Red Ink With Date and Name of Person Making Change.

PWFB 1528 1010, 1011

Notes Ck'd by	Survey of [illegible] & JN 14
Map No.	JN 0303.08 Tape 0167 Std 68 °F
Office Work	Surveyed by ACGuzman
Checked	Notes Date 7-3-76
Date	Indexed

F. B. 741 PG. 37

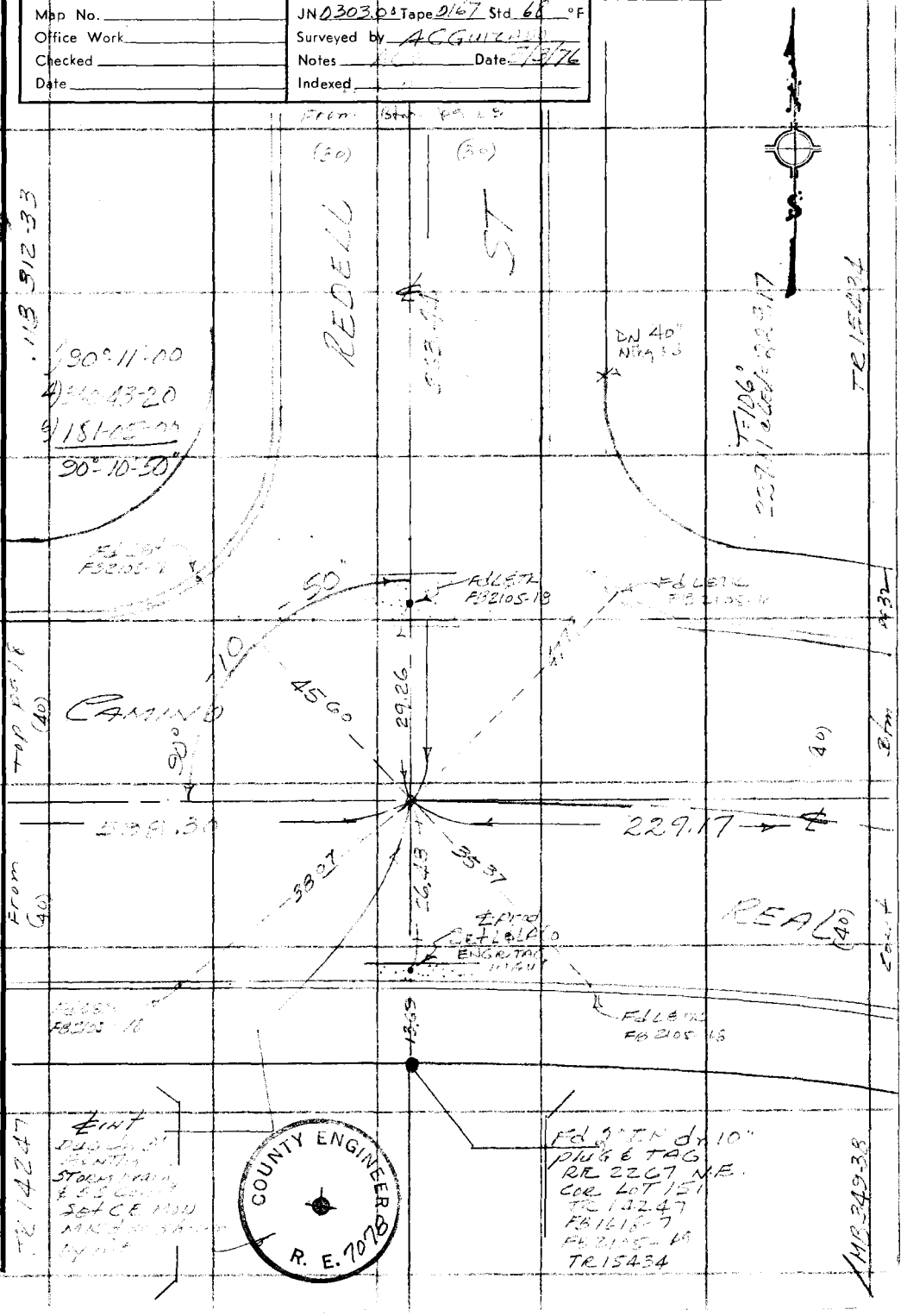

Note: Any Additions or Changes on This Sheet Must be Made or Circled in Red Ink With Date and Name of Person Making Change.

Do not extend this side of this line.

PLEASE RETURN TO
COUNTY OF LOS ANGELES
DEPARTMENT OF COUNTY ENGINEER
403 LOS ANGELES COUNTY ENGINEERING BLDG.

76F3095, CE#310, 3-68

PWFB 1528

1012

F. B. 3941 PG 32

COUNTY SURVEYOR RE326

154°-11'-10"

154°-11'-02"

1.00 offset LINE

HP nail 499.297

229.94

Set & Lead Sight tag by unit

1.053

1.096

10.53

55.71

154°

229.17

TR 15434

229.84 - 229.94

(40)

(40)

(40)

(40)

Note: Any Additions or Changes on This Sheet Must be Made or Circled in Red Ink, With Date and Name of Person Making Change.

PLEASE RETURN TO
COUNTY OF LOS ANGELES
DEPARTMENT OF COUNTY ENGINEER
403 LOS ANGELES COUNTY ENGINEERING BLDG.

Do not extend this side of this line.

PWFB 1528

1013

Notes Ck'd by	Survey of Arcadia Ave
Map No.	JN D30300 Tape 0167 Std 68 °F
Office Work	Surveyed by L. C. Guzzolo
Checked	Notes CG Date 5/4/76
Date	Indexed JAN 5 '77

F. B. 3941 PG. 33

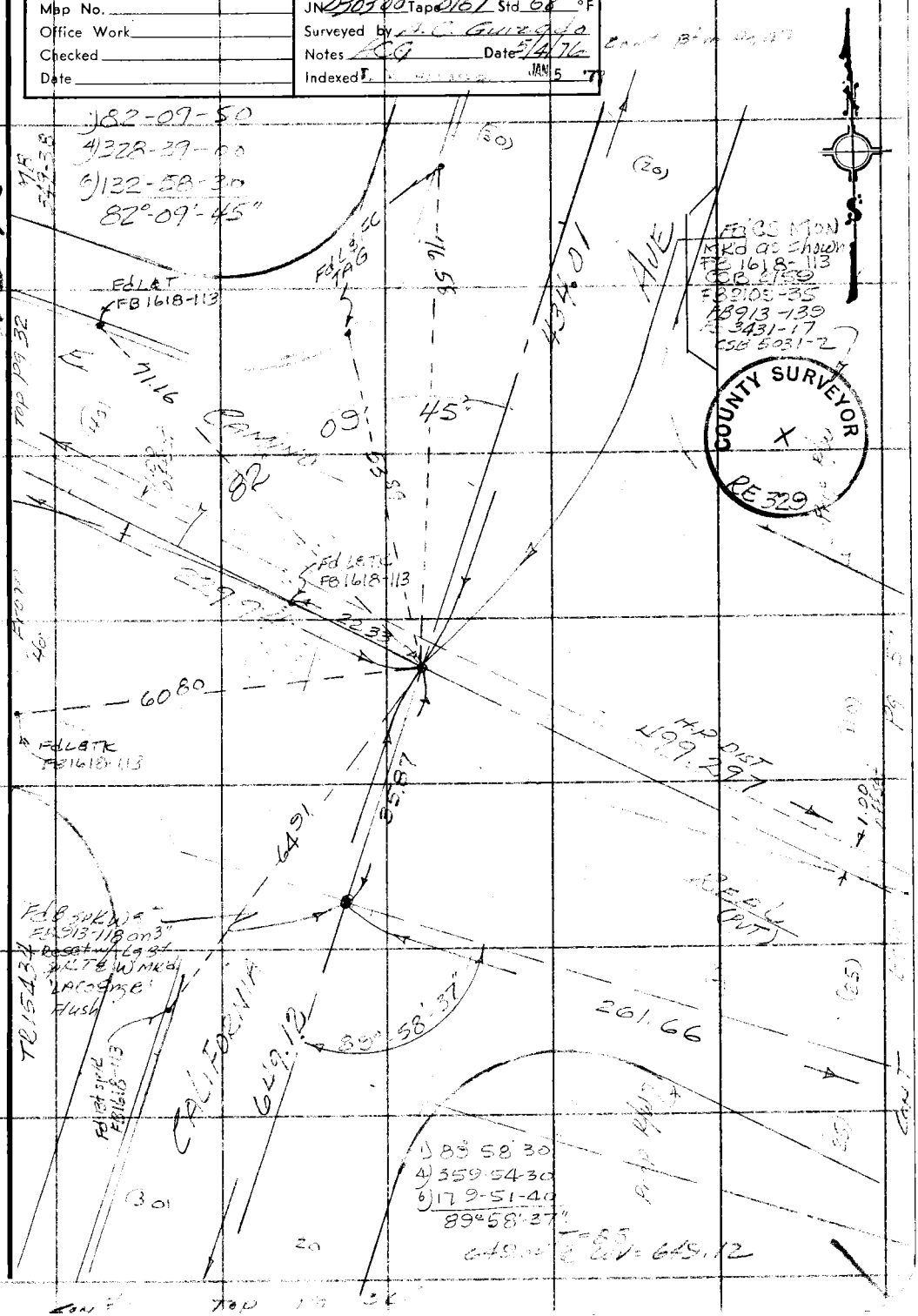

Note: Any Additions or Changes on This Sheet Must be Made or Circled in Red Ink With Date and Name of Person Making Change.

Do not extend this side of this line.

PLEASE RETURN TO
COUNTY OF LOS ANGELES
DEPARTMENT OF COUNTY ENGINEER
403 LOS ANGELES COUNTY ENGINEERING BLDG.

76F3095 CE 2310 3-68

PWFB 1528

1014

From Bfm pg 33

F. B. 3941 PG 34

1) 108°-02'-00"
4) 70-10-30
6) 280-15-40
108°-02'-37"

Fd B. spk W.S.
in 4" pc FB1618-112
FB1566-215

37°

Fd 2" IP in 16'
No Hdg Disc Chg
TR 12176 FB1618-112
FB1566-215

02'

Fd L.S.T.R.
FB1611-112

44.59

Fd L.S.T.R.
FB1566-215

27.15

16.45

15.42

30.13

Fd L.S.T.R.
FB1611-112

96.67

Fd L.S.T.R.
FB1611-112

32.18

30.00

Fd L.S.T.R.
FB1618-112

Fd 2" IP in 26"
No Hdg Disc Chg
RS 2267
TR 12176
FB1618-112
FB1566-215

Fd L.S.T.R.
FB 1618-112

95°

40'

141.00

64.27

58°

14"

1) 95° 40 20"
4) 22 40 50
6) 214 01 25
95°-40'-14"
T=59
R=141.00

Cont. TOD pg 35

PLEASE RETURN TO
COUNTY OF LOS ANGELES
DEPARTMENT OF COUNTY ENGINEER
403 LOS ANGELES COUNTY ENGINEERING BLDG.

Do not extend this side of this line.

Note: Any Additions or Changes on This Sheet Must be Made or Circled in Red Ink With Date and Name of Person Making Change.

PWFB 1528

1015

Notes Ck'd by	Survey of ARCADIA & DIV II
Map No.	JN 2303.00 Tape 2167 Std 68 °F
Office Work	Surveyed by GUIZALO
Checked	Notes ACG Date 5/5/76
Date	Indexed

F. B. 3941 PG. 35

WS46 B-2

Note: Any Additions or Changes on This Sheet Must be Made or Circled in Red Ink With Date and Name of Person Making Change.

Do not extend this side of this line.

PLEASE RETURN TO
COUNTY OF LOS ANGELES
DEPARTMENT OF COUNTY ENGINEER
403 LOS ANGELES COUNTY ENGINEERING BLDG.

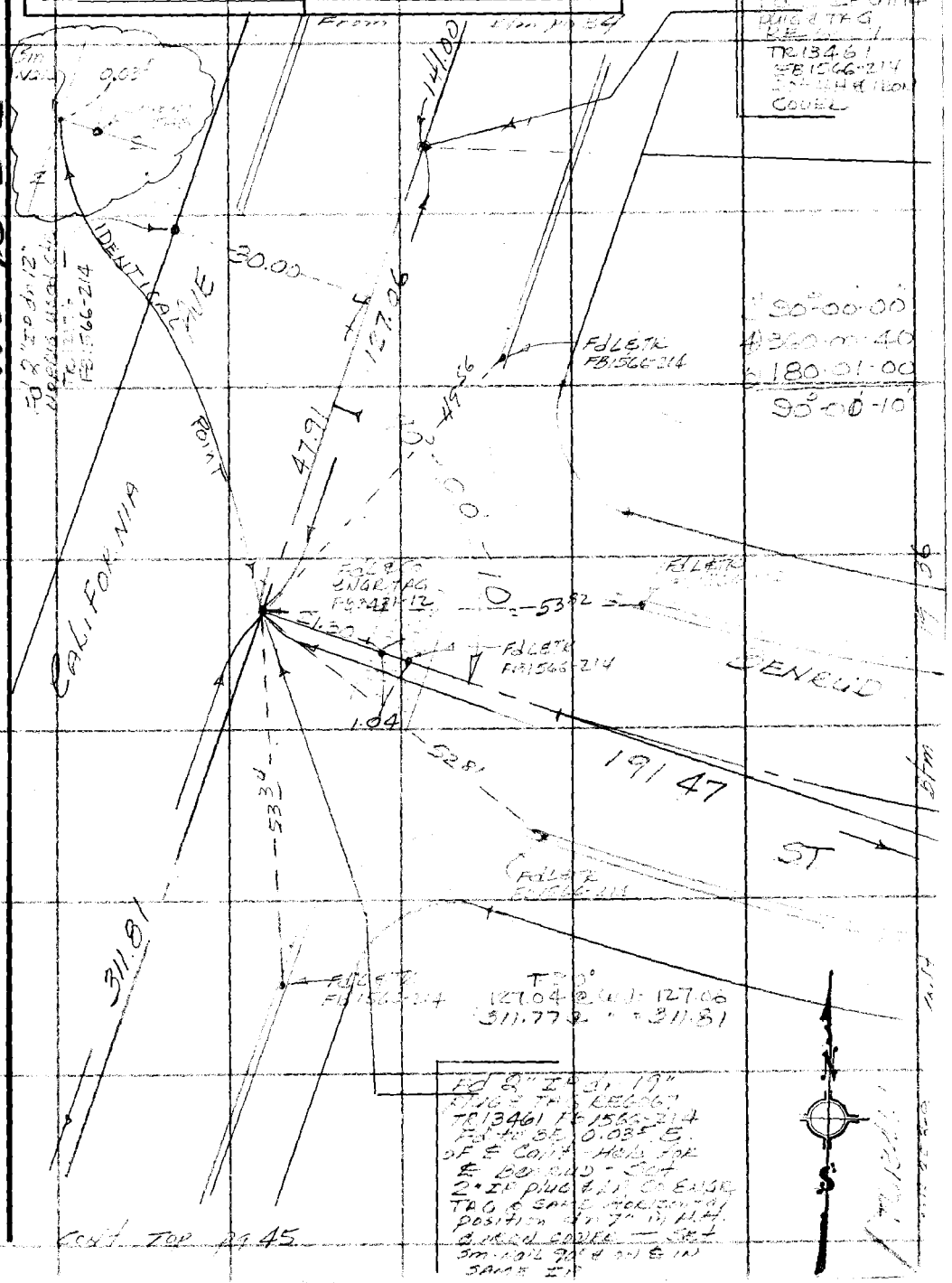

76F3095. C.E.#310 3-68

PWRB 1528

Const 4 1016 PG 37

F. B. 3941 PG 36

PLEASE RETURN TO
COUNTY OF LOS ANGELES
DEPARTMENT OF COUNTY ENGINEER
403 LOS ANGELES COUNTY ENGINEERING BLDG.

Do not extend this side of this line.

Note: Any Additions or Changes on This Sheet Must be Made or Circled in Red Ink With Date and Name of Person Making Change.

Δ DATA
Δ = 19°24'35"
T = 146.47
L = 290.13
TR 13461

TR 13461
MB 353-9

TR 60°

BENRUD

191.47

(30)

(30)

(30)

(60)

3228

3044

FOLSETH
EPOOD
FB 3431-13

From

PWFB 1528

1017

Notes Ck'd by	Survey of ARCADIA & DIXIE
Map No.	JN 030200 Tape 0169 Std 68 °F
Office Work	Surveyed by GUIZADO
Checked	Notes ACG Date 5/5/70
Date	Indexed

F. B. 394 Pg. 37

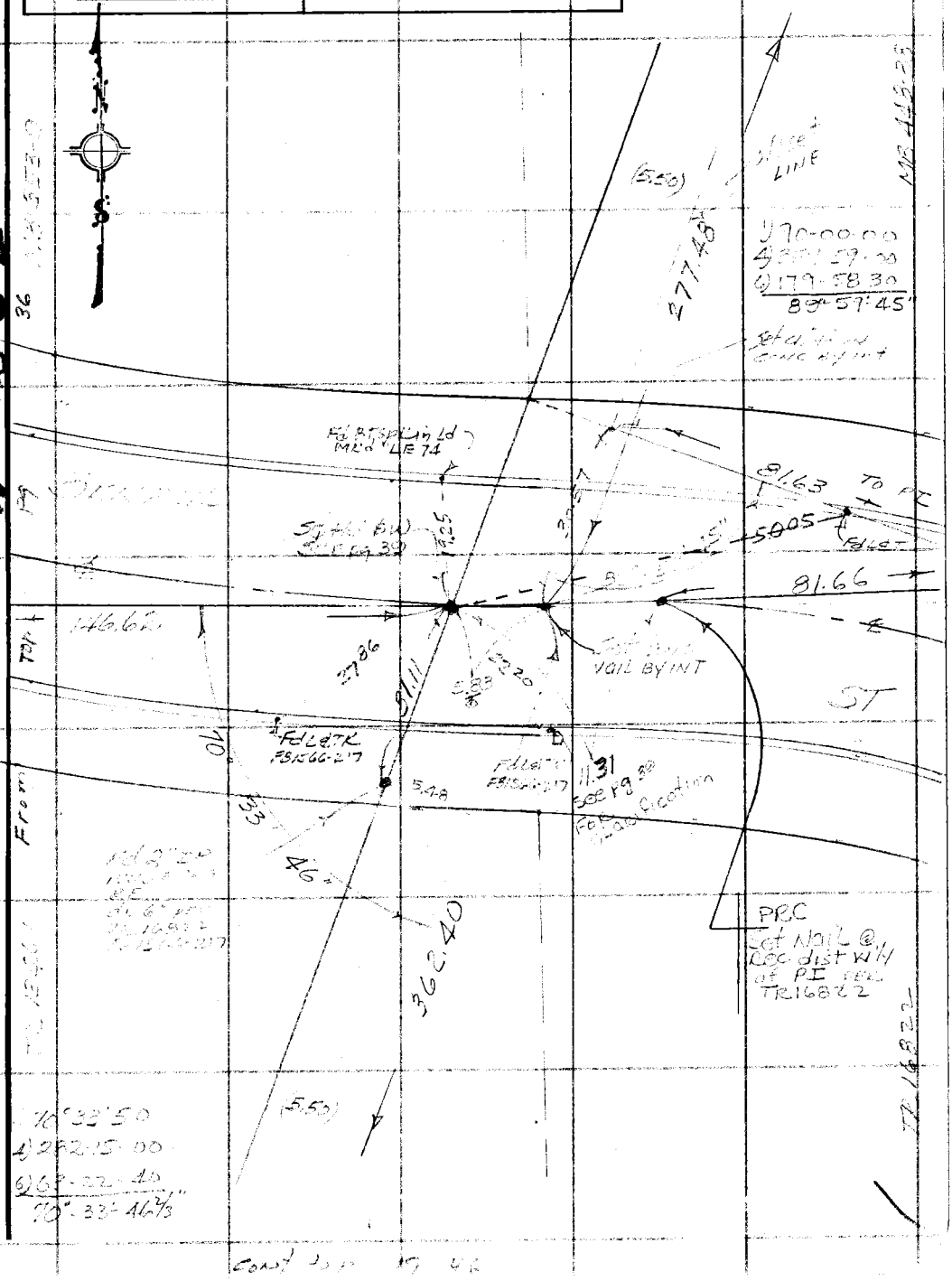

Note: Any Additions or Changes on This Sheet Must be Made or Circled in Red Ink With Date and Name of Person Making Change.

Do not extend this side of this line

WS 16 C-2

PLEASE RETURN TO
COUNTY OF LOS ANGELES
DEPARTMENT OF COUNTY ENGINEER
403 LOS ANGELES COUNTY ENGINEERING BLDG.

76F3095 CE#310 3-68

PWFB 1528

1018

F. B. 3941 PG 38

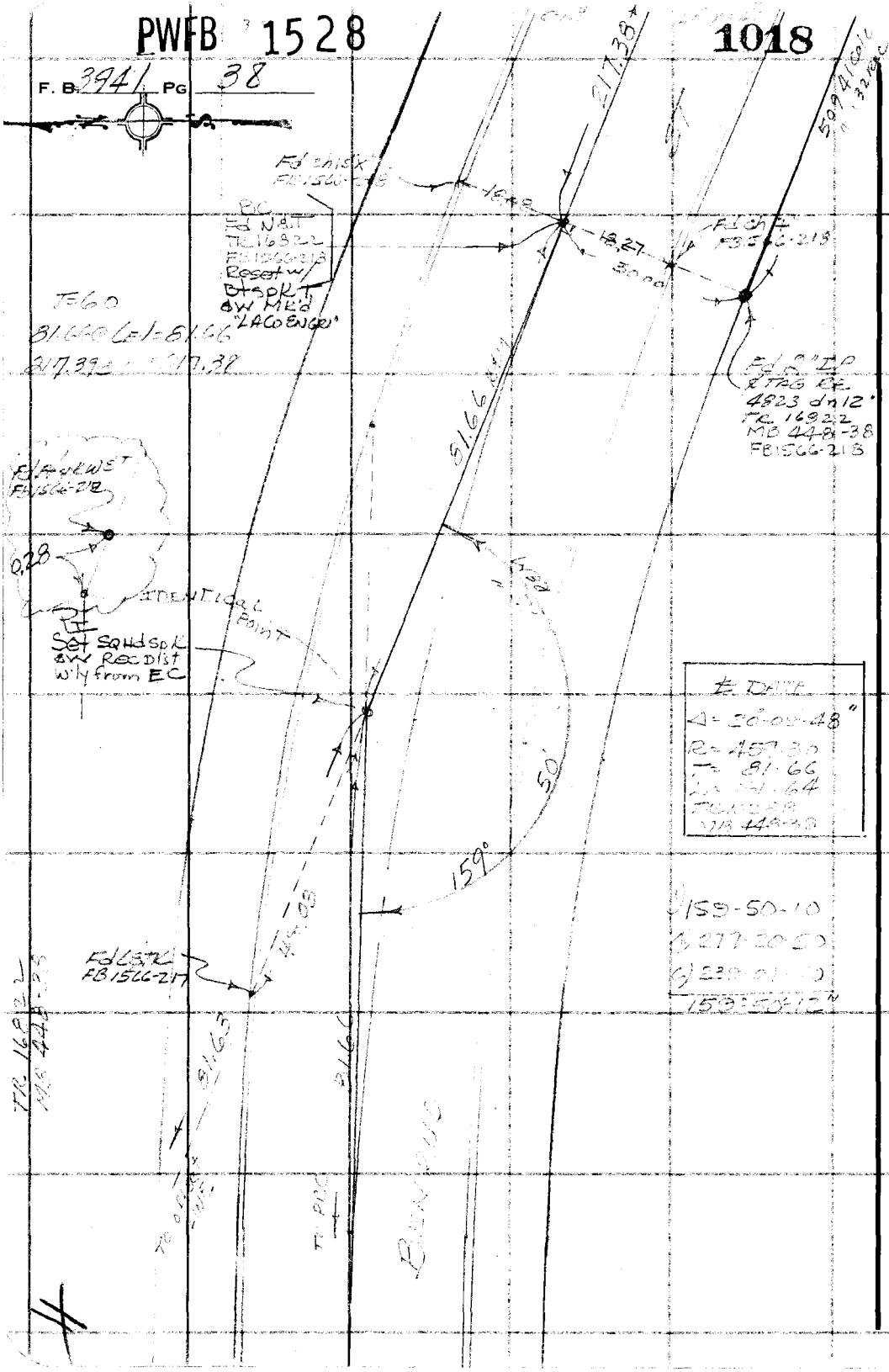

PLEASE RETURN TO
COUNTY OF LOS ANGELES
DEPARTMENT OF COUNTY ENGINEER
403 LOS ANGELES COUNTY ENGINEERING BLDG.

Do not extend this side of this line.

Note: Any Additions or Changes on This Sheet Must be Made or Circled in Red Ink With Date and Name of Person Making Change.

PWFB 1528

1019

Notes Ck'd by	Survey of Arcadia Estates
Map No.	JN [illegible] Tape [illegible] Std 68 °F
Office Work	Surveyed by [illegible]
Checked	Notes [illegible] Date 5/5/76
Date	Indexed

F. B. 3941 PG. 39

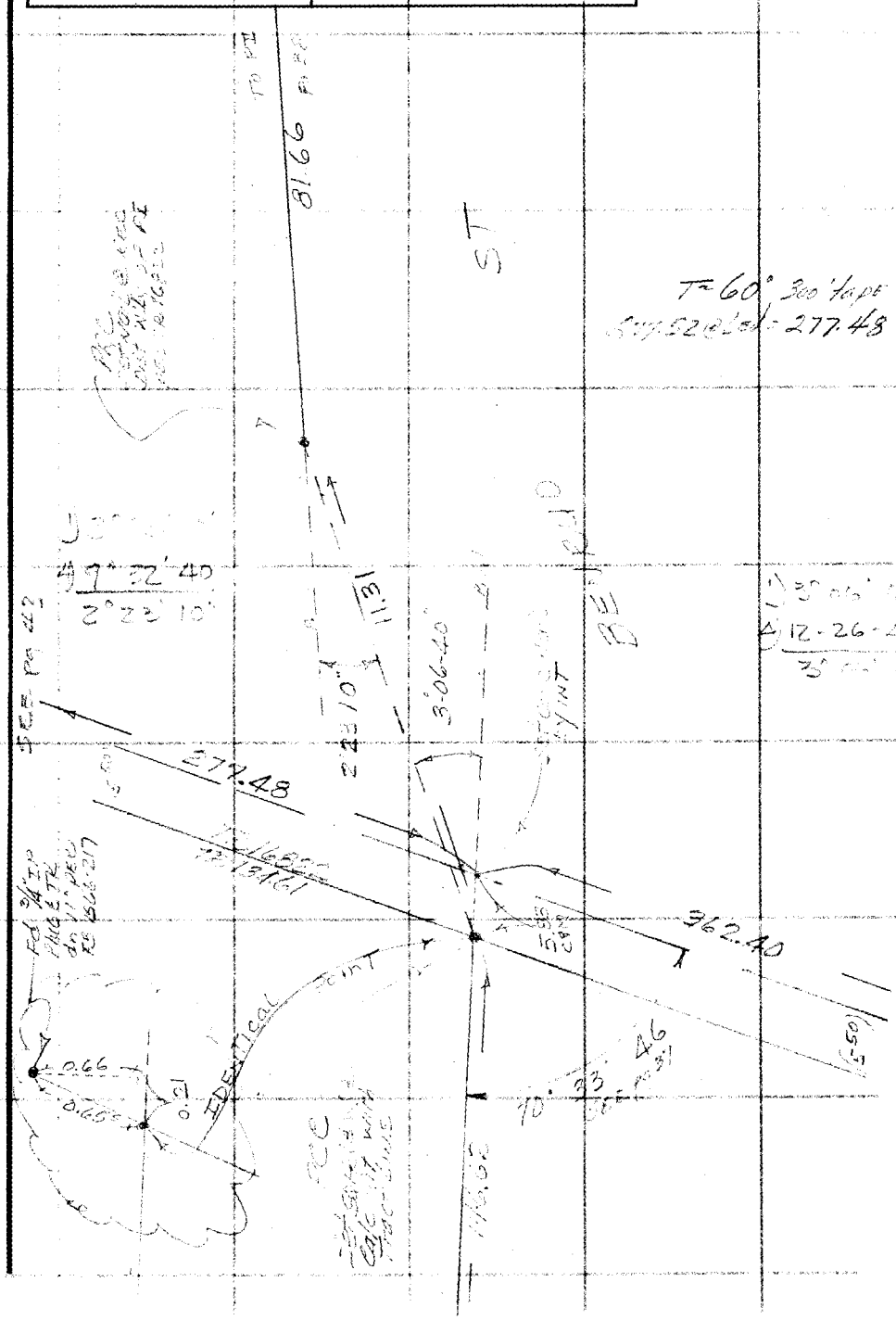

Note: Any Additions or Changes on This Sheet Must be Made or Circled in Red Ink With Date and Name of Person Making Change.

Do not extend this side of this line.

PLEASE RETURN TO
COUNTY OF LOS ANGELES
DEPARTMENT OF COUNTY ENGINEER
403 LOS ANGELES COUNTY ENGINEERING BLDG.

76F3095 CE#310 3-68

PWFB 1528

F. B. 3241 PG. 40

1020 cont

N

S

90-00-30
360-01-50
180-02-40
90°00'27"

Search

Fd 8" TAG FC 2453-121

6.60

Fd 8" FC 2453-121

2° 00'

BENKO

90°00'-27"

183.45

Fd nail

ST

IDENTICAL POINT

Fd 8" FC 2453-121

S09°41' Calc

Fd 8" IP and 16" HUGE 4823

566.219

HPD 1.7
S02°-1.667

Set 8" IP and 16" HUGE 4823 HIGH CONC CO BY THE

Spot

Fd nail

Fd 8" IP & FC TAG & FENCE CORNER HUGE 3.2 Hole 2' Exposed HUGE 0.8 E TR 16822 " 16462

90°

92

BUENA VISTA AVE

PLEASE RETURN TO
COUNTY OF LOS ANGELES
DEPARTMENT OF COUNTY ENGINEER
403 LOS ANGELES COUNTY ENGINEERING BLDG.

Do not extend this side of this line.

Note: Any Additions or Changes of This Sheet Must be Made or Circled in Red Ink With Date and Name of Person Making Change.

PWFB 1528

1021

Notes Ck'd by	Survey of [illegible]
Map No.	JN [illegible] Tape [illegible] Std. 68 °F
Office Work	Surveyed by [illegible]
Checked	Notes [illegible] Date [illegible]
Date	Indexed

F. B. 294 PG. 41

TR. 16822
MS 448-38

T = 60°

87°59'E LEN = 217.38

WESTERN AVE

246.85 MEAS
247.03 CALC

87°57'40"

359°50'40"

87°57'40"

217.35

292.05

509.41 calc
132 calc
TR 16822
MS 448-38

Note: Any Additions or Changes on This Sheet Must be Made or Circled in Red Ink With Date and Name of Person Making Change.

Do not extend this side of this line

PLEASE RETURN TO
COUNTY OF LOS ANGELES
DEPARTMENT OF COUNTY ENGINEER
403 LOS ANGELES COUNTY ENGINEERING BLDG.

76F309S CE#310 3-68

PWFB 1528 1022, 1023

F. B. 3941 PG 42

TR 16822
MB 448-38

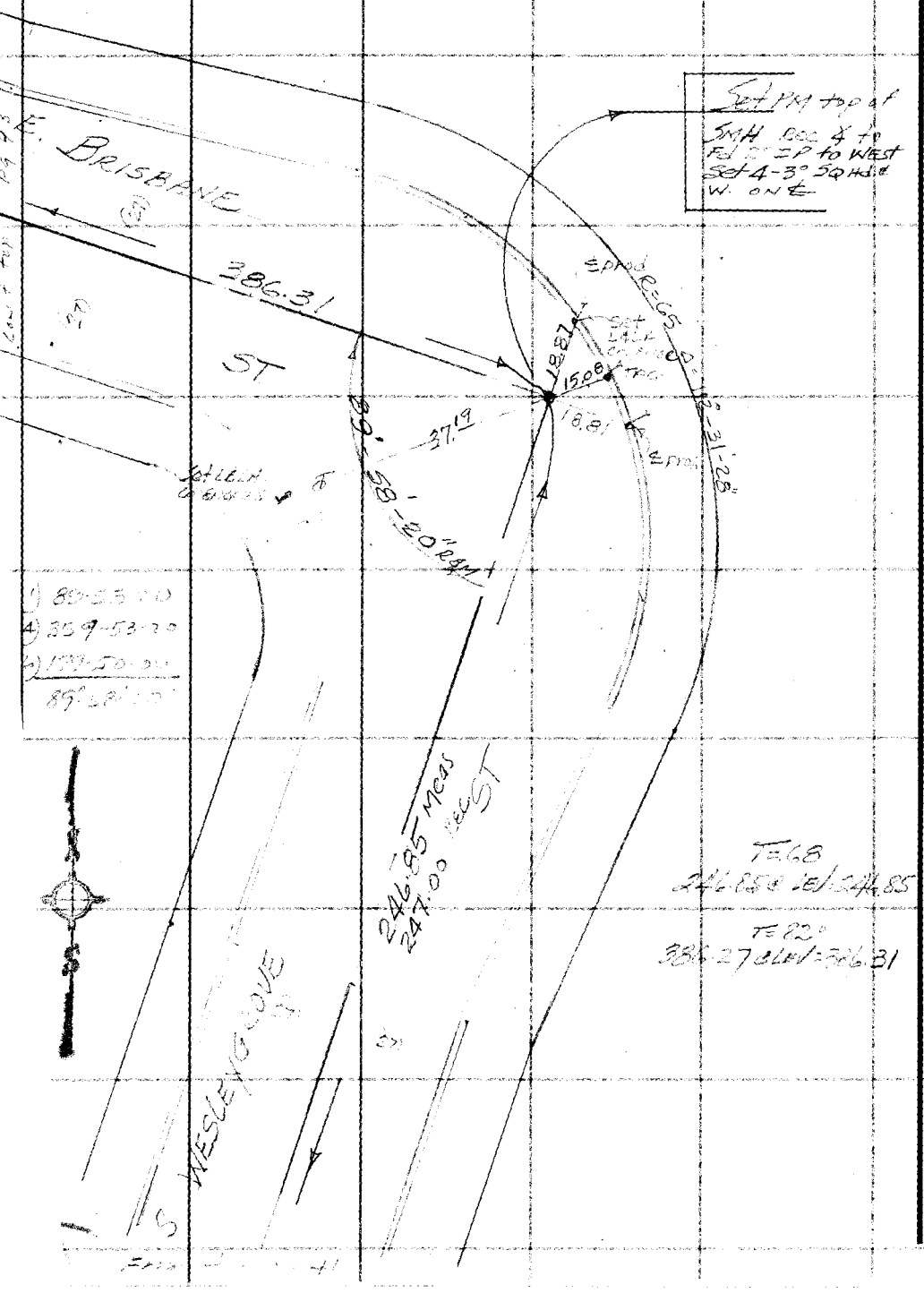

PLEASE RETURN TO
COUNTY OF LOS ANGELES
DEPARTMENT OF COUNTY ENGINEER
403 LOS ANGELES COUNTY ENGINEERING BLDG.

Do not extend this side of this line.

Note: Any Additions or Changes on This Sheet Must be Made or Circled in Red Ink With Date and Name of Person Making Change.

76F309S CE#310 3-68

PLEASE RETURN TO
COUNTY OF LOS ANGELES
DEPARTMENT OF COUNTY ENGINEER
403 LOS ANGELES COUNTY ENGINEERING BLDG.

Note: Any Additions or Changes on This Sheet Must be Made or Circled in Red Ink With Date and Name of Person Making Change.

Do not extend this side of this line.

WS 46 C 2

PWFB 1528

Notes Ck'd by
Map No.
Office Work
Checked
Date

Survey of Recorded Div IV
JN 3 Tape 267 Std. 68 °F
Surveyed by Gill 2000
Notes 4C13 Date 5/4/72
Indexed

F. B. 274 PG. 43

1024

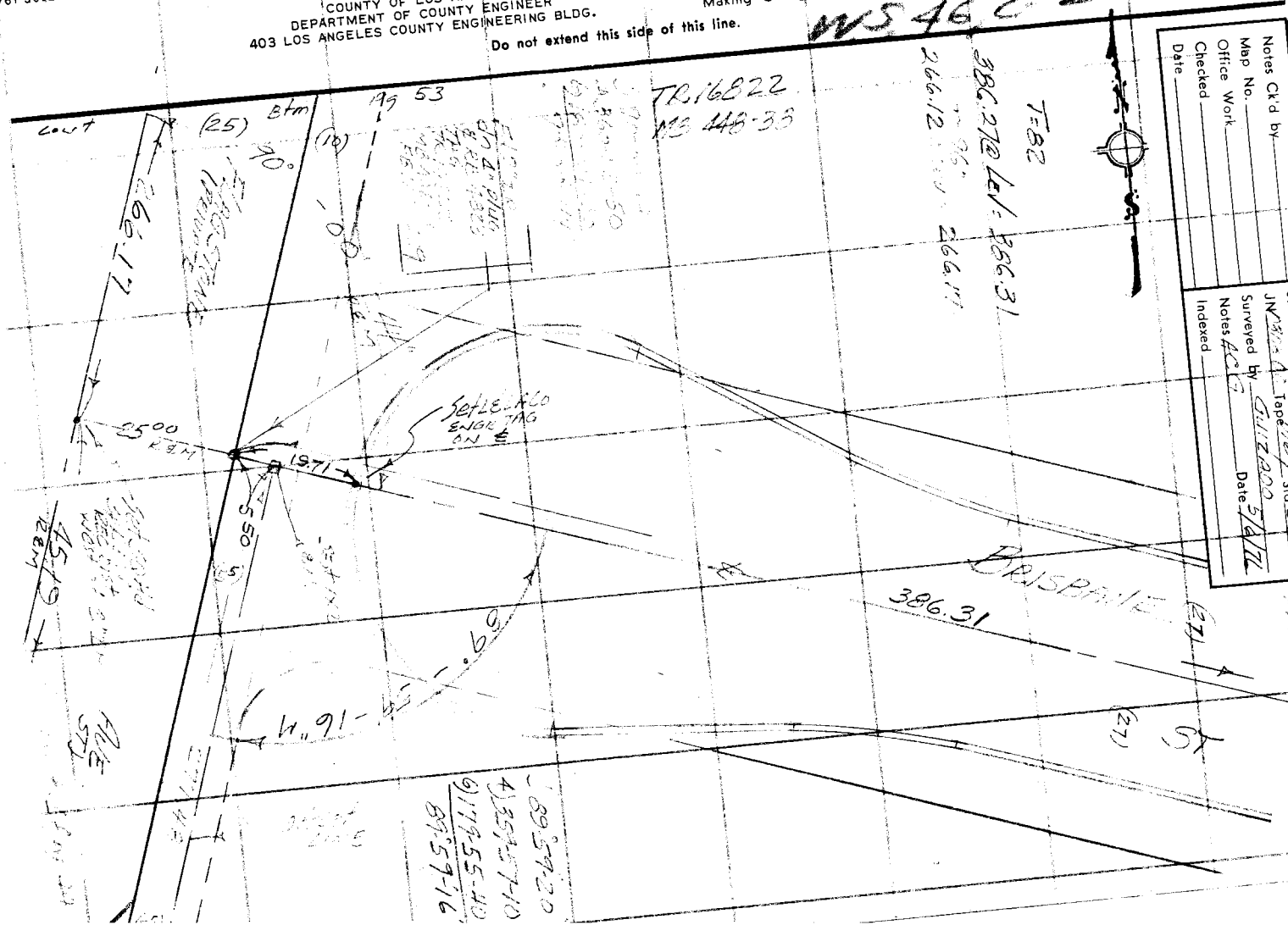

PWFB 1528

1025

F. B. 3941 PG 44

TR 16822

FLAGSTONE

45.19 CBM

12.47

95°

42.

95-42-30

22-50-30

95-42-27

156.02

0.24

61.66

1.14

58.59

BUSHABLE (PVT)

From 1934

PLEASE RETURN TO
COUNTY OF LOS ANGELES
DEPARTMENT OF COUNTY ENGINEER
403 LOS ANGELES COUNTY ENGINEERING BLDG.

Do not extend this side of this line.

Note: Any Additions or Changes on This Sheet Must be Made or Circled in Red Ink With Date and Name of Person Making Change.

PWFB 1528

1026

Notes Ck'd by	Survey of Fremont Fillet
Map No.	JN 0307.00 Tape 2167 Std 58 °F
Office Work	Surveyed by AC Guzman
Checked	Notes ACG Date 5/6/76
Date	Indexed

F. B. 2941 PG. 45

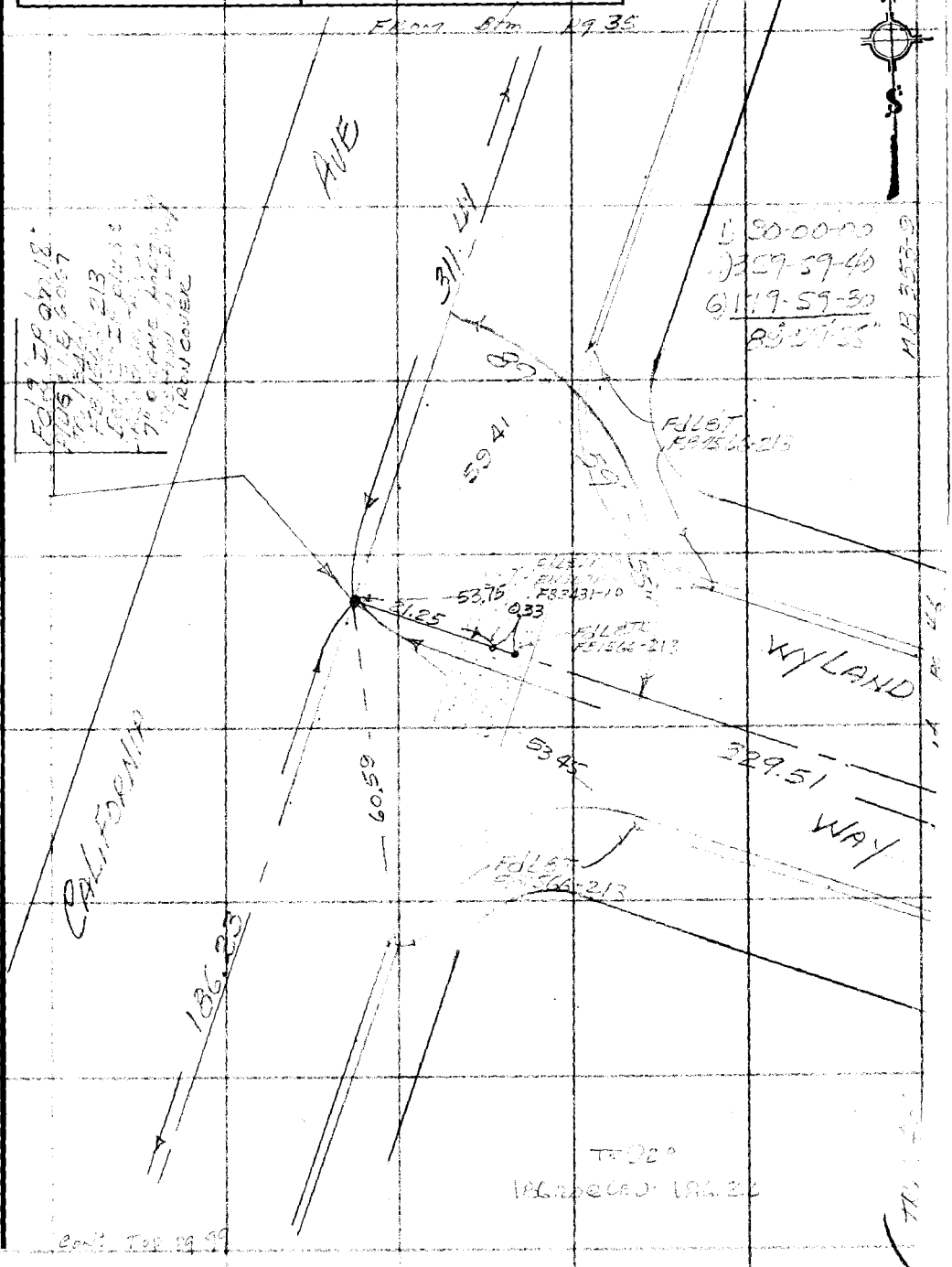

Note: Any Additions or Changes on This Sheet Must be Made or Circled in Red Ink With Date and Name of Person Making Change.

Do not extend this side of this line.

PLEASE RETURN TO
COUNTY OF LOS ANGELES
DEPARTMENT OF COUNTY ENGINEER
403 LOS ANGELES COUNTY ENGINEERING BLDG.

76F309S CE#310 3-68

PWFB 1528 1027

F. B. 3941 PG. 46

1) 90°-02-40"
4) 360-10-20
6) 180-15-40
90°-02-37"

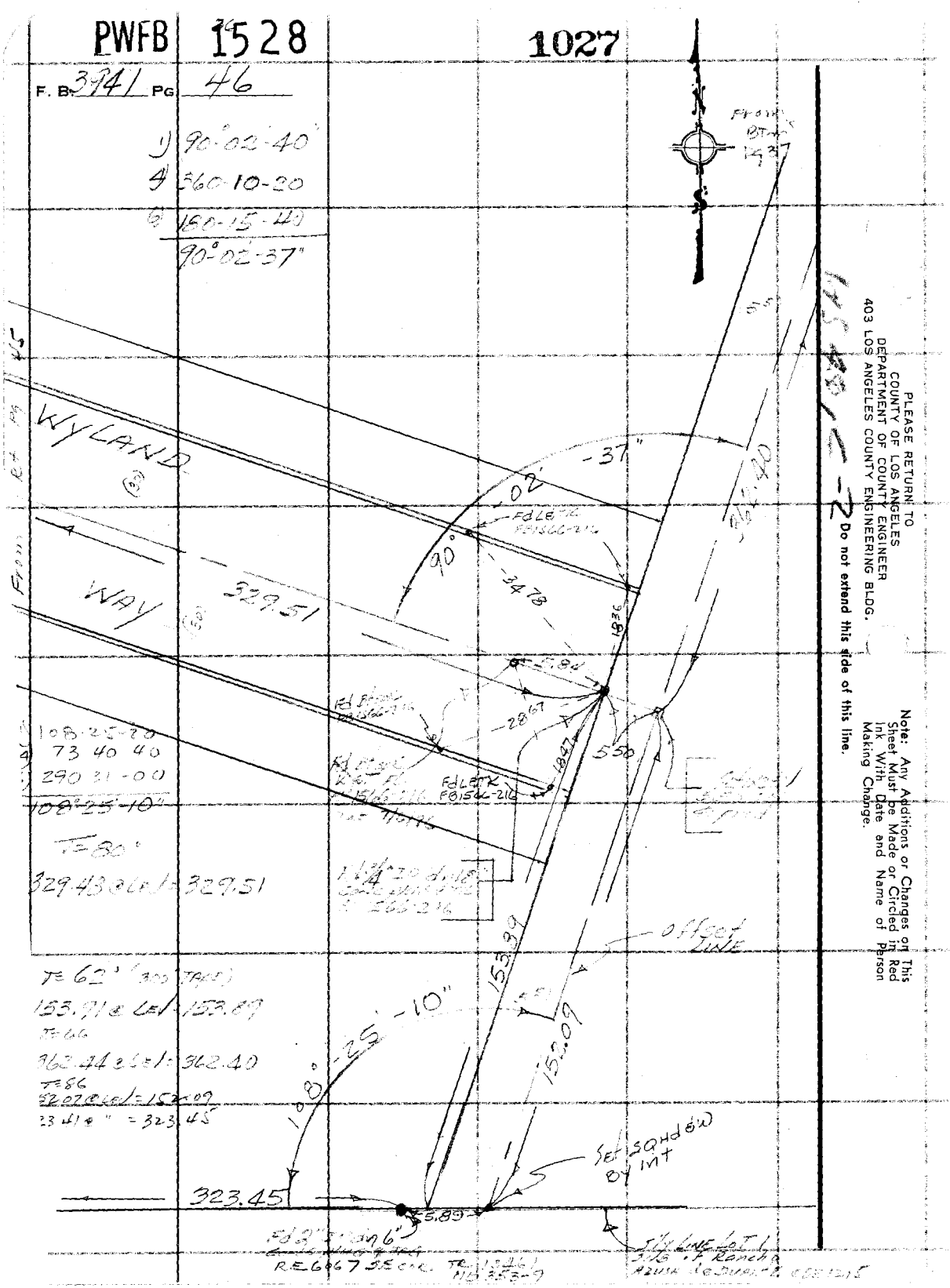

PLEASE RETURN TO
COUNTY OF LOS ANGELES
DEPARTMENT OF COUNTY ENGINEER
403 LOS ANGELES COUNTY ENGINEERING BLDG.

Note: Any Additions or Changes on This Sheet Must be Made or Circled in Red Ink With Date and Name of Person Making Change.

Do not extend this side of this line.

PWFB 1528

1028

Notes Ck'd by	Survey of ARCADIA & DNU
Map No.	JN 0303100 Tape 0167 Std 60 °F
Office Work	Surveyed by GUIZADO
Checked	Notes ACG Date 5-21-76
Date	Indexed T. M. PALMERS

F. B. 3941 PG. 47

Note: Any Additions or Changes on This Sheet Must be Made or Circled in Red Ink With Date and Name of Person Making Change.

Do not extend this side of this line.

PLEASE RETURN TO
COUNTY OF LOS ANGELES
DEPARTMENT OF COUNTY ENGINEER
403 LOS ANGELES COUNTY ENGINEERING BLDG.

76F309S CE#310 3-68

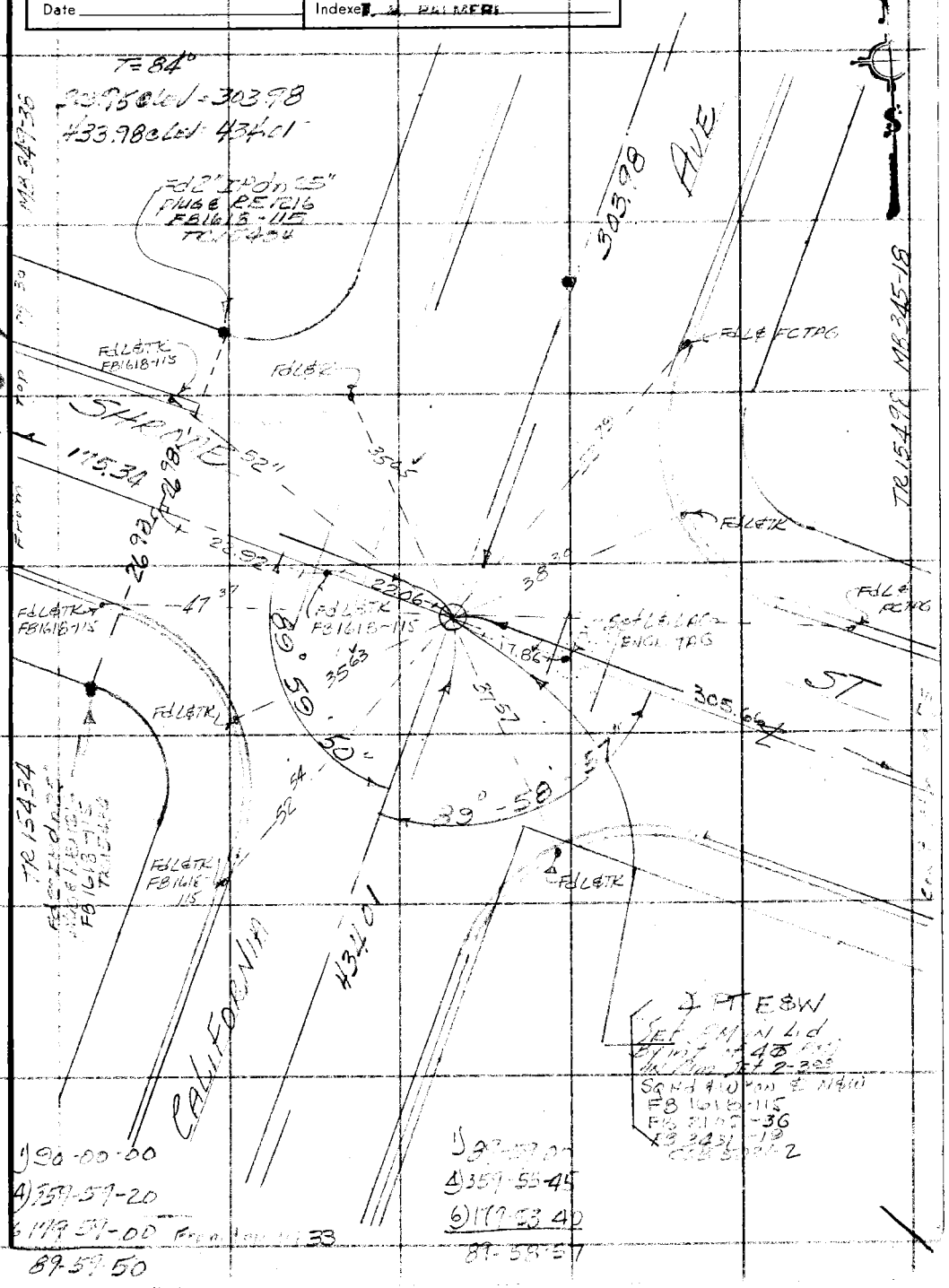
T=84°
303.98
433.98
43401
FD 2" IPO in 15" PLUG & PE 1216
FB 1618-115
FD L&TK FB 1618-115
SHORE
115.34
FD L&TK
FD L&TK FB 1618-115
FD L&TK
FD L&TK FB 1618-115
FD L&TK
FD L&TK FB 1618-115
FD L&TK
FD L&TK
FD L&TK

PWFB 1528

1029

F. B. 3941 PG. 48

Zont Sfm pg 25

T=84°

321.93 @ Lel = 321.96

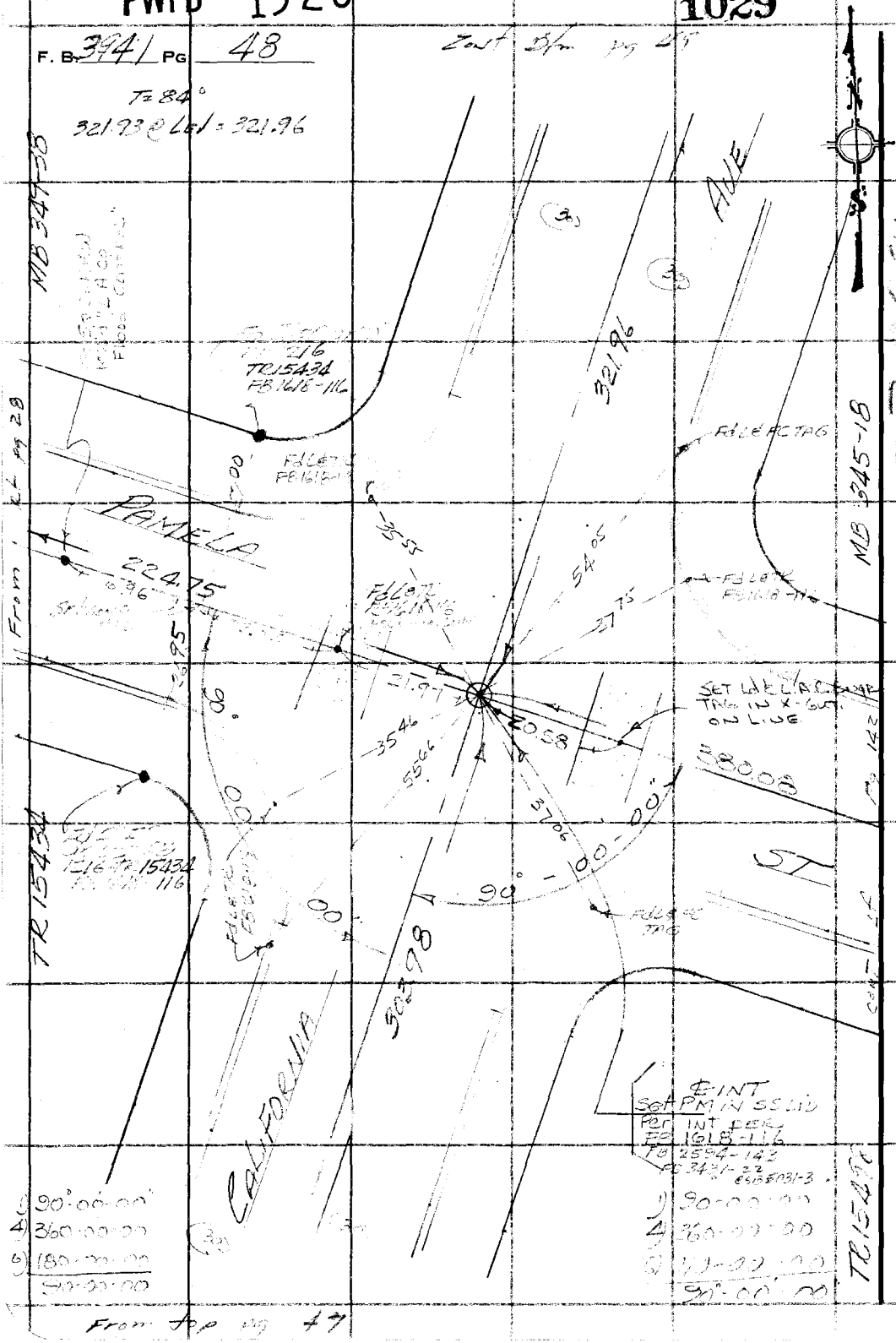

PLEASE RETURN TO
COUNTY OF LOS ANGELES
DEPARTMENT OF COUNTY ENGINEER
403 LOS ANGELES COUNTY ENGINEERING BLDG.

Do not extend this side of this line.

Note: Any Additions or Changes of This Sheet Must be Made or Circled in Red Ink With Date and Name of Person Making Change.

PWFB 1528

1030

Notes Ck'd by	Survey of ARCADIA & DIVIS
Map No.	JN 0303.00 Tap 0167 Std 68 °F
Office Work	Surveyed by GUIZADO
Checked	Notes ACG Date 5-11-76
Date	Indexed J. M. PALMERI

F. B. 394 PG. 49

Cont from pg 50

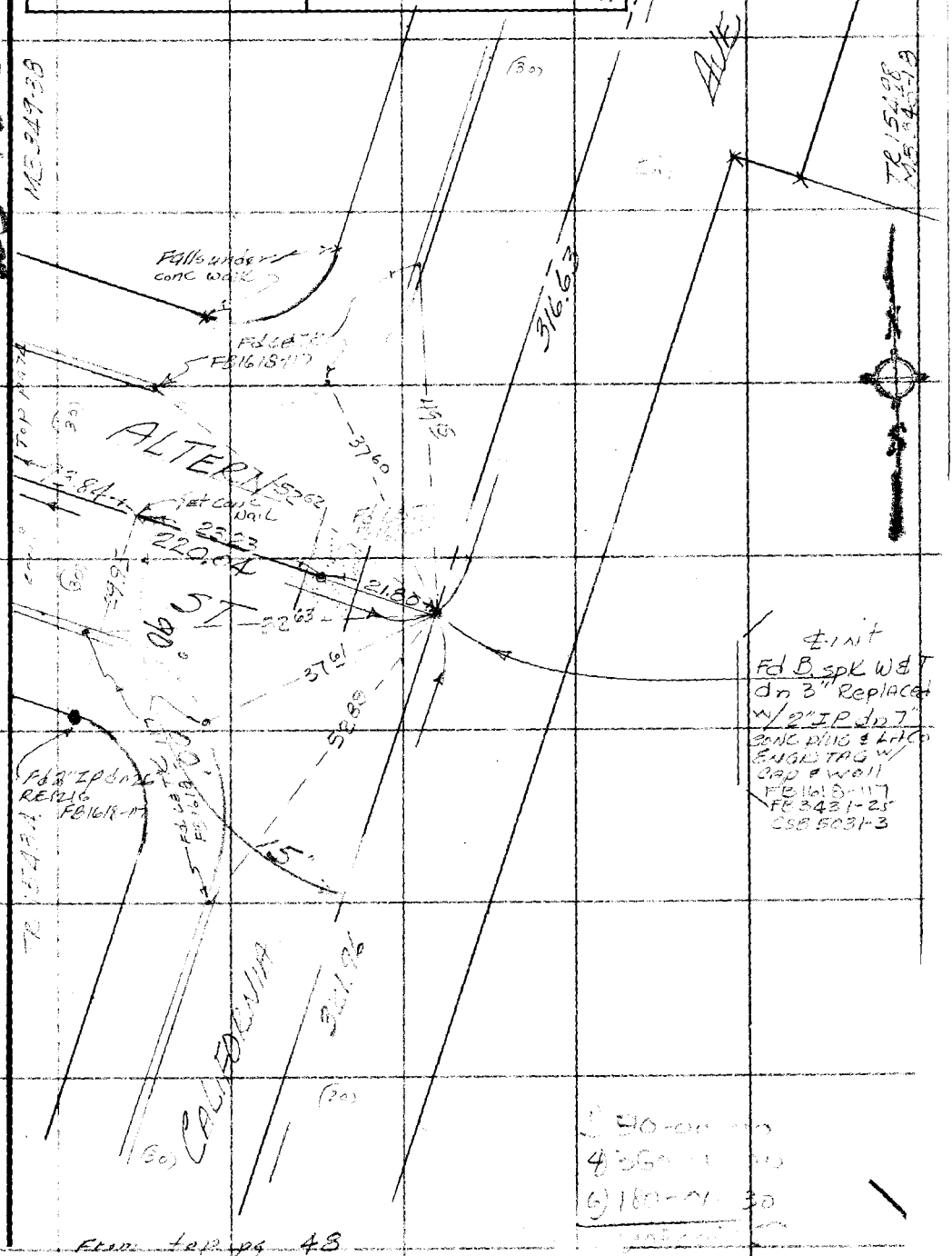

Note: Any Additions or Changes on This Sheet Must be Made or Circled in Red Ink With Date and Name of Person Making Change.

Do not extend this side of this line.

PLEASE RETURN TO
COUNTY OF LOS ANGELES
DEPARTMENT OF COUNTY ENGINEER
403 LOS ANGELES COUNTY ENGINEERING BLDG.

76F309S CE#310 3-68

From top pg 43

PWFB 1528

1031

F. B. 2941 PG 50

Zone Bkm 51

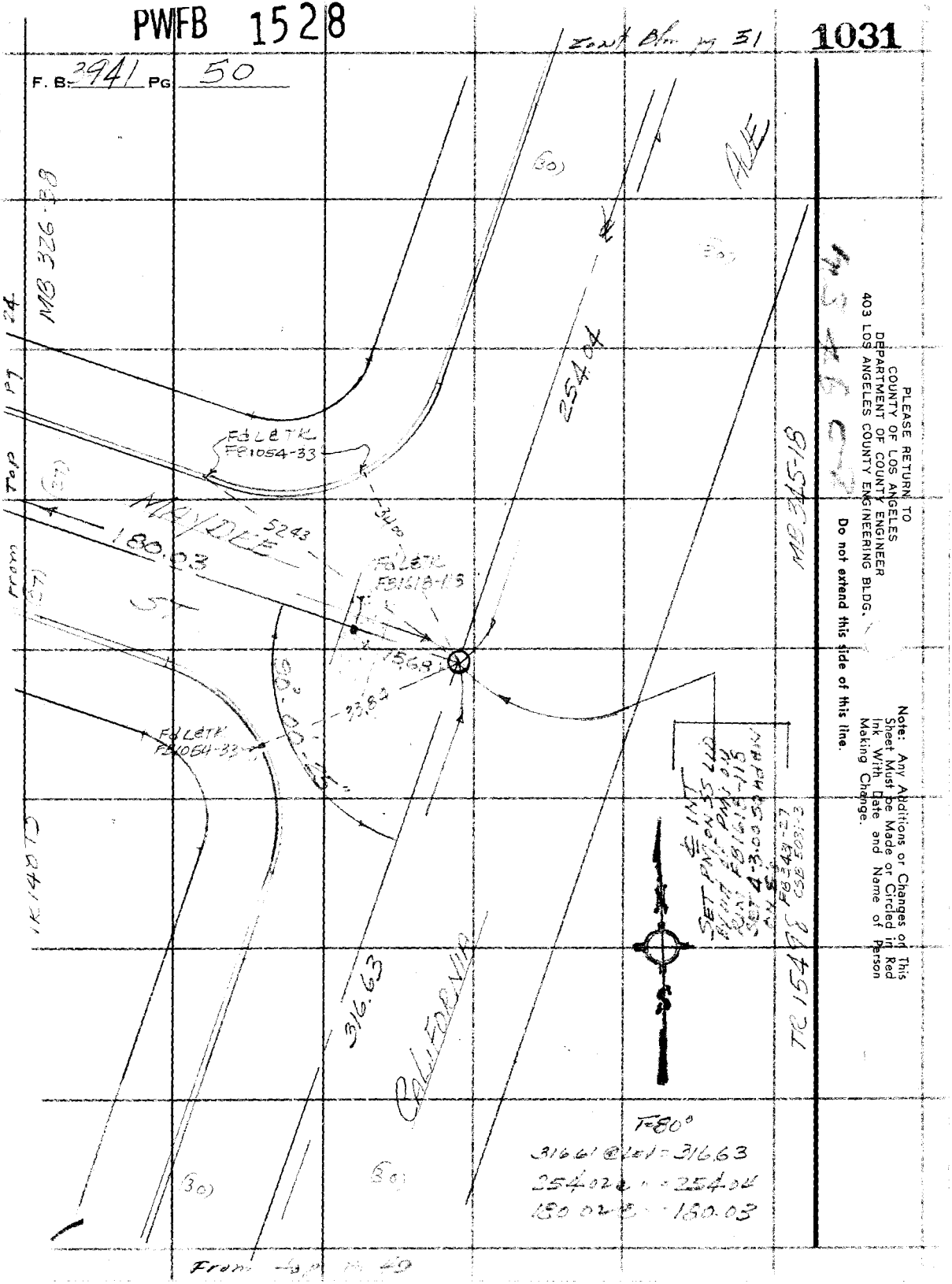

PWFB 1528

1032

Notes Ck'd by	Survey of Hecon # DIV III
Map No.	JN 0308.00 Tape 0167 Std 68 °F
Office Work	Surveyed by Gutierrez
Checked	Notes HCG Date 5-11-76
Date	Indexed

F. B. 3941 PG. 51

Cont fm pg 52

Note: Any Additions or Changes on This Sheet Must be Made or Circled in Red Ink With Date and Name of Person Making Change.

Do not extend this side of this line.

PLEASE RETURN TO
COUNTY OF LOS ANGELES
DEPARTMENT OF COUNTY ENGINEER
403 LOS ANGELES COUNTY ENGINEERING BLDG.

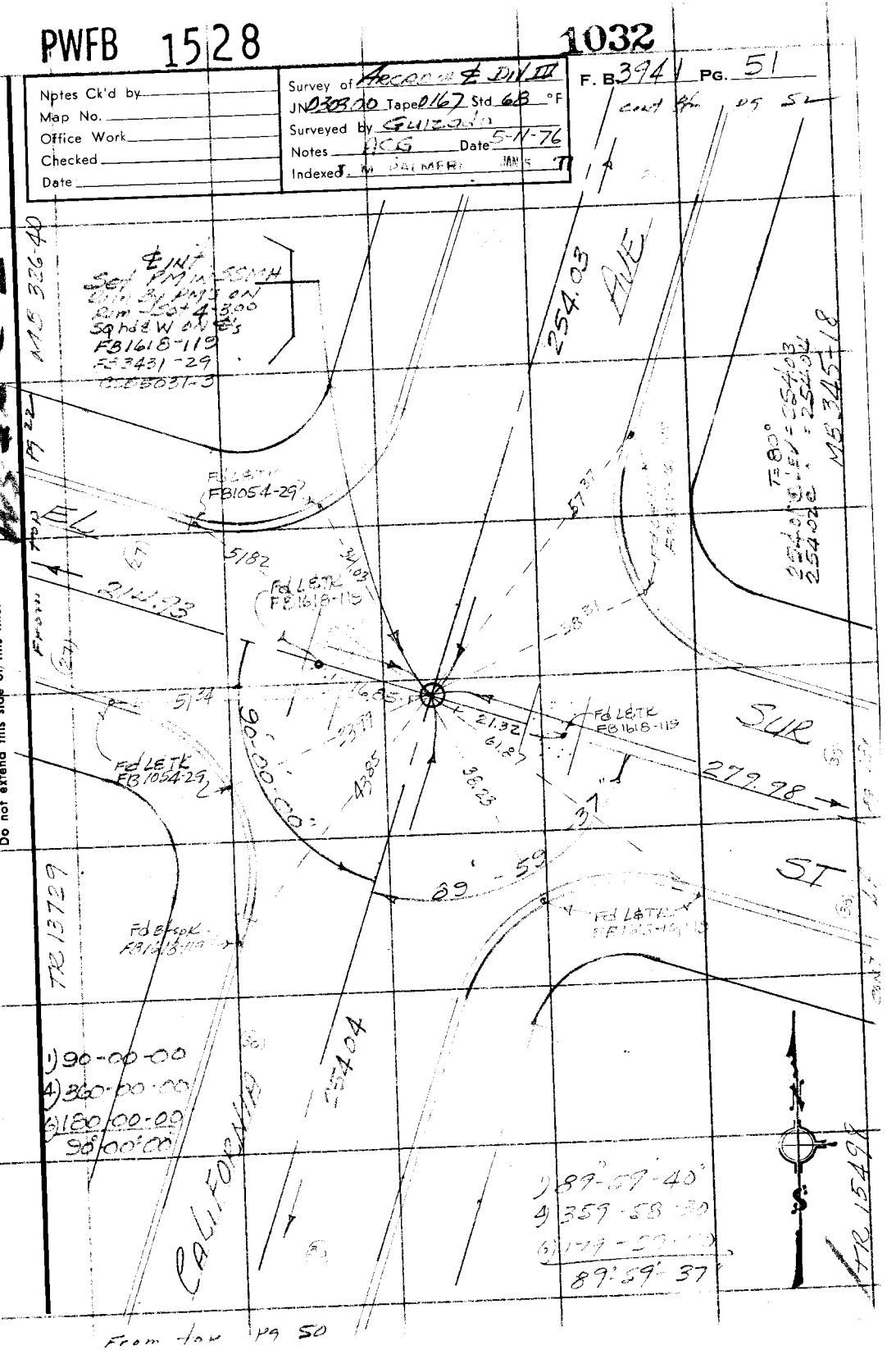

76F3095.CE#310.3-68

PWFB 1528 1033, 1034

F. B 3941 PG 52

T=36°
24.97 @ LEN = 250.00

(30)

1050.40 HP DIST

AVE

(27)

250.00

ST

FdLETK
FB1054-30

FdLETK
FB1618-120

FdLETK
NO REF

3.47

50.75

90-00-00

FdCSMN
FB1618-120
FB3431-31

COUNTY SURVEYOR
RE 329

90-00-00
360 00 00
180 00 00
90-00-00

PLEASE RETURN TO
COUNTY OF LOS ANGELES
DEPARTMENT OF COUNTY ENGINEER
403 LOS ANGELES COUNTY ENGINEERING BLDG.

Do not extend this side of this line.

Note: Any Additions or Changes on This Sheet Must be Made or Circled in Red Ink With Date and Name of Person Making Change.

PWFB 1528

1035

Notes Ck'd by	Survey of Arcadia & JN IV
Map No.	JN 0303 00 Tape 0167 Std 68 °F
Office Work	Surveyed by A. C. GUIZADO
Checked	Notes A. C. GUIZADO Date 5/12/76
Date	Indexed JAN 5

F. B. 3941 Pg. 53

Con't RT pg 57

Note: Any Additions or Changes on This Sheet Must be Made or Circled in Red Ink With Date and Name of Person Making Change.

Do not extend this side of this line.

PLEASE RETURN TO
COUNTY OF LOS ANGELES
DEPARTMENT OF COUNTY ENGINEER
403 LOS ANGELES COUNTY ENGINEERING BLDG.

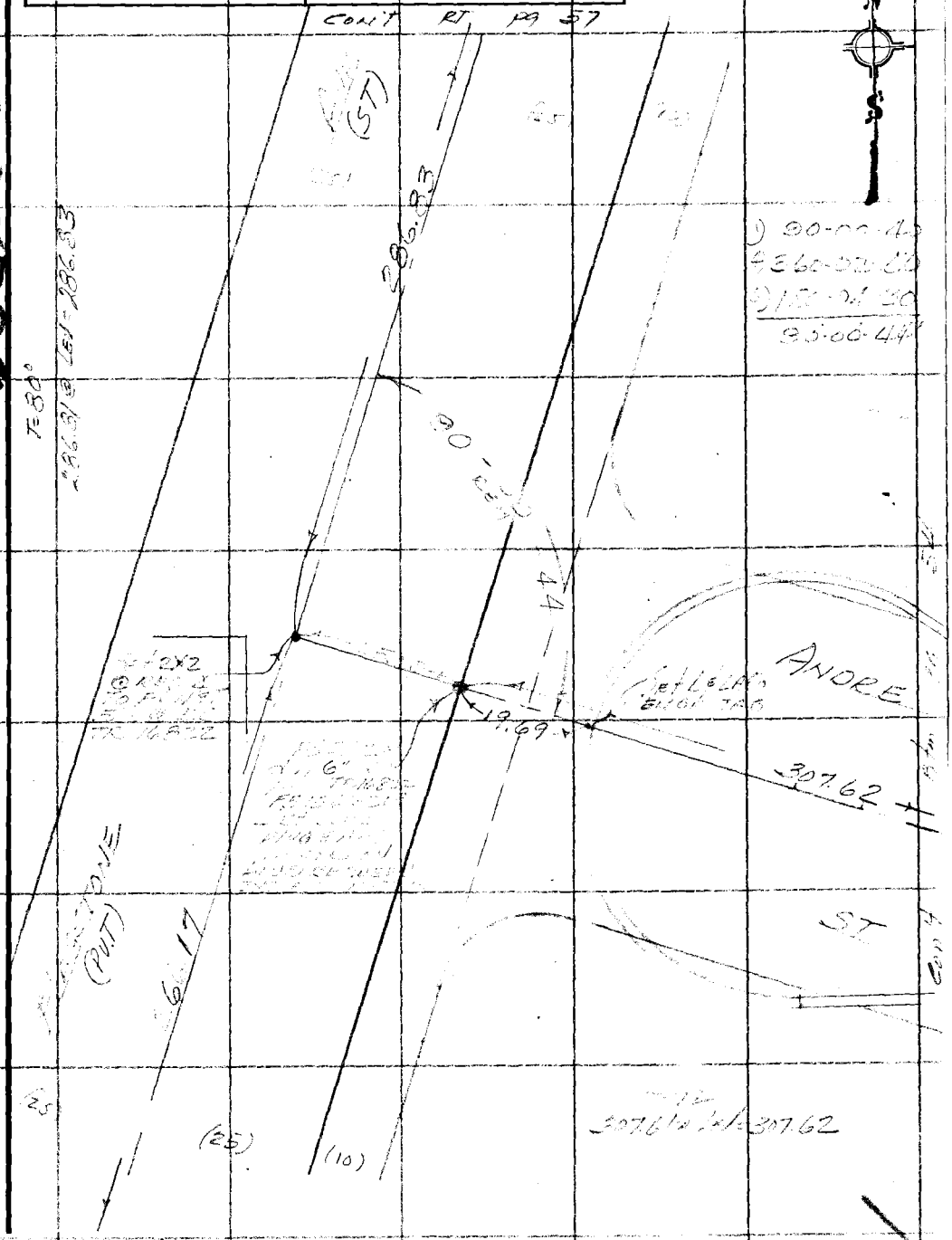

From LF pg 43

76F3095 CE#310 3-68

PWFB 1528 1036 1037

F. B. 3941 PG. 54

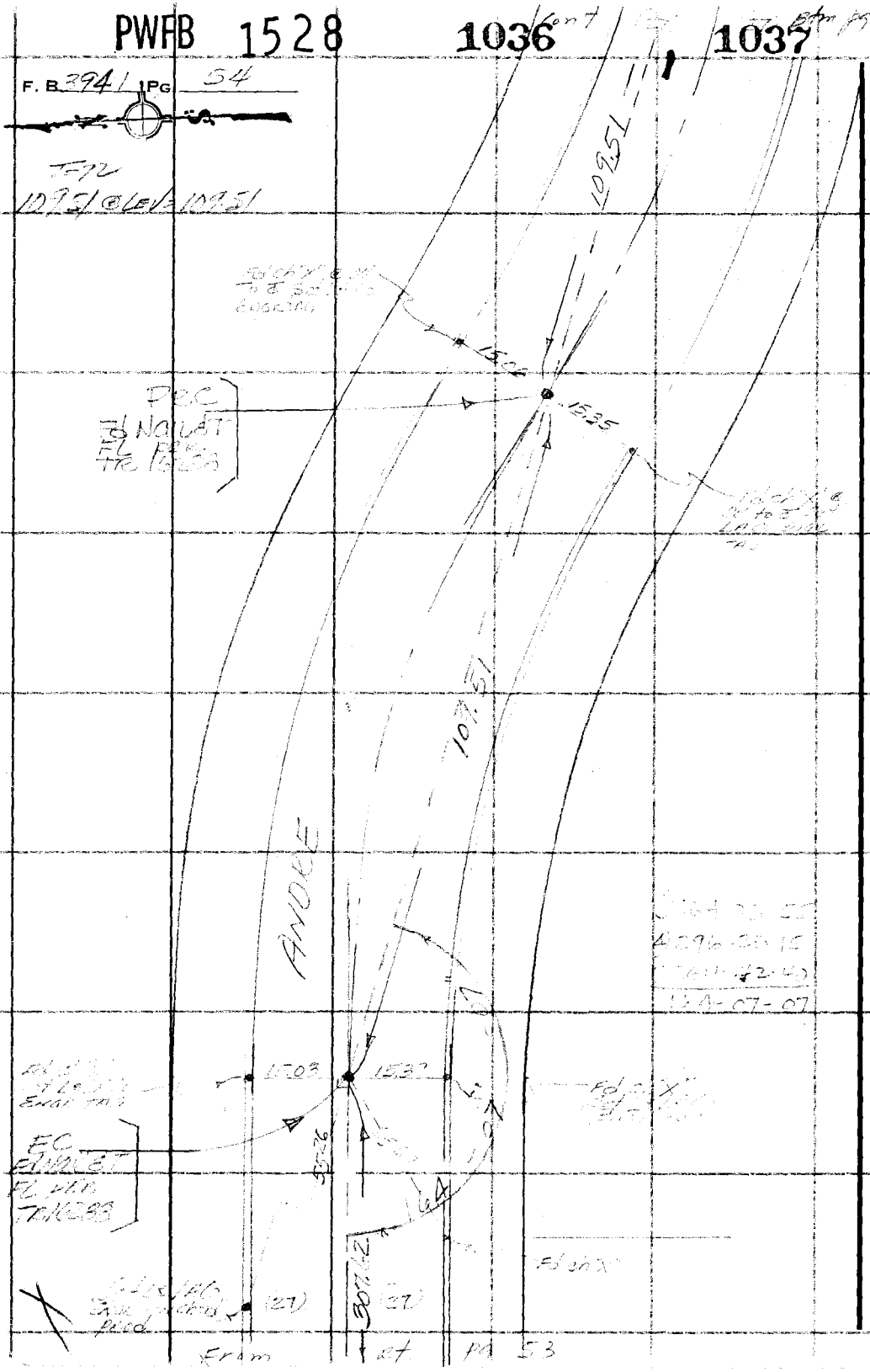

PLEASE RETURN TO
COUNTY OF LOS ANGELES
DEPARTMENT OF COUNTY ENGINEER
403 LOS ANGELES COUNTY ENGINEERING BLDG.

Do not extend this side of this line.

Note: Any Additions or Changes on This Sheet Must be Made or Circled in Red Ink With Date and Name of Person Making Change.

PWFB 1528

1038

Notes Ck'd by	Survey of Arcadia & DIV IV
Map No.	JN 030300 Tape 0167 Std 60 °F
Office Work	Surveyed by Guzada
Checked	Notes ACG Date 5-18-76
Date	Indexed M. PALMERI

F. B. 394 PG. 55

Note: Any Additions or Changes on This Sheet Must be Made or Circled in Red Ink With Date and Name of Person Making Change.

Do not extend this side of this line.

PLEASE RETURN TO
COUNTY OF LOS ANGELES
DEPARTMENT OF COUNTY ENGINEER
403 LOS ANGELES COUNTY ENGINEERING BLDG.

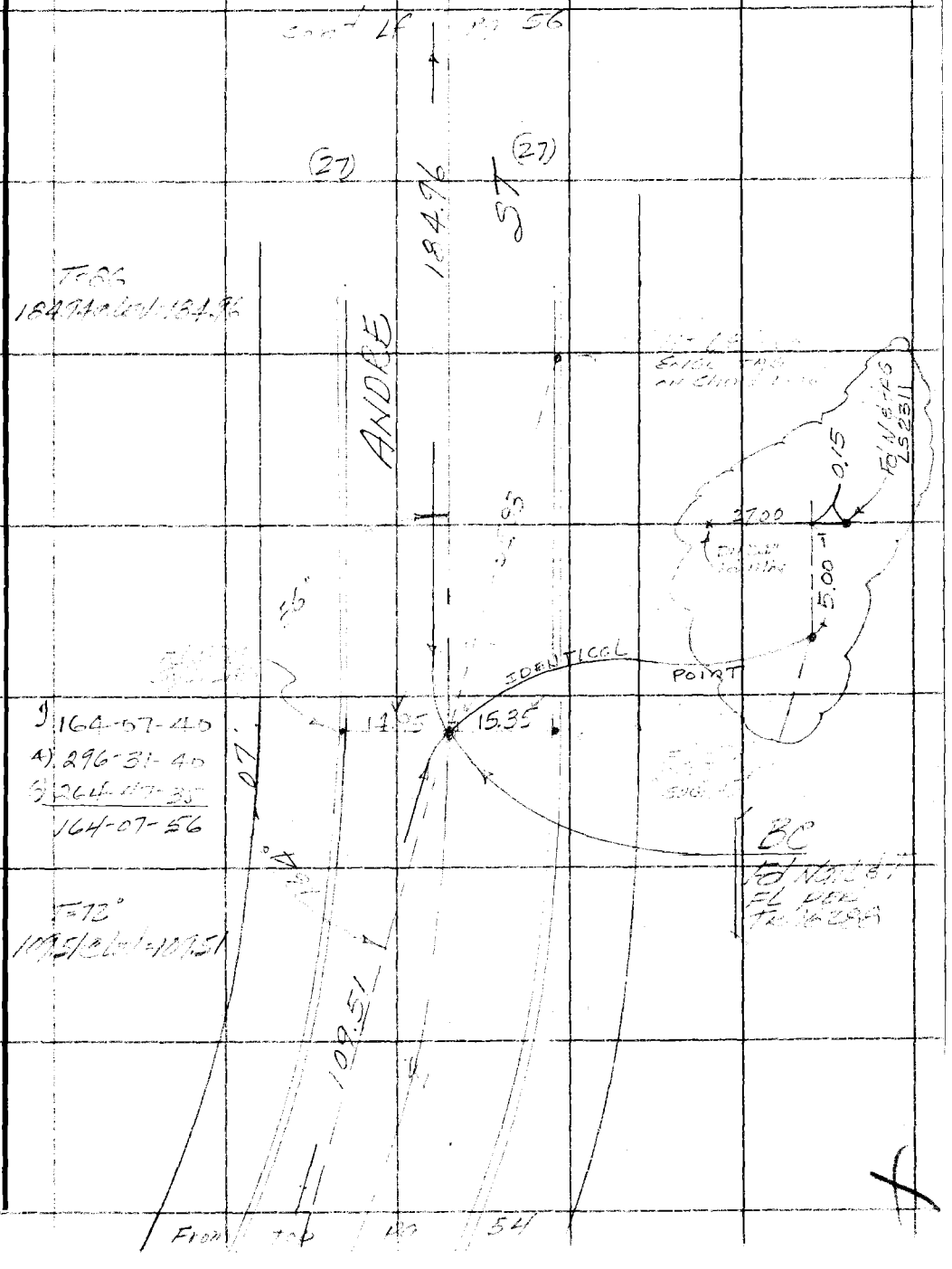

76F309S CE#310 3-68

PWFB 1528 1039

F. B. 3941 PG. 56

T=76°

347.11@Elev=347.13

1) 89°59'15"
4) 257-57-10
6) 177-55-50
B 9°57'-12

Cont R5 Pg 79

AVE

347.13

ANDRE ST

184.76

LINCOLN

PLEASE RETURN TO
COUNTY OF LOS ANGELES
DEPARTMENT OF COUNTY ENGINEER
403 LOS ANGELES COUNTY ENGINEERING BLDG.

Do not extend this side of this line.

Note: Any Additions or Changes on This Sheet Must be Made or Circled in Red Ink With Date and Name of Person Making Change.

From

PWFB 1528

1040

Notes Ck'd by	Survey of ARCADIA & VINTA
Map No.	JN 0303 00 Tape 0167 Std 68 °F
Office Work	Surveyed by
Checked	Notes PCG Date 5/20/76
Date	Indexed T. M. PALMER MAY 5 '77

F. B. 3941 Pg. 57

Note: Any Additions or Changes on This Sheet Must be Made or Circled in Red Ink With Date and Name of Person Making Change.

Do not extend this side of this line.

PLEASE RETURN TO
COUNTY OF LOS ANGELES
DEPARTMENT OF COUNTY ENGINEER
403 LOS ANGELES COUNTY ENGINEERING BLDG.

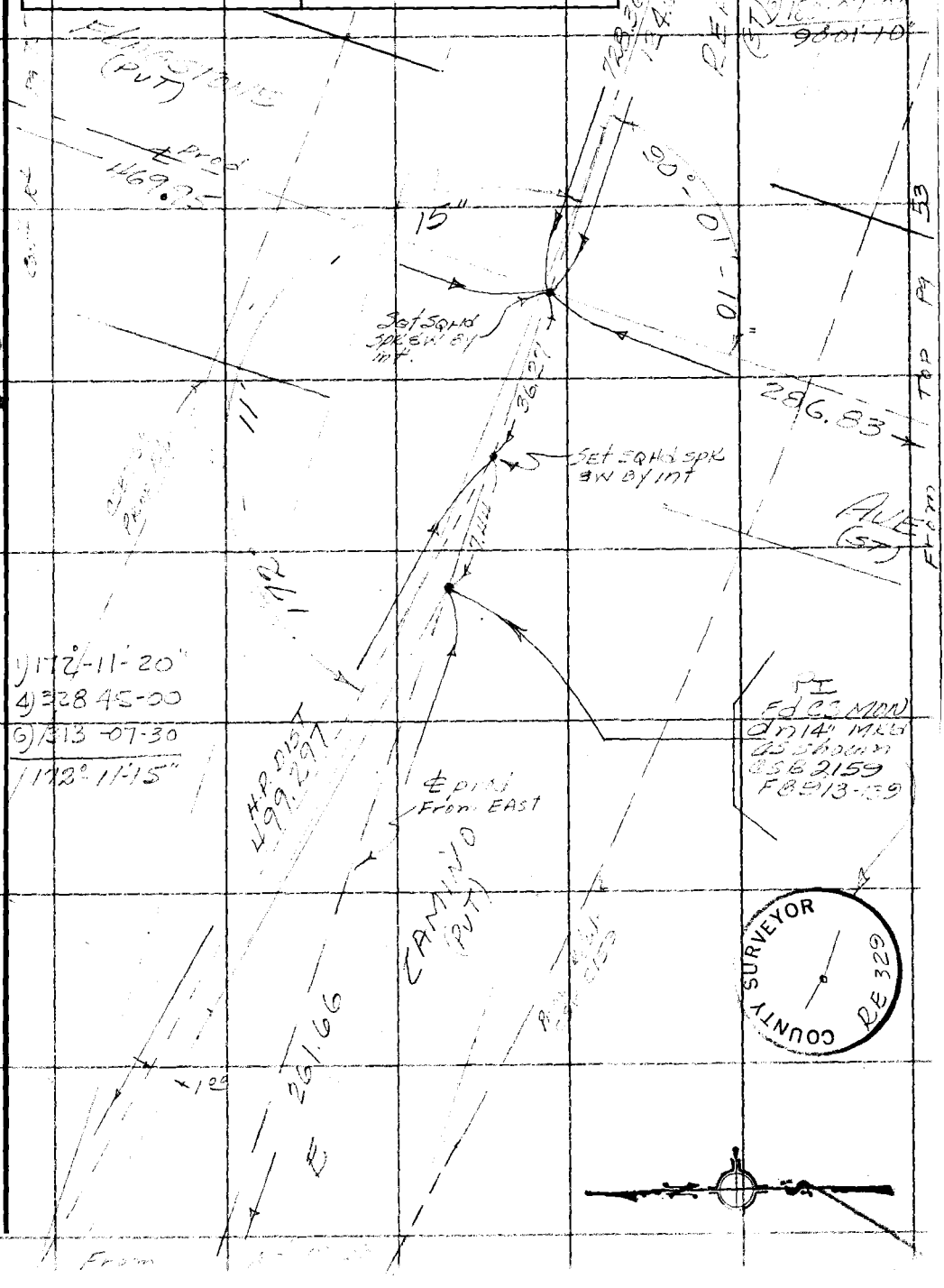

76F3095 C.E.#310.3-68

PWFB 1528

1041

F. B. 3941 PG 58

CONT BTM PG 101

CONT LF PG 100

PLEASE RETURN TO
COUNTY OF LOS ANGELES
DEPARTMENT OF COUNTY ENGINEER
403 LOS ANGELES COUNTY ENGINEERING BLDG.

Do not extend this side of this line.

Note: Any Additions or Changes on This Sheet Must be Made or Circled in Red Ink With Date and Name of Person Making Change.

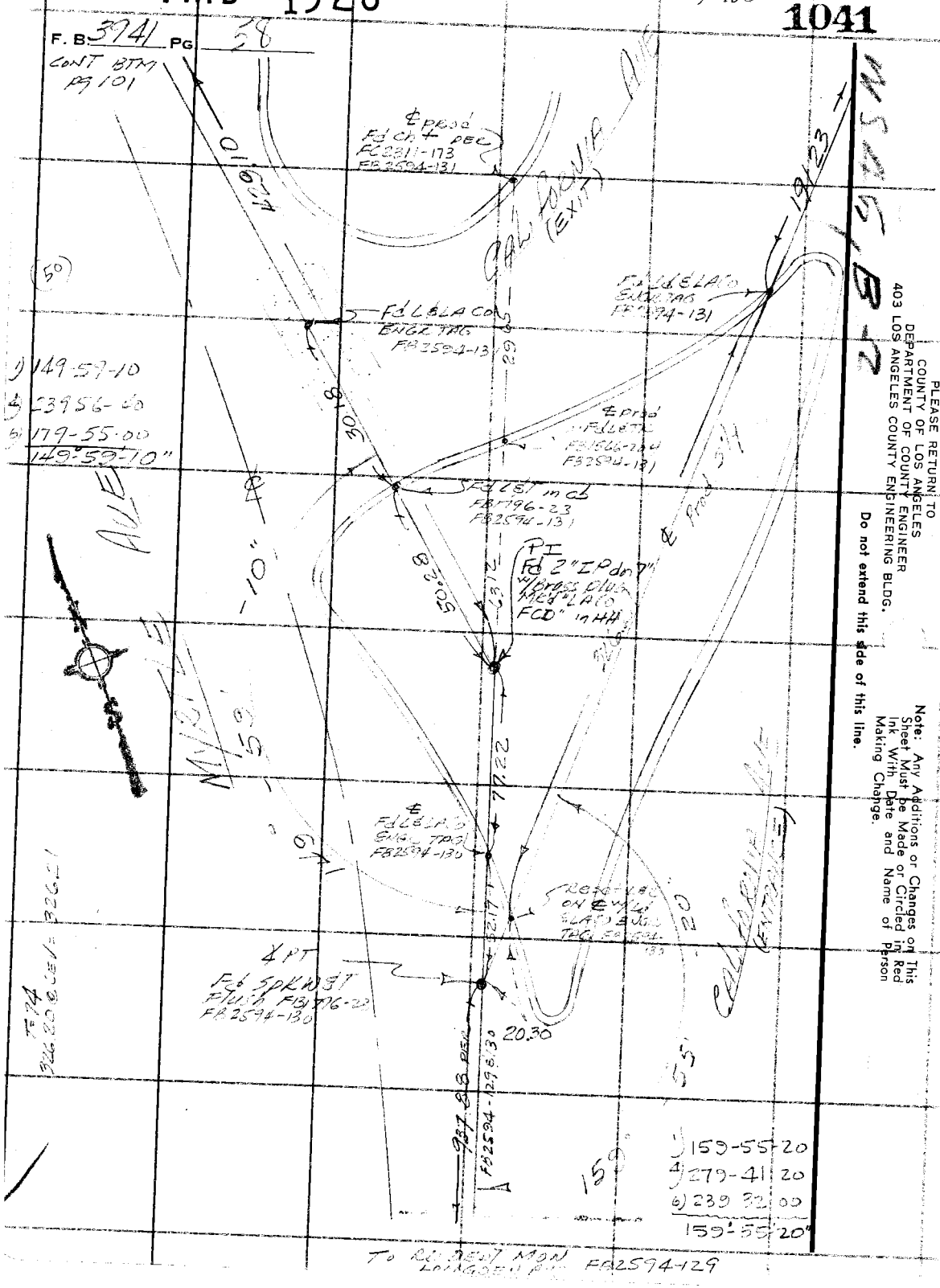

PWFB 1528

1042

Notes Ck'd by	Survey of Arcadia & Duarte
Map No.	JN 0303 Tape 0167 Std 60 °F
Office Work	Surveyed by Guizado
Checked	Notes ACG Date 5/20/75
Date	Indexed T. M. PALMER JAN 5

F. B. 3941 PG. 59

To STD PI per RD SPKTAW RDFB 1528-7

N

S

Δ 90°-03'-50"
L 439.45-30
R 1800-23-00
90°-03'-50"

1954.07

℄ INT
Fd B.SPKW BT dn 3"
FB2105-33
Reset same w/4
Al pipe T&W 1966
"LA Co. Eng"
Fnd.

FILLET
FB2105-33

90°

53.61

52.12

FILLET
FB2105-33

36.77

37.88

FILLET
FB2105-33

484.43

659.10

ST

53.04

62.93

FILLET
FB2105-33

FILLET
FB2105-33

FILLET
RDFB1528-3

39.71

PI
Fd R.D. MON
IN H.H. PER
RDFB1528-3
FB2105-33

2415.9

176°

PI
Δ 176°-25'-20"
L 345.41-10
R 238.31-40
176°-25'-17"

REC ℄
TS 1442.47
Δ = 3°34'30"
R = 3000.00

Note: Any Additions or Changes on This Sheet Must be Made or Circled in Red Ink With Date and Name of Person Making Change.

Do not extend this side of this line.

PLEASE RETURN TO
COUNTY OF LOS ANGELES
DEPARTMENT OF COUNTY ENGINEER
403 LOS ANGELES COUNTY ENGINEERING BLDG.

76F3095 CE8310 3-68

PWFB 1528

1043

F. B. 3941 PG 60

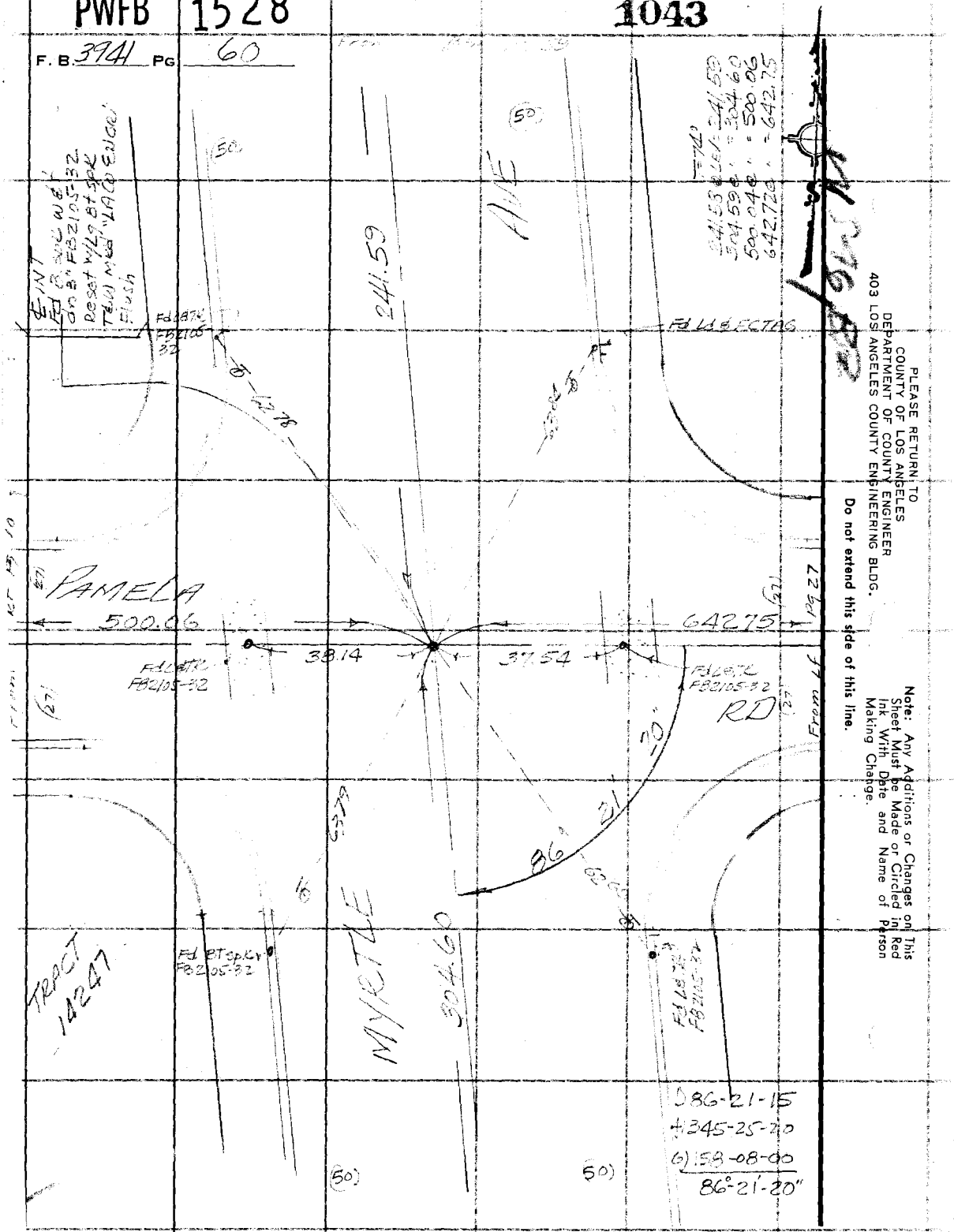

PLEASE RETURN TO
COUNTY OF LOS ANGELES
DEPARTMENT OF COUNTY ENGINEER
403 LOS ANGELES COUNTY ENGINEERING BLDG.

Do not extend this side of this line.

Note: Any Additions or Changes on This Sheet Must be Made or Circled in Red Ink With Date and Name of Person Making Change.

PWFB 1528

1044

Notes Ck'd by	Survey of Record & Chen III
Map No.	JN 030300 Tape 0167 Std 68 °F
Office Work	Surveyed by AC Guizado
Checked	Notes ACG Date
Date	Indexed I. M. PALMERI

F. B. 3741 PG. 61

FROM ST Pg 18

WKS 46 B-2

Note: Any Additions or Changes on This Sheet Must be Made or Circled in Red Ink With Date and Name of Person Making Change.

Do not extend this side of this line.

PLEASE RETURN TO
COUNTY OF LOS ANGELES
DEPARTMENT OF COUNTY ENGINEER
403 LOS ANGELES COUNTY ENGINEERING BLDG.

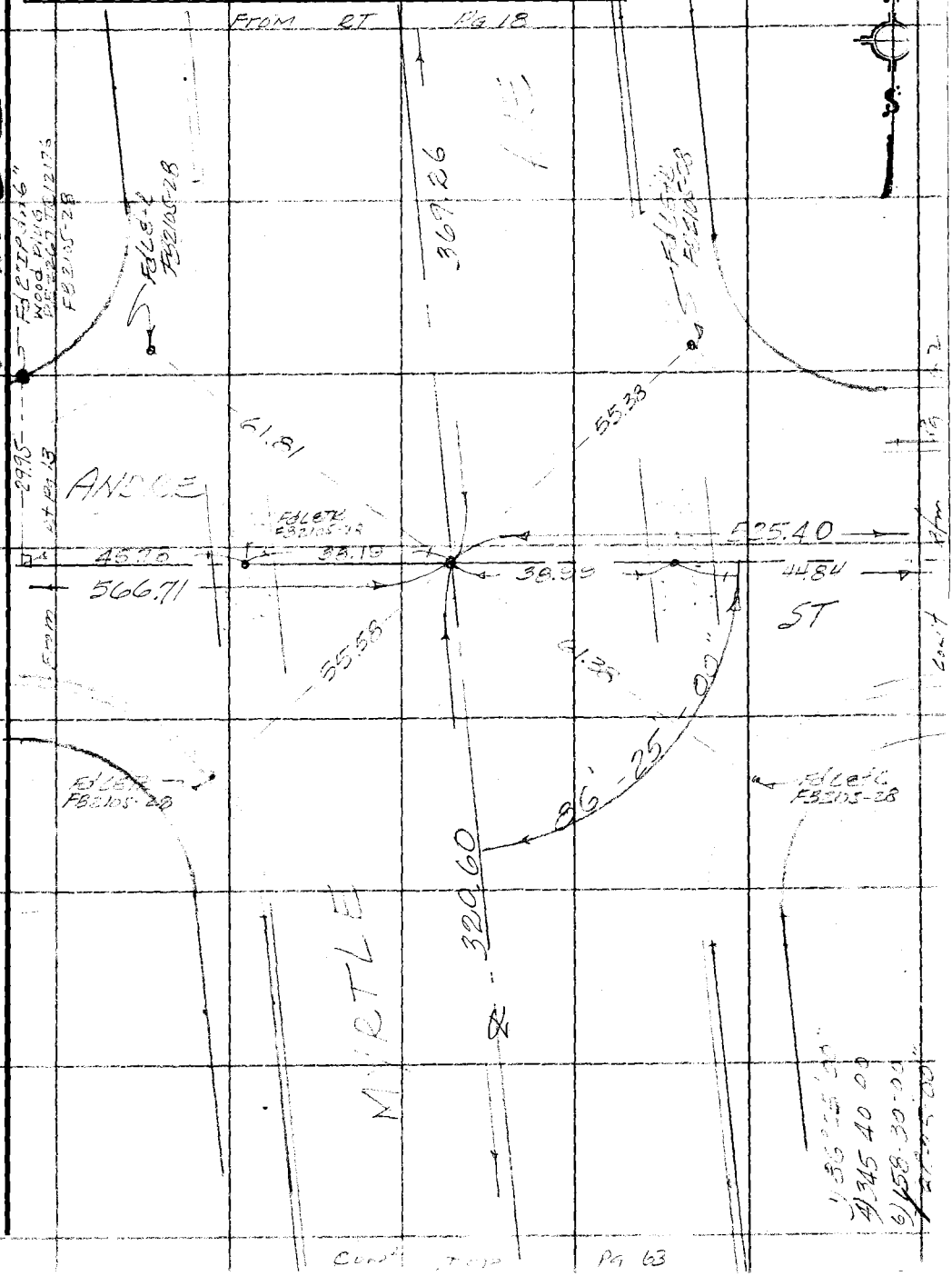

Cont Pg 63

76F 3095 CE 310 3-68

PWFB 1528

1045

F. B. 3741 PG 62

From pg 73

ST

155.93

Fd. LETKIN CURB

Fd LETKIN CURB

27.77

20.70

18.17

33.13

Fd LETKIN CURB

Fd LETKIN CURB

173°

173° - 00' - 00.8"

PH

Fd 2" IP on 1/2" Plug & RE 416 Left 206 ± Left 1891 TR 18409-29 TR 12176-29

TR 78

535.37 ± - 525.40

525.40

ANDRE

TR 18409

TR 12176

MB 453-31

MB 305-31

Fd 2" IP on 1/2" Plug & RE PG 416 Left 1891 TR 18409-29 TR 12176-29

30.00

HARA'H

From pg 61

PLEASE RETURN TO
COUNTY OF LOS ANGELES
DEPARTMENT OF COUNTY ENGINEER
403 LOS ANGELES COUNTY ENGINEERING BLDG.

Do not extend this side of this line.

Note: Any Additions or Changes on This Sheet Must be Made or Circled in Red Ink, With Date and Name of Person Making Change.

PWFB 1528

1046

Notes Ck'd by	Survey of Arcadia & Duarte
Map No.	JN 0325-23 Tape 2167 Std 68 °F
Office Work	Surveyed by A.C. Gutzman
Checked	Notes ACG Date 7-14-76
Date	Indexed T. M. PALMERI 1977

F. B. 3941 PG. 63

Note: Any Additions or Changes on This Sheet Must be Made or Circled in Red Ink With Date and Name of Person Making Change.

Do not extend this side of this line.

PLEASE RETURN TO
COUNTY OF LOS ANGELES
DEPARTMENT OF COUNTY ENGINEER
403 LOS ANGELES COUNTY ENGINEERING BLDG.

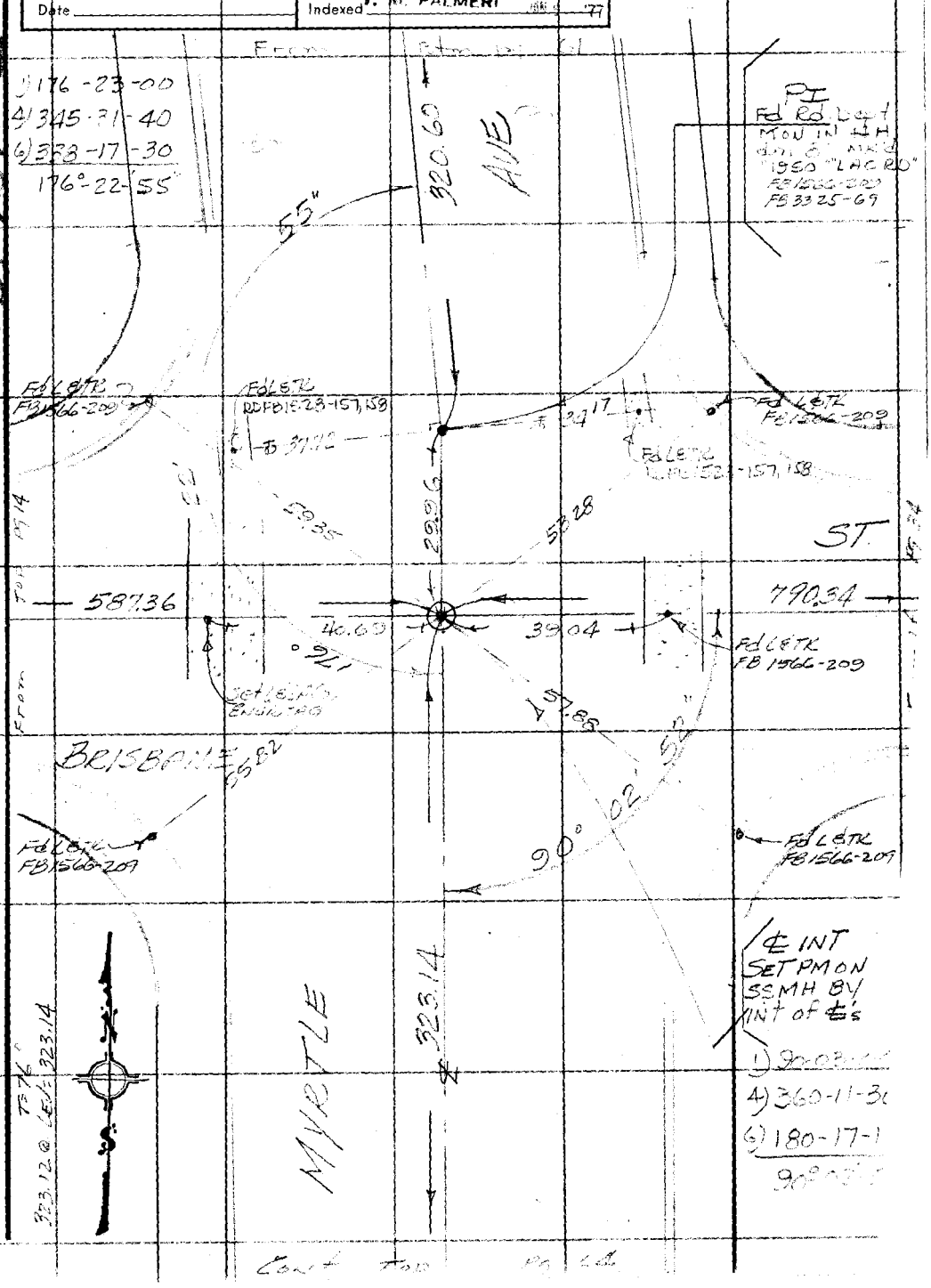

76F3095 CE310 3-68

PWFB 1528 1047

F. B. 3941 PG 64

From Bm Pg 63

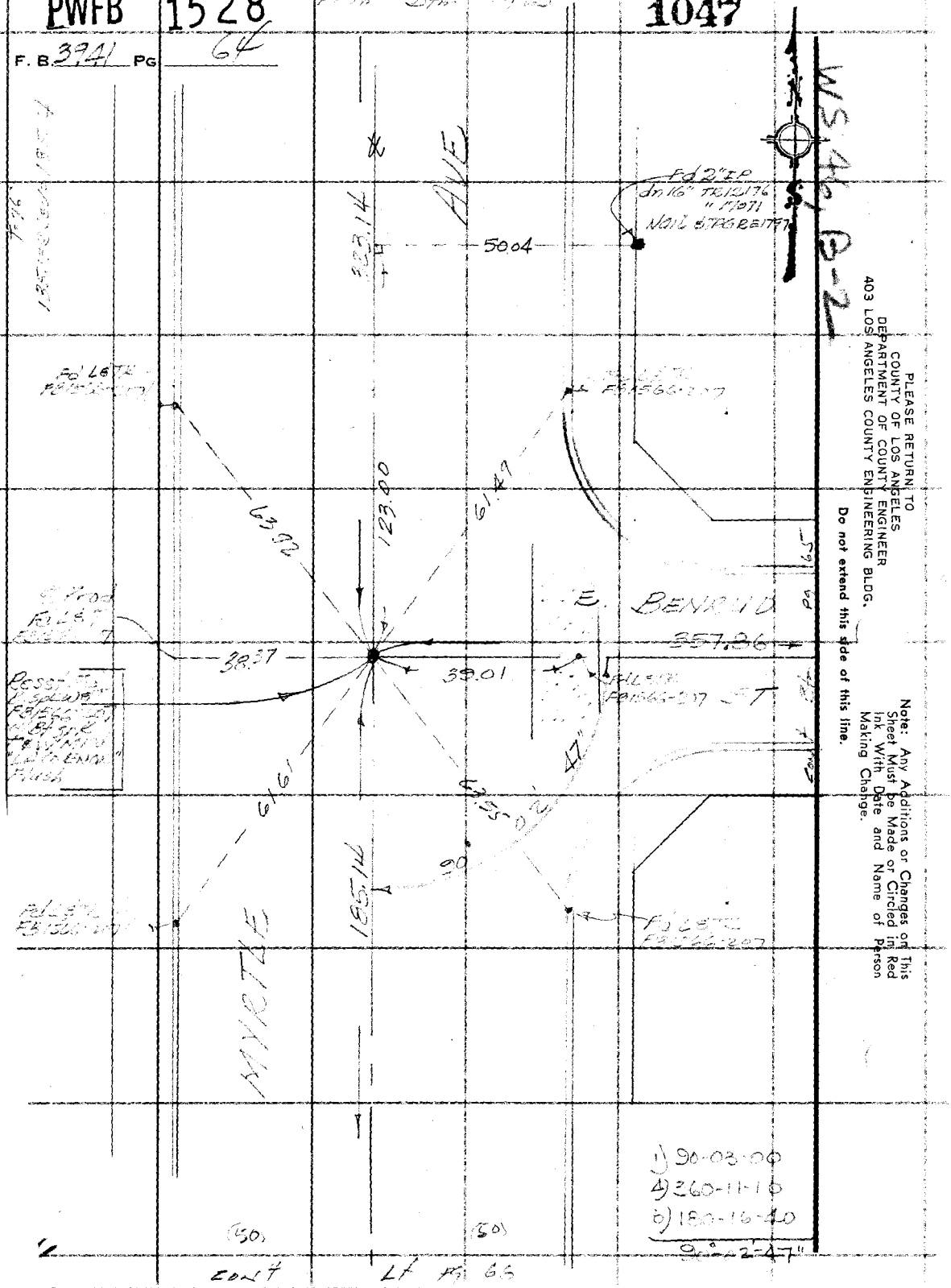
WS 4-21 P-27
Fd 2" IP
Dn 16" TR 12/76
" 1971
NOIL STGR 8/1977
50.04
323.14
63.92
123.00
61.49
E. BENRIO
357.26
38.37
39.01
47"
19.19
185.14
90
Fd 6" Prod
Fd 6" IP
Fd 6" IP
Fd 6" IP

PWFB 1528

1048

Notes Ck'd by	Survey of Arcadia to Duarte
Map No.	JN 0333 Tape 2147 Std 68 °F
Office Work	Surveyed by Guzzado
Checked	Notes ACG Date 3/24/76
Date	Indexed ~~T. M. CALMERI~~ JAN 5 '77

F. B. 3941 PG. 55

MB 307-29

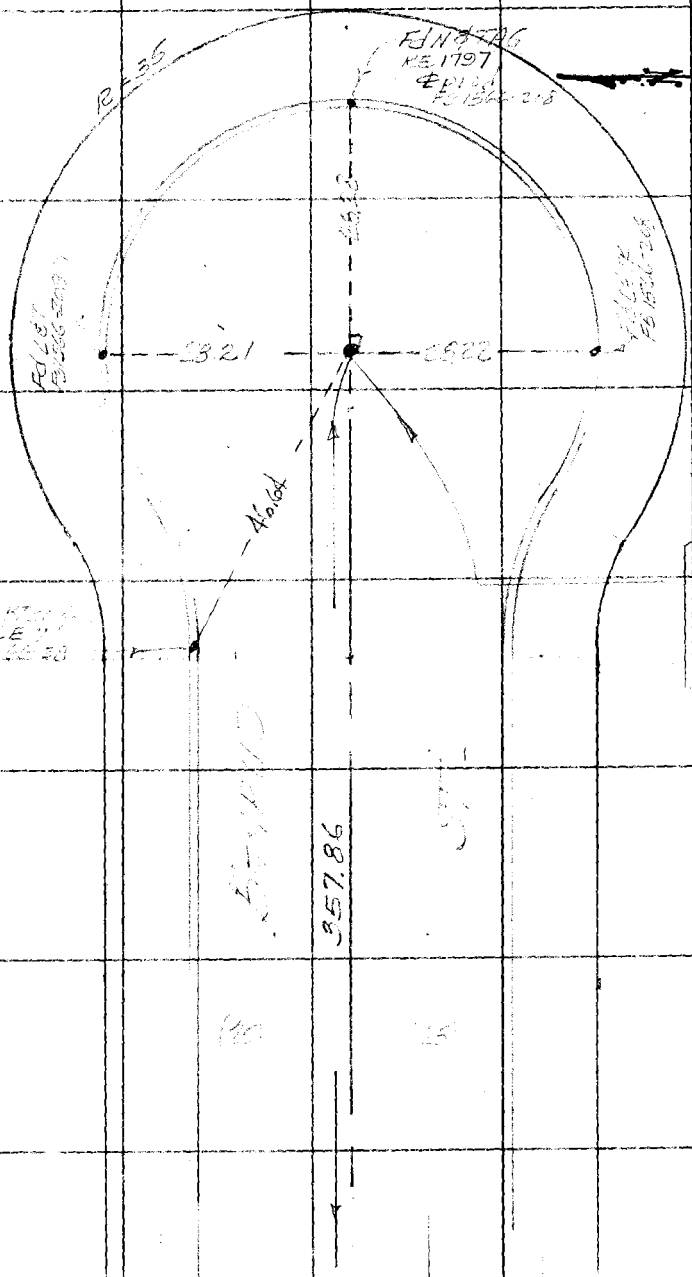
R=36
Found
Found
Found

PWFB 1528

1049

F. B. 3941 PG 66

MS 46 B-2

Fd NB-46 in
W FB1797
FB2594-132

Fd Steel pin
FB2084-10

Fd LCE
FB2084-10

MYRTLE

18.02

28.33

46.91

185.14

60.68

39.36

Fd LCE
FB2594-132

62.82

89° 57' 20"

AVE

Fd LCE
FB2594-132

Fd Lead
E Tin on 2"
FB

191.40

WAY

89°57'20"
4) 359 49 80
5) 179 44 40
89°57'20"

WINLAND

1) 178°28' 30"
4) 353 53 50
5) 350 50 40
178°28'27"

Fd. Steel Pin
IN CURB

27"

28'

29.04

18.29

18.26

28.30

178°

177.92

TR 19352

MR 625-46

Fd. Steel Pin
IN CONC. CURB

SET L.A. CO. ENGR. TAG'S
IN LEAD

Cont

TOP IN 6"

PLEASE RETURN TO
COUNTY OF LOS ANGELES
DEPARTMENT OF COUNTY ENGINEER
403 LOS ANGELES COUNTY ENGINEERING BLDG.

Do not extend this side of this line.

Note: Any Additions or Changes on This Sheet Must be Made or Circled in Red Ink With Date and Name of Person Making Change.

PWFB 1528

1050

Notes Ck'd by	Survey of Arcadia Tract
Map No.	JN 0303.00 Tape 0167 Std. 68 °F
Office Work	Surveyed by
Checked	Notes Date 6/2/76
Date	Indexed T. M. PALMER

F. B. 2724 PG. 67

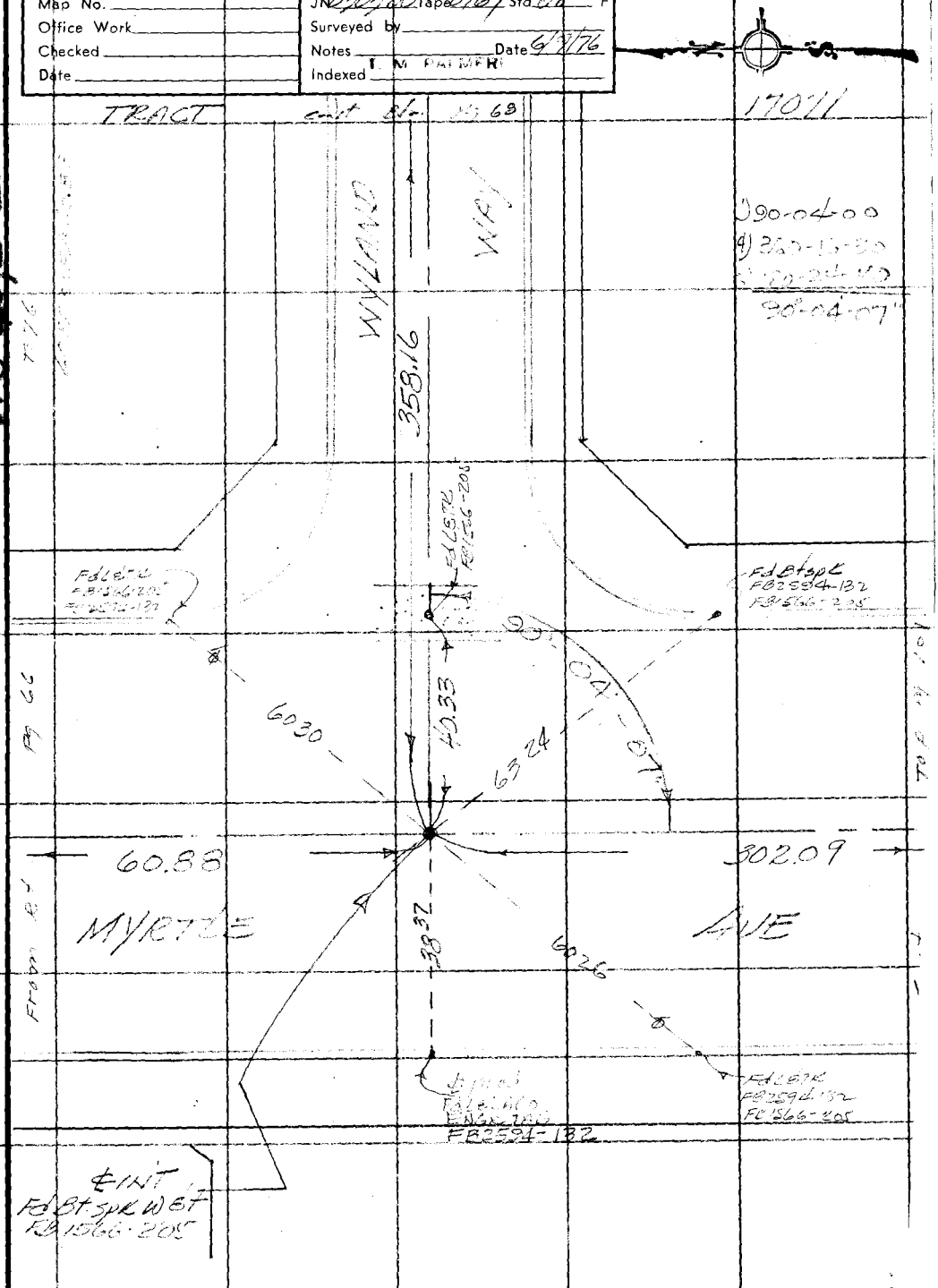

WS 48, B-2

Note: Any Additions or Changes on This Sheet Must be Made or Circled in Red Ink With Date and Name of Person Making Change.

Do not extend this side of this line.

PLEASE RETURN TO
COUNTY OF LOS ANGELES
DEPARTMENT OF COUNTY ENGINEER
403 LOS ANGELES COUNTY ENGINEERING BLDG.

76F3095 CE#310 3-68

PWFB 1528

1051

F. B. 3941 PG 68

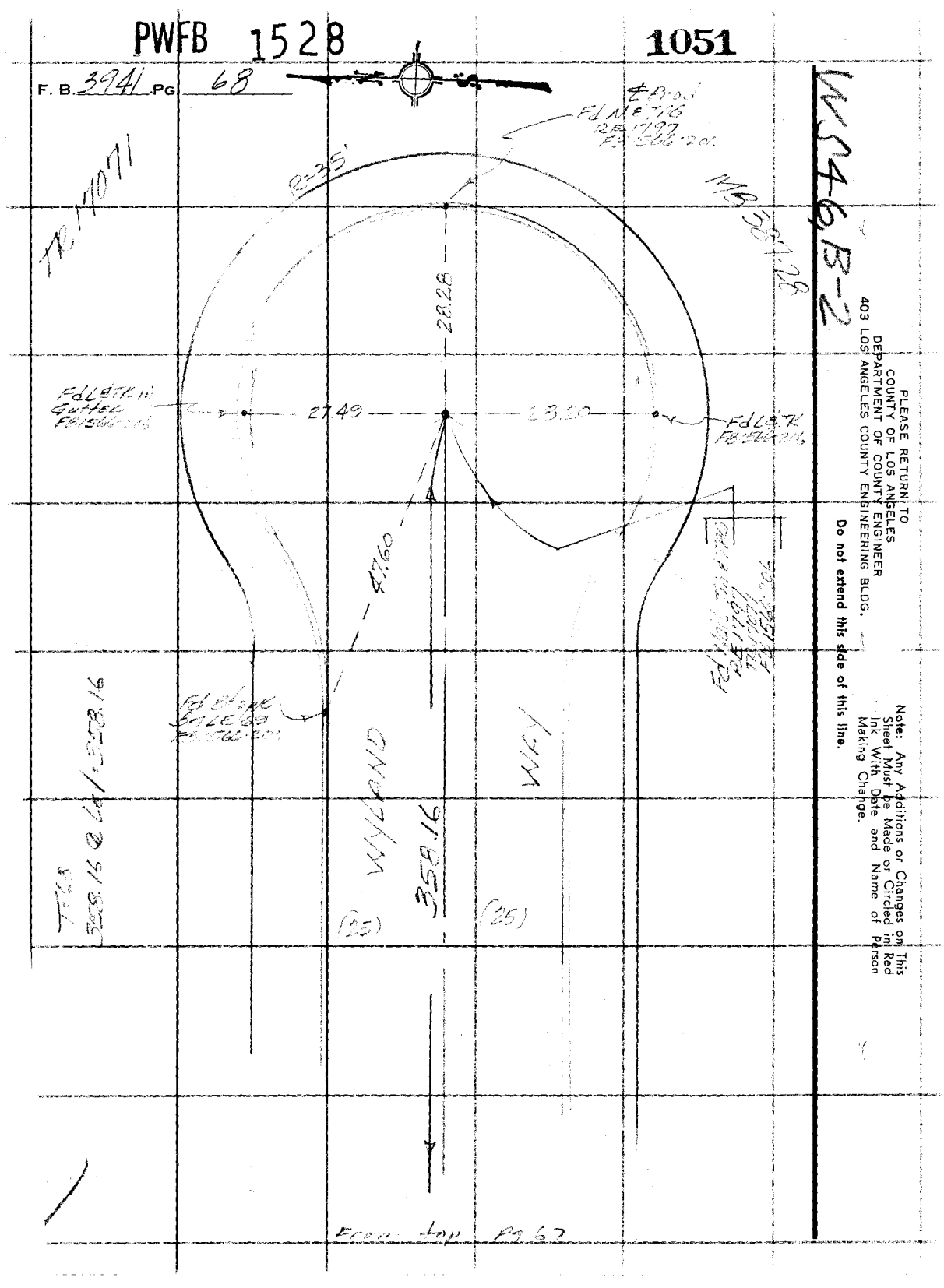

PLEASE RETURN TO
COUNTY OF LOS ANGELES
DEPARTMENT OF COUNTY ENGINEER
403 LOS ANGELES COUNTY ENGINEERING BLDG.

Do not extend this side of this line.

Note: Any Additions or Changes on This Sheet Must be Made or Circled in Red Ink With Date and Name of Person Making Change.

PWFB 1528

1052

Notes Ck'd by	Survey of [illegible]
Map No.	JN 0303.00 Tape 0167 Std. 68 °F
Office Work	Surveyed by [illegible]
Checked	Notes [illegible] Date 6/9/76
Date	Indexed [illegible]

F. B. 3941 PG. 69

W.S. 46 B-2

Note: Any Additions or Changes on This Sheet Must be Made or Circled in Red Ink With Date and Name of Person Making Change.

Do not extend this side of this line.

PLEASE RETURN TO
COUNTY OF LOS ANGELES
DEPARTMENT OF COUNTY ENGINEER
403 LOS ANGELES COUNTY ENGINEERING BLDG.

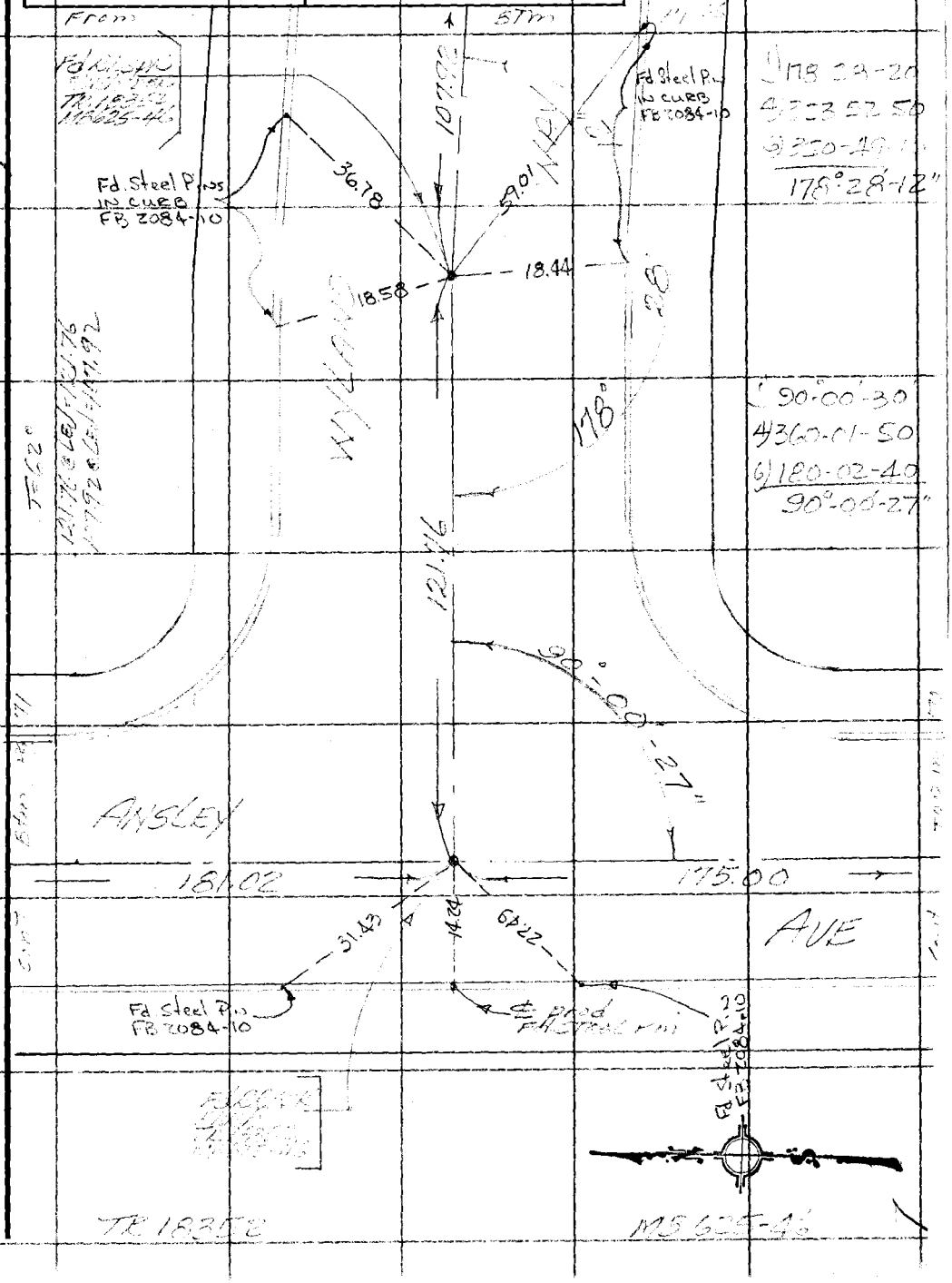

76F3095. CE&310 3-68

PWFB 1528 From at pg 49 1053

F. B. 3941 PG 70

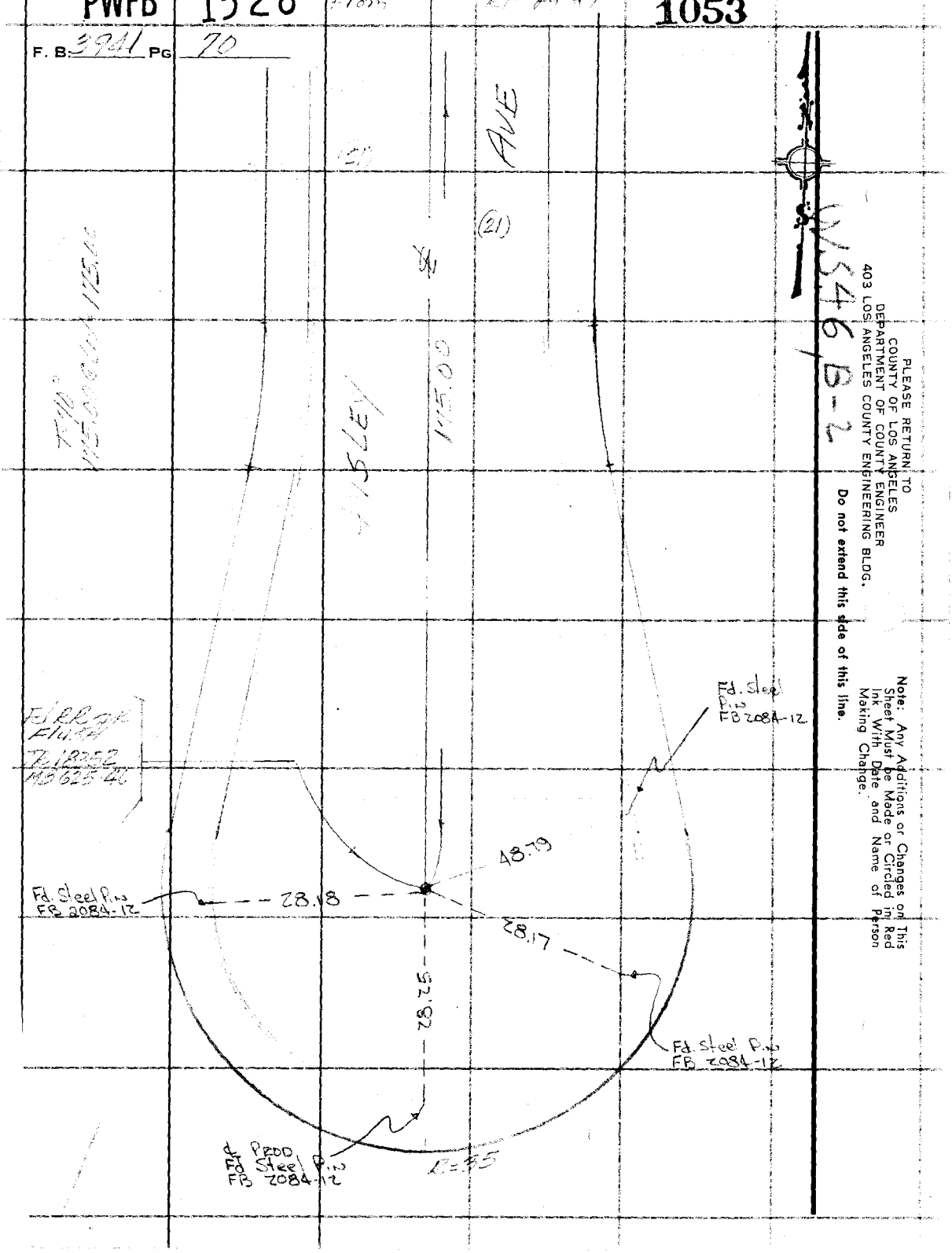

PLEASE RETURN TO
COUNTY OF LOS ANGELES
DEPARTMENT OF COUNTY ENGINEER
403 LOS ANGELES COUNTY ENGINEERING BLDG.

Do not extend this side of this line.

Note: Any Additions or Changes on This Sheet Must Be Made or Circled in Red Ink With Date and Name of Person Making Change.

PWFB 1528

1054

Notes Ck'd by	Survey of Arcadia & DNW
Map No.	JN 0303 Tape 0169 Std 68 °F
Office Work	Surveyed by A. C. GUIZADO
Checked	Notes A. C. GUIZADO Date 6/10/76
Date	Indexed M. PALMERI

F. B. 3941 PG. 7

181.02 @ BEV = 181.02

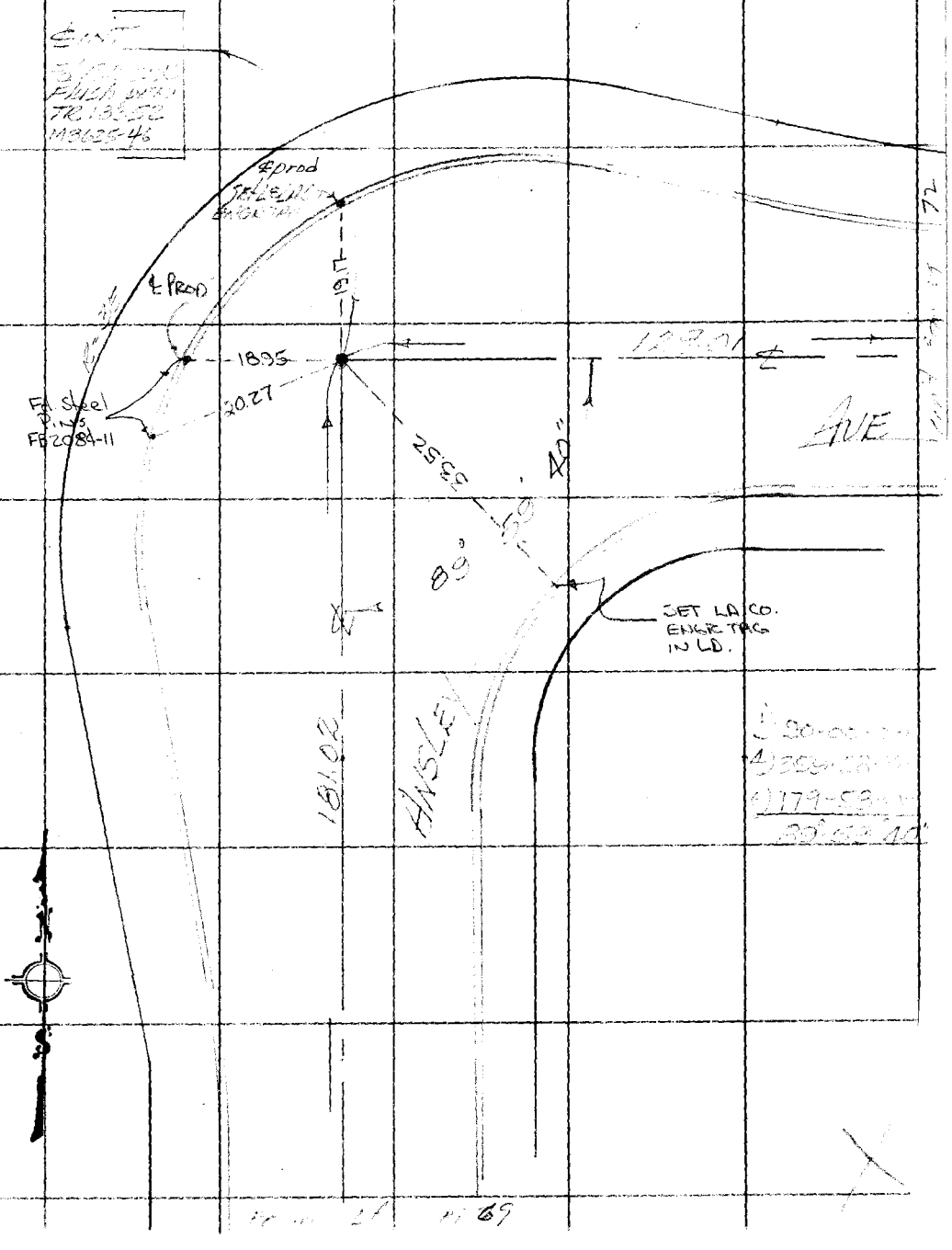

Note: Any Additions or Changes on This Sheet Must be Made or Circled in Red Ink With Date and Name of Person Making Change.

Do not extend this side of this line.

PLEASE RETURN TO
COUNTY OF LOS ANGELES
DEPARTMENT OF COUNTY ENGINEER
403 LOS ANGELES COUNTY ENGINEERING BLDG.

76F3095 CE#310 3-68

PWFB 1528

1055

F. B. 3941 PG 72

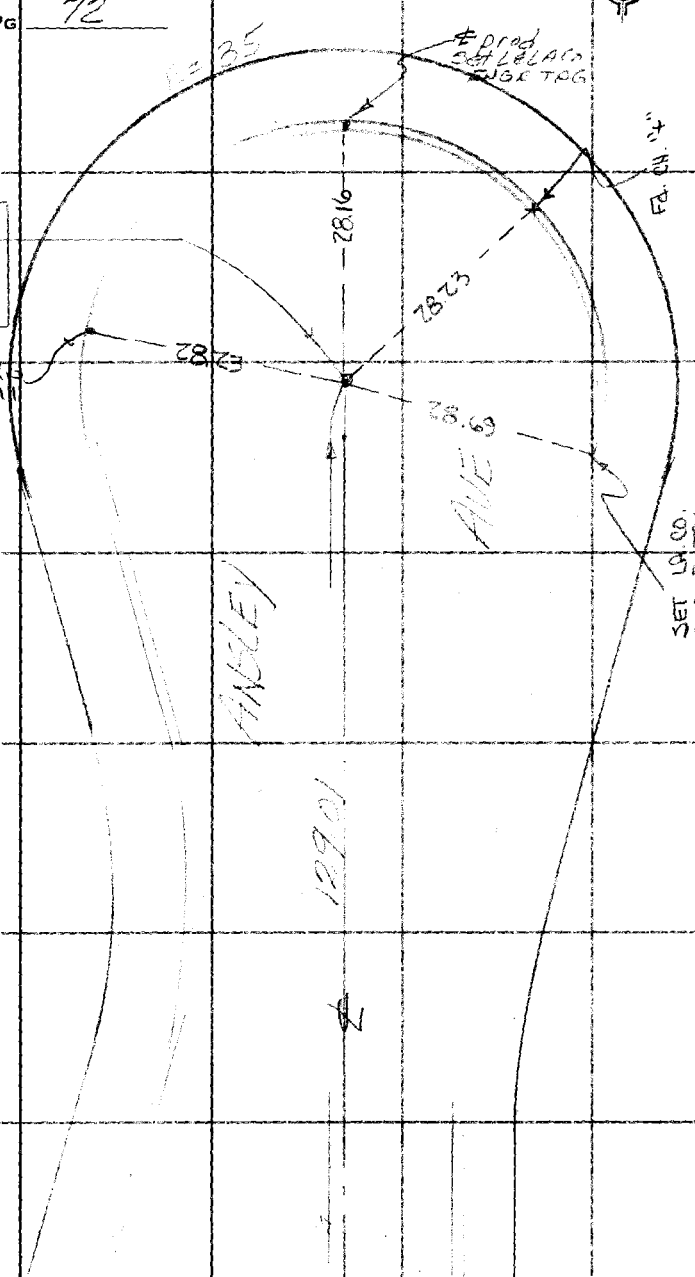

WS 46 / B-24

PLEASE RETURN TO
COUNTY OF LOS ANGELES
DEPARTMENT OF COUNTY ENGINEER
403 LOS ANGELES COUNTY ENGINEERING BLDG.

Do not extend this side of this line.

Note: Any Additions or Changes on This Sheet Must be Made or Circled in Red Ink With Date and Name of Person Making Change.

PWFB 1528

1056

Notes Ck'd by	Survey of ARCADIA & MONTE
Map No.	JN 0303 Tape 167 Std 68 °F
Office Work	Surveyed by [illegible]
Checked	Notes ACG Date 6/10/76
Date	Indexed T. M PALMERI

F. B. 214 PG. 73

TR 1540
MB 453-21

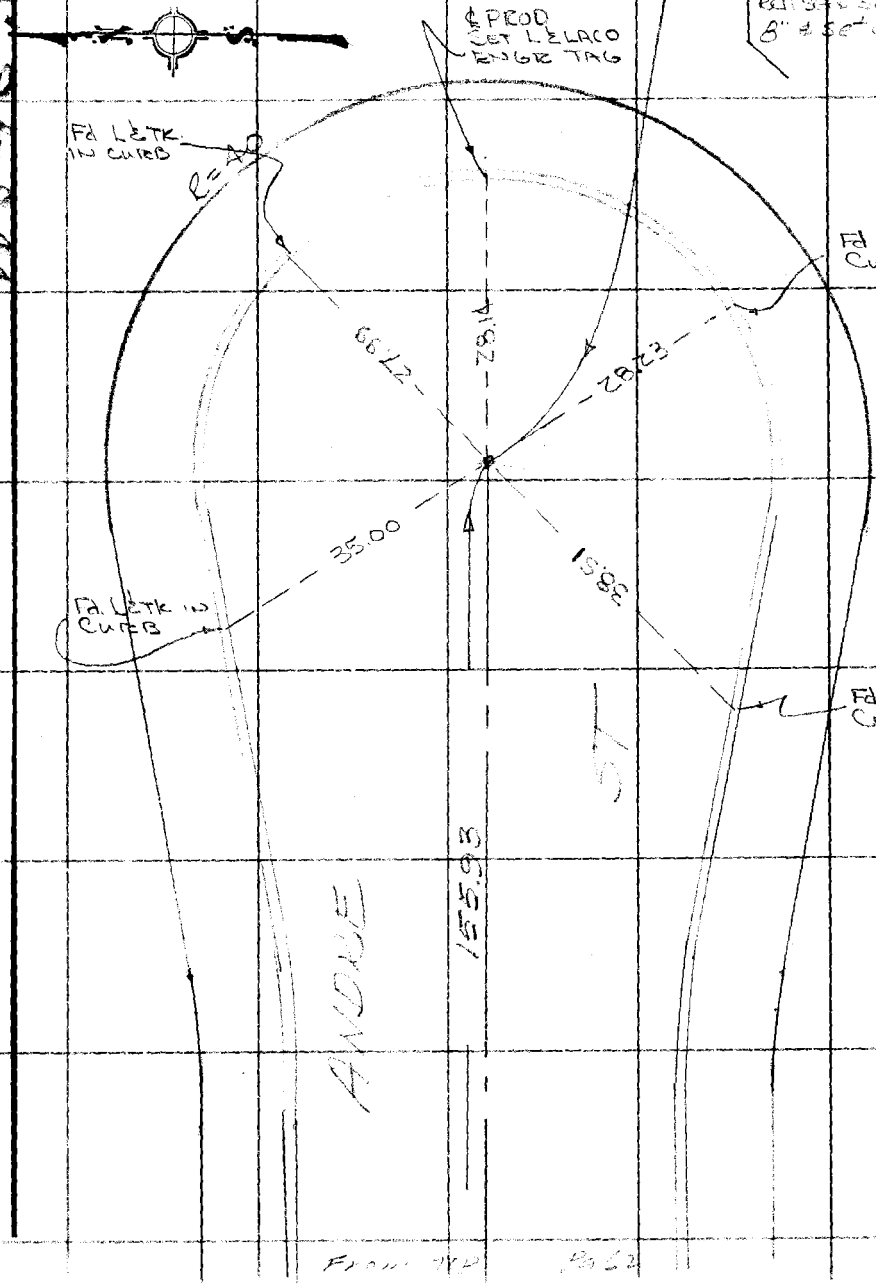

Note: Any Additions or Changes on This Sheet Must be Made or Circled in Red Ink With Date and Name of Person Making Change.

Do not extend this side of this line.

PLEASE RETURN TO
COUNTY OF LOS ANGELES
DEPARTMENT OF COUNTY ENGINEER
403 LOS ANGELES COUNTY ENGINEERING BLDG.

76F3095 CE#310 3-68

PWFB 1528

1057

F. B. 3941 PG. 74

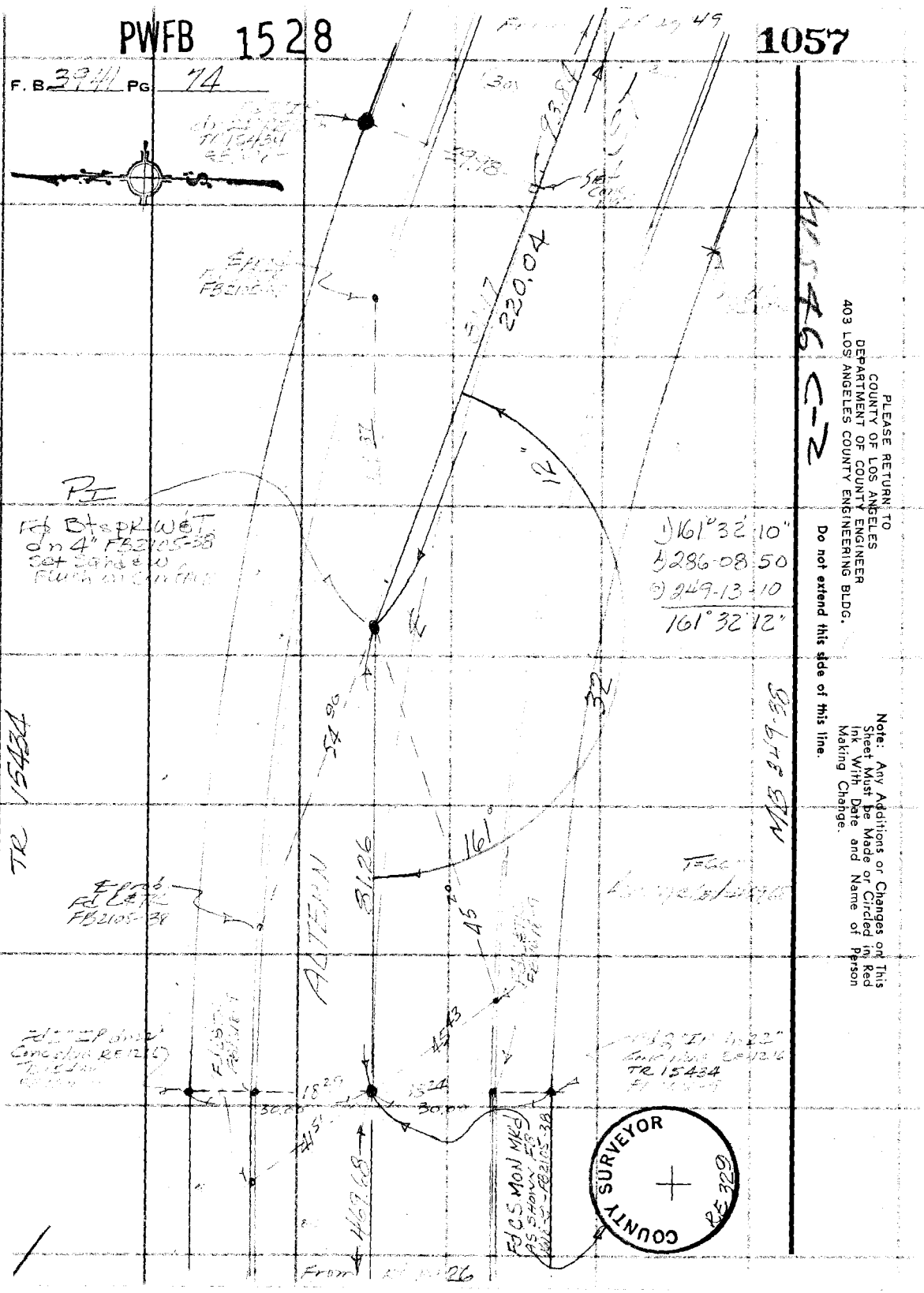

PLEASE RETURN TO
COUNTY OF LOS ANGELES
DEPARTMENT OF COUNTY ENGINEER
403 LOS ANGELES COUNTY ENGINEERING BLDG.

Do not extend this side of this line.

Note: Any Additions or Changes on This Sheet Must be Made or Circled in Red Ink With Date and Name of Person Making Change.

PWFB 1528

1058

Notes Ck'd by	Survey of Arcadia Bonita
Map No.	JN 0303 00 Tape 0167 Std 68 °F
Office Work	Surveyed by Guizado
Checked	Notes ACG Date 2-6-76
Date	Indexed

F. B. 3941 PG. 75

Note: Any Additions or Changes on This Sheet Must be Made or Circled in Red Ink With Date and Name of Person Making Change.

Do not extend this side of this line.

PLEASE RETURN TO
COUNTY OF LOS ANGELES
DEPARTMENT OF COUNTY ENGINEER
403 LOS ANGELES COUNTY ENGINEERING BLDG.

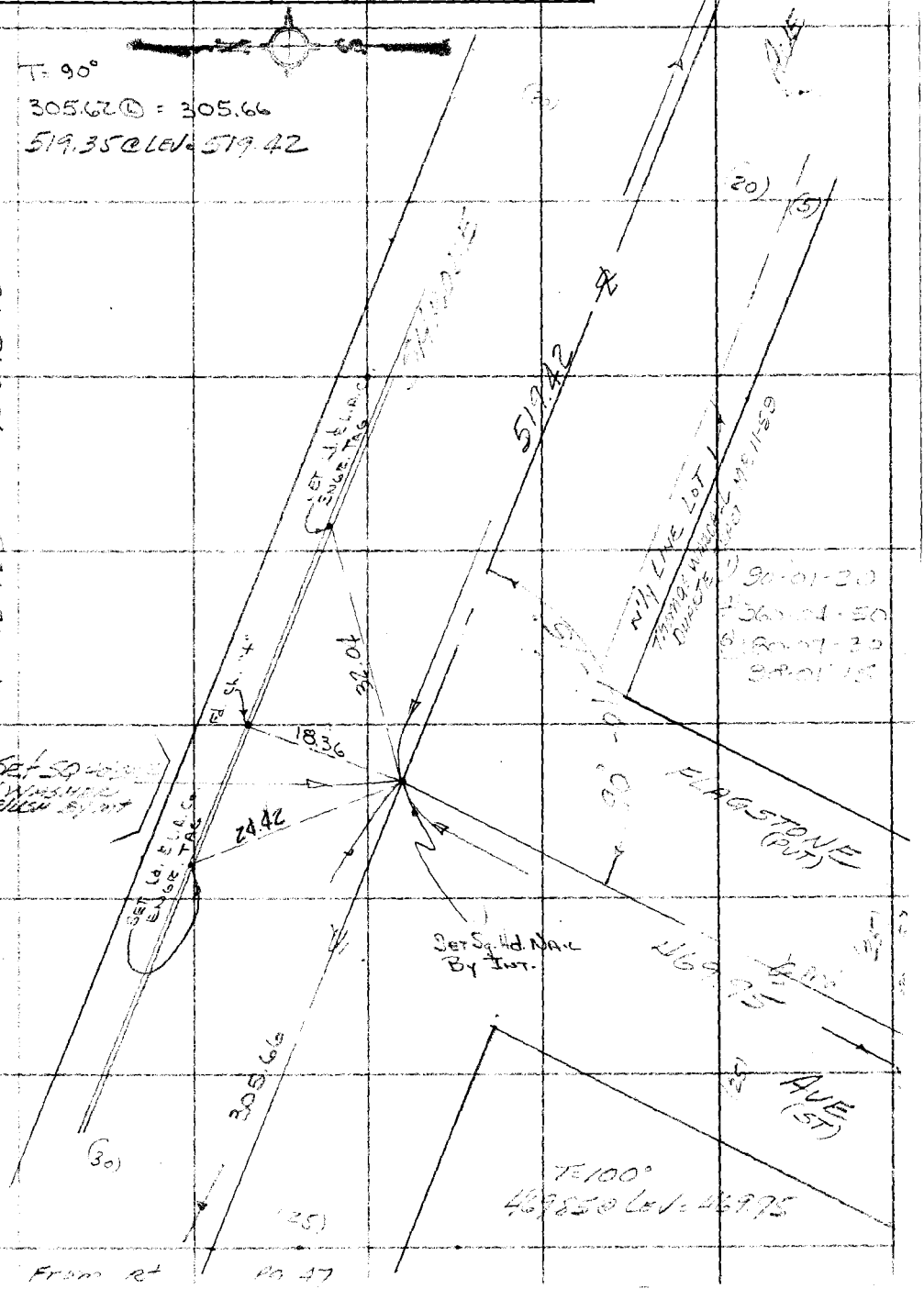

76F3095 CE#310 3-68

PWFB 1528 1059, 1060

F. B. 5941 PG. 76

T=78
304.30 LEV-304.32

(25) (20)

TR 5498
208.93

AVE

Set 2½" T&W
Flush REC 50.7
(208.93) W'ly of Lincoln
Ave for Reference

Fd L&E TK
No. REF

48.51

(30)

GOODALL

Set L&E END
TAG on E

304.32

19.17

0.05

AVE

(30)

48.61

90°00'07"

Fd Ch. H.
SET L&E H.
on E. TAG

90-00-10"
4) 360-00-30
6) 180-00-40
90-00-07"

SHEODE

519.42

(30) (20)

Note: Any Additions or Changes on This Sheet Must be Made or Circled in Red Ink With Date and Name of Person Making Change.

PLEASE RETURN TO
COUNTY OF LOS ANGELES
DEPARTMENT OF COUNTY ENGINEER
403 LOS ANGELES COUNTY ENGINEERING BLDG.

Do not extend this side of this line.

PWFB 1528

1061

Notes Ck'd by	Survey of Arcadia & Dixie
Map No.	JN 230300 Tape 0169 Std 68 °F
Office Work	Surveyed by A. C. GUIZADO
Checked	Notes A. C. GUIZADO Date 7/7/76
Date	Indexed

F. B. 3741 PG. 77

Note: Any Additions or Changes on This Sheet Must be Made or Circled in Red Ink With Date and Name of Person Making Change.

Do not extend this line.

PLEASE RETURN TO
COUNTY OF LOS ANGELES
DEPARTMENT OF COUNTY ENGINEER
403 LOS ANGELES COUNTY ENGINEERING BLDG.

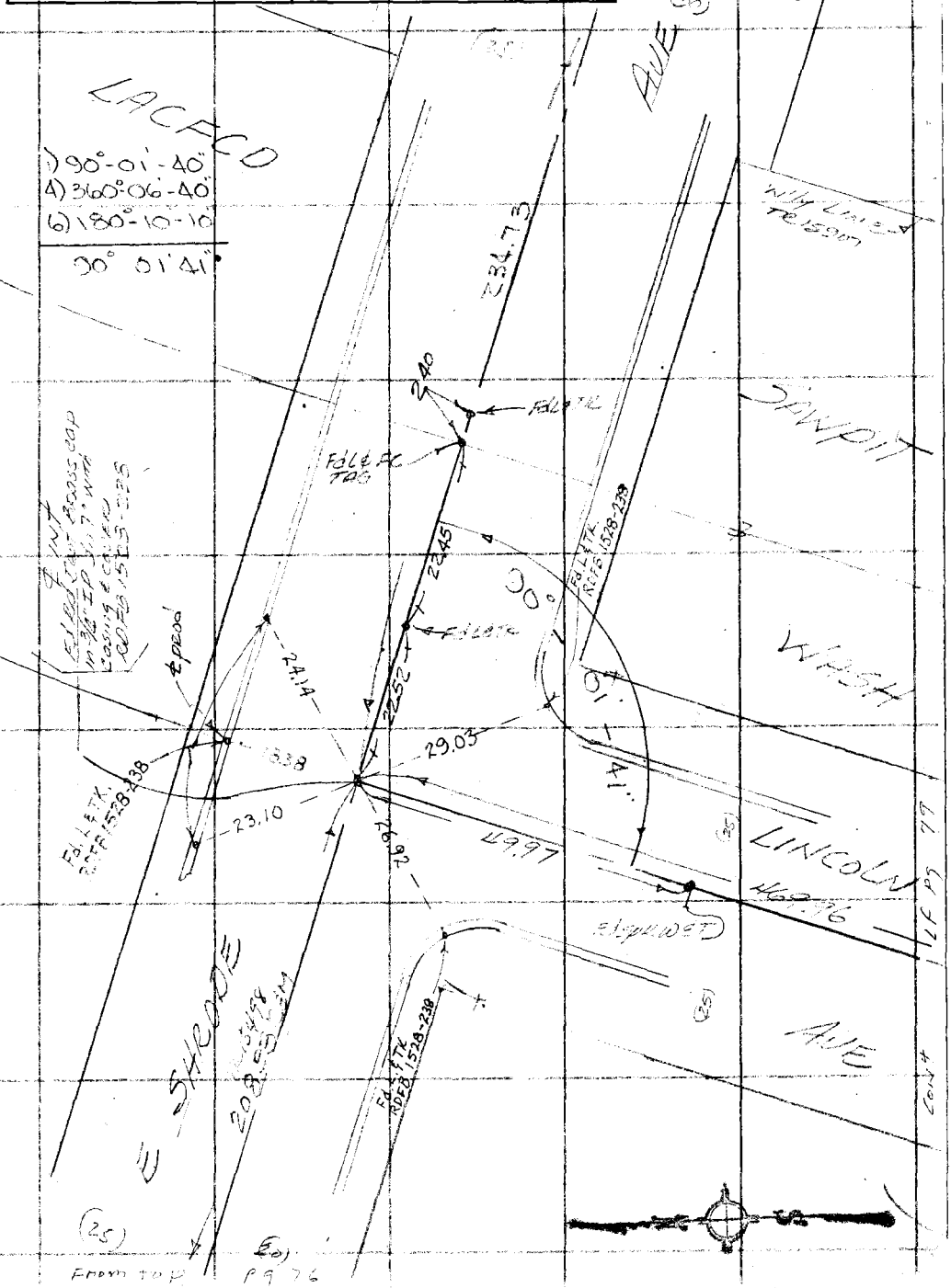

PWFB 152B

1062

F. B. 3941 PG 78

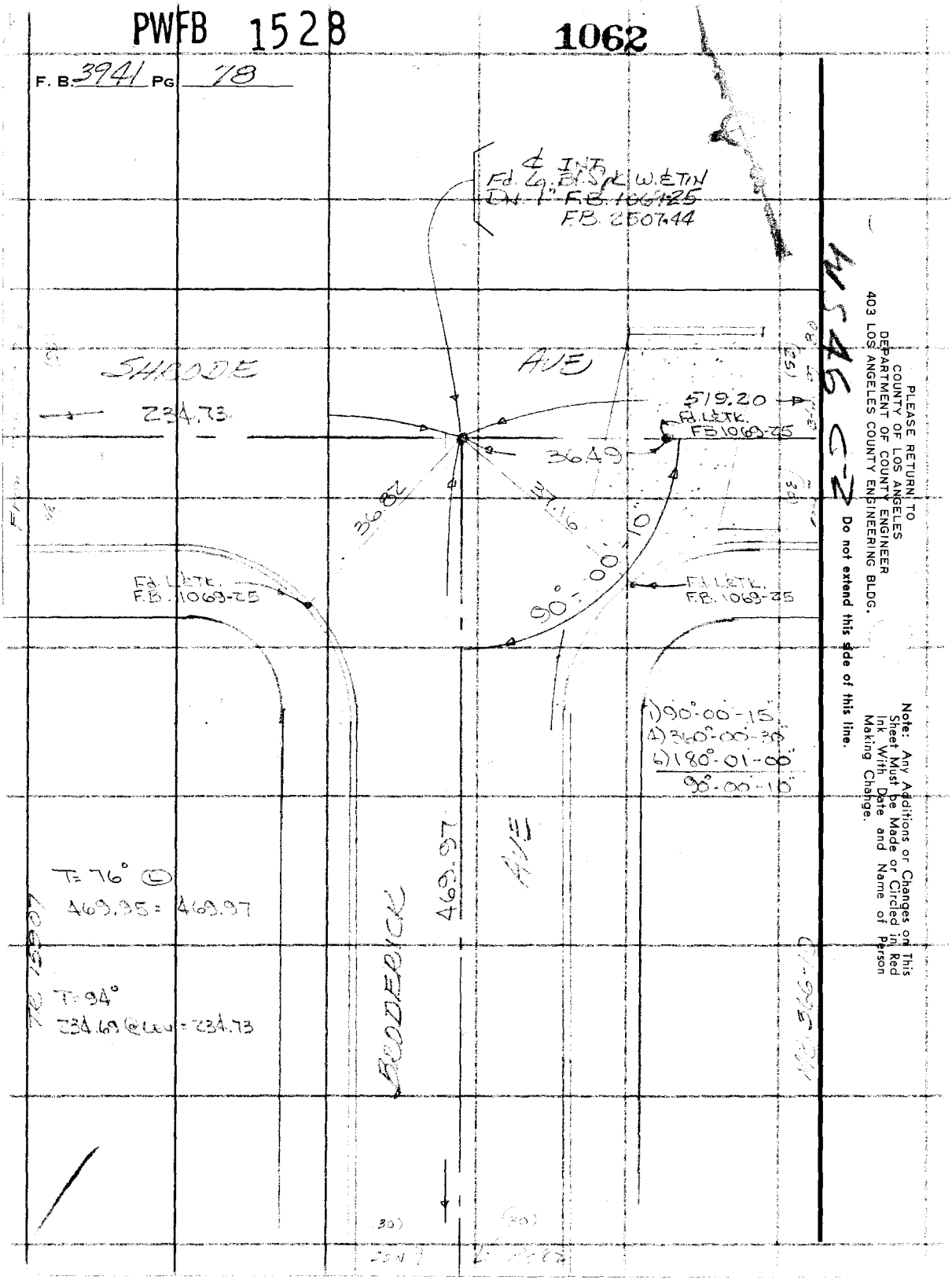

PLEASE RETURN TO
COUNTY OF LOS ANGELES
DEPARTMENT OF COUNTY ENGINEER
403 LOS ANGELES COUNTY ENGINEERING BLDG.

Do not extend this side of this line.

Note: Any Additions or Changes on This Sheet Must be Made or Circled in Red Ink With Date and Name of Person Making Change.

PWFB 1528

1063

Notes Ck'd by	Survey of Arcadia & DWW
Map No.	JN 0303.00 Tape 0167 Std 68 °F
Office Work	Surveyed by A. C. GUIZADO
Checked	Notes A. C. GUIZADO Date 9-26-6
Date	Indexed

F. B. 3921 PG. 79



cont Sta PS 82

(40)

SAW PIT WASH

℄ INT.

FD LBTK FC2453-123

℄ INT. FD chisel "+" PER FB 913-112 & FB 1159 SET LBKACO ENGR TAG IN "+"

T.E.W. 46996 = 469.96

26.44

L.A.C.R.C.D.

FD LBTK FC2453-123

LINCOLN

(25)

46996

347.13

16.00

FD LBTK FB 913-119

24.60

27.33

AVE.

(25)

FD LBTK

35"

58'

89°

728.36

(40)

REAL

(40)

CAMINO

T.E.W. 72836 = 728.36

12460 = 124.60

FD LBTK FB 913-113

12460 To Int

Δ) 89-55-40

4) 359-54-10

5) 179-51-2

89-58-33

Note: Any Additions or Changes on This Sheet Must be Made or Circled in Red Ink With Date and Name of Person Making Change.

Do not extend this side of this line.

PLEASE RETURN TO
COUNTY OF LOS ANGELES
DEPARTMENT OF COUNTY ENGINEER
403 LOS ANGELES COUNTY ENGINEERING BLDG.

76F3095, C.E.#310 3-68

W.S. 461 C-2

cont from pg 81

F. B. 5911 PG 80

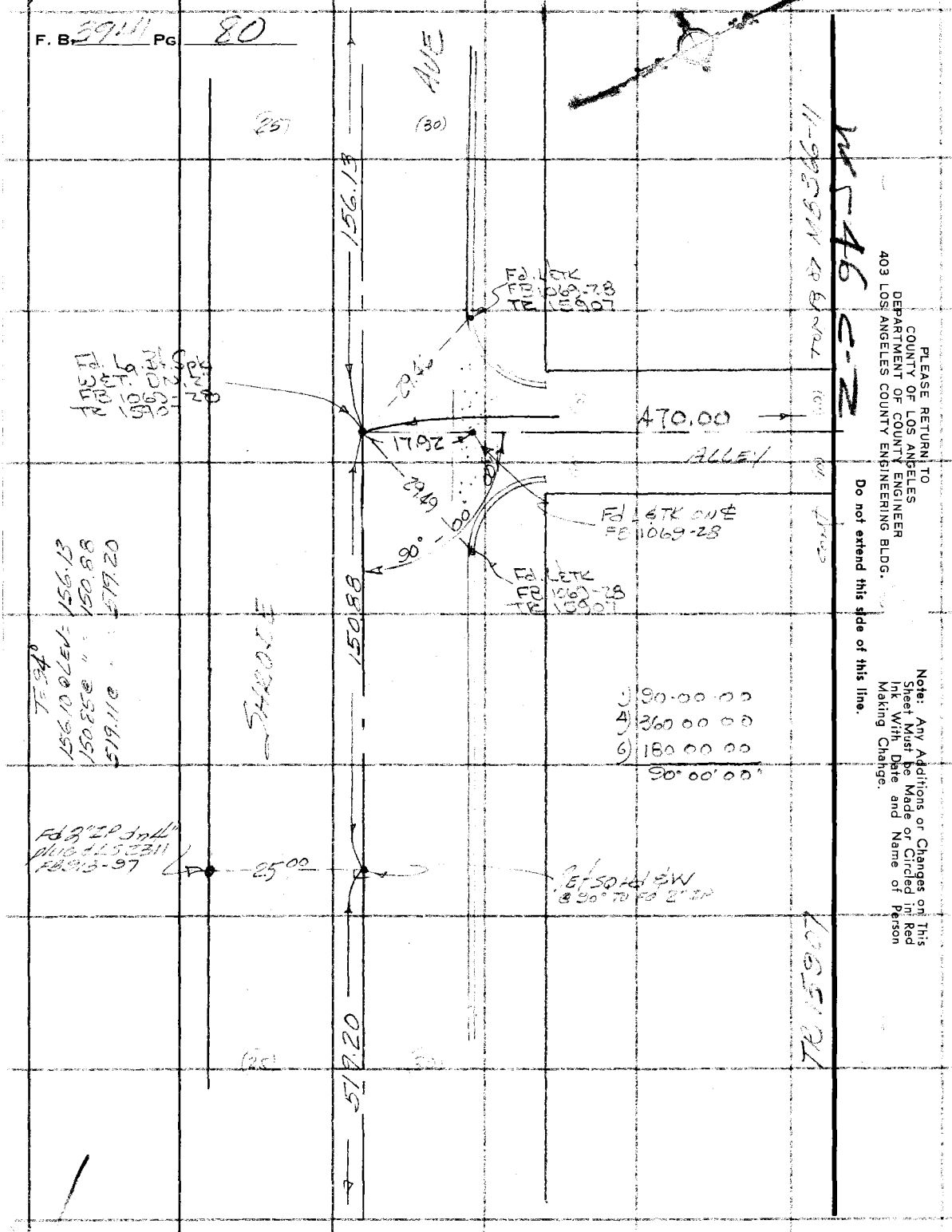

PWFB 1529 495

Notes Ck'd by	Survey of Arcadia Tract III
Map No.	JN 0202 Tape 0167 Std 68 °F
Office Work	Surveyed by Guinoo
Checked	Notes ACC Date 7/7/76
Date	Indexed

F. B. 3941 PG. 81

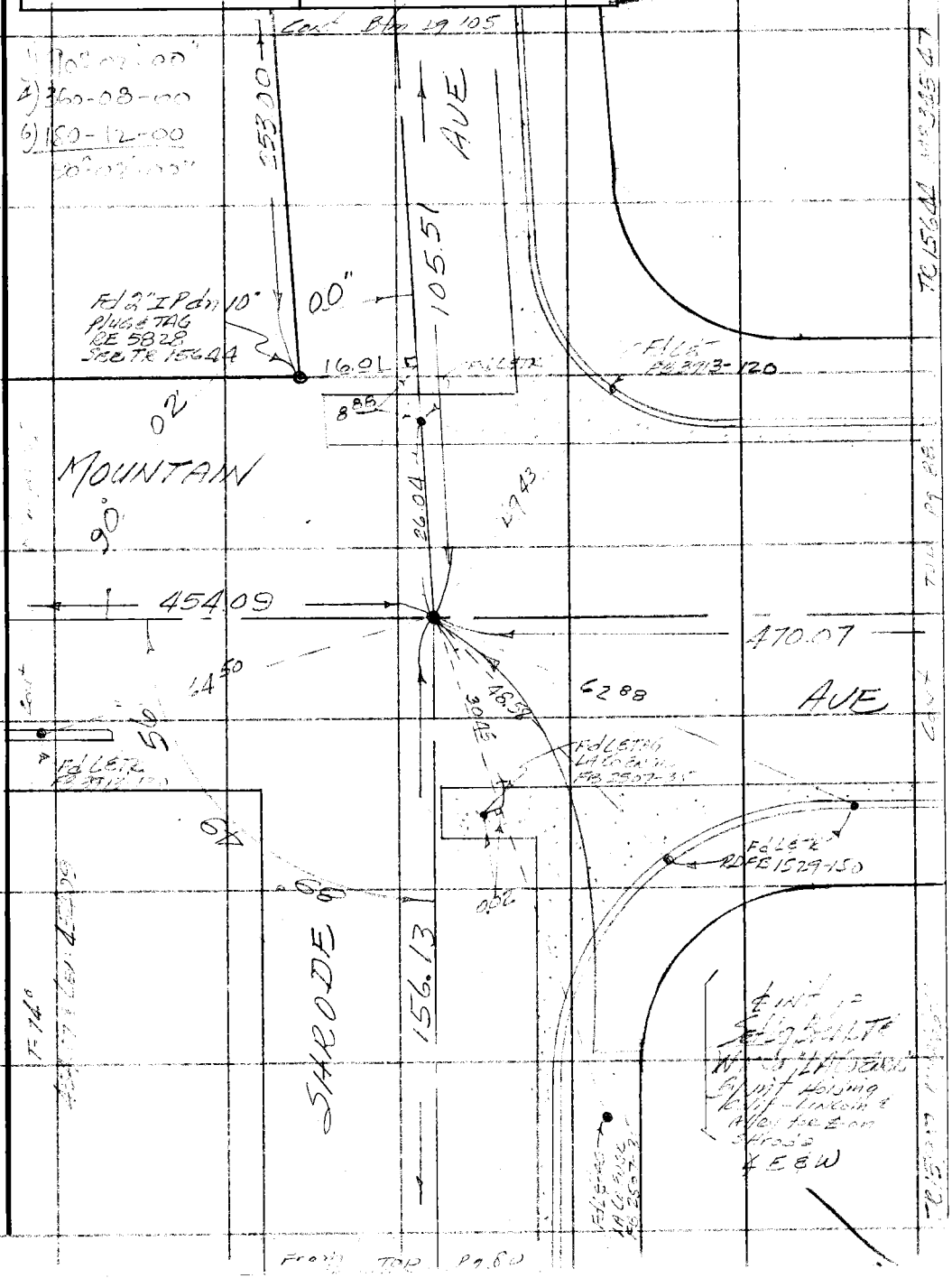

Note: Any Additions or Changes on This Sheet Must be Made or Circled in Red Ink With Date and Name of Person Making Change.

Do not extend this side of this line.

PLEASE RETURN TO
COUNTY OF LOS ANGELES
DEPARTMENT OF COUNTY ENGINEER
403 LOS ANGELES COUNTY ENGINEERING BLDG.

76F3099 CE#310 3-88

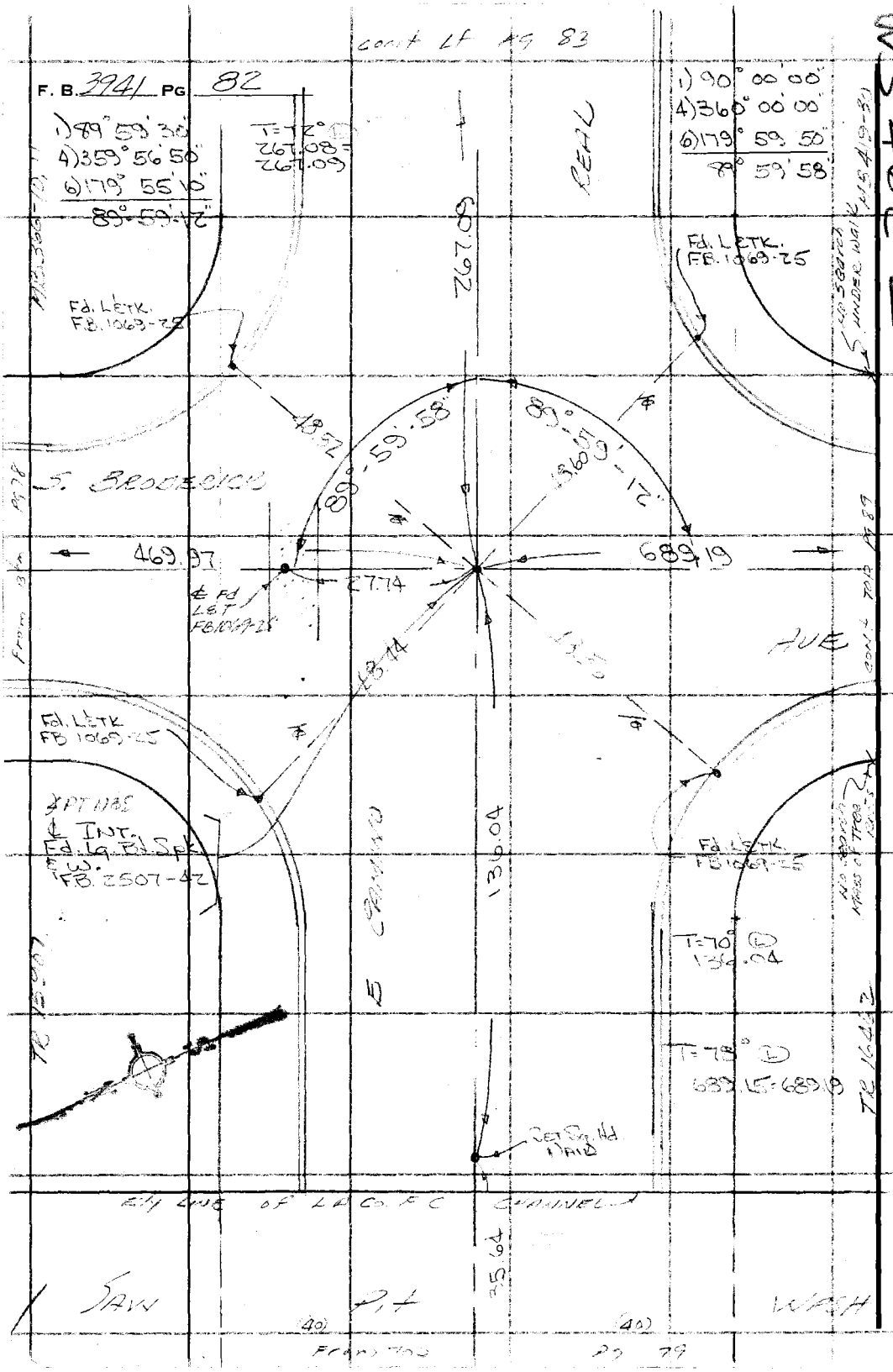

PLEASE RETURN TO
COUNTY OF LOS ANGELES
DEPARTMENT OF COUNTY ENGINEER
403 LOS ANGELES COUNTY ENGINEERING BLDG.

Do not extend this side of this line.

Note: Any Additions or Changes on This Sheet Must be Made or Circled in Red Ink With Date and Name of Person Making Change.

PWFB 1528

1065

Notes Ck'd by	Survey of Arcadia Ave
Map No.	JN 0303.00 Tape 0169 Std 68 °F
Office Work	Surveyed by A. C. GUIZADO
Checked	Notes A. C. GUIZA Date 7/7/76
Date	Indexed T. M. PALMER

F. B. 3941 PG. 83

TR. 15917 | Cont B/m Pg 84

T=80° (L)
189.92-183.23

(25) (25)

180.02

Fd. L&TK
FB 1069-26

Fd. L&TK
FB 1069-26

Fd. L&TK
FB 1069-26

E CENTER

45.88

27.52

46.28

267.09

262.03

PSR2 (40)

(40) 85

FROM TOP

REAL

47.10

46.82

90°

561.90

Fd. L&TK
F.B. 1069-26

Fd. L&TK
FB 1069-26

℄ INT.
Fd. Lm Tk & L.D.
TK. No. 15907
F.B. 1069-26

CENTER

1) 90°00'00"
4) 360°00'00"
6) 180°00'00"
90°00'00"

TR. 15916

(27) (27)

N 33°53'23"

CONT TOP Pg 93

Note: Any Additions or Changes on This Sheet Must be Made or Circled in Red Ink With Date and Name of Person Making Change.

Do not extend this side of this line

W.S. 46.C.2

PLEASE RETURN TO
COUNTY OF LOS ANGELES
DEPARTMENT OF COUNTY ENGINEER
403 LOS ANGELES COUNTY ENGINEERING BLDG.

76F3095 CE#310 3-68

PWFB 1528

1066

F. B. 3941 PG. 84

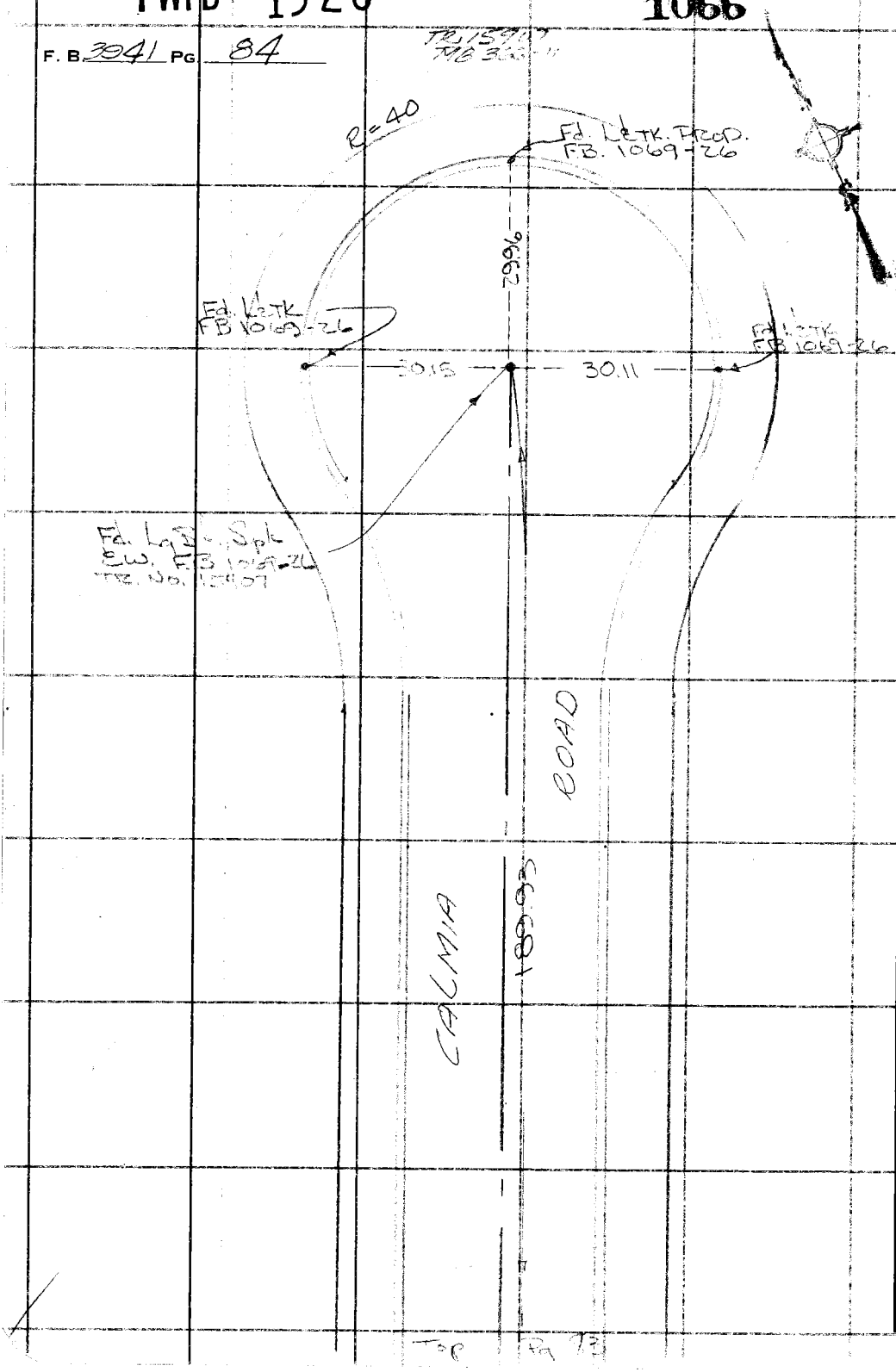

W.S. 46, C-2

PLEASE RETURN TO
COUNTY OF LOS ANGELES
DEPARTMENT OF COUNTY ENGINEER
403 LOS ANGELES COUNTY ENGINEERING BLDG.

Do not extend this side of this line.

Note: Any Additions or Changes on This Sheet Must be Made or Circled in Red Ink With Date and Name of Person Making Change.

PWFB 1529

496

Notes Ck'd by	Survey of Arcadia & Div IV
Map No.	JN 0303 00 Tape 0163 Std. 68 °F
Office Work	Surveyed by A. C. GUIZADO
Checked	Notes A. C. GUIZADO Date 7-7-76
Date	Indexed T. M. PALMIERI

F. B. 3211 Pg. 85

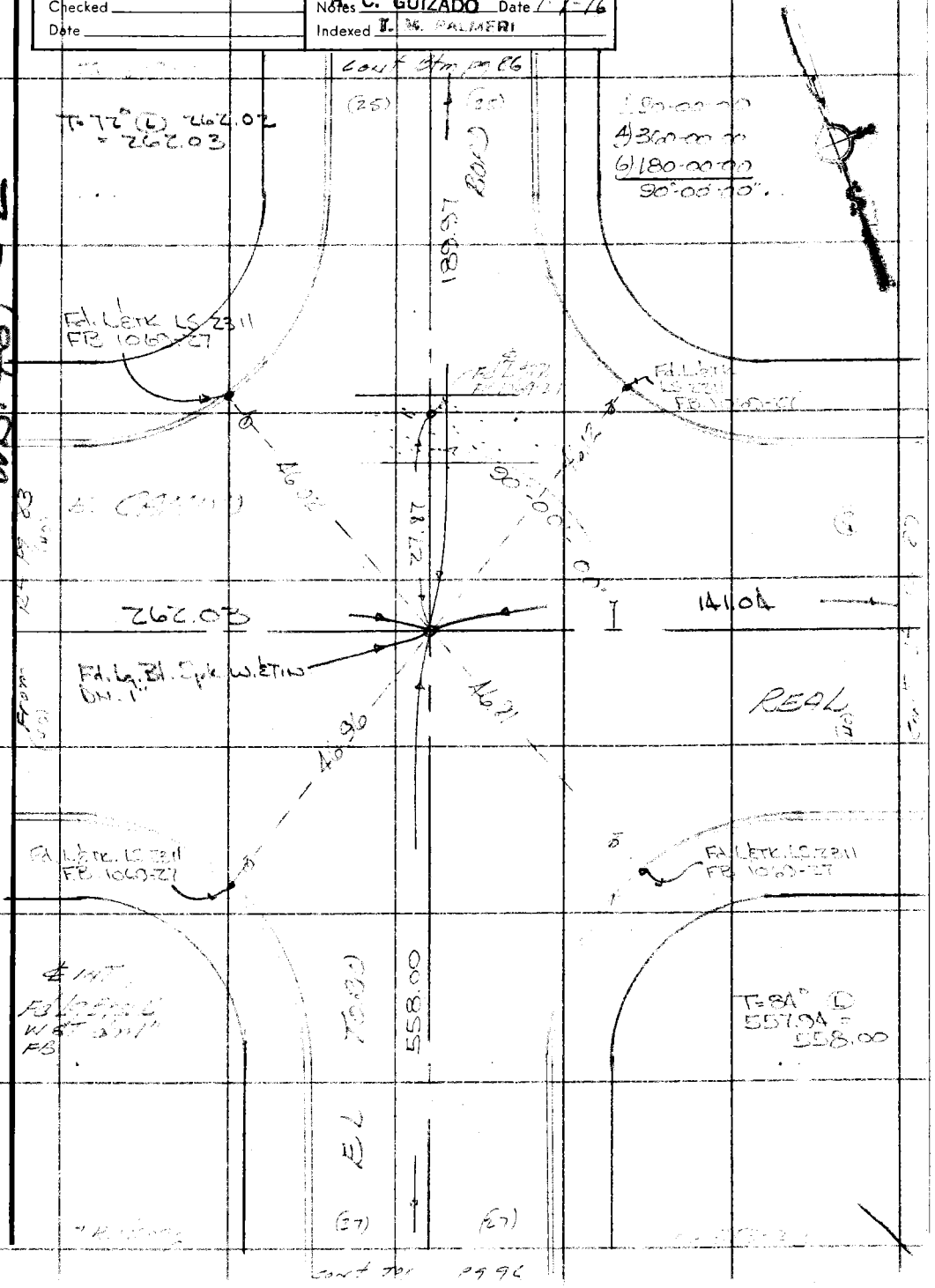

Note: Any Additions or Changes on This Sheet Must be Made or Circled in Red Ink With Date and Name of Person Making Change.

Do not extend this side of this line.

WS 46, C-2

PLEASE RETURN TO
COUNTY OF LOS ANGELES
DEPARTMENT OF COUNTY ENGINEER
403 LOS ANGELES COUNTY ENGINEERING BLDG.

76F309S CE#310 3-68

PWFB 1529 TR15907 497

F. B. 3941 PG. 86

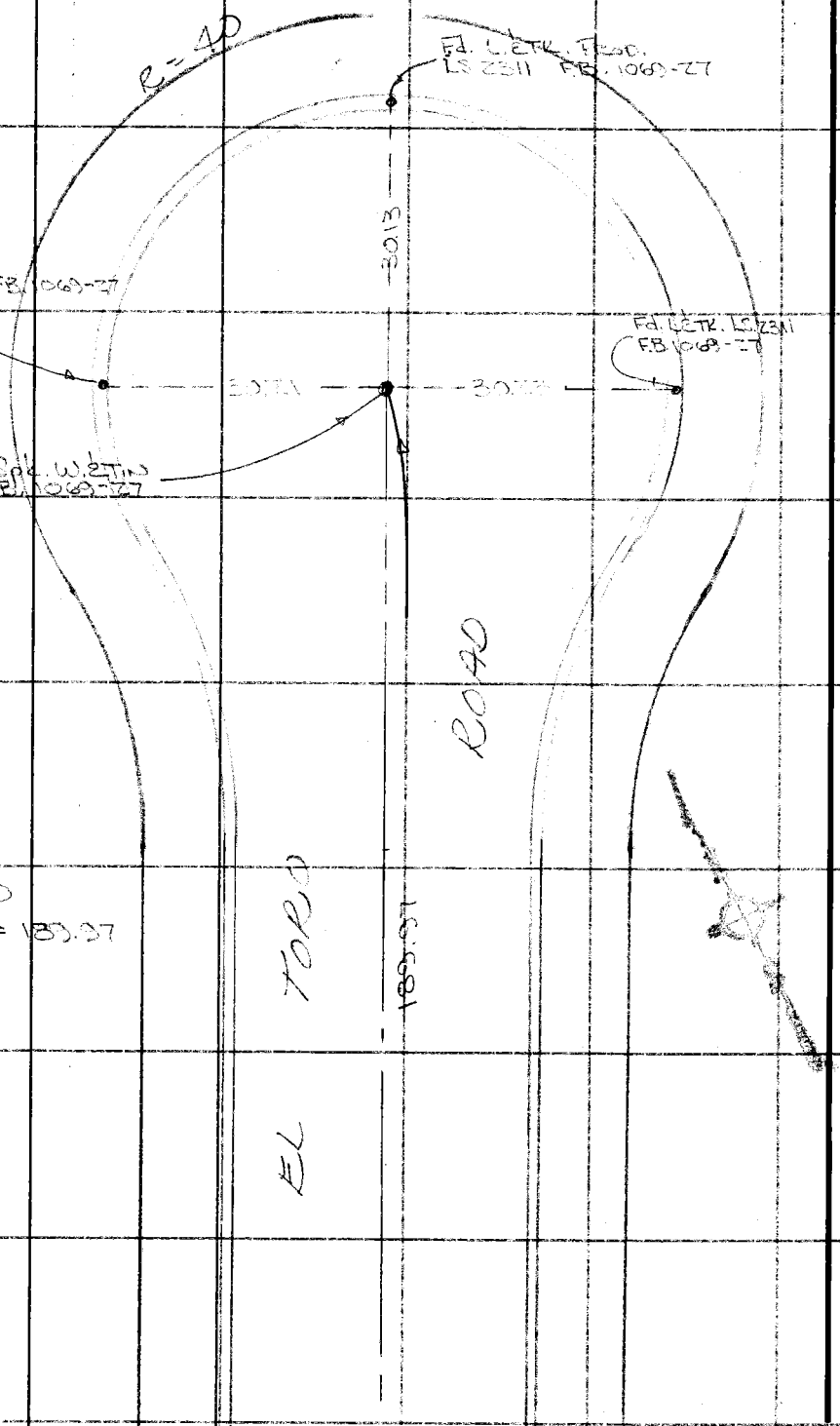

PLEASE RETURN TO
COUNTY OF LOS ANGELES
DEPARTMENT OF COUNTY ENGINEER
403 LOS ANGELES COUNTY ENGINEERING BLDG.

Do not extend this side of this line.

Note: Any Additions or Changes on This Sheet Must be Made or Circled in Red Ink With Date and Name of Person Making Change.

PWFB 1529 498

Notes Ck'd by	Survey of Arcadia & Duin
Map No.	JN 0303-3 Tape 0/69 Std 68 °F
Office Work	Surveyed by A. C. GUIZADO
Checked	Notes A. C. GUIZADO Date 7/7/76
Date	Indexed Y. M. PALMERI

F. B. 3911 PG. 87

M.S. 363-4

FROM P.T. PG 80

T=72° (L) = 141.04

T=90° (L) 469.96 = 470.00

ALLEY

470.00

Fd. Ld. L&TK. L.S. 2311 F.B. 1069-28

Fd. L&TK L.S. 2311 F.B. 1069-28

Fd L&TK ON LINE F.B. 1069-28

E CAMINO

27.89

30.00

141.04

157.53

40.16

40.27

37.79

15°-10'-00"

REAL

Fd L&TK ON LINE F.B. 1058-63

Fd. L&TK F.B. 1058-63

Fd. L&TK F.B. 1058-63

Fd. L&TK. (6). ETIS DN. 2" F.B. 1069-28

602.39

1) 90-00-20
4) 360-01-00
6) 180-01-30
90-00-15

WJ546 C-2

Note: Any Additions or Changes on This Sheet Must be Made or Circled in Red Ink With Date and Name of Person Making Change.

Do not extend this side of this line.

PLEASE RETURN TO
COUNTY OF LOS ANGELES
DEPARTMENT OF COUNTY ENGINEER
403 LOS ANGELES COUNTY ENGINEERING BLDG.

76F3095, CE#310 3-68

PWFB 1529

499

F. B. 3941 PG. 88

From 87 Pg 81

1) 90°-28-30"
4) 361-53-20
6) 182-50-00
90°28'30"

1) 89°-59-00"
4) 359-18-40
6) 178-58-00
89°49'40"

Set Spike Sk W&T By Int

Fd L&T tag LACo Eng FB 2507-34

Fd L&T tag LACo Eng FB 2507-34

Fd L&T tag LACo Eng FB 2119-75

Fd 1½" IP dn 3" Conc plug RCE 5828

Fd 1½" IP dn 3" Conc plug Sk Cor (R.E.H.) Cont

Int of Sp & W&T FB 2119-75 FB 2507-34

E. CAMINO REAL

MOUNTAIN VIEW

W S 4 6 5 - 2

Pg 10

Pg 87

Pg 84

288.04

35.06

40.00

470.07

53.89

115.02

40"

75.72

49'

55.40

76.48

89°

157.53

36.18

28.62

18.46

40.04

55.16

152.85

470.07

T=72° D=157.53

± Prod Fd. L.P.C.O. Lin & T tag in L.C. FB 2507-34

Set LCCE tag on ±

Fd 1½" IP dn 18" Conc plug & tag RE 410 TR 14096

PLEASE RETURN TO
COUNTY OF LOS ANGELES
DEPARTMENT OF COUNTY ENGINEER
403 LOS ANGELES COUNTY ENGINEERING BLDG.

Do not extend this side of this line.

Note: Any Additions or Changes on This Sheet Must be Made or Circled in Red Ink With Date and Name of Person Making Change.

PWFB 1528

1067

Notes Ck'd by	Survey of Arcadia & Duin
Map No.	JN 030300 Tape 0169 Std. 68 °F
Office Work	Surveyed by A. C. GUIZADO
Checked	Notes A. C. GUIZADO Date 7/8/76
Date	Indexed T. M. PALMERI

F. B. 30-31 PG. 87

From 1 of P982

T=76° (D) 469.95
= 469.97

Fd. L&TK
FB 1071-13

689.19

AVE

Fd. L&TK.
FB 1071-13

91.26

91.26

℄ prod

1) 161° 58' 40"
6) 281° 54' 20"
6) 251° 51' 45"
Avg 161° 58' 37½"

58'

58'

58'

161°

91.27

57.10

91.26

BRODERICK

Fd. L&TK
FB 1071-13

℄ prod
Fd. L&TK
FB 1071-13

241.01

Fd. L&TK
FB 1071-13

Cut 1" Top
Pg 99

T=78°
240.99 =
241.01

TR 16462

Note: Any Additions or Changes on This Sheet Must be Made or Circled in Red Ink With Date and Name of Person Making Change.

Do not extend this side of this line.

PLEASE RETURN TO
COUNTY OF LOS ANGELES
DEPARTMENT OF COUNTY ENGINEER
403 LOS ANGELES COUNTY ENGINEERING BLDG.

76F3095 CE#310 3-68

PWFB 1528

1068

F. B. 3941 PG 90

1) 143° - 34' 20"
4) 214° - 16' 20"
6) 141° - 24' 20"
AVG 143° - 34' - 03 1/3"

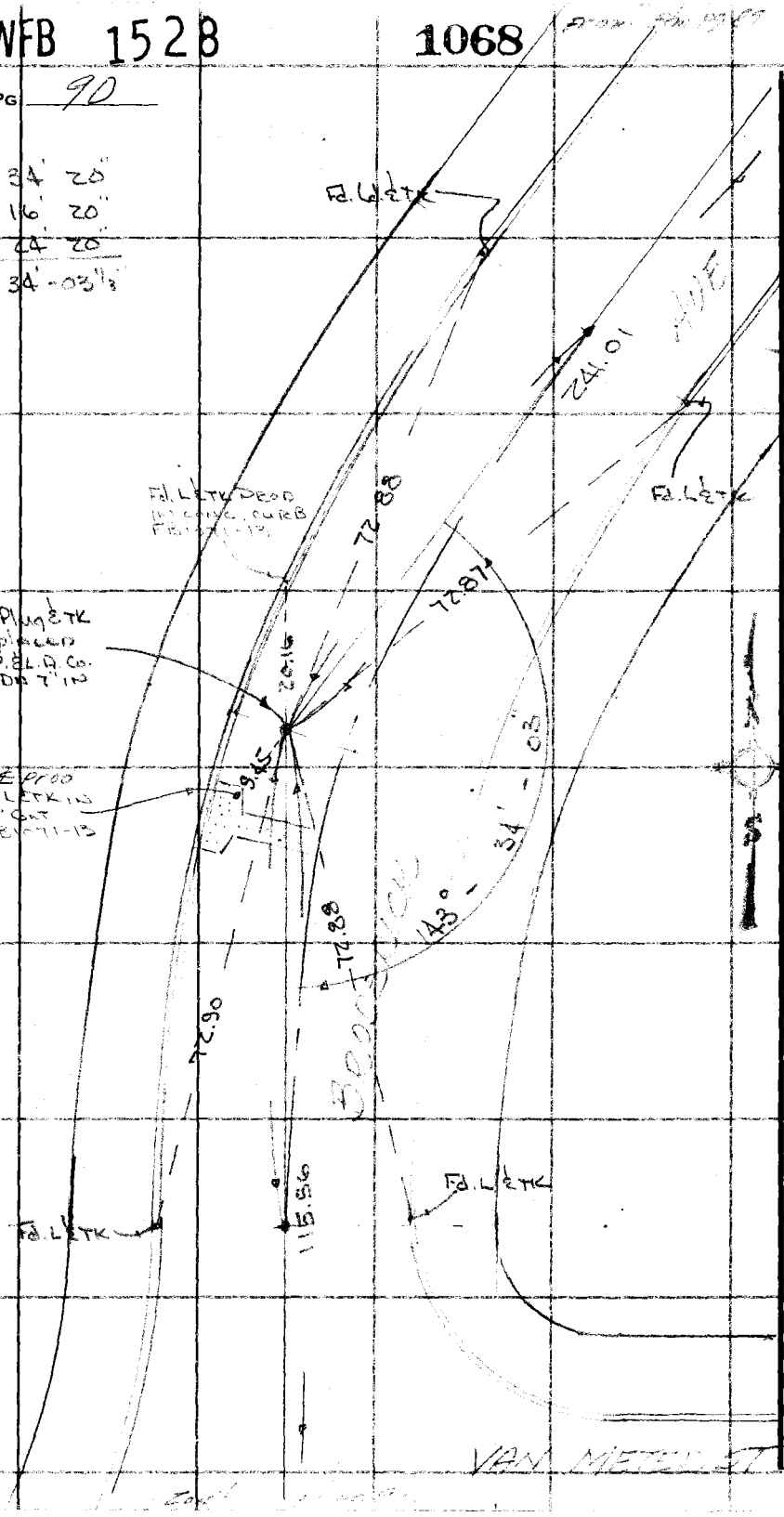

PLEASE RETURN TO
COUNTY OF LOS ANGELES
DEPARTMENT OF COUNTY ENGINEER
403 LOS ANGELES COUNTY ENGINEERING BLDG.

Do not extend this side of this line.

Note: Any Additions or Changes on This Sheet Must be Made or Circled in Red Ink With Date and Name of Person Making Change.

PWFB 1528

1069

Notes Ck'd by
Map No.
Office Work
Checked
Date

Survey of
JN 0303
Tape
Std 60° °F
Surveyed by A. C. GUIZADO
Notes A. C. GUIZADO Date 7/8/76
Indexed

F. B. 3041 PG. 91

Note: Any Additions or Changes on This Sheet Must be Made or Circled in Red Ink With Date and Name of Person Making Change.

Do not extend this side of this line.

PLEASE RETURN TO
COUNTY OF LOS ANGELES
DEPARTMENT OF COUNTY ENGINEER
403 LOS ANGELES COUNTY ENGINEERING BLDG.

76F3095 CE#310 3-68

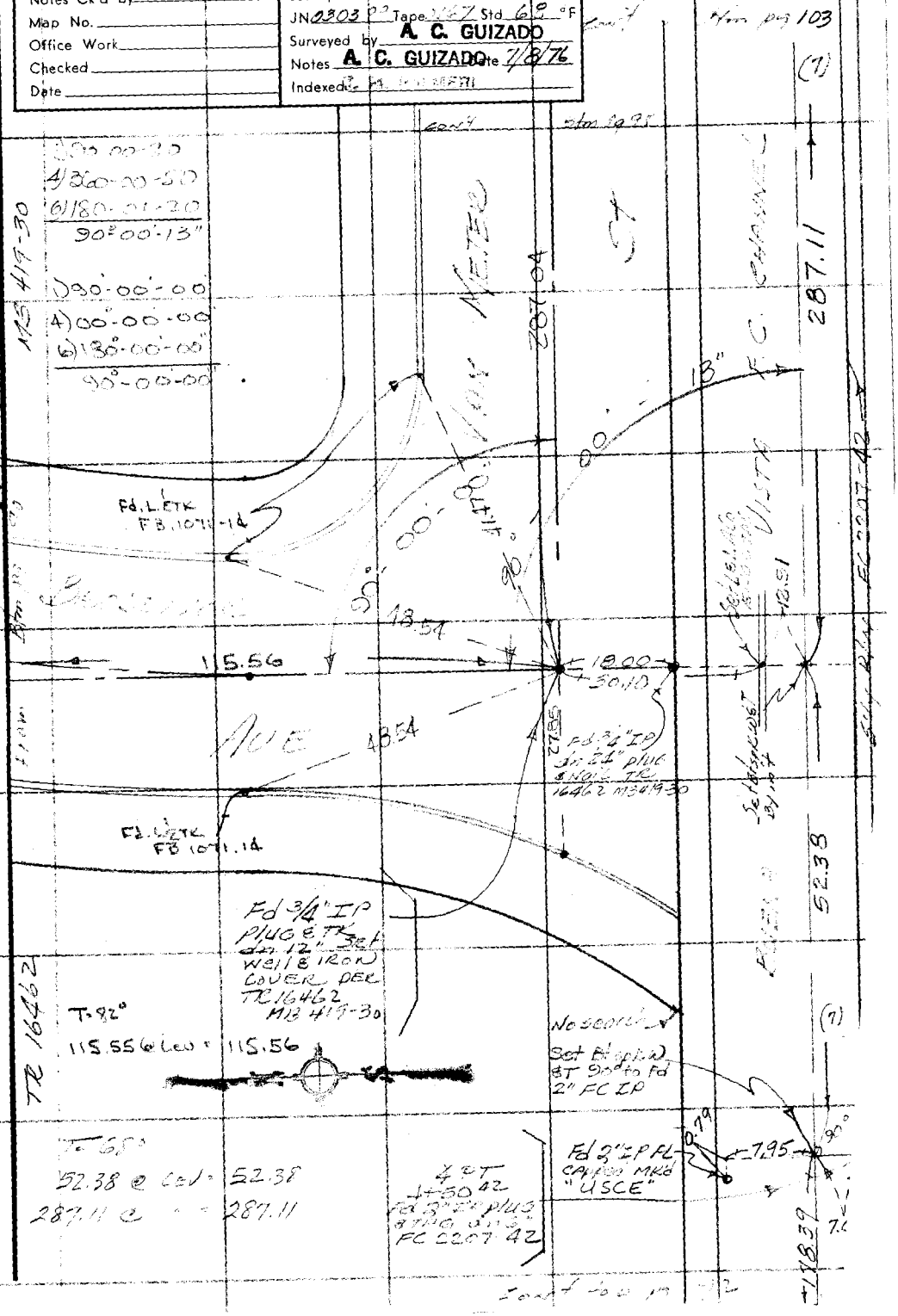

PWFB 1528 1070, 1071

F. B. 3941 PG 92

From dtm pg 91

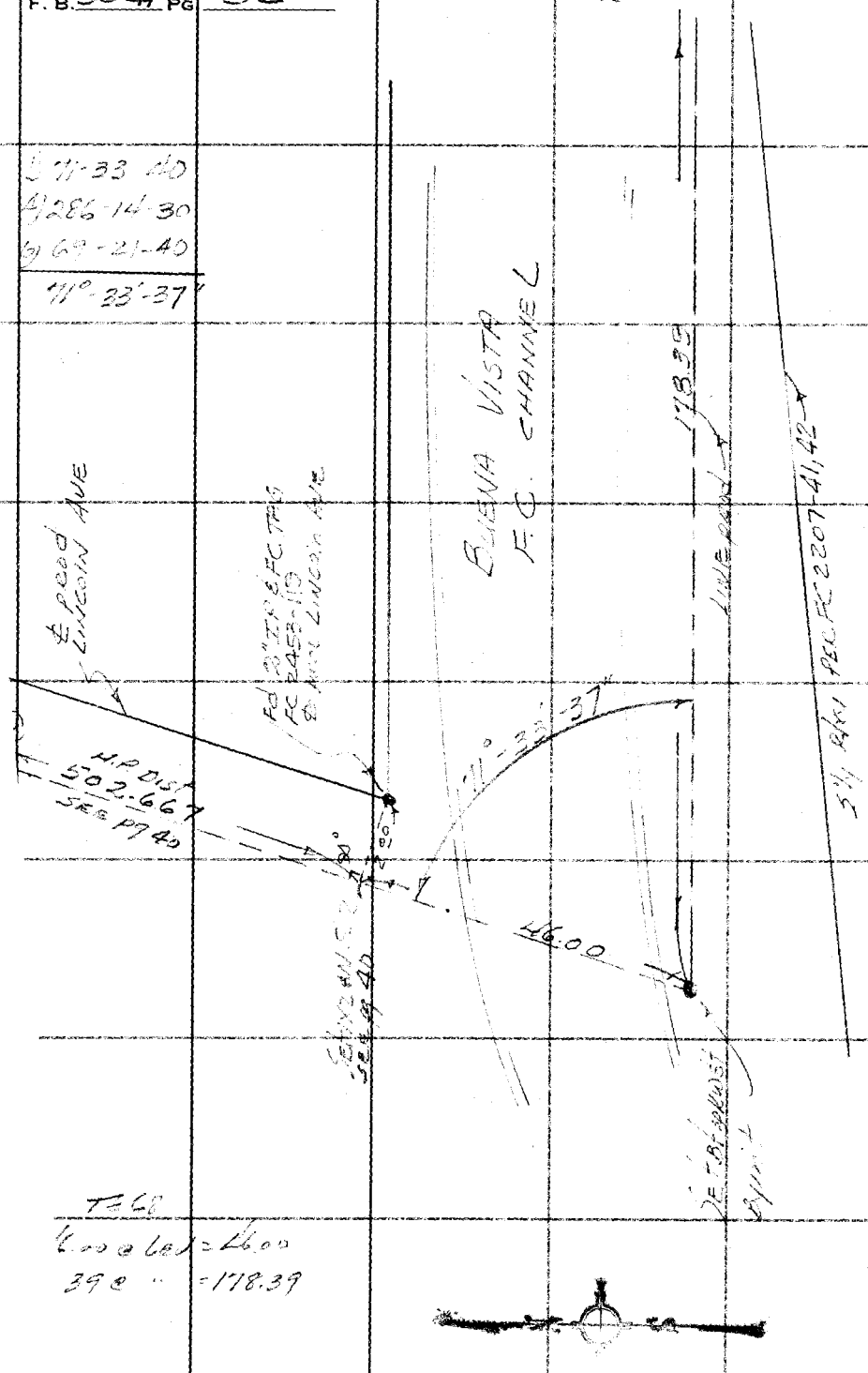

PLEASE RETURN TO
COUNTY OF LOS ANGELES
DEPARTMENT OF COUNTY ENGINEER
403 LOS ANGELES COUNTY ENGINEERING BLDG.

Do not extend this side of this line.

Note: Any Additions or Changes on This Sheet Must be Made or Circled in Red Ink With Date and Name of Person Making Change.

PWFB 1528

1072

Nptes Ck'd by	Survey of Arcadia & Divin
Map No.	JN 030300 Tape 0169 Std 68 °F
Office Work	Surveyed by A. C. GUIZADO
Checked	Notes A. C. GUIZADO Date 7/8/77
Date	Indexed J. M. PALMER

F. B. 3941 PG. 93

From: Bm pg 83

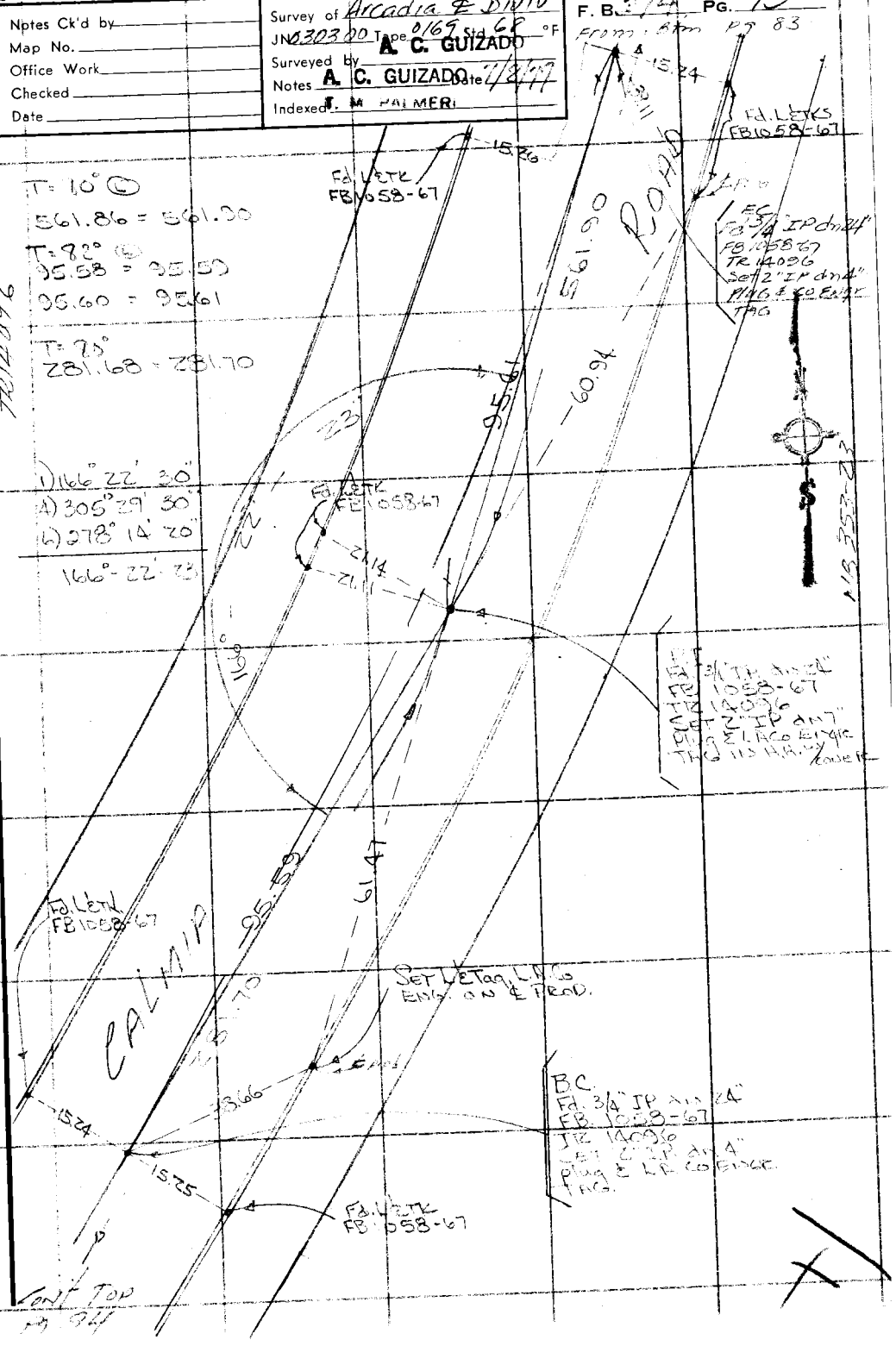

Note: Any Additions or Changes on This Sheet Must be Made or Circled in Red Ink With Date and Name of Person Making Change.

Do not extend this side of this line.

PLEASE RETURN TO
COUNTY OF LOS ANGELES
DEPARTMENT OF COUNTY ENGINEER
403 LOS ANGELES COUNTY ENGINEERING BLDG.

76F309S CE#310 3-68

PWFB 1528 1073

F. B. 3941 PG 94

1) 147°-56'-30"
4) 231°-46'-35"
6) 167°-39'-35"
147°-56'-36"

From B/M pg 93

WS 46, C-2

20' RD

281.70

E.C. Fd. 3/4" I.P. on 24" F.B. 1058-67
TR. No. 14096
Set 2" IP on 2" P/Lot
Co Br. or TAG

Fd. L&T.C.
FB 1058-67

15.25

15.25

Set L&T L.A.Co. Engr. TAG in conc. Gutter.

34.87

℄ pool

51.62

Fd. L&T.C.
FB 1058-67

N 2.18

P.I.
Fd 3/4" I.P. on 24"
Set 2" I.P. Plug
L.A. Co. Engr.
TAG on T in H.H.
and CAPPED
F.B. 1058-67
TR

23.49

23.59

Fd. L&T.C.
TAG on TANGENT
FB 1058-67

34.03

℄ Pool
Fd. L&T.C.
FB 1058-67

T=82°
107.03 = 107.04

147°

E 1.80

107.04

B.C.
Fd. 3/4" I.P. on 24"
Set 2" I.P. Plug
L.A. Co. Engr.
TAG on 2"

15.25

15.26

Fd. L&T.C.
FB 1058-67

Fd. L&T.C.
FB 1058-67

18.40

18.40

Cont. Lt. pg 95

TR 14096

WB 353-23

PLEASE RETURN TO
COUNTY OF LOS ANGELES
DEPARTMENT OF COUNTY ENGINEER
403 LOS ANGELES COUNTY ENGINEERING BLDG.

Do not extend this side of this line.

Note: Any Additions or Changes on This Sheet Must be Made or Circled in Red Ink With Date and Name of Person Making Change.

PWFB 1528

1074

Nptes Ck'd by	Survey of Arcadia & Indio
Map No.	JN 030300 Tape 0169 Std 68 °F
Office Work	Surveyed by A. C. GUIZADO
Checked	Notes A. C. GUIZADO Date 7/9/76
Date	Indexed JAN 15 '77

F. B. 5231 PG. 95

Cont 1A pg 97

W346 C-2

Note: Any Additions or Changes on This Sheet Must be Made or Circled in Red Ink With Date and Name of Person Making Change.

Do not extend this side of this line.

PLEASE RETURN TO
COUNTY OF LOS ANGELES
DEPARTMENT OF COUNTY ENGINEER
403 LOS ANGELES COUNTY ENGINEERING BLDG.

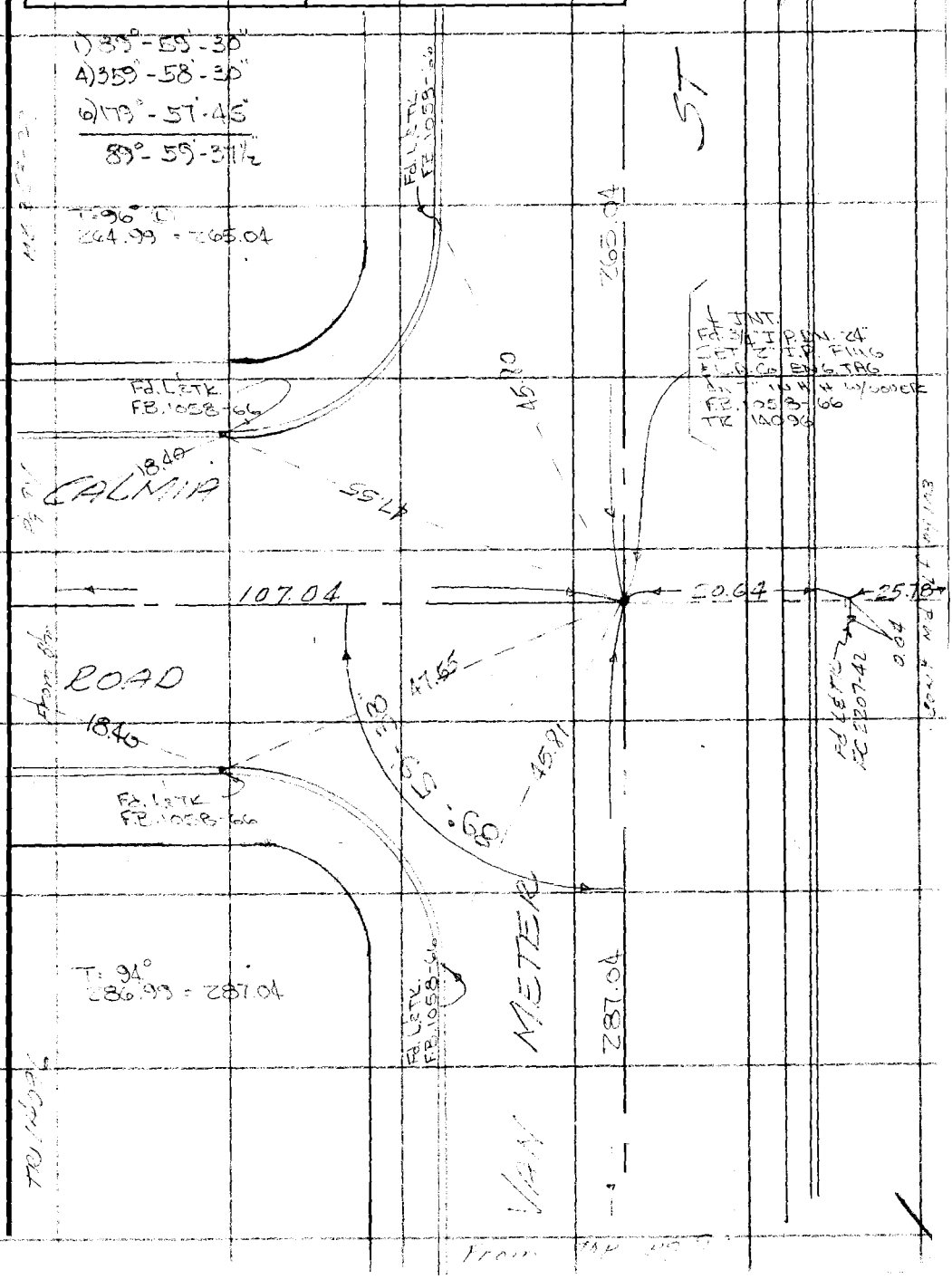

76F309S CE#310 3-68

PWFB 1528

1075

F. B. 3941 PG. 96

W.S. 46, C-2

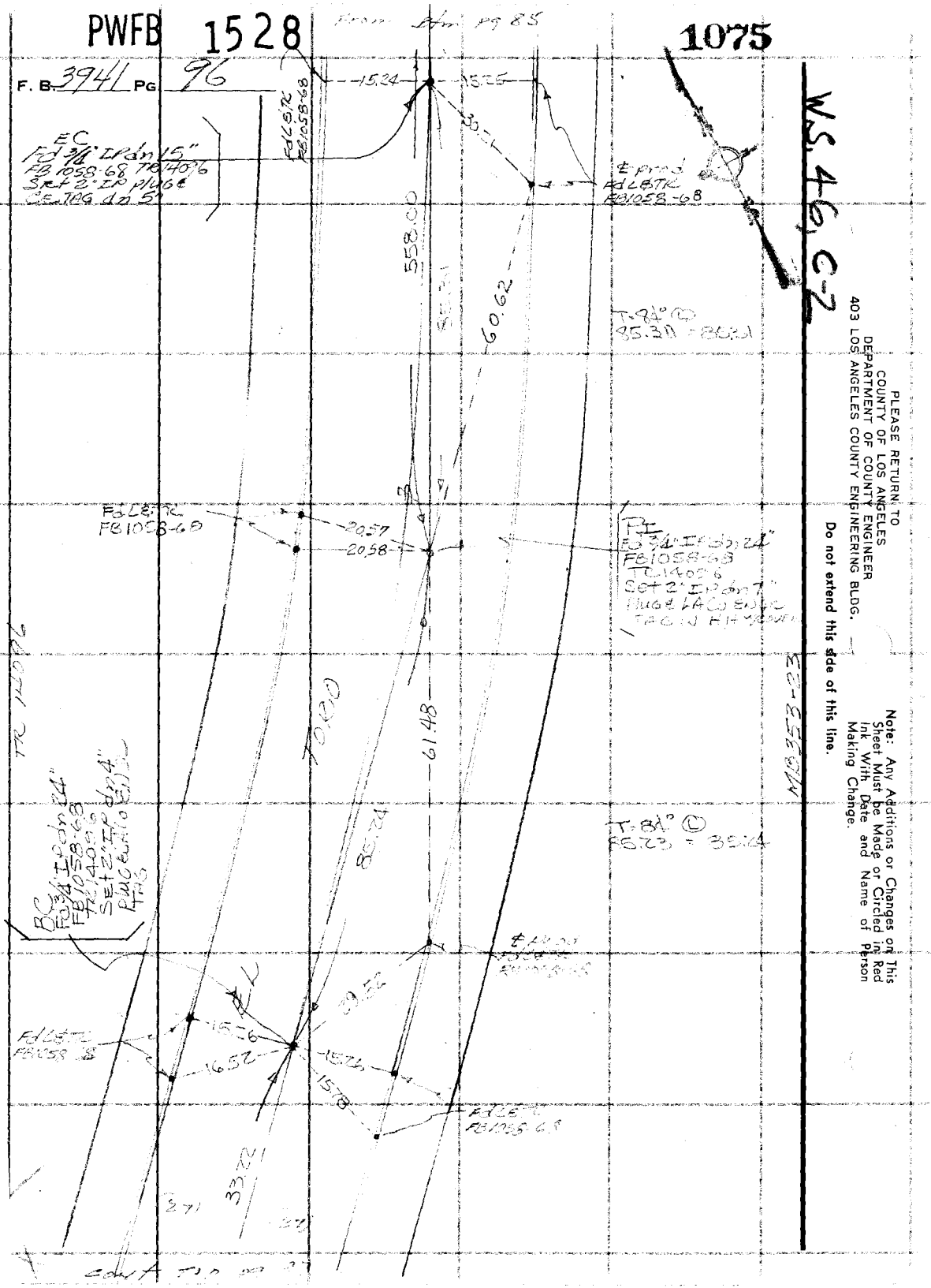

PLEASE RETURN TO
COUNTY OF LOS ANGELES
DEPARTMENT OF COUNTY ENGINEER
403 LOS ANGELES COUNTY ENGINEERING BLDG.

Do not extend this side of this line.

Note: Any Additions or Changes on This Sheet Must be Made or Circled in Red Ink With Date and Name of Person Making Change.

PWFB 1528

1076

Notes Ck'd by	Survey of Hecedo & Div III
Map No.	JN 0303.00 Tape 0167 Std 68 °F
Office Work	Surveyed by Guizado AC
Checked	Notes ACG Date 7/7/76
Date	Indexed T. M. PALMERI

F. B. 3941 PG. 97

From Btm

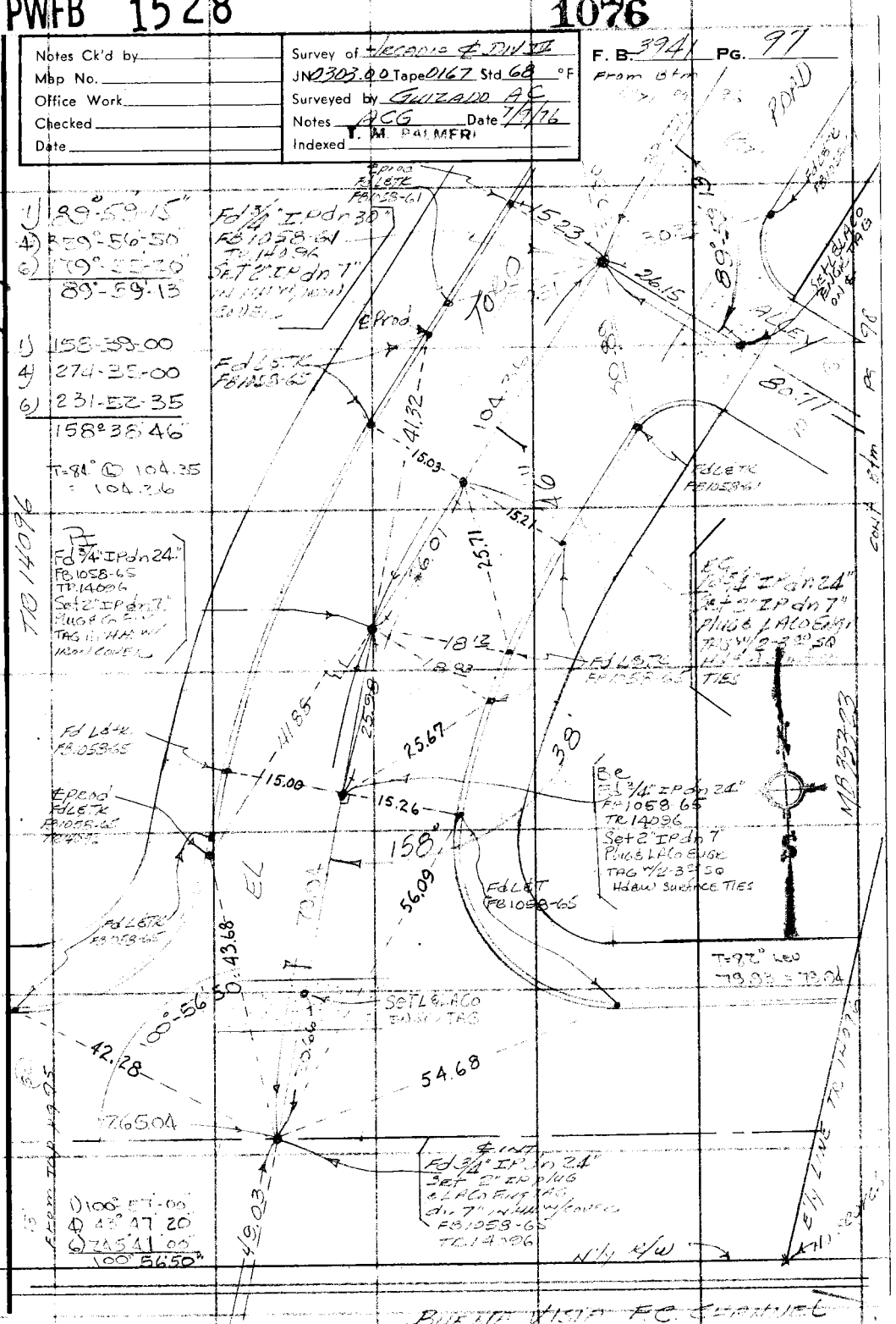

Note: Any Additions or Changes on This Sheet Must be Made or Circled in Red Ink With Date and Name of Person Making Change.

Do not extend this line.

PLEASE RETURN TO
COUNTY OF LOS ANGELES
DEPARTMENT OF COUNTY ENGINEER
403 LOS ANGELES COUNTY ENGINEERING BLDG.

78F3095 C.E.#310 3-68

PWFB 1528

1077

F. B. 3941 PG. 98

T=74°
602.37 @ Lal = 602.39
T=86°
128.15 @ Lal = 128.17
80.70 @ [illegible] = 80.71

ALLEY 10'

602.39

Fd 3/4" IP Dn 24"
FB 1058
TR 14096
Set 2" IP dn 7"
PLUG & TAG IN HH

134°38'07"

128.17

MB 353-23

3) 134-38-20
4) 178-32-50
6) 87-41-40
134-38-07

LOT 19

LOT 20

TR 14096

121°29'50"

121-29-20
4) 125-55-55
6) 8-52-30
121-28-50

ALLEY

80.71

Fd 3/4" IP Dn
24" FB 1058
TR 14096
Set 2" IP dn 7"
PLUG & TAG IN HH

From Tool RT / 09 97

PLEASE RETURN TO
COUNTY OF LOS ANGELES
DEPARTMENT OF COUNTY ENGINEER
403 LOS ANGELES COUNTY ENGINEERING BLDG.

Do not extend this side of this line.

Note: Any Additions or Changes on This Sheet Must be Made or Circled in Red Ink With Date and Name of Person Making Change.

PWFB 1528 1078, 1079

Nptes Ck'd by	Survey of Arcadia E DIV IV
Map No.	JN 0303 00 Tape 0169 Std 68 °F
Office Work	Surveyed by A. C. GUIZADO
Checked	Notes A. C. GUIZADO Date 7/20/76
Date	Indexed T. A. HALMER JAN 5 '77

F. B. 3941 PG. 97

From Dwg #15

T=74°

77.12 @ ELEV = 77.12

88.36 @ " = 88.36

144.00 @ " = 144.00

COUNTY SURVEYOR RE 329

AVE

CALIFORNIA

186.23

28.77

29.37

20.26

20.17

29.36

28.26

77.12

71°

197.06

23.59

323.45

88.36

20.18

20.21

144.00

1) 71-37-20
4) 286 28-25
6) 69-42-00
71°37'06"

FB 1566-212

FB 1566-211

From Dwg #46

Note: Any Additions or Changes on This Sheet Must be Made or Circled in Red Ink With Date and Name of Person Making Change.

Do not extend this side of this line.

PLEASE RETURN TO
COUNTY OF LOS ANGELES
DEPARTMENT OF COUNTY ENGINEER
403 LOS ANGELES COUNTY ENGINEERING BLDG.

76F3095 CE#310 3-68

PWFB 1528

1080

F. B. 3941 PG 100

5) 147-54-10
4) 231-35-35
6) 167-23-20
147°-53'-53"

AVE

144.00

Fd LE TK
PB 1566-211

53"

45.56

147° -53'

3.26

3.42

Fd LE TK
PB 1566-21

CALIFORNIA

146.87

10.22

24.08

191.23

0.08

PI

T = 740

141.86 C.L. = 141.87

191.22 C.L. = 191.23

PLEASE RETURN TO
COUNTY OF LOS ANGELES
DEPARTMENT OF COUNTY ENGINEER
403 LOS ANGELES COUNTY ENGINEERING BLDG.

Do not extend this side of this line.

Note: Any Additions or Changes on This Sheet Must be Made or Circled in Red Ink With Date and Name of Person Making Change.

PWFB 1528

1081

Notes Ck'd by	Survey of Arcadia ± DIV IV
Map No.	JN 2303.00 Tape 2169 Std 69 °F
Office Work	Surveyed by A. C. GUIZADO
Checked	Notes A. C. GUIZADO Date 7/22/76
Date	Indexed

F. B. 3941 PG. 101

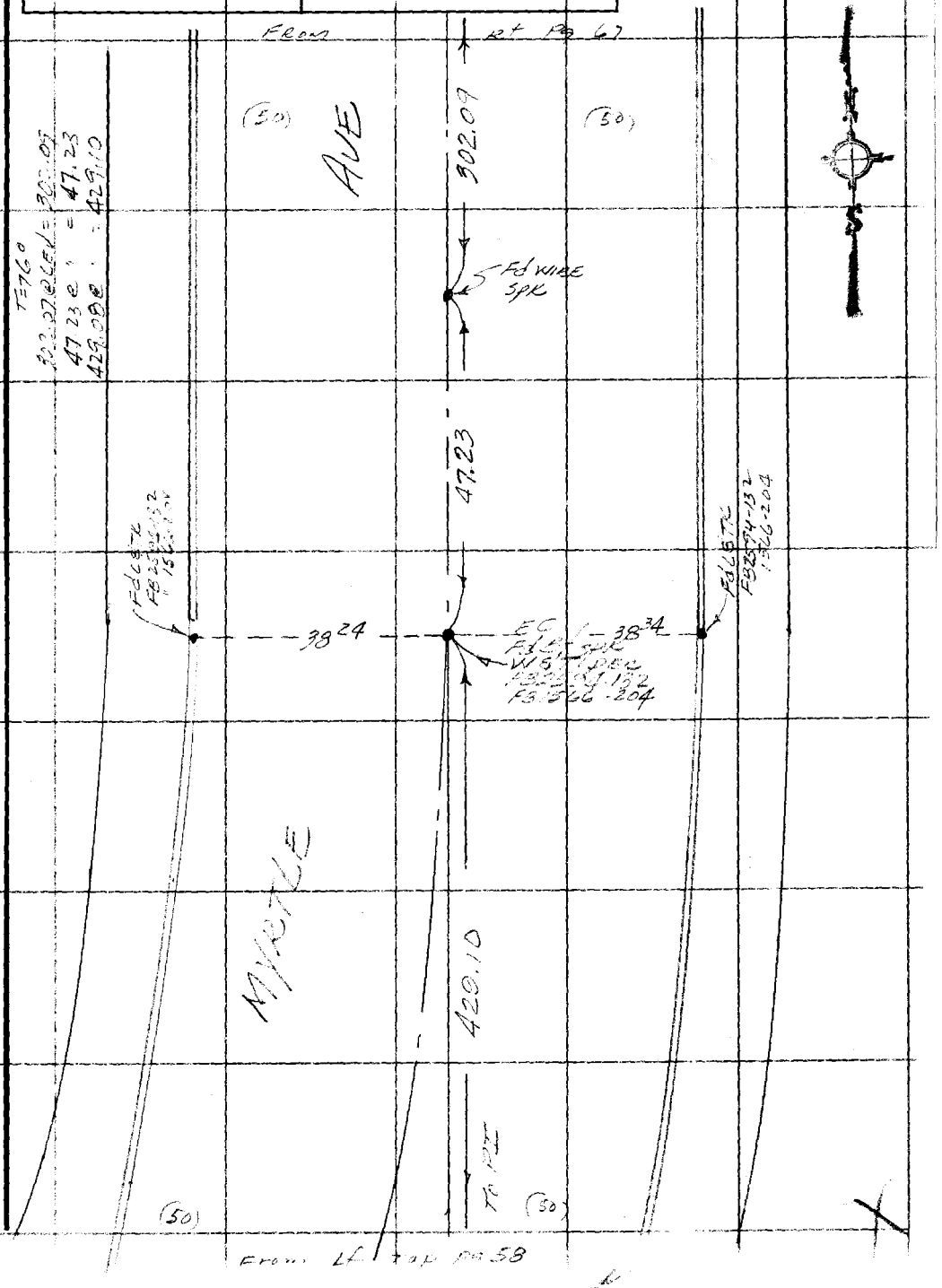

Note: Any Additions or Changes on This Sheet Must be Made or Circled in Red Ink With Date and Name of Person Making Change.

Do not extend this side of this line.

PLEASE RETURN TO
COUNTY OF LOS ANGELES
DEPARTMENT OF COUNTY ENGINEER
403 LOS ANGELES COUNTY ENGINEERING BLDG.

76F309S CE#310 3-68

F. B. 3941 PG 102

From Bk. 2078

WS 46.0-2

PLEASE RETURN TO
COUNTY OF LOS ANGELES
DEPARTMENT OF COUNTY ENGINEER
403 LOS ANGELES COUNTY ENGINEERING BLDG.

Do not extend this side of this line.

Note: Any Additions or Changes on This Sheet Must be Made or Circled in Red Ink With Date and Name of Person Making Change.

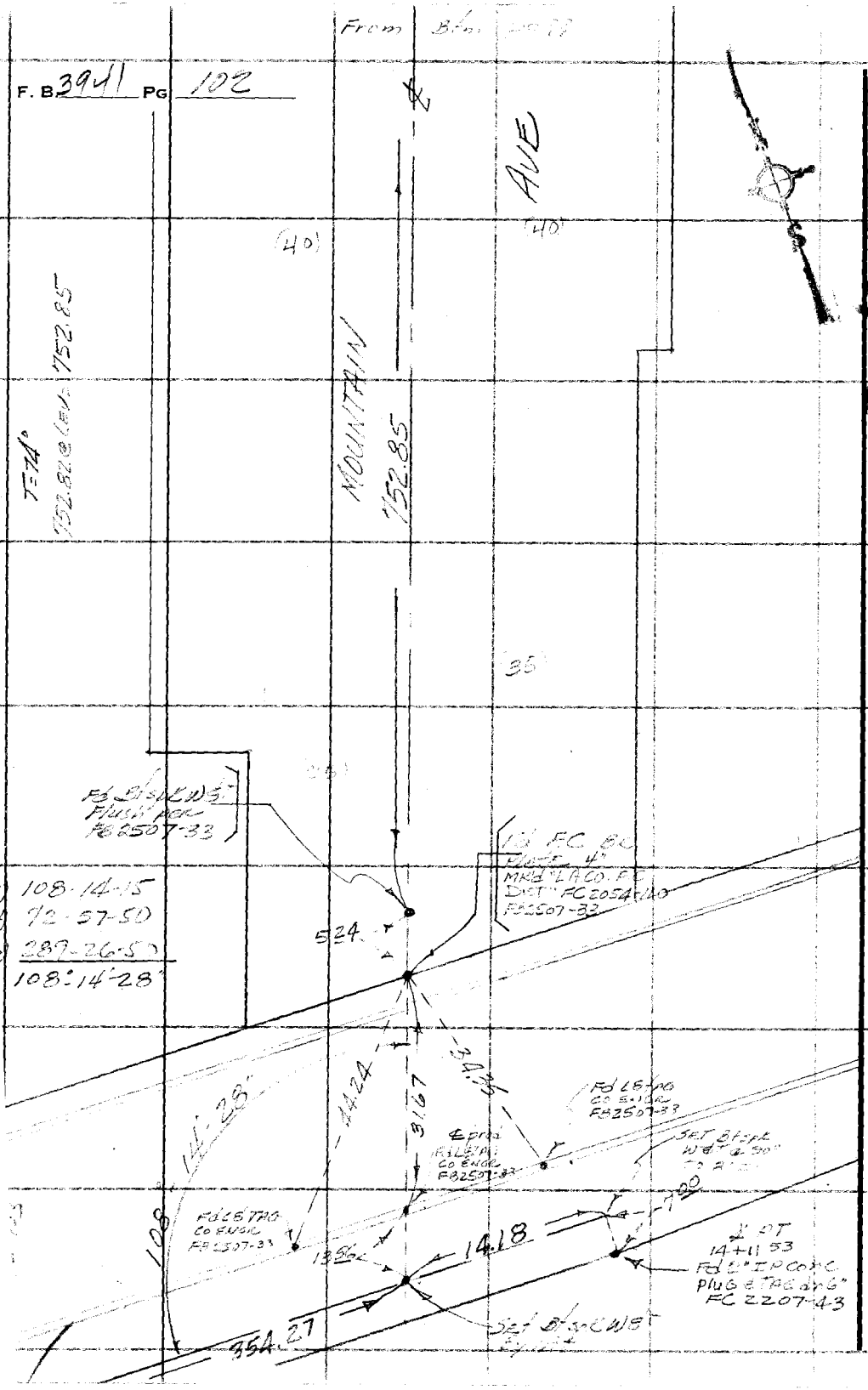

PWFB 1528

1082

Notes Ck'd by	Survey of Arcadia & Diamond
Map No.	JN 0302 00 Tape 6169 Std 68 °F
Office Work	Surveyed by A. C. GUIZADO
Checked	Notes A. C. GUIZADO Date 7/28/76
Date	Indexed L. M. HOLMERI

F. B. 3941 PG. 103

From L.L. Cor. PG 102

EL

70.60 RD

49.03

R100

73.73

354.24

Set 8d spike w/s

100°57'00"
43 47 20
245 41 00
100° 56' 50"

50.01

66

253.16

Set Spike

T = 68°
287.11 @ Elev = 287.11
253.16 @ " = 253.16
354.27 @ " = 354.27

(7)

CALMIA RD

25.79

14.60

0.07

Fd 2" IP dng 6" plug & FCTAC FB2207-42

R100

0.04

Fd 6" TC FC 2207-42

89-59-40
359-58-20
179-57-30
89°59'35"

287.11

Fr. Cor. PG 91

Note: Any Additions or Changes on This Sheet Must be Made or Circled in Red Ink With Date and Name of Person Making Change.

Do not extend this side of this line.

PLEASE RETURN TO
COUNTY OF LOS ANGELES
DEPARTMENT OF COUNTY ENGINEER
403 LOS ANGELES COUNTY ENGINEERING BLDG.

76F3095 CE#310 3-68

PLEASE RETURN TO
COUNTY OF LOS ANGELES
DEPARTMENT OF COUNTY ENGINEER
403 LOS ANGELES COUNTY ENGINEERING BLDG.

Note: Any Additions or Changes on This Sheet Must be Made or Circled in Red Ink With Date and Name of Person Making Change.

Do not extend this side of this line.

W.S 46 C-2

F. B. 241 PG 104

T2 156 W

CITRUSVIEW AVE

366.12

(12)

(12)

T=102°

366.12

T=96°

366.04

S 89-31-30
A 3 58 00
R 177 09 00

89 31 30"

LOT 8

LOT 7

LOT 6

LOT 5

LOT 10

LOT 9

288.04

4.00

1282

30

AVE

33 FT

MONTANA

SEE LINE TO 156 W

PWFB 1529

504

Notes Ck'd by	Survey of Account & Divit
Map No.	JN 0303.00 Tape 0/67 Std 68 °F
Office Work	Surveyed by Guizado AK
Checked	Notes ACG Date 8/30/76
Date	Indexed

F. B. 394 PG. 105

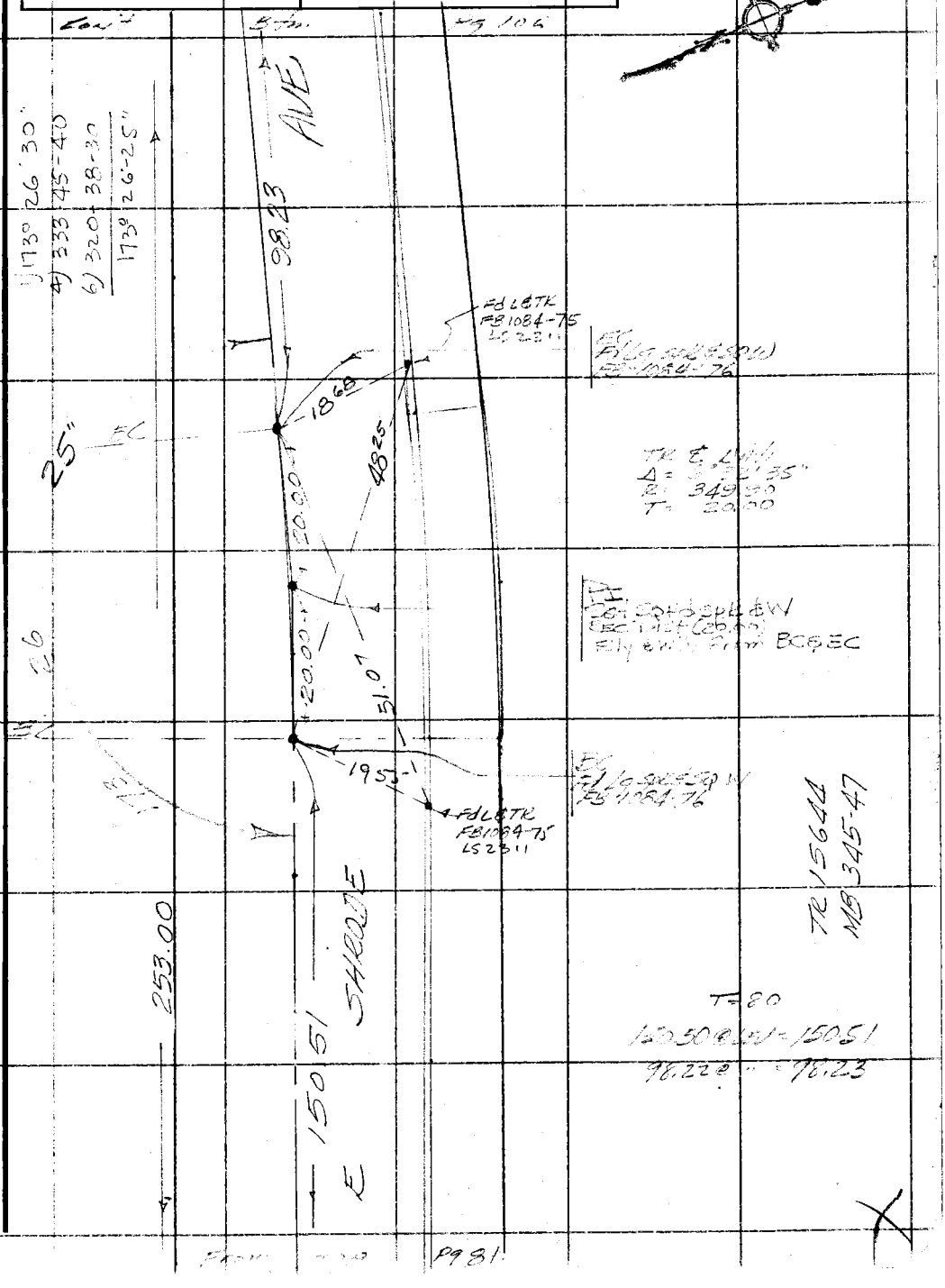

Note: Any Additions or Changes on This Sheet Must be Made or Circled in Red Ink With Date and Name of Person Making Change.

Do not extend this side of this line.

PLEASE RETURN TO
COUNTY OF LOS ANGELES
DEPARTMENT OF COUNTY ENGINEER
403 LOS ANGELES COUNTY ENGINEERING BLDG.

76F309S CE#310 3-68

PWFB 1529 505

F. B. 3941 PG. 106

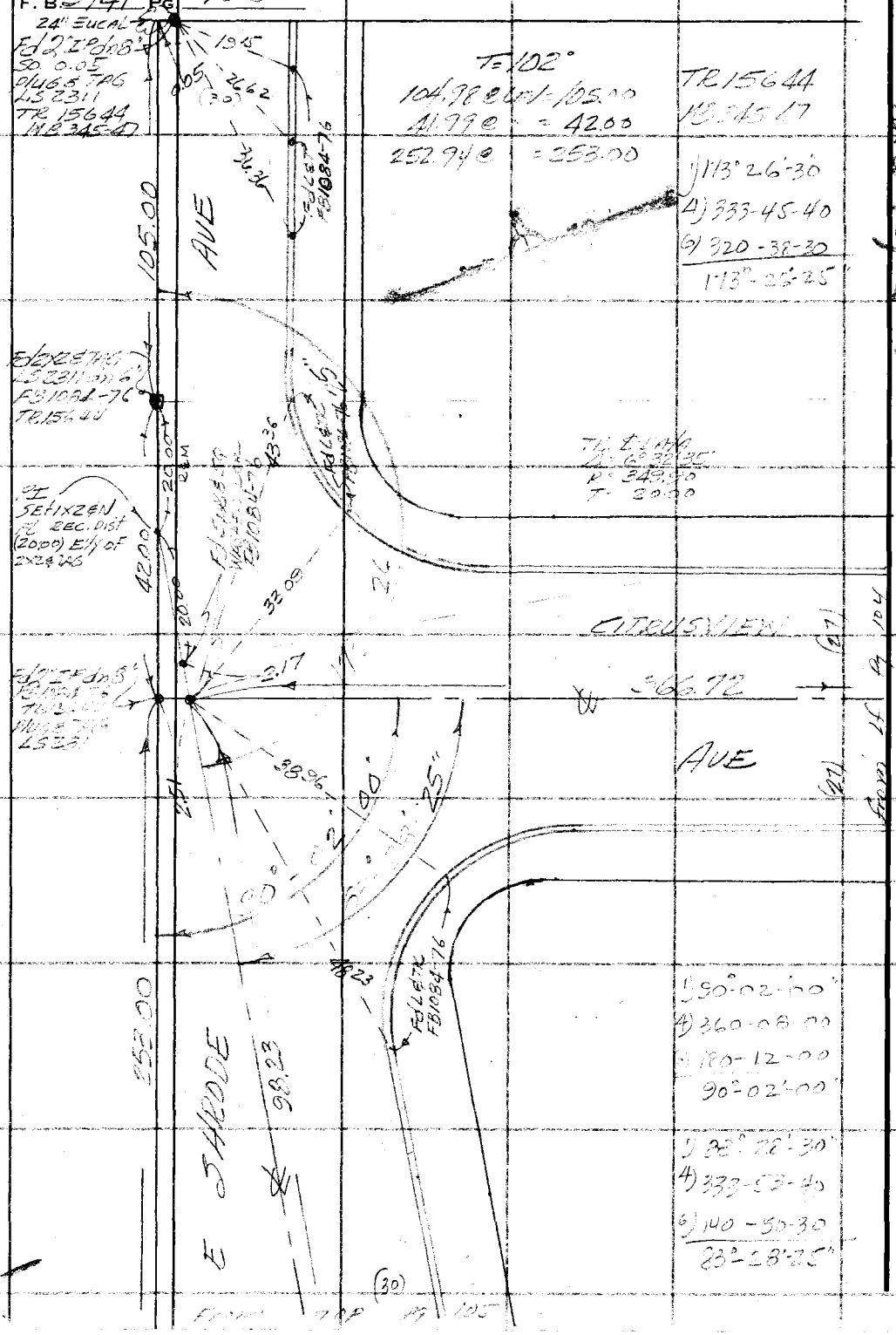

PLEASE RETURN TO
COUNTY OF LOS ANGELES
DEPARTMENT OF COUNTY ENGINEER
403 LOS ANGELES COUNTY ENGINEERING BLDG.

Do not extend this side of this line.

Note: Any Additions or Changes on This Sheet Must be Made or Circled in Red Ink With Date and Name of Person Making Change.

PWFB 1629

207

Notes Ck'd by	Survey of ARCADIA & DUARTE
Map No.	JN0303 00 Tape 0167 Std 68 °F
Office Work	Surveyed by Guizado
Checked	Notes ACG Date 9/14/76
Date	Indexed T. M. PALMERI JAN 5 '77

F. B. 3941 PG. 107

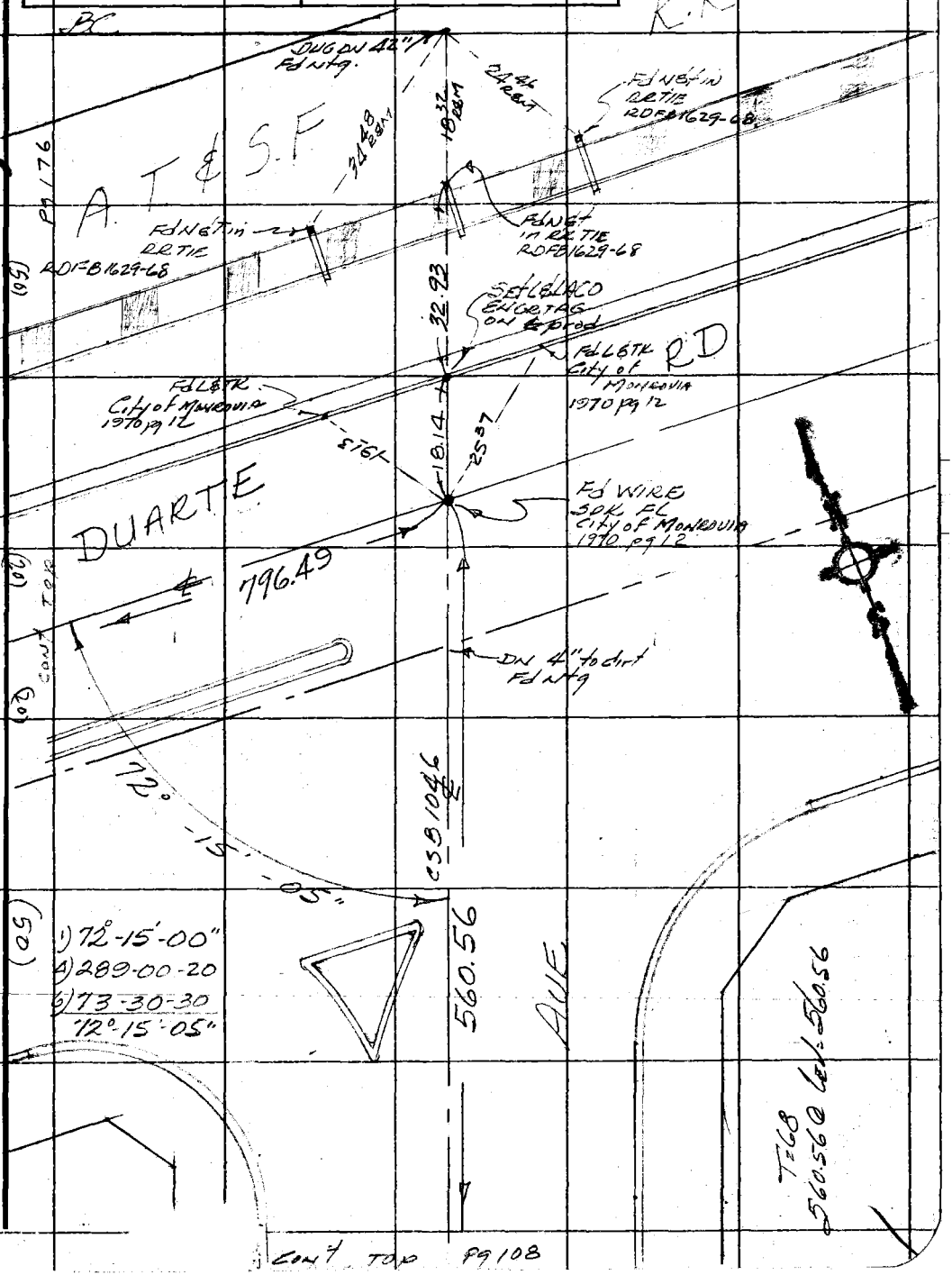

Note: Any Additions or Changes on This Sheet Must be Made or Circled in Red Ink With Date and Name of Person Making Change.

Do not extend this side of this line.

PLEASE RETURN TO
COUNTY OF LOS ANGELES
DEPARTMENT OF COUNTY ENGINEER
403 LOS ANGELES COUNTY ENGINEERING BLDG.

76F3085 CE#310 3-58

2S46 C-2

From Btm pg 107

F. B. 3941 PG. 108

T=68'
147.44 @ CEV = same
132.34 @ " = "
352.51 @ " = "

(40)

(40)

560.56

Fd L&TK
RDFB 1629-138

38.01

Set L&TAC
Enge Tag
@ 90° to E

30°

32.24

28.10

New Dew
Set L&TAC
Enge Tag
@ 90° to E

37.09

Fd L&TK
RDFB 1629-138

Fd Spk&W
in 4" Per
RDFB 1629-138
Good for E
Removed & Set
Bl Spk T&W Mkd
LACO Enge Flush

147.44

AVE

MOUNTAIN

5) 89-59-30
4) 359-58-00
6) 179-57-00
89°-59-30"

Fd L&TK
FB 1976-212

Fd L&TK
FB 1976-212

Fd L&TK
FB 1976-212

Fd L&TK
FB 1976-212

VIEW

AVE

PL

ESTATES

HURST

24.51

68.63

89°

59.32

59°

35"

IDENTICAL POINT

HURST VIEW

0.02

26.05

132.34

Fd L&TK
ONE
FB 1976-212

AVE

Fd Bl Spk W&T
in 1" Per
FB 1976-212
0.02 E. of E

352.51

Fd Sm Bl Spk
FB 1976-212

(40)

(40)

Cont Lt pg 109

PLEASE RETURN TO
COUNTY OF LOS ANGELES
DEPARTMENT OF COUNTY ENGINEER
403 LOS ANGELES COUNTY ENGINEERING BLDG.

Do not extend this side of this line.

Note: Any Additions or Changes on This Sheet Must be Made or Circled in Red Ink With Date and Name of Person Making Change.

PWFB 1529 507

Notes Ck'd by
Map No.
Office Work
Checked
Date

Survey of Arcadia & Divide
JN 0303.00 Tape 0167 Std 68 °F
Surveyed by GUIZADO
Notes ACG Date 9/14/76
Indexed T. M. PALMER JAN 5

F. B. 3941 PG. 109

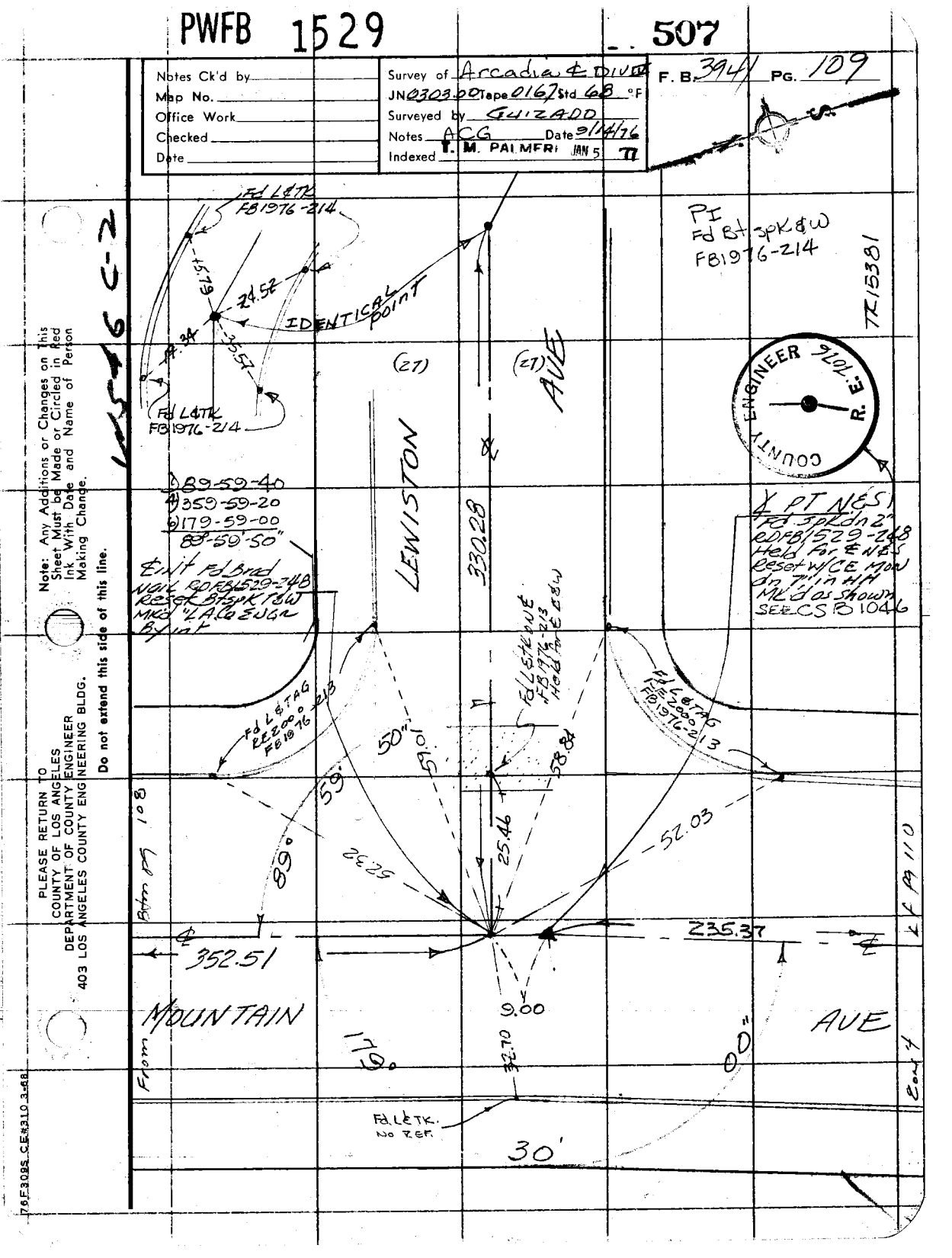

Note: Any Additions or Changes on This Sheet Must be Made or Circled in Red Ink With Date and Name of Person Making Change.

PLEASE RETURN TO
COUNTY OF LOS ANGELES
DEPARTMENT OF COUNTY ENGINEER
403 LOS ANGELES COUNTY ENGINEERING BLDG.

Do not extend this side of this line.

76F3085 CE#310 3-68

PWFB 1529 508

F. B. 3941 PG. 110

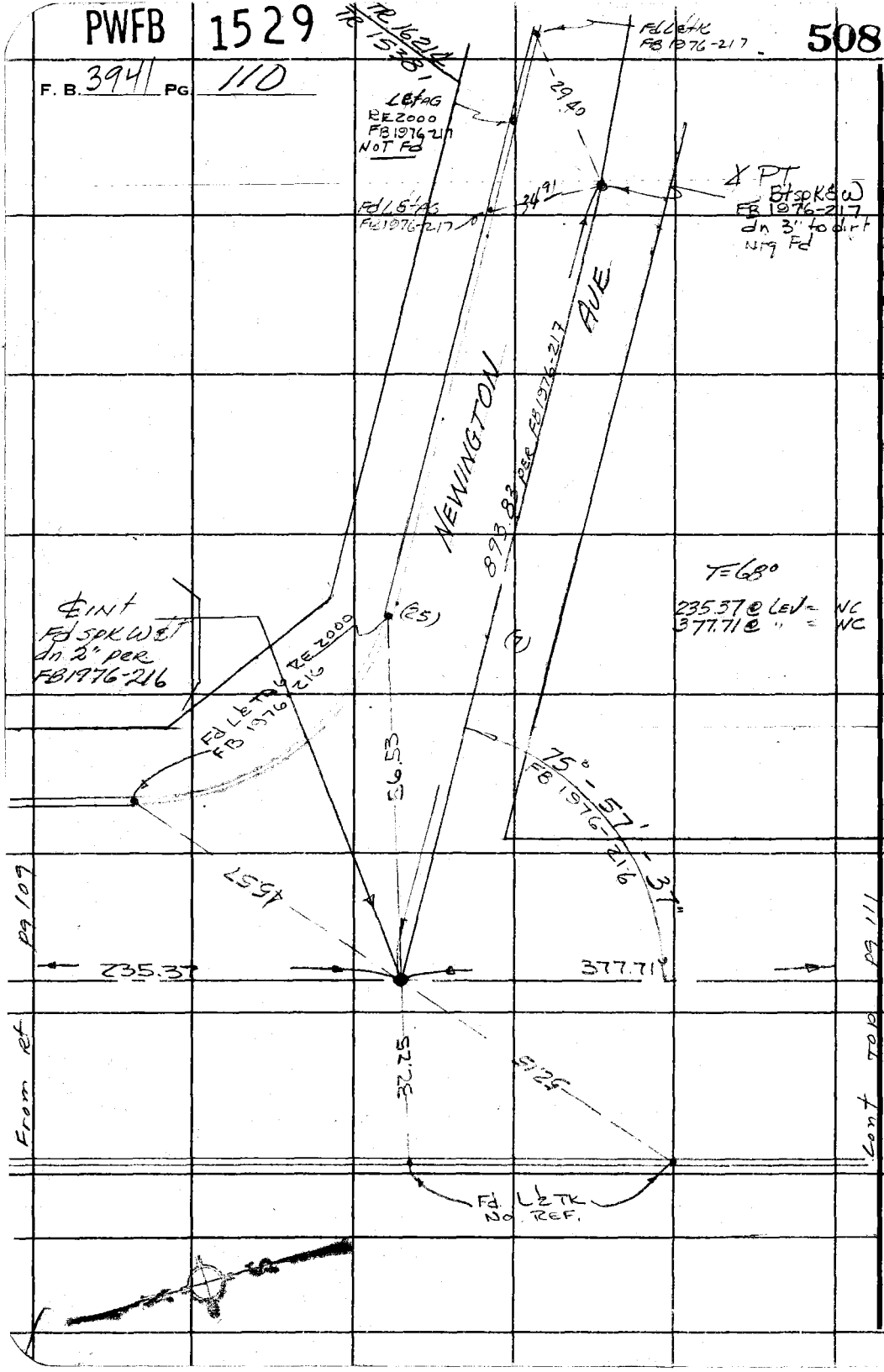

PLEASE RETURN TO
COUNTY OF LOS ANGELES
DEPARTMENT OF COUNTY ENGINEER
403 LOS ANGELES COUNTY ENGINEERING BLDG.

Do not extend this side of this line.

Note: Any Additions or Changes on This Sheet Must be Made or Circled in Red Ink With Date and Name of Person Making Change.

From ref Pg 109

Lot 1 Pg 108

PWEB 1529

509

Notes Ck'd by	Survey of Arcadia & Div III
Map No.	JN 0303-00 Tape 0167 Std 68 °F
Office Work	Surveyed by Guizado
Checked	Notes ACG Date 9/14/76
Date	Indexed T. M. PALMERI JAN 5 '77

F. B. 3941 PG. 111

W.S. 46, C. 2

From Rf pg 110

Fd L&TK in Conc Footing RDFB 1529-249-250, 251, 252

(40)

(20)

1) 91°-19'-40"
4) 5-18-50
6) 187-58-25
91°-19'-44"

S 52

311.71

AVE

44"

83.18

Fd L&TK RDFB 1529-249-250, 251, 252

Fd L&TK RDFB 1529-249A

91°-19'

X L 19

E INT Fd spk & w dn 3" RDFB 1529-249, 250 Reset B spk & w mkd "LACOENGR" By int.

Fd L&TK FB 3913-14

E prod Fd L&TK RDFB 1529-249, 250, 251, 252

(30)

599.22

30.05

57.47

Fd L&TK RDFB 1529-249A

61°-19'

61°-25'

Fd L&TK FB 1976-216

(20)

EUCLID AVE

20.42

58°-57'

52.83

& PT N&S Fd 2" IP conc plug & TK dn 6" - Setwell & HH - FB 1976-216 RDFB 1529-249, 250, 251, 252 Held for & N 1/4, 251.7

179°

Fd L&TK RDFB 1529-249, 250, 251, 252

(10)

T = 90°
803.58 @ LEV = 803.69

MOUNTAIN

803.69

(20)

(40)

Cont LF pg 112

179°-15'-00"
2) 59°-16'-00"
6) 178°-54'-00"
Δ = 179°-49'-00"

TR 40899
MB 535-2

Note: Any Additions or Changes on This Sheet Must be Made or Circled in Red Ink With Date and Name of Person Making Change.

Do not extend this side of this line.

PLEASE RETURN TO
COUNTY OF LOS ANGELES
DEPARTMENT OF COUNTY ENGINEER
403 LOS ANGELES COUNTY ENGINEERING BLDG.

7AF3095 CE#310 3-68

PWFB 1529 Con't Bkm PG 160 510

F. B. 3941 PG 112



1) 90°-25-40"
4) 361-43-00
6) 182-34-40
90°-25'-47"

159.72 rec
FB 1976-227

FD L & TK FB 1976-227

Δ PT
1) 179°-58'-40"
4) 359-54-40
6) 359-52-00
179°-58'-40"

90°-25'-47" = 112

7729

FD L & TK ON ℄ FB 1976-227

25.98

MOUNTAIN AVE

90369

466.94

3.20

22.97

FD L & TK ON ℄ FB 1976-227

6139

179

60

BECKWILLE AVE

149.90

Δ PT. E&W
FD 2" IP d=3"
PLUS & TAG
LS 2342 TR 14089
FB 1976-227
FB 3913-125
Set Brad Nail
Flush

T = 90°
466.87 @ (ed) = 466.94

Δ INT
FD 1" E.N.D. on 7"
in HH PER
FB 3913-125
NRD as shown

COUNTY ENGINEER BLDG. R. E.

Con't TOP PG 161

From Bkm pg 111

Con't TOP PG 113

PLEASE RETURN TO
COUNTY OF LOS ANGELES
DEPARTMENT OF COUNTY ENGINEER
403 LOS ANGELES COUNTY ENGINEERING BLDG.

Do not extend this side of this line.

Note: Any Additions or Changes on This Sheet Must be Made or Circled in Red Ink With Date and Name of Person Making Change.

PWFB 1529 511, 512

Notes Ck'd by	Survey of ARCADIA E DIV III
Map No.	JN 0303.00 Tape 0167 Std 68 °F
Office Work	Surveyed by A.C. Guizado
Checked	Notes ACG Date 3/16/76
Date	Indexed To 64 PALMERI

F. B. 3941 PG. 113

From 2t pg 112

466.94

AVE

TR 15969 MB 413-17

FdL & FC TAG FB 3913-124

EWT
Fd 49 ft SPK E W
MKG "LACO Flood Control" FB 3913-124

(20)

179°47'15"
359-08-10
358-42-25
179°47'-04"

(25)

04"

47'

179°

UPER TR

63.66

13
18492

23

62.36

FdL & TK FB 2119-70

JOELLA

(30)

315.02 REC
℄ TR 18492

ST.

6.02

60.12

(30)

FdL & FC TAG FB 3913-124

53.23

FdL & TK FB 2119-70

249.54

(5)

EWT NBS
FdL CE MON dn 7" in HH 50 ft Bl
FB 3913-124 Hold for ℄ N 1/2 ESTY

MOUNTAIN

TR 18492 MB 435-27

(25)
CON 7

354
TOP PG 114

WS 46, C 2

Note: Any Additions or Changes on This Sheet Must be Made or Circled in Red Ink With Date and Name of Person Making Change.

Do not extend this side of this line.

PLEASE RETURN TO
COUNTY OF LOS ANGELES
DEPARTMENT OF COUNTY ENGINEER
403 LOS ANGELES COUNTY ENGINEERING BLDG.

76F309S CE#310 3-68

F. B. 3941 PG 114

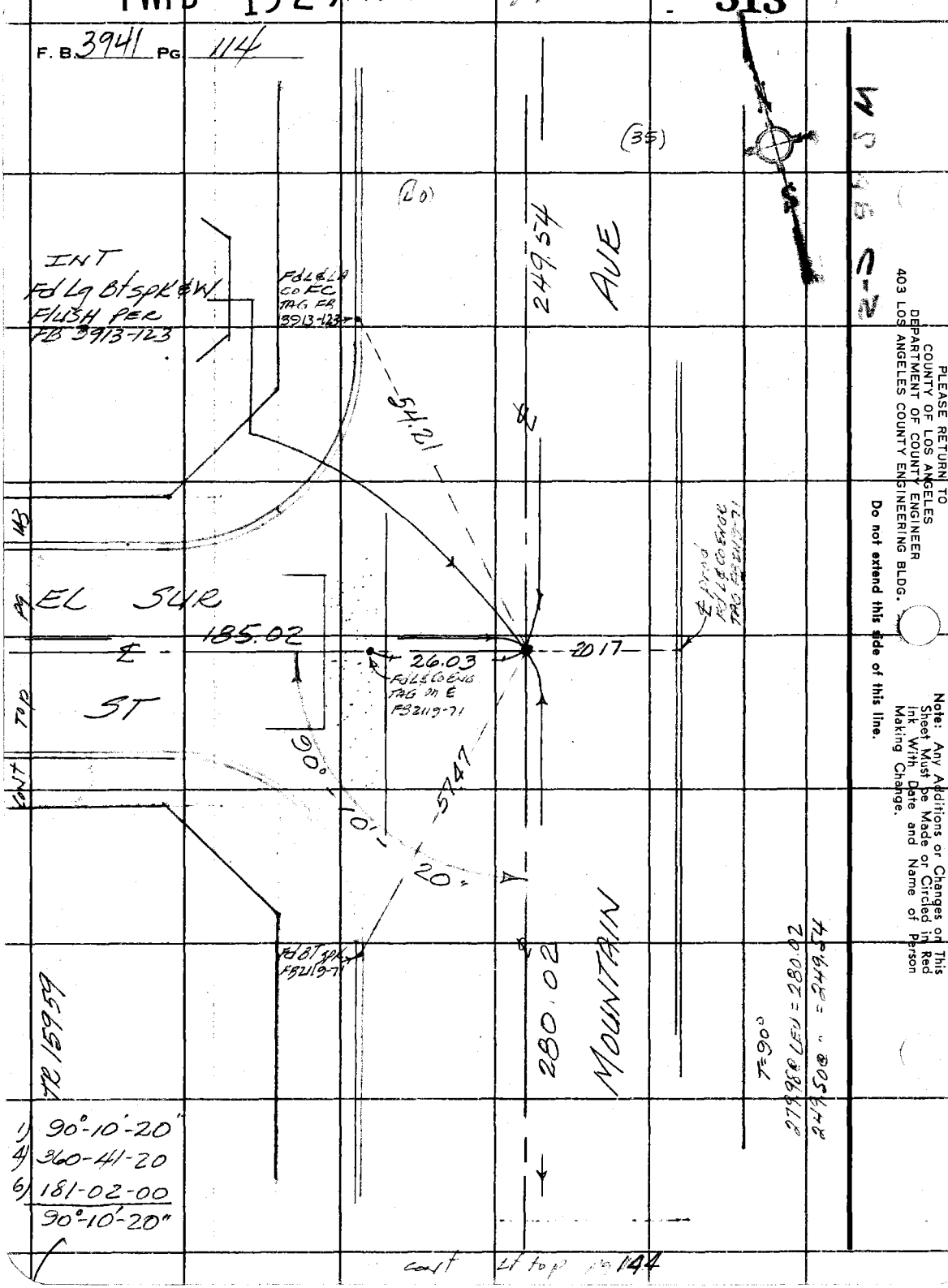

PLEASE RETURN TO
COUNTY OF LOS ANGELES
DEPARTMENT OF COUNTY ENGINEER
403 LOS ANGELES COUNTY ENGINEERING BLDG.

Do not extend this side of this line.

Note: Any Additions or Changes on This Sheet Must be Made or Circled in Red Ink With Date and Name of Person Making Change.

PWFB 1529

514

Notes Ck'd by	Survey of Arcadia & Div IV
Map No.	JN 0303.00 Tape 0169 Std 66 °F
Office Work	Surveyed by A. C. GUIZADO
Checked	Notes A. C. GUIZADO Date 9/15/76
Date	Indexed by L. PALMERI JAN 5 '77

F. B. 3941 PG. 115

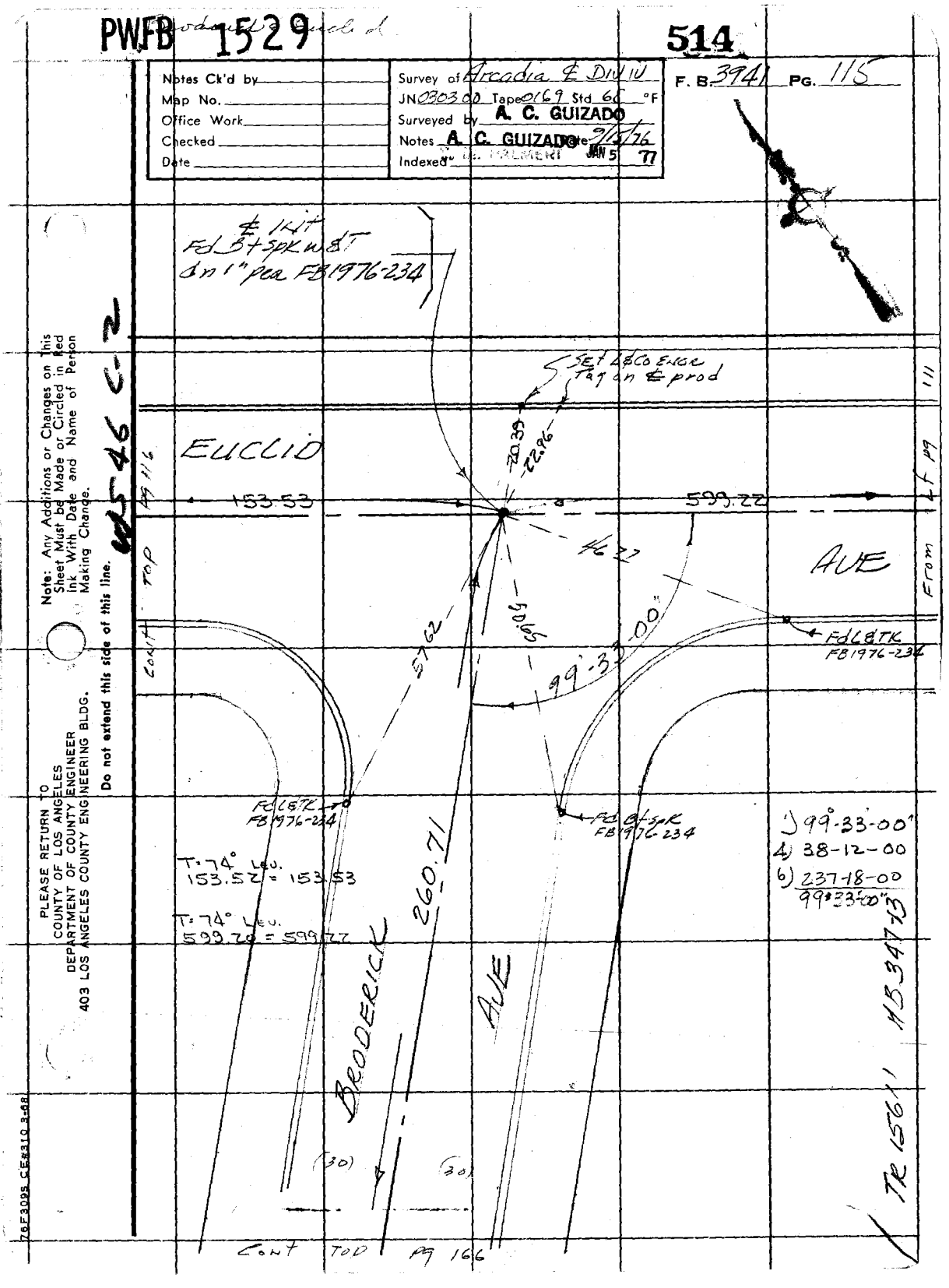

Note: Any Additions or Changes on This Sheet Must be Made or Circled in Red Ink With Date and Name of Person Making Change.

Do not extend this side of this line.

PLEASE RETURN TO
COUNTY OF LOS ANGELES
DEPARTMENT OF COUNTY ENGINEER
403 LOS ANGELES COUNTY ENGINEERING BLDG.

76F3095 CE#310 3-68

PWFB 1529 From LF pg 115

515

F. B. 3941 PG 116

4 PT
1) 178°-26'-15"
4) 353-45-00
6) 350-37-35
178°-26'-16"

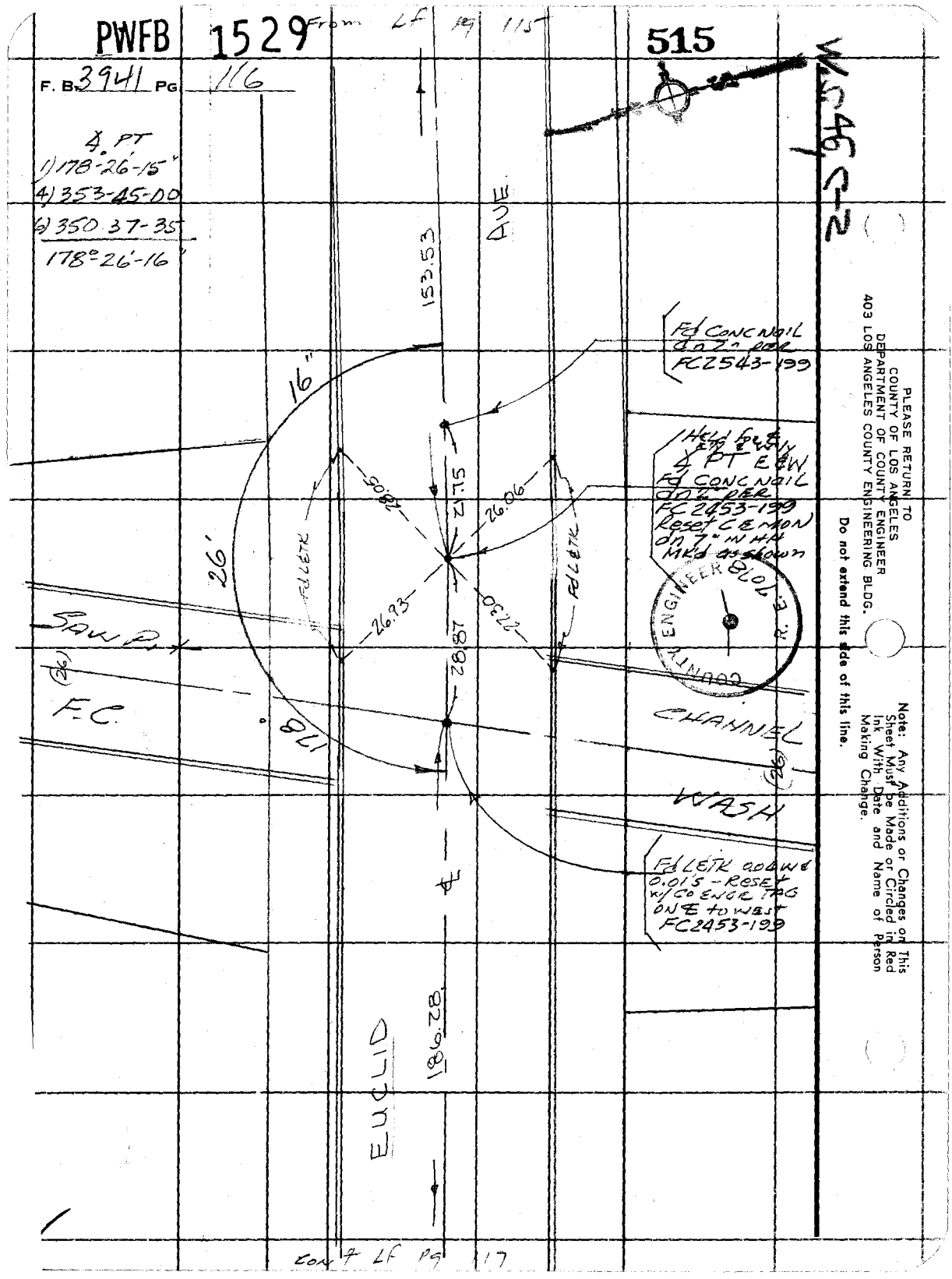

PLEASE RETURN TO
COUNTY OF LOS ANGELES
DEPARTMENT OF COUNTY ENGINEER
403 LOS ANGELES COUNTY ENGINEERING BLDG.

Do not extend this side of this line.

Note: Any Additions or Changes on This Sheet Must be Made or Circled in Red Ink With Date and Name of Person Making Change.

Cont LF pg 117

PWFB 1529

516

Notes Ck'd by	Survey of Arcadia & Duluth
Map No.	JN 0303.00 Tape 0169 Std 68 °F
Office Work	Surveyed by A. C. GUIZADO
Checked	Notes A. C. GUIZADO Date 5/20/76
Date	Indexed T. M. PALMERI

F. B. 3941 PG. 117

W.S. 46 C-2

Note: Any Additions or Changes on This Sheet Must be Made or Circled in Red Ink With Date and Name of Person Making Change.

Do not extend this side of this line.

PLEASE RETURN TO
COUNTY OF LOS ANGELES
DEPARTMENT OF COUNTY ENGINEER
403 LOS ANGELES COUNTY ENGINEERING BLDG.

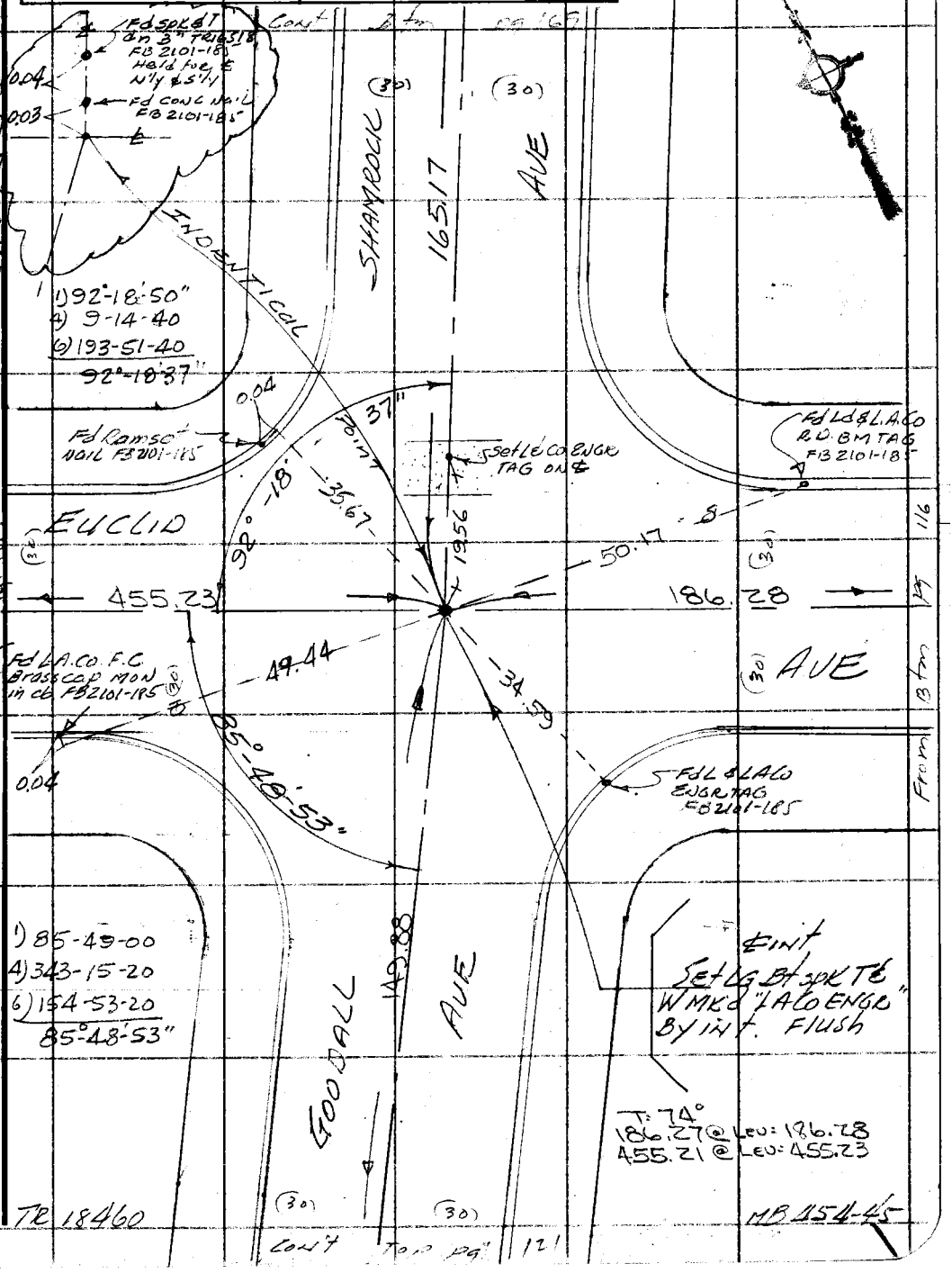

76 F 3095 C.E. #3119 3-68

F. B. 3941 PG 118

CONT LT

PG 117

(30)

(27.5)

AVE

455.23

Fd. NAIL & TIN
E. SIDE P.P. 493 E 64 E
FB 1618-132

Fd. CE TAG
IN WALK

37.30

73.05

WESLEY GROVE

(25)

30.00

1223.71

Fd 3/4" IP Nail plus
Some Jet Inc. Stamped
on one prong. Good.
FB 1618-132 Dn 10"

Fd Spikes
Dn A" 0.09
N/S of E
Well Face
N/S & S/W

0.09

74.26

AVE

(25)

90

01

R. L. & T.
IN DRIVE
FB. 1618-132

Set 19 Et Spike W/
Mk'd "LACOENGO"
Flush By Mnt.

(30)

(27.5)

330.37

EUCLID

1) 90°-01'-45"
2) 360-07-20
3) 180-11-00
90°-01'-50"

T = 74°
330.36 @ LCO = 330.37

CONT RT PG 125

MR 30-55

PG 127

CONT TOO

SUB

STEPHENS

2-C 34 SM

PLEASE RETURN TO
COUNTY OF LOS ANGELES
DEPARTMENT OF COUNTY ENGINEER
403 LOS ANGELES COUNTY ENGINEERING BLDG.

Do not extend this side of this line.

Note: Any Additions or Changes on This Sheet Must be Made or Circled in Red Ink With Date and Name of Person Making Change.

PWFB 1528

1084

Notes Ck'd by	Survey of Arcadia & Dn Dr	F. B. 3941 PG. 119
Map No.	JN 0303 00 Tape 0167 Std 68 °F	cont of LP pg 129
Office Work	Surveyed by Guizado	275
Checked	Notes ACG Date 9/20/76	
Date	Indexed T. M. PALMERI JAN 5 '77	

W.S. 46 C 2

T=76
63.00 @ LEV = 63.00
89.96 @ " = 89.96
147.89 @ " = 147.90
140.13 @ " = 140.14
47.15 @ " = 47.15

Fd 1" IP PLUG & NAIL
on 12" FB 1618-122
RESET 2" IP OVER
Fd 1" IP - PLUG & CE
TAG on 7" in HH
FB 3431-32
CSB 5031-4

TC 1402

EUCLID AVE

CALIFORNIA AVE

(30) 12 PS

CONT TO D

Note: Any Additions or Changes on This Sheet Must be Made or Circled in Red Ink With Date and Name of Person Making Change.

Do not extend this side of this line.

PLEASE RETURN TO
COUNTY OF LOS ANGELES
DEPARTMENT OF COUNTY ENGINEER
403 LOS ANGELES COUNTY ENGINEERING BLDG.

1) 150° 13' 20"	1) 108° 38' 45"	1) 138° 25' 25"	1) 89°-56-40
4) 240 53 30	4) 74 34 45	4) 193 41-25	4) 359 47 00
6) 181-20-20	6) 291 52 15	6) 110 32 15	6) 179-40-40
150°-13'-23"	108°-38'-42"	138°-25'-22"	89°-56'-47"

76F309S CE#310 3-68

PWFB 1528

1085

F. B. 3941 PG 120

From rt pg 119

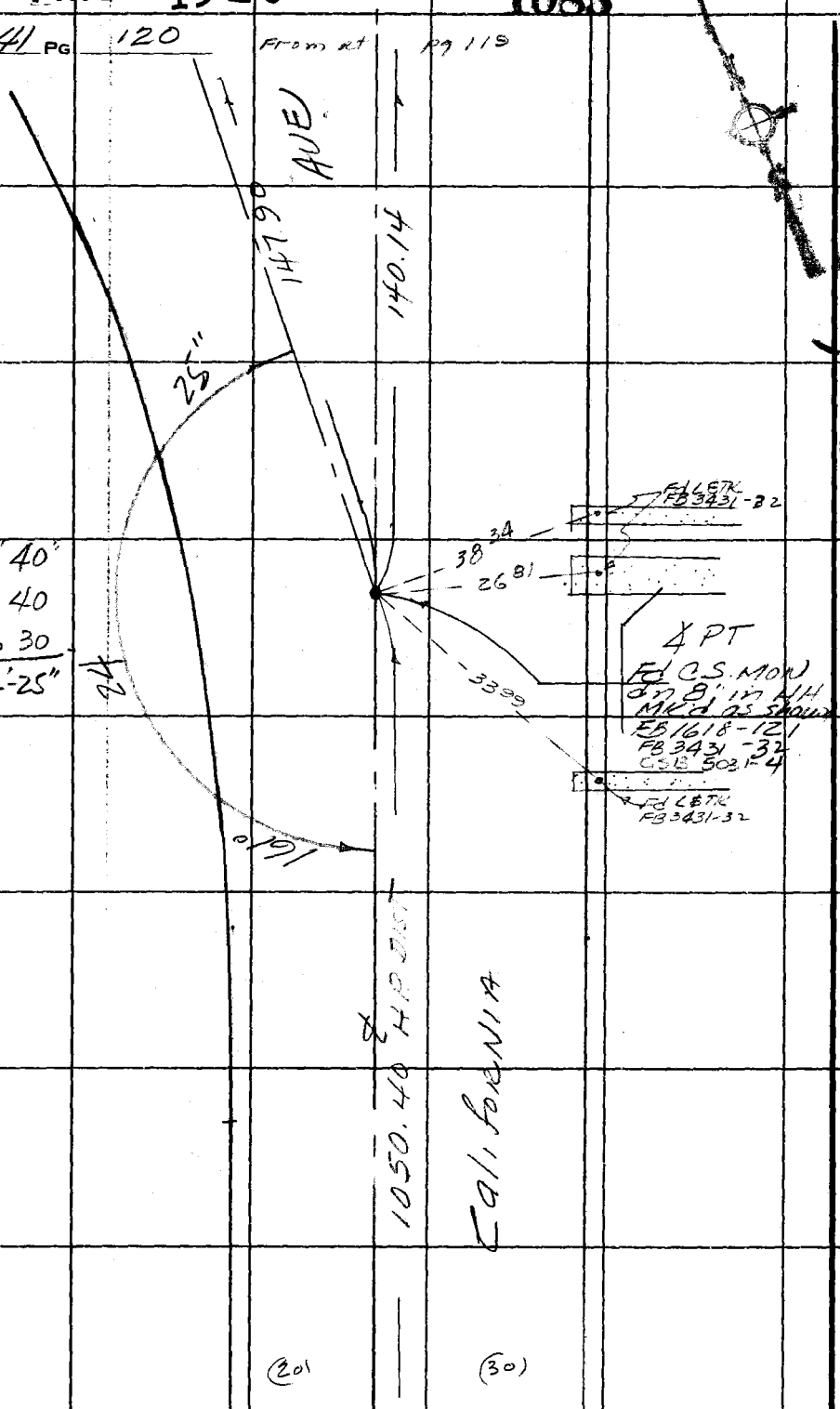

1) 161°24'40"
4) 285 37 40
6) 248 26 30
161°24'25"

RS 59-23

cont from TOP pg 52

PLEASE RETURN TO
COUNTY OF LOS ANGELES
DEPARTMENT OF COUNTY ENGINEER
403 LOS ANGELES COUNTY ENGINEERING BLDG.

Do not extend this side of this line.

Note: Any Additions or Changes on This Sheet Must be Made or Circled in Red Ink With Date and Name of Person Making Change.

PWFB 1529

517

Notes Ck'd by	Survey of Arcadia & Divin
Map No.	JN 0303 00 Tape 0169 Std 68 °F
Office Work	Surveyed by A. C. GUIZADO
Checked	Notes A. C. GUIZADO Date 9-22-76
Date	Indexed T. M. PALMERI

F. B. 3941 PG. 121

FROM Btm Pg 117

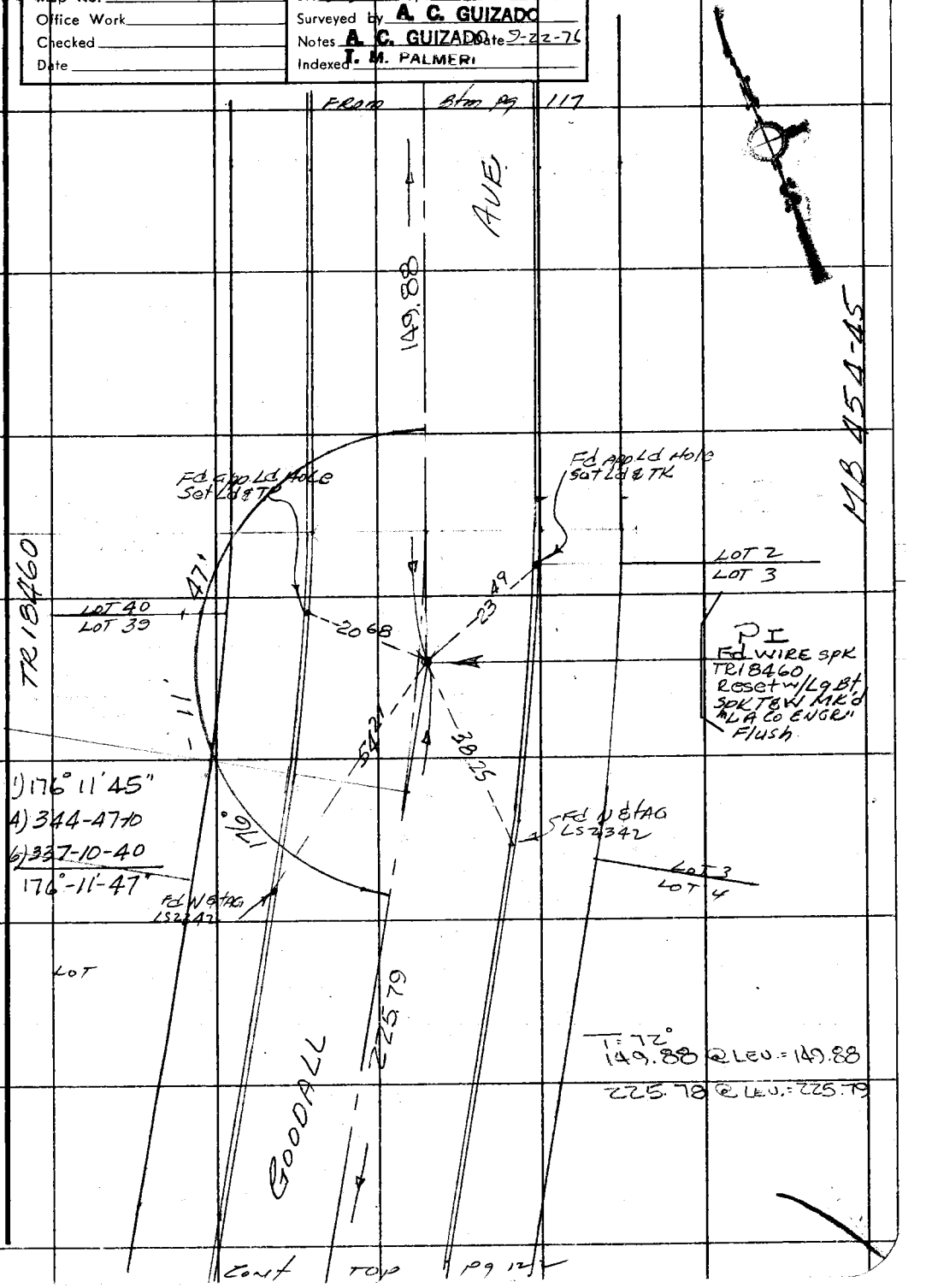

Cont TOP pg 121

Note: Any Additions or Changes on This Sheet Must be Made or Circled in Red Ink With Date and Name of Person Making Change.

Do not extend this side of this line.

PLEASE RETURN TO
COUNTY OF LOS ANGELES
DEPARTMENT OF COUNTY ENGINEER
403 LOS ANGELES COUNTY ENGINEERING BLDG.

78F3095 CE#310 3-68

F. B. 3941 PG. 122

T=80
98.75 @ CLU = 98.76
1) 89°-59'-50"
4) 359-58-45
6) 179-58-05
89°-59'-41"

Fd 2" IP dn 15" PLUG & TAG LS2342 TR 18460

LOT 37

Fd Nail

Fd Lamset

GOODALL AVE

98.76

Set L&CE TAG & Nail

19.45

18.17

℄ Prod Set L&CE TAG

Fd L&CE TAG LS2342

Fd Lamset

LOT 36

Fd Nail

Fd NE TAG LS2342

℄ int Fd Wire Spk Flush per TR18460

T=70
107.26 @ LEU = 107.26

GOODALL AVE

107.26

Fd NE TAG LS2342

Fd Nail

1) 169°-47'-30"
4) 319-09-35
6) 298-44-30
169°-47'-25"

47'-25"

169°

PI Fd Wire Spk TR18460 Flush

Fd NE TAG LS2342

148.61

Fd NE TAG LS2342

TR 18460

N 54°-45'-34" E

cont top pg 123

PLEASE RETURN TO
COUNTY OF LOS ANGELES
DEPARTMENT OF COUNTY ENGINEER
403 LOS ANGELES COUNTY ENGINEERING BLDG.

Do not extend this side of this line.

Note: Any Additions or Changes on This Sheet Must be Made or Circled in Red Ink With Date and Name of Person Making Change.

PWFB 1529

519

Notes Ck'd by	Survey of Arcadia & Duarte
Map No.	JN 030300 Tape 0169 Std 68 °F
Office Work	Surveyed by A. C. GUIZADO
Checked	Notes A. C. GUIZADO Date 9-22-76
Date	Indexed T. M. PALMER JAN 5 77

F. B. 3941 PG. 123

from Bk

Pg 122

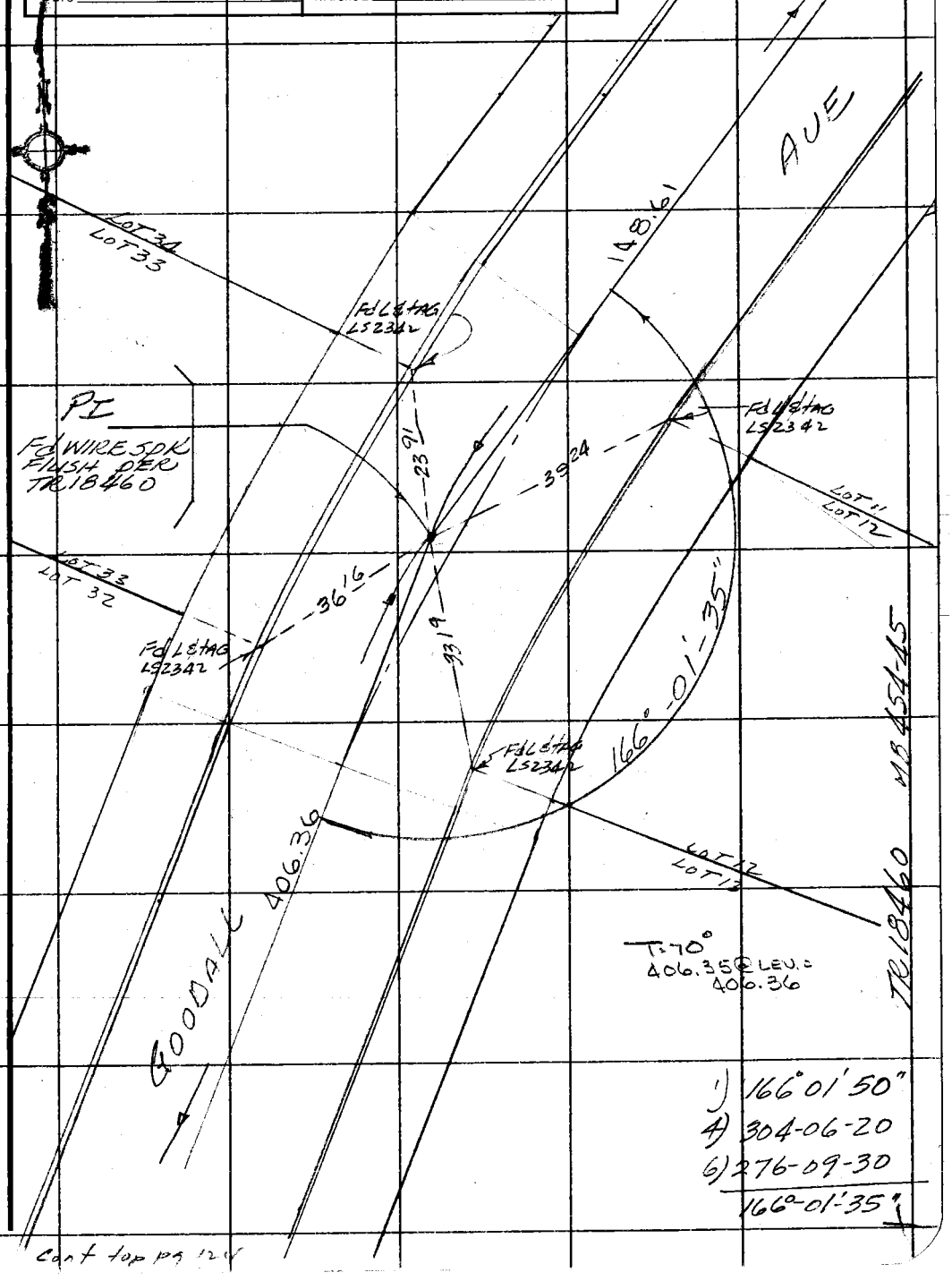

Cont top pg 124

Note: Any Additions or Changes on This Sheet Must be Made or Circled in Red Ink With Date and Name of Person Making Change.

PLEASE RETURN TO
COUNTY OF LOS ANGELES
DEPARTMENT OF COUNTY ENGINEER
403 LOS ANGELES COUNTY ENGINEERING BLDG.

Do not extend this side of this line.

76F309S CE#310 3-68

PWFB 1529

520 From Bkd p9123

F. B. 3941 PG. 124

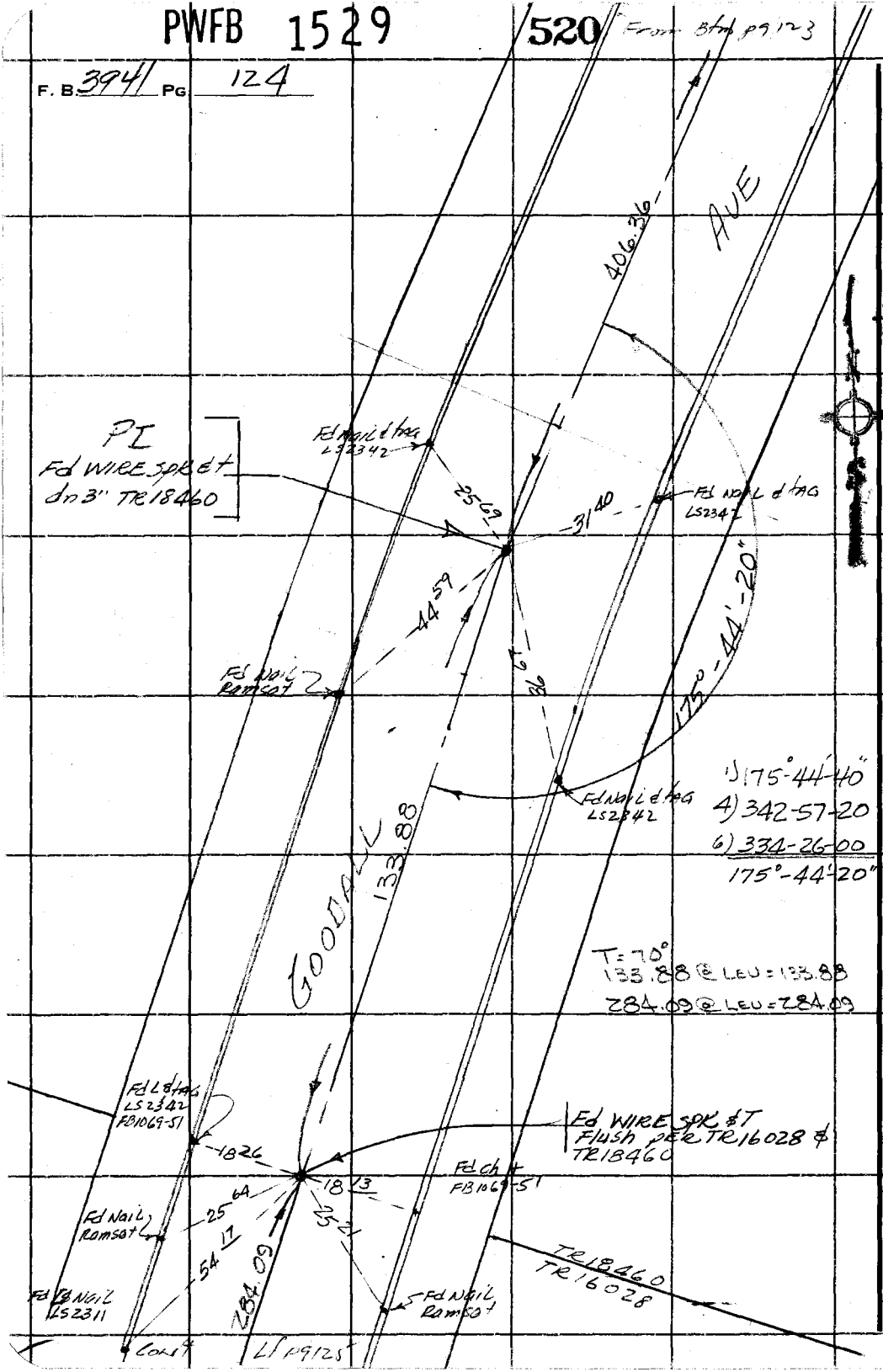

PLEASE RETURN TO
COUNTY OF LOS ANGELES
DEPARTMENT OF COUNTY ENGINEER
403 LOS ANGELES COUNTY ENGINEERING BLDG.

Do not extend this side of this line.

Note: Any Additions or Changes on This Sheet Must be Made or Circled in Red Ink With Date and Name of Person Making Change.

PWFB 1528

1086

Notes Ck'd by	Survey of Arcadia & Duarte
Map No.	JN 030300 Tape 0/69 Std 66 °F
Office Work	Surveyed by A. C. GUIZADO
Checked	Notes A. C. GUIZADO Date 9-23-76
Date	Indexed T. M. PALMER

F. B. 3941 PG. 125

WS.46, C-2

T = 70°
374.58 LEU = 374.58
284.09 LEU = 284.09

℄ prod
Fd chit
FB1069-51
Reset W/LACo
ENGR TAG

Fd chit
FB1069-51

Set L&LACo
ENGR TAG

PG 124

GOODALL

(60)

284.09

374.58

(30)

AVE

(30)

CONT PG 127

FROM

(30)

89°-59'-15"

1) 89-59-20
4) 359-56-50
6) 179-55-30
89°-59-15"
℄ INT

Fd WIRE spk & T
FLUSH, DEP
TR 16028
FB 1069-51

T = 70°
155.99 LEU = 155.99
142.99 LEU = 142.99

155.99

SUR

ST

TR16028
TR15490

Fd 2" IP dn 2"
PLUG & TAG
RE 4823

30.03

EL

MB 408-25
MB 345-18

Set 30 Hd spk & W
@ 90° TO 2" IP

142.99

(30)

(30)

CONT REF PG 126

Note: Any Additions or Changes on This Sheet Must be Made or Circled in Red Ink With Date and Name of Person Making Change.

Do not extend this side of this line.

PLEASE RETURN TO
COUNTY OF LOS ANGELES
DEPARTMENT OF COUNTY ENGINEER
403 LOS ANGELES COUNTY ENGINEERING BLDG.

PGF 3095 C.E. #310 3-68

PWFB 1528

cont btm pg 127

1087

F. B. 3941 PG 126

WS 46 C 2

EC

1) 170°-20'-00"
4) 321-18-40
6) 301-58-20
170°-19'-43"

170°-19'-43"

130.83

22.15

20.92

16.96

27.14

Fd L&TK FB 1618-130

Fd L&TK FB 1618-130

Fd ch + FB 1069-48

PI
Fd N&TAG dn 2" RE 4823
FB 1618-130
TR 15498
FB 1069-48

BC Fd N&TAG RE 4823 dn 2" FB 1069-48 FB 2594-145 TR 15498

15.68

15.00

Fd ch + FB 1069-48

T = 74°
91.32 @ LEO = 91.32
130.83 @ LEO = 130.83

24.18

Fd BT spk FB 1618-129

AVE

91.32

91.72

Fd L&TK FB 1618-129

EL SUR

50.70

402.13

12.69

142.99

Fd L&TK on ℄ FB 1618-129

ST

50.54

90°-01'-15"

Fd L&TK FB 1618-129

90.70

366.99

WESLEY GROVE

℄ INT
Set PM in 3 MK Lid by INT-Set 4-2" SPK & W TIES ON ℄

Fd L&TK FB 1618-129

T = 70°
366.99 @ LEO = 366.99

1) 90°-01-00"
4) 360-05-00
6) 180-07-30
90°-01'-15"

cont TO 10 PG 136

PLEASE RETURN TO
COUNTY OF LOS ANGELES
DEPARTMENT OF COUNTY ENGINEER
403 LOS ANGELES COUNTY ENGINEERING BLDG.

Do not extend this side of this line.

Note: Any Additions or Changes on This Sheet Must Be Made or Circled in Red Ink With Date and Name of Person Making Change.

PWFB 1528

1088

Notes Ck'd by	Survey of Arcadia & DIVIN
Map No.	JN 030300 Tape 0169 Std 68 °F
Office Work	Surveyed by A. C. GUIZADO
Checked	Notes A. C. GUIZADO Date 9-23-76
Date	Indexed ~~K. M. PALMENI~~ JAN 5 77

F. B. 3941 PG. 127

From et pg 118

W.S. 46, C-2

STEPHEN'S SUB
TR 15498

(25)

(25)

AVE

T-74°
1223.66 @ L.O. 1223.71

MR 30-55
MB 345-18

1223.71

PI
Fd N&TAG dn 2"
RE 4823
FB 1069-48
TR 15498
FB 1618-131

Fd L&TC
FB 1618-131

21.39

21.63

17.68

27.62

Fd L&TC
FB 1618-131

170°-17'-23"

1) 170°-17'-25"
4) 321-09-25
6) 301-44-20
170°-17'-23"

WESLEY GROVE

120.83

(25)

(25)

From top pg 126

Note: Any Additions or Changes on This Sheet Must be Made or Circled in Red Ink With Date and Name of Person Making Change.

Do not extend this side of this line.

PLEASE RETURN TO
COUNTY OF LOS ANGELES
DEPARTMENT OF COUNTY ENGINEER
403 LOS ANGELES COUNTY ENGINEERING BLDG.

76F3085 CE#310 3-68

PWFB 1528

1089

F. B. 3941 PG 128

T=80

123.52 @ Cd=123.53

114.49 @ " =114.50

M8345-18

TR15498

FdL&TK
FB1618-126

0.04

℄ Prod

123.53

AVE

2-2-19 47

CONT FROM PG 130

36.50

PH
Fd WIRE SPK&TAG
RE4823 TR15498
FB1618-126
FB1069-48
TR15498

20.37

20.46

37.00

FdL&TK
@ 90° to
each ℄
FB1618-126

℄ prod
FdL&TK
FB1618-126

156° 07' 40"

FLAGSTONE 114.50

1) 156°07'40"
4) 264-30-40
6) 216-46-00
156°-07'-40"

S

CONT TO P. 129 131

PLEASE RETURN TO
COUNTY OF LOS ANGELES
DEPARTMENT OF COUNTY ENGINEER
403 LOS ANGELES COUNTY ENGINEERING BLDG.

Do not extend this side of this line.

Note: Any Additions or Changes on This Sheet Must be Made or Circled in Red Ink With Date and Name of Person Making Change.

PWFB 1528

1090

Notes Ck'd by	Survey of Arcadia & Dwin
Map No.	JN 0303 00 Tape 0169 Std. 68 °F
Office Work	Surveyed by A. C. GUIZADO
Checked	Notes A. C. GUIZADO Date 9-23-76
Date	Indexed T. M. PALMERI JAN 5 77

F. B. 3941 PG. 129

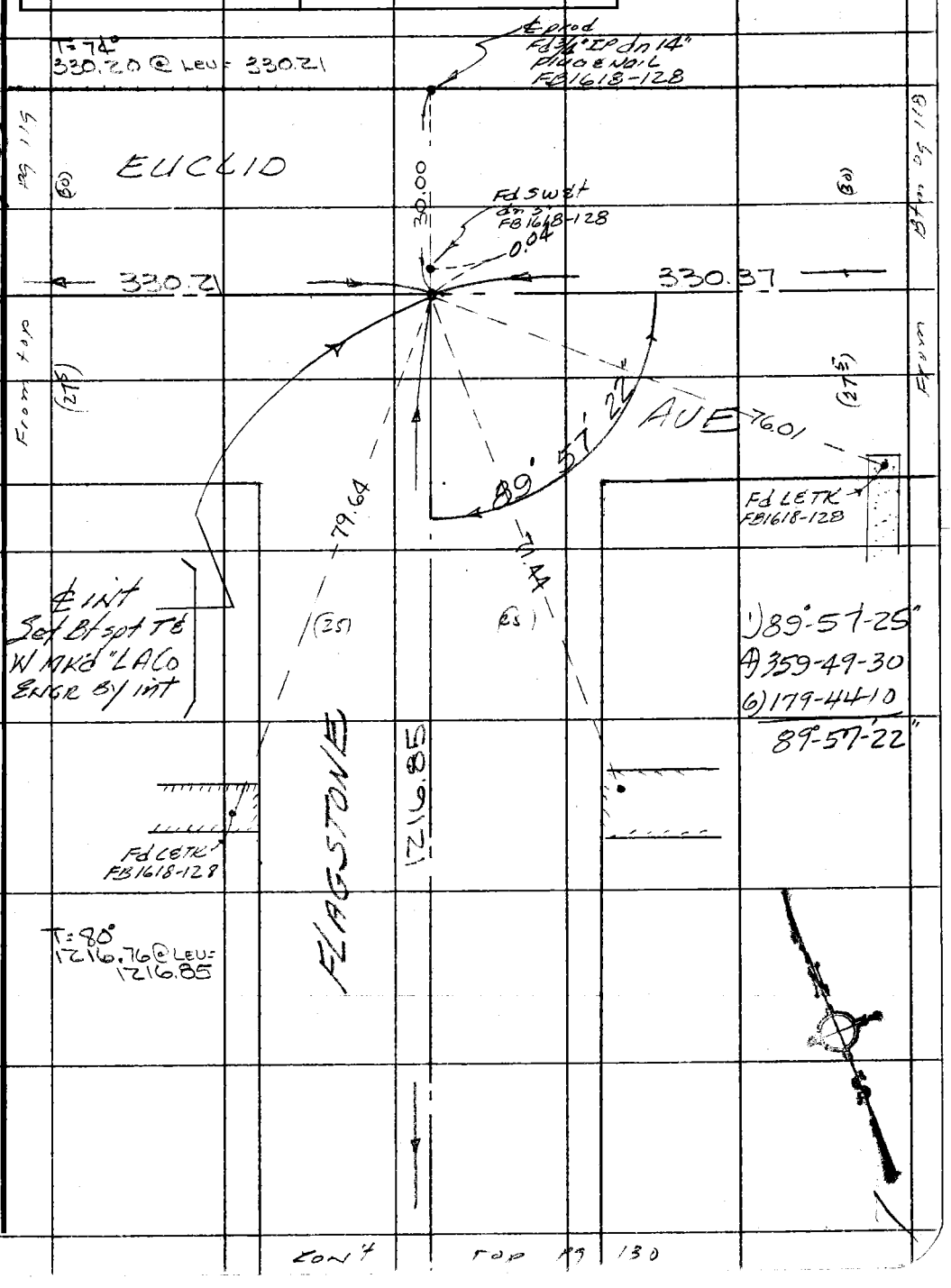

Note: Any Additions or Changes on This Sheet Must be Made or Circled in Red Ink With Date and Name of Person Making Change.

Do not extend this side of this line.

PLEASE RETURN TO
COUNTY OF LOS ANGELES
DEPARTMENT OF COUNTY ENGINEER
403 LOS ANGELES COUNTY ENGINEERING BLDG.

76F3095 CE#310 3-68

PWFB 1528 1091

F. B. 3941 PG 130

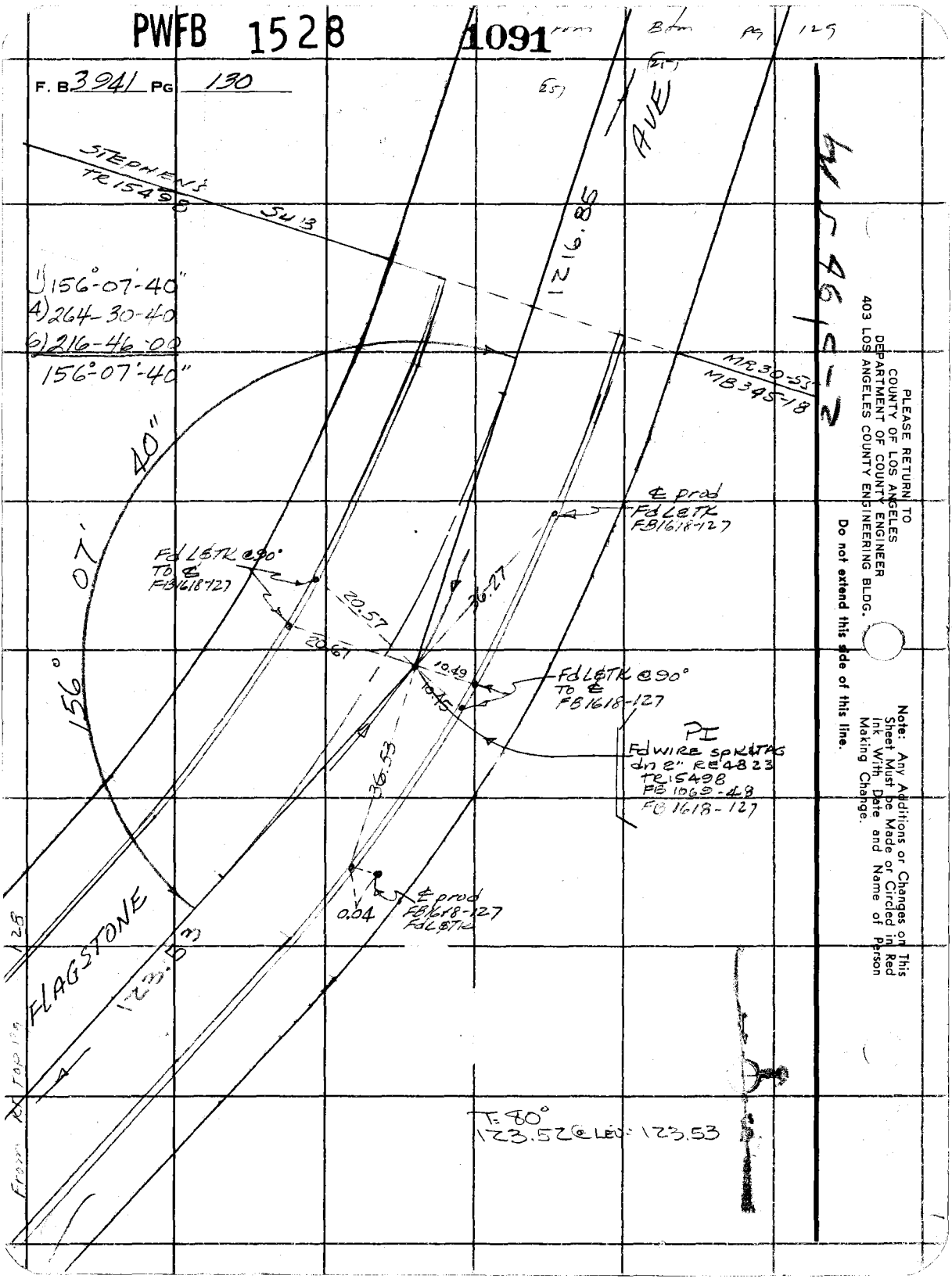

PLEASE RETURN TO
COUNTY OF LOS ANGELES
DEPARTMENT OF COUNTY ENGINEER
403 LOS ANGELES COUNTY ENGINEERING BLDG.

Do not extend this side of this line.

Note: Any Additions or Changes on This Sheet Must be Made or Circled in Red Ink With Date and Name of Person Making Change.

PWFB 1528

1092

Notes Ck'd by	Survey of Arcadia & Div IV
Map No.	JN 0303 00 Tape 0169 Std 66 °F
Office Work	Surveyed by A. C. GUIZADO
Checked	Notes A. C. GUIZADO Date 9/27/76
Date	Indexed T. M. PALMERI

F. B. 3941 PG. 131

From Bfm PG 128

W.S. 46, C. 2

Note: Any Additions or Changes on This Sheet Must be Made or Circled in Red Ink With Date and Name of Person Making Change.

Do not extend this side of this line.

PLEASE RETURN TO
COUNTY OF LOS ANGELES
DEPARTMENT OF COUNTY ENGINEER
403 LOS ANGELES COUNTY ENGINEERING BLDG.

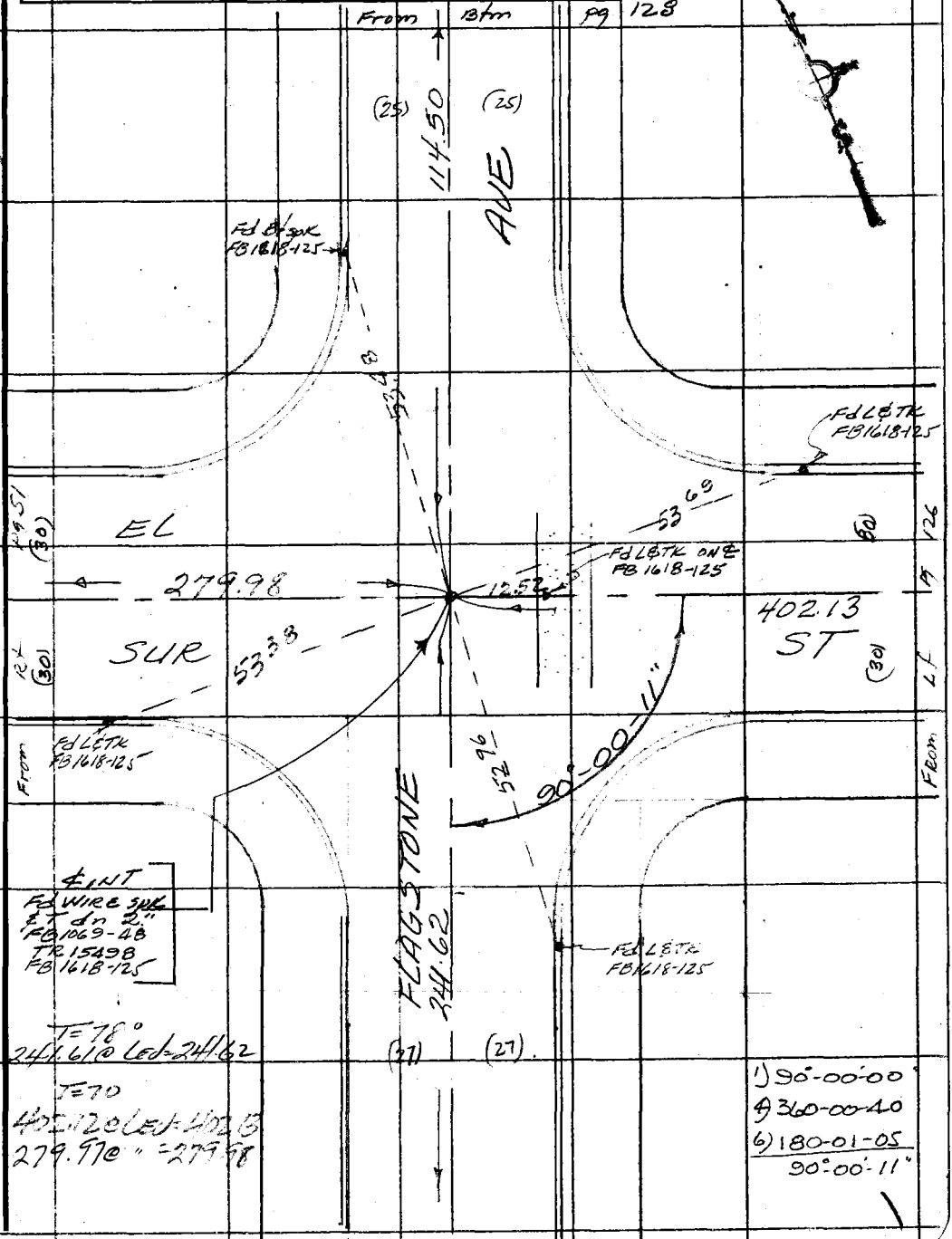

CON'T TOP PG 132

76F3095 CE#310 3-68

PWFB 1528 From Bfm Pg 131 1093, 1094

F. B. 3941 PG 132

T=78
68.68 ℄ Lot = 68.68

Fd 2" PIPE & TAG RE 4823 In 2"

36.94

26.96

LOT 8C

W.S. 46, C-2

AVE

24.62

55.02

46.05

Fd ch "+" RB 1069-50

1520

1525

Fd ch "+" RB 1069-50

BC
Set PM on SMH Lig by int of ℄ & Fd ch "+" in cb per RB 1069-50

68.68

℄

16"

℄ Prod
Set L&Co Engr TAG in cb

PI
Set L&Co Engr TAG in Conc Gut By int

5.15

28.48

Set L&Co Engr TAG in cb

1) 137°-08'-10"
4) 188-33-00
6) 102-49-30
137°-08'-15"

TR 15496

℄ prod
Set L&Co Engr TAG in conc Drwy

137°-08

FLAGSTOFF

68.68

TR 15496

Set L&Co Engr TAG in cb

28.93

MAYDEE

Set L&Co Engr TAG in cb on LINE prod

17.12

14.73

20.01

Set L&Co Engr TAG on LINE

CHORD LINE
164.37

65.81

56°33'15"
See Pg 133

ST

Cont + Bfm Pg 135

SEE Pg 133

PLEASE RETURN TO
COUNTY OF LOS ANGELES
DEPARTMENT OF COUNTY ENGINEER
403 LOS ANGELES COUNTY ENGINEERING BLDG.

Do not extend this side of this line.

Note: Any Additions or Changes on This Sheet Must be Made or Circled in Red Ink With Date and Name of Person Making Change.

PWFB 1528

1095

Notes Ck'd by
Map No.
Office Work
Checked
Date

Survey of Arcadia & DN IV
JN D303.00 Tape 0169 Std 68 °F
Surveyed by A. C. GUIZADO
Notes A. C. GUIZADO Date 9/23/76
Indexed T. M. PALMER

F. B. 3941 PG. 133

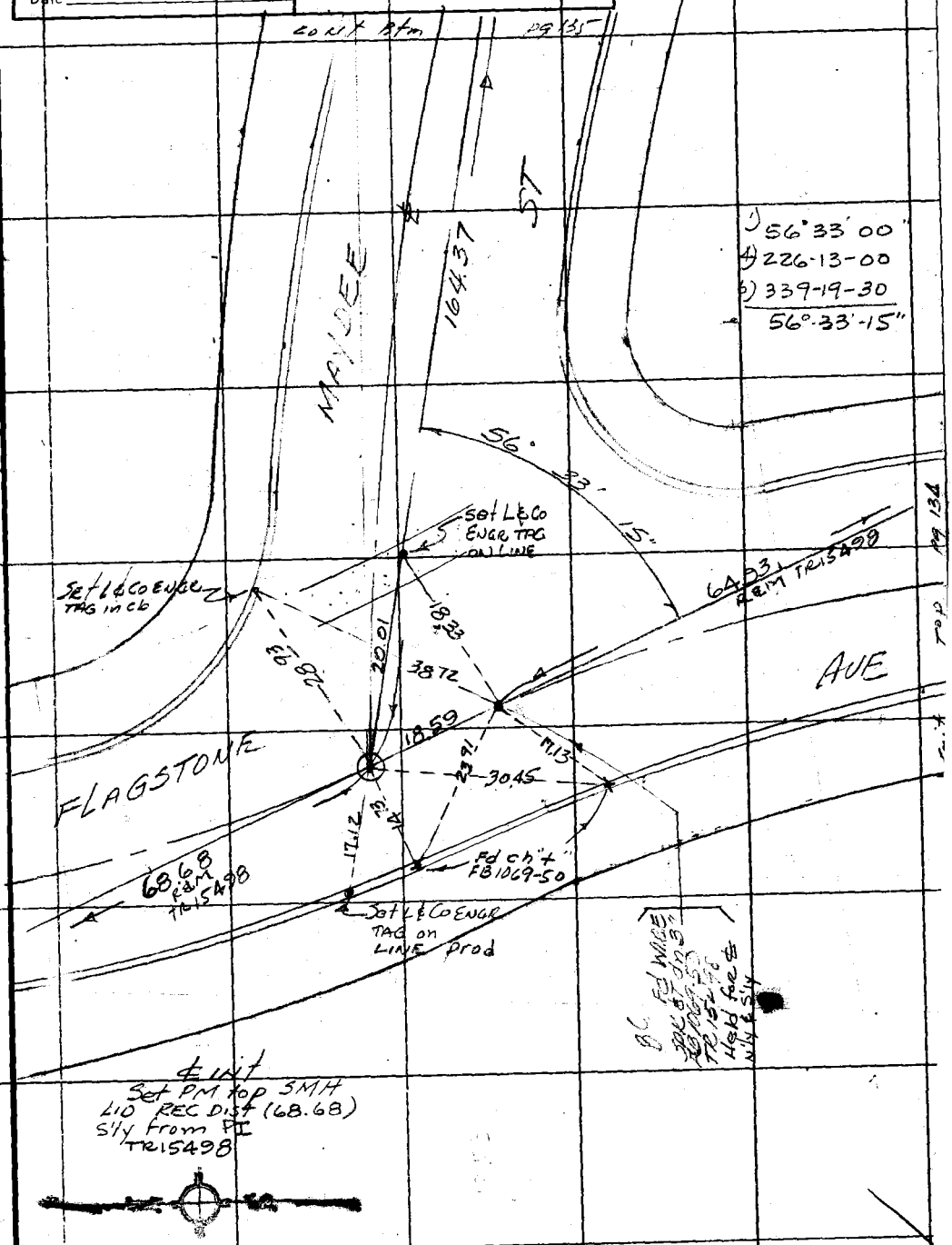

Note: Any Additions or Changes on This Sheet Must be Made or Circled in Red Ink With Date and Name of Person Making Change.

Do not extend this side of this line.

PLEASE RETURN TO
COUNTY OF LOS ANGELES
DEPARTMENT OF COUNTY ENGINEER
403 LOS ANGELES COUNTY ENGINEERING BLDG.

W346-2

76E3095 CE R3 10-3-68

PWFB 1528

1096

F. B. 3941 PG 134

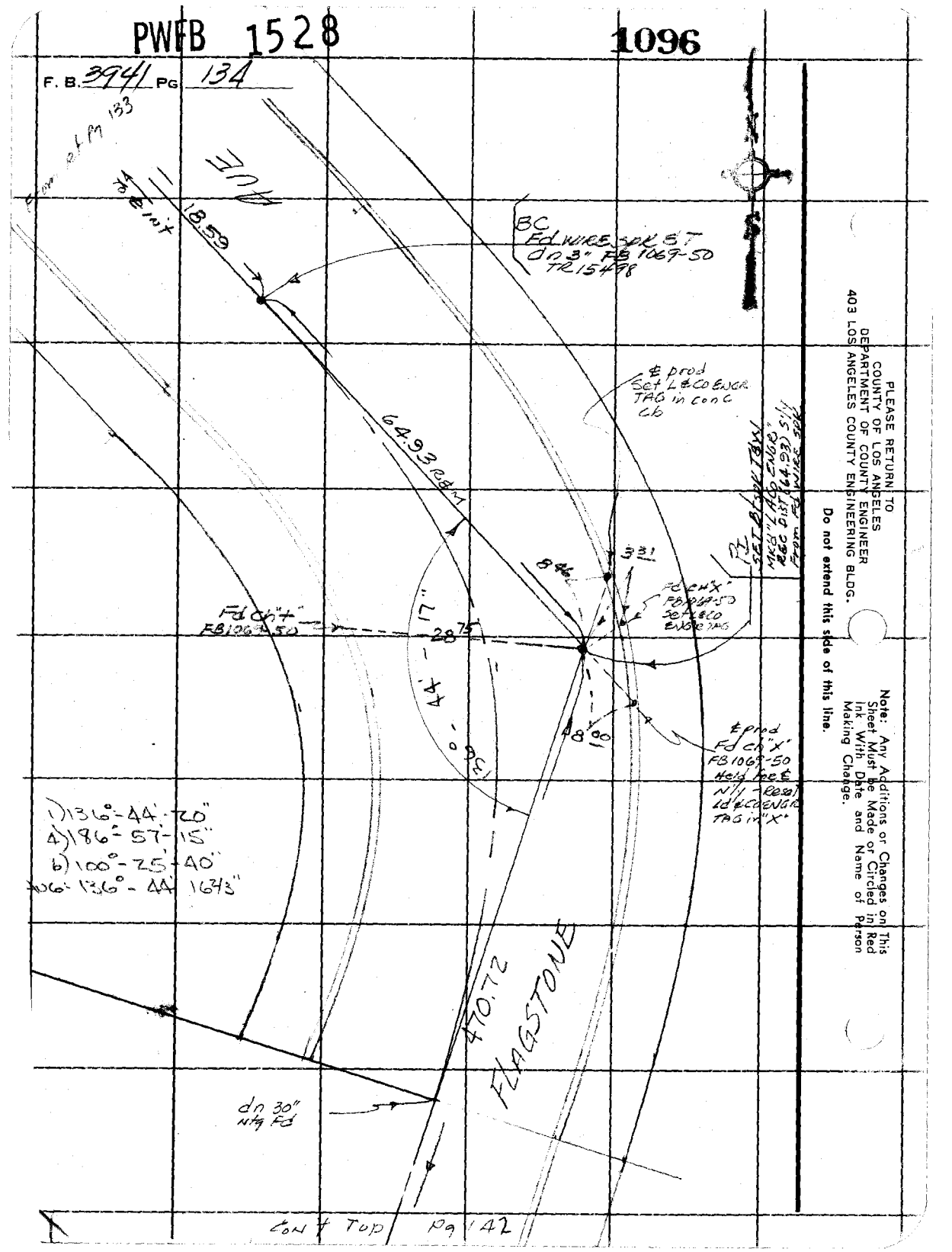

PLEASE RETURN TO
COUNTY OF LOS ANGELES
DEPARTMENT OF COUNTY ENGINEER
403 LOS ANGELES COUNTY ENGINEERING BLDG.

Do not extend this side of this line.

Note: Any Additions or Changes on This Sheet Must be Made or Circled in Red Ink With Date and Name of Person Making Change.

PWFB 1528

1097

Notes Ck'd by	Survey of Arcadia & DN/IV
Map No.	JN 030300 Tape 0169 Std 68 °F
Office Work	Surveyed by A. C. GUIZADO
Checked	Notes A. C. GUIZADO Date 7/29/76
Date	Indexed T. M. PALMER JAN 5 77

F. B. 3941 PG. 135

Cont of

Pg 136

Note: Any Additions or Changes on This Sheet Must be Made or Circled in Red Ink With Date and Name of Person Making Change.

Do not extend this side of this line.

PLEASE RETURN TO
COUNTY OF LOS ANGELES
DEPARTMENT OF COUNTY ENGINEER
403 LOS ANGELES COUNTY ENGINEERING BLDG.

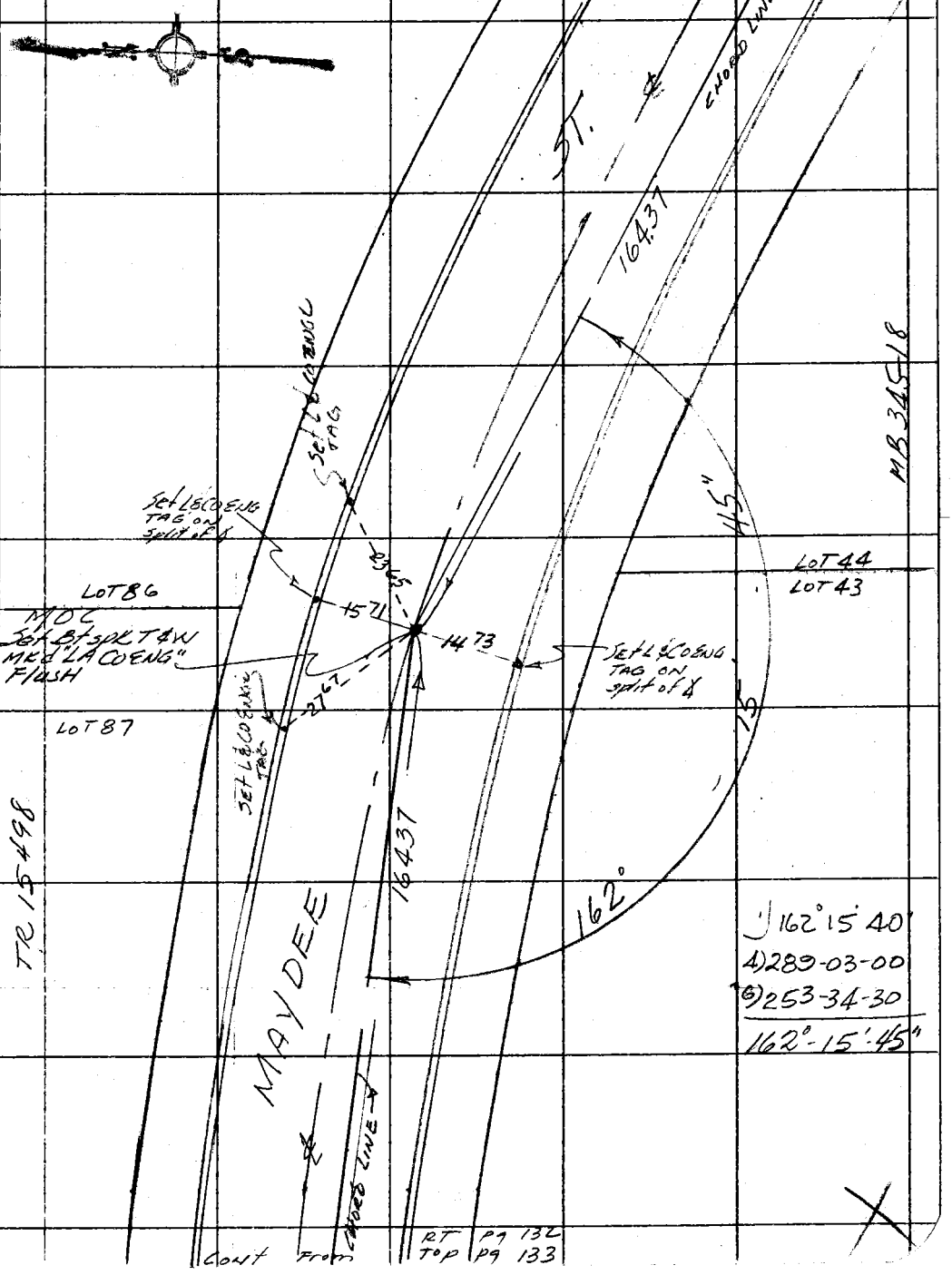

76F309S CE#310 3-68

PWFB 1528

1098

From Btm pg 126

F. B. 3941 PG 136

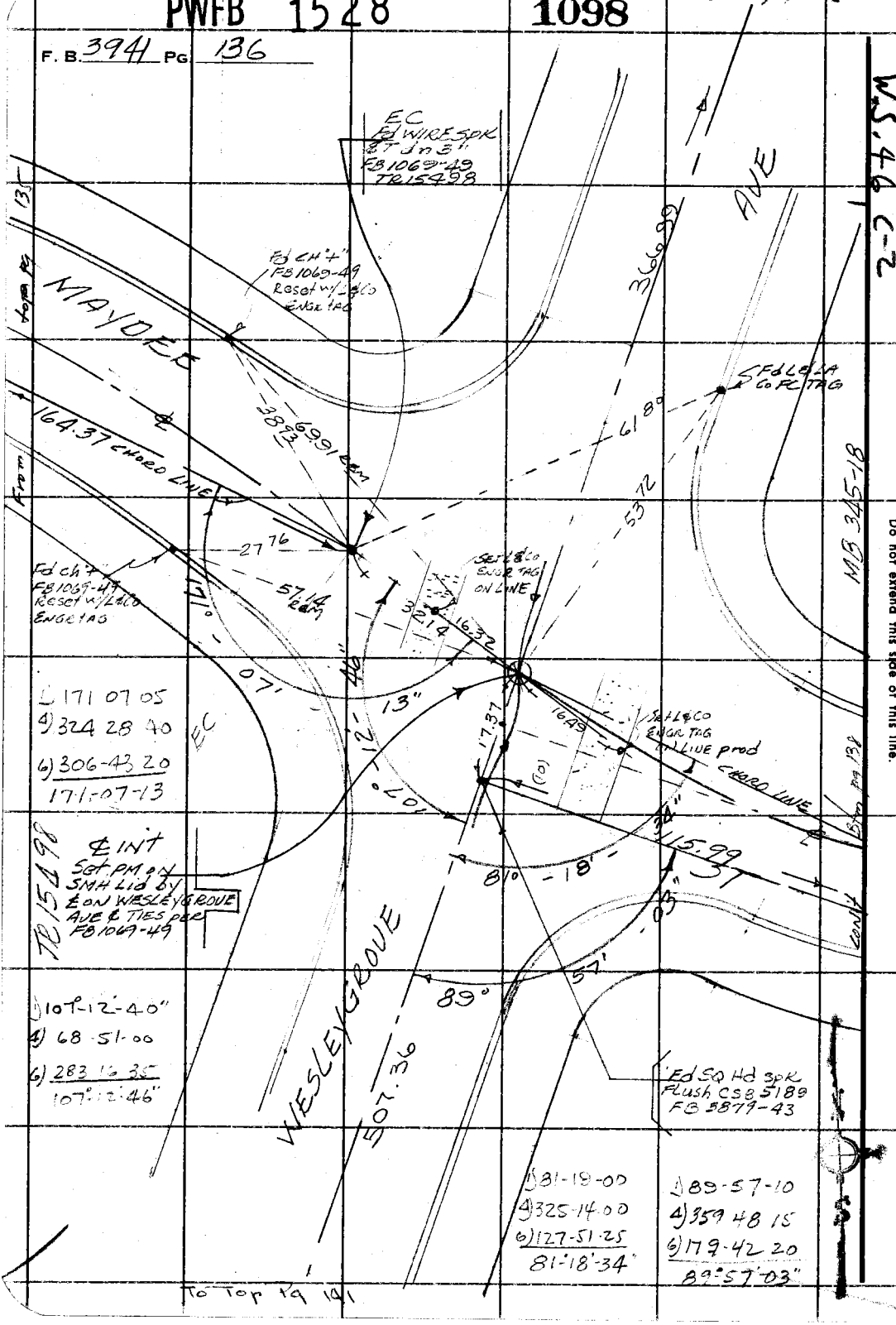

L 171 07 05
4) 324 28 40
6) 306-43 20
171-07-13

℄ INT
Set PM on
SMH Lid by
℄ on WESLEY GROVE
AVE & TIES per
FB 1069-49

TR 15498

1) 107-12-40"
4) 68 51 00
6) 283 16 35
107-12-46"

1) 81-18-00
4) 325-14-00
6) 127-51-25
81-18-34"

1) 89-57-10
4) 359 48 15
6) 179-42 20
89-57-03"

PLEASE RETURN TO
COUNTY OF LOS ANGELES
DEPARTMENT OF COUNTY ENGINEER
403 LOS ANGELES COUNTY ENGINEERING BLDG.

Do not extend this side of this line.

Note: Any Additions or Changes on This Sheet Must be Made or Circled in Red Ink With Date and Name of Person Making Change.

PWFB 1528

1099

Notes Ck'd by	Survey of ARCADIA & DIV IV
Map No.	JN 0303.00 Tape 0167 Std 68 °F
Office Work	Surveyed by GUIZADO
Checked	Notes ACG Date 9/29/76
Date	Indexed T. M. PALMERI JAN 5 '77

F. B. 3941 PG. 137

Cont LT PG 139

1) 90-01-15
2) 360-05-10
6) 180-07-45
90°01'-17"

MB 408-24/25

(10)

201.35

10' Offset LINE

90°01'-17"

Set L&CO ENGR TAG

Set L&CO ENGR ON LINE

(10)

GOODALL

Pg 125

374.58

(30)

1500

16.73

Spred Set L&CO ENGR TAG

PARK

From Rt

AVE

(30)

DN 30" Pd with Set B Sp Kte W MKG LA CO ENGR By int

10.00

Set SQ Hd Spk By int

PAMELA COUNTY CSB 5189

Set L&CO ENGR TAG

N/L LINE CSB 5189

150.83 REM

TR 16028

(10)

(10)

Cont top PG 138

N.J.46 C.2

Note: Any Additions or Changes on This Sheet Must be Made or Circled in Red Ink With Date and Name of Person Making Change.

Do not extend this side of this line.

PLEASE RETURN TO
COUNTY OF LOS ANGELES
DEPARTMENT OF COUNTY ENGINEER
403 LOS ANGELES COUNTY ENGINEERING BLDG.

76F3095 CE#310 3-68

PWFB 1528 From B/m 89/137 1100

F. B. 3941 PG 138

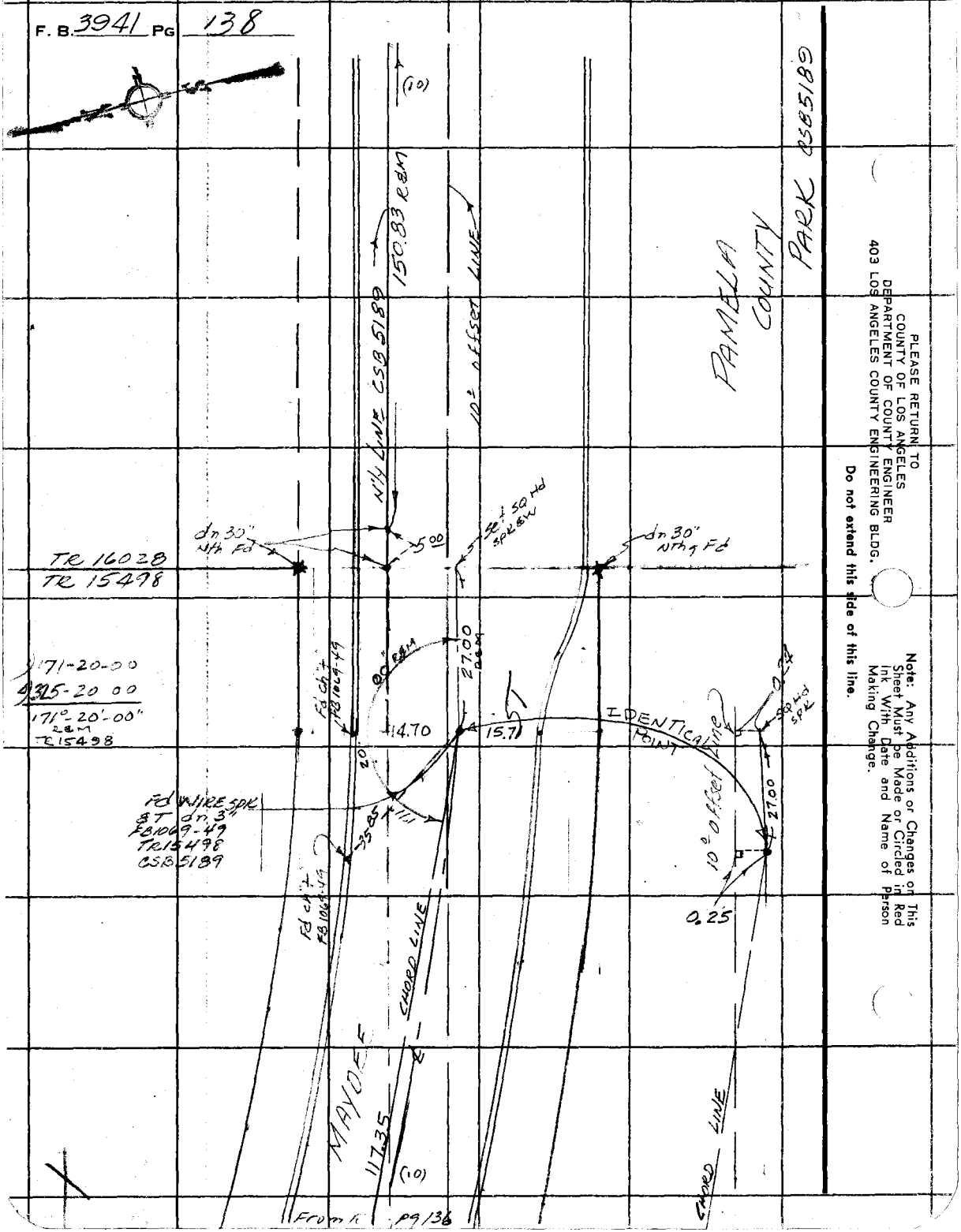

PLEASE RETURN TO
COUNTY OF LOS ANGELES
DEPARTMENT OF COUNTY ENGINEER
403 LOS ANGELES COUNTY ENGINEERING BLDG.

Do not extend this side of this line.

Note: Any Additions or Changes on This Sheet Must be Made or Circled in Red Ink With Date and Name of Person Making Change.

PWFB 1528

1101

Notes Ck'd by	Survey of ARCADIA & DIV IV
Map No.	JN 0303.00 Tape 0168 Std 68 °F
Office Work	Surveyed by Guizado
Checked	Notes ACG Date 9/20/76
Date	Indexed T. M. PAI MFR JAN 5 '77

F. B. 3941 PG. 139

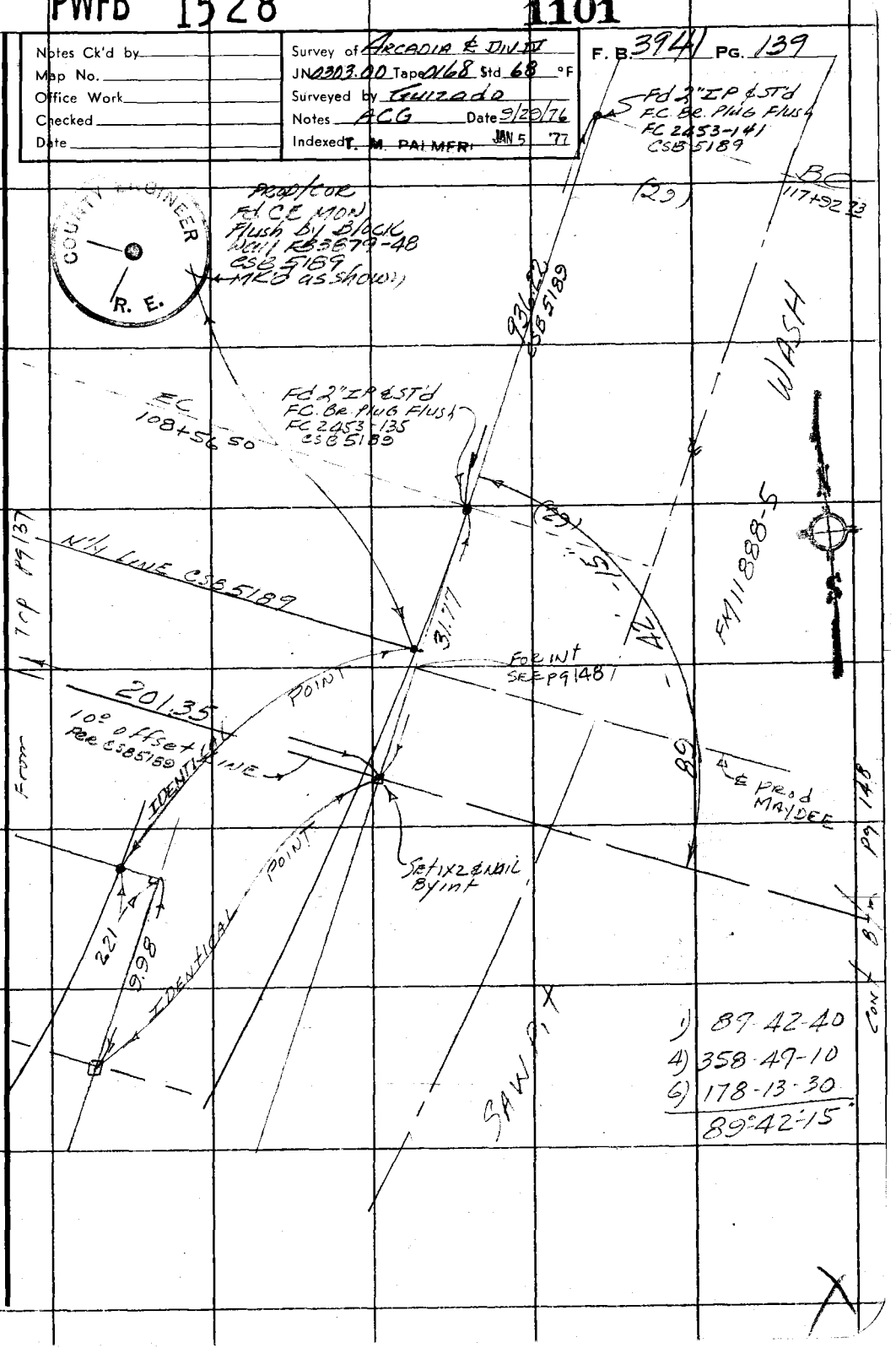

Note: Any Additions or Changes on This Sheet Must be Made or Circled in Red Ink With Date and Name of Person Making Change.

Do not extend this side of this line.

PLEASE RETURN TO
COUNTY OF LOS ANGELES
DEPARTMENT OF COUNTY ENGINEER
403 LOS ANGELES COUNTY ENGINEERING BLDG.

76F309S CE#310 3-68

PWFB 1528

1102

F. B. 3941 PG 140

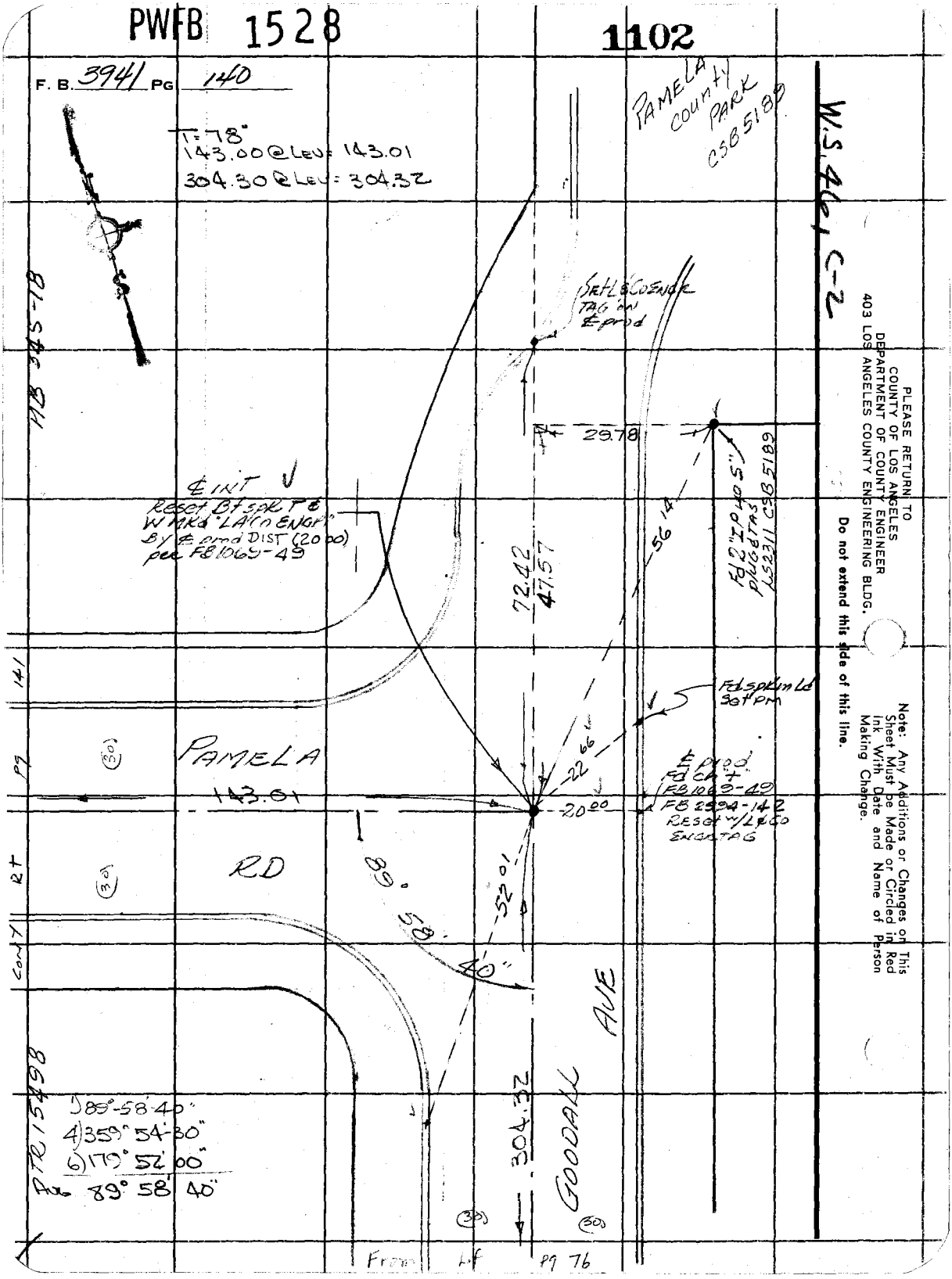

PLEASE RETURN TO
COUNTY OF LOS ANGELES
DEPARTMENT OF COUNTY ENGINEER
403 LOS ANGELES COUNTY ENGINEERING BLDG.

Do not extend this side of this line.

Note: Any Additions or Changes on This Sheet Must be Made or Circled in Red Ink With Date and Name of Person Making Change.

PWFB 1528

1103

Notes Ck'd by	Survey of Alcadia Estates
Map No.	JN 030300 Tape 0168 Std 68 °F
Office Work	Surveyed by Guizado
Checked	Notes ACG Date 5/30/76
Date	Indexed T. M. PALMER JAN 5 '77

F. B. 3944 PG. 141

From Bfm Pg 136

T=76°
507.33@LEO = 507.36

(27) (27)

1) 89°-59'-40"
4) 359°-58'-20"
6) 179-57'-25"
AVG: 89°-59'-34"

W.S 46 C-2

WESLEY GROVE AVE

507.36

Note: Any Additions or Changes on This Sheet Must be Made or Circled in Red Ink With Date and Name of Person Making Change.

Do not extend this side of this line.

PLEASE RETURN TO
COUNTY OF LOS ANGELES
DEPARTMENT OF COUNTY ENGINEER
403 LOS ANGELES COUNTY ENGINEERING BLDG.

Fd LEO ENGR TAG FB 2594-142

Fd LEO ENGR TAG ON ℄ FB 2594-142

142

59°-59'-34"
34.20
33.34

PAMELA

(30) Pg

302.17

18.13

143.01

(30) Pg 140

301 LF

57.99

ROAD

25.96

24.91

18.18

(30)

LF

Cont

℄ prod

Fd LEO ENGR TAG FB 2594-142

Fd ch + FB 1069-49

From

℄ int
Set PK on SMH L.D
By INT DEC FB 1069-49
FB 2594-142

TR 15498 MB 345-18

76F3095 CE#310 3-68

PWFB 1528

1104

F. B. 3941 PG 142

Bott. Pg 134

DN 30" N'ly Fd

W 546-2

FLAGSTONE AVE

470.72

1) 89°-35'-40"
4) 358-21-30
6) 177-32-20
89°-35'-23"

℄ INT
Fd CONC NAIL
FB 2594-140 &
Fd WIRE 30' ℄
dn 2" 0.06 N'ly of ℄
FB 2594-
FB 1069-50
RESET w/ B.G. PRTG
W "MKd "LA CO ENGR"

Fd ch'+
RESET w/ L&CO
ENGR TAG

89°

Set L&Co
ENGR TAG
ON ℄

Fd ch'+"
RESET w/ L&CO
ENGR TAG

34.49

35'-23"

61.56

20.04

PAMELA ROAD

380.08

302.17

23.46

18.46

80.62

Fd L&FC
TAG

℄ prod

Fd ch'+"
FB 1069-50
RESET w/ L&CO ENGR TAG

Δ = 78°
302.15 @ LEN = 302.17
380.06 @ LEN = 380.08

TR 15498

MB 345-18

PLEASE RETURN TO
COUNTY OF LOS ANGELES
DEPARTMENT OF COUNTY ENGINEER
403 LOS ANGELES COUNTY ENGINEERING BLDG.

Do not extend this side of this line.

Note: Any Additions or Changes on This Sheet Must be Made or Circled in Red Ink With Date and Name of Person Making Change.

PWFB 1529

521

Notes Ck'd by	Survey of Arcadia & DIV IV
Map No.	JN 0303 00 Tape 0169 Std 68 °F
Office Work	Surveyed by A. C. GUIZADO
Checked	Notes A. C. GUIZADO Date 10-6-76
Date	Indexed T. M. PALMERI

F. B. 3941 Pg. 143

From LF pg 114

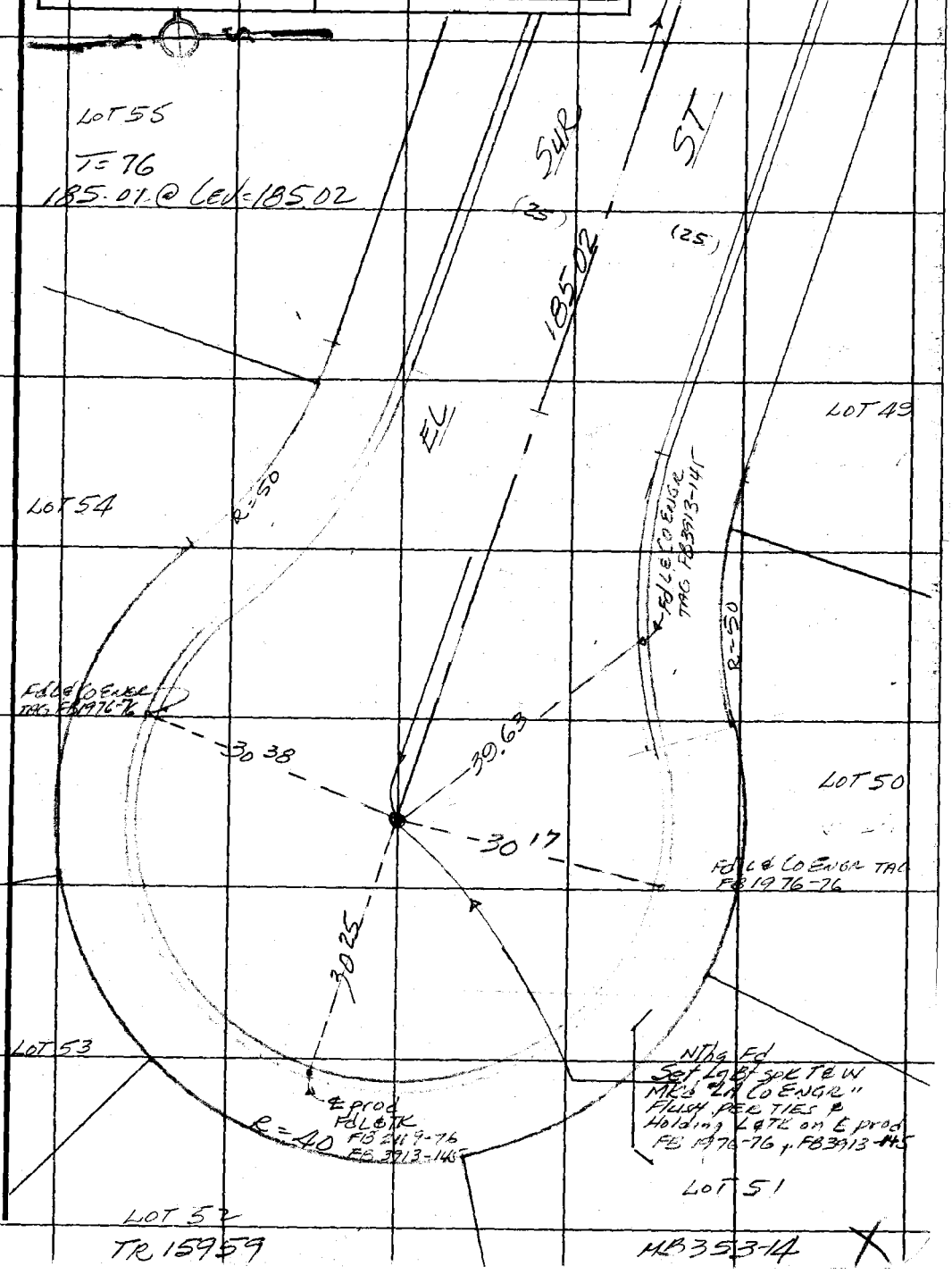

Note: Any Additions or Changes on This Sheet Must be Made or Circled in Red Ink With Date and Name of Person Making Change.

Do not extend this side of this line.

PLEASE RETURN TO
COUNTY OF LOS ANGELES
DEPARTMENT OF COUNTY ENGINEER
403 LOS ANGELES COUNTY ENGINEERING BLDG.

T&E 3095 CE 3310 3-68

PWFB 1529

522

F. B. 3941 PG 144

From Bk pg 114

Fd L+Co ENGR TAG on ℄ Prod FB2113-72

Fd Lg Bfsq KT & W MKd "L A Co ENGR" FB3913-122

280.02

MOUNTAIN

(40)

(35)

12.00

Fd CE MON IN HH per FB3913-122 MKd as shown

367.86

85°-05'-23"

90°-10'-23"

(40) AVE

(35)

VS 4b C-2

PLEASE RETURN TO
COUNTY OF LOS ANGELES
DEPARTMENT OF COUNTY ENGINEER
403 LOS ANGELES COUNTY ENGINEERING BLDG.

Do not extend this side of this line.

Note: Any Additions or Changes of This Sheet Must be Made or Circled in Red Ink With Date and Name of Person Making Change.

1) 174°55'-10"
4) 339-40-00
6) 329-30-00
174°55'-00"

135.53

℄ 135.00

ST

T=70°
135.00 ℄ LEN=135.00

1) 85-05-20
4) 340-21-30
6) 150-32-20
85°05'-23"

1) 90°-10'-30"
4) 360-41-30
6) 181-02-20
90°10'-23"

S'LY LINE TR15959

MAYDEE

00"

0.03

55'

Fd CE MON in HH 4" PT in S'LY LINE of Tract 0.03 N'LY of LINE MKd as shown

COUNTY ENGINEER ANG 68899 R.E.

Fd Sm PM in MON

290.78

14'

CONT TOP PG 146

CONT TOP PG 145

PWFB 1529

523, 524

Notes Ck'd by	Survey of Arcadia & Duvin
Map No.	JN 0303.00 Tape 0167 Std 68° °F
Office Work	Surveyed by GUIZADO
Checked	Notes ACG Date 10/6/76
Date	Indexed T. M. PALMER

F. B. 394 PG. 145

From Rt pg 104

WS 46, C-2

Note: Any Additions or Changes on This Sheet Must be Made or Circled in Red Ink With Date and Name of Person Making Change.

Do not extend this side of this line.

PLEASE RETURN TO
COUNTY OF LOS ANGELES
DEPARTMENT OF COUNTY ENGINEER
403 LOS ANGELES COUNTY ENGINEERING BLDG.

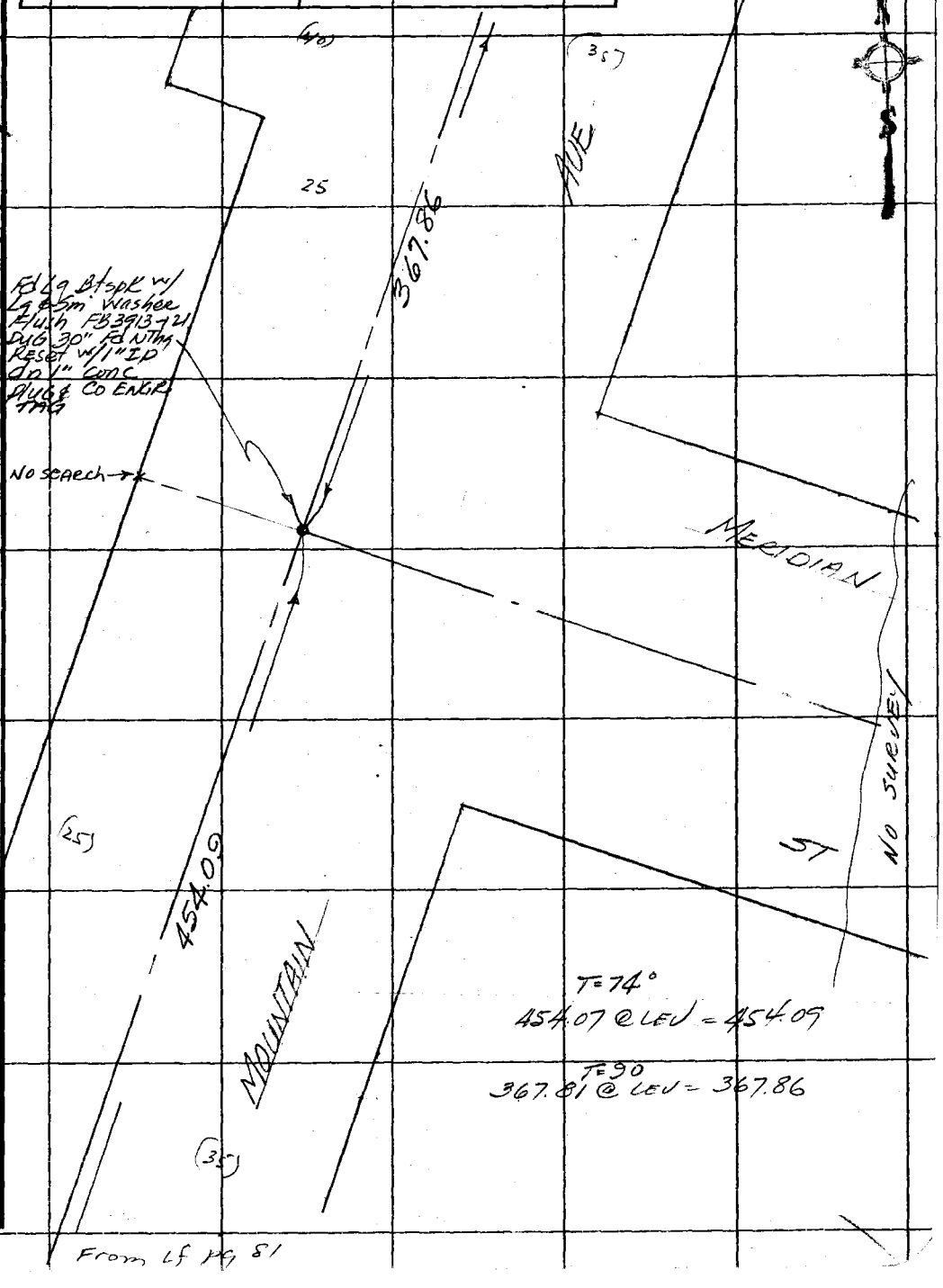

From Lf pg 81

76F309S CE#310 3-68

PWFB 1529 From Btm pg 104 525

F. B. 3941 PG 146

WS 46, C-2

PLEASE RETURN TO
COUNTY OF LOS ANGELES
DEPARTMENT OF COUNTY ENGINEER
403 LOS ANGELES COUNTY ENGINEERING BLDG.

Do not extend this side of this line.

Note: Any Additions or Changes on This Sheet Must be Made or Circled in Red Ink With Date and Name of Person Making Change.

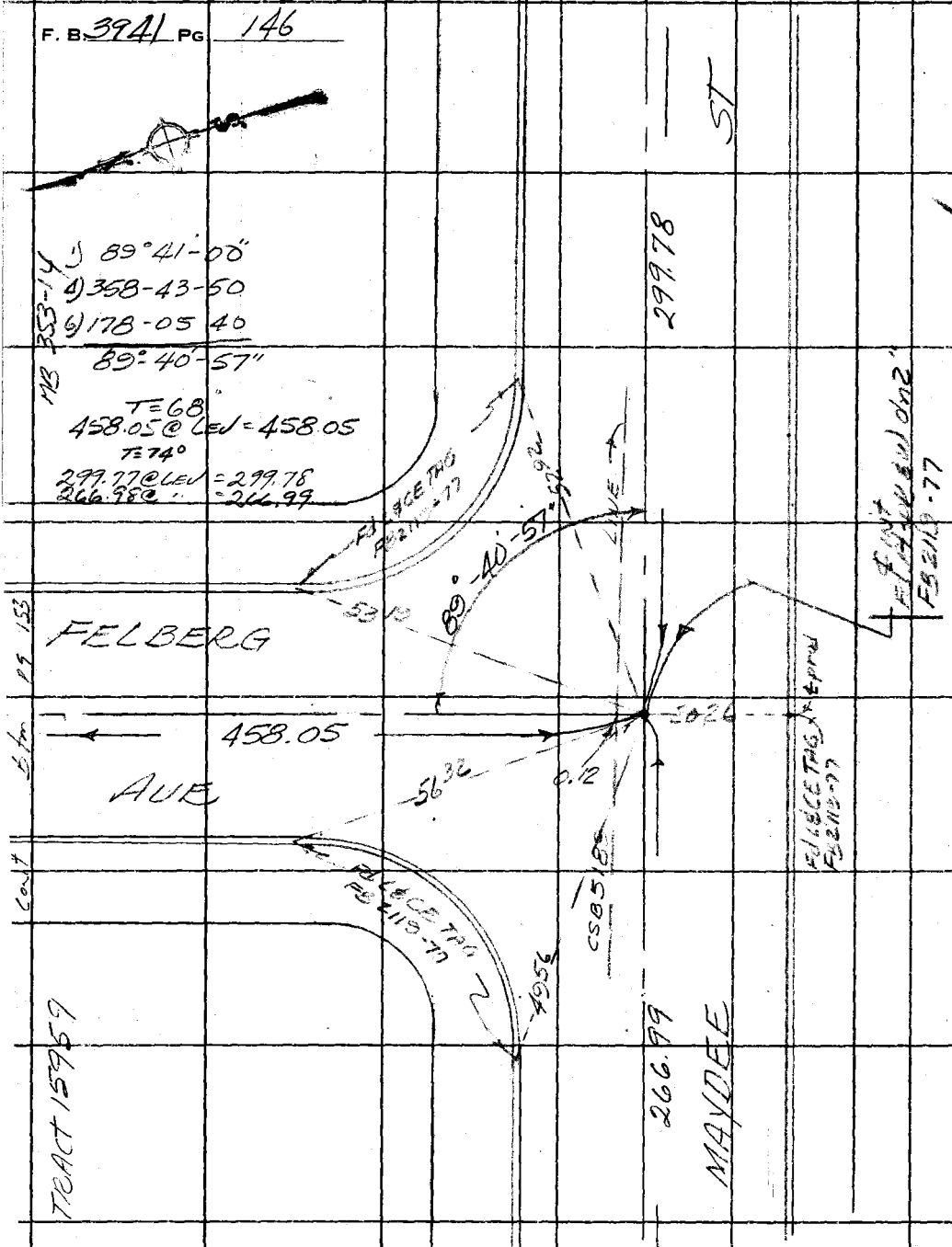

PWFB 1529

526

Notes Ck'd by	Survey of Arcadia # DIV IV
Map No.	JN 2303.00 Tape 2167 Std 68 °F
Office Work	Surveyed by Guizado
Checked	Notes ACG Date 10/6/76
Date	Indexed T. M. PALMERI

F. B. 3941 PG. 147

WS 46 C-2

Note: Any Additions or Changes on This Sheet Must be Made or Circled in Red Ink With Date and Name of Person Making Change.

Do not extend this side of this line.

PLEASE RETURN TO
COUNTY OF LOS ANGELES
DEPARTMENT OF COUNTY ENGINEER
403 LOS ANGELES COUNTY ENGINEERING BLDG.

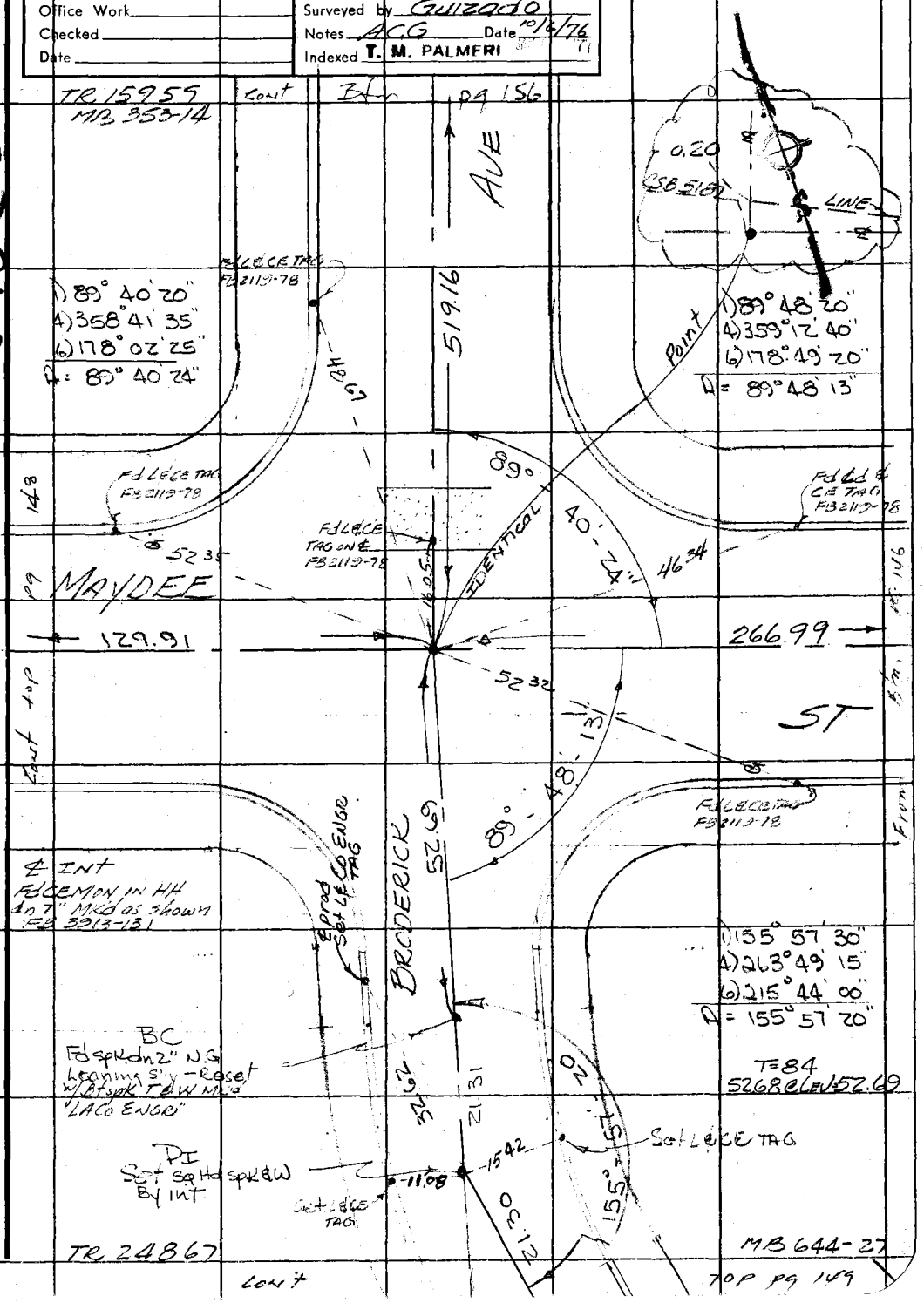

F. B. 3941 PG 148

From LT pg 147

WS46 C-2

1) 89 41 20
4) 358 44 40
6) 178 07 00
89°-41'-10"

MAYDEE ST

129.91

Fd 3" IP Conc
Alig & LA Co FC
TAG - BC of
Raw A.C. S.D. channel
FB 2119-78 at 34" or
14" lower than top curb

Fawpit

LA Co F.C

21.60

90°

90°

Set 1X2 & N
on 2" Rec
Dist (21.60)
S/W of Fd
2" IP

Set 1X2 & N
on 2" @ 90°
To Fd 2" IP

10' offset line
as per CS 5189

9.75

WASH

CHANNEL

T=68°
129.91 @ Elev.

89° 41' 10"

79.31

SEE Pg 139
For this line

89°-42'-15"
Pg 139

9.73

1X2 & N FL
SEE pg 139

Set nail
& tag

From RT pg 139

PLEASE RETURN TO
COUNTY OF LOS ANGELES
DEPARTMENT OF COUNTY ENGINEER
403 LOS ANGELES COUNTY ENGINEERING BLDG.

Do not extend this side of this line.

Note: Any Additions or Changes on This Sheet Must Be Made or Circled in Red Ink With Date and Name of Person Making Change.

PWFB 1529

528

Notes Ck'd by	Survey of Arcadia & Duarte
Map No.	JN 030300 Tape 0167 Std 68 °F
Office Work	Surveyed by Guizado
Checked	Notes ACG Date 10/6/76
Date	Indexed T. M. PALMER

F. B. 3941 PG. 149

From Btm PG 147

T=90
52.39 @ LED = 52.40

EC
Fd SPK & T dn 3"
TR 24867

℄ prod
Set L&CO
ENGR TAG

1) 155°-55'-40"
4) 263-41-30
6) 215-32-20
155°-55'-23"

℄ prod
Set L&CO ENGR
TAG

BC
Fd SPK & T dn 2"
TR 24867

PI
Set Sq Hd spk
BW By int

Set conc Nail
in Ramset Hole

Fd Conc
FB 3913-22

EC
Fd SPK & T dn 2"
TR 24867
FB 3913-22

℄ prod
Set L&CO ENGR
TAG

T=80
185.68 @ LED = 185.69

BODERICK

Cont TOP PG 150

Note: Any Additions or Changes on This Sheet Must be Made or Circled in Red Ink With Date and Name of Person Making Change.

Do not extend this side of this line.

PLEASE RETURN TO
COUNTY OF LOS ANGELES
DEPARTMENT OF COUNTY ENGINEER
403 LOS ANGELES COUNTY ENGINEERING BLDG.

76F3095 CE#310 3-68

PWFB 1529

From Bkm pg 149

529

F. B. 3944 PG 150

WS 46 C-2

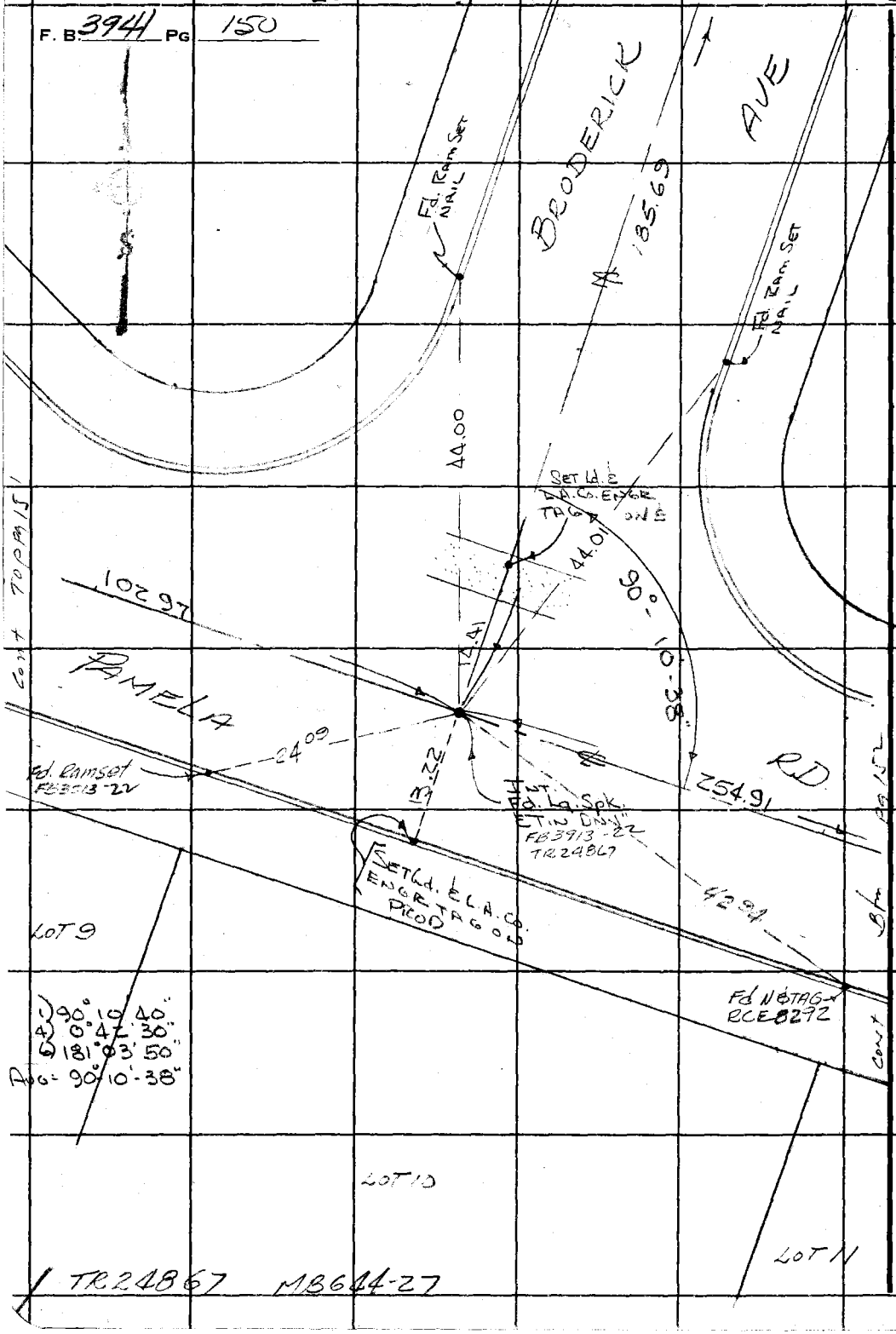

PLEASE RETURN TO
COUNTY OF LOS ANGELES
DEPARTMENT OF COUNTY ENGINEER
403 LOS ANGELES COUNTY ENGINEERING BLDG.

Do not extend this side of this line.

Note: Any Additions or Changes on This Sheet Must Be Made or Circled in Red Ink With Date and Name of Person Making Change.

PWFB 1529

530

Notes Ck'd by	Survey of Arcadia & Lynn
Map No.	JN 0303.00 Tape 0169 Std 68 °F
Office Work	Surveyed by A. C. GUIZADO
Checked	Notes A. C. GUIZADO Date 10/6/76
Date	Indexed J. M. PALMERI

F. B. 3941 Pg. 151

From 4F Pg 130

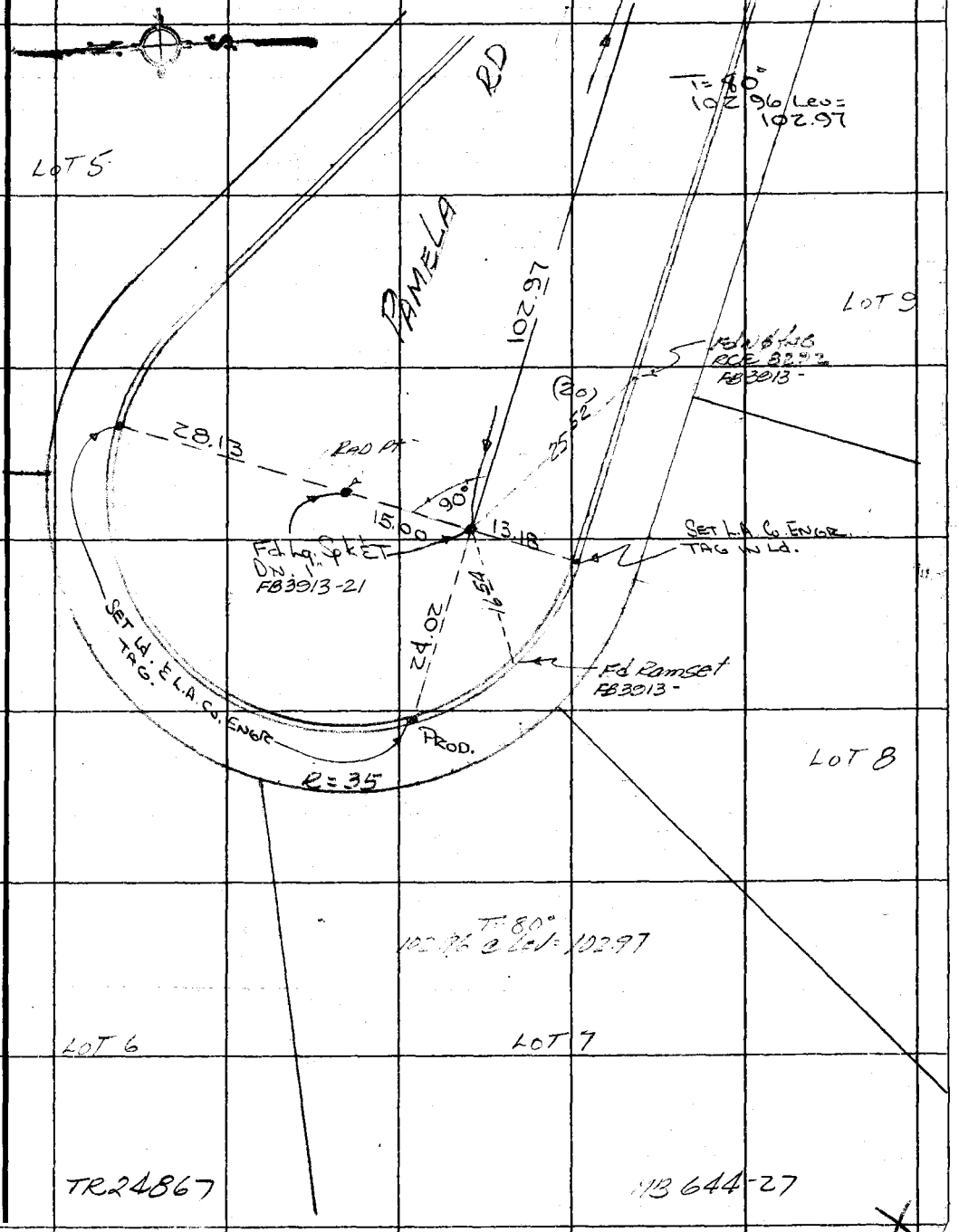

Note: Any Additions or Changes on This Sheet Must be Made or Circled in Red Ink With Date and Name of Person Making Change.

Do not extend this side of this line.

PLEASE RETURN TO
COUNTY OF LOS ANGELES
DEPARTMENT OF COUNTY ENGINEER
403 LOS ANGELES COUNTY ENGINEERING BLDG.

76F3095 CE#310 3-68

PWFB 1529

531

F. B. 3941 PG 152

LOT 15

LOT 16

R=35

PL. TAG. R.C.E. 8292

SET L.A. CO. ENG. TAG ON PROD

SET L.A. CO. ENGR. TAG IN LD.

N 28.16

S 0°02' W 28.00

N 28.14

SET L.A. CO. ENGR. TAG IN LD.

FD. L.S. SPK. E.T. DN. 2"

PAMELA RD

LOT 17

LOT 14

LOT 18

LOT 13

254.91

T. 82°

254.89 @ LED = 254.91

TR 24867

LOT 19

LOT 12

(20)

(20)

From R/W PG 150

PLEASE RETURN TO
COUNTY OF LOS ANGELES
DEPARTMENT OF COUNTY ENGINEER
403 LOS ANGELES COUNTY ENGINEERING BLDG.

Do not extend this side of this line.

Note: Any Additions or Changes on This Sheet Must Be Made or Circled in Red Ink With Date and Name of Person Making Change.

PWFB 1529

532

Notes Ck'd by	Survey of Arcadia & Dn W
Map No.	JN 0303 00 Tape 0169 Std 62 °F
Office Work	Surveyed by A. C. GUIZADO
Checked	Notes A. C. GUIZADO Date 10/4/76
Date	Indexed I. M. PALMER JAN 5 '77

F. B. 3941 PG. 153

Lout 8 Tm PG 154

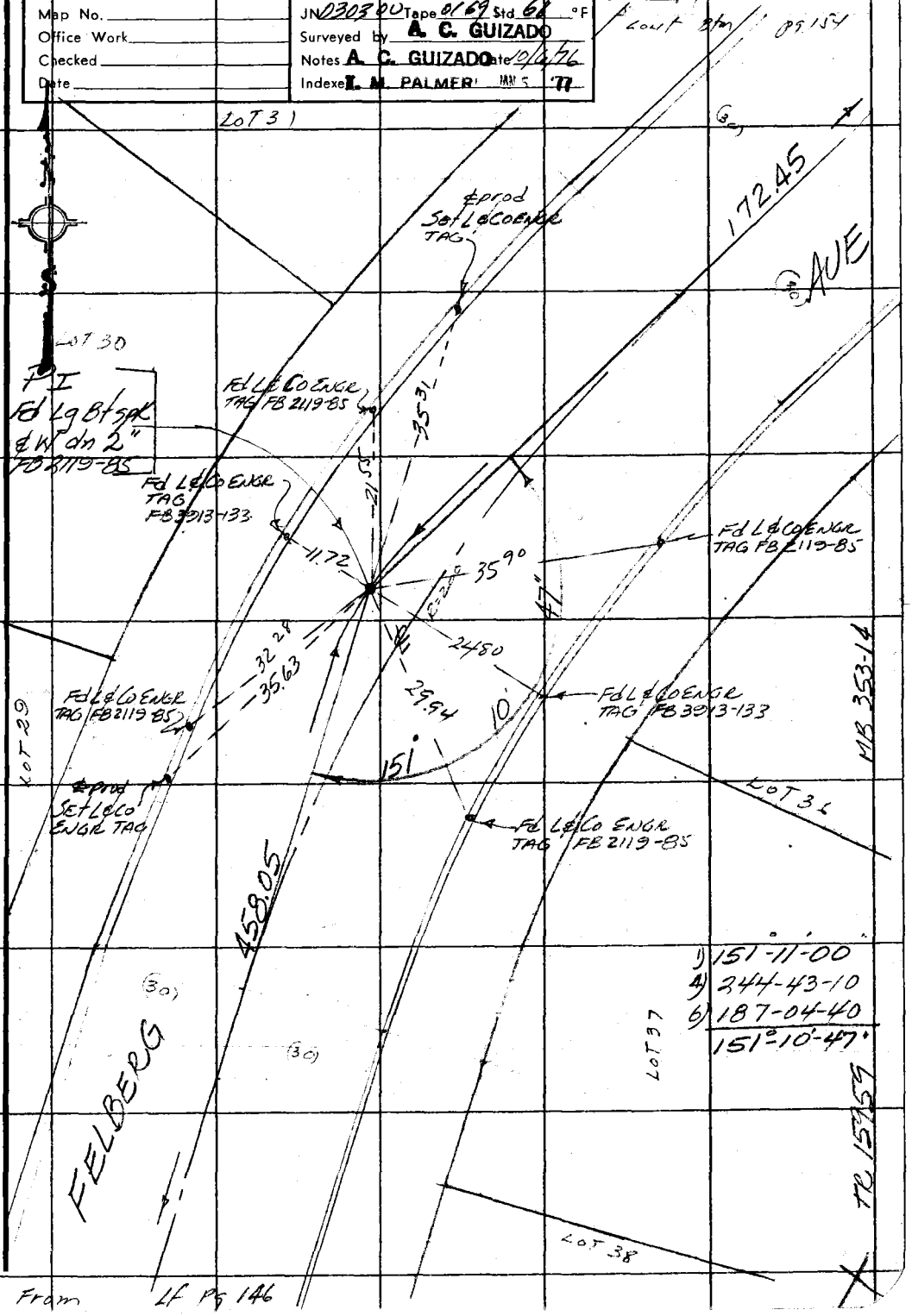

Note: Any Additions or Changes on This Sheet Must be Made or Circled in Red Ink With Date and Name of Person Making Change.

Do not extend this side of this line.

PLEASE RETURN TO
COUNTY OF LOS ANGELES
DEPARTMENT OF COUNTY ENGINEER
403 LOS ANGELES COUNTY ENGINEERING BLDG.

78F3095 CE8310 3-68

Cont of pg 155

F. B. 3941 PG. 154

T=68

137.13@ (℄) = 137.13
87.03@ " = 87.03

TR 15612
TR 15955

AVE

(30)

(30)

87.03

137.13

Fd Lg Bt spk
& W 2"
FB 2119-84

LOT 33
LOT 32

1) 151-10-40
2) 244-42-10
3) 187-03-20
151°-10'-33"

Fd L&CO ENGR
TAG FB 2119-84

33"

29.97

10'

Fd L&CO ENGR
TAG FB 3913-134

34.04

36.48

℄ Prop
Set L&CO ENGR
TAG

Fd L&CO ENGR
TAG FB 2119-84

9.14

12.45

Fd L&CO ENGR
TAG FB 2119-84

34.33

151°

Fd L&CO ENGR
TAG FB 3913-134

16.58

36.70

Fd L&CO ENGR
TAG FB 2119-84

(30)

PI

Fd Bent over
Reset Lg Bt
spk & W Mkd
"LACO ENGR"
Flush per TIES
FB 2119-85
FB 3913-134

MB 353-14

TR 15955

172.45

(30)

FELBERG

℄ prop
Set L&CO ENGR
TAG

LOT 34
LOT 35

From: TOP PG 153

PLEASE RETURN TO
COUNTY OF LOS ANGELES
DEPARTMENT OF COUNTY ENGINEER
403 LOS ANGELES COUNTY ENGINEERING BLDG.

Do not extend this side of this line.

Note: Any Additions or Changes on This Sheet Must be Made or Circled in Red Ink With Date and Name of Person Making Change.

PWFB 1529

534

Notes Ck'd by	Survey of Arcadia E.D. IV
Map No.	JN 03 03 00 Tape 0169 Std 68 °F
Office Work	Surveyed by A. C. GUIZADO
Checked	Notes A. C. GUIZADO Date 10/6/76
Date	Indexed F. M. PALMERO JAN 5 77

F. B. 3941 PG. 155

W.S. 46-2

Note: Any Additions or Changes on This Sheet Must be Made or Circled in Red Ink With Date and Name of Person Making Change.

Do not extend this side of this line.

PLEASE RETURN TO
COUNTY OF LOS ANGELES
DEPARTMENT OF COUNTY ENGINEER
403 LOS ANGELES COUNTY ENGINEERING BLDG.

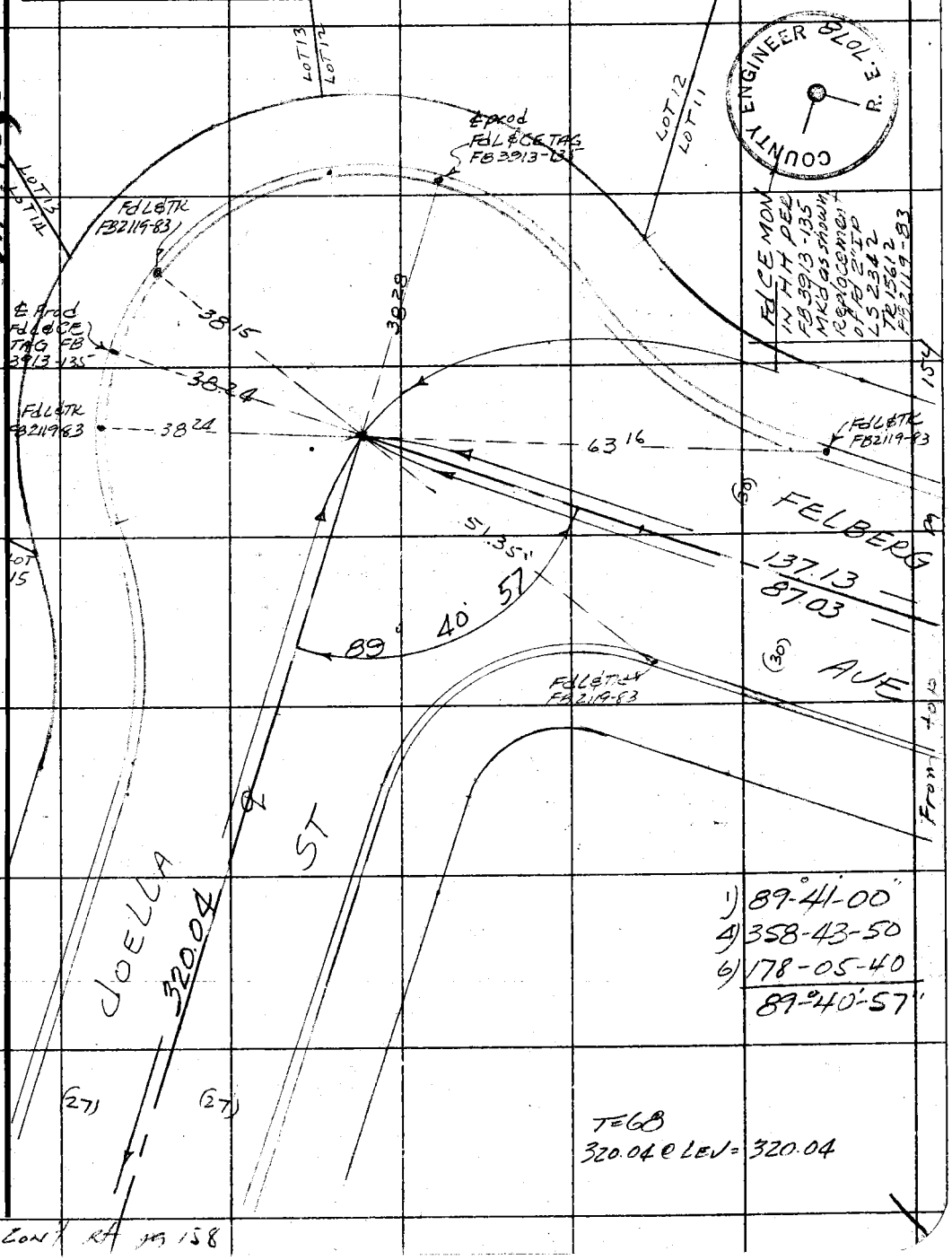

CON'T RA PG 158

76F309S CE#310 3-68

PWFB 1529 535 Cont fr. 157

F. B. 3941 PG. 156

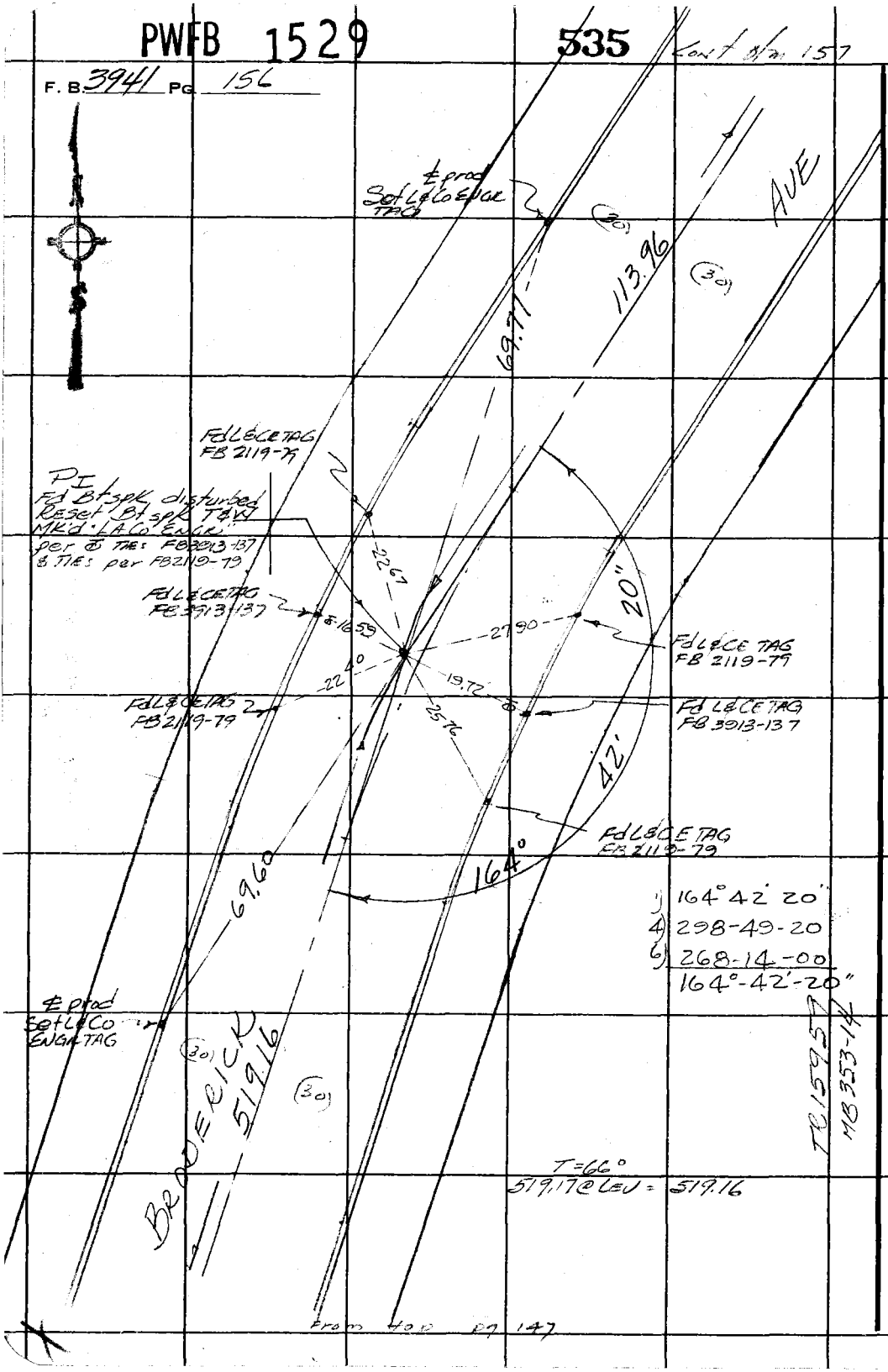

PLEASE RETURN TO
COUNTY OF LOS ANGELES
DEPARTMENT OF COUNTY ENGINEER
403 LOS ANGELES COUNTY ENGINEERING BLDG.

Do not extend this side of this line.

Note: Any Additions or Changes on This Sheet Must be Made or Circled in Red Ink With Date and Name of Person Making Change.

3) 164°42'20"
4) 298-49-20
6) 268-14-00
164°-42'-20"

PWFB 1529

536

Notes Ck'd by	Survey of Arcadia & Brin
Map No.	JN 2303.00 Tape 0.169 Std 68 °F
Office Work	Surveyed by A. C. GUIZADO
Checked	Notes A. C. GUIZADO Date 10/7/76
Date	Indexed J. M. PALMER JAN 5 '77

F. B. 3941 PG. 157

Cont Bkm pg 158

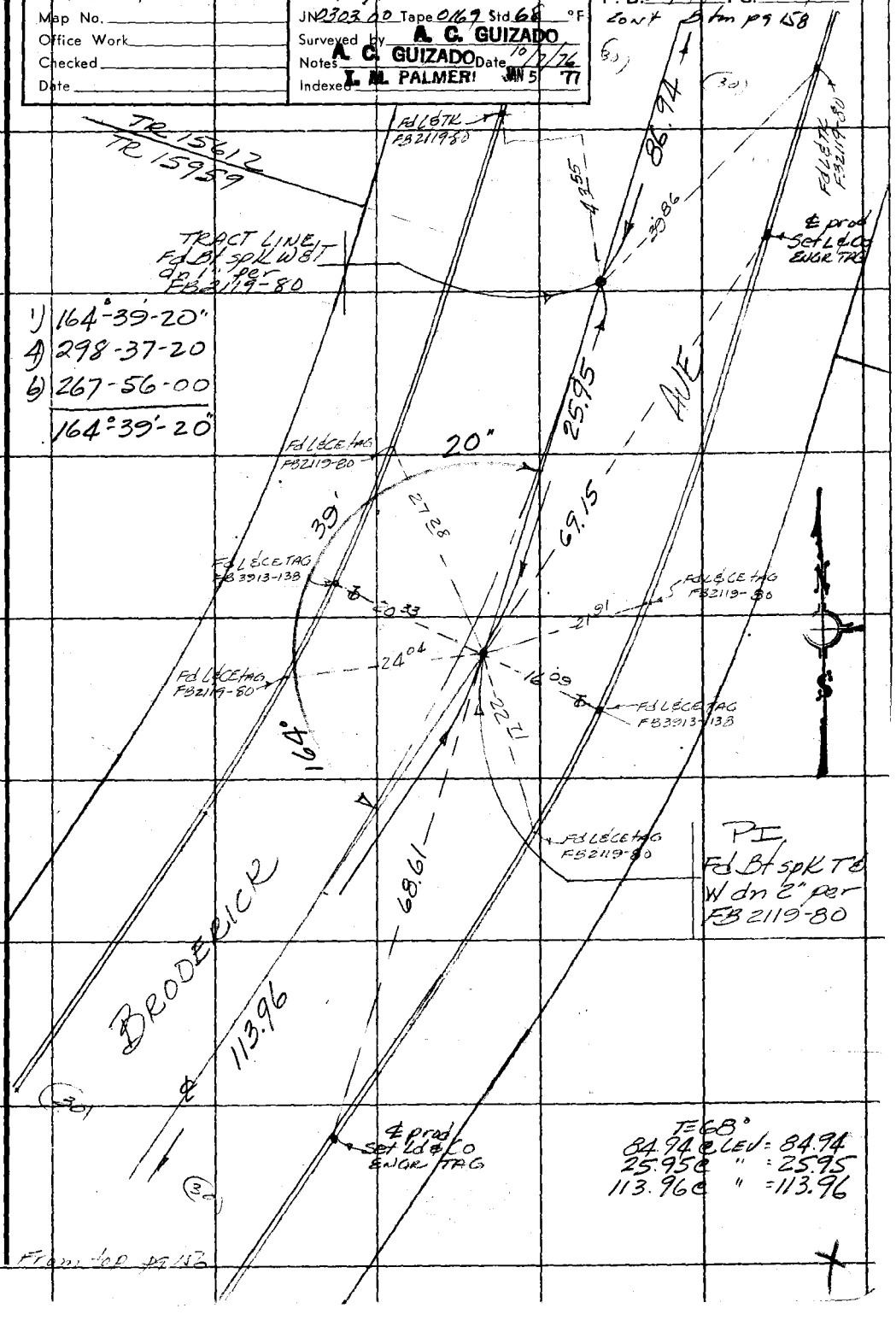

Note: Any Additions or Changes on This Sheet Must be Made or Circled in Red Ink With Date and Name of Person Making Change.

Do not extend this side of this line.

PLEASE RETURN TO
COUNTY OF LOS ANGELES
DEPARTMENT OF COUNTY ENGINEER
403 LOS ANGELES COUNTY ENGINEERING BLDG.

78E3095 CE8310 3-68

PWFB 1529

537

F. B. 3941 PG 158

1) 169°28'00"
4) 317-52-20
6) 296-48-30
169°28'05"

Cont Bkm PG 163

(30)

(30)

163.84

AVE

COUNTY ENGINEER
R. E. 7078

WS 46 C-IN

PLEASE RETURN TO
COUNTY OF LOS ANGELES
DEPARTMENT OF COUNTY ENGINEER
403 LOS ANGELES COUNTY ENGINEERING BLDG.

Do not extend this side of this line.

Note: Any Additions or Changes on This Sheet Must Be Made or Circled in Red Ink With Date and Name of Person Making Change.

TR 15612

FdLCEMON IN LH MKD as shown per FB 3913-139 - Replacement for 2" IP per FB 2119-81 & TR 15612 FB 1058-97

FdLCETK FB 2119-81

05'

52.45

FdLCETK FB 2119-81

20.81

℄ prod FdLCE TAG per FB 3913-139

19.14

28

14.43

FdLCETAG ON ℄ PER FB 2119-81

JOELLA

(27)

320.04

169°

47"

52.82

90°-16'

50.80

FdLCETK FB 2119-81

(22)

ST

FdLCETK FB 2119-81

86.94

BRODERICK

(30)

(30)

1) 90-16-50"
4) 361-07-10
6) 181-40-40
90°-16'-47"

From top Pg 157

PWFB 1529

538

Notes Ck'd by	Survey of Arcadia & Owin
Map No.	JN 0303 00 Tape 0169 Std 68 °F
Office Work	Surveyed by A. C. GUIZADO
Checked	Notes A. C. GUIZADO Date 10/7/76
Date	Indexed T. M. PALMERI JAN 5 77

F. B. 3941 PG. 157

MS 46 C-2

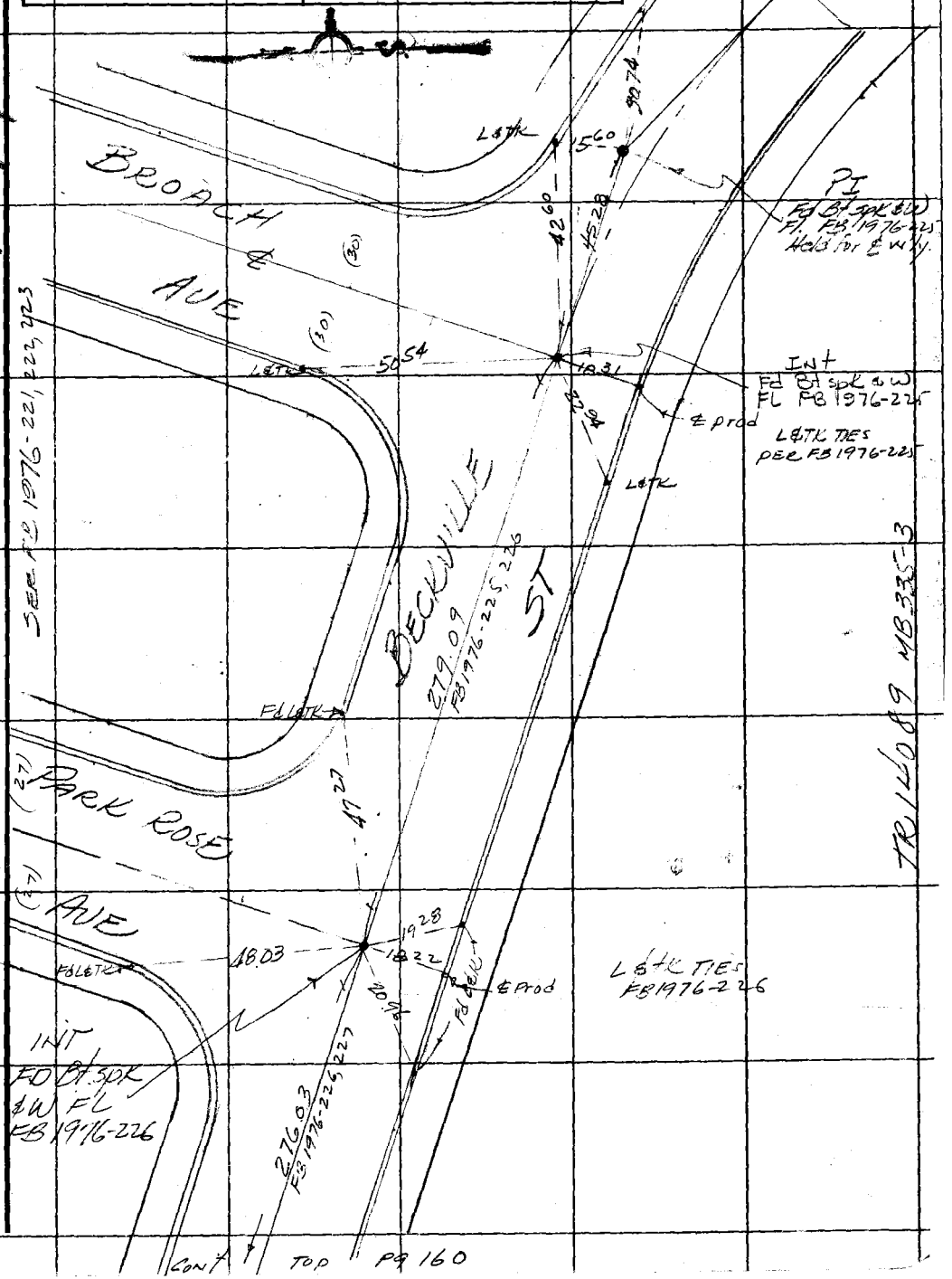

Note: Any Additions or Changes on This Sheet Must be Made or Circled in Red Ink With Date and Name of Person Making Change.

Do not extend this side of this line.

PLEASE RETURN TO
COUNTY OF LOS ANGELES
DEPARTMENT OF COUNTY ENGINEER
403 LOS ANGELES COUNTY ENGINEERING BLDG.

76F3095 CE2310 3-68

PWFB 1529 539

From Btm Pg 159

F. B. 3941 PG 160

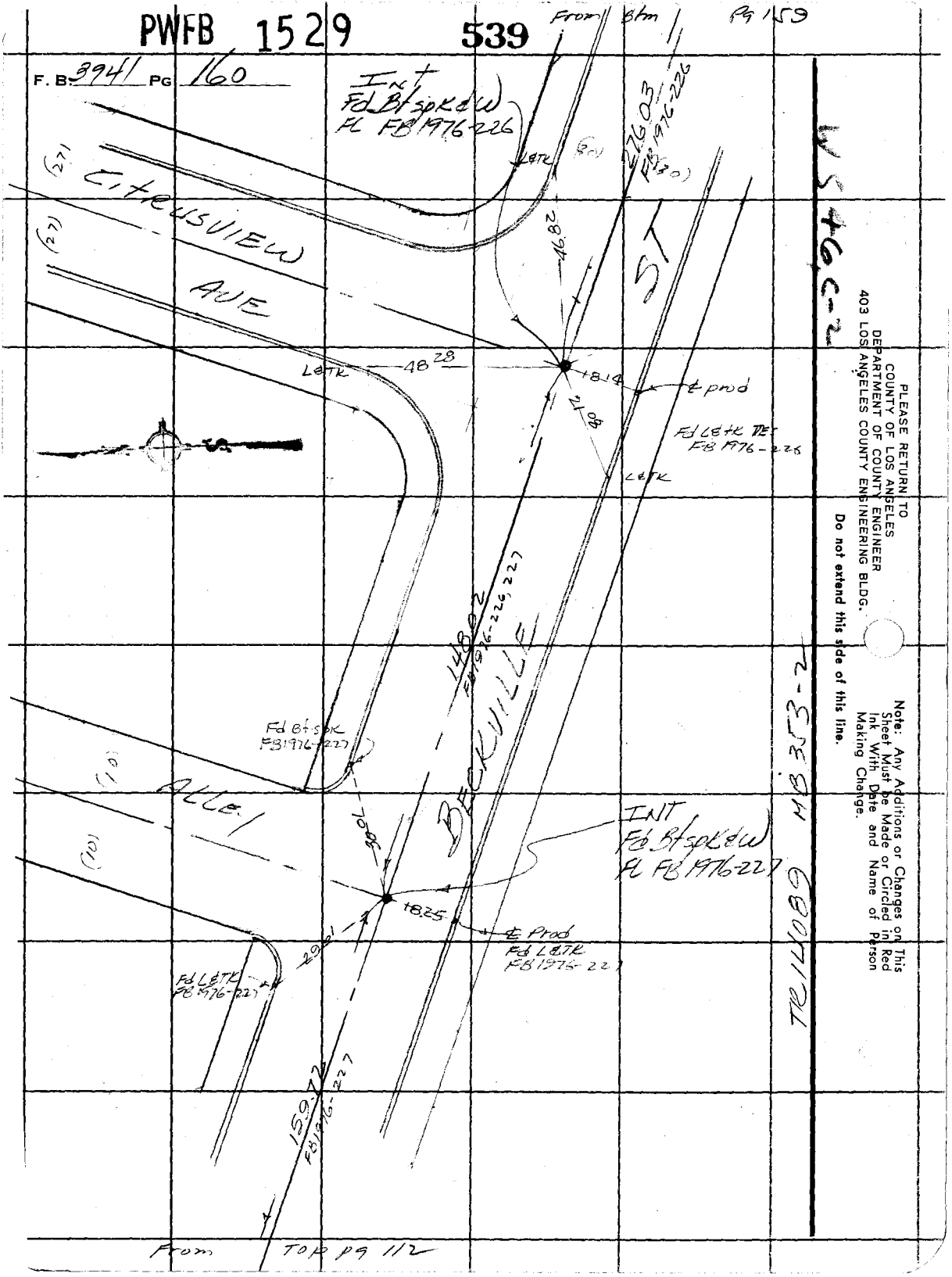

From TOP pg 112

US 46 C-2

TR 4089 MB 353-2

PLEASE RETURN TO
COUNTY OF LOS ANGELES
DEPARTMENT OF COUNTY ENGINEER
403 LOS ANGELES COUNTY ENGINEERING BLDG.

Do not extend this side of this line.

Note: Any Additions or Changes on This Sheet Must be Made or Circled in Red Ink With Date and Name of Person Making Change.

PWFB 1529

540

Notes Ck'd by	Survey of Arcadia & Duluth
Map No.	JN 0303 00 Tape 0169 Std 60 °F
Office Work	Surveyed by A. C. GUIZADO
Checked	Notes A. C. GUIZADO Date
Date	Indexed T. M. PALMER JAN 5 77

F. B. 3941 PG. 161

From Bkm pg 112

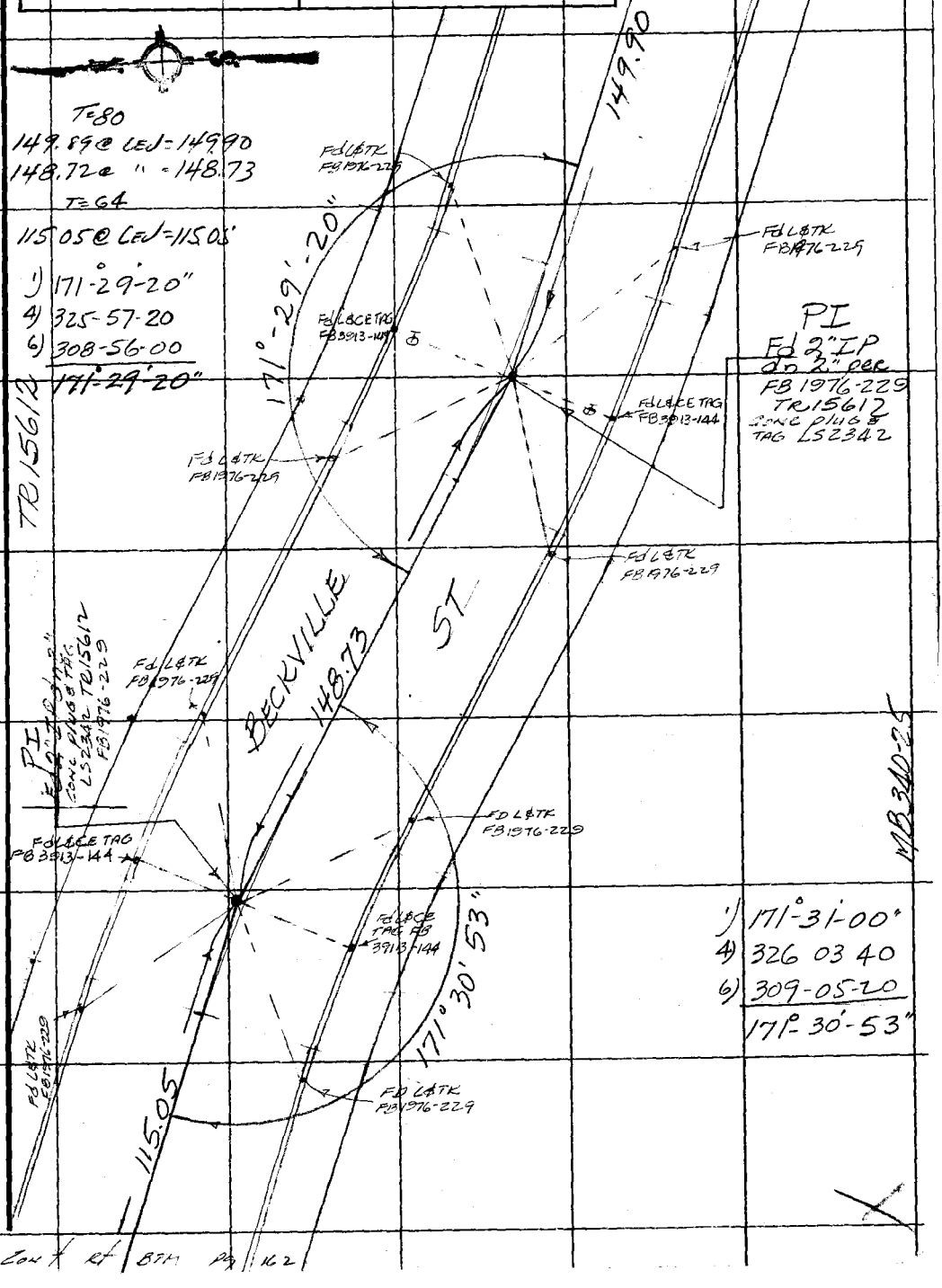

Note: Any Additions or Changes on this Sheet Must be Made or Circled in Red Ink With Date and Name of Person Making Change.

Do not extend this side of this line.

PLEASE RETURN TO
COUNTY OF LOS ANGELES
DEPARTMENT OF COUNTY ENGINEER
403 LOS ANGELES COUNTY ENGINEERING BLDG.

76F3095 CE#310 3-68

Con't Rt BTM Pg 162

PWFB 1529

541 cont fr pg 167

F. B. 3941 PG 162

TR 15612
MB 340-25

1) 89°-49-00
4) 359-15-30
6) 178-53-20
89°-48'-53"

FELBERG AVE

140.00

(27)

(27)

Fd L&TK
FB 1976-230

INT
Fd 2" IP dn 2"
PLUG & LS 2342
TR 15612
FB 1976-230

62.38

48.53"

55.80

89°

(30)

275.93

BECKVILLE

31.98

18.32

38.14

115.05

ST

(30)

(30)

Ø prod
Fd L&TK per
FB 1976-230

T=64°
275.64 @ LEU = 275.63
115.05 @ " = 115.05
140.00 @ " = 140.00

W.S. 46, C-2

PLEASE RETURN TO
COUNTY OF LOS ANGELES
DEPARTMENT OF COUNTY ENGINEER
403 LOS ANGELES COUNTY ENGINEERING BLDG.

Do not extend this side of this line.

Note: Any Additions or Changes on This Sheet Must be Made or Circled in Red Ink With Date and Name of Person Making Change.

PWFB 1529

542

Notes Ck'd by	Survey of Arcadia & Duarte
Map No.	JN D303 00 Tape 0169 Std 68 °F
Office Work	Surveyed by A. C. GUIZADO
Checked	Notes A. C. GUIZADO Date 10/7/76
Date	Indexed T. M. PALMER

F. B. 3941 PG. 163

cont rt pg 164

T=66°
163.84@ CEV = 163.84
129.48@ " = 129.48

(30)

(30)

AVE

129.48

FdL&TK
FB2119-82

PI
Fd 2" IP dn 2"
conc plug N&T
TR15612
FB2119-82
TR15612

40.15

FdL&TK
FB2119-82

244

FdLECO ENGR
TAG FB3913-140

B-1731

1910

FdLECO ENGR
TAG FB3913-140

25'

MB 340-25

217

FdL&TK
FB2119-82

274

FdL&TK
FB2119-82

169°

BRODERICK

163.84

1) 169-25-40
4) 317-43-00
6) 296-34-30
169°-25'-45"

TR15612

(30)

(30)

From top pg 158

Note: Any Additions or Changes on This Sheet Must be Made or Circled in Red Ink With Date and Name of Person Making Change.

Do not extend this side of this line.

PLEASE RETURN TO
COUNTY OF LOS ANGELES
DEPARTMENT OF COUNTY ENGINEER
403 LOS ANGELES COUNTY ENGINEERING BLDG.

76F3095 CE#310 3-68

Broderick & Beckville

PWFB 1529

From LF pg 162

543

F. B. 3941 PG. 164

Δ=66°

129.48 @ LCW = 129.48
139.97 @ " = 139.97

TR 15612

1) 89-40-40"
4) 358-42-50
6) 178-04-20
89-40-43"

BECKVILLE ST

275.93

Fd Ld & TK
FB 1976-231

51.72

Fd Sta Spk
FB 1976-231

5168

BRODERICK 89°-40'-43"

Fd Ld
COENGR
TAG FB
3913-141

21.09

139.97

3581

1235

3399

129.48

AVE

Pg 163

Pg 161

Pg 162

From

Point

℄ INT
Fd CEMON
MKd as
Shown
FB 3913-141

℄ prod
Fd Ld COENGR
TAG FB 1976-231

0.91

Fd 2" IP Dnt
plug @ LS 2342
TR 15612
FB 1976-230

COUNTY ENGINEER
SUB-TANG
R.E. 7075

PLEASE RETURN TO
COUNTY OF LOS ANGELES
DEPARTMENT OF COUNTY ENGINEER
403 LOS ANGELES COUNTY ENGINEERING BLDG.

Do not extend this side of this line.

Note: Any Additions or Changes on This Sheet Must Be Made or Circled in Red Ink With Date and Name of Person Making Change.

PWFB 1529

544

Notes Ck'd by	Survey of Arcadia & Duarte
Map No.	JN 030300 Tape 0169 Std 68 °F
Office Work	Surveyed by A. C. GUIZADO
Checked	Notes A. C. GUIZADO Date 10/8/76
Date	Indexed T. M. PALMERI

F. B. 3941 Pg. 165
cont. Bfm pg 166

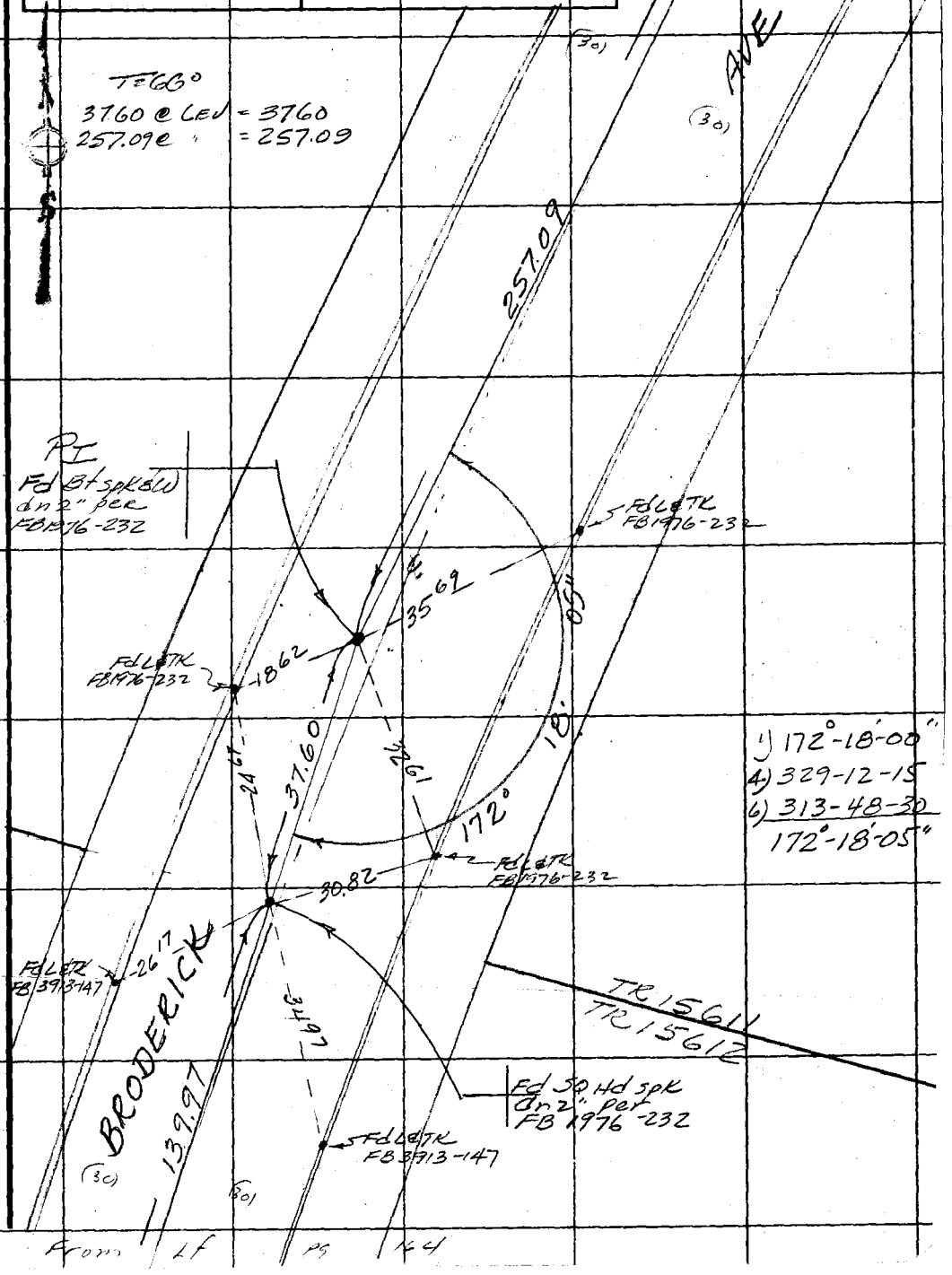

Note: Any Additions or Changes on This Sheet Must be Made or Circled in Red Ink With Date and Name of Person Making Change.

Do not extend this side of this line.

PLEASE RETURN TO
COUNTY OF LOS ANGELES
DEPARTMENT OF COUNTY ENGINEER
403 LOS ANGELES COUNTY ENGINEERING BLDG.

76F3095 CE#310 3-68

PWFB 1529 545

F. B. 3941 PG. 166

From Btm pg 115

1) 80° 26' 20"
2) 321 45 20
3) 122 38 00
80° 26' 20"

(30) (30) AVE

260.71

80° 26' 20"

57.64

(FdLETK FB1976-232)

FELBERG

(27) 126.13

(27) AVE

28.89

18.42

48.91

(FdLETK FB1976-232)

(FdLETK FB1976-232 & Prod.)

BROOKRICK 67-37

96.70

℄ INT
Fd 2" IP in 2" PLUG & TAG LS2342
FB 1976-232
TR 15611

EC
Fd 2" IP in 2" Conc plug & tag LS 2342 TR 15611
FB 1976-232

T=66
260.71 @ LEd = 260.71
126.13 @ " = 126.13

TR 15611

Con. LF

Pg 166

18 347-13

2-D 15 D 5 R

From Top pg 165

PLEASE RETURN TO
COUNTY OF LOS ANGELES
DEPARTMENT OF COUNTY ENGINEER
403 LOS ANGELES COUNTY ENGINEERING BLDG.

Do not extend this side of this line.

Note: Any Additions or Changes on This Sheet Must Be Made or Circled in Red Ink With Date and Name of Person Making Change.

PWFB 1529

546, 547

Notes Ck'd by	Survey of Arcadia Fdn III
Map No.	JN 0303.00 Tape 0167 Std. 68 °F
Office Work	Surveyed by Guzado
Checked	Notes ACG Date 10/8/76
Date	Indexed T. M. PALMER JAN 5 '77

F. B. 394 PG. 167

Cont 8/m pg 168

T=64°
100.01 @ LCL = 100.01
140.00 @ " = 140.00

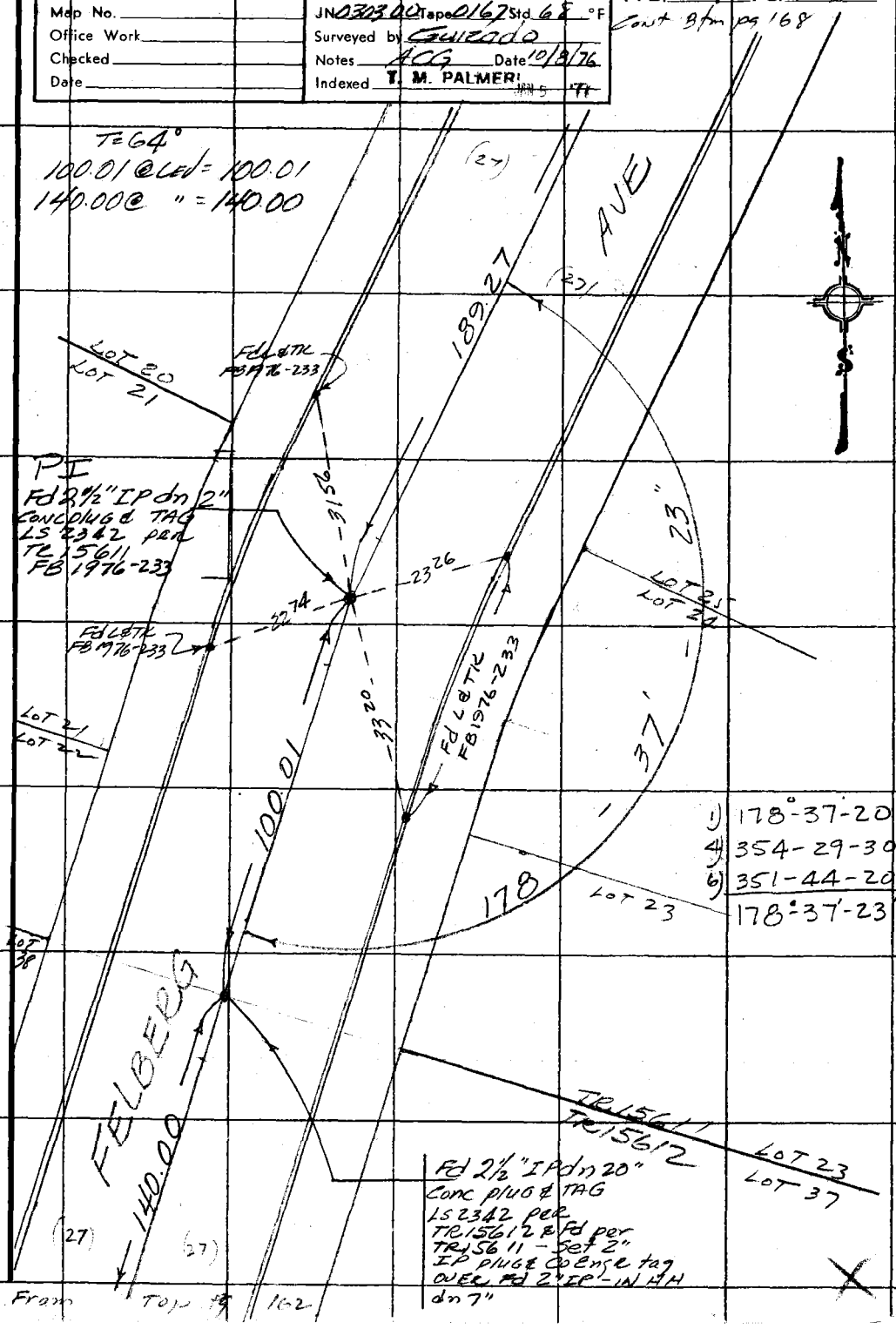

1) 178°-37-20'
4) 354-29-30
6) 351-44-20
178°-37'-23"

From Top pg 162

Note: Any Additions or Changes on This Sheet Must be Made or Circled in Red Ink With Date and Name of Person Making Change.

Do not extend this side of this line.

PLEASE RETURN TO
COUNTY OF LOS ANGELES
DEPARTMENT OF COUNTY ENGINEER
403 LOS ANGELES COUNTY ENGINEERING BLDG.

16F3095 CE#310 3-68

PWFB 1529

548 549

F. B. 3941 PG. 168

W.S. 46 C-2

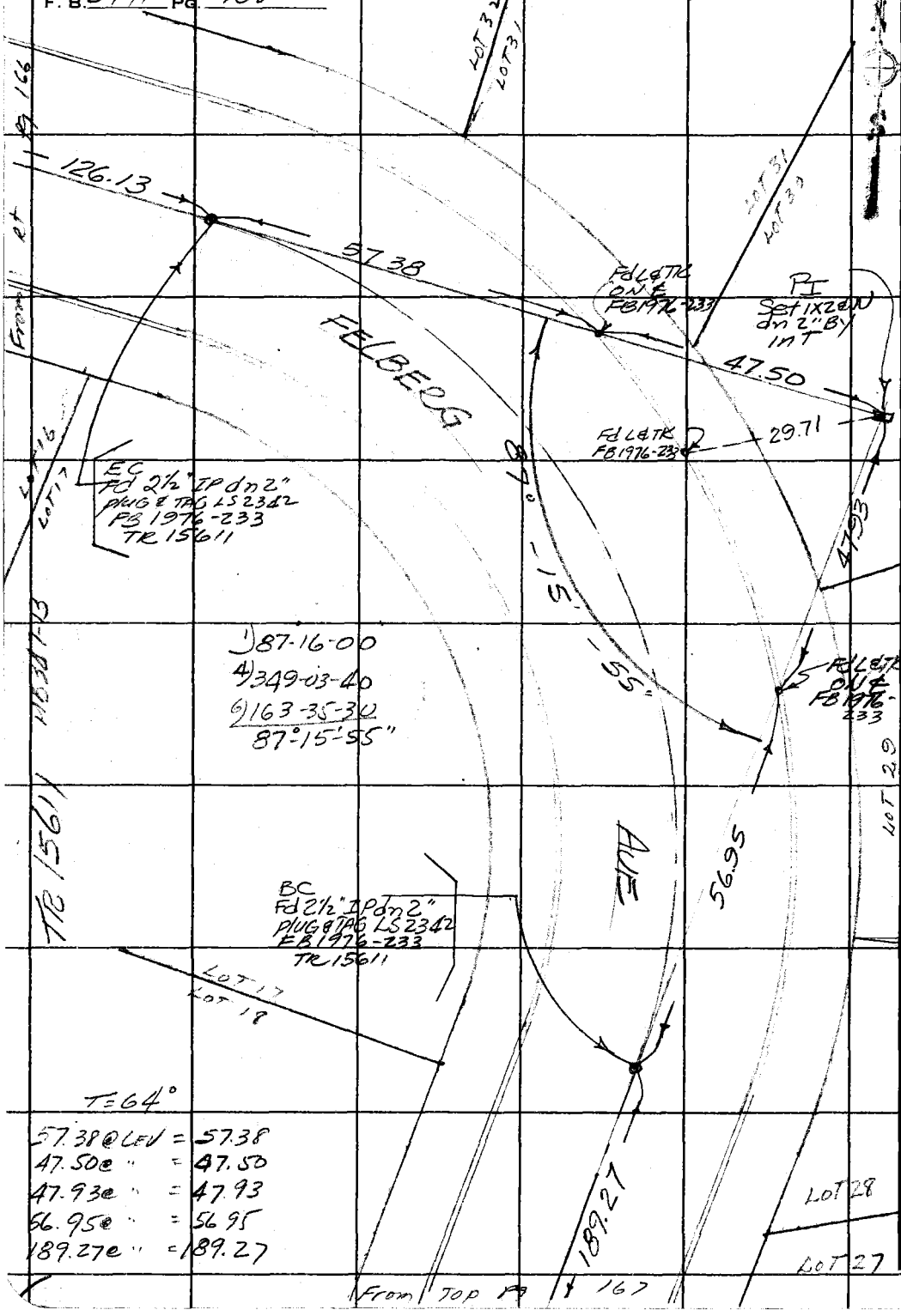

PLEASE RETURN TO
COUNTY OF LOS ANGELES
DEPARTMENT OF COUNTY ENGINEER
403 LOS ANGELES COUNTY ENGINEERING BLDG.

Do not extend this side of this line.

Note: Any Additions or Changes on This Sheet Must be Made or Circled in Red Ink With Date and Name of Person Making Change.

PWFB 1529

550

Notes Ck'd by	Survey of ARCADIA & DW IV
Map No.	JN 030300 Tape 0169 Std 68 °F
Office Work	Surveyed by GUIZADO
Checked	Notes ACG Date 10/12/76
Date	Indexed B. M. PALMER JAN 5 '77

F. B. 3941 PG. 169

cont rt/ pg 170

T=60°
50.00@ Lev = 50.00
29.96@ " = 29.96
165.18@ " = 165.17

Note: Any Additions or Changes on This Sheet Must be Made or Circled in Red Ink With Date and Name of Person Making Change.

Do not extend this side of this line.

PLEASE RETURN TO
COUNTY OF LOS ANGELES
DEPARTMENT OF COUNTY ENGINEER
403 LOS ANGELES COUNTY ENGINEERING BLDG.

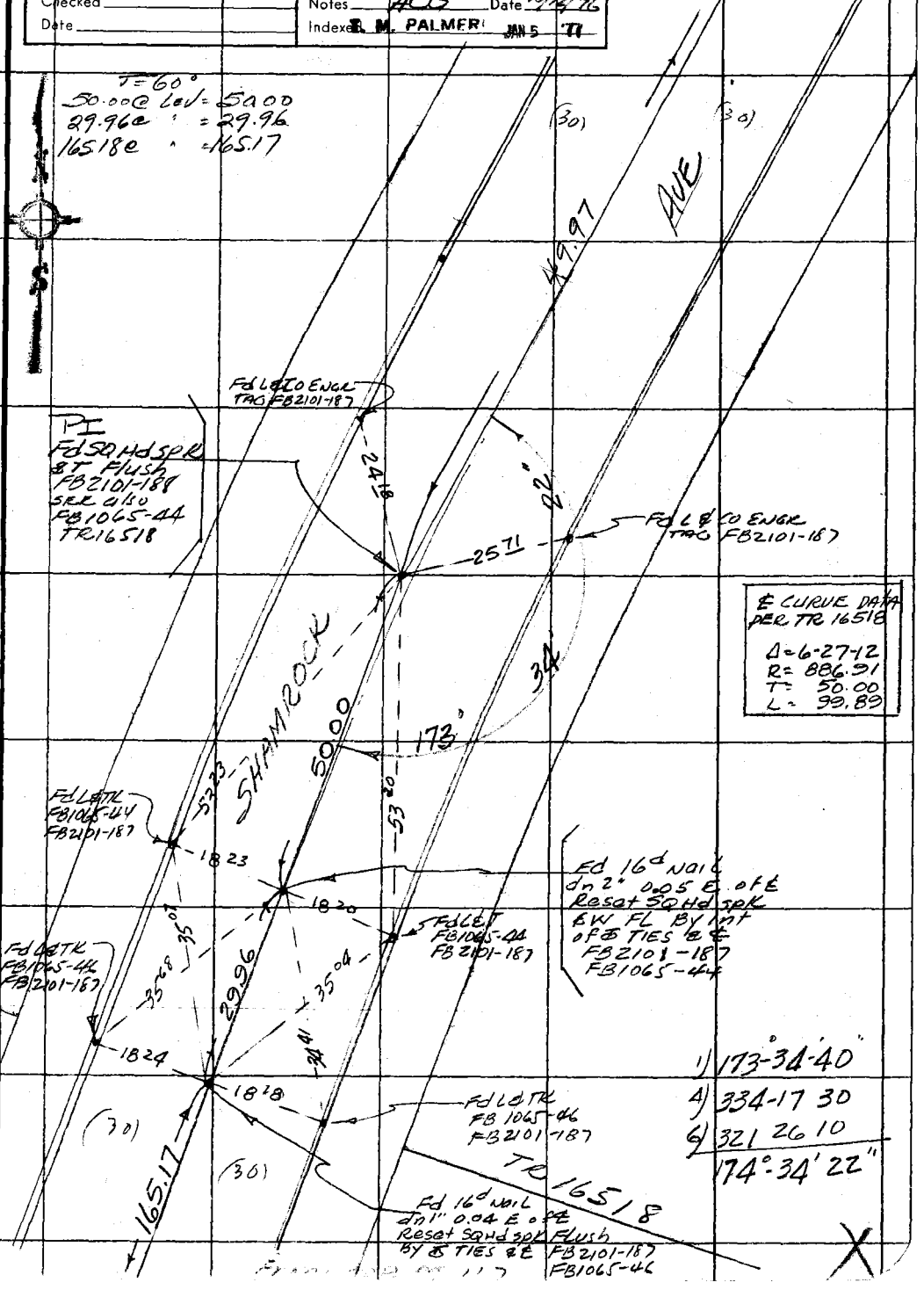

1) 173°34'40"
4) 334-17 30
6) 321 26 10
174°34'22"

76F3095 CE#310 3-68

PWFB 1529 551

F. B. 3941 PG 170

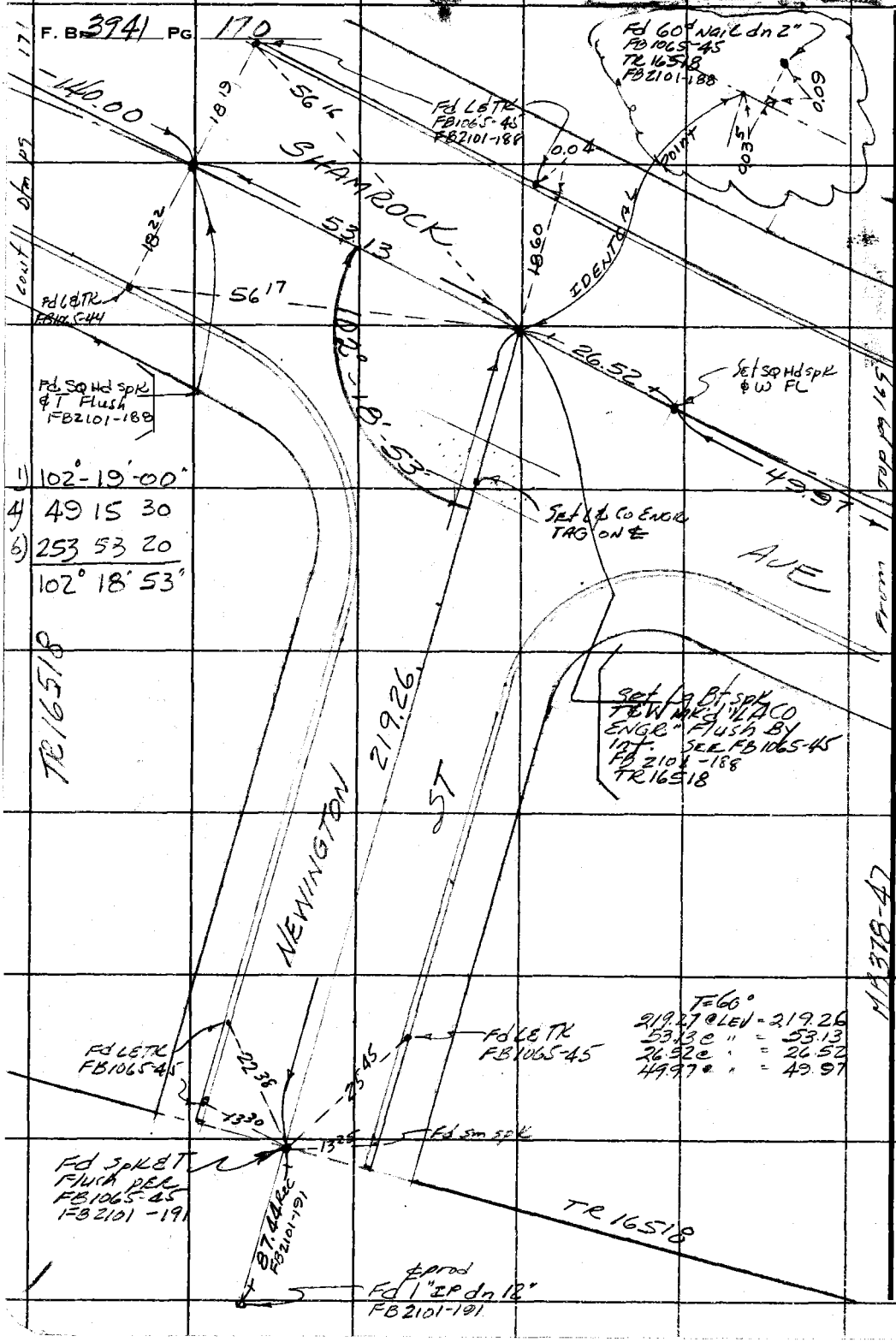

PLEASE RETURN TO
COUNTY OF LOS ANGELES
DEPARTMENT OF COUNTY ENGINEER
403 LOS ANGELES COUNTY ENGINEERING BLDG.

Do not extend this side of this line.

Note: Any Additions or Changes on This Sheet Must be Made or Circled in Red Ink With Date and Name of Person Making Change.

PWFB 1529 552

Notes Ck'd by	Survey of ARCADIA & DUALW
Map No.	JN 030300 Tape 0169 Std 68 °F
Office Work	Surveyed by GUIZADO
Checked	Notes ACG Date 10/12/76
Date	Indexed T. M. PALMER JAN 5 '77

F. B. 3941 PG. 171

Cont 8fm pg 172

T=60°

140.01 calcd = 140.00

(30)

(30)

140.00

AVE

N

S

Note: Any Additions or Changes on This Sheet Must be Made or Circled in Red Ink With Date and Name of Person Making Change.

Do not extend this side of this line.

PLEASE RETURN TO
COUNTY OF LOS ANGELES
DEPARTMENT OF COUNTY ENGINEER
403 LOS ANGELES COUNTY ENGINEERING BLDG.

76F309S CE#310 3-68

℄ CURVE DATA
TR 16518
Δ = 27°18'20"
R = 576.37
T = 140.00
L = 274.68

TR 16518

1) 152°44'00"
4) 250 55 20
6) 196 23 00
152°43'50"

Sd ℄ Co Engr TAG

50'

43'

46'

℄ prod
Fd L ℄ Co Engr
TAG FB 2101-189

PI
Fd Lg Bt spk
W ℄ Tin d n 2"
FB 2101-189

℄ prod
Fd L ℄ TK
FB 1065-43

SHAMROCK

140.00

(30)

(30)

MB 378-47

℄ prod

5.97

5.81

Fd L ℄ TK
FB 1065-43

0.02

From Lt top pg 170

PWFB 1529 Cont from Pg 173 553

F. B. 3941 PG 172

TR 10534

MB 162-40

(30) (30)

1) 90-00-00
4) 359-59-30
6) 179 59 20
89° 59' 53"

0.13

0.00

Fd Sp Hdsoc
BT Flush
FB 2101-190

Dug dn 30"
Fd NTag Reset
LA BT Sp (T&W)
Mkd "LA Co Eng"
@ 90° to Fd 2" IP

ZOENTRAL

POINT

Fd L&TC
FB 1618-134

SHANDOLL 309.95 AVE

Fd 2" IP dn 14"
Cap Plug & Tags RE 4278
TR 16518
FB 1065-43

PG 177

HURST VIEW

1313.92

AVE

30.02

10.14

18.01

26.47

44.84

36.81

36.40

Fd L&TC
FB 1618-134

℄ prod
Fd L&TC
Hole Fwd ℄
FB 1618-134

℄ int
Dug dn 30"
Fd NTag - Reset
w/ 3" LP Plug
℄ & TAG dn 7" in
HH By int

Fd L&TC
FB 1065-43

18.19

18.25

Fd L&TC
FB 1065-43

EC
dn 4" Fd NTag
Reset w/ Sp Hdsoc
Sdw ℄ W By INT
OF ℄ & ℄ TNES
FB 1065-43
FB 2101-190

Δ=58°
44.84 @ L=44.84

TR 16518

(30) (30)

140.00

MB 378-47

From TR 10 Pg 171

PLEASE RETURN TO
COUNTY OF LOS ANGELES
DEPARTMENT OF COUNTY ENGINEER
403 LOS ANGELES COUNTY ENGINEERING BLDG.

Do not extend this side of this line.

Note: Any Additions or Changes on This Sheet Must be Made or Circled in Red Ink With Date and Name of Person Making Change.

PWFB 1629 208

Notes Ck'd by	Survey of Arcadia Bonito
Map No.	JN 0303 00 Tape 0169 Std 68 °F
Office Work	Surveyed by A. C. GUIZADO
Checked	Notes A. C. GUIZADO Date 10/10/76
Date	Indexed T. M. PALMER '77

F. B. 3941 PG. 173

cont of pg 174

W.S 46, C-2

Note: Any Additions or Changes on This Sheet Must be Made or Circled in Red Ink With Date and Name of Person Making Change.

Do not extend this side of this line.

PLEASE RETURN TO
COUNTY OF LOS ANGELES
DEPARTMENT OF COUNTY ENGINEER
403 LOS ANGELES COUNTY ENGINEERING BLDG.

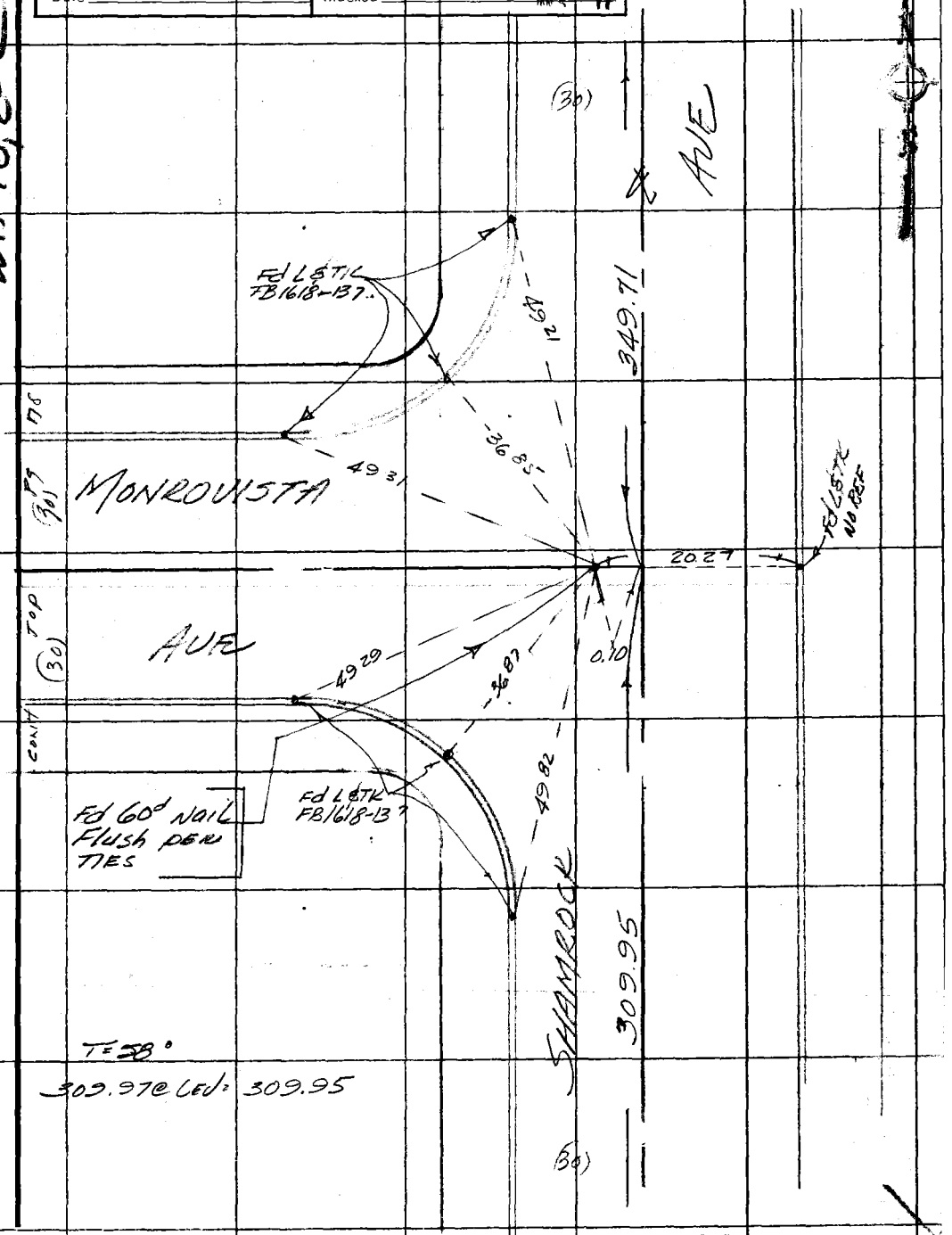

From top pg 172

76F3099 C.E.#310 3-68

F. B. 3941 PG. 174

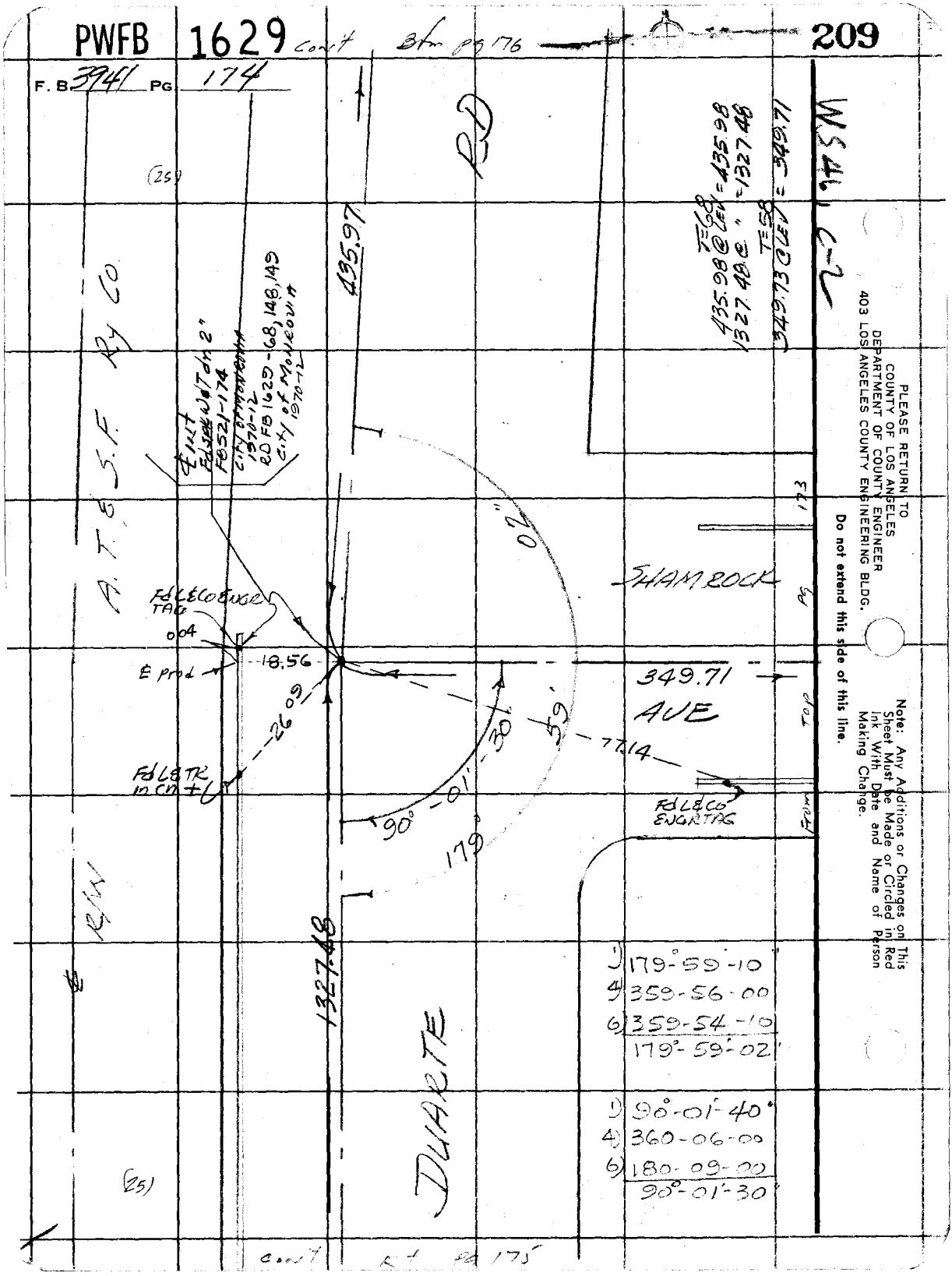

PLEASE RETURN TO
COUNTY OF LOS ANGELES
DEPARTMENT OF COUNTY ENGINEER
403 LOS ANGELES COUNTY ENGINEERING BLDG.

Do not extend this side of this line.

Note: Any Additions or Changes on This Sheet Must be Made or Circled in Red Ink With Date and Name of Person Making Change.

PWFB 1628

48

Notes Ck'd by	Survey of ARCADIA & DIV II
Map No.	JN 0303.00 Tape 0167 Std 68 °F
Office Work	Surveyed by GUIZADO
Checked	Notes ACG Date 9/1/26
Date	Indexed T. M. PALMER MAR 5 '77

F. B. 3941 PG. 175

WS 45 D-5

Note: Any Additions or Changes on This Sheet Must be Made or Circled in Red Ink With Date and Name of Person Making Change.

Do not extend this side of this line.

PLEASE RETURN TO
COUNTY OF LOS ANGELES
DEPARTMENT OF COUNTY ENGINEER
403 LOS ANGELES COUNTY ENGINEERING BLDG.

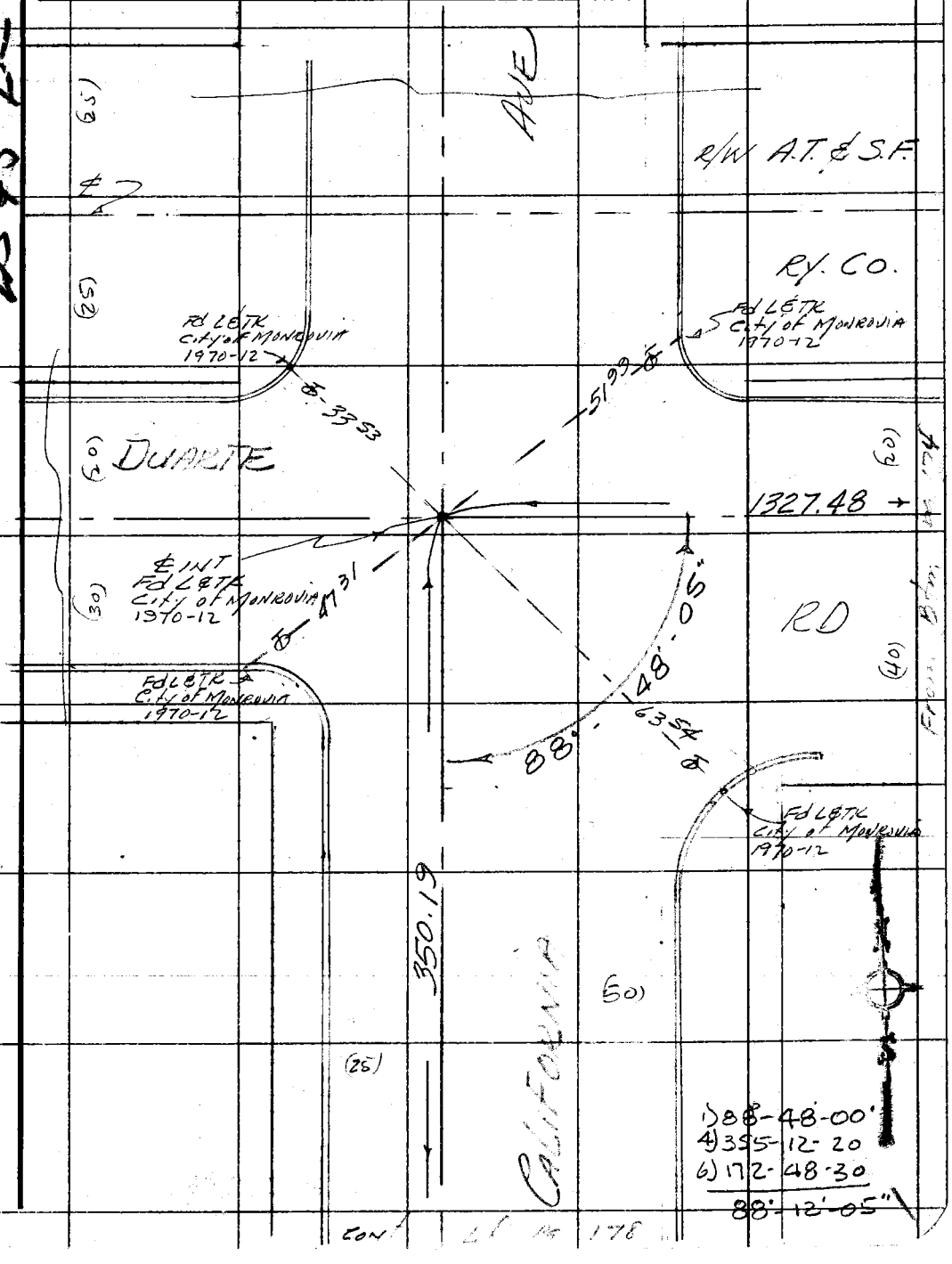

76F309S CE#310 3-68

From LF pg 107

F. B. 3941 PG 176

(70)

N¼ LINE RS 79-24

W.S. 8 C 2

PLEASE RETURN TO
COUNTY OF LOS ANGELES
DEPARTMENT OF COUNTY ENGINEER
403 LOS ANGELES COUNTY ENGINEERING BLDG.

Do not extend this side of this line.

Note: Any Additions or Changes on This Sheet Must be Made or Circled in Red Ink With Date and Name of Person Making Change.

A.T. & S.F. R/W CO.

0.15

796.49

15.66

Fd SPK W&T
FC 2453-207

0.16

0.13

RD

4037

LA CO

Fd L & LA CO ENGR
TAG IN Conc Bridge

18.66

Fd L&TK
FC 2453-207

0.17

20.19

3582

Fd L&TK
FC 2453-207

EC

CHANNEL

SAWPIT WASH

Fd L&P TAG
FC 2453-207

0.19

20.18

R/W

Fd SPK W&T
FC 2453-207

0.20

435.97

DUARTE

T=66°
796.50 LAV = 796.49
T=68°
435.97 ELEV = 435.97
EC

(20)

From Top pg 174

PWFB 1528

1105

Notes Ck'd by	Survey of ARCADIA ℄ DIV III
Map No.	JN 0303.00 Tape 0167 Std 68 °F
Office Work	Surveyed by GUIZADO
Checked	Notes ACG Date 10/19/76
Date	Indexed T. M. PALMER

F. B. 3941 PG. 177

From LF PG 172

MB 162-40

TR 10534

(30)

HURSTVIEW

1313.92

(30)

AVE

℄ PT N&S ℄ INT
Fd 1/2 60d NAIL & T
BY ⊗ TIES Fd
1" IP dn 15" Good
for ℄ INT FB
1618-124-Set
2" IP over Fd
1" IP dn 7" in HH

MB 285-11

TR 14402

1) 91-10-50
4) 4-42-50
6) 187 04 20
91°10'43"

1) 89 52 55
4) 359-30-50
6) 179 16 15
89°52'42"

Fd L&TAG
FB 1618-124

43"

4862

89°

Fd L&TAG
FB 1618-124

Fd L&TAG
on ℄
FB 1618-124

91°10'

4291

52'

15.37

4943

42"

AVE

(30)

PG 176

PG 119

℄

310.12

℄

221.06

(50)

CALIFORNIA

(25)

20.00

53°

51°

Fd L&TAG
FB 1618-124

℄ prod
Fd L&TAG
FB 1618-124

Fd L&TAG
FB 1618-124

(20)

From

Con't

T=76°

221.05 @ LED = 221.06

Note: Any Additions or Changes on This Sheet Must be Made or Circled in Red Ink With Date and Name of Person Making Change.

Do not extend this side of this line.

PLEASE RETURN TO
COUNTY OF LOS ANGELES
DEPARTMENT OF COUNTY ENGINEER
403 LOS ANGELES COUNTY ENGINEERING BLDG.

76F3095 CE#310 3-68

PWFB 1528

1106

F. B. 3941 PG 178 From Lt

Pg 173

(30)

(30)

TR 10534

MONROVISTA

AVE

MB 162-40

N 45 D-5

PLEASE RETURN TO
COUNTY OF LOS ANGELES
DEPARTMENT OF COUNTY ENGINEER
403 LOS ANGELES COUNTY ENGINEERING BLDG.

Do not extend this side of this line.

Note: Any Additions or Changes on This Sheet Must be Made or Circled in Red Ink With Date and Name of Person Making Change.

FdL&TK
FB1618-136

FdL&TK
FB1618-136

FdL&TK
FB1618-136

42.59

44"

26.26

(109)

℄ INT
FdLg 60d
Nail-Good
Force Calc

AVE

(50)

Pg 173

℄

350.19

310.12

From Bk

CALIFORNIA (25)

25.42

20.24

25.23

(52)

From Lt

℄ PROD
FdL&TK
FB1618-136

T=74°

350.18 @ Lot = 350.19

310.11 @ " = 310.12

PWFB 1528

1107

Notes Ck'd by	Survey of Pacoima & Div IV
Map No.	JN 303 00 Tape 0169 Std 68 °F
Office Work	Surveyed by Guizado
Checked	Notes ACG Date 10/29/76
Date	Indexed T. M. PALMER MM 5
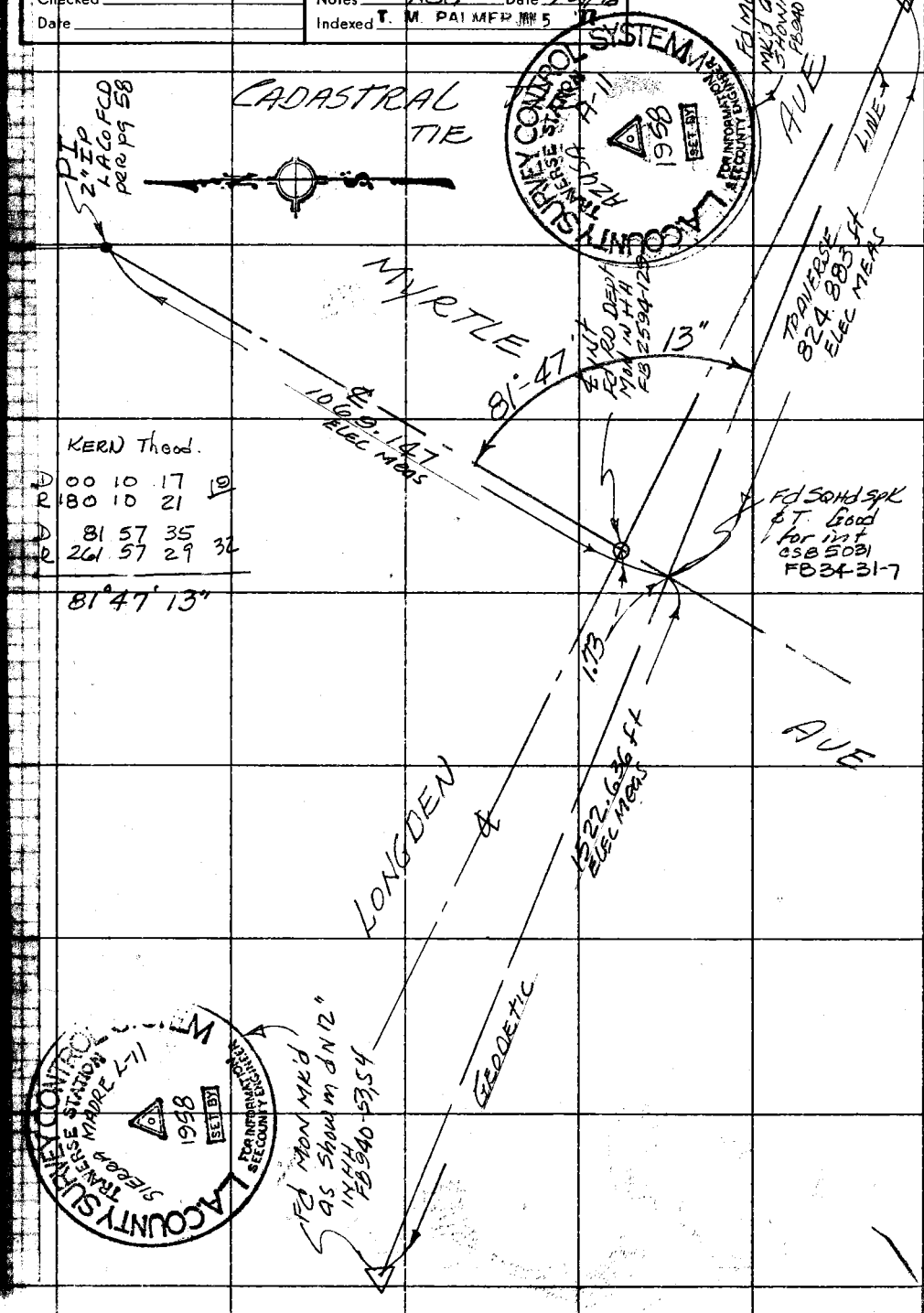
F. B. 3941 Pg. 179