Notes Ck'd by	Survey of
Map No.	JN Tape Std °F
Office Work	Surveyed by
Checked	Notes Date
Date	Indexed

F. B. Pg.

P.W. file Aug 85
Microfilmed Dec 84.

Notes Ck'd by H. SPRIGGS	Survey of W.W. DIST. Nº 29
Map No.	JN 5292.12 Tape 2 Std B4 °F
Office Work	Surveyed by L.V. SMITH
Checked	Notes L.V.S. Date 3-1-74
Date Jan '75	Indexed G. D. BAILEY APR 5 1974

F. B. 3948 PG. 5

W.W. DISTRICT Nº 29
FERNWOOD PACIFIC AREA
ALPINE BOOSTER SITE

J.N. 5292.12

Note: Any Additions or Changes on This Sheet Must be Made or Circled in Red Ink With Date and Name of Person Making Change.

Do not extend this side of this line.

PLEASE RETURN TO
COUNTY OF LOS ANGELES
DEPARTMENT OF COUNTY ENGINEER
403 LOS ANGELES COUNTY ENGINEERING BLDG.

REF:

F.B. 3108
C.S.B. 1631
F.B. 2240
F.B. 826
F.B. 725
F.B. 1493

C.S.B. - 1631
M.B. 126-3

PARTY:

SMITH
WACKER
JACKSON
HUCKABY
DIETZ

76F309S CE#310 3-69

F. B. 3948 PG 6

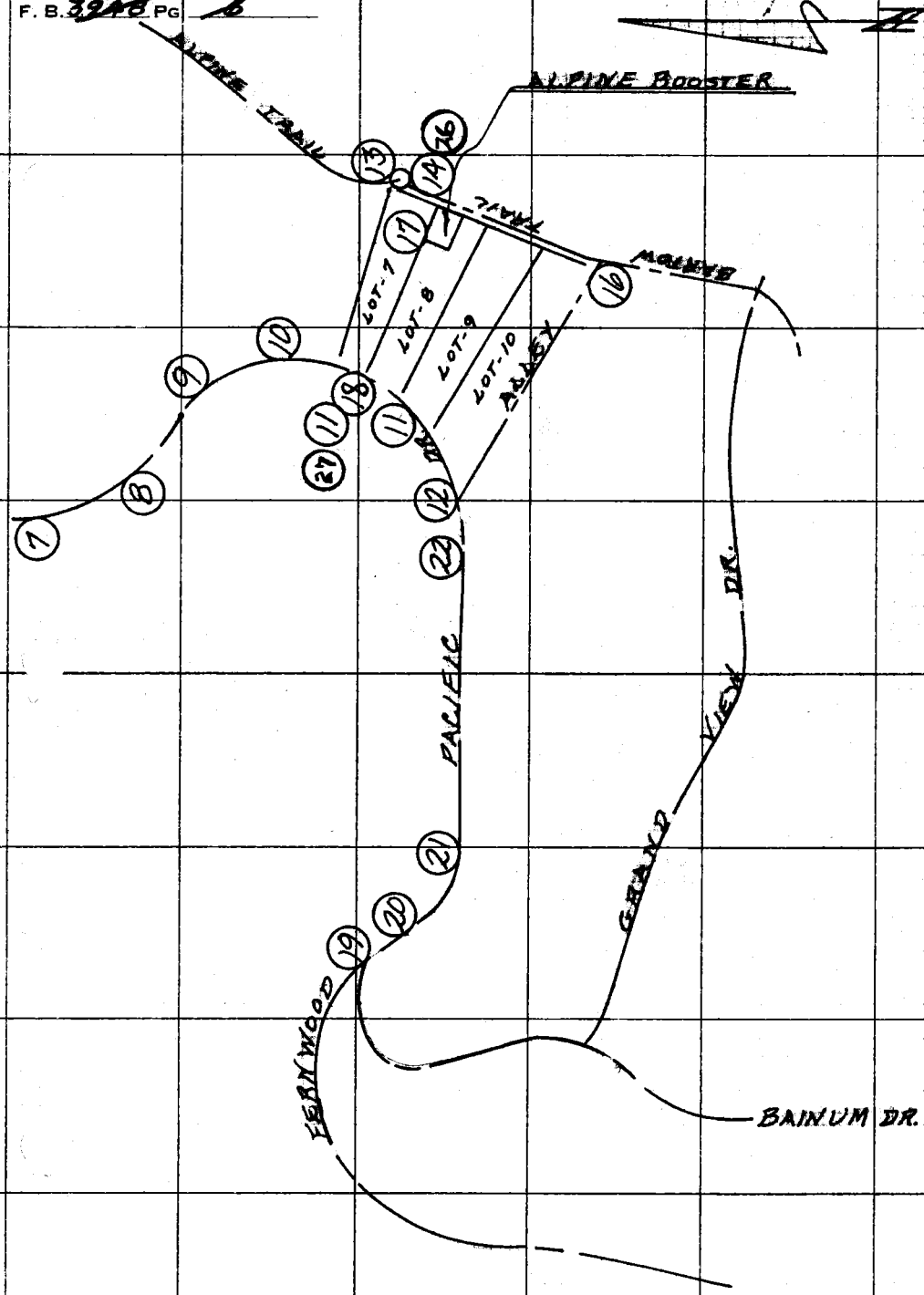

PLEASE RETURN TO
COUNTY OF LOS ANGELES
DEPARTMENT OF COUNTY ENGINEER
403 LOS ANGELES COUNTY ENGINEERING BLDG.

Note: Any Additions or Changes on This Sheet Must be Made or Circled in Red Ink With Date and Name of Person Making Change.

Do not extend this side of this line.

PWFB 1410

106

Notes Ck'd by H. SPRIGGS	Survey of MALIBU AREA DIV. 6 F. B. 3108 Pg. 7
Map No.	JN 0303.00 Tape 2 Std 84 °F
Office Work	Surveyed by L.V. SMITH
Checked	Notes L.V. SMITH Date 3-1-74
Date Jan. '75	Index G. D. BAILEY APR 5 1974

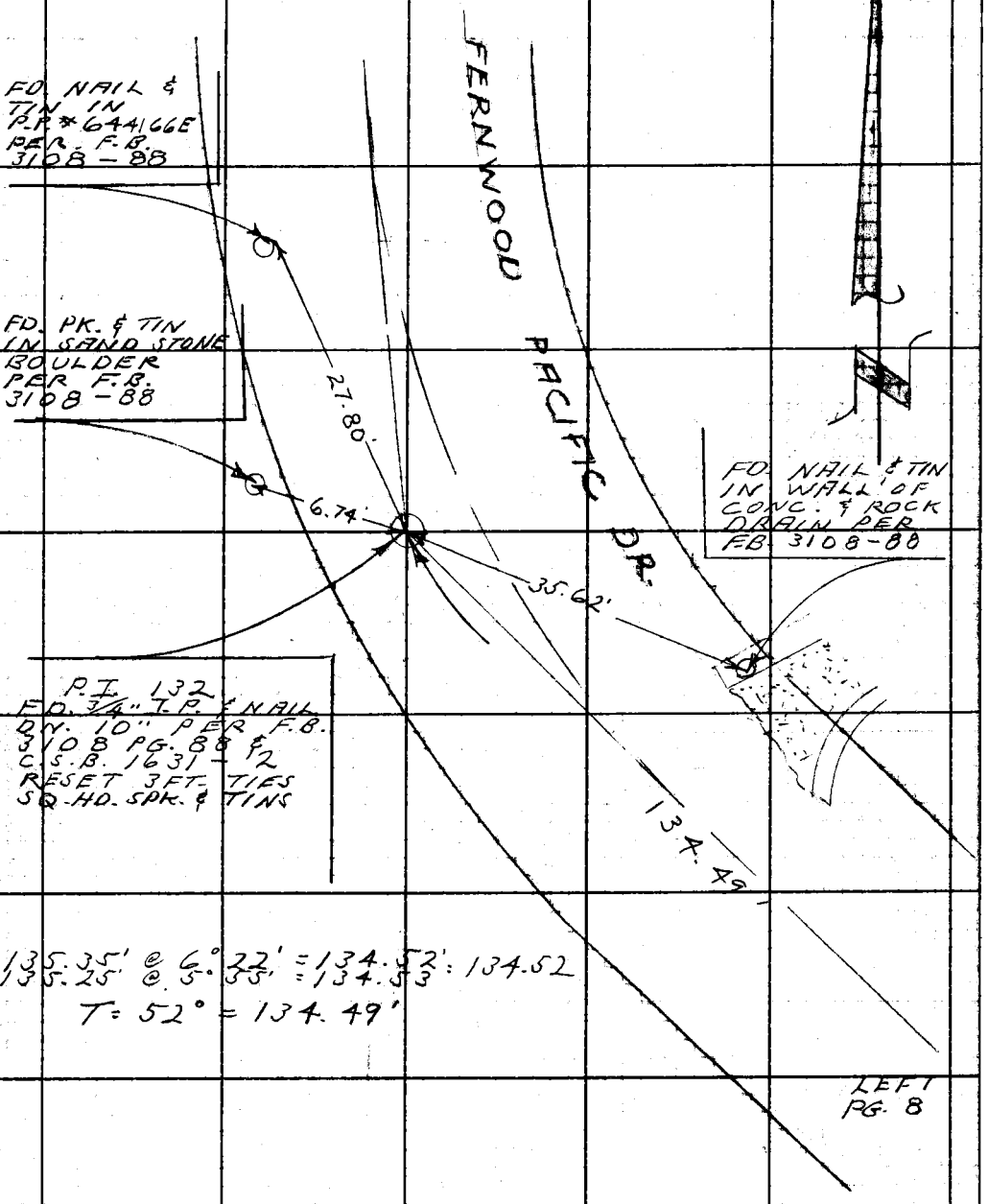

135.35' @ 6° 22' = 134.52' : 134.52
135.25' @ 5° 55' = 134.53
T = 52° = 134.49'

LEFT
PG. 8

Note: Any Additions or Changes on This Sheet Must be Made or Circled in Red Ink With Date and Name of Person Making Change.

Do not extend this side of this line

PLEASE RETURN TO
COUNTY OF LOS ANGELES
DEPARTMENT OF COUNTY ENGINEER
403 LOS ANGELES COUNTY ENGINEERING BLDG.

10F309S CE#310 3-69

PWFB 1410

107

F. B. ~~3248~~ Pg. 8

RIGHT
PG 7

1) 146° 24' 40"
4) 225° 38' 40"
6) 158° 28' 00"
146° 24' 40"

1) 146° 26' 40"
4) 225 47 00
6) 158 40 00
146° 26' 40"

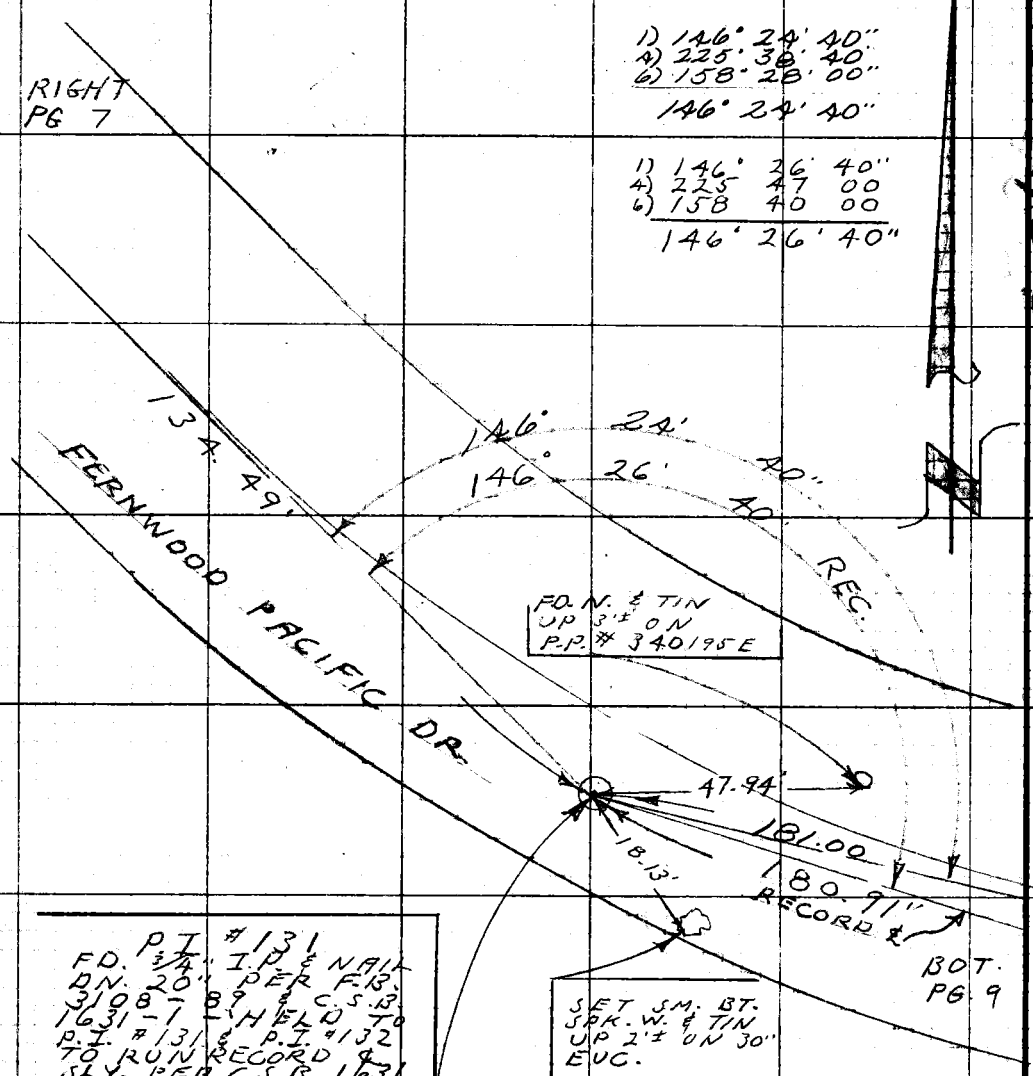

P.T. #131
FD. 3/4" I.P. & NAIL
DN. 20" PER F.B.
3108-89 & C.S.B.
1631-1 HELD TO
P.T. #131 & P.T. #132
TO RUN RECORD &
SLY. PER C.S.B. 1631

181.31' @ 3°39' = 180.94'
180.80 @ 3°19' = 180.50
0.44 @ LEV = 0.44
180.94

T = 62° = 180.91'

181.81 @ 5°18' = 181.03
181.71 @ 4°55' = 181.04
T = 62° = 181.00

PLEASE RETURN TO
COUNTY OF LOS ANGELES
DEPARTMENT OF COUNTY ENGINEER
403 LOS ANGELES COUNTY ENGINEERING BLDG.

Do not extend this side of this line.

Note: Any Additions or Changes on This Sheet Must be Made or Circled in Red Ink With Date and Name of Person Making Change.

M.S. 82-3

PWFB 1410

108

Notes Ck'd by H. SPRIGGS	Survey of MALIBU AREA DIV. 6a		F. B. 3948 Pg. 9
Map No.	JNO. 303.00 Tape 2 Std. 84 °F		
Office Work	Surveyed by L. V. SMITH		
Checked	Notes L. V. SMITH Date 3-1-74		
Date JAN. 75	Indexed G. D. BAILEY APR 5 1974		

W.S. 89 C-3

63.21 @ LEV.
T=64° = 63.20'
63.21 @ Lev
T=62° = 63.20

PROPORTIONED B.C. SET LC. BT. SPK. W. & TIN IN PVMT. FLUSH. SET 2" SQ. HD. & TIN TIES

RECORD & B.C. SET CONC.N. ON REC. ANGLE & DIST. FROM P.T. #131 PER C.S.B. 1631

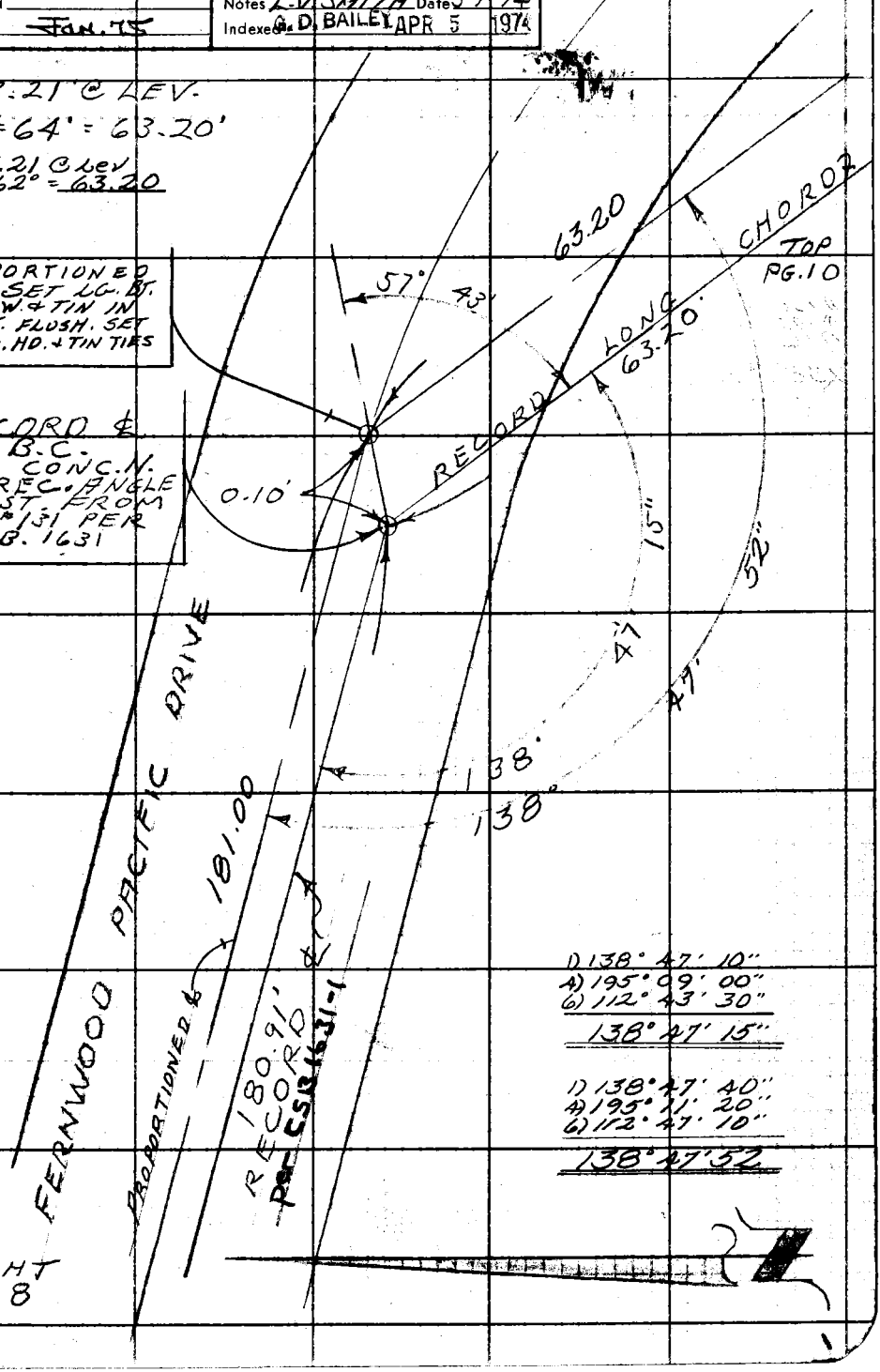

1) 138° 47' 10"
4) 195° 09' 00"
6) 112° 43' 30"
138° 47' 15"

1) 138° 47' 40"
4) 195° 11' 20"
6) 112° 47' 10"
138° 47' 52"

Note: Any Additions or Changes on This Sheet Must be Made or Circled in Red Ink With Date and Name of Person Making Change.

Do not extend this side of this line.

PLEASE RETURN TO
COUNTY OF LOS ANGELES
DEPARTMENT OF COUNTY ENGINEER
403 LOS ANGELES COUNTY ENGINEERING BLDG.

76F309S CE#310 3-69

PWFB 1410

109

F. B. ~~39~~ 48 PG ~~10~~

TOP PG 9

NOTE
P.I. #130 FALLS UNDER CONCRETE SLOPE. COULD NOT MAKE SEARCH FOR P.I.

MS 84-C-3

RECORD 63.20

63.20

LONG CHORD

1) 138° 47' 10"
4) 195 09 00
6) 112 49 20
138° 47' 13"

1) 138° 48' 20"
4) 195° 12' 40"
6) 112° 49' 20"
138° 48' 13"

138° 47' 48' 13"

PROPORTIONED
E.C.
SET AG. BT. SPK.
W. & TIN FLUSH
IN PVMT. SET
2' SO. HD. & TIN
TIES

RECORD &
E.C.
SET CONC. N.
IN PVMT. ON
RECORD ANGLE
& DISTANCE
FROM RECORD
B.C. ONLY PER
C.S.B. 1631

0.13'

56

98°

102.55'
102.087
0.47

102.55'

102.53'

102.7' @ 3°12' = 102.55'
102.17 @ 2°28' = 102.087
0.47 @ 2 REV. = 0.47

T = 64° = 102.53'

103.12 @ 6°05' = 102.54
103.00 @ 5°24' = 102.54
T = 58° = 102.52

102.53'

Record ℄ per CSB 1631

PROPORTIONED ℄

102.52

FERNWOOD PACIFIC DR.

TOP PG. 11

PLEASE RETURN TO
COUNTY OF LOS ANGELES
DEPARTMENT OF COUNTY ENGINEER
403 LOS ANGELES COUNTY ENGINEERING BLDG.

Do not extend this side of this line.

Note: Any Additions or Changes on This Sheet Must be Made or Circled in Red Ink With Date and Name of Person Making Change.

PWFB 1410

110

Notes Ck'd by H. SPRIGGS	Survey of MALIBU AREA DIV 76
Map No.	JN 0303.00 Tape 2 Std 54 °F
Office Work	Surveyed by L-V-SMITH
Checked	Notes L-V-SMITH Date 3-1-74
Date JAN. 75	Indexed G. J. BAILEY APR 5 1974

F. B. ~~1916~~ PG. ~~24~~

N.S.89.C-3 & W.S.129-0.07, A-1

1) 155° 55' 00"
4) 263 40 00
6) 215 30 00
155° 55' 00"

RECORD P.I. #129 34" I.R. PER F.B. 2240-44 LOST IN WATER LINE CONSTRUCTION - SET CONC. NAIL ON REC. ANGLE & DIST. FROM RECORD & E.C. NLY. PER C.S.B. 1631

BOT. PG. 10

1) 155° 54' 00"
4) 263° 36' 20"
6) 215° 24' 40"
= 155° 54' 07"

1) 85° 53' 00"
4) 343° 32' 00"
6) 155° 18' 10"
= 85° 53' 02"

1) 95-03-30
2) 190-07-00
95°-03'-30"

LOT-7

FERNWOOD - PACIFIC DR.
RECORD ℄
PROPORTIONED ℄
102.53'
PROPORTIONED P.I. #129 SET LG. BT. SPK. W. & TIN FLUSH IN PVMT. SET 2" SQ. HD. & TIN TIES

Radial

Bred ℄

CEM 19.32
19.30
SET NAIL (FL)
CEM 21.93
18.84
0.19

85°
95°-03'-30"
53'-02"
07"
00"
54'
55'
155°
15'
123°
01'

SEE PG 18 FOR LOT COR AND PROP. LN.

LOT-8

98.96
98.94

99.05 @ 2°28' = 98.96
99.14 @ 3°29' = 98.96
T = 58° = 98.94

TOP PG. 12

X

Note: Any Additions or Changes on This Sheet Must be Made or Circled in Red Ink With Date and Name of Person Making Change.

Do not extend this sign of this line

PLEASE RETURN TO
COUNTY OF LOS ANGELES
DEPARTMENT OF COUNTY ENGINEER
403 LOS ANGELES COUNTY ENGINEERING BLDG.

76F309S CE#310 3-66

F. B. 3216 Pg. 12

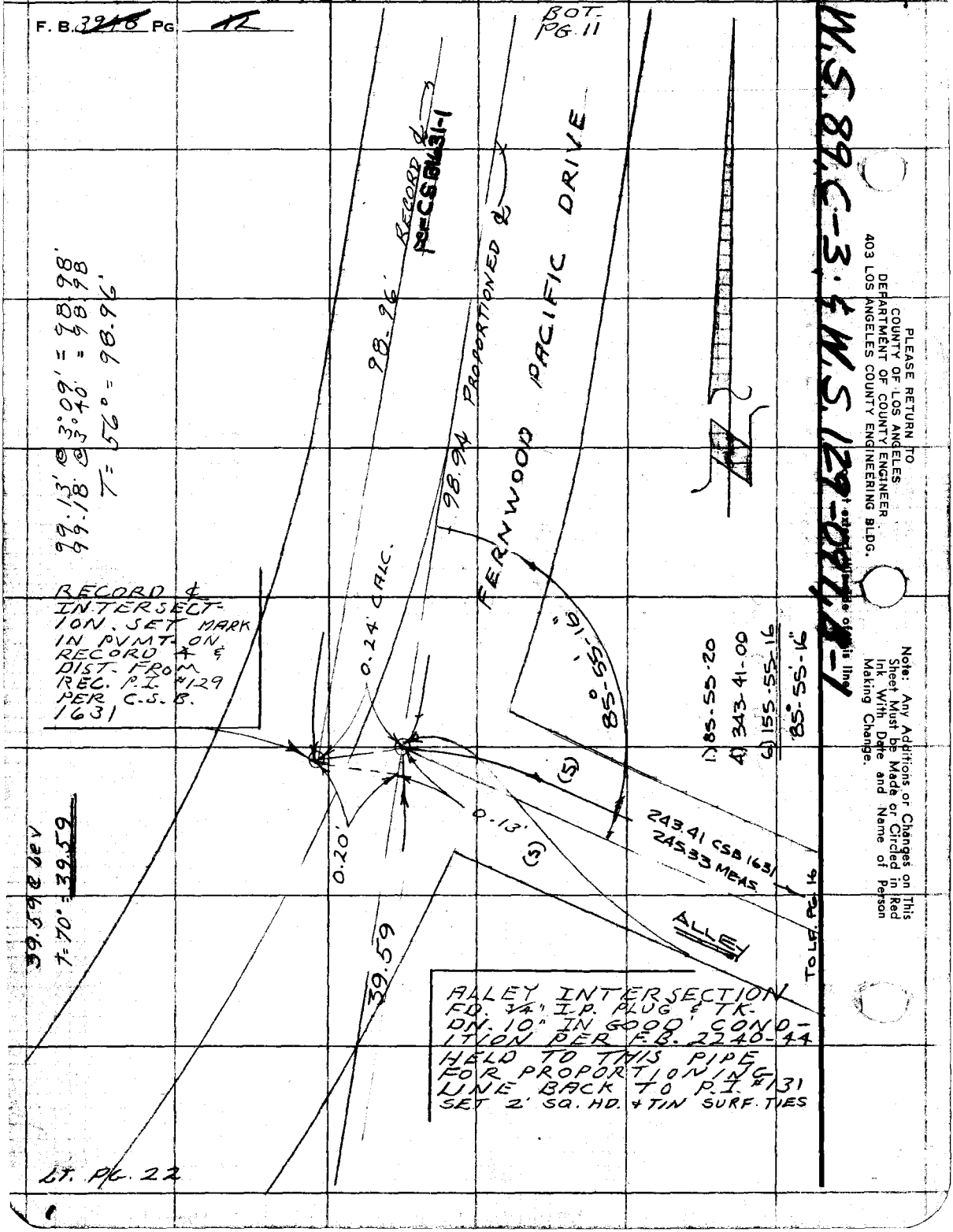
BOT. PG. 11
RECORD ℄ = C.S.B. 1631-1
98.96' RECORD ℄
98.94 PROPORTIONED ℄
FERNWOOD PACIFIC DRIVE
99.13' @ 3°09' = 98.98'
99.18' @ 3°10' = 98.98
T = 56° = 98.96'
RECORD ℄ INTERSECTION. SET MARK IN PVMT. ON RECORD ℄ DIST. FROM REC. P.I. #129 PER C.S.B. 1631
0.24' CALC.
0.20'
0.13'
(S)
(S)
85°-55'-16"
1) 85-55-20
4) 343-41-00
6) 155-55-16
85°-55'-16"
243.41 CSB 1631
245.33 MEAS
ALLEY
39.59
39.59 @ 2 EV
T = 70° = 39.59
ALLEY INTERSECTION FD. 3/4" I.P. PLUG & TK-DN. 10" IN GOOD CONDITION PER F.B. 2240-44 HELD TO THIS PIPE FOR PROPORTIONING LINE BACK TO P.I. #131 SET 2' SQ. HD. & TIN SURF. TIES
TO LEG. PG. 16
LT. PG. 22
S 89°-33'-00" W
PLEASE RETURN TO COUNTY OF LOS ANGELES DEPARTMENT OF COUNTY ENGINEER 403 LOS ANGELES COUNTY ENGINEERING BLDG.
Note: Any Additions or Changes on This Sheet Must be Made or Circled in Red Ink With Date and Name of Person Making Change.

PWFB 1410 W.W. DIST. NO. 29 112

Notes Ck'd by H. SPRIGGS	Survey of ALPINE BOOSTER SITE
Map No.	JN 5292.12 Tape 2 Std 84 °F
Office Work	Surveyed by B.R. JACKSON
Checked	Notes B.R.J Date 3/74
Date JAN. 75	Indexed G. D. BAILEY APR 5 1974

F. B. ~~3946~~ Pg. ~~15~~

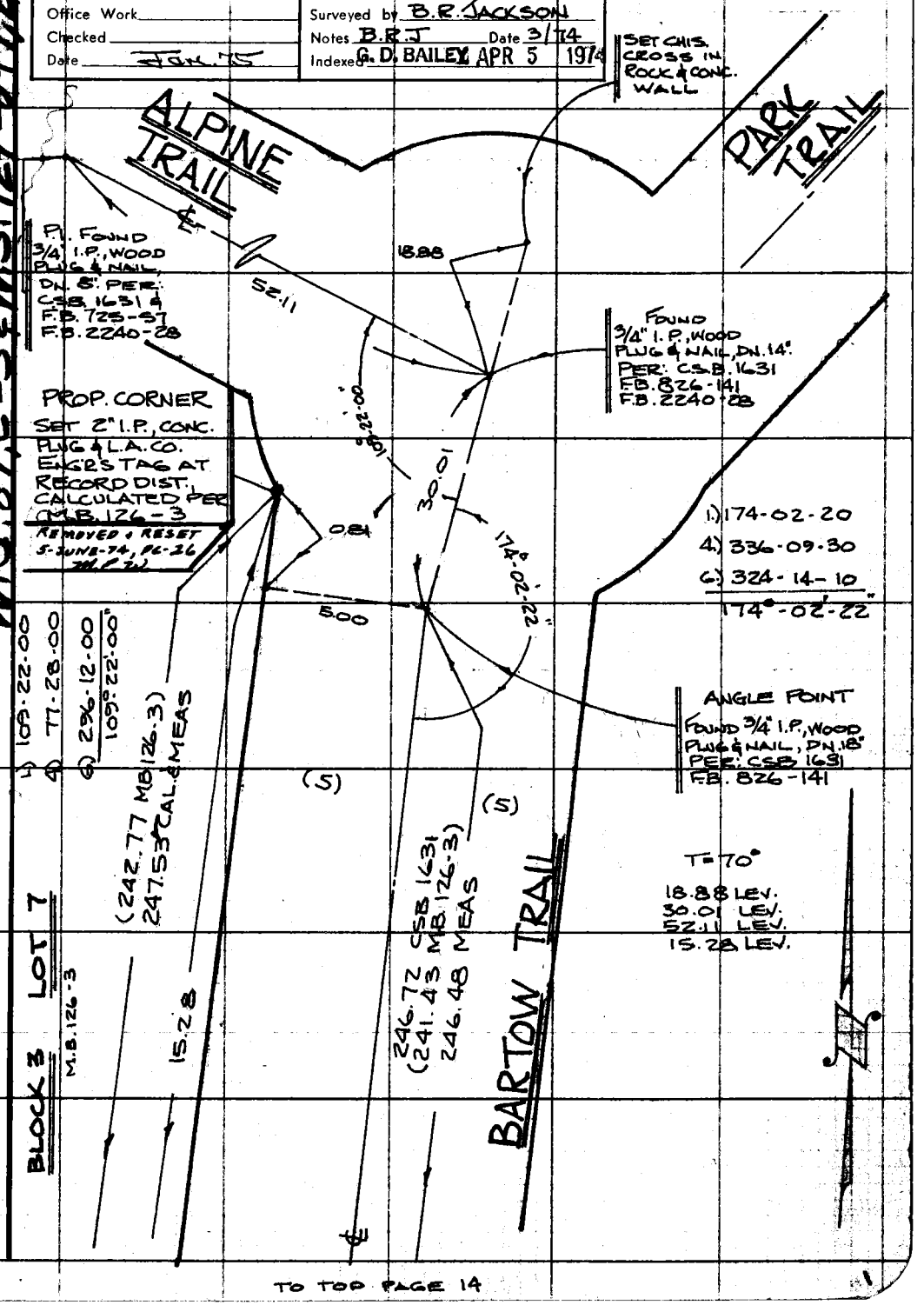

Note: Any Additions or Changes on this Sheet Must be Made or Circled in Red Ink With Date and Name of Person Making Change.

Do not extend this plan beyond this line.

PLEASE RETURN TO
COUNTY OF LOS ANGELES
DEPARTMENT OF COUNTY ENGINEER
403 LOS ANGELES COUNTY ENGINEERING BLDG.

76F309S CE#310 3-69

TO TOP PAGE 14

TO BOT. PG. 13

F. B. ~~3948~~ PG ~~14~~

ELEC. MEAS.

214.97 @ 18°-12'-30" = 204.21

205.95 @ 17°-46'-04" = 196.13

SET 1X2 & NAIL, FL.

15.28

204.21

TO TOP PG. 18

LOT 7

69°-42'-10"

18.325

(242.77 MB. 126-3)
247.53 CALC. & MEAS

SET 1X2 & NAIL, FL.

2.21 CALC.

196.13 CALC. & MEAS.

32.21

10' OFFSET

90°

17

TOP TO BOT. PG.

77°-33'-10"

10.00

10.235 CALC. & M.

.04

.08

(30.00)

PROP. COR.
SET PUNCH MARK
IN FOUND MON.
AT PROPORTIONED
DIST. FROM REC.
CORNER OF
LOT 7.
MB. 126-3

20.48

BLOCK 3

LOT 8
MB 126-3

(5)

SET 1X2 & NAIL, FL. BY INTER.

246.72 CSB 1631
(241.43 MB 126-3)
246.48 MEAS.

BARTON TRAIL

1) 69-42-00
4) 278-48-30
6) 58-13-00
69°-42'-10"

1) 77-33-10
4) 310-12-40
6) 105-19-00
77°-33'-10"

COUNTY SURVEYOR
L.A. CO. F.D.
N.E. COR.
R.E. 329

FOUND STD. BRASS CAP MON., M'KD AS SHOWN., UP 3".
~~NO REF.~~ F.B. 1493-67

REMOVED & RESET
5-JUNE-74, PG. 26
M.E. 20

See Pg. 26

(5)

N.S. 89°-33'-30" W.

1 = 20' extend line of ~~[illegible]~~ line.

PLEASE RETURN TO
COUNTY OF LOS ANGELES
DEPARTMENT OF COUNTY ENGINEER
403 LOS ANGELES COUNTY ENGINEERING BLDG.

Note: Any Additions or Changes on This Sheet Must be Made or Circled in Red Ink With Date and Name of Person Making Change.

TO TOP PG. 15

PWFB 1410 W.W. DIST. NO. 29 114

W.S.89, C-3

Notes Ck'd by H. SPRIGGS
Map No.
Office Work
Checked
Date JAN 15

Survey of ALPINE BOOSTER SITE
JN 5292.12 Tape 2 Std 84 °F
Surveyed by B.R. JACKSON
Notes B.R.J. Date 3/74
Indexed G.D. BAILEY APR 5 1974

F. B. 3945 PG. 45

REMOVED; RESET 6-JUNE-74, BC-26 M.F.D.

TO BOT. PG. 14

COUNTY SURVEYOR L.A. CO. F.D. S.E.COR. RE 329

FOUND STD. BRASS CAP. MON., M'KD AS SHOWN, DN. 2" ~~NO REF.~~ F.B. 1493-67

20.48

T=60°
20.48 LEN.

LOT 8

TO TOP PG. 17

.08

.06

25.59

PROP. COR. SET PUNCH MARK IN FOUND MON. BY INTERSECTION.

(242.77 MB 126-3)
247.53 CAL & MEAS.

246.72 CSB 1631
(241.43 M.B. 126-3)
246.48 MEAS.

BLOCK 3
LOT 9
M.B. 126-3

ELEC. MEAS.
248.59 @ 05°-17'-55" = 247.53
247.56 @ 05°-22'-00" = 246.48

TO TOP PG. 16

Note: Any Additions or Changes on this Sheet Must be Made or Circled in Red Ink With Date and Name of Person Making Change.

Do not extend this side of this line.

PLEASE RETURN TO
COUNTY OF LOS ANGELES
DEPARTMENT OF COUNTY ENGINEER
403 LOS ANGELES COUNTY ENGINEERING BLDG.

76F309S CE#310 3-69

F. B. 3248 PG 15

TO BOT. PG. 15

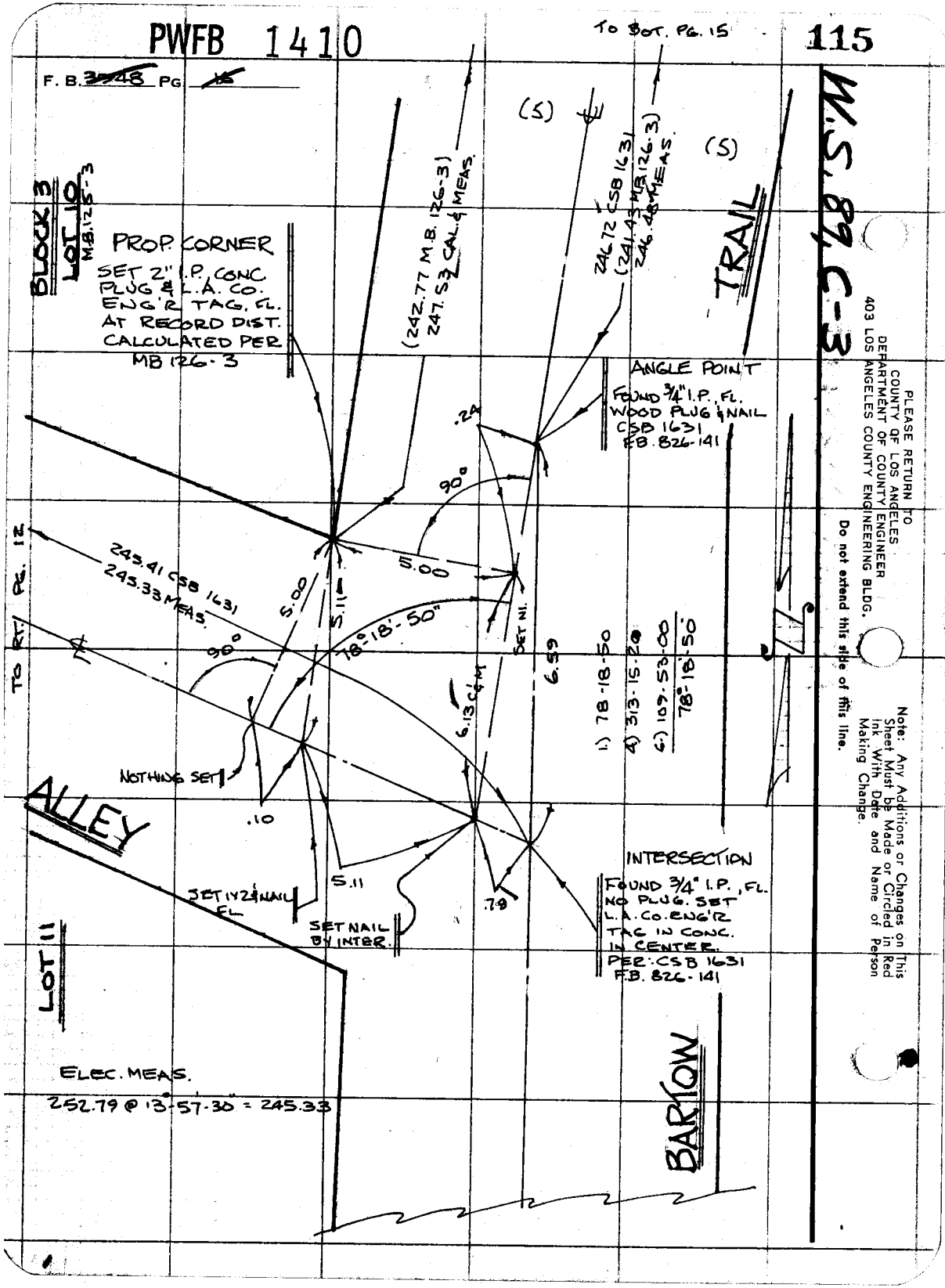

PLEASE RETURN TO
COUNTY OF LOS ANGELES
DEPARTMENT OF COUNTY ENGINEER
403 LOS ANGELES COUNTY ENGINEERING BLDG.

Do not extend this side of this line.

Note: Any Additions or Changes on This Sheet Must be Made or Circled in Red Ink With Date and Name of Person Making Change.

PWFB 1410 W.W. DIST. 29 116

Notes Ck'd by H. SPRIGGS
Map No.
Office Work
Checked
Date JAN. 75

Survey of ALPINE BOOSTER STA.
JN 5292.12 Tape Z Std 84 °F
Surveyed by B.R. JACKSON
Notes B.R.J. Date 3/74
Indexed D. BAILEY APR 5 1974

F.B. Pg.

TO LF. PG. 13

T=60°
26.21@12°25' = 25.59
26.47@14°45' = 25.59

TO LEFT PG 14

PARALLEL

T=60°
32.79@12°40' = 32.21
32.86@11°20' = 32.21

10' OFFSET

19.13 CAL. & MEAS.

(30.00)

32.21

PROP. COR.
FOUND STD. BRASS CAP MON, LEANING ON SIDE, UNABLE TO READ MARKINGS
~~NO REF~~ F.B. 1493-67
90°00'00"

(25.59)

25.59

SET PUNCH MARK IN FOUND MON.

SET NAIL

T=60°
30.00 LEV.

(20.00)

5.00

30.00

5' OFFSET

SET 1x2 & NAIL (FL.)

SET 1x2 & NAIL, FL.

1) 90-00-00
4) 360-00-00
6) 180-00-00
90°-00'-00"

90°

1) 90-00-00
4) 360-00-00
6) 180-00-00
90°-00'-00"

COUNTY SURVEYOR L.A. CO. F.D. S.W. COR. RE 329

FOUND STD. BRASS CAP MON. M'KD AS SHOWN.
~~NO REF~~ F.B. 1493-67
M.C.W.
REMOVED & RESET MON
JUNE-5-74 BC-26

LOT 7

BLOCK 3
LOT 8
M.B. 126-3

TO TOP PG. 18

N.S.89.C-3 & W.S.129-097.B-1

Note: Any Additions or Changes on This Sheet Must be Made or Circled in Red Ink With Date and Name of Person Making Change.

Do not extend this line or line

PLEASE RETURN TO
COUNTY OF LOS ANGELES
DEPARTMENT OF COUNTY ENGINEER
403 LOS ANGELES COUNTY ENGINEERING BLDG.

76F309S CE#310 3-69

F. B. ~~3948~~ PG ~~18~~

TO LF PG 14

TO BOT. PG. 17

W.S. 89-3 & W.S. 129-08 & 1

PLEASE RETURN TO
COUNTY OF LOS ANGELES
DEPARTMENT OF COUNTY ENGINEER
403 LOS ANGELES COUNTY ENGINEERING BLDG.

Note: Any Additions or Changes on This Sheet Must be Made or Circled in Red Ink With Date and Name of Person Making Change.

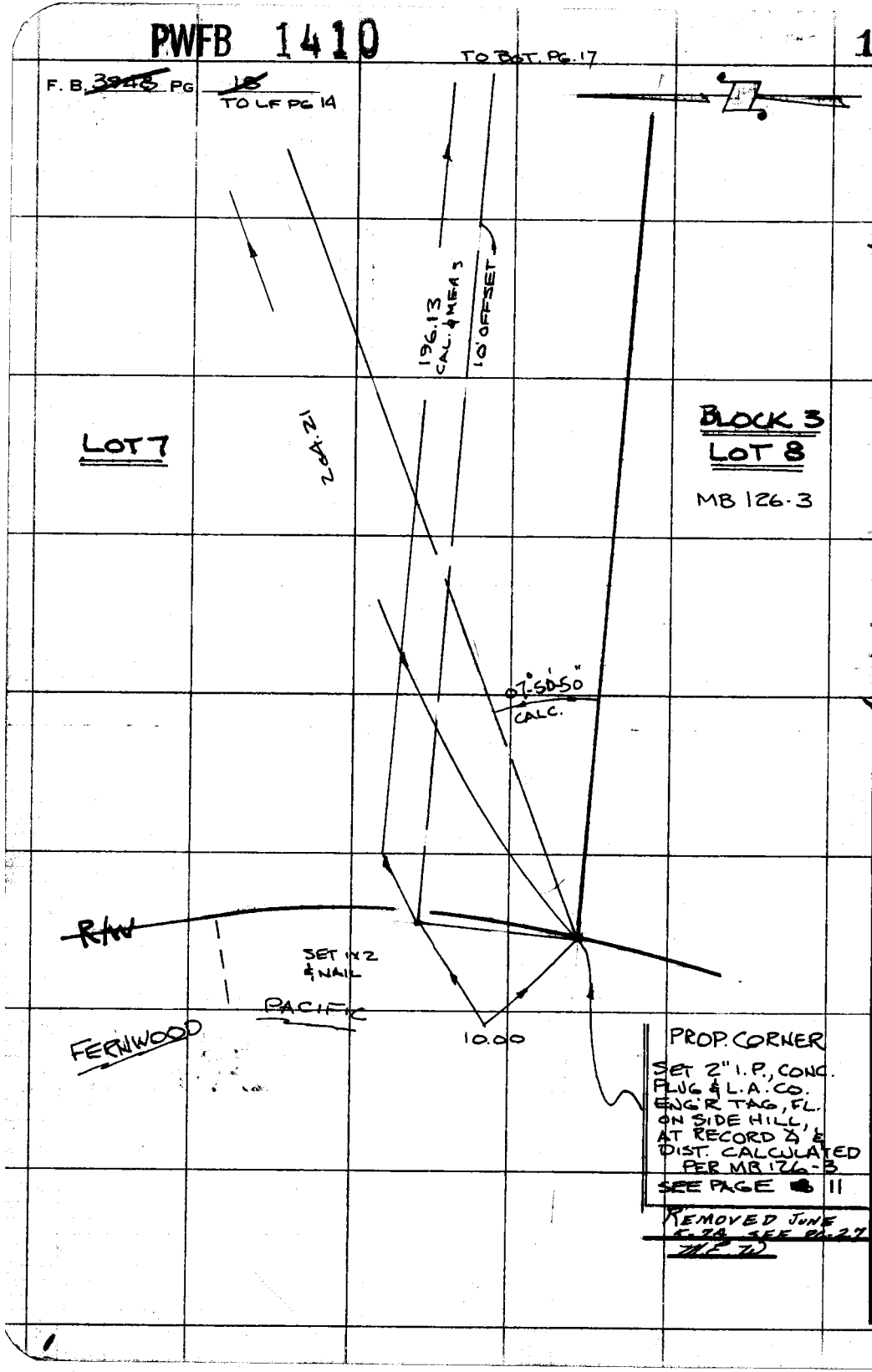

PWFB 1410

118

Notes Ck'd by SPRINGER
Map No.
Office Work
Checked
Date JAN. 75

Survey of MALIBU AREA DIV. #6
JN 030300 Tape 2 Std 84 °F
Surveyed by L.V. SMITH
Notes L.V.S Date 3-74
Indexed G. D. BAILEY APR 5 1974

F. B. 3240 PG. 49

P.T. Nº 125

FD. 3/4" I.P. & NAIL ON. PER F.B. 2240 PG. 42 & C.S.B. 1631 SHEET Nº1 - PIPE IN GOOD CONDITION - HELD TO TANGENT BETWEEN THIS POINT & P.I. Nº 126 FOR RUNNING RECORD LINE N & ELY. SET 2 FT SQ. HD. & TIN SURFACE TIES

SET SM. BT. SPK. W. & TIN FLUSH IN ASPH. GUTTER

10.64'

43.51'

FERNWOOD

FD. LD. & TK. IN CONC. STEP PER F.C. 3108 PG. 92

INTERSECTION SEARCHED FOR 3/4" I.P. PER F.B. 2240-42. FD. NOTHING. PIPE PROBABLY LOST IN CONSTRUCTION OF WATER LINE. NOTHING SET

BAINUM DRIVE

160.00'

PACIFIC DR.

160.68' @ 5°13' = 160.01' = 160.02'
160.99' @ 5°36' = 160.02'
T = 62° = 160.00'

LT. PG #20

W.S. 89, C-3 & W.S. 129-097, A-1

Note: Any Additions or Changes on This Sheet Must be Made or Circled in Red Ink With Date and Name of Person Making Change.

Do not extend this sketch this line.

PLEASE RETURN TO
COUNTY OF LOS ANGELES
DEPARTMENT OF COUNTY ENGINEER
403 LOS ANGELES COUNTY ENGINEERING BLDG.

P6F309S CE#310 3-69

F. B. ~~39~~ Pg. ~~20~~

BTM. PG-21

1) 118° 51' 20"
4) 115 25 20
6) 353 08 00
118° 51' 20"

1) 118° 50' 30"
4) 115 22 40
6) 353 04 10
118° 50' 42"

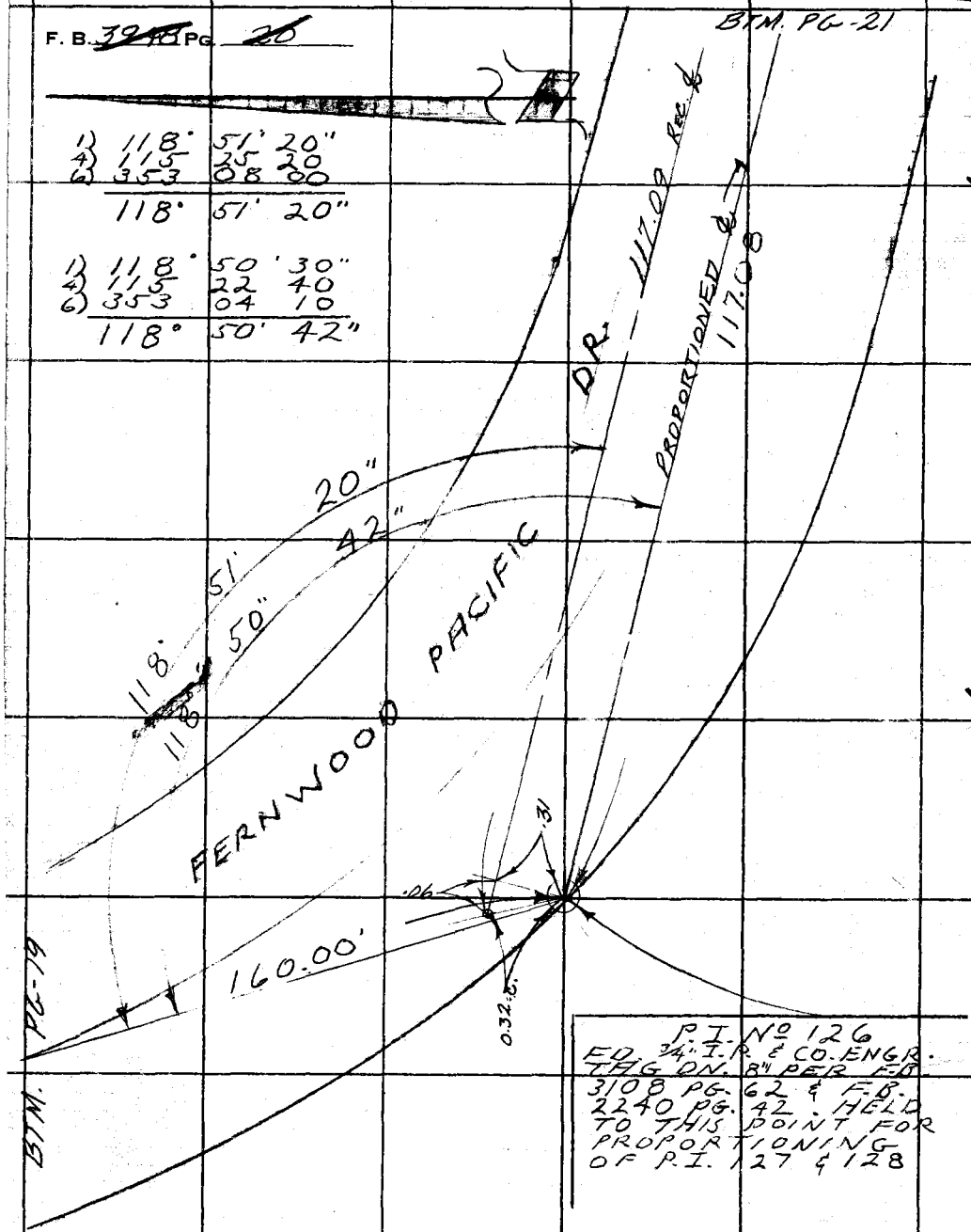

P.I. Nº 126
3/4" I.P. & CO. ENGR.
TAG ON. 8" PER F.B.
3108 PG. 62 & F.B.
2240 PG. 42 HELD
TO THIS POINT FOR
PROPORTIONING
OF P.I. 127 & 128

117.32' @ 3°28' = 117.10'
117.34' @ 3°40' = 117.10
T = 58° = 117.08'

117.60' @ 5°13' = 117.11' = 117.09
117.32 @ 4°49' = 117.10'
T = 74° = 117.09'

WS 89 C-3 & WS 129-07 & A-1

Do not write on this side of this line.

PLEASE RETURN TO
COUNTY OF LOS ANGELES
DEPARTMENT OF COUNTY ENGINEER
403 LOS ANGELES COUNTY ENGINEERING BLDG.

Note: Any Additions or Changes on This Sheet Must Be Made or Circled in Red Ink With Date and Name of Person Making Change.

PWFB 1410

120

Notes Ck'd by H. SPRIGGS	Survey of MALIBU AREA DIV #6
Map No.	JN 0303.00 Tape 2 Std 64 °F
Office Work	Surveyed by M.E. WACKER
Checked	Notes M.E.W Date 4-3-74
Date FEB. 75	Index G. D. BAILEY APR 5 1974

F. B. ~~3240~~ Pg. ~~21~~

W.S.1 89, C-3 & W.S.1 29-097, A-1

BTM. PG-22

SET SQ. SPK. & TIN IN PVMT.

RECORD P.I. #127 SET PENCIL CROSS RECORD ∆ & DIS. FROM P.I. #128 PER C.S.B. 1631

PROPORTIONED P.I. #127 SET CHIS CROSS ON CRACKED ROCK & CONC. RETAINING WALL

PACIFIC DR.

1) 139°24'40"
2) 197°38'40"
3) 116°28'00"
= 139° 24' 40"

1) 139°25'00"
2) 197°40'10"
3) 116°30'00"
= 139° 25' 00"

77°35'

13.35

SET SQ. SPK. & TIN IN & OF PVMT.

45.00

102°

SET SQ. SPK. & TIN IN PVMT.

FD. N. & TIN UP 1.5' IN R.P. # 13811-78

FD. L. & T. IN CONC. STEP

BERNWOOD

117.09 RECORD

PROPORTIONED 117.08

TOP PG-20

Note: Any Additions or Changes on This Sheet Must be Made or Circled in Red Ink With Date and Name of Person Making Change.

Do not extend this side line

PLEASE RETURN TO
COUNTY OF LOS ANGELES
DEPARTMENT OF COUNTY ENGINEER
403 LOS ANGELES COUNTY ENGINEERING BLDG.

16F309S CE#310 3-69

F. B. ~~39-48~~ PG. 22



201.12 @ 5°16' = 200.27
201.01 @ 4°54' = 200.28

123.42 @ 4°31' = 123.04
123.55 @ 5°12' = 123.04

17.66 @ Lev = 17.66

200.27
123.04 T = 70°
17.66
340.97 = 340.94

179.97 @ 4°44' = 179.36
180.05 @ 4°56' = 179.38

144.54 @ 5°18' = 143.92
144.51 @ 5°11' = 143.92
T = 72°
179.37
143.92
323.29 = 323.27

SET CHIS CROSS ON TOP OF 4" E.H.

P.I. #128
3/4" I.P. LOST IN WATER LN. CONSTRUCTION. SET LG. SPK. W/ TIN RECORD DIST. FROM ALLEY INTERSEC. PER. C.S.B. 1631 SET 2' SQ. HD. & TIN SURF. TIES

SET N. & TIN UP 4.0' IN P.P. # 1296

BTM PG-12

39.59

35.16

9.67

50'

35'

25'

26'

14.6'

9.4'

340.94

323.27

REC. ⊕

PROPORTION ⊕

EERNWOOD PACIFIC

DR.

TOP PG-21

1) 146.26	50'	
2) 225.47	40'	
3) 158.41	00	
= 146.26	50'	

1) 146.25	30'	
2) 225.42	20'	
3) 158.33	30'	
= 146.25	35'	

PLEASE RETURN TO
COUNTY OF LOS ANGELES
DEPARTMENT OF COUNTY ENGINEER
403 LOS ANGELES COUNTY ENGINEERING BLDG.

Do not extend this side of this line.

Note: Any Additions or Changes on This Sheet Must Be Made or Circled in Red Ink With Date and Name of Person Making Change.

M.S. 84-3

Notes Ck'd by	Survey of ALPINE BOOSTER SITE F. B. 3948 PG. 23
Map No.	JN 5292.12 Tape Std 84 °F
Office Work	Surveyed by M.E. WACKER
Checked	Notes M.E.W. Date 4-3-74
Date	Index Q. D. BAILEY APR 5 1974

W.W. DISTRICT #29

FERNWOOD PACIFIC AREA

ALPINE BOOSTER SITE

TOPOG

PARTY:
WACKER.
MCCALL
DIETZ
HUCKABY

Note: Any Additions or Changes on This Sheet Must be Made or Circled in Red Ink With Date and Name of Person Making Change.

Do not extend this side of this line.

PLEASE RETURN TO
COUNTY OF LOS ANGELES
DEPARTMENT OF COUNTY ENGINEER
403 LOS ANGELES COUNTY ENGINEERING BLDG.

CF309s CE#310 3-69

PLEASE RETURN TO
COUNTY OF LOS ANGELES
DEPARTMENT OF COUNTY ENGINEER
403 LOS ANGELES COUNTY ENGINEERING BLDG.

Note: Any Additions or Changes on This Sheet Must be Made or Circled in Red Ink With Date and Name of Person Making Change.

Do not extend this side of this line.

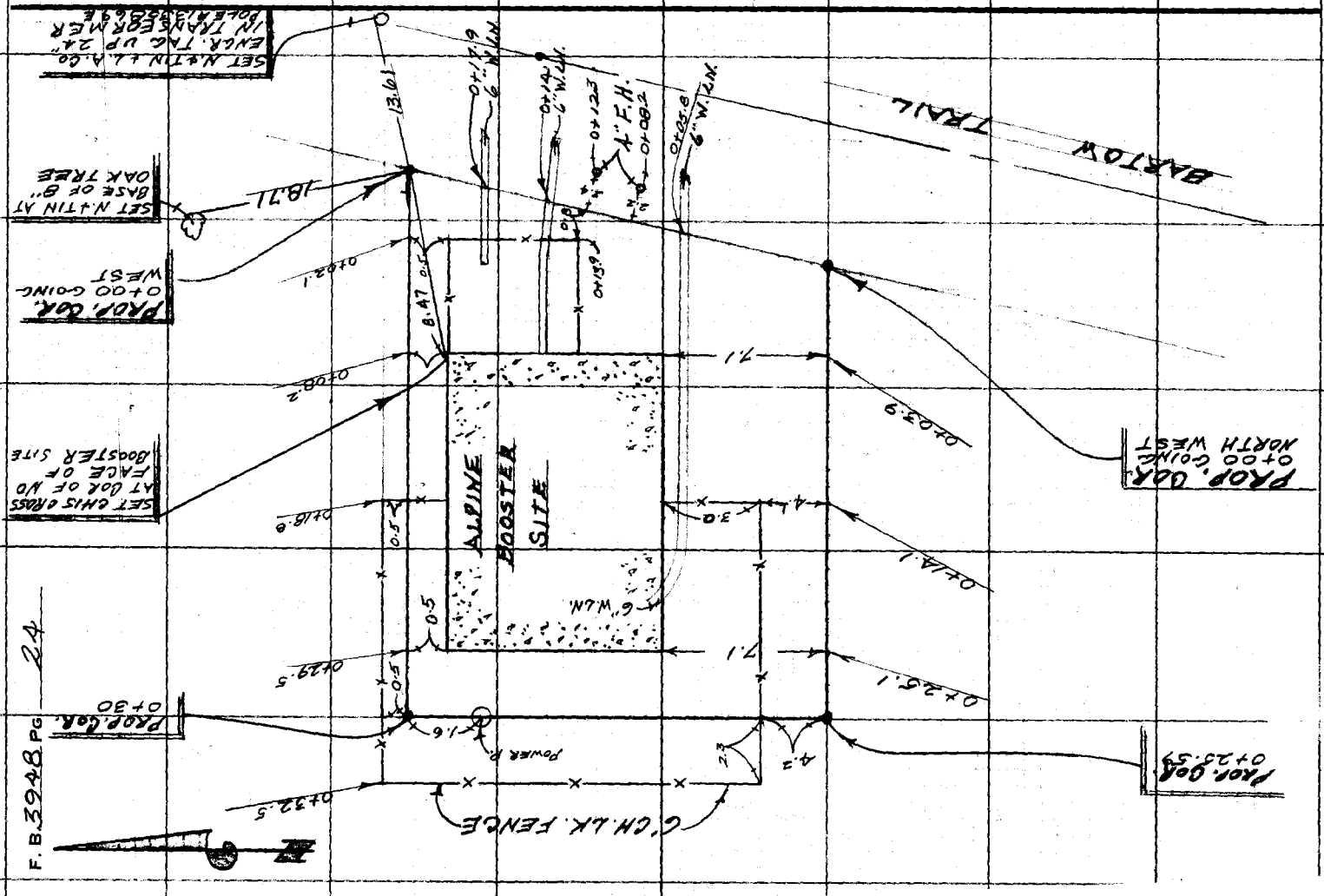

W.W. DIST. # 29

Notes Ck'd by H. SPRIGGS	Survey of ALPINE BOOSTER SITE
Map No.	JN 5292.12 Tape 2 Std. 84 °F
Office Work	Surveyed by M. E. WACKER
Checked	Notes M.E.W. Date JUNE-74
Date JAN '75	Indexed C. J. GALLE JUL 22 1974

F. B. 394B Pg. 25

W. W. DISTRICT # 29

ALPINE BOOSTER SITE

PROP. CORS.

J.N. 5292.12

REF:

F.B. 1493
F.B. 394B

PARTY:

WACKER
McCALL
HUCKAB

Note: Any Additions or Changes on this Sheet Must be Made or Circled in Red Ink With Date and Name of Person Making Change.

Do not extend this side of this line.

PLEASE RETURN TO
COUNTY OF LOS ANGELES
DEPARTMENT OF COUNTY ENGINEER
403 LOS ANGELES COUNTY ENGINEERING BLDG.

76F309S CE#310 3-69

F. B. 3948 PG. 26

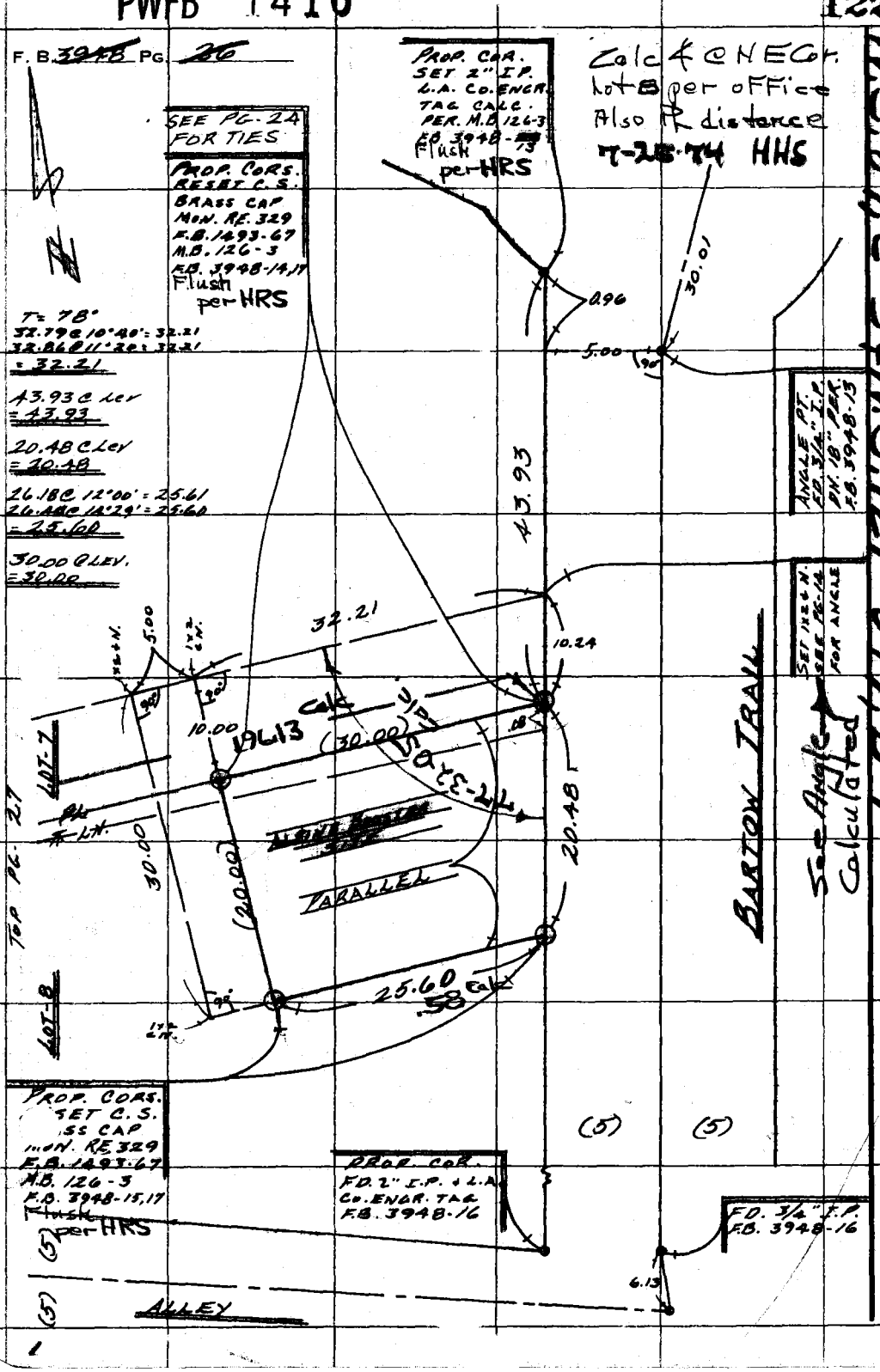

PLEASE RETURN TO
COUNTY OF LOS ANGELES
DEPARTMENT OF COUNTY ENGINEER
403 LOS ANGELES COUNTY ENGINEERING BLDG.

Note: Any Additions or Changes on This Sheet Must be Made or Circled in Red Ink With Date and Name of Person Making Change.

PWFB 1410

123

W.W. DIST. # 29

Notes Ck'd by H. SPRIGGS	Survey of ALPINE BOULEVARD STA	F. B. 3948 Pg. 21
Map No.	JN 6292.12 Tape 2 Std 84 °F	
Office Work	Surveyed by M.E. WACKER	
Checked	Notes M.E.W. Date JUNE-74	
Date JAN. 75	Indexed C. J. GALLI JUL 22 1974	

LT PG - 26

Calc. ℄ @ NW Cor. Lot 8 per office 7-25-74 HHS

W.S. 129-097, B-1

W.S. 89, C-3 & W.S. 129-097, B-1

Note: Any Additions or Changes on this Sheet Must be Made or Circled in Red Ink With Date and Name of Person Making Change.

Do not extend this side

PLEASE RETURN TO
COUNTY OF LOS ANGELES
DEPARTMENT OF COUNTY ENGINEER
403 LOS ANGELES COUNTY ENGINEERING BLDG.

LOT - 7

10' OFFSET

℄ CH.

BLOCK - 3
LOT - 8

PROP. COR. SET 2" I.P. L.A. Co. ENGR. TAG ON SIDE HILL

SET 1/2 ⊕ NAIL

B.C.

S/W

FD. 2" I.P. + L.A. Co. ENGR. TAG FB. 3948-18 REMOVED SAME JUNE 5-24 HPW

N 03°-30'-46" W

19.30

12.32

SET C.N.

SET C.N.

P.I. # 129 L.A. ST. SPK. W. ⊥TIN PER. FB. 3948-11

80.57

21.95

STN. PG - 28

FERNWOOD PACIFIC

RAIL WY.

EL PASO.

PG

6F309S CE#310 3-69

PWFB 1410

124

F. B. 3948 PG 18

WS 1896-3

P.I. # 130
NOT ABLE TO SET THIS POINT DUE TO SLOPE ON PVT. PROP. COVERED WITH CONC. TO KEEP WATER OUT DURING [redacted] WET WEATHER. CONC. ACTS AS A SEAL.

N

FERNWOOD PAVER

PK.

E.C.
F.O. LG. BT. SPK.
W. & TIN PER
F.B. 3948-10

T= 80.
80.57 @ Lev.
=80.57

80.57

STA. LT. PG-27

1

PLEASE RETURN TO
COUNTY OF LOS ANGELES
DEPARTMENT OF COUNTY ENGINEER
403 LOS ANGELES COUNTY ENGINEERING BLDG.

Do not extend this side of this line.

Note: Any Additions or Changes on This Sheet Must be Made or Circled in Red Ink With Date and Name of Person Making Change.

Profile No.	Notes Red Date	Plotted Date	Job No. 5293.64	Division No.	F. B. 3948 PG. 29
			Survey of ALPINE BOOSTER SITE		
X-Sec. No.	Notes Ch. H. SPRIGGS Date	Checked Date	Survey by R.C.D.	Notes JPM/AL Date 1-21-75	
			Map No.	Indexed G. D. BAILEY	Date JAN 24 1975

ALPINE BOOSTER SITE

J.N. 5293.64

LEVELS

JAN. 22, 1975

STATION	B. S.	H. I.	F. S.	ELEV.

DALE
MCCALL
HUCKABY
MIYAHIRA

NOTE: ANY ADDITIONS OR CHANGES ON THIS SHEET MUST BE MADE OR CIRCLED IN RED INK, WITH DATE AND NAME OF PERSON MAKING CHANGE.

Do not extend notes this side of this line.

PLEASE RETURN TO
LOS ANGELES COUNTY ENGINEER
403 LOS ANGELES COUNTY ENGINEERING BLDG.

76-L.298 CE 307 8-70

76-L-298 CE 307 8-70

PLEASE RETURN TO
LOS ANGELES COUNTY ENGINEER
403 LOS ANGELES COUNTY ENGINEERING BLDG.

NOTE: ANY ADDITIONS OR CHANGES ON THIS SHEET MUST BE MADE OR CIRCLED IN RED INK. WITH DATE AND NAME OF PERSON MAKING CHANGE.

Do not extend notes this side of this line.

F. B. 3948 PG. 30 | Job No. 298.04 | Division No. | Notes Red | Plotted | Profile No.
Survey of ALPINE BOOSTER SITE | Date | Date | X-Sec. No.
Survey by RC DALE | Notes J.P. KOLL | Notes Chk'd. | Checked
Indexed by D. BAILEY | Date JAN 24 1975 | Date | Date

STATION	B. S.	H. I.	F. S.	ELEV.	ALPINE BOOSTER SITE
(FD) T.B.M.	9 04			1091 29	(FD) T.B.M. ELEV=1091.287 F.B.3108-25, CH IS "X" TOP OF END GUARD POST WEST END GUARD RAIL AT N.E. COR FERNWOOD PACIFIC DR. & VISION DR.
		1100.33'			
	11 99		1 15	1099 18'	
		1111 17'			
(FD) T.B.M.	10 70		0 32	1110.85	(FD) T.B.M. ELEV=1110.850 3108-25 SPK & W.IN X.P. NO # UP 6" N. SIDE INTER. FERNWOOD PACIFIC & ALPINE TRAIL
		1121 55'			
T.P.	12 22		0 69	1120 86'	
		1133 08'			
T.P.	11 71	1144 48'	0 31	1132.77'	
T.P.	10 75	1154 ~~80~~ 73	0 50	1143.98'	
(SET) T.B.M.	1.35	1154 ~~76~~ 81	1 27	1153 ~~41~~ 46	(SET) T.B.M ELEV = PROP COR PER F.B. 3948-26 A 2" I.P. & L.A.CO. ENGR TAG, 43.93 FT. NLY OF N.E COR. OF ALPINE BOOSTER SITE
T.P.	0 68	1145 ~~59~~ 64	9 85	1144 ~~41~~ 26	
T.P.	0 89	1135 ~~06~~ 11	11 42	1134 ~~14~~ 22	
T.P.	0 18	1124 ~~07~~ 06	11 23	1123 ~~88~~ 88	
T.P.			7 82	1116 ~~79~~ 78	

76-L-298 CE 307 8-70

PLEASE RETURN TO
LOS ANGELES COUNTY ENGINEER
403 LOS ANGELES COUNTY ENGINEERING BLDG.

NOTE: ANY ADDITIONS OR CHANGES ON THIS SHEET MUST BE MADE OR CIRCLED IN RED INK, WITH DATE AND NAME OF PERSON MAKING CHANGE.

Do not extend notes this side of this line.

STATION	B. S.	H. I.	F. S.	ELEV.	ALPINE BOOSTER SITE	
(FD) T.P.	1 33	1117 ~~52~~ 57		1116 ~~17~~ 24		
(FD) T.B.M.			6 70	1110.~~82~~ 85	T.B.M. ELEV = 1110.85	(SEE PAGE 30)

Profile Notes Red_____ Plotted_____ Job No. 5293.64 Division No._____
No._____ Date_____ Date_____ Survey of ALPINE BOOSTER SITE
X-Sec. Notes Chk'd H. SPRIGGS Checked_____ Survey by R.C. DAILY Notes J.P. McC. Date 1-21-75
No._____ Date_____ Date_____ Map No._____ Indexed G.D. BAILEY Date JAN 24 1975

F. B. 3748 PG. 31

F. B. 3948 PG. 32 | Job No. _____ Division No. _____ Notes Red _____ Plotted _____ Profile

Survey of _____ Date _____ Date _____ No. _____

Survey by _____ Notes _____ Notes Chk'd. _____ Checked _____ X-Sec.

Indexed _____ Date _____ Date _____ Date _____ No. _____

STATION	B. S.	H. I.	F. S.	ELEV.

76-L-298 CE 307 8-70

PLEASE RETURN TO
LOS ANGELES COUNTY ENGINEER
403 LOS ANGELES COUNTY ENGINEERING BLDG.

Do not extend notes this side of this line.

NOTE: ANY ADDITIONS OR CHANGES ON THIS SHEET MUST BE MADE OR CIRCLED IN RED INK, WITH DATE AND NAME OF PERSON MAKING CHANGE.

Notes Ck'd by	Survey of ALPINE BOOSTER SITE
Map No.	JN 529364 Tape Std °F
Office Work	Surveyed by M. E. WACKER
Checked	Notes M. E. W Date JAN-76
Date	Indexed

F. B. 394B Pg. 33

J.N. 529364

ALPINE BOOSTER SITE

W. W. DISTRICT # 29

GRADES FOR WATER LINE

PARTY

WACKER
DOYER
TOLLISON

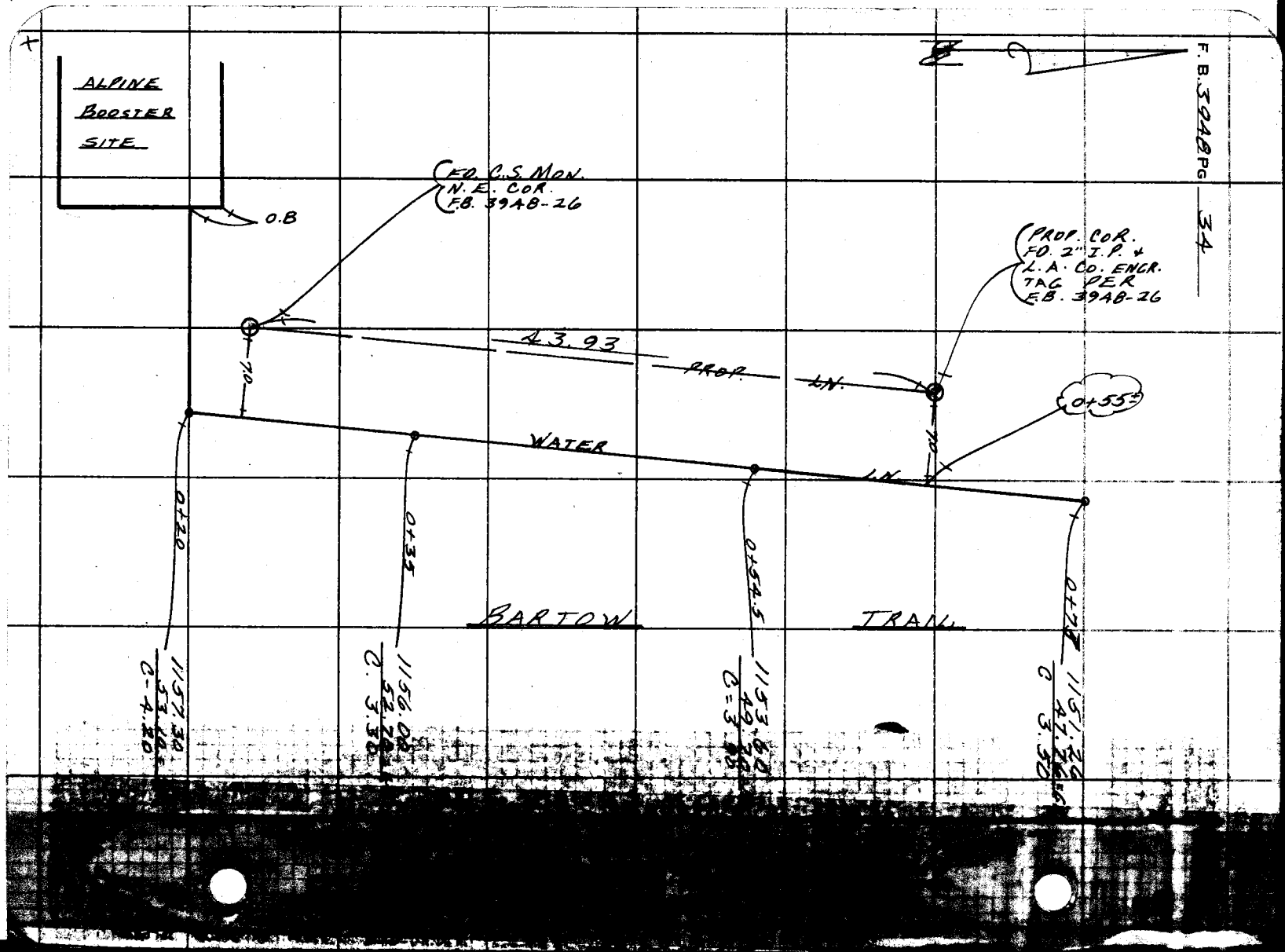
F.B. 394B PG 34
ALPINE
BOOSTER
SITE
0.B
FD. C.S. MON.
N.E. COR.
F.B. 394B-26
PROP. COR.
FD. 2" I.P. &
L.A. CO. ENGR.
TAG PER
F.B. 394B-26
43.93
PROP. LN.
0+55±
WATER
LN.
0+20
0+32
0+54.5
0+72
BARTOW
TRAIL