Notes Ck'd by	Survey of CALLE DEL BARCO
Map No.	JN Tape Std °F
Office Work	Surveyed by DALE
Checked	Notes DALE Date 7-15-78
Date	Indexed

F. B. 3955 PG. 5

CALLE DEL BARCO

HORIZ. & VERTICAL CONTROL

JULY 1978

SEE SH. 1 OF RAMONA ORIENTA INDEX

REF.
F.B. 2784

Microfilmed March 85
Publ. Wks file o.k. Jan '86

PLEASE RETURN TO
COUNTY OF LOS ANGELES
DEPARTMENT OF COUNTY ENGINEER
403 LOS ANGELES COUNTY ENGINEERING BLDG.

Do not extend this area of this line.

76F30

PWFB 1209

283

Notes Ck'd by	Survey of CALLE DEL BARCO	F. B. 3955 PG. 7
Map No.	JN Tape 014 Std 68 °F	
Office Work	Surveyed by R C DALE	
Checked	Notes R C D Date 7-15-78	
Date	Indexed	

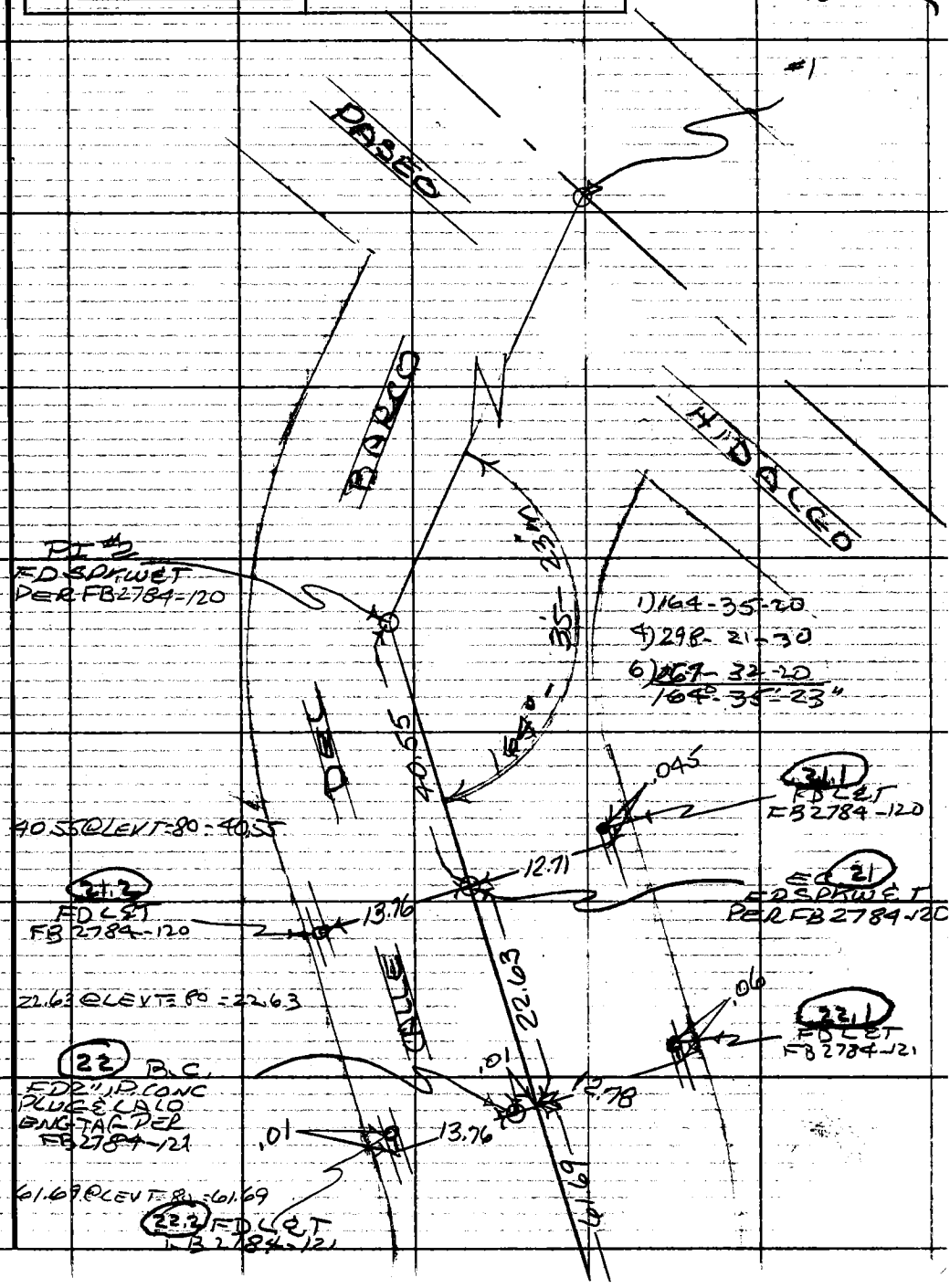

Note: Any Additions or Changes on This Sheet Must be Made or Circled in Red Ink With Date and Name of Person Making Change.

Do not extend this side of this line.

PLEASE RETURN TO
COUNTY OF LOS ANGELES
DEPARTMENT OF COUNTY ENGINEER
403 LOS ANGELES COUNTY ENGINEERING BLDG.

76F309S CE#310 3-69

PWFB 1209

284

F. B. 3955 PG. 8

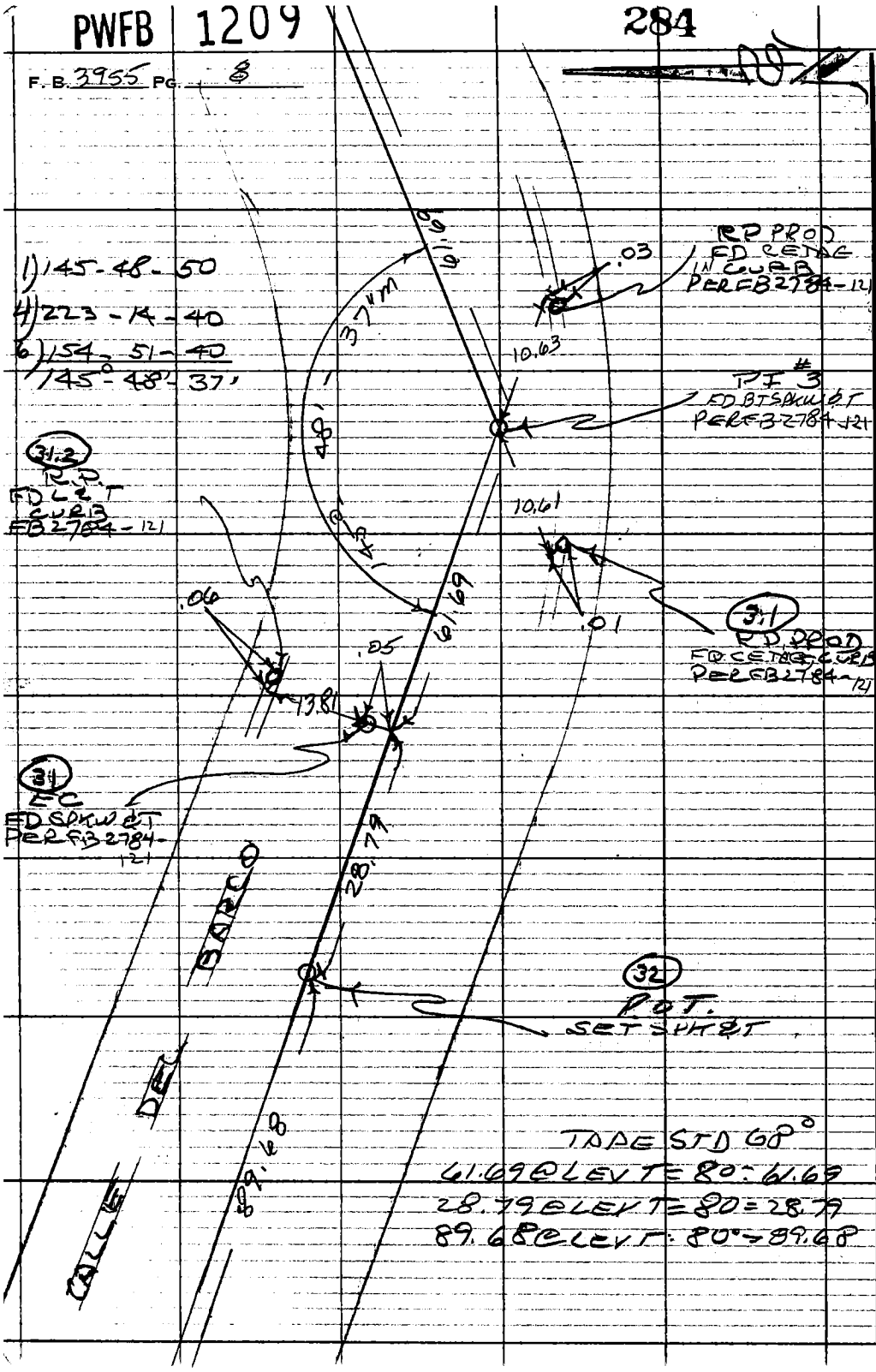

PLEASE RETURN TO
COUNTY OF LOS ANGELES
DEPARTMENT OF COUNTY ENGINEER
403 LOS ANGELES COUNTY ENGINEERING BLDG.

Do not extend this side of this line.

Note: Any Additions or Changes on This Sheet Must be Made or Circled in Red Ink With Date and Name of Person Making Change.

PWFB 1209 285

Notes Ck'd by	Survey of CALLE DEL BARCO
Map No.	JN Tape 014 Std 68 °F
Office Work	Surveyed by R C DALE
Checked	Notes RCD Date 7-15-78
Date	Indexed

F. B. 3955 PG. 9

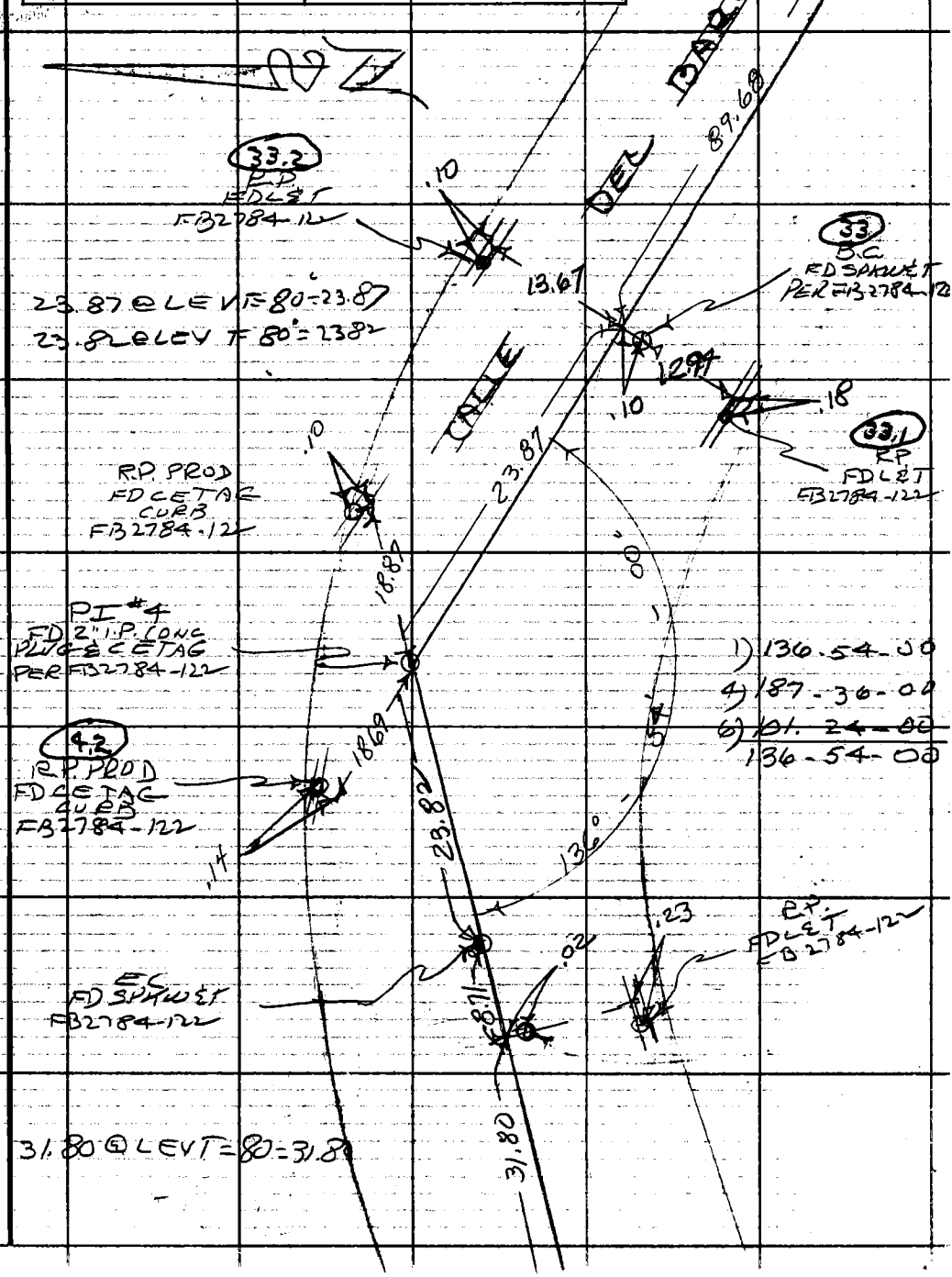

Note: Any Additions or Changes on This Sheet Must be Made or Circled in Red Ink With Date and Name of Person Making Change.

Do not extend this side of this line.

PLEASE RETURN TO
COUNTY OF LOS ANGELES
DEPARTMENT OF COUNTY ENGINEER
403 LOS ANGELES COUNTY ENGINEERING BLDG.

76F3096 CE#310 3-69

PWFB 1209

286

F.B. 3955 PG. 10

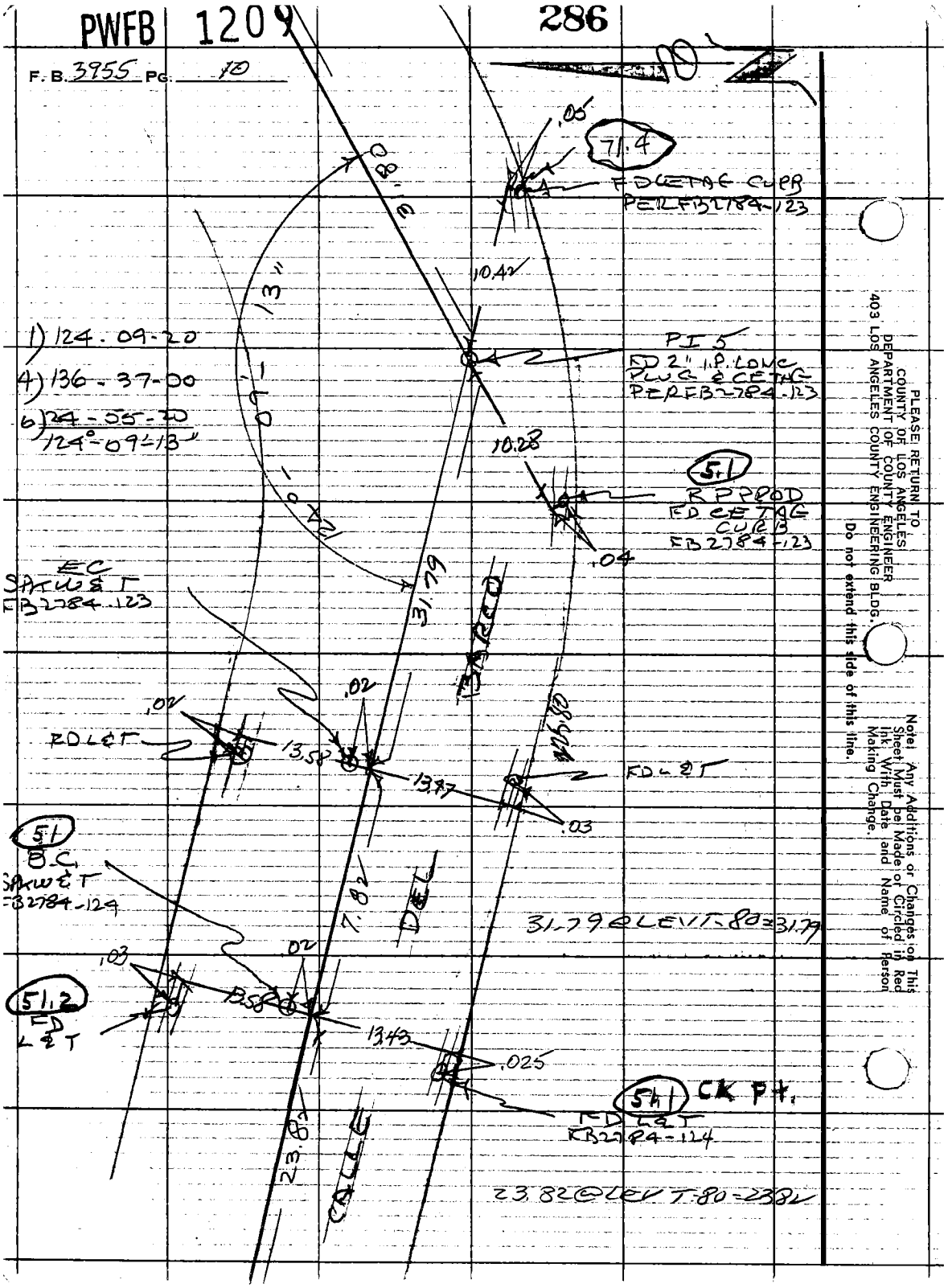

PLEASE RETURN TO
COUNTY OF LOS ANGELES
DEPARTMENT OF COUNTY ENGINEER
403 LOS ANGELES COUNTY ENGINEERING BLDG.

Do not extend this side of this line.

Note! Any Additions or Changes on This Sheet Must be Made or Circled in Red Ink With Date and Name of Person Making Change.

PWFB 1209

287

Notes Ck'd by	Survey of CALLE DEL BARCO
Map No.	JN Tape 014 Std 68 °F
Office Work	Surveyed by R C DALE
Checked	Notes R.C.D. Date 7-15-78
Date	Indexed

F. B. 3955 PG. 11

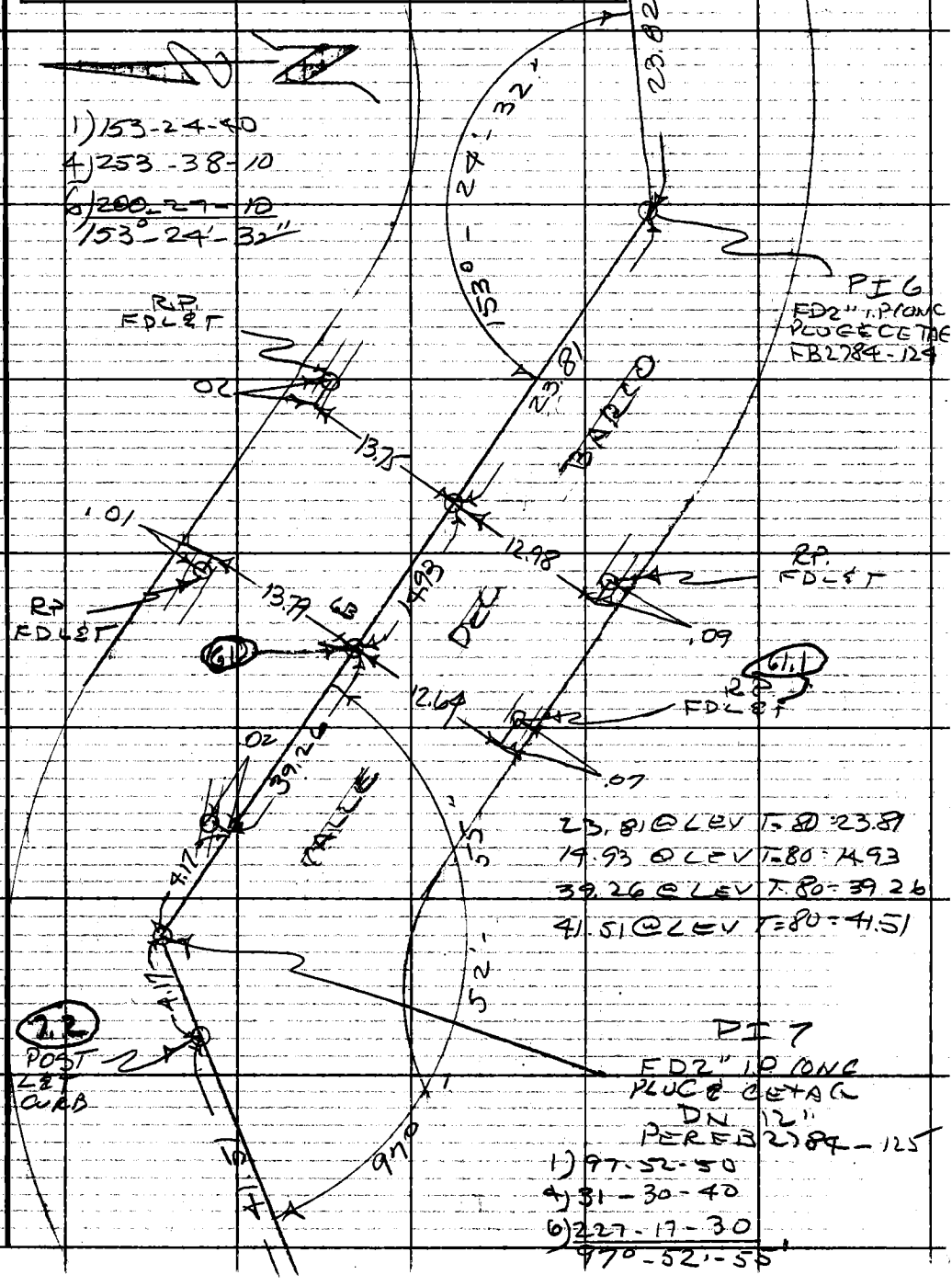

23.81 @ LEV T=80 = 23.81
14.93 @ LEV T=80 = 14.93
39.26 @ LEV T=80 = 39.26
41.51 @ LEV T=80 = 41.51

Note: Any Additions or Changes on This Sheet Must be Made or Circled in Red Ink With Date and Name of Person Making Change.

Do not extend this side of this line.

PLEASE RETURN TO
COUNTY OF LOS ANGELES
DEPARTMENT OF COUNTY ENGINEER
403 LOS ANGELES COUNTY ENGINEERING BLDG.

76F309S CE#310 3-69

PWFB 1209

288

F.B. 3955 PG. 12

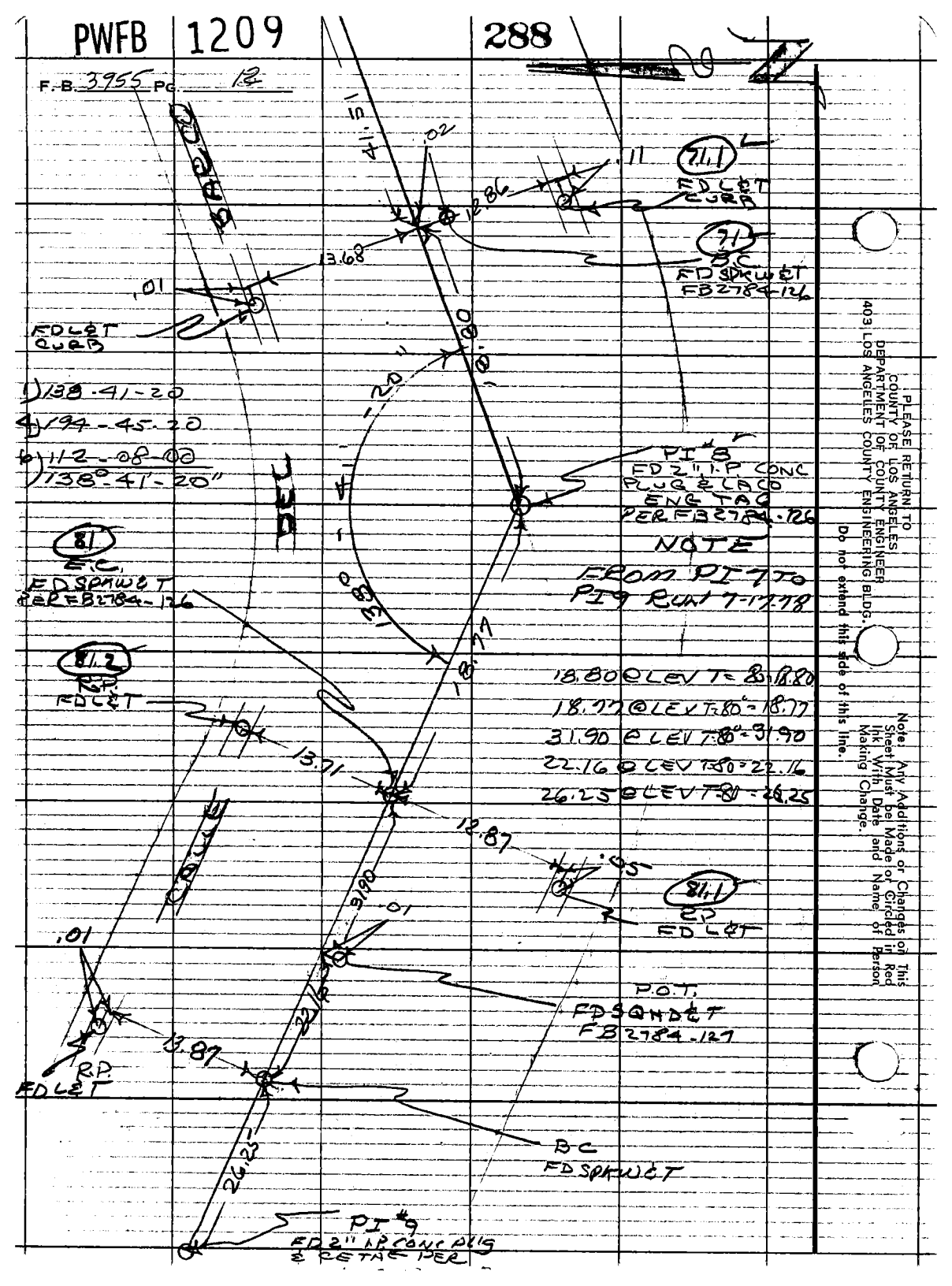

PLEASE RETURN TO
COUNTY OF LOS ANGELES
DEPARTMENT OF COUNTY ENGINEER
403 LOS ANGELES COUNTY ENGINEERING BLDG.

Do not extend this side of this line.

Note: Any Additions or Changes on This Sheet Must be Made or Circled in Red Ink With Date and Name of Person Making Change.

F. B. 3955 PG. 131

Profile No. ____ Notes Red ____ Date ____ Plotted ____ Date ____ Job No. ____ Division No. ____
Survey of CALLE DEL BARCO - SLIDE AREA
X-Sec. No. ____ Notes Chk'd. ____ Date ____ Checked ____ Date ____
Survey by RC DALE Notes RCD Date 8-15-78
Map No. ____ Indexed ____ Date ____

NOTE: ANY ADDITIONS OR CHANGES ON THIS SHEET MUST BE MADE OR CIRCLED IN RED INK, WITH DATE AND NAME OF PERSON MAKING CHANGE.

PLEASE RETURN TO
LOS ANGELES COUNTY ENGINEER
403 LOS ANGELES COUNTY ENGINEERING BLDG.

Do not extend notes this side of this line.

STATION	B. S.	H. I.	F. S.	ELEV.

CALLE DEL BARCO
SLIDE AREA

RUN #1

JULY 15 1978

VERTICAL CONTROL

ASUMED ELEVATION ON PI #2
MOSTELY POINT OF 200.00

PARTY
TERRANOVA - DALE
COWHERD

76-L-298 CE 307 8-70

PLEASE RETURN TO
LOS ANGELES COUNTY ENGINEER
403 LOS ANGELES COUNTY ENGINEERING BLDG.

NOTE: ANY ADDITIONS OR CHANGES ON THIS SHEET MUST BE MADE OR CIRCLED IN RED INK, WITH DATE AND NAME OF PERSON MAKING CHANGE.

Do not extend notes this side of this line.

F. B. 3955 Pg. 14 | Job No. | Division No. | Notes Red | Plotted | Profile
Survey of CALLE DEL BARRO SUR & AREA | Date 8-15-70 | Date | No.
Survey by RCD | Notes | Notes Chk'd. | Checked | X-Sec.
Indexed | Date | Date | Date | No.

STATION	B. S.	H. I.	F. S.	ELEV.	
PI #2	9968	209 968		200000	PI #2 ELEV. 200.00 ASSUMED
					BT SPKW & T
EC			5.974	203994	SPKW & T
RP RIGHT			5 592	204376	L & T CURB
RD LEFT			5,852	204116	L & T CURB
BC			3.810	206158	2" I.P. &
RP RGHT			3589	206379	L & T CURB
R.P. LEFT			3338	206630	L & T CURB
T.P.	11.142	220 667	0.443	209 525	
PI - 3			8282	212385	
RP - PROD			8896	211771	LINE ROD
RP - PROD			7,339	213328	LINE ROD BACK
EC			2.418	218249	& SPKW & T
RP. RIGH			2351	218316	L & T CURB
P.O.T.	7.942	228,257	0.352	220315	SET SPKW & T
B.C.			5097	223160	BT SPKW & T
RP RIGHT			4528	223735	
RD LEFT			5,490	222767	
PI #4			4390	223 867	2" I.P.
RP PROD			4 126	224131	L & T LINE ROD AHEAD
RP PROD			3416	224841	L & T " " BACK

76-L-298 CE 307 8-70

PLEASE RETURN TO
LOS ANGELES COUNTY ENGINEER
403 Los Angeles County Engineering Bldg.

NOTE: ANY ADDITIONS OR CHANGES ON THIS SHEET MUST BE MADE OR CIRCLED IN RED INK, WITH DATE AND NAME OF PERSON MAKING CHANGE.

Do not extend notes this side of this line.

Profile Notes Red. Plotted Job No. Division No.
No. Date Date Survey of CALLE DEL BARCO SLIDE AREA
X-Sec. Notes Chk'd. Checked Survey by RCD Notes RCD Date 7-13-22
No. Date Date Map No. Indexed Date

F.B. 3955 Pg. 15

STATION	B. S.	H. I.	F. S.	ELEV.		
		228257				
EC			3 839	224418	BT SPKWST	℄
BC			3.578	224679	" " " "	℄
RP LEFT			4090	224167	LFT CURB	
TP. 1	6612	232 054	2815	225492		
PI #5			7.061	224.993	2" I.P.	
RP PROP			6989	225065	LFT. LINE PROP	AHEAD
RP PROP			6 567	225487	LFT " "	BACK
EC			5 914	226140	SPKWST	℄
RD RIGHT			5994	226060	LFT CURB	
RP LEFT			6.243	225811	LFT CURB	
BC			5 724	226330	SPKWST	
RP RIGHT			5 694	226360	LFT CURB	
RP LEFT			5 998	226056	LFT CURB	
PI #6			5 365	226689	2" I.P.	
EC			4.912	227142	SPKWST	
RP RIGHT			4722	227332	LFT CURB	
BC			4 712	227342	SPKWST	
RP RIGHT			4403	227651	LFT CURB	
RP LEFT			4467	227587	LFT CURB	
POST			4302	227752		

76-L-298 CE 307 8-70

PLEASE RETURN TO
LOS ANGELES COUNTY ENGINEER
403 LOS ANGELES COUNTY ENGINEERING BLDG.

NOTE: ANY ADDITIONS OR CHANGES ON THIS SHEET MUST BE MADE OR CIRCLED IN RED INK, WITH DATE AND NAME OF PERSON MAKING CHANGE.

Do not extend notes this side of this line.

STATION	B. S.	H. I.	F. S.	ELEV.	
		232.054			
PI #7			5319	226735	2" I.P. DN 10"
T.P.	4.261	232.185	4.130	227924	SPKW ET MAD EC
T.P.	2.833	227.695	7.323	224862	
T.P.	0.043	218.291	9.447	218248	
TP	1.472	208.075	11.688	206603	
PI 2			8.075	200.00	

F. B. 3955 PG. 16 Job No. Division No. Notes Red Plotted Profile
Survey of CALLE DEL BARRO SLIDE AREA Date Date No.
Survey by RCD Notes R C DALE Notes Chk'd. Checked X-Sec.
Indexed Date Date Date No.

76-L-298 CE 307 8-70

PLEASE RETURN TO
LOS ANGELES COUNTY ENGINEER
403 Los Angeles County Engineering Bldg.

NOTE: ANY ADDITIONS OR CHANGES ON THIS SHEET MUST BE MADE OR CIRCLED IN RED INK, WITH DATE AND NAME OF PERSON MAKING CHANGE.

Do not extend notes this side of this line.

Profile Notes Red ____ Plotted ____ Job No. ____ Division No. ____
No. ____ Date ____ Date ____ Survey of CALLE DEL BARCO
X-Sec. Notes Chk'd. ____ Checked ____ Survey by J.T. Notes J.T. Date 7-17-78
No. ____ Date ____ Date ____ Map No. ____ Indexed ____ Date ____

CALLE DEL BARCO

F.B. 3955 PG. 171

STATION	B. S.	H. I.	F. S.	ELEV.	RUN #2
	10 470	210 470		200 000	P.I. 2 ASSUMED EL. = 200.000
			6 477	203 993	E.C.
			6 093	204 377	R.P. RT
			6 353	204 117	R.P. LT
			4 314	206 156	B.C.
			4 096	206 374	R.P. RT.
			3 838	206 632	R.P. LT.
	9 368	218 767	1 071	209 399	T.P.
			6 383	212 384	P.I. 3
			7 000	211 767	R.P. (ELY)
			5 433	213 334	R.P. (WLY)
	8 509	226 755	0 521	218 246	E.C.
			8 432	218 323	R.P. RT
			6 445	220 310	P.O.T
			3 602	223 153	B.C.
			3 030	223 725	R.P. RT
			3 999	222 756	R.P. LT
			2 888	223 867	P.I 4
			2 630	224 125	R.P. (PROD)
			1 928	224 827	R.P. (PROD. WLY)
			2 346	224 409	E.C.

RUN #2

76-L-298 CE 307 8-70

PLEASE RETURN TO
LOS ANGELES COUNTY ENGINEER
403 LOS ANGELES COUNTY ENGINEERING BLDG.

NOTE: ANY ADDITIONS OR CHANGES ON THIS SHEET MUST BE MADE OR CIRCLED IN RED INK, WITH DATE AND NAME OF PERSON MAKING CHANGE.

Do not extend notes this side of this line.

F. B. 3955 Pg. 18 | Job No. | Division No. | Notes Red | Plotted | Profile
Survey of CALLE DEL BAGRE | Date | Date | No.
Survey by LT | Notes LT | Notes Chk'd | Checked | X-Sec.
Indexed | Date | Date | Date | No.

STATION	B. S.	H. I.	F. S.	ELEV.	
	7 123	231 532		224 409	E.C.
			6 862	224 670	B.C.
			7 372	224 160	R.P. LT
			6 550	224 982	P.I. S
			6 473	225 059	PROD ELV
			6 050	225 482	PROD WLV
			5 395	226 137	E.C.
			5 478	226 054	R.P. RT
			5 731	225 801	R.P. LT
			5 203	226 329	B.C.
			5 175	226 357	R.P. RT
			5 477	226 055	R.P. LT
			4 847	226 685	P.I G
			4 390	227 142	E.C.
			4 203	227 329	R.P. RT
			4 372	227 160	R.P. LT
			4 191	227 341	B.C.
			3 882	227 650	R.P. RT
			3 947	227 585	R.P. LT
			3 782	227 750	(TAG) CURB
			4 802	226 730	P.I 7

76-L-298 CE 307 8-70

PLEASE RETURN TO
LOS ANGELES COUNTY ENGINEER
403 LOS ANGELES COUNTY ENGINEERING BLDG.

NOTE: ANY ADDITIONS OR CHANGES ON THIS SHEET MUST BE MADE OR CIRCLED IN RED INK, WITH DATE AND NAME OF PERSON MAKING CHANGE.

Do not extend notes this side of this line.

STATION	B. S.	H. I.	F. S.	ELEV.	
		231 532		226 730	P.I. 7 2"-P. DW 12"
	3768	226 720	8 580	222 952	
	0768	216 048	11 440	215 280	
	1447	207 604	9891	206 157	
			7600	200 004	P.I. 2 ASSUMED EL. = 200.000
	6 235	232 965		226 730	P.I. 7 SEE ABOVE
			5 227	27 738	P.O.S.T. AHEAD
			5 450	27 515	B.C.
			5 225	27 740	E.P. RT.
			5 375	27 590	E.P. LT
			5 337	27 628	P.I. 8
			5 058	27 907	E.C.
			4 900	28 065	E.P. RT
			4 920	28 045	E.P. LT.
			4 852	28 113	P.O.T. (INTER)
			4 856	28 109	B.C.
			4 883	28 082	E.P. RT
			5 188	27 777	P.I. 9
			6 235	226 730	P.I. 7

Profile Notes Red Plotted Job No. Division No.
No. Date Date Survey of CALLE DEL BARCO
X-Sec. Notes Chk'd. Checked Survey by J.T. Notes J.T. Date 7-17-75
No. Date Date Map No. Indexed Date

F.B. 3955 PG. 19

F. B. 3955 PG. 27

Profile No. | Notes Red | Plotted | Job No. | Division No.
Date | Date | Survey of CALLE DEL BARCO
X-Sec. No. | Notes Chk'd. | Checked | Survey by RCD | Notes RCD | Date 7-20-78
Date | Date | Map No. | Indexed | Date

CALLE DEL BARCO
SLIDE AREA

RUN #3

JULY 20, 1978

VERTICAL CONTROL

PARTY
TERRANOVA - DALE
DOVER

STATION	B. S.	H. I.	F. S.	ELEV.

NOTE: ANY ADDITIONS OR CHANGES ON THIS SHEET MUST BE MADE OR CIRCLED IN RED INK, WITH DATE AND NAME OF PERSON MAKING CHANGE.

Do not extend notes this side of this line.

PLEASE RETURN TO
LOS ANGELES COUNTY ENGINEER
403 Los Angeles County Engineering Bldg.

76-L-298 CE 307 8-70

PLEASE RETURN TO
LOS ANGELES COUNTY ENGINEER
403 LOS ANGELES COUNTY ENGINEERING BLDG.

NOTE: ANY ADDITIONS OR CHANGES ON THIS SHEET MUST BE MADE OR CIRCLED IN RED INK, WITH DATE AND NAME OF PERSON MAKING CHANGE.

Do not extend notes this side of this line.

F. B. 3955 Pg. 22 | Job No. ____ Division No. ____ Notes Red ____ Plotted ____ Profile ____
Survey of CALLE DEL BARCO Date ____ No. ____ X-Sec. ____
Survey by R.C.A. Notes ____ Notes Chk'd. ____ Checked ____
Indexed ____ Date ____ Date ____ Date ____ No. ____

STATION	B. S.	H. I.	F. S.	ELEV.	
PI #2	11.856	211.856		200.000	PI #2 ELEV = 200.00 ASSUMED FD PT SPKW&T
E.C.			7.862	203.994	SPKW&T
R.P. RIGHT			7.480	204.376	L&T
R.P. LEFT			7.739	204.117	L&T
B.C			5.701	206.155	2" I.P.
R.P. RIGHT			5.483	206.373	L&T
R.P. LEFT			5.224	206.632	L&T
T.P	10.651	220.175	2.332	209.524	
PI 3			7.791	212.384	SPKW&T
R.P. PROD			6.839	213.336	L&T PROD. LINE BACK
R.P. PROD			8.410	211.765	L&T PROD LINE AHEAD
E.C.			1.930	218.245	SPKW&T
R.P. RIGHT			1.854	218.321	
3-A			2.071	218.104	SPK IN CURB (NEW POINT)
T.P.	9.232	227.477	1.930	218.245	
P.O.T			7.179	220.298	SPKW&T
3-B			5.785	221.692	SPK IN RIGHT CURB (NEW POINT)
B.C.			4.337	223.140	SPKW&T
R.P. RIGHT			3.762	223.715	L&T
R.P. LEFT			4.733	222.744	L&T
PI #4	6.873	230.730	3.620	223.857	2" I.P.

76-L-298 CE 307 8-70

PLEASE RETURN TO
LOS ANGELES COUNTY ENGINEER
403 LOS ANGELES COUNTY ENGINEERING BLDG.

NOTE: ANY ADDITIONS OR CHANGES ON THIS SHEET MUST BE MADE OR CIRCLED IN RED INK, WITH DATE AND NAME OF PERSON MAKING CHANGE.

Do not extend notes this side of this line.

Profile Notes Red Plotted Job No. Division No.
No. Date Date Survey of CALLE DEL BARCO
X-Sec. Notes Chk'd. Checked Survey by RCD Notes RCD Date 2-20-72
No. Date Date Map No. Indexed Date

F. B. 3955 PG. 23

STATION	B. S.	H. I.	F. S.	ELEV.	
		230 730			
RP PROD			6.617	224113	L & T PROD. LINE AHEAD
RP. PROD			5.918	224812	L & T PROP. LINE BACK
EC			6.328	224402	SPKW & T
B.C.			6.066	224664	SPKW & T
RP LEFT			6.577	224153	L & T CURB
4A			5.277	225453	SPK IN CURB (NEW POINT)
PI 5			5.752	224978	2" I.P.
RP PROD			5.678	225052	L & T PROD LINE AHEAD
RP PROD			5.252	225478	L & T PROP LINE BACK
EC			4.597	226133	SPK. W. & T.
RP RIGHT			4.687	226043	L & T CURB
RP LEFT			4.934	225796	L & T CURB
B.C.			4.403	226327	SPKW & T
RP RIGHT			4.375	226355	L & T CURB
RP LEFT			4.680	226050	L & T CURB
PI 6			4.043	226687	2" I.P.
E.C.			3.589	227141	SPKW & T
RP RIGHT			3.403	227327	L & T
RP LEFT			3.570	227166	L & T
B C			3.389	227344	SPKW & T

76-L-298 CE 307 8-70

PLEASE RETURN TO
LOS ANGELES COUNTY ENGINEER
403 LOS ANGELES COUNTY ENGINEERING BLDG.

NOTE: ANY ADDITIONS OR CHANGES ON THIS SHEET MUST BE MADE OR CIRCLED IN RED INK, WITH DATE AND NAME OF PERSON MAKING CHANGE.

Do not extend notes this side of this line.

STATION	B. S.	H. I.	F. S.	ELEV.	
		230.730			
R.P. RIGHT			3.081	227.649	L & T CURB
R.P. LEFT			3.141	227.589	L & T CURB
T.P.	5.336	232.866	3.200	227.530	
POST			5.112	227.754	L & T CURB BACK
PI #7			6.133	226.733	2" I.P. DN 12"
POST			5.110	227.756	L & T CURB AHEAD
B C			5.336	227.530	SPKW & T
R.P. RIGHT			5.110	227.756	L & T CURB
RP LEFT			5.264	227.602	L & T CURB
PI 8			5.222	227.644	2" I.P.
E.C.			4.940	227.926	SPKW & T
RP RIGHT			4.782	228.084	L & T CURB
RP LEFT			4.805	228.061	L & T CURB
P.O.T.			4.740	228.126	SQ HD & T
B.C.			4.739	228.127	SPKW & T
RP RIGHT			4.769	228.097	L & T CURB
PI 9			5.083	227.783	2" I.P. ELEV = 227.777

F. B. 3955 PG. 24

Job No. ____ Division No. ____ Notes Red ____ Plotted ____ Profile ____

Survey of CALLE DEL BARRIO Date ____ Date ____ No. ____

Survey by RCD Notes RCD Notes Chk'd. ____ Checked ____ X-Sec. ____

Indexed ____ Date ____ Date ____ Date ____ No. ____

PWTB 1209

289

Notes Ck'd by
Map No.
Office Work
Checked
Date

Survey of CALLE DEL BANCO RAMBLA ORIENTA
JN Tape 014 Std 68 °F
Surveyed by R C DALE
Notes RCD Date 8.13.78
Indexed

F. B. 3955 PG. 25

Note: Any Additions or Changes on this Sheet Must be Made or Circled in Red Ink With Date and Name of Person Making Change.
Do not extend this side of this line.

PLEASE RETURN TO
COUNTY OF LOS ANGELES
DEPARTMENT OF COUNTY ENGINEER
403 LOS ANGELES COUNTY ENGINEERING BLDG.

RAMBLA ORIENTA

SLIDE AREA

JN

JULY 13 1978

HORIZONTAL & VERTICAL CONTROL

REF

FB2784

PARTY

TERRANOVA - DALE

DOVER

SCHERB

76F309S CE#310 3-69

PWFB 1209 290

F.B. 3955 PG. 26

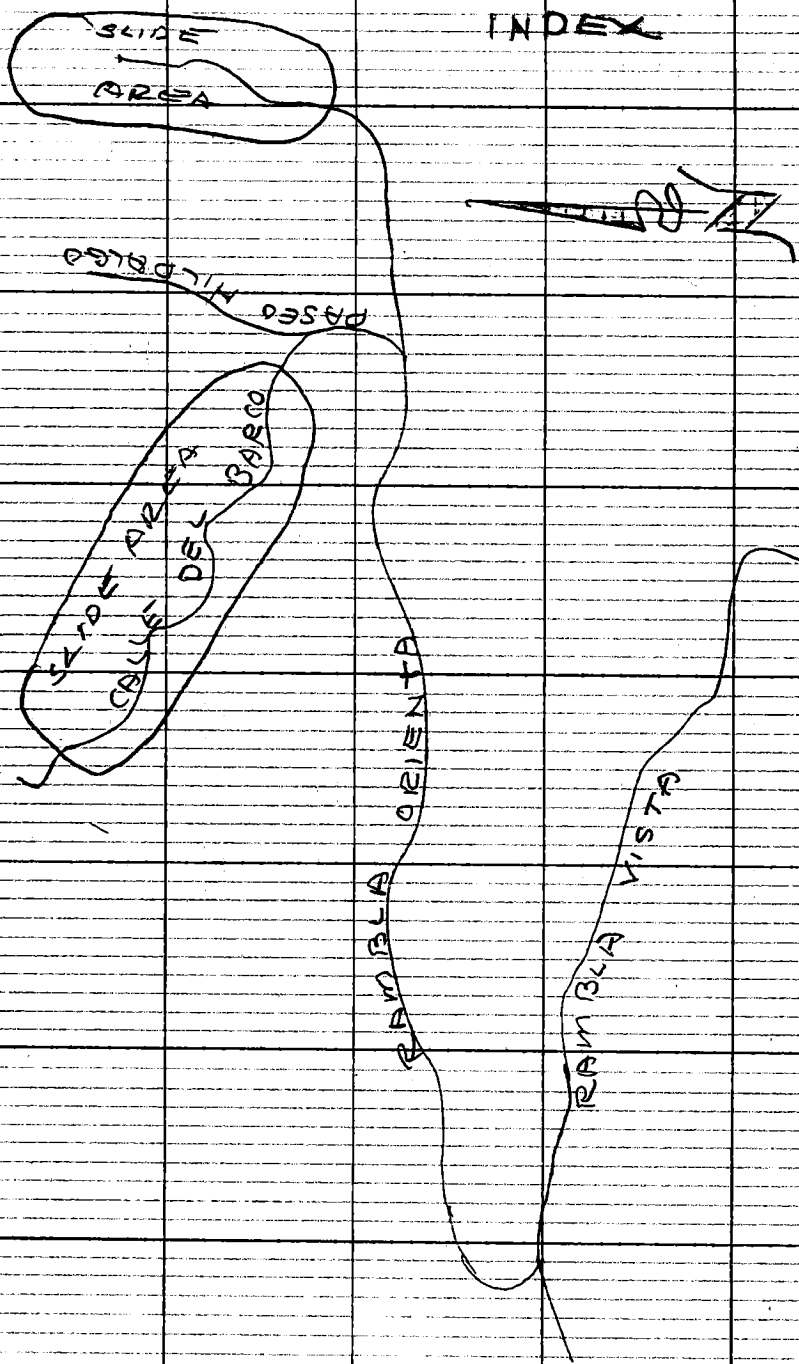

PLEASE RETURN TO
COUNTY OF LOS ANGELES
DEPARTMENT OF COUNTY ENGINEER
403 LOS ANGELES COUNTY ENGINEERING BLDG.

Do not extend this side of this line.

Note: Any Additions or Changes on This Sheet Must be Made or Circled in Red Ink With Date and Name of Person Making Change.

PWFB 1209 291

Notes Ck'd by	Survey of RAMBLA ORIENTA SLIDE AREA
Map No.	JN Tape 014 Std 68 °F
Office Work	Surveyed by R C DALE
Checked	Notes R C D Date 7-13-78
Date	Indexed

F. B. 3955 PG. 27

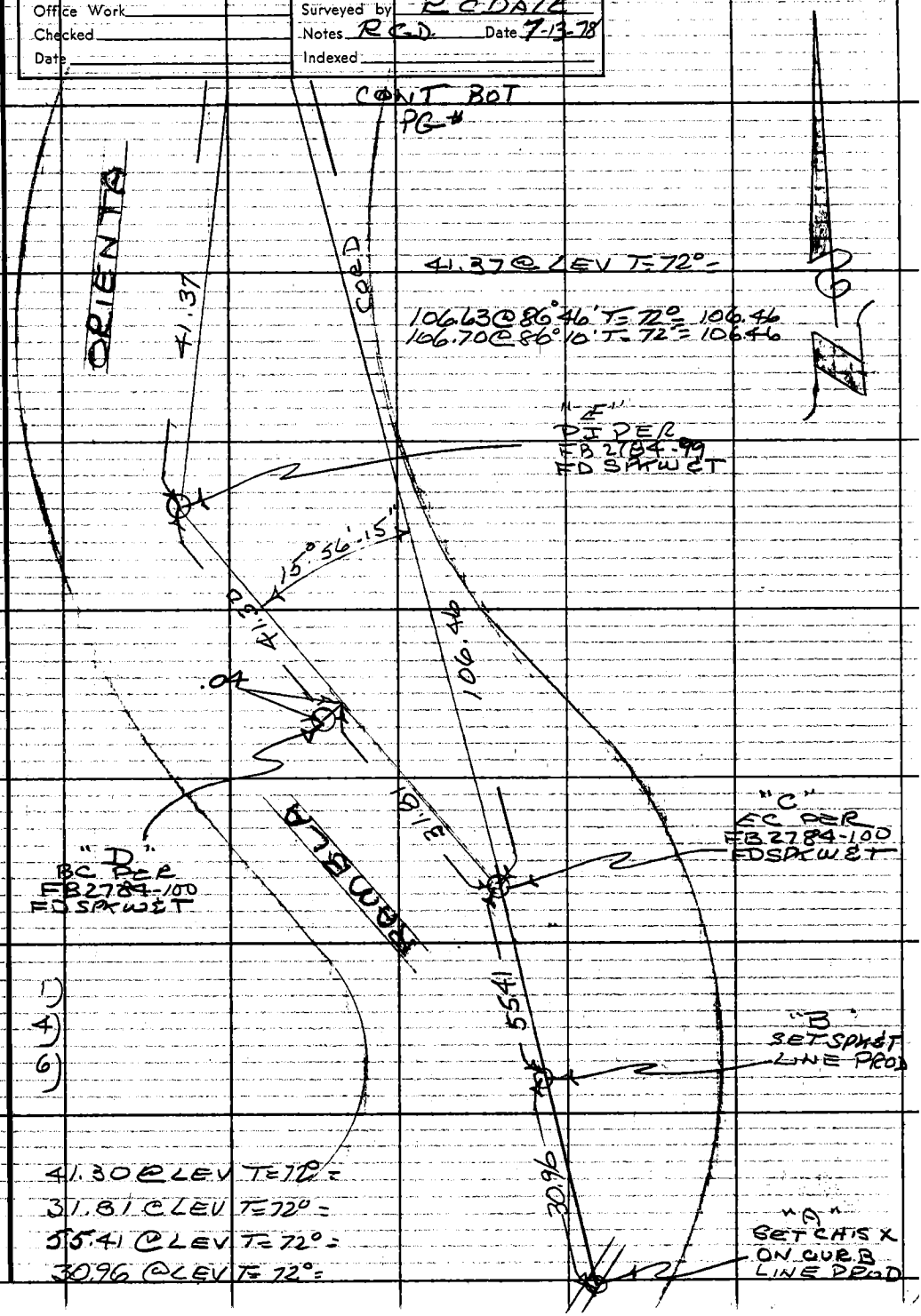

Note: Any Additions or Changes on This Sheet Must be Made or Circled in Red Ink With Date and Name of Person Making Change.

Do not extend this side of this line.

PLEASE RETURN TO
COUNTY OF LOS ANGELES
DEPARTMENT OF COUNTY ENGINEER
403 LOS ANGELES COUNTY ENGINEERING BLDG.

76F309S CE#310 3-69

PWTB 1209

292

F.B. 3955 Pg. 28'

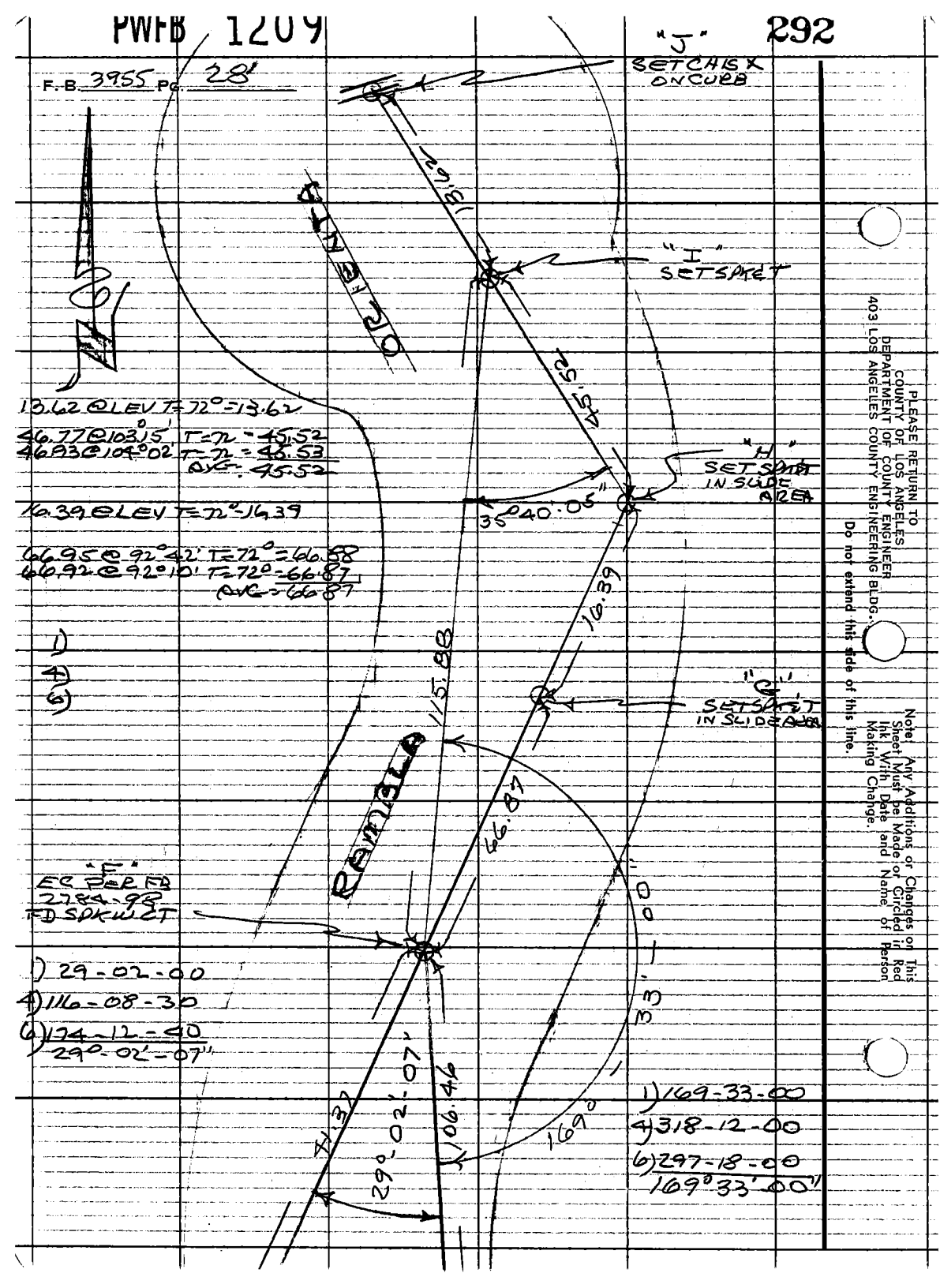

PLEASE RETURN TO
COUNTY OF LOS ANGELES
DEPARTMENT OF COUNTY ENGINEER
403 LOS ANGELES COUNTY ENGINEERING BLDG.
Do not extend this side of this line.

Note! Any Additions or Changes on This Sheet Must be Made or Circled in Red Ink With Date and Name of Person Making Change.

Profile	Notes Red	Plotted	Job No.	Division No.
No.	Date	Date	Survey of RAMALA ORIENTA SLIDE AREA	
X-Sec.	Notes Chk'd.	Checked	Survey by [illegible]	Notes DALE Date 7-13-78
No.	Date	Date	Map No.	Indexed Date

RAMBLA ORIENTA
SLIDE AREA

JULY 13 1978

VERTICAL CONTROL

TERRANOVA - DALE
DOVER
SCHERB

STATION	B. S.	H. I.	F. S.	ELEV.

NOTE: ANY ADDITIONS OR CHANGES ON THIS SHEET MUST BE MADE OR CIRCLED IN RED INK, WITH DATE AND NAME OF PERSON MAKING CHANGE.

PLEASE RETURN TO
LOS ANGELES COUNTY ENGINEER
403 LOS ANGELES COUNTY ENGINEERING BLDG.

Do not extend notes this side of this line.

76-L-298 CE 307 8-70

76-L-298 CE 307 8-70

PLEASE RETURN TO
LOS ANGELES COUNTY ENGINEER
403 LOS ANGELES COUNTY ENGINEERING BLDG.

NOTE: ANY ADDITIONS OR CHANGES ON THIS SHEET MUST BE MADE OR CIRCLED IN RED INK, WITH DATE AND NAME OF PERSON MAKING CHANGE.

Do not extend notes this side of this line.

F. B. 3955 Pg. 36 | Job No. | Division No. | Notes Red | Plotted | Profile
Survey of POMONA ORIENTA SLIDE AREA Date 4-13-72 | Date | No. | X-Sec.
Survey by RODGERS Notes R-2 | Checked | Notes Chk'd. | No.
Indexed | Date | Date | Date

STATION	B. S.	H. I.	F. S.	ELEV.		
"A"	7.623	107.623		100.00	POINT A. = ELEV = 100.00 ASSUMED CHIS X ON CURB	
"B"			6.720	100.903	SPK & TIN	
"C"			3.508	104.115	SPK W & T	
"D"	8.223	114.277	1.369	106.054	SPK W & T	
"E"			5.420	108.857	SPK W & T	
"F"			3.090	111.187	SPK W & T	
"G"			5.460	108.817	SPK & T	
"H"	11.585	120.942	4.920	109.357	SPK & T	
I			2.790	118.152	SPK & T	
"J"	0.800	119.539	2.203	118.739	CHISX ON CURB	
TP.	1.210	110.067	10.682	108.857		
"A"			10.067	100.000	CHIS X ON CURB	SEE ABOVE

F. B. 3955 Pg. 37

Profile No. Notes Red Date Plotted Date Job No. Division No. Survey of Rambla Oriental Slide

X-Sec. No. Notes Chk'd Date Checked Date Survey by Notes Date Map No. Indexed Date

NOTE: ANY ADDITIONS OR CHANGES ON THIS SHEET MUST BE MADE OR CIRCLED IN RED INK, WITH DATE AND NAME OF PERSON MAKING CHANGE.

PLEASE RETURN TO
LOS ANGELES COUNTY ENGINEER
403 Los Angeles County Engineering Bldg.

Do not extend notes this side of this line.

STATION	B. S.	H. I.	F. S.	ELEV.

Rambla Oriental Landslide

J.N.

2nd Run

July 17, 1978
English
Stroud
Bradley

76-L-298 CE 307 8-70

76-L-298 CE 307 8-70

PLEASE RETURN TO
LOS ANGELES COUNTY ENGINEER
403 LOS ANGELES COUNTY ENGINEERING BLDG.

NOTE: ANY ADDITIONS OR CHANGES ON THIS SHEET MUST BE MADE OR CIRCLED IN RED INK, WITH DATE AND NAME OF PERSON MAKING CHANGE.

Do not extend notes this side of this line.

F. B. 3955 Pg. 32
Job No. Division No. Notes Red Plotted Profile
Survey of Rambla Slide Date Date No.
Survey by Notes Notes Chk'd. Checked X-Sec.
Indexed Date Date Date No.

STATION	B. S.	H. I.	F. S.	ELEV.	
"A"	7 995	107 995		100 000	"X" chiseled in top of curb.
"B"			7 089	100 906	S. & T. in paved Rd.
"C"			3 877	104 118	" " " "
"D"	8 630	114 685	1 940	106 055	" " " "
"E"			5 825	108 860	Bt. S.W. & T. " " "
"F"			3 497	111 188	" " " "
"G"			7 360	107 325	S & T. " " "
"H"	11 808	119 664	6 829	107 856	" " " "
"I"			1.510	118 154	" " " "
"J"			0 925	118 739	"X" chiseled in top of curb.
T.P.	0 778	111 961	8 481	111 183	
"A"			11 961	100 000	

F. B. 3955 Pg. 33

Profile No. | Notes Red Date | Plotted Date | Job No. | Division No. | Survey of
X-Sec. No. | Notes Chk'd Date | Checked Date | Survey by English Notes Ed. Date 7-20-78 | Map No. | Indexed Date

Rambla Vista and
Rambla Oriento Int.
Landslide Area.

J.N.

Levels.
1st Run

July 20, 1978.
English
Stroud
Bradley

Ref:
F.B. 2784.

STATION | B. S. | H. I. | F. S. | ELEV.

NOTE: ANY ADDITIONS OR CHANGES ON THIS SHEET MUST BE MADE OR CIRCLED IN RED INK, WITH DATE AND NAME OF PERSON MAKING CHANGE.

Do not extend notes this side of this line.

PLEASE RETURN TO
LOS ANGELES COUNTY ENGINEER
403 Los Angeles County Engineering Bldg.

76-L-298 CE 307 8-70

76-L-298 CE 307 8-70

PLEASE RETURN TO
LOS ANGELES COUNTY ENGINEER
403 LOS ANGELES COUNTY ENGINEERING BLDG.

NOTE: ANY ADDITIONS OR CHANGES ON THIS SHEET MUST BE MADE OR CIRCLED IN RED INK, WITH DATE AND NAME OF PERSON MAKING CHANGE.

Do not extend notes this side of this line.

F.B. 3955 Pg. 34 | Job No. | Division No. | Notes Red | Plotted | Profile
Survey of Ed. | Date | Date | No.
Survey by English Notes | Notes Chk'd | Checked | X-Sec.
Indexed | Date | Date | No.

Rambla Vista – F.B. 2784-42

STATION	B. S.	H. I.	F. S.	ELEV.	
T.B.M.	11 221	111 221		100 00	fd. L.&T. in top of S.E'ly. curb.
					12.73 E'ly. from ℄ E.C. (#1) F.B. 2784-42
#1			11 202	100 019	B.t. S.W. & T. – ℄
			10 945	100 776	L. & T. 13.77 Left from #1
#2			8 758	102 463	B.t. S.W. & T.
			9 049	102 172	L. & T. – 12.81 R.
			8 122	102 099	" – 13.74 L.
#3			4 009	107 212	P.I. – 2" I.P.
			3 891	107 330	P.O.S.T. – 4.85 W'ly. – C.E. Toy.
			3 362	107 859	" – 4.52 E'ly. – " "
			4 748	106 473	R.P. – 28.86 S'ly. – " "
#4			2 999	108 222	Int. – B.t. S.W. & T.
T.P.	2 700	110 967	2 954	108 267	Prod. – 14.05 S'ly. – " "
#5			2 801	108 166	B.t. S.W. & T.
			2 619	108 348	L. & T. – 12.89 Right
#6			3 597	107 370	B.t. S.W. & T. – B.C.
			3 790	107 177	12.85 R. – L. & T.
			2 994	107 973	13.62 L. – L. & T.
#7			6 040	104 927	P.I. – 2" I.P.
			5.898	105 069	P.O.S.T. – C.E. Toy – 6.72 W'ly. from P.I.
			6 618	104 349	" – " – 6.68 E'ly. " "

76-L-298 CE 307 8-70

PLEASE RETURN TO
LOS ANGELES COUNTY ENGINEER
403 Los Angeles County Engineering Bldg.

NOTE: ANY ADDITIONS OR CHANGES ON THIS SHEET MUST BE MADE OR CIRCLED IN RED INK, WITH DATE AND NAME OF PERSON MAKING CHANGE.

Do not extend notes this side of this line.

Profile Notes Red Plotted Job No. Division No.
No. Date Date Survey of
X-Sec. Notes Chk'd. Checked Survey by Notes Date 7-20-78
No. Date Date Map No. Indexed Date

F.B. 3955 Pg. 35

STATION	B. S.	H. I.	F. S.	ELEV.	Rambla Vista & Rambla Oriental
		110 967	7 263	103 704	R.P. - C.E. Tag - 30.18 - 5' Ly. from P.I.
#8	10 620	110 856	10 731	100 236	Bt. S.W. & T. - E.C.
			10 407	100 449	L. & T. - 12.71 R.
Set T.B.M.	11 403	120 169	2 090	108 766	Sm. Bt. spk. in top of curb - Rambla Vista & Rambla Oriental E'ly. curb. - F.B. 2784-113
#9			11 558	108 611	Bt. S.W. & T. - B.C. - " "
			10 901	109 268	L. & T. in W'ly. curb.
#10			6 508	113 661	Bt. S.W. & T. - E.C. - F.B. 2784-113
			6 866	113 303	L. & T. - 12.83 R.
			5 789	114 380	" - 13.56 L.
#11			1 207	118 962	Bt. S.W. & T. - B.C.
			1 285	118 884	L. & T. - 12.85 R.
T.P.	10 717	130 267	0 619	118 550	" - 13.51 L.
#12			7 035	123 232	Bt. S.W. & T. - P.I. - F.B. 2784-113
			7 103	123 164	C.E. Tag - 7.20 N'ly. - Prod.
			6 152	124 115	" " 5' Ly. - Prod.
#13			2 539	127 728	C.E. Tag - B.C. - F.B. 2784-113.
			2 673	127 594	" " - 12.69 R.
			2 201	128 066	L & T - 13.74 L.
T.P.			10 719	119 548	

76-L-298 CE 307 8-70

PLEASE RETURN TO
LOS ANGELES COUNTY ENGINEER
403 LOS ANGELES COUNTY ENGINEERING BLDG.

NOTE: ANY ADDITIONS OR CHANGES ON THIS SHEET MUST BE MADE OR CIRCLED IN RED INK, WITH DATE AND NAME OF PERSON MAKING CHANGE.

Do not extend notes this side of this line.

STATION	B. S.	H. I.	F. S.	ELEV.		
T.P.	0 703	120 251		119 548		
T.P.	3 369	112 130	11 490	108 761		
T.P.	7 151	110 243	9 038	103 092		
T.B.M.			10 248	100 995	el = 100.00, L&T. in cb.	

F. B. 3955 Pg. 1 36

Job No. ____ Division No. ____ Notes Red ____ Plotted ____ Profile ____

Survey of ____ Date ____ Date ____ No. ____

Survey by ____ Notes ____ Notes Chk'd. ____ Checked ____ X-Sec. ____

Indexed ____ Date ____ Date ____ Date ____ No. ____

PWFB 1209

293

Notes Ck'd by	Survey of RAMBLA VISTA
Map No.	J.N. Tape Std °F
Office Work	Surveyed by RICHARDS-MYERS
Checked	Notes W. A.R. Date 7-78
Date	Indexed

F.B. 3955 PG. 37

J. N.

RAMBLA VISTA

STABILITY STUDY

CENTERLINE ALIGNMENT CHECK AT THE INTERSECTION OF RAMBLA VISTA AND RAMBLA ORIENTA.

CENTER LINE SURVEYS REF: F.B. PG.

THIS OBSERVATION TAKEN 7-20-78

RICHARDS - MYERS

MOODY

BUSTRUM

Note: Any Additions or Changes on this Sheet Must be Made or Circled in Red Ink With Date and Name of Person Making Change.

Do not extend this side of this line.

PLEASE RETURN TO
COUNTY OF LOS ANGELES
DEPARTMENT OF COUNTY ENGINEER
403 LOS ANGELES COUNTY ENGINEERING BLDG.

FORM 3095 CE#310 3-68

PWFB 1209

294

F. B. 3985 Pg. 38

AREA INDEX MAP
(NO SCALE)

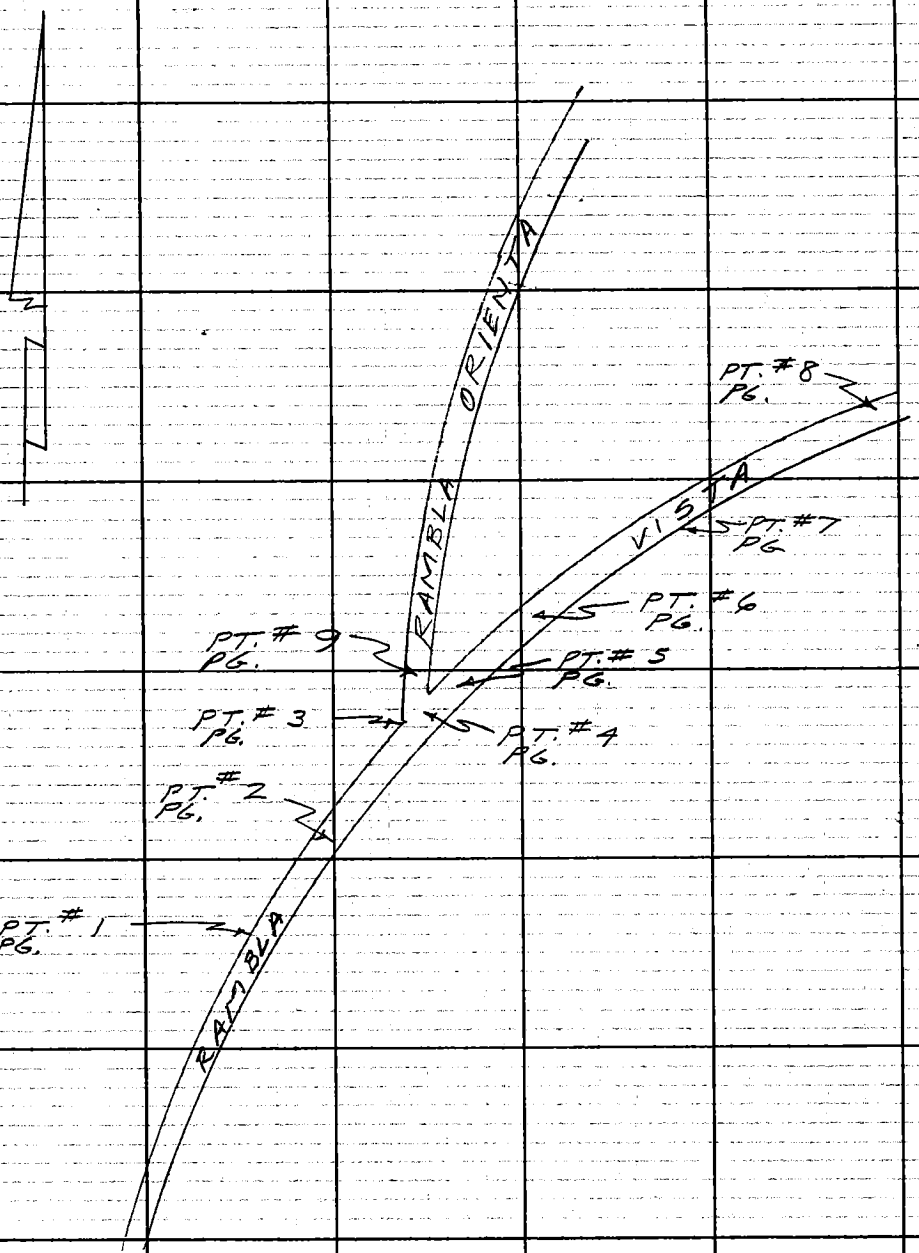

PLEASE RETURN TO
COUNTY OF LOS ANGELES
DEPARTMENT OF COUNTY ENGINEER
403 LOS ANGELES COUNTY ENGINEERING BLDG.

Do not extend this side of this line.

Note: Any Additions or Changes on This Sheet Must be Made or Circled in Red Ink With Date and Name of Person Making Change.

PWFB 1209 295 (3)

Notes Ck'd by
Map No.
Office Work
Checked
Date

Survey of RAMBLA VISTA
JN Tape Std °F
Surveyed by RICHARDS-MYERS
Notes W.A.R Date 7-78
Indexed

F. B. 3955 Pg. 39

(4)

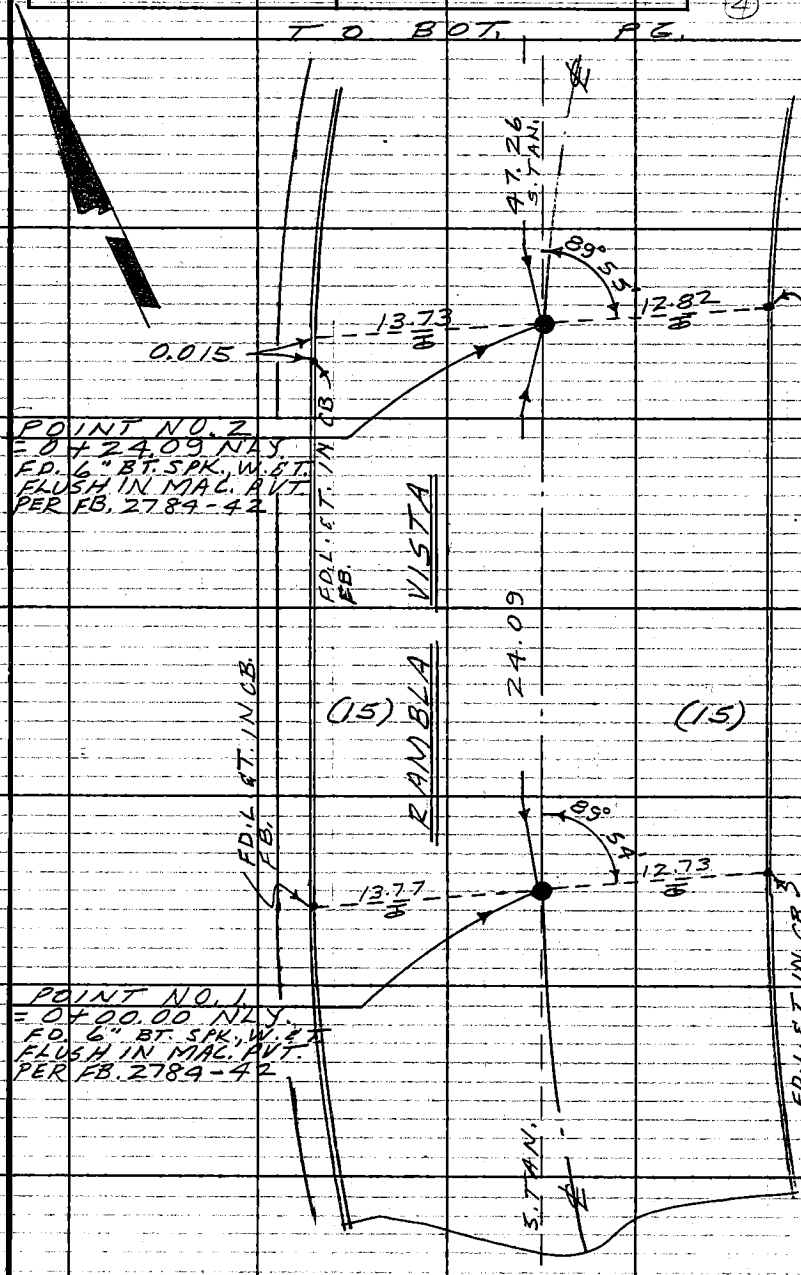

PLEASE RETURN TO
COUNTY OF LOS ANGELES
DEPARTMENT OF COUNTY ENGINEER
403 LOS ANGELES COUNTY ENGINEERING BLDG.

Note: Any Additions or Changes on this Sheet Must be Made or Circled in Red Ink With Date and Name of Person Making Change.

Do not extend this side of this line.

FORM 3095 LE#310 3-68

F. B. 3955 PG. 40

1. 110° 42' 20"
4. 82° 49' 40"
6. 304° 14' 30"
= 110° 42' 25"

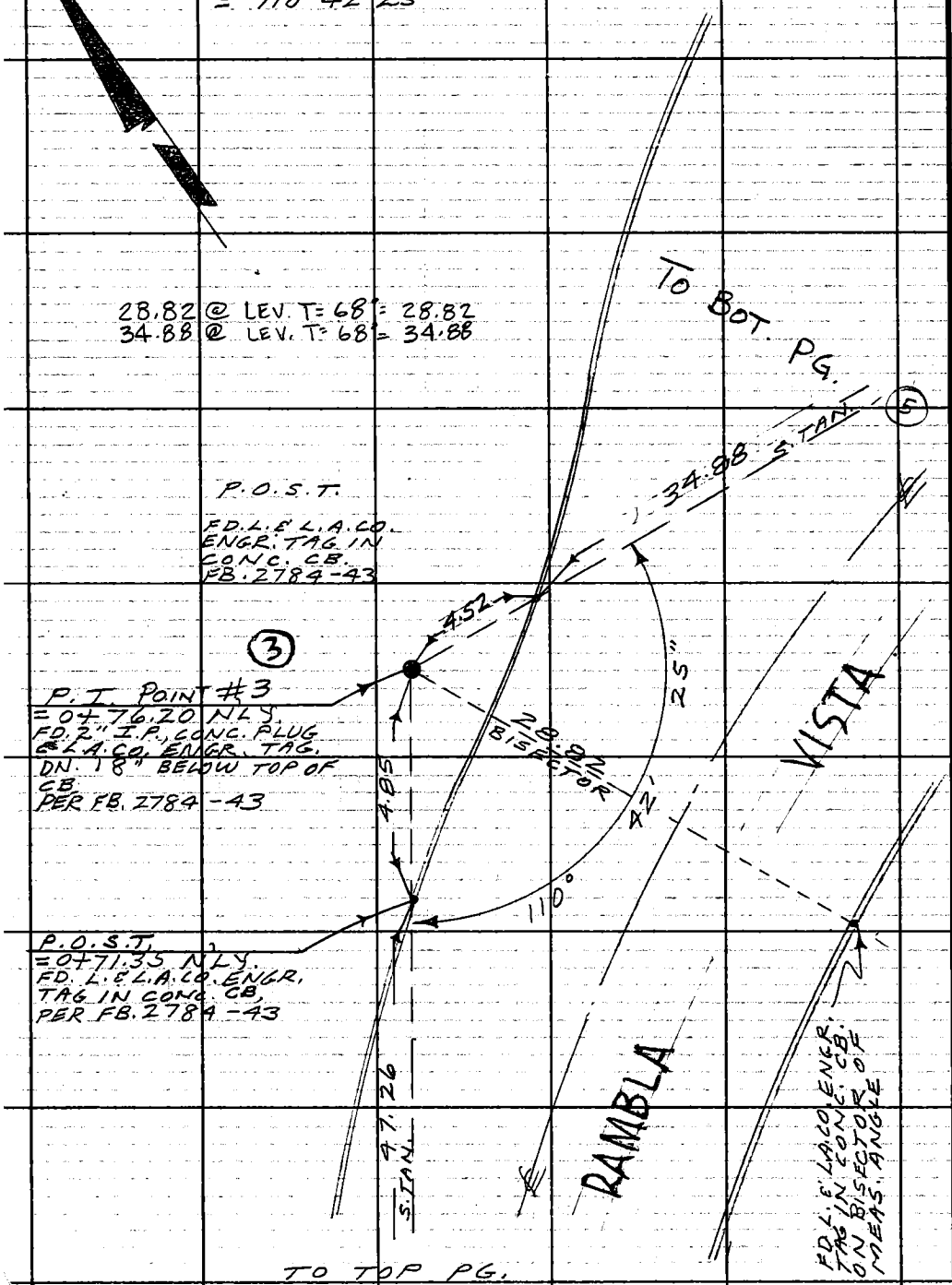

PLEASE RETURN TO
COUNTY OF LOS ANGELES
DEPARTMENT OF COUNTY ENGINEER
403 LOS ANGELES COUNTY ENGINEERING BLDG.

Do not extend this side of this line.

Note: Any Additions or Changes on This Sheet Must be Made or Circled in Red Ink With Date and Name of Person Making Change.

PWFB 1209 297 (5)

Notes Ck'd by	Survey of RAMBLA VISTA
Map No.	JN Tape Std °F
Office Work	Surveyed by RICHARDS-MYERS
Checked	Notes K.M. Date 7-20-78
Date	Indexed

F.B. 3955 PG. 41

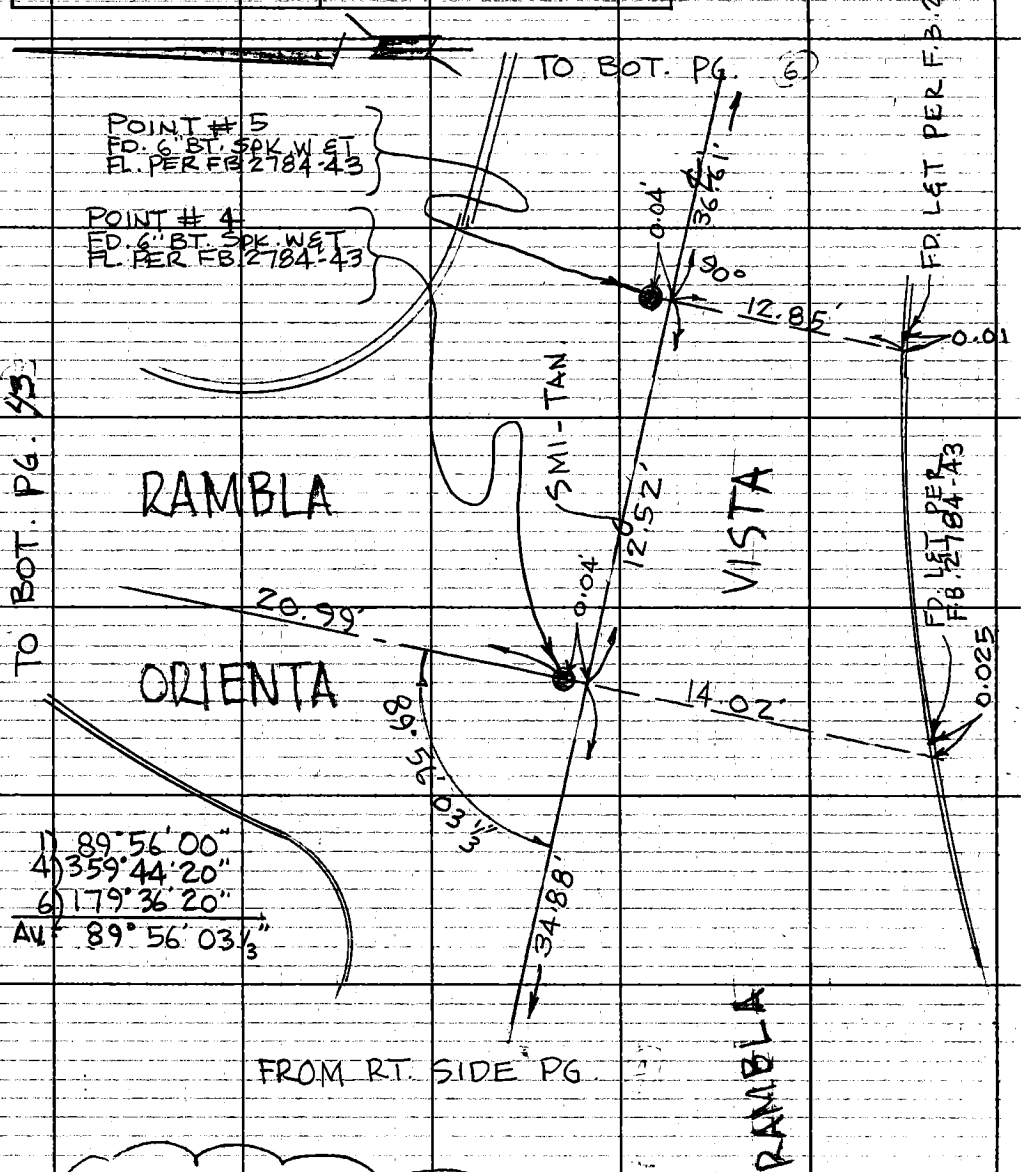

NOTE: ALL DIST. MEAS. @ LEV. & CORR. FOR TEMP.

Note: Any Additions or Changes on This Sheet Must be Made or Circled in Red Ink With Date and Name of Person Making Change.

Do not extend this side of this line.

PLEASE RETURN TO
COUNTY OF LOS ANGELES
DEPARTMENT OF COUNTY ENGINEER
403 LOS ANGELES COUNTY ENGINEERING BLDG.

76F309S CE#310 3-68

PWFB 6 1209

298

F. B. 3955 PG. 42

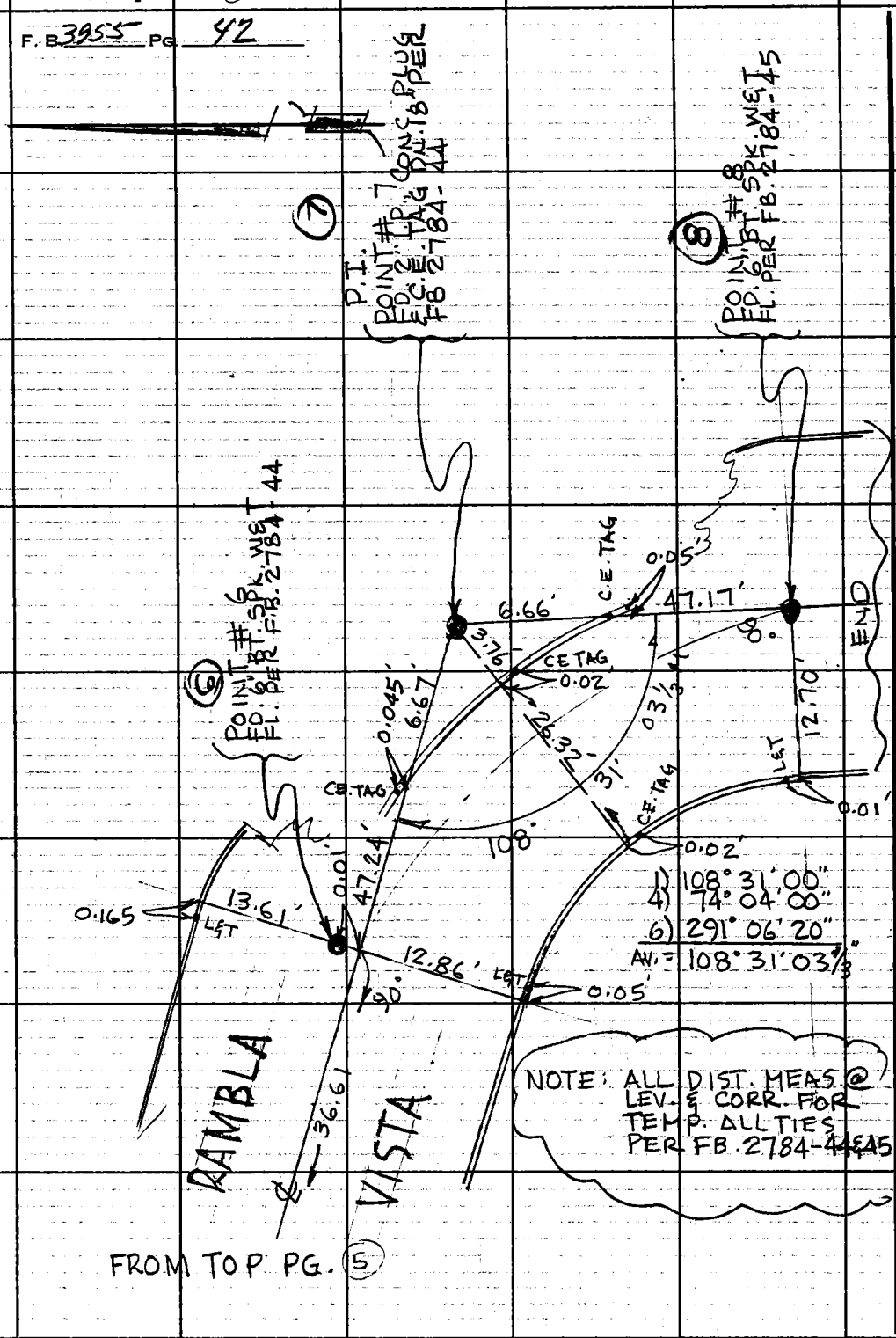

PLEASE RETURN TO
COUNTY OF LOS ANGELES
DEPARTMENT OF COUNTY ENGINEER
403 LOS ANGELES COUNTY ENGINEERING BLDG.

Do not extend this side of this line.

Note: Any Additions or Changes on This Sheet Must be Made or Circled in Red Ink With Date and Name of Person Making Change.

PWFB 1209

299

(7)

Notes Ck'd by	Survey of RAMBLA VISTA
Map No.	JN Tape Std °F
Office Work	Surveyed by RICHARDS-MYERS
Checked	Notes K.M. Date 7-78
Date	Indexed

F. B. 3955 PG. 43

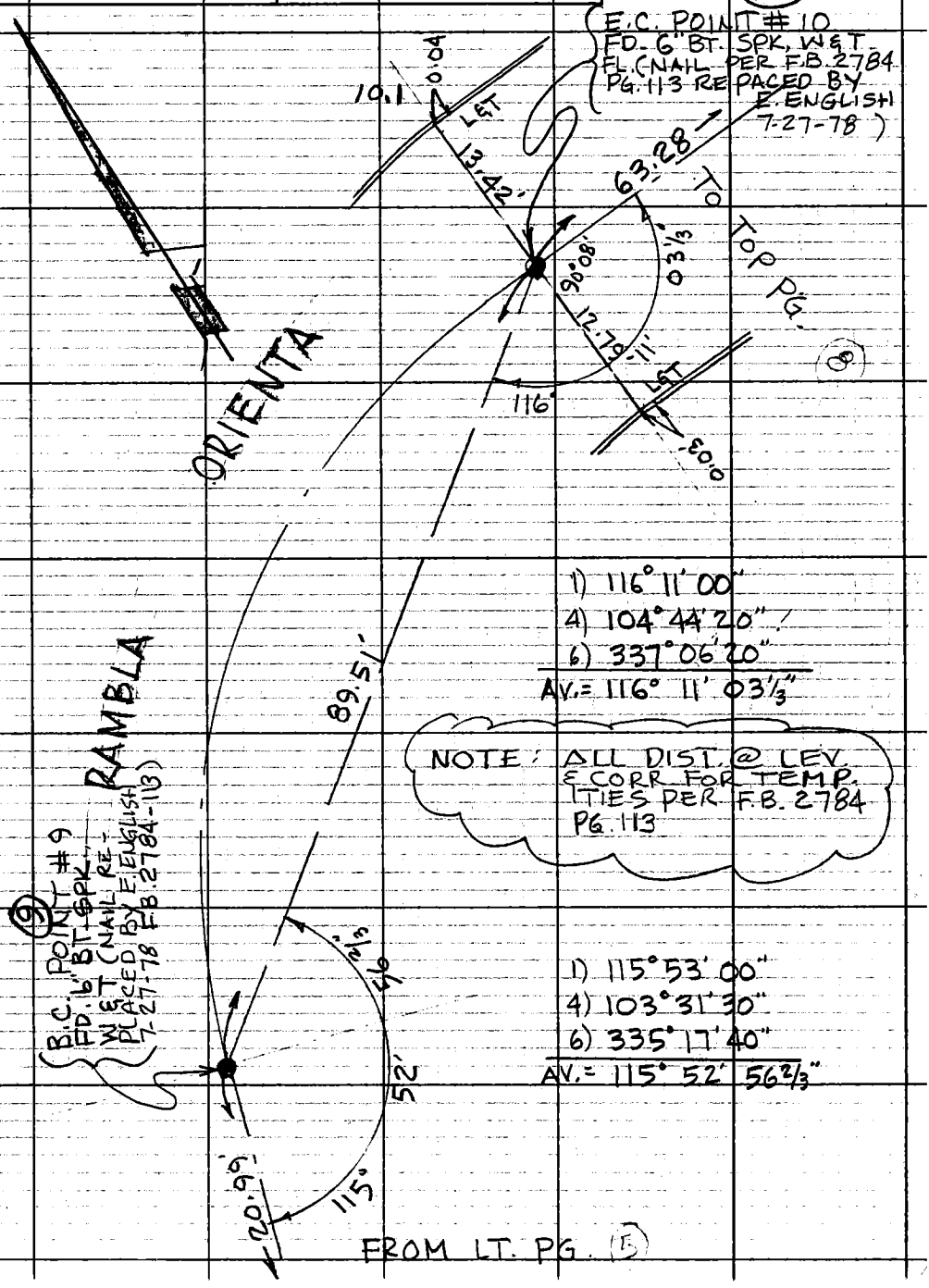

1) 116° 11' 00"
4) 104° 44' 20"
6) 337° 06' 20"
AV. = 116° 11' 03 1/3"

NOTE: ALL DIST. @ LEV. & CORR FOR TEMP. ITIES PER F.B. 2784 PG. 113

1) 115° 53' 00"
4) 103° 31' 30"
6) 335° 17' 40"
AV. = 115° 52' 56 2/3"

Note: Any Additions or Changes on This Sheet Must be Made or Circled in Red Ink With Date and Name of Person Making Change.

Do not extend this side of this line.

PLEASE RETURN TO
COUNTY OF LOS ANGELES
DEPARTMENT OF COUNTY ENGINEER
403 LOS ANGELES COUNTY ENGINEERING BLDG.

76F309S CE#310 3-68

PWFB 1209

300

F.B. 3955 Pg. 44

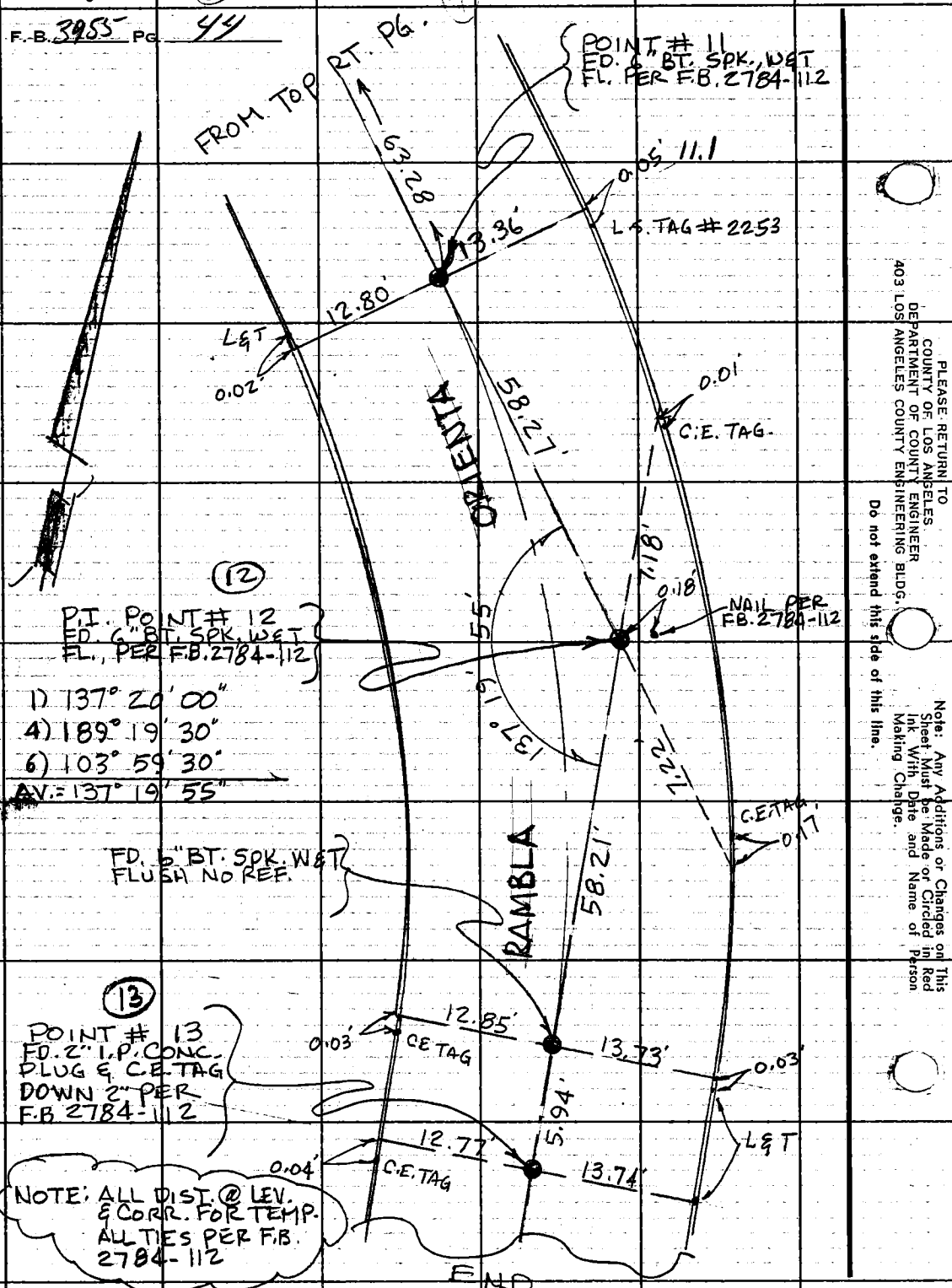

PLEASE RETURN TO
COUNTY OF LOS ANGELES
DEPARTMENT OF COUNTY ENGINEER
403 LOS ANGELES COUNTY ENGINEERING BLDG.

Do not extend this side of this line.

Note: Any Additions or Changes on This Sheet Must be Made or Circled in Red Ink With Date and Name of Person Making Change.

F. B. 3955 PG. 45

Profile No. | Notes Red | Plotted | Job No. | Division No.
Date | Date | Survey of
X-Sec. No. | Notes Chk'd. | Checked | Survey by | Notes Date 7-27-78
Date | Date | Map No. | Indexed | Date

CALLE DEL BARCO

SLIDE AREA

RUN #

JULY 27-1978

VERTICAL CONTROL

ASSUMED ELEVATION 1 ON P.T. #2
MOST E'LY POINT OF 200.00

PARTY
TERRAZAS
MOODY
DOVER

STATION	B. S.	H. I.	F. S.	ELEV.

NOTE: ANY ADDITIONS OR CHANGES ON THIS SHEET MUST BE MADE OR CIRCLED IN RED INK, WITH DATE AND NAME OF PERSON MAKING CHANGE.

Do not extend notes this side of this line.

PLEASE RETURN TO
LOS ANGELES COUNTY ENGINEER
403 Los Angeles County Engineering Bldg.

76-L-299 CE 307 8-70

76-L-298 CE 307 8-70

PLEASE RETURN TO
LOS ANGELES COUNTY ENGINEER
403 LOS ANGELES COUNTY ENGINEERING BLDG.

NOTE: ANY ADDITIONS OR CHANGES ON THIS SHEET MUST BE MADE OR CIRCLED IN RED INK, WITH DATE AND NAME OF PERSON MAKING CHANGE.

Do not extend notes this side of this line.

F. B. 2955 PG. 46 | Job No. | Division No. | Notes Red | Plotted | Profile
Survey of | Date | No. | X-Sec.
Survey by | Notes | Notes Chk'd. | Checked
Indexed | Date | Date | Date | No.

STATION	B. S.	H. I.	F. S.	ELEV.	
P.I. #2	11961	211 961		200 000	P.I. #2 ELEV. = 200.000' ASSUMED
					BT. SPK. IN C. & T.
T.P	11 281	220 803	2 439	209 522	
3-A			2 716	218 087	BT. SPK IN CONC. CURB
P.O.T.	8930	229 205	0628	220 275	Lg BT. SPK & W.
3-B			7525	221 680	BT. SPK IN CONC. CURB
T.P.	5701	230 947	3959	225 246	
4-A			5800	225 447	BT. SPK IN CONC. CURB.
P.I. #6			4263	226 684	2" I.P. CONC. PLUG & CE Tag.

PWFB 1209

301

Notes Ck'd by	Survey of CALLE DEL BARCO
Map No.	J.N. Tape Std °F
Office Work	Surveyed by TERRANOVA
Checked	Notes MOODY Date 7-27-78
Date	Indexed

F. B. 3955 PG. 47

CALLE DEL BARCO

HORIZ. & VERTICAL CONTROL

JULY 27 - 1978

PARTY
TERRANOVA
MOODY
DOVER

Note: Any Additions or Changes on this Sheet Must be Made or Circled in Red Ink With Date and Name of Person Making Change.

Do not extend this side of this line.

PLEASE RETURN TO
COUNTY OF LOS ANGELES
DEPARTMENT OF COUNTY ENGINEER
403 LOS ANGELES COUNTY ENGINEERING BLDG.

76F309s CE#310 3-69

PWFB 1209 [redacted] 302

F. B. 3955 PG. 48

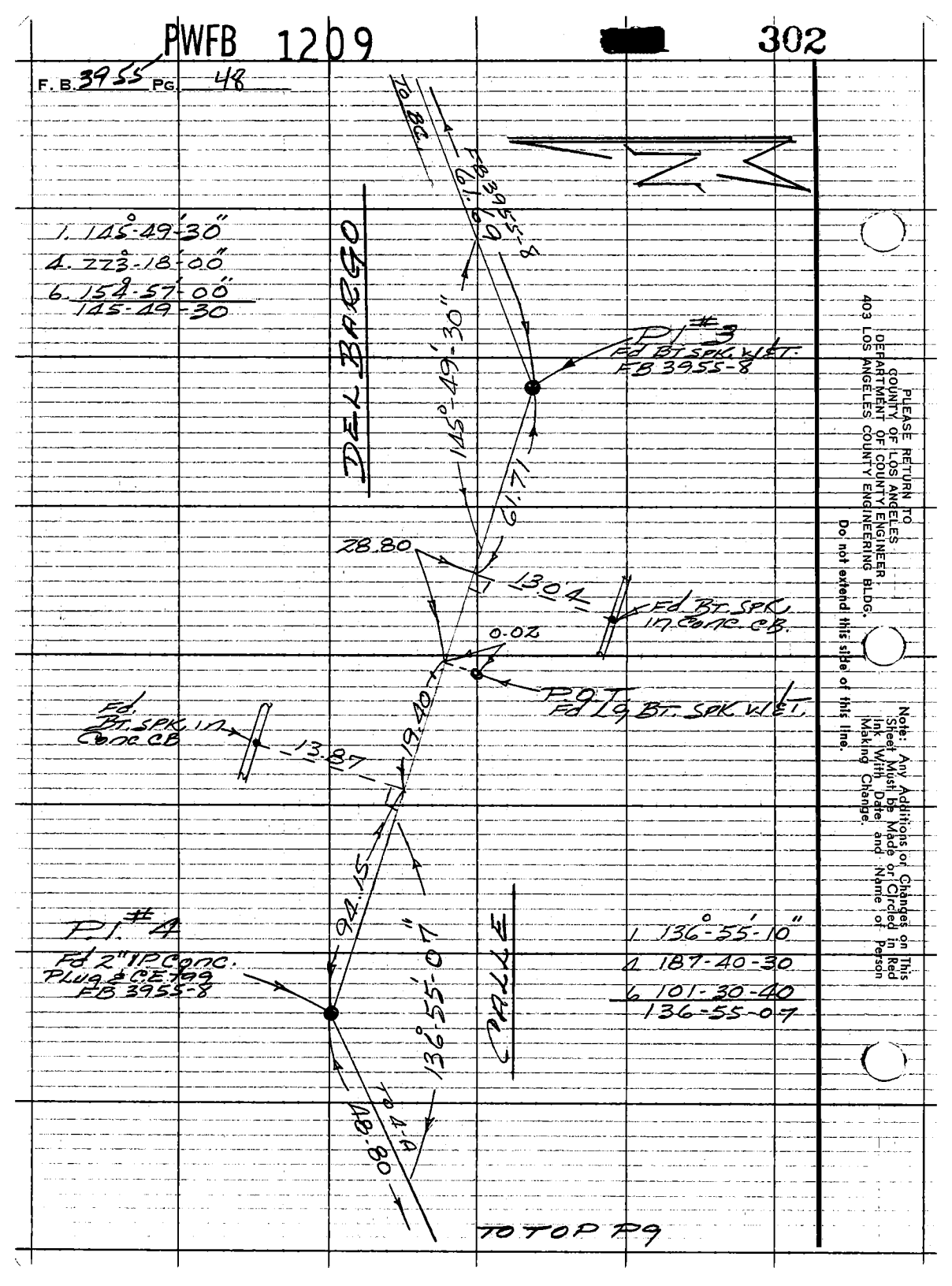

PLEASE RETURN TO
COUNTY OF LOS ANGELES
DEPARTMENT OF COUNTY ENGINEER
403 LOS ANGELES COUNTY ENGINEERING BLDG.

Do not extend this side of this line.

Note: Any Additions or Changes on This Sheet Must be Made or Circled in Red Ink With Date and Name of Person Making Change.

PWFB 1209 [redacted] 303

Notes Ck'd by	Survey of CALLE DEL BARCO	F. B. 3955 PG. 49
Map No.	JN Tape Std °F	
Office Work	Surveyed by TERRANOVA	
Checked	Notes MOODY Date 7-27-78	
Date	Indexed	

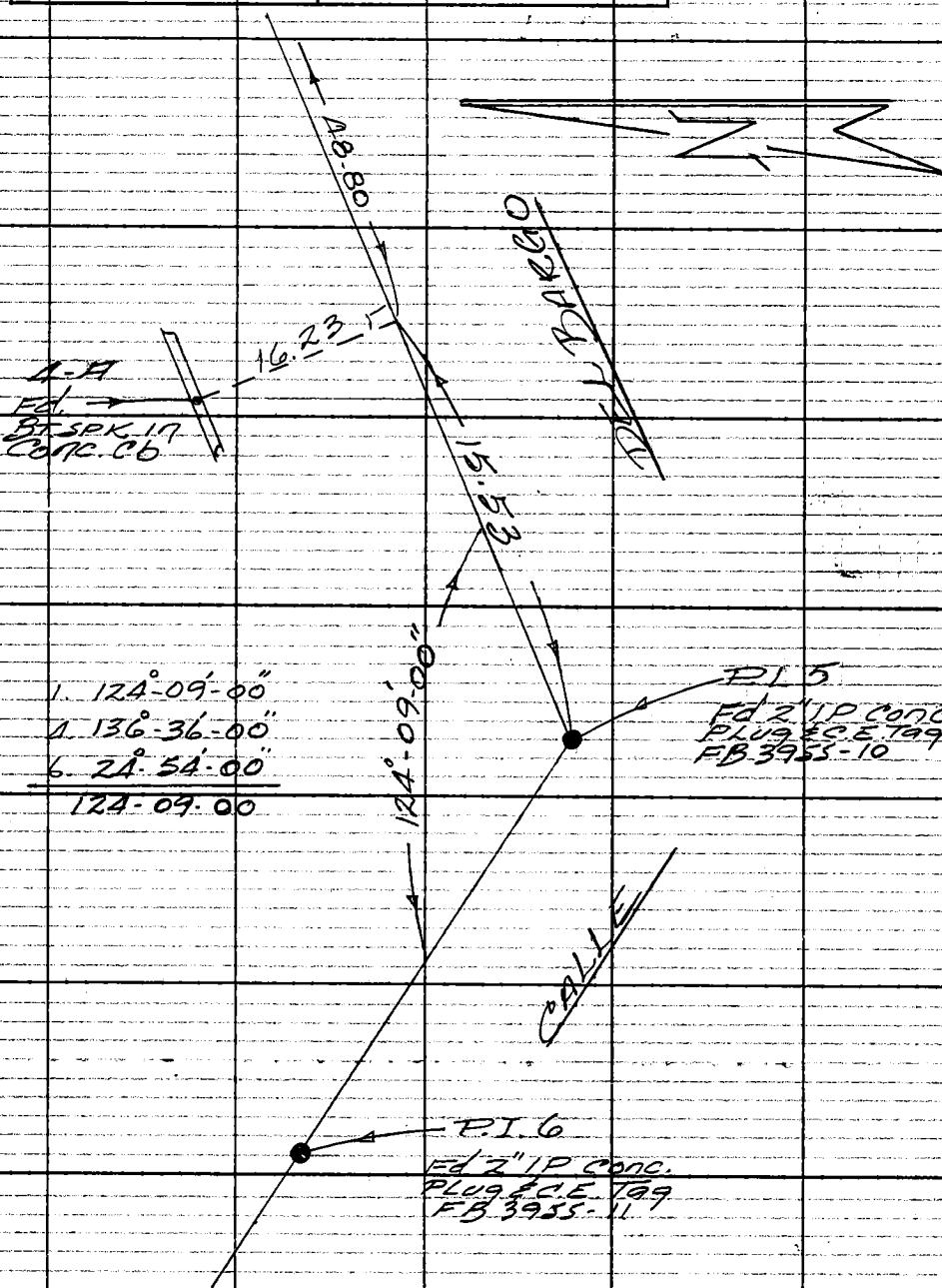

Note: Any Additions or Changes on This Sheet Must be Made or Circled in Red Ink With Date and Name of Person Making Change.

Do not extend this side of this line.

PLEASE RETURN TO
COUNTY OF LOS ANGELES
DEPARTMENT OF COUNTY ENGINEER
403 LOS ANGELES COUNTY ENGINEERING BLDG.

76F309S CE#310 3-69

PWFB 1209

304 [redacted]

Notes Ck'd by	Survey of RAMBLA ORIENTA
Map No.	JN Tape Std °F
Office Work	Surveyed by
Checked	Notes Date
Date	Indexed

F. B. 3955 PG. 51

RAMBLA ORIENTA
SLIDE AREA

F.B. REF. 2784-97-105

July 20, 78

Note: Any Additions or Changes on This Sheet Must be Made or Circled in Red Ink With Date and Name of Person Making Change.

Do not extend this side of this line.

PLEASE RETURN TO
COUNTY OF LOS ANGELES
DEPARTMENT OF COUNTY ENGINEER
403 LOS ANGELES COUNTY ENGINEERING BLDG.

76F3095 CE#310 3-68

PWFB 1209

[redacted]

305

F. B 3955 PG. 32

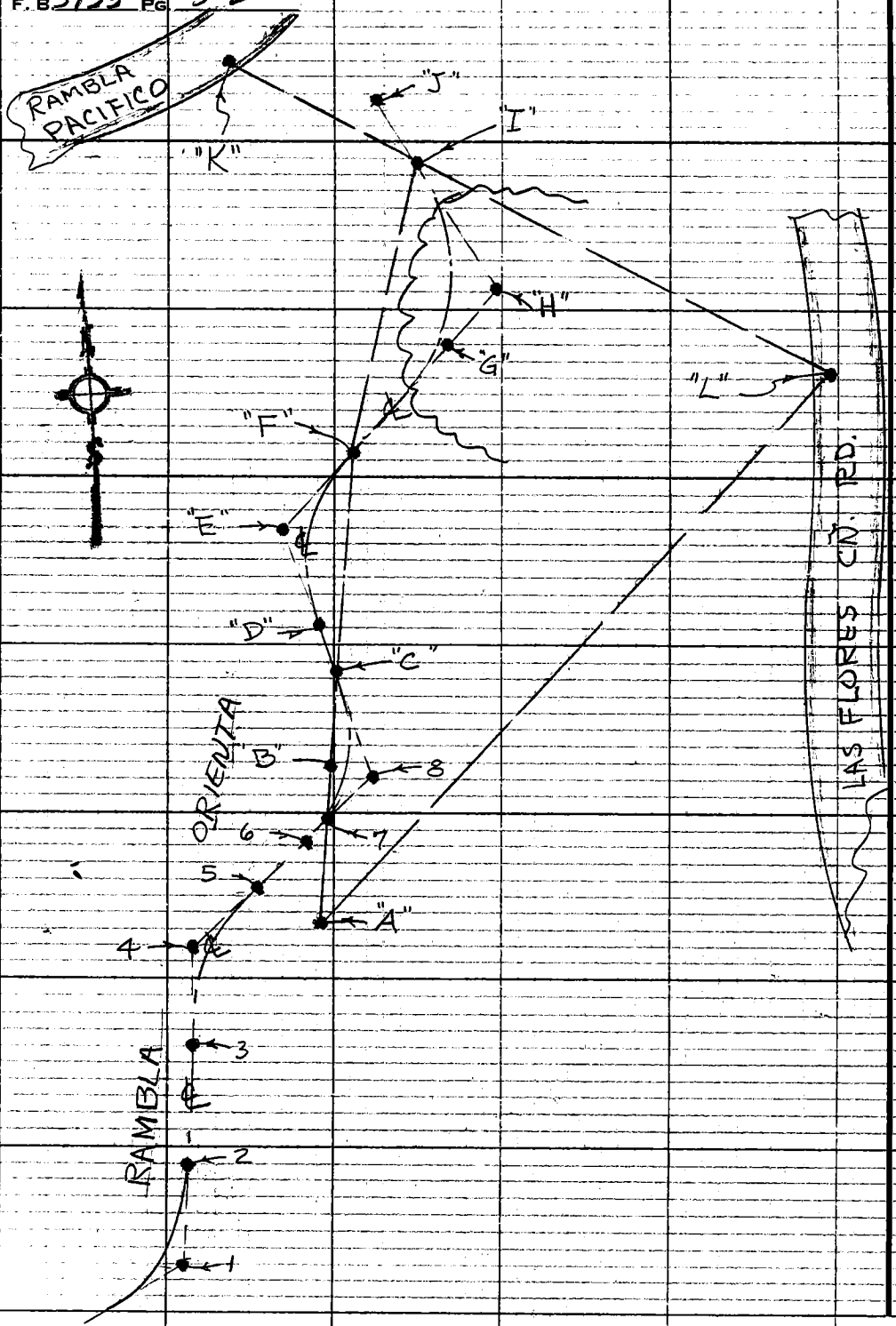

PLEASE RETURN TO
COUNTY OF LOS ANGELES
DEPARTMENT OF COUNTY ENGINEER
403 LOS ANGELES COUNTY ENGINEERING BLDG.

Do not extend this side of this line.

Note: Any Additions or Changes on This Sheet Must be Made or Circled in Red Ink With Date and Name of Person Making Change.

PWFB 1209 [redacted] 306

Notes Ck'd by	Survey of
Map No.	JN Tape Std °F
Office Work	Surveyed by
Checked	Notes Date
Date	Indexed

F. B 3955 Pg. 53

TO B/OT PG. 4

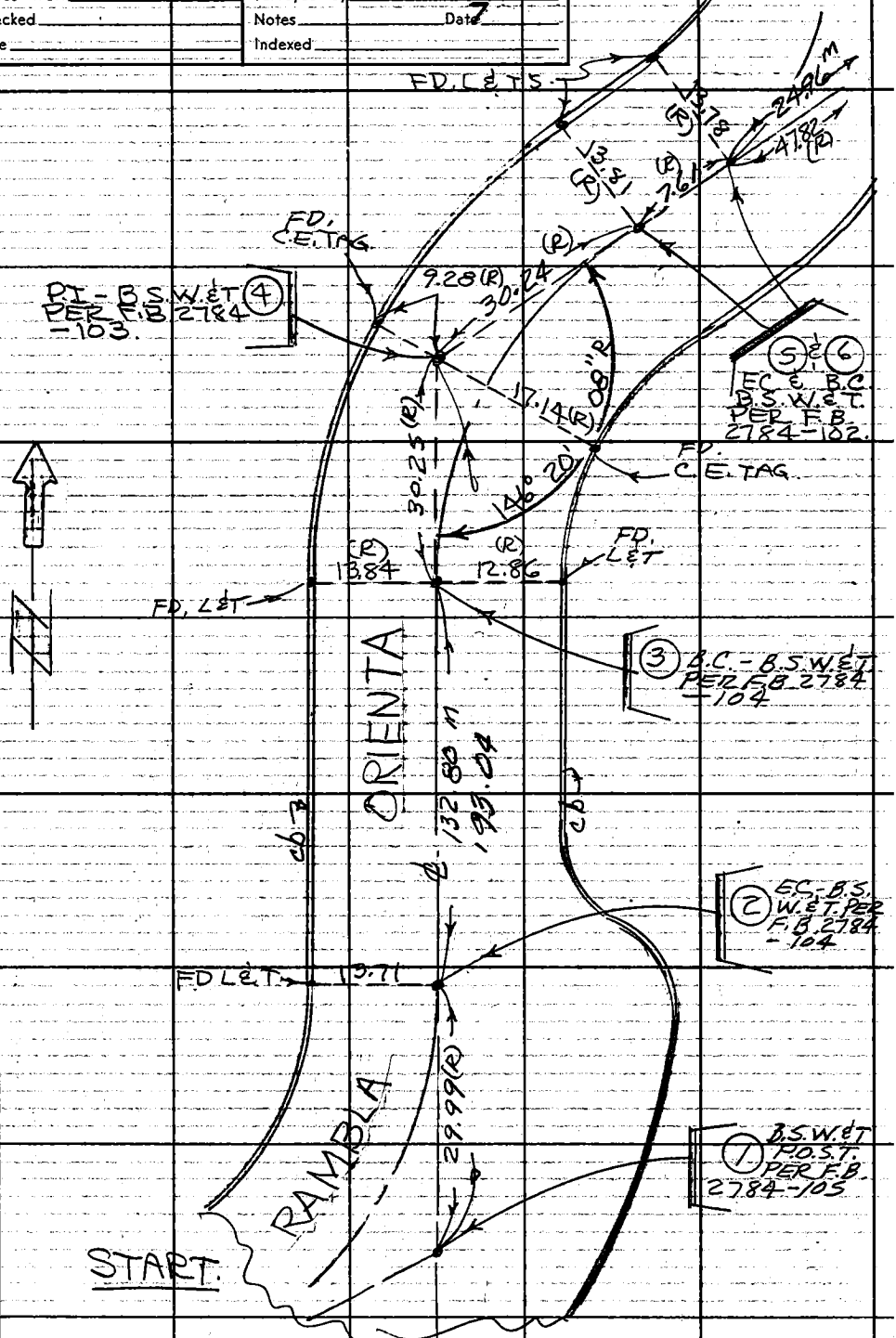

Note: Any Additions or Changes on This Sheet Must be Made or Circled in Red Ink With Date and Name of Person Making Change.

Do not extend this side of this line.

PLEASE RETURN TO
COUNTY OF LOS ANGELES
DEPARTMENT OF COUNTY ENGINEER
403 LOS ANGELES COUNTY ENGINEERING BLDG.

76F309S C.E.#310 3-68

PWFB 1209 [redacted] 307

F.B. 3955 PG. 54

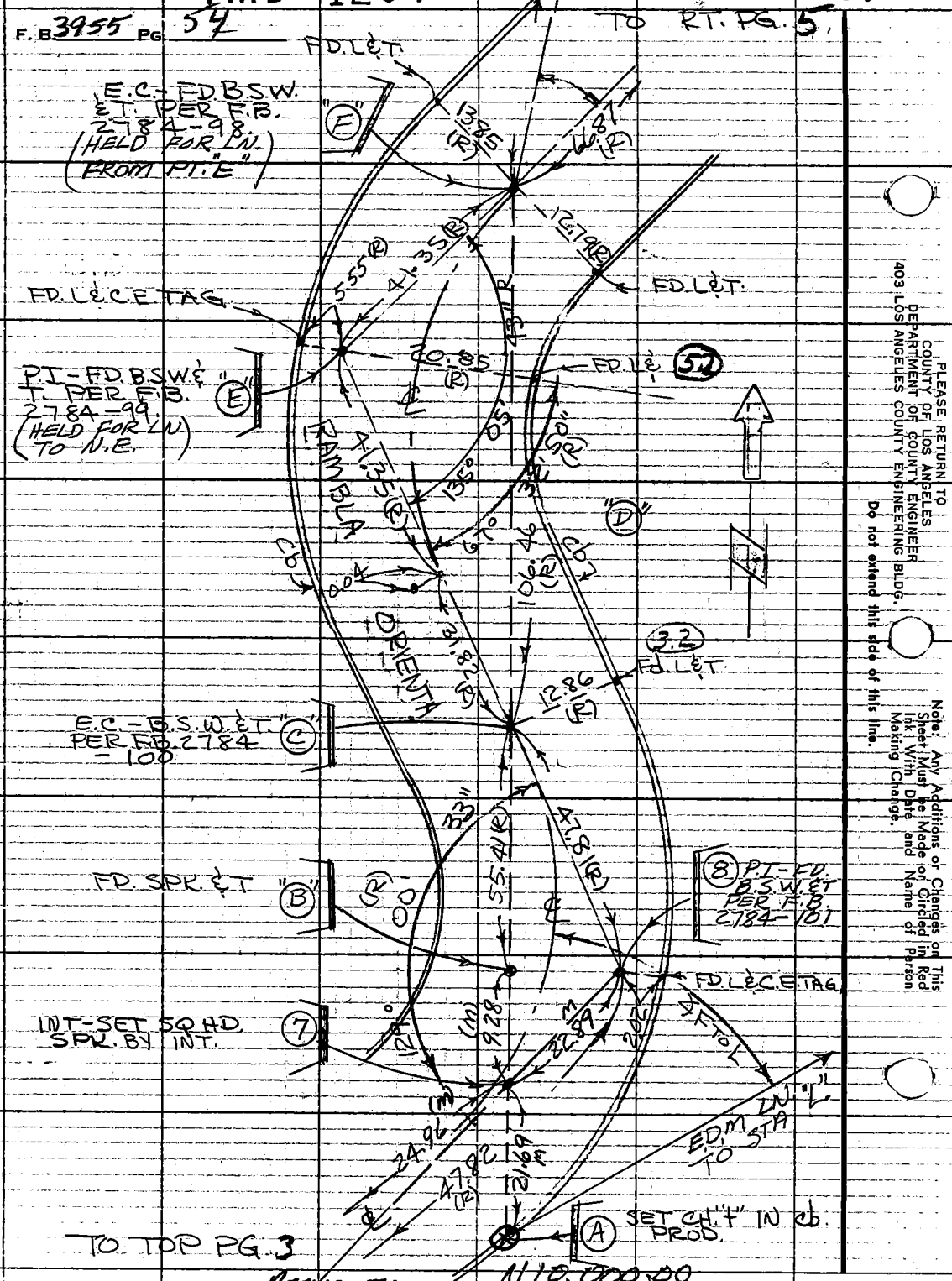

PLEASE RETURN TO
COUNTY OF LOS ANGELES
DEPARTMENT OF COUNTY ENGINEER
403 LOS ANGELES COUNTY ENGINEERING BLDG.

Do not extend this side of this line.

Note: Any Additions or Changes or This Sheet Must Be Made or Circled in Red Ink With Date and Name of Person Making Change.

PWFB 1209

308

Notes Ck'd by	Survey of Rancho Cmnty
Map No.	JN Tape Std °F
Office Work	Surveyed by
Checked	Notes Date
Date	Indexed

F. B. 3955 PG. 55

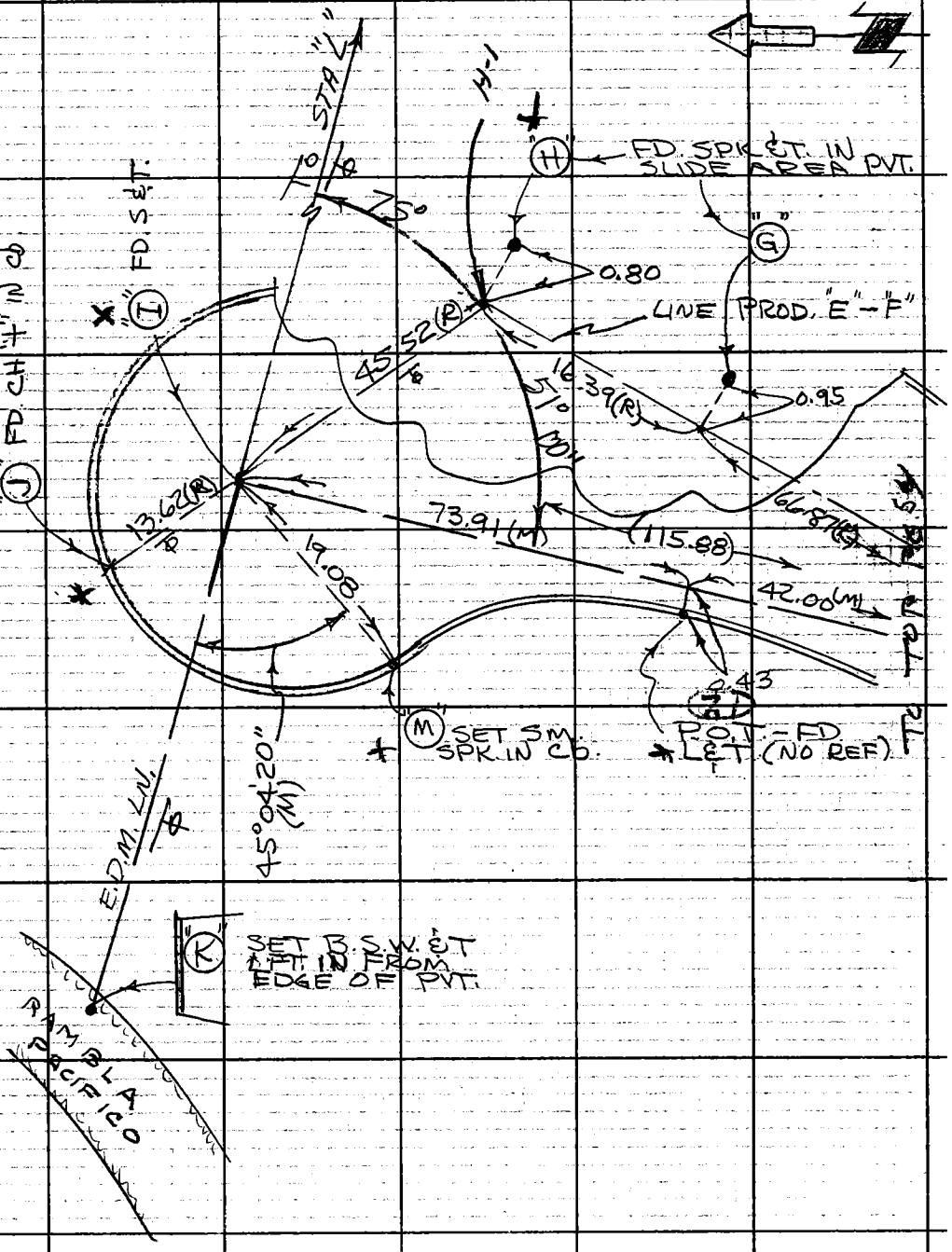

Note: Any Additions or Changes on This Sheet Must be Made or Circled in Red Ink, With Date and Name of Person Making Change.

Do not extend this side of this line.

PLEASE RETURN TO
COUNTY OF LOS ANGELES
DEPARTMENT OF COUNTY ENGINEER
403 LOS ANGELES COUNTY ENGINEERING BLDG.

76F309S CE#310 3-68

PWFB 1209

309

F. B. 3955 PG. 56

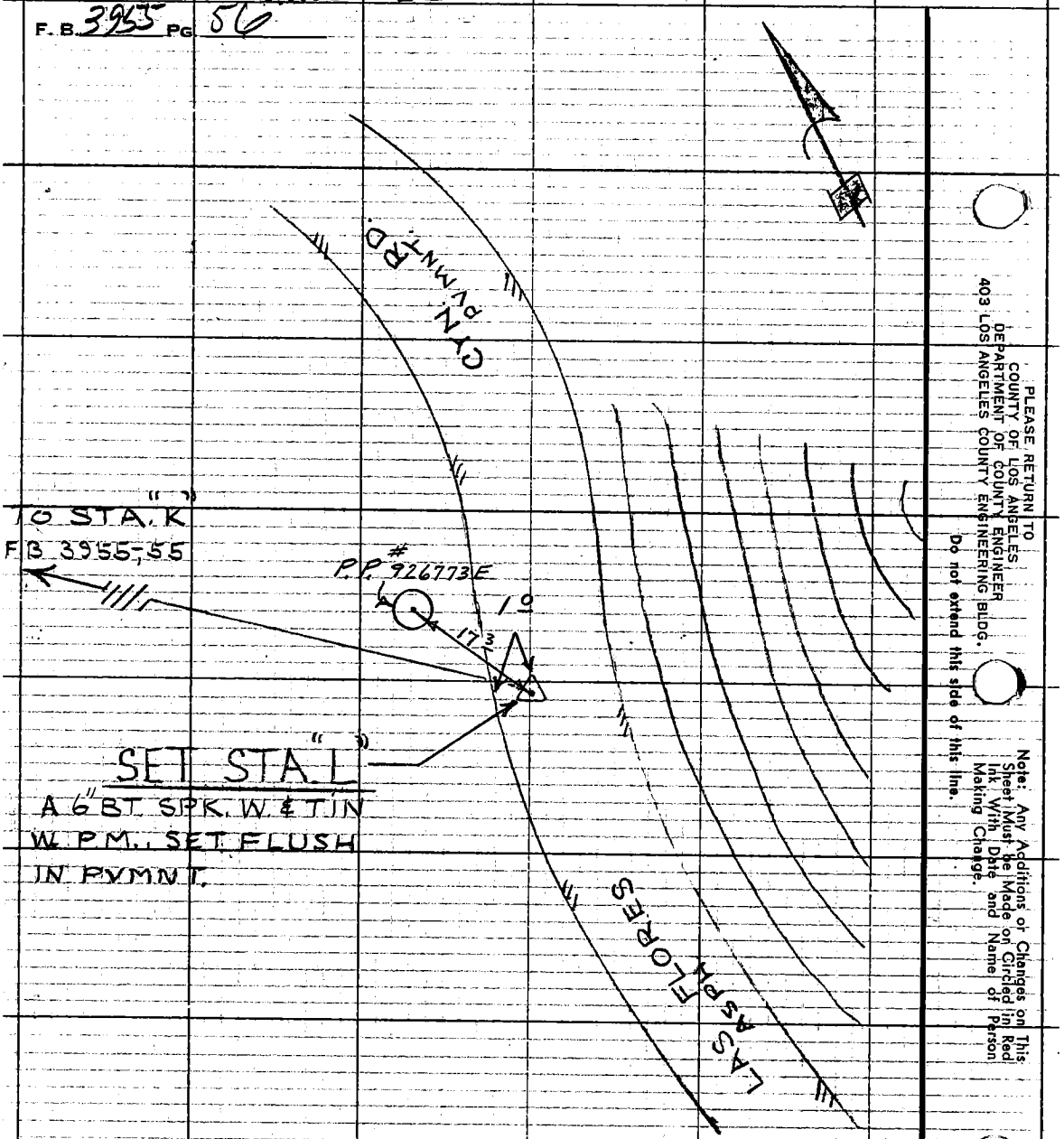

PLEASE RETURN TO
COUNTY OF LOS ANGELES
DEPARTMENT OF COUNTY ENGINEER
403 LOS ANGELES COUNTY ENGINEERING BLDG.

Do not extend this side of this line.

Note: Any Additions or Changes on This Sheet Must Be Made on Circled in Red Ink With Date and Name of Person Making Change.

76-L-298 CE 307 8-70

PLEASE RETURN TO
LOS ANGELES COUNTY ENGINEER
403 LOS ANGELES COUNTY ENGINEERING BLDG.

NOTE: ANY ADDITIONS OR CHANGES ON THIS SHEET MUST BE MADE OR CIRCLED IN RED INK, WITH DATE AND NAME OF PERSON MAKING CHANGE.

Do not extend notes this side of this line.

Rambla Orienta 7-20-78 2P.M.

STATION	B. S.	H. I.	F. S.	ELEV.	
A	8 261	108 261		100 00	"X" in curb
1			0 301	107 966	✓
2			1 248	107 013	✓
R.P.-Lt.			1 247	107 014	✓
3			6 559	101 702	✓
R.P.-Rt.			6 783	101 478	✓
" -Lt.			6 157	102 104	✓
4			7 684	100 577	✓
R.P. -Rt.			8 125	100.136	✓
" -Lt.			7 034	101.227	✓
5			8 600	99 661	✓
R.P. -Lt.			8 350	99 911	✓
6			8 625	99 636	✓
R.P.-Lt.			8 513	100 748	✓
7	6 602	107 139	7 724	100 537	T.P. ✓
8			5 529	101.610	✓
R.P.-Rt.			5.457	101 .82	✓
A	11 988	111 987	7 140	99.999	"X" in curb.
B			11 088	100 899	Bt. Spk W&T
C			7 882	104 105	Bt. Spk. W&T
R.P.-Rt			7 735	104 252	L & T

Profile No. ____ Notes Red ____ Plotted ____ Job No. ____ Division No. ____ F.B. 3955-P.57
X-Sec. No. ____ Date ____ Date ____ Survey of Rambla Dr. Orienta
Notes Chk'd. ____ Checked ____ Survey by English Notes Ed. Date 7-20-78
Date ____ Date ____ Map No. ____ Indexed ____ Date ____

76-L-298 CE 307 8-70

PLEASE RETURN TO
LOS ANGELES COUNTY ENGINEER
403 LOS ANGELES COUNTY ENGINEERING BLDG.

NOTE: ANY ADDITIONS OR CHANGES ON THIS SHEET MUST BE MADE OR CIRCLED IN RED INK, WITH DATE AND NAME OF PERSON MAKING CHANGE.

Do not extend notes this side of this line.

F. B. 3955 PG 58 | Job No. | Division No. | Notes Red | Plotted | Profile
Survey of | Date | Date | No.
Survey by | Notes | Notes Chk'd. | Checked | X-Sec.
Indexed | Date | Date | Date | No.

STATION	B. S.	H. I.	F. S.	ELEV.	
D		111.987	5.947	106.040	BT. Sok W & T.
E			3.143	108.844	BT Sok W & T.
RP-Rt			3.798	108.189	L & Tg.
RP-Lft			2.795	109.192	L & Tg
T.P.	5.133	115.262	1.858	110.129	
F			4.088	111.174	BT. Sok W & T
RP. RT			4.450	110.812	L & T
RP. Lft			3.599	111.663	L & T
G.			8.480	106.782	
H.			7.940	107.322	
T.P.	6.603	121.105	0.760	114.502	
I			2.961	118.144	
J			2.373	118.732	Chis X in CL
M			3.189	117.916	BT Sok in CL
T.P.	3.927	114.063	10.969	110.136	
P.O.T.			0.256	113.807	P.O.T. Between F. & I.
T.P.	3.082	109.034	8.111	105.952	T.P.
A			9.040	99.994	BT. Sok. W. & T.