Notes Ck'd by
Map No.
Office Work
Checked
Date

Survey of
JN Tape Std °F
Surveyed by
Notes Date
Indexed

F.B. 4013 Pg

TRACT	PAGE	FIRM
29010	5-9	V.T.N.
24708	10-14	Patrick H. O'Malley
28882	15-23	V.T.N.
28549	24-38	Jack L. Carlsen
28796	39	Consolidated Eng. Co.
28968	40-41	Lanco Eng. Co.
22704	42	Lanco Eng. Co.
30332	43-48	K. Schorr
27321	49-61	Verpet Eng. Co.
30738	62-64	Consolidated Eng. Co.
28279	65	Lowell W. Felt
29547	66-67	Sikand Eng. Co.
P.M. 176[illegible]	68	Eng. Service Corp.
30639	69-85	Highland Eng.'s
28175	86	Lanco Eng. Co., Inc.
30722	87	Highland Eng's.
30541	88-93	C.R. Nelson
28992	94-95	M.C. Quiros
P.M. 1910	96-98	South Bay Eng. Corp.
30548	99-104	V.T.N.
29112	105-114	Verpet Eng. Co.
27073	115-118	Verpet Eng. Co.
27222	119-123	Verpet Eng. Co.

Microfilmed Dec. '84

OVER

F.B. 4013 Pg.

TRACT	PAGE	FIRM
21928	124	Lanco Eng. Co.
25457	125-130	V.T.N.
26133	131-136	V.T.N.
30706	137-143	V.T.N.
P.M. 2035	144-146	Psomas & Assoc.
29615	147	T.A. Shinn & Assoc.
P.M. 751	148	Frank W. Richardson
P.M. 752	149	Frank W. Richardson
26200	150-151	Wes R. Lind
P.M. 1439	152-157	E.L.Pearson & Assoc.
P.M. 2008	158-160	E.L.PEARSON & ASSOC.

PLEASE RETURN TO
LOS ANGELES COUNTY ENGINEER
403 LOS ANGELES COUNTY ENGINEERING BLDG.

Do not extend this side of this line.

Note: Any Additions or Changes on this Sheet Must be Made or Circled in Red Ink With Date and Name of Person Making Change

Co. Eng. F.B. 4013: 5

SURVEY OF ℄ TIES F B NO. ____ PAGE 1 of 5
SURVEY BY V.T.N. TRACT NO. 29010
DATE Aug. 17, 1970
Frank W. Richardson
LS 2921

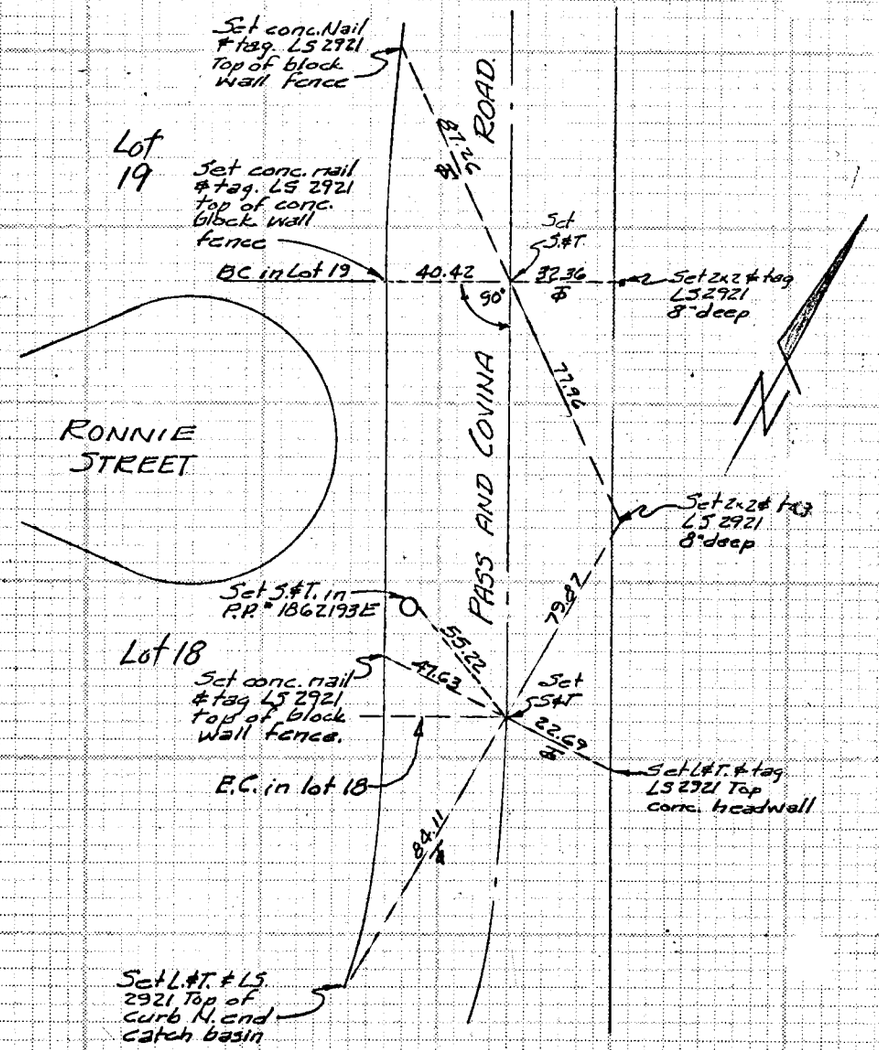

Co. Eng. F.B. 4013: 6

SURVEY OF ℄ TIES F B NO. ____ PAGE 2 of 5
SURVEY BY V.T.N. TRACT NO. 29010
DATE Aug. 17, 1970
Frank W. Richardson
L.S. 2921

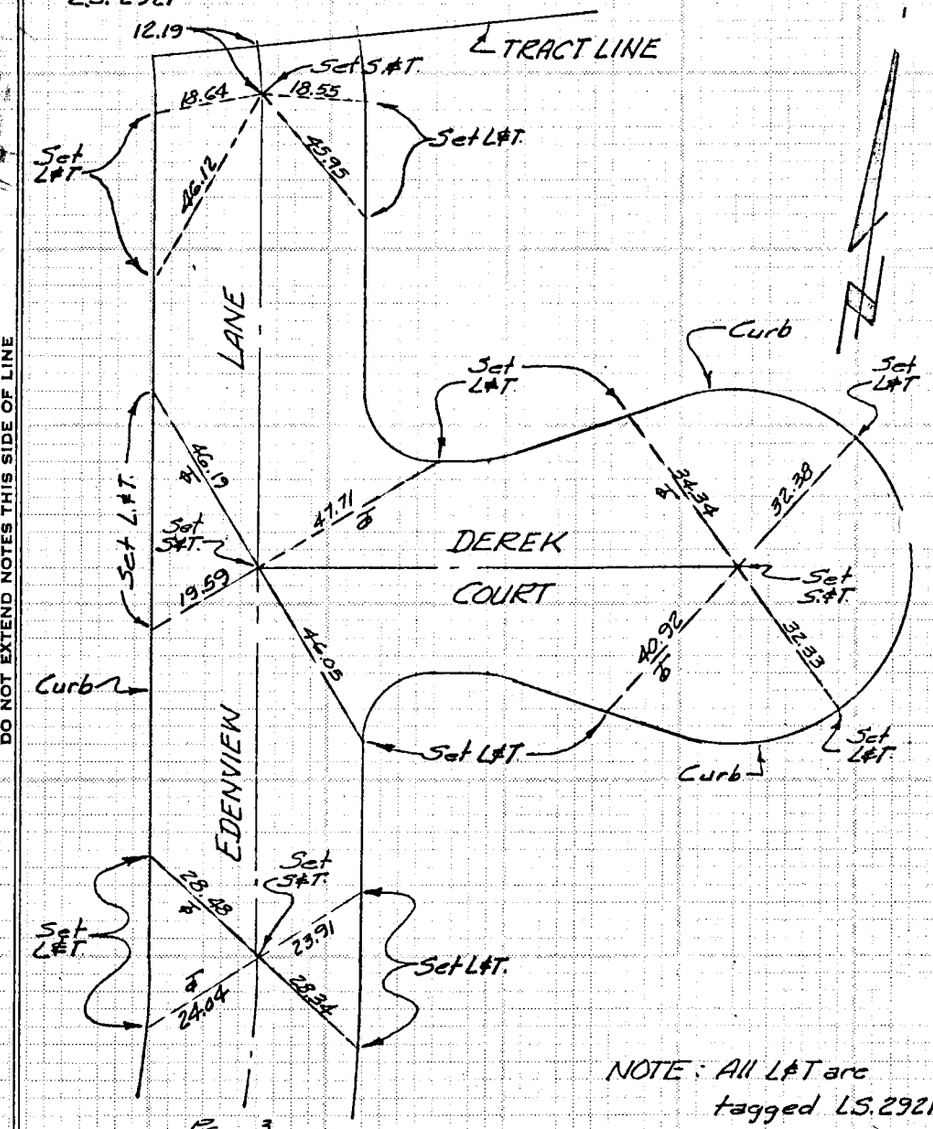

NOTE: All L.#T are tagged L.S. 2921

Pg. 3

Co. Eng. F.B. 4013: 7

SURVEY OF ℄ TIES F B NO. ____ PAGE 3 of 3
SURVEY BY V.T.N TRACT NO. 29010
DATE Aug. 17, 1970
Frank W. Richardson
LS 2921

114-29716-1

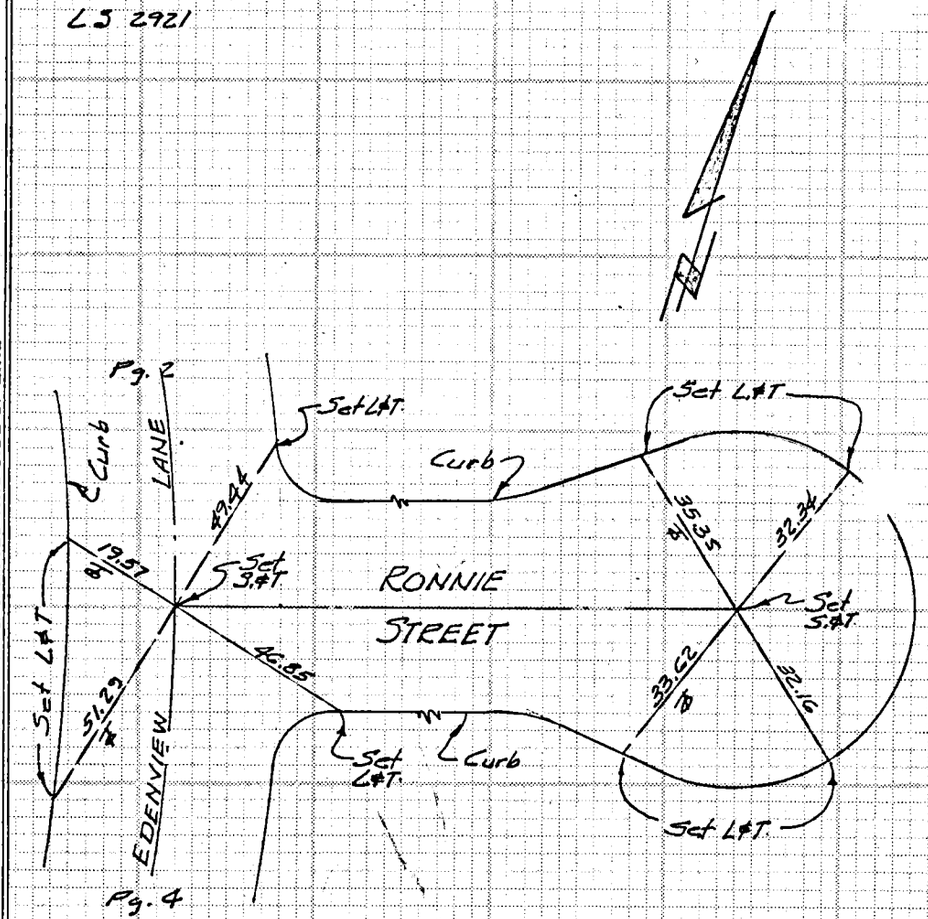

NOTE: All L&T are tagged LS 2921

DO NOT EXTEND NOTES THIS SIDE OF LINE

Westminster Blue print Company WB65-8

Co. Eng. F.B. 4013: 8

SURVEY OF ℄ TIES F B NO. ____ PAGE 4 o
SURVEY BY V.T.N. TRACT NO. 29010
DATE Aug. 17, 1970
Frank W. Richardson
L.S. 2921

114-29716

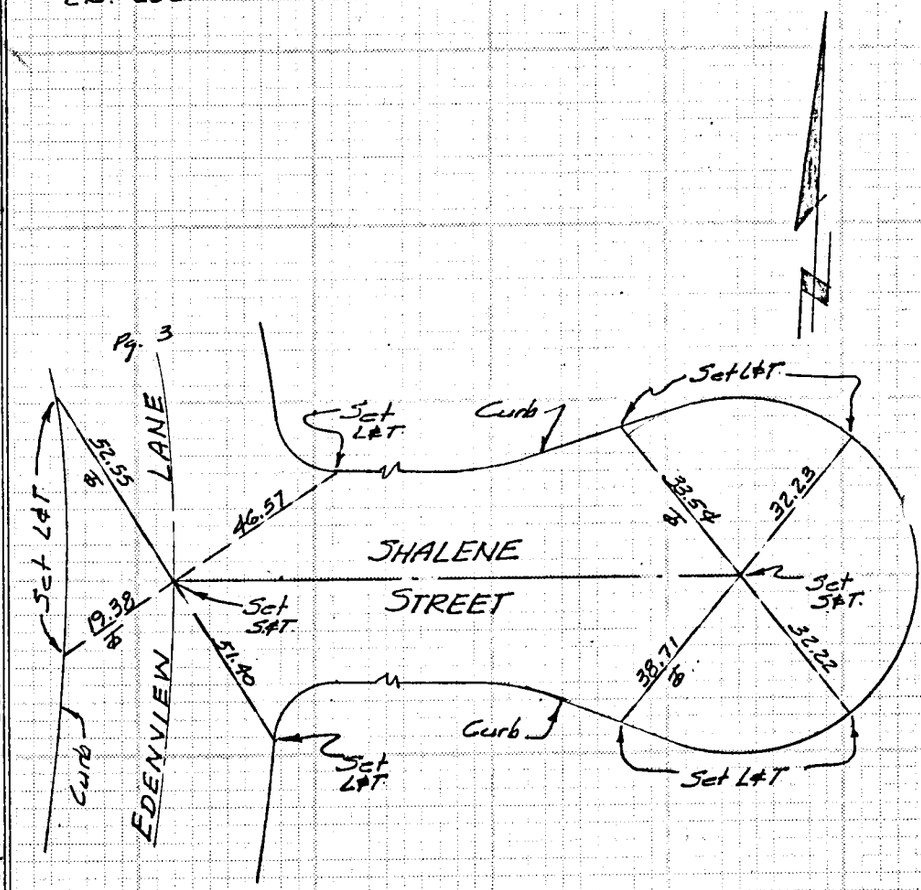

NOTE: All L&T. are tagged LS 2921

DO NOT EXTEND NOTES THIS SIDE OF LINE

Westminster Blue print Company WB65-8

Co. Eng. F.B. 4013: 9

SURVEY OF ℄ TIES F B NO. PAGE 5 of 5
SURVEY BY V.T.N TRACT NO. 29010
DATE Aug. 17, 1970
Frank W. Richardson
LS 2921

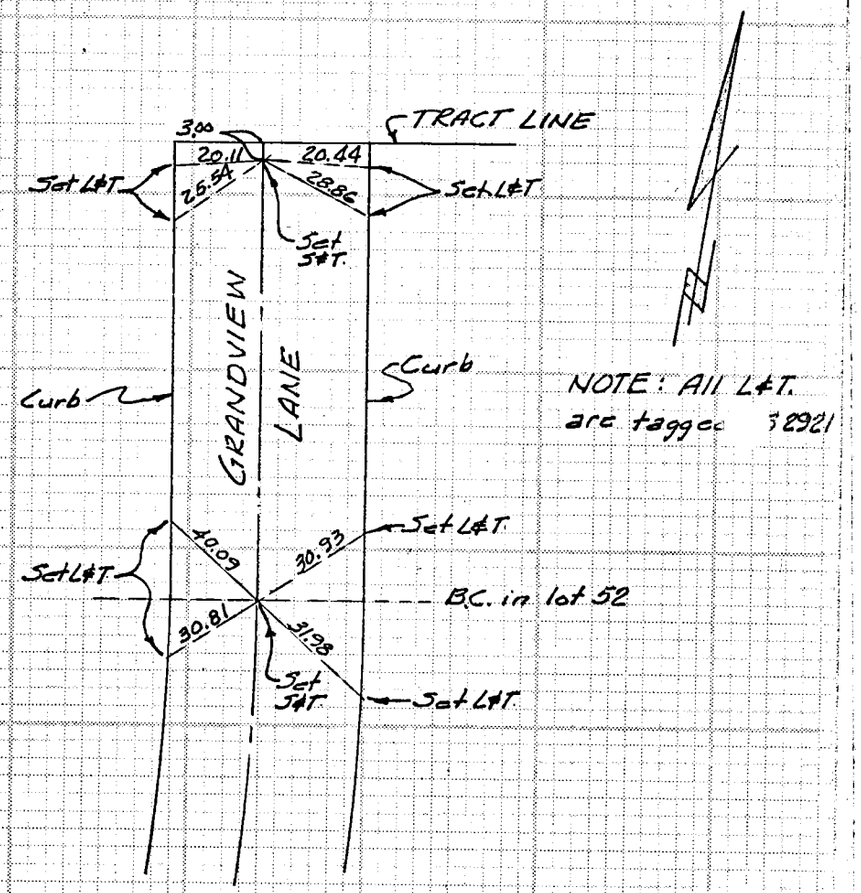

DO NOT EXTEND NOTES THIS SIDE OF LINE

Co. Eng. F.B. 4013: 10

TRACT NO. 24708 DATE 1-6-71 PAGE 1 OF 5
SURVEY ENGINEER
PATRICK H. O'MALLEY L.S. 2933

159-357, A-3

W.S. 49, B-1

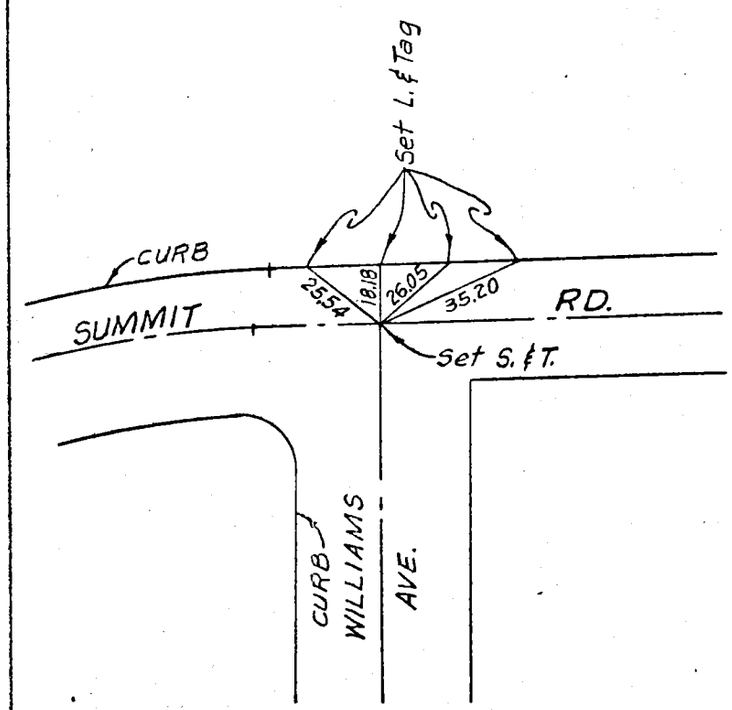

TRACT NO. 24708 DATE 1-6-71 PAGE 2 OF 5

SURVEY ENGINEER
PATRICK H. O'MALLEY L.S. 2933

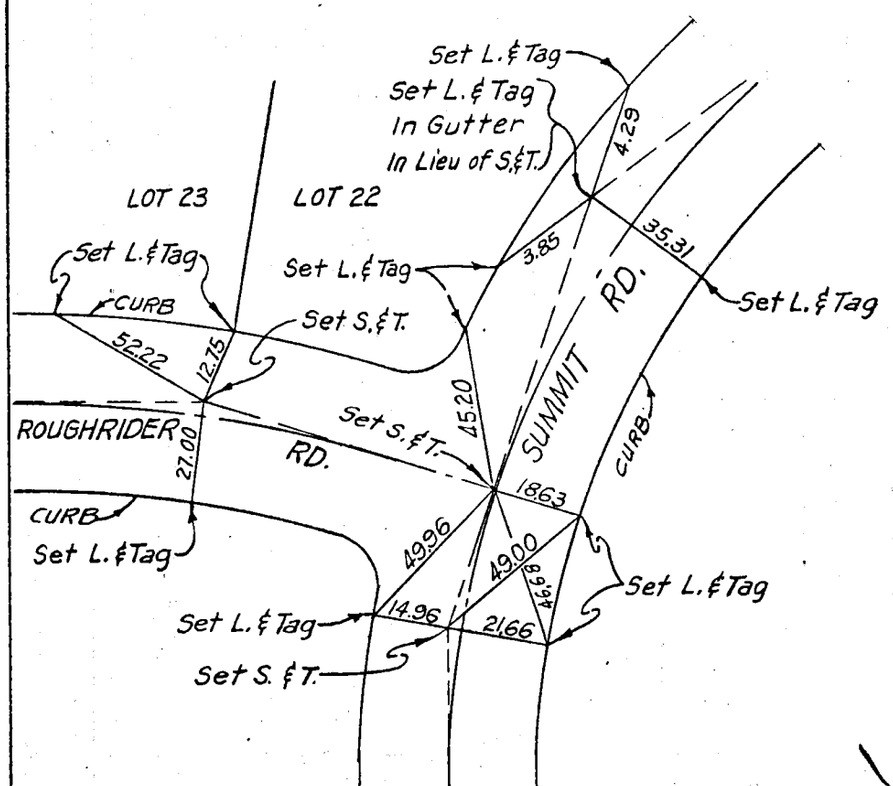

TRACT NO. 24708 DATE 1-6-71 PAGE 3 OF 5

SURVEY ENGINEER
PATRICK H. O'MALLEY L.S. 2933

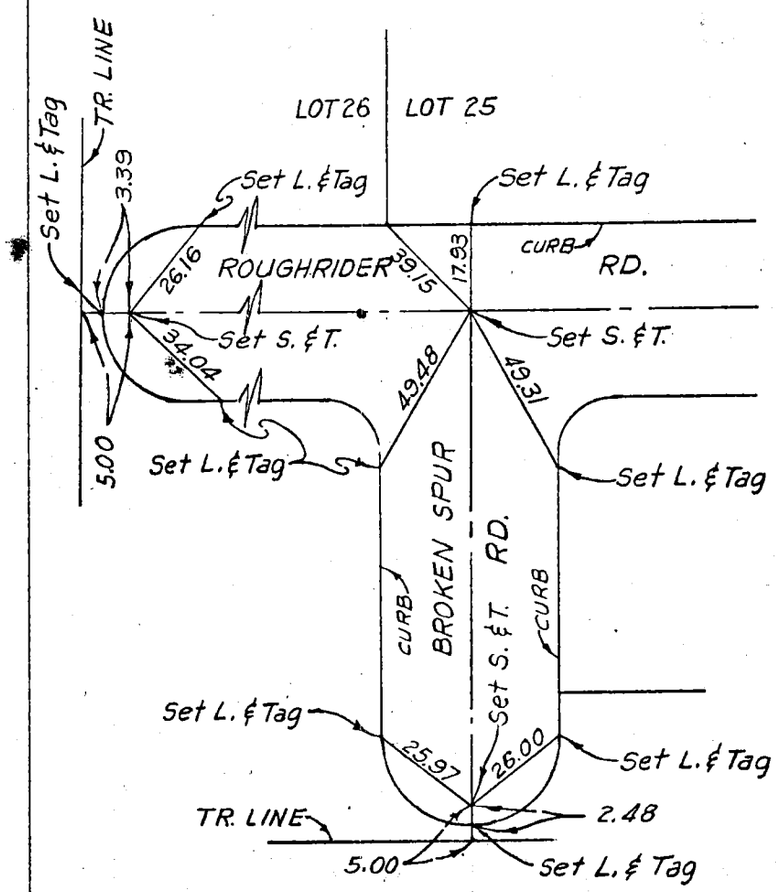

TRACT NO. 24708 DATE 1-6-71 PAGE 4 OF 5

SURVEY ENGINEER
PATRICK H. O'MALLEY L.S. 2933

144-357, A-1

W.S. 49, B-1

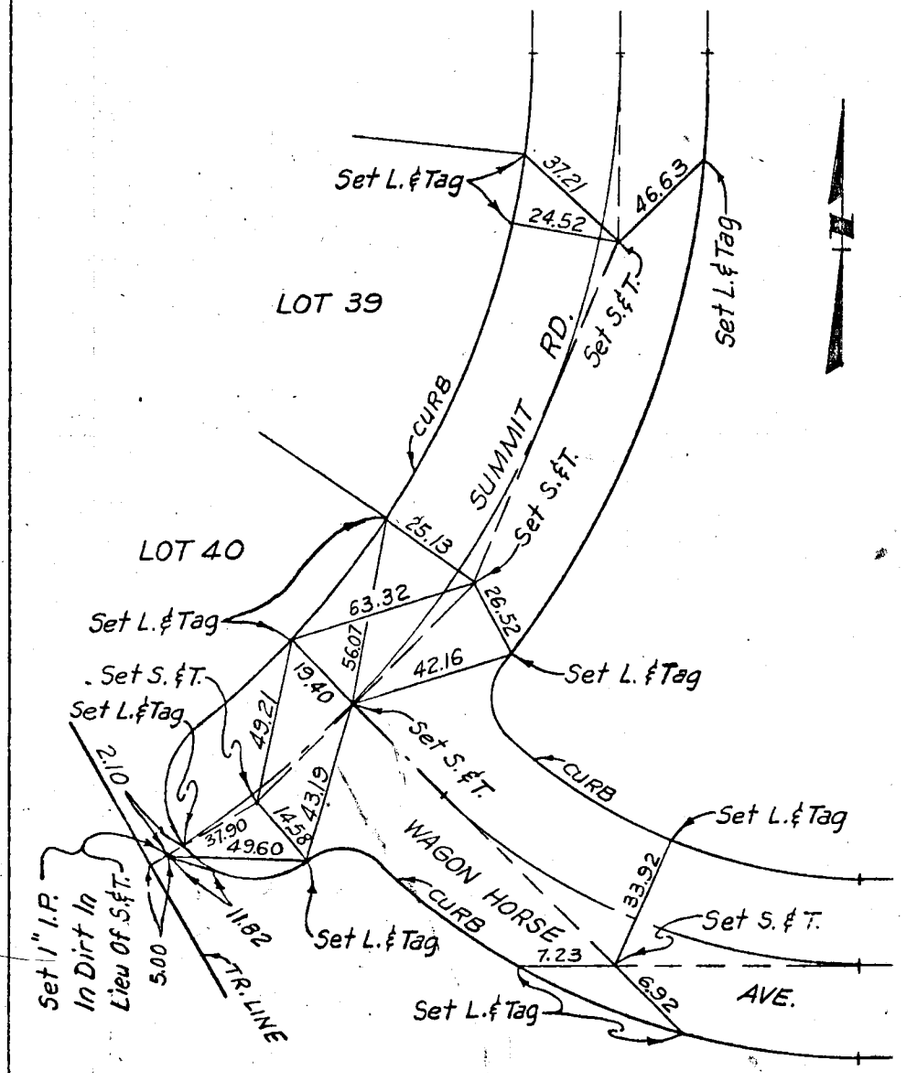

TRACT NO. 24708 DATE 1-6-71 PAGE 5 OF 5

SURVEY ENGINEER
PATRICK H. O'MALLEY L.S. 2933

144-357, A-1

W.S. 49, B-1

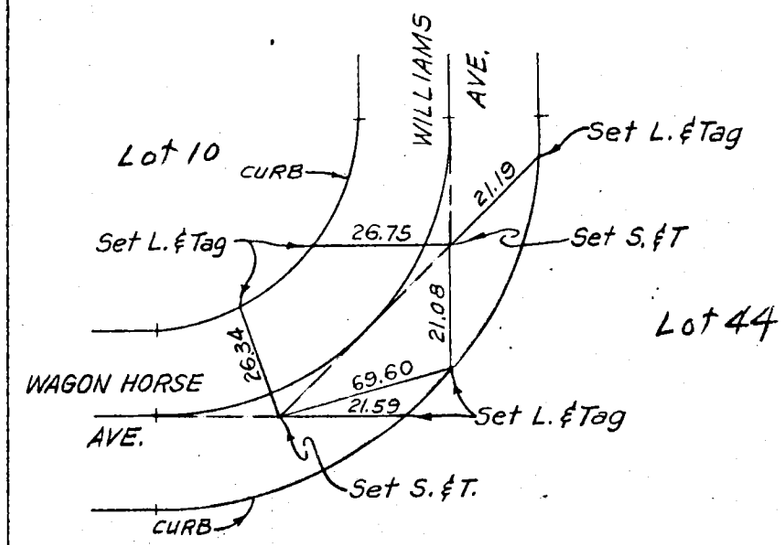

Co. Eng. F.B. 4013: 15

SURVEY OF _____ F B NO. ____ PAGE 1 of 9
SURVEY BY V. T. N. TRACT NO. 28882
DATE 12-23-69

Frank W. Richardson L.S. 2921

L. Maberry

No Scale

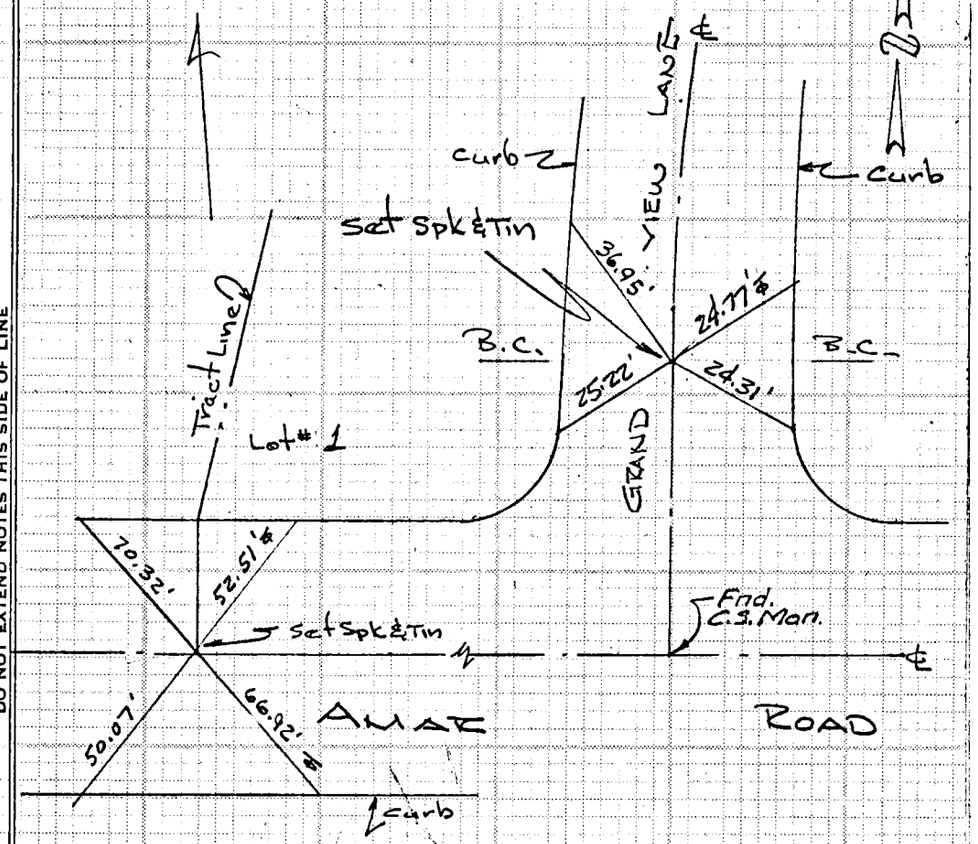

Note:
All Ties Are Lead-Tack & L.S. 2921 Tag Set In Top of Curb

Co. Eng. F.B. 4013: 16

SURVEY OF _____ F B NO. ____ PAGE 2 of 9
SURVEY BY V. T. N. TRACT NO. 28882
DATE 12-23-69

Frank W. Richardson L.S. 2921

L. Maberry

No Scale

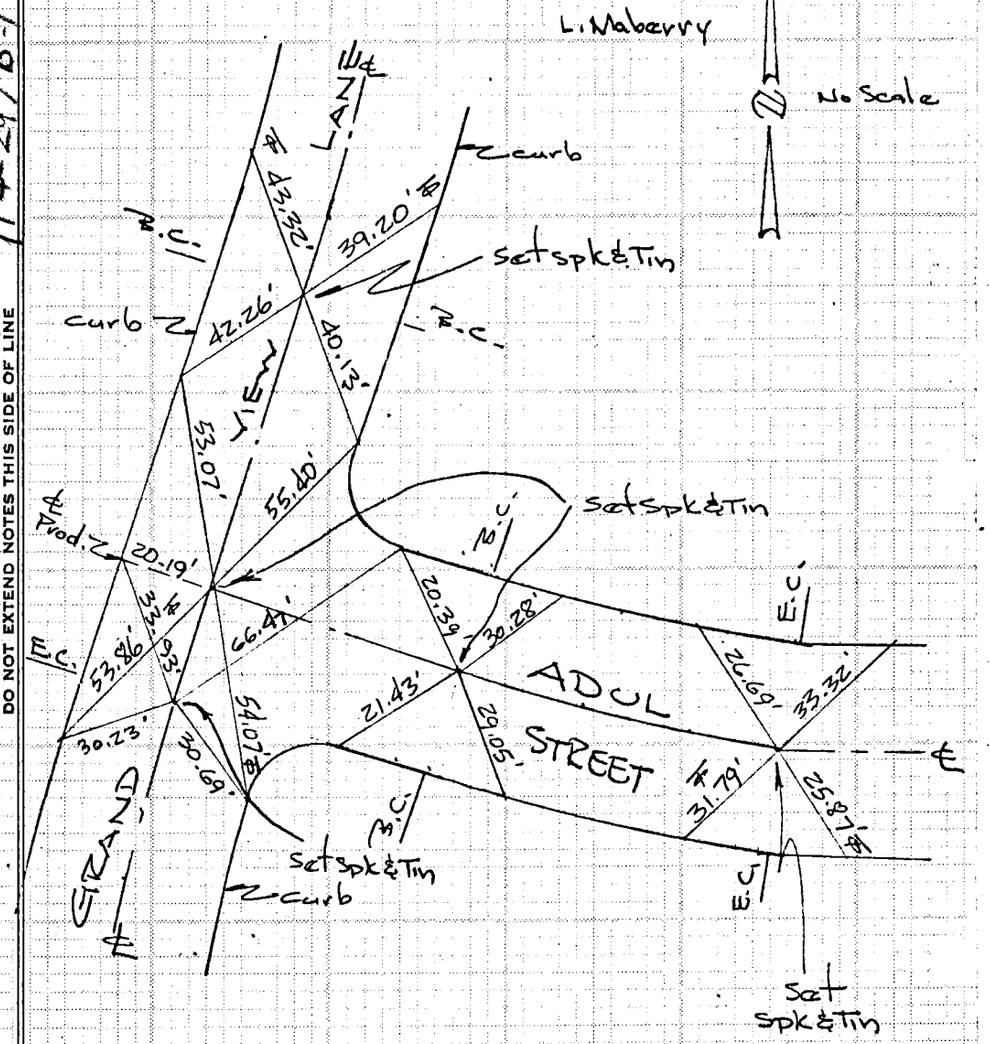

Note All Ties Are Lead-Tack & L.S. 2921 Tag Set In Top Of Curb.

114-297 B-1

DO NOT EXTEND NOTES THIS SIDE OF LINE

Westminster Blue print Company WB65-8

Co. Eng. F.B. 4013: 17

SURVEY OF ℄ TIES F B NO. PAGE 3 of 9
SURVEY BY V.T.N. TRACT NO. 28882
DATE 12-23-69

Frank W. Richardson L.S. 2921 L. Maberry

No Scale

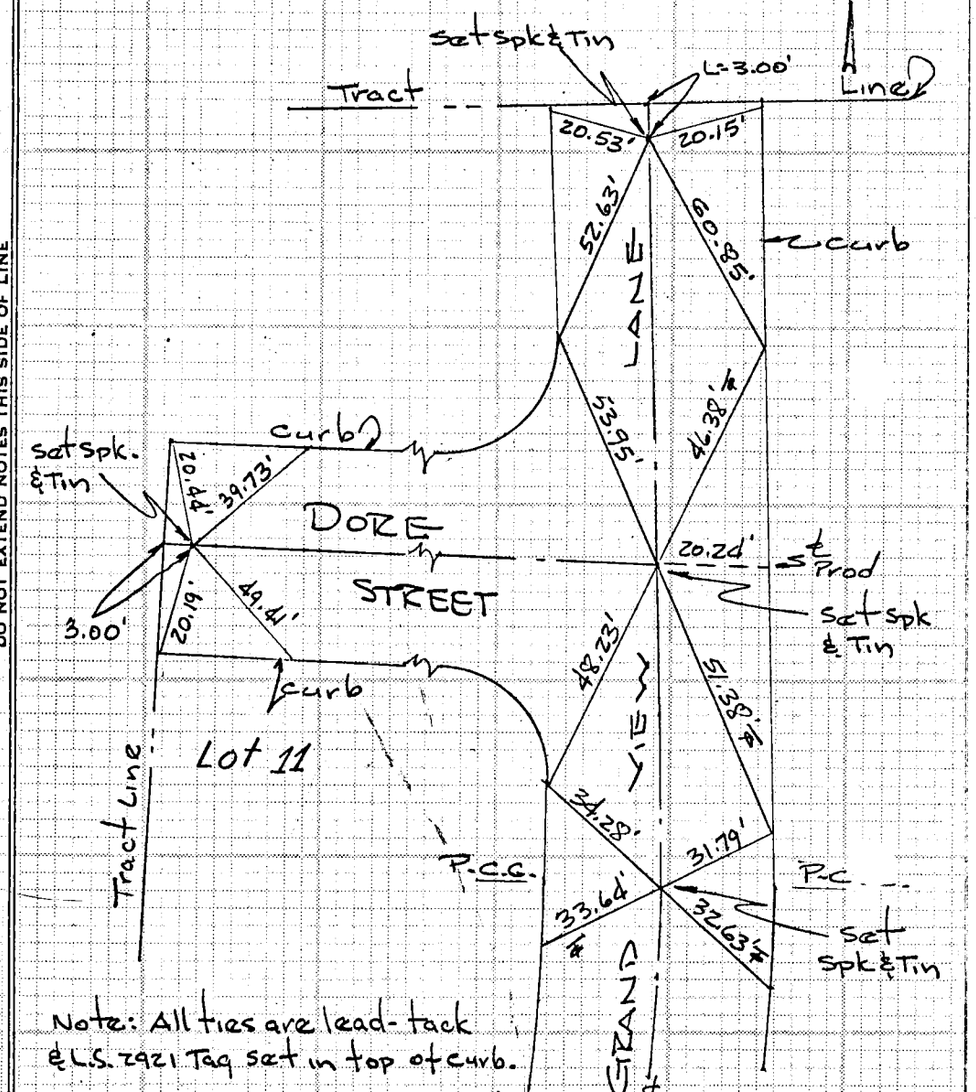

Note: All ties are lead-tack & L.S. 2921 Tag set in top of curb.

Co. Eng. F.B. 4013: 18

SURVEY OF ℄ TIES F B NO. PAGE 4 of 9
SURVEY BY V.T.N. TRACT NO. 28882
DATE 12-23-69

Frank W. Richardson, L.S. 2921

L. Maberry

No Scale

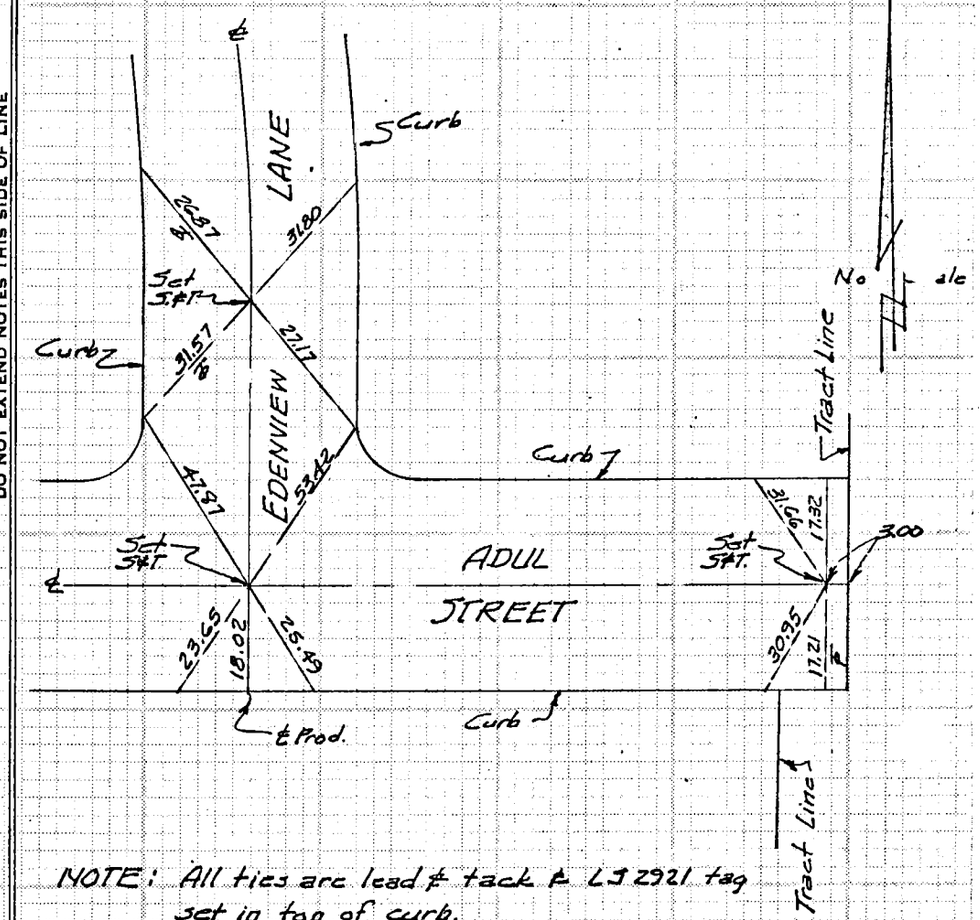

NOTE: All ties are lead & tack & LS 2921 tag set in top of curb.

DO NOT EXTEND NOTES THIS SIDE OF LINE
WB65-8
Westminster Blue print Company

Co. Eng. F.B. 4013: 19

SURVEY OF ℄ TIES F B NO. ____ PAGE 5 of 9
SURVEY BY V.T.N. TRACT NO. 28882
DATE 12-23-69

Frank W. Richardson, LS 2921

L. Maberry

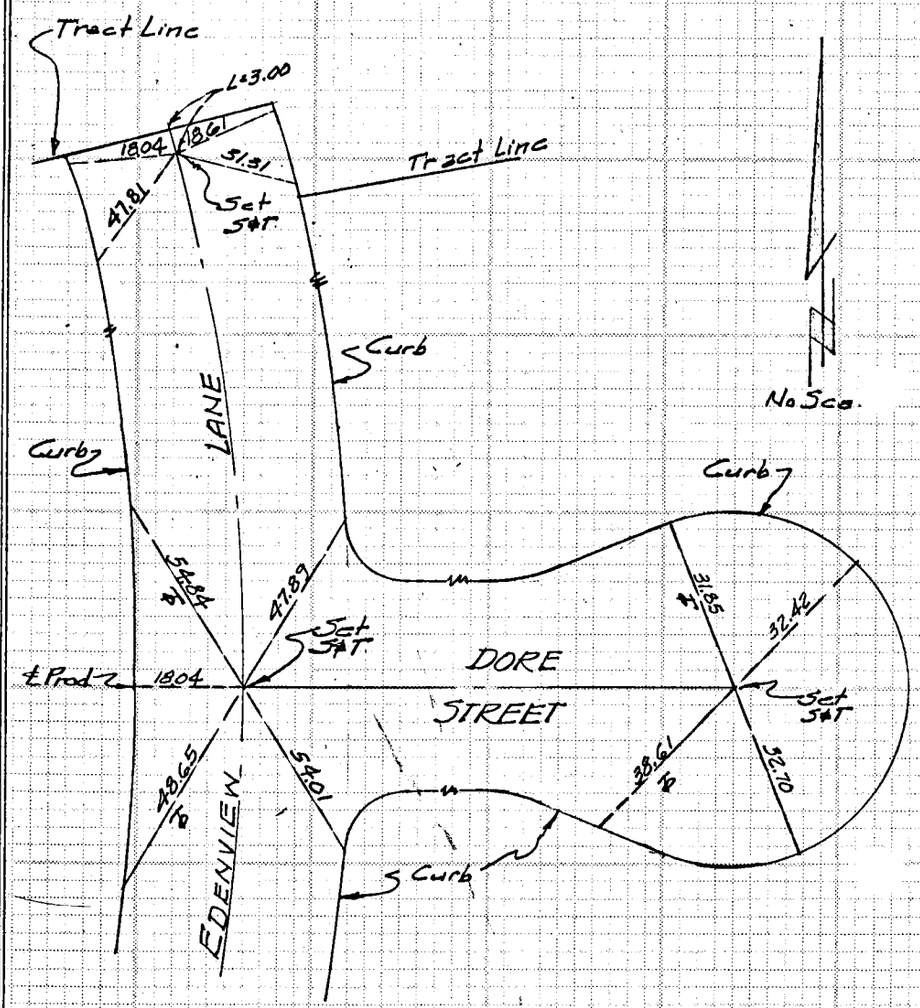

NOTE: All ties are lead & tack & LS 2921 tag set in top of curb.

114-297 B-1

Westminster Blue-print Company WB65-8

DO NOT EXTEND NOTES THIS SIDE OF LINE

Co. Eng. F.B. 4013: 20

SURVEY OF ℄ TIES F B NO. ____ PAGE 6 of 9
SURVEY BY V.T.N. TRACT NO. 28882
DATE 12-23-69

Frank W. Richardson
L.S. 2921

L. Maberry

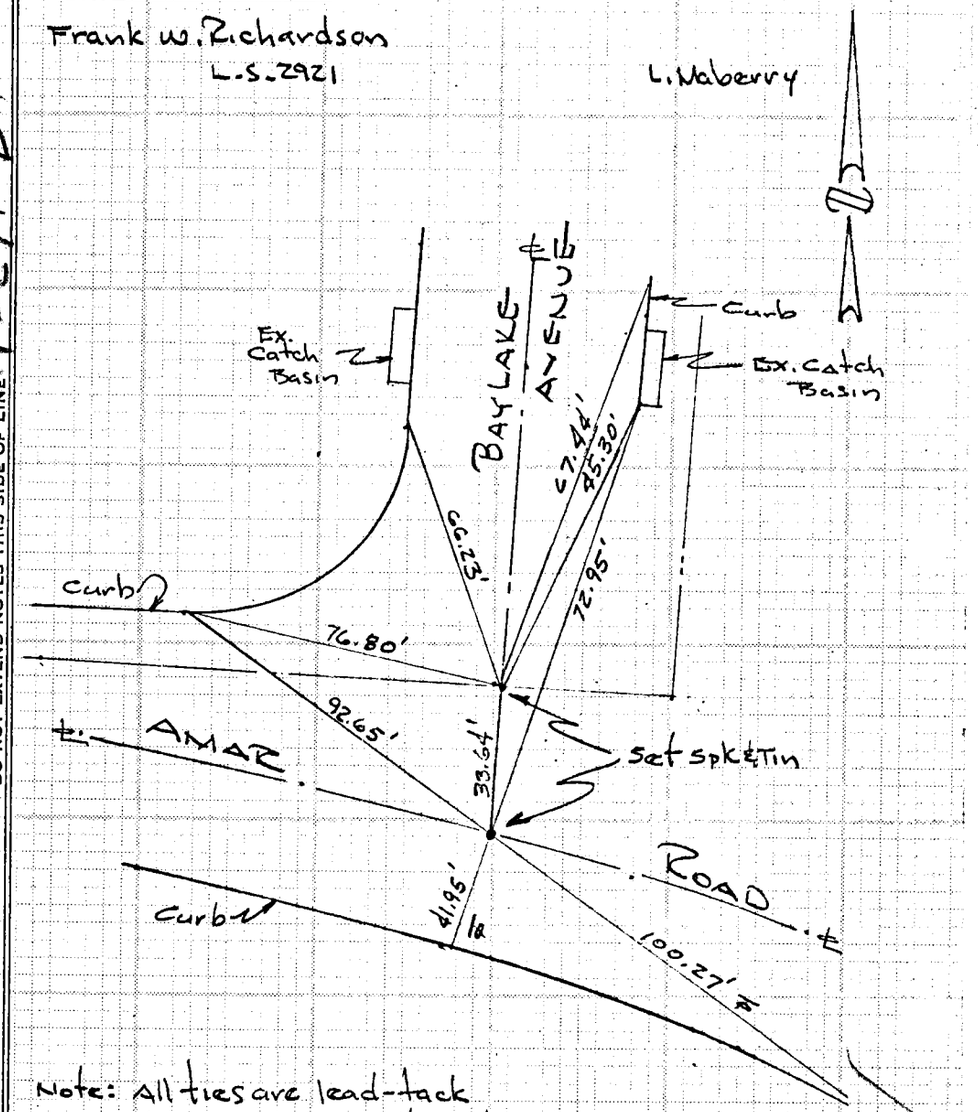

Note: All ties are lead-tack & L.S. 2921 Tag set in top of Curb.

W.S. 38, C-2

114-297 B-1

Westminster Blue-print Company WB65-8

DO NOT EXTEND NOTES THIS SIDE OF LINE

SURVEY OF ℄ Ties F B NO. PAGE 7 of 9
SURVEY BY V.T.N. TRACT NO. 28882
DATE 12-23-69

Frank W. Richardson L.S. 2921

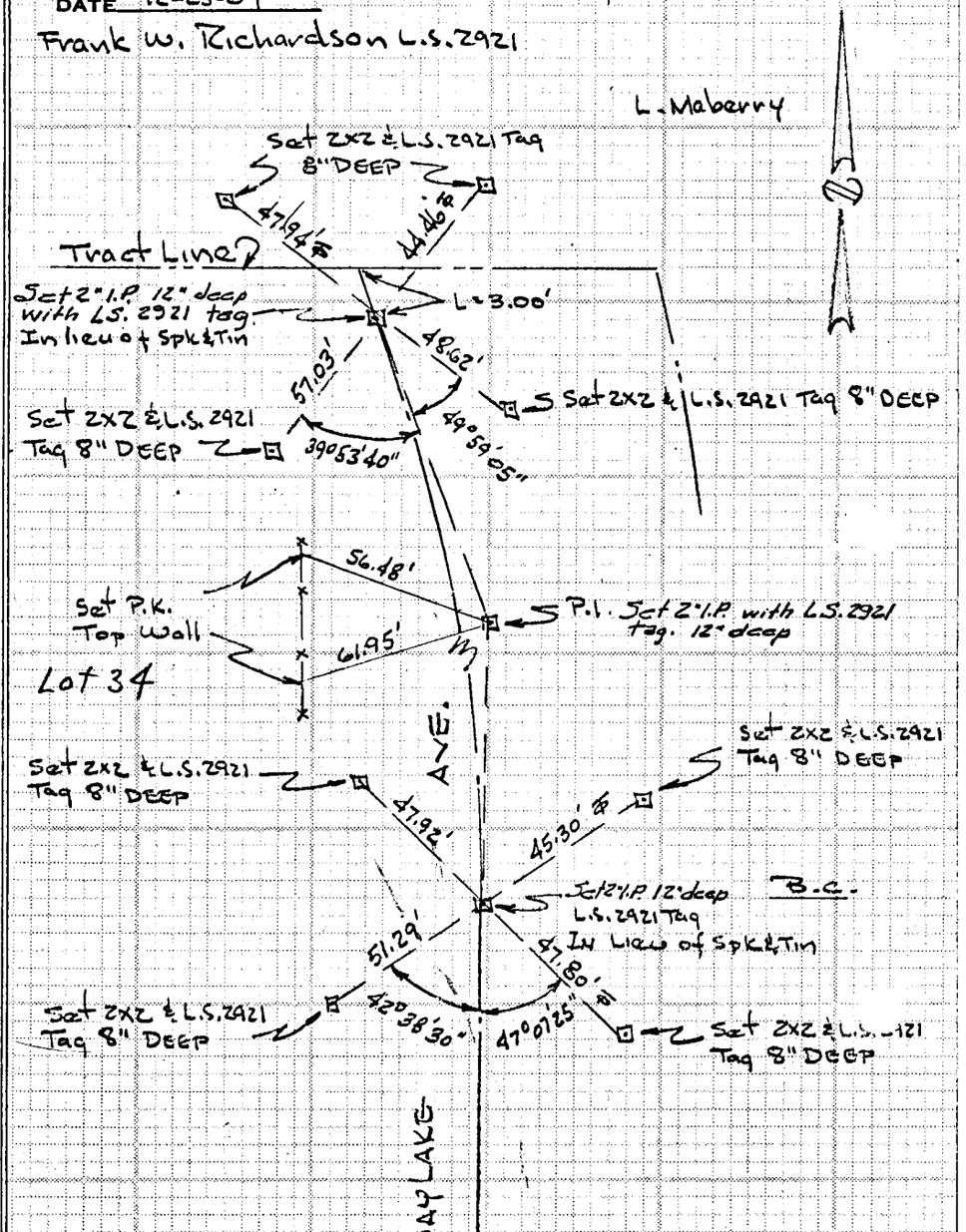

DO NOT EXTEND NOTES THIS SIDE OF LINE
Westminster Blue print Company
WB65-8

SURVEY OF ℄ Ties F B NO. PAGE 8 of 9
SURVEY BY V.T.N. TRACT NO. 28882
DATE 12-23-69

Note - All ties are lead and tack and LS 2921 tag set in top of curb.

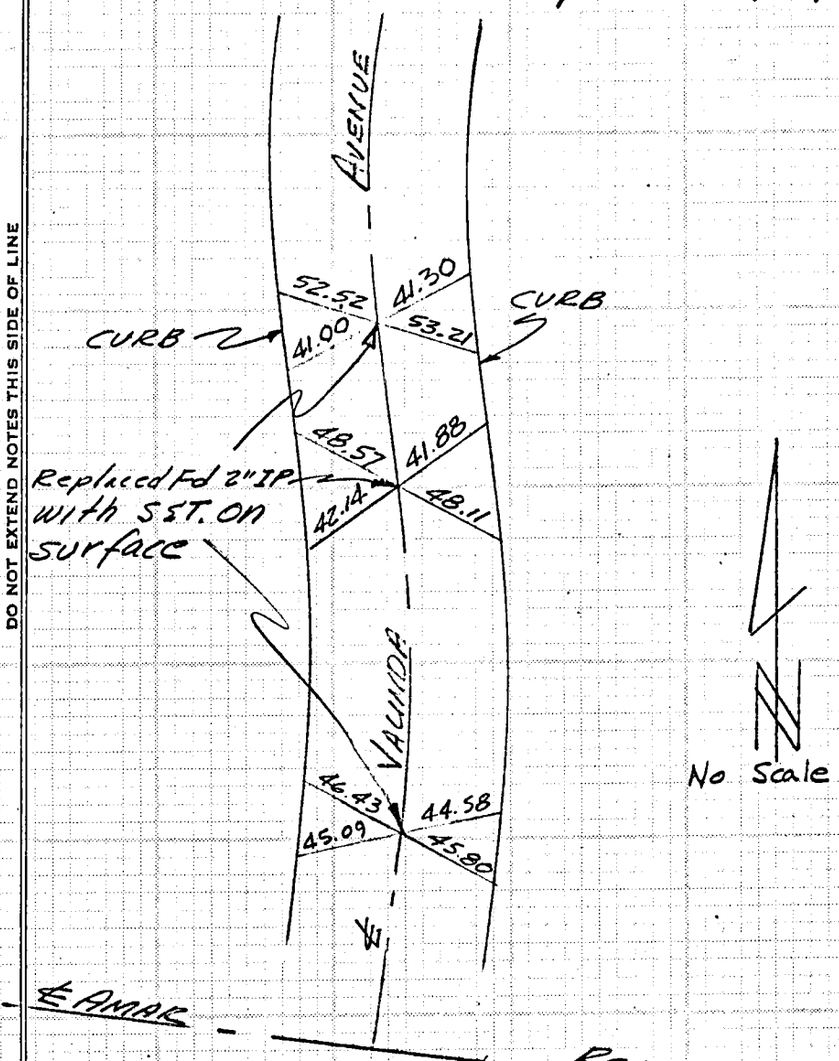

DO NOT EXTEND NOTES THIS SIDE OF LINE
Westminster Blue print Company
WB65-8

114-247, B-1

Co. Eng. F.B. 4013: 23

SURVEY OF ℄ TIES F B NO. ____ PAGE 9 of 9
SURVEY BY V.T.N. TRACT NO. 28882
DATE 12-23-69

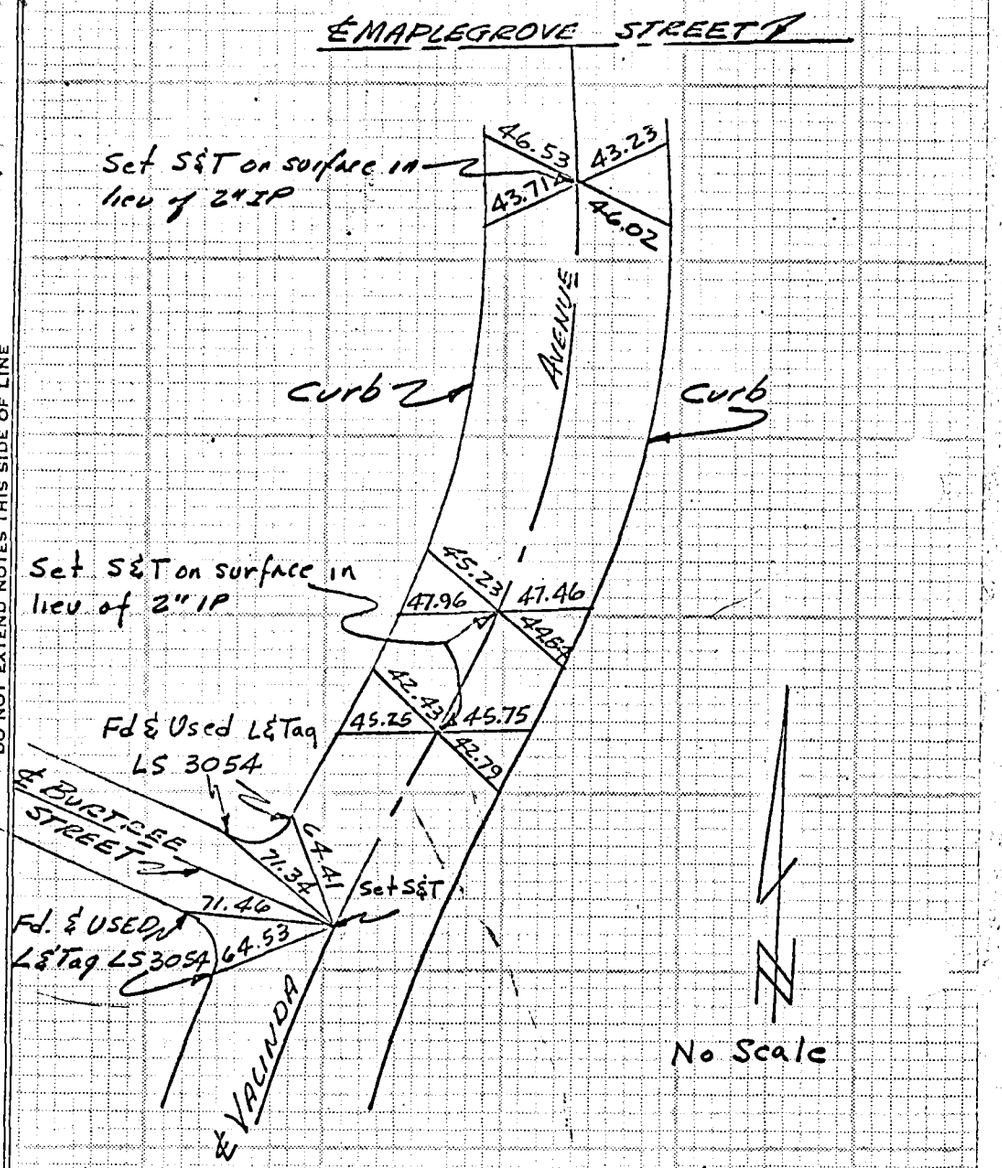

Note-All ties are lead and tack and LS 2921 Tag

DO NOT EXTEND NOTES THIS SIDE OF LINE

W.S. 249-117

SURVEYORS SERVICE COMPANY, COSTA MESA - STOCK NO. 411

Co. Eng. F.B. 4013: 24

SURVEY OF Tr. Boundary Monuments F B NO. ____ PAGE 1
SURVEY BY Jack L. Carlson RCE 10313 TRACT NO. 28549
DATE Mar. 2, 1970

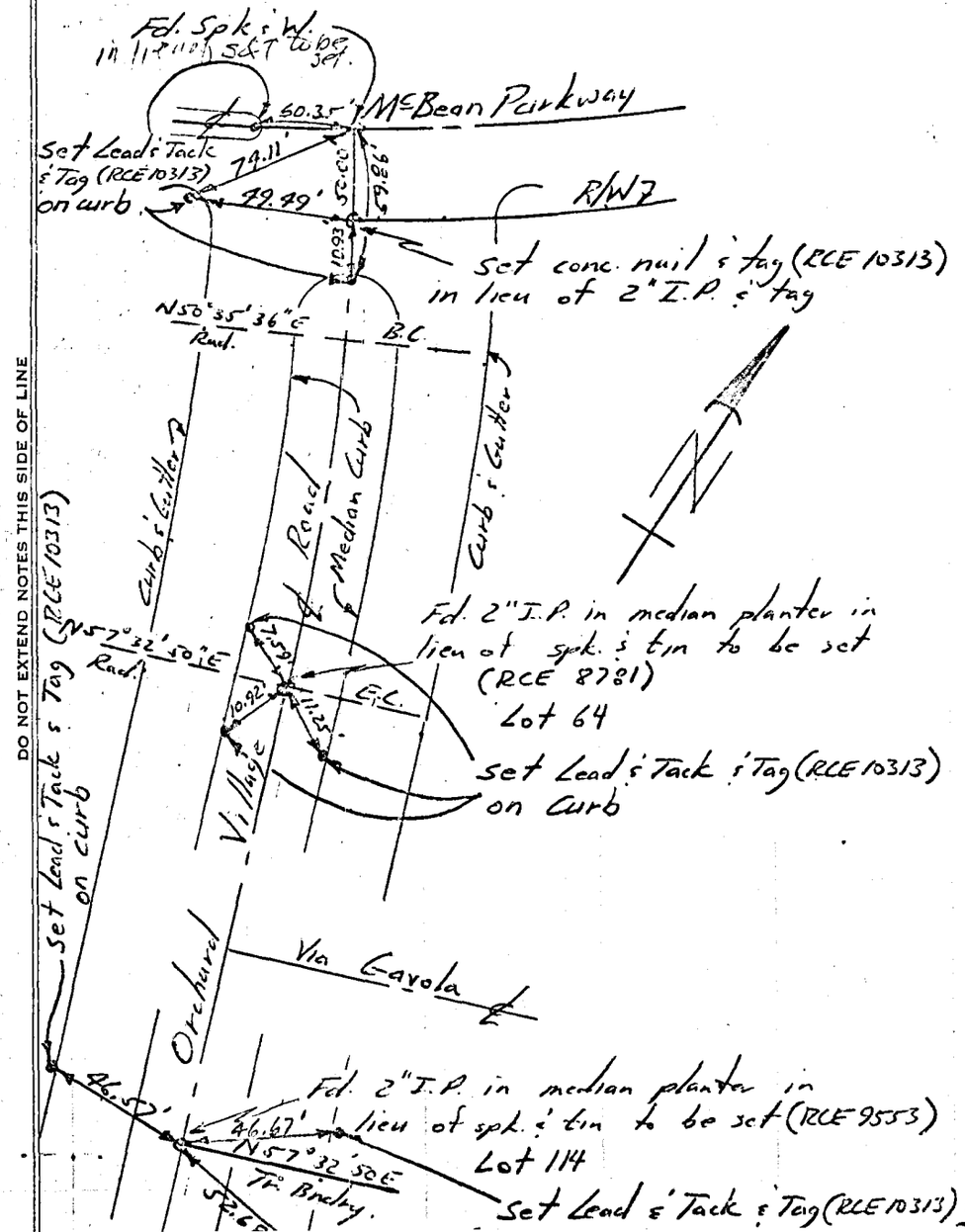

DO NOT EXTEND NOTES THIS SIDE OF LINE

Co. Eng. F.B. 4013: 25

SURVEY OF Street Centerline Ties F B NO. ____ PAGE 2
SURVEY BY Jack L. Carlsen, R.C.E. 10313 TRACT NO. 28549
DATE Mar. 2, 1970

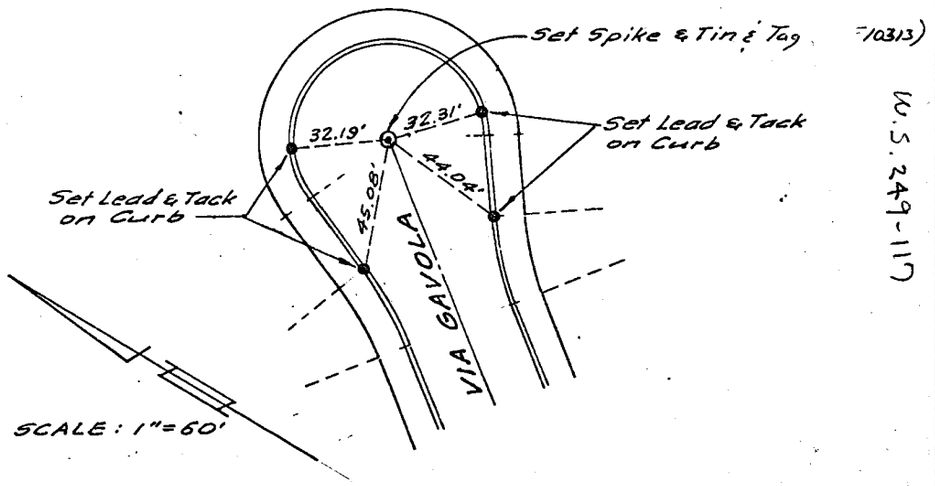

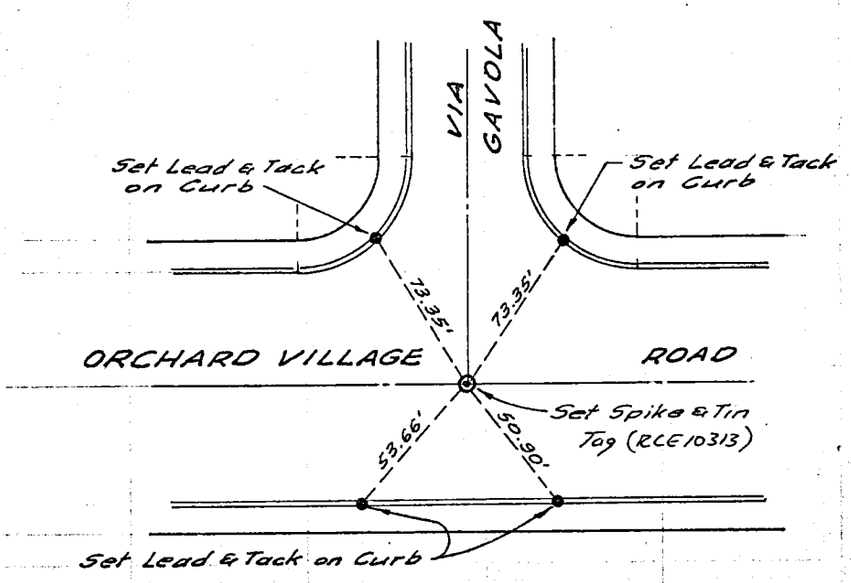

W.S. 249-117

SURVEYORS SERVICE COMPANY, COSTA MESA - STOCK NO. 411

DO NOT EXTEND NOTES THIS SIDE OF LINE

W.S. 249-117

SURVEYORS SERVICE COMPANY, COSTA MESA - STOCK NO. 411

DO NOT EXTEND NOTES THIS SIDE OF LINE

Co. Eng. F.B. 4013: 26

SURVEY OF Street Centerline Ties F B NO. ____ PAGE 3
SURVEY BY Jack L. Carlsen, R.C.E. 10313 TRACT NO. 28549
DATE Mar. 2, 1970

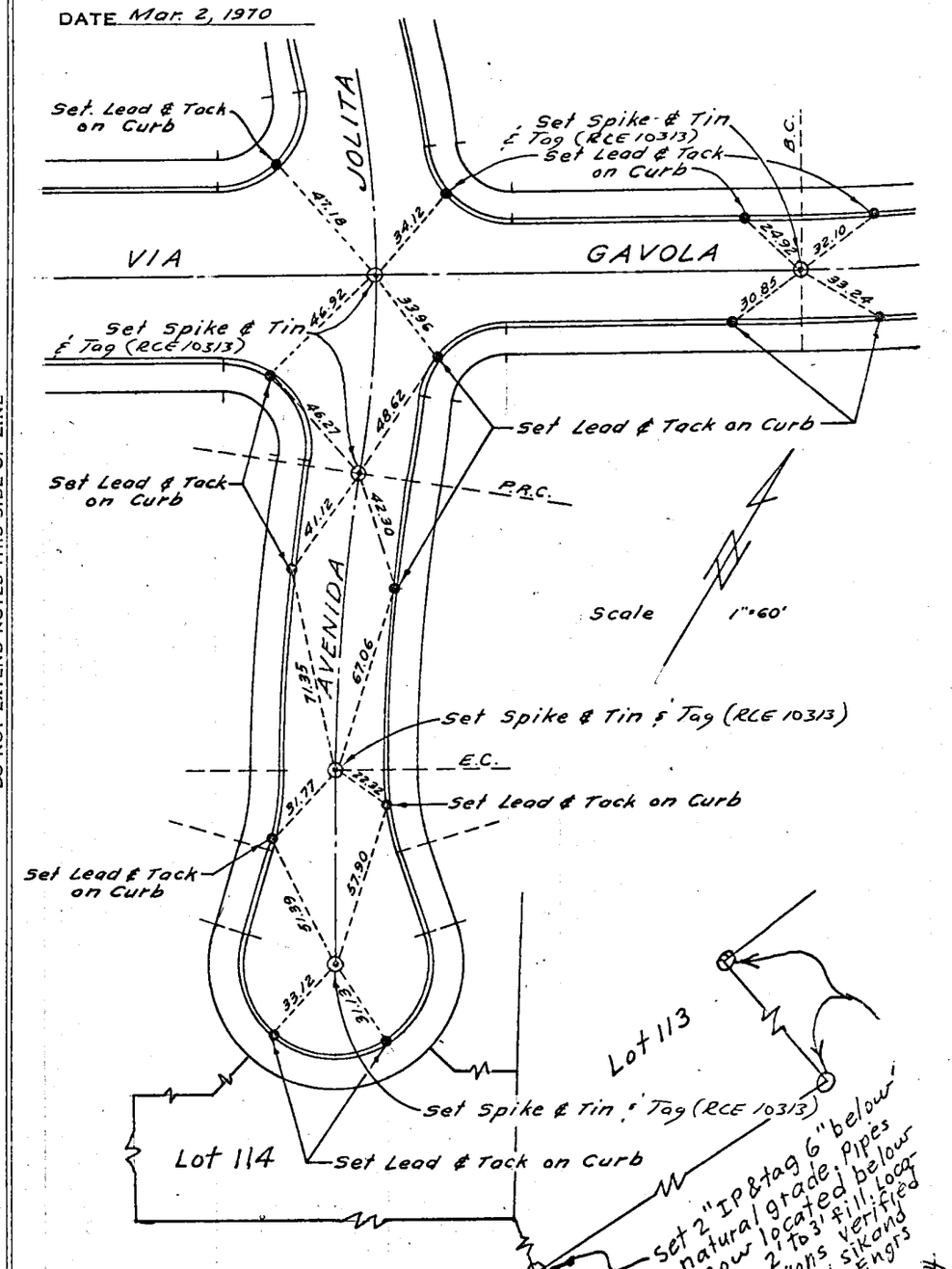

Co. Eng. F.B. 4013: 27

SURVEY OF *Street Centerline Ties* F B NO. ____ PAGE *4*
SURVEY BY *Jack L. Carlsen R.C.E.10313* TRACT NO. *28549*
DATE *Mar. 2, 1970.*

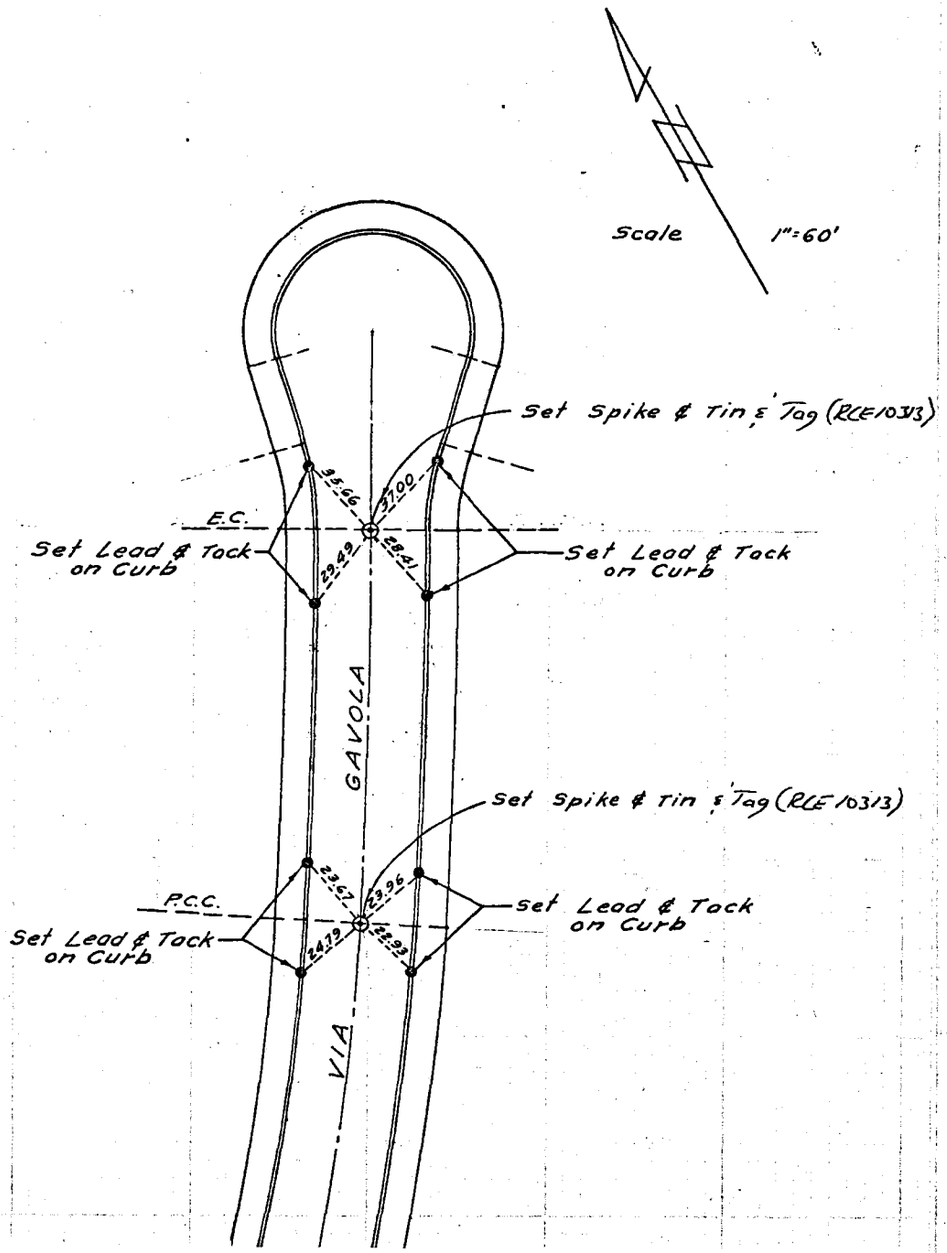

SURVEYORS SERVICE COMPANY, COSTA MESA - STOCK NO. 411
DO NOT EXTEND NOTES THIS SIDE OF LINE

Co. Eng. F.B. 4013: 28

SURVEY OF *Street Centerline Ties* F B NO. ____ PAGE *5*
SURVEY BY *Jack L. Carlsen R.C.E.10313* TRACT NO. *28549*
DATE *Mar. 2, 1970.*

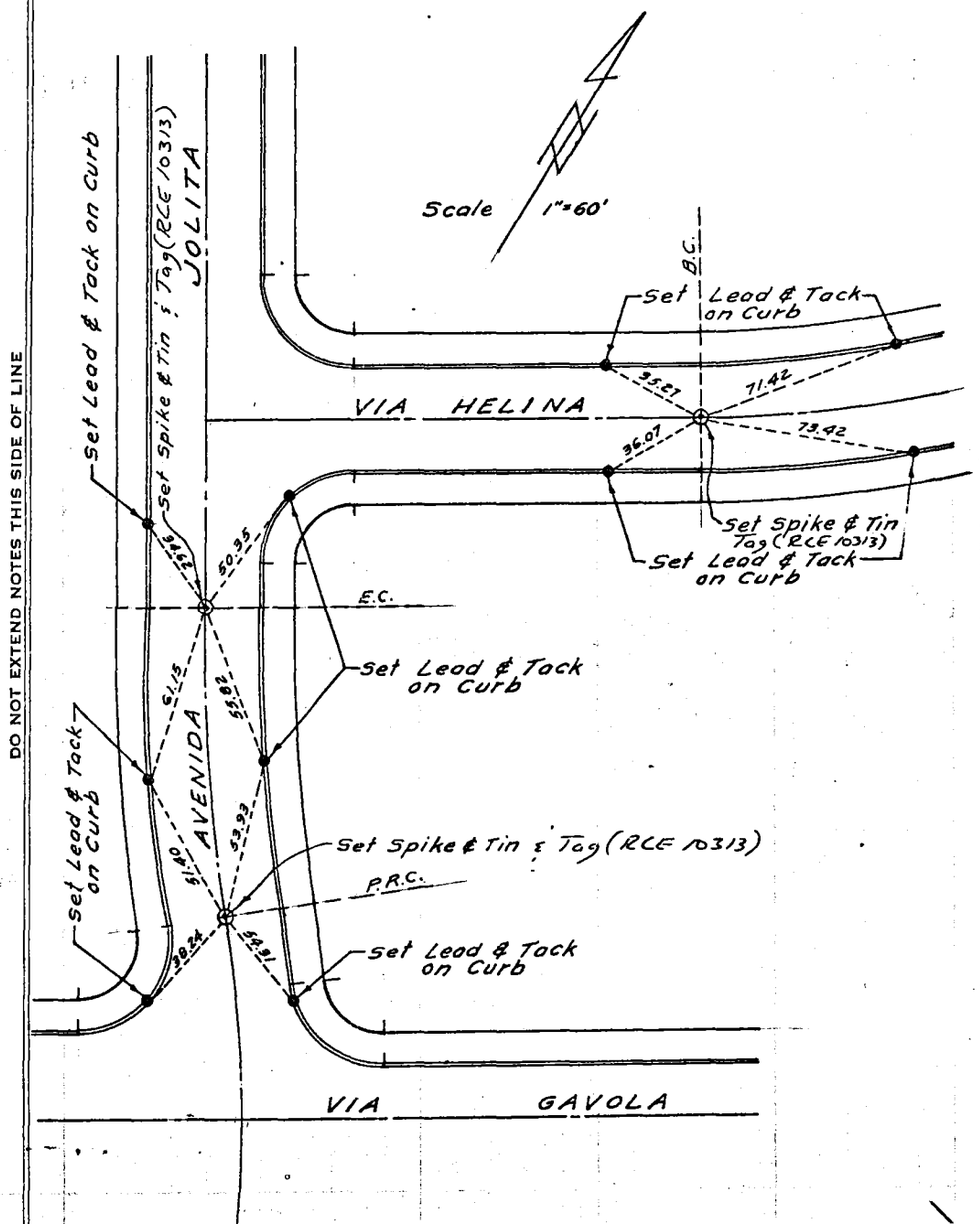

SURVEYORS SERVICE COMPANY, COSTA MESA - STOCK NO. 411
DO NOT EXTEND NOTES THIS SIDE OF LINE

Co. Eng. F.B. 4013: 29

SURVEY OF Street Centerline Ties F B NO. ____ PAGE 6
SURVEY BY Jack L. Carlsen, R.C.E. 10313 TRACT NO. 28549
DATE Mar. 2, 1970

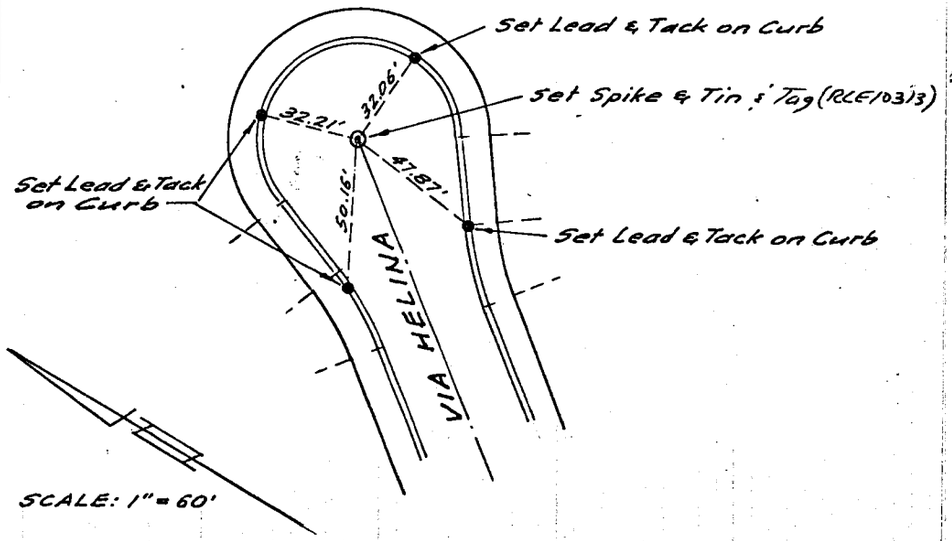

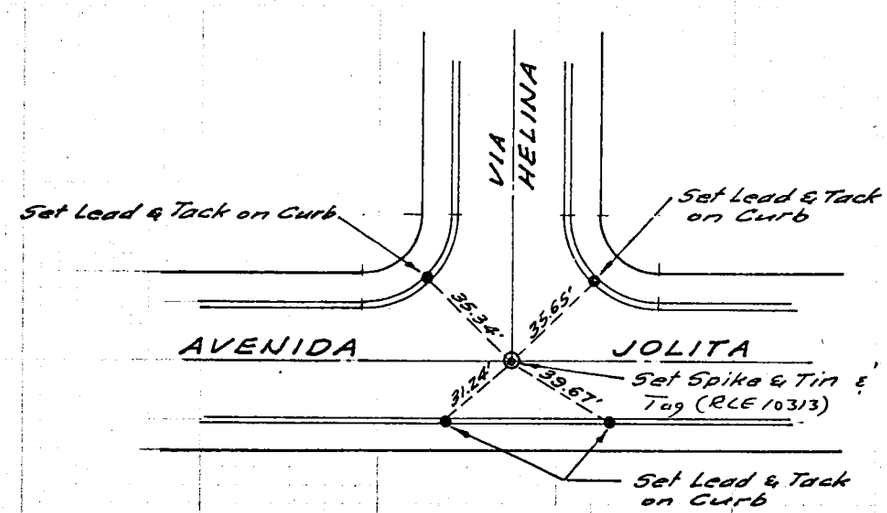

SURVEYORS SERVICE COMPANY COSTA MESA - STOCK NO. 411
DO NOT EXTEND NOTES THIS SIDE OF LINE

SURVEYORS SERVICE COMPANY, COSTA MESA - STOCK NO. 411
DO NOT EXTEND NOTES THIS SIDE OF LINE

Co. Eng. F.B. 4013: 30

SURVEY OF Street Centerline Ties F B NO. ____ PAGE 7
SURVEY BY Jack L. Carlsen, R.C.E. 10313 TRACT NO. 28549
DATE March 2, 1970.

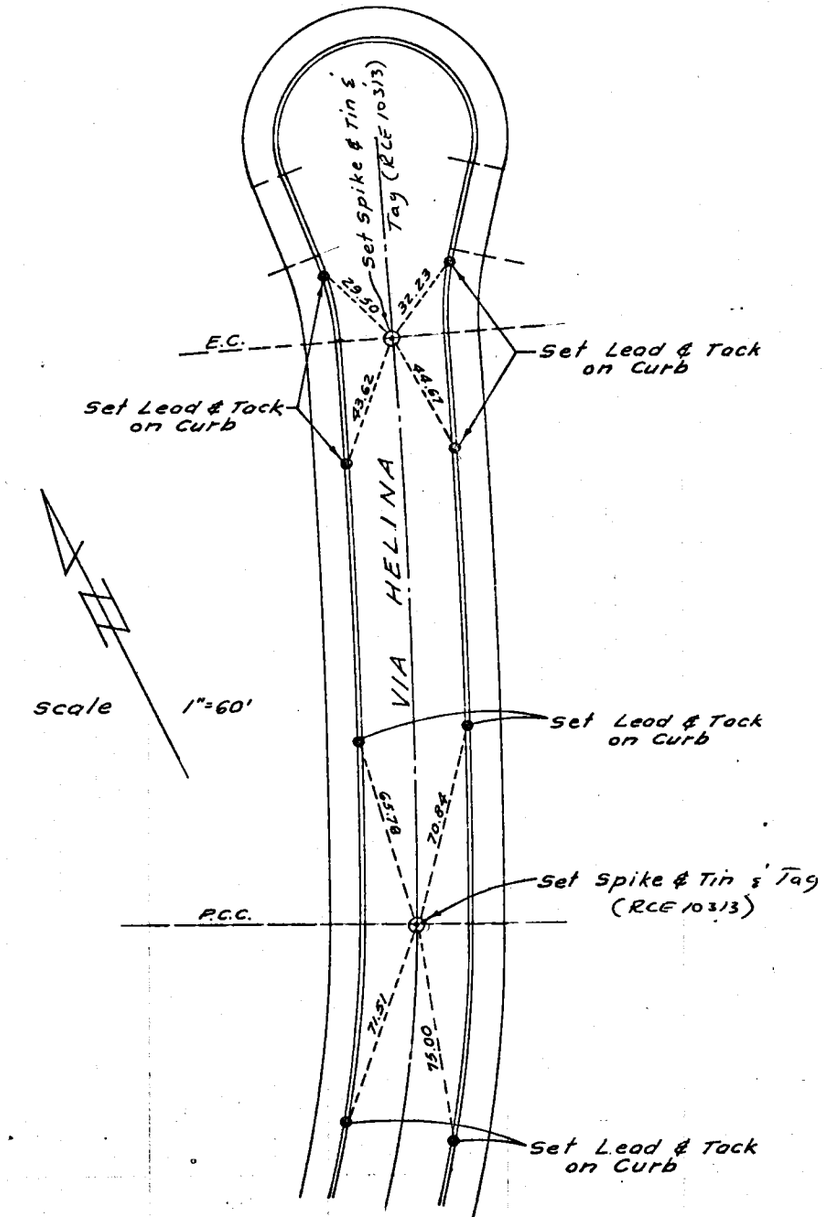

Co. Eng. F.B. 4013: 31

SURVEY OF Street Centerline Ties F B NO. PAGE 8
SURVEY BY Jack L. Carlsen, R.C.E. 10313 TRACT NO. 28549
DATE Mar. 2, 1970

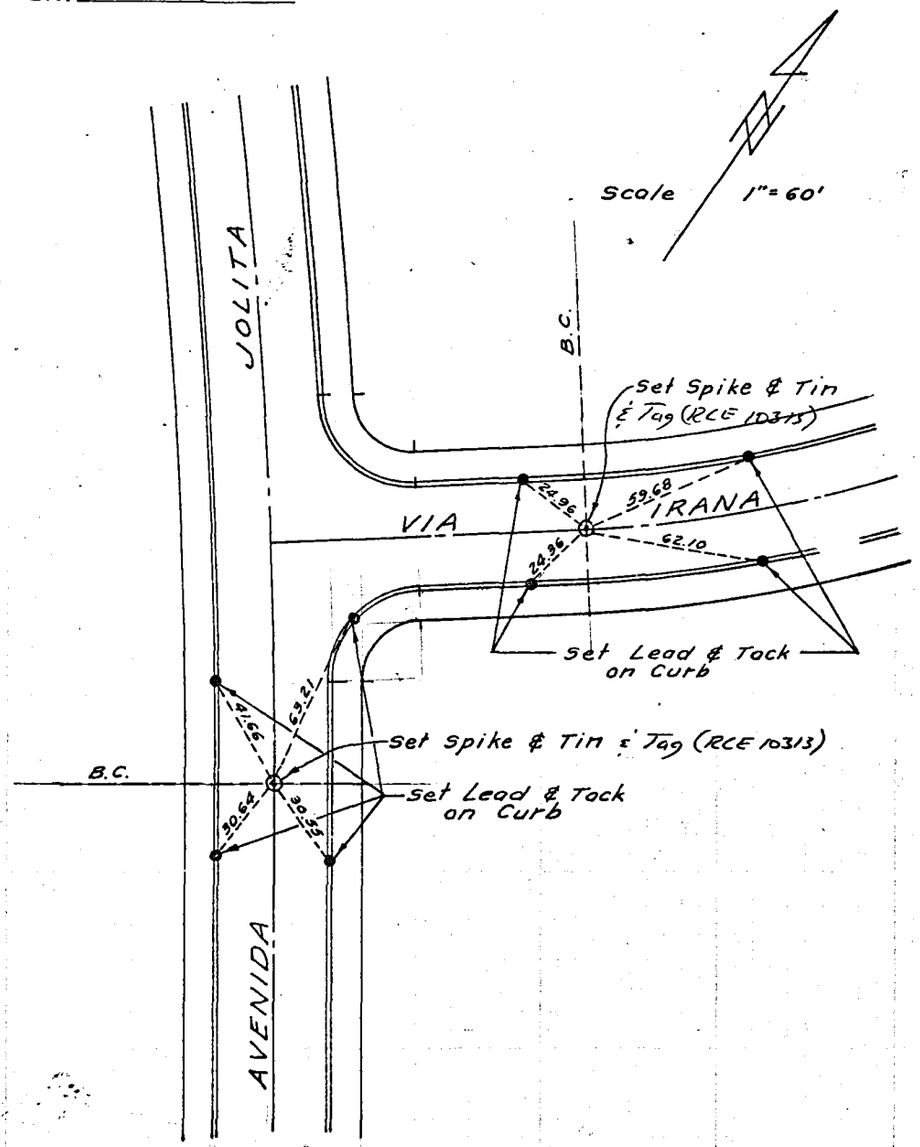

SURVEYORS SERVICE COMPANY COSTA MESA - STOCK NO. 411

DO NOT EXTEND NOTES THIS SIDE OF LINE

249-117
W.S. 4013

Co. Eng. F.B. 4013: 32

SURVEY OF Street Centerline Ties F B NO. PAGE 9
SURVEY BY Jack L. Carlsen, R.C.E. 10313 TRACT NO. 28549
DATE Mar. 2, 1970

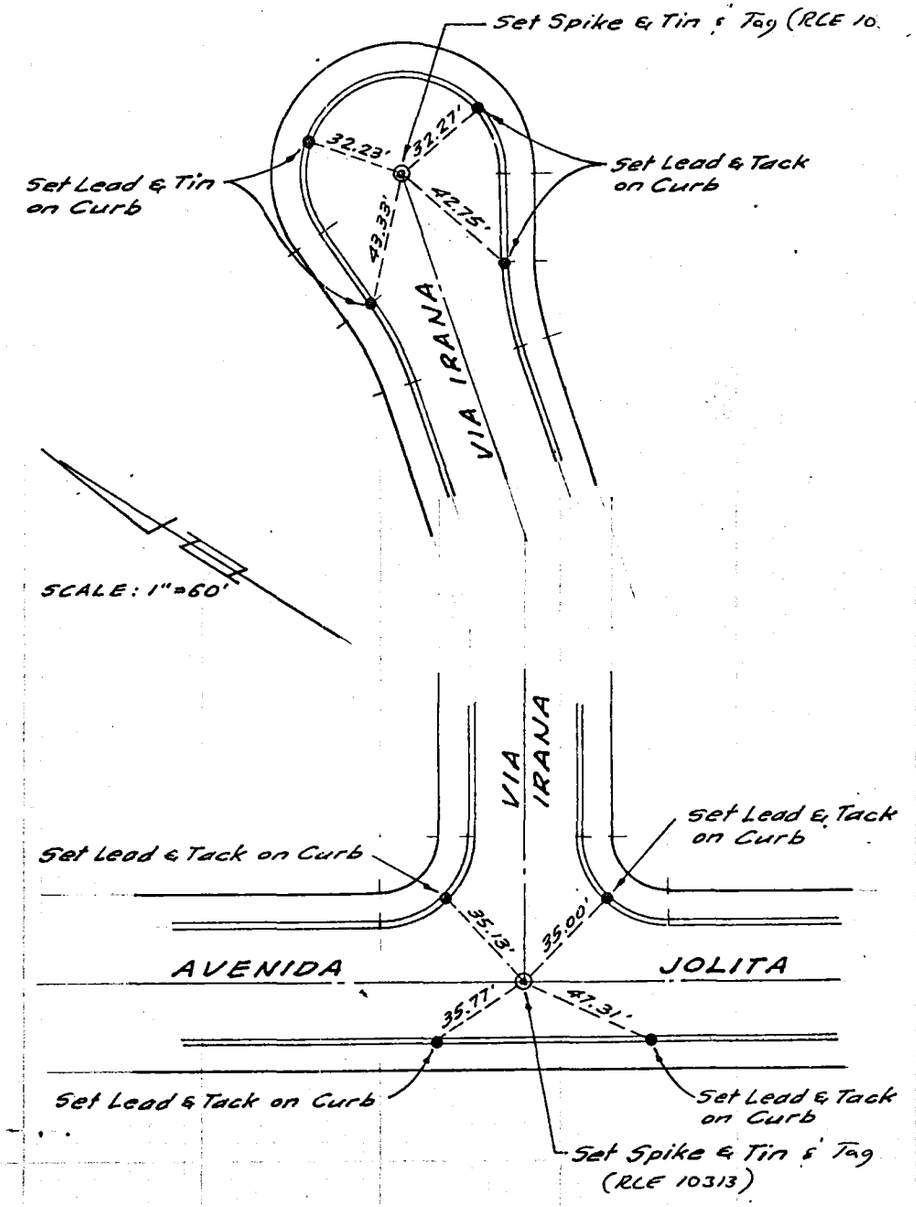

SURVEYORS SERVICE COMPANY, COSTA MESA - STOCK NO. 411

DO NOT EXTEND NOTES THIS SIDE OF LINE

SURVEY OF Street Centerline Ties F B NO. PAGE 10
SURVEY BY Jack L. Carlsen, R.C.E. 10313 TRACT NO. 28549
DATE Mar. 2, 1970.

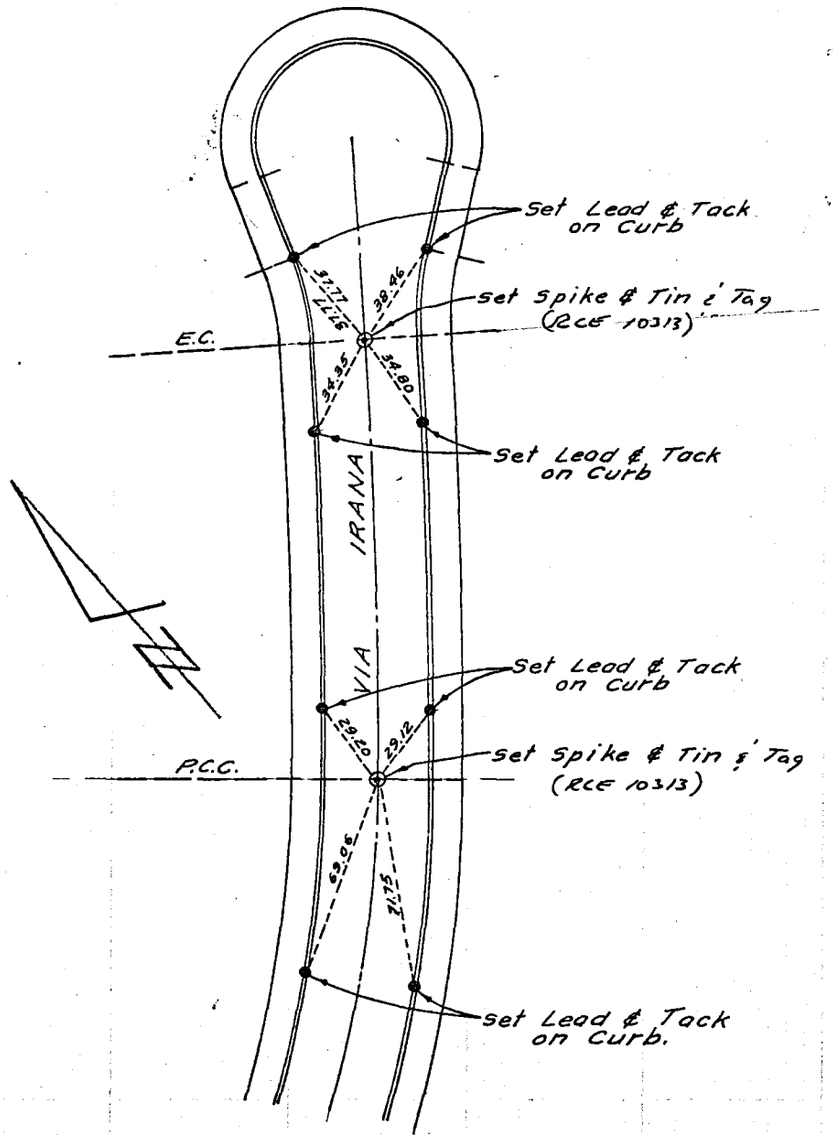

SURVEYORS SERVICE COMPANY COSTA MESA - STOCK NO. 411
DO NOT EXTEND NOTES THIS SIDE OF LINE

SURVEY OF Street Centerline Ties F B NO. PAGE 11
SURVEY BY Jack L. Carlsen, R.C.E. 10313 TRACT NO. 28549
DATE Mar. 2, 1970

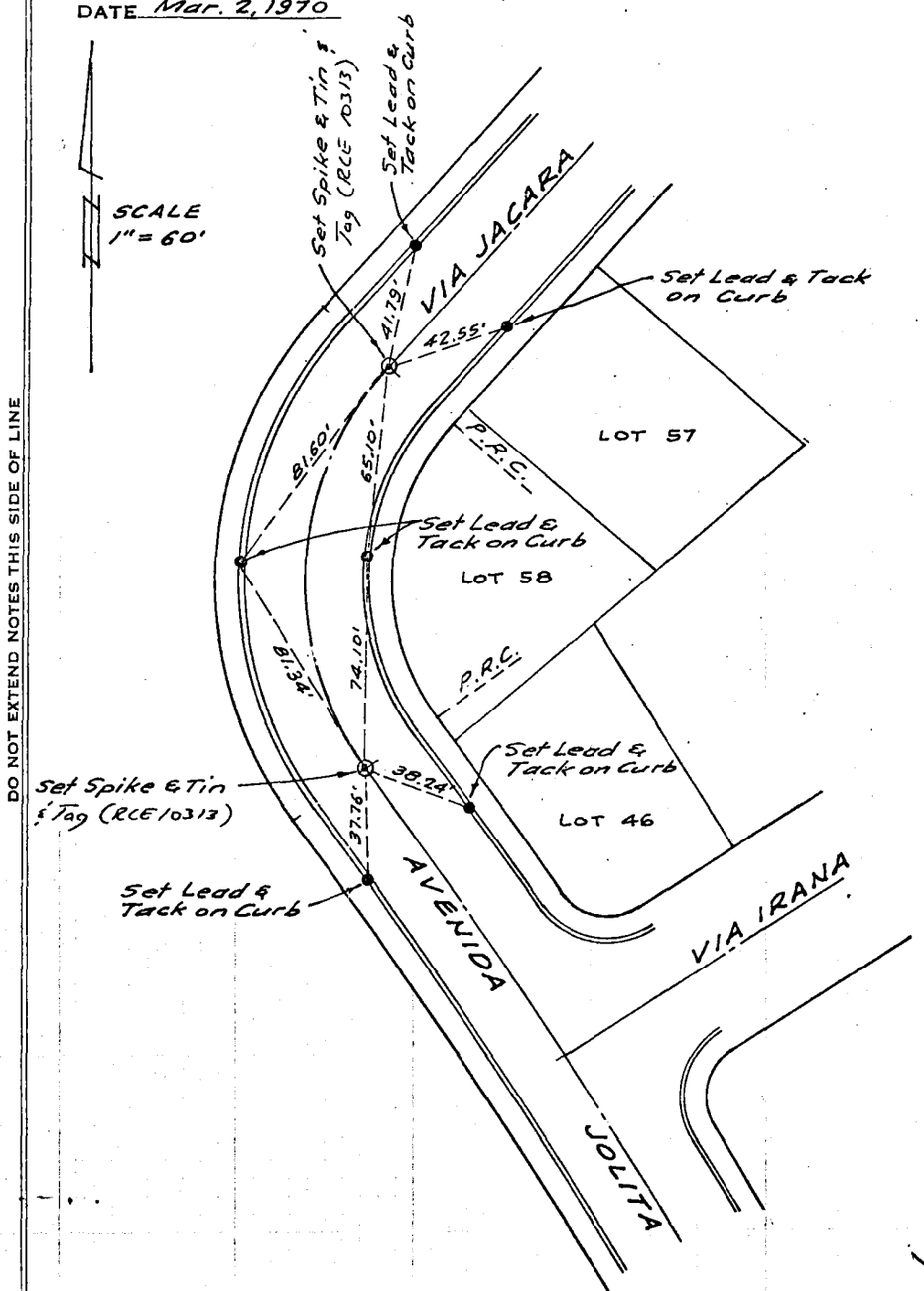

SURVEYORS SERVICE COMPANY, COSTA MESA - STOCK NO. 411
DO NOT EXTEND NOTES THIS SIDE OF LINE

249-117, A-2

SURVEYORS SERVICE COMPANY, TA MESA - STOCK NO. 411

DO NOT EXTEND NOTES THIS SIDE OF LINE

Co. Eng. F.B. 4013: 35

SURVEY OF Street Centerline Ties F B NO. PAGE 12

SURVEY BY Jack L. Carlsen, R.C.E. 10313 TRACT NO. 28549

DATE Mar. 2, 1970

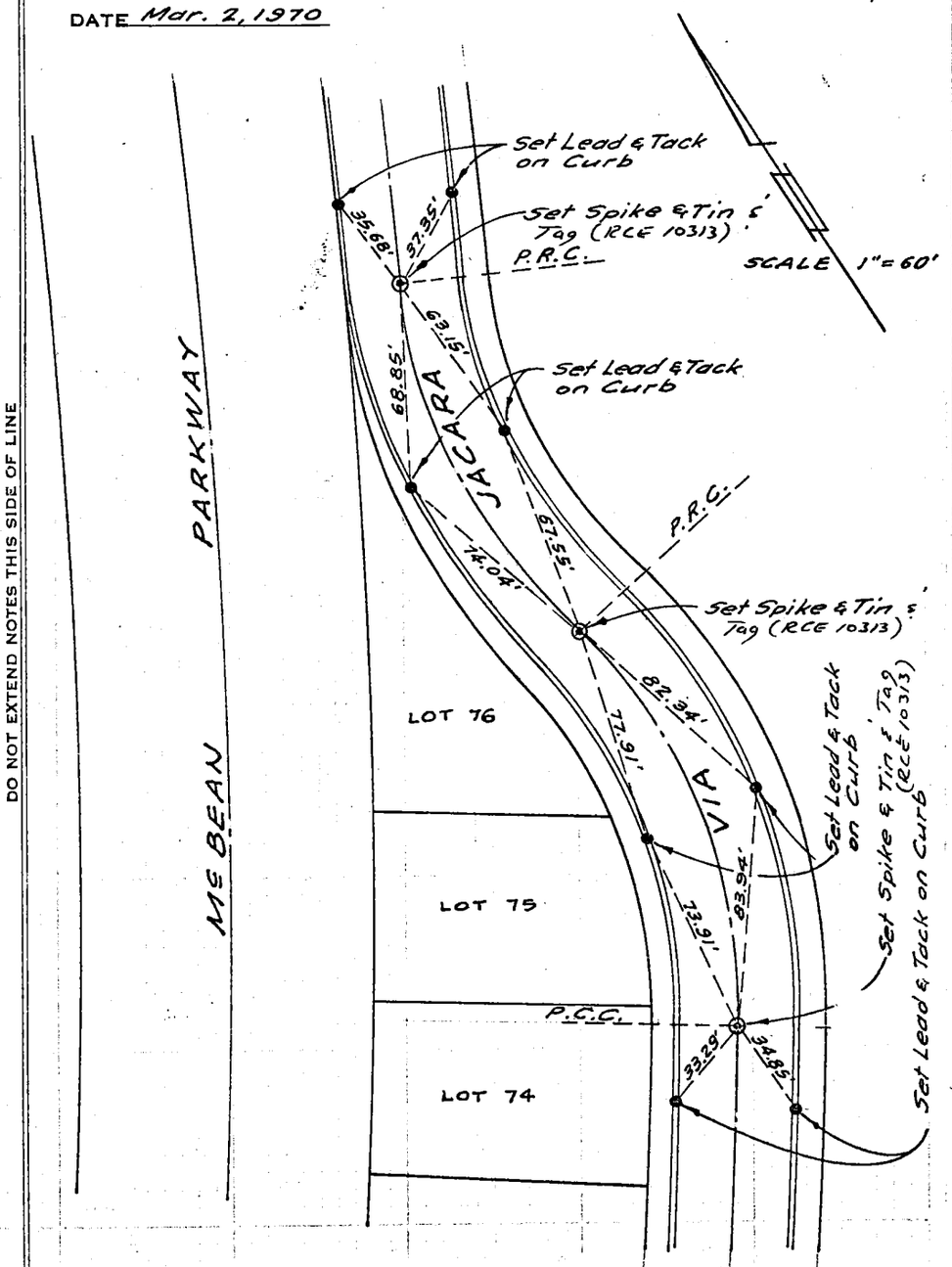

A-2

W.S. 249-117

SURVEYORS SERVICE COMPANY, COSTA MESA - STOCK NO. 411

DO NOT EXTEND NOTES THIS SIDE OF LINE

Co. Eng. F.B. 4013: 36

SURVEY OF Street Centerline Ties F B NO. PAGE 13

SURVEY BY Jack L. Carlsen, R.C.E. 10313 TRACT NO. 28549

DATE Mar. 2, 1970

NOTE: For latest ties for this point See F.B. 3580-, 6-24, 15 G.D.B.

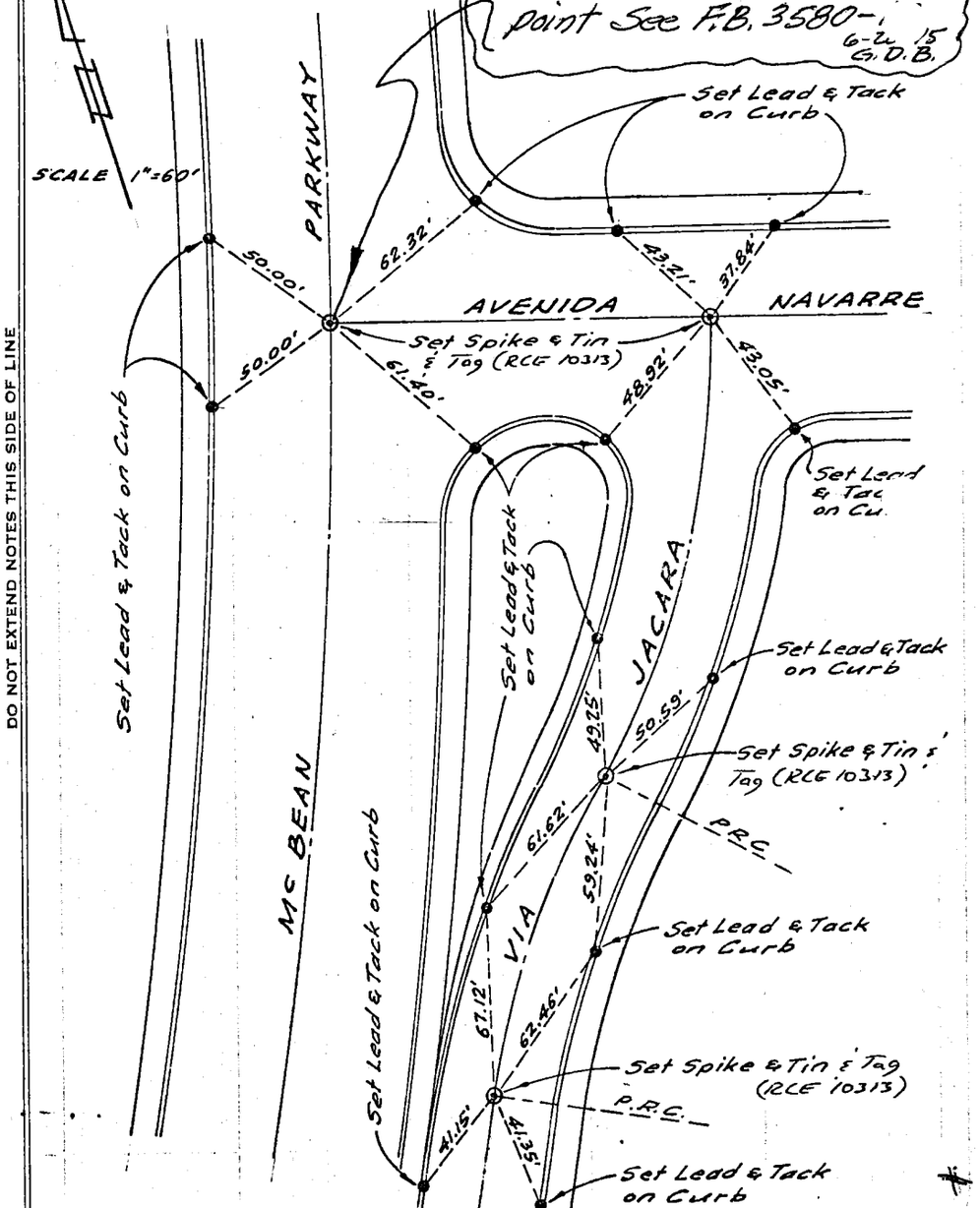

SURVEY OF Street Centerline Ties F B NO. PAGE 14
SURVEY BY Jack L. Carlsen, R.C.E. 10313 TRACT NO. 28549
DATE Mar. 2, 1970

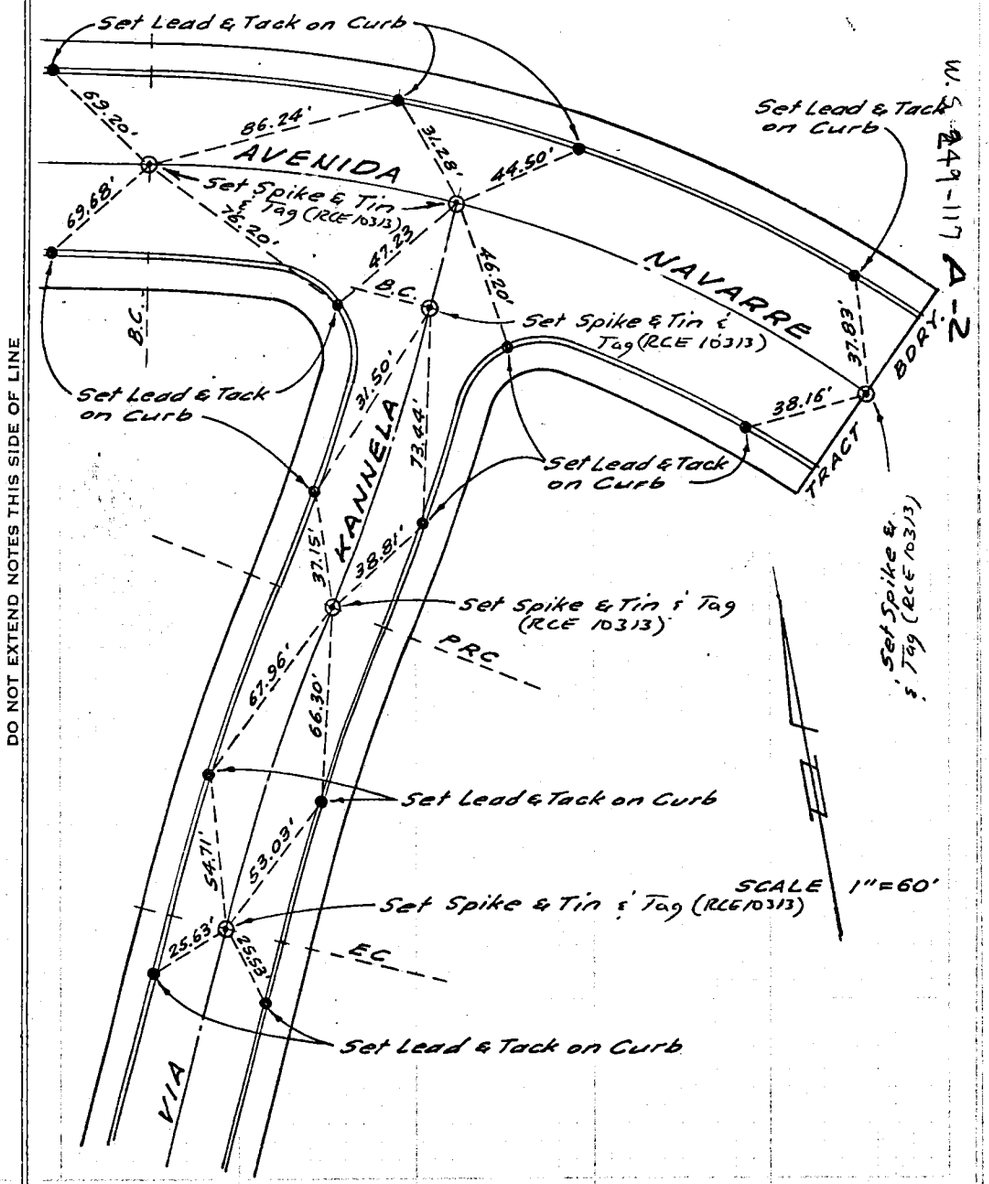

SURVEYORS SERVICE COMPANY COSTA MESA - STOCK NO. 411
DO NOT EXTEND NOTES THIS SIDE OF LINE

SURVEY OF Street Centerline Ties F B NO. PAGE 15
SURVEY BY Jack L. Carlsen, R.C.E. 10313 TRACT NO. 28549
DATE Mar. 2, 1970

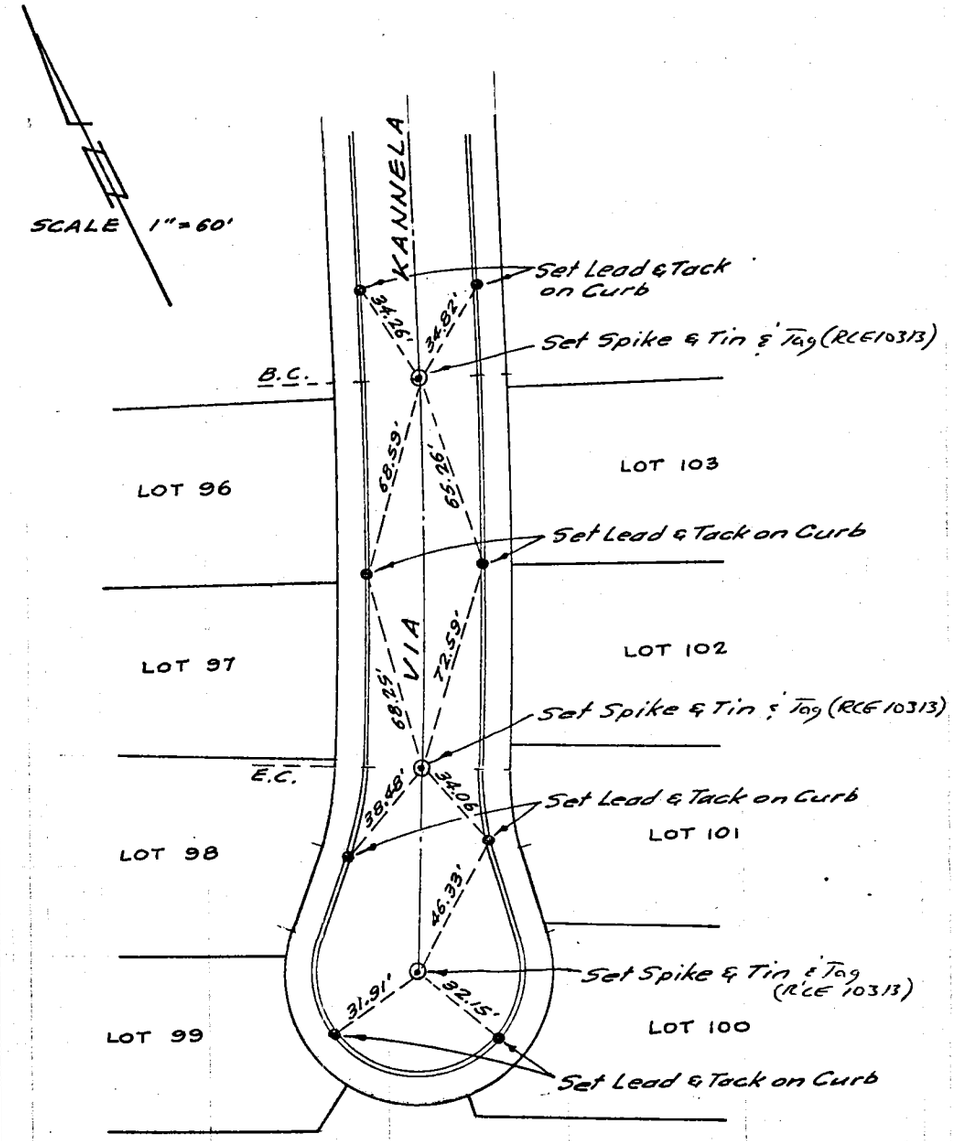

SURVEYORS SERVICE COMPANY, COSTA MESA - STOCK NO. 411
DO NOT EXTEND NOTES THIS SIDE OF LINE

Co. Eng. F.B. 4013: 39
PLATE 411

SURVEY OF ℄ & ℄ TIES & MON. EXCEPTION F B NO. ____ PAGE ____
SURVEY BY CONSOLIDATED ENG CO TRACT NO. 28796
DATE MAR 12, 1970

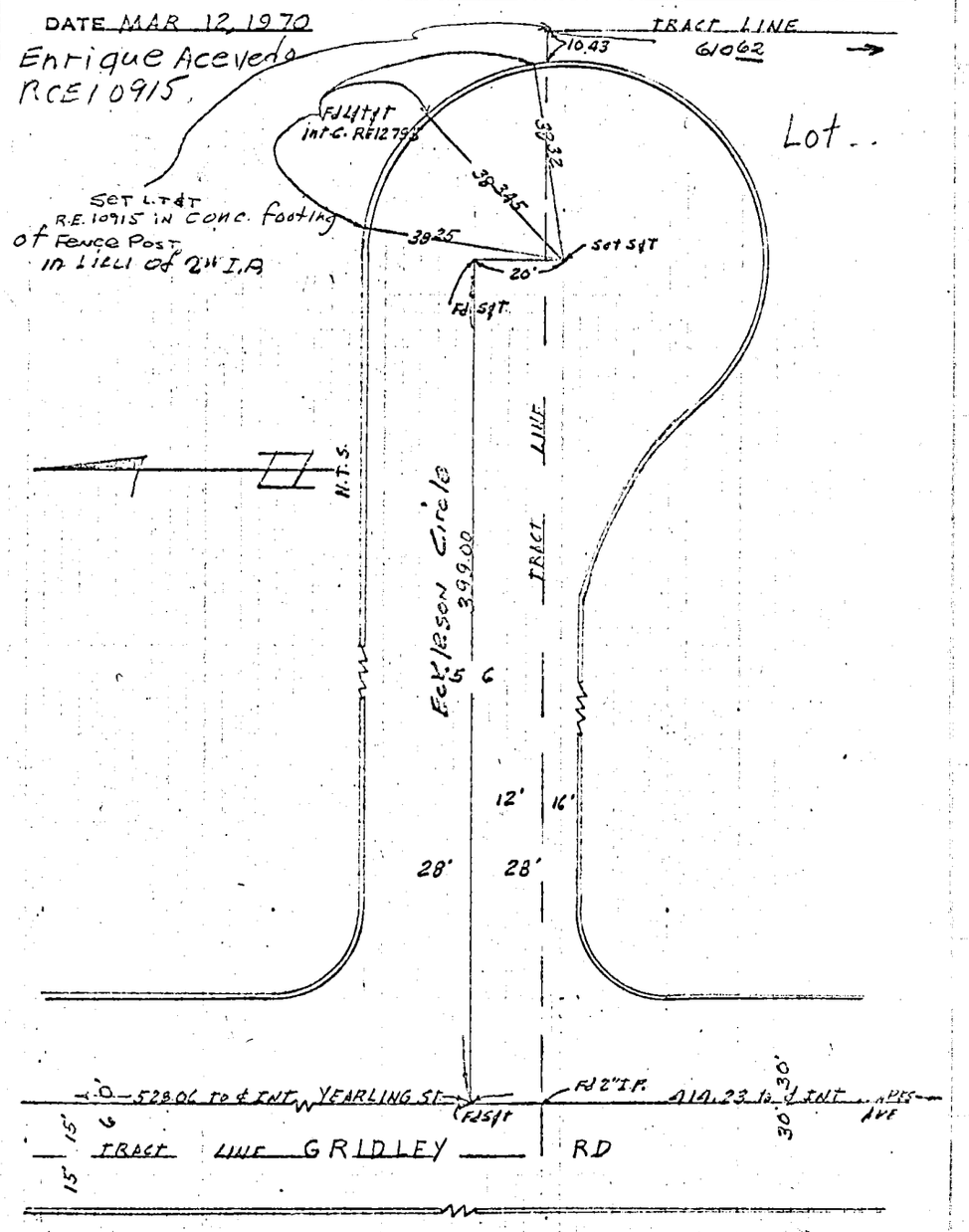

Co. Eng. F.B. 4013: 40

SURVEY OF ℄ Ties F. B. ____ PG. ____
SURVEY BY LANCO ENGINEERING CO. TR. NO. 28968
DATE 2-1-71
C.M. LEONARD RCE 13167

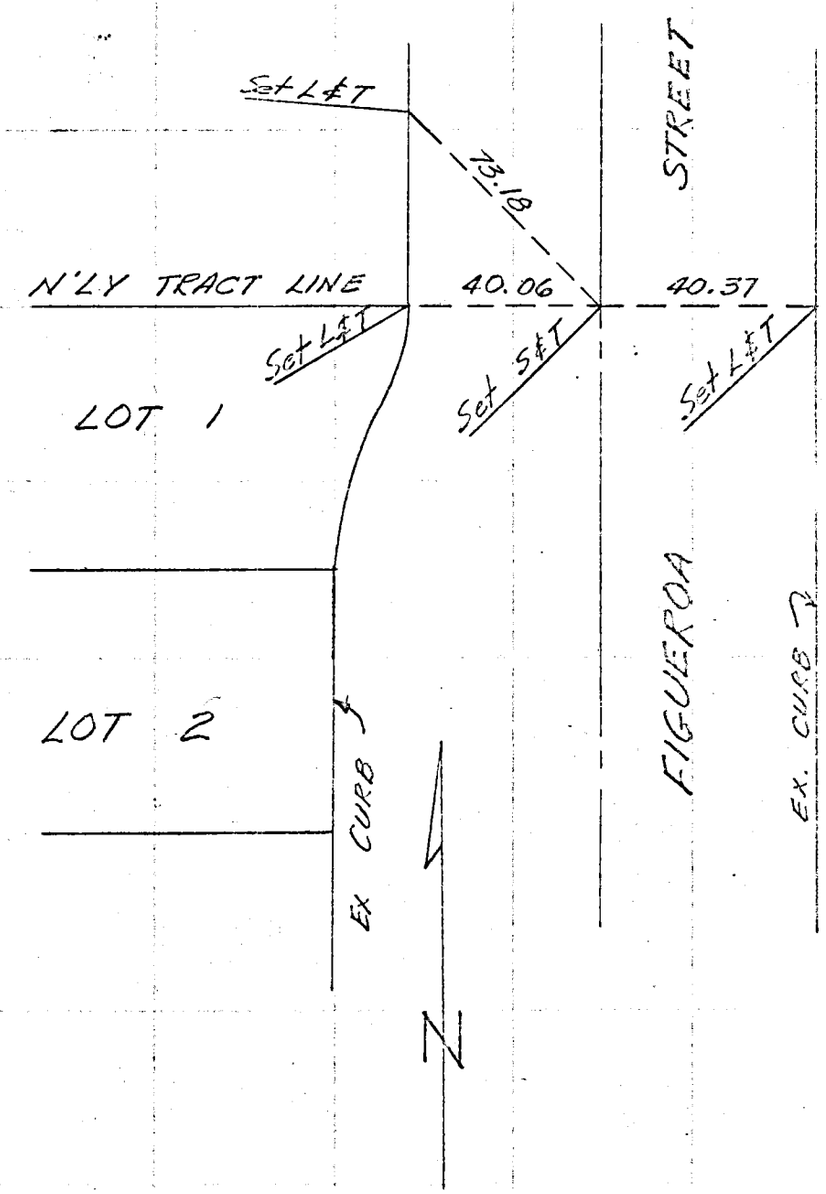

SURVEYORS SERVICE COMPANY, COSTA MESA - STOCK NO. 411
DO NOT EXTEND NOTES THIS SIDE OF LINE
SO. CALIF. BLUE PRINT CO.

Co. Eng. F.B. 4013: 41

SURVEY OF ℄ Ties F. B. ____ PG. ____

SURVEY BY LANCO ENGINEERING CO. TR. No. 28968

DATE 2-1-71

C.M. LEONARD RCE 13167

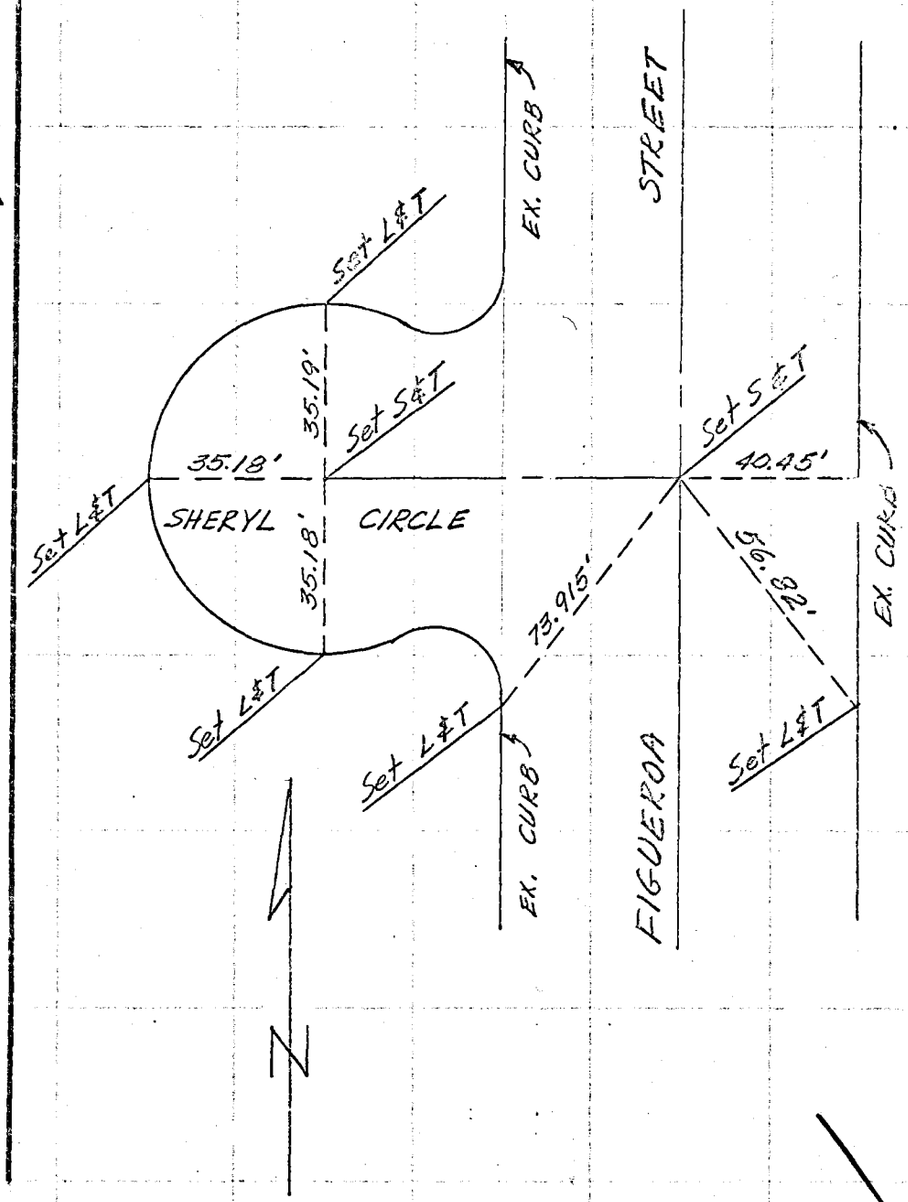

SO. CALIF. BLUE PRINT CO.

Co. Eng. F.B. 4013: 42

SURVEY OF Boundary Mon. F. B. ____ PG. ____

SURVEY BY LANCO ENGINEERING CO. TR. No. 22704

DATE 2-2-71

C.M. LEONARD RCE 13167

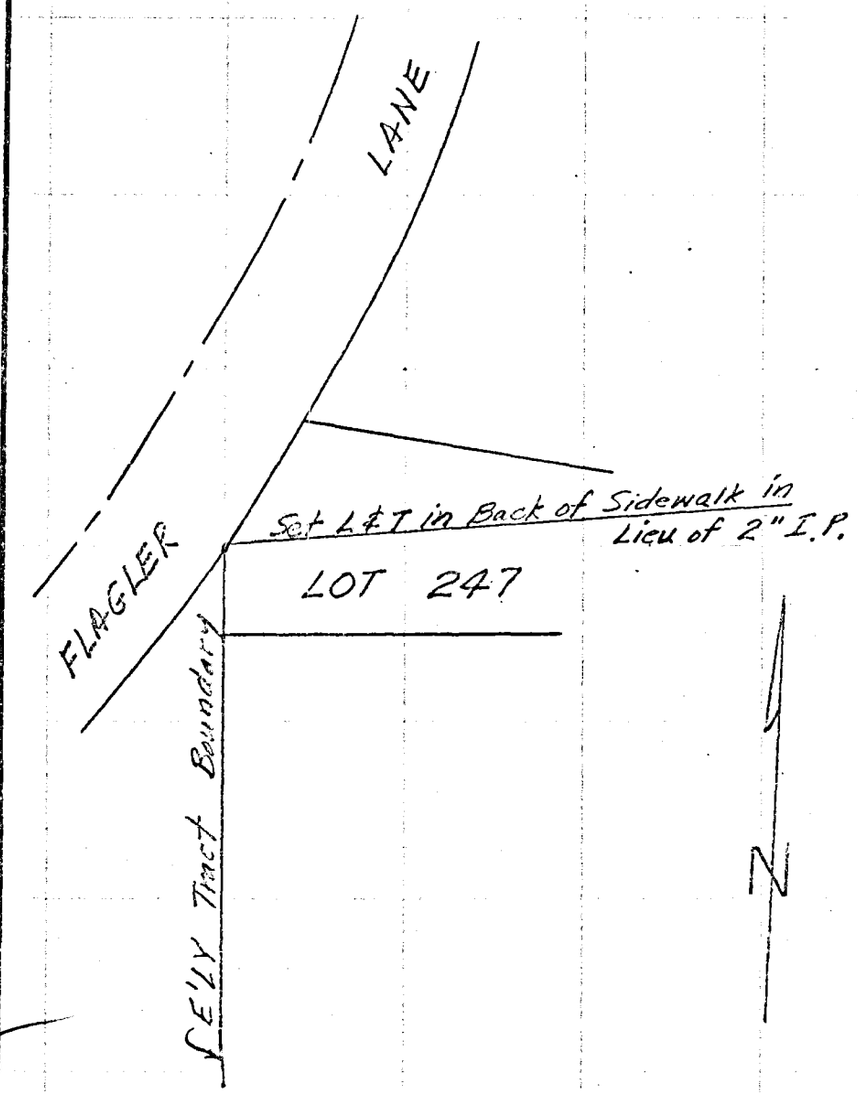

SO. CALIF. BLUE PRINT CO.

Co. Eng. F.B. 4013: 43

SURVEY OF: 2 TIES — F. B. ____ PG. 1

SURVEY BY: K. SCHORR RCE 12955 — TR. No. 30832

DATE: 12-10-70

NOTE: ALL TIES ARE L.& T. SET IN TOP OF CURB. ALL S.& T. AND 2" I.P. ARE TAGGED RCE 12955.



Co. Eng. F.B. 4013: 44

SURVEY OF: 2 TIES — F. B. ____ PG. 2

SURVEY BY: K. SCHORR RCE 12955 — TR. No. 30832

DATE: 12-10-70



NOTE: ALL TIES ARE L.& T. SET IN TOP OF CURB. ALL S.& T. AND 2" I.P. ARE TAGGED RCE 12955.

65

45 71 D-5

71 D-5

SO. CALIF. BLUE PRINT CO. B8276

SURVEY OF ℄ TIES F. B. ____ PG. 3

SURVEY BY K. SCHORR RCE 12955 TR. No. 30332

DATE 12-10-70

71 B-5

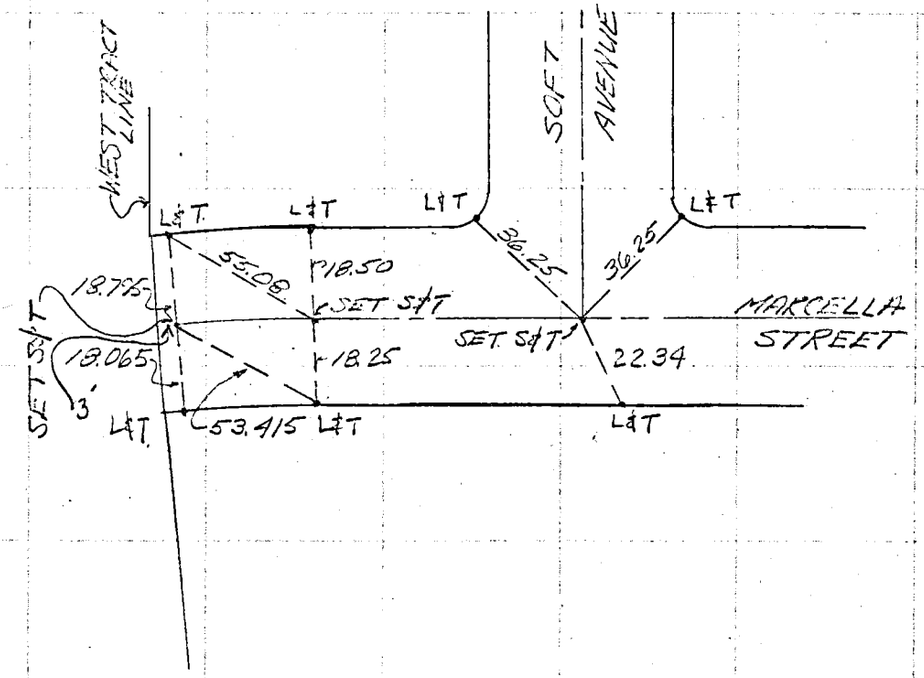

NOTE: ARE TIES ARE L.& T. SET IN TOP OF CURB. ALL S.& T. AND 2" I.P. ARE TAGGED RCE 12955.



SO. CALIF. BLUE PRINT CO. B9276

SO. CALIF. BLUE PRINT CO. B9276

SURVEY OF ℄ TIES F. B. ____ PG. 4

SURVEY BY K. SCHORR RCE 12955 TR. No. 30332

DATE 12-10-70

71 D-5

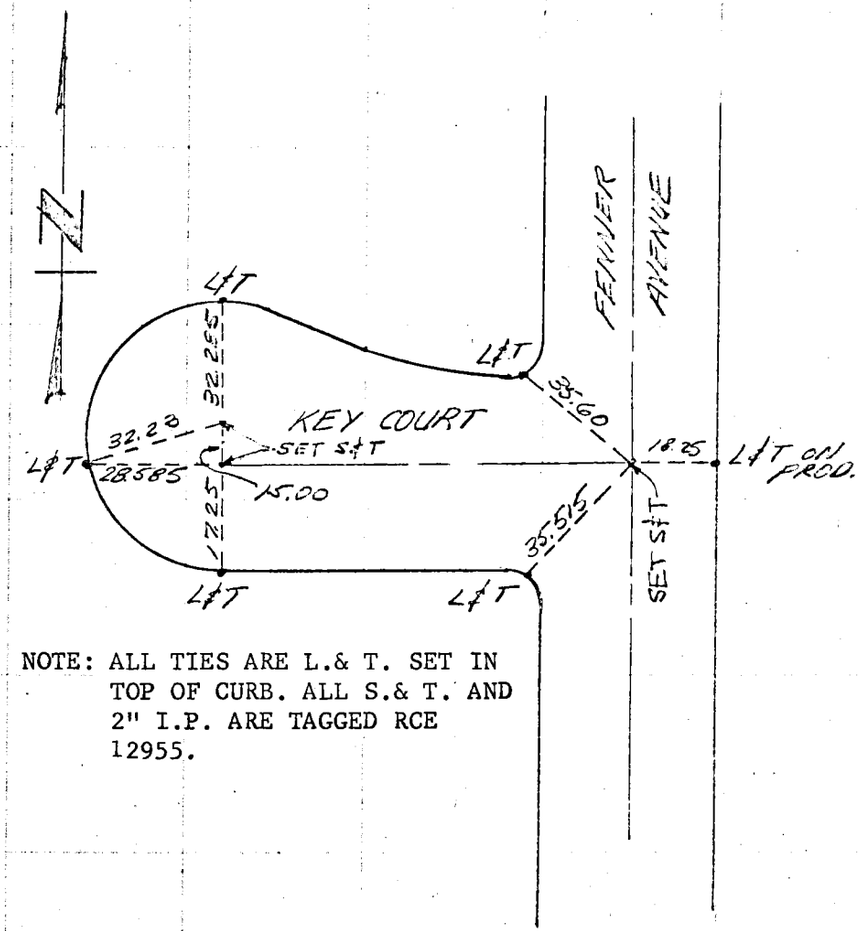

NOTE: ALL TIES ARE L.& T. SET IN TOP OF CURB. ALL S.& T. AND 2" I.P. ARE TAGGED RCE 12955.

Co. Eng. F.B. 4013: 47

SURVEY OF ℄ TIES F. B. PG. 5

SURVEY BY K. SCHORR RCE 12955 TR. No. 30332

DATE 12-10-70

71 D-5

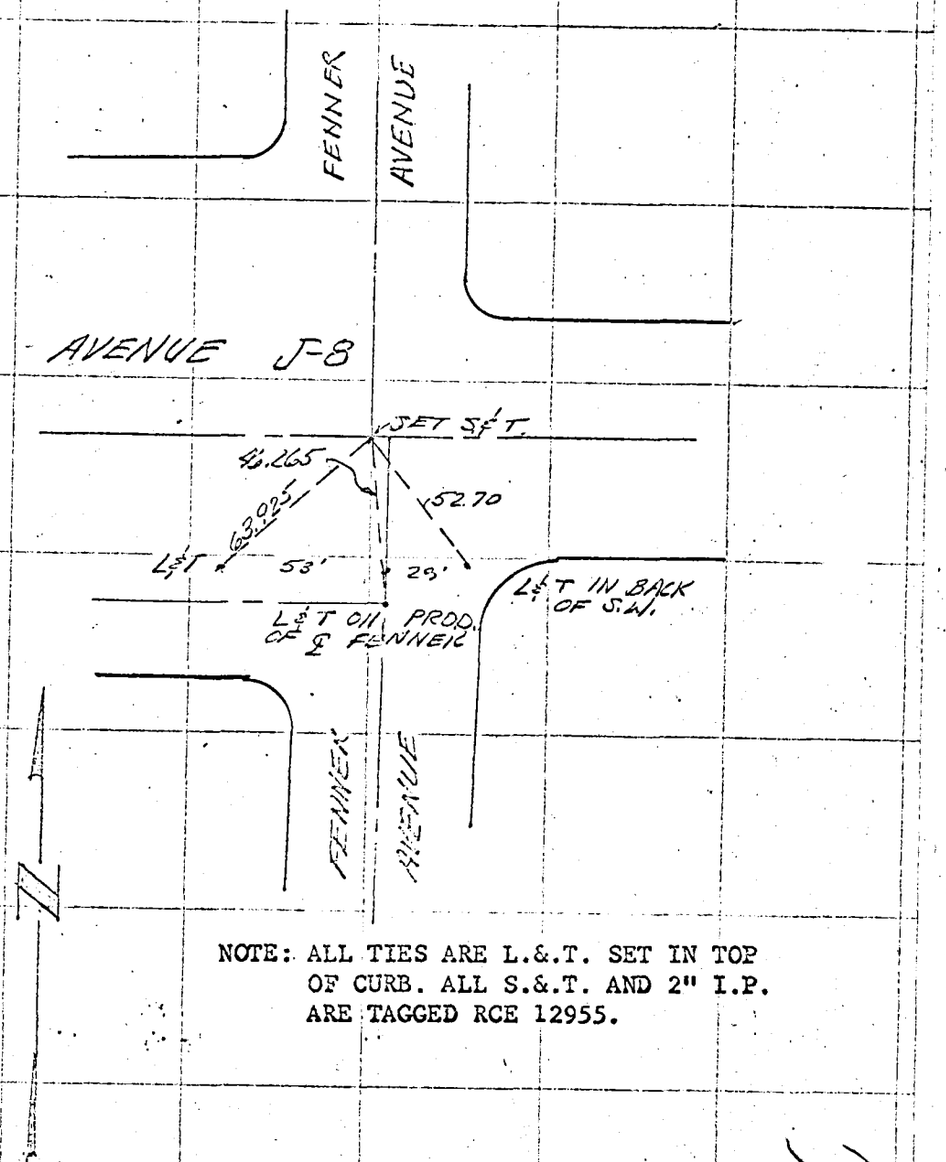

NOTE: ALL TIES ARE L.&.T. SET IN TOP OF CURB. ALL S.&.T. AND 2" I.P. ARE TAGGED RCE 12955.

Co. Eng. F.B. 4013:48

F. B. PG. 6 SURVEY OF ℄ TIES

TR. No. 30332 SURVEY BY K. SCHORR RCE 12955

DATE 12-10-70

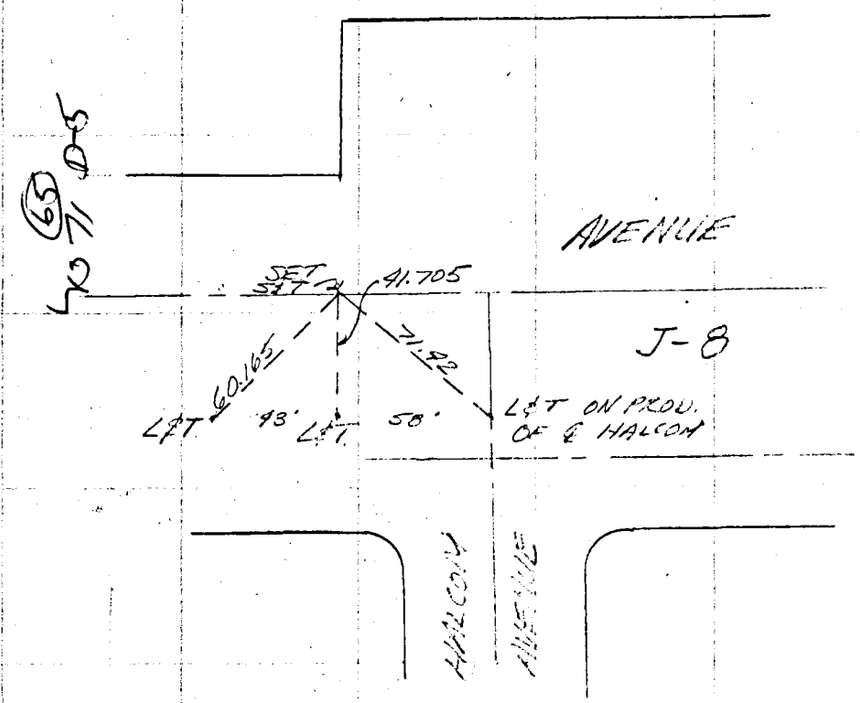

NOTE: ALL TIES ARE L.& T. SET IN TOP OF CURB. ALL S.& T. AND 2" I.P. ARE TAGGED RCE 12955.

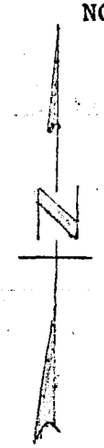

SO. CALIF. BLUE PRINT CO. 88276

Co. Eng. F.B. 4013: 49

SURVEY OF ℄ TIES F. B. _____ PG. 1

SURVEY BY VERPET ENGINEERING CO. TR. No. 27321

DATE 2/23/71

MARTIN PETRACEK R.C.E. 16386

MEASURED DISTANCES ARE CORRECTED TO 68° F

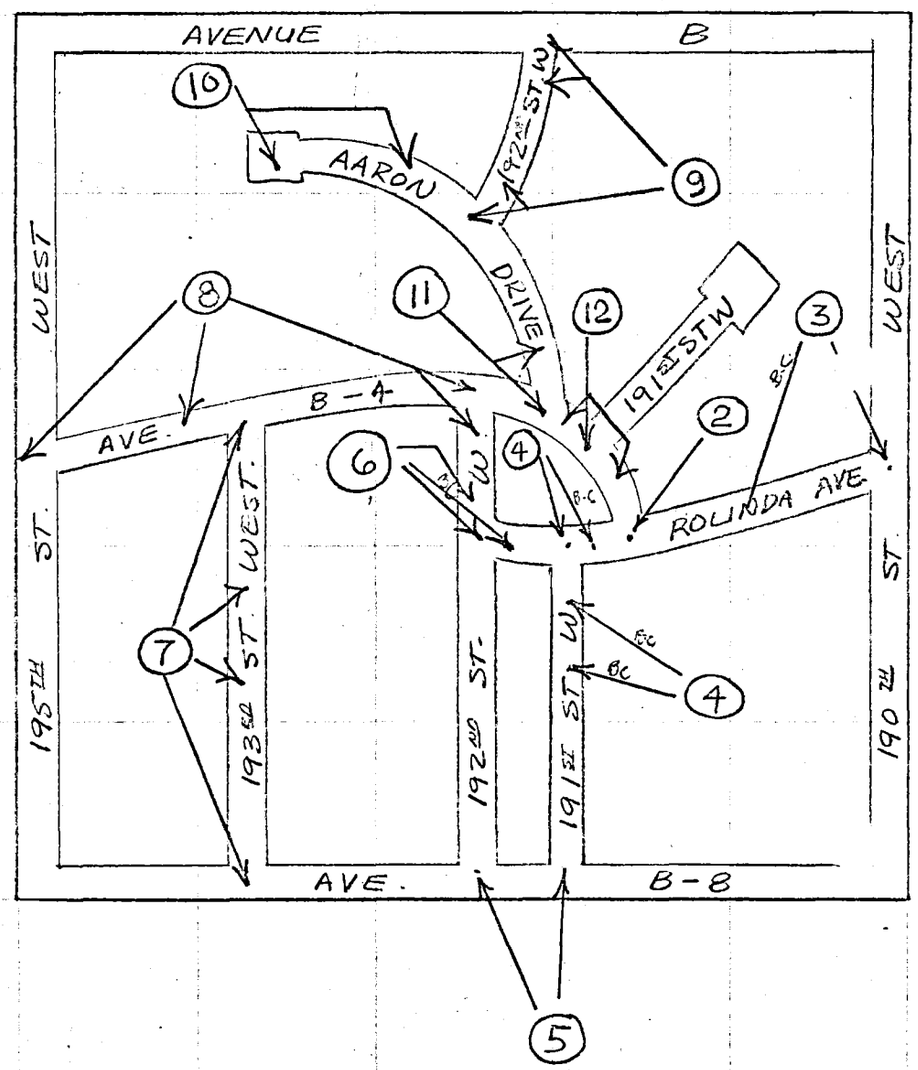

(15) (17) 4573 D-1

SO. CALIF. BLUE PRINT CO.

F. B. ____ PG. 2 SURVEY OF ℄ TIES

TR. No. 27321 SURVEY BY VERPET ENGINEERING CO.

DATE 2/23/71

MARTIN PETRASEK R.C.E. 16586

MEASURED DISTANCES ARE CORRECTED TO 68° F

73D-1

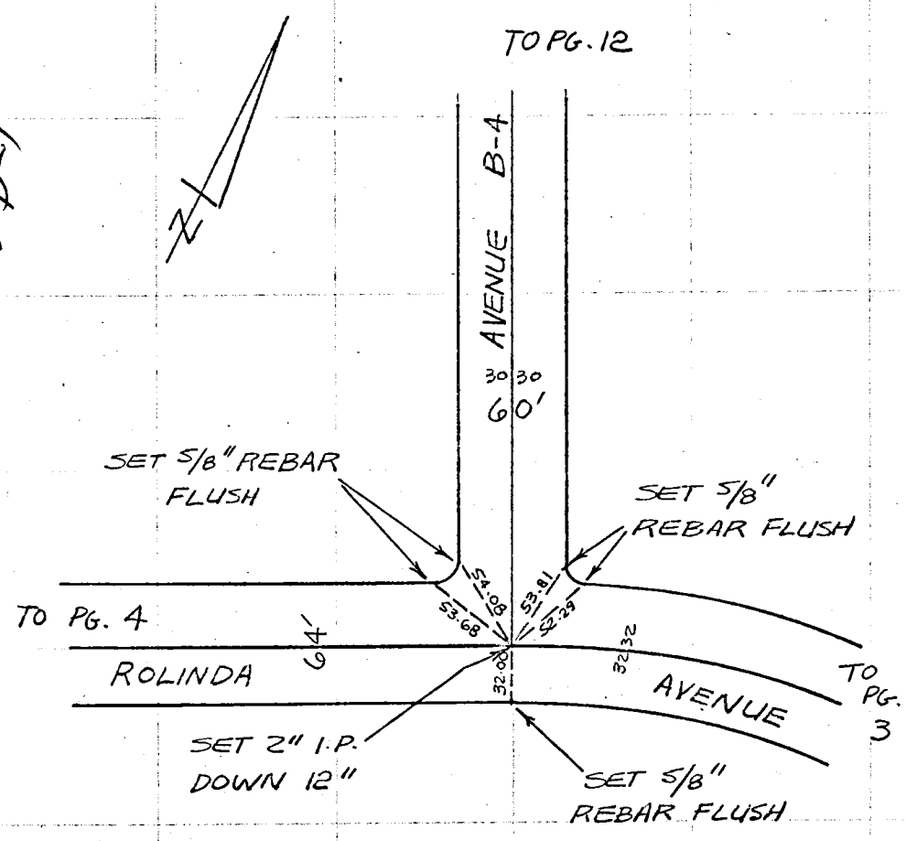

SURVEY OF ℄ TIES F. B. ____ PG. 3

SURVEY BY VERPET ENGINEERING CO. TR. No. 27321

DATE 2/23/71

MARTIN PETRASEK R.C.E. 16586

MEASURED DISTANCES ARE CORRECTED TO 68° F

73D-1

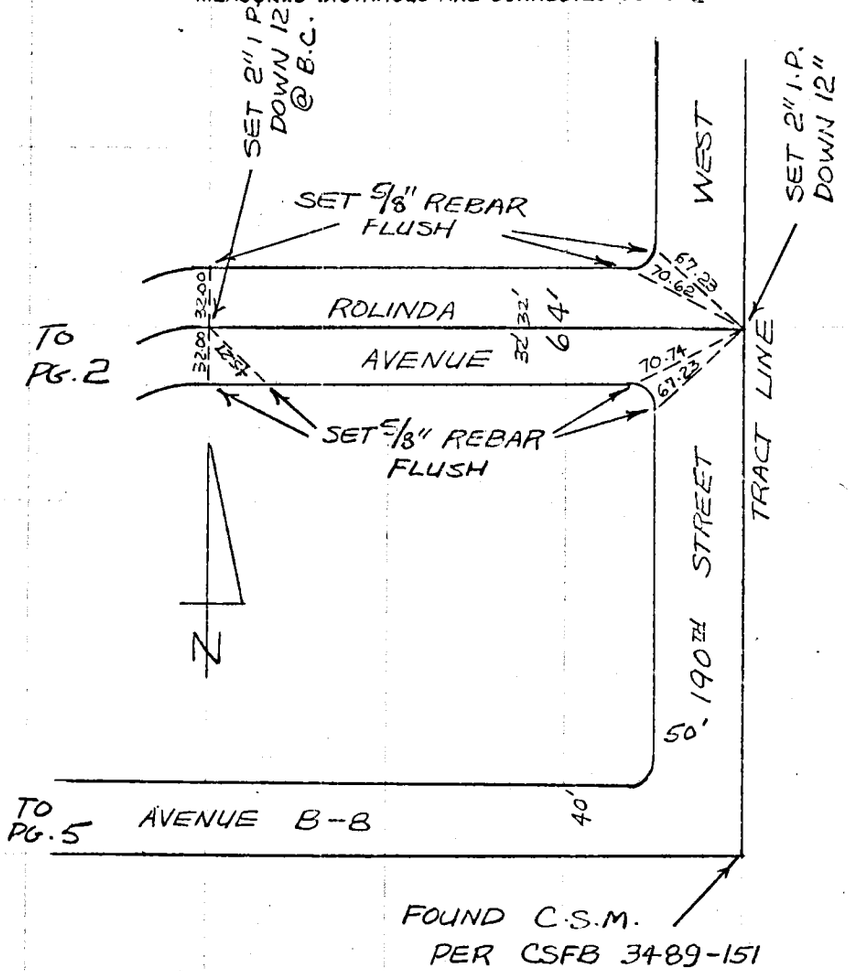

SO. CALIF. BLUE PRINT CO.

F. B. 4 PG. SURVEY OF ℄ TIES

TR. No. 27321 SURVEY BY VERPET ENGINEERING CO.

DATE 2/23/71

MARTIN PETRASEK R.C.E. 16586

MEASURED DISTANCES ARE CORRECTED TO 68° F

73 D

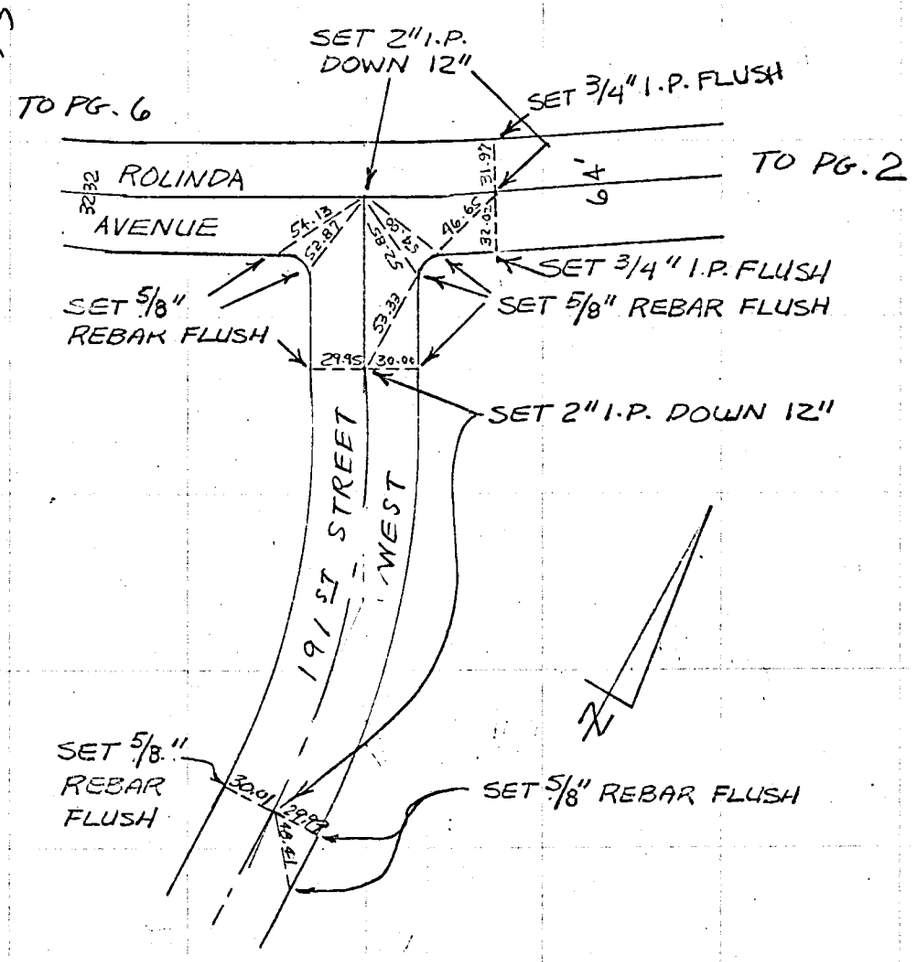

SURVEY OF ℄ TIES F. B. 5 PG.

SURVEY BY VERPET ENGINEERING CO. TR. No. 27321

DATE 2/23/71

MARTIN PETRASEK R.C.E. 16586

MEASURED DISTANCES ARE CORRECTED TO 68° F

73 D

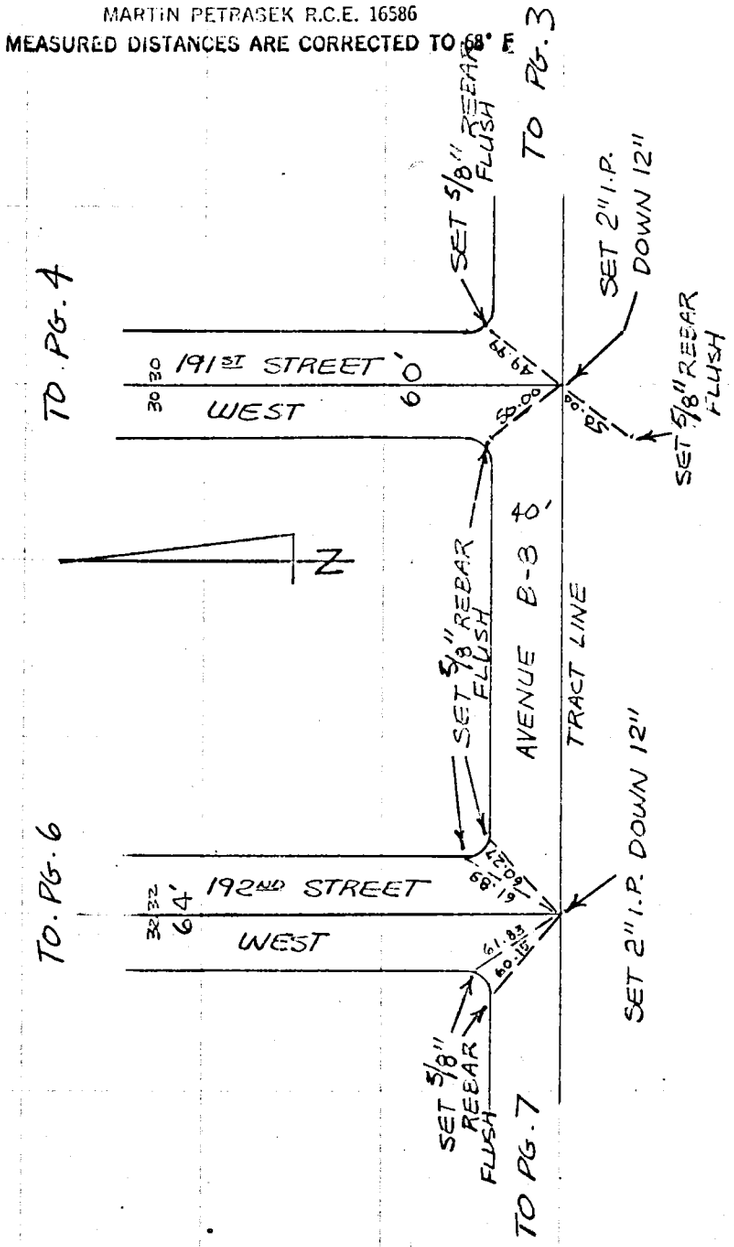

SO. CALIF. BLUE PRINT CO.

F. B. 6 PG. SURVEY OF ℄ TIES

TR. No. 27321 SURVEY BY VERPET ENGINEERING CO.

DATE 2/23/71

MARTIN PETRASEK R.C.E. 16586

MEASURED DISTANCES ARE CORRECTED TO 68° F

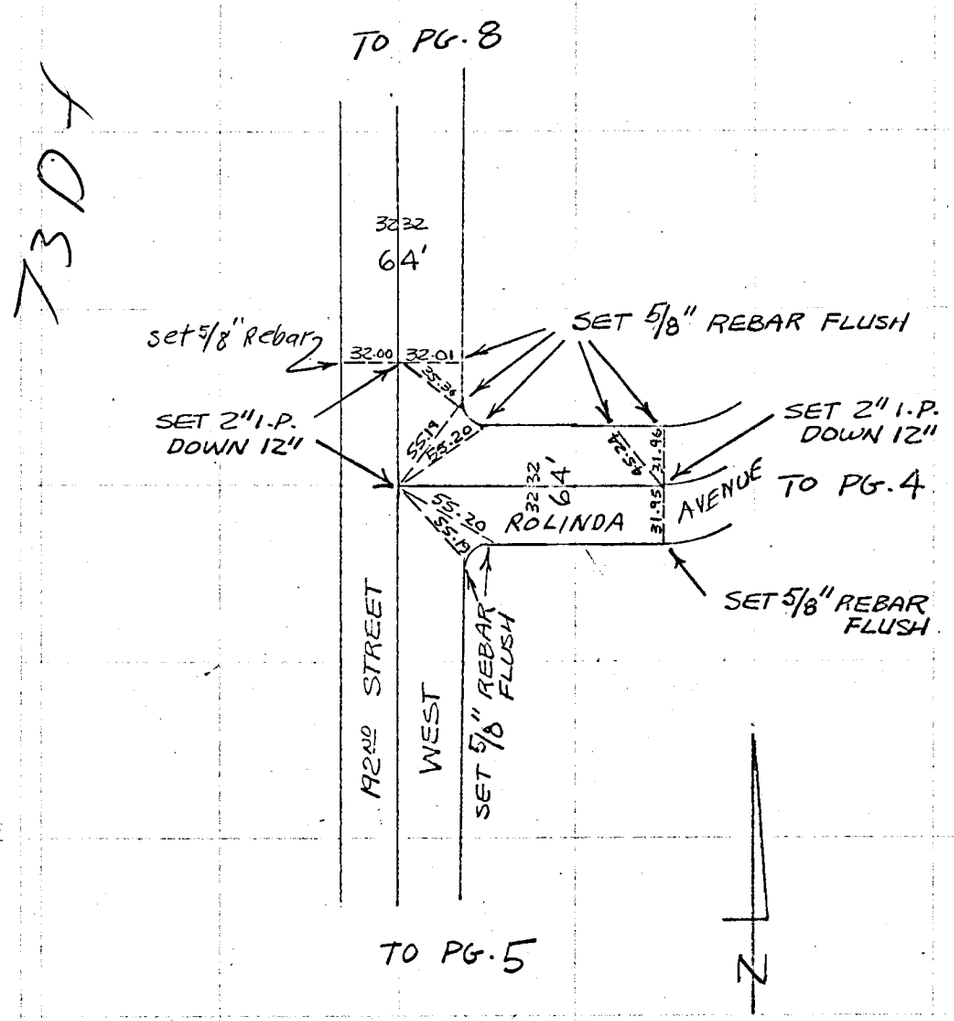

SURVEY OF ℄ TIES F. B. 7 PG.

SURVEY BY VERPET ENGINEERING CO. TR. No. 27321

DATE 2/23/71

MARTIN PETRASEK R.C.E. 16586

MEASURED DISTANCES ARE CORRECTED TO 68° F

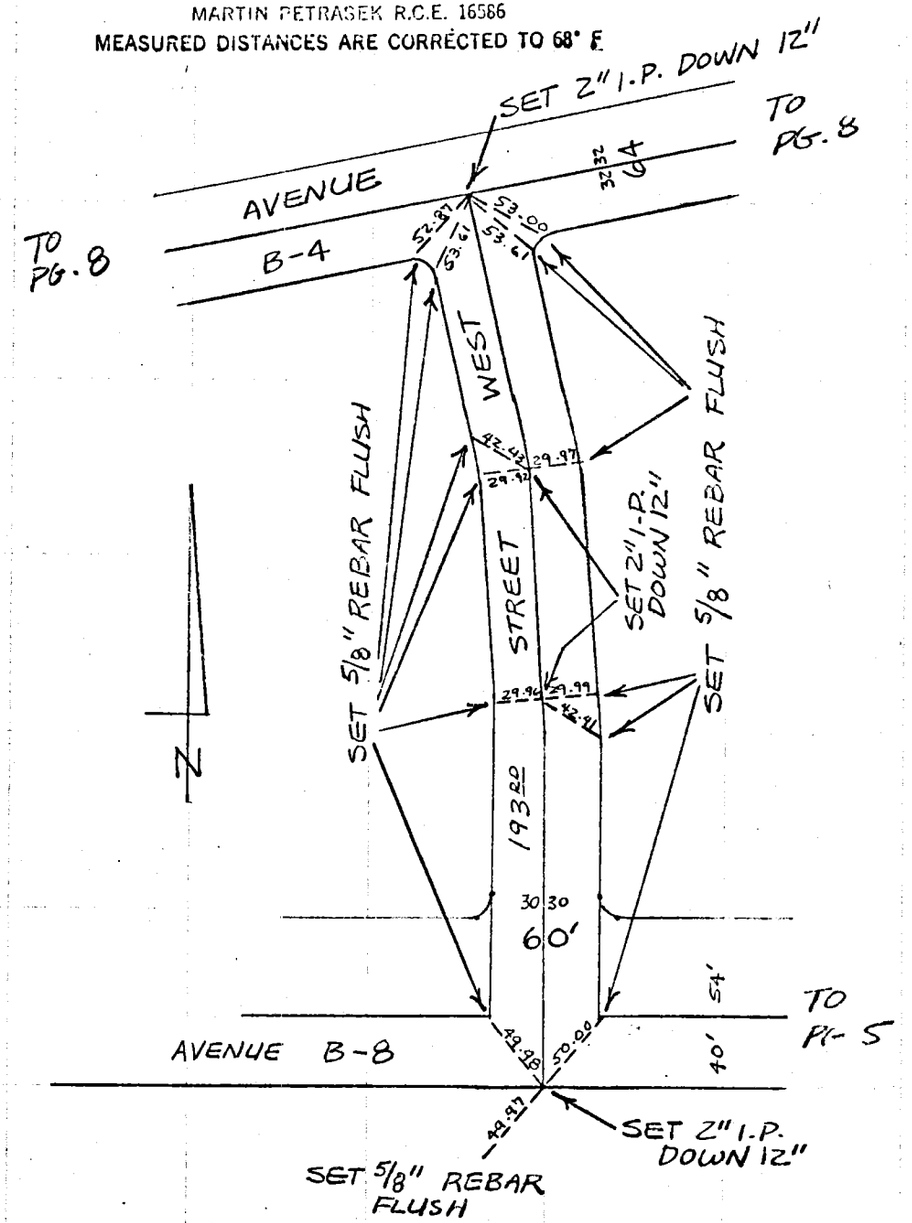

SO. CALIF. BLUE PRINT CO.

F. B. 8 PG. SURVEY OF ℄ TIES

TR. No. 27321 SURVEY BY VERPET ENGINEERING CO.

DATE 2/23/71

MARTIN PETRASEK R.C.E. 16586

MEASURED DISTANCES ARE CORRECTED TO 68° F

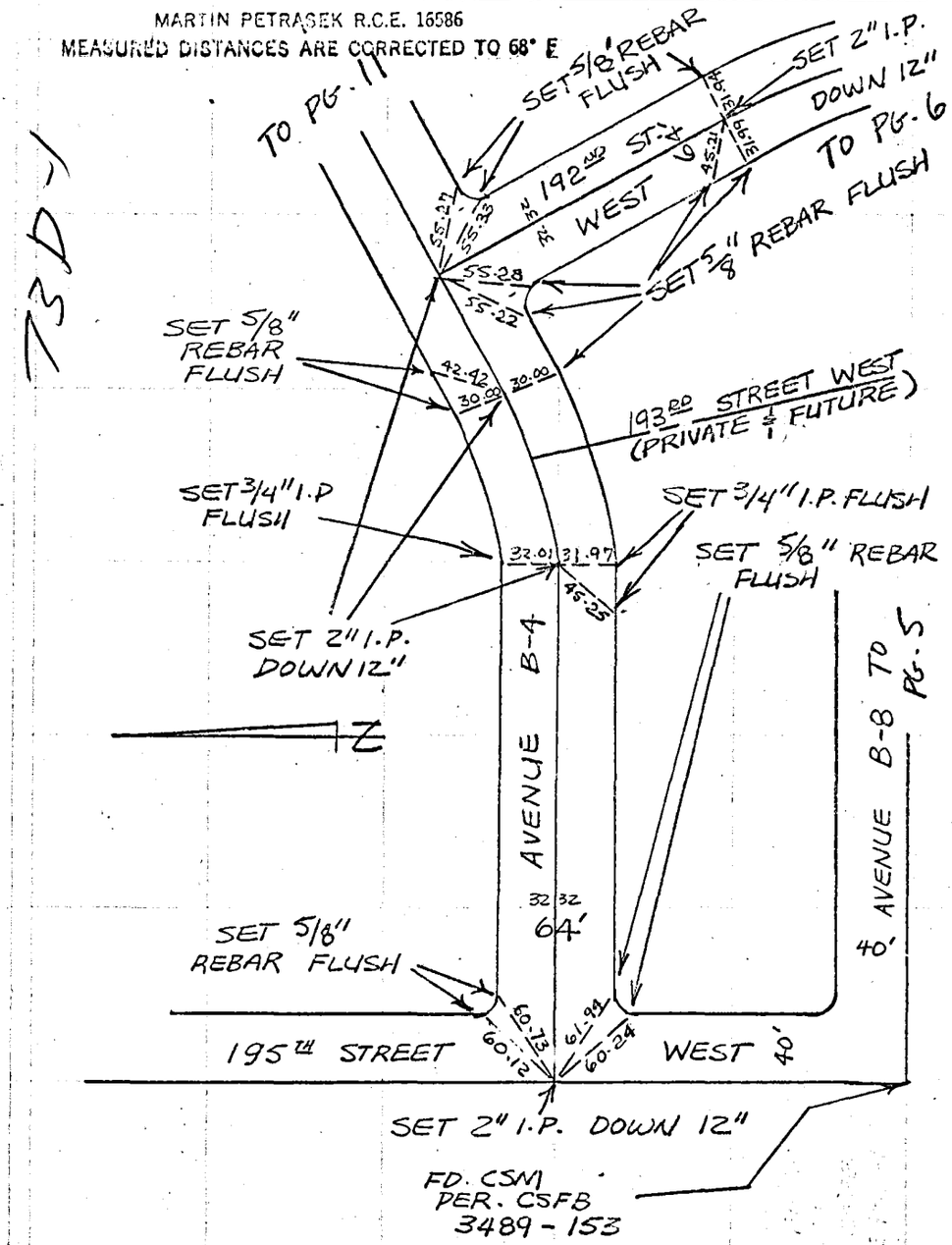

SURVEY OF ℄ TIES F. B. 9 PG.

SURVEY BY VERPET ENGINEERING CO. TR. No. 27321

DATE 2/23/71

MARTIN PETRASEK R.C.E. 16586

MEASURED DISTANCES ARE CORRECTED TO 68° F

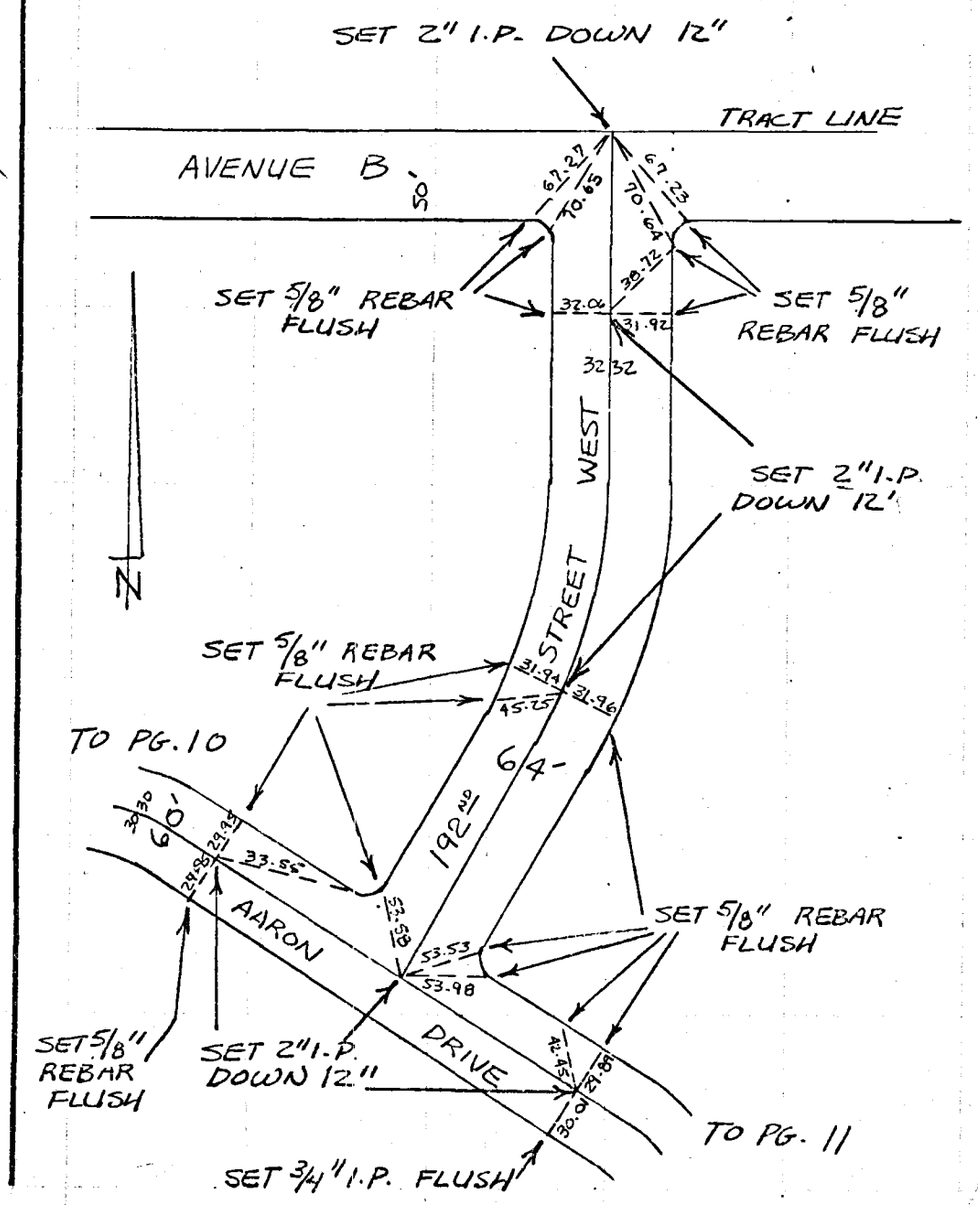

SO. CALIF. BLUE PRINT CO.

Co. Eng. F.B. 4013: 59

F. B. _____ PG. 10 SURVEY OF ℄ TIES

TR. No. 27321 SURVEY BY VERPET ENGINEERING CO.

DATE 2/23/71

MARTIN PETRASEK R.C.E. 16586

MEASURED DISTANCES ARE CORRECTED TO 68° F

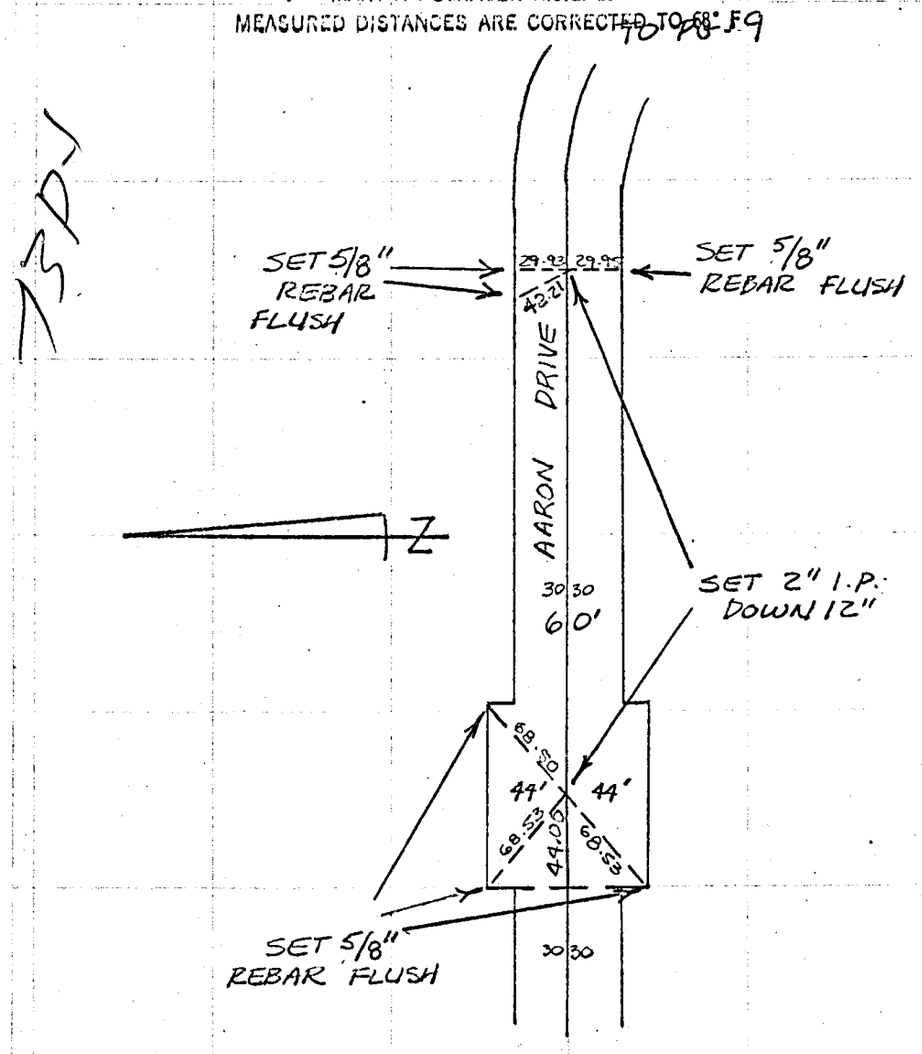

15 17

73D-1

SO. CALIF. BLUE PRINT CO.

Co. Eng. F.B. 4013: 60

SURVEY OF ℄ TIES F. B. _____ PG. 11

SURVEY BY VERPET ENGINEERING CO. TR. No. 27321

DATE 2/23/71

MARTIN PETRASEK R.C.E. 16586

MEASURED DISTANCES ARE CORRECTED TO 68° F

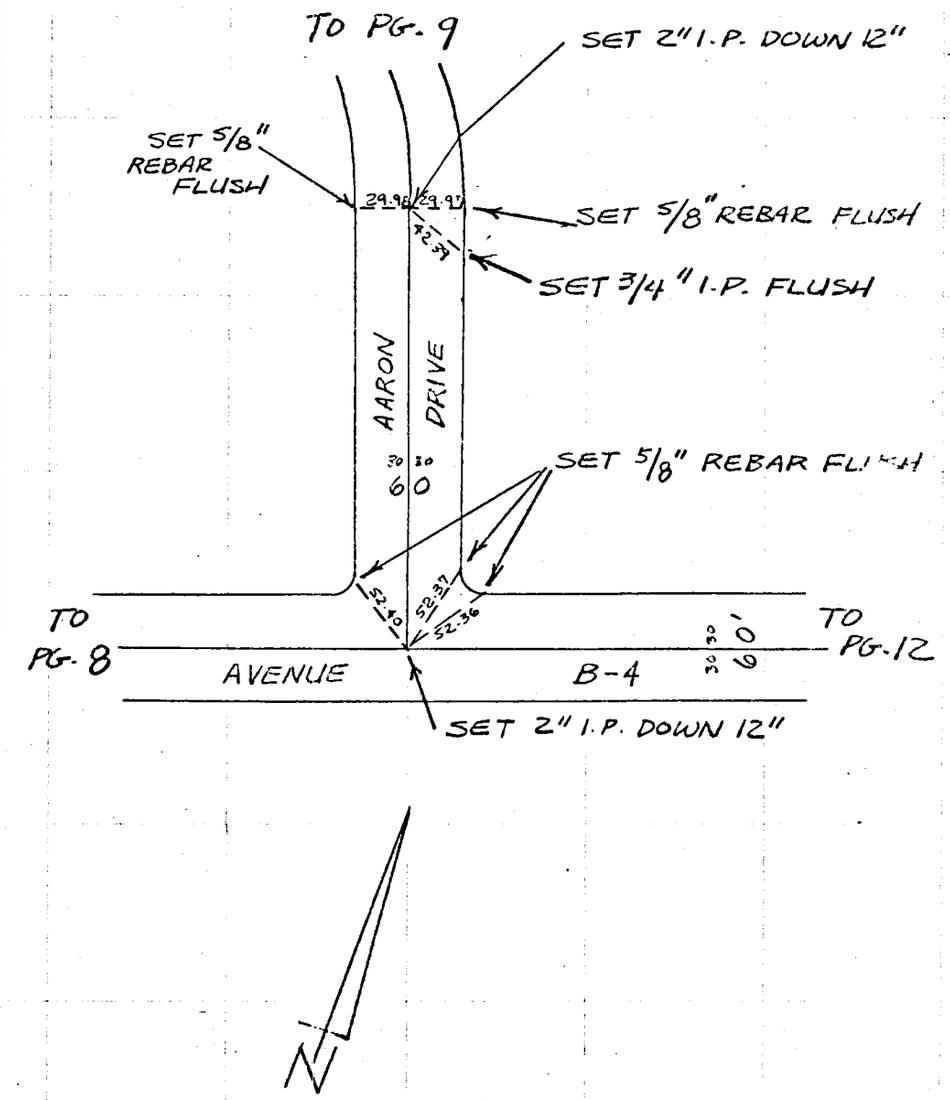

Co. Eng. F.B. 4013: 61

F. B. _____ PG. 12 SURVEY OF ℄ TIES

TR. No. 27321 SURVEY BY VERPET ENGINEERING CO.

DATE 2/23/71

MARTIN PETRASEK R.C.E. 16506

MEASURED DISTANCES ARE CORRECTED TO 68° F

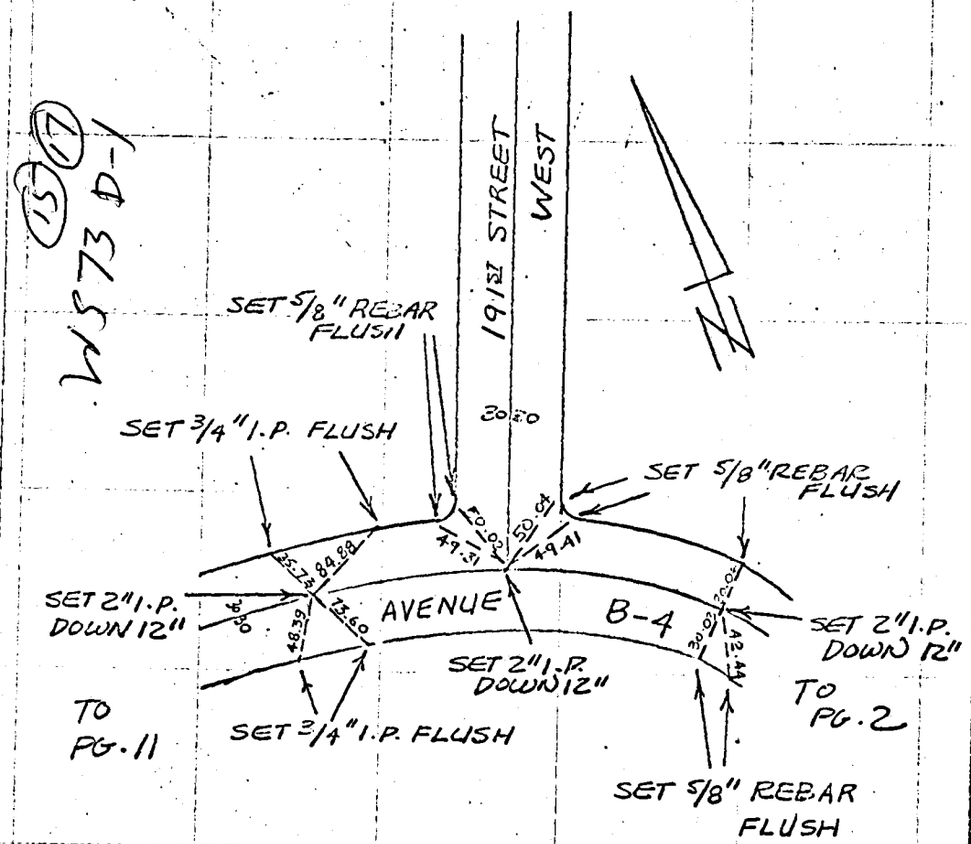

SURVEYORS SERVICE COMPANY, COSTA MESA - STOCK NO. 411

DO NOT EXTEND NOTES THIS SIDE OF LINE

WS 70 A-5 (204)

Co. Eng. F.B. 4013: 62

SURVEY OF ℄ & ℄ TIES F B NO. _____ PAGE 1 of 3

SURVEY BY CONSOLIDATED ENG. CO TRACT NO. 30738

DATE 2/18/71 ENGINEER: ENRIQUE ACEVEDO RCE 10915

WOODINGTON DRIVE:- FROM W. TR. LN. TO TABLER AVE.
TABLER AVE. - FROM WOODINGTON DRIVE TO S. TR. LN.
ESTON PLACE - FROM W. TR. LN. TO TABLER AVE.
RODIN AVE. - FROM ESTON PLACE TO END

CENTER LINE TIES

ENRIQUE	ACEVEDO	RCE 10915
RUSH	FRANK	SURVEYOR
CAMPO	DON	CHAINMAN
WOLFE	GENE	CHAINMAN

ALL DISTANCES MEASURED ARE CORRECTED TO 68° F.

Co. Eng. F.B. 4013: 63

F B NO. ____ PAGE 2 of 3 SURVEY OF ℄ & ℄ TIES

SURVEY BY CONSOLIDATED ENG. CO. TRACT NO. 30738

DATE: 2/18/71 ENGINEER: ENRIQUE ACEVEDO RCE 10915

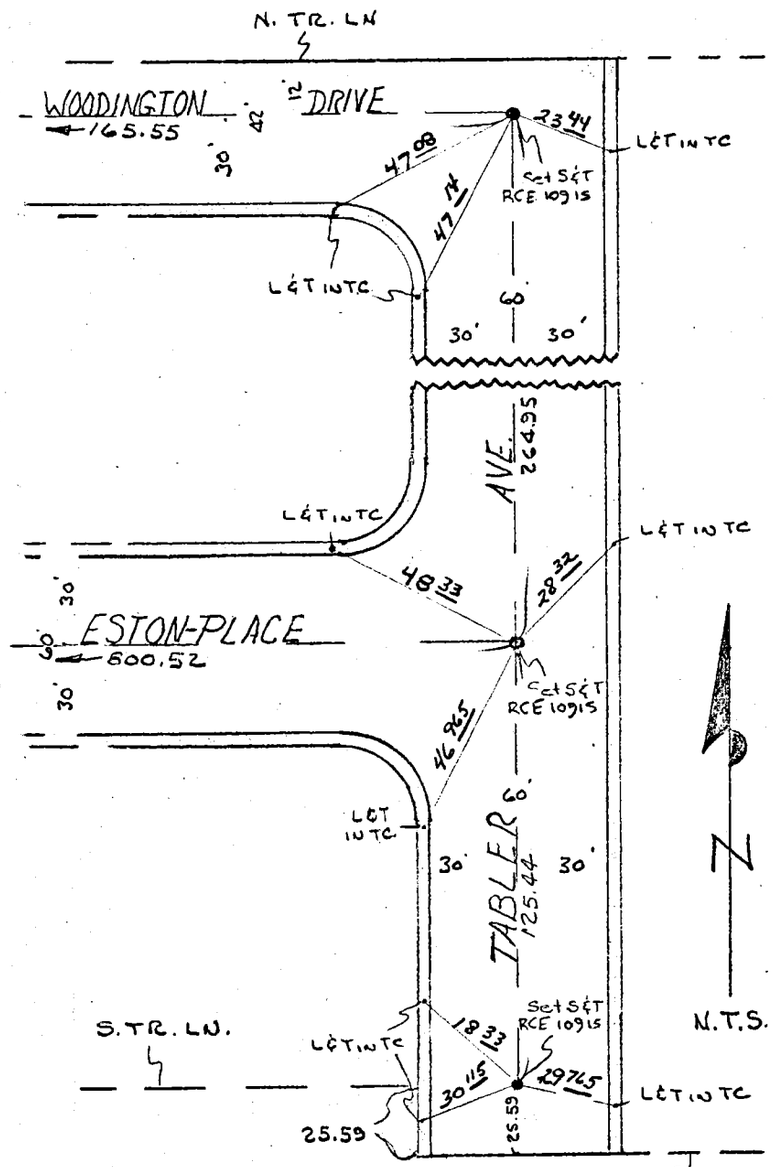

DO NOT EXTEND NOTES THIS SIDE OF LINE

SURVEYORS SERVICE COMPANY, COSTA MESA - STOCK NO. 411

Co. Eng. F.B. 4013: 64

SURVEY OF ℄ & ℄ TIES F B NO. ____ PAGE 3 of 3

SURVEY BY CONSOLIDATED ENG. CO. TRACT NO. 30738

DATE 2/18/71 ENGINEER: ENRIQUE ACEVEDO RCE 10915

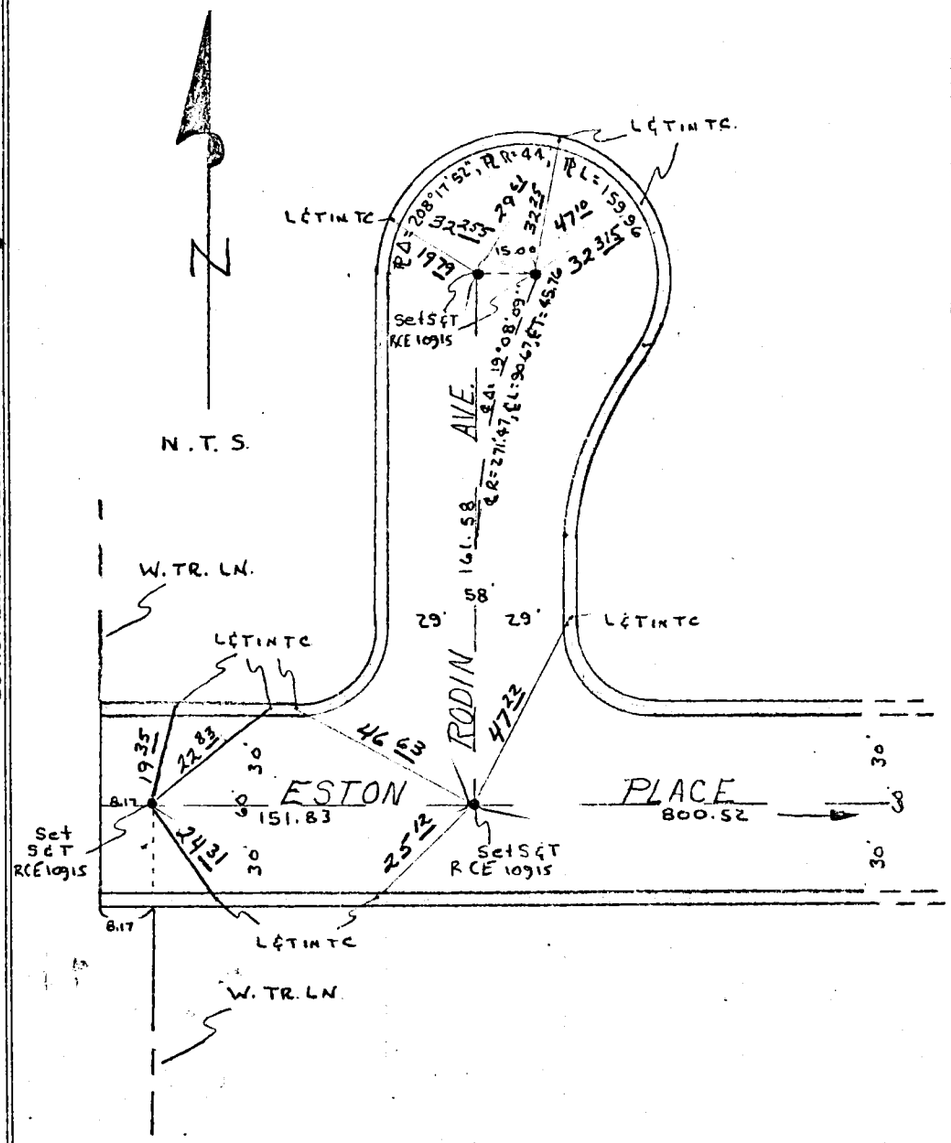

DO NOT EXTEND NOTES THIS SIDE OF LINE

SURVEYORS SERVICE COMPANY, COSTA MESA - STOCK NO. 411

Co. Eng. F.B. 4013: 65

SURVEY OF CENTER LINE TIE NOTES F B NO. PAGE
SURVEY BY LOWELL W. FELT TRACT NO. 28279
DATE 2-13-71 RCE. #8732

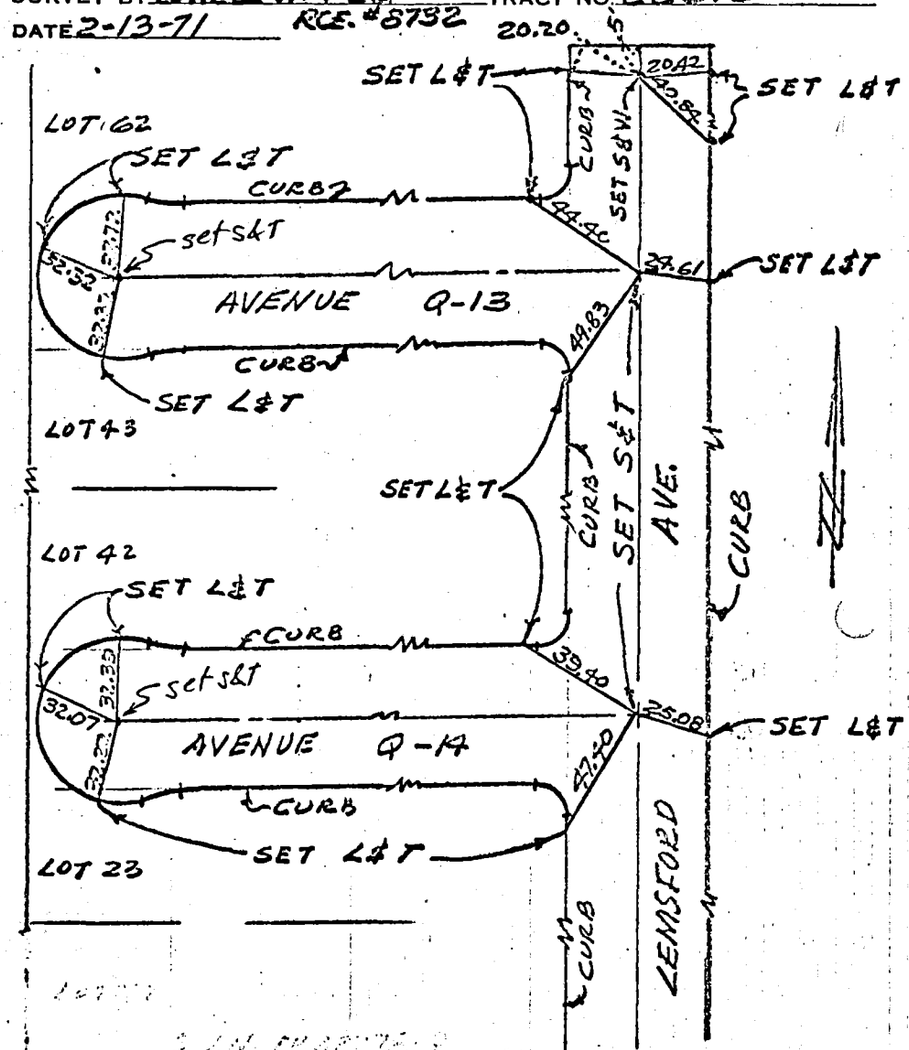

Co. Eng. F.B. 4013: 66

F. B. Pg. SURVEY OF
TR. No. 29547 SURVEY BY Sikond Engineering Assoc.
DATE 2-26-71

G.S. Sikond
R.C.E. 9553

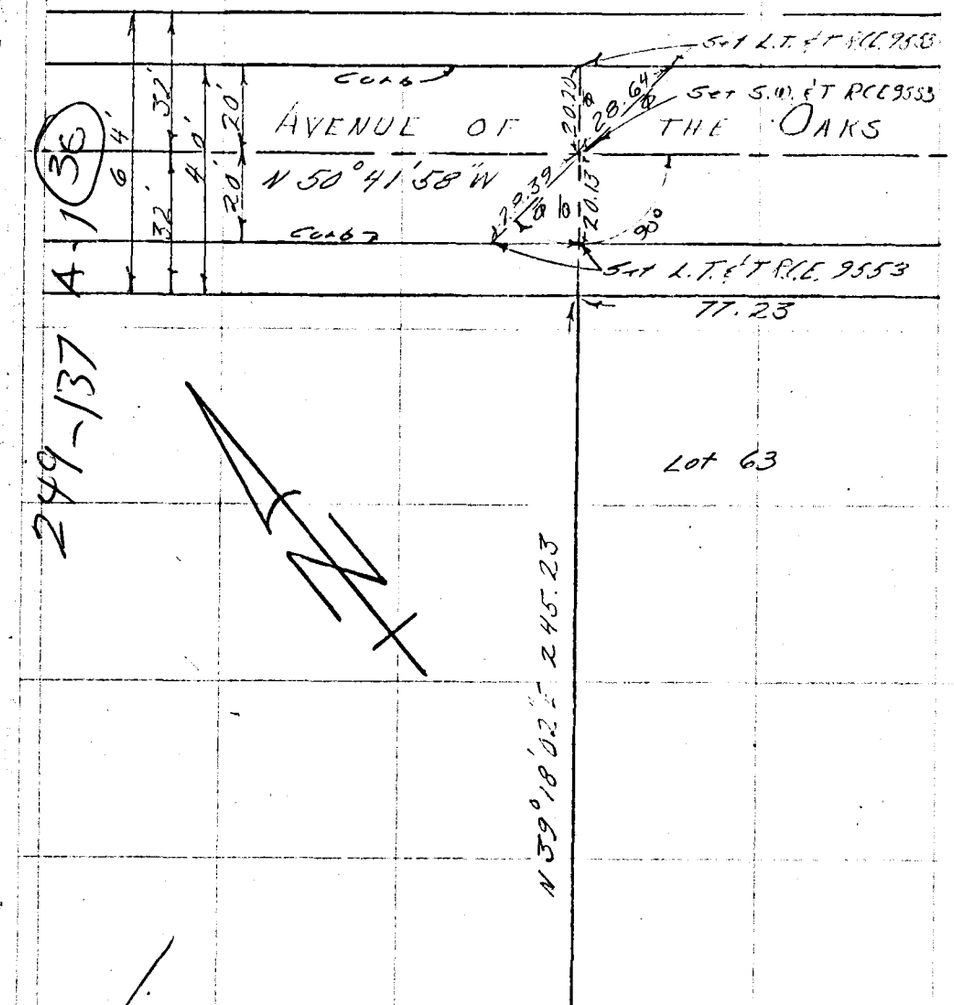

SURVEYORS SERVICE COMPANY, COSTA MESA - STOCK NO. 411
DO NOT EXTEND NOTES THIS SIDE OF LINE

Co. Eng. F.B. 4013: 67

SURVEY OF _____ F. B. _____ PG. _____

SURVEY BY Sikand Engineering Assoc. TR. No. 29547

DATE 3-5-71

G S Sikand
RCE 9553

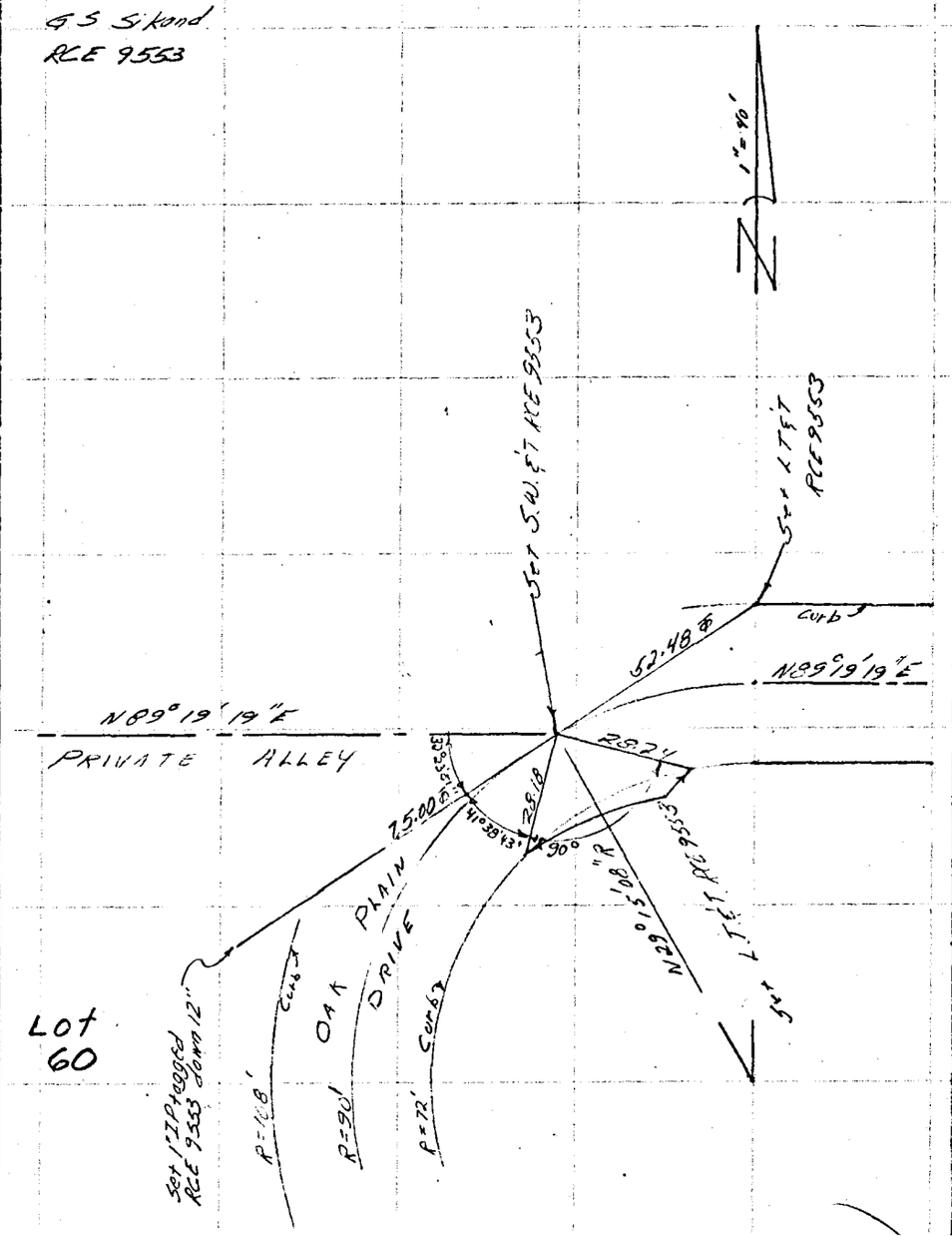

SO. CALIF. BLUE PRINT CO.

(38) 249137 A-1

SURVEYORS SERVICE COMPANY, COSTA MESA - STOCK NO. 411

DO NOT EXTEND NOTES THIS SIDE OF LINE

(48)

Co. Eng. F.B. 4013: 68

SURVEY OF CANDLEWOOD STREET F B NO. _____ PAGE 1

SURVEY BY ENGINEERING SERVICE CORP. TRACT NO. P.M. No 1761

DATE MAR. 9, 1971

J. K. NEWVILLE
R. C. E. 13095

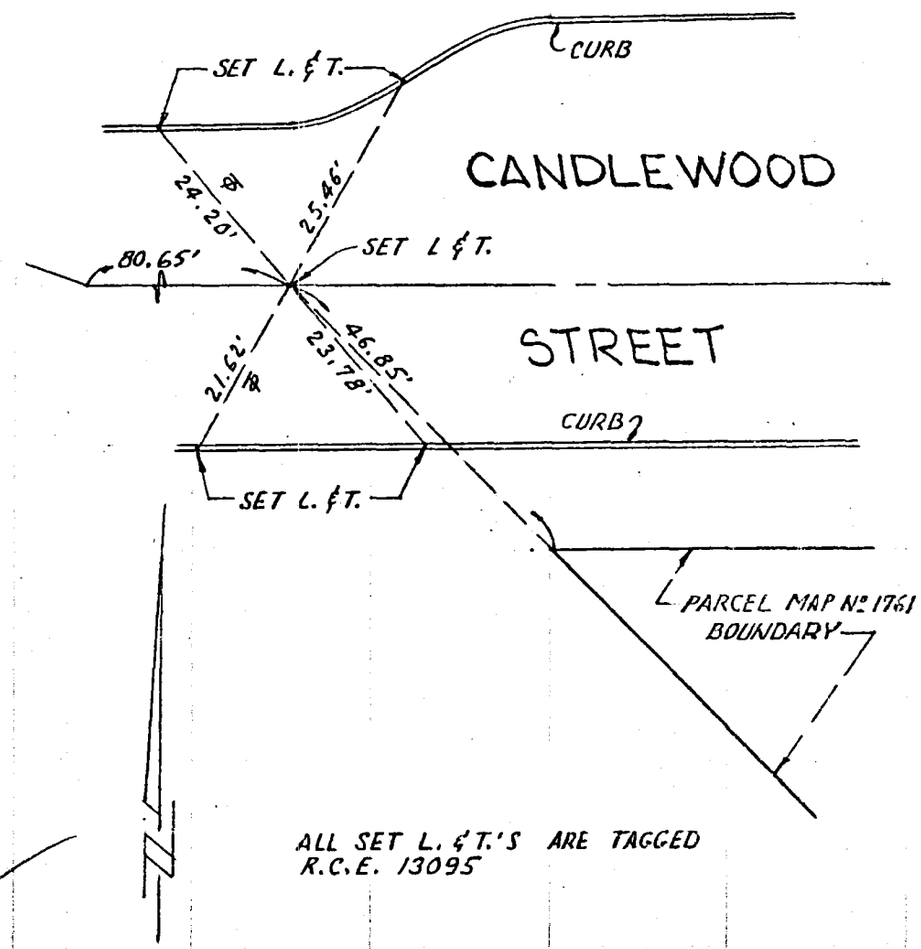

ALL SET L. & T.'S ARE TAGGED
R.C.E. 13095

Co. Eng. F.B. 4013: 69

SURVEY OF ℄ TIES F B NO. 104 PAGE 1

SURVEY BY HIGHLAND ENGINEERS TRACT NO. 30639

DATE JAN. 1971 ROBERT K. KAMEOKA RCE 15429

SHEET 1 OF 17

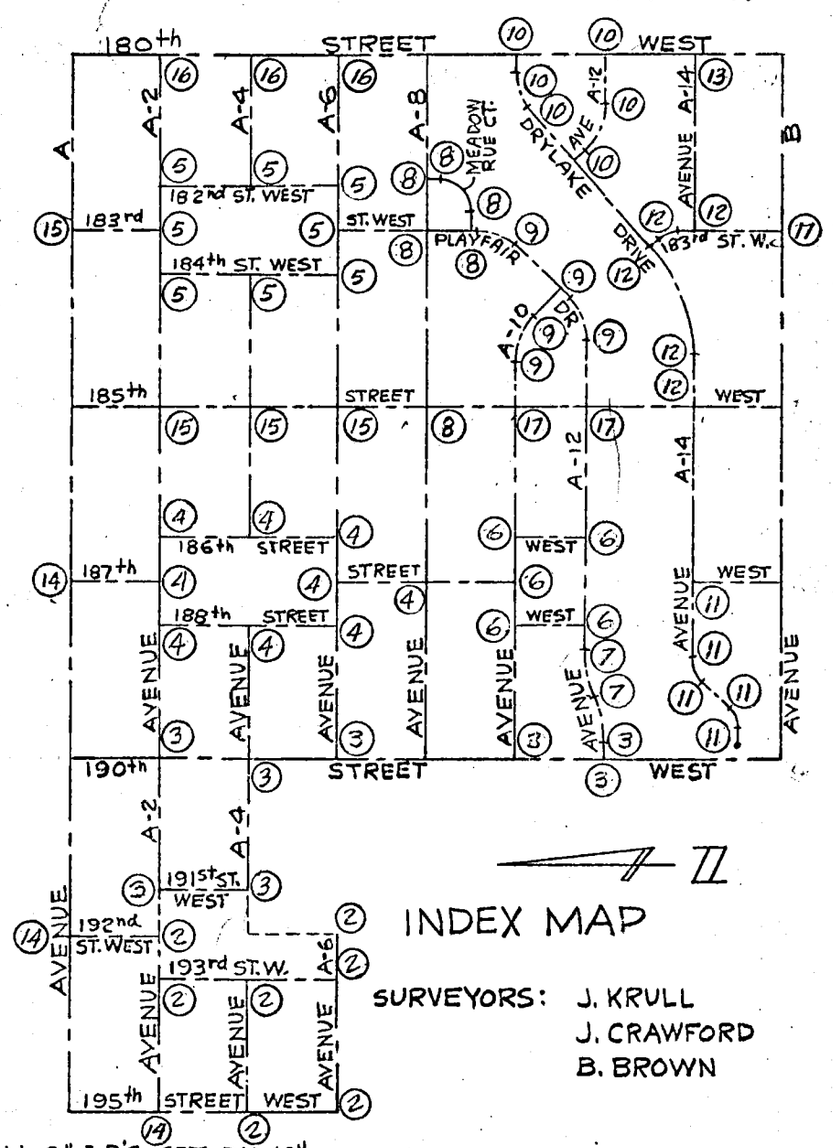

INDEX MAP

SURVEYORS: J. KRULL
J. CRAWFORD
B. BROWN

ALL 2" I.P.'S SET DN. 12"

ALL TIE PT.'S ARE 2X2'S SET UP 3" UNLESS OTHERWISE NOTED

SURVEYORS SERVICE COMPANY ...STA MESA - STOCK NO. 411

DO NOT EXTEND NOTES THIS SIDE OF LINE

4S 73 D-1.16

W.S. 72 A-1 3+13

73 D-1

72-A-1

SO. CALIF. BLUE PRINT CO.

Co. Eng. F.B. 4013: 70

SURVEY OF ℄ TIES F. B. 104 PG. 2

SURVEY BY HIGHLAND ENGINEERS TR. NO. 30639

DATE JAN. 1971 ROBERT K. KAMEOKA, R.C.E. 15429

SHEET 2 OF 17

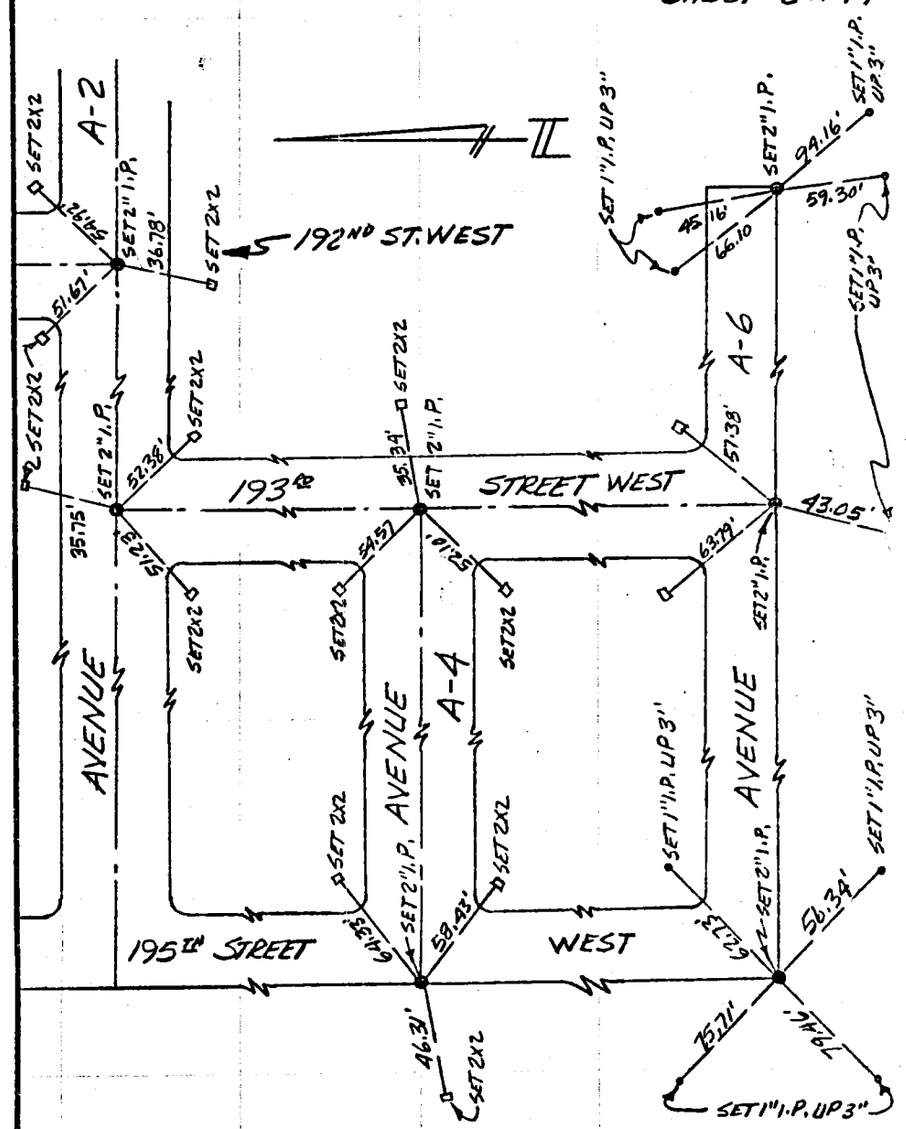

Co. Eng. F.B. 4013: 71

SURVEY OF ℄ TIES F. B. 104 PG. 3

SURVEY BY HIGHLAND ENGINEERS TR. No. 30639

DATE JAN. 1971, ROBERT K. KAMEOKA, R.C.E. 15429

SHEET 3 OF 17

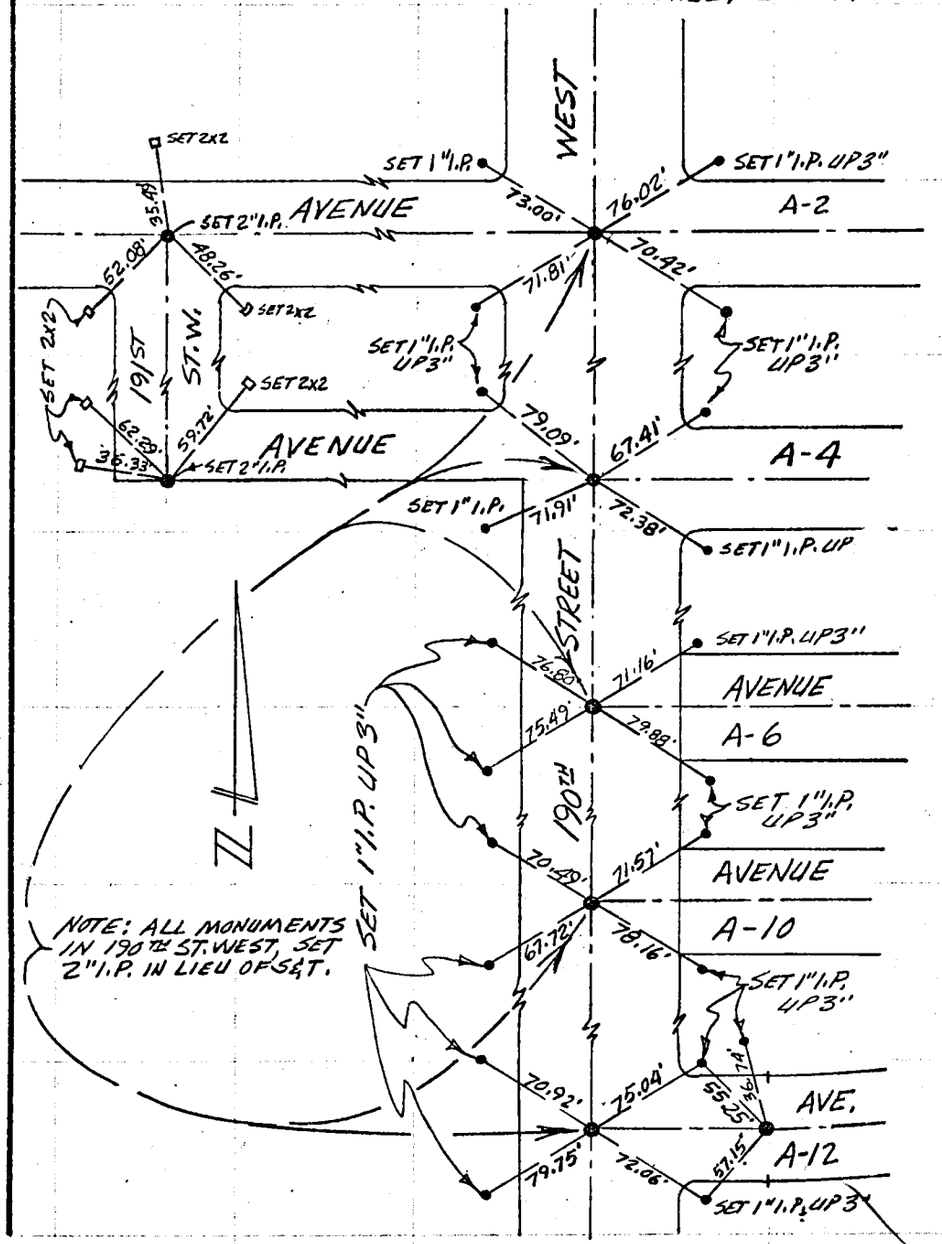

72-A-1
73 D-1

SURVEYORS SERVICE COMPANY, COSTA MESA - STOCK NO. 411

SO. CALIF. BLUE PRINT CO. -

DO NOT EXTEND NOTES THIS SIDE OF LINE

73 D-1
72 A-1

Co. Eng. F.B. 4013: 72

SURVEY OF ℄ TIES F B NO. 104 PAGE 4

SURVEY BY HIGHLAND ENGINEERS TRACT NO. 30639

DATE JAN. 1971 ROBERT K. KAMEOKA RCE 15429

SHEET 4 OF 17

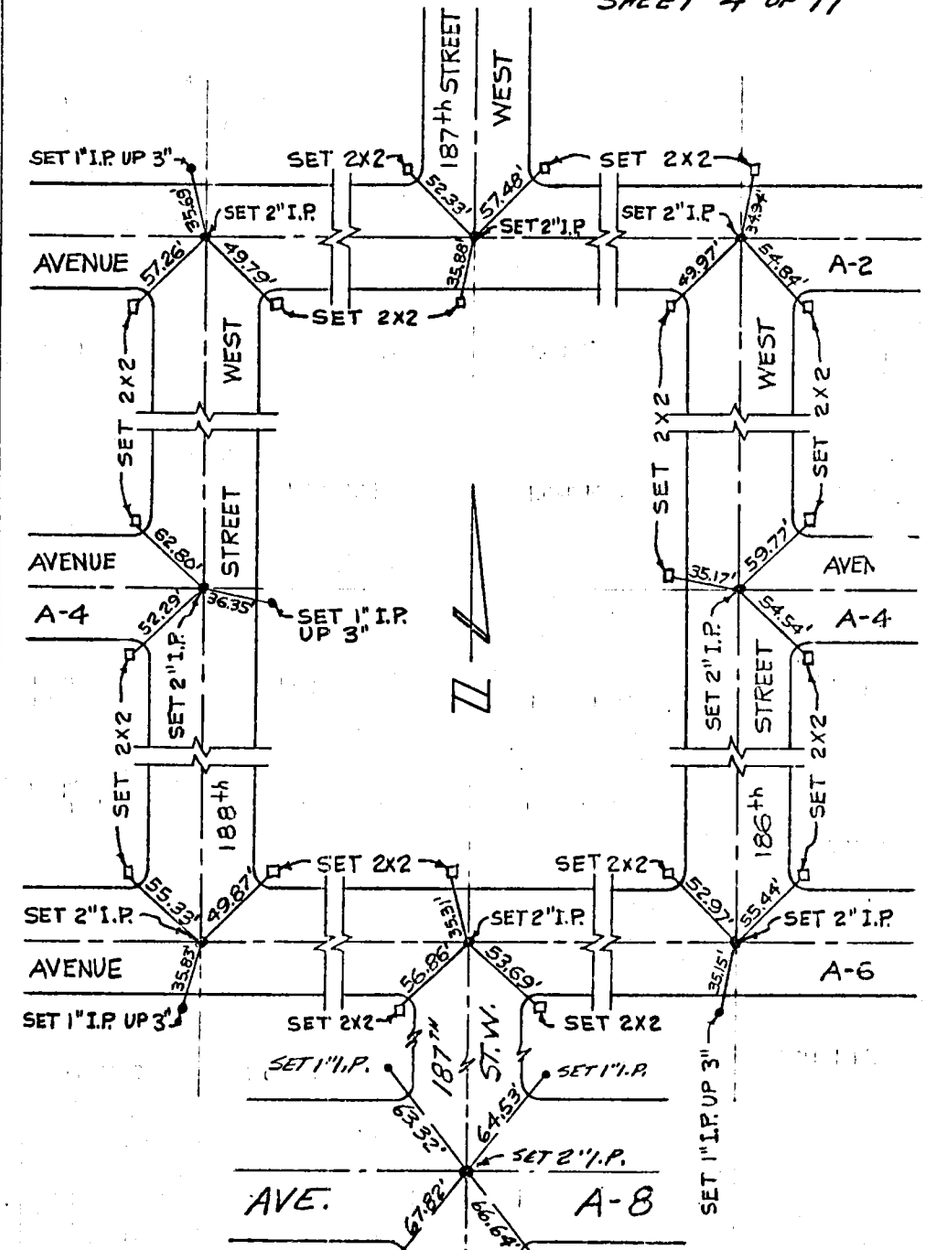

Co. Eng. F.B. 4013: 73

SURVEY OF ℄ TIES F B NO. 104 PAGE 5
SURVEY BY HIGHLAND ENGINEERS TRACT NO. 30639
DATE JAN. 1971 ROBERT K. KAMEOKA RCE 15429

SHEET 5 OF 17

73P-1
72A-1

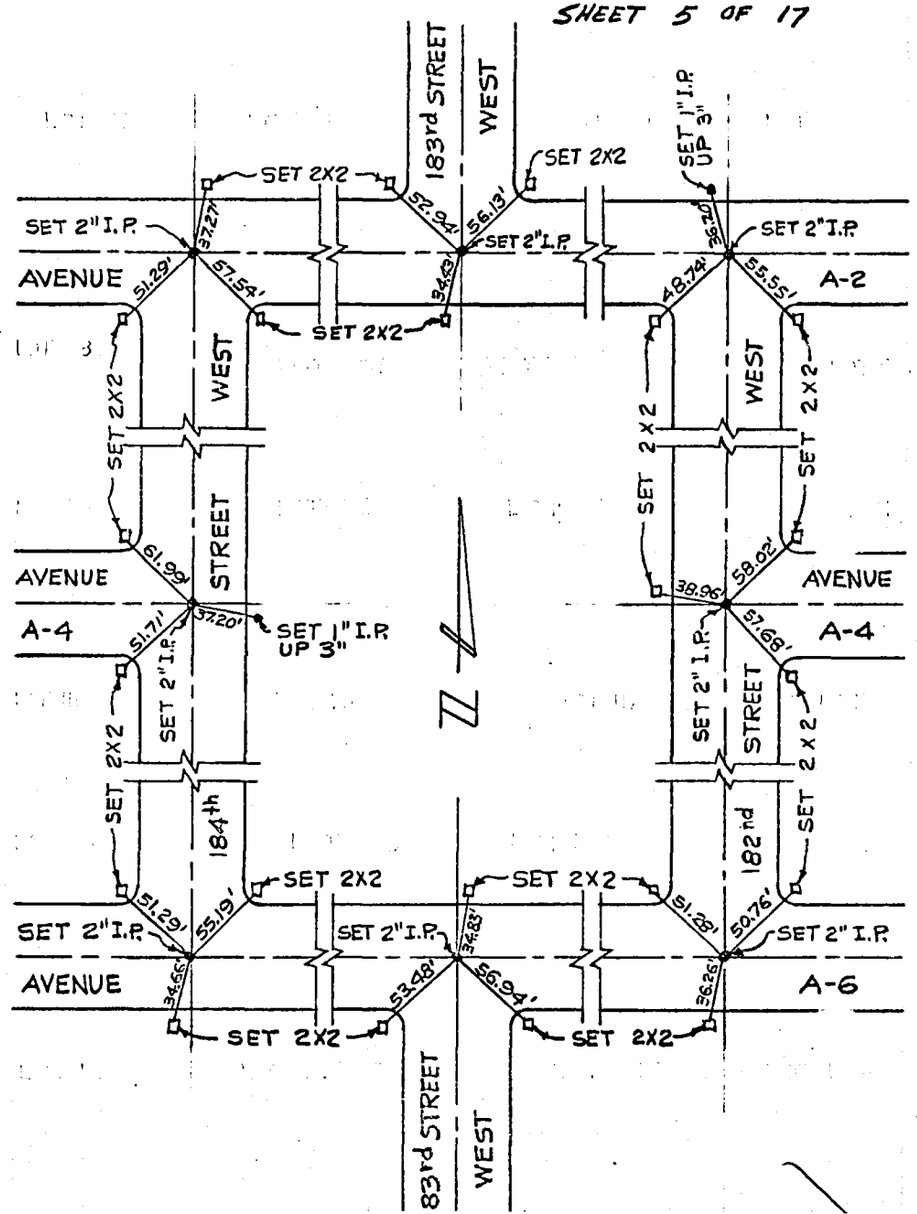

SURVEYORS SERVICE COMPANY COSTA MESA - STOCK NO. 411
DO NOT EXTEND NOTES THIS SIDE OF LINE

Co. Eng. F.B. 4013: 74

SURVEY OF ℄ TIES F B NO. 104 PAGE 6
SURVEY BY HIGHLAND ENGINEERS TRACT NO. 30639
DATE JAN. 1971 ROBERT K. KAMEOKA RCE 15429

SHEET 6 OF 17

72A-1
73D-1

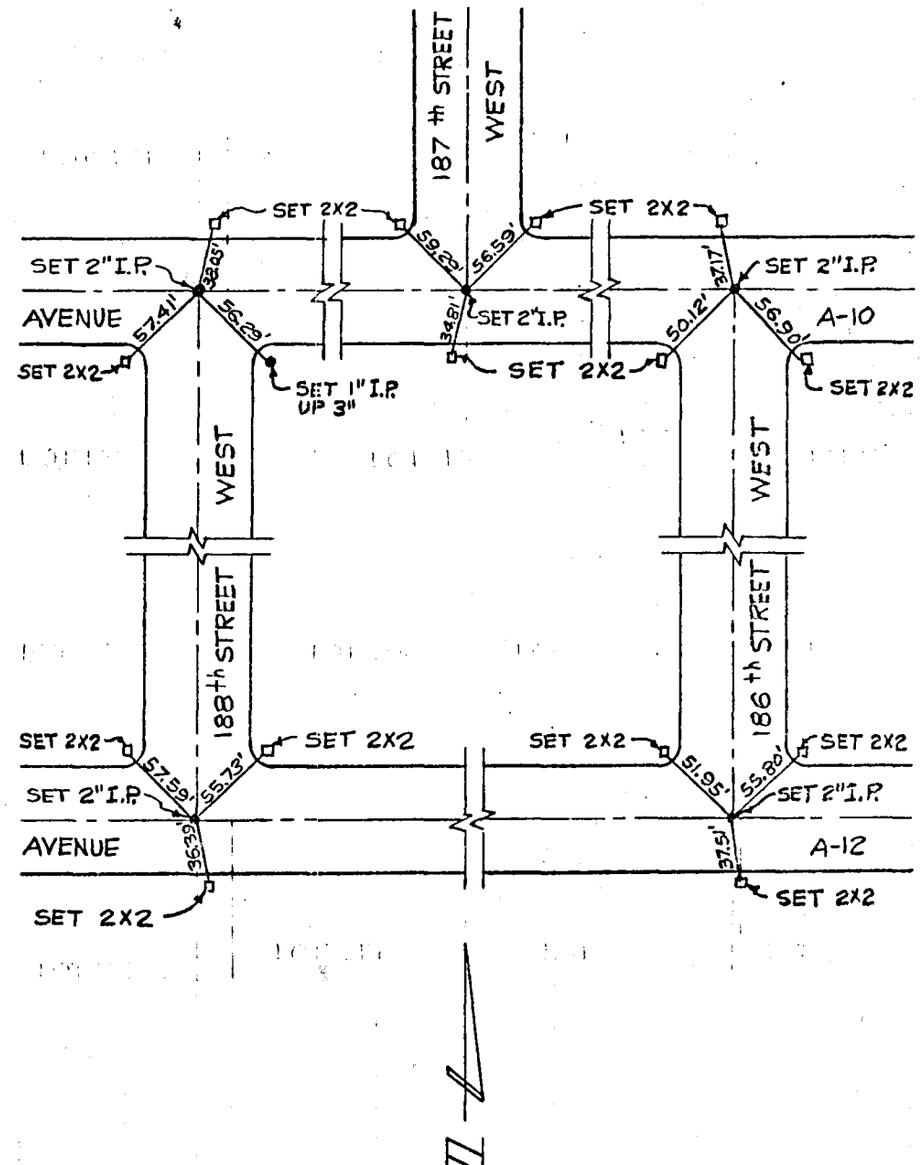

SURVEYORS SERVICE COMPANY COSTA MESA - STOCK NO. 411
DO NOT EXTEND NOTES THIS SIDE OF LINE

Co. Eng. F.B. 4013: 75

SURVEY OF ℄ TIES F B NO. 109 PAGE 7
SURVEY BY HIGHLAND ENGINEERS TRACT NO. 30639
DATE JAN. 1971 ROBERT K. KAMEOKA RCE 15429

SHEET 7 OF 17

SURVEYORS SERVICE COMPANY, COSTA MESA - STOCK NO. 411
DO NOT EXTEND NOTES THIS SIDE OF LINE

72 A-1
73 D-1

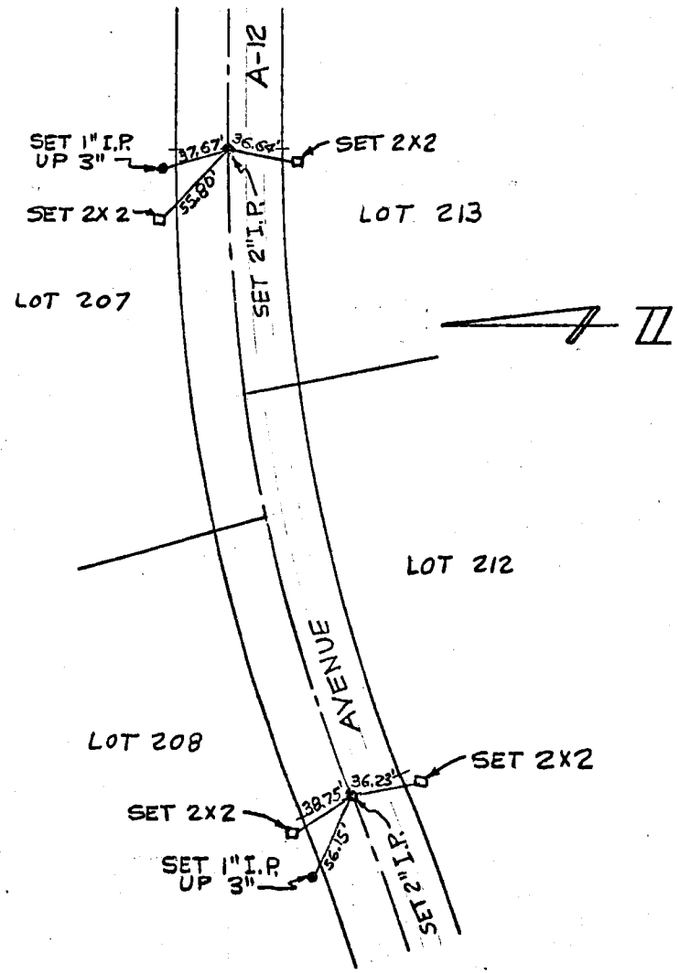

Co. Eng. F.B. 4013: 76

SURVEY OF ℄ TIES F B NO. 109 PAGE 8
SURVEY BY HIGHLAND ENGINEERS TRACT NO. 30639
DATE JAN. 1971 ROBERT K. KAMEOKA RCE 15429

SHEET 8 OF 17

SURVEYORS SERVICE COMPANY, COSTA MESA - STOCK NO. 411
DO NOT EXTEND NOTES THIS SIDE OF LINE

72 A-1
73 D-1

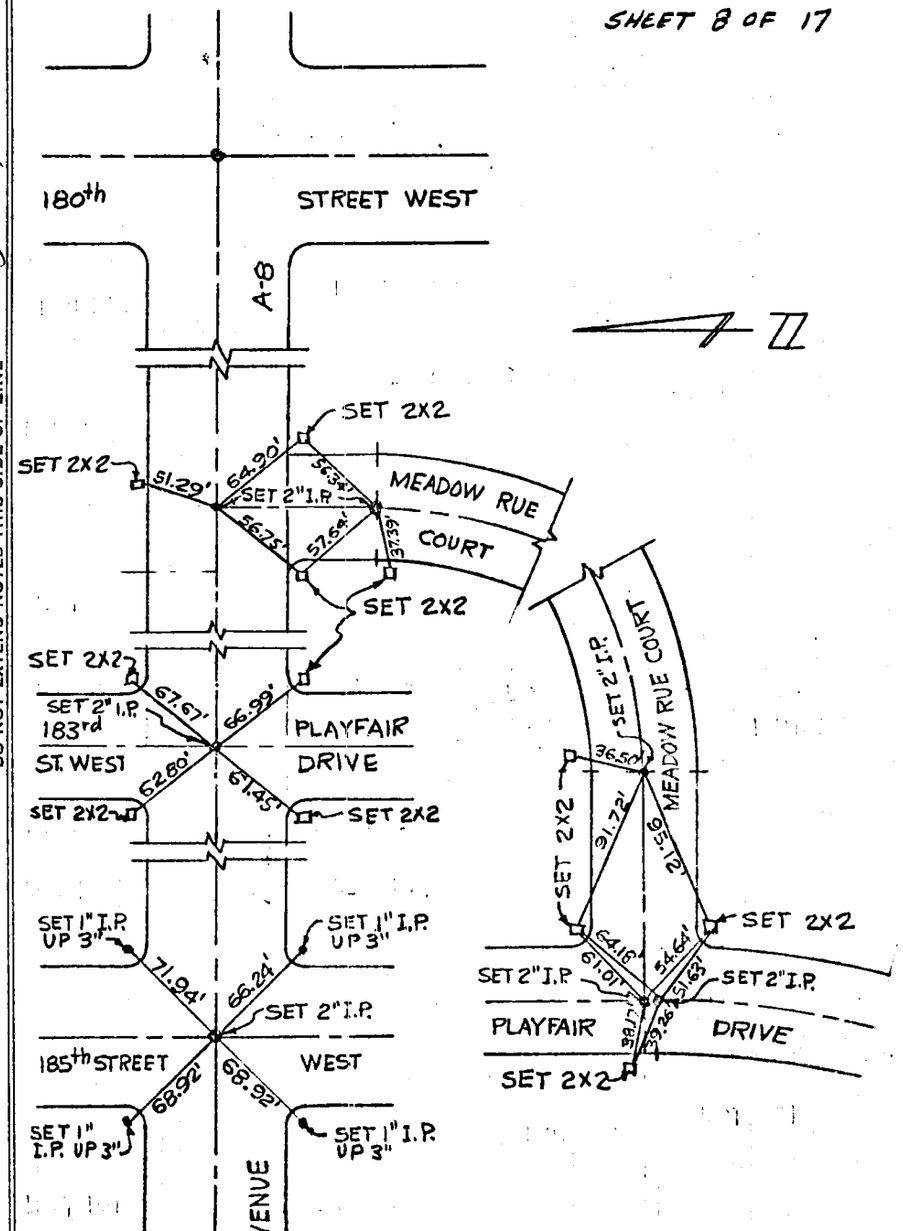

Co. Eng. F.B. 4013: 77

SURVEY OF ℄ TIES F B NO. 109 PAGE 9

SURVEY BY HIGHLAND ENGINEERS TRACT NO. 30639

DATE JAN. 1971 ROBERT K. KAMEOKA RCE 15429

SHEET 9 OF 17

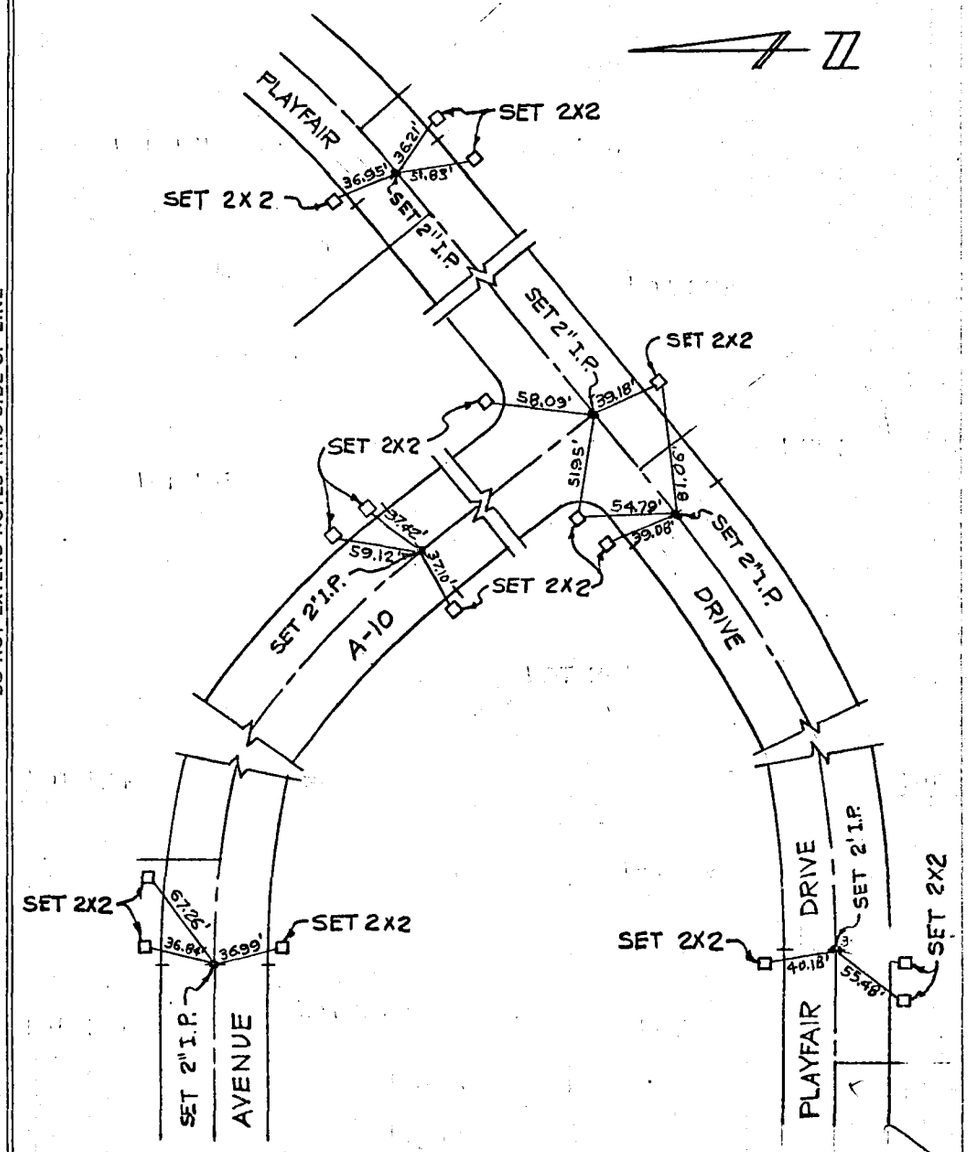

SURVEYORS SERVICE COMPANY, COSTA MESA - STOCK NO. 411

DO NOT EXTEND NOTES THIS SIDE OF LINE

Co. Eng. F.B. 4013: 78

SURVEY OF ℄ TIES F B NO. 109 PAGE 10

SURVEY BY HIGHLAND ENGINEERS TRACT NO. 30639

DATE JAN. 1971 ROBERT K. KAMEOKA RCE 15429

SHEET 10 OF 17

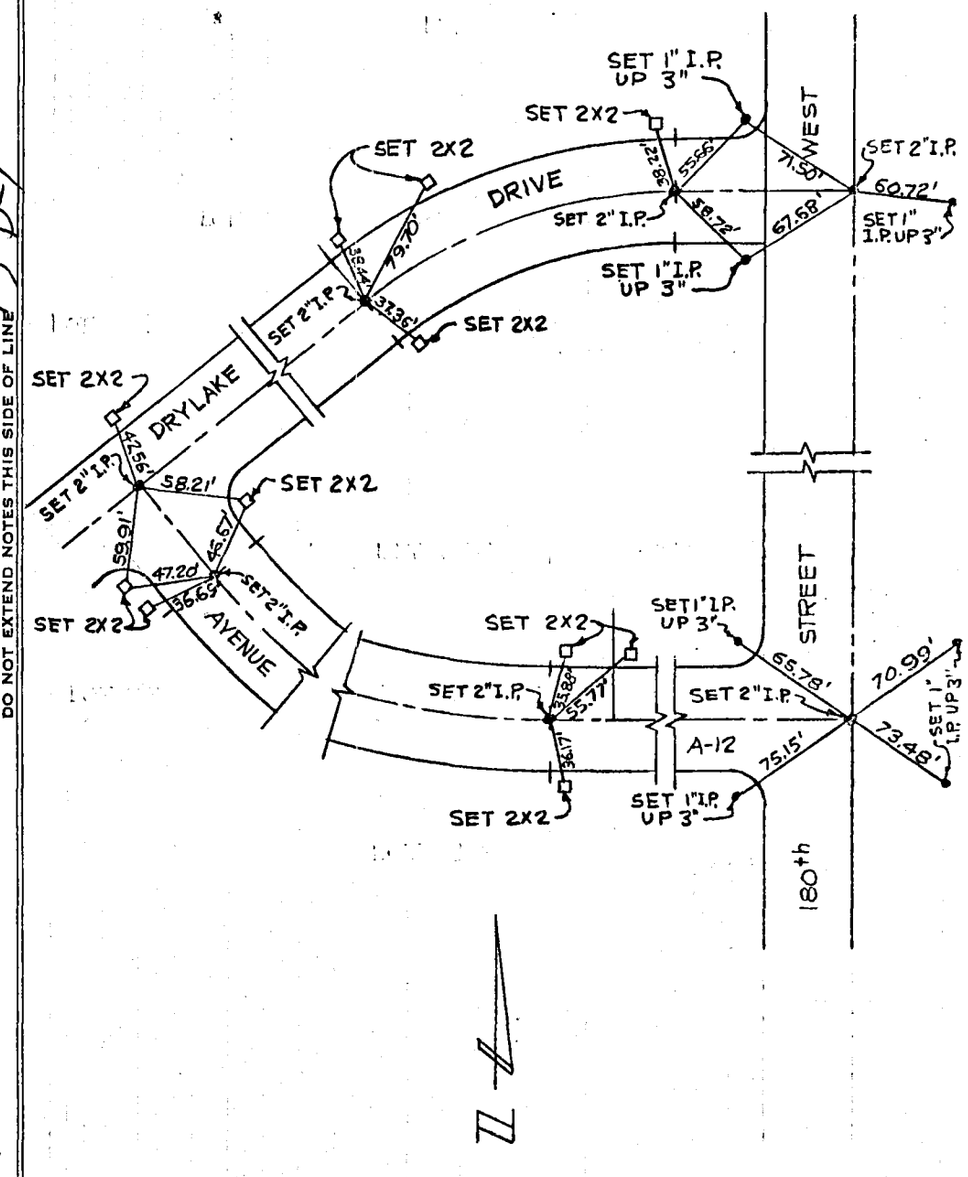

SURVEYORS SERVICE COMPANY, COSTA MESA - STOCK NO. 411

DO NOT EXTEND NOTES THIS SIDE OF LINE

Co. Eng. F.B. 4013: 79

SURVEY OF ℄ TIES F B NO. 109 PAGE 11
SURVEY BY HIGHLAND ENGINEERS TRACT NO. 30639
DATE JAN. 1971 ROBERT K. KAMEOKA RCE 15429
SHEET 11 OF 17

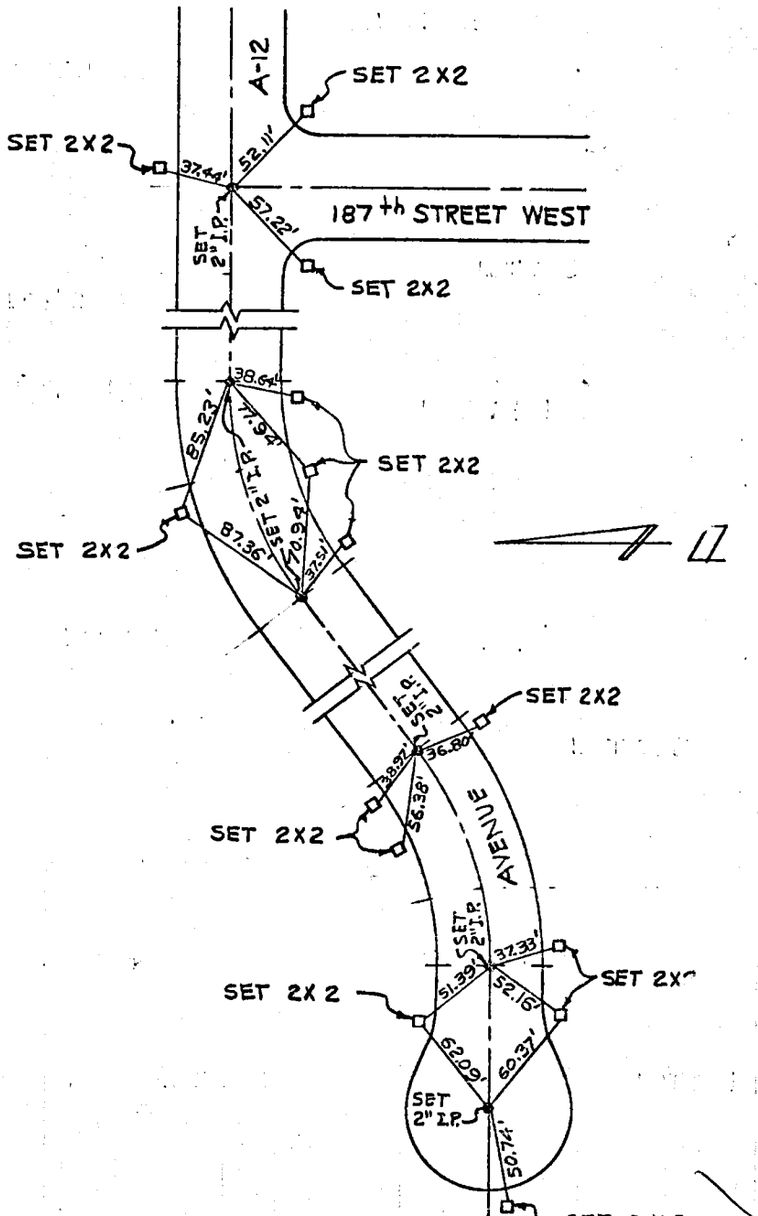

SURVEYORS SERVICE COMPANY STA MESA - STOCK NO. 411
DO NOT EXTEND NOTES THIS SIDE OF LINE
72 A-1
73 D-1

Co. Eng. F.B. 4013: 80

SURVEY OF ℄ TIES F B NO. 109 PAGE 12
SURVEY BY HIGHLAND ENGINEERS TRACT NO. 30639
DATE JAN. 1971 ROBERT K. KAMEOKA 15429
SHEET 12 OF 17

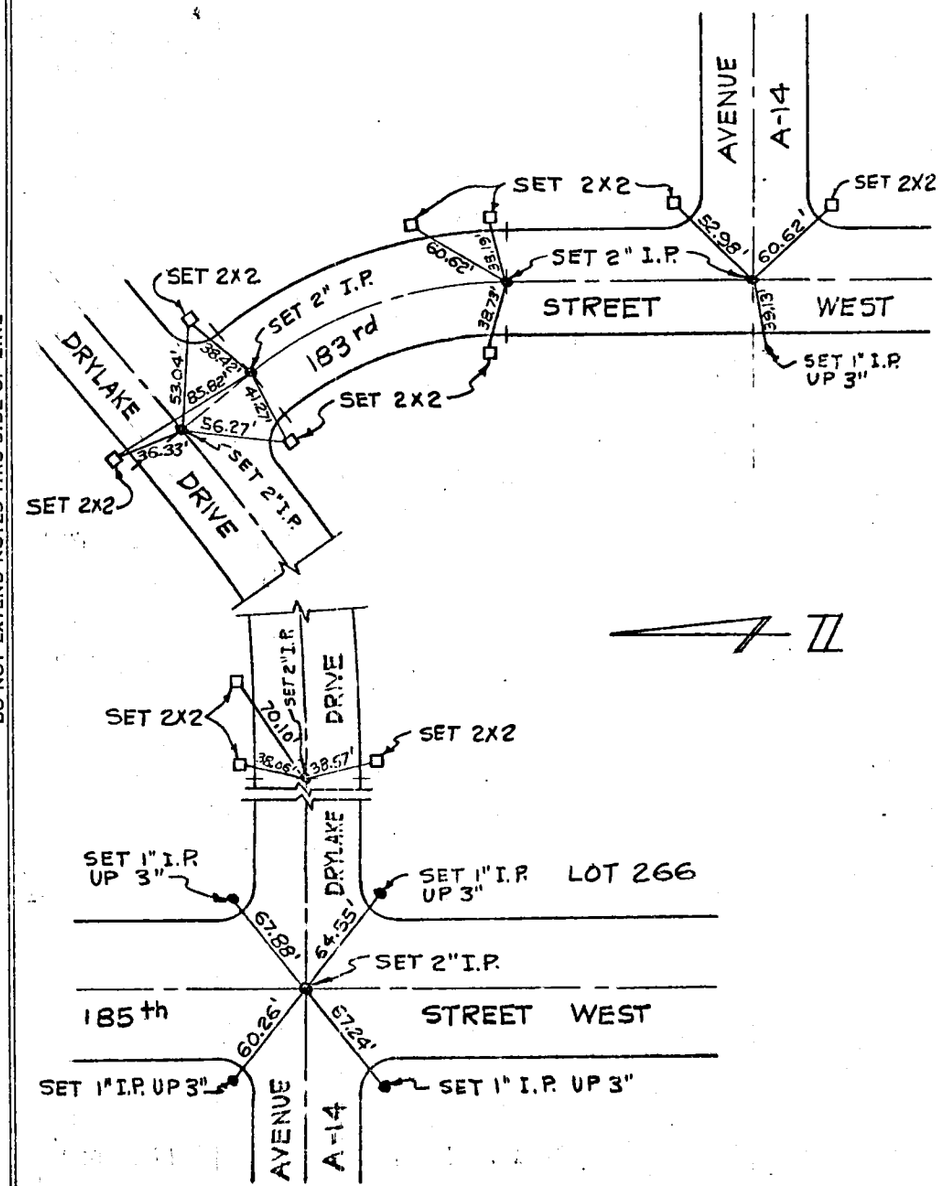

SURVEYORS SERVICE COMPANY, COSTA MESA - STOCK NO. 411
DO NOT EXTEND NOTES THIS SIDE OF LINE
72 A-1
73 D-1

Co. Eng. F.B. 4013: 81

SURVEY OF ℄ TIES F B NO. 109 PAGE 13
SURVEY BY HIGHLAND ENGINEERS TRACT NO. 30639
DATE JAN. 1971 ROBERT K. KAMEOKA RCE 15429

SHEET 13 OF 17

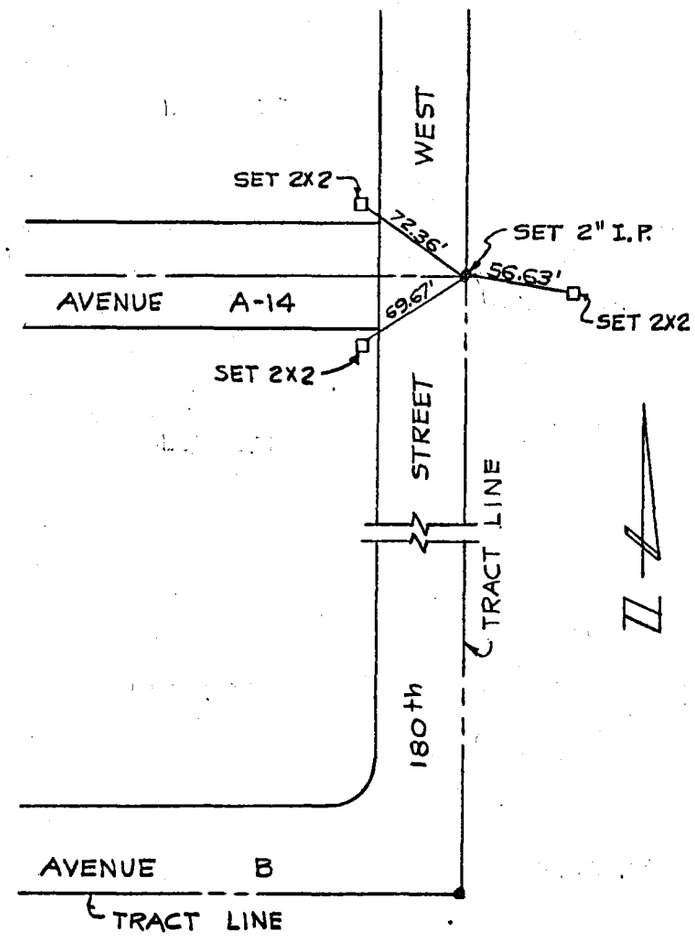

SURVEYORS SERVICE COMPANY, COSTA MESA - STOCK NO. 411
DO NOT EXTEND NOTES THIS SIDE OF LINE

72A-1
73D-7

Co. Eng. F.B. 4013: 82

SURVEY OF ℄ TIES F B NO. 109 PAGE 14
SURVEY BY HIGHLAND ENGINEERS TRACT NO. 30639
DATE JAN. 1971 ROBERT K. KAMEOKA R.C.E. 15429

SHEET 14 OF 17

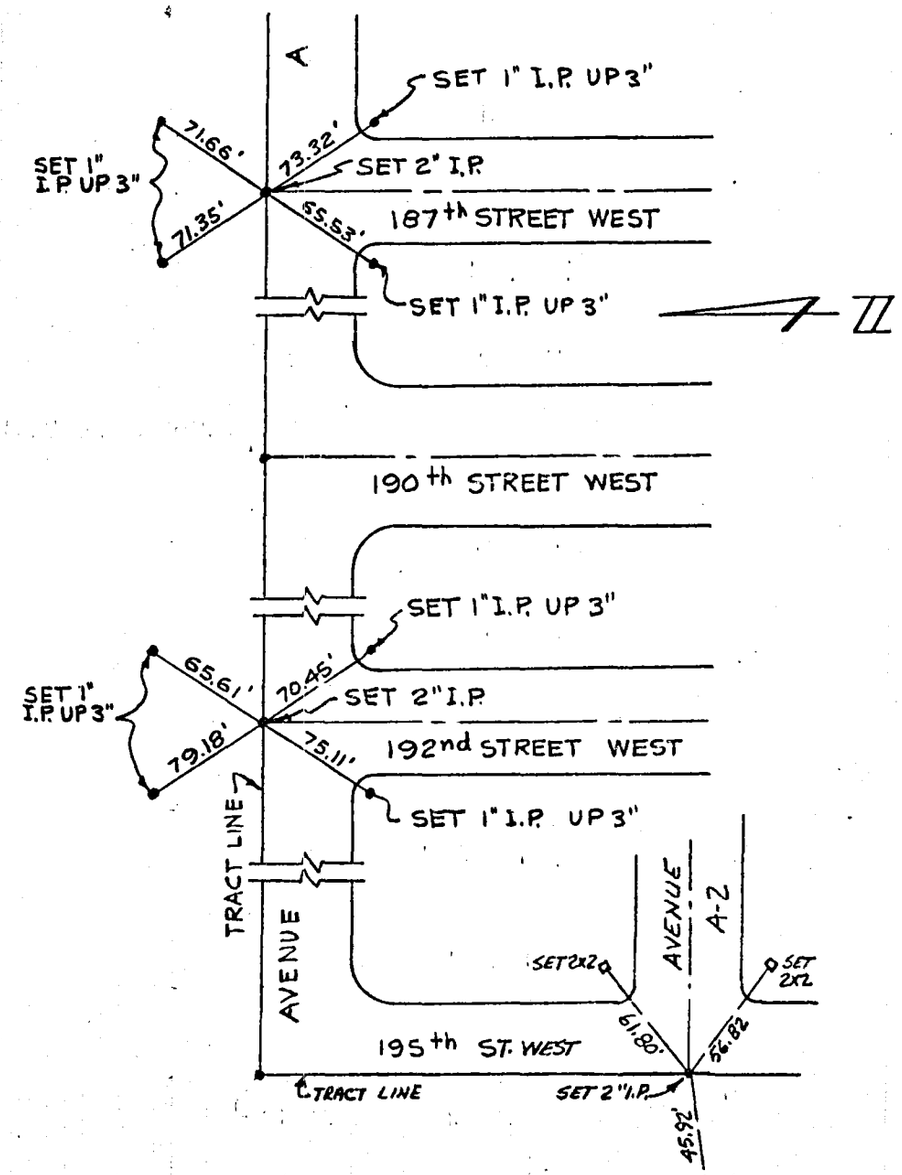

SURVEYORS SERVICE COMPANY, COSTA MESA - STOCK NO. 411
DO NOT EXTEND NOTES THIS SIDE OF LINE

72A-1
73D-7

Co. Eng. F.B. 4013: 83

SURVEY OF ℄ TIES F B NO. 109 PAGE 15
SURVEY BY HIGHLAND ENGINEERS TRACT NO. 30639
DATE JAN. 1971 ROBERT K. KAMEOKA RCE 15429
SHEET 15 OF 17

72A-1
73D-1

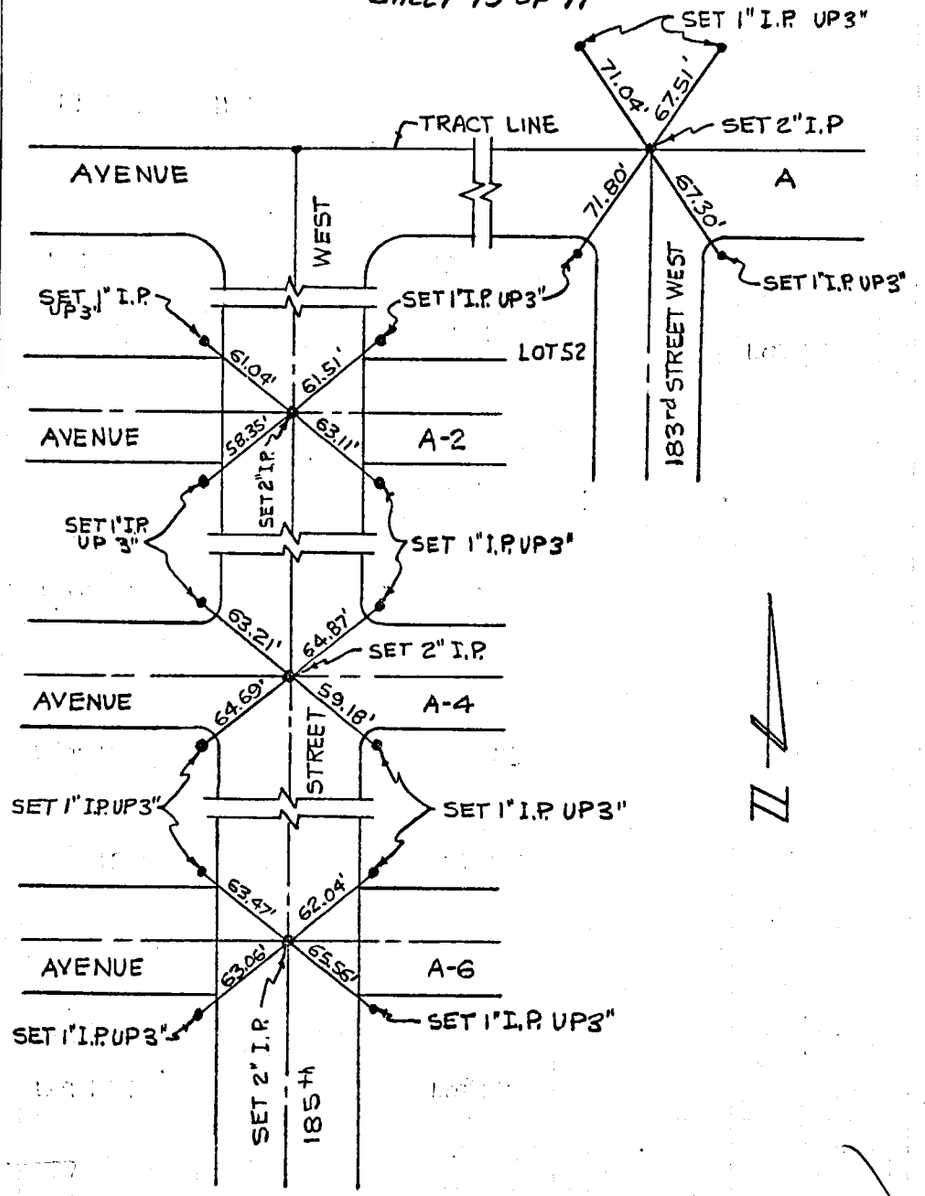

SURVEYORS SERVICE COMPANY, COSTA MESA - STOCK NO. 411
DO NOT EXTEND NOTES THIS SIDE OF LINE

Co. Eng. .F.B 4013: 84

SURVEY OF ℄ TIES F B NO. 109 PAGE 16
SURVEY BY HIGHLAND ENGINEERS TRACT NO. 30639
DATE JAN. 1971 ROBERT K. KAMEOKA R.C.E. 15429
SHEET 16 OF 17

72A-1
73D-1

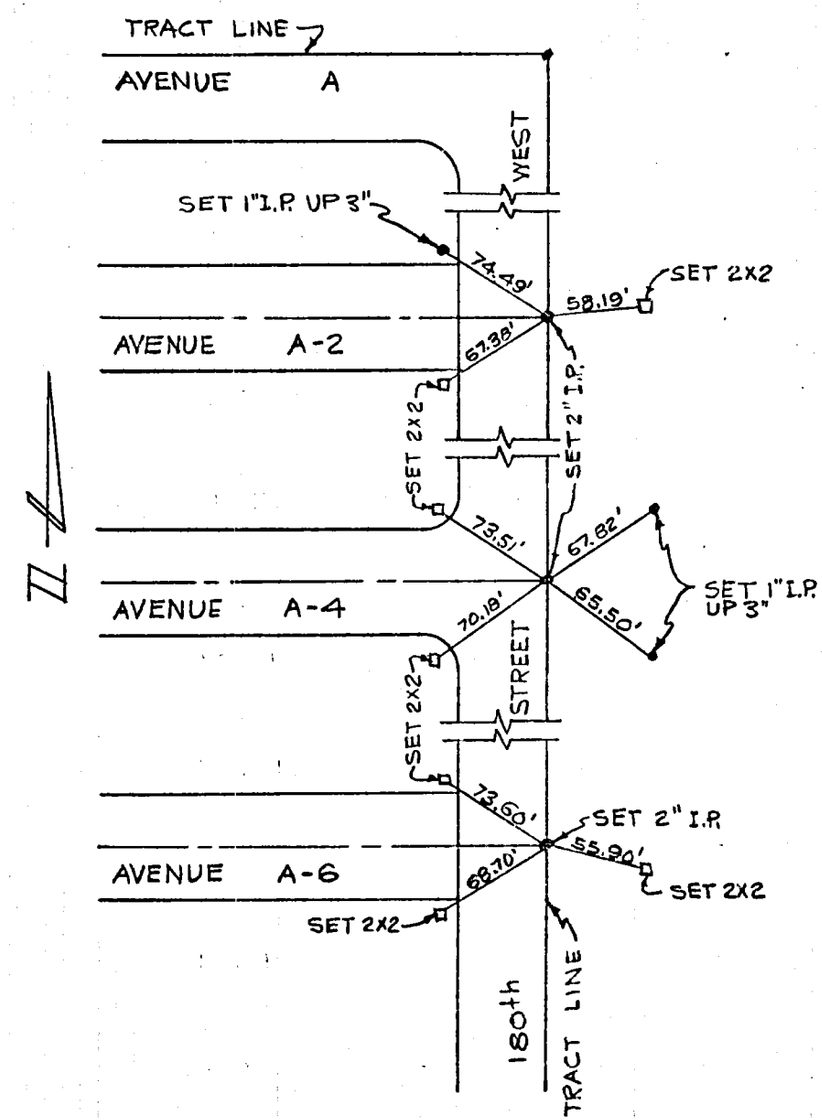

SURVEYORS SERVICE COMPANY, COSTA MESA - STOCK NO. 411
DO NOT EXTEND NOTES THIS SIDE OF LINE

Co. Eng. F.B. 4013: 85

SURVEY OF ℄ TIES F B NO. 109 PAGE 17
SURVEY BY HIGHLAND ENGINEERS TRACT NO. 30639
DATE JAN. 1971 ROBERT K. KAMEOKA R.C.E. 15429
SHEET 17 OF 17

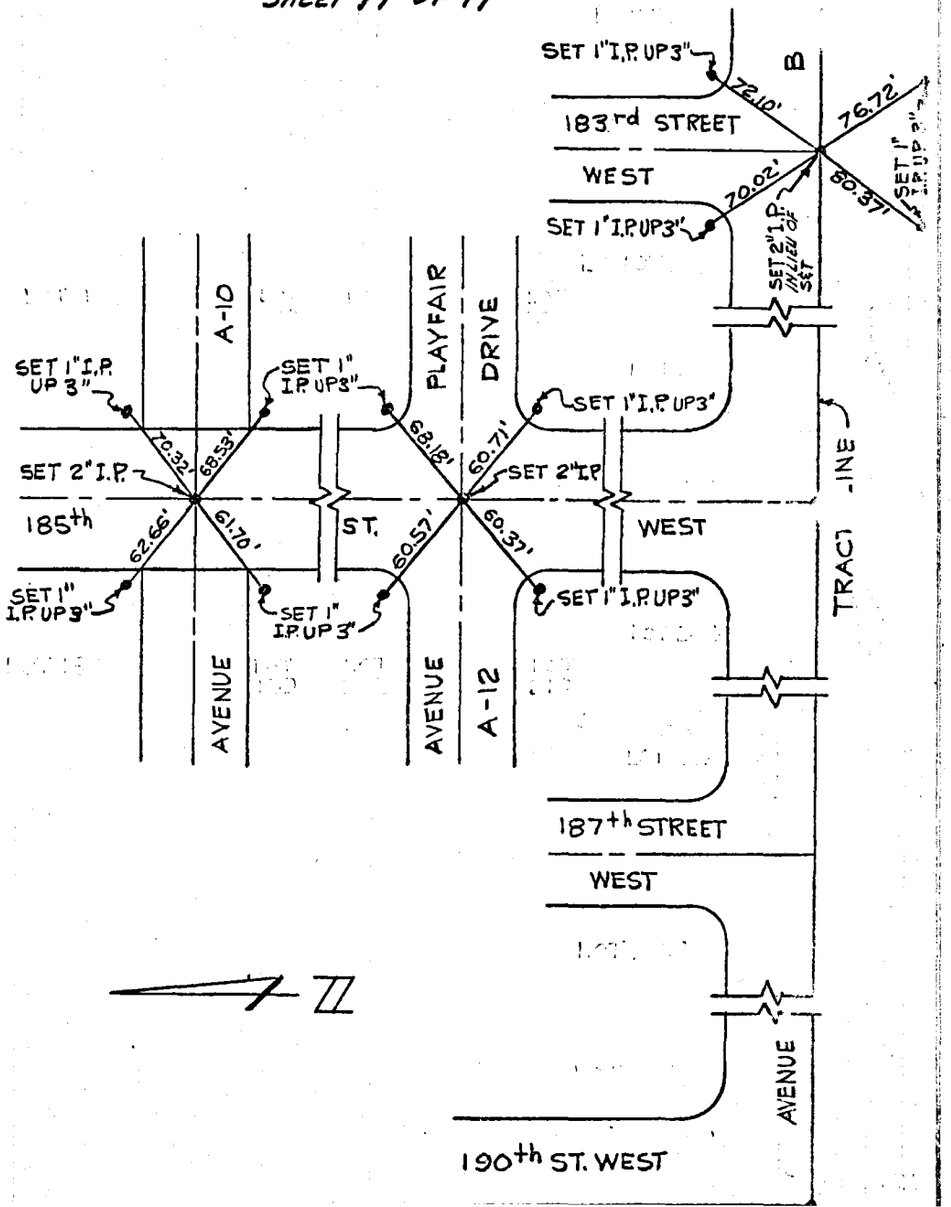

Co. Eng. F.B. 4013: 86

SURVEY OF CENTER-LINE TIES F. B. PG.
SURVEY BY LANCO ENGINEERING CO., INC. TR. NO. 28175
DATE FEBRUARY 3, 1971
ENGINEER: C.M. LEONARD R.C.E. 13167

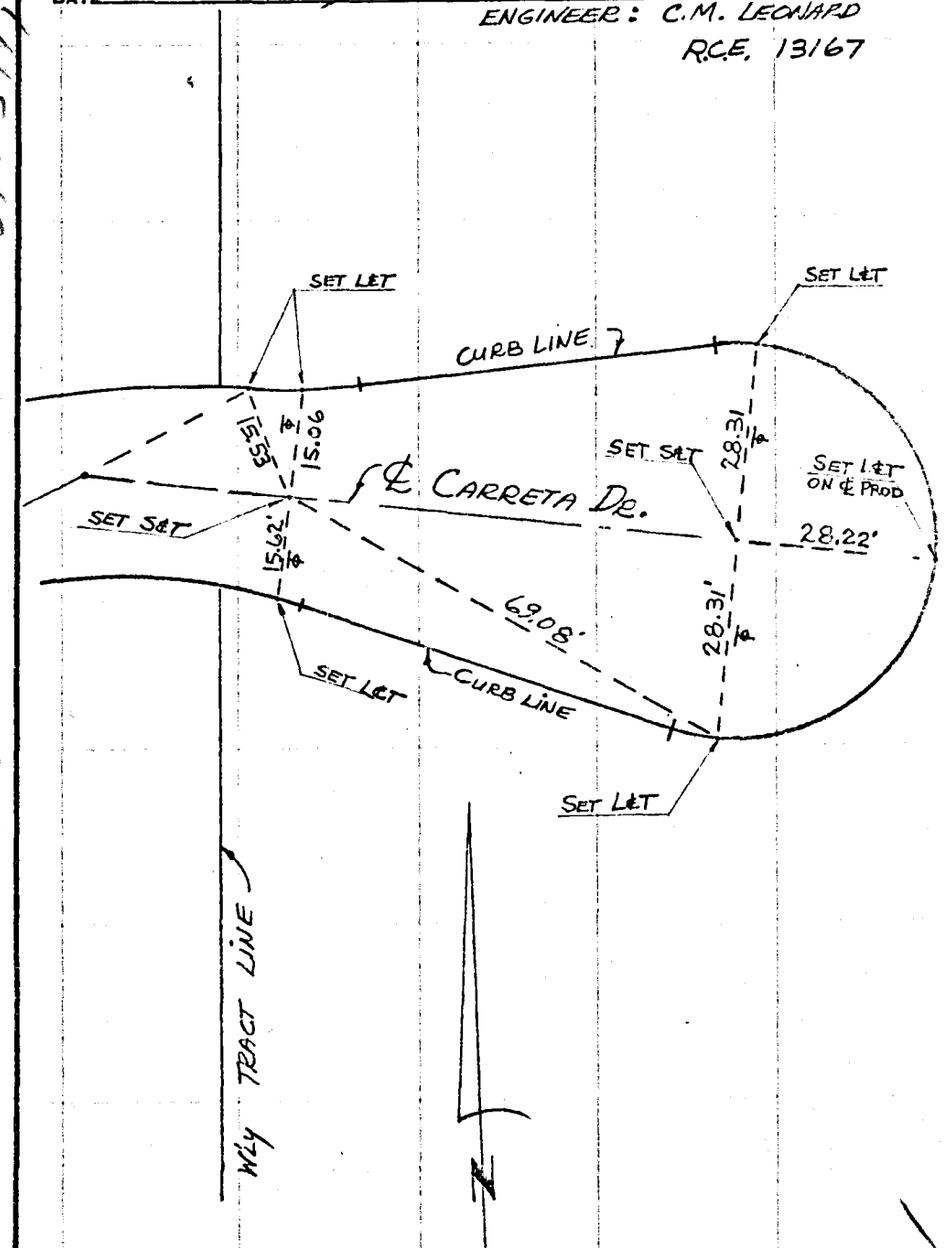

SURVEYORS SERVICE COMPANY, C A MESA - STOCK NO. 411
DO NOT EXTEND NOTES THIS SIDE OF LINE
SO. CALIF. BLUE PRINT CO.

Co. Eng. F.B. 4013: 87

SURVEY OF ℄ TIES F. B. 108 PG. 2

SURVEY BY HIGHLAND ENGINEERS TR. No. 30722

DATE JAN. 1971, ROBERT K. KAMEOKA, R.C.E. 15429

SHEET 1 OF 1

NOTE: ALL TIE POINTS AS INDICATED BY o ARE 2" I.P. WITH CEMENT PLUG & NAIL, SET FLUSH UNLESS OTHERWISE NOTED.

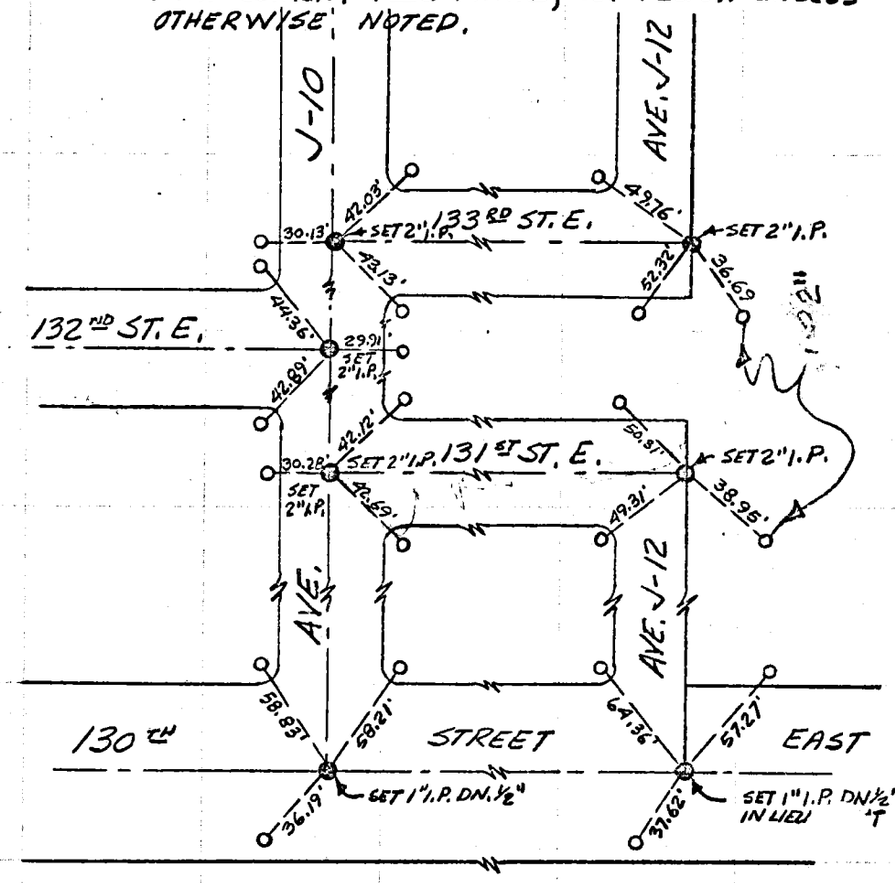

SO. CALIF. BLUE PRINT CO.

Co. Eng. F.B. 4013: 88

PAGE 98

BOOK 133

TRACT NO. 30541 DATE 7-20-70 PAGE 1 OF 6

ENGINEER C. R. NELSON R.C.E. 8781

SURVEY BY VTN LOS ANGELES

CHKD. 8-4-70 G.W.M.

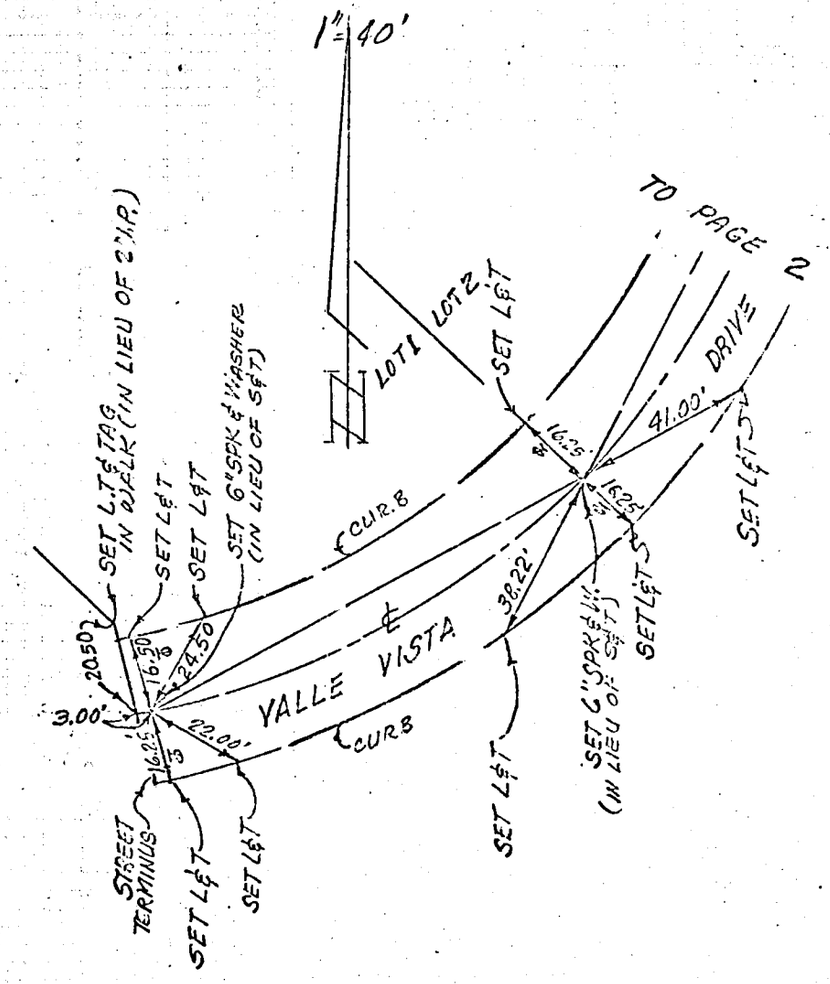

Co. Eng. F.B. 4013: 89

F B NO. ____ PAGE 2 OF 6

TR. NO. 30541

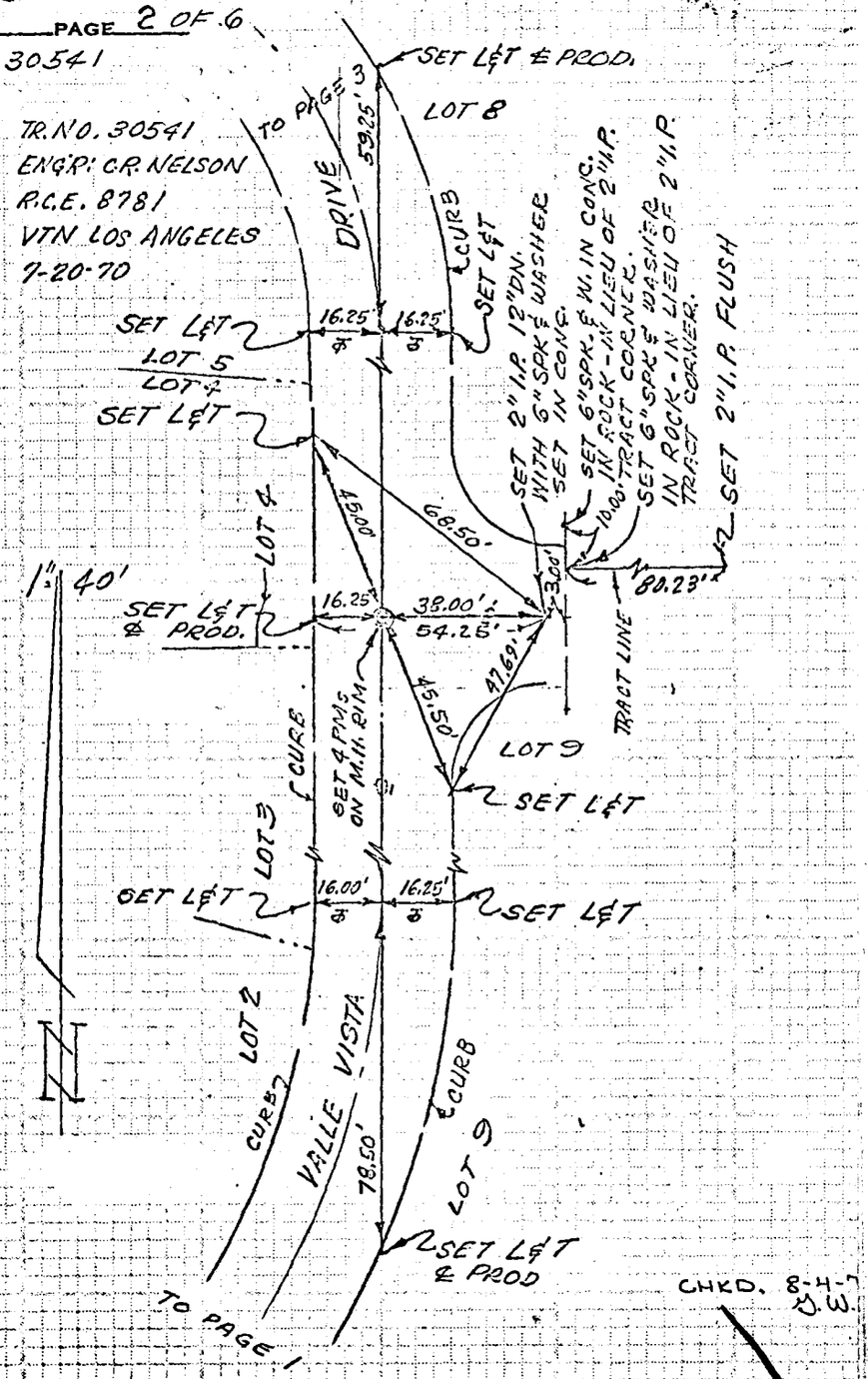

CHKD. 8-4-7
D.W.

Co. Eng. F.B. 4013: 90

TRACT NO. 30541 DATE 7-20-70 PAGE 3 OF 6

ENGINEER C.R. NELSON R.C.E. 8781

SURVEY BY VTN LOS ANGELES

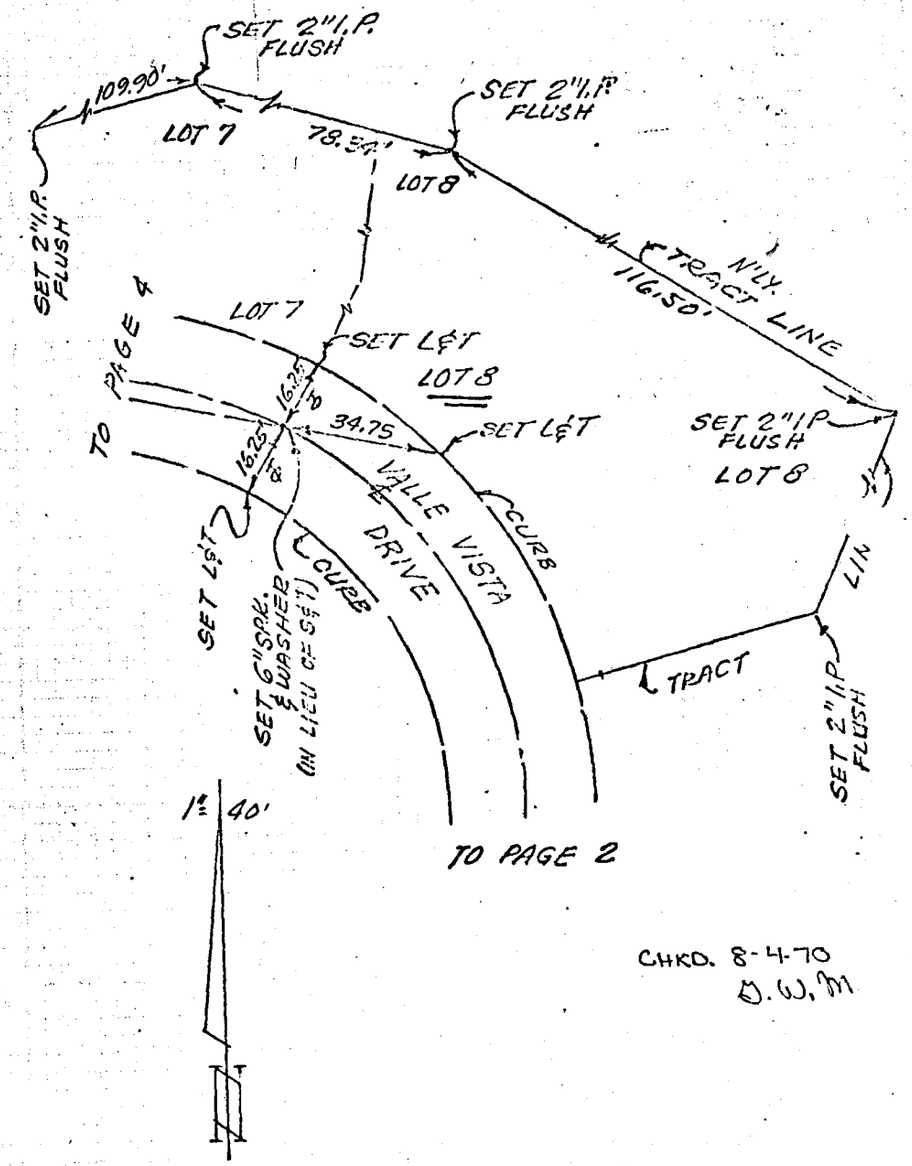

CHKD. 8-4-70
D.W.

Co. Eng. F.B. 4013: 91

F B NO. ____ PAGE 4 OF 6

7-20-70

TR. NO. 30541

CHKD 8-4-70 J.W.M.

ENG'R: C.R. NELSON R.C.E. 8781

VTN LOS ANGELES

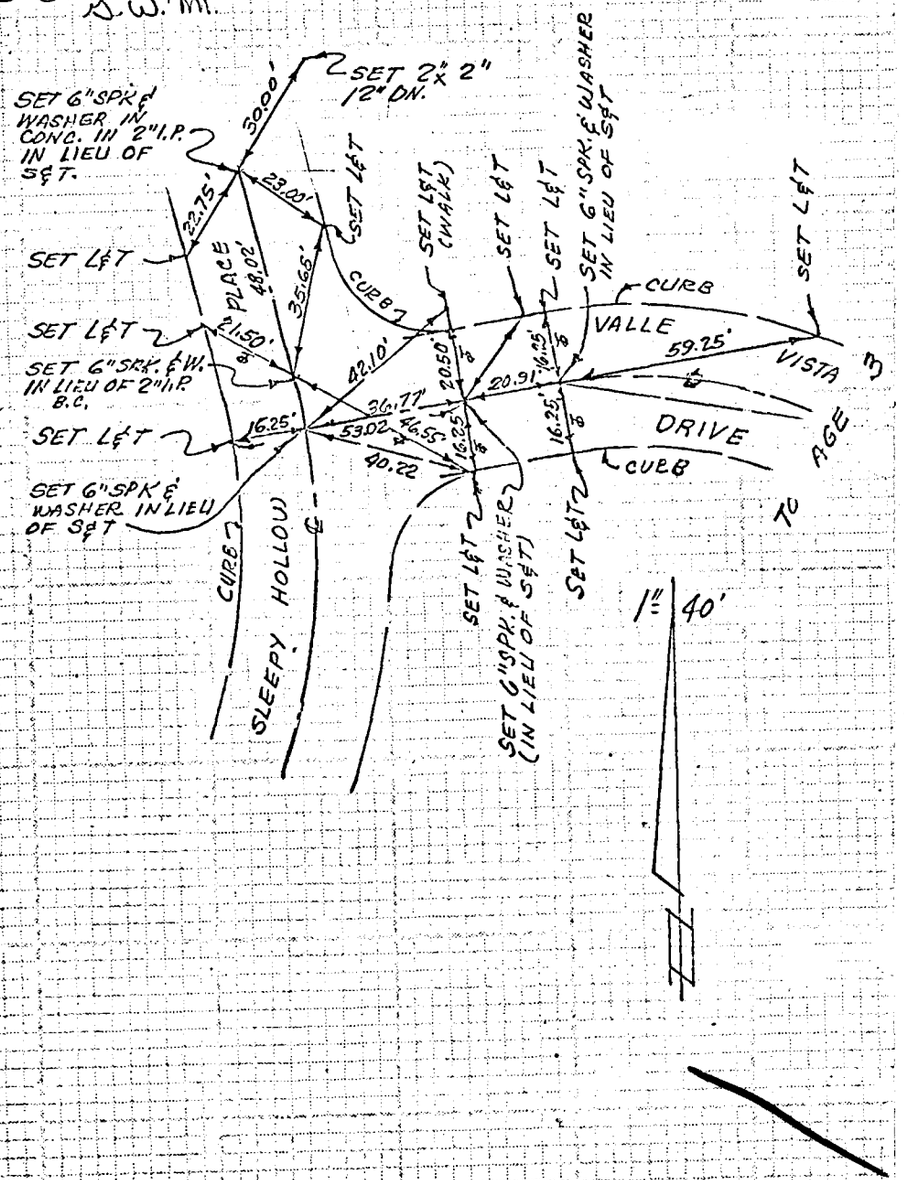

Co. Eng. F.B. 4013: 92

TRACT NO. 30541 DATE 7-20-70 PAGE 5 OF 6

ENGINEER C.R. NELSON R.C.E. 8781

SURVEY BY VTN LOS ANGELES

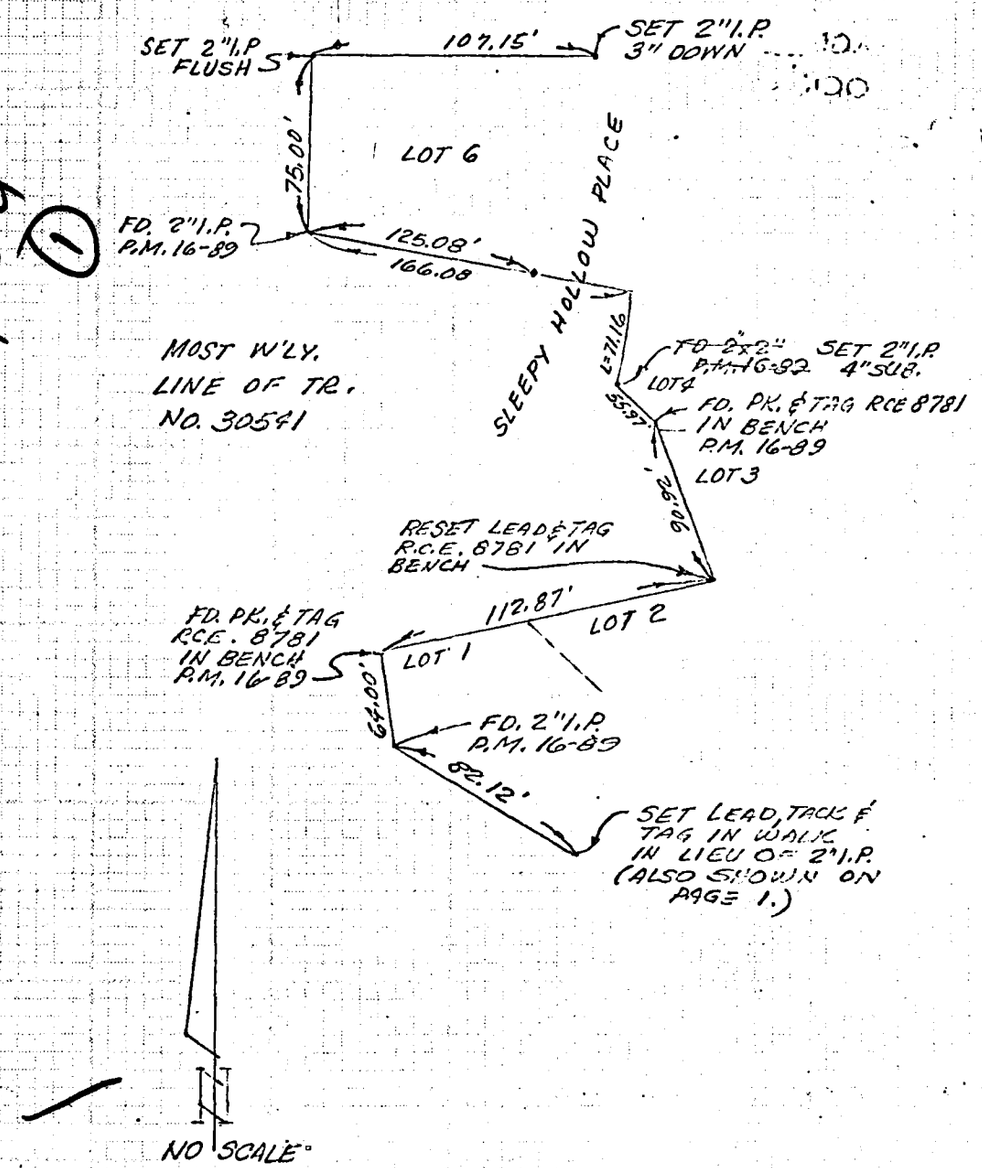

Co. Eng. F.B. 4013: 93

TRACT NO. 30541 DATE 2-1-71 PAGE 6 OF 6

ENGINEER C.R. NELSON R.C.E. 8781

SURVEY BY VTN LOS ANGELES

W.S. 41-C-4 ①

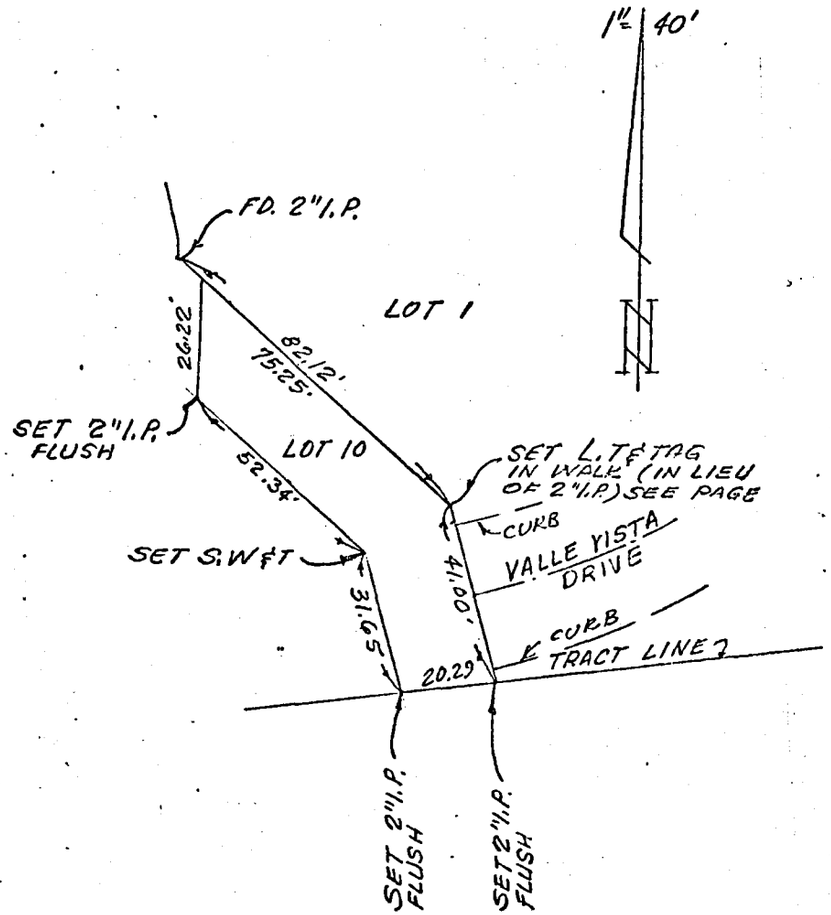

Co. Eng. F.B. 4013: 94

TR. No 28992

℄ TICS
VISTA PACIFICA ST.
AND DE VILLE WAY

Set for: J. Peró
R.C.E. 14416

Set By: M.C. Quiros
L.S. No 2743
March 3, 1971

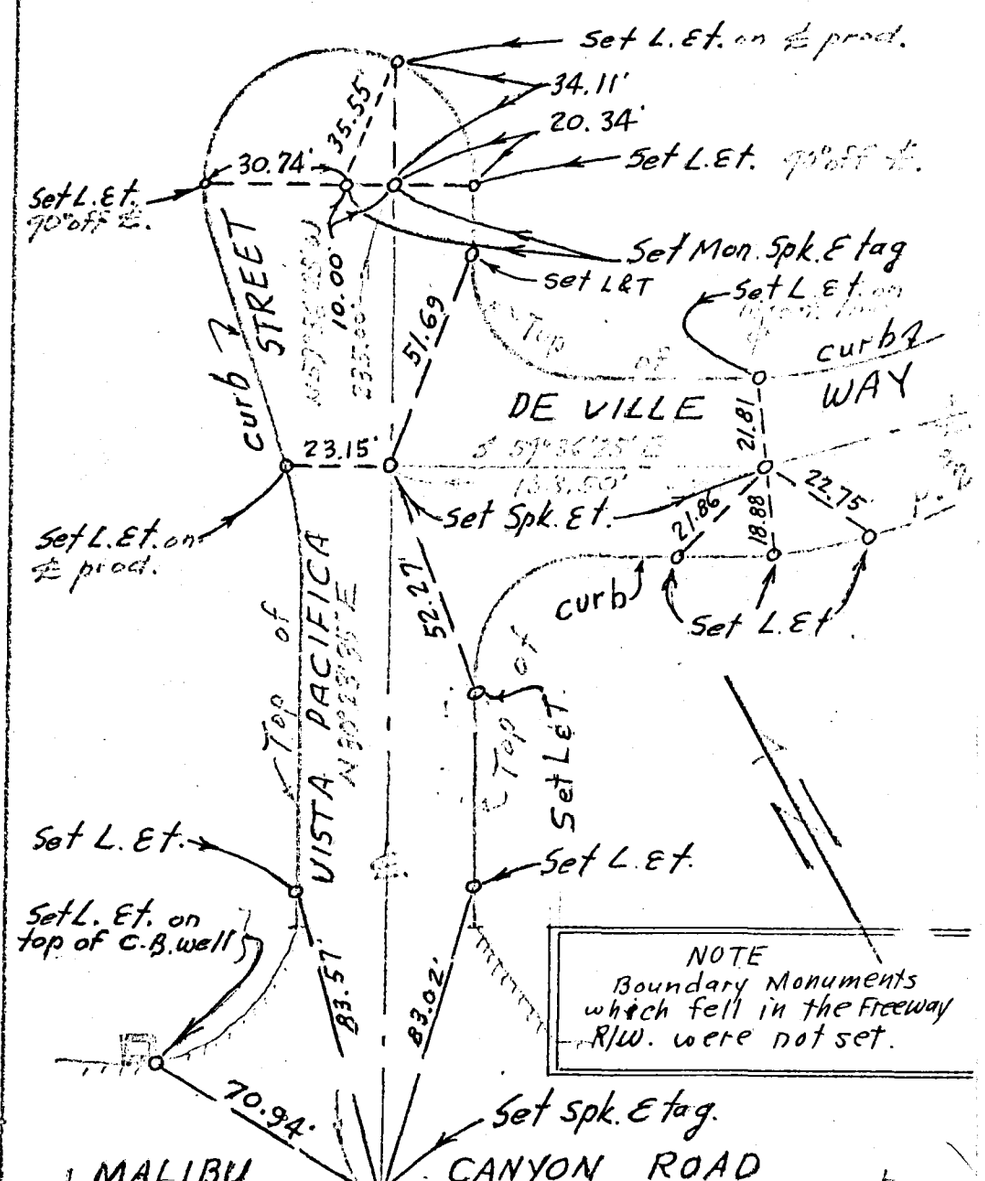

NOTE
Boundary Monuments which fell in the Freeway R/W. were not set.

TR. Nº 28992

℄ TIES, DE VILLE WAY

Set for: J. Pero' R.C.E. 14416
Set By: M.C. Quiros L.S. No. 2743
March. 3, 1971

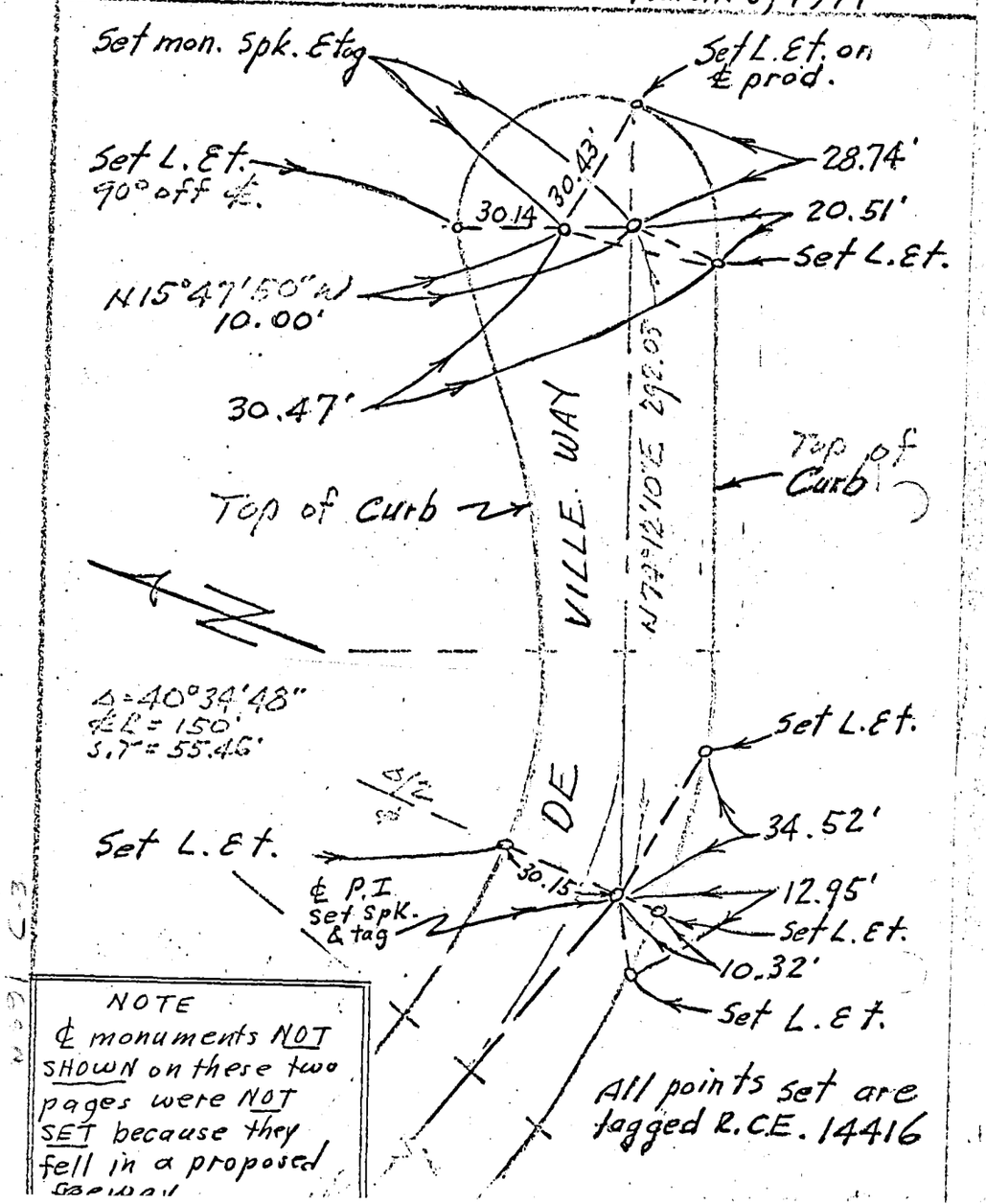

NOTE
℄ monuments NOT SHOWN on these two pages were NOT SET because they fell in a proposed roadway

SURVEYORS SERVICE COMPANY COSTA MESA - STOCK NO. 411
DO NOT EXTEND NOTES THIS SIDE OF LINE

SURVEY OF CENTERLINE TIES F B NO 100-A PAGE 143
SURVEY BY SOUTH BAY ENGR. CORP. TRACT NO. P.M. 1910 (L.A. Co.)
DATE 16 FEB. 1971
ENGINEER R.L. QUIGLEY R.C.E 7191

CORWIN CAMPBELL

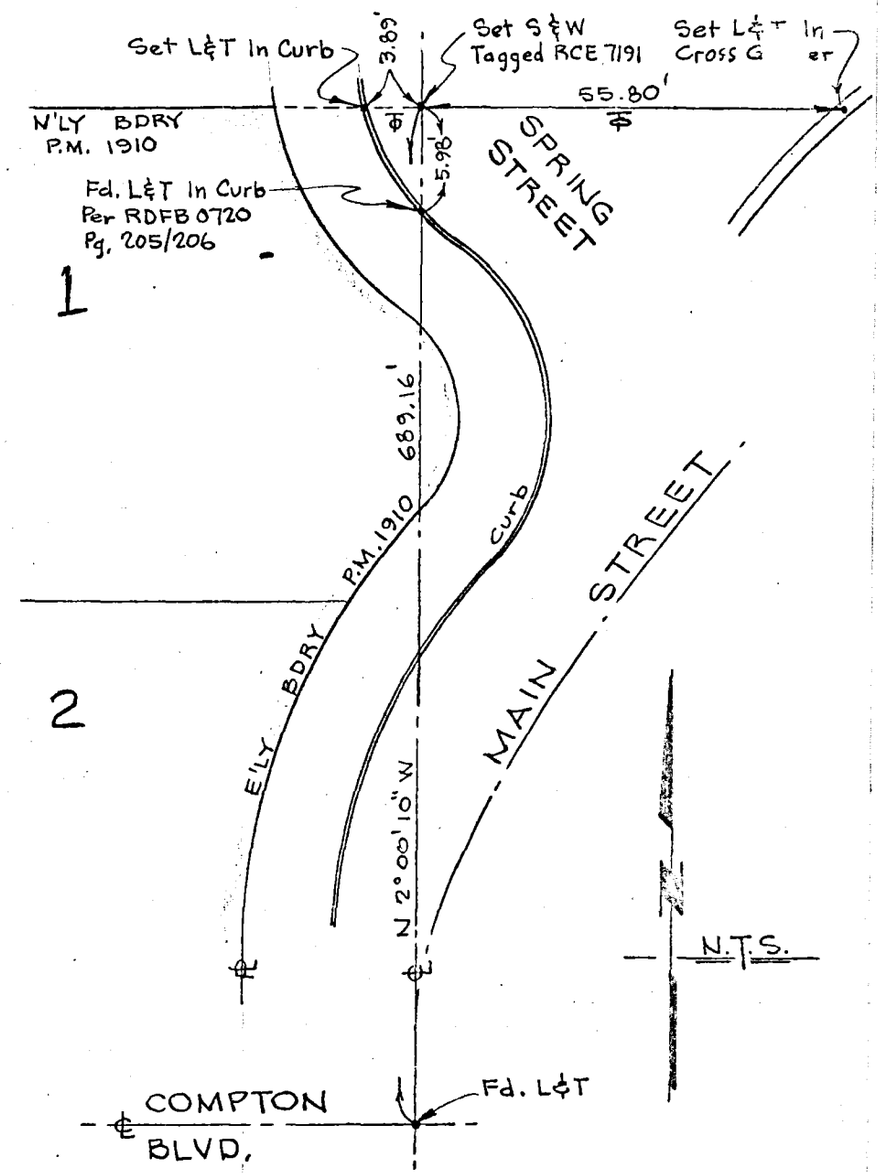

Co. Eng. F.B. 4013: 97

SURVEY OF CENTERLINE TIES F B NO. 100-A PAGE 144
SURVEY BY SOUTH BAY ENGR. CORP. TRACT NO. P.M. 1910 (L.A. Co.)
DATE 16 FEB. 1971
CORWIN CAMPBELL
ENGINEER R.L. QUIGLEY R.C.E. 7191

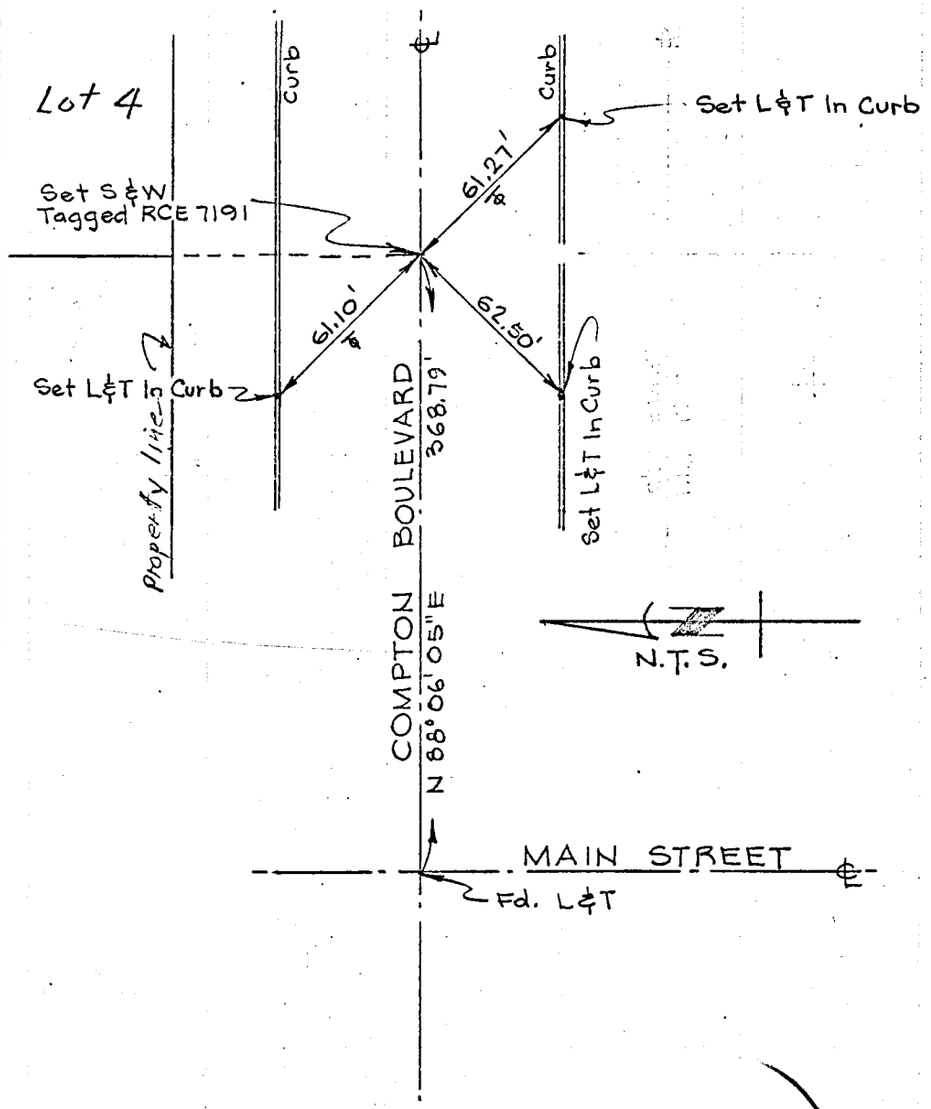

SURVEYORS SERVICE COMPANY COSTA MESA - STOCK NO. 411
DO NOT EXTEND NOTES THIS SIDE OF LINE

26 B-3

Co. Eng. F.B. 4013: 98

SURVEY OF CENTERLINE TIES F B NO. 100-A PAGE 145
SURVEY BY SOUTH BAY ENGR. CORP. TRACT NO. P.M. 1910 (L.A. Co.)
DATE 16 FEB. 1971
CORWIN CAMPBELL
ENGINEER R.L. QUIGLEY R.C.E. 7191

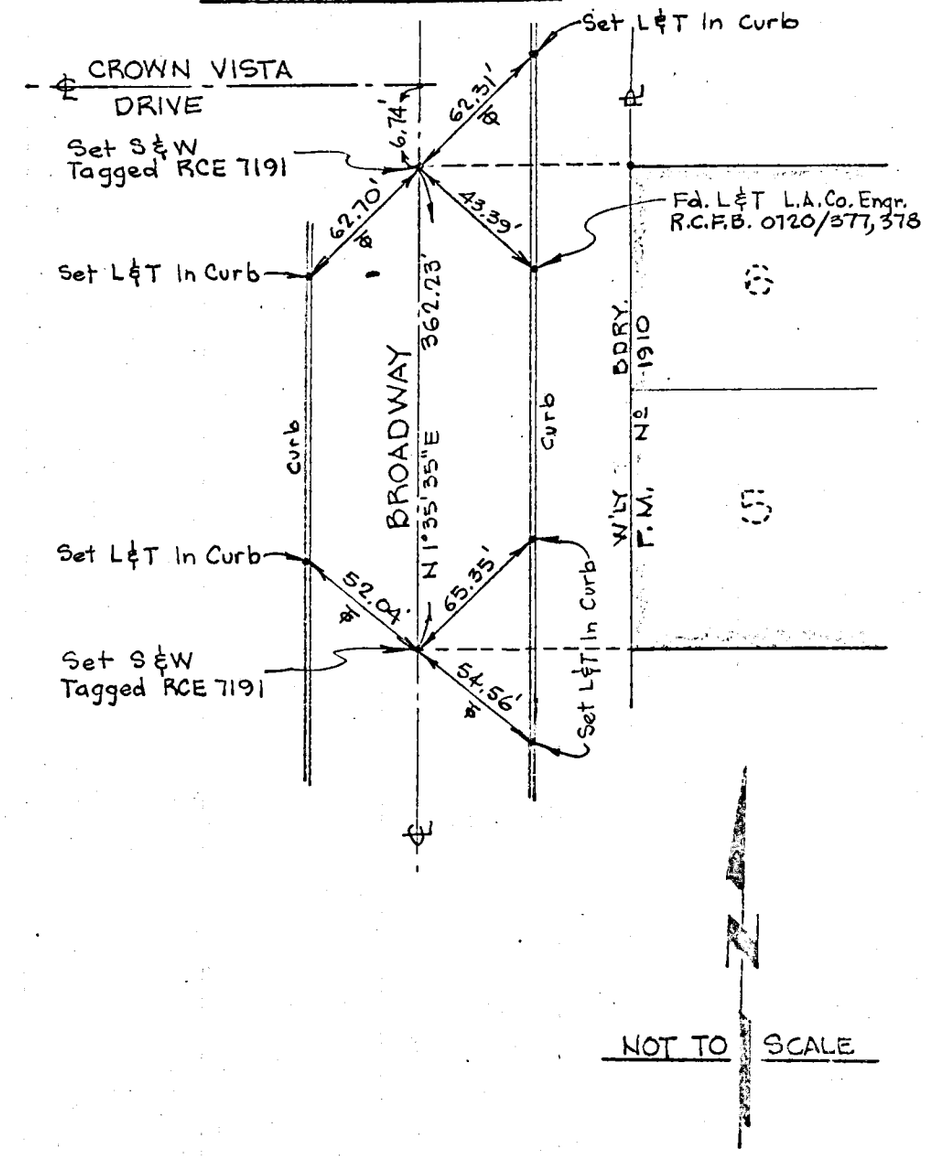

SURVEYORS SERVICE COMPANY, COSTA MESA - STOCK NO. 411
DO NOT EXTEND NOTES THIS SIDE OF LINE

26 B-3

Co. Eng. F.B. 4013: 99

SURVEY OF ℄ TIES F B NO. ____ PAGE 1-6
SURVEY BY V.T.N. TRACT NO. 30548
DATE 11-5-70
Frank W. Richardson L.S. 2921

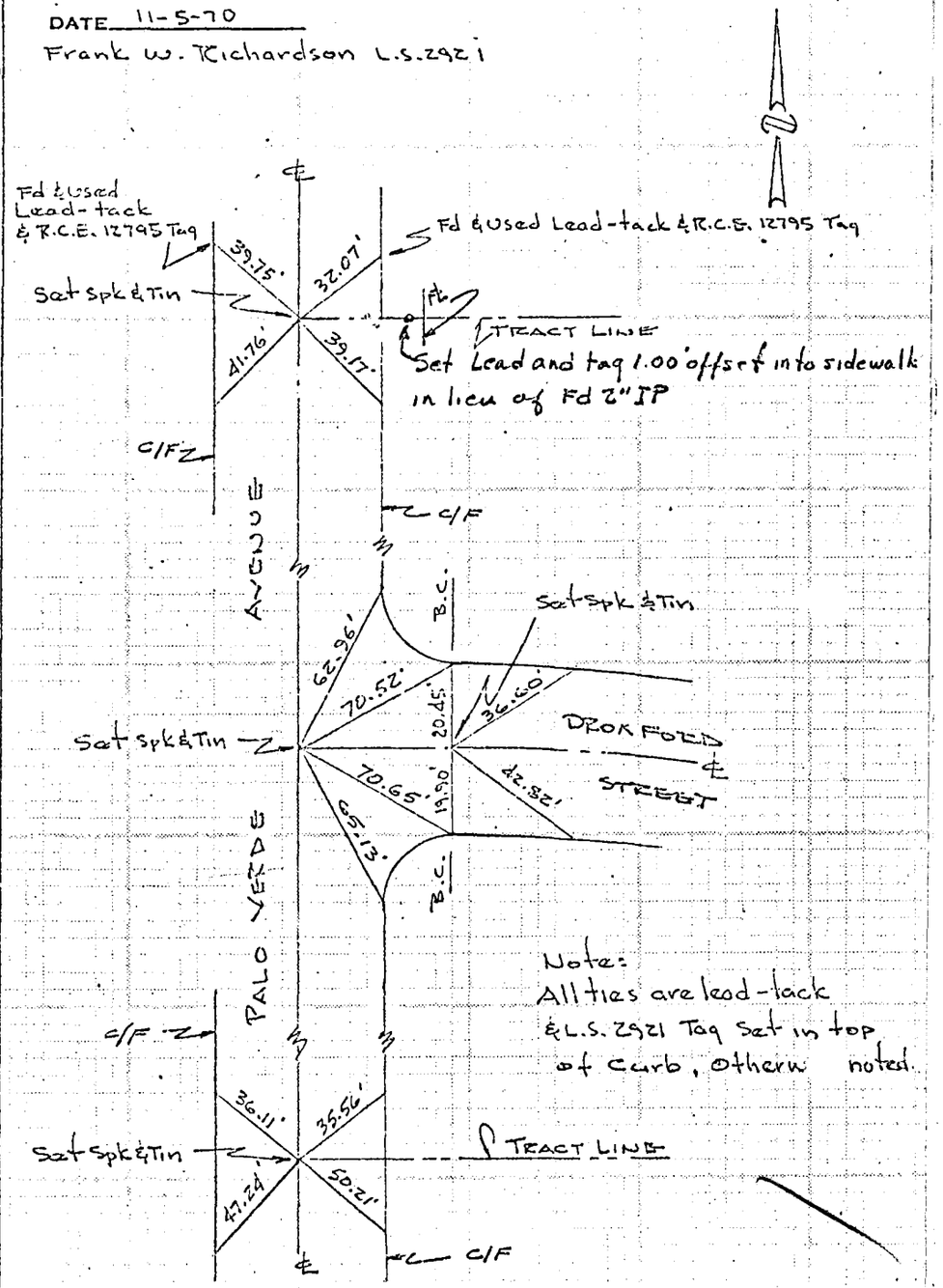

Note:
All ties are lead-tack & L.S. 2921 Tag Set in top of curb, otherw noted.

Co. Eng. F.B. 4013:100

SURVEY OF ℄ TIES F B NO. ____ PAGE 2-6
SURVEY BY V.T.N. TRACT NO. 30548
DATE 11-5-70
Frank W. Richardson L.S. 2921

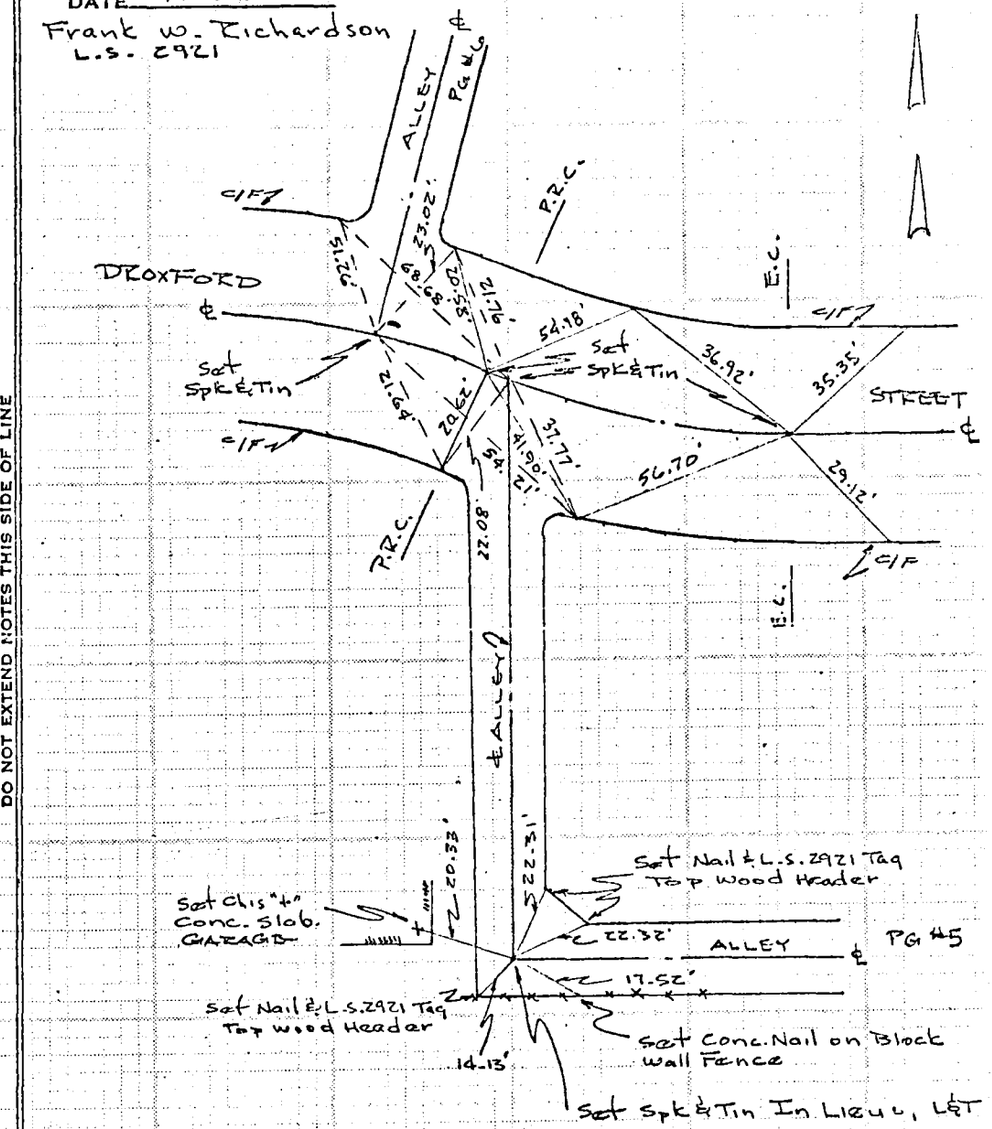

Note: All ties are Lead-tack & L.S. 2921 Tag. Set in top of curb. otherwise Noted.

(91)
WS 33 B,6
Westminster Blue Company WB65-8
DO NOT EXTEND NOTES THIS SIDE OF LINE
33 B-6
Westminster Blue-print Company WB65-8
DO NOT EXTEND NOTES THIS SIDE OF LINE

Co. Eng. F.B. 4013:101

SURVEY OF ℄ Ties F B NO. ____ PAGE 3-6
SURVEY BY V. T. N. TRACT NO. 30548
DATE 11-5-70
Frank W. Richardson L.S.2921

33B-6

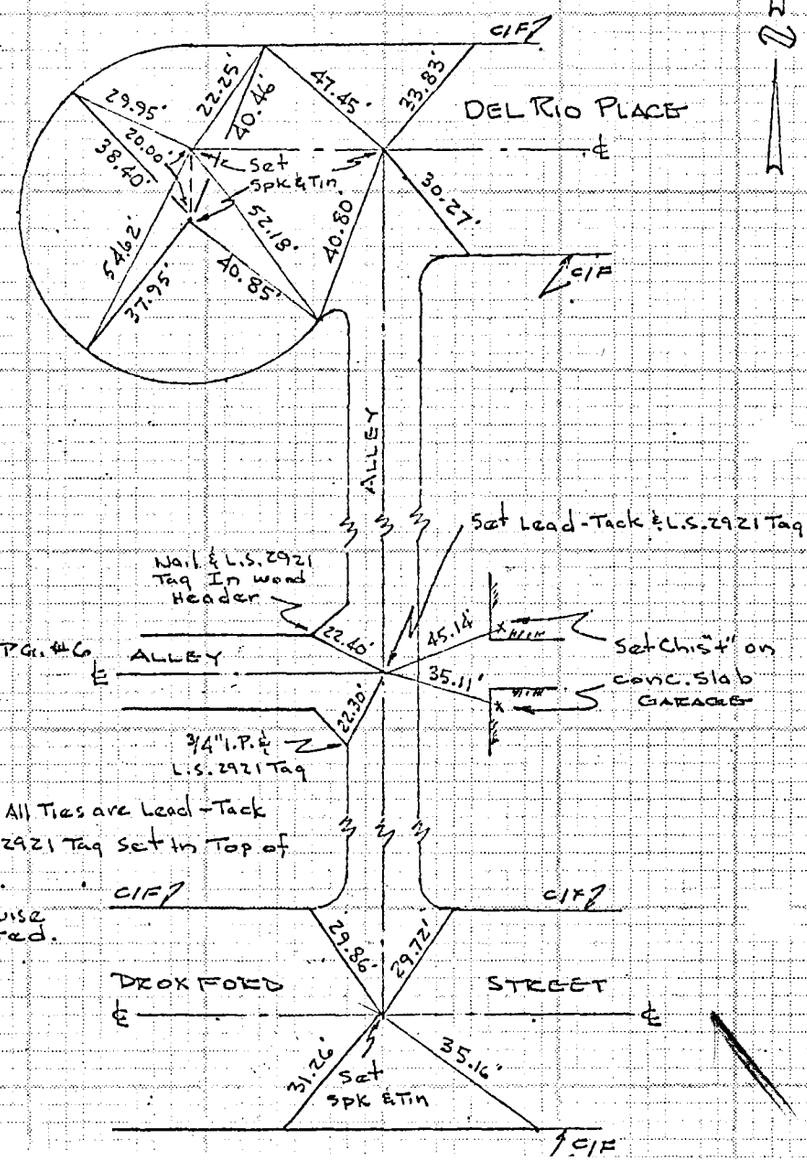

DO NOT EXTEND NOTES THIS SIDE OF LINE

Westminster Blueprint Co. WB65-8

Co. Eng. F.B. 4013:102

SURVEY OF ℄ Ties F B NO. ____ PAGE 4-6
SURVEY BY V. T. N. TRACT NO. 30548
DATE 11-5-70
Frank W. Richardson L.S.2921

33B-6

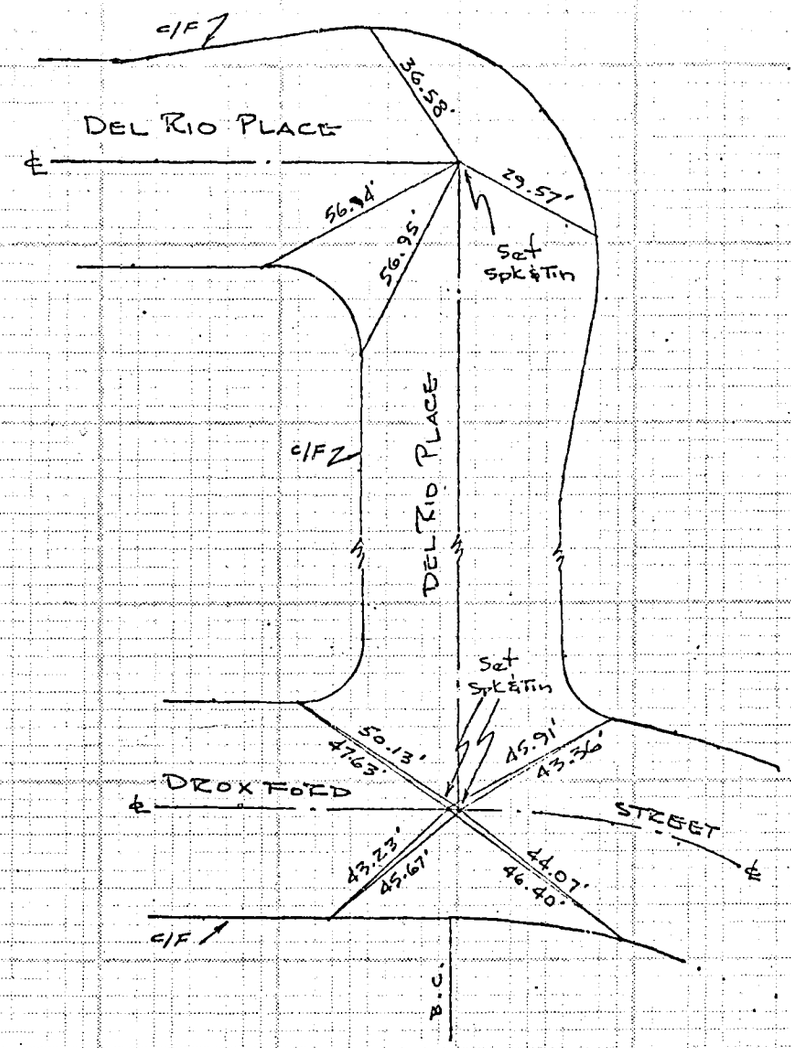

Note: All ties are Lead-tack & L.S.2921 Tag set in top of curb. other wise noted.

DO NOT EXTEND NOTES THIS SIDE OF LINE

Westminster Blueprint Company WB65-8

Co. Eng. F.B. 4013:103

SURVEY OF ℄ TIES F B NO. ____ PAGE 5-6
SURVEY BY V.T.N. TRACT NO. 30548
DATE 11-5-70
Frank W. Richardson L.S. 2921

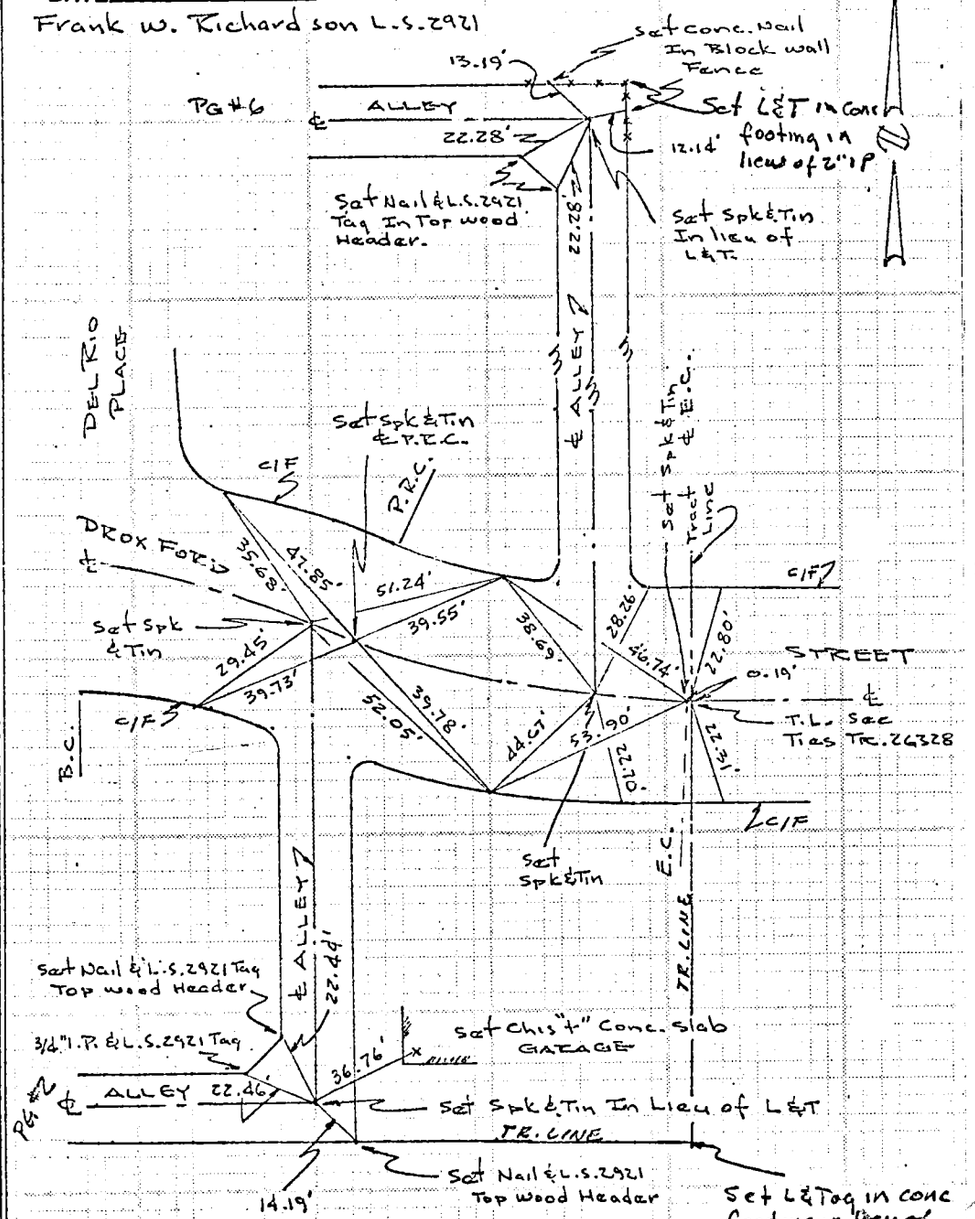

DO NOT EXTEND NOTES THIS SIDE OF LINE

Westminster Blue print Company WB65-8

33 B-6

Co. Eng. F.B. 4013:104

SURVEY OF ℄ TIES F B NO. ____ PAGE 6-6
SURVEY BY V.T.N. TRACT NO. 30548
DATE 11-5-70
Frank W. Richardson
L.S. 2921

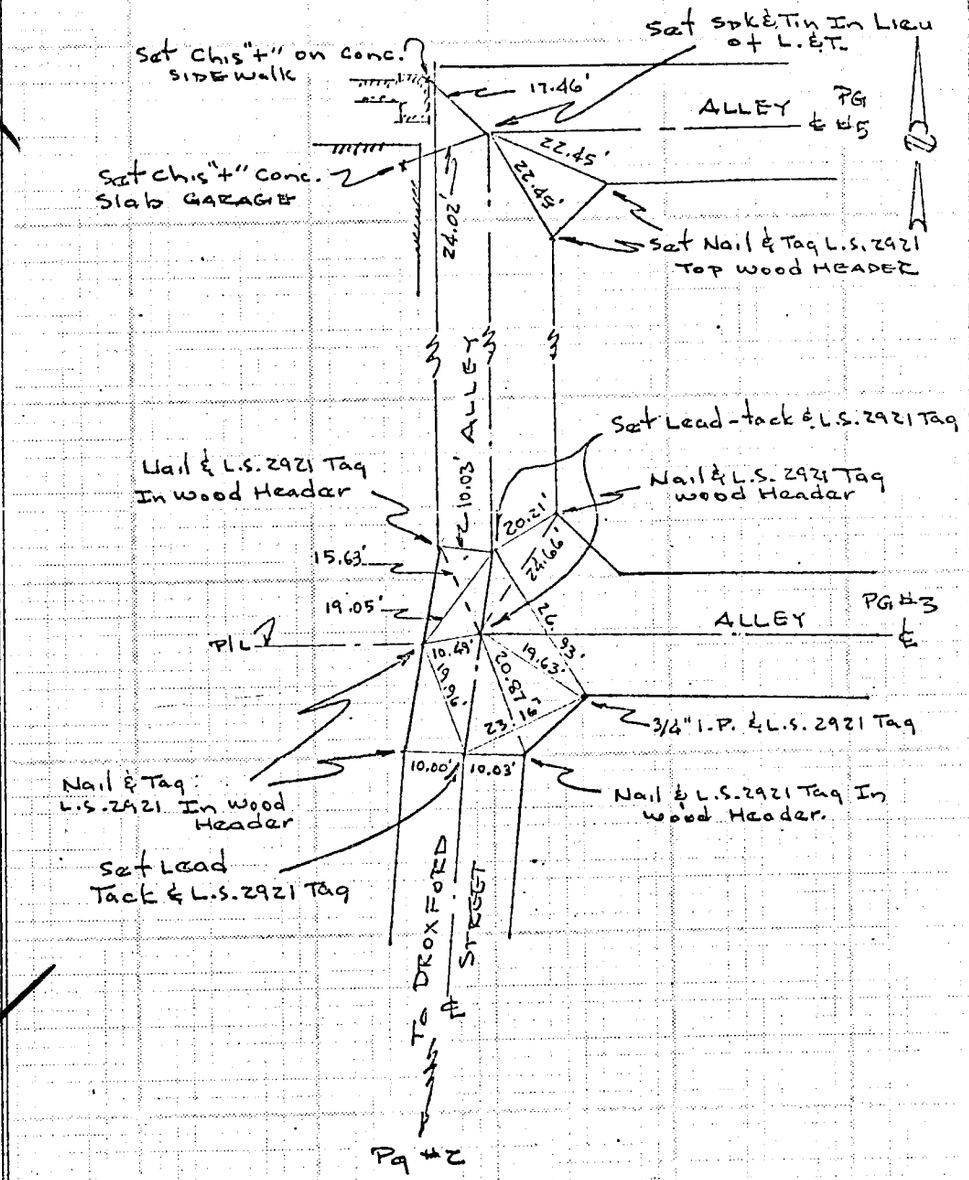

DO NOT EXTEND NOTES THIS SIDE OF LINE

Westminster Blue print Company WB65-8

33 B6

Co. Eng. F.B. 4013:105

SURVEY OF ℄ TIES F. B. ____ PG. 1

SURVEY BY Verpet Engineering Co TR. No. 29112

DATE 12-19-69

MARTIN PETRASEK R.C.E. 16586

MEASURED DISTANCES ARE CORRECTED TO 68° F

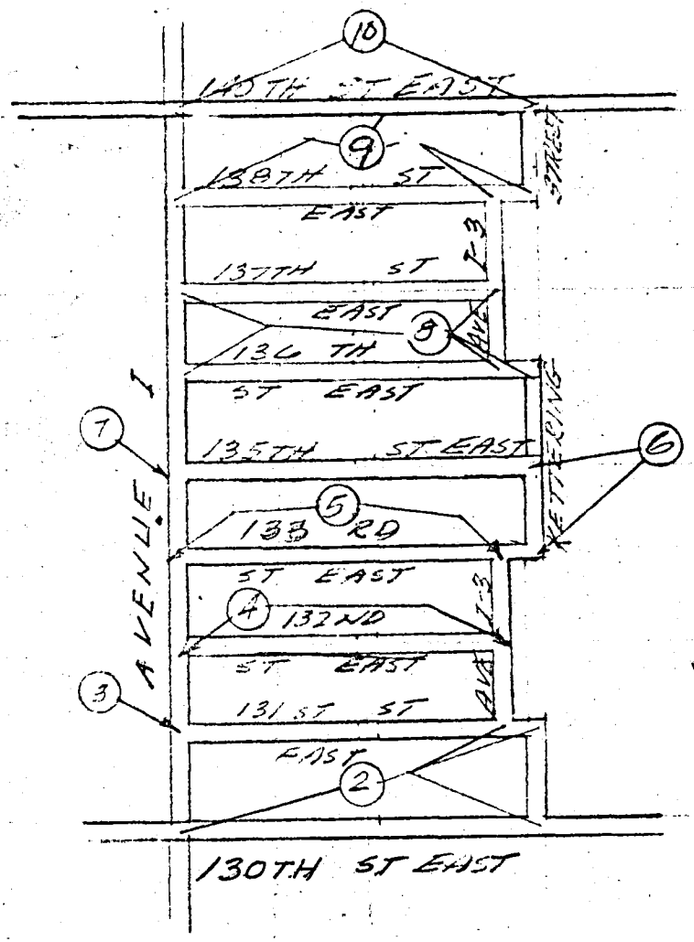

WS 69, C-4 (11)

SO. CALIF. BLUE PRINT CO.

Co. Eng. F.B. 4013:106

SURVEY OF ℄ TIES F. B. ____ PG. 2

SURVEY BY Verpet Eng. Co TR. No. 29112

DATE 5-22-70

MARTIN PETRASEK R.C.E. 16586

MEASURED DISTANCES ARE CORRECTED TO 68° F

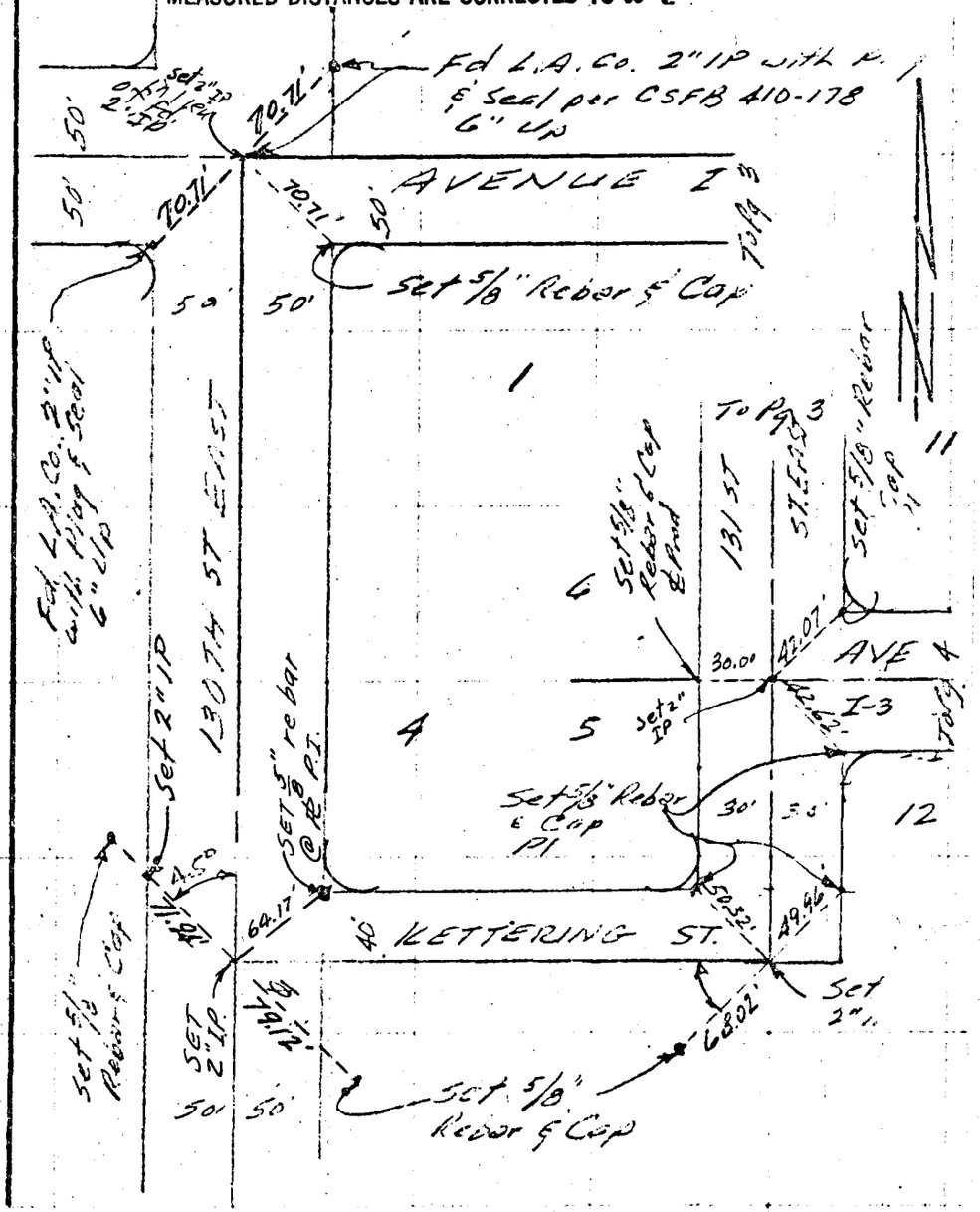

WS 69-C-4 (11)

SO. CALIF. BLUE PRINT CO.

Co. Eng. F.B. 4013:107

F. B. 3 PG. SURVEY OF 6 TIES

TR. No. 29112 SURVEY BY Verpet Eng Co

DATE 5-22-70

MARTIN PETRASEK R.C.E. 16586

MEASURED DISTANCES ARE CORRECTED TO 68° F



69C-4

SO. CALIF. BLUE PRINT CO.

69C-4

Co. Eng. F.B. 4013:108

SURVEY OF 6 TIES F. B. 4 PG.

SURVEY BY Verpet Eng Co TR. No. 29112

DATE 5-22-70

MARTIN PETRASEK R.C.E. 16586

MEASURED DISTANCES ARE CORRECTED TO 68° F

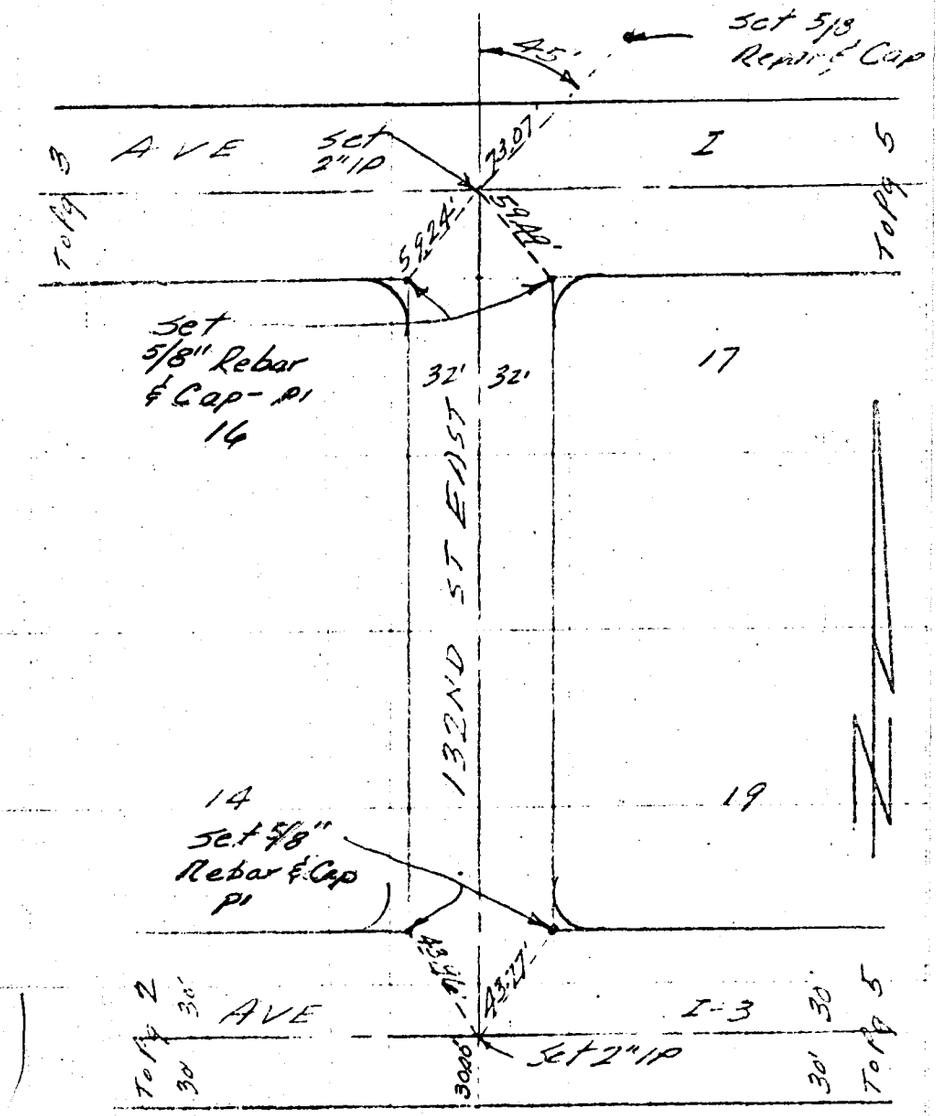

F. B. 5 PG. SURVEY OF ℄ TIES

TR. No. 29112 SURVEY BY Verpet Eng. Co.

DATE 5-22-70

MARTIN PETRASEK R.C.E. 16586

MEASURED DISTANCES ARE CORRECTED TO 68° F

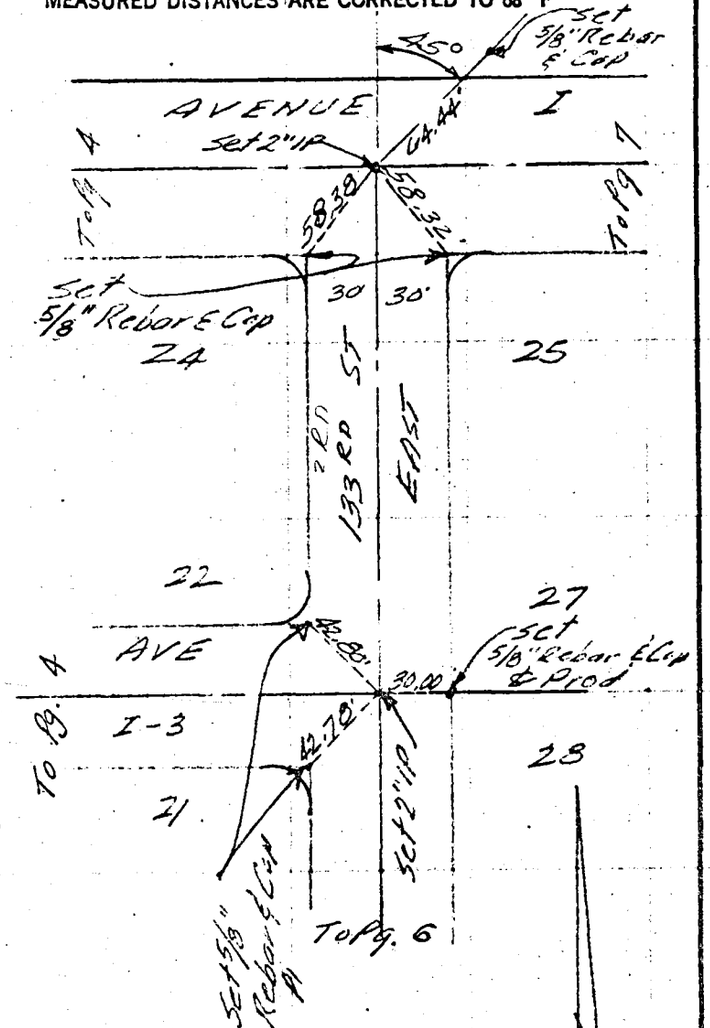

W569-4

69C-4

SO. CALIF. BLUE PRINT CO.

SURVEY OF ℄ TIES F. B. 4 PG.

SURVEY BY Verpet Eng. Co TR. No. 29112

DATE 5-22-70

MARTIN PETRASEK R.C.E. 16586

MEASURED DISTANCES ARE CORRECTED TO 68° F.

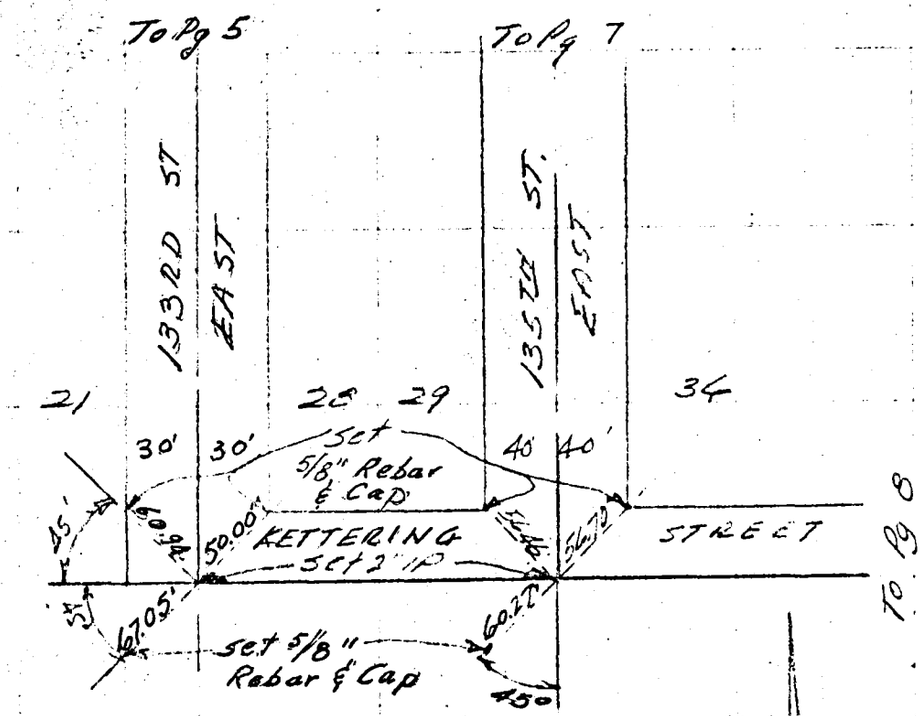

Co. Eng. F.B. 4013:111

F. B. 7 PG. SURVEY OF ℄ TIES

TR. No. 29112 SURVEY BY Vernet Engr. Co.

DATE 5-22-70

MARTIN PETRASEK R.C.E. 16586

MEASURED DISTANCES ARE CORRECTED TO 68° F.

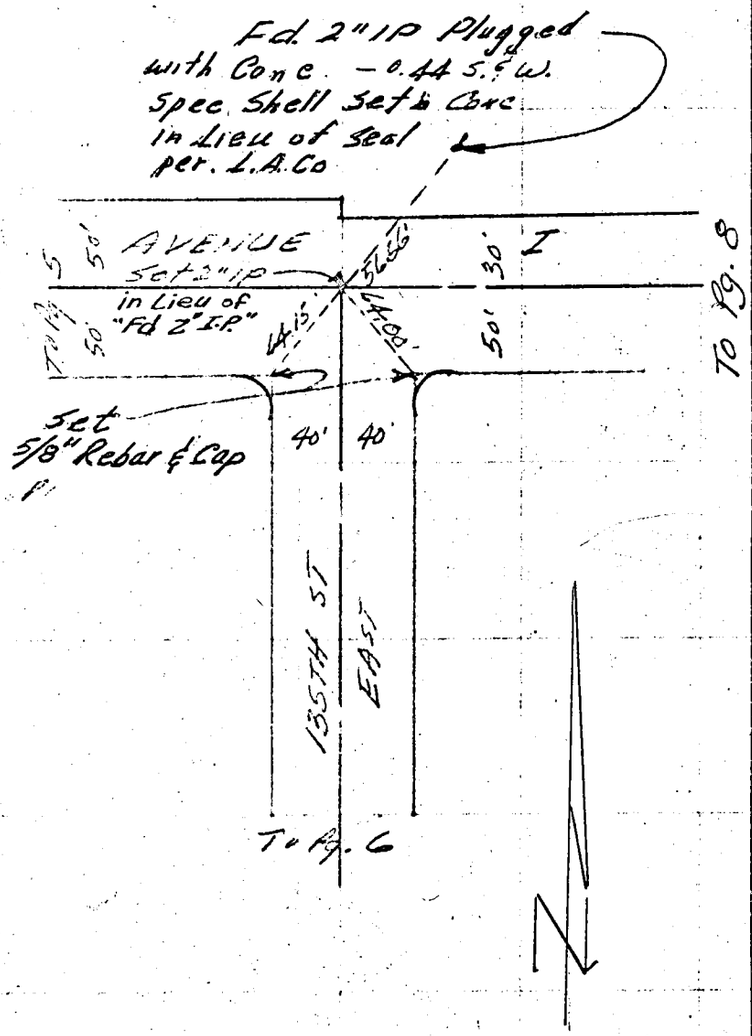

69C4

SO. CALIF. BLUE PRINT CO.

69C4

Co. Eng. F.B. 4013:112

SURVEY OF ℄ TIES F. B. 8 PG.

SURVEY BY Vernet Engr. Co. TR. No. 29112

DATE 5-22-70

MARTIN PETRASEK R.C.E. 16586

MEASURED DISTANCES ARE CORRECTED TO 68° F

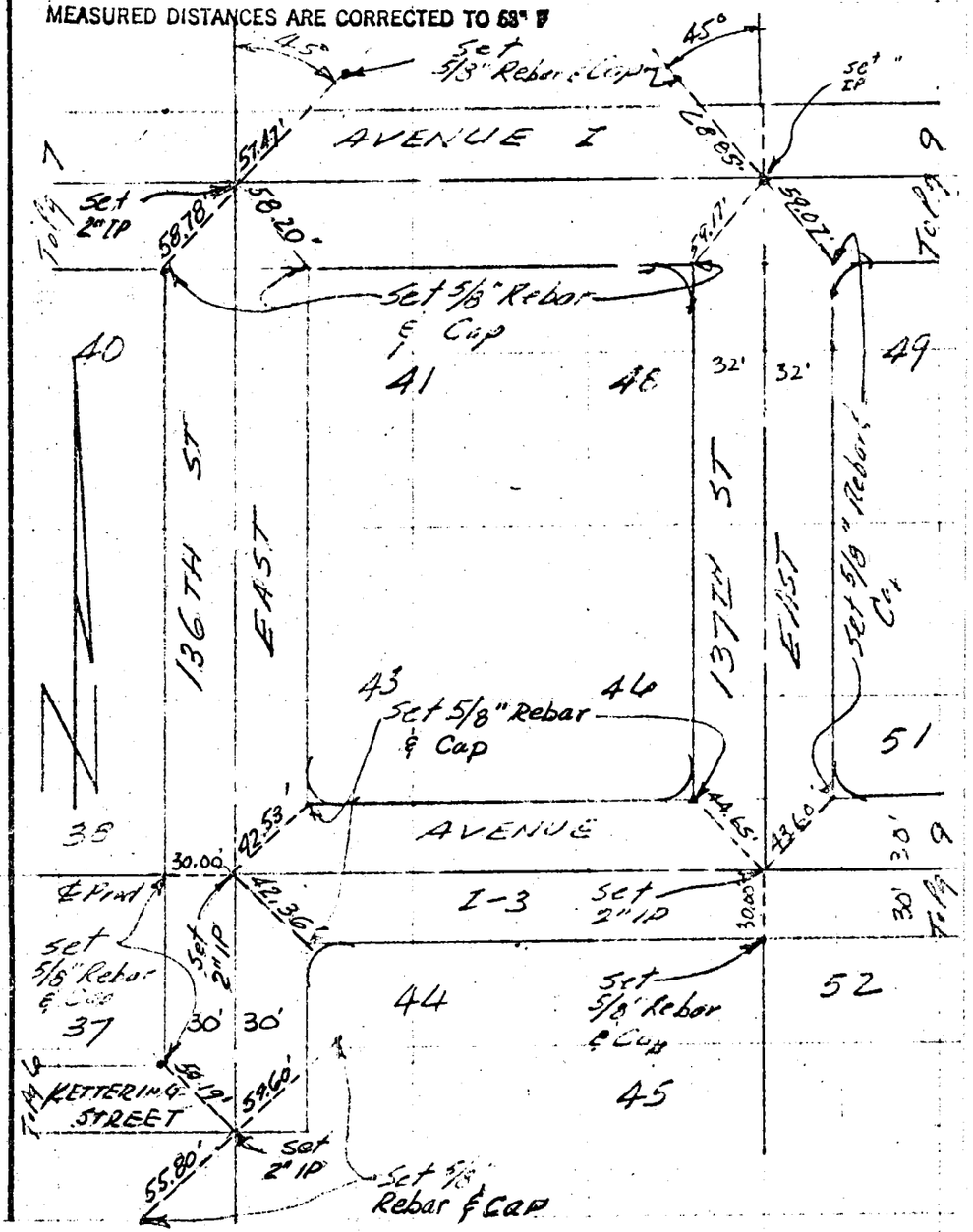

Co. Eng. F.B. 4013:113

F. B. 9 PG. SURVEY OF ℄ TIES

TR. No. 29112 SURVEY BY Verpet Eng Co

DATE 5-22-70

MARTIN PETRASEK R.C.E. 16585

MEASURED DISTANCES ARE CORRECTED TO 68° F

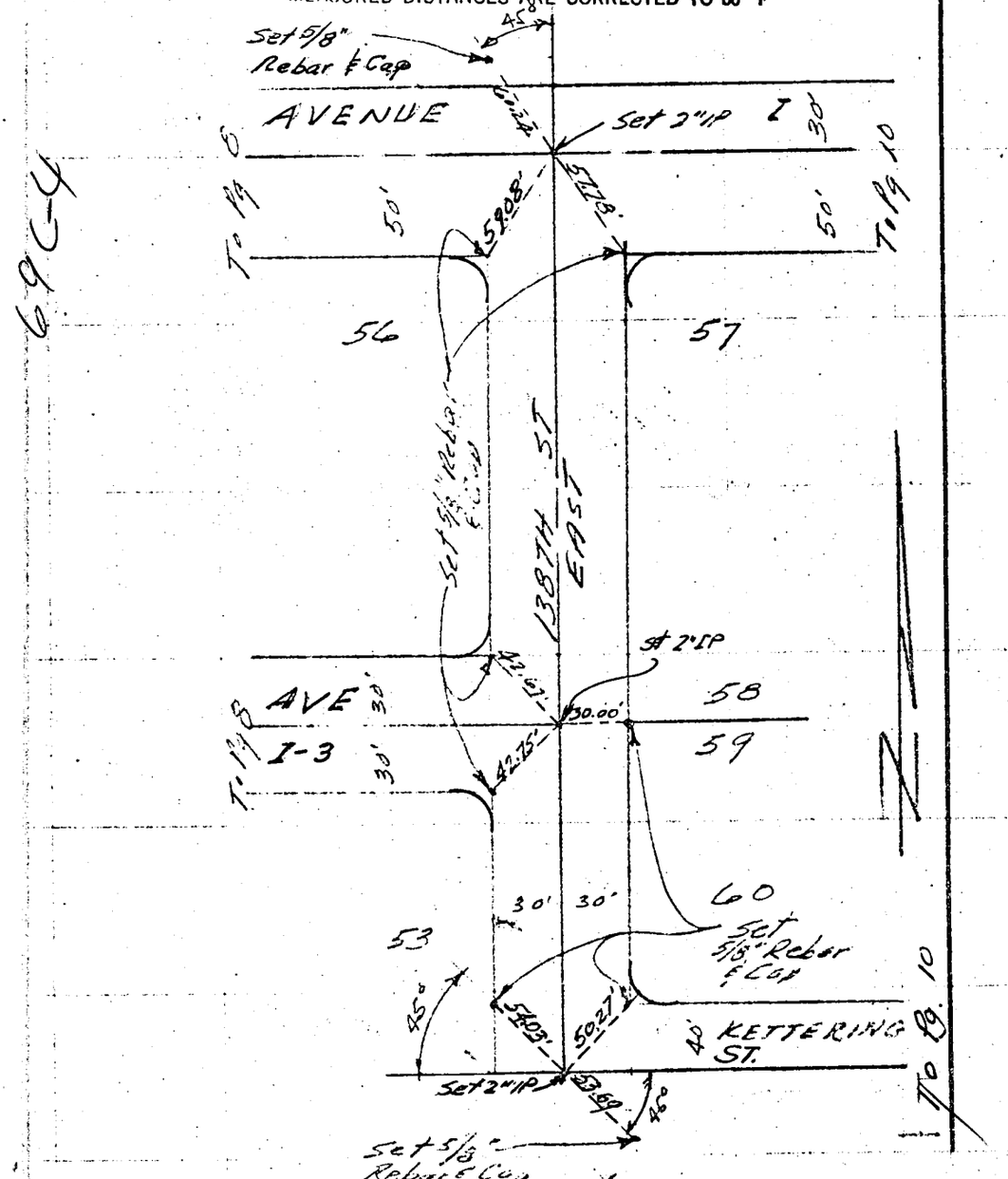

SO. CALIF. BLUE PRINT CO.

Co. Eng. F.B. 4013:114

SURVEY OF ℄ TIES F. B. PG. 10

SURVEY BY Verpet Eng Co TR. No. 29112

DATE 5-22-70

MARTIN PETRASEK R.C.E. 16585

MEASURED DISTANCES ARE CORRECTED TO 68° F

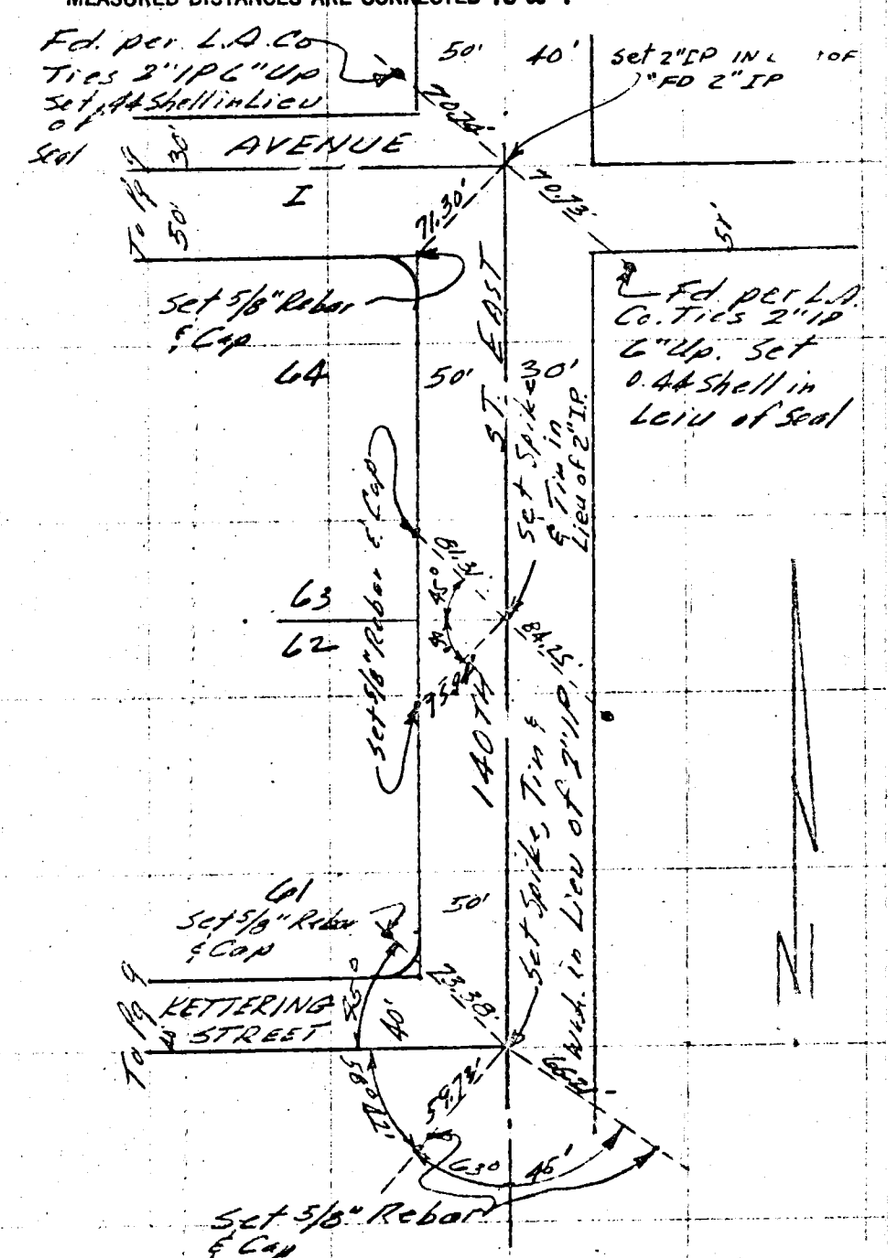

Co. Eng. F.B. 4013:115

SURVEY OF ℄ TIES F. B. ____ PG. 1

SURVEY BY Verpet Engineering Co. TR. No. 27073

DATE 1-27-71

Zev Vered R.E. 13483

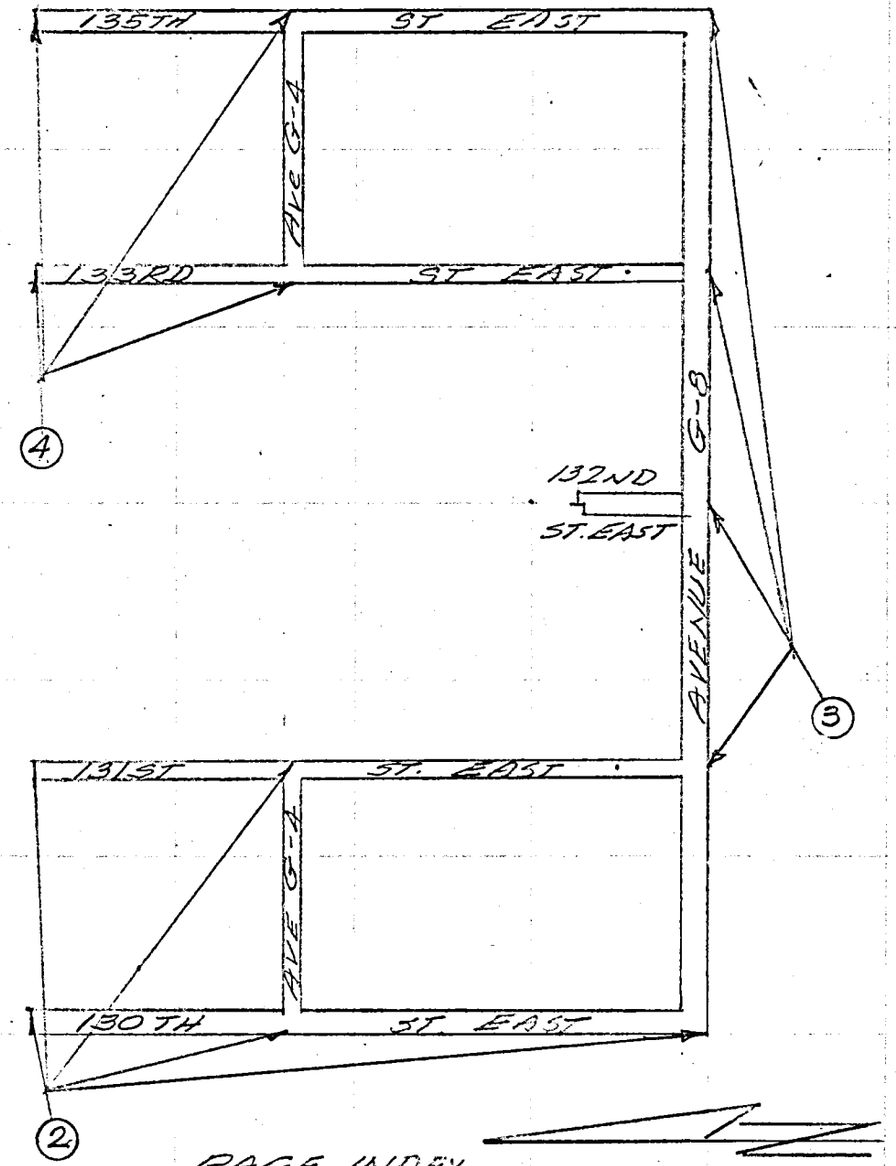

PAGE INDEX
NO SCALE

Co. Eng. F.B. 4013:116

SURVEY OF ℄ TIES F. B. ____ PG. 2

SURVEY BY Verpet Engineering Co. TR. No. 27073

DATE 1-27-71

Zev Vered R.E. 13483

Measured distances are corrected to 68°F.

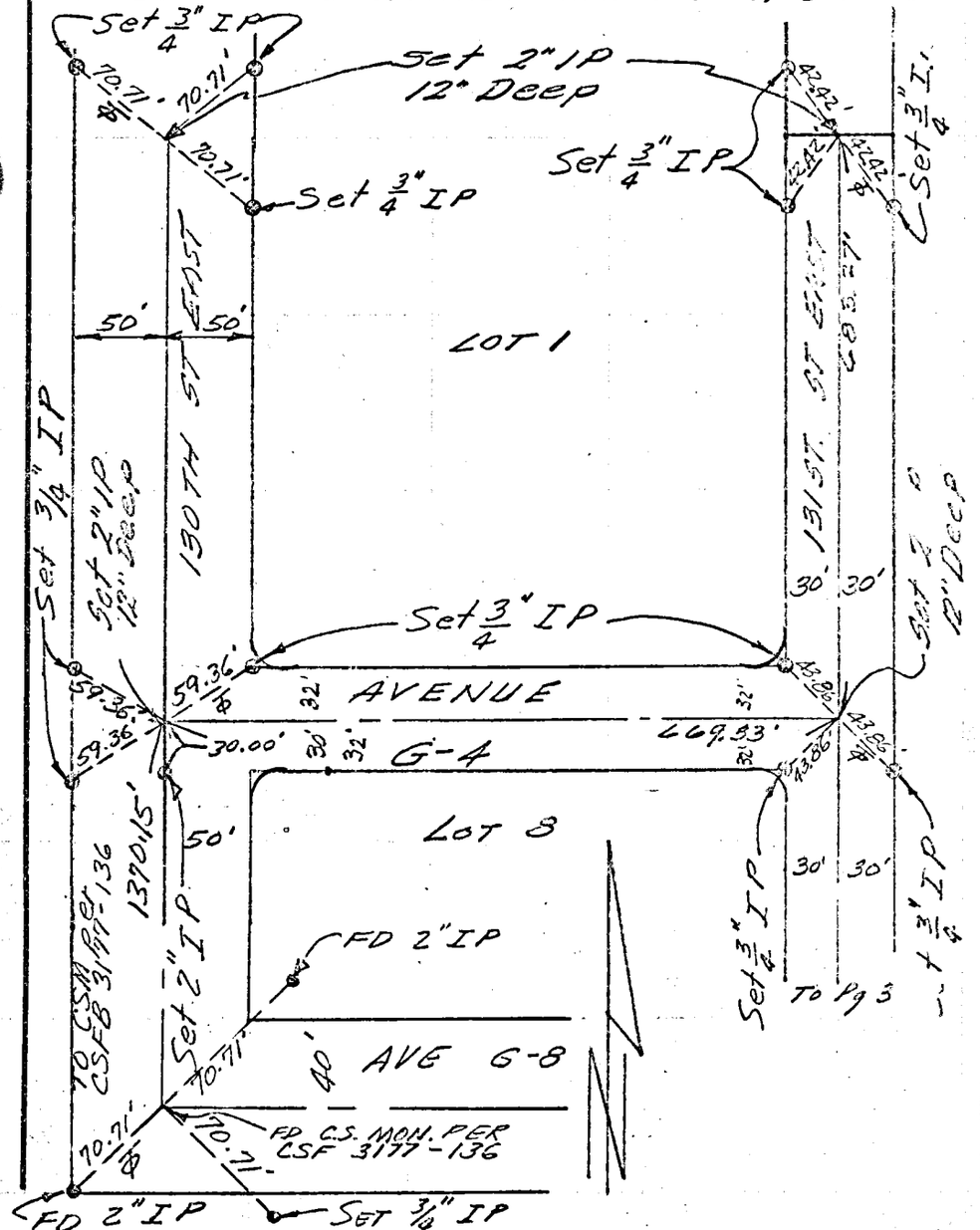

SO. CALIF. BLUE PRINT CO.

Co. Eng. F.B. 4013:117

F. B. 3 PG. SURVEY OF ℄ TIES

TR. No. 27073 SURVEY BY Verpet Engineering Co.

DATE 1-27-71

Zev Vered R.E. 13483

Measured distances are corrected to 68°F

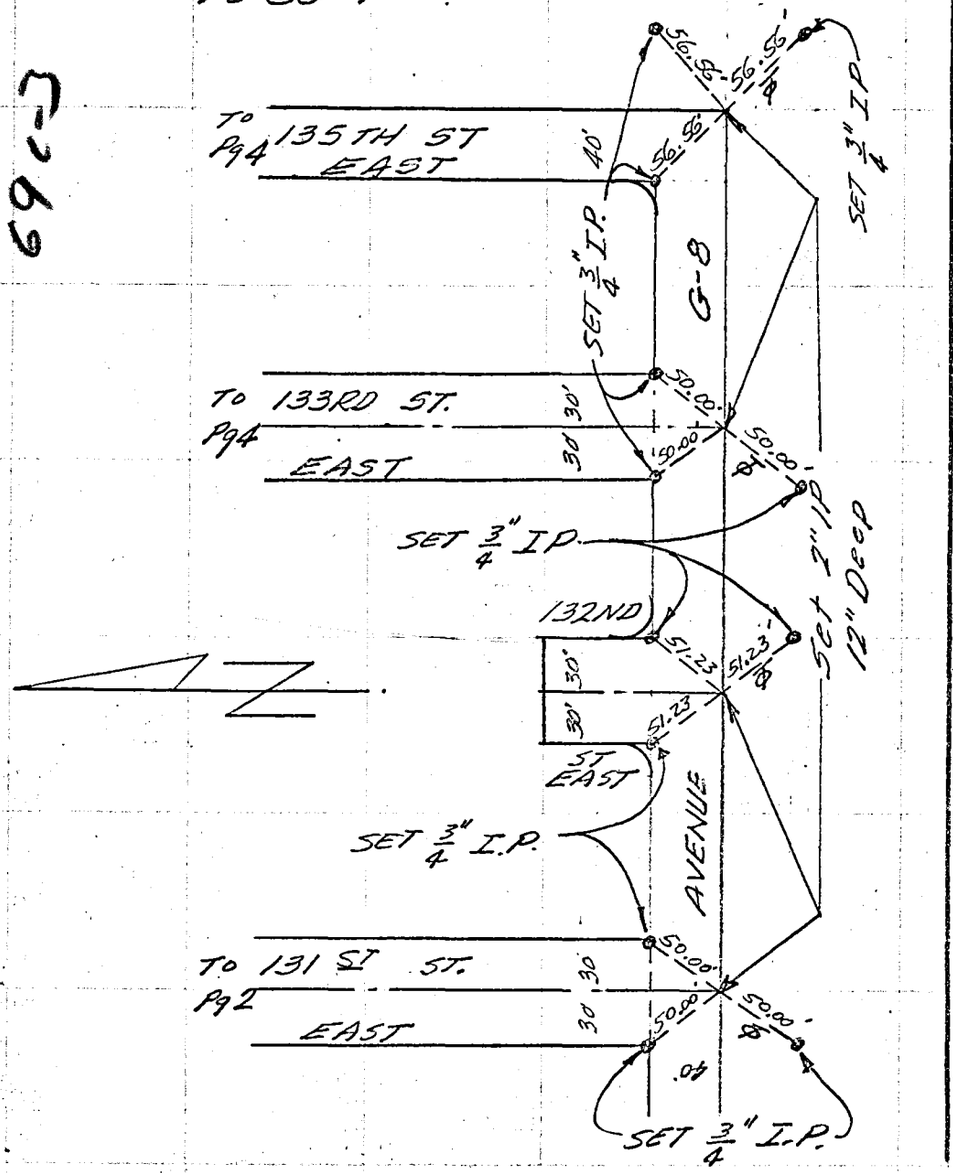

69-3

16

C-3

SO. CALIF. BLUE PRINT CO.

Co. Eng. F.B. 4013:118

SURVEY OF ℄ TIES F. B. 4 PG.

SURVEY BY Verpet Engineering Co TR. No. 27073

DATE 1-27-71

Zev Vered R.E. 13483

Measured distances are corrected to 68°F

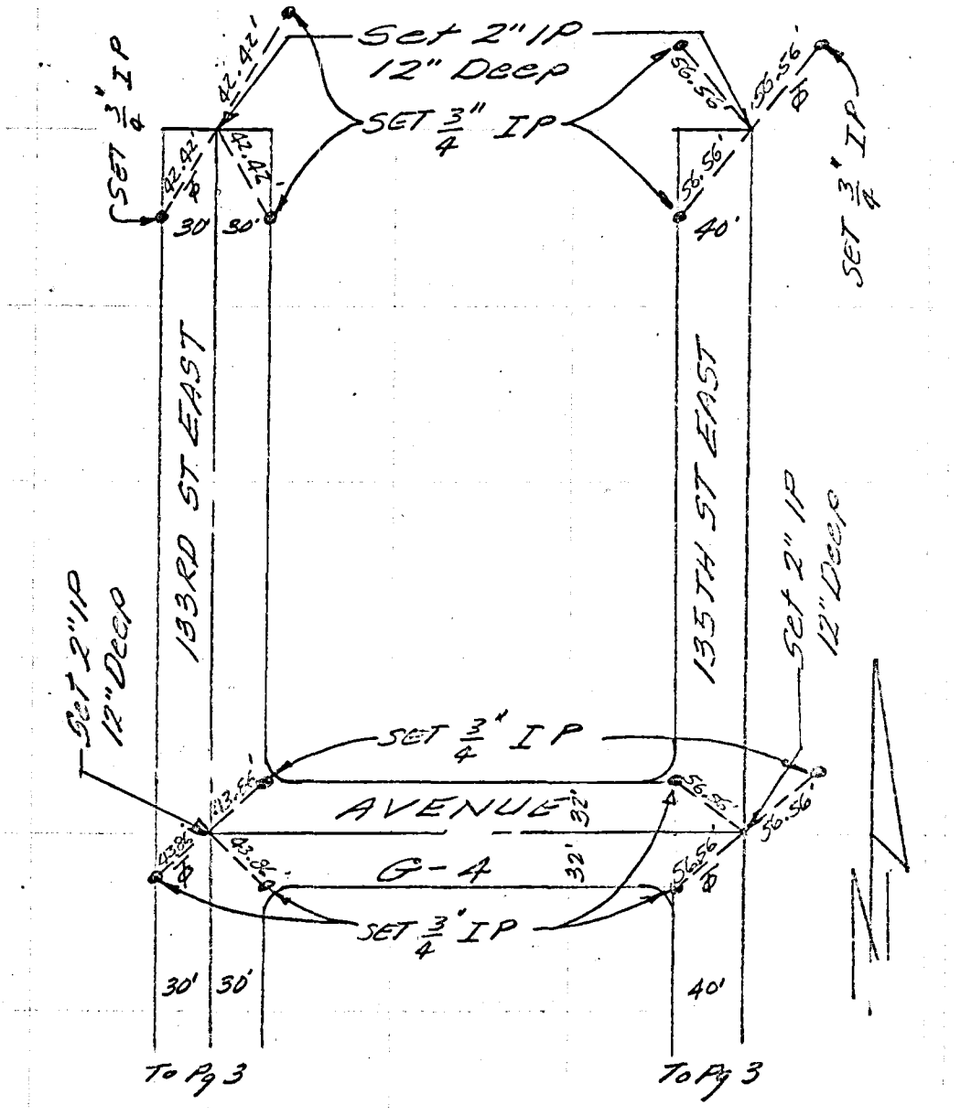

Co. Eng. F.B. 4013:119

SURVEY OF ℄ TIES F. B. ____ PG. 1

SURVEY BY Verpet Engineering Co TR. No. 27222

DATE 6-15-70 MARTIN PETRASEK R.C.E. 16586

MEASURED DISTANCES ARE CORRECTED TO 68° F

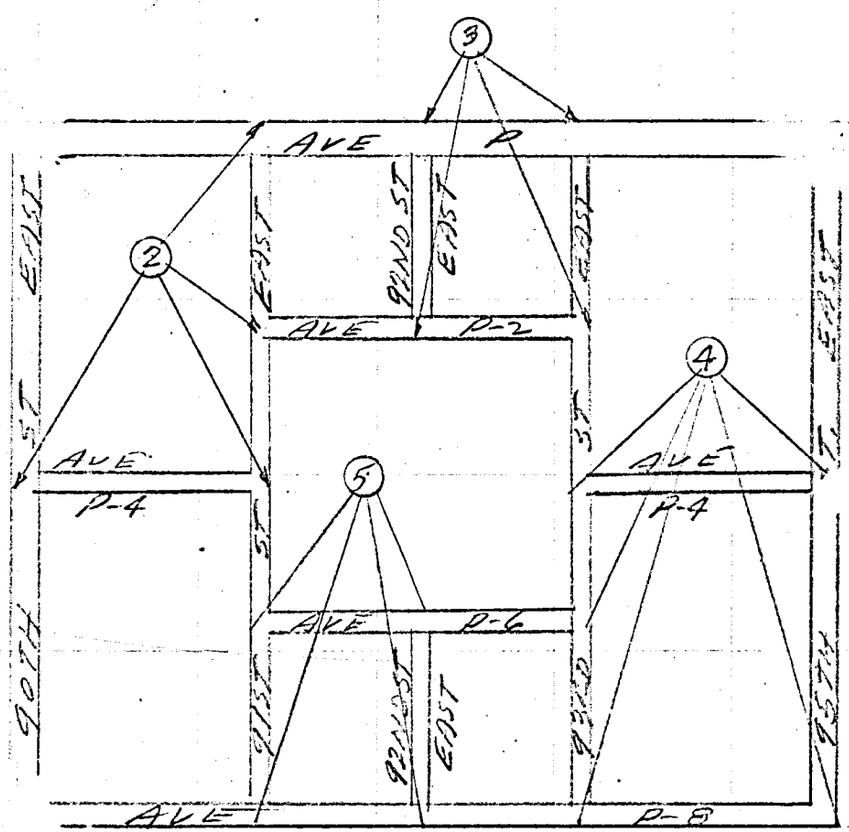

50 A-2

SO. CALIF. BLUE PRINT CO.

Co. Eng. F.B. 4013:120

SURVEY OF ℄ TIES F. B. ____ PG. 2

SURVEY BY Verpet Engineering Co TR. No. 27222

DATE 6-15-70 MARTIN PETRASEK R.C.E. 16586

MEASURED DISTANCES ARE CORRECTED TO 68° F

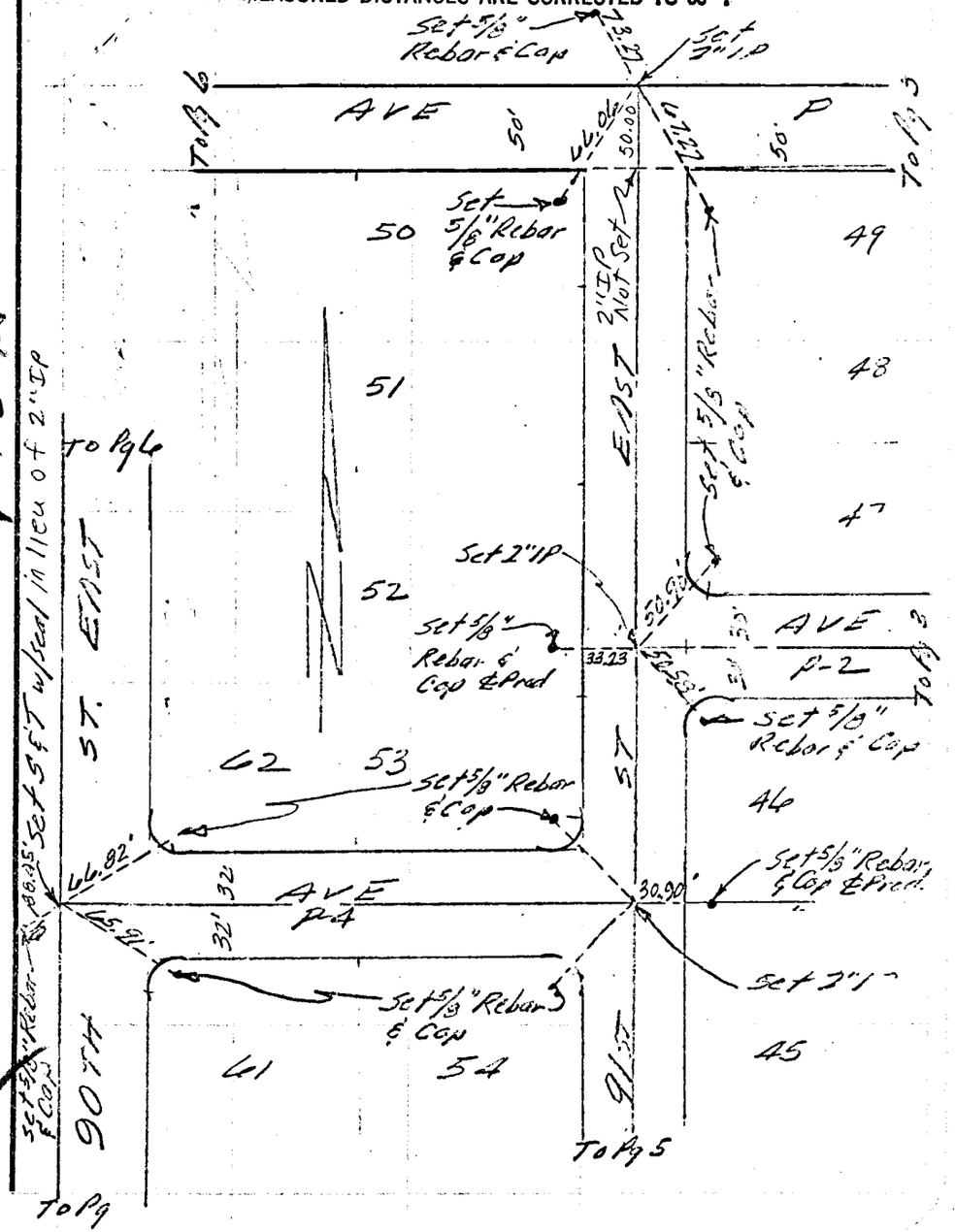

50 A-2

SO. CALIF. BLUE PRINT CO.

Co. Eng. F.B. 4013:121

F. B. 3 PG. SURVEY OF ℄ TIES

TR. No. 27222 SURVEY BY Verpet Engineering Co.

DATE 6-15-70

MARTIN PETRASEK R.C.E. 16586

MEASURED DISTANCES ARE CORRECTED TO 68° F

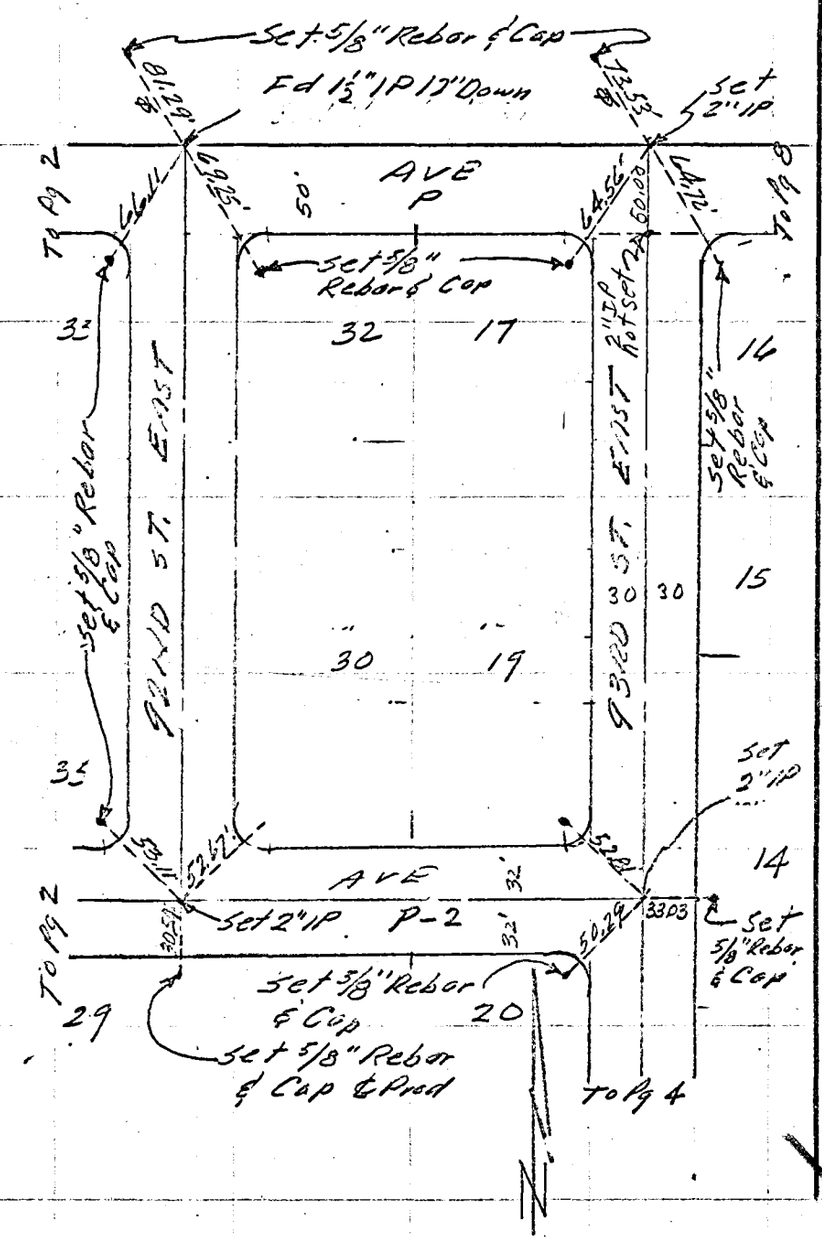

66 A 2

Co. Eng. F.B. 4013:122

SURVEY OF ℄ TIES F. B. 4 PG.

SURVEY BY Verpet Engineering Co TR. No. 27222

DATE 6-15-70

MARTIN PETRASEK R.C.E. 16586

MEASURED DISTANCES ARE CORRECTED TO 68° F

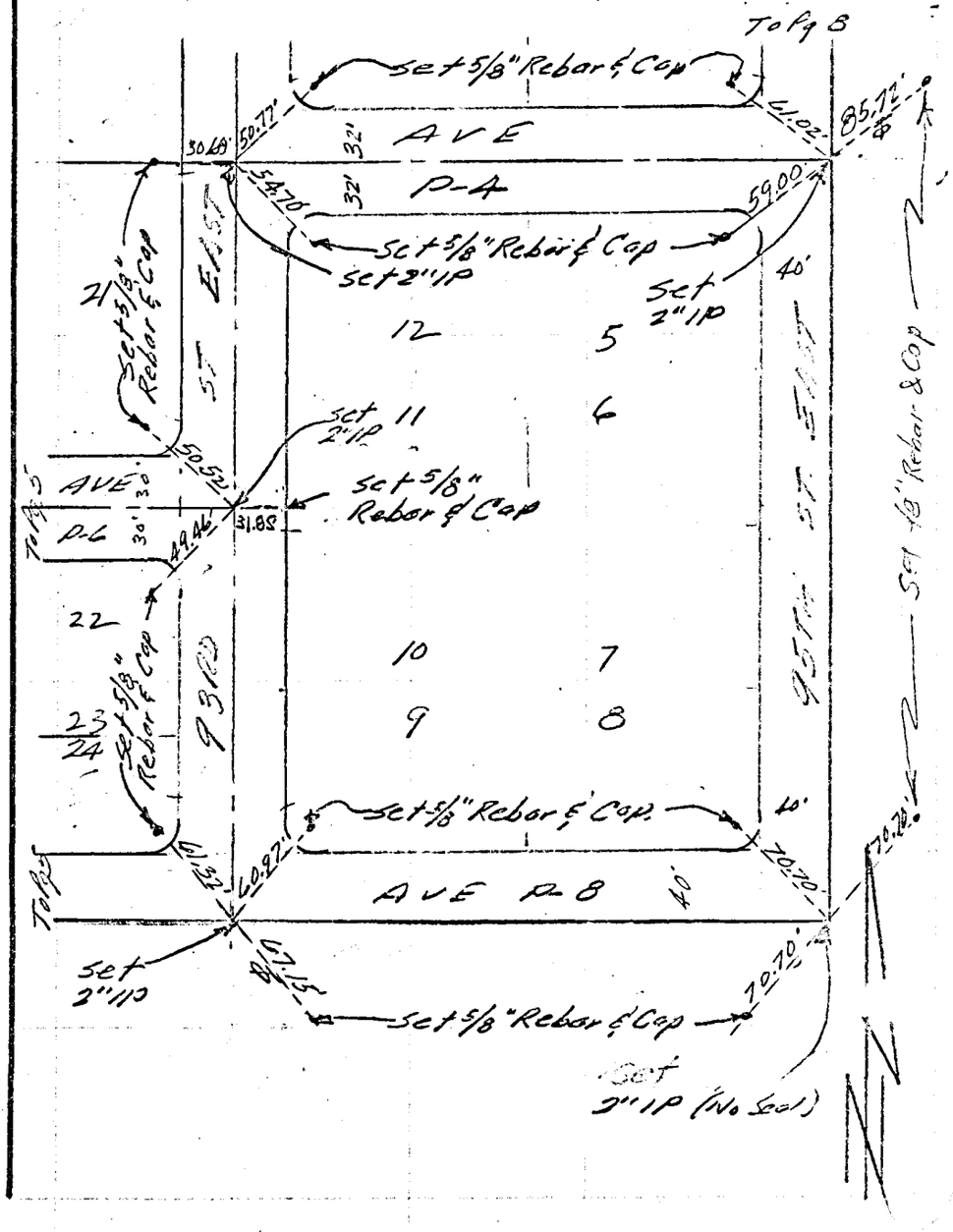

66 A 2

SO. CALIF. BLUE PRINT CO.

Co. Eng. F.B. 4013:123

F. B. ____ PG. 5 SURVEY OF ℄ TIES

TR. No. 27222 SURVEY BY Verpet Engineering Co

DATE 6-15-70

MARTIN PETRASEK R.C.E. 16586

MEASURED DISTANCES ARE CORRECTED TO 68° F

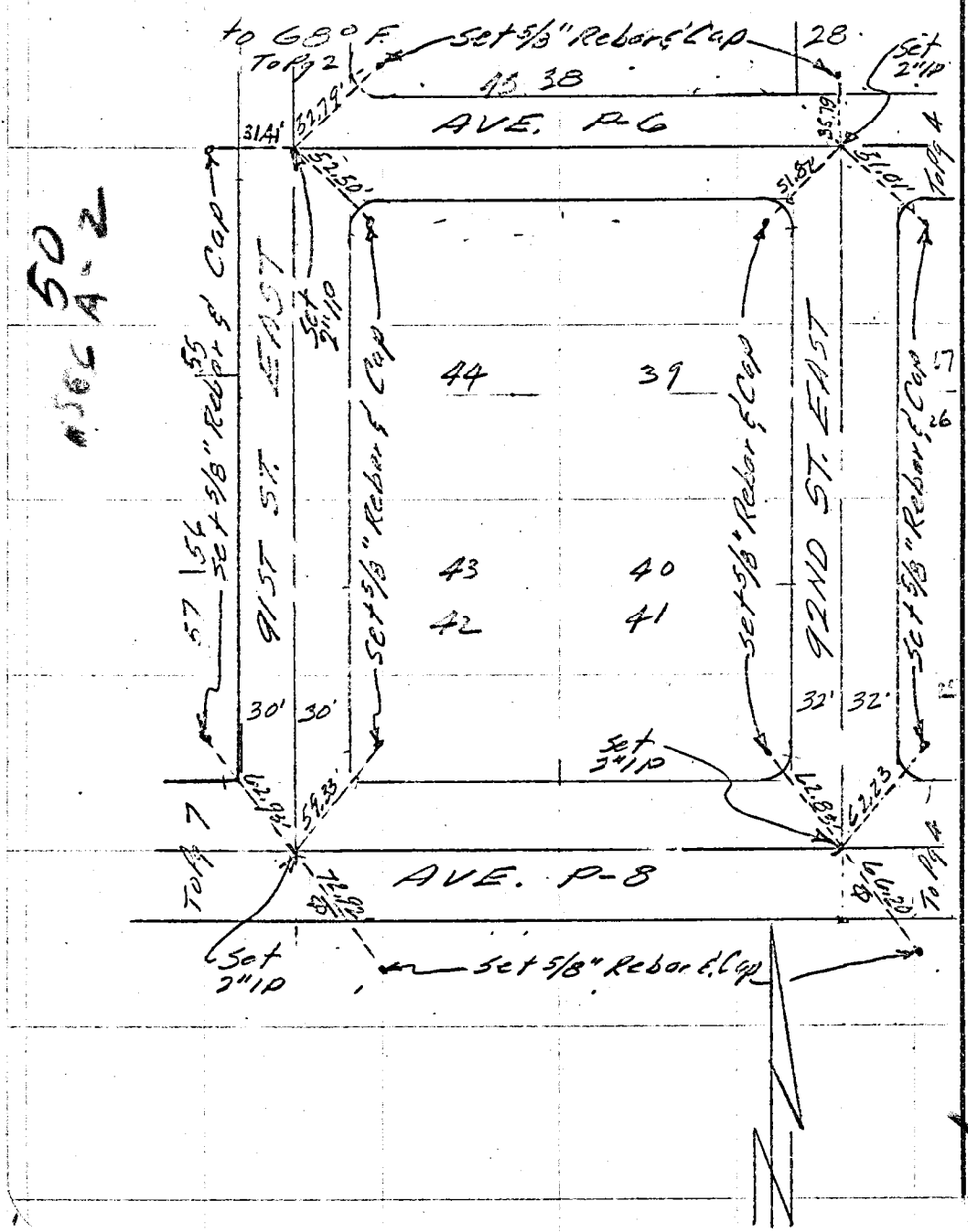

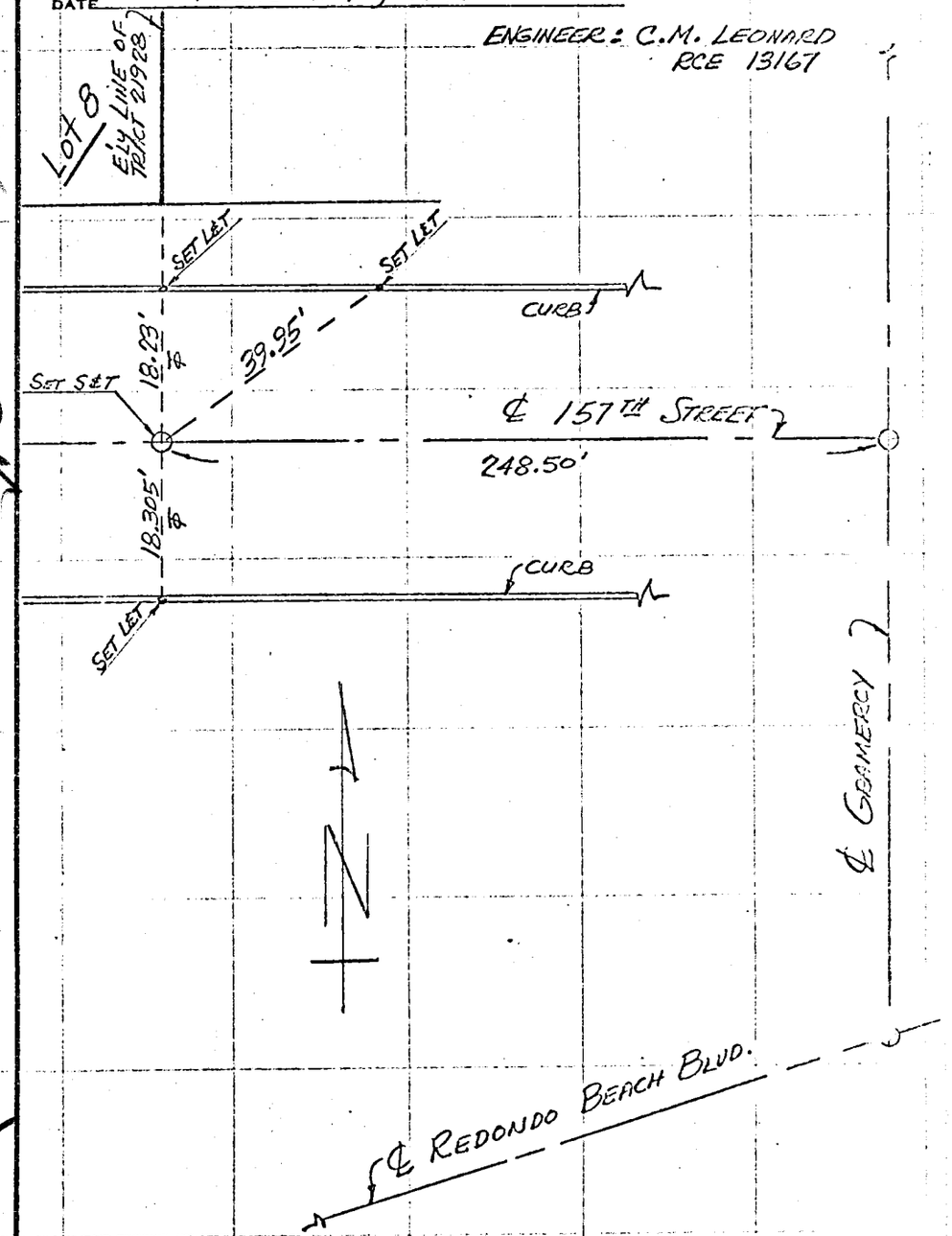

SO. CALIF. BLUE PRINT CO.

CITY OF CERRITOS

SURVEY OF ℄ TIES F B NO. PAGE 1 of 6
SURVEY BY V.T.N. TRACT NO. 25457
DATE Aug. 20, 1970
Frank W. Richardson
LS 2921

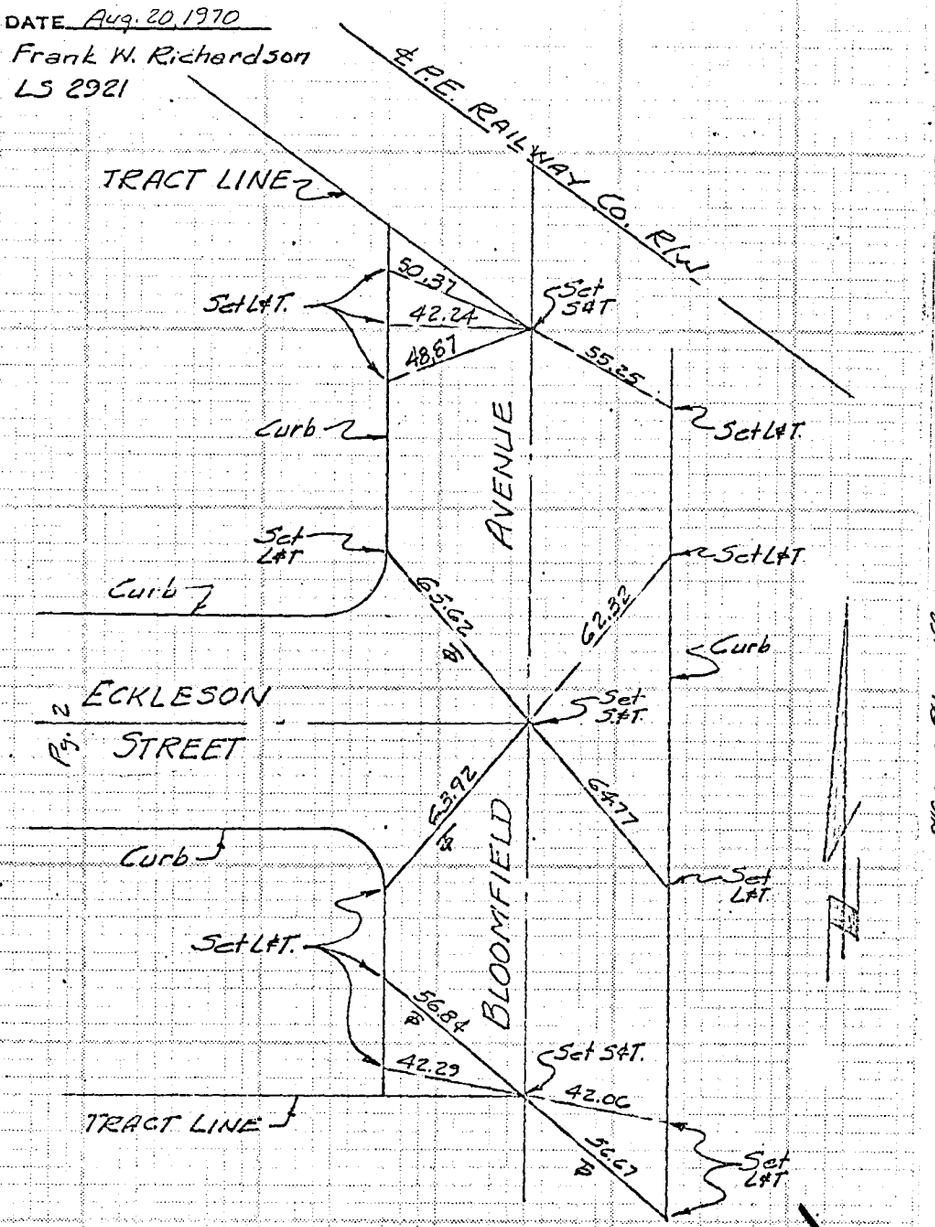

NOTE: All L&T. are tagged LS 2921

WS31D-1

DO NOT EXTEND NOTES THIS SIDE OF LINE

CITY OF CERRITOS

SURVEY OF ℄ TIES F B NO. PAGE 2 of 6
SURVEY BY V.T.N TRACT NO. 25457
DATE Aug. 20, 1970
Frank W. Richardson
LS 2921

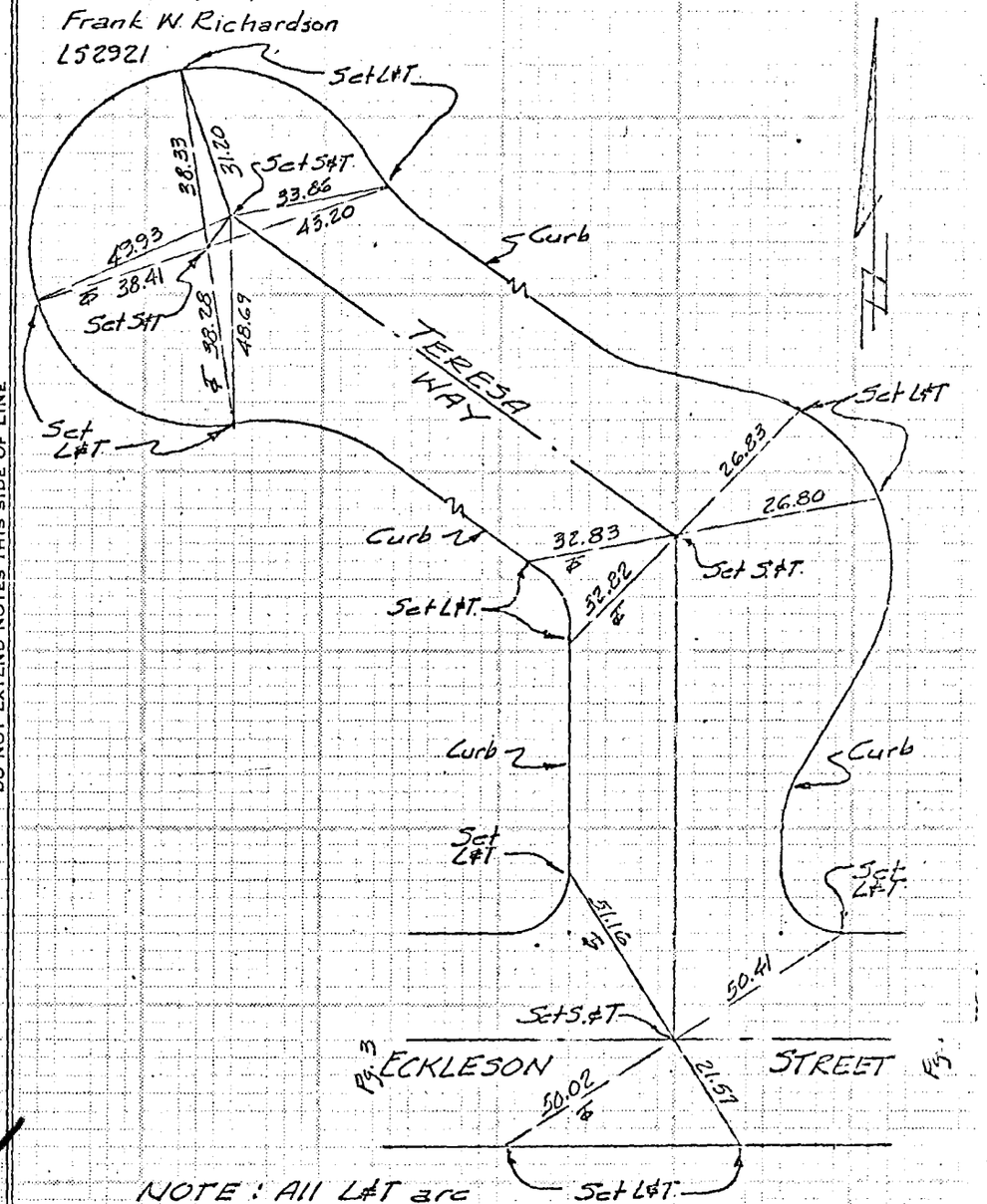

NOTE: All L&T are tagged LS 2921

WS31D-1

DO NOT EXTEND NOTES THIS SIDE OF LINE

CITY OF CERRITOS

SURVEY OF ℄ TIES F B NO. ____ PAGE 3 of 6
SURVEY BY V.T.N. TRACT NO. 25457
DATE Aug. 20, 1970
Frank W. Richardson
LS 2921

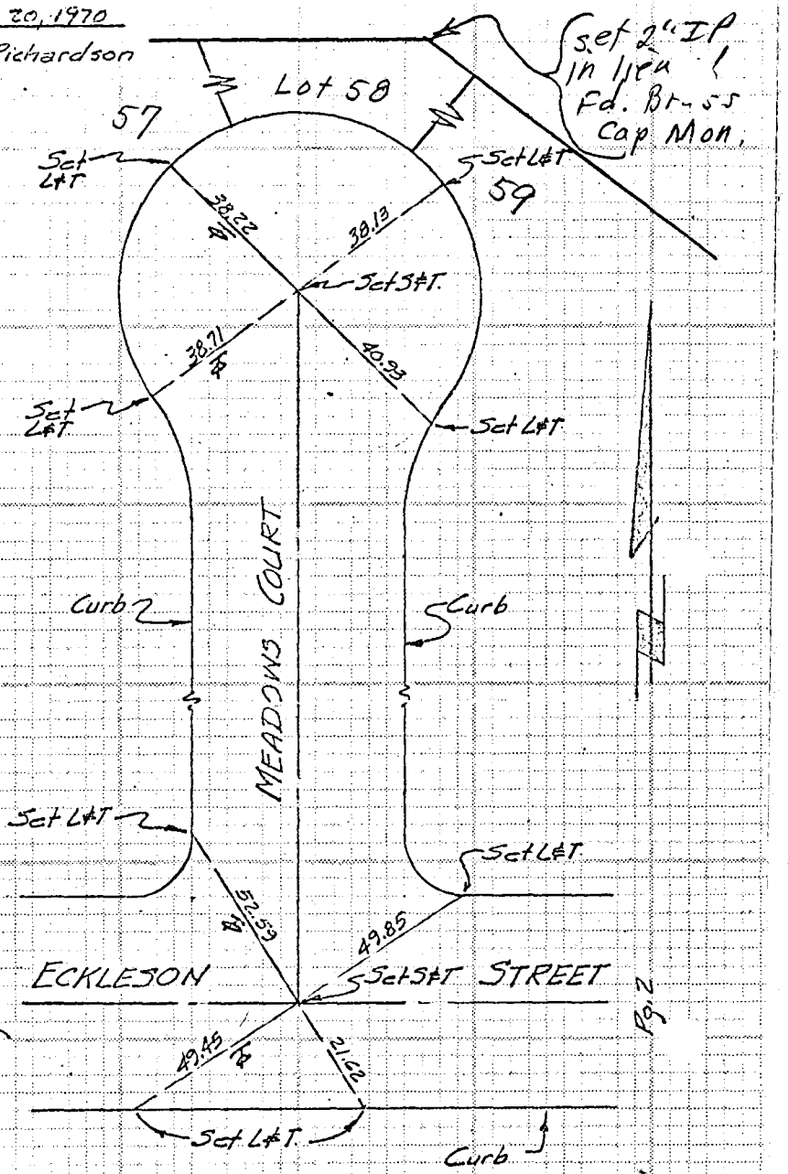

NOTE: All L&T are tagged LS 2921

DO NOT EXTEND NOTES THIS SIDE OF LINE
Westminster Blueprint Company W865-8
WS 31 D

CITY OF CERRITOS

SURVEY OF ℄ TIES F B NO. ____ PAGE 4 of 6
SURVEY BY V.T.N. TRACT NO. 25457
DATE Aug. 20, 1970
Frank W. Richardson
LS 2921

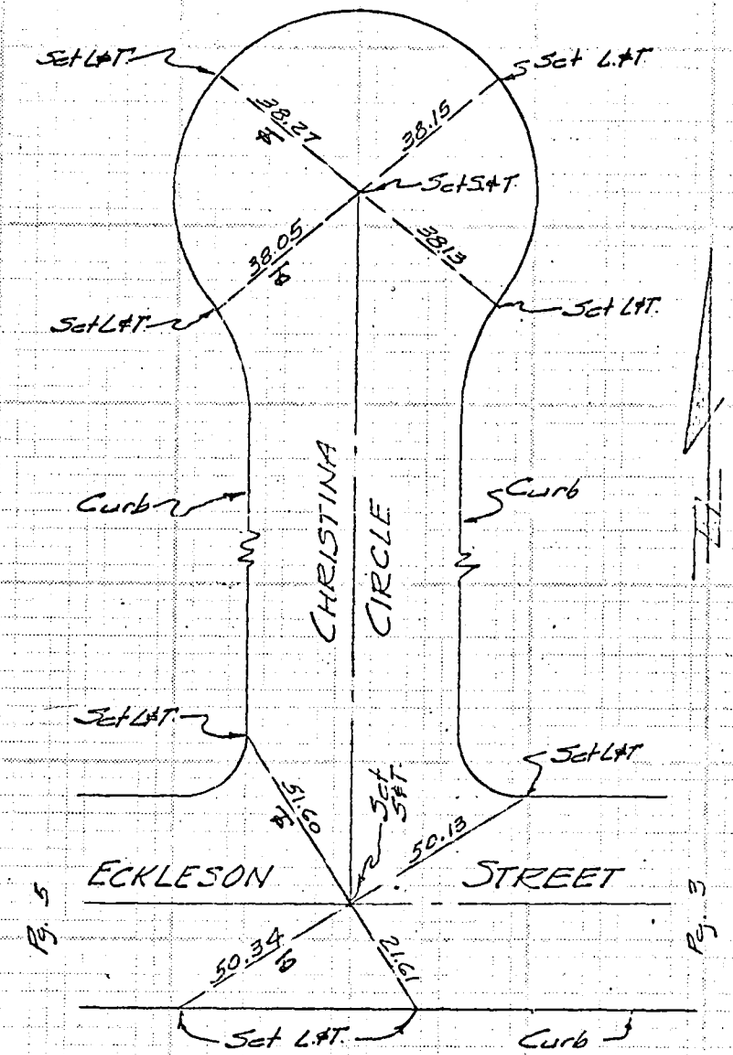

NOTE: All L&T are tagged LS 2921

DO NOT EXTEND NOTES THIS SIDE OF LINE
Westminster Blueprint Company W865-8
WS 31 D

CITY OF CERRITOS

SURVEY OF ETIES F B NO. ____ PAGE 5 of 6
SURVEY BY V.T.N. TRACT NO. 25457
DATE Aug. 20, 1970
Frank W. Richardson
LS 2921

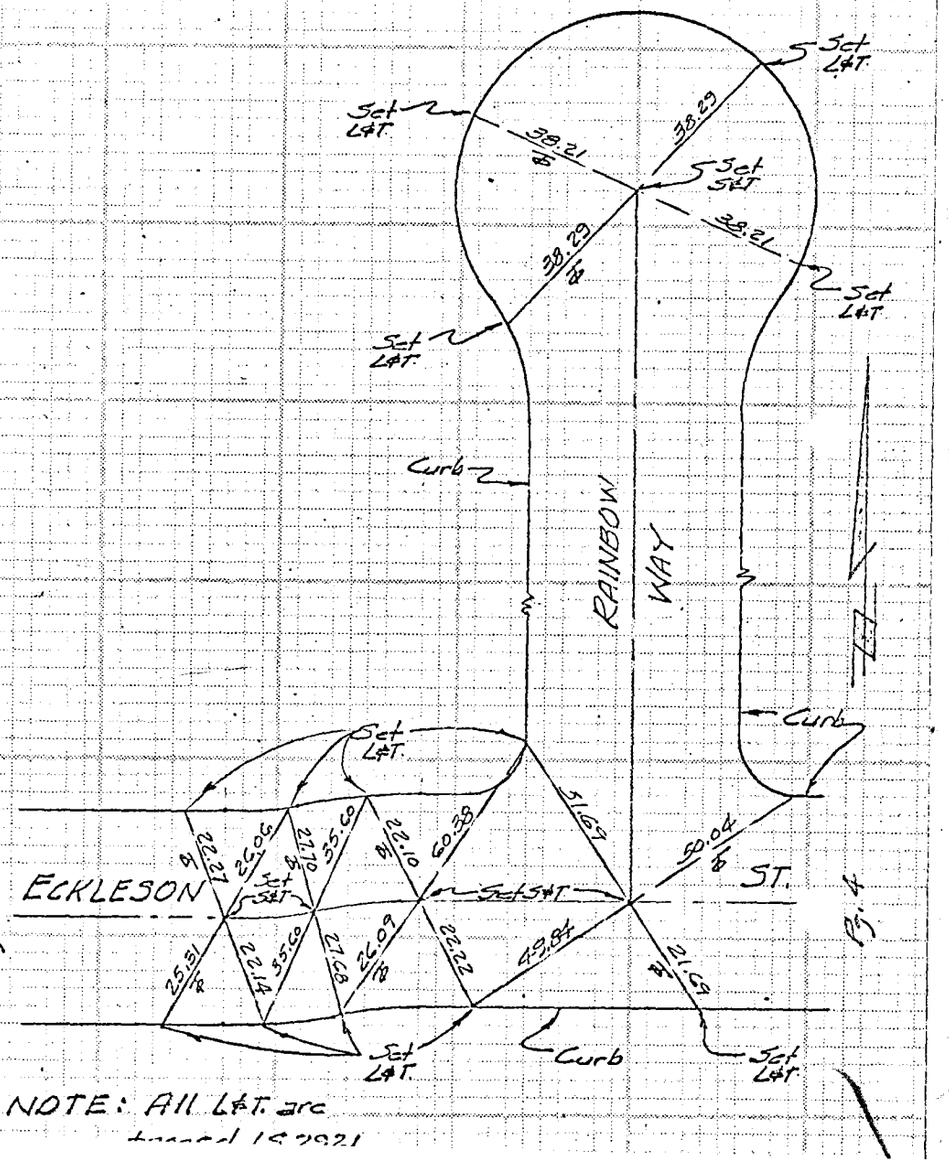

NOTE: All L&T. arc tagged LS 2921

DO NOT EXTEND NOTES THIS SIDE OF LINE

CITY OF CERRITOS

SURVEY OF ETIES F B NO. ____ PAGE 6 of 6
SURVEY BY V.T.N. TRACT NO. 25457
DATE Aug. 20, 1970
Frank W. Richardson
LS 2921

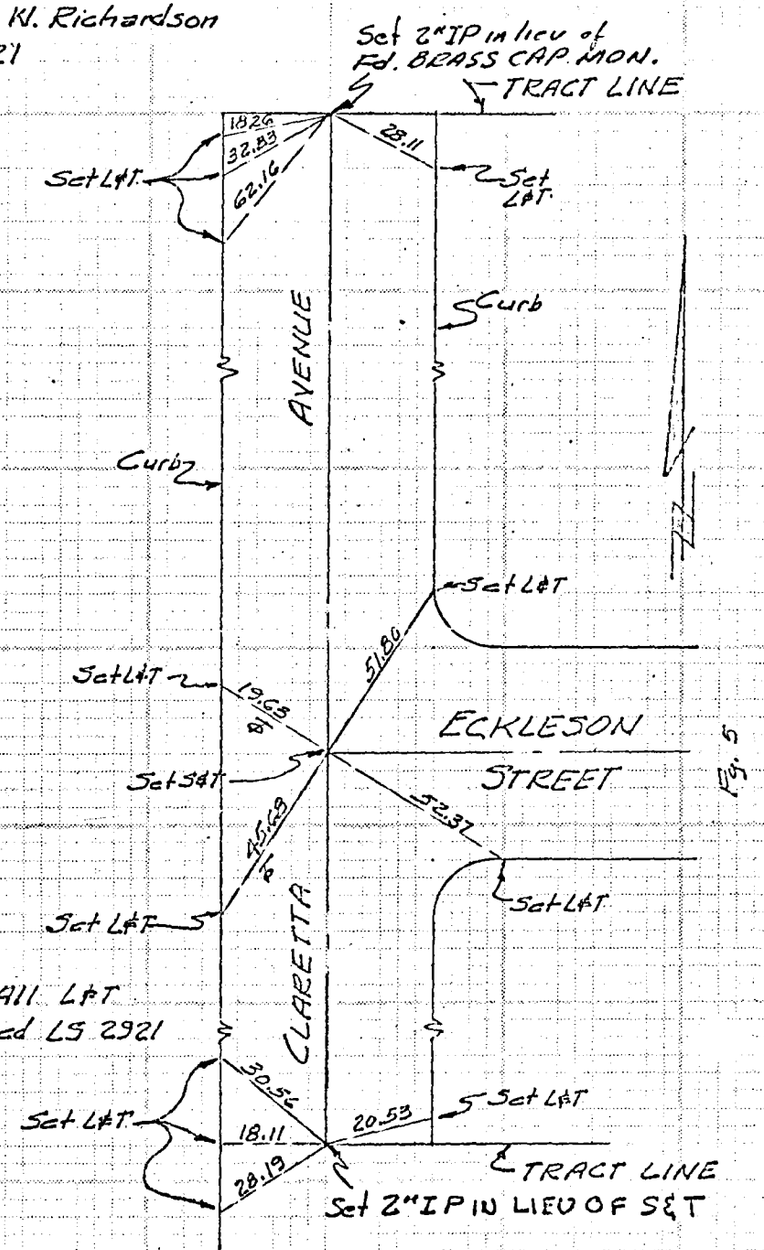

NOTE: All L&T arc tagged LS 2921

DO NOT EXTEND NOTES THIS SIDE OF LINE

Co. Eng. F.B. 4013:131 CITY OF CERRITOS

SURVEY OF ℄ TIES F B NO. PAGE 1 of 6
SURVEY BY V.T.N. TRACT NO. 26133
DATE 9-30-70

Frank W. Richardson
L.S. 2921

W531 D-1

DO NOT EXTEND NOTES THIS SIDE OF LINE

Westminster Blue Print Company W865-8

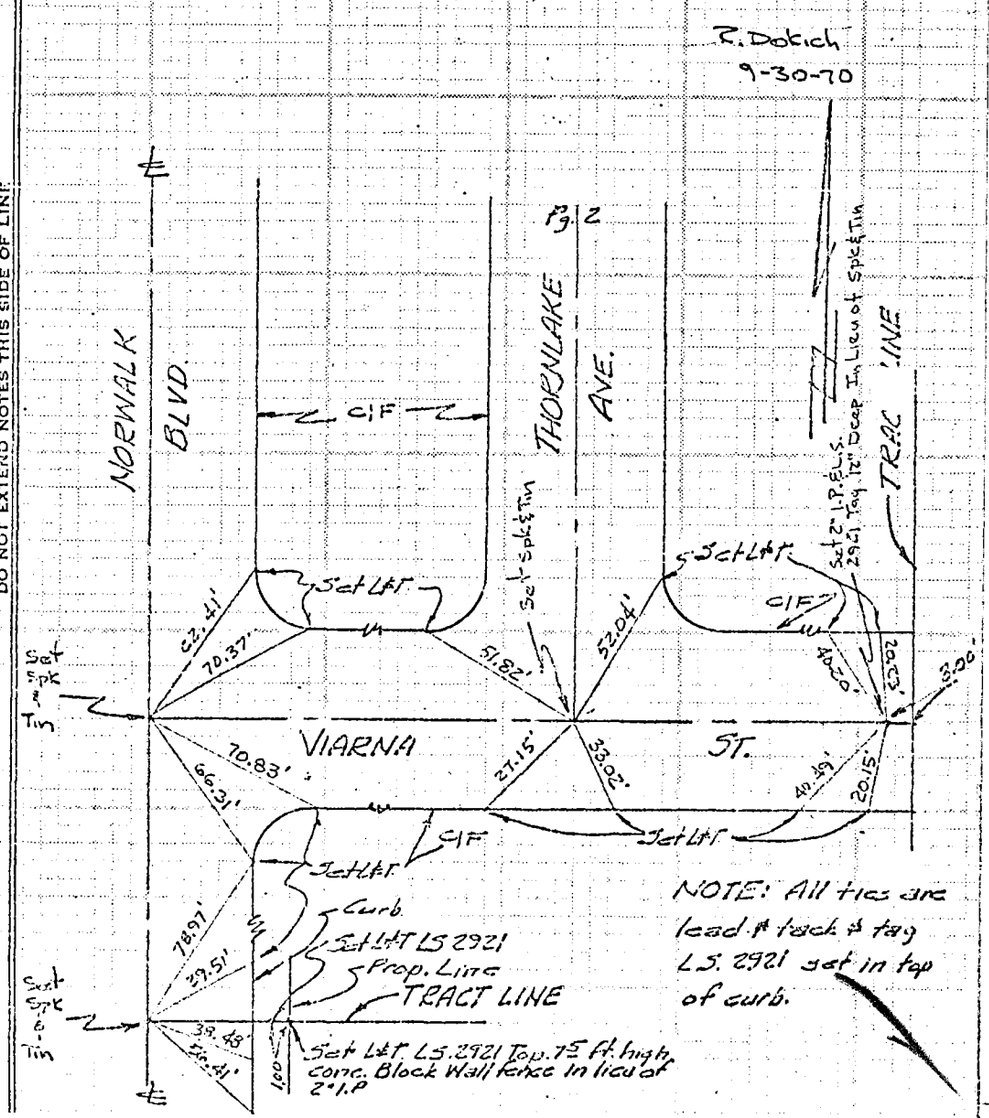

NOTE: All ties are lead & tack & tag L.S. 2921 set in top of curb.

Co. Eng. F.B. 4013:132

CITY OF CERRITOS

SURVEY OF ℄ TIES F B NO. PAGE 2 of 6
SURVEY BY V.T.N. TRACT NO. 26133
DATE 9-30-70

Frank W. Richardson
L.S. 2921

W531 D-1

DO NOT EXTEND NOTES THIS SIDE OF LINE

Westminster Blue Print Company W865-8

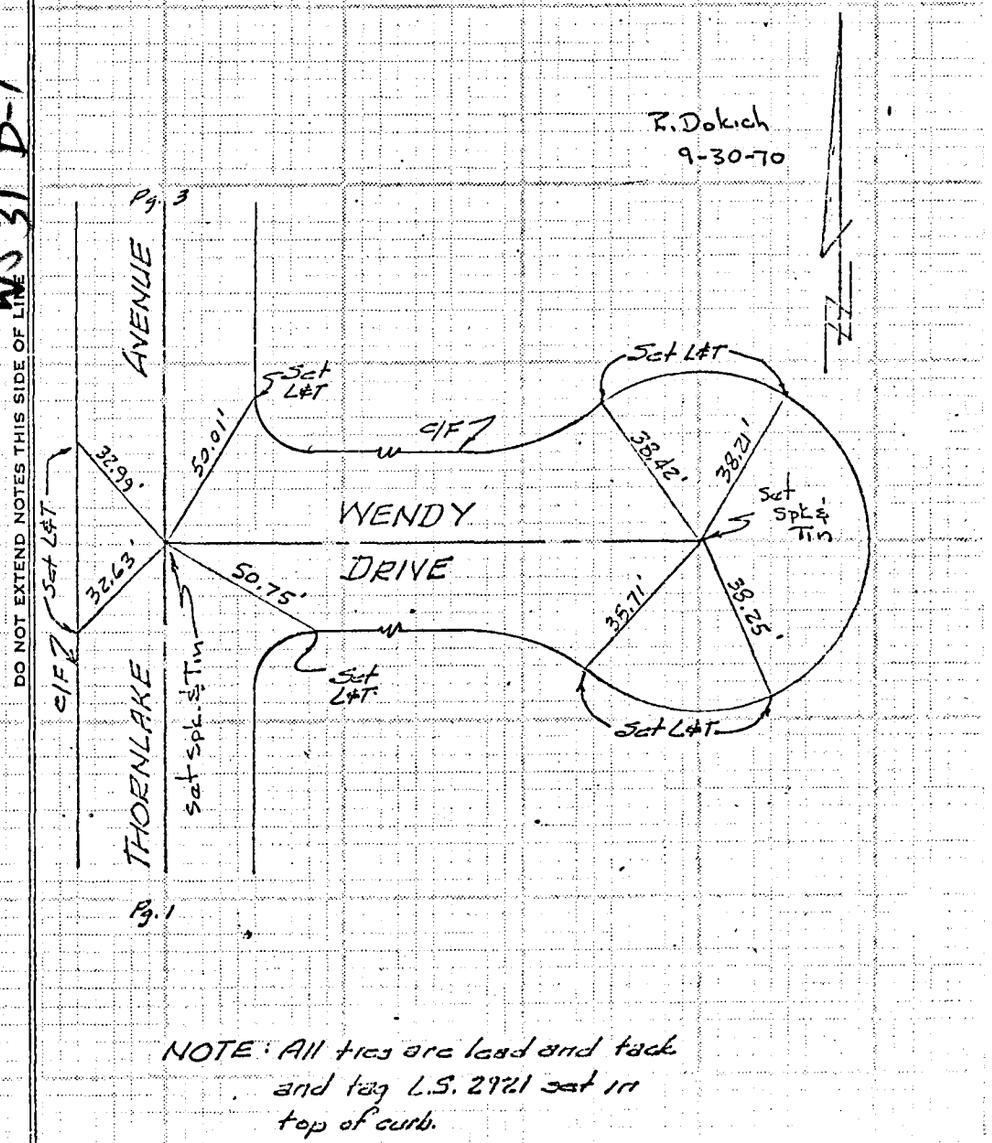

NOTE: All ties are lead and tack and tag L.S. 2921 set in top of curb.

CITY OF CERRITOS

SURVEY OF 2 TIES F B NO. ____ PAGE 3 of 6
SURVEY BY V.T.N. TRACT NO. 26133
DATE 9-30-70

Frank W. Richardson
L.S. 2921

WJ.31D

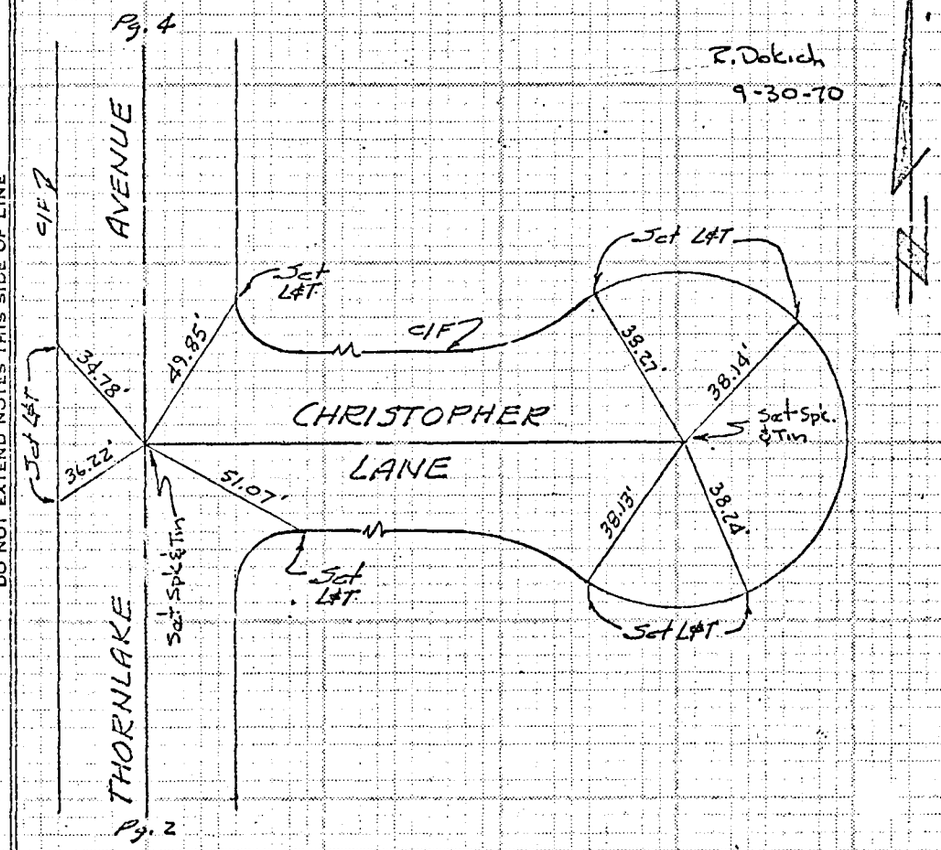

NOTE: All ties are lead and tack and tag LS 2921 set in top of curb.

DO NOT EXTEND NOTES THIS SIDE OF LINE
WB65-8
Westminster Blueprint Co.

CITY OF CERRITOS

SURVEY OF 2 TIES F B NO. ____ PAGE 4 of 6
SURVEY BY V.T.N. TRACT NO. 26133
DATE 9-30-70

Frank W. Richardson
L.S. 2921

WJ.31D

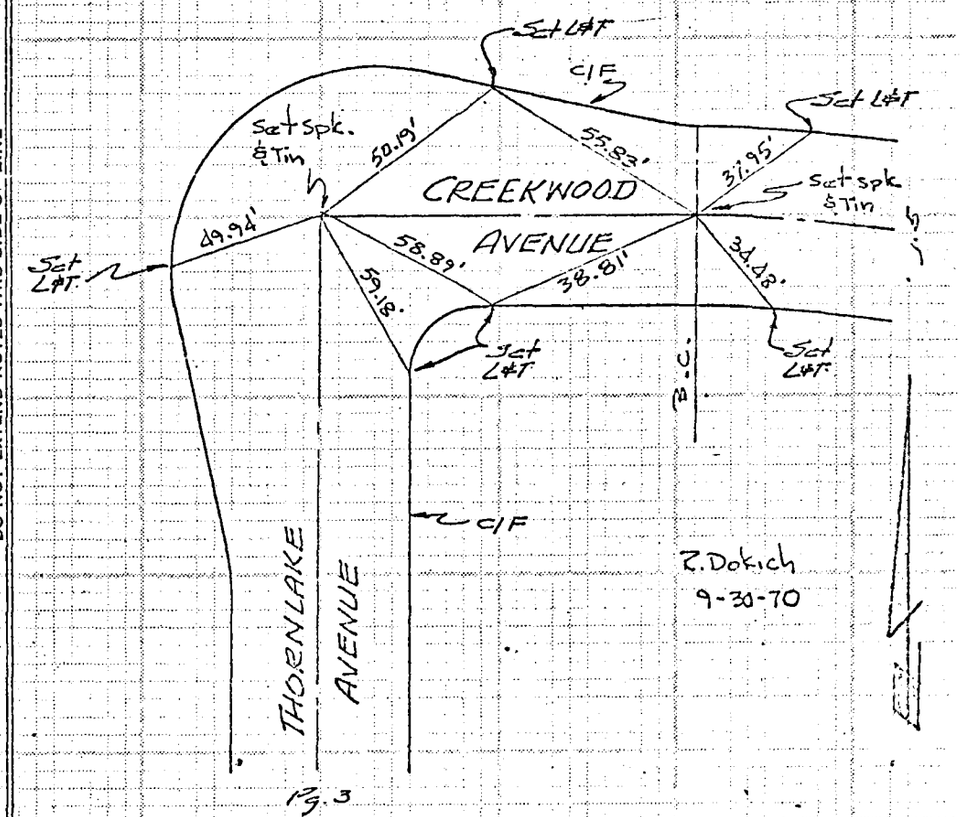

NOTE: All ties are lead and tack and tag L.S. 2921 set in top of curb.

DO NOT EXTEND NOTES THIS SIDE OF LINE
WB65-8
Westminster Blueprint Co.

CITY OF CERRITOS

SURVEY OF ℄ TIES F B NO. ____ PAGE f6

SURVEY BY V.T.N. TRACT NO. 26133

DATE 9-30-70

Frank W. Richardson

L.S. 2921

W S 3/D/

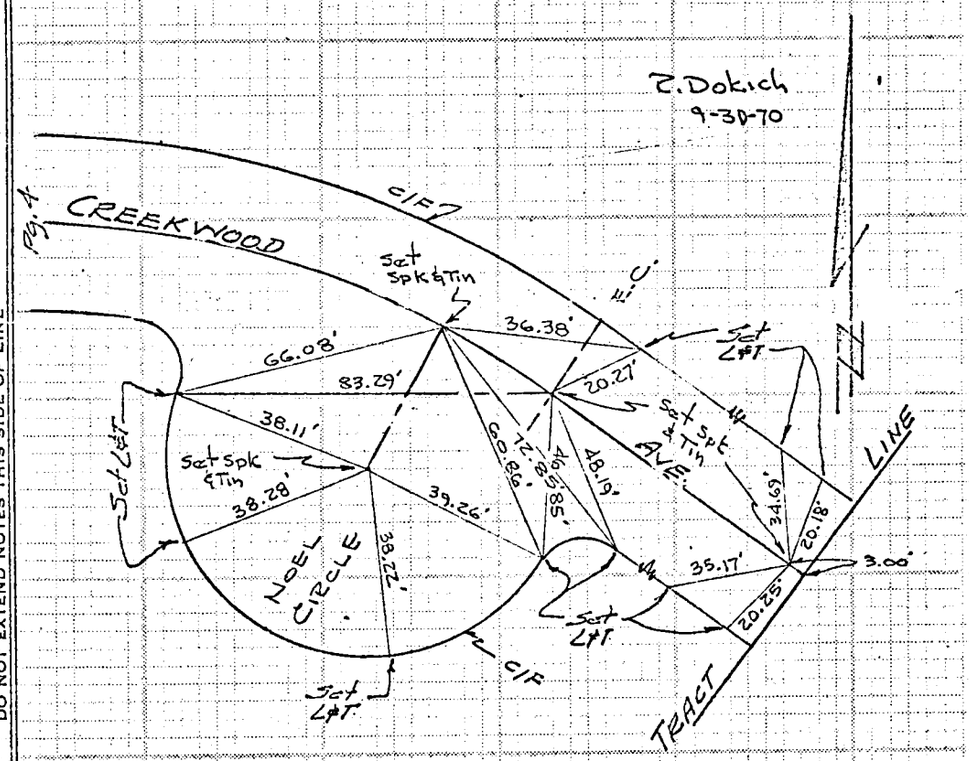

NOTE: All ties are lead and tack and tag set in top of curb.

DO NOT EXTEND NOTES THIS SIDE OF LINE

Westminster Blue-print Company

CITY OF CERRITOS

TRACT NO. ℄ TIES DATE 9-30-70 PAGE 6 OF 6

ENGINEER V.T.N. R.C.E.

SURVEY BY Frank W. Richardson L.S. 2921

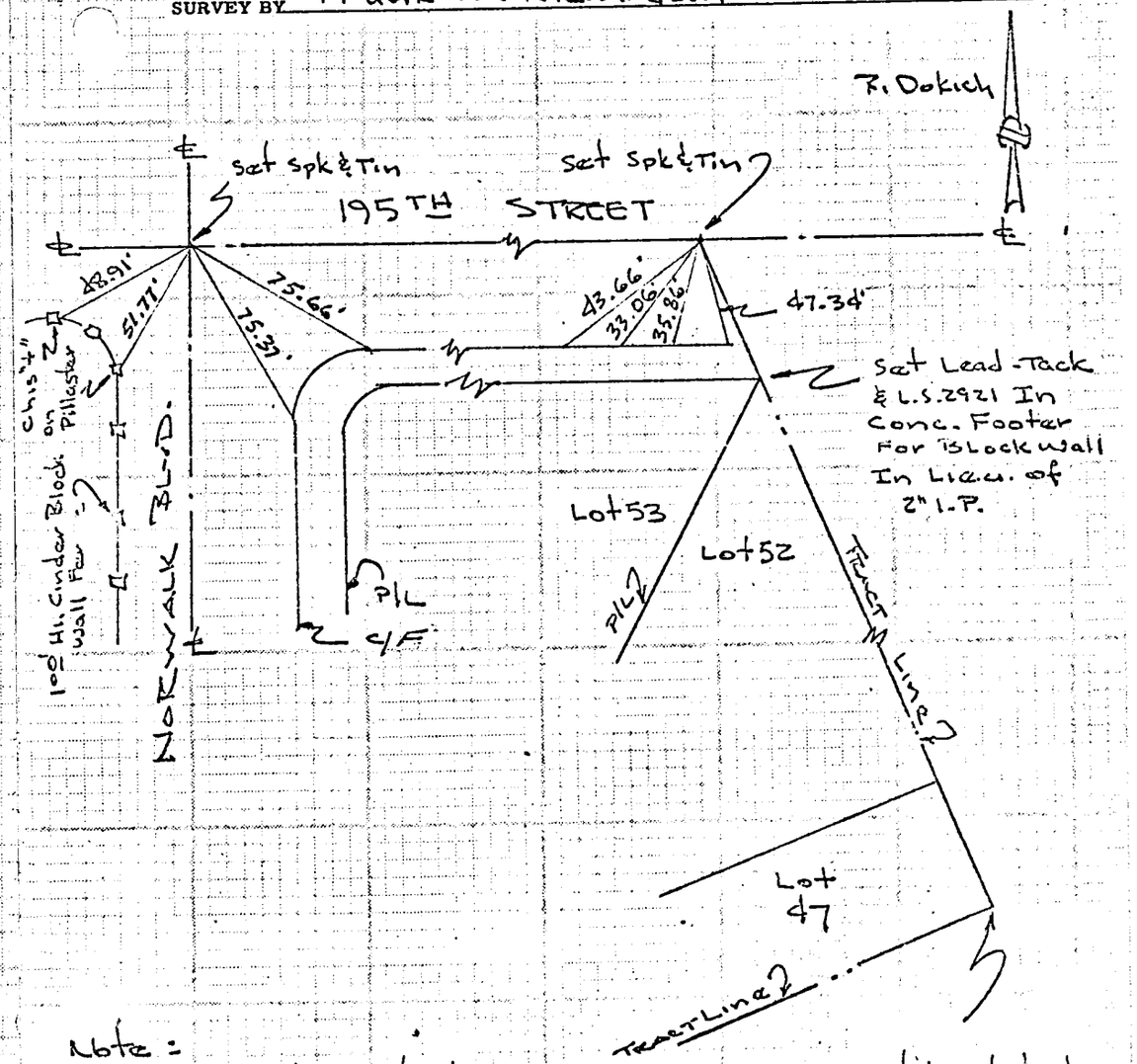

Note:
All ties are lead-tack & L.S. 2921 Tag set in top of Curb.

Set Lead-tack & L.S. 2921 Tag In Top 500' Hi. Conc. Block wall In Lieu of 2" I.P.

Co. Eng. F.B. 4013:137

W531 D-1

SURVEY OF ℄ Ties F B NO. ____ PAGE 3-7
SURVEY BY V.T.N. TRACT NO. 30706
DATE 11-2-70
Frank W. Richardson
L.S. 2921

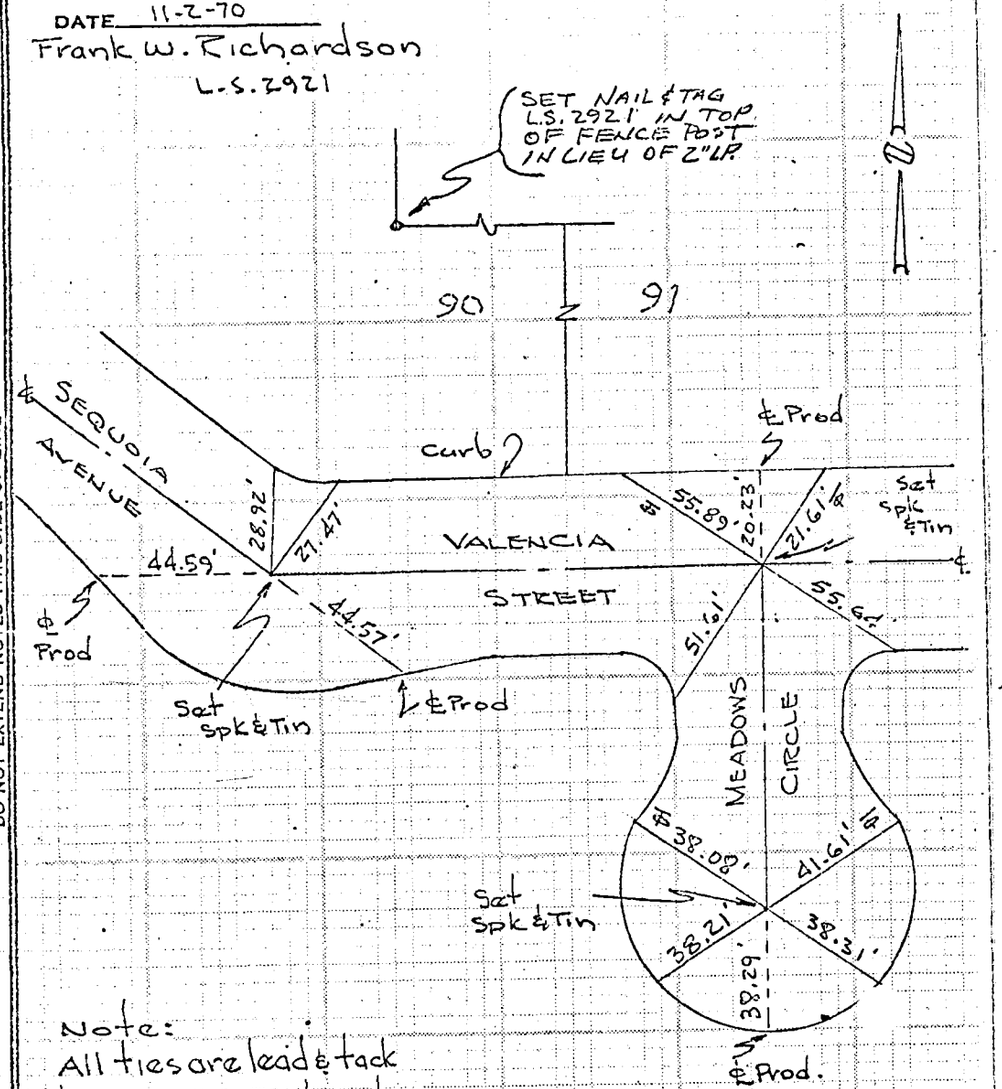

Note:
All ties are lead & tack & L.S. 2921 Tag set in top of curb.

DO NOT EXTEND NOTES THIS SIDE OF LINE

Westminster Blue print Company

W531 D-1

Co. Eng. F.B. 4013:138

SURVEY OF ℄ Ties F B NO. ____ PAGE 1-7
SURVEY BY V.T.N. TRACT NO. 30706
DATE 11-2-70
Frank W. Richardson L.S. 2921

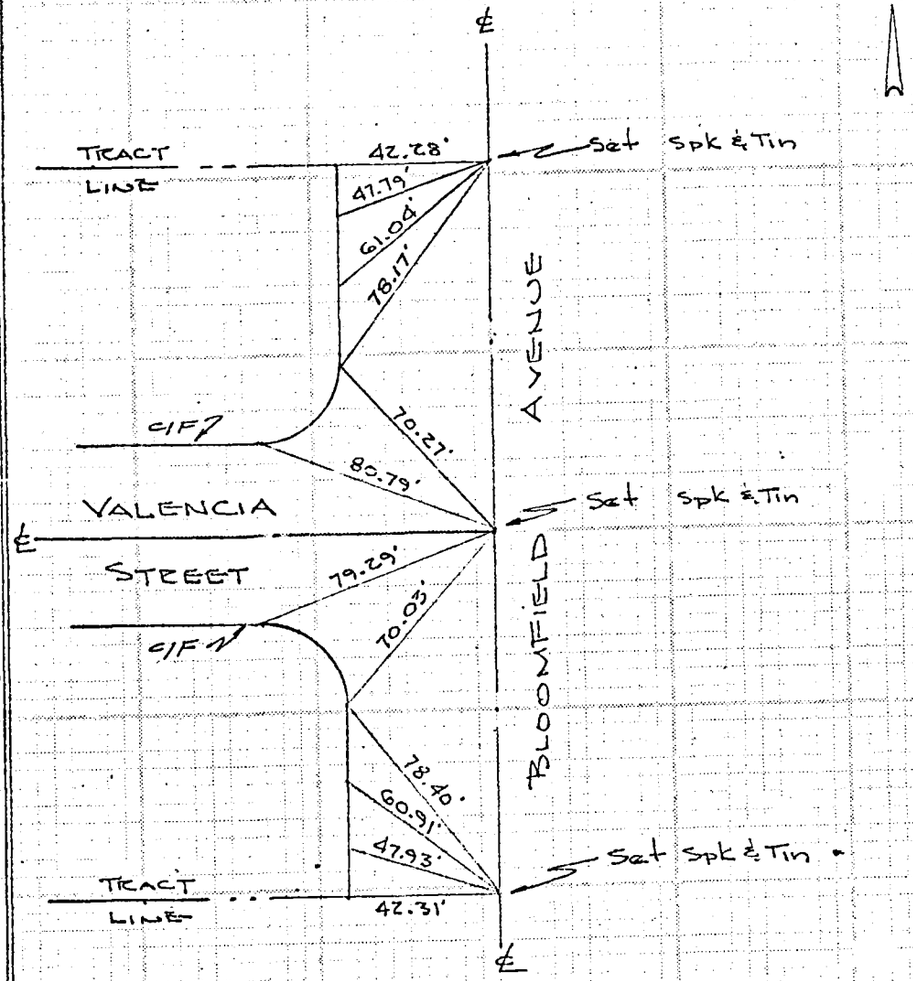

Note: All ties are lead-tack & L.S. 2921 Tag set in top of curb.

DO NOT EXTEND NOTES THIS SIDE OF LINE

Westminster Blue print Company

SURVEY OF ℄ Ties F B NO. ____ PAGE 2-7
SURVEY BY V.T.N. TRACT NO. 30706
DATE 11-2-70
Frank W. Richardson L.S. 2921

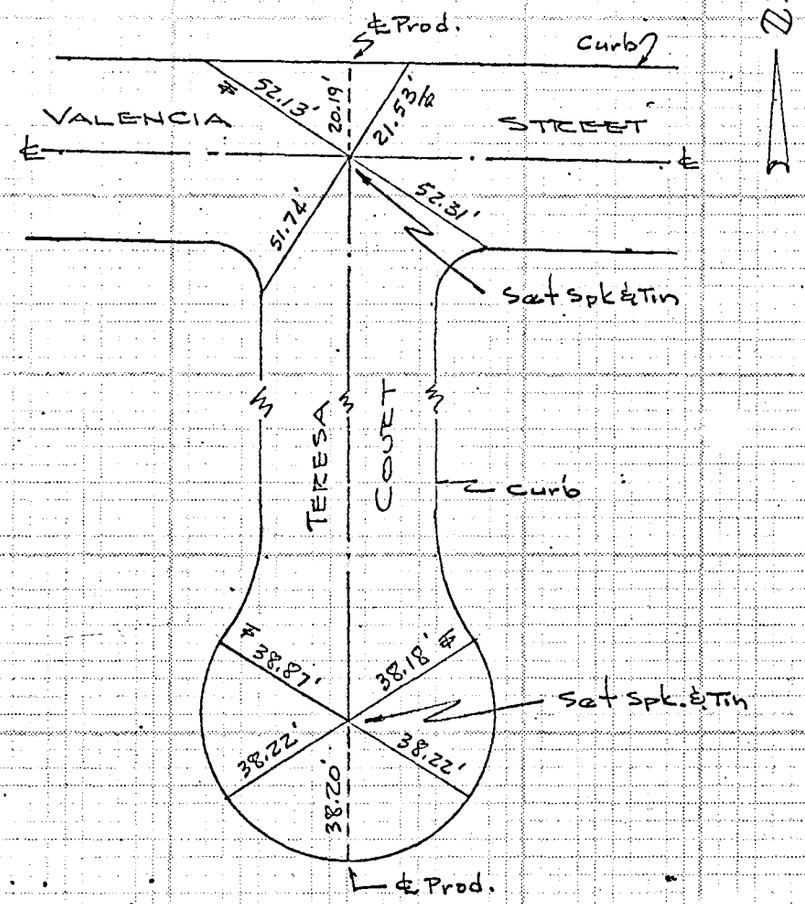

Note:
All ties are lead-tack & L.S. 2921 Tag set in top of curb.

DO NOT EXTEND NOTES THIS SIDE OF LINE
Westminster Blueprint Co. WB65-8
V5310-1

SURVEY OF ℄ Ties F B NO. ____ PAGE 4-7
SURVEY BY V.T.N. TRACT NO. 30706
DATE 11-2-70
Frank W. Richardson
L.S. 2921

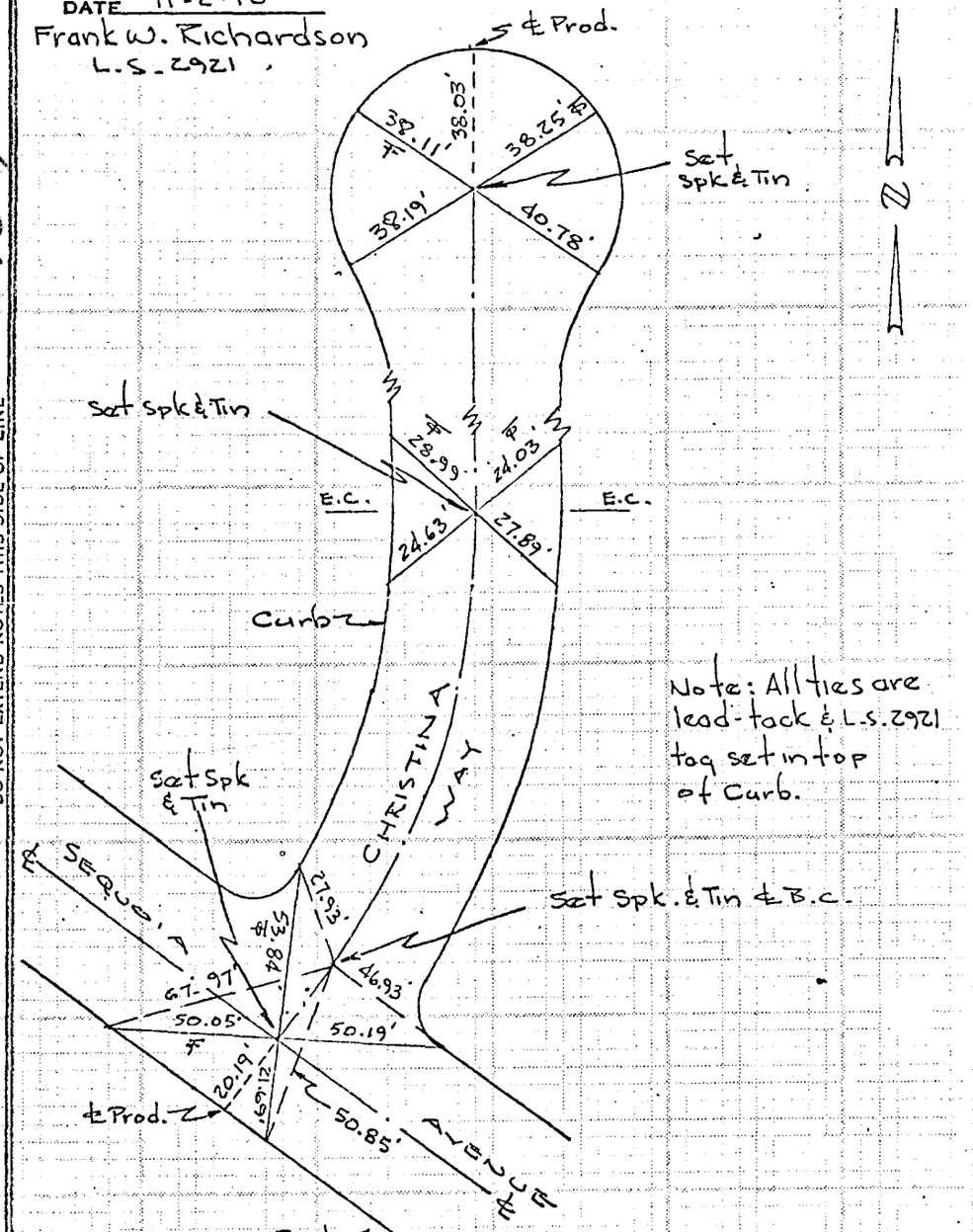

Note: All ties are lead-tack & L.S. 2921 tag set in top of Curb.

DO NOT EXTEND NOTES THIS SIDE OF LINE
Westminster Blueprint Company WB65-8
W2310-1

Co. Eng. F.B. 4013:141

SURVEY OF ℄ TIES F B NO. ____ PAGE 5-7
SURVEY BY V. T. N. TRACT NO. 30706
DATE 11-2-70
Frank W. Richardson
L.S. 2921

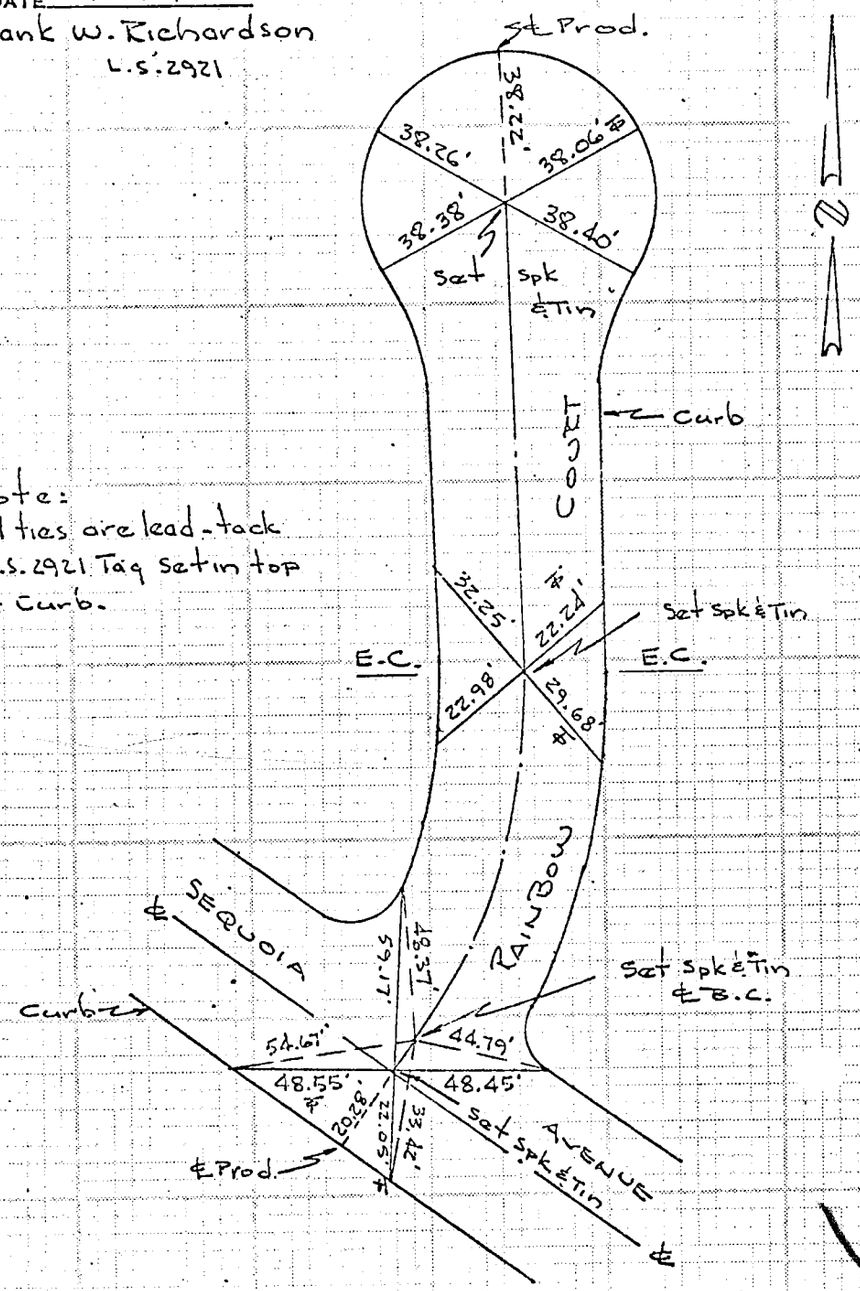

Note:
All ties are lead-tack & L.S. 2921 Tag set in top of Curb.

DO NOT EXTEND NOTES THIS SIDE OF LINE

WS 31D-1

Co. Eng. F.B. 4013:142

SURVEY OF ℄ TIES F B NO. ____ PAGE 6-7
SURVEY BY V. T. N. TRACT NO. 30706
DATE 11-2-70
Frank W. Richardson L.S. 2921

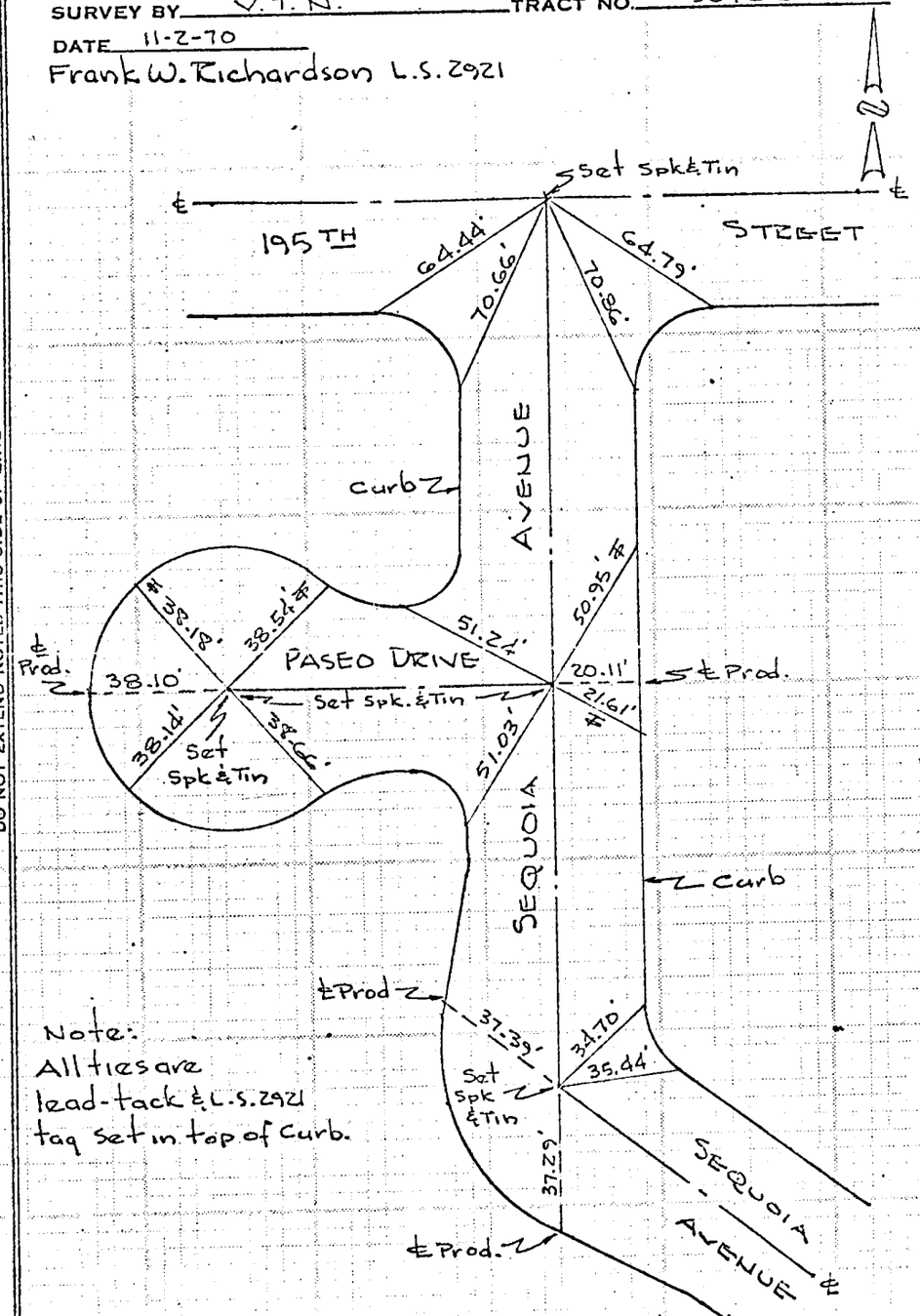

Note:
All ties are lead-tack & L.S. 2921 tag set in top of Curb.

DO NOT EXTEND NOTES THIS SIDE OF LINE

WS 31D-1

SURVEY OF ℄ TIES F B NO. ____ PAGE 7-7
SURVEY BY V.T.N. TRACT NO. 30706
DATE 11-2-70
Frank W. Richardson L.S. 2921

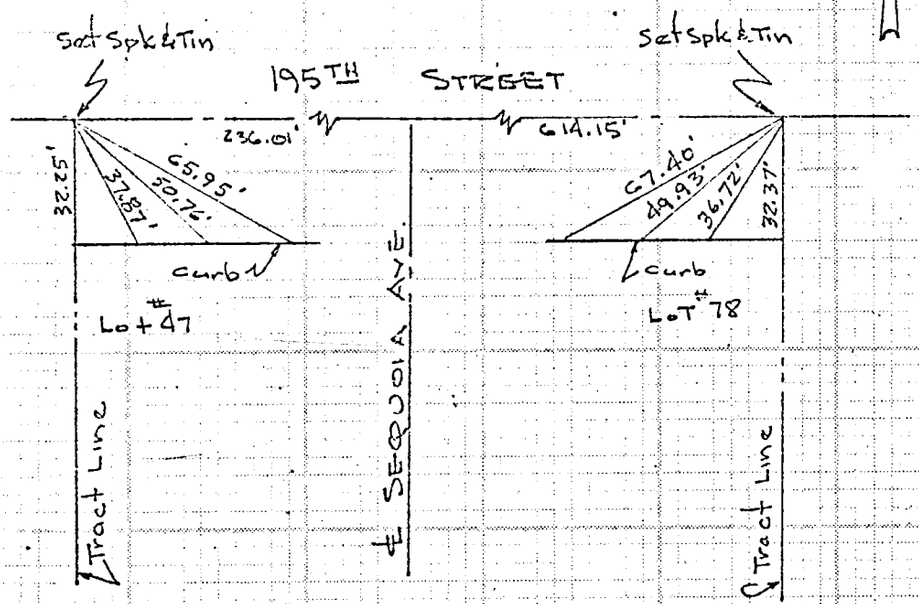

DO NOT EXTEND NOTES THIS SIDE OF LINE

SURVEYORS SERVICE COMPANY, COSTA MESA - STOCK NO. 411

Westminster Blue-print Company WB63-8

SURVEY OF Center Line Ties F B NO. ____ PAGE 1
SURVEY BY Psomas & Assoc. TRACT NO. P.M. No. 2035
DATE Mar 25, 1971
G.R. PSOMAS
L.S. 2304

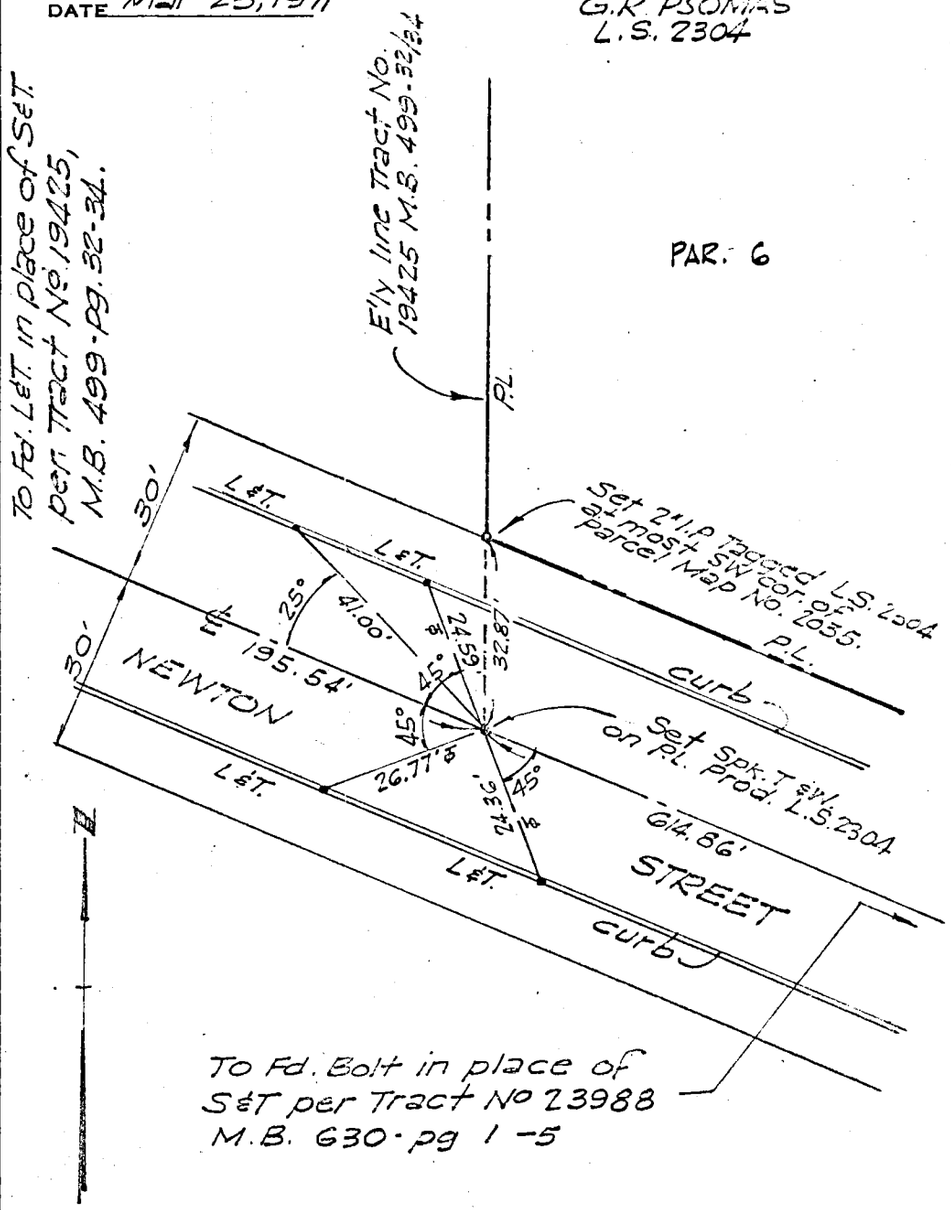

DO NOT EXTEND NOTES THIS SIDE OF LINE

WS 27 c 9/2

SURVEY OF Center Line Ties F B NO. PAGE 2
SURVEY BY Psomas & Assoc TRACT NO. P.M. No 2035
DATE Mar. 25, 1971 G.R. Psomas LS 2304

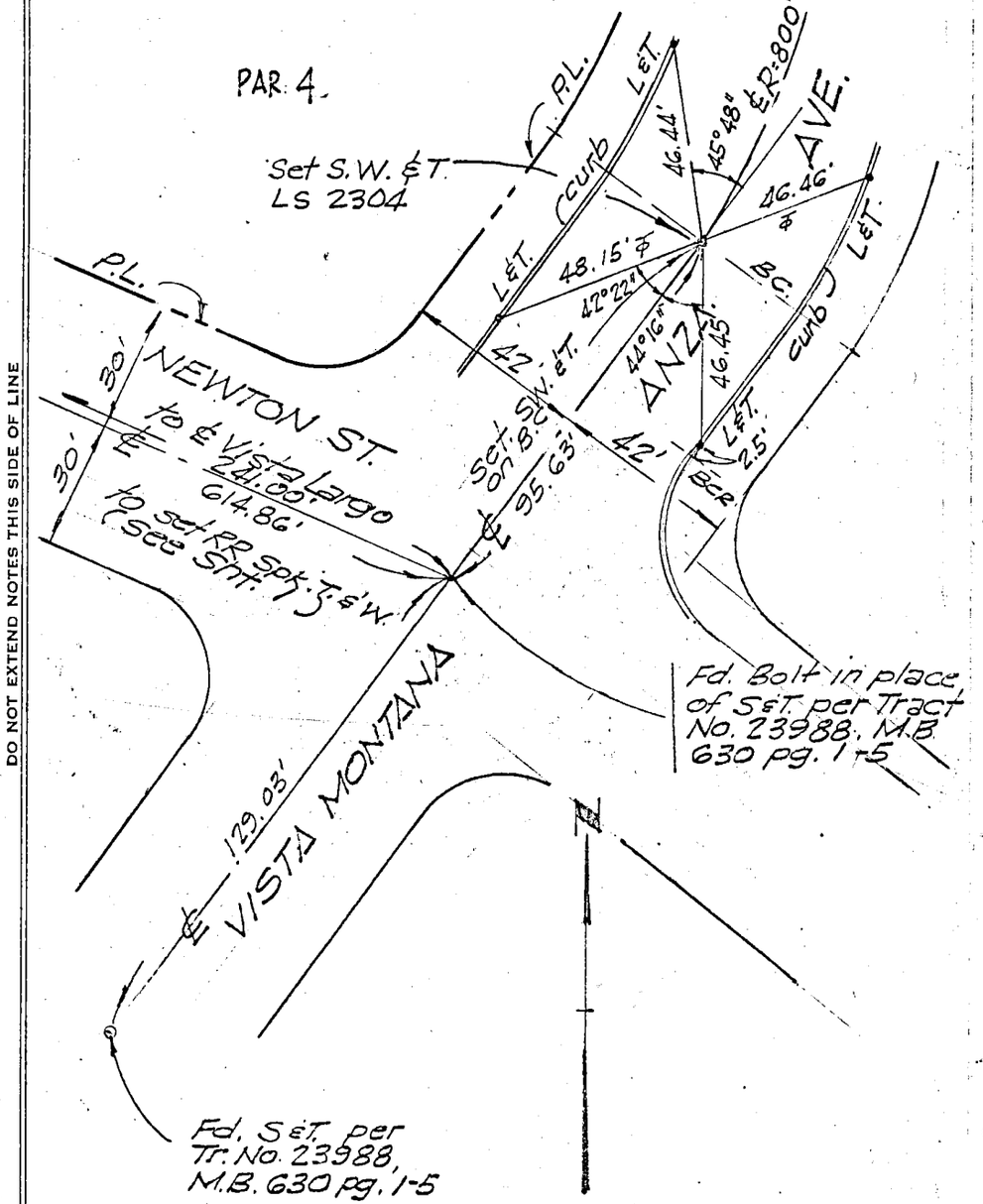

SURVEYORS SERVICE COMPANY COSTA MESA - STOCK NO. 41
DO NOT EXTEND NOTES THIS SIDE OF LINE

SURVEY OF Center Line Ties F B NO. PAGE 3
SURVEY BY Psomas & Assoc. TRACT NO P.M. NO. 2035
DATE Mar 25, 1971 G.R. Psomas L.S. 2304

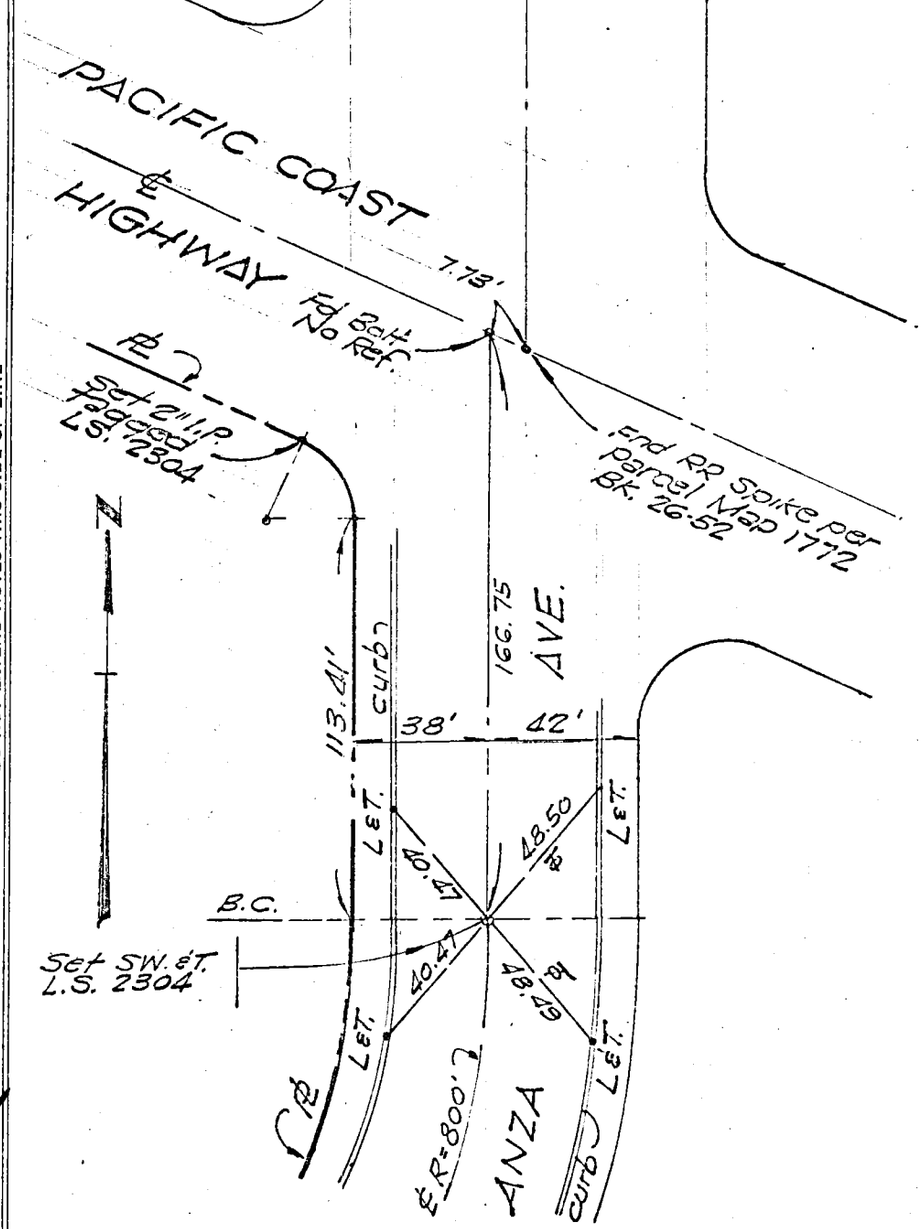

SURVEYORS SERVICE COMPANY, COSTA MESA - STOCK NO. 41
DO NOT EXTEND NOTES THIS SIDE OF LINE

Co. Eng. F.B. 4013:147

SURVEY OF Colima Rd. & Busby Dr. F B NO. ____ PAGE ____
SURVEY BY T.R. SHLUN & ASSOC. TRACT NO. T.R. #29615
DATE 3-71 L.S. 2870

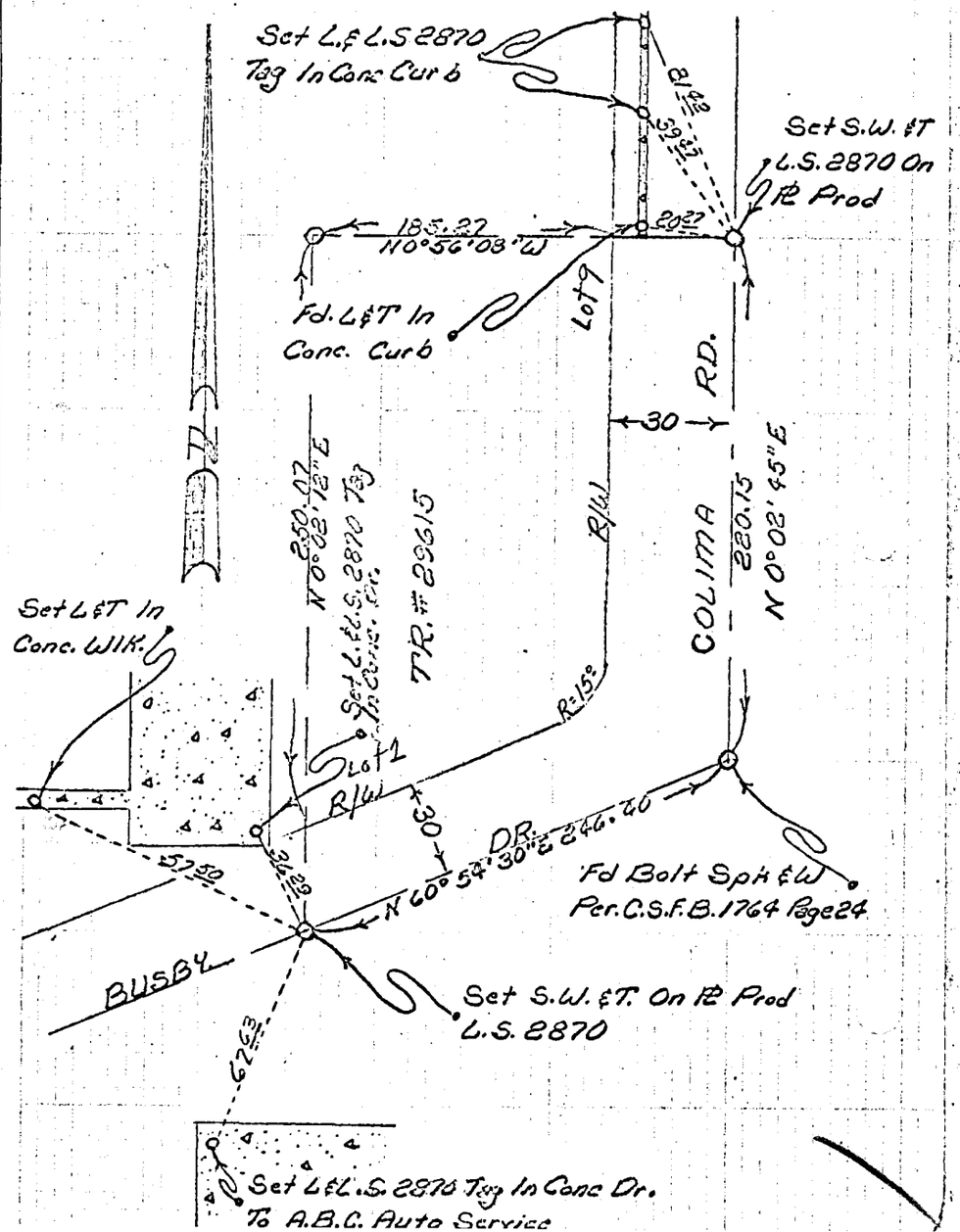

79 WS 34 B-3

SURVEYORS SERVICE COMPANY, COSTA MESA - STOCK NO. 411

DO NOT EXTEND NOTES THIS SIDE OF LINE

Co. Eng. F.B. 4013:148
CITY OF CARSON

TRACT NO. P.M. # 751 DATE 3-30-71 PAGE ____ OF ____
ENGINEER FRANK W. RICHARDSON L.S. 2921 R.C.E. ____
SURVEY BY VOORHEIS, TRINDLE, NELSON INC.

12 WS 26, C-6

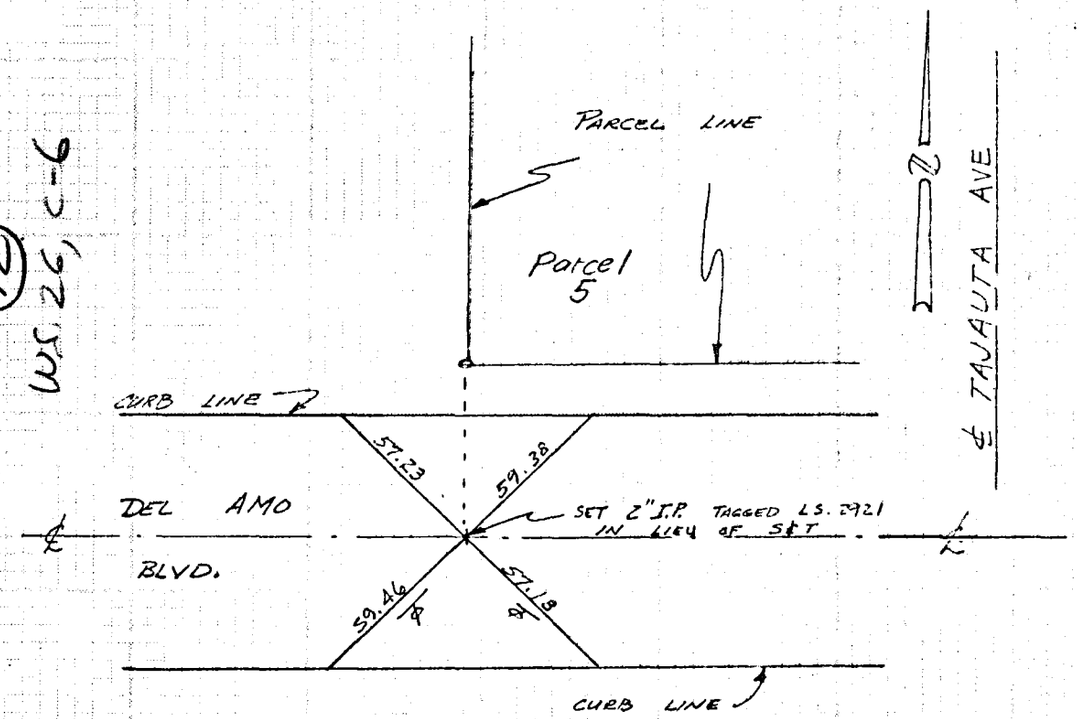

NOTE: All ties are lead & tag L.S. 2921 set in top of curb

City of Carson ℄ Ties

TRACT NO. P.M. # 752 DATE 3-30-71 PAGE ___ OF ___

ENGINEER FRANK W. RICHARDSON L.S. 2921 R.C.E. ___

SURVEY BY Vogelius, Trimble, Nelson, Inc.

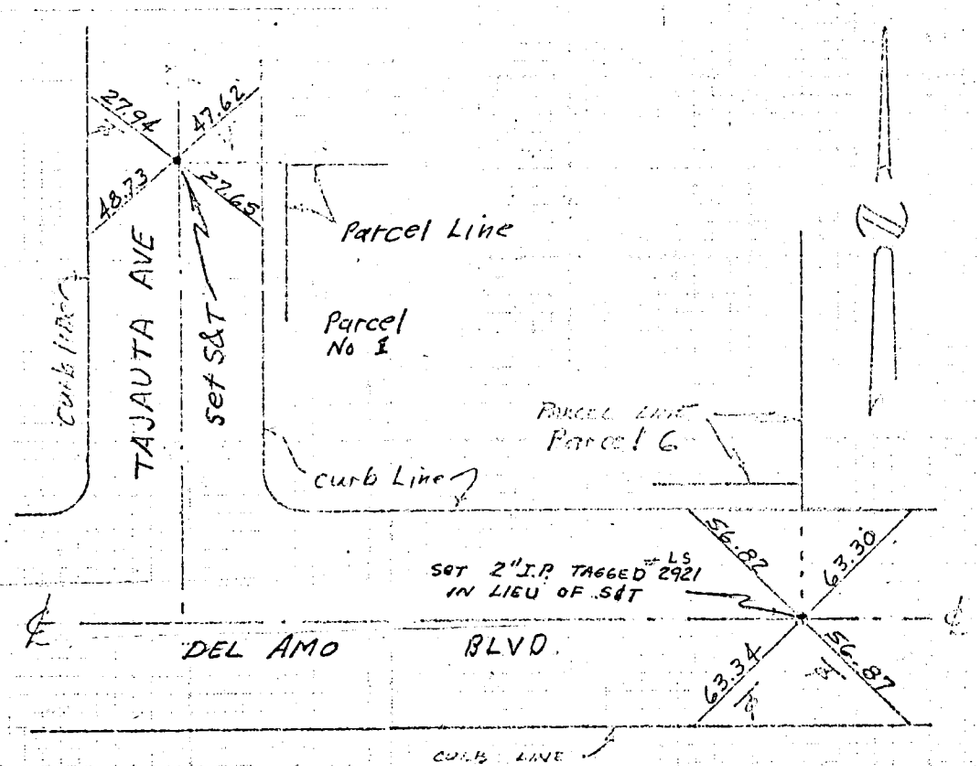

Note: All ties are Lead-tack & L.S. # 2921 TAG set in top of Curb.

(4) 26 C-6

SURVEY OF INTERSECTION TIES PAGE 1 OF 2

SURVEY BY WES R. LIND RCE. 16362 TR. No. 26200

DATE MARCH 30, 1971

(286) LS 3463

SO. CALIF. BLUE PRINT CO.

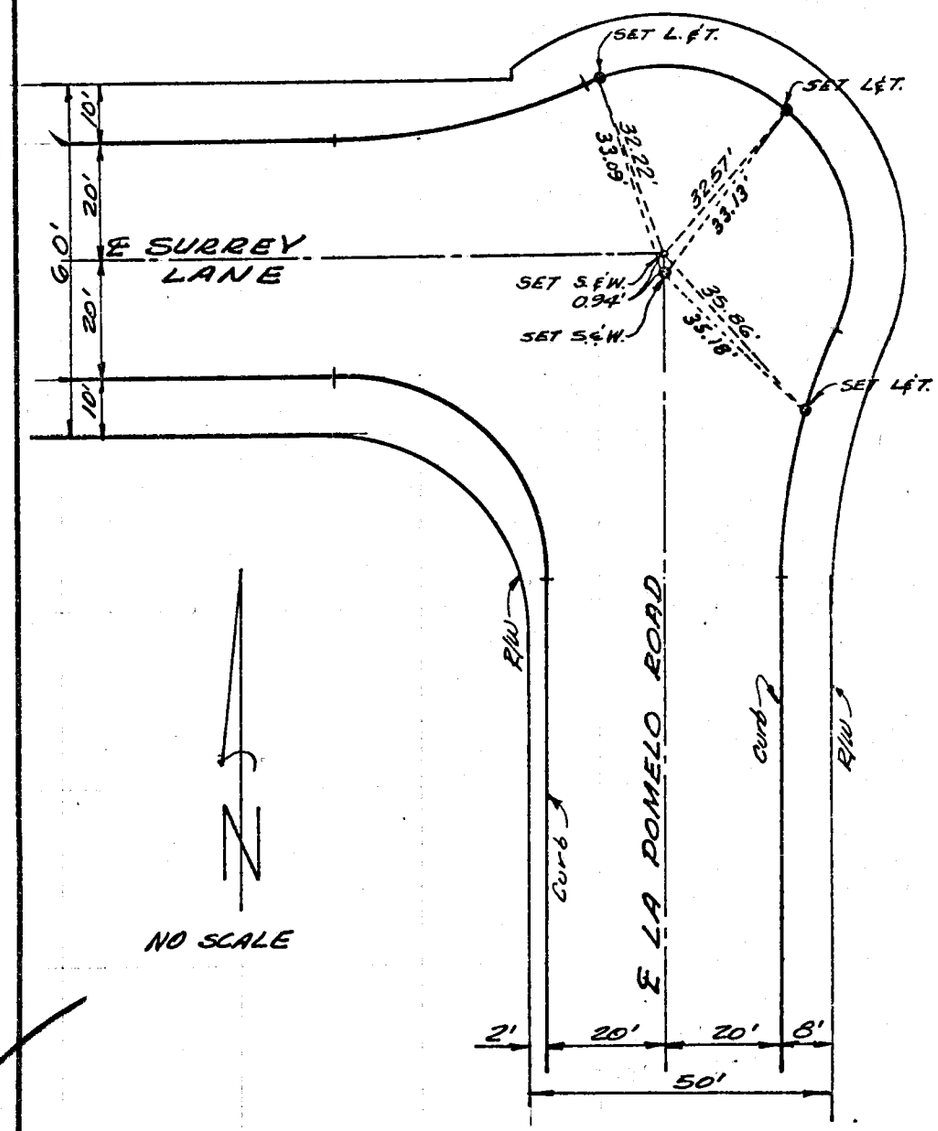

Co. Eng. F.B. 4013:151

SURVEY OF TR. BOUNDARY TIES PAGE 2 OF 2

SURVEY BY WES R. LIND R.C.E 16362 TR. No. 26200

DATE MARCH 30, 1971

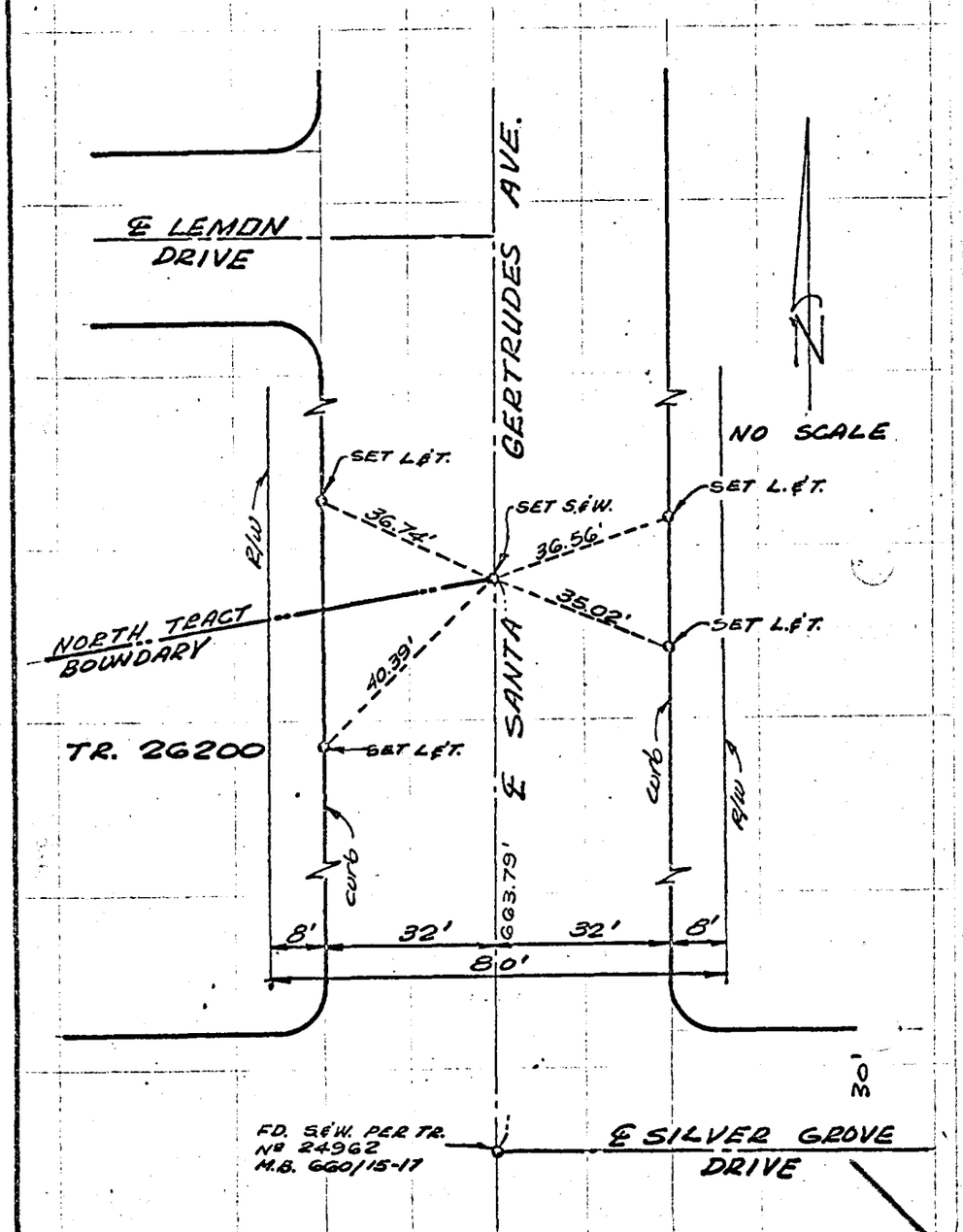

SO. CALIF. BLUE PRINT CO. 34C-3

286

27

SO. CALIF. BLUE PRINT CO. F-1638 D-6

Co. Eng. F.B. 4013:152

SURVEY OF F. B. PG.

SURVEY BY E.L. Pearson & Assoc. R.C.E. 9757 TR. No. Parcel Map 1439

DATE 3-31-71

Sheet 1

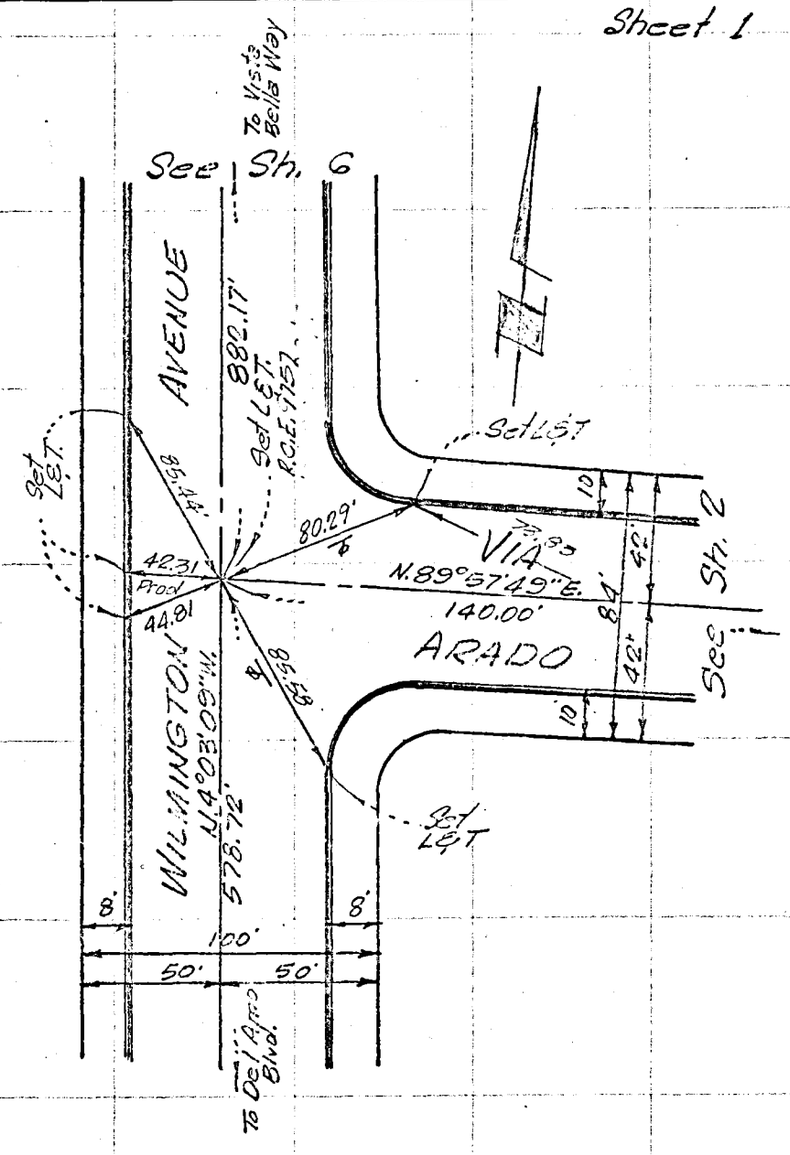

Co. Eng. F.B. 4013:153

F. B. ____ PG. ____ SURVEY OF ____

TR. No. Parcel Map 1439 SURVEY BY E. L. Pearson & Assoc. R.C.E. 9757

DATE 3-31-71

Sheet 2

R. Smith
A. Chandler
W. Potter

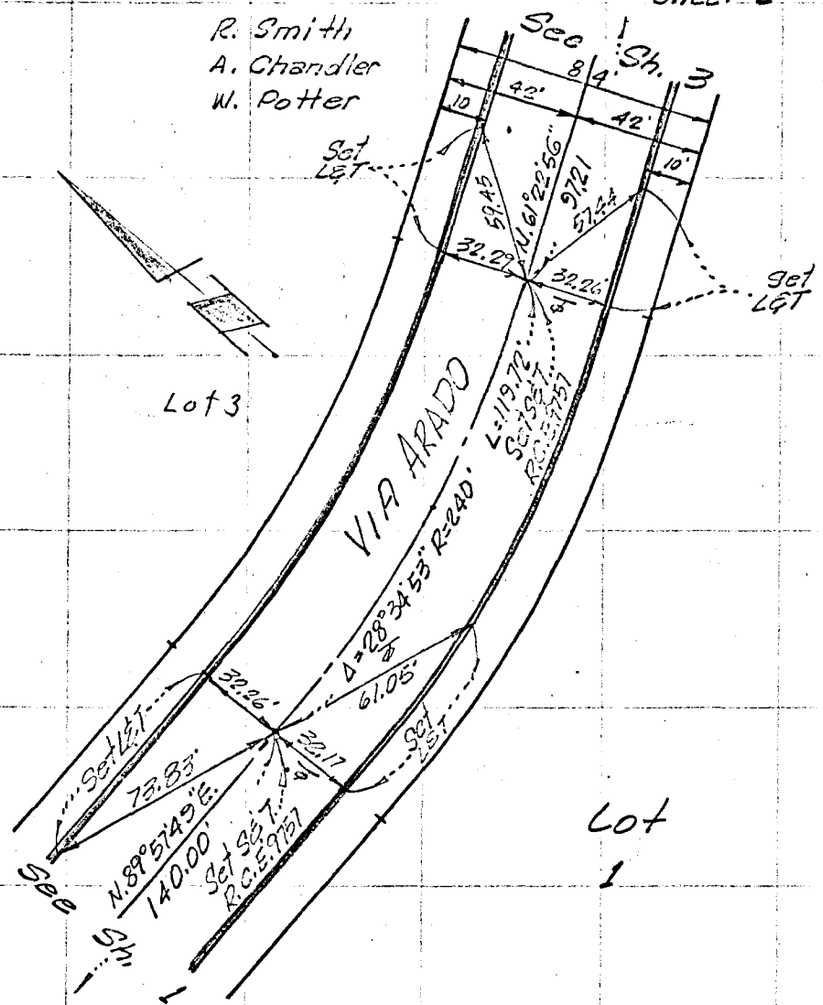

(27) 26 D-6

Co. Eng. F.B. 4013:154

SURVEY OF ____ F. B. ____ PG. ____

SURVEY BY E. L. Pearson & Assoc. R.C.E. 9757 TR. No. Parcel Map 1439

DATE 3-31-71

Sheet 3

R. Smith
A. Chandler
W. Potter

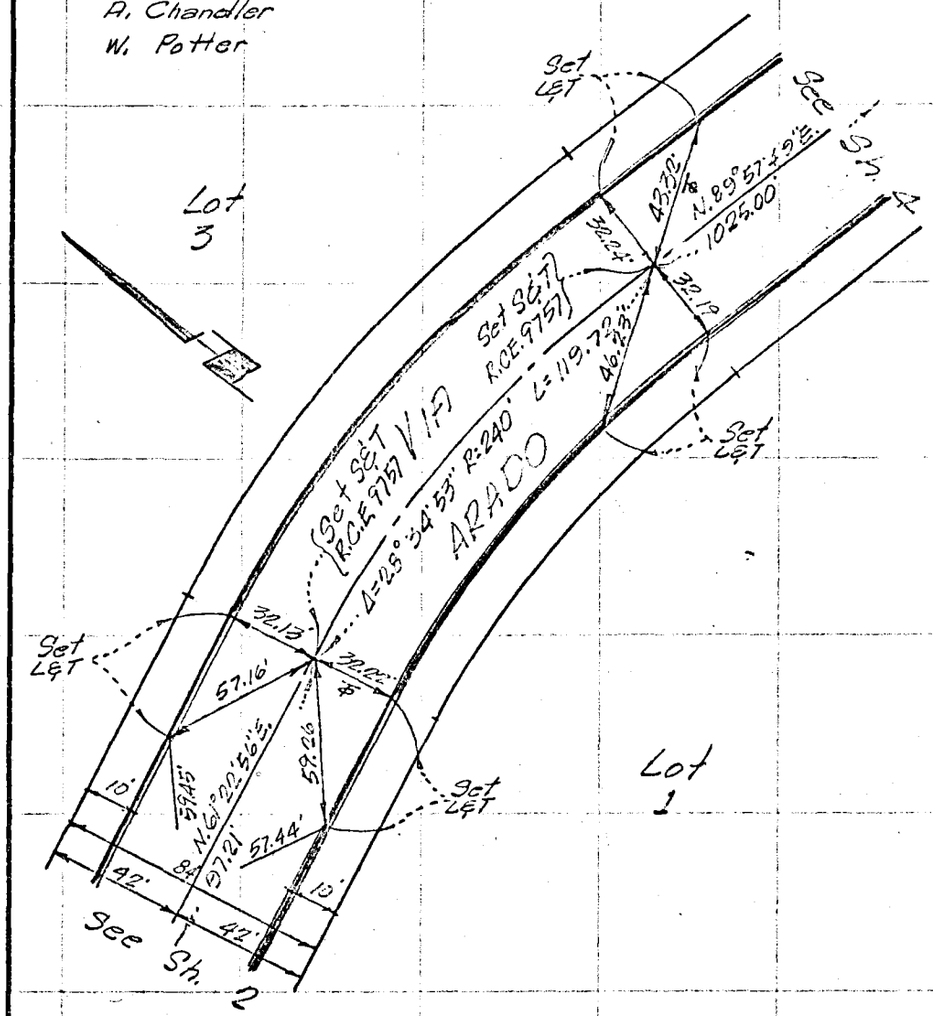

(27) 26 D-6

SO. CALIF. BLUE PRINT CO. — F-1638

Co. Eng. F.B. 4013:155

F. B. ____ PG. ____ SURVEY OF ____

TR. No. Parcel Map 1439 SURVEY BY E. L. Pearson & Assoc. R.C.E. 9757

DATE 3-31-71

Sheet 4

R. Smith
A. Chandler
W. Potter

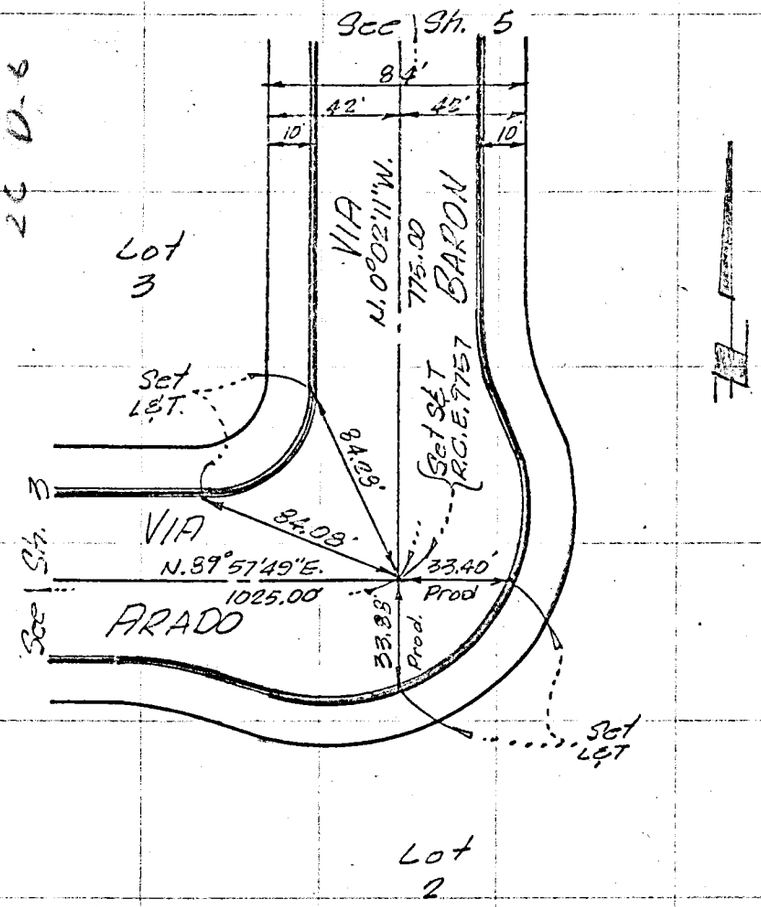

Co. Eng. F.B. 4013:156

SURVEY OF ____ F. B. ____ PG. ____

SURVEY BY E. L. Pearson & Assoc. R.C.E. 9757 TR. No. Parcel Map 1439

DATE 3-31-71

Sheet 5

R. Smith
A. Chandler
W. Potter

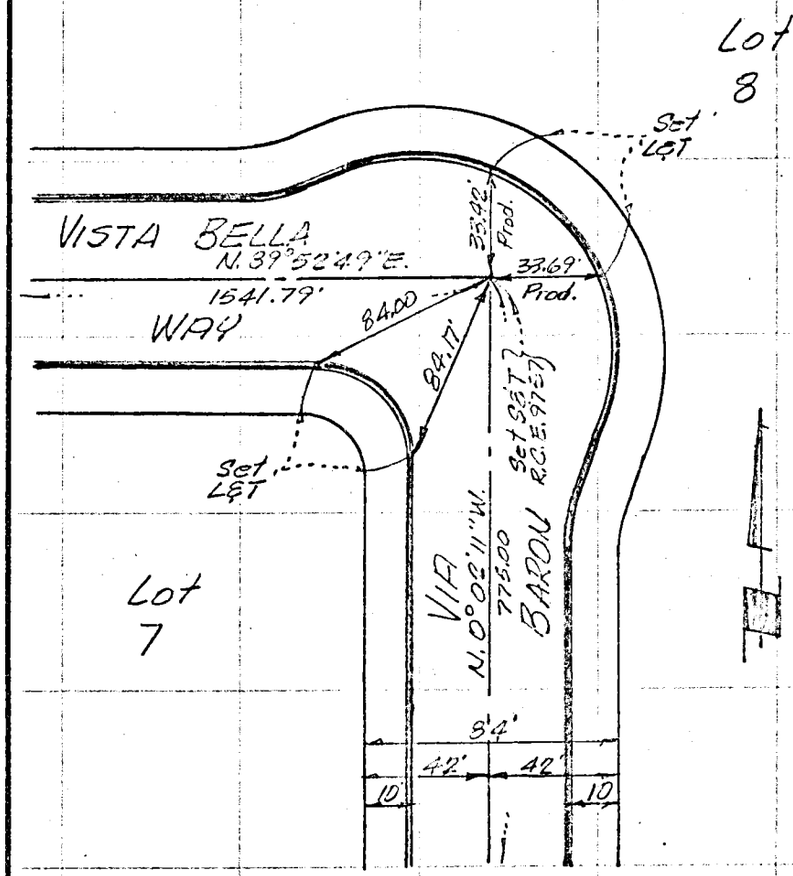

SO. CALIF. BLUE PRINT CO. — F-1638

Co. Eng.F.B. 4013:157

F. B. _____ PG. _____ SURVEY OF _____

TR. No. Parcel Map 1439 SURVEY BY E.L. Pearson & Assoc. R.C.E. 9757

DATE 3-31-71

Sheet 6

R. Smith
A. Chandler
W. Potter

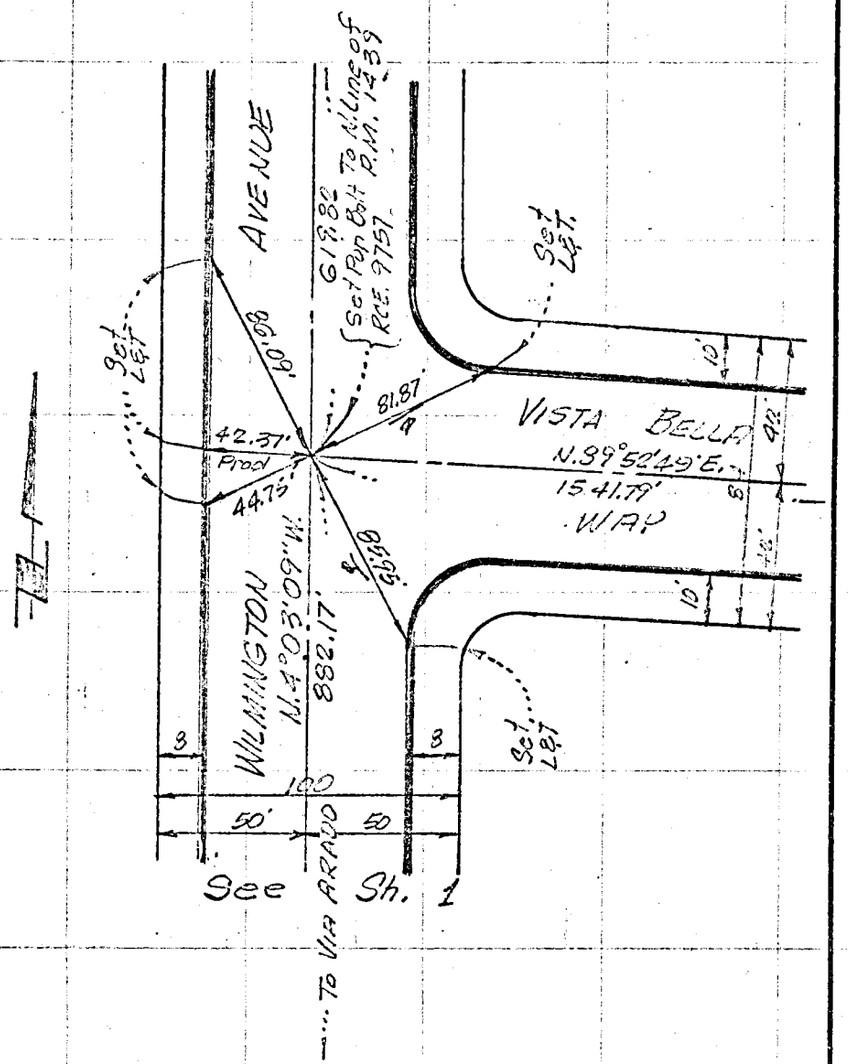

(27) 26 D-6

(14) 26 A 5

SO. CALIF. BLUE PRINT CO. — F-1638

Co. Eng. F.B. 4013:158

SURVEY OF _____ F. B. _____ PG. _____

SURVEY BY E. Pearson & Assoc. R.C.E. 9757 TR. No. Parcel Map 2008

DATE 4-1-71

Page 1

R. Smith
A. Chandler
W. Potter

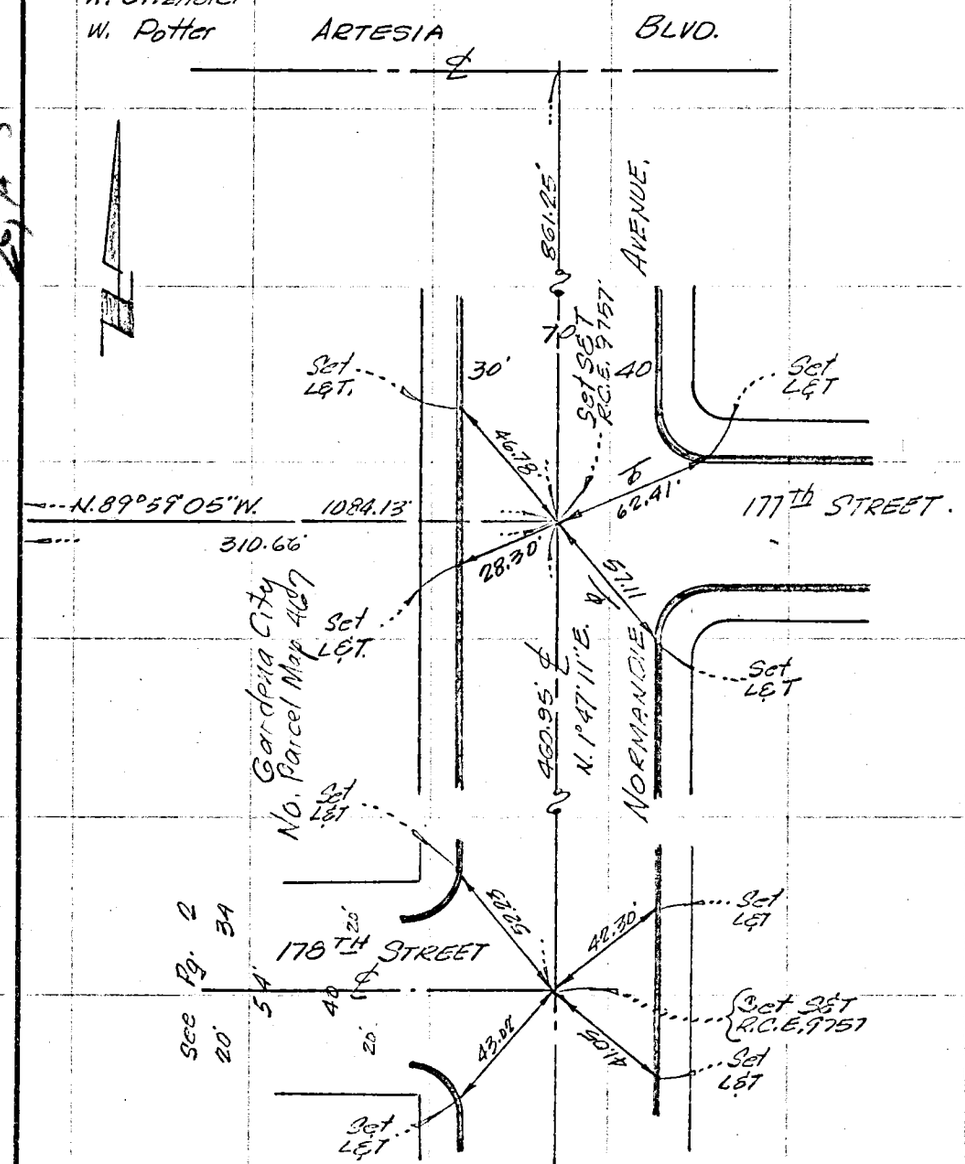

Co. Eng. F.B. 4013:159

F. B. ____ PG. ____ SURVEY OF ____

TR. No. Parcel Map 2008 SURVEY BY E.L. Pearson & Assoc. R.C.E. 9757

DATE 4-1-71

Page 2

R. Smith
A. Chander
W. Potter

(14) 26A-5

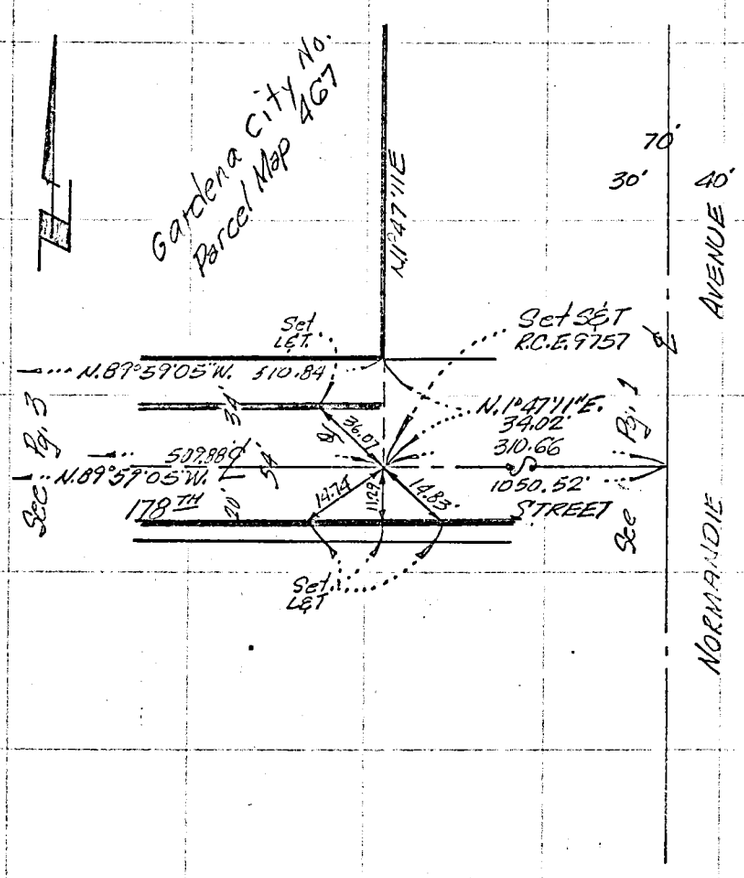

(14) 26A-5

SO. CALIF. BLUE PRINT CO. — F.1835

Co. Eng. F.B. 4013:160

SURVEY OF ____ F. B. ____ PG. ____

SURVEY BY E.L. Pearson & Assoc. R.C.E. 9757 TR. No. Parcel Map 2008

DATE 4-1-67
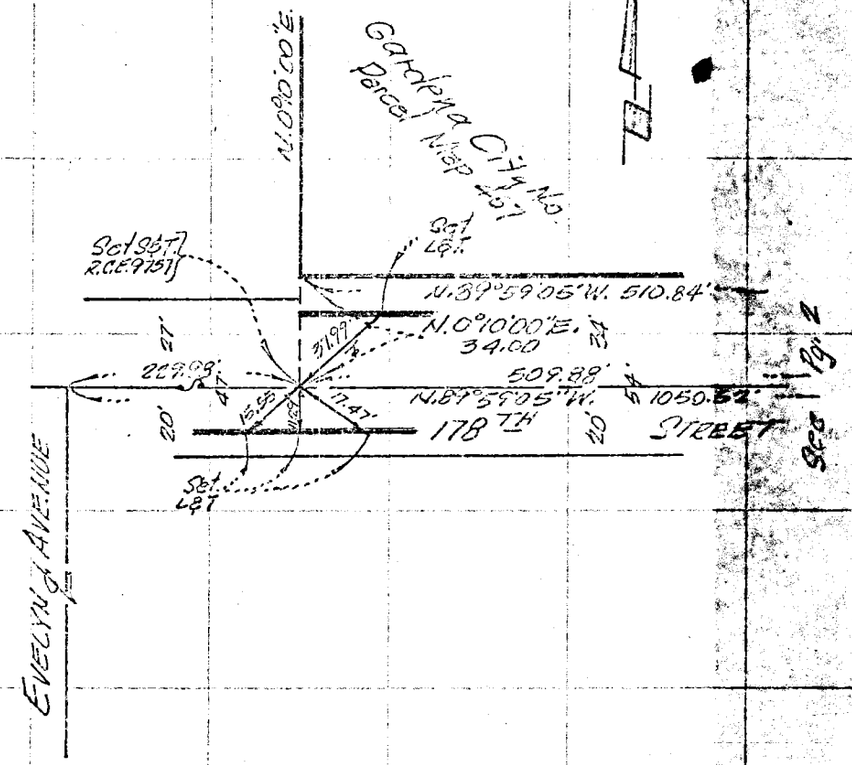
R. Smith
A. Chandler
W. Potter