Notes Ck'd by	Survey of	F.B. 4014 Pg.
Map No.	JN Tape Std °F	
Office Work	Surveyed by	
Checked	Notes Date	
Date	Indexed	

TRACT	PAGE	FIRM
25965	1-6	Eng. Service Cor
27964	7-12	Weacco Inc.
29914	13-25	V.T.N.
P.M. 2119	26-27	Anacal Eng. Co.
29601	28-29	E.L.Pearson & As
31013	30	Psomas & Assoc.
28974	31	Hopen, Hedlund &
29154	32-34	David Chung
28767	35-44	R.H.Gilmore
28220	45-56	Verpet Eng. Co.
28766	57-62	" " "
30693	63-79	Miller Eng. Co.
29547	80	Sikand Eng. Assoc
28825	81-82	E.J. Epperson
30635	83-85	Raymond Scott Eng
30856	86-95	McIntire & Quiros
30499	96-106	Frank W. Richards
22570	107-108	" " "
29408	109	Raymond L. Quigle
29973	110-111	Adams & Ells
27089	112	South Bay Eng. Co
29372	113-117	Verpet Eng. Co.
25112	118-128	V.T.N.

Microfilmed Dec '84

OVER

F.B. 4014 PG.

TRACT	PAGE	FIRM
24669	129-135	Denn Engr's.
26484	136-137	Eng. Service Corp.
29156	138-141	" " "
29334	142-143	Lowell W. Felt
30750	144-147	Highland Engr's.
30736	148-164	Verpet Eng. Co.
30638	165	Eng. Service Corp.

Co. Eng. F.B. 4014: 1

SURVEY OF RUNNING HORSE ROAD F B NO. PAGE 1

SURVEY BY ENGINEERING SERVICE CORP. TRACT NO. 25965

DATE APRIL 1971

J. K. NEWVILLE
R. C. E. 13095

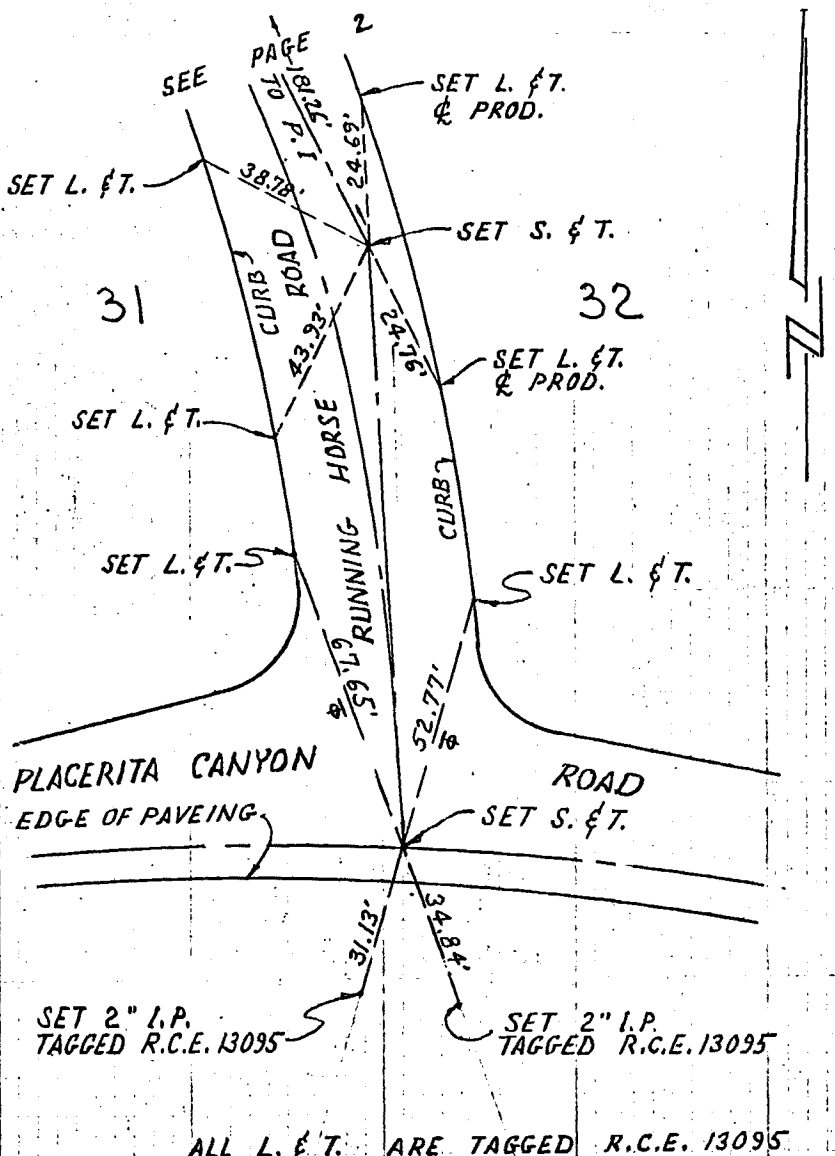

ALL L. & T. ARE TAGGED R.C.E. 13095

SURVEYORS SERVICE COMPANY - COSTA MESA - STOCK NO. 41

DO NOT EXTEND NOTES THIS SIDE OF LINE W.S. 249-137 B-3

28

Co. Eng. F.B. 4014: 2

SURVEY OF RUNNING HORSE ROAD F B NO. PAGE 2

SURVEY BY ENGINEERING SERVICE CORP. TRACT NO. 25965

DATE APRIL 1971 J. K. NEWVILLE R. C. E. 13095

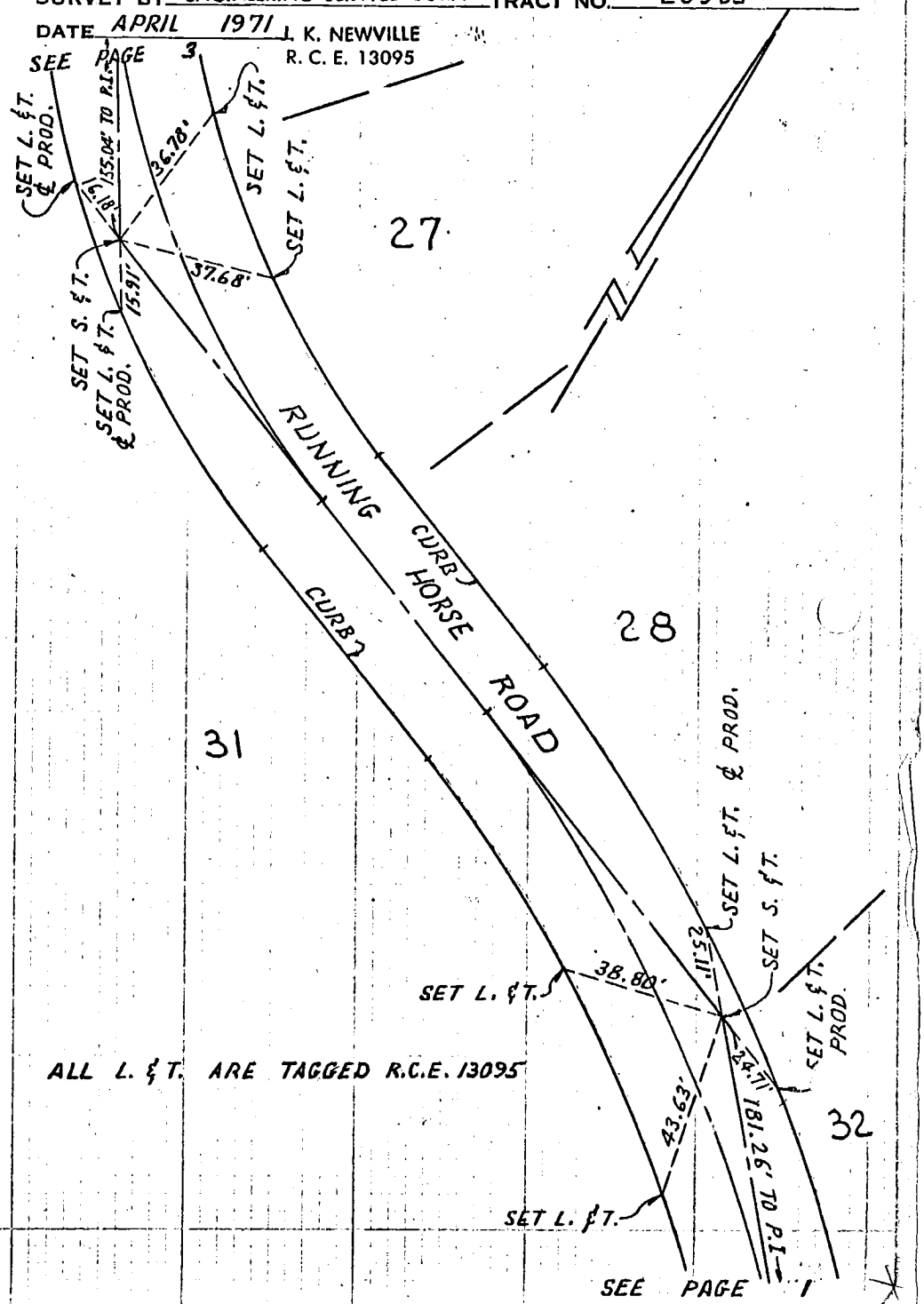

ALL L. & T. ARE TAGGED R.C.E. 13095

SURVEYORS SERVICE COMPANY, COSTA MESA - STOCK NO. 411

DO NOT EXTEND NOTES THIS SIDE OF LINE

Co. Eng.F.B. 4014: 3

SURVEY OF RUNNING HORSE ROAD F B NO. PAGE 3

SURVEY BY ENGINEERING SERVICE CORP. TRACT NO.

DATE APRIL 1971

J. K. NEWVILLE
R. C. E. 13095

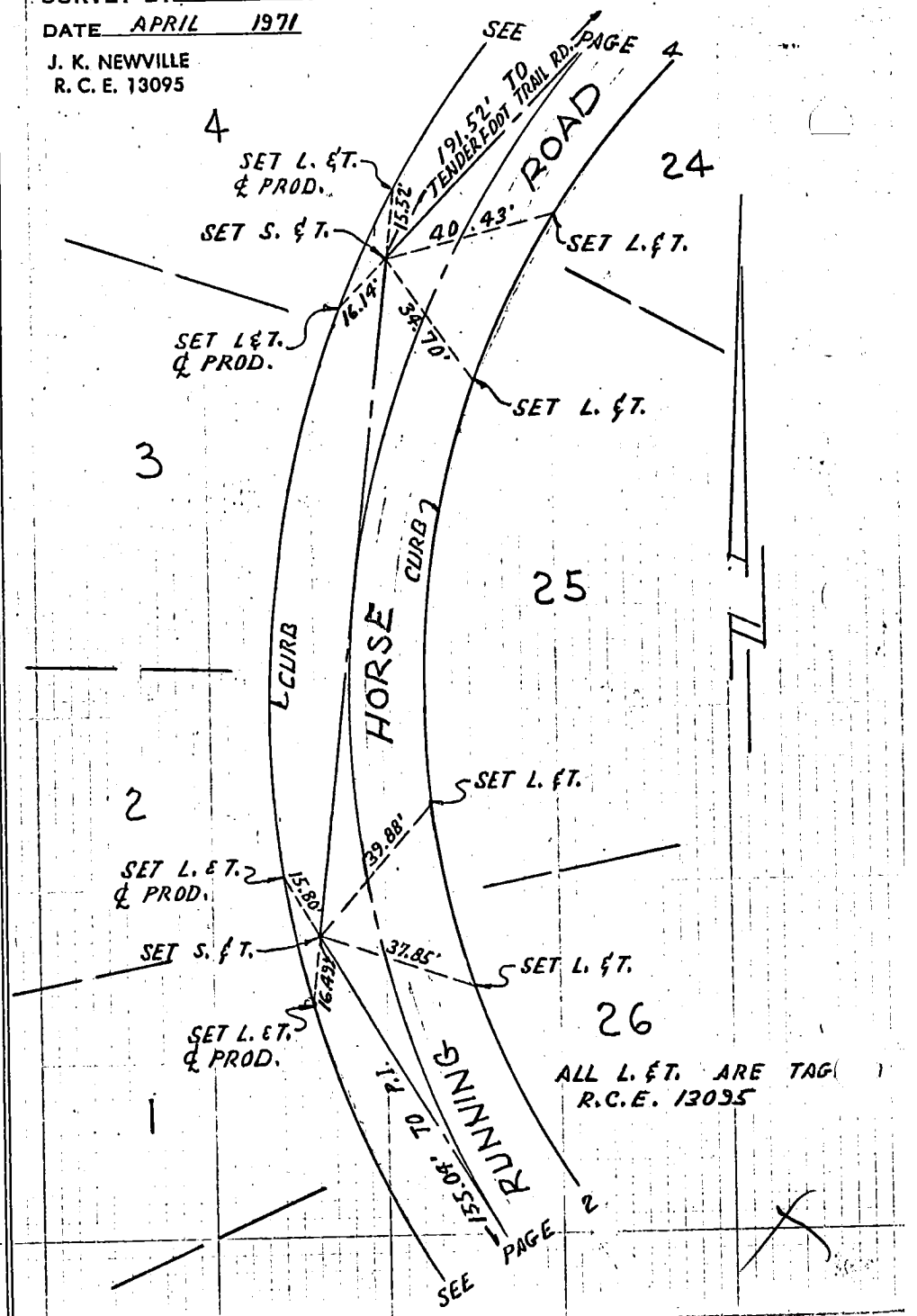

SURVEYORS SERVICE COMPANY - COSTA MESA - STOCK NO. 411

DO NOT EXTEND NOTES THIS SIDE OF LINE

Co. Eng. F.B. 4014: 4

SURVEY OF RUNNING HORSE ROAD F B NO. PAGE 4

SURVEY BY ENGINEERING SERVICE CORP. TRACT NO. 25965

DATE APRIIL 1971

J. K. NEWVILLE
R. C. E. 13095

W.S. 249-137 B-3

SURVEYORS SERVICE COMPANY, COSTA MESA - STOCK NO. 411

DO NOT EXTEND NOTES THIS SIDE OF LINE

TRACT BOUNDARY

SET L. & T.

18.41'

SET L. & T. & PROD.

31.16'

19.96'

30.23'

SET L. & T.

SET L. & T.

52.69'

CURB

ROAD

31.40'

SET S. & T.

32.85'

SET L. & T.

SET L. & T.

17

18

51.90'

16

SET L. & T. & PROD.

SET L. & T.

51.88'

HORSE

CURB

35.23'

SET S. & T.

15

19

19.67'

26.33'

SET L. & T.

SET L. & T.

ALL L. & T. ARE TAGGED R.C.E. 13095

RUNNING

SET L. & T.

SET L. & T.

SET S. & T.

49.12'

52.25'

TENDERFOOT TRAIL ROAD

49.38'

51.30'

191.52' TO P.I.

SET L. & T.

SET L. & T.

SEE PAGE 6

SEE PAGE 5

SEE PAGE 3

Co. Eng. F.B. 4014: 5

SURVEY OF TENDERFOOT TRAIL ROAD F B NO. PAGE 5

SURVEY BY ENGINEERING SERVICE CORP. TRACT NO. 25965

DATE APRIL 1971

J. K. NEWVILLE
R. C. E. 13095

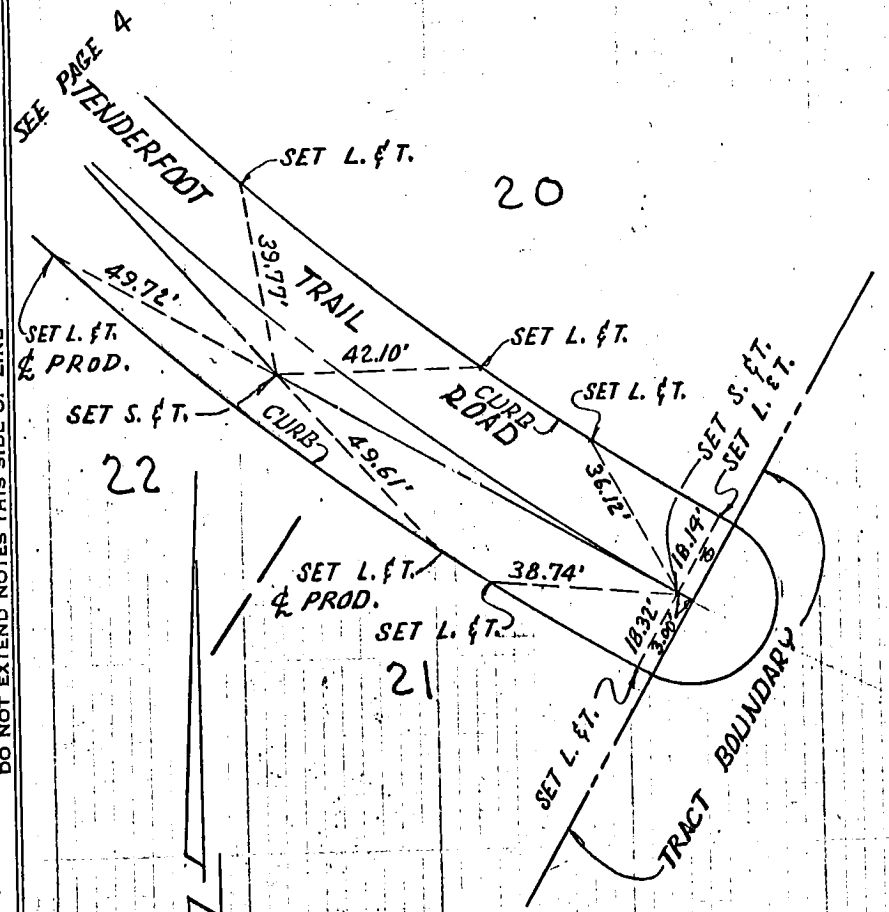

ALL L. & T. ARE TAGGED
R.C.E. 13095

SURVEYORS SERVICE COMPANY—COSTA MESA - STOCK NO. 411

DO NOT EXTEND NOTES THIS SIDE OF LINE

Co. Eng. F.B. 4014: 6

SURVEY OF TENDERFOOT TRAIL ROAD F B NO. PAGE 6

SURVEY BY ENGINEERING SERVICE CORP. TRACT NO. 25965

DATE APRIL 1971

J. K. NEWVILLE
R. C. E. 13095

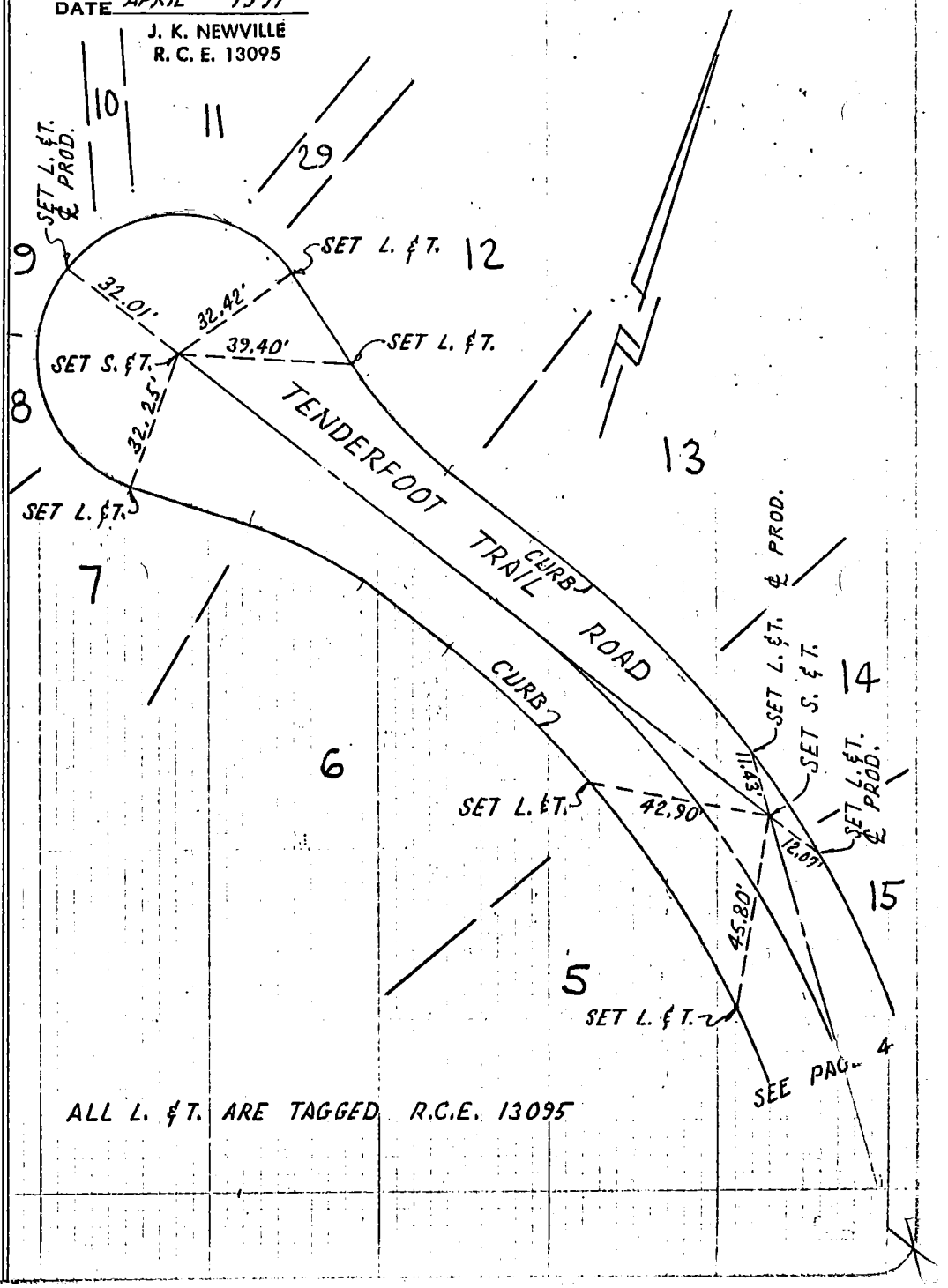

ALL L. & T. ARE TAGGED R.C.E. 13095

DO NOT EXTEND NOTES THIS SIDE OF LINE

SURVEYORS SERVICE COMPANY, COSTA MESA. - STOCK NO. 411

Co. Eng. F.B. 4014: 7

SURVEY OF WHITTIER BLVD F B NO 68-28 PAGE 1

SURVEY BY WEACCO INC. TRACT NO. 27964

DATE MARCH 16, 1971 T.A. SHINN JR L.S. 2870

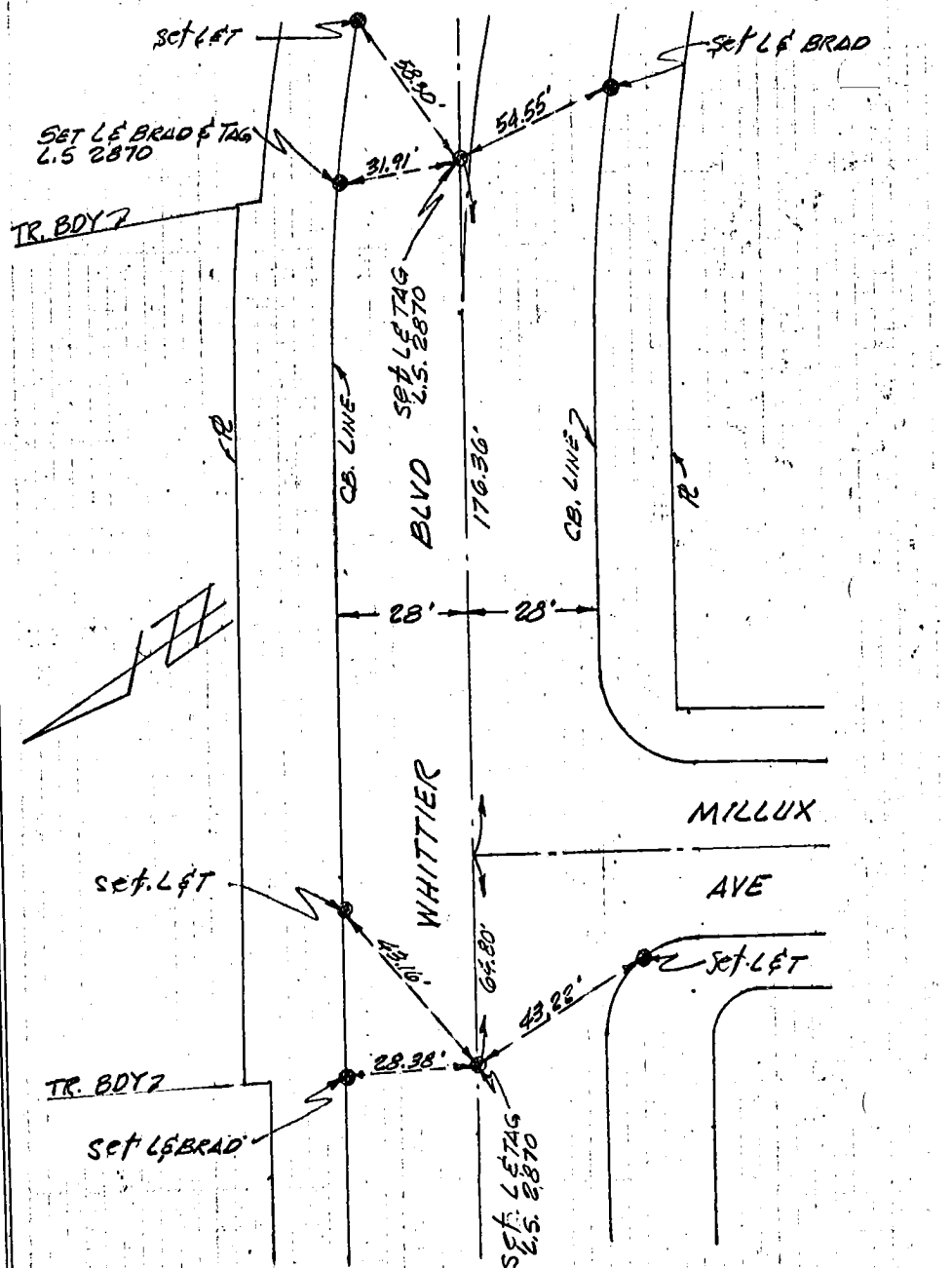

WEACCO, INC.
11044 E. WASHINGTON BLVD.
WHITTIER, CALIF. 90606
(213) 692-3746

CIVIL ENGINEERING
LAND SURVEYING

DO NOT EXTEND NOTES THIS SIDE OF LINE

W5 #13E4 W.S. 37A-40

SURVEY OF GREGG ROAD F B NO. 68-22 PAGE 2

SURVEY BY WEACCO INC. TRACT NO. 27964

DATE MARCH 16, 1971 T.A. SHINN JR L.S. 2870

CIVIL ENGINEERING
LAND SURVEYING

WEACCO, INC.
11044 E. WASHINGTON BLVD.
WHITTIER, CALIF. 90606
(213) 692-3746

DO NOT EXTEND NOTES THIS SIDE OF LINE

WS 36 E-4 (13)
WS 37 A-4 (1)

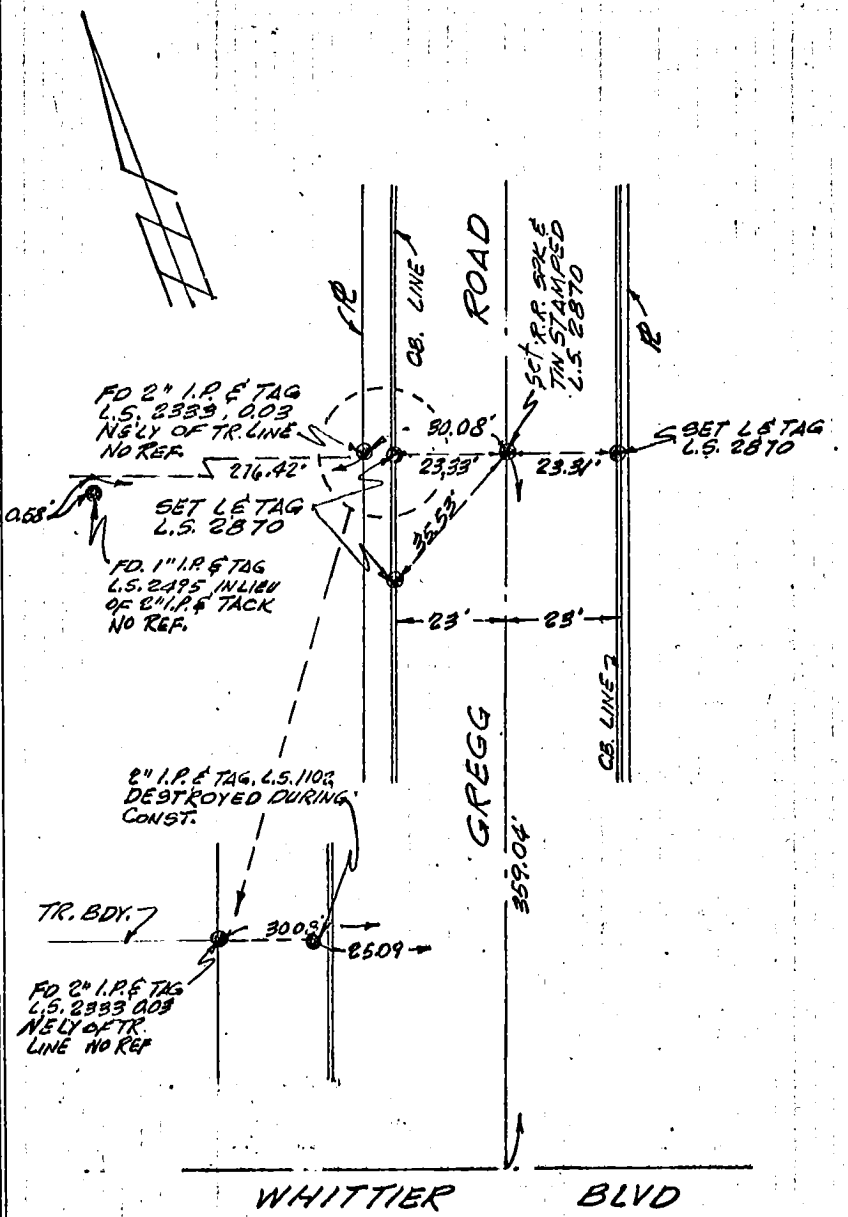

Co. Eng. F.B. 4014: 9

SURVEY OF GREGG ROAD F B NO. 68-22 PAGE 3

SURVEY BY WEACCO INC. TRACT NO. 27964

DATE MARCH 16, 1971 T.A. SHINN JR. L.S. 2870

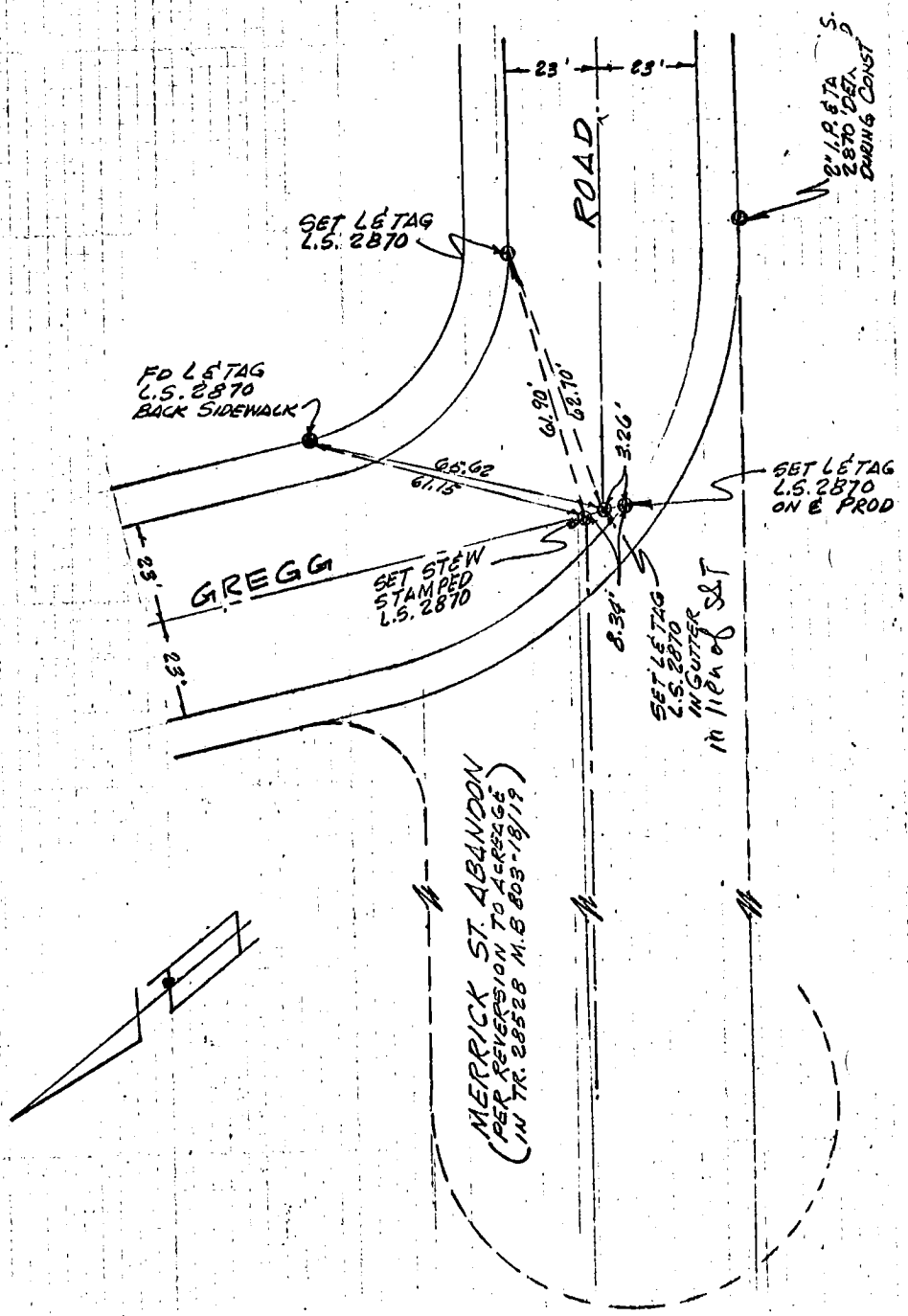

CIVIL ENGINEERING
LAND SURVEYING

WEACCO, INC.
11044 E. WASHINGTON BLVD.
WHITTIER, CALIF. 90606
(213) 692-3746

DO NOT EXTEND NOTES THIS SIDE OF LINE

WS 36 E-4 (13)
37 A-4 (8)

Co. Eng. F.B. 4014: 10

SURVEY OF GREGG ROAD F B NO. 68-22 PAGE 4

SURVEY BY WEACCO INC. TRACT NO. 27964

DATE MARCH 16, 1971 T.A. SHINN JR L.S. 2870

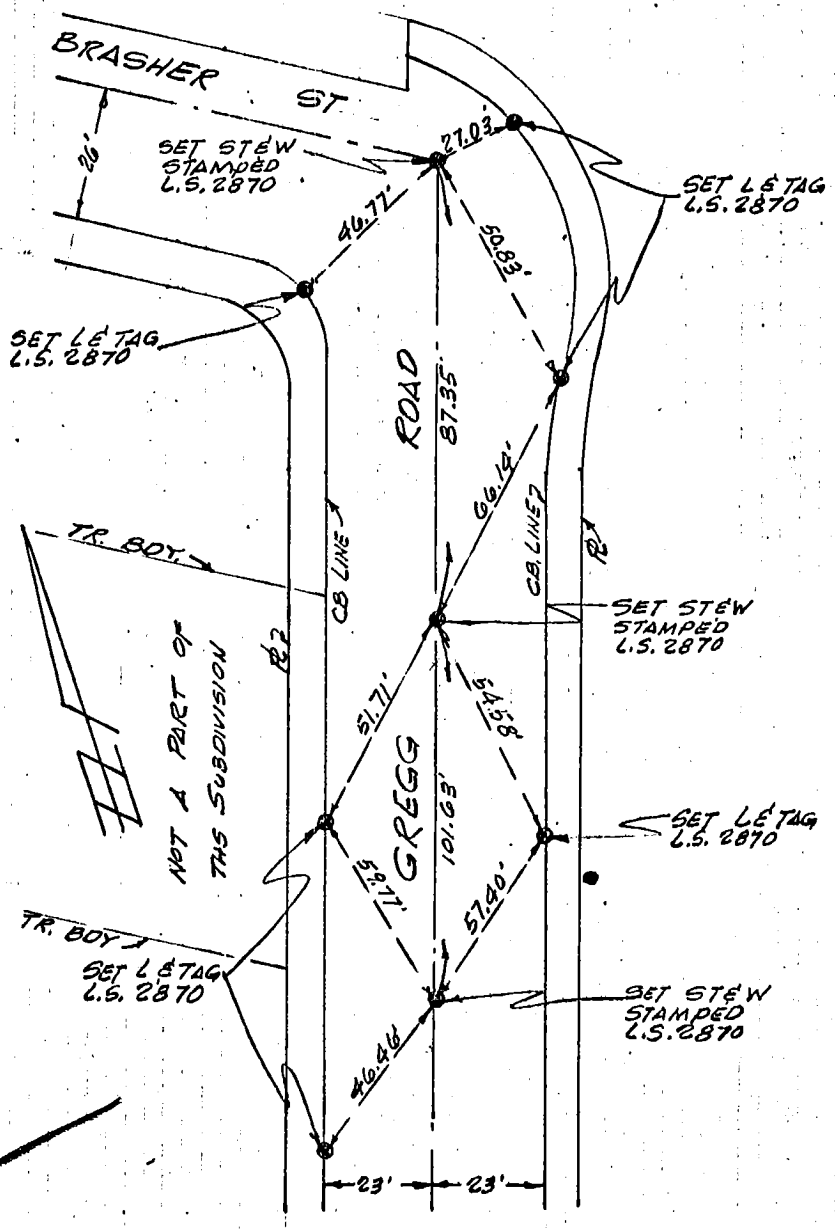

CIVIL ENGINEERING
LAND SURVEYING

WEACCO, INC.
11044 E. WASHINGTON BLVD.
WHITTIER, CALIF. 90606
(213) 692-3746

DO NOT EXTEND NOTES THIS SIDE OF LINE

WS 36 E-4
#1314-4

Co. Eng: F.B. 4014: 11

SURVEY OF TOBIAS AVE F B NO. 68-22 PAGE 6

SURVEY BY WEACCO INC. TRACT NO. 27964

DATE MARCH 16, 1971 T.A. SHINN JR. L.S. 2870

CIVIL ENGINEERING
LAND SURVEYING

WEACCO, INC.
11044 E. WASHINGTON BLVD.
WHITTIER, CALIF. 90606
(213) 692-3746

DO NOT EXTEND NOTES THIS SIDE OF LINE

W 36 E-4
W 37 A-4

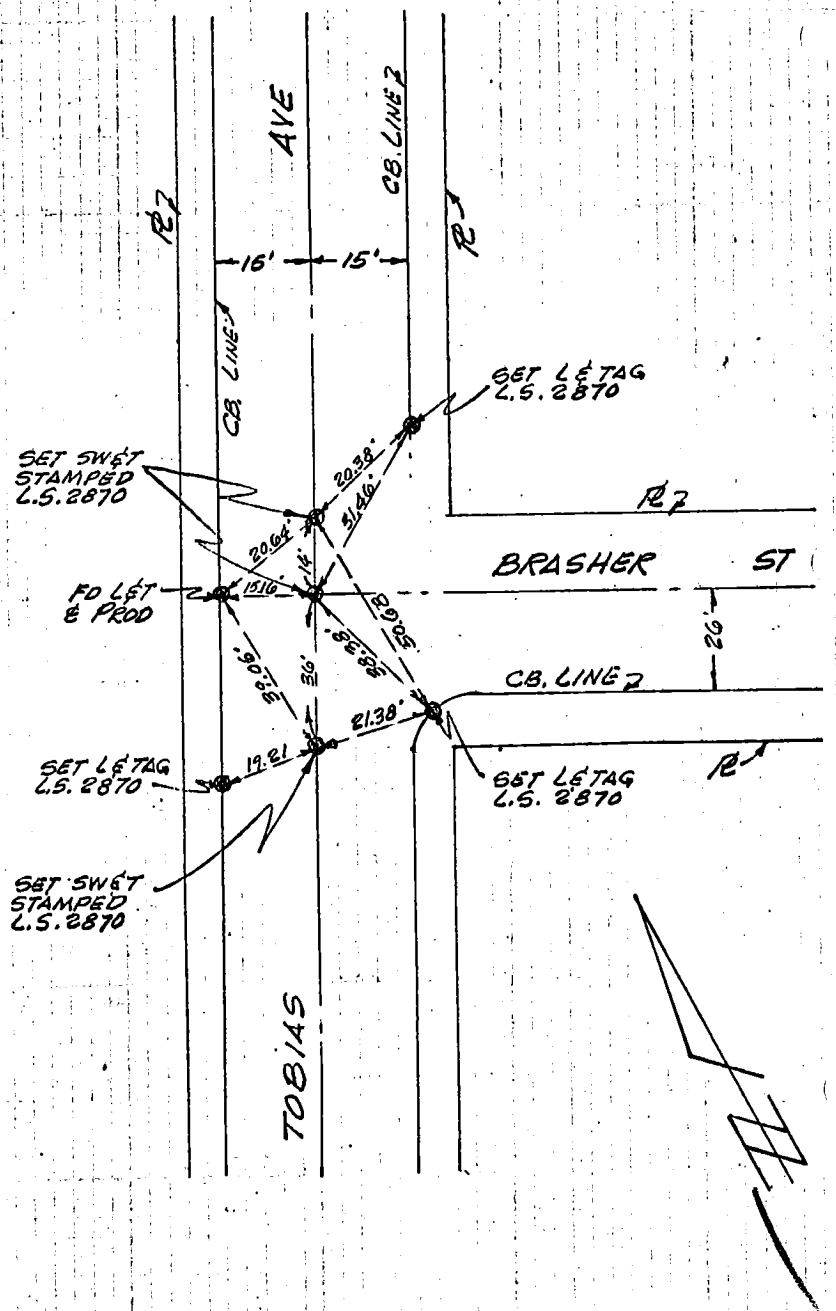

Co. Eng. F.B. 4014: 12

SURVEY OF BACK LINE LOTS 6 & 7 F B NO 68-22 PAGE 6

SURVEY BY WEACCO INC. TRACT NO. 27964

DATE MARCH 16, 1971 T.A. SHINN JR. L.S. 2870.

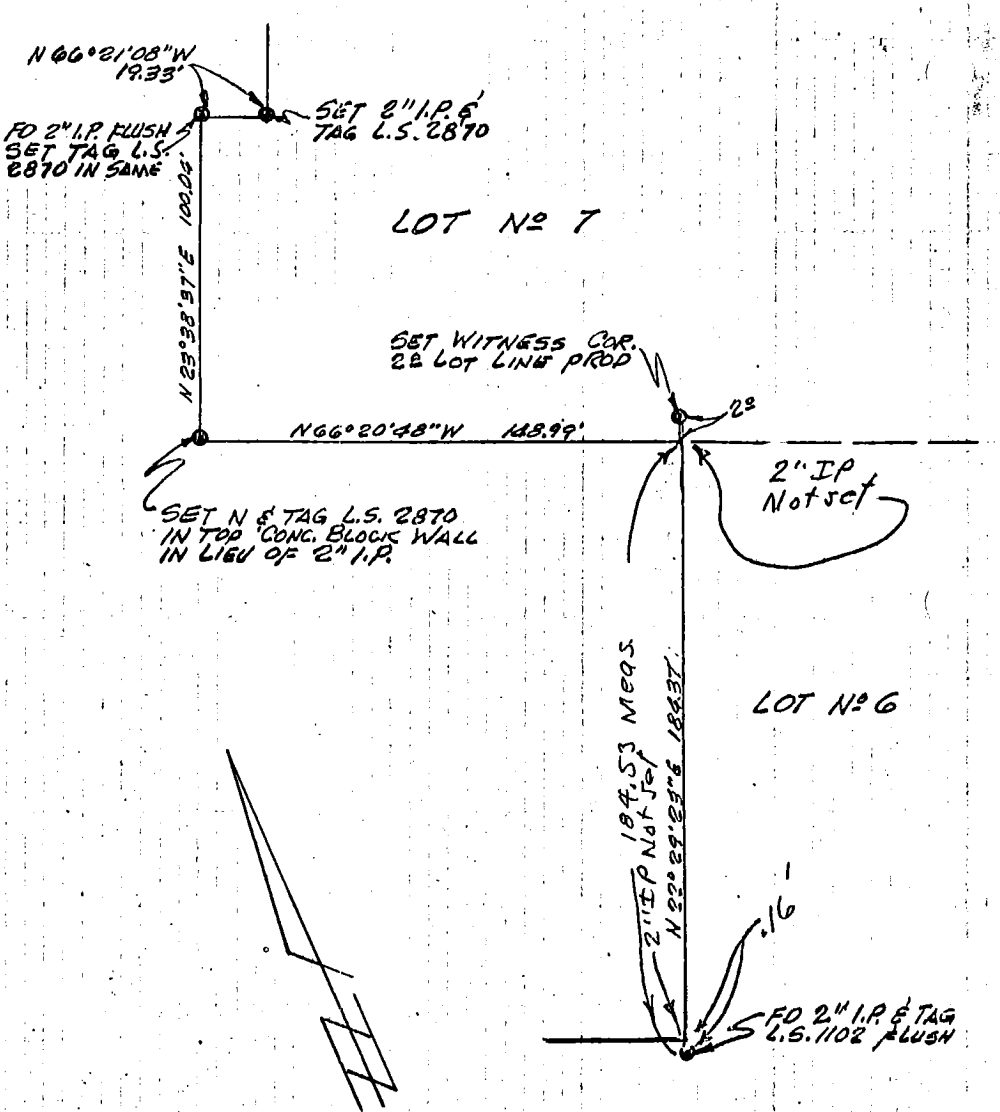

CIVIL ENGINEERING
LAND SURVEYING

WEACCO, INC.
11044 E. WASHINGTON BLVD.
WHITTIER, CALIF. 90606
(213) 692-3746

DO NOT EXTEND NOTES THIS SIDE OF LINE

WS 37A-40 (3)
WS 38-29

Co. Eng. F.B. 4014: 13

TRACT NO. 29914 DATE 11-24-70 PAGE 1 OF 13

ENGINEER C. R. NELSON R. C. E. 8781

SURVEY BY VTN LOS ANGELES

W.S. 24-117, 8-1

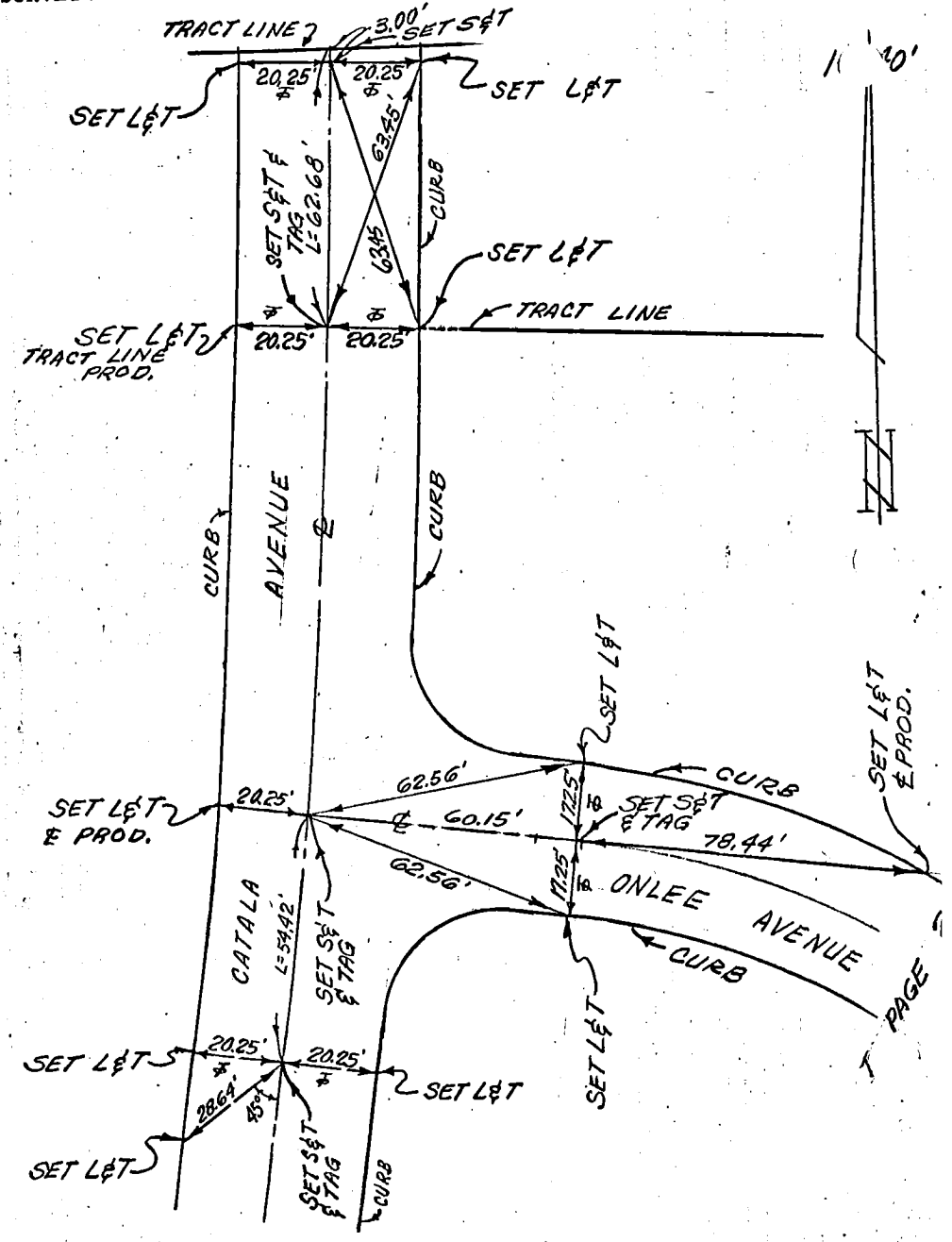

TRACT NO. 29914 DATE 11-24-70 PAGE 2 OF 13

ENGINEER C. R. NELSON R. C. E. 8781

SURVEY BY VTN LOS ANGELES

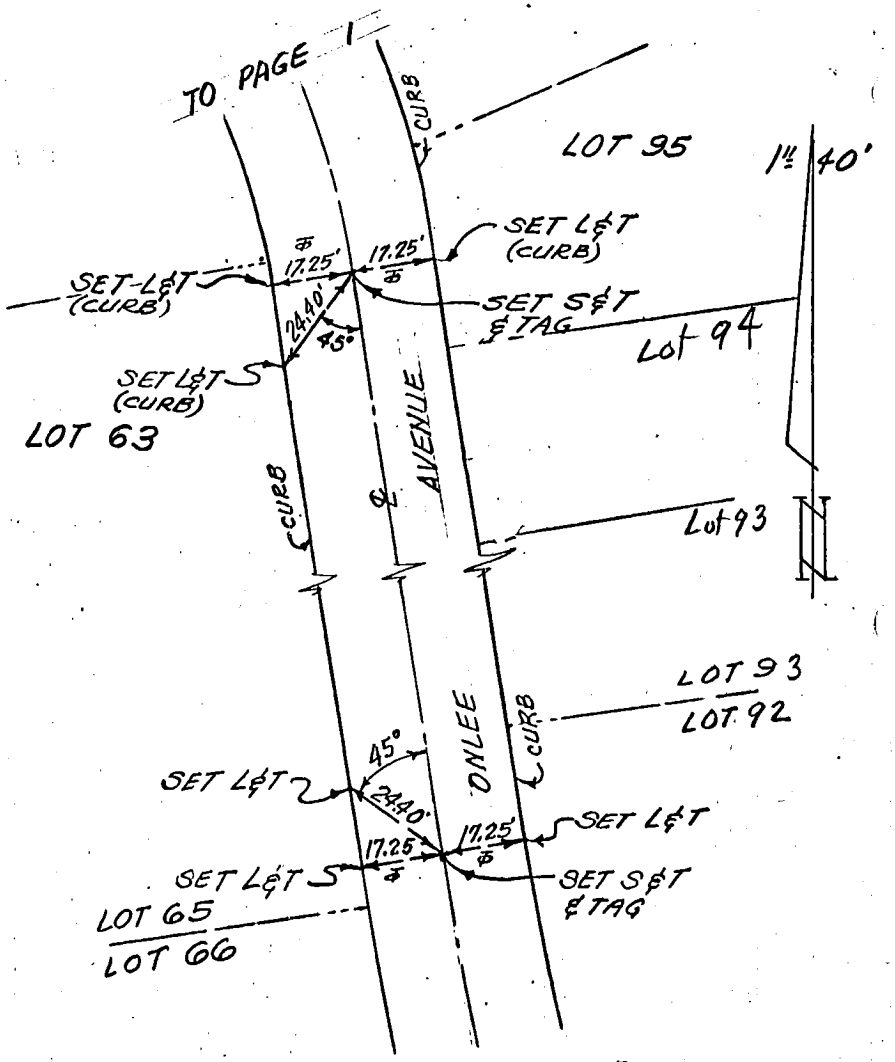

Co. Eng. F.B. 4014: 15

TRACT NO. 29914 DATE 11-24-70 PAGE 3 OF 13

ENGINEER C.R. NELSON R.C.E. 8781

SURVEY BY VTN LOS ANGELES

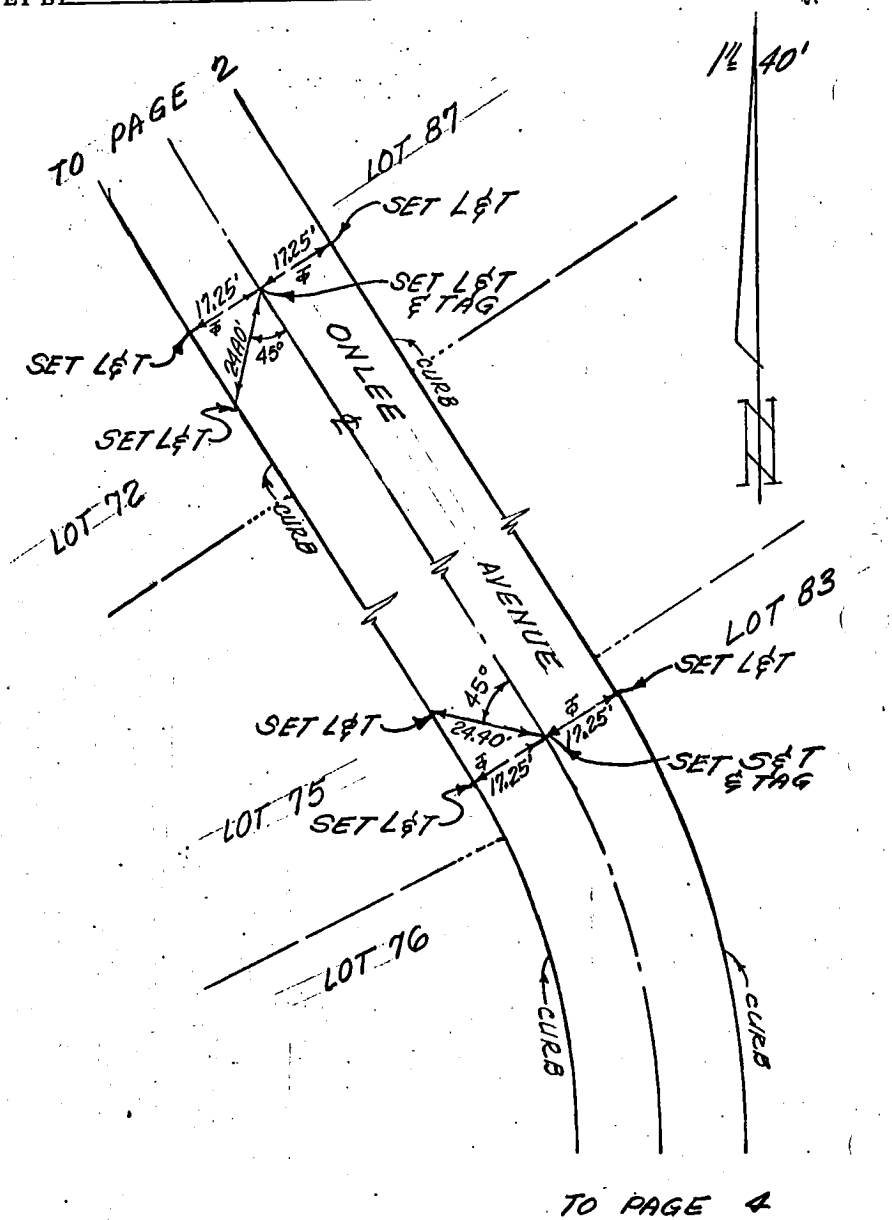

TRACT NO. 29914 DATE 11-24-70 PAGE 4 OF 13

ENGINEER C.R. NELSON R.C.E. 8781

SURVEY BY VTN LOS ANGELES

W.S. 264-117, B-1

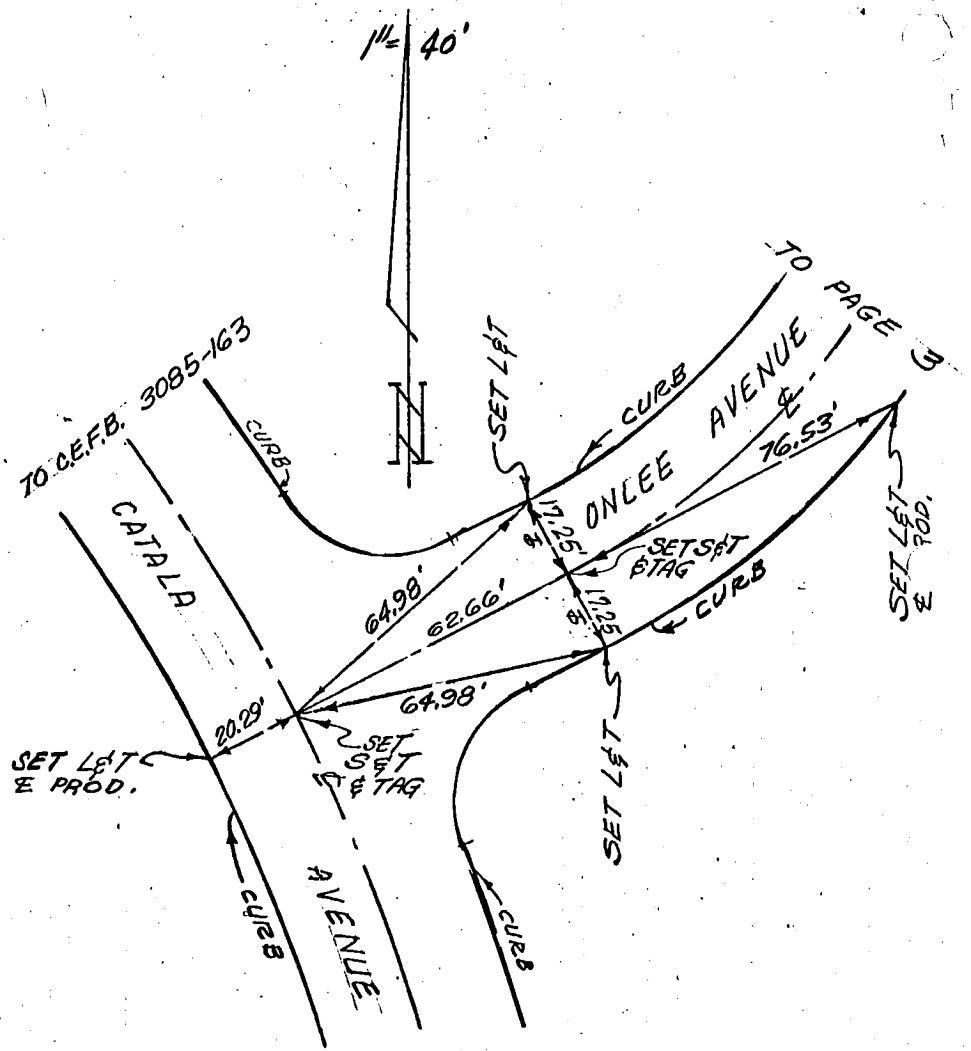

Co. Eng. F.B. 4014: 17

TRACT NO. 29914 DATE 11-24-70 PAGE 5 OF 13

ENGINEER C. R. NELSON R.C.E. 8781

SURVEY BY VTN LOS ANGELES

W.S. 264-17, B-1

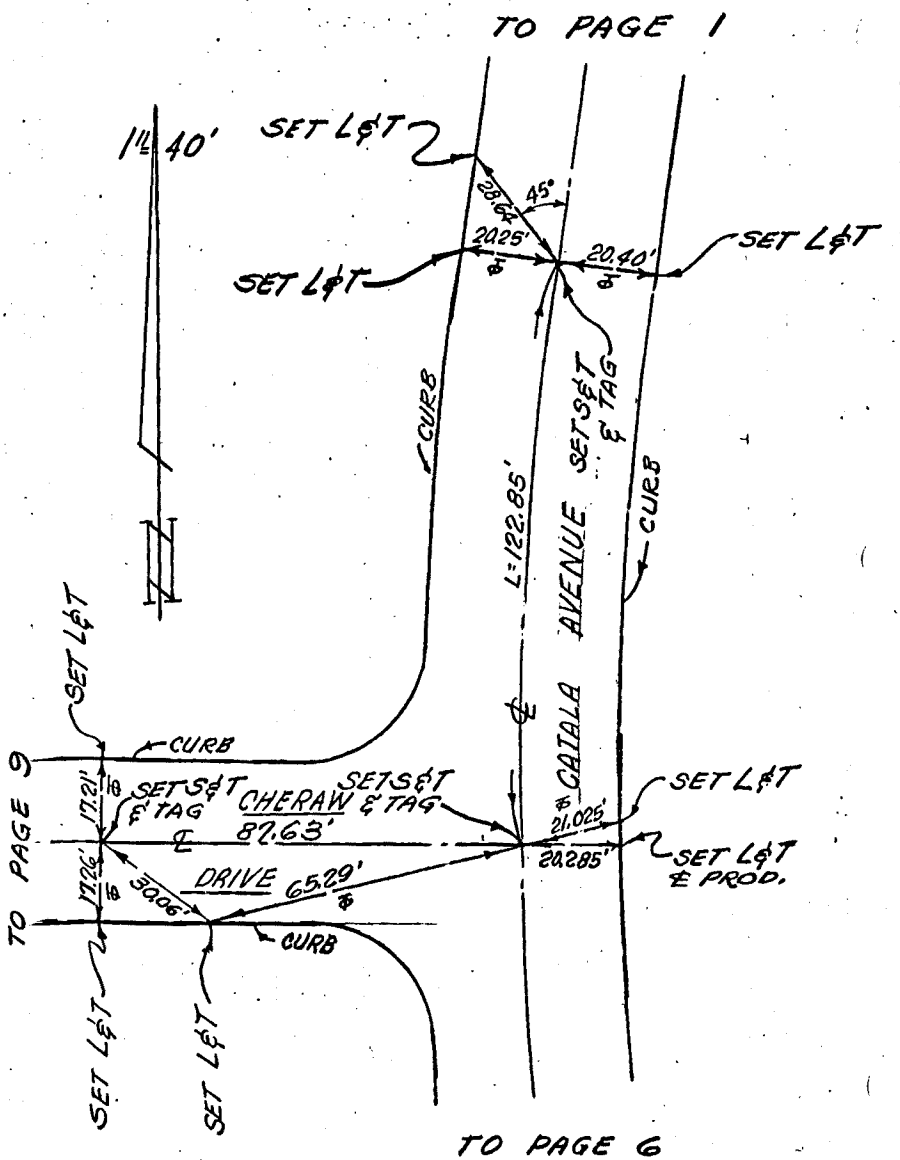

W.S. 264-117, B-1

TRACT NO. 29914 DATE 11-24-70 PAGE 6 OF 13

ENGINEER C.R. NELSON R.C.E. 8781

SURVEY BY VTN LOS ANGELES

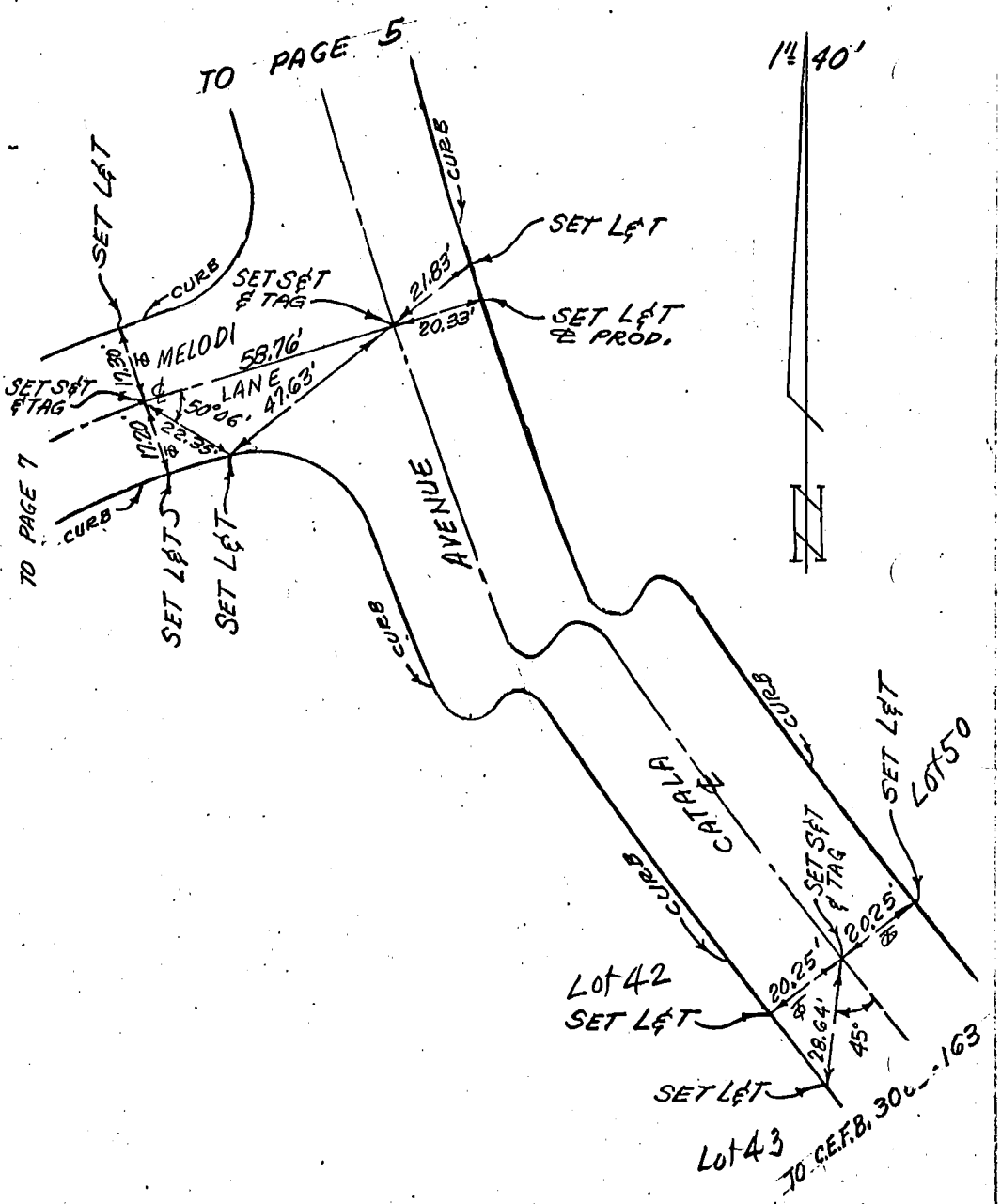

Co. Eng. F.B. 4014: 19

TRACT NO. 29914 DATE 11-24-70 PAGE 7 OF 13

ENGINEER C.R. NELSON R.C.E. 8781

SURVEY BY VTN LOS ANGELES

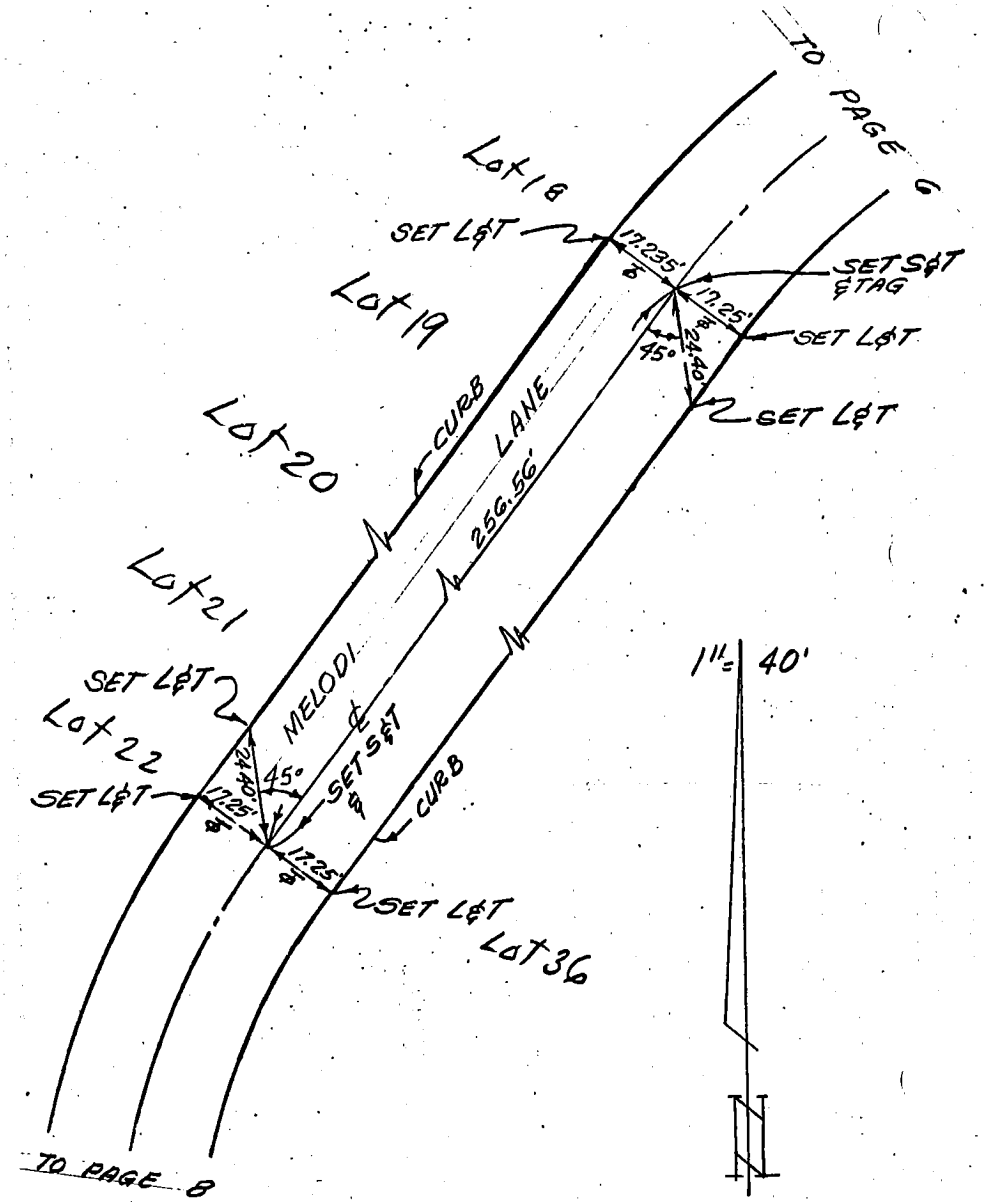

Co. Eng. F.B. 4014: 20

TRACT NO. 29914 DATE 11-24-70 PAGE 8 OF 13

ENGINEER C.R. NELSON R.C.E. 8781

SURVEY BY VTN LOS ANGELES

W.S. 264-117, B-1

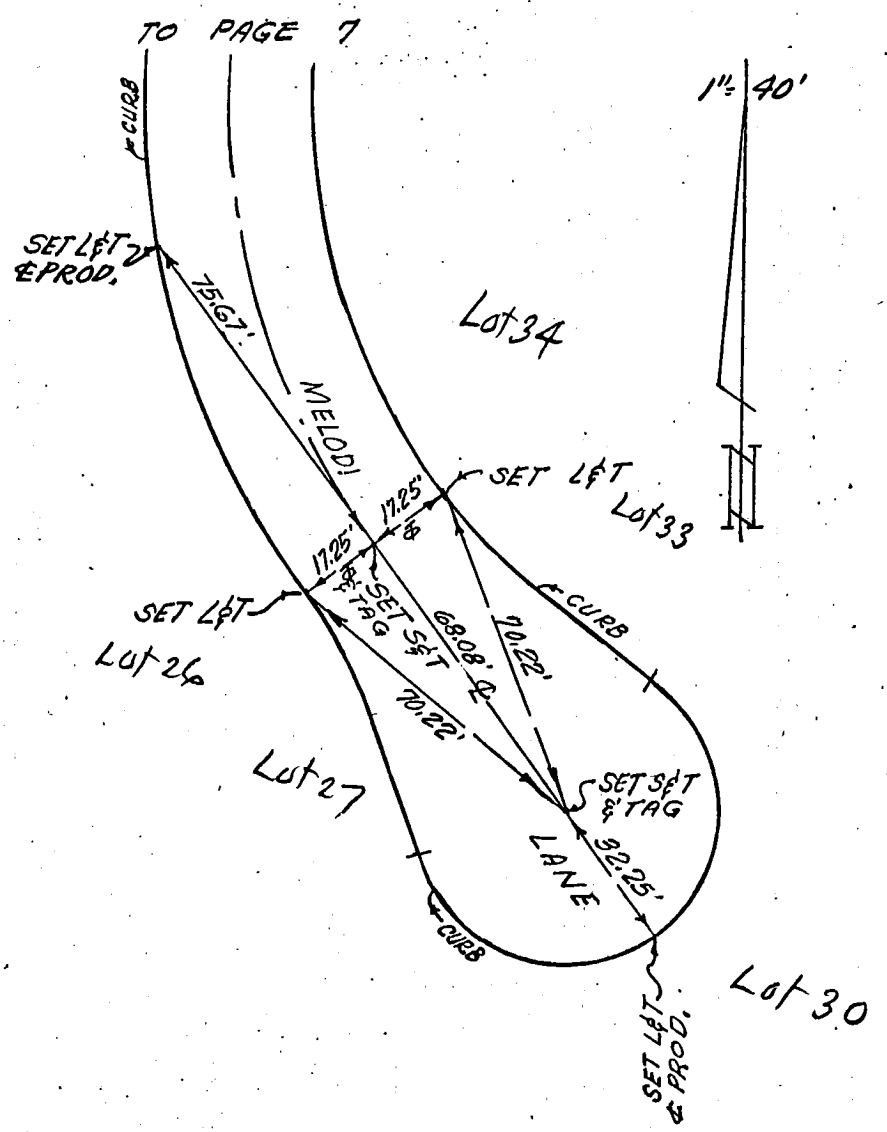

Co. Eng. F.B. 4014: 21

TRACT NO. 29914 DATE 11-24-70 PAGE 9 OF 13

ENGINEER C. R. NELSON R. C. E. 8781

SURVEY BY VTN LOS ANGELES

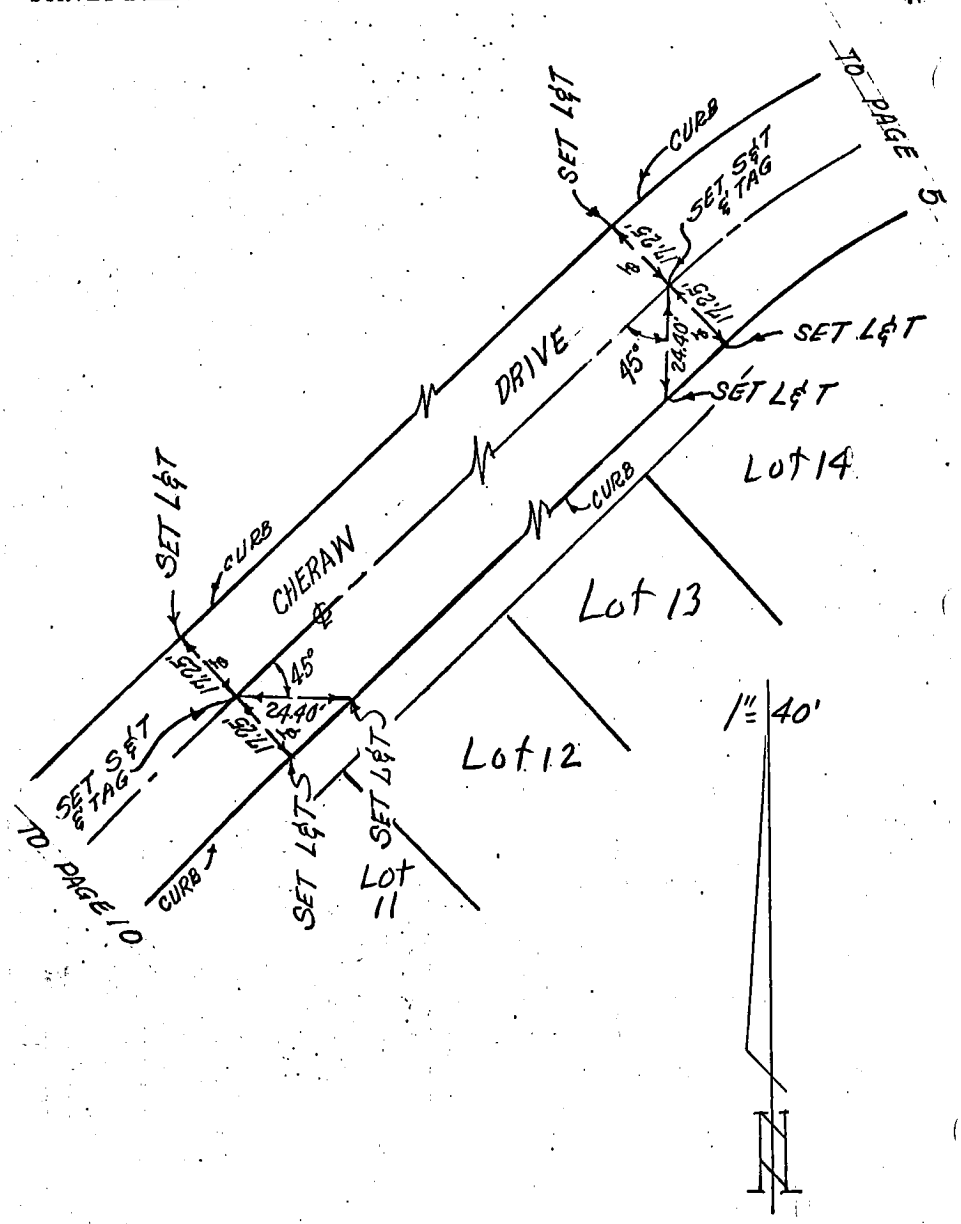

Co. Eng. F.B. 4014: 22

TRACT NO. 29914 DATE 11-24-70 PAGE 10 OF 13

ENGINEER C.R. NELSON R.C.E. 8781

SURVEY BY VTN LOS ANGELES

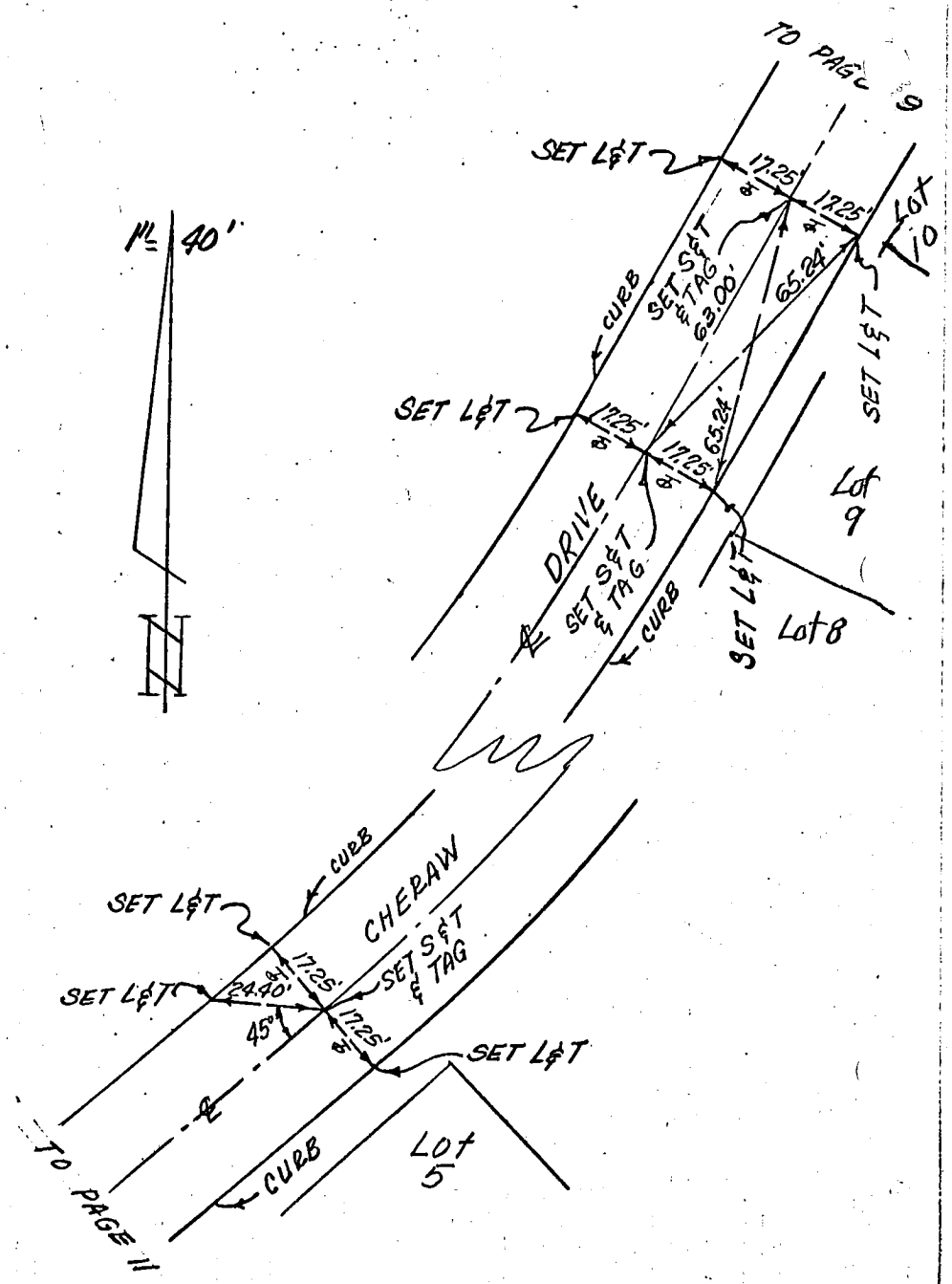

Co. Eng. F.B. 4014: 23

TRACT NO. 29914 DATE 11-24-70 PAGE 11 OF 13

ENGINEER C.R. NELSON R.C.E. 8781

SURVEY BY VTN LOS ANGELES

W.S. 264-11 B-1

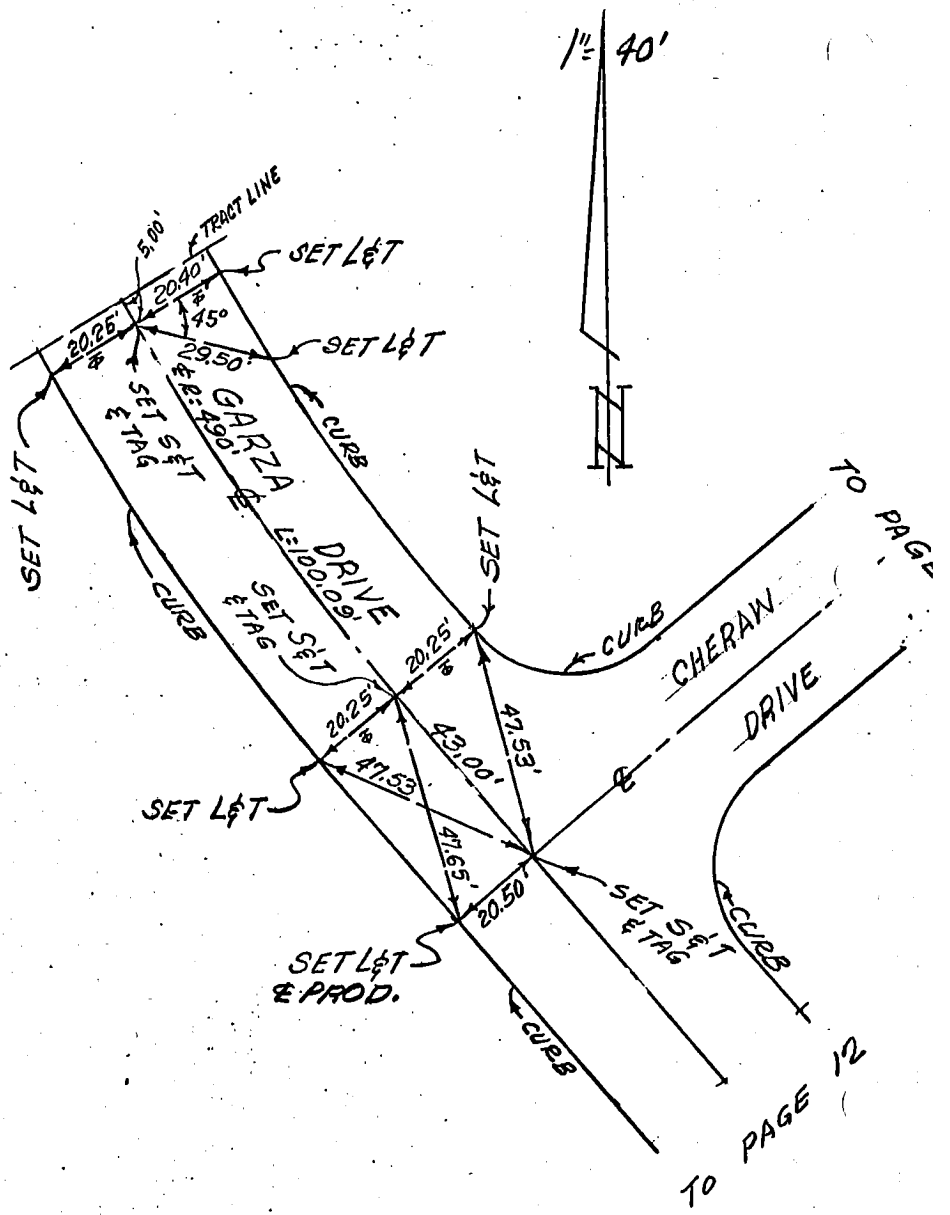

Co. Eng. F.B. 4014: 24

TRACT NO. 29914 DATE 11-24-70 PAGE 12 OF 13

ENGINEER C.R. NELSON R.C.E. 8781

SURVEY BY VTN LOS ANGELES

W.S. 264-117, B-1

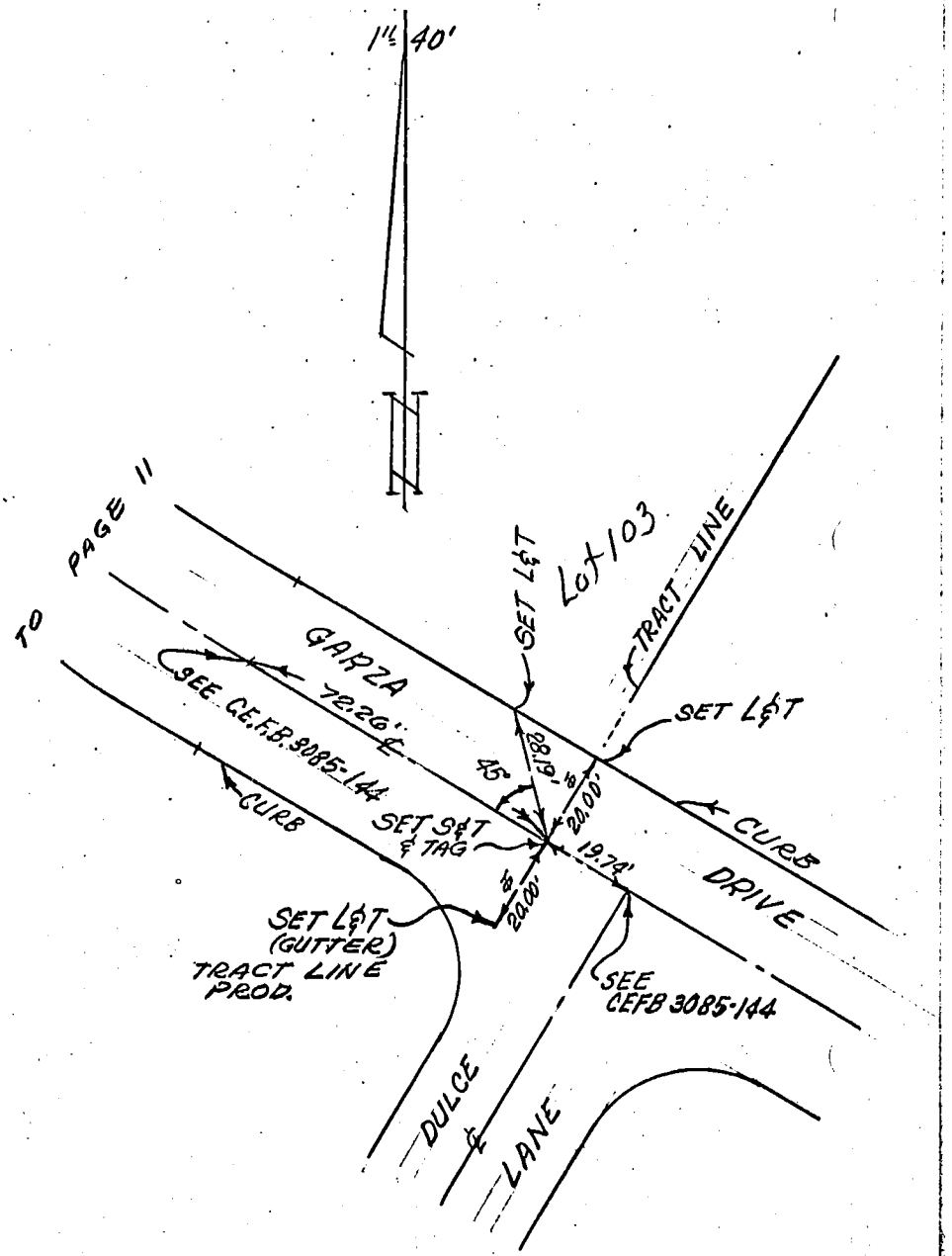

Co. Eng. F.B. 4014: 25

TRACT NO. 29914 DATE 11-24-70 PAGE 13 OF 13

ENGINEER C.R. NELSON R.C.E. 8781

SURVEY BY VTN LOS ANGELES

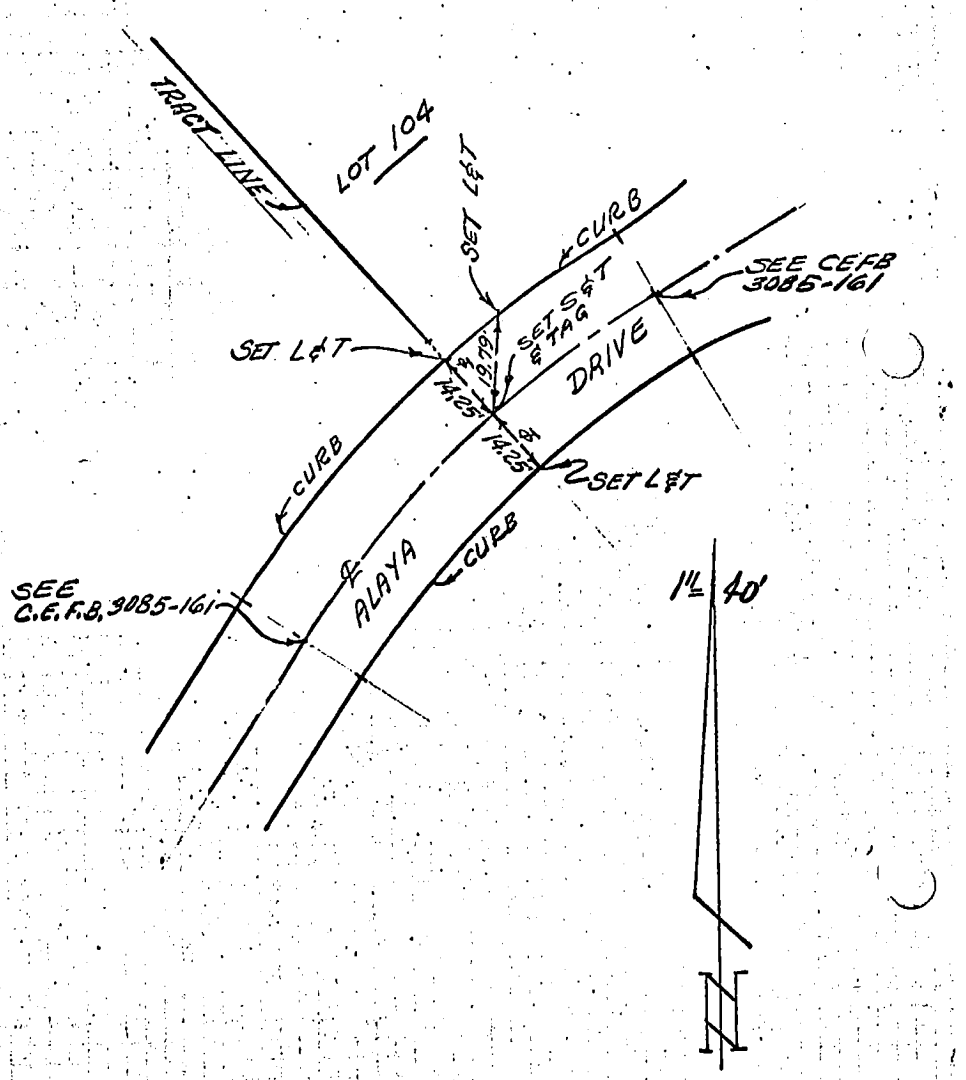

PARCEL MAP No. 2119 Mar., 1971 Page 1 of 2
Survey by C.J. Gueyrel —— L.S. 2988
ANACAL ENGINEERING CO.

(87) 4527B-1

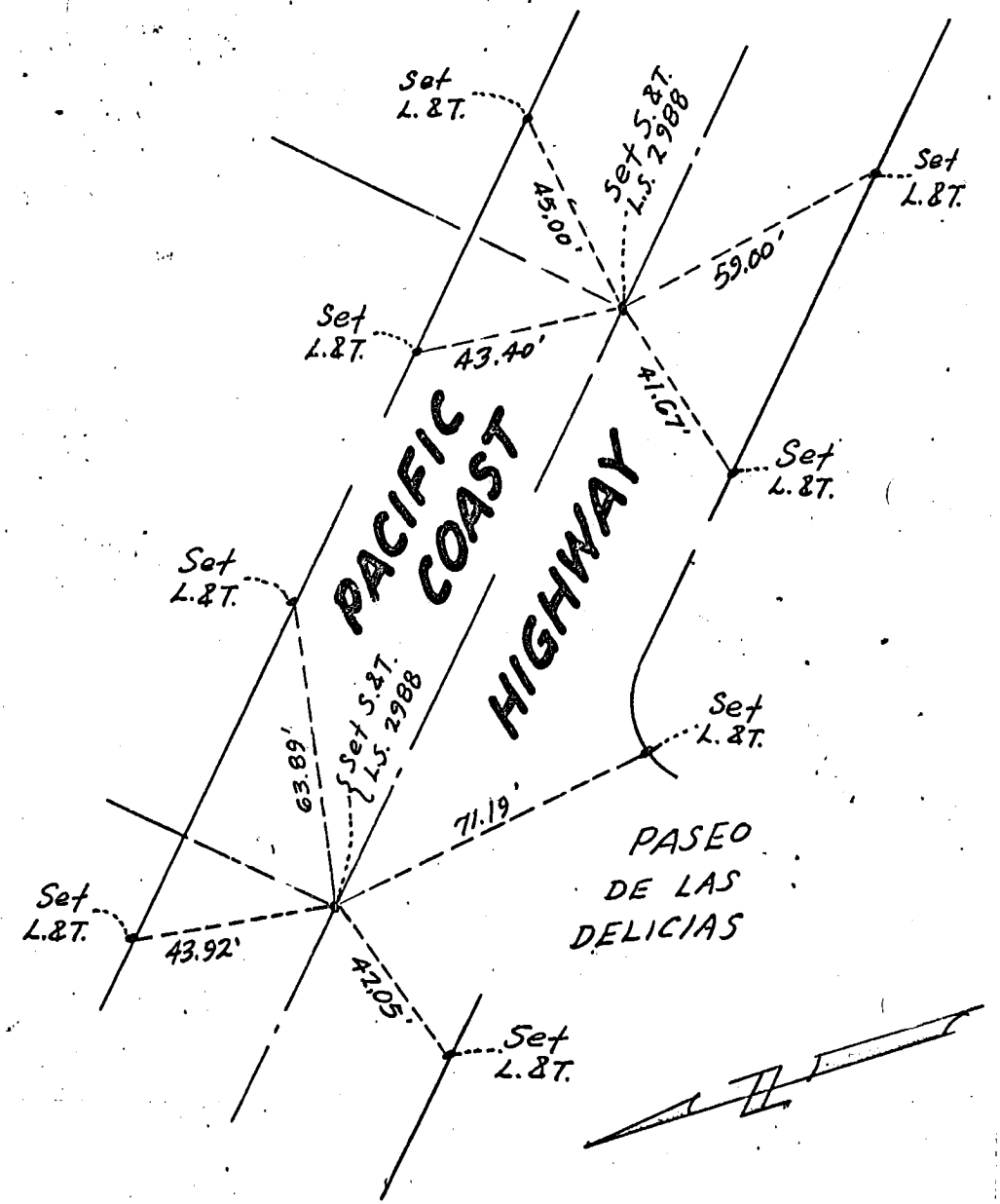

Co. Eng. F.B. 4014: 27

PARCEL MAP No. 2119 Mar., 1971. Page 2 of 2

Survey by: C.J. Gueyrel _____ L.S. 2988
(ANACAL ENGINEERING CO.)

(82) WJ.27A-1

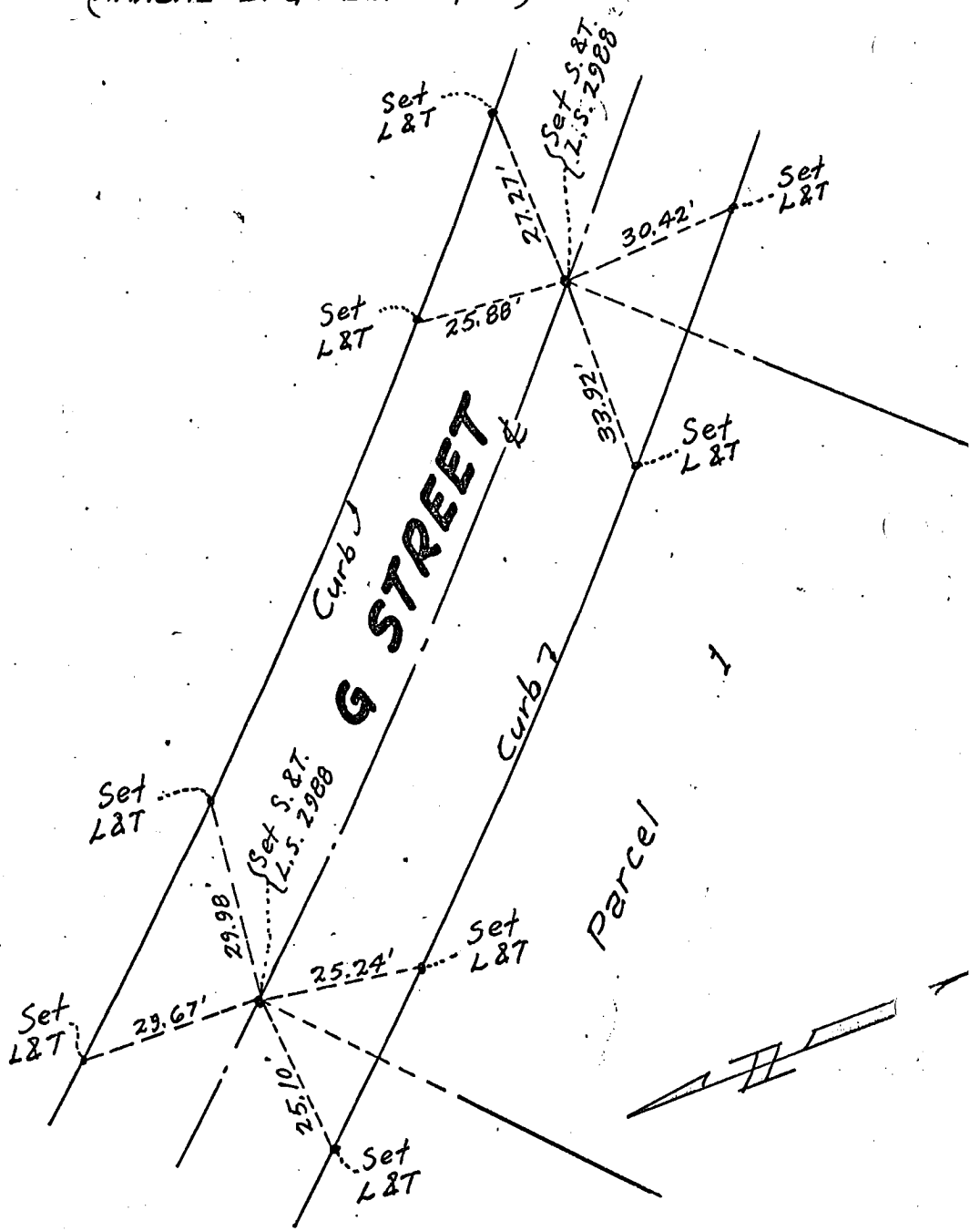

Co. Eng. F.B. 4014:28

SURVEY OF _____ F. B. _____ PG. _____

SURVEY BY E. L. Pearson & Assoc. R.C.E. 9757 TR. No. 29601

DATE 4-29-71 Thomas C. Clarke

Page 1

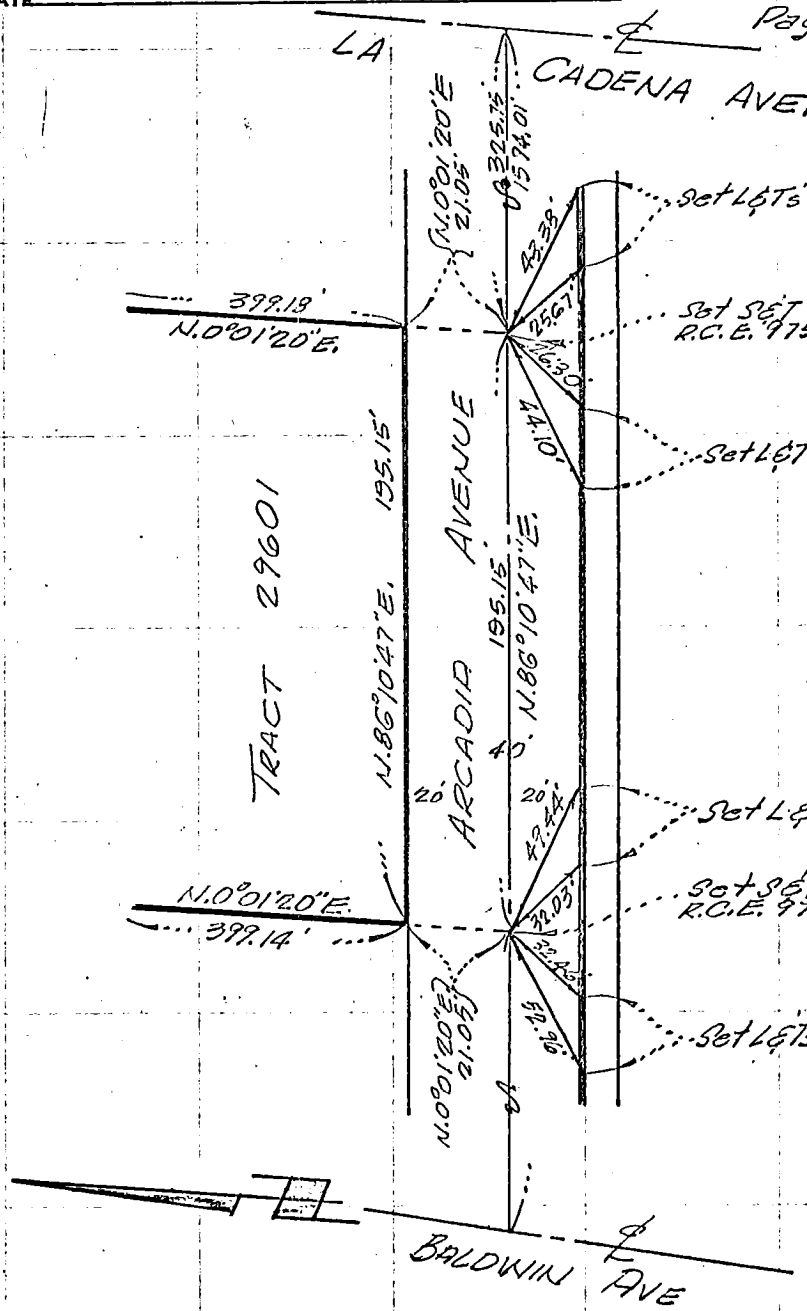

(30) 1095 B-5

SO. CALIF. BLUE PR. CO.

Co. Eng. F.B. 4014: 29

F. B. _____ Pg. _____ SURVEY OF Thomas C. Clarke

TR. No. 29601 SURVEY BY E. L. Pearson & Assoc. R.C.E. 9757

DATE 4-29-71

W 395 8-5 (39)

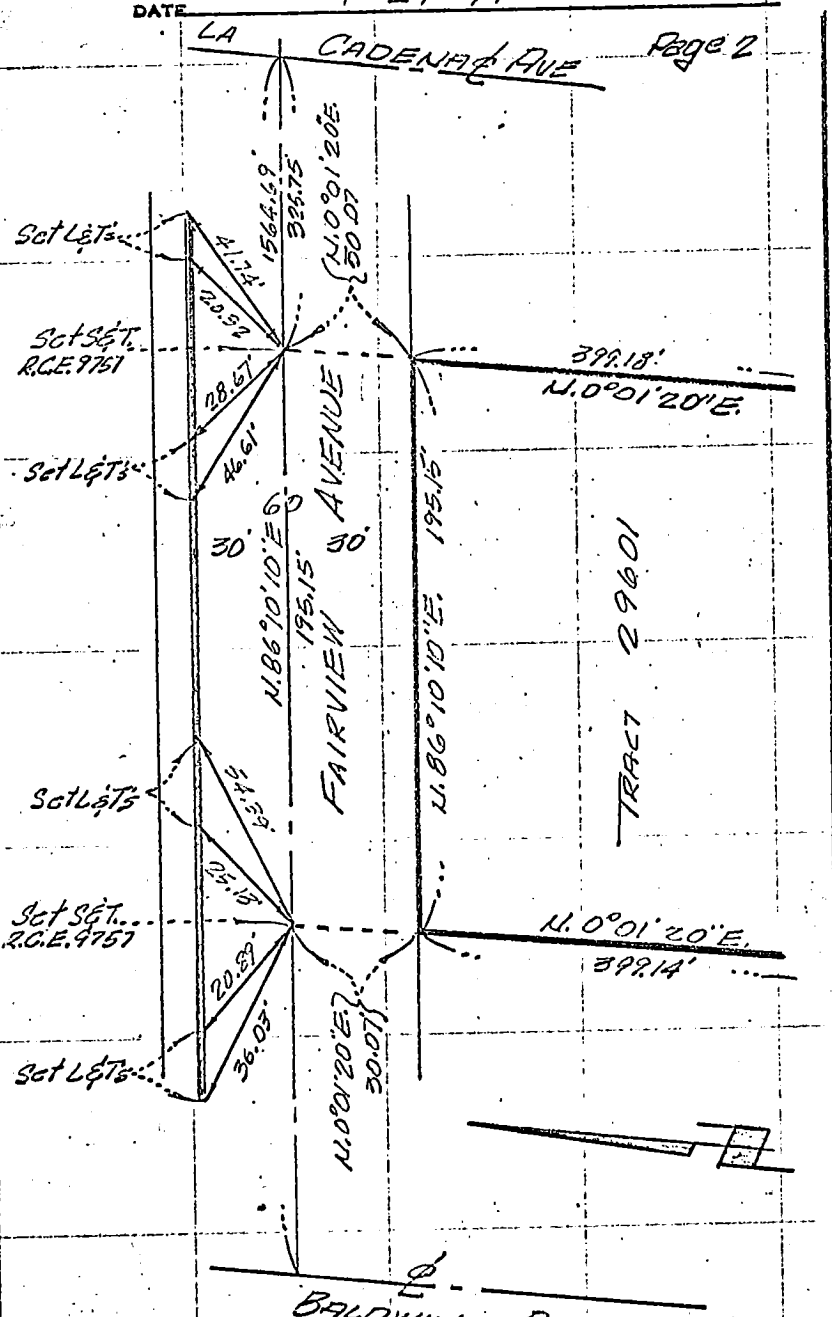

MD 12-32135

Co. Eng. F.B. ~~4013~~ 4014 : 30

SURVEY OF LOS VERDES DRIVE F B NO. PAGE

SURVEY BY PSOMAS & ASSOC. TRACT NO. 31013

DATE 5-4-71

G. R. PSOMAS
L. S. No. 2304

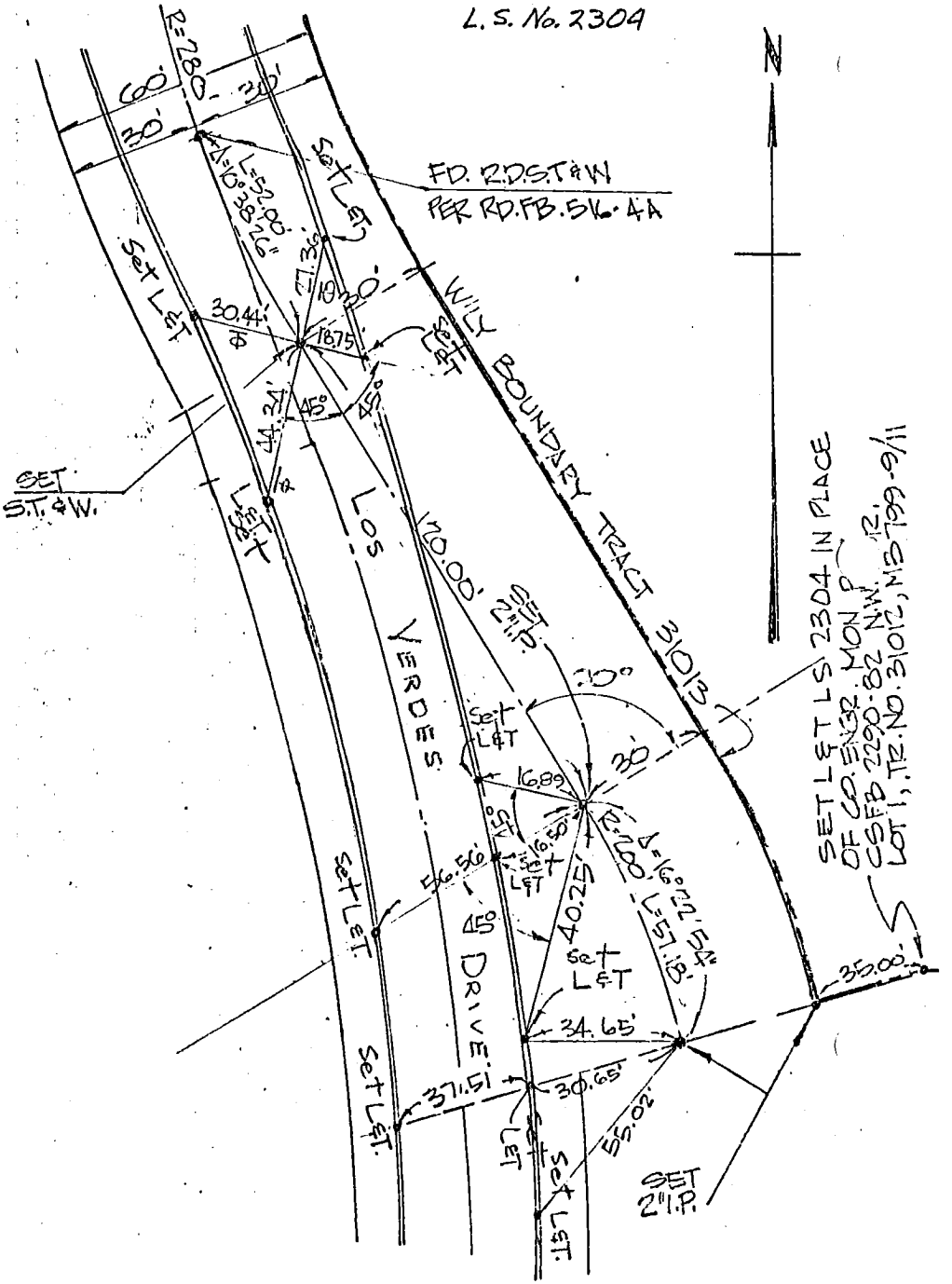

SURVEYORS SERVICE COMPANY, COSTA MESA - STOCK NO. 411

DO NOT EXTEND NOTES THIS SIDE OF LINE

LS 27B-1

Co. Eng. F.B. ~~4013~~ 4014 : 31

SURVEY OF EGIL HOPEN LS 2600 F. B. _____ PG. _____

SURVEY BY HOPEN, HEDLUND & DARBY INC. TR. No. 28974

DATE 4-15-71

Harold A. Darby LS 2584

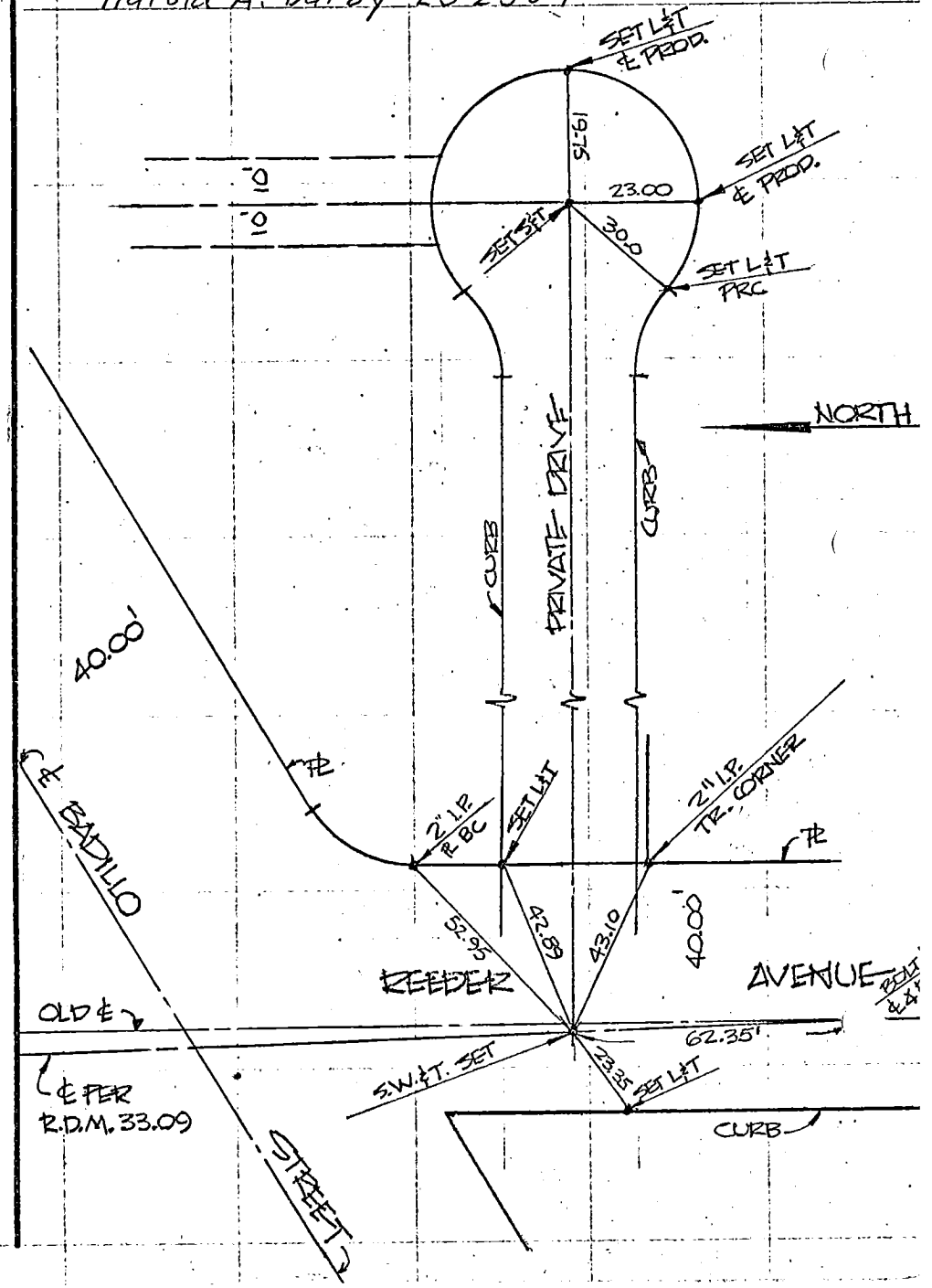

VS48 (42) A-4

SO. CALIF. BLUE PRINT CO.

Co. Eng. F.B. ~~4013~~ 4014 : 32

SURVEY OF Lancaster Blvd F. B. ____ PG. ____

SURVEY BY David Chung RCE 15873 TR. No. 29154

DATE April 14, 1971

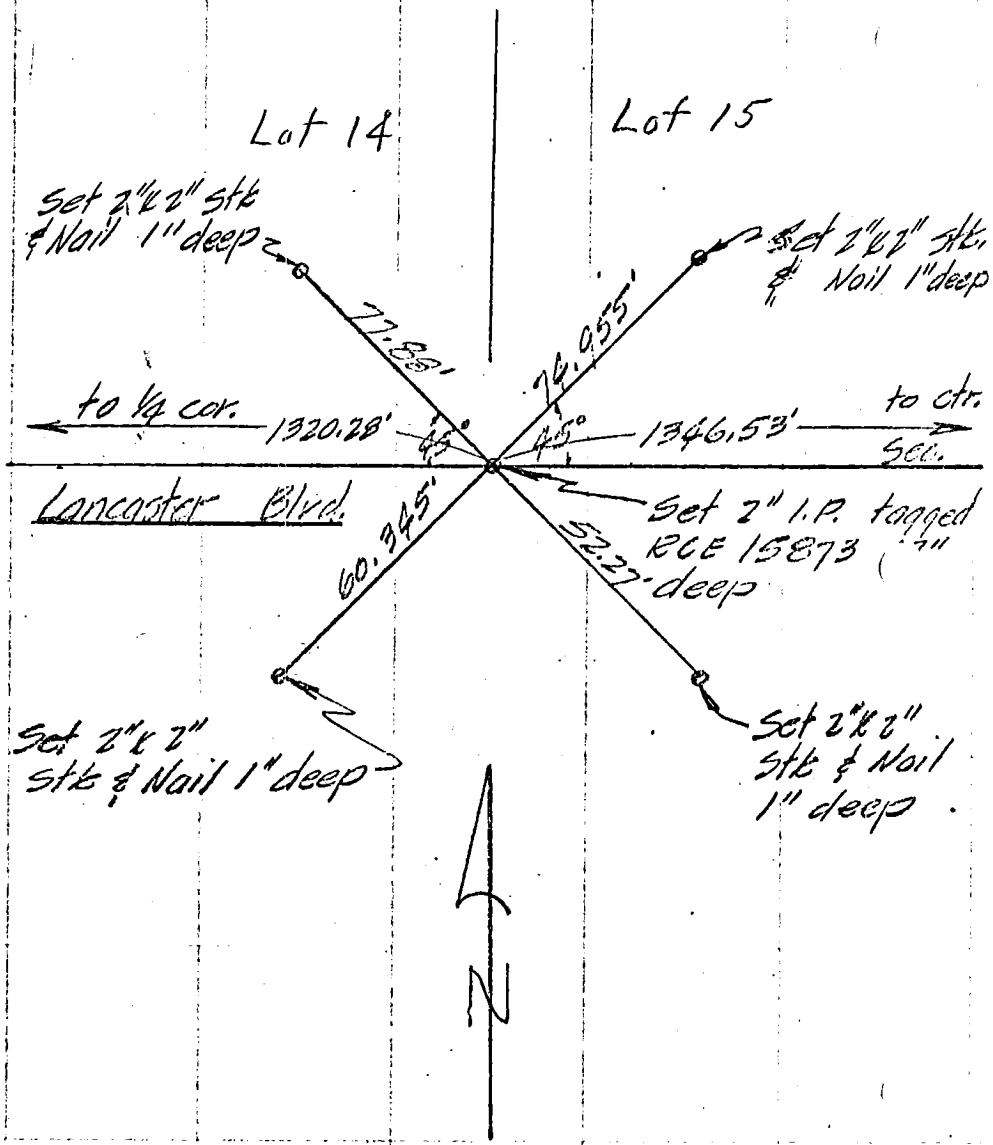

45 68 8-4

SO. CALIF. BLUE PRINT CO.

Co. Eng. F.B. ~~4013~~: 33

SURVEY OF 200th Street East F. B. _____ PG. _____

SURVEY BY David Chung R.C.E. 15873 TR. No. 29154

DATE APRIL 14, 1971

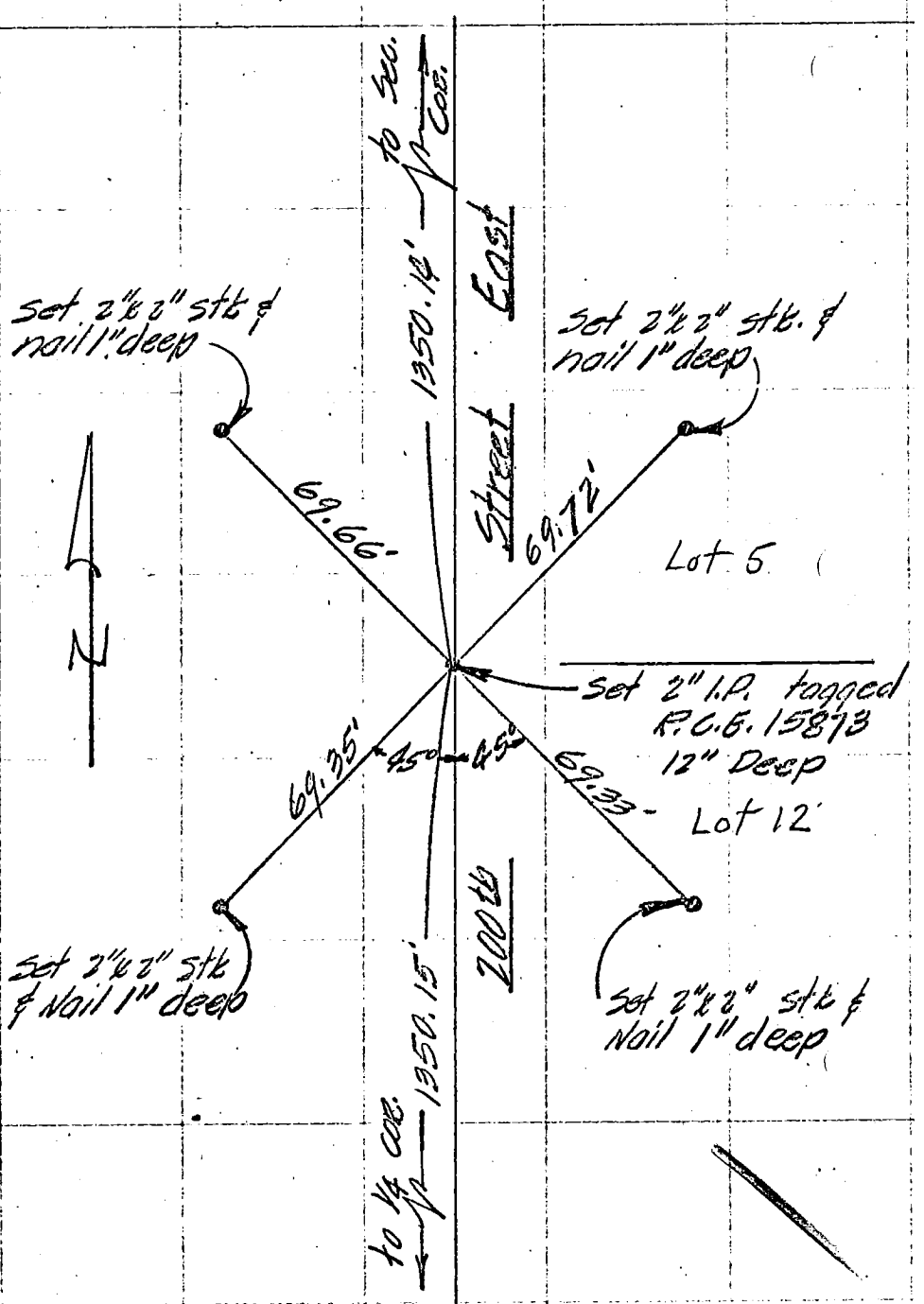

(8) 1568 B-4

SO. CALIF. BLUE PRINT CO.

Co. Eng. F.B. ~~4013~~ 4014: 34

SURVEY OF 205th Street East. F. B. _____ PG. _____

SURVEY BY David Chang RCE 15873 TR. No. 29154

DATE April 14, 1971

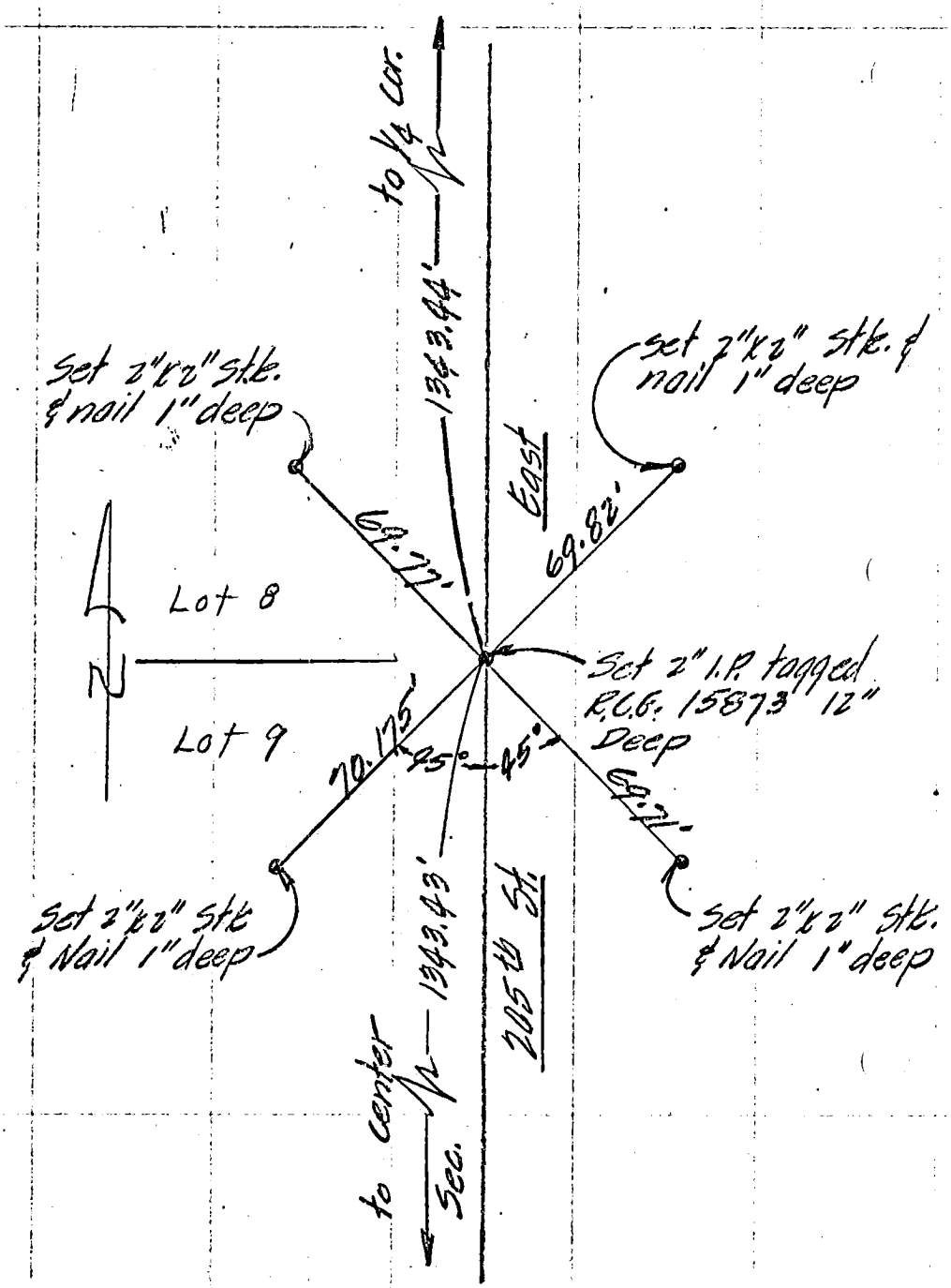

45 68, (8) B-4

SO. CALIF. BLUE PRINT CO.

Co. Eng. F.B. ~~4013~~ 4014 35

SURVEY OF ℄ TIES F. B. ____ PG. ____

SURVEY BY R.H. GILMORE, L.S. 2715 TR. NO. 28767

DATE MARCH, 1971 Page 1 of 10

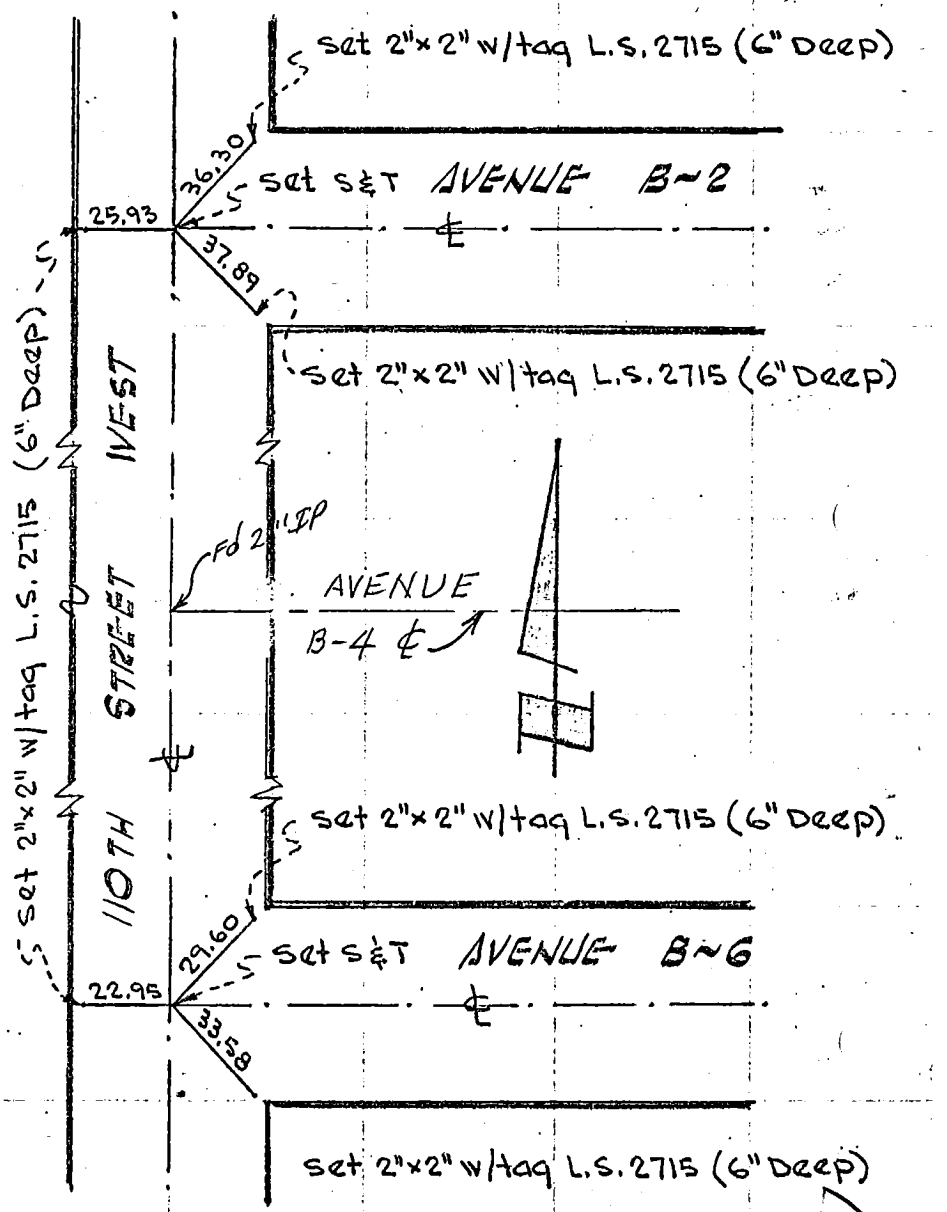

WS 12D-1

SO. CALIF. BLUE PRINT CO.

Co. Eng. F.B. ~~4017~~ 4014 : 36 •

SURVEY OF ℄ TIES — F. B. ____ PG. ____

SURVEY BY R.H. GILMORE, L.S. 2715 — TR. No. 28767

DATE MARCH, 1971 — Page 2 of 10

720-1

SO. CALIF. BLUE PRINT CO.

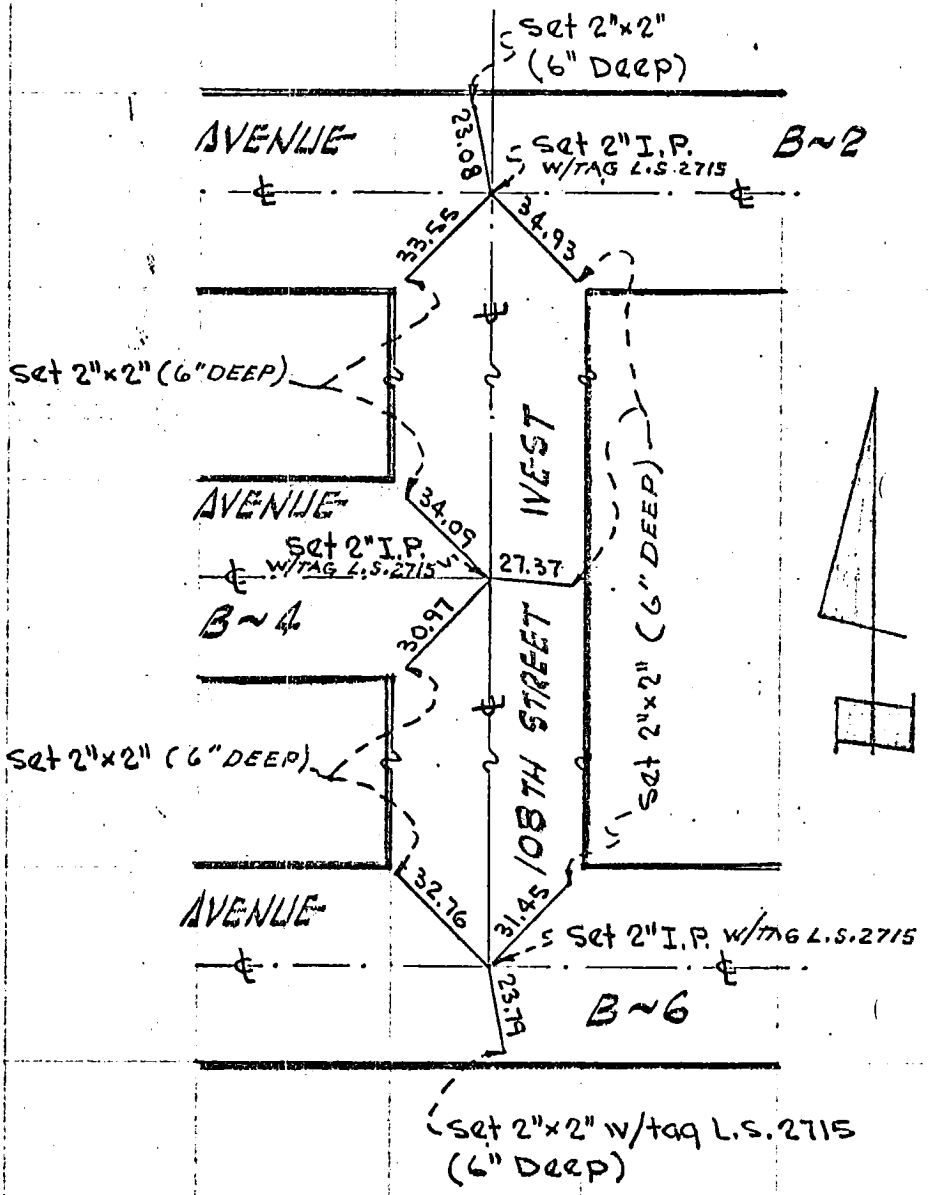

Co. Eng. F.B. ~~4013~~ 4014 : 37

SURVEY OF ℄ TIES F. B. Pg.

SURVEY BY R.H. GILMORE, L.S. 2715 TR. No. 28767

DATE MARCH, 1971

Page 3 of 10

72D-1

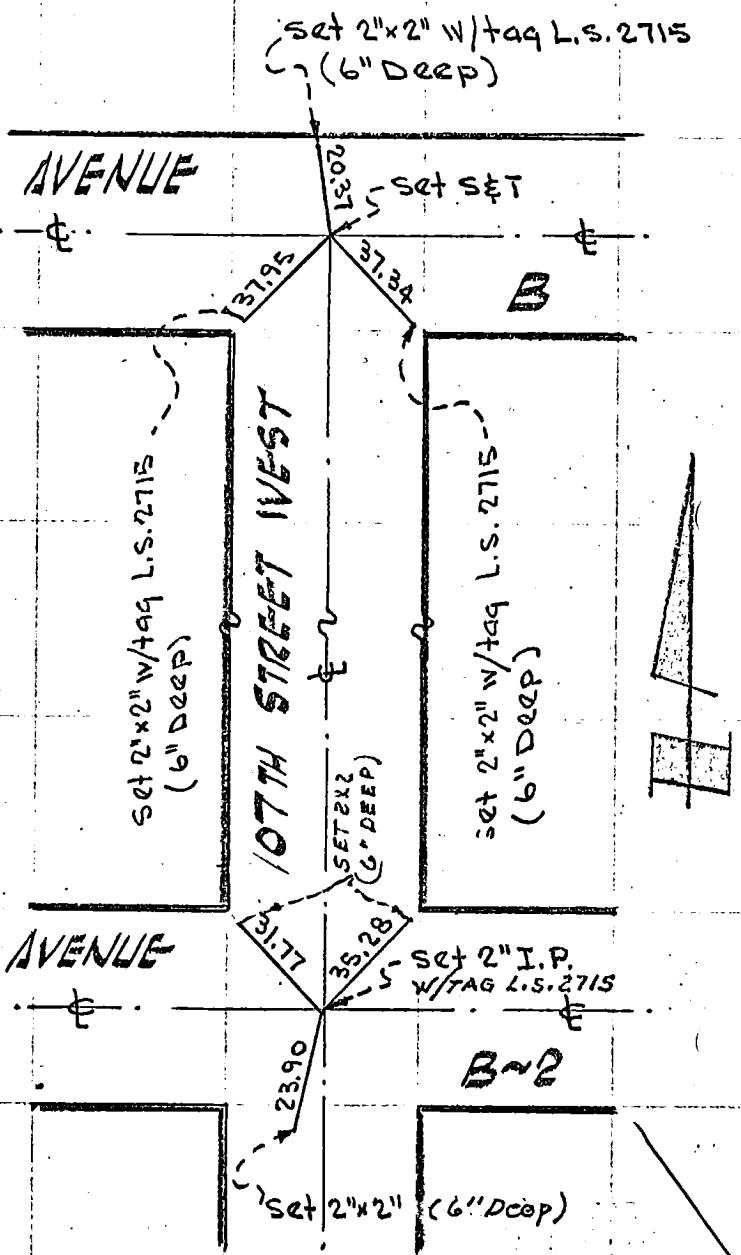

SO. CALIF. BLUE PRINT CO.

Co. Eng. F.B. ~~4013~~ 38 yay

SURVEY OF ℄ TIES — F. B. ____ PG. ____

SURVEY BY R.H. GILMORE, L.S. 2715 — TR. NO. 28767

DATE MARCH, 1971

72 D-1

SO. CALIF. BLUE PRINT CO.

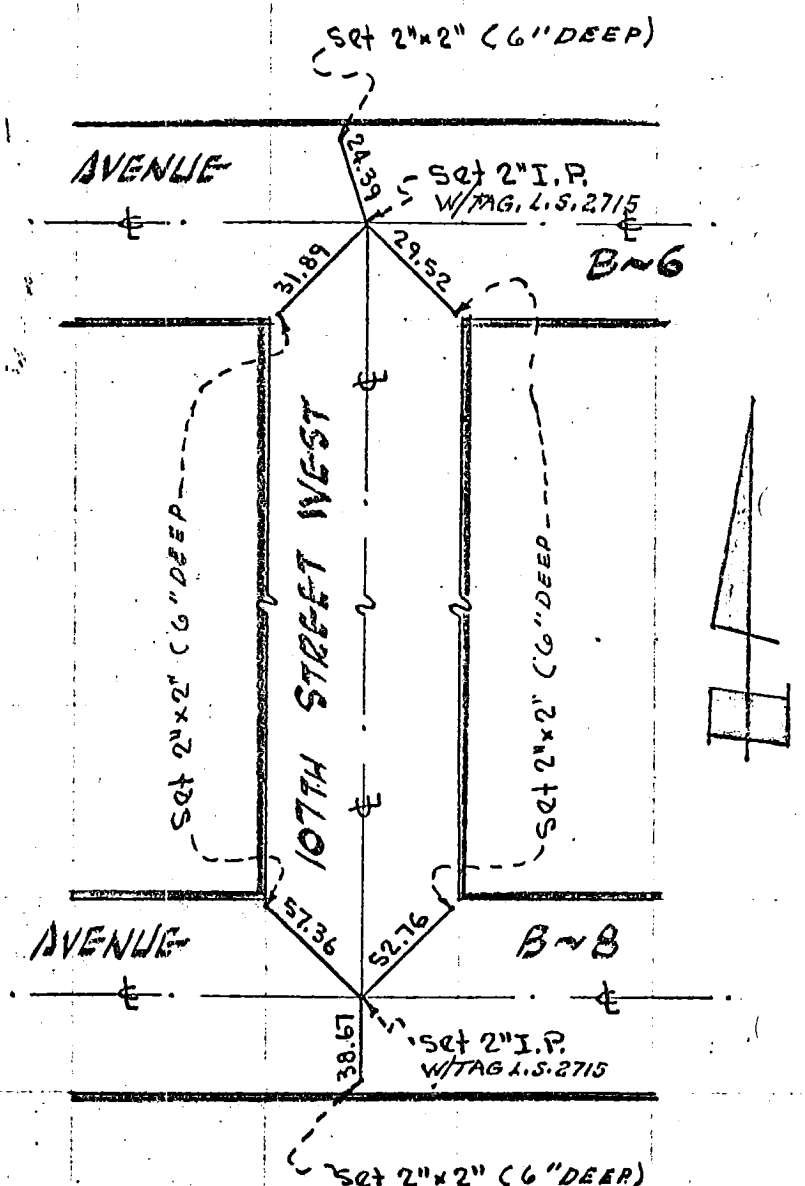

Co. Eng. F.B. ~~4013~~ 4014: 39

SURVEY OF ℄ TIES F. B. PG.

SURVEY BY R.H. GILMORE, L.S. 2715 TR. No. 28767

DATE MARCH, 1971 Page 5 of 10

(10) 72 D-1

SO. CALIF. BLUE PRINT CO.

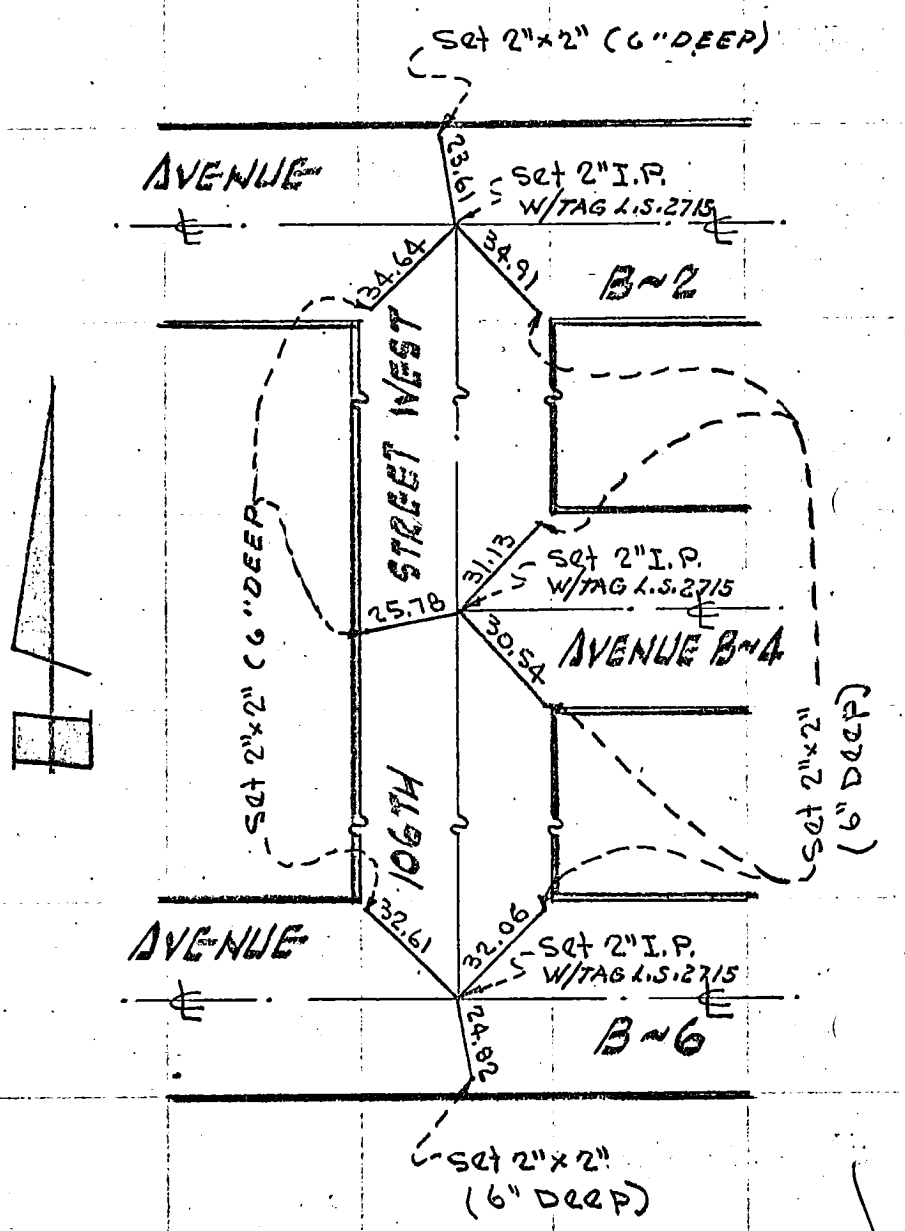

Co. Eng. F.B. ~~4013~~ 4014: 40

SURVEY OF ℄ TIES F. B. Pg.

SURVEY BY R.H. GILMORE TR. No. 28767

DATE MARCH, 1971 Page 6 of 10

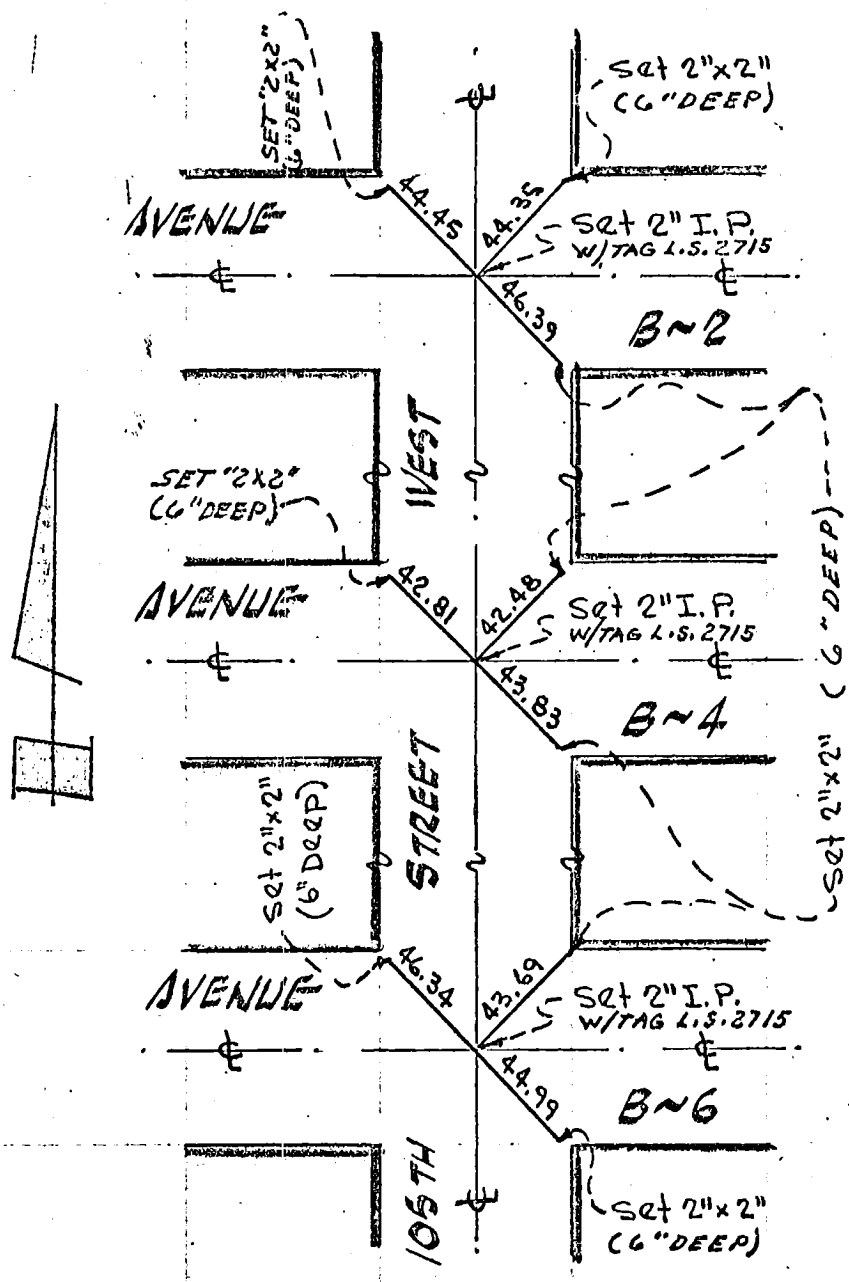

72 D-1

SO. CALIF. BLUE PRINT CO.

Co. Eng. F.B. ~~4013~~ 4014: 41

SURVEY OF ℄ TIES F. B. ____ PG. ____

SURVEY BY R.H. GILMORE, L.S. 2715 TR. No. 28767

DATE MARCH, 1971 Page 7 of 10

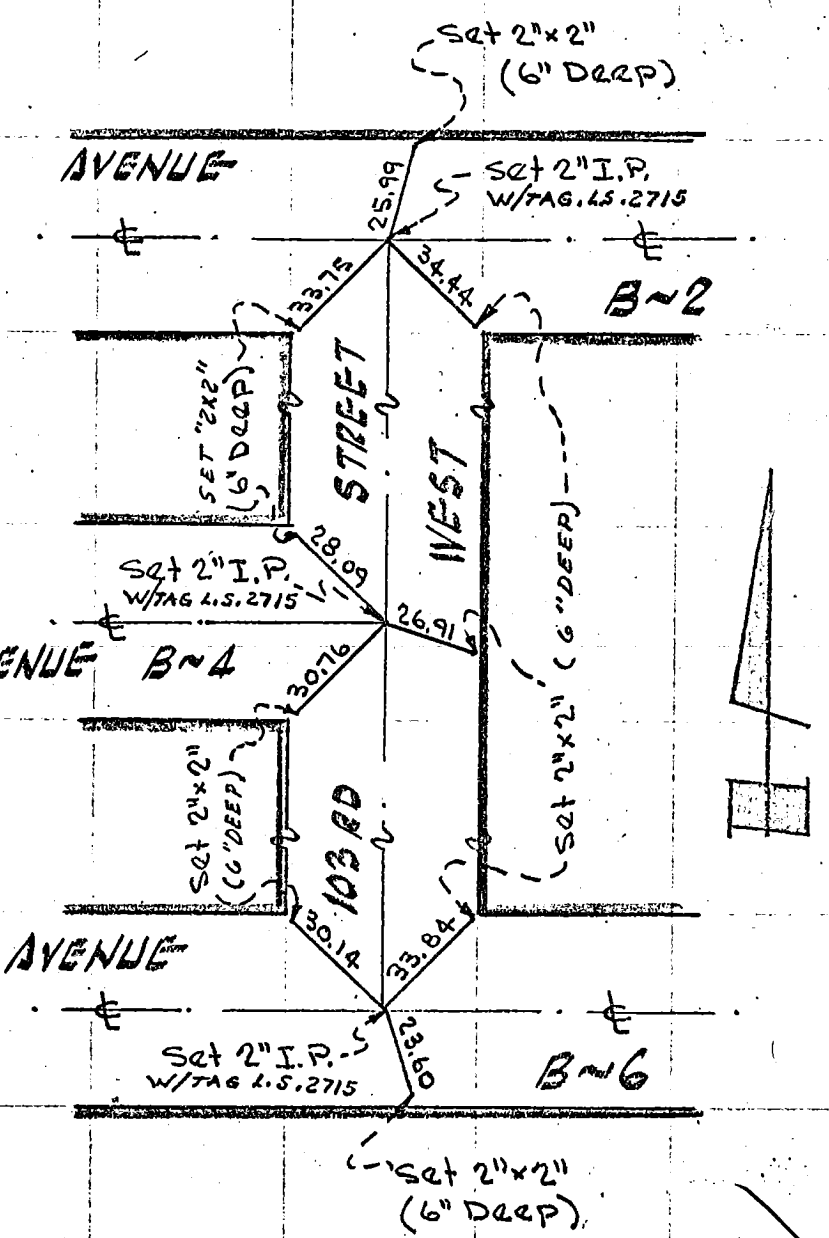

RD 1

SO. CALIF. BLUE PRINT CO.

Co. Eng. F.B. ~~1013~~ 4014: 42

SURVEY OF ℄ TIES F. B. ____ PG. ____

SURVEY BY R.H. GILMORE, L.S. 2715 TR. No. 28767

DATE MARCH, 1971

72 D-1

SO. CALIF. BLUE PRINT CO.

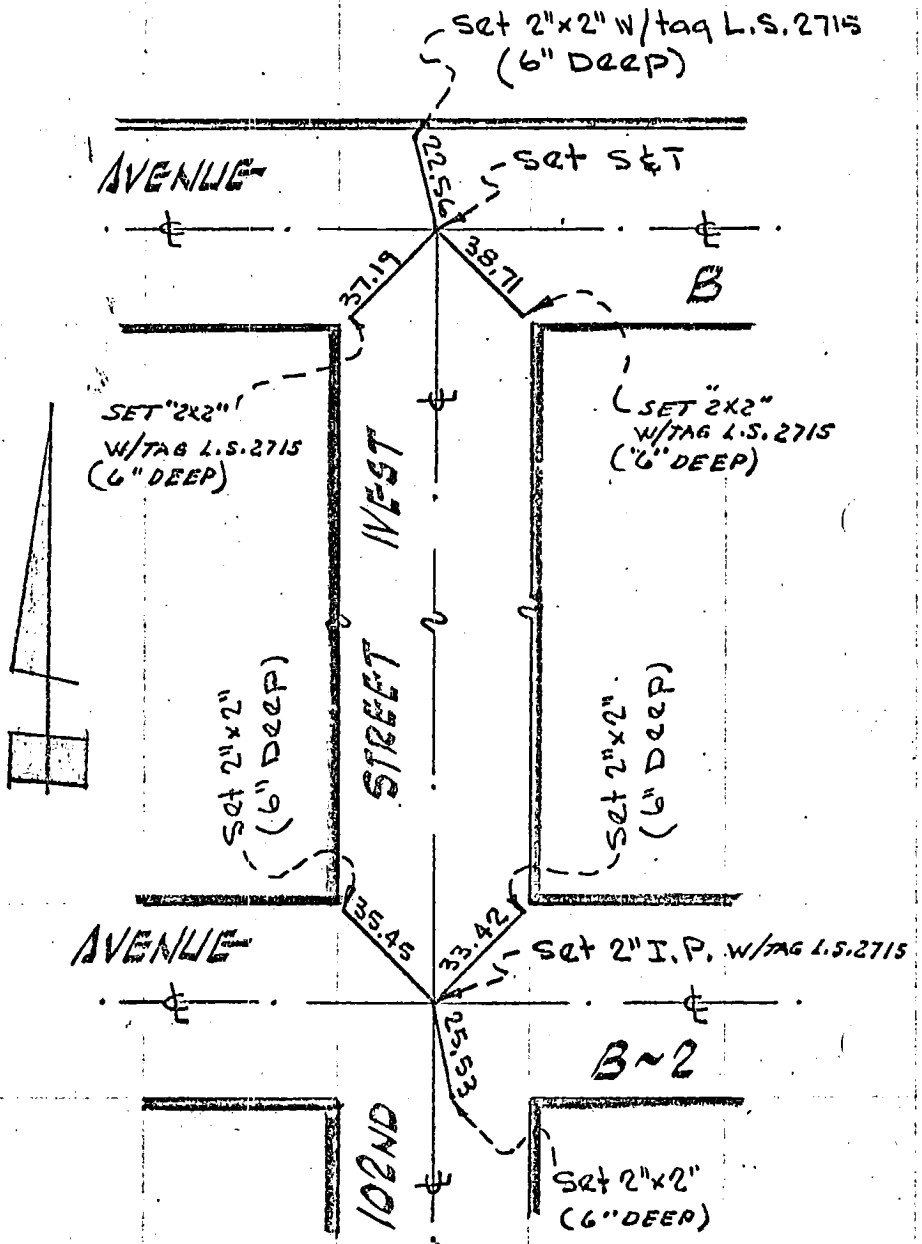

Co. Eng. F.B. ~~4013~~ 4014: 43

SURVEY OF ℄ TIES F. B. PG.

SURVEY BY R.H. GILMORE, L.S. 2715 TR. No. 28767

DATE MARCH, 1971 Page 9 of 10

72D-1

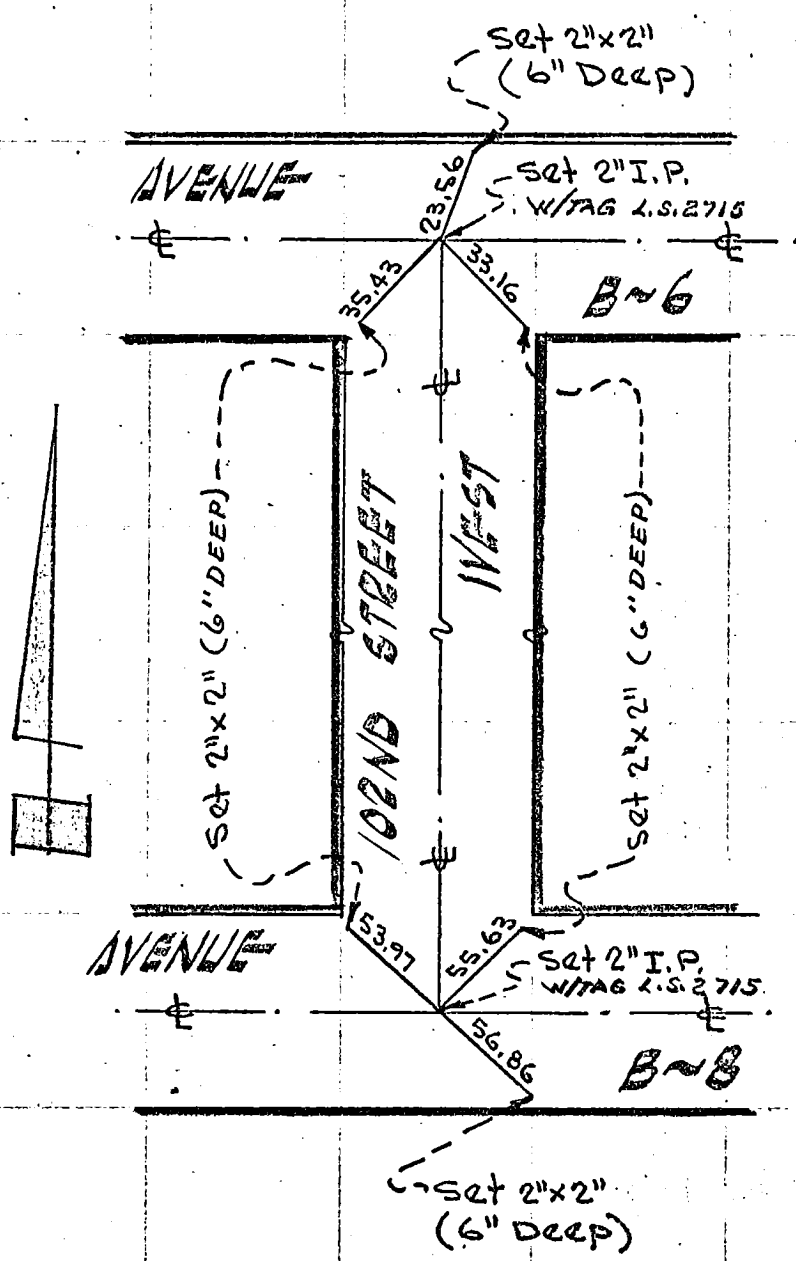

SO. CALIF. BLUE PRINT CO.

Co. Eng. F.B. ~~401~~ 404 : 44

SURVEY OF ℄ TIES F. B. PG.

SURVEY BY R.H. GILMORE, L.S. 2715 TR. No. 28767

DATE MARCH, 1971

12 D1 (10)

SO. CALIF. BLUE PRINT CO.

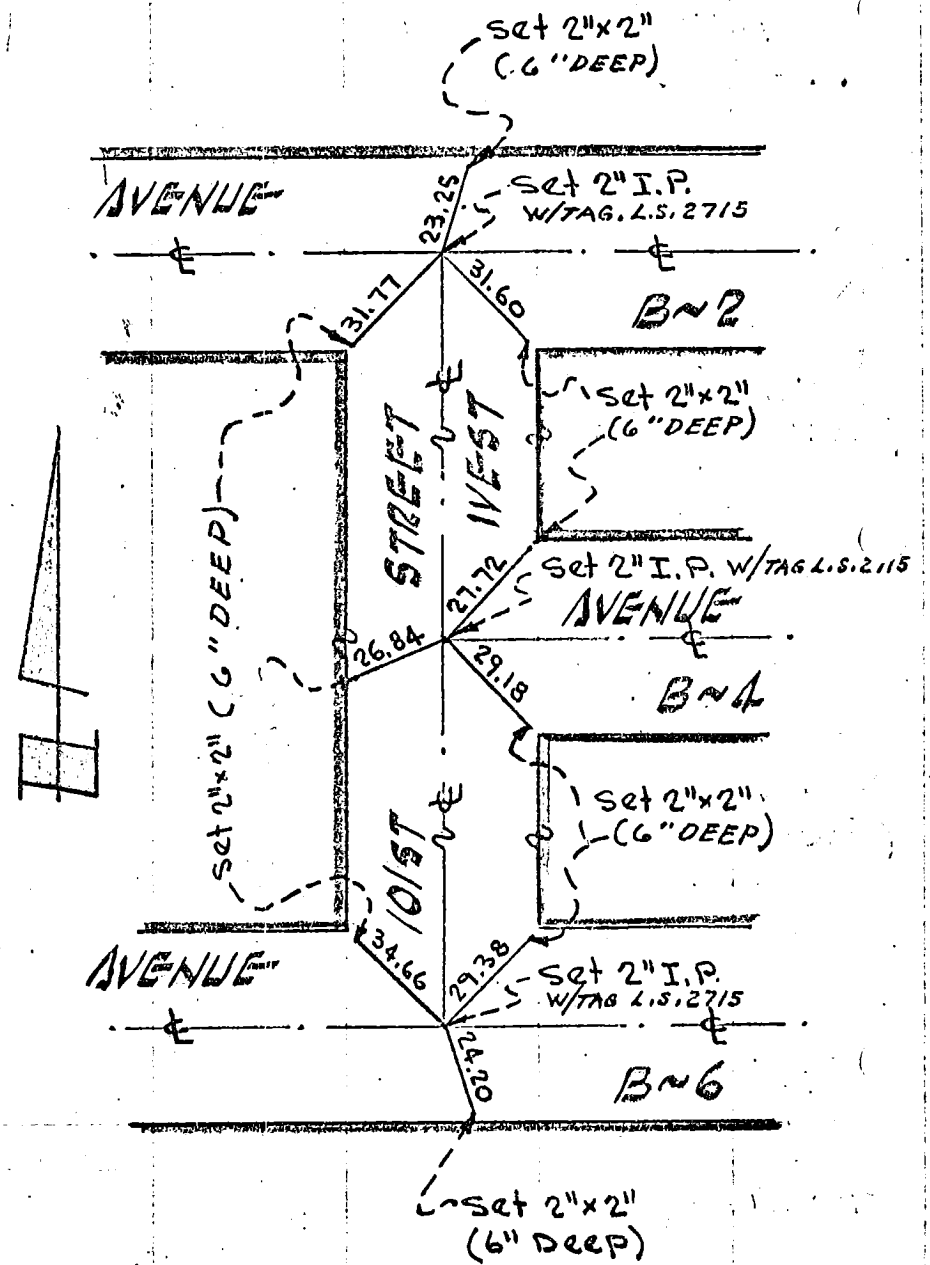

Co. Eng. F.B. 4014: 45

SURVEY OF ℄ TIES F. B. 1 PG.

SURVEY BY Verpet Engineering Co. TR. No. 28220

DATE 2-19-71

MARTIN PETRASEK R.C.E. 16586

MEASURED DISTANCES ARE CORRECTED TO 68° F

(7) NS 69 W 4

SO. CALIF. BLUE PRINT CO.

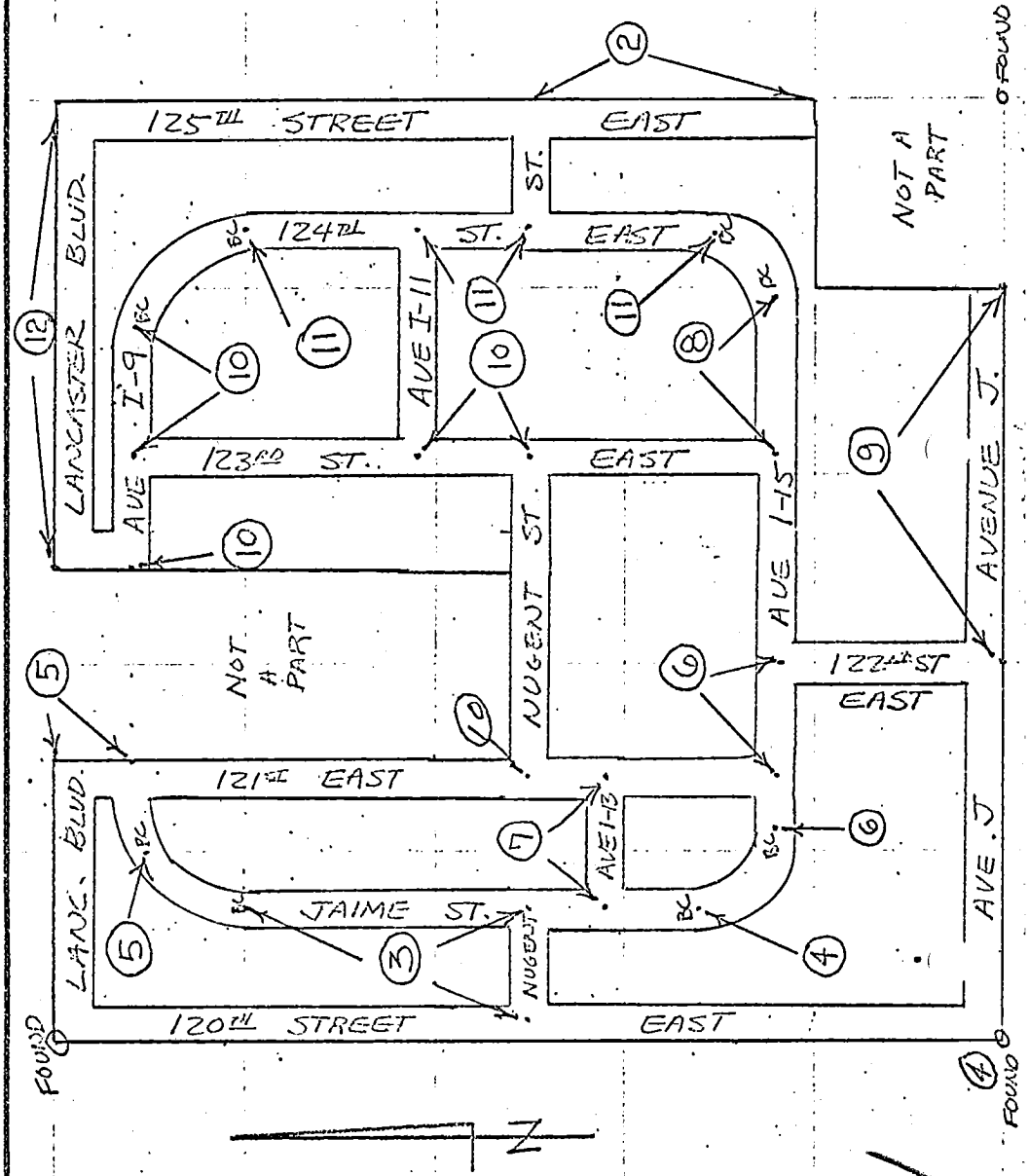

Co. Eng. F.B. 4014: 46

F. B. 2 PG. SURVEY OF 2 TIES

TR. No. 28220 SURVEY BY VERRET ENGINEERING CO.

DATE 2-19-71

MARTIN PETKASEK R.C.E. 16586

W569 D B-4

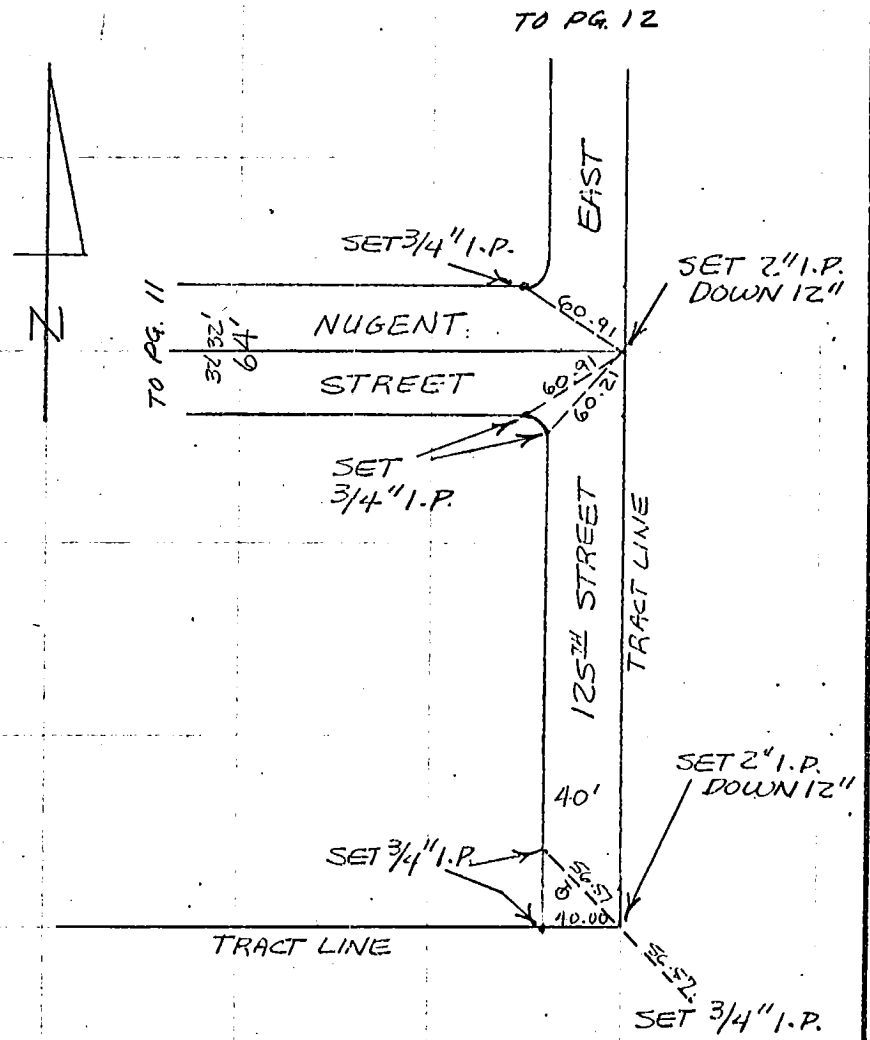

Co. Eng. F.B. 4014: 47

SURVEY OF ℄ TIES F. B. PG. 3

SURVEY BY VERPET ENGINEERING CO. TR. NO. 28220

DATE 2-19-71

MARTIN PETRASEK R.C.E. 16586

MEASURED DISTANCES ARE CORRECTED TO 68° F

(17) B-4

HS69

FD. CO. ENG. MONUMENT PER. CEFB 2687-135

TRACT LINE

SET 3/4" I.P.

86.89

63.70

40'

LANCASTER BOULEVARD

TO PG 5

SET 3/4" I.P.

50'

TRACT LINE

120TH STREET EAST

TO PG 5

30.00 30.00

SET 2" I.P. DOWN 12" ℄ BC

CAPPED REBAR

JAIME STREET

SET 2" I.P. DOWN 12"

SET CAPPED REBAR

SET CAPPED REBAR

SET 2" I.P. 12" DOWN

70.66

NUGENT STREET

54.22

30.00

32.32

64'

70.66

67.21

52.95

SET CAPPED REBAR

SET CAPPED REBAR

℄ PROD.

30' 30'

60'

SET CAPPED REBAR

TO PG. 4

TO PG. 7

SO. CALIF. BLUE PRINT CO.

Co. Eng. F.B. 4014: 48

F. B. 4 Pg. SURVEY OF & TIES

TR. No. 28220 SURVEY BY VELPET ENGINEERING CO.

DATE 2-19-71

MARTIN PETRASEK R.C.E. 16586

MEASURED DISTANCES ARE CORRECTED TO 68° F

C.9B-4

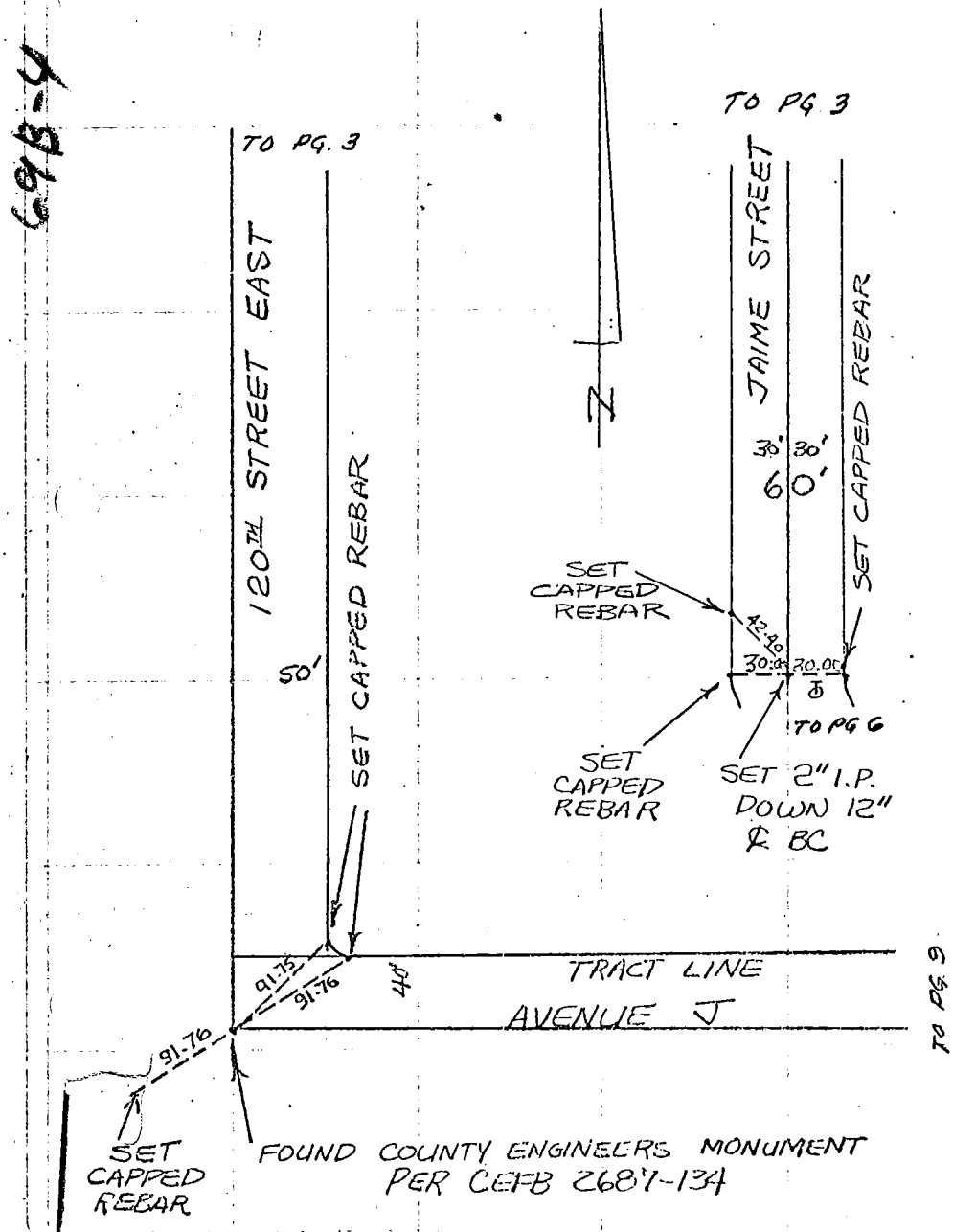

1/10

Co. Eng. F.B. 4014: 49

SURVEY OF 2 TIES F. B. ____ PG. 5

SURVEY BY VERPET ENGINEERING CO. TR. No. 28220

DATE 2-19-71

SG B-4

MARTIN PETRASEK R.C.E. 16586

MEASURED DISTANCES ARE CORRECTED TO 68° F

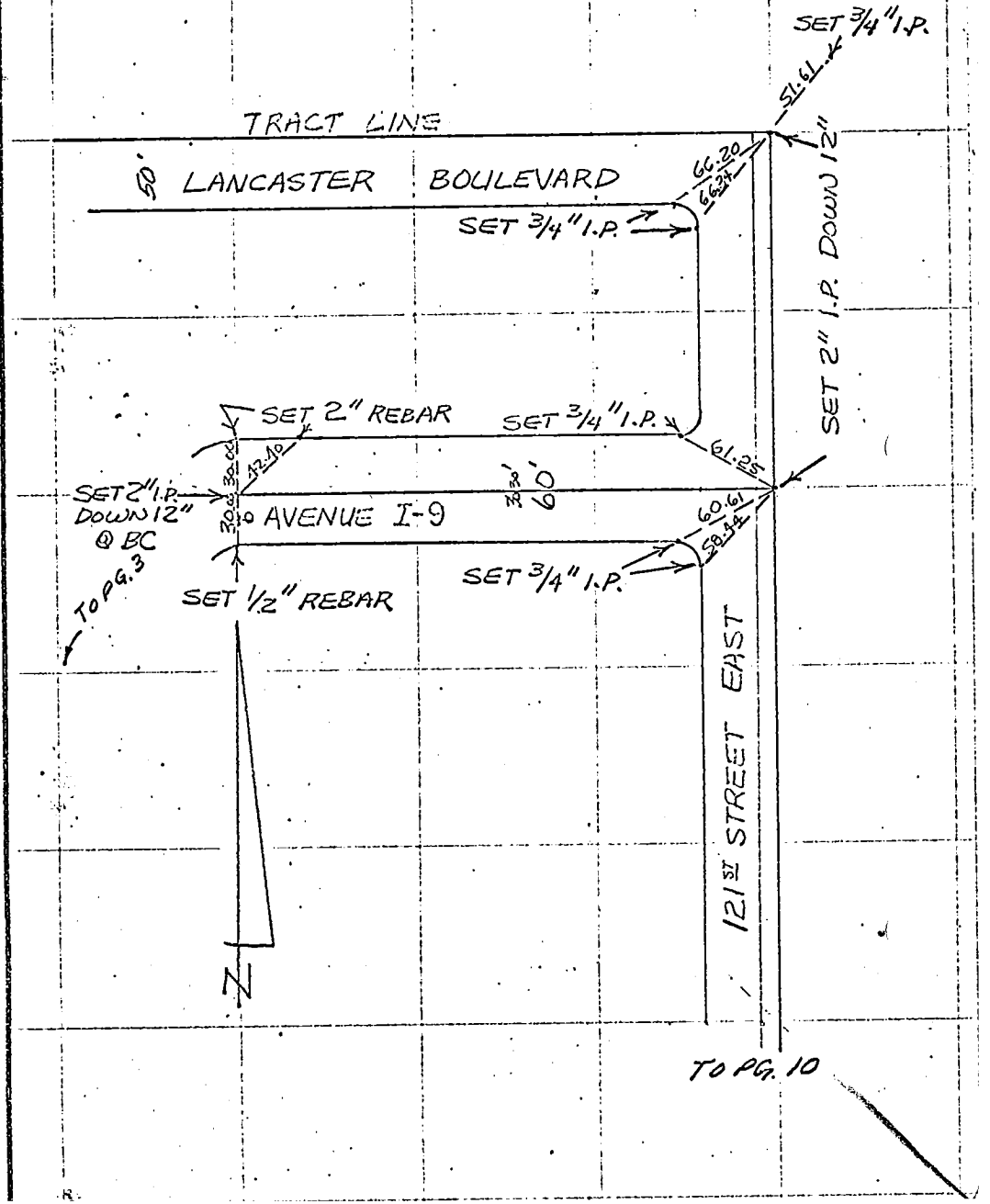

SO. CALIF. BLUE PRINT CO.

Co. Eng. F.B. 4014: 50

F. B. ____ PG. 6 SURVEY OF 2 TIES

TR. No. 28220 SURVEY BY VERPET ENGINEERING CO

DATE 2-19-71

MARTIN PETRASEK R.C.E. 16586

MEASURED DISTANCES ARE CORRECTED TO 68° F

6 B4

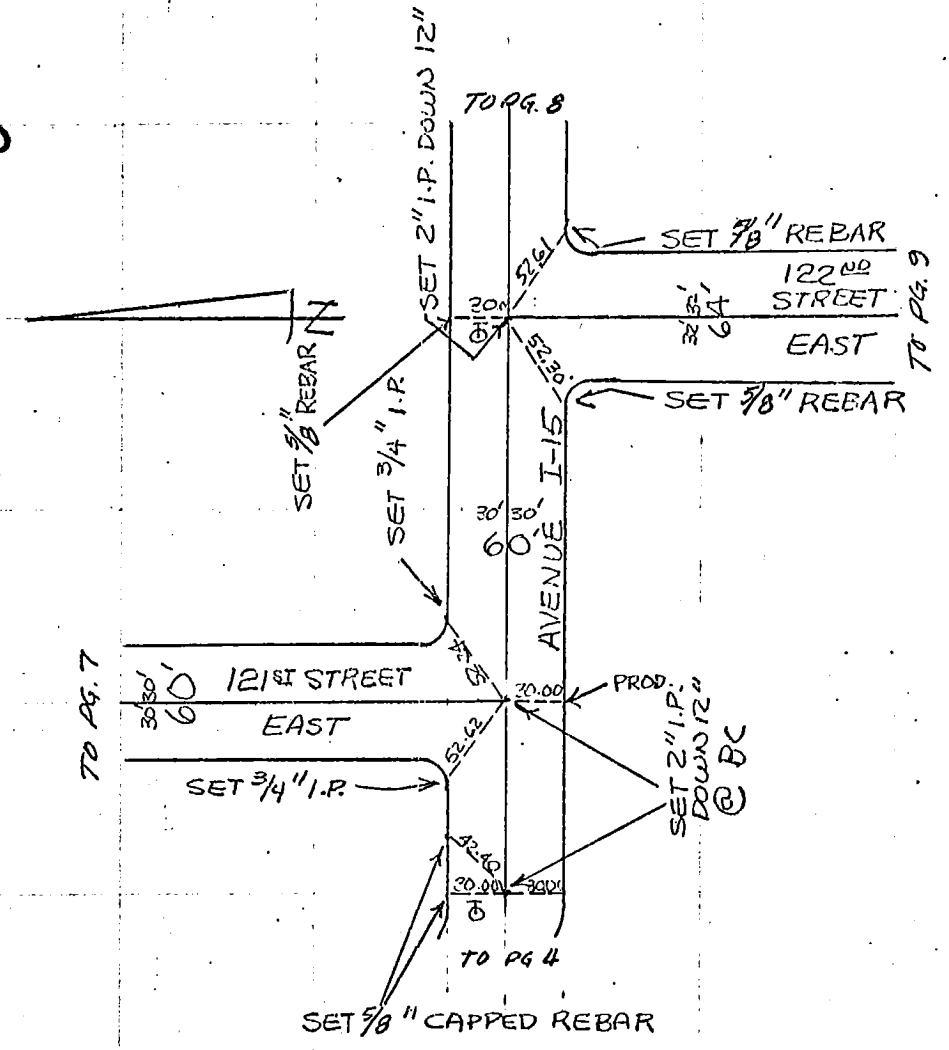

Co. Eng. F.B. 4014: 51

SURVEY OF 2 TIES F. B. PG. 7

SURVEY BY VERPET ENGINEERING CO. TR. No. 28220

DATE 2-19-71

MARTIN PETRASEK R.C.E. 16586

MEASURED DISTANCES ARE CORRECTED TO 68° F

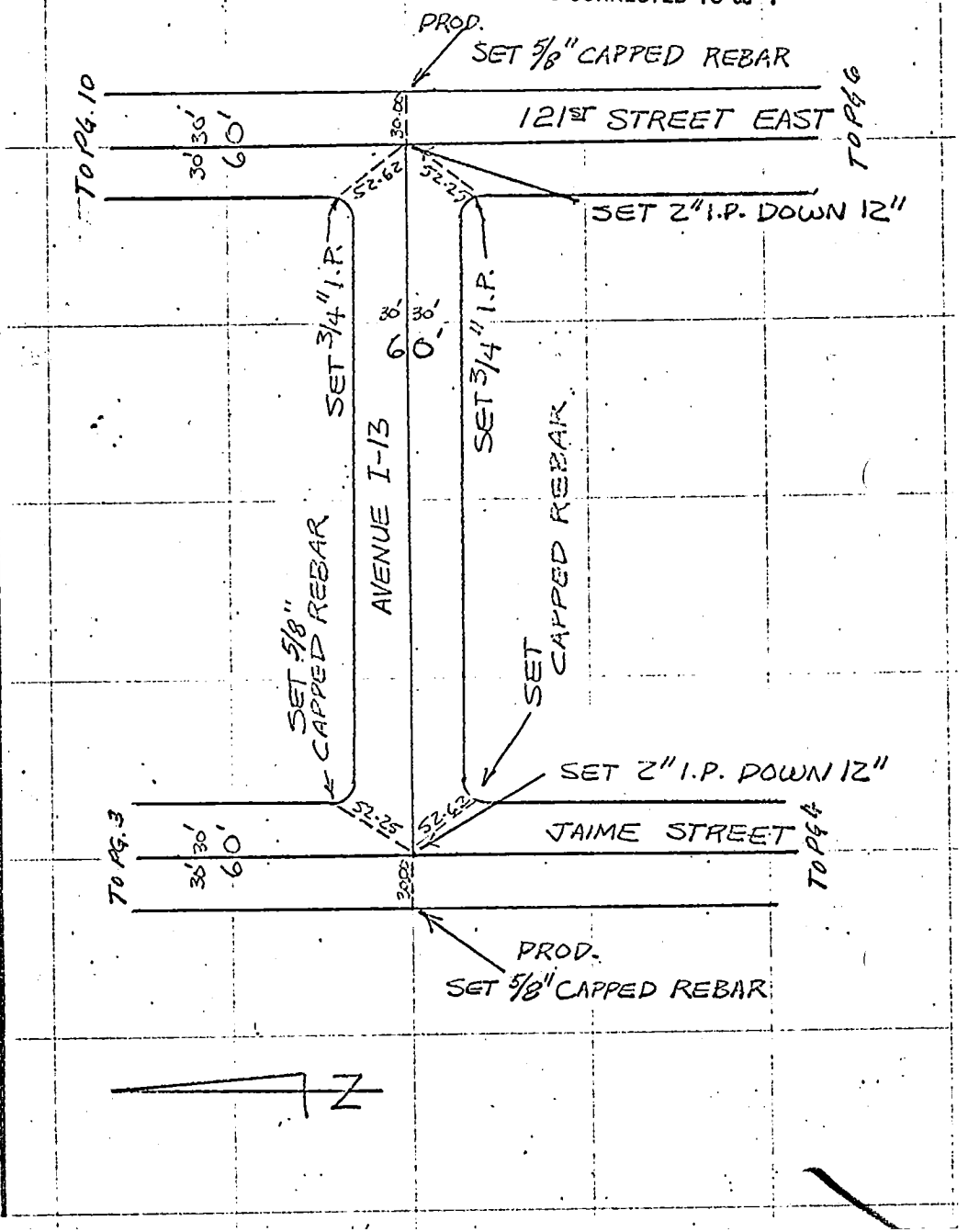

69 B-4

SO. CALIF. BLUE PRINT CO.

Co. Eng. F.B. 4014: 52

F. B. 8 PG. SURVEY OF ℄ TIES

TR. No. 28220 SURVEY BY VERPET ENGINEERING CO.

DATE 2-19-71

MARTIN PETRASEK R.C.E. 16586

MEASURED DISTANCES ARE CORRECTED TO 68° F

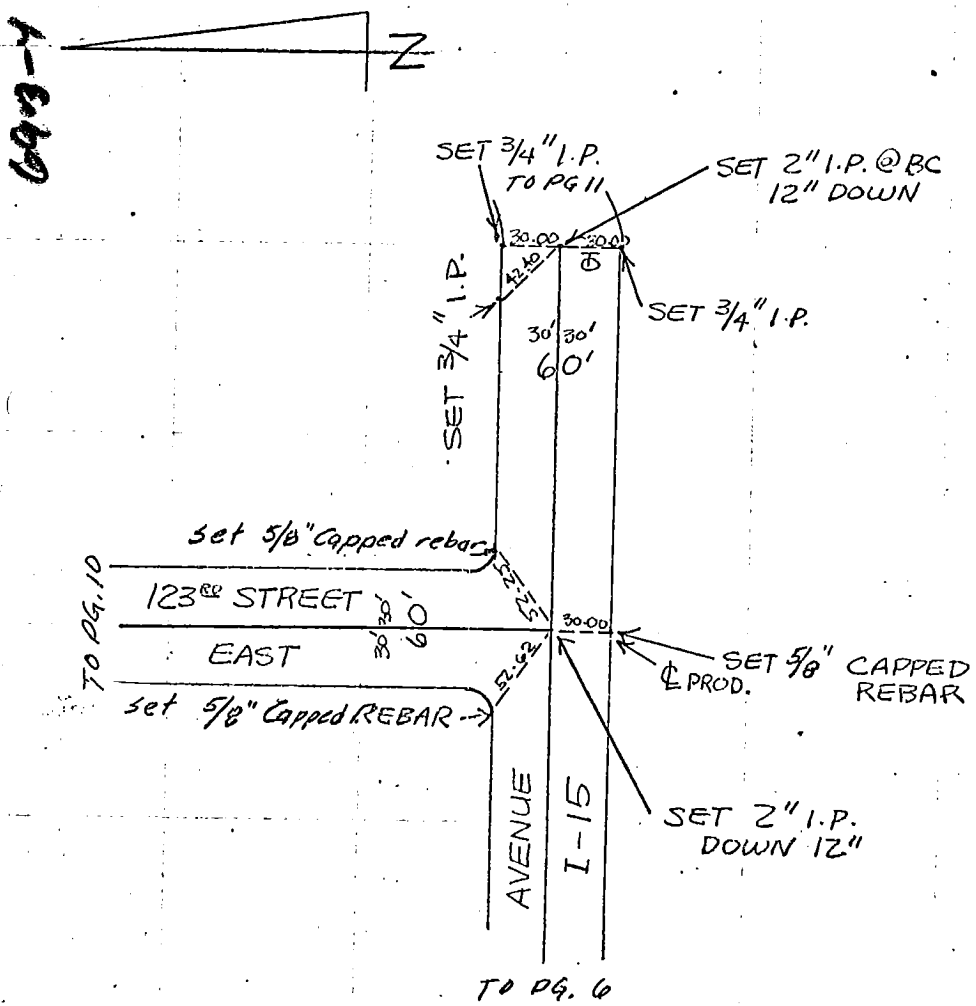

Co. Eng. F.B. 4014: 53

SURVEY OF 4 TIES F. B. 9 PG.

SURVEY BY VERPET ENGINEERING CO. TR. No. 28220

DATE 2-19-71

MARTIN PETRASEK R.C.E. 16586

MEASURED DISTANCES ARE CORRECTED TO 68° F

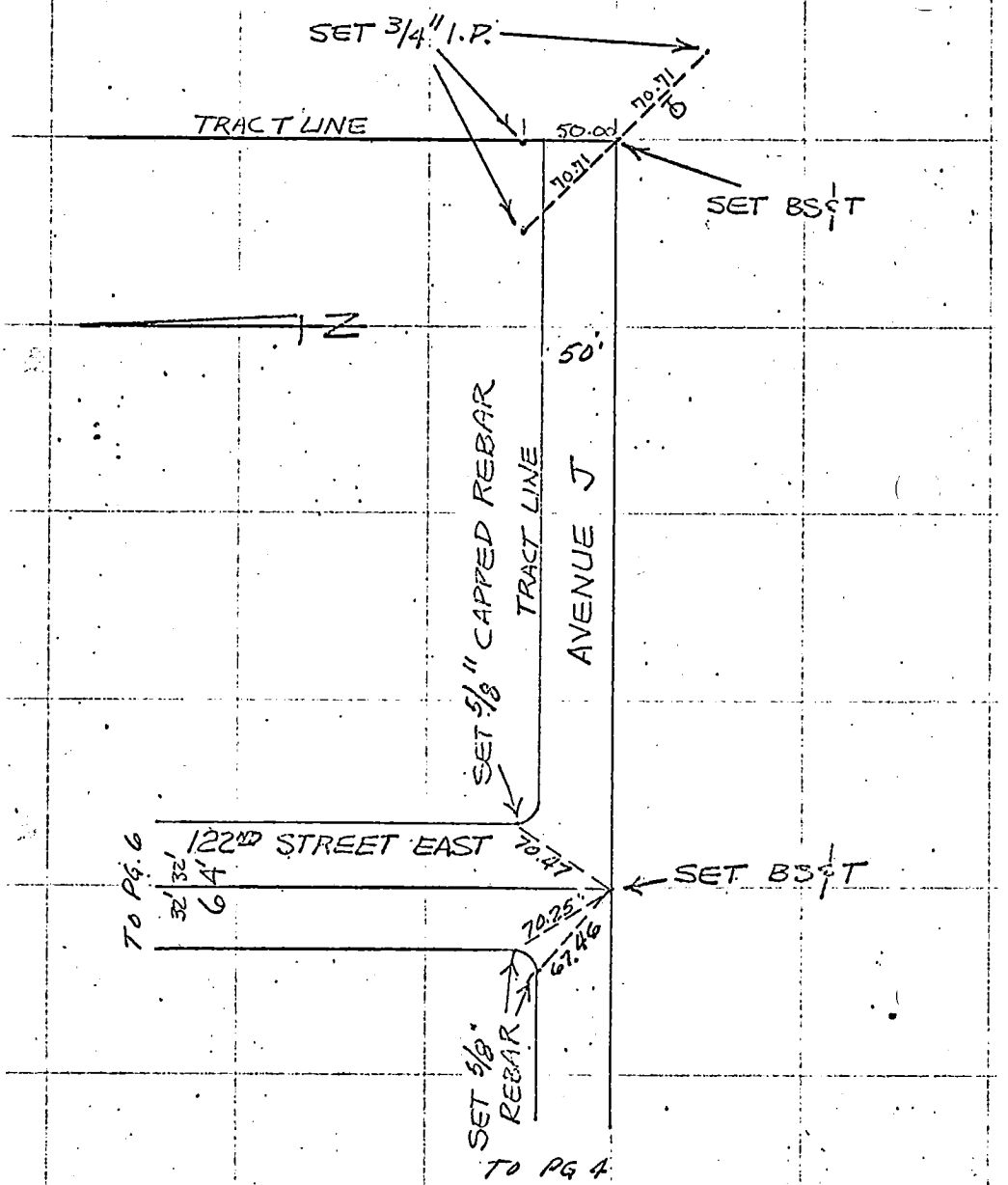

6904

SO. CALIF. BLUE PRINT CO.

Co. Eng. F.B. 4014: 54

F. B. _____ PG. 10 SURVEY OF & TIES

TR. No. 287.20 TO PG. 12 SURVEY BY VERPET ENGINEERING CO.

DATE 2-19-71

MARTIN PETRASEK R.C.E. 16586

MEASURED DISTANCES ARE CORRECTED TO 68° F

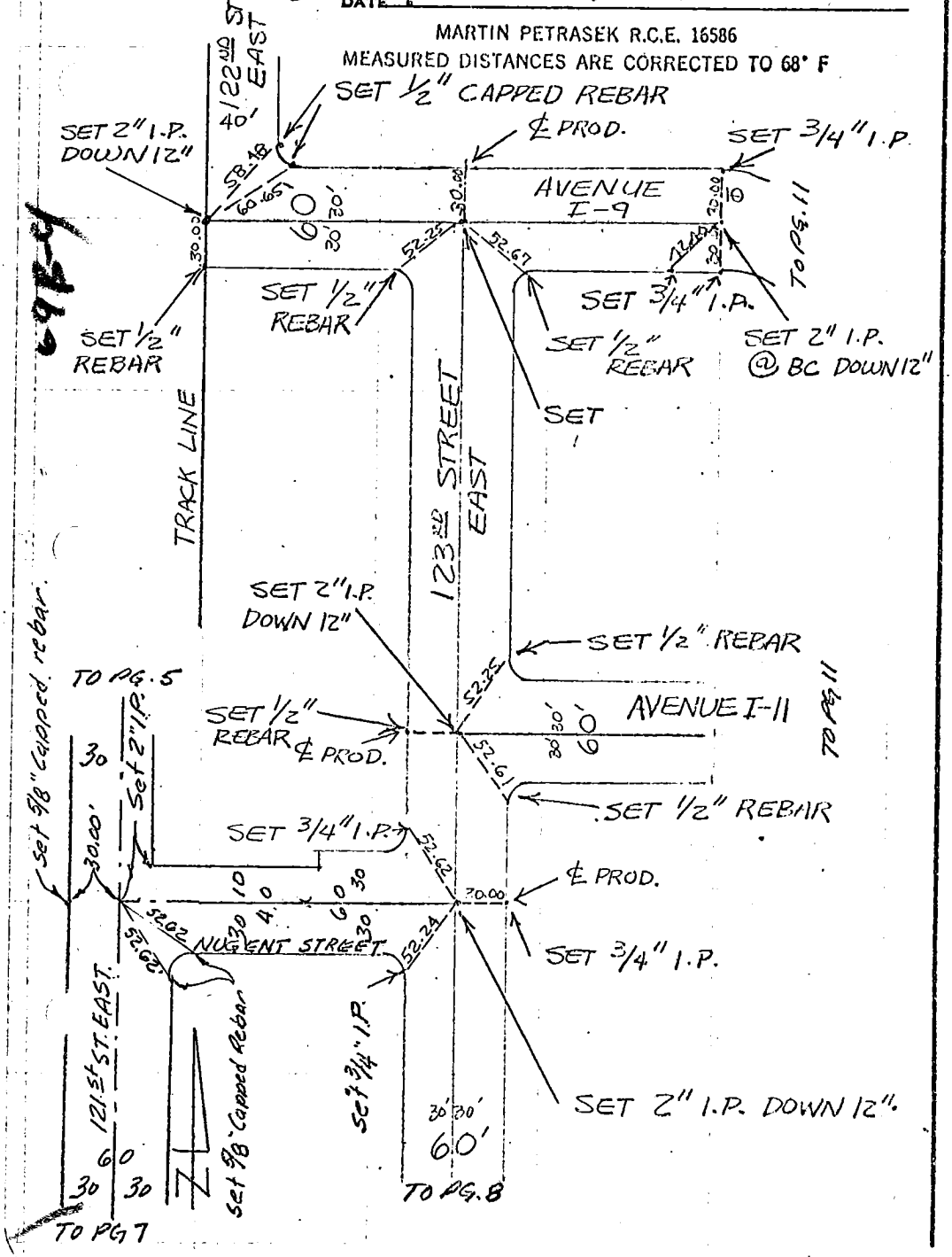

Co. Eng. F.B. 4014: 55

SURVEY OF E TIES F. B. PG. 11

SURVEY BY VERPET ENGINEERING CO. TR. No. 23220.

DATE 2-19-71

MARTIN PETRASEK R.C.E. 16586

MEASURED DISTANCES ARE CORRECTED TO 68° F.

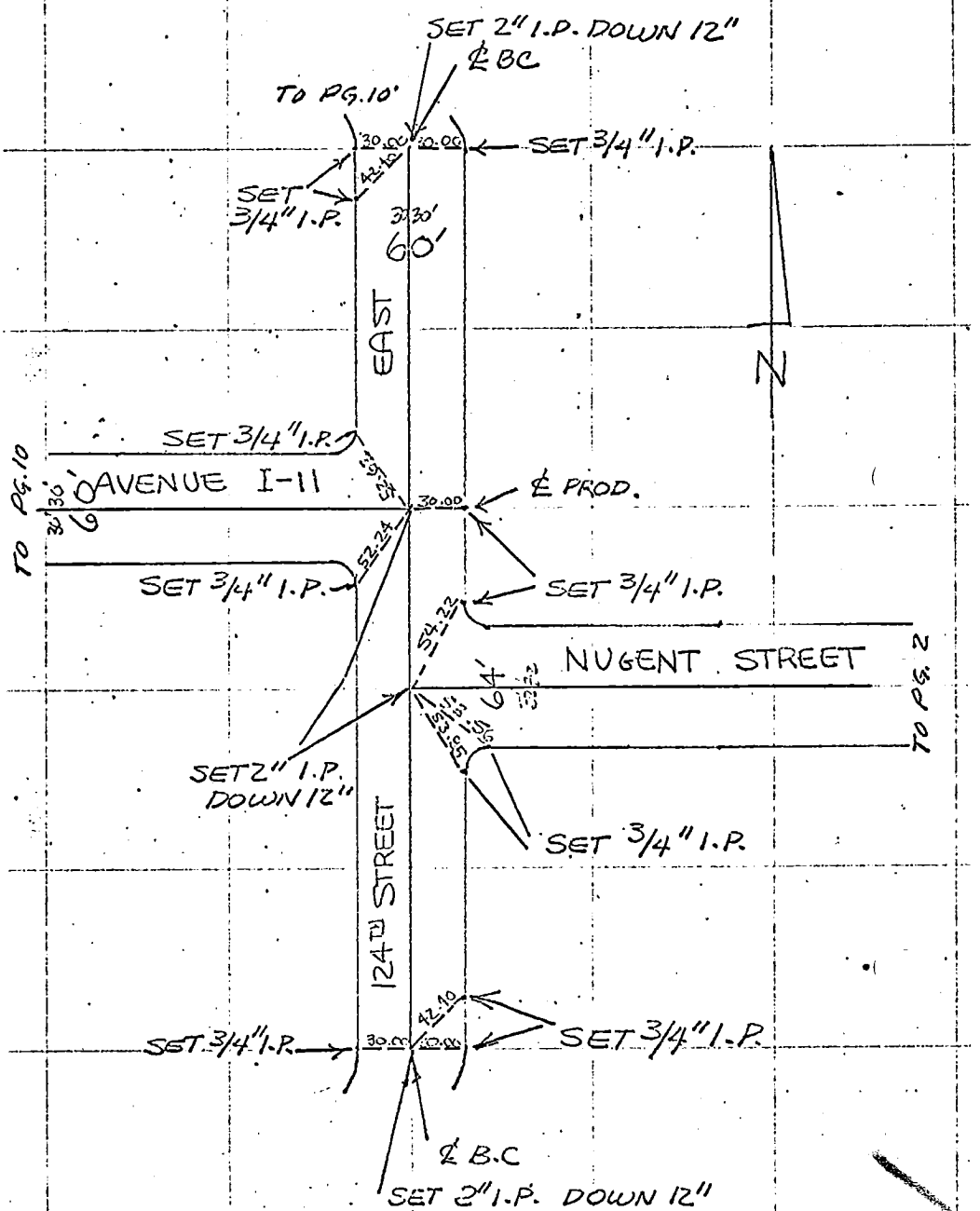

SO. CALIF. BLUE PRINT CO.

Co. Eng. F.B. 4014: 56

F. B. ____ Pg. 12 SURVEY OF & TIES

TR. No. 28220 SURVEY BY KEISER ENGINEERING CO.

DATE 2-19-71

MARTIN PETRASEK R.C.E. 16586

MEASURED DISTANCES ARE CORRECTED TO 68° F

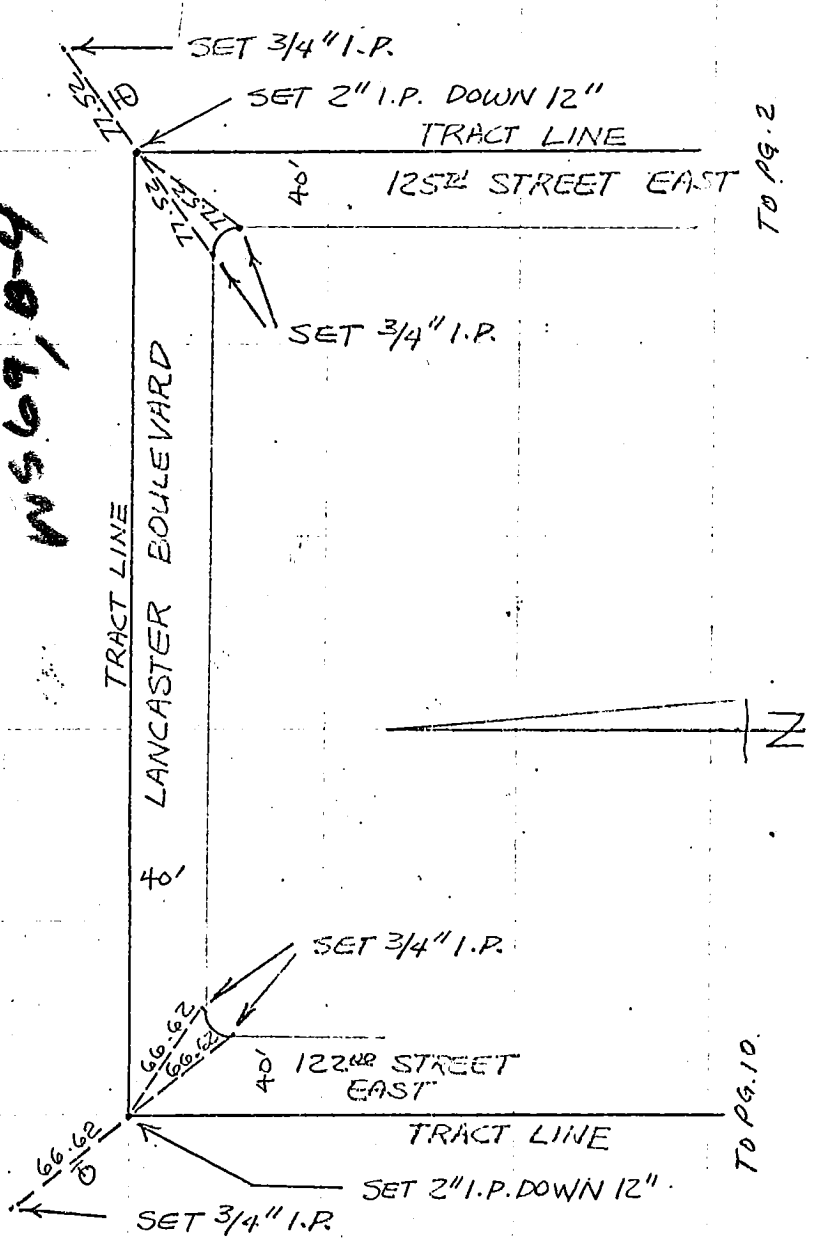

(1) WS 69, 8-4

Co. Eng. F.B. 4014: 57

SURVEY OF 2 TIES F. B. ____ PG. 1

SURVEY BY VERPET ENGINEERING CO TR. NO. 28766

DATE 4-13-71

MARTIN PETRASEK R.C.E. 16586

MEASURED DISTANCES ARE CORRECTED TO 60° F

(2) 15 72 B-2

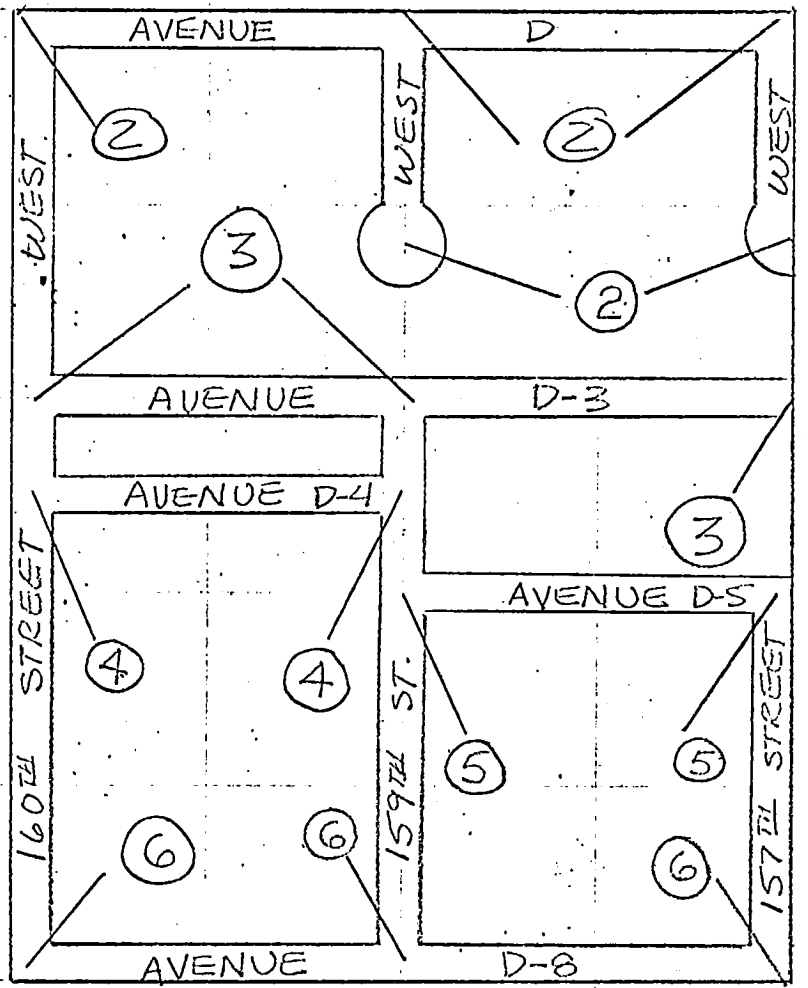



SO. CALIF. BLUE PRINT CO.

Co. Eng. F.B. 4014: 58

F. B. ____ PG. 2 SURVEY OF & TIES

TR. No. 28766 SURVEY BY VERPET ENGINEERING C

DATE 4-13-71

MARTIN PETRASEK R.C.E. 16586

MEASURED DISTANCES ARE CORRECTED TO 68° F

72 B-2

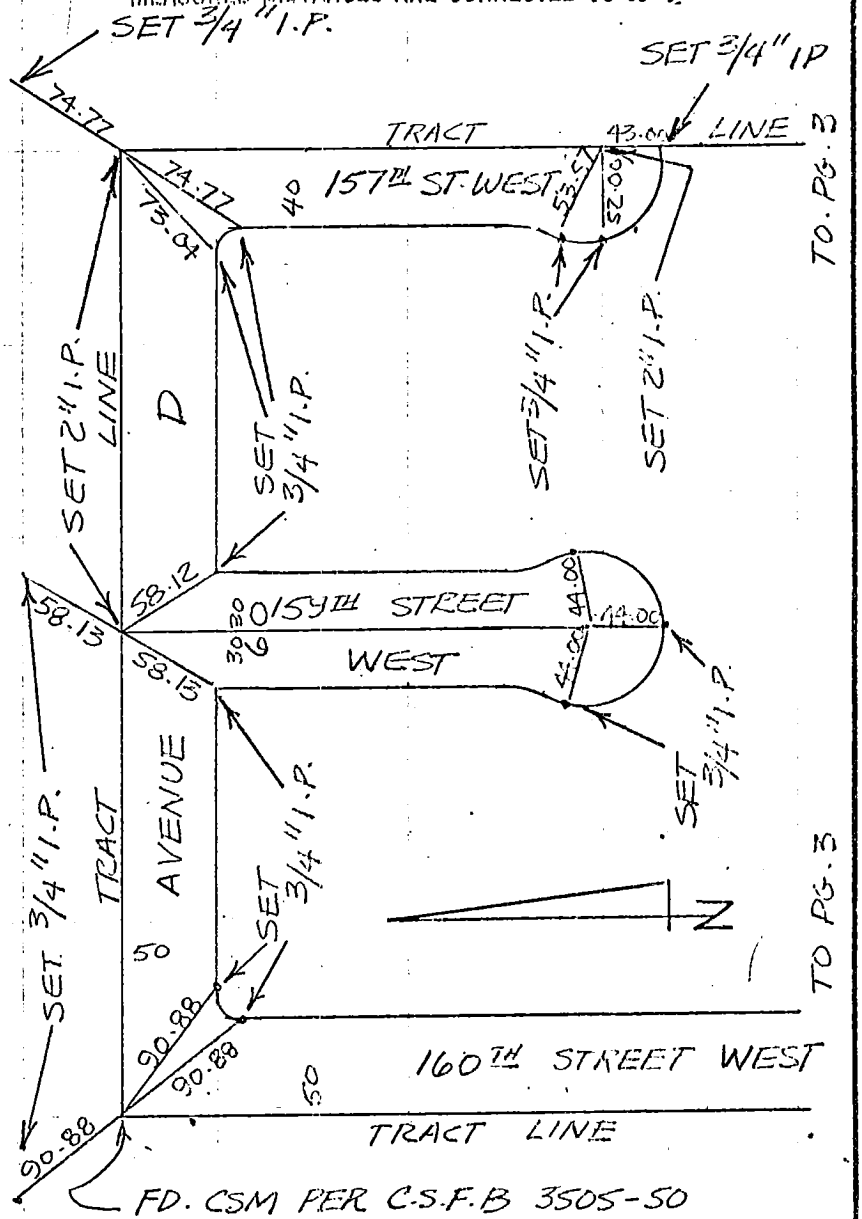

Co. Eng. F.B. 4014: 59

SURVEY OF & TIES F. B. PG. 3

SURVEY BY VERPLET ENGINEERING CO. TR. No. 28766

DATE 4-13-71

MARTIN PETRASEK R.C.E. 16586

MEASURED DISTANCES ARE CORRECTED TO 68° E

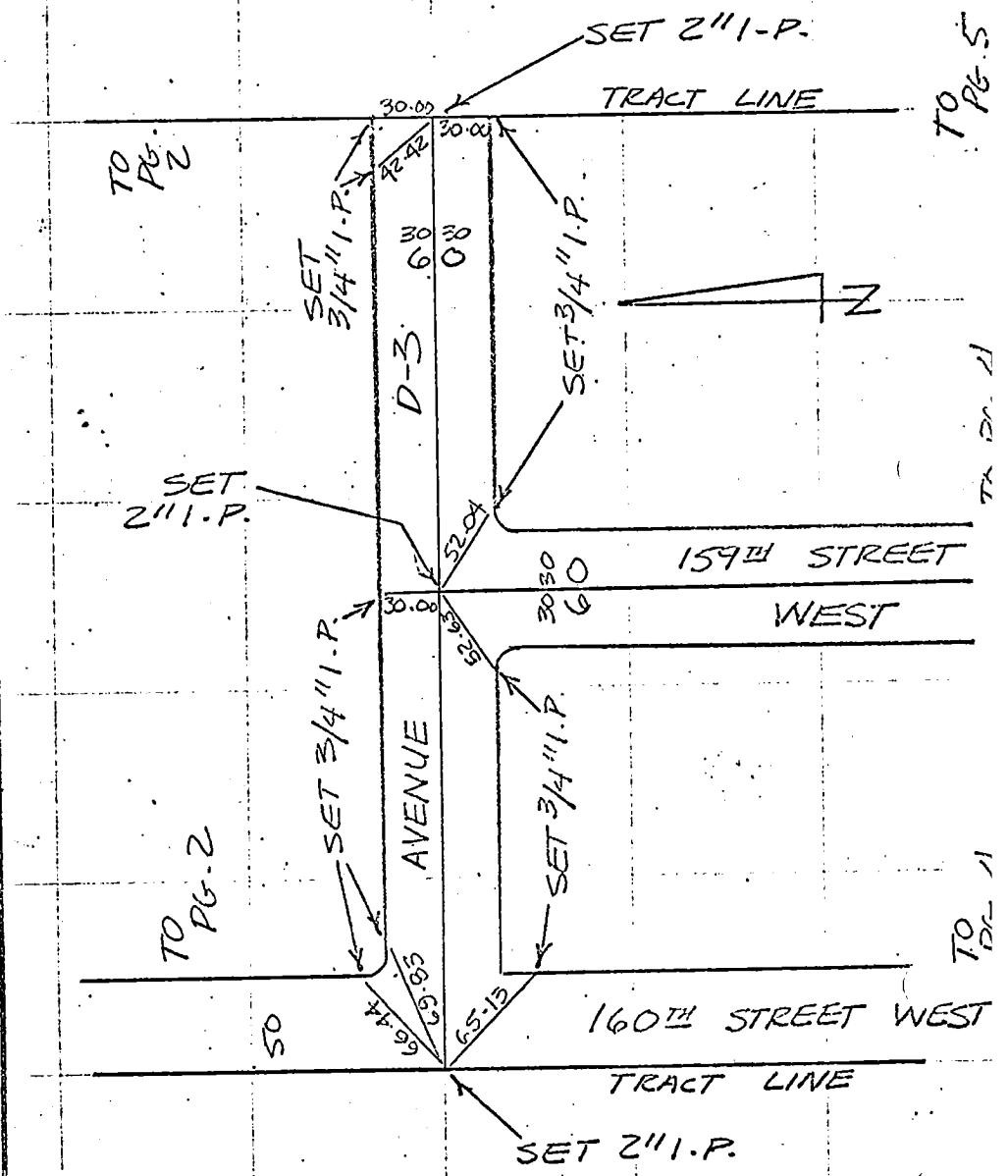

72 8-2

SO. CALIF. BLUE PRINT CO.

Co. Eng. F.B. 4014: 60

F. B. 4 PG. SURVEY OF 2 TIES

TR. No. 28766 SURVEY BY VERPET ENGINEERING CO.

DATE 4-13-71

MARTIN PETRASEK R.C.E. 16586

MEASURED DISTANCES ARE CORRECTED TO 68° F

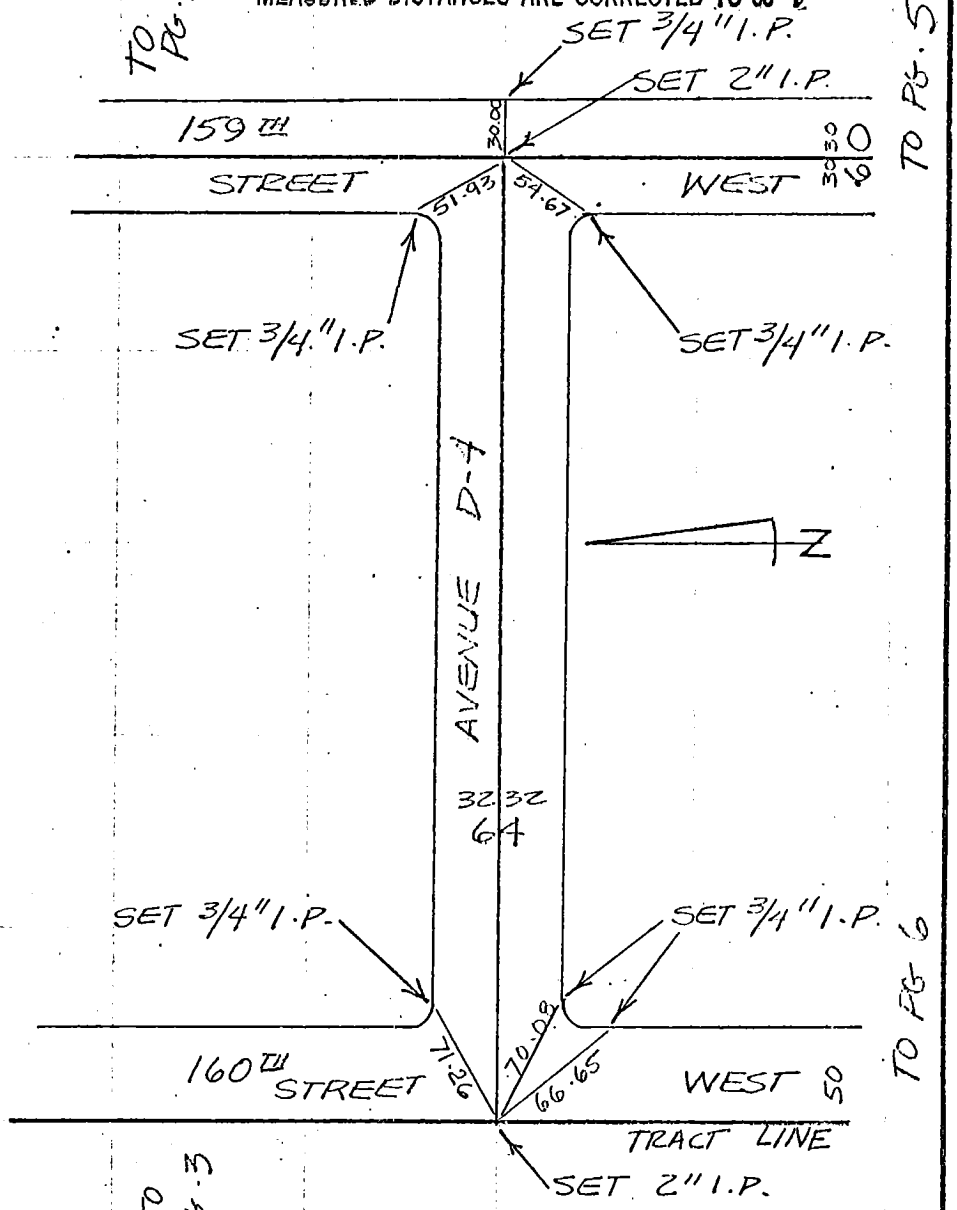

12 B-2

Co. Eng. F.B. 4014: 61

SURVEY OF ETIES F. B. ____ PG. 5

SURVEY BY VERPET ENGINEERING CO. TR. No. 28766

DATE 4-13-71

MARTIN PETRASEK R.C.E. 15585

MEASURED DISTANCES ARE CORRECTED TO 63° E

72 B-2

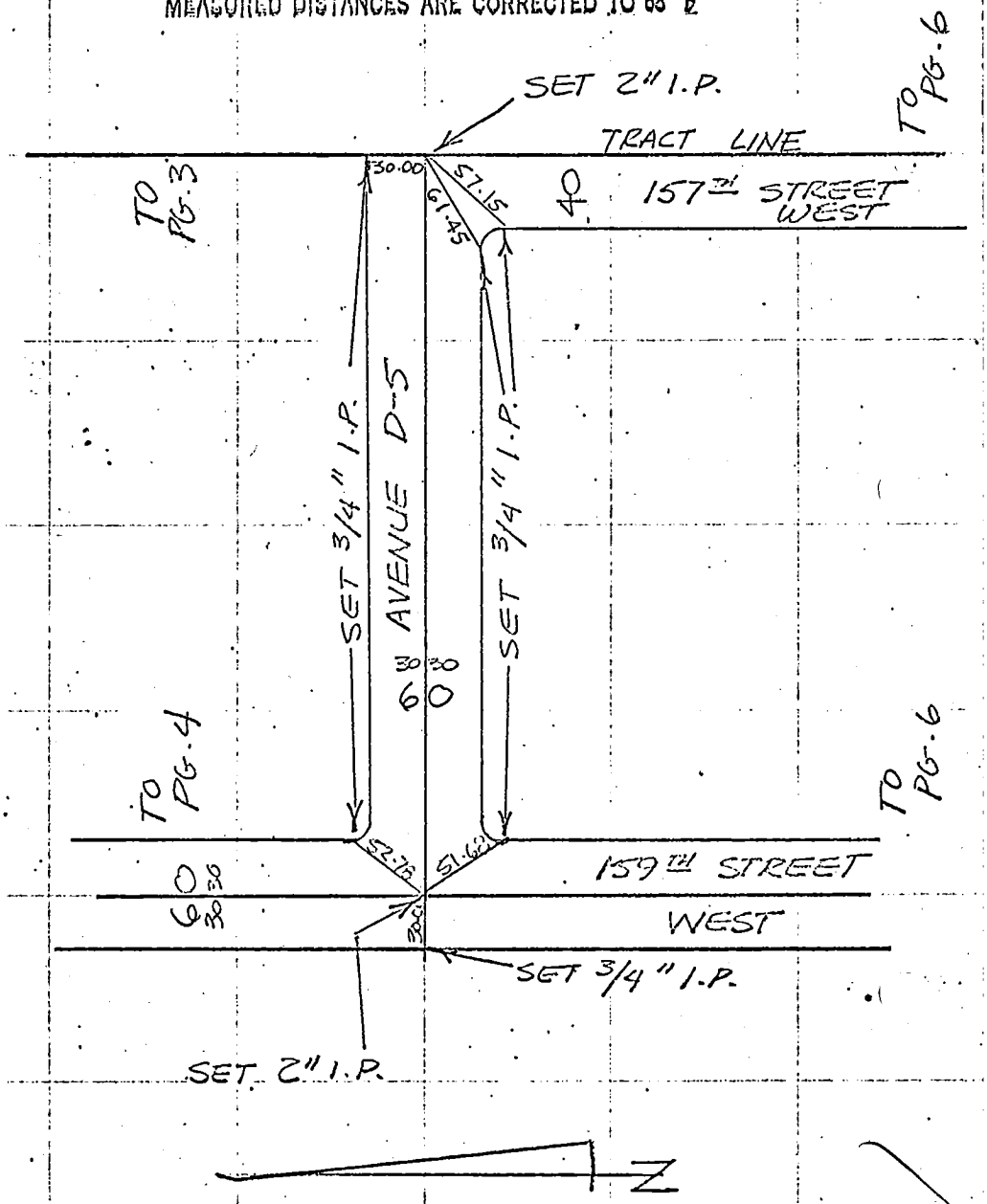

SO. CALIF. BLUE PRINT CO.

Co. Eng. F.B. 4014: 62

F. B. ____ Pg. 6 SURVEY OF 2 TIES

TR. No. 28766 SURVEY BY VERPET ENGINEERING CO

DATE 4-13-71

MARTIN PETRASEK R.C.E. 16586

MEASURED DISTANCES ARE CORRECTED TO 60° E

72 B-2

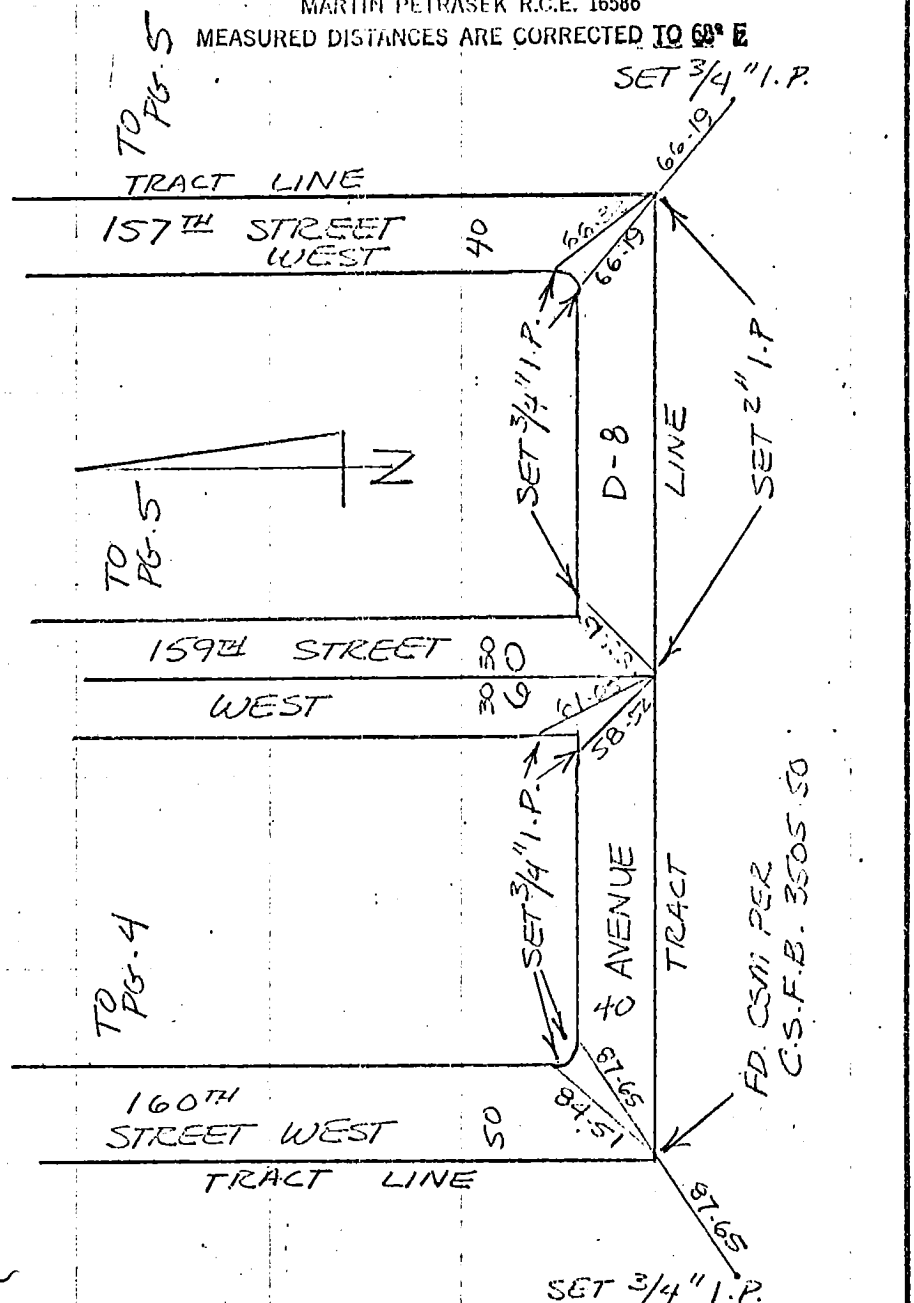

Co. Eng. F.B. 4014: 63

SURVEY OF CENTERLINE TIES F. B. ____ PG. 1

SURVEY BY MILLER ENGINEERING CO. TR. NO. 30693

DATE FEB 18, 1971

DONALD MILLER R.C.E. 15360

(20) LOS 66 B-4

SO. CALIF. BLUE PRINT CO.

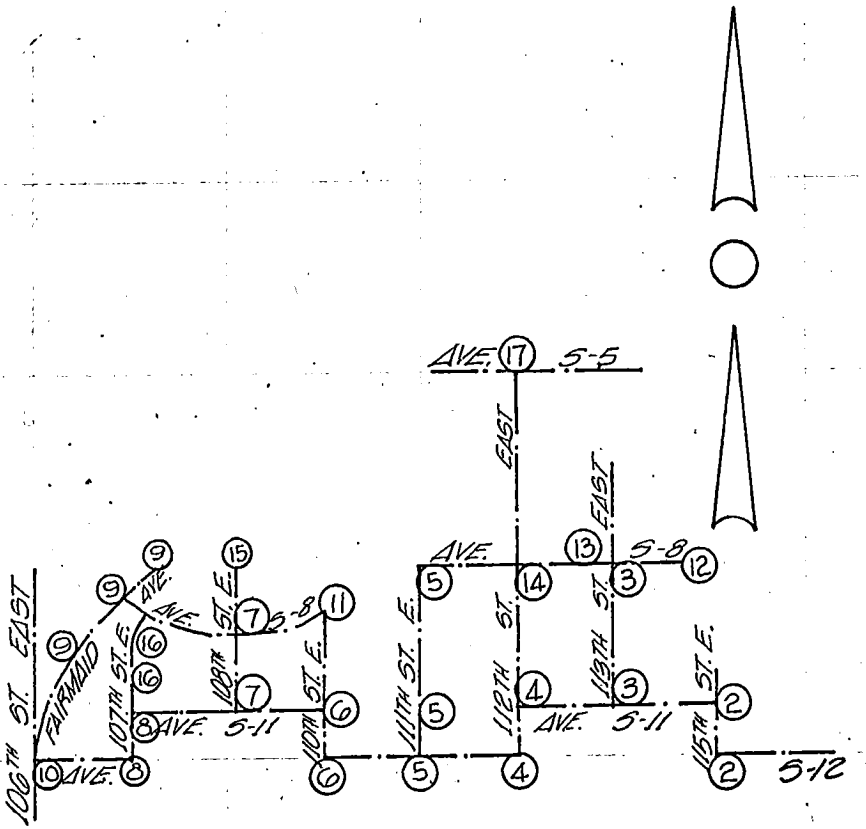

INDEX MAP

ALL 2" I.P. TAGGED R.C.E. 15360

ALL 2x2 SET FLUSH

Co. Eng. F.B. 4014: 64

SURVEY OF CENTERLINE TIES F. B. 2 PG.

SURVEY BY MILLER ENGINEERING CO. TR. No. 30693

DATE FEB. 18, 1971

DONALD MILLER R.C.E. 15360

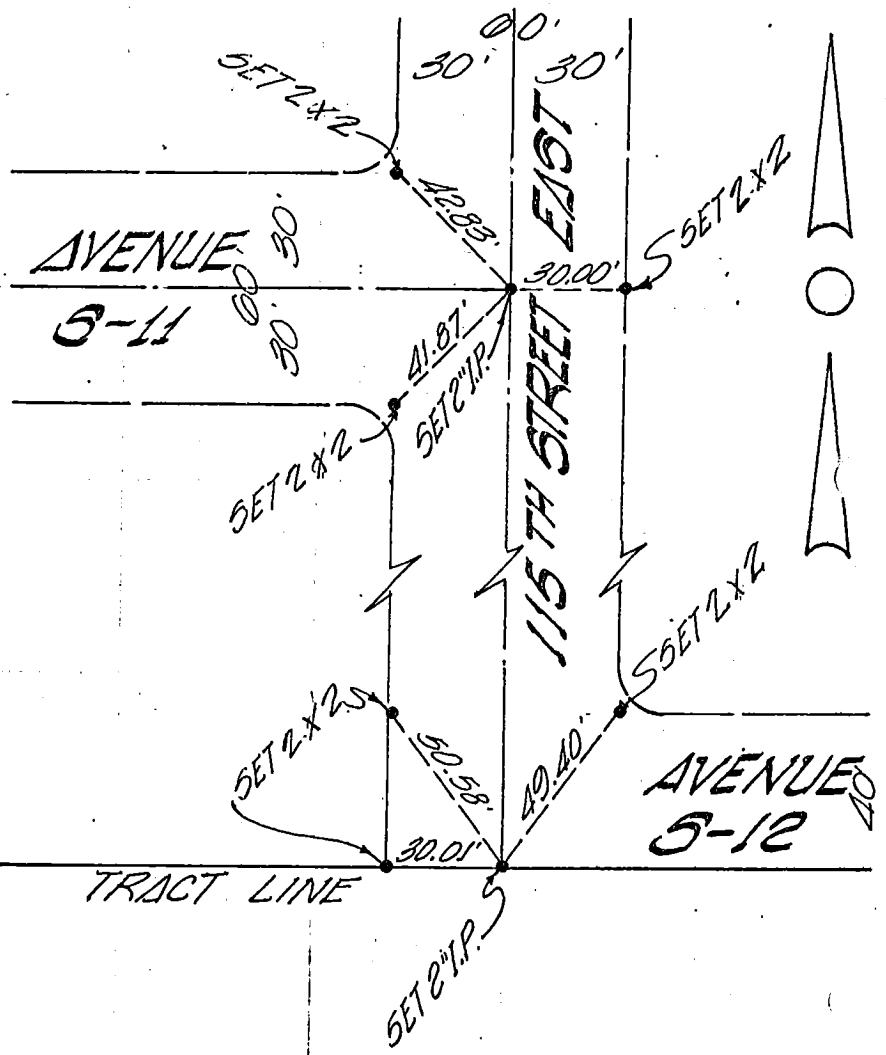

(2) V.546 B-4

SO. CALIF. BLUE PRINT CO.

Co. Eng. F.B. 4014: 65

F. B. ____ PG. 3 SURVEY OF CENTERLINE TIES

TR. NO. 30693 SURVEY BY MILLER ENGINEERING CO.

DATE FEB. 18, 1971

DONALD MILLER R.C.E. 15360

68 B-4

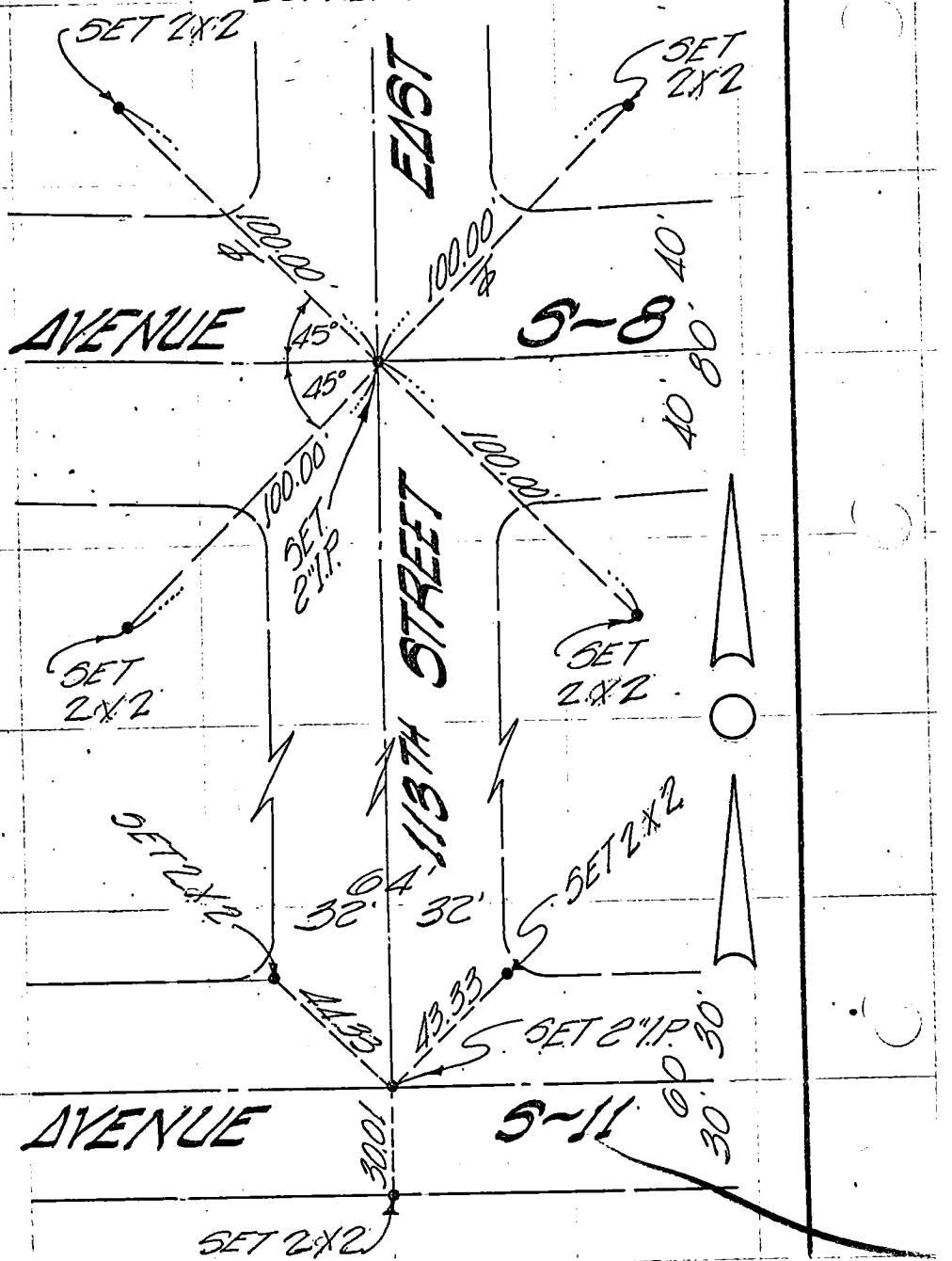

Co. Eng. F.B. 4014: 66

SURVEY OF CENTERLINE TIES F. B. ____ PG. 4

SURVEY BY MILLER ENGINEERING CO. TR. NO. 30693

DATE FEB. 18, 1971

DONALD MILLER R.C.E. 15360

66-4

SO. CALIF. BLUE PRINT CO.

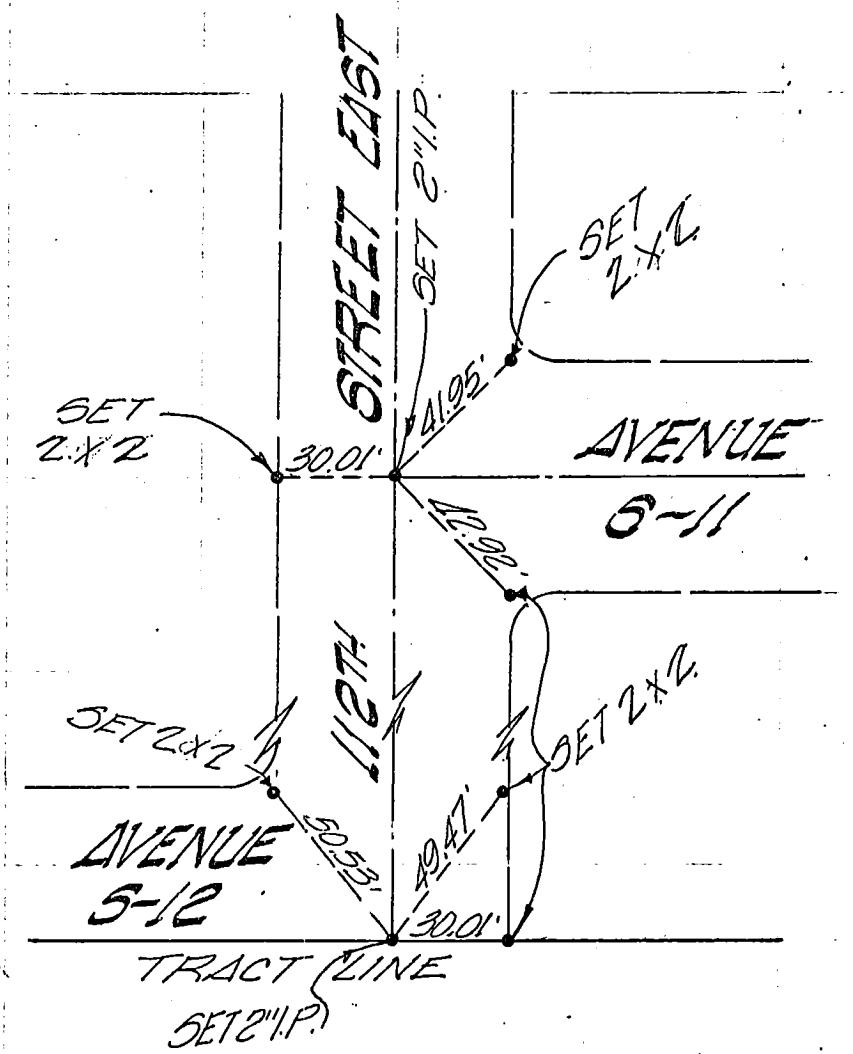

Co. Eng. F.B. 4014: 67

F. B. 5 Pg. SURVEY OF CENTERLINE TIES

TR. No. 30693 SURVEY BY MILLER ENGINEERING CO.

DATE FEB. 18, 1971

DONALD MILLER R.C.E. 15300

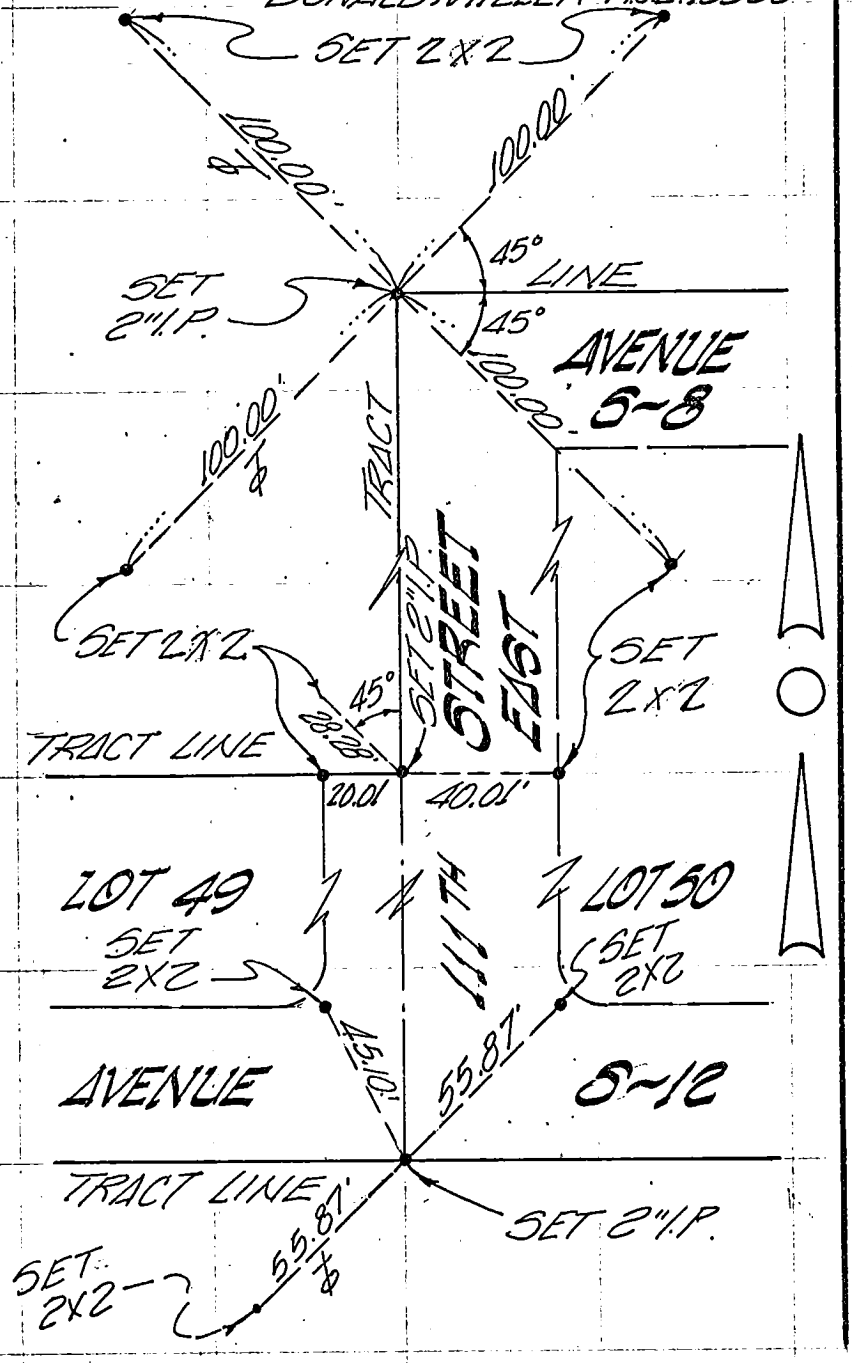

Co. Eng. F.B. 4014: 68

SURVEY OF CENTERLINE TIES F. B. ____ PG. 6

SURVEY BY MILLER ENGINEERING CO TR. No. 30693

DATE FEB. 18, 1971

DONALD MILLER R.C.E. 15360

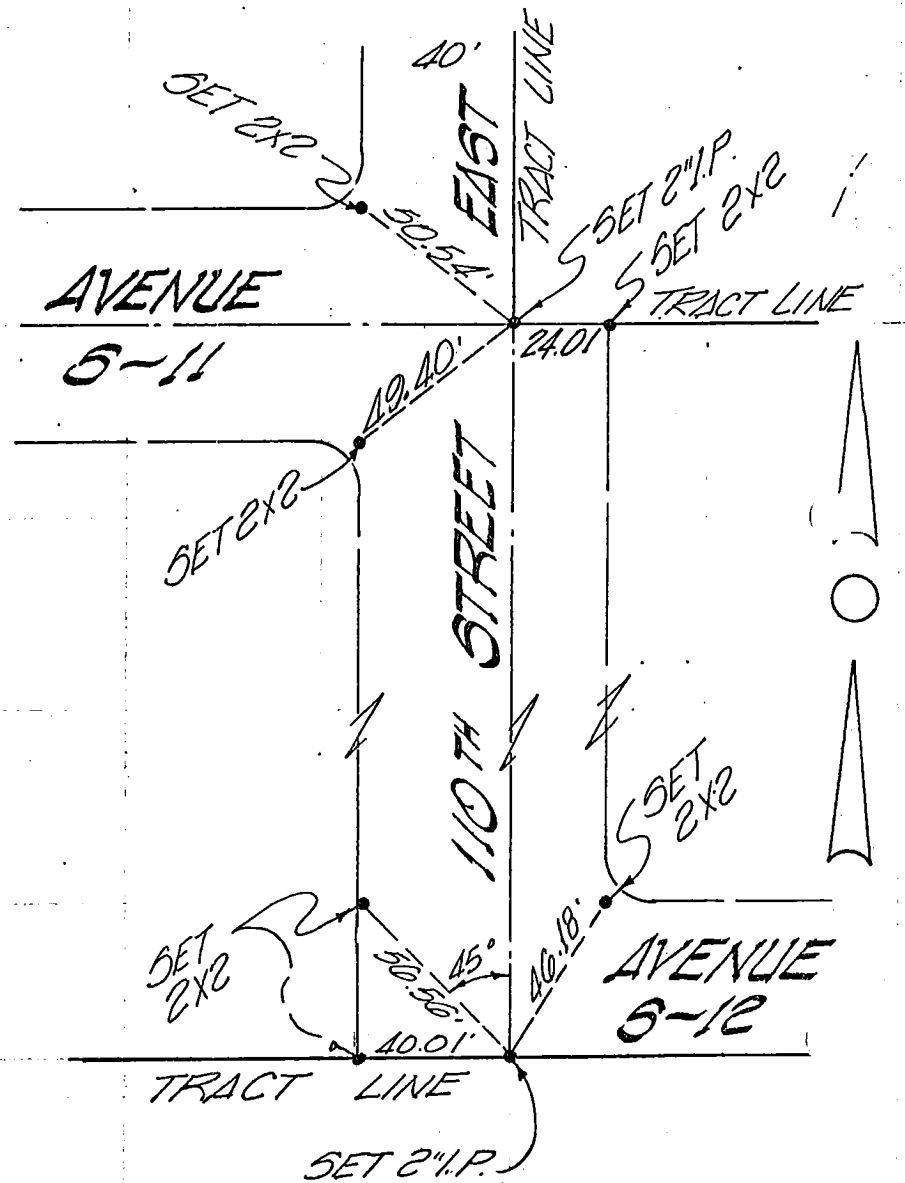

SO. CALIF. BLUE PRINT CO.

Co. Eng. F.B. 4014: 69

F. B. ____ PG. 7 SURVEY OF CENTERLINE TIES

TR. No. 30693 SURVEY BY MILLER ENGINEERING CO.

DATE FEB. 18 1971

DONALD MILLER R.C.E. 15300

6684

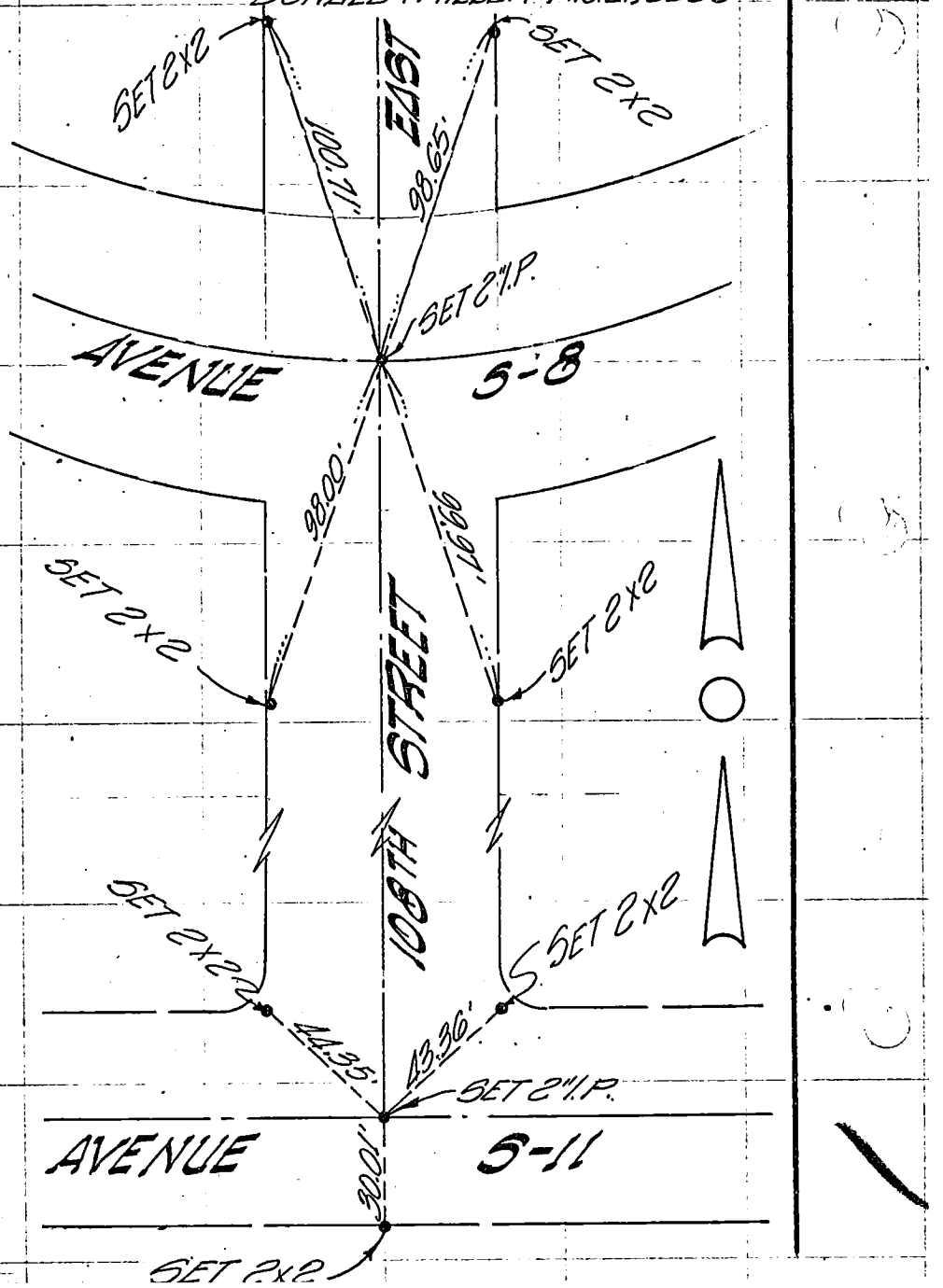

Co. Eng. F.B. 4014: 70

SURVEY OF CENTERLINE TIES F. B. ____ PG. 8

SURVEY BY MILLER ENGINEERING CO. TR. NO. 30693

DATE FEB. 18 1971

DONALD MILLER R.C.E. 15360

SO. CALIF. BLUE PRINT CO. - 66-Y

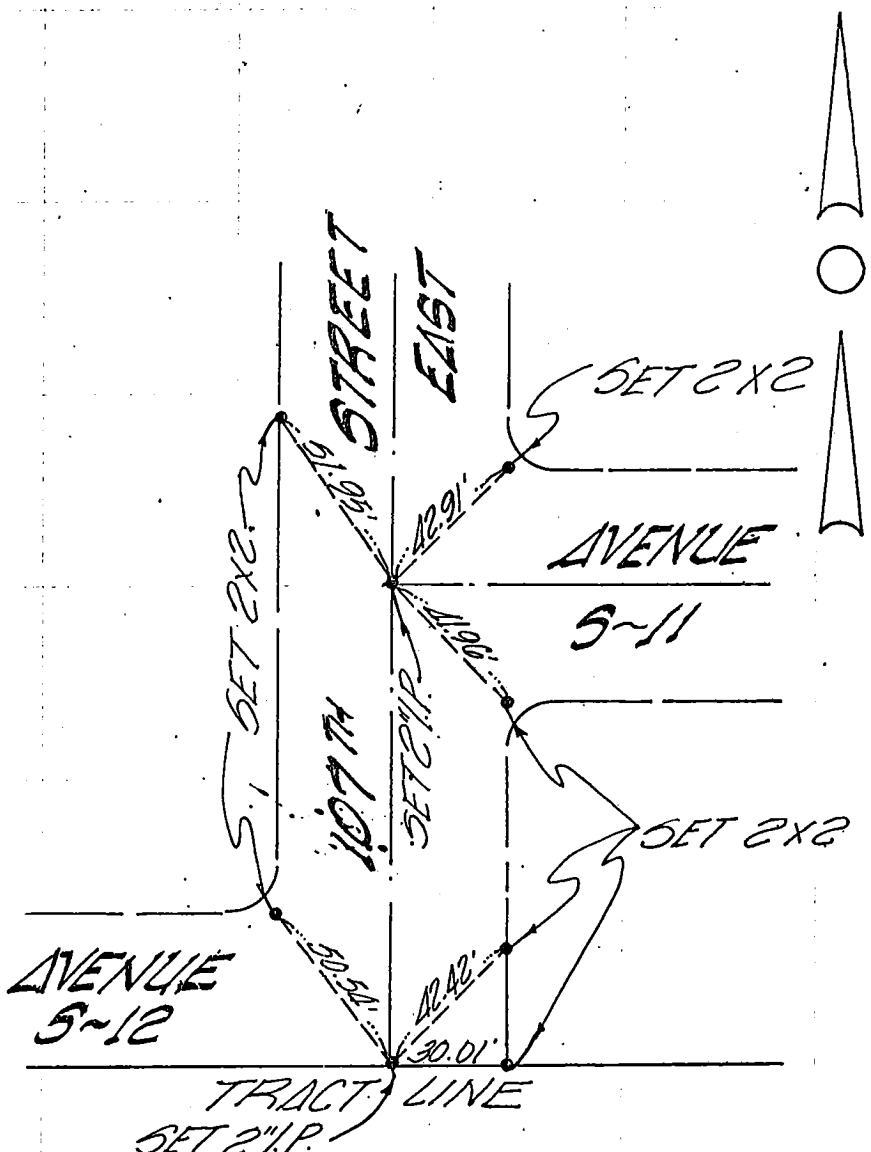

Co. Eng. F.B. 4014: 71

F. B. _____ PG. 9 SURVEY OF CENTERLINE TIES

TR. No. 30693 SURVEY BY MILLER ENGINEERING CO.

DATE FEB. 18, 1971

DONALD MILLER R.C.E. 15360

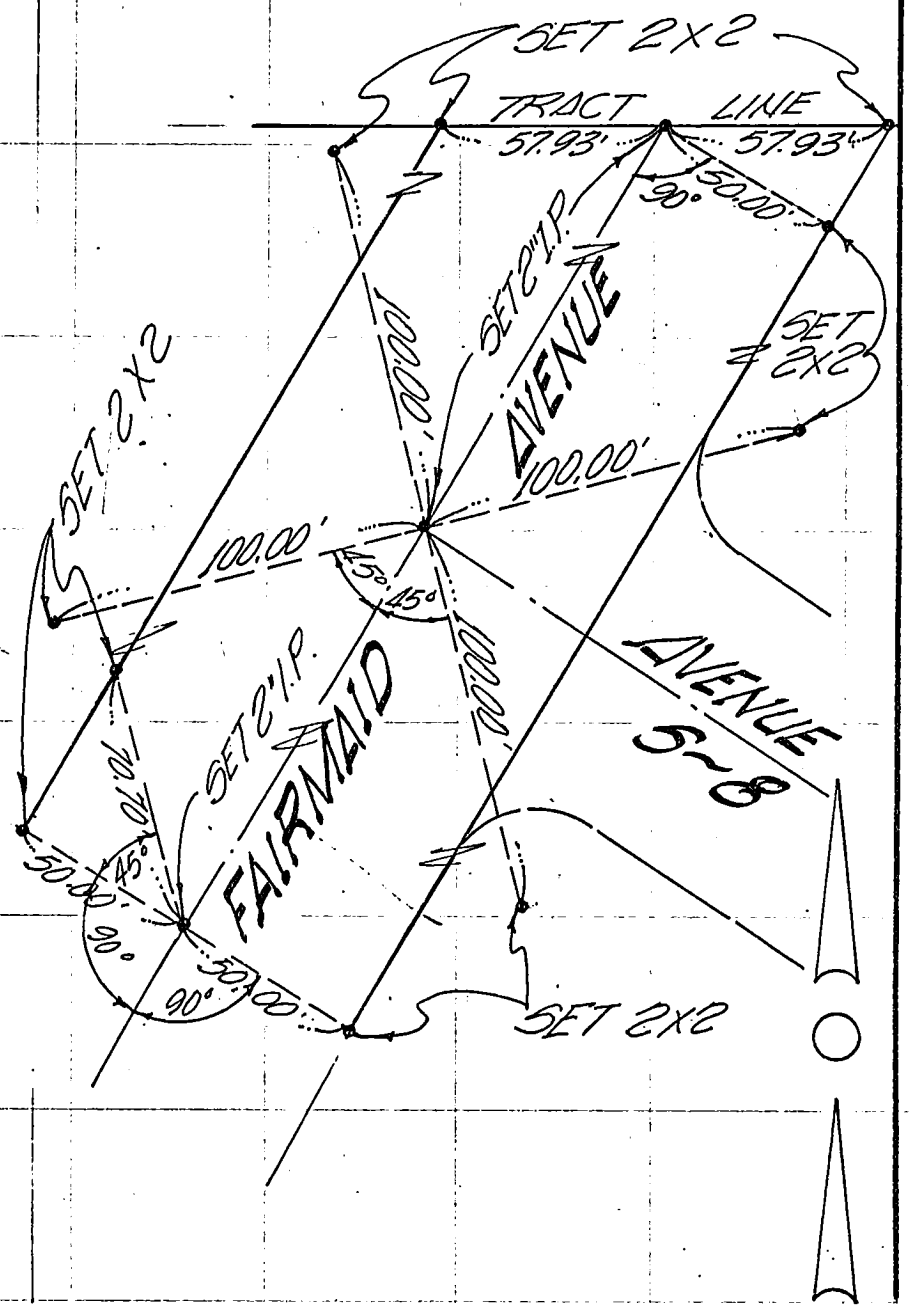

Co. Eng. F.B. 4014: 72

SURVEY OF CENTERLINE TIES F. B. _____ PG. 10

SURVEY BY MILLER ENGINEERING CO. TR. No. 30693

DATE FEB. 18, 1971

DONALD MILLER R.C.E. 15360

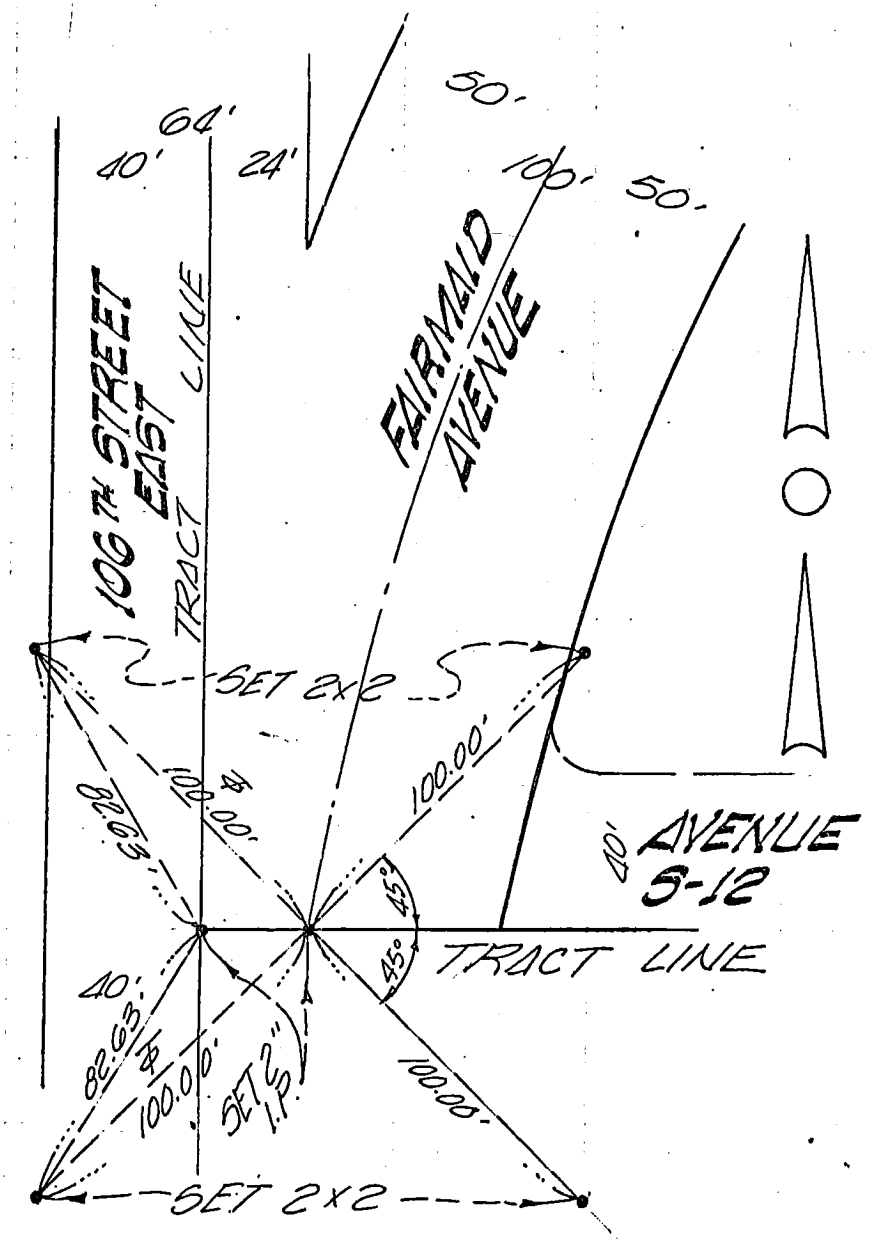

CGB-4

SO. CALIF. BLUE PRINT CO.

Co. Eng. F.B. 4014: 73

F. B. _____ PG. 11 SURVEY OF CENTERLINE TIES

TR. No. 30693 SURVEY BY MILLER ENGINEERING CO.

DATE FEB. 18, 1971

DONALD MILLER R.C.E. 15360

66R-4

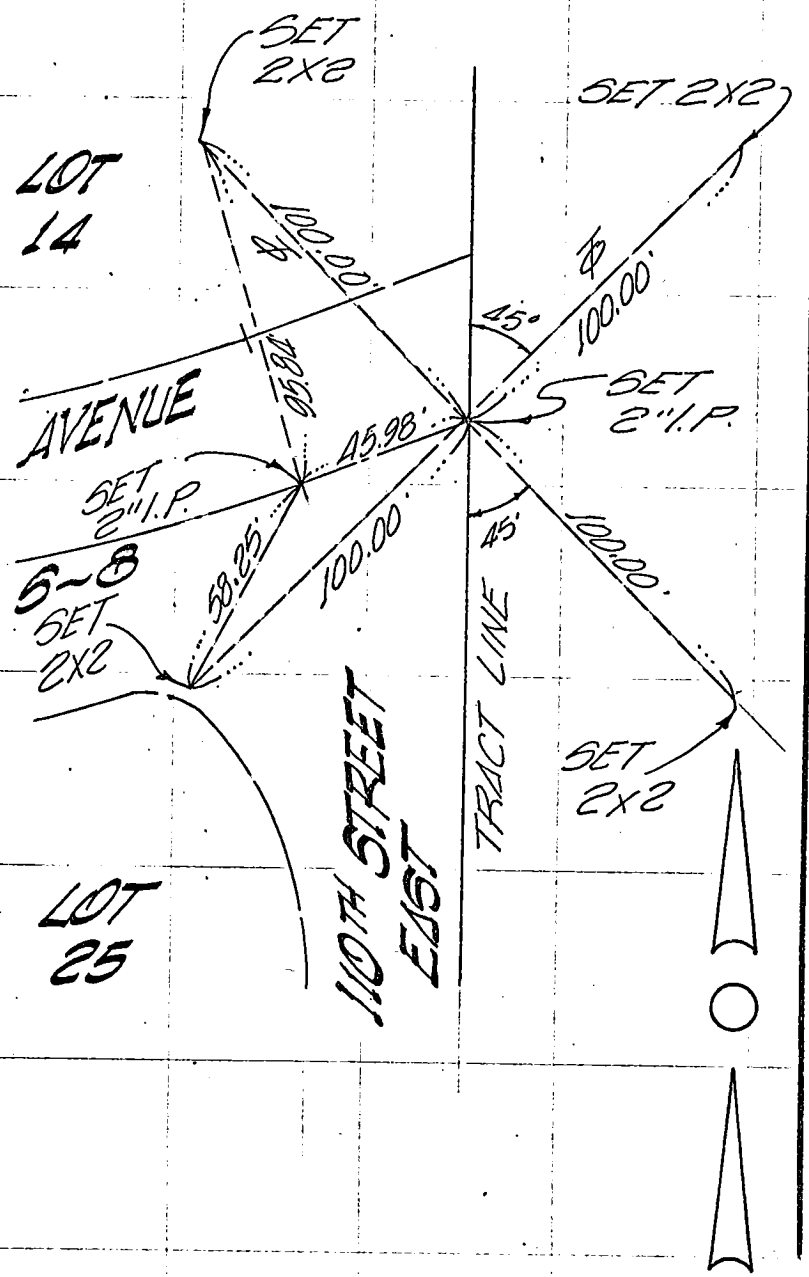

Co. Eng. F.B. 4014: 74

SURVEY OF CENTERLINE TIES F. B. ____ PG. 12

SURVEY BY MILLER ENGINEERING CO. TR. No. 30693

DATE FEB. 18, 1971

DONALD MILLER R.C.E. 15360

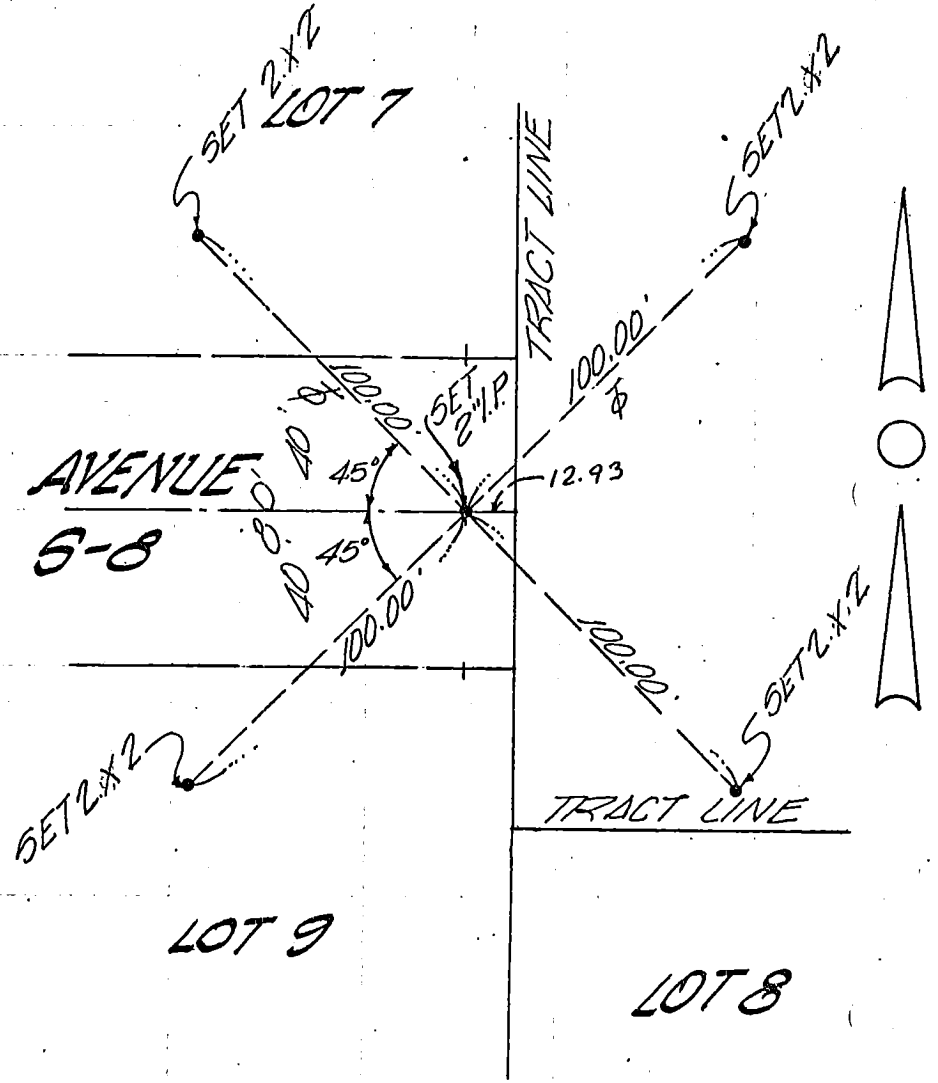

SO. CALIF. BLUE PRINT CO.

Co. Eng. F.B. 4014: 75

F. B. _____ PG. 13 SURVEY OF CENTERLINE TIES

TR. No. 30693 SURVEY BY MILLER ENGINEERING CO.

DATE FEB. 18, 1971

DONALD MILLER R.C.E. 15360

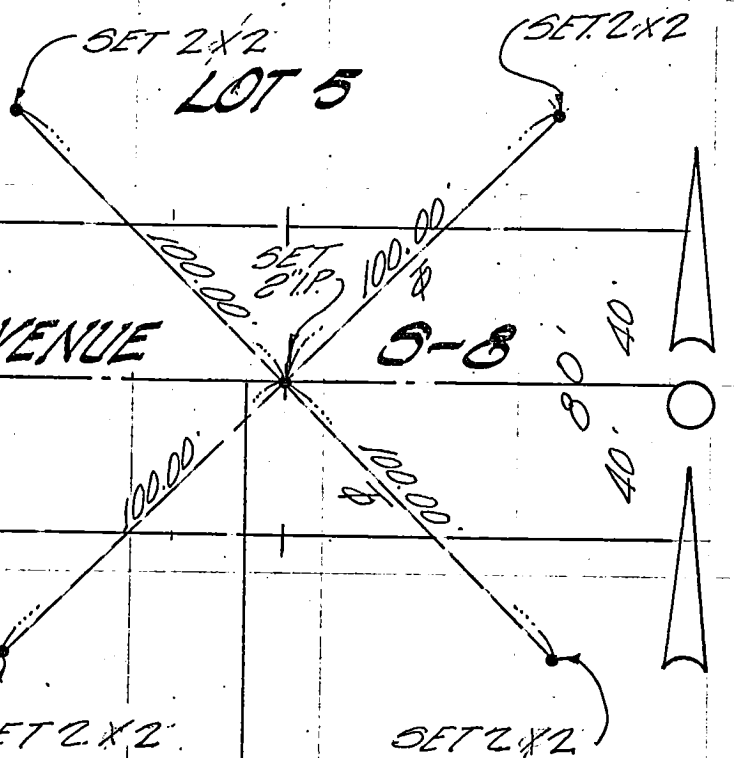

Co. Eng. F.B. 4014: 76

SURVEY OF CENTERLINE TIES F. B. ____ PG. 14

SURVEY BY MILLER ENGINEERING CO. TR. No. 30693

DATE FEB. 18, 1971

DONALD MILLER R.C.E. 15360

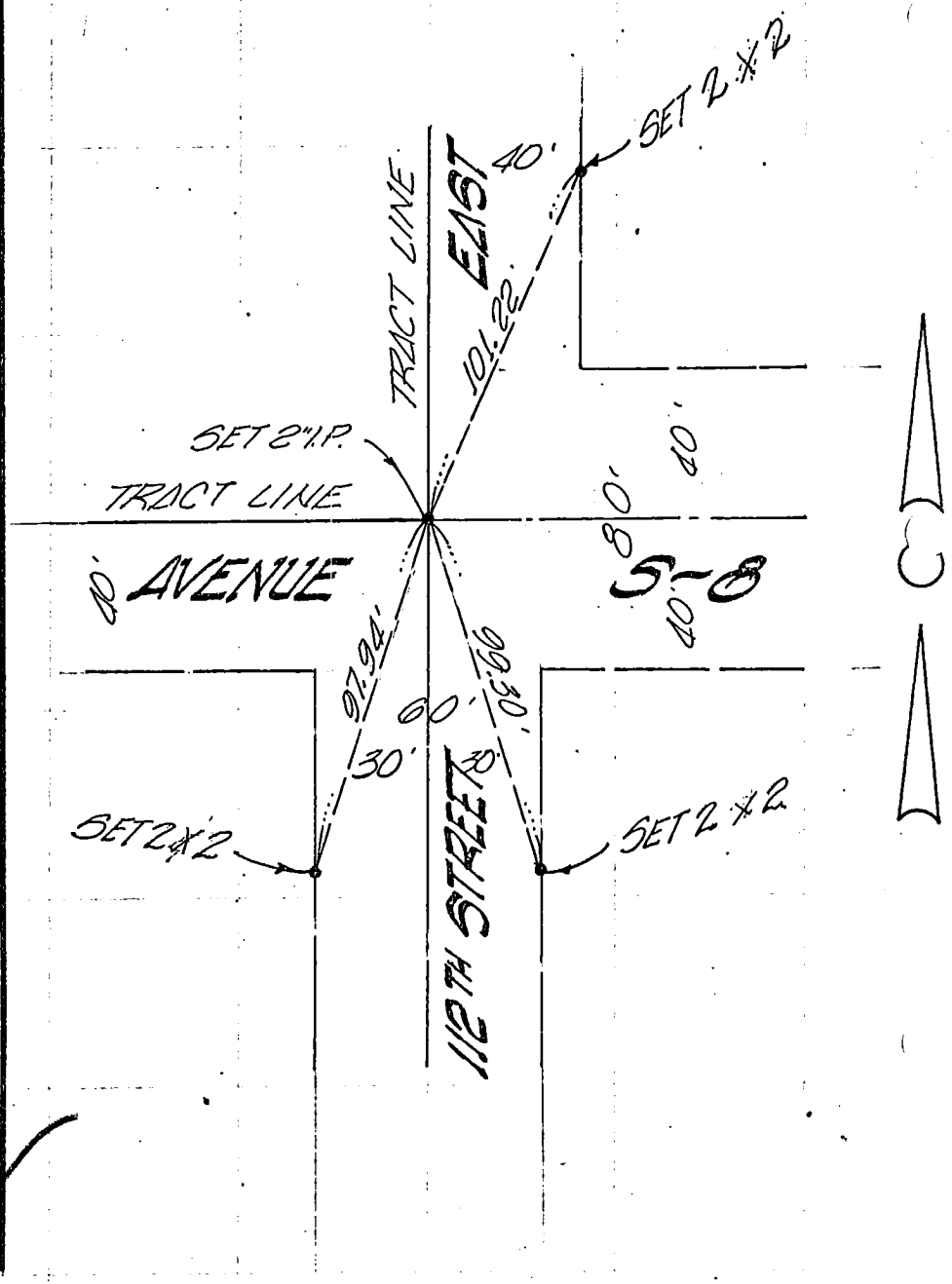

66B-7

SO. CALIF. BLUE PRINT CO.

Co. Eng. F.B. 4014: 77

F. B. ____ PG. 15 SURVEY OF CENTERLINE TIES

TR. No. 30693 SURVEY BY MILLER ENGINEERING CO.

DATE FEB. 18, 1971

DONALD MILLER R.C.E. 15360

66 B-4

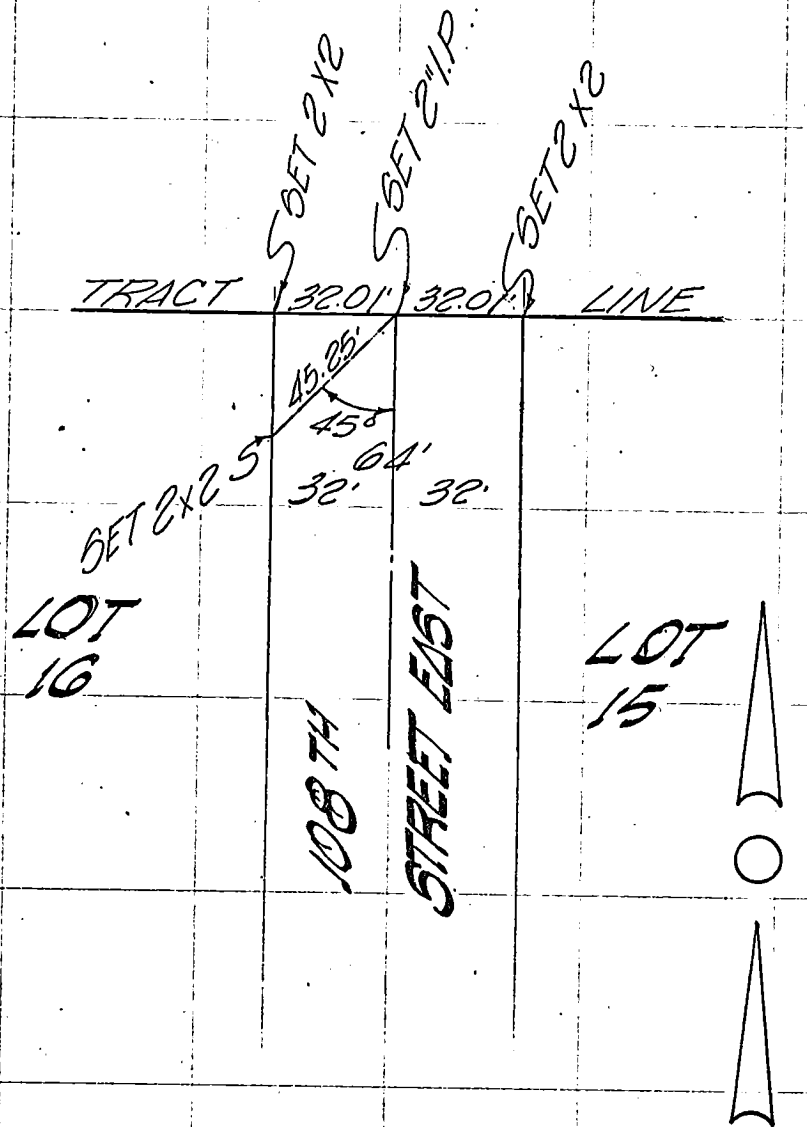

Co. Eng. F.B. 4014: 78

SURVEY OF CENTERLINE TIES F. B. ____ PG. 16

SURVEY BY MILLER ENGINEERING CO. TR. NO. 30093

DATE FEB. 18, 1971

DONALD MILLER R.C.E. 15360

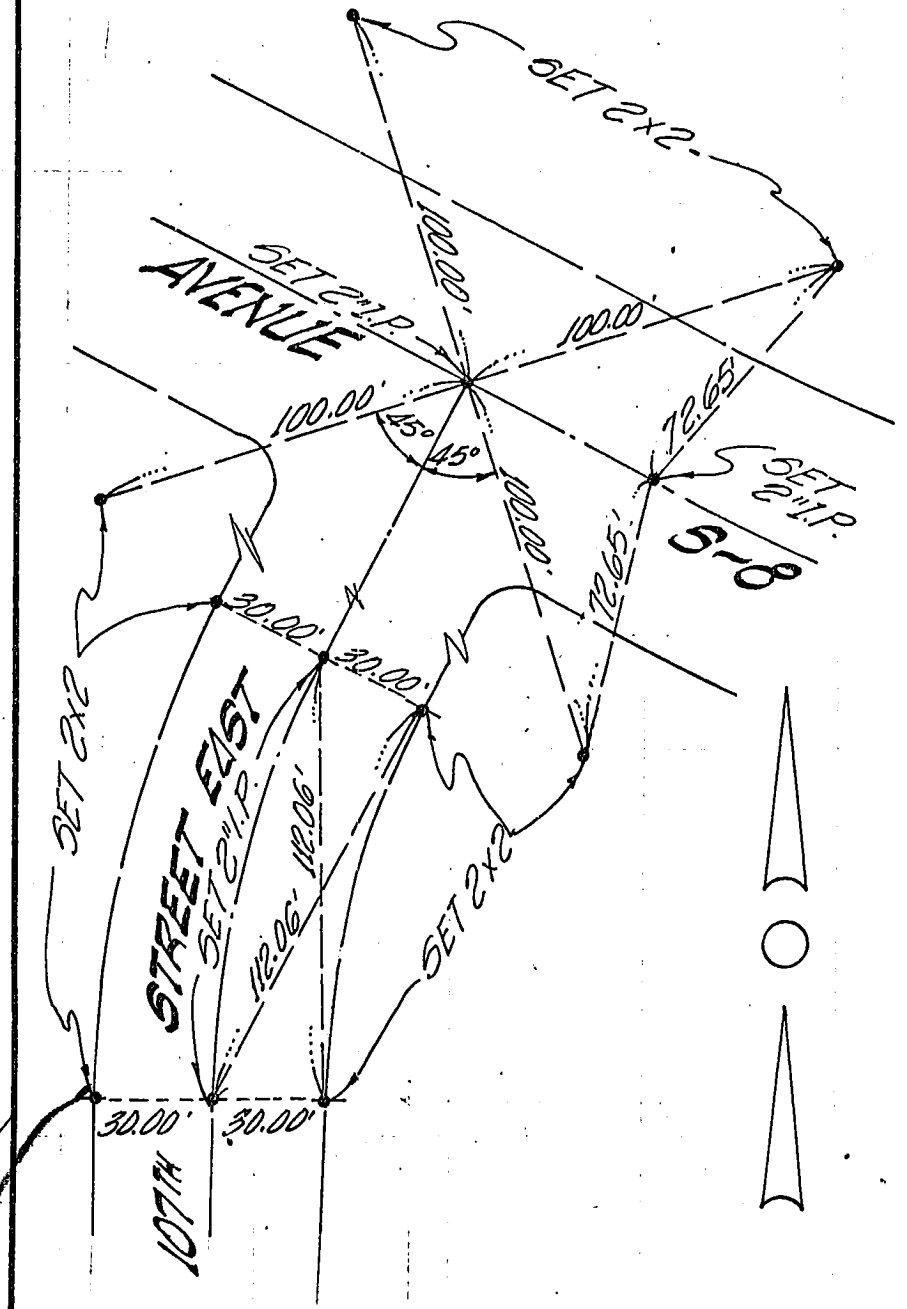

SO. CALIF. BLUE PRINT CO.

Co. Eng. F.B. 4014: 79

F. B. _____ PG. 17 SURVEY OF CENTERLINE TIES

TR. No. 30693 SURVEY BY MILLER ENGINEERING CO.

DATE FEB. 18, 1971

DONALD MILLER R.C.E. 15360

(20) 4566 S.V.

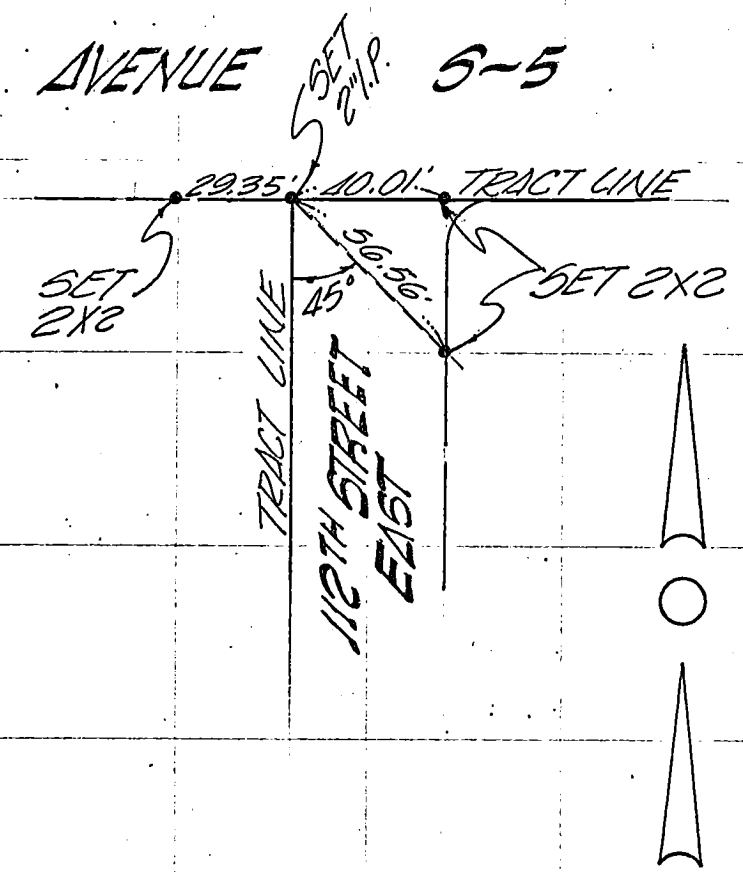

Co. Eng. F.B. 4014: 80

SURVEY OF Tract 29547-2 Ties F. B. Pg.

SURVEY BY Sikand Engineering Assoc. TR. No. 29547

DATE 4-28-71

G.S. Sikand
R.C.E. 9553

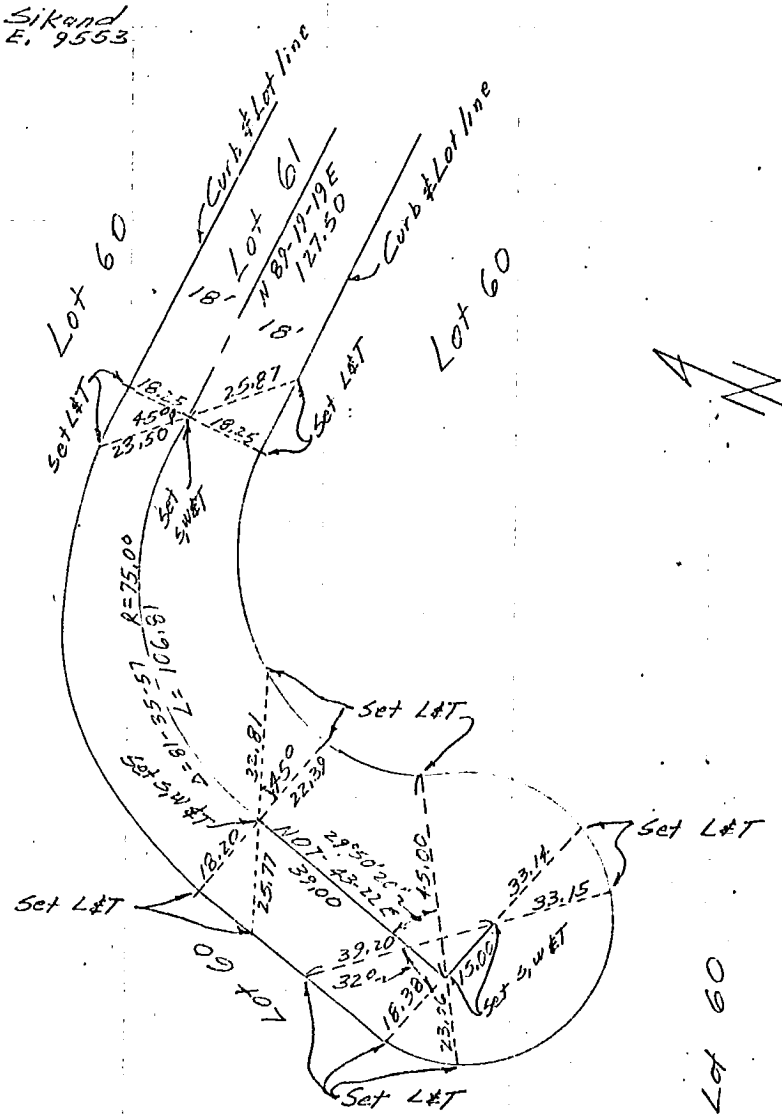

56

249-137 A-1

SO. CALIF. BLUE PRINT CO.

Co. Eng. F.B. 4014: 81

Notes Ck'd by	Survey of
Map No.	JN Tape Std °F
Office Work	Surveyed by
Checked	Notes Date
Date	Indexed

F. B. PG.

TRACT NO. 28825 DATE 3-29-71 PAGE 1 OF 2

SURVEY BY: E.J.EPPERSON R.C.E. 5828

CO. NAME: NATIONAL ENGINEERING CO.

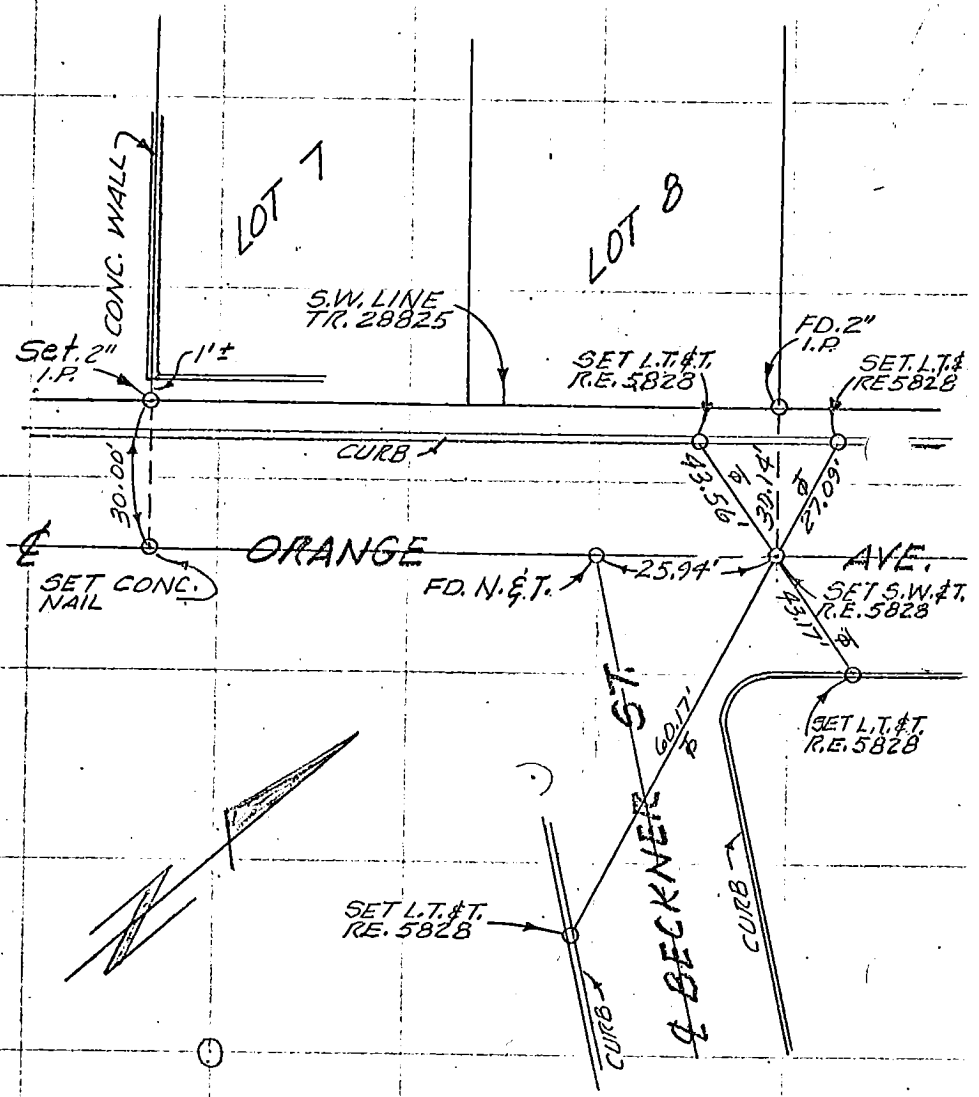

Note: Any Revision or Change on this Sheet Must be Made in Red Ink With Date and Name of Person Making Change.

Do not extend this side of this line.

PLEASE RETURN TO
COUNTY OF LOS ANGELES
DEPARTMENT OF COUNTY ENGINEER
403 LOS ANGELES COUNTY ENGINEERING BLDG.

76F309S CE#310 3-69

Co. Eng.F.B. 4014: 82

Notes Ck'd by	Survey of
Map No.	JN Tape Std °F
Office Work	Surveyed by
Checked	Notes Date
Date	Indexed

F. B. PG.

TRACT NO. 28825 DATE 3-29-71 PAGE 2 OF 2

SURVEY BY: E.J. EPPERSON R.C.E. 5828

CO. NAME: NATIONAL ENGINEERING CO.

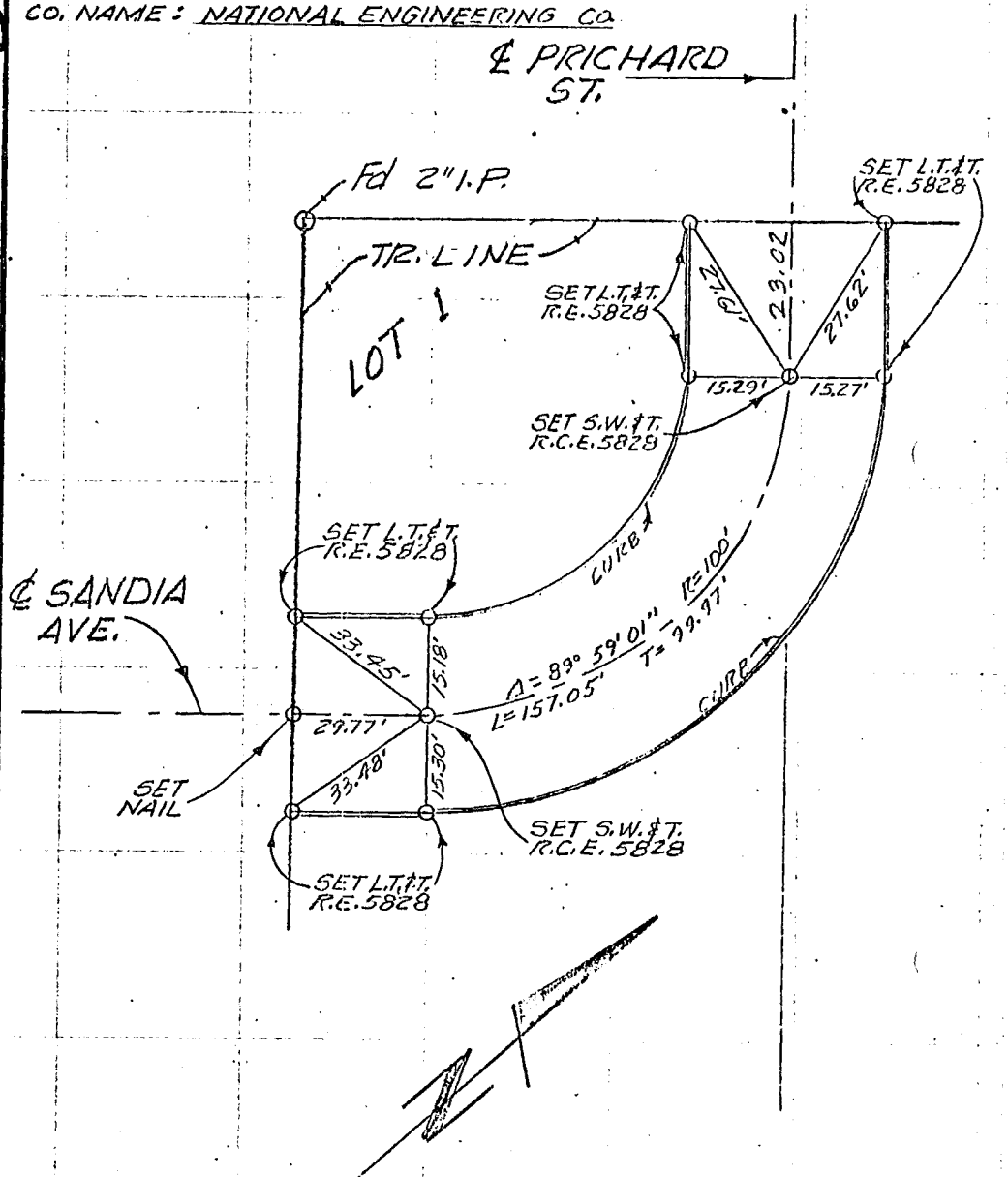

Note: Any Additions or Changes on This Sheet Must be Made or Circled in Red Ink With Date and Name of Person Making Change.

Do not extend this side of this line.

PLEASE RETURN TO
COUNTY OF LOS ANGELES
DEPARTMENT OF COUNTY ENGINEER
403 LOS ANGELES COUNTY ENGINEERING BLDG.

53

US 45 D-C

7073095 CE#310 3-69

Co. Eng. F.B. 4014: 83

SURVEY OF RCE 14356 F. B. PG. 1

SURVEY BY RAYMOND SCOTT ENGINEERING CO. TR. No. 30635

DATE FEBRUARY 1971

TO PAGE 2

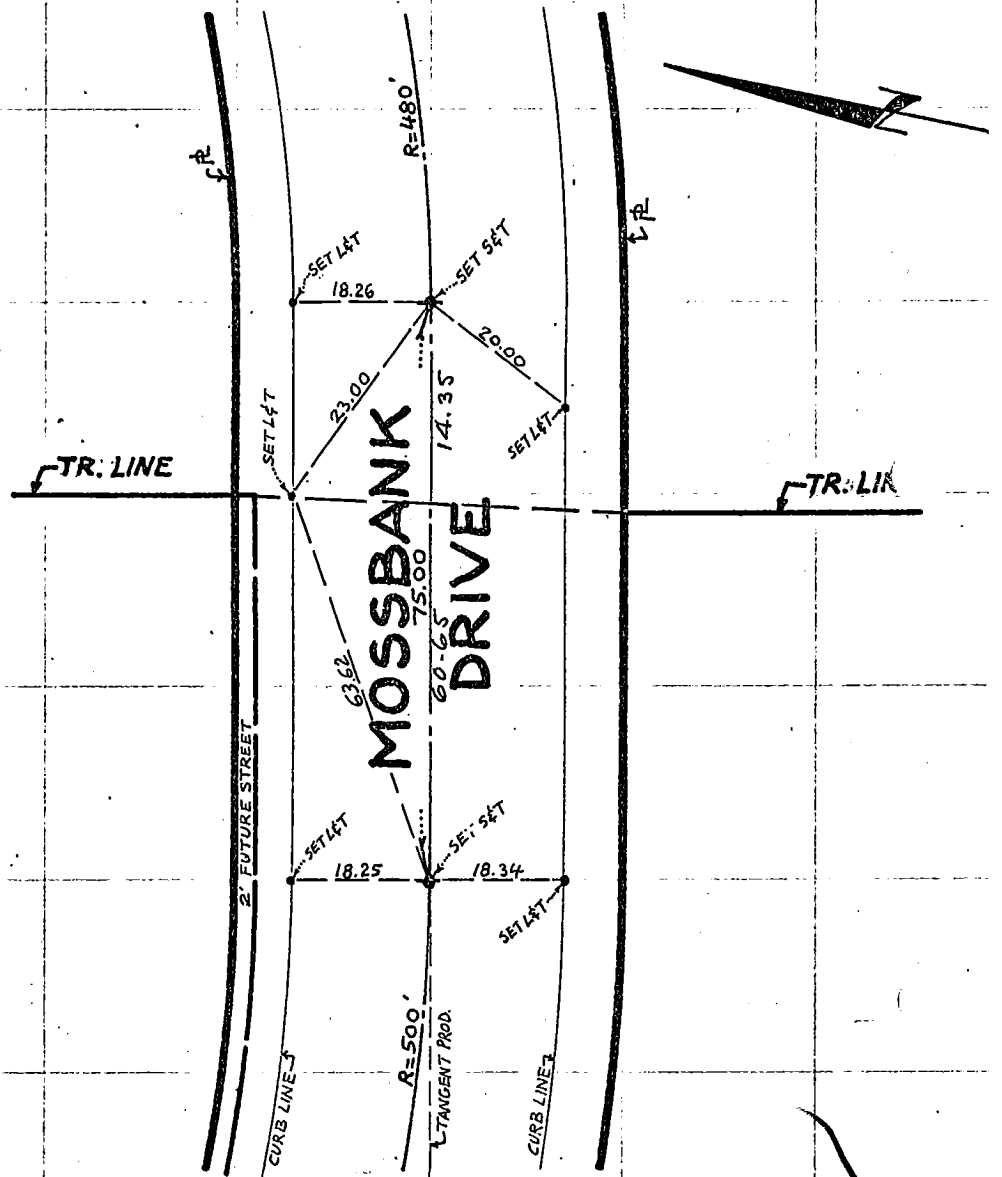

41

US 27 B-3

SO. CALIF. BLUE PRINT CO.

Co. Eng. F.B. 4014: 84

SURVEY OF _____ F. B. _____ PG. 2

SURVEY BY RAYMOND SCOTT ENGINEERING CO. TR. No. 30635

DATE FEBRUARY 1971

RAYMOND SCOTT RCE 14356

(41) W527,B-3

SO. CALIF. BLUE PRINT

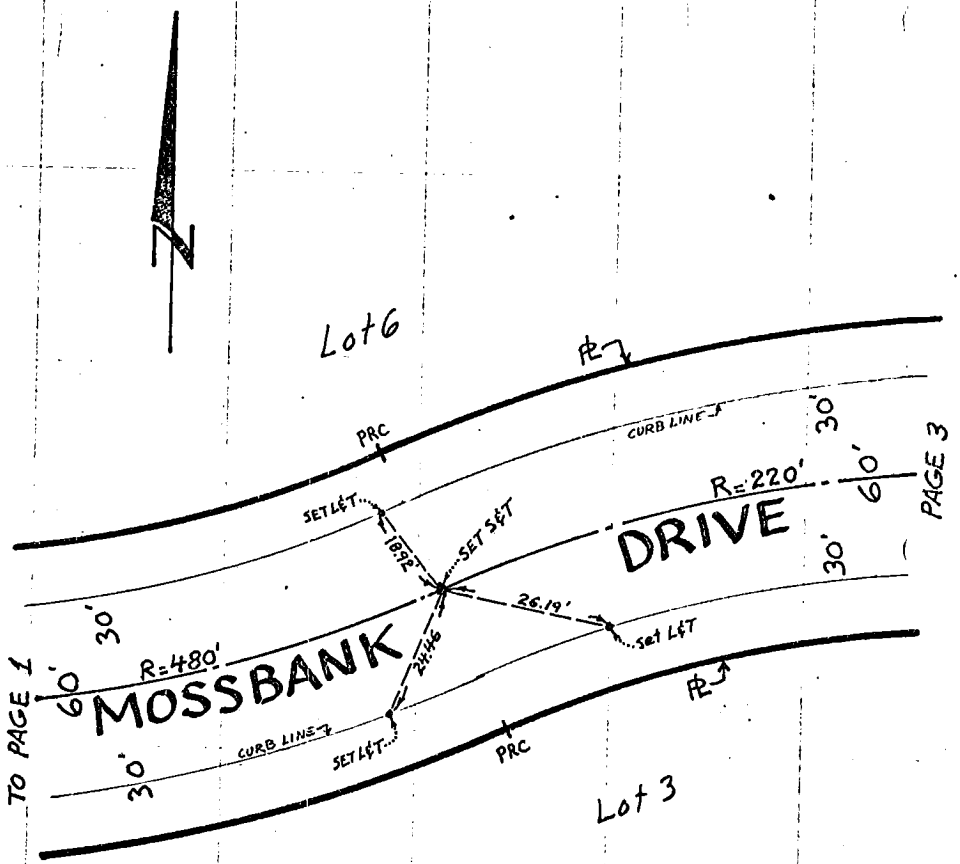

Co. Eng. F.B. 4014: 85

SURVEY OF _____ F. B. _____ PG. 3

SURVEY BY RAYMOND SCOTT ENGINEERING CO. TR. NO. 30635

DATE FEBRUARY 1971

RAYMOND SCOTT RCE 14356

(41) 45 278-3

SO. CALIF. BLUE PRINT CO.

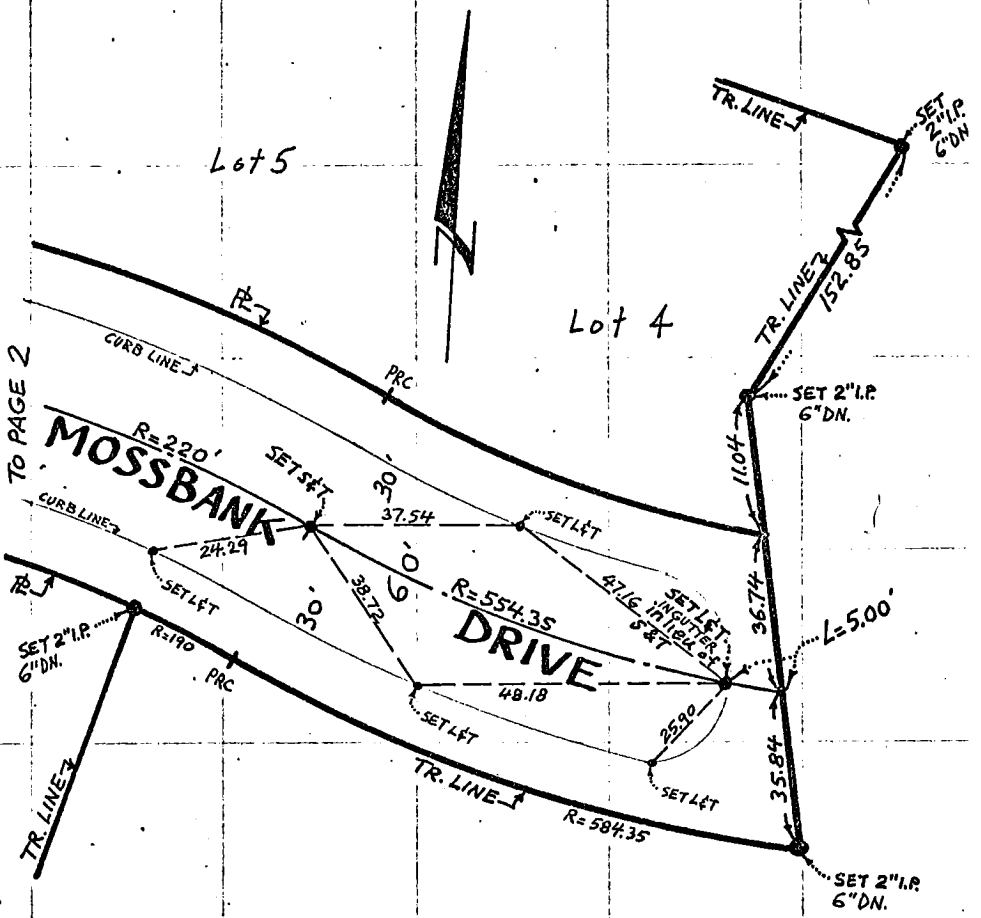

Co. Eng. F.B. 4014: 86

SURVEY OF TR. No. 30856 & TIES F. B. ____ PG. 1 of 10

SURVEY BY McINTIRE & QUIROS, INC TR. No. 30856

DATE JAN. 1971

J.W. McINTIRE L.S. 2602

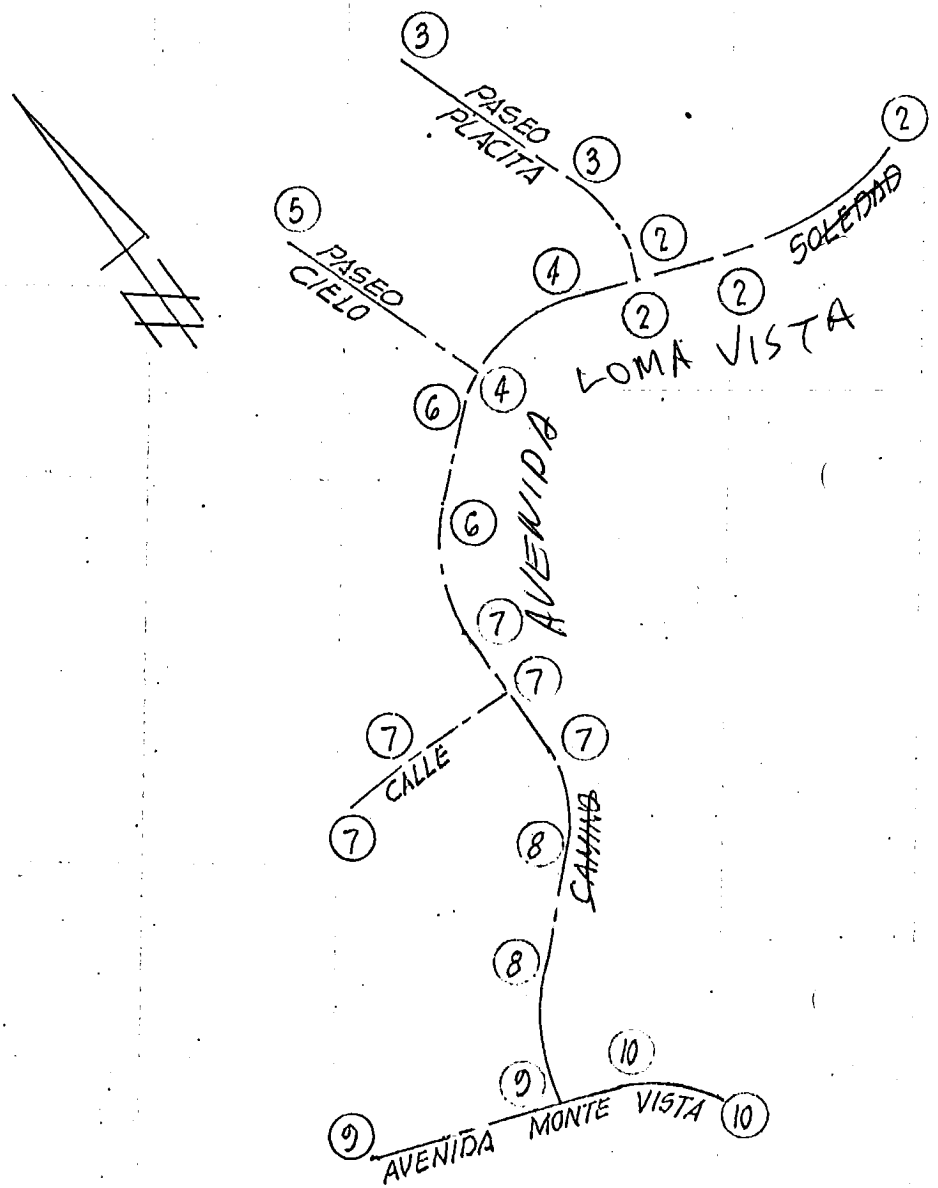

INDEX MAP

SO. CALIF. BLUE PRINT CO.

Co. Eng. F.B. 4014; 87

SURVEY OF TR. No. 30856 & TIES F. B. _____ PG. 2 of 10

SURVEY BY McINTIRE & QUIROS INC. TR. No. 30856

DATE JAN. 1971

J.W. McINTIRE L.S. 2602

129-337/A-1

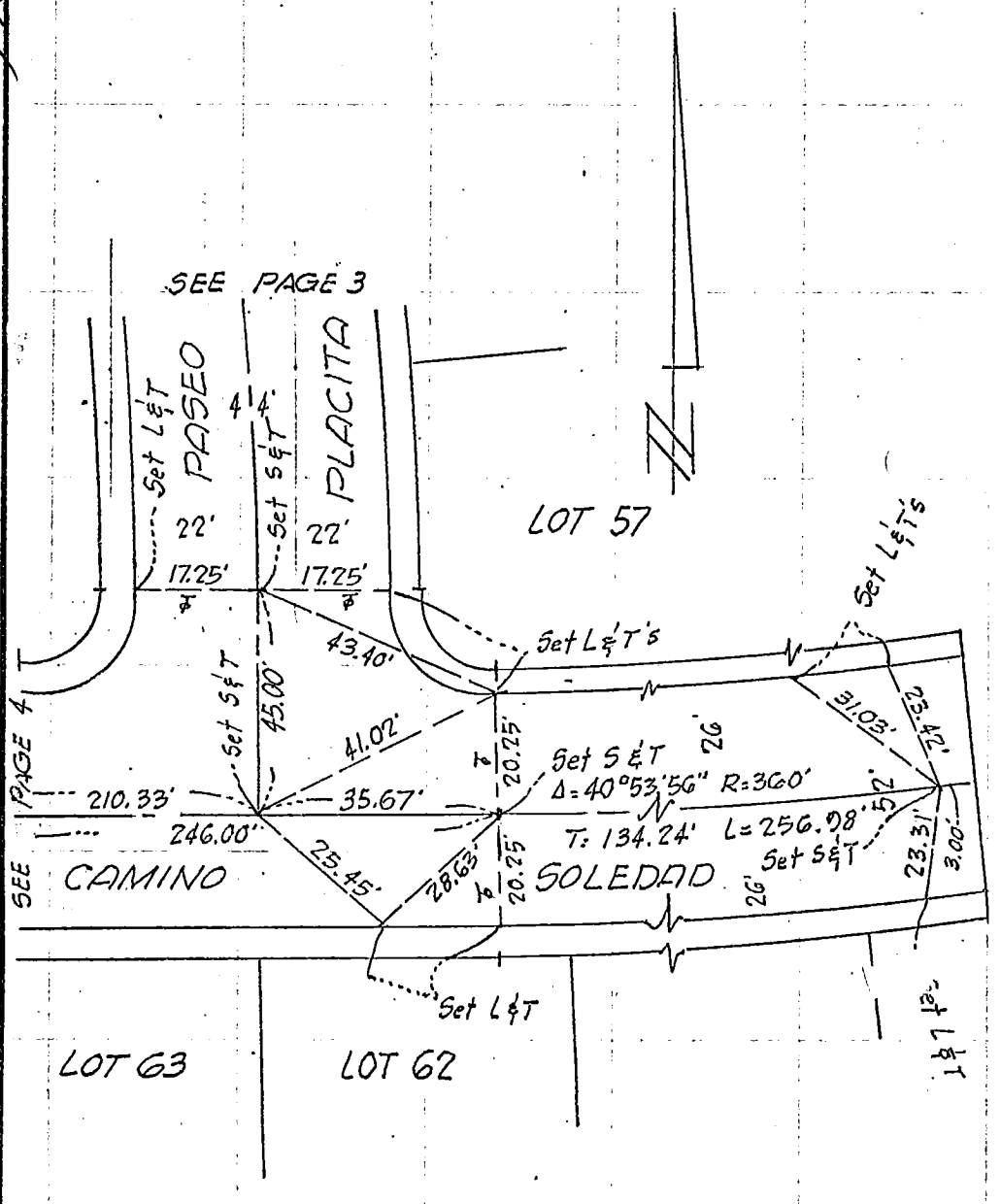

SO. CALIF. BLUE PRINT CO.

NS 48B-4

Co. Eng. F.B. 4014: 88

SURVEY OF TR. No. 30856 & TIES F. B. ____ PG. 3 of 10

SURVEY BY McINTIRE & QUIROS, INC. TR. No. 30856

DATE JAN. 1971

J.W. McINTIRE L.S. 2602

144-337, A-3

USGS B-4

SO. CALIF. BLUE PRINT CO.

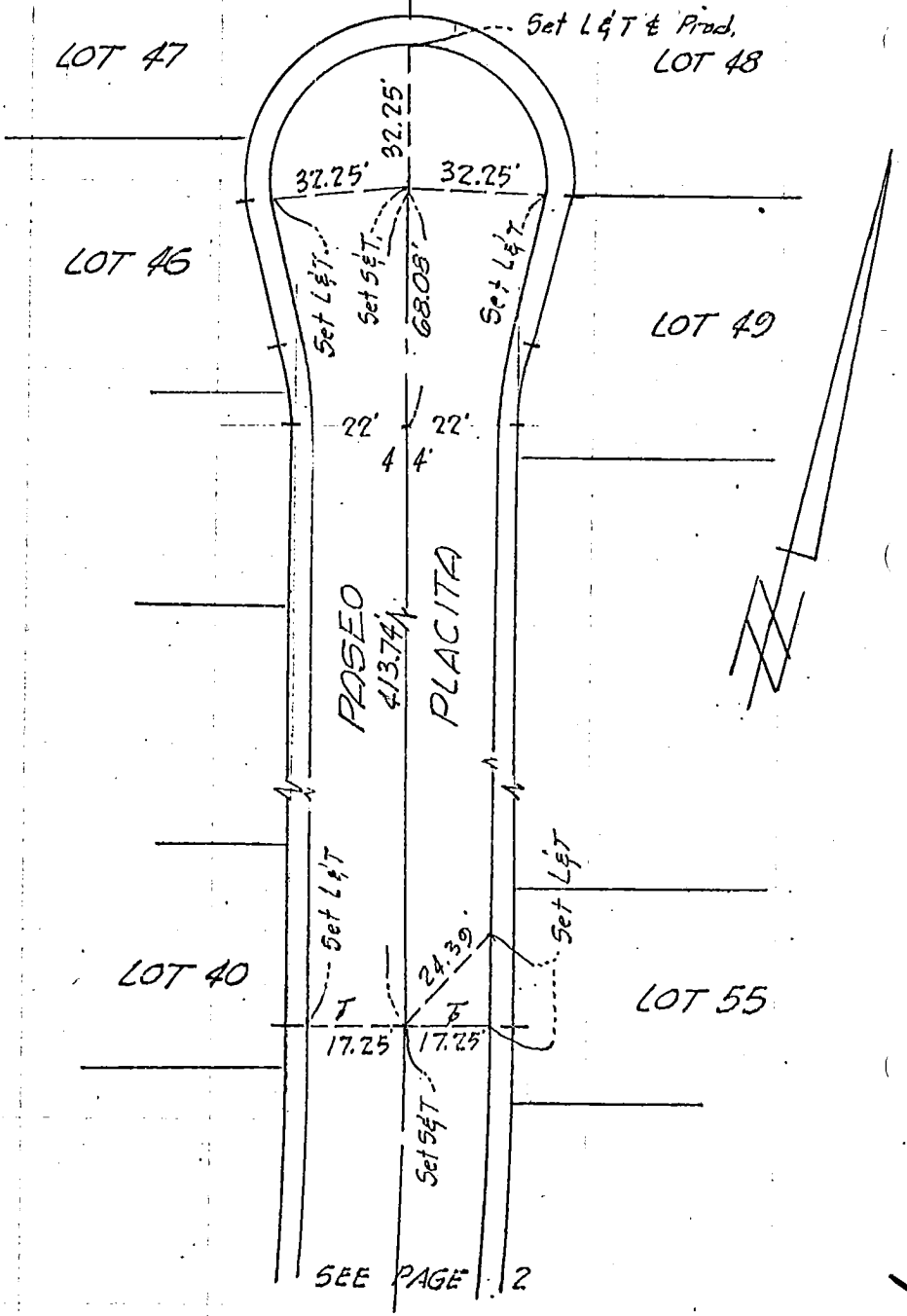

Co. Eng. F.B. 4014: 89

SURVEY OF TR. No. 30856 & TIES F. B. PG. 4 of 10

SURVEY BY MC INTIRE & QUIROS INC TR. No. 30856

DATE JAN. 1971

J.W. MCINTIRE LS 2602

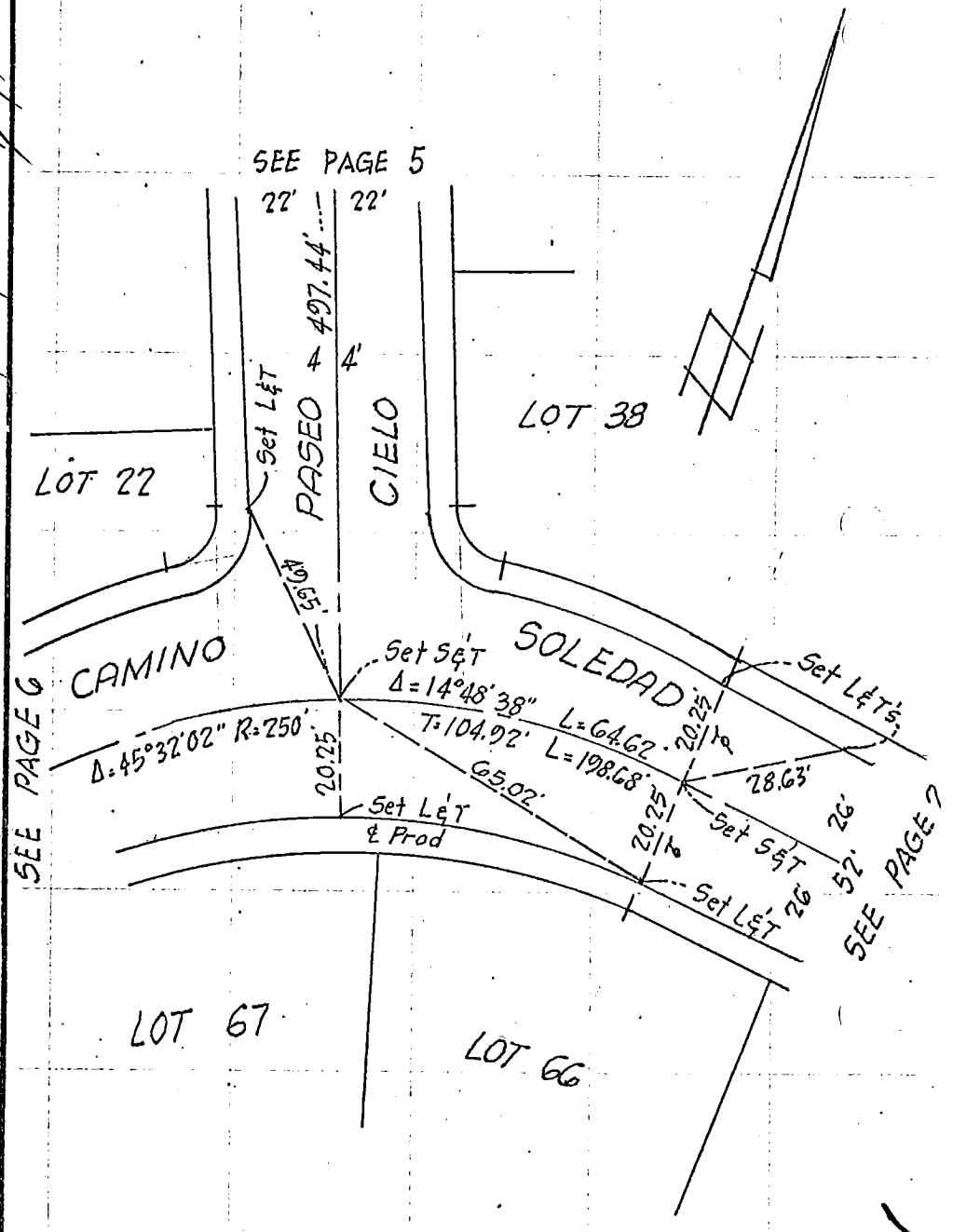

SO. CALIF. BLUE PRINT CO.

W.S. 4989

Co. Eng. F.B. 4014: 90

SURVEY OF TR. No. 30856 F. B. Pg. 5 of 10

SURVEY BY MC INTIRE & QUIROS INC TR. No. 30856

DATE JAN. 1971

J.W. MCINTIRE LS 2602

W.S. 48 R-4

SO. CALIF. BLUE PRINT CO.

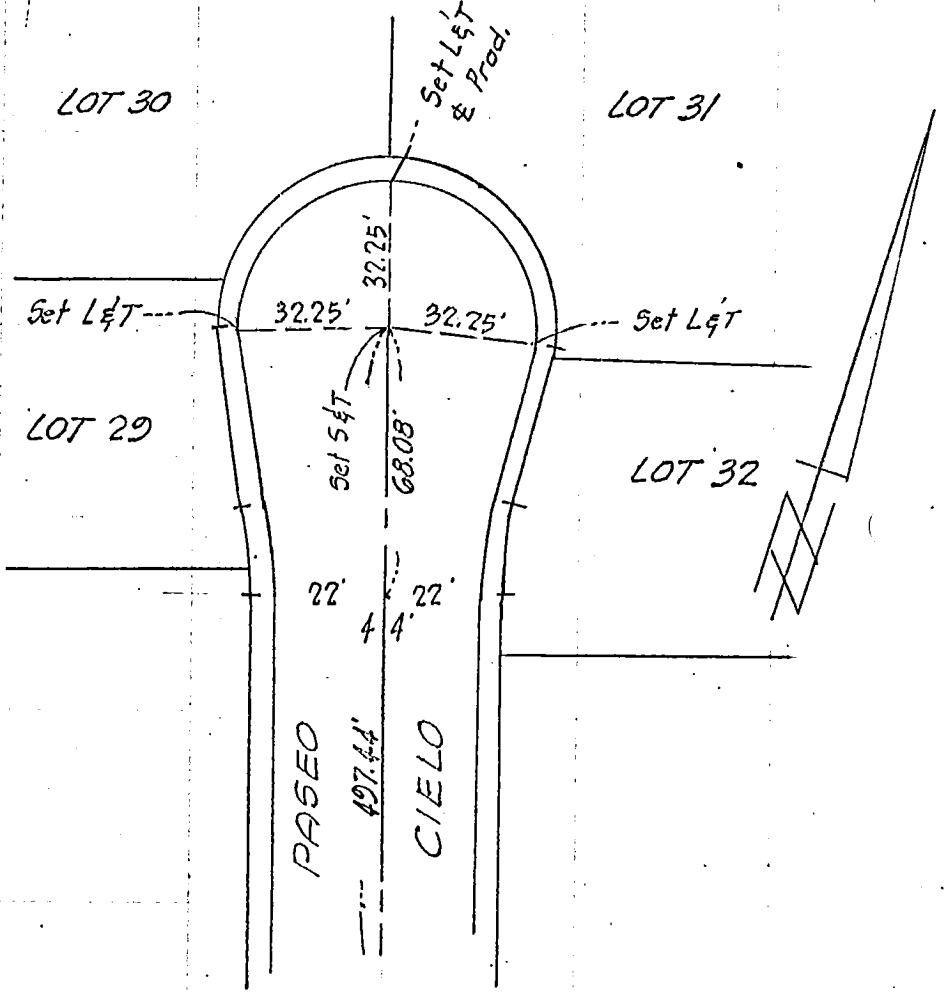

SEE PAGE 4

Co. Eng. F.B. 4014: 91

SURVEY OF TR. No. 30856 & TIES F. B. ____ PG. 6 of 10

SURVEY BY McINTIRE & QUIROS, INC TR. No. 30856

DATE JAN. 1971

J.W. McINTIRE LS 2602

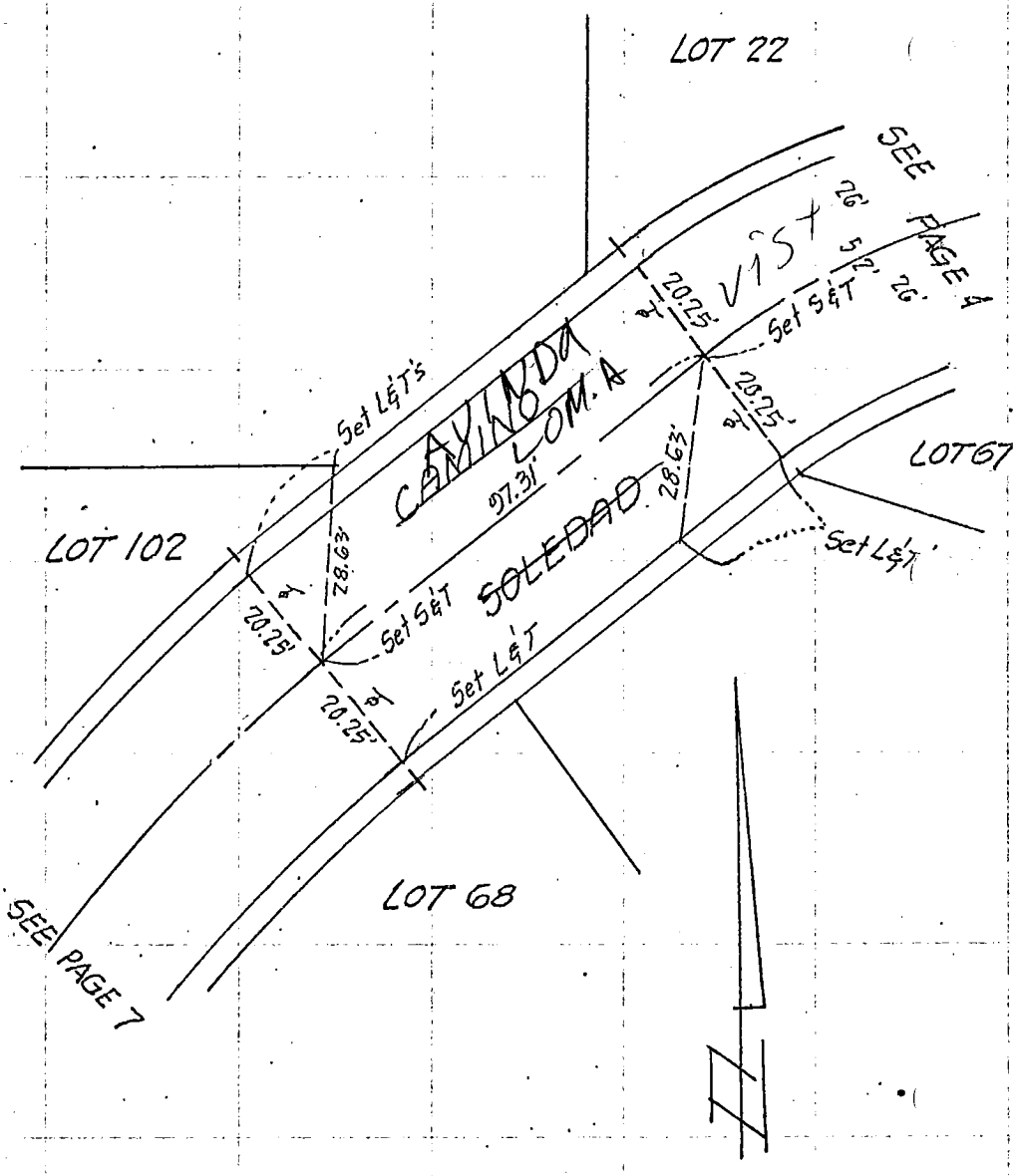

SO. CALIF. BLUE PRINT CO.

SURVEY OF TR. No. 30856 & TIES F. B. _____ PG. 7 of 10

SURVEY BY McINTIRE & QUIROS, INC TR. No. 30856

DATE JAN. 1971

J.W. McINTIRE LS 2602

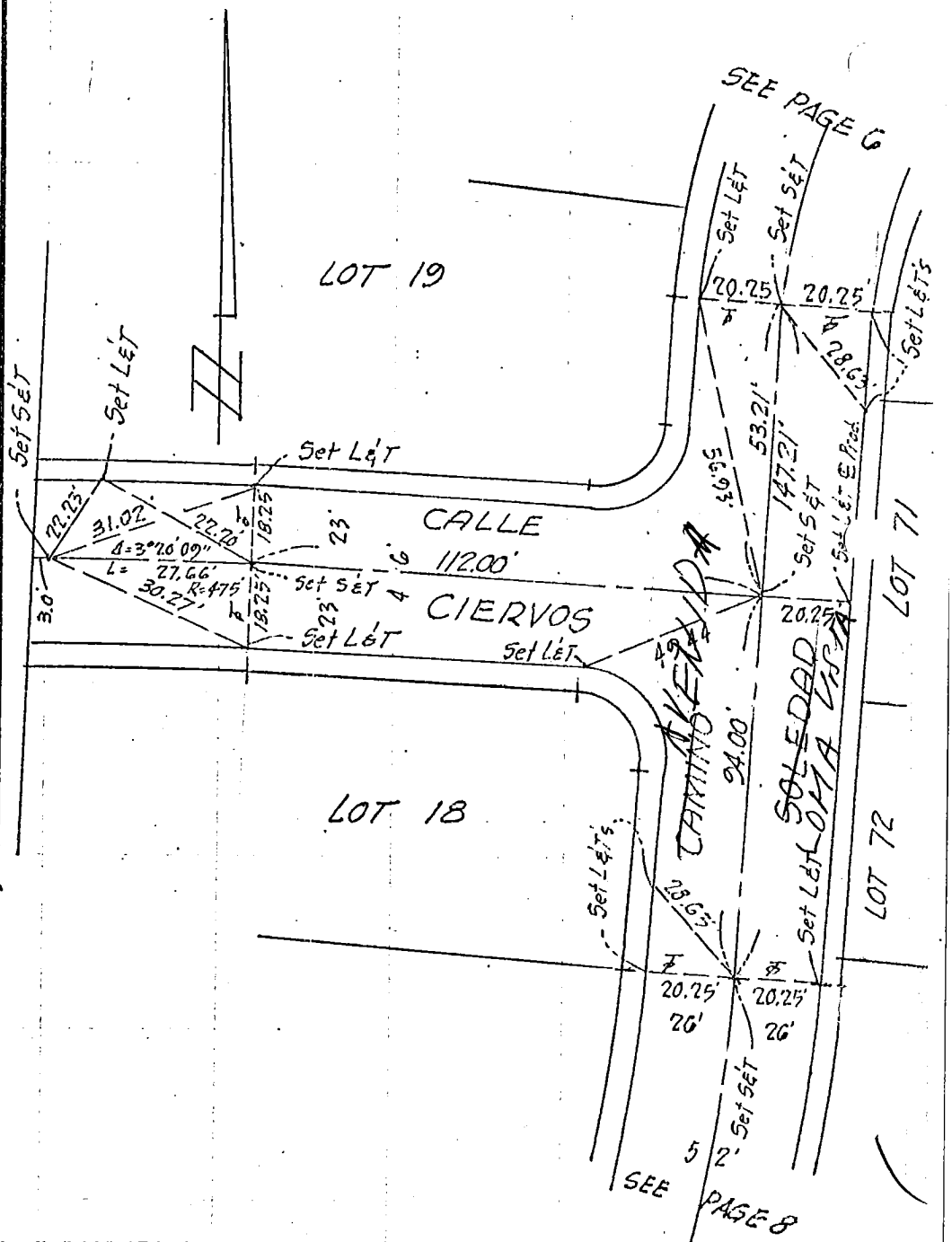

W.S. 48, B-4

W.S. 129-337 #1

SO. CALIF. BLUE PRINT CO.

Co. Eng. F.B. 4014: 93

SURVEY OF TR. No. 30856 & TIES F. B. ____ PG. 8 of 10

SURVEY BY McINTIRE & QUIROS INC TR. No. 30856

DATE JAN. 1971

J.W. McINTIRE LS2602

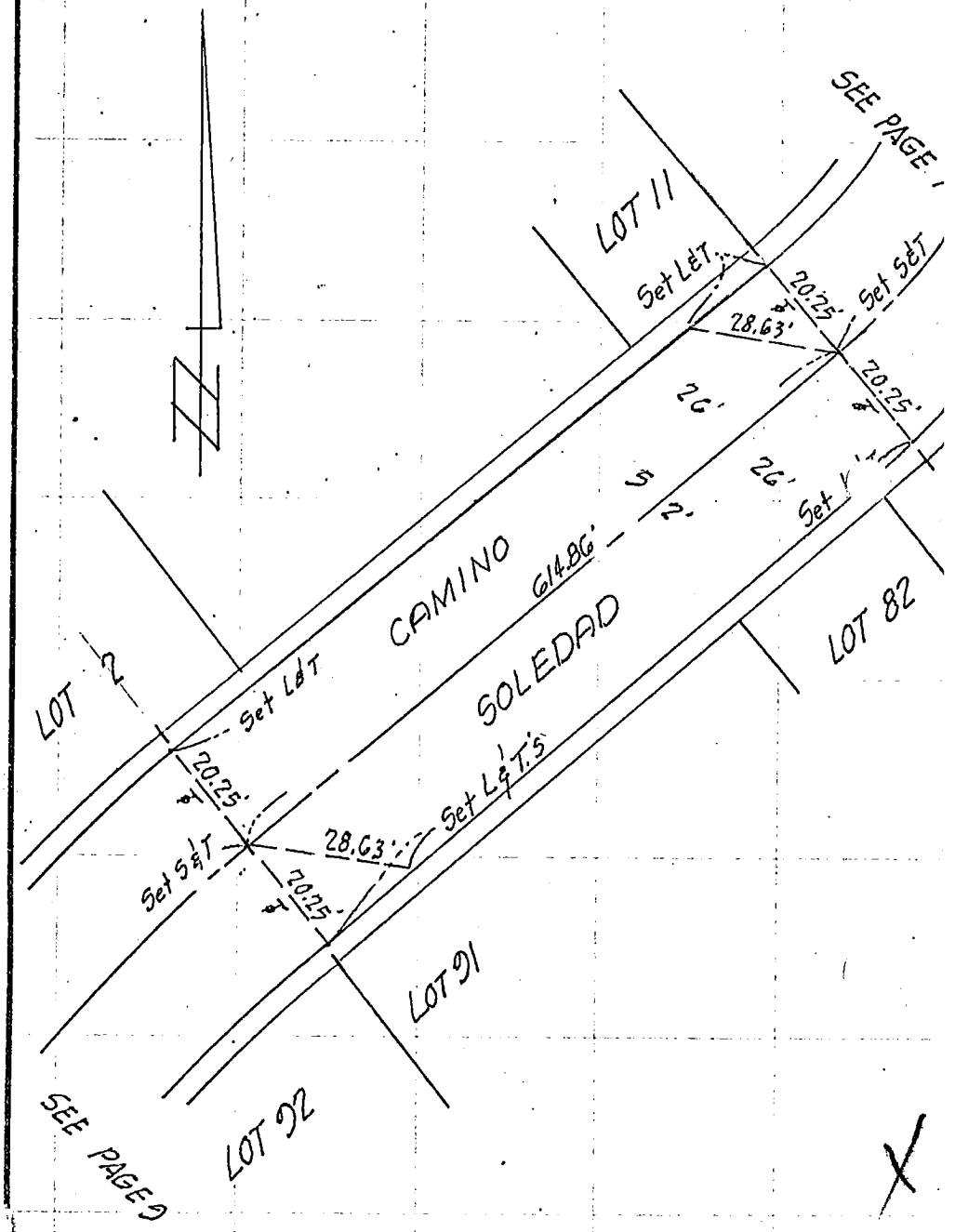

SO. CALIF. BLUE PRINT CO.

Co. Eng. F.B. 4014: 94

SURVEY OF TR. No. 30856 F. B. ____ PG. 9 of 10

SURVEY BY McINTIRE & QUIROS, INC TR. No. 30856

DATE JAN. 1971

J.W. McINTIRE LS 2602

129-317, C)

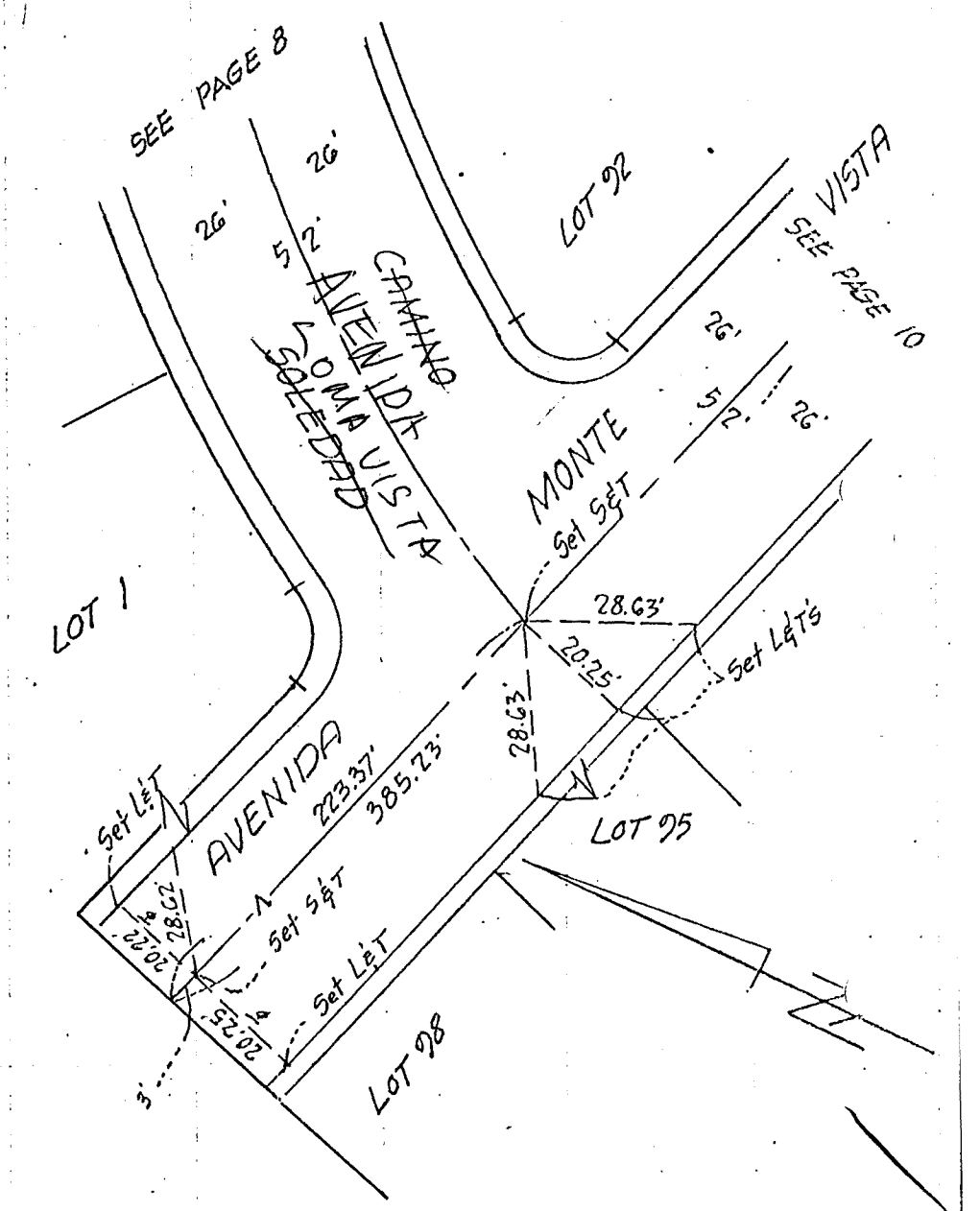

SO. CALIF. BLUE PRINT CO.

Co. Eng. F.B. 4014: 95

SURVEY OF TR. No. 30856 & TIES F. B. ____ PG 10 of 10

SURVEY BY McINTIRE & QUIROS, INC. TR. No. 30856

DATE JAN. 1971

J.W. McINTIRE LS 2602

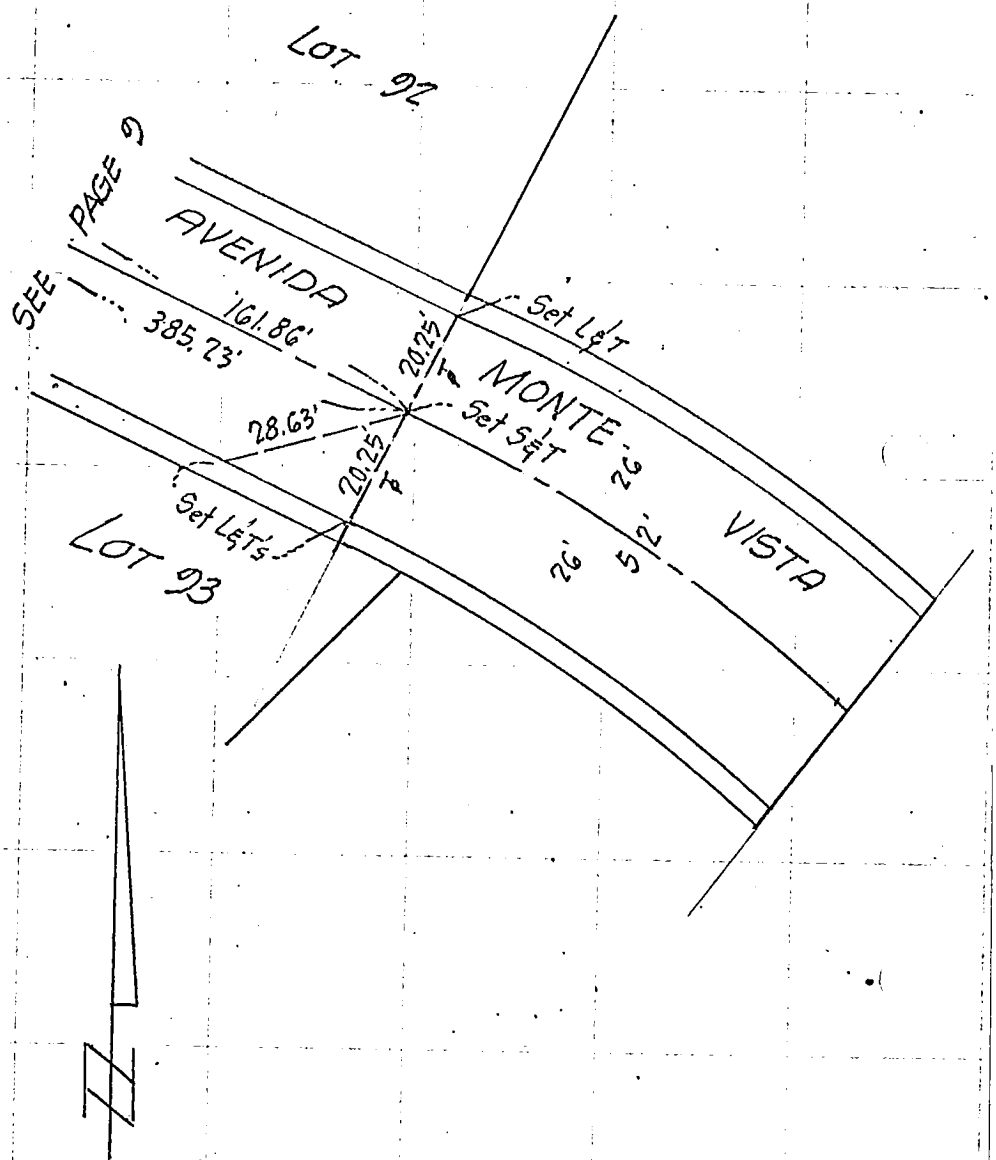

SO. CALIF. BLUE PRINT CO.

Co. Eng. F.B. 4014: 96

℄ TIES CITY OF CARSON

TRACT NO. 30499 DATE 3-25-71 PAGE 1 OF 11

ENGINEER _____ R.C.E. _____

SURVEY BY V.T-N.

Frank W. Richardson L.S.2921

W.S 26, C-6

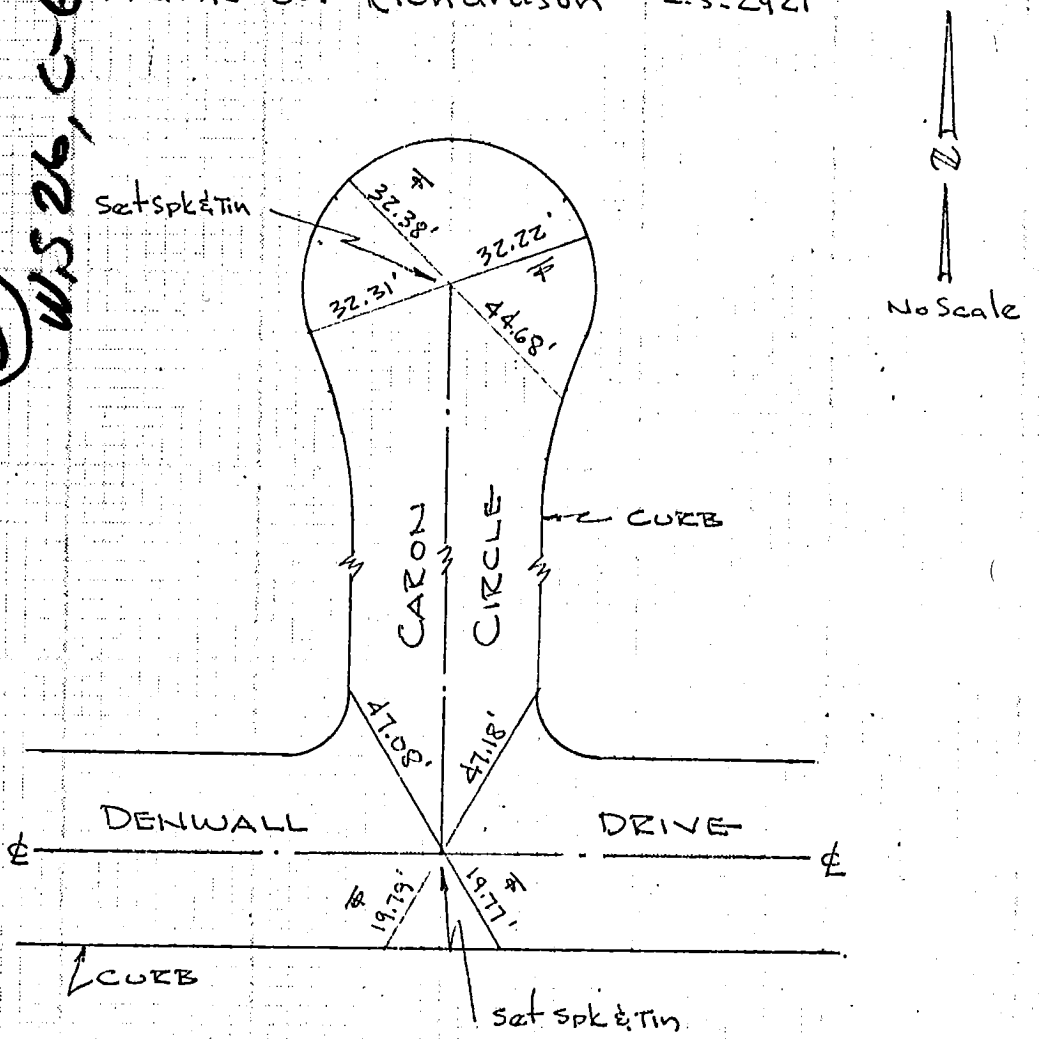

Note:
All ties are lead-tack & L.S. 2921 tag set in top of Curb.

Co. Eng. F.B. 4014: 97

℄ TIES CITY OF CARSON

TRACT NO. 30499 DATE 3-25-71 PAGE 2 OF 11

ENGINEER _____ R.C.E. _____

SURVEY BY V.T.N.

Frank W. Richardson L.S.2921

(23) 26 C6

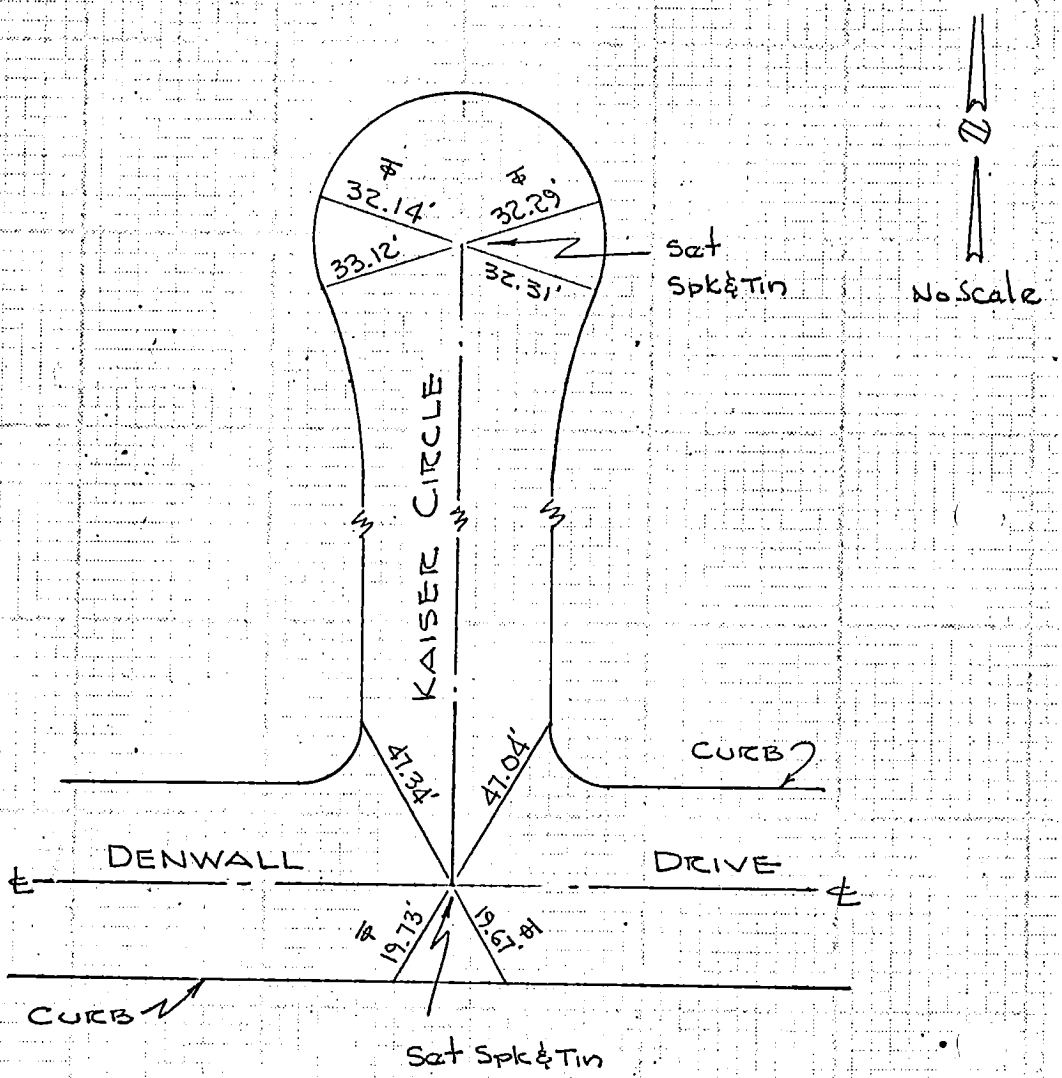

Note: All ties are lead-tack & L.S.2921 tag set in top of curb.

Co. Eng. F.B. 4014: 98

& TIES CITY OF CARSON

TRACT NO. 3049 DATE 3-25-71 PAGE 3 OF 11

ENGINEER R. C. E.

SURVEY BY V. T. N.

Frank W. Richardson L.S. 2921

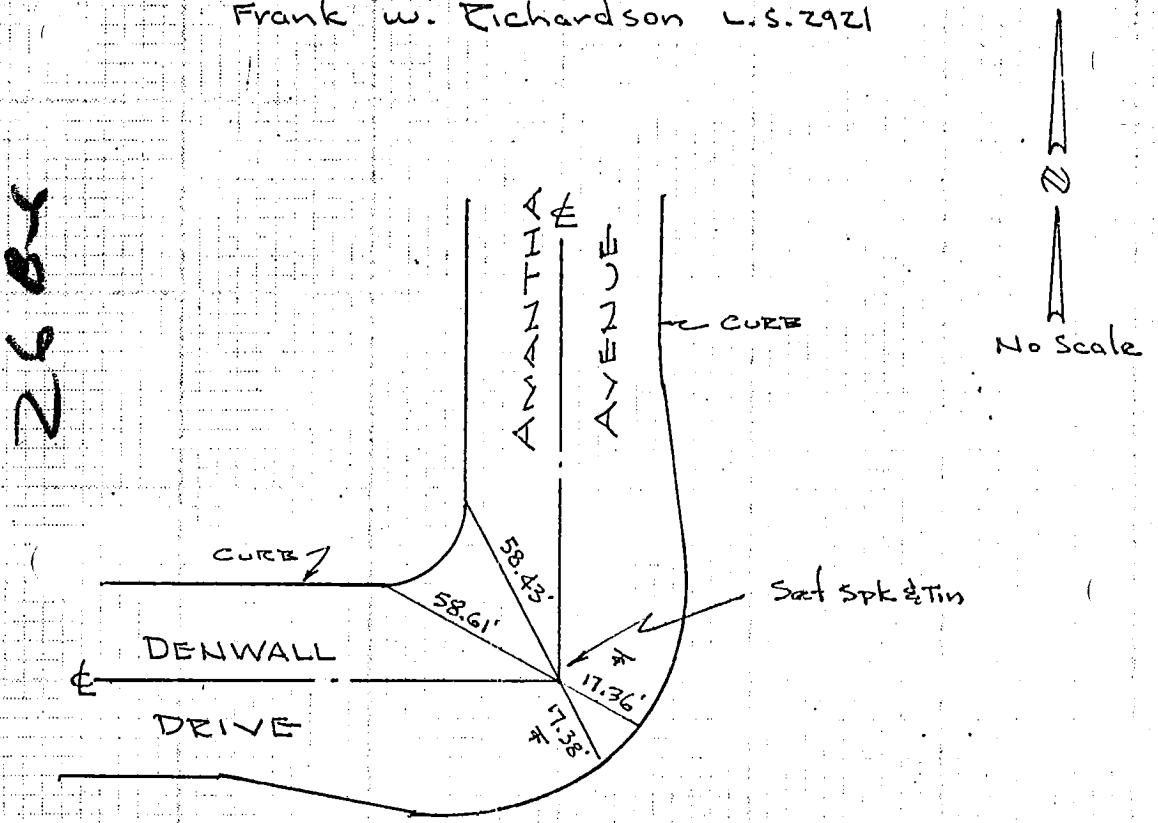

Note:
All ties are lead-tack & L.S. 2921 tag set in top of curb.

Co. Eng. F.B. 4014: 99

℄ TIES CITY OF CARSON

TRACT NO. 30499 DATE 3-25-71 PAGE 4 OF 11

ENGINEER _____ R.C.E. _____

SURVEY BY V.T.N.

Frank W. Richardson L.S. 2921

26-E

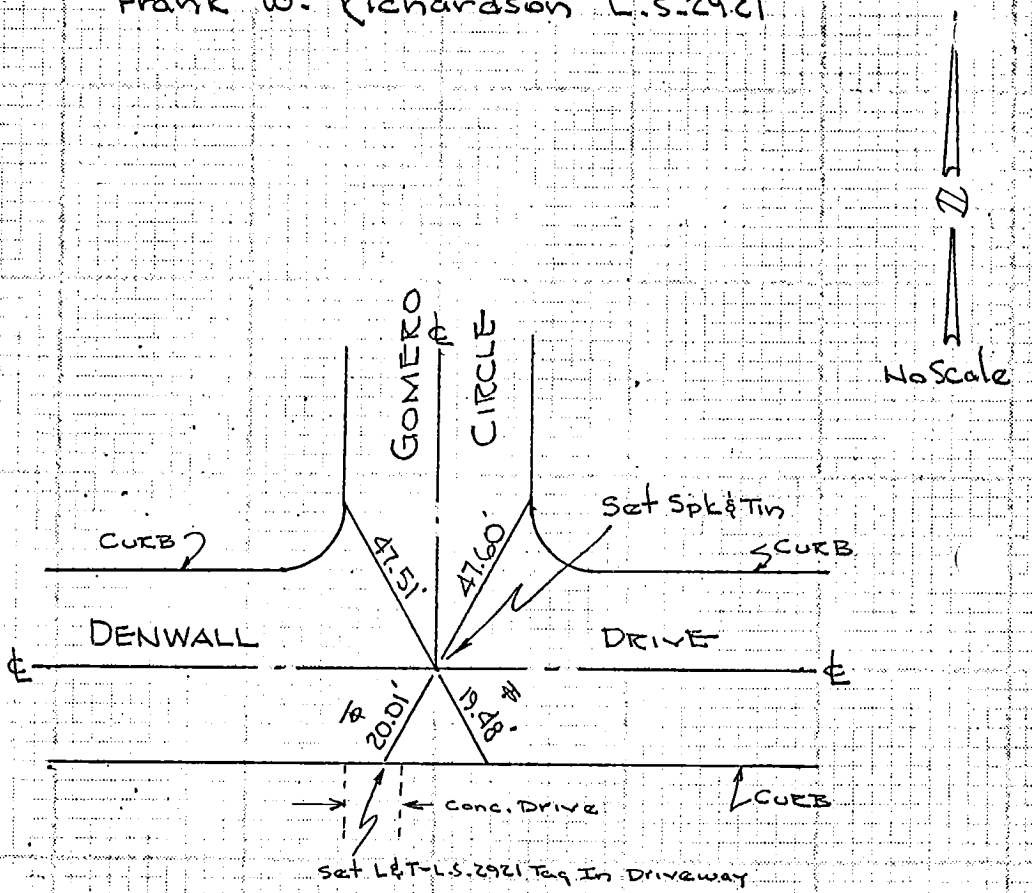

Note:
All ties are lead-tack & L.S. 2921 tag set in top of curb. otherwise noted.

Co. Eng. F.B. 4014: 100

& TIES CITY OF CARSON

TRACT NO. 30499 DATE 3-25-71 PAGE 5 OF 11

ENGINEER _____ R. C. E. _____

SURVEY BY V. T. N.

Frank W. Richardson L.S.2921

26 B 6

N

No Scale

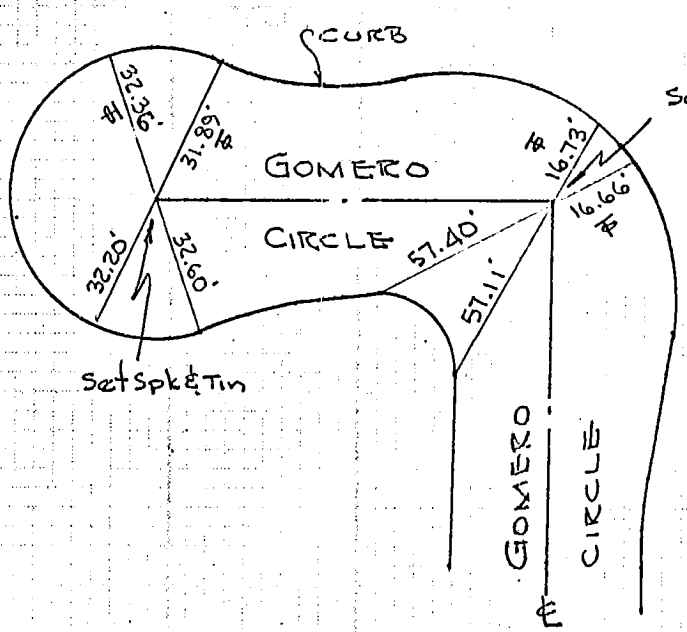

Note:
All ties are lead-tack & L.S.2921 tag set in top of curb.

Co. Eng. F.B. 401/4; 101 CITY OF CARSON

TRACT NO. 30499 DATE 3-25-71 PAGE 6 OF 11

ENGINEER _____ R.C.E. _____

SURVEY BY V.T.N.

Frank W. Richardson
L.S. 2921

25 P.M.

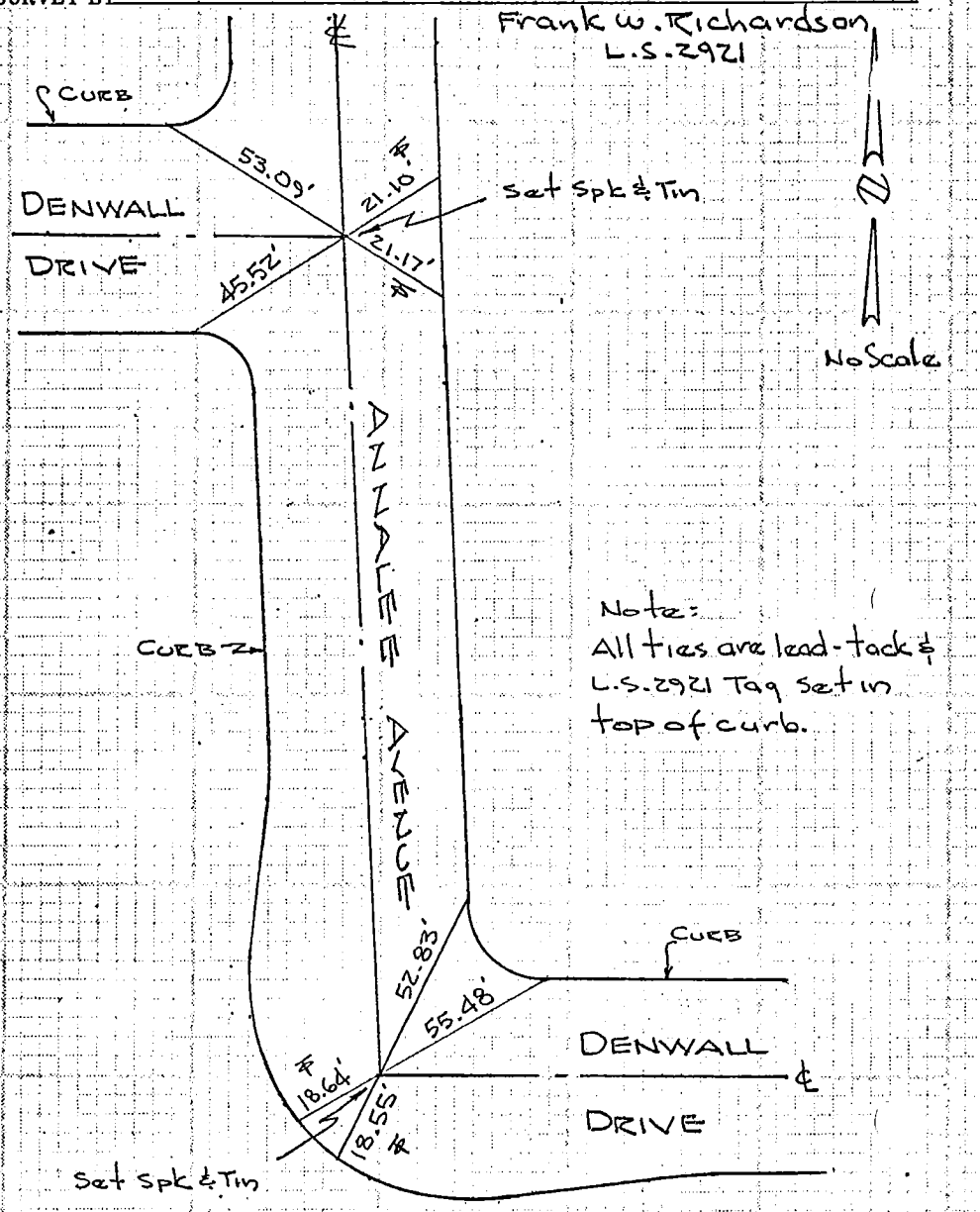

Note:
All ties are lead-tack & L.S. 2921 Tag set in top of curb.

Co. Eng. F.B. 4014: 102

℄ TIES CITY OF CARSON

TRACT NO. 30499 DATE 3-25-71 PAGE 7 OF 11

ENGINEER _____ R.C.E. _____

SURVEY BY V.T.N.

Frank W. Richardson L.S. 2921

2 B&C



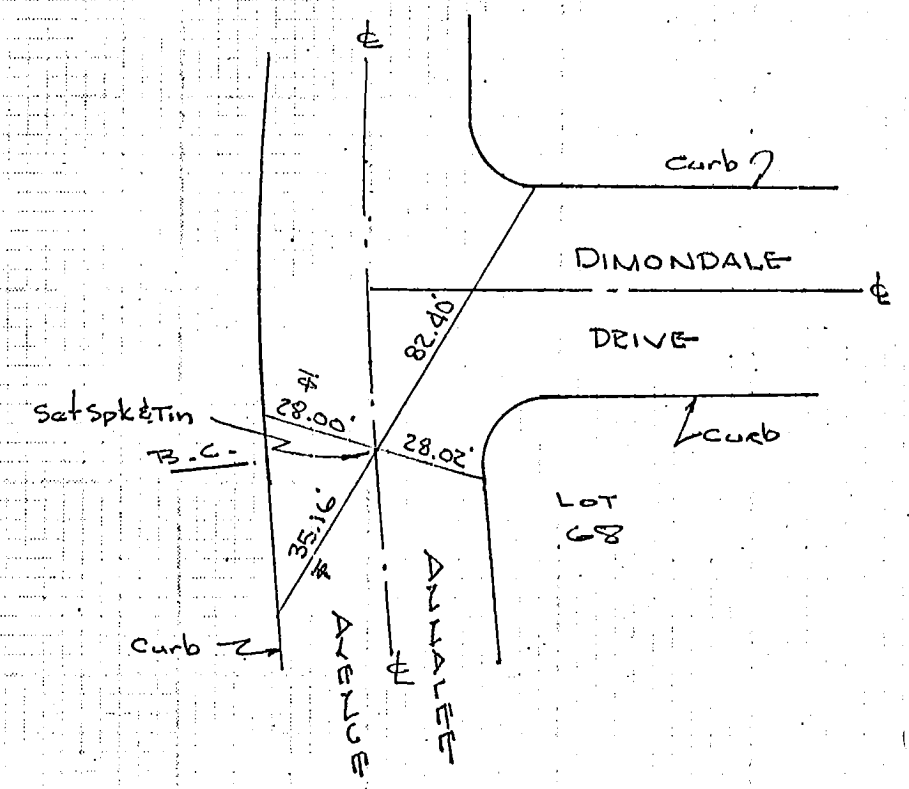

Note:

All ties are lead-tack & L.S. 2921 tag set in top of curb.

Co. Eng. F.B. 4014: 103

TIES CITY OF CARSON

TRACT NO. 30499 DATE 3-25-71 PAGE 8 OF 11

ENGINEER R. C. E.

SURVEY BY V. T. N.

Frank W. Richardson L.S. 2921

2538

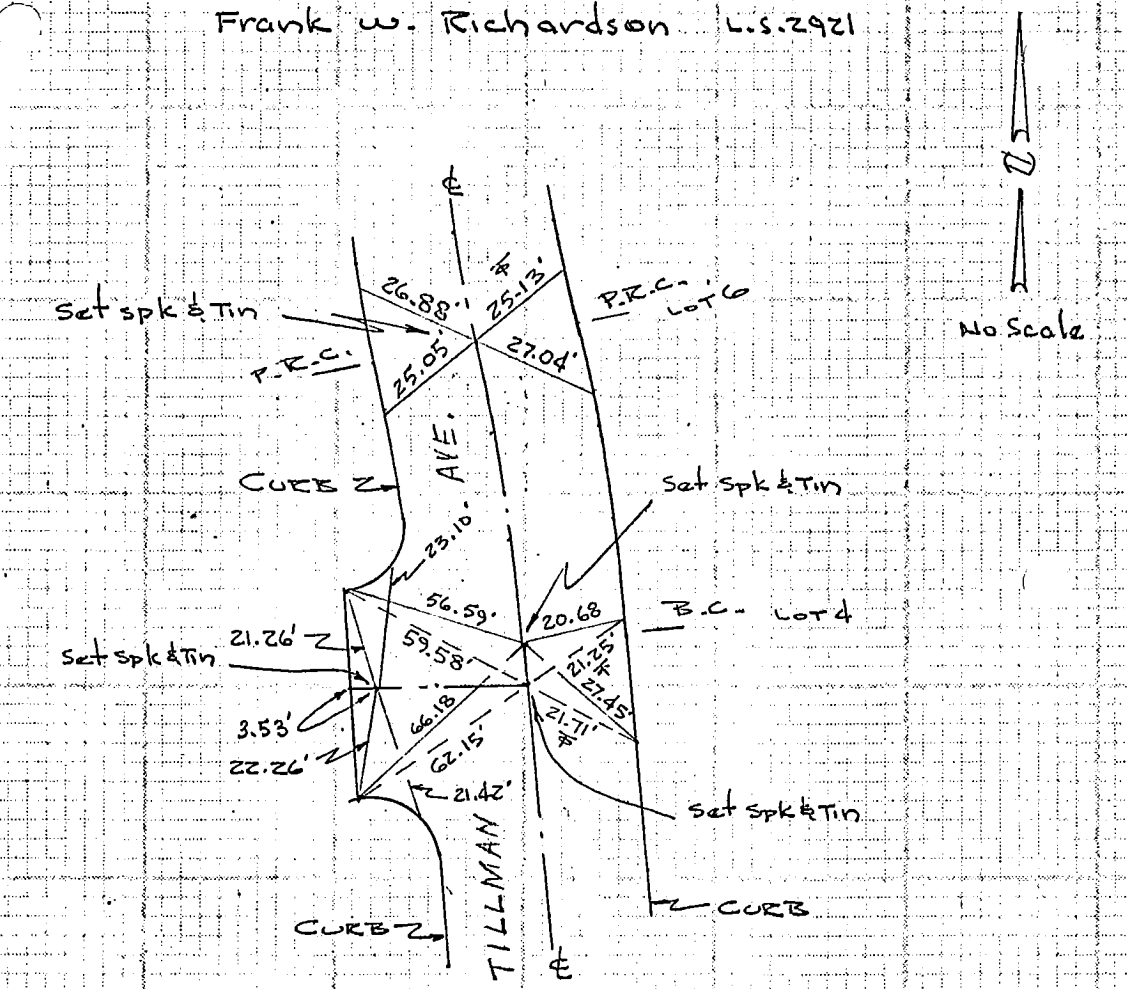

Note:
All ties are lead-tack & L.S. 2921 tag set in top of curb.

Co. Eng. F.B. 4014: 104

℄ TIES CITY OF CARSON

TRACT NO. 30499 DATE 3-25-71 PAGE 9 OF 11

ENGINEER _____ R.C.E. _____

SURVEY BY V.T.N.

Frank W. Richardson L.S. 2921.

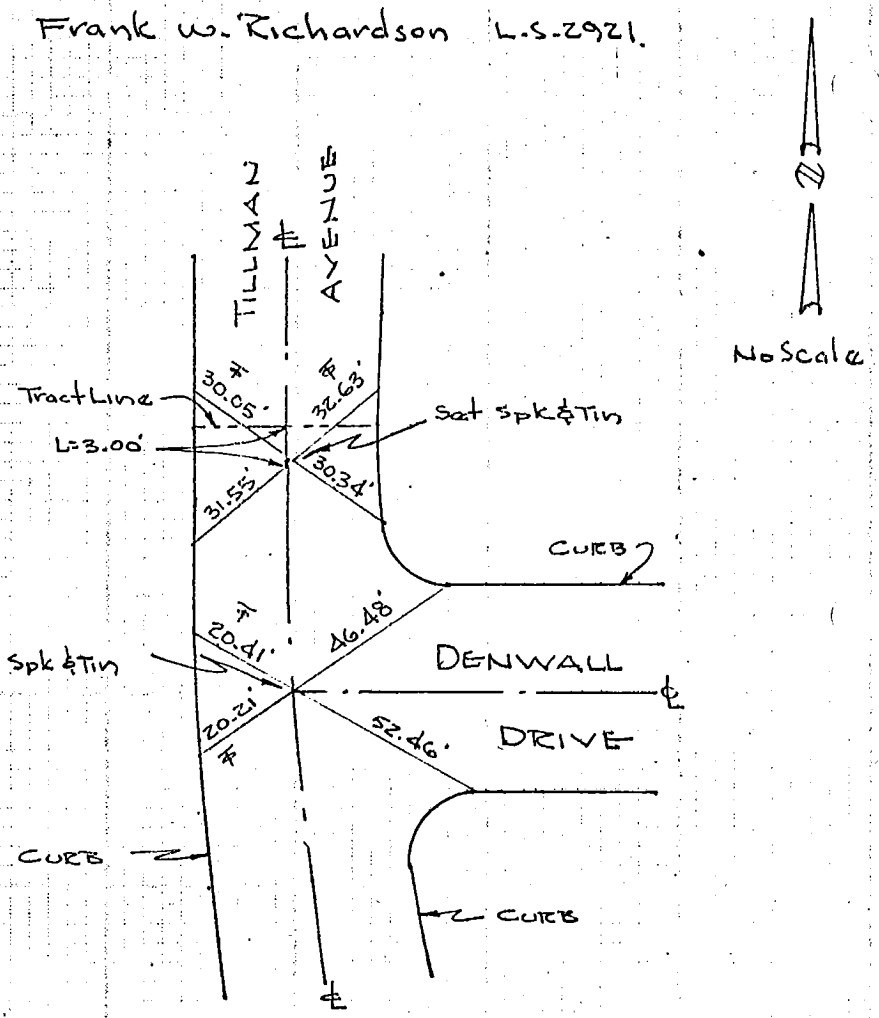

Note:
All ties are lead-tack & L.S. 2921 tag set in top of curb.

Co. Eng. F.B. 4014: 105

TIES CITY OF CARSON

TRACT NO. 30499 DATE 3-25-71 PAGE 10 OF 11

ENGINEER _____ R.C.E. _____

SURVEY BY V.T.N.

Frank W. Richardson L.S. 2921

13
MS 24-36

N

No Scale

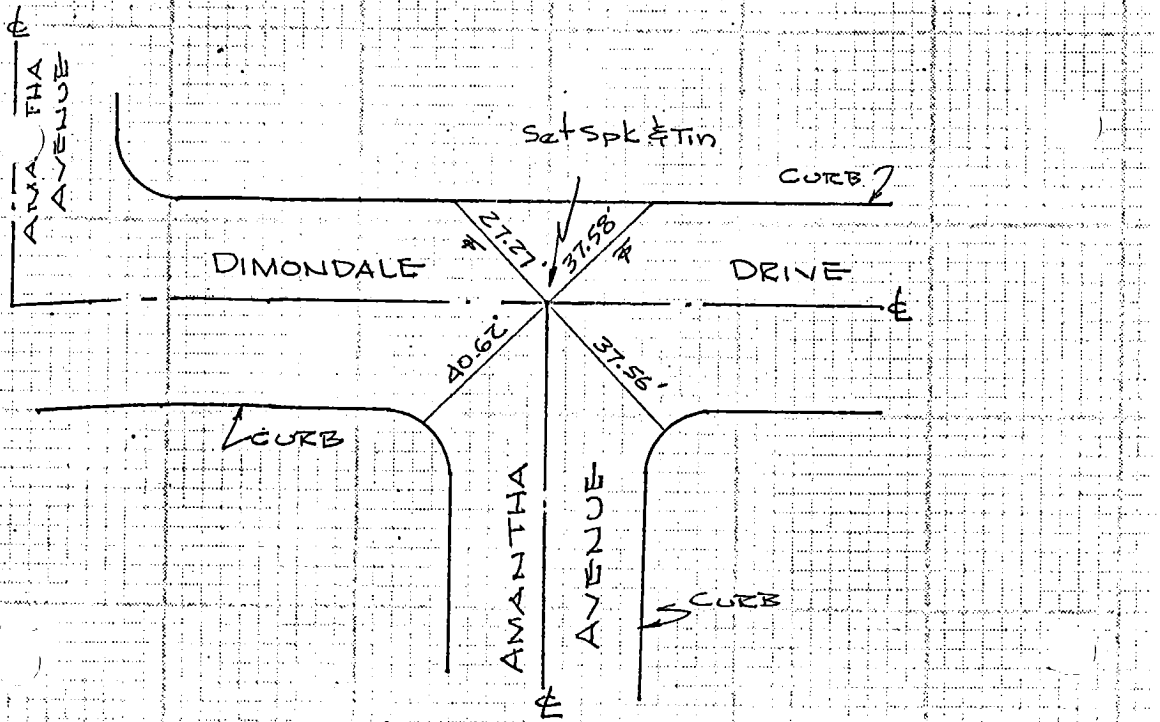

Note: All ties are lead-tack & L.S. 2921 tag set in top of curb.

Co. Eng. F.B. 4014: 106

℄ TIES CITY OF CARSON

TRACT NO. 30499 DATE 3-25-71 PAGE 11 OF 11

ENGINEER _____ R.C.E. _____

SURVEY BY V.T.N.

Frank W. Richardson L.S. 2921

(13) W5 26 B6

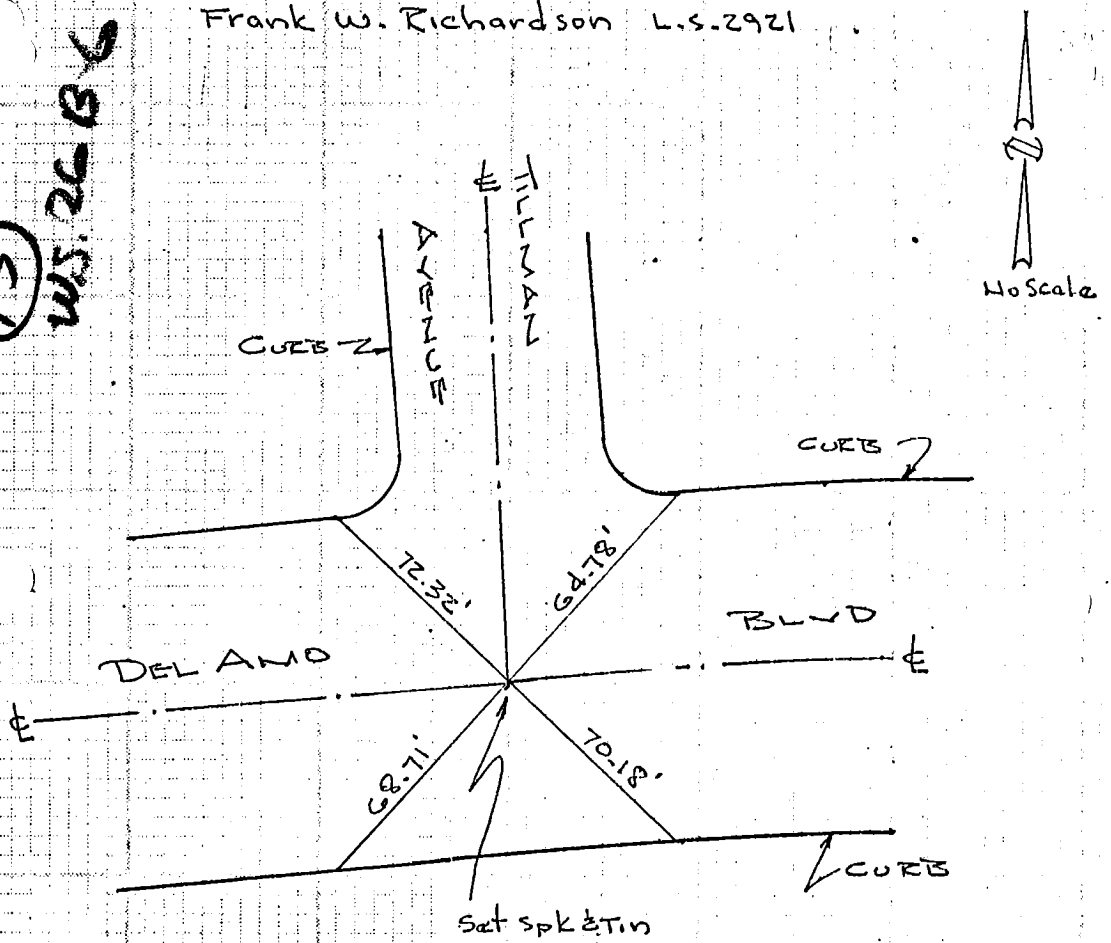

Note:
All ties are lead-tack & L.S. 2921 tag set in top of curbs.

Co. Eng. F.B. 4014: 107

& TIES CITY OF CARSON

TRACT NO. 22570 DATE 3-11-71 PAGE 1 OF 2

ENGINEER R.C.E.

SURVEY BY V.T.N.

Frank W. Richardson L.S. 2921

(74) 115 26 B-6

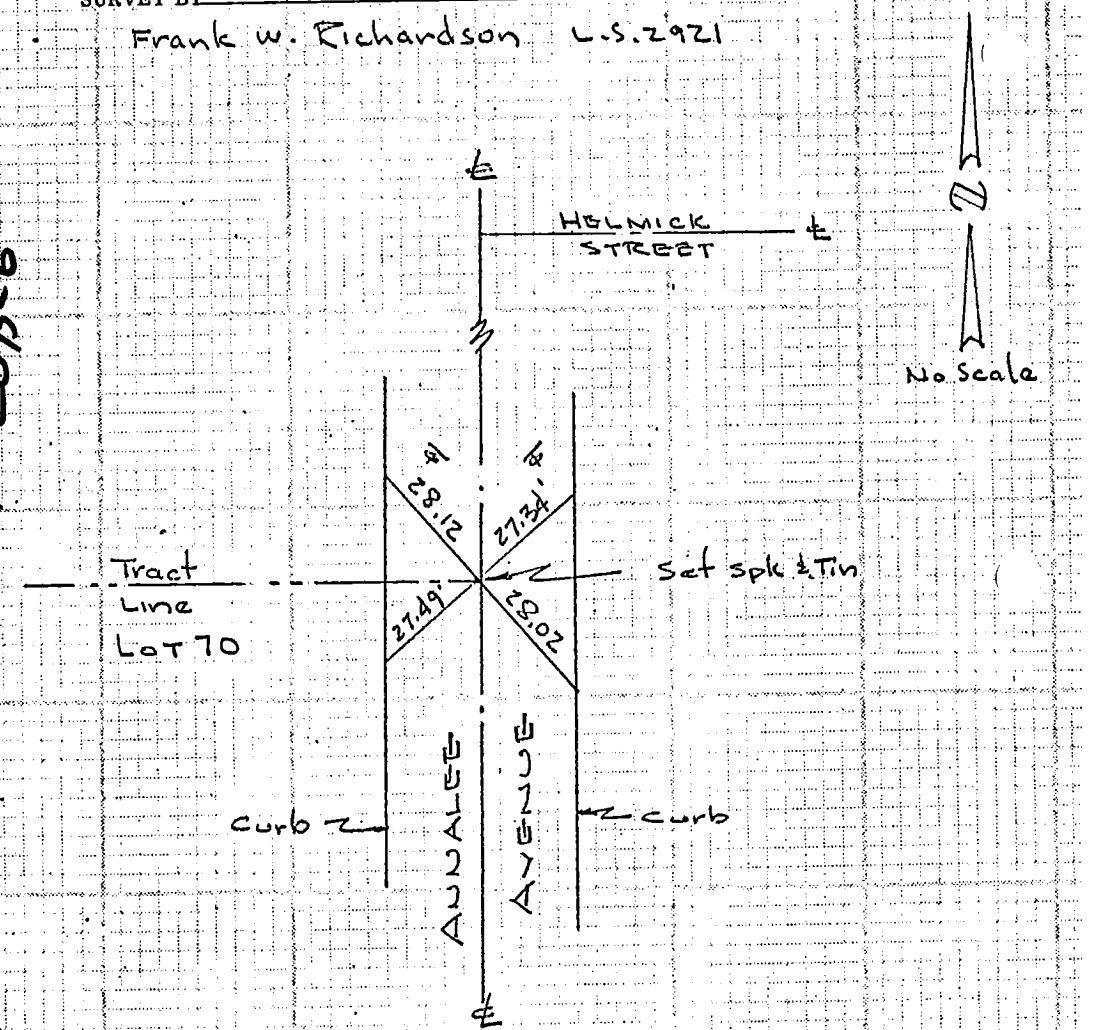

Note: All ties are lead-tack & L.S. 2921 tag set in top of curb.

Co. Eng. F.B. 4014: 108

& TIES CITY OF CARSON

TRACT NO. 22570 DATE 3-11-71 PAGE 2 OF 2

ENGINEER _____ R.C.E. _____

SURVEY BY V.T.N.

Frank W. Richardson L.S.2921

W.S.26 (19) B-6

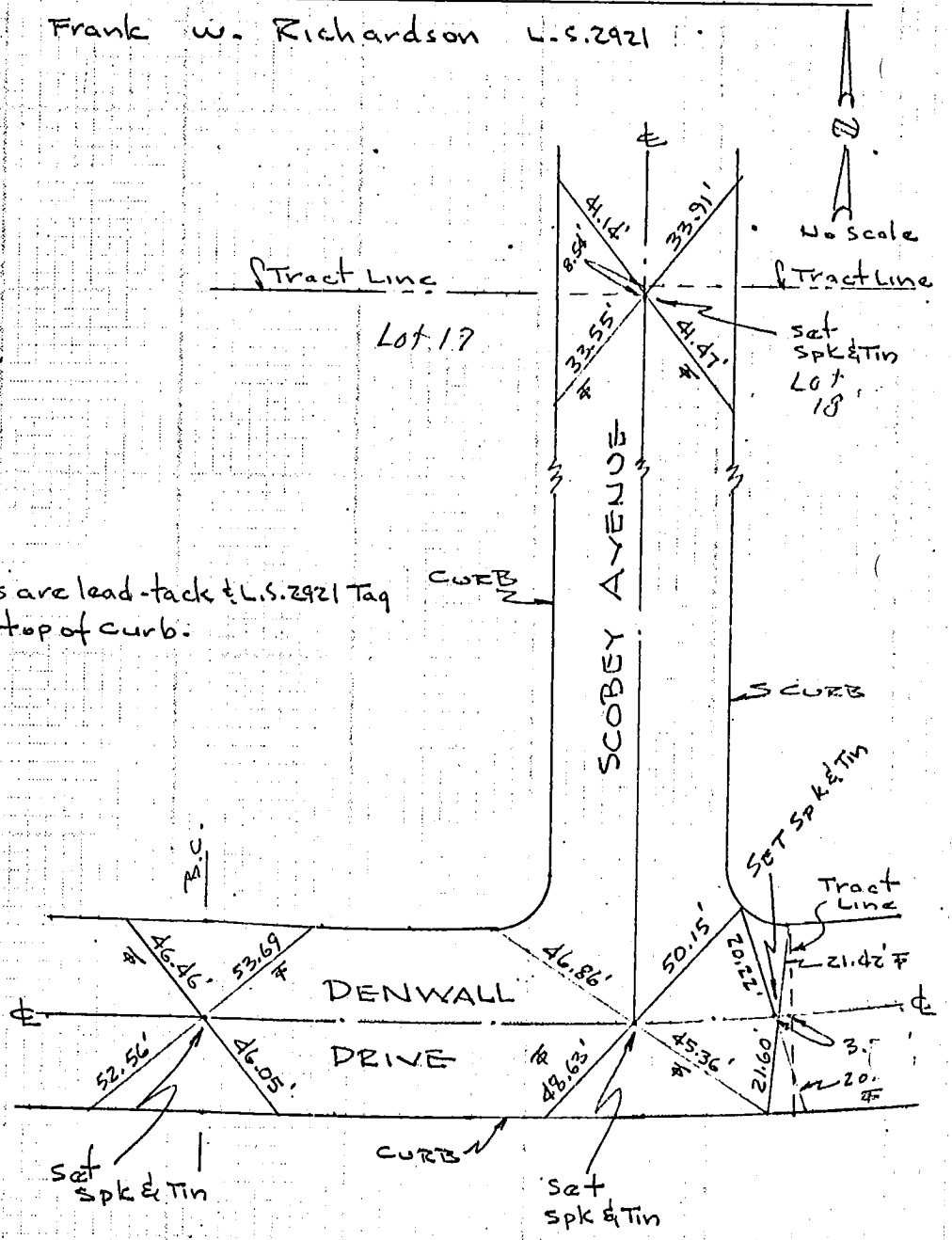

Note:
All ties are lead-tack & L.S.2921 Tag set in top of curb.

Co. Eng. F.B. 4014: 109

SURVEY OF CENTERLINE TIES F B NO. 100-A PAGE 147

SURVEY BY SOUTH BAY ENGINEERING TRACT NO. 29408 (ROLLING HILLS

DATE 12 NOV. 70

ENGINEER : RAYMOND L. QUIGLEY
R.C.E 7191

MITCHELL
PETERSON
McCONNELL

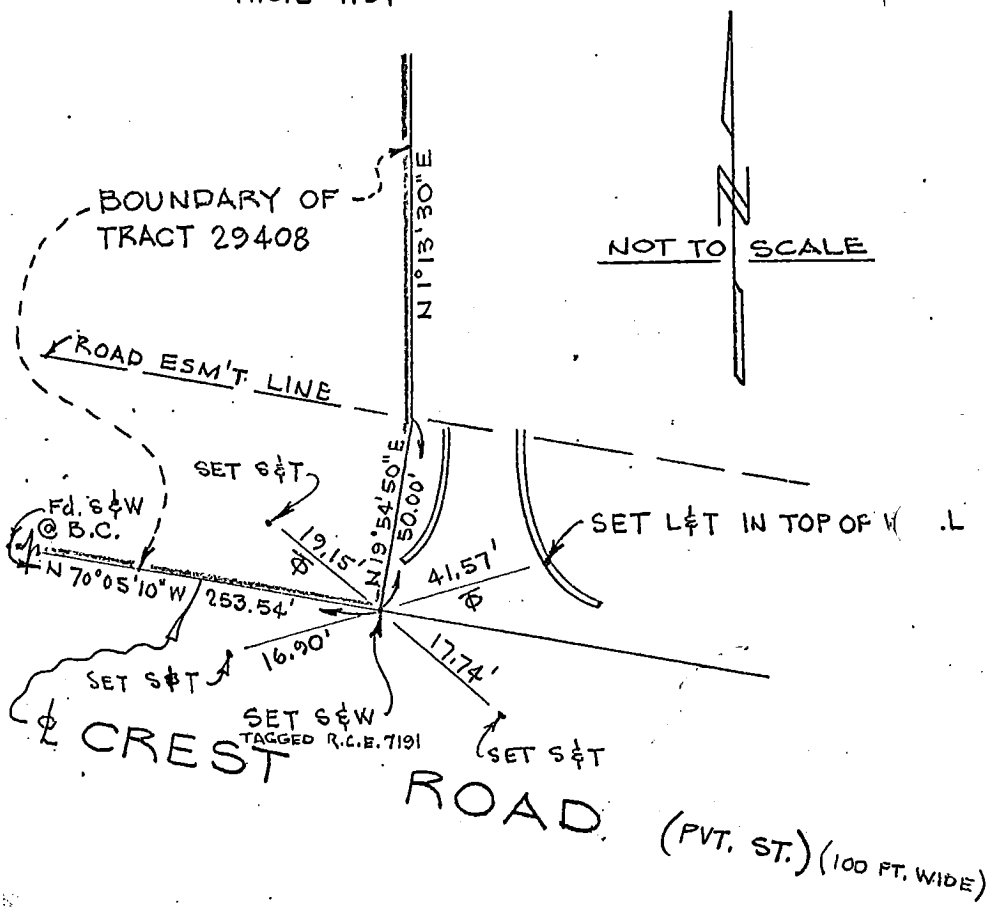

WS 27 C-4

SURVEYORS SERVICE COMPANY - STA MESA - STOCK NO. 411

DO NOT EXTEND NOTES THIS SIDE OF LINE

Co. Eng. F.B. 4014: 110

SURVEY OF ℄ TIES BROADWAY F. B. 720 PG. 29

SURVEY BY ADAMS & ELLS TR. No. 29973

DATE MAY 20 1971

WILLIAM C. ELLS RCE.10880

SHEET 1 OF 2 SHEETS

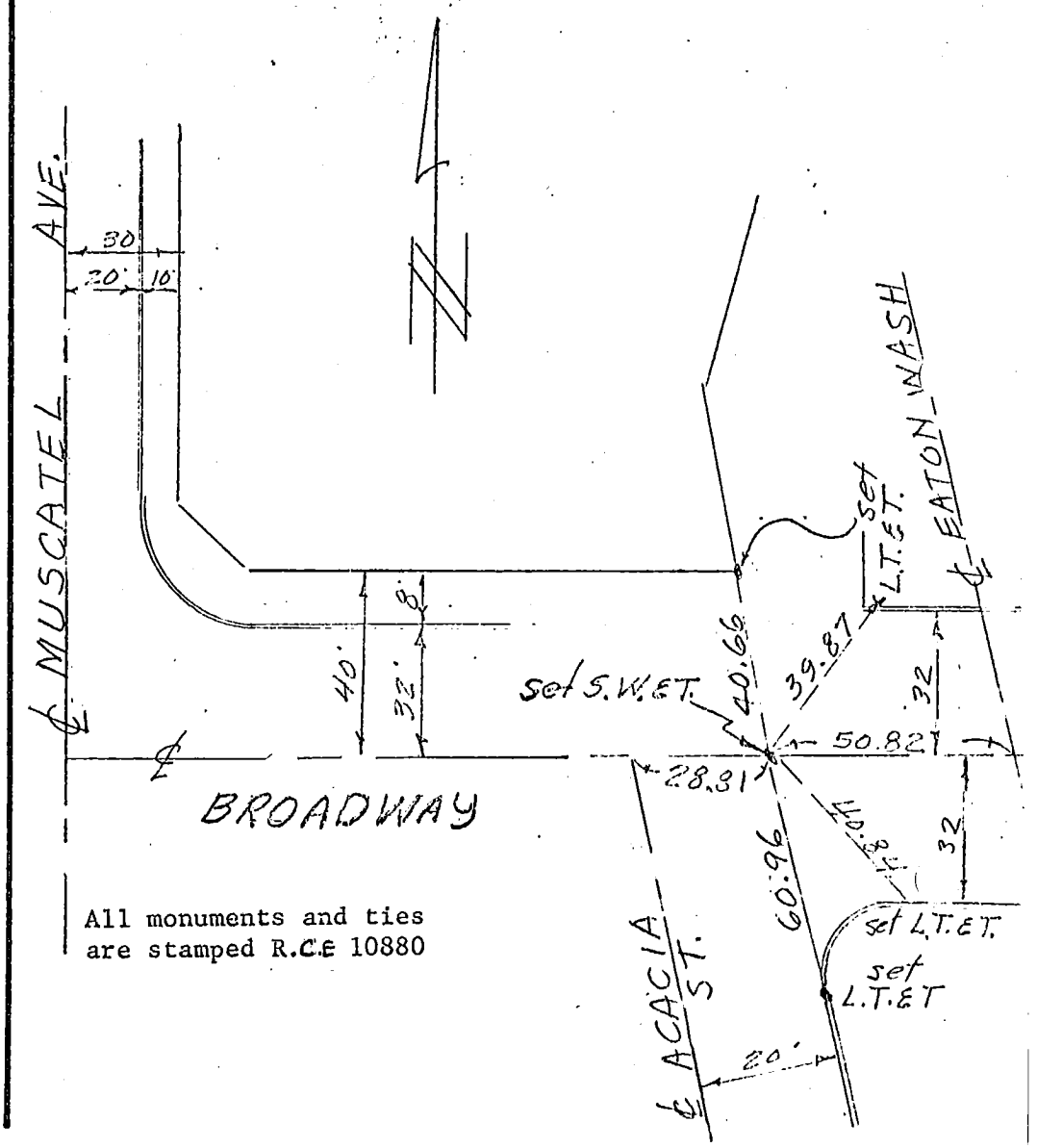

SO. CALIF. BLUE PRINT CO.

8 41 G-5

Co. Eng. F.B. 4014: 111

SURVEY OF ℄ TIES MUSCATEL & N. BNDY. F. B. 720 PG. 29

SURVEY BY ADAMS & ELLS TR. No. 29973.

DATE MAY 20 1971 SHEET 2 OF 2 SHE

WILLIAM C. ELLS
R.C.E 10880

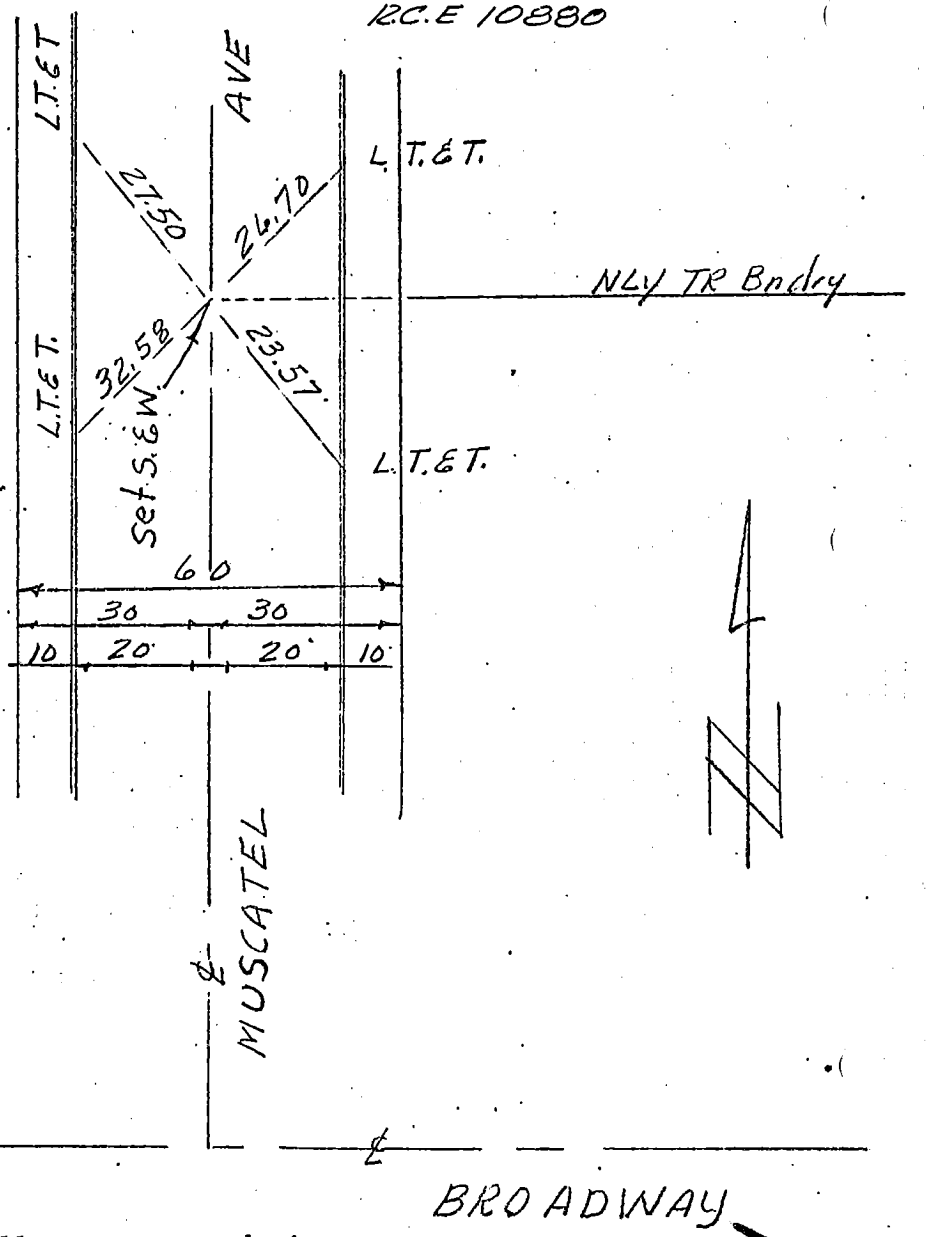

All monuments and ties are stamped R.C.E. 10880

SO. CALIF. BLUE PRINT CO.

Co. Eng. F.B. 4014: 112

SURVEY OF CENTERLINE TIES F B NO. 100-A PAGE 146

SURVEY BY SOUTH BAY ENGINEERING CORP TRACT NO. 27089 (ROLLING HILLS ESTATES)

DATE 4-2-71 J.N. V-1231-4

ENGINEER: RAYMOND L. QUIGLEY, R.C.E. NO. 7191

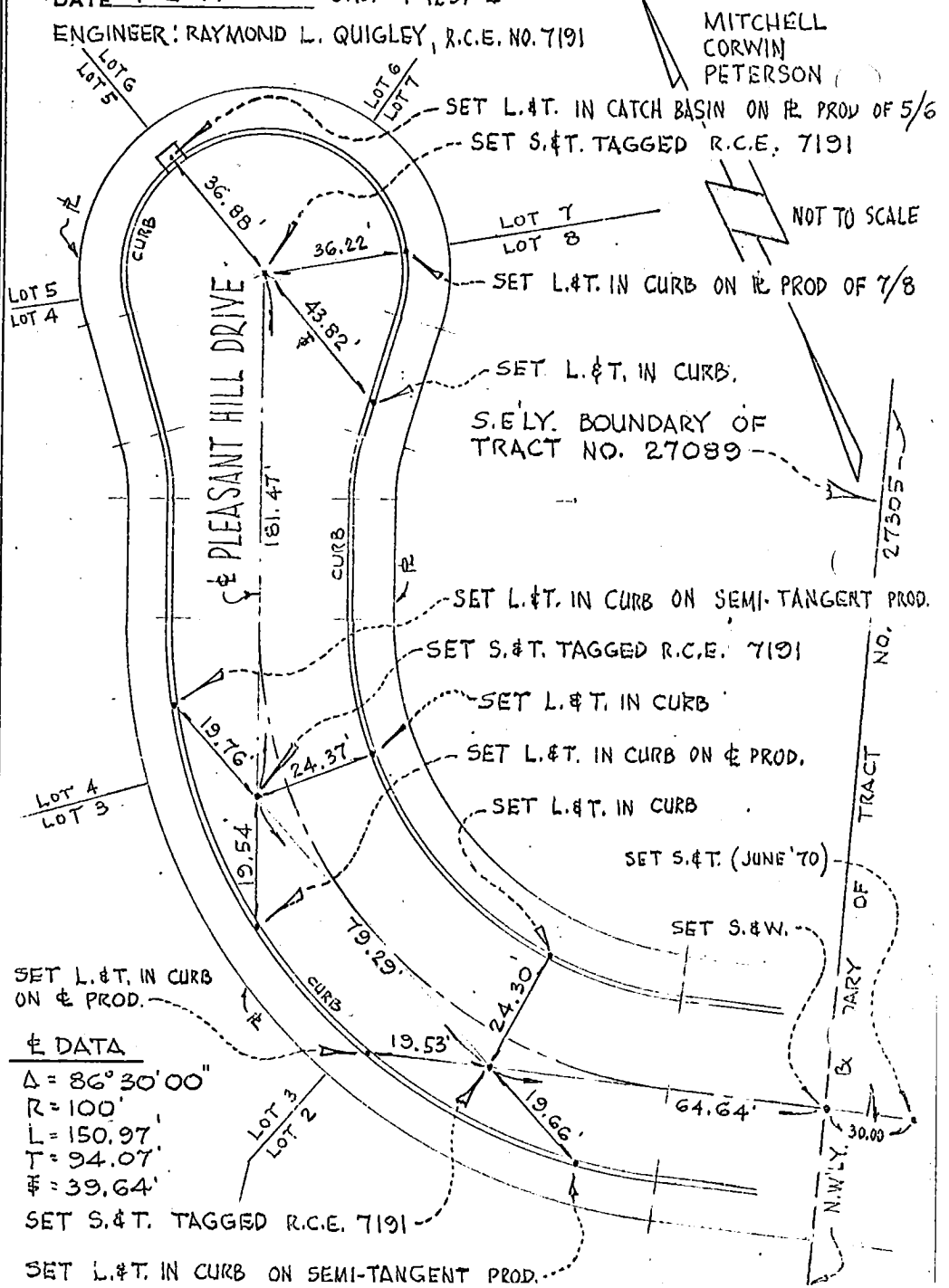

℄ DATA

Δ = 86° 30' 00"
R = 100'
L = 150.97'
T = 94.07'
℄ = 39.64'

SURVEYORS SERVICE COMPANY, COSTA MESA - STOCK NO. 411

DO NOT EXTEND NOTES THIS SIDE OF LINE

(R) 1527 C-2

Co. Eng. F.B. 4014:113

SURVEY OF ℄ TIES F. B. _____ PG. 1

SURVEY BY VERPET ENGINEERING CO. TR. No. 29372

DATE 4-22-71

MARTIN PETRASEK / RCE 16586

MEASURED DISTANCES ARE CORRECTED TO 6 °F.

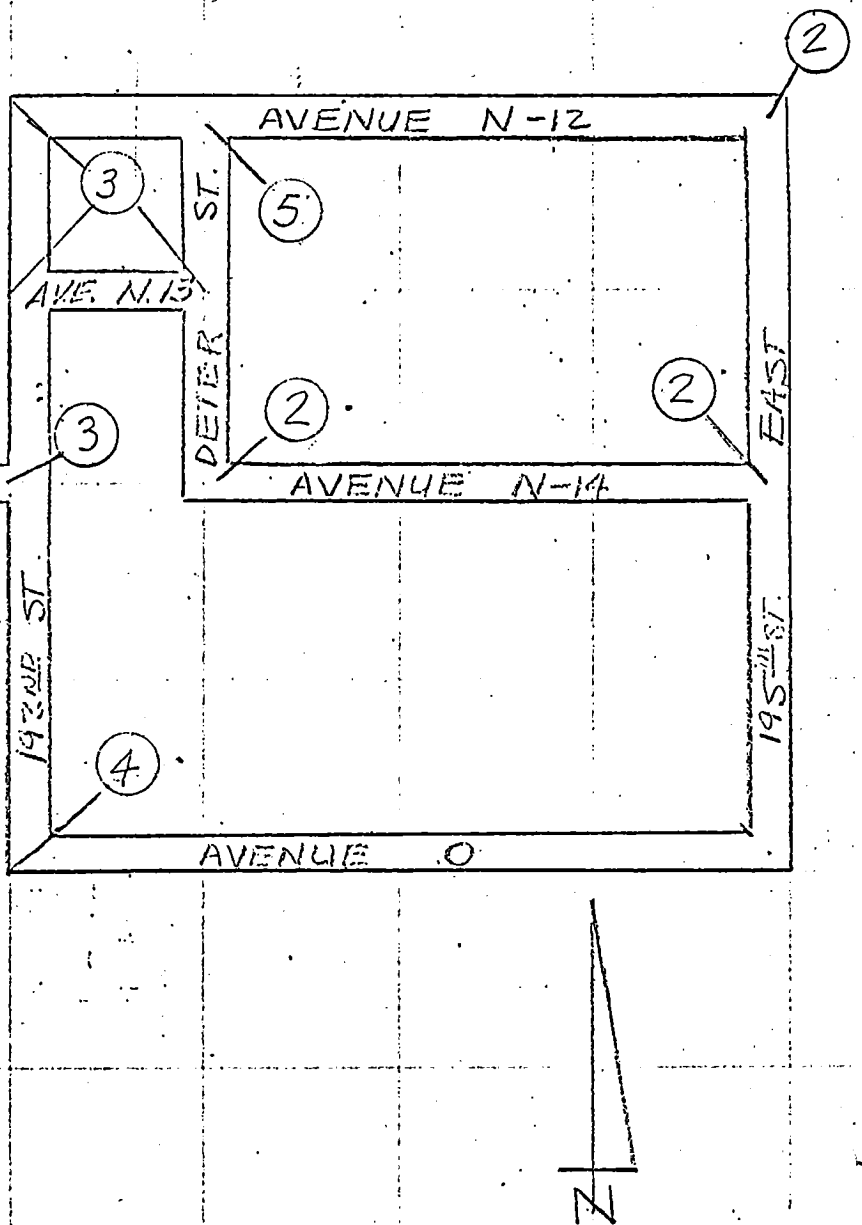

WS 67B-1

SO. CALIF. BLUE PRINT CO.

Co. Eng. F.B. 4014:114

F. B. _____ Pg. 2 SURVEY OF 2 TIES

TR. No. 29372 SURVEY BY VERPET ENGINEERING CO

DATE 4-22-71

MARTIN PETRASEK RCE. 16586.

MEASURED DISTANCES ARE CORRECTED TO 68°F

(42) N 57 B-1

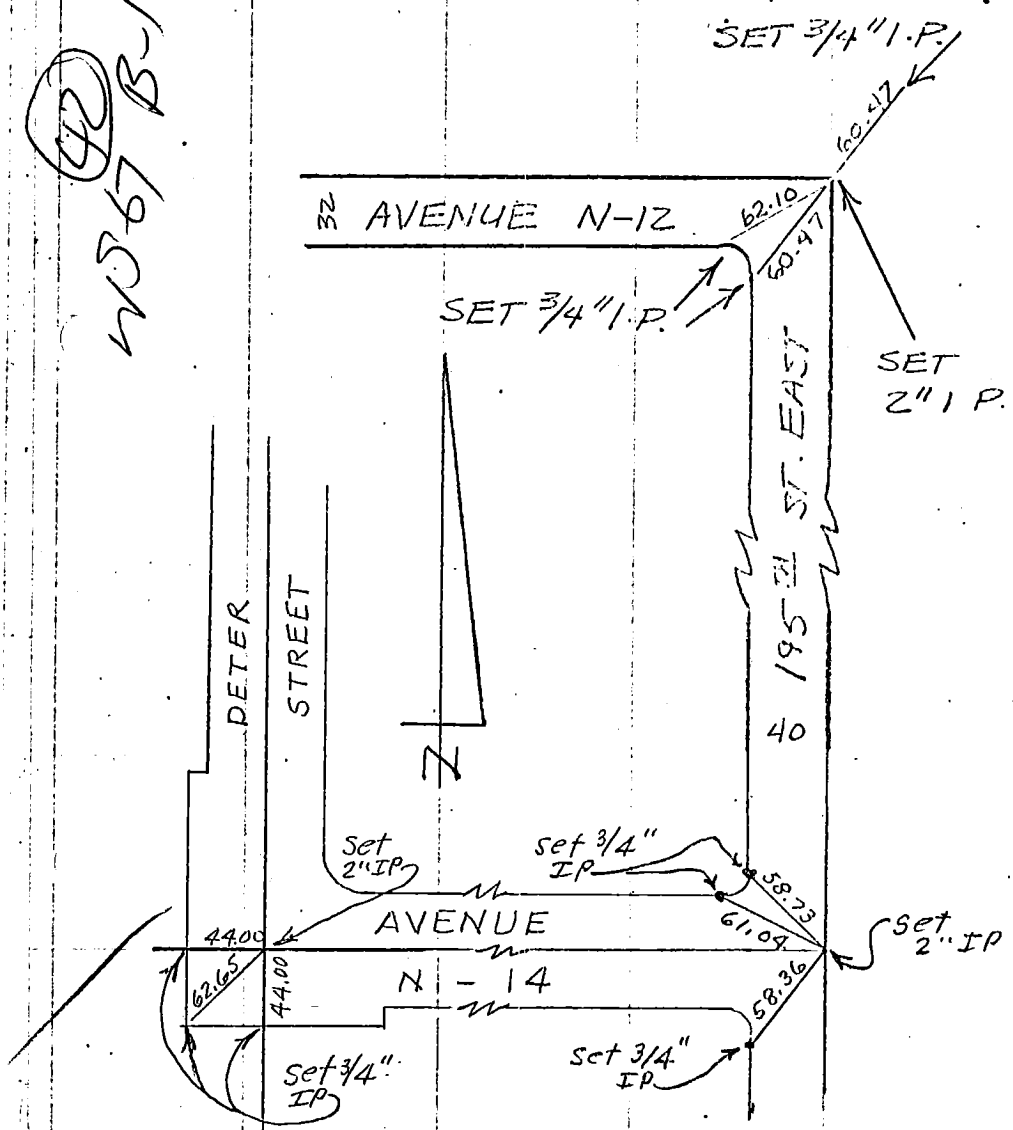

Co. Eng. F.B. 4014:115

SURVEY OF ℄ ties F. B. ____ PG. 3

SURVEY BY Verpet Engr. Co TR. No. 29372

DATE 4-22-71

Martin Petrasek RCE 16586

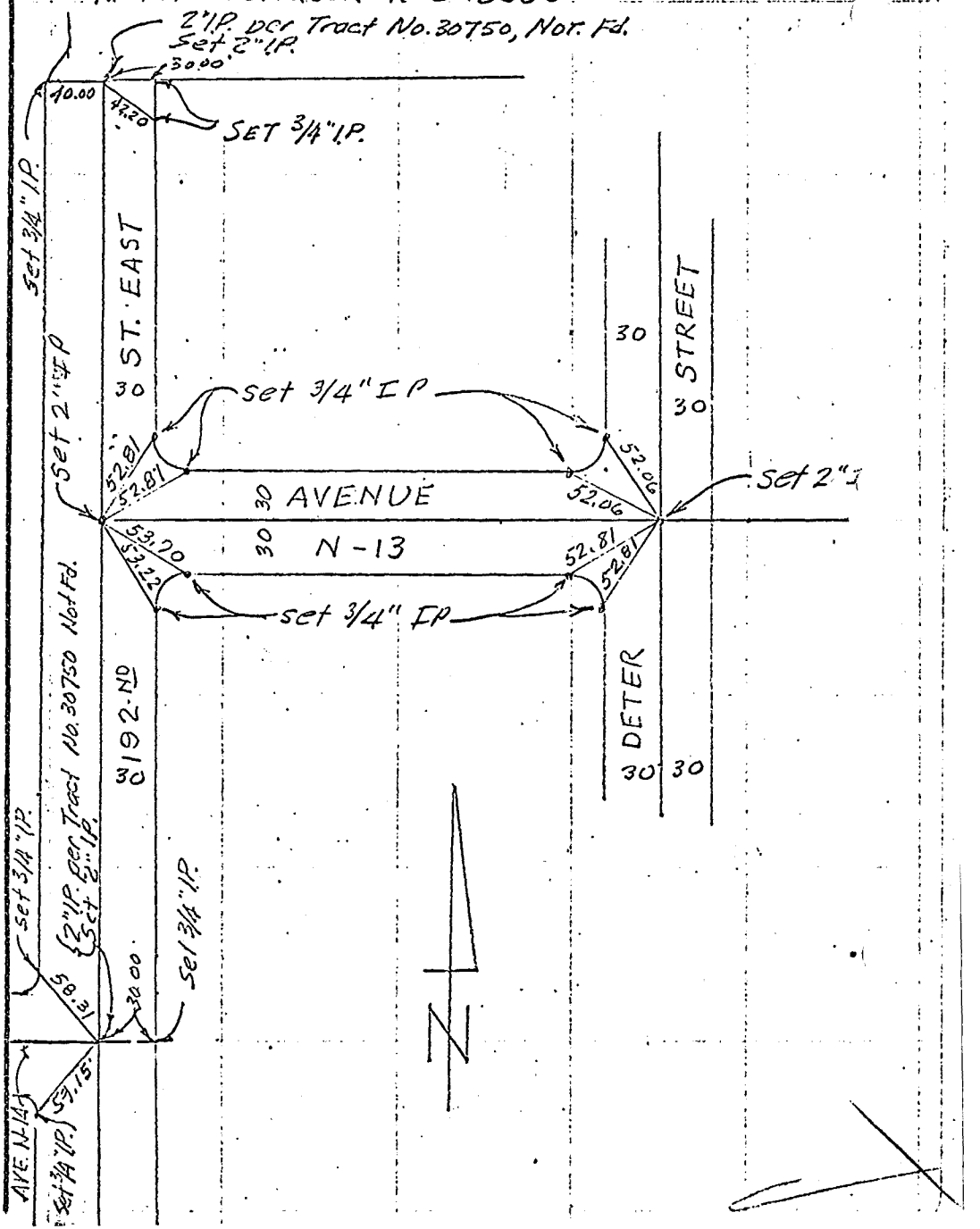

678-1

SO. CALIF. BLUE PRINT CO.

Co. Eng. F.B. 4014:116.

F. B. ____ PG. 4 SURVEY OF ℄ TIES

TR. No. ____ SURVEY BY VERPET ENGR. CO.

DATE 4-22-71

MARTIN PETRASEK RCE 10596

MEASURED DISTANCES ARE CORRECTED TO 68°F

67B-1

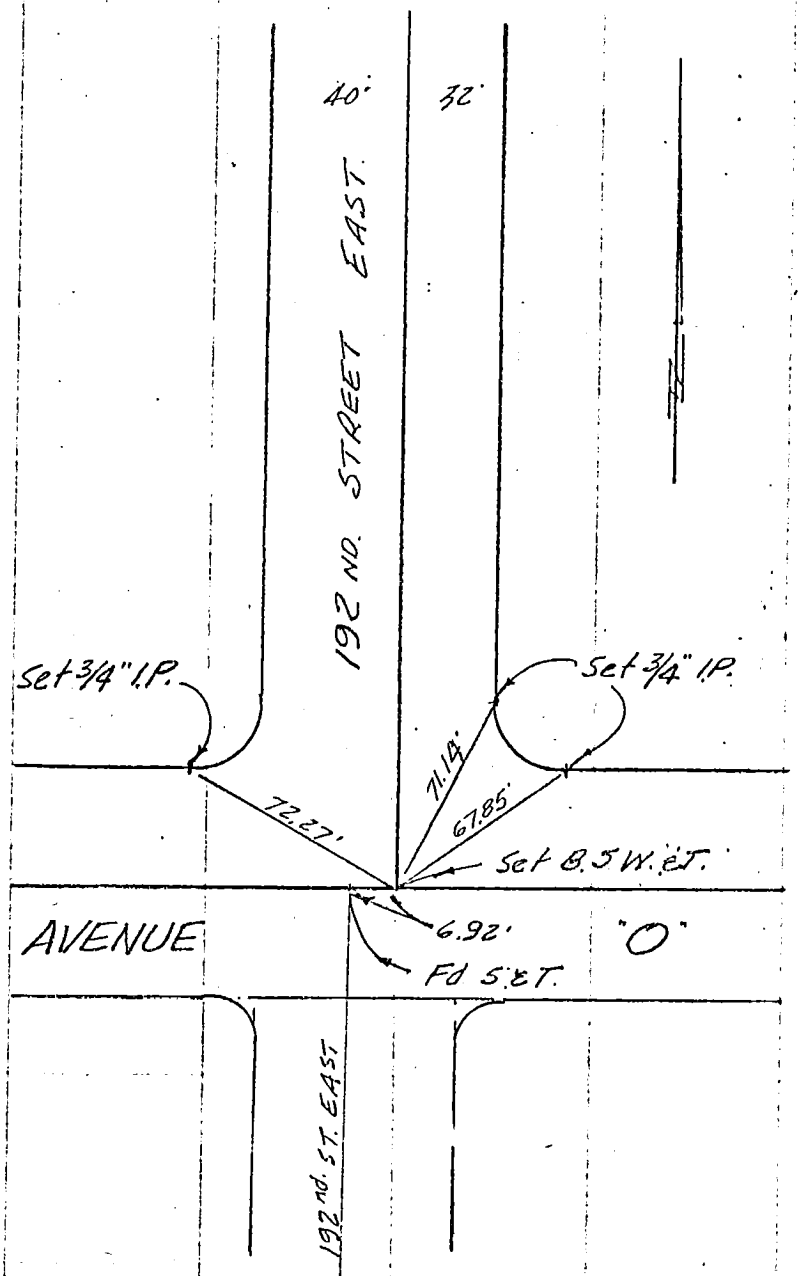

Co. Eng. F.B. 4014:117

SURVEY OF ℄ TIES F. B. PG. 5

SURVEY BY VERPET ENGINEERING CO. TR. No. 29372

DATE 4-22-71

MARTIN PETRASEK RCE 16586

MEASURED DISTANCES ARE CORRECTED TO 68°A

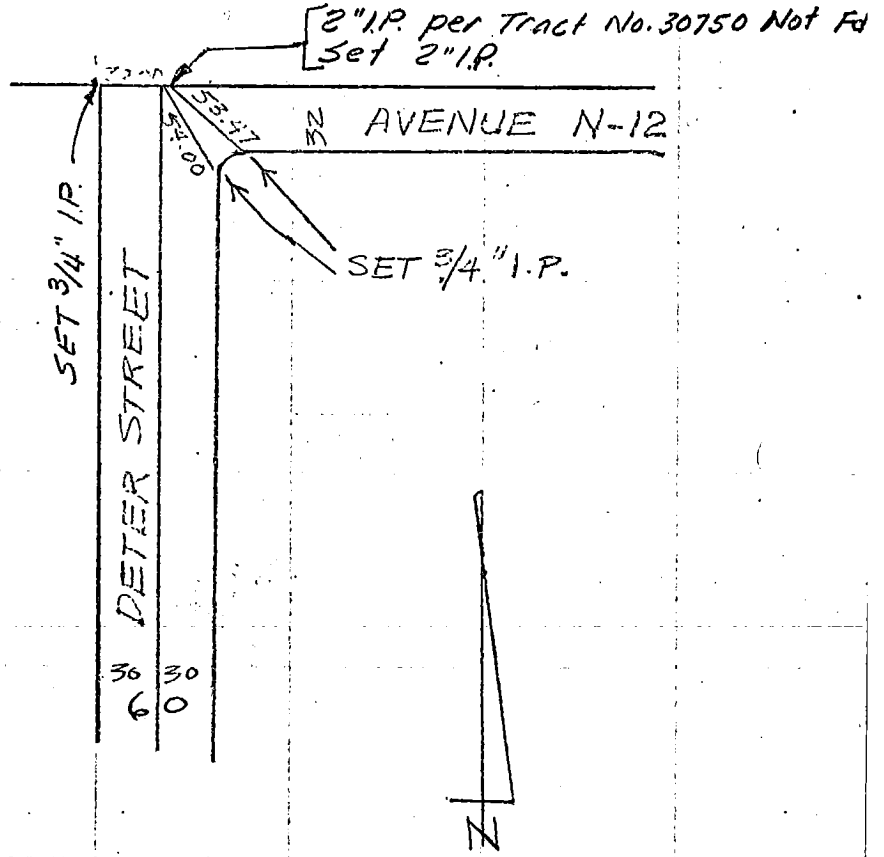

(42)

WS 67 B-1

SO. CALIF. BLUE PRINT CO.

Co. Eng. F.B. 4014:118

TRACT NO. 25112 DATE 4-16-71 PAGE 1 OF 11

ENGINEER C.R. NELSON R.C.E. 8781

SURVEY BY VTN °LOS ANGELES

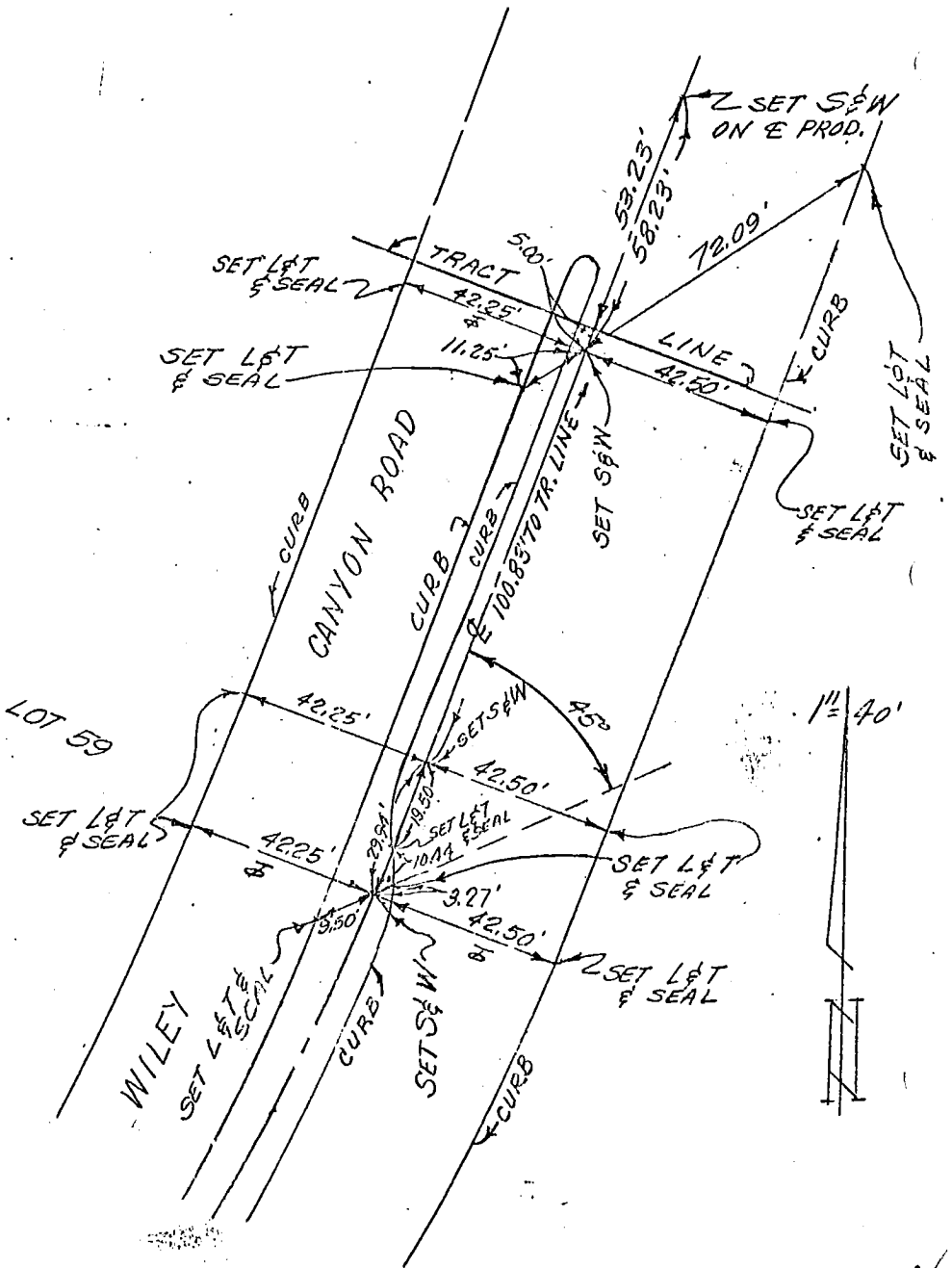

Co. Eng. F.B. 4014:119

TRACT NO. 25112 DATE 4-16-71 PAGE 2 OF 11

ENGINEER C.R. NELSON R.C.E. 8781

SURVEY BY VTN LOS ANGELES

W.S. 249-117 A-2

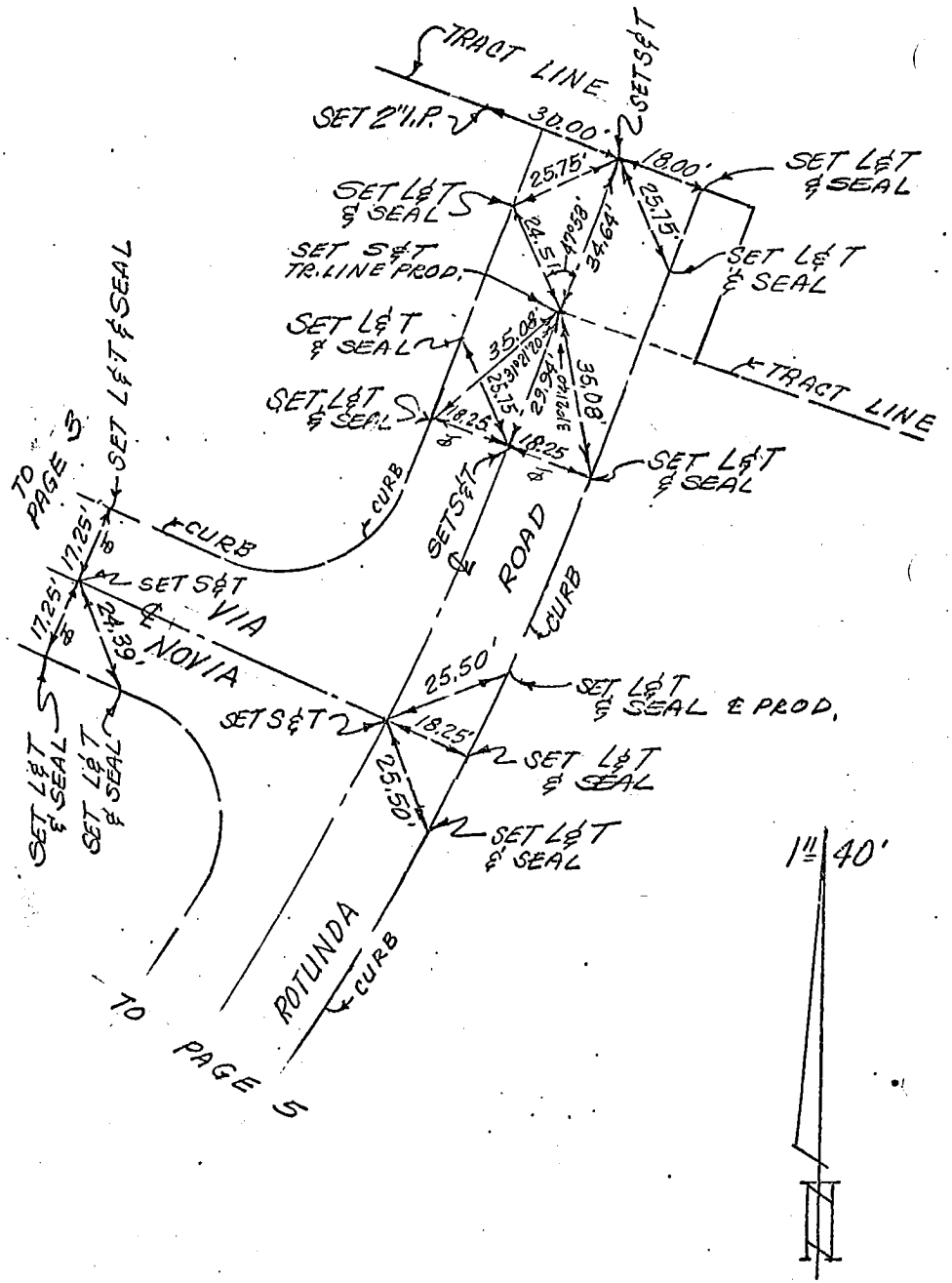

Co. Eng. F.B. 4014:120

TRACT NO. 25112 DATE 4-16-71 PAGE 3 OF 11

ENGINEER C.R. NELSON R.C.E. 8781

SURVEY BY VTN LOS ANGELES

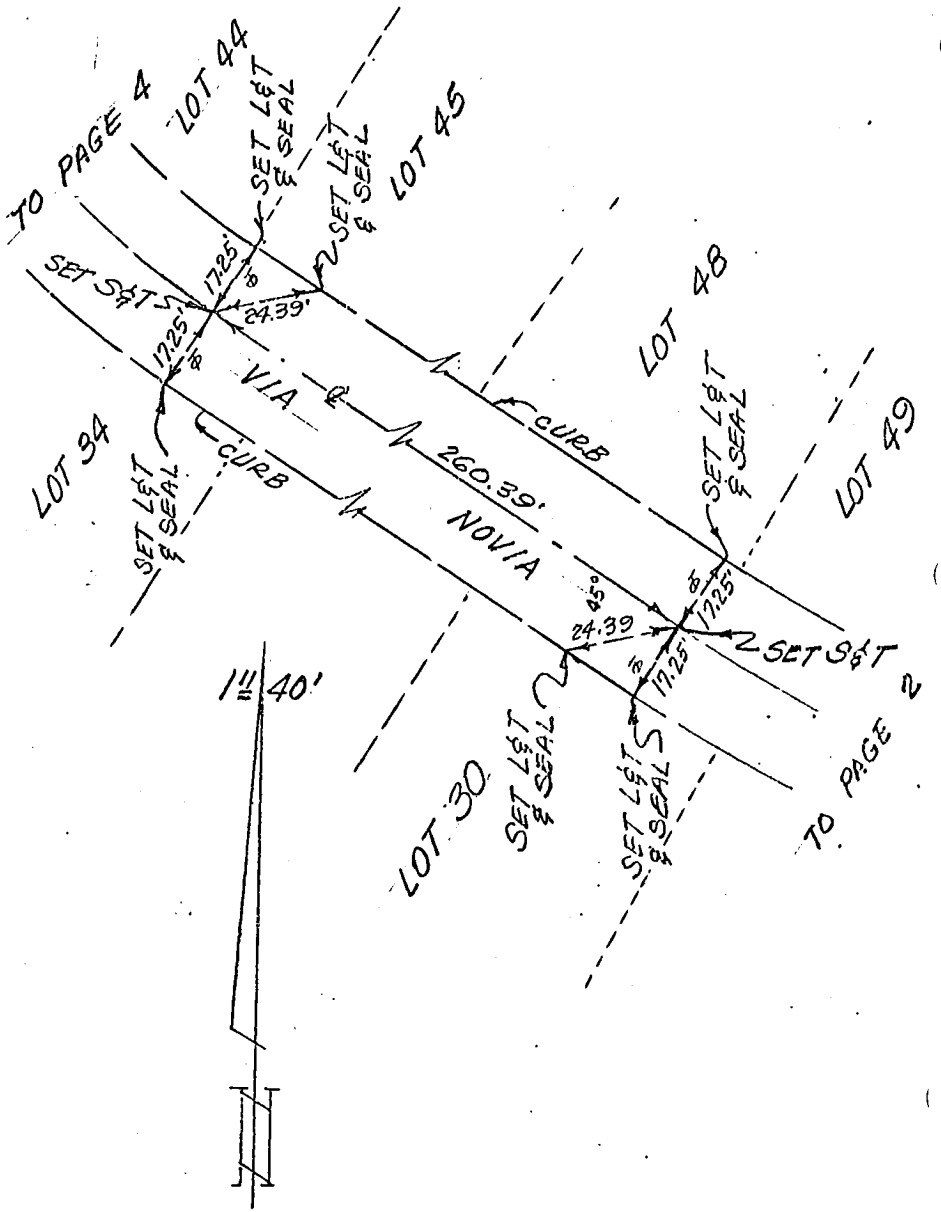

Co. Eng. F.B. 4014:121

TRACT NO. 25112 DATE 4-16-71 PAGE 4 OF 11

ENGINEER C.A. NELSON R.C.E. 8781

SURVEY BY VTN LOS ANGELES 1

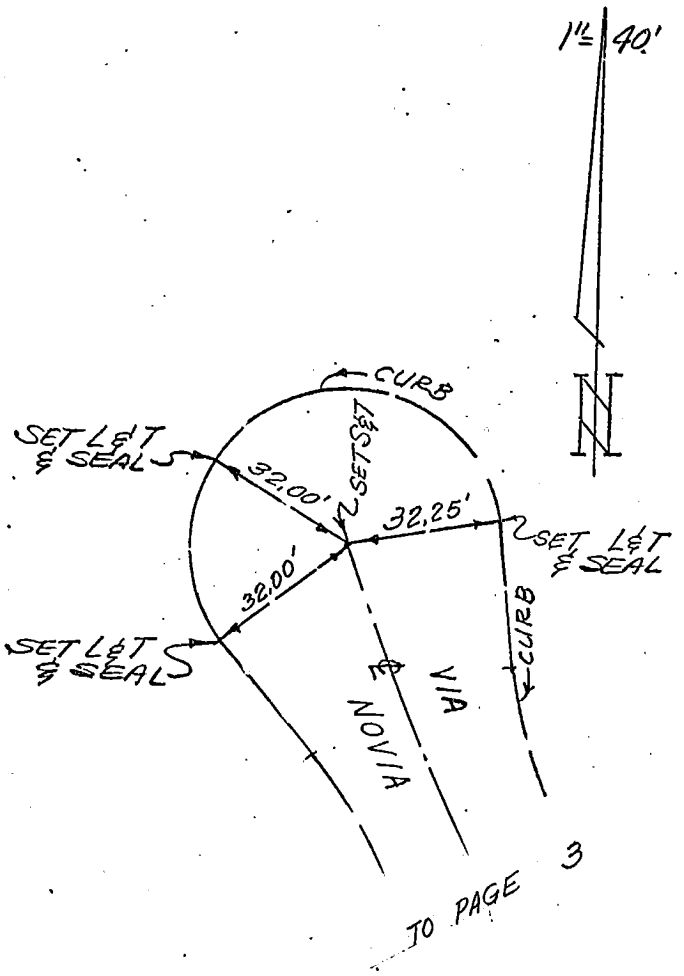

Co. Eng. F.B. 4014:122

TRACT NO. 25112 DATE 4-16-71 PAGE 5 OF 11

ENGINEER C.R. NELSON R.C.E. 8781

SURVEY BY VTN LOS ANGELES

M.S. 249-117

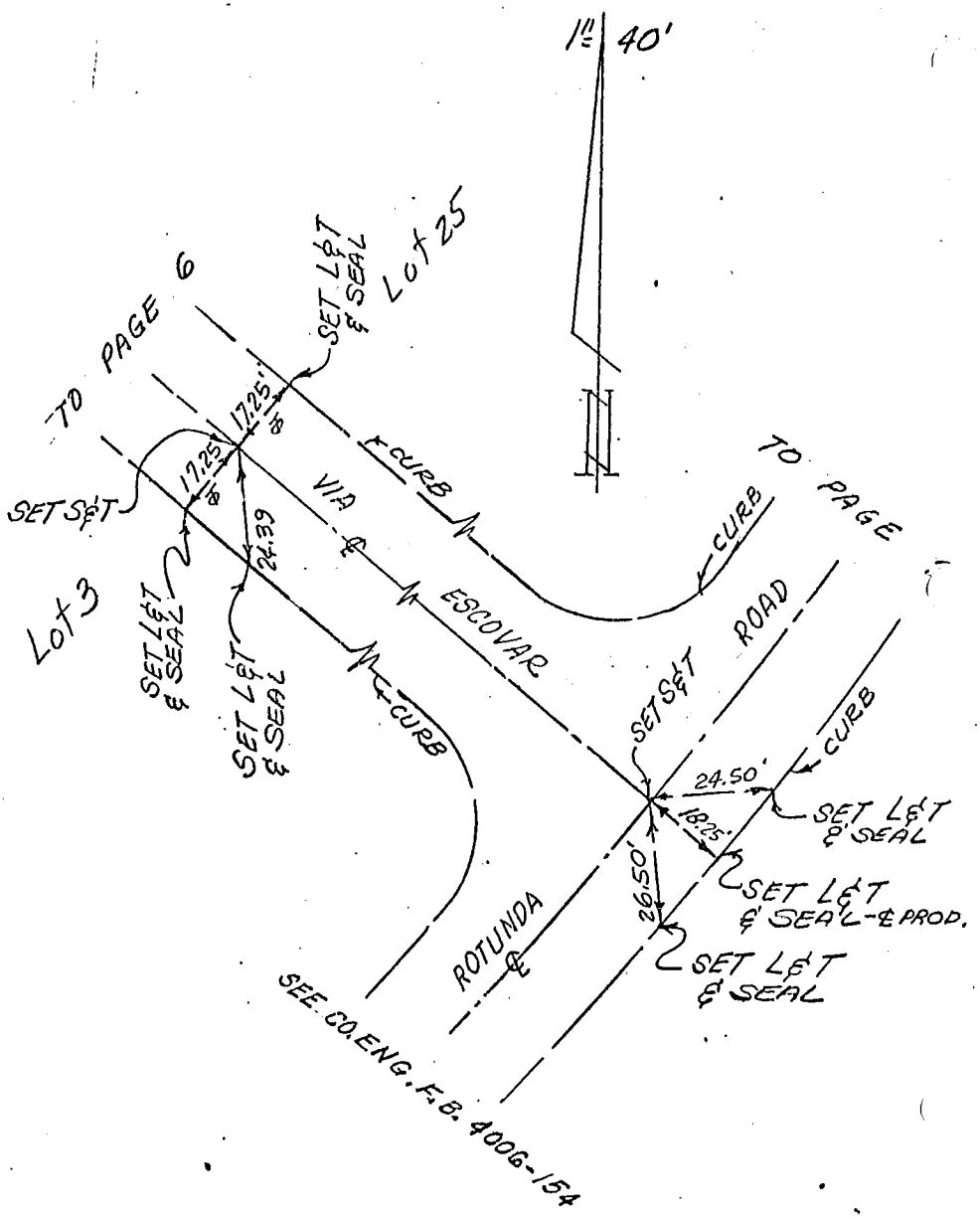

Co. Eng. F.B. 4014:123

TRACT NO. 25112 DATE 4-16-71 PAGE 6 OF 11

ENGINEER C.R. NELSON R.C.E. 8781

SURVEY BY VTN LOS ANGELES

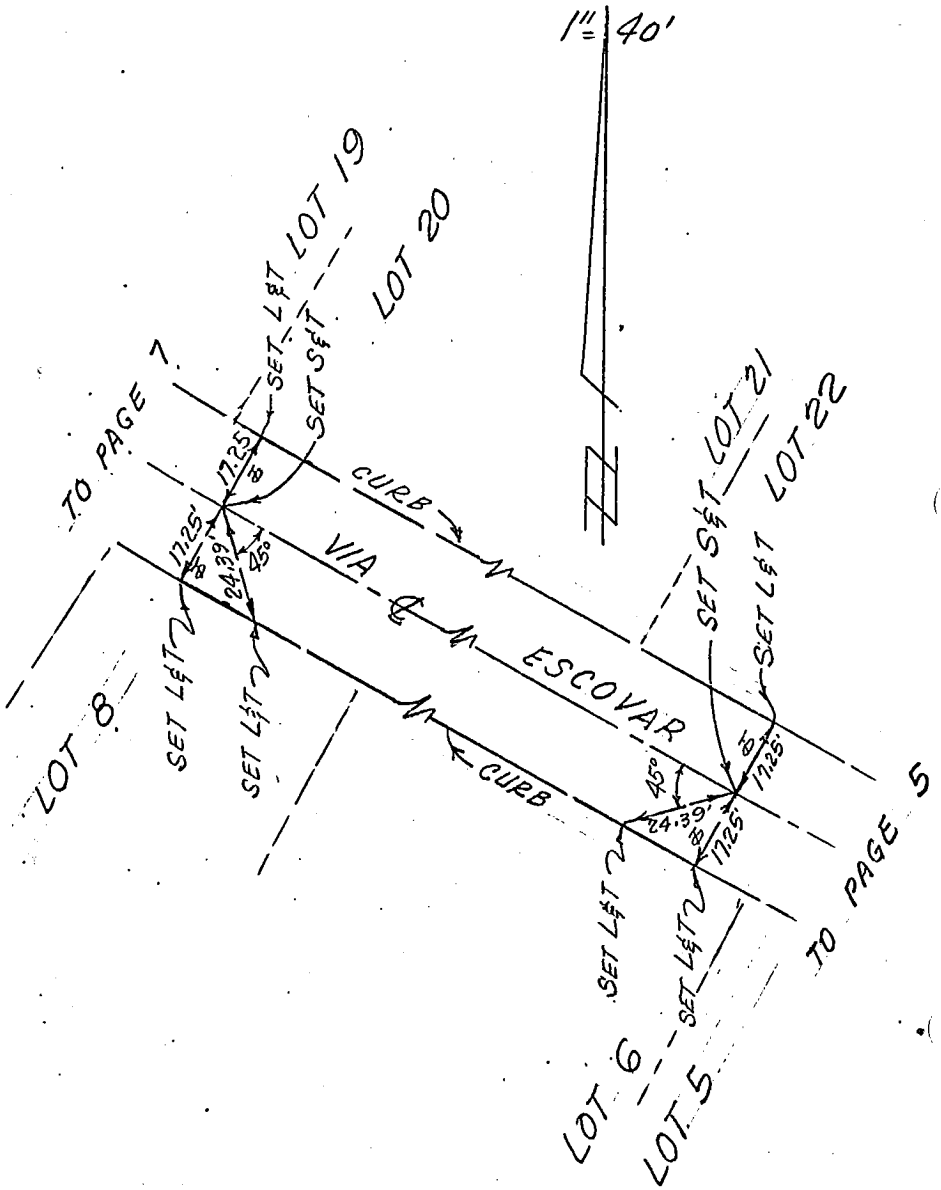

Co. Eng. F.B. 4014:124

TRACT NO. 25112 DATE 4-16-71 PAGE 7 OF 11

ENGINEER C.R. NELSON R.C.E. 8781

SURVEY BY VTN LOS ANGELES

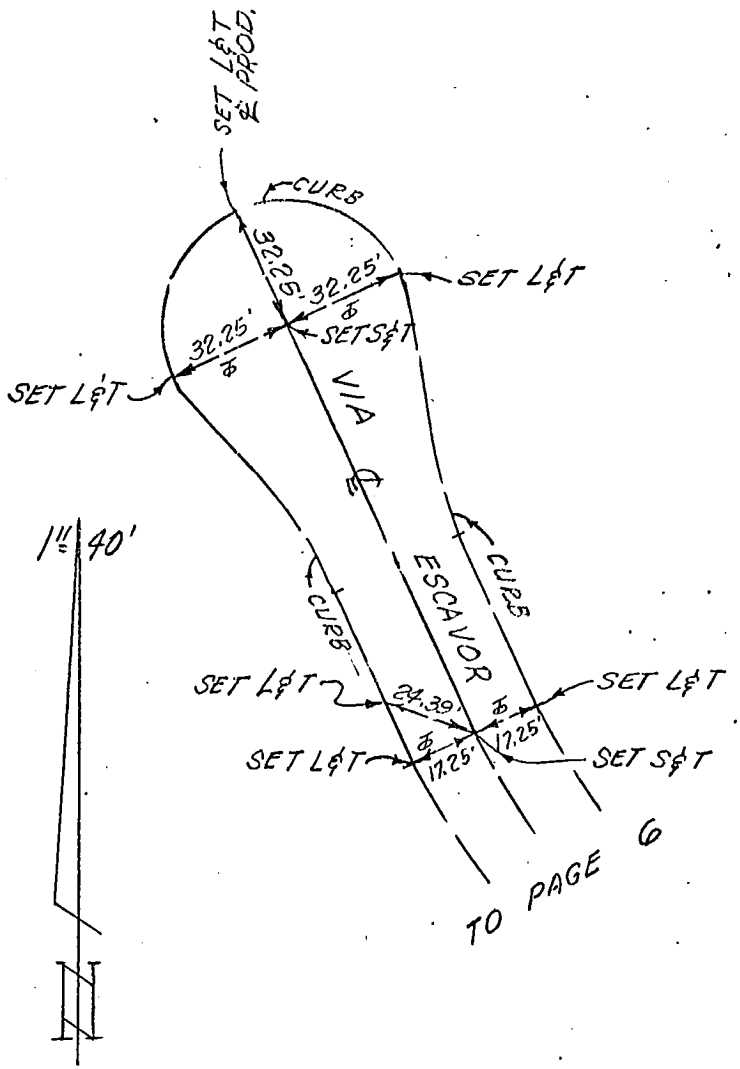

Co. Eng. F.B. 4014:125

TRACT NO. 25112 DATE 4-16-71 PAGE 8 OF 11

ENGINEER C.R. NELSON R.C.E. 8781

SURVEY BY VTN LOS ANGELES

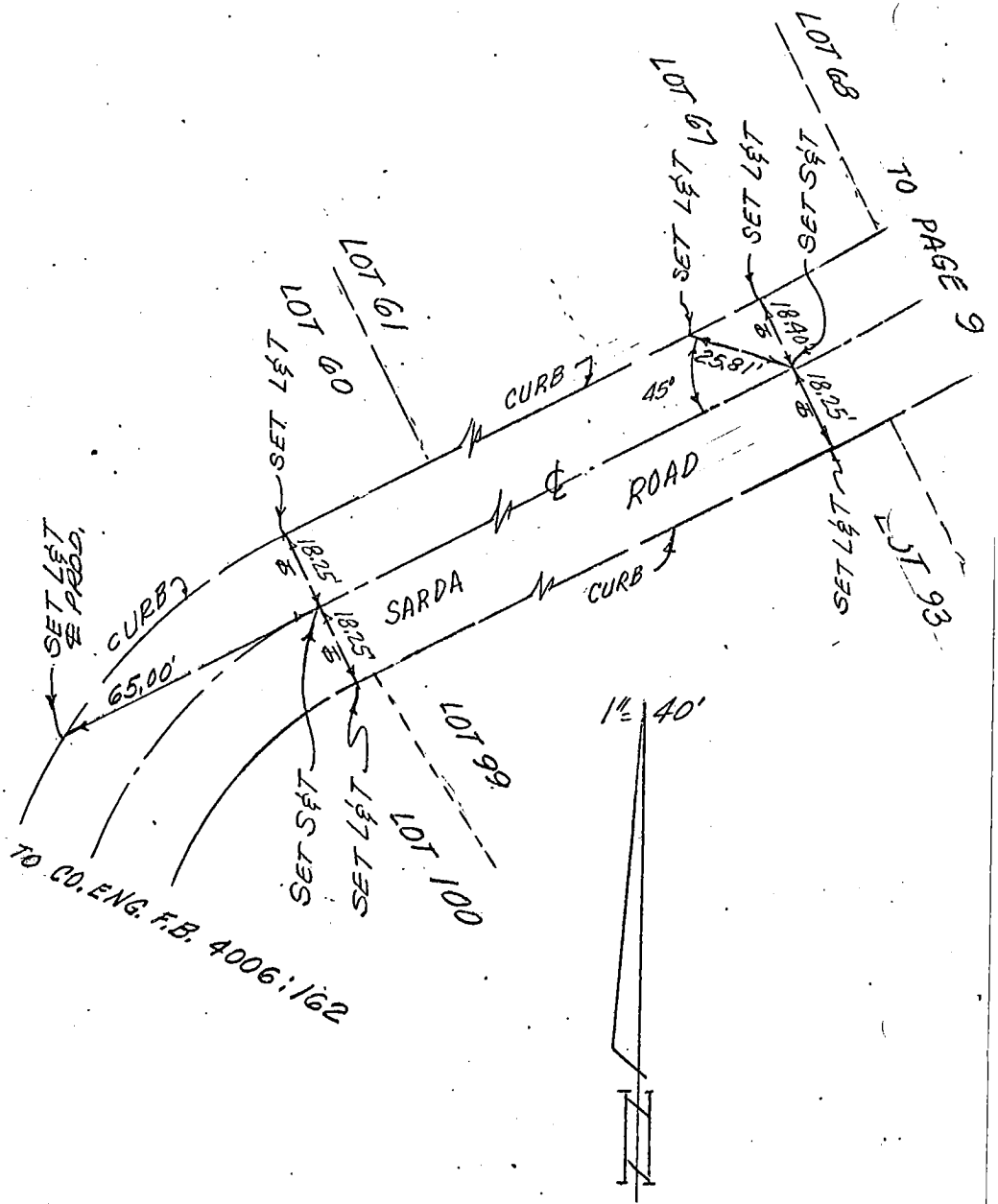

Co. Eng. F.B. 4014:126

TRACT NO. 25112 DATE 4-16-71 PAGE 9 OF 11

ENGINEER C.R. NELSON R.C.E. 8781

SURVEY BY VTN LOS ANGELES

W.S. 249-117

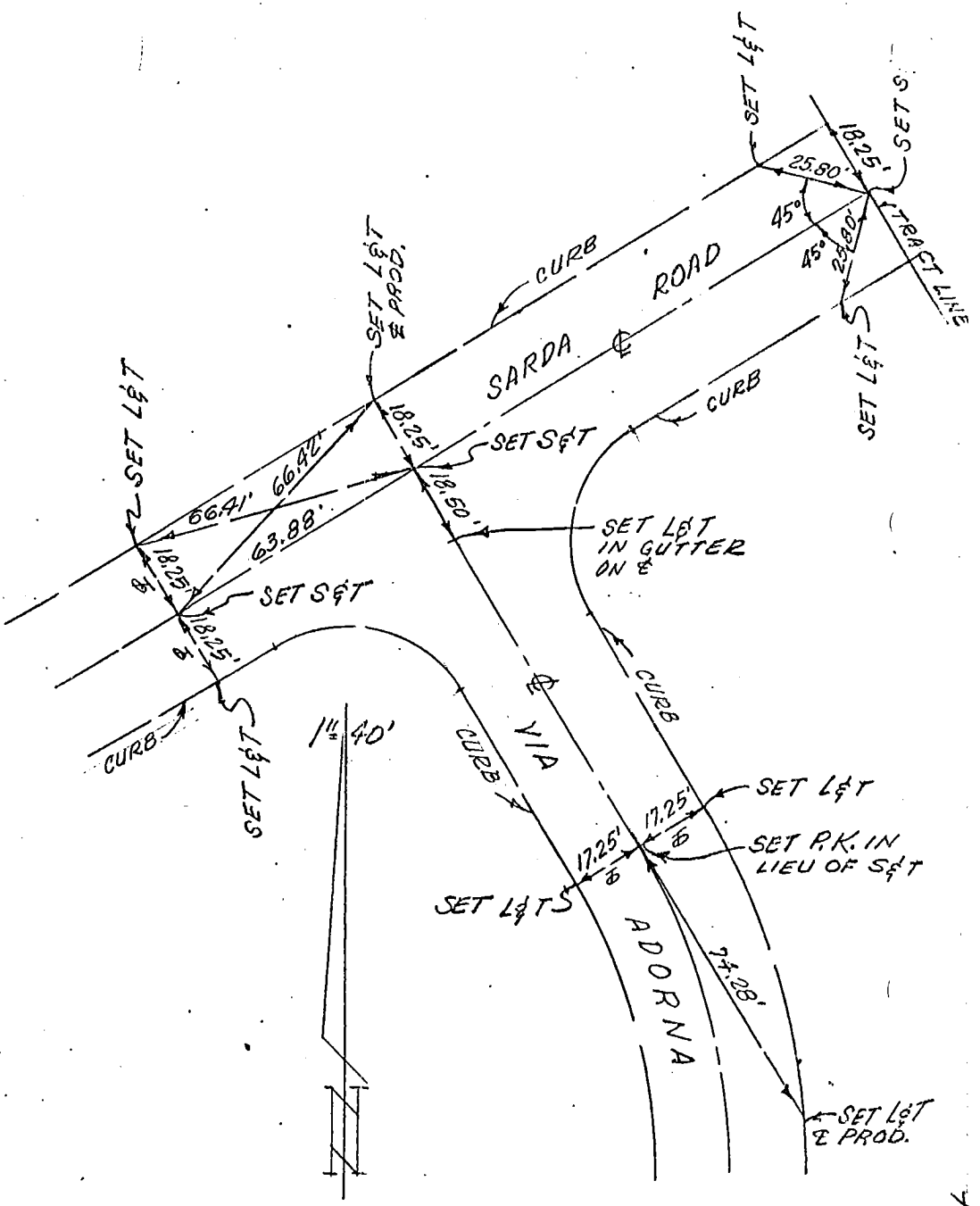

TO PAGE 10

Co. Eng. F.B. 4014:127

TRACT NO. 25112 DATE 4-16-71 PAGE 10 OF 11

ENGINEER C.R. NELSON R.C.E. 8781

SURVEY BY VTN LOS ANGELES

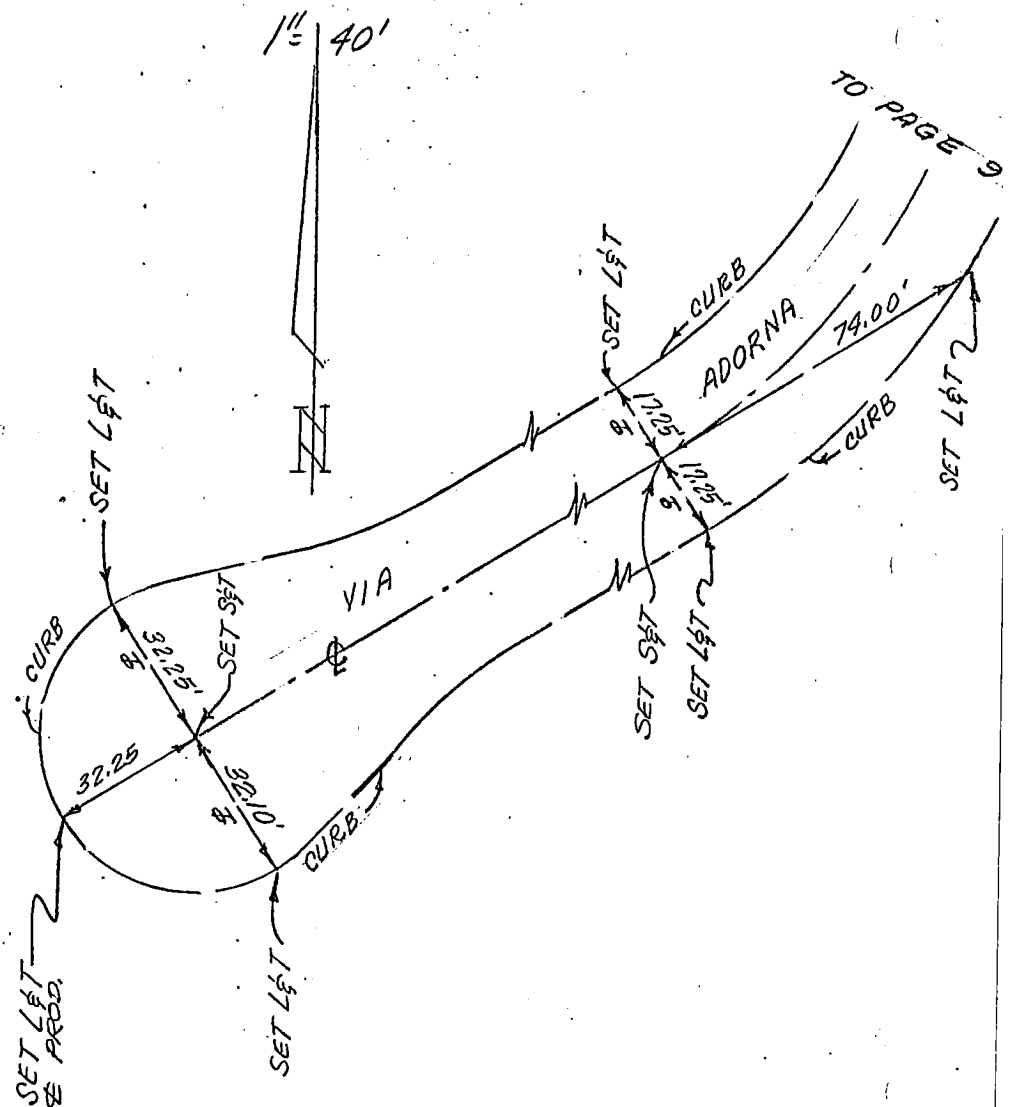

Co. Eng. F.B. 4014:128

TRACT NO. 25112 DATE 4-16-71 PAGE 11 OF 11

ENGINEER C.R. NELSON R.C.E. 8781

SURVEY BY VTN LOS ANGELES

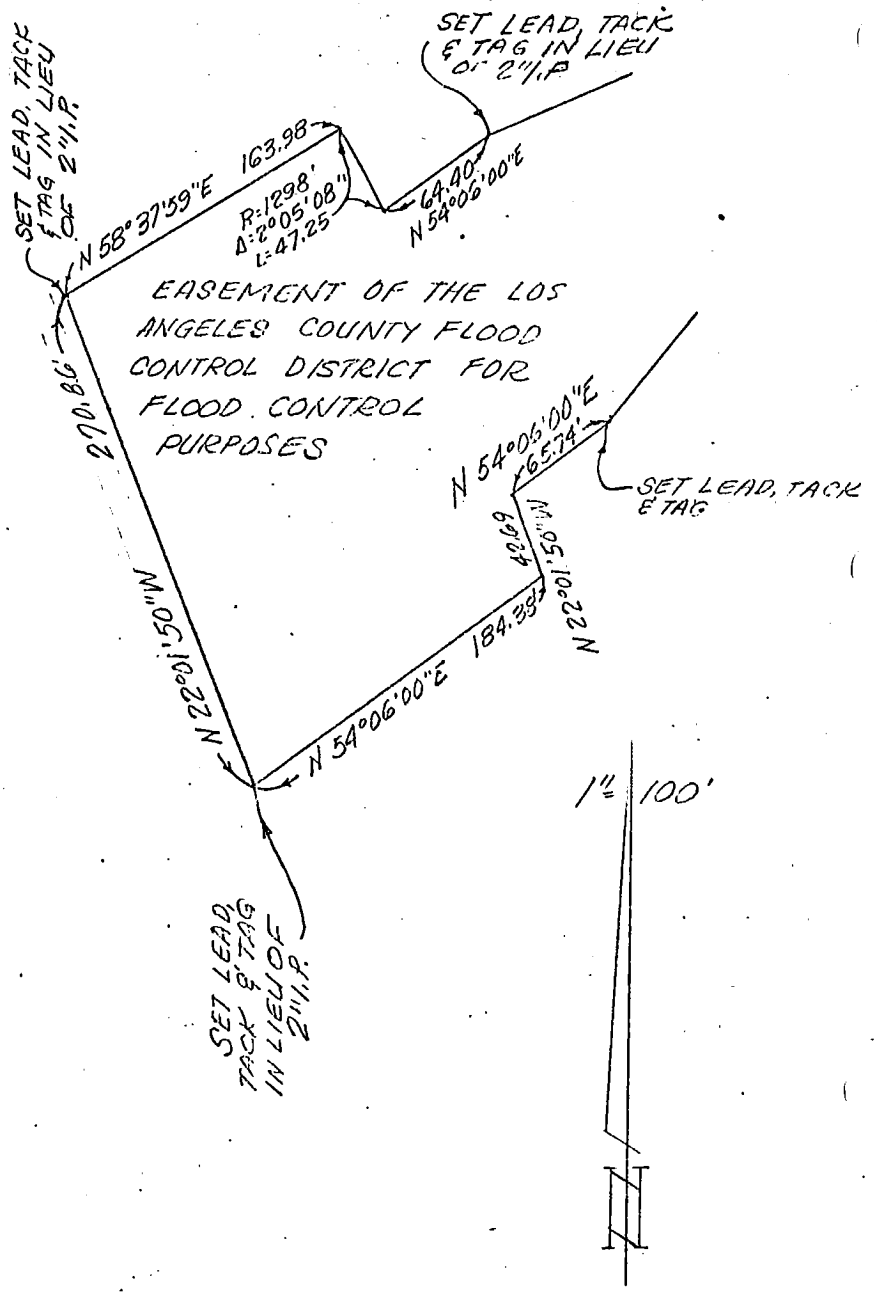

Co. Eng. F.B. 4014:129

SURVEY OF _____ F B NO. _____ PAGE 1

SURVEY BY DENN ENGINEERS TRACT NO. 24669

DATE August, 1970

UNDER THE DIRECTION OF RAYMOND L. QUIGLEY RCE 7191

Chestnut Lane - Johns Canyon Road to cul de sac Westerly

Center Line Ties

Martin, A.	Surveyor
Hickman, E.	Instrument
Mathey, A	Chainman

All distances shown as Meas. are corrected to 68° F

W.S. 27C-4

LOS ANGELES - STOCK NO. 411

SURVEYORS SERVICE COMPANY

DO NOT EXTEND NOTES THIS SIDE OF LINE

Co. Eng. F.B. 4014:130

SURVEY OF _____ F B NO. _____ PAGE 2

SURVEY BY DENN ENGINEERS TRACT NO. 24669

DATE AUGUST, 1970

UNDER THE DIRECTION OF RAYMOND L. QUIGLEY R.C.E. 7191

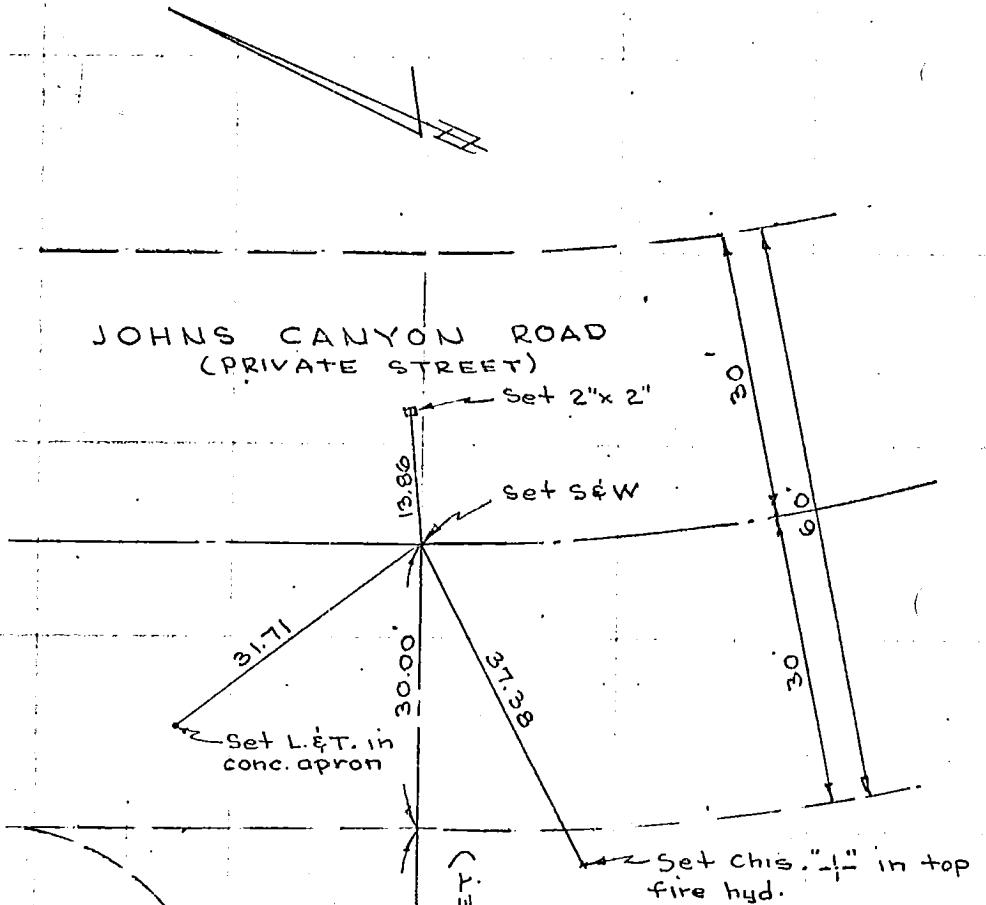

TO TOP PAGE

SURVEYORS SERVICE COMPANY - LOS ANGELES - STOCK NO. 411

DO NOT EXTEND NOTES THIS SIDE OF LINE

81

WS 27, C-4

Co. Eng. F.B. 4014:131

SURVEY OF _____ F.B NO. _____ PAGE 3

SURVEY BY DENN ENGINEERS TRACT NO. 24669

DATE AUGUST, 1970

UNDER THE DIRECTION OF RAYMOND L. QUIGLEY R.CE

SURVEYORS SERVICE COMPANY ... OS ANGELES - STOCK NO. 411

DO NOT EXTEND NOTES THIS SIDE OF LINE

W.S.27 C-4 (8)

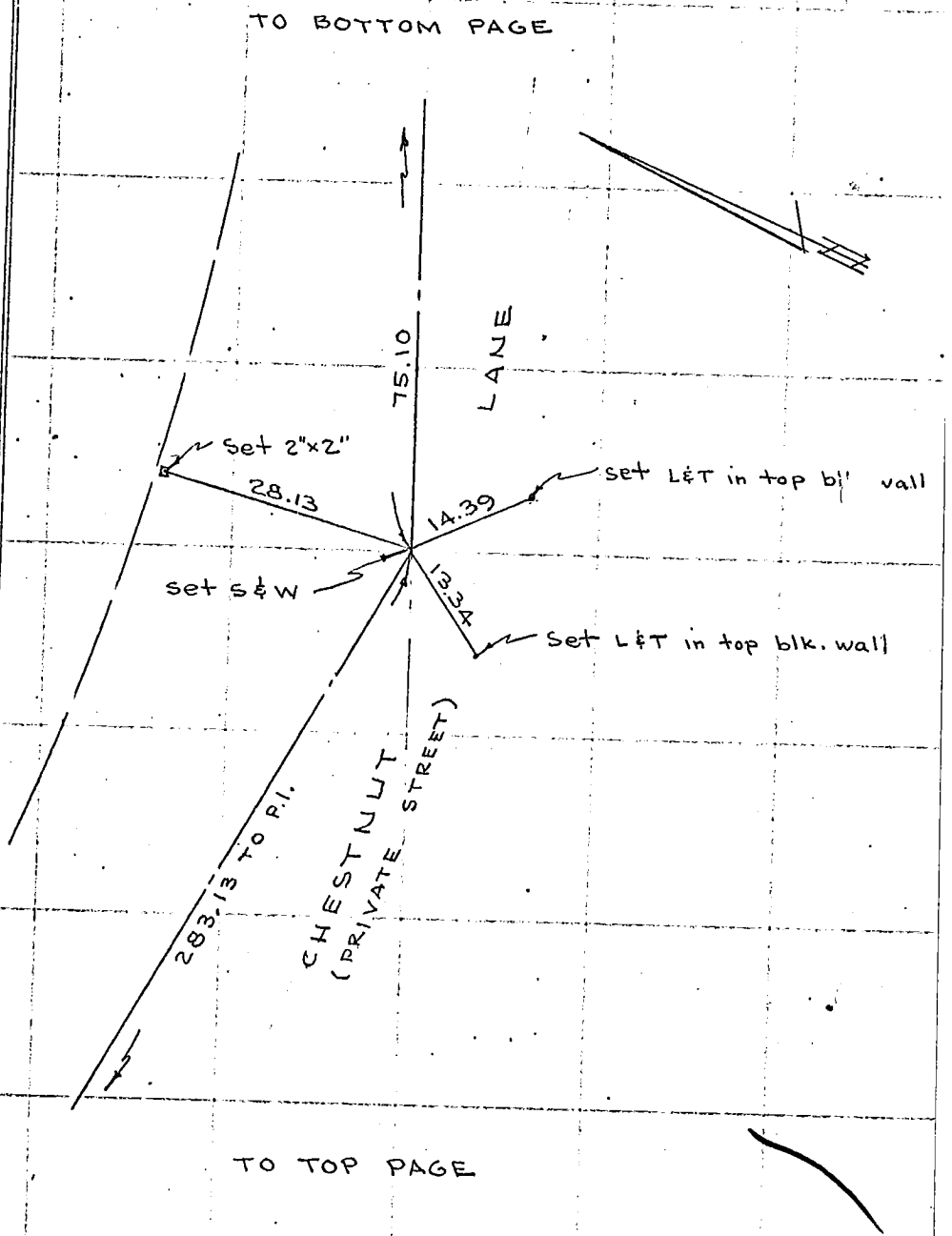

Co. Eng. F.B. 4014:132

SURVEY OF _____ F B NO. _____ PAGE 4

SURVEY BY DEUN ENGINEERS TRACT NO. 24669

DATE AUGUST, 1970

UNDER THE DIRECTION OF RAYMOND L. QUIGLEY R.C.E. 7191

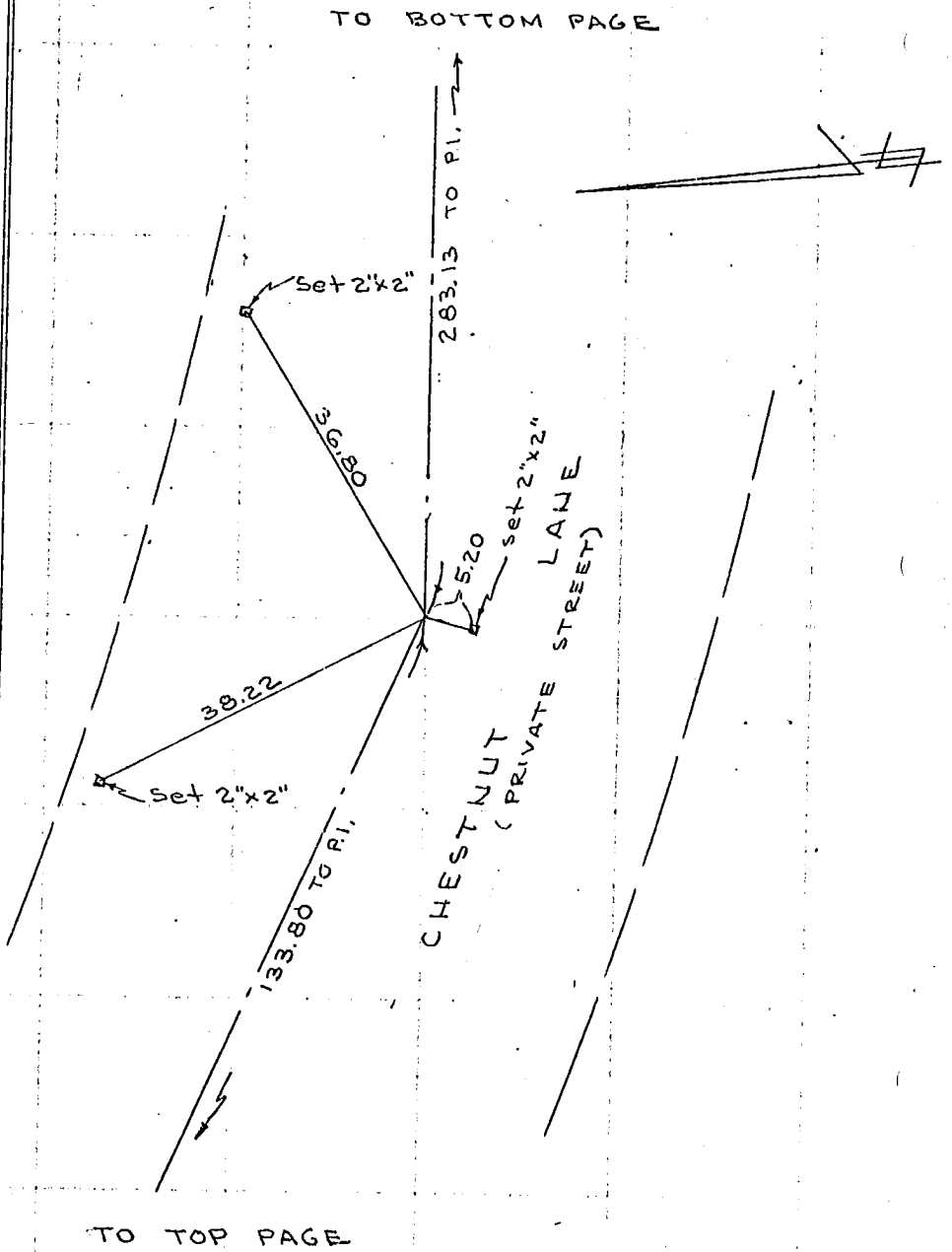

27C-4

SURVEYORS SERVICE COMPANY . LOS ANGELES . STOCK NO. 411

DO NOT EXTEND NOTES THIS SIDE OF LINE

Co. Eng. F.B. 4014:133

SURVEY OF _____ F. B NO. _____ PAGE 5

SURVEY BY DENN ENGINEERS TRACT NO. 24669

DATE AUGUST, 1970

UNDER THE DIRECTION OF RAYMOND L. QUIGLEY R.C.E 7191

27C-4

SURVEYORS SERVICE COMPANY LOS ANGELES - STOCK NO. 411

DO NOT EXTEND NOTES THIS SIDE OF LINE

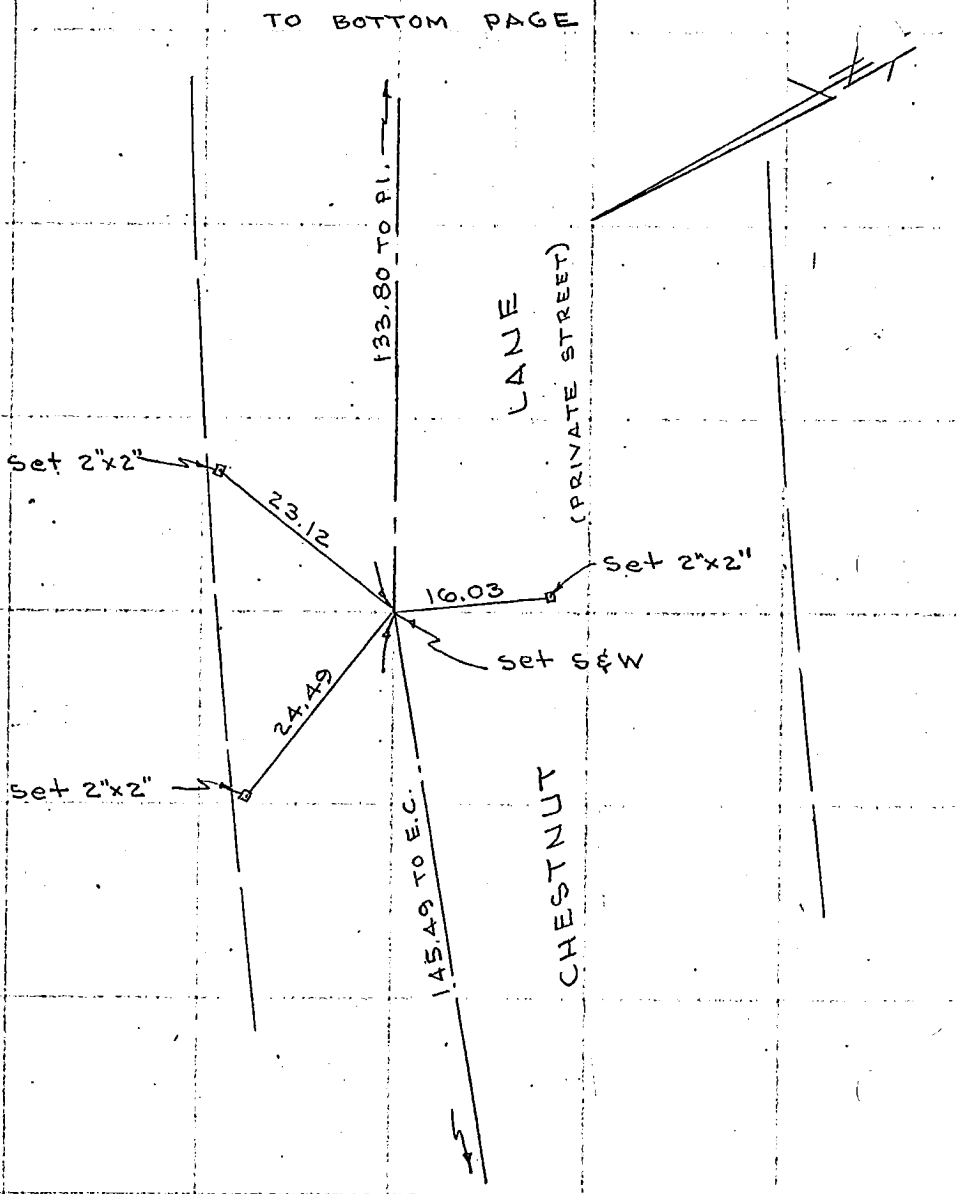

Co. Eng. F.B. 4014:134

SURVEY OF _____ F B NO. _____ PAGE 6

SURVEY BY DENN ENGINEERS TRACT NO. 24669

DATE AUGUST, 1970

UNDER THE DIRECTION OF RAYMOND L. QUIGLEY R.C.E 7191

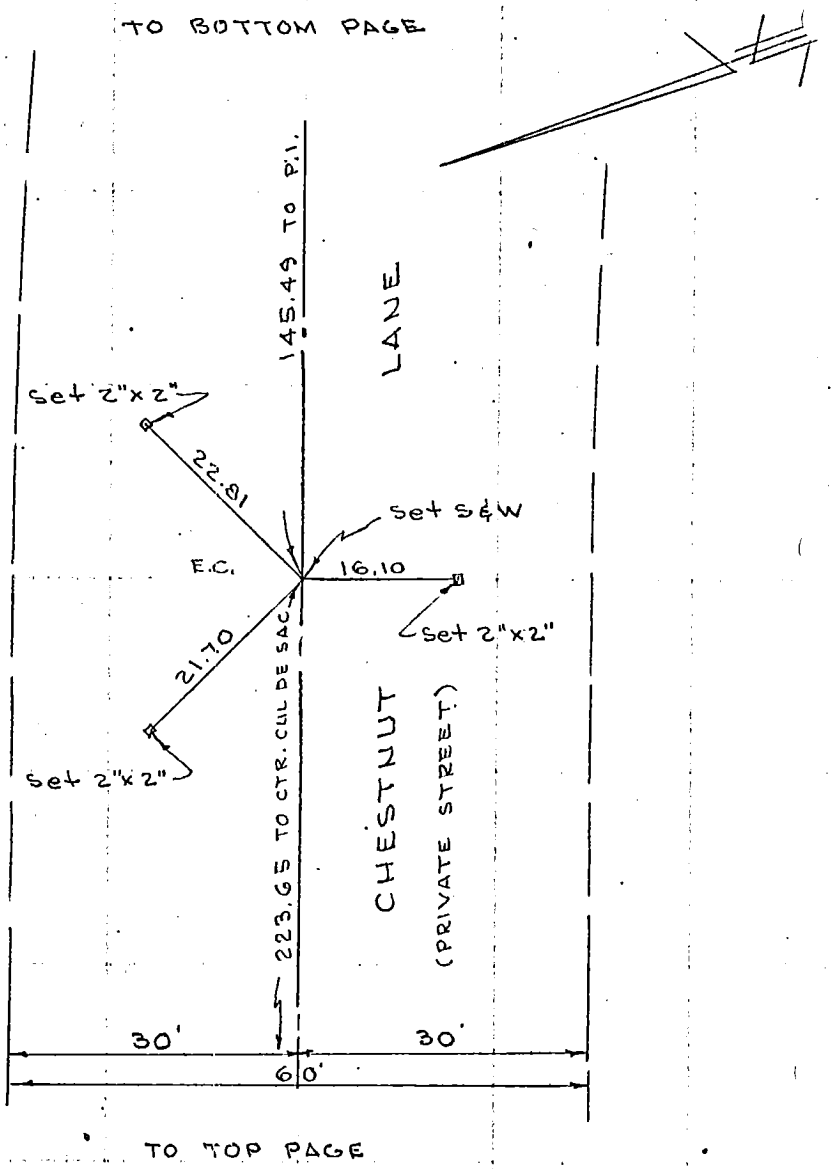

SURVEYORS SERVICE COMPANY - LOS ANGELES - STOCK NO. 411

DO NOT EXTEND NOTES THIS SIDE OF LINE

27C-4

Co. Eng. F.B. 4014:135

SURVEY OF _____ F B NO. _____ PAGE 7

SURVEY BY DENN ENGINEERS TRACT NO. 24669

DATE AUGUST, 1970

UNDER THE DIRECTION OF RAYMOND L. QUIGLEY RCE 71

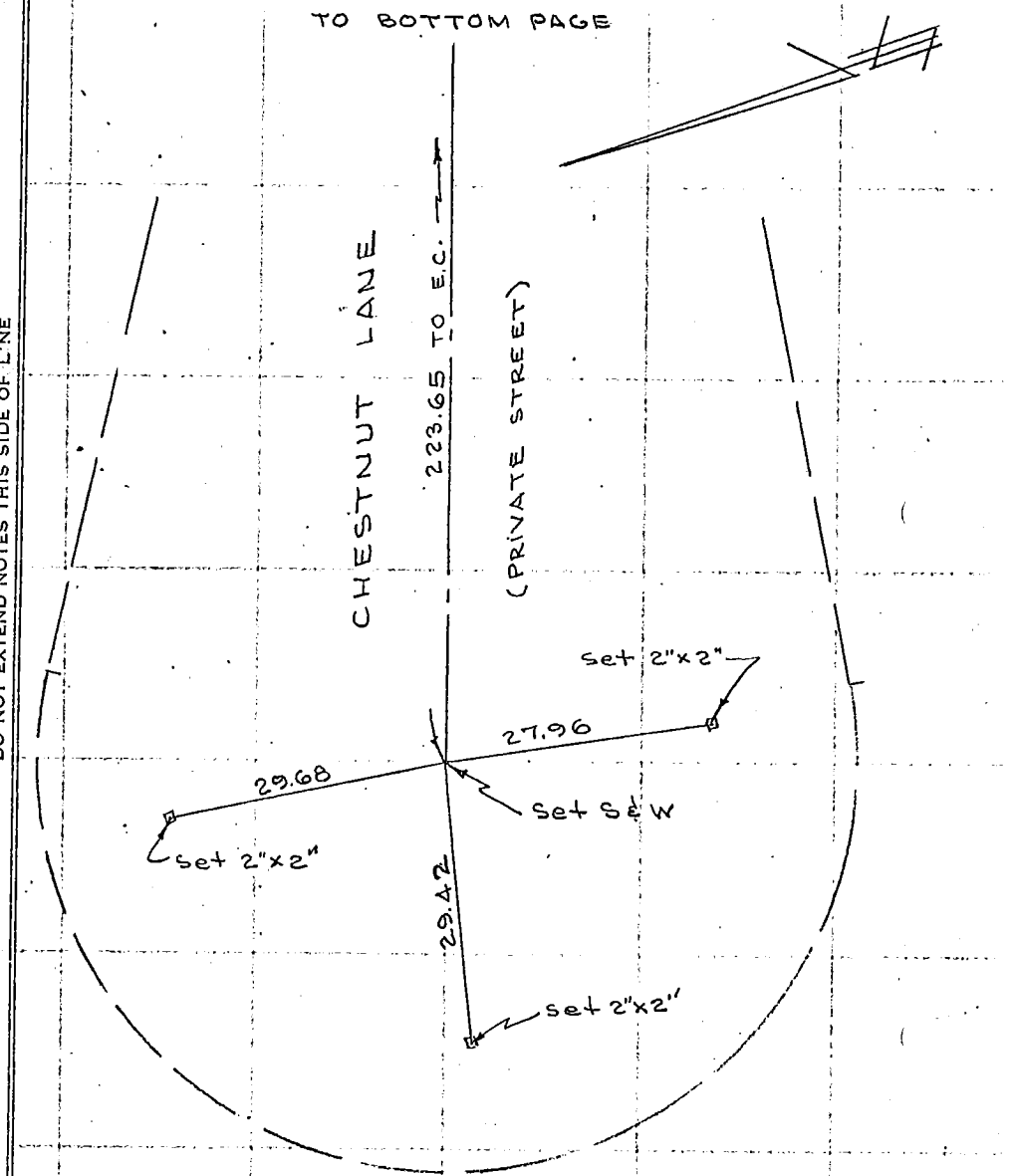

27-4

SURVEYORS SERVICE COMPANY OS ANGELES - STOCK NO. 411

DO NOT EXTEND NOTES THIS SIDE OF LINE

Co. Eng. F.B. 4014:136

SURVEY OF ENTRADERO AVENUE F B NO. ____ PAGE 1

SURVEY BY ENGINEERING SERVICE CORP. TRACT NO. 26484

DATE MAY 1971

J. K. NEWVILLE
R. C. E. 13095

63

W.S. 25 C-4

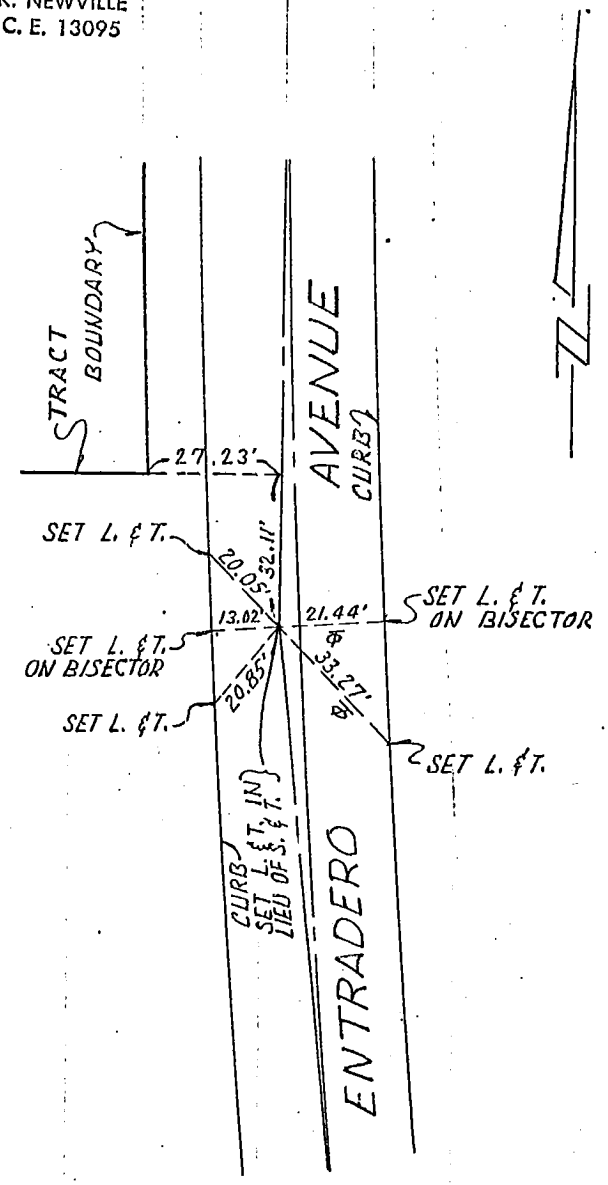

ALL L. & T. ARE TAGGED R.C.E. 13095

SURVEYORS SERVICE COMPANY, COSTA MESA - STOCK NO. 411

DO NOT EXTEND NOTES THIS SIDE OF LINE

Co. Eng. F.B. 4014:137

SURVEY OF 190 TH STREET F B NO. PAGE 2

SURVEY BY ENGINEERING SERVICE CORP. TRACT NO. 26484

DATE MAY 1971

J. K. NEWVILLE
R. C. E. 13095

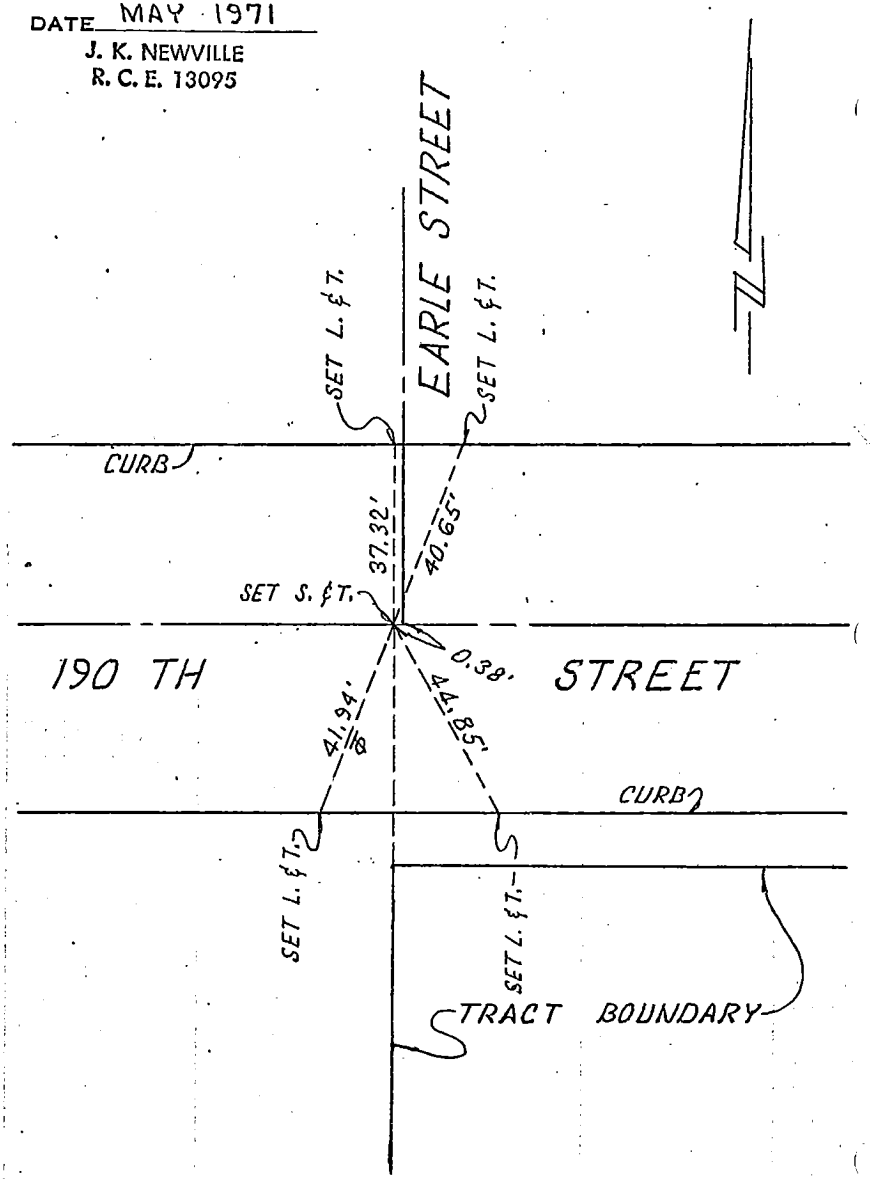

ALL L. & T. ARE TAGGED R.C.E. 13095

SURVEYORS SERVICE COMPANY STA MESA - STOCK NO. 411

DO NOT EXTEND NOTES THIS SIDE OF LINE

(63) N525 C-4

Co. Eng. F.B. 4014:138

SURVEY OF 190TH STREET F B NO. PAGE 1

SURVEY BY ENGINEERING SERVICE CORP. TRACT NO. 29156

DATE JUNE 1971

J. K. NEWVILLE
R. C. E. 13095

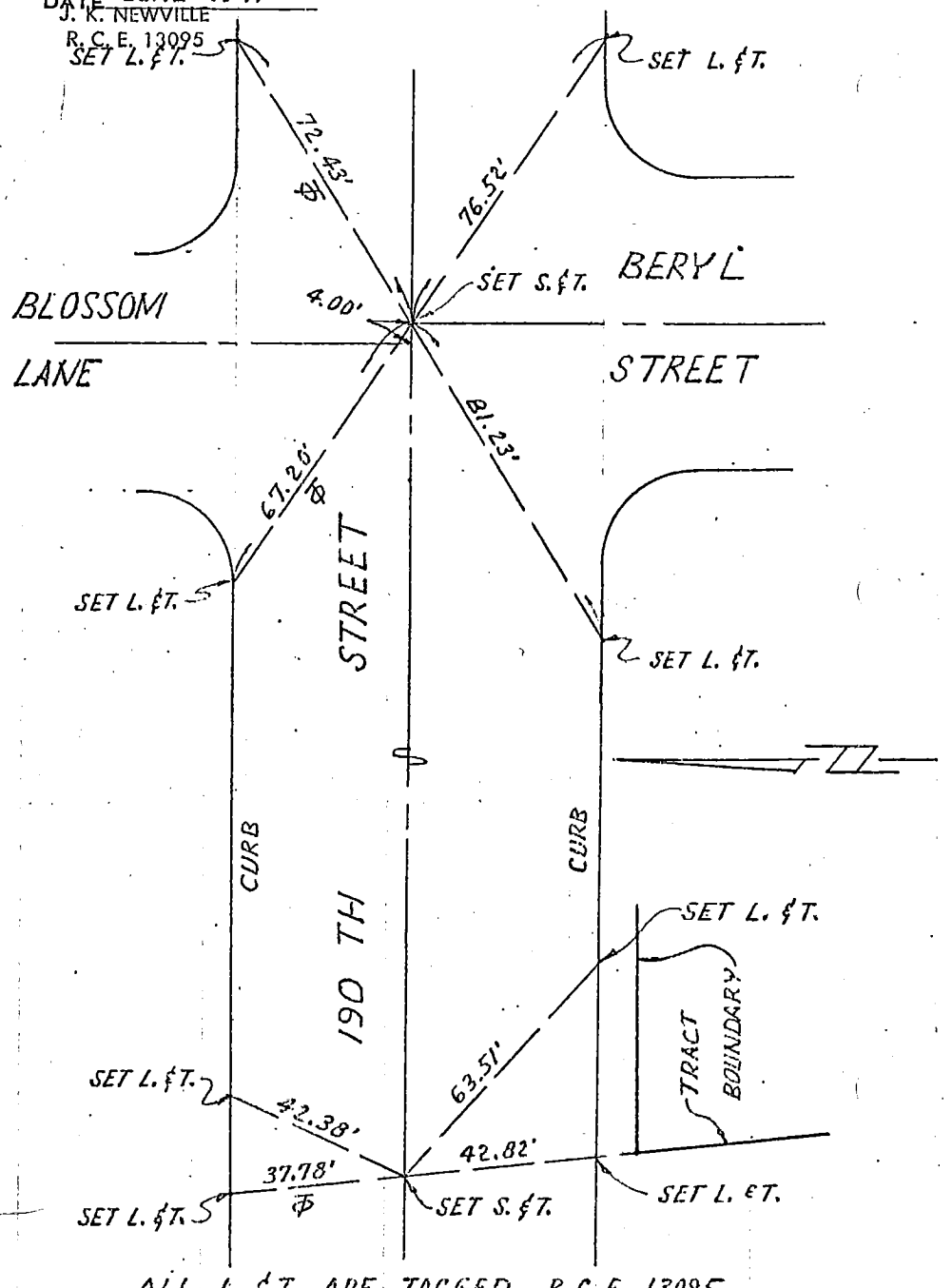

ALL L. & T. ARE TAGGED R.C.E. 13095

SURVEYORS SERVICE COMPANY, COSTA MESA - STOCK NO. 411

DO NOT EXTEND NOTES THIS SIDE OF LINE

W 5 23 B-4

58

Co. Eng. F.B. 4014:139

SURVEY OF 190 TH STREET F B NO. PAGE 2

SURVEY BY ENGINEERING SERVICE CORP. TRACT NO. 29156

DATE JUNE 1971

J. K. NEWVILLE
R. C. E. 13095

SURVEYORS SERVICE COMPANY, COSTA MESA - STOCK NO. 411

DO NOT EXTEND NOTES THIS SIDE OF LINE

58
25-B-4

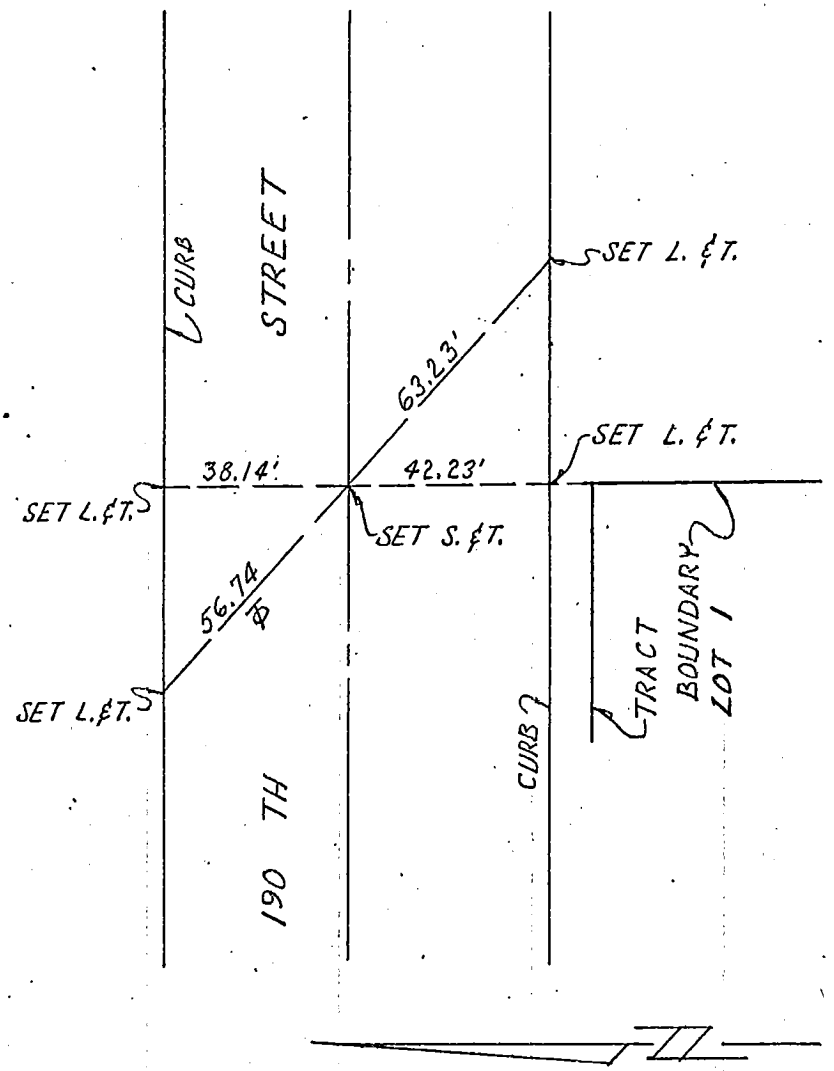

ALL L. & T. ARE TAGGED R.C.E. 13095

Co. Eng. F.B. 4014:140

SURVEY OF BERYL STREET F B NO. PAGE 3

SURVEY BY ENGINEERING SERVICE CORP. TRACT NO. 29156

DATE JUNE 1971

J. K. NEWVILLE
R. C. E. 13095

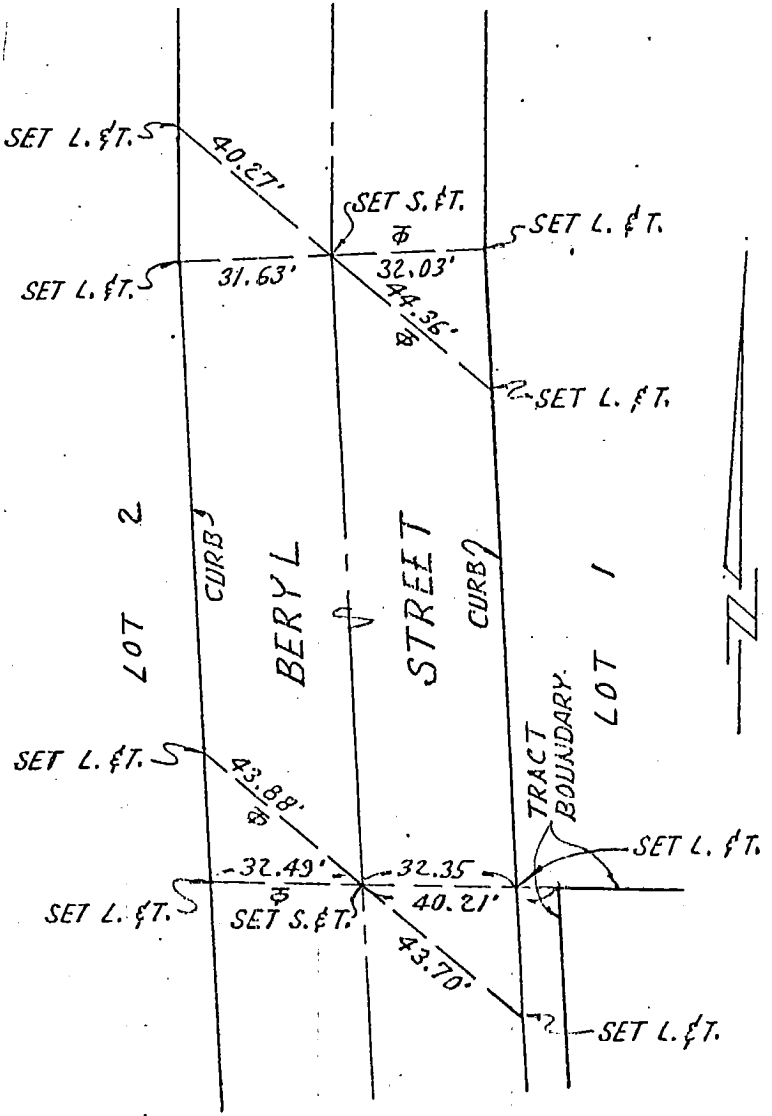

ALL L. & T. ARE TAGGED R.C.E. 13095.

SURVEYORS SERVICE COMPANY, COSTA MESA - STOCK NO. 411

DO NOT EXTEND NOTES THIS SIDE OF LINE

Co. Eng. F.B. 4014:141

SURVEY OF BERYL STREET F B NO. PAGE 4

SURVEY BY ENGINEERING SERVICE CORP. TRACT NO. 29156

DATE JUNE 1971

J. K. NEWVILLE
R. C. E. 13095

SURVEYORS SERVICE COMPANY - COSTA MESA - STOCK NO. 411

DO NOT EXTEND NOTES THIS SIDE OF LINE

58
25 B-4

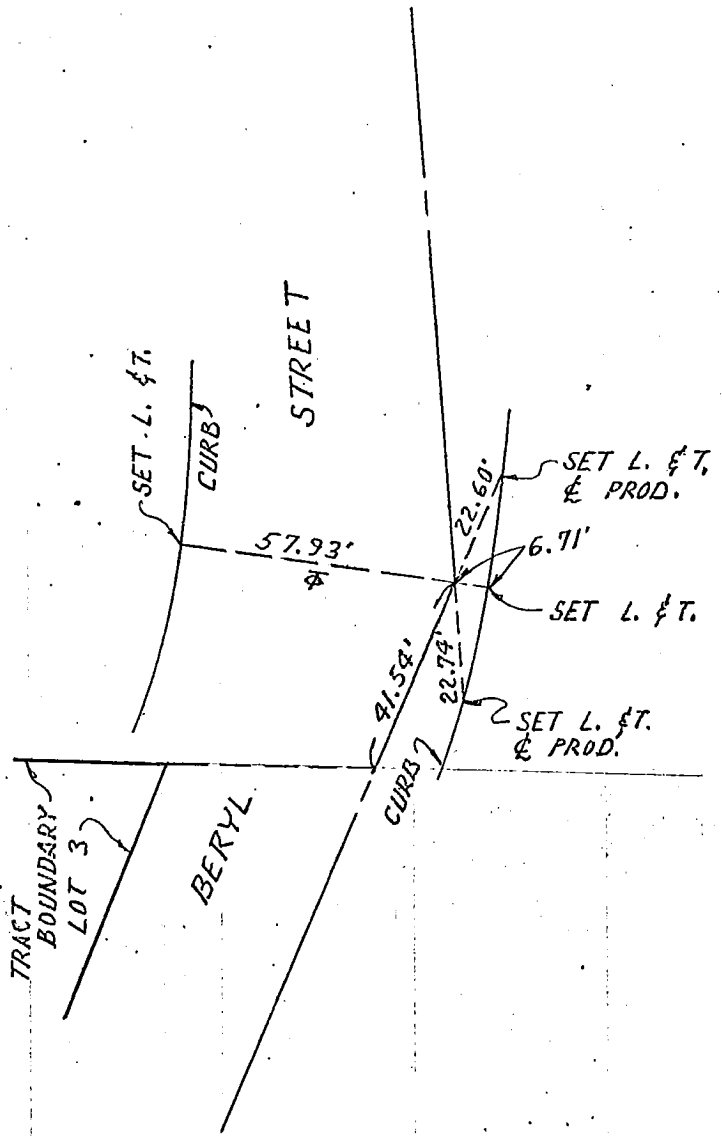

ALL L. & T. TAGGED R.C.E. 13095

Co. Eng. F.B. 4014:142

SURVEY OF CENTERLINE TIE NOTES F B NO. PAGE 1 OF 2

SURVEY BY LOWELL W. FELT TRACT NO. 29339

DATE 6-5-71 RCE. 8732

309-25 7.4-1

SURVEYORS SERVICE COMPANY, COSTA MESA - STOCK NO. 411

DO NOT EXTEND NOTES THIS SIDE OF LINE

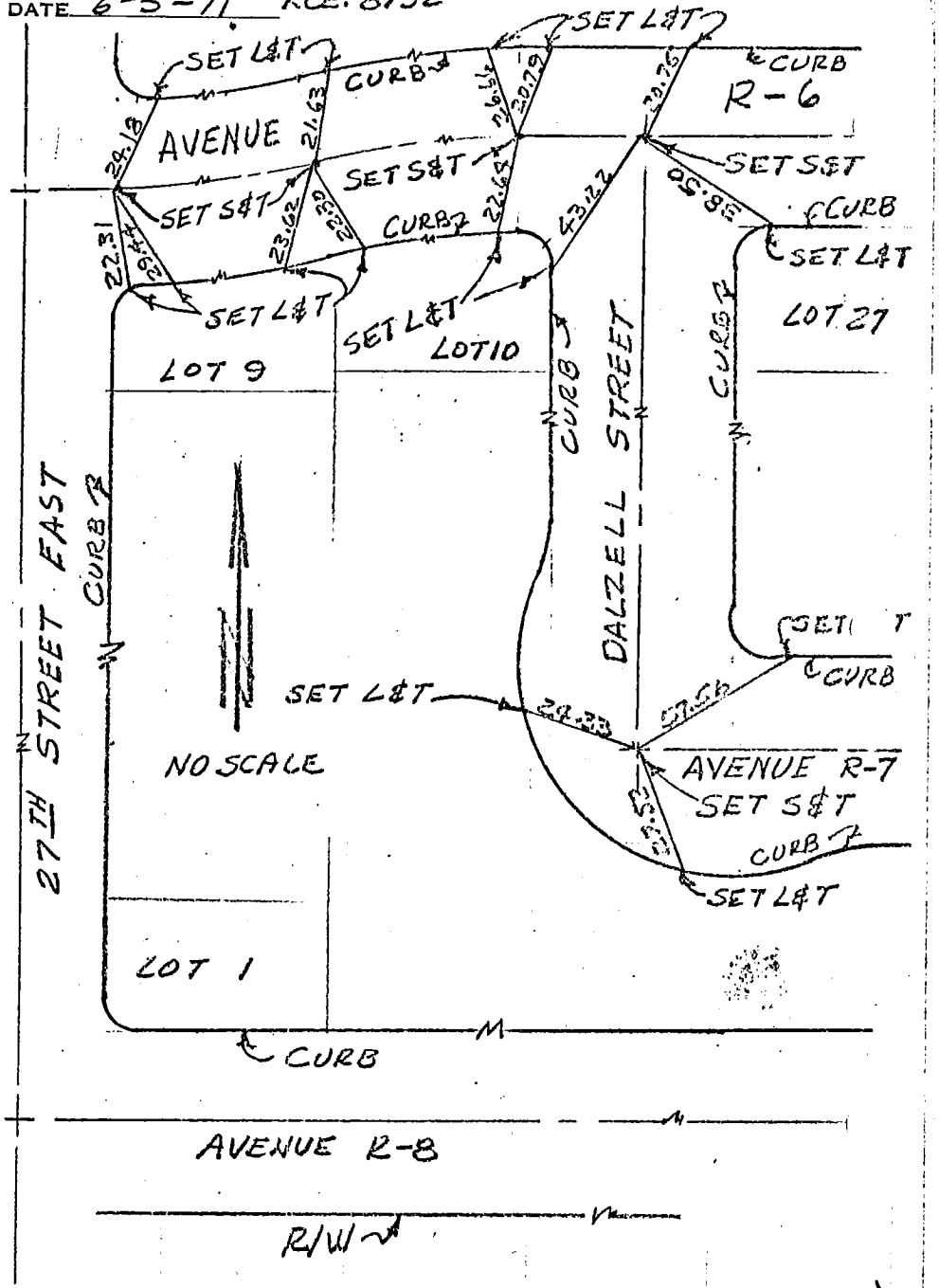

Co. Eng. F.B. 4014:143

SURVEY OF CENTERLINE TIE NOTES F B NO. PAGE 2 OF 2

SURVEY BY LOWELL W. FELT TRACT NO. 29334

DATE 6-5-71

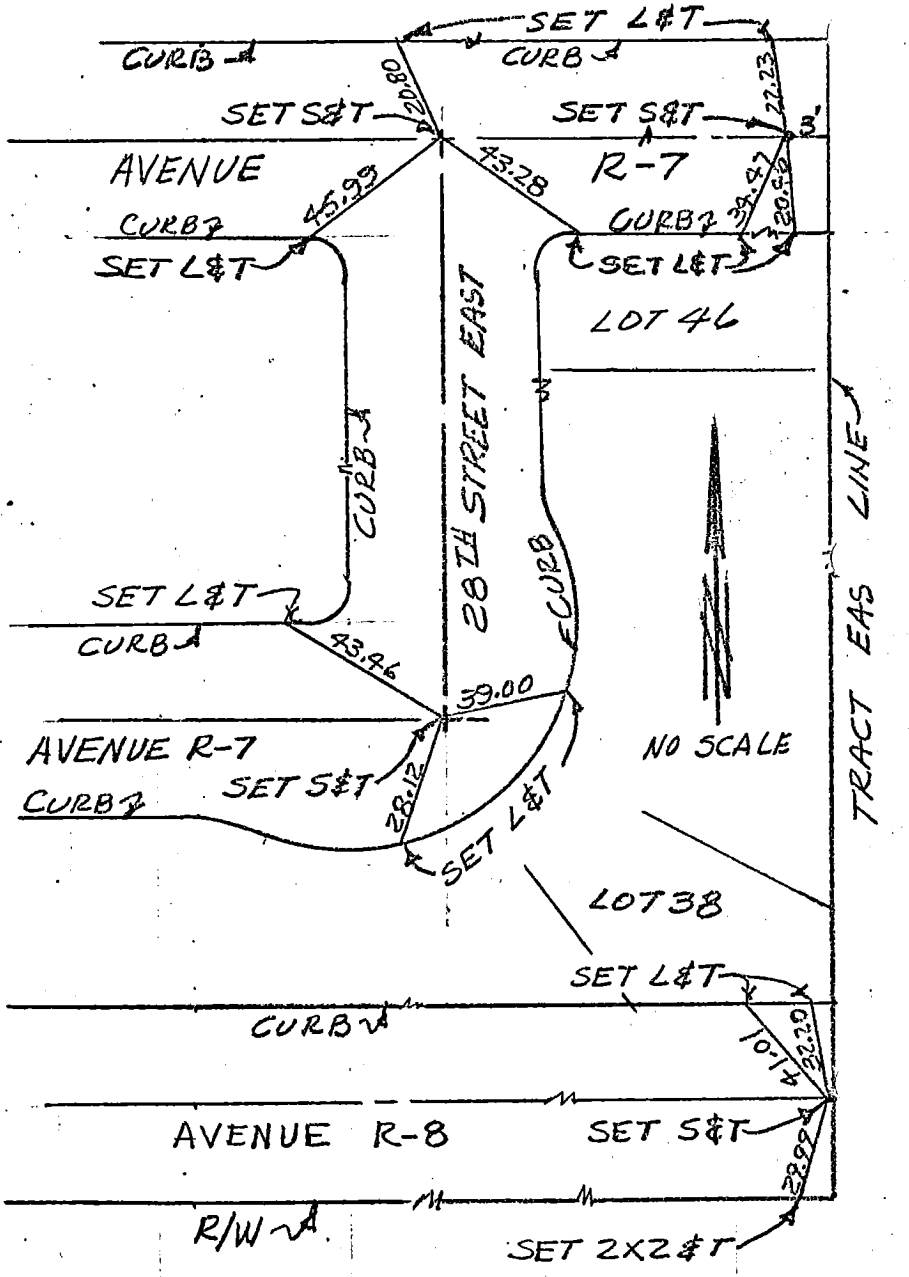

PAGE 2 OF 2

SURVEYORS SERVICE COMPANY, MESA - STOCK NO. 411

DO NOT EXTEND NOTES THIS SIDE OF LINE

WS. 309-25 1,A-1

Co. Eng. F.B. 4014:144

SURVEY OF CENTERLINE TIES F B NO. 105 PAGE 1

SURVEY BY HIGHLAND ENGINEERS TRACT NO. 30750

DATE 7/20/70 • ROBERT K. KAMEOKA, R.C.E. 15429

SHEET 1 OF 4

NOTE: ALL 2"I.P.'S ARE SET DN. 12" IN CONC.
ALL TIE PTS. ARE 2X2'S UP 2" UNLESS OTHERWISE NOTED.

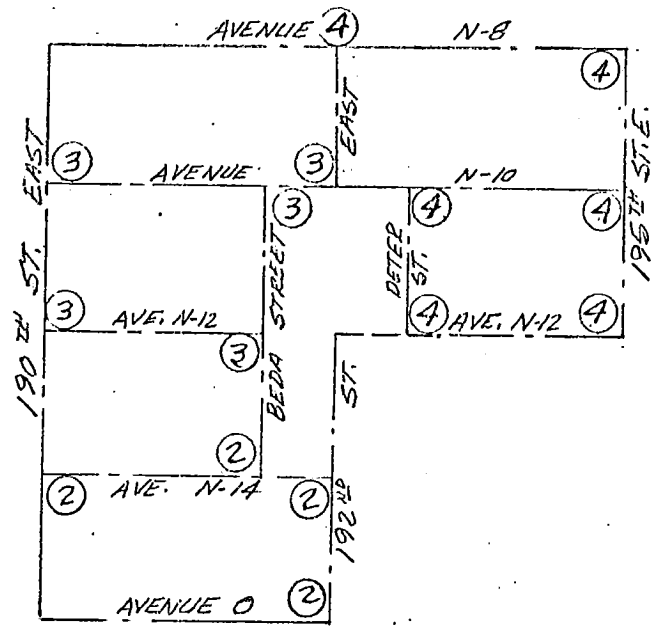

INDEX MAP

SURVEYORS: J. KRULL
J. CRAWFORD
B. BROWN

ALL DISTANCES SHOWN AS MEASURED ARE CORRECTED TO 68°F.

SURVEYORS SERVICE COMPANY, COSTA MESA STOCK NO. 411

DO NOT EXTEND NOTES THIS SIDE OF LINE

W673B-1

Co. Eng. F.B. 4014:145

SURVEY OF CENTERLINE TIES F B NO. 105 PAGE 2

SURVEY BY HIGHLAND ENGINEERS TRACT NO. 30750

DATE 7/20/70 ROBERT K. KAMEOKA, R.C.E. 15429

SHEET 2 OF 4

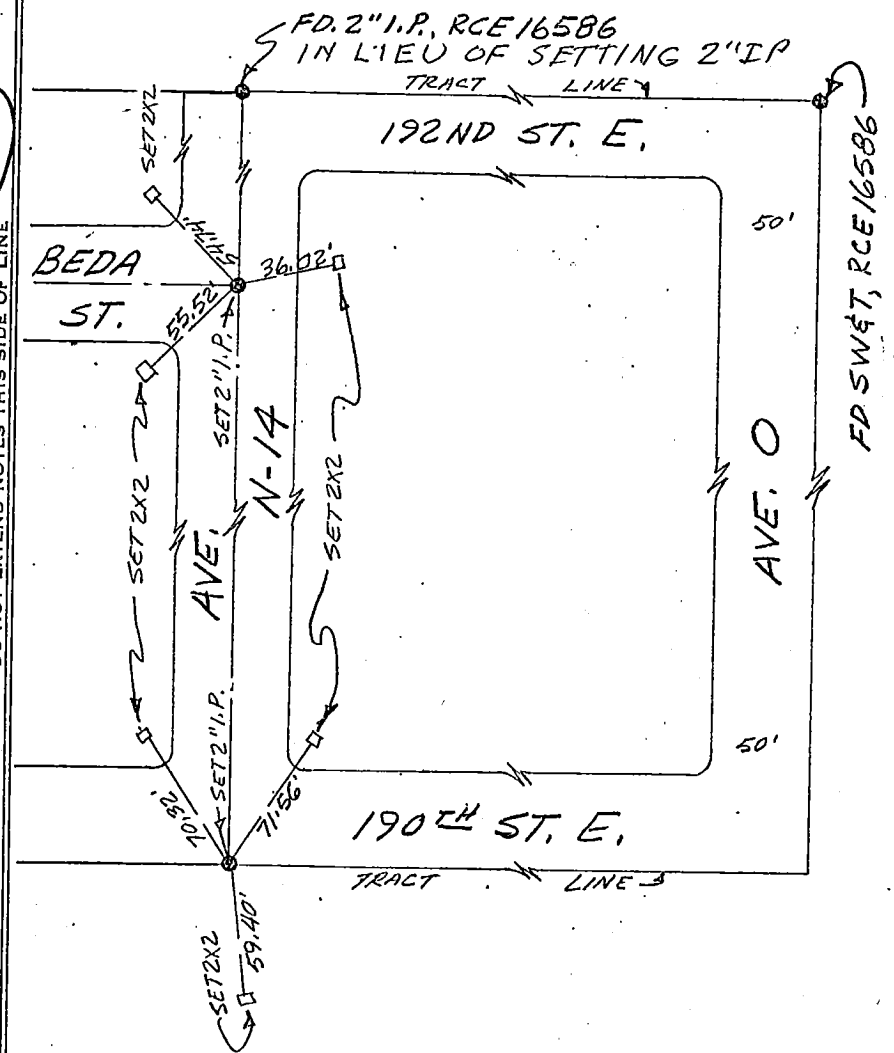

SURVEYORS SERVICE COMPANY STA MESA - STOCK NO. 47

DO NOT EXTEND NOTES THIS SIDE OF LINE

B-1

42

Co. Eng. F.B. 4014:146

SURVEY OF CENTERLINE TIES F B NO. 105 PAGE 3

SURVEY BY HIGHLAND ENGINEERS TRACT NO. 30750

DATE 7/20/70 ROBERT K. KAMEOKA, R.C.E. 15429

SHEET 3 OF 4

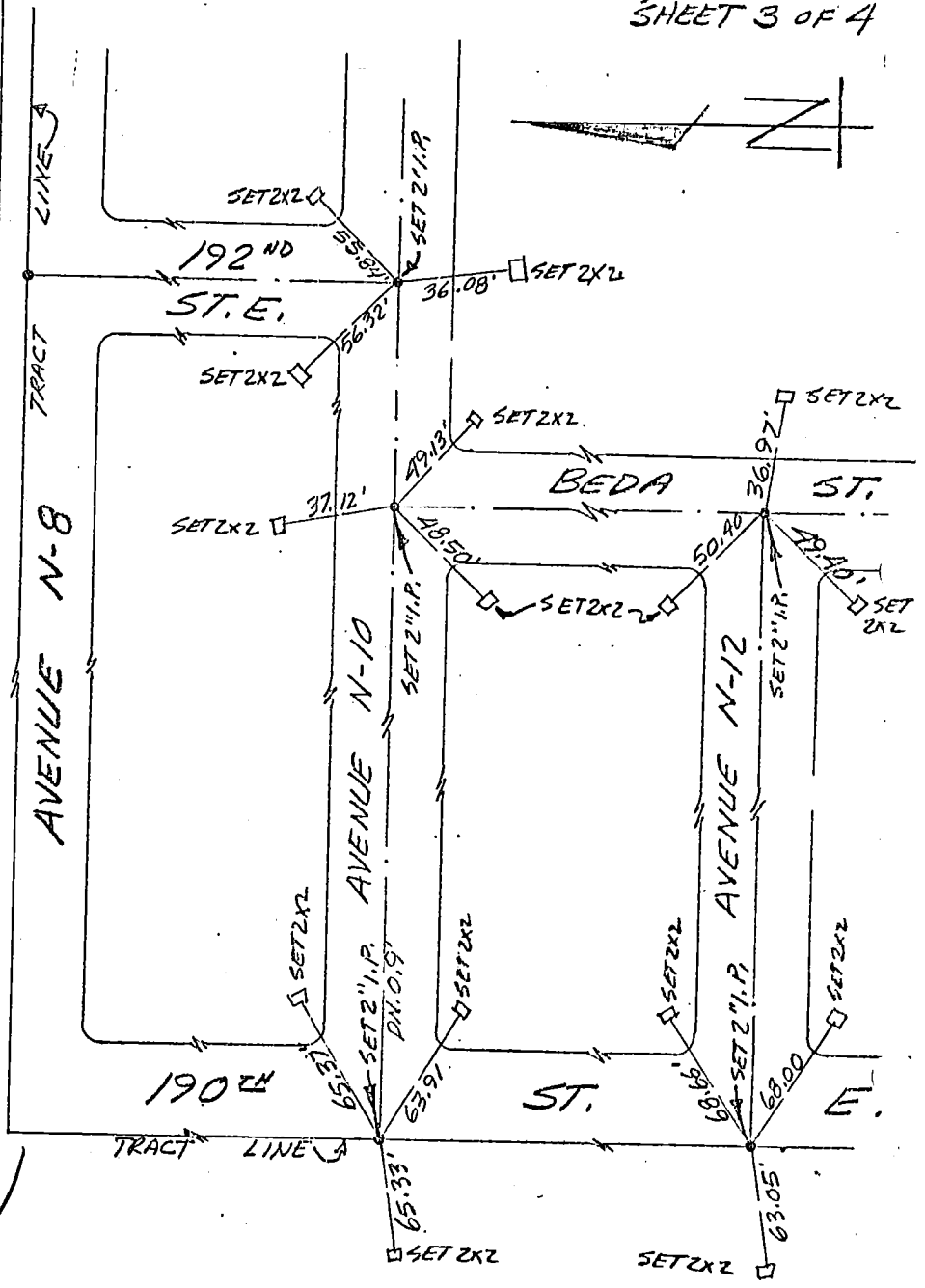

678

DO NOT EXTEND NOTES THIS SIDE OF LINE

SURVEYORS SERVICE COMPANY, COSTA MESA - STOCK NO. 411

Co. Eng. F.B. 4014:147

SURVEY OF CENTERLINE TIES F B NO. 105 PAGE 4

SURVEY BY HIGHLAND ENGINEERS TRACT NO. 30750

DATE 7/20/70 ROBERT K. KAMEOKA, R.C.E. 15429

SHEET 4 OF 4

SURVEYORS SERVICE COMPANY STA MESA STOCK NO. 411

DO NOT EXTEND NOTES THIS SIDE OF LINE

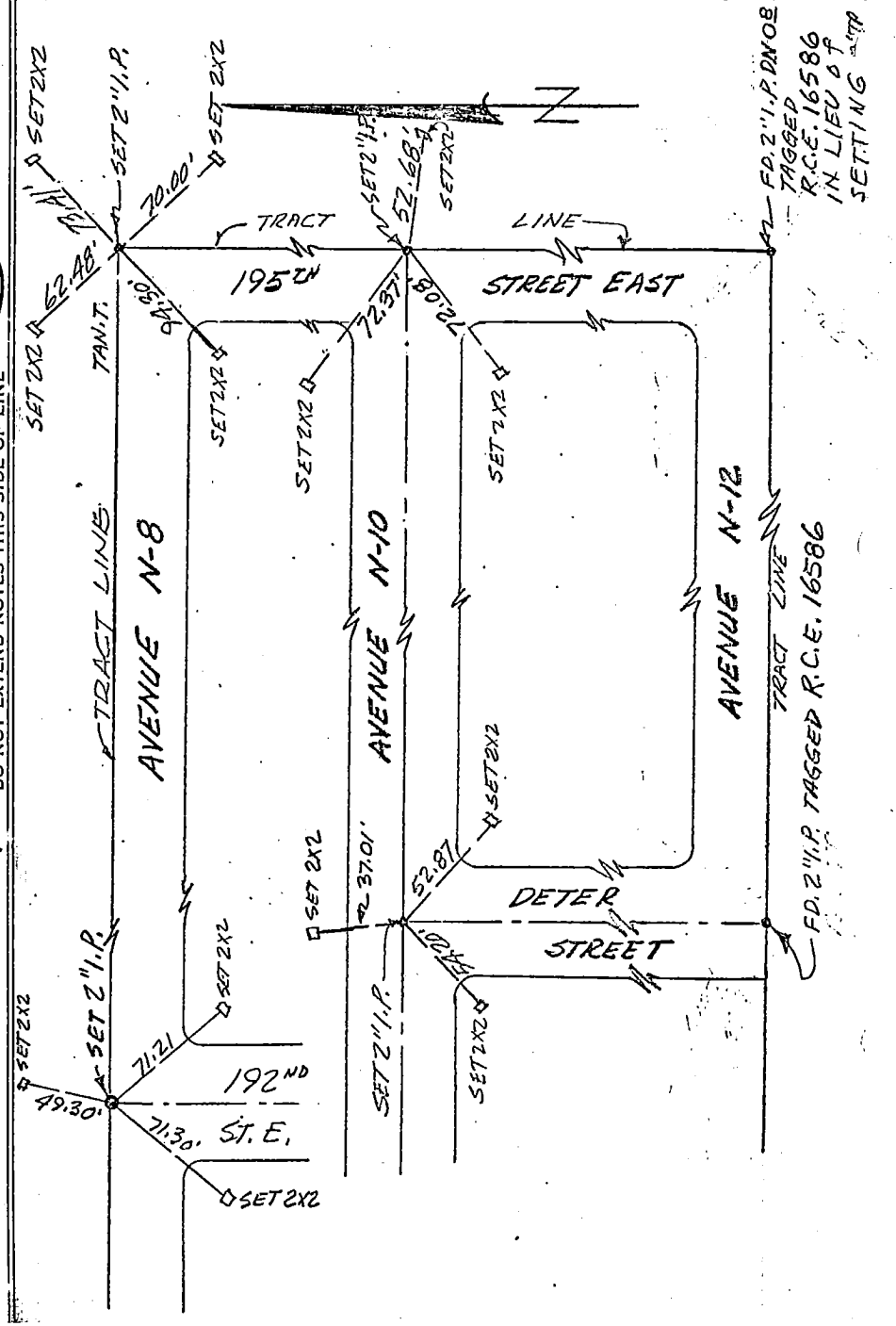

Co. Eng. F.B. 4014:148..

SURVEY OF C TIES F. B. PG. 1

SURVEY BY VERPET ENGINEERING CO TR. No. 30736

DATE 4-29-71

MARTIN PETRASEK R.C.E. 16586

MEASURED DISTANCES ARE CORRECTED TO 68°F

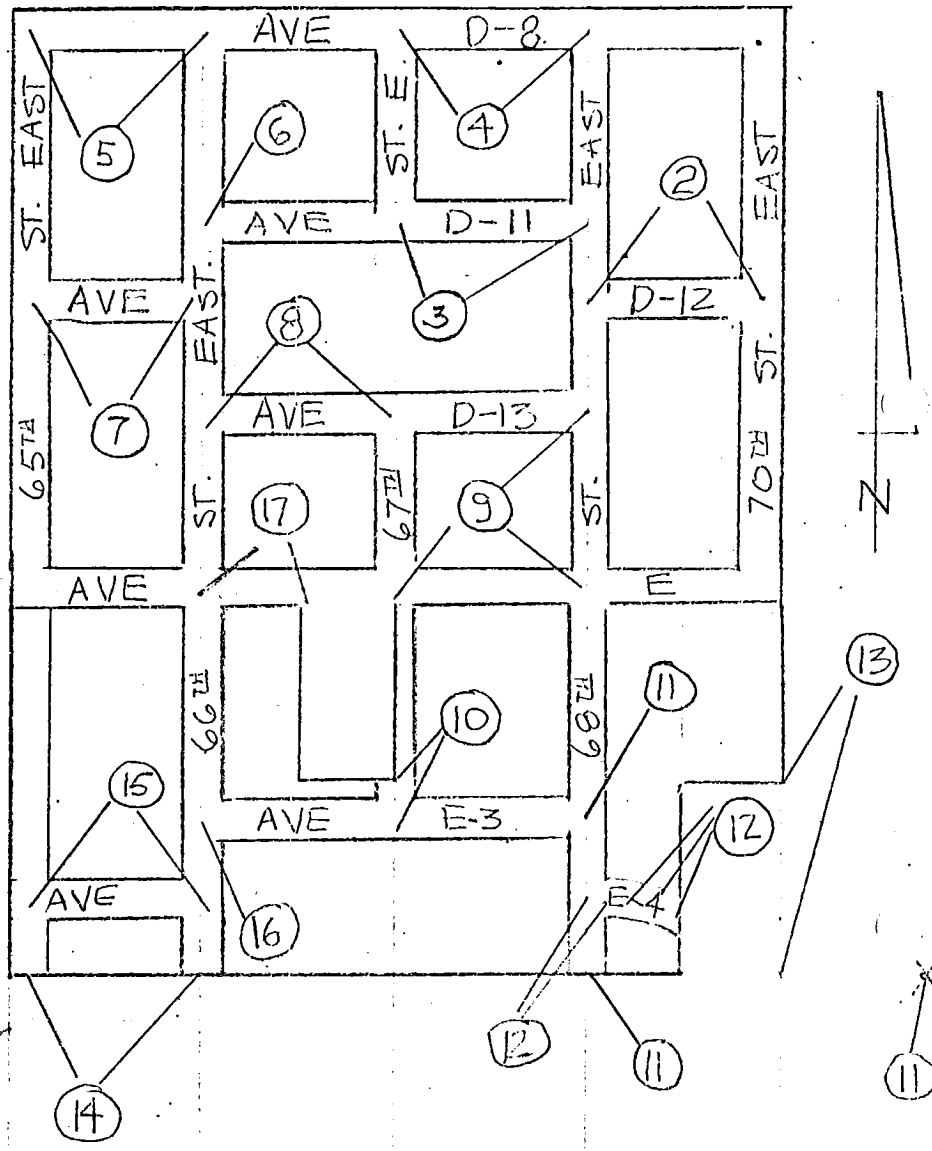

SO. CALIF. BLUE PRINT CO.

11

45702

Co. Eng. F.B. 4014:149

F. B. _____ PG. 2 SURVEY OF 2 TIES

TR. No. 30736 SURVEY BY VERPET ENGINEERING CO

DATE 4-29-71

MARTIN PETRASEK R.L.E. 16586

MEASURED DISTANCES ARE CORRECTED TO 68°F

W-5702-2

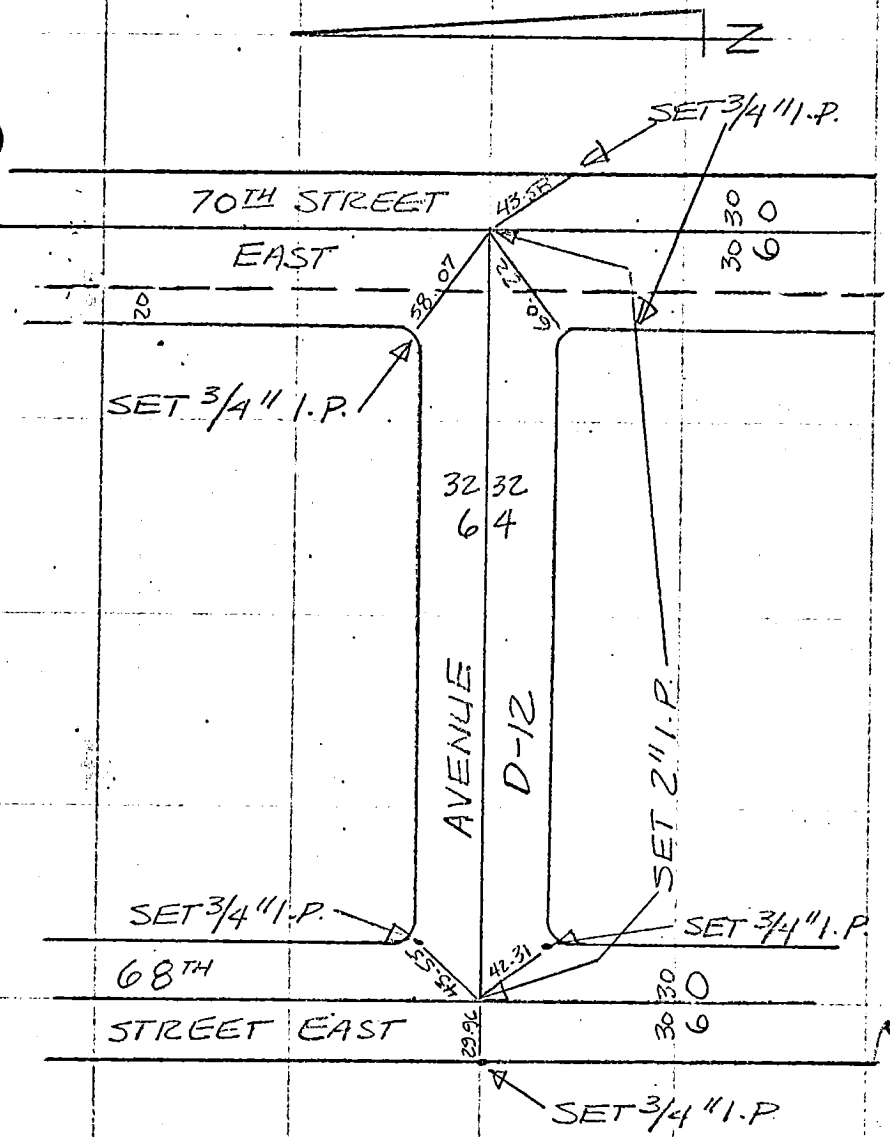

Co. Eng. F.B. 4014:150

SURVEY OF 4 TIES F. B. ____ Pg. 3

SURVEY BY VERPET ENGINEERING CO. TR. No. 30736

DATE 4-29-71

MARTIN PETRASEK R.C.E. 16586

MEASURED DISTANCES ARE CORRECTED TO 68°F

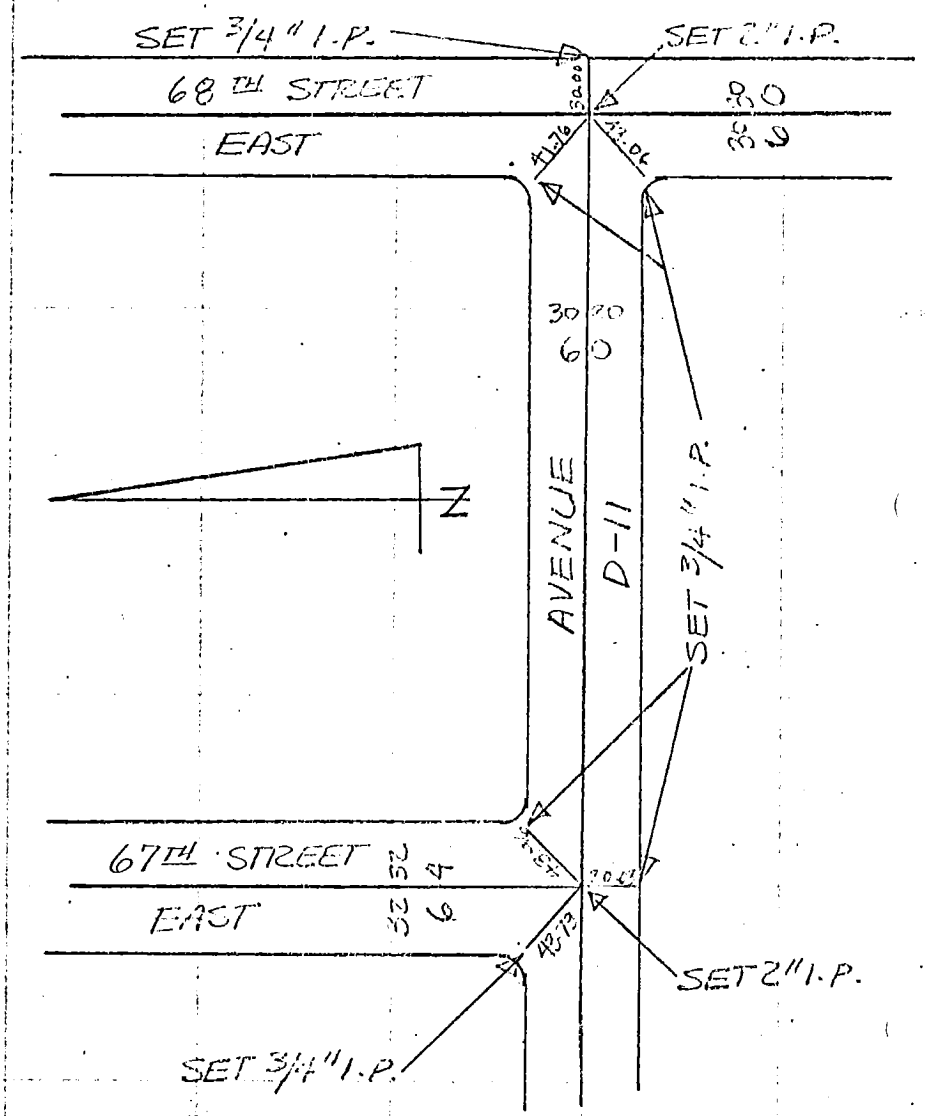

SO. CALIF. BLUE PRINT CO.

78-2

Co. Eng. F.B. 4014:151

F. B. 4 PG. SURVEY OF E TIES

TR. No. 30736 SURVEY BY VERPET ENGINEERING CO

DATE 4-29-71

MARTIN PETRASEK R.C.E. 16586

MEASURED DISTANCES ARE CORRECTED TO 68°F

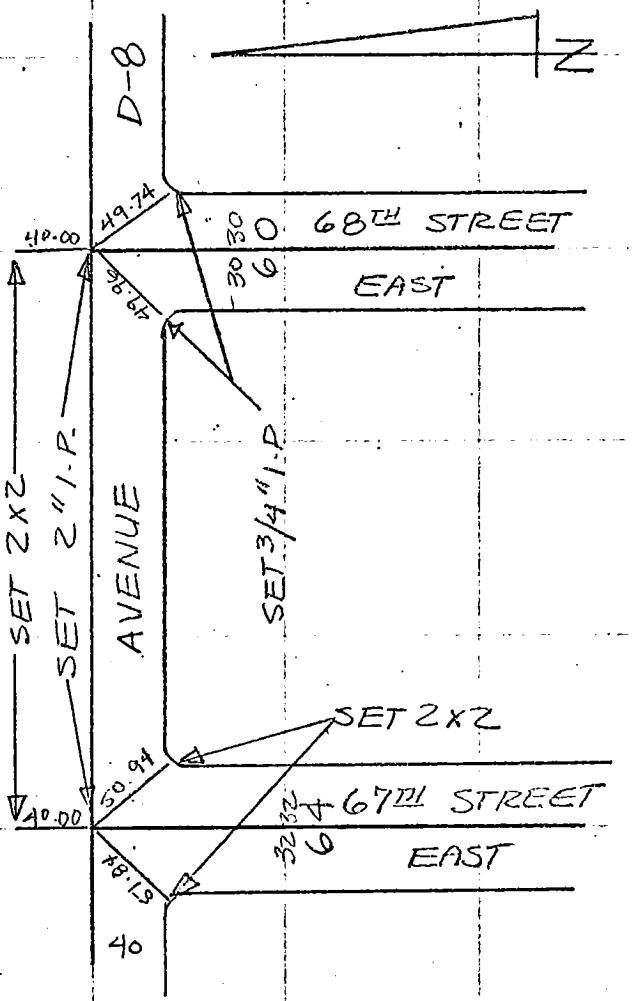

702-2

Co. Eng. F.B. 4014:152

SURVEY OF C TIES F. B. PG. 5

SURVEY BY VERPET ENGINEERING CO. TR. No. 30736C

DATE 4-29-71

MARTIN PETRASEK R.C.E 16586

MEASURED DISTANCES ARE CORRECTED TO 68°-

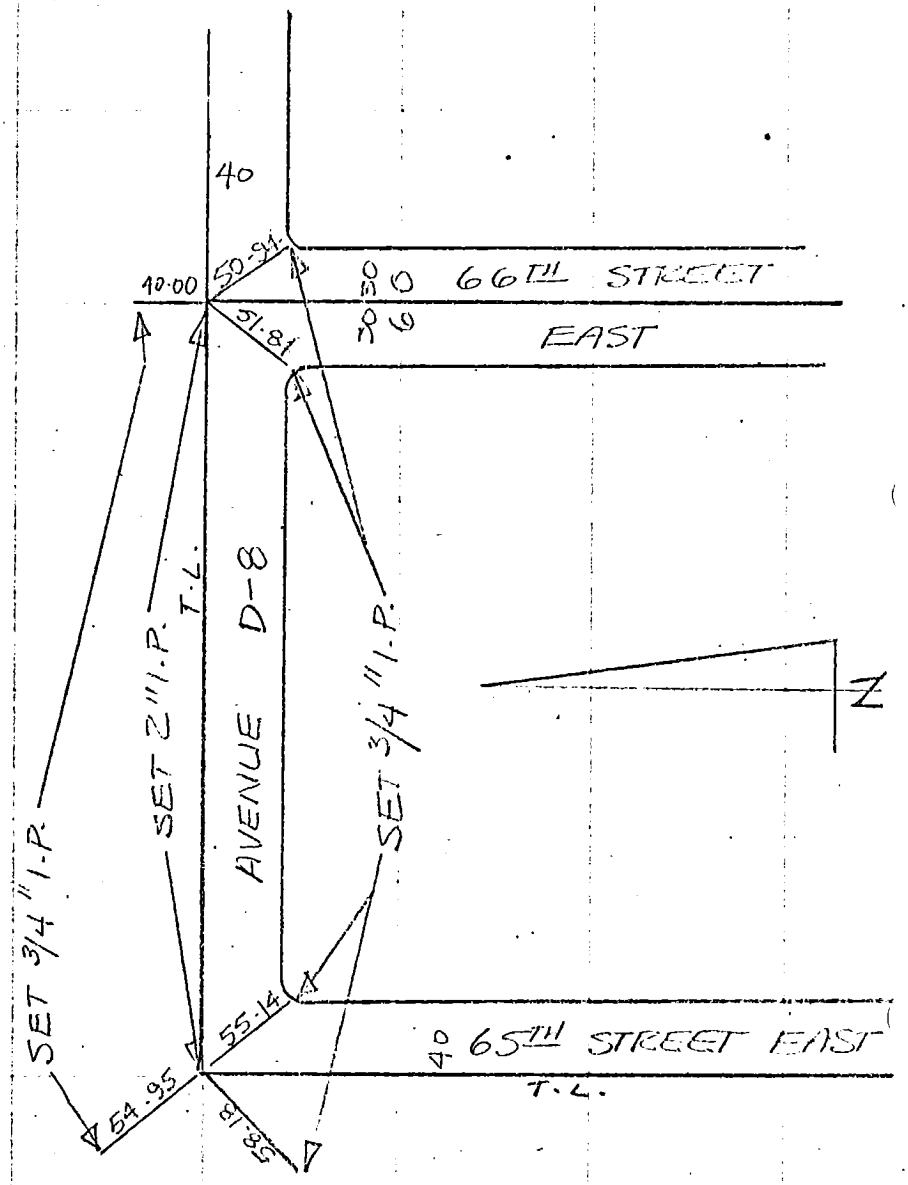

SO. CALIF. BLUE PRINT CO.

702-2

Co. Eng. F.B. 4014:153

F. B. ____ PG. 6 SURVEY OF 4 TIES

TR. No. 30736 SURVEY BY PETROFF ENGINEERING CO.

DATE 4-29-71

MARTIN PETRASEK R.C.E. 16586

MEASURED DISTANCES ARE CORRECTED TO 68°F

79D-2

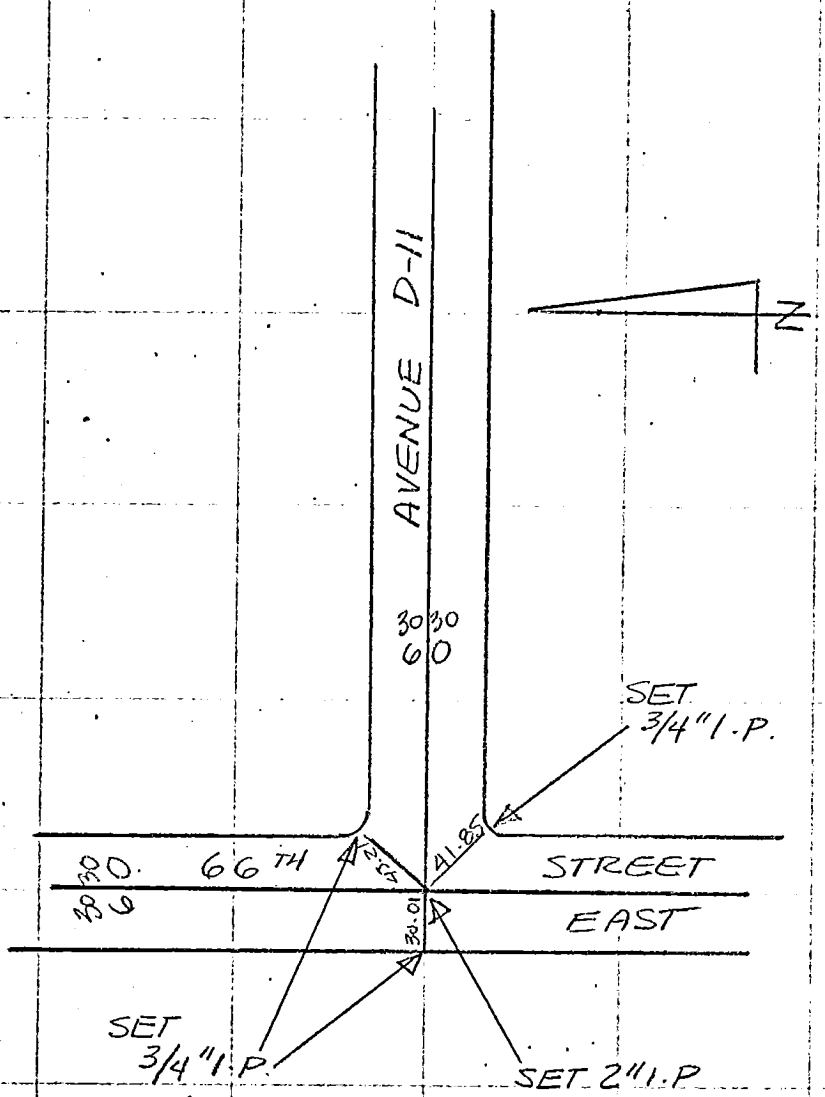

Co. Eng. F.B. 4014:154

SURVEY OF 4 TIES F. B. PG. 7

SURVEY BY VERPET ENGINEERING CO. TR. No. 30736

DATE 4-29-71

MARTIN PETRASEK R.C.E. #16586

MEASURED DISTANCES ARE CORRECTED TO 68°F

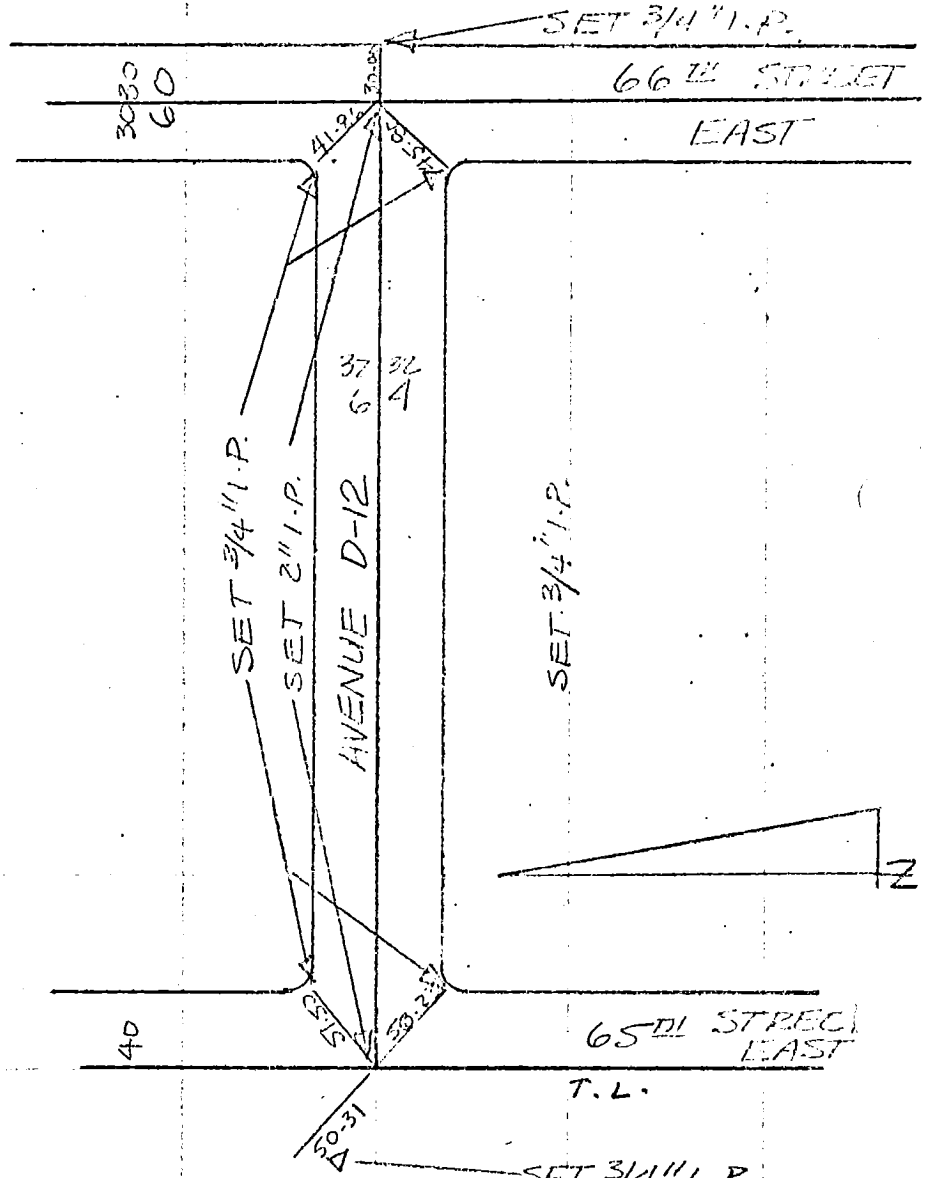

70 D-2

SO. CALIF. BLUE PRINT CO.

Co. Eng. F.B. 4014:155

F. B. ____ PG. 8 SURVEY OF 2 TIES

TR. No. 30736 SURVEY BY VERPET ENGINEERING CO.

DATE 4-29-71

MARTIN PETRASEK R.C.E. 16586

MEASURED DISTANCES ARE CORRECTED TO 68°F

70-2

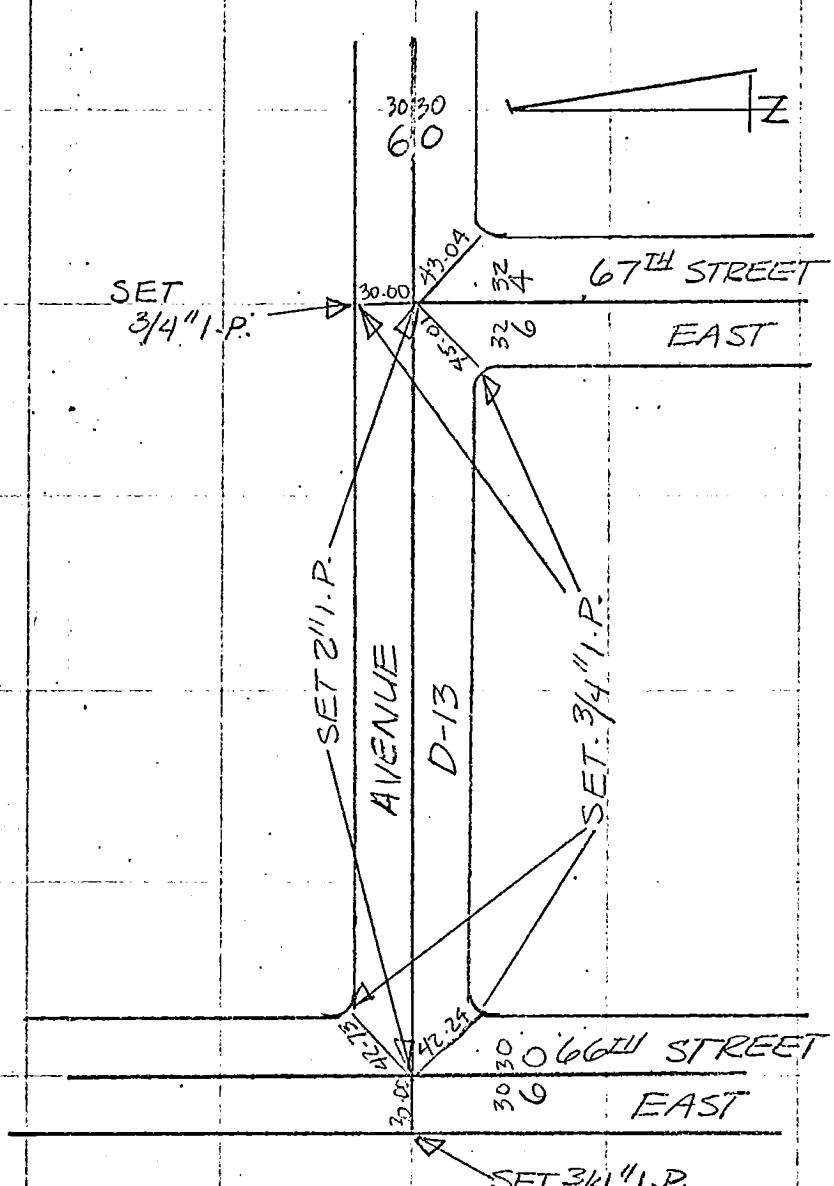

Co. Eng. F.B. 4014:156

SURVEY OF 4 TIES F. B. PG. 9

SURVEY BY VERPLET ENGINEERING CO. TR. No. 20126

DATE 4-29-71

MARTIN PETRASEK, RCE 16586

MEASURED DISTANCES ARE CORRECTED TO GRID

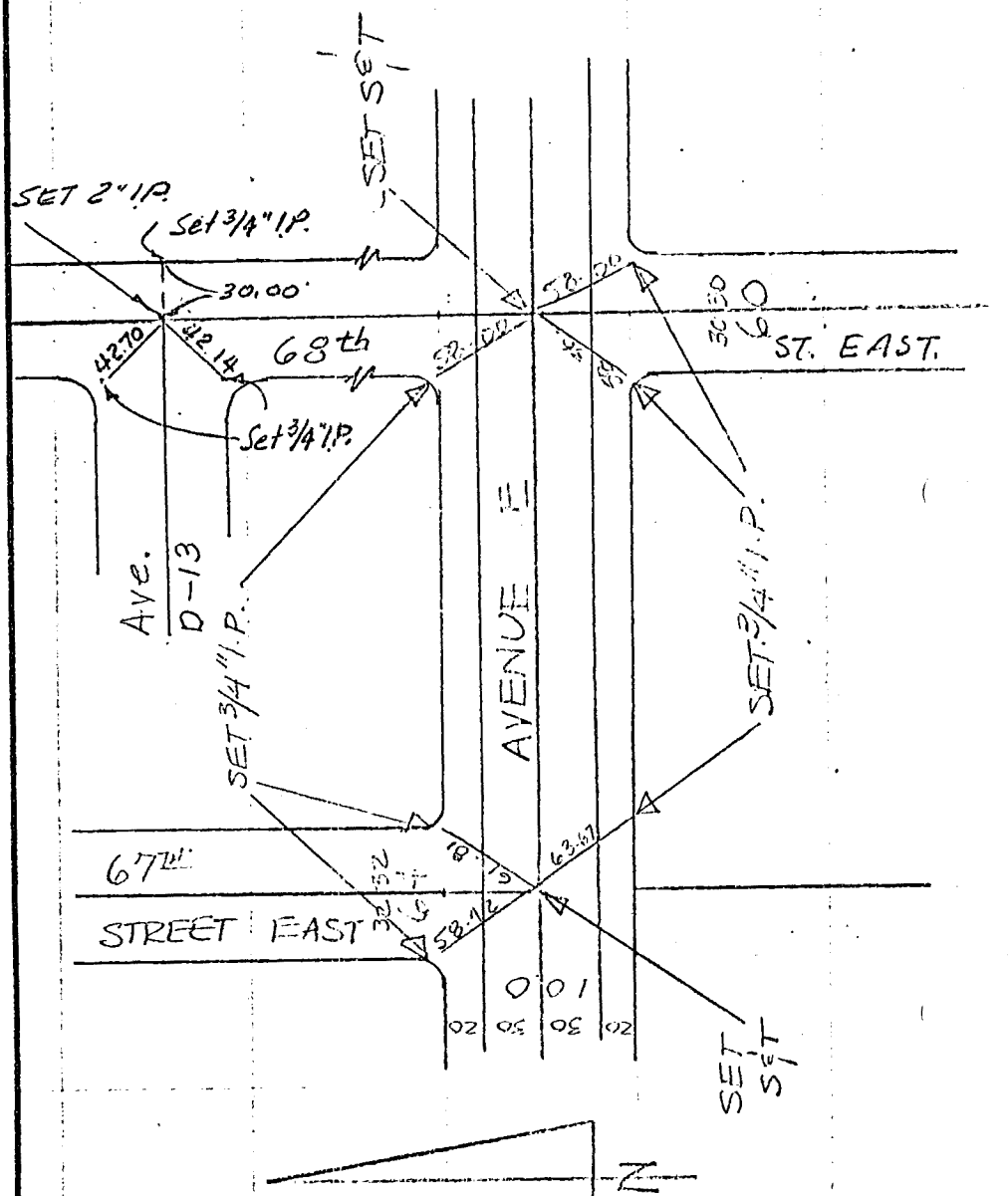

SO. CALIF. BLUE PRINT CO.

Co. Eng. F.B. 4014:157

F. B. ____ PG. 10 SURVEY OF 2 TIES

TR. No. 30736 SURVEY BY VERPET ENGINEERING CO

DATE 4-29-71

MARTIN PETRASEK R-L-E 16586

MEASURED DISTANCES ARE CORRECTED TO 68°F

70 D-2

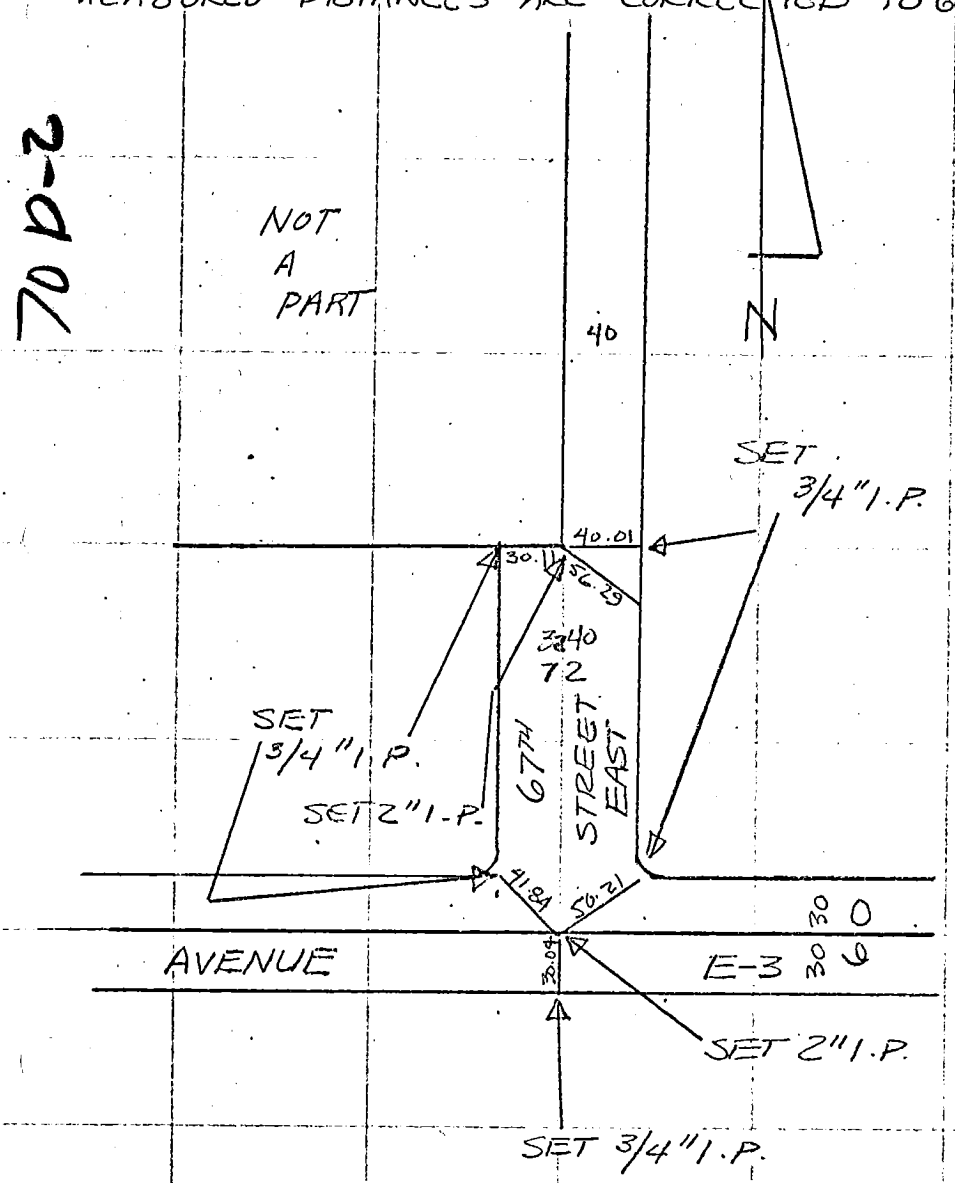

Co. Eng. F.B. 4014:158**

SURVEY OF 4 TIES F. B. PG. 11

SURVEY BY VERPET ENGINEERING CO TR. No. 30736

DATE 4-29-71

MARTIN PETRASEK R.C.E. 16586

MEASURED DISTANCES ARE CORRECTED TO 68°F

70-2

SO. CALIF. BLUE PRINT CO.

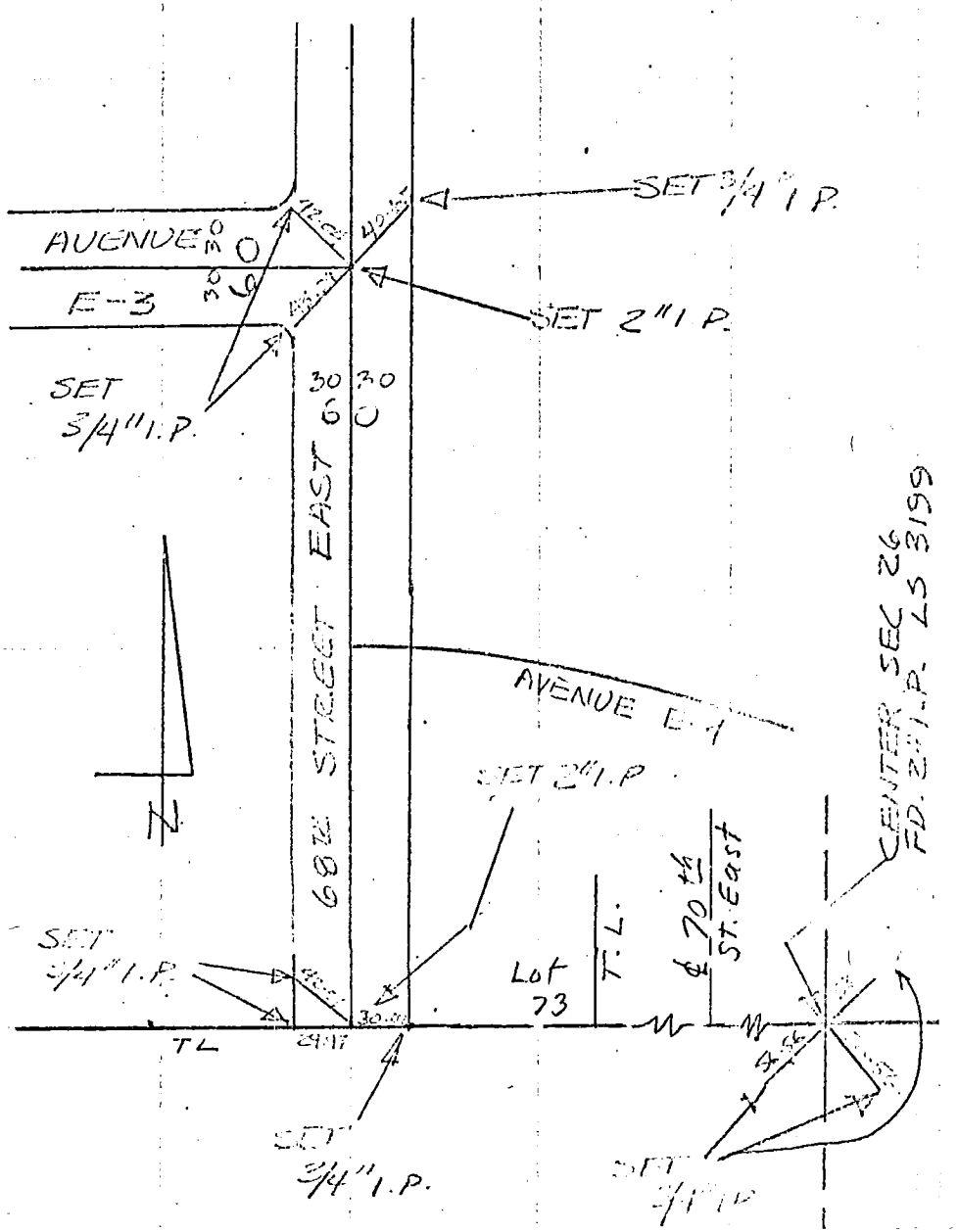

Co. Eng. F.B. 4014:159

F. B. ____ PG. 12 SURVEY OF 4 TIES

TR. No. 30736 SURVEY BY VERPET ENGINEERING CO.

DATE 4-29-71

MARTIN PETRASEK R.C.E. 16586

MEASURED DISTANCES ARE CORRECTED TO 68°F

702-2

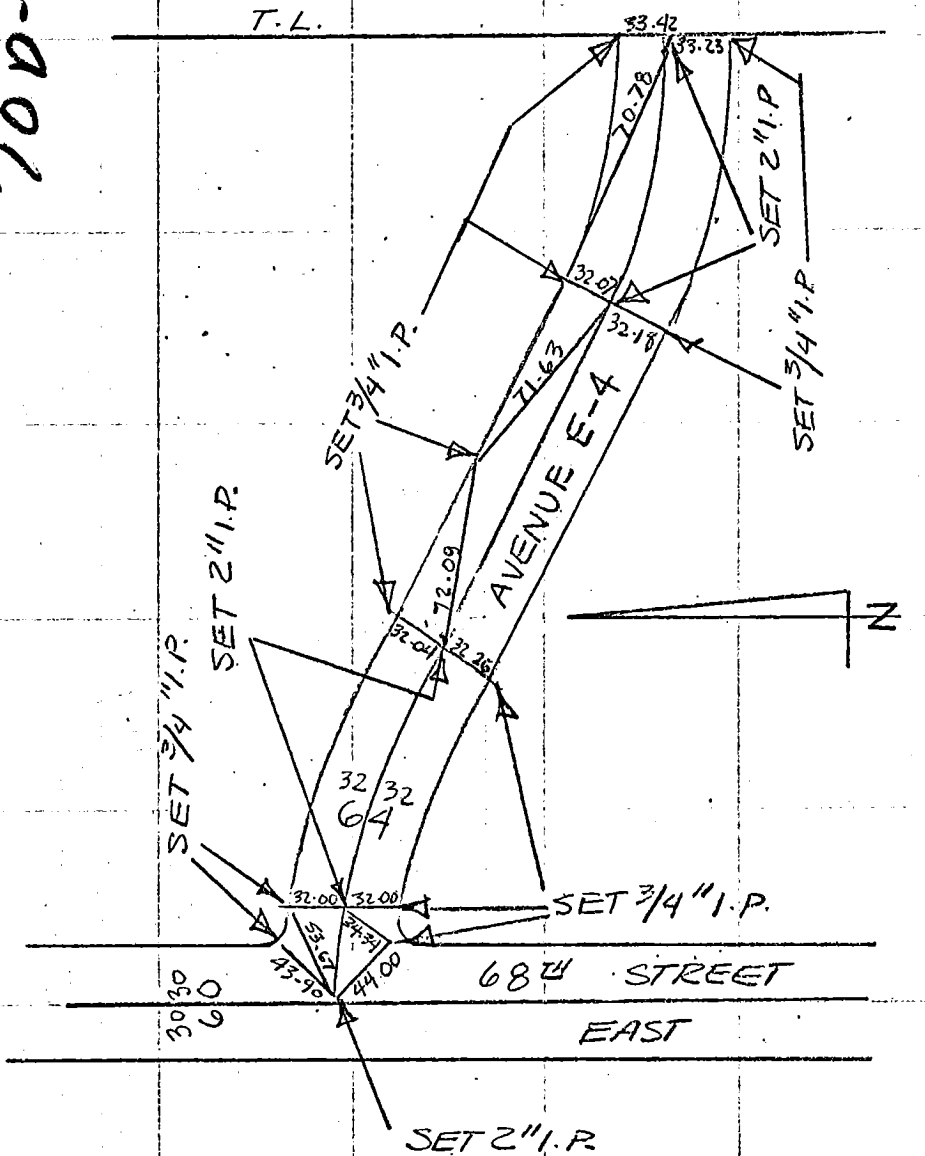

Co. Eng. F.B. 4014:160

SURVEY OF 2 TIES F. B. PG. 13

SURVEY BY VERPET ENGINEERING CO TR. No. 30736

DATE 4-29-71

MARTIN PETRASEK RCE 16586

MEASURED DISTANCES ARE CORRECTED TO 70°F

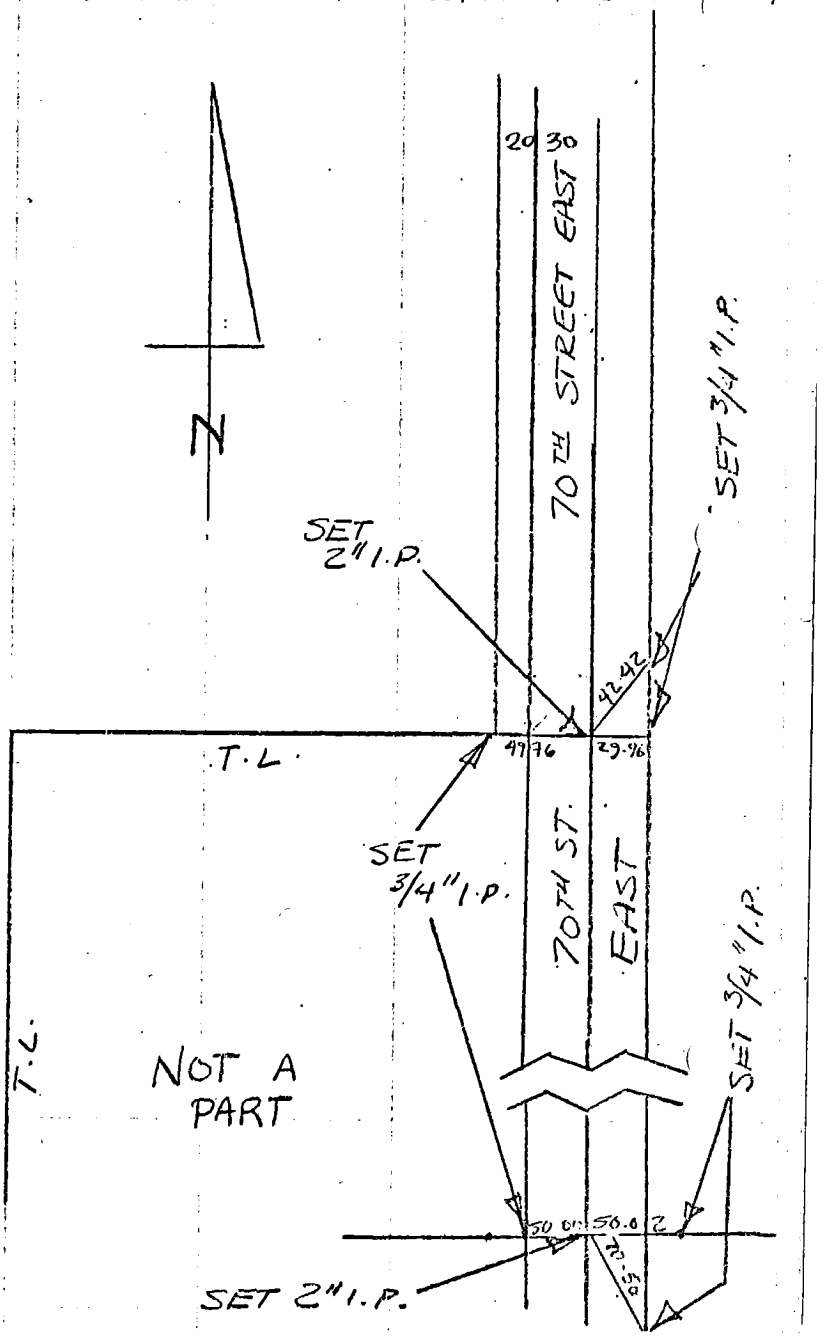

SO. CALIF. BLUE PRINT CO.

70 2-2

Co. Eng. F.B. 4014:161

F. B. ____ Pg. 14 SURVEY OF 4 TIES

TR. No. 30736 SURVEY BY VERPET ENGINEERING CO.

DATE 4-29-71

MARTIN PETRASEK RCE 16586

MEASURED DISTANCES ARE CORRECTED TO 68°F

70 D. 2

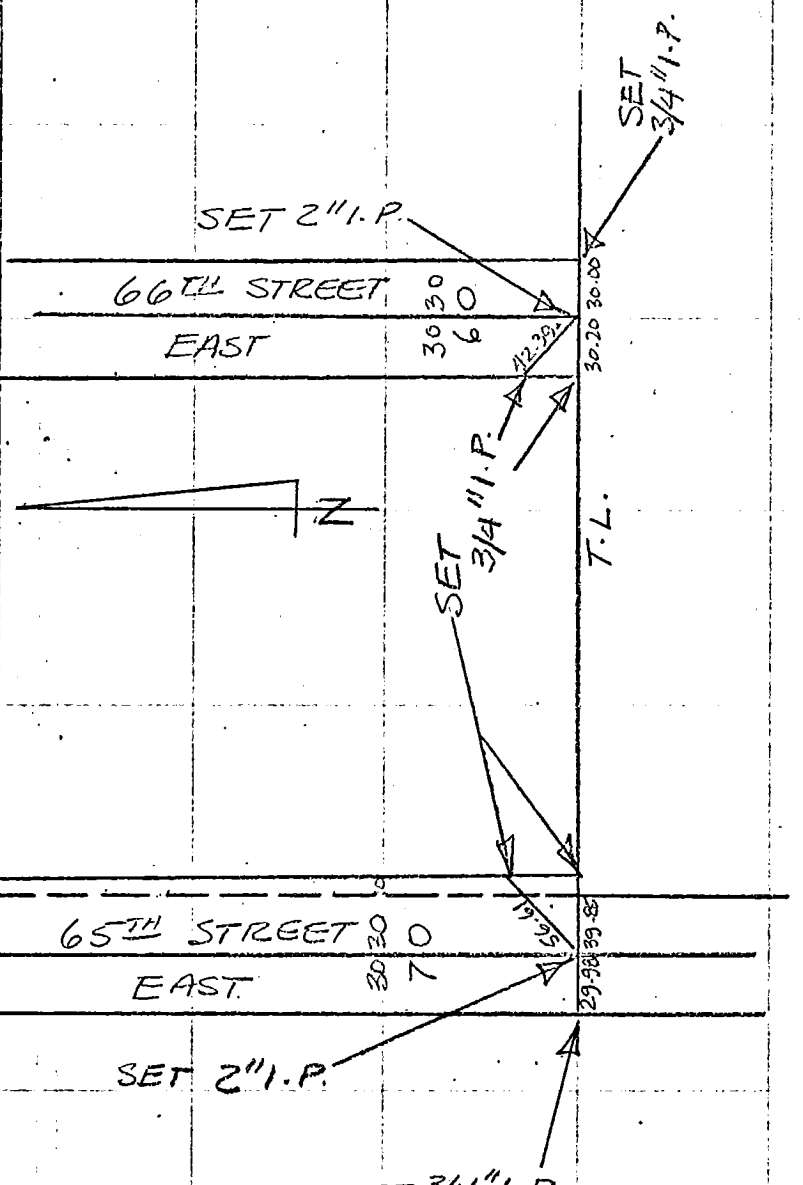

Co. Eng. F.B. 4014:162

SURVEY OF 4 TIES F. B. PG. 15

SURVEY BY VERPET ENGINEERING CO TR. No. 30736

DATE 4-29-71

MARTIN PETKASEK RCE 16586

MEASURED DISTANCES ARE CORRECTED TO 68 =

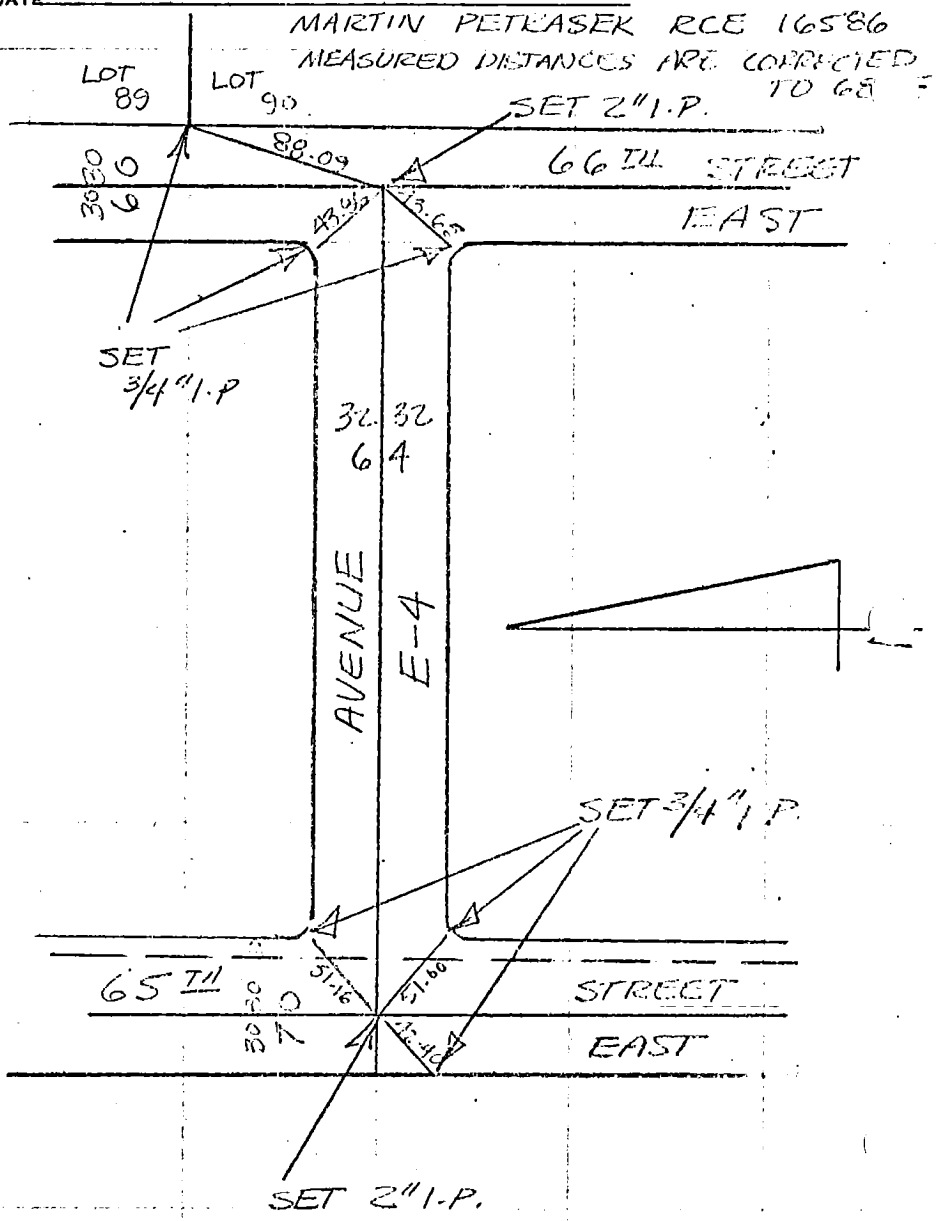

70-2

SO. CALIF. BLUE PRINT CO.

Co. Eng. F.B. 4014:163

F. B. _____ PG. 16 SURVEY OF G-7155

TR. No. 30736 SURVEY BY VERDET ENGINEERING CO

DATE 4-29-71

MARTIN PETRASEK RCE 16586

MEASURED DISTANCES ARE CORRECTED TO 68°F

70D-2

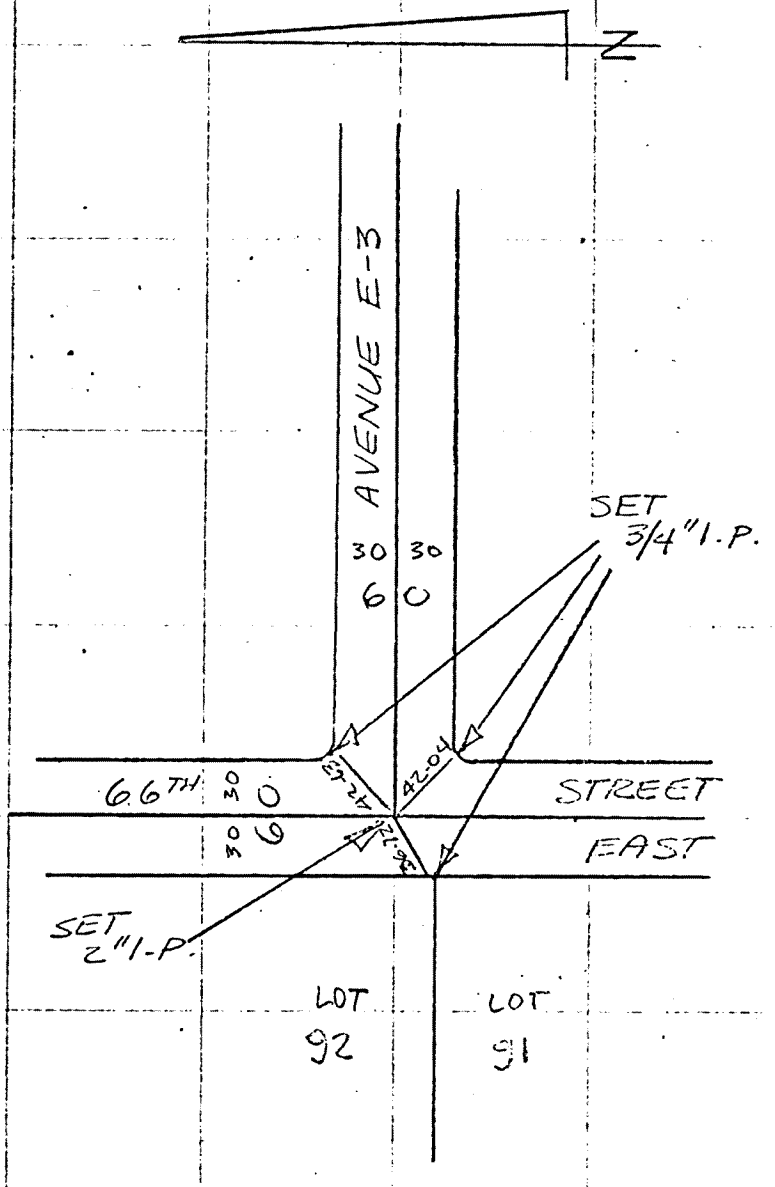

Co. Eng. F.B. 4014:164

SURVEY OF [illegible] F. B. _____ PG. 17

SURVEY BY [illegible] TR. No. [illegible]0736

DATE 4-29-71

MARTIN PETRASEK RCE 16586

MEASURED DISTANCES ARE CORRECTED TO 73°F

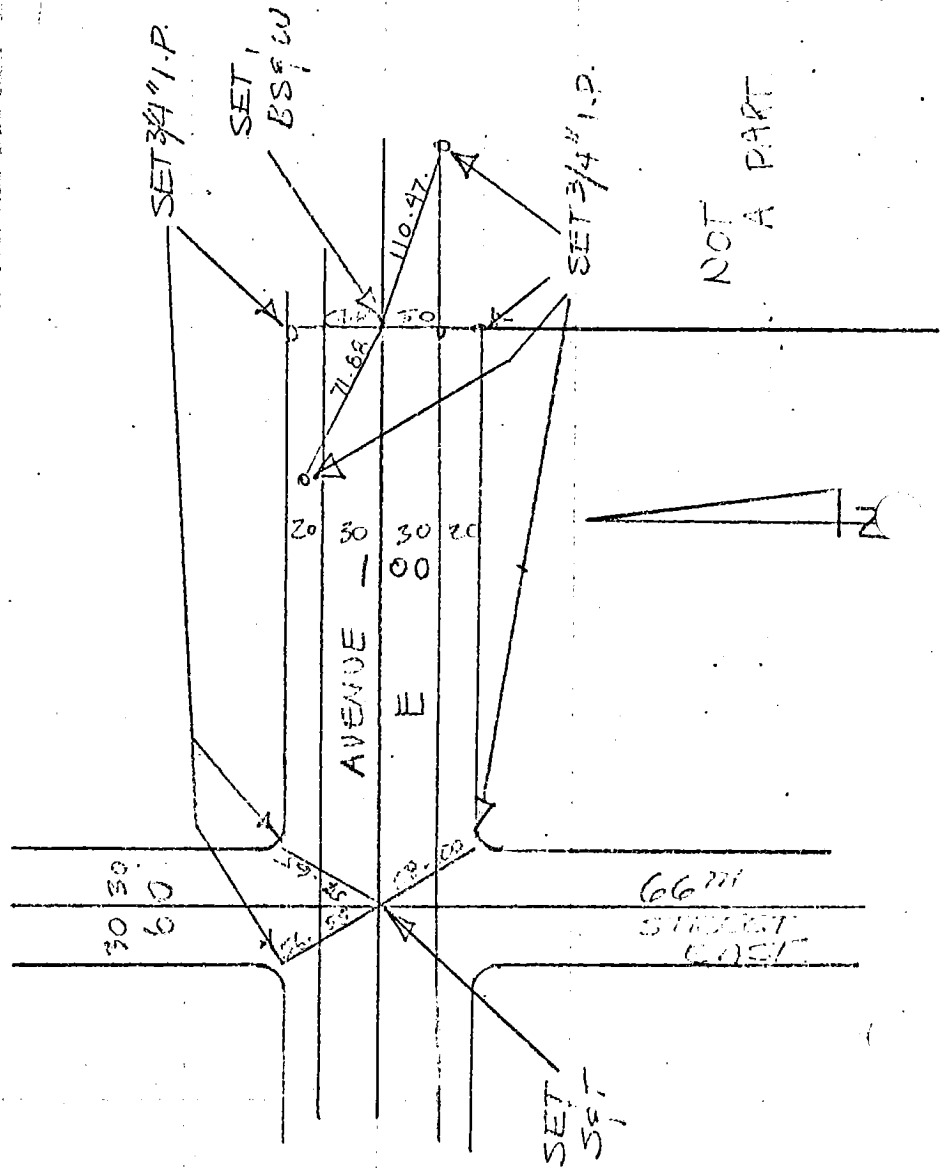

(11)

NS 70 D-2

SO. CALIF. BLUE PRINT CO.

Co. Eng. F.B. 4014:165

SURVEY OF 190 TH STREET F B NO. PAGE 1

SURVEY BY ENGINEERING SERVICE CORP. TRACT NO. 30638

DATE MAY 1971

J. K. NEWVILLE
R. C. E. 13095

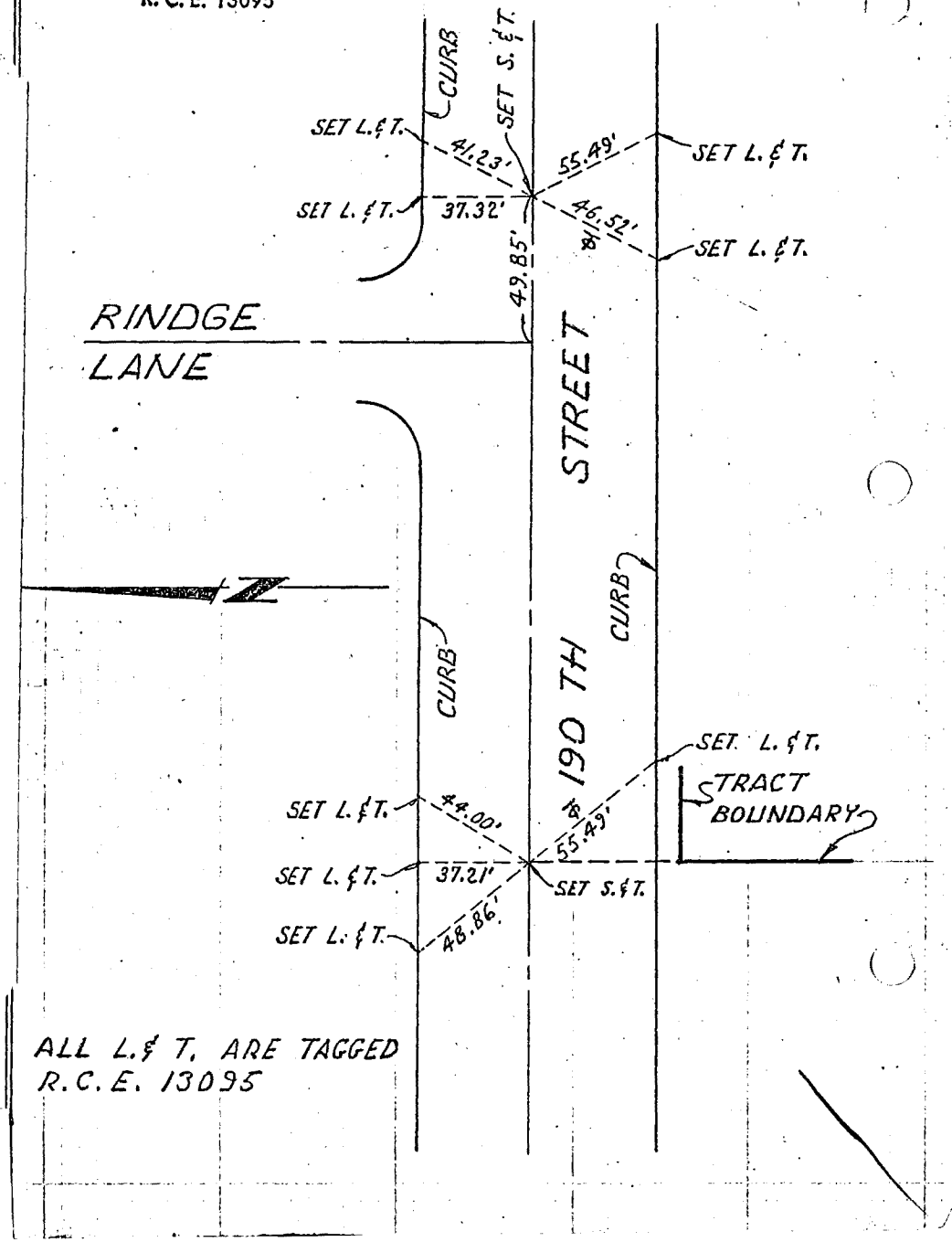

ALL L. & T. ARE TAGGED
R. C. E. 13095