Notes Ck'd by	Survey of	F.B. 4019 Pg.
Map No.	JN Tape Std °F	
Office Work	Surveyed by	
Checked	Notes Date	
Date	Indexed	

TRACT	PAGE	FIRM
P.M. 2526	5-8	Psomas & Assoc.
P.M. 1683	9	John P. Lynch
27676	10	E.L. Pearson & Assoc.
R.S. 85-82	11	R.V. Pearsall
24209	12	Eng. Service Corp.
24079	13	Lanco Eng. Co. Inc.
30035	14-19	E.L. Pearson & Assoc.
P.M. 2460	20-21	Kemmerer Eng. Co.
P.M. 2566	22	J.H. Edwards Co.
P.M. 2613	23	J.B. Baxter
P.M. 2513	24-26	Kelsoe
30052	27-28	V.T.N.
29675	29-39	McIntire & Quiros
27150	40	John W. King
28037	41-53	Kemmerer Eng. Co.
28079	54-57	Edward L. Bolden Jr.
28039	58-68	Kemmerer Eng. Co.
28058	69-74	Kemmerer Eng. Co.
P.M. 2134	75-76	E.L. Pearson & Assoc.
P.M. 1541	77	John P. Lynch
28302	78-99	McIntire & Quiros
P.M. 2514	100	Holm, Taite, & Assoc.
27545	101-102	E.L. Pearson & Assoc.
R.S.85-87	103	Williamson & Schmid

Microfilmed Dec 84

over

F.B. 4019 PG.

TRACT	PAGE	FIRM
28634	104-113	Ralph E. Bolles
27307	114-124	" " "
29970	125	McIntire & Quiros
P.M. 2521	126-128	R.S. Angvire
P.M. 2641	129	Edward K. Petersen
27148	130-135	Verpet Eng.
27088	136-139	Lanco Eng.
29426	140-154	Verpet Eng.
29505	156-161	Consolidated Eng. Co.
28894	162-165	McIntire & Quiros Inc.

Co. Eng. F.B. 4019: 5

SURVEY OF CENTERLINE TIES F B NO. PAGE 1

SURVEY BY PSOMAS & ASSOC. ~~TRACT NO.~~

DATE MARCH 6, 1972

PARCEL MAP NO. 2526
IN THE
CITY OF PALMDALE
G.R. PSOMAS L.S. 2304

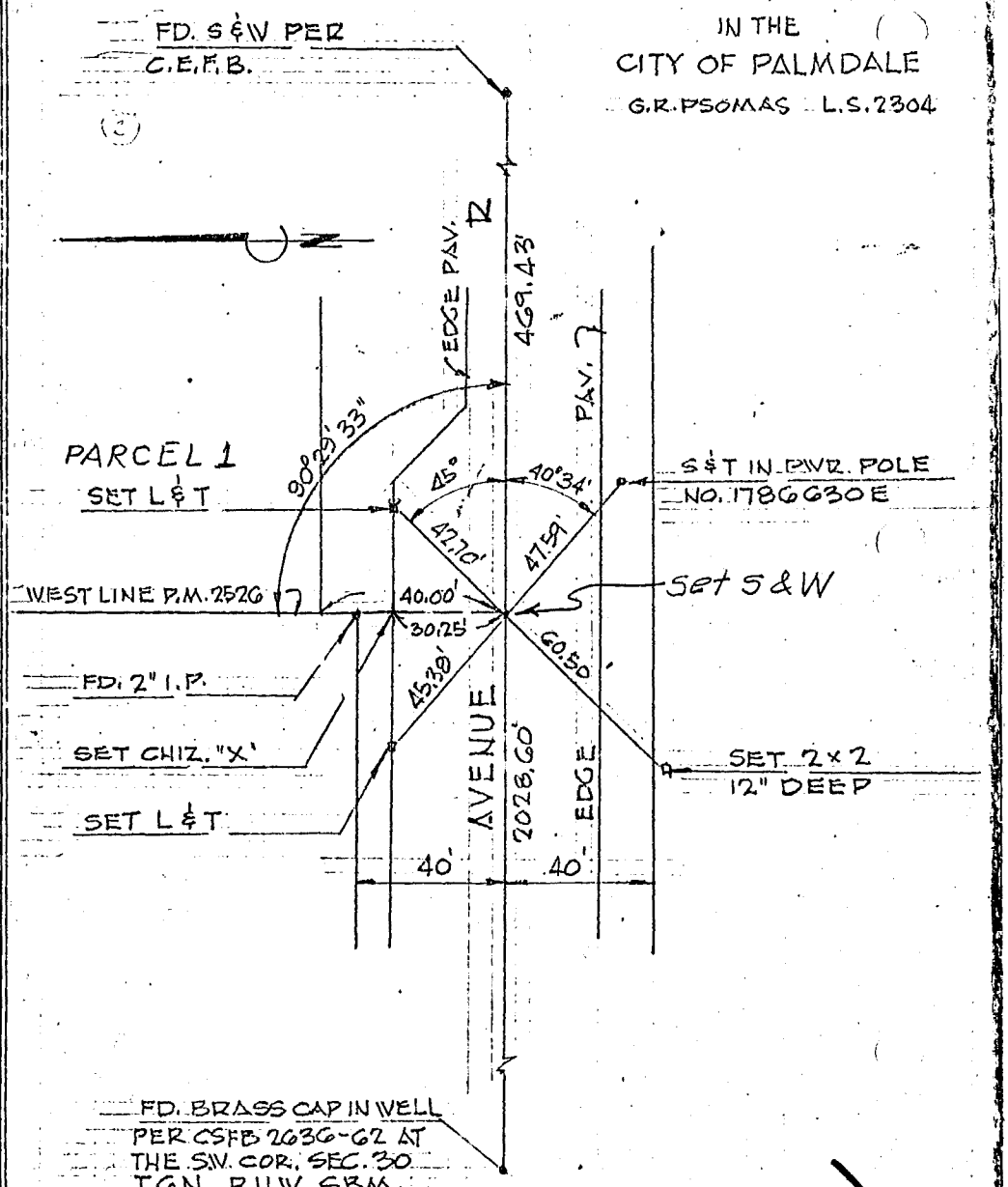

DO NOT EXTEND NOTES THIS SIDE OF LINE

SURVEYORS SERVICE COMPANY STA MESA - STOCK

309-257 A-1

Co. Eng. F.B. 4019: 6

SURVEY OF CENTER LINE TIES F B NO. PAGE 2

SURVEY BY PSOMAS & ASSOC. ~~TRACT NO.~~

DATE MARCH 6, 1972

PARCEL MAP NO. 2526
IN THE
CITY OF PALMDALE
G.R. PSOMAS L.S. 23d

309-257/4-1

SURVEYORS SERVICE COMPANY, COSTA MESA - STOCK NO. 411

DO NOT EXTEND NOTES THIS SIDE OF LINE

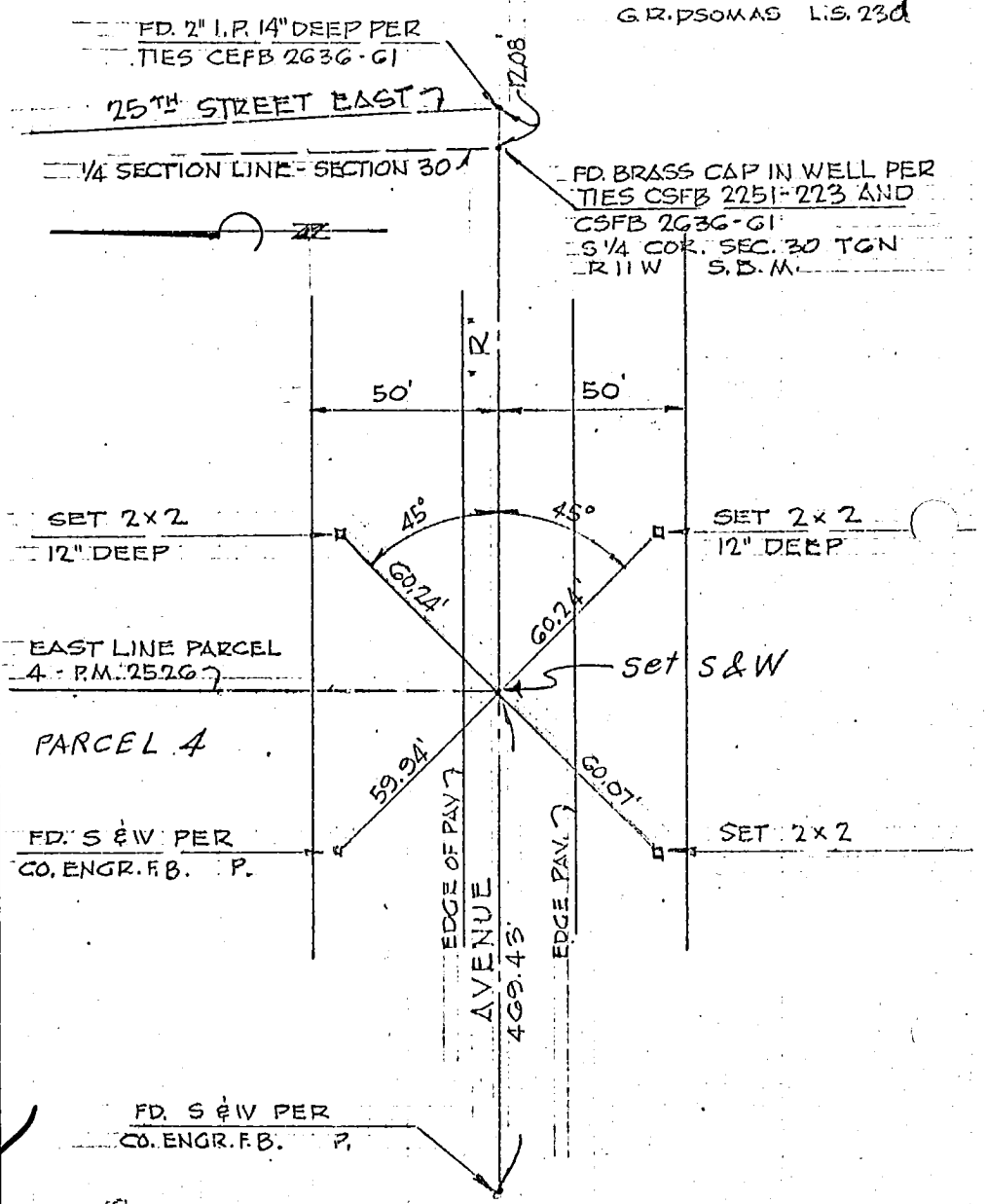

Co. Eng. F.B. 4019: 7

SURVEY OF CENTERLINE TIES F B NO. PAGE 3

SURVEY BY PSOMAS & ASSO. ~~TRACT NO.~~

DATE MARCH 6, 1977

PARCEL MAP NO. 2526
IN THE
CITY OF PALMDA(
G.R. PSOMAS L.S. 2304

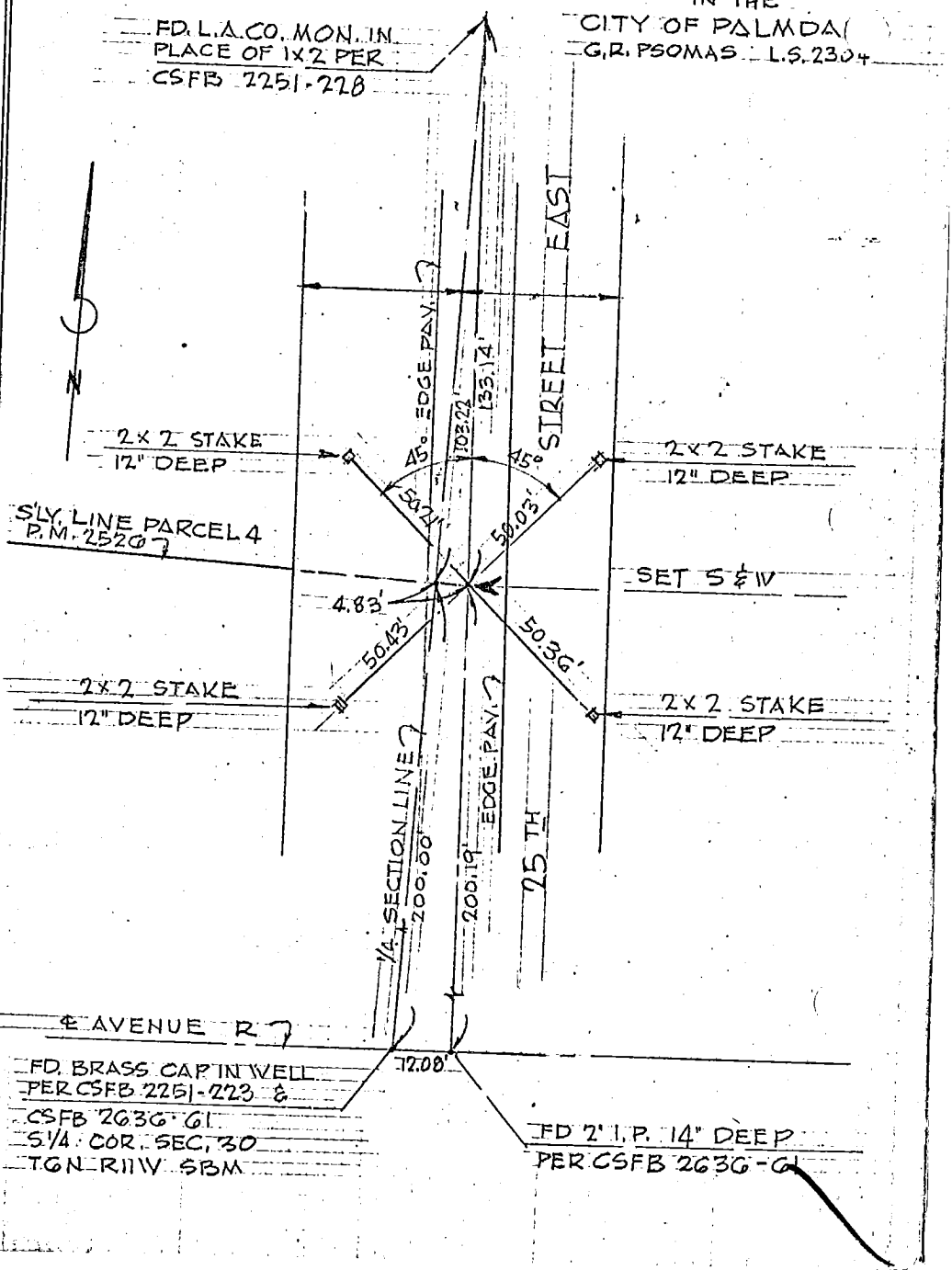

308-257 A-1

SURVEYORS SERVICE COMPANY, STA MESA - STOCK NO. 411

DO NOT EXTEND NOTES THIS SIDE OF LINE

Co. Eng. F.B. 4019: 8

SURVEY OF CENTERLINE TIES F B NO. PAGE 4

SURVEY BY PSOMAS & ASSOC. ~~TRACT NO.~~

DATE MARCH 6, 1972

PARCEL MAP NO. 2526
IN THE
CITY OF PALMDALE
G.R. PSOMAS L.S. 2304

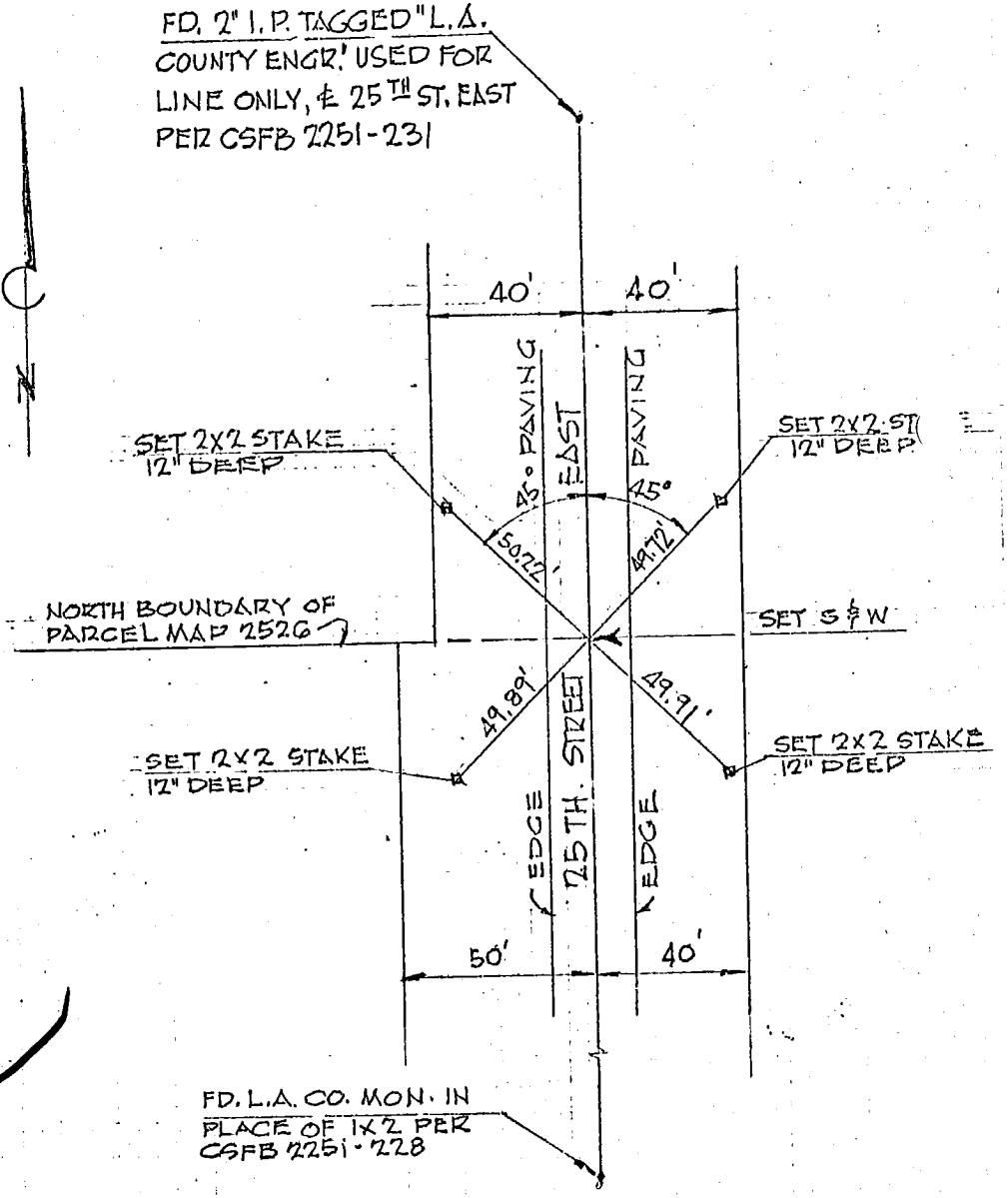

SURVEYORS SERVICE COMPANY, COSTA MESA - STOCK NO. 411

DO NOT EXTEND NOTES THIS SIDE OF LINE

40 309-25, Ay

Co. Eng. F.B. 4019: 9

SURVEY OF PORTION OF JOURNEYS END DRIVE F. B. ____ PG. 1

SURVEY BY JOHN P. LYNCH R.C.E. #11455 P.M. TR. No. 1683

DATE MARCH 14, 1972

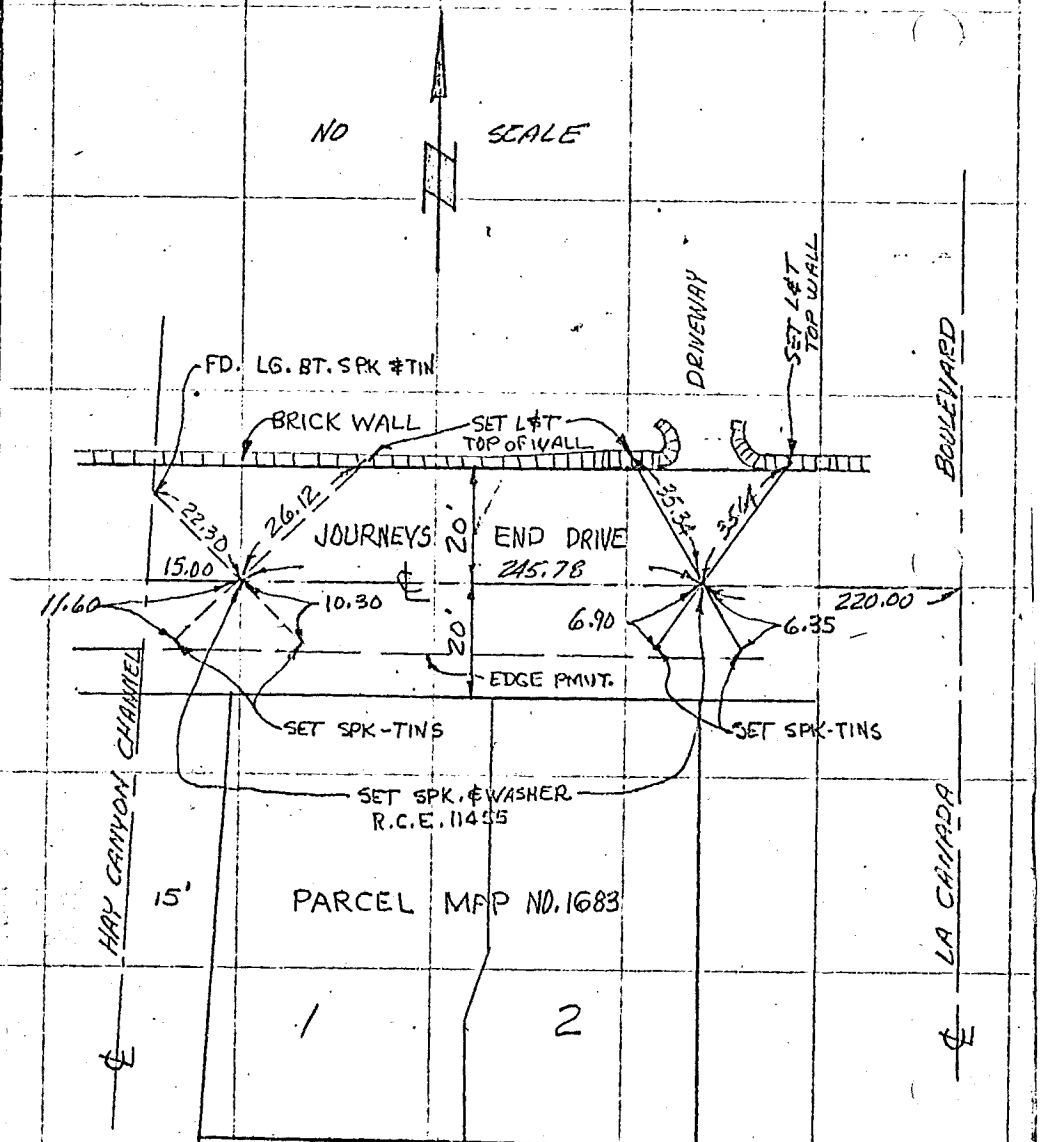

(67) 45 S 1, D-4

SO. CALIF. BLUE PRINT CO. — F-1638

Co. Eng. F.B. 4019: 10

SURVEY OF E.L. PEARSON & ASSOCIATES F. B. Pg.
SURVEY BY THOMAS C. CLARKE RCE. #9757 TR. No. 27676
DATE 2-22-1972

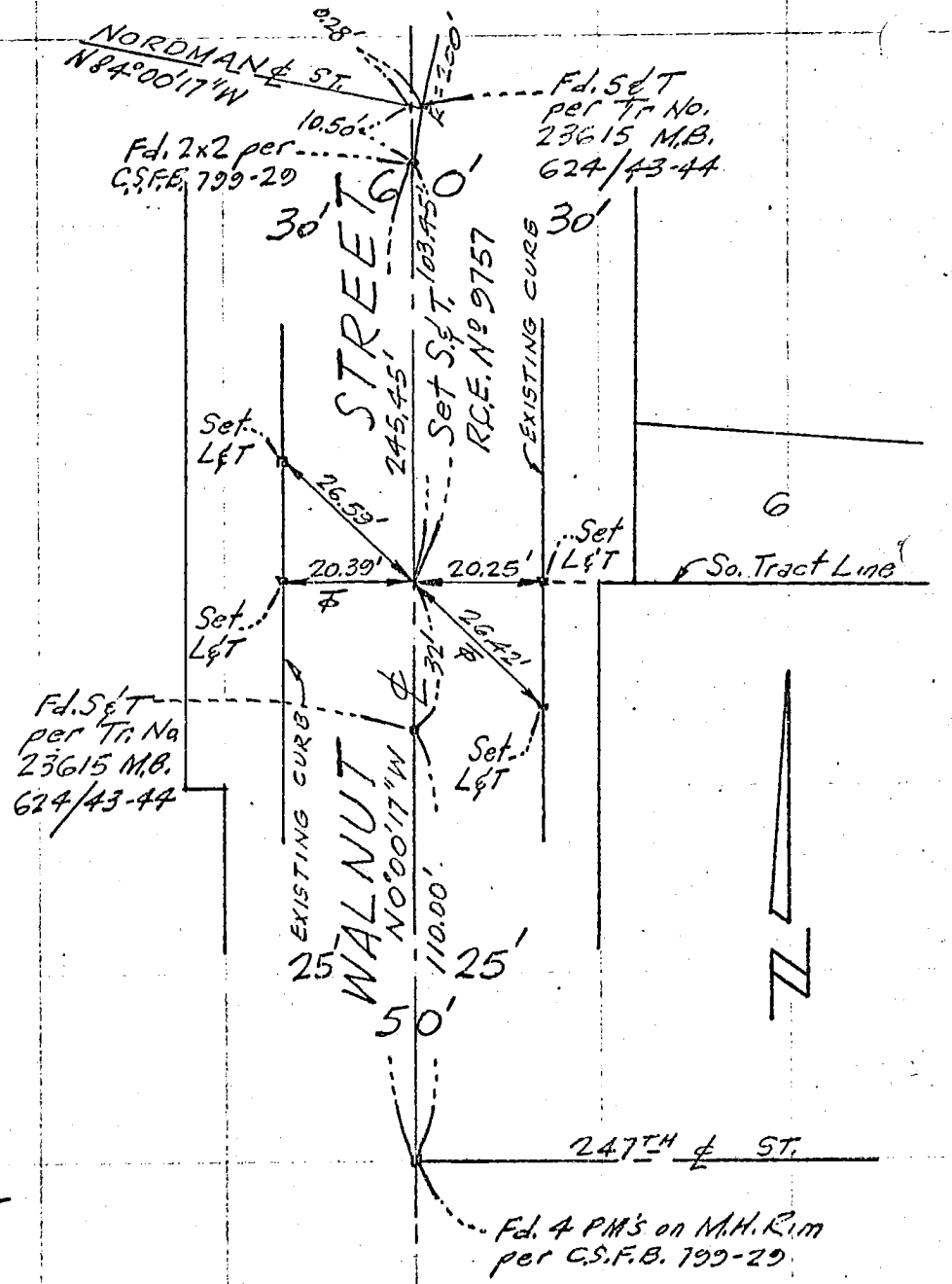

WS 284-7

SO. CALIF. BLUE PRINT CO.

Co. Eng. F.B. 4019: 11

SURVEY OF 2 TIES R.S. 3438 F B NO. PAGE

SURVEY BY R.V. PEARSALL

DATE 12/6/71

R.S. arb No. 3438
Record of Survey
Book 85 Page 82

4530 B-4

SURVEYORS SERVICE COMPANY - LOS ANGELES - STOCK NO. 25

DO NOT EXTEND NOTES THIS SIDE OF LINE

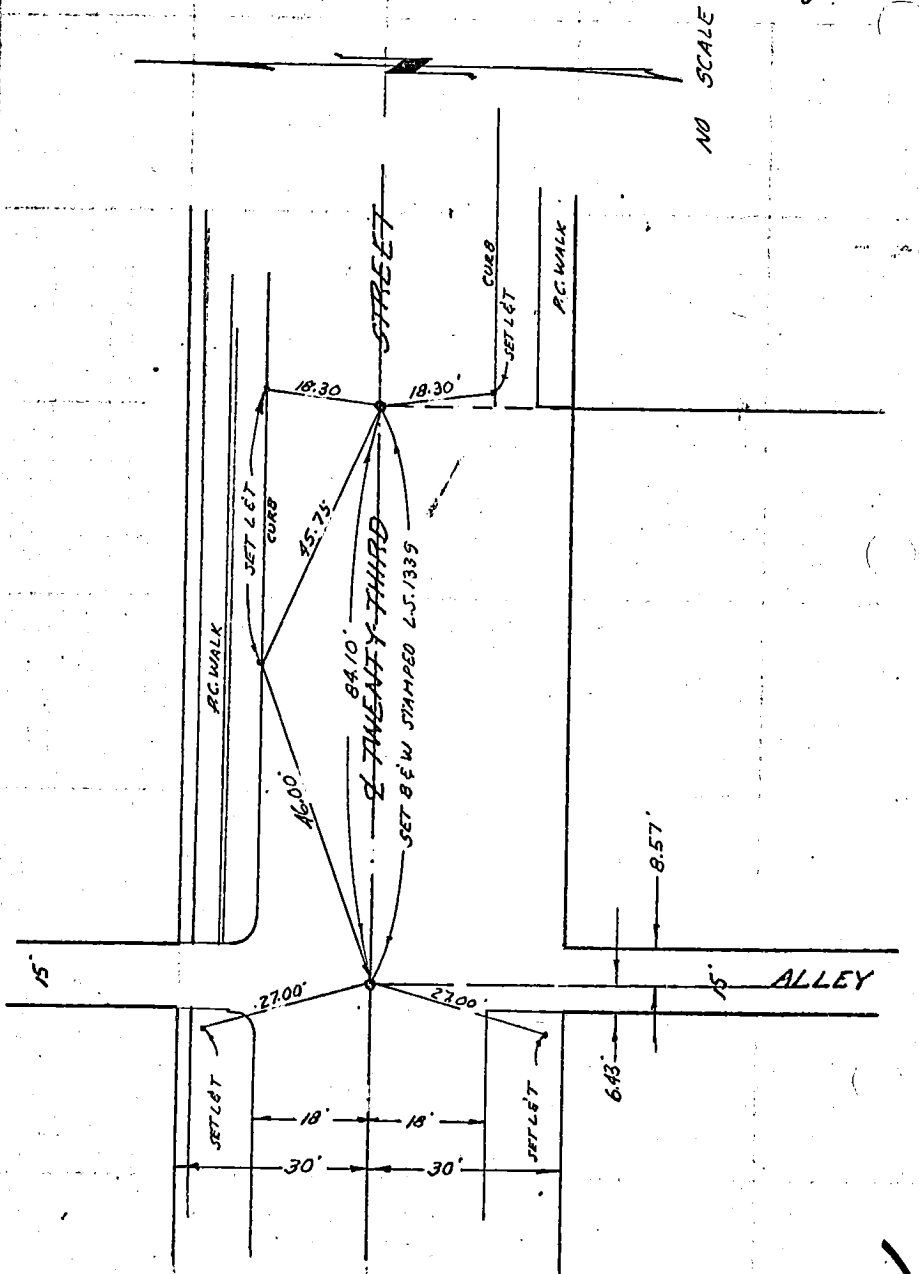

Co. Eng. F.B. 4019: 12

SURVEY OF BERYL STREET F B NO. PAGE 1

SURVEY BY ENGINEERING SERVICE CORP. TRACT NO. 24209

DATE MAR 1972

J. K. NEWVILLE
R. C. E. 13095

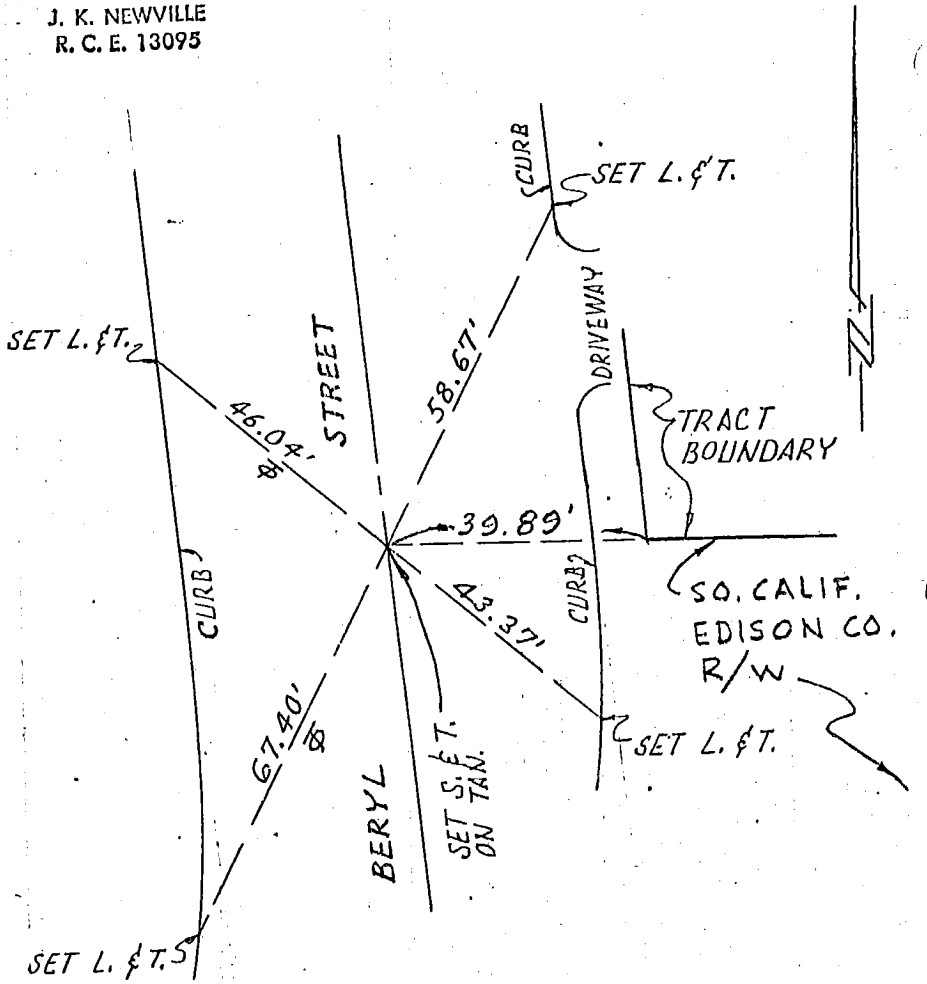

ALL SET L. & T. ARE TAGGED R.C.E. 13095

SURVEYORS SERVICE COMPANY, COSTA MESA - STOCK NO. 411

DO NOT EXTEND NOTES THIS SIDE OF LINE

Co. Eng. F.B. 4019: 13

SURVEY OF CENTER-LINE TIES F. B. Pg.

SURVEY BY LANCO ENGINEERING CO. INC. TR. No. 24079

DATE 3-30-72

29 4S27E-1

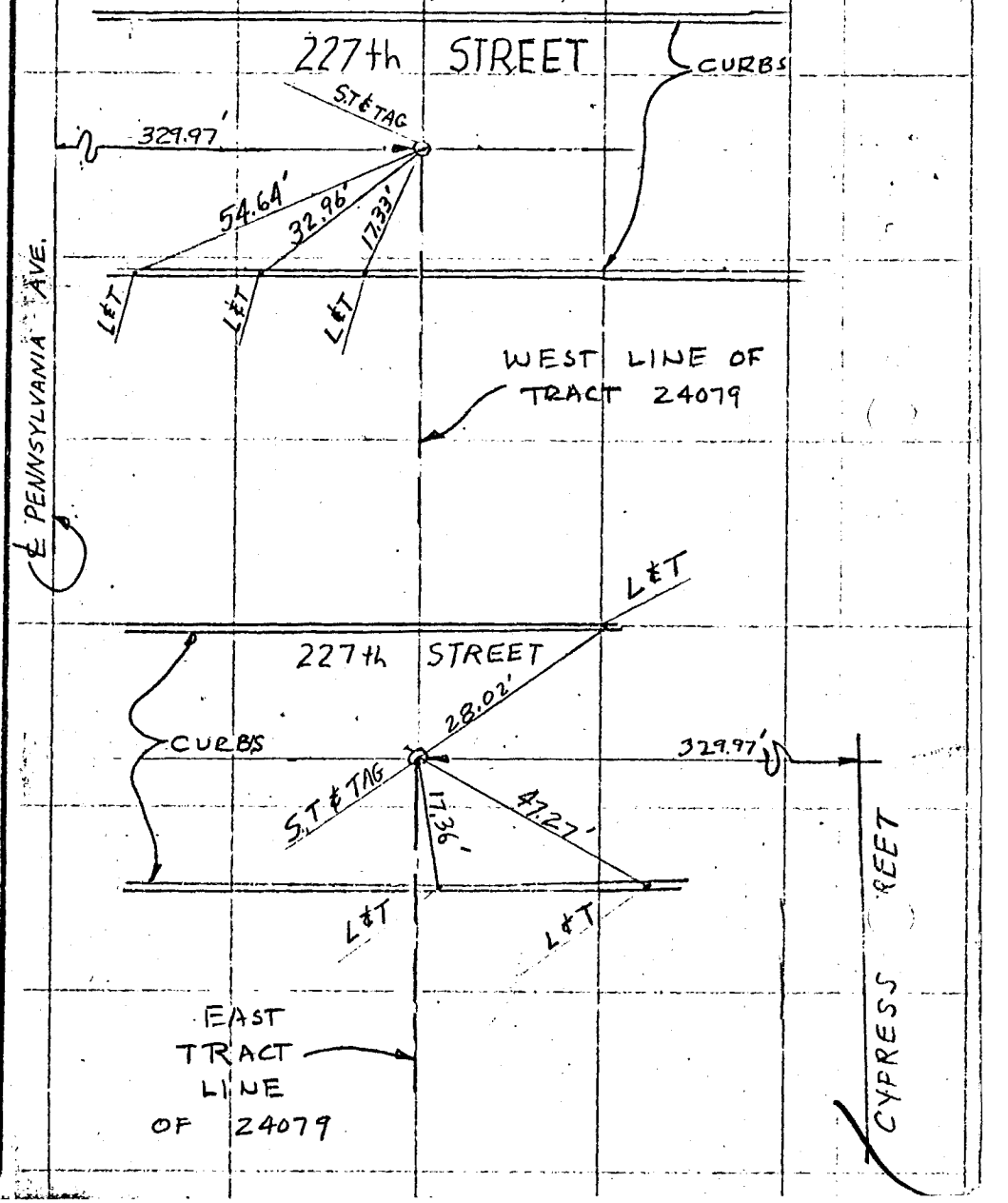

SO. CALIF. BLUE PRINT CO.

Co. Eng. F.B. 4019: 14

SURVEY OF _____ F. B. _____ PG. _____

SURVEY BY E. L. Pearson & Assoc. R.C.E. 9783 TR. No. 30035

DATE 11 - 2.3 - 1970 (Boundary Pag)

(163) WS 27 C-1

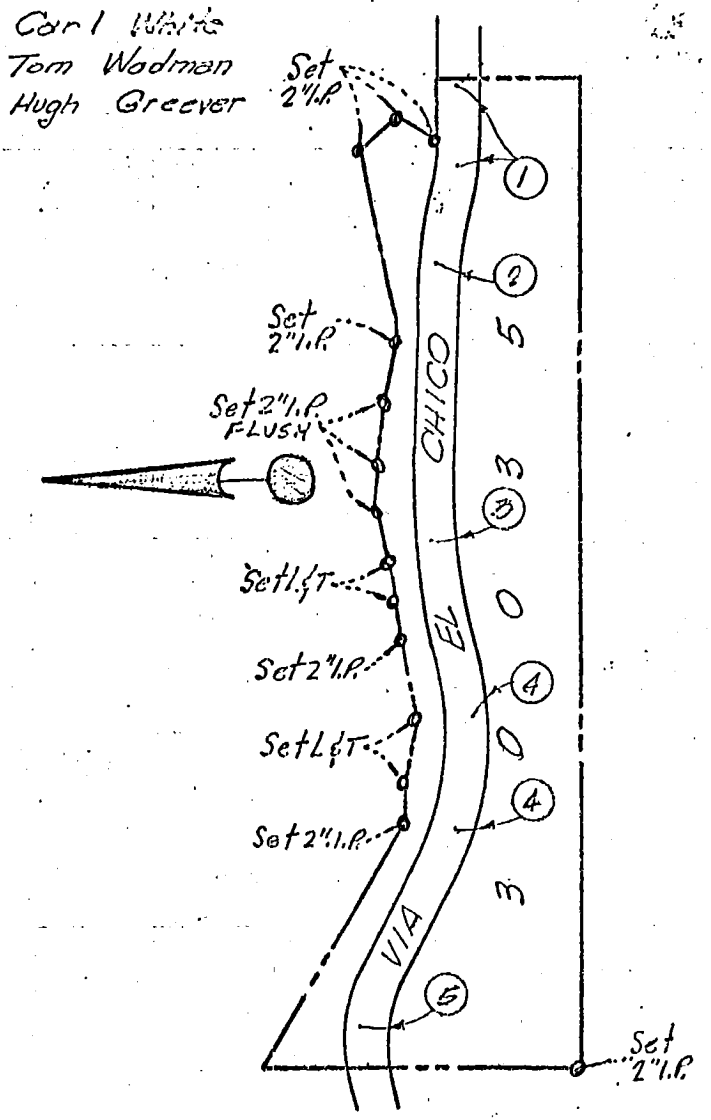

SO. CALIF. BLUE PRINT CO.

Co. Eng. F.B. 4019: 15

F. B. _____ Pg. _____ SURVEY OF _____

TR. No. 30036 SURVEY BY E. L. Pearson & Assoc. R.C.E. 9783

DATE 11-23-1970

Sheet 1

WS-27 CM (15)

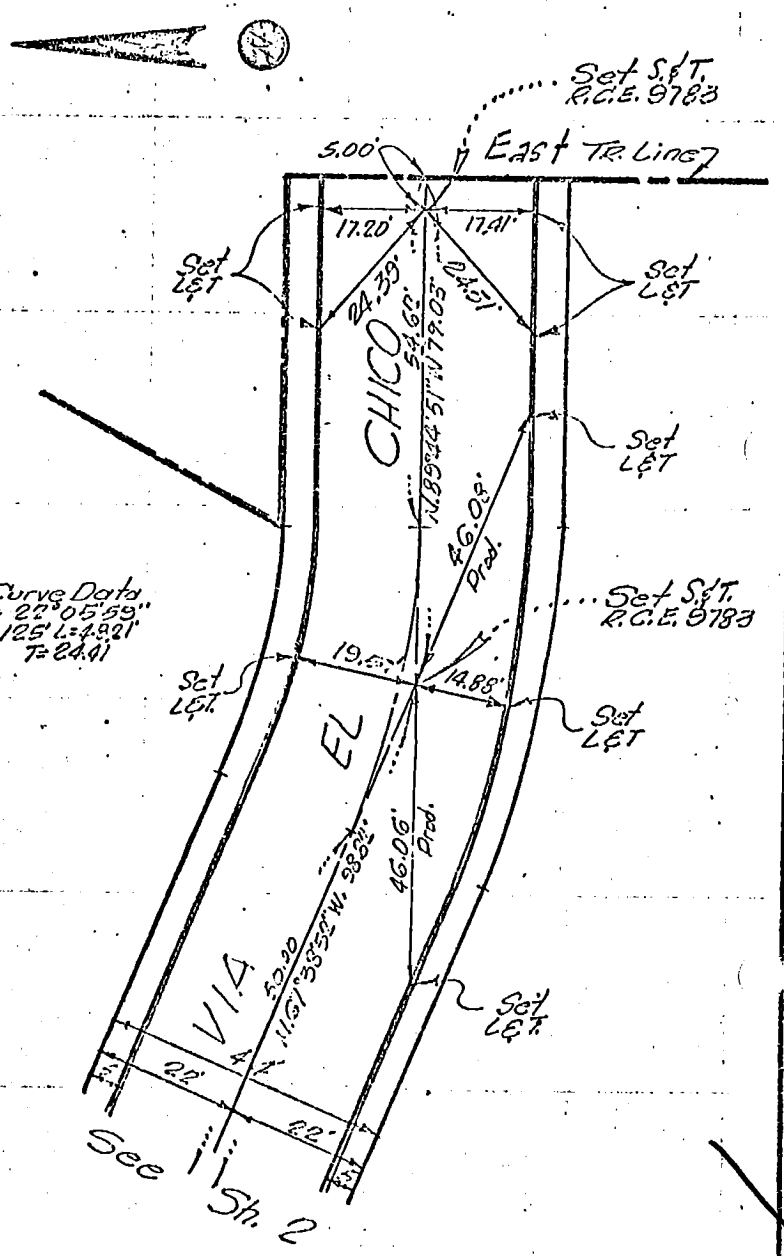

℄ Curve Data
Δ = 22° 05' 59"
R = 125' L = 48.21'
T = 24.41'

Co. Eng. F.B. 4019: 16

F. B. _____ Pg. _____ SURVEY OF _____

TR. No. 30035 SURVEY BY E. L. Pearson & Assoc. RCE. 9783

DATE 11 - 23 - 1970

Sheet 2

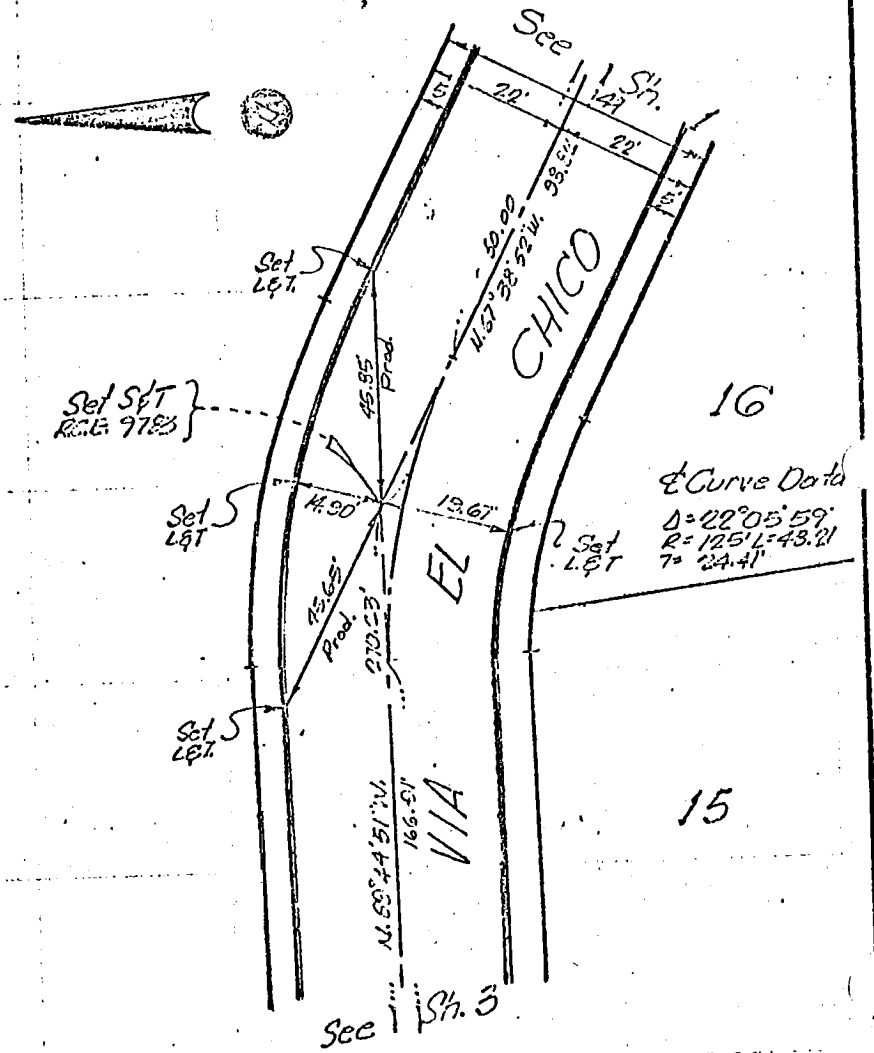

27C-1

Co. Eng. F.B. 4019: 17

SURVEY OF _____ F. B. _____ PG. _____

SURVEY BY E. L. Pearson & Assoc. R.C.E. 9783 TR. No. 80036

DATE 11 - 23 - 1970

27 C-1

SO. CALIF. BLUE PRINT CO.

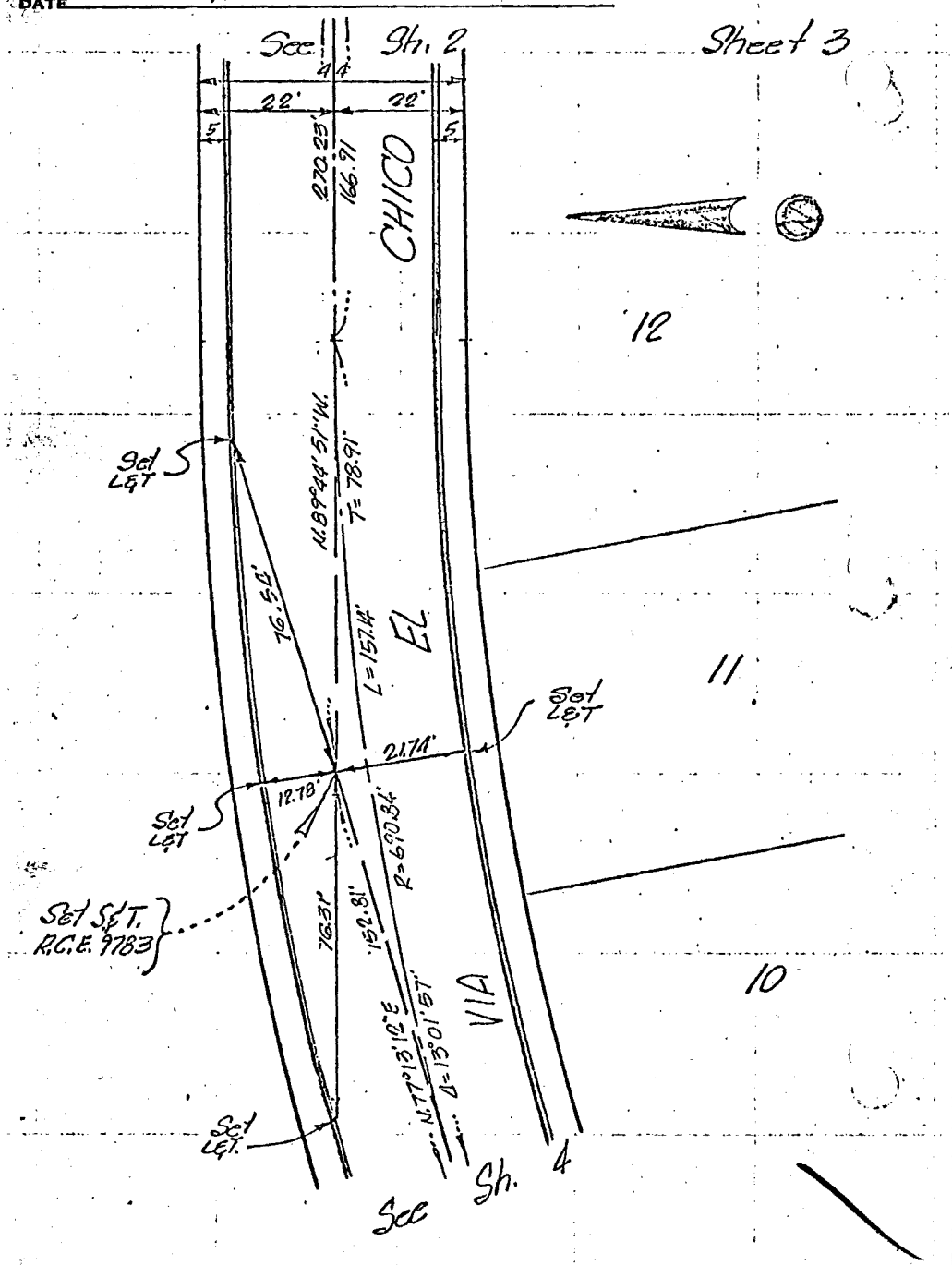

Co. Eng. F.B. 4019: 18

SURVEY OF _____ F. B. _____ PG. _____

SURVEY BY E.L. Pearson & Assoc. R.C.E. 9783 TR. No. 30035

DATE 11 - 23 - 1970

Sheet 4

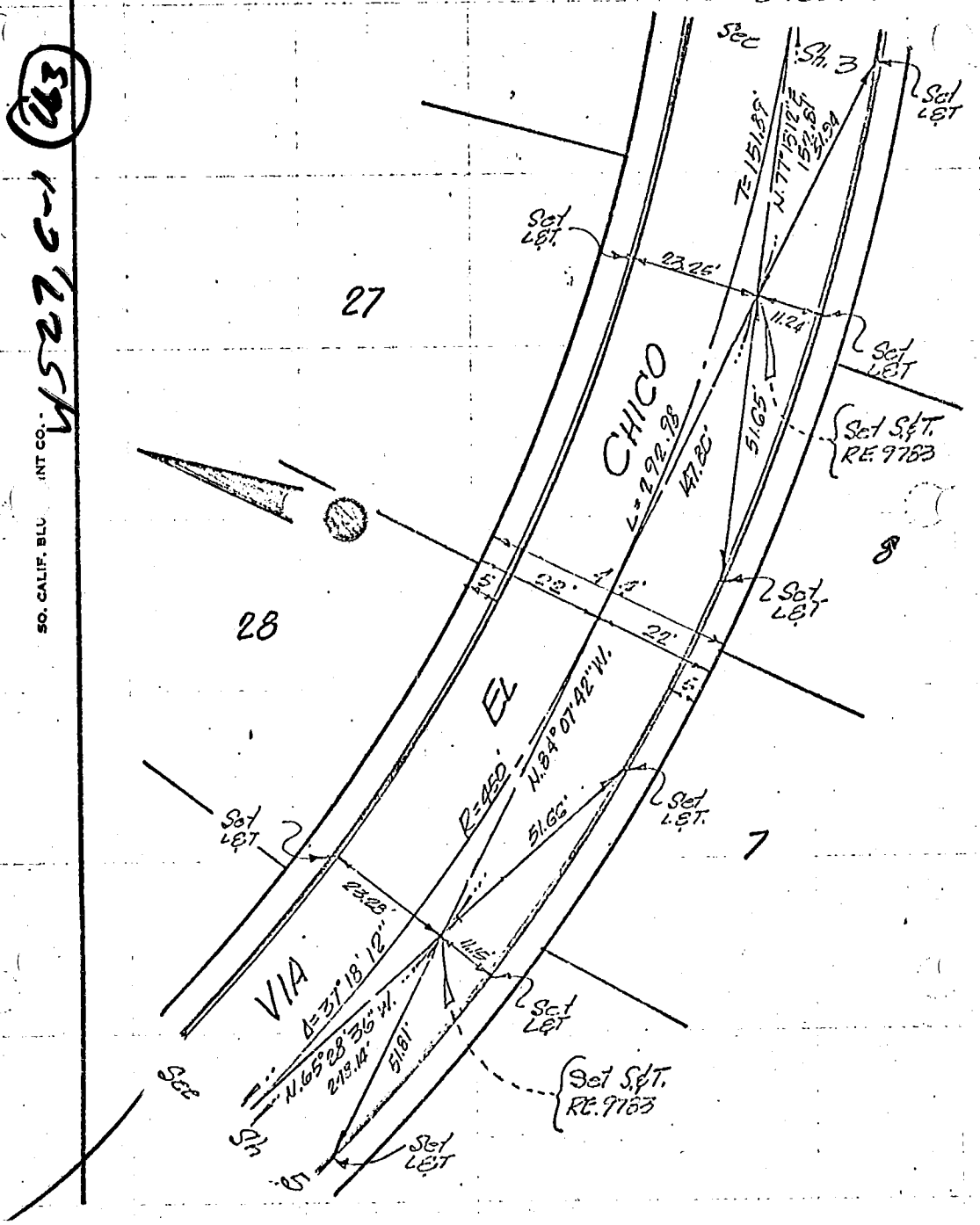

SO. CALIF. BLU... INT CO.

W527, C-1 (163)

Co. Eng. F.B. 4019: 19

F. B. _____ Pg. _____ SURVEY OF _____

TR. No. 30035 SURVEY BY E. L. Pearson & Assoc. RCE. 9783

DATE 11-23-1970

Sheet 5

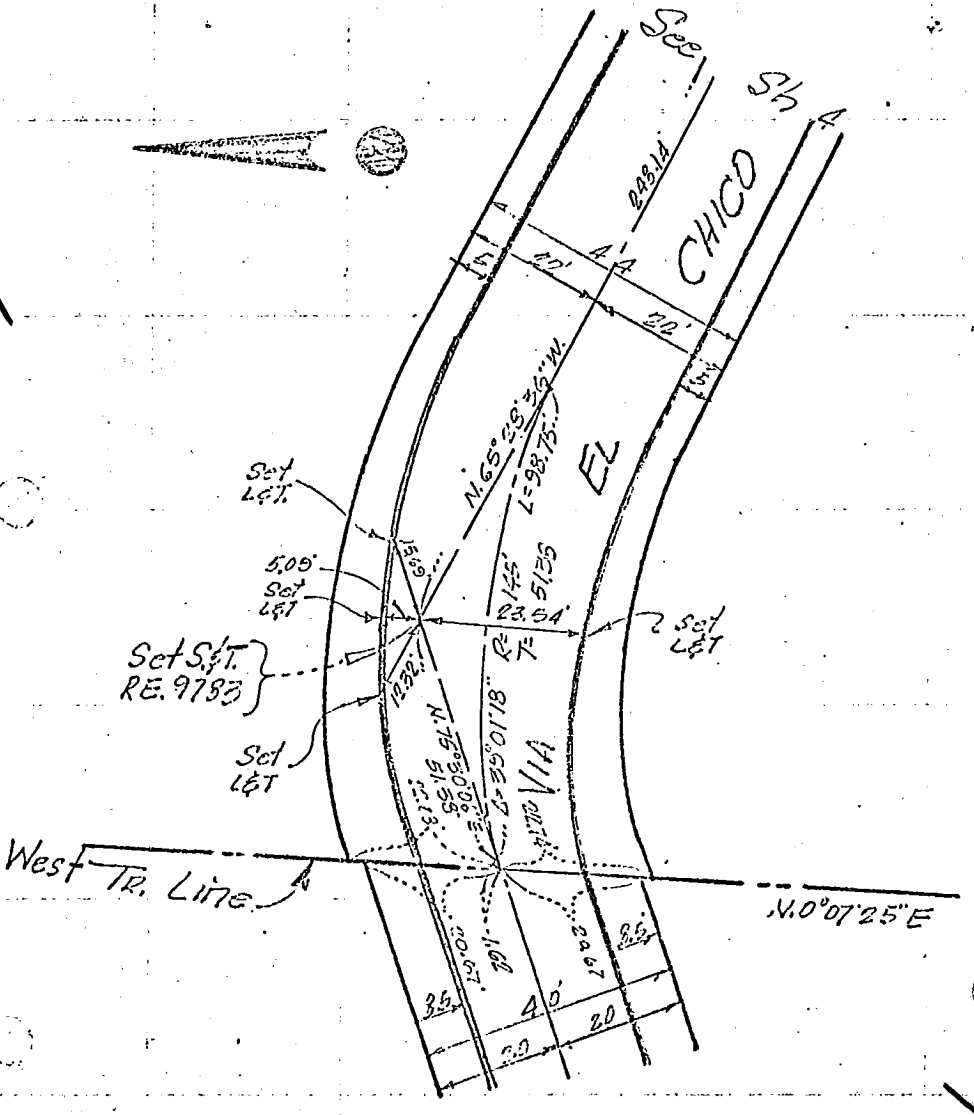

Co. Eng. F.B. 4019: 20

KEMMERER ENGINEERING CO., INC.
CIVIL ENGINEERING AND SURVEYING
145 NORTH PAINTER, WHITTIER, CALIFORNIA, 698-9993

FB _____ PG 1

Survey For P.M. 2460 Survey By R.R. Flores-R.E. 11349 Date March 1972

Check By _____ Date _____

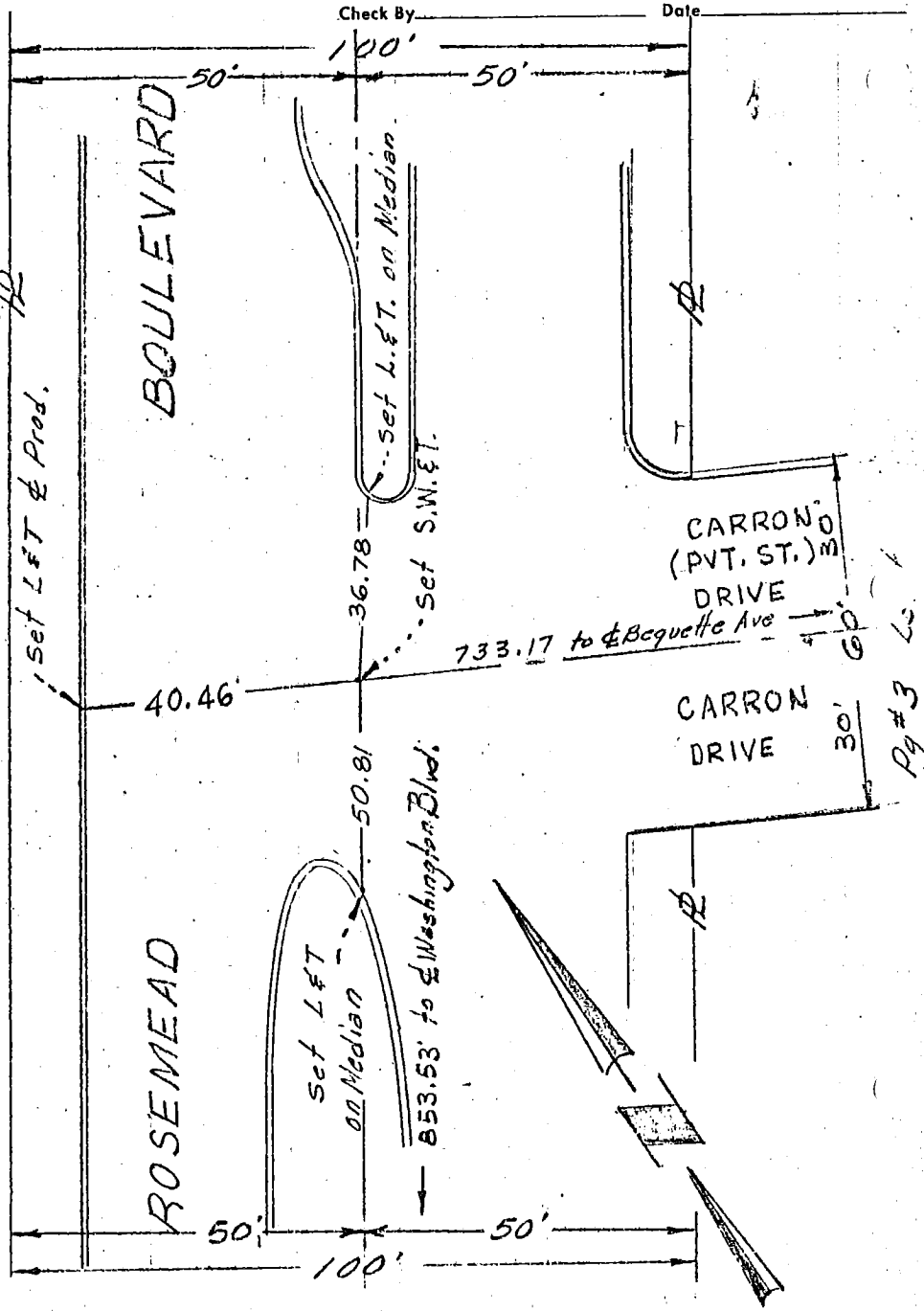

55

VS36, D-5

Co. Eng. F.B. 4019: 21

KEMMERER ENGINEERING CO., INC.
CIVIL ENGINEERING AND SURVEYING
145 NORTH PAINTER, WHITTIER, CALIFORNIA, 698-9993

FB _____ PG 2

Survey For P.M. 2460 Survey By R.R. Flores - R.E. 11349 Date March 1972

Check By _____ Date _____

55
WS 3625

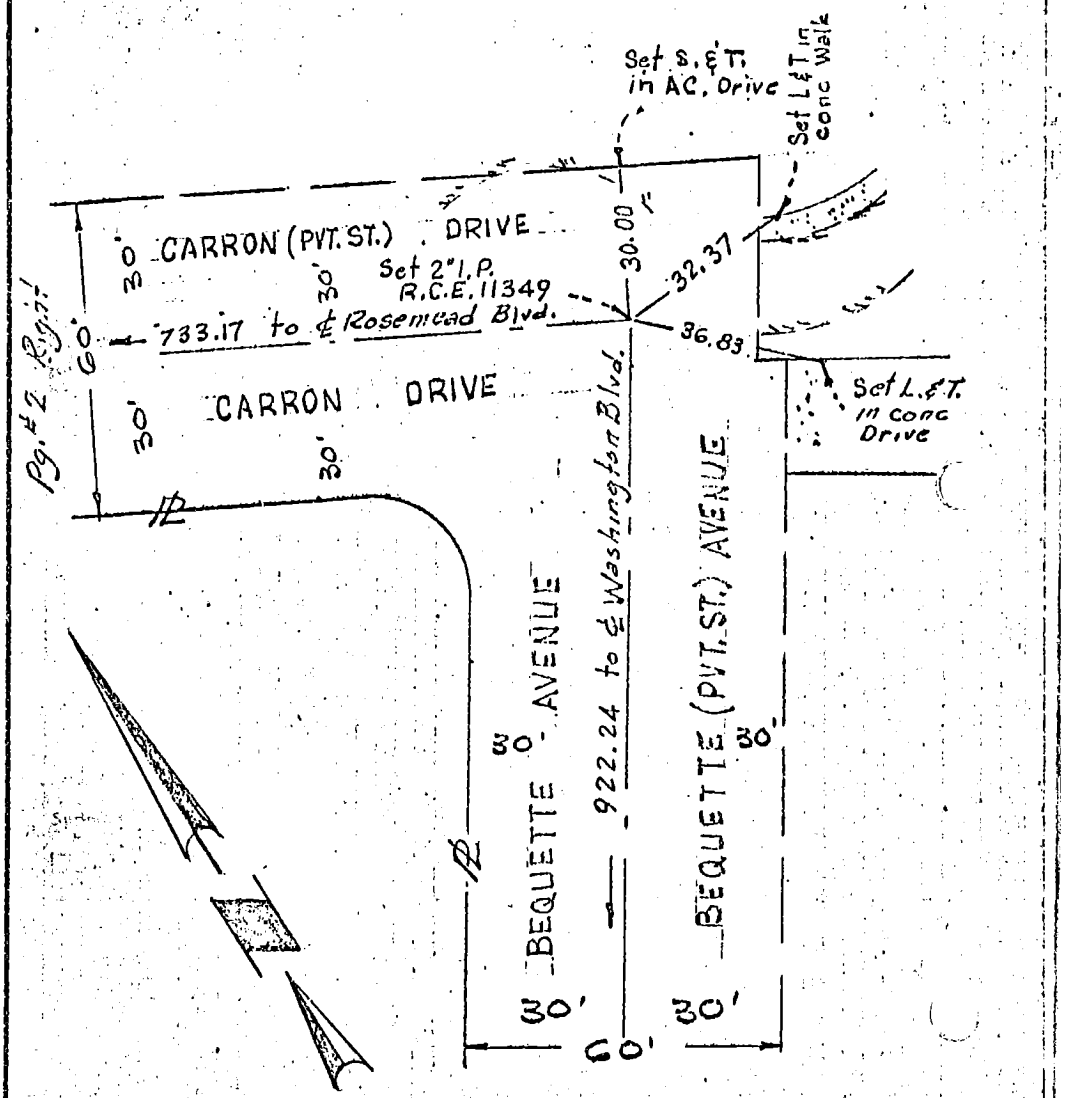

Co. Eng. F.B. 4019: 22

J.N. 1053

SURVEY OF ℄ TIES ARROYO DRIVE F B NO. PAGE

SURVEY BY J.H. EDWARDS CO. RCE11302 PARCEL MAP TRACT NO. 2566

DATE 3-22-72

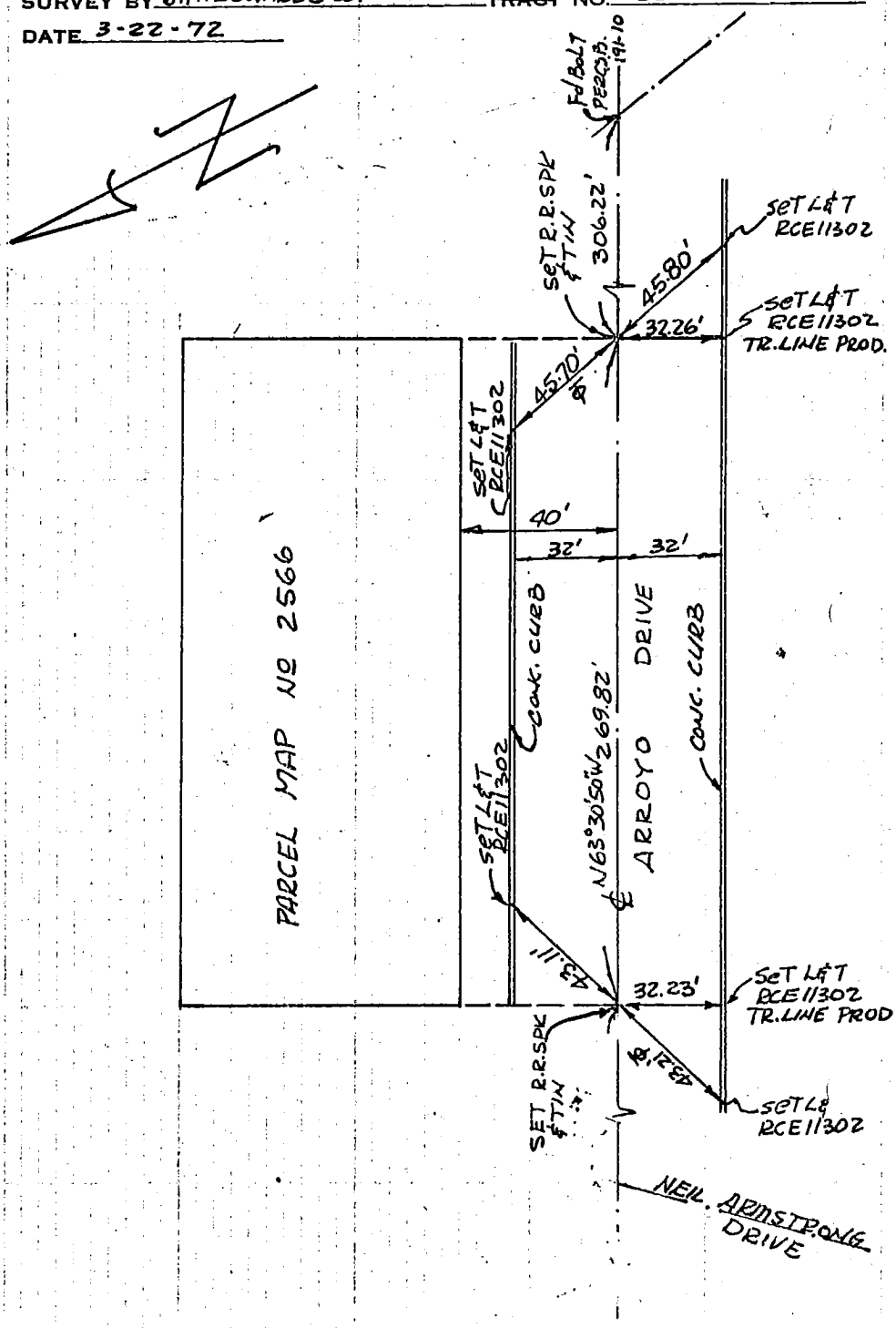

SURVEYORS SERVICE COMPANY, COSTA MESA - STOCK NO. 411

DO NOT EXTEND NOTES THIS SIDE OF LINE

W.S. 36, D-2 -106

Co. Eng. F.B. 4019: 23

SURVEY OF RUOSS PROPERTY F. B. 1 PG. 1

SURVEY BY J.B. BAXTER RCE #13544

DATE 3/11/72 TR. No. PM 2613

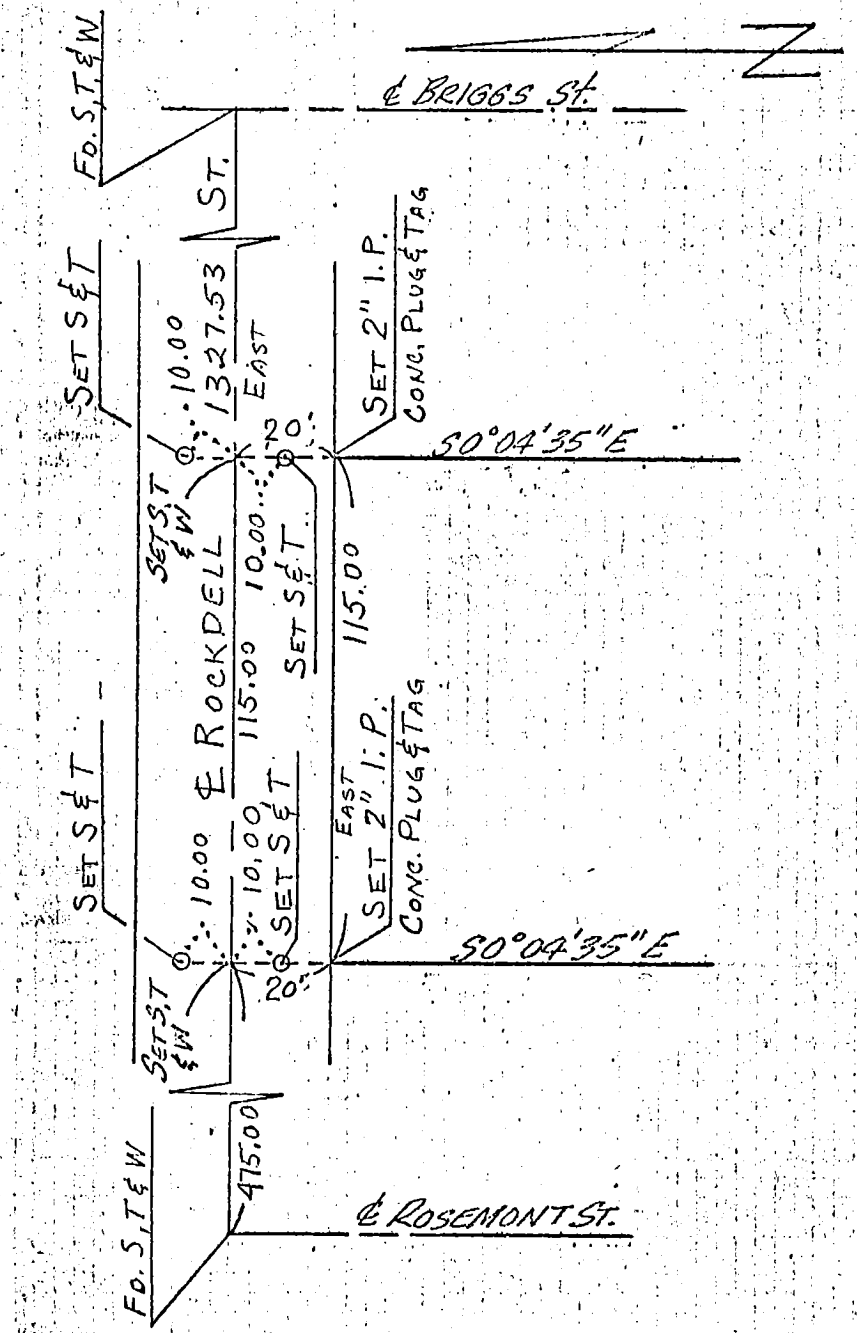

239
US51/B.4

SO. CALIF. BLUE PRINT CO.

Co. Eng. F.B. 4019: 24

SURVEY OF 4 TIES F B NO. PAGE
SURVEY BY Kelsoe TRACT NO. Parcel Map 2515
DATE March 1972 Ron Britzman L.S. 3813

CIVIL ENGINEERING
LAND SURVEYING
WEACCO, INC.
14044-E WASHINGTON BLVD.
WHITTIER-CALIF.-90606
(213)-692-3746

8716 Coral Ave Pico Rivera 90660
949-5446 DO NOT EXTEND NOTES THIS SIDE OF LINE

69 A-2

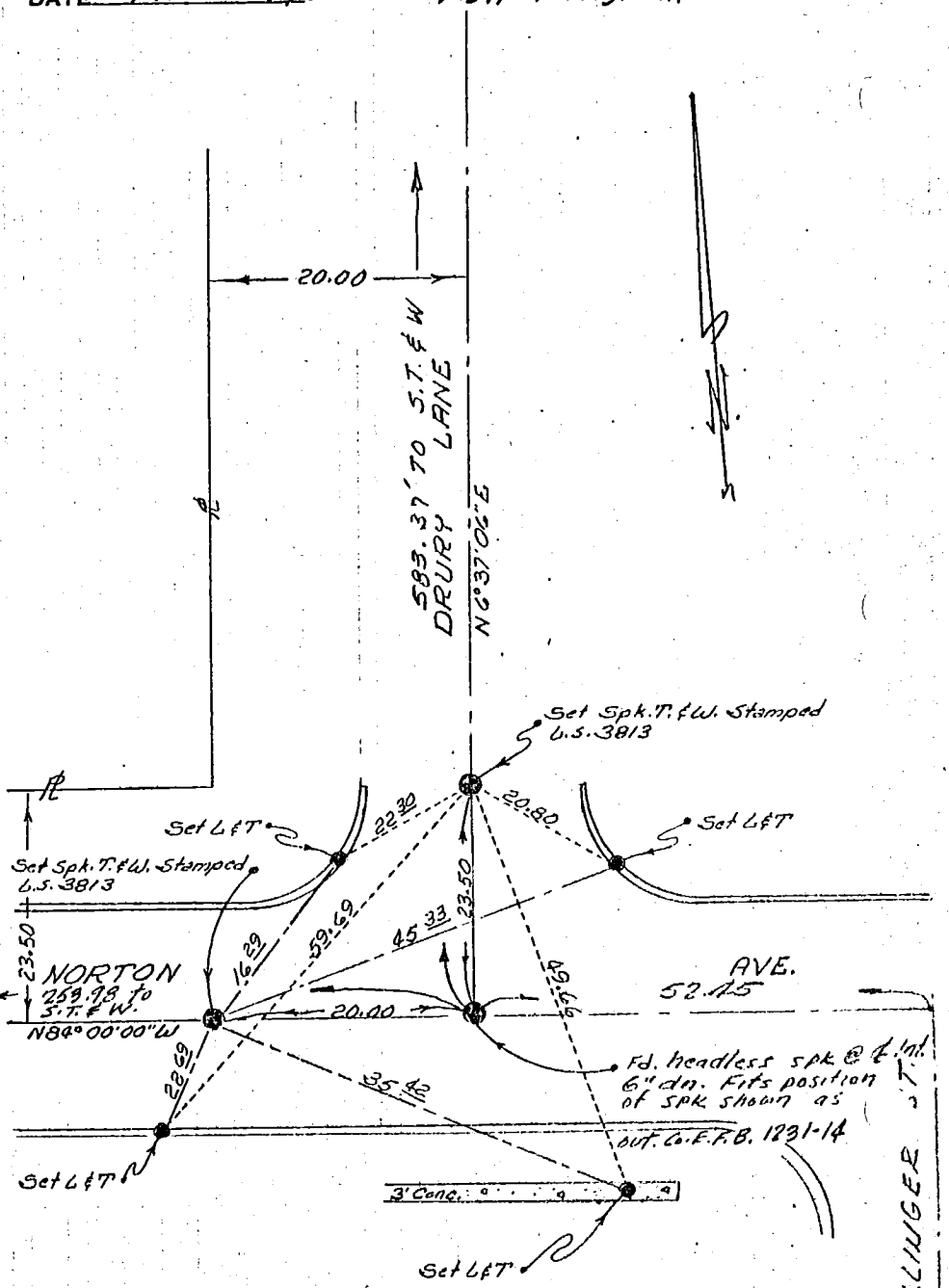

Co. Eng. F.B. 4019: 25

SURVEY OF ℄ Ties F B NO. PAGE

SURVEY BY Kelsoe Parcel Map 2513 ~~TRACT NO.~~

DATE March 1972 Ron Britzman L.S. 3813

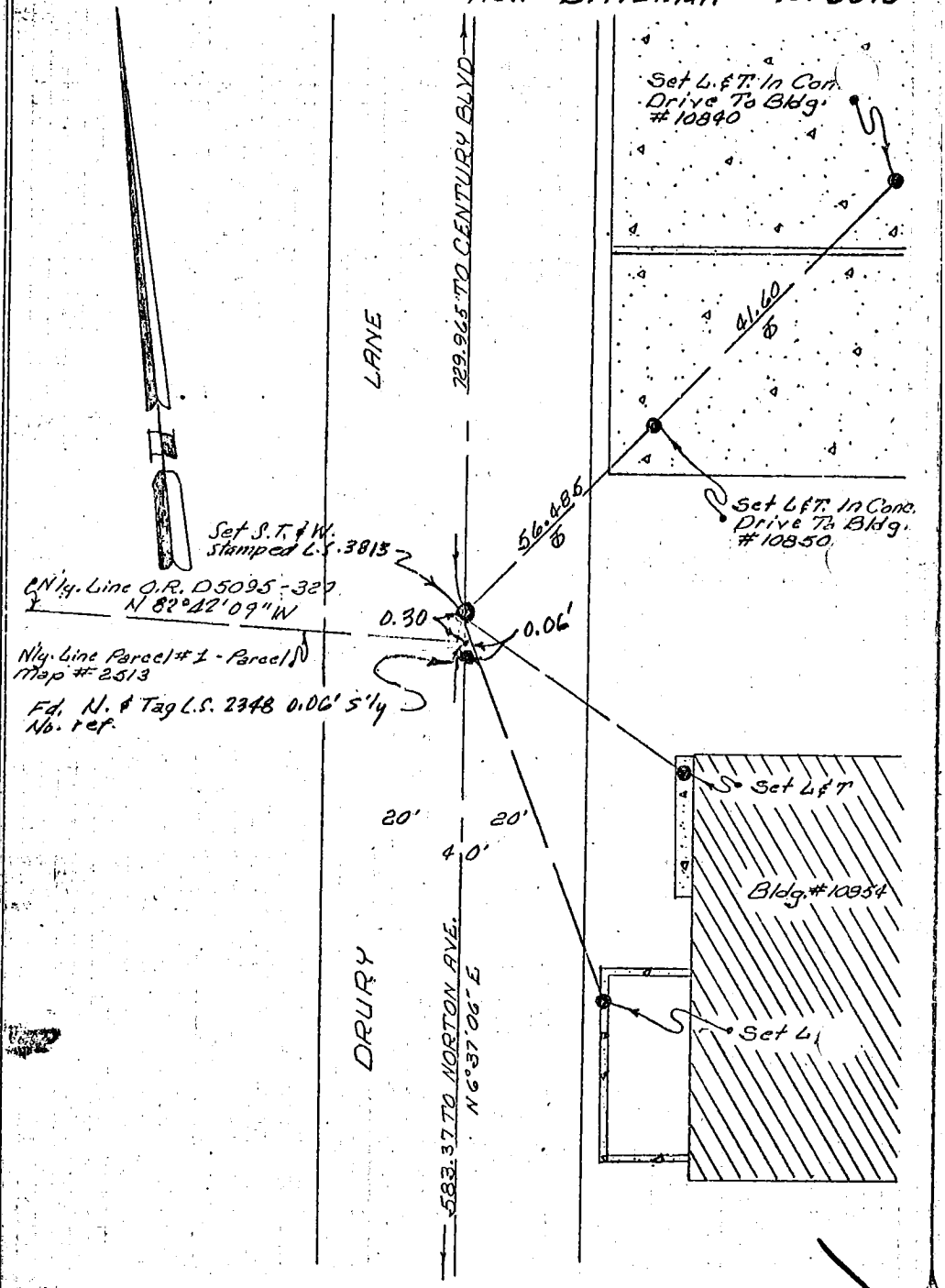

(64)

CIVIL ENGINEERING
LAND SURVEYING

LS 32 A-2

WEACCO, INC.
~~11044 E. WASHINGTON BLVD.~~
~~WHITTIER, CALIF. 90606~~
~~(213) 692-3748~~
8716 CORD AVE PICO RIVERA 90660
949-5446

DO NOT EXTEND NOTES THIS SIDE OF LINE

Co. Eng. F.B. 4019: 26

SURVEY OF Ties F B NO. PAGE

SURVEY BY Kelsoe TRACT NO. Parcel Map No 2513

DATE March 1972 Ron Britzman L.S. 3813

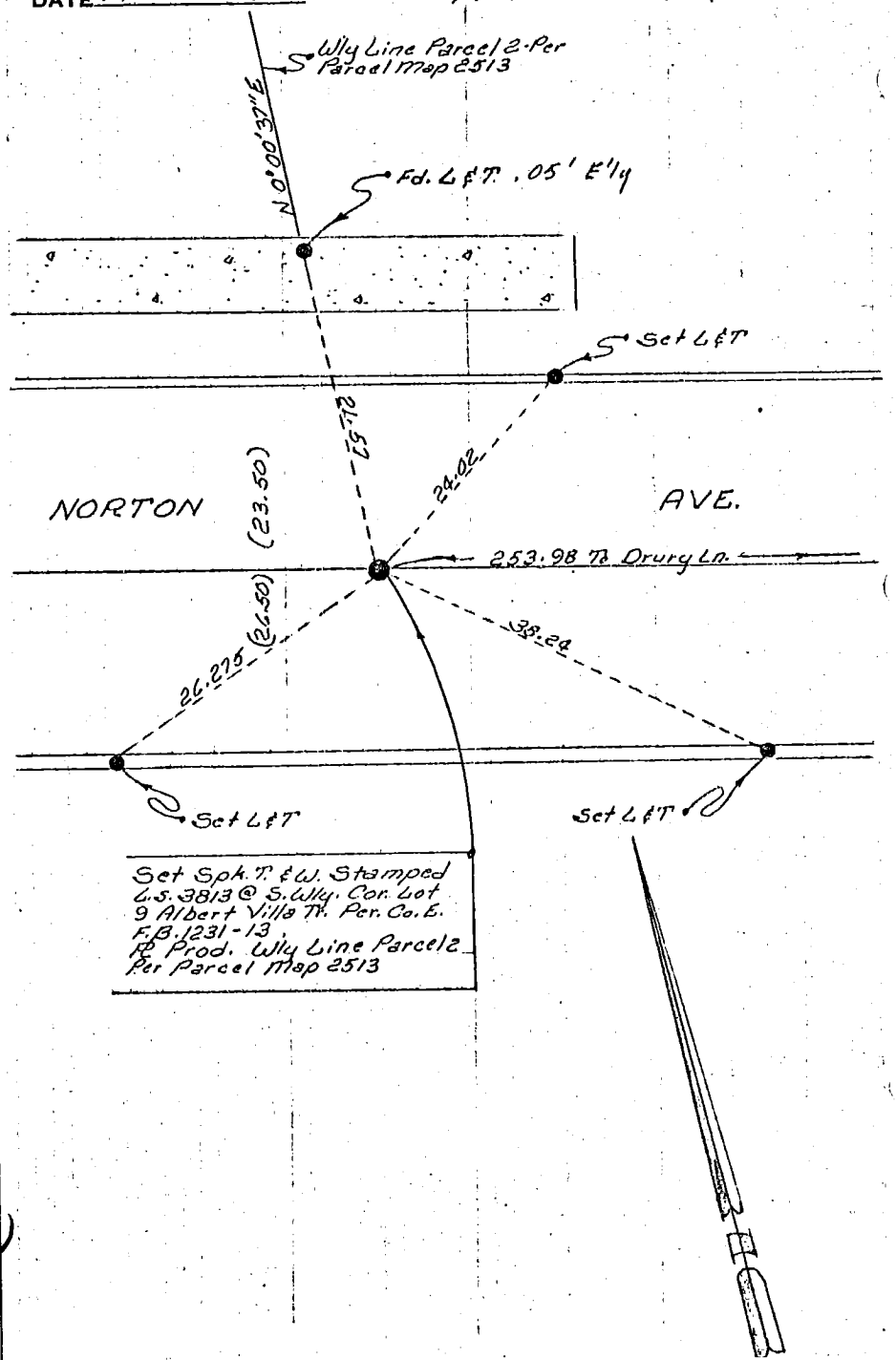

CIVIL ENGINEERING
LAND SURVEYING

WEACCO, INC.
~~11044 E. WASHINGTON BLVD.~~
~~WHITTIER, CALIF. 90606~~
~~(213) 692-3746~~

8716 COLD AVE PICO RIVERA 90660
949-5486

DO NOT EXTEND NOTES THIS SIDE OF LINE

Co. Eng. F.B. 4019 i -27 TIES

CITY OF CARSON

TRACT NO. 30052 DATE _____ PAGE 1 OF 2

ENGINEER Frank W. Richardson R.E. L.S. 2921

SURVEY BY V.T.N

(73) C-2

L-Bunker
2-10-72

No Scale

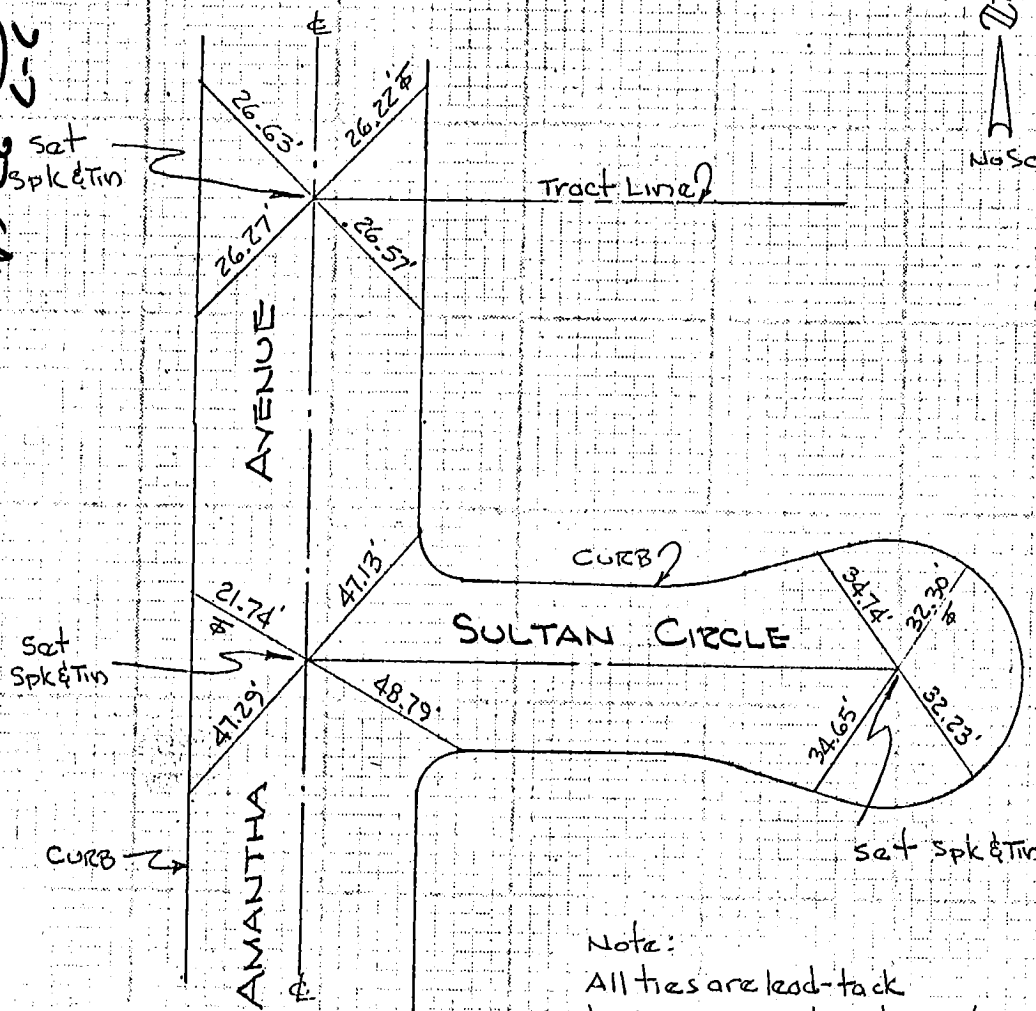

Note:
All ties are lead-tack
& L.S. 2921 Tag set in top of curb.

& Ties Co. Eng. F.B. 4019: 28

CITY OF CARSON

TRACT NO. 30052 DATE _____ PAGE 2 OF 2

ENGINEER Frank W. Richardson R.~~C.~~E. L.S. 2921

SURVEY BY V.T.N.

L-Bunker
2-10-72

N

No Scale

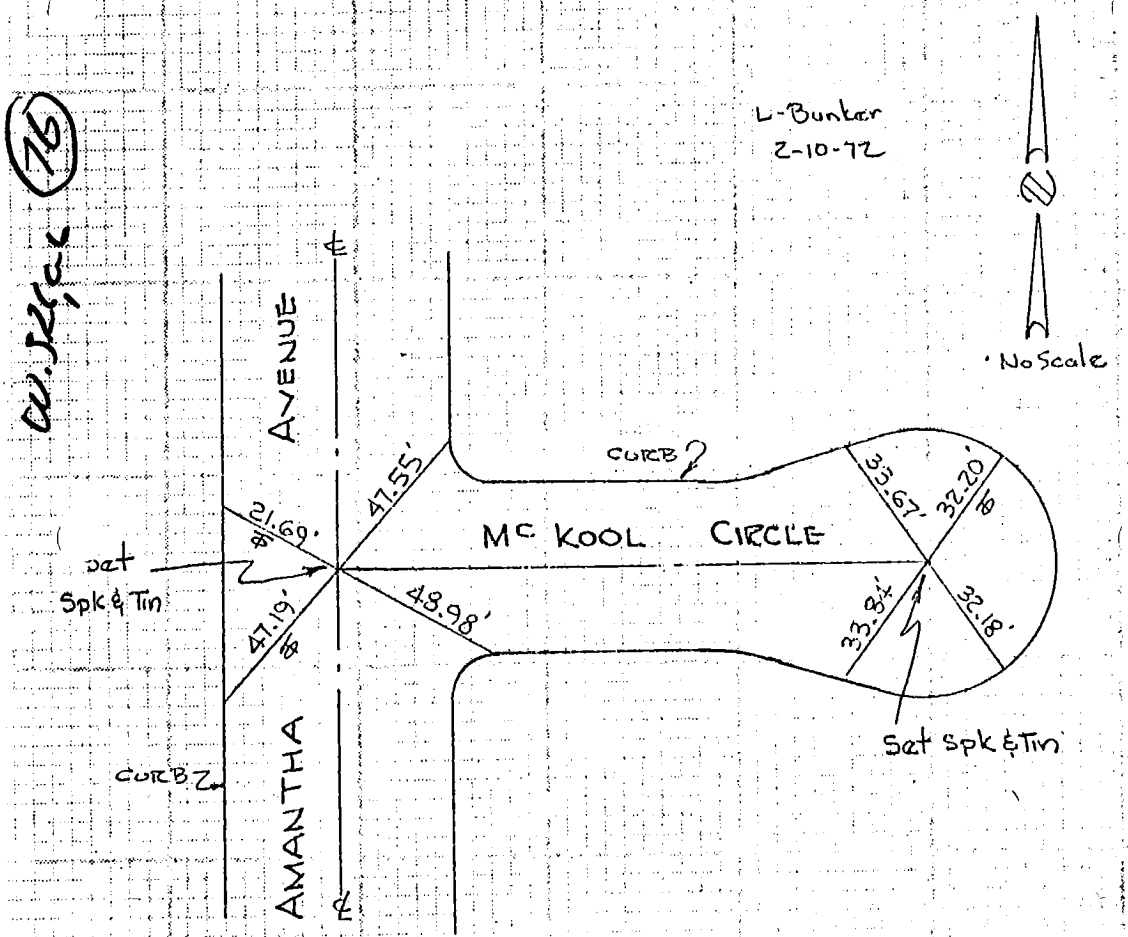

Note:
All ties are lead-tack & L.S. 2921 Tag
Set in top of curb.

Co. Eng. F.B. 4019: 29

SURVEY OF _____ F. B. _____ PG. 1

SURVEY BY McINTIRE & QUIROS INC.

DATE NOV., 1971 TR. No. 29675

J.W. McINTIRE
LS 2602

CENTERLINE TIES

IN THIS TRACT ARE 10 PAGES OF & TIE NOTES!

NOTE:

THE TIES ARE L&T ON THE CURBS AND S&T ON THE PAVEMENT, EACH TIE HAS BEEN SO DESCRIBED!

Party -
K. SMITH
R. Widmer
A. DORN

All distances shown as meas. are corrected to 68° F.

SO. CALIF. BLUE PRINT CO.

Co. Eng. F.B. 4019: 30

SURVEY OF _____ F. B. _____ PG. 2

SURVEY BY McINTIRE & QUIROS INC TR. No. 29675

DATE NOV. 1971

J.W. McINTIRE
LS. 2602

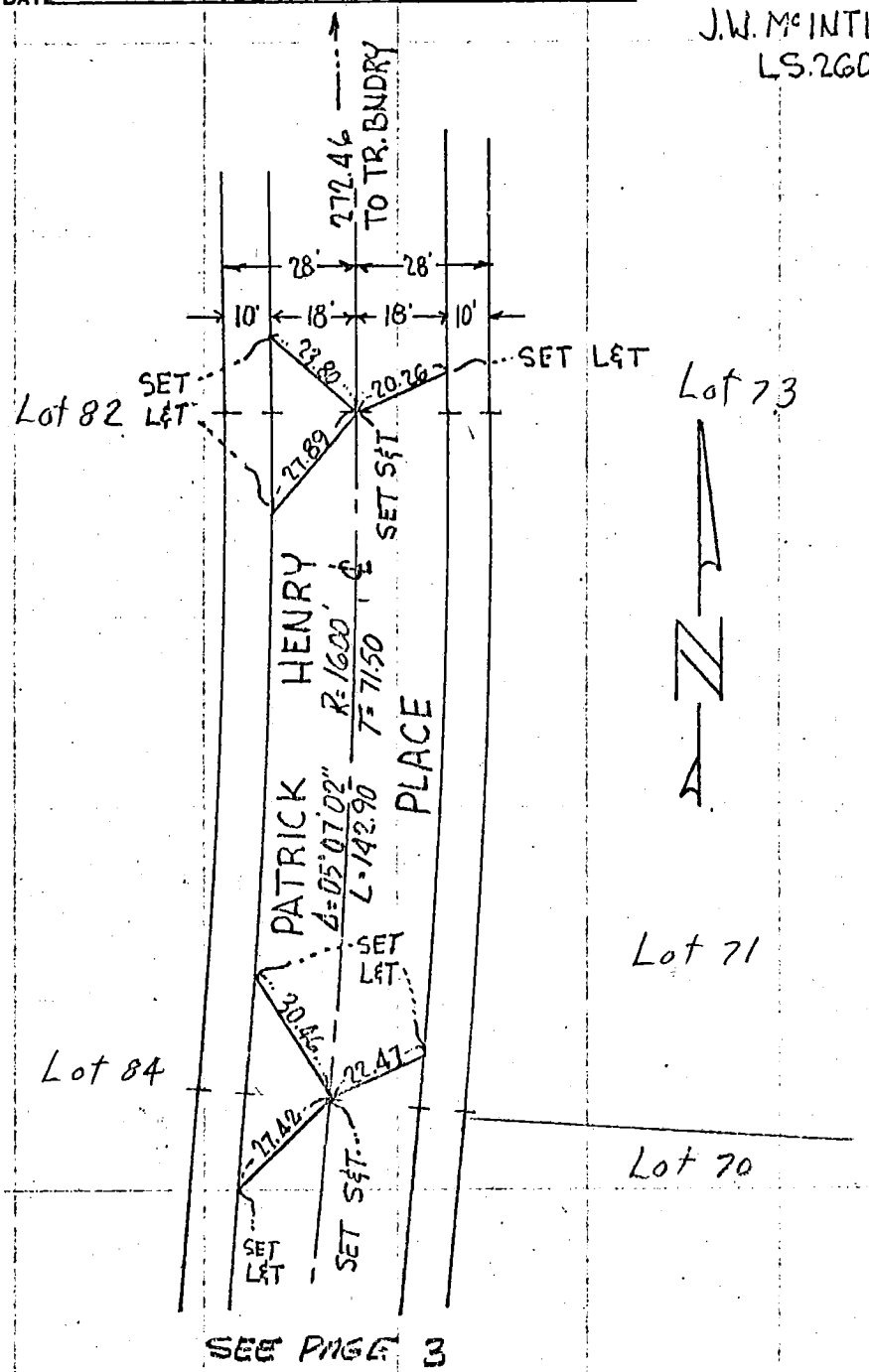

SO. CALIF. BLUE PRINT CO.

Co. Eng. F.B. 4019: 31

SURVEY OF _____ F. B. _____ PG. 3

SURVEY BY McINTIRE & QUIROS TR. No. 29675

DATE Nov, 1971

J.W. McINTIRE
LS 7 02

W.S. 159-057 B-3

W590-B-3

SO. CALIF. BLUE PRINT CO.

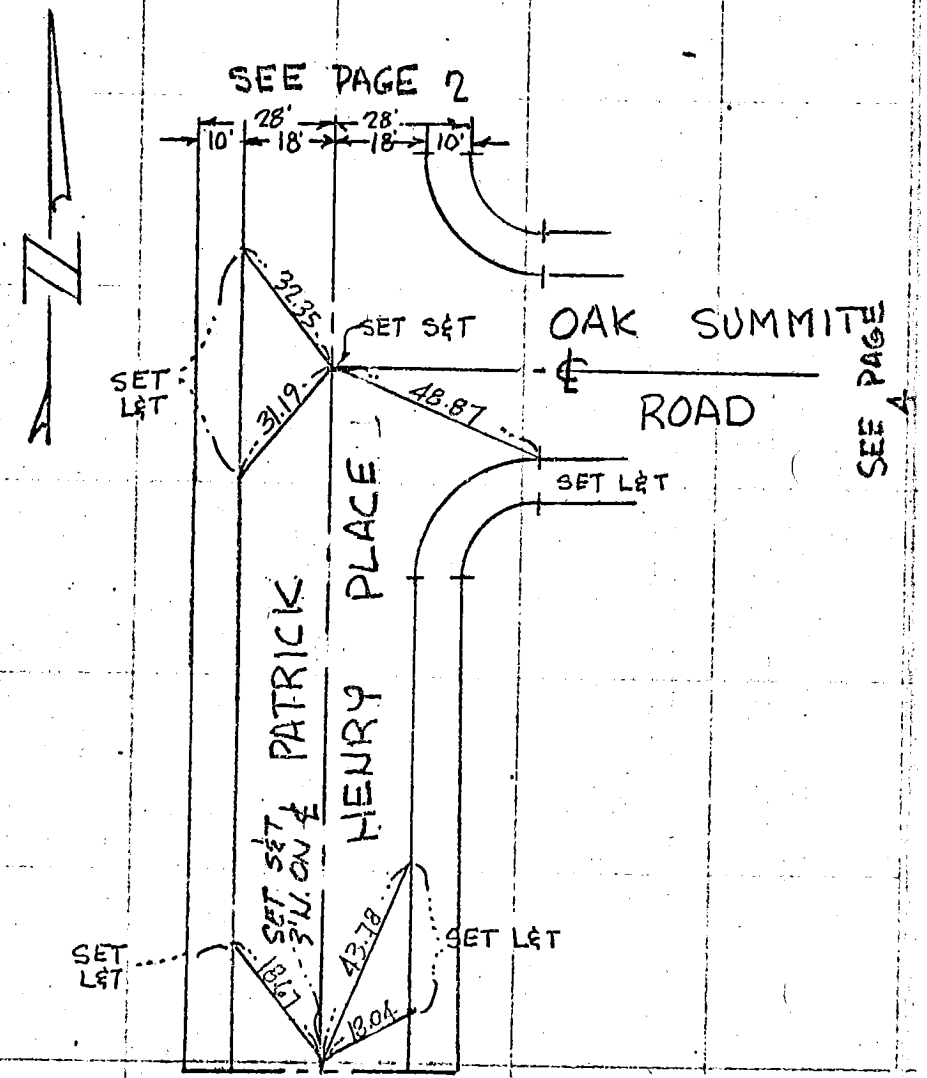

Co. Eng. F.B. 4019: 32

SURVEY OF _____ F. B. _____ Pg. 4

SURVEY BY McINTIRE & QUIROS INC. TR. No. 29675

DATE NOV. 1971

J.W. McINTIRE
LS. [illegible]02

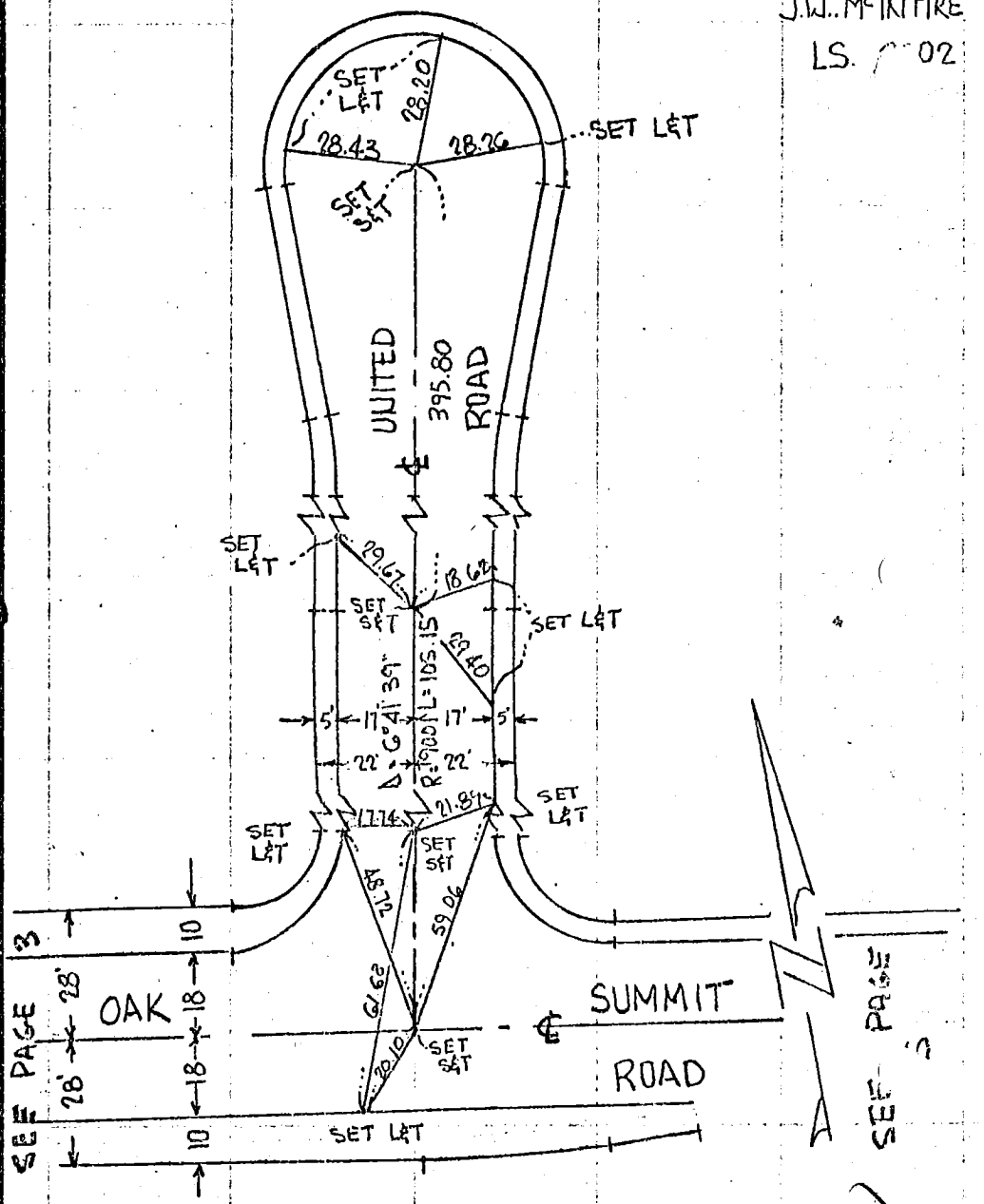

W.S. 159-057 B-1

SO. CALIF. BLUE PRINT CO.

WS 90 C-3

Co. Eng. F.B. 4019: 33

SURVEY OF _____ F. B. _____ PG. 5

SURVEY BY McINTIRE & QUIROS INC TR. NO. 29675

DATE Nov. 1971

J.W. McINTIRE LS 602

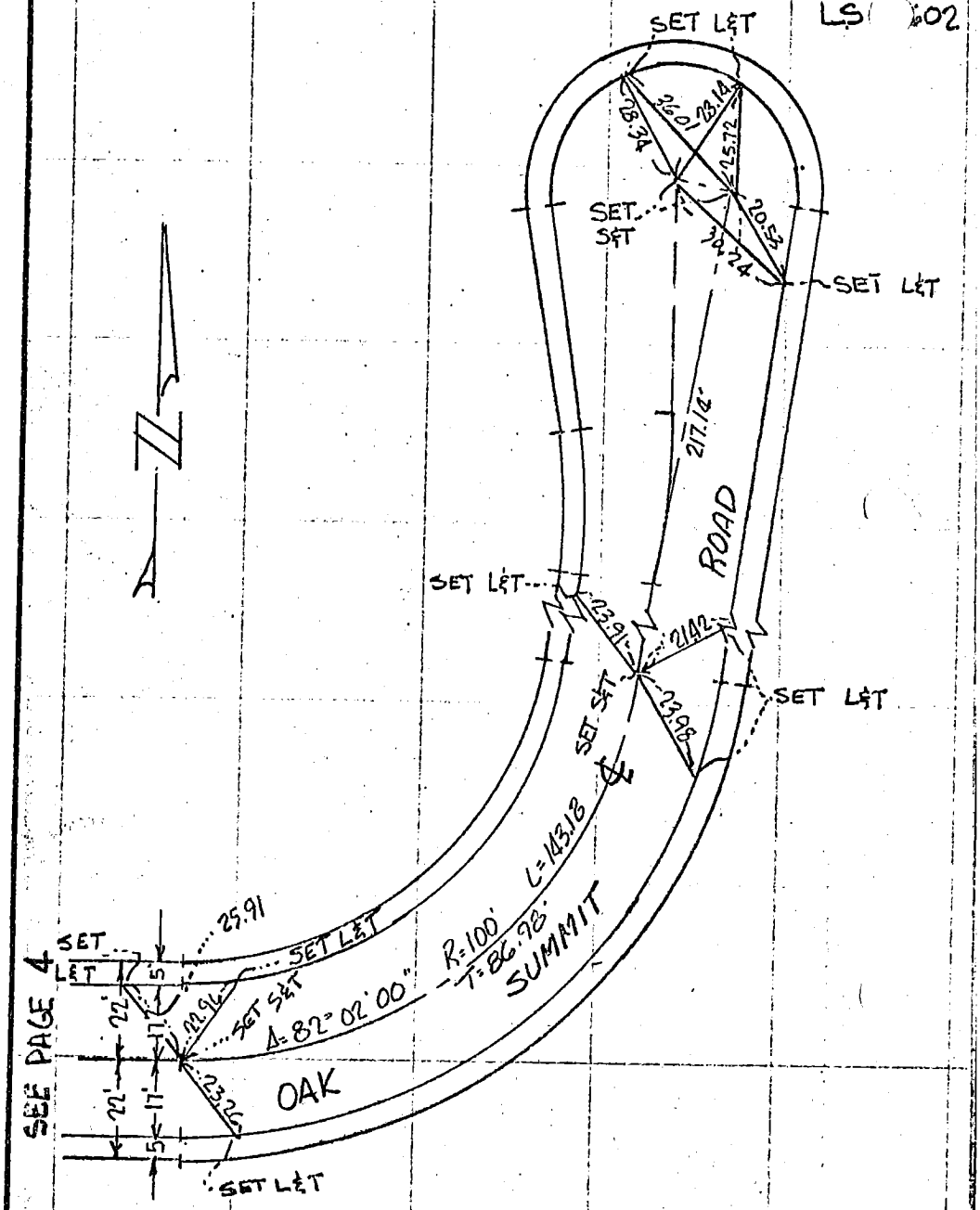

SO. CALIF. BLUE PRINT CO.

K

Co. Eng. F.B. 4019: 34

SURVEY OF _____ F. B. _____ PG. 6

SURVEY BY McINTIRE & QUIROS INC TR. No. 29675

DATE Nov., 1971

J.W. McINTIRE
LS. 2602

W.S. 159-057 B-1

WS 90 C-3 SO. CALIF. BLUE PRINT CO.

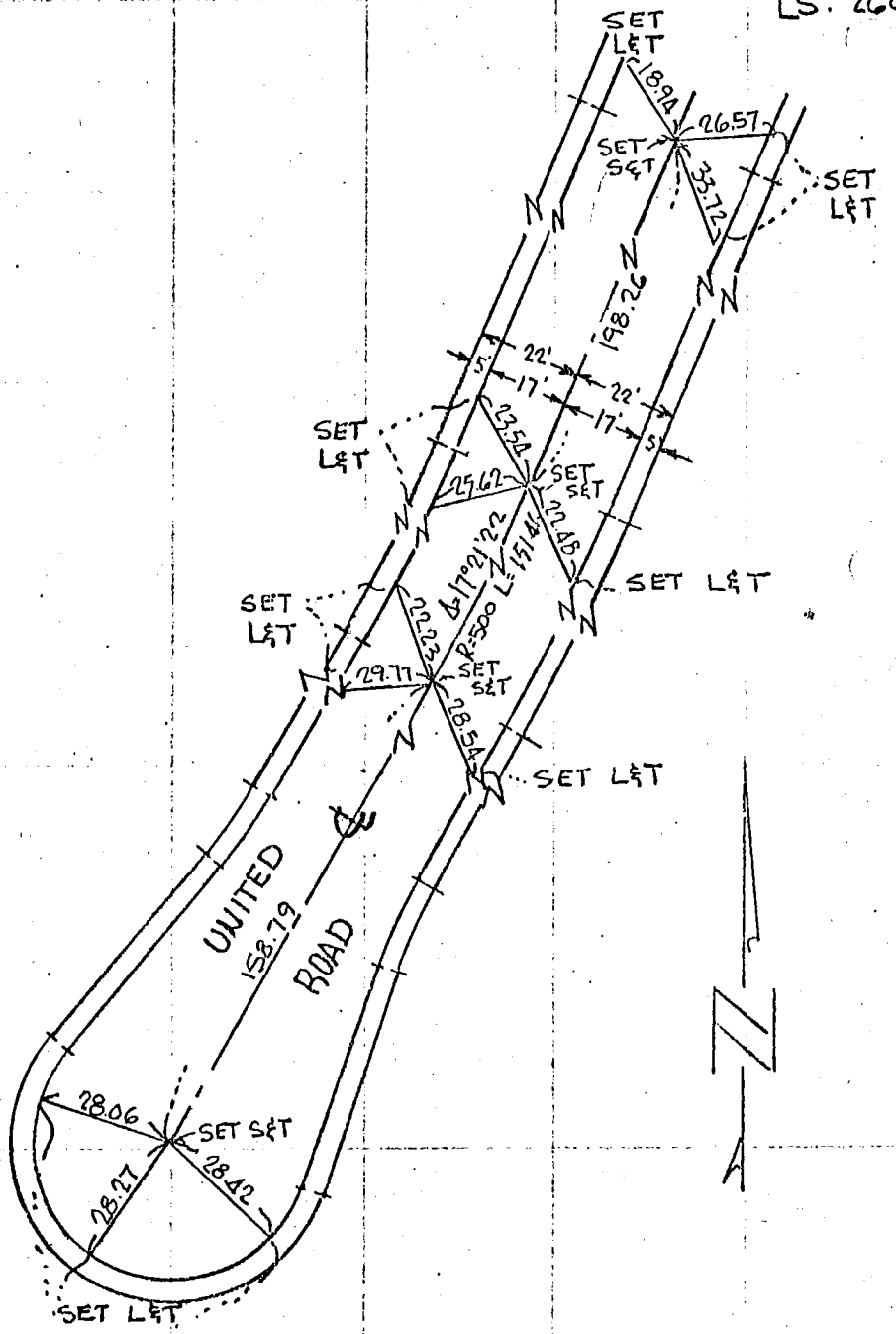

Co. Eng. F.B. 4019: 35

SURVEY OF _____ F. B. _____ PG. 7

SURVEY BY McINTIRE & QUIROS INC TR. No. 29675

DATE Nov., 1971

J.W. McINTIRE
LS 2602

W.S. 159-057 B-3

SO. CALIF. BLUE PRINT CO.

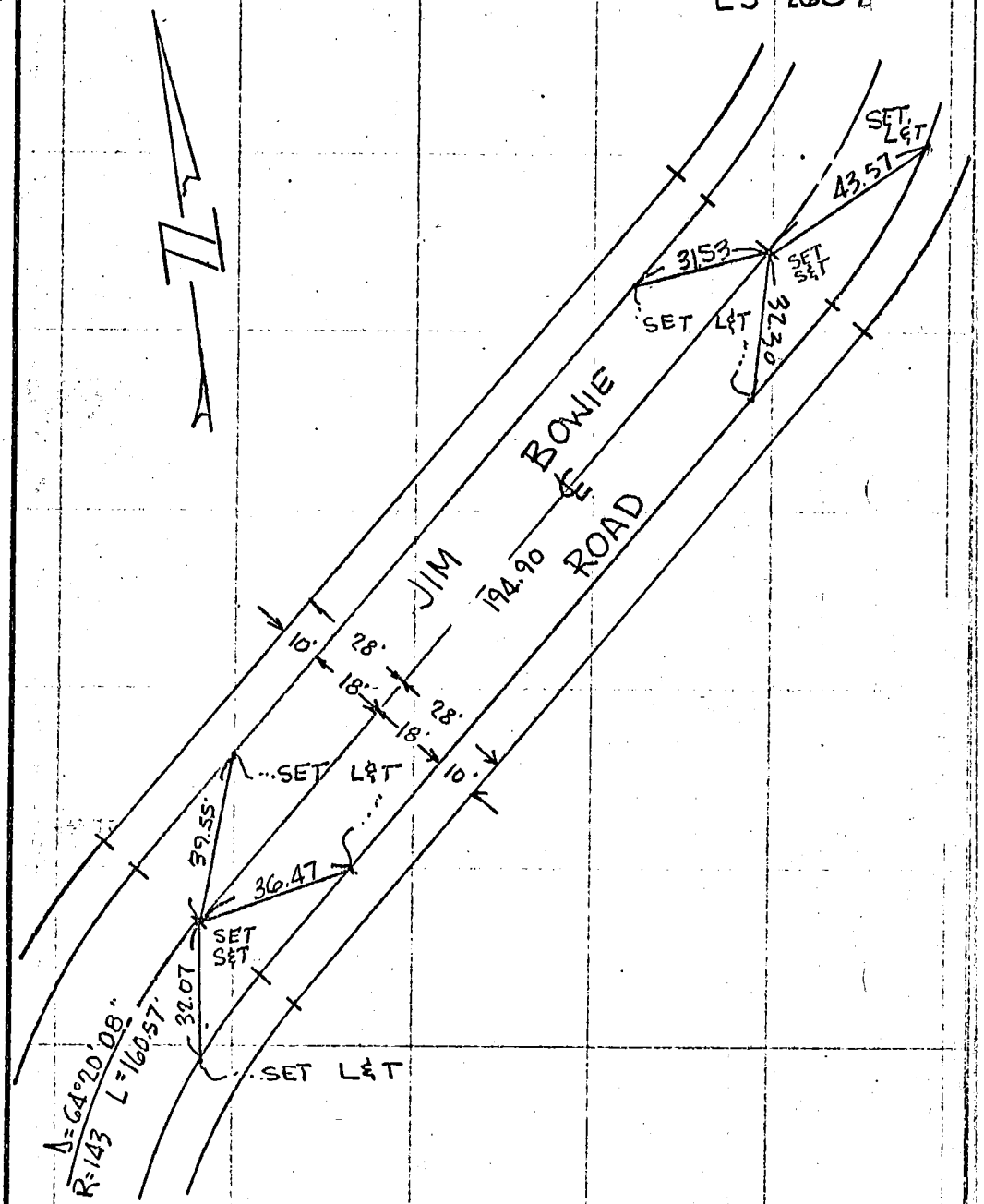

SEE PAGE 8

Co. Eng. F.B. 4019: 36

SURVEY OF _____ F. B. _____ Pg. 8

SURVEY BY McINTIRE & QUIROS INC TR. No. 29675

DATE Nov., 1971

J.N. McINTIRE
LS 269

SEE PAGE 7

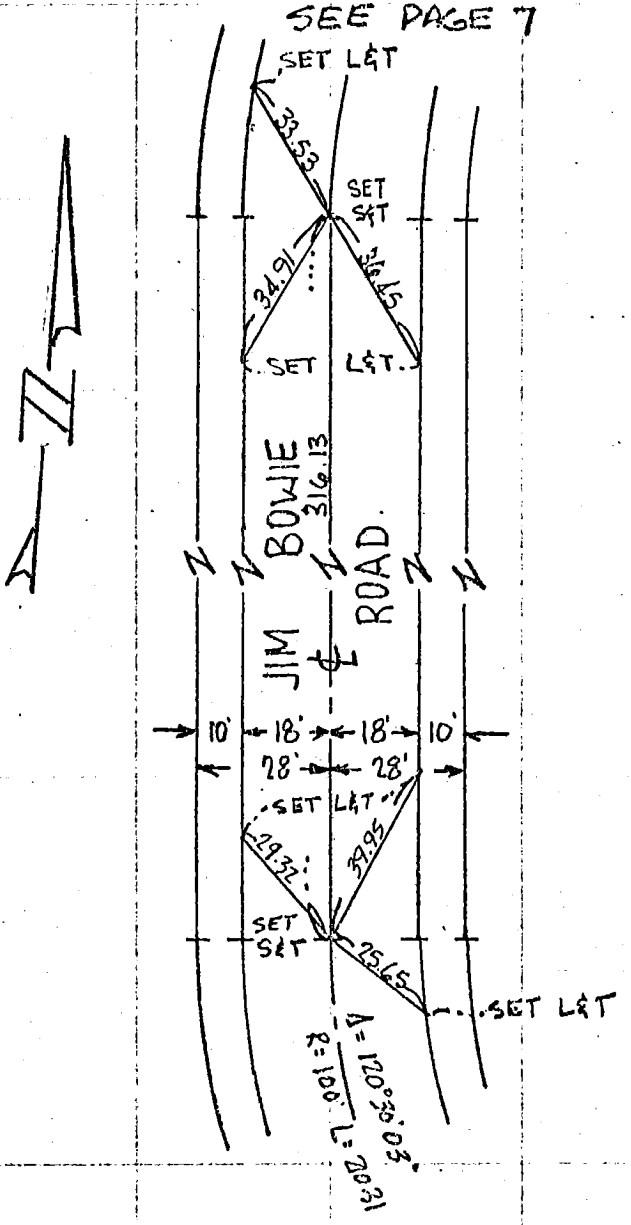

SEE PAGE 9

SO. CALIF. BLUE PRINT CO.

Co. Eng. F.B. 4019: 37

SURVEY OF _____ F. B. _____ Pg. 9

SURVEY BY McINTIRE & QUIROS INC TR. No. 29675

DATE Nov., 1971

J.W. McINTIRE
LS 26

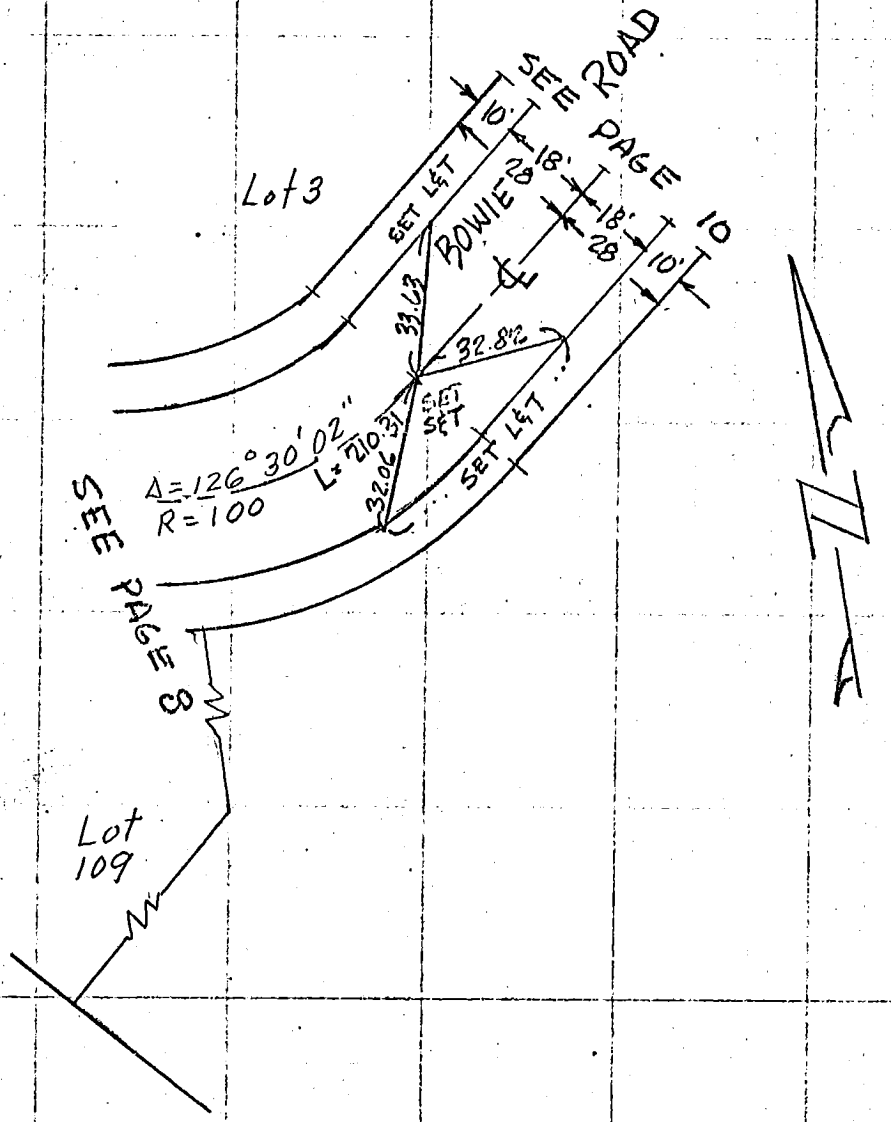

SO. CALIF. BLUE PRINT CO.

Co. Eng. F.B. 4019: 38

SURVEY OF _____ F. B. _____ PG. 10

SURVEY BY McINTIRE & QUIROS INC

DATE Nov., 1971 TR. No. 29675

J.W. McINTIRE
LS 269

W.S. 159-057 B-1

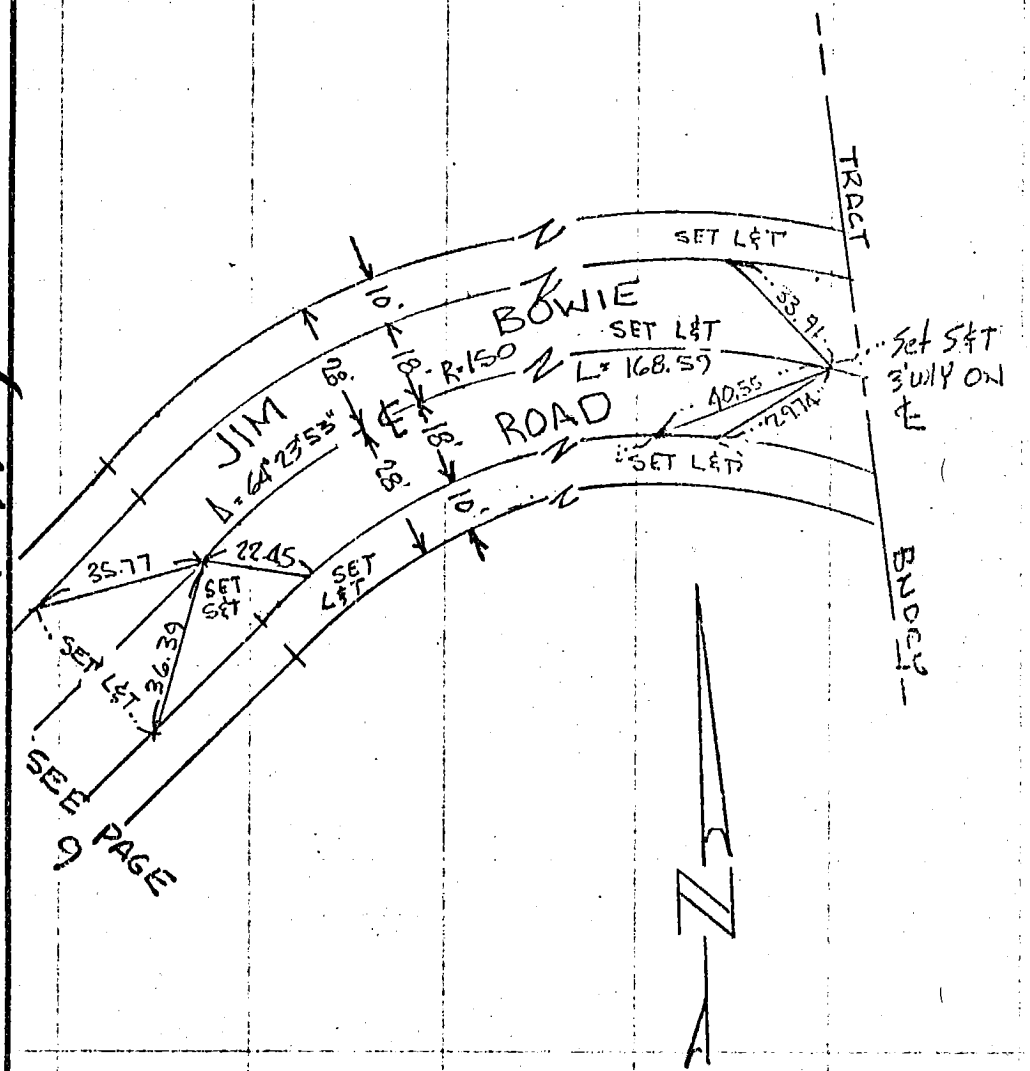

Co. Eng. F.B. 4019: 39

SURVEY OF _____ F. B. _____ Pg. 11

SURVEY BY McINTIRE & Quiros INC TR. No. 29675

DATE NOV 1971

J.W. McINTIRE
LS-2602

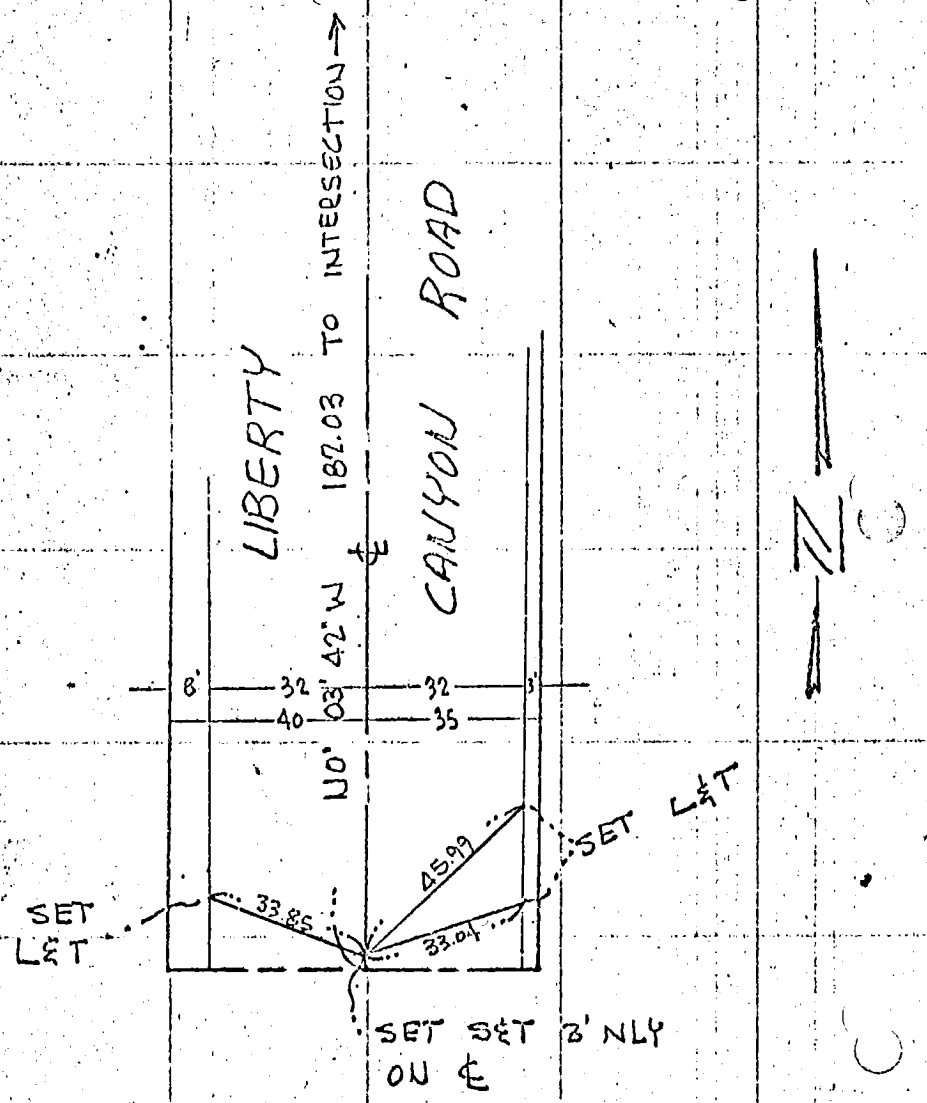

SO. CALIF. BLUE PRINT CO.

Co. Eng. F.B. 4019: 40

SURVEY OF CENTERLINE TIES ORANGE AVENUE & 70TH WAY F. B. Pg.

SURVEY BY JOHN W. KING JR. L.S. 3039 TR. No. 27150

DATE MARCH 21, 1972

(13) V.S. 32 C-4

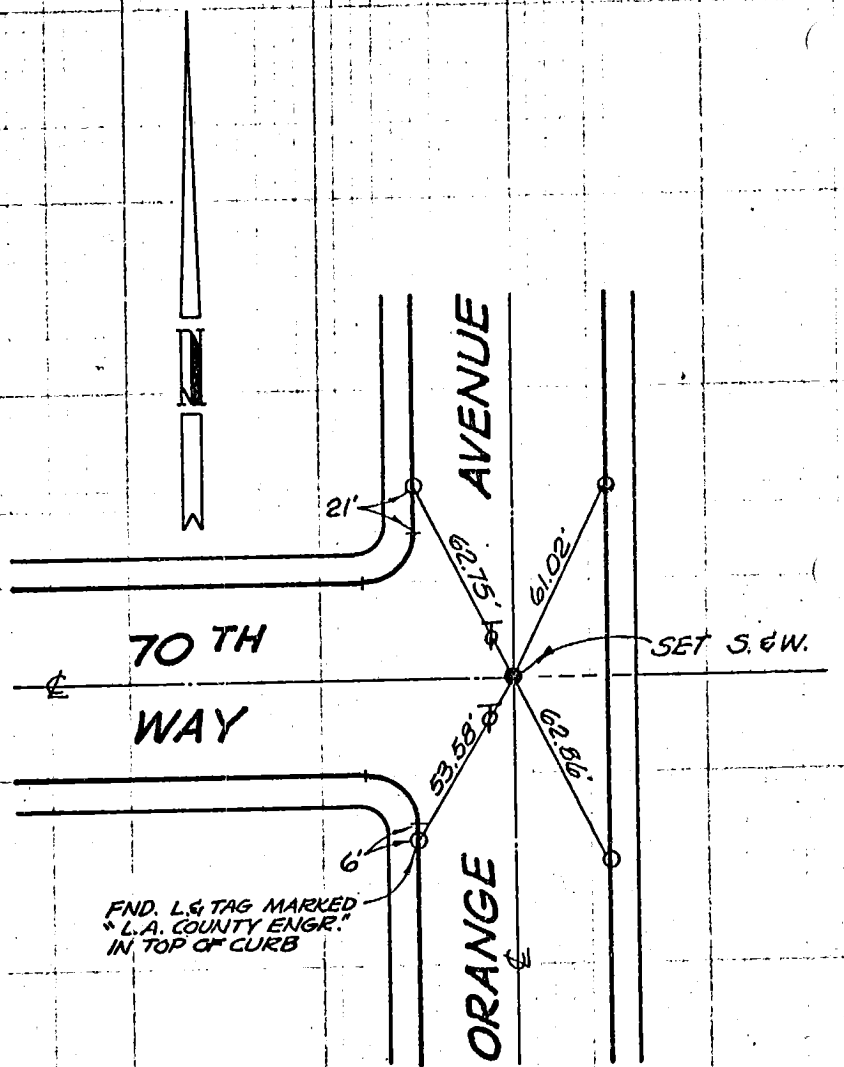

NOTE: UNLESS NOTED ALL TIES ARE LEAD & TACK IN TOP OF CURB

SO. CALIF. BLUE PRINT CO.

Co. Eng. F.B. 4019: 41

KEMMERER ENGINEERING CO., INC.
CIVIL ENGINEERING AND SURVEYING
145 NORTH PAINTER, WHITTIER, CALIFORNIA, 698-9993

FB_____ PG_____

Survey For TR. 28037 Survey By J. DUNCAN Date 12-22-71
Check By C. WRIGHT Date 1-4-72

SURVEY BY ROBERT R. FLORES RCE. 113

TRACT Nº 28037

CENTERLINE TIES

PALO CEDRO DR.	PG. 1, 2
CLEARVIEW CREST DR.	PG. 3, 4, 6, 7
CHICORA DR.	PG. 5
ROCK RIVER ROAD	PG. 8, 9
BOUNDARY MONUMENTS	PG. 10, 11, 12

Co. Eng. F.B. 4019: 42

KEMMERER ENGINEERING CO., INC.
CIVIL ENGINEERING AND SURVEYING
145 NORTH PAINTER, WHITTIER, CALIFORNIA, 698-9993

FB _____ PG 1

Survey For TR 28037 Survey By J. DUNCAN Date 12-22-71
Check By C. WRIGHT Date 1-4-72

SURVEY BY ROBERT R. FLORES RCE 11349

LS 114-39 42

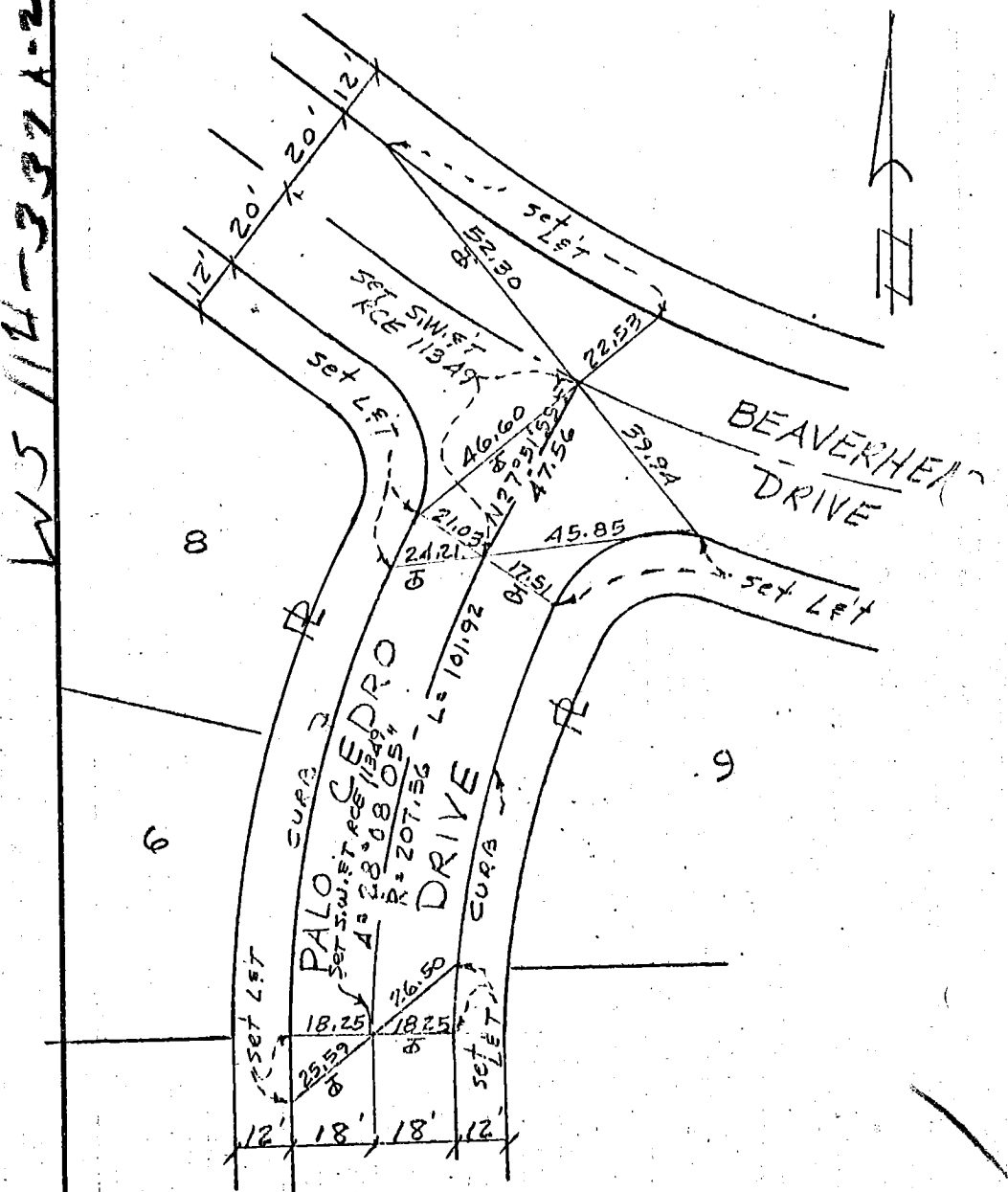

Co. Eng. F.B. 4019: 43

KEMMERER ENGINEERING CO., INC.
CIVIL ENGINEERING AND SURVEYING
145 NORTH PAINTER, WHITTIER, CALIFORNIA, 698-9993

FB _____ PG 2

Survey For TR. 28037 Survey By J. DUNCAN Date 12-22-71
Check By C. WRIGHT Date 1-4-72

SURVEY BY ROBERT R. FLORES RCE 11349

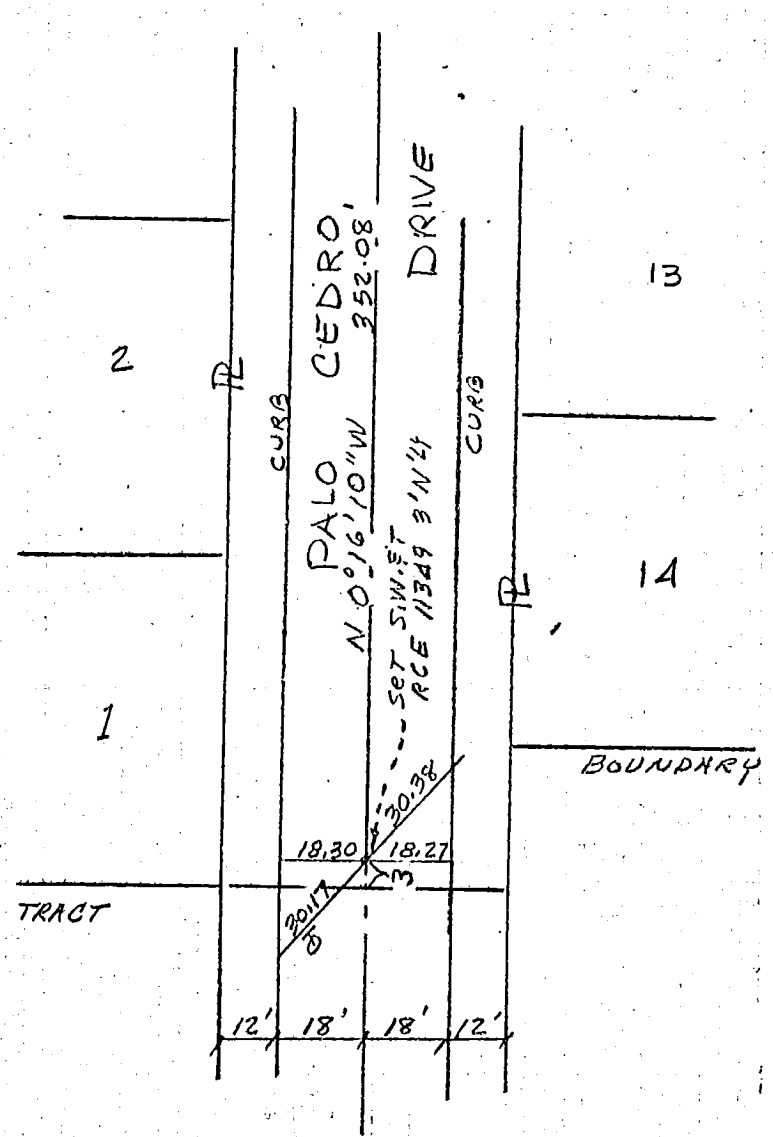

Co. Eng. F.B. 4019: 44

KEMMERER ENGINEERING CO., INC.
CIVIL ENGINEERING AND SURVEYING
145 NORTH PAINTER, WHITTIER, CALIFORNIA, 698-9993

FB _____ PG 3

Survey For TR 28037 Survey By J. DUNCAN Date 12-17-71
Check By C. WRIGHT Date 1-4-72

SURVEY BY ROBERT R. FLORES RCE 11349

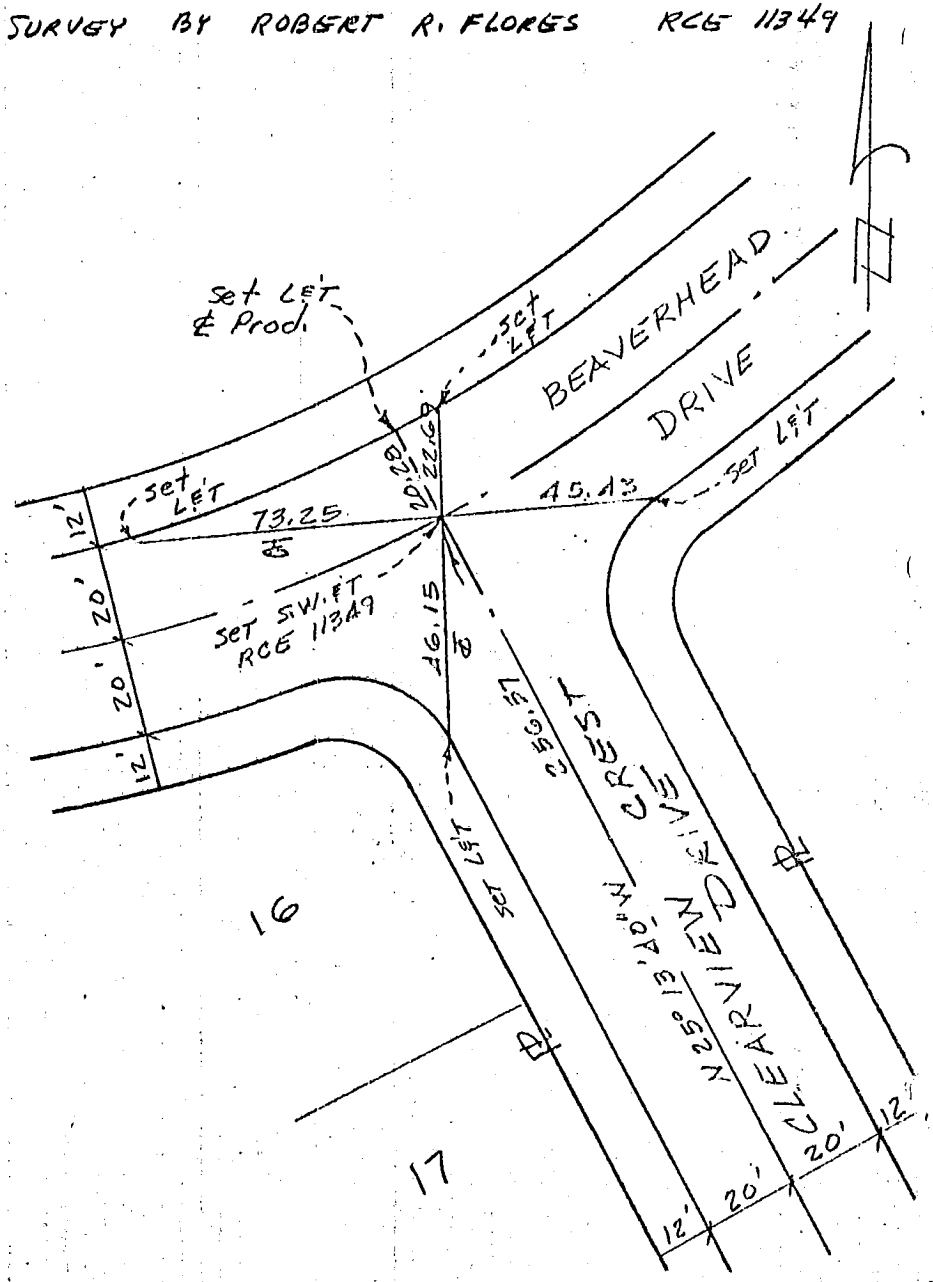

(NS 114-337, 4-2

WS 114-337 A-2

Co. Eng. F.B. 4019: 45

KEMMERER ENGINEERING CO., INC.
CIVIL ENGINEERING AND SURVEYING
145 NORTH PAINTER, WHITTIER, CALIFORNIA, 698-9993

FB 1 PG 4

Survey For TR 28037 Survey By J. DUNCAN Date 12-17-71

Check By C. WRIGHT Date 1-4-72

SURVEY BY ROBERT R. FLORES RCE 11349

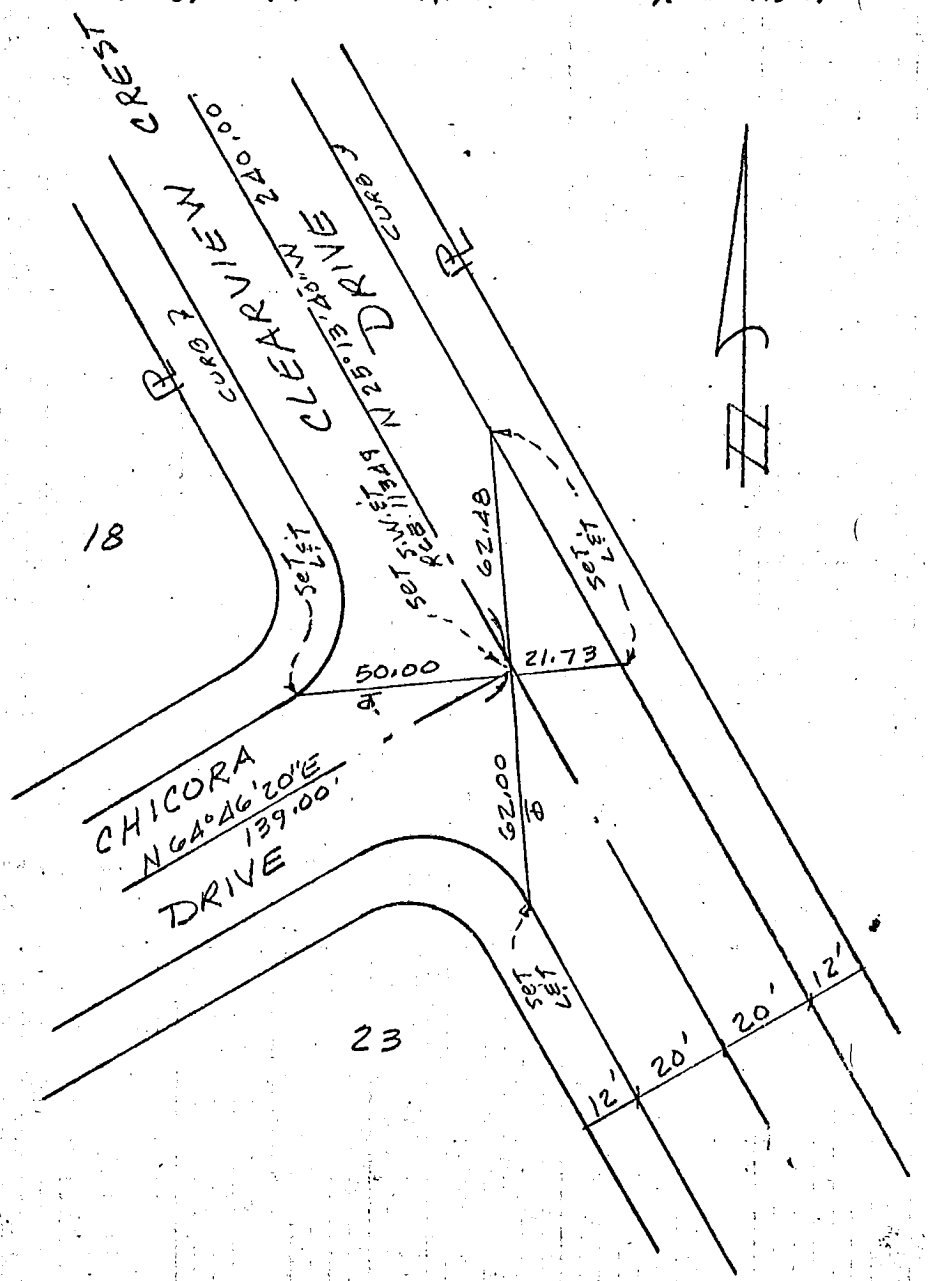

Co. Eng. F.B. 4019: 46

KEMMERER ENGINEERING CO., INC.
CIVIL ENGINEERING AND SURVEYING
145 NORTH PAINTER, WHITTIER, CALIFORNIA, 698-9993

FB _____ PG 5

Survey For TR. 28037 Survey By J. DUNCAN Date 12-22-71
Check By C. WRIGHT Date 1-4-72

SURVEY BY ROBERT R. FLORES RCE 11349

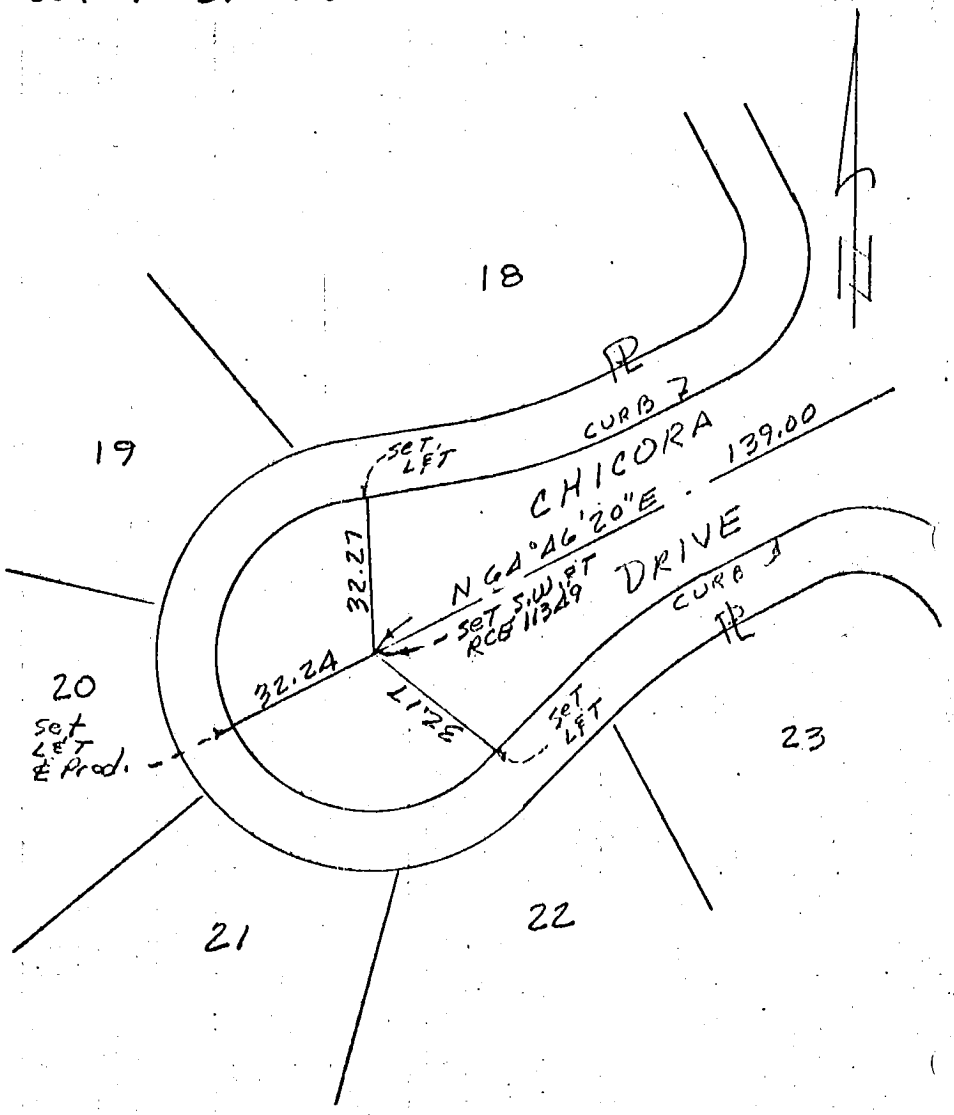

Co. Eng. F.B. 4019: 47

KEMMERER ENGINEERING CO., INC.
CIVIL ENGINEERING AND SURVEYING
145 NORTH PAINTER, WHITTIER, CALIFORNIA, 698-9993

FB _____ PG 6

Survey For TR. 28037 Survey By J. DUNCAN Date 12-17-71
Check By C. WRIGHT Date 1-4-72

SURVEY BY ROBERT R. FLORES RCE 11349

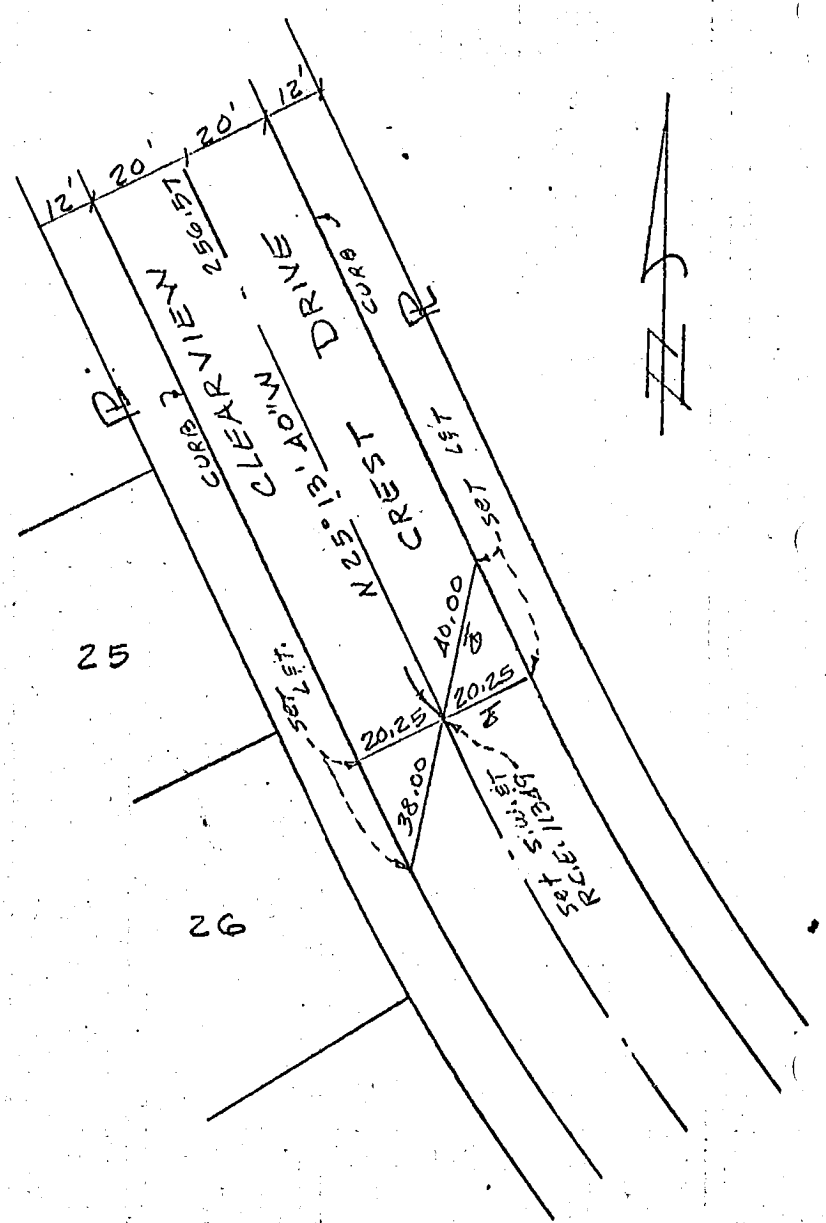

Co. Eng. F.B. 4019: 48 ..

KEMMERER ENGINEERING CO., INC.
CIVIL ENGINEERING AND SURVEYING
145 NORTH PAINTER, WHITTIER, CALIFORNIA, 698-9993

FB. 1 PG. 7

Survey For TR. 28037 Survey By J. DUNCAN Date 12-17-71
Check By C. WRIGHT Date 1-14-72

SURVEY BY ROBERT R. FLORES RCE 11349

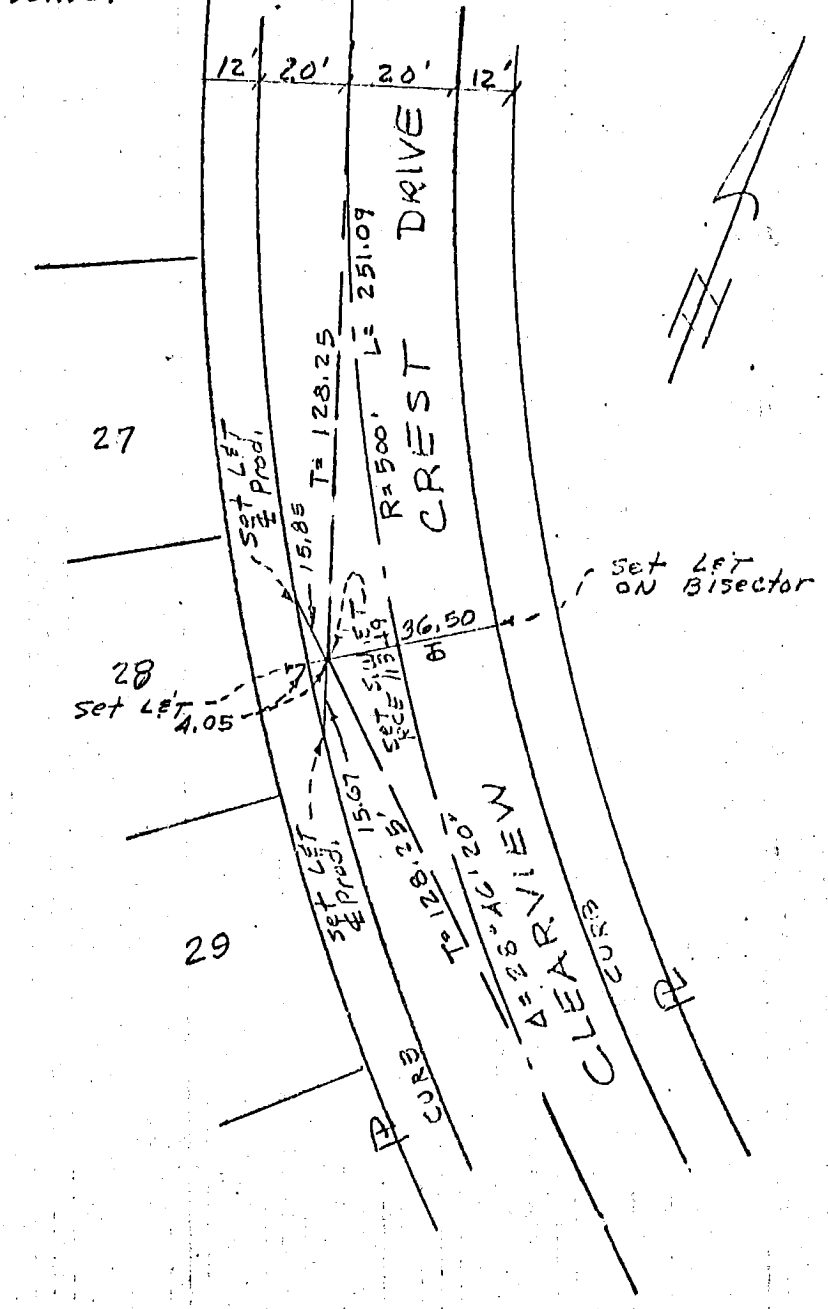

Co. Eng. F.B. 4019: 49

KEMMERER ENGINEERING CO., INC.
CIVIL ENGINEERING AND SURVEYING
145 NORTH PAINTER, WHITTIER, CALIFORNIA, 698-9993

FB _____ PG 8

Survey For TR 28037 Survey By J. DUNCAN Date 12-22-71

Check By C. WRIGHT Date 1-4-72

SURVEY BY ROBERT R. FLORES RCE 11349

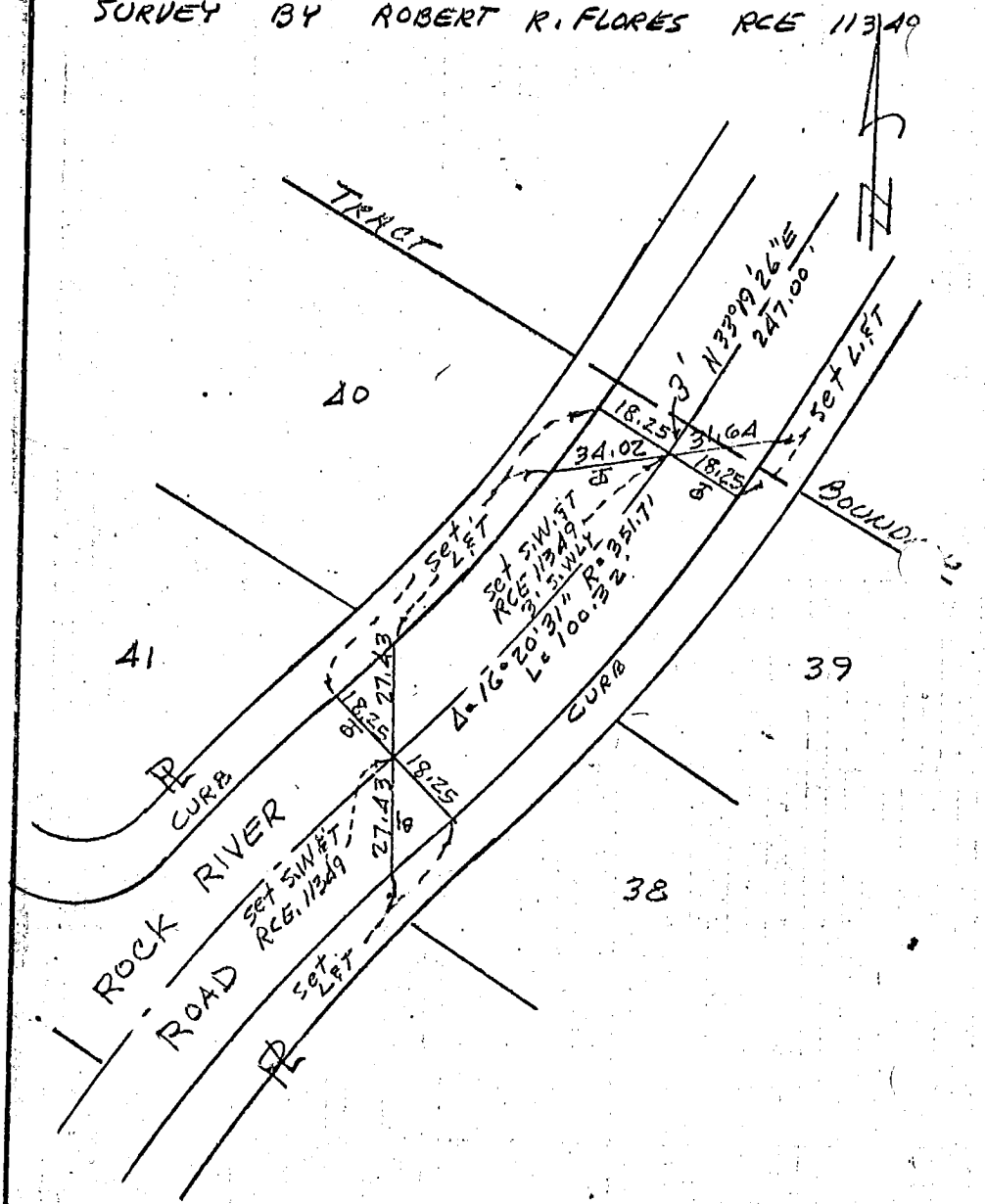

Co. Eng. F.B. 4019: 50

KEMMERER ENGINEERING CO., INC.
CIVIL ENGINEERING AND SURVEYING
145 NORTH PAINTER, WHITTIER, CALIFORNIA, 698-9993

FB _____ PG 9

Survey For TR. 28037 Survey By J. DUNCAN Date 12-17-71
Check By C.W. WRIGHT Date 1-4-72

WS. 114-337, A-2

SURVEY BY ROBERT R. FLORES RCE 11349

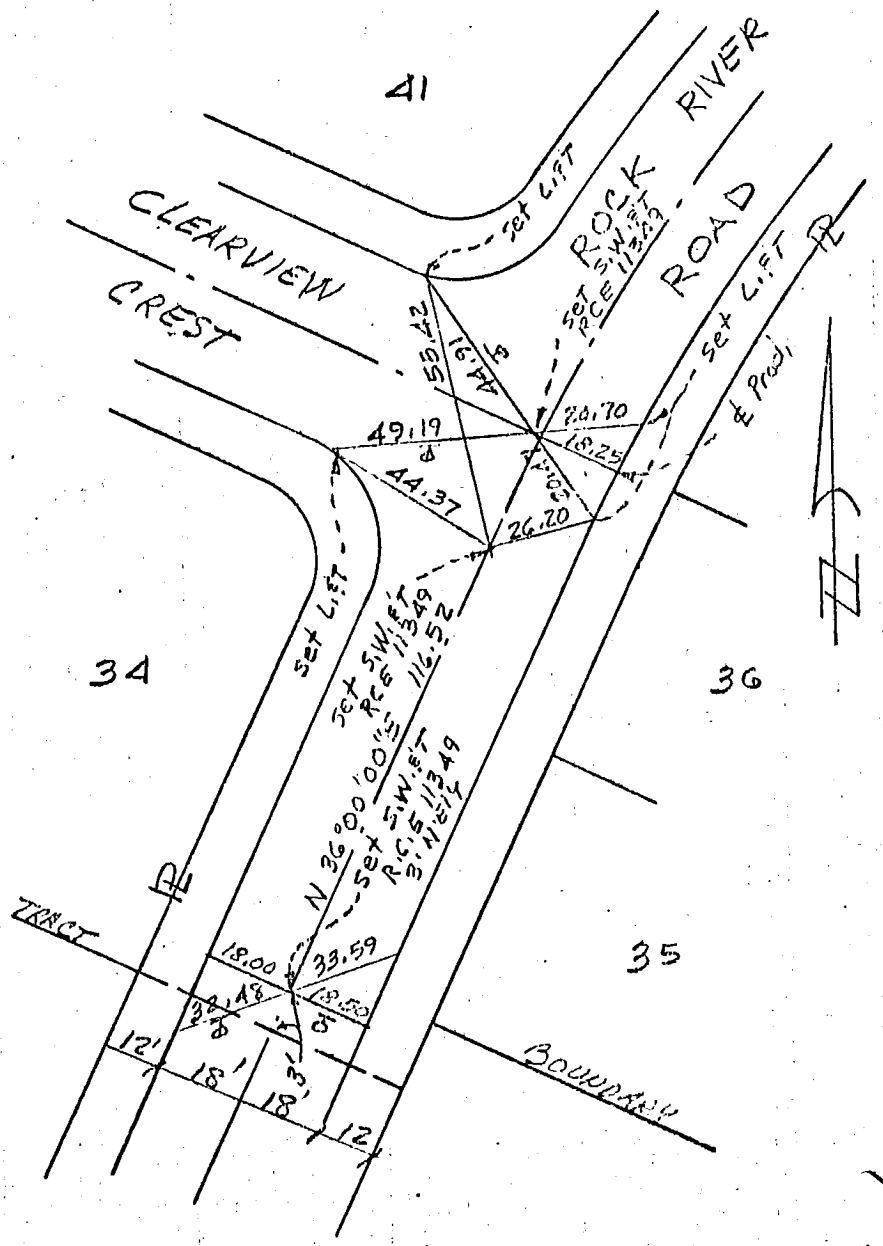

Co. Eng. F.B. 4019: 51

KEMMERER ENGINEERING CO., INC.
CIVIL ENGINEERING AND SURVEYING
145 NORTH PAINTER, WHITTIER, CALIFORNIA, 698-9993

FB _____ PG 10

Survey For TR. 28037 Survey By J. DUNCAN Date MAR. 1, 1972
Check By C. WRIGHT Date MAR. 3, 1972

SURVEY BY ROBERT R. FLORES RCE 11346

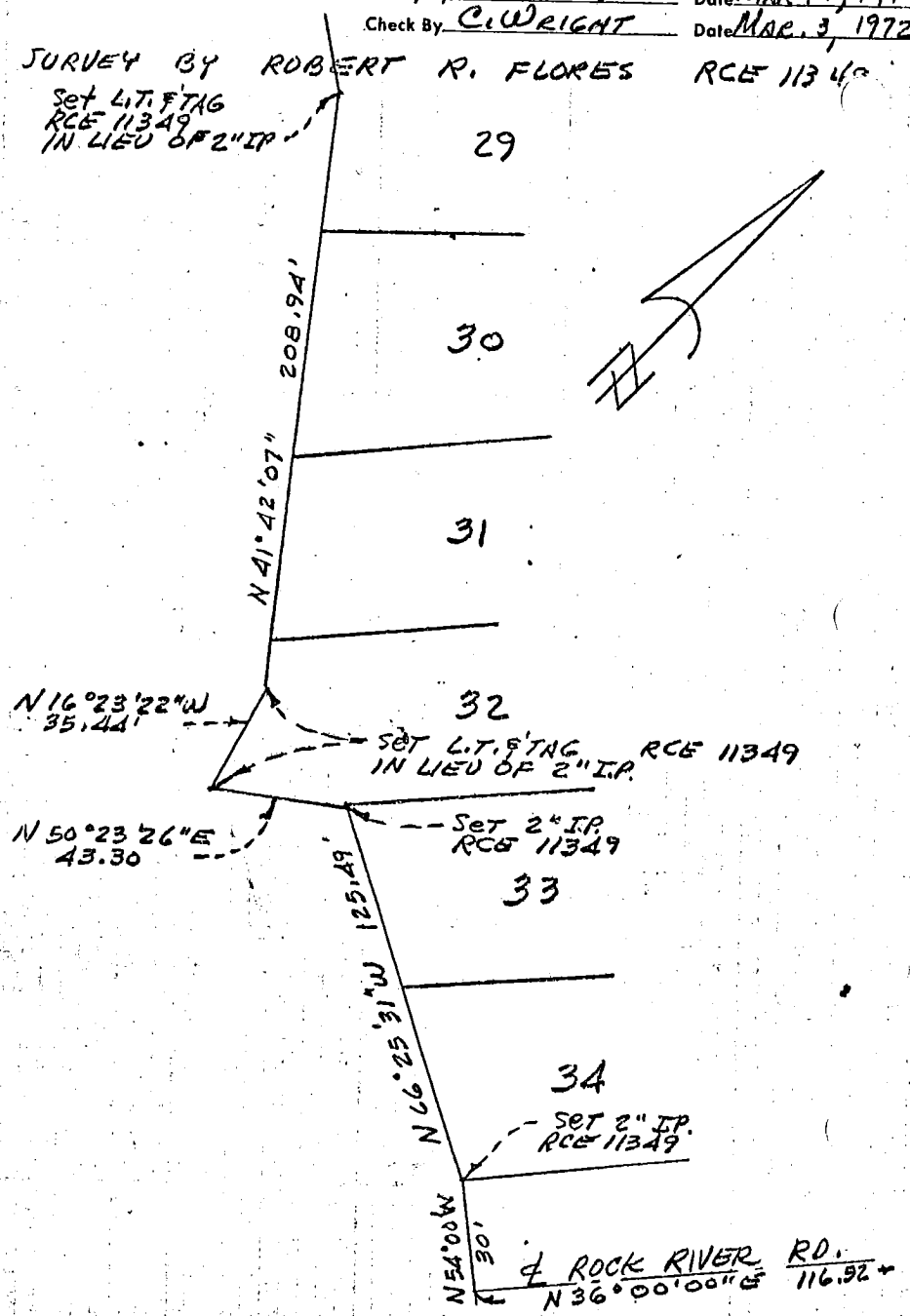

Co. Eng. F.B. 4019: 52

KEMMERER ENGINEERING CO., INC.
CIVIL ENGINEERING AND SURVEYING
145 NORTH PAINTER, WHITTIER, CALIFORNIA, 698-9993

FB _____ PG 11

Survey For TR. 28037 Survey By J. DUNCAN Date MAR. 1, 1972
Check By C. WRIGHT Date MAR 3, 1972

SURVEY BY ROBERT R. FLORES RCE 11349

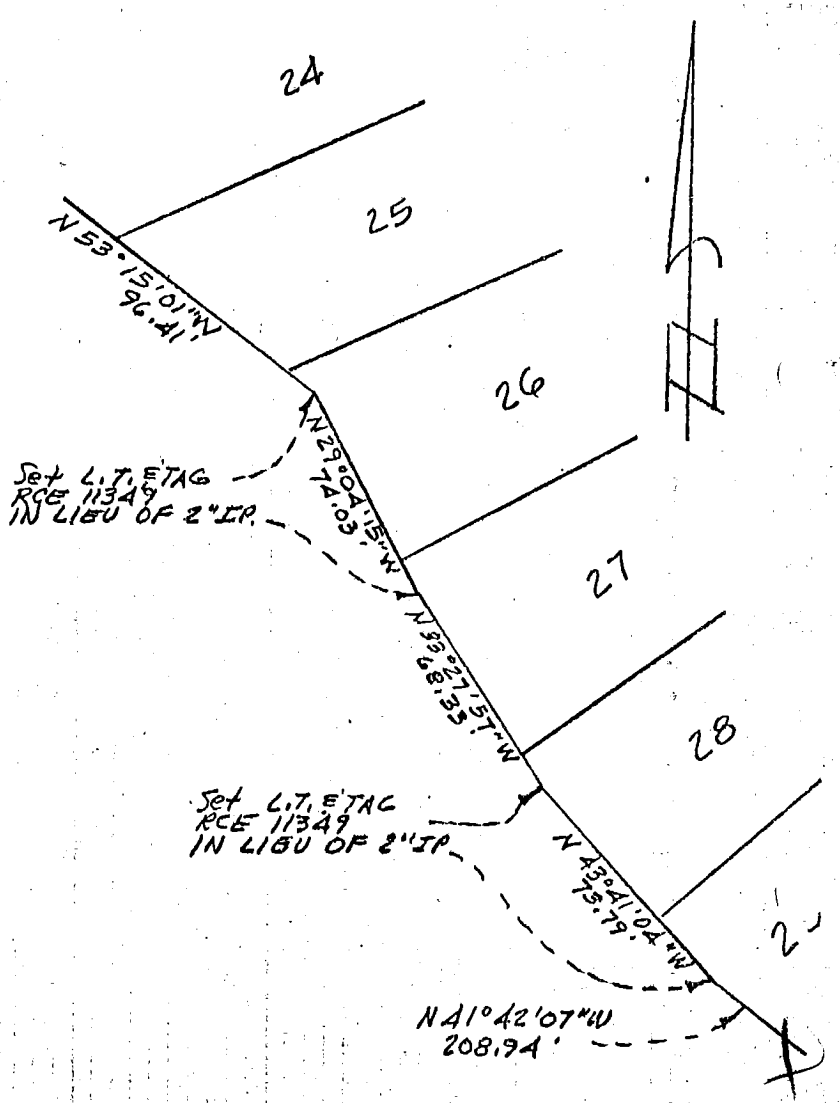

Co. Eng. F.B. 4019: 53

KEMMERER ENGINEERING CO., INC.
CIVIL ENGINEERING AND SURVEYING
145 NORTH PAINTER, WHITTIER, CALIFORNIA, 698-9993

FB _____ PG 12

Survey For TR 28037 Survey By J. DUNCAN Date MAR. 1, 1972
Check By C. WRIGHT Date MAR. 3, 1972

SURVEY BY ROBERT R. FLORES RCE 11349

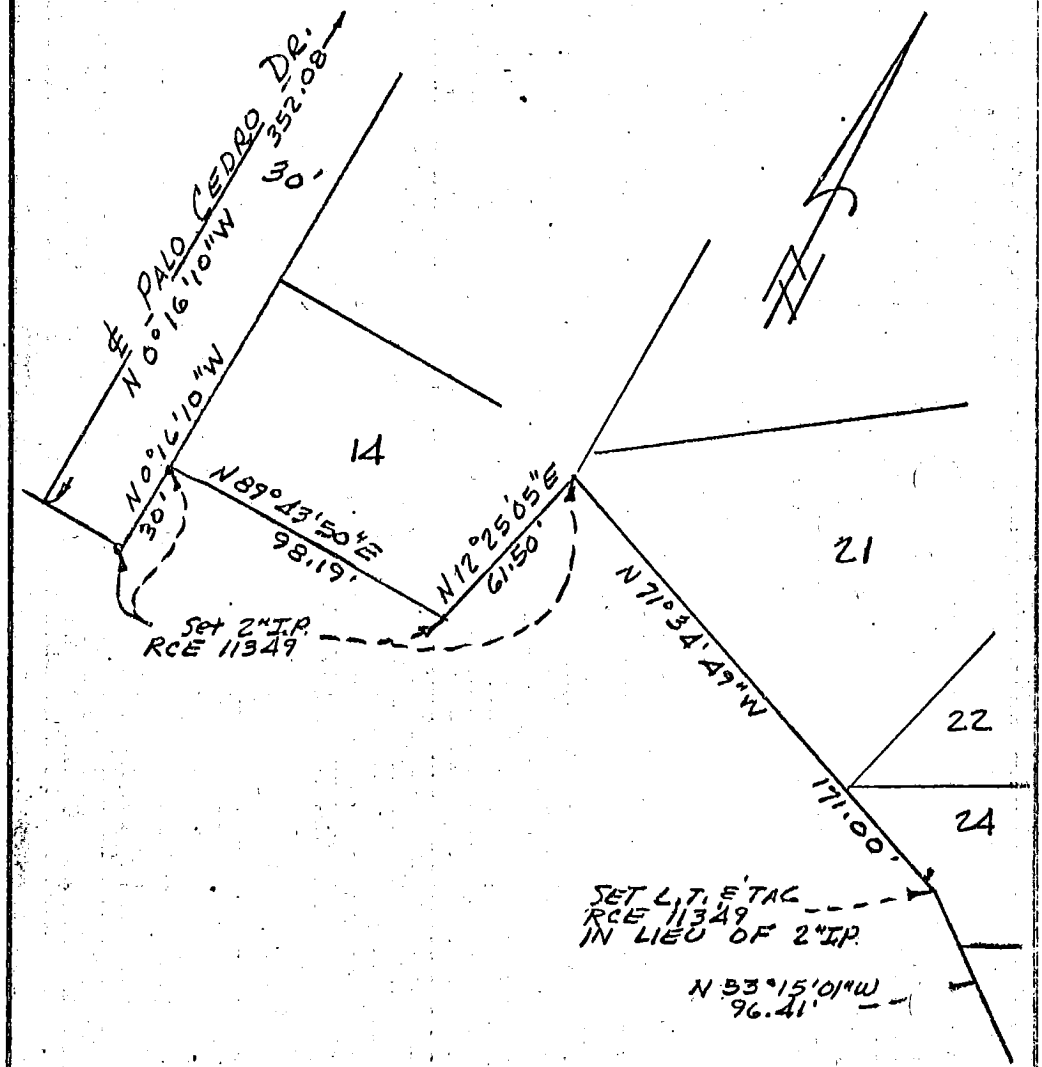

Co. Eng. F.B. 4019: 54

SURVEY OF RANIER STREET F. B. Pg. 1 of 4

SURVEY BY EDWARD L. BOLDEN JR. R.C.E. 10533 TR. No. 28079

DATE FEB. 29, 1972

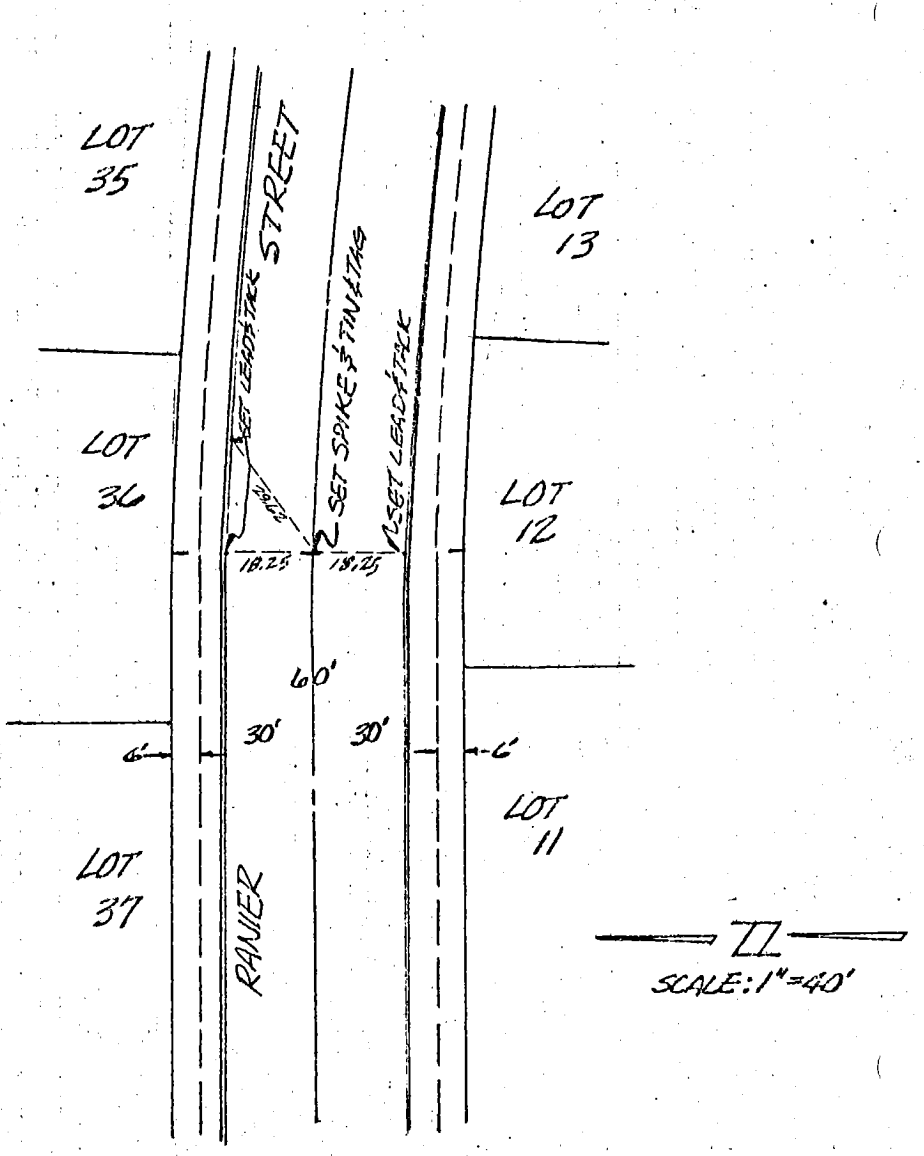

SO. CALIF. BLUE PRINT CO.

Co. Eng. F.B. 4019: 55

F. B. _____ PG. 2-14 SURVEY OF EVENINGSHADE AVE. @ RANIER ST.

TR. No. 28079 SURVEY BY EDWARD L. BOLDEN JR. R.C.E. 10533

DATE FEB. 29, 1972

264-13? A.2

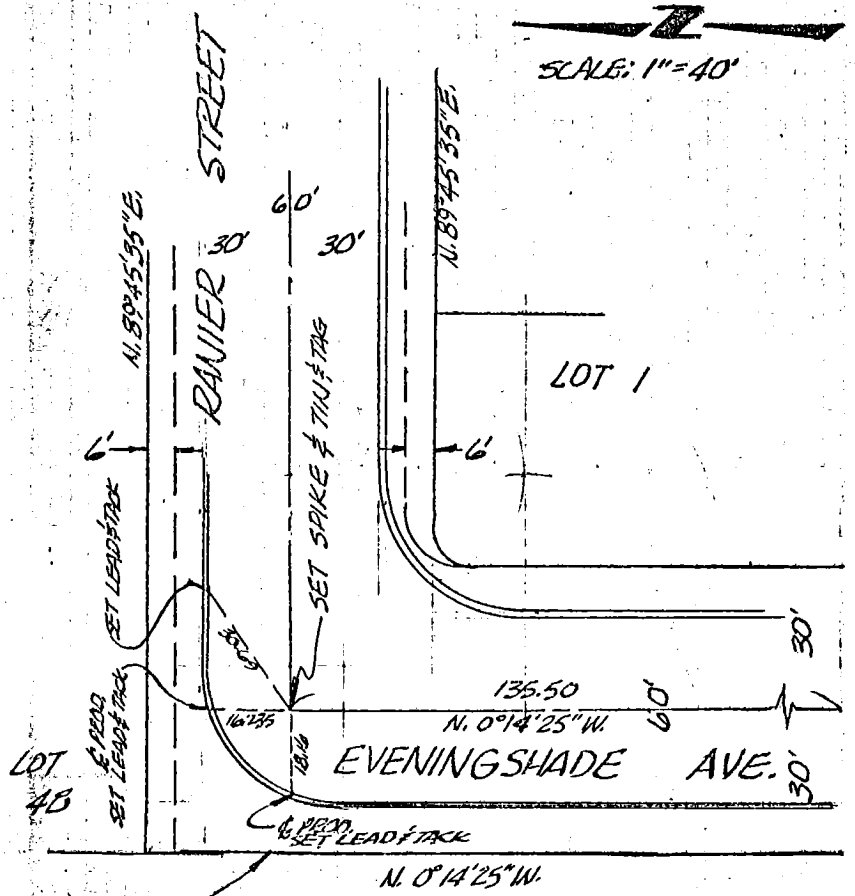

Co. Eng. F.B. 4019: 56 .

SURVEY OF CROSSPATH AVE. @ RANIER ST. F. B. ____ PG. 3 of 4

SURVEY BY EDWARD L. BOWDEN JR. R.C.E. 10533 TR. NO. 28019

DATE FEB. 29, 1972

64 264-132

SO. CALIF. BLUE PRINT CO.

Co. Eng. F.B. 4019: 57

F. B. _____ PG. 4 of 4 SURVEY OF CROSSPATH AVE.

TR. No. 28079 SURVEY BY EDWARD L. BOLDEN JR. R.C.E. 10583

DATE FEB. 29, 1972

SCALE: 1" = 40'

264-137A-2

(64)

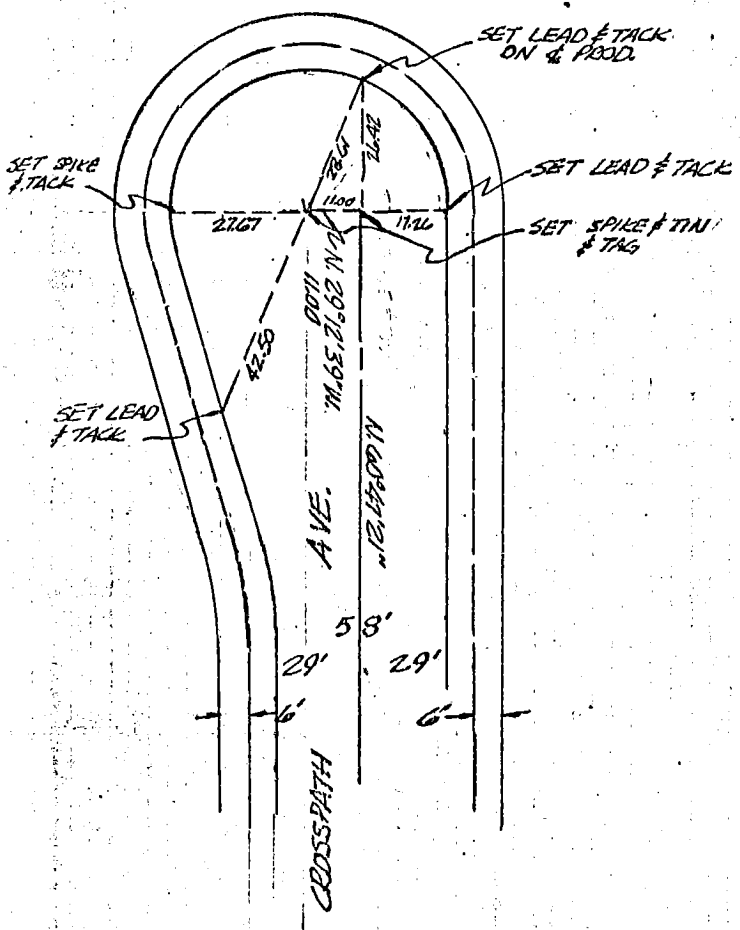

Co. Eng. F.B. 4019: 58

KEMMERER ENGINEERING CO., INC.
CIVIL ENGINEERING AND SURVEYING
145 NORTH PAINTER, WHITTIER, CALIFORNIA, 698-9993

FB _____ PG 1

Survey For TR. 28039 Survey By J. DUNCAN Date Dec. 17, 1971
Check By J. DUNCAN Date Dec. 22, 1971

SURVEY BY ROBERT R. FLORES RCE 11349

TRACT Nº 28039

CENTERLINE TIES

PALO CEDRO DR.	PG. 1,
EAGLE NEST DR.	PG. 1, 2, 3, 4, 5, 6
ROCK RIVER ROAD	PG. 7, 8
BOUNDARY MONUMENTS	PG. 9, 10

Co. Eng. F.B. 4019: 59

KEMMERER ENGINEERING CO., INC.
CIVIL ENGINEERING AND SURVEYING
145 NORTH PAINTER, WHITTIER, CALIFORNIA, 698-9993

FB 1 PG 1

Survey For TR. 28039 Survey By J. DUNCAN Date 12-17-71
Check By C. WRIGHT Date 1-4-72

SURVEY BY ROBERT R. FLORES RCE 11349

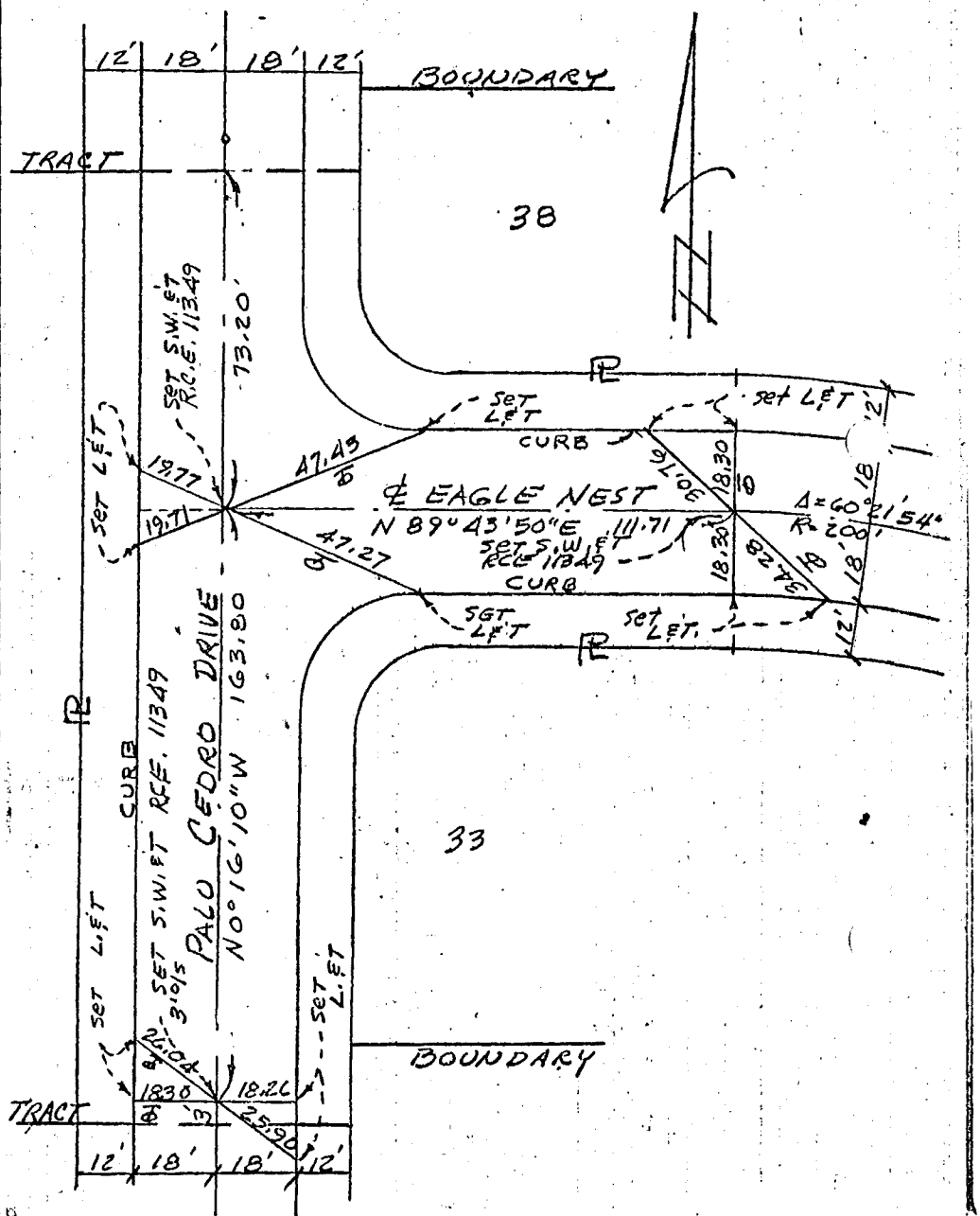

V5 114-337, 1-2

KEMMERER ENGINEERING CO., INC.
CIVIL ENGINEERING AND SURVEYING
145 NORTH PAINTER, WHITTIER, CALIFORNIA, 698-9993

FB _____ PG 2

Survey For TR. 28039 Survey By J. DUNCAN Date 12-16-71
Check By C. WRIGHT Date 1-4-72

SURVEY BY ROBERT R. FLORES RCE 11349

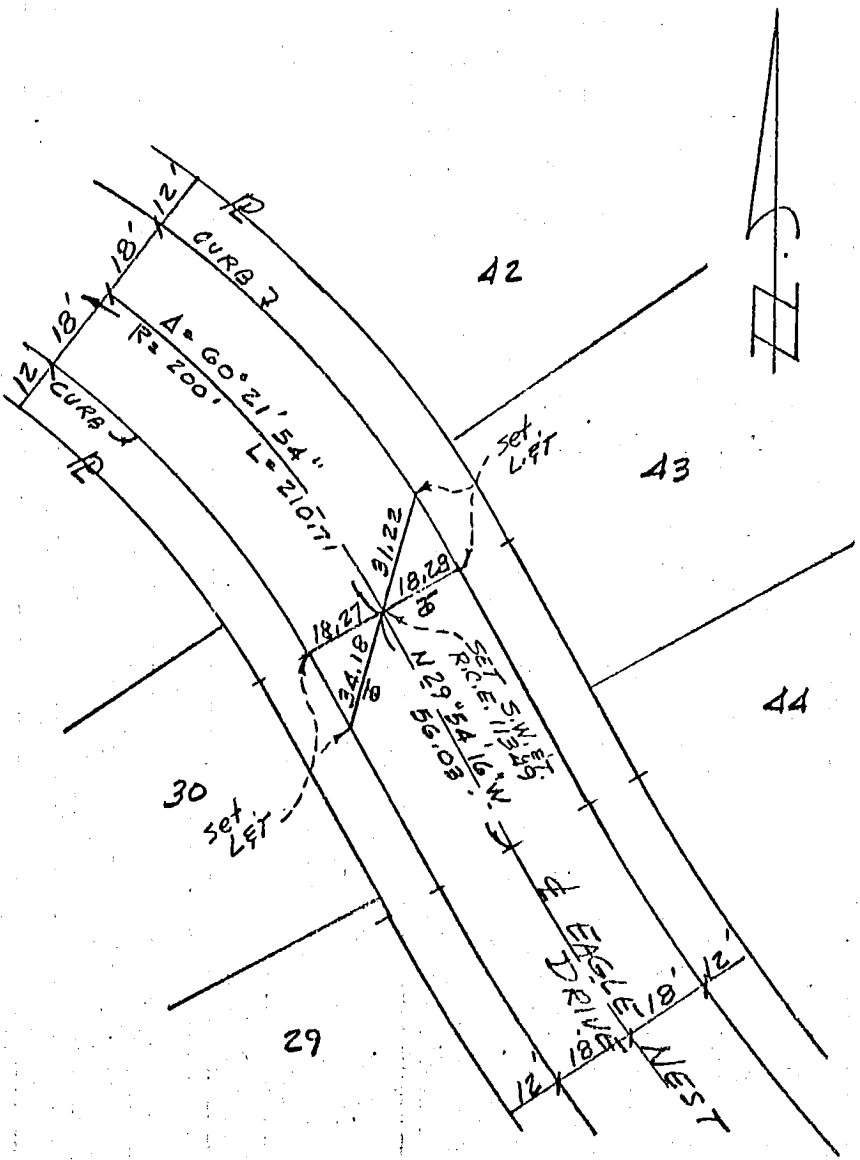

Co. Eng. F.B. 4019: 61

KEMMERER ENGINEERING CO., INC.
CIVIL ENGINEERING AND SURVEYING
145 NORTH PAINTER, WHITTIER, CALIFORNIA, 698-9993

FB _____ PG 3

Survey For TR. 28039 Survey By J. DUNCAN Date 12-17-71
Check By C. WRIGHT Date 1-4-72

SURVEY BY ROBERT R. FLORES RCE 11349

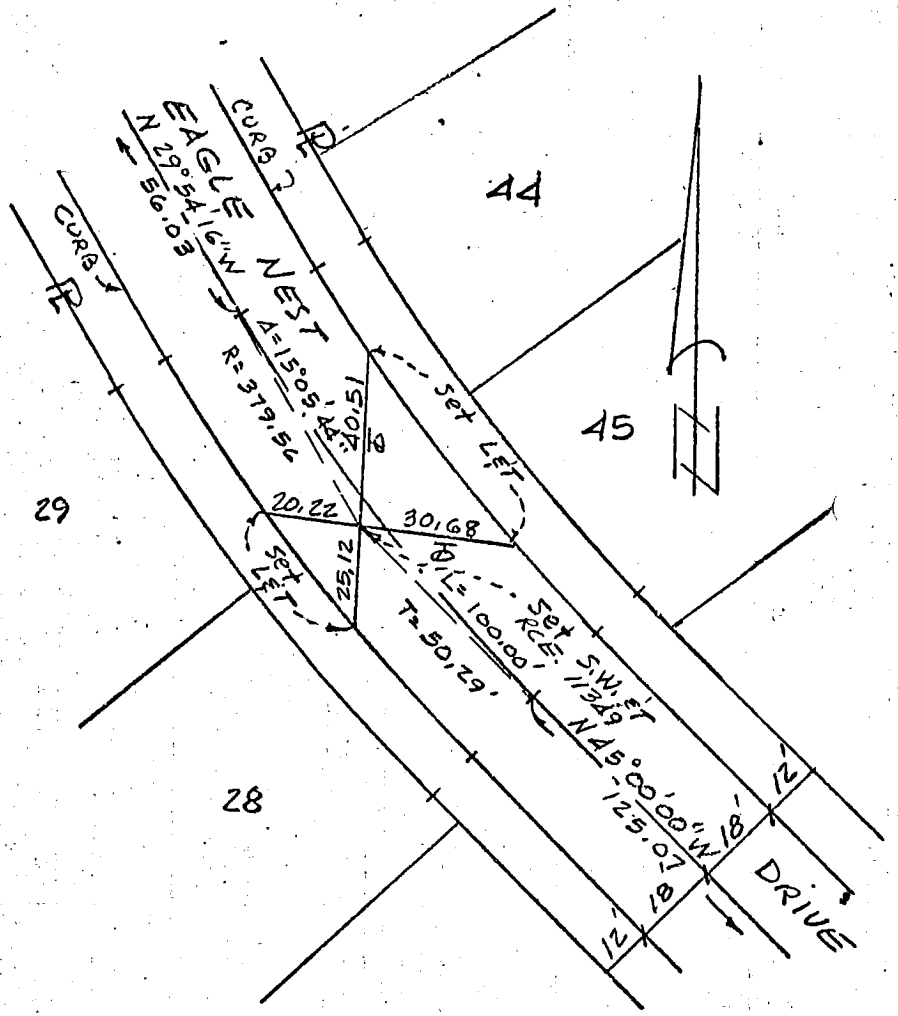

Co. Eng. F.B. 4019: 62

W.S. 114-337A 2

KEMMERER ENGINEERING CO., INC.
CIVIL ENGINEERING AND SURVEYING
145 NORTH PAINTER, WHITTIER, CALIFORNIA, 698-9993

FB _____ PG 4

Survey For TR. 28039 Survey By J. DUNCAN Date 12-17-71
Check By C. WRIGHT Date 1-4-72

SURVEY BY ROBERT R. FLORES RCE 11349

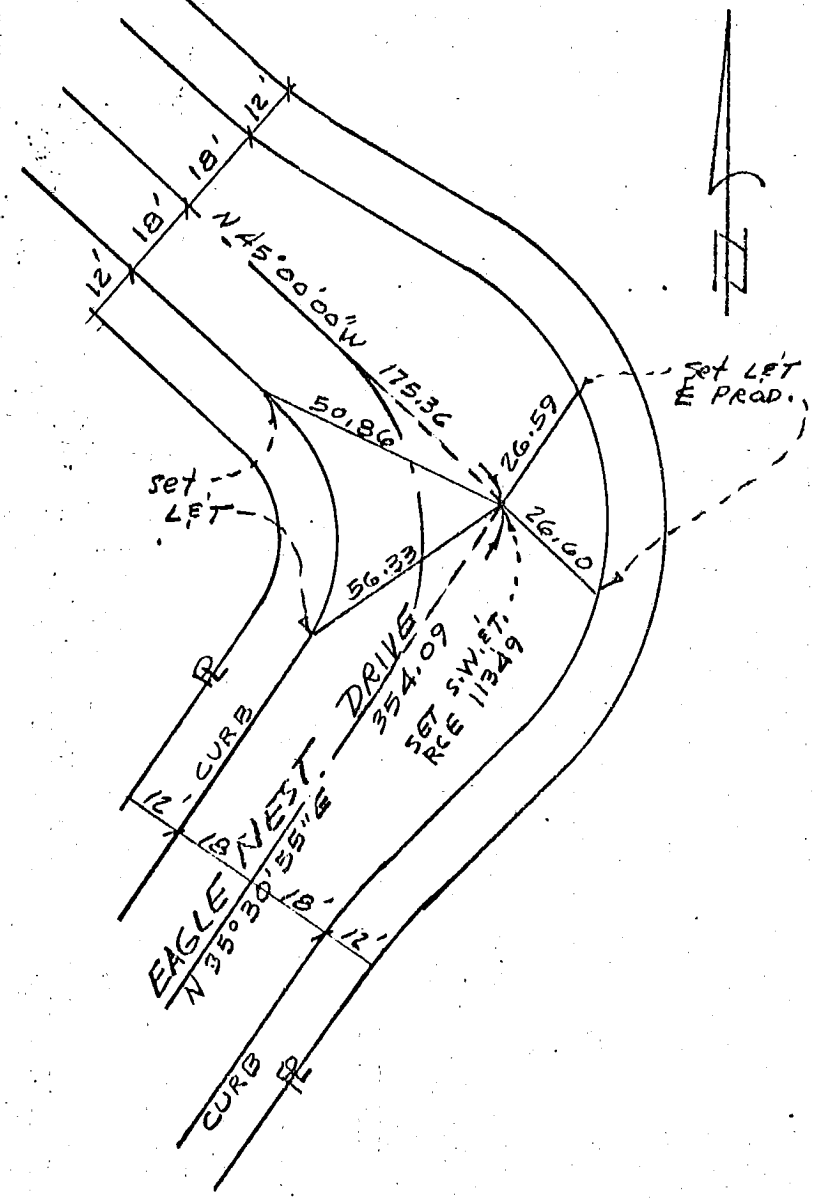

Co. Eng. F.B. 4019: 63

KEMMERER ENGINEERING CO., INC.
CIVIL ENGINEERING AND SURVEYING
145 NORTH PAINTER, WHITTIER, CALIFORNIA, 698-9993

FB _____ PG 5

Survey For TR 28039 Survey By J. DUNCAN Date 12-22-71
Check By C. WRIGHT Date 1-4-72

SURVEY BY ROBERT R. FLORES RCE 11349

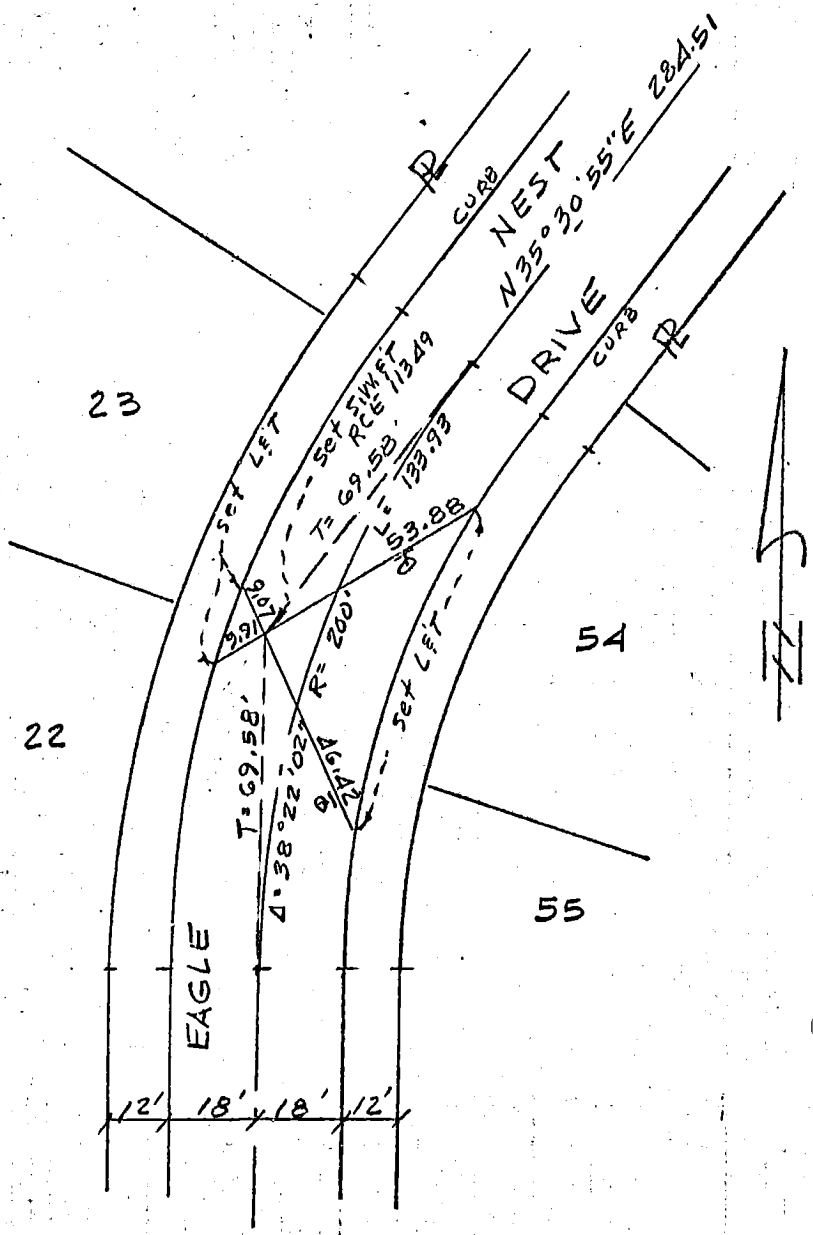

Co. Eng. F.B. 4019: 64

KEMMERER ENGINEERING CO., INC.
CIVIL ENGINEERING AND SURVEYING
145 NORTH PAINTER, WHITTIER, CALIFORNIA, 698-9993

FB _____ PG 6

Survey For TR. 28039 Survey By J. DUNCAN Date 12-22-71
Check By C. WRIGHT Date 1-4-72

SURVEY BY ROBERT R. FLORES RCE 11349

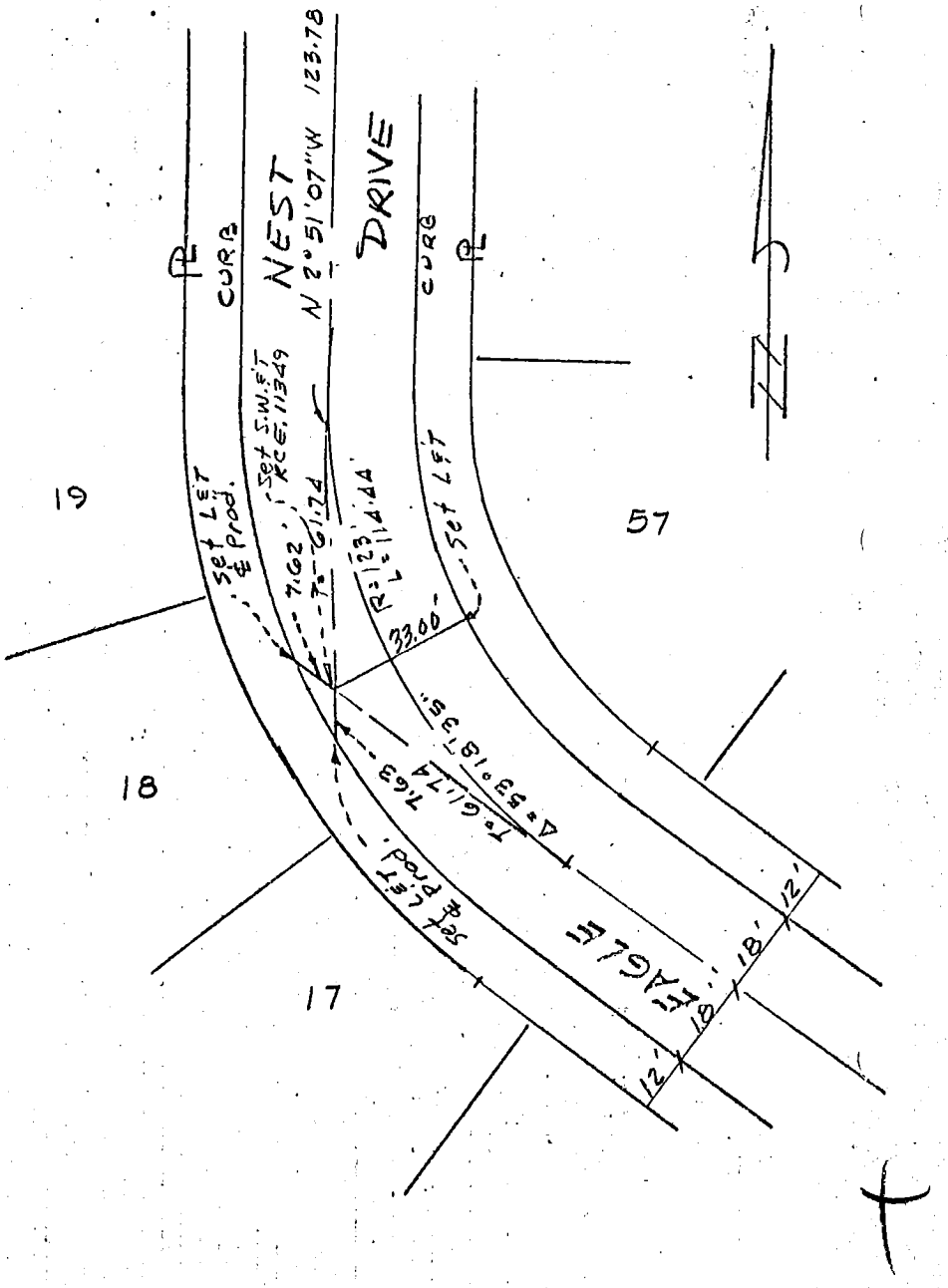

Co. Eng. F.B. 4019: 65

W.S. 114-3377 A-2

KEMMERER ENGINEERING CO., INC.
CIVIL ENGINEERING AND SURVEYING
145 NORTH PAINTER, WHITTIER, CALIFORNIA, 698-9993

FB 1 PG 7

Survey For TR. 28039 Survey By J. DUNCAN Date DEC. 22, 1971
Check By C. WRIGHT Date 1-4-72

SURVEY BY ROBERT R. FLORES RCE 11349

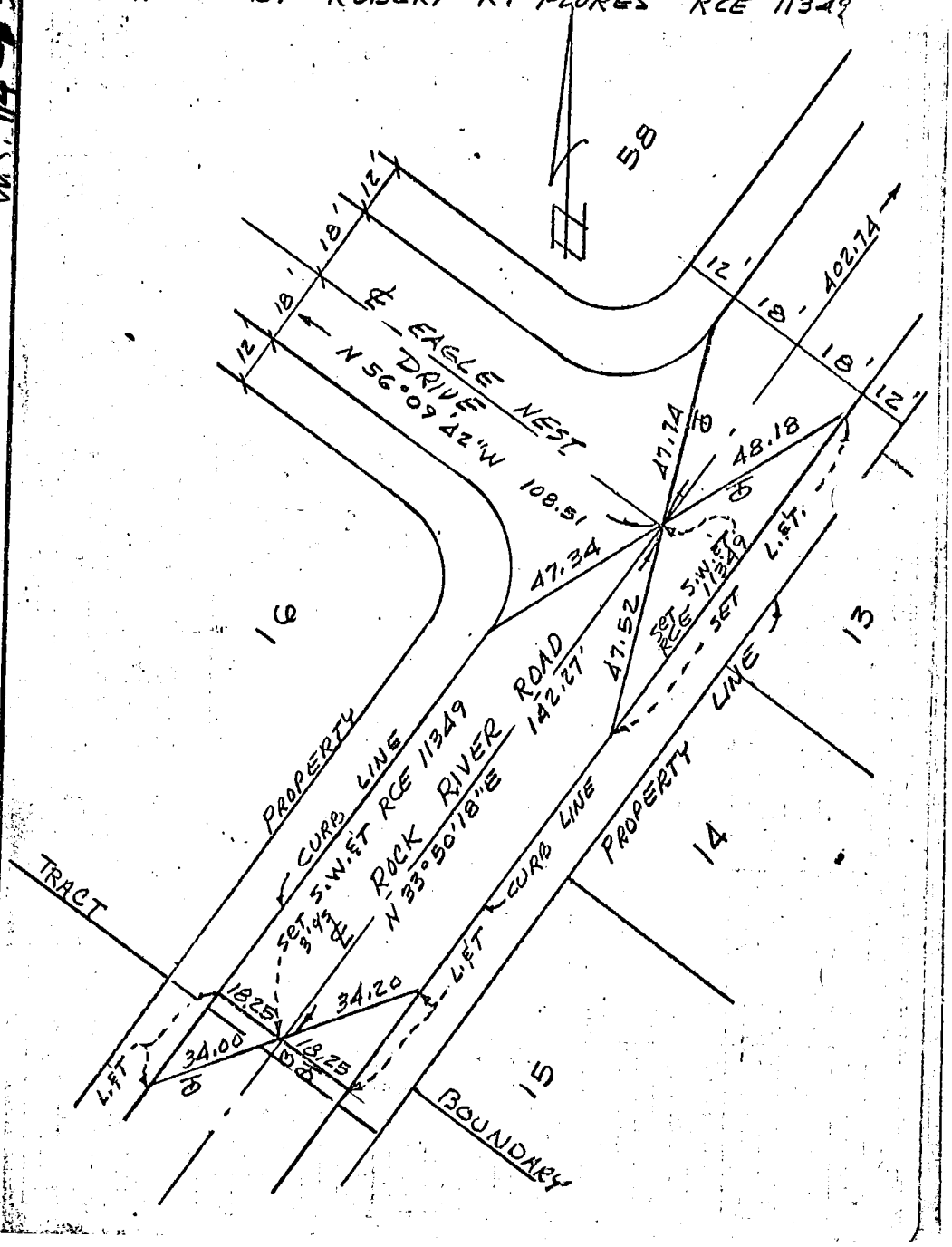

Co. Eng. F.B. 4019: 66

KEMMERER ENGINEERING CO., INC.
CIVIL ENGINEERING AND SURVEYING
145 NORTH PAINTER, WHITTIER, CALIFORNIA, 698-9993

FB _____ PG 8

Survey For TR. 28039 Survey By J. DUNCAN Date 12-22-71
Check By C. WRIGHT Date 1-4-71

SURVEY BY ROBERT R. FLORES RCE 11349

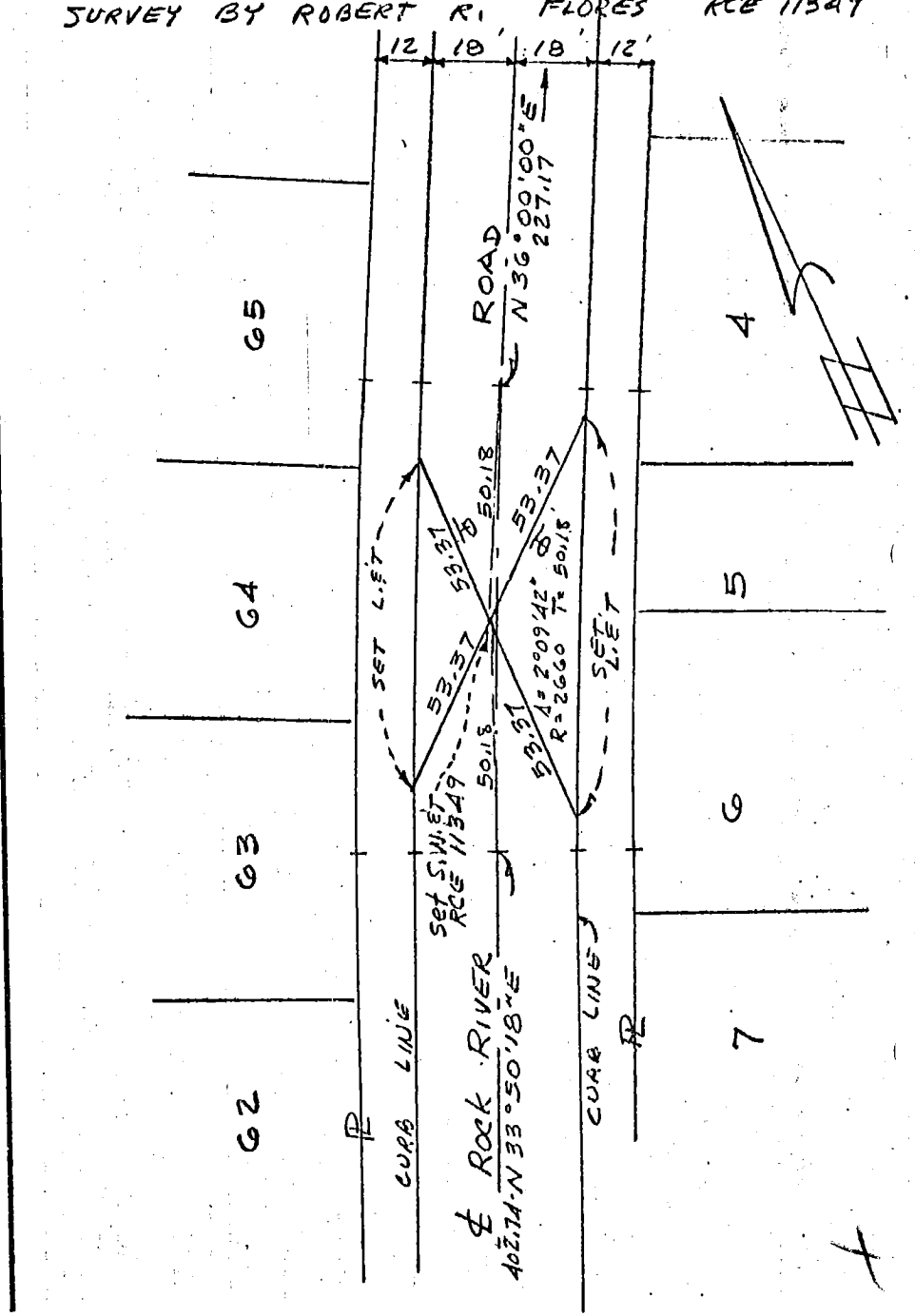

Co. Eng. F.B. 4019: 67

KEMMERER ENGINEERING CO., INC.
CIVIL ENGINEERING AND SURVEYING
145 NORTH PAINTER, WHITTIER, CALIFORNIA, 698-9993

FB _____ PG 9

Survey For TR 28039 Survey By J. DUNCAN Date MAR. 1, 1972
Check By C. WRIGHT Date MAR. 3, 1972

SURVEY BY
ROBERT R. FLORES RCE 11349

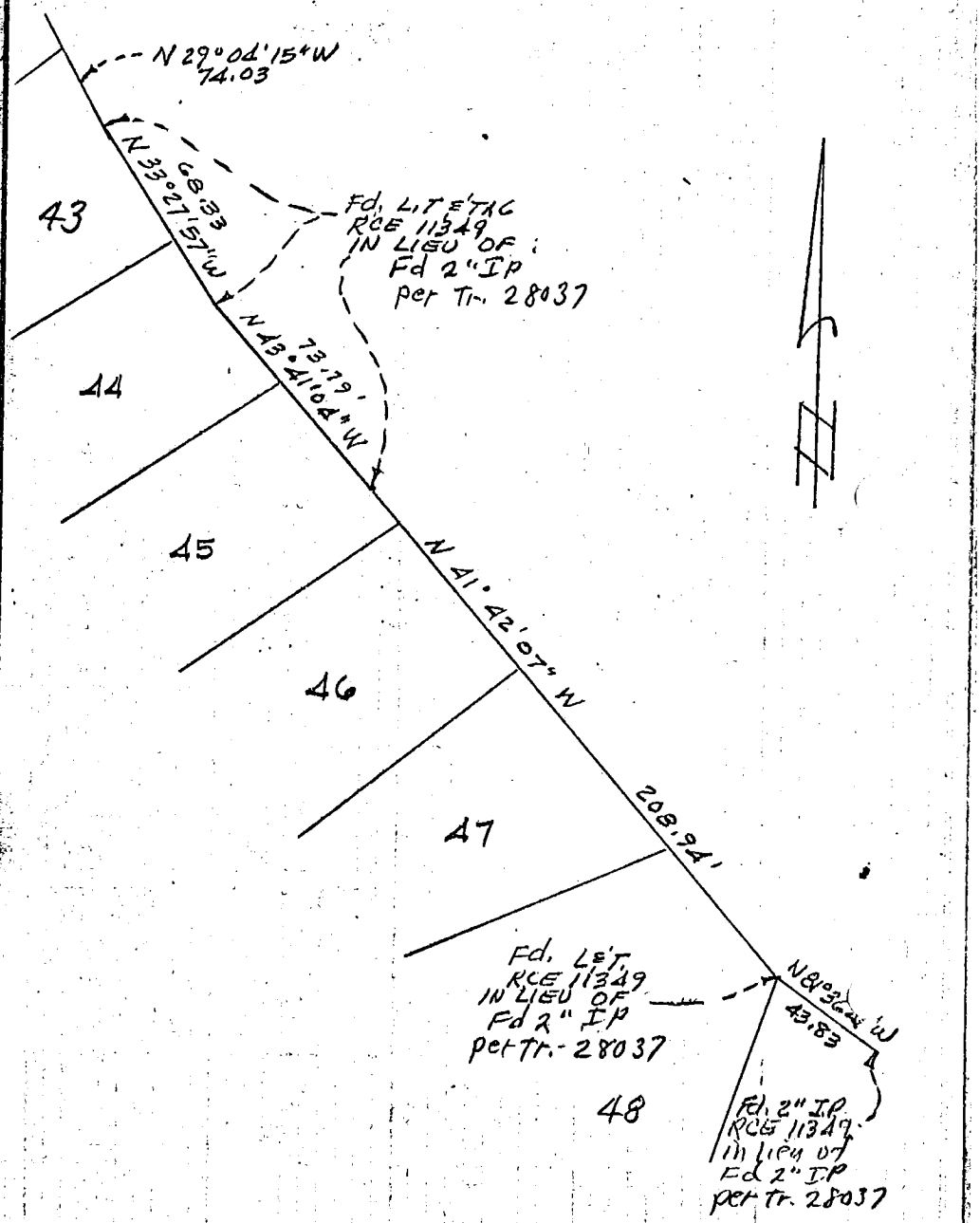

Co. Eng. F.B. 4019: 68

KEMMERER ENGINEERING CO., INC.
CIVIL ENGINEERING AND SURVEYING
145 NORTH PAINTER, WHITTIER, CALIFORNIA, 698-9993

FB _____ PG 10

Survey For TR 28039 Survey By J. DUNCAN Date MAR. 1, 1972
Check By C. WRIGHT Date MAR. 3, 1972

SURVEY BY ROBERT R. FLORES RCE 11349

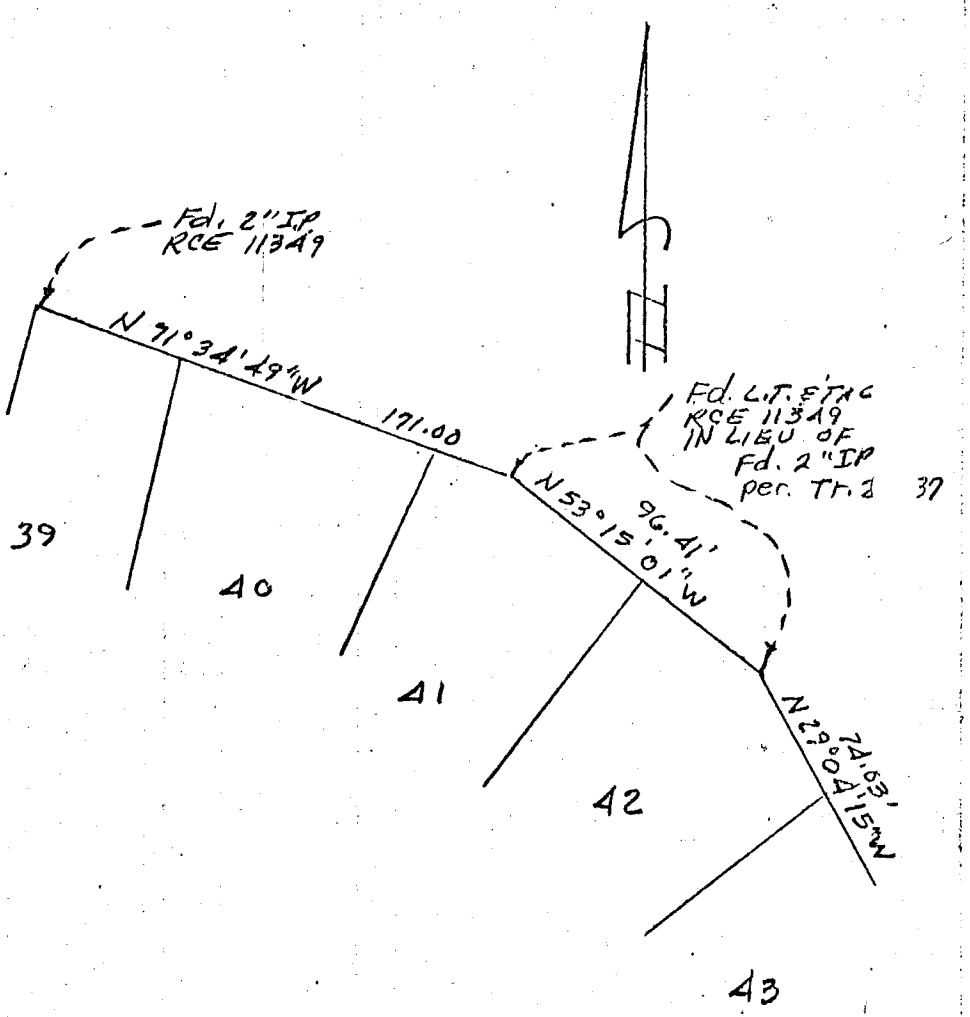

Co. Eng. F.B. 4019: 69

KEMMERER ENGINEERING CO., INC.
CIVIL ENGINEERING AND SURVEYING
145 NORTH PAINTER, WHITTIER, CALIFORNIA, 698-9993

FB_____ PG_____

Survey For TR. 28058 Survey By J. DUNCAN Date 12-22-71
Check By C. WRIGHT Date 1-4-72

SURVEY BY ROBERT R. FLORES RCE 11329

TRACT Nº 28058

CENTERLINE TIES

ROCK RIVER ROAD	PG. 1, 2
PALO CEDRO DRIVE	PG. 2, 3, 4
CASETAS DRIVE	PG. 5

Co. Eng. F.B. 4019: 70

KEMMERER ENGINEERING CO., INC.
CIVIL ENGINEERING AND SURVEYING
145 NORTH PAINTER, WHITTIER, CALIFORNIA, 698-9993

FB _____ PG 1

Survey For TR 28058 Survey By J. DUNCAN Date 12-22-71
Check By C. WRIGHT Date 1-4-72

SURVEY BY ROBERT R. FLORES RCE 11349

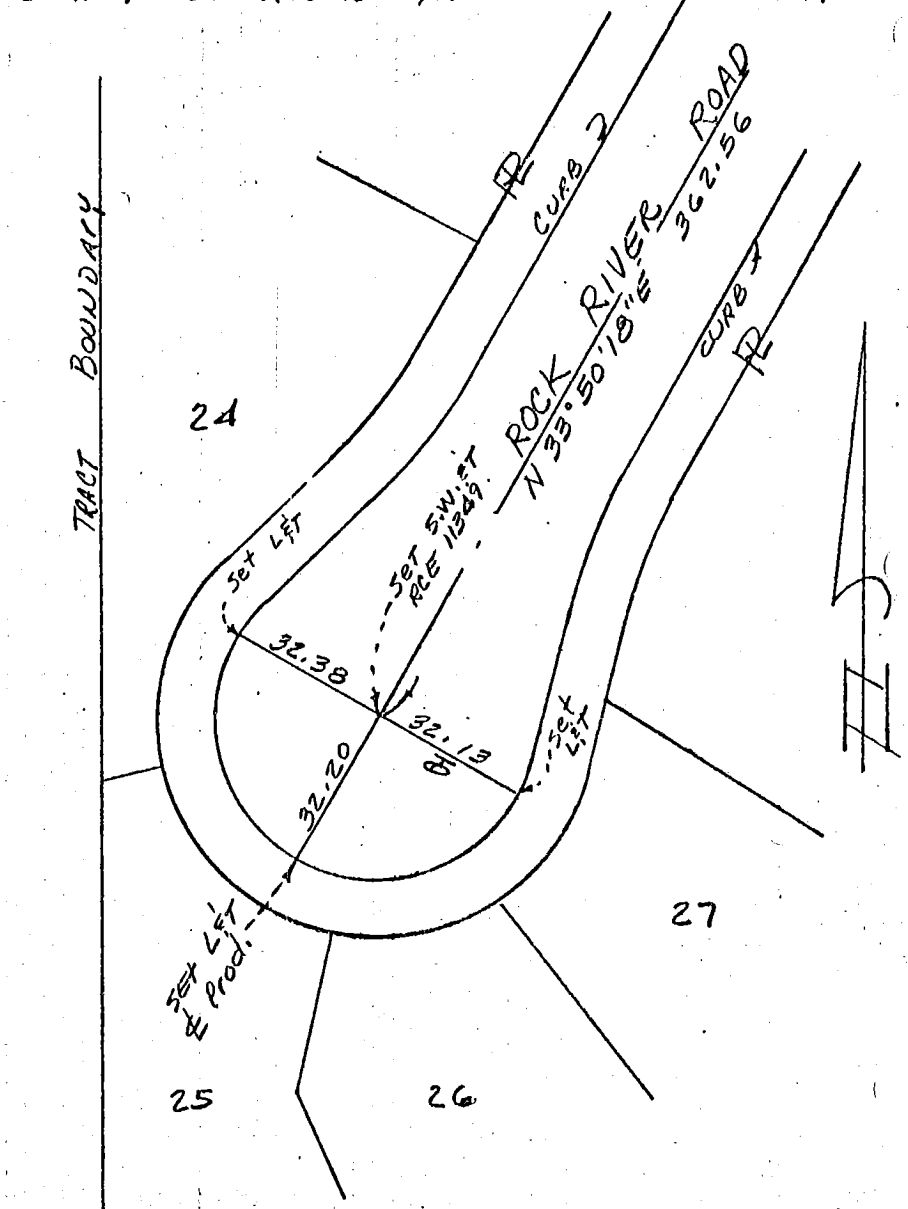

4

Co. Eng. F.B. 4019: 71

KEMMERER ENGINEERING CO., INC.
CIVIL ENGINEERING AND SURVEYING
145 NORTH PAINTER, WHITTIER, CALIFORNIA, 698-9993

FB _____ PG 2

Survey For TR 28058 Survey By J. DUNCAN Date 12-22-71
Check By C. WRIGHT Date 1-4-72

SURVEY BY ROBERT R. FLORES RCE 11349

W.S. 114-337, A-2

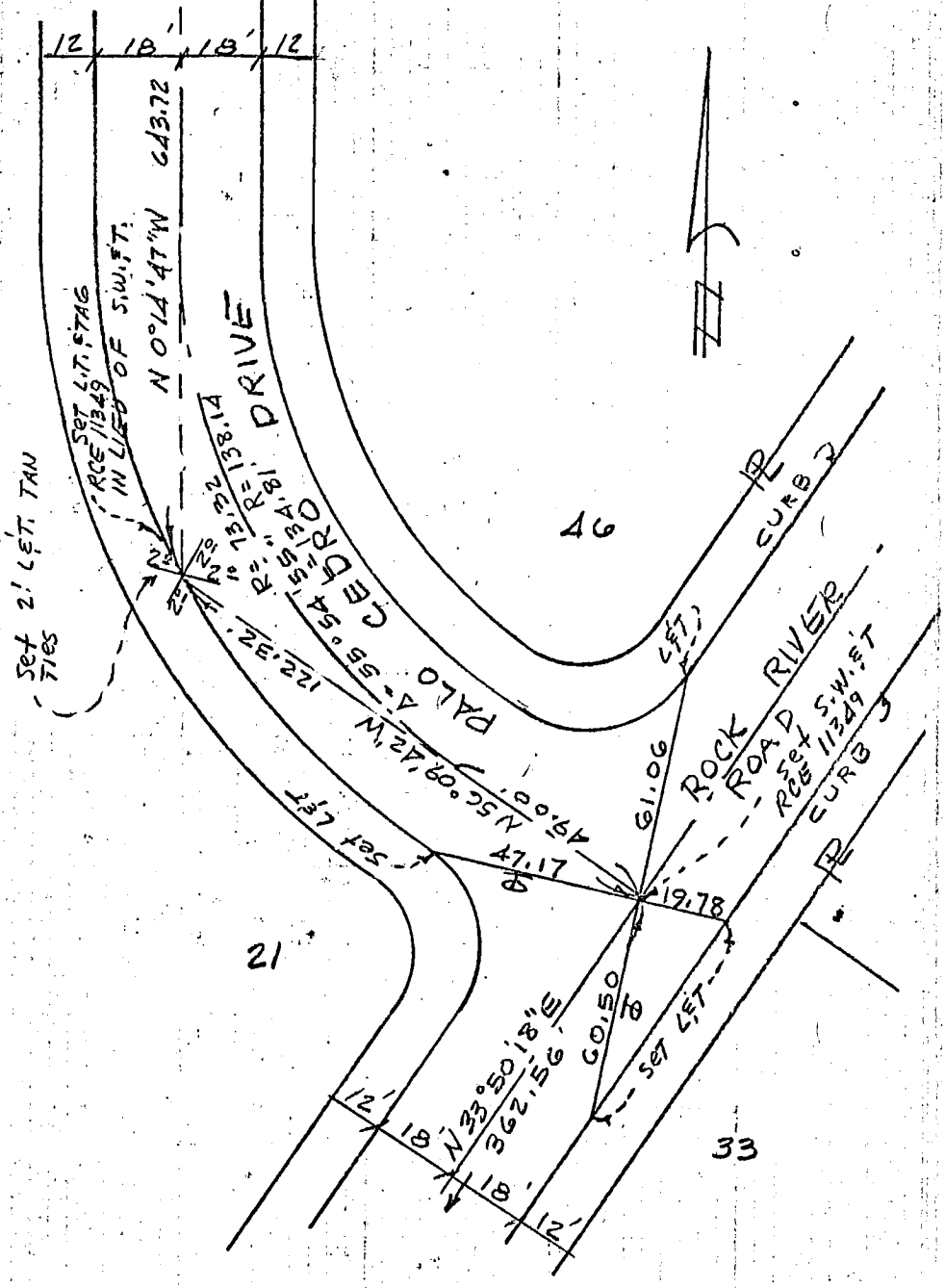

Co. Eng. F.B. 4019: 72

KEMMERER ENGINEERING CO., INC.
CIVIL ENGINEERING AND SURVEYING
145 NORTH PAINTER, WHITTIER, CALIFORNIA, 698-9993

FB _____ PG 3

Survey For TR 28058 Survey By J. DUNCAN Date 12-22-71
Check By C. WRIGHT Date 1-4-72

SURVEY BY ROBERT R. FLORES RCE 11349

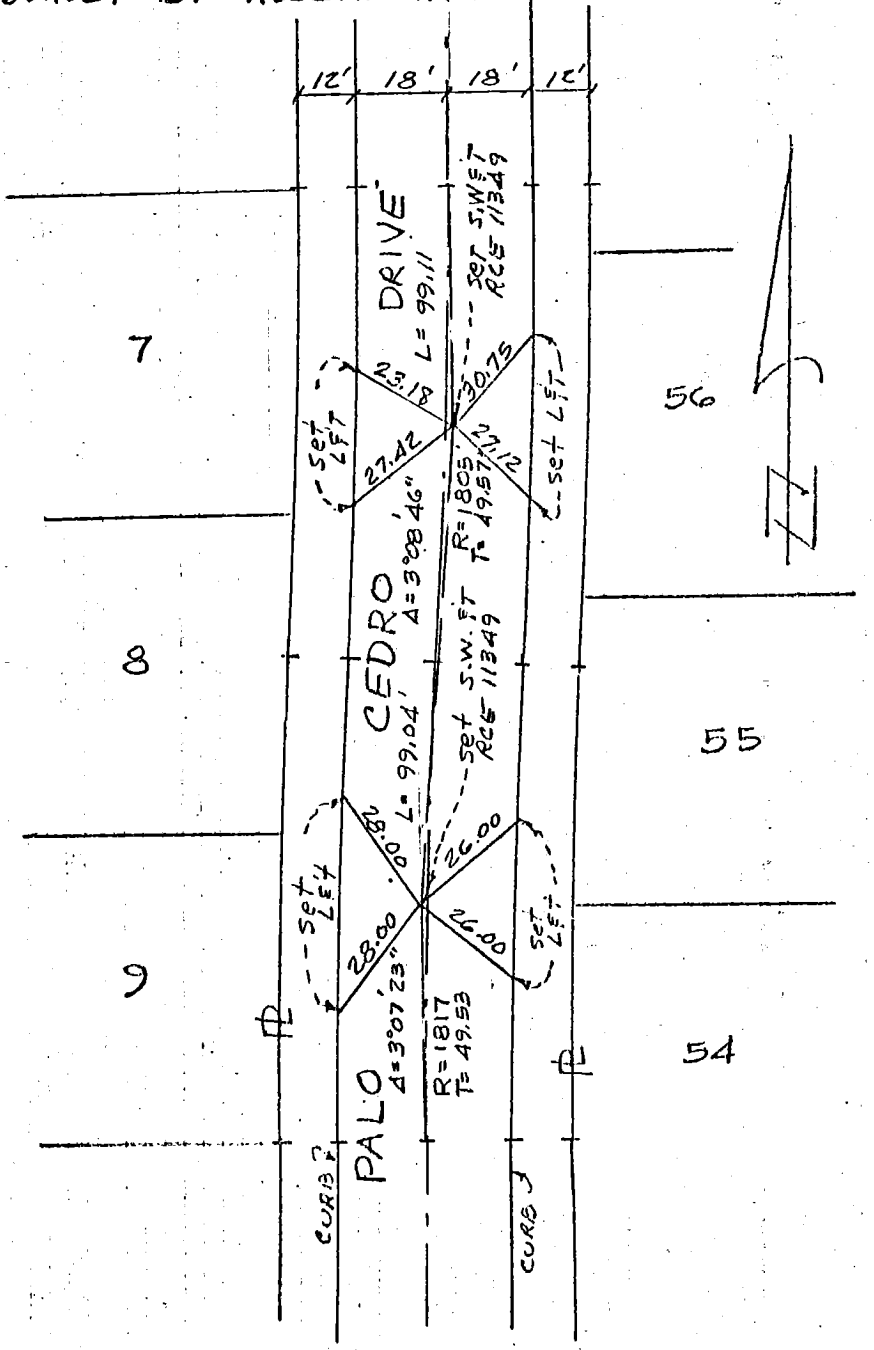

Co. Eng. F.B. 4019: 73

KEMMERER ENGINEERING CO., INC.
CIVIL ENGINEERING AND SURVEYING
145 NORTH PAINTER, WHITTIER, CALIFORNIA, 698-9993

FB. -1 PG. 4

Survey For TR 28058 Survey By J. DUNCAN Date 12-22-71
Check By C. WRIGHT Date 1-4-72

SURVEY BY ROBERT R. FLORES RCE 11349

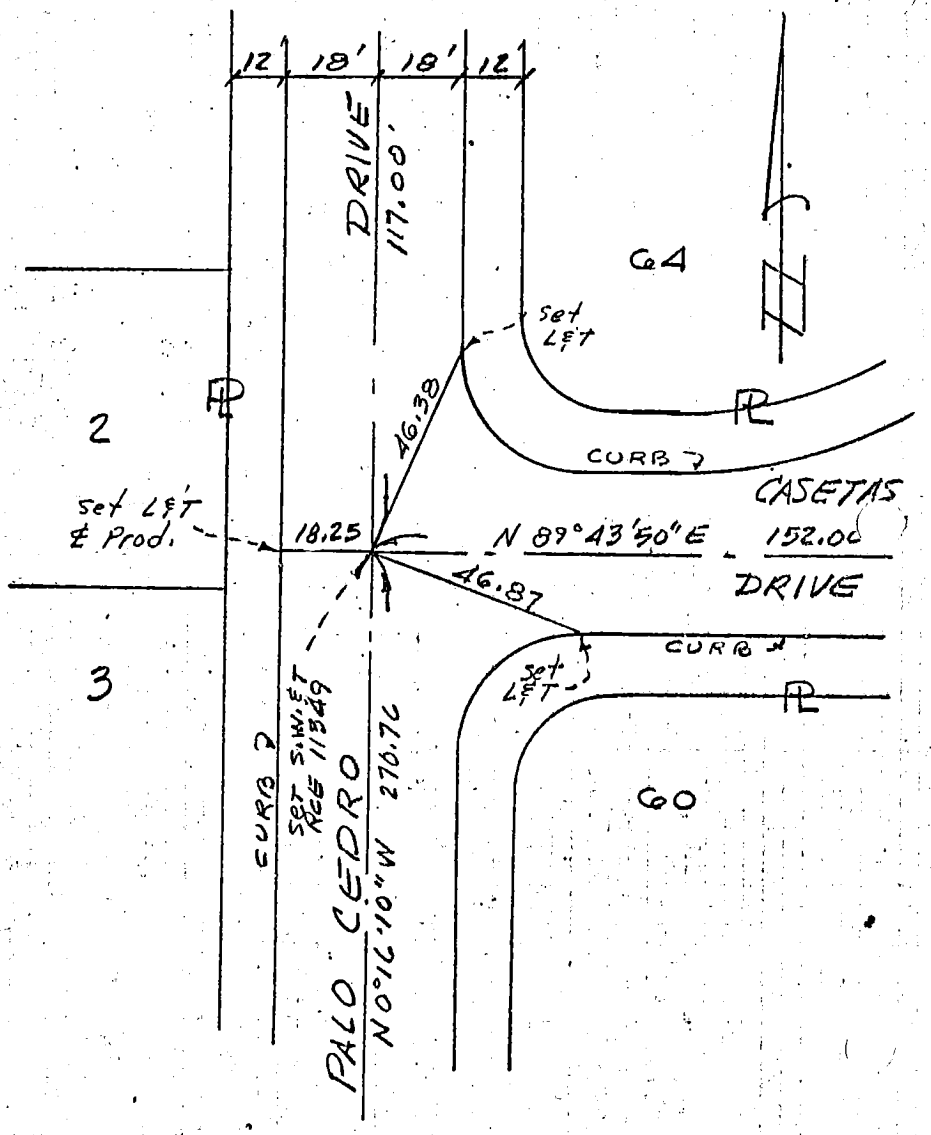

WS114-337 A-2

Co. Eng. F.B. 4019: 74

KEMMERER ENGINEERING CO., INC.
CIVIL ENGINEERING AND SURVEYING
145 NORTH PAINTER, WHITTIER, CALIFORNIA, 698-9993

FB _____ PG 5

Survey For TR 28058 Survey By J. DUNCAN Date 12-22-71
Check By C. WRIGHT Date 1-4-72

SURVEY BY ROBERT R. FLORES RCE 11349

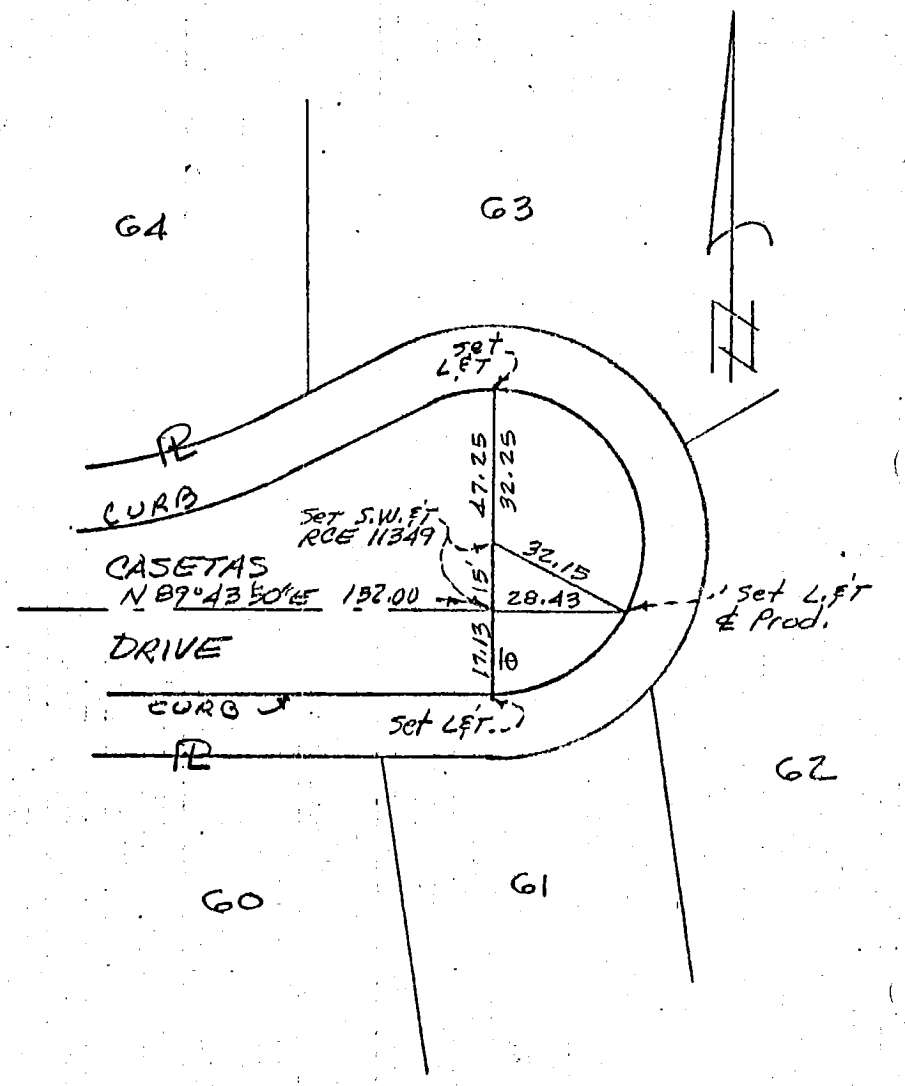

Co. Eng. F.B. 4019: 75

SURVEY OF _____ F. B. _____ PG. _____

SURVEY BY E.L. Pearson & Associates R.C.E. 9757 Thomas C. Clarke

TR. NO. P.M. № 2134

DATE 4-27-72

Sheet № 1

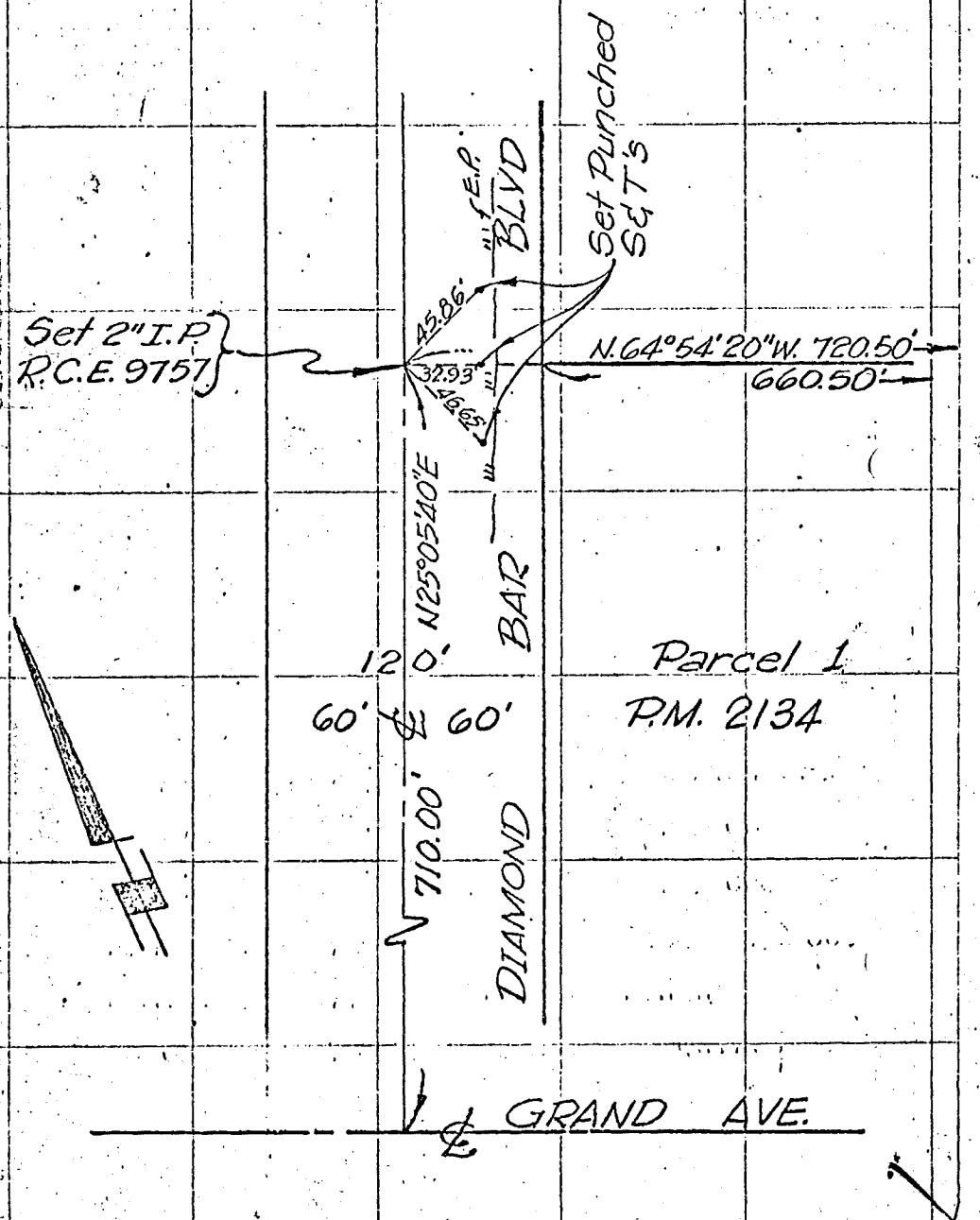

SO. CALIF. BLU. PRINT CO. — F-1638

099-337, B-1

9

Co. Eng. F.B. 4019: 76

F. B. _____ PG. _____ SURVEY OF _____

TR. No. P.M. 2134 SURVEY BY E.L. Pearson & Assoc. R.C.E. 9757

DATE 4-27-72 Thomas C. Clarke

Sheet No. 2

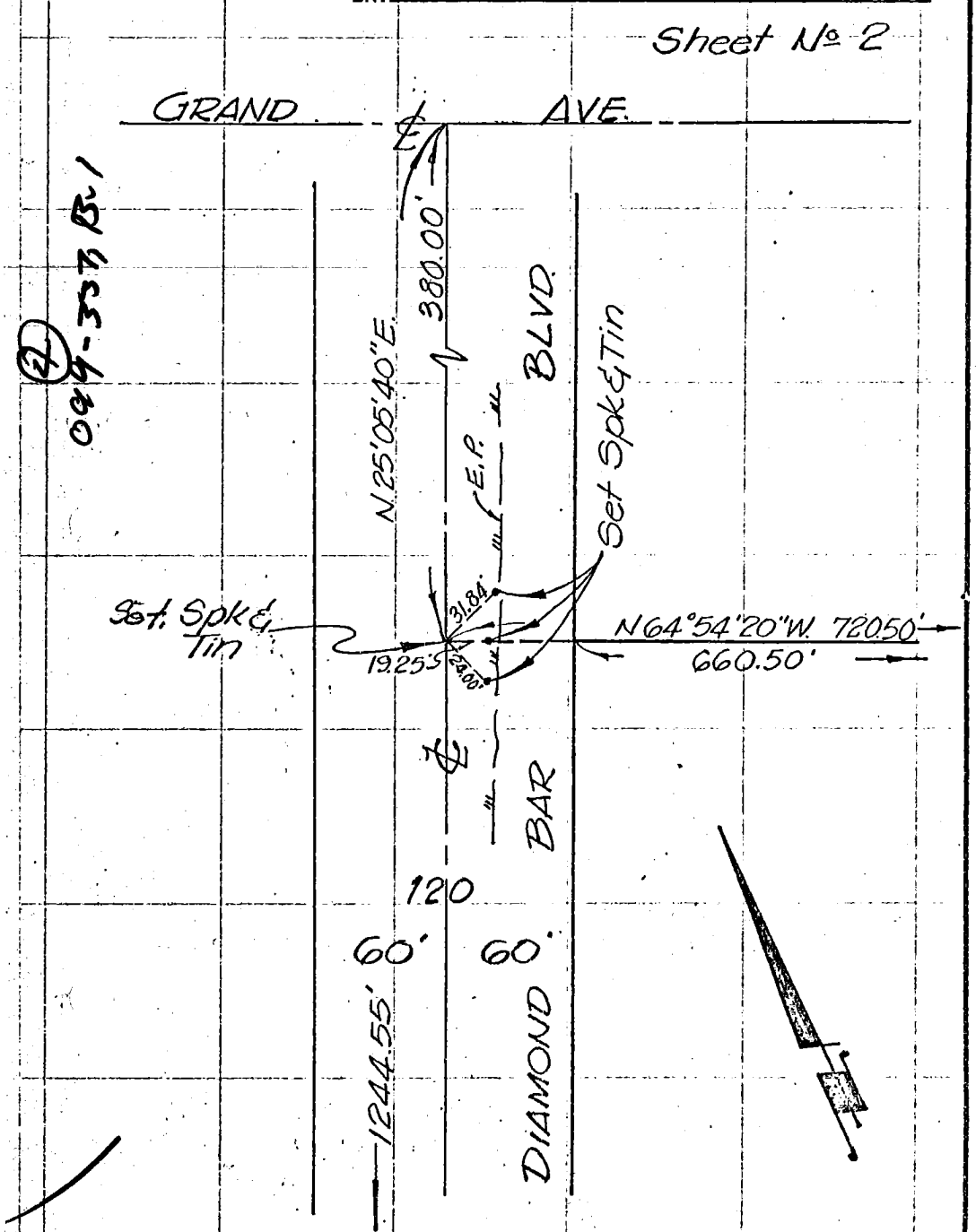

Co. Eng. F.B. 4019: 77

SURVEY OF LOMA VISTA DRIVE F. B. _____ PG. 1

SURVEY BY JOHN P. LYNCH R.C.E 11455 PARCEL MAP ~~TR.~~ No. 1541

DATE APRIL 28, 1972

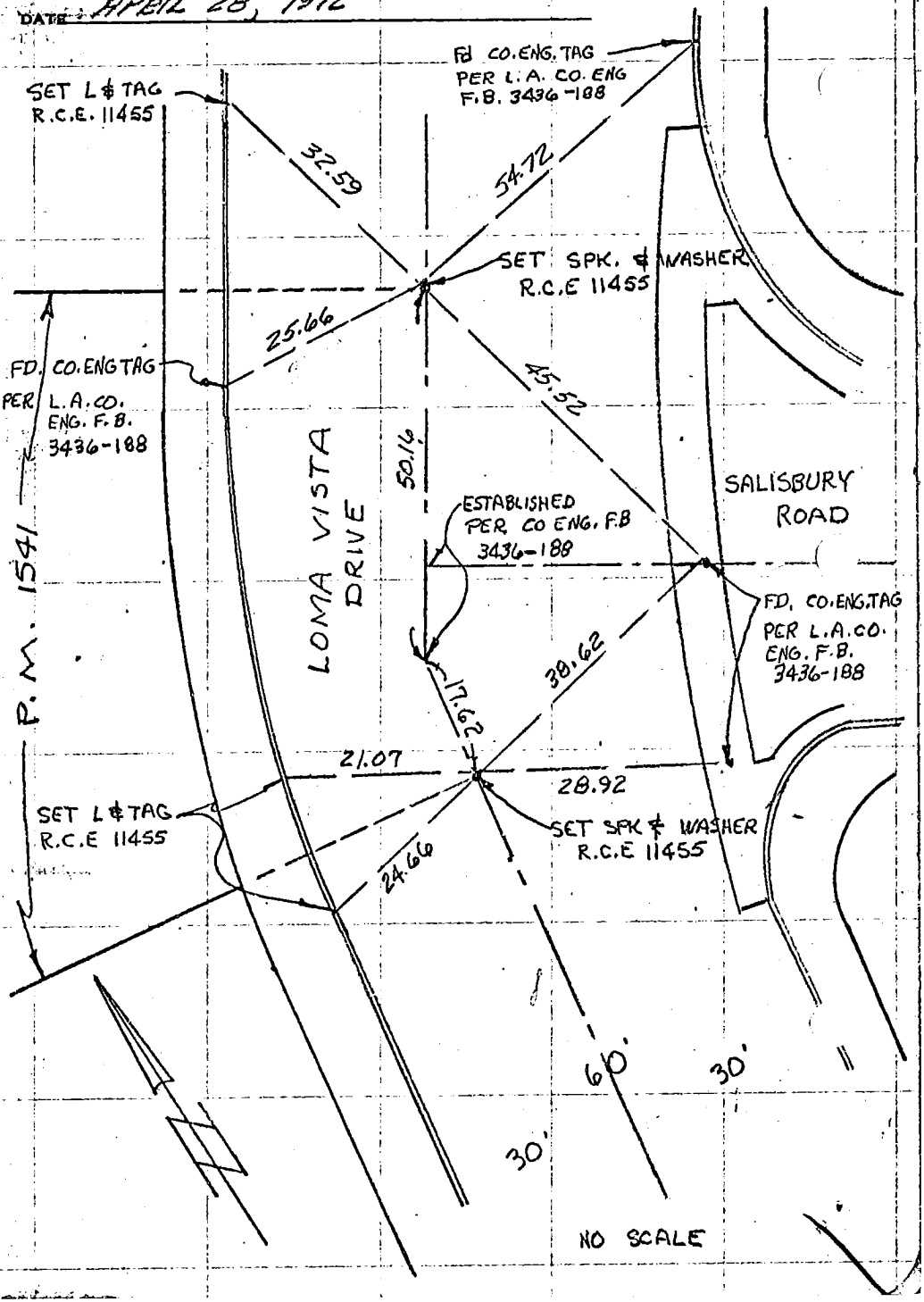

172

LGS 5/C-J

SO. CALIF. BLUE PRINT CO.

Co. Eng. F.B. 4019: 78

SURVEY OF _____ F. B. _____ Pg. 1-A

SURVEY BY McINTIRE & QUIROS, INC.

TR. No. 28302

DATE APRIL, 1971

J.W. McINTIRE
L.S. 2602

CENTERLINE TIES

NOTE:

The ties are L. & T. in the curbs and S. & T. in the pavement.
Each tie has been so described.

SO. CALIF. BLUE PRINT CO.

Co. Eng. F.B. 4019: 79

SURVEY OF _____ F. B. _____ Pg. 1-B

SURVEY BY McINTIRE & QUIROS INC TR. No. 28302

DATE APRIL 1971

J.W. McINTIRE
LS 2607

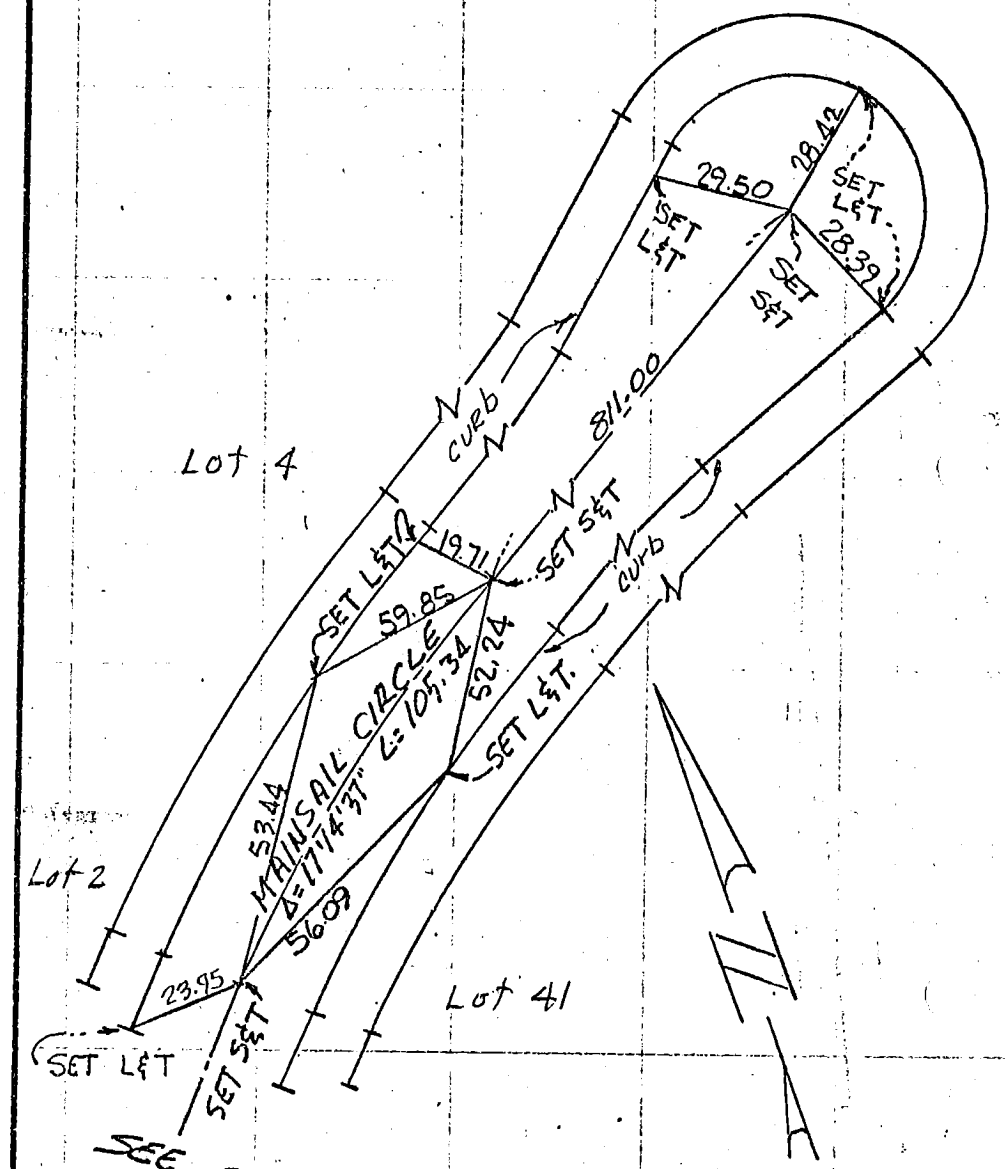

SO. CALIF. BLUE PRINT CO.

Co. Eng. F.B. 4019: 80

SURVEY OF _____ F. B. _____ Pg. 2

SURVEY BY McINTIRE & QUIROS INC. TR. No. 28302

DATE APRIL, 1971

J.W. McINTIRE
LS 2602

W.S. 159-017 C-2

SO. CALIF. BLUE PRINT CO.

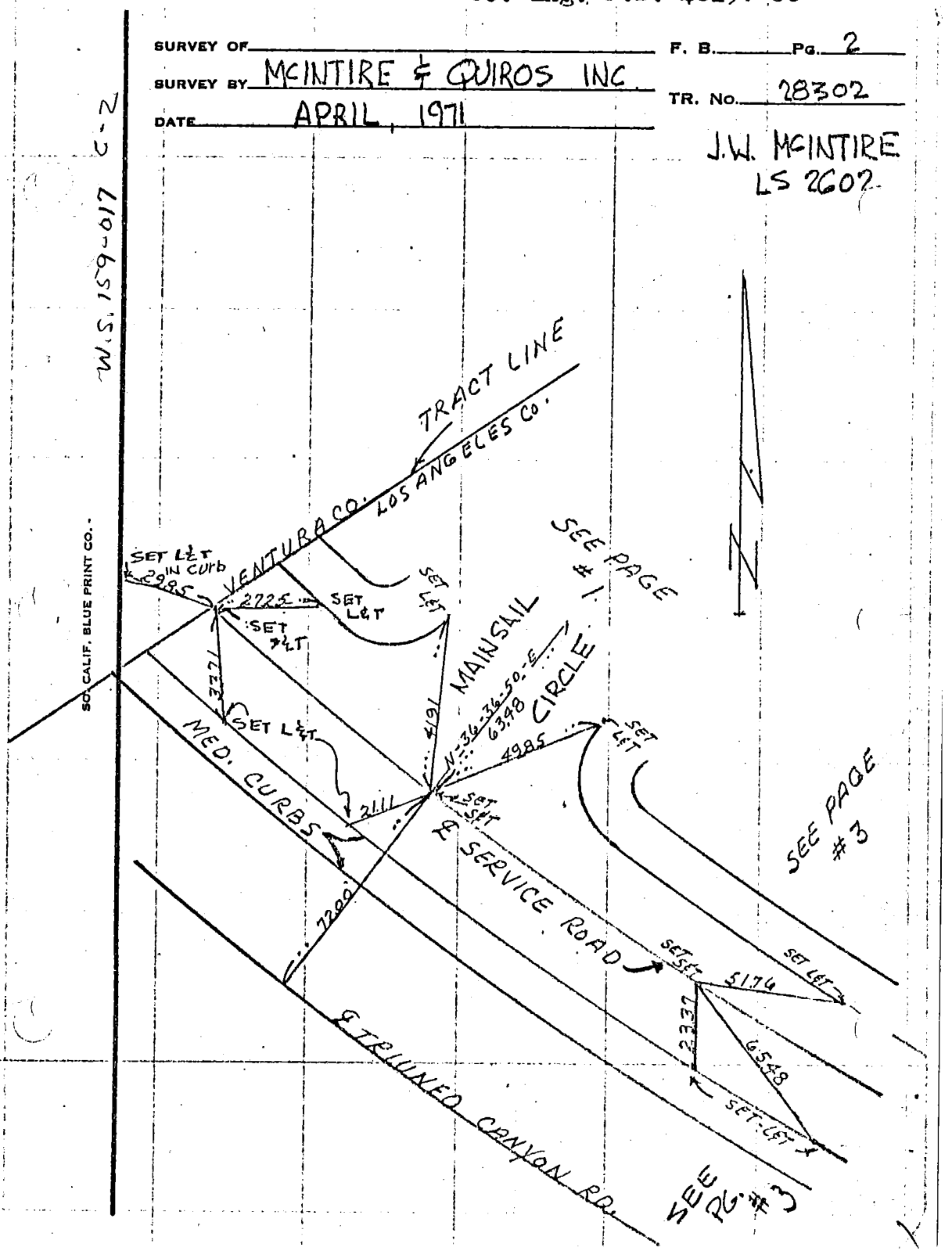

Co. Eng. F.B. 4019: 81

SURVEY OF _____ F. B. _____ PG. 3

SURVEY BY MCINTIRE & QUIROS INC

TR. No. 28302

DATE April 1971

J.W. MCINTIRE
LS # 2

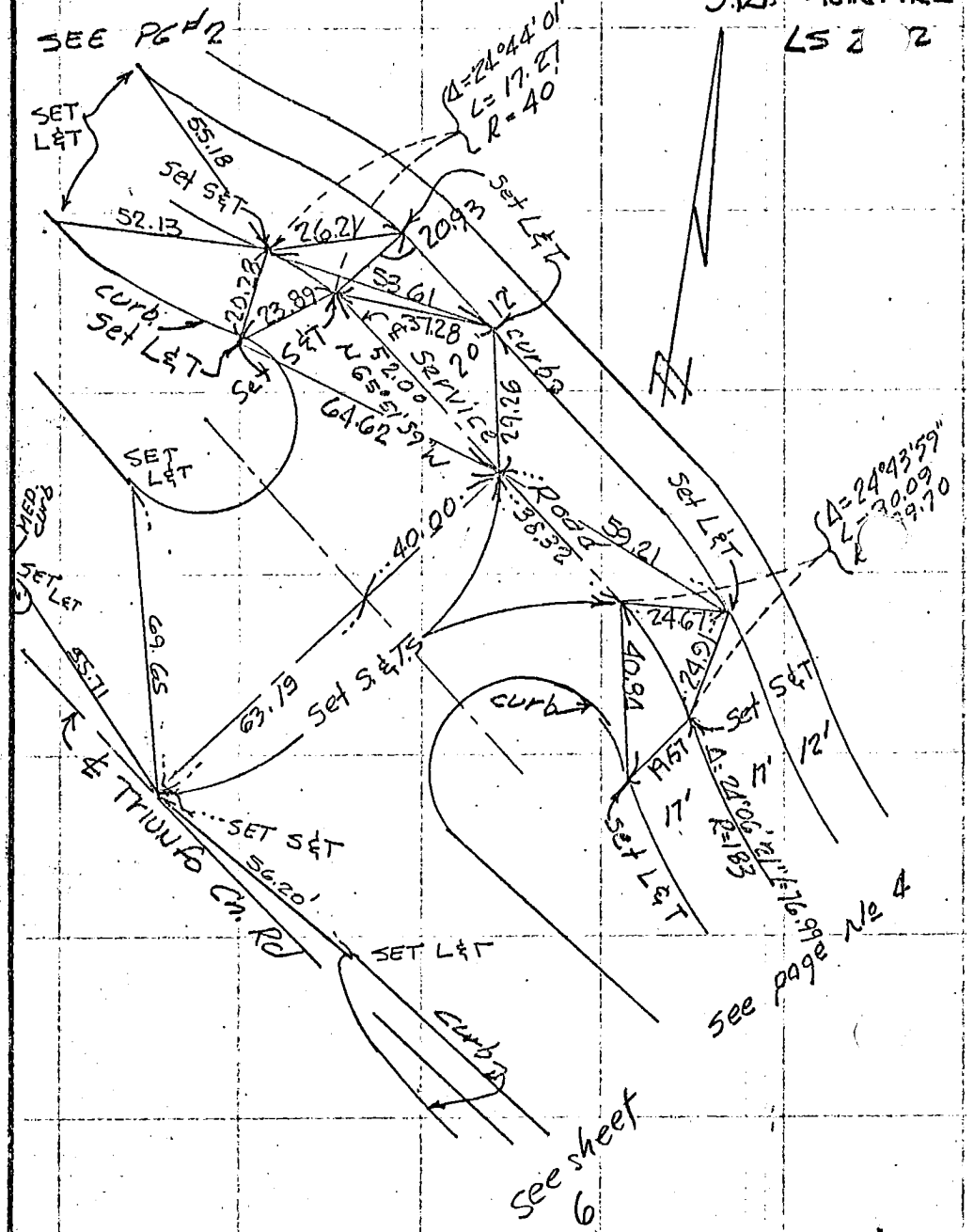

SO. CALIF. BLUE PRINT CO.

Co. Eng. F.B. 4019: 82

SURVEY OF _____ F. B. _____ PG. 4

SURVEY BY McINTIRE & QUIROS

DATE APRIL, 1971 TR. No. 28302

J.W. McINTIRE
L.S. 2602

W.S. 159-017-C-2

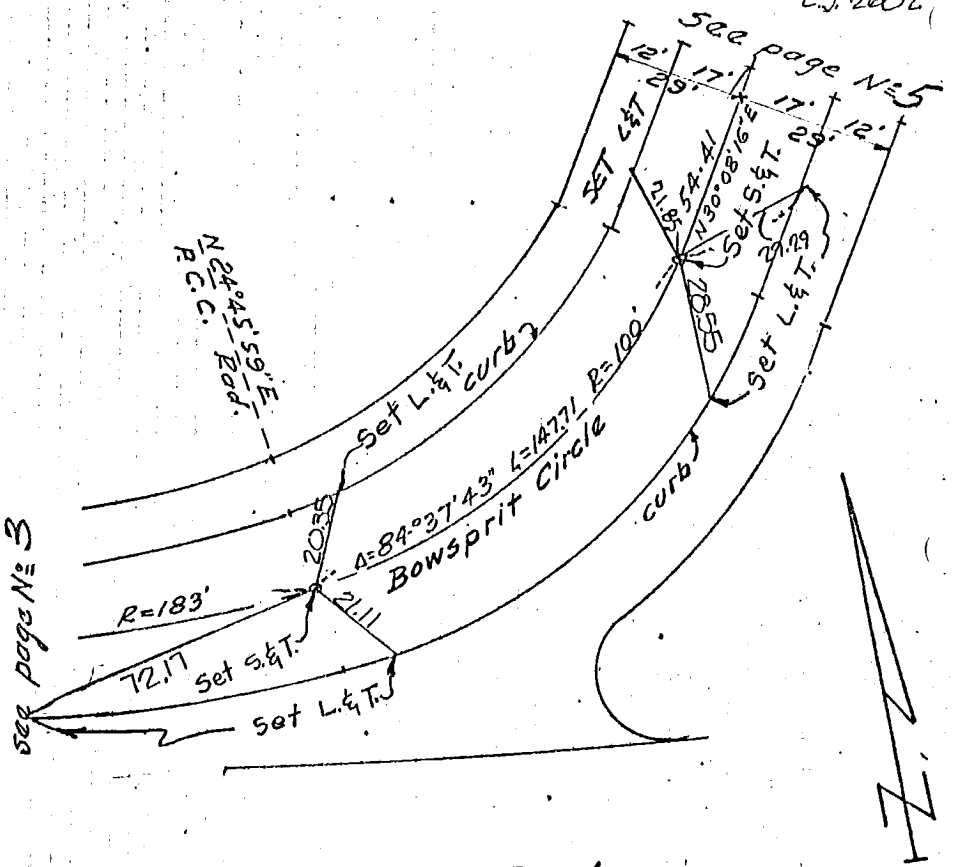

E Triunfo Cn. Road

SO. CALIF. BLUE PRINT CO.

Co. Eng. F.B. 4019: 89

SURVEY OF _____ F. B. _____ PG. 10

SURVEY BY MCINTIRE & QUIROS, INC.

DATE APRIL, 1971 TR. No. 28302

J.W. MCINTIRE
L.S. 2602

W.S. 159-63T A-2

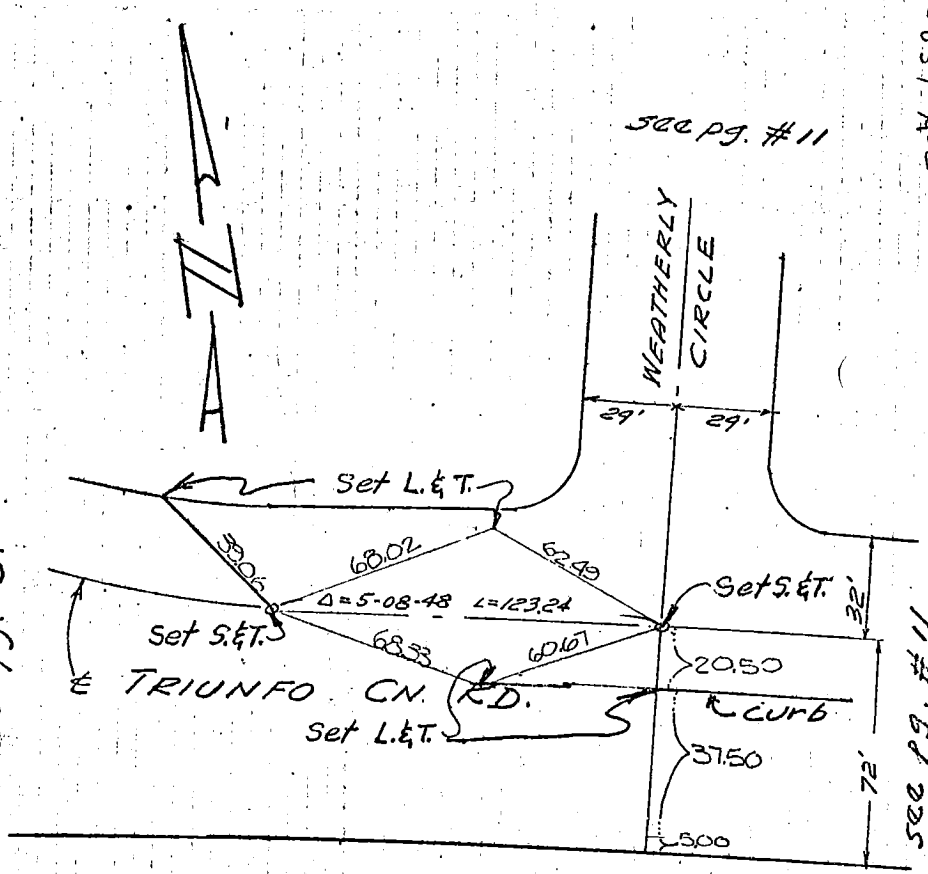

SO. CALIF. BLUE PRINT CO.

Co. Eng. F.B. 4019: 90

SURVEY OF _____ F. B. _____ Pg. 11

SURVEY BY McINTIRE & GUIROS INC. TR. No. 28302

DATE APRIL, 1971

J.W. McINTIRE
L.S. 2602

W.S. 159-037 A-2

SO. CALIF. BLUE PRINT CO.

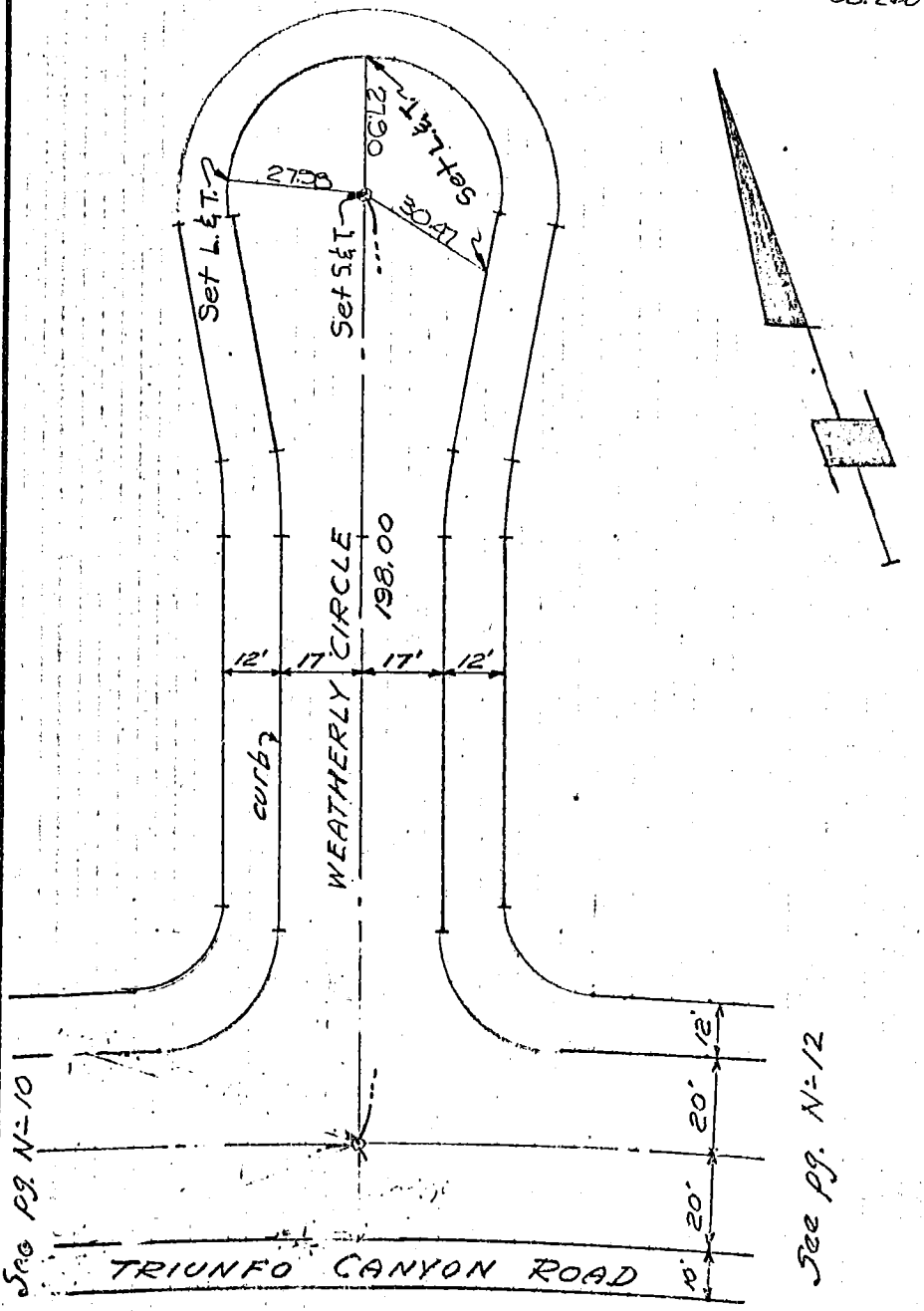

Co. Eng. F.B. 4019: 85

SURVEY OF _____ F. B. _____ PG. 7

SURVEY BY MCINTIRE & QUIROS TR. No. 28302

DATE APRIL, 1971

J.W. MCINTIRE
L.S. 2609

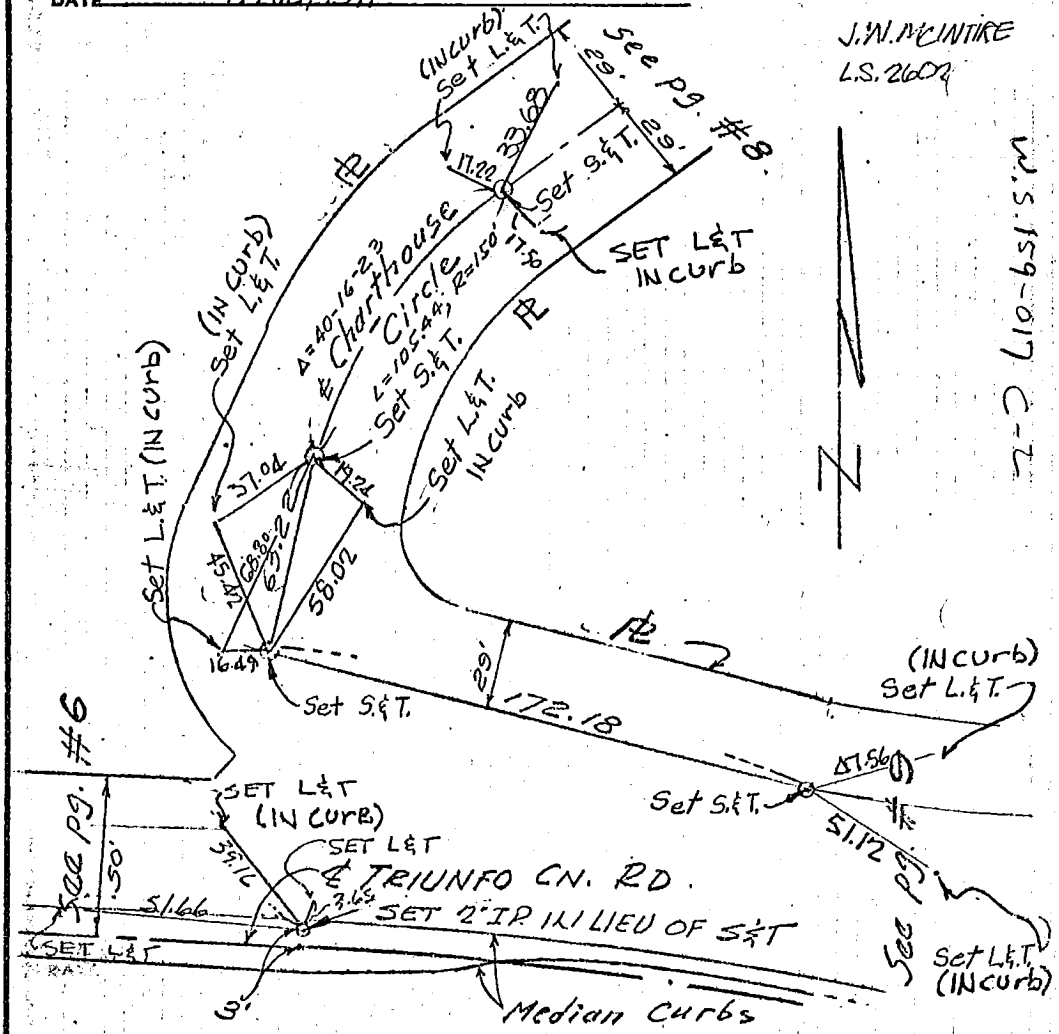

W.S. 159-07 C-7

TRIUNFO CANYON ROAD

SO. CALIF. BLUE PRINT CO.

Co. Eng. F.B. 4019: 86

SURVEY OF _____ F. B. _____ Pg. 8

SURVEY BY McINTIRE & QUIROS INC TR. No. 28302

DATE APRIL, 1971

J.W. McINTIRE
LS 2602

W.S. 159-017 C-2

SO. CALIF. BLUE PRINT CO.

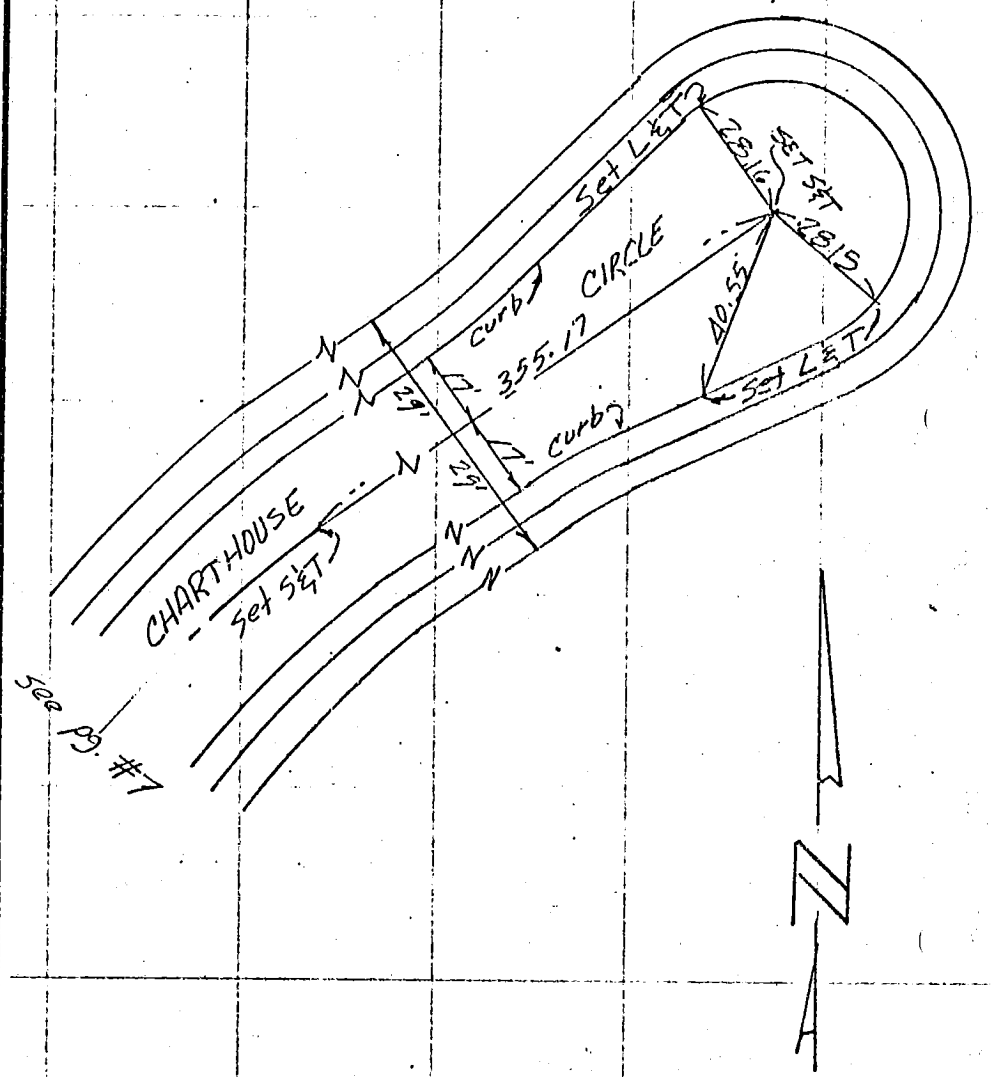

Co. Eng. F.B. 4019: 83

SURVEY OF _____ F. B. _____ Pg. 5

SURVEY BY McINTIRE & QUIROS INC TR. No. 28302

DATE APRIL, 1971

J.W. McINTIRE
LS 2607

W.S. 159-017 C-2

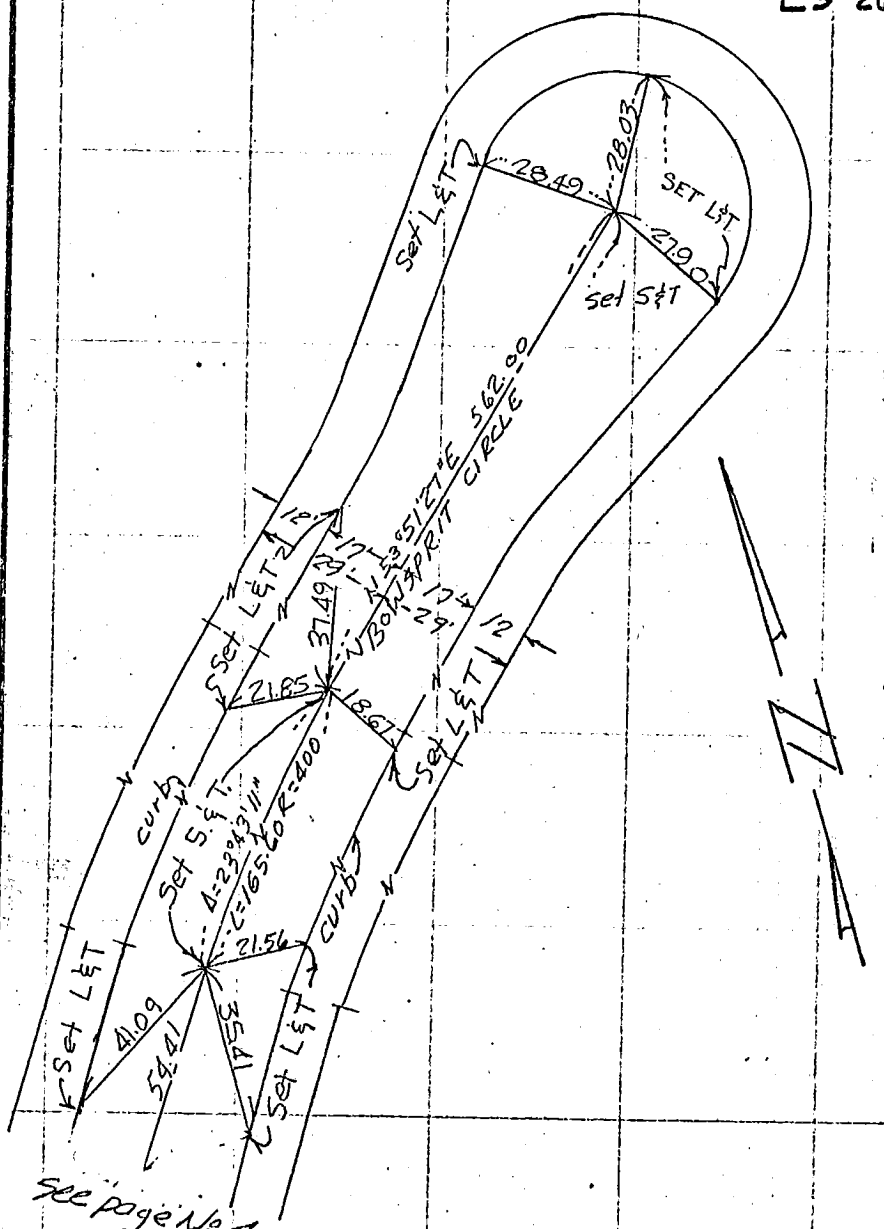

SO. CALIF. BLUE PRINT CO.

Co. Eng. F.B. 4019: 84

SURVEY OF _____ F. B. _____ Pg. 6

SURVEY BY McINTIRE & QUIROS INC TR. No. 28302

DATE April 1971

J.W. McINTIRE
LS 2602

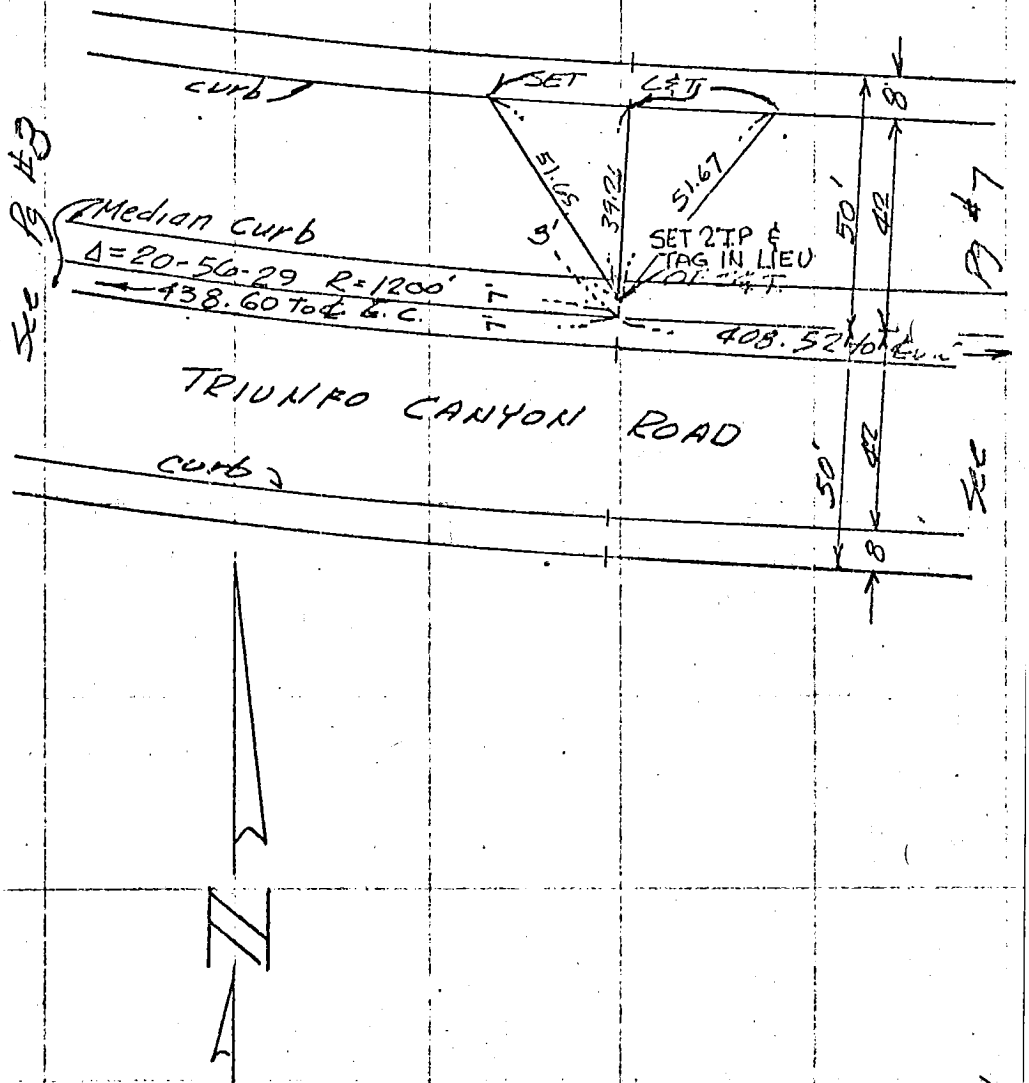

SO. CALIF. BLUE PRINT CO.

Co. Eng. F.B. 4019: 87

SURVEY OF _____ F. B. _____ PG. 9A

SURVEY BY MCINTIRE & QUIROS, INC. TR. NO. 28302

DATE APRIL, 1971

J.W. MCINTIRE
L.S. 26[illegible]

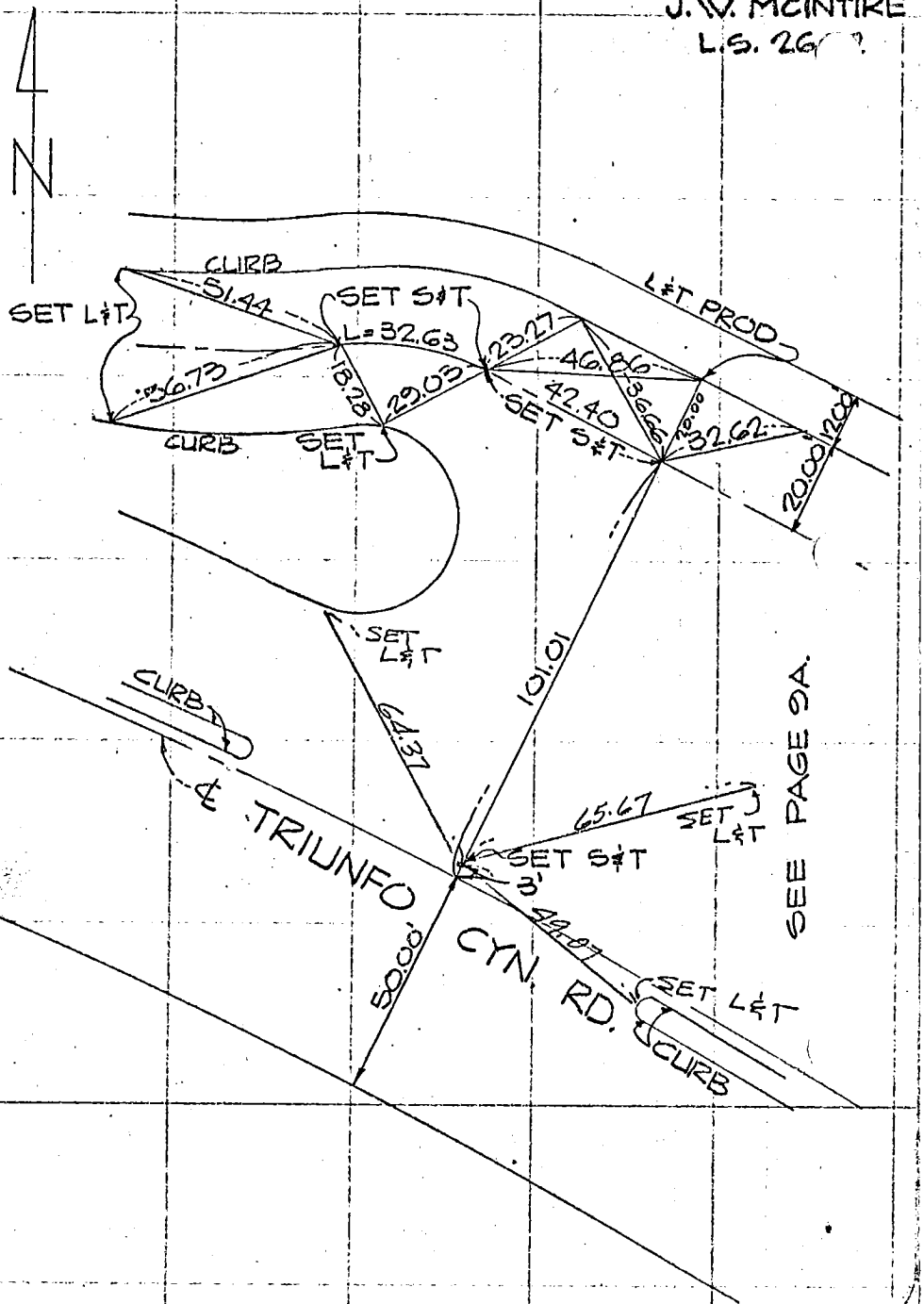

SO. CALIF. BLUE PRINT CO.

Co. Eng. F.B. 4019: 88

SURVEY OF _____ F. B. _____ PG. 9B

SURVEY BY MCINTIRE & QUIROS, INC. TR. No. 28302

DATE APRIL, 1971

J. W. MCINTIRE
L.S. 2602

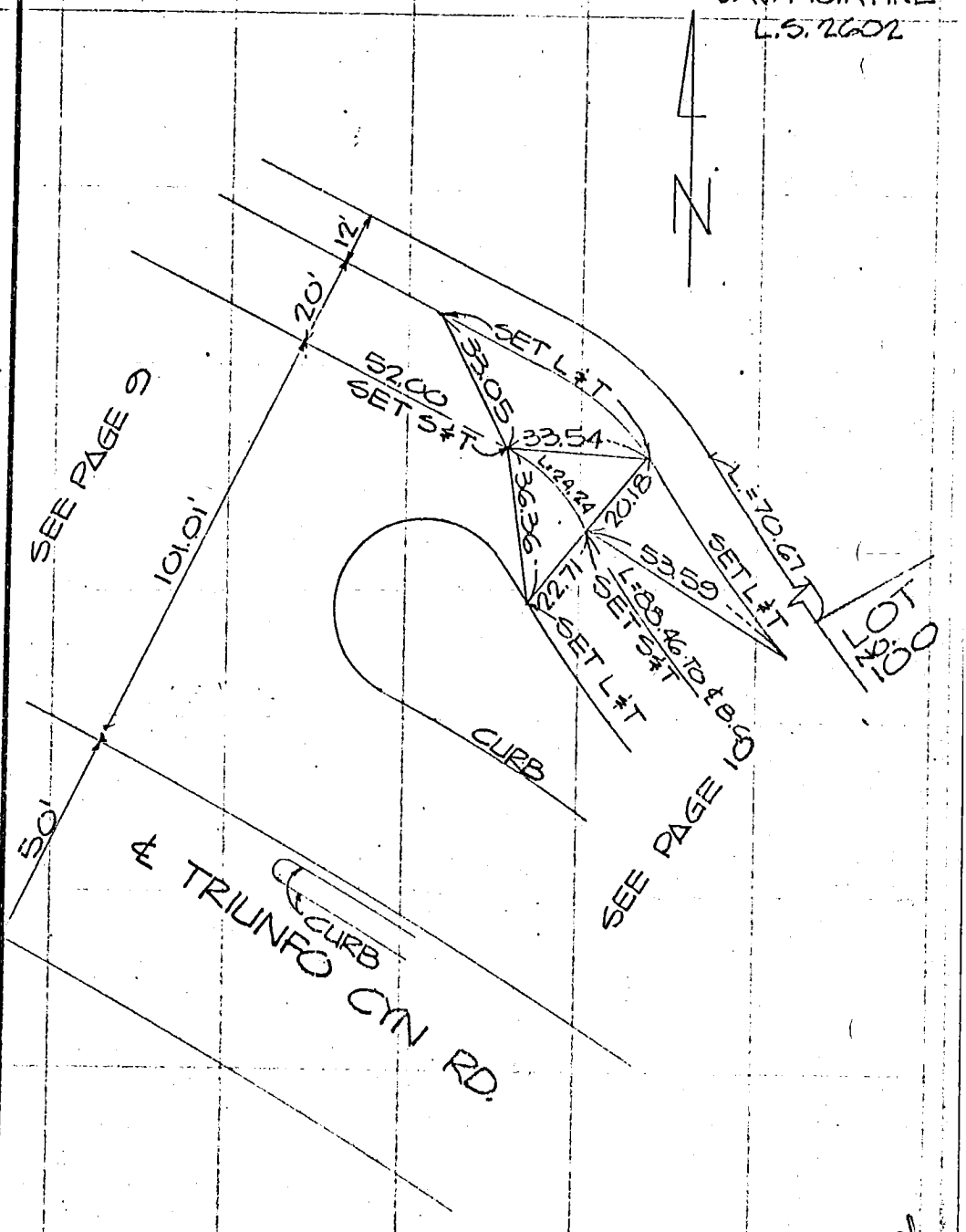

SO. CALIF. BLUE PRINT CO.

Co. Eng. F.B. 4019: 91

SURVEY OF _____ F. B. _____ Pg. 12

SURVEY BY McINTIRE & QUIROS INC

TR. No. 28302

DATE April 1971

J.W. McINTIRE
LS 2602

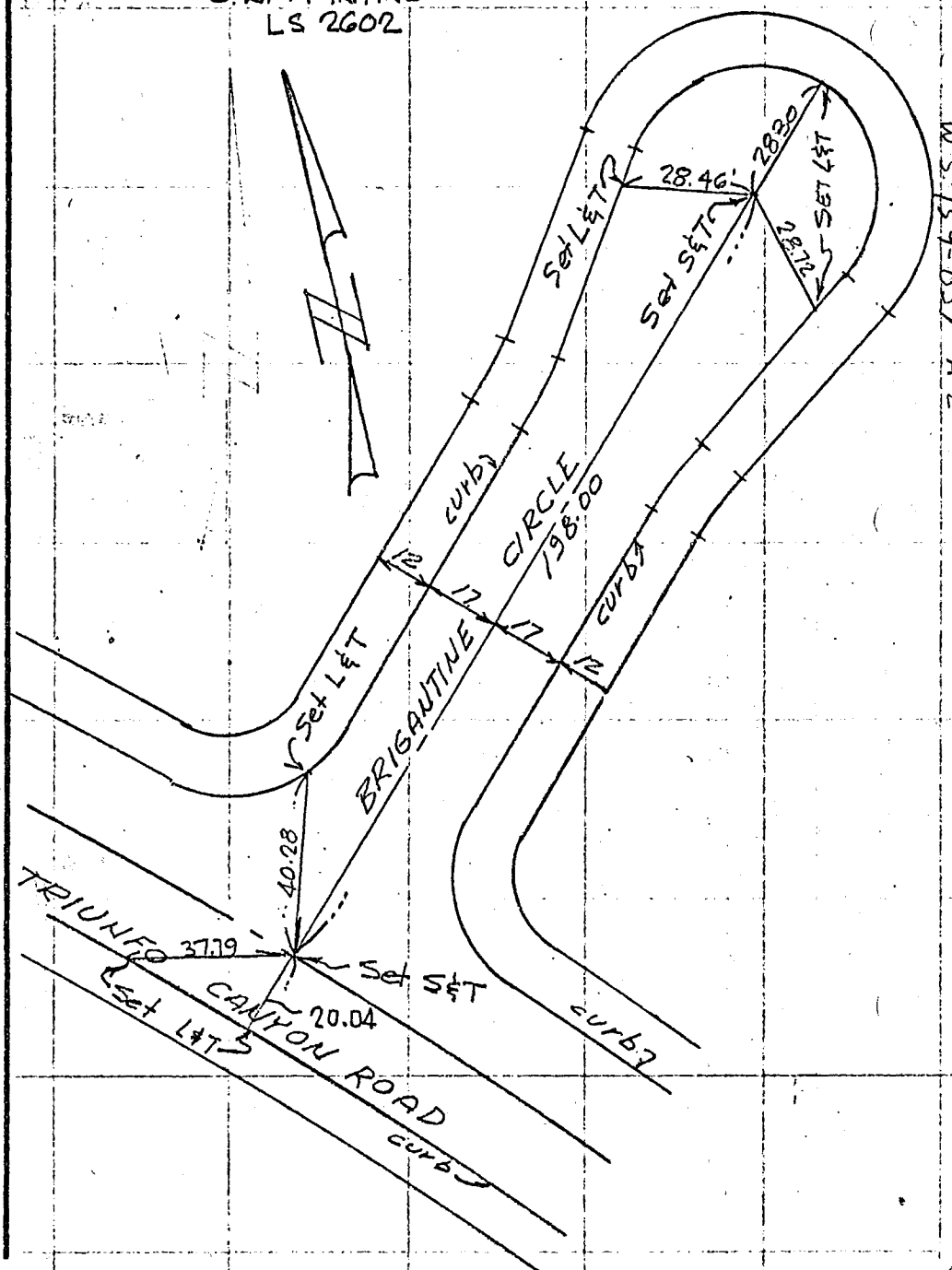

M.S. 54-030 A-2

SO. CALIF. BLUE PRINT CO.

Co. Eng. F.B. 4019: 92

W.S. 159-637. A-2

SURVEY OF _____ F. B. _____ Pg. 13

SURVEY BY McINTIRE & QUIROS, INC

DATE APRIL 1971 TR. No. 28302

J.W McINTIRE
L.S. 2602

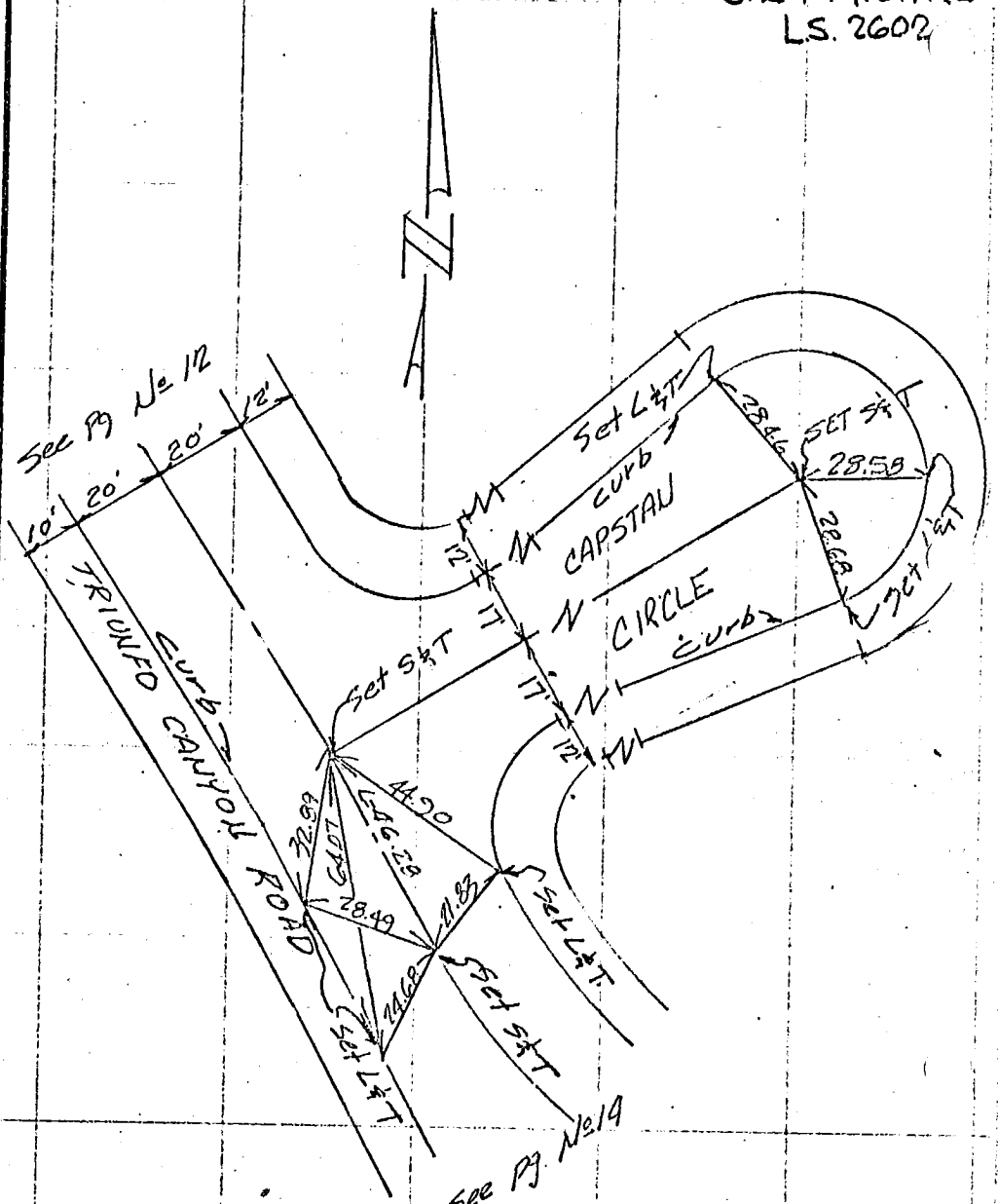

SO. CALIF. BLUE PRINT CO.

Co. Eng. F.B. 4019: 93

SURVEY OF _____ F. B. _____ PG. 14

SURVEY BY McINTIRE & QUIROS INC TR. NO. 28302

DATE APRIL 1971

J.W. McINTIRE
LS. 7 [illegible]

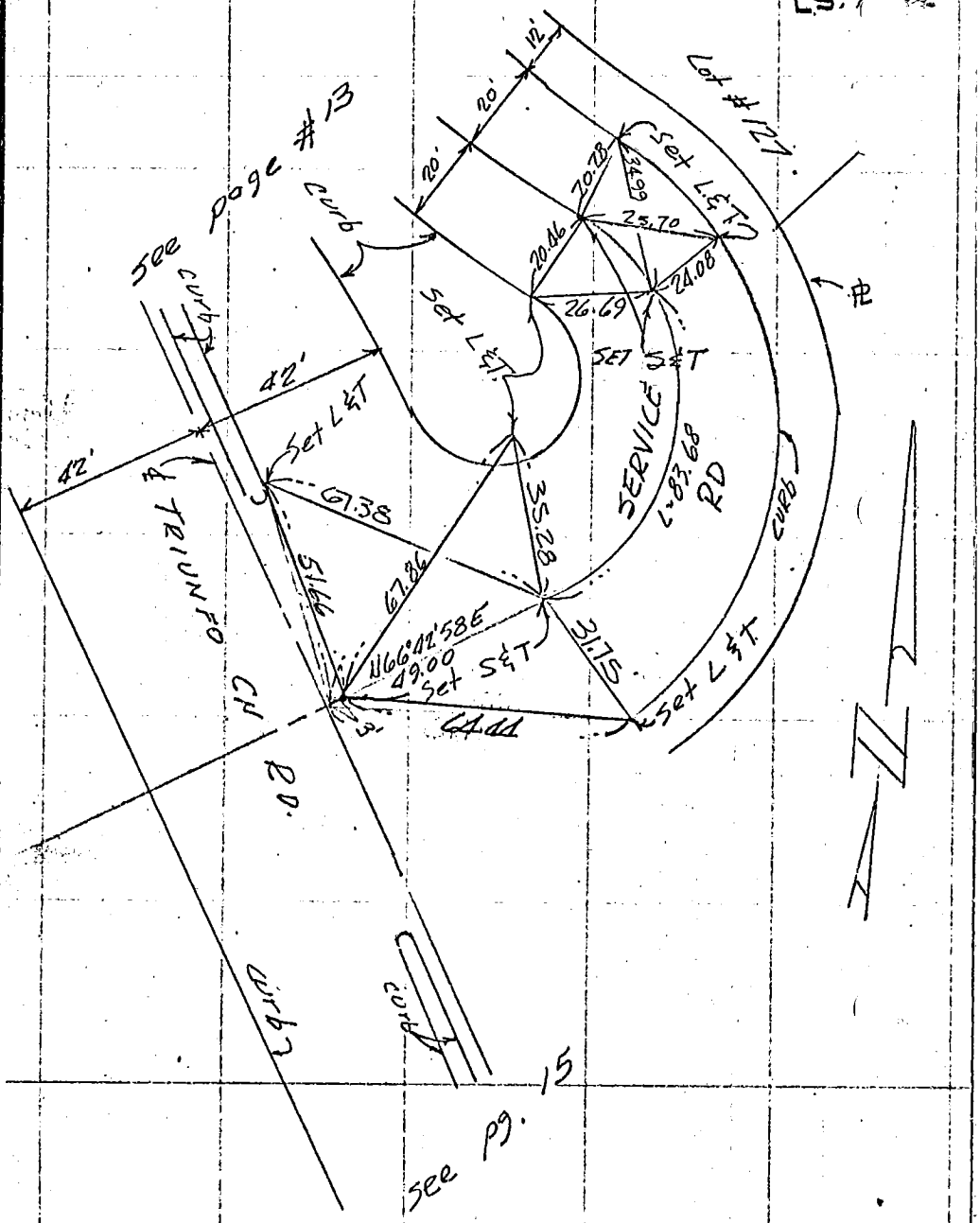

see pg. 15

SO. CALIF. BLUE PRINT CO.

Co. Eng. F.B. 4019: 94

SURVEY OF _____ F. B. _____ PG. 15

SURVEY BY MCINTIRE & QUIROS, INC.

TR. No. 28302

DATE APRIL 1971

J.W. MCINTIRE
L.S. 2602

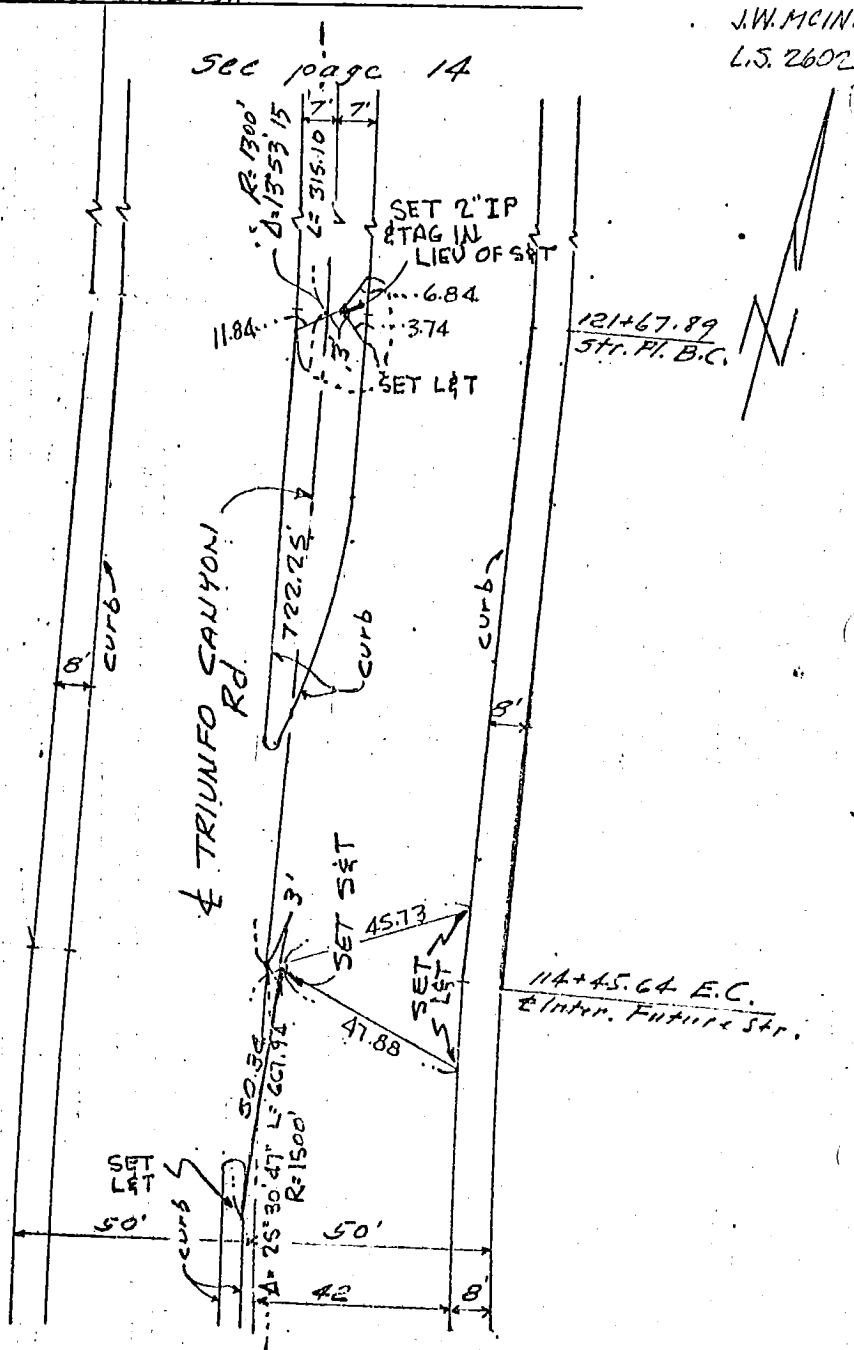

See page 16

SO. CALIF. BLUE PRINT CO.

Co. Eng. F.B. 4019: 95

SURVEY OF _____ F. B. _____ Pg. 16

SURVEY BY McINTIRE & QUIROS, INC. TR. No. TR. 28302

DATE APRIL, 1971

J. W. McINTIRE
L.S. 2602

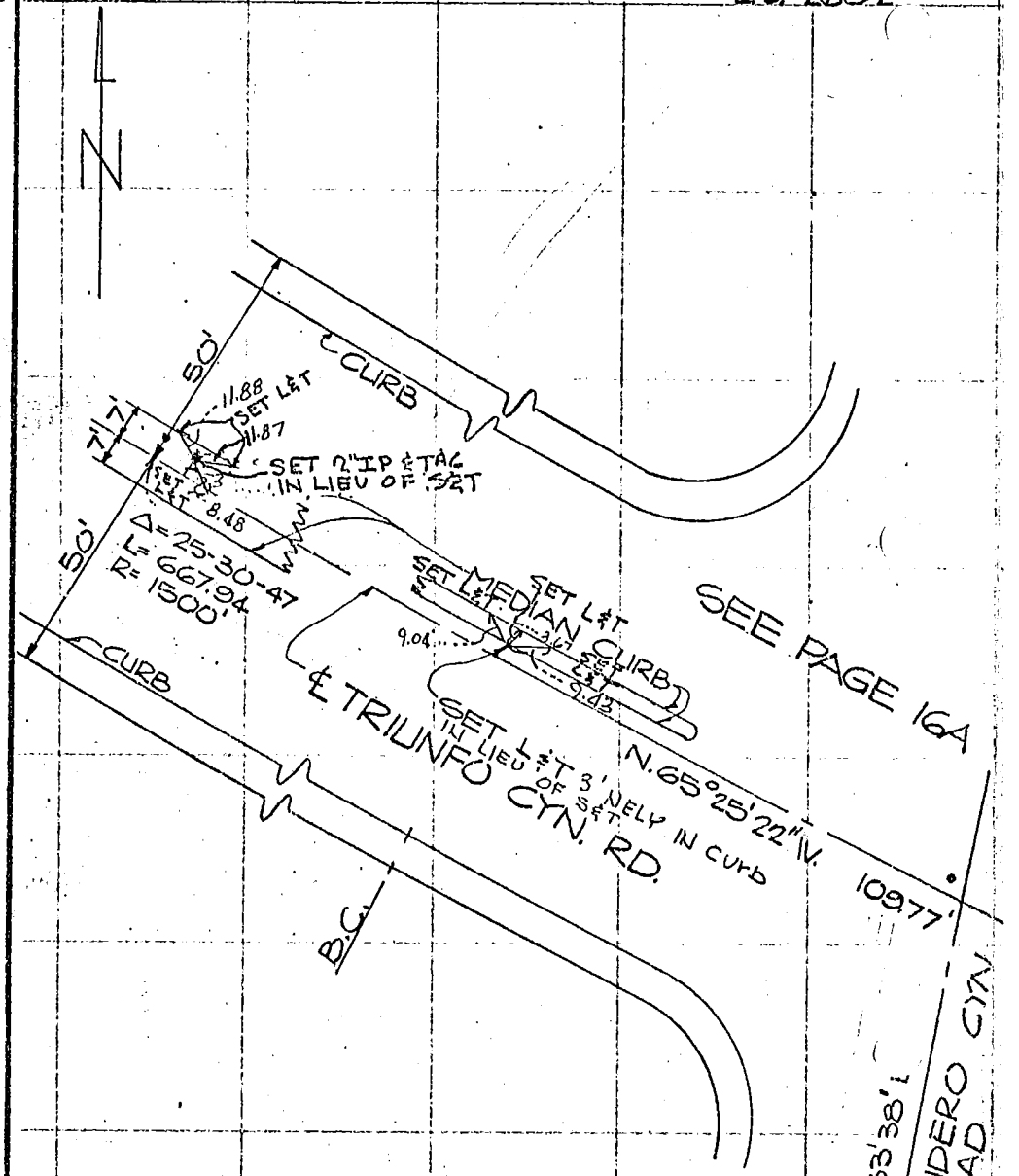

SO. CALIF. BLUE PRINT CO.

Co. Eng. F.B. 4019: 96

SURVEY OF _____ F. B. _____ Pg. 16A

SURVEY BY McINTIRE & QUIROS, INC. TR. No. 28302

DATE APRIL, 1971

W.S. 159-039 A-2

SO. CALIF. BLUE PRINT CO.

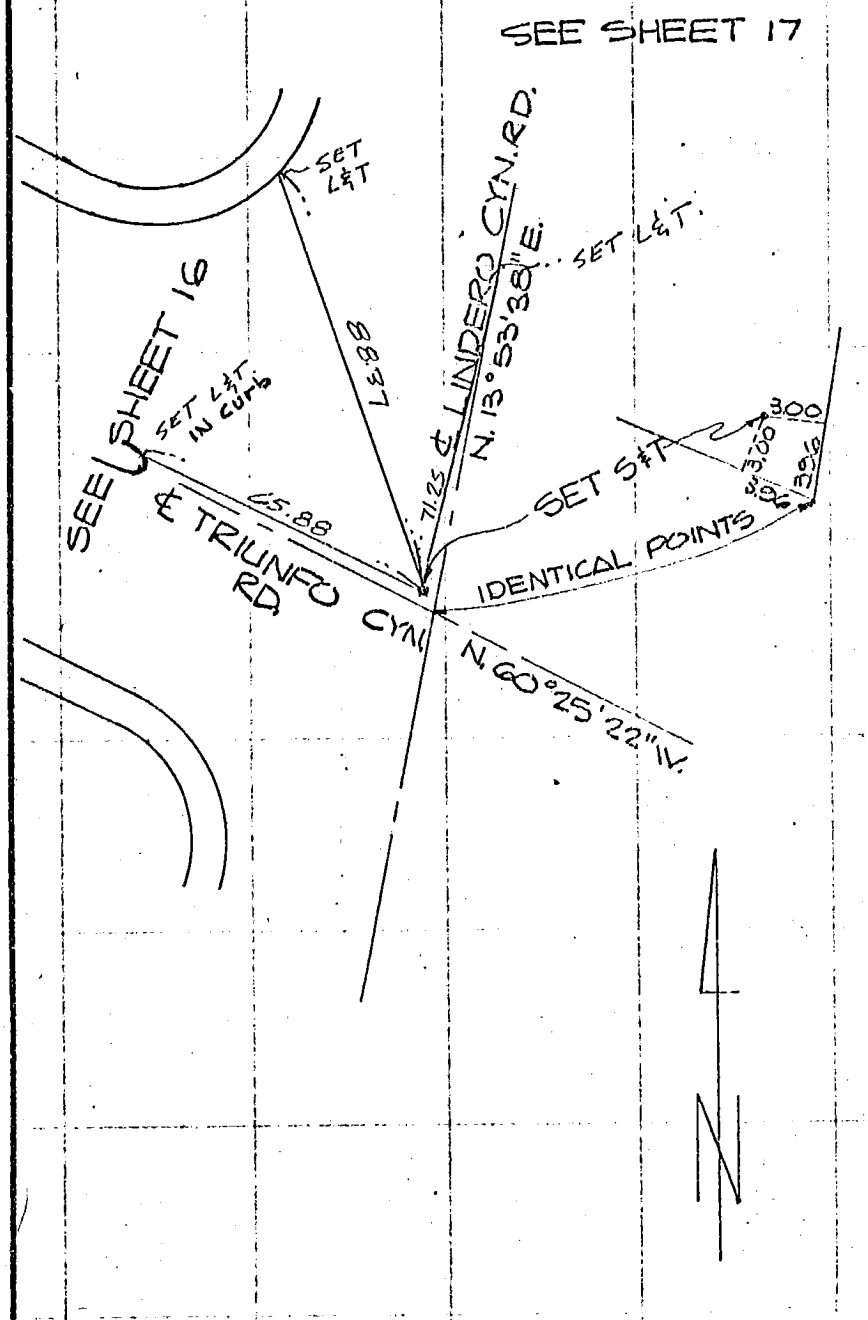

Co. Eng. F.B. 4019: 97

SURVEY OF _____ F. B. _____ PG. 17

SURVEY BY McINTIRE & CHIROS, INC. TR. No. 28302

DATE APRIL 1971

J. W. McINTIRE
L.S. 2601

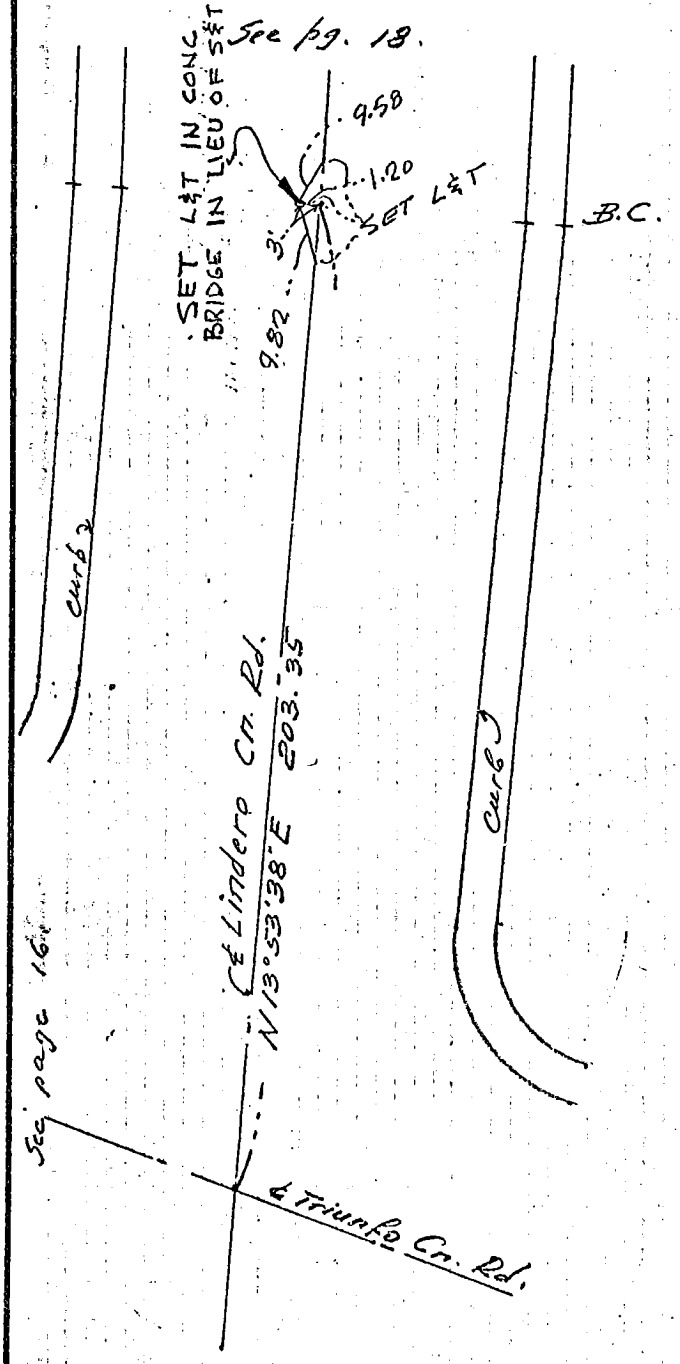

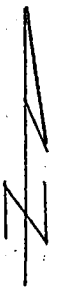

SO. CALIF. BLUE PRINT CO.

Co. Eng. F.B. 4019: 98

SURVEY OF _____ F. B. _____ PG. 18

SURVEY BY MCINTIRE & QUICOS, INC. TR. No. 28302

DATE APRIL 1971

J.W. MCINTIRE
L.S. 26602

W.S. 159-037 A-2

SO. CALIF. BLUE PRINT CO.

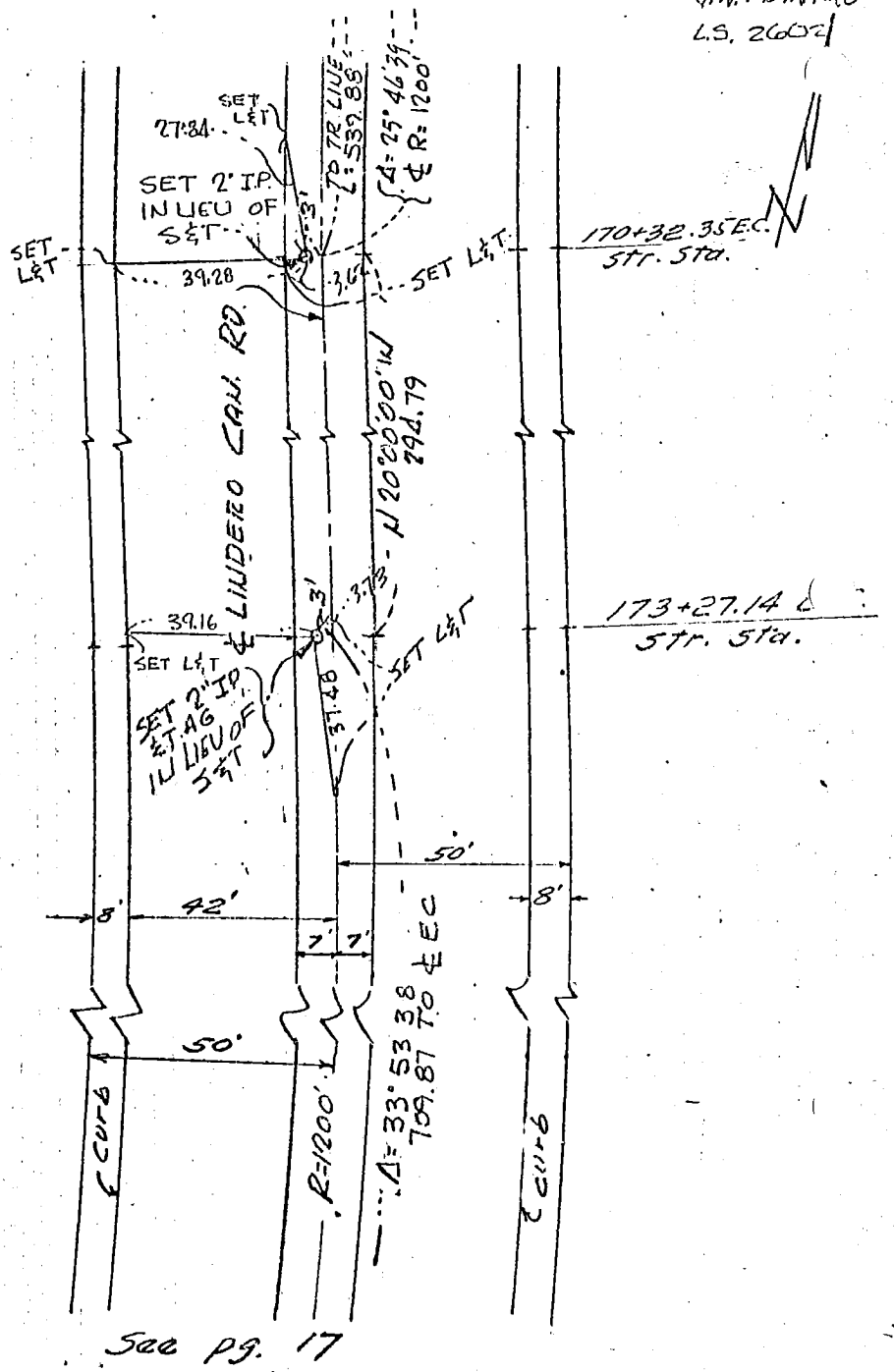

See pg. 17

Co. Eng. F.B. 4019: 99

SURVEY OF _____ F. B. _____ Pg. 19

SURVEY BY McIntire & Quiros Inc TR. No. 28302

DATE April 13 1972

John W. McIntire
LS 2602

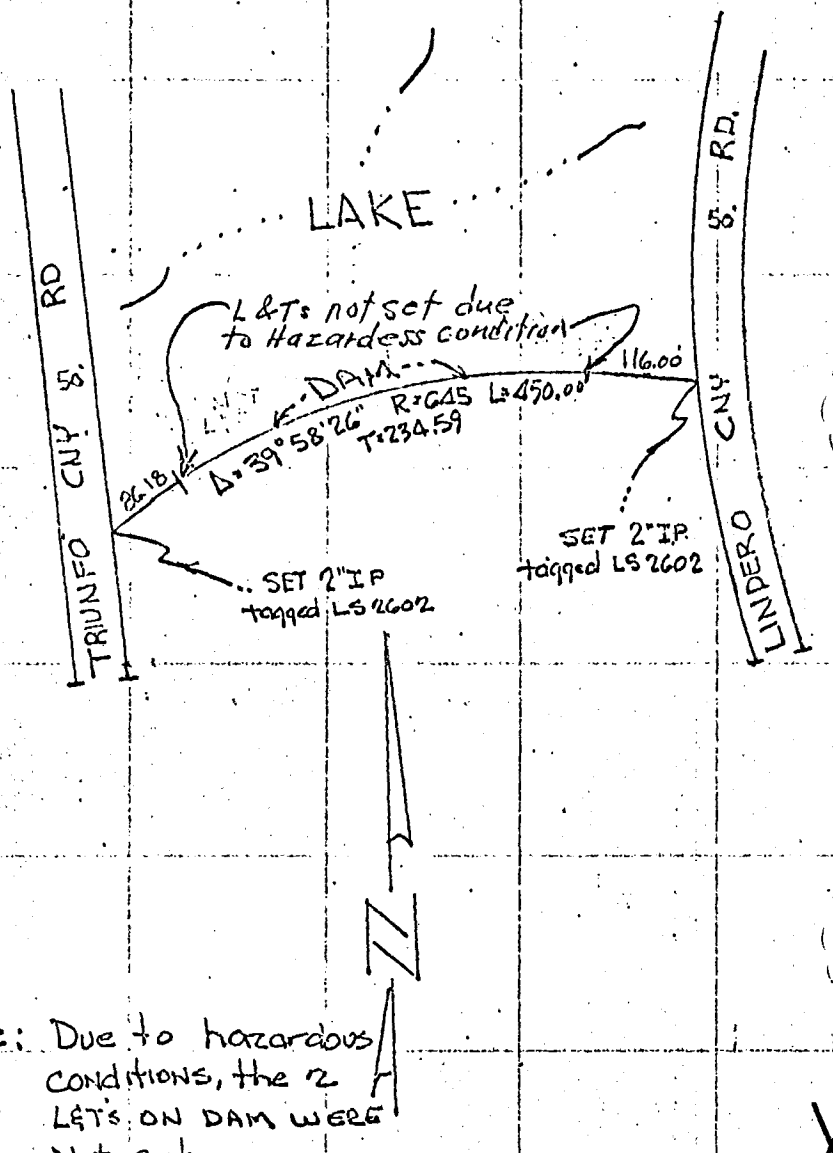

Note: Due to hazardous conditions, the 2 L&T's ON DAM WERE Not Set

SO. CALIF. BLUE PRINT CO.

Co. Eng. F.B. 4019: 100

SURVEY OF PARCEL MAP No. 2514 F B NO. 10 PAGE 8A

SURVEY BY Harold D. McClard ~~[illegible]~~ L.S. 3879

DATE 4-13-72

PM 2514

of: Holm, Tait & Associates

π BULLER McFARLAND

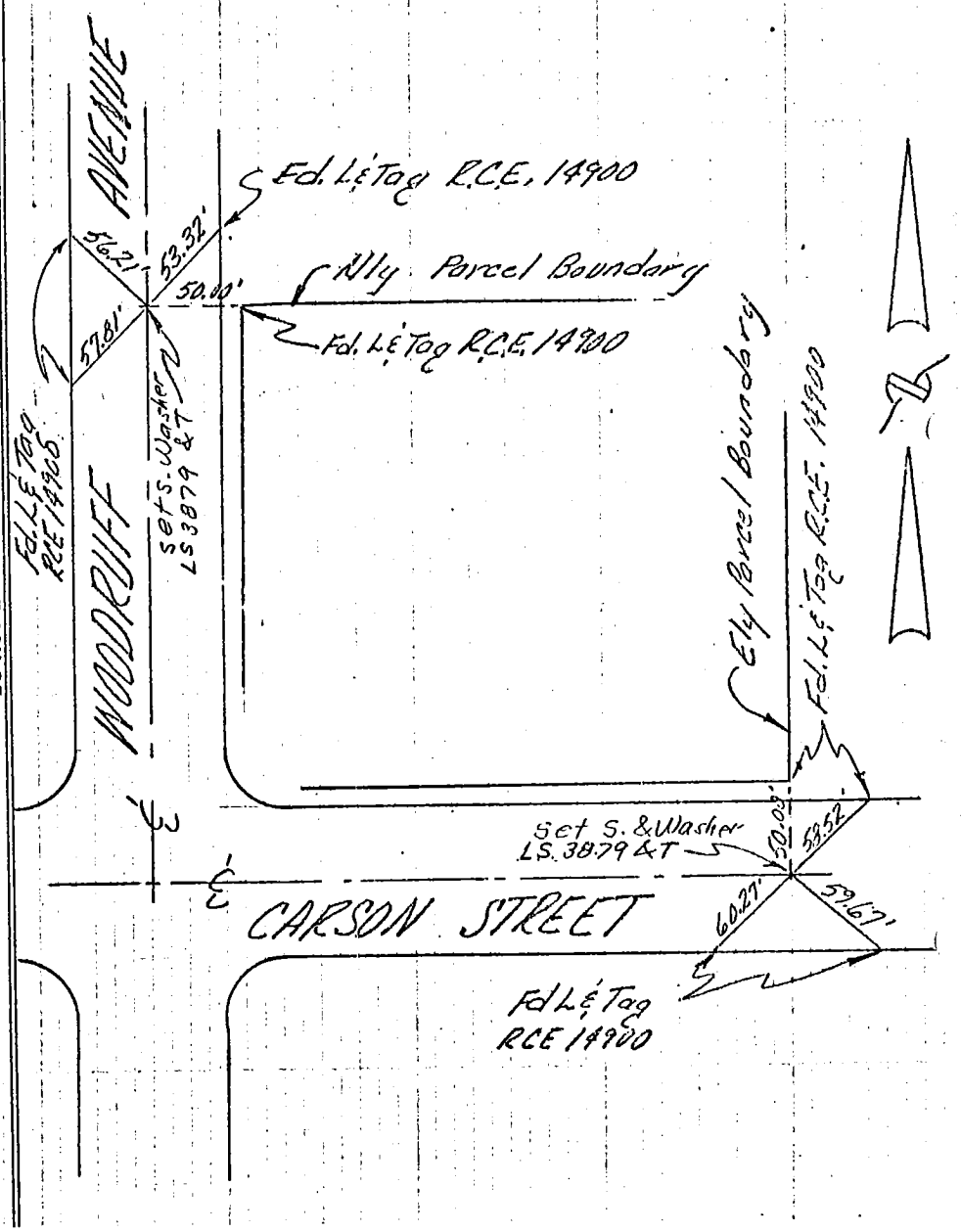

SURVEYORS SERVICE COMPANY, COSTA MESA - STOCK NO. 411

DO NOT EXTEND NOTES THIS SIDE OF LINE

(3) W531 B-2

Co. Eng. F.B. 4019: 101

SURVEY OF _____ F. B. _____ PG. 1

SURVEY BY E.L. Pearson & Associates
THOMAS C. CLARKE R.C.E. 9757 TR. No. 27545
DATE 4-27-72

Sheet No. 1

114-337 B.M.

SO. CALIF. BLUE PRINT CO. — F-1638

Co. Eng. F.B. 4019: 102

F. B. _____ PG. 2 SURVEY OF _____

TR. No. 27545 SURVEY BY E.L. Pearson & Assoc. R.C.E.
THOMAS C. CLARKE 9757

DATE 4-27-72

Sheet No 2

114-337-2

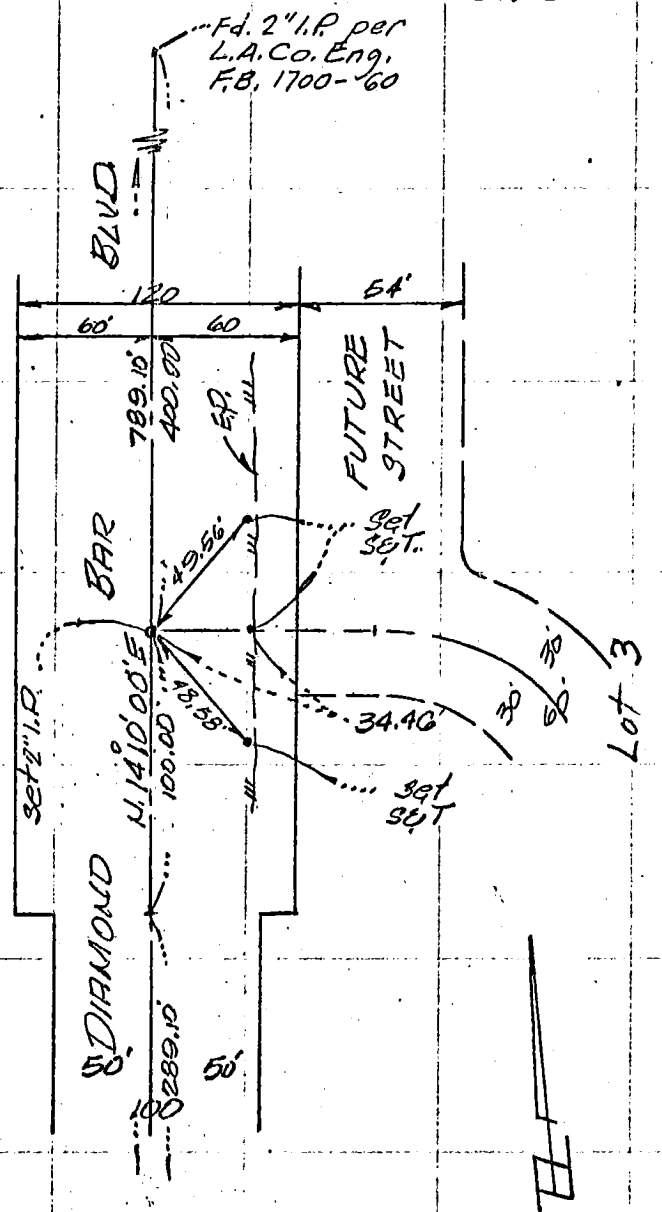

Co. Eng. F.B. 4019:103

Record of Survey Book 85, page 87. PAGE 1 OF 1

(RS 3439)
Arb. No.

DATE: DEC. 9, 1971

(26)
VS 50 C-3

INDICATES SET HEAD, TACK & BRASS TAG STAMPED "L.S.3246"

INDICATES SET SPIKE & WASHER

NOTE: TIES ARE NOT ⊥

SURVEY BY:
GERALD F. OLDENBURG
L.S. 3246
Williamson & Schmid
Civil Engineers
SANTA ANA, CALIF.

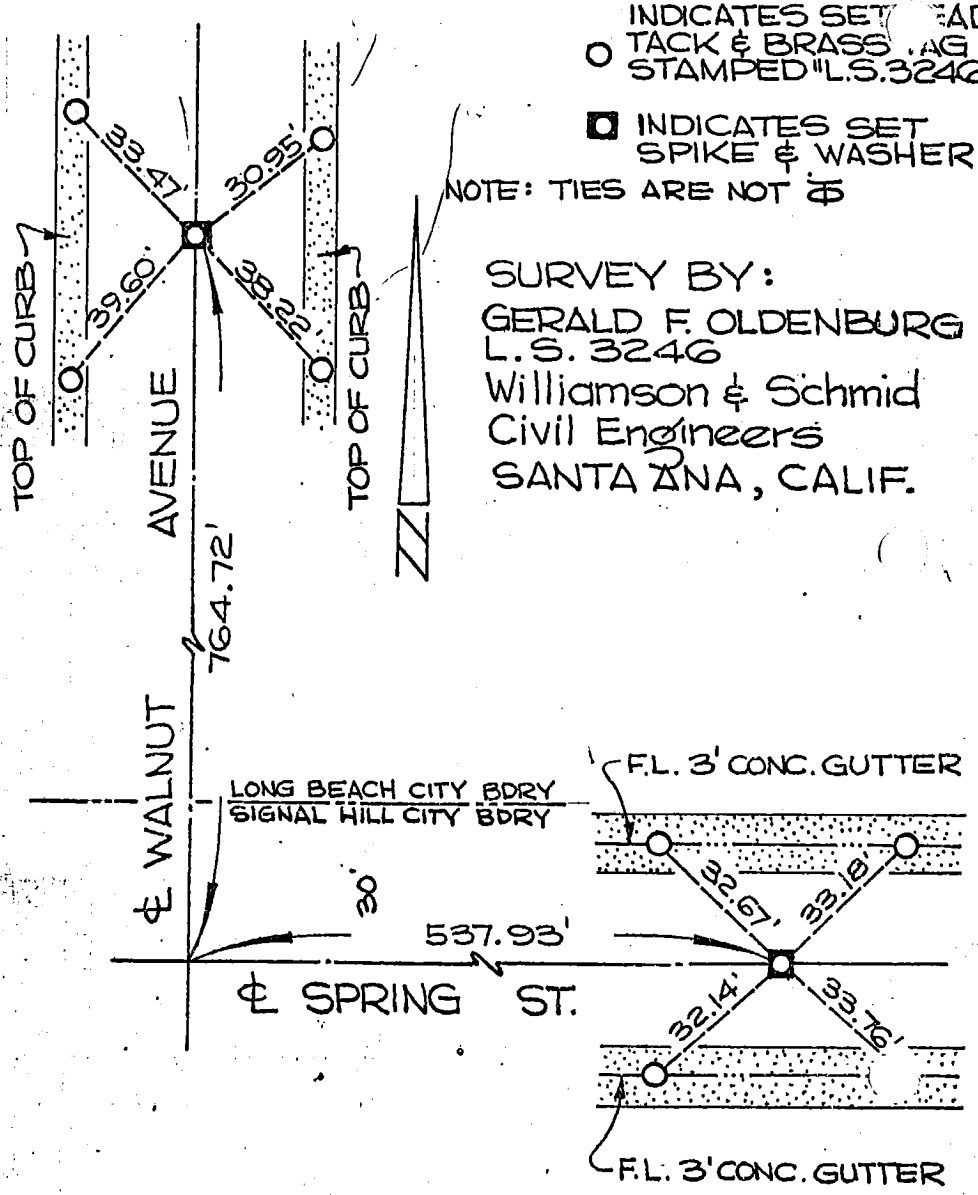

JN 71-029

Co. Eng. F.B. 4019:104

SURVEY OF _____ F. B. _____ PG. 1

SURVEY BY RALPH E. BOLLES R.C.E. 8332 TR. No. 28634

DATE MARCH 1972

(149) W.S. 26, C-4

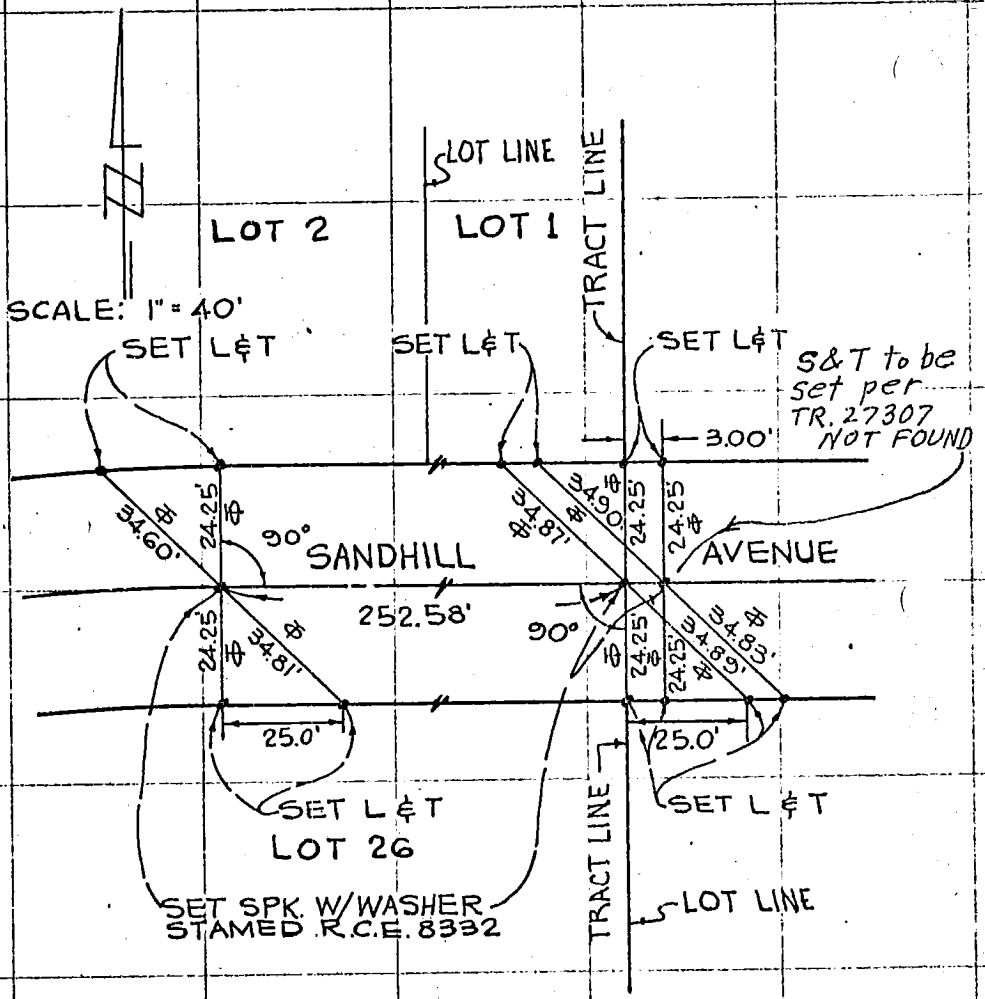

SO. CALIF. BLUE PRINT CO. B5319

Co. Eng. F.B. 4019:105

SURVEY OF

SURVEY BY RALPH E. BOLLES R.C.E. 8332

DATE MARCH 1972

F. B. Pg. 2

TR. No. 28634

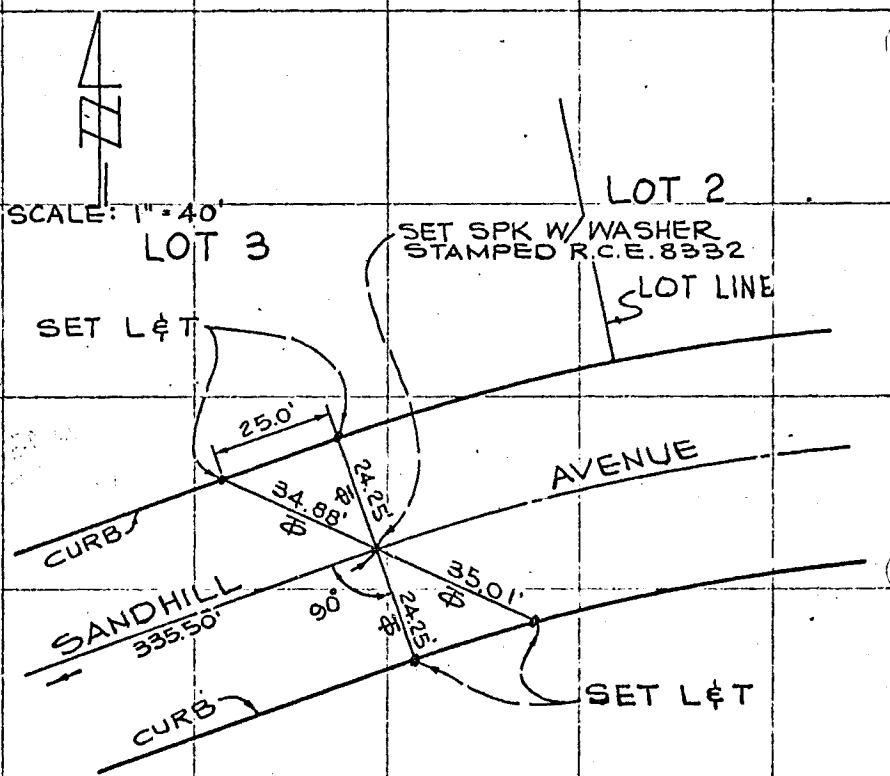

147

26-C-1

SO. CALIF. BLUE PRINT CO. B5319

Co. Eng., F.B. 4019:106

SURVEY OF _____ F. B. _____ PG. 3

SURVEY BY RALPH E. BOLLES R.C.E.8332 TR. No. 28634

DATE MARCH 1972

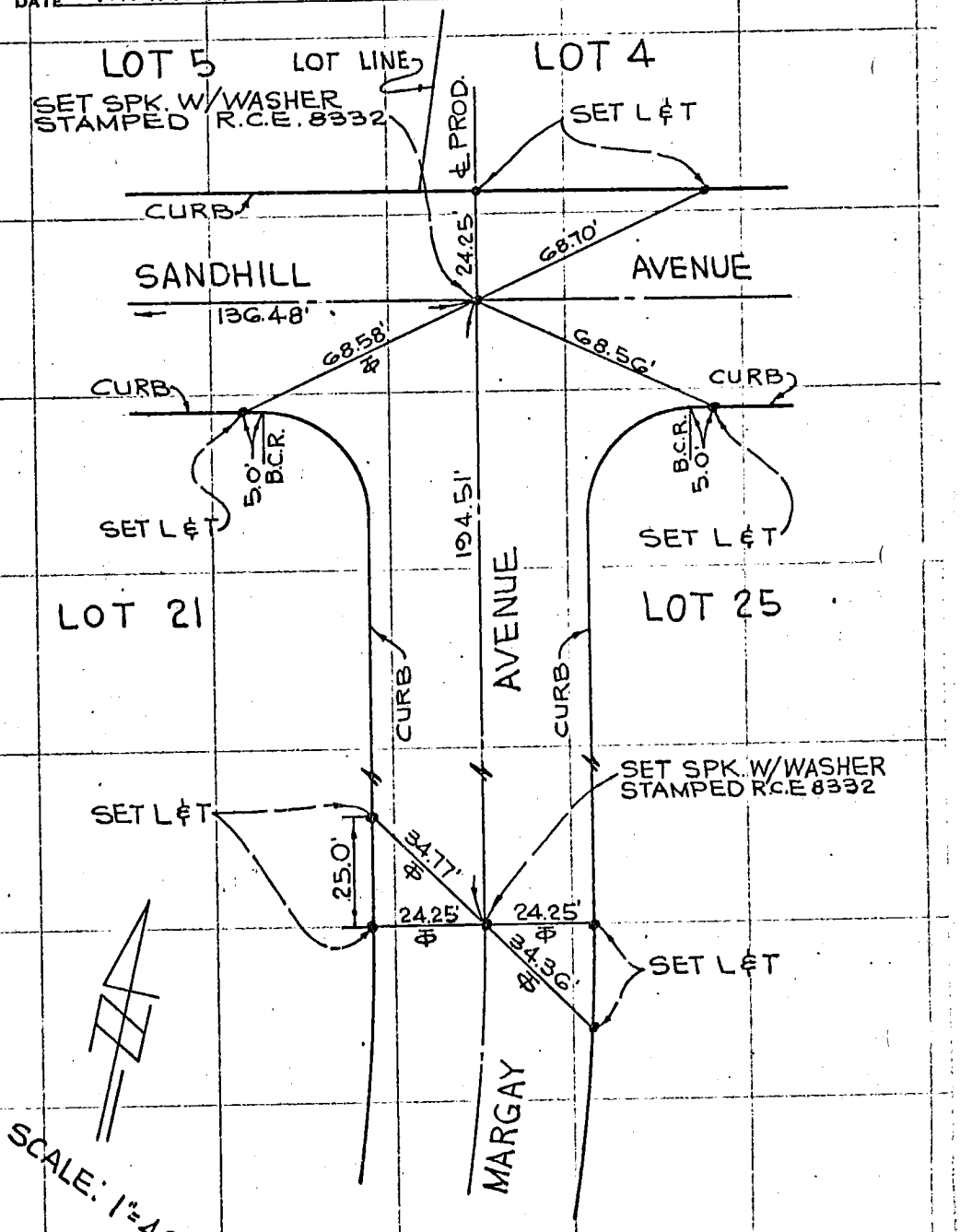

Co. Eng. F.B. 4019:107

SURVEY OF _____ F. B. _____ PG. 4

SURVEY BY RALPH E. BOLLES R.C.E. 8332 TR. No. 28634

DATE MARCH 1972

26 C-4

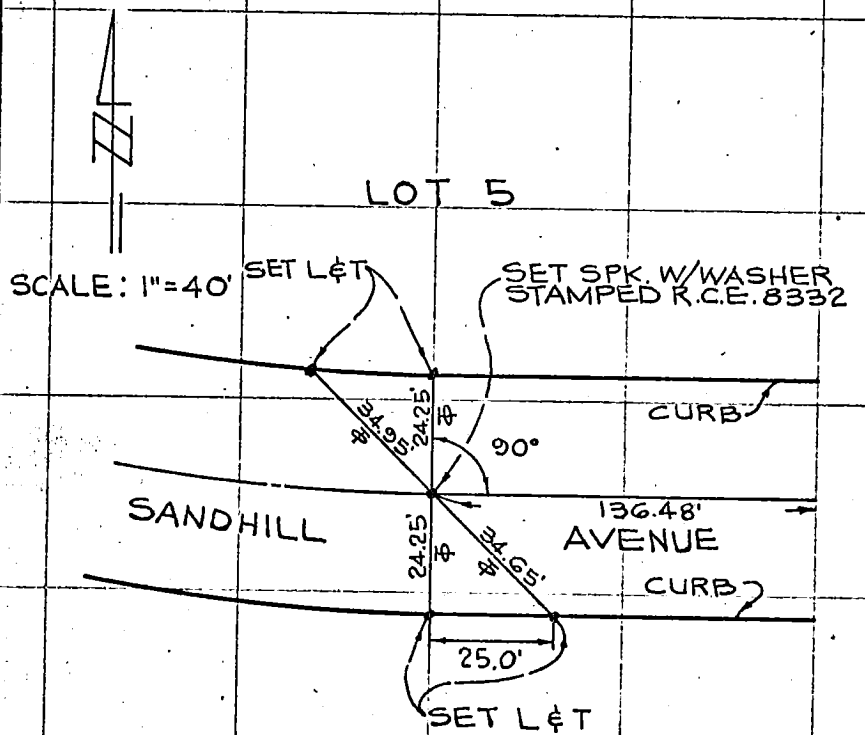

SO. CALIF. BLUE PRINT CO. B5319

Co. Eng. F.B. 4019:108

SURVEY OF _____ F. B. _____ PG. 5

SURVEY BY RALPH E. BOLLES R.C.E. 8332 TR. No. 28634

DATE MARCH 1972

266-4

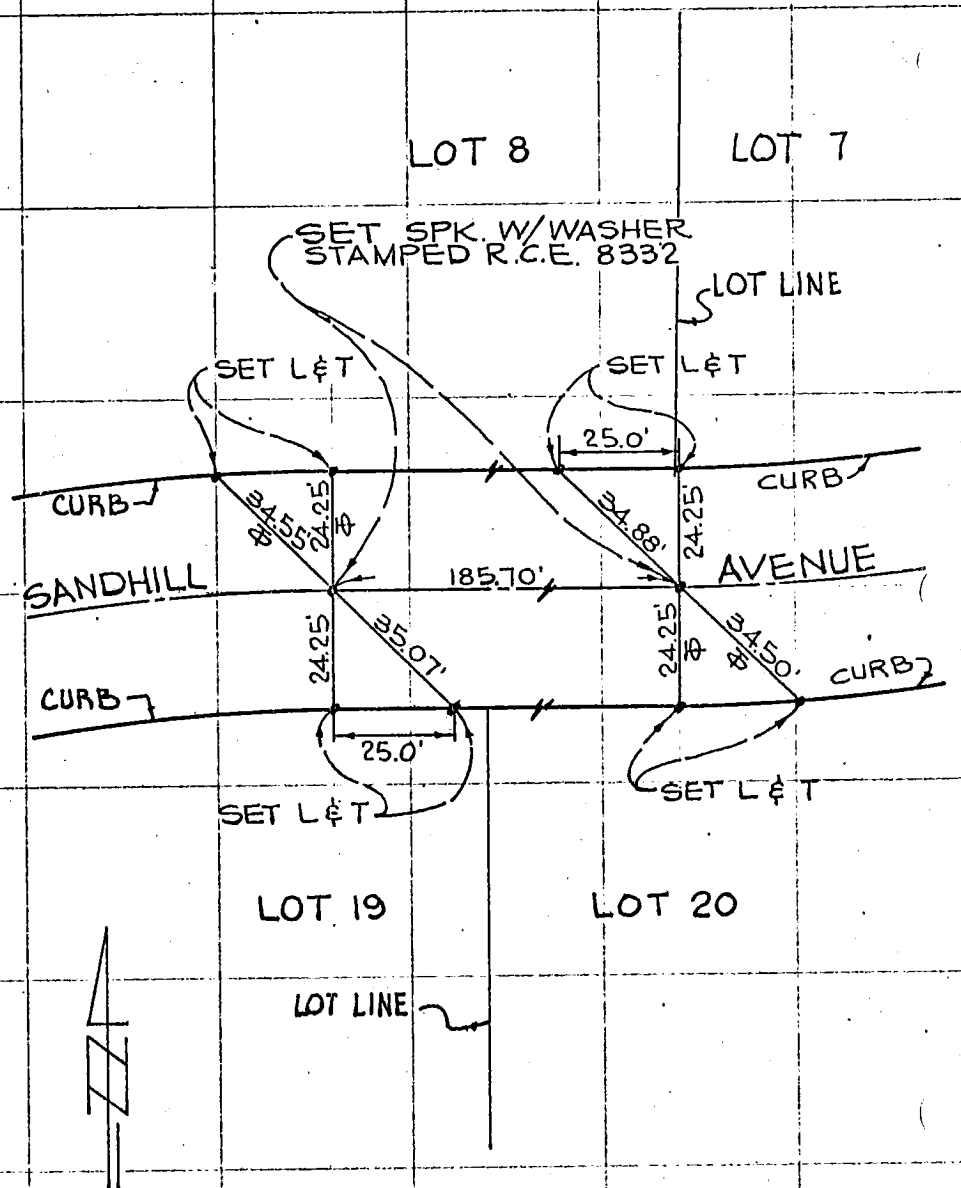

SCALE: 1" = 40'

SO. CALIF. BLUE PRINT CO. B5319

Co. Eng. F.B. 4019:109

SURVEY OF _____ F. B. _____ PG. 6

SURVEY BY RALPH E. BOLLES R.C.E. 8332

DATE MARCH 1972 TR. No. 28634

26 C-4

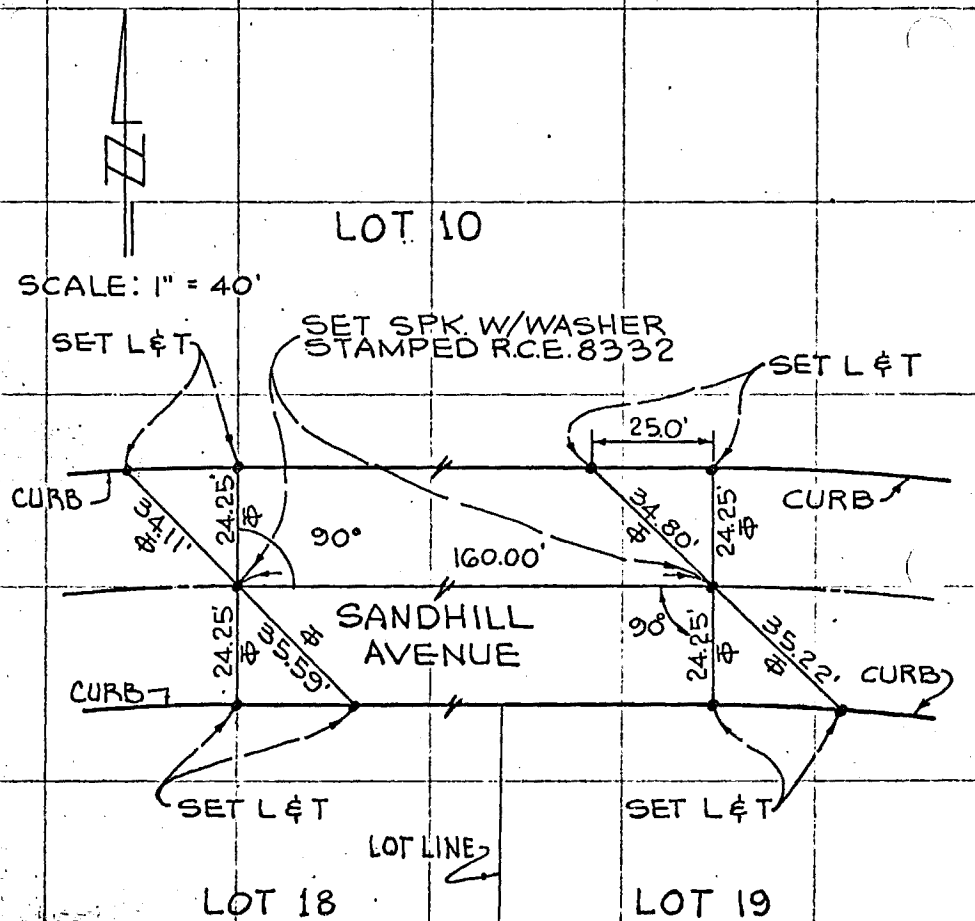

SO. CALIF. BLUE PRINT CO. B5319

Co. Eng. F.B. 4019:110

SURVEY OF _____ F B NO. _____ PAGE 7

SURVEY BY RALPH E. BOLLES TRACT NO. 28634

DATE MARCH 1972 R.C.E. 8332

264-4

SURVEYORS SERVICE COMPANY - LOS ANGELES - STOCK NO. 411

DO NOT EXTEND NOTES THIS SIDE OF LINE

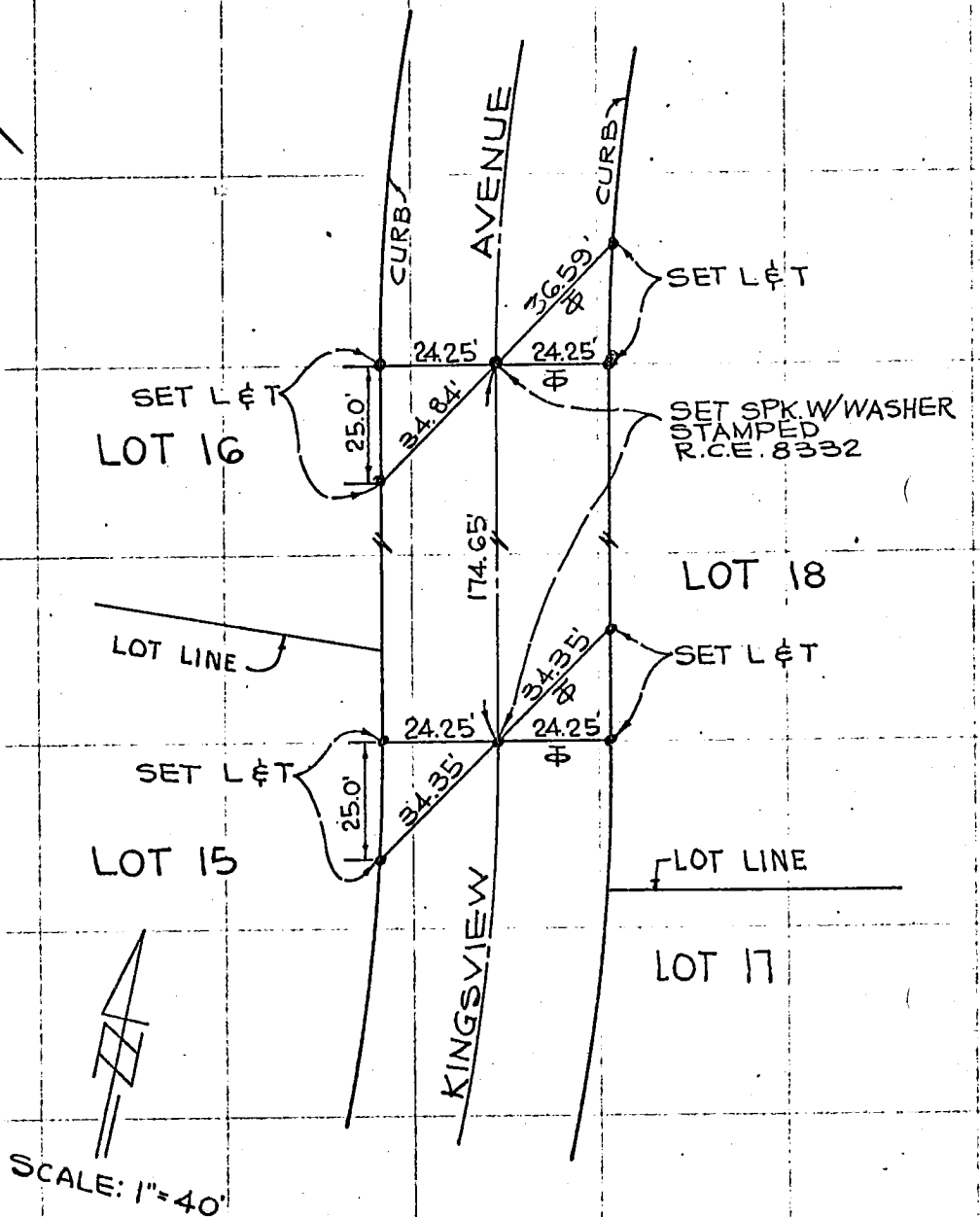

Co. Eng. F.B. 4019:111

SURVEY OF _____ F B NO. _____ PAGE 8

SURVEY BY RALPH E. BOLLES TRACT NO. 28634

DATE MARCH 1972 R.C.E. 8332

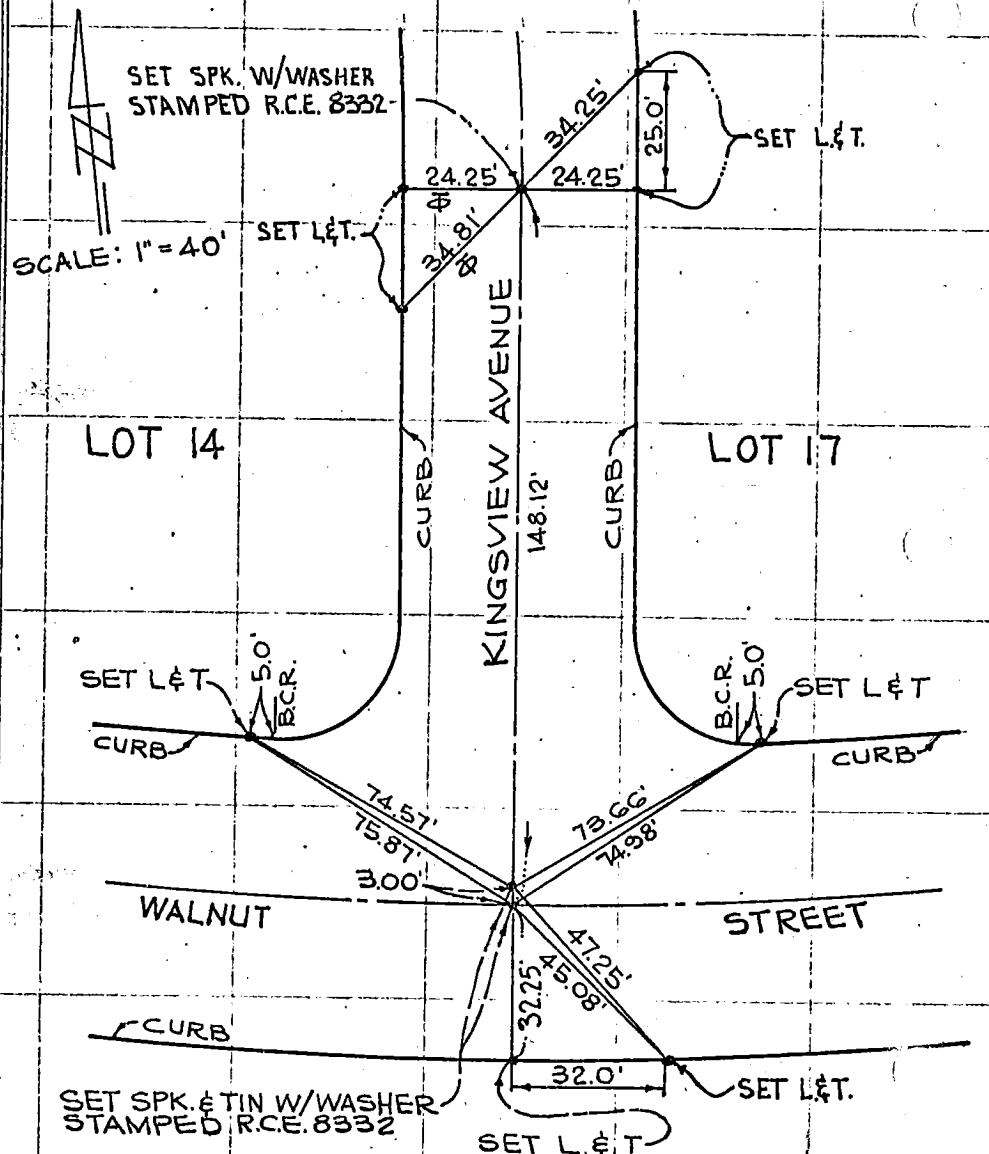

SURVEYORS SERVICE COMPANY LOS ANGELES - STOCK NO. 415
DO NOT EXTEND NOTES THIS SIDE OF LINE

26-4

Co. Eng. F.B. 4019:112

SURVEY OF _____ F. B. _____ PG. 9

SURVEY BY RALPH E. BOLLES R.C.E. 8332 TR. No. 28634

DATE MARCH 1972

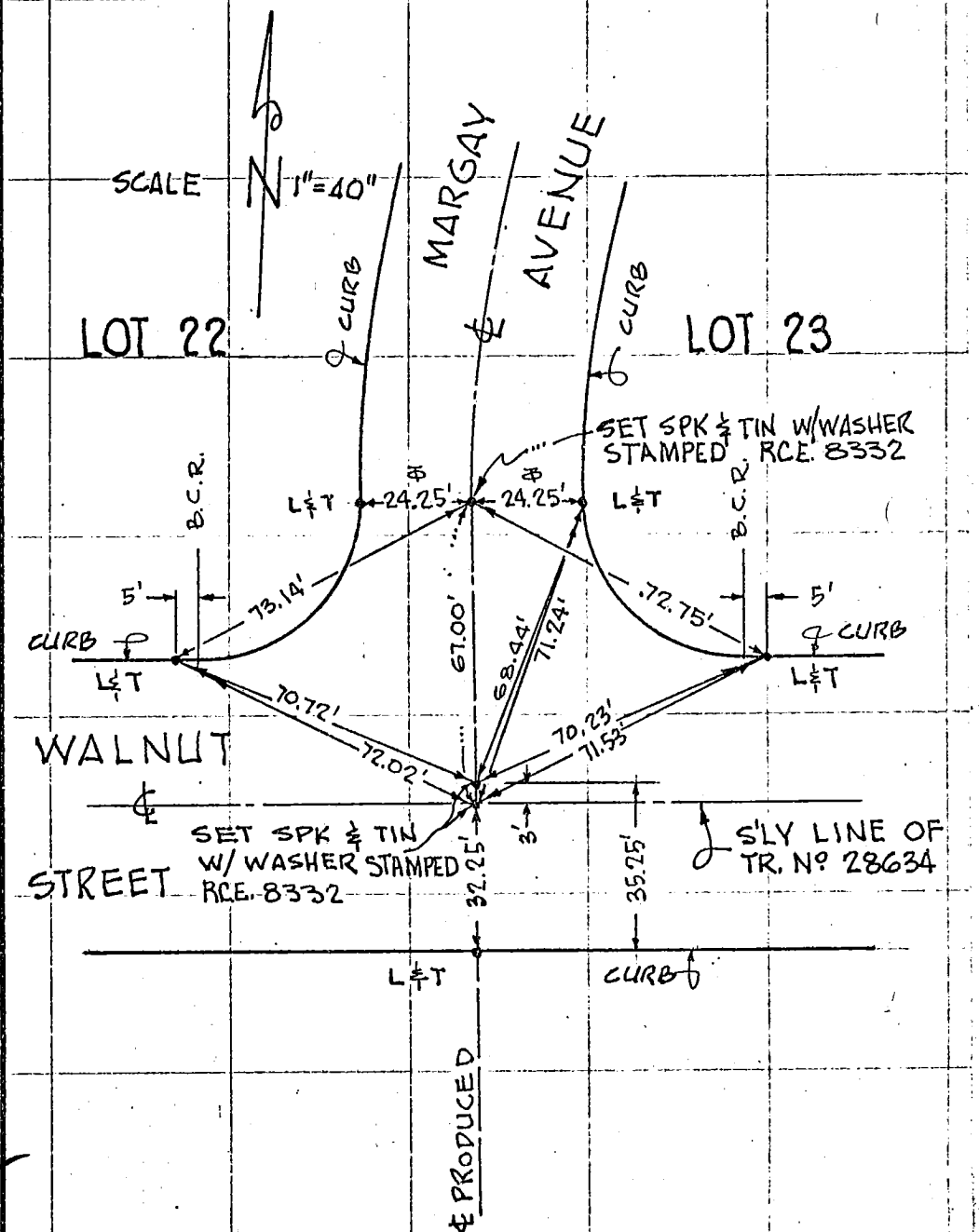

WY 26-C-4

SO. CALIF. BLUE PRINT CO. B5319

Co. Eng. F.B. 4019:113

SURVEY OF _____ F. B. _____ PG. 10

SURVEY BY RALPH E. BOLLES R.C.E. Nº 8332 TR. NO. 28634

DATE MARCH 1972

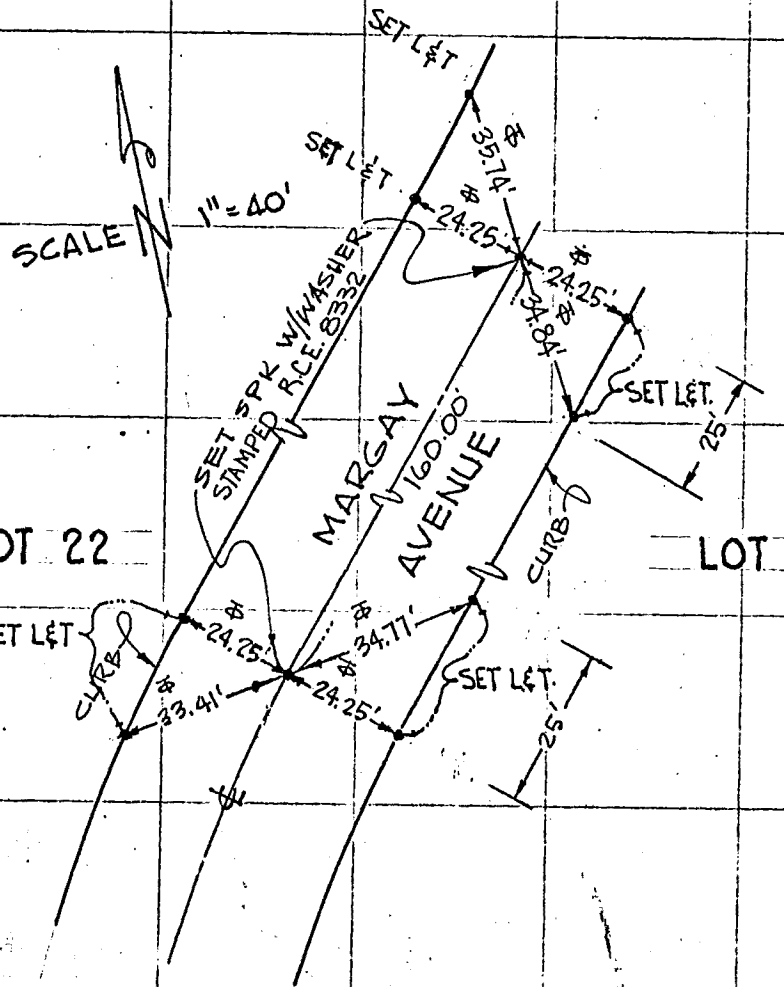

M S 26 C-1

SO. CALIF. BLUE PRINT CO. 85319

Co. Eng. F.B. 4019:114

SURVEY OF

SURVEY BY RALPH E. BOLLES RCE NO. 8332

DATE FEBRUARY 1972

F. B. Pg. 1

TR. No. 27307

SEE SHEET 2

145
N S26-C-4

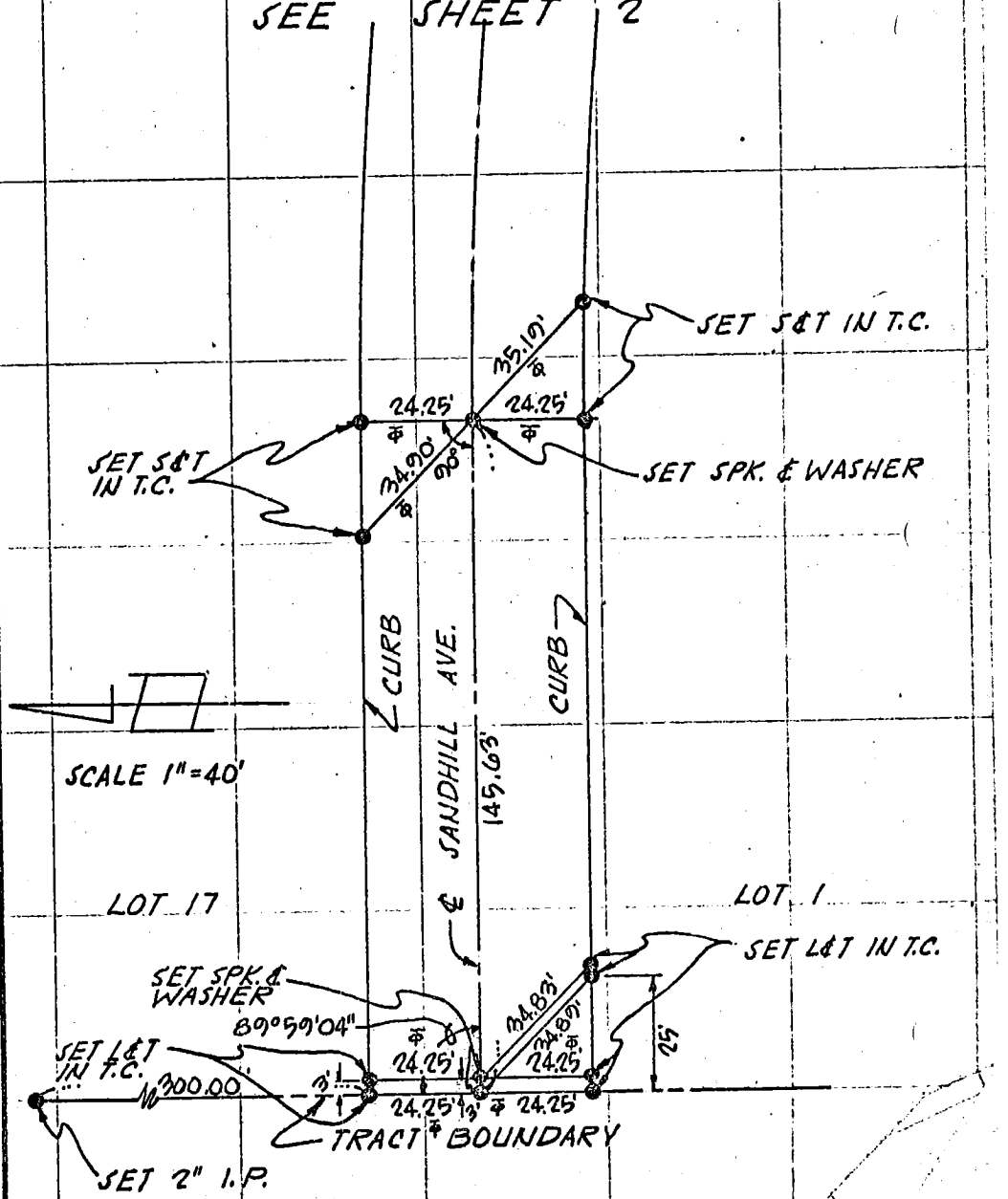

SO. CALIF. BLUE PRINT CO. B5319

Co. Eng. F.B. 4019:115

SURVEY OF _____ F. B. _____ PG. 2

SURVEY BY RALPH E. BOLLES RCE. NO. 8332 TR. NO. 27307

DATE FEBRUARY 1972

(145)
15 26 C-4

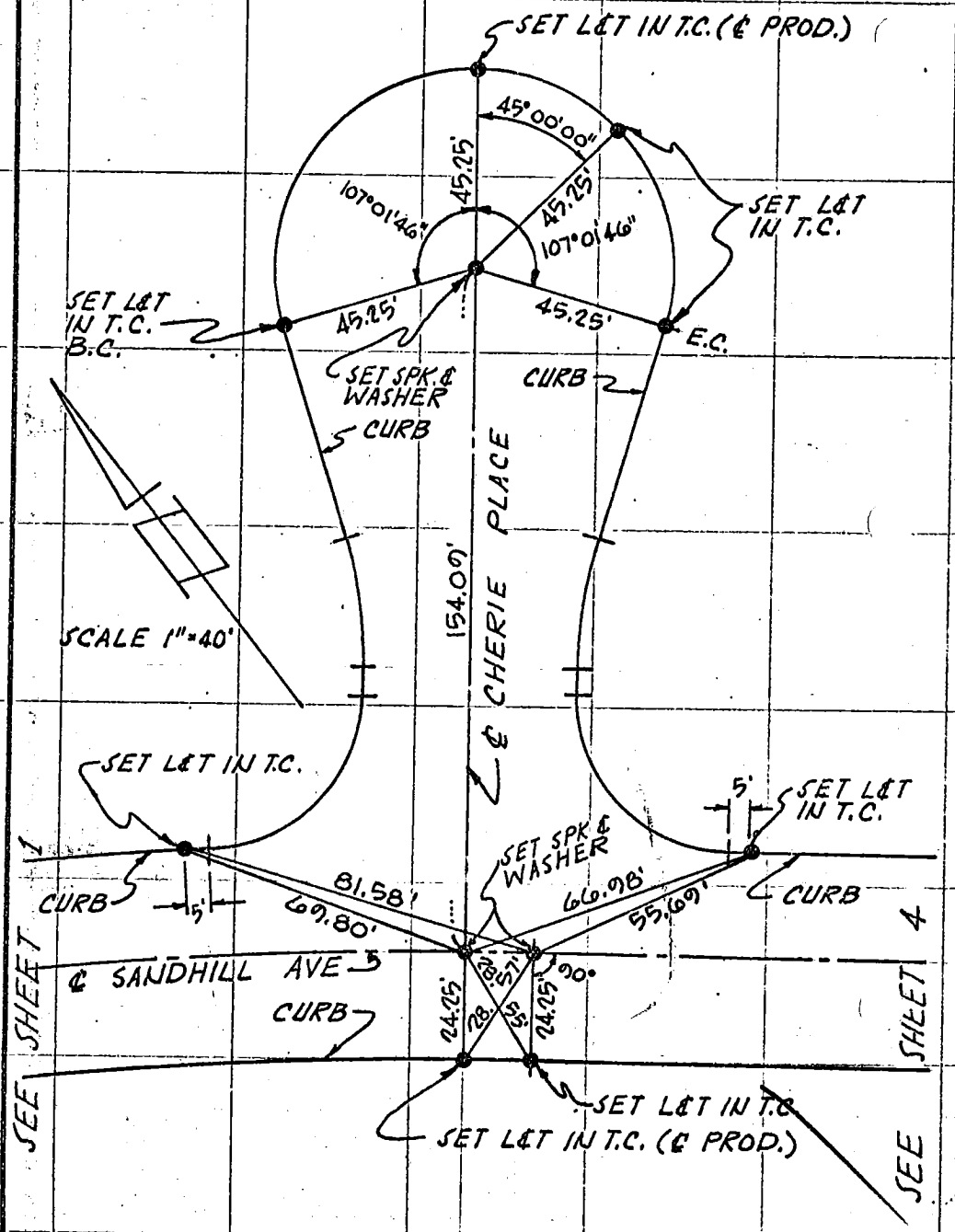

SO. CALIF. BLUE PRINT CO. B5319

Co. Eng. F.B. 4019:116

SURVEY OF _____ F. B. _____ PG. 3

SURVEY BY RALPH E. BOLLES R.C.E. NO. 8332 TR. NO. 27307

DATE FEBRUARY 1972

26 C-4

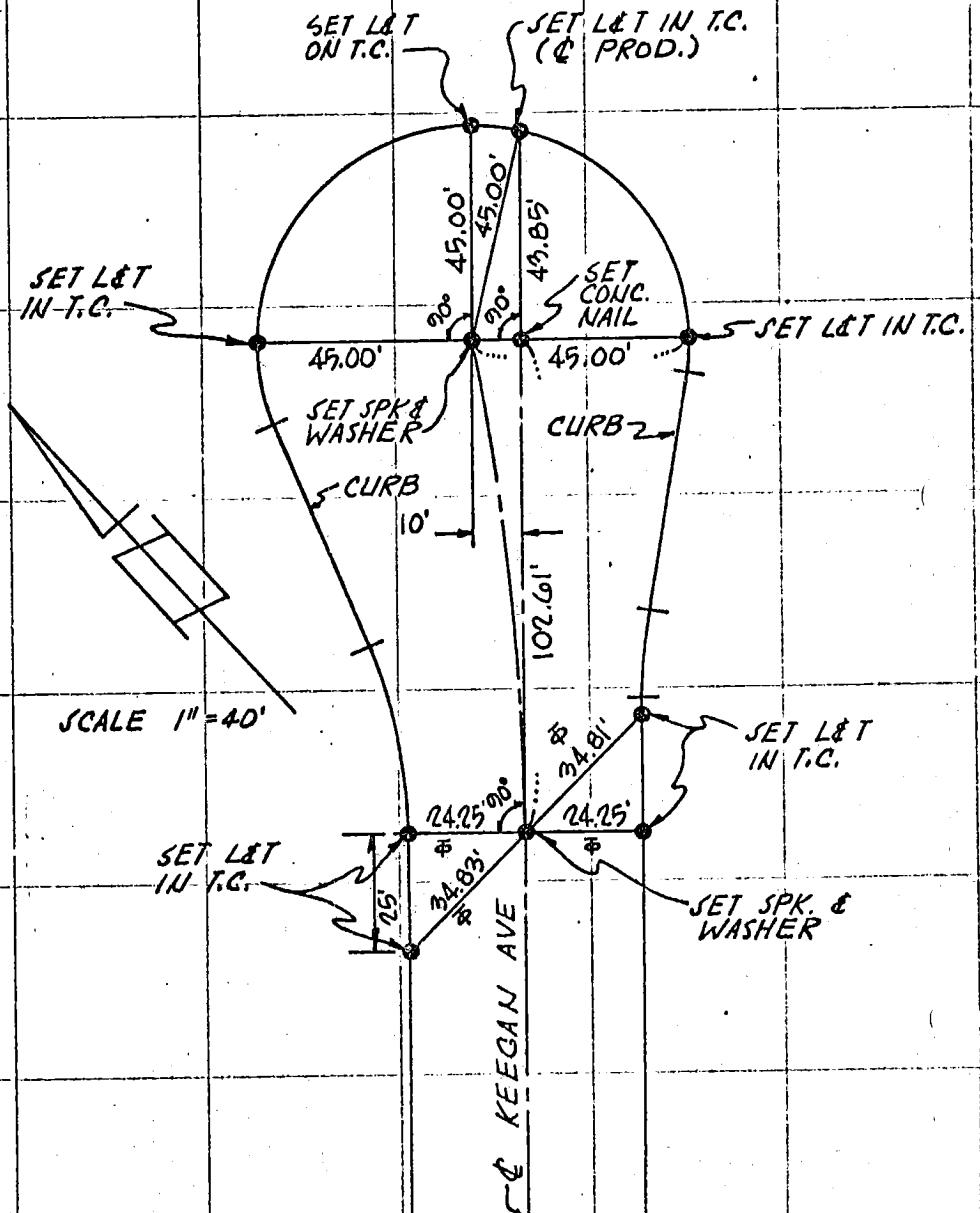

SEE SHEET 4

Co. Eng. F.B. 4019:117

SURVEY OF _____ F. B. _____ PG. 4

SURVEY BY RALPH E. BOLLES RCE NO. 8332 TR. No. 27307

DATE FEBRUARY 1972

26 E-4

SO. CALIF. BLUE PRINT CO. BS319

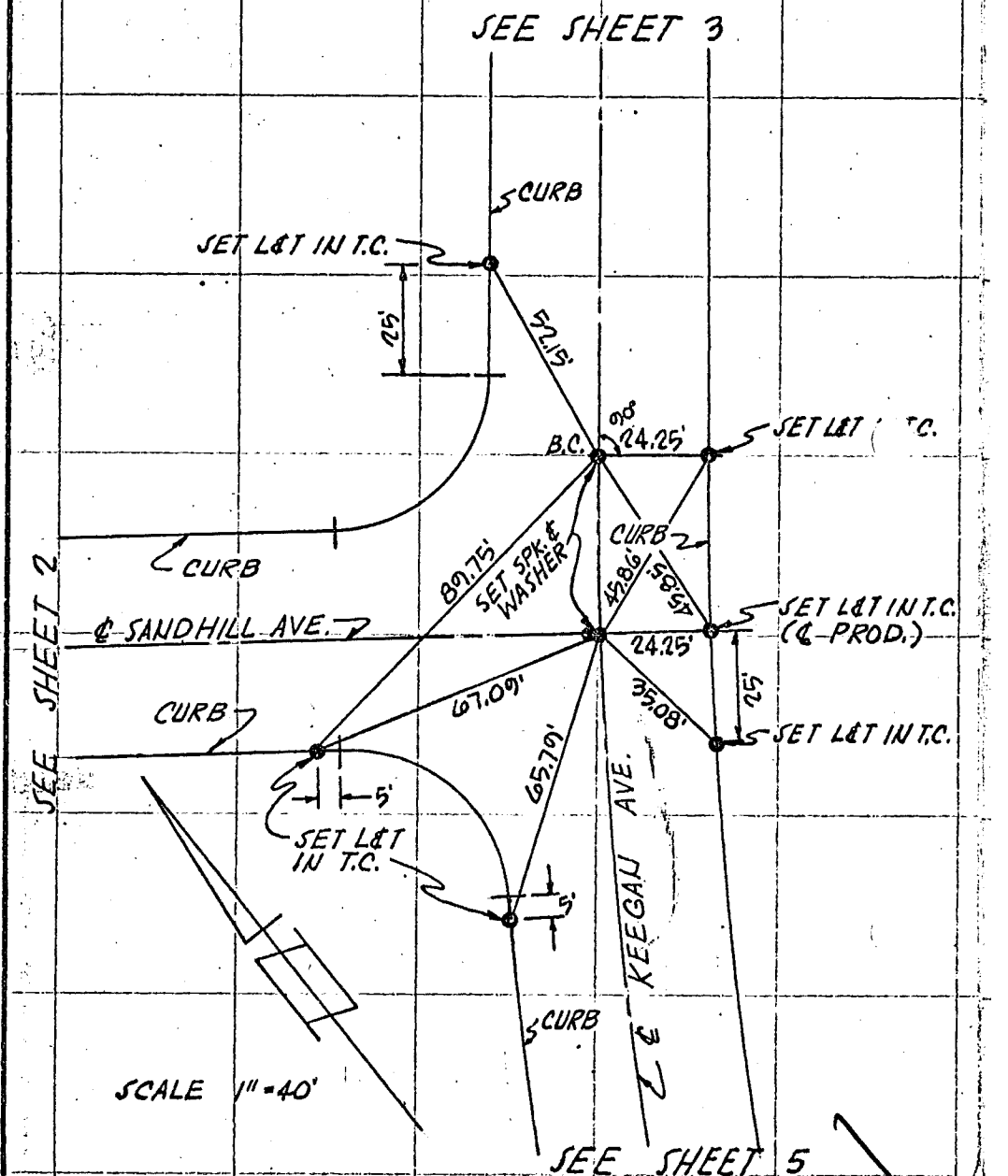

Co. Eng. F.B. 4019:118

SURVEY OF _____ F. B. _____ PG. 5

SURVEY BY RALPH E. BOLLES R.C.E. NO. 8332 TR. No. 27307

DATE FEBRUARY 1972

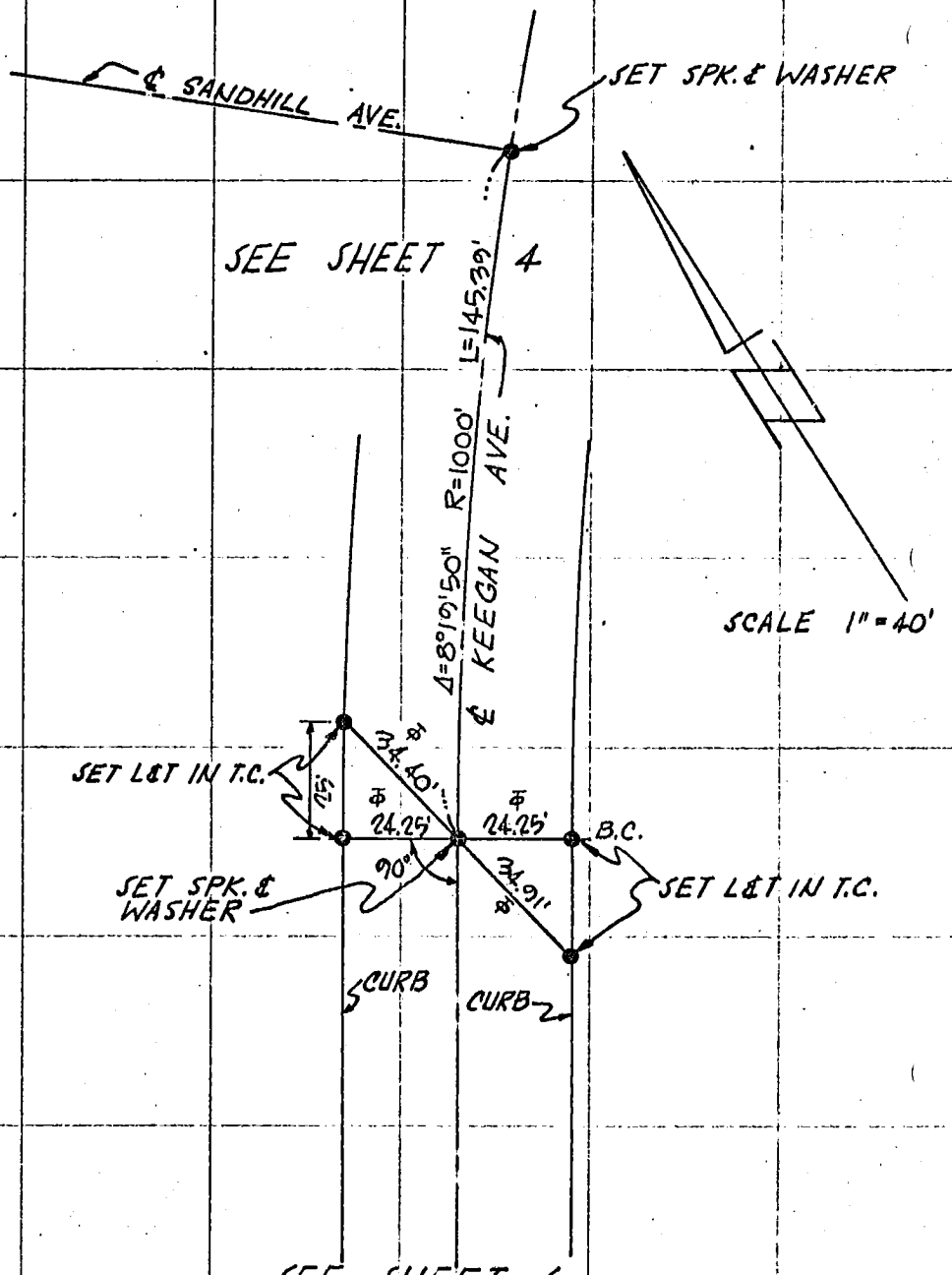

Co. Eng. F.B. 4019:119

SURVEY OF _____ F. B. _____ PG. 6

SURVEY BY RALPH E. BOLLES R.C.E. NO. 8332 TR. No. 27307

DATE FEBRUARY 1972

26-4

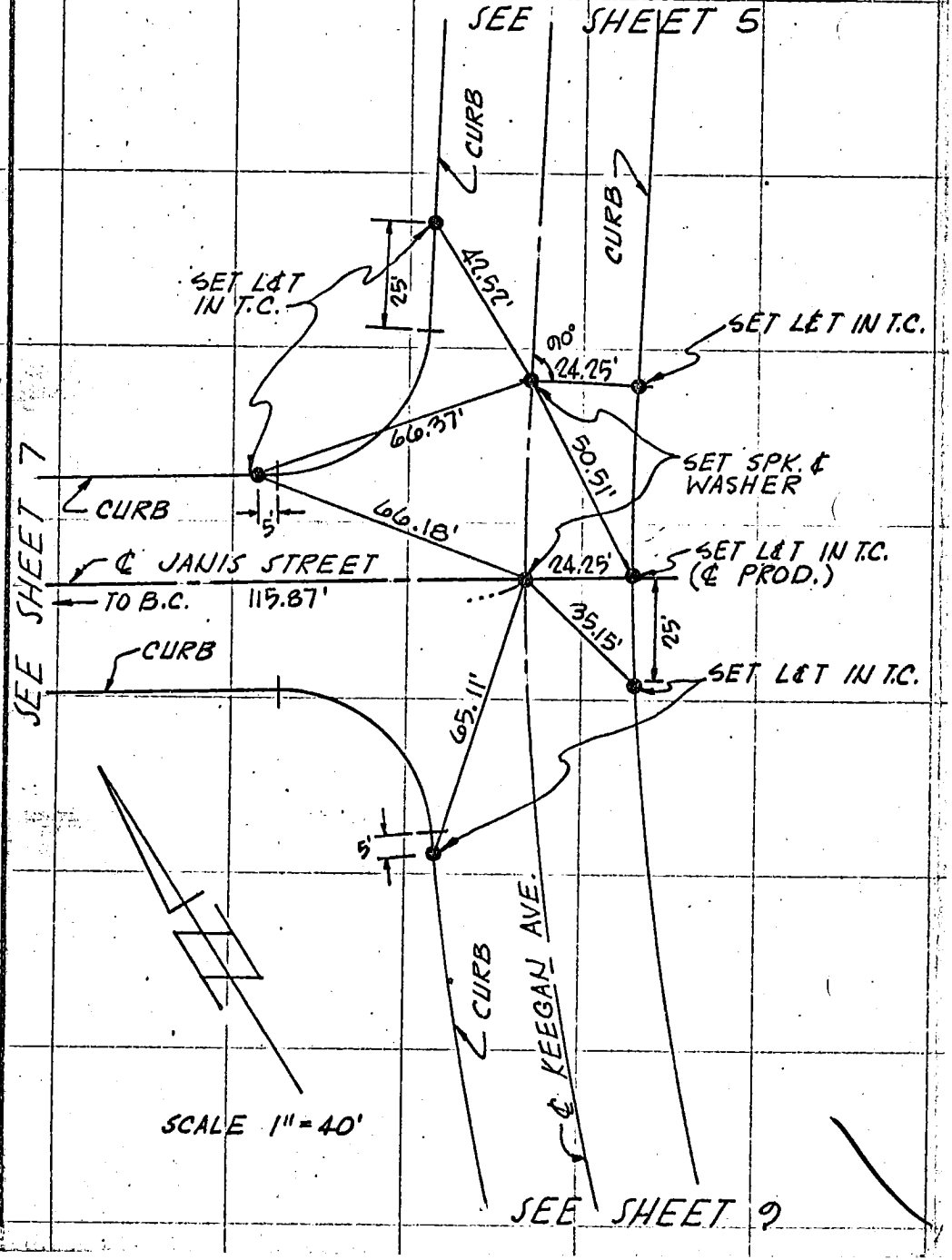

SO. CALIF. BLUE PRINT CO. B5319

Co. Eng. F.B. 4019:120

SURVEY OF _____ F B NO. _____ PAGE 7

SURVEY BY RALPH E. BOLLES R.C.E. NO. 8332 TRACT NO. 27307

DATE FEBRUARY 1972

26 CY

SURVEYORS SERVICE COMPANY - LOS ANGELES - STOCK NO. 411

DO NOT EXTEND NOTES THIS SIDE OF LINE

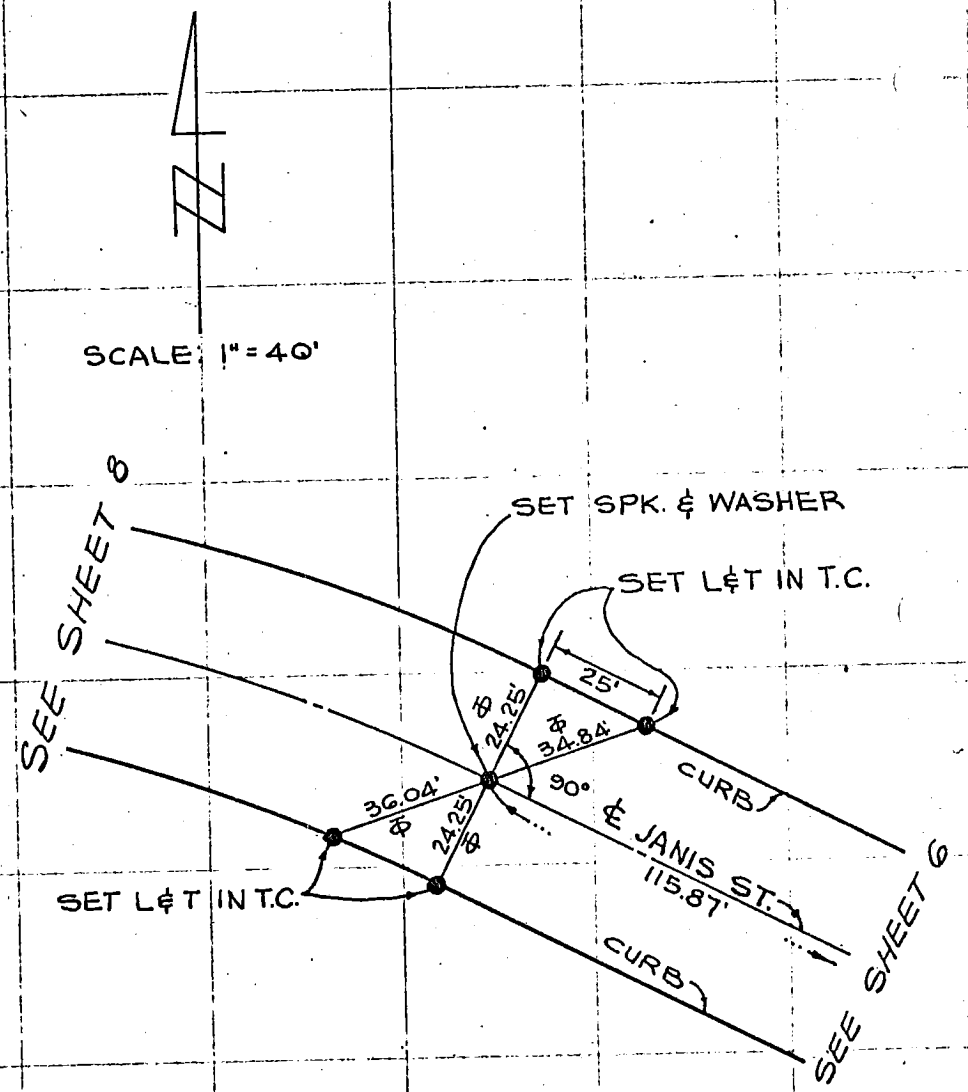

Co. Eng. F.B. 4019:121

SURVEY OF _____ F B NO. _____ PAGE 8

SURVEY BY RALPH E. BOLLES R.C.E. NO. 8332 TRACT NO. 27307

DATE FEBRUARY 1972

26 C-4

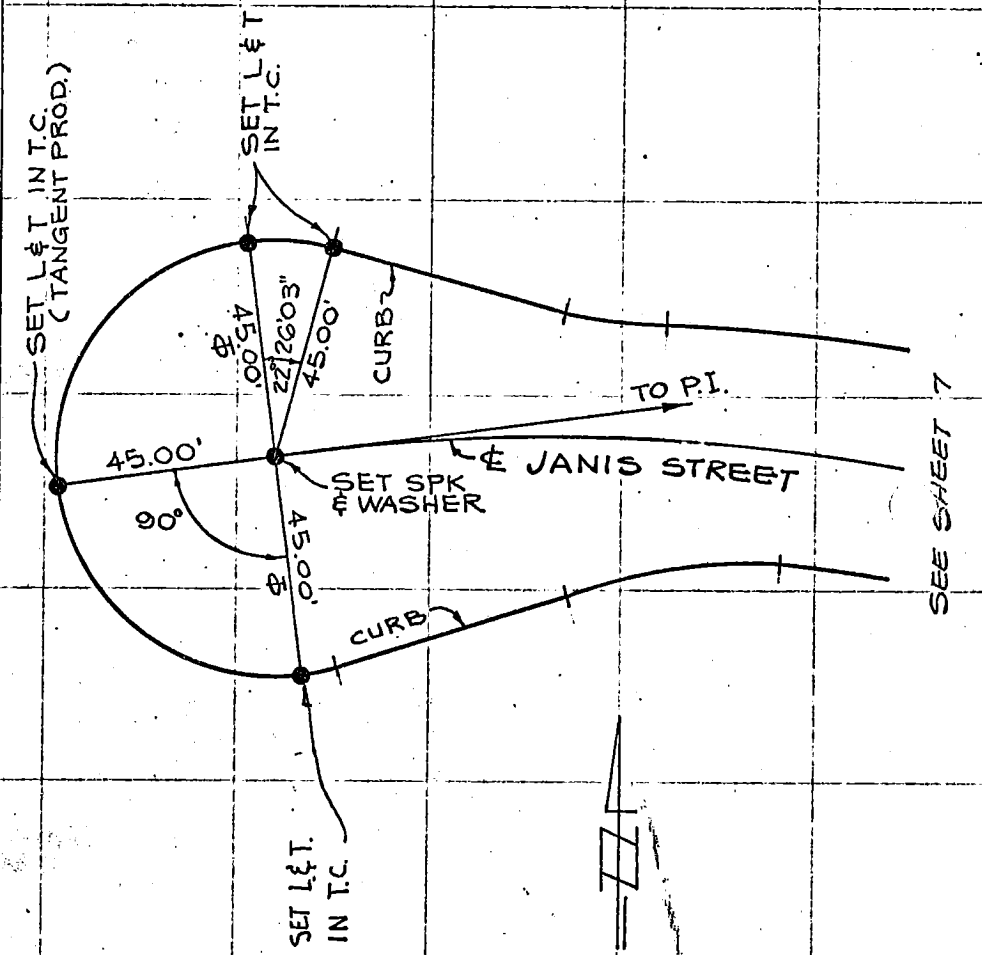

SCALE: 1" = 40'

DO NOT EXTEND NOTES THIS SIDE OF LINE

SURVEYORS SERVICE COMPANY LOS ANGELES - STOCK NO. 411

Co. Eng. F.B. 4019:122

SURVEY OF _____ F. B. _____ PG. 9

SURVEY BY RALPH E. BOLLES RCE. NO. 8332 TR. NO. 27307

DATE FEBRUARY 1972

W.S. 26 ea (145')

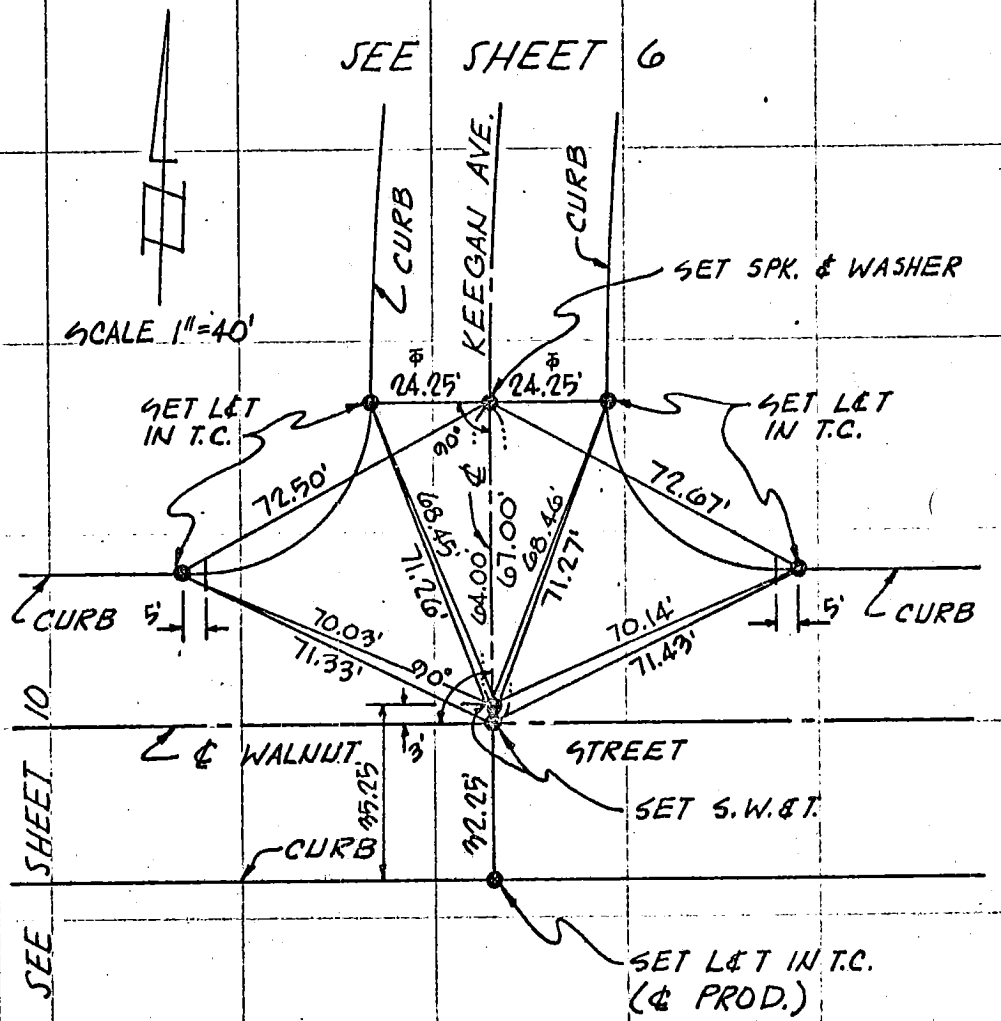

SO. CALIF. BLUE PRINT CO. B5319

Co. Eng. F.B. 4019:123

SURVEY OF _____ F. B. _____ PG. 10

SURVEY BY RALPH E. BOLLES. R.C.E. NO. 8332 TR. No. 27307

DATE FEBRUARY 1972

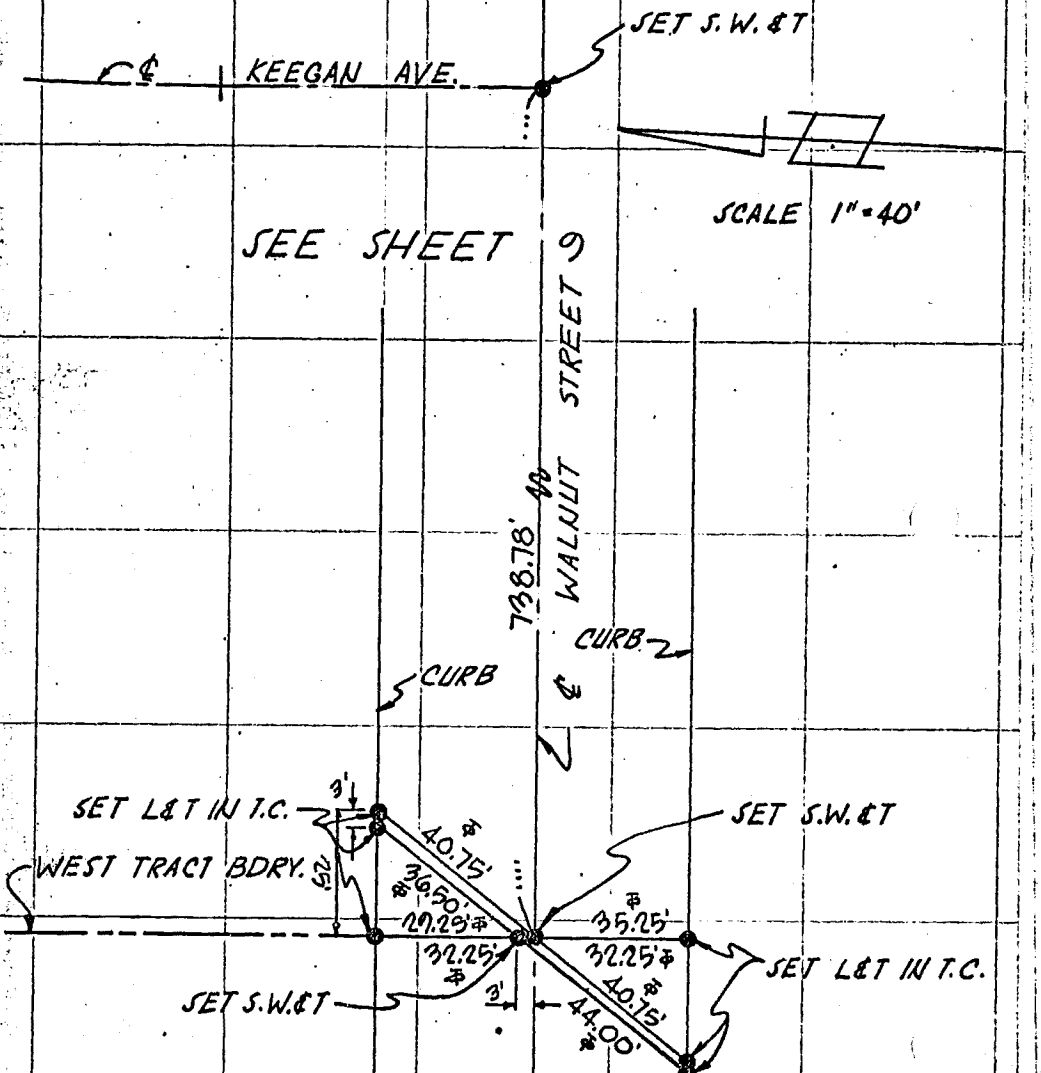

445

W526 C-4

SO. CALIF. BLUE PRINT CO. B5319

Co. Eng., F.B. 4019:124

SURVEY OF _____ F B NO. _____ PAGE 11

SURVEY BY RALPH E. BOLLES, RCE 8332 TRACT NO. 27307

DATE MARCH, 1972

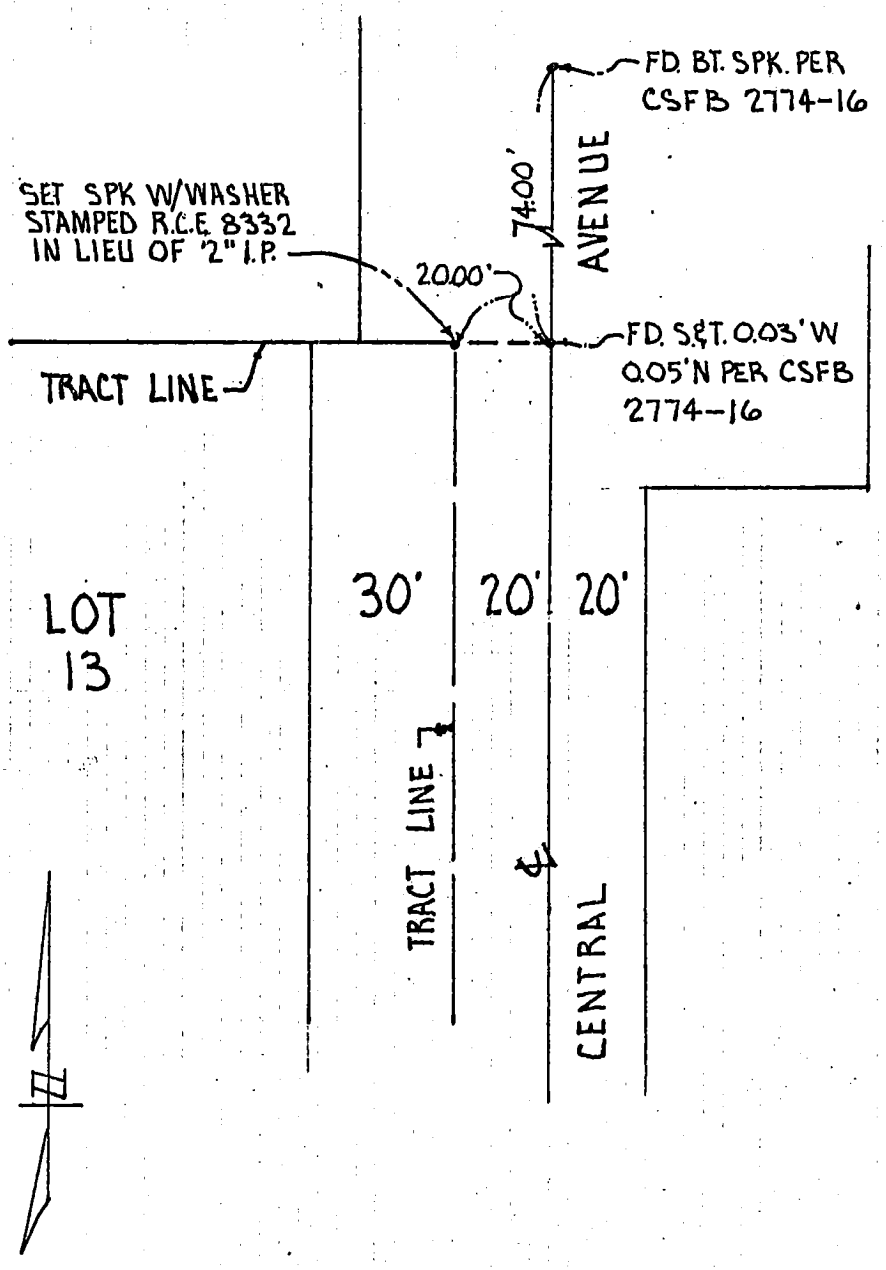

DO NOT EXTEND NOTES THIS SIDE OF LINE

SURVEYORS SERVICE COMPANY, COSTA MESA - STOCK NO. 411

45 26, C-4 (143)

Co. Eng. F.B. 4019: 125

SURVEY OF _____ F. B. _____ PG. _____

SURVEY BY McIntire & Quiros Inc.

DATE May 1972 TR. No. 29970

TIES SET
R. WIDMER R.C.E. 11758

W.S. 159-057 B-3

WS 40, B-2

SO. CALIF. BLUE PRINT CO.

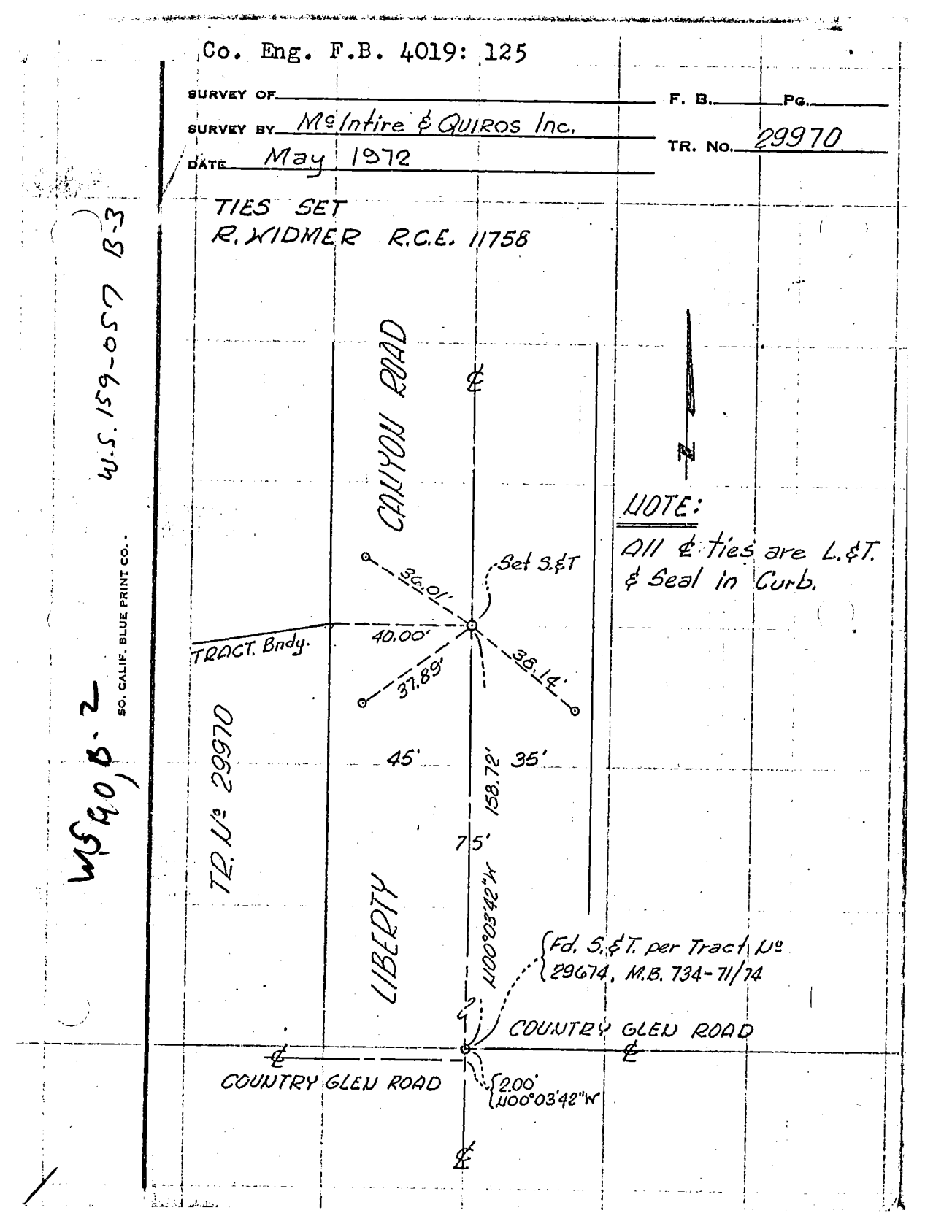

NOTE:
All ℄ ties are L.&T. & Seal in Curb.

Co. Eng. F.B. 4019: 126

SURVEY OF PARCEL MAP ARB. No. 2521 F B NO. _____ PAGE 1

SURVEY BY R.S. ANGVIRE [redacted]

DATE 4-28-72 RCE 9284

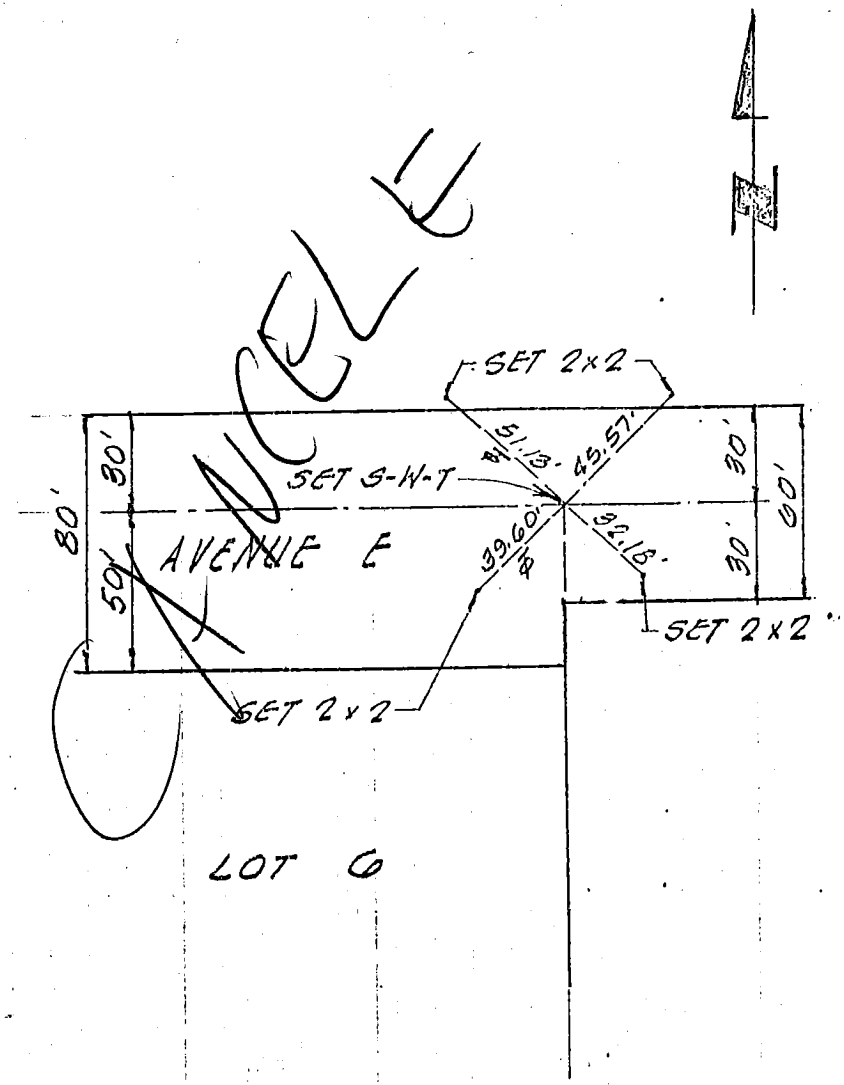

DO NOT EXTEND NOTES THIS SIDE OF LINE

SURVEYORS SERVICE COMPANY, COSTA MESA - STOCK NO. 411

Co. Eng. F.B. 4019: 128

SURVEY OF PARCEL MAP ARB. No. 2521 F B NO. ____ PAGE 3

SURVEY BY R.S. ANGVIRE [redacted]

DATE 4-28-72 RCE 9284

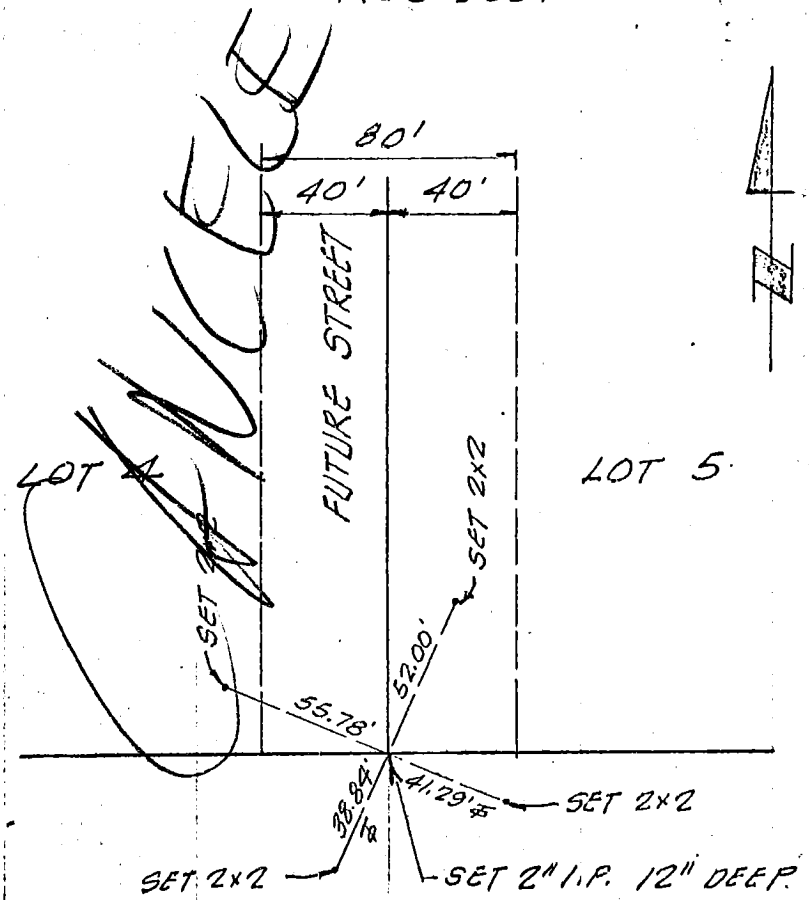

SURVEYORS SERVICE COMPANY, COSTA MESA - STOCK NO. 411

DO NOT EXTEND NOTES THIS SIDE OF LINE

Co. Eng. F.B. 4019: 129

SURVEY OF ℄ TIES - GIANO AVE. F B NO. ____ PAGE ____

SURVEY BY EDWARD K. PETERSEN TRACT NO. PM # 2641

DATE MAY 23, 1972 LS3047

27 C-3

114-297

SURVEYORS SERVICE COMPANY, C A MESA - STOCK NO. 4

DO NOT EXTEND NOTES THIS SIDE OF LINE

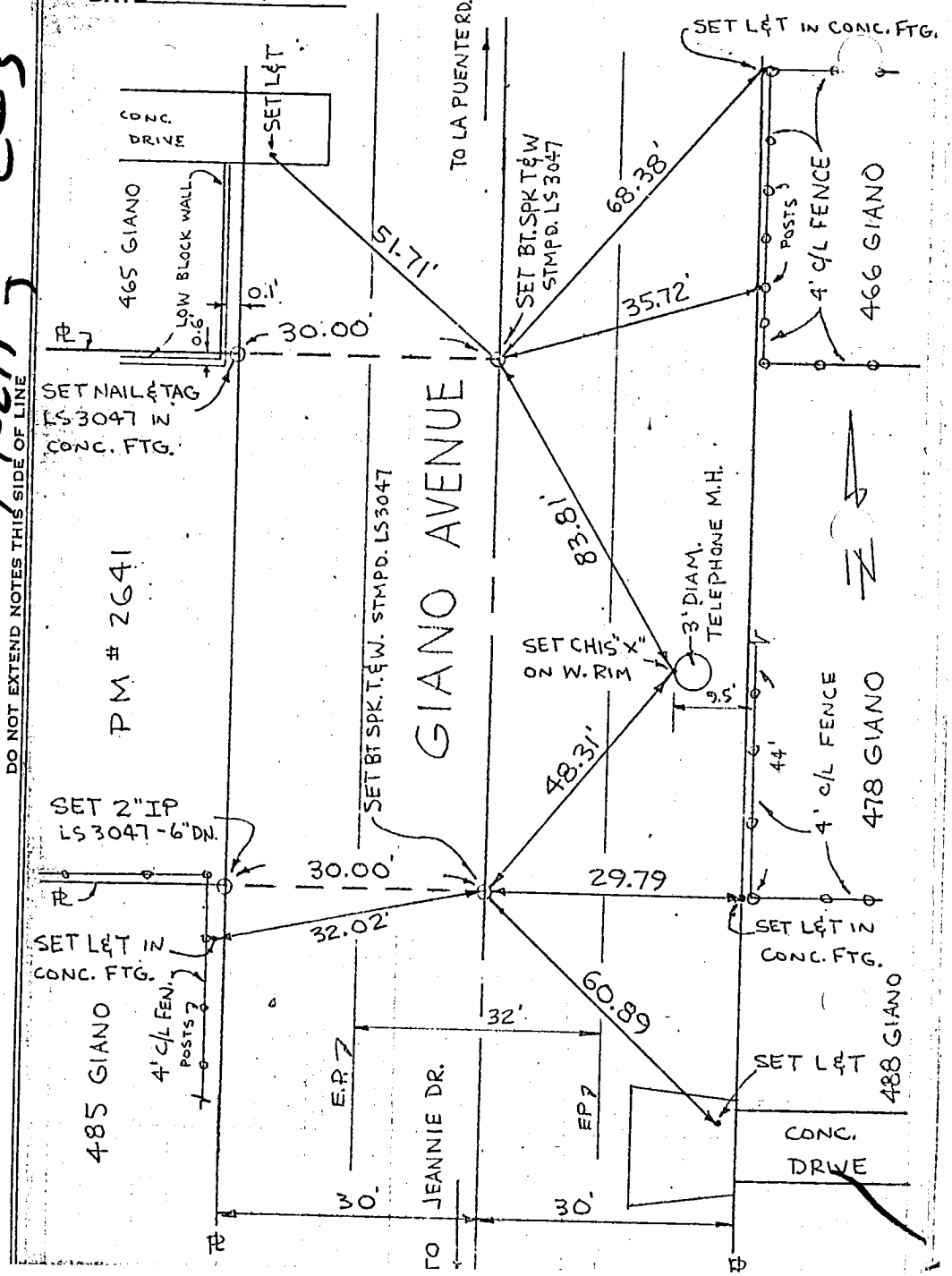

Co. Eng. F.B. 4019: 130

SURVEY OF ℄ TIES F B NO. ____ PAGE 1

SURVEY BY VERPET ENGINEERING TRACT NO. 27148

DATE 14 April 72

MARTIN PETRASEK R.C.E. 16586

MEASURED DISTANCES ARE CORRECTED TO 68°F

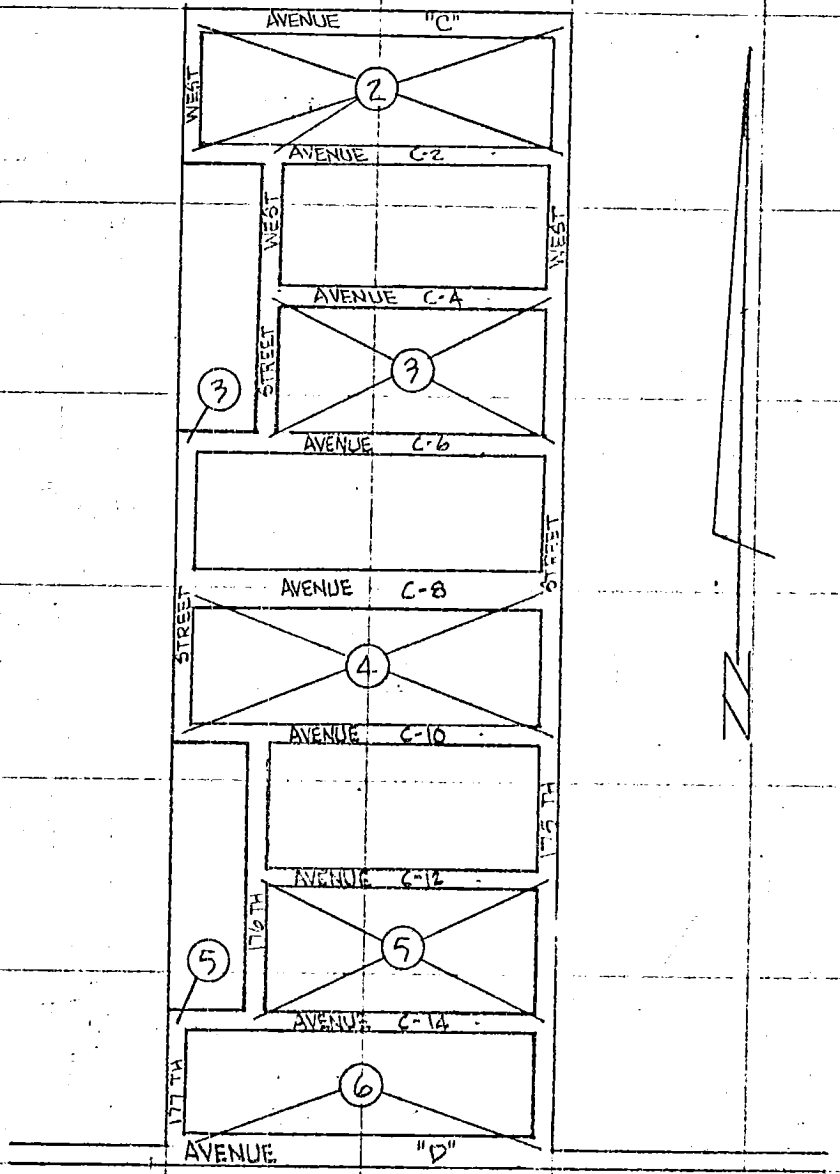

SURVEYORS SERVICE COMPANY - LOS ANGELES - STOCK NO. 411

DO NOT EXTEND NOTES THIS SIDE OF LINE

15 72 4.2

Co. Eng. F.B. 4019: · 131

F B NO. PAGE 2

TR 27148

14 April 72

MARTIN PETRASEK R.C.E. 16586

MEASURED DISTANCES ARE CORRECTED TO 68°F

W.S. 72-4.2

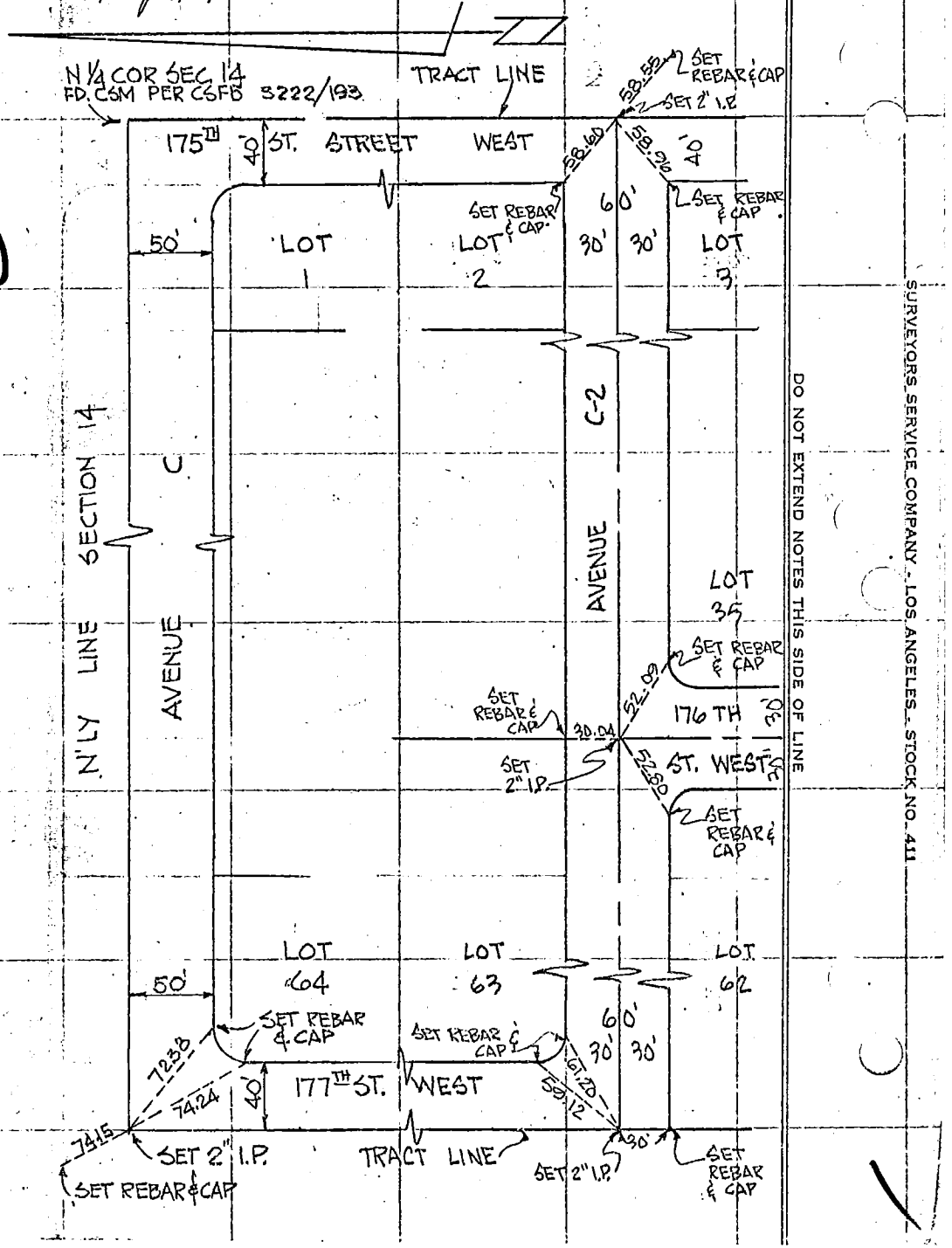

DO NOT EXTEND NOTES THIS SIDE OF LINE

SURVEYORS SERVICE COMPANY - LOS ANGELES - STOCK NO. 411

Co. Eng. F.B. 4019: 132

SURVEY OF ℄ TIES F B NO. PAGE 3

SURVEY BY VERPET ENGINEERING TRACT NO. 27148

DATE 14 April 72 MARTIN PETRASEK R.C.E. 16586

MEASURED DISTANCES ARE CORRECTED TO 68°F

SURVEYORS SERVICE COMPANY - LOS ANGELES - STOCKTON - 411

DO NOT EXTEND NOTES THIS SIDE OF LINE

7274.2

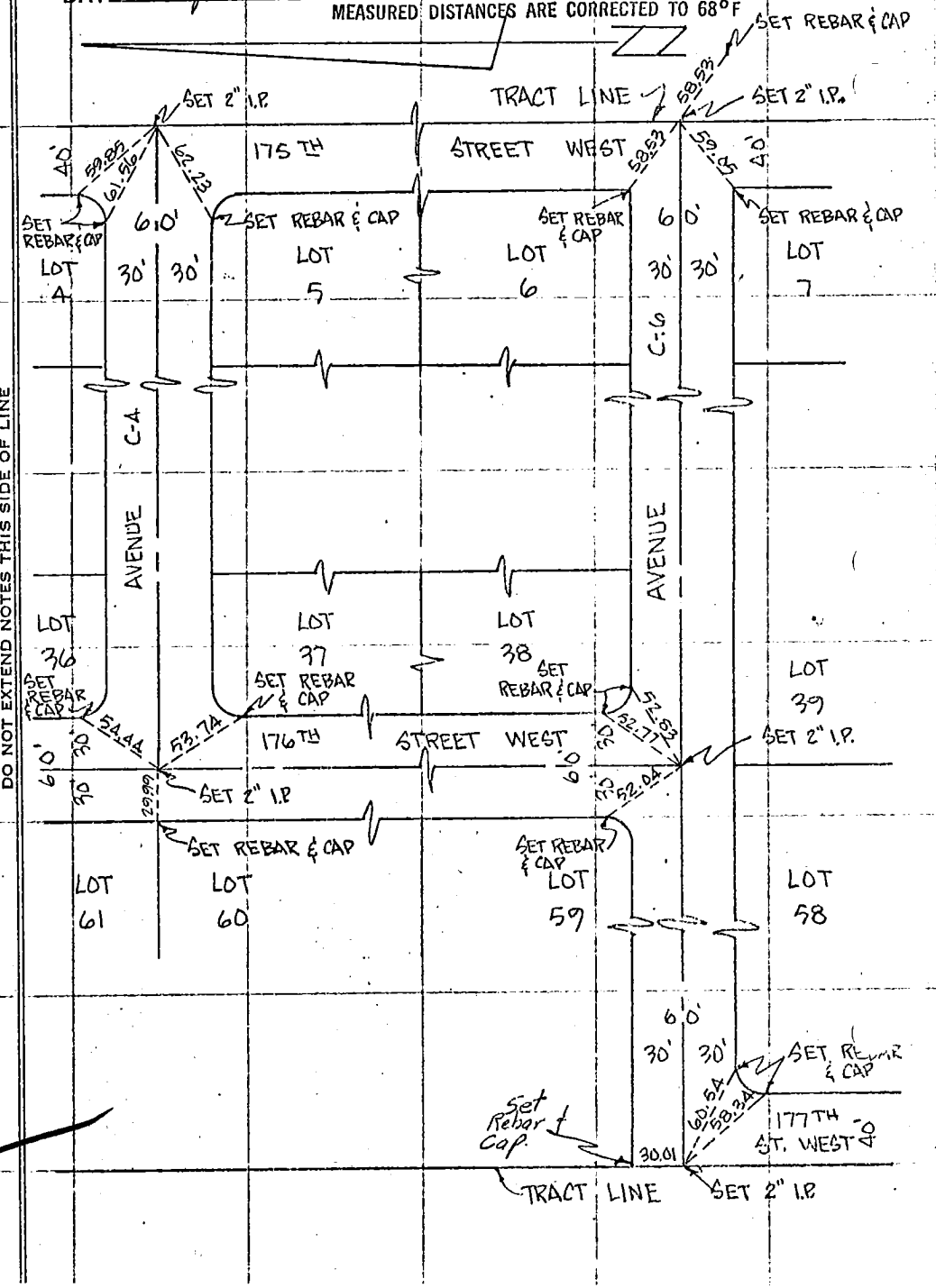

Co. Eng. F.B. 4019: 133

F B NO. PAGE 4

TC 27148

14 April 72

MARTIN PETRASEK R.C.E. 16586

MEASURED DISTANCES ARE CORRECTED TO 68°F

72-4-8

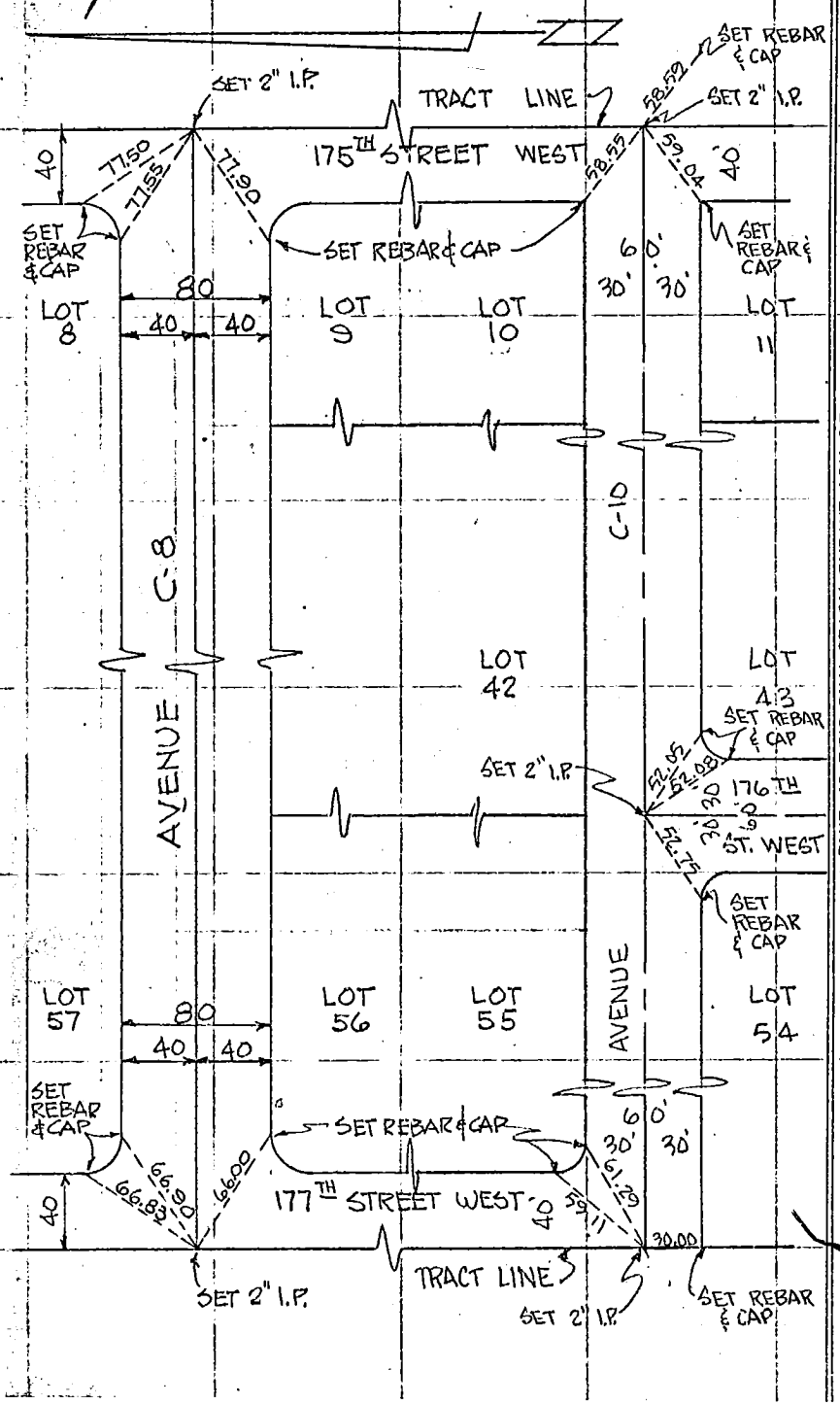

SURVEYORS SERVICE COMPANY, LOS ANGELES - STOCK NO. 411

DO NOT EXTEND NOTES THIS SIDE OF LINE

Co. Eng. F.B. 4019:134

SURVEY OF & TIES F B NO. PAGE 5

SURVEY BY VERPET ENGINEERING TRACT NO. 27148

DATE 14 April 72 MARTIN PETRASEK R.C.E. 16580

MEASURED DISTANCES ARE CORRECTED TO 68°F

SURVEYORS SERVICE COMPANY - LOS ANGELES - STOCK NO. 411

DO NOT EXTEND NOTES THIS SIDE OF LINE

72 4.2 (2)

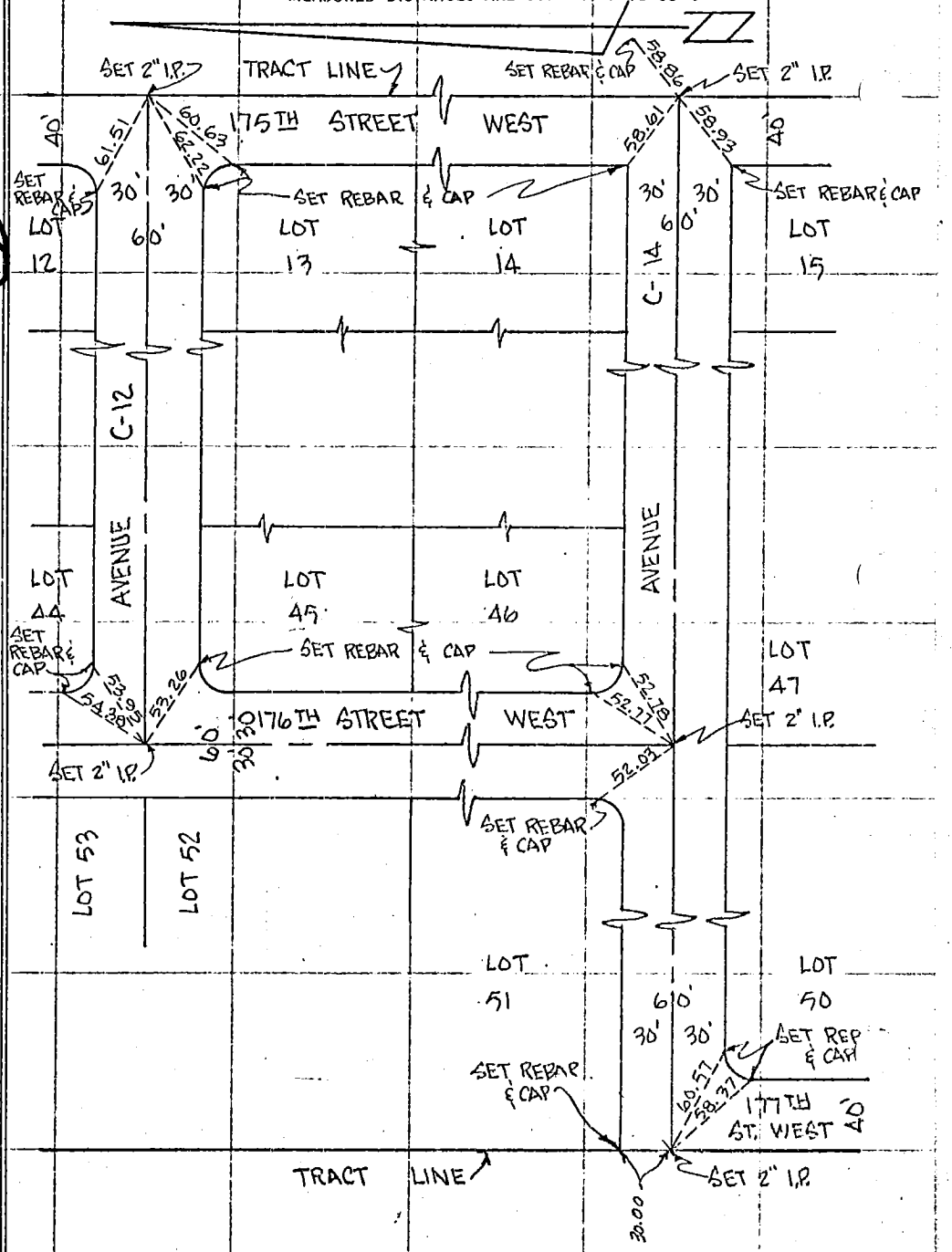

Co. Eng. F.B. 4019:135

F B NO. ____ PAGE 6

TR 27148
14 April 72

MARTIN PETRASEK — R.C.E. 16586
MEASURED DISTANCES ARE CORRECTED TO 68°F

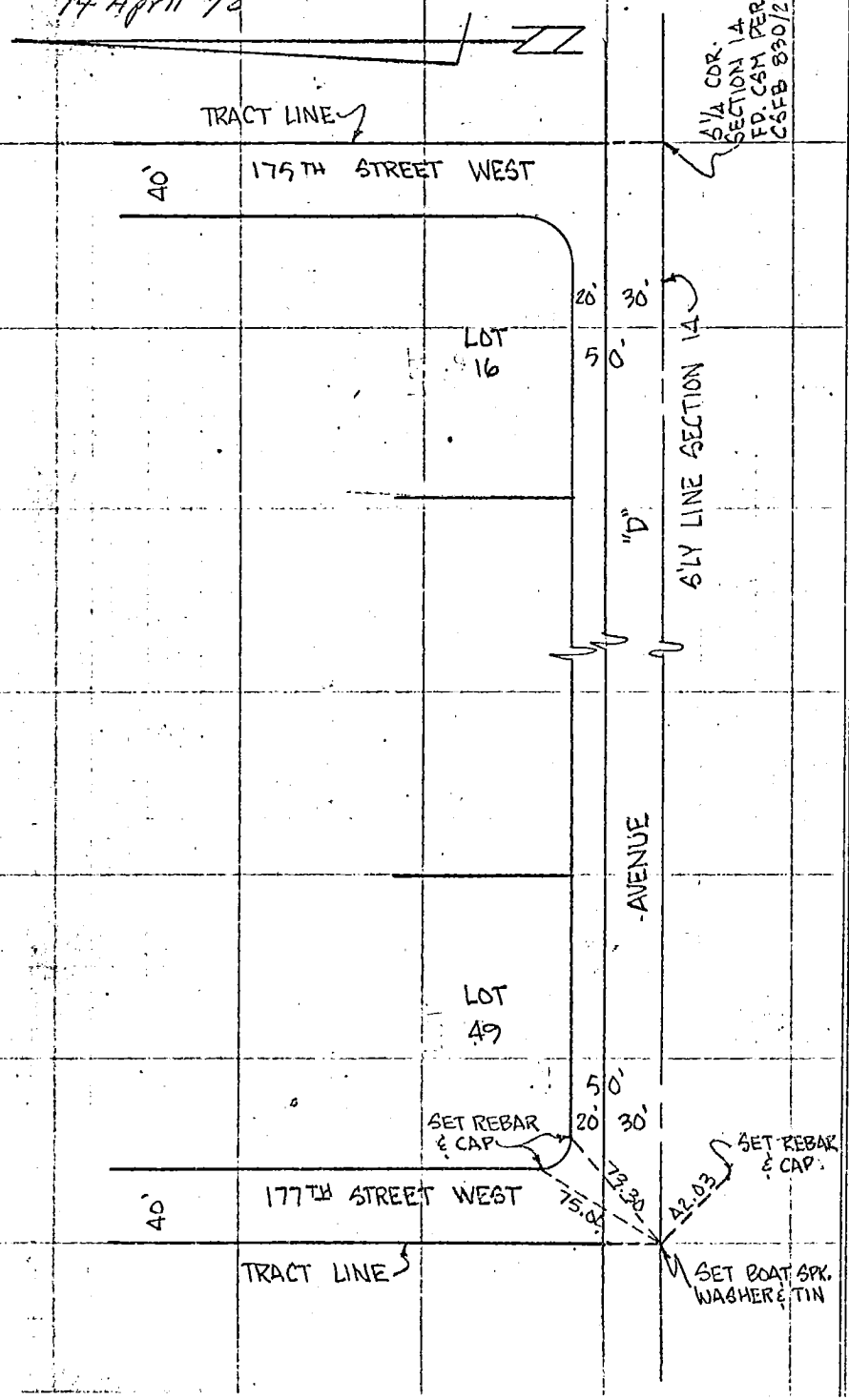

DO NOT EXTEND NOTES THIS SIDE OF LINE

SURVEYORS SERVICE COMPANY - LOS ANGELES - STOCK NO. 411

(7) 4572A-2

Co. Eng. F.B. 4019:136

SURVEY OF CENTER LINE TIES F. B. PG.

SURVEY BY LANCO ENGINEERING TR. No. 27088

DATE APRIL 1972

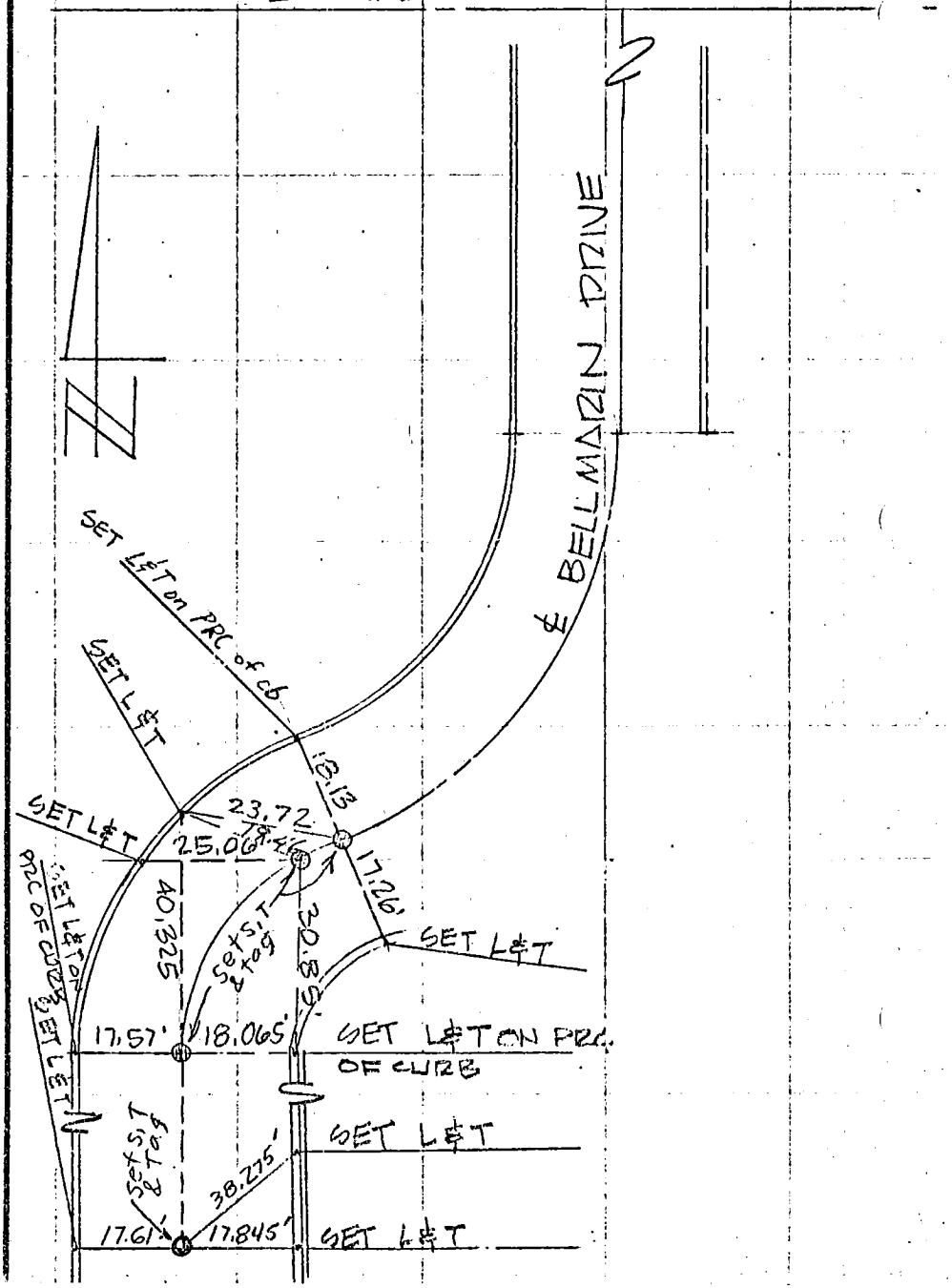

SO. CALIF. BLUE PRINT CO.

Co. Eng. F.B. 4019: 137

SURVEY OF CENTER LINE TIES F. B. Pg.

SURVEY BY LANCO ENGINEERING TR. No. 27088

DATE APRIL, 1972

ENGINEER C.M. LEONARD RCE 13167

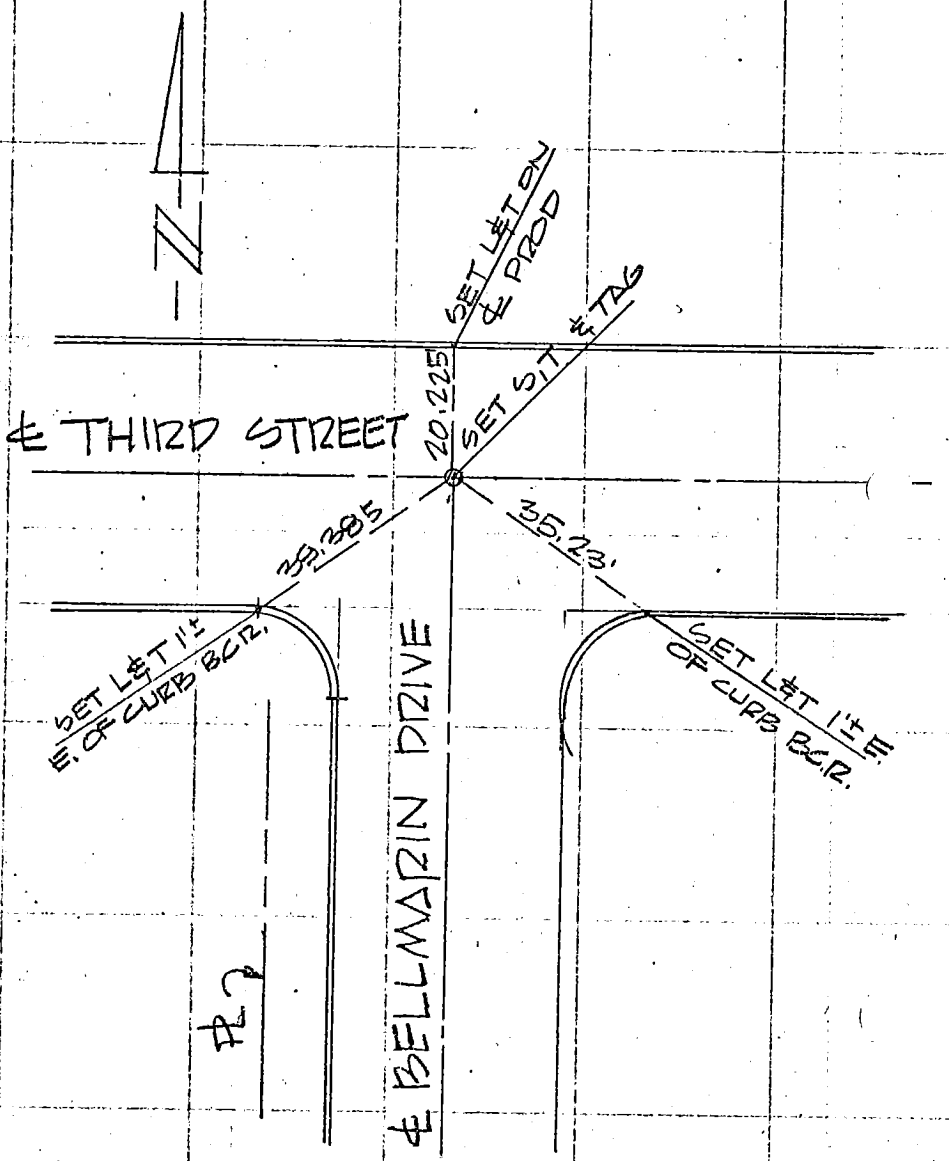

SO. CALIF. BLUE PRINT CO.

Co. Eng. F.B. 4019:138

SURVEY OF CENTERLINE TIES F. B. Pg.

SURVEY BY LANCO ENGINEERING TR. No. 27038

DATE APRIL, 1972

ENGINEER: C.M. LEONARD R.C.E. 13167

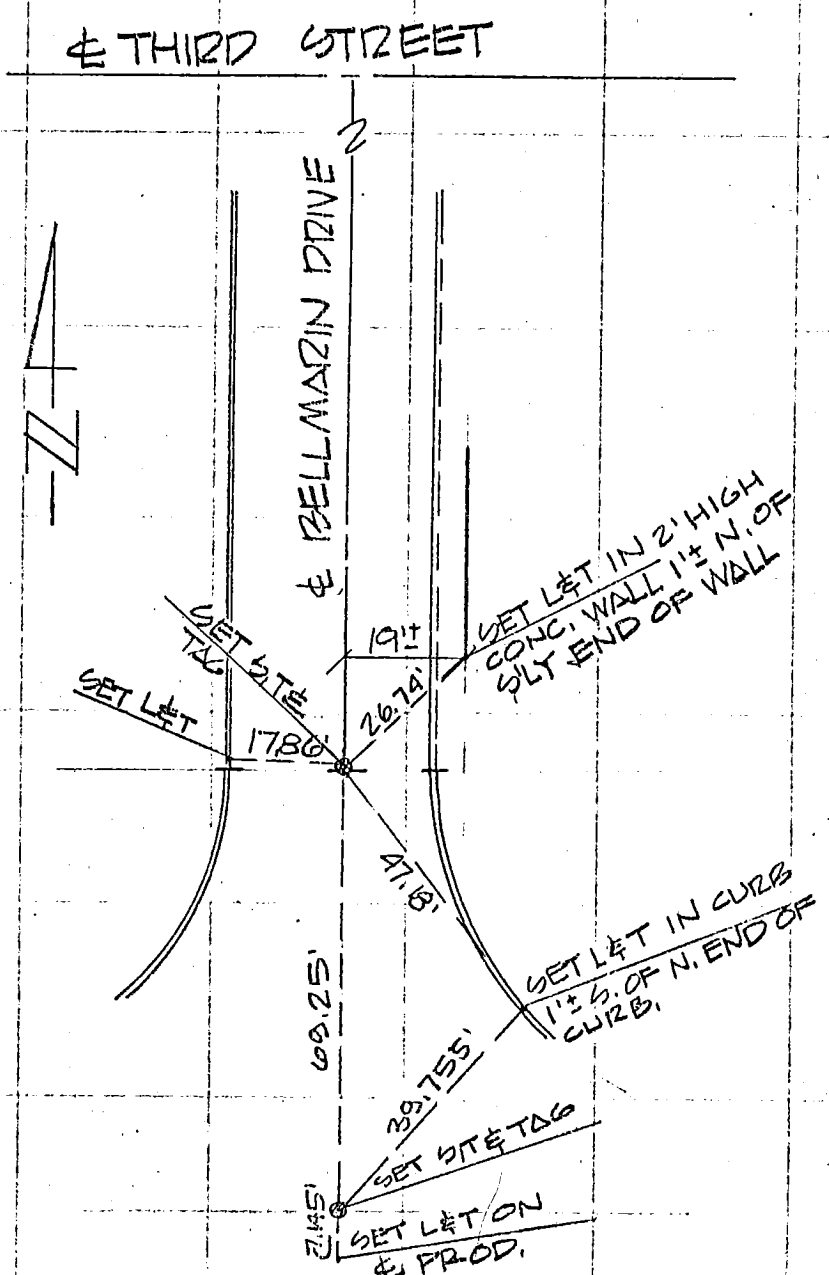

SO. CALIF. BLUE PRINT CO.

Co. Eng. F.B. 4019:139

SURVEY OF CENTER LINE TIES F. B. Pg.

SURVEY BY LANCO ENGINEERING TR. No. 27088

DATE APRIL, 1972

ENGINEER: C.M. LEONARD, R.C.E. 13167

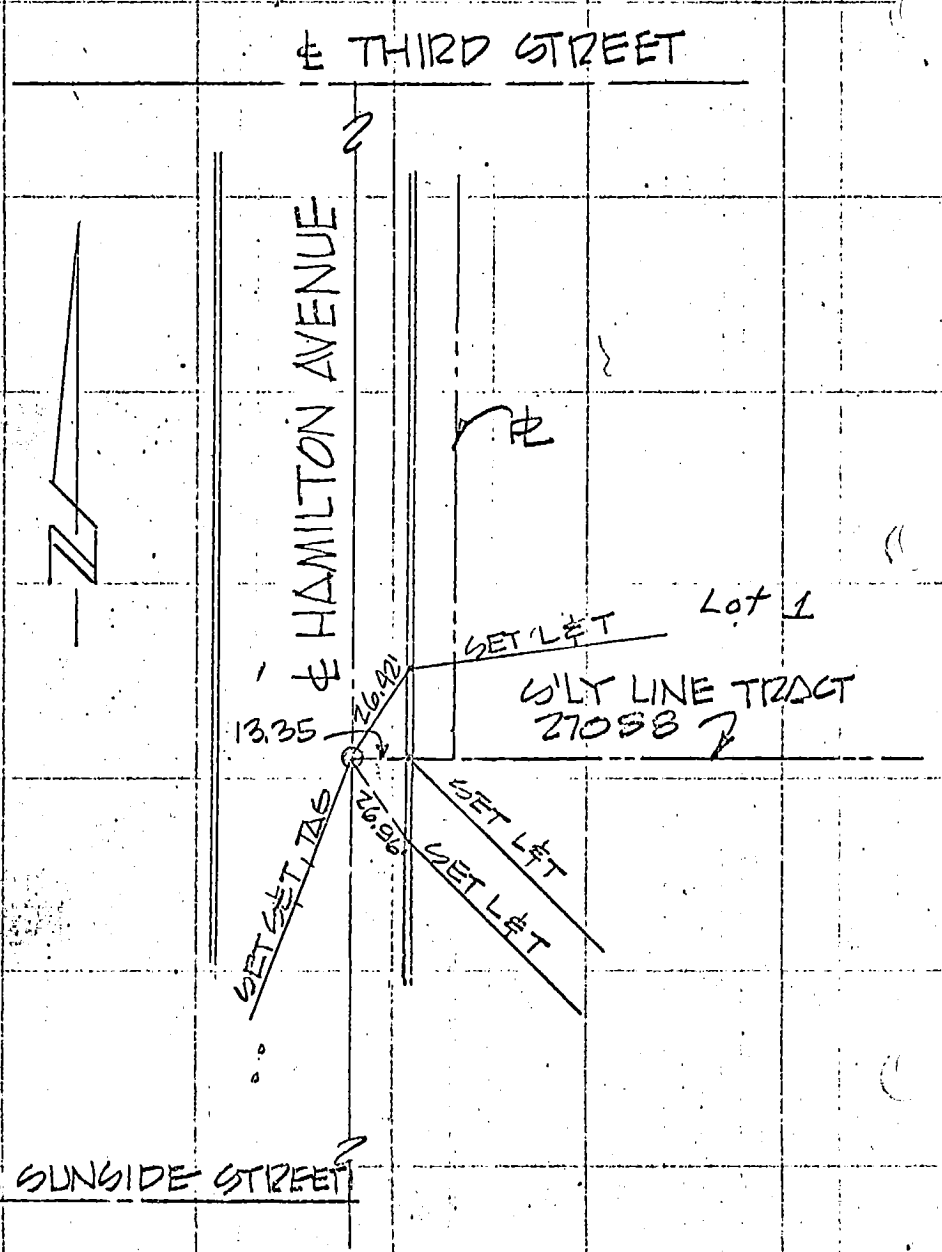

SO. CALIF. BLUE PRINT CO.

Co. Eng. F.B. 4019: 151

SURVEY OF & TIES F B NO. PAGE 12

SURVEY BY VERPET ENGINEERING CO TRACT NO. 29426

DATE 21 April 72

MARTIN PETRASEK R.C.E. 16586
MEASURED DISTANCES ARE CORRECTED TO GRID



DO NOT EXTEND NOTES THIS SIDE OF LINE

SURVEYORS SERVICE COMPANY - LOS ANGELES - STOCK NO. 411

Co. Eng. F.B. 4019:156

SURVEY OF ℄ & ℄ Ties F B. NO. PAGE 1 of 6

SURVEY BY Consolidated Eng. Co. TRACT NO. 29505

DATE 5-5-72 ENGINEER Enrique Acevedo R.C.E. 10915

NUGENT ST. - W. Tr. Ln. To 12th St. E.
12th ST. E. - Donatello ST. To Morven ST.
Morven ST. - W. Tr. Ln. to E. Tr. Ln.
CALSTON Ave. - Morven ST. To S. Tr. LN.
Caperton ST. - CALSTON ST. To End
13th ST. E. - Morven ST. To Ave. J
Ave. J - W. Tr. Ln. To E. Tr. Ln.

CENTER LINE TIES

ENRIQUE ACEVEDO	R.C.E. 10915
FRANK RUSH	SURVEYOR
CHARLES SHEERAN	CHAINMAN
JOHN SHEERAN	CHAINMAN

All DIST. MEASURED ARE CORRECTED TO 68°F.

SURVEYORS SERVICE COMPANY - A MESA - STOCK NO. 411

DO NOT EXTEND NOTES THIS SIDE OF LINE

Co. Eng. F.B. 4019: 157

F B NO. ____ PAGE 2 of 6 Survey of ℄ ℄ ℄ TIES

CONSOLIDATED ENG. Co. TRACT NO. 29505

5/5/72 ENGINEER ENRIQUE ACEVEDO R.C.E. 10915

708-4

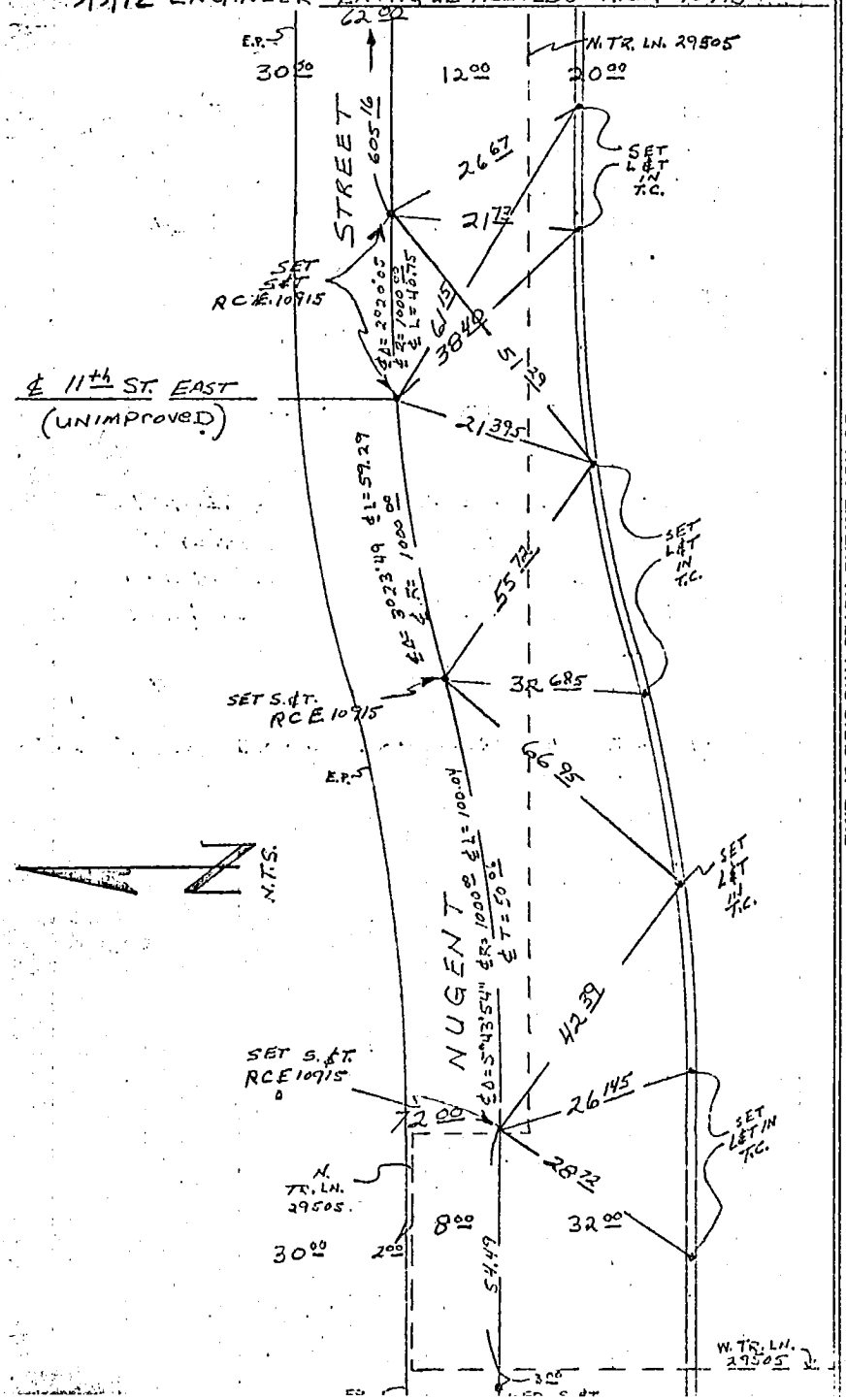

SURVEYORS SERVICE COMPANY COSTA MESA - STOCK NO. 411

DO NOT EXTEND NOTES THIS SIDE OF LINE

Co. Eng. F.B. 4019:158

SURVEY OF & & E Ties F B NO. PAGE 3 of 6

SURVEY BY CONSOLIDATED ENG. CO. TRACT NO. 29505

DATE 5-5-72 ENGINEER ENRIQUE ACEVEDO R.C.E. 10915

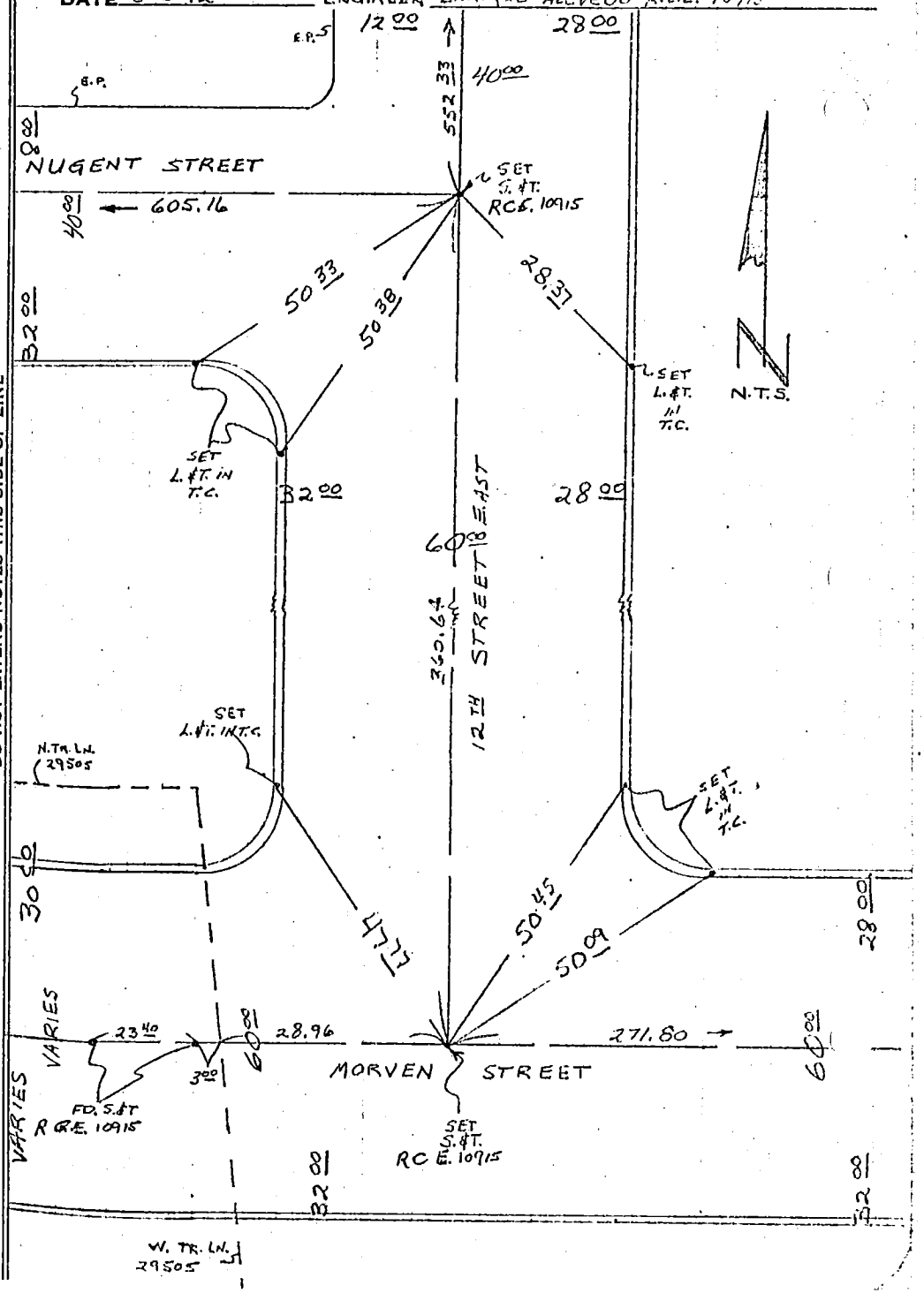

DO NOT EXTEND NOTES THIS SIDE OF LINE

SURVEYORS SERVICE COMPANY - COSTA MESA - STOCK NO. 411

70 B-1

Co. Eng. F..B. 4019: 159

F B NO. _____ PAGE 4 of 6 SURVEY OF ℄ ℄ TIES

CONSOLIDATED ENG CO. TRACT NO. 29505

ENGINEER ENRIQUE ACEVEDO R.C.E. 10915 5/5/72

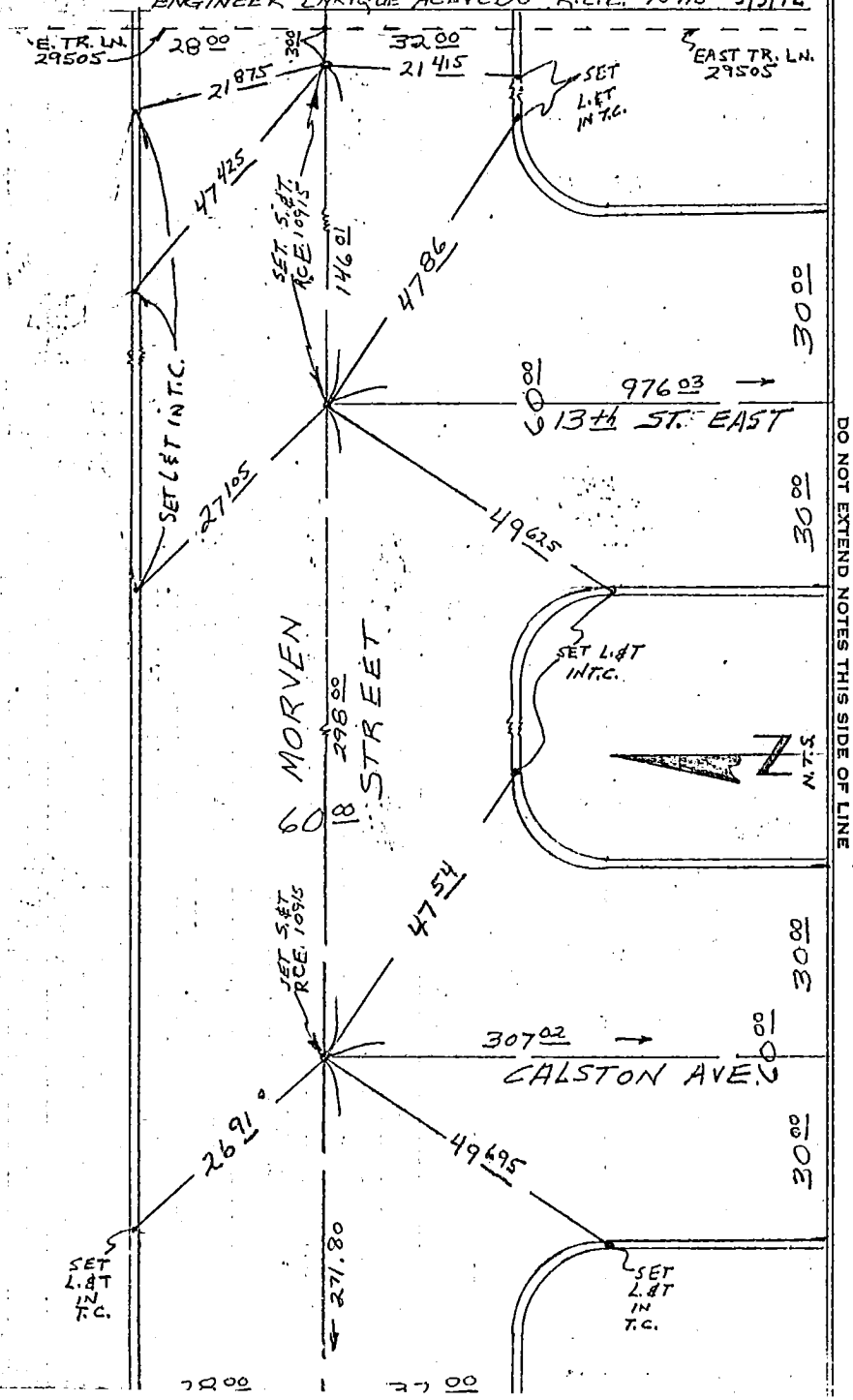

108-X

DO NOT EXTEND NOTES THIS SIDE OF LINE

SURVEYORS SERVICE COMPANY · COSTA MESA · STOCK NO. 411

Co. Eng. F.B. 4019: 160

SURVEY OF ¢ & ¢ TIES F B. NO. PAGE 5 of 6

SURVEY BY CONSOLIDATED Eng. Co. TRACT NO. 29505

DATE 5-5-72 ENGINEER ENRIQUE ACEVEDO R.C.E. 10915

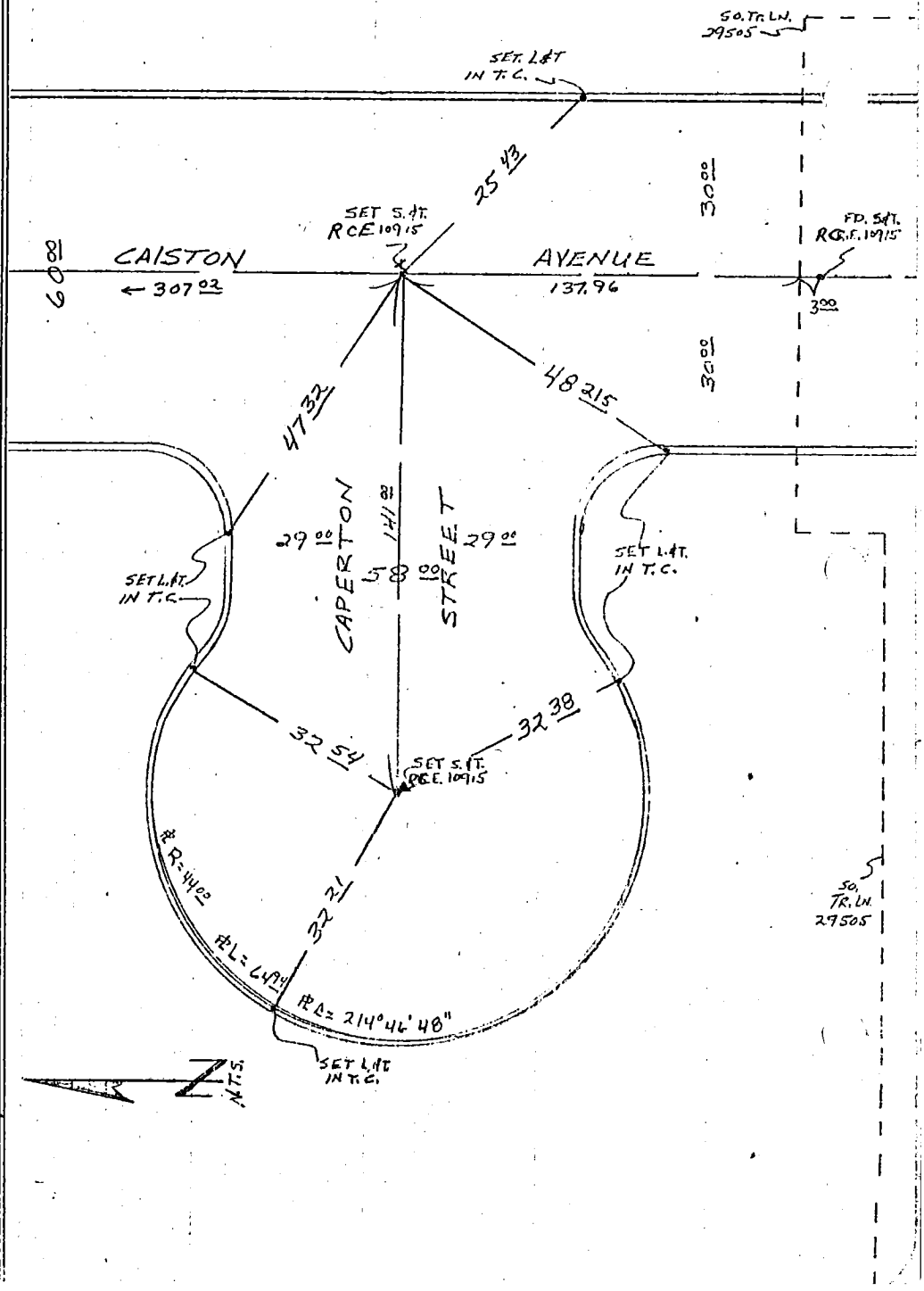

SURVEYORS SERVICE COMPANY COSTA MESA - STOCK NO. 52

DO NOT EXTEND NOTES THIS SIDE OF LINE

WS 70 B-4

Co. Eng. F.B. 4019: 161

F.B NO. PAGE 6 of 6 SURVEY OF ℄ & ℄ TIES

CONSOLIDATED ENG. Co. TRACT NO. 29505

ENGINEER ENRIQUE ACEVEDO R.C.E. 10915 5/5/72

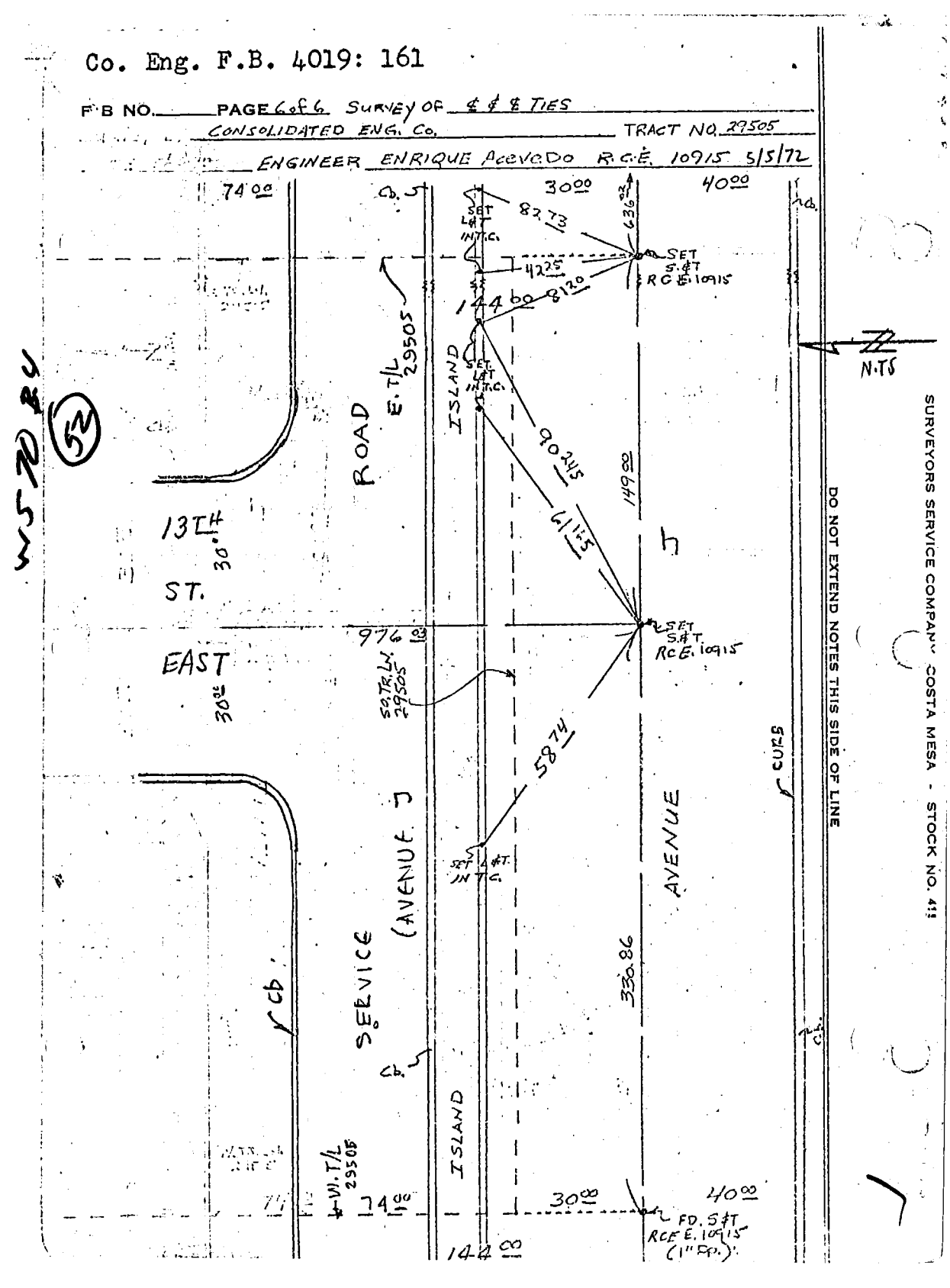

Co. Eng. F.B. 4019: 162

SURVEY OF TR. NO. 28891 F. B. PG. 1 of 4

SURVEY BY McINTIRE & QUIROS, INC TR. No. 28891

DATE Mar. 1972

J. W. McINTIRE LS 2602

CENTERLINE TIES

MAINMAST DRIVE - INT. OF SLICERS CIRCLE

SLICERS CIRCLE - 3' E. OF TR. BNDY.

LAKE LINDERO DRIVE - 134' N.W. OF MAINMAST DR.

PARTY

F. McCAFFERTY
R. WIDMER
B. BITTLE

ALL DISTANCES SHOWN AS MEAS. ARE CORRECTED TO 68°F.

SO. CALIF. BLUE PRINT CO.

Co. Eng. F.B. 4019: 163

SURVEY OF TR. NO. 28894 F. B. Pg. 2 of 4

SURVEY BY McINTIRE & QUIROS, INC. TR. No. 28894

DATE Mar. 1972

J.W. McINTIRE L.S. 2602

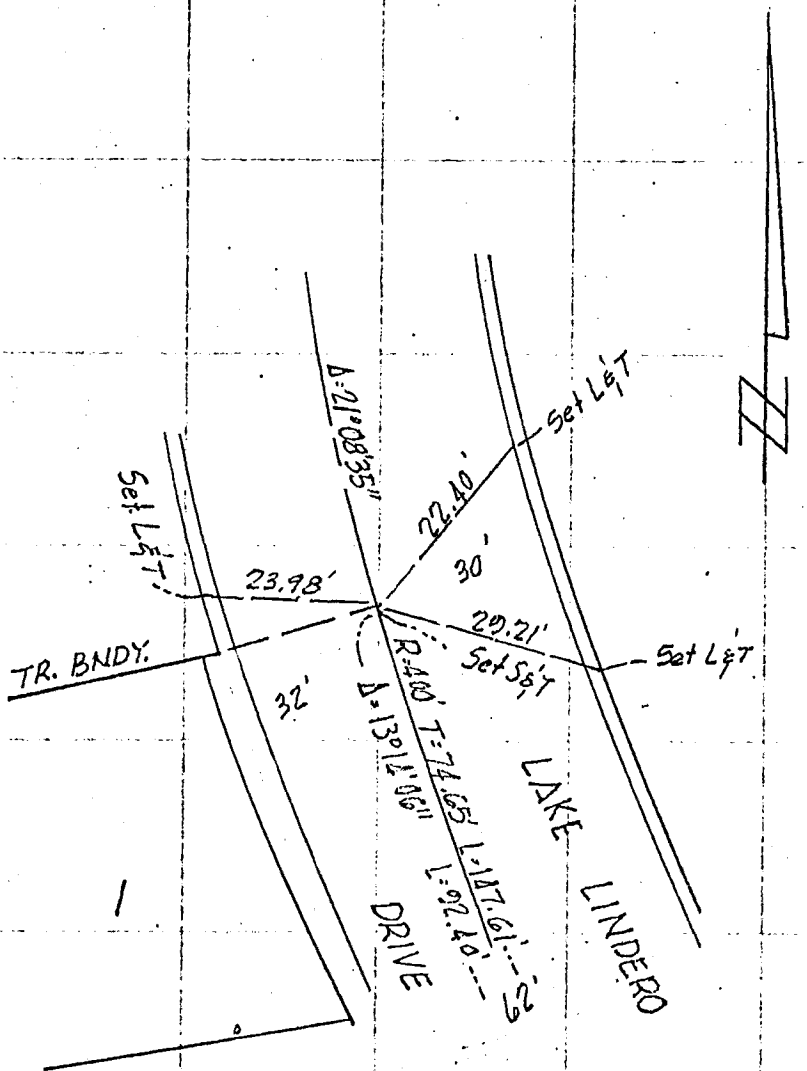

SO. CALIF. BLUE PRINT CO.

Co. Eng. F.B. 4019: 164

SURVEY OF TR NO. 28894 F. B. Pg. 3 of 4

SURVEY BY McINTIRE & QUIROS INC TR. NO. 28894

DATE Mar 1972

J.W. McINTIRE L.S. 2602

W.S. 159-037 B-1

SO. CALIF. BLUE PRINT CO.

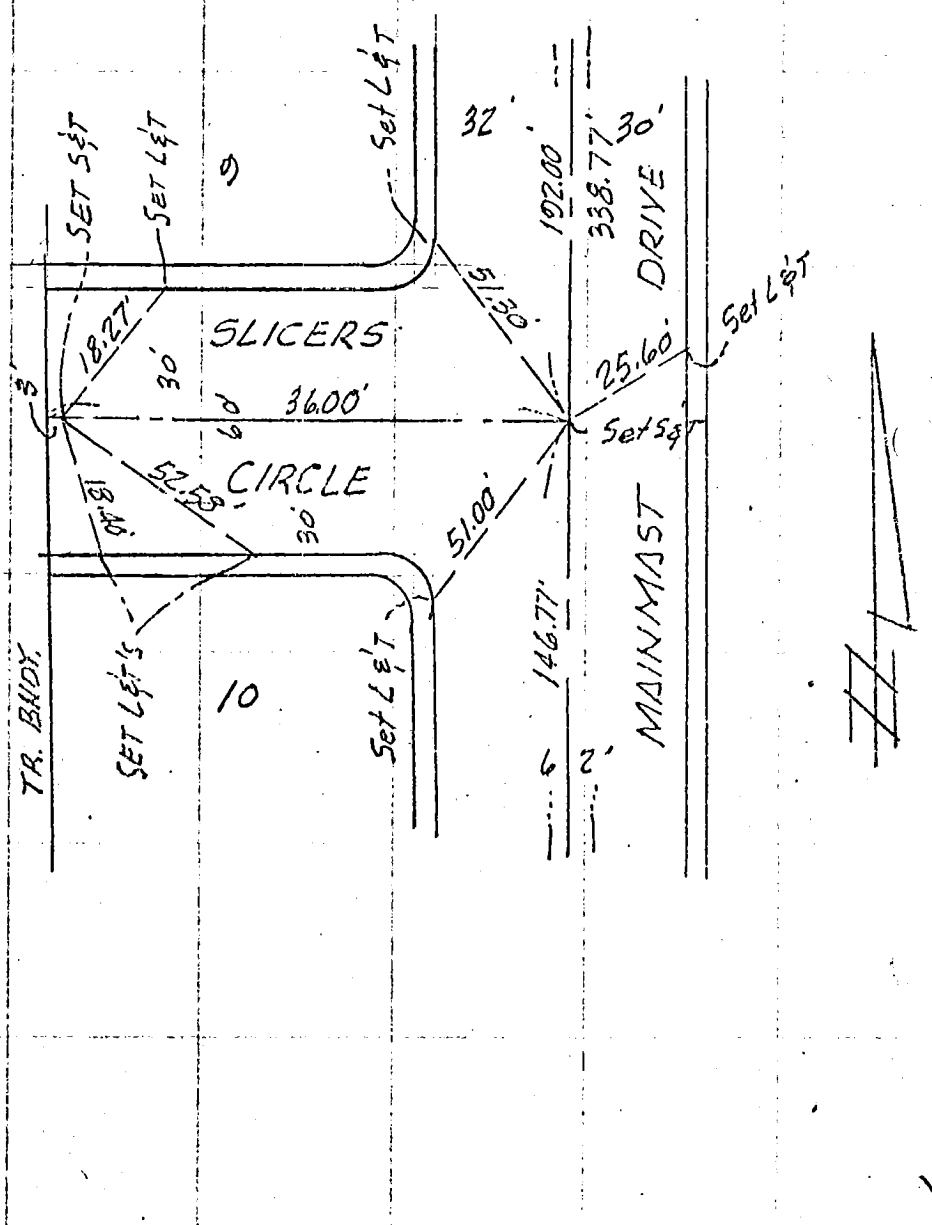

Co. Eng. F.B. 4019: 165

SURVEY OF TR. NO. 28891 F. B. ____ PG. 4 of 4

SURVEY BY MCINTIRE & QUIROS INC TR. No. 28891

DATE Mar. 1972
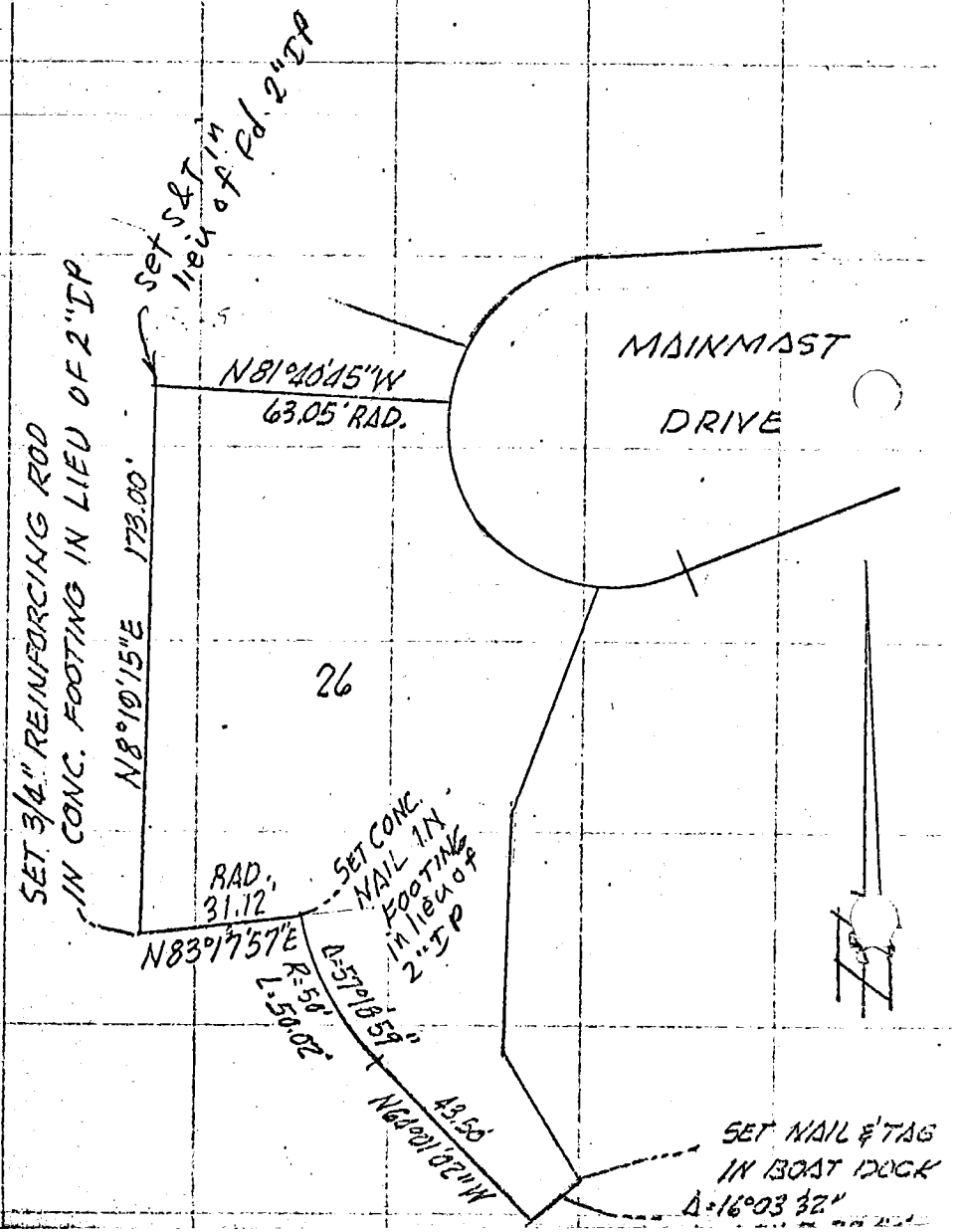
J.W. MCINTIRE L.S. 2602