Notes Ck'd by	Survey of	F.B. 4020	Pg.
Map No.	JN Tape Std °F		
Office Work	Surveyed by		
Checked	Notes Date		
Date	Indexed		

TRACT	PAGE	FIRM
P.M. 1538	5-6	M.Quinos
27434	7-8	Subdivision Eng. Co.
30659	9-20	Verpet Eng. Co.
29755	21-22	Eng. Service Corp.
25674	24-34	E.L. Pearson & Assoc.
30325	35	V.T.N.
29782	36-38	Engineering Tech.
29281	FB 4039 45/48 39-40	L.M. Nerenbaum & Assoc.
30283	41-42	Loren C. Phillips
30403	43	Kenneth A. Wilch
25785	44-47	Lanco Engineering
30423	48-67	Spindler Engr. Co.
25059	68-71	Hopen, Hedlund & Darby
R.S. 85-90	72	Vic Cabe
26606	73	R.V. Pearsall
28476	74	Lanco Eng.
P.M. 1414	75-80	Molina Eng.
P.M. 2839	81-84	Valcon Inc.
P.M. 2591	85	Egil Hopen
29577	86-115	Jennings Eng. Co.
30024	116-119	Consolidated Eng. Co.
30380	120-127	V.T.N.
31023	128-152	Raymond Scott Eng. Co.

over

F.B. 4020 Pg. _____

TRACT	PAGE	FIRM
29735	153	V.T.N.
30082	154-181	Edward L. Bolden
P.M. 1569	182	M.C. Quiros

Co. Eng. F.B. 4020: 5

PARCEL MAP No 1538 Set by: 1
& TIES RAMIREZ CN. RD. 4

Sheet 1

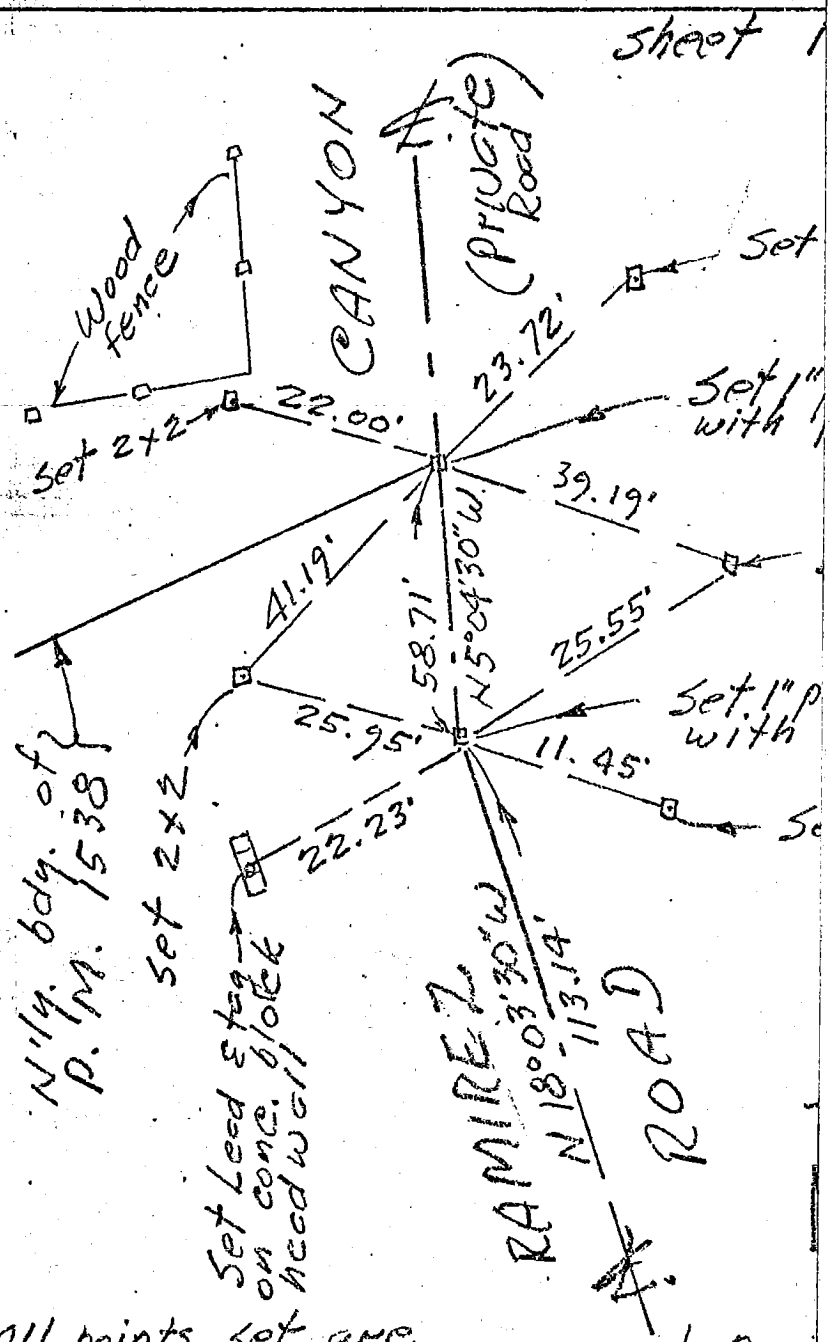

All points set are tagged "L.S. 2743"

W.S. 114-237 B-1 (3)

Co. Eng. F.B. 4020: 6

PARCEL MAP Nº 1538 & TIES RAMIREZ CN RD.

Set by: M. Quiros L.S. 2743

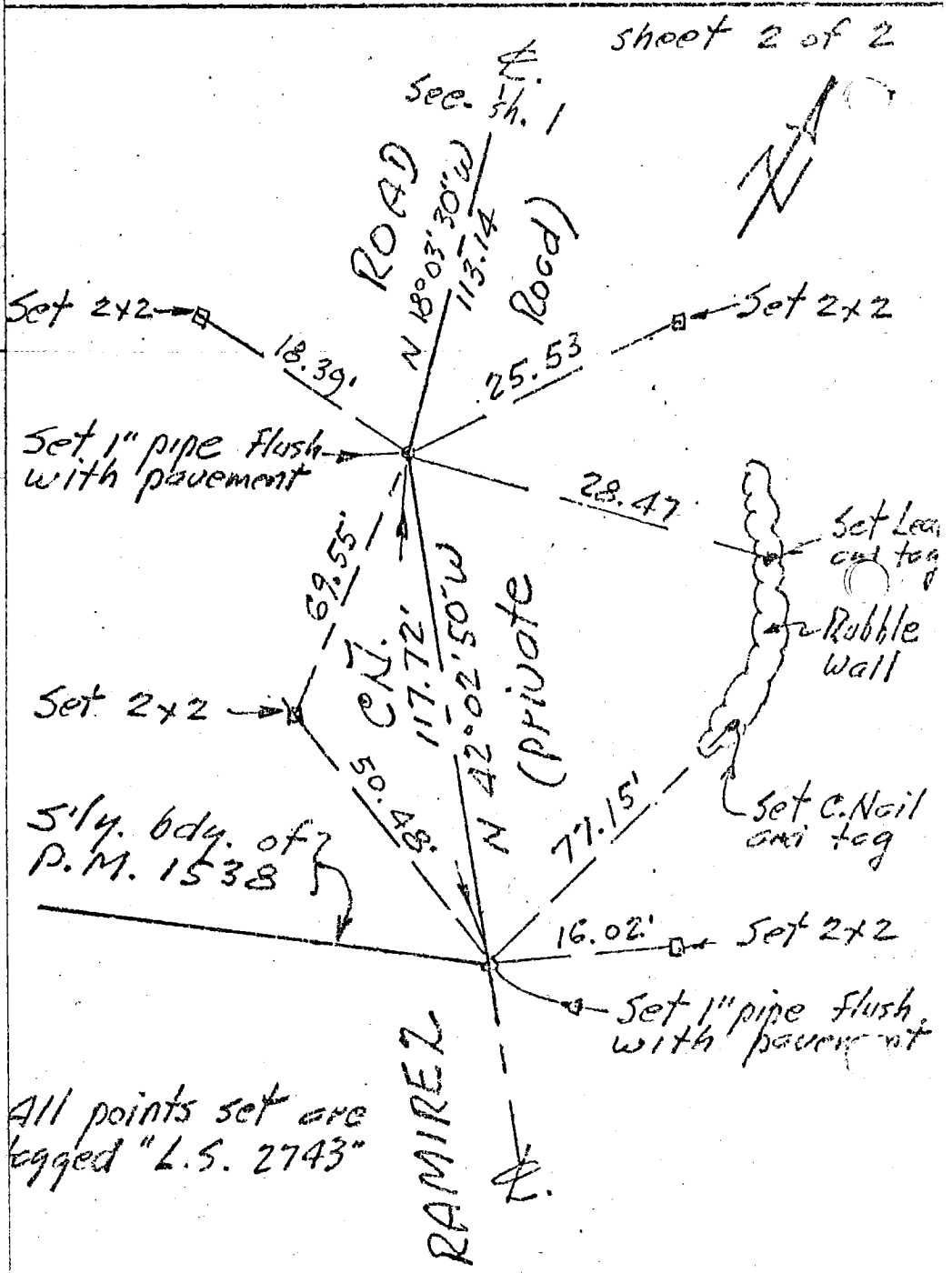

Co. Eng. F.B. 4020: 7

TRACT Nº 27434 DATE - 2/3/72 PAGE 1 OF 2
SURVEY ENGINEER - W.L. BANGHAM R.C.E. 5819
SUBDIVISION ENGINEERING CO.

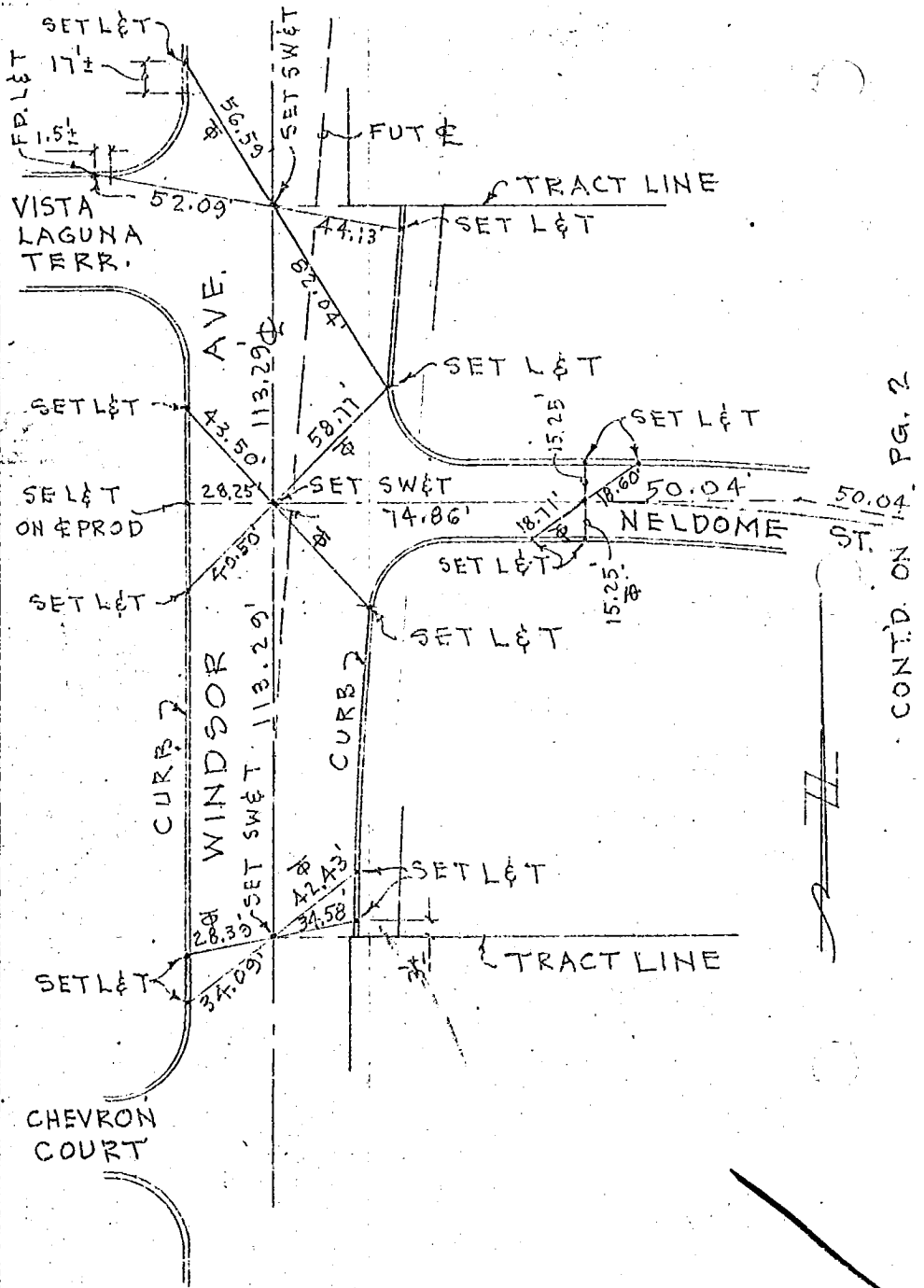

TRACT No 27434 DATE - 2/3/72 PAGE 2 OF 2
SURVEY ENGINEER - W.L. BANGHAM, R.C.E. 5819
SUBDIVISION ENGINEERING CO.

W3-88 Ame (21)

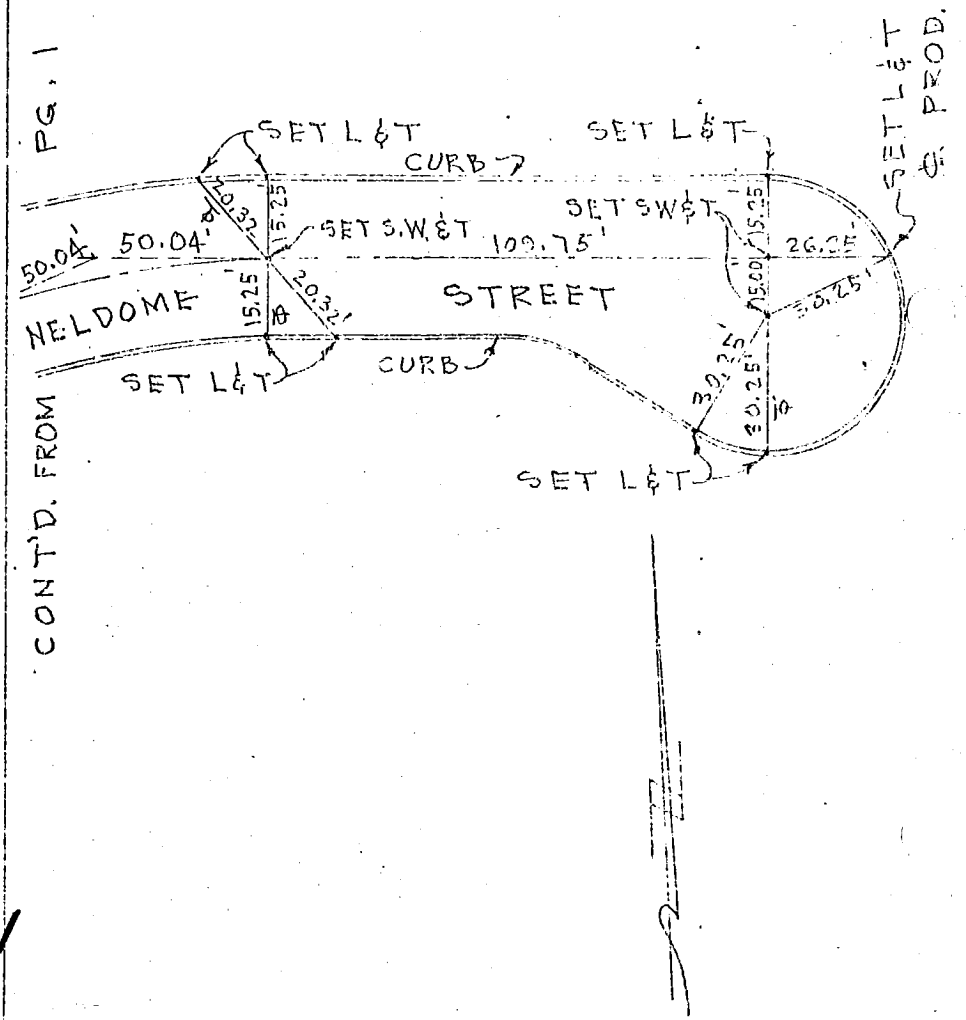

Co. Eng. F.B. 4020: 9

SURVEY OF & TIES F B NO. PAGE 1

SURVEY BY VERPET ENGINEERING CO TRACT NO. 30659

DATE 9 MAR 72

MARTIN PETRASEK R.C.E. 16586

MEASURED DISTANCES ARE CORRECTED TO 68°F

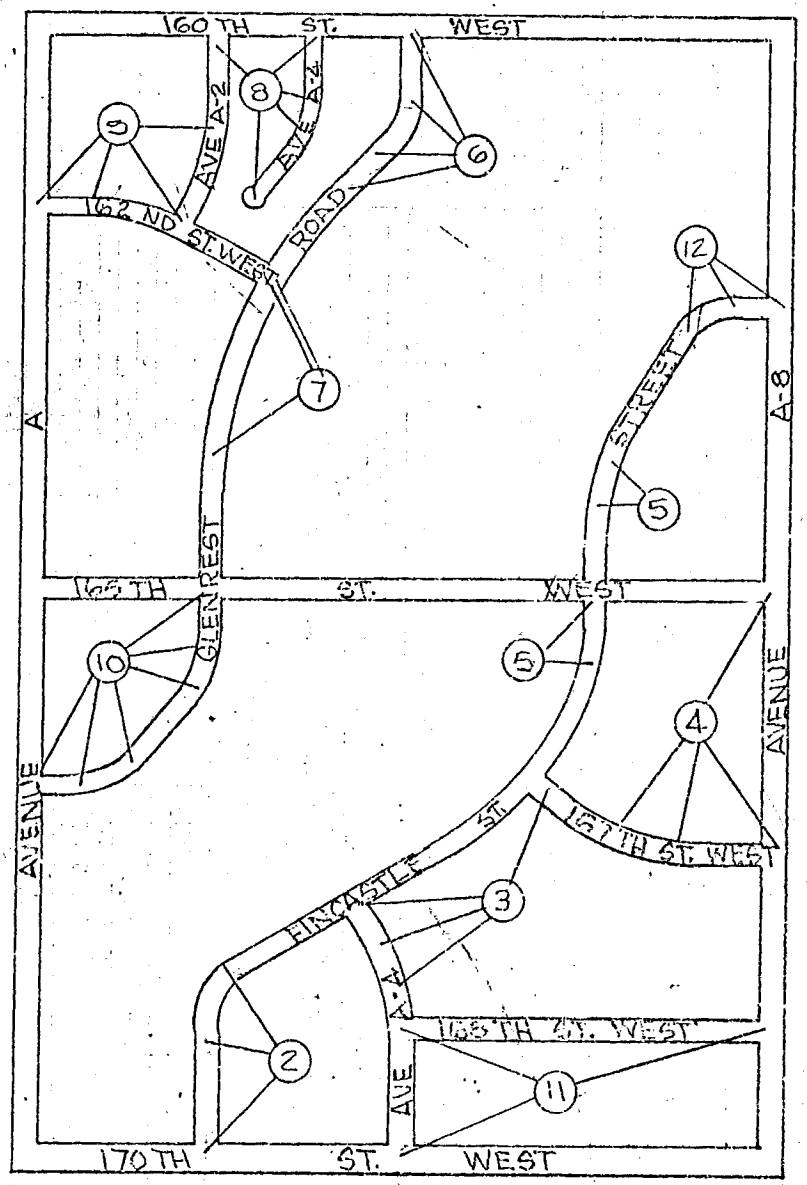

PAGE INDEX (NO SCALE)

DO NOT EXTEND NOTES THIS SIDE OF LINE

SURVEYORS SERVICE COMPANY MESA - STOCK NO. 4:11

4372 B-1

Co. Eng. F.B. 4020: 10

SURVEY OF ℄ TIES F B NO. PAGE 2

SURVEY BY VERPET ENGINEERING CO. TRACT NO. 10659

DATE 3 MAR 72

MARTIN PETRASEK R.C.E. 16586

MEASURED DISTANCES ARE CORRECTED TO 68°F

V372 19 B-1

DO NOT EXTEND NOTES THIS SIDE OF LINE

SURVEYORS SERVICE COMPANY, COSTA MESA - STOCK NO. 411

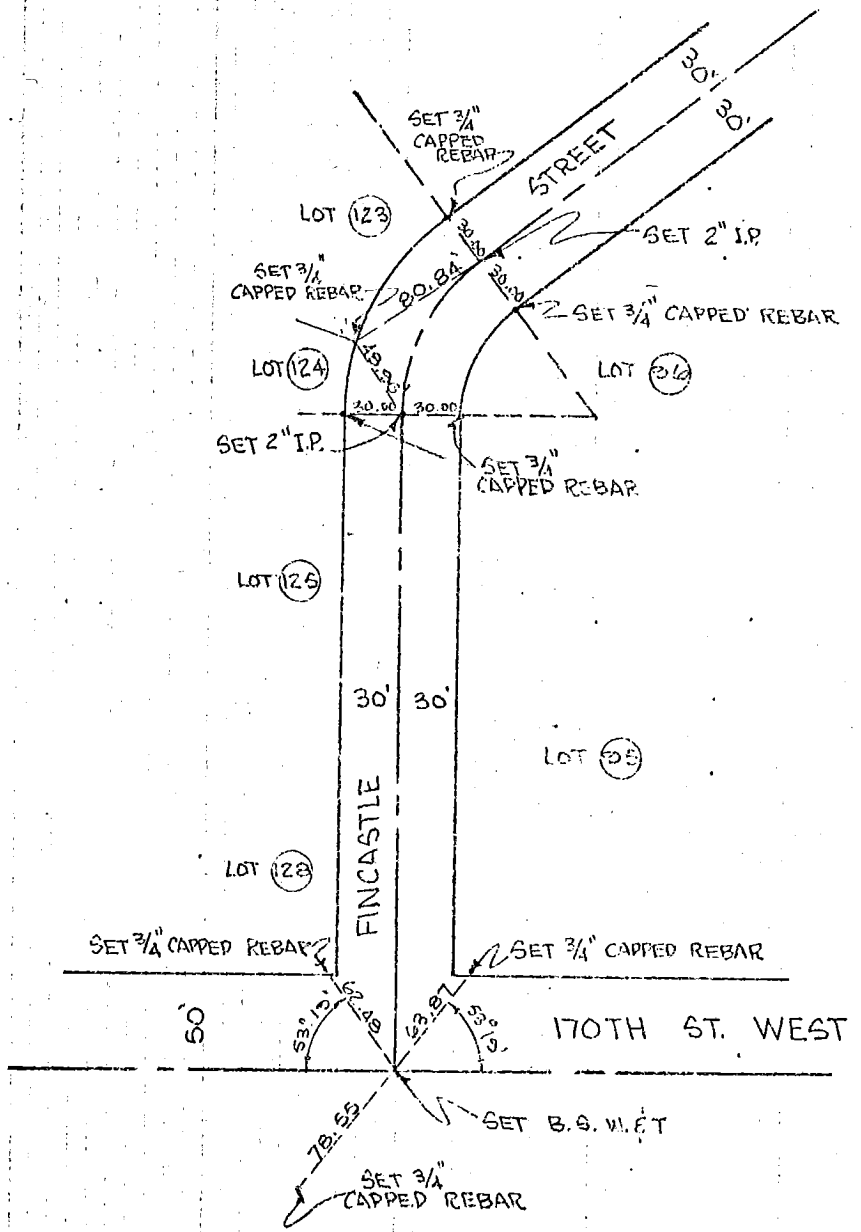

Co. Eng. F.B. 4020: 11

SURVEY OF ℄ TIES F B NO. PAGE 3

SURVEY BY VERPET ENGINEERING TRACT NO. 30659

DATE MARCH 3-72

MARTIN PETRASEK R.C.E. 16586

MEASURED DISTANCES ARE CORRECTED TO 68°F

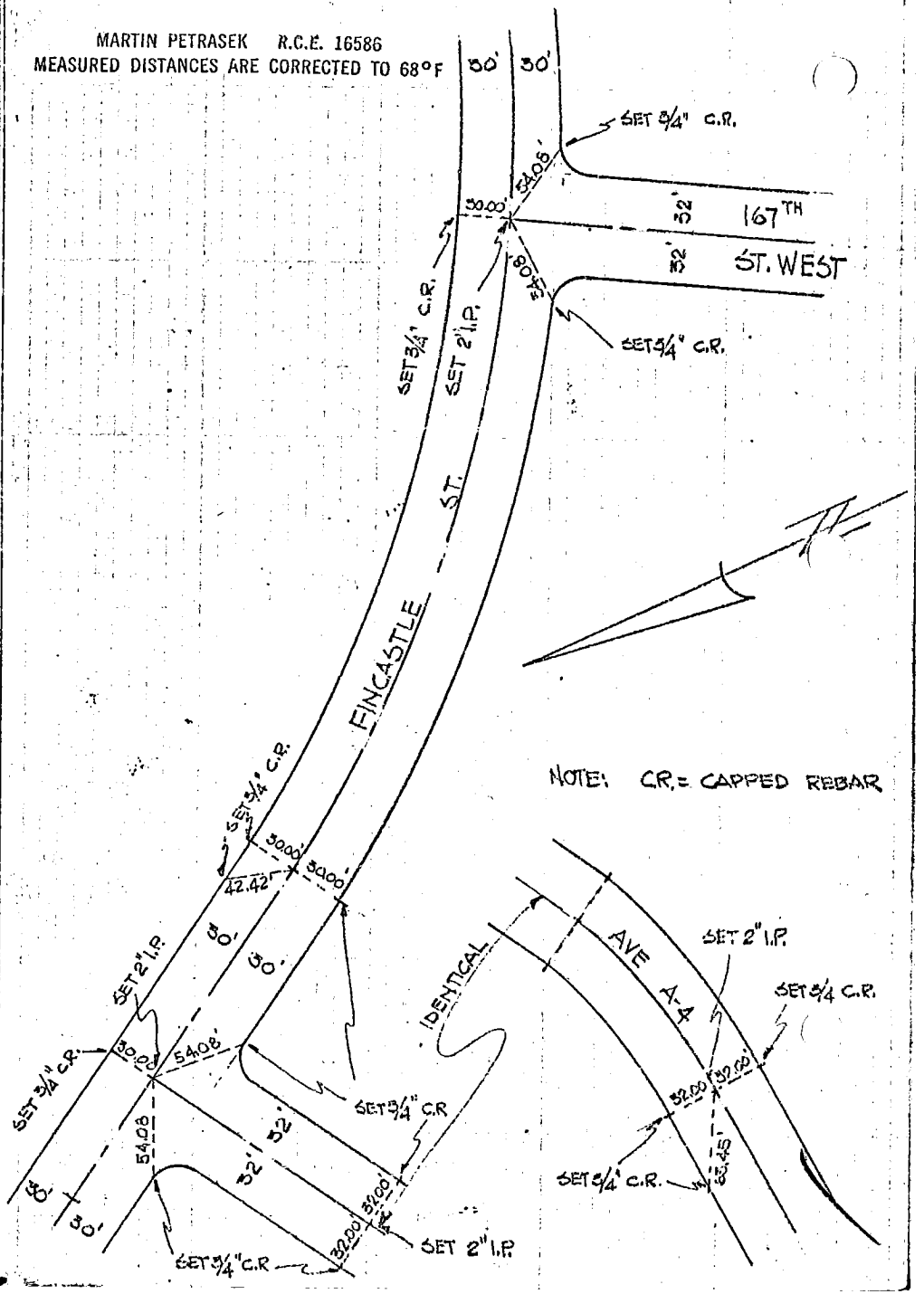

SURVEYORS SERVICE COMPANY STA MESA - STOCK NO. 411

DO NOT EXTEND NOTES THIS SIDE OF LINE

7218-1

Co. Eng. F.B. 4020: 12

SURVEY OF E TIES F B NO. PAGE 4

SURVEY BY VERPET ENGINEERING CO. TRACT NO. 30659

DATE 3 MAR 72

MARTIN PETRASEK R.C.E. 16586

MEASURED DISTANCES ARE CORRECTED TO 63°F

12B-1

SURVEYORS SERVICE COMPANY, COSTA MESA - STOCK NO. 411

DO NOT EXTEND NOTES THIS SIDE OF LINE

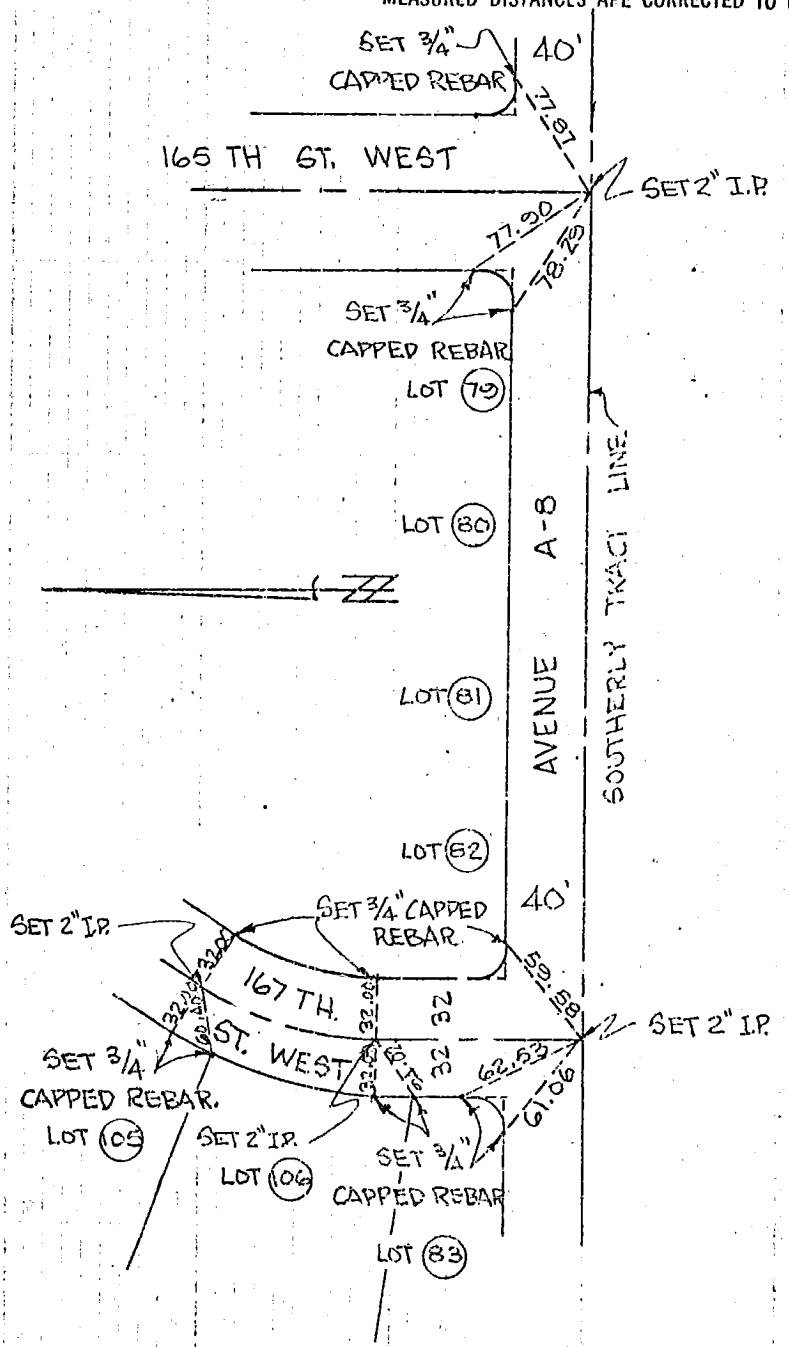

Co. Eng. F.B. 4020: 13

SURVEY OF & TIES F B NO. PAGE 5

SURVEY BY VERPET ENGINEERING CO. TRACT NO. 30659

DATE 3 MAR 72

MARTIN PETRASEK R.C.E. 16586

MEASURED DISTANCES ARE CORRECTED TO 68°F

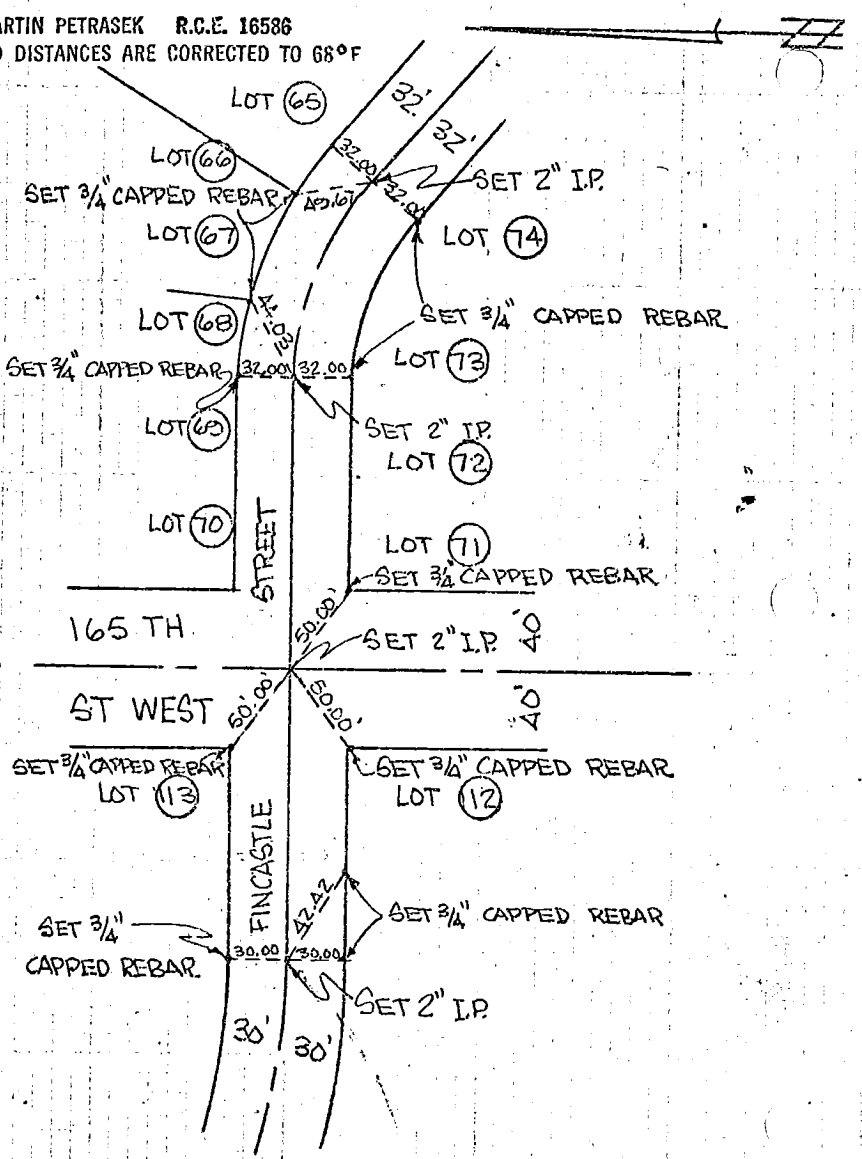

72 8-1

SURVEYORS SERVICE COMPANY STA MESA STOCK NO. 411

DO NOT EXTEND NOTES THIS SIDE OF LINE

Co. Eng. F.B. 4020: 14

SURVEY OF ℄ TIES F B NO. PAGE 6

SURVEY BY VERPET ENGINEERING CO TRACT NO. 30659

DATE 3 MAR 72

MARTIN PETRASEK R.C.E. 16586

MEASURED DISTANCES ARE CORRECTED TO 68°F

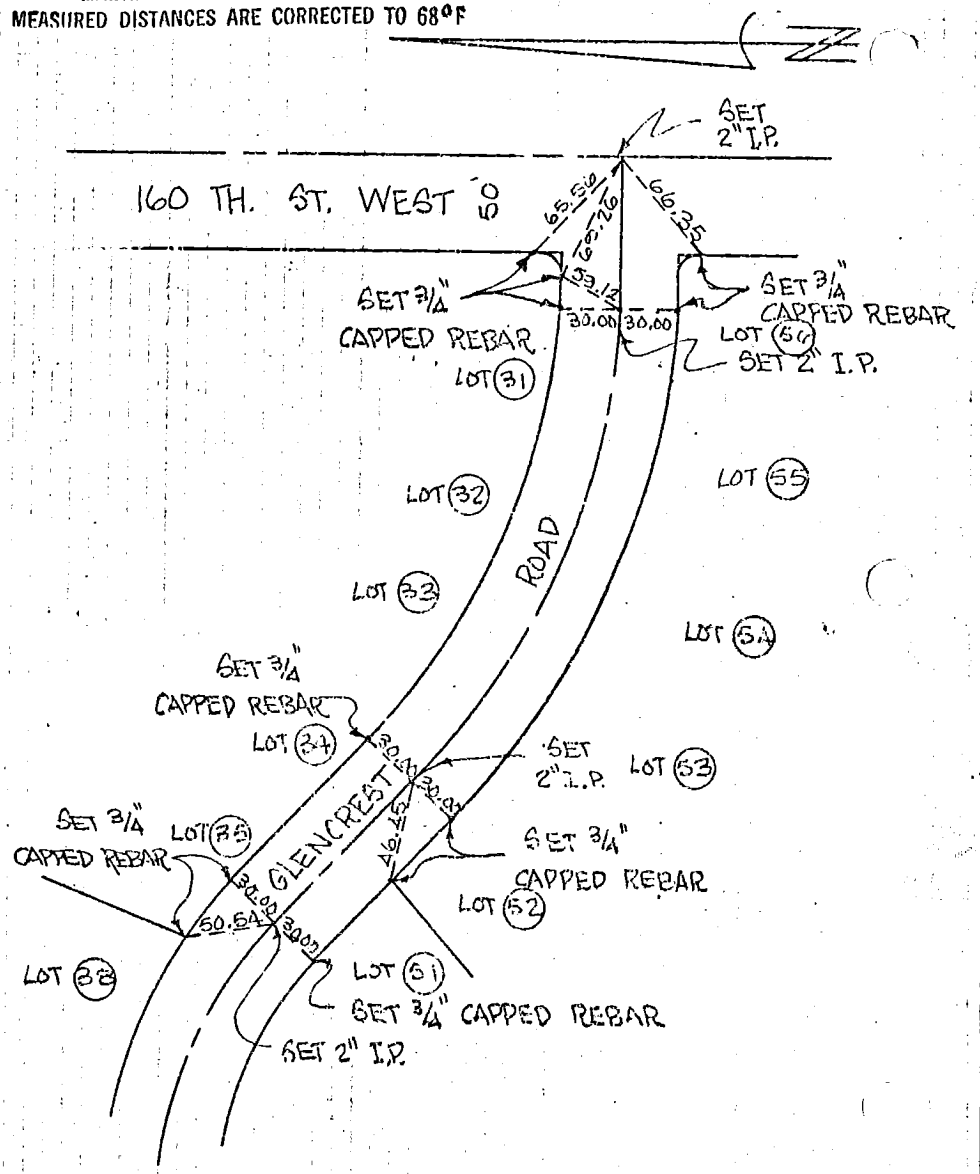

SURVEYORS SERVICE COMPANY, COSTA MESA - STOCK NO. 411

DO NOT EXTEND NOTES THIS SIDE OF LINE

72 B 1

Co. Eng. F.B. 4020: 15

SURVEY OF & TIES F B NO. PAGE 7

SURVEY BY VERPET ENGINEERING CONTRACT NO. 30659

DATE 3 MAR 72

MARTIN PETRASEK R.C.E. 16586

MEASURED DISTANCES ARE CORRECTED TO 68°F

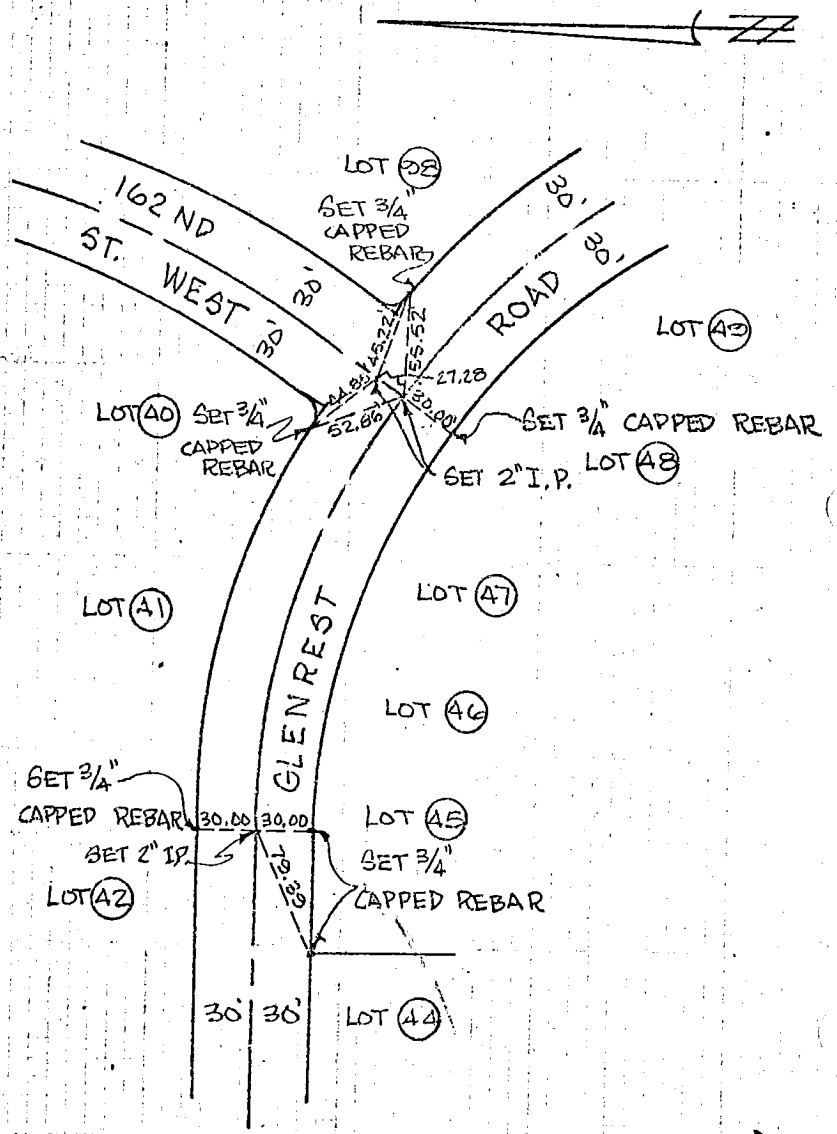

SURVEYORS SERVICE COMPANY · COSTA MESA · STOCK NO. 411

DO NOT EXTEND NOTES THIS SIDE OF LINE

72B-1

Co. Eng. F.B. 4020: 16

SURVEY OF ℄ TIES F B NO. PAGE 8

SURVEY BY VERPET ENGINEERING CO. TRACT NO. 30650

DATE 3 MAR 72

MARTIN PETRASEK R.C.E. 16586

MEASURED DISTANCES ARE CORRECTED TO GRID

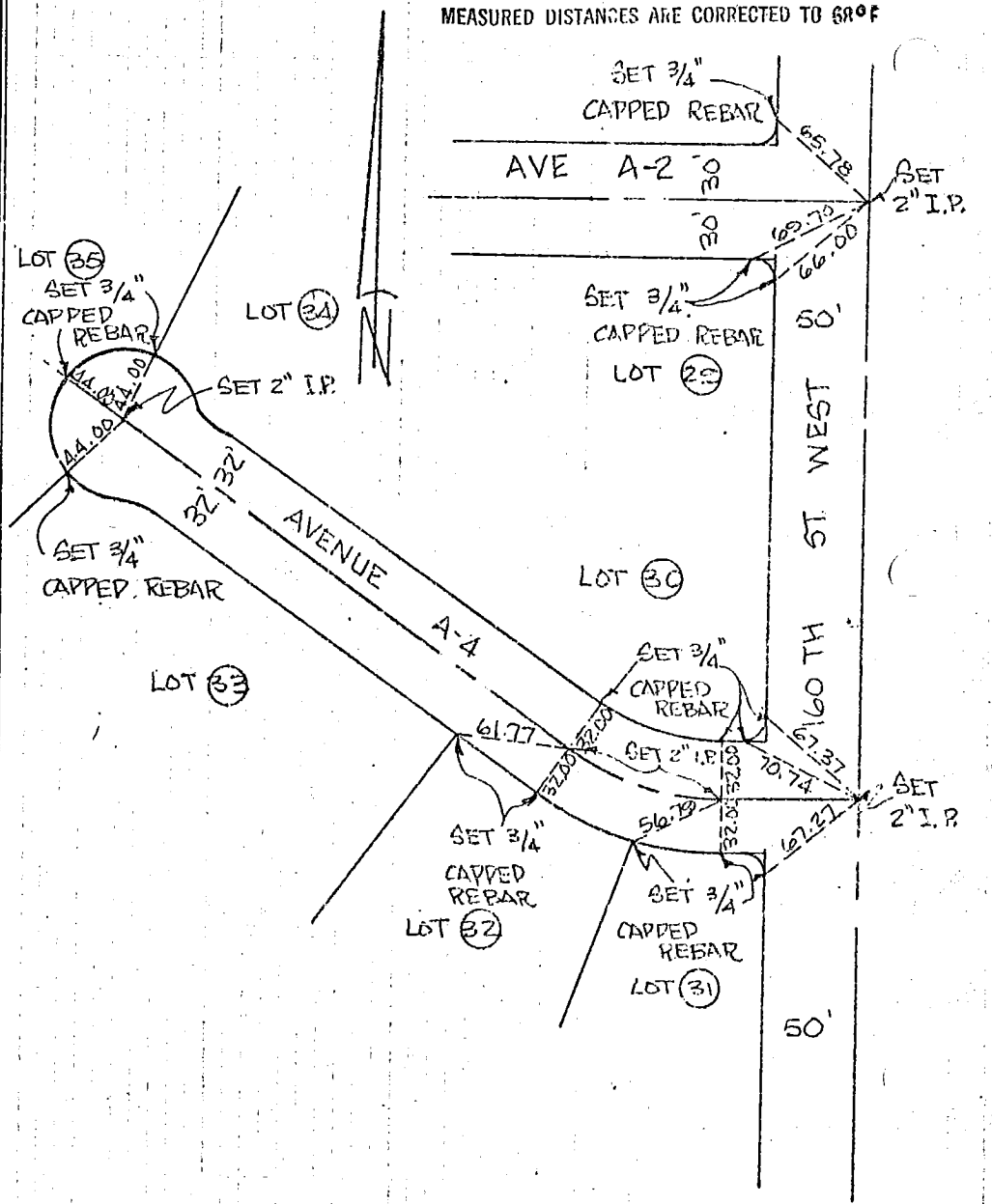

SURVEYORS SERVICE COMPANY, COSTA MESA - STOCK NO. 411

DO NOT EXTEND NOTES THIS SIDE OF LINE

72 B-1

Co. Eng. F.B. 4020: 17

SURVEY OF & TIES F B NO. PAGE 9

SURVEY BY VERRET ENGINEERING CO. TRACT NO. 30653

DATE 3 MAR 72

MARTIN PETRASEK R.C.E. 16586

MEASURED DISTANCES ARE CORRECTED TO 68°F

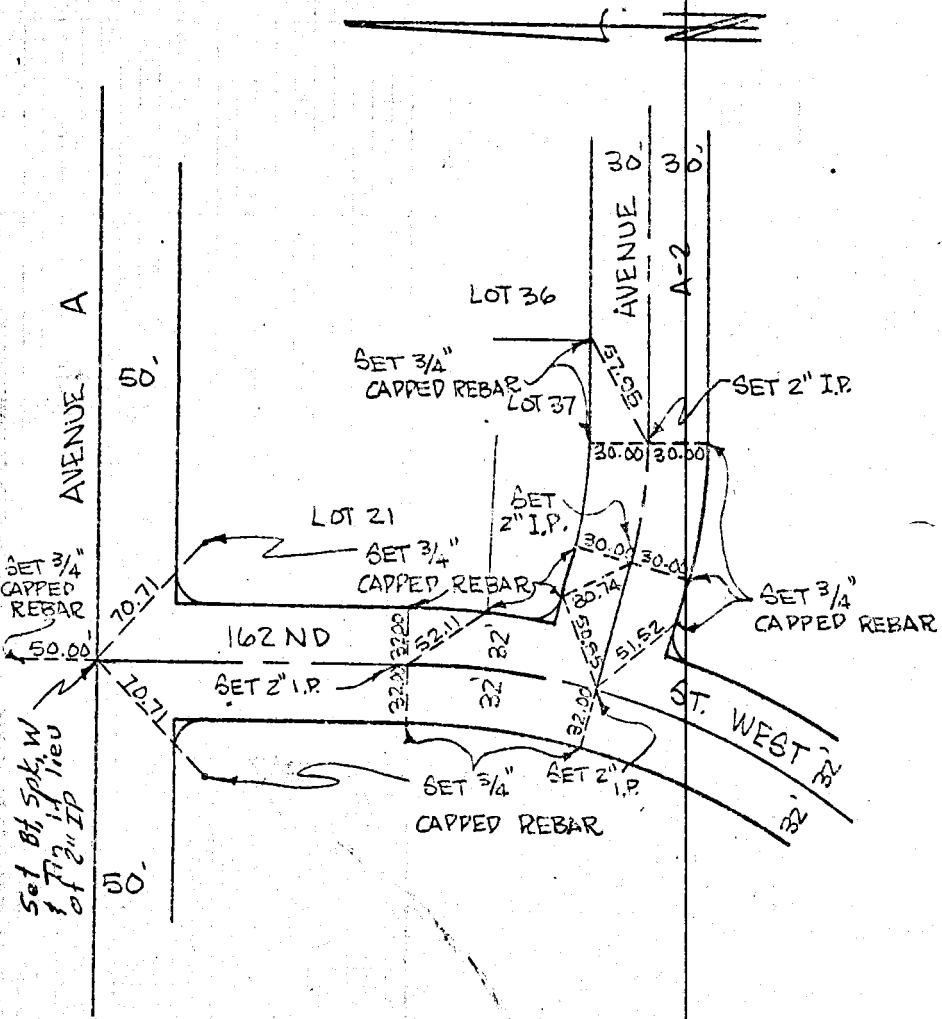

DO NOT EXTEND NOTES THIS SIDE OF LINE

SURVEYORS SERVICE COMPANY - COSTA MESA - STOCK NO. 411

72 B-1

Co. Eng. F.B. 4020: 18

SURVEY OF C TIES F B NO. PAGE 10

SURVEY BY VERPET ENGINEERING CO. TRACT NO. 30659

DATE 3 MAR 72

MARTIN PETRASEK R.C.E. 16586

MEASURED DISTANCES ARE CORRECTED TO 68°F

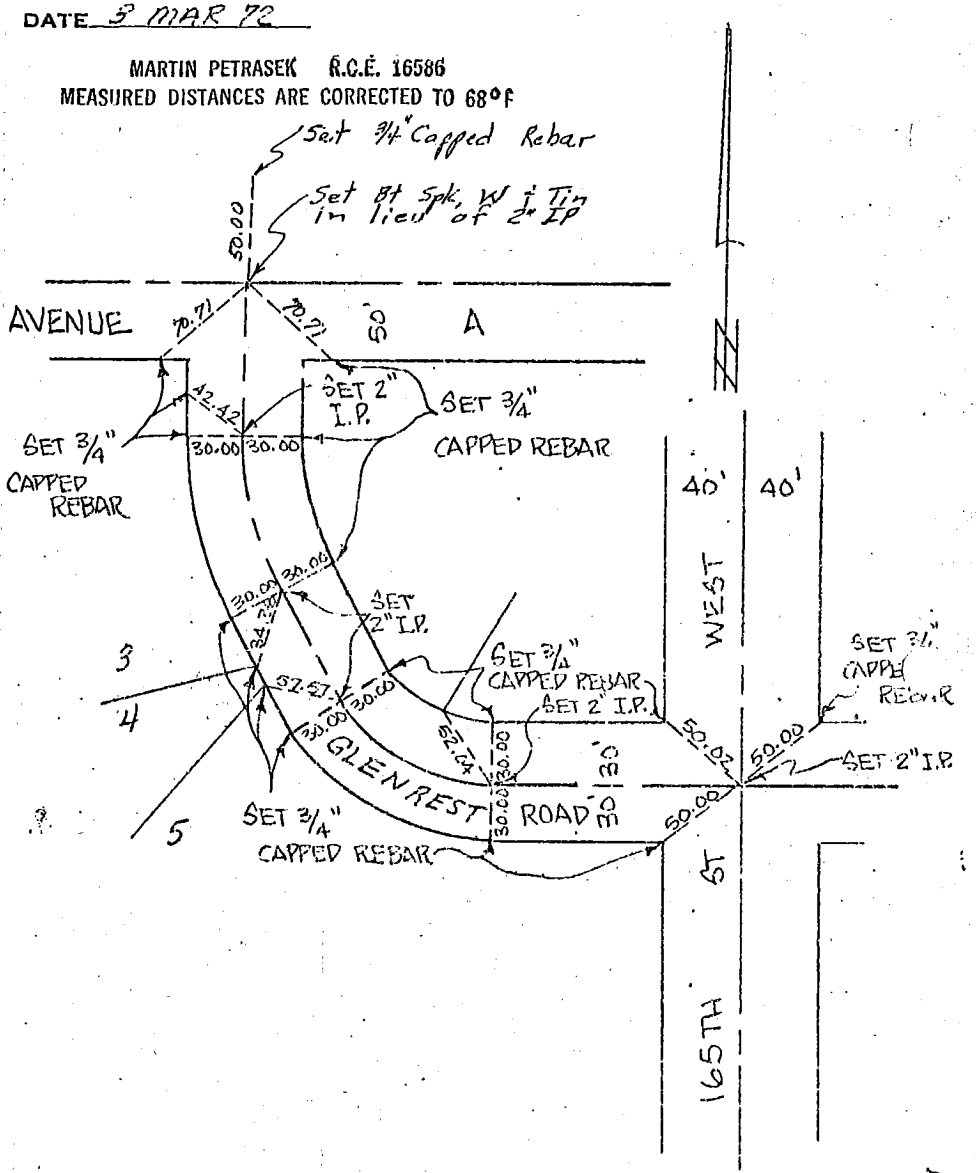

72 B 1

SURVEYORS SERVICE COMPANY, COSTA MESA - STOCK NO. 411

DO NOT EXTEND NOTES THIS SIDE OF LINE

Co. Eng. F.B. 4020: 19

SURVEY OF & TIES F B NO. PAGE 11

SURVEY BY VERPET ENGINEERING CO TRACT NO. 30659

DATE 3 MAR 72

MARTIN PETRASEK R.C.E. 16586

MEASURED DISTANCES ARE CORRECTED TO 68°F

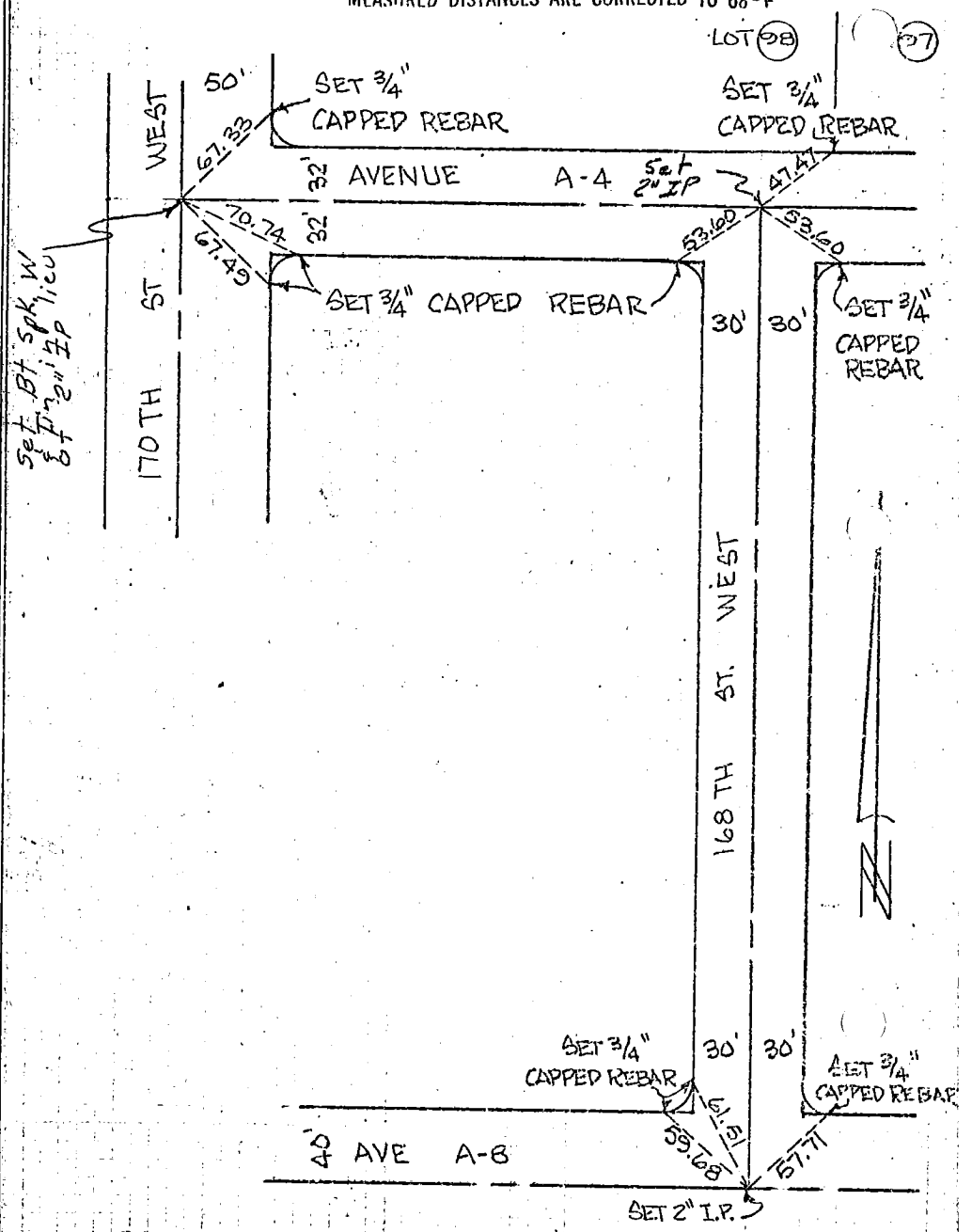

DO NOT EXTEND NOTES THIS SIDE OF LINE

SURVEYORS SERVICE COMPANY COSTA MESA - STOCK NO. 411

7284

Co. Eng. F.B. 4020: 20

SURVEY OF & TIES F B NO. PAGE 12

SURVEY BY VERPET ENGINEERING CONTRACT NO. 30659

DATE 3 MAR 72

MARTIN PETRASEK R.C.E. 16580

MEASURED DISTANCES ARE CORRECTED TO GRID

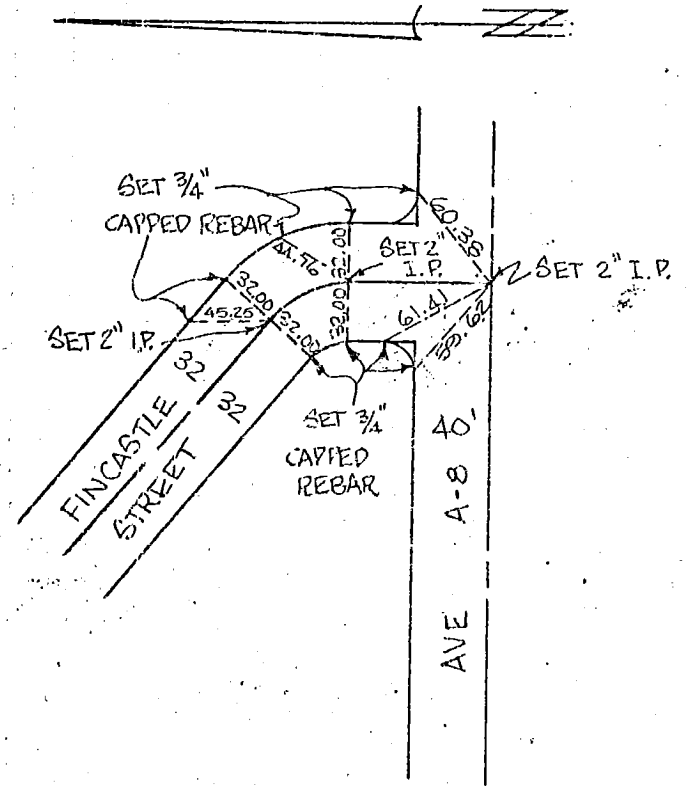

SURVEYORS SERVICE COMPANY COSTA MESA - STOCK NO. 411

DO NOT EXTEND NOTES THIS SIDE OF LINE

W.S. 72B-1

Co. Eng. F.B. 4020: 21

SURVEY OF 235th STREET F B NO. ____ PAGE 1

SURVEY BY ENGINEERING SERVICE CORP. TRACT NO. 29755

DATE JUNE 7, 1972

J. K. NEWVILLE
R. C. E. 13095

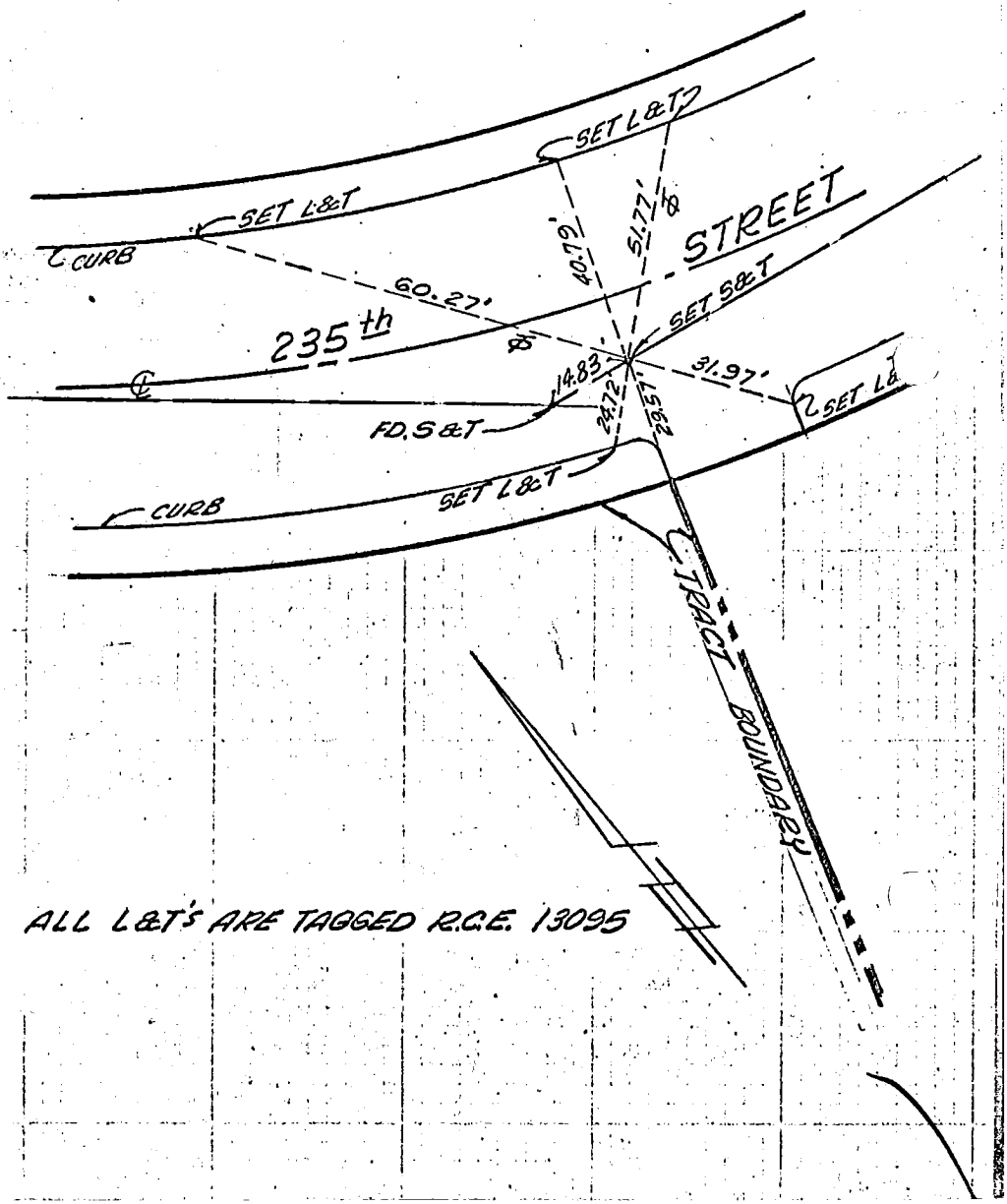

ALL L&T'S ARE TAGGED R.C.E. 13095

W527D-1

SURVEYORS SERVICE COMPANY, COSTA MESA - STOCK NO. 4

DO NOT EXTEND NOTES THIS SIDE OF LINE

Co. Eng. F.B. 4020: 22

SURVEY OF ALLEY S/O 235TH ST. F B NO. ____ PAGE 2

SURVEY BY ENGINEERING SERVICE CORP. TRACT NO. 29755

DATE JUNE 7, 1972

J. K. NEWVILLE
R. C. E. 13095

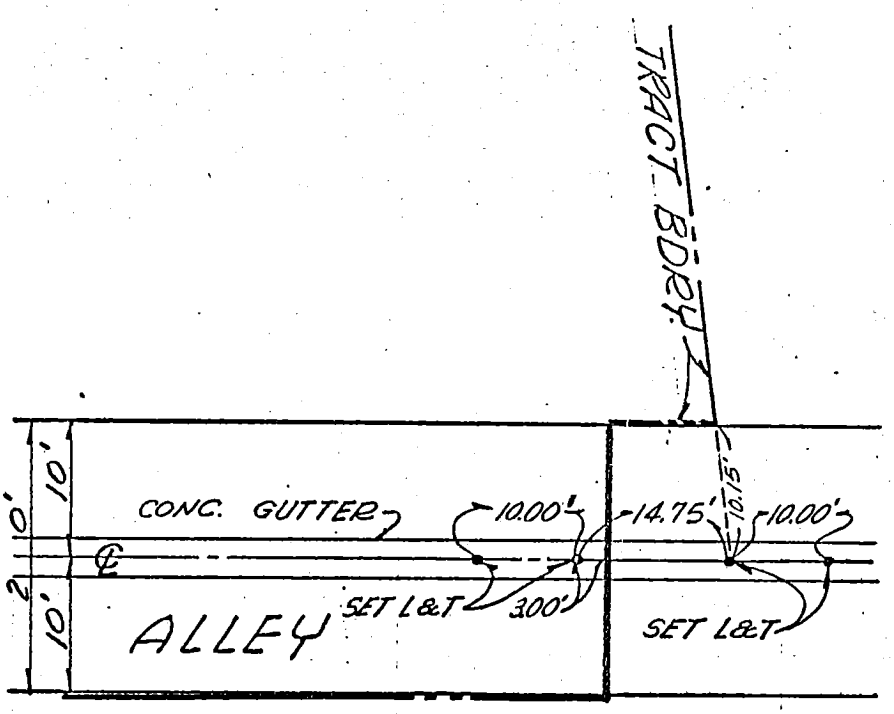

ALL L&T'S ARE TAGGED R.C.E. 13095

DO NOT EXTEND NOTES THIS SIDE OF LINE

SURVEYORS SERVICE COMPANY, COSTA MESA - STOCK NO. 411

Co. Eng. F.B. 4020: 24

SURVEY OF _____ F. B. _____ Pg. 1

SURVEY BY E.L. Pearson & Assoc. R.C.E. 9757
THOMAS C. CLARKE

TR. No. 25674

DATE 3-21-72

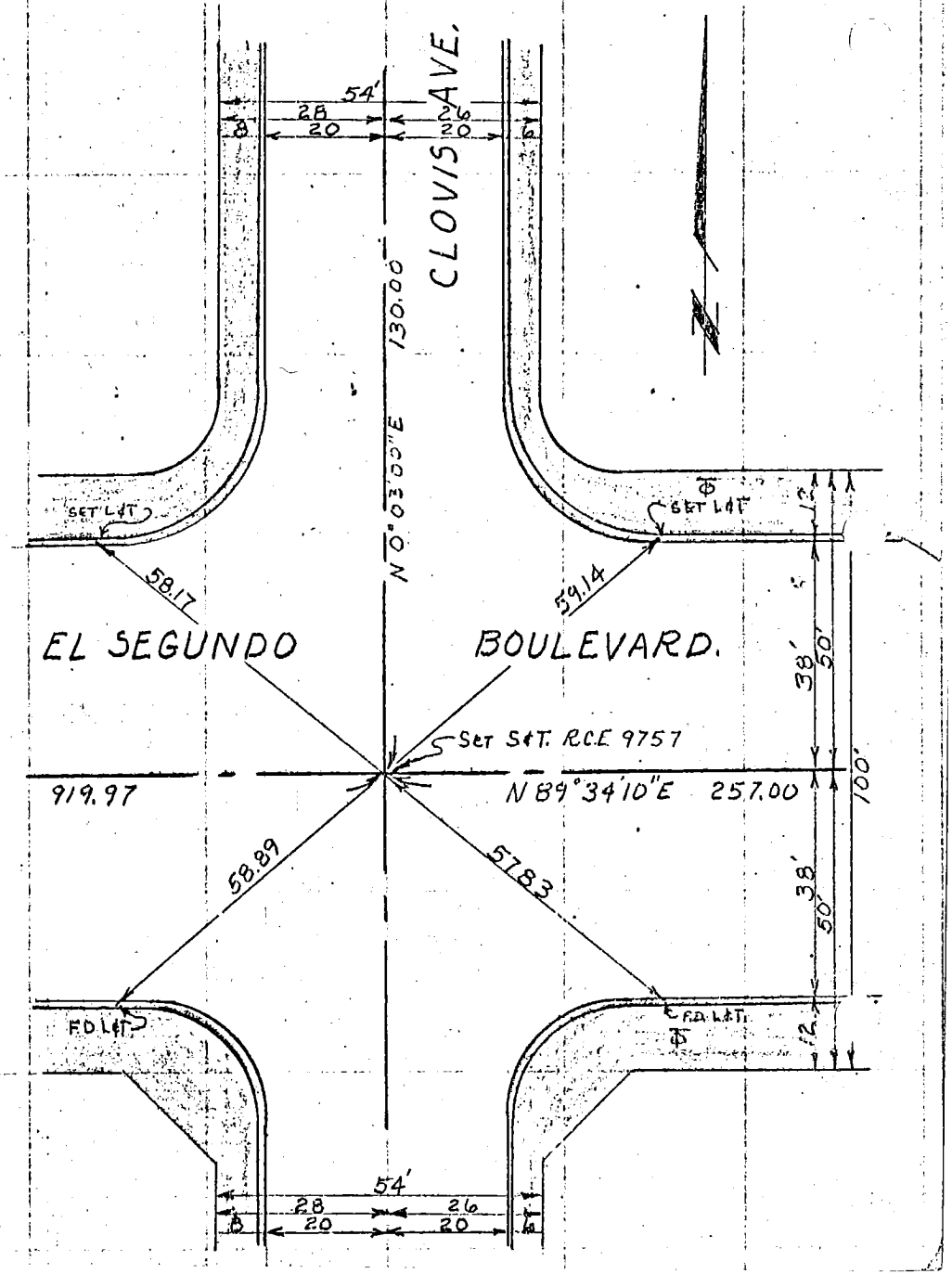

SO. CALIF. BLUE PRINT CO.

Co. Eng. F.B. 4020: 25

F. B. _____ PG. 2 SURVEY OF _____

TR. NO. 25674 SURVEY BY EL Pearson & Assoc. THOMAS C. CLARKE R.C.E. 9757

DATE 3-22-72

(229)

3526 C-2

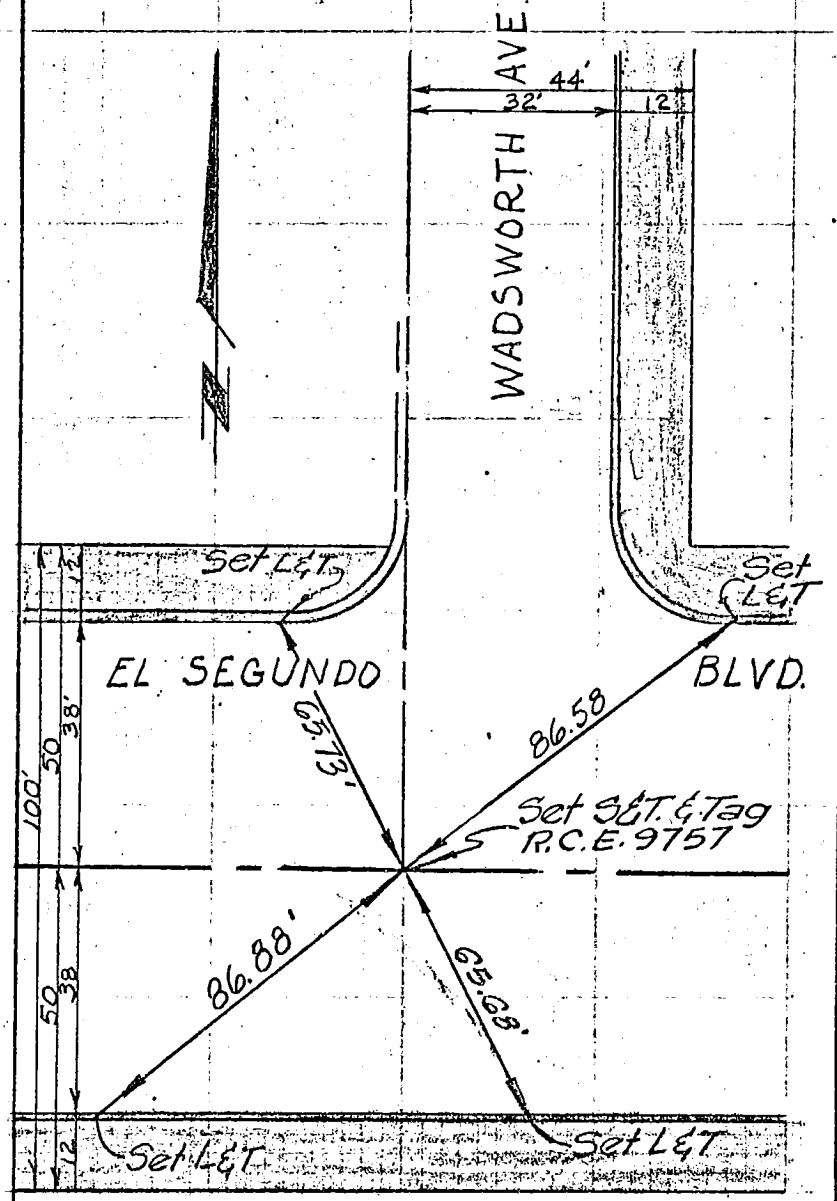

Co. Eng. F.B. 4020: 26

SURVEY OF _____ F. B. _____ Pg. 3

SURVEY BY E.L. Pearson & Assoc. R.C.E. 9757
THOMAS C. CLARKE

DATE 3-21-72 TR. No. 25674

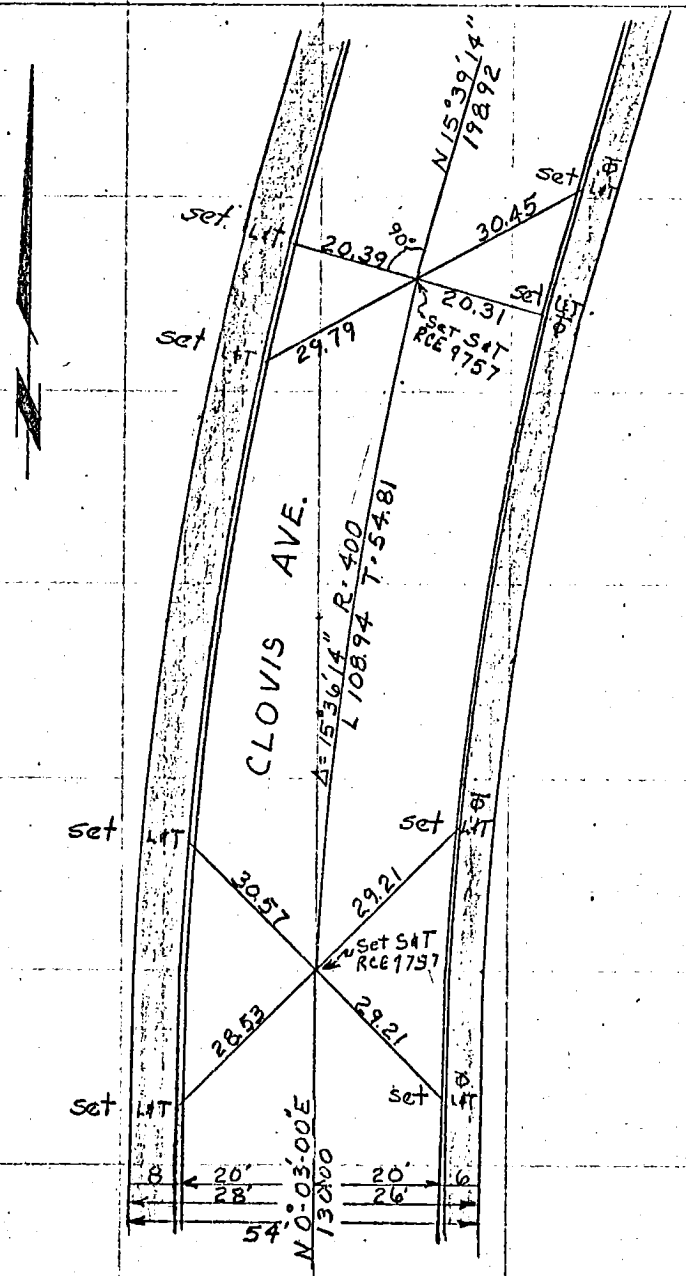

SO. CALIF. BLUE PRINT CO.

Co. Eng. F.B. 4020: 27

SURVEY OF

SURVEY BY E.L. Pearson & Assoc. R.C.E. 9757
THOMAS C. CLARKE

DATE 3-21-72

F. B. Pg. 4

TR. No. 25674

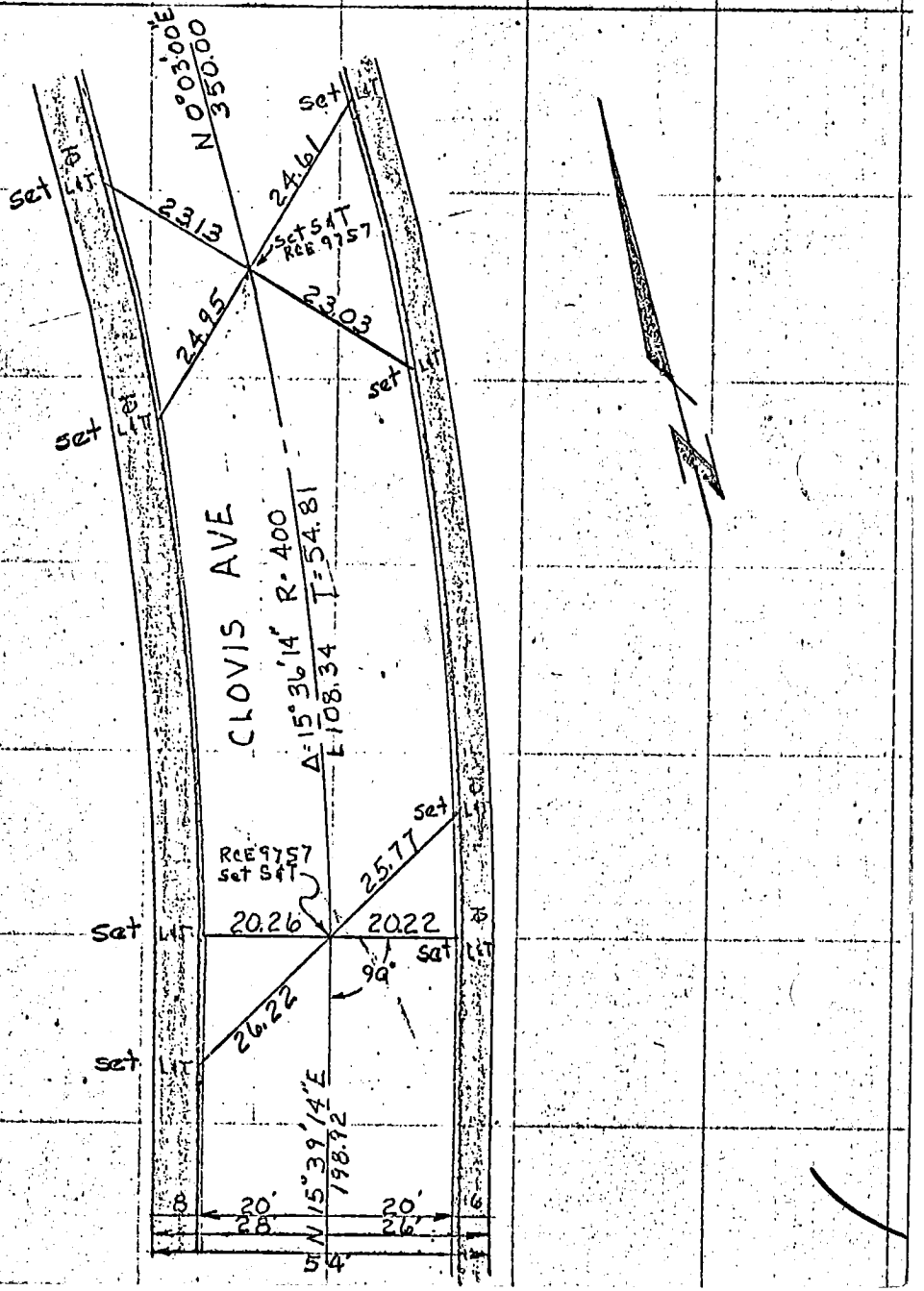

SO. CALIF. BLUE PRINT CO.

Co. Eng. F.B. 4020: 28

F. B. _____ PG. 5 SURVEY OF E.L. Pearson & Assoc.

TR. No. 25674 SURVEY BY THOMAS G. CLARKE RCE 9757

DATE 3-22-72

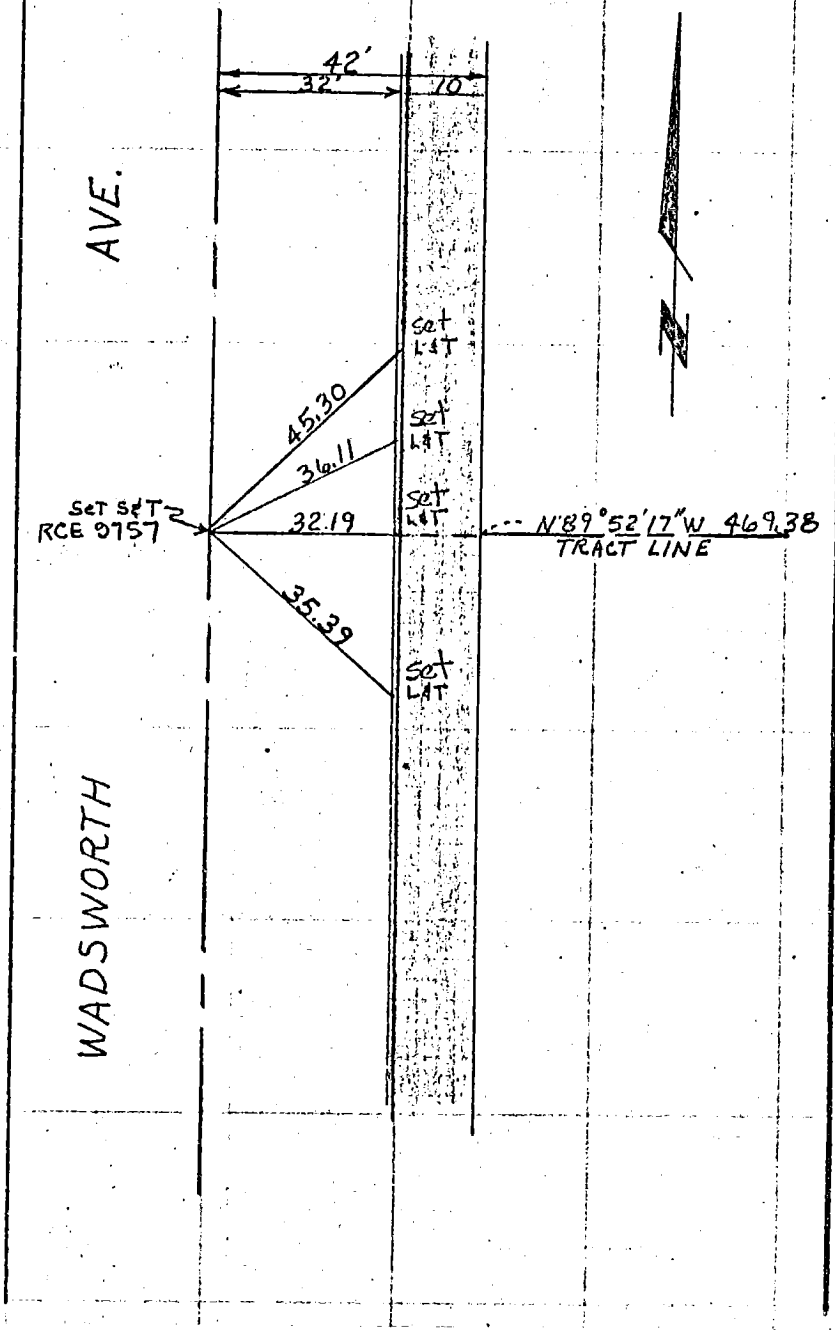

Co. Eng. F.B. 4020: 29

SURVEY OF _____ F. B. _____ PG. 7

SURVEY BY E.L. PEARSON & ASSOC. THOMAS C. CLARK R.C.E. 9757 TR. No. 25674

DATE 3-21-72

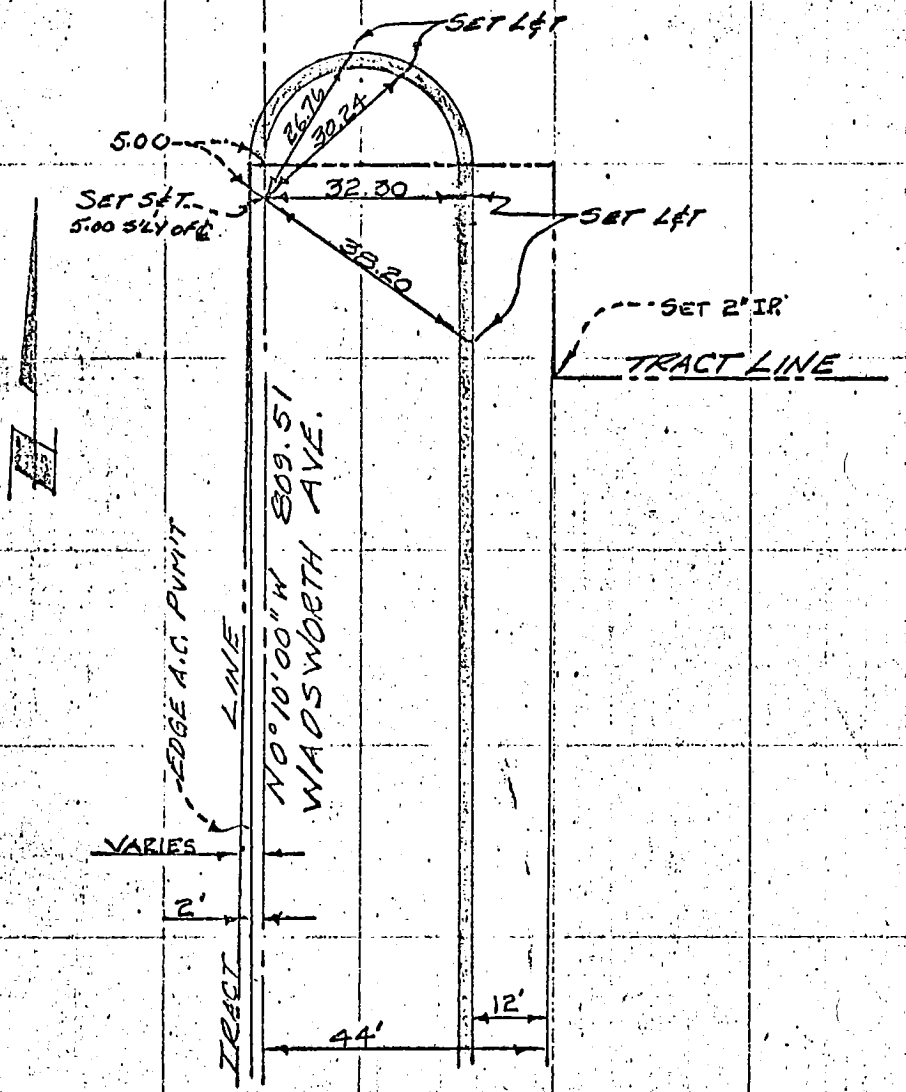

26 C 2

SO. CALIF. BLUE PRINT CO.

Co. Eng. F.B. 4020: 30

F. B. ____ PG. 6 SURVEY OF E. L. PEARSON & ASSOC.

TR. No. 25674 SURVEY BY THOMAS C. CLARKE RCE 9757

DATE 3-21-72

26-2

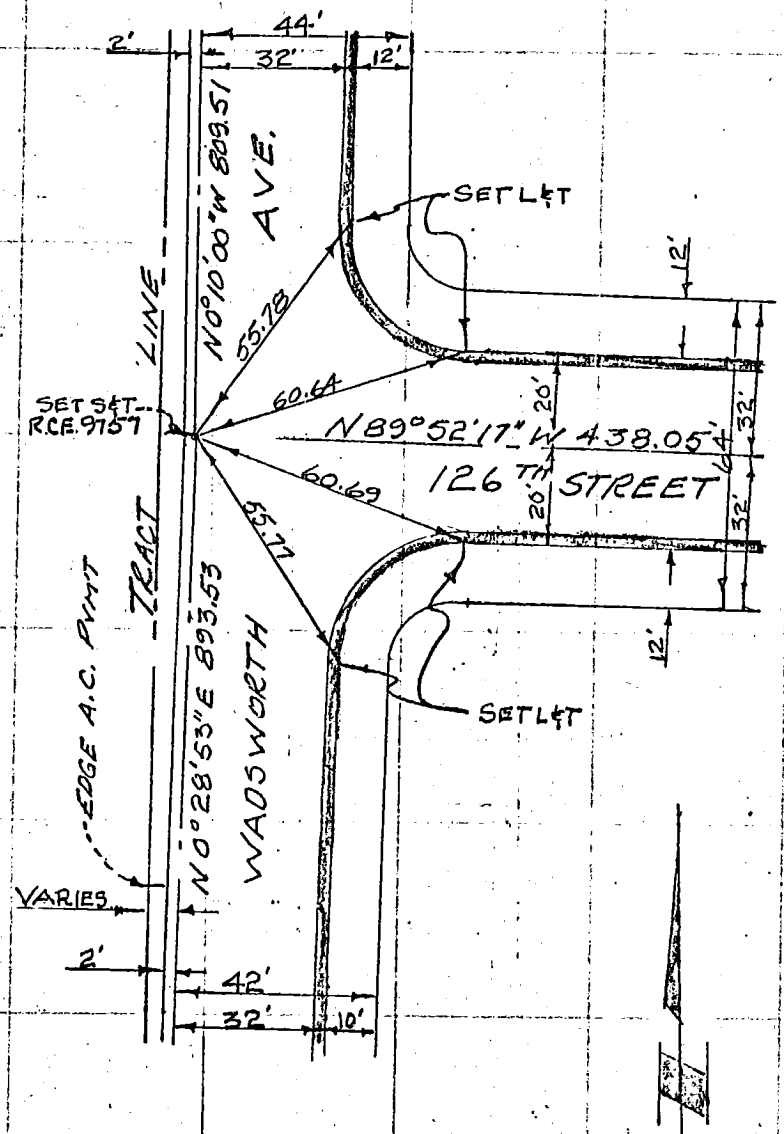

Co. Eng. F.B. 4020: 31

F. B. ____ PG. 8 SURVEY OF E.L. Pearson & Assoc.

TR. No. 25674 SURVEY BY THOMAS C. CLARKE RCE 9757

DATE 3-21-72

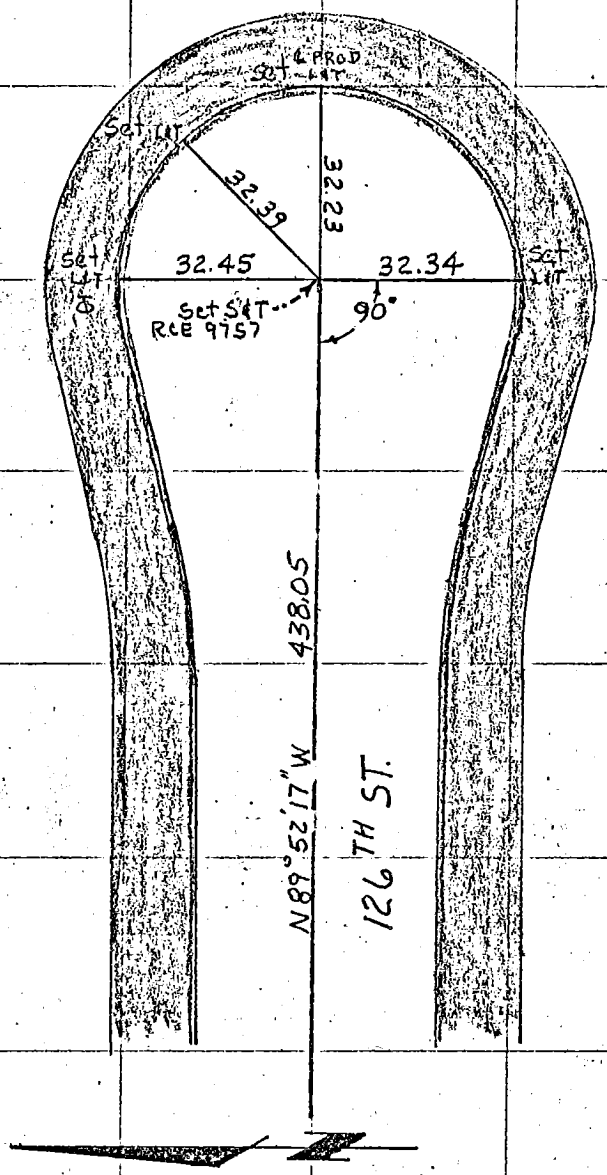

Co. Eng. F.B. 4020: 32

SURVEY OF E.L. PEARSON & ASSOCIATES F. B. Pg. 9

SURVEY BY THOMAS C. CLARKE R.C.E. 9757 TR. No. 25674

DATE 3-21-72

26 C 2

SO. CALIF. BLUE PRINT CO. -

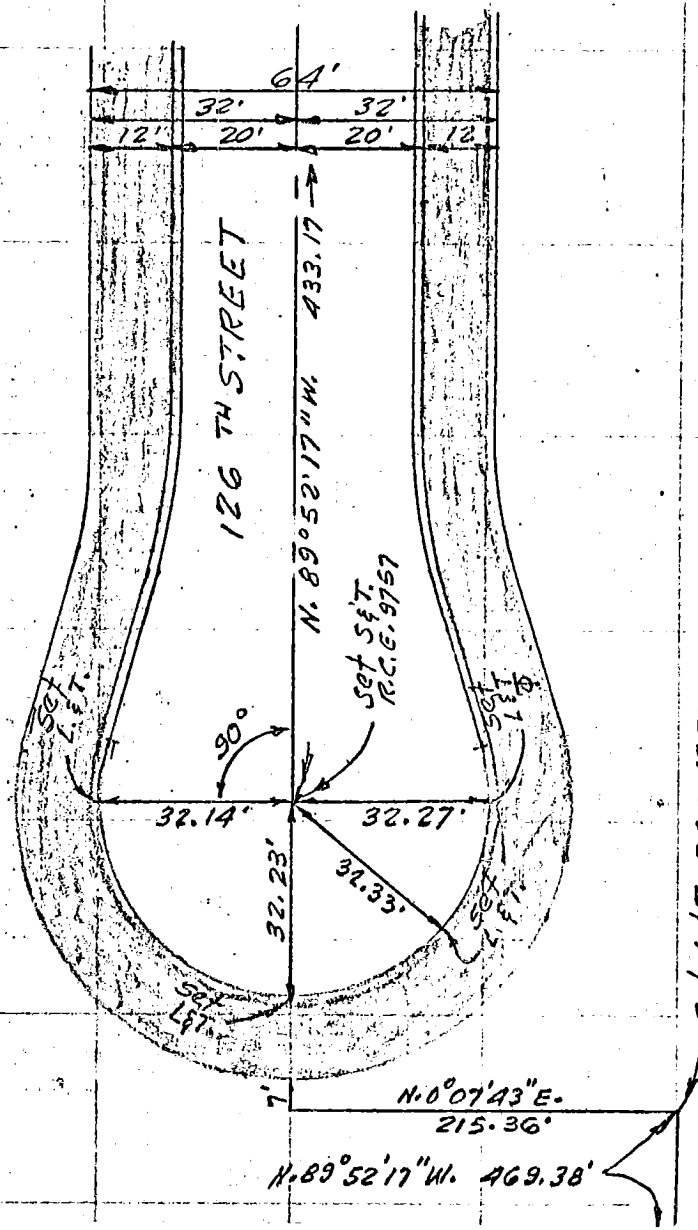

Co. Eng. F.B. 4020: 33

SURVEY OF _____ F. B. _____ PG. 10

SURVEY BY E.L. Pearson & Assoc. THOMAS C. CLARKE R.C.E. 9757 TR. No. 25674

DATE 3-21-72

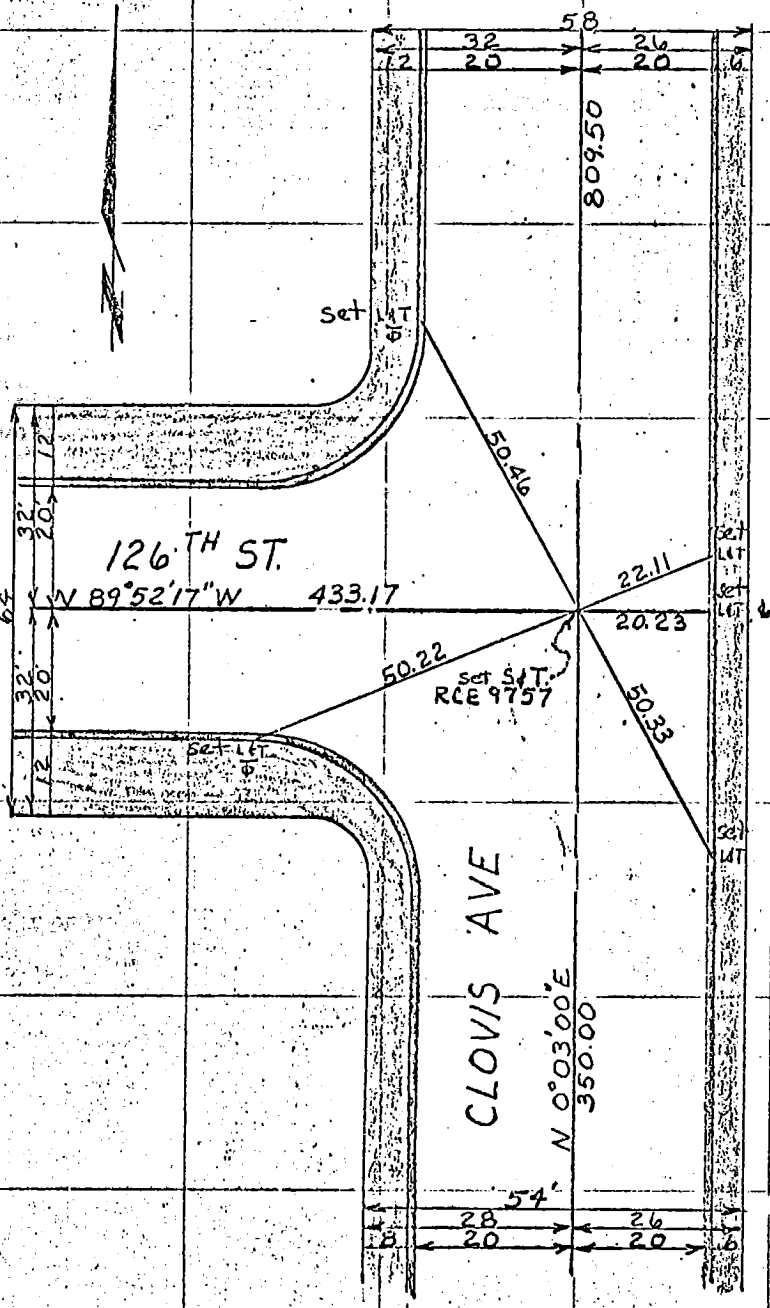

229

SO. CALIF. BLUE PRINT CO. — F-1638

Co. Eng. F.B. 4020: 34

F. B. ____ PG. 11 SURVEY OF EL. Pearson & Assoc.

TR. NO. 25674 SURVEY BY THOMAS C. CLARKE RCE 9757

DATE 3-21-72

W 726 C 2 (2-9)

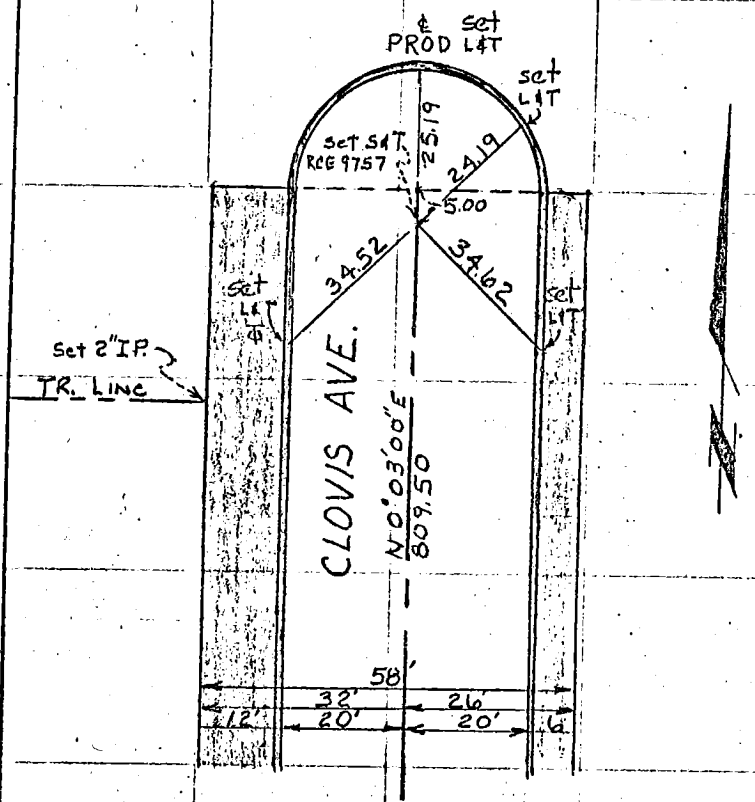

Co. Eng. F.B. 4020: 35

TRACT NO. 30325 DATE 6-22-72 PAGE 1 OF 1

ENGINEER JAMES J. TRINDLE R.C.E. 7771

SURVEY BY VTN LOS ANGELES

114-09 C-1

25

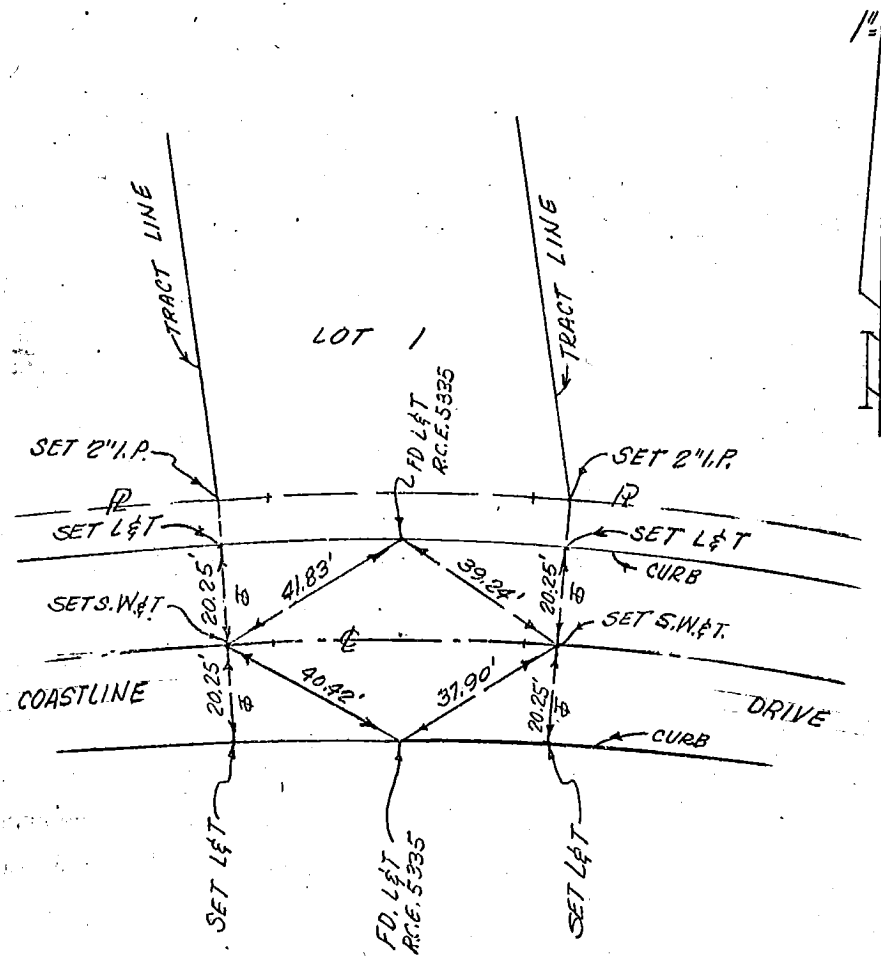

Co. Eng. F.B. 4020: 36

SURVEY OF Tract № 29782 F B NO. PAGE 1

SURVEY BY ENGINEERING TECHNOLOGY INC TRACT NO. 29782

DATE JUNE 12, 1972 Barry Fischer - R.C.E. 13066

COMPTON AVENUE

FROM 126th STREET TO 428' S/O 126th ST.

AND

126TH STREET

FROM 345' E/O COMPTON AVE. TO COMPTON AVE.

CENTER LINE TIES

ZUCKER B.	SURVEYOR
WILSON J.	INSTRUMENT

ALL DISTANCES SHOWN AS MEAS. ARE CORRECTED TO 68° F.

(111) WS 26, D-2

SURVEYORS SERVICE COMPANY, COSTA MESA - STOCK NO. 411

DO NOT EXTEND NOTES THIS SIDE OF LINE

Co. Eng. F.B. 4020: 37

SURVEY OF Tract № 29782 F B NO. PAGE 2

SURVEY BY ENGINEERING TECHONOLOGY INC. TRACT NO. 29782

DATE JUNE 12, 1972 Barry Fischer - R.C.E. 13066

126th

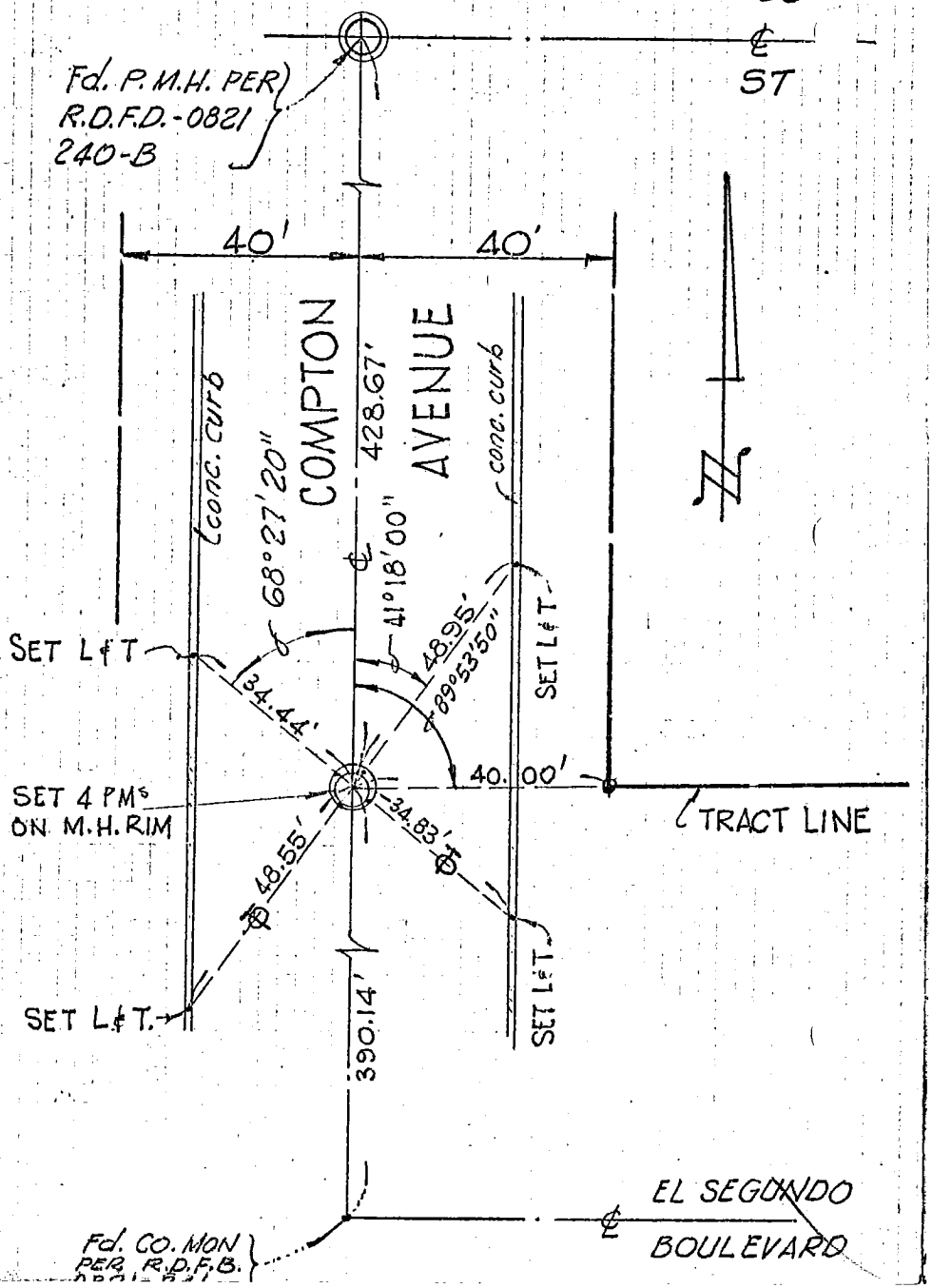

WS 26 D-2

SURVEYORS SERVICE COMPANY, COSTA MESA - STOCK NO. 411

DO NOT EXTEND NOTES THIS SIDE OF LINE

Co. Eng. F.B. 4020: 38

SURVEY OF Tract № 29782 F B NO. PAGE 3

SURVEY BY ENGINEERING TECHNOLOGY INC. TRACT NO. 29782

DATE JUNE 12, 1972 Barry Fischer - R.C.E. 13066

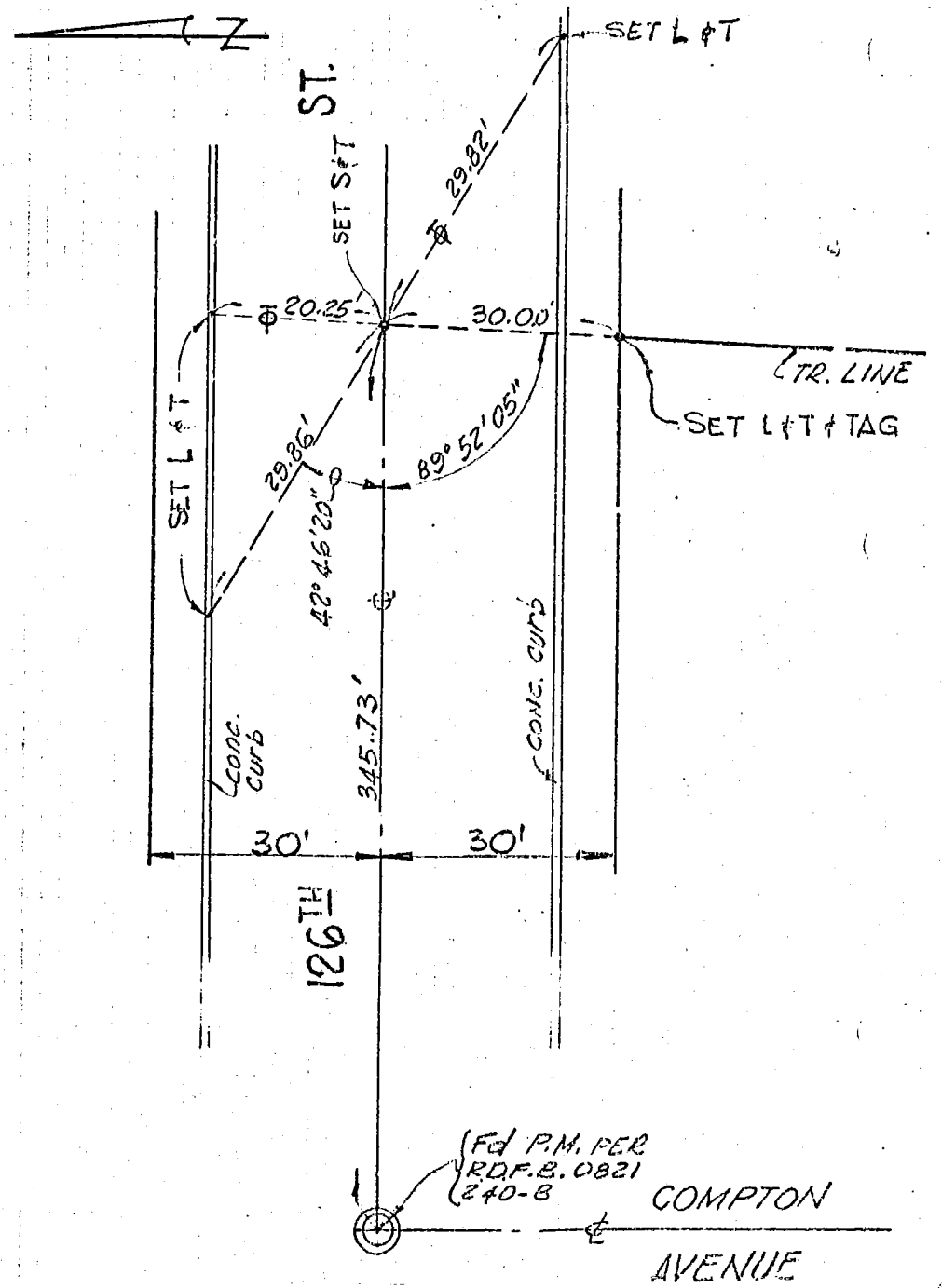

DO NOT EXTEND NOTES THIS SIDE OF LINE

SURVEYORS SERVICE COMPANY, COSTA MESA - STOCK NO. 411

Co. Eng. F.B. 4020: 41

SURVEY OF ℄ TIES - RAVENDALE RD. F. B. _____ PG. _____

SURVEY BY LOREN C. PHILLIPS - L.S. No 3173 TR. No. 30283

DATE JULY 14, 1972

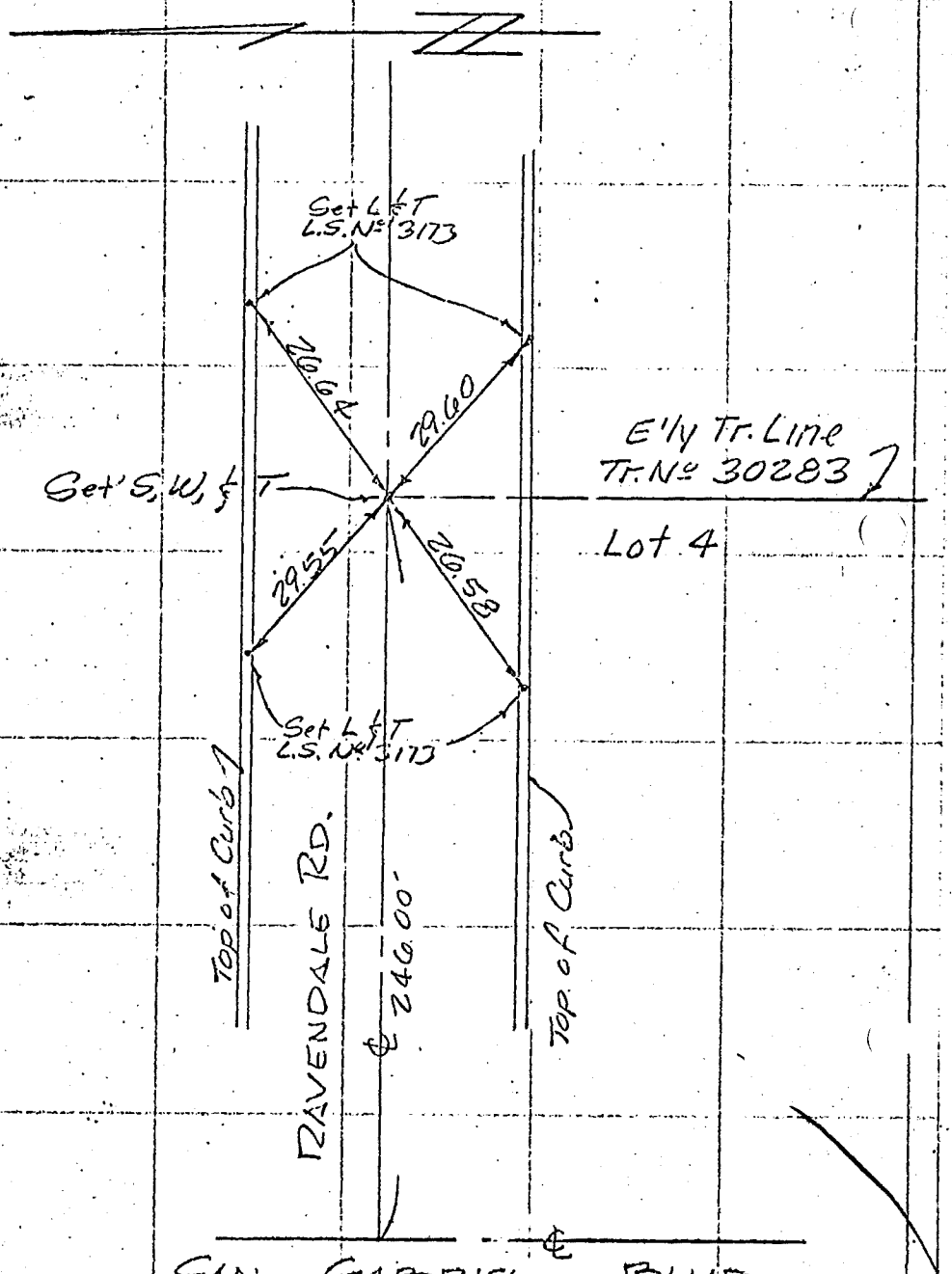

70
V 5448-3

SO. CALIF. BLUE CO.

Co. Eng. F..B. 4020: 42

F. B. _____ PG. _____ SURVEY OF ℄ TIES · SAN GABRIEL BLVD.

TR. No. 30283 SURVEY BY LOREN C. PHILLIPS - L.S. Nº 3173

DATE JULY 14, 1972

WS 4485-3 (12)

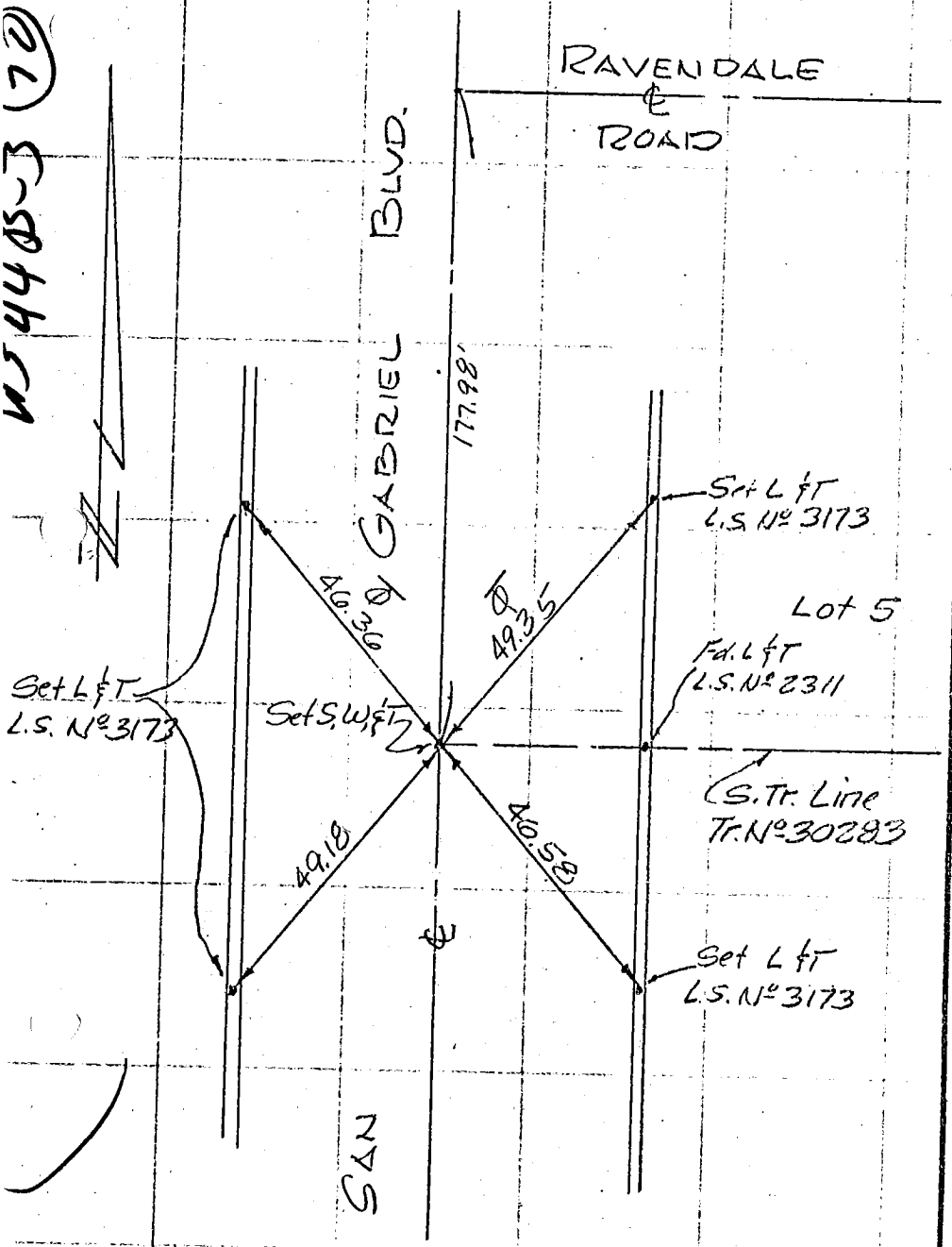

Co. Eng. F.B. 4020: 43

SURVEY OF _____ F. B. _____ Pg. _____

SURVEY BY KEN WILCH R.C.E. 18713 TR. No. 30405

DATE JULY 27, 1972.

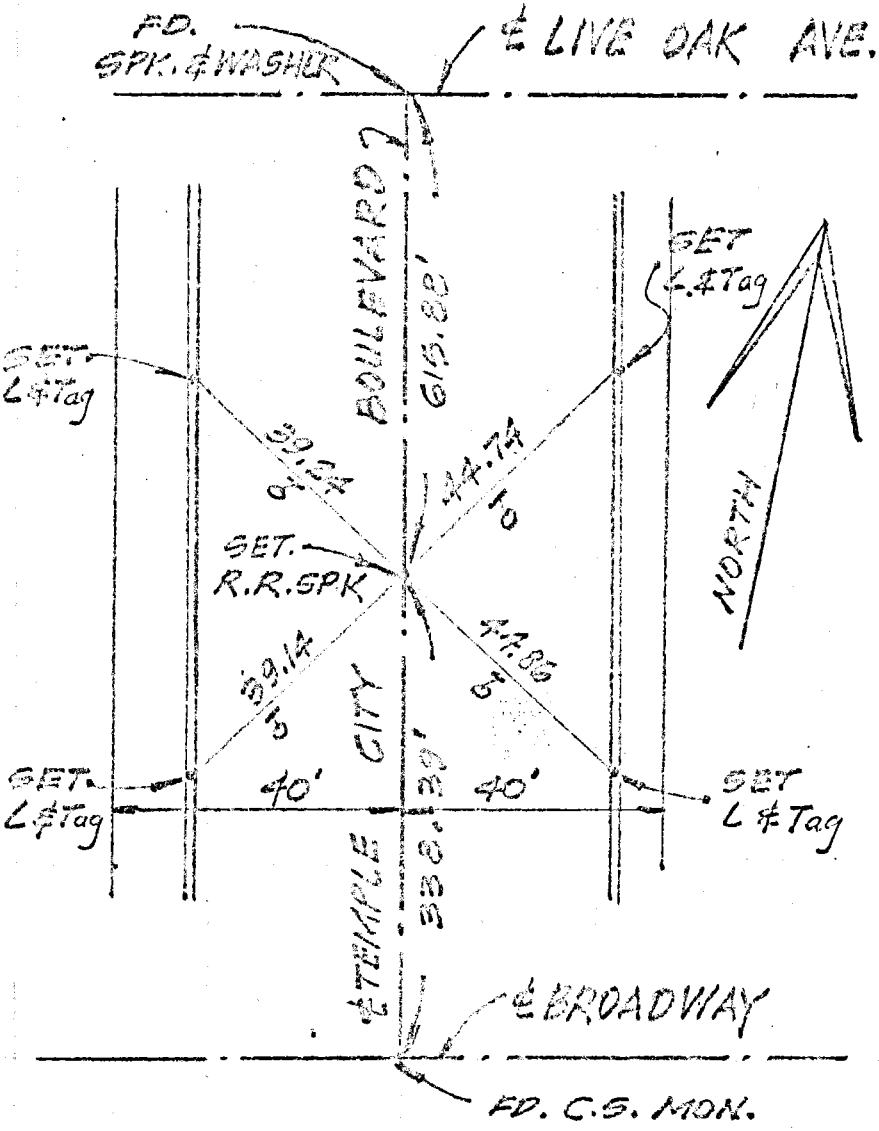

50, CALIF. BLUE PRINT CO.

Co. Eng. F.B. 4020: 44

SURVEY OF CENTER LINE TIES F. B. Pg.

SURVEY BY LANCO ENGINEERING TR. No. 25785

DATE JUNE, 1972

ENGINEER: C.M LEONARD RCE. 13167

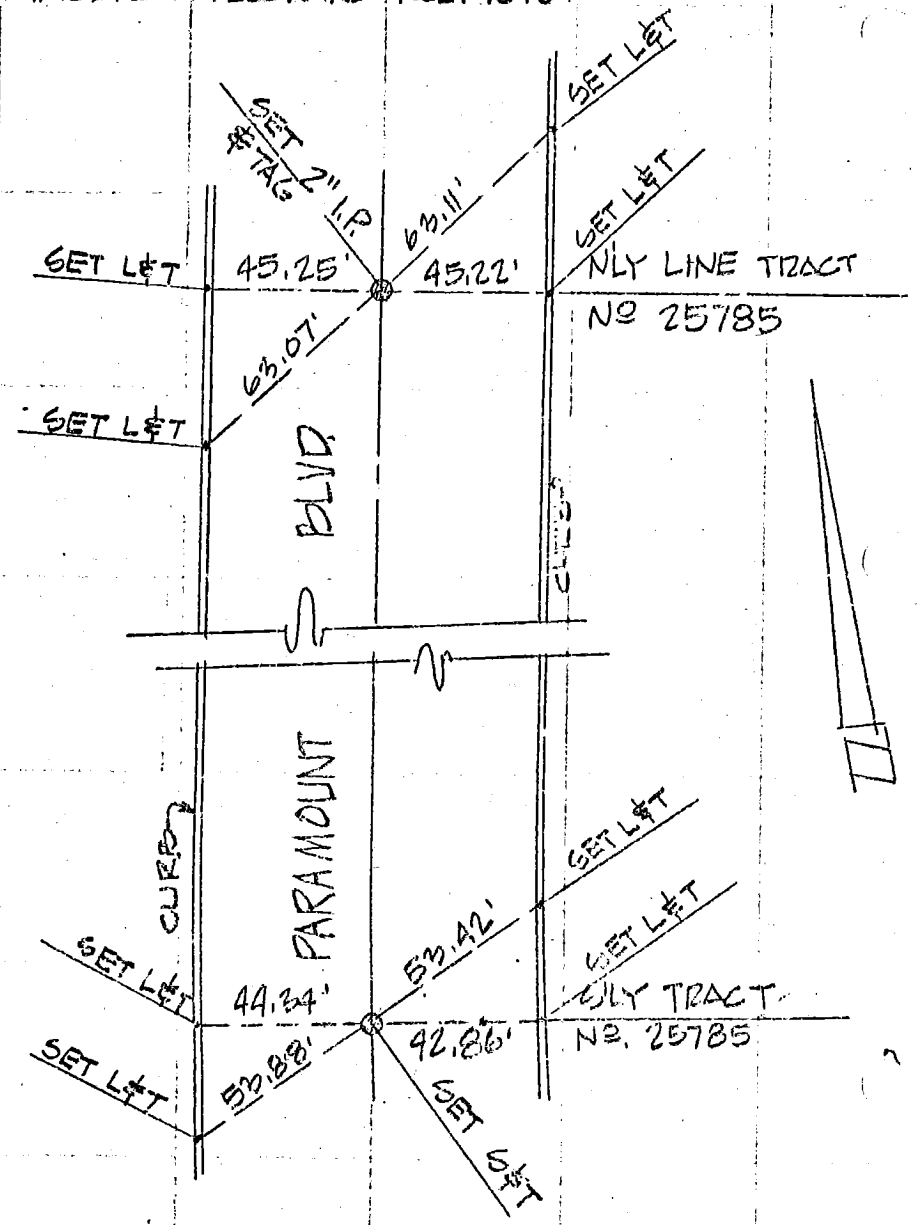

LS 36 D-2

(42)

SO. CALIF. BLUE PRINT CO.

Co. Eng. F.B. 4020: 45

SURVEY OF CENTER LINE TIES

F. B. _____ PG. _____

SURVEY BY LANCO ENGINEERING

TR. No. 25785

DATE JUNE, 1972

ENGINEER: C.M. LEONARD R.C.E. 13167

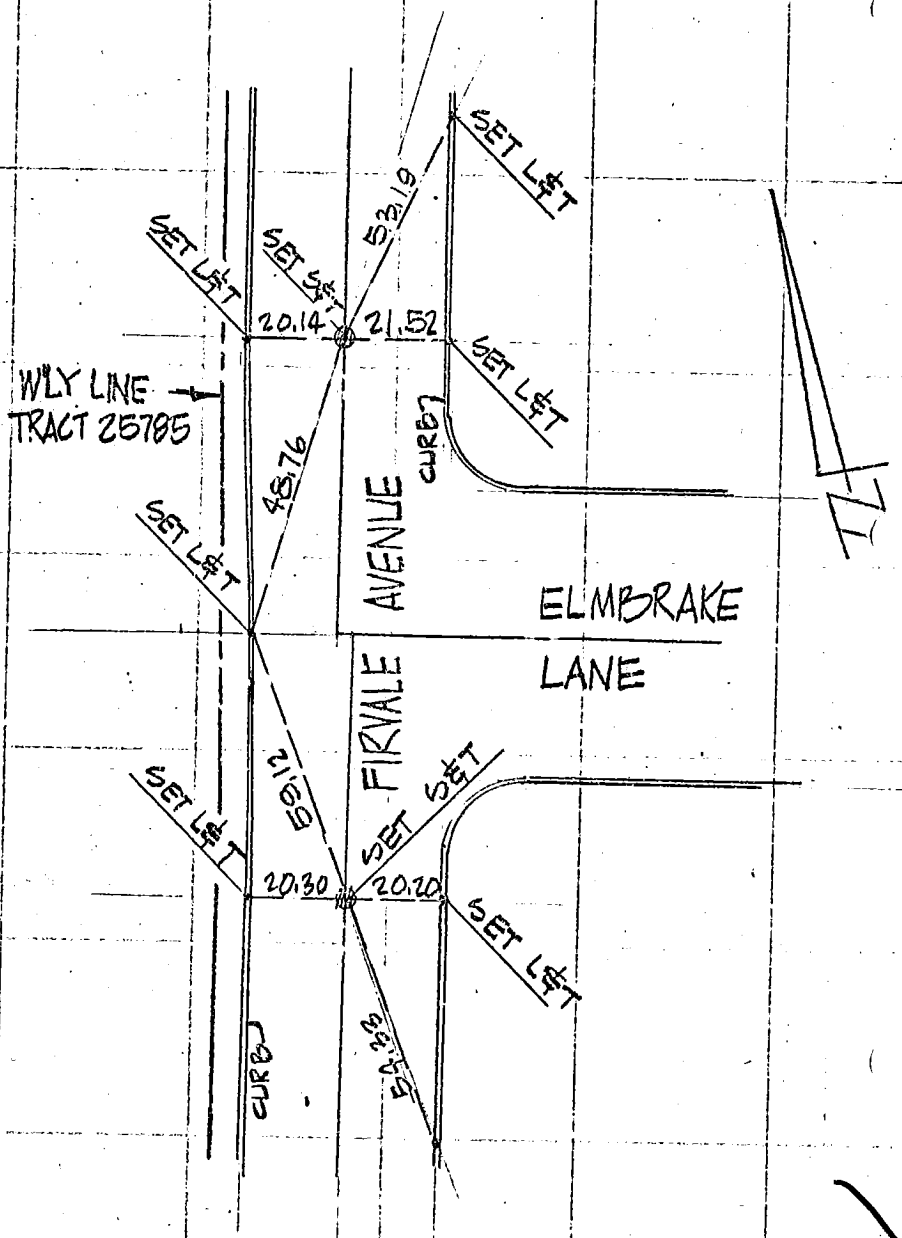

24

W 5-36 D-2

SO. CALIF. BLUE PRINT CO.

Co. Eng. F.B. 4020: 46

SURVEY OF CENTER LINE TIES — F. B. ____ PG. ____

SURVEY BY LANCO ENGINEERING — TR. NO. 25785

DATE JUNE, 1972

ENGINEER: C.M. LEONARD R.C.E. 13167

3102

SO. CALIF. BLUE PRINT CO.

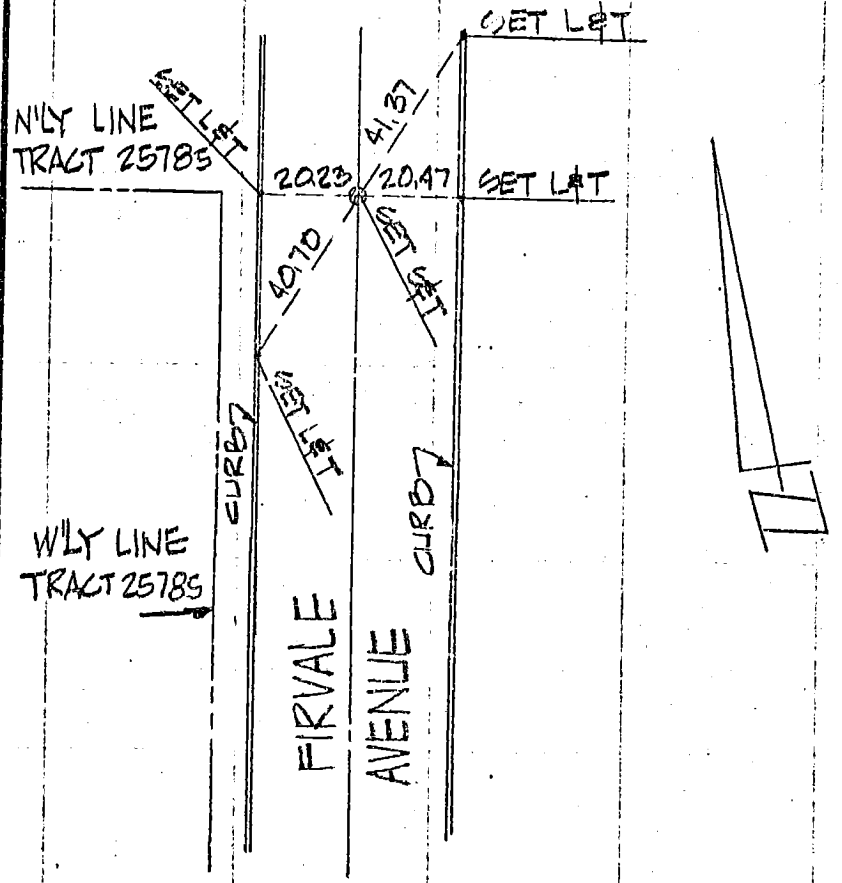

Co. Eng. F.B. 4020: 47

SURVEY OF CENTER LINE TIES

SURVEY BY LANCO ENGINEERING

DATE JUNE, 1972

F. B. _____ PG. _____

TR. NO. 25785

ENGINEER: C.M. LEONARD RC.E. 18167

29

3602

SO. CALIF. BLUEPRINT CO.

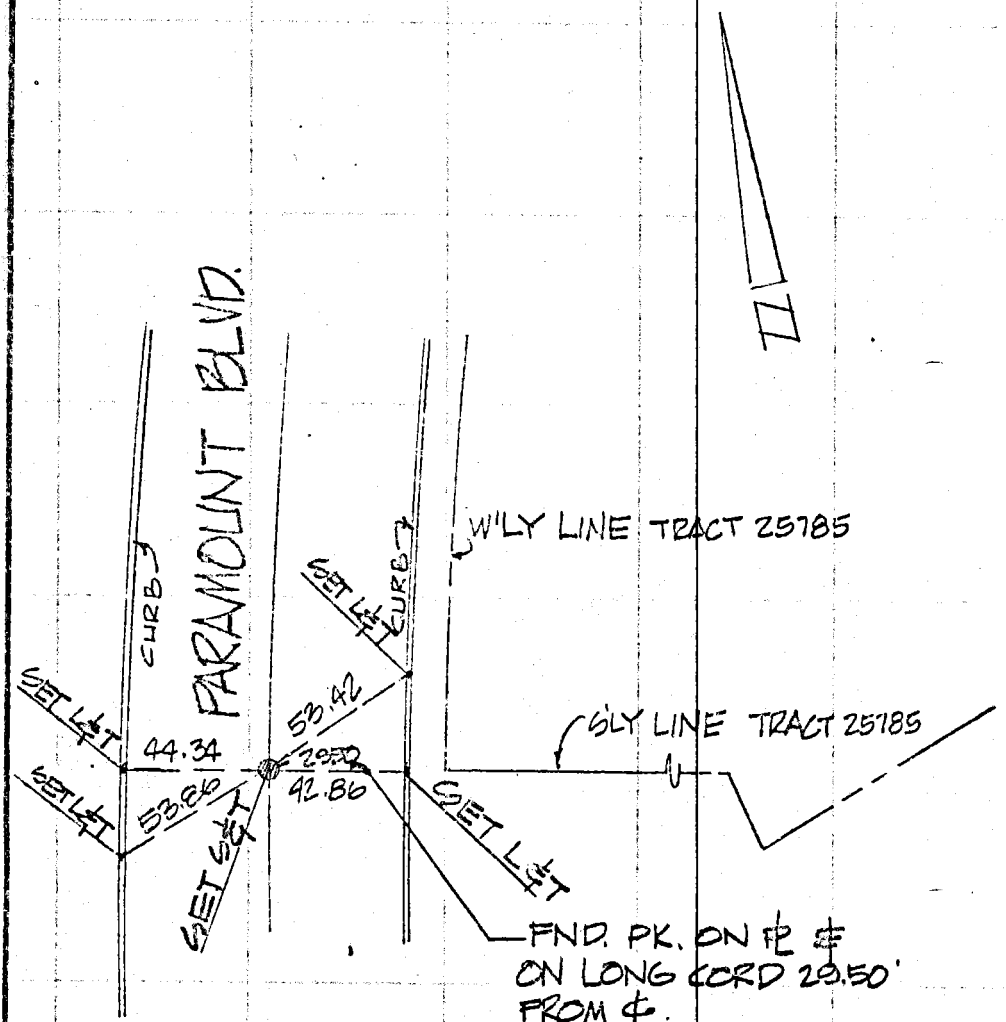

Co. Eng. F.B. 4020: 48

SURVEY RONALD SPINDLER RCE 13194 F. B. PG. 1

SURVEY BY SPINDLER ENG.C. CORP. TR. No. 30423

DATE OCTOBER 1971

CENTERLINE TIES

BOUQUET CANYON RD - 290' S/O HEIDI JO LN. TO 532' E/O SUSAN BETH

SUSAN BETH WAY - BOUQUET CANYON RD. TO PEGGY JOYCE LN.

PEGGY JOYCE LANE - 400' E/O SUSAN BETH WAY TO LINDA JOYCE DRIVE

LINDA JOYCE DRIVE - PEGGY JOYCE LN. TO CAROL SUE LANE

CAROL SUE LANE - 550' E/O LINDA JOYCE DR. TO DIANE MARIE CIRCLE

DIANE MARIE CIRCLE - CAROL SUE LN. TO 112' S/O ANGELA YVONNE AVE.

ANGELA YVONNE AVENUE - DIANE MARIE CIRCLE TO 175' E/O DIANE MARIE

HEIDI JO LANE - BOUQUET CANYON RD. TO KENFEL DRIVE

KENFEL DRIVE - HEIDI JO LANE TO 315' S/O HEIDI JO LANE

HASKELL CANYON ROAD - 192' N/O BOUQUET CYN. RD. TO BOUQUET CYN RD.

HOVELL - CHIEF

AMORSO - CHAINMAN

ALL DISTANCES SHOWN AS MEASURED ARE CORRECTED TO 68° F

SO. CALIF. BLUE PRINT CO.

Co. Eng. F.B. 4020: 50

SURVEY RONALD SPINDLER ECE 13179 F. B. PG. 2

SURVEY BY SPINDLER ENGINEERING CORP. TR. NO. 30423

DATE OCT. 1971

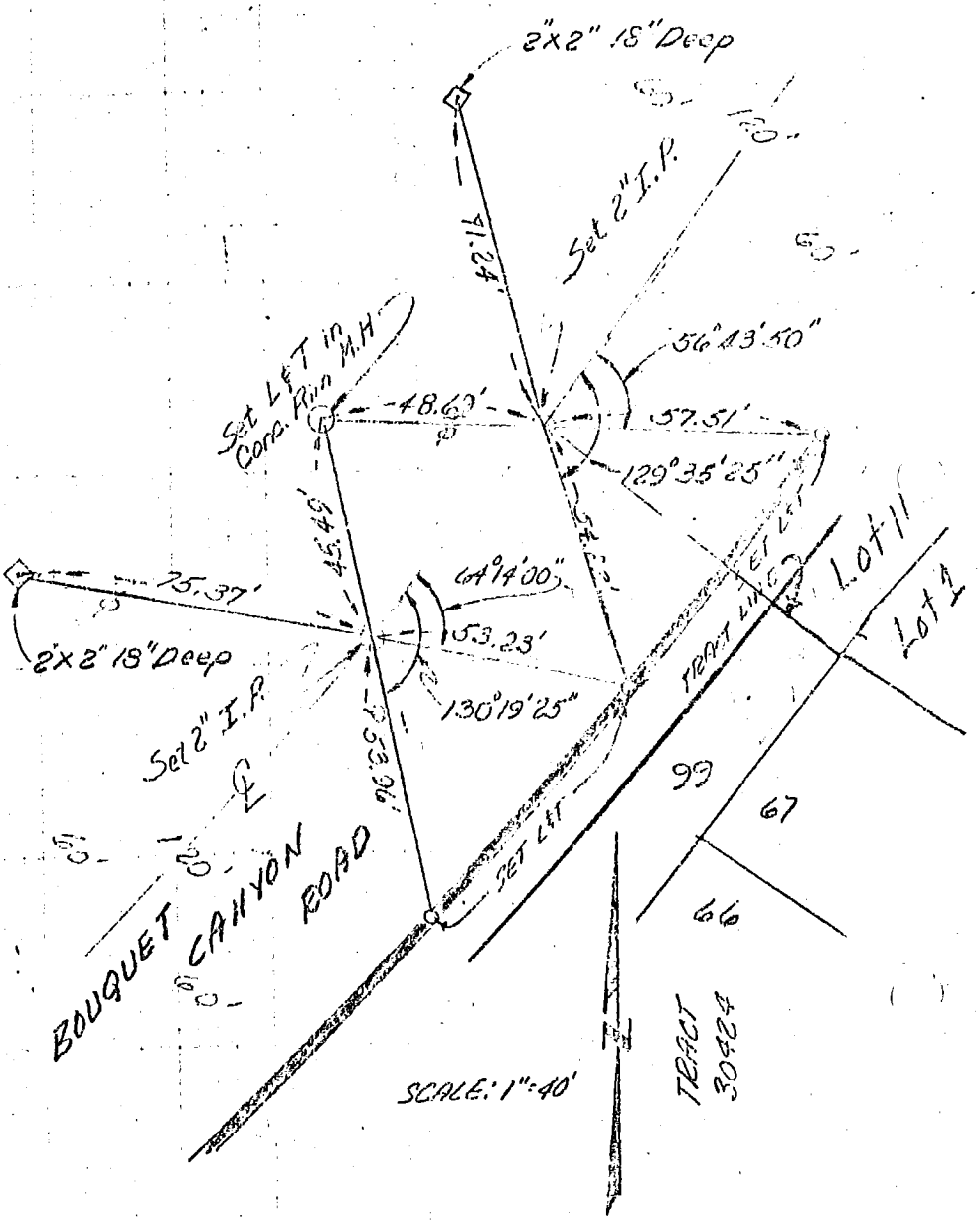

SO. CALIF. BLUE PRINT CO.

Co. Eng. F.B. 4020: 51

F. B. _____ PG. 3 SURVEY RONALD SPINDLER RLE 13194

TR. No. 30423 SURVEY BY SPINDLER ENGINEERING CORP.

DATE OCT. 1971

W.S. 264-117, B-1

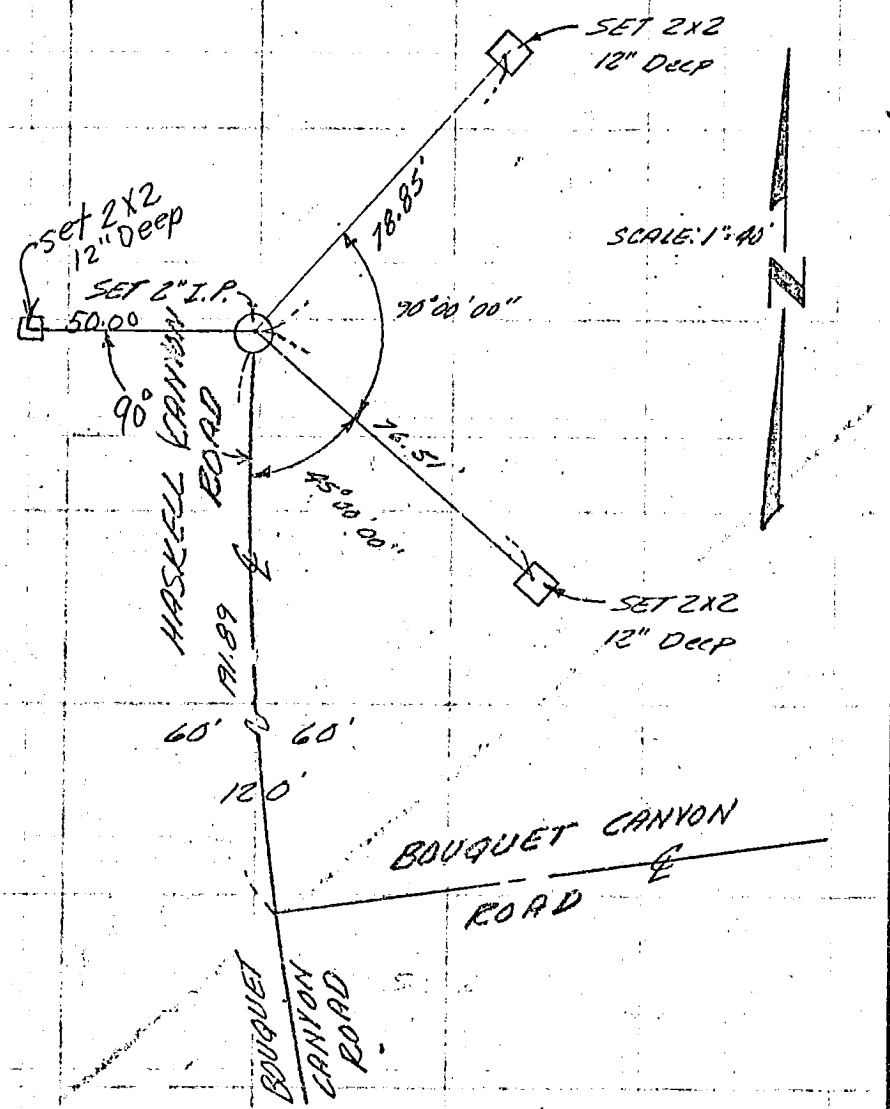

Co. Eng. F.B. 4020: 52

WS. 264-117, 8-2

SURVEY RONALD SPINDLER RLE 13194 F. B. Pg. 9

SURVEY BY SPINDLER ENGINEERING TR. No. 30423

DATE OCT. 1971

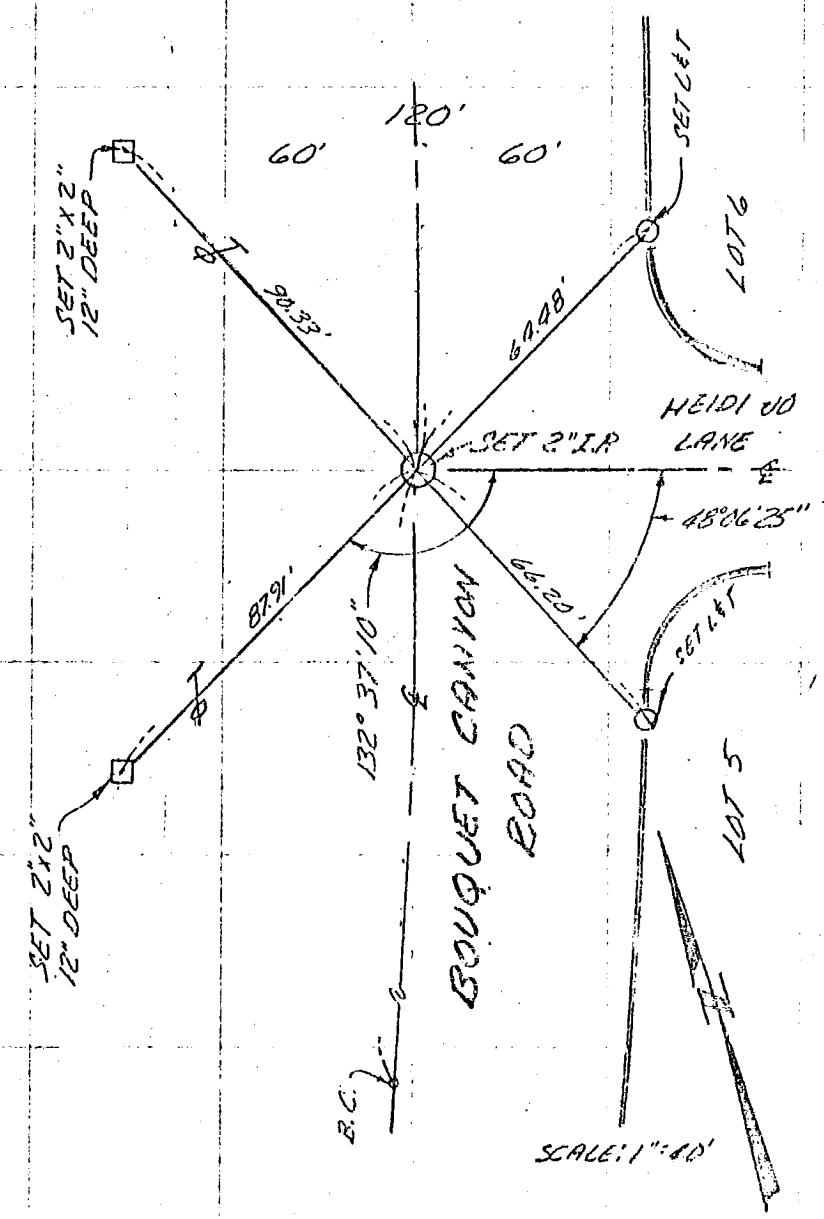

SO. CALIF. BLUE PRINT CO.

Co. Eng. F.B. 4020: 53

F. B. _____ PG. 5 SURVEY OF RONALD SPINDLER RCE 13194

TR. No. 30423 SURVEY BY SPINDLER ENGINEERING

DATE OCT 1971

W.S. 264-117, B-1

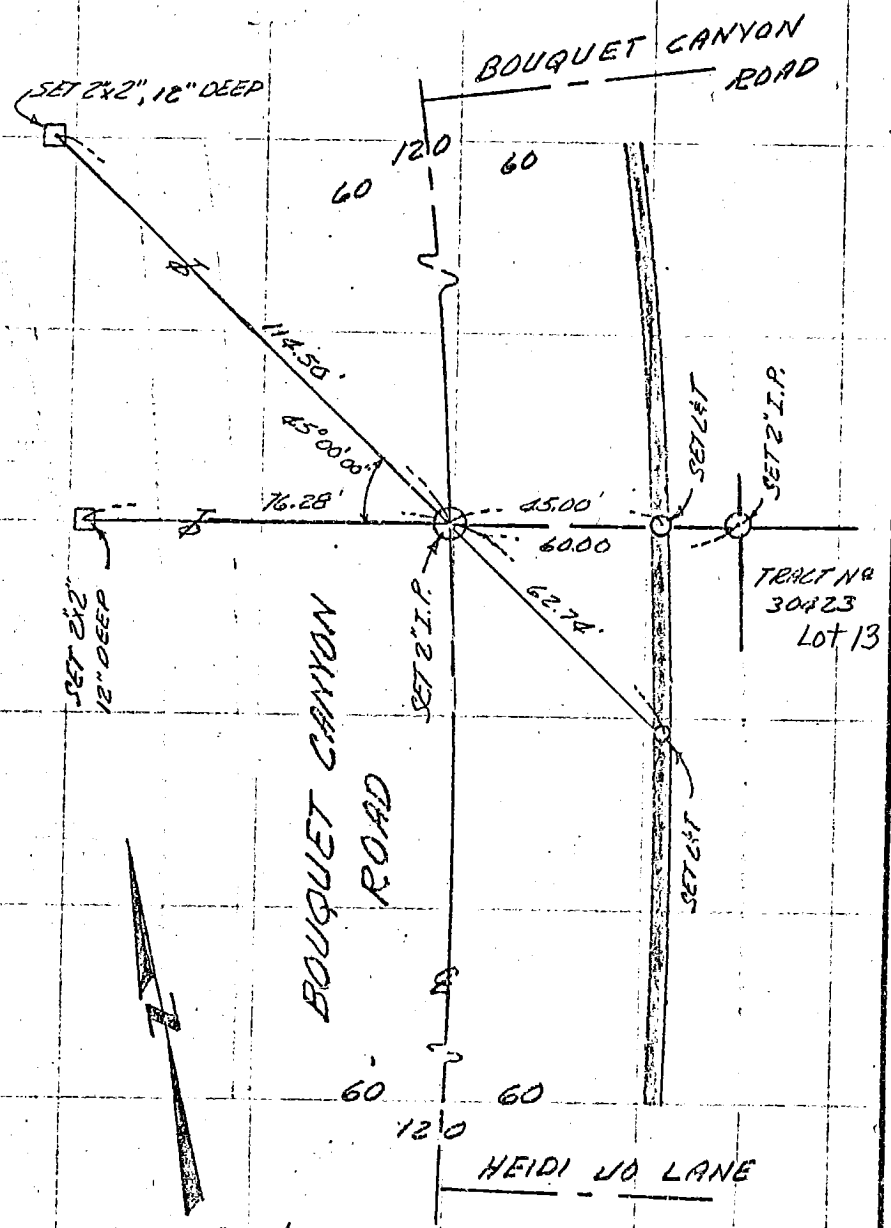

Co. Eng. F.B. 4020: 54

SURVEY: RONALD SPINDLER RCE 13194 F. B. ____ PG. 6

SURVEY BY: SPINDLER ENGINEERING CO. TR. No. 30423

DATE: OCT. 1971

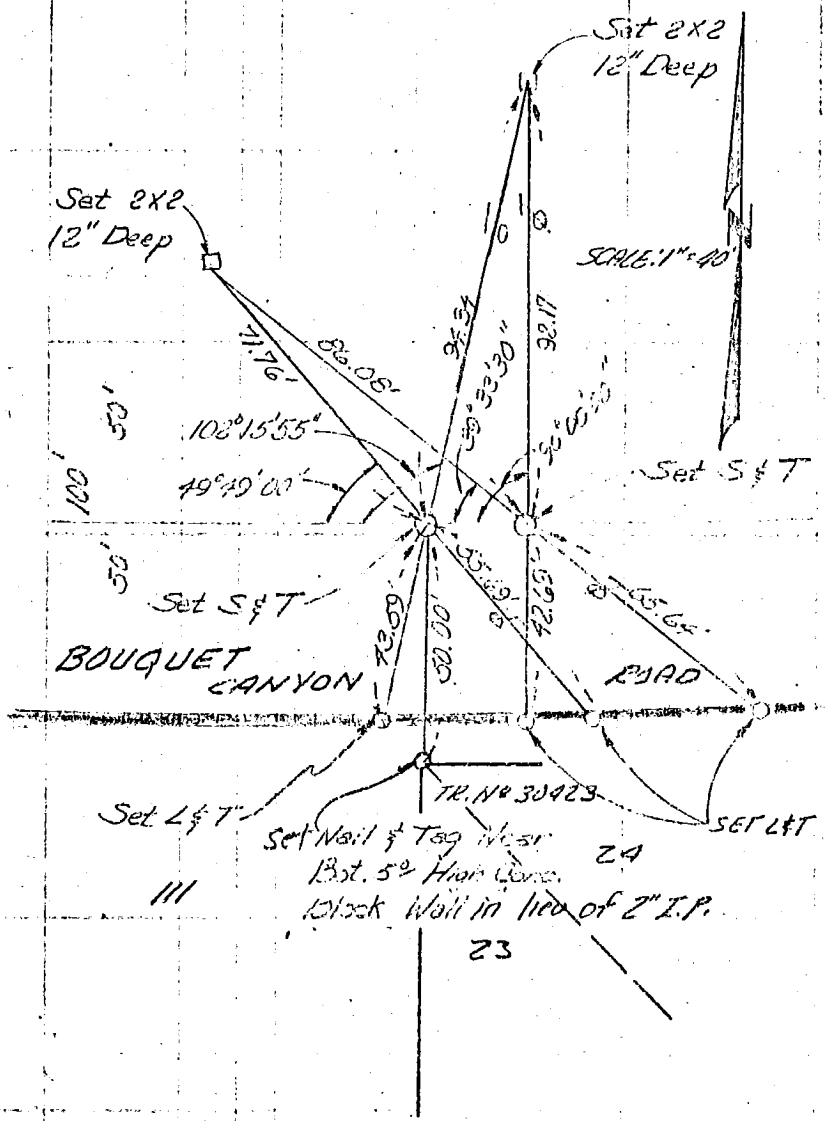

SO. CALIF. BLUE PRINT CO.

Co. Eng. F.B. 4020: 55

F. B. _____ PG. 7 SURVEY RONALD SPINDLER RCE 13194

TR. No. 30423 SURVEY BY SPINDLER ENGINEERING

DATE OCT. 71

W.S. 294-117-8-1

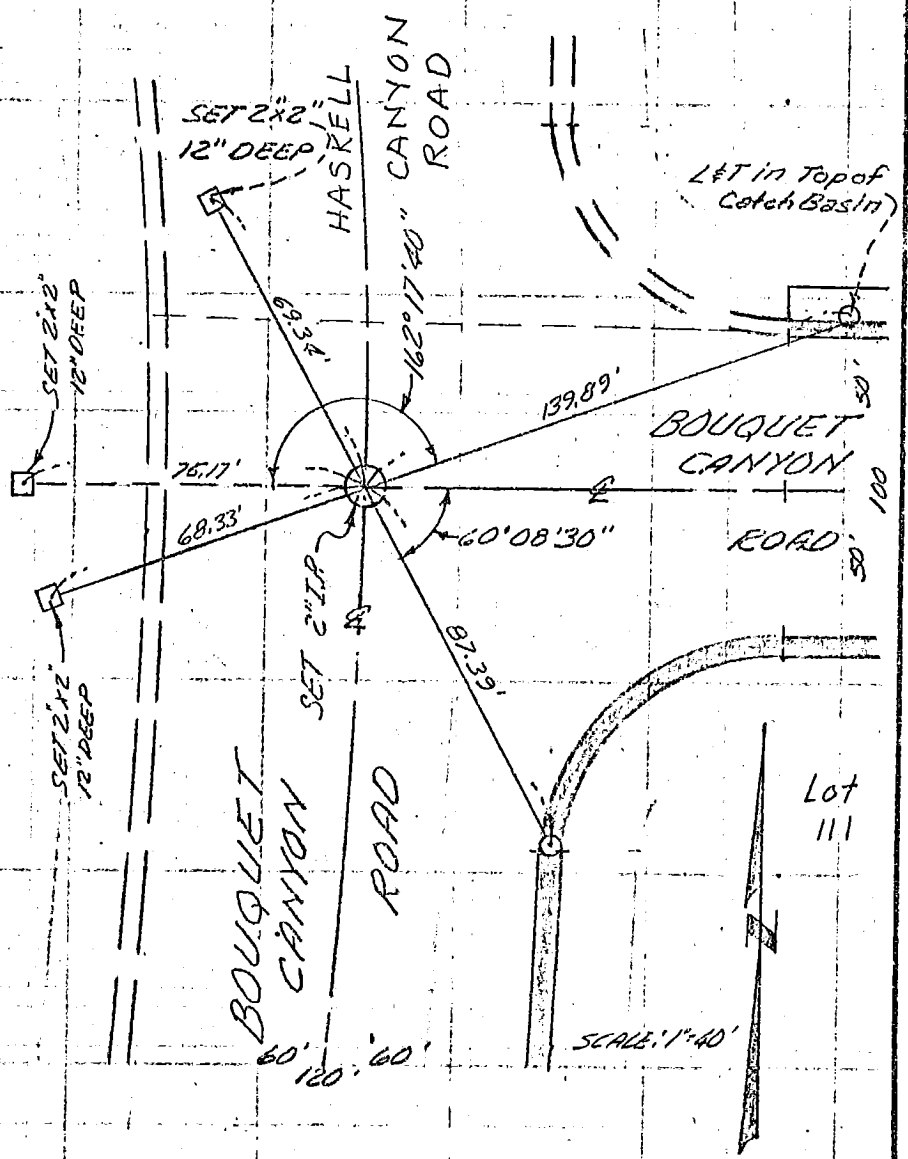

Co. Eng. F.B. 4020: 56

W.S. 264 - 117, C-1

SURVEY : RONALD SPINDLER PLS 13194 F. B. Pg. 8

SURVEY BY SPINDLER ENGINEERING CORP. TR. No. 30423

DATE OCT. 1971

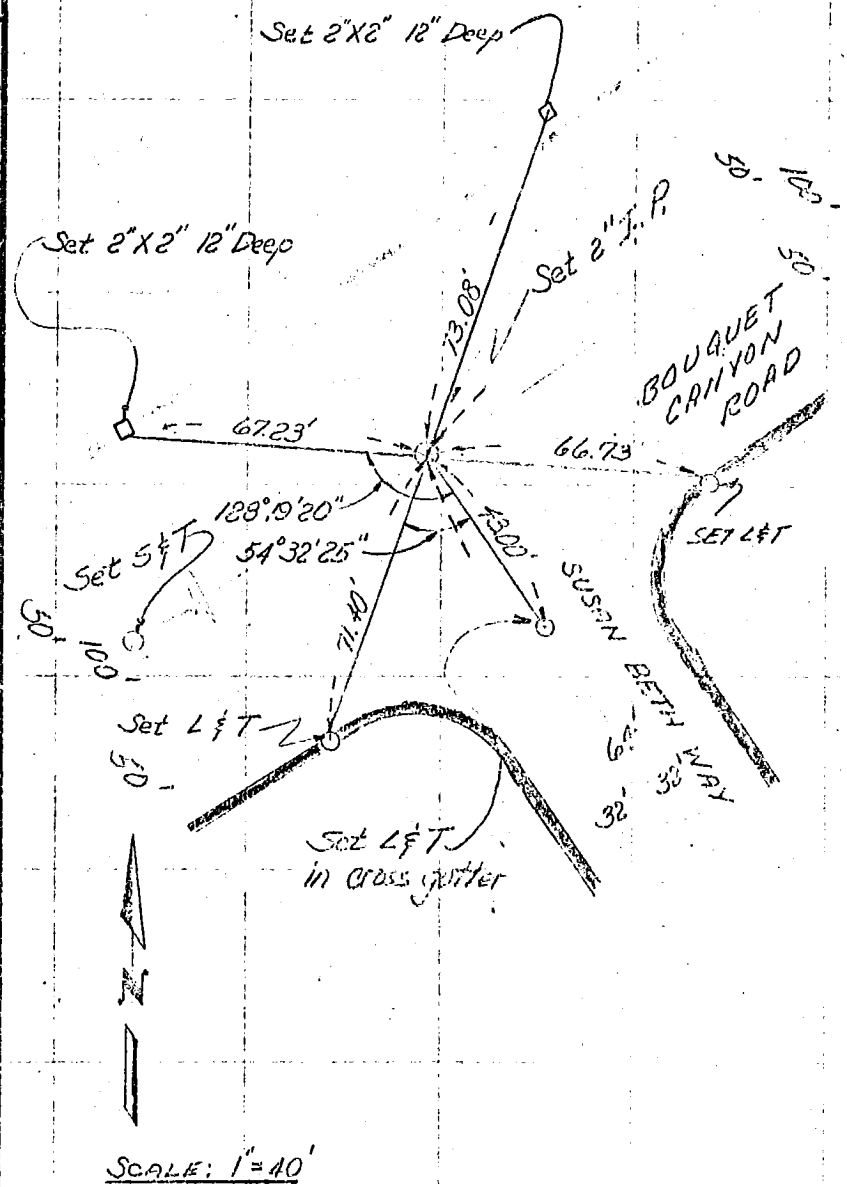

SO. CALIF. BLUE PRINT CO.

Co. Eng. F.B. 4020: 57

F. B. ____ PG. 9 SURVEY OF RONALD SPINDLER RLE 13194

TR. No. 30423 SURVEY BY SPINDLER ENGINEERING

DATE OCT. 1971

W.S. 264-117, C-1

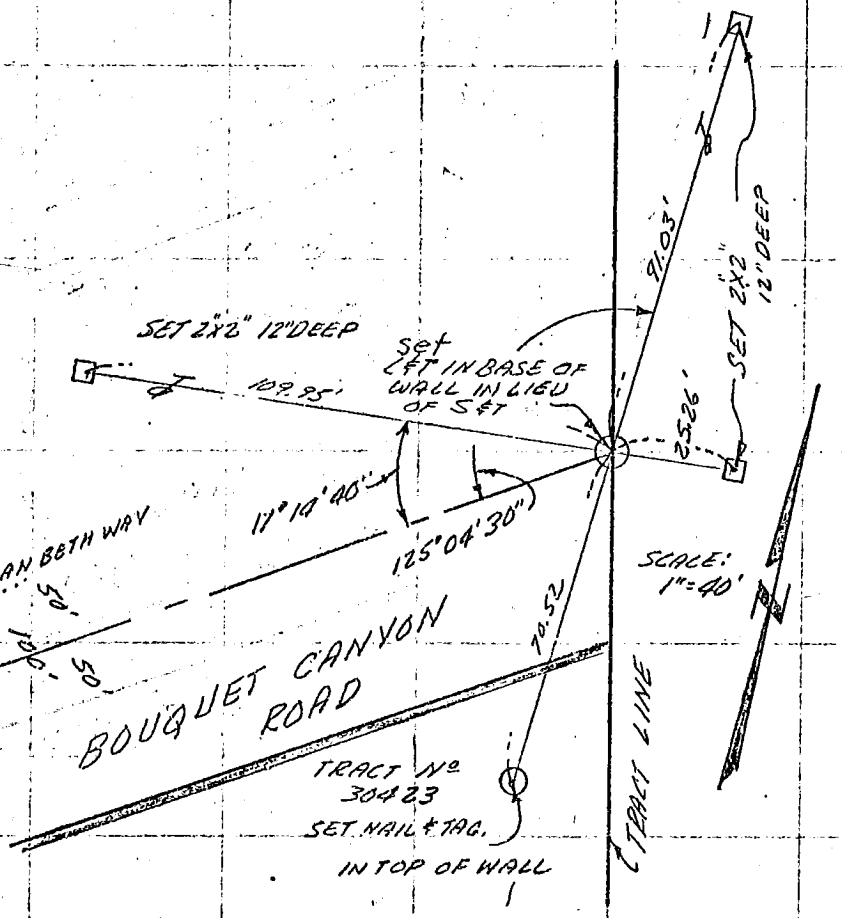

Co. Eng. F.B. 4020: 58

W.S. 264-1176-1

SURVEY RONALD SPINDLER RLE 13199 F. B. PG. 10

SURVEY BY SPINDLER ENGINEERING CORP. TR. No. 22123

DATE OCT. 1971

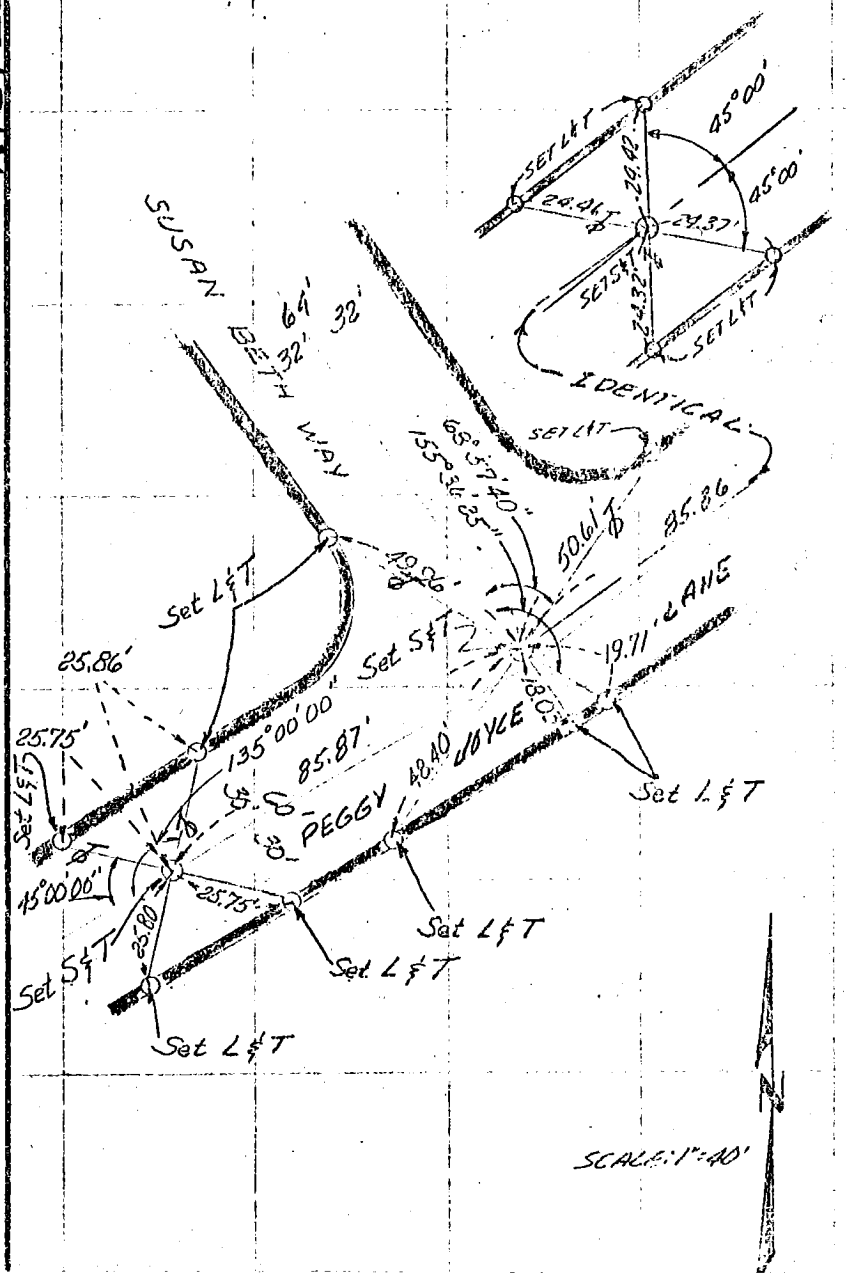

SO. CALIF. BLUE PRINT CO.

Co. Eng. F.B. 4020: 59

F. B. _____ PG. 11. SURVEY OF RONALD SPINDLER RLE 13139

TR. No. 30423 SURVEY BY SPINDLER ENGINEERING CORP

DATE OCTOBER, 1971

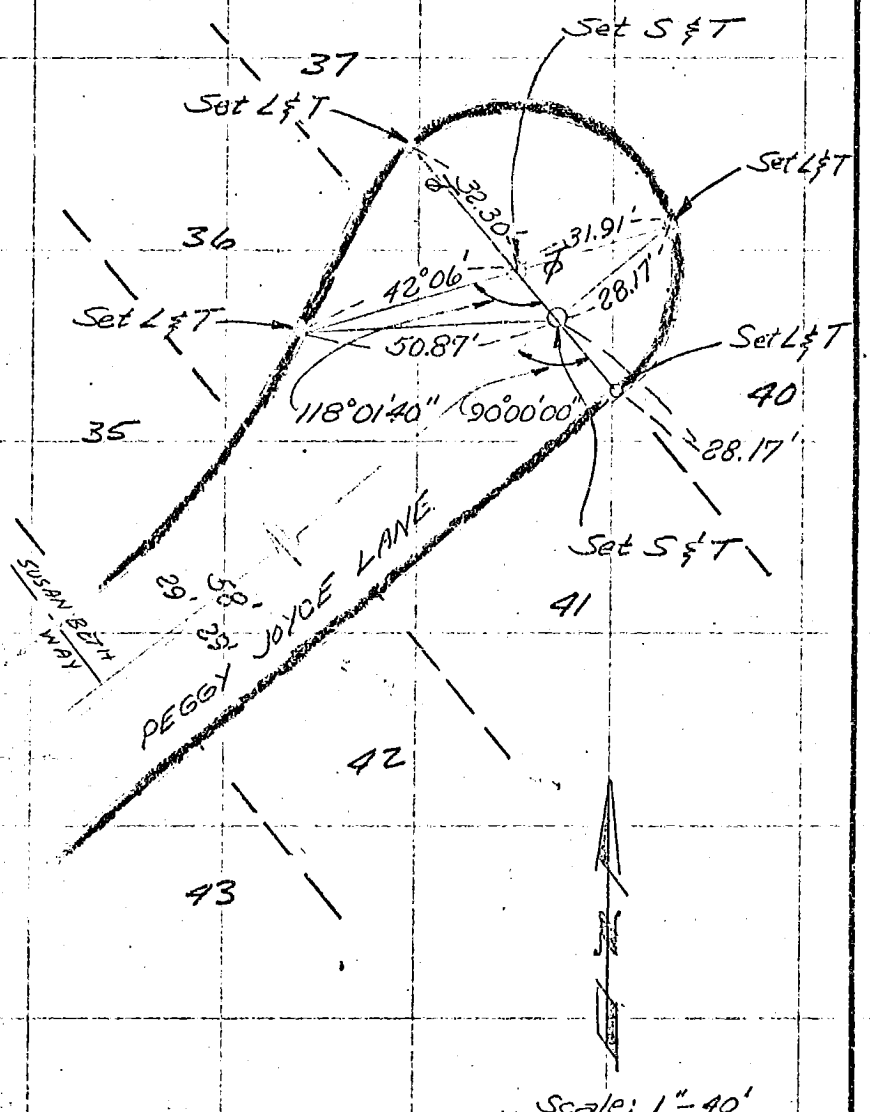

Co. Eng. F.B. 4020: 60

W.S. 264-117, C-1

SURVEY OF RONALD SPINDLER RCE 13194 F. B. ____ Pg. 12

SURVEY BY SPINDLER ENGINEERING CORP TR. No. 30423

DATE OCT. 1971

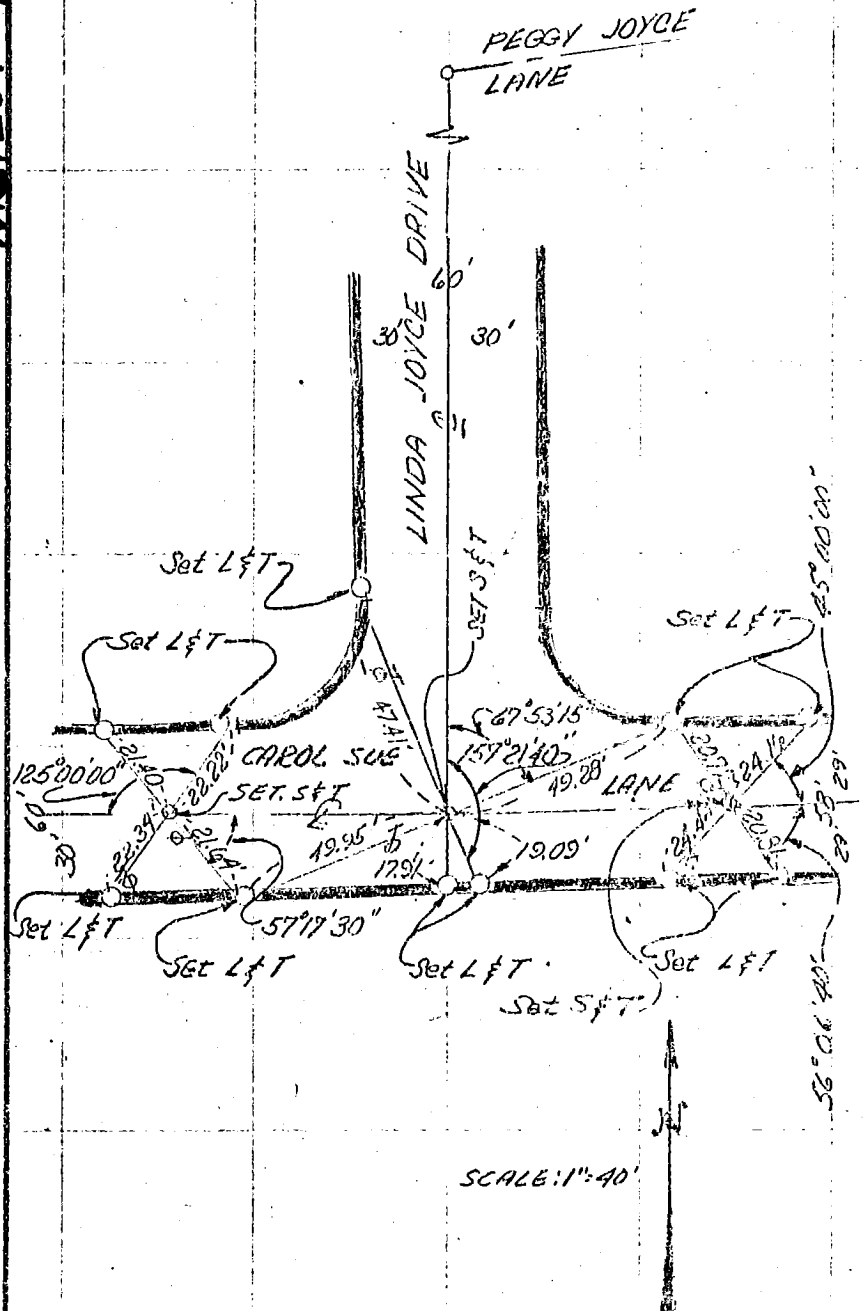

SO. CALIF. BLUE PRINT CO.

Co. Eng. F.B. 4020: 61

F. B. _____ Pg. 13 SURVEY OF RONALD SPINDLER RCE 13199

TR. No. 30423 SURVEY BY SPINDLER ENGINEERING CORP

DATE OCTOBER, 1971

W.S. 264-117, C-1

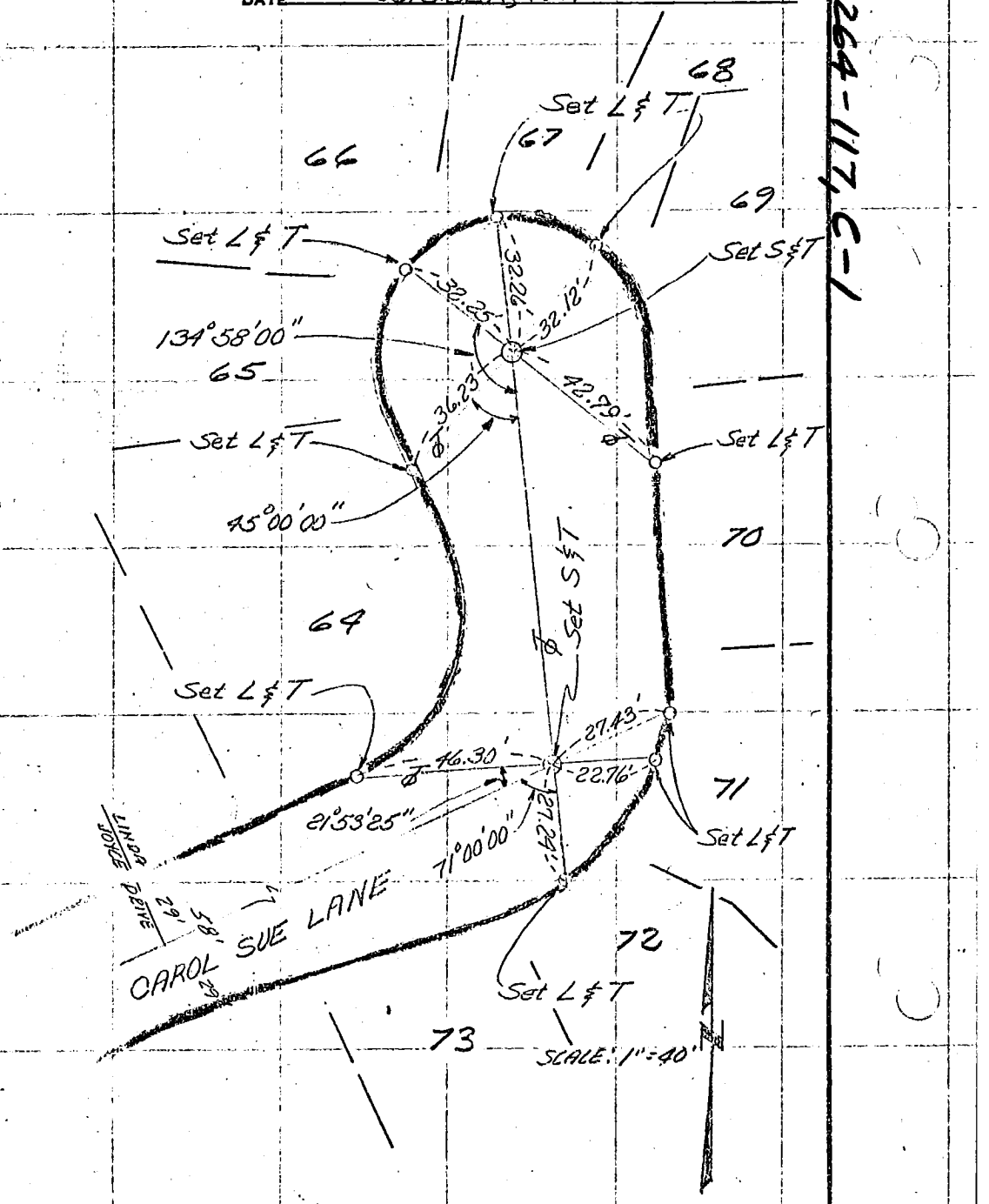

Co. Eng. F.B. 4020: 62

SURVEY: RONALD SPINDLER RCE 13194 F. B. ____ PG. 14

SURVEY BY: SPINDLER ENGINEERING TR. No. 30423

DATE: OCT. 1971

W.S. 264 - 117 G-2

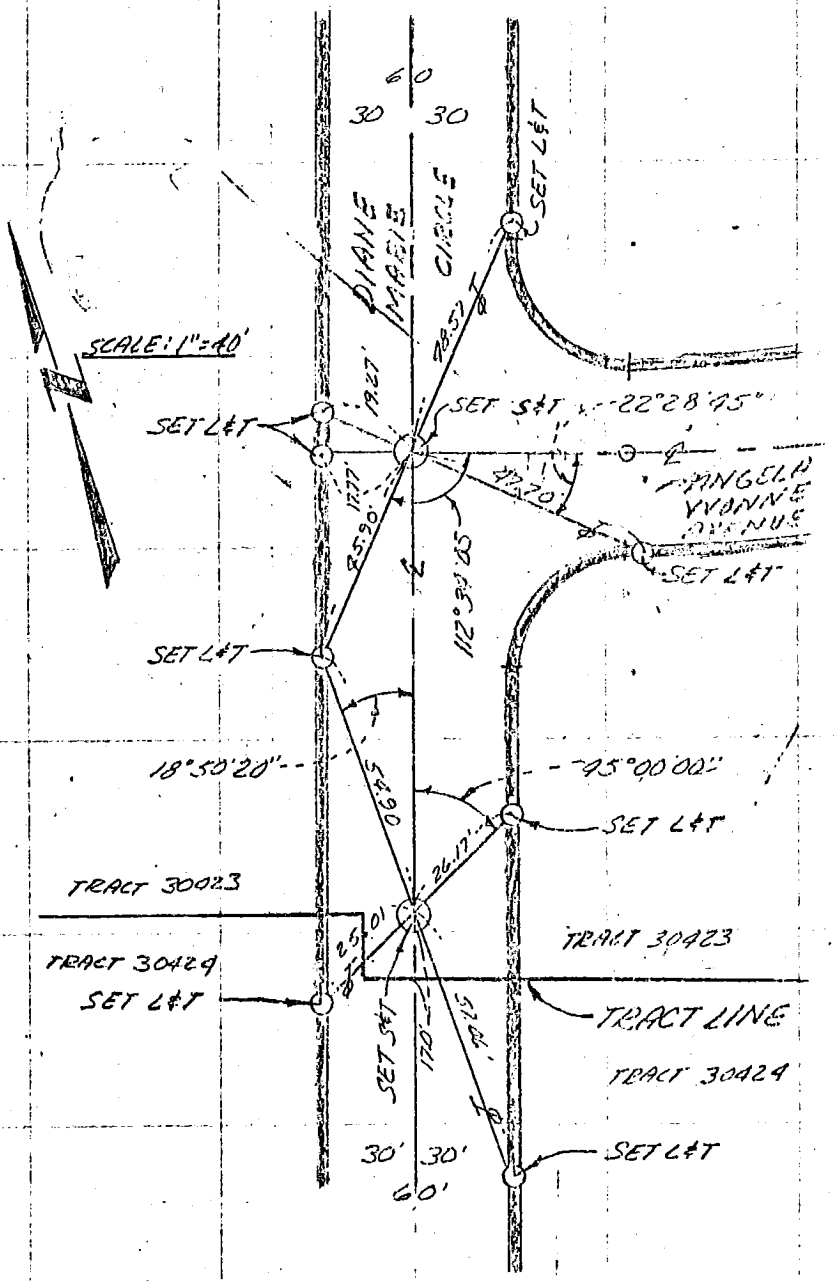

SO. CALIF. BLUE PRINT CO.

Co. Eng. F.B. 4020: 63

F. B. _____ PG. 15 SURVEY OF RONALD SPINDLER RCE 13194

TR. No. 30423 SURVEY BY SPINDLER ENGINEERING

DATE OCT. 1971

M.S. 264 - 11, 12, 13 - 2

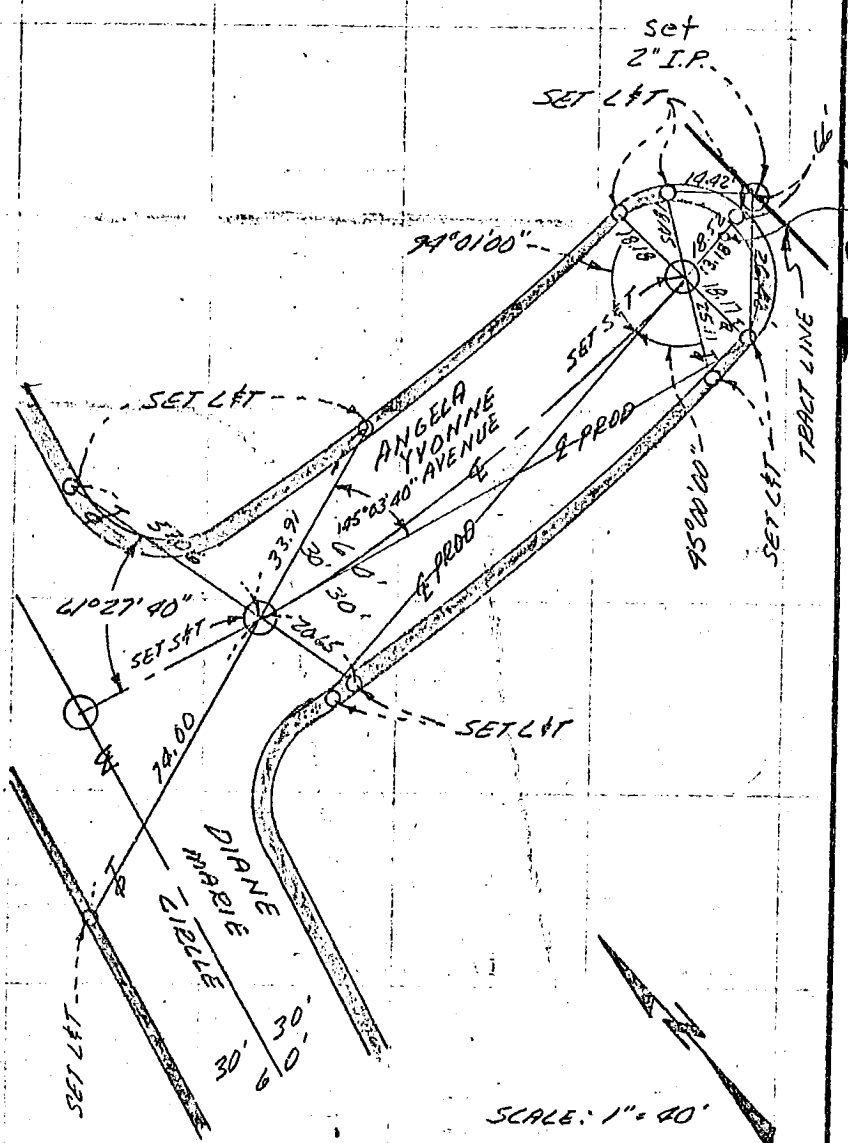

Co. Eng. F.B. 4020: 64

W.S. 264-117, B-2

SURVEY OF RONALD SPINDLER RLE 13199 F. B. PG. 16

SURVEY BY SPINDLER ENGINEERING TR. No. 30423

DATE OCT. 1971

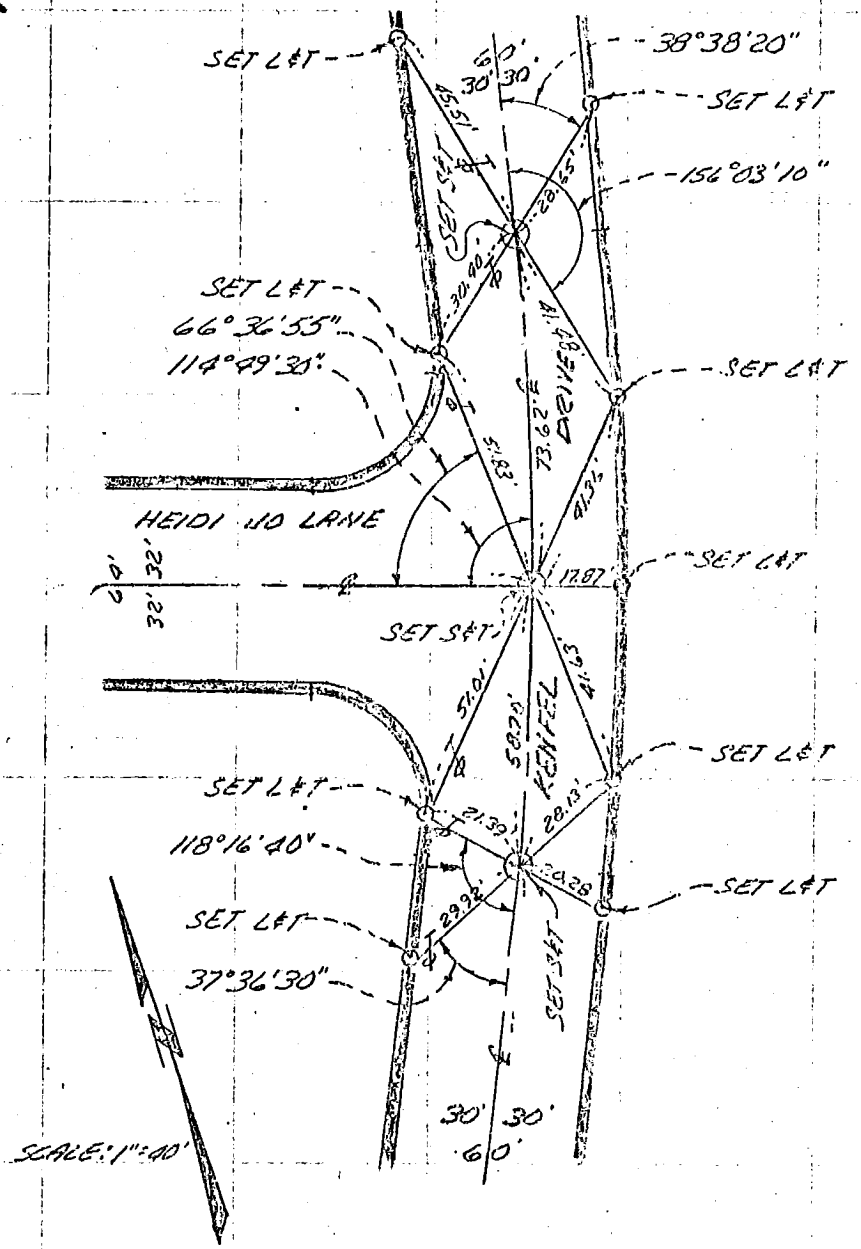

SO. CALIF. BLUE PRINT CO.

Co. Eng. F.B. 4020: 65

F. B. _____ Pg. 17 SURVEY : RONALD SPINDLER RLE 13199

TR. No. 30423 SURVEY BY SPINDLER ENGINEERING

DATE OCT. 1971

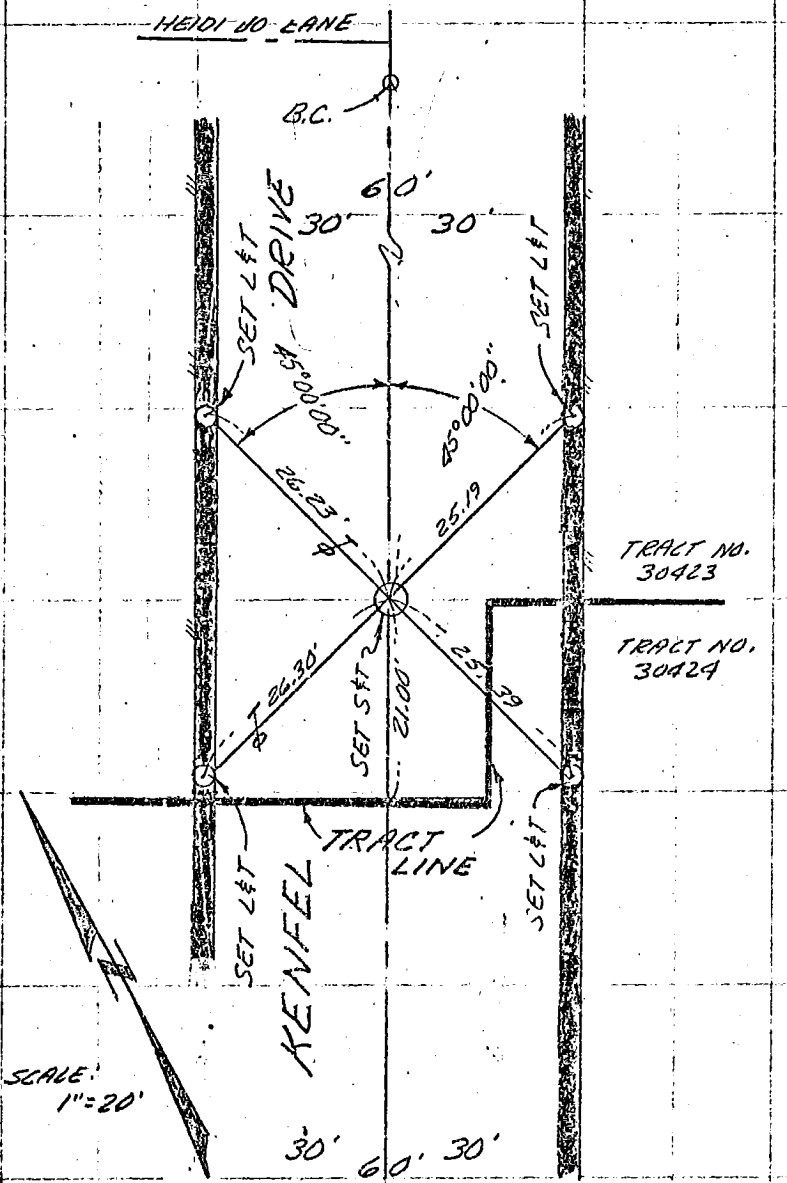

Co. Eng. F.B. 4020: 66

SURVEY RONALD SPINDLER RLE13199 F. B. PG. 18

SURVEY BY SPINDLER ENGINEERING CORP TR. No. 30423

DATE OCT. 1971

W.S. 264-117, C-1

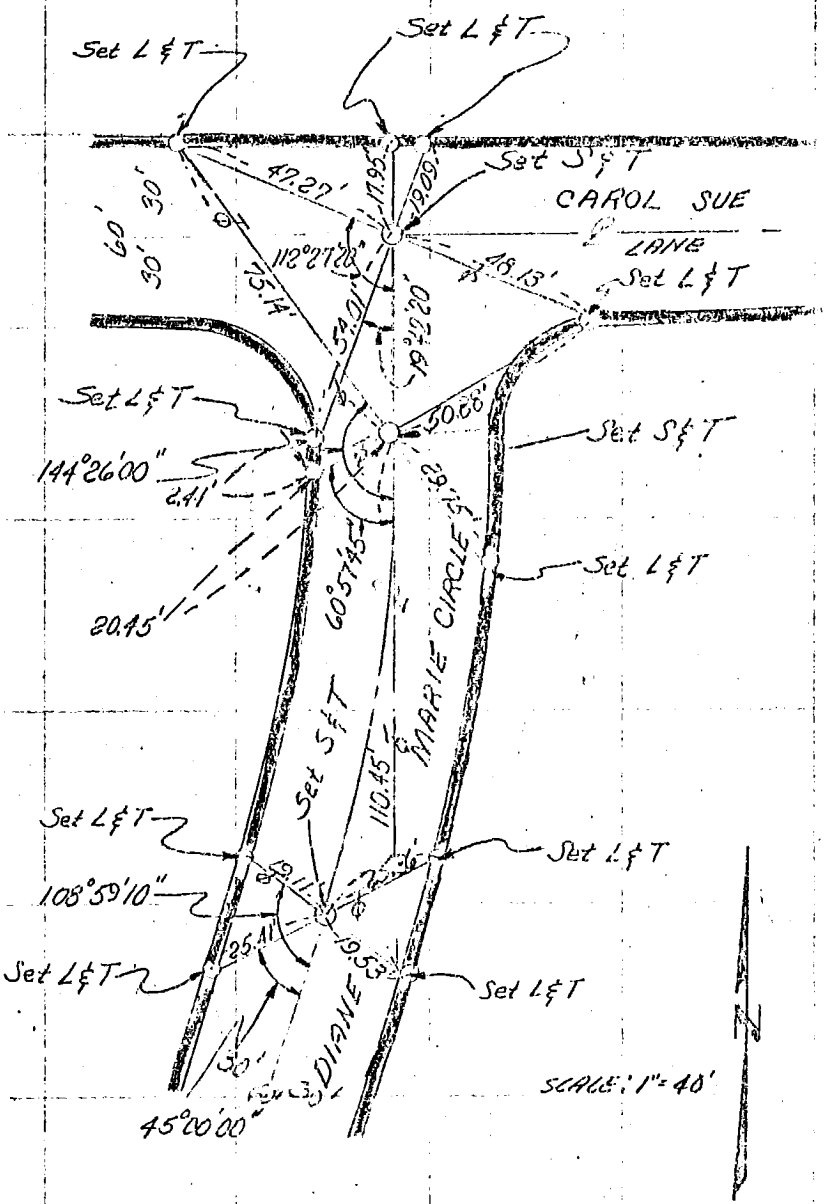

SO. CALIF. BLUE PRINT CO.

Co. Eng. F.B. 4020: 67

F. B. _____ PG. 19 SURVEY OF: RONALD SPINDLER REC. 13194

TR. No. 30423 SURVEY BY SPINDLER ENGR. COER.

DATE OCTOBER, 1971

W.S. 264-117, B-1

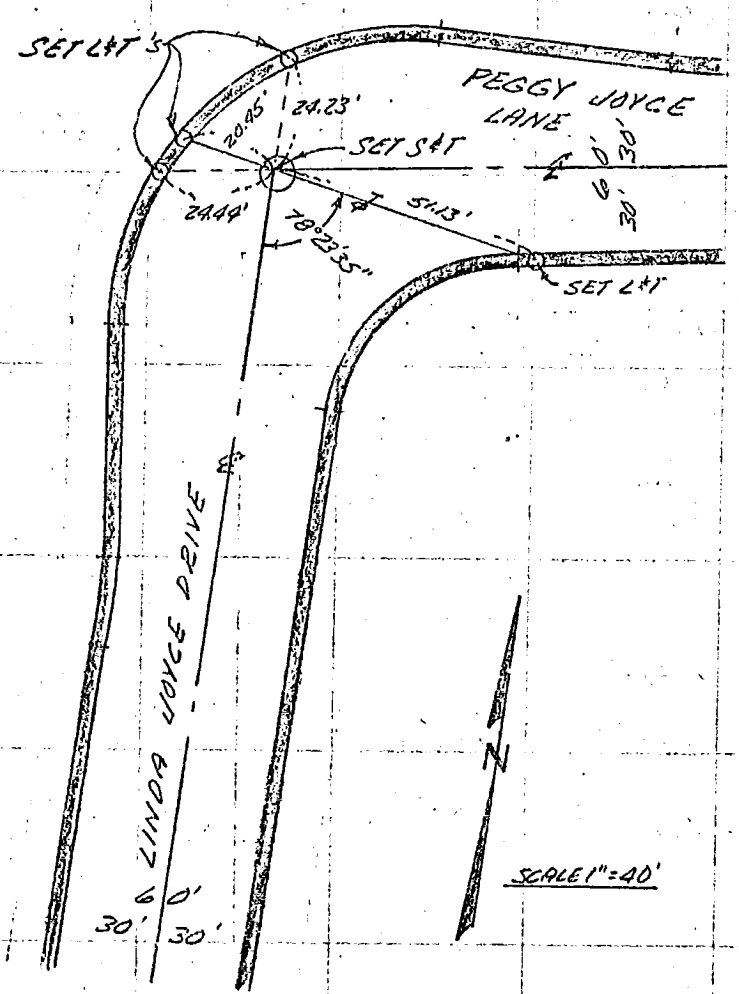

Co. Eng. F.B. 4020: 68

SURVEY OF Tract No. 25059 F. B. Pg. 1 of 4

SURVEY BY Egil Hopen L.S. 2600 TR. NO. 25059

Hopen, Hedlund & Darby, Inc.

DATE 6-1-72

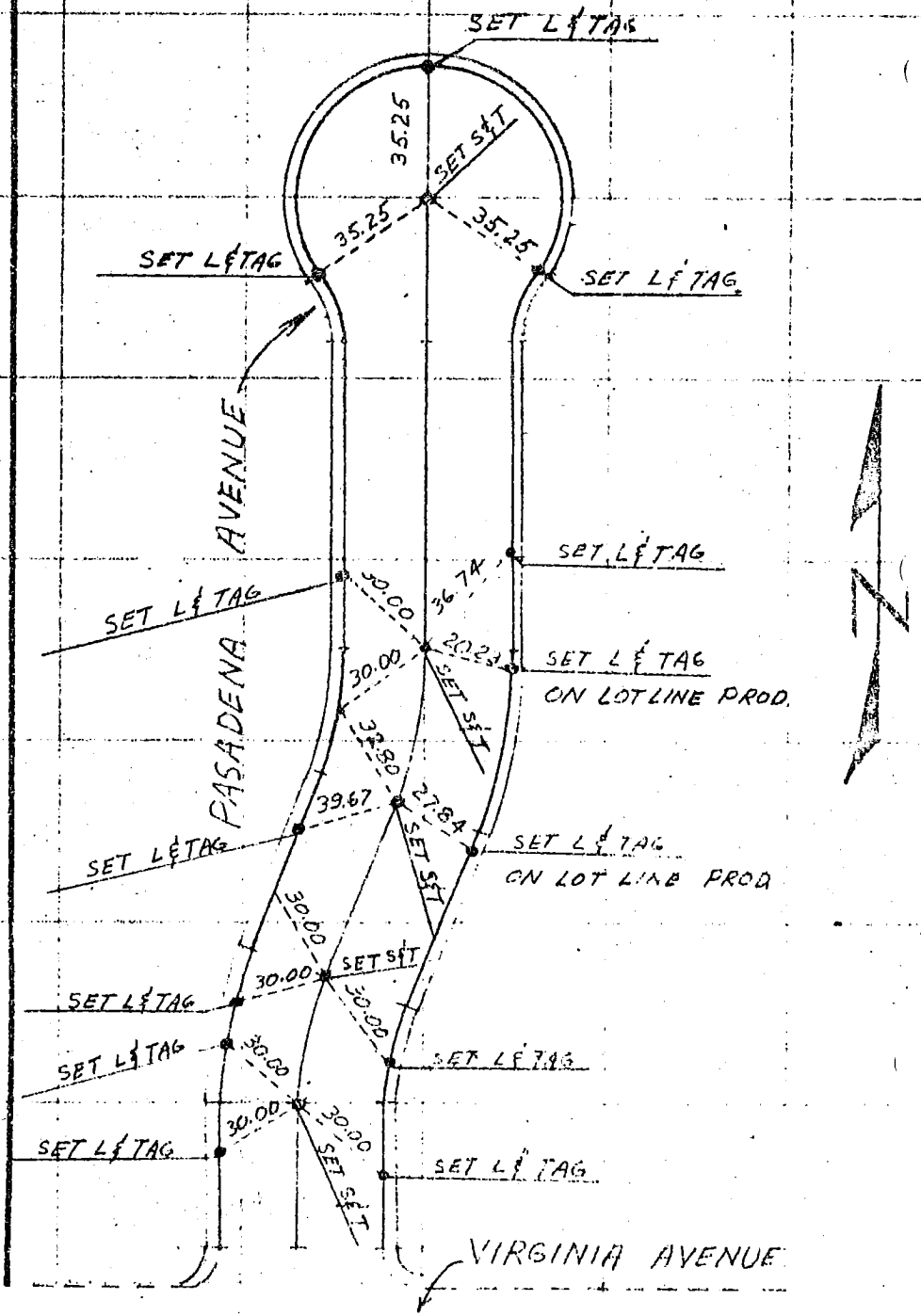

SO. CALIF. BLUE PRINT CO.

45484-1

Co. Eng. F.B. 4020: 69

SURVEY OF Tract No. 25059 F. B. Pg 2 of 4

SURVEY BY Egil Hopen L.S. 2600
Hopen Hedlund & Darby, Inc. TR. No. 25059

DATE 6-1-72

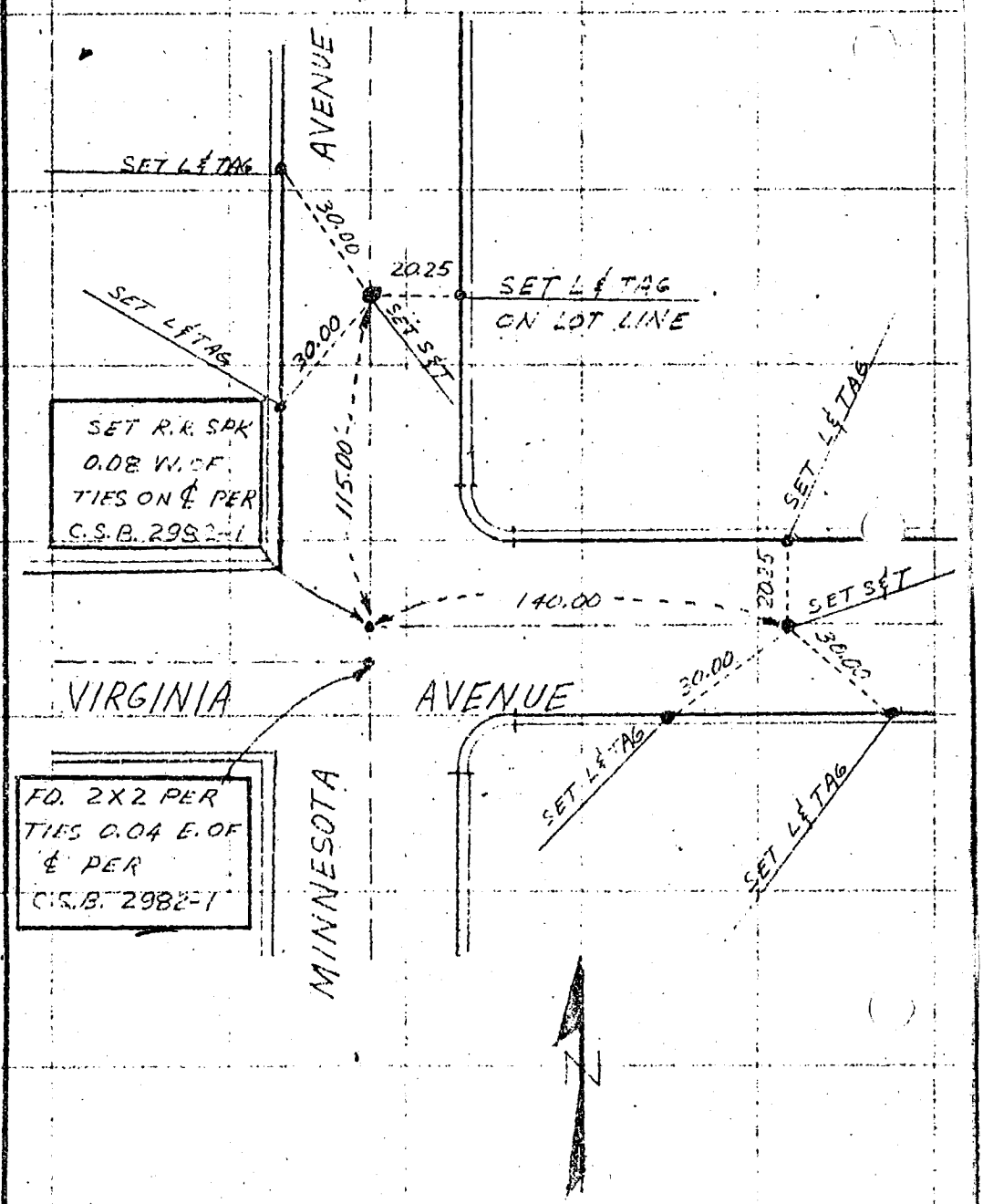

SO. CALIF. BLUE PRINT CO.

Co. Eng. F.B. 4020: 70

SURVEY OF Tract No. 25059 F. B. Pg. 3 of 4

SURVEY BY Egil Hopen L.S. 2600

Hopen Hedlund & Darby, Inc. TR. No. 25059

DATE 6-1-72

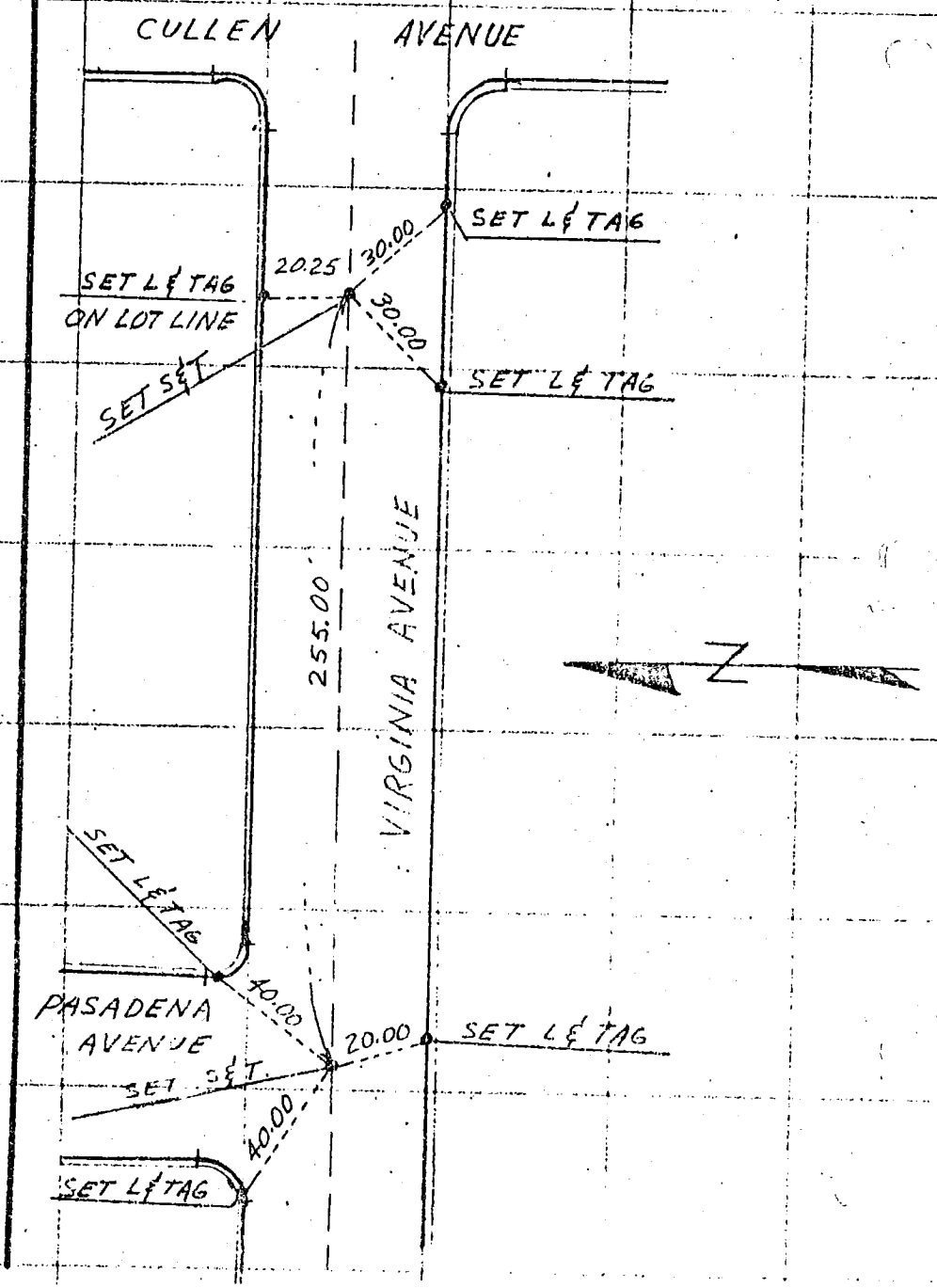

SO. CALIF. BLUE PRINT CO.

Co. Eng. F.B. 4020: 71

SURVEY OF Tract No. 25059 F. B. Pg. 4 of 4

SURVEY BY Egil Hopen L.S. 2600
Hopen, Hedlund & Darby, Inc. TR. No. 25059

DATE 6-1-72

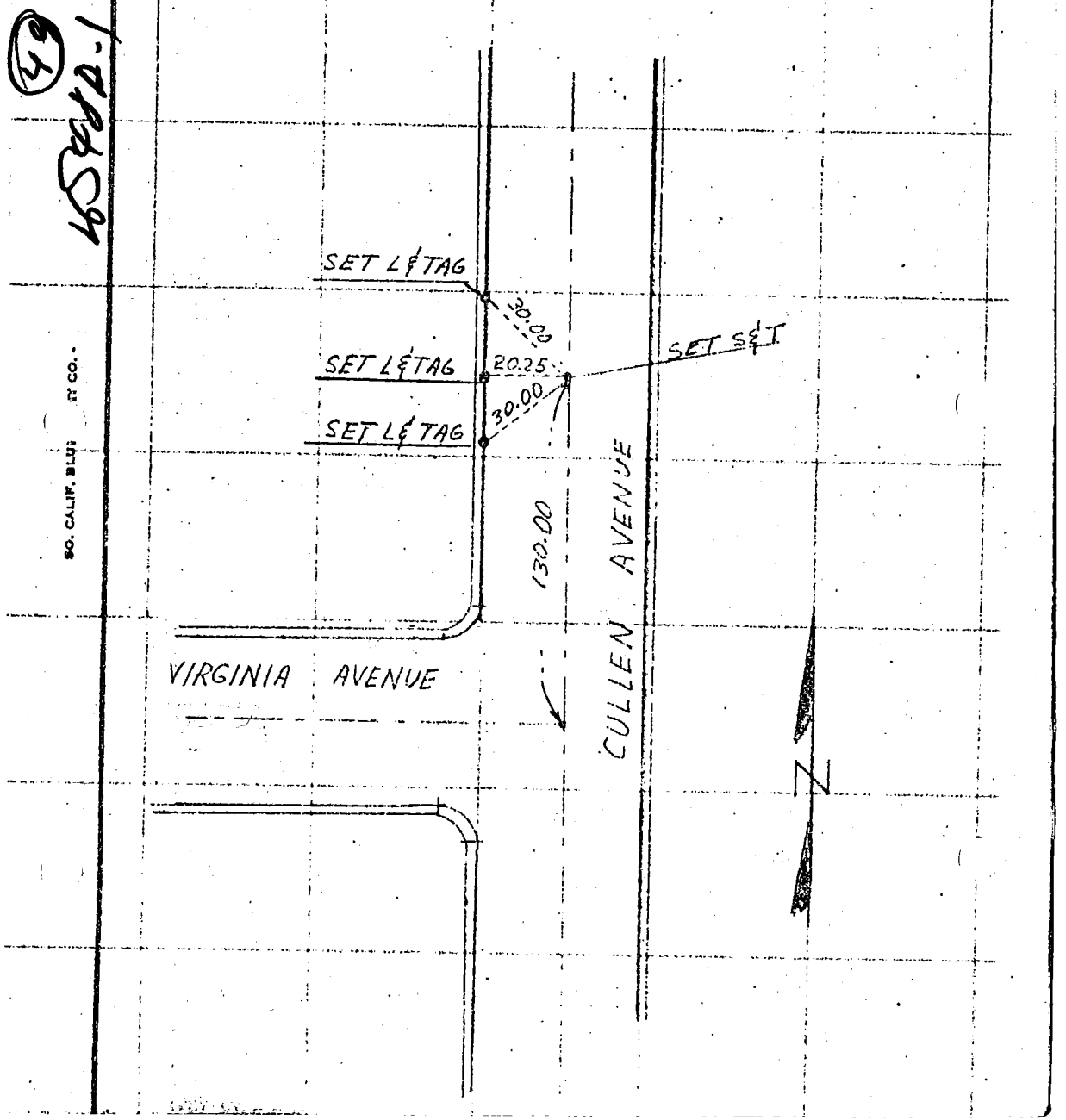

SO. CALIF. EDISON CO.

Co. Eng. F.B. 4020: 72

SURVEY OF Center Line Ties F B NO. PAGE

SURVEY BY Vic Case TRACT NO. RS arb No. 3426

DATE 4-12-72

V. F. Case L.S. 2387

Record of Survey
Book 85 Page 90

W.B. 30 Ct. 3

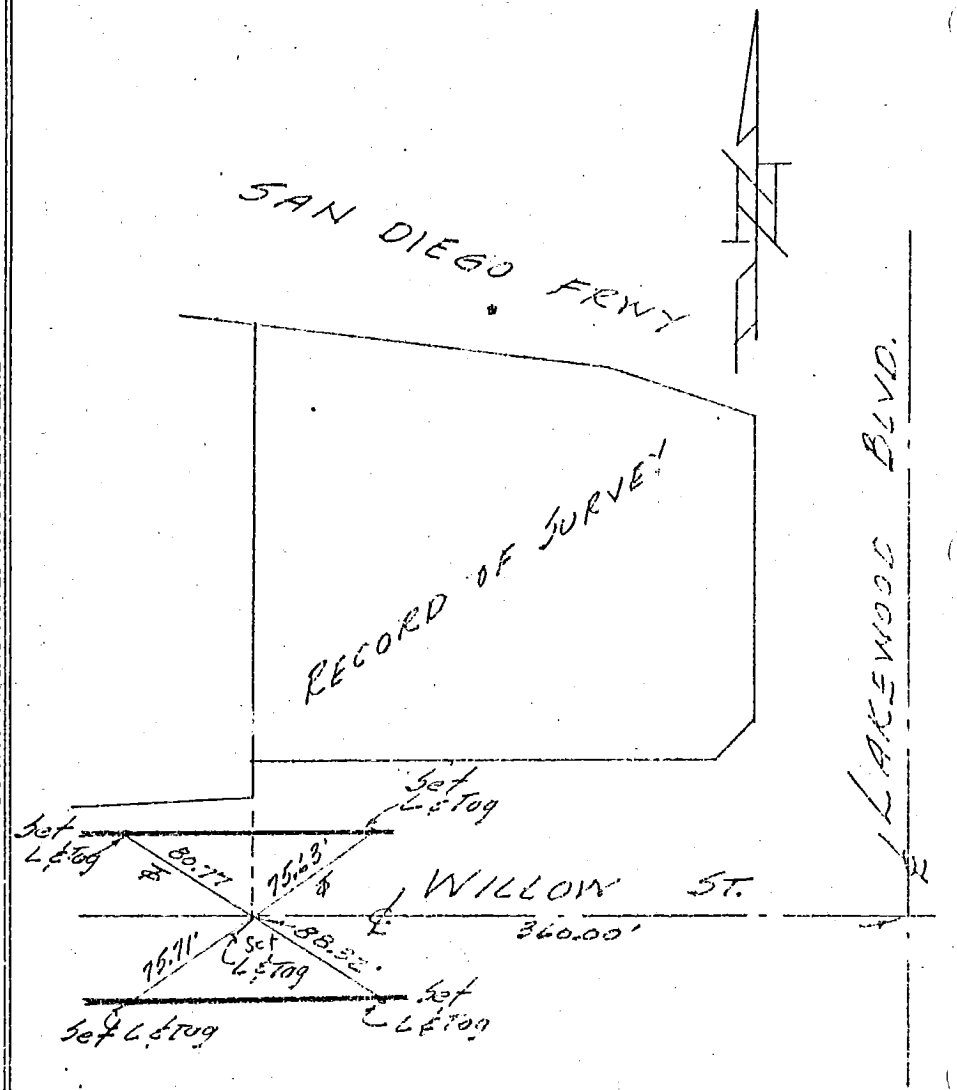

SURVEYORS SERVICE COMPANY, COSTA MESA - STOCK NO. 411

DO NOT EXTEND NOTES THIS SIDE OF LINE

Co. Eng. F.B. 4020: 73

3

SURVEY OF ℄ TIES TRACT Nº 26606 F B NO. _____ PAGE _____

SURVEY BY R.V. PEARSALL TRACT NO. 26606

DATE 6/30/72

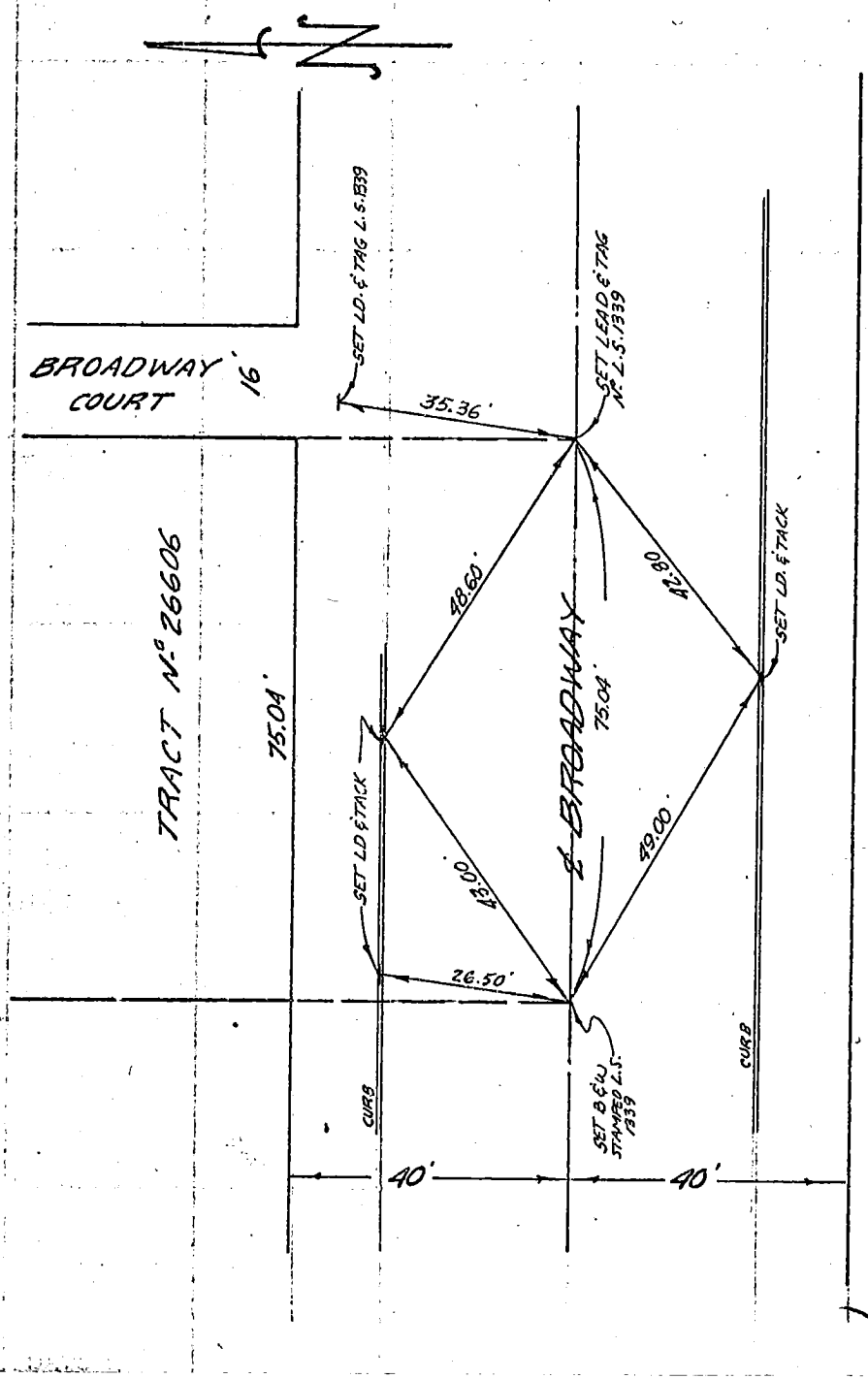

SURVEYORS SERVICE COMPANY - LOS ANGELES - STOCK NO. 411 (18)

DO NOT EXTEND NOTES THIS SIDE OF LINE

WS 30, C-5

Co. Eng. F.B. 4020: 74

SURVEY OF CENTER LINE TIES F. B. Pg.

SURVEY BY LANCO ENGINEERING TR. No. 28476

DATE JULY, 1972

ENGINEER: C.M. LEONARD, R.C.E. 13167

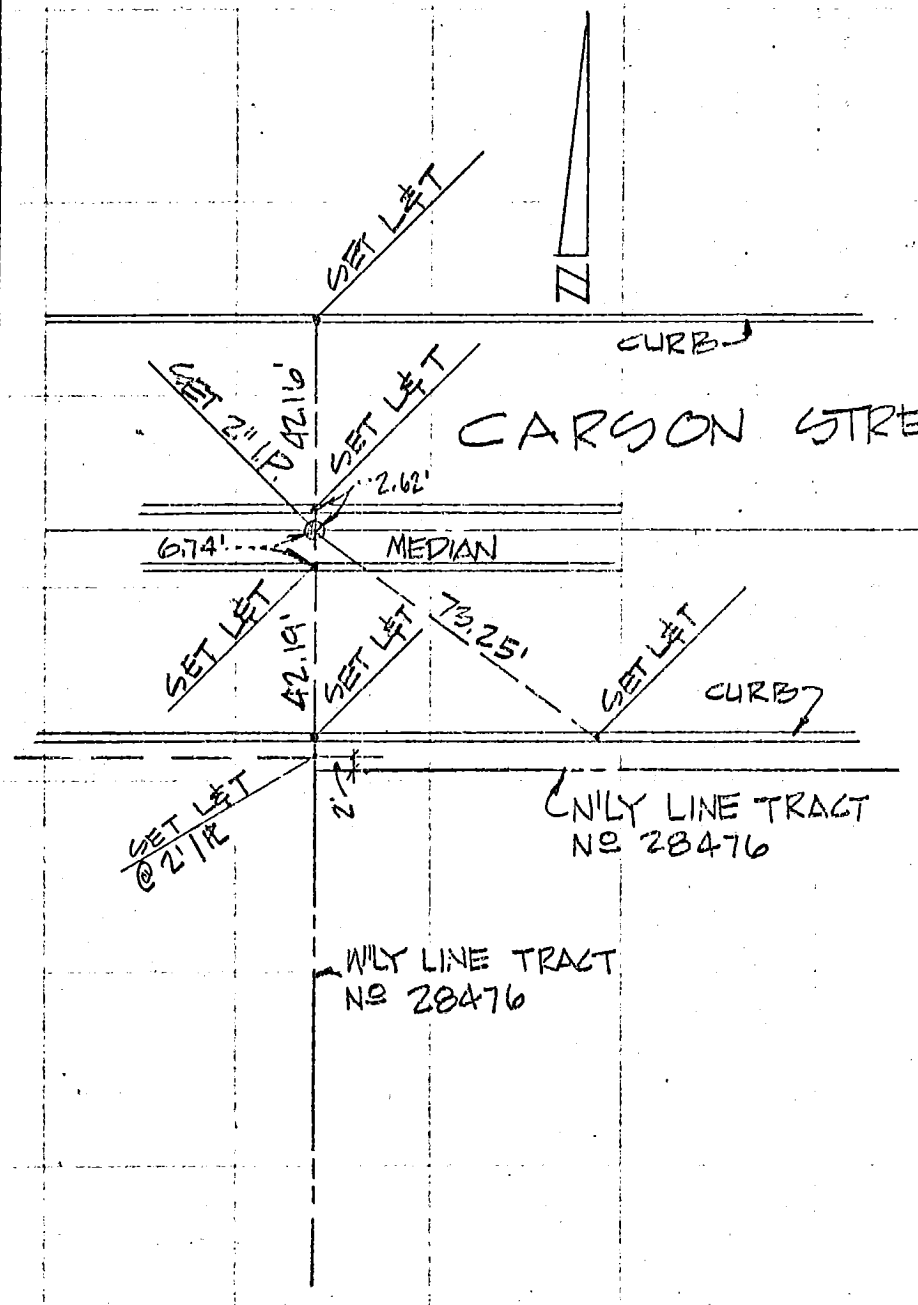

SO. CALIF. BLUE PRINT CO.

Co. Eng. F.B. 4020: 75

SURVEY OF Conifer Rd. F. B. Pg.

SURVEY BY Molina Engineering George A. Molina RCE 14004 TR. No. PM 1414

DATE July 25, 1972 Sheet 1 of 6

Conifer Road frontage along Parcel Map No. 1414

Centerline Ties

Gram, A.L. CE

Ponto, K.R. Party Chief

SO. CALIF. BLUE PRINT CO. 3694-7531

Co. Eng. F.B. 4020: 76

SURVEY OF Conifer Road F. B. Pg.

SURVEY BY Molina Engineering George A. Molina RCE 14.004 TR. No. PM 14.14

DATE July 25, 1972

Sheet 2 of 6

(38)

W/S 48A-1

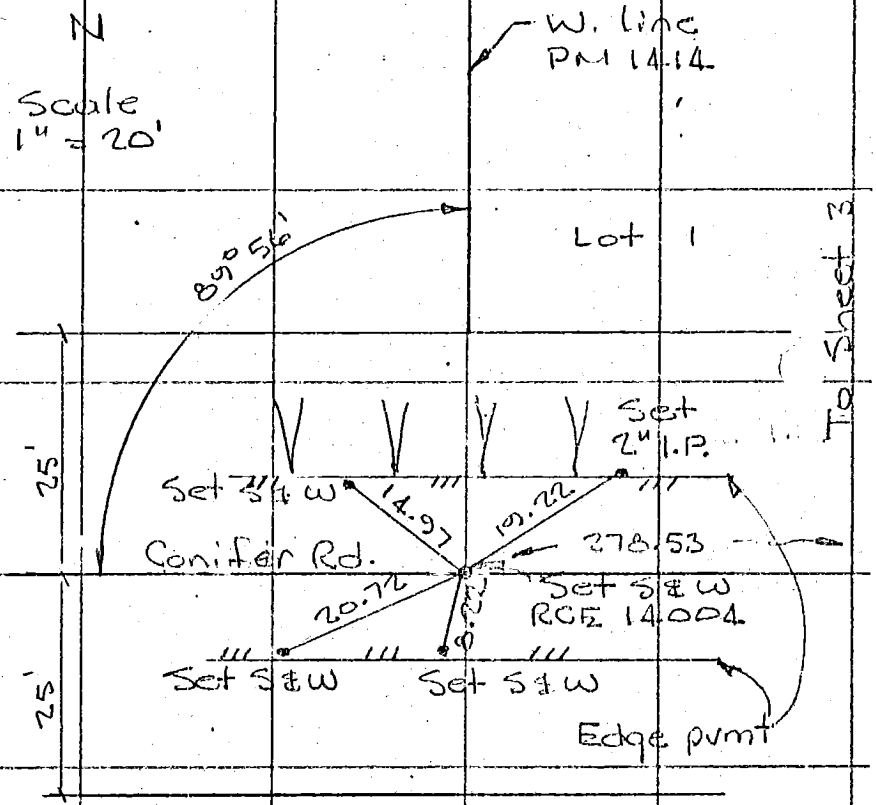

SO. CALIF. BLUE PRINT CO. 3694-7531

Co. Eng. F.B. 4020: 77

SURVEY OF Conifer Rd. F. B. _____ PG. _____

SURVEY BY Molina Engineering George A. Molina RCE 114004 TR. No. PM 1414

DATE July 25, 1972

Sheet 3 of 6

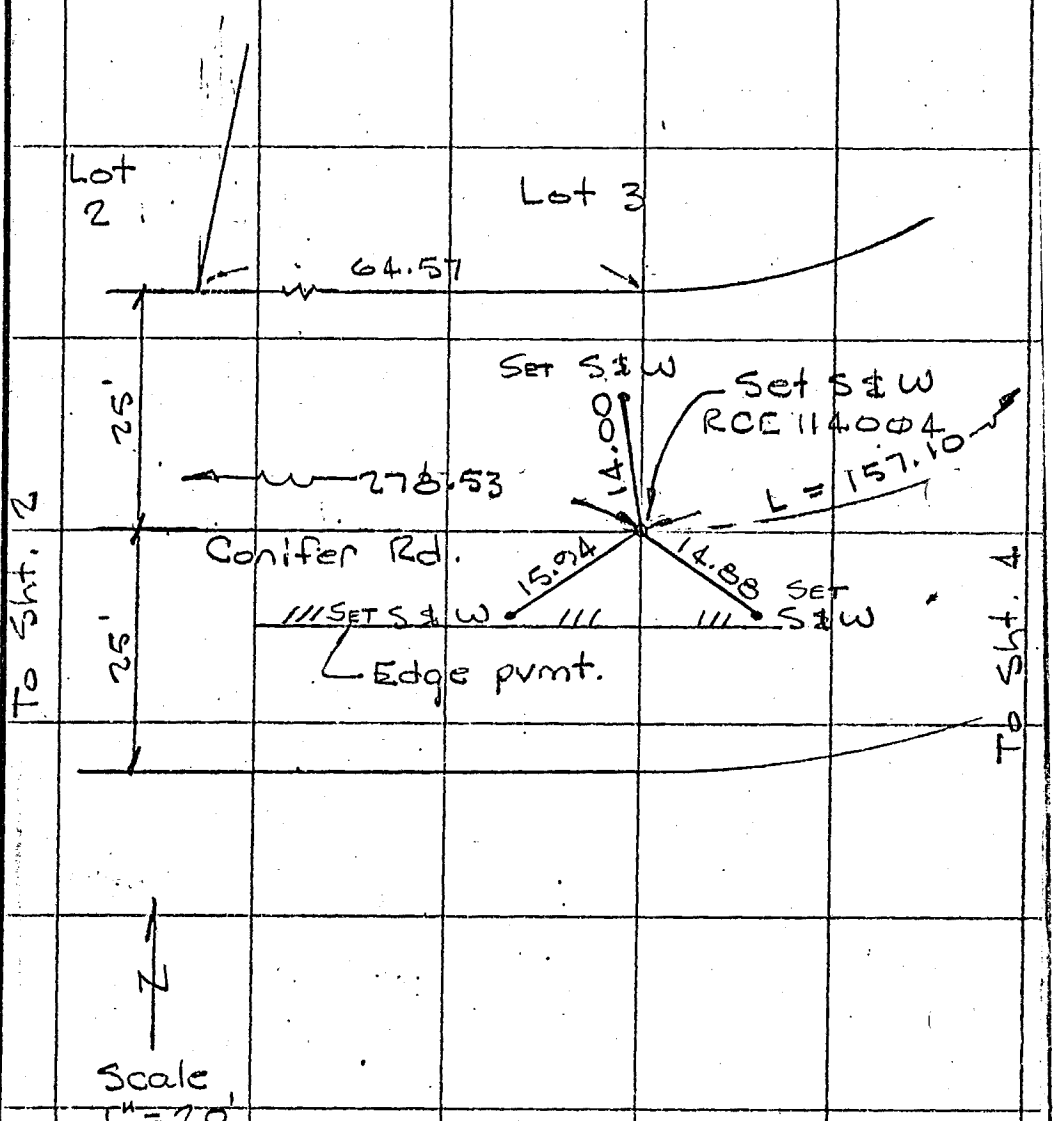

SO. CALIF. BLUE PRINT CO. 3694-7531

W5 4084 (38)

Co. Eng. F.B. 4020: 78

SURVEY OF Conifer Road F. B. Pg.

SURVEY BY George A. Molina RCE 14004 TR. No. PM 1414

DATE July 25, 1972

Sheet 4 of 6

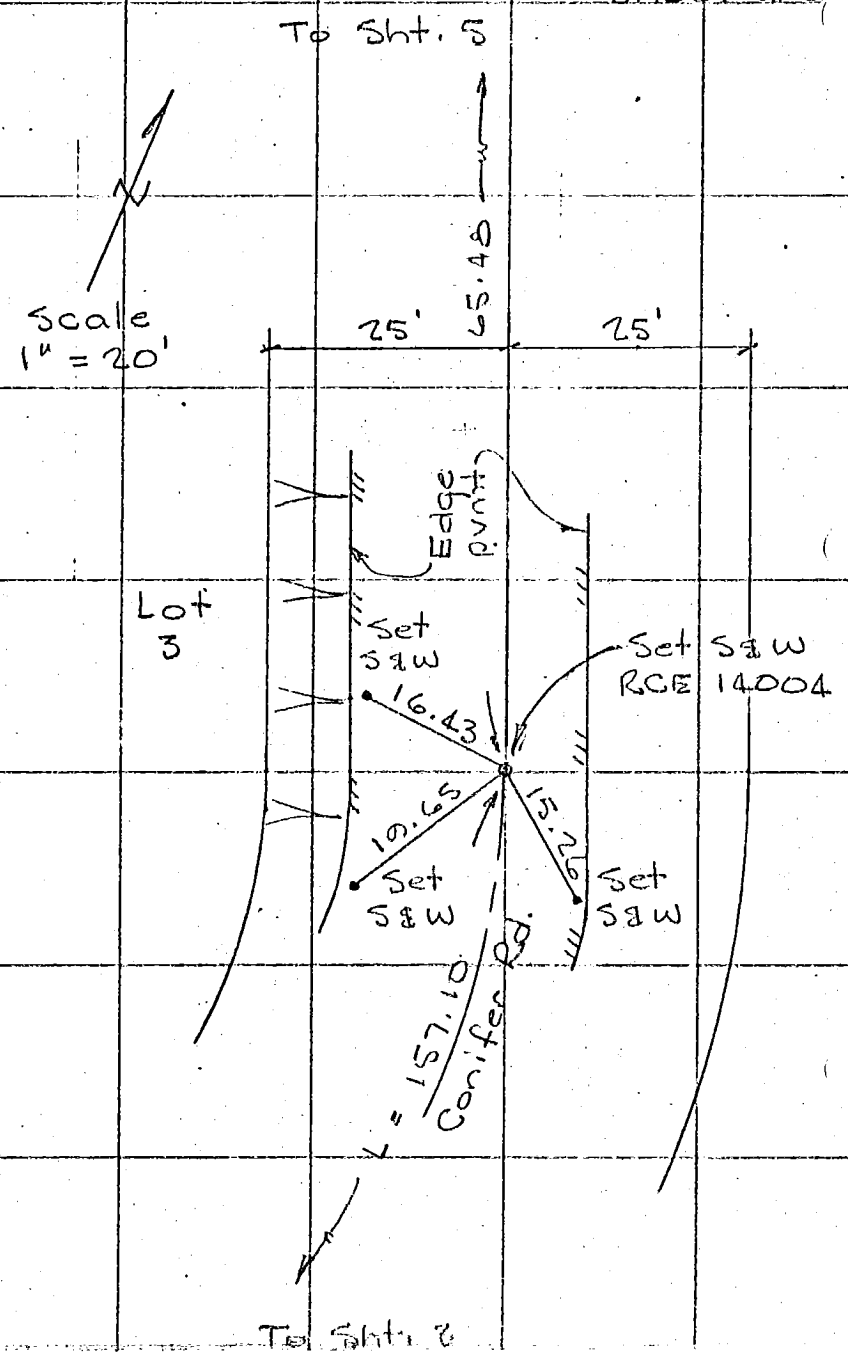

APN

SO. CALIF. BLUE PRINT CO. 3694-2531

Co. Eng. F.B. 4020: 79

SURVEY OF Conifer Rd. F. B. Pg.

SURVEY BY Molina Engineering George A. Molina RCE 14004 TR. No. PM 1414

DATE July 25, 1972

Sheet 5 of 6

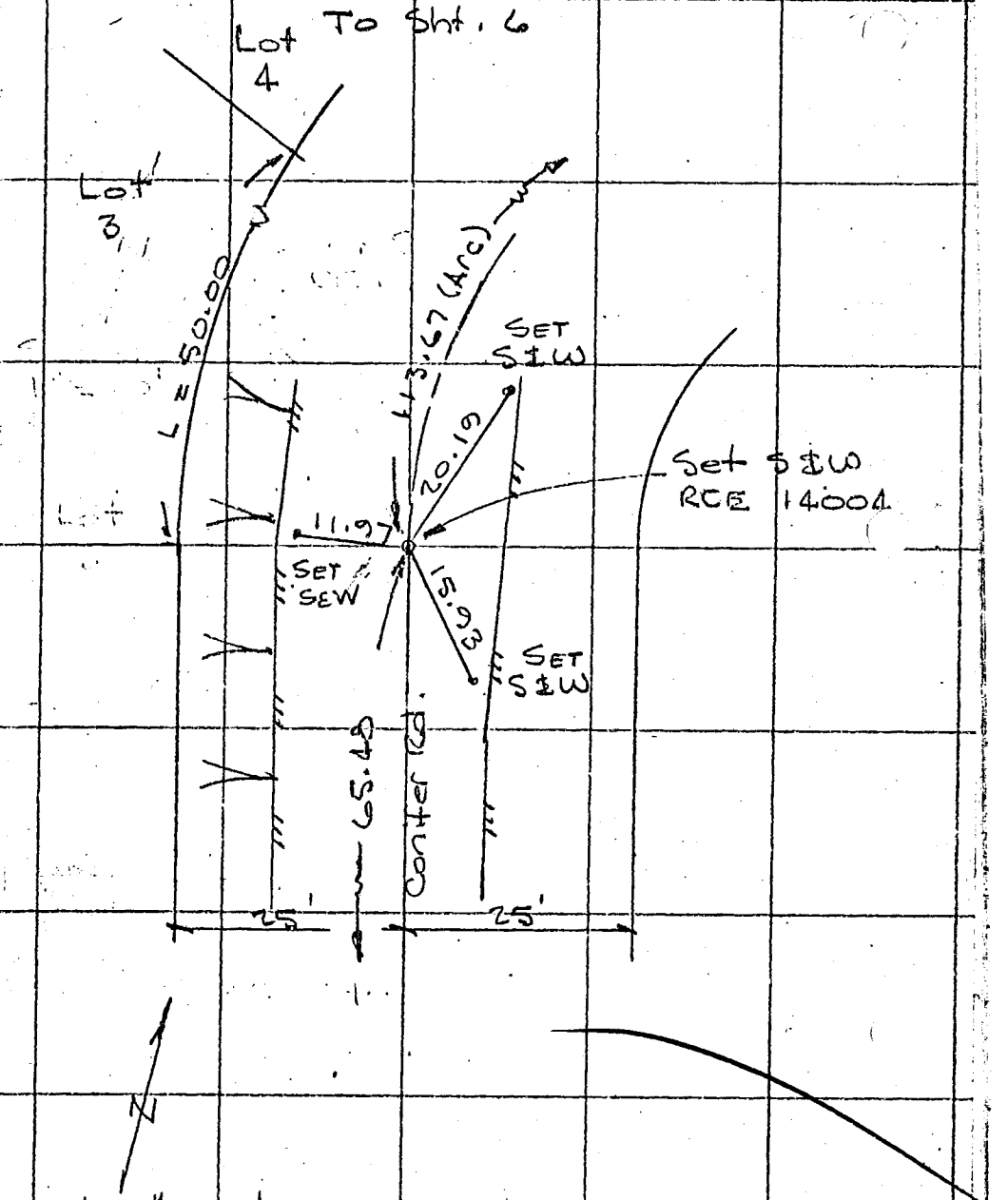

1-PP-1

SO. CALIF. BLUE PRINT CO. 3694-2531

Co. Eng. F.B. 4020: 80

SURVEY OF Conifer Road F. B. Pg.

SURVEY BY Molina Engineering George A. Molina RCE 14004 TR. No. PM 14-14

DATE July 25, 1972

Sheet 6 of 6

(39) W548 A-1

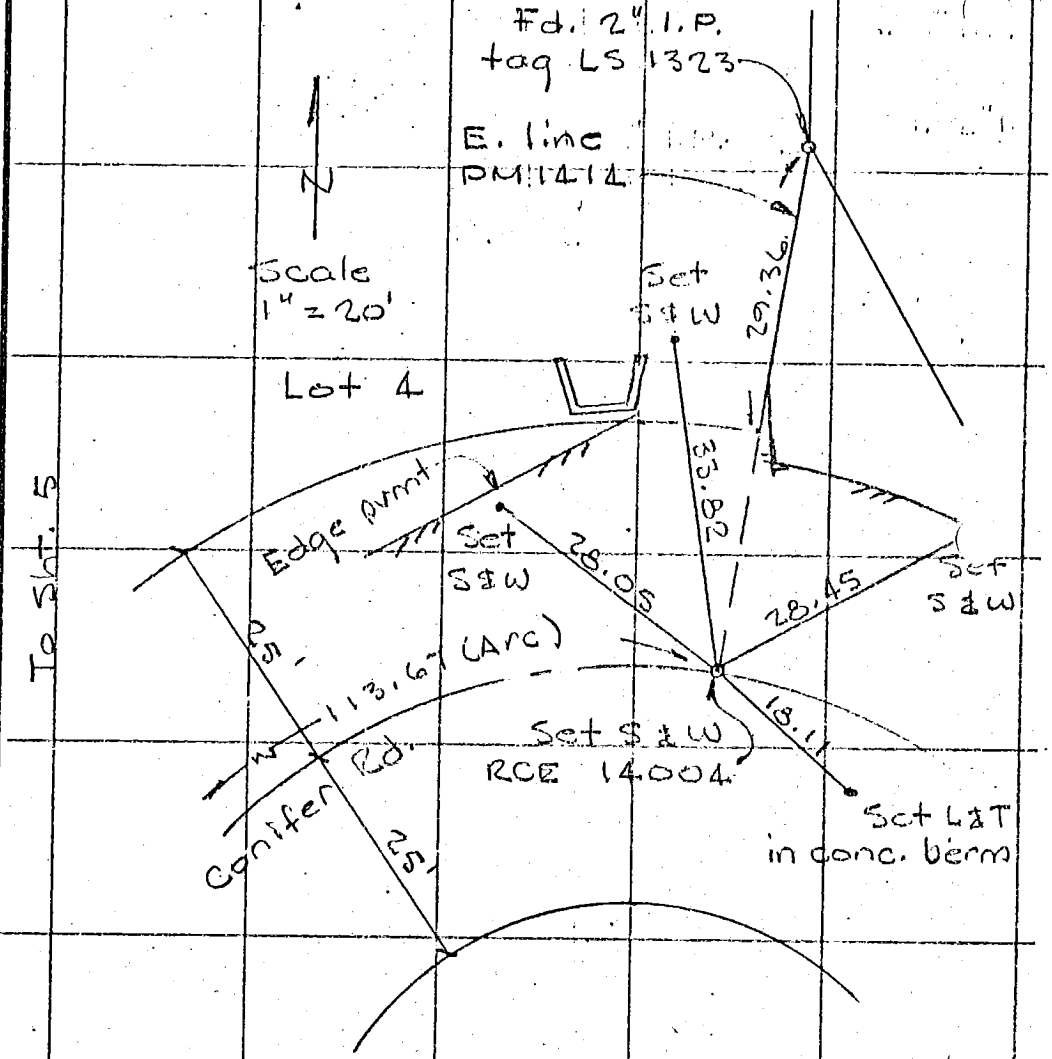

Co. Eng. F.B. 4020: 81

SURVEY OF ℄ TIES - GALILEE STREET F. B. Pg. 1 of 4

SURVEY BY VALCON INC., THOUSAND OAKS P.M. ~~TR.~~ No. 2839

DATE June 29, 1972 R.C.E. 13696

ALVIN J. HOTZ, JR.

159-097, A-3

VS 68 C-5

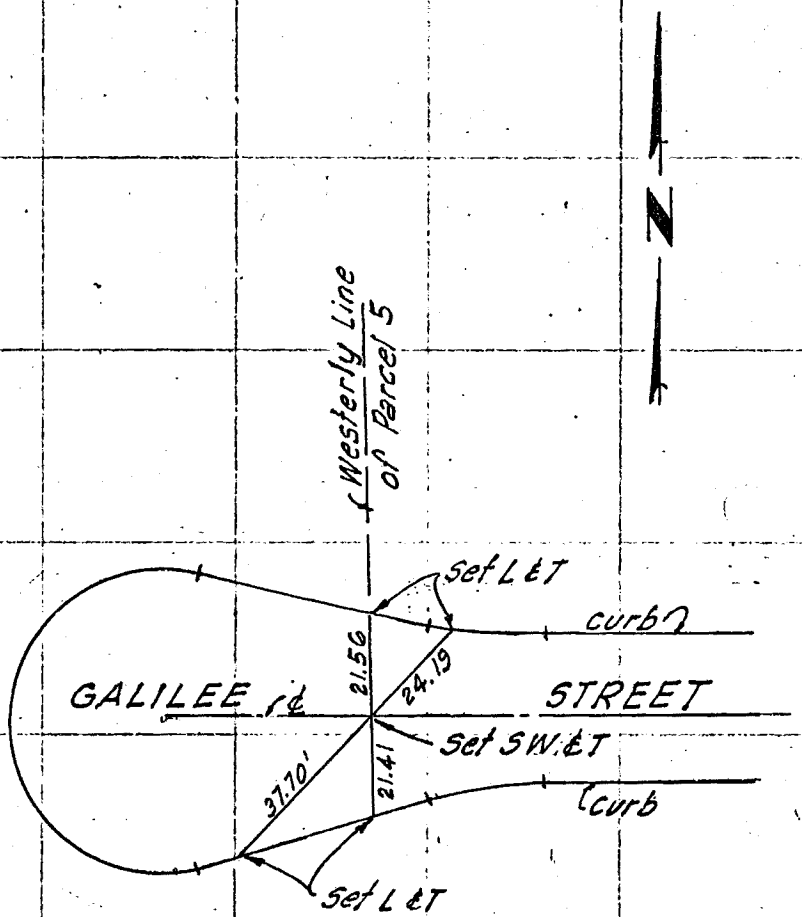

SO. CALIF. BLUE PRINT CO.

Co. Eng. F.B. 4020: 82

SURVEY OF ℄ TIES - GALILEE STREET F. B. _____ PG. 2 of 4

SURVEY BY VALCON INC., THOUSAND OAKS P.M. ~~TR.~~ No. 2839

DATE June 29, 1972 RCE 13696

ALVIN J. HOTZ, JR.

159-097A-3

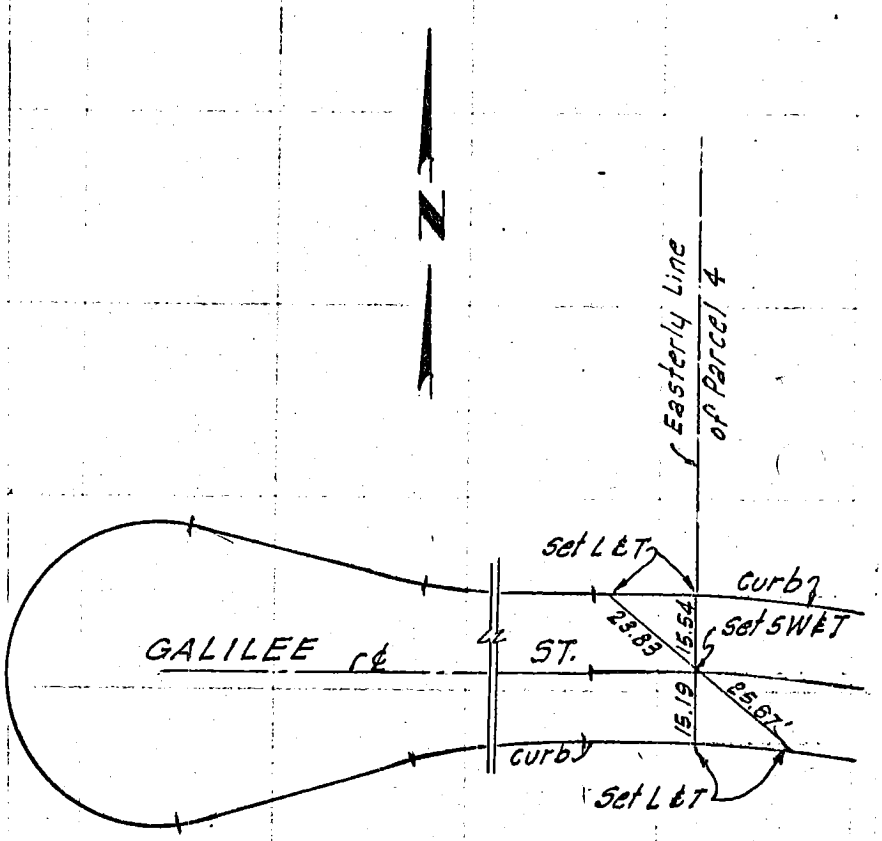

SO. CALIF. BLUE PRINT CO.

Co. Eng. F.B. 4020: 83

SURVEY OF ℄ TIES - CAIRNLOCH STREET F. B. Pg. 3 of 4

SURVEY BY VALCON INC., THOUSAND OAKS P.M. ~~TR.~~ No. 2839

DATE June 29, 1972 R.C.E. 13696

ALVIN J. HOTZ, JR.

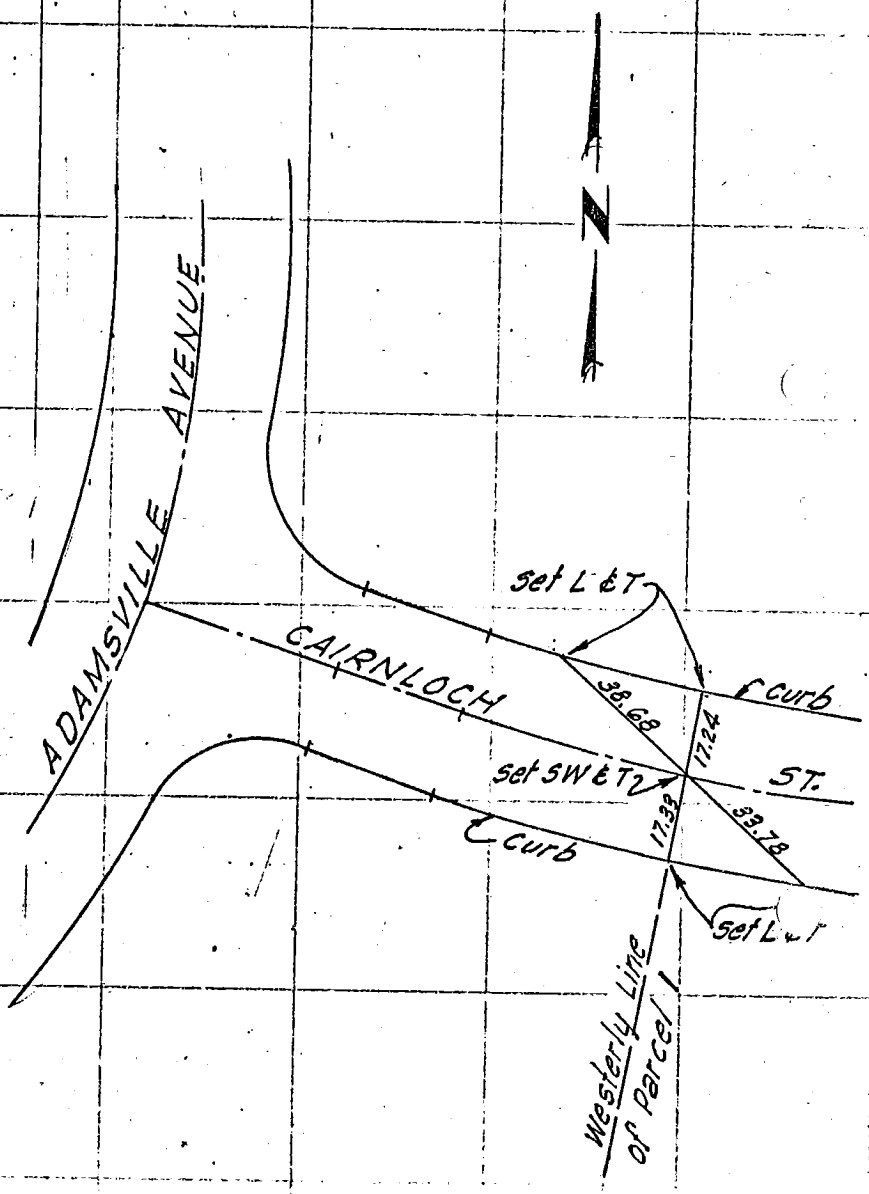

SO. CALIF. BLUE PRINT CO.

US 60 C-5 154-097 A

Co. Eng. F.B. 4020: 84

SURVEY OF ℄ TIES - CAIRNLOCH STREET F. B. _____ Pg. 4 of 4

SURVEY BY VALCON INC., THOUSAND OAKS P.M. ~~TR.~~ No. 2839

DATE June 29, 1972 R.C.E. 13696

ALVIN J. HOTZ, JR.

159-097, A-3

W.S.60, C-5

SO. CALIF. BLUE PRINT CO.

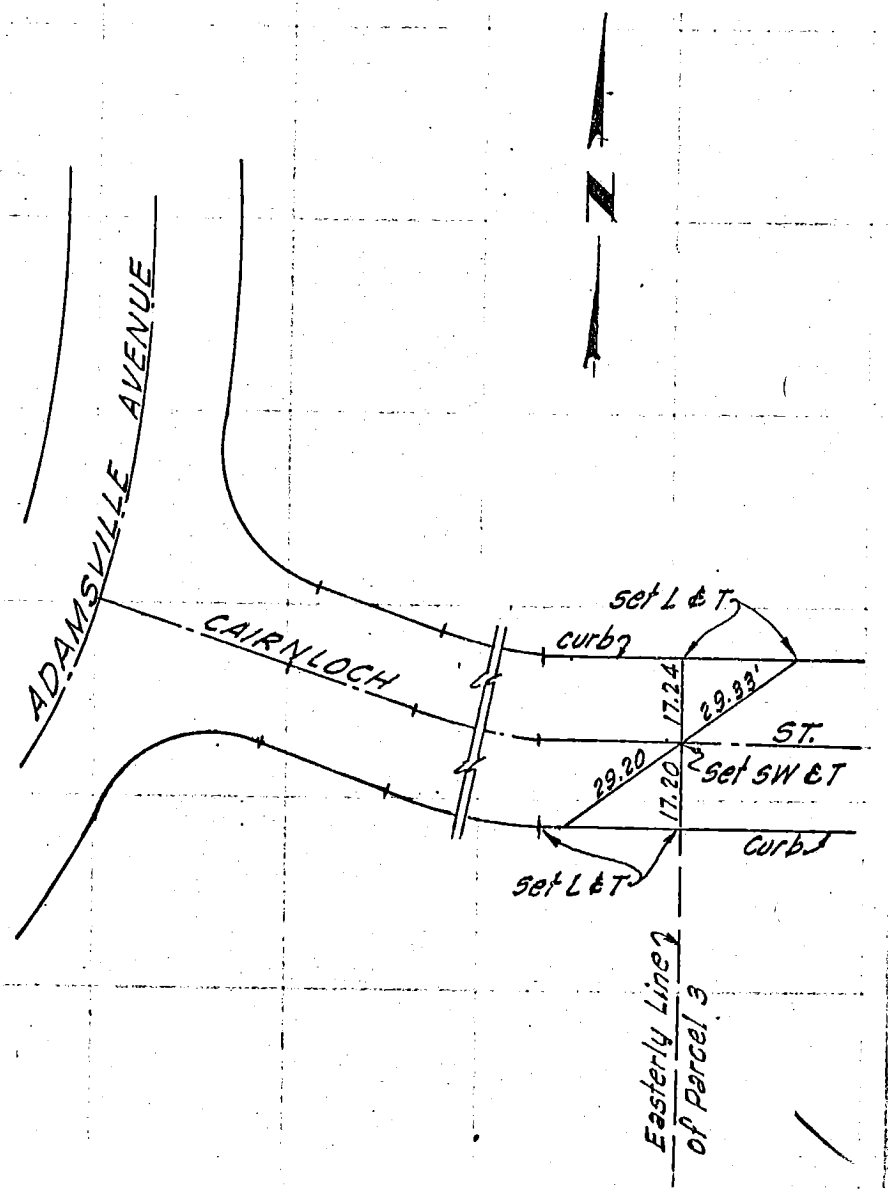

Co. Eng. F.B. 4020: 85

SURVEY OF P.M. No. 2591 F. B. Pg.

SURVEY BY EGIL HOPEN. LS. 2600

DATE JULY 14-72 TR. No. P.M. No. 2591

42

86

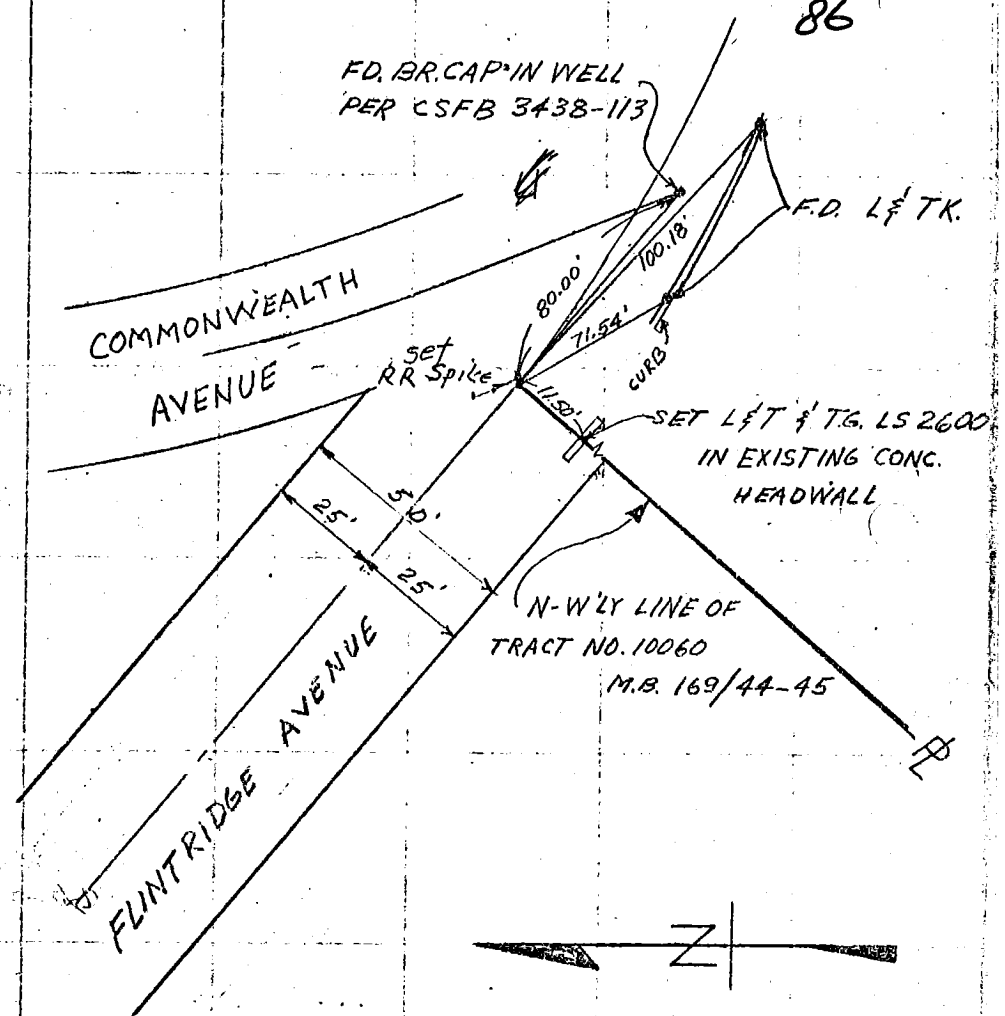

SO. CALIF. BLUE PRINT CO.

C-1

Co. Eng. F.B. 4020: 86

SURVEY OF CENTER LINES F. B. _____ PG. 1

SURVEY BY Jennings Engineering Co.
G.J. Jennings R.C.E. 7858 TR. No. 29577

DATE 4/10/72

(57) 664-137, B-3

Vicci St. 131.58' E/O Ennismore Ave. to 89.16' W/O Allenwick Ave.
Allenwick Ave. 104.13' N/O Vicci St. to Vicci St.
Bakerton Ave. 145.56' N/O Vicci St. to Vicci St.
Bernina Ave. 100.89' N/O Vicci St. to Vicci St.
Ennismore Ave. 123.81' N/O Vicci St. to Wellhaven St.
Wellhaven St. Ennismore Ave. to Vicci St
Bernina Ave. 406' N/O Wellhaven St. to Wellhaven St.

Center line ties

Surveyor: C. Snook
Instrument: W. Harris
Chainman: N. Larson

Measured distances are corrected to 68° F.

SO. CALIF. BLUE PRINT CO.

Co. Eng. F.B. 4020: 87

SURVEY OF CENTER LINES F. B. ____ Pg. 1A

SURVEY BY JENNINGS ENG CO TR. No. 29577

DATE 4/10/72

G. J. Jennings R.C.E. 7858

INDEX MAP

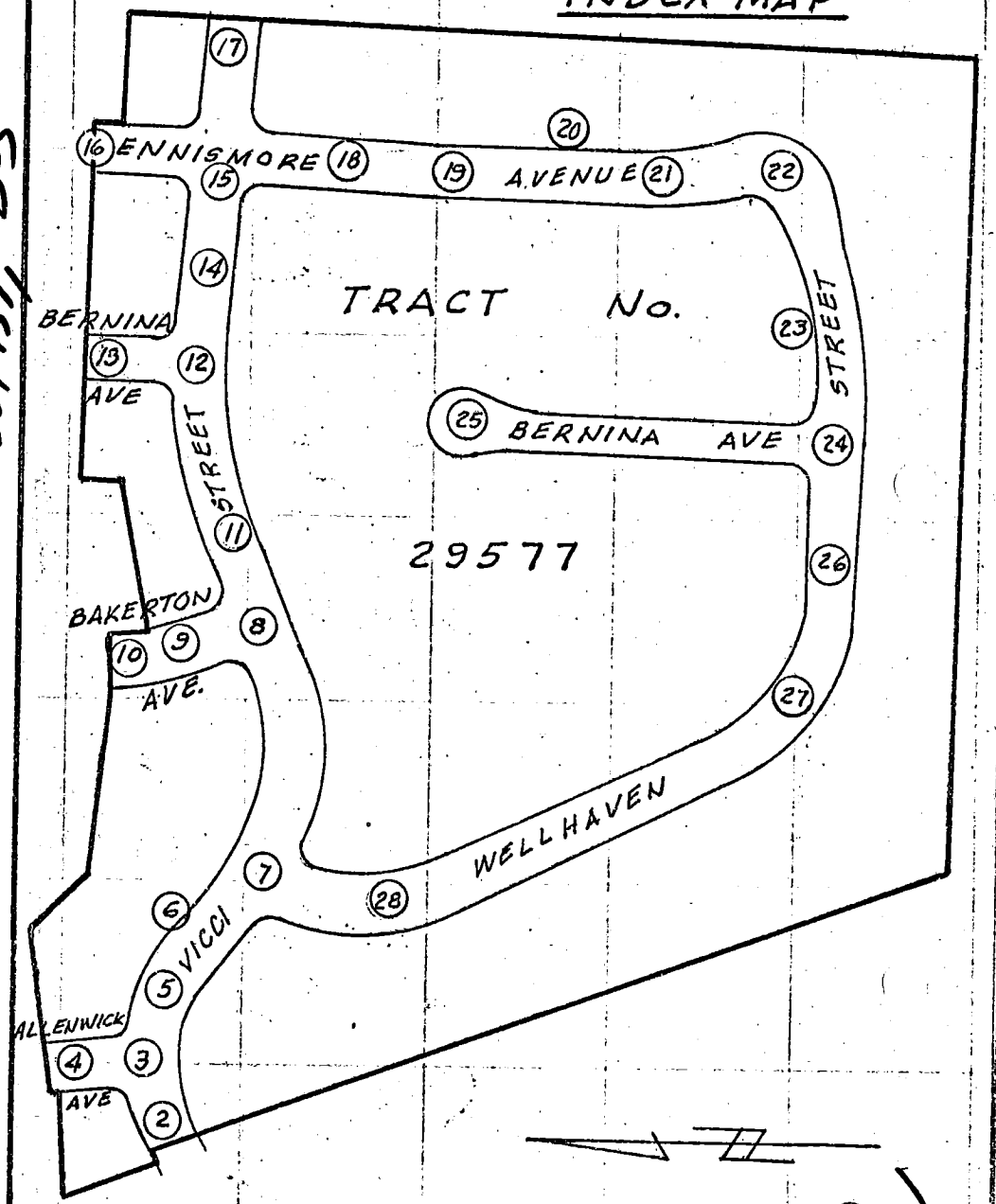

PAGE Nos. INDICATED THUS (7)

SO. CALIF. BLUE PRINT 264-137, B-3

(52)

Co. Eng. F.B. 4020: 88

SURVEY OF CENTER LINES F. B. PG. 2

SURVEY BY Jennings Engineering Co. TR. No. 29577

DATE 4-10-72

G.J. Jennings R.C.E. 7858

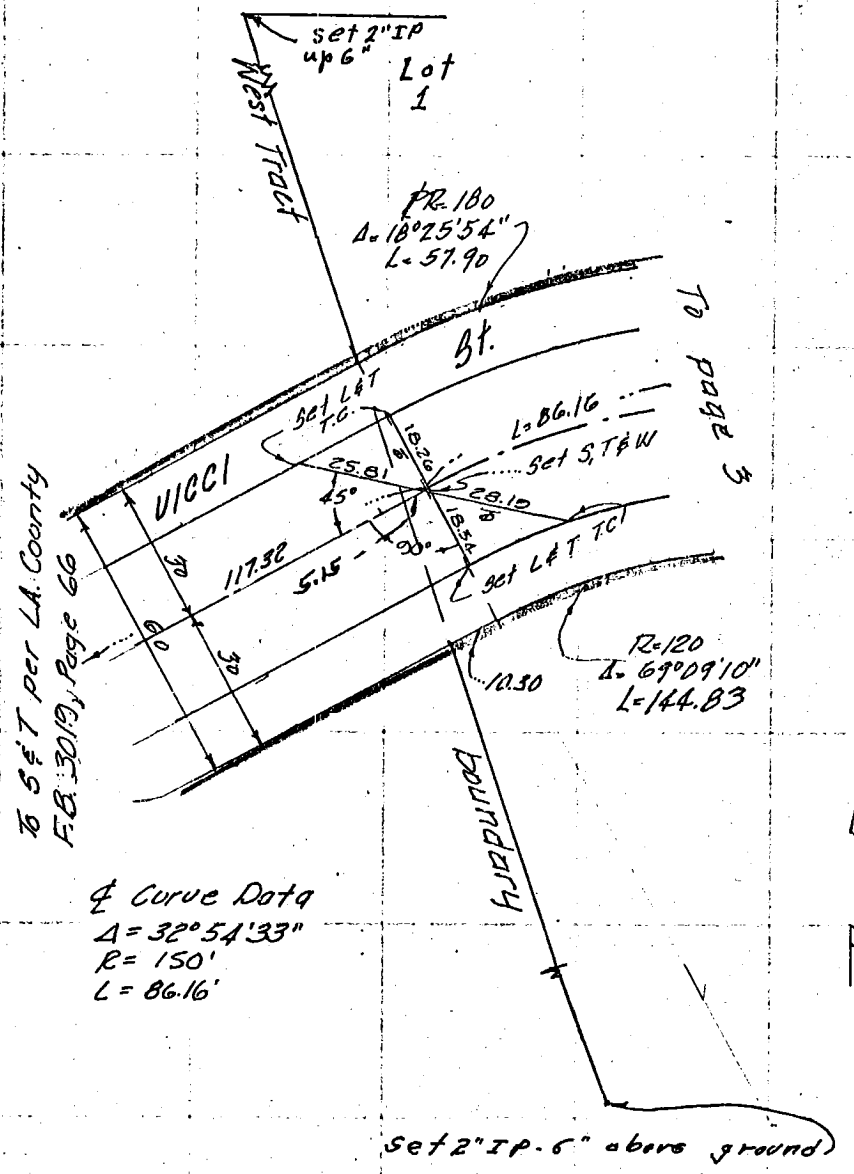

26Y-157 B.7

SO. CALIF. BLUE PRINT CO.

Co. Eng. F.B. 4020: 89

SURVEY OF CENTER LINES F. B. PG. 3

SURVEY BY Jennings Engineering Co TR. No. 29577

DATE 4/10/72

G.J. Jennings R.C.E. 7858

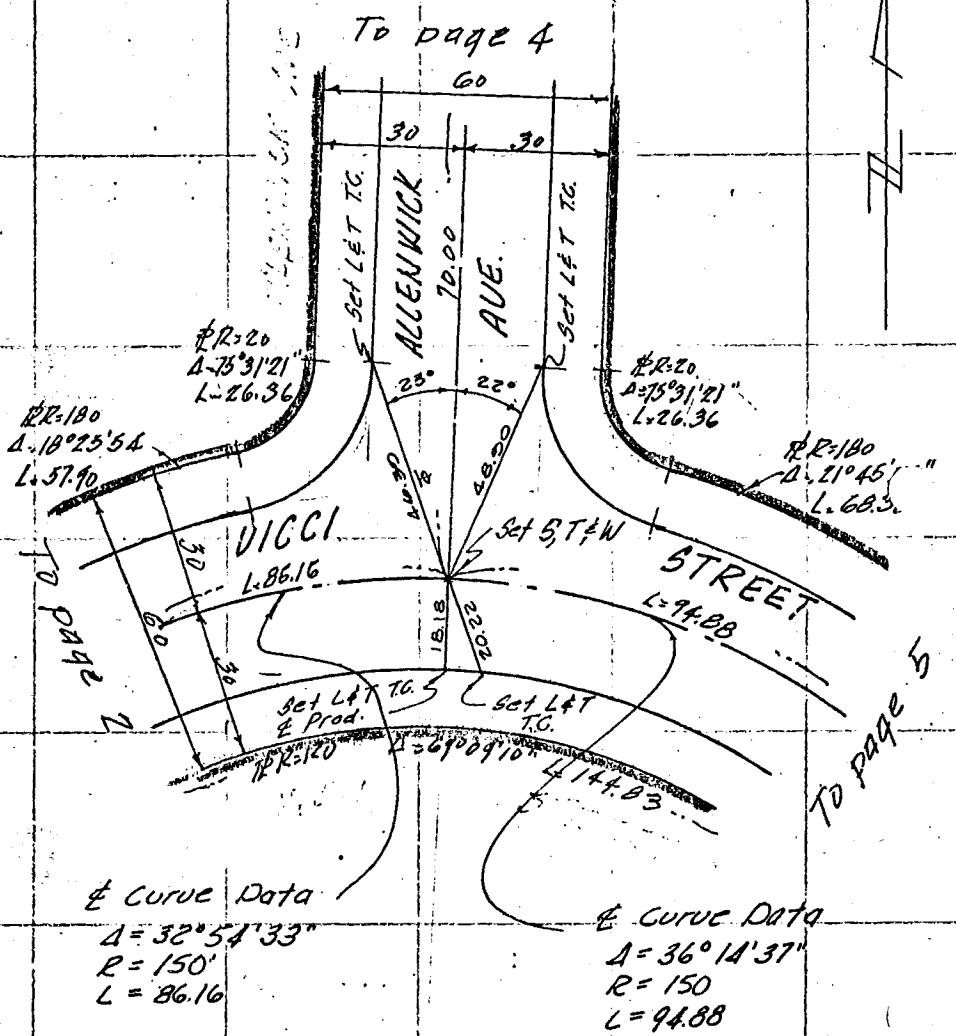

SO. CALIF. BLUE PRINT CO.

269 1/37 B.3

Co. Eng. F.B. 4020: 90

SURVEY OF CENTER LINES F. B. Pg. 4

SURVEY BY Jennings Engineering Co. TR. No. 29577

DATE 4/10/72

G. J. Jennings R.C.E. 7858

264-137-03

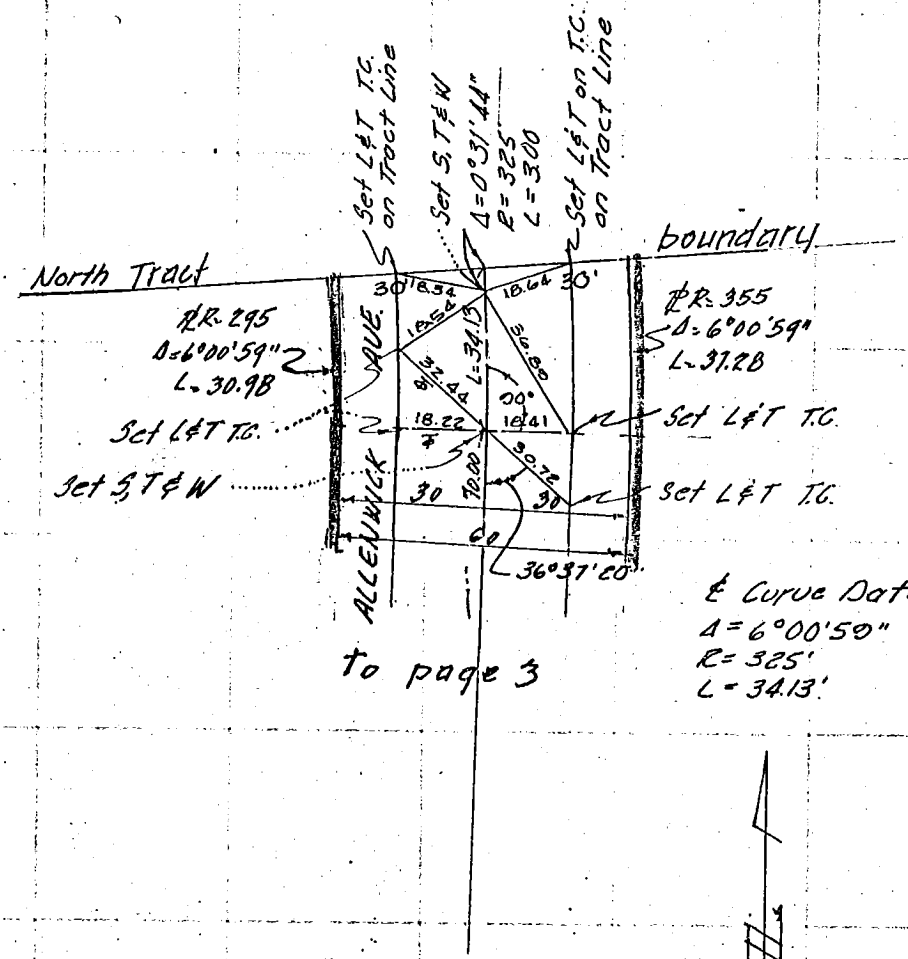

to page 3

℄ Curve Data
Δ=6°00'59"
R=325'
L=34.13'

Co. Eng. F.B. 4020: 91

SURVEY OF CENTER LINES F. B. Pg. 5

SURVEY BY Jennings Engineering Co. TR. No. 29577

DATE 4/10/72

G. J. Jennings R.C.E. 7858

B3

264.137

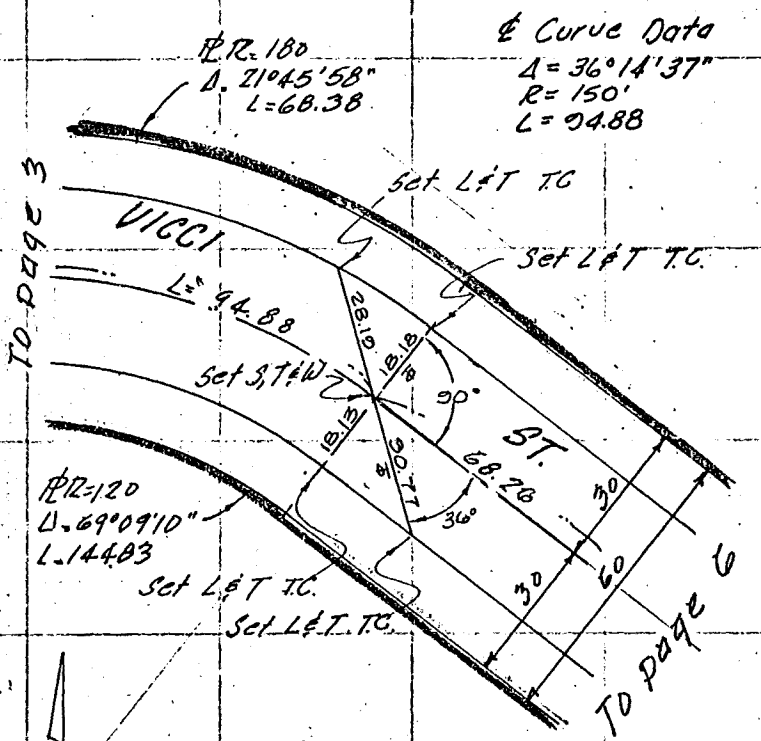

SO. CALIF. BLUE PRINT CO.

Co. Eng. F.B. 4020: 92

SURVEY OF CENTER LINES F. B. PG. 6

SURVEY BY Jennings Engineering Co. TR. No. 29577

DATE 4/10/72

G.U. Jennings R.C.E. 7858

264-137, B-3

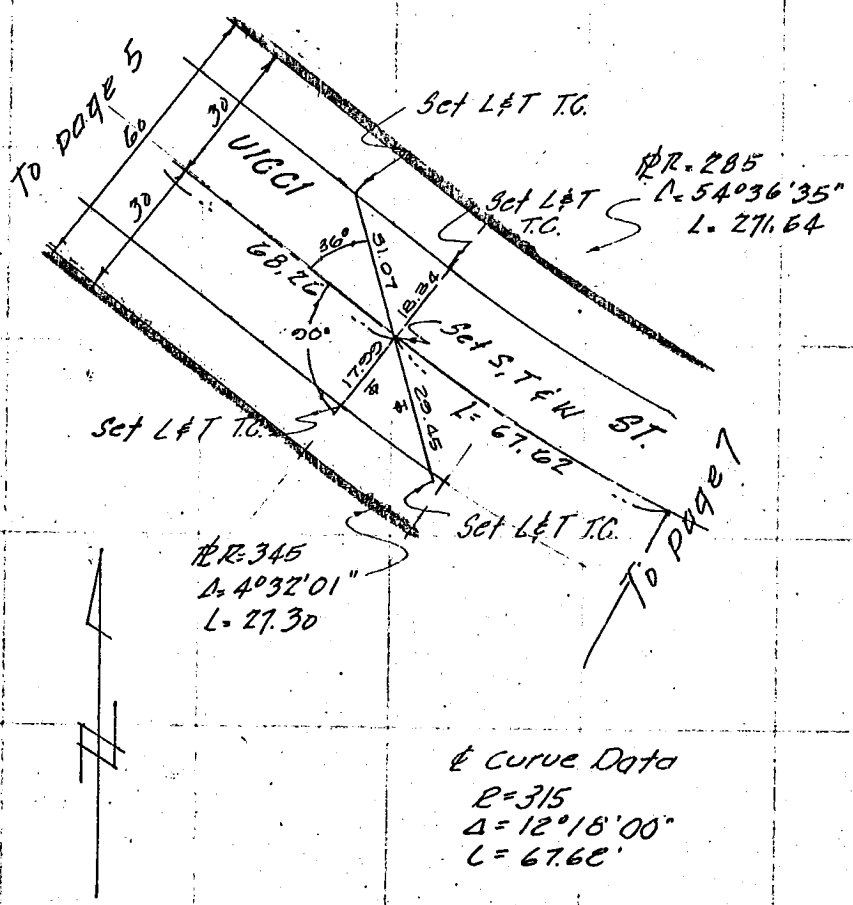

℄ Curve Data
R=315
Δ=12°18'00"
L=67.68'

SO. CALIF. BLUE PRINT CO.

Co. Eng. F.B. 4020: 93

SURVEY OF CENTER LINES F. B. ____ PG. 7

SURVEY BY Jennings Engineering Co. TR. No. 29577

DATE 4/10/72

G. J. Jennings R.C.E. 7858

26 4.137 B.J

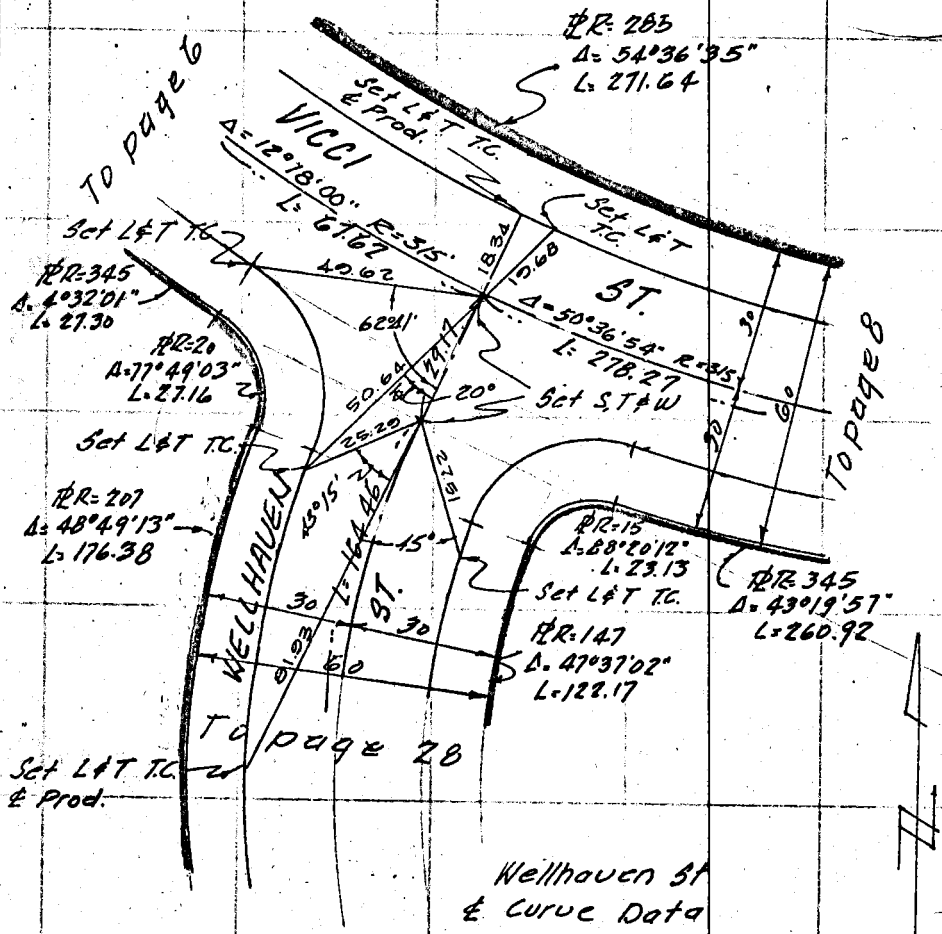

Wellhaven St
℄ Curve Data
Δ = 53° 14' 11"
R = 177'
L = 164.46

SO. CALIF. BLUE PRINT CO.

SURVEY OF CENTER LINES F. B. ____ PG. 8

SURVEY BY Jennings Engineering Co. TR. NO. 29577

DATE 4/10/72

G. J. Jennings R.C.E. 7858

SO. CALIF. BLUE PRINT CO.

264/37 B-3

Co. Eng. F.B. 4020: 95

SURVEY OF CENTER LINES F. B. Pg. 9

SURVEY BY Jennings Engineering Co. TR. No. 29577

DATE

G. J. Jennings R.C.E. 7858

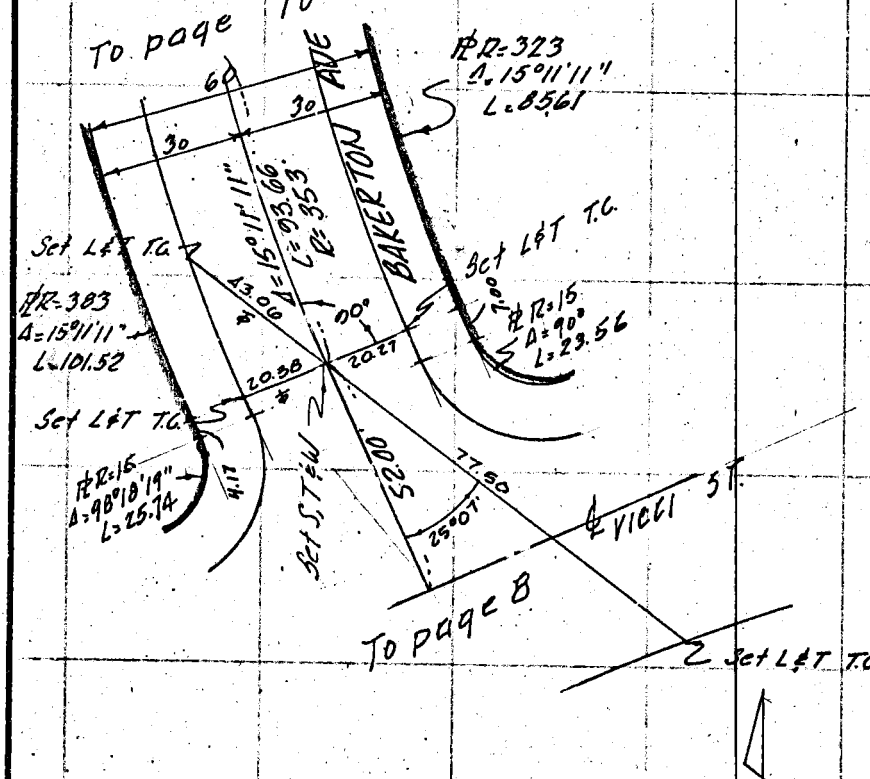

26-137-83

SO. CALIF. BLUE PRINT CO.

Co. Eng. F.B. 4020: 96

SURVEY OF CENTER LINES F. B. PG. 10

SURVEY BY Jennings Engineering Co TR. No. 29577

DATE 4/10/72

G. J. Jennings R.C.E. 7858

2647/37 8.3

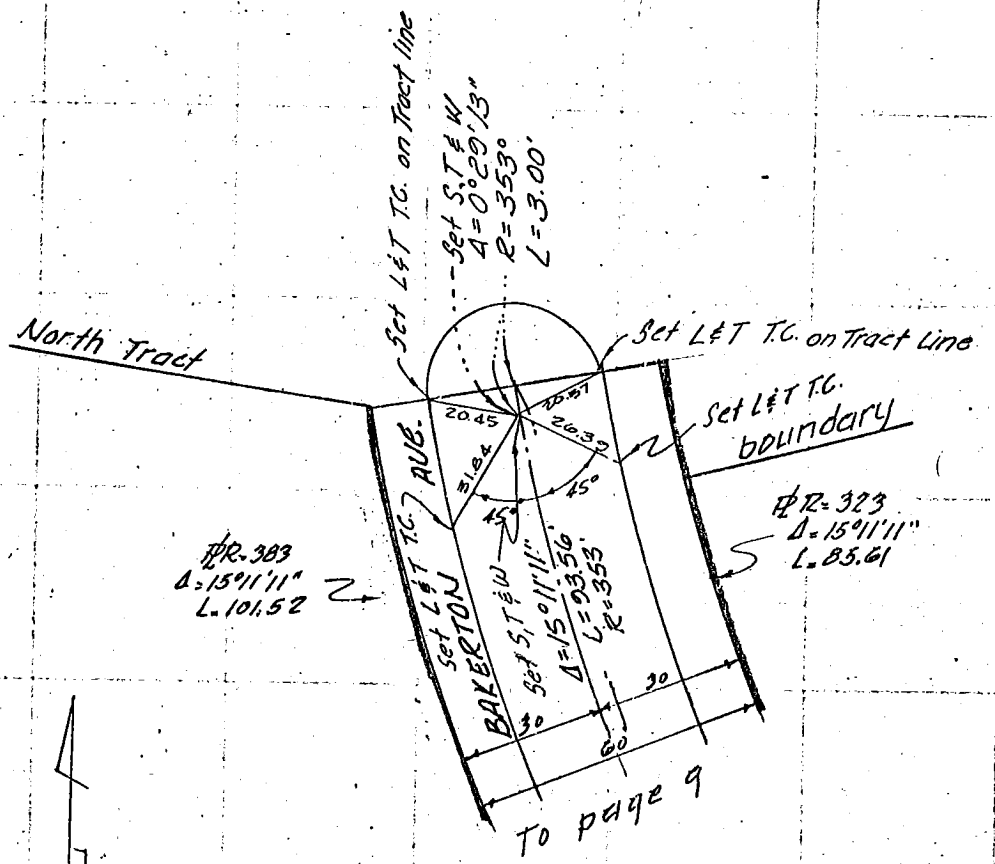

To page 9

SO. CALIF. BLUE PRINT CO.

Co. Eng. F.B. 4020: 97

SURVEY OF CENTER LINES

F. B. _____ PG. 11

SURVEY BY Jennings Engineering Co.

TR. NO. 29577

DATE 4/10/72

G. J. Jennings R.C.E. 7858

264-137 B3

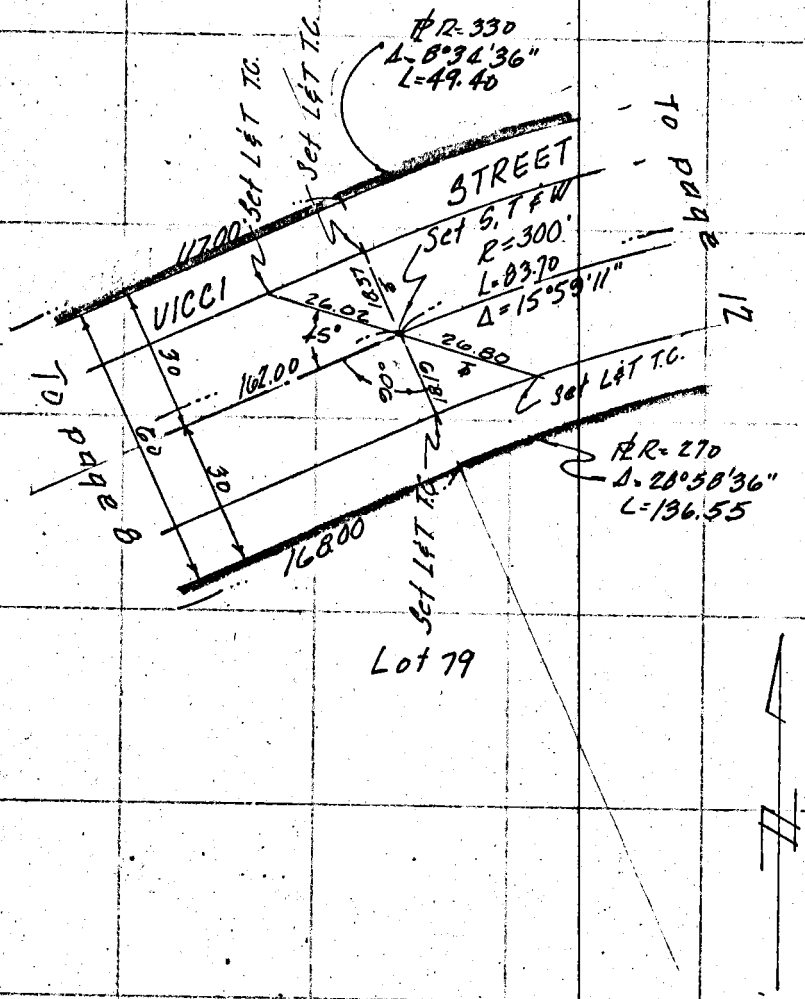

SO. CALIF. BLUE PRINT CO.

Co. Eng. F.B. 4020: 98

SURVEY OF CENTER LINES F. B. PG. 12

SURVEY BY Jennings Engineering Co. TR. No. 29577

DATE 4/10/72

G. J. Jennings R.C.E. 7858

26-137, #3

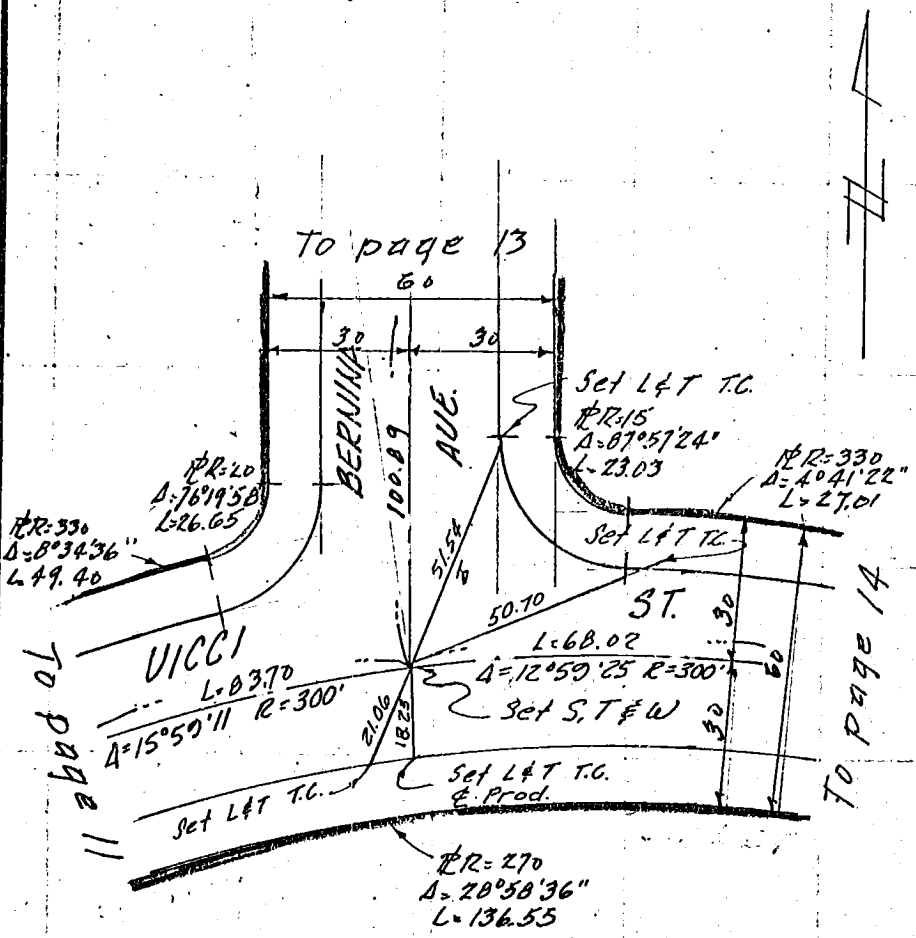

SO. CALIF. BLUE PRINT CO.

Co. Eng. F.B. 4020: 99

SURVEY OF CENTER LINES F. B. ____ PG. 13

SURVEY BY Jennings Engineering Co. TR. No. 29577

DATE 4/10/72

G. J. Jennings R.C.E. 7858

264-13783

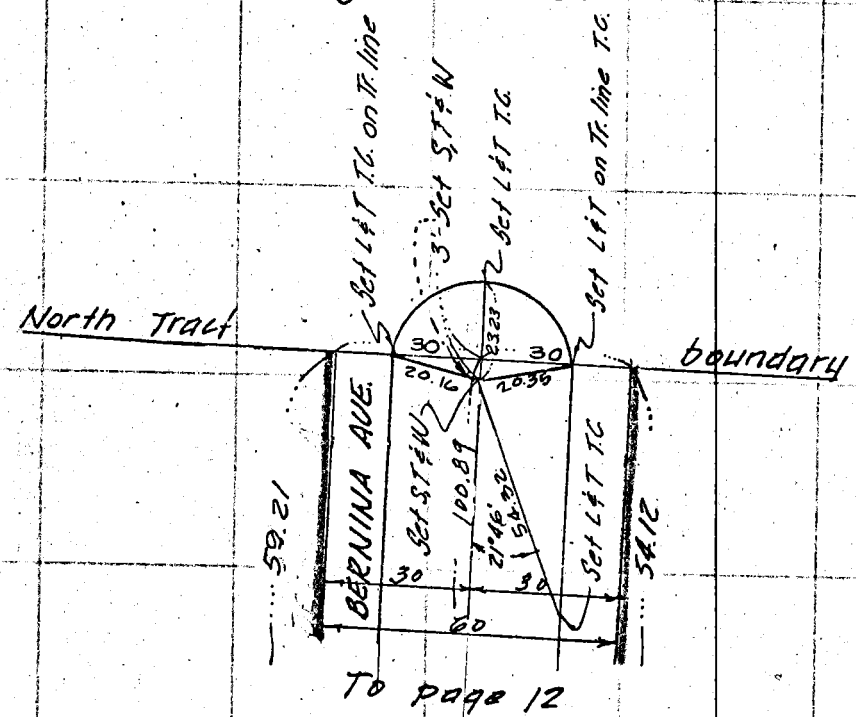

To page 12

FO. CALIF. BLUE PRINT CO.

Co. Eng. F.B. 4020: 100

SURVEY OF CENTER LINES F. B. ____ PG. 14

SURVEY BY Jennings Engineering Co. TR. No. 29577

DATE 4/10/72

G. V. Jennings R.C.E. 7858.

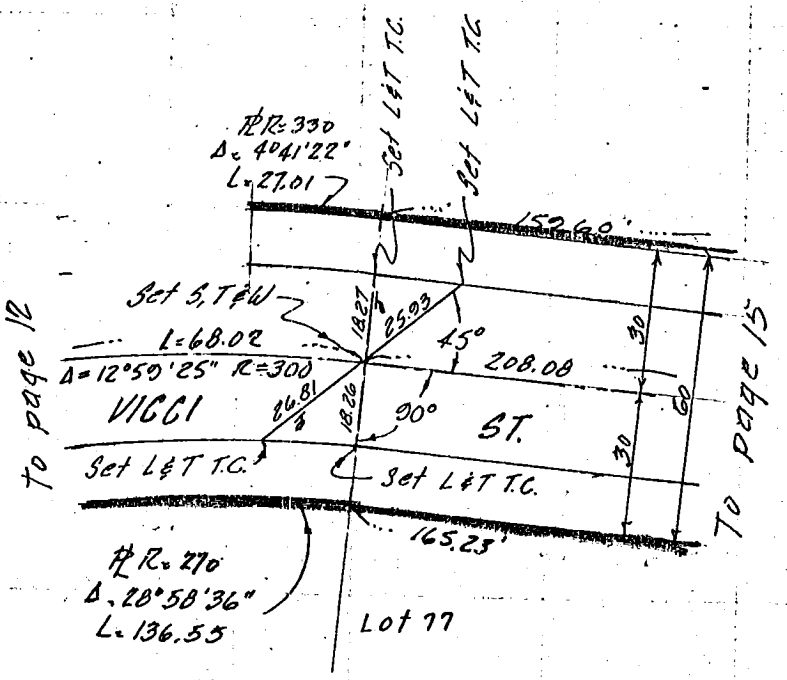

SO. CALIF. BLUE PR. CO. 264-137 B3

Co. Eng. F.B. 4020: 101

SURVEY OF CENTER LINES F. B. PG. 15

SURVEY BY Jennings Engineering Co. TR. No. 29577

DATE 4/10/72

G. J. Jennings R.C.E. 7858

264-137 B.3

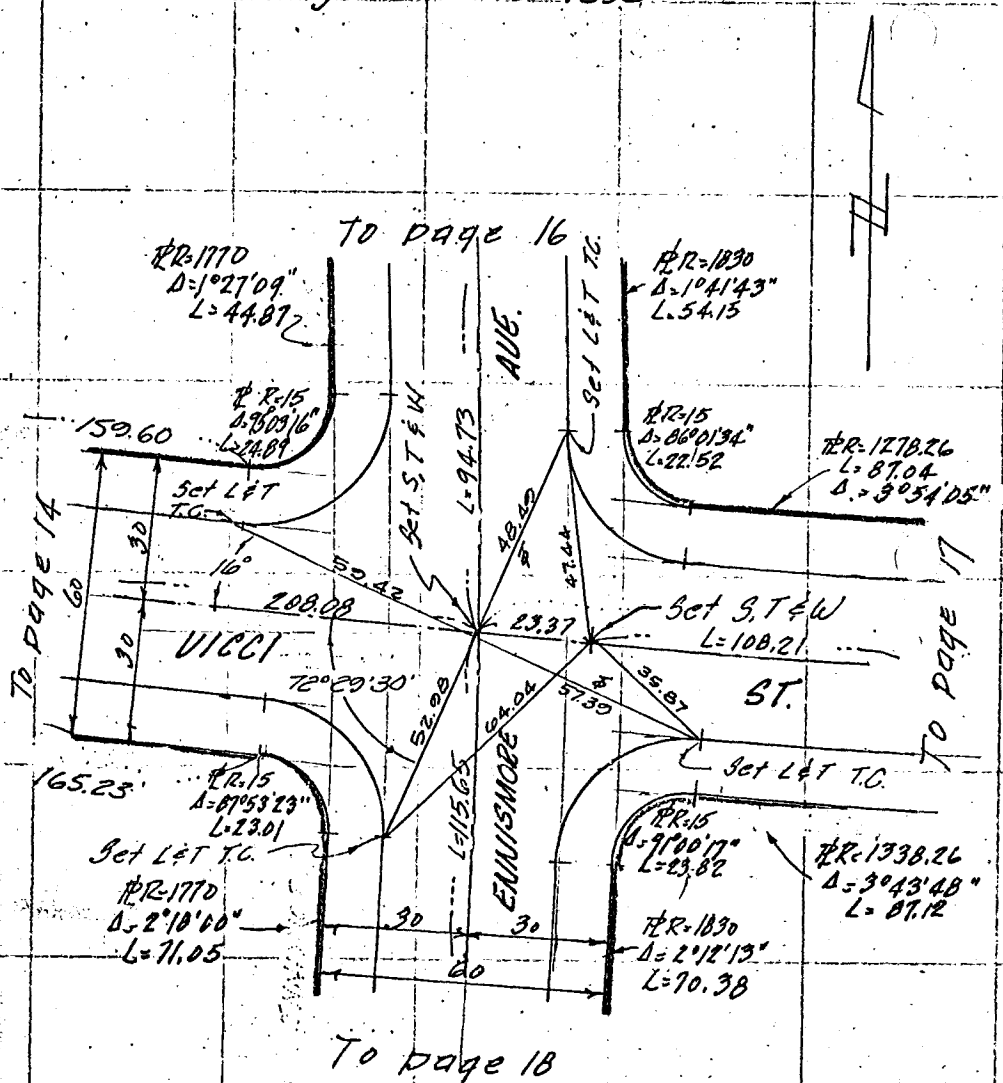

SO. CALIF. BLUE PRINT CO.

Co. Eng. F.B. 4020: 102

SURVEY OF CENTER LINES F. B. ____ Pg. 16

SURVEY BY Jennings Engineering Co. TR. No. 29577

DATE 4/10/72

G. J. Jennings R.C.E. 7858

24R 137 P.3

SO. CALIF. BLUE PRINT CO.

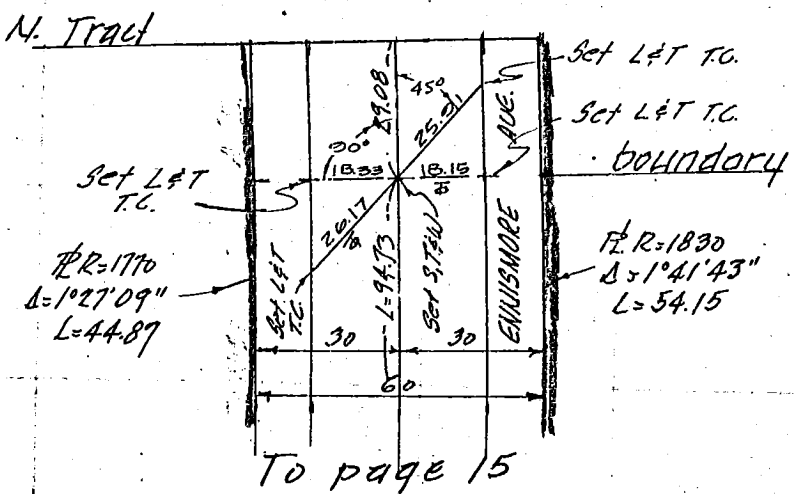

To page 15

℄ Curve Data

R = 1800'

Δ = 3°00'55"

L = 94.73

Co. Eng. F.B. 4020: 103

SURVEY OF CENTER LINES F. B. PG. 17

SURVEY BY Jennings Engineering Co. TR. No. 29577

DATE 4/10/72

G. J. Jennings R.C.E. 7858

2(4-157, B-3

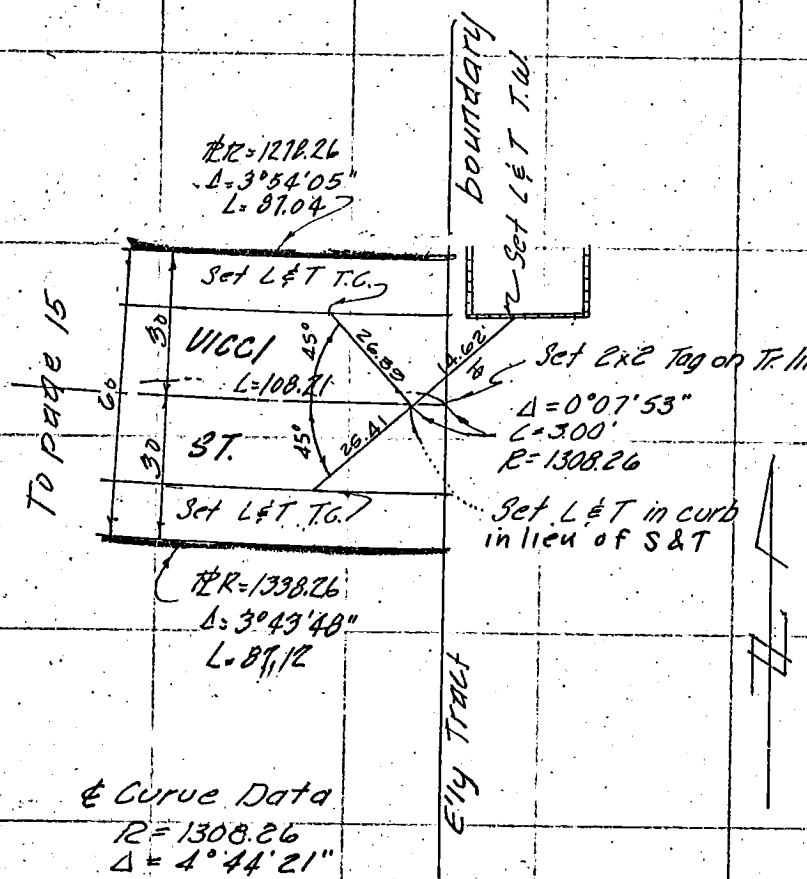

SO. CALIF. BLUE PRINT CO.

Co. Eng. F.B. 4020: 104

SURVEY OF CENTER LINES F. B. 18 PG.

SURVEY BY Jennings Engineering Co. TR. No. 29577

DATE 4/10/72

G. J. Jennings R.C.E. 7858

264.137 B.3

to page 15

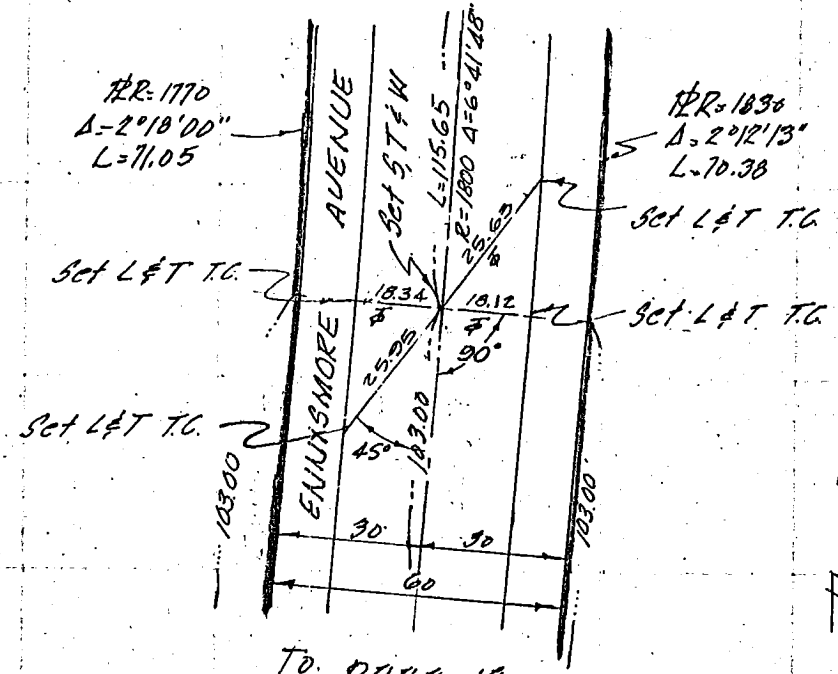

To page 19

SO. CALIF. BLUE PRINT CO.

Co. Eng. F.B. 4020: 105

SURVEY OF CENTER LINES F. B. Pg. 19

SURVEY BY Jennings Engineering Co. TR. No. 29577

DATE 4/10/72

G. J. Jennings R.C.E. 7858

264-137, B.3

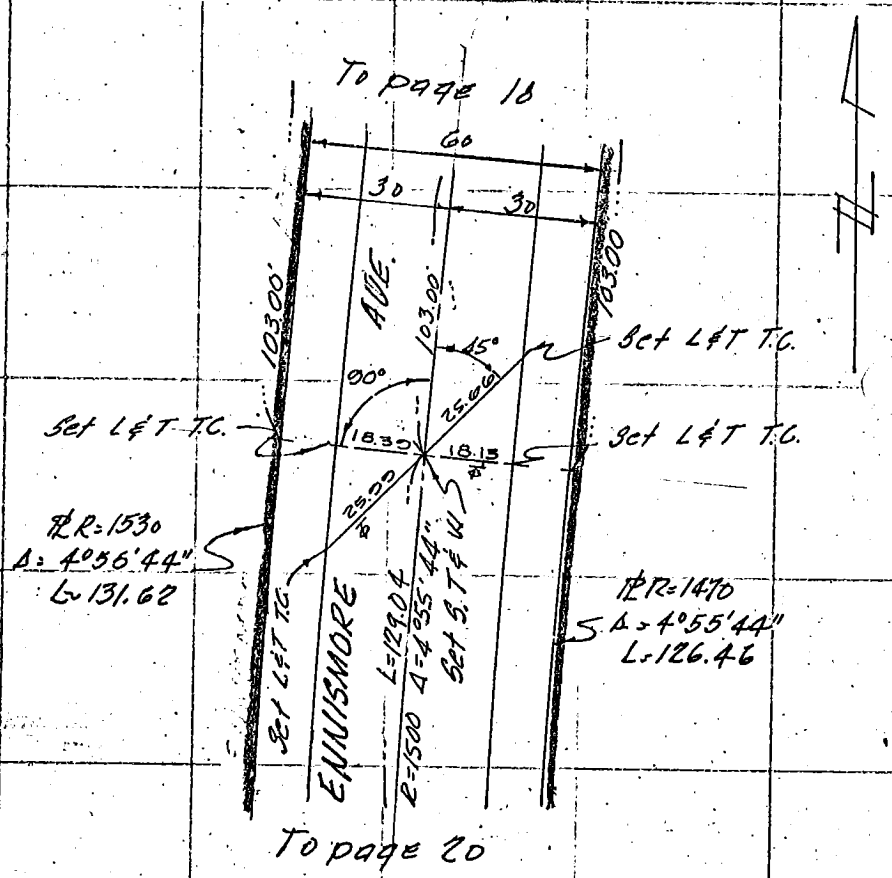

SO. CALIF. BLUE PRINT CO.

Co. Eng. F.B. 4020: 106

SURVEY OF CENTER LINES F. B. PG. 20

SURVEY BY Jennings Engineering Co. TR. No. 29577

DATE 4/10/72

G. J. Jennings R.C.E. 7858

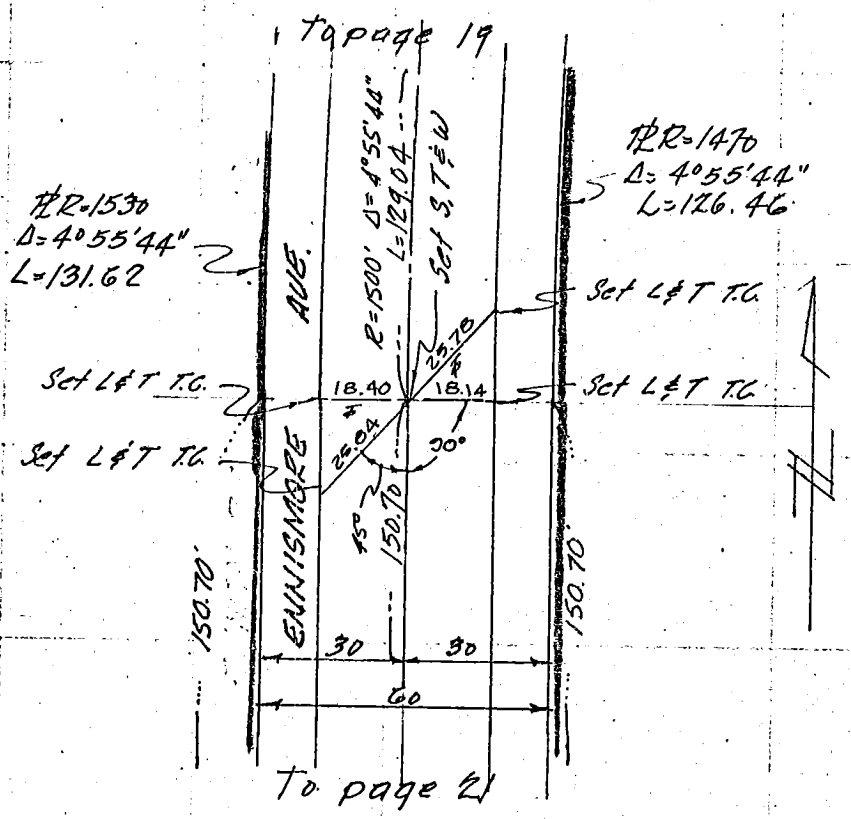

SO. CALIF. BLUE PRINT CO.

24-137,83

Co. Eng. F.B. 4020: 107

SURVEY OF CENTER LINES F. B. PG. 21

SURVEY BY Jennings Engineering Co. TR. No. 29577

DATE 4/10/72

G.J. Jennings R.C.E. 7858

2(4-137) B-3

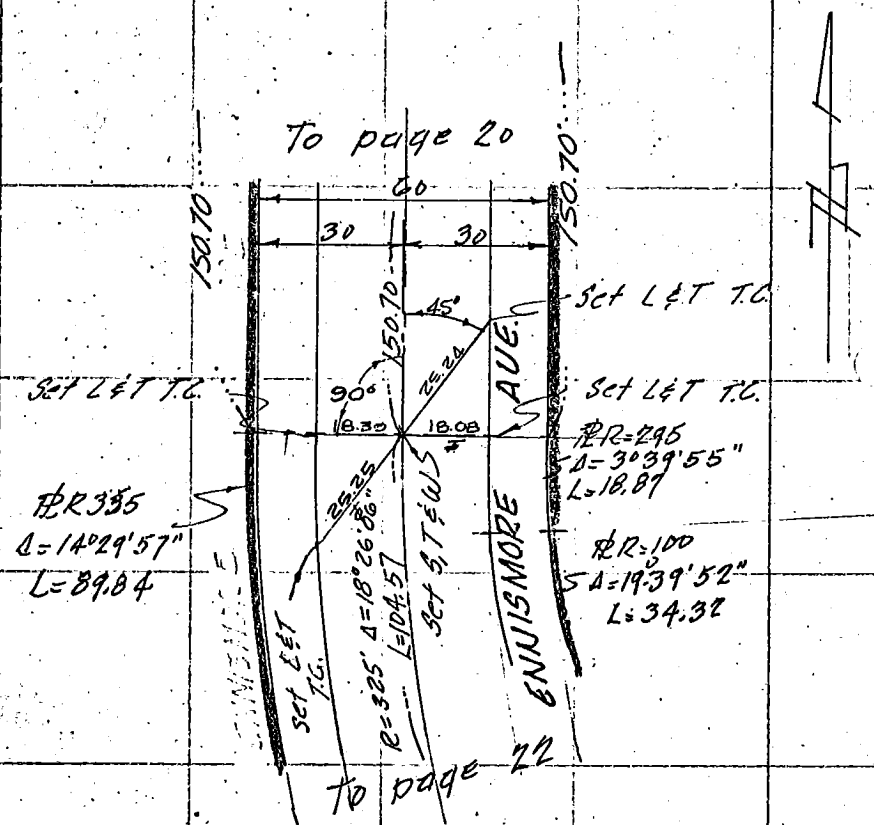

SO. CALIF. BLUE PRINT CO.

Co. Eng. F.B. 4020: 108

SURVEY OF CENTER LINES F. B. Pg. 22

SURVEY BY Jennings Engineering Co. TR. No. 29577

DATE 4/10/72

G. J. Jennings R.C.E. 7858

264-137 B.3

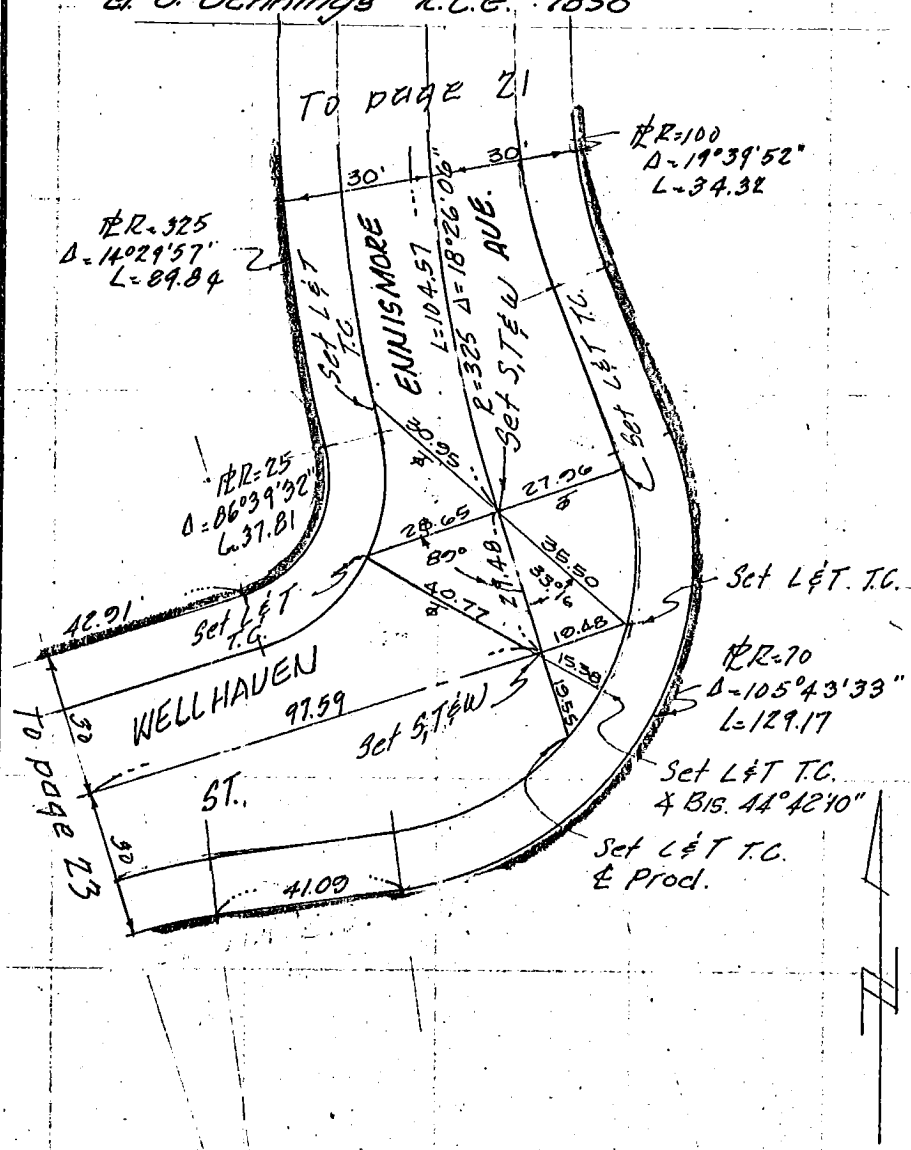

SO. CALIF. BLUE PRINT CO.

Co. Eng. F.B. 4020: 109

SURVEY OF CENTER LINES F. B. Pg. 23

SURVEY BY Jennings Engineering Co. TR. No. 29577

DATE 4/10/72

G. J. Jennings R.C.E. 7858

264-13), B-3

SO. CALIF. BLUE PRINT CO.

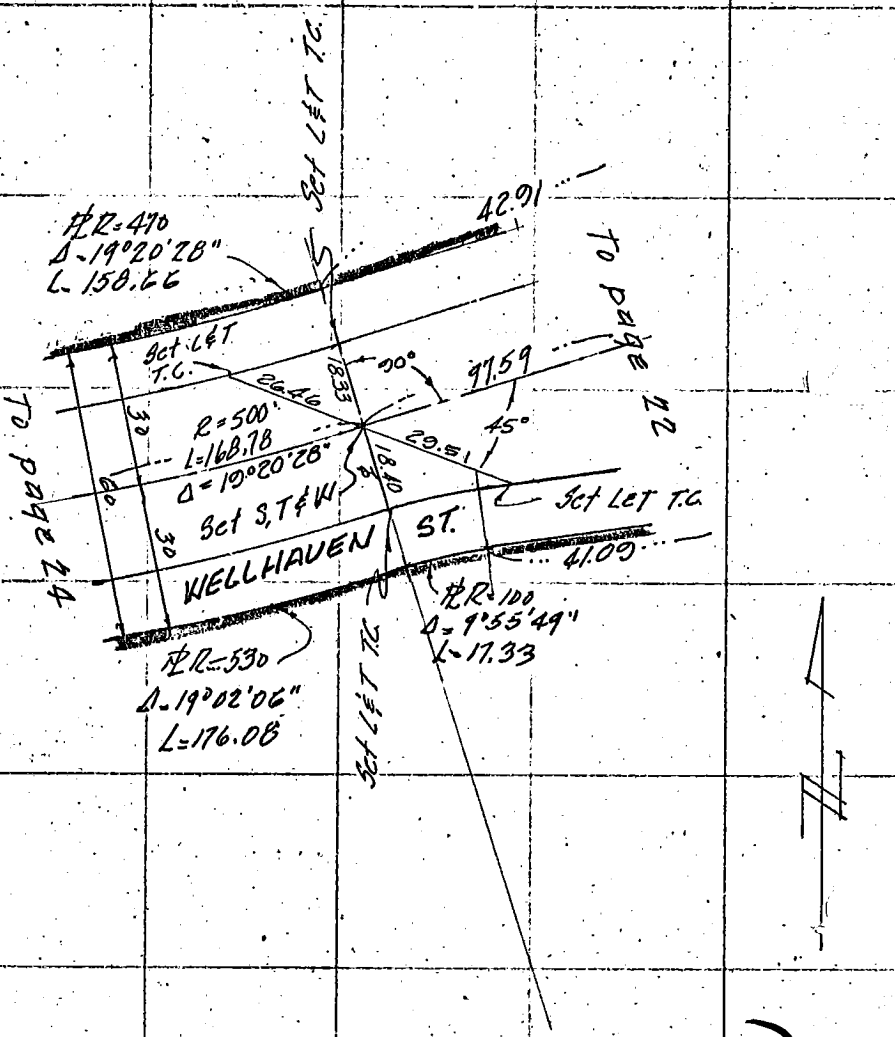

Co. Eng. F.B. 4020: 110

SURVEY OF CENTER LINES F. B. ____ PG. 24

SURVEY BY Jennings Engineering Co. TR. NO. 29577

DATE 4/10/72

G. J. Jennings R.C.E. 7858

29577 R3

SO. CALIF. BLUE PRINT CO.

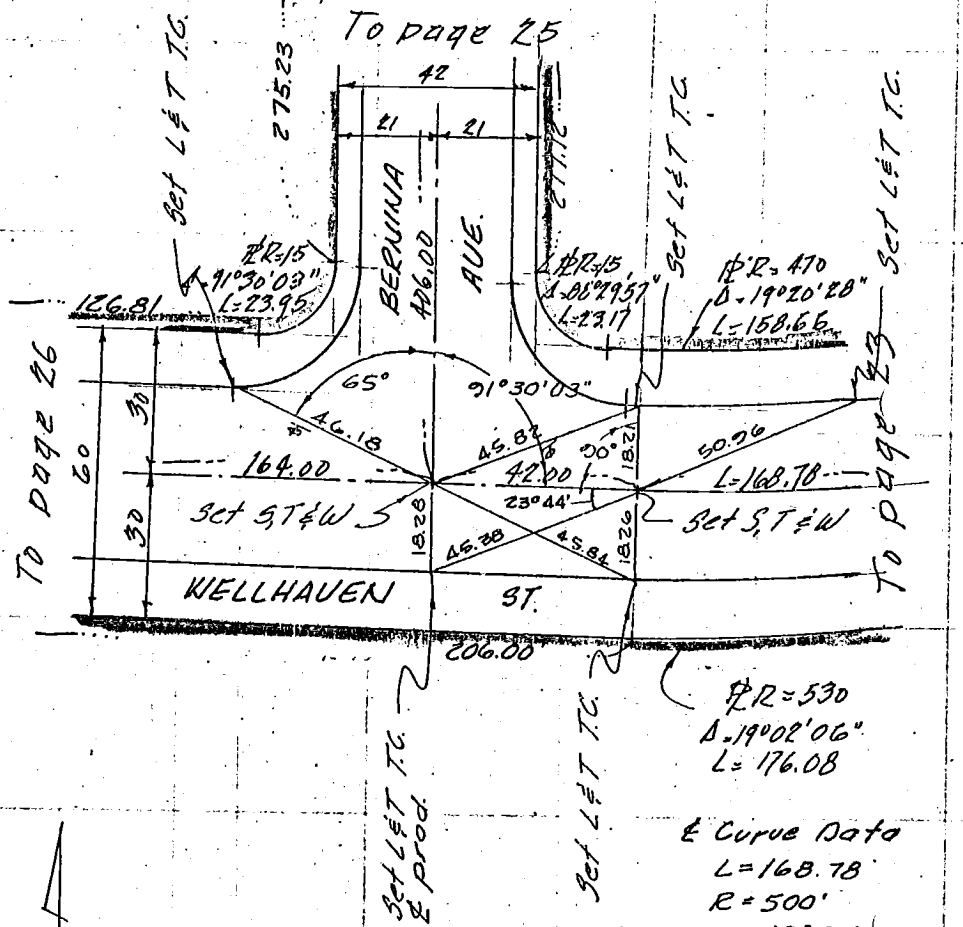

Co. Eng. F.B. 4020: 111

SURVEY OF CENTER LINES F. B. PG. 25

SURVEY BY Jennings Engineering Co. TR. No. 29577

DATE 4/10/72

G. J. Jennings R.C.E. 7858

264-137 B-3

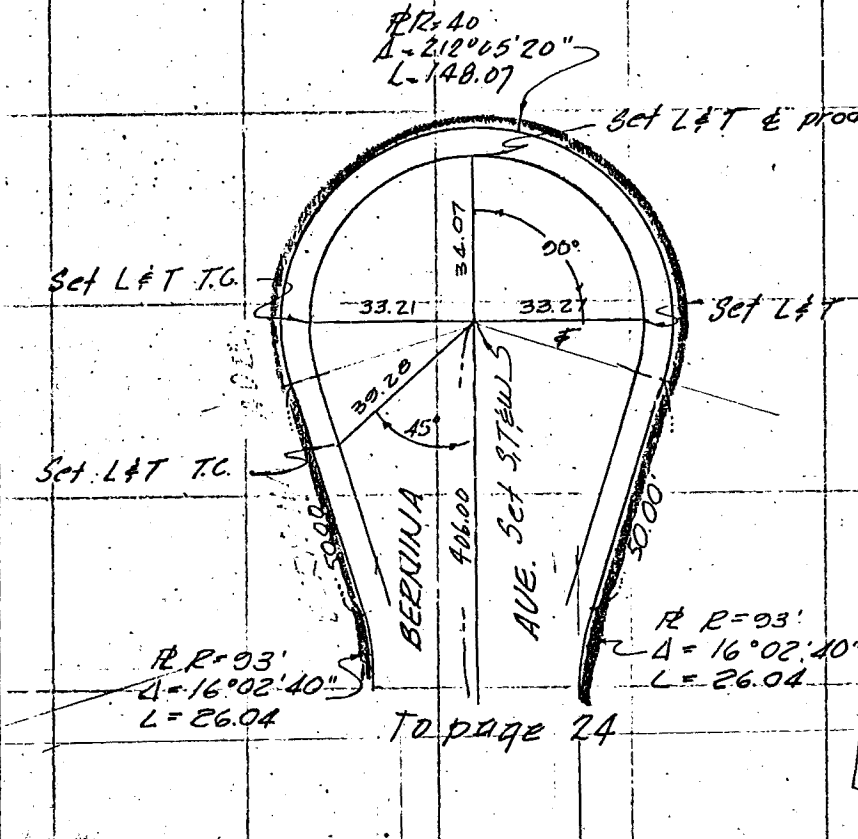

To page 24

CO. CALIF. BLUE PRINT CO.

Co. Eng. F.B. 4020: 112

SURVEY OF CENTER LINES F. B. ____ PG. 26

SURVEY BY Jennings Engineering Co. TR. No. 29577

DATE 4/10/72

G.J. Jennings R.C.E 7858

264-137, B-3

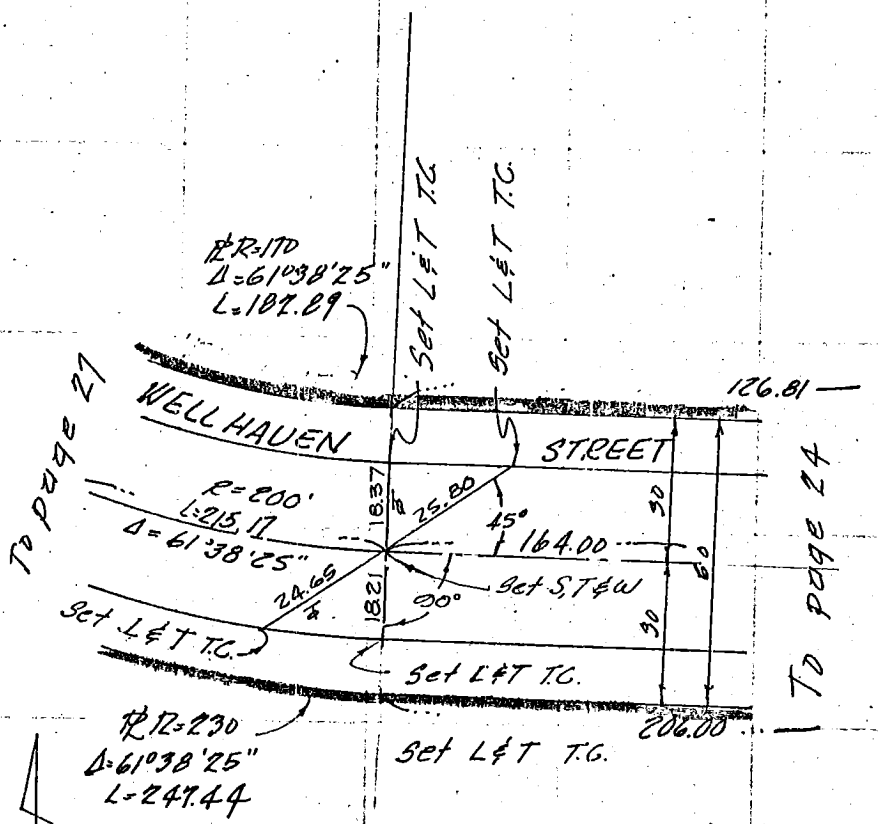

SO. CALIF. BLUE PRINT CO.

Co. Eng. F.B. 4020: 113

SURVEY OF CENTER LINES F. B. PG. 27

SURVEY BY Jennings Engineering Co. TR. No. 29577

DATE 4/10/72

G. J. Jennings R.C.E. 7858

269.1378.3

SO. CALIF. BLUE PRINT CO.

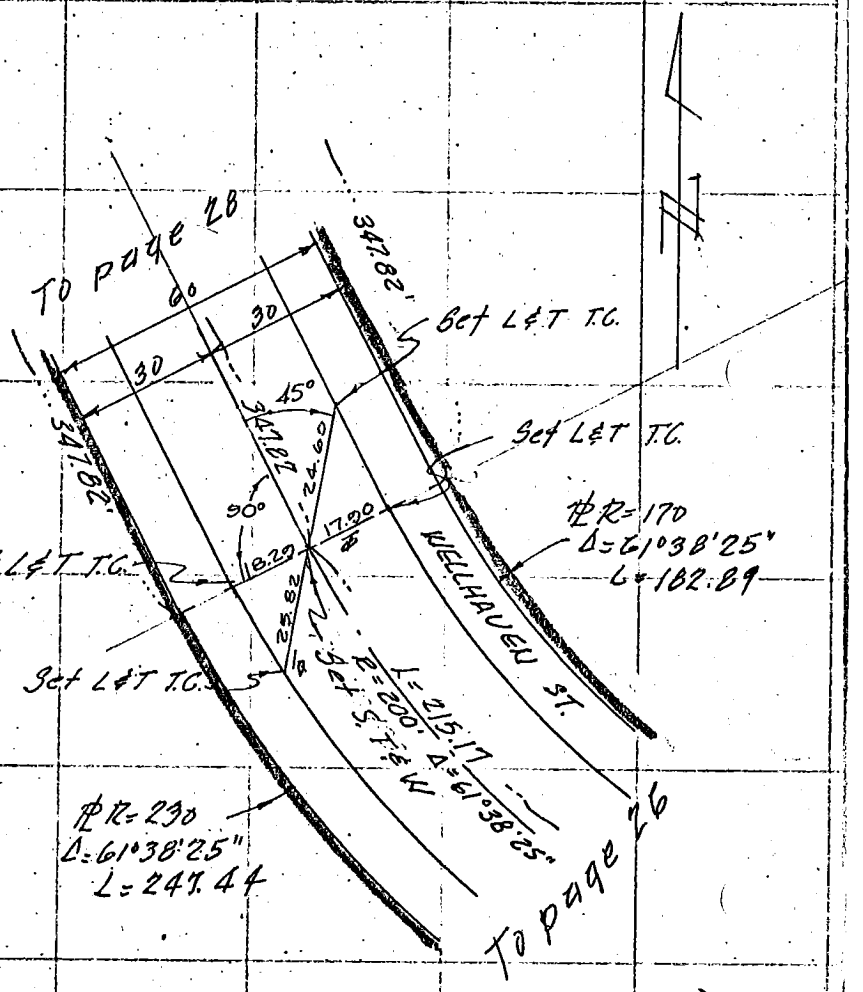

Co. Eng. F.B. 4020: 114

SURVEY OF CENTER LINES F. B. _____ PG. 28

SURVEY BY Jennings Engineering Co. TR. No. 29577

DATE 4/10/72

G. J. Jennings R.C.E 7858

(52) 264.137 8-3

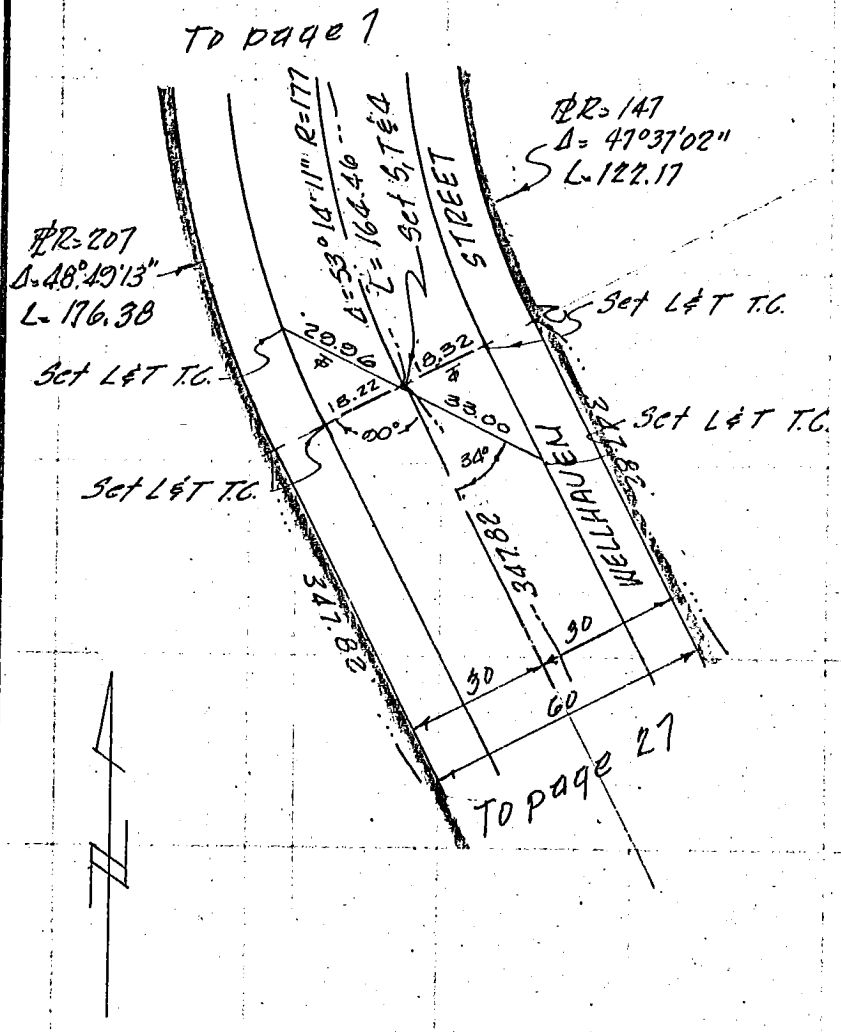

SO. CALIF. BLUE PRINT CO.

Co. Eng. F.B. 4020: 115

SURVEY OF _____ F. B. _____ PG. 29

SURVEY BY Jennings Engineering Co. TR. No. 29577

DATE _____

C.J. Jennings R.C.E. 7858

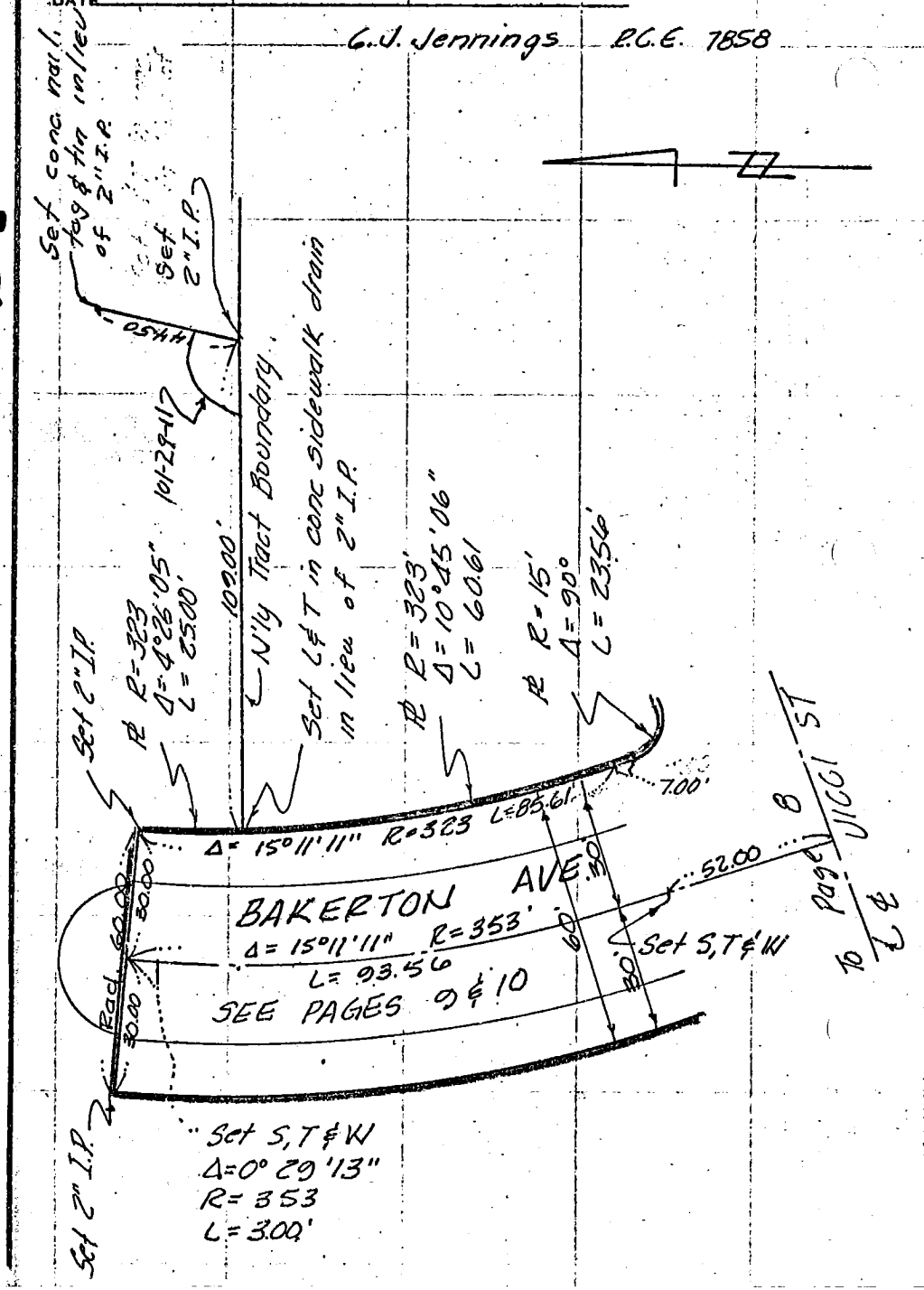

264-137 B.3

SO. CALIF. BLUE PRINT CO.

Co. Eng. F.B. 4020: 116

SURVEY OF ℄ ℄ ℄ TIES F B NO. PAGE 1 OF 4

SURVEY BY CONSOLIDATED ENG. Co. TRACT NO. 3002-4

DATE 6-8-72 ENGINEER ENRIQUE ACEVEDO R.C.E. 10915

BENALD STREET - FROM No. TRACT LINE TO AVE I

FENHOLD STREET - FROM No. TRACT LINE TO AVE. I

MORVEN STREET - FROM W. TRACT LINE TO FENHOLD STREET

NUGENT STREET - FROM FENHOLD STREET TO 15th STREET EAST

15th STREET EAST - FROM No. TRACT LINE TO AVENUE I

AVENUE I - FROM W. TRACT LINE TO 15th STREET EAST

CENTER LINE TIES

ENRIQUE ACEVEDO	R.C.E. 10915
FRANK RUSH	SURVEYOR
CHARLES SHEERAN	CHAINMAN
JOHN SHEERAN	CHAINMEN

ALL DISTANCES MEASURED ARE CORRECTED TO 68°F.

SURVEYORS SERVICE COMPANY, COSTA MESA - STOCK NO. 4570 B-U

DO NOT EXTEND NOTES THIS SIDE OF LINE

Co. Eng. F.B. 4020: 117

F B NO. ____ PAGE 2 of 2 SURVEY OF ℄ & ℄ TIES DATE 6-8-72

CONSOLIDATED ENG. Co. (SURVEY BY) TRACT NO. 30024

ENGINEER ENRIQUE ACEVEDO R.C.E. 10915

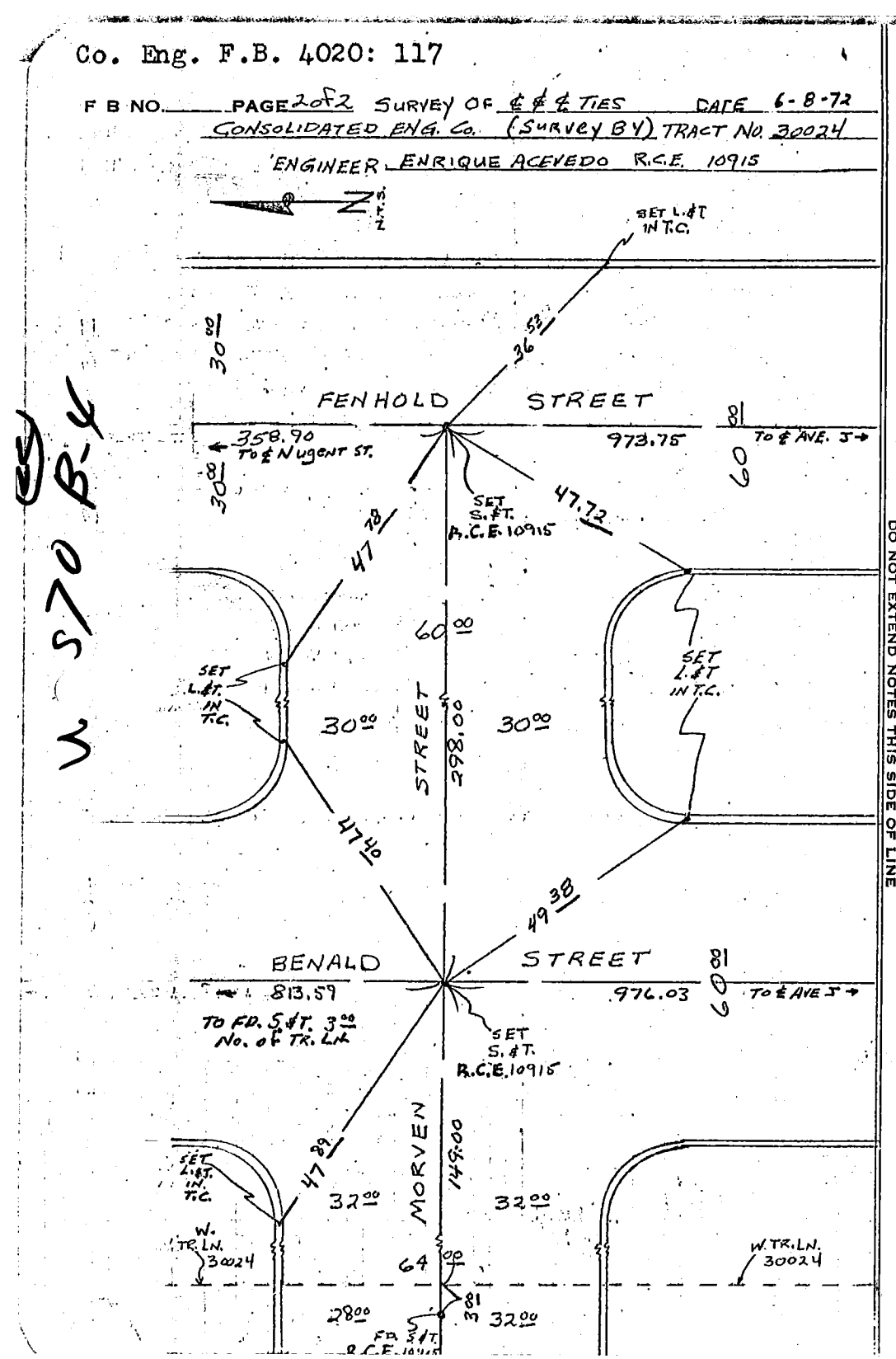

V 570 B-4

DO NOT EXTEND NOTES THIS SIDE OF LINE

SURVEYORS SERVICE COMPANY, COSTA MESA - STOCK NO. 411

9

Co. Eng. F.B. 4020: 118

SURVEY OF ℄ & ℄ TIES F B NO. PAGE 3 of 4

SURVEY BY CONSOLIDATED ENG. Co. TRACT NO. 30024

DATE 6-8-72 ENGINEER ENRIQUE ACEVEDO R.C.E. 10915

DO NOT EXTEND NOTES THIS SIDE OF LINE

45708-4

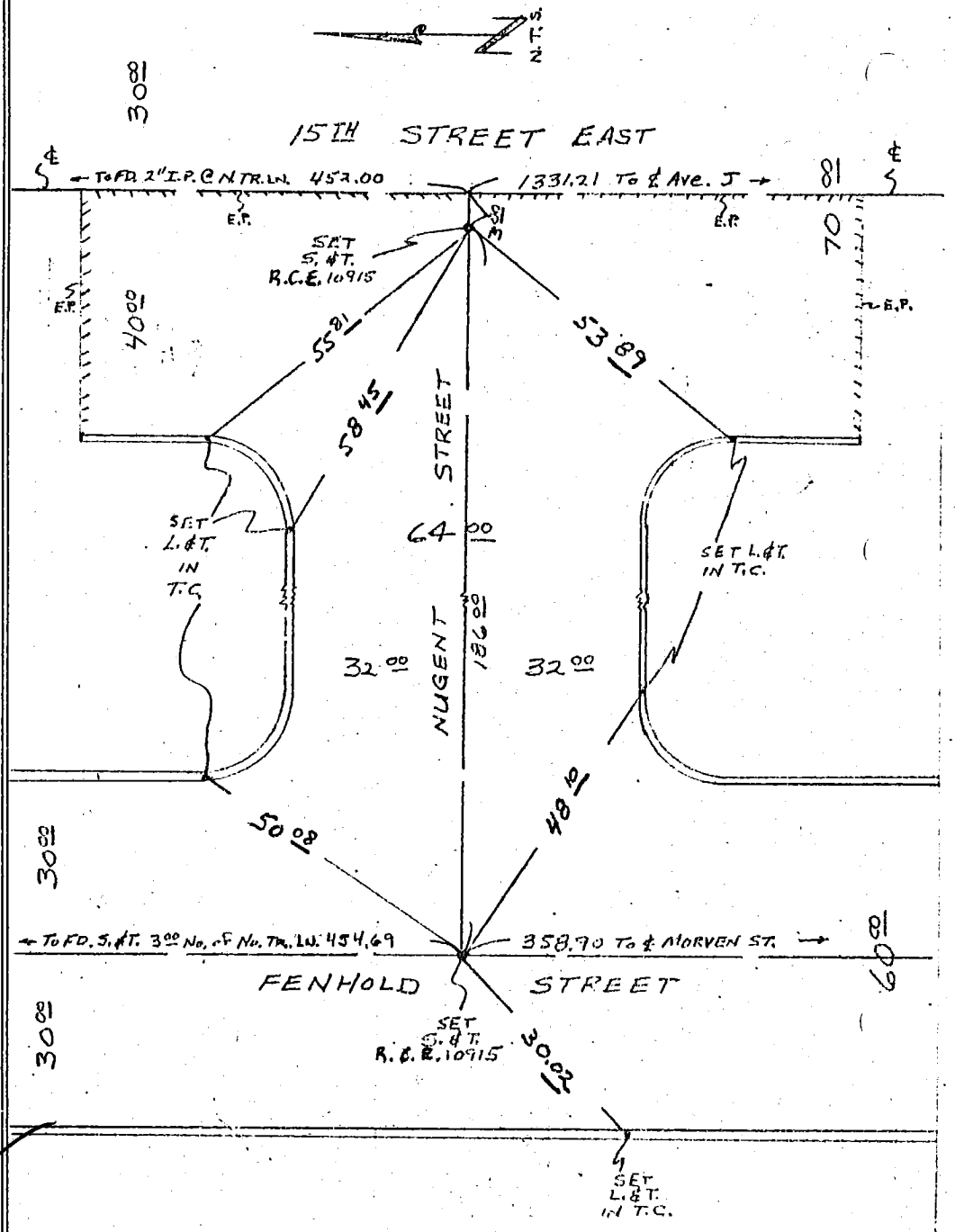

Co. Eng. F.B. 4020: 119

F B NO. ____ PAGE 4 of 4 SURVEY OF ℄ ℄ ETIES DATE 6-8-72

BY CONSOLIDATED ENG. Co. (surveyors) TRACT NO. 30034

ENGINEER ENRIQUE ACEVEDO R.C.E. 10915

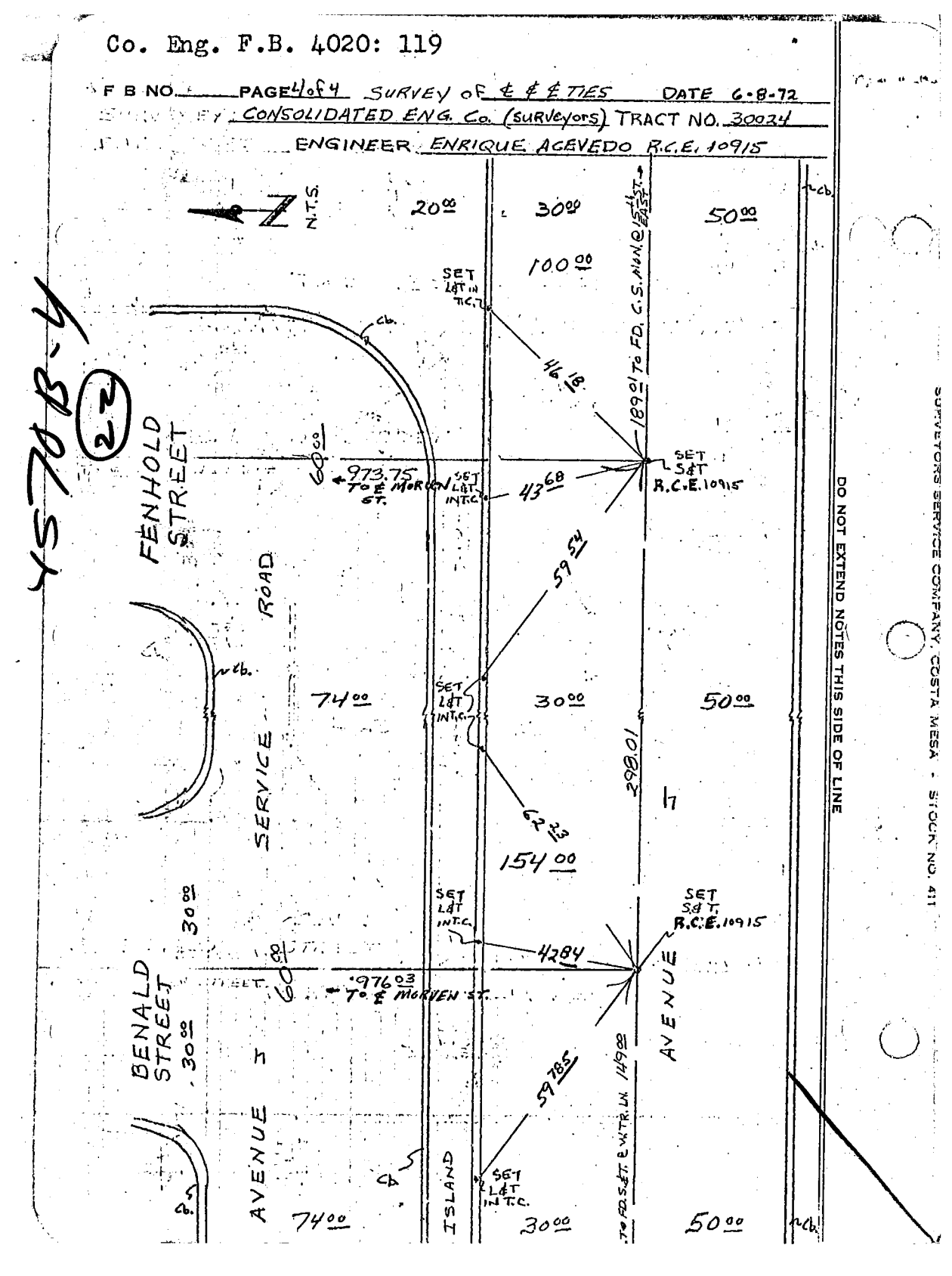

SURVEYORS SERVICE COMPANY, COSTA MESA - STOCK NO. 411

4578-4

(2)

W.S. 264-117, B-1

Co. Eng. F.B. 4020: 120

TRACT NO. 30380 DATE 1-25-72 PAGE 1 OF 8

ENGINEER C.R. NELSON R.C.E. 8781

SURVEY BY VTN LOS ANGELES

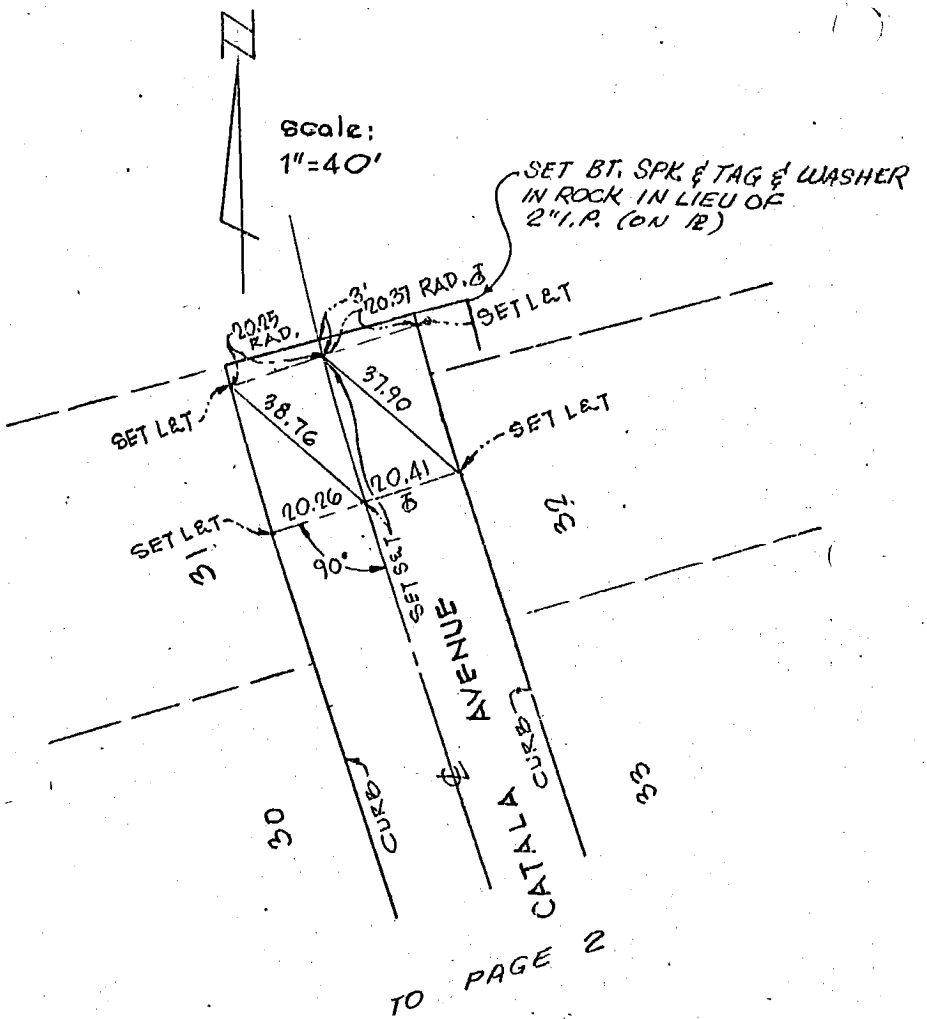

TO PAGE 2

W.S. 24-117.8-1

Co. Eng. F.B. 4020: 121

TRACT NO. 30380 DATE 1-25-72 PAGE 2 OF 8

ENGINEER C.R. NELSON R.C.E. 8781

SURVEY BY VTN LOS ANGELES

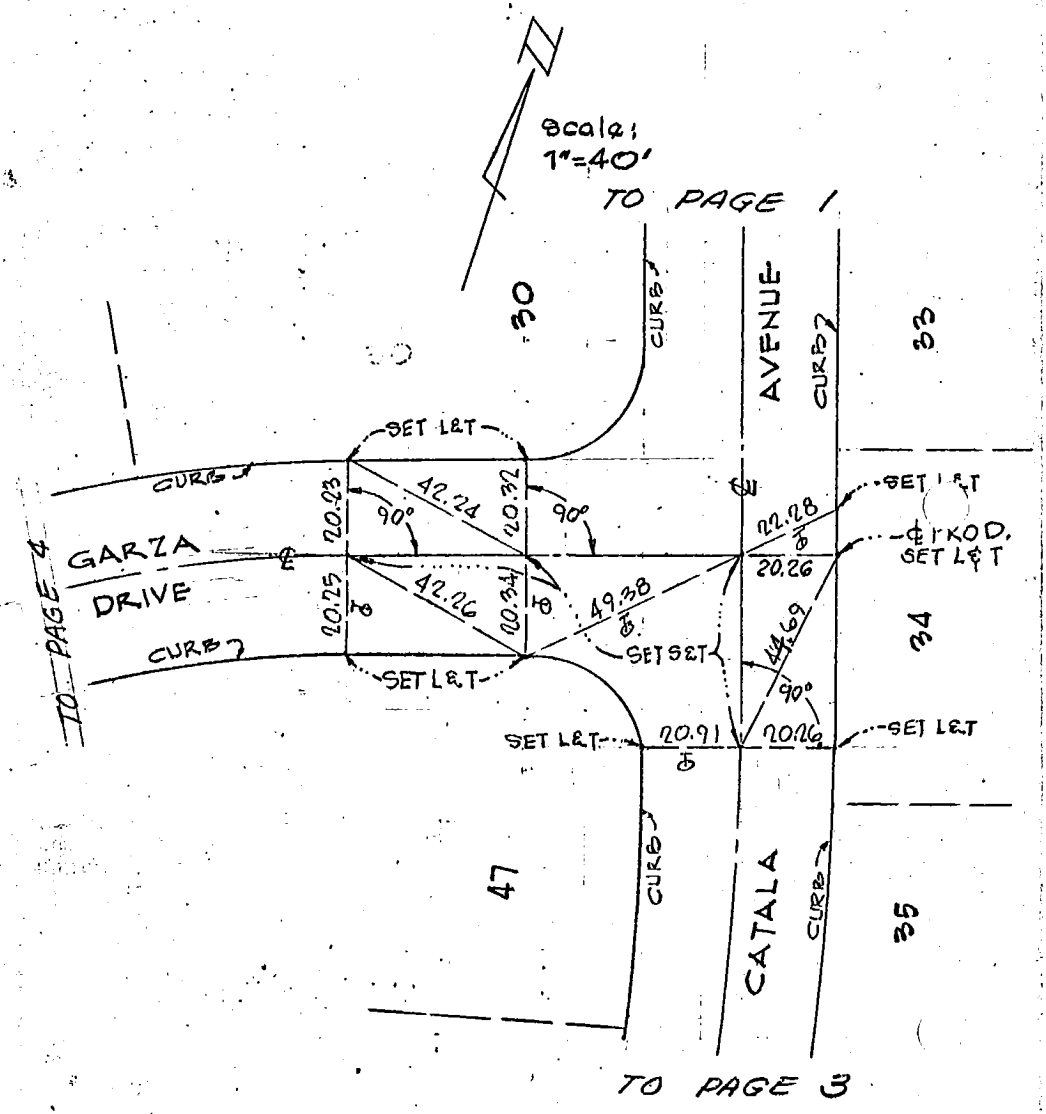

Co. Eng. F.B. 4020: 122

W. S. 264-117, B-1

TRACT NO. 30380 DATE 1-25-72 PAGE 3 OF 8

ENGINEER C.R. NELSON R.C.E. 8781

SURVEY BY VTN LOS ANGELES

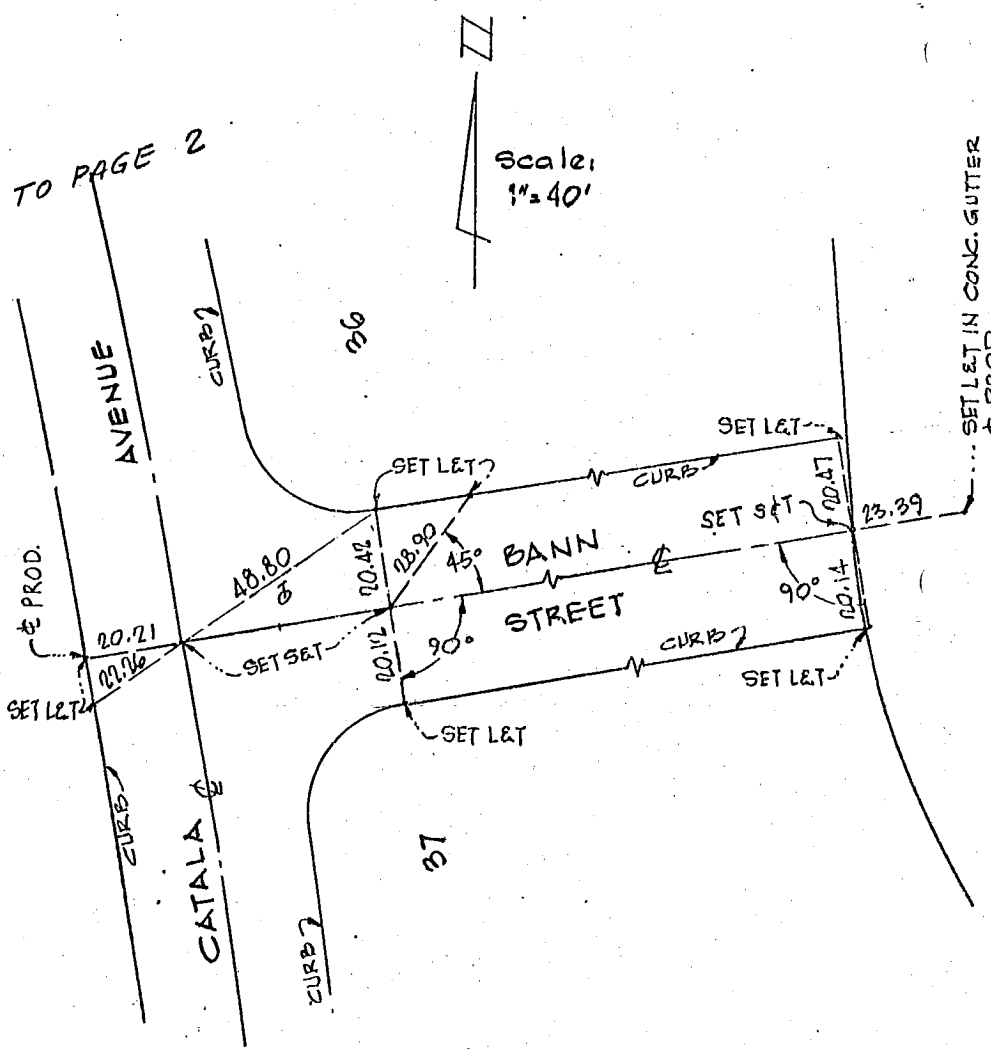

Co. Eng. F.B. 4020: 123

TRACT NO. 30380 DATE 1-25-72 PAGE 4 OF 8

ENGINEER C.R. NELSON R.C.E. 8781

SURVEY BY VTN LOS ANGELES

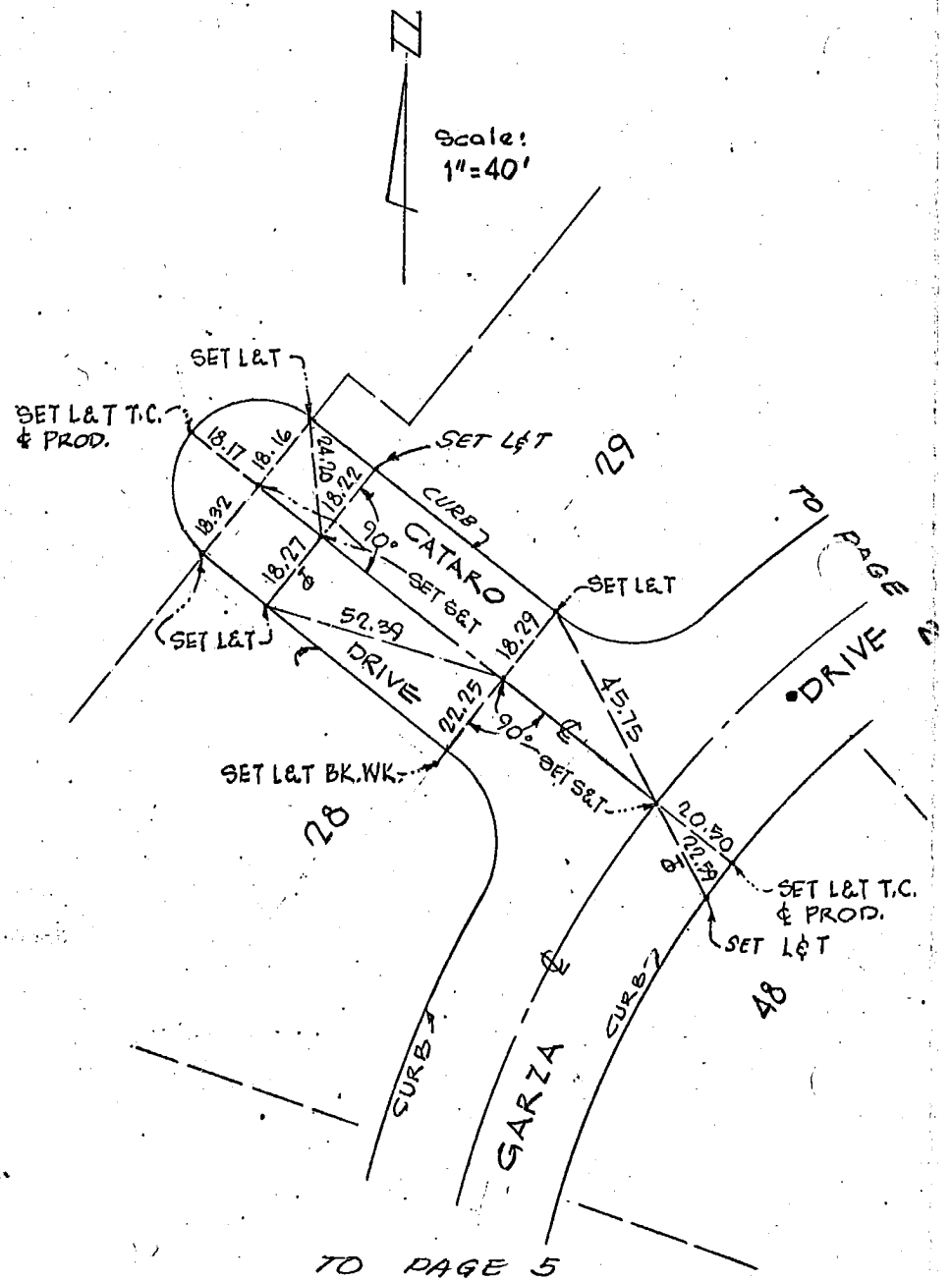

TRACT NO. 30380 DATE 1-25-72 PAGE 5 OF 8

ENGINEER C.R. NELSON R.C.E. 8781

SURVEY BY VTN LOS ANGELES

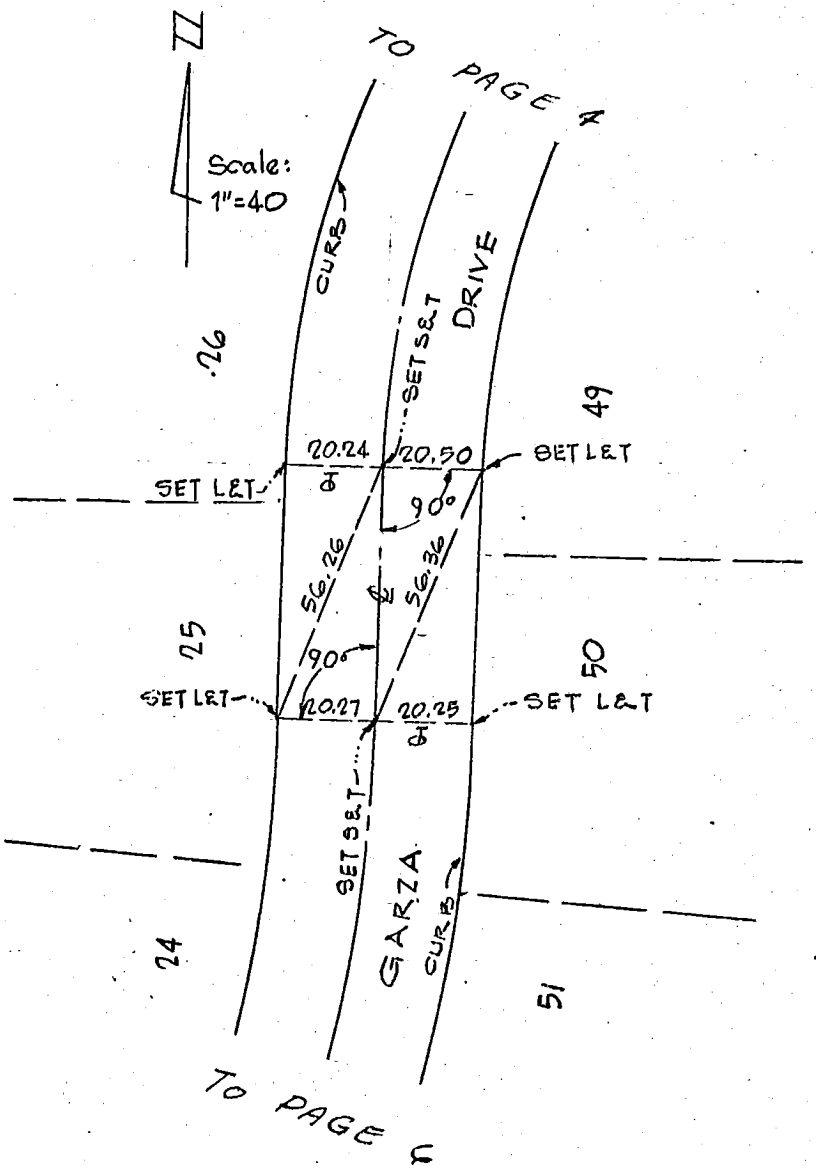

Co. Eng. F.B. 4020: 125

TRACT NO. 30380 DATE 1-25-72 PAGE 6 OF 8

ENGINEER C.R. NELSON R.C.E. 8781

SURVEY BY VTN LOS ANGELES

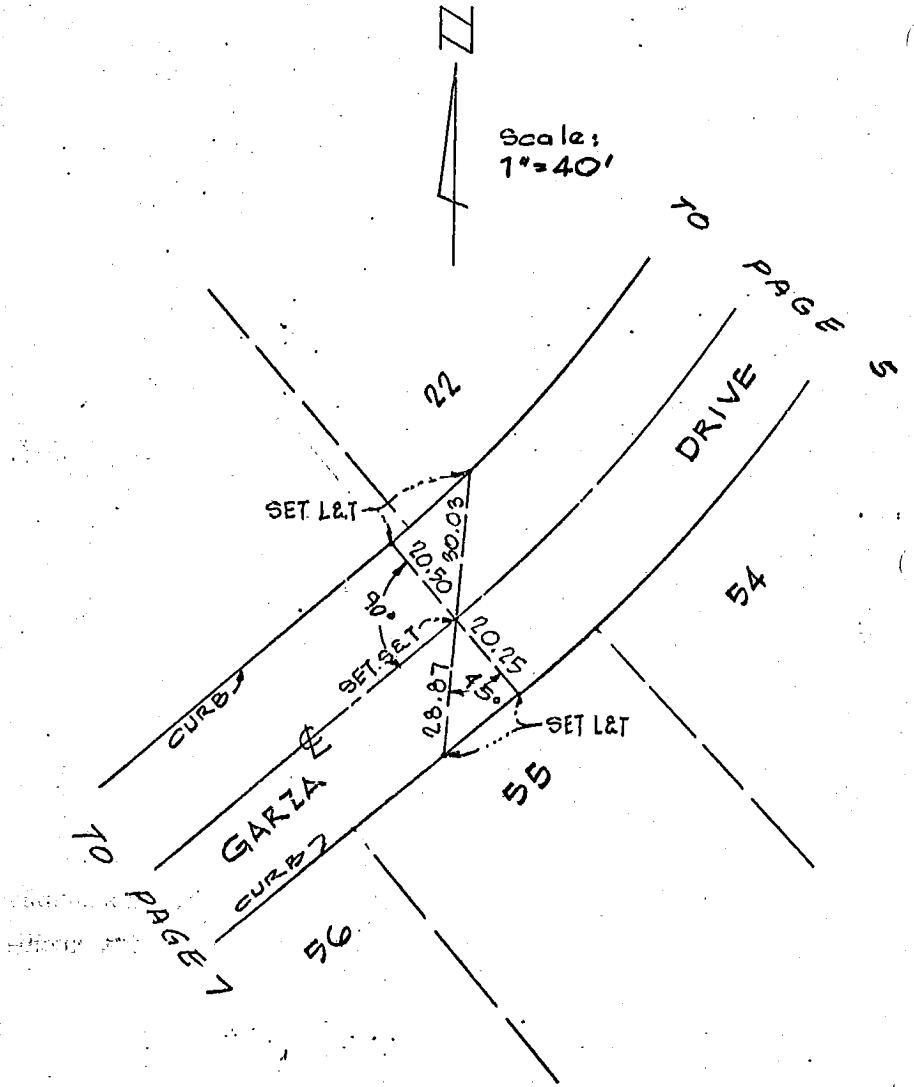

Co. Eng. F.B. 4020: 126

TRACT NO. 30380 DATE 1-25-72 PAGE 7 OF 8

ENGINEER C.R. NELSON R.C.E. 8781

SURVEY BY VTN LOS ANGELES

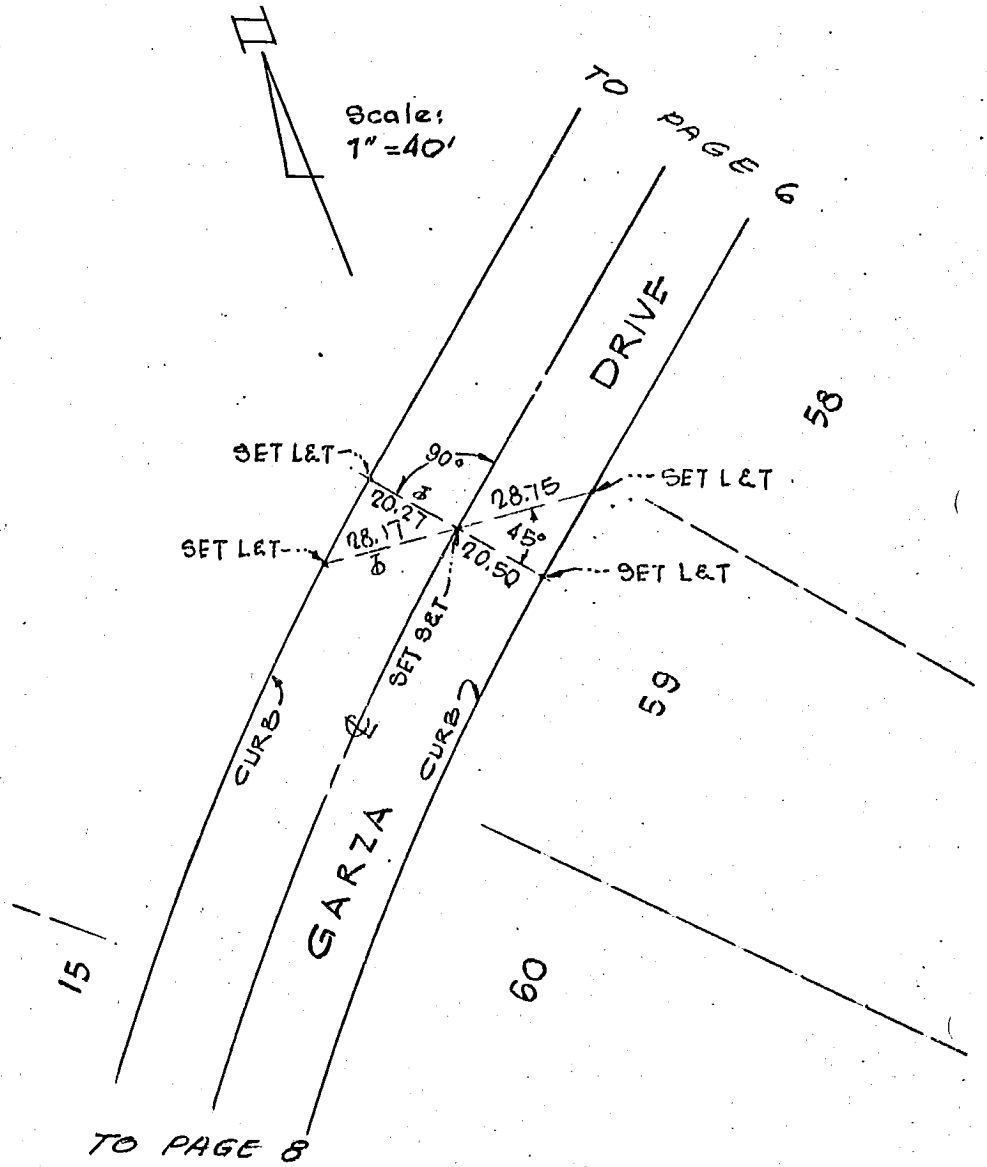

W.S. 26-117.8-1

Co. Eng. F.B. 4020: 127

TRACT NO. 30380 DATE 1-25-72 PAGE 8 OF 8

ENGINEER C.R. NELSON R.C.E. 8781

SURVEY BY VTN LOS ANGELES

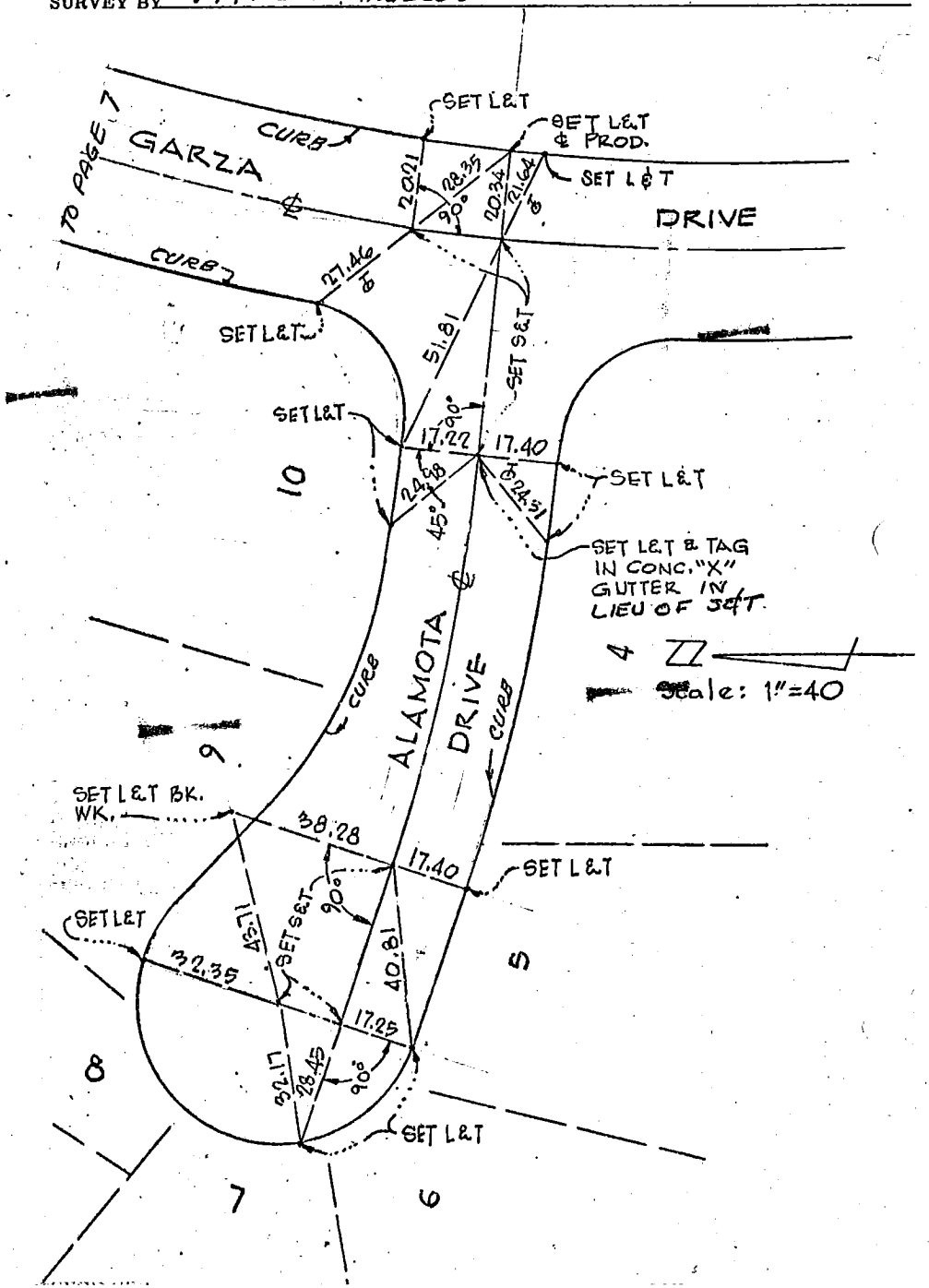

Co. Eng. F.B. 4020: 128

SURVEY OF _____ F. B. _____ Pg. 1

SURVEY BY RAYMOND SCOTT ENGINEERING CO. TR. No. 31023

DATE May 24, 1972

RAYMOND J. SCOTT RCE 14356

WS 83 B-1 (13)

SO. CALIF. BLUE PRINT CO. -

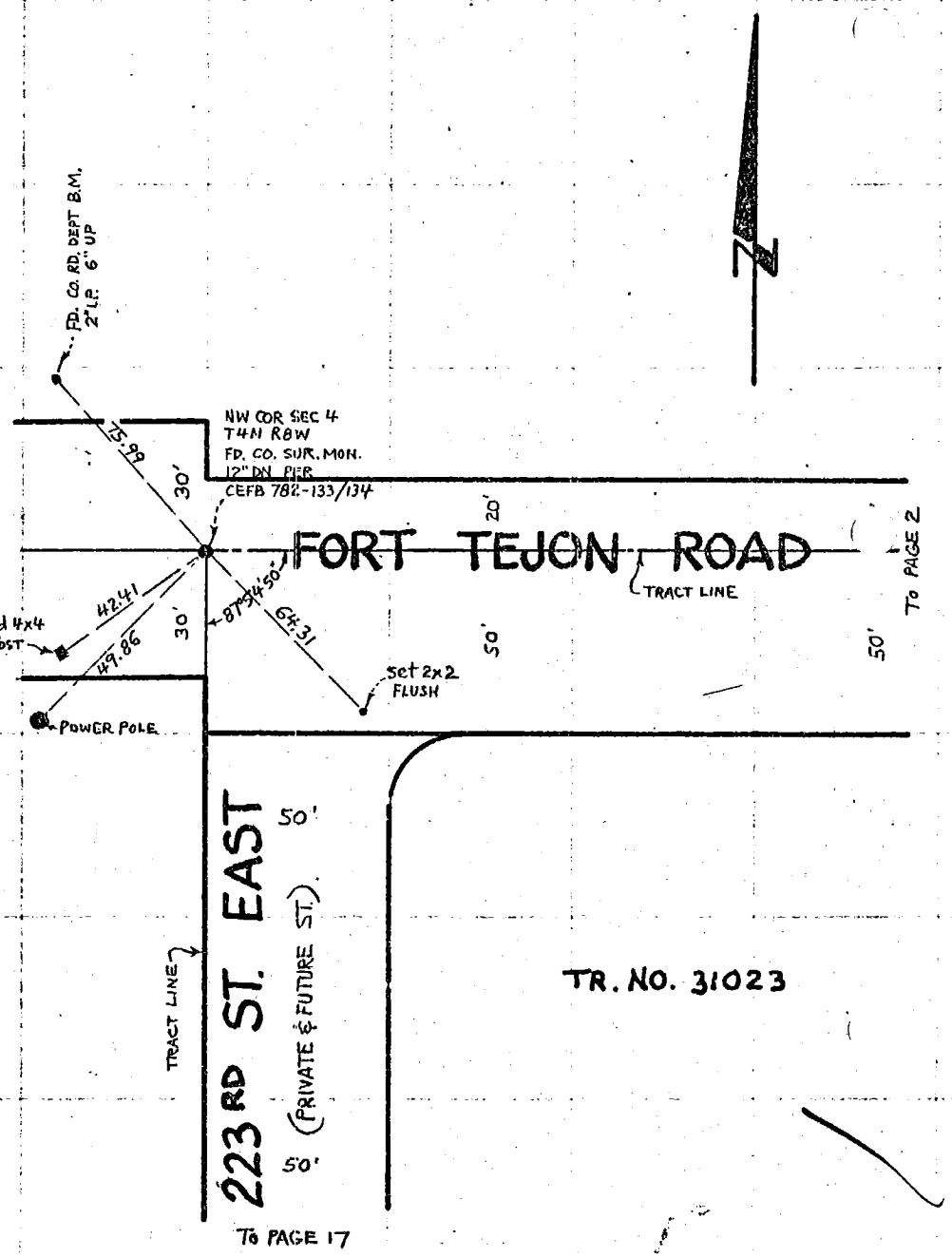

Co. Eng. F.B. 4020: 129

SURVEY OF _____ F. B. _____ Pg. 2

SURVEY BY RAYMOND SCOTT ENGINEERING CO. TR. No. 31023

DATE May 24, 1972

RAYMOND J. SCOTT RCE 14356

VS 83 B-1 (13)

SET 2x2 FLUSH

48.78

20'

SET 2" I.P. 1' DN.

FORT ℄ TRACT LINE TEJON RD.

20'

50'

TO PAGE 1

54.51

87°56'52"

58.21

SET 2x2 FLUSH

SET 2x2 FLUSH

50'

TO PAGE 3

30'

30'

225TH ST. EAST

(PRIVATE & FUTURE ST)

TR. NO. 31023

TO PAGE 8

SO. CALIF. BLUE PRINT CO.

Co. Eng. F.B. 4020: 130

SURVEY OF _____ F. B. _____ Pg. 3

SURVEY BY RAYMOND SCOTT ENGINEERING CO. TR. No. 31023

DATE May 24, 1972

RAYMOND J. SCOTT RCE 14356

83B-1

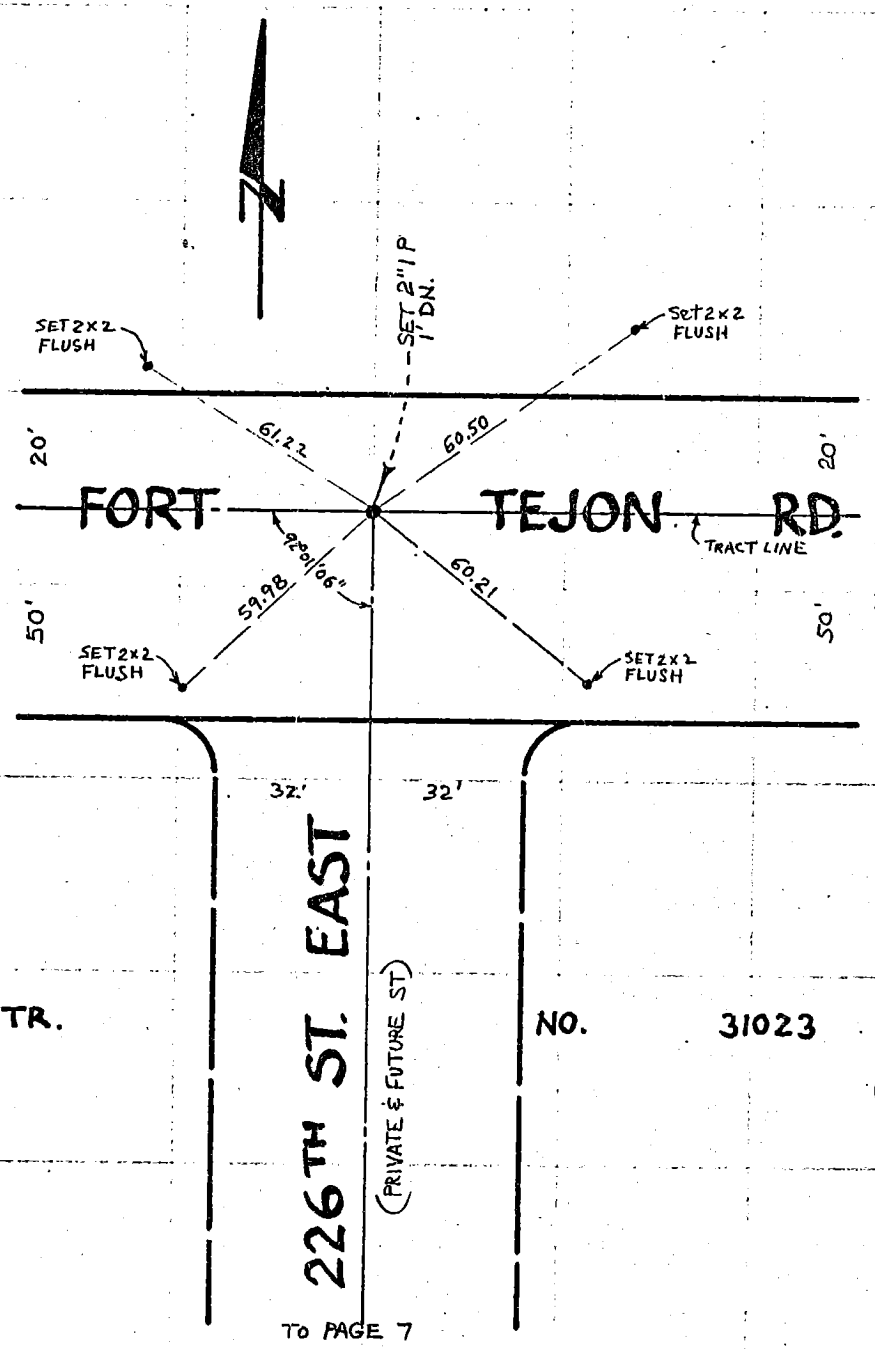

TR. NO. 31023

SO. CALIF. BLUE PRINT CO.

Co. Eng. F.B. 4020: 131

SURVEY OF _____ F. B. _____ Pg. 4

SURVEY BY RAYMOND SCOTT ENGINEERING CO. TR. No. 31023

DATE May 24, 1972

RAYMOND J. SCOTT RCE 14356

838-1

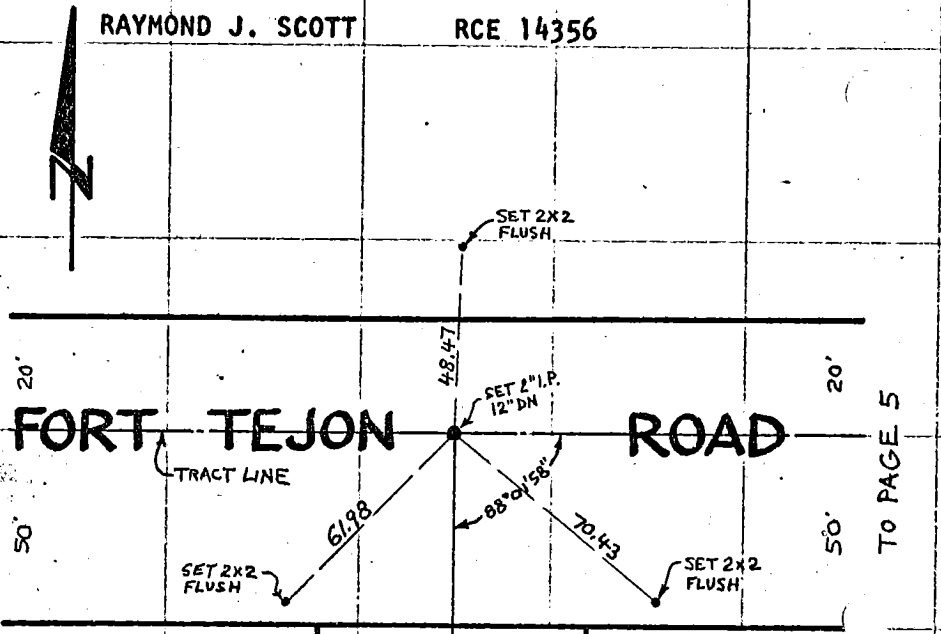

30' 30'

BADALONA STREET (PRIVATE & FUTURE ST.)

TR. NO. 31023

TO PAGE 11

SO. CALIF. BLUE PRINT CO.

Co. Eng. F.B. 4020: 132 .

SURVEY OF _____ F. B. _____ Pg. 5

SURVEY BY RAYMOND SCOTT ENGINEERING CO. TR. No. 31023

DATE May 24, 1972

RAYMOND J. SCOTT RCE 14356

938-1

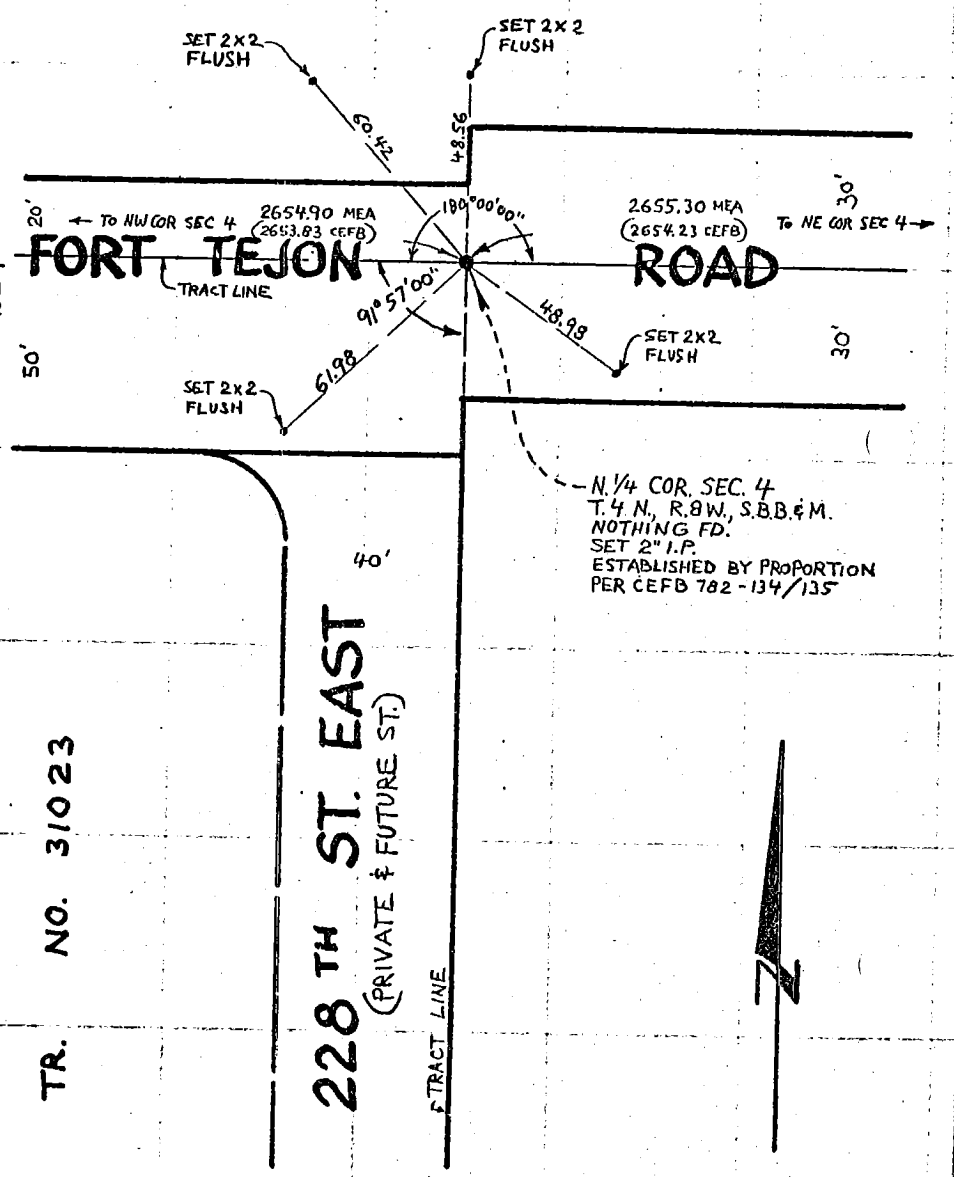

SO. CALIF. BLUE PRINT CO.

Co. Eng. F.B. 4020: 133

SURVEY OF _____ F. B. _____ Pg. 6

SURVEY BY RAYMOND SCOTT ENGINEERING CO. TR. No. 31023

DATE May 24, 1972

RAYMOND J. SCOTT RCE 14356

93B-1

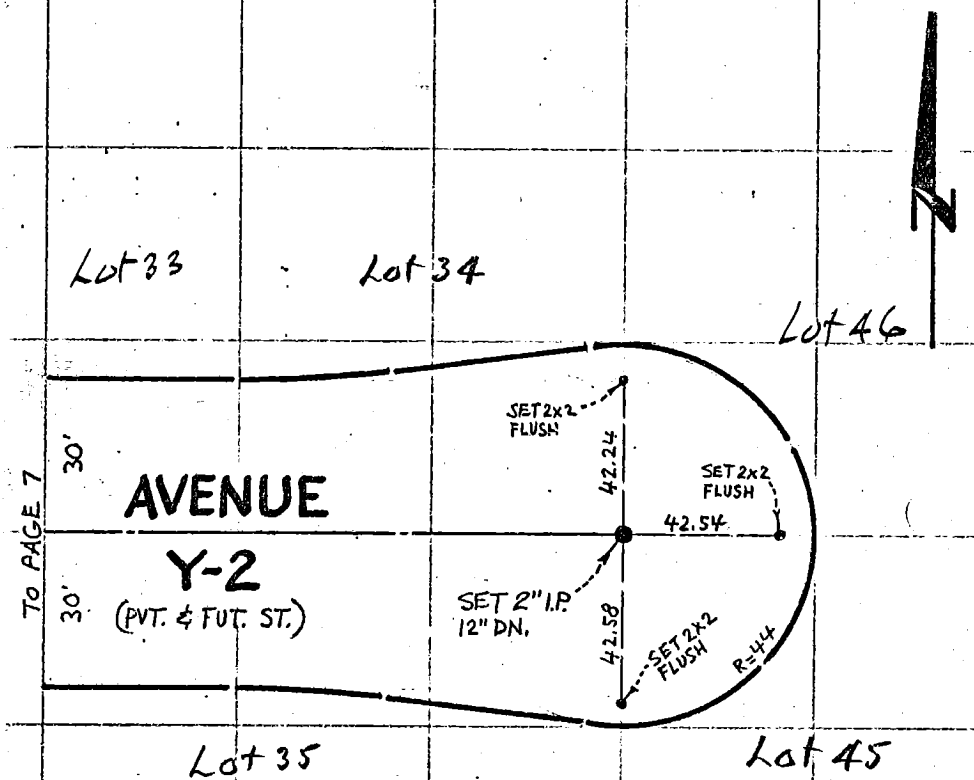

SO. CALIF. BLUE PRINT CO.

Co. Eng. F.B. 4020: 134

SURVEY OF _____ F. B. _____ PG. 7

SURVEY BY RAYMOND SCOTT ENGINEERING CO. TR. No. 31023

DATE May 24, 1972

RAYMOND J. SCOTT RCE 14356

83B-1

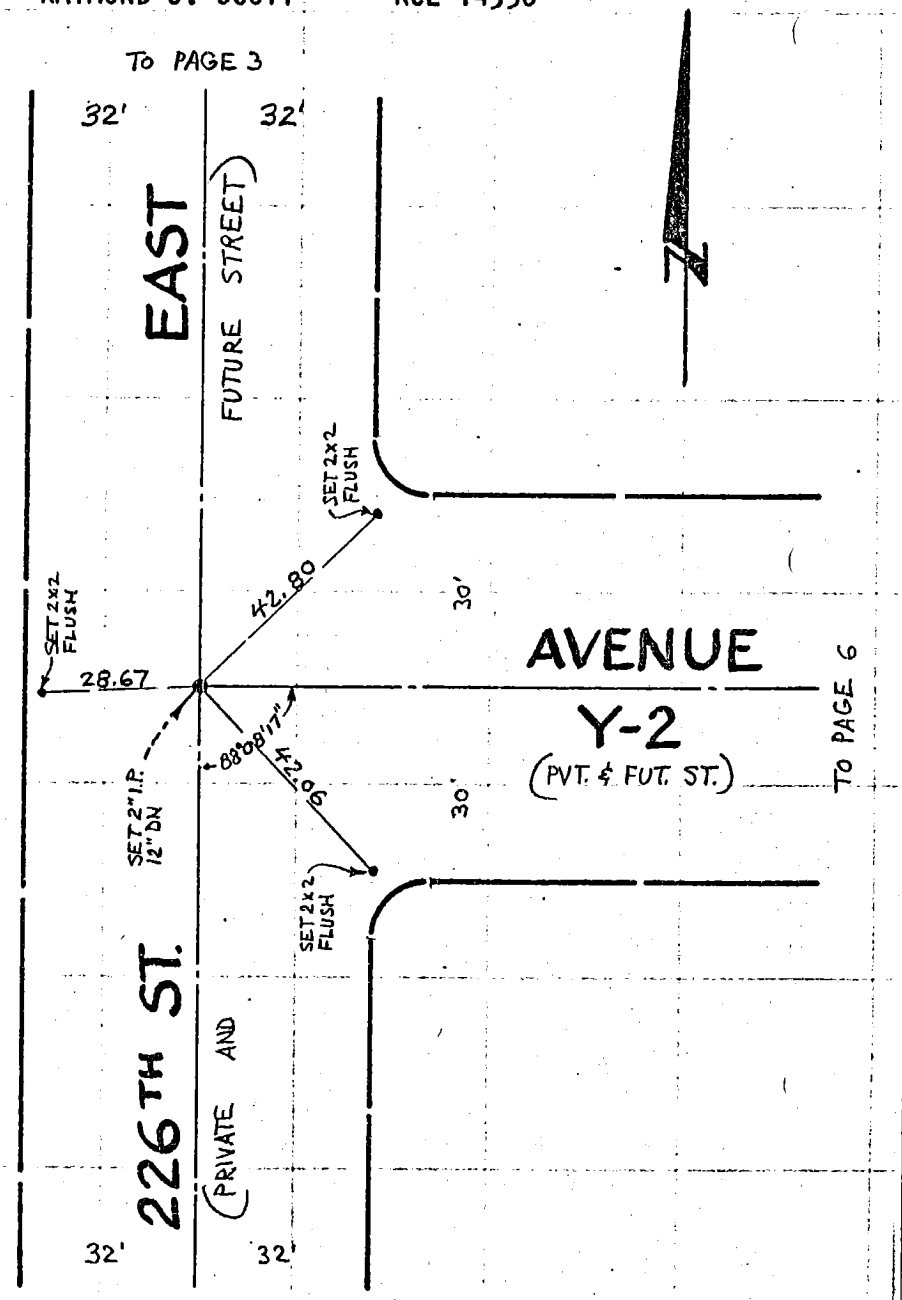

SO. CALIF. BLUE PRINT CO.

Co. Eng. F.B. 4020: 135

SURVEY OF _____ F. B. _____ Pg. 8

SURVEY BY RAYMOND SCOTT ENGINEERING CO. TR. NO. 31023

DATE May 24, 1972

RAYMOND J. SCOTT RCE 14356

93 B-1

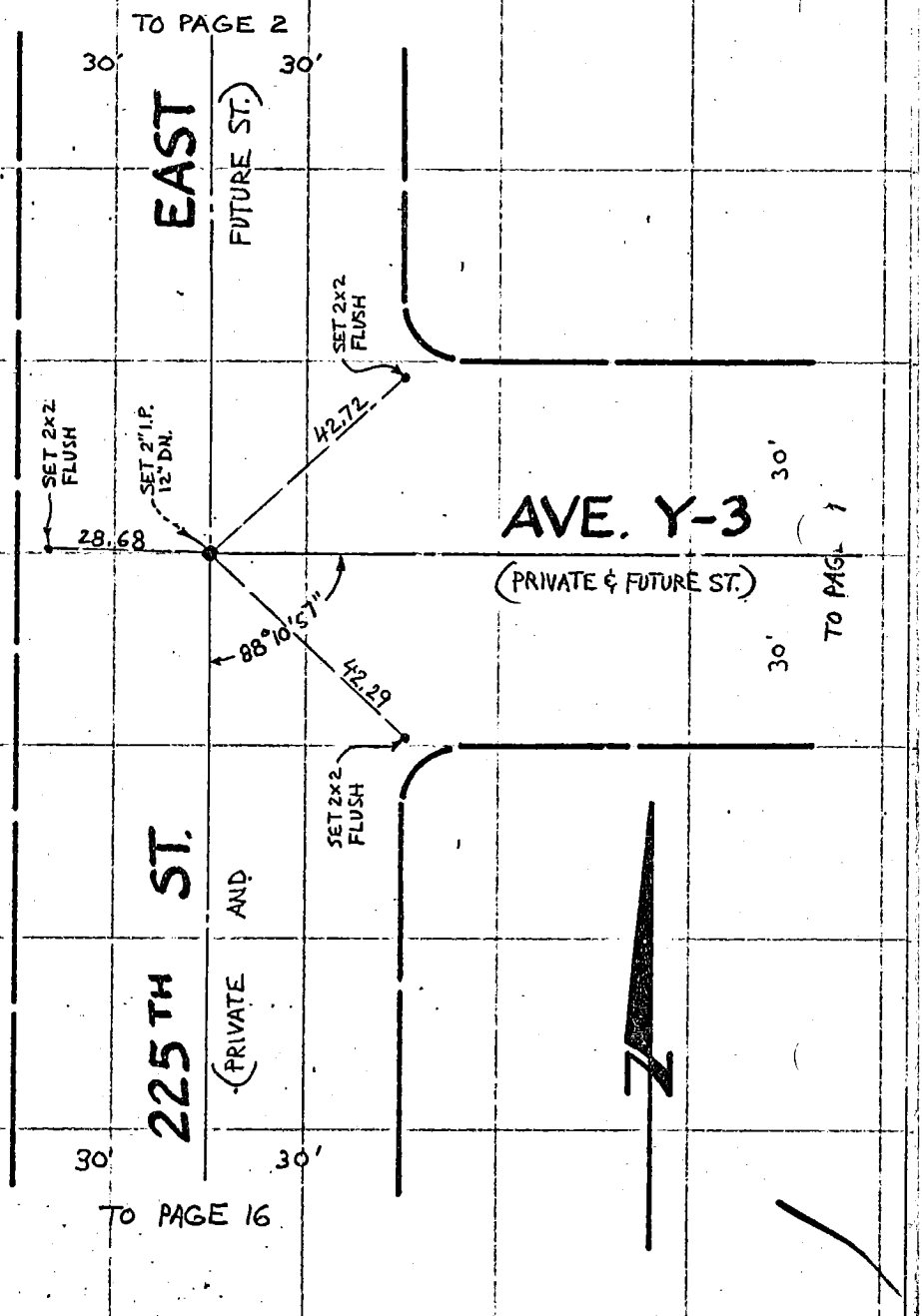

SO. CALIF. BLUE PRINT CO.

Co. Eng. F.B. 4020: 136

SURVEY OF _____ F. B. _____ Pg. 9

SURVEY BY RAYMOND SCOTT ENGINEERING CO. TR. No. 31023

DATE May 24, 1972

RAYMOND J. SCOTT TO PAGE 7 RCE 14356

F38Y

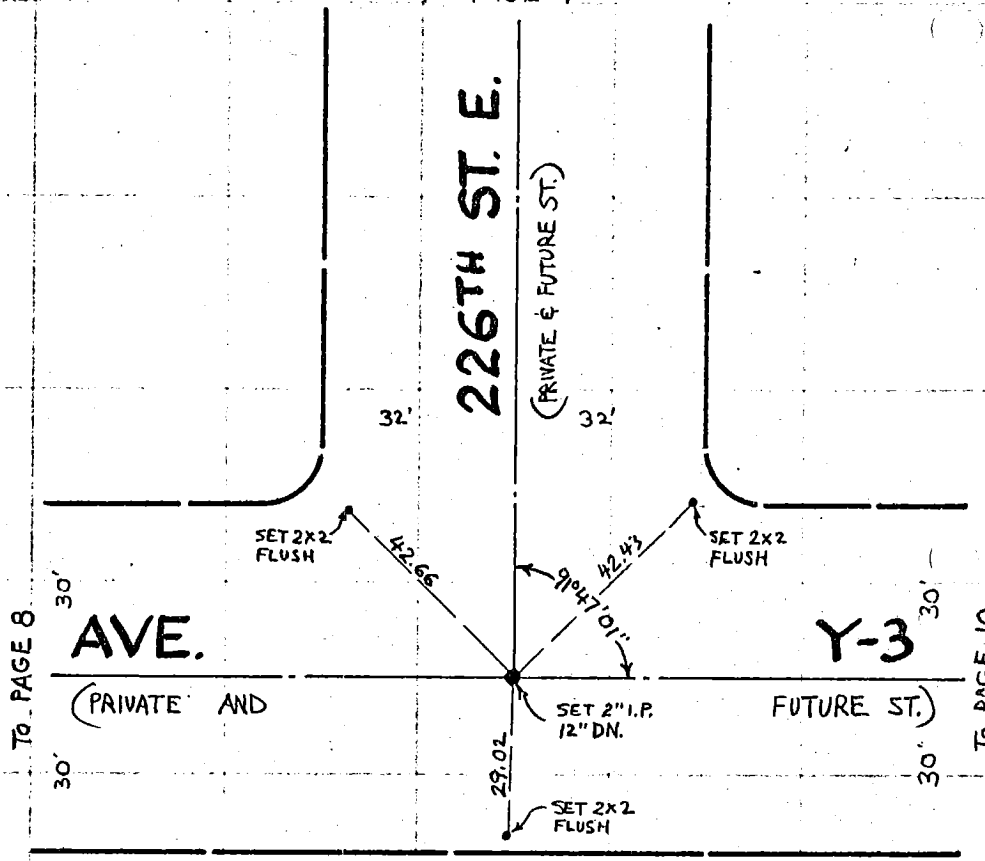

SO. CALIF. BLUE PRINT CO.

Co. Eng. F.B. 4020: 137

SURVEY OF _____ F. B. _____ Pg. 10

SURVEY BY RAYMOND SCOTT ENGINEERING CO. TR. No. 31023

DATE May 24, 1972

RAYMOND J. SCOTT RCE 14356

83 B-1

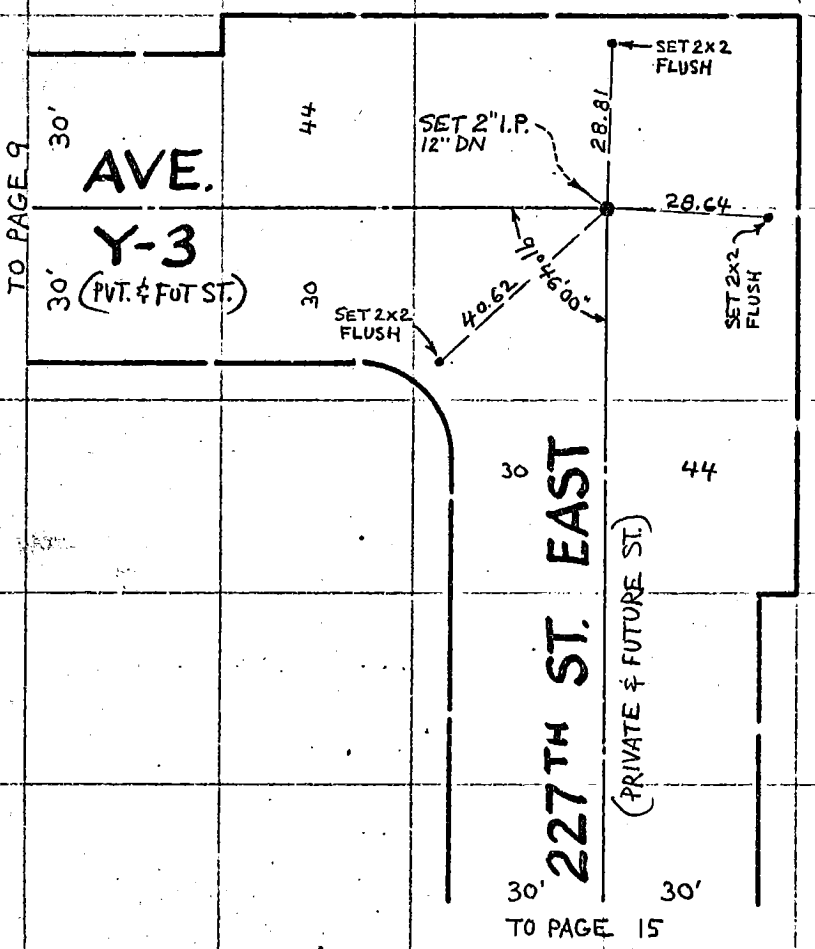

SO. CALIF. BLUE PRINT CO.

Co. Eng. F.B. 4020: 138

SURVEY OF _____ F. B. _____ Pg. 11

SURVEY BY RAYMOND SCOTT ENGINEERING CO. TR. No. 31023

DATE May 24, 1972

RAYMOND J. SCOTT RCE 14356

To PAGE 4

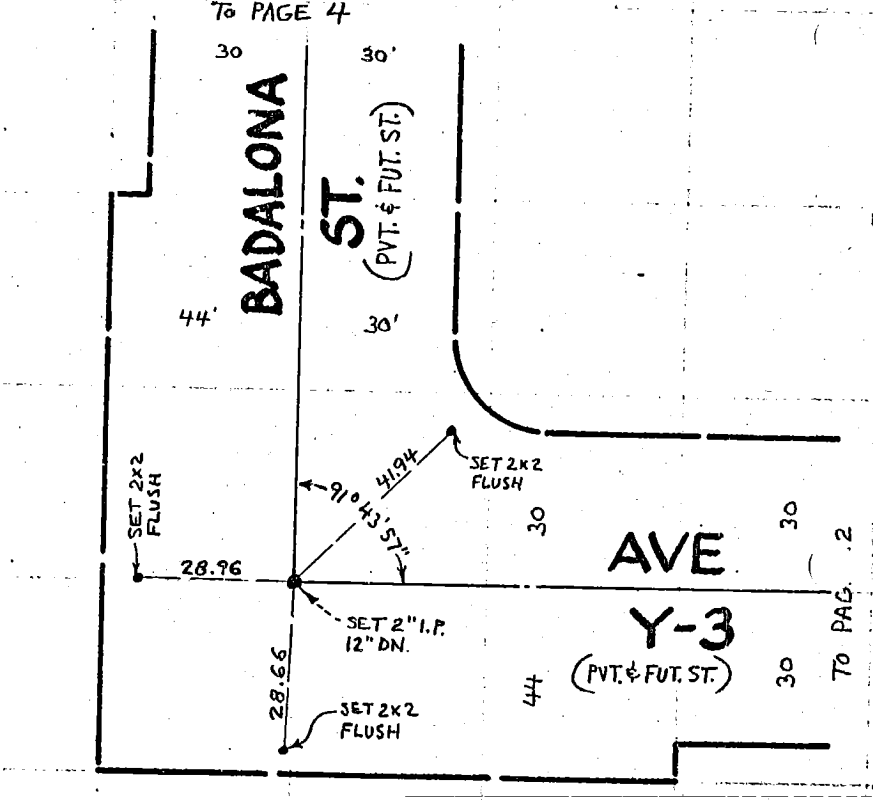

SO. CALIF. BLUE PRINT CO.

Co. Eng. F.B. 4020: 139.

SURVEY OF _____ F. B. _____ Pg. 12

SURVEY BY RAYMOND SCOTT ENGINEERING CO. TR. No. 31023

DATE May 24, 1972

RAYMOND J. SCOTT RCE 14356

838-1

TO PAGE 5

31023

EAST (FUTURE ST.)

40'

SET 2x2 FLUSH

49.29

88° 17' 05"

SET 2" I.P. 12" DN

30'

AVENUE Y-3

(PRIVATE & FUTURE ST.)

TO PAGE 11

30'

51.91

SET 2x2 FLUSH

48.49

NO.

40'

ST. AND

SET 2x2 FLUSH

TR.

228 TH (PRIVATE)

℄ TRACT LINE

E. LINE NW. 1/4 SEC 4, T4N, R.8W, S.B.B.&M.

TO PAGE 13

SO. CALIF. BLUE PRINT CO.

Co. Eng. F.B. 4020: 140 13

838

SURVEY OF _____ F. B. _____ Pg. 13

SURVEY BY RAYMOND SCOTT ENGINEERING CO. TR. No. 31023

DATE May 24, 1972

RAYMOND J. SCOTT RCE 14356

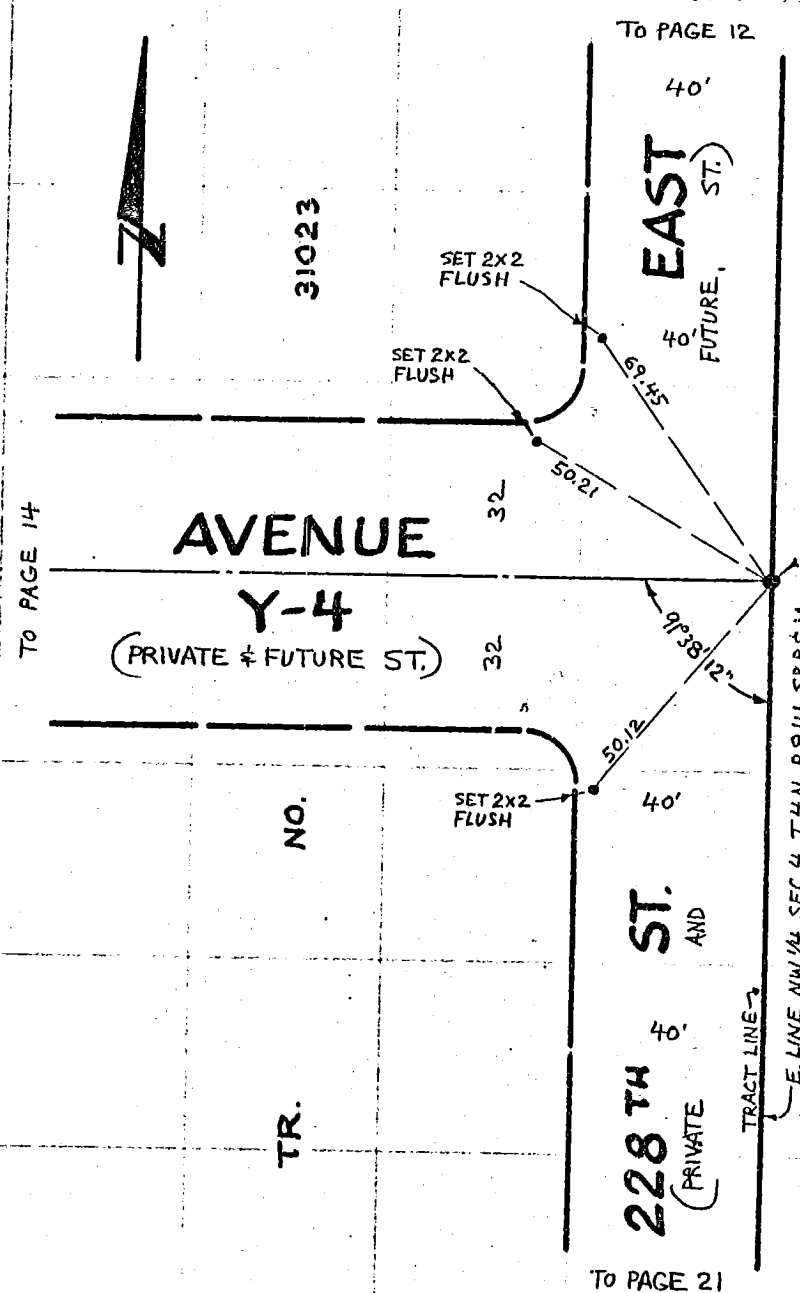

SO. CALIF. BLUE PRINT CO.

Co. Eng. F.B. 4020: 141

SURVEY OF _____ F. B. _____ Pg. 14

SURVEY BY RAYMOND SCOTT ENGINEERING CO. TR. NO. 31023

DATE May 24, 1972

RAYMOND J. SCOTT RCE 14356

538-

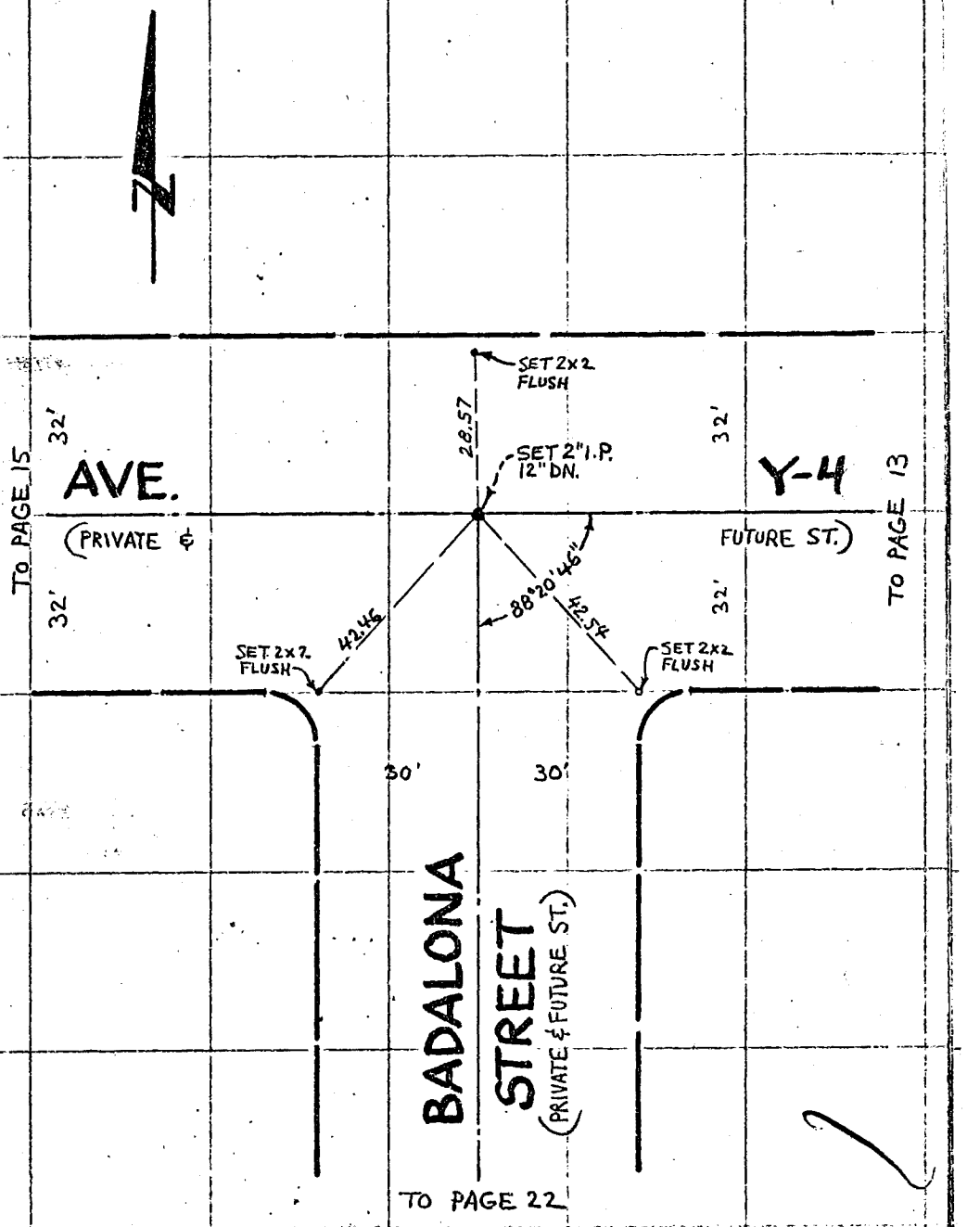

SO. CALIF. BLUE PRINT CO. -

Co. Eng. F.B. 4020: 142

SURVEY OF _____ F. B. _____ Pg. 15

SURVEY BY RAYMOND SCOTT ENGINEERING CO. TR. No. 31023

DATE May 24, 1972

RAYMOND J. SCOTT RCE 14356

93B-1

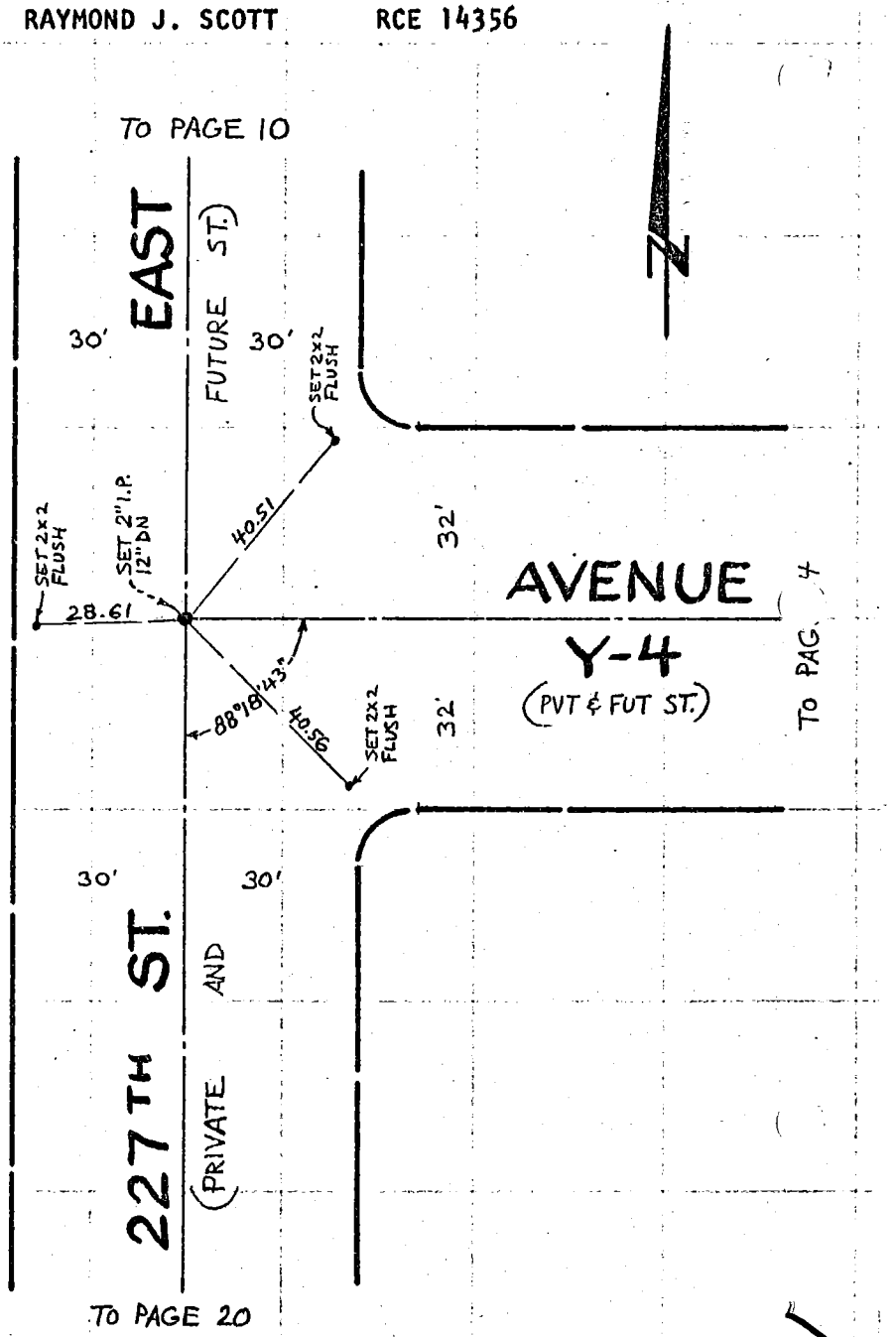

SO. CALIF. BLUE PRINT CO.

Co. Eng. F.B. 4020: 143

SURVEY OF _____ F. B. _____ Pg. 16

SURVEY BY RAYMOND SCOTT ENGINEERING CO. TR. NO. 31023

DATE May 24, 1972

RAYMOND J. SCOTT RCE 14356

836

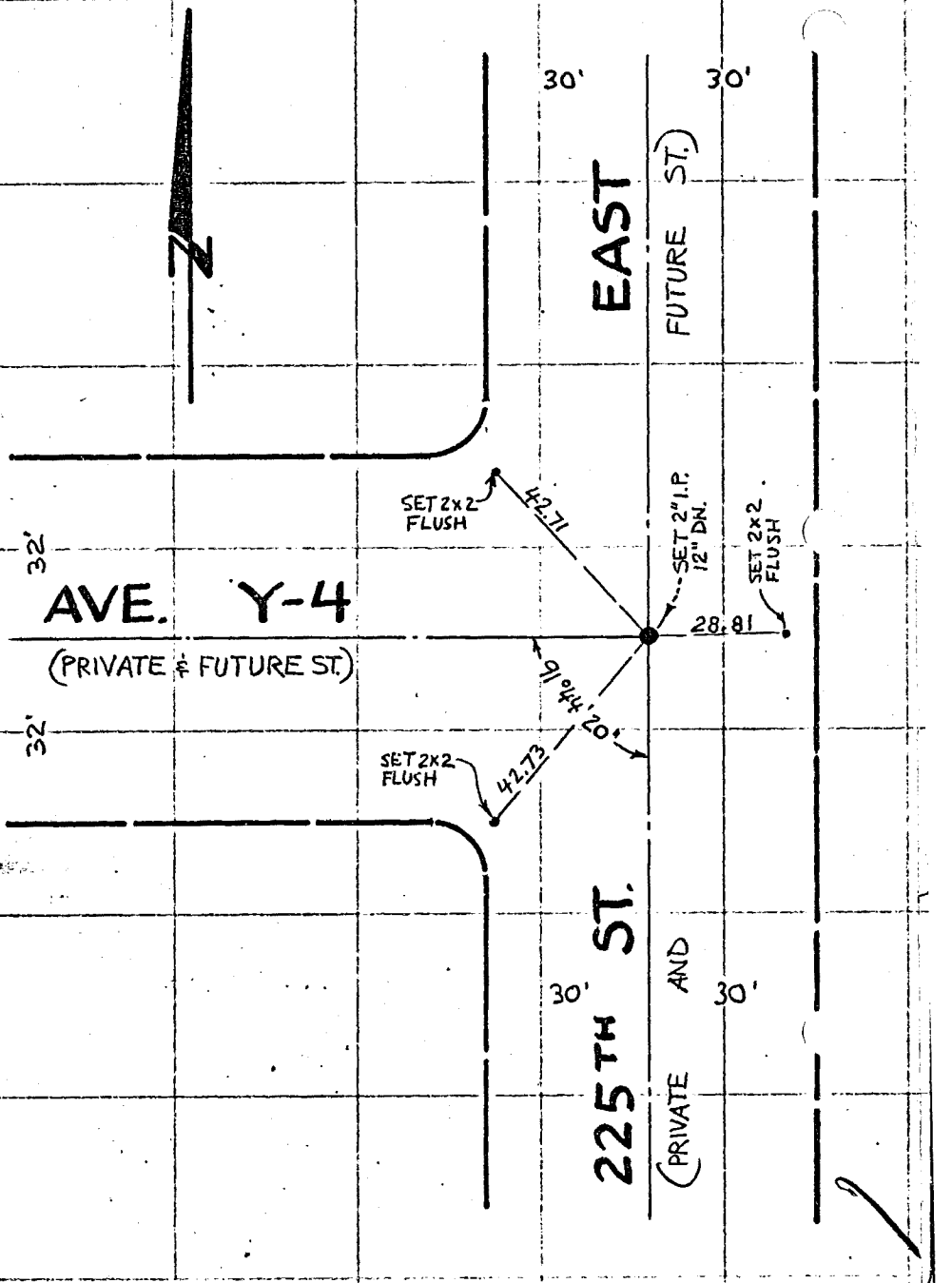

SO. CALIF. BLUE PRINT CO.

Co. Eng. F.B. 4020: 144

838-1

SURVEY OF

SURVEY BY RAYMOND SCOTT ENGINEERING CO.

DATE May 24, 1972

RAYMOND J. SCOTT RCE 14356

F. B. Pg. 17

TR. No. 31023

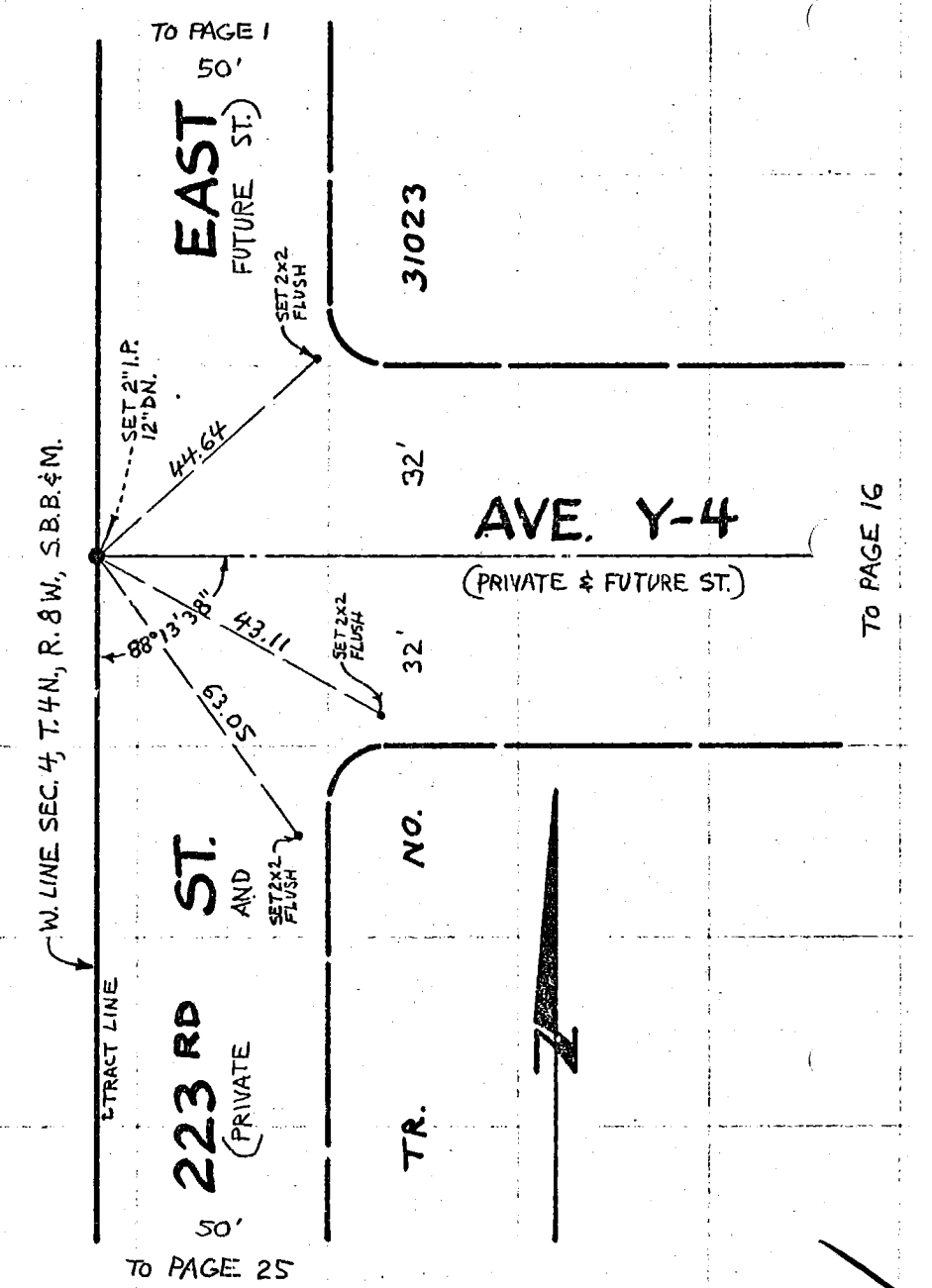

SO. CALIF. BLUE PRINT CO.

Co. Eng. F.B. 4020: 145

SURVEY OF _____ F. B. _____ Pg. 18

SURVEY BY RAYMOND SCOTT ENGINEERING CO. TR. NO. 31023

DATE May 24, 1972

RAYMOND J. SCOTT RCE 14356

83-B-1

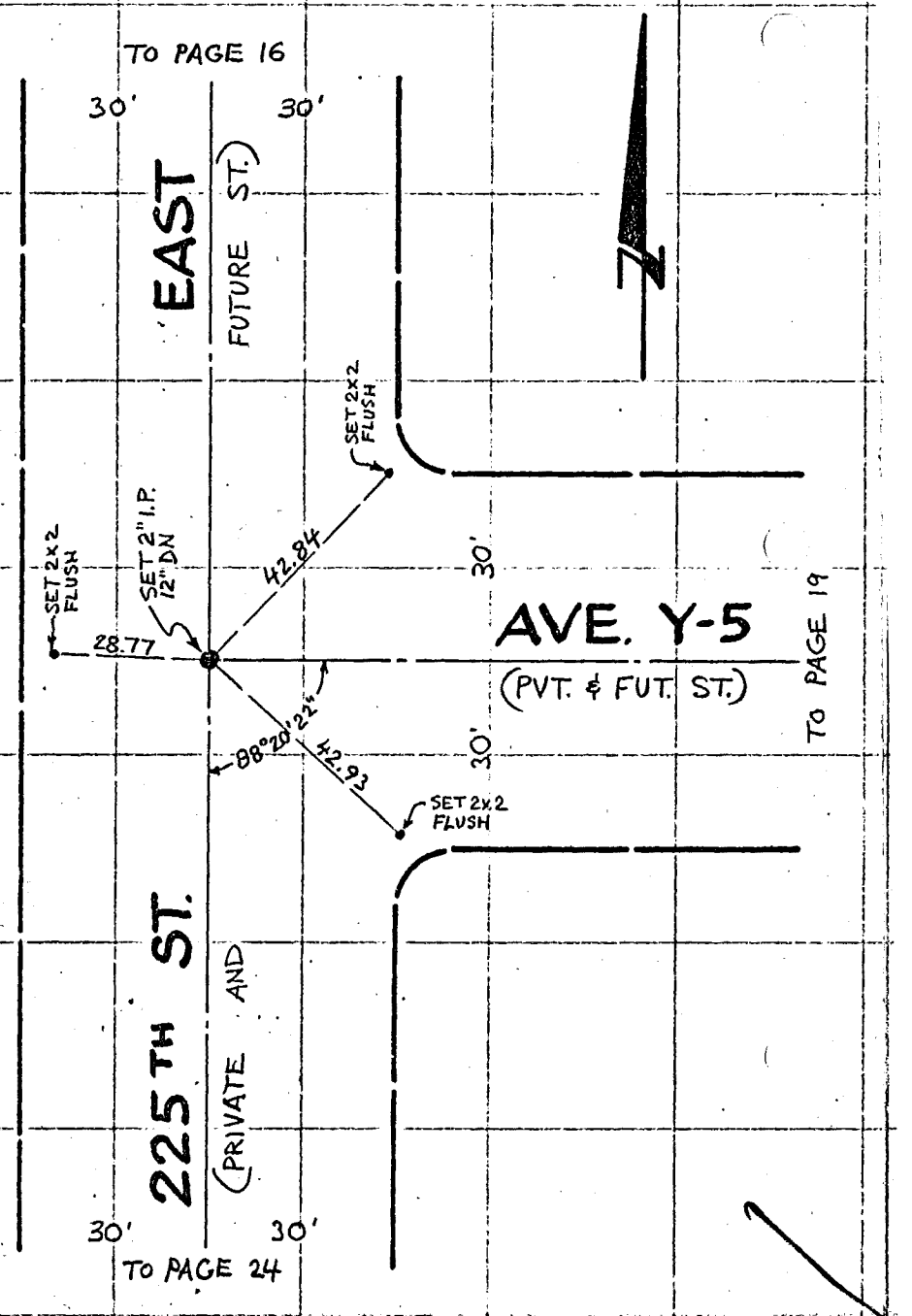

SO. CALIF. BLUE PRINT CO.

Co. Eng. F.B. 4020: 146 .

83-B-1

SURVEY OF

F. B. Pg. 19

SURVEY BY RAYMOND SCOTT ENGINEERING CO. TR. No. 31023

DATE May 24, 1972

RAYMOND J. SCOTT RCE 14356

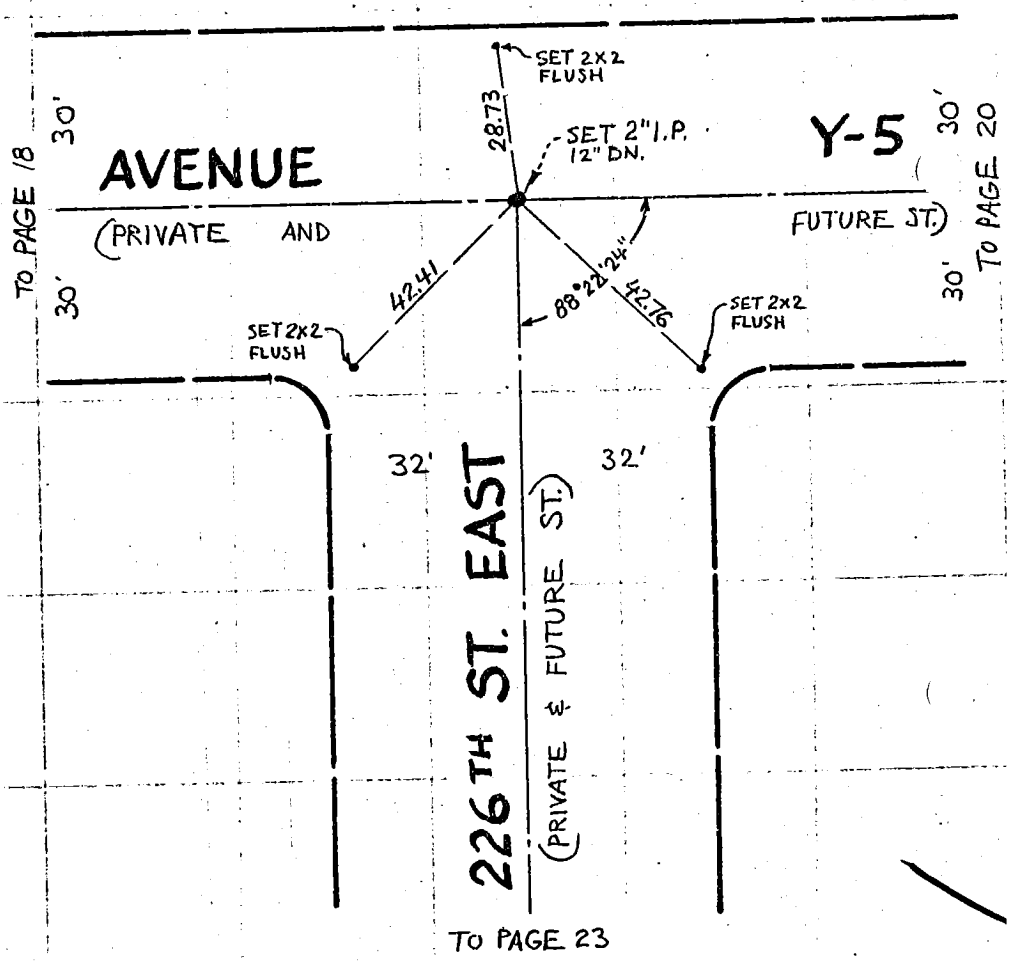

SO. CALIF. BLUE PRINT CO.

Co. Eng. F.B. 4020: 147

SURVEY OF _____ F. B. _____ Pg. 20

SURVEY BY RAYMOND SCOTT ENGINEERING CO. TR. No. 31023

DATE May 24, 1972

RAYMOND J. SCOTT RCE 14356

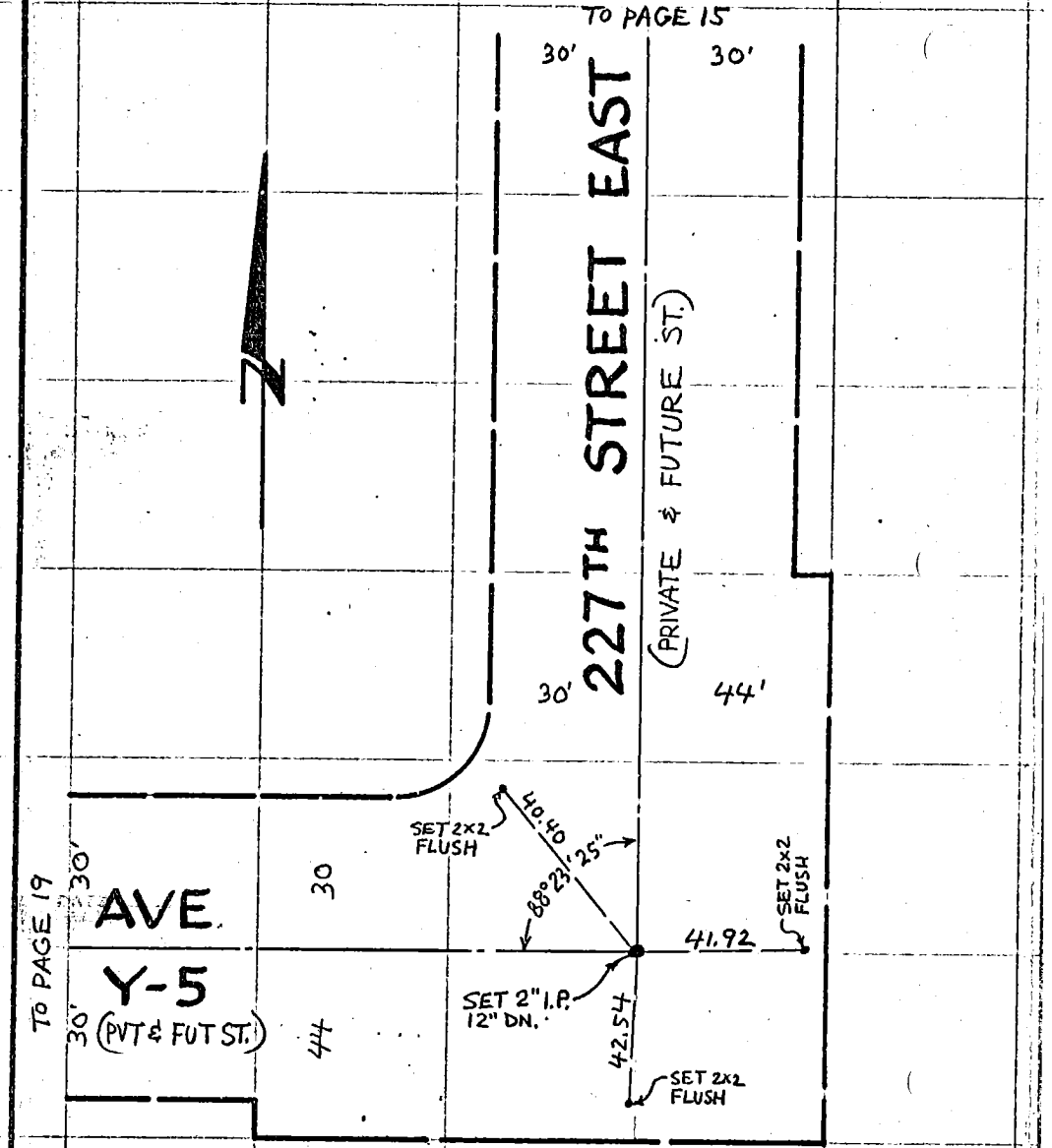

SO. CALIF. BLUE PRINT CO.

Co. Eng. F.B. 4020: 148 .

SURVEY OF _____ F. B. _____ Pg. 21

SURVEY BY RAYMOND SCOTT ENGINEERING CO. TR. NO. 31023

DATE May 24, 1972

RAYMOND J. SCOTT RCE 14356

838-1

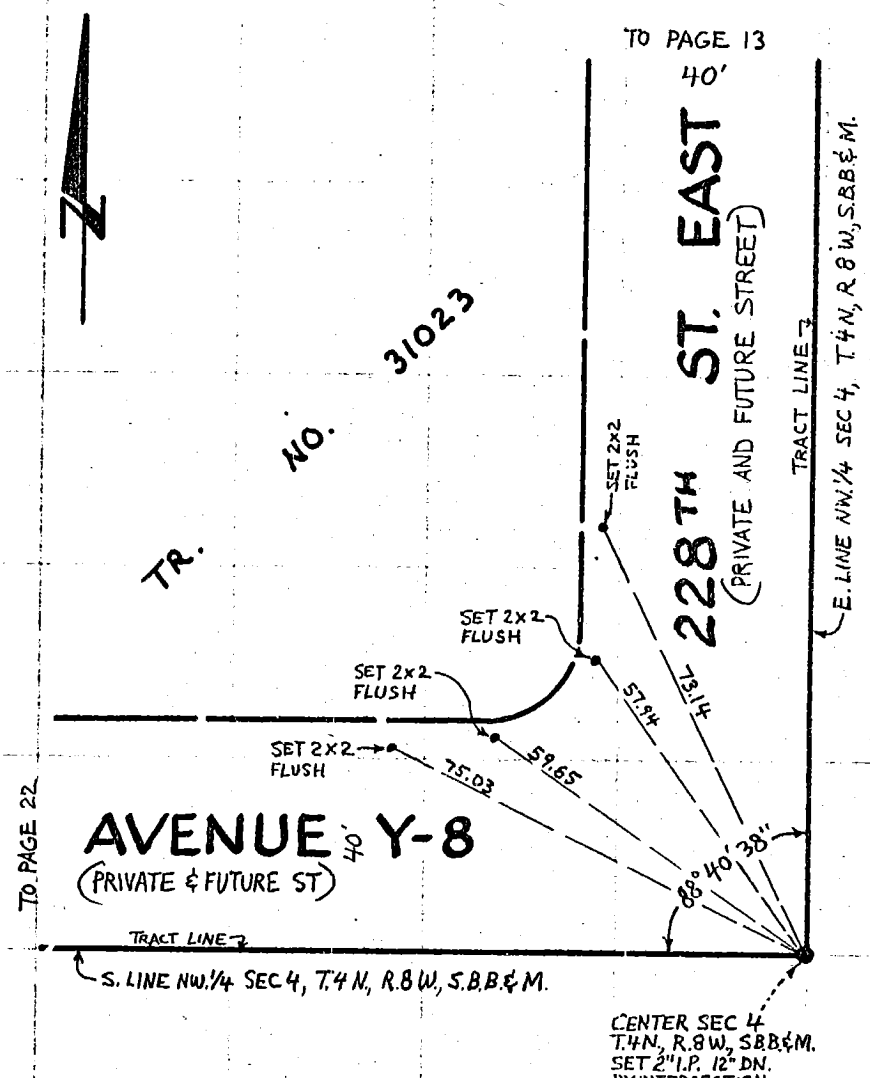

SO. CALIF. BLUE PRINT CO.

Co. Eng. F.B. 4020: 149

SURVEY OF _____ F. B. _____ Pg. 22

SURVEY BY RAYMOND SCOTT ENGINEERING CO. TR. No. 31023

DATE May 24, 1972

RAYMOND J. SCOTT RCE 14356

838

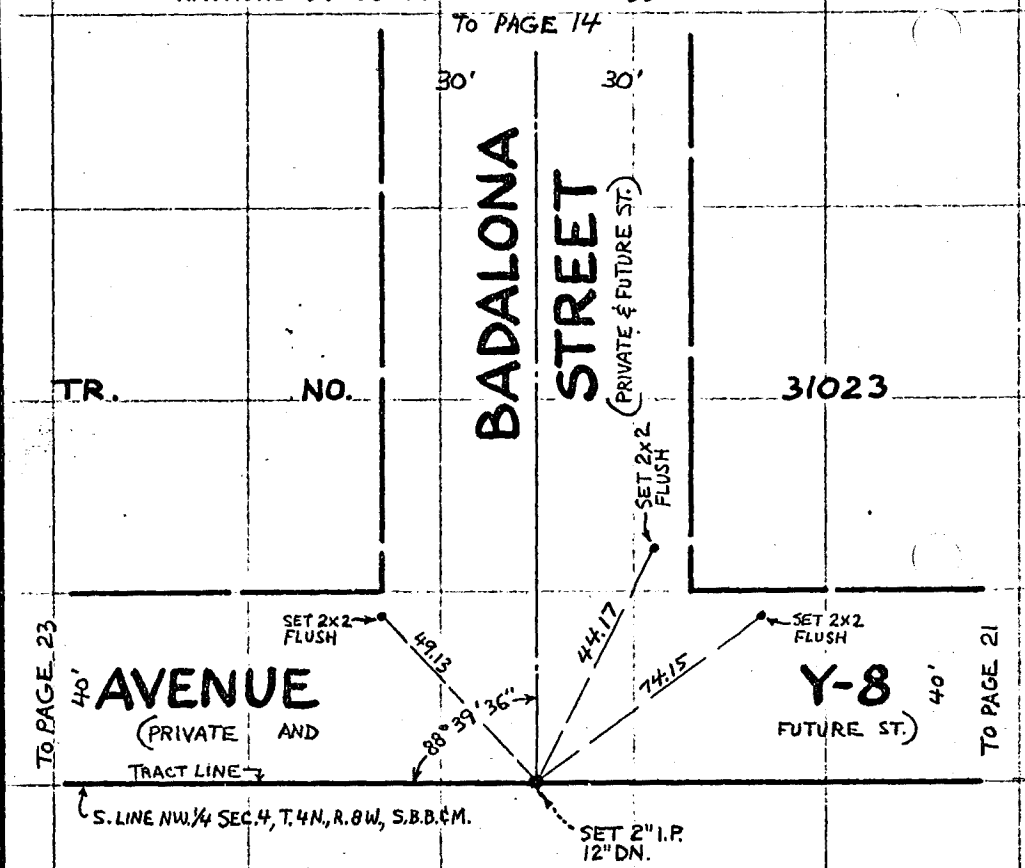

SO. CALIF. BLUE PRINT CO.

Co. Eng. F.B. 4020: 150

SURVEY OF _____ F. B. _____ Pg. 23

SURVEY BY RAYMOND SCOTT ENGINEERING CO. TR. No. 31023

DATE May 24, 1972

RAYMOND J. SCOTT RCE 14356

(13) B-4

W 583

SO. CALIF. BLUE PRINT CO.

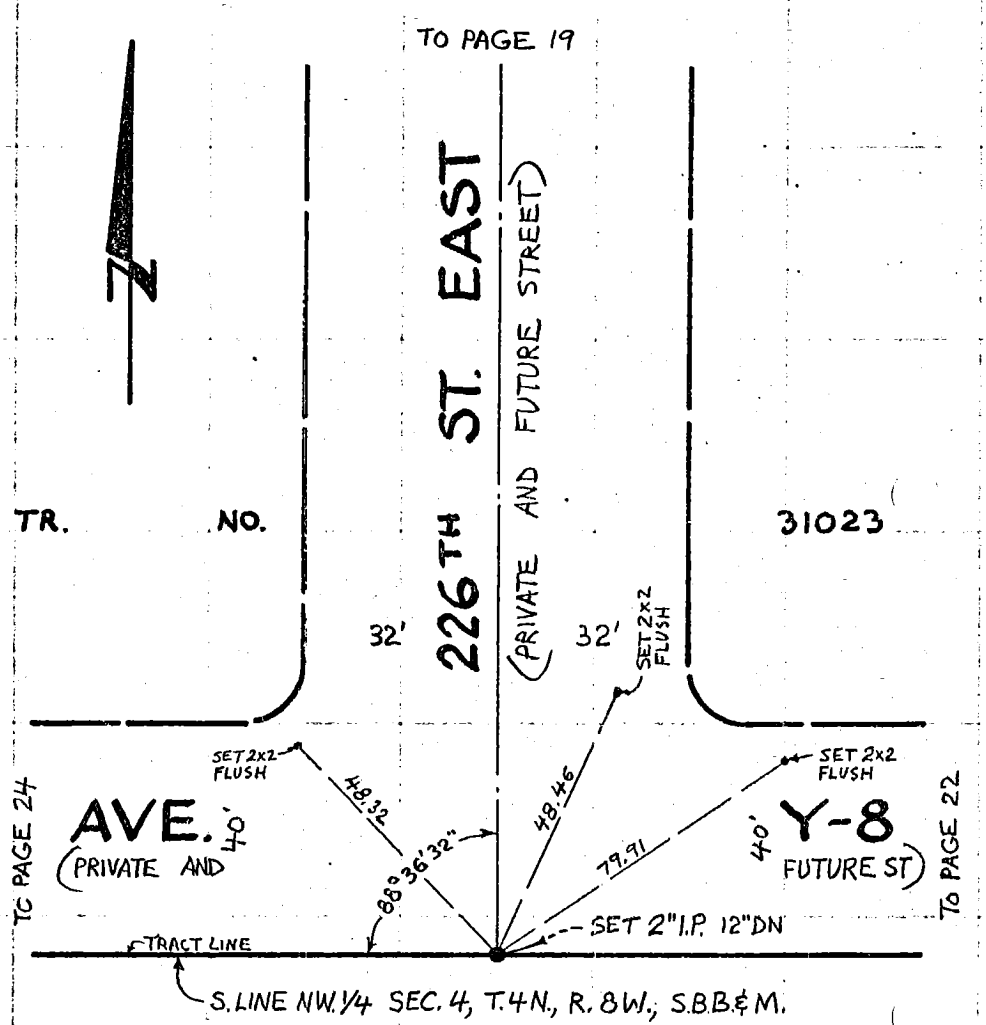

Co. Eng. F.B. 4020: 151

SURVEY OF _____ F. B. _____ Pg. 24

SURVEY BY RAYMOND SCOTT ENGINEERING CO. TR. NO. 31023

DATE May 24, 1972

RAYMOND J. SCOTT RCE 14356

W.S. 938-1 (T)

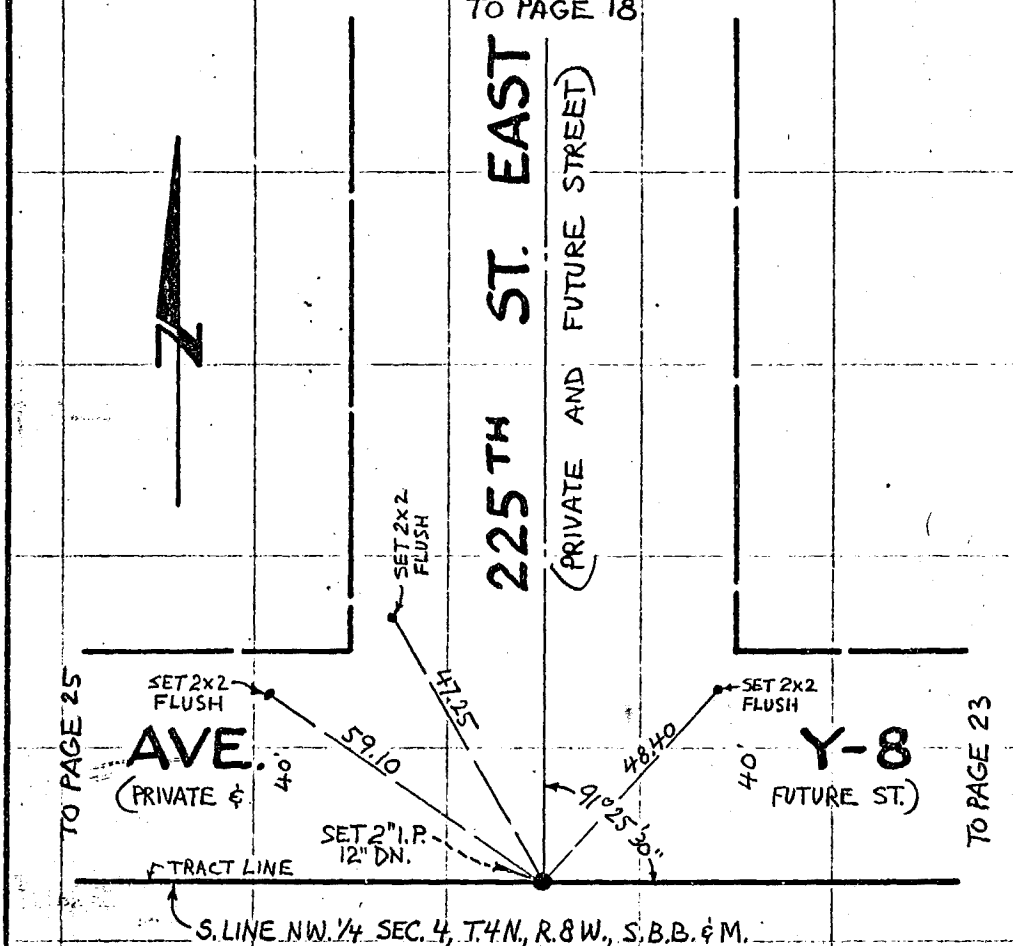

SO. CALIF. BLUE PRINT CO.

Co. Eng. F.B. 4020: 152

SURVEY OF _____ F. B. _____ Pg. 25

SURVEY BY RAYMOND SCOTT ENGINEERING CO. TR. No. 31023

DATE May 24, 1972

RAYMOND J. SCOTT RCE 14356

WS. 83, 84-1 (13)

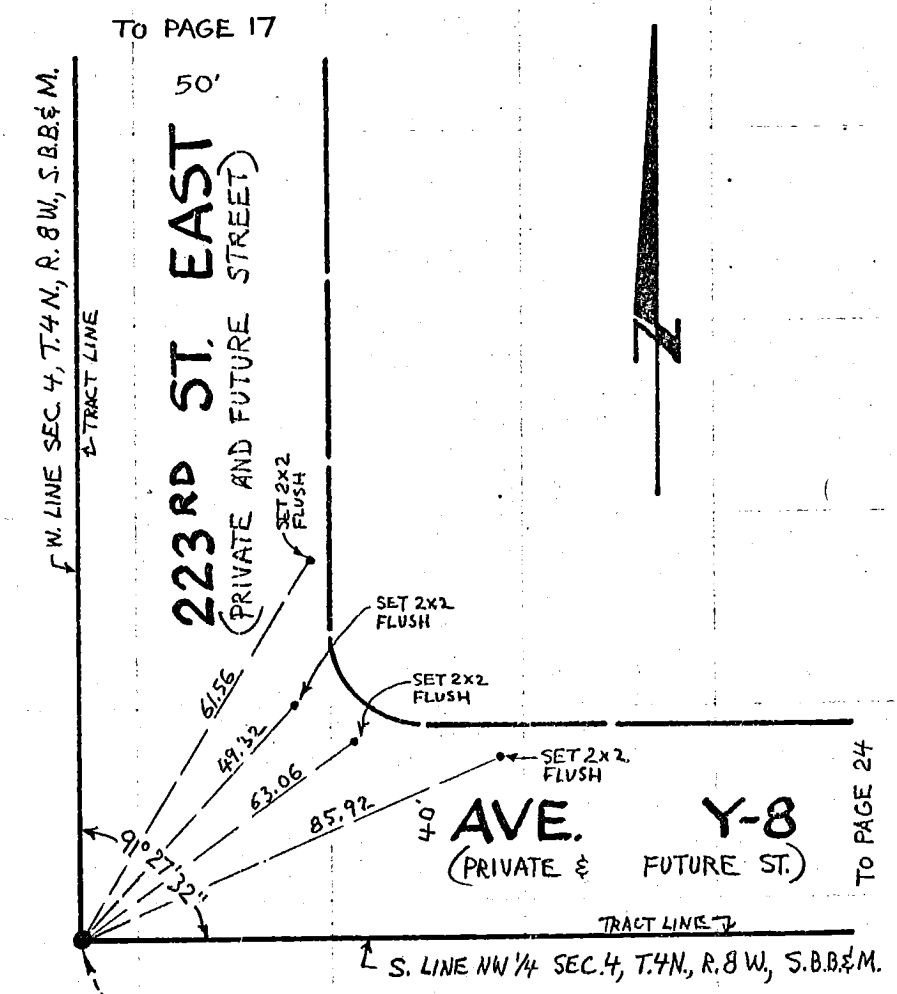

SO. CALIF. BLUE PRINT CO.

W.S. 114-297, 8-1

- Co. Eng. F.B. 4020: 153

℄ TIES

TRACT NO. 29735 DATE 3-15-72 PAGE 1 OF 1

ENGINEER FRANK W. RICHARDSON REG. L.S. 2921

SURVEY BY V.T.N. INC

TIE: ALL TIES ARE LEAD-TACK
T.L.S. 2921 TAG SET IN
TOP OF CURB.

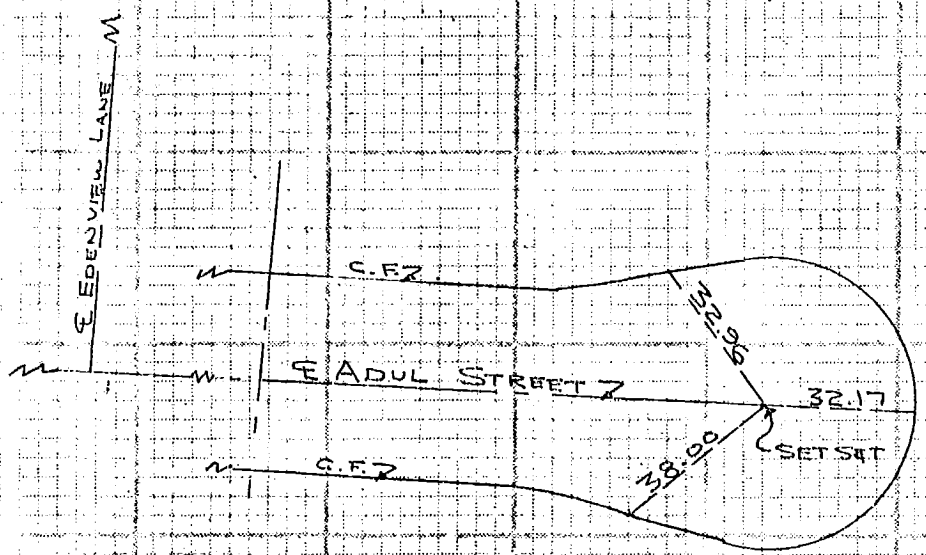

Co. Eng. F.B. 4020: 154

SURVEY OF Lakehurst Avenue @ Drasin Drive F. B. _____ PG. _____

SURVEY BY Edward L. Bolden, Jr., R.C.E. 10533 TR. No. 30082

DATE May 31, 1972 Page 1 of 28

(63) 269-137 Ar

SO. CALIF. BLUE PRINT CO.

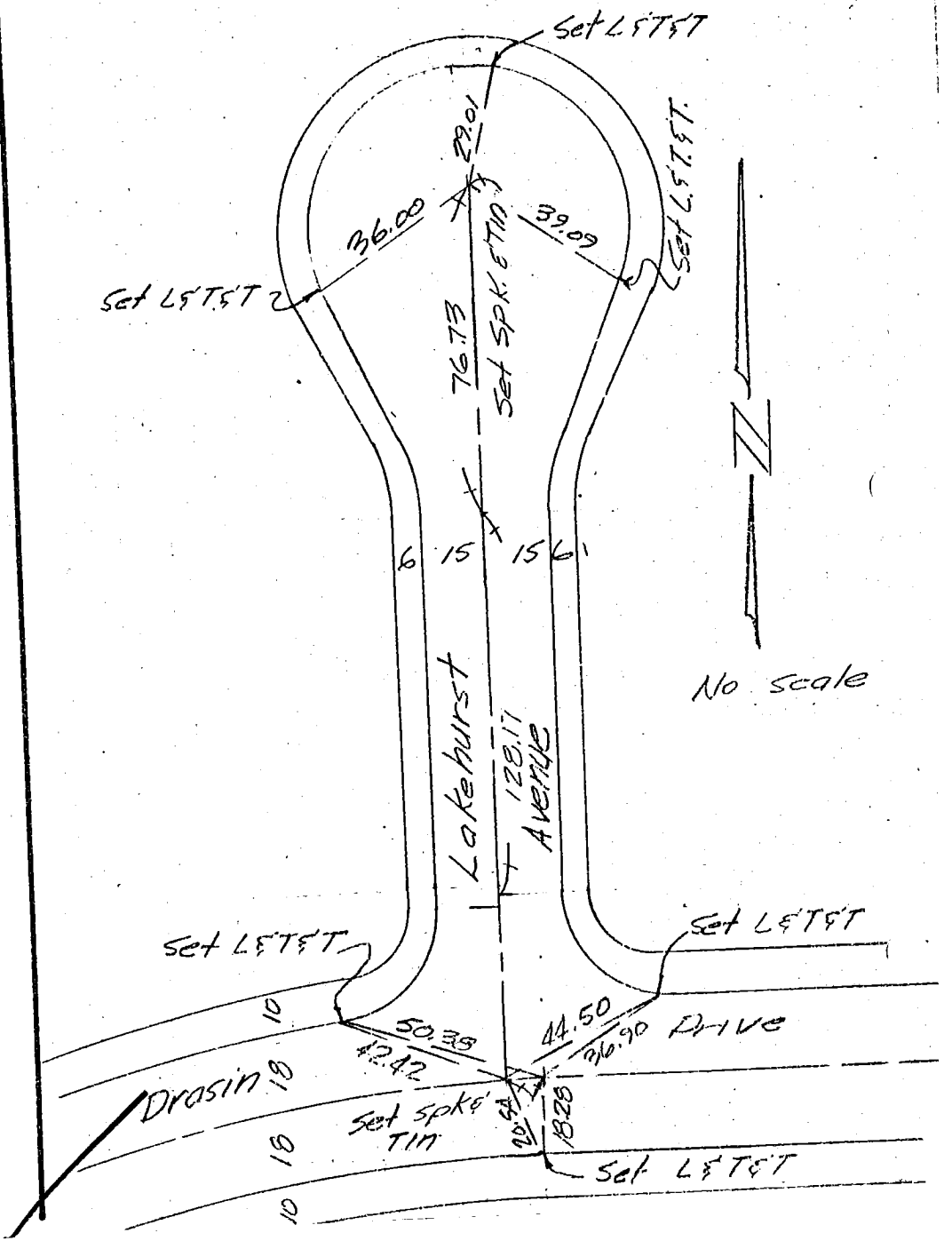

Co. Eng. F.B. 4020: 155

F. B. _____ PG. _____ SURVEY OF Meadowcreek Road @ Drasin Drive

TR. No. 30082 SURVEY BY Edward L. Bolden, Jr. R.C.E. 10533

Page 2 of 28 DATE May 31, 1972

264-137A.Z

(63)

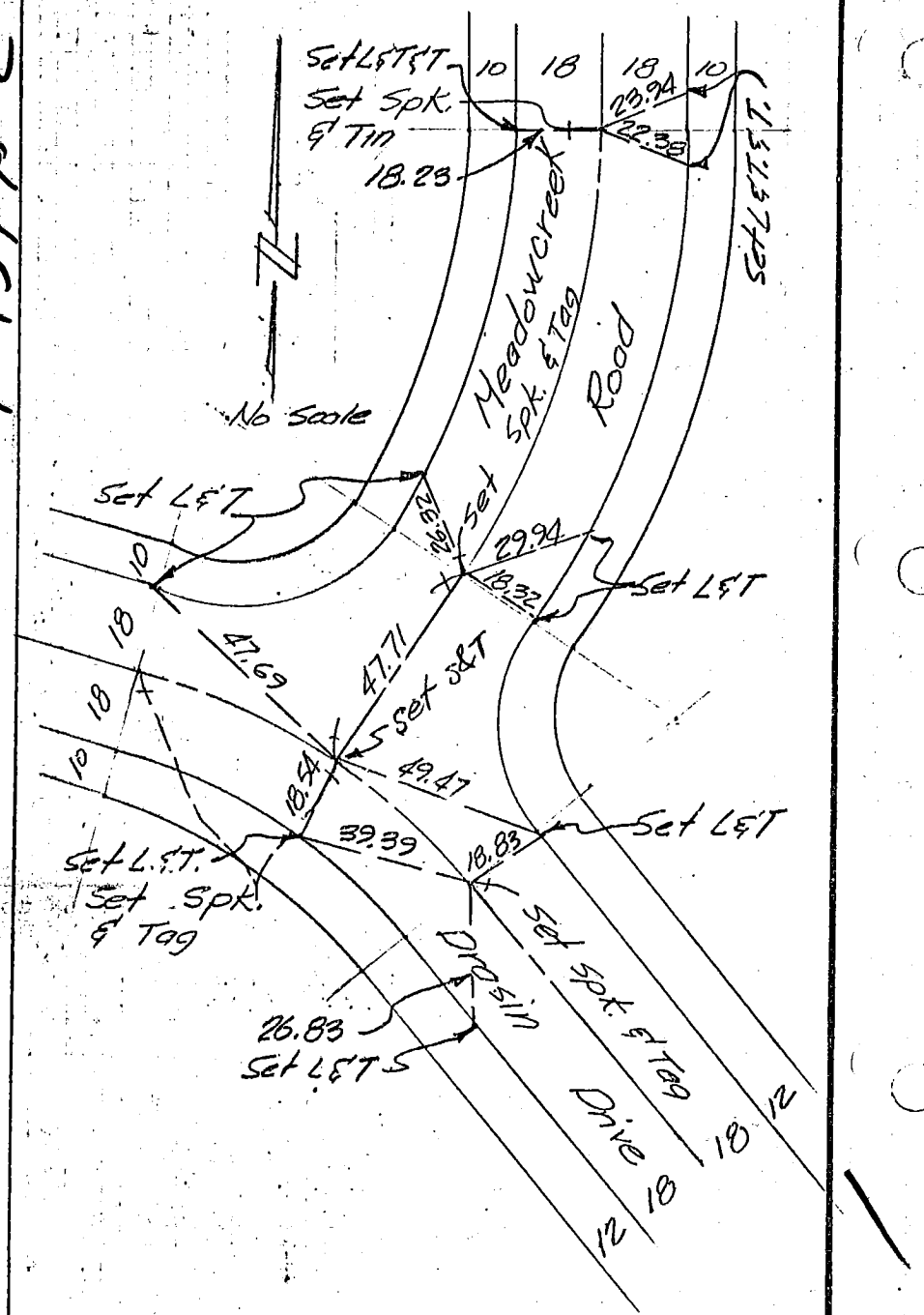

Co. Eng. F.B. 4020: 156 .

SURVEY OF Drasin Drive F. B. ____ PG. ____

SURVEY BY Edward L. Bolden, Jr. R.C.E. 10533 TR. No. 30082

DATE May 31, 1972 Page 3 of 28

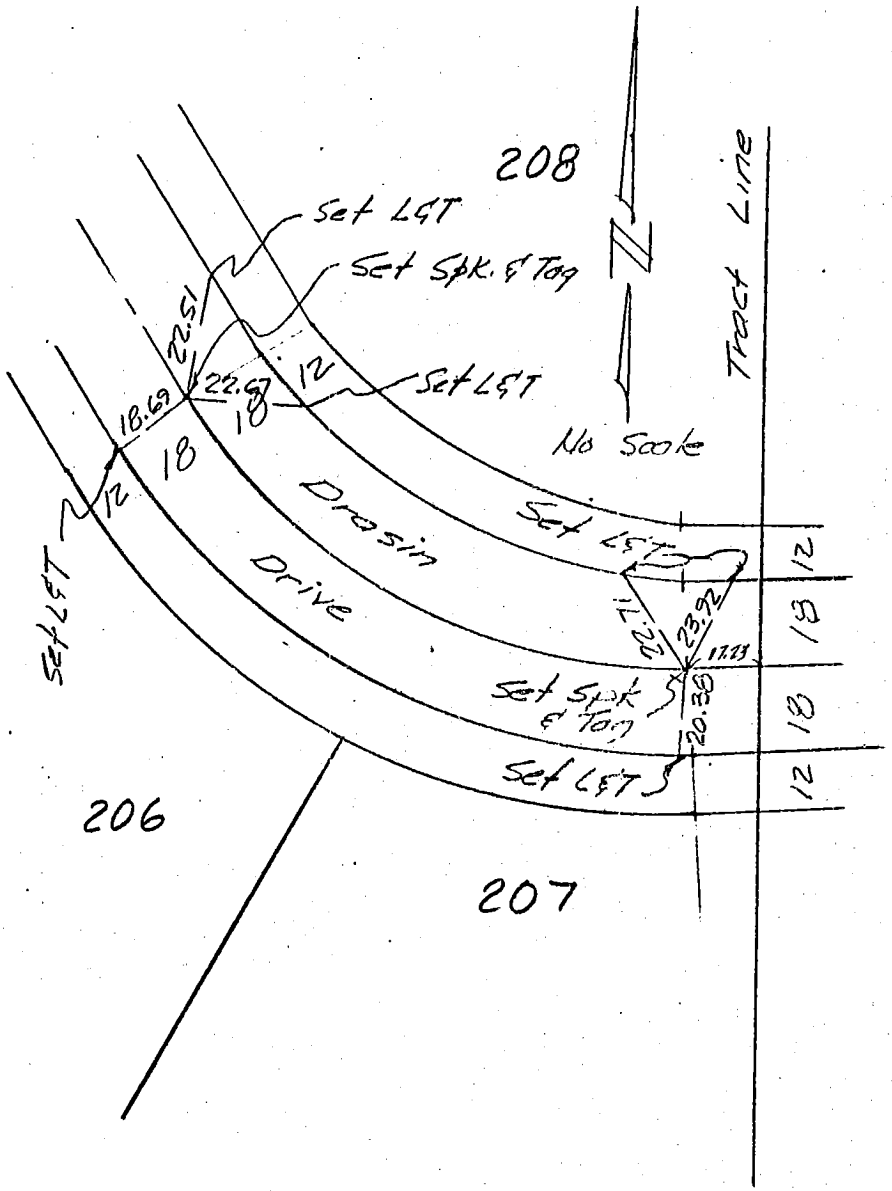

SO. CALIF. BLUE PRINT CO.

Co. Eng. F.B. 4020:157

F. B. _____ PG. _____ SURVEY OF Drasin Drive

SURVEY BY Edward L. Bolden, Jr. R.C.E. 10533

TR. No. 30082

DATE May 31, 1972

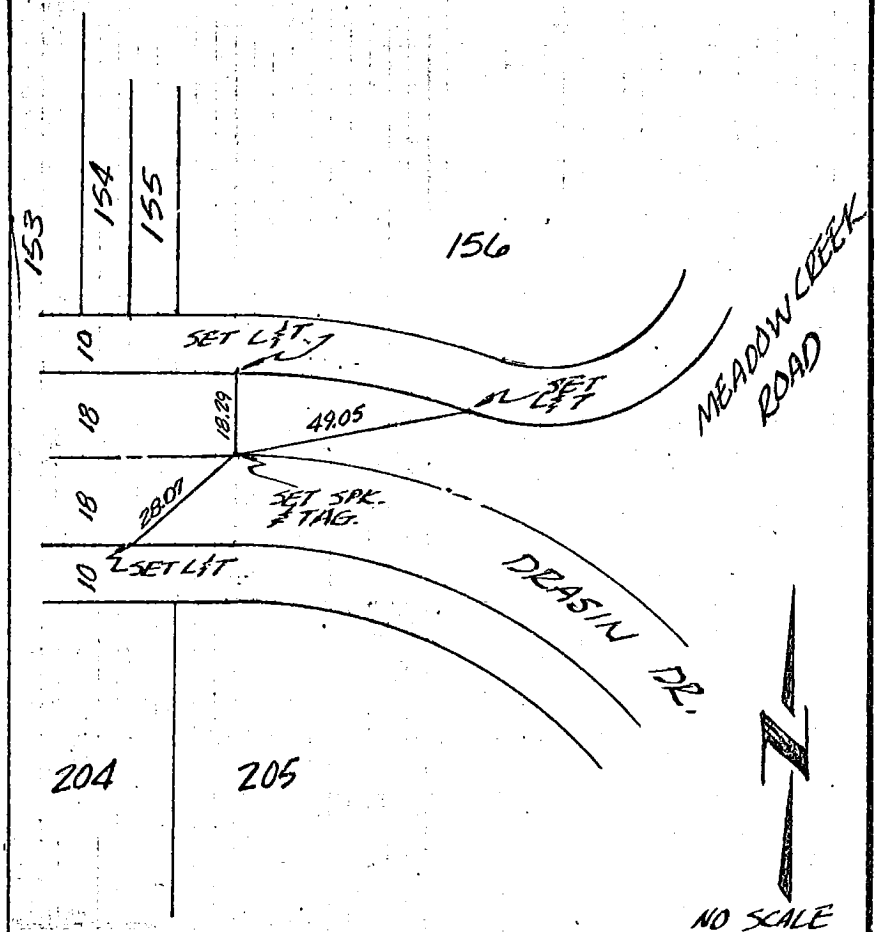

Co. Eng. F.B. 4020: 158

Pine Hills @ Keaton Street

SURVEY OF _____ F. B. _____ Pg. _____

Edward L. Bolden, Jr., R.C.E. 10533

SURVEY BY _____ TR. No. 30082

DATE May 31, 1972

26437 #2

SO. CALIF. BLUE PRINT CO.

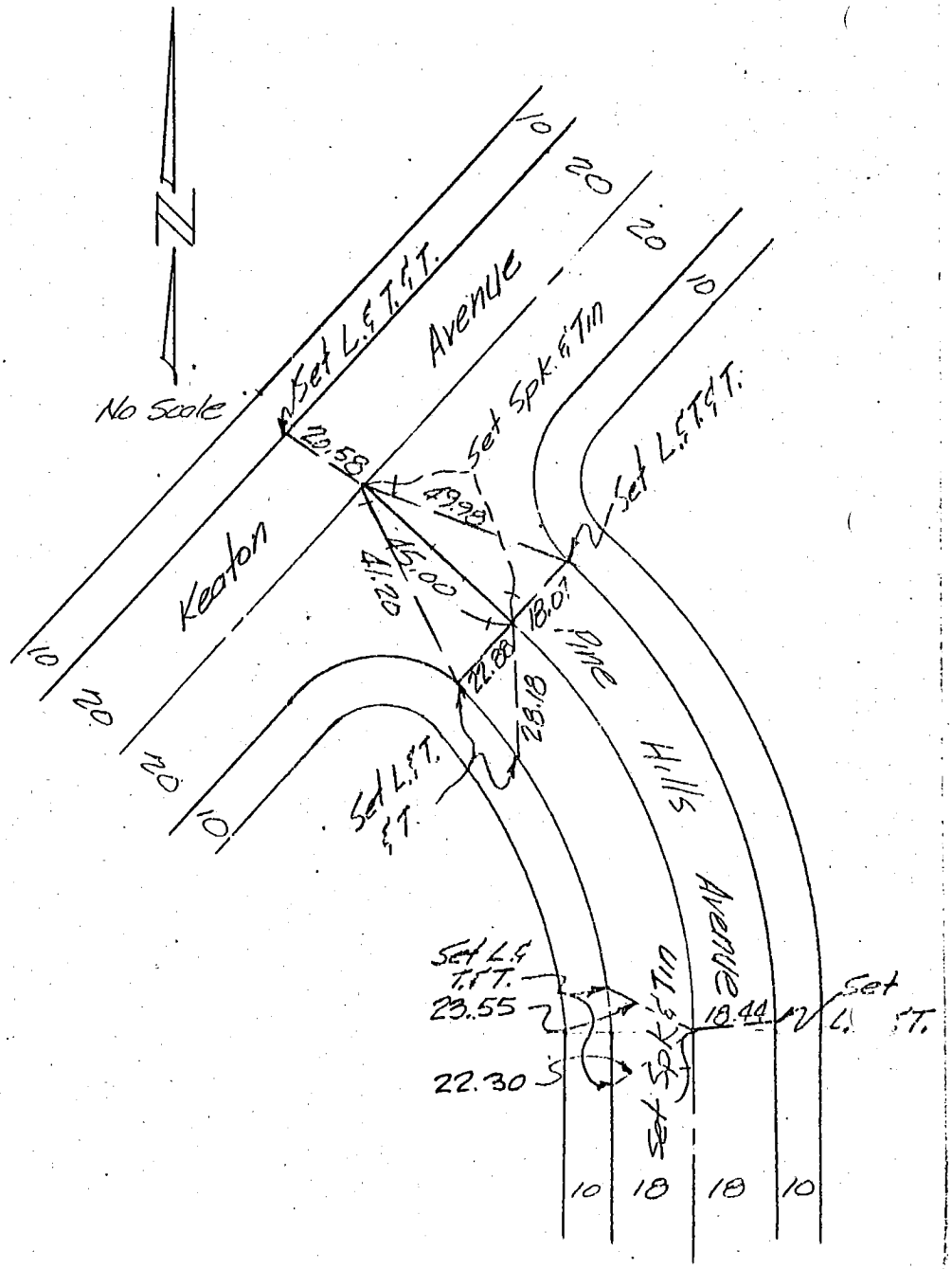

Co. Eng. F.B. 4020: 159

F. B. _____ PG. _____ SURVEY OF Drasin Drive & Pine Hills

SURVEY BY Edward L. Bolden, Jr. R.C.E. 10533

TR. No. 30062

DATE May 31, 1972

269-1374-2

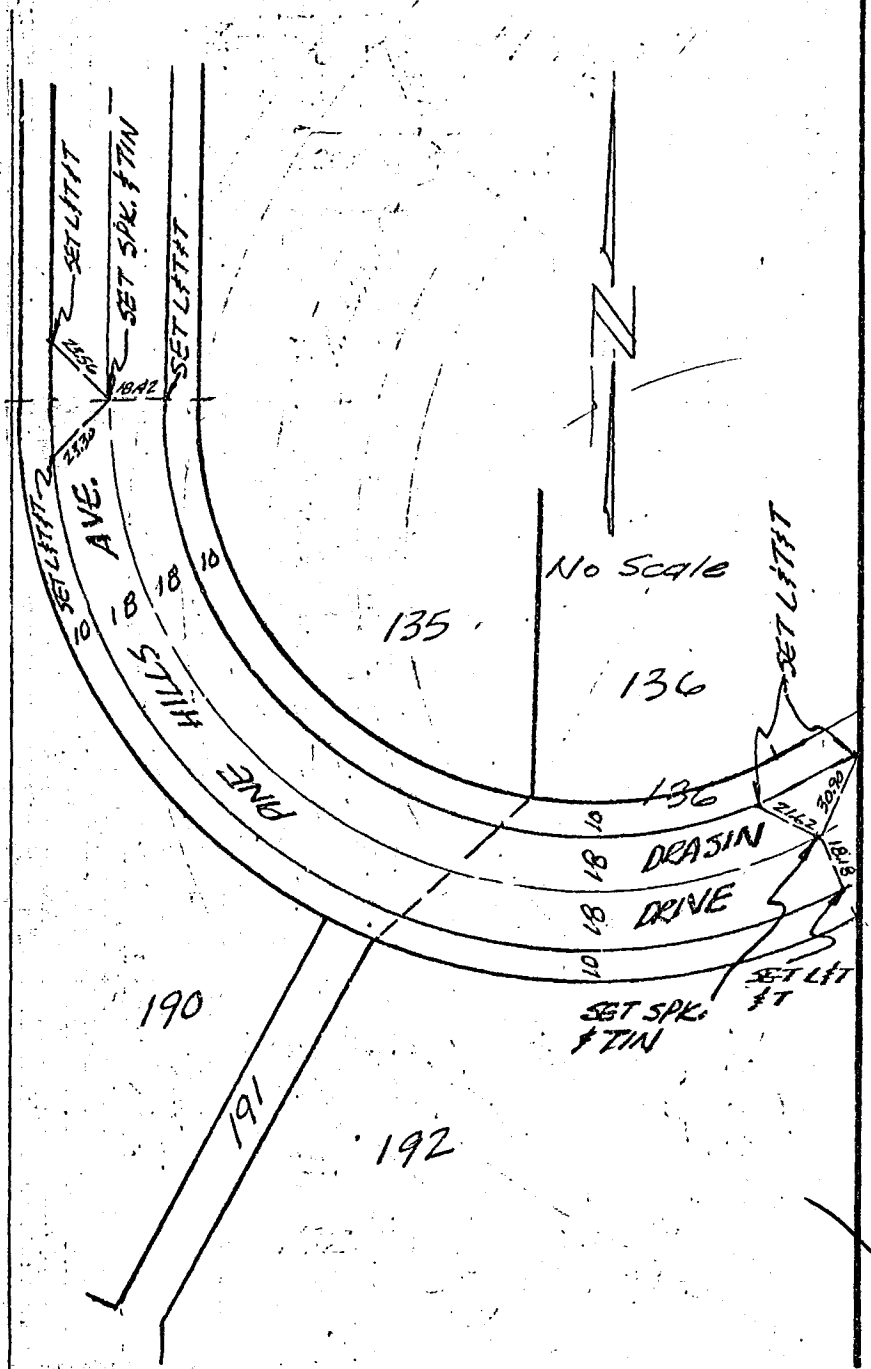

Co. Eng. F.B. 4020: 160.

Northbrook Avenue @ Keaton Street
SURVEY OF

F. B. Pg.

Edward L. Bolden, Jr. R.C.E. 10533
SURVEY BY

TR. No. 30082

May 31, 1972
DATE

244-137 A.2

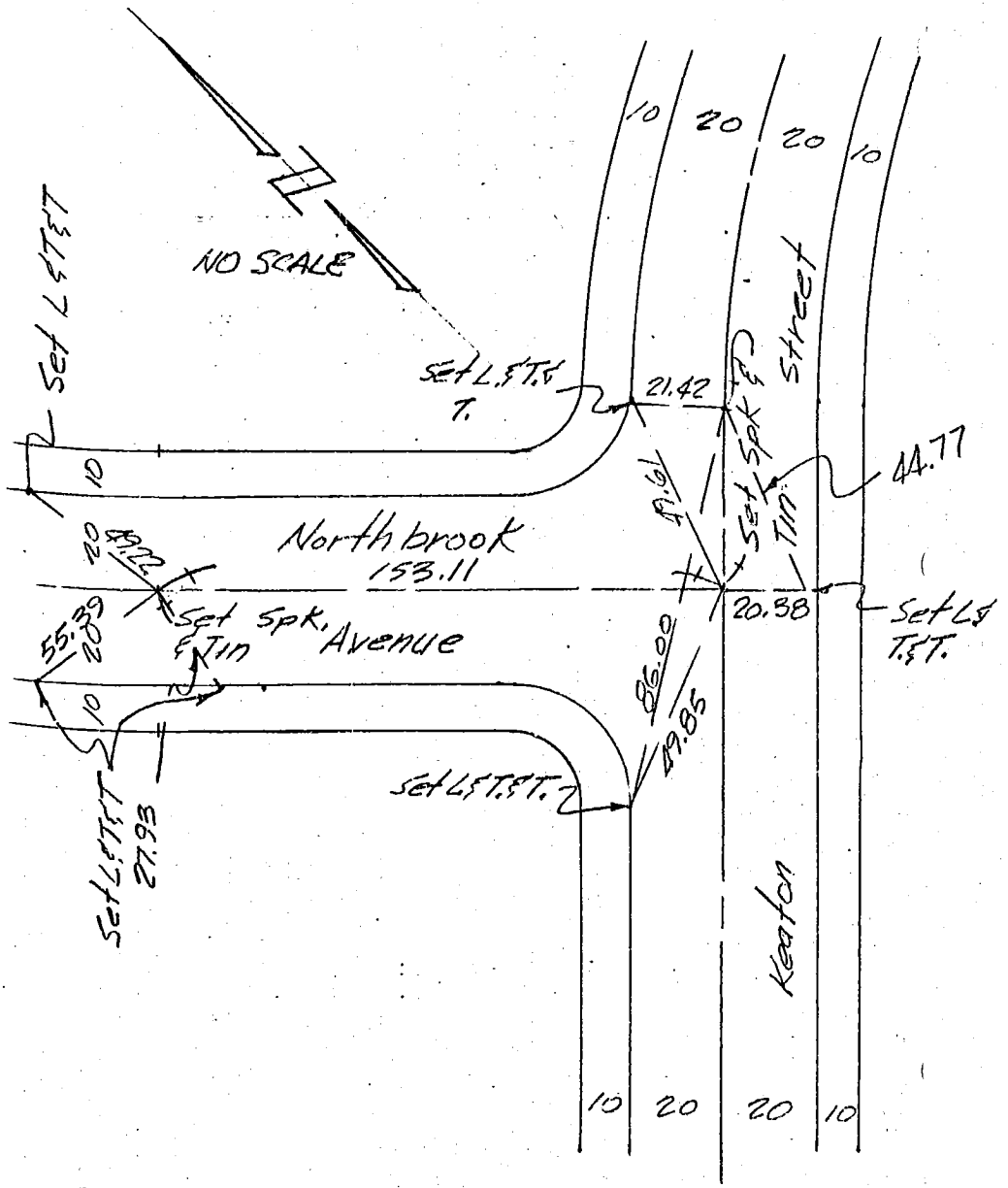

SO. CALIF. BLUE PRINT CO.

Co. Eng. F.B. 4020: 161

F. B. _____ PG. _____ SURVEY OF Northbrook Avenue @ Keaton Street

Edward L. Bolden, Jr., R.C.E. 10533

TR. No. 30082 SURVEY BY _____

Page 8 of 28 DATE May 31, 1972

2-14-72

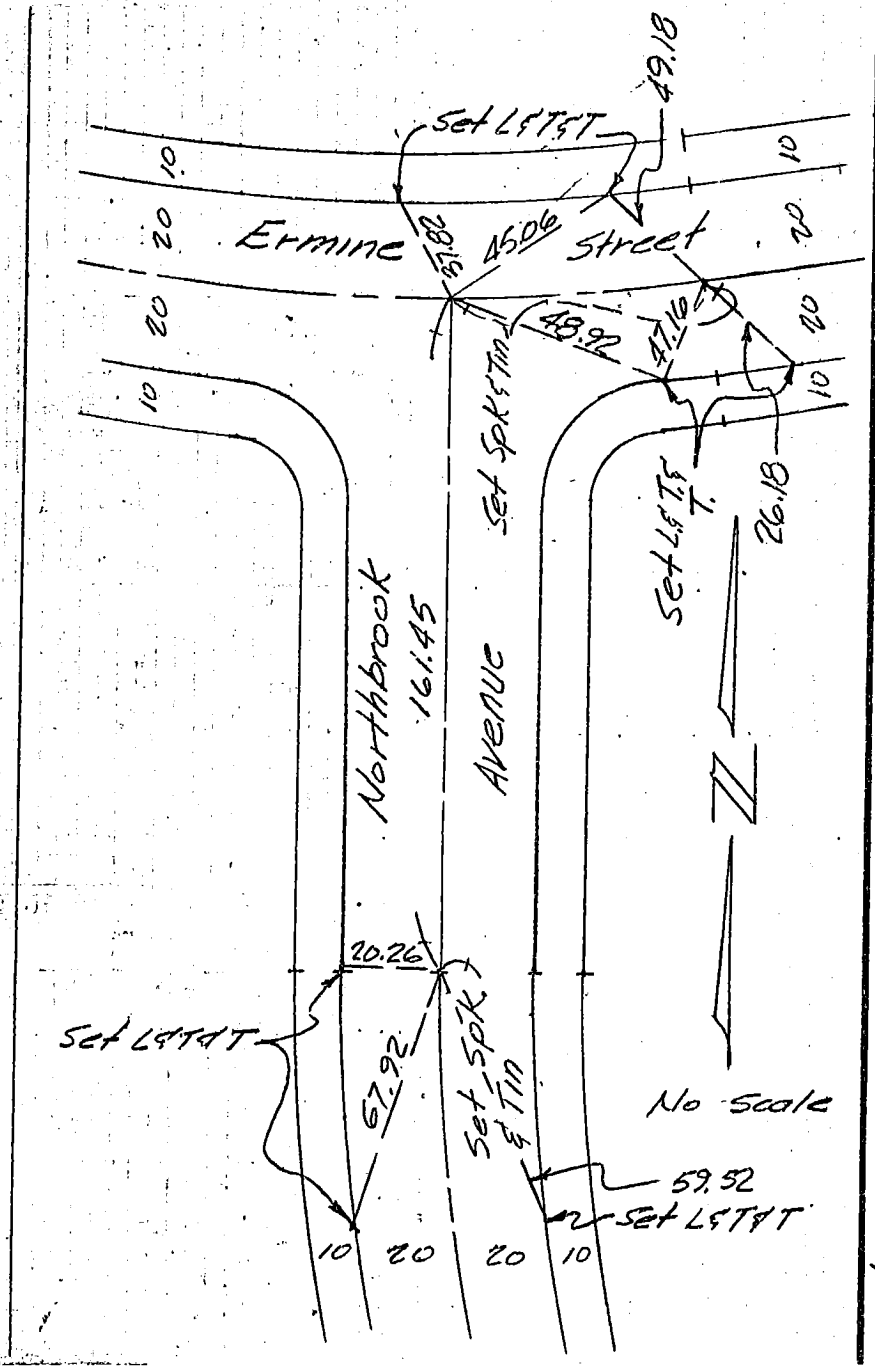

Co. Eng. F.B. 4020: 162

SURVEY OF Keaton Street F. B. ____ PG. ____

SURVEY BY Edward L. Bolden, Jr., R.C.E. 10533 TR. No. 30082

DATE May 31, 1972 Page 9 of 28

264-137 & -2



SO. CALIF. BLUE PRINT CO.

Co. Eng. F.B. 4020: 163

F. B. _____ Pg. _____ SURVEY OF Calypso Lane @ Keaton Street

Edward L. Bolden, Jr., R.C.E. 10533

TR. No. 30082 SURVEY BY

Page 10 of 28 DATE May 31, 1972

269-137 A-2

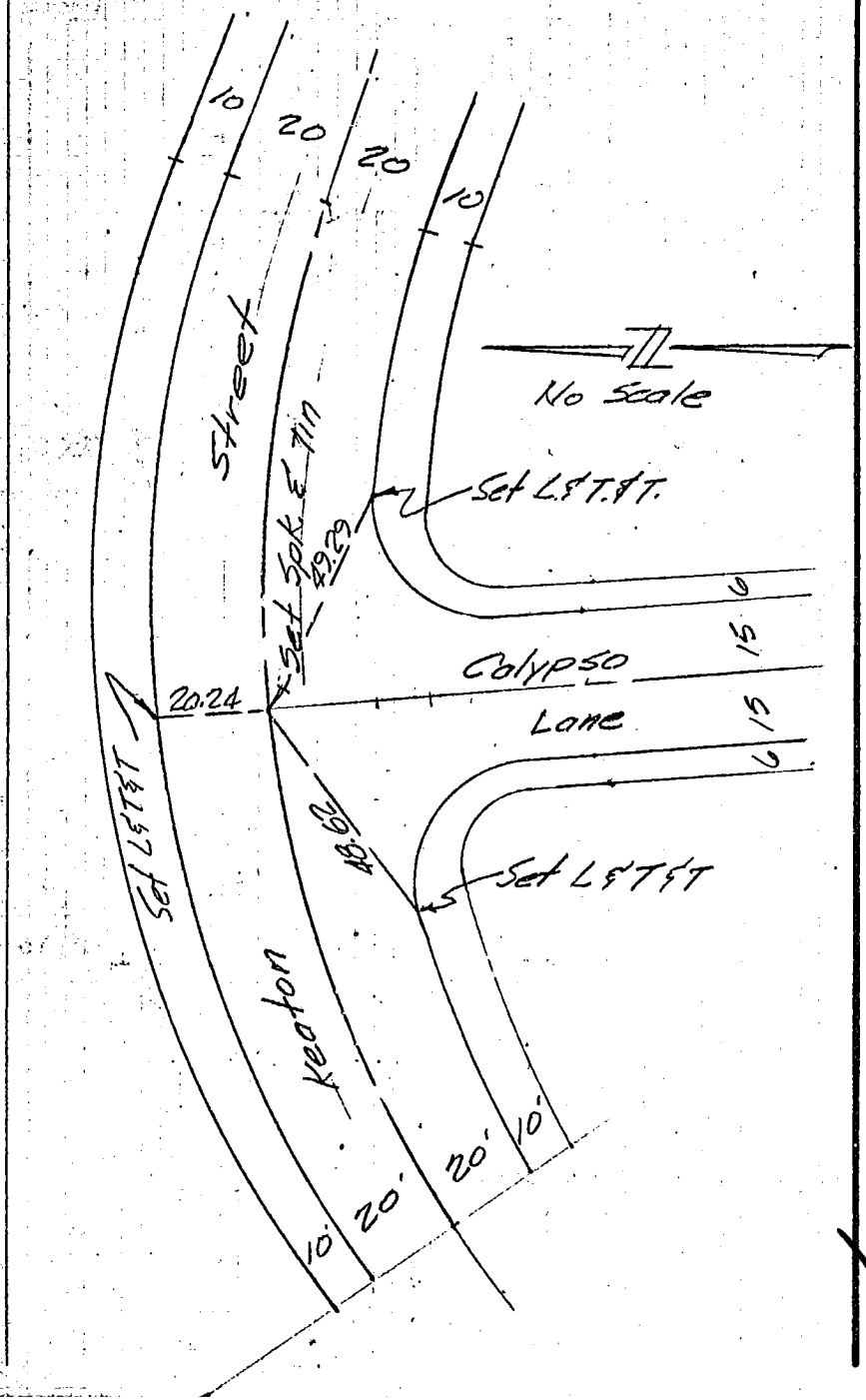

Co. Eng. F.B. 4020: 164 .

SURVEY OF Keaton Street @ Tract Line F. B. ____ PG. ____

SURVEY BY Edward L. Bolden, Jr., R.C.E. 10533 TR. No. 30082

DATE May 31, 1972

SO. CALIF. BLUE PRINT CO. 26K-137K2

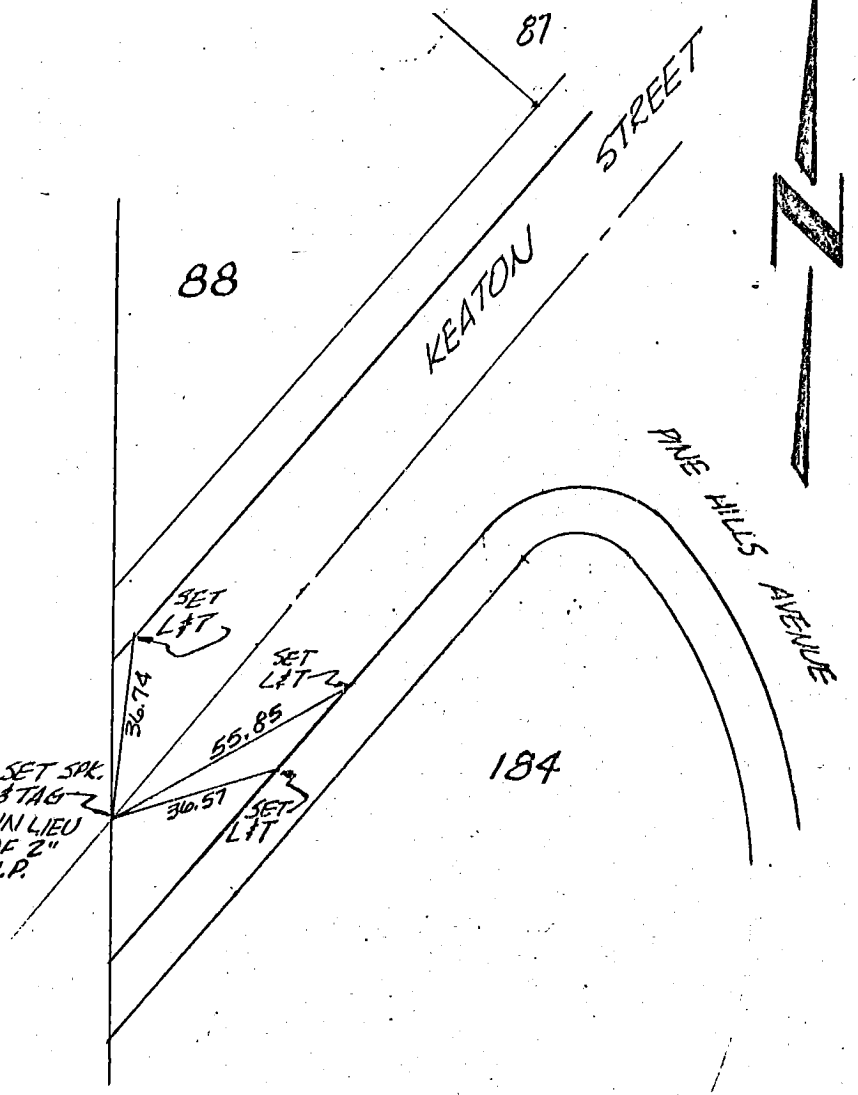

SURVEY OF Calypso Lane F. B. _____ PG. _____

SURVEY BY Edward L. Bolden, Jr., R.C.E. 10533 TR. No. 30082

DATE May 31, 1972 Page 12 of 28

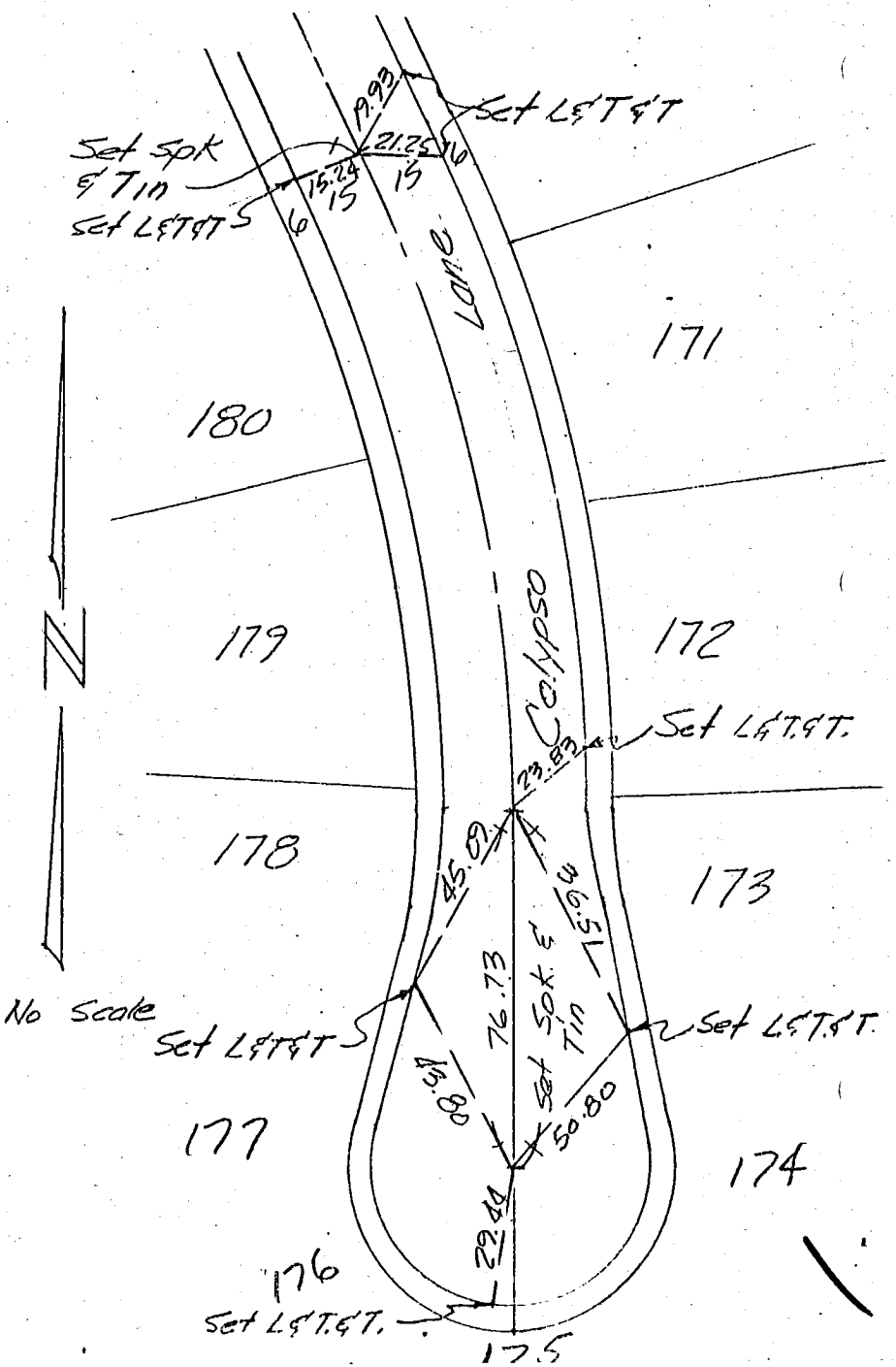

SO. CALIF. BLUE... NT CO. 264137A2

Co. Eng. F.B. 4020: 167

Drasin Drive

F. B. _____ Pg. _____ SURVEY OF _____

TR. No. 30082 SURVEY BY Edward L. Bolden, Jr., R.C.E. 10533

Page 13 of 28 DATE May 31, 1972

264-137N2

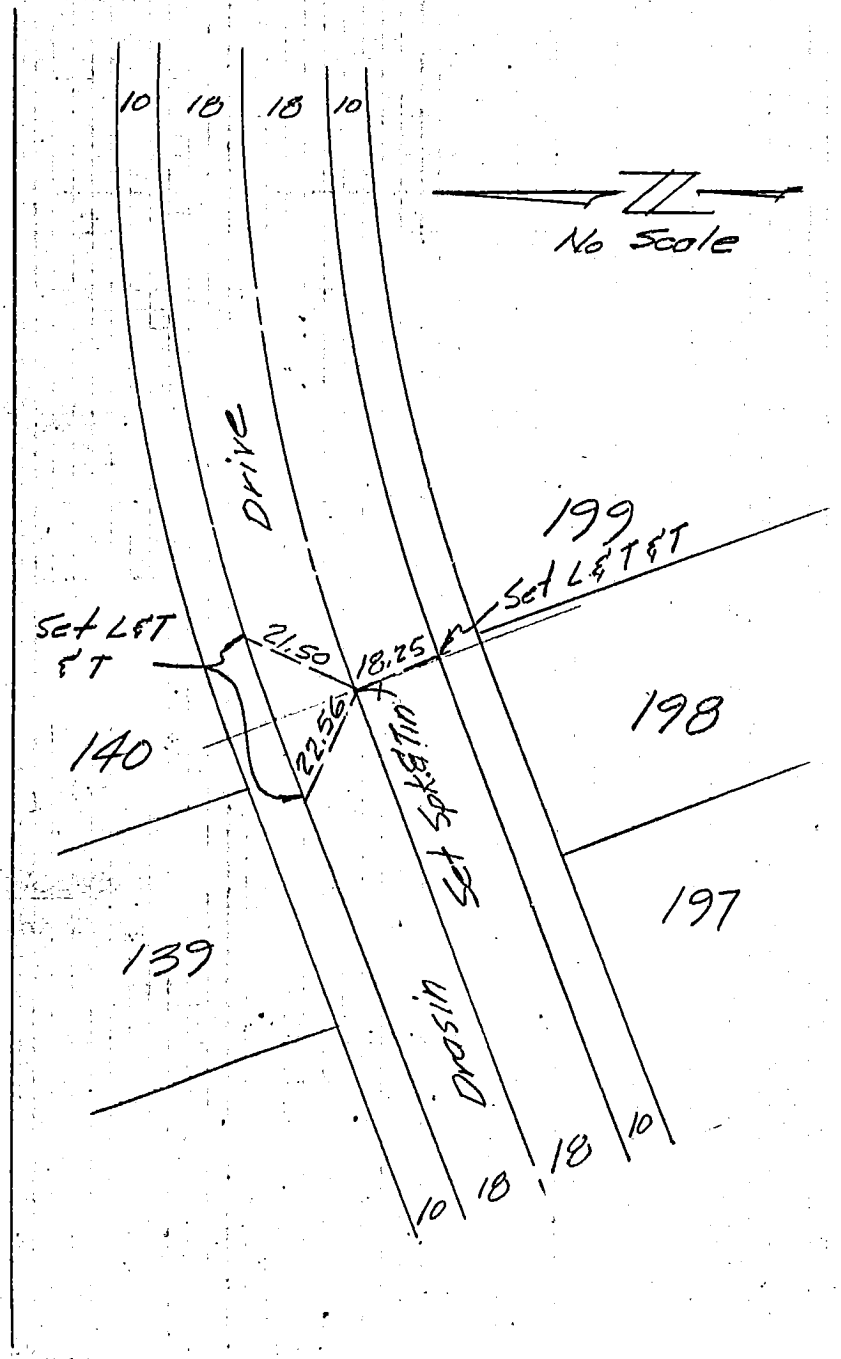

Co. Eng. F.B. 4020: 168

SURVEY OF Meadowcreek Road @ Keaton Street

F. B. _____ Pg. _____

SURVEY BY Edward L. Bolden, Jr., R.C.E. 10533

TR. No. 30082

DATE May 31, 1972

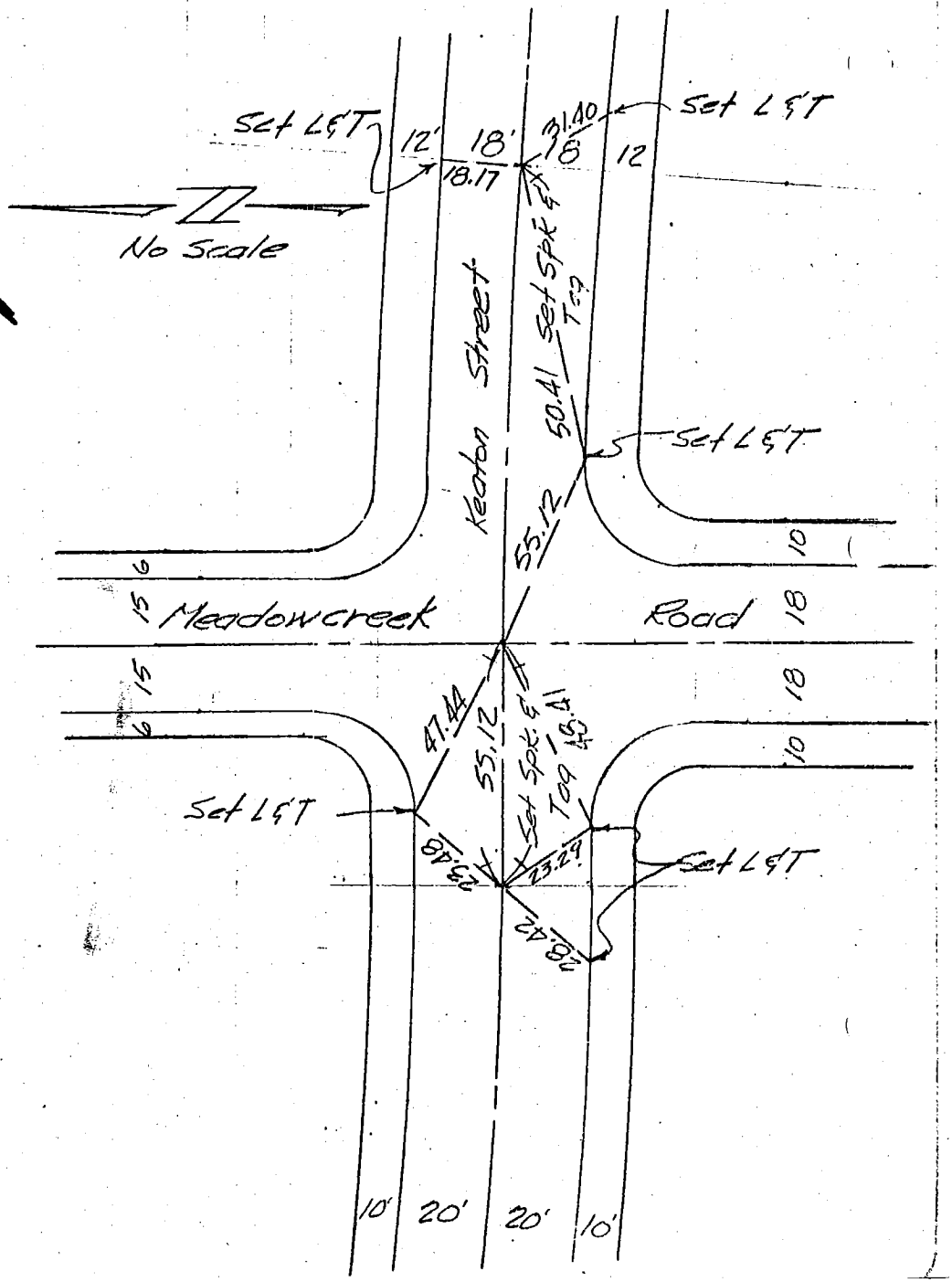

SO. CALIF. BLUE PRINT CO.

Co. Eng. F.B. 4020: 169

F. B. _____ Pg. _____ SURVEY OF Meadowcreek Road

TR. No. 30082 SURVEY BY Edward L. Bolden, Jr., R.C.E. 10533

Page 15 of 28 DATE May 31, 1972

269/137 A-2

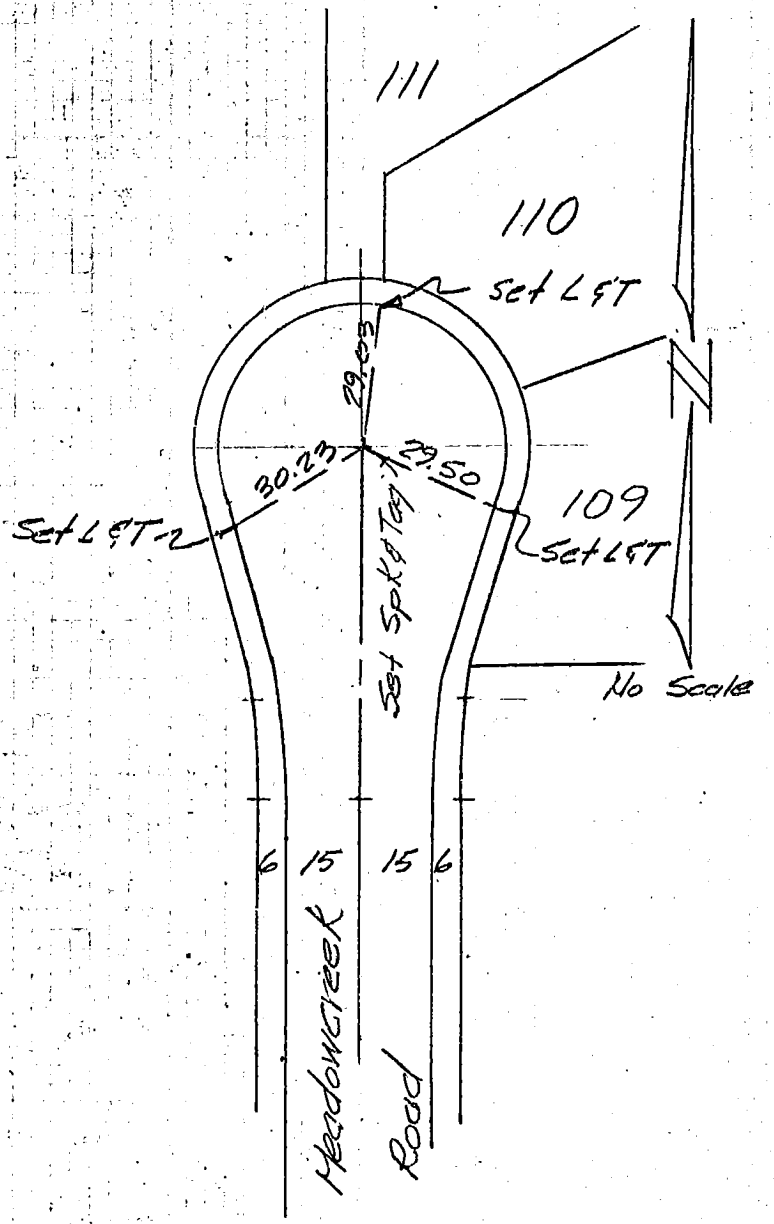

Co. Eng. F.B. 4020: 170

SURVEY OF Meadowcreek Road @ Tract Line F. B. _____ PG. _____

SURVEY BY Edward L. Bolden, Jr., R.C.E. 10533 TR. No. 30082

DATE May 31, 1972 Page 16 of 28

264-137 #2

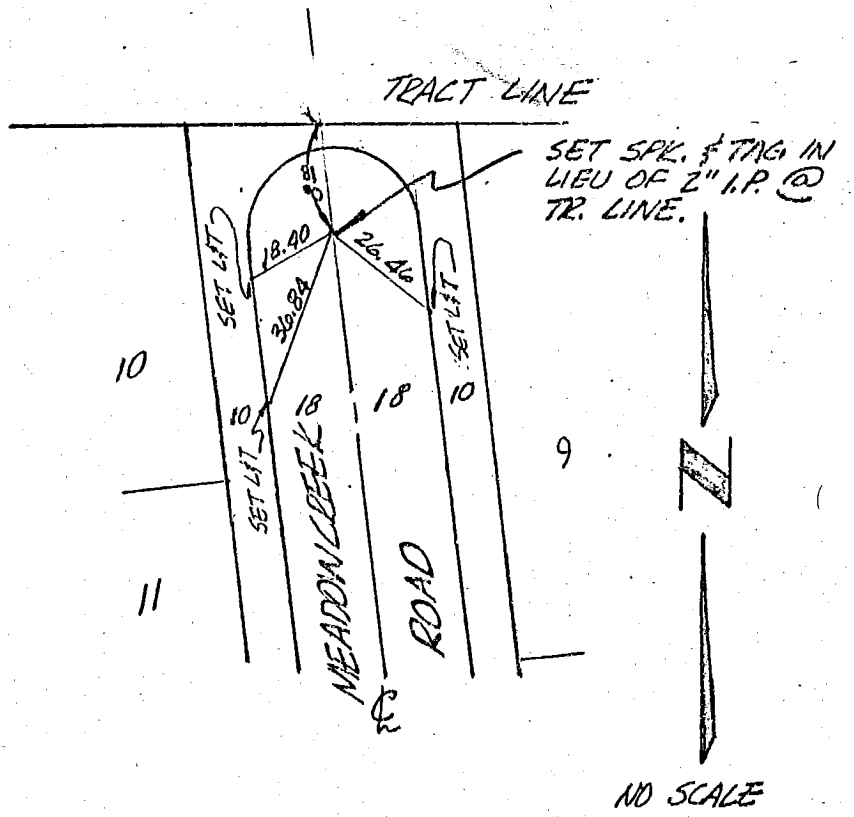

SO. CALIF. BLUE PRINT CO.

Co. Eng. F.B. 4020: 171

F. B. _____ PG. _____ SURVEY OF Ermine Street @ West Tract Line

TR. No. 30082 SURVEY BY Edward L. Bolden, Jr., R.C.E. 10533

Page 17 of 28 DATE May 31, 1972

264/137 B-2

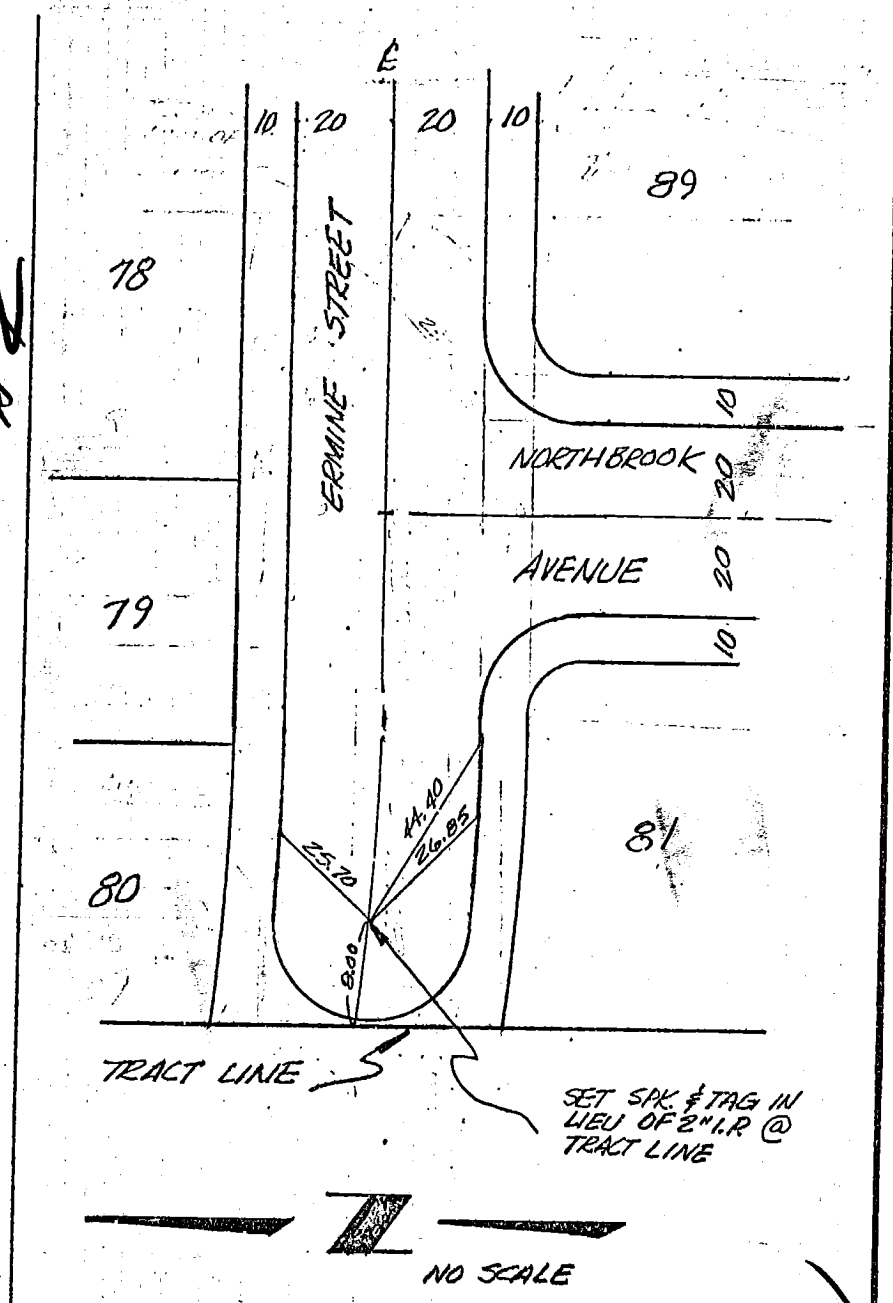

Co. Eng. F.B. 4020: 172

SURVEY OF Calypso Lane @ Steinway Street F. B. _____ PG. _____

SURVEY BY Edward L. Bolden, Jr. R.C.E. 10533 TR. No. 30082

DATE May 31, 1972 Page 18 of 28

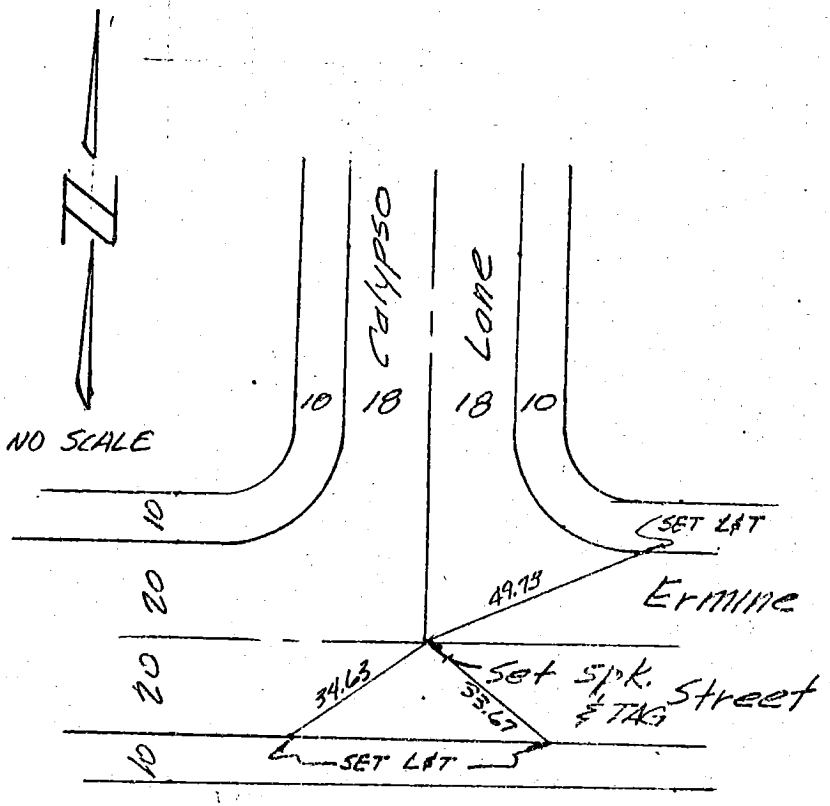

SO. CALIF. BLUE PRINT CO.

Co. Eng. F.B. 4020: 173

F. B. _____ PG. _____ SURVEY OF Calypso Lane @ Steinway Street

TR. No. 30082 SURVEY BY Edward L. Bolden, Jr., R.C.E. 10533

Page 19 of 28 DATE May 31, 1972

264-137

R-2

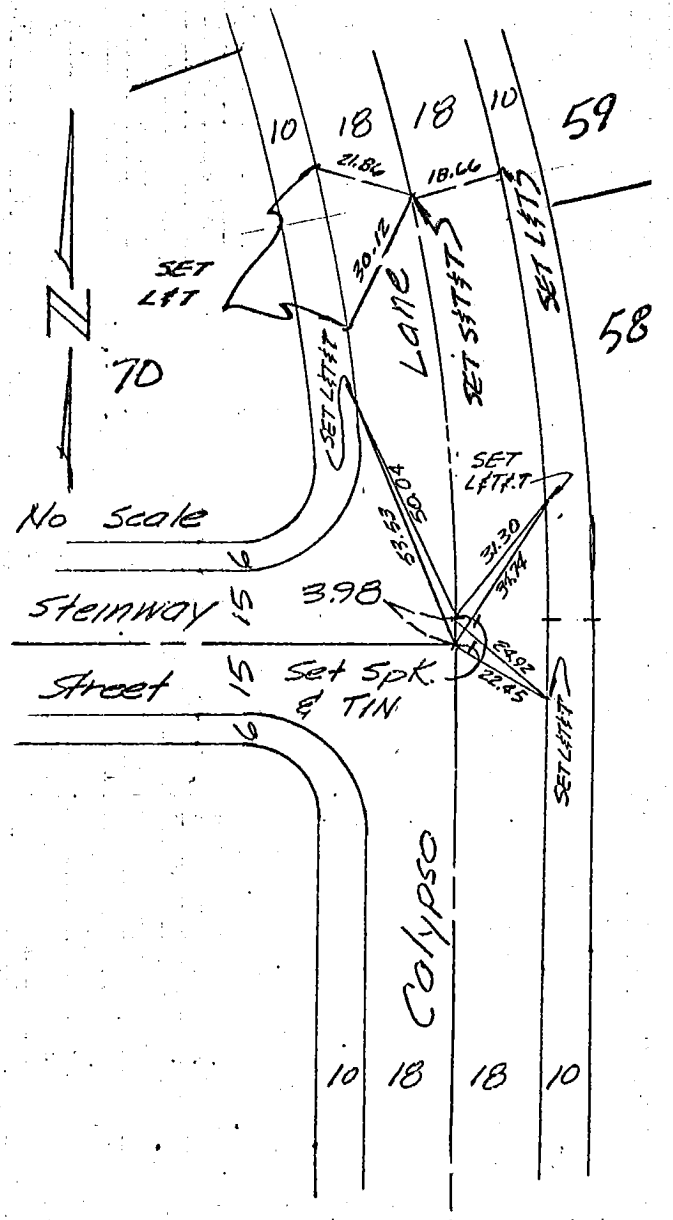

Co. Eng. F.B. 4020: 174

SURVEY OF Steinway Street F. B. ____ PG. ____

SURVEY BY Edward L. Bolden, Jr., R.C.E. 10533 TR. No. 30082

DATE May 31, 1972 Page 20 of 28

26437 A-2

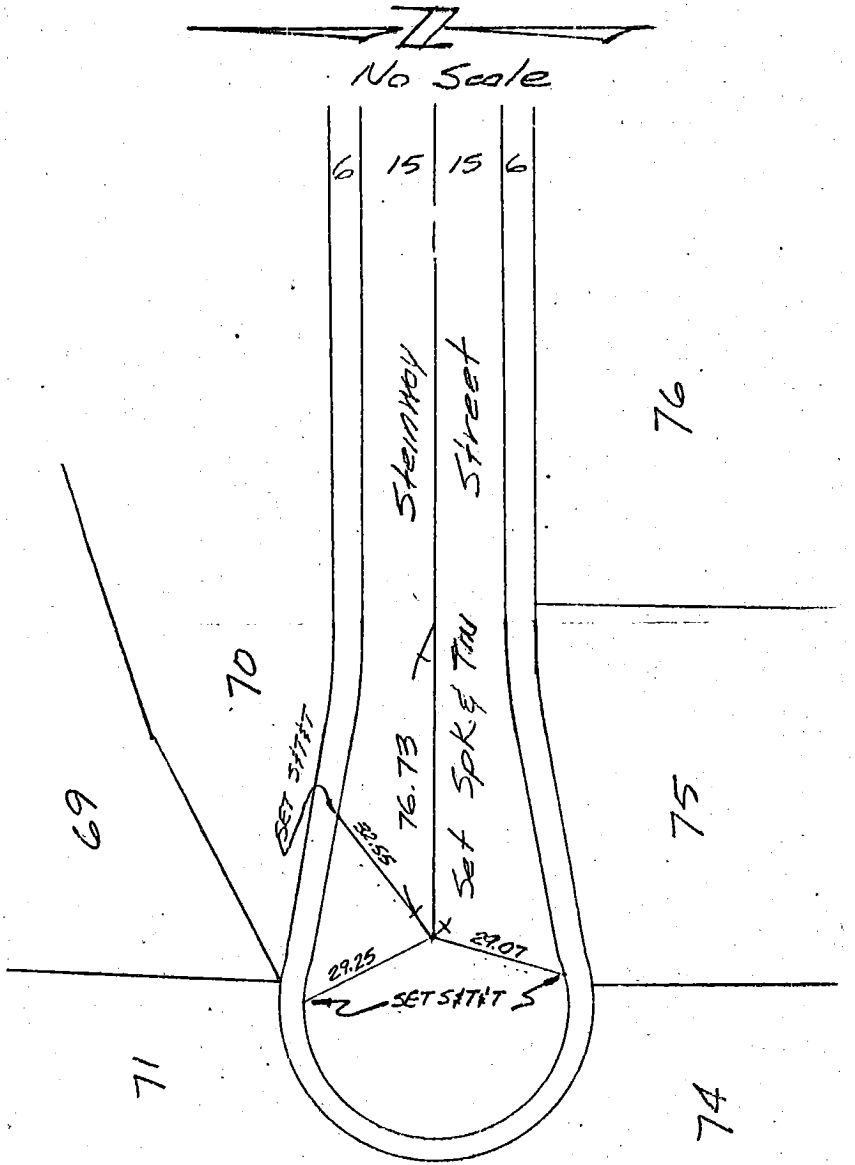

SO. CALIF. BLUE PRINT CO.

Co. Eng. F.B. 4020: 175

F. B. _____ PG. _____ SURVEY OF Calypso Lane

TR. No. 30082 SURVEY BY Edward L. Bolden, Jr., R.C.E.1053

Page 21 of 28 DATE May 31, 1972

24, 187, A-2

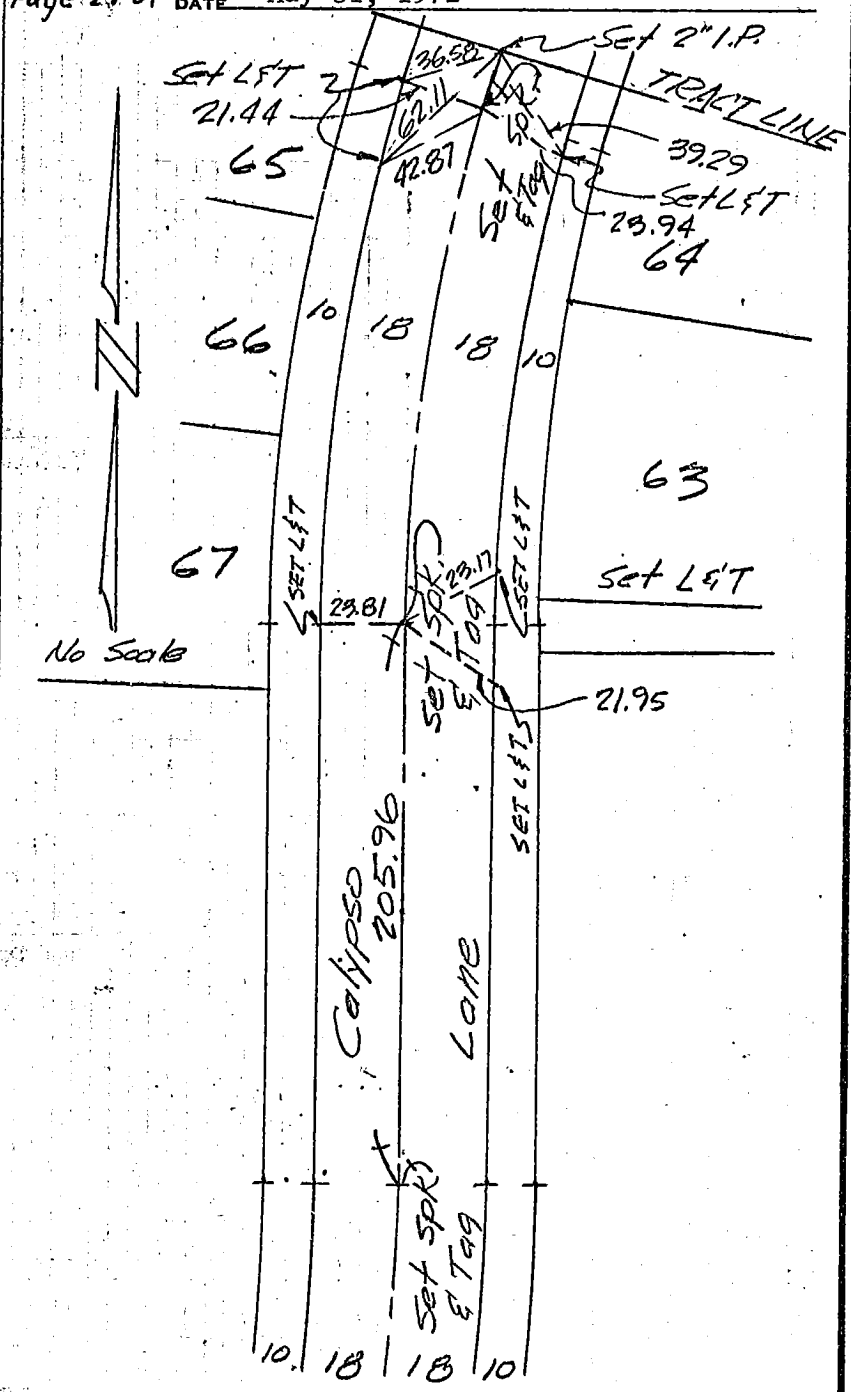

Co. Eng. F.B. 4020: 176

SURVEY OF Oakgale Drive @ Ermine Street F. B. Pg.

SURVEY BY Edward L. Bolden, Jr., R.C.E. 10533 TR. No. 30082

DATE May 31, 1972 Page 22 of 28

25437 Az

SO. CALIF. BLUE PRINT CO.

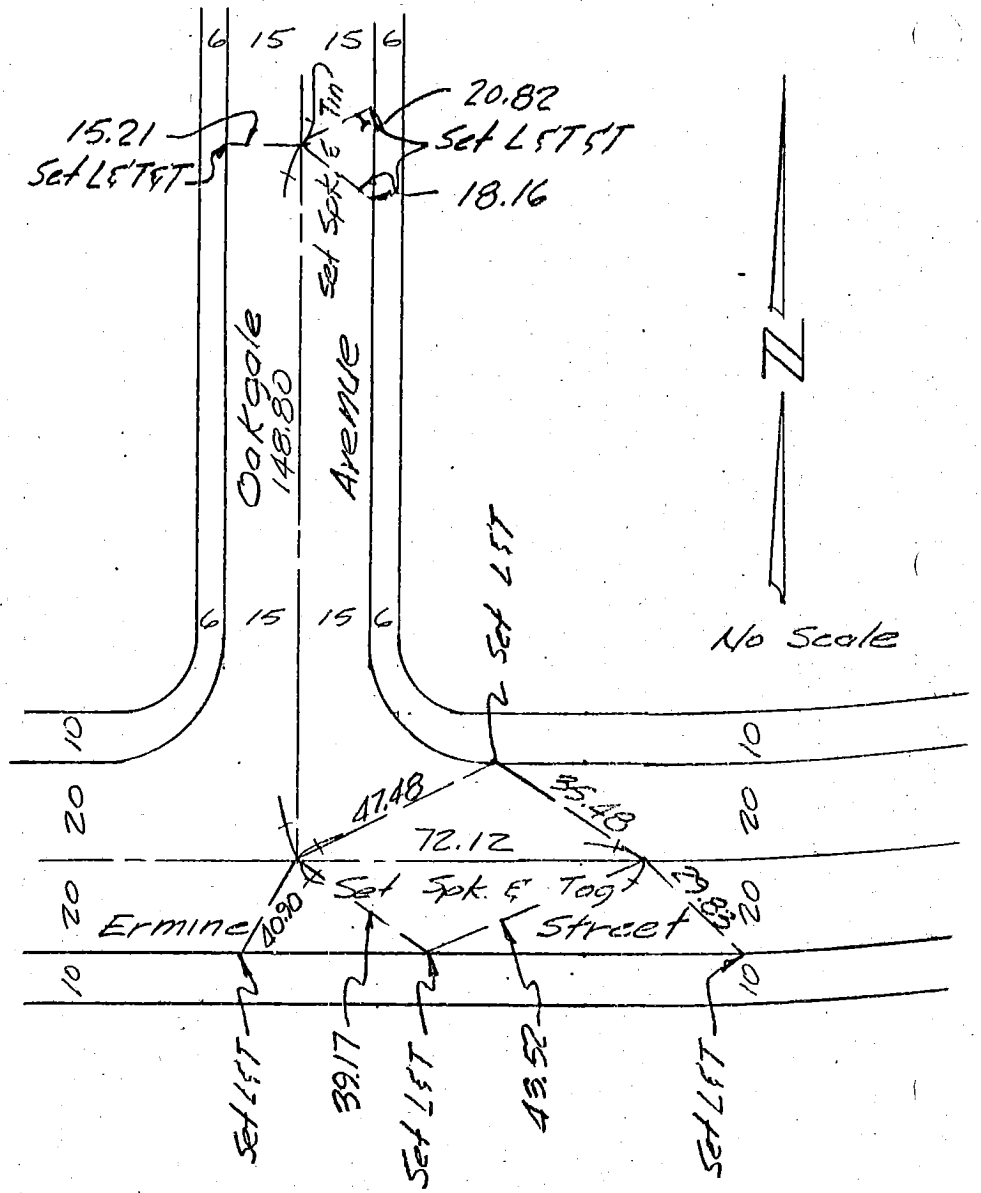

Co. Eng. F.B. 4020: 177

F. B. _____ PG. _____ SURVEY OF Oakgale Avenue

TR. No. 30082 SURVEY BY Edward L. Bolden, Jr., R.C.E. 10533

Page 23 of 28 DATE May 31, 1972

264-137 A-2

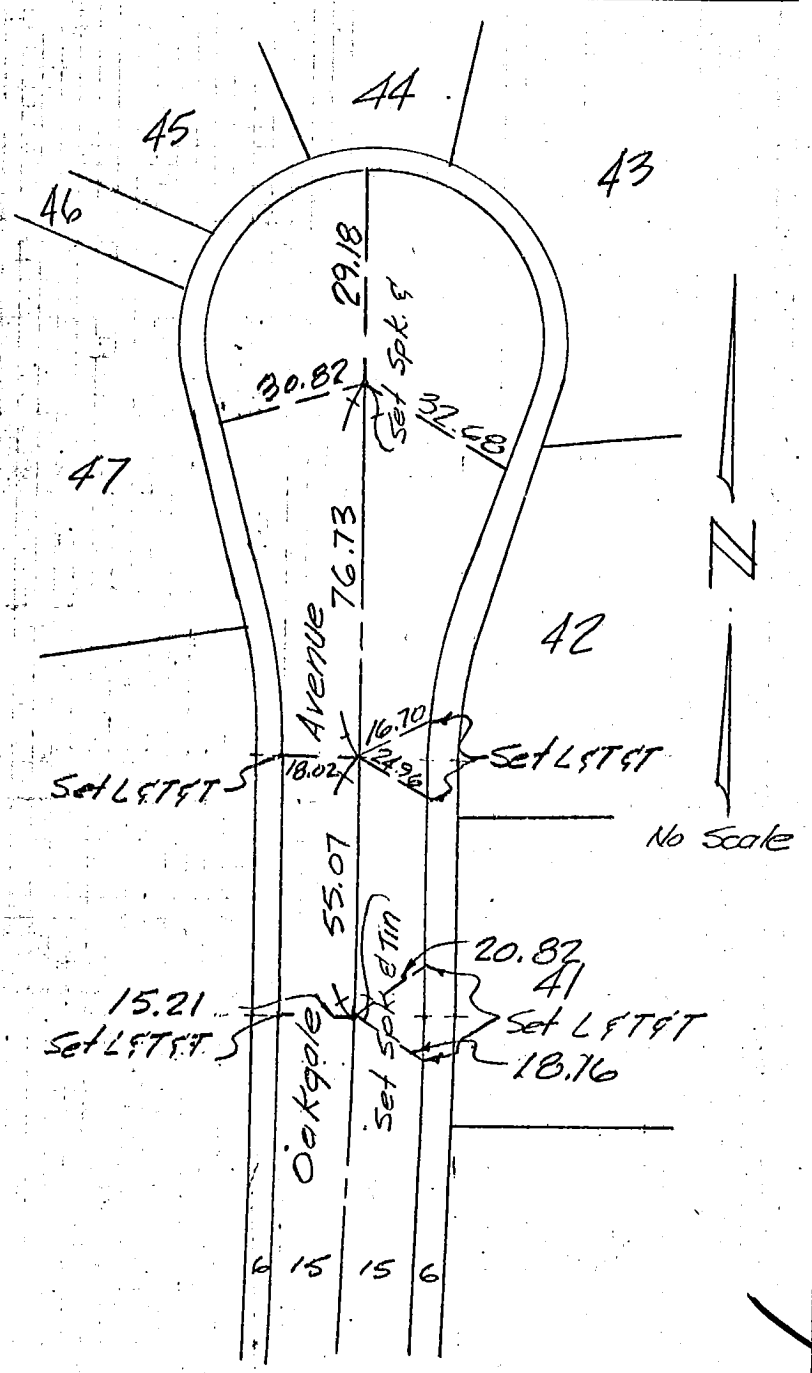

Co. Eng. F.B. 4020: 178

SURVEY OF Meadowcreek Drive @ Ermine Street F. B. Pg.

SURVEY BY Edward L. Bolden, Jr., R.C.E. 10533 TR. No. 300 82

DATE May 31, 1972 Page 24 of 28

264-137 Az

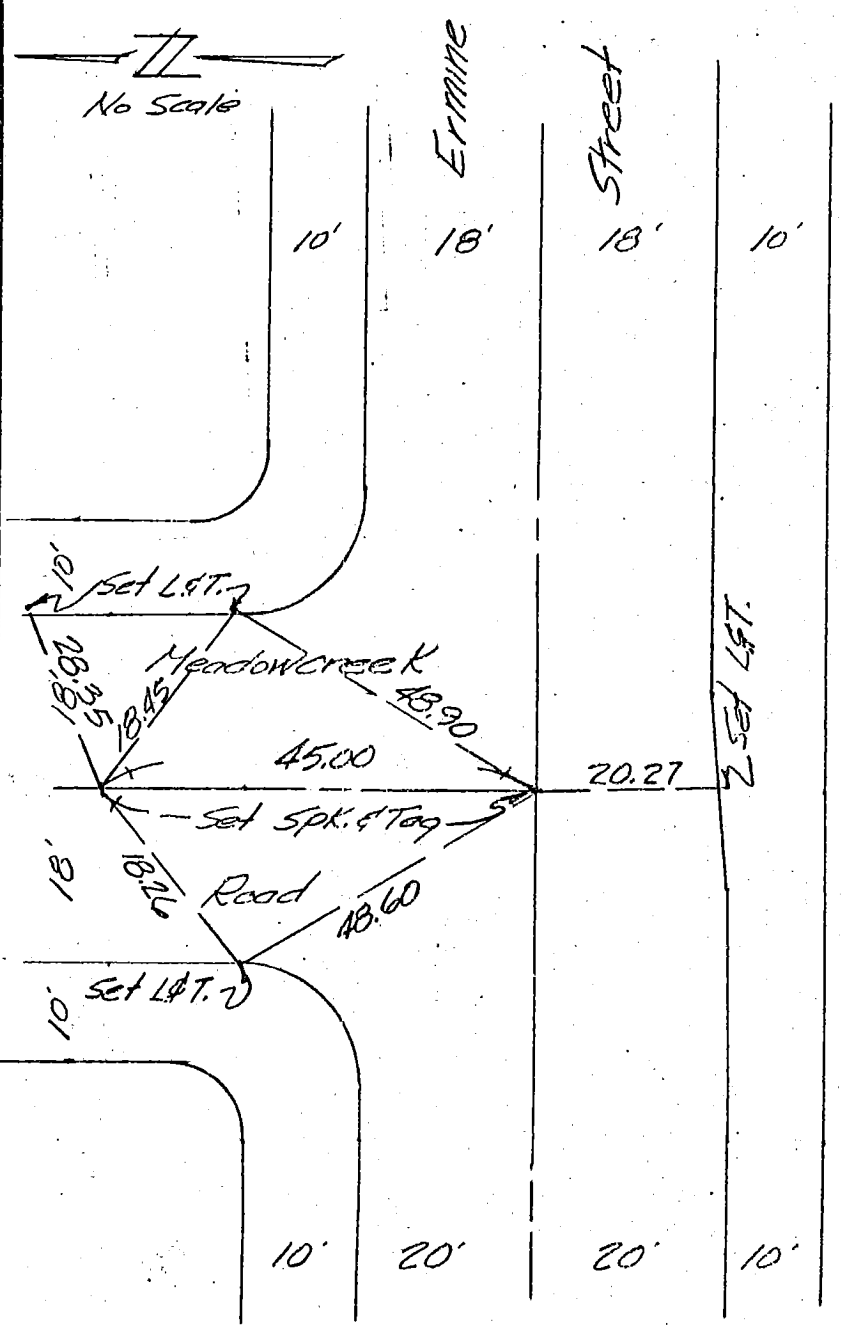

SO. CALIF. BLUE PRINT CO.

Co. Eng. F.B. 4020: 179

F. B. _____ PG. _____ SURVEY OF Meadowcreek Road

TR. No. 300 82 SURVEY BY Edward L. Bolden, Jr., R.C.E. 10533

Page 25 of 28 DATE May 31, 1972

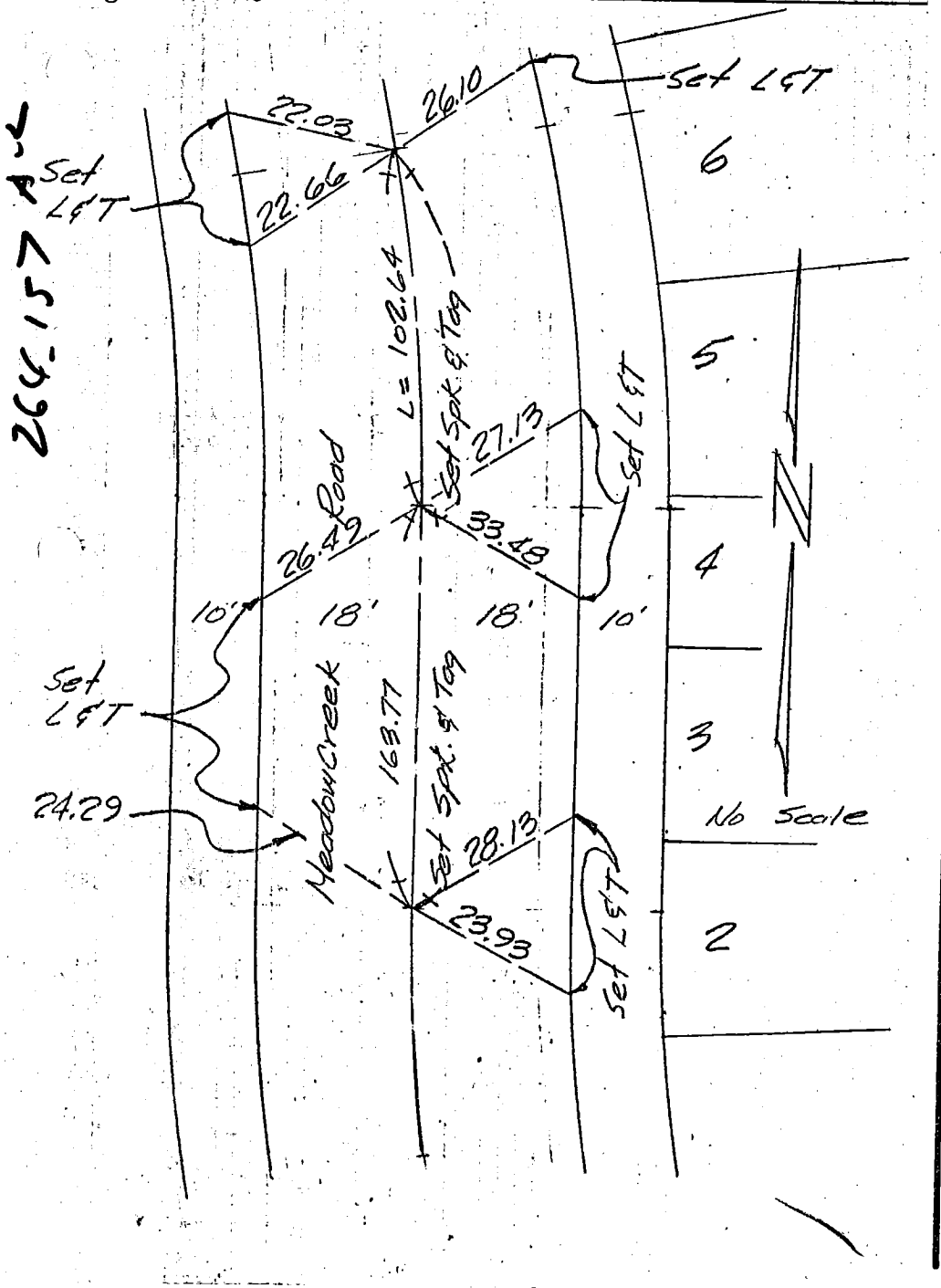

Co. Eng. F.B. 4020: 180

SURVEY OF Lakehurst Avenue @ Ermine Street F. B. ____ PG. ____

SURVEY BY Edward L. Bolden, Jr., R.C.E. 10533 TR. NO. 30082

DATE May 31, 1972

(63) 27437

SO. CALIF. BLUE PRINT CO.

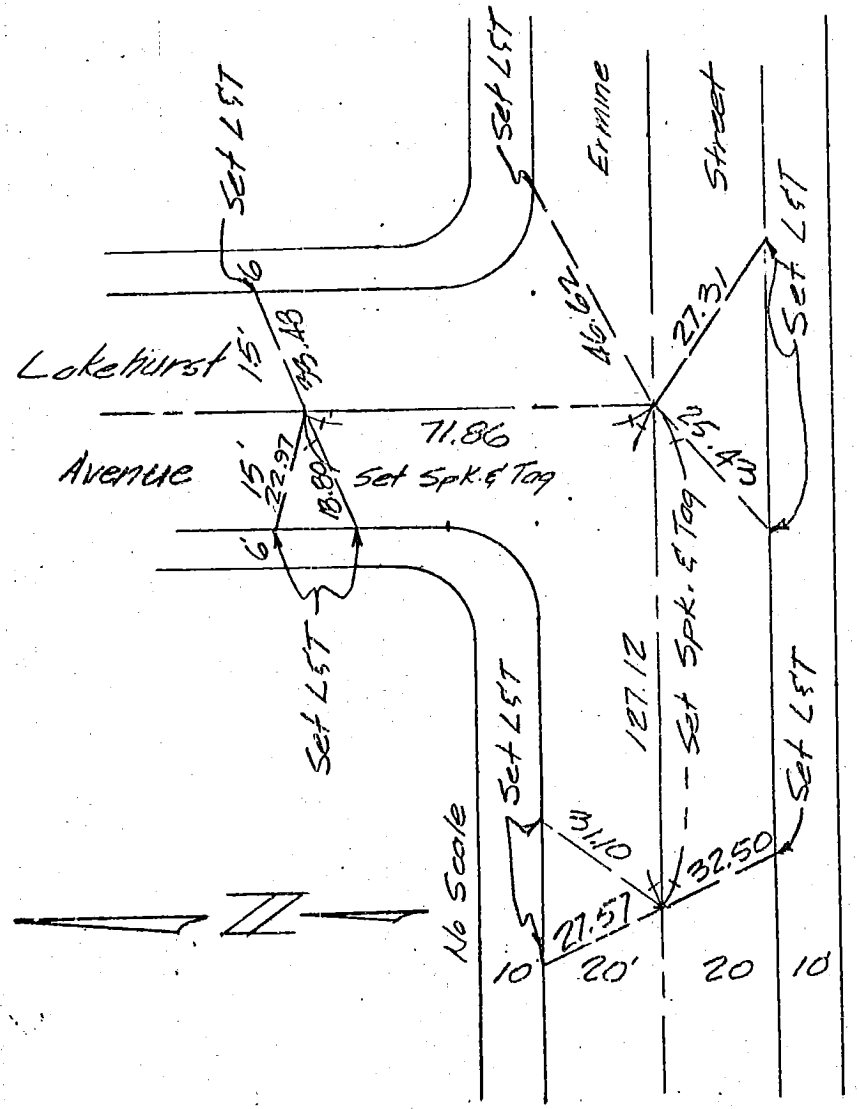

Co. Eng. F.B. 4020: 181

F. B. _____ Pg. _____ SURVEY OF Lakehurst Avenue

Edward L. Bolden, Jr., R.C.E.

TR. No. 30082 SURVEY BY

Page 27 of 28 DATE May 31, 1972



Co. Eng. F.B. 4020; 182

PARCEL MAP Nº 1569
& TIES
RAMIREZ CANYON ROAD

Set by: M. C. Quiros
L.S. 2743
July-31-72

Page 1

(36)
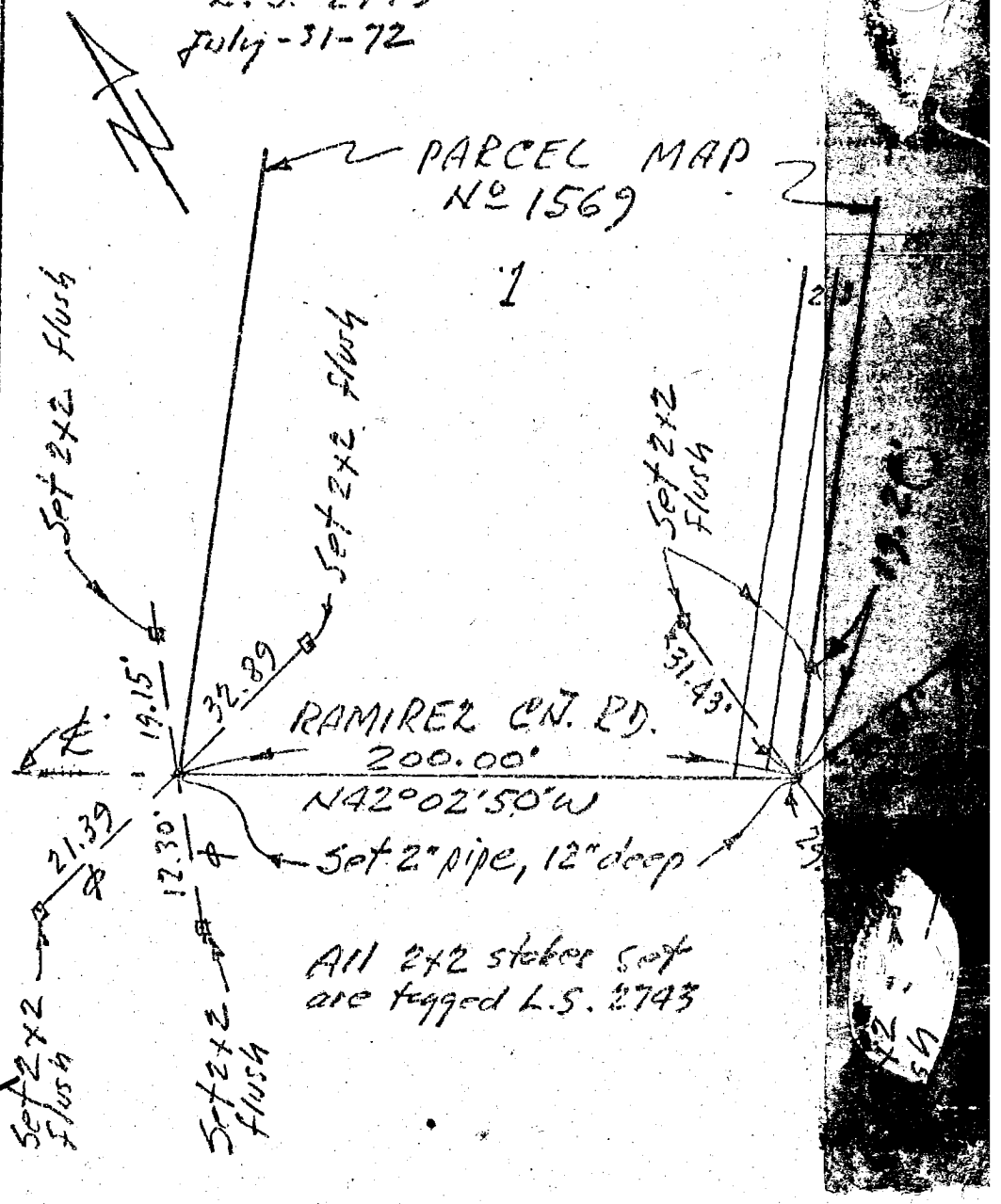
W.S. 114-037 P.2