Notes Ck'd by	Survey of
Map No.	JN Tape Std °F
Office Work	Surveyed by
Checked	Notes Date
Date	Indexed

F. B. 4022 PG.

TRACT	PAGE	FIRM
29856	5-14	Verpet Engr.
P.M. 3251	15	McIntire & Quiros
P.M. 2959	16-17	E.L. Pearson & Assoc.
P.M. 3312	18-21	E.L. Pearsnn & Assoc.
27720	22-32	Hopen-Hedlund-Darby Assoc
27669	33	V.T.N.
30655	34-38	Lanco Engr.
28053	39-58	Engr. Service Corp.
28563	59	Toups Engr. Inc.
29733	60-63	V.T.N.
28767	64-66	R.H. Gilmore
R.S. 3494 Book 96 pg. 1-4	67-75	Jennings Engr. Co.
31206	76-83	Hall & Foreman Inc.
30754	84	Kemmerer Eng. Co.
29857	85-97	Verpet Eng.
30422	98-105	Hopen, Hedlund & Darby
28535	106-109	Eng. Service Corp.
30820	110	M.C. Quiros
P.M. 3289	111-112	Eng. Tech. Inc.
29162	113-116	Lanco Engr.
30134	117-131	Daniel, Mann, Johnson, Mendenhall
30700	132-142	Willdan Eng.

Dec. '84

microfilmed

over

Note: Any Additions or Changes on This Sheet Must be Made or Circled in Red Ink With Date and Name of Person Making Change.

PLEASE RETURN TO
COUNTY OF LOS ANGELES
DEPARTMENT OF COUNTY ENGINEER
403 LOS ANGELES COUNTY ENGINEERING BLDG.

Do not extend this side of this line.

76F8093 CER310 3-69

F. B. 4022 PG. _____

TRACT	PAGE	FIRM
30675	143-148	McIntire & Quiros, Inc.
P.M. 2704	149-150	C.W. Henry
P.M. 3135	151-152	South Bay Engr. Corp.

PLEASE RETURN TO
COUNTY OF LOS ANGELES
DEPARTMENT OF COUNTY ENGINEER
403 LOS ANGELES COUNTY ENGINEERING BLDG.

Do not extend this side of this line.

Note: Any Additions or Changes on This Sheet Must be Made or Circled in Red Ink With Date and Name of Person Making Change.

Co. Eng. F.B. 4022: 5

SURVEY OF ℄ TIES F. B. Pg. 1

SURVEY BY VERPET ENGINEERING TR. No. 29856

DATE OCT. 23 1972

MONUMENTATION IS PLACED BY VERPET ENGINEERING Co
UNDER THE DIRECTION OF ENRIQUE ACEVEDO RCE 10915
ALL MEASURED DISTANCES ARE CORRECTED TO 68'F
NOTE: ALL TIES 3/4" I.P.
ALL ℄ PTS. 2" I.P.

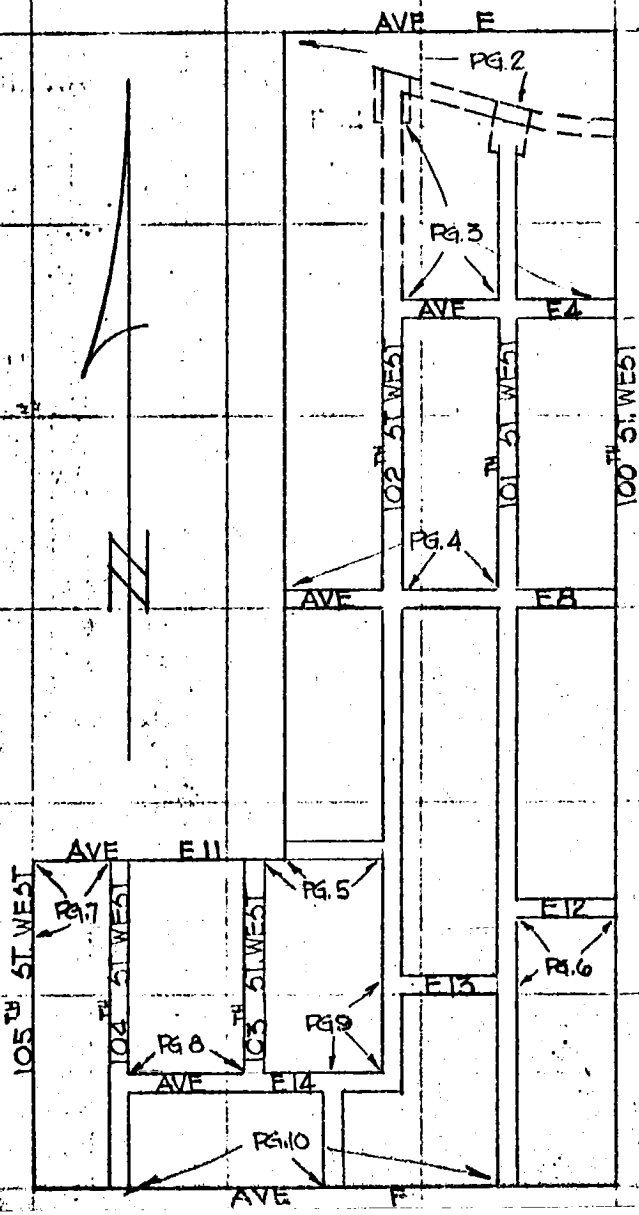

SO. CALIF. BLUE PRINT CO.

W 372 D-3

Co. Eng. F.B. 4022: 6

F. B. _____ PG. 2 SURVEY OF ℄ TIES

TR. NO. 29856 SURVEY BY VERPET ENGINEERING

DATE OCT. 23 1972

MONUMENTATION IS PLACED BY VERPET ENGINEERING CO UNDER THE DIRECTION OF ENRIQUE ACEVEDO RCE 10915

ALL MEASURED DISTANCES ARE CORRECTED TO 68°F

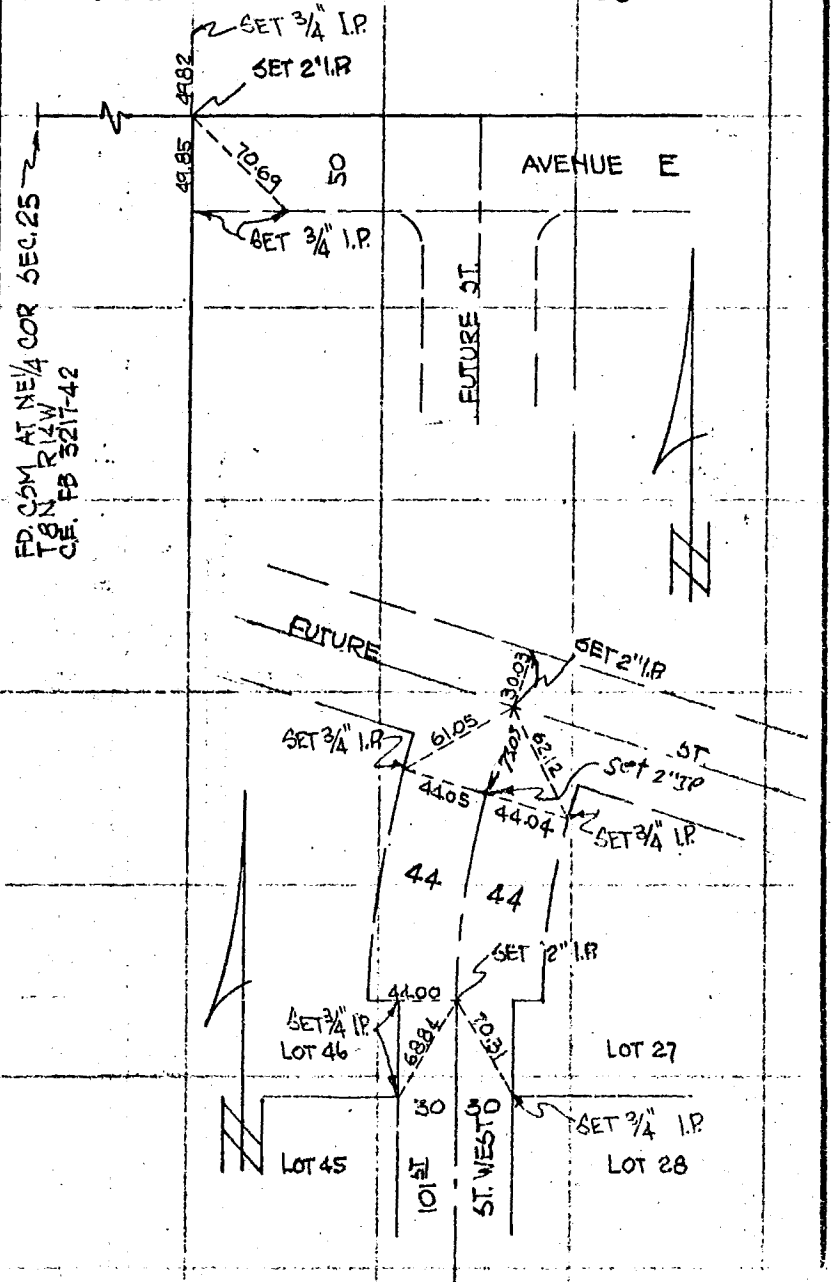

Co. Eng. F.B. 4022: 7

SURVEY OF ¢ TIES F. B. Pg. 3

SURVEY BY VERPET ENGINEERING TR. No. 29856

DATE OCT. 23 1972

MONUMENTATION IS PLACED BY VERPET ENGINEERING CO
UNDER THE DIRECTION OF ENRIQUE ACEVEDO RCE 10915
ALL MEASURED DISTANCES ARE CORRECTED TO 68° F

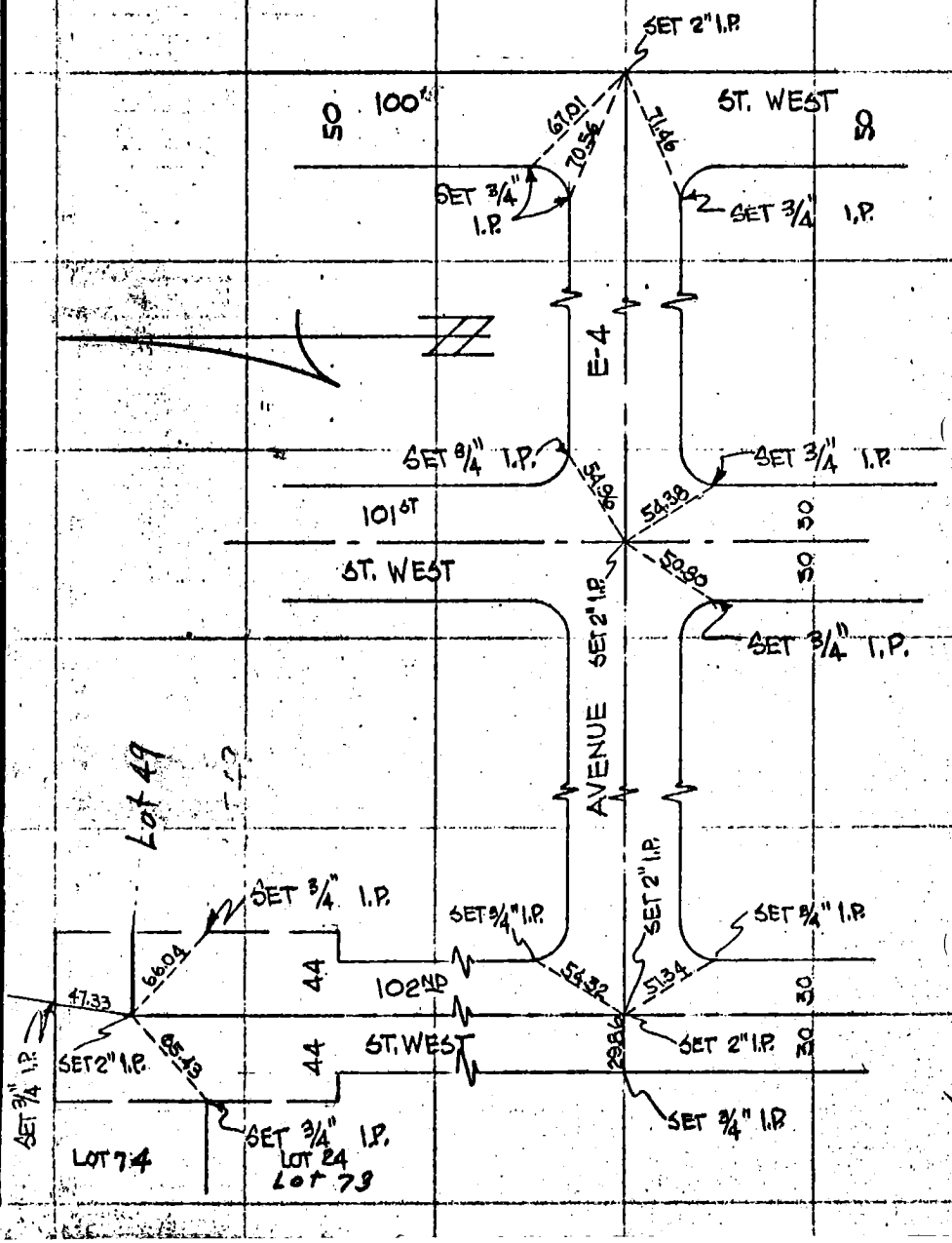

SO. CALIF. BLUE PRINT CO.

F. B. _____ PG. 4 SURVEY OF ℄ TIES

TR. No. 29856 SURVEY BY VERPET ENGINEERING

DATE OCT. 23 1972

MONUMENTATION IS PLACED BY VERPET ENGINEERING CO. UNDER THE DIRECTION OF ENRIQUE ACEVEDO R.C.E. 10915
ALL MEASURED DISTANCES ARE CORRECTED TO 68°F

72 B-3

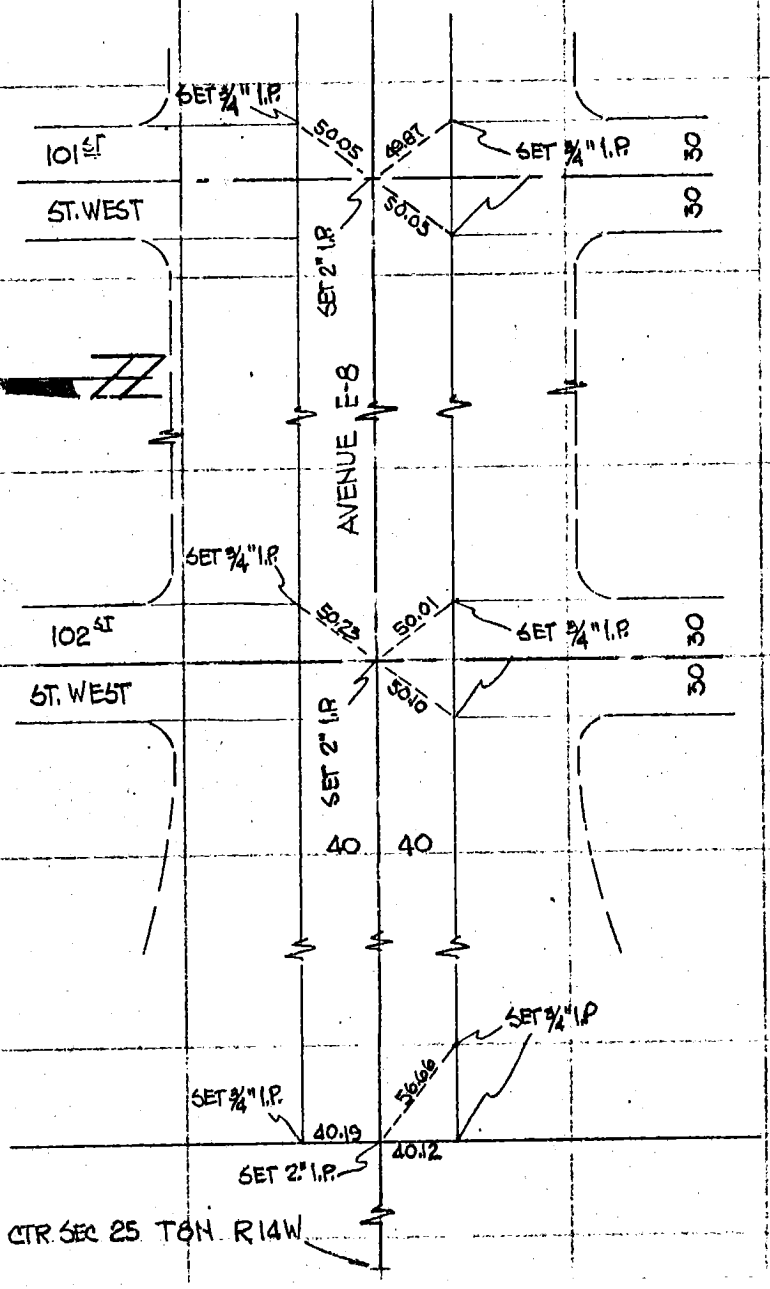

Co. Eng. F.B. 4022: 9

SURVEY OF ℄ TIES F. B. PG. 5

SURVEY BY VERPET ENGINEERING Co TR. No. 29856

DATE OCT. 23 1972

MONUMENTATION IS PLACED BY VERPET ENGINEERING Co
UNDER THE DIRECTION OF ENRIQUE ACEVEDO RCE. 10915
ALL MEASURED DISTANCES ARE CORRECTED TO 60°F

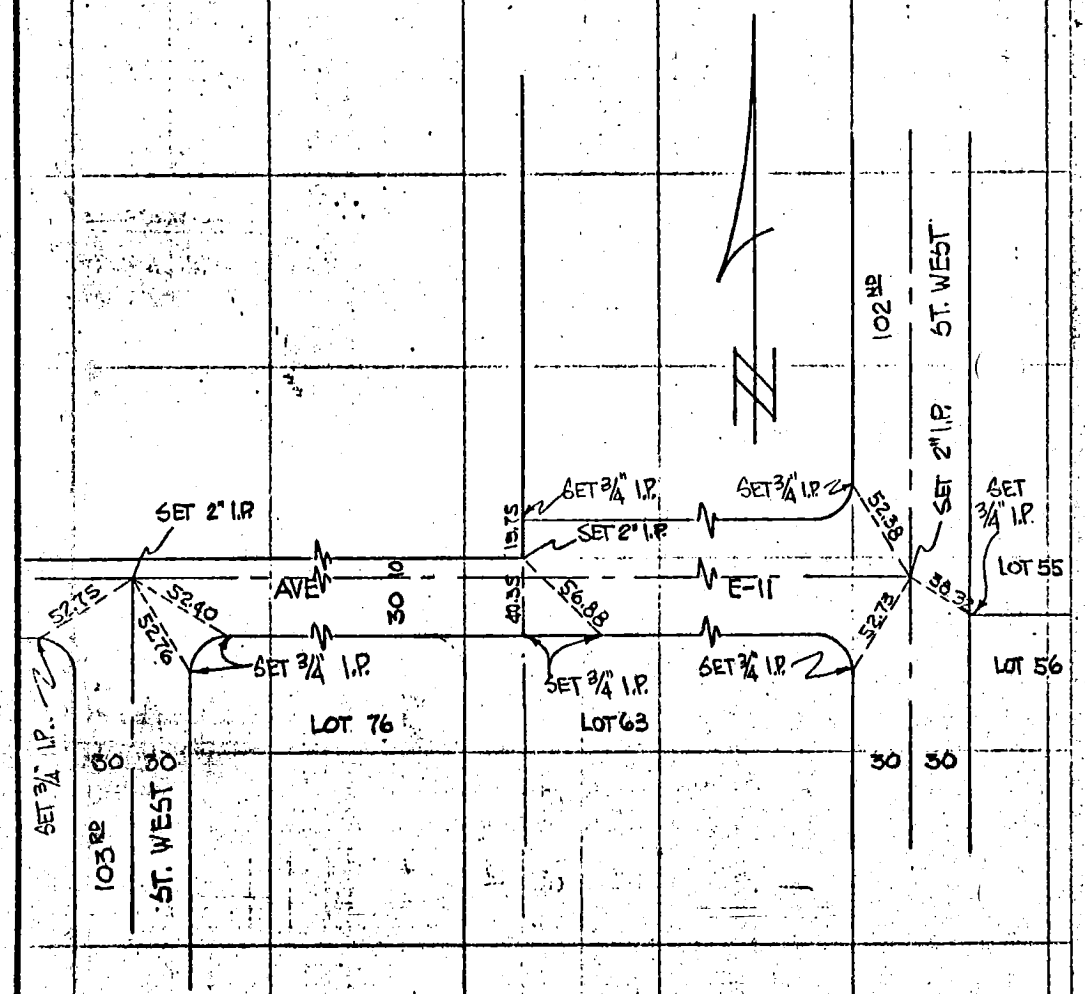

72 D-3

SO. CALIF. BLUE PRINT CO.

F. B. Pg. 6 SURVEY OF ℄ TIES

TR. No. 29856 SURVEY BY VERPET ENGINEERING CO

DATE OCT. 23 1972

MONUMENTATION IS PLACED BY VERPET ENGINEERING CO UNDER THE DIRECTION OF ENRIQUE ACEVEDO RCE 10915

ALL MEASURED DISTANCES ARE CORRECTED TO 68°F

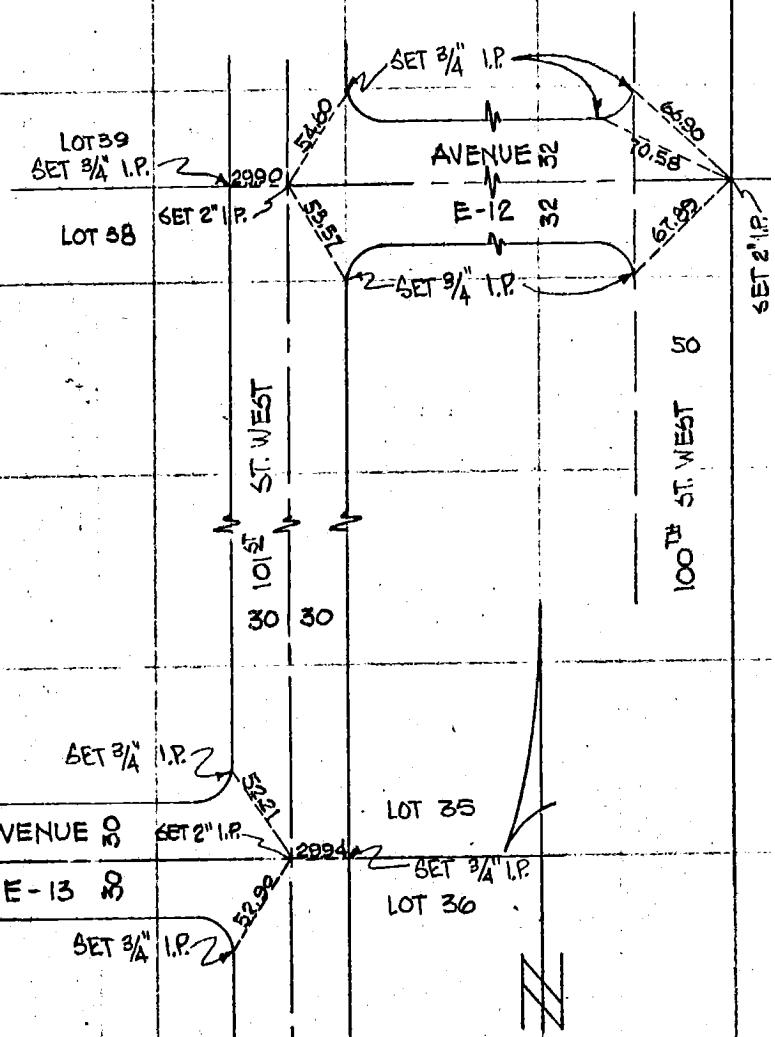

Co. Eng. F.B. 4022: 11

SURVEY OF ℄ TIES F. B. Pg. 7

SURVEY BY VERPET ENGINEERING Co TR. No. 29856

DATE OCT. 23 1972

MONUMENTATION IS PLACED BY VERPET ENGINEERING Co UNDER THE DIRECTION OF ENRIQUE ACEVEDO RCE. 10915

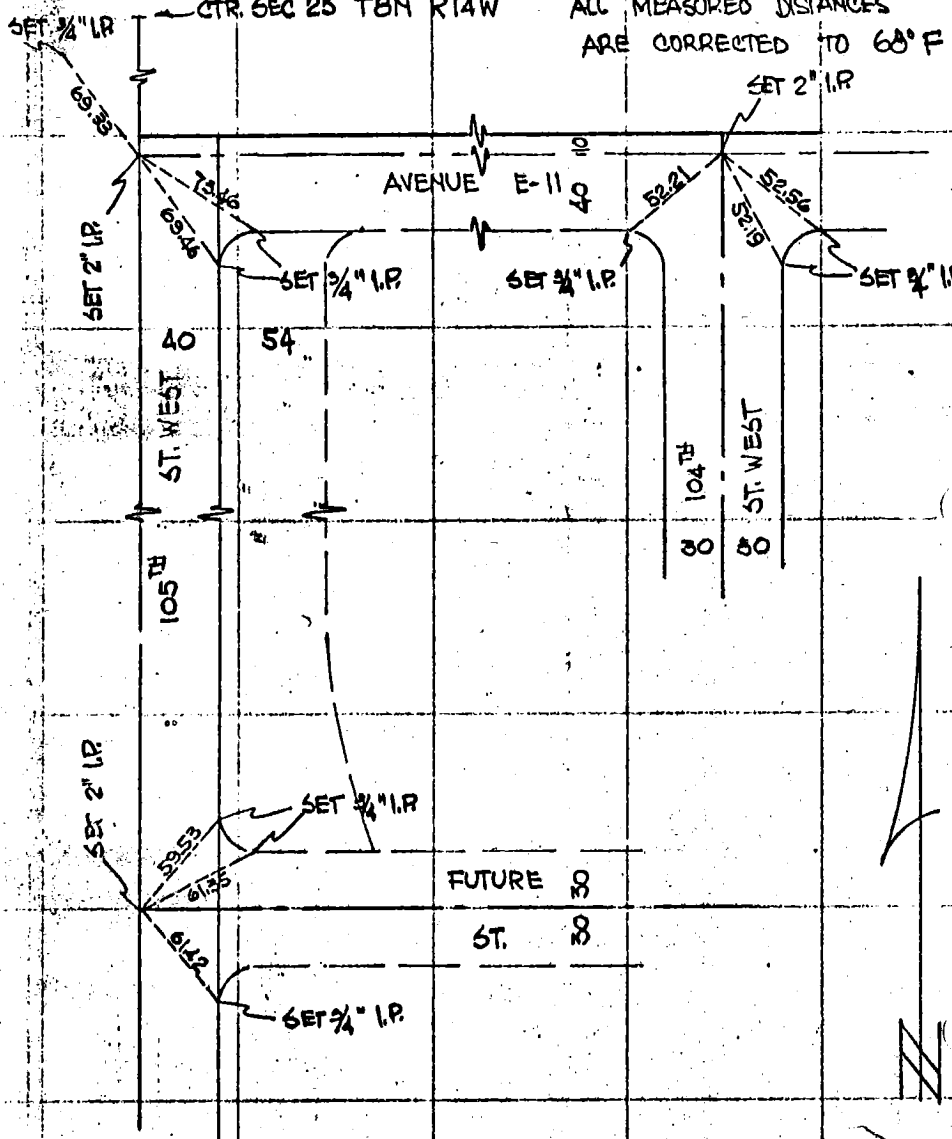

SO. CALIF. BLUE PRINT CO.

F. B. _____ PG. 8 SURVEY OF ℄ TIES

TR. No. 29856 SURVEY BY VERPET ENGINEERING Co

DATE OCT. 23 1972

MONUMENTATION IS PLACED BY VERPET ENGINEERING Co
UNDER THE DIRECTION OF ENRIQUE ACEVEDO R.C.E. 10915
ALL MEASURED DISTANCES ARE CORRECTED TO 68°F

12 D-3

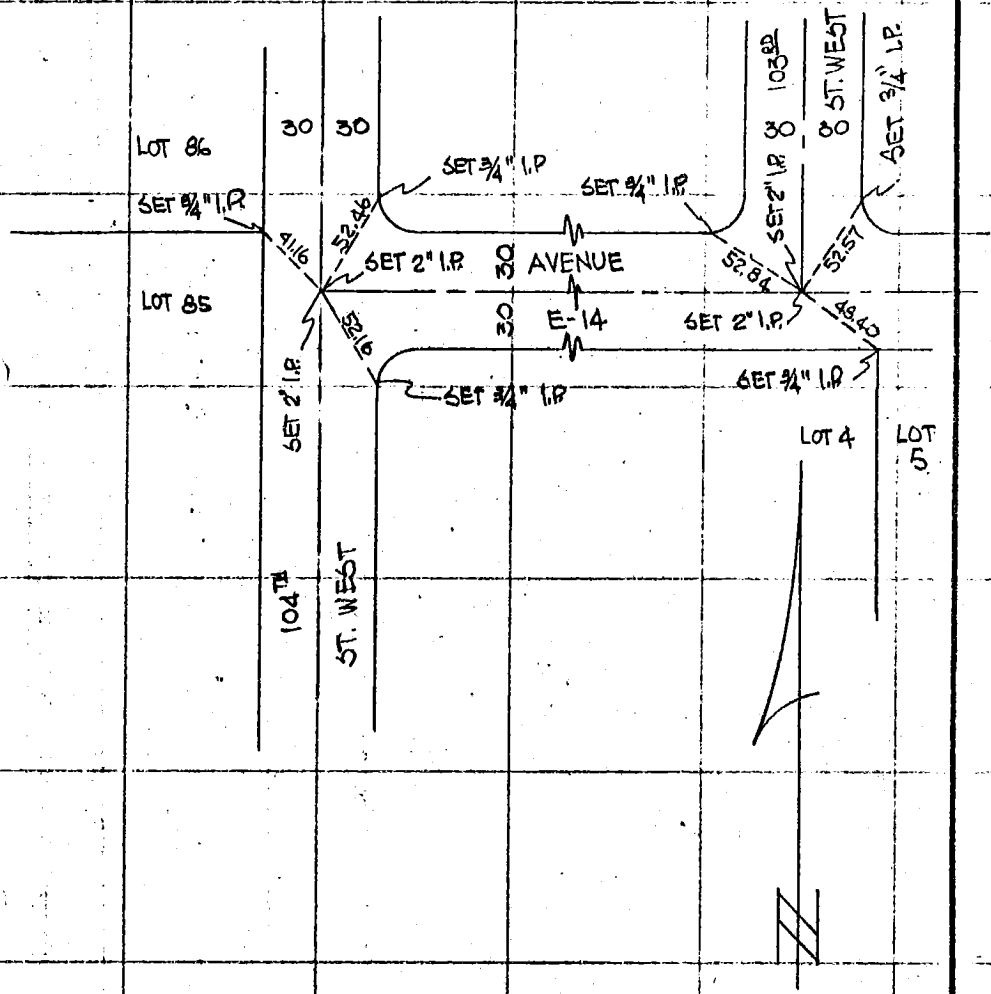

Co. Eng. F.B. 4022: 13

SURVEY OF ℄ TIES F. B. Pg. 9

SURVEY BY VERPET ENGINEERING Co TR. No. 29856

DATE OCT. 23 1972

MONUMENTATION IS PLACED BY VERPET ENGINEERING Co
UNDER THE DIRECTION OF ENRIQUE ACEVEDO RCE 10915
ALL MEASURED DISTANCES ARE CORRECTED TO 68°F

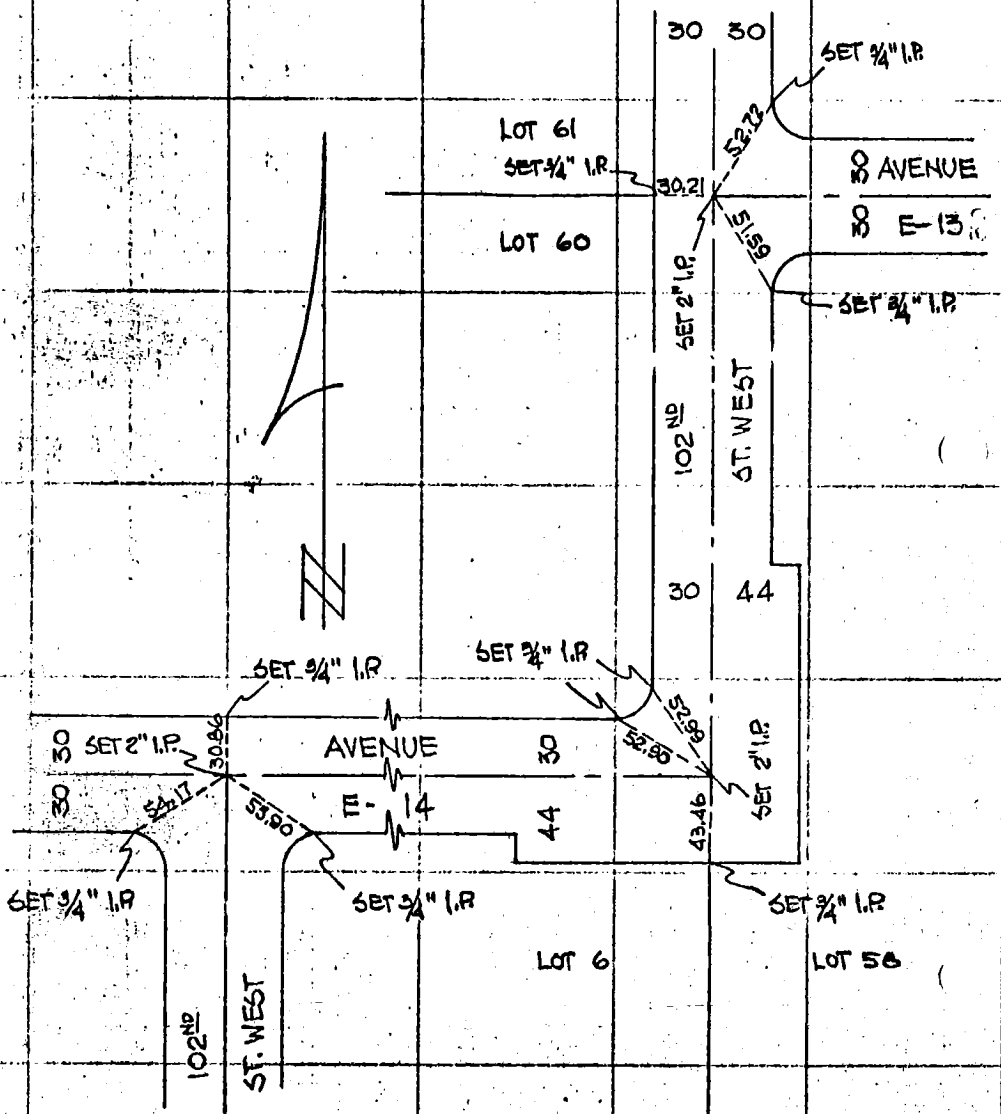

SO. CALIF. BLUE PRINT CO.

F. B. _____ Pg. 10 SURVEY OF ℄ TIES

TR. No. 29856 SURVEY BY VERPET ENGINEERING

DATE OCT. 23 1972

MONUMENTATION IS PLACED BY VERPET ENGINEERING CO.
UNDER THE DIRECTION OF ENRIQUE ACEVEDO-RCE 10915
ALL MEASURED DISTANCES ARE CORRECTED TO 68°F

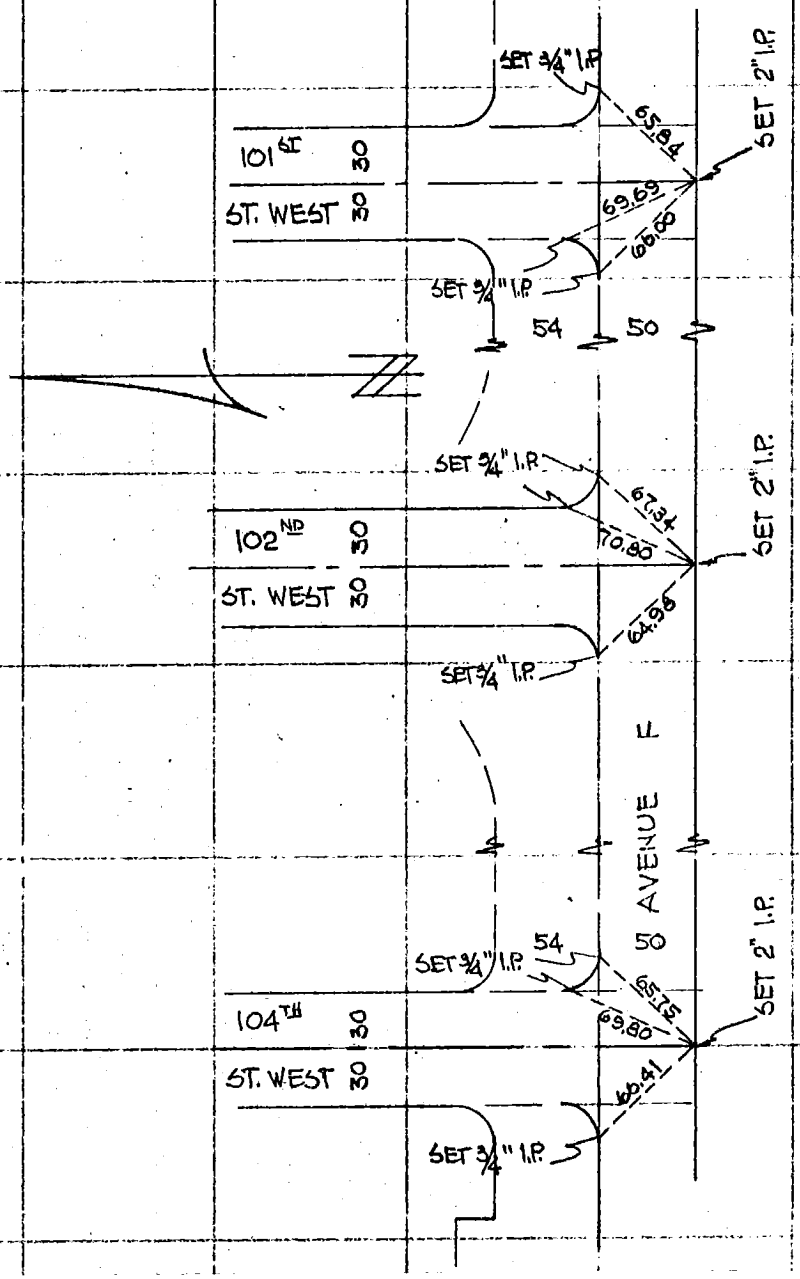

D-36

Co. Eng. F.B. 4022: 15

SURVEY OF _____ F. B. _____ PG. _____

SURVEY BY McIntire & Quiros Inc. TR. No. PM # 3251

DATE Nov 1972

Ray E Widmer
RCE 1179

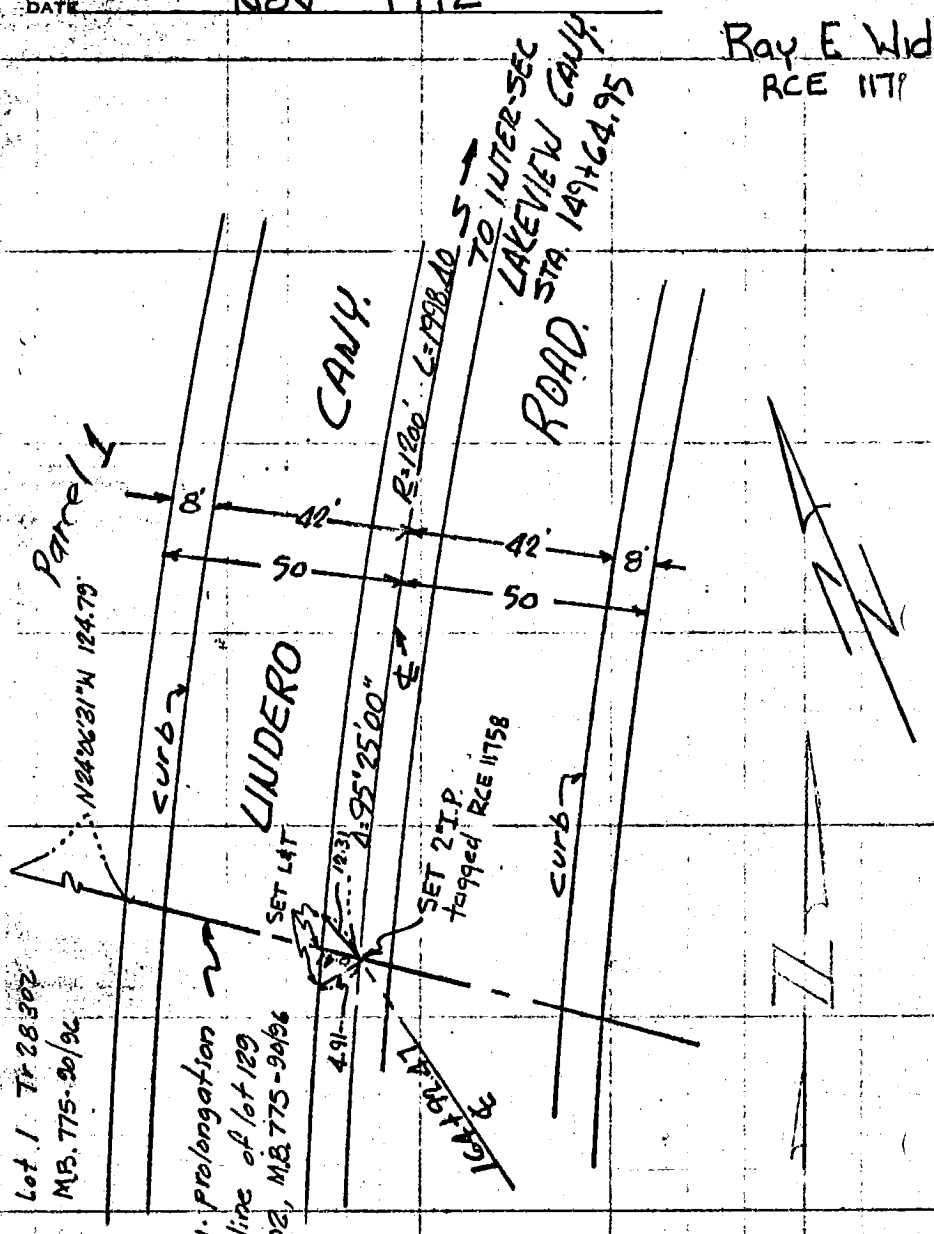

23

A-2

159-037

SO. CALIF. BLUE PRINT CO.

SURVEY OF E.L. PEARSON & ASSOC.
SURVEY BY THOMAS CLARKE R.C.E 9757
DATE Nov. 21, 1972

F. B. _____ PG. _____
TR. No. PARCEL MAP No 2959

PAGE 1

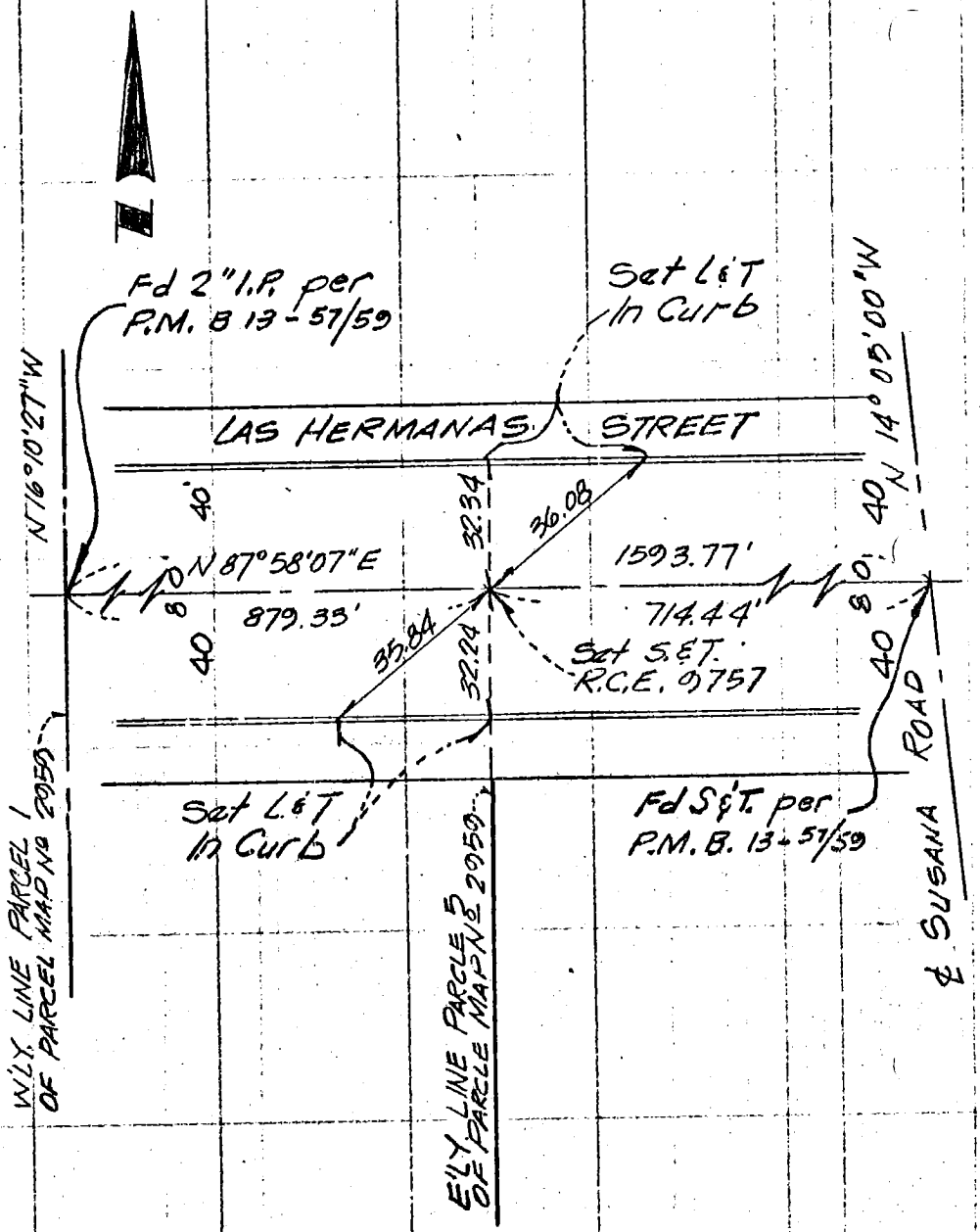

(16) 32 A-5

SO. CALIF. BLUE PRINT CO.

Co. Eng. F.B. 4022: 17

F. B. _____ PG. _____ SURVEY OF _____

PARCEL MAP

TR. No. Nº 2959

SURVEY BY E.L. PEARSON & ASSOC. THOMAS C. CLARKE R.C.E 9757

DATE 11-21-72

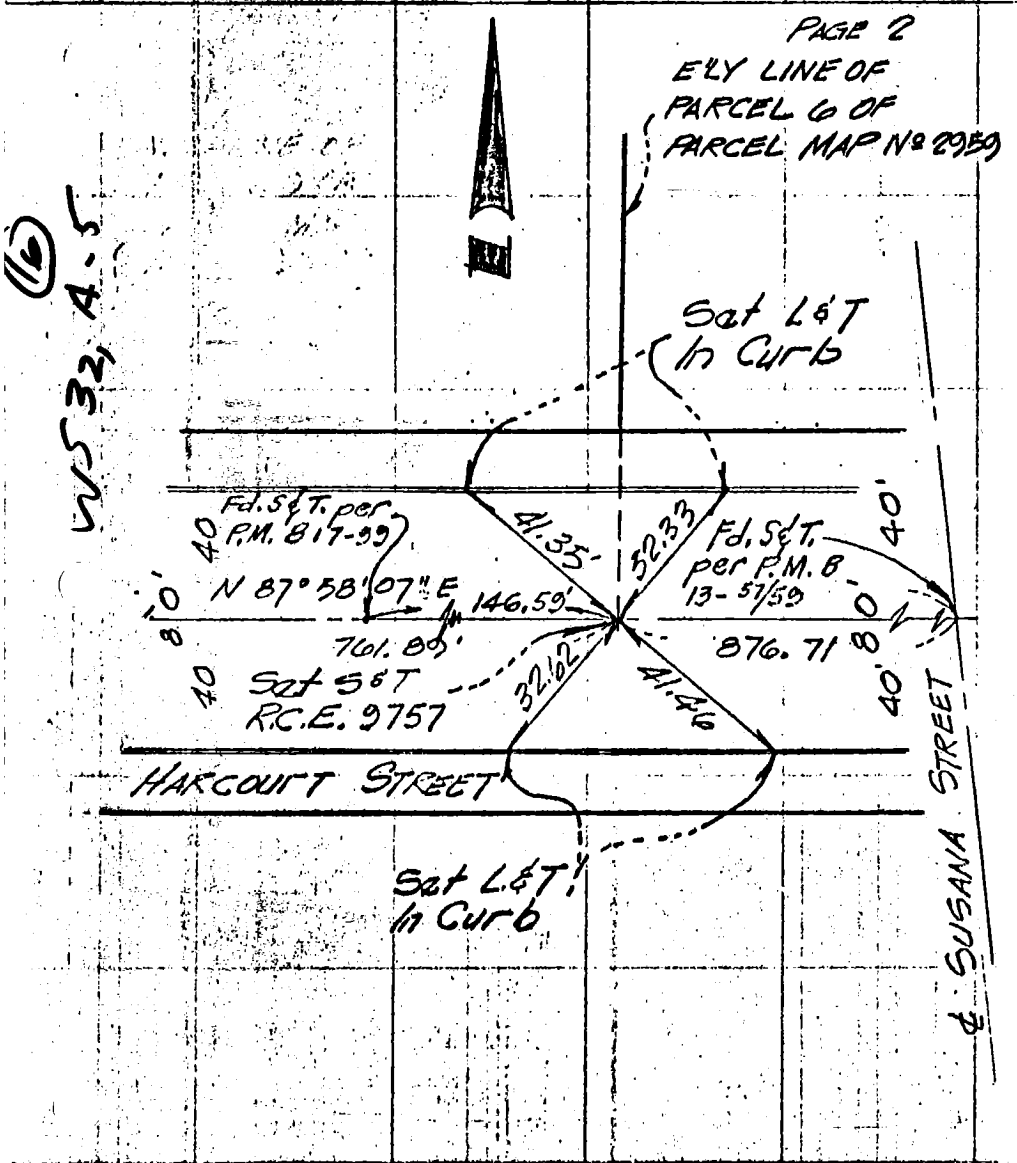

(16) WS 32, A-5

Co. Eng. F.B. 4022: 18

SURVEY OF E.L. PEARSON & ASSOC. F. B. ____ PG. ____

SURVEY BY THOMAS C. CLARKE, R.C.E 9757 PARCEL MAP

TR. No. Nº 3312

DATE 11-27-72

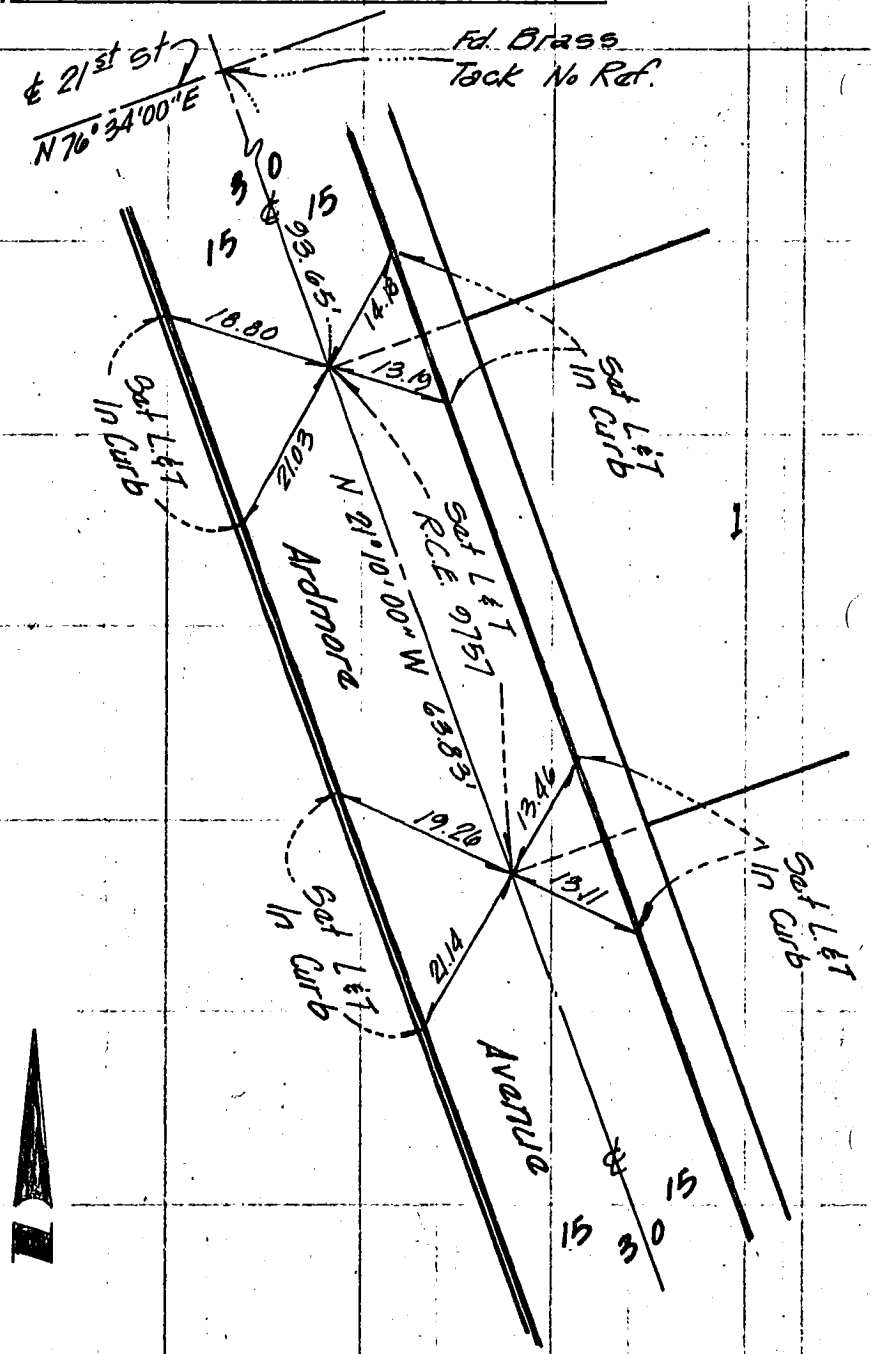

SO. CALIF. BLUE PRINT CO.

150

25 B-4

Co. Eng. F.B. 4022: 19

F. B. _____ PG. _____ SURVEY OF _____

TR. No. PARCEL MAP No 3312 SURVEY BY E.L. PEARSON & ASSOC THOMAS C. CLARKE R.C.E 9757

DATE 11-27-72

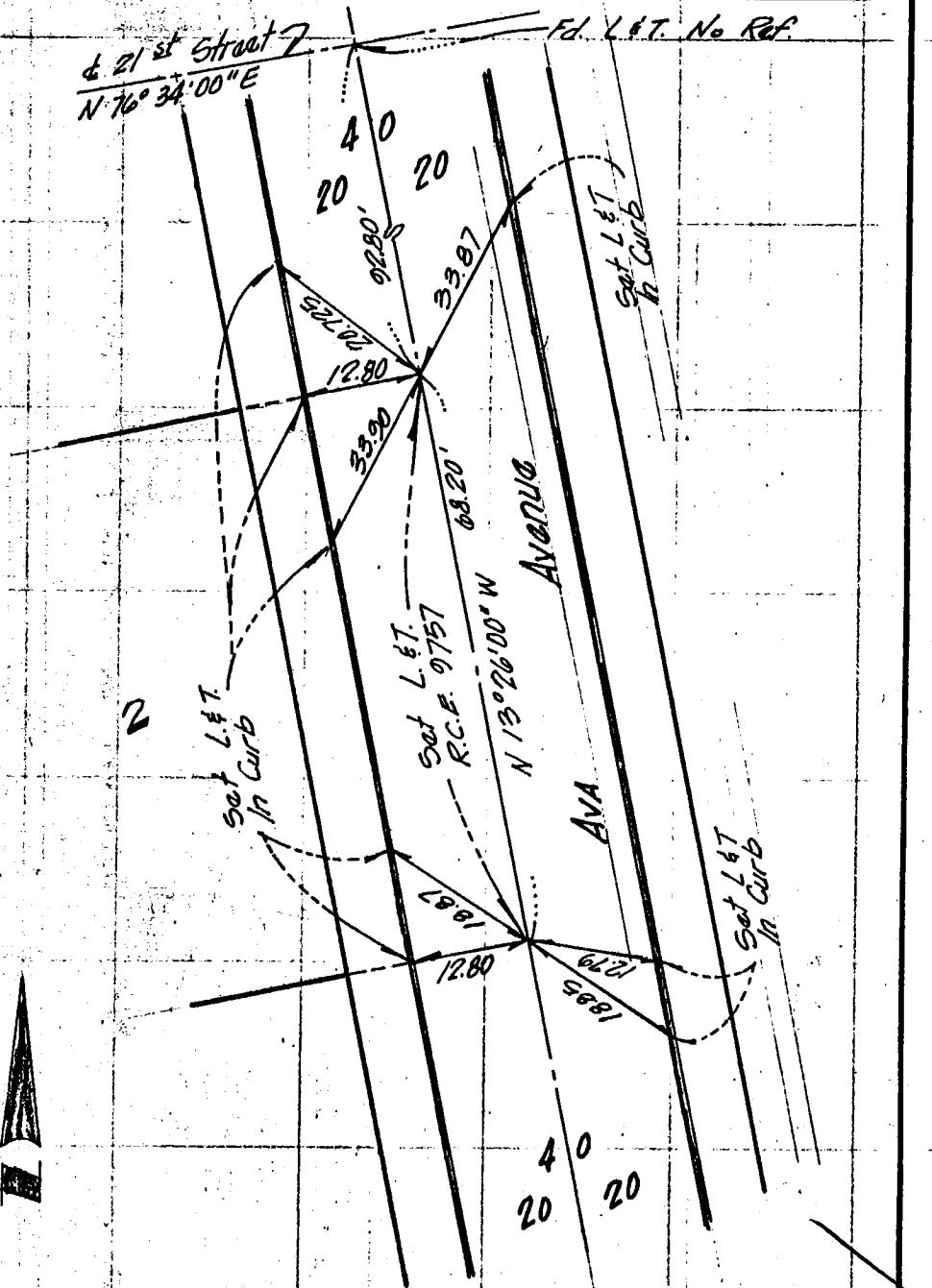

(150)
25 B-4

Co. Eng. F.B. 4022: 20

SURVEY OF E.L. PEARSON & ASSOC. F. B. ____ PG. ____

SURVEY BY THOMAS C. CLARKE R.C.E. 9757 PARCEL MAP

TR. No. 3312

DATE 12-1-1972

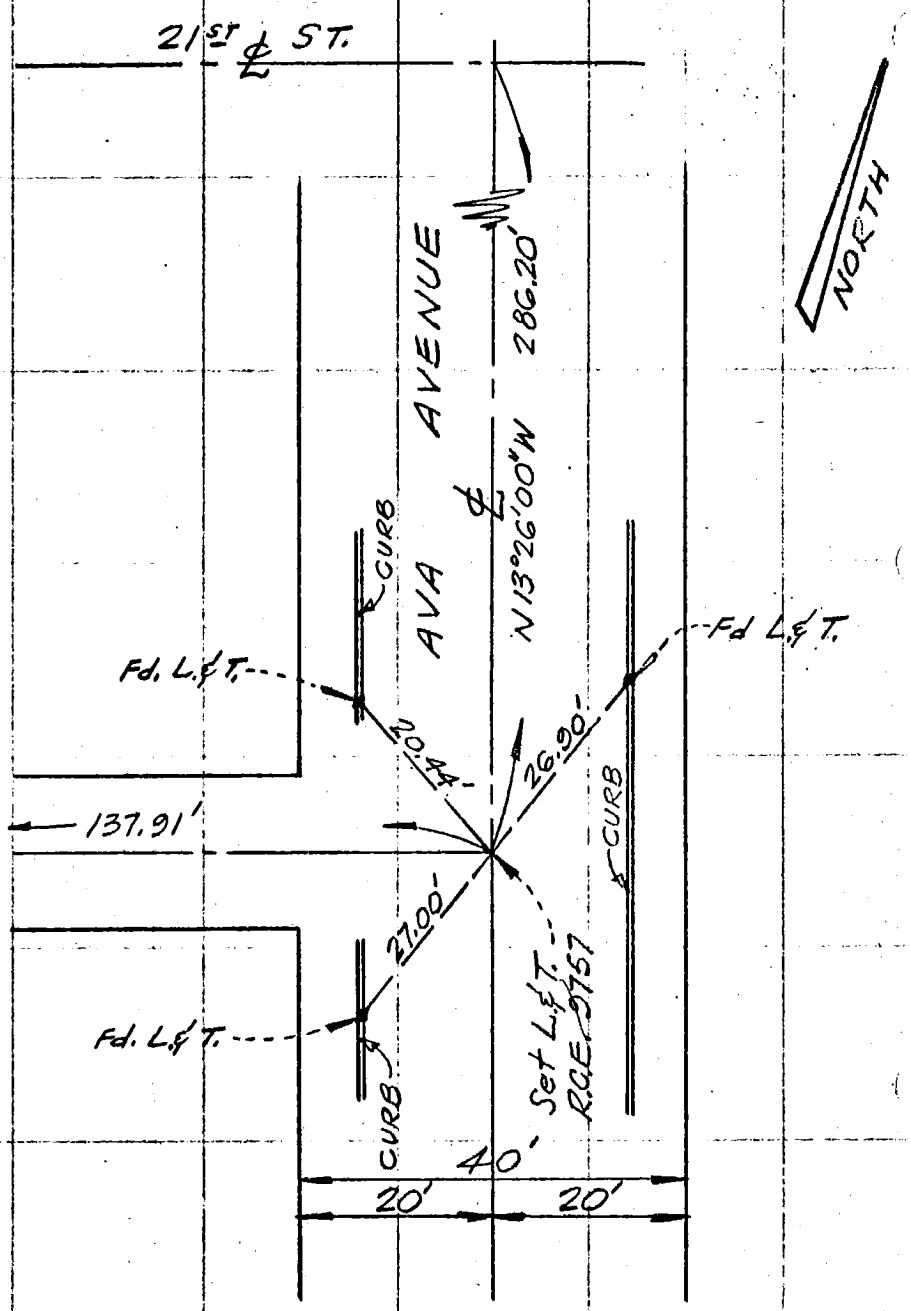

150

150

25B-4

SO. CALIF. BLUE PRINT CO.

Co. Eng. F.B. 4022: 21

SURVEY OF E.L. PEARSON & ASSOCIATES F. B. _____ PG. _____

SURVEY BY THOMAS C. CLARKE R.C.E. 9757 PARCEL MAP

TR. No. № 3312

DATE 12-6-72

150

W.S. 25 B 4

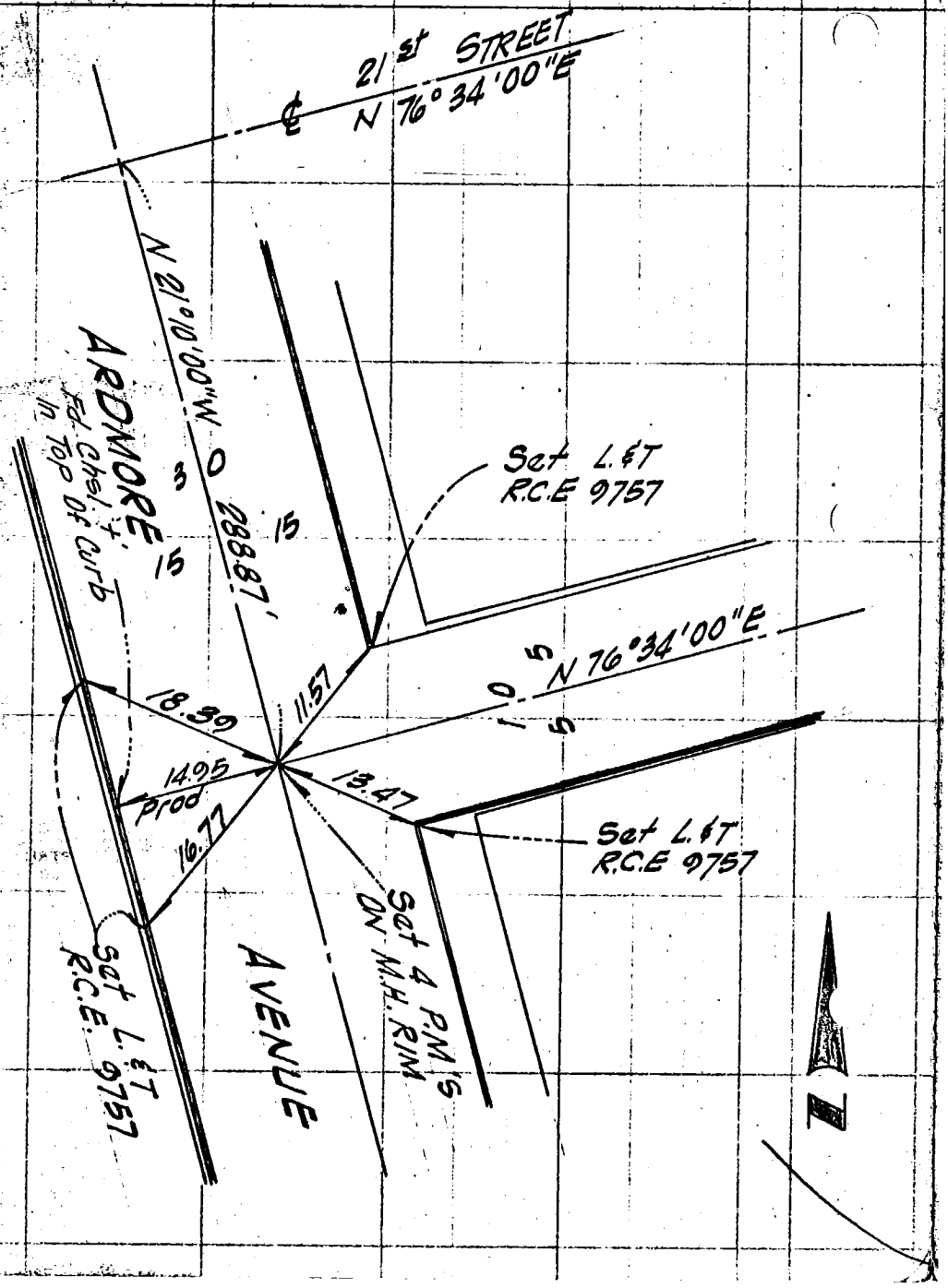

SO. CALIF. BLUE PRINT CO.

Co. Eng. F.B. 4022: 22

SURVEY OF _____ F. B. _____ Pg. 1

SURVEY BY HOPEN · HEDLUND & DARBY INC TR. No. 27720

DATE 11-24-71

Egil Hopen, LS 2600

COUNTRYWOOD DRIVE - AT INTERSECTION COLIMA ROAD

AT B.C. N'LY OF PEPPERBROOK WAY
AT INTERSECTION OF OF WEDGEWORTH DRIVE
AT E.C. & CUL-DE-SAC S'LY POMONA FREEWAY

PEPPER BROOK WAY - AT INTERSECTION OF COUNTRYWOOD

AT INTERSECTION OF HEATHERHILL ROAD AND BC E'LY OF HEATHERHILL ROAD

HEATHER HILL ROAD - AT B.C. AND EC 276' N'LY OF PEPPER BROOK WAY

EAGLE PARK ROAD AT CUL-DE-SAC

GREEN COACH ROAD AT INTERSECTION EAGLE PARK ROAD AND AT TRACT BOUNDARY

WAVERLEY GLEN AT CUL-DE-SAC, BC NEAR TURNPOST LANE AND AT P.C.C.

SO. CALIF. BLUE PRINT CO.

Co. Eng. F.B. 4022: 23

SURVEY OF _____ F. B. _____ Pg. 2

SURVEY BY HOPEN, HEDLUND & DARBY INC. TR. No. 27720

DATE 11-24-71

Egil Hopen, L.S. 2600

W.S. 099-297, B-1

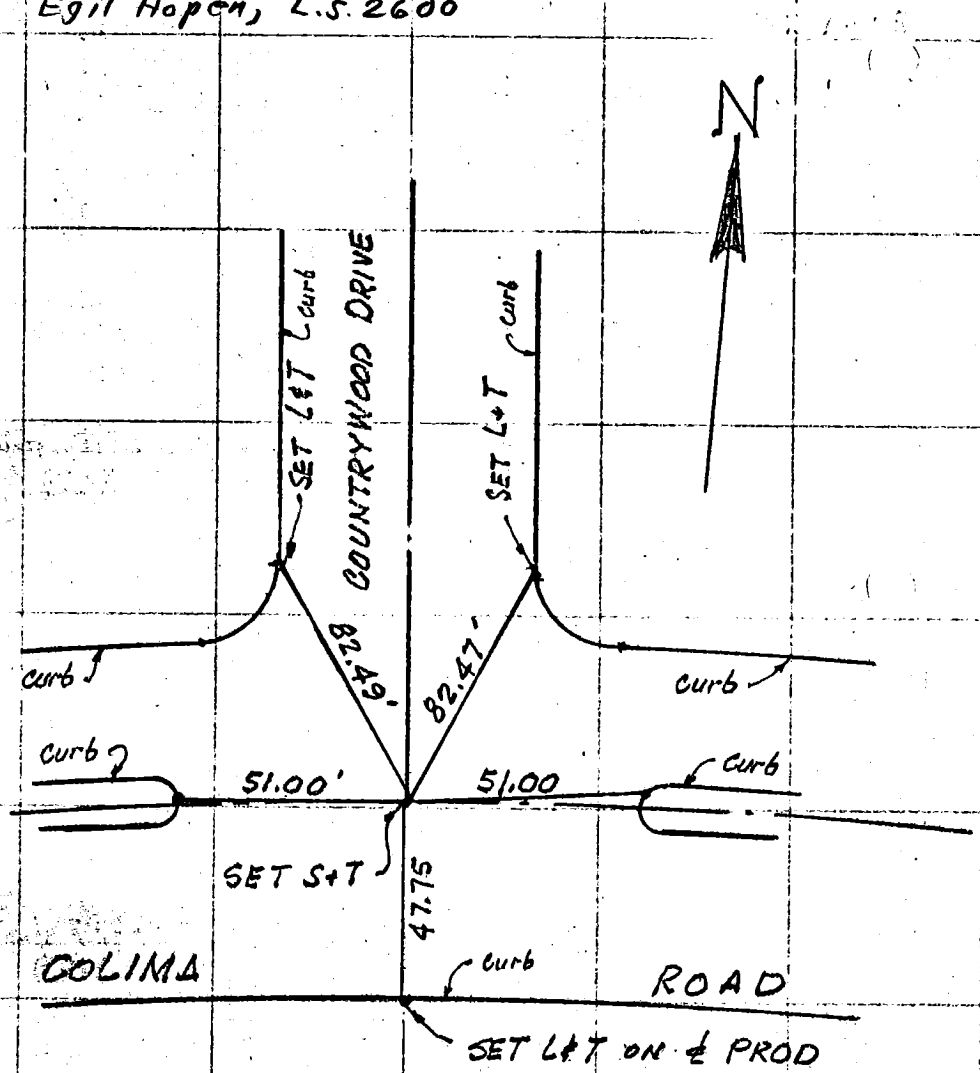

SO. CALIF. BLUE PRINT CO.

SURVEY OF _____ F. B. _____ Pg. 3

SURVEY BY HOPEN, HEDLUND & DARBY INC TR. No. 27720

DATE 11-24-71

Egil Hopen,
L.S. 2600

W.S. 099.217, B-1

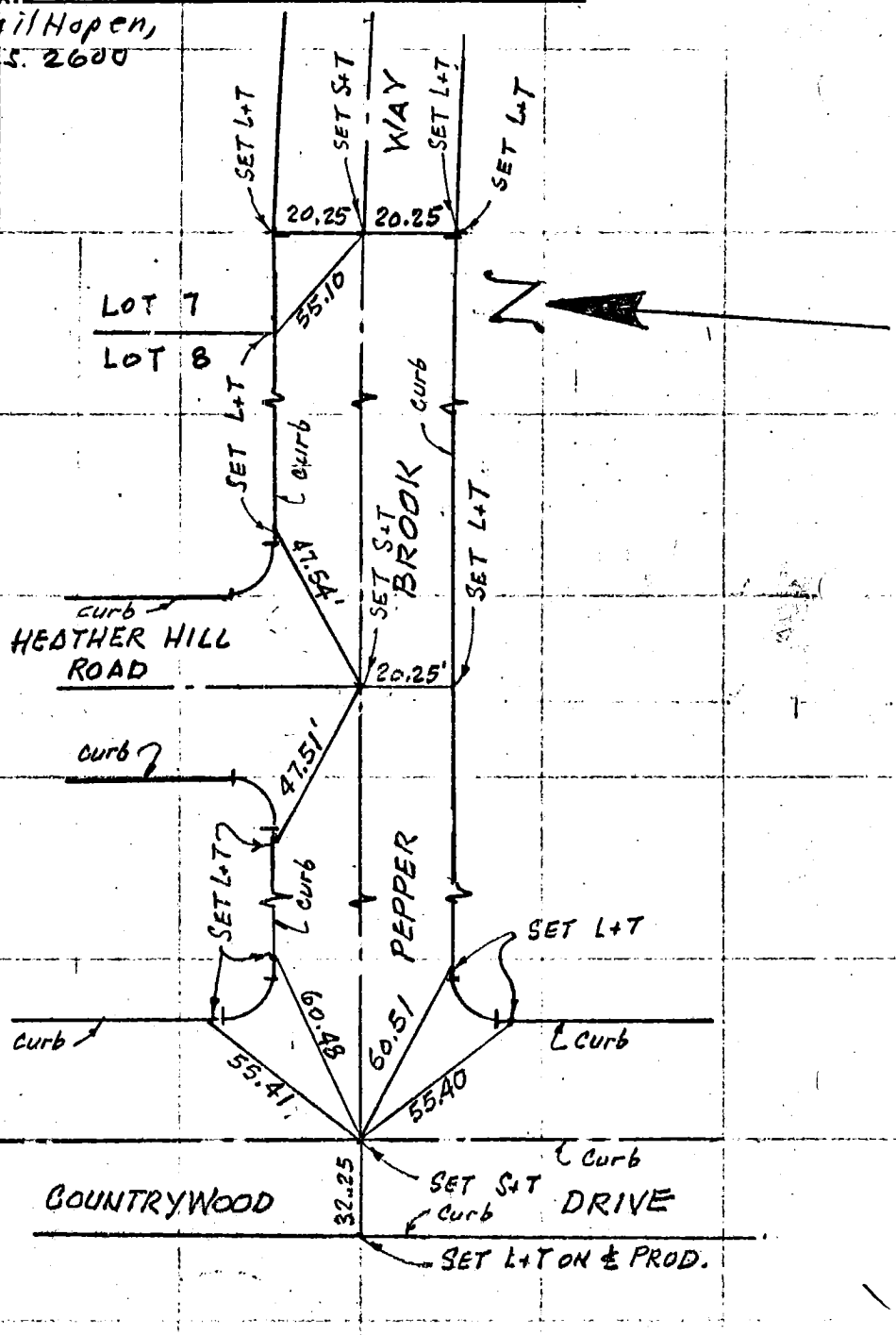

SO. CALIF. BLUE PRINT CO.

Co. Eng. F.B. 4022: 25

SURVEY OF _____ F. B. _____ Pg. 4

SURVEY BY HOPEN, HEDLUND & DARBY INC.

TR. No. 27720

DATE 11-24-71

Egil Hopen, L.S. 2600

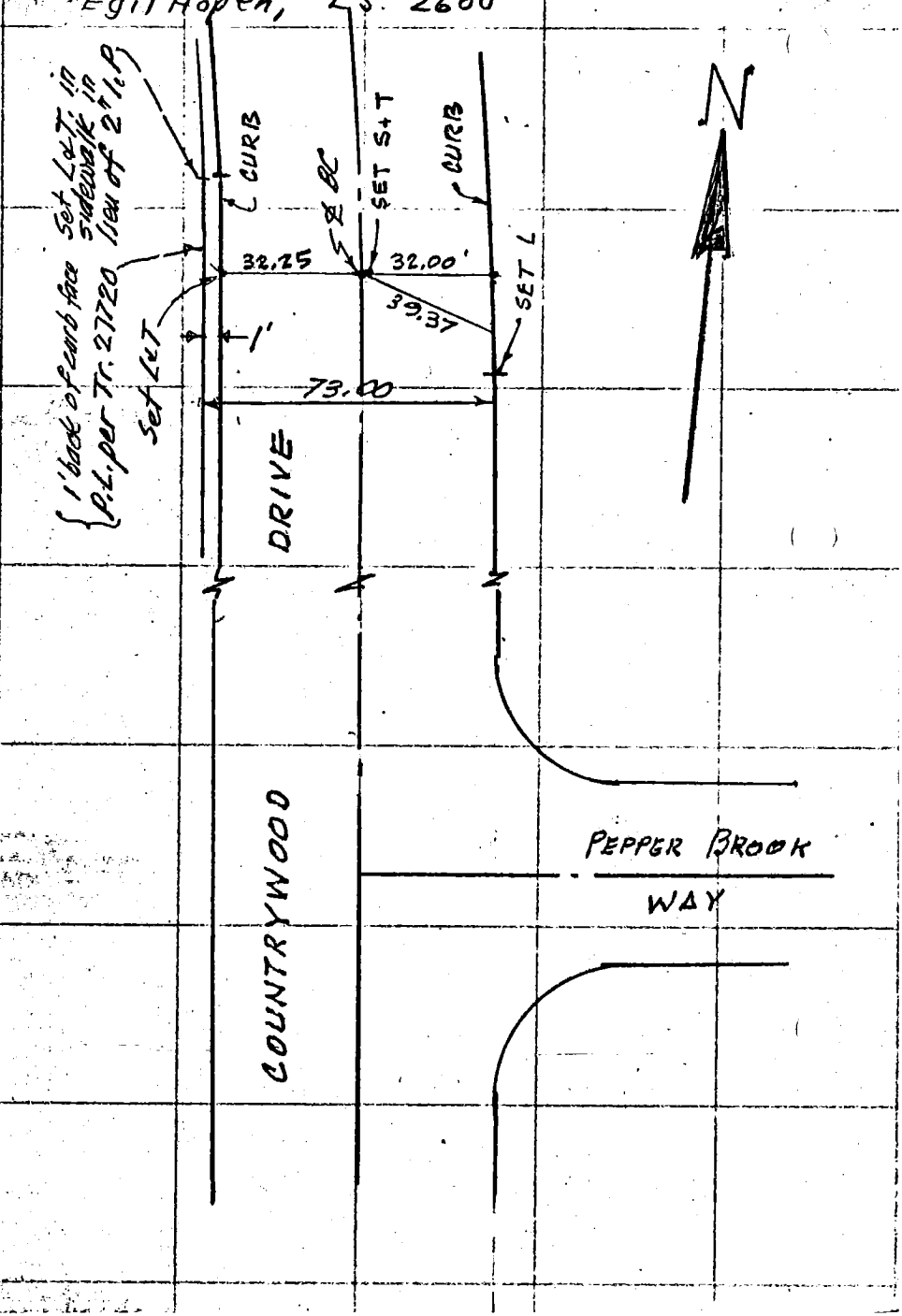

SO. CALIF. BLUE PRINT CO.

Co. Eng. F.B. 4022: 26

SURVEY OF _____ F. B. _____ Pg. 5

SURVEY BY HOPEN HEDLUND & DARBY INC

TR. No. 27720

DATE 11-24-71

Egil Hopen, LS 2600

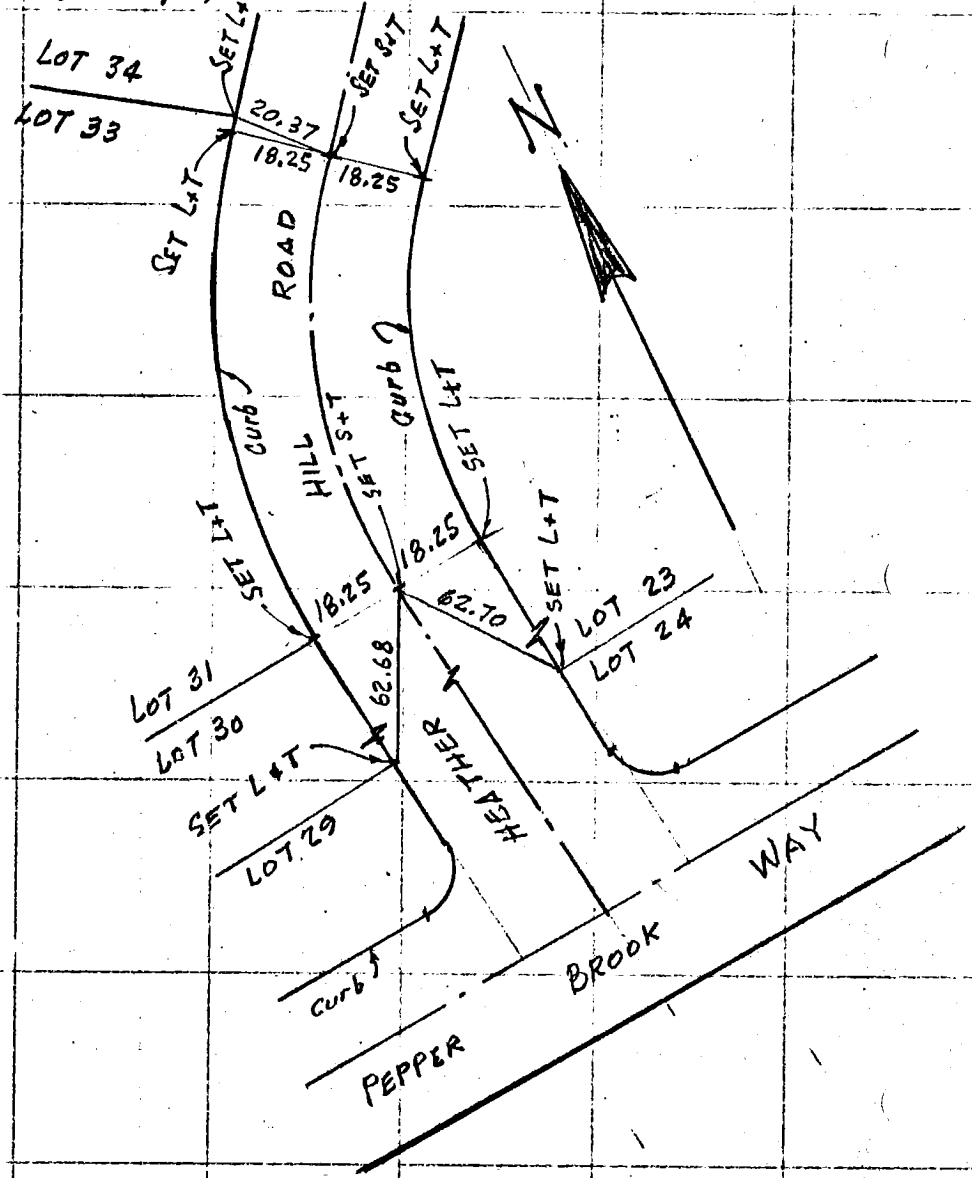

SO. CALIF. BLUE PRINT CO.

Co. Eng. F.B. 4022: 27

SURVEY OF _____ F. B. _____ PG. 6

SURVEY BY HOPEN HEDLUND & DARBY INC.

TR. No. 27720

DATE 11-24-71

Egil Hopen, L.S. 2600

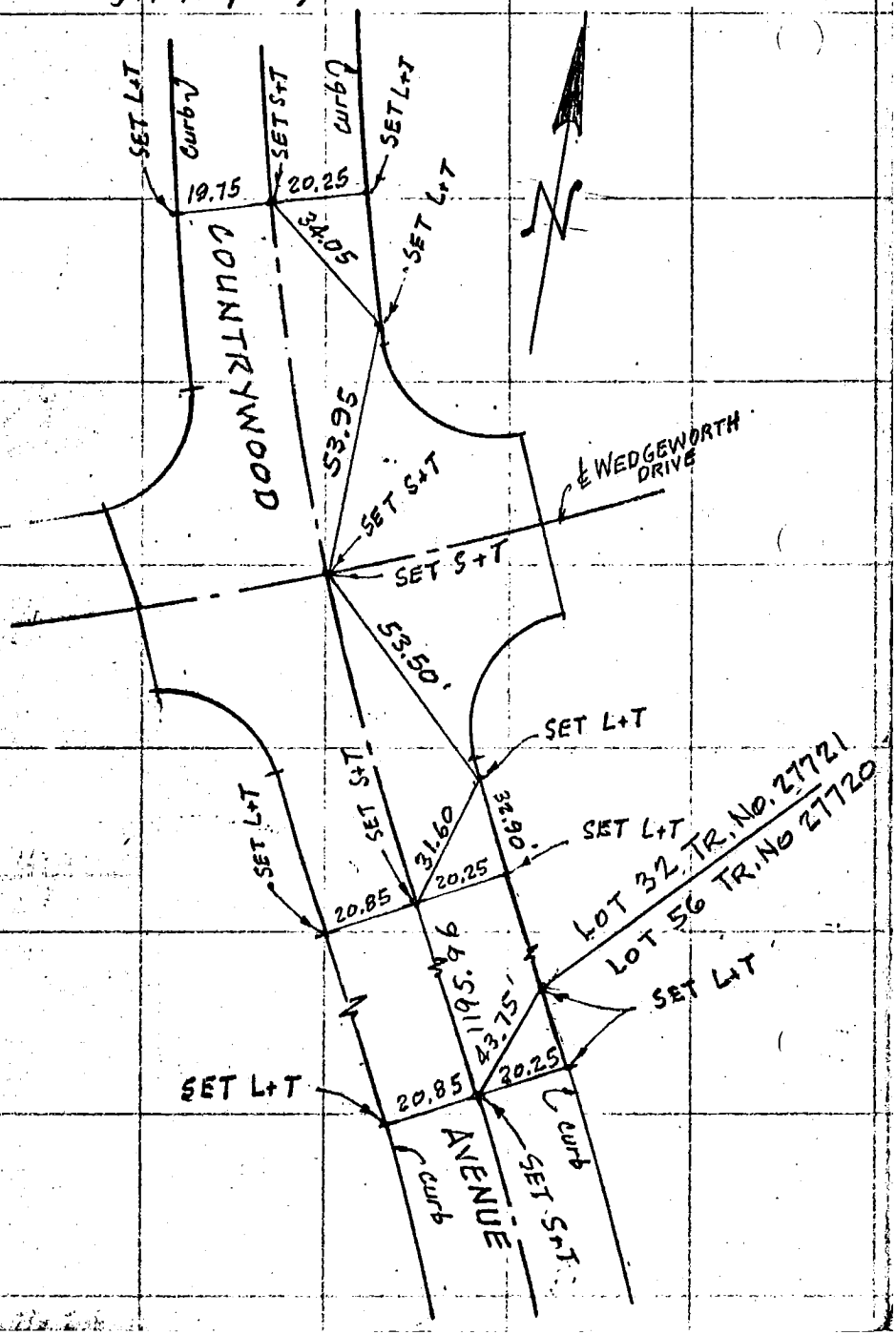

WS 099-297, A-1

SO. CALIF. BLUE PRINT CO.

Co. Eng. F.B. 4022: 28

SURVEY OF _____ F. B. _____ Pg. 7

SURVEY BY HOPEN, HEDLUND & DARBY INC. TR. No. 27720

DATE 11-24-71

Egil Hopen, LS 2600

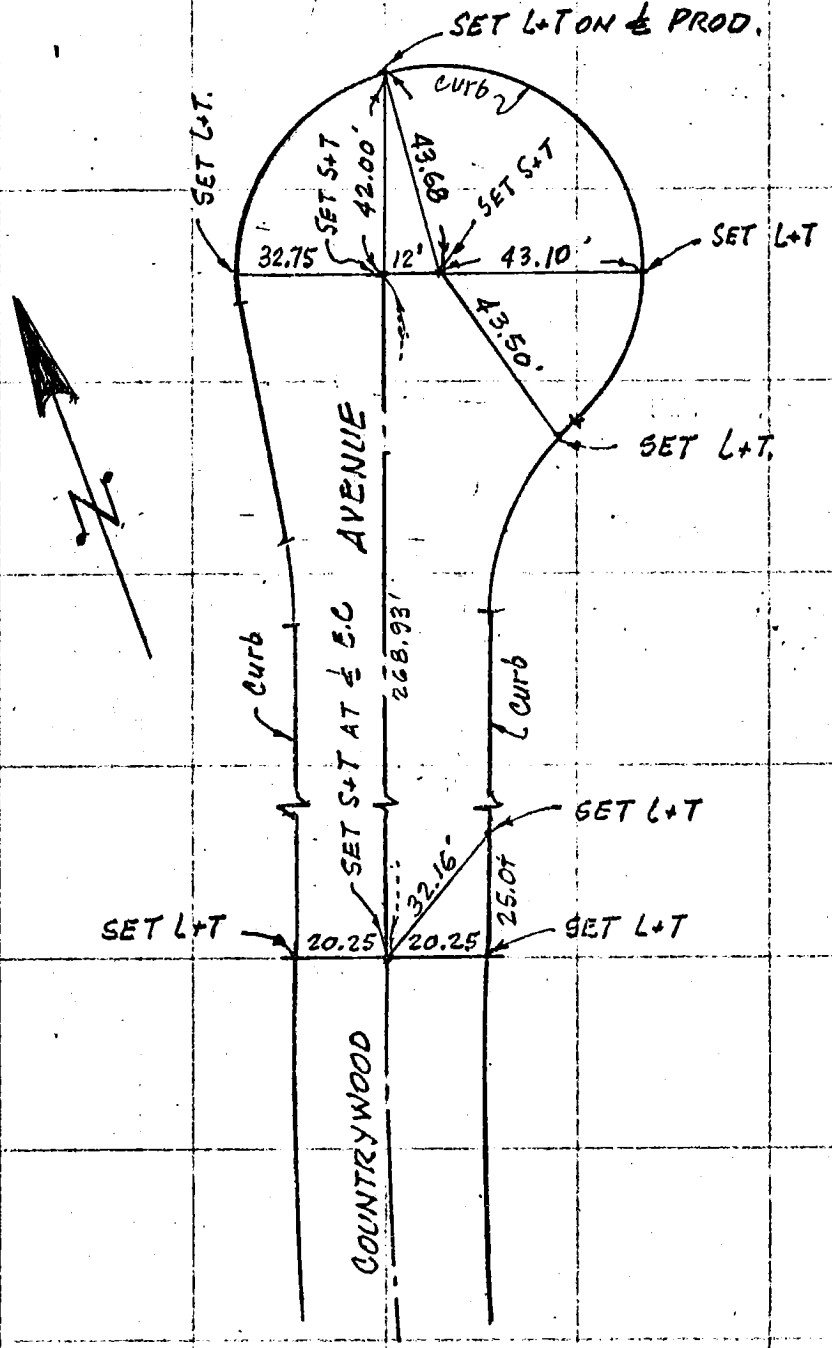

W.S. 099-377 A

SO. CALIF. BLUE PRINT CO.

Co. Eng. F.B. 4022: 29

SURVEY OF _____ F. B. _____ Pg. 8

SURVEY BY HOPEN HEDLUND & DARBY INC TR. No. 27720

DATE 11-24-71

Egil Hopen, LS 2600

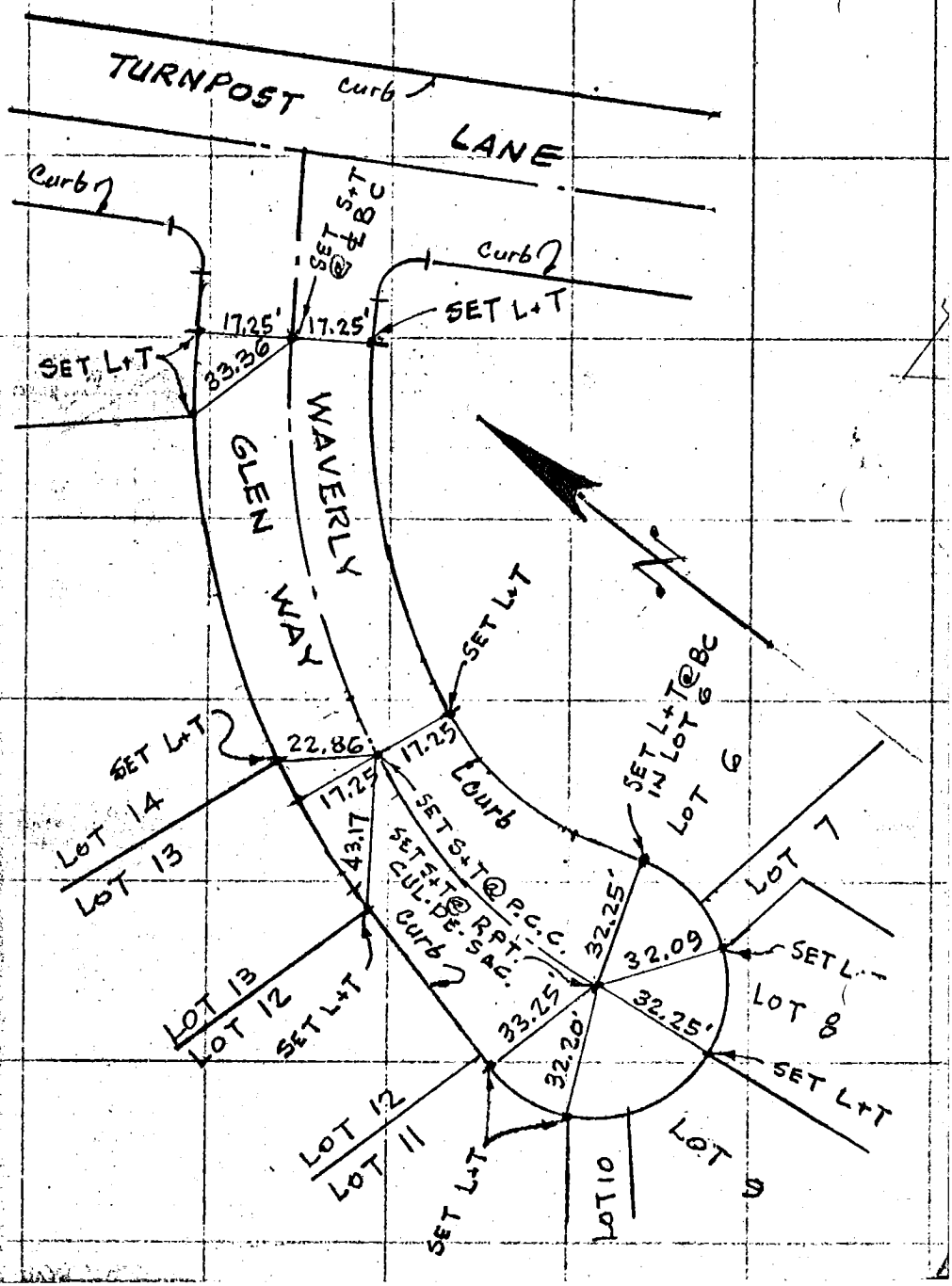

W S.099-297, B-1

SO. CALIF. BLUE PRINT CO.

Co. Eng. F.B. 4022: 30

SURVEY OF _____ F. B. _____ PG. 9

SURVEY BY HOPEN, HEDLUND & DARBY INC. TR. No. 27720

DATE 11-24-71

Egil Hoppn, LS 2600

W.S. 099-297 B-1

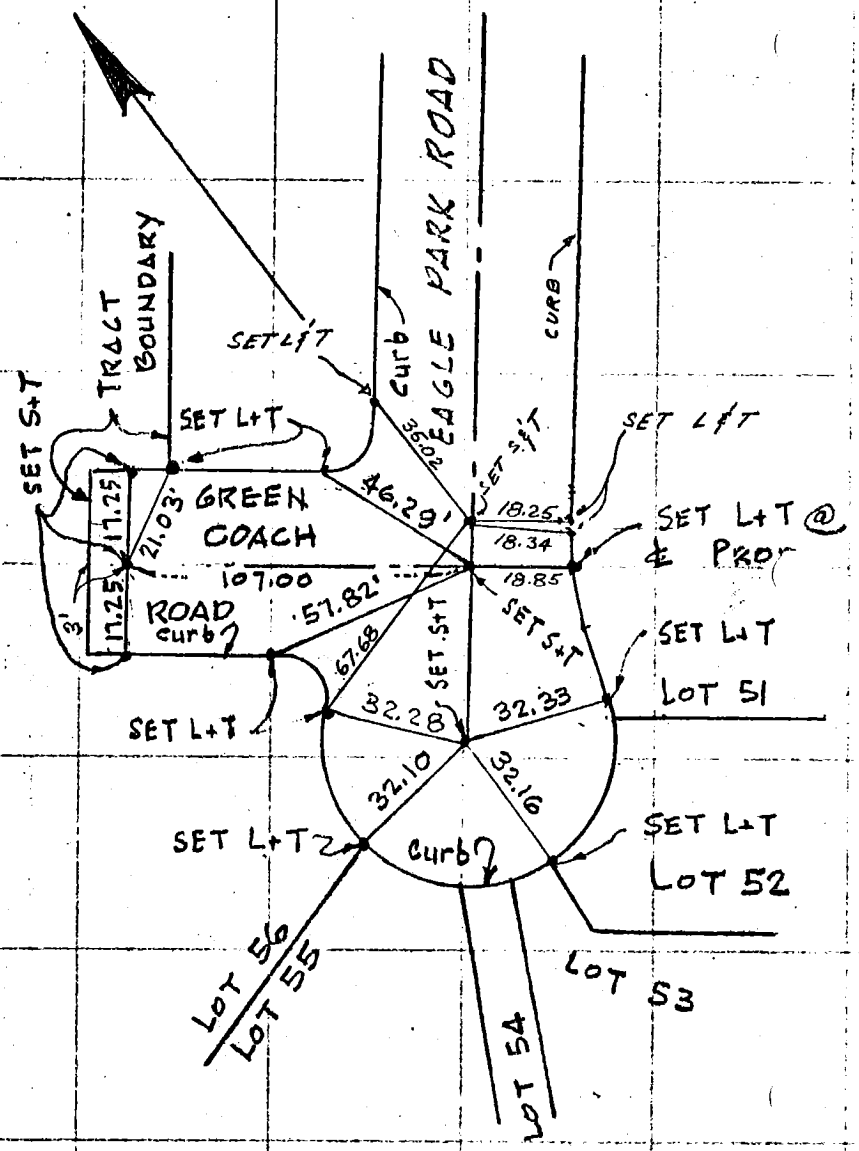

SO. CALIF. BLUE PRINT CO.

Co. Eng. F.B. 4022: 31

SURVEY OF _____ F. B. _____ PG. 10

SURVEY BY HOPEN HEDLUND & DARBY INC.
EGIL HOPEN L.S. 2600

TR. NO. 27720

DATE 11-24-71

W.S. 099-297, B-1

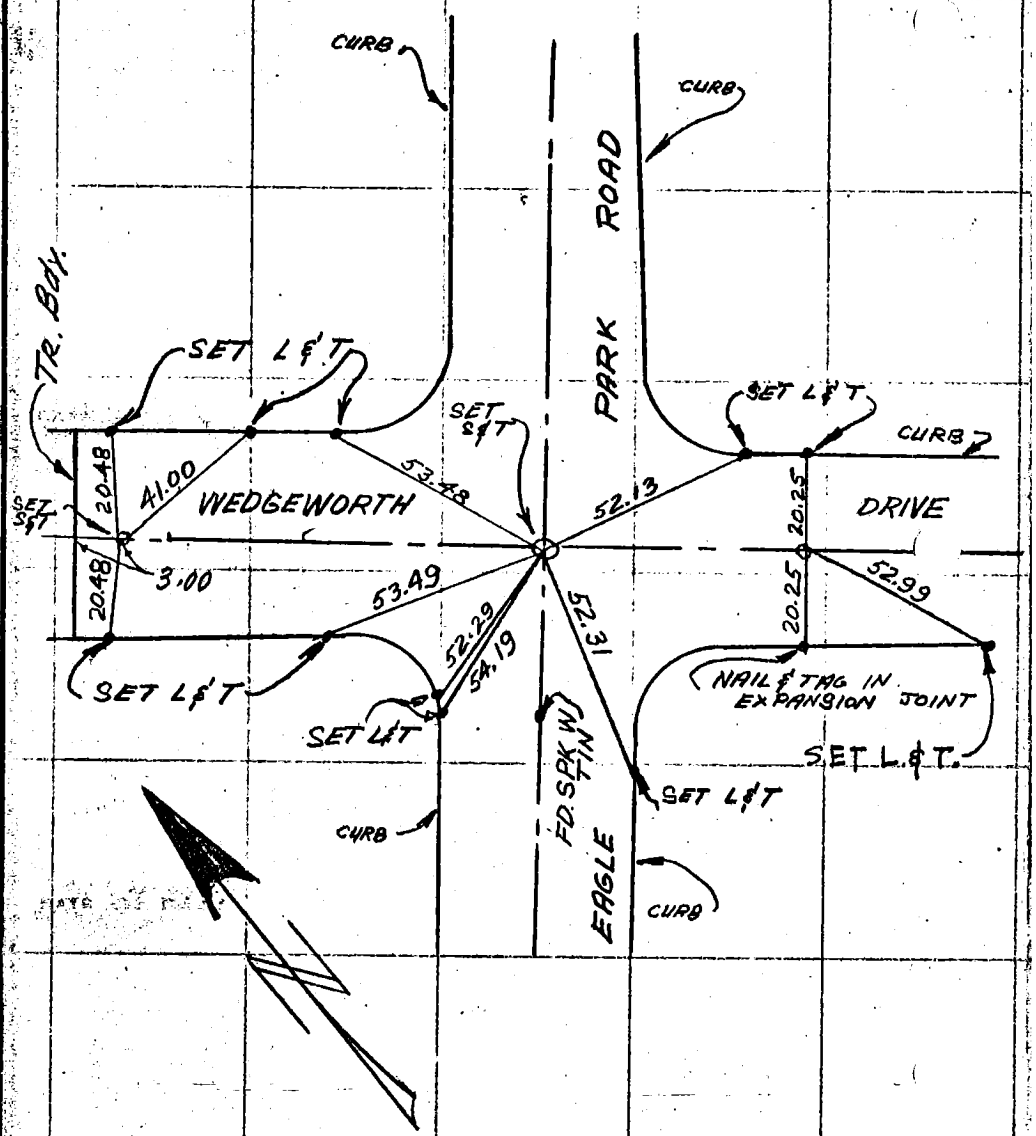

SO. CALIF. BLUE PRINT CO.

Co. Eng. F.B. 4022: 32

SURVEY OF _____ F. B. _____ PG. 11

SURVEY BY HOPEN HEDLUND & DARBY INC. TR. No. 27720

DATE 11-24-71

Egil Hopen LS 2600

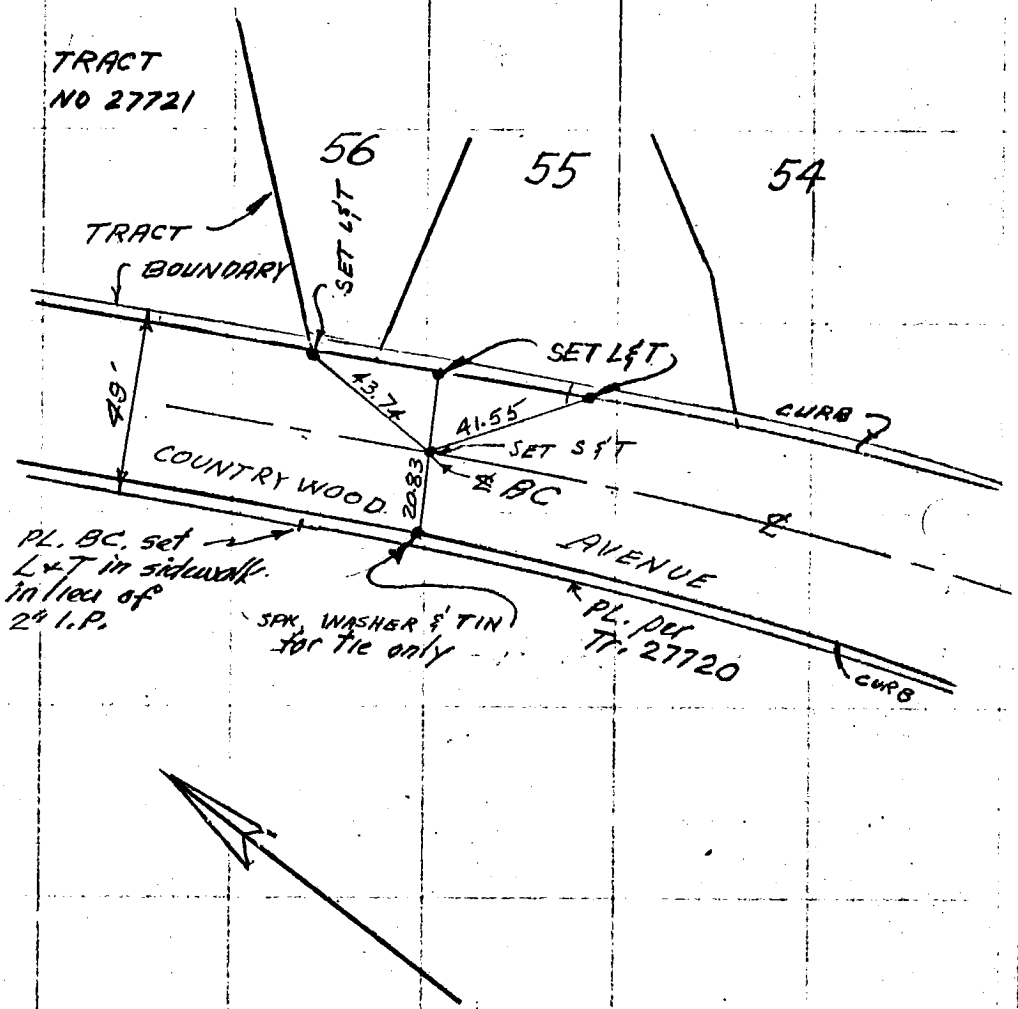

SO. CALIF. BLUE PRINT CO.

Co. Eng. F.B. 4022: 33

TRACT NO. 27669 DATE 12-4-72 PAGE 1 OF 1

ENGINEER JAMES J. TRINDLE R.C.E. 7771

SURVEY BY V.T.N. LOS ANGELES

26

114-097, C-1

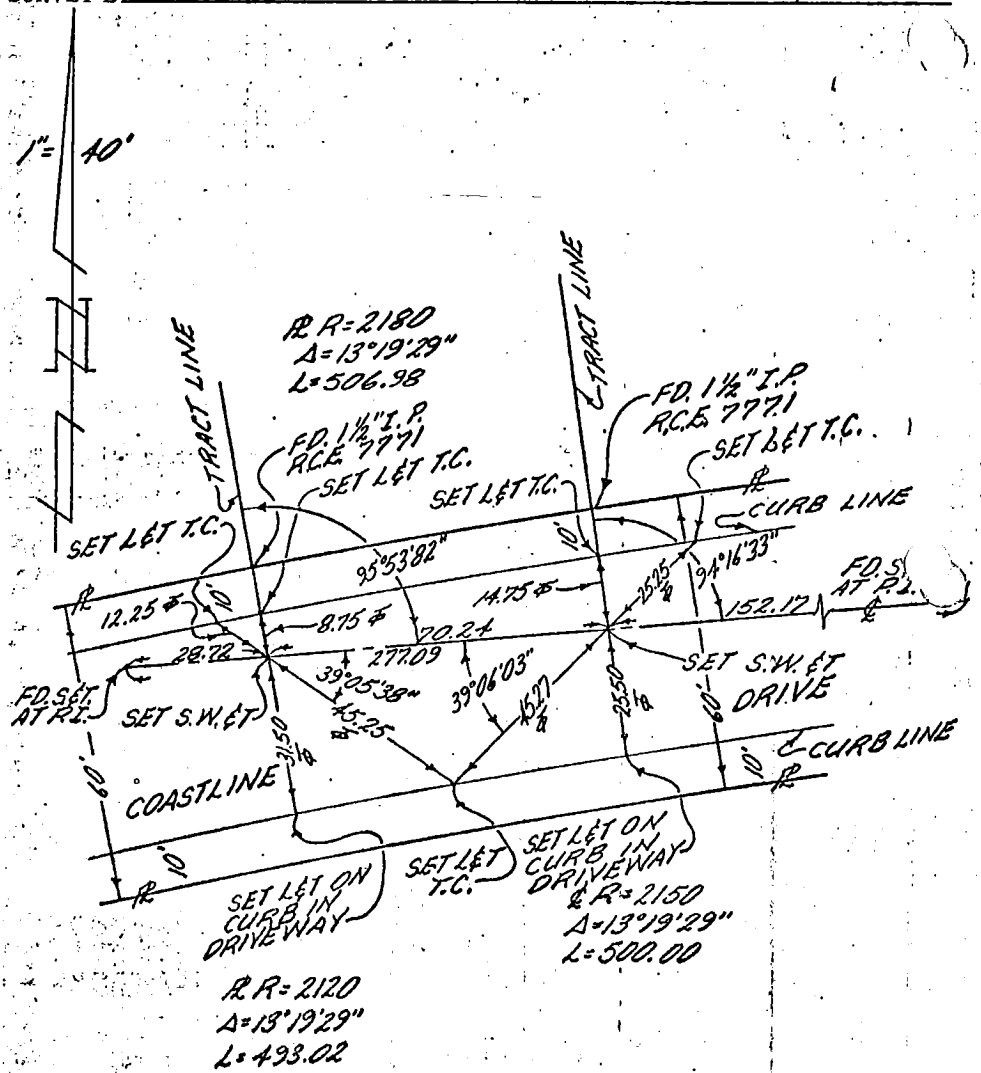

Co. Eng. F.B. 4022: 34

SURVEY OF CENTER LINE TIES F. B. ____ PG. 1

SURVEY BY LANCO ENGINEERING

DATE NOV., 1972 TR. No. 30655

ENGINEER: C.M. LEONARD, R.C.E. 13167

103

275-3

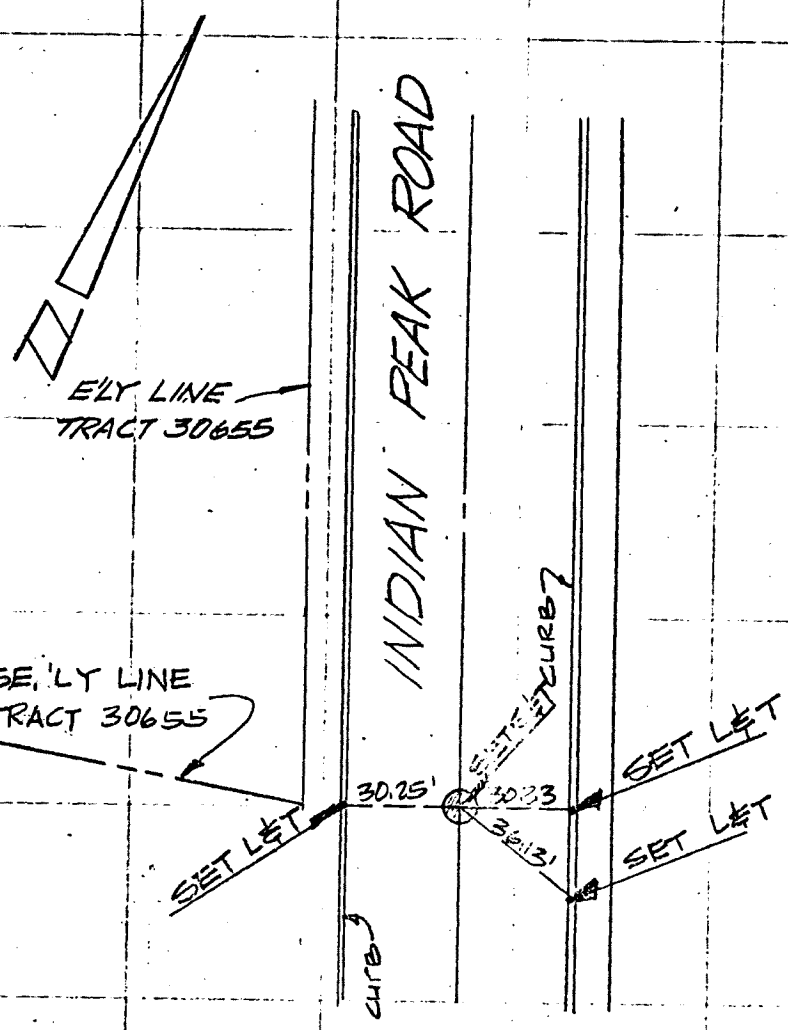

SO. CALIF. BLUE PRINT CO.

Co. Eng. F.B. 4022: 35

SURVEY OF _____ F. B. _____ PG. _____

SURVEY BY LANCO ENGRS.

TR. No. 30655

DATE Nov. 1972

New pg. No. 2

Engr. Clark M. LEONARD, R.C.E. 13167

(63) 27B-3

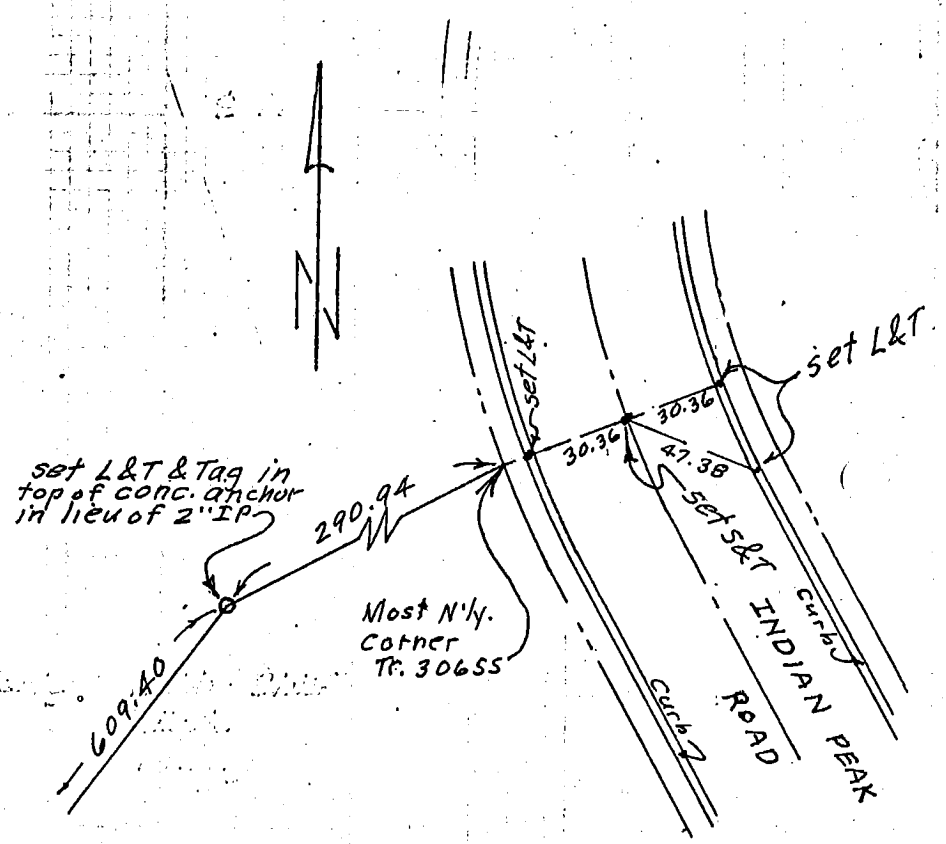

SO. CALIF. BLUE PRINT CO.

Co. Eng. F.B. 4022: 36

SURVEY OF CENTER LINE TIES F. B. _____ PG. 3

SURVEY BY LANCO ENGINEERING TR. No. 30655

DATE NOV., 1972

ENGINEER: C.M. LEONARD, R.C.E. 13167

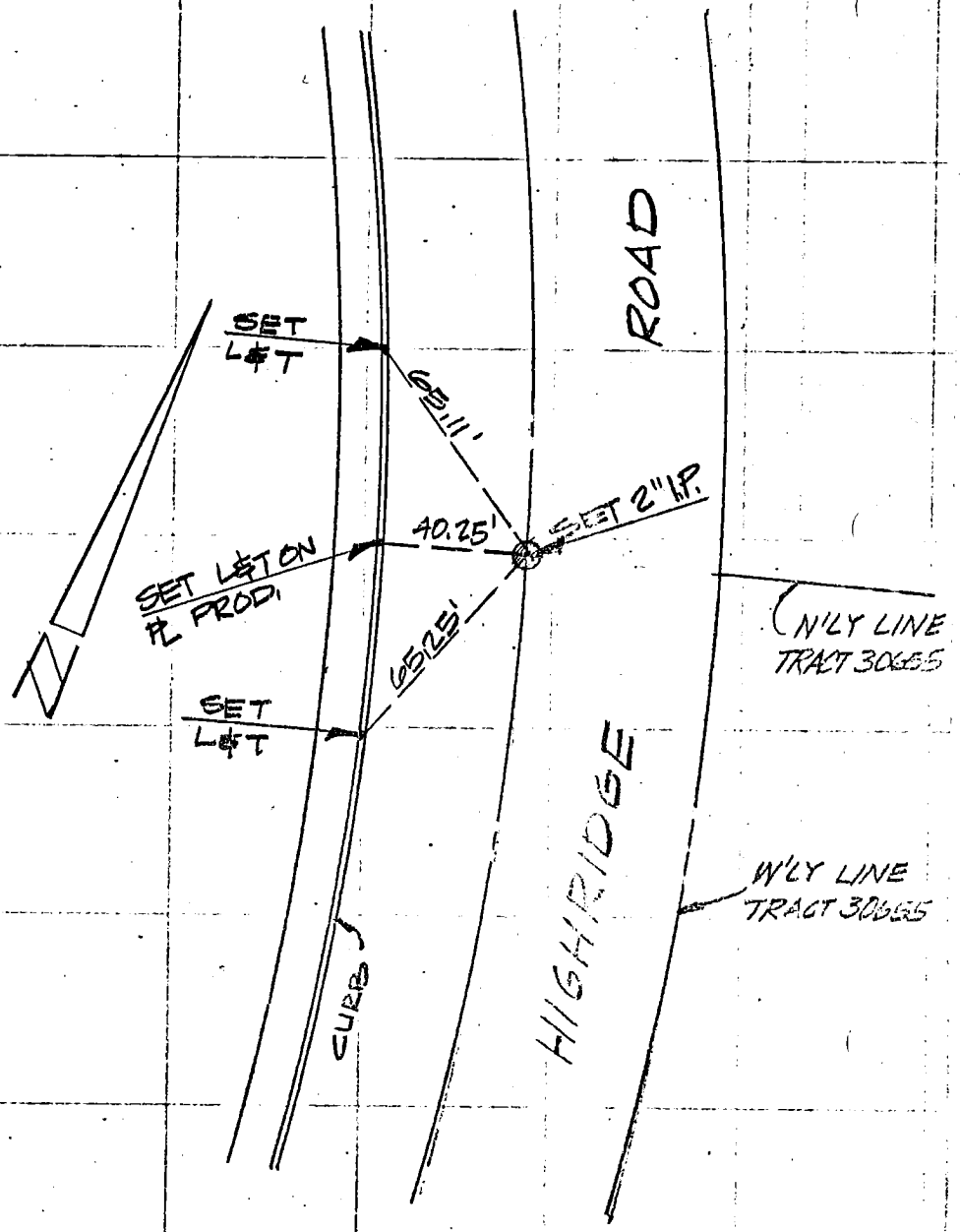

27 B3

SO. CALIF. BLUE PRINT CO.

Co. Eng. F.B. 4022: 37

SURVEY OF CENTER LINE TIES F. B. Pg. 4

SURVEY BY LANCO ENGINEERING TR. No. 30655

DATE NOV., 1972

ENGINEER: C.M. LEONARD, R.C.E. 13167

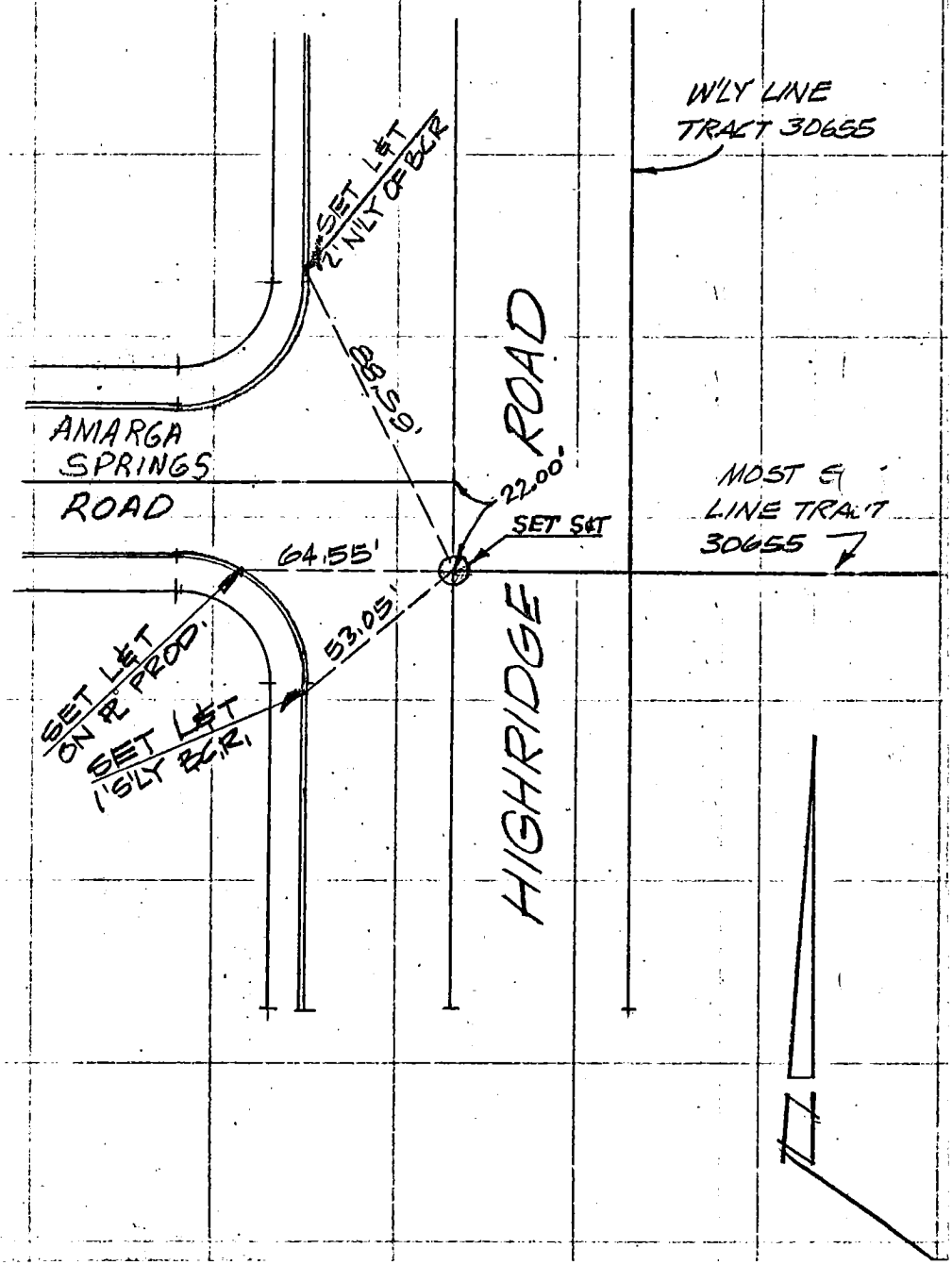

103

27B-3

SO. CALIF. BLUE PRINT CO.

Co. Eng. F.B. 4022:38

SURVEY OF CENTER LINE TIES F. B. ____ PG. ____

SURVEY BY LANCO ENGINEERING TR. No. 30655

DATE NOV., 1972 New pg. No. 5

ENGINEER: C.M. LEONARD, RCE. 13167

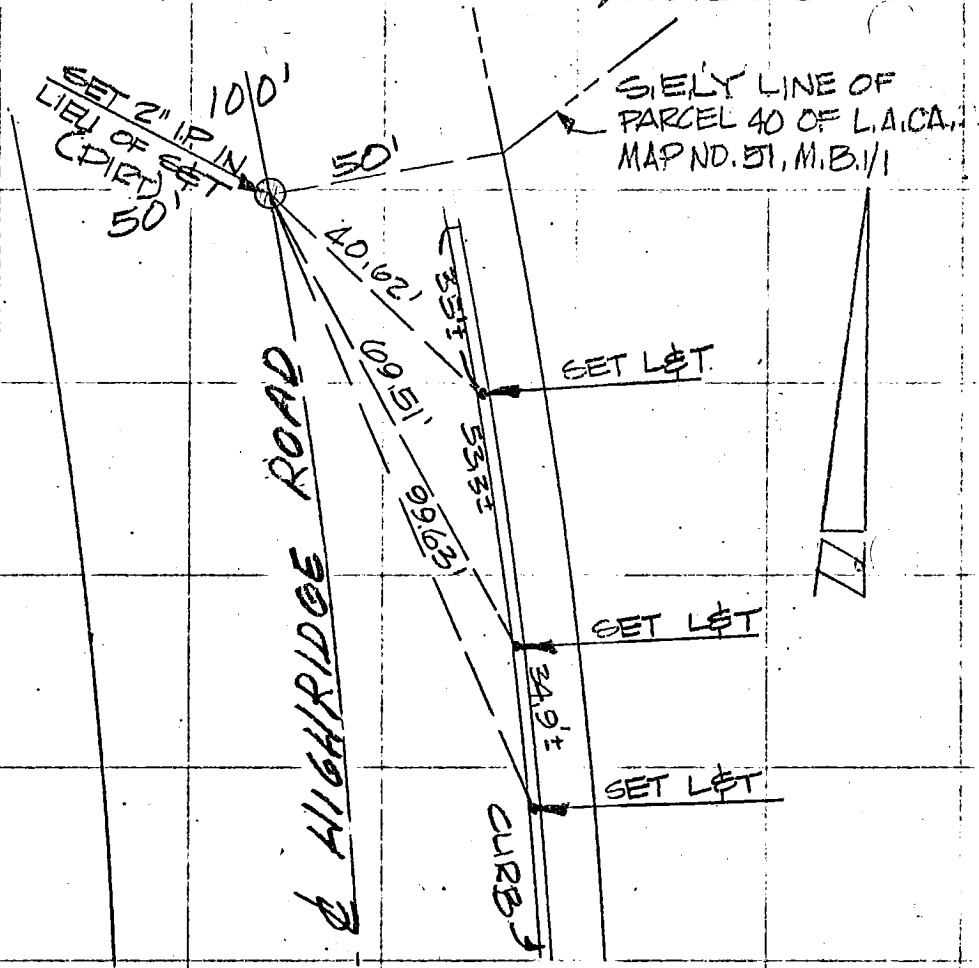

(123)

27B-3

SO. CALIF. BLUE PRINT CO.

Co. Eng. F.B. 4022: 39

SURVEY OF _____ F B NO. _____ PAGE 1

SURVEY BY ENGINEERING SERVICE CORP. TRACT NO. 28053

DATE 10-10-72

J. K. NEWVILLE
R. C. E. 13095

CENTERLINE TIES
FOR
TRACT Nº 28053

SURVEYORS SERVICE COMPANY, COSTA MESA - STOCK NO. 411

DO NOT EXTEND NOTES THIS SIDE OF LINE

W.S27B-4

(84)

Co. Eng. F.B. 4022: 40

SURVEY OF HAWTHORNE BLVD. F B NO. PAGE 2

SURVEY BY ENGINEERING SERVICE CORP. TRACT NO. 28053

DATE 10-10-72

J. K. NEWVILLE
R. C. E. 13095

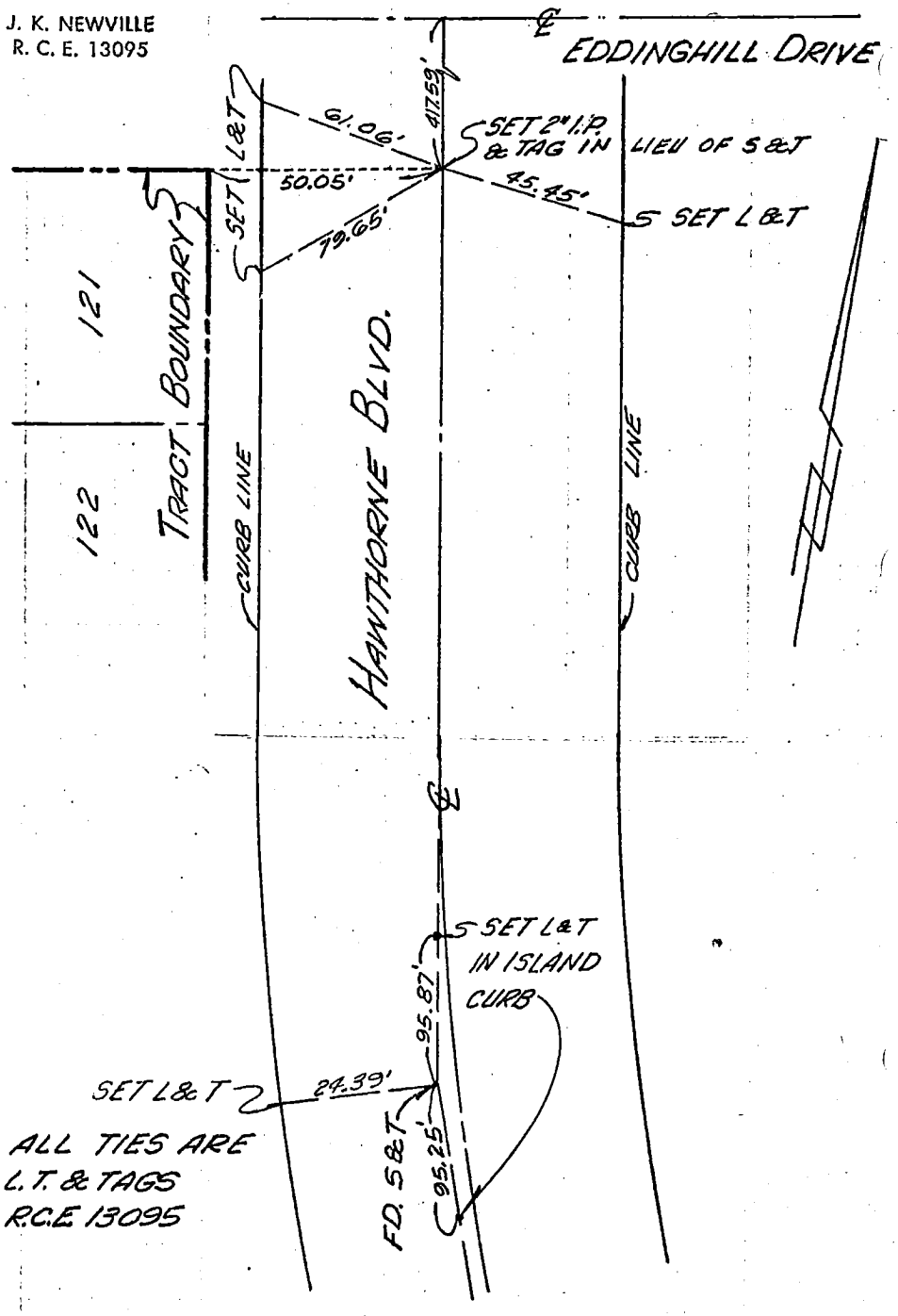

ALL TIES ARE
L.T. & TAGS
R.C.E 13095

SURVEYORS SERVICE COMPANY, COSTA MESA - STOCK NO. 411

DO NOT EXTEND NOTES THIS SIDE OF LINE

27B-4

89

Co. Eng. F.B. 4022: 41

SURVEY OF HAWTHORNE BLVD. F B NO. PAGE 3

SURVEY BY ENGINEERING SERVICE CORP. TRACT NO. 28053

DATE 10-10-72

J. K. NEWVILLE
R. C. E. 13095

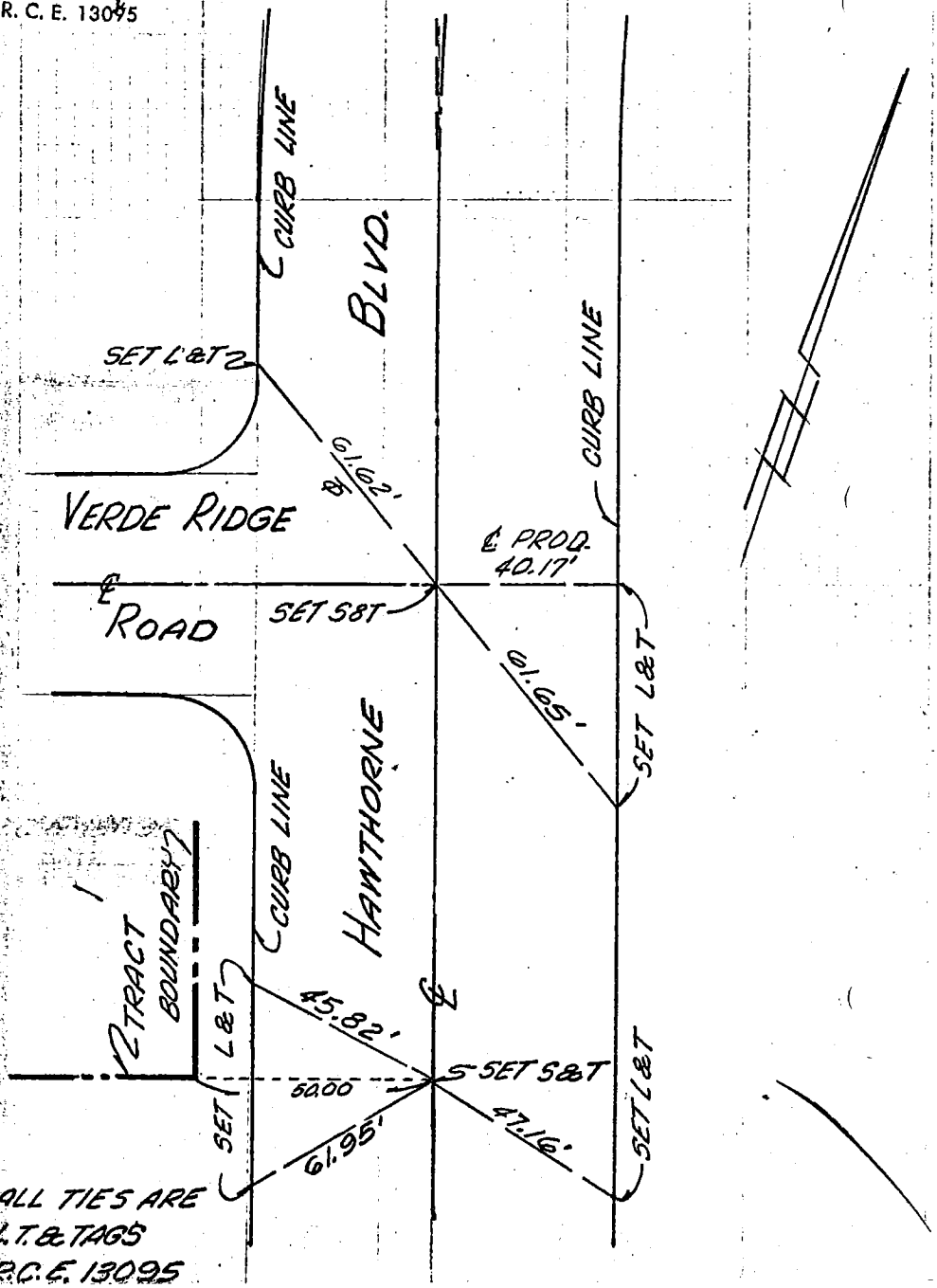

ALL TIES ARE
L.T. & TAGS
R.C.E. 13095

SURVEYORS SERVICE COMPANY, COSTA MESA - STOCK NO. 411

DO NOT EXTEND NOTES THIS SIDE OF LINE

27B-U

84

Co. Eng. F.B. 4022: 42

SURVEY OF VERDE RIDGE ROAD F B NO. ____ PAGE 4

SURVEY BY ENGINEERING SERVICE CORP. TRACT NO. 28053

DATE 10-10-72

J. K. NEWVILLE
R. C. E. 13095

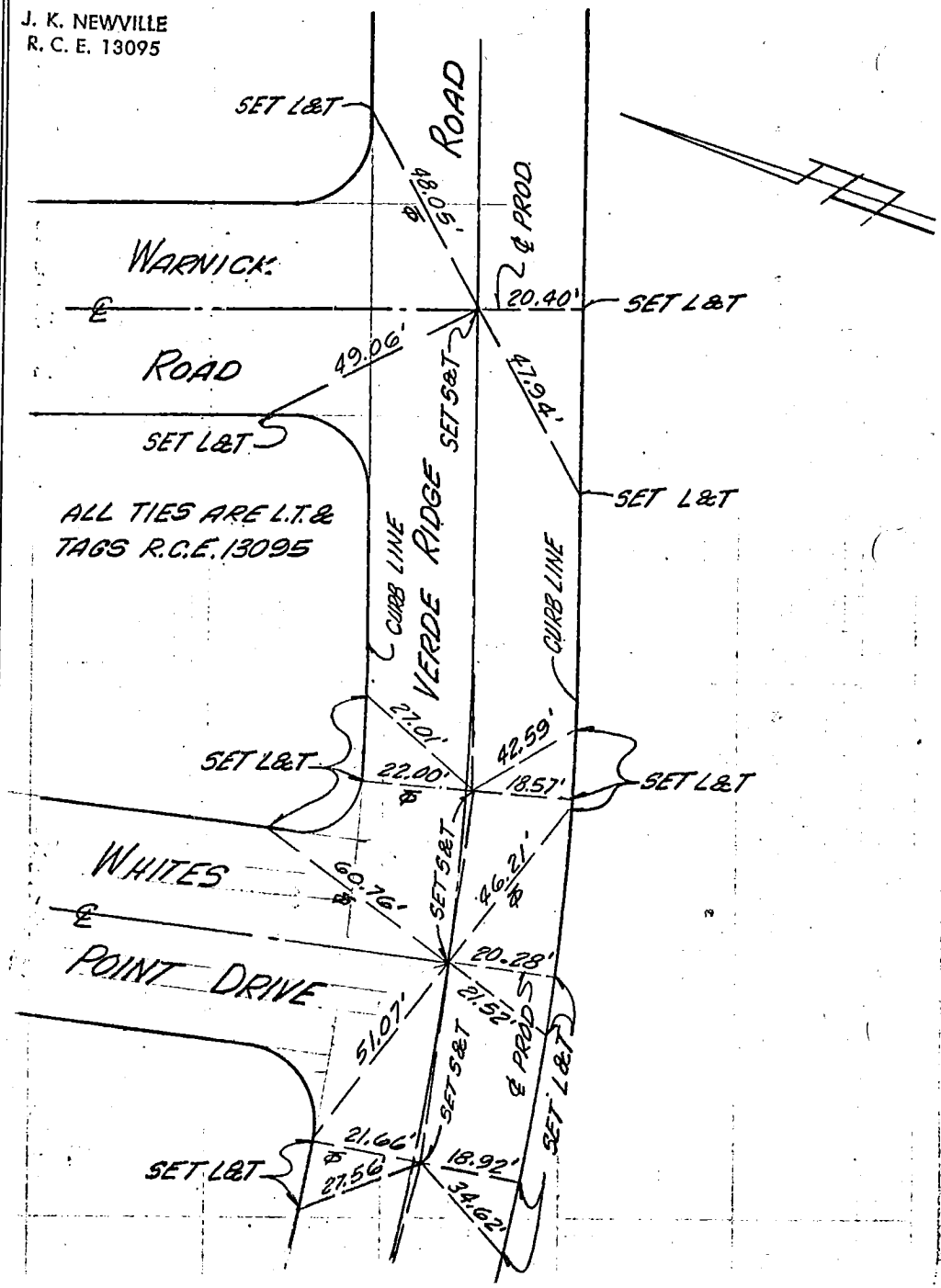

27 B-4

DO NOT EXTEND NOTES THIS SIDE OF LINE

SURVEYORS SERVICE COMPANY, COSTA MESA - STOCK NO. 411

Co. Eng. F.B. 4022: 43

SURVEY OF VERDE RIDGE ROAD F B NO. ____ PAGE 5

SURVEY BY ENGINEERING SERVICE CORP. TRACT NO. 28053

DATE 10-10-72

J. K. NEWVILLE
R. C. E. 13095

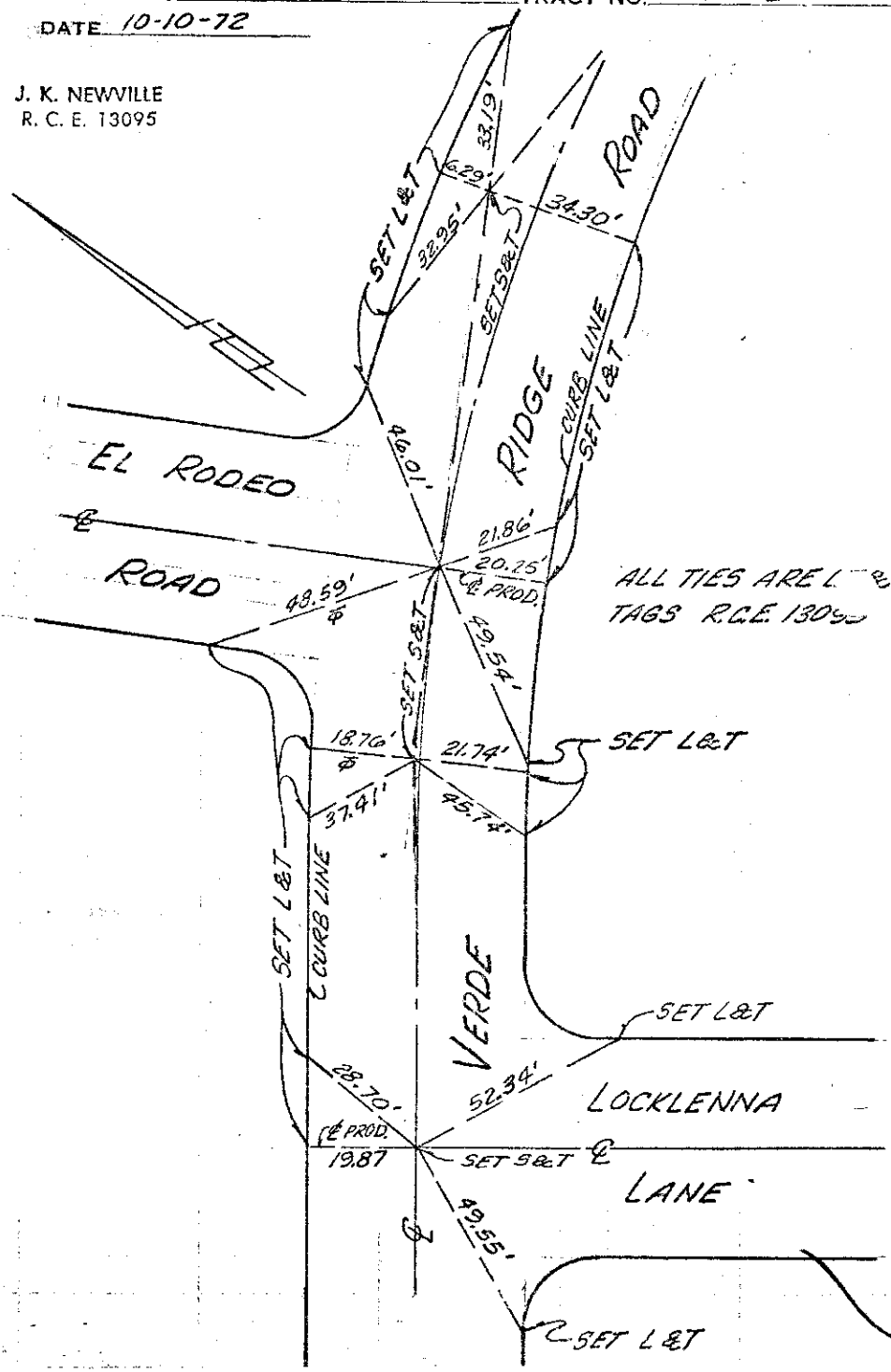

27B-4

SURVEYORS SERVICE COMPANY ISTA MESA - STOCK NO. 411

DO NOT EXTEND NOTES THIS SIDE OF LINE

Co. Eng. F.B. 4022: 44

SURVEY OF VERDE RIDGE ROAD F B NO. ____ PAGE 6

SURVEY BY ENGINEERING SERVICE CORP. TRACT NO. 28053

DATE 10-10-72

J. K. NEWVILLE
R. C. E. 13095

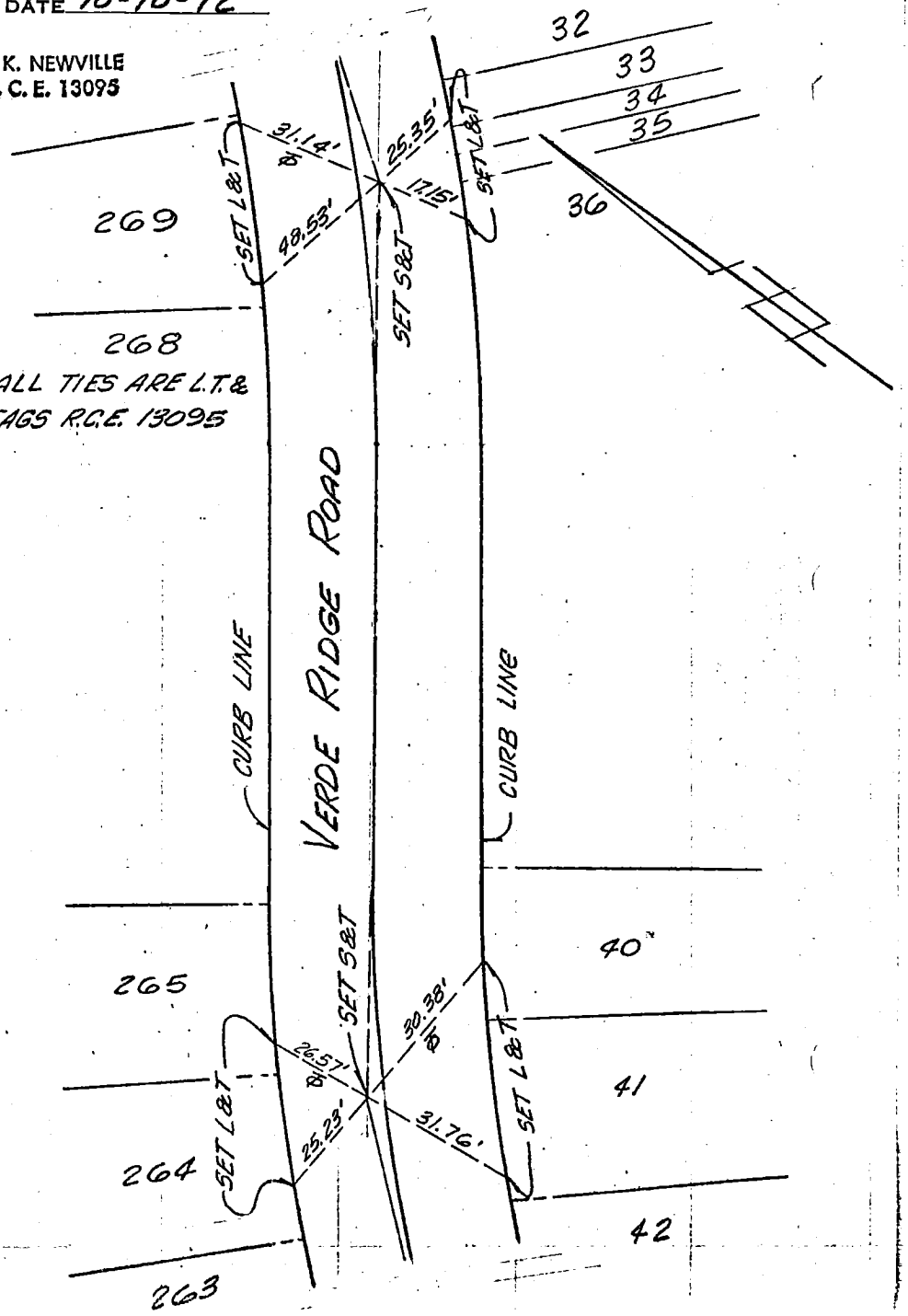

278-4

DO NOT EXTEND NOTES THIS SIDE OF LINE

SURVEYORS SERVICE COMPANY, COSTA MESA - STOCK NO. 411

Co. Eng. F.B. 4022: 45

SURVEY OF VERDE RIDGE ROAD F B NO. PAGE 7

SURVEY BY ENGINEERING SERVICE CORP. TRACT NO. 28053

DATE 10-10-72

J. K. NEWVILLE
R. C. E. 13095

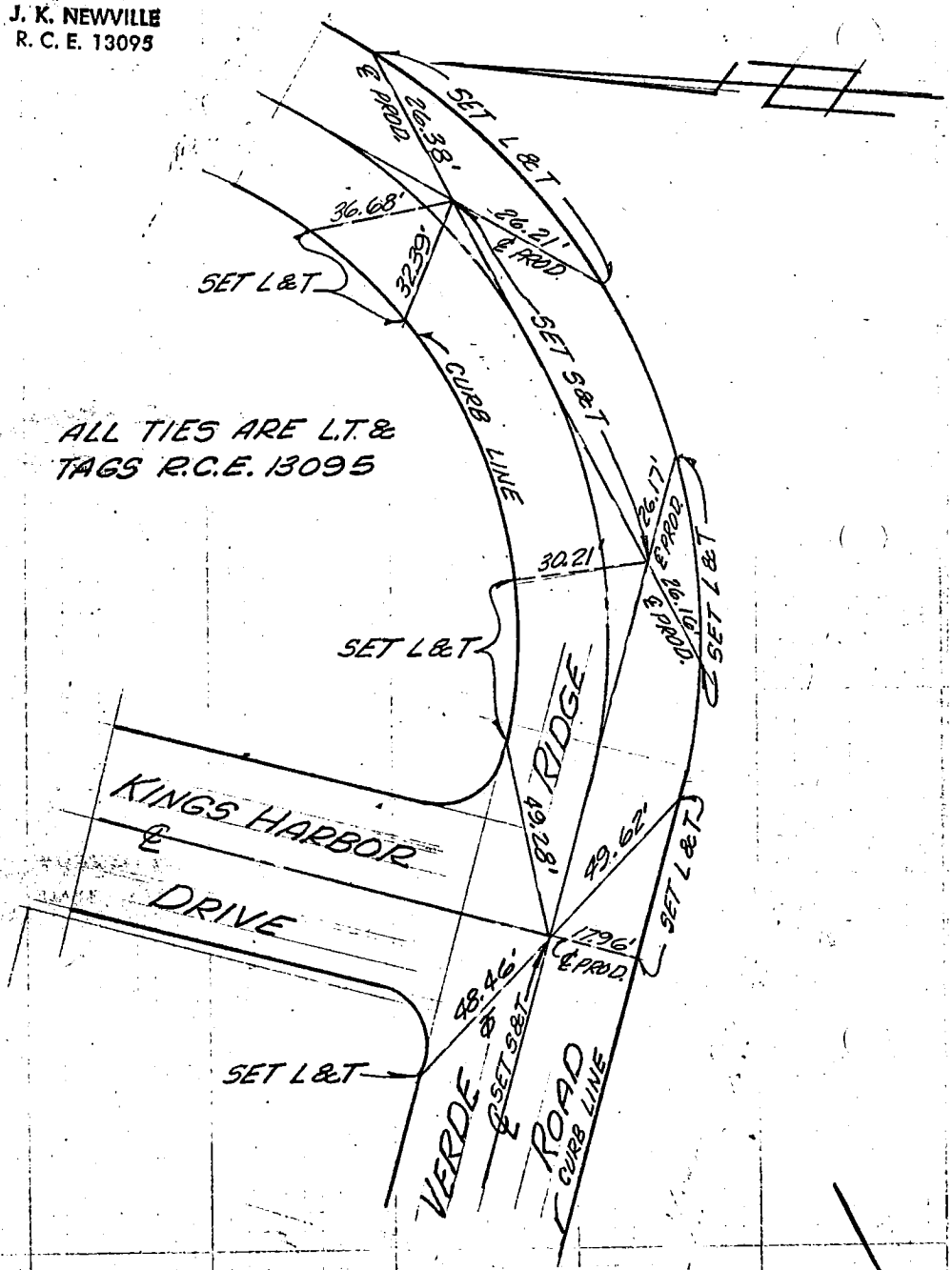

SURVEYORS SERVICE COMPANY. STA MESA STOCK NO. 411

DO NOT EXTEND NOTES THIS SIDE OF LINE

278-4

Co. Eng. F.B. 4022: 46

SURVEY OF VERDE RIDGE ROAD F B NO. PAGE 8

SURVEY BY ENGINEERING SERVICE CORP. TRACT NO. 28053

DATE 10-10-72

J. K. NEWVILLE
R. C. E. 13095

27B-21

SURVEYORS SERVICE COMPANY, COSTA MESA - STOCK NO. 411

DO NOT EXTEND NOTES THIS SIDE OF LINE

ALL TIES ARE
L.T.& TAGS R.C.E. 13095

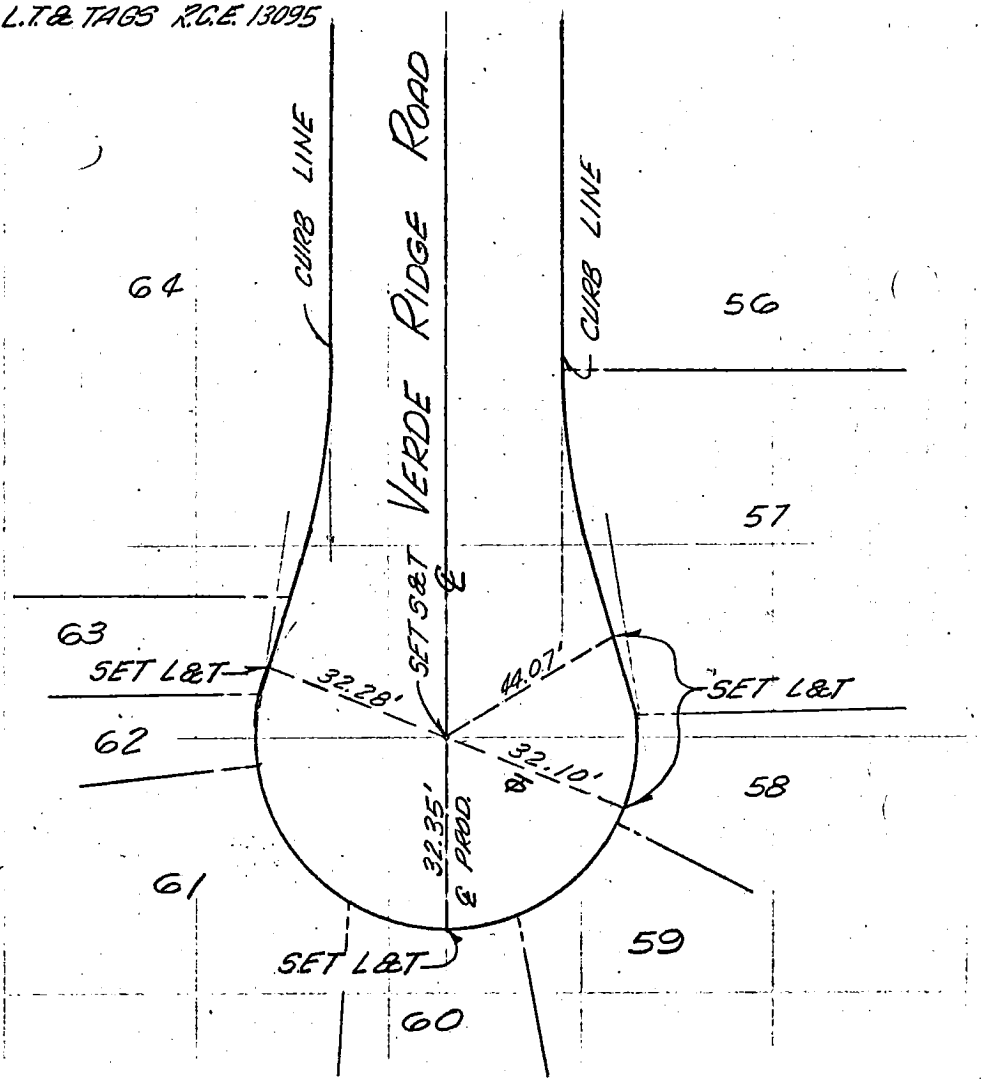

Co. Eng. F.B. 4022: 47

SURVEY OF LOCKLENNA LANE F B NO. ____ PAGE 9

SURVEY BY ENGINEERING SERVICE CORP. TRACT NO. 28053

DATE 10-10-72

J. K. NEWVILLE
R. C. E. 13095

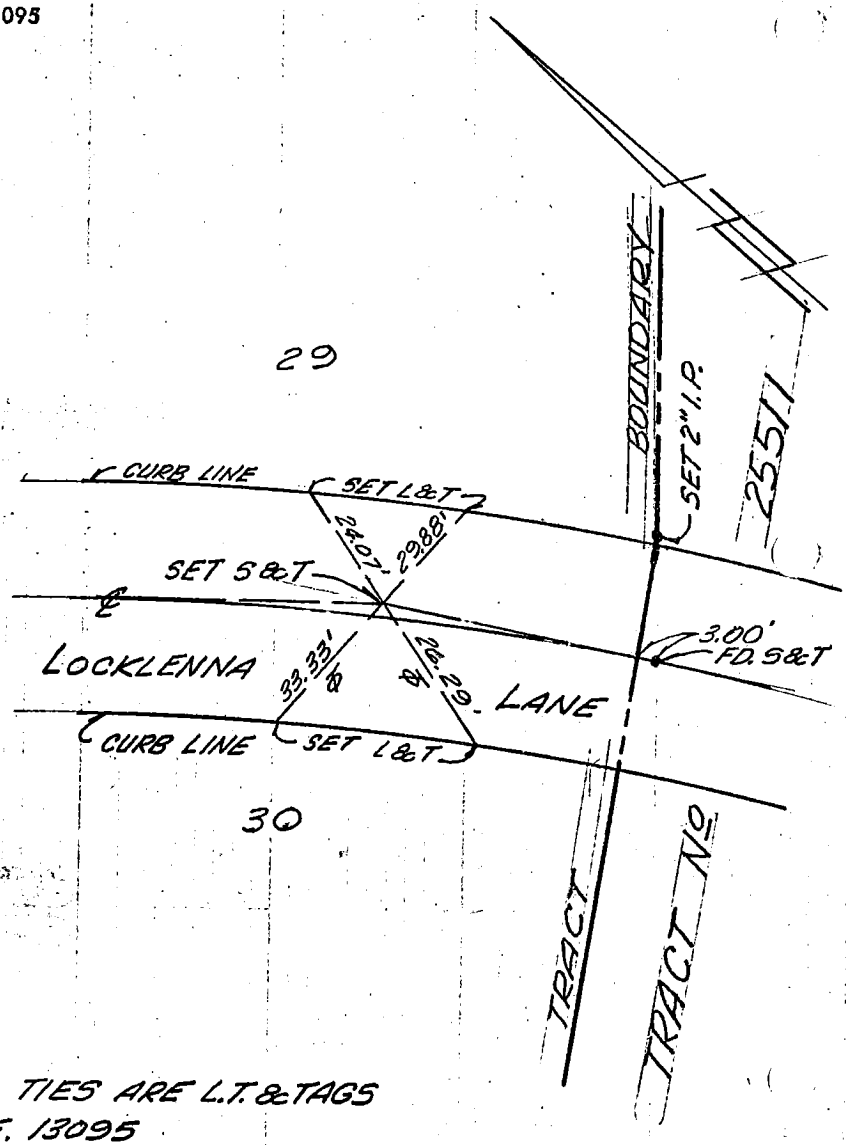

ALL TIES ARE L.T. & TAGS
R.C.E. 13095

SURVEYORS SERVICE COMPANY, COSTA MESA - STOCK NO. 411

DO NOT EXTEND NOTES THIS SIDE OF LINE

2 7B-4

Co. Eng. F.B. 4022: 48

SURVEY OF WARNICK ROAD F B NO. ____ PAGE 10

SURVEY BY ENGINEERING SERVICE CORP. TRACT NO. 28053

DATE 10-10-72

J. K. NEWVILLE
R. C. E. 13095

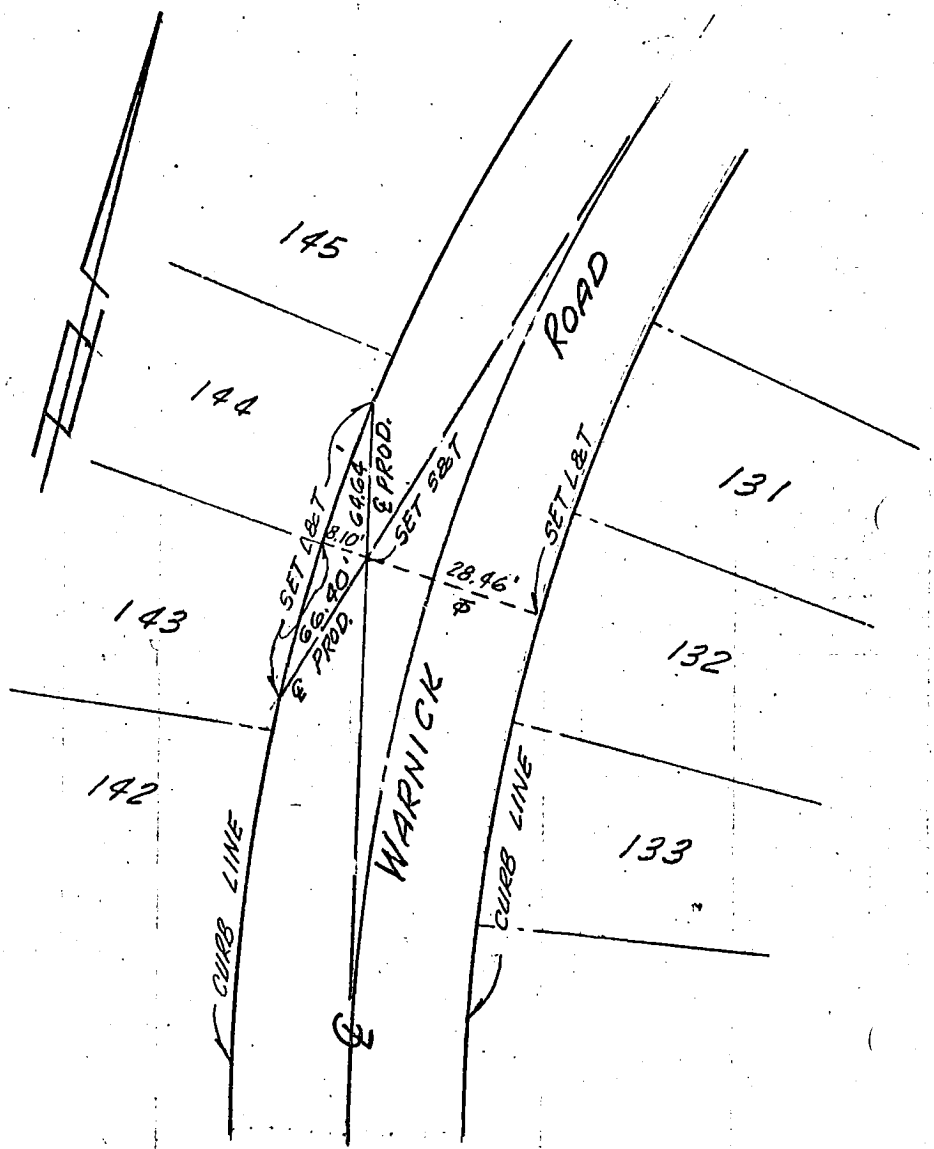

27 B-4

DO NOT EXTEND NOTES THIS SIDE OF LINE

SURVEYORS SERVICE COMPANY, COSTA MESA - STOCK NO. 411

Co. Eng. F.B. 4022: 49

SURVEY OF WARNICK ROAD F B NO. PAGE 11

SURVEY BY ENGINEERING SERVICE CORP. TRACT NO. 28053

DATE 10-10-72

J. K. NEWVILLE
R. C. E. 13095

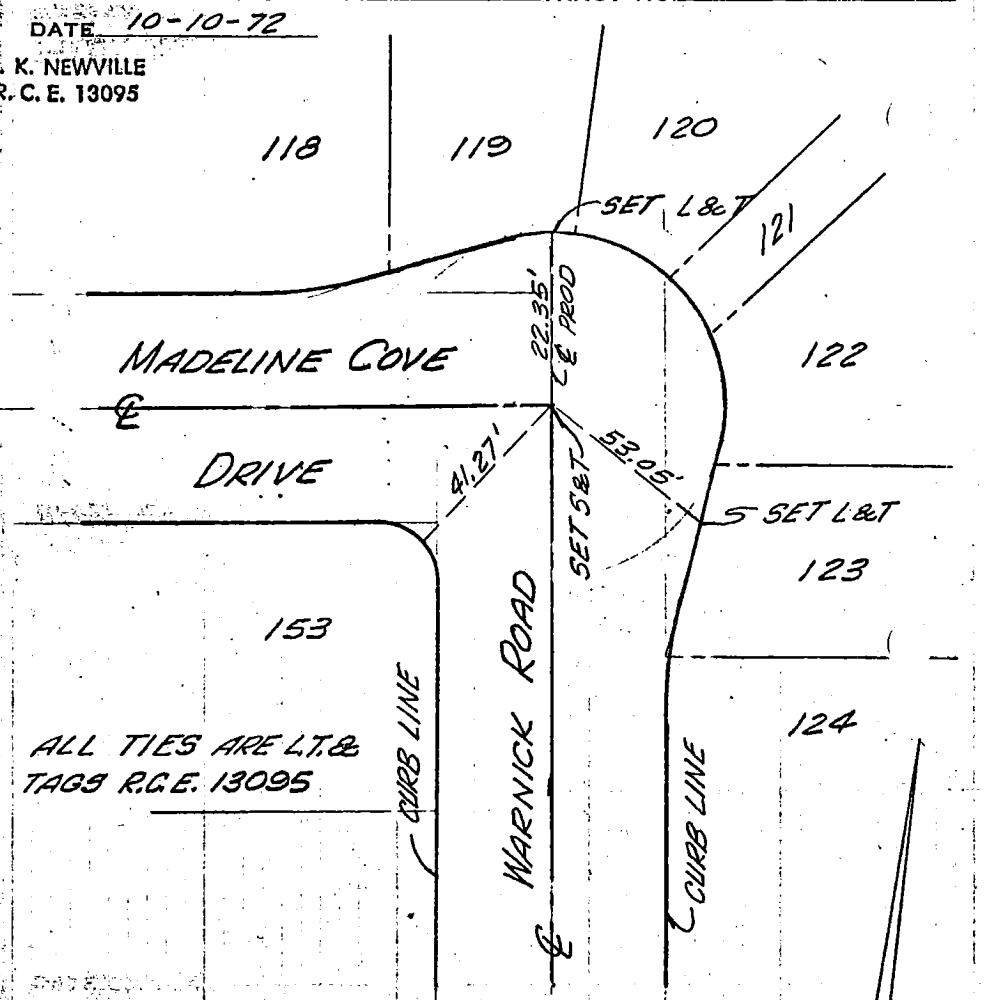

DO NOT EXTEND NOTES THIS SIDE OF LINE

SURVEYORS SERVICE COMPANY COSTA MESA STOCK NO. 411

27B-4

Co. Eng. F.B. 4022: 50

TRAILRIDERS DRIVE &

SURVEY OF MADELINE COVE DRIVE F.B. NO. _____ PAGE 12

SURVEY BY ENGINEERING SERVICE CORP. TRACT NO. 28053

DATE 10-10-72

J. K. NEWVILLE
R. C. E. 13095

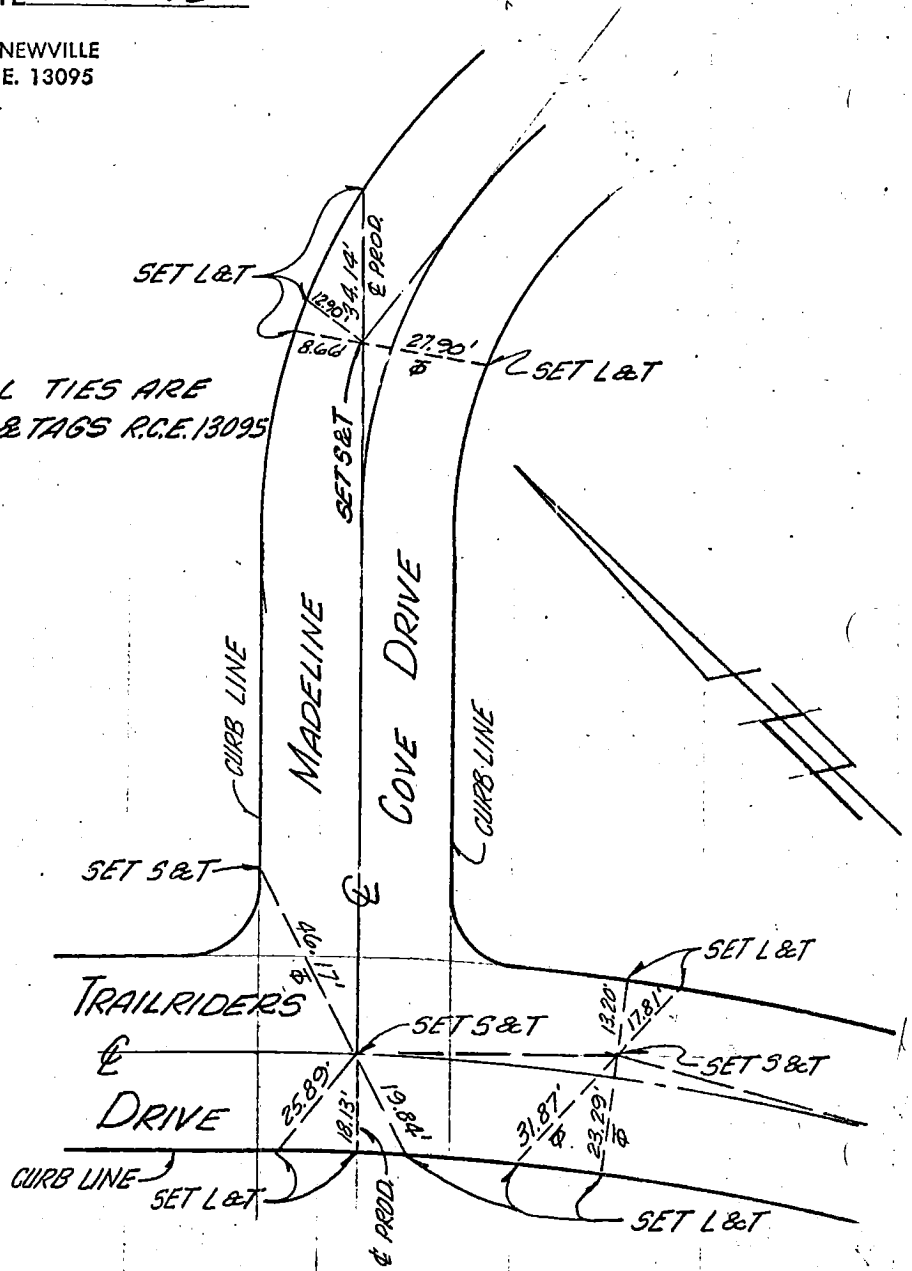

2713-7

DO NOT EXTEND NOTES THIS SIDE OF LINE

SURVEYORS SERVICE COMPANY, COSTA MESA - STOCK NO. 411

Co. Eng. F.B. 4022: 51

SURVEY OF WHITES POINT DRIVE & EL RODEO ROAD F B NO. PAGE 13

SURVEY BY ENGINEERING SERVICE CORP. TRACT NO. 28053

DATE 10-11-72

J. K. NEWVILLE
R. C. E. 13095

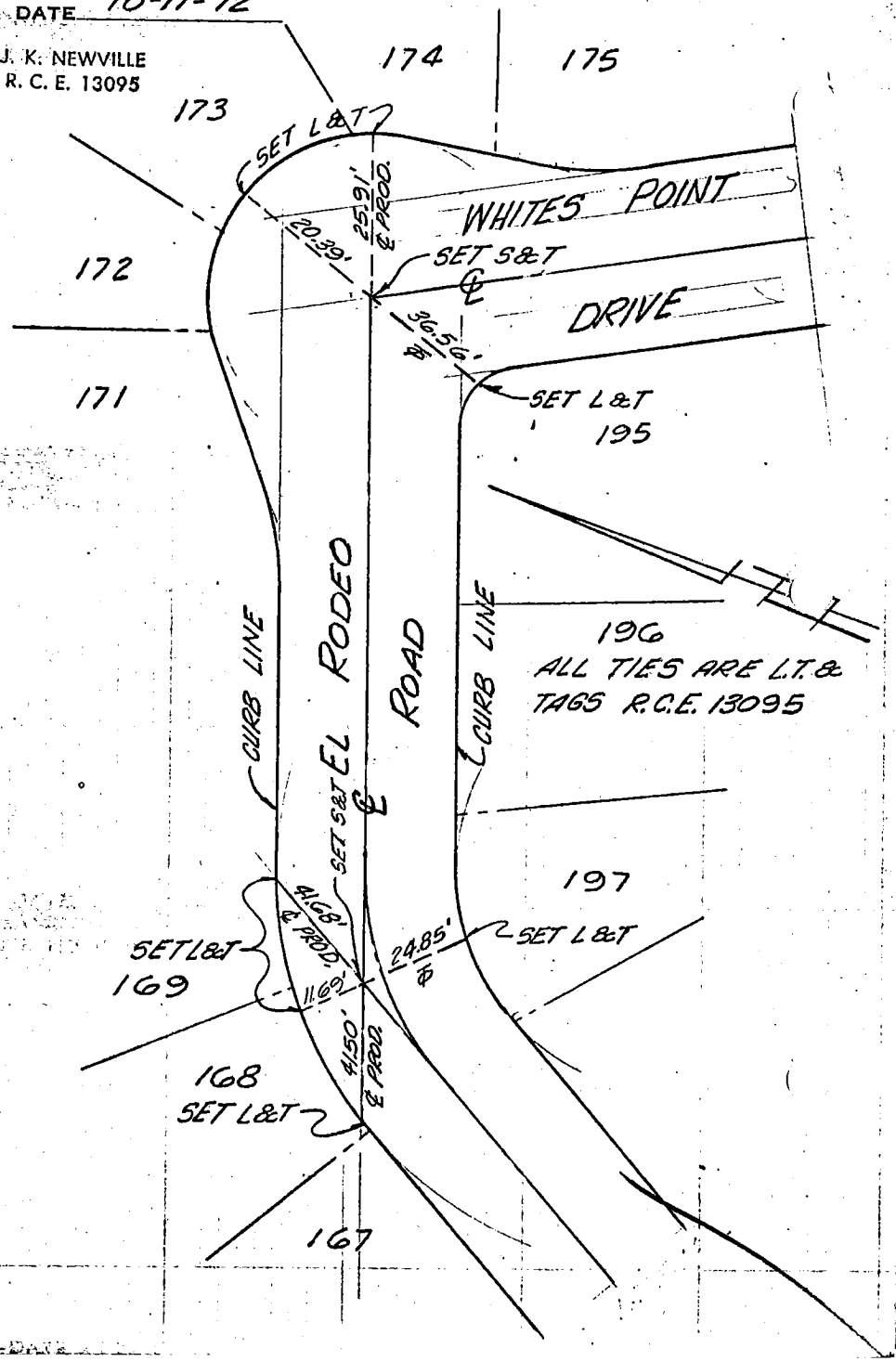

SURVEYORS SERVICE COMPANY COSTA MESA - STOCK NO. 411

DO NOT EXTEND NOTES THIS SIDE OF LINE

278-4

Co. Eng. F.B. 4022: 52

SURVEY OF EL RODEO ROAD F B NO. PAGE 14

SURVEY BY ENGINEERING SERVICE CORP. TRACT NO. 28053

DATE 10-11-72

J. K. NEWVILLE
R. C. E. 13095

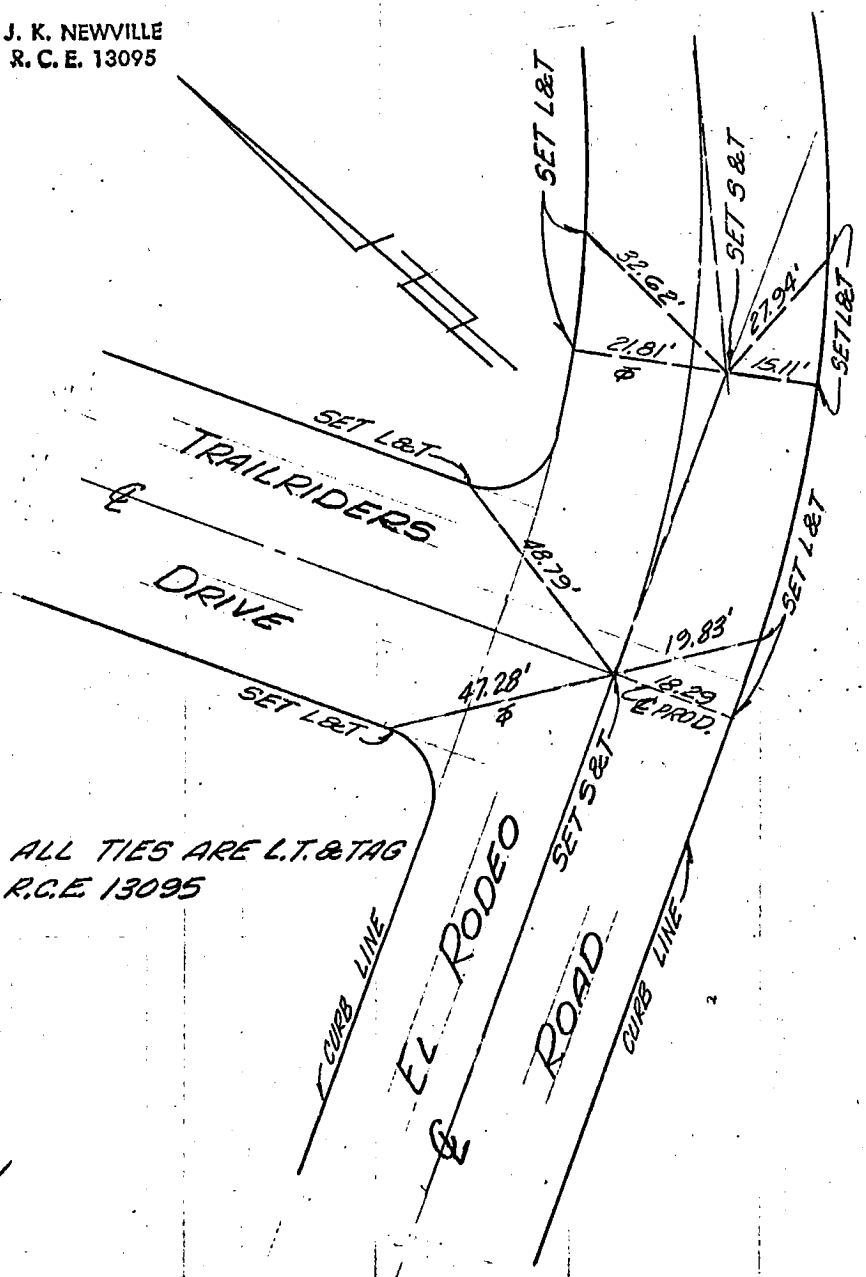

2784

SURVEYORS SERVICE COMPANY, COSTA MESA - STOCK NO. 411

DO NOT EXTEND NOTES THIS SIDE OF LINE

Co. Eng. F.B. 4022: 53

SURVEY OF EL RODEO ROAD F B NO. PAGE 15

SURVEY BY ENGINEERING SERVICE CORP. TRACT NO. 28053

DATE 10-11-72

J. K. NEWVILLE
R. C. E. 13095

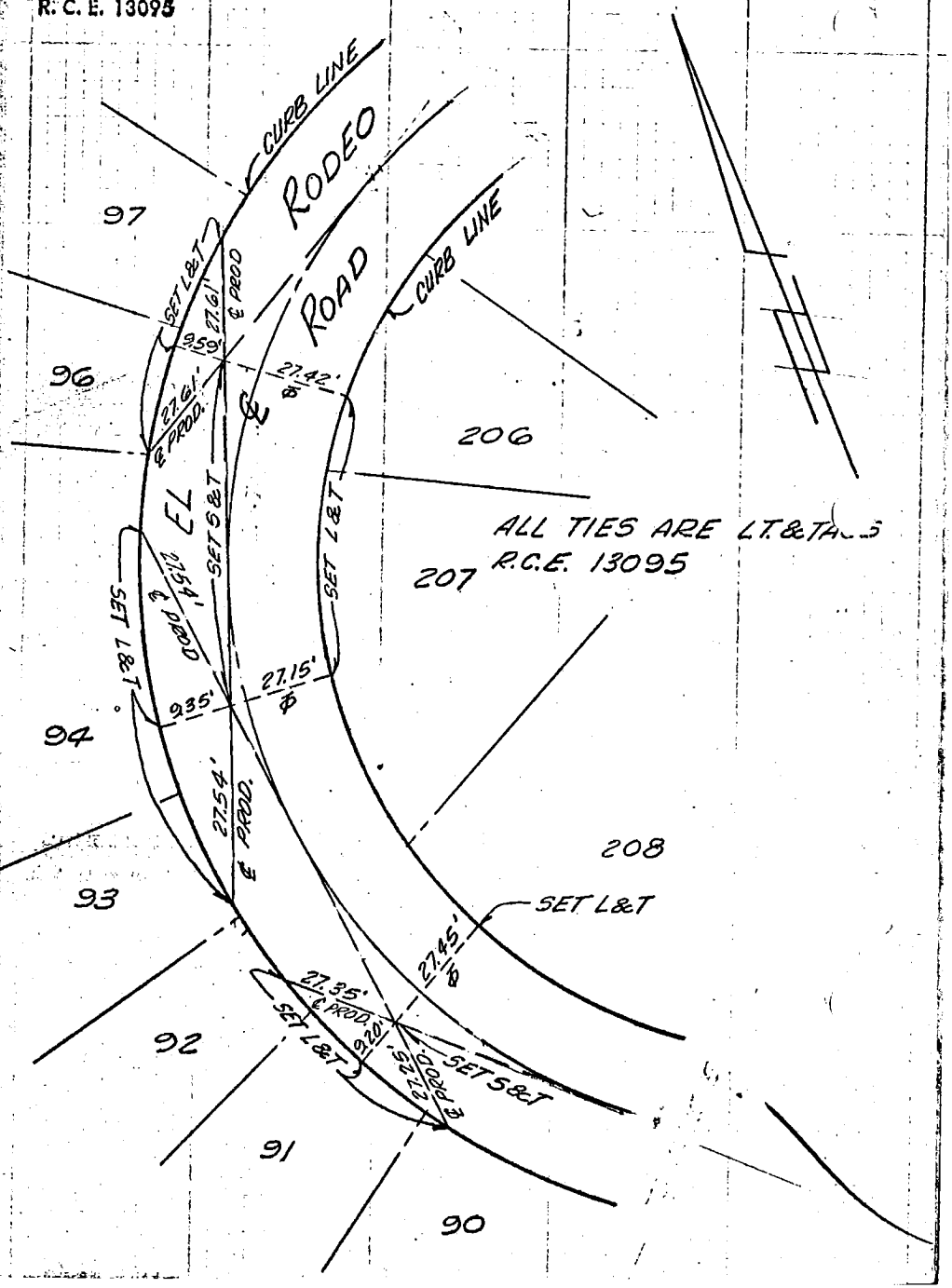

SURVEYORS SERVICE COMPANY, STA MESA - STOCK NO. 411

DO NOT EXTEND NOTES THIS SIDE OF LINE

2784

Co. Eng. F.B. 4022: 54

SURVEY OF KINGS HARBOR DRIVE F B NO. PAGE 16

SURVEY BY ENGINEERING SERVICE CORP. TRACT NO. 28053

DATE 10-11-72

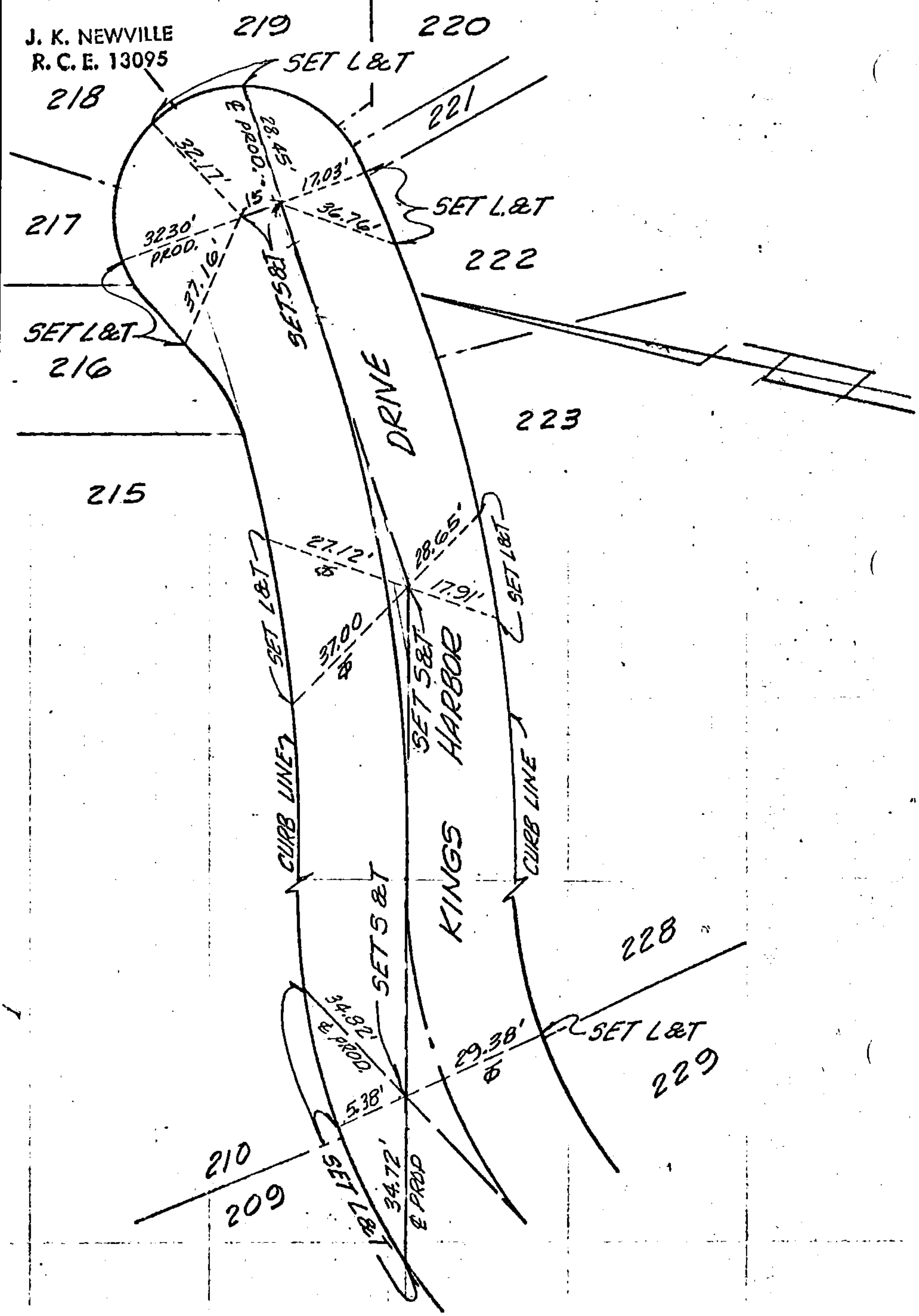

SURVEYORS SERVICE COMPANY, COSTA MESA - STOCK NO. 411

DO NOT EXTEND NOTES THIS SIDE OF LINE

Co. Eng. F.B. 4022: 55

SURVEY OF KINGS HARBOR DRIVE F B NO. PAGE 17

SURVEY BY ENGINEERING SERVICE CORP. TRACT NO. 28053

DATE 10-11-72

J. K. NEWVILLE
R. C. E. 13095

ALL TIES ARE L.T. & TAGS
R.C.E. 13095

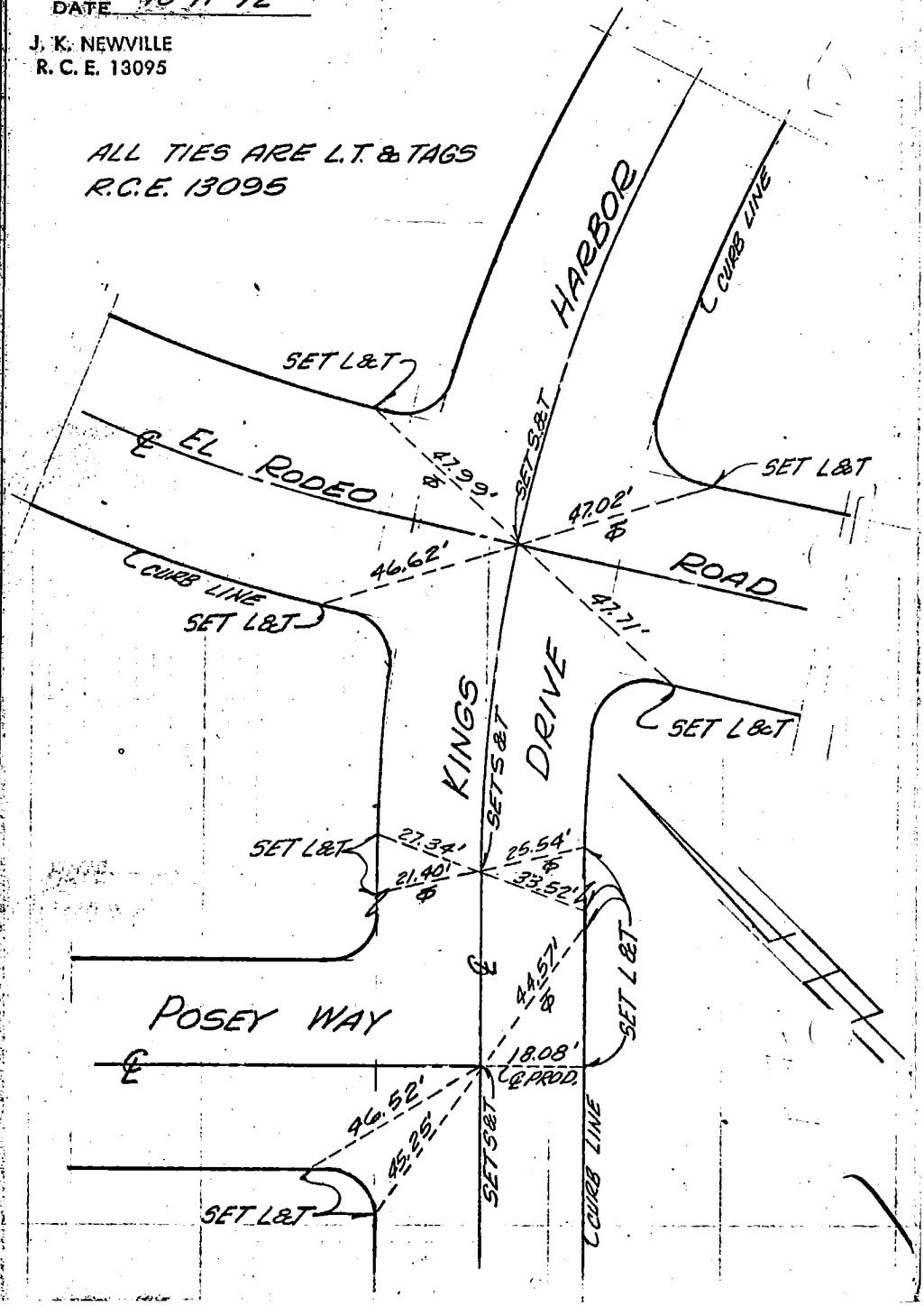

27B-9

SURVEYORS SERVICE COMPANY STA MESA STOCK NO. 411

DO NOT EXTEND NOTES THIS SIDE OF LINE

Co. Eng. F.B. 4022: 56

SURVEY OF KINGS HARBOR DRIVE F B NO. PAGE 18

SURVEY BY ENGINEERING SERVICE CORP. TRACT NO. 28053

DATE 10-11-72

J. K. NEWVILLE
R. C. E. 13095

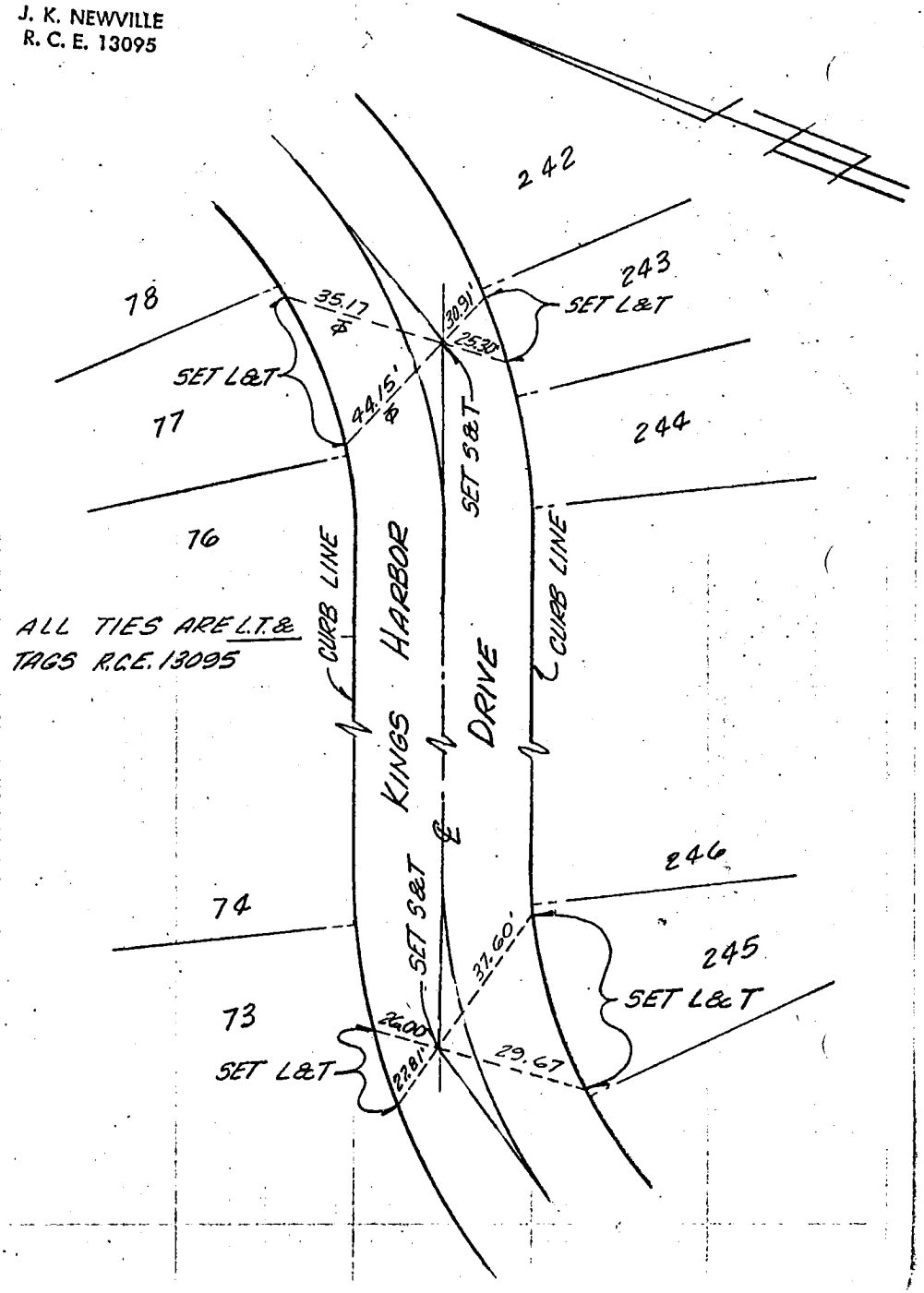

SURVEYORS SERVICE COMPANY, COSTA MESA - STOCK NO. 41

DO NOT EXTEND NOTES THIS SIDE OF LINE

27BU

(8)

Co. Eng. F.B. 4022: 57

SURVEY OF KINGS HARBOR DRIVE & ROCK PARK DRIVE F B NO. _____ PAGE 19

SURVEY BY ENGINEERING SERVICE CORP. TRACT NO. 2805

DATE 10-11-72

J. K. NEWVILLE
R. C. E. 13095

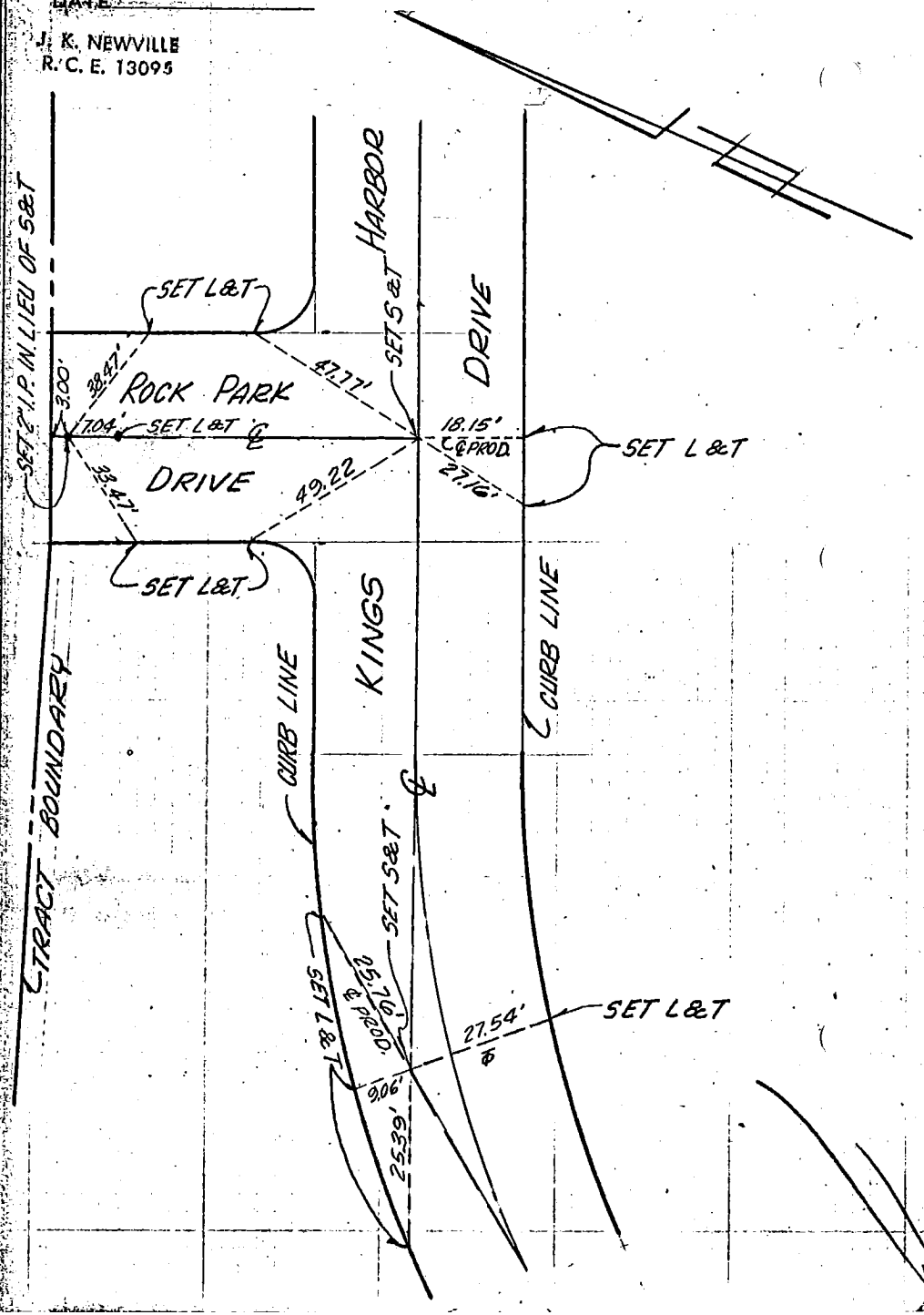

DO NOT EXTEND NOTES THIS SIDE OF LINE

SURVEYORS SERVICE COMPANY, STA MESA - STOCK NO. 411

27B-1

SURVEY OF POSEY WAY F B NO. PAGE 20

SURVEY BY ENGINEERING SERVICE CORP. TRACT NO. 28053

DATE 10-11-72

J. K. NEWVILLE
R. C. E. 13095

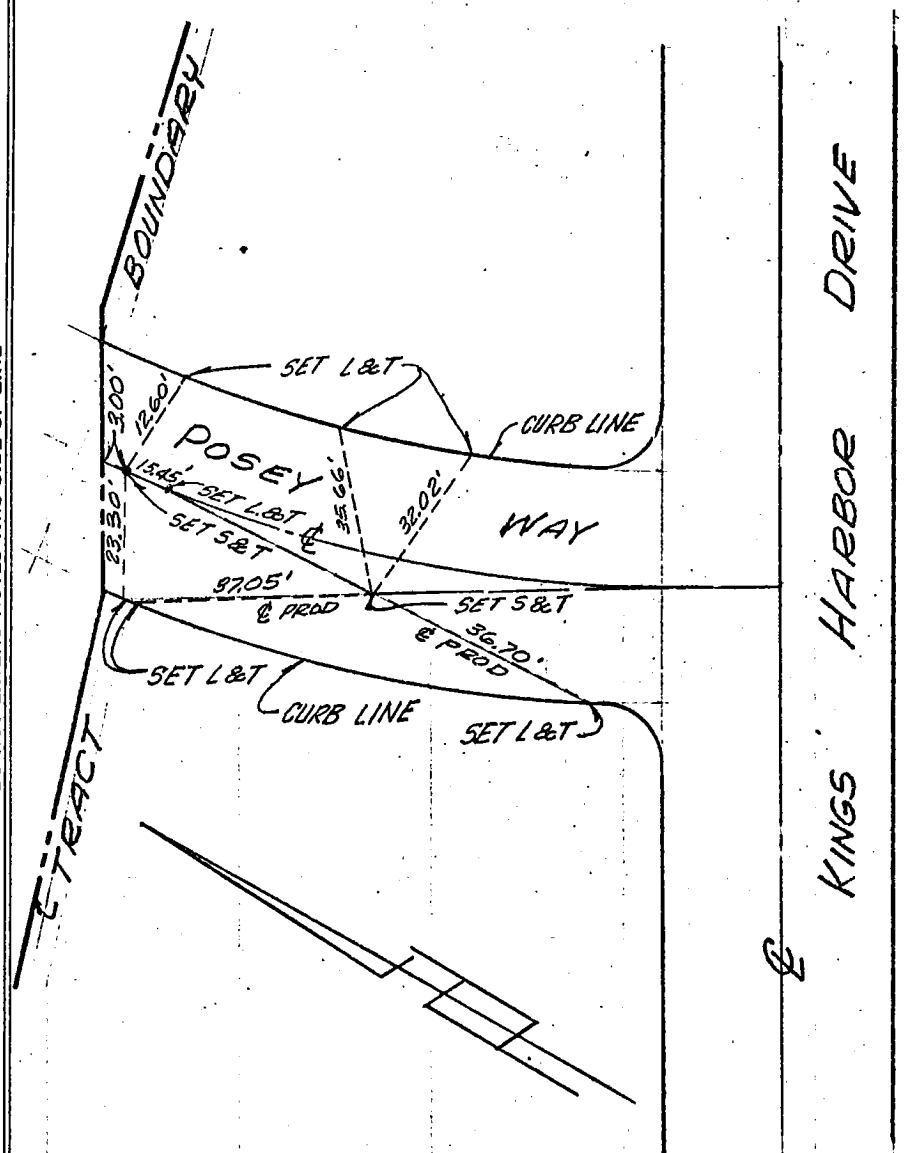

SURVEYORS SERVICE COMPANY, COSTA MESA - STOCK NO. 44

DO NOT EXTEND NOTES THIS SIDE OF LINE

84
2TB-4

Co. Eng. F.B. 4022: 59

TRACT NO. 28563 DATE 8-22-72 PAGE 1 OF 1

~~ENGINEER~~ SURVEYOR G. WILLIAM ROSE, ~~R.C.E.~~ L.S. 3479

SURVEY BY TOUPS ENGINEERING, INC.

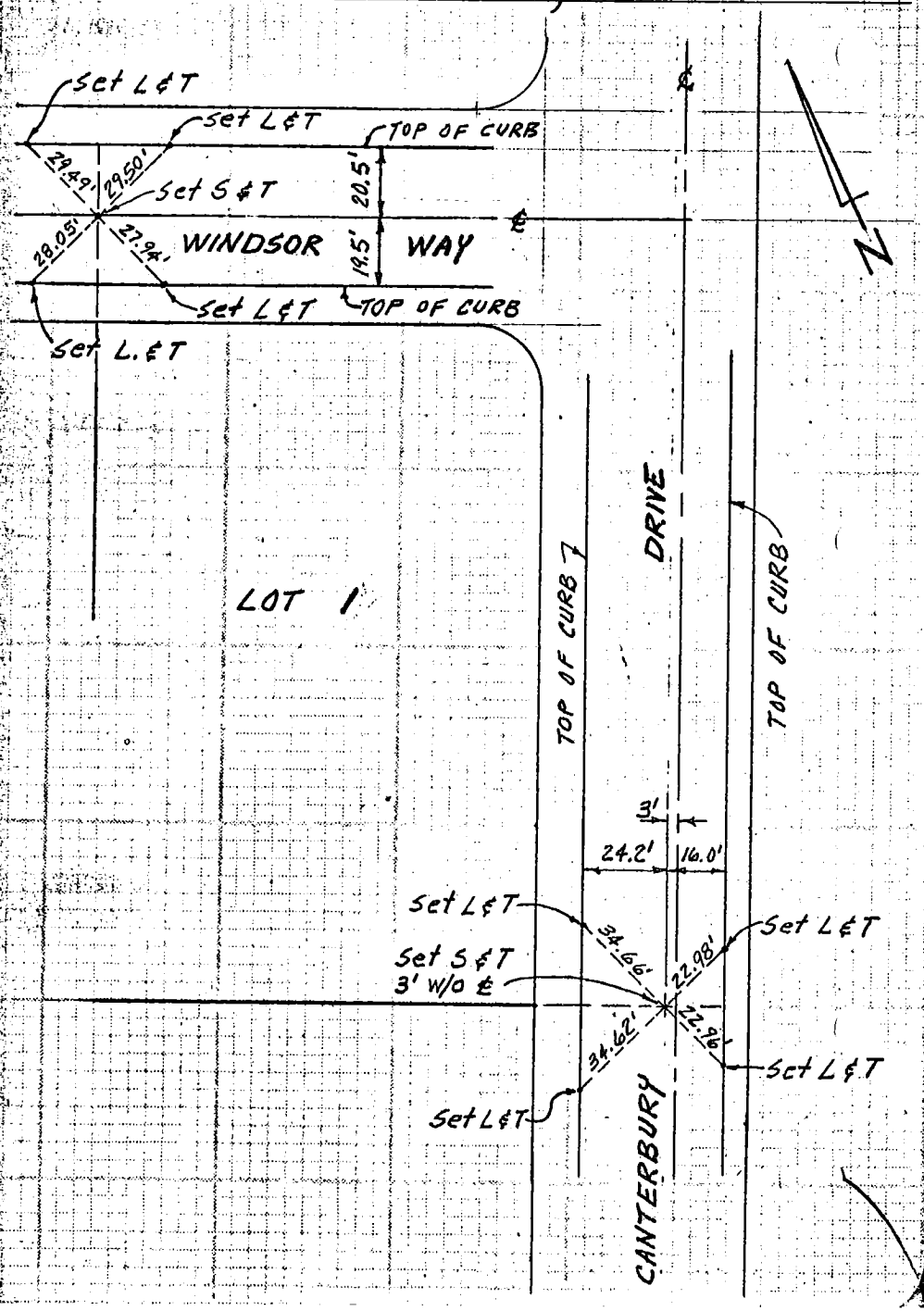

20

W.S.23, G.3

Co. Eng. F.B. 4022: 60

TRACT NO. 29733 DATE 10-24-72 PAGE 1 OF 4

ENGINEER T. R. WELSH R.C.E. 14476

SURVEY BY V.T.N. LOS ANGELES

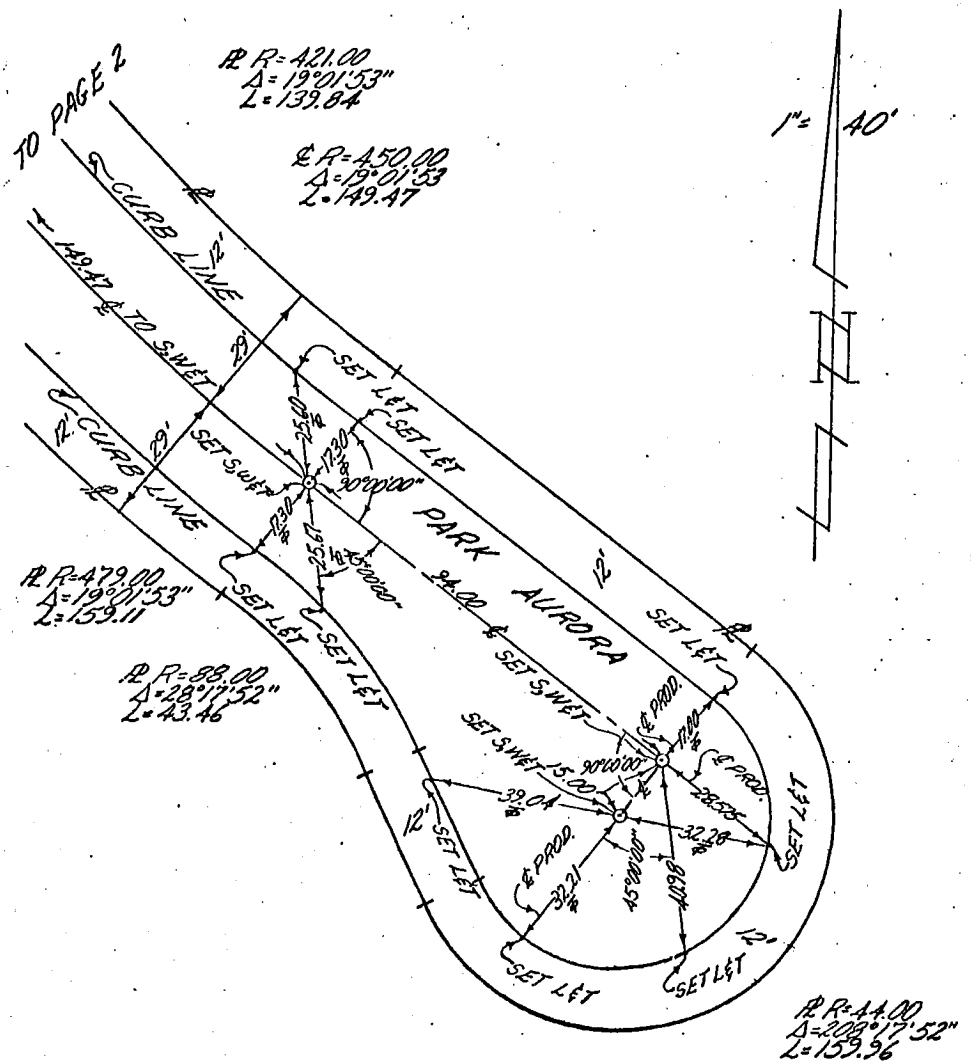

Co. Eng. F.B. 4022: 61

F B NO_____PAGE_____

TRACT NO. 29733
PAGE 2 OF 4
DATE: 10-24-72
ENGINEER: T. R. WELSH
R.C.E. 14476

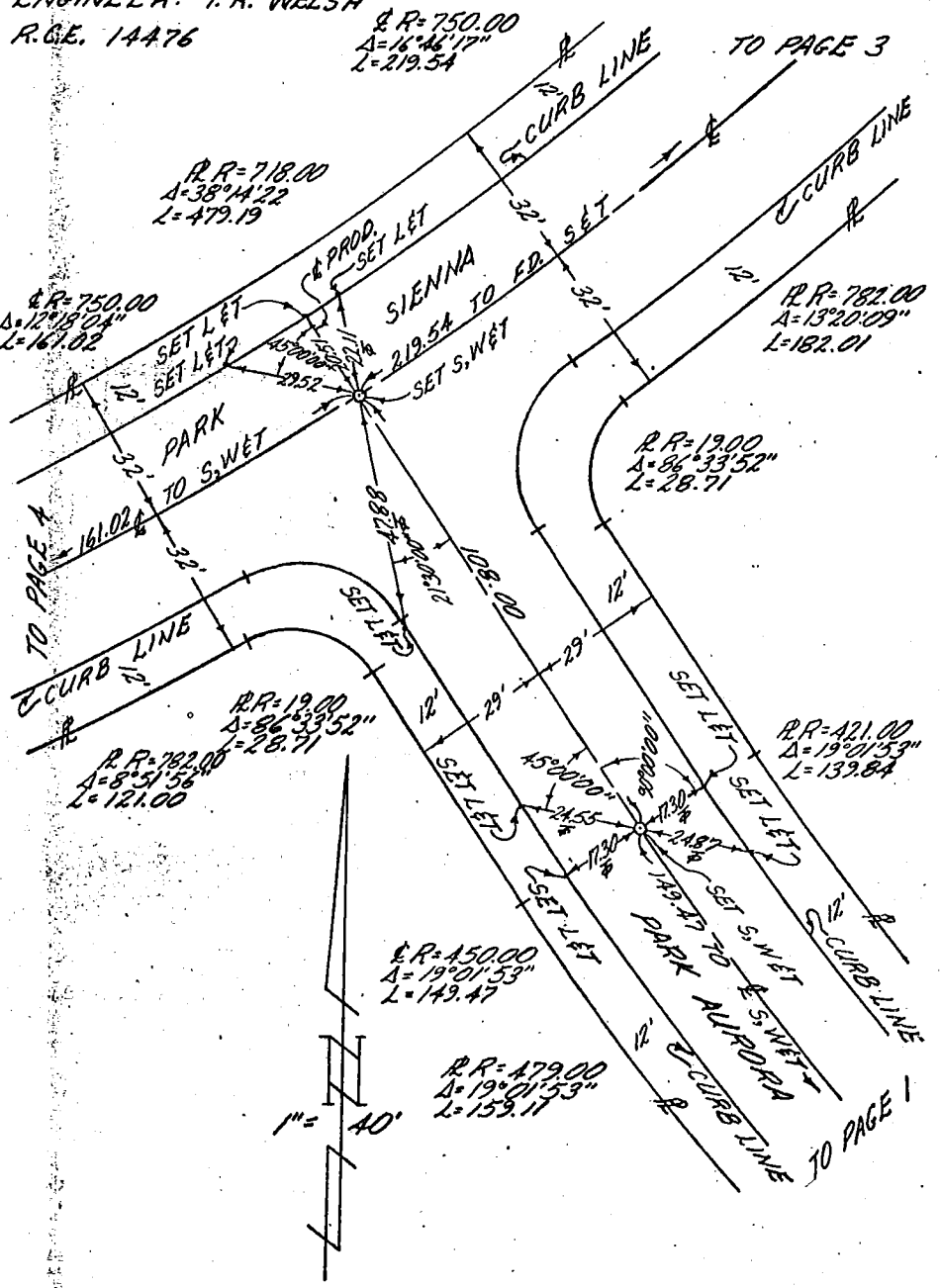

W. S. 159-077 C-2

Co. Eng. F.B. 4022: 62

TRACT NO. 29733 DATE 10-24-72 PAGE 3 OF 4

ENGINEER T. R. WELSH R.C.E. 14476

SURVEY BY V.T.N. LOS ANGELES

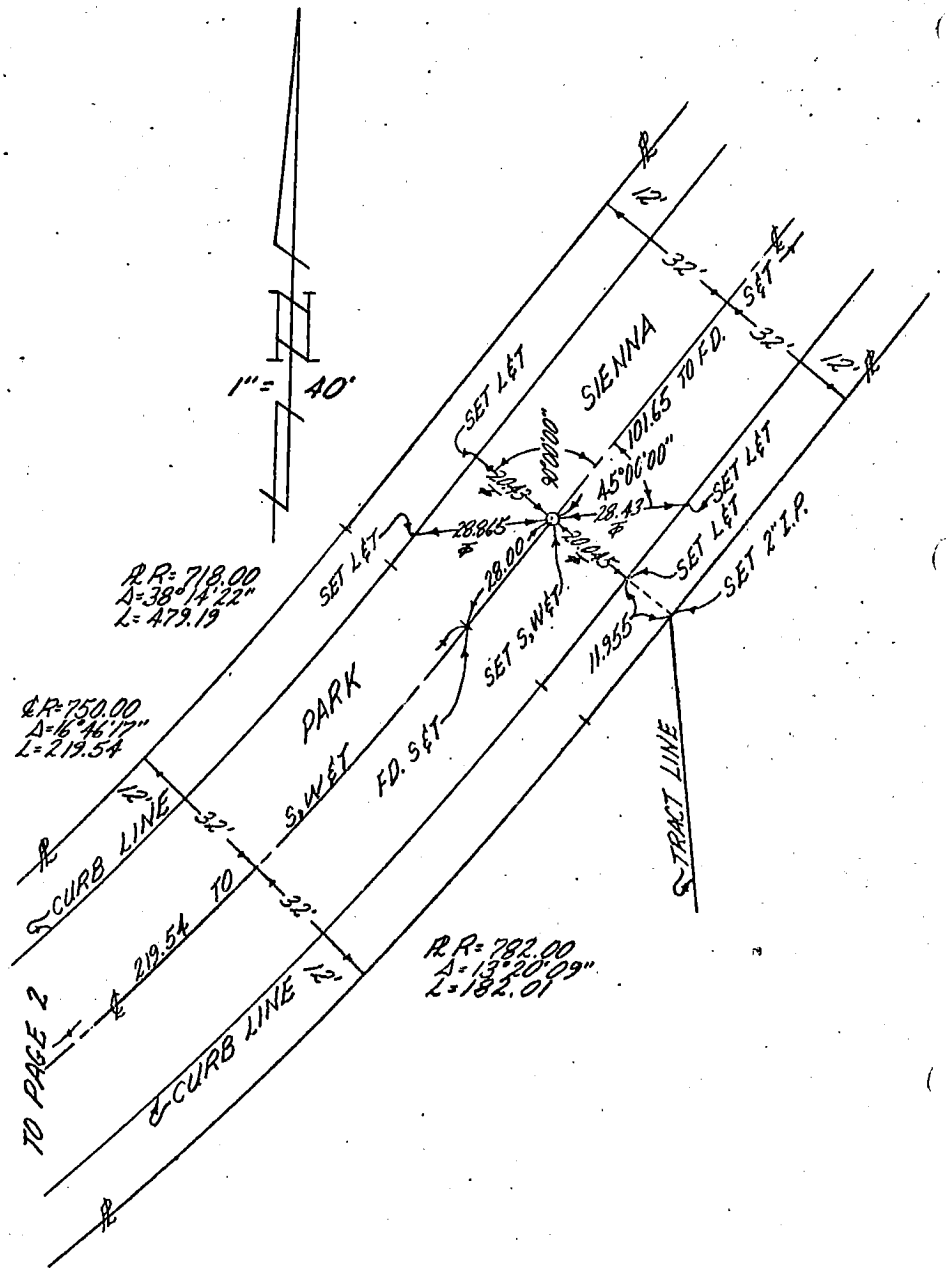

Co. Eng. F.B. 4022: 63

F B NO_____PAGE_____

TRACT NO. 29733

PAGE 4 OF 4

DATE: 10-24-72

ENGINEER: T.R. WELSH R.C.E. 14476

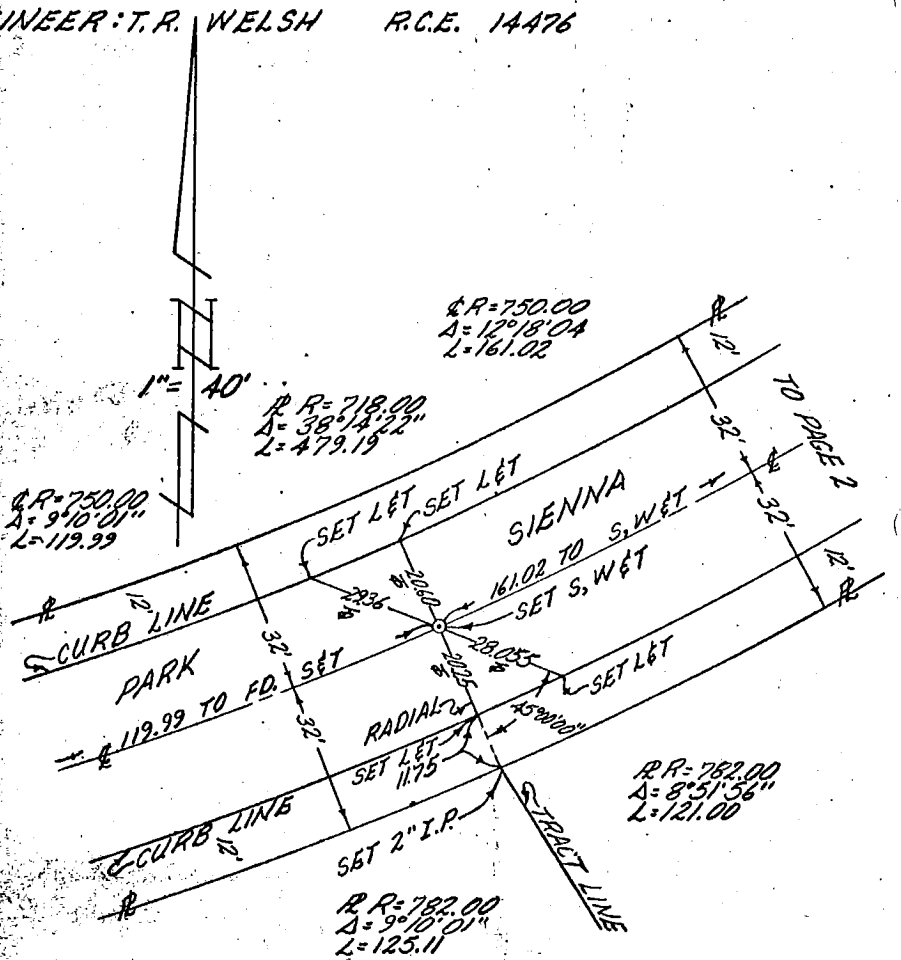

Co. Eng. F.B. 4022: 64 .

SURVEY OF _____ F B NO. _____ PAGE 11

SURVEY BY R. H. GILMORE L.S.2715 TRACT NO. 28767

DATE 9/6/72

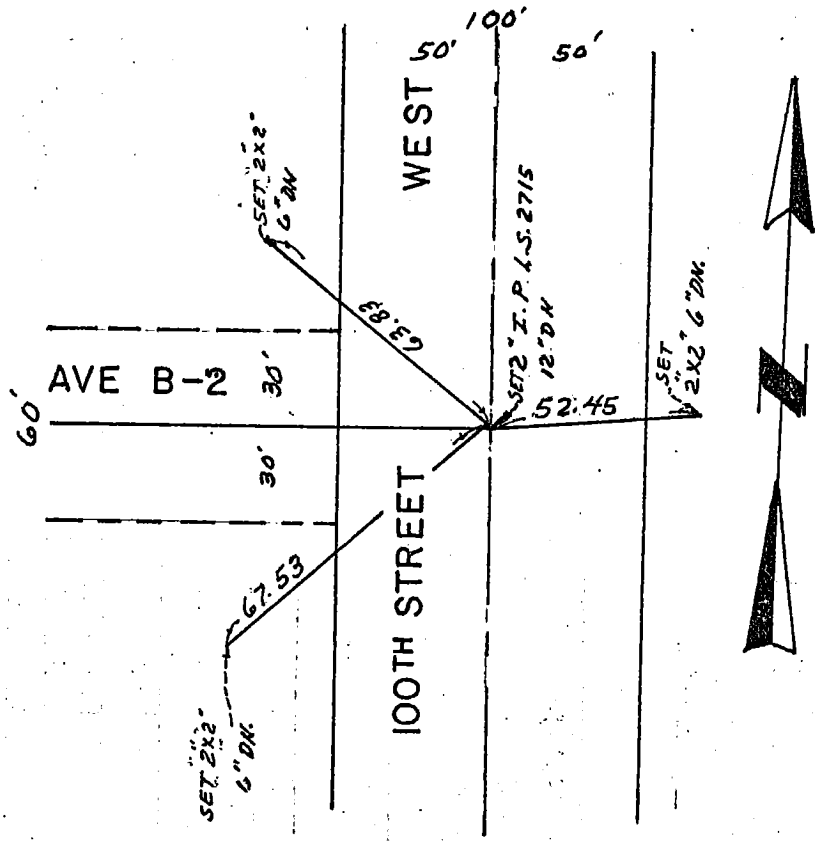

SURVEYORS SERVICE COMPANY - LOS ANGELES - STOCK NO. 411

DO NOT EXTEND NOTES THIS SIDE OF LINE

10

W5720-1

Co. Eng. F.B. 4022: 65

SURVEY OF _____ F B NO. _____ PAGE 12

SURVEY BY R.H. GILMORE L.S.2715 TRACT NO. 28767

DATE 9/6/72

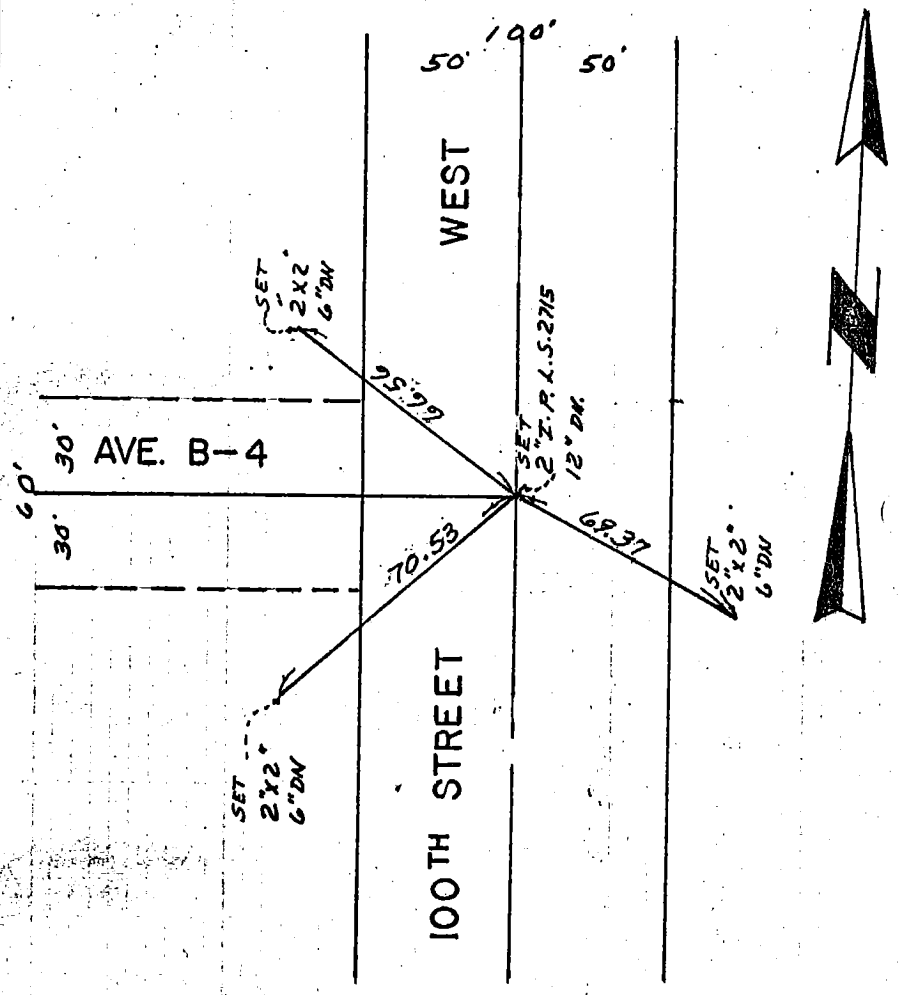

SURVEYORS SERVICE COMPANY LOS ANGELES STOCK NO. 411

DO NOT EXTEND NOTES THIS SIDE OF LINE

4572 D-1

Co. Eng. F.B. 4022: 66

SURVEY OF _____ F B NO. _____ PAGE 13

SURVEY BY R.H.GILMORE L.S.2715 TRACT NO. 28767

DATE 9/6/72

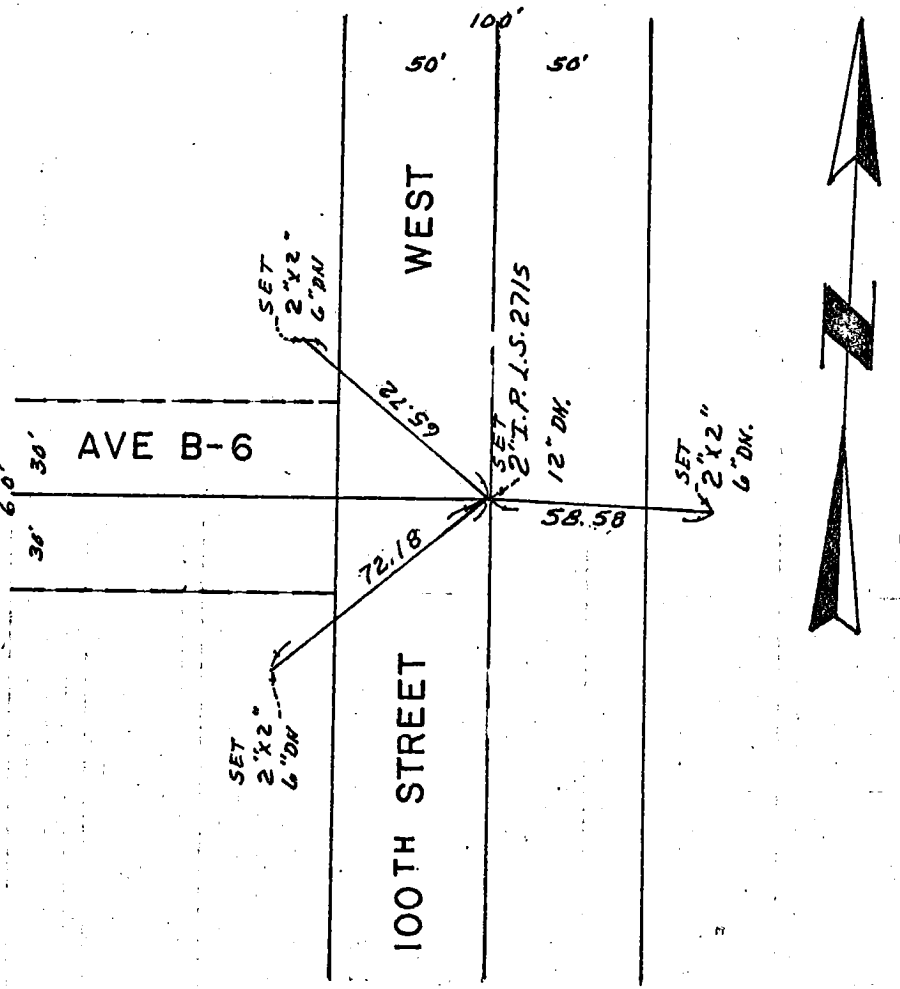

SURVEYORS SERVICE COMPANY - LOS ANGELES - STOCK NO. 411

DO NOT EXTEND NOTES THIS SIDE OF LINE

10

WS 72 D-1

Co. Eng. F.B. 4022: 67

SURVEY OF CENTER LINES F. B. ____ PG. 1

SURVEY BY JENNINGS ENGINEERING CO. (Arb No. RS 3494)

DATE DEC. 6, 1972 Record of Survey Book. 86 Pages 1 to 4

G. J. JENNINGS R.C.E. 7858

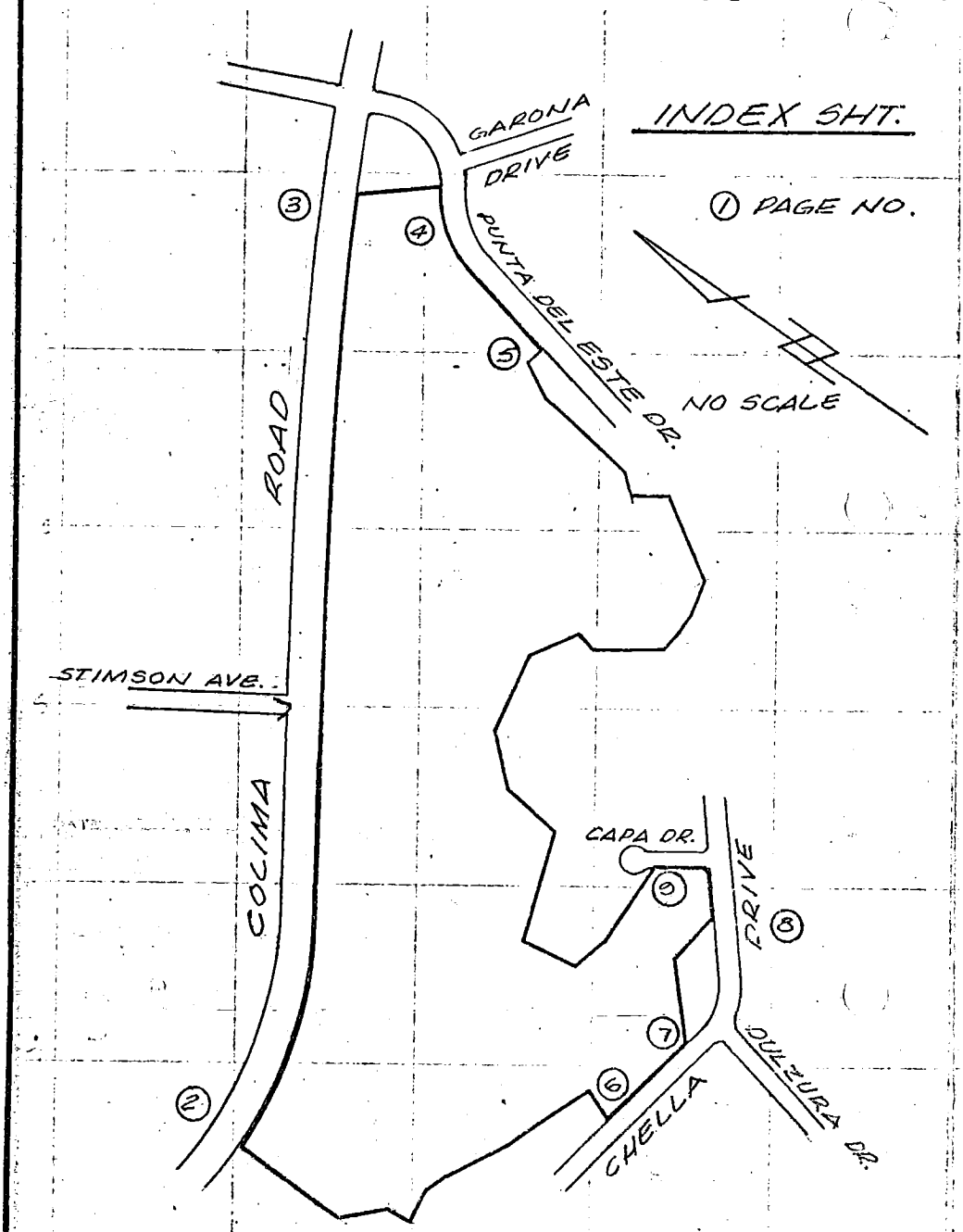

SO. CALIF. BLUE PRINT CO.

Co. Eng. F.B. 4022: 68

SURVEY OF CENTER LINES F. B. _____ PG. 2

SURVEY BY JENNINGS ENGINEERING CO. ~~TR. No~~ (Arb. No R.S. 3494)

DATE DEC. 6, 1972 Record of survey Book 86 Pages 1 to 4

G. J. JENNINGS R.C.E. 7858

W.S 99-297, A

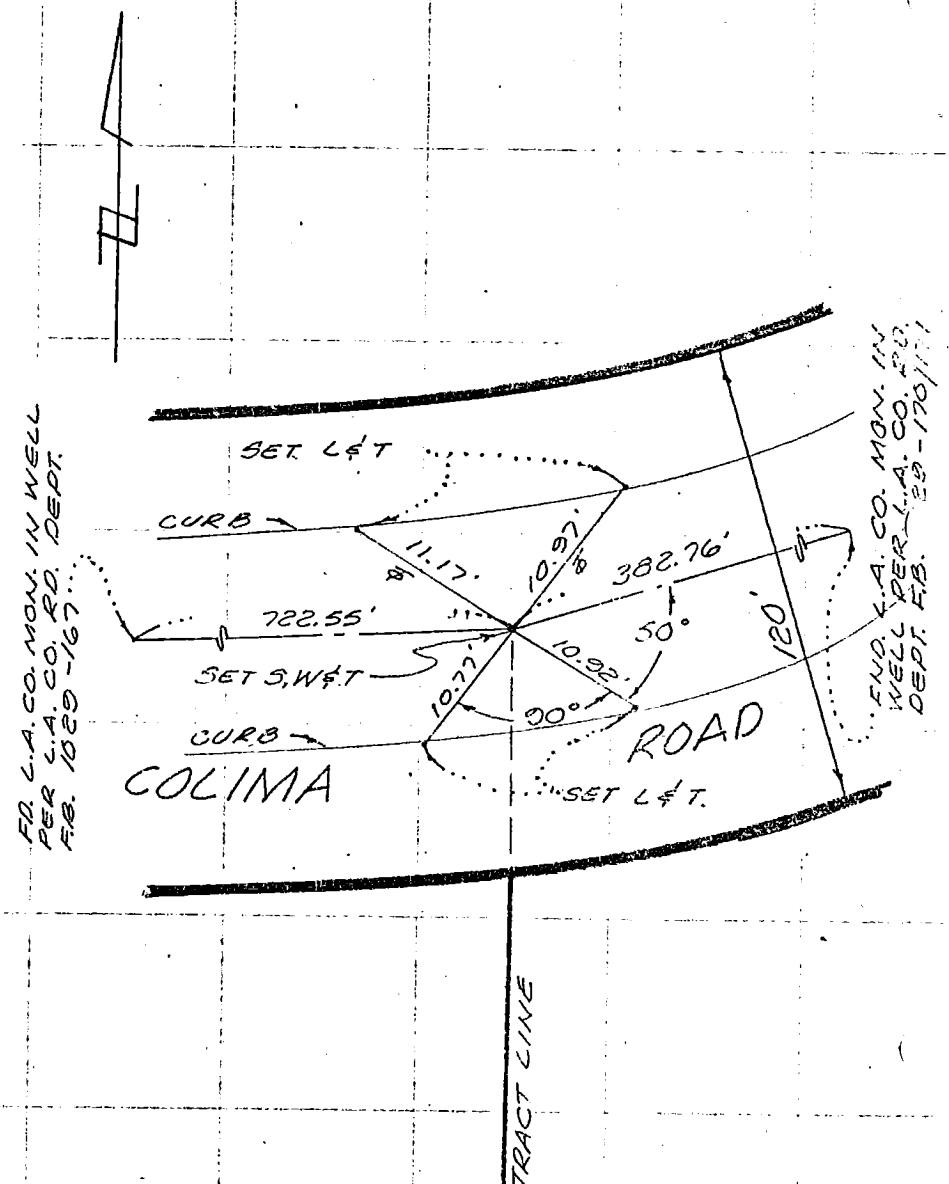

SO. CALIF. BLUE PRINT CO.

Co. Eng. F.B. 4022: 69

SURVEY OF CENTER LINES F. B. Pg. 3

SURVEY BY JENNINGS ENGINEERING CO. T.R. No. (Arb. No R.S. 3494)

DATE DEC. 6, 1972 Record of survey Book 86 Pages 1 to 4

G. J. JENNINGS R.C.E. 7858

W.S. 099.297, A-2

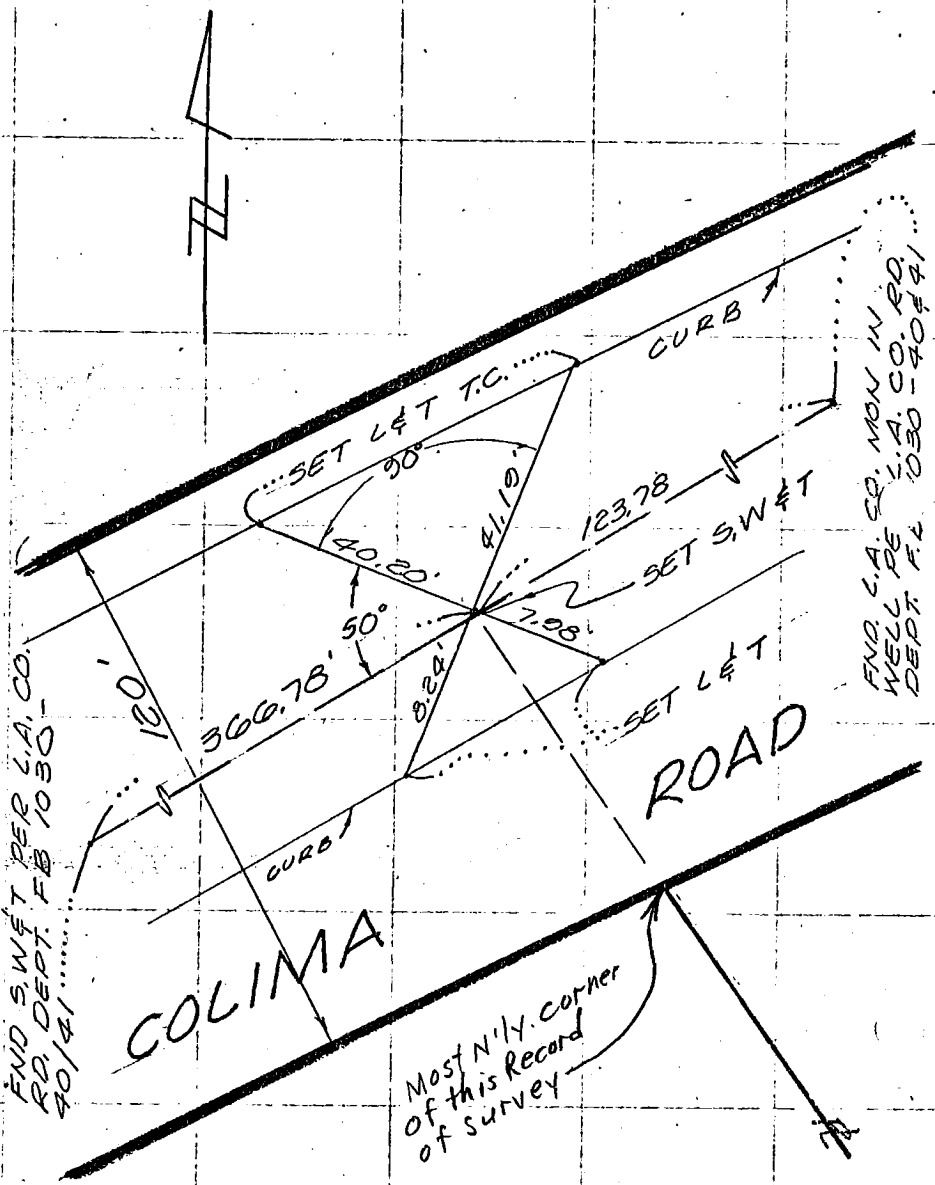

SO. CALIF. BLUE PRINT CO.

Co. Eng. F.B. 4022: 70 .

SURVEY OF CENTER LINES F. B. ____ PG. 4

SURVEY BY JENNINGS ENGINEERING CO. (Arb. No R.S. 3494)

DATE DEC. 6, 1972 Record of Survey Book 86 Pages 1 to 4

G. J. JENNINGS R.C.E. 7858

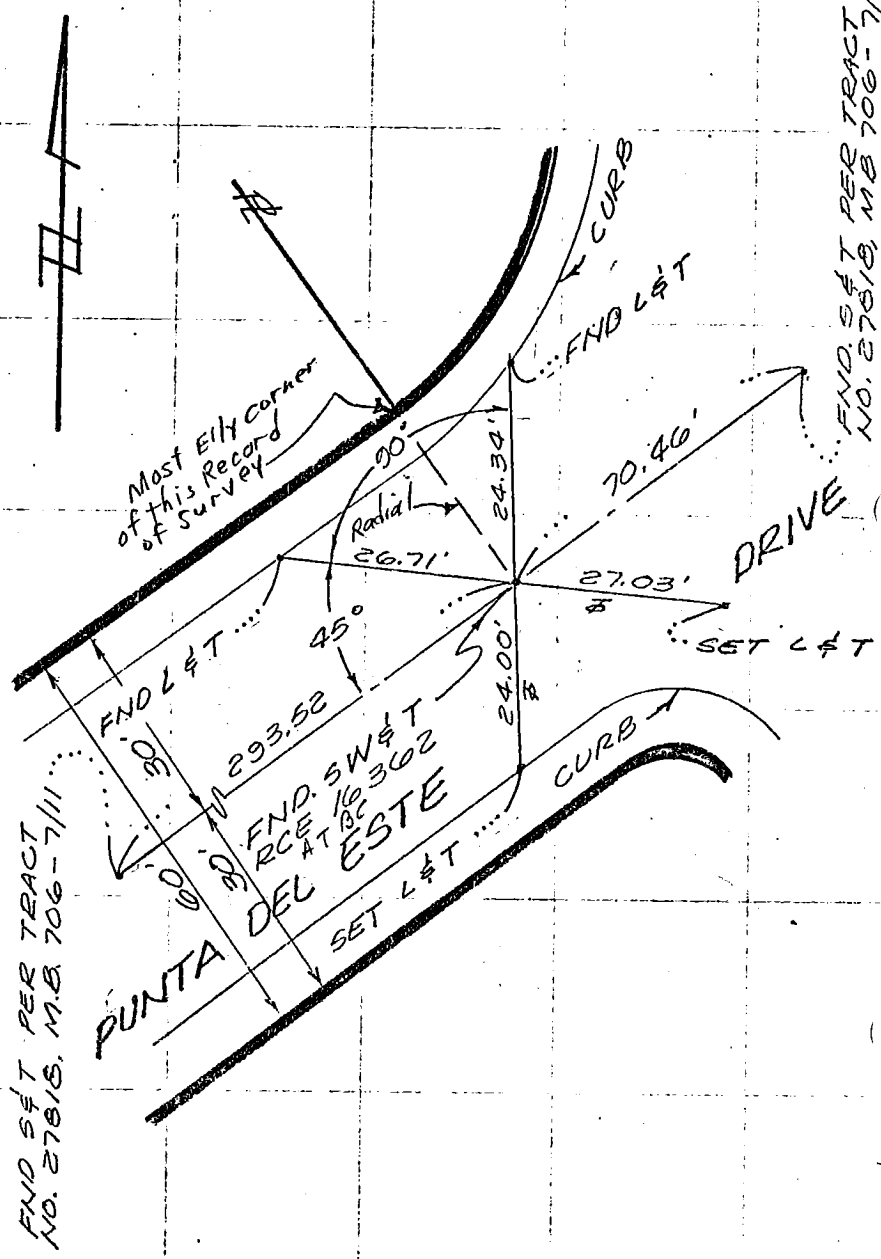

W.S. 099-297, A-2

W.S. 39 C-4

SO. CALIF. BLUE PRINT CO.

Co. Eng. F.B. 4022: 71

SURVEY OF CENTER LINES F. B. PG. 5

SURVEY BY JENNINGS ENGINEERING CO. TR. NO. (Arb. No R.S. 3494)

DATE DEC. 6, 1972 Record of Survey Book 86 Pages 1 to 4

G. J. JENNINGS R.C.E. 7858

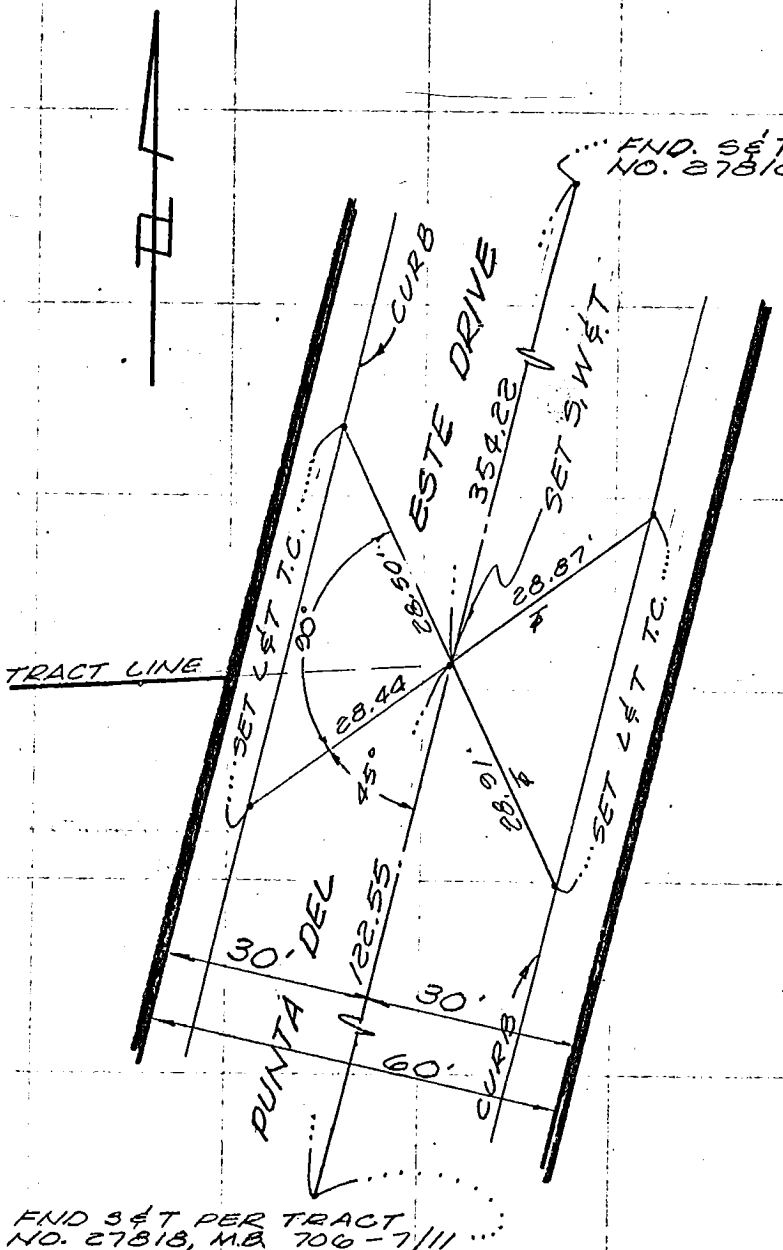

W.S. 099-297, A-2

W.S. 38, A-4

SO. CALIF. BLUE PRINT CO.

Co. Eng. F.B. 4022: 72

SURVEY OF CENTER LINES F. B. ____ PG. 6

SURVEY BY JENNINGS ENGINEERING CO. (Arb. No. R.S. 3494)

DATE DEC. 6, 1972 ~~TR. No.~~ Record of Survey Book 86 Pages 1 to 4

G.J. JENNINGS R.C.E. 7858

W.S. 099-297, A-2

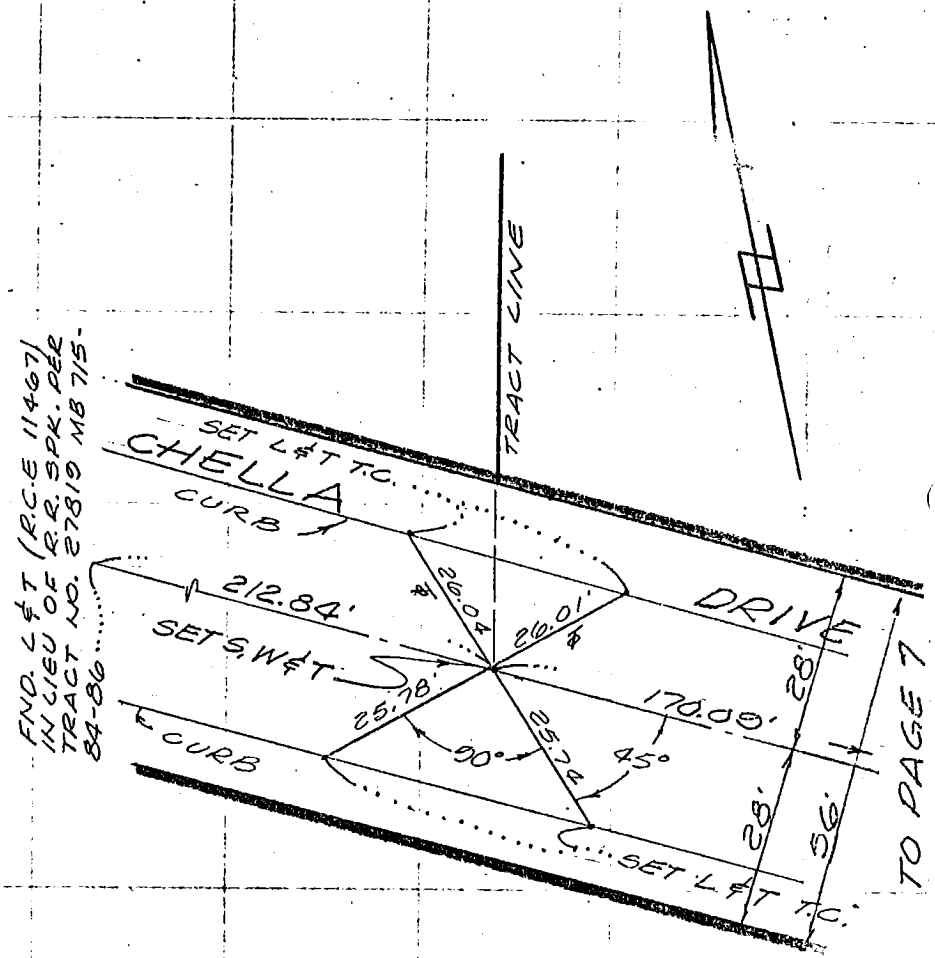

SO. CALIF. BLUE PRINT CO.

Co. Eng. F.B. 4022: 73

SURVEY OF CENTER LINES F. B. ____ PG. 7

SURVEY BY JENNINGS ENGINEERING CO. ~~TRACT NO.~~ (Arb. No. R.S. 3494)

DATE DEC. 6, 1972 Record of Survey Book 86 Pages 1 to 4

G. J. JENNINGS R.C.E. 7858

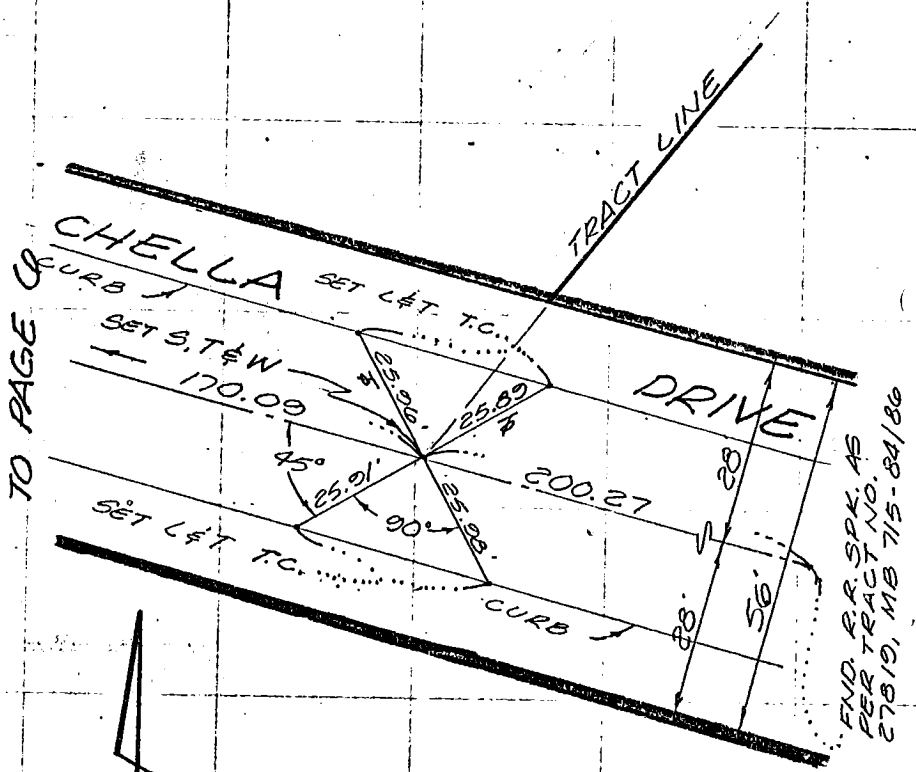

SO. CALIF. BLUE PRINT CO.

Co. Eng. F.B. 4022: 74

SURVEY OF CENTER LINES F. B. Pg. 8

SURVEY BY JENNINGS ENGINEERING CO. (Arb. No. R.S. 3494)

DATE DEC. 6, 1972 Record of Survey Book 86 Pages 1 to 4

G.J. JENNINGS R.C.E. 7858

W.S. 099-297, A-2

SO. CALIF. BLUE PRINT CO.

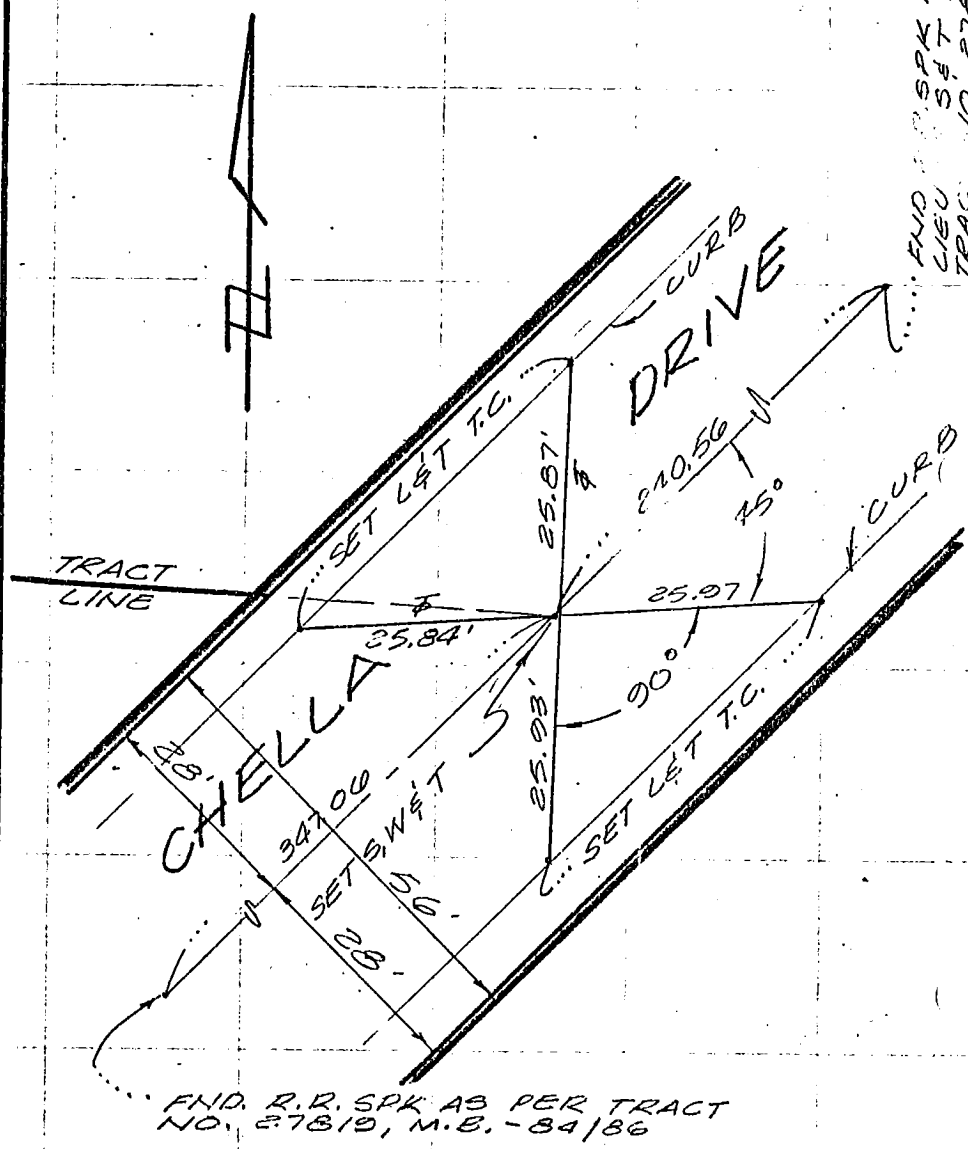

Co. Eng. F.B. 4022: 75

SURVEY OF CENTER LINES F. B. Pg. 9

SURVEY BY JENNINGS ENGINEERING CO. (Arb. No. R.S. 3494)

DATE DEC. 6, 1972 Record of Survey Book 86 Pages 1 to 4

G.J. JENNINGS R.C.E. 7858

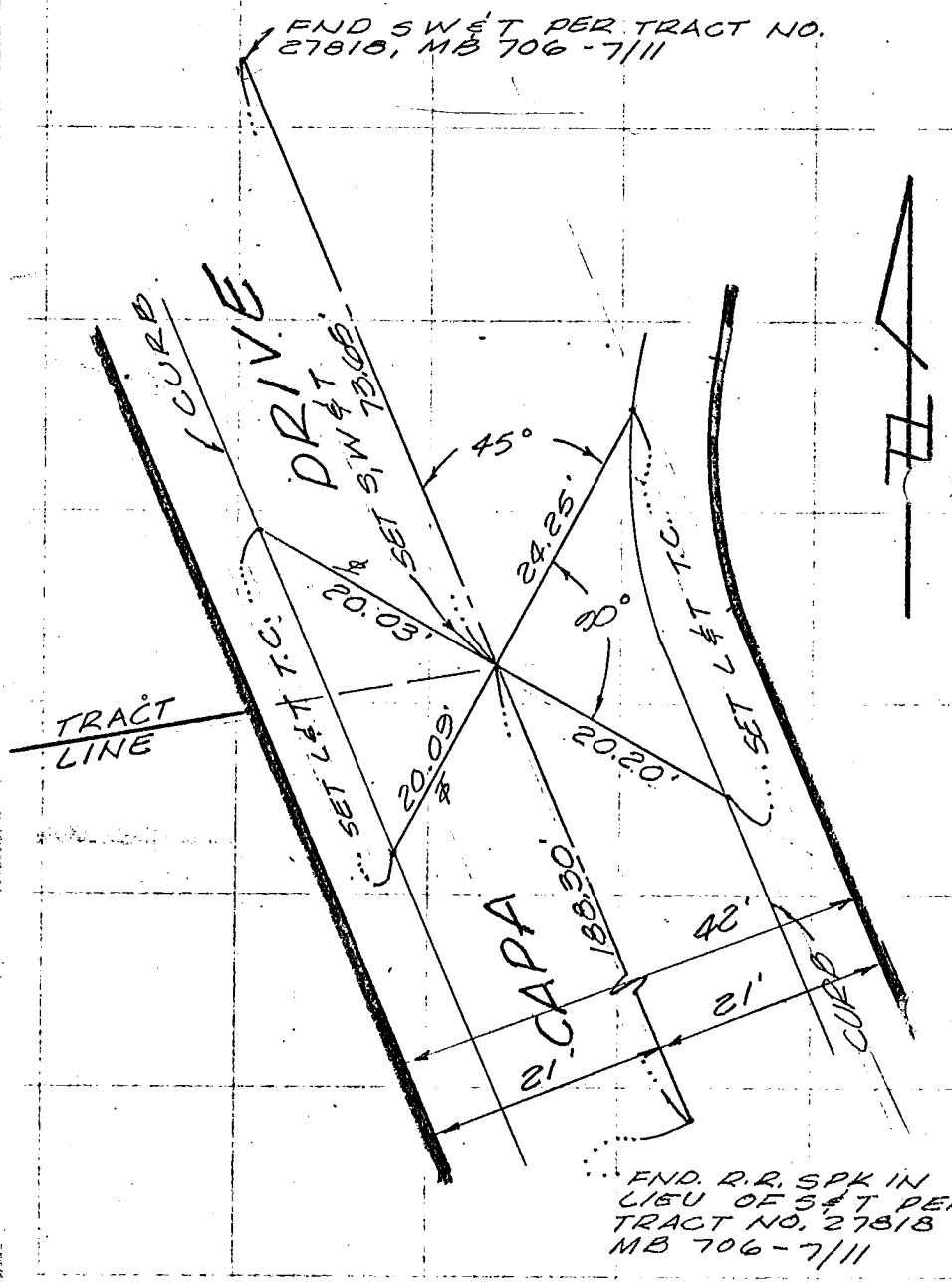

W25.099-297, A-2

SO. CALIF. BLUE PRINT CO.

Co. Eng. F.B. 4022: 76
Sheet 1 of 8

SURVEY OF ℄ Ties-
F. B. ____ PG. ____
SURVEY BY Hall & Foreman Inc.
TR. No. 31206
DATE 12/18/72
By George D. Shambeck
LS 3419

114-297, B-2

SO. CALIF. BLUE PRINT CO.

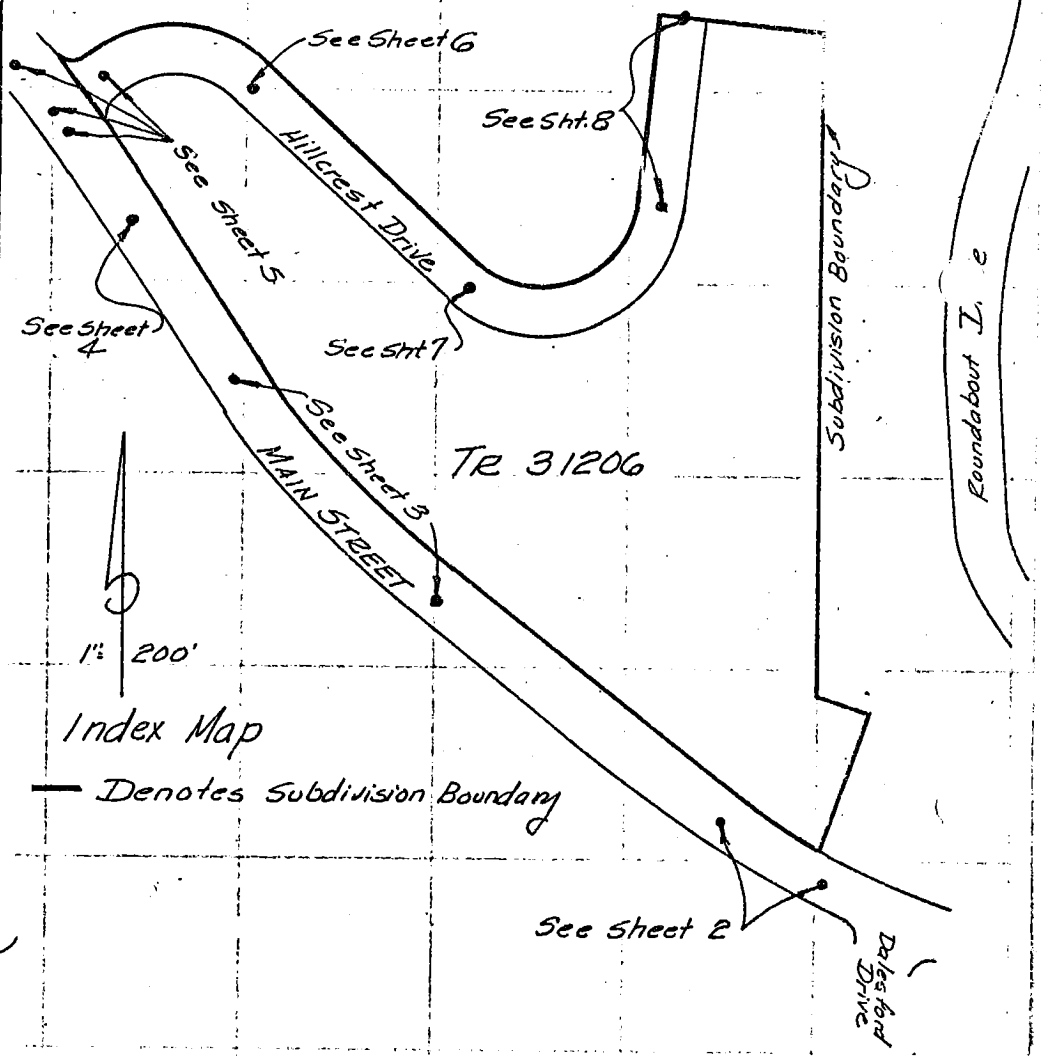

Co. Eng. F.B. 4022: 77

Sheet 2 of 3

SURVEY OF ℄ Ties

F. B. _____ PG. _____

SURVEY BY Hall & Foreman Inc.

TR. No. 31206

DATE 12/18/72

By George D. Shambeck LS 3419

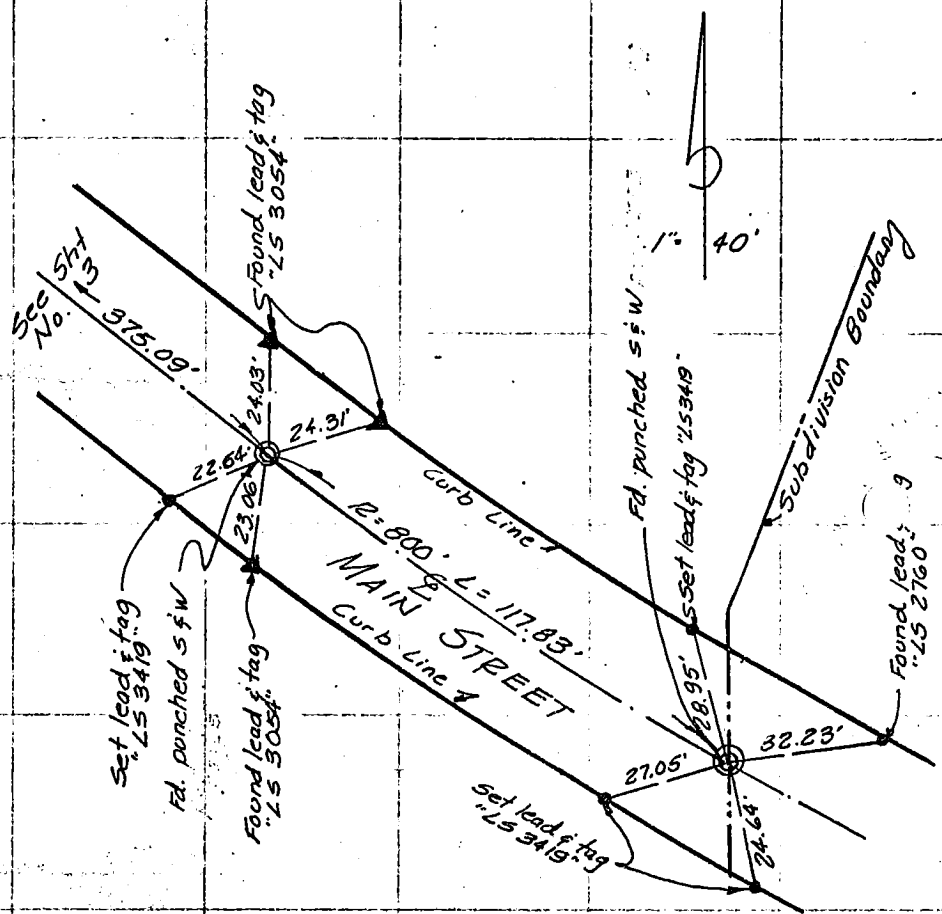

(122)

114-297 B 2

SO. CALIF. BLUE PRINT CO.

Co. Eng. F.B. 4022: 78.
Sheet 3

SURVEY OF ℄ Ties F. B. _____ PG. _____

SURVEY BY Hall & Foreman Inc. TR. No. 31206

DATE 12/18/72

By George D. Shambeck LS 3419

114-297 B-2

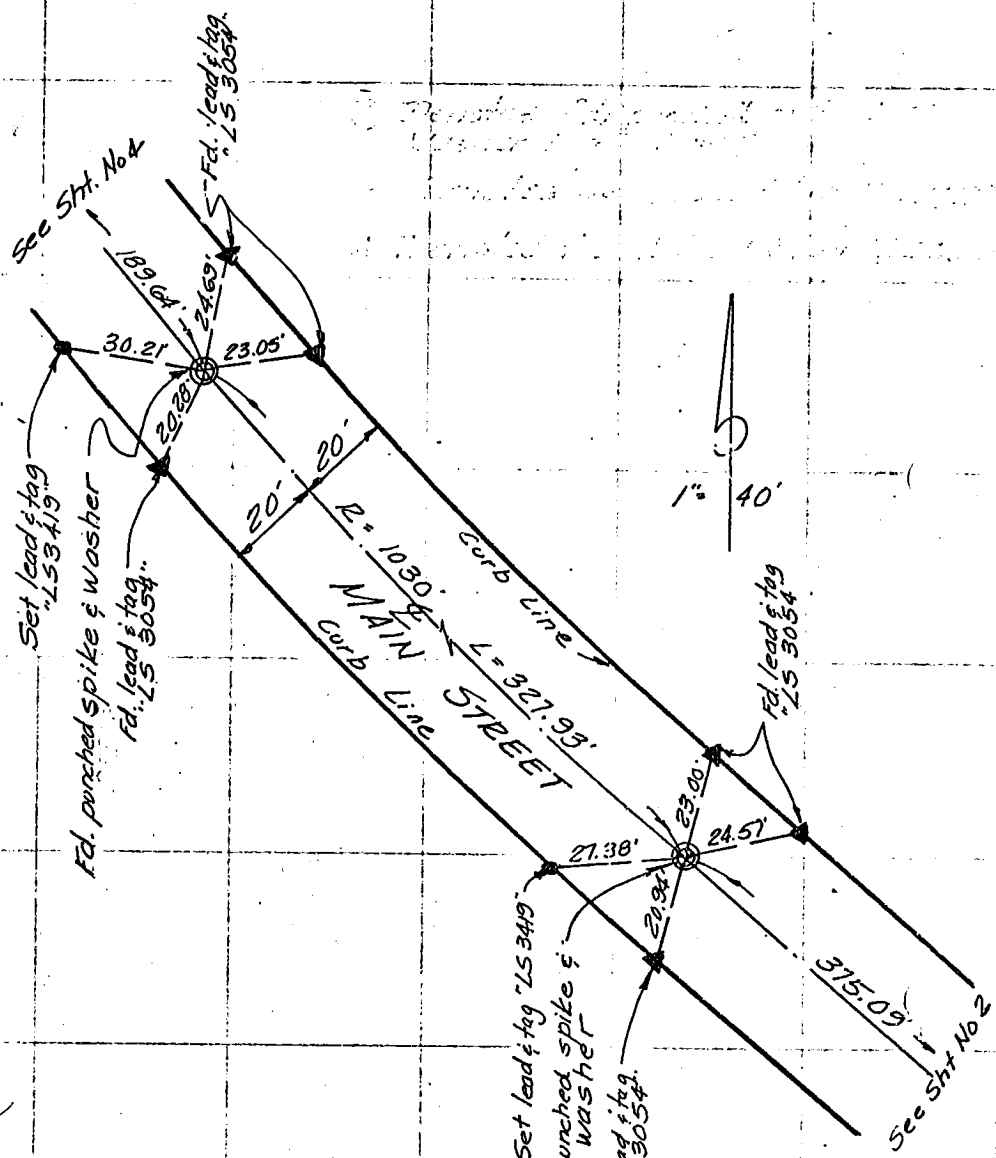

SO. CALIF. BLUE PRINT CO.

Co. Eng. F.B. 4022: 79

Sheet 4 of 7

SURVEY OF ℄ Ties

F. B. ____ PG. ____

SURVEY BY Hall & Foreman Inc

TR. No. 31206.

DATE 12/18/72

By George D. Shambeck LS 3419

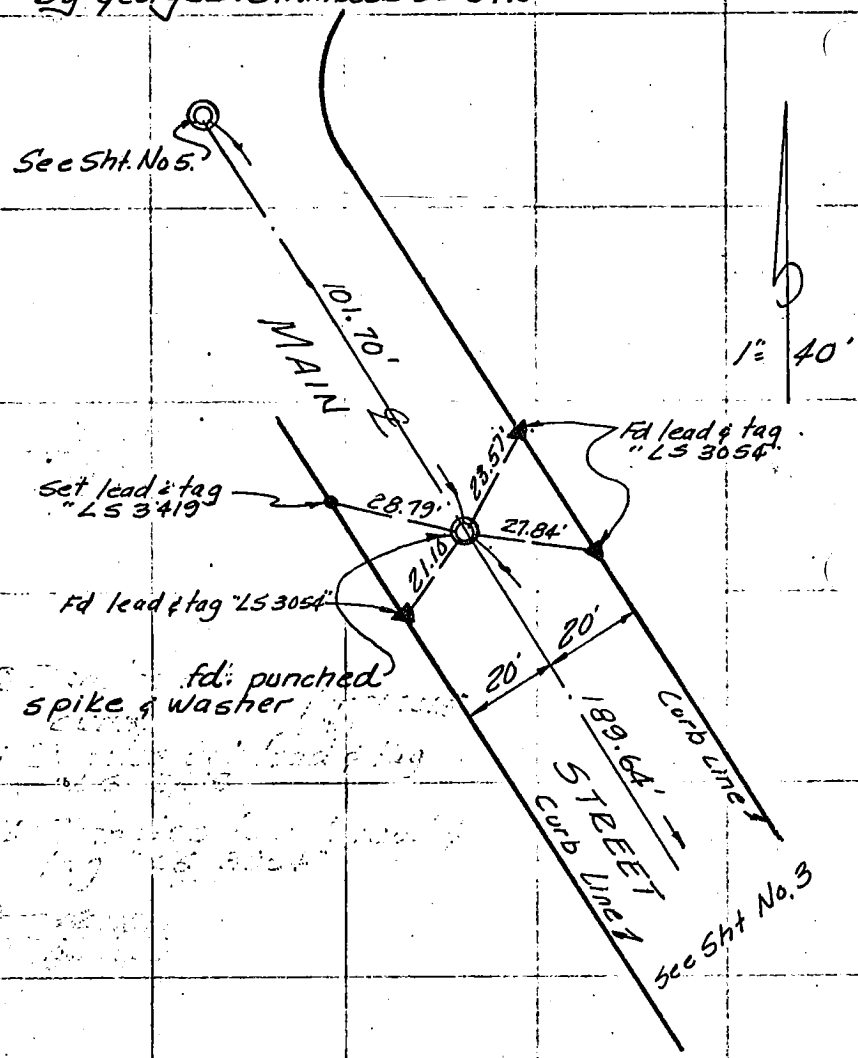

114-297 B.2

SO. CALIF. BLUE PRINT CO.

Co. Eng. F.B. 4022: 80

Sheet 5 of 8

SURVEY OF ℄ Ties F. B. ____ PG. ____

SURVEY BY Hall & Foreman Inc. TR. No. 31206

DATE 12/18/72

By George D. Shambeck LS 3419

114-297B-2

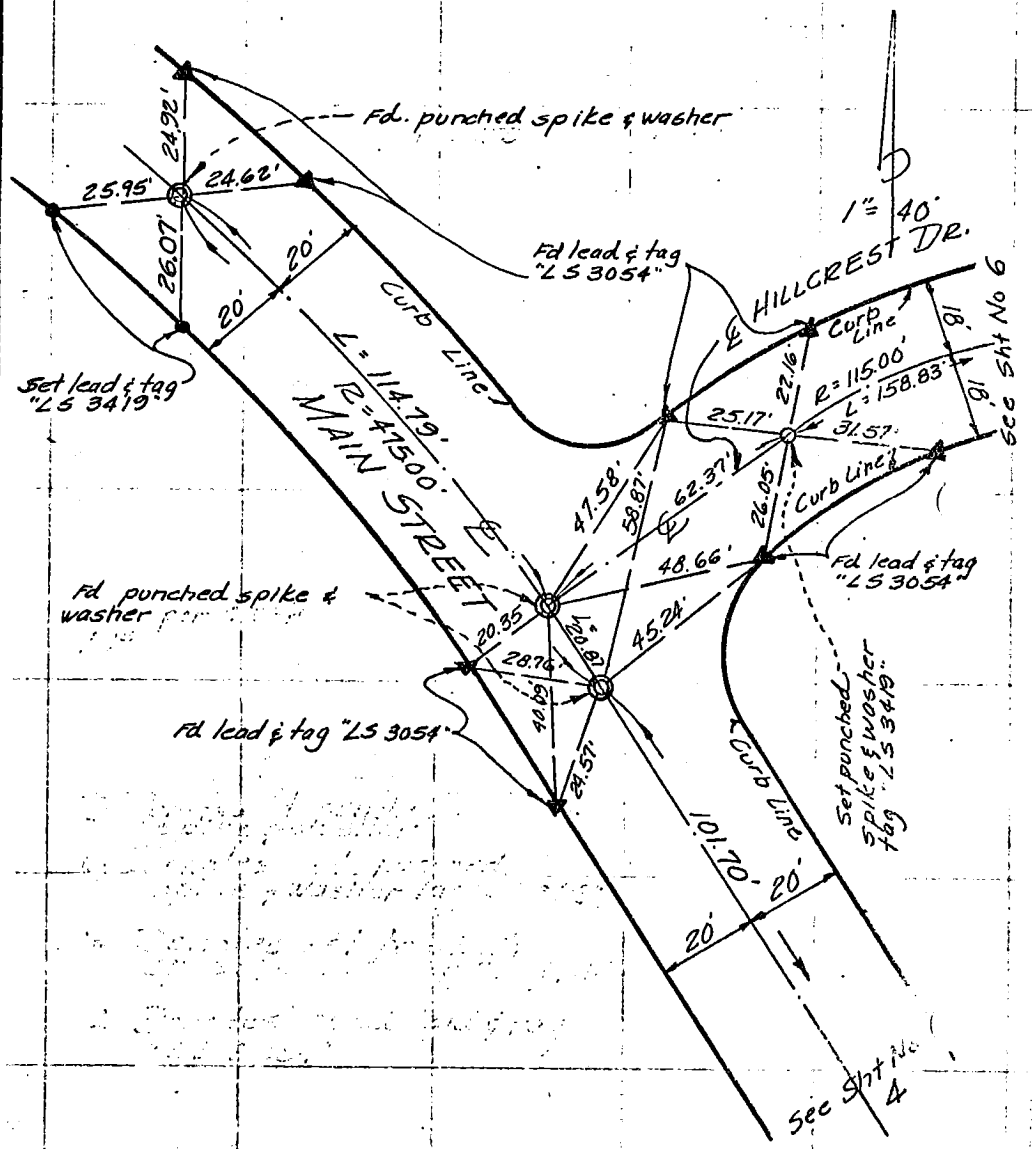

SO. CALIF. BLUE PRINT CO.

Co. Eng. F.B. 4022: 81

Sheet 6 of 8

SURVEY OF C. Ties

F. B. _____ PG. _____

SURVEY BY Hall & Foreman Inc

TR. No. 31206

DATE 12/18/72

By George D. Shambeck LS 3419

114-287B-2

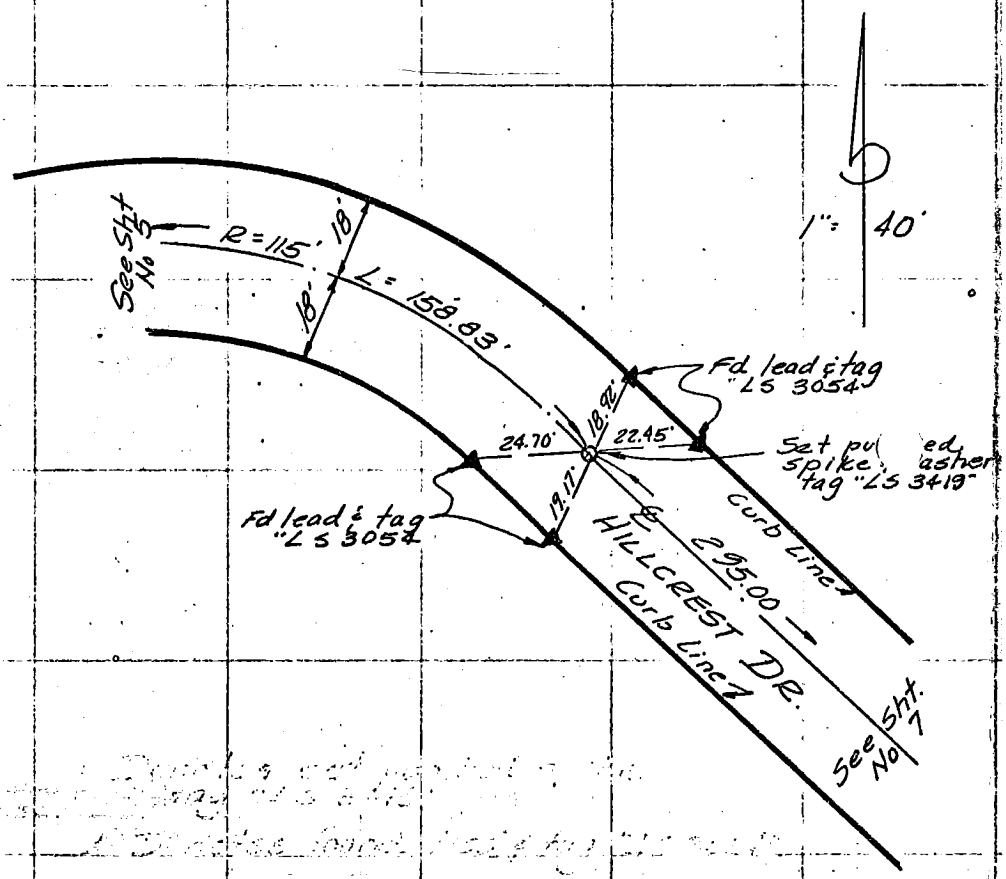

SO. CALIF. BLUE PRINT CO.

Co. Eng. F.B. 4022: 82 Sheet 7 of 8

SURVEY OF ℄ Ties F. B. ____ Pg. ____

SURVEY BY Hall & Foreman, Inc TR. No. 31206

DATE 12/18/72

By George D. Shambeck LS 3419

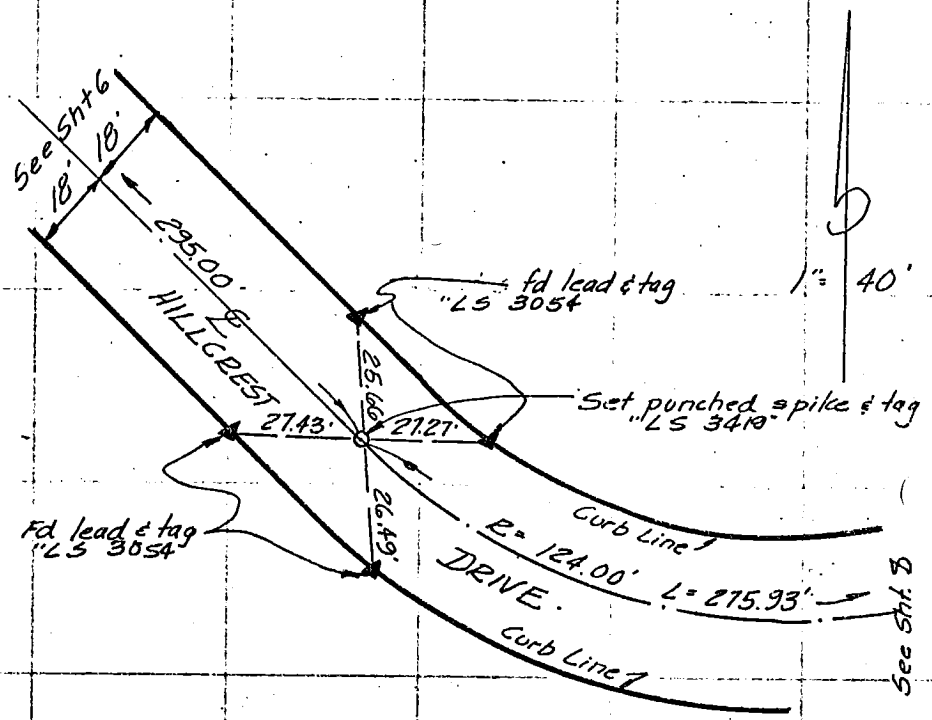

(42) 119-297 B-2

SO. CALIF. BLUE PRINT CO.

Co. Eng. F.B. 4022: 83

Sheet 8 of 8

SURVEY OF ℄ Ties F. B. _____ PG. _____

SURVEY BY Hall & Foreman Inc. TR. No. 31206

DATE 12/18/72

By George D. Shambeck
LS 3419

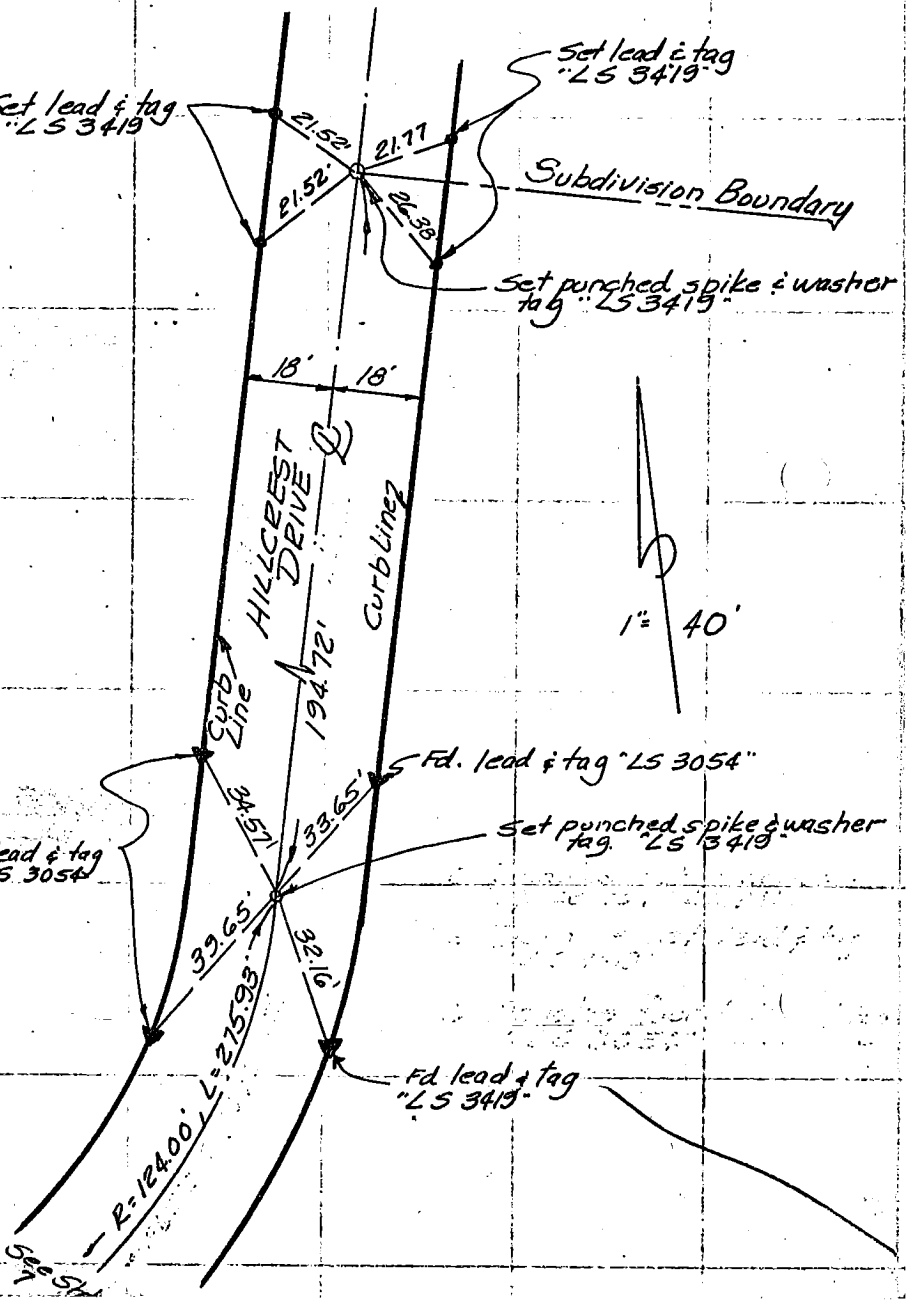

SO. CALIF. BLUE PRINT CO.

Co. Eng. F.B. 4022: 84

KEMMERER ENGINEERING CO., INC.
CIVIL ENGINEERING AND SURVEYING
145 NORTH PAINTER, WHITTIER, CALIFORNIA, 698-9993

FB_____ PG_____

Survey For_____ Survey By Robert R. Flores Date 1-8-73

~~Check By~~ RCE 11349 Date_____

TRACT No. 30754

(17) E-5

W537

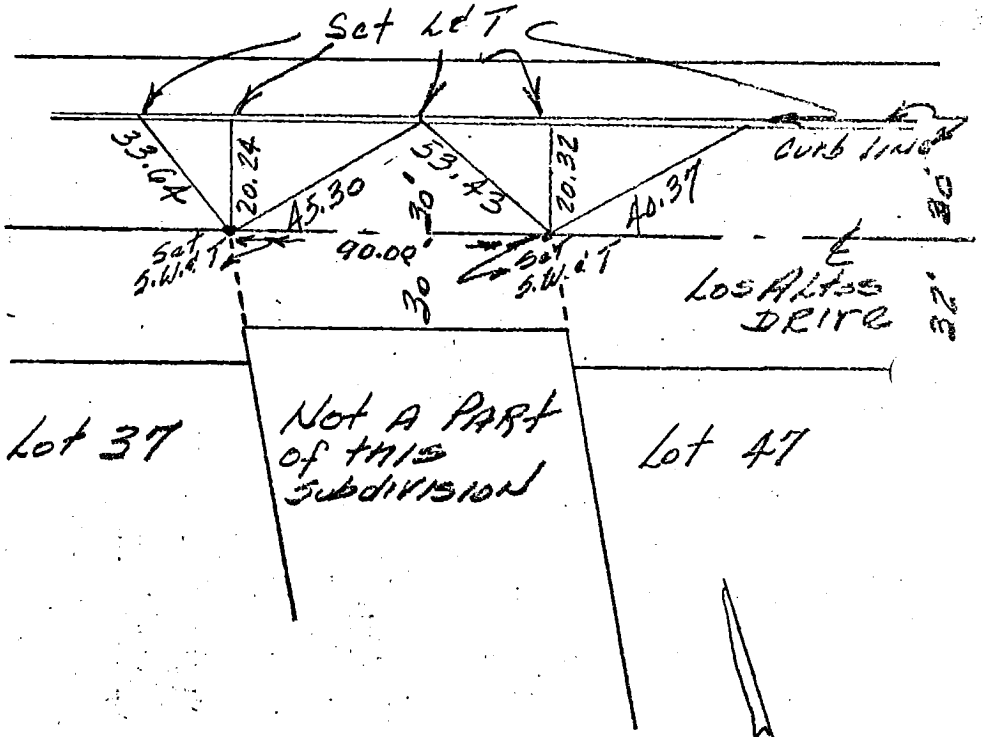

Co. Eng. F.B. 4022: 85

SURVEY OF ℄ TIES F. B. _____ PG. 1

SURVEY BY VERPET ENGINEERING TR. No. 29857

DATE OCT. 23 1972

MONUMENTATION IS PLACED BY VERPET ENGINEERING CO.
UNDER THE DIRECTION OF ENRIQUE ACEVEDO R.C.E 10915
MEASURED DISTANCES ARE CORRECTED TO 68° F.

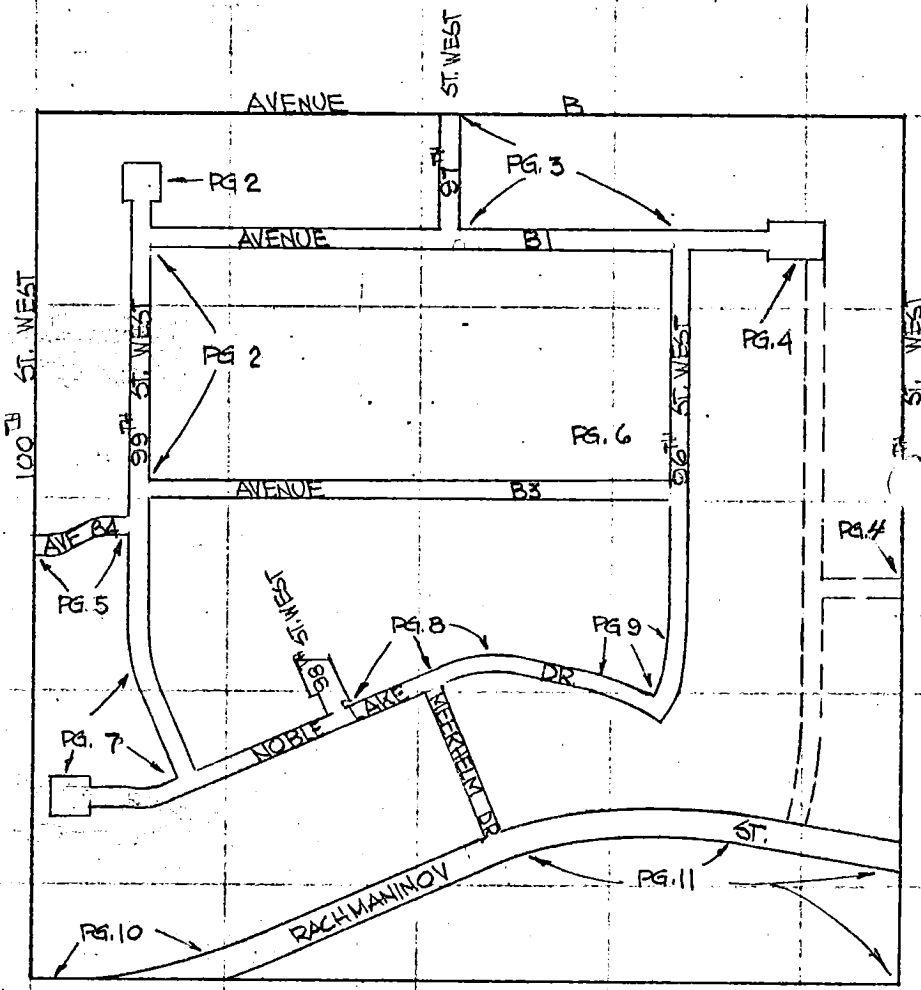

61

15 71 A-1

SO. CALIF. BLUE PRINT CO.

Co. Eng. F.B. 4022: 86 ..

SURVEY OF ℄ TIES F. B. _____

SURVEY BY VERPET ENGINEERING TR. No. 29857

DATE OCT. 23 1972

MONUMENTATION 16 PLACED BY VERPET ENGINEERING CO UNDER THE DIRECTION OF ENRIQUE ACEVEDO R.C.E. 10915

MEASURED DISTANCES ARE CORRECTED TO 68° F.

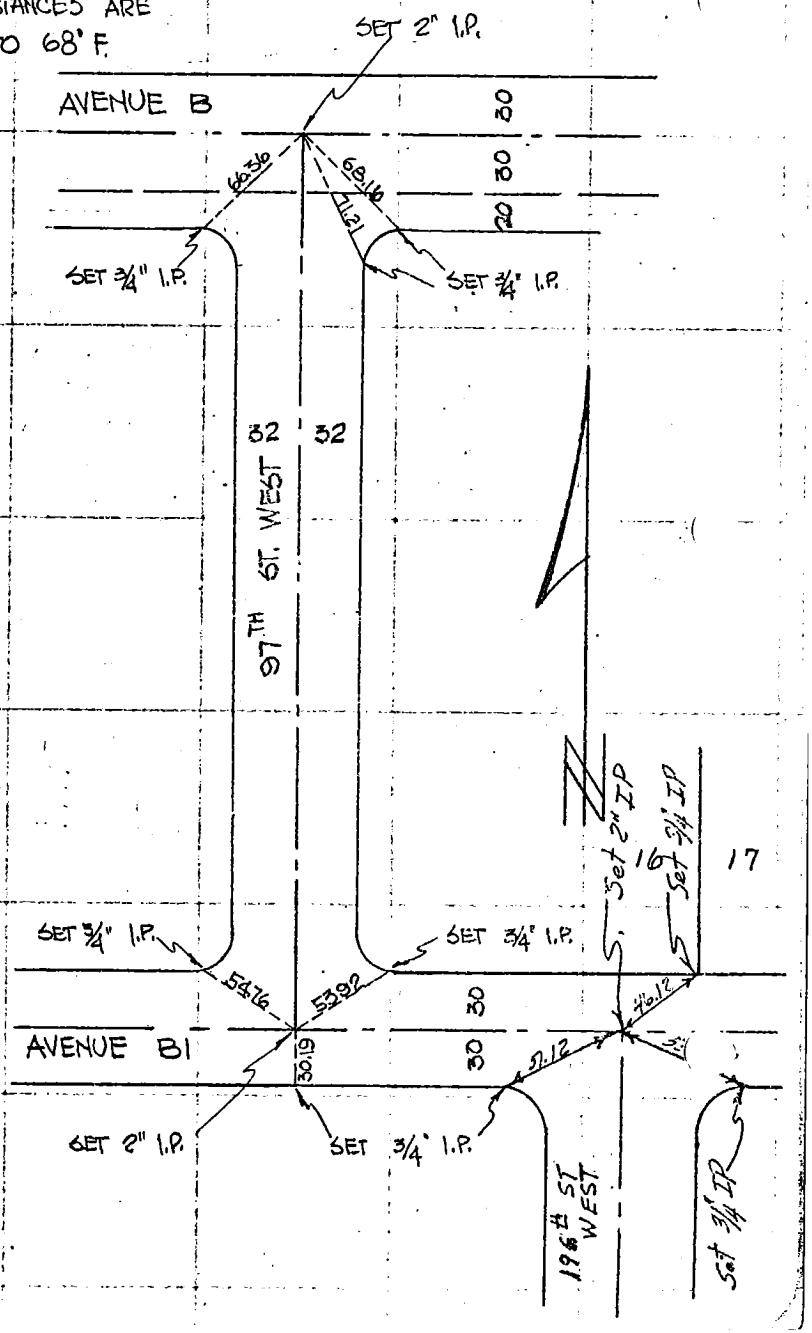

71A-1

SO. CALIF. BLUE PRINT CO.

Co. Eng. F.B. 4022: 87

F. B. _____ PG. 2 SURVEY OF ℄ TIES

TR. No. 29857 SURVEY BY VERPET ENGINEERING

DATE OCT. 23 1972

MONUMENTATION 16 PLACED BY VERPET ENGINEERING CO UNDER THE DIRECTION OF ENRIQUE ACEVEDO RCE. 10915

MEASURED DISTANCES ARE CORRECTED TO 68° F

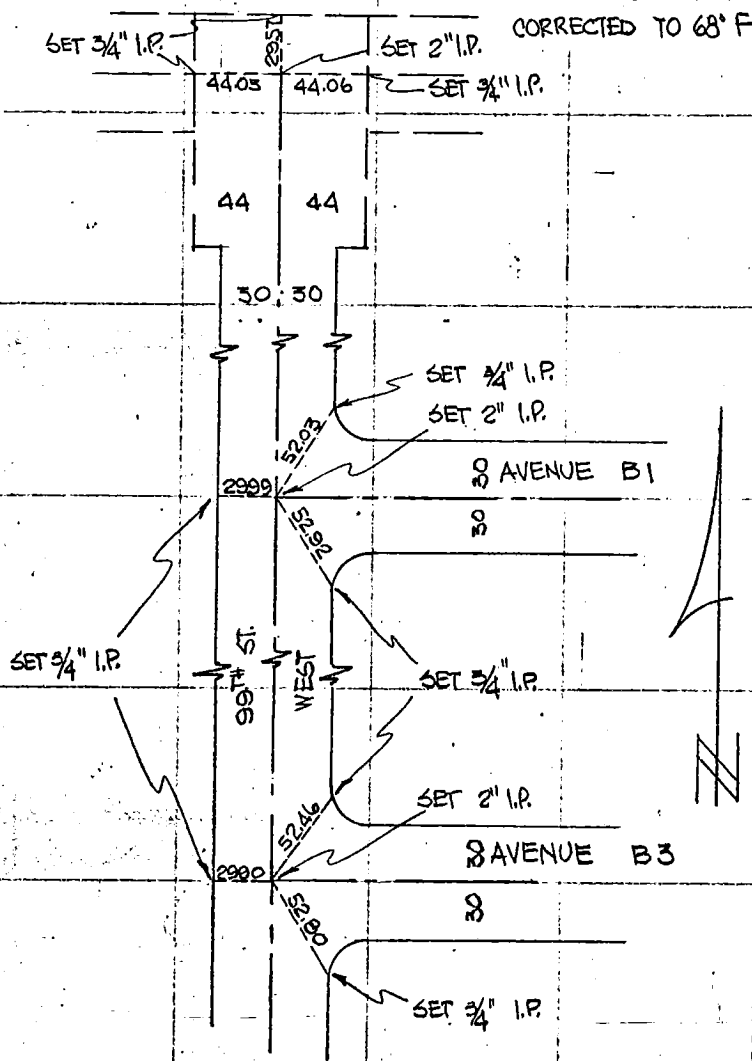

7141

SURVEY OF ℄ TIES F B NO. PAGE 4
SURVEY BY VERPET ENGINEERING TRACT NO. 29857
DATE OCT. 23, 1972

MONUMENTATION 15' PLACED BY VERPET ENGINEERING CO
UNDER THE DIRECTION OF ENRIQUE ACEVEDO RCE. 10915
MEASURED DISTANCES ARE
CORRECTED TO 68° F

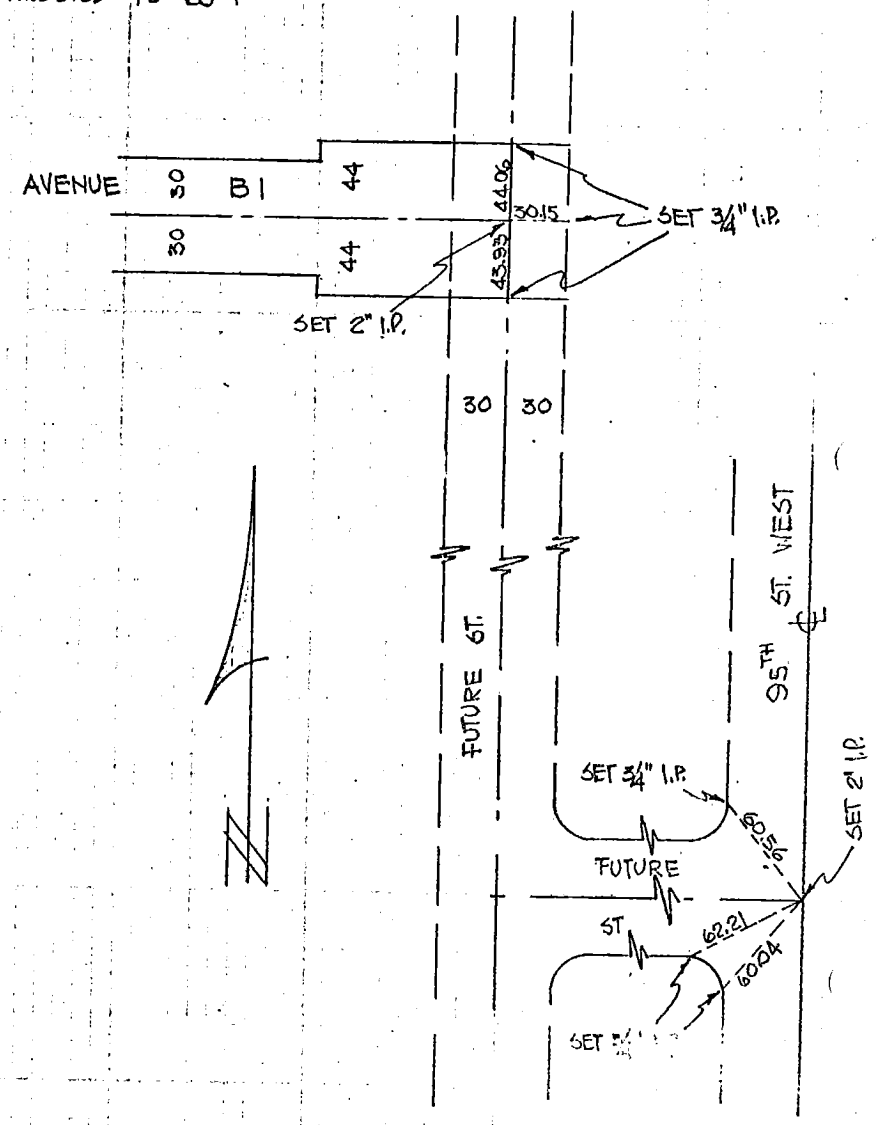

SURVEYORS SERVICE COMPANY, COSTA MESA - STOCK NO. 411
DO NOT EXTEND NOTES THIS SIDE OF LINE

71A-1

Co. Eng. F.B. 4022: 89

F B NO. ____ PAGE 9 SURVEY OF ℄ TIES TRACT NO. 29857
OCT. 23 1972 BY VERPET ENGINEERING

MONUMENTATION IS PLACED BY VERPET ENGINEERING CO
UNDER THE DIRECTION OF ENRIQUE ACEVEDO RCE 10915
MEASURED DISTANCES ARE
CORRECTED TO 68° F

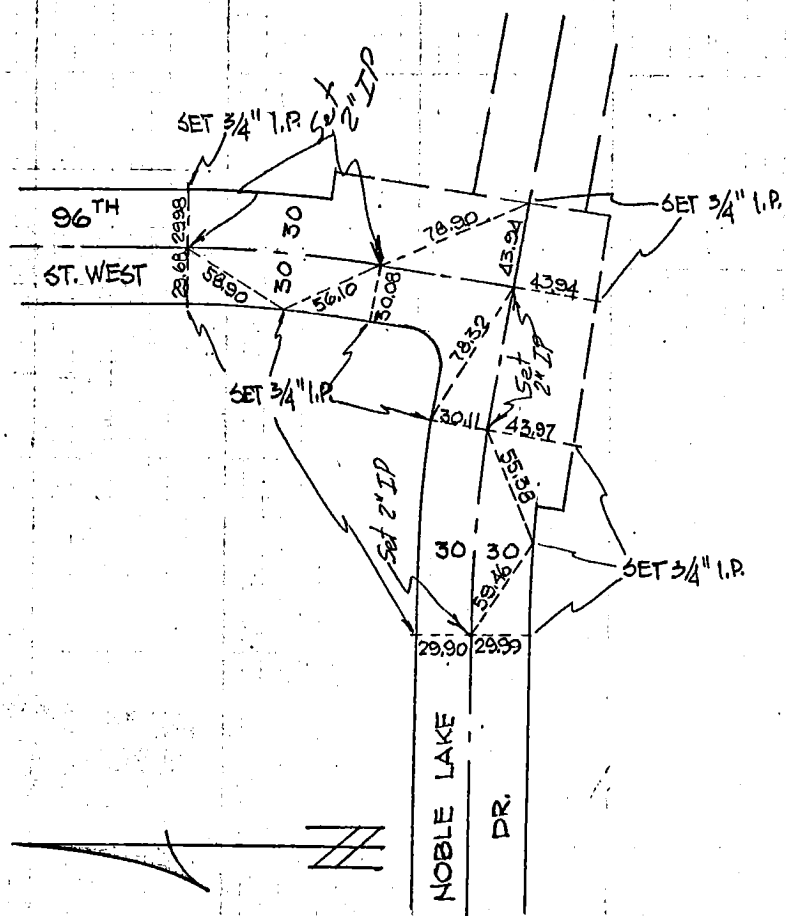

714-1

SURVEYORS SERVICE COMPANY, COSTA MESA - STOCK NO. 411

DO NOT EXTEND NOTES THIS SIDE OF LINE

Co. Eng. F.B. 4022: 90

SURVEY OF ℄ TIES F. B. PG. 5

SURVEY BY VERPET ENGINEERING TR. No. 29857

DATE OCT. 23 1972

MONUMENTATION IS PLACED BY VERPET ENGINEERING CO
UNDER THE DIRECTION OF ENRIQUE ACEVEDO R.C.E. 10915
MEASURED DISTANCES ARE
CORRECTED TO 68° F.

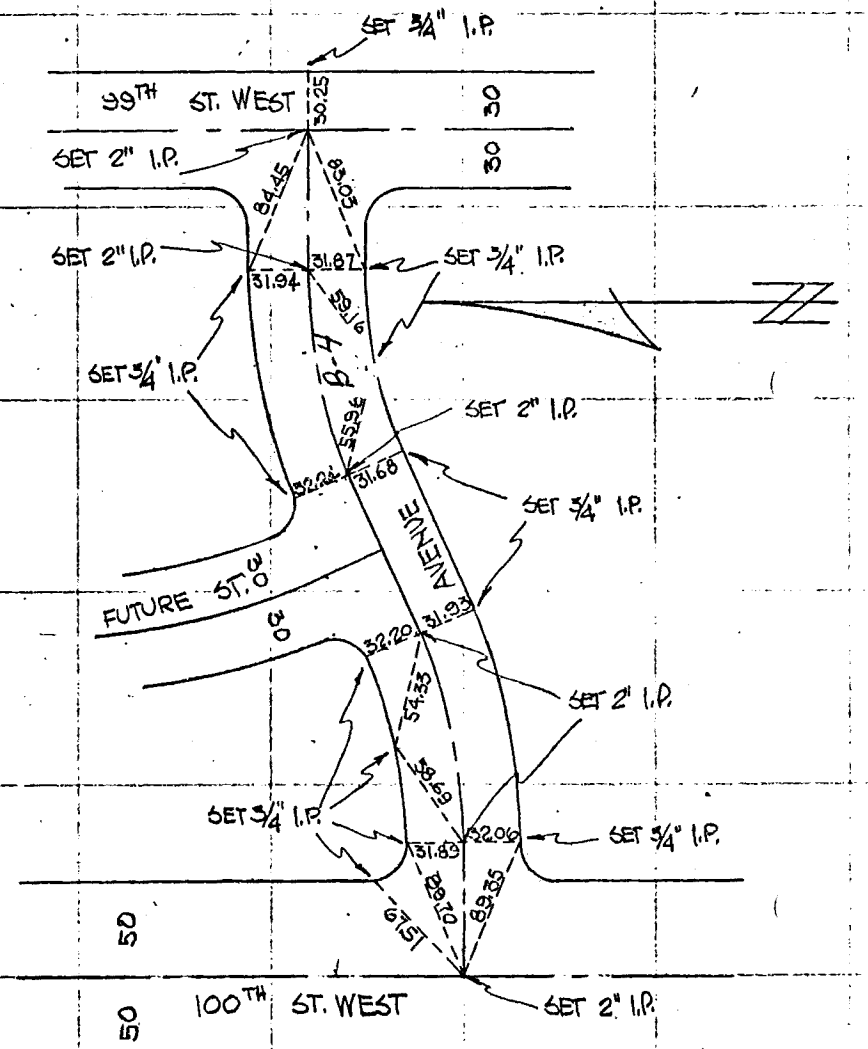

714-1

SO. CALIF. BLUE PRINT CO.

SURVEY OF ℄ TIES F B NO. PAGE 7

SURVEY BY VERPET ENGINEERING TRACT NO. 29857

DATE OCT. 23 1972

MONUMENTATION IS PLACED BY VERPET ENGINEERING CO.
UNDER THE DIRECTION OF ENRIQUE ACEVEDO R.C.E 10915
MEASURED DISTANCES ARE
CORRECTED TO 68° F.

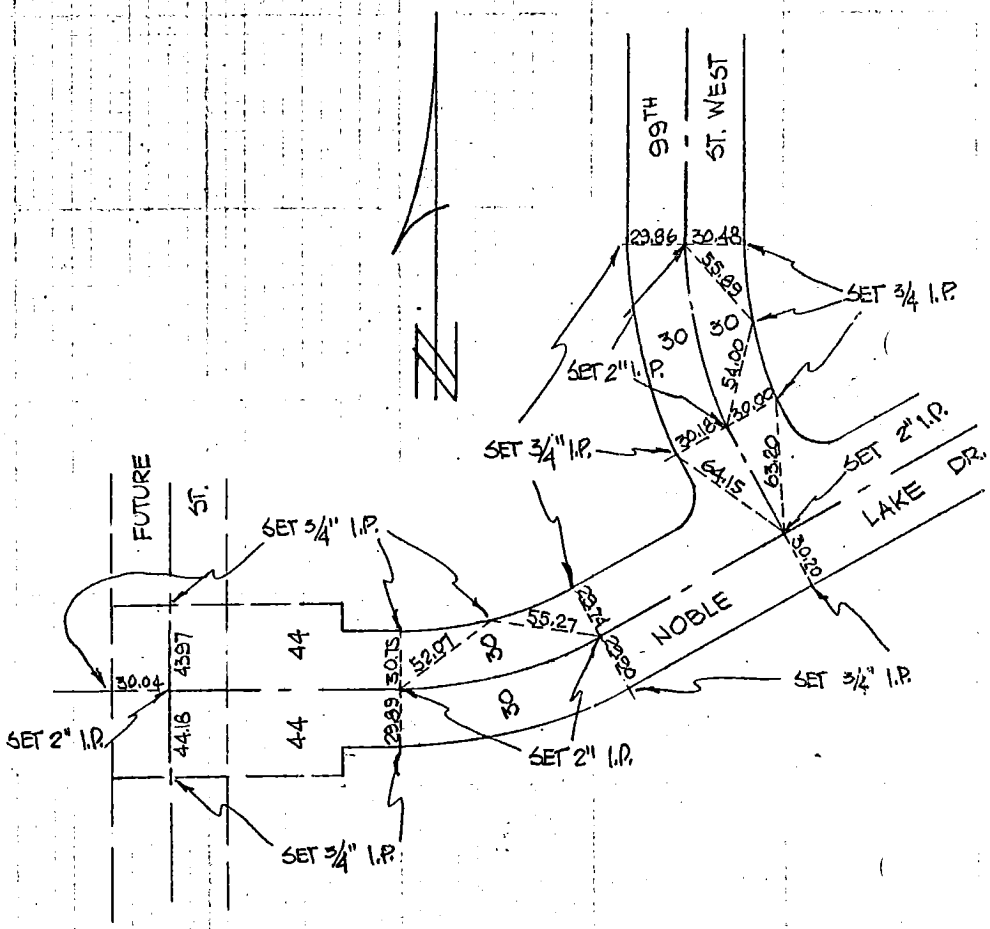

714'

DO NOT EXTEND NOTES THIS SIDE OF LINE

SURVEYORS SERVICE COMPANY, C MESA - STOCK NO. 411

Co. Eng. F.B. 4022: 93

F B NO. _____ PAGE 6

SURVEY OF ℄ TIES TRACT 29857
BY VERPET ENGINEERING OCT 23 1972

MONUMENTATION IS PLACED BY VERPET ENGINEERING CO
UNDER THE DIRECTION OF ENRIQUE ACEVEDO R.C.E. 10915
MEASURED DISTANCES ARE
CORRECTED TO 68°

71A-1

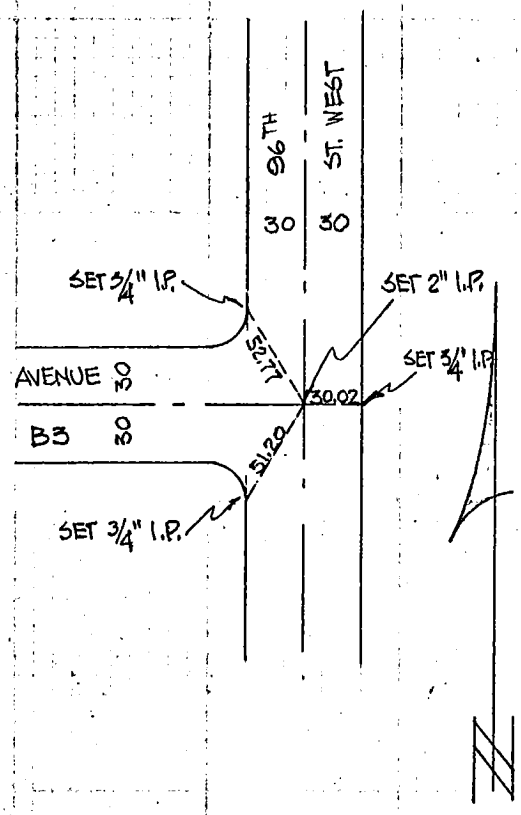

DO NOT EXTEND NOTES THIS SIDE OF LINE

SURVEYORS SERVICE COMPANY, COSTA MESA - STOCK NO. 411

Co. Eng. F.B. 4022: 94

SURVEY OF ¢ TIES F. B. Pg. 10

SURVEY BY VERPET ENGINEERING TR. No. 29857

DATE OCT. 23 1972

MONUMENTATION IS PLACED BY VERPET ENGINEERING CO UNDER THE DIRECTION OF ENRIQUE ACEVEDO RCE 10915

MEASURED DISTANCES CORRECTED TO 68° F.

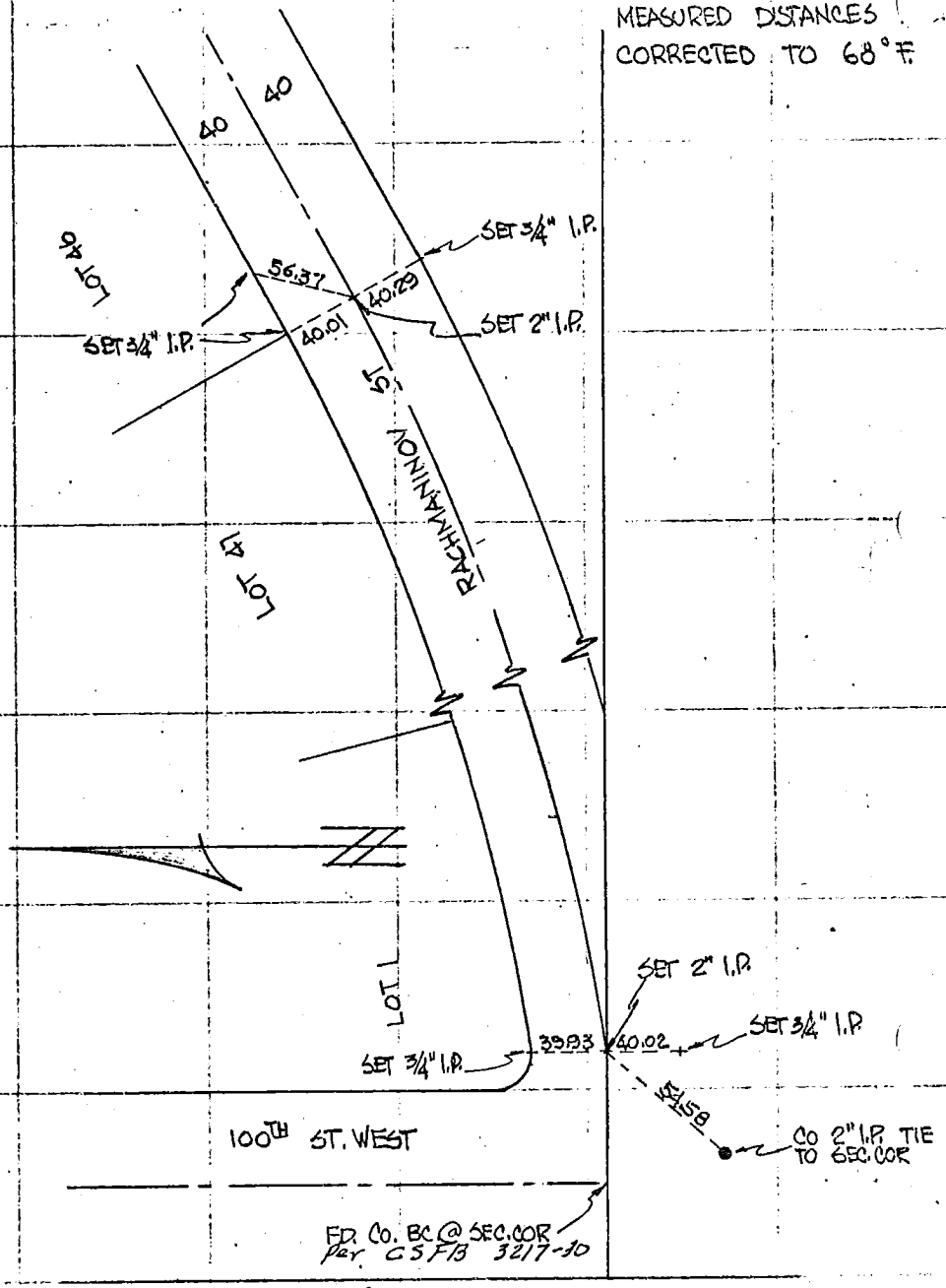

SO. CALIF. BLUE PRINT CO.

Co. Eng. F.B. 4022: 96

SURVEY OF ℄ TIES F. B. PG. 11

SURVEY BY VERPET ENGINEERING TR. No. 29857

DATE OCT. 23 1972.

MONUMENTATION IS PLACED BY VERPET ENGINEERING CO UNDER THE DIRECTION OF ENRIQUE ACEVEDO R.C.E. 10915

MEASURED DISTANCES ARE CORRECTED TO 68° F.

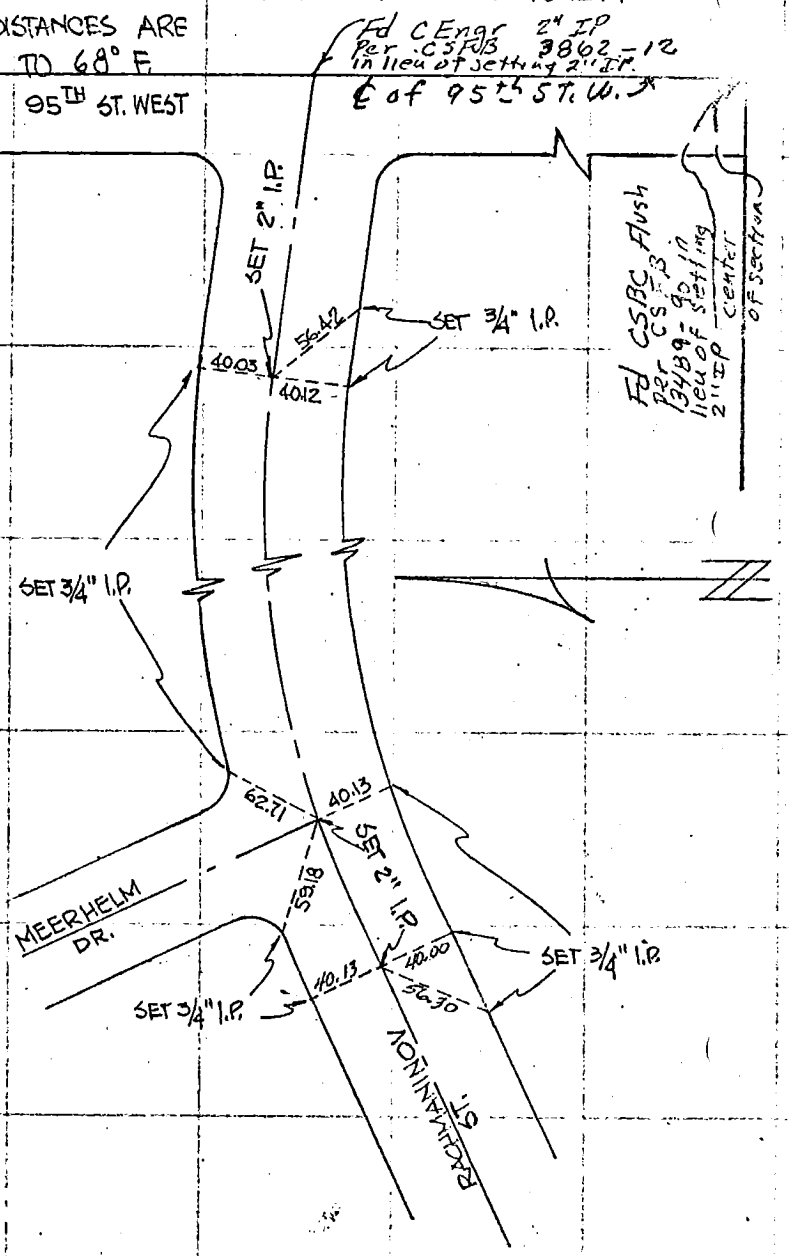

SO. CALIF. BLUE PRINT CO.

W571 A-1

Co. Eng. F.B. 4022: 97

F. B. PG. 8 SURVEY OF ℄ TIES

TR. No. 29857 SURVEY BY VERPET ENGINEERING

DATE OCT. 23 1972

MONUMENTATION IS PLACED BY VERPET ENGINEERING CO. UNDER THE DIRECTION OF ENRIQUE ACEVEDO RCE 10915
MEASURED DISTANCES ARE CORRECTED TO 68° F.

W.S. 7/A-1

(67)

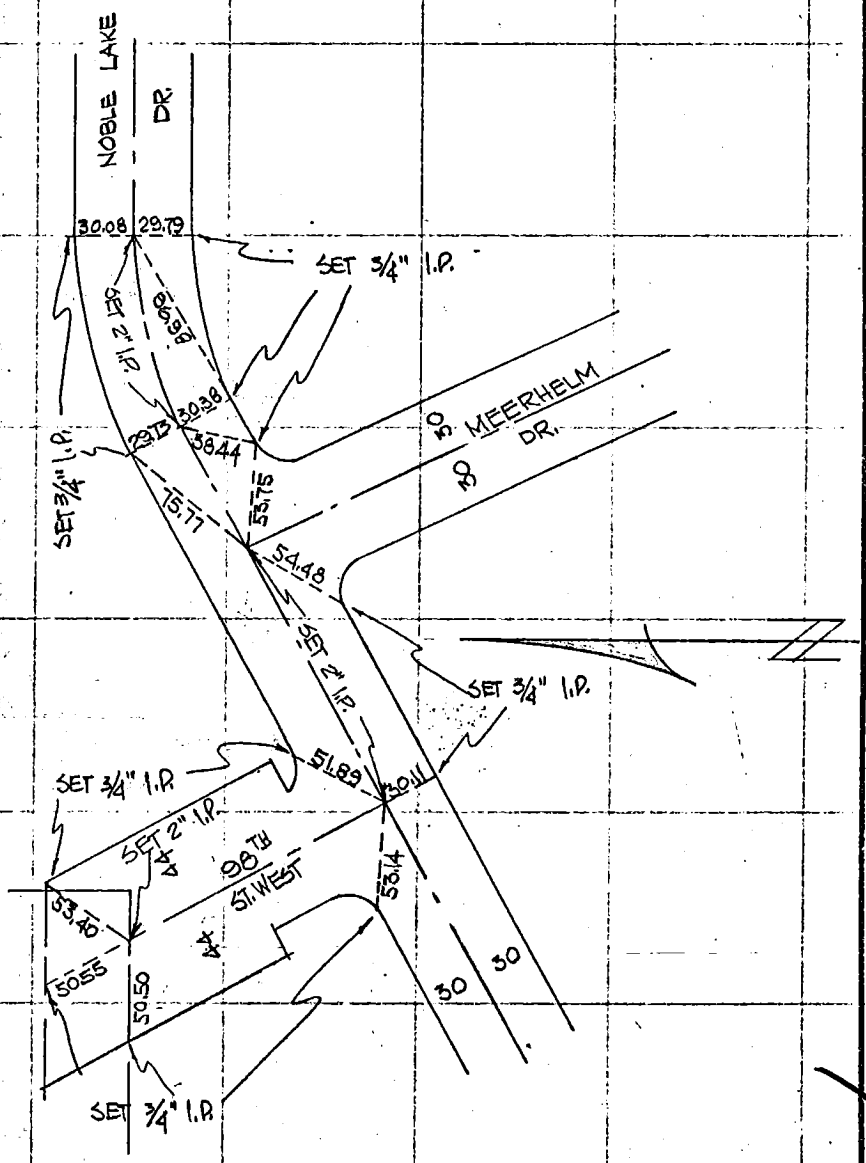

Co. Eng. F.B. 4022: 98

SURVEY Showing Bdr. Mon. Found F. B. _____ PG. 1

SURVEY BY Egil Hopen LS 2600 TR. No. 30422

DATE Nov. 1972

HOPEN, HEDLUND & DARBY, INC.
Civil Engineers & Land Surveyors
3030 West Main Street
Alhambra, California

WS.52 (14) C-5

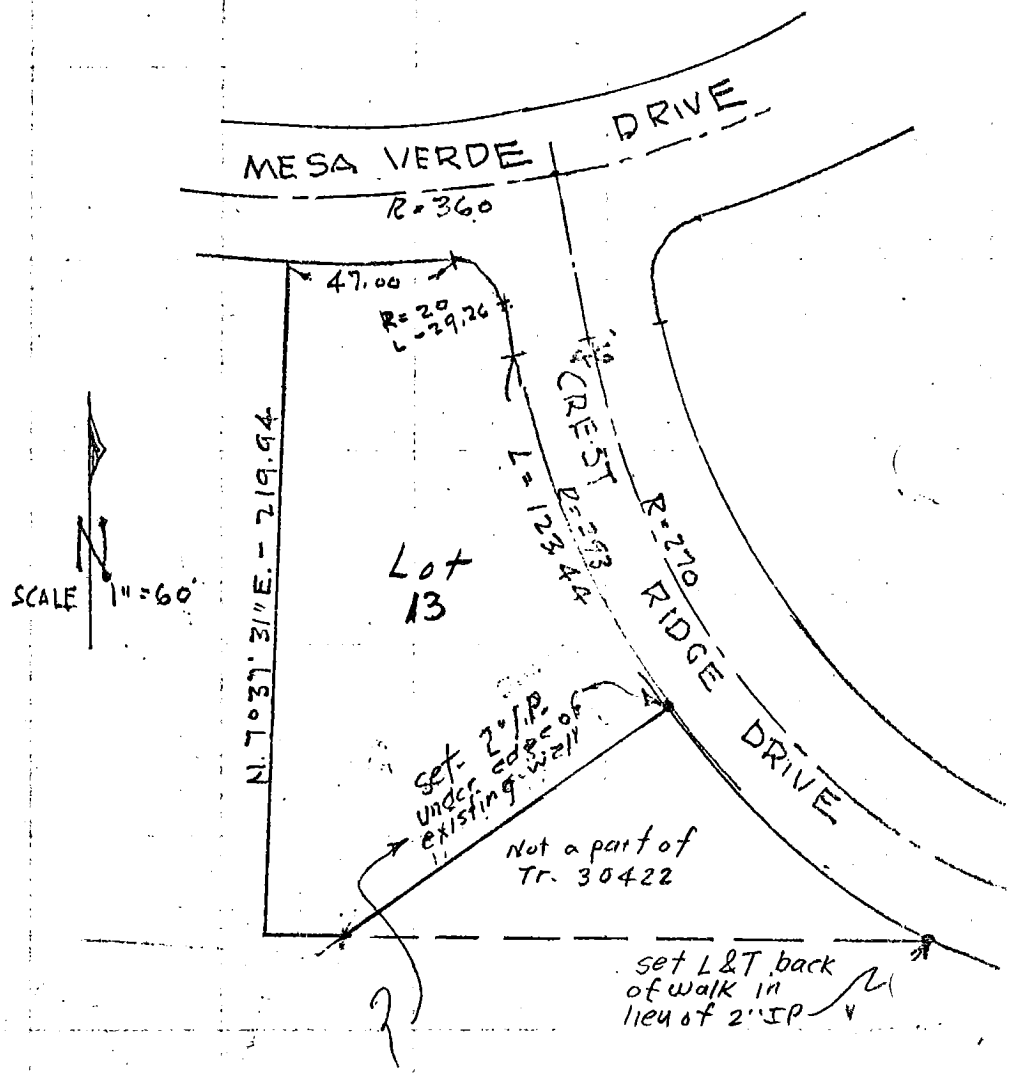

SO. CALIF. BLUE PRINT CO.

Co. Eng. F.B. 4022: 99

F.B. _____ PG. 2 SURVEY Showing Found Bdr. Mon.

TR. No. 30422 SURVEY BY Egil Hopen LS 2600

DATE Feb. 1972

HOPEN, HEDLUND & DARBY, INC.
Civil Engineers & Land Surveyors
3030 West Main Street
Alhambra, California

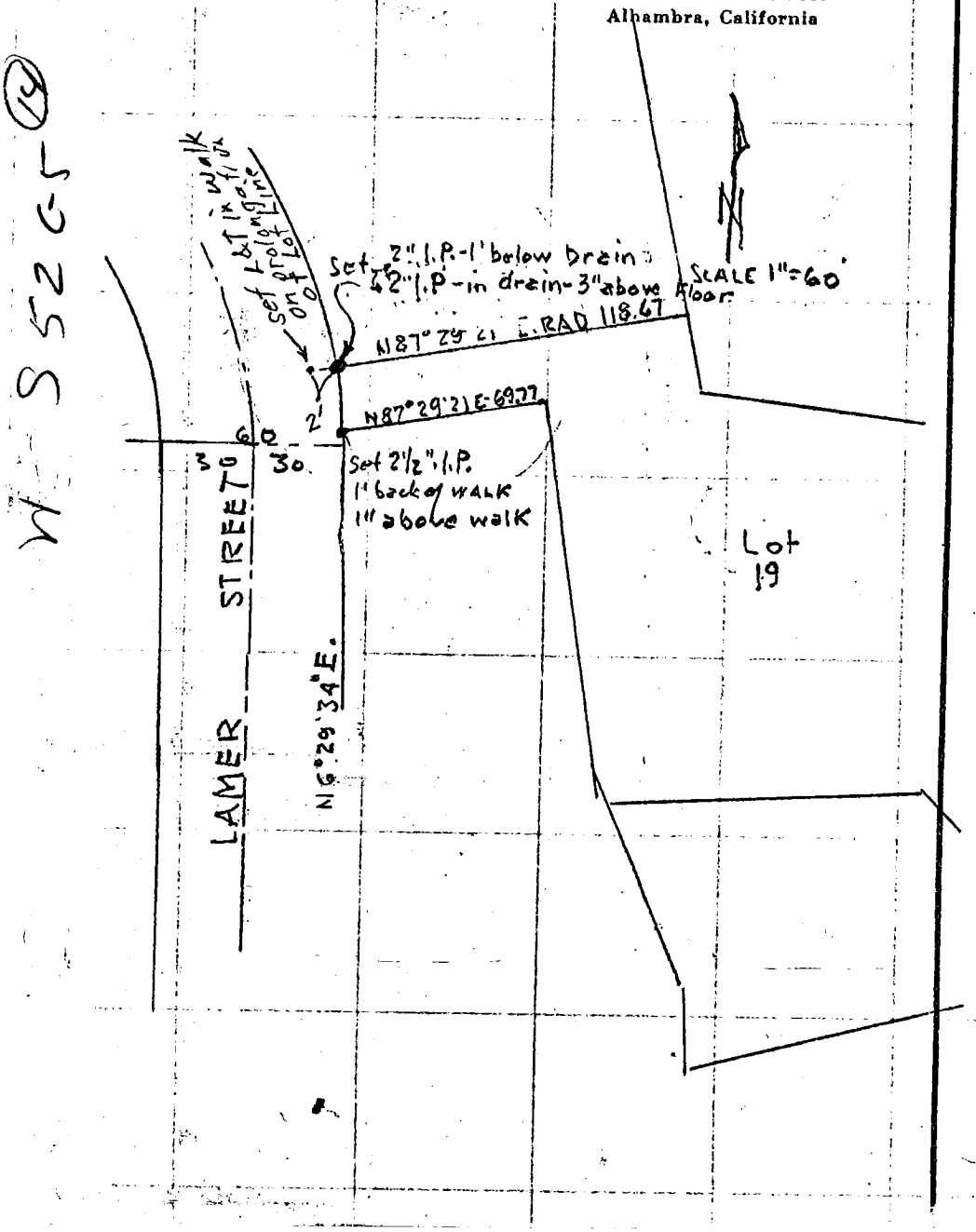

Co. Eng. F.B. 4022: 101

F.B. _____ PG. 3 SURVEY OF Showing Bdr. Mon. - Found & Set.

TR. No. 30422 SURVEY BY Egil Hopen LS 2600

DATE Nov. 1972

HOPEN, HEDLUND & DARBY, INC.
Civil Engineers & Land Surveyors
3030 West Main Street
Alhambra, California

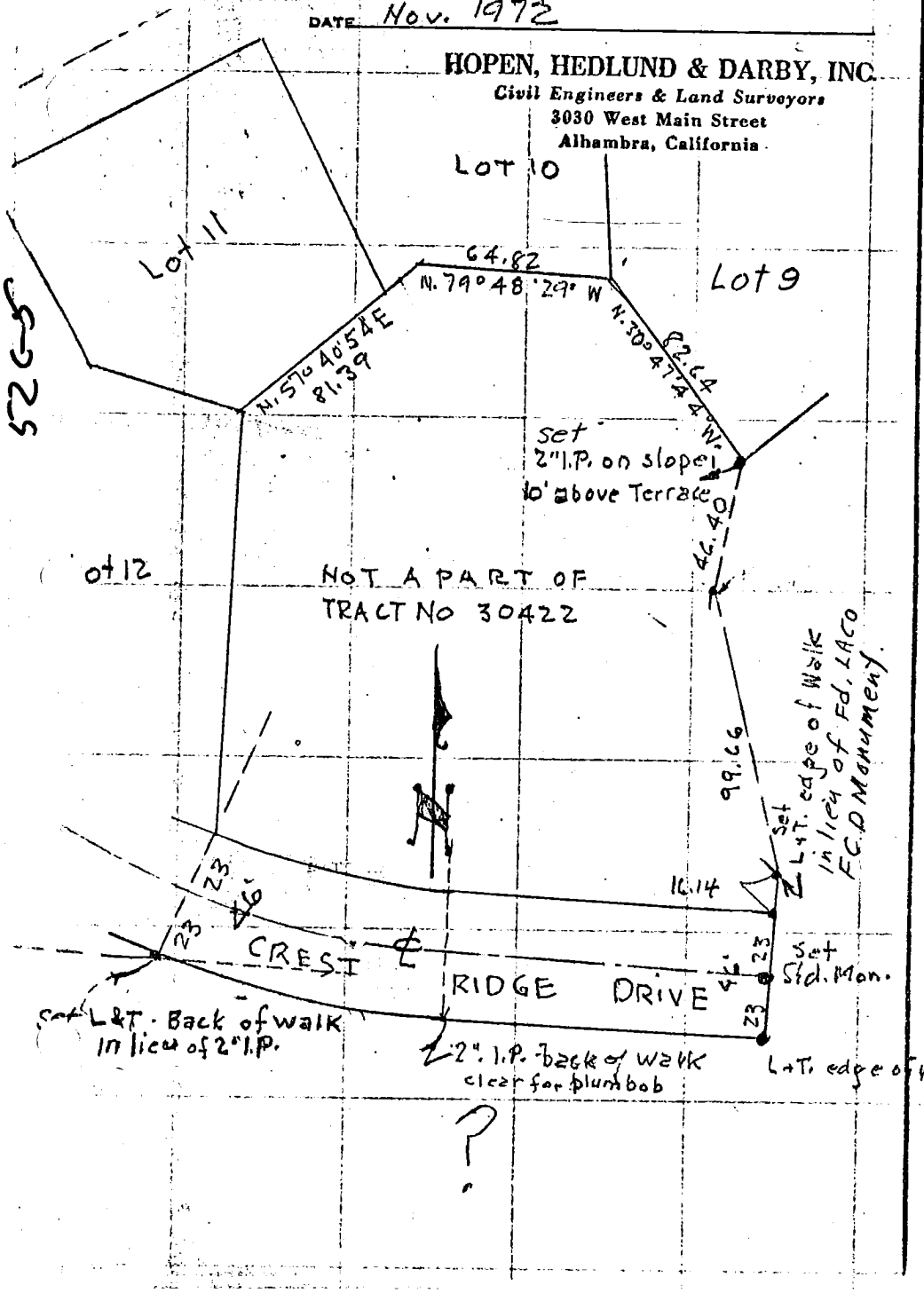

Co. Eng. F.B. 4022: 102

SURVEY OF Showing Bdry. Mon. set replacing 2" I.P.'s F. B. _____ PG. 4

SURVEY BY Egil Hopen, L.S. 2600 TR. No. 30422

DATE Nov. 1972

HOPEN, HEDLUND & DARBY, INC.
Civil Engineers & Land Surveyors
3030 West Main Street
Alhambra, California

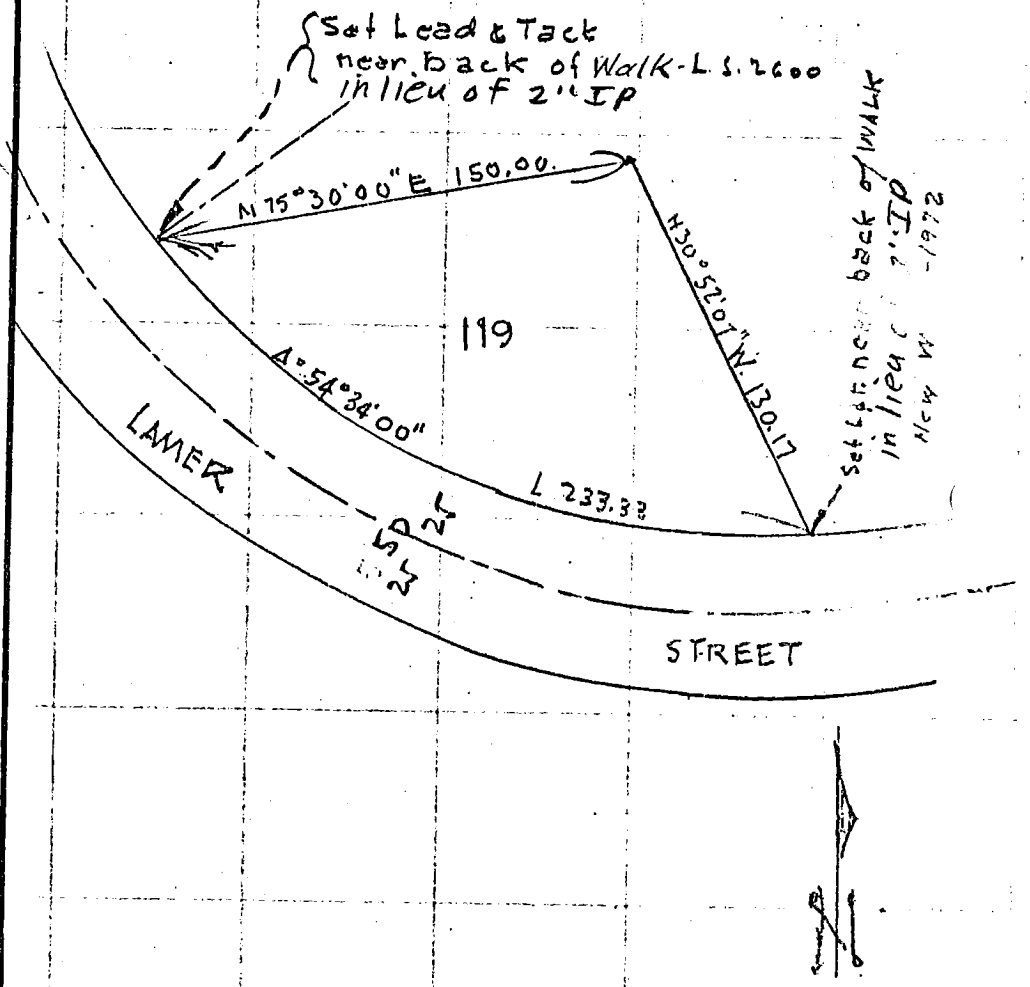

SO. CALIF. BLUE PRINT CO.

Co. Eng. F.B. 4022: 103

F. B. _____ PG. 5 SURVEY OF Showing Bdr. Mon. Replacing Flood Control Mon.

TR. NO. 30422 SURVEY BY Egil Hopen LS 2600

DATE Feb. 1972

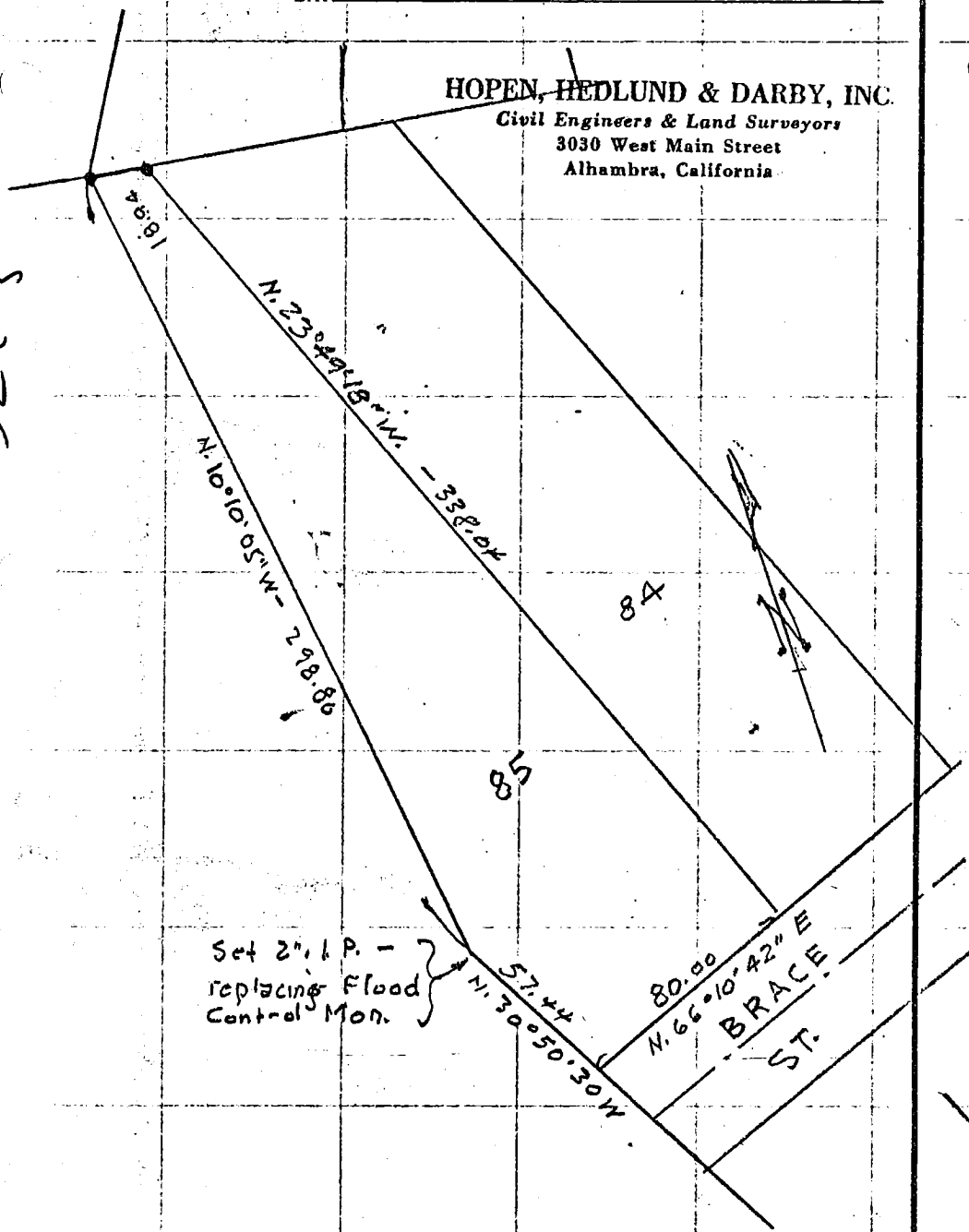

Co. Eng. F.B. 4022: 104

SURVEY OF Showing Bdry. Mon. Set-replacing 2' IP F. B. _____ PG. 6

SURVEY BY Egil Hopen LS 2600

TR. No. 30422

DATE Nov. 1972

HOPEN, HEDLUND & DARBY, INC.
Civil Engineers & Land Surveyors
3030 West Main Street
Alhambra, California

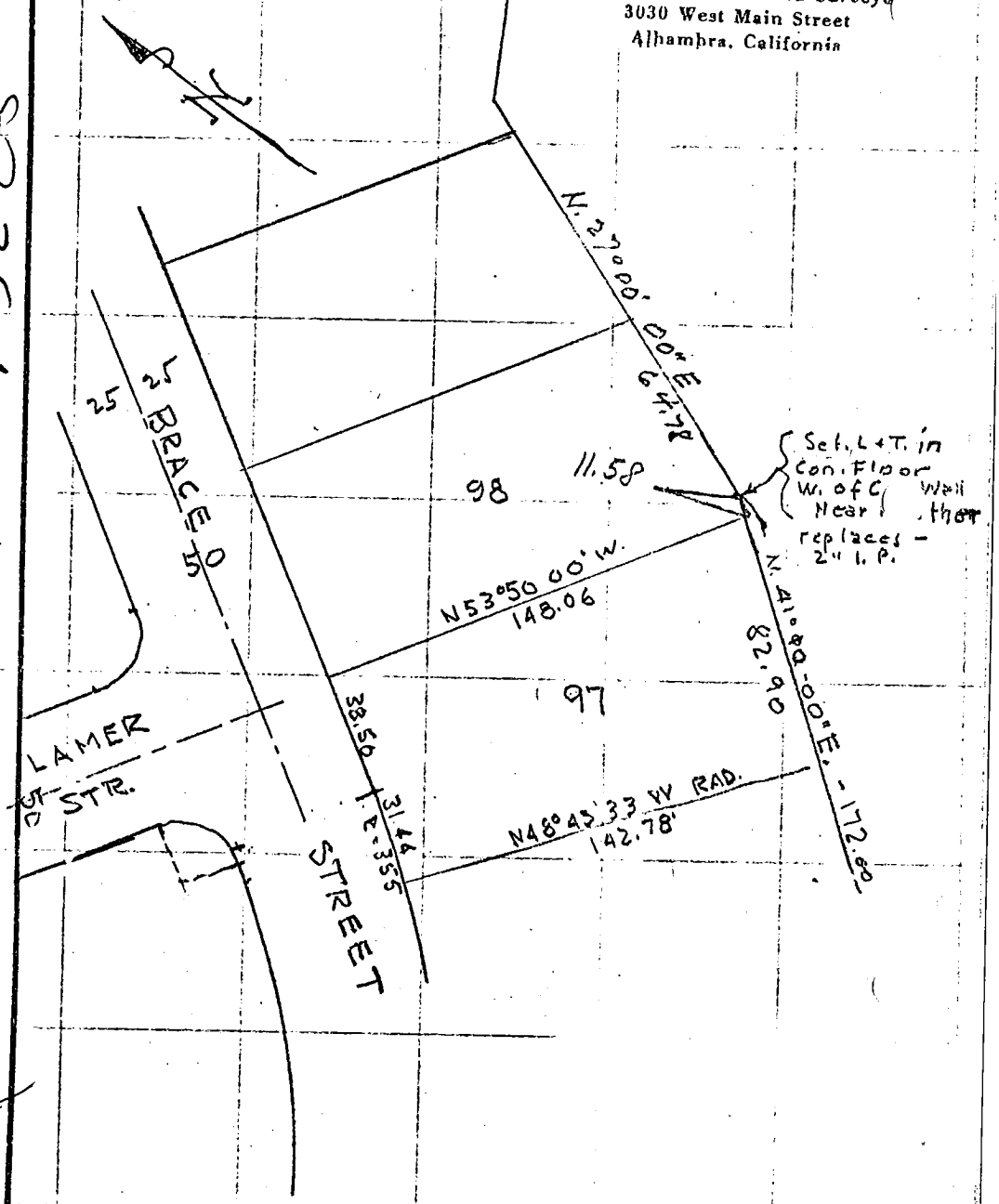

SO. CALIF. BLUE PRINT CO. 4552 CS

Co. Eng. F.B. 4022: 105

F.B. _____ PG. 7 SURVEY Showing Bdry. Mon. Set

TR. No. 30422 SURVEY BY replacing 2" I. Pipes Egil Hoppe LS 2606

DATE Feb. 1972

HOPEN, HEDLUND & DARBY, INC.
Civil Engineers & Land Surveyors
3030 West Main Street
Alhambra, California

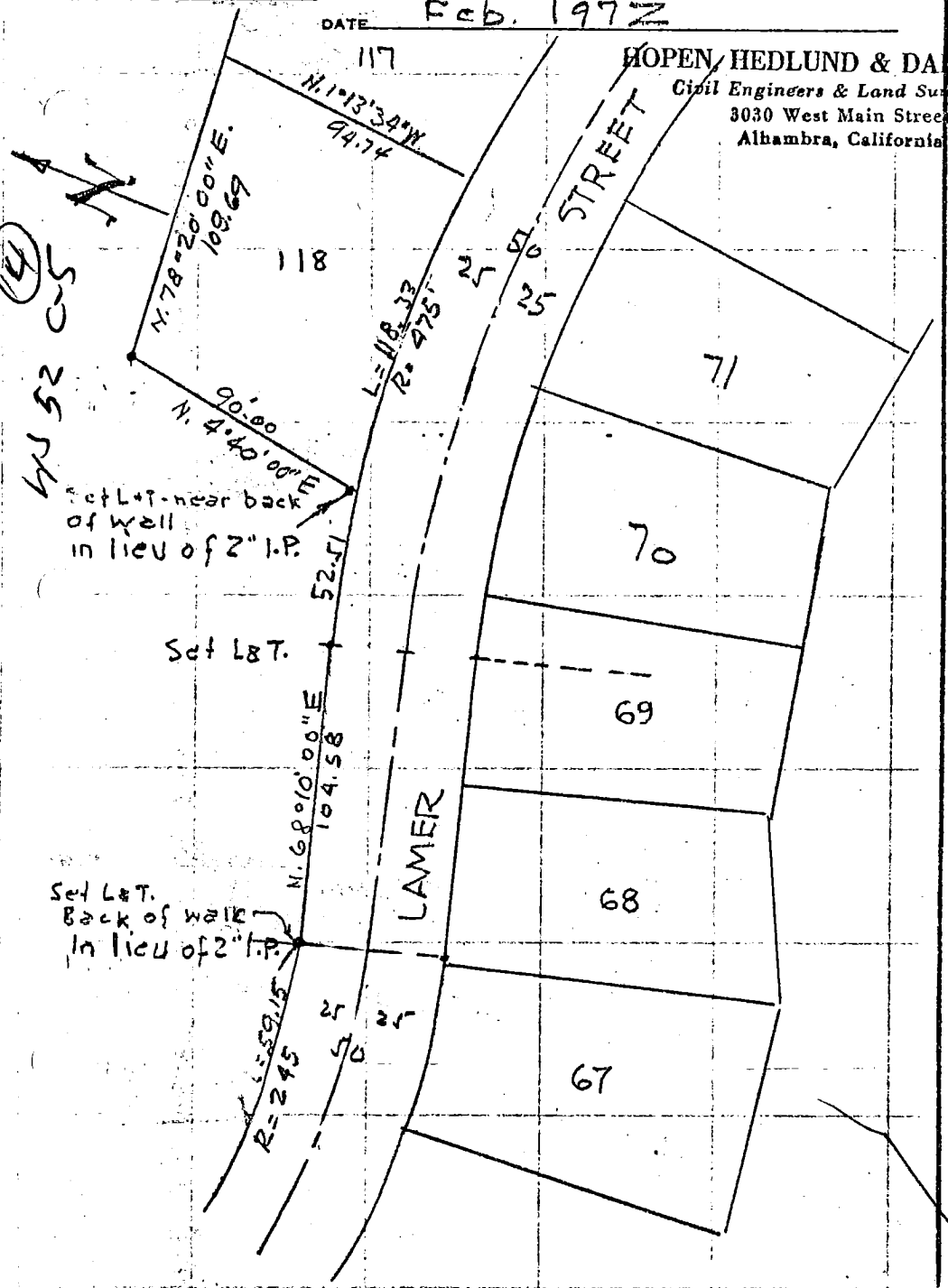

Co. Eng. F.B. 4022: 106

SURVEY OF BLUE ROCK RIDGE F B NO. PAGE 1

SURVEY BY ENGINEERING SERVICE CORP. TRACT NO. 28535

DATE OCT. 1972

J. K. NEWVILLE
R. C. E. 13095

159-017 C-2

SURVEYORS SERVICE COMPANY, COSTA MESA - STOCK NO. 411

DO NOT EXTEND NOTES THIS SIDE OF LINE

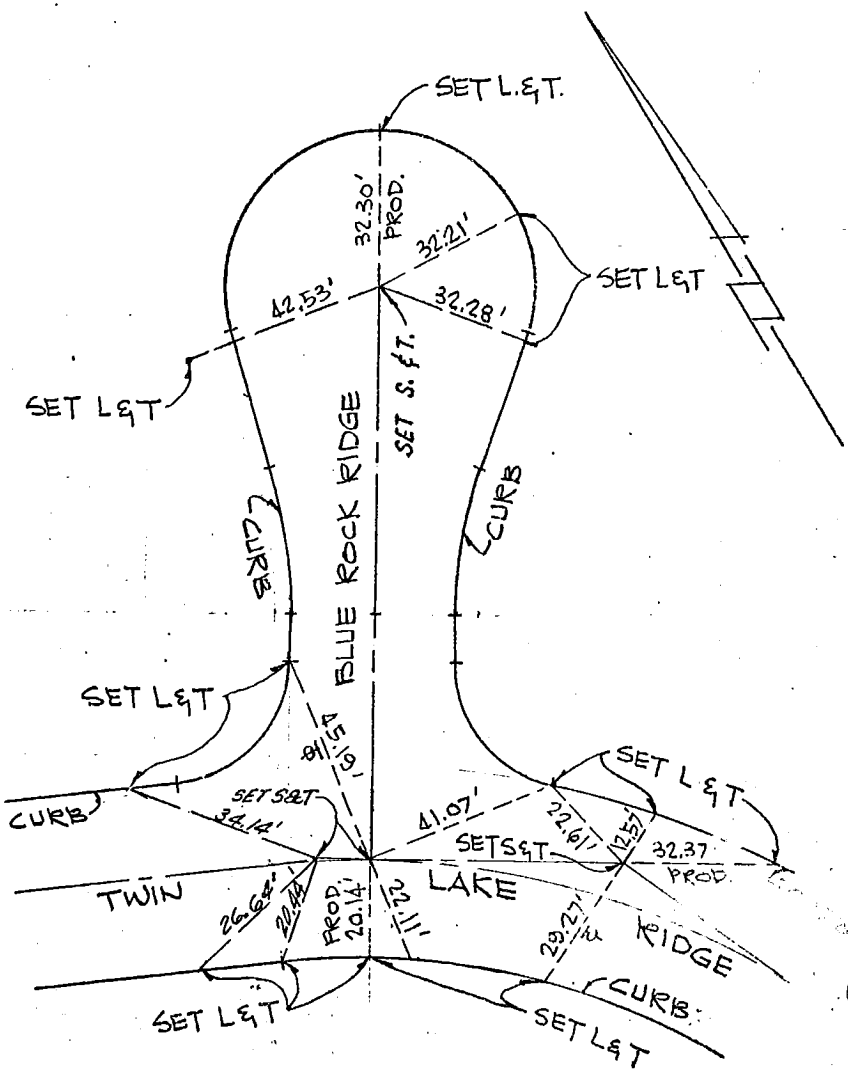

Co. Eng. F.B. 4022: 107

SURVEY OF TWIN LAKE RIDGE F B NO. PAGE 2

SURVEY BY ENGINEERING SERVICE CORP. TRACT NO. 28535

DATE OCT. 1972

J. K. NEWVILLE
R. C. E. 13095

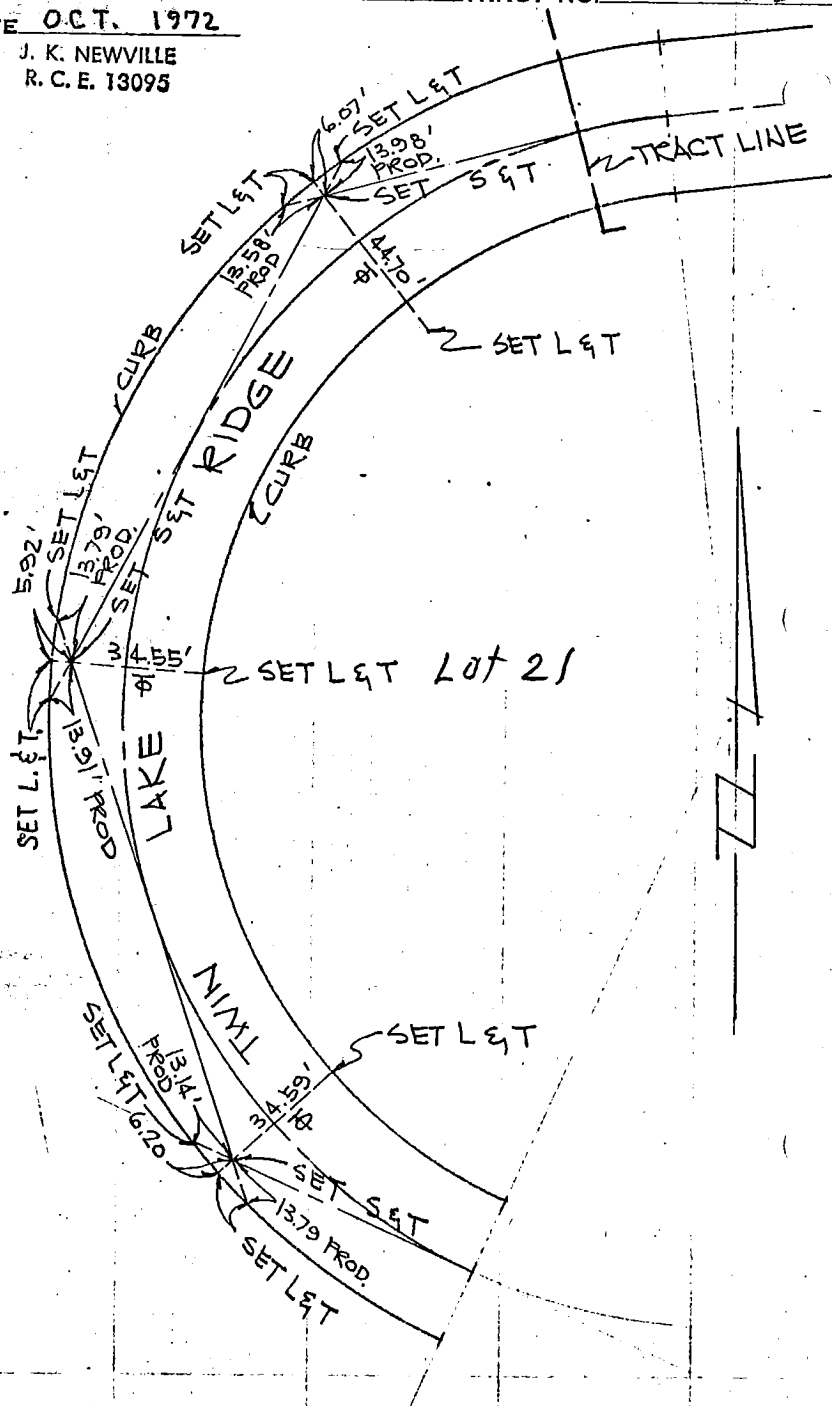

SURVEYORS SERVICE COMPANY. TA MESA - STOCK NO. 411

DO NOT EXTEND NOTES THIS SIDE OF LINE

Co. Eng. F.B. 4022: 108

SURVEY OF SADDLE MOUNTAIN DRIVE F B NO. PAGE 3

SURVEY BY ENGINEERING SERVICE CORP. TRACT NO. 28535

DATE OCT. 1972

J. K. NEWVILLE
R. C. E. 13095

159-017 C-2

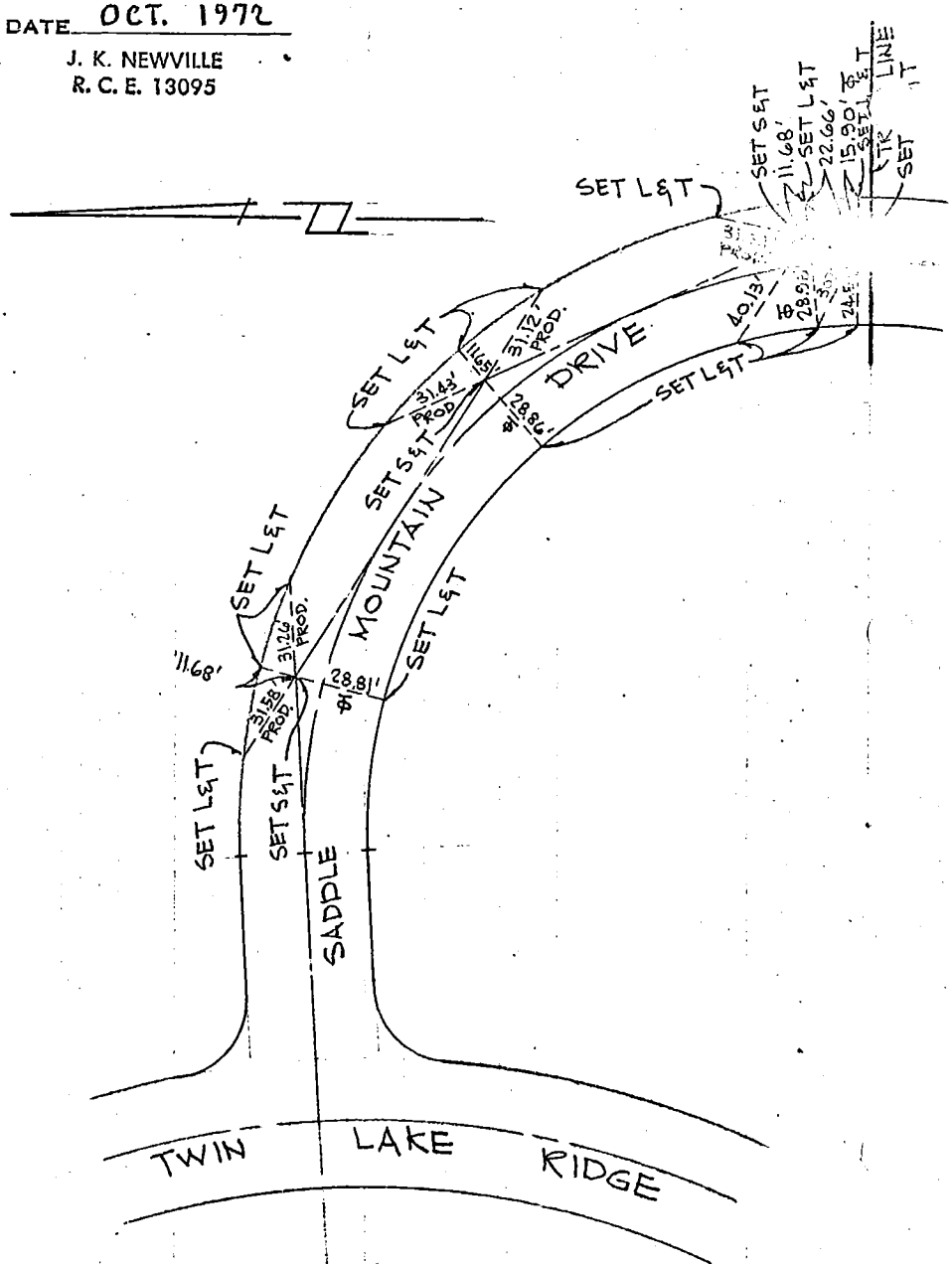

SURVEYORS SERVICE COMPANY, COSTA MESA - STOCK NO. 411

DO NOT EXTEND NOTES THIS SIDE OF LINE

Co. Eng. F.B. 4022: 109

SURVEY OF TWIN LAKE RIDGE F B NO. ____ PAGE 4

SURVEY BY ENGINEERING SERVICE CORP. TRACT NO. 28535

DATE OCT. 1972

J. K. NEWVILLE
R. C. E. 13095

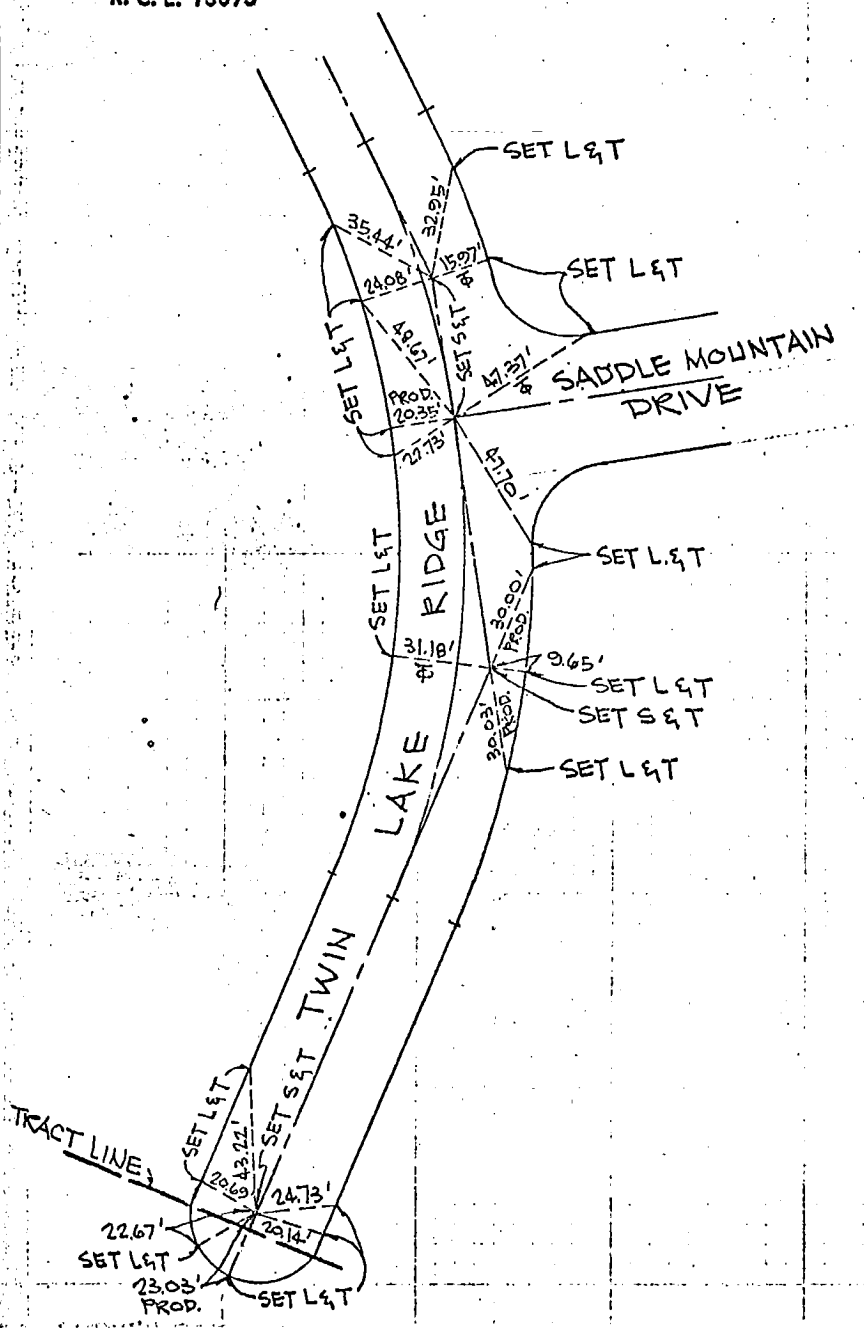

SURVEYORS SERVICE COMPANY, COSTA MESA - STOCK NO. 411

DO NOT EXTEND NOTES THIS SIDE OF LINE

159-017 C-2

Co. Eng. F.B. 4022: 110

TRACT № 30820

& ties Seadrift Cove

sheet 1 of 1.

Set by: M. C. Quiros
Lic. Surv. 2743

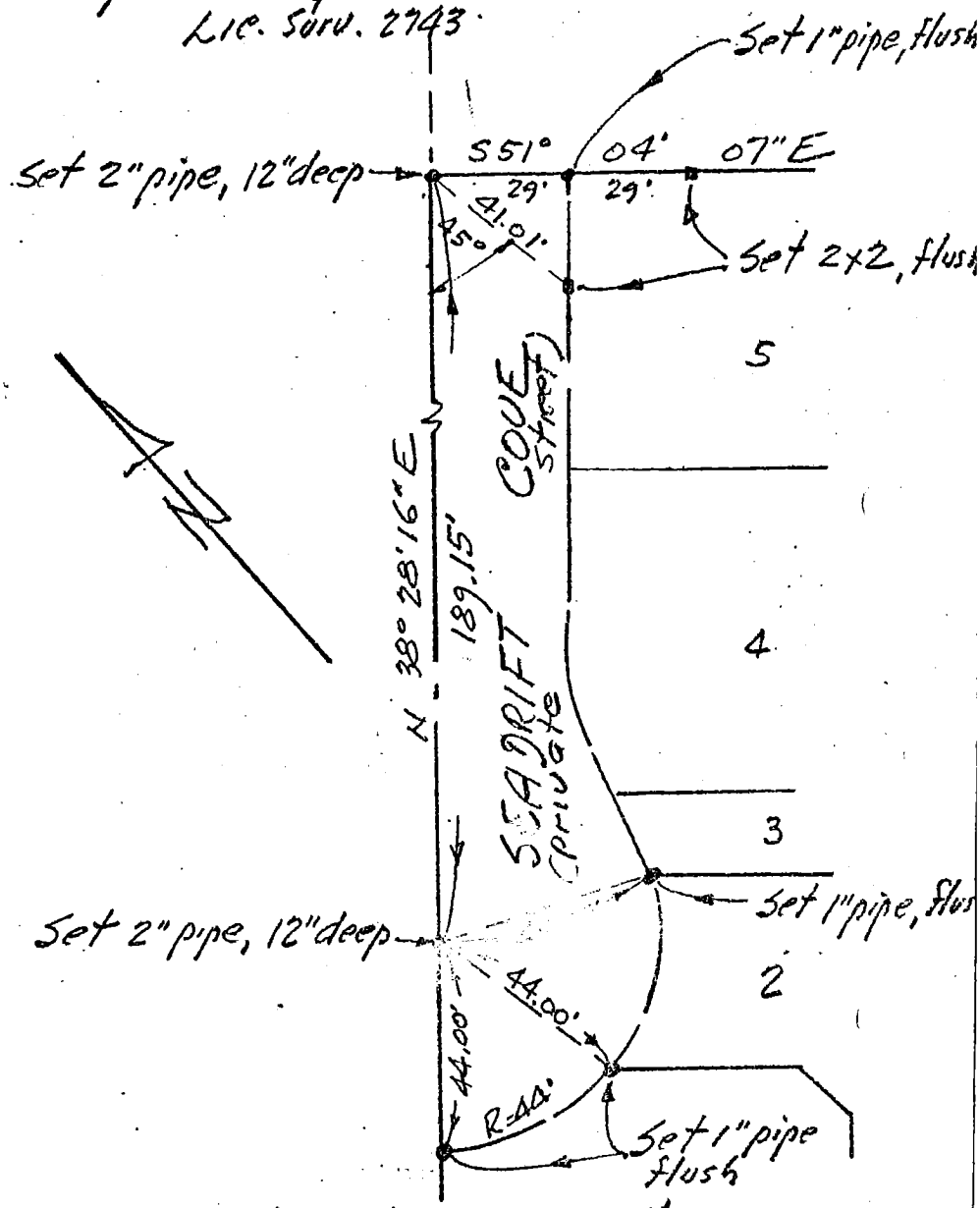

All monuments set are
tagged L.S. 2743

(3) C-2

114-017

Co. F.B. 4022: 111

P.M. No. 3289 November 24, 1972, Page 1 of 2

SURVEY BY Barry S. Fischer RCE 13066

Engineering Technology Inc.
13824 Ventura Boulevard, Suite 3
Sherman Oaks, California 91403

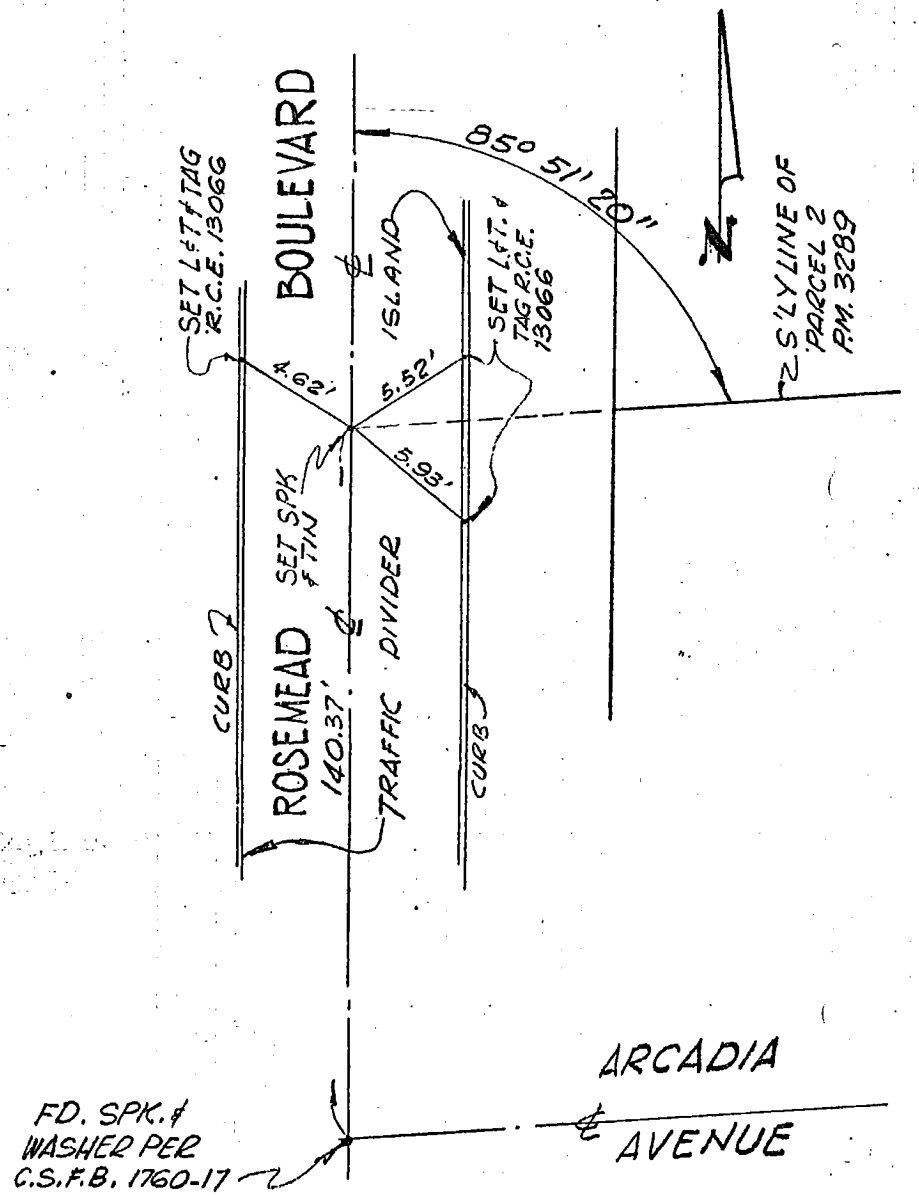

SURVEYORS SERVICE COMPANY. TA MESA - STOCK NO. 411
DO NOT EXTEND NOTES THIS SIDE OF LINE

WS.44C-3

16

Co. Eng. F.B. 4022: 112

P.M. NO. 3289 November 24, 1972, Page 2 of 2

SURVEY BY Barry S. Fischer RCE 13066

Engineering Technology Inc.,
13824 Ventura Boulevard, Suite 3
Sherman Oaks, California 91403

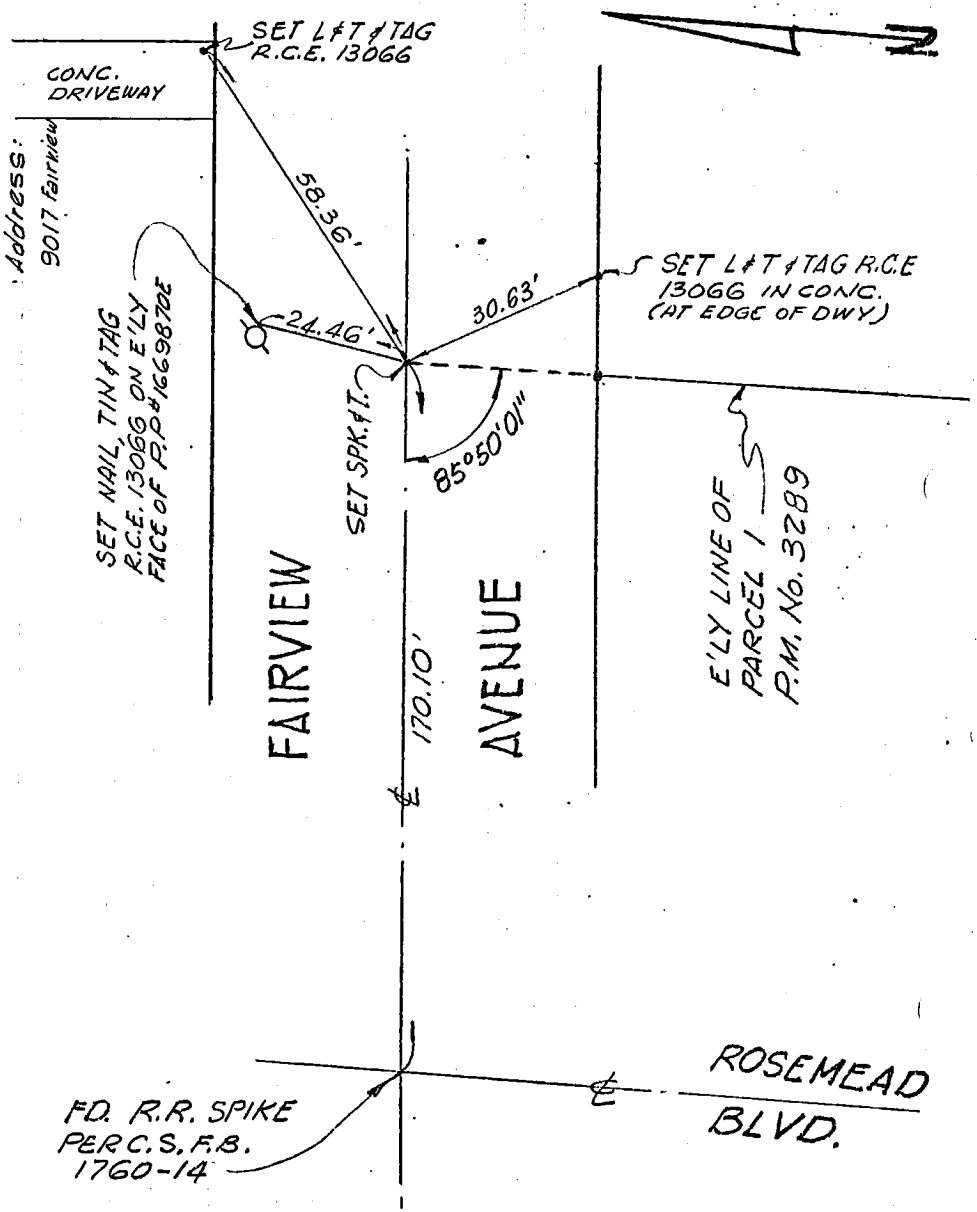

SURVEYORS SERVICE COMPANY, COSTA MESA - STOCK NO. 411
DO NOT EXTEND NOTES THIS SIDE OF LINE

45 44 C-3

16

Co. Eng. F.B. 4022: 113

SURVEY OF CENTER LINE TIES F. B. _____ PG. _____

SURVEY BY LANCO ENGINEERING TR. No. 29162

DATE OCT., 1972

ENGINEER: C.M. LEONARD, R.C.E 13167

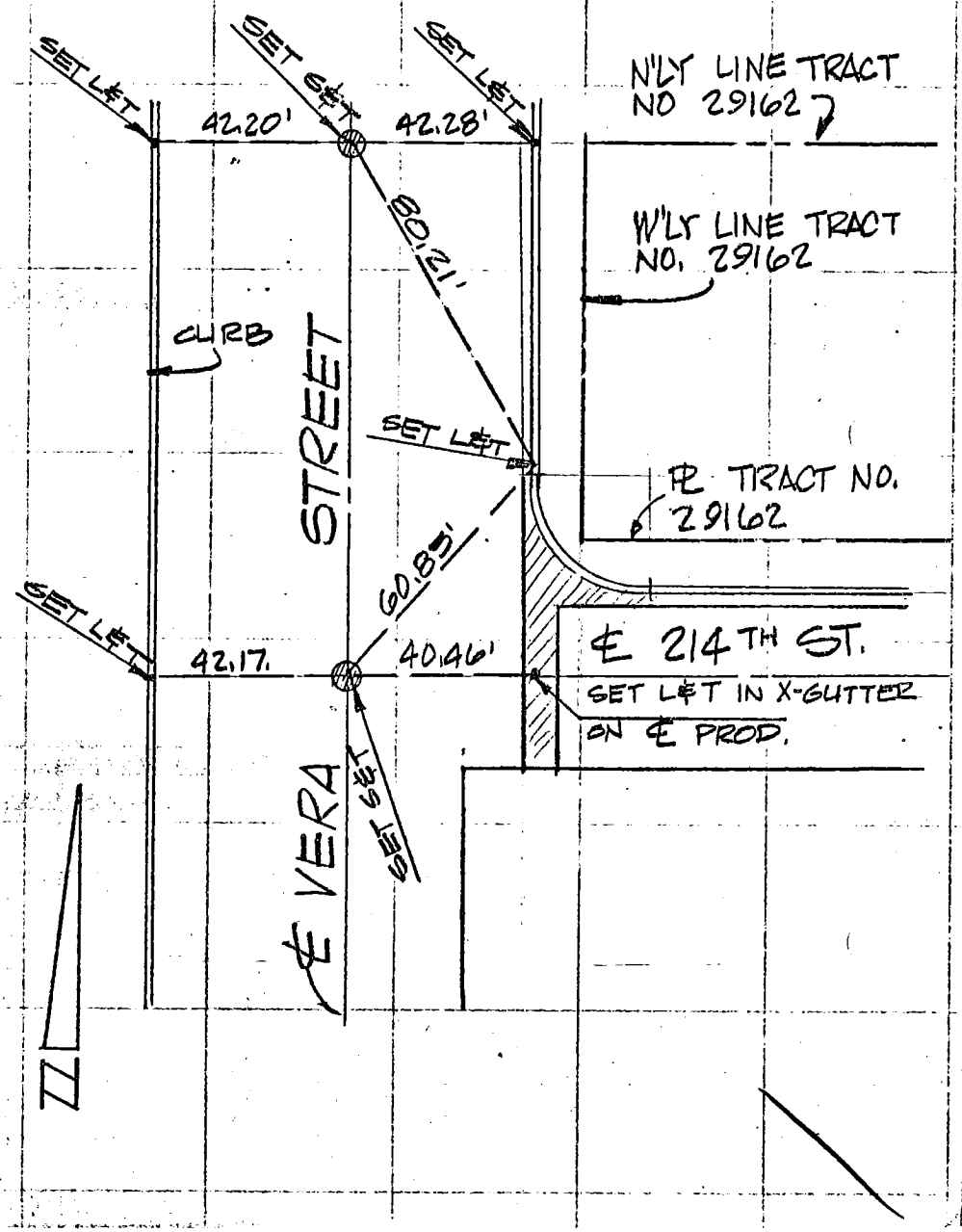

WS28 D-1

SO. CALIF. BLUE PRINT CO.

Co. Eng. F.B. 4022: 114 .

SURVEY OF CENTER LINE TIES F. B. _____ PG. _____

SURVEY BY LANCO ENGINEERING

DATE NOV., 1972 TR. No. 29162

ENGINEER: CLARK M. LEONARD
R.C.E. 13167

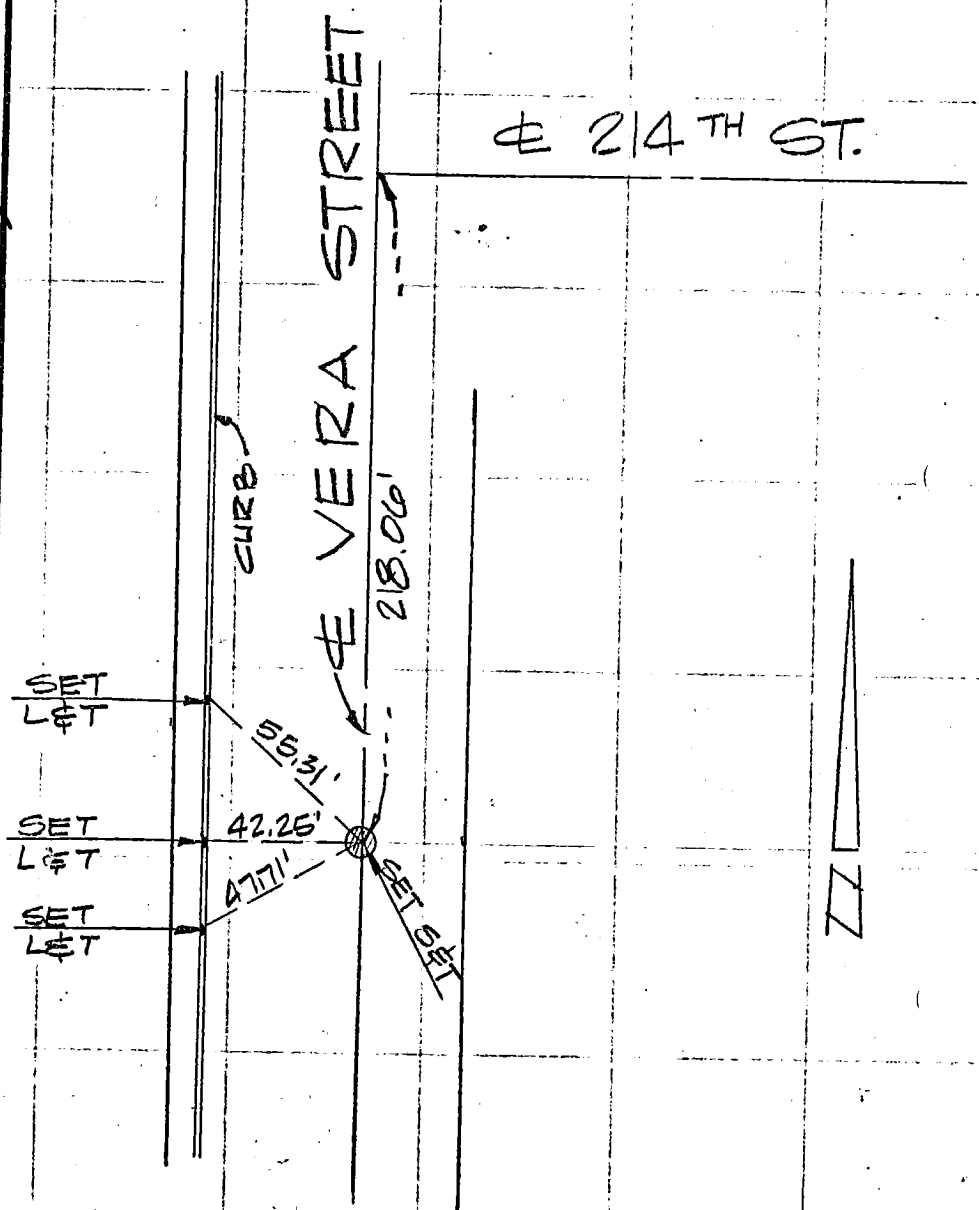

SO. CALIF. BLUE PRINT CO.

28, D-1

Co. Eng. F.B. 4022: 115

SURVEY OF CENTER LINE TIES F. B. ____ PG. ____

SURVEY BY LANCO ENGINEERING TR. NO. 29162

DATE OCT., 1972

ENGINEER: C.M. LEONARD, R.C.E. 13167

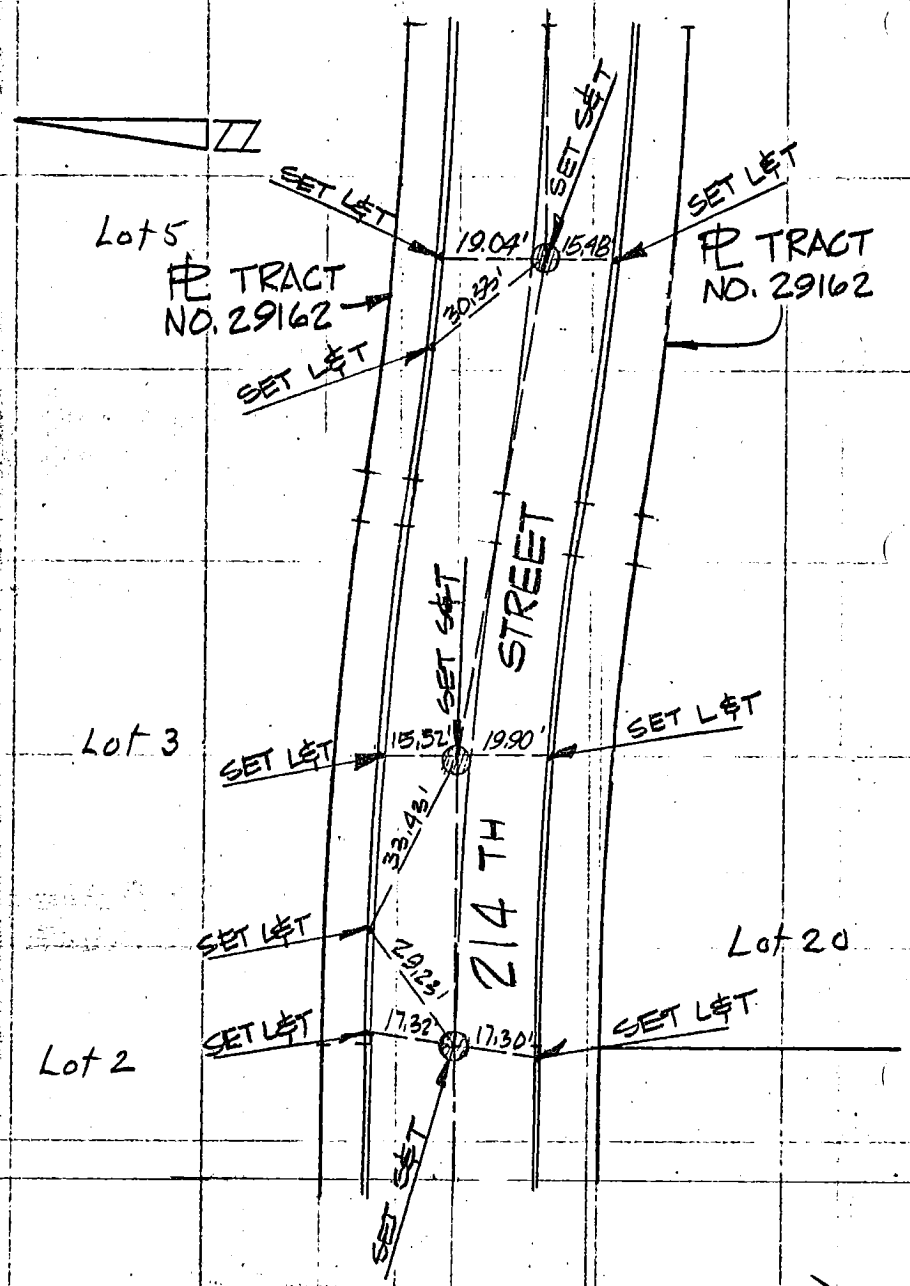

(44) 28D-1

SO. CALIF. BLUE PRINT CO.

Co. Eng. F.B. 4022: 116

SURVEY OF CENTER LINE TIES F. B. / PG.

SURVEY BY LANCO ENGINEERING TR. No. 29162

DATE OCT., 1972

ENGINEER: C.M. LEONARD, R.C.E. 13167

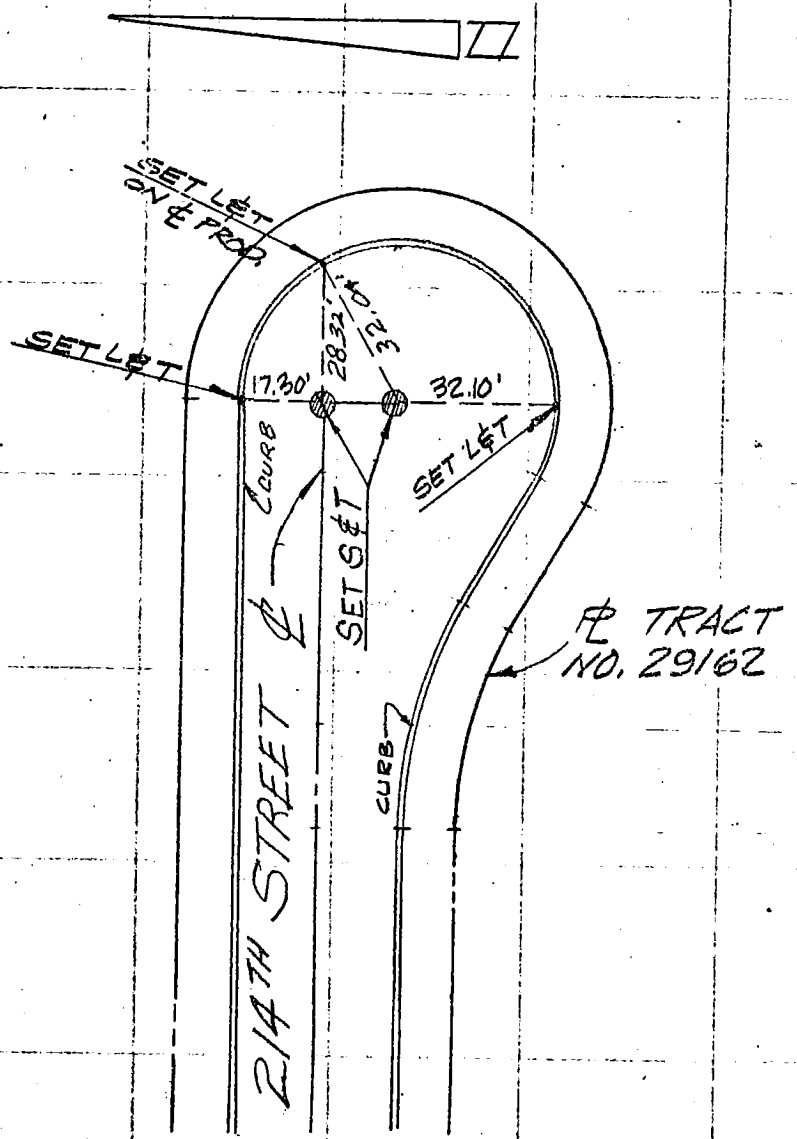

(94) 28D-7

SO. CALIF. BLUEPRINT CO.

Co. Eng. F.B. 4022: 117

Tract No. 30134 Date 9-6-72 Page 1 of 15

Survey By: Gerald P. Broms L. S. 2836
Daniel, Mann, Johnson & Mendenhall

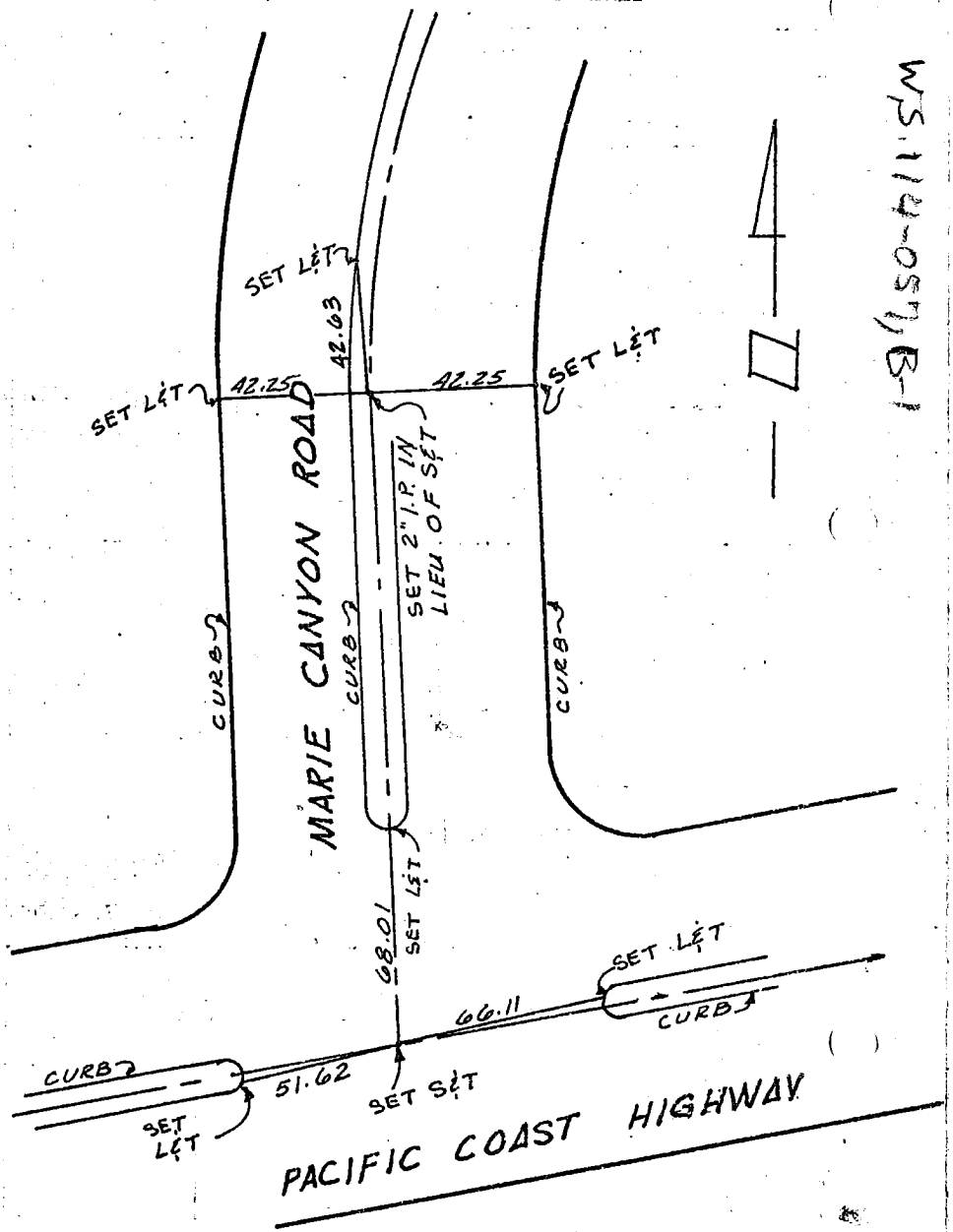

Tract No. 30134 Date 9-6-72 Page 2 of 15

Survey By: Gerald P. Broms
Daniel, Mann, Johnson & Mendenhall

L. S. 2836

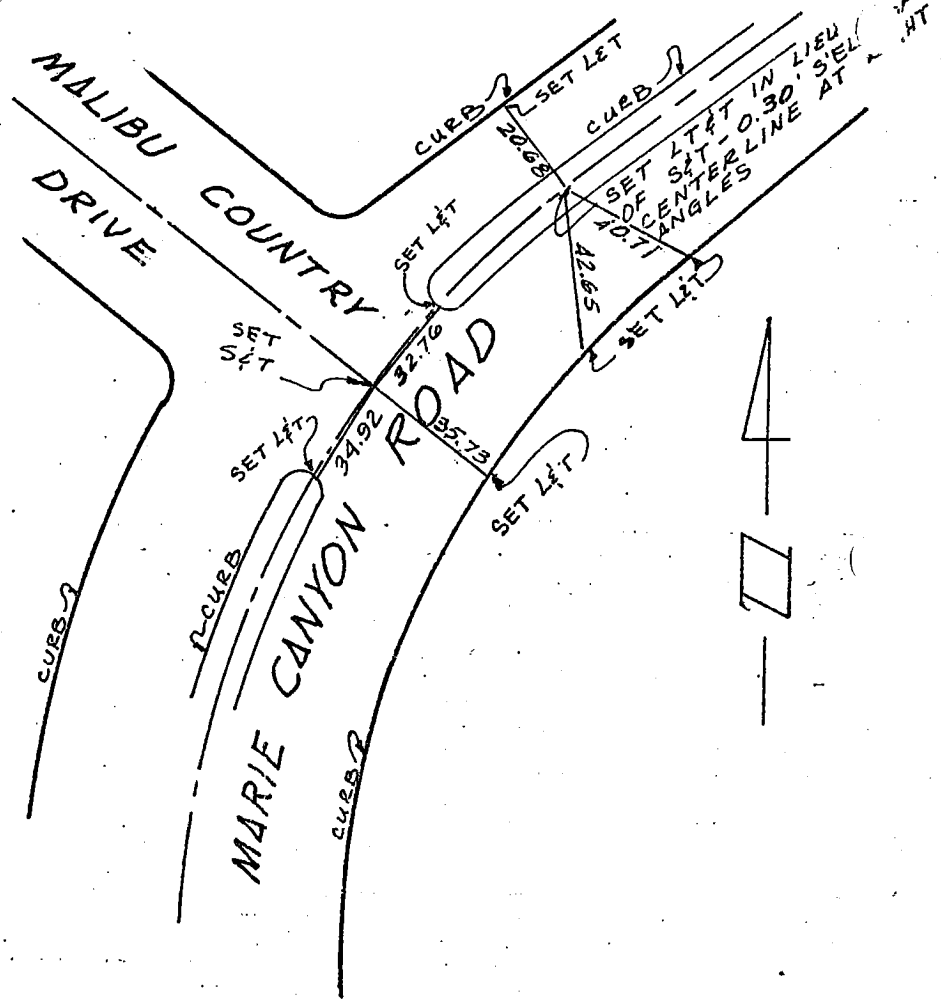

22
114-057 B-1

Co. Eng. F.B. 4022: 119

Tract No. 30134 Date 9-5-72 Page 3 of 15

Survey By: Gerald P. Broms L.S. 2836
Daniel, Mann, Johnson & Mendenhall

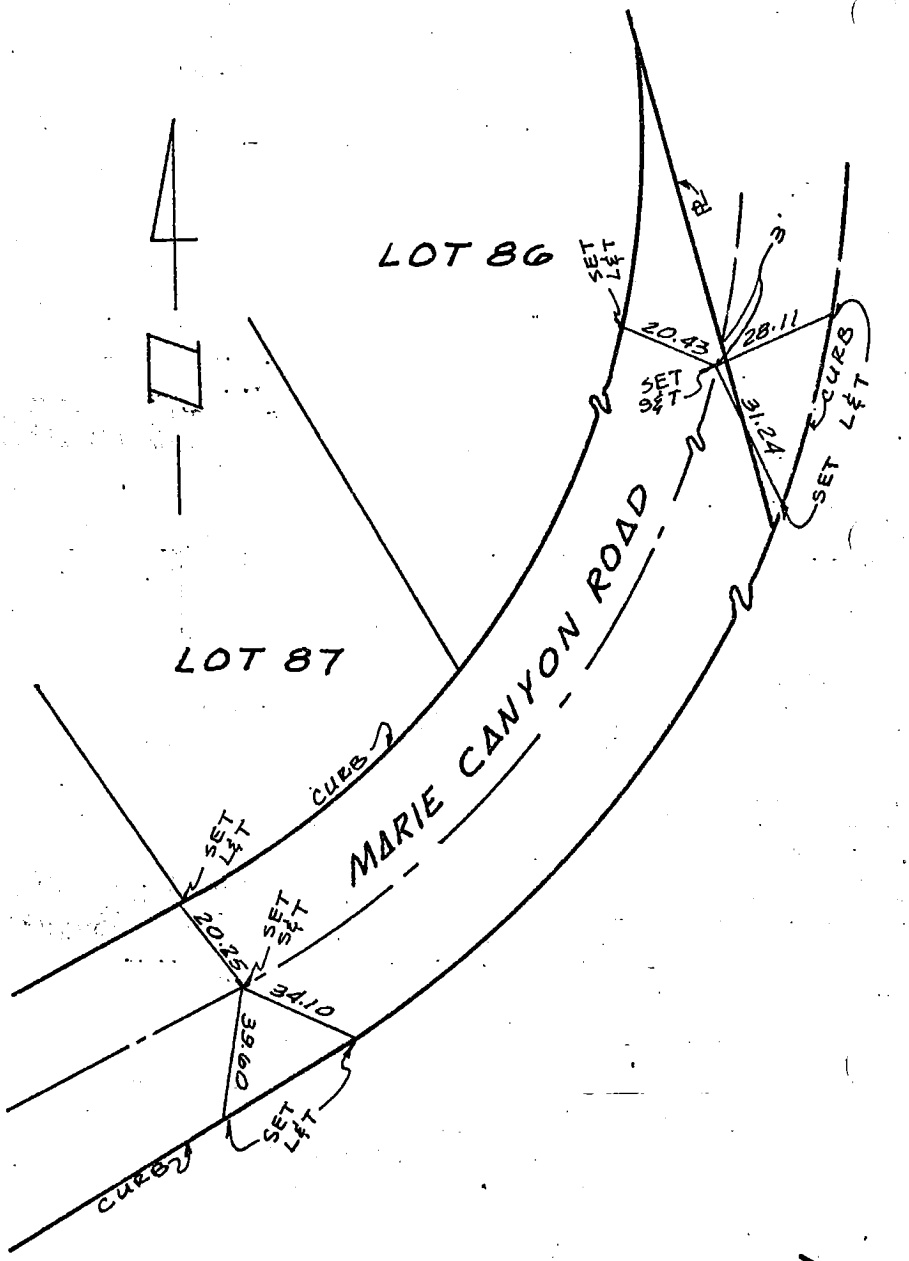

22

114-057 B-1

Co. Eng. F.B. 4022: 120 .

Tract No. 30134 Date 5-11-72 Page 4 of 15

Survey By: Gerald P. Broms
Daniel, Mann, Johnson & Mendenhall L. S. 2836

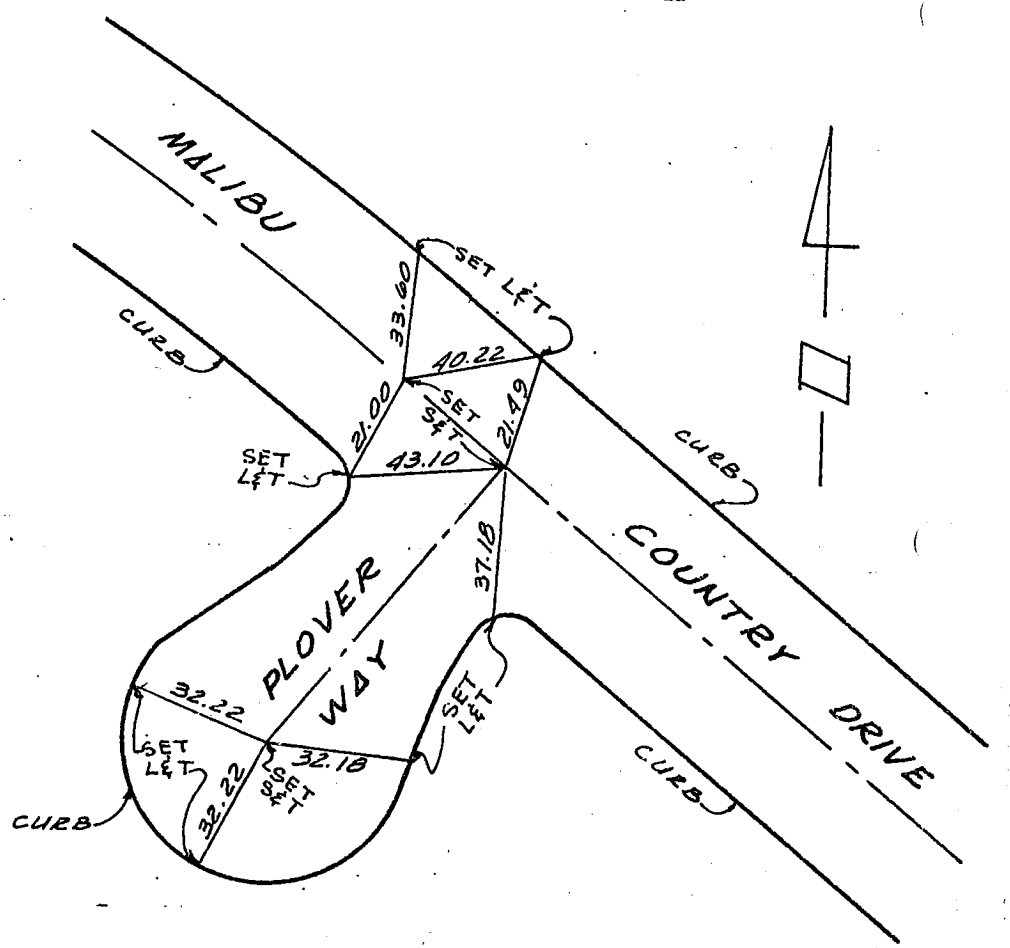

114-057 A-1

Co. Eng.F.B. 4022: 121

Tract No. 30134 Date 5-11-72 Page 5 of 15

Survey By: Gerald P. Broms L.S. 2836
Daniel, Mann, Johnson & Mendenhall

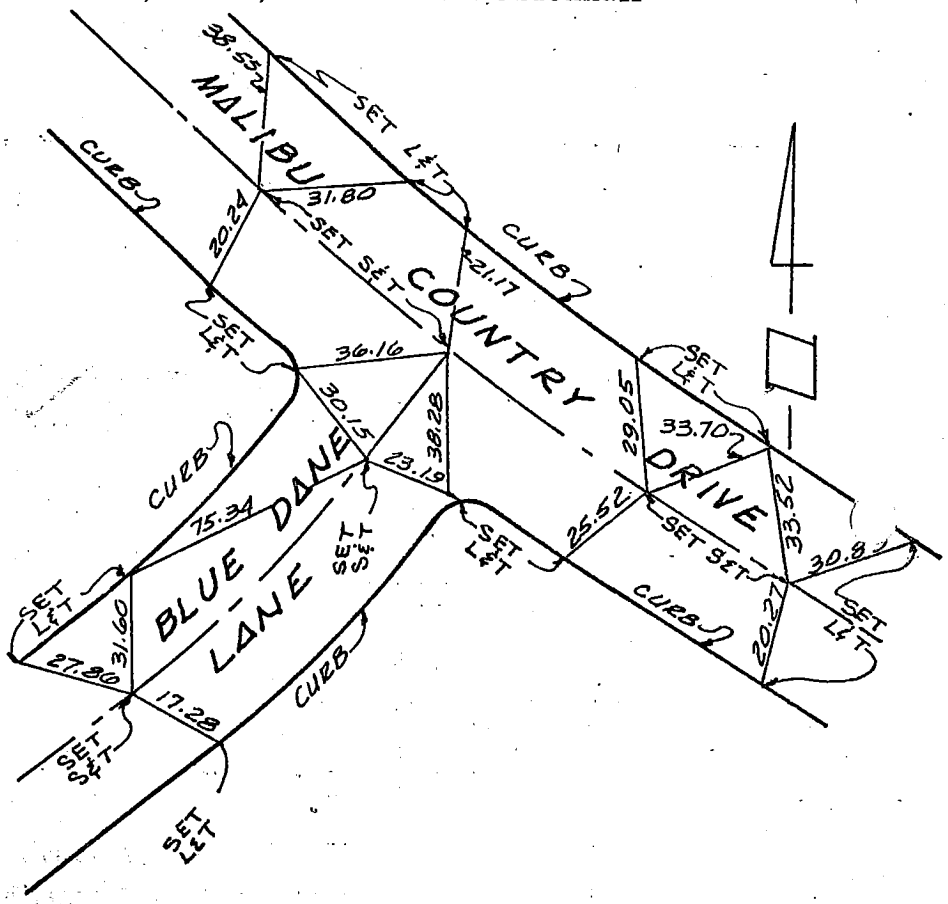

114.057 B7

Tract No. 30134 Date 5-11-72 Page 9 of 15

Survey By: Gerald P. Broms
Daniel, Mann, Johnson & Mendenhall

L. S. 2836

1146057 B-1

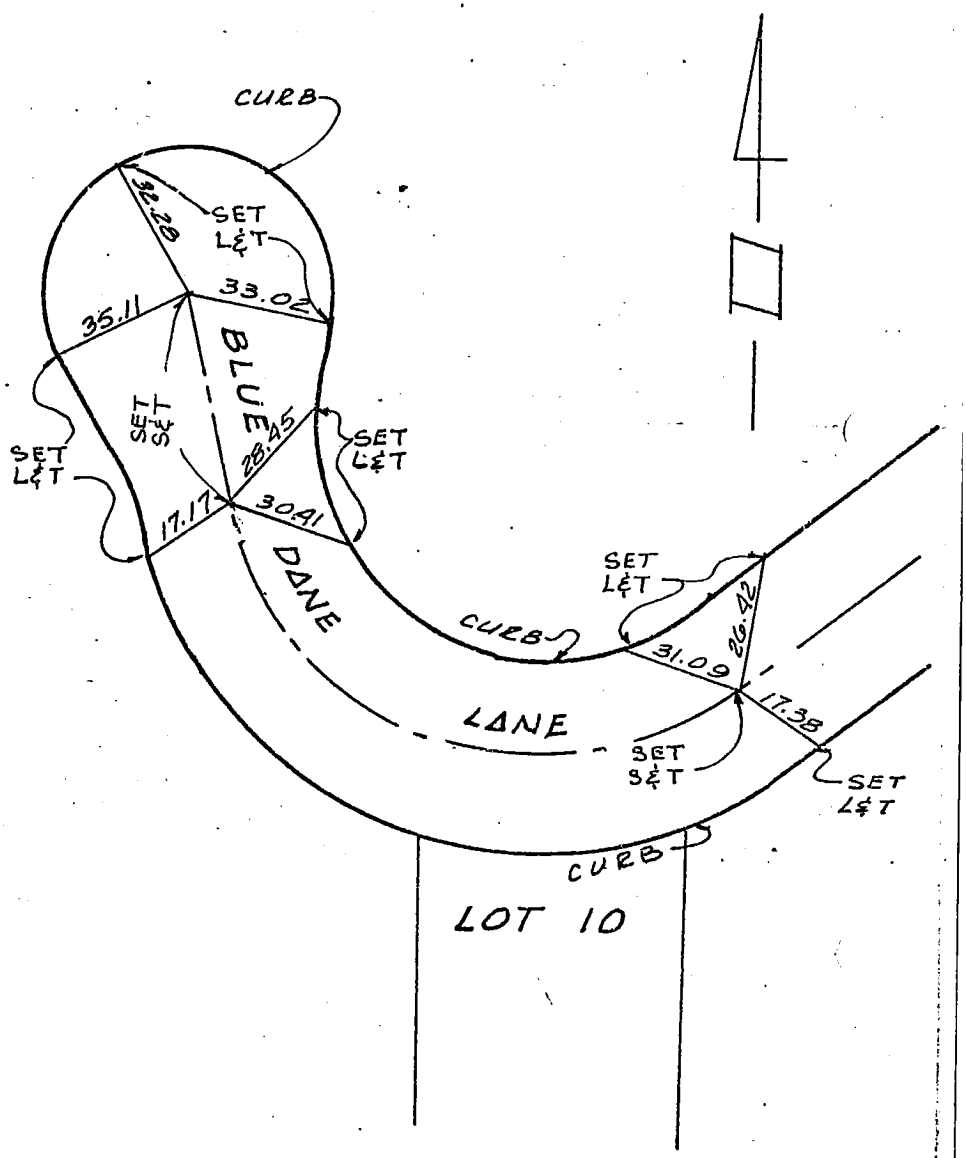

Co. Eng. F.B. 4022: 123

Tract No. 30134 Date 5-18-72 Page 6 of 15

Survey By: Gerald P. Broms L. S. 2836
Daniel, Mann, Johnson & Mendenhall

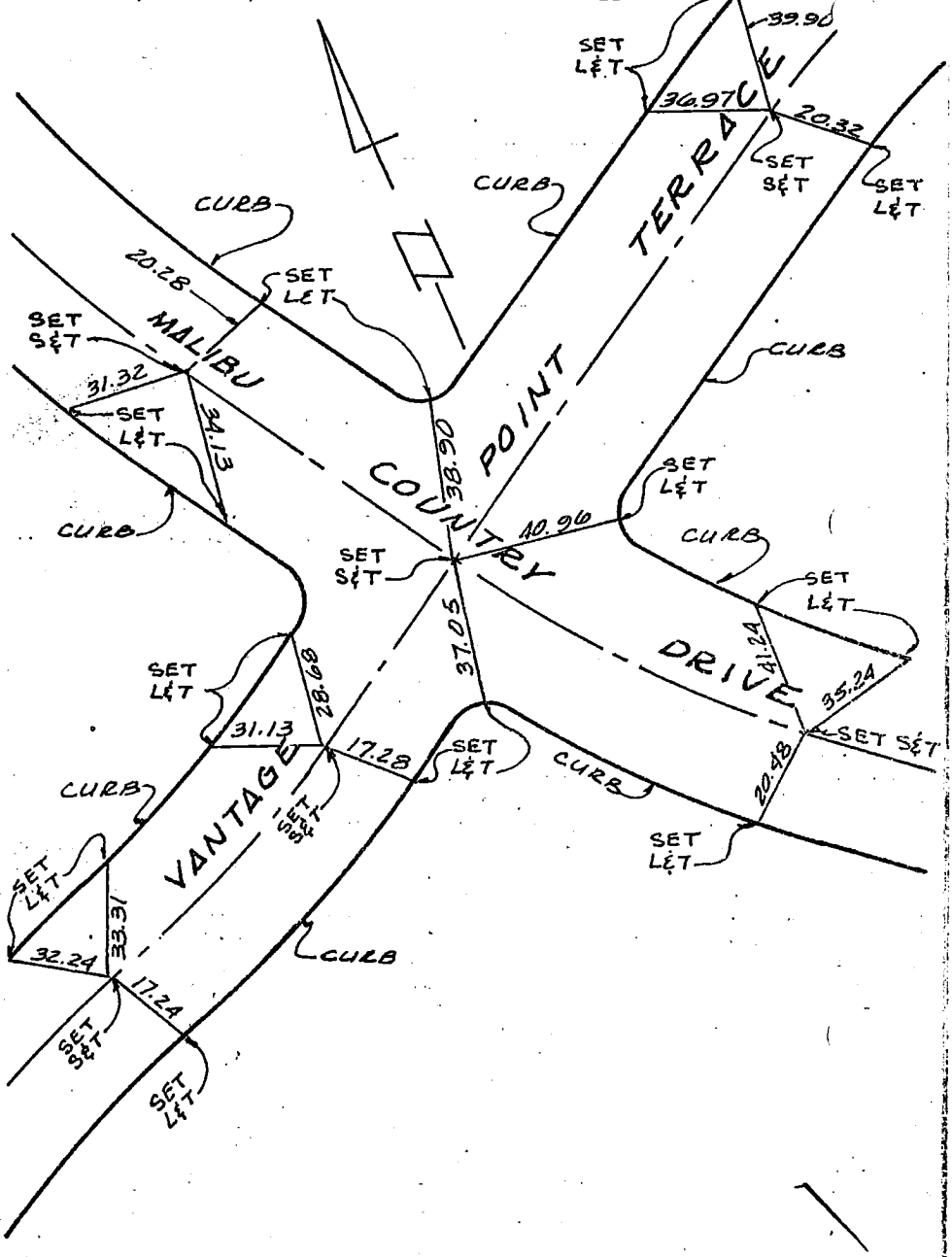

114-057 BY

Tract No. 30134 Date 5-18-72 Page 10 of 15

Survey By: Gerald P. Broms L. S. 2836
Daniel, Mann, Johnson & Mendenhall

114-055 B1

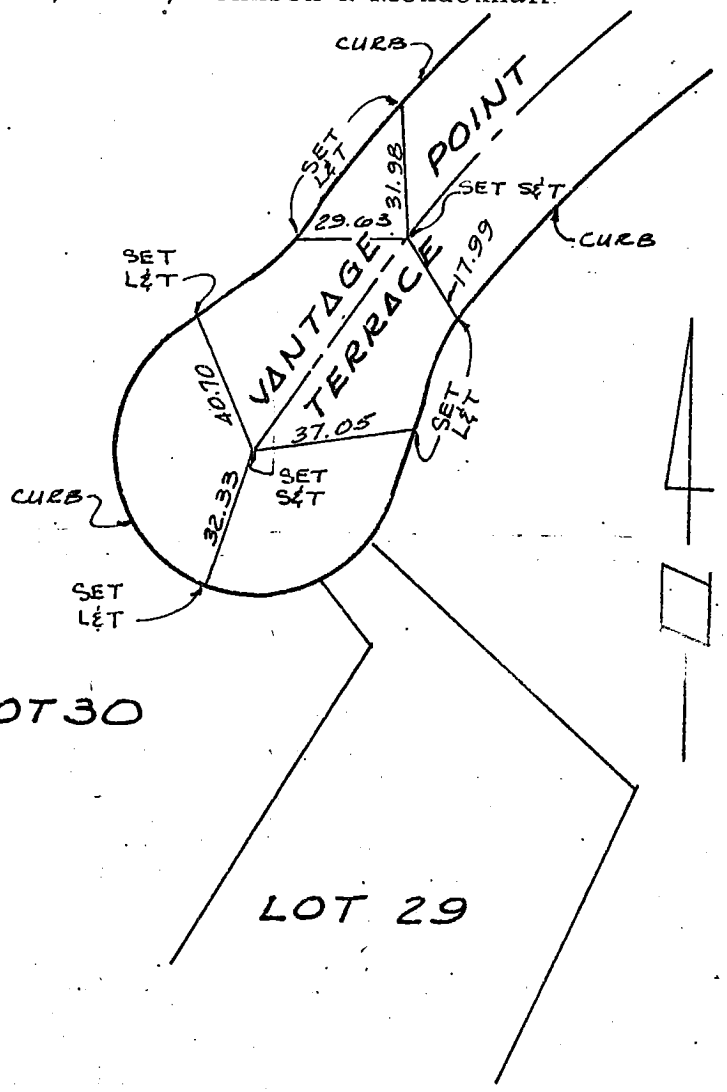

Co. Eng. F.B. 4022: 125

Tract No. 30134 Date 5-24-72 Page 7 of 15

Survey By: Gerald P. Broms
Daniel, Mann, Johnson & Mendenhall L.S. 2836

114-057, B-1

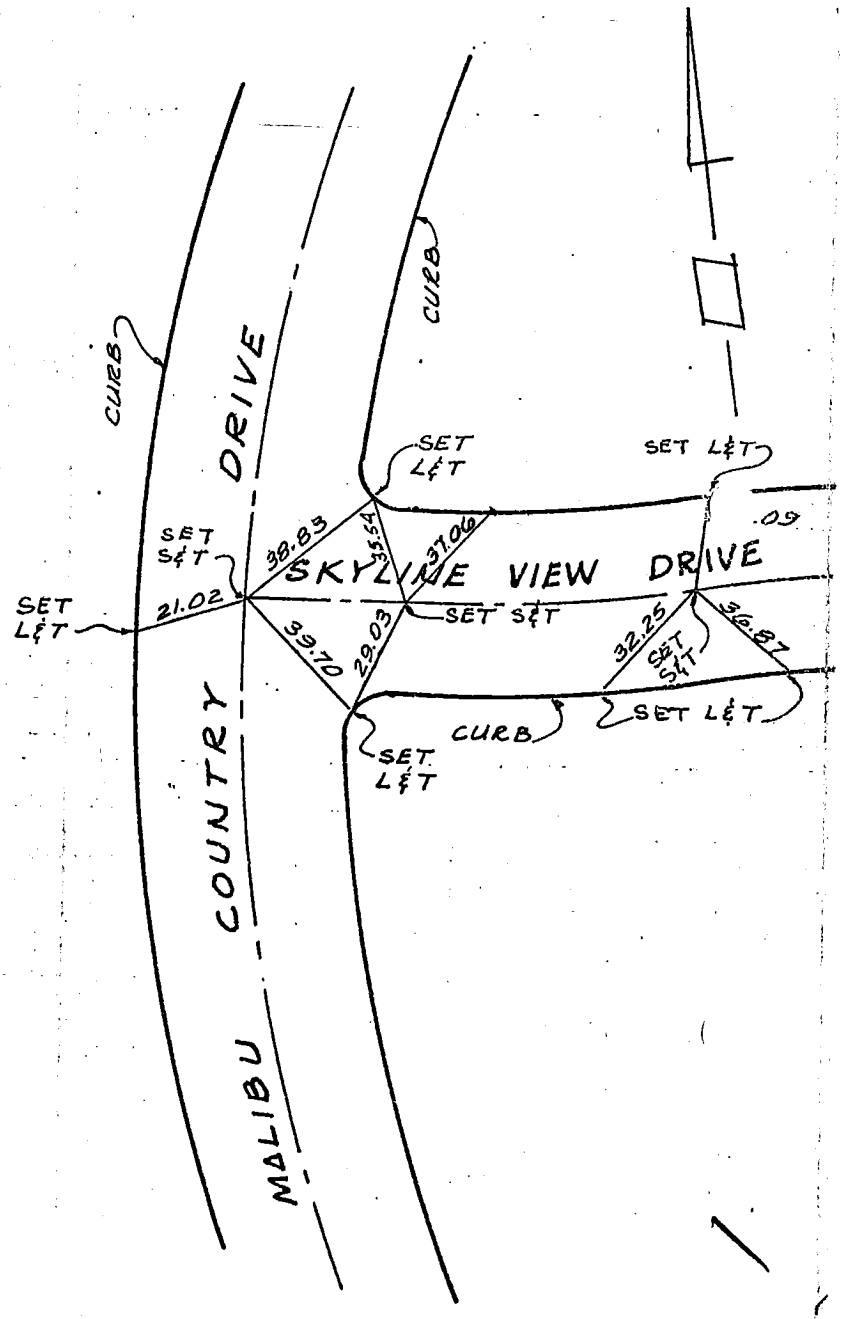

Tract No. 30134 Date 5-24-72 Page 13 of 15

Survey By: Gerald P. Broms
Daniel, Mann, Johnson & Mendenhall L. S. 2836

114,257,B-1

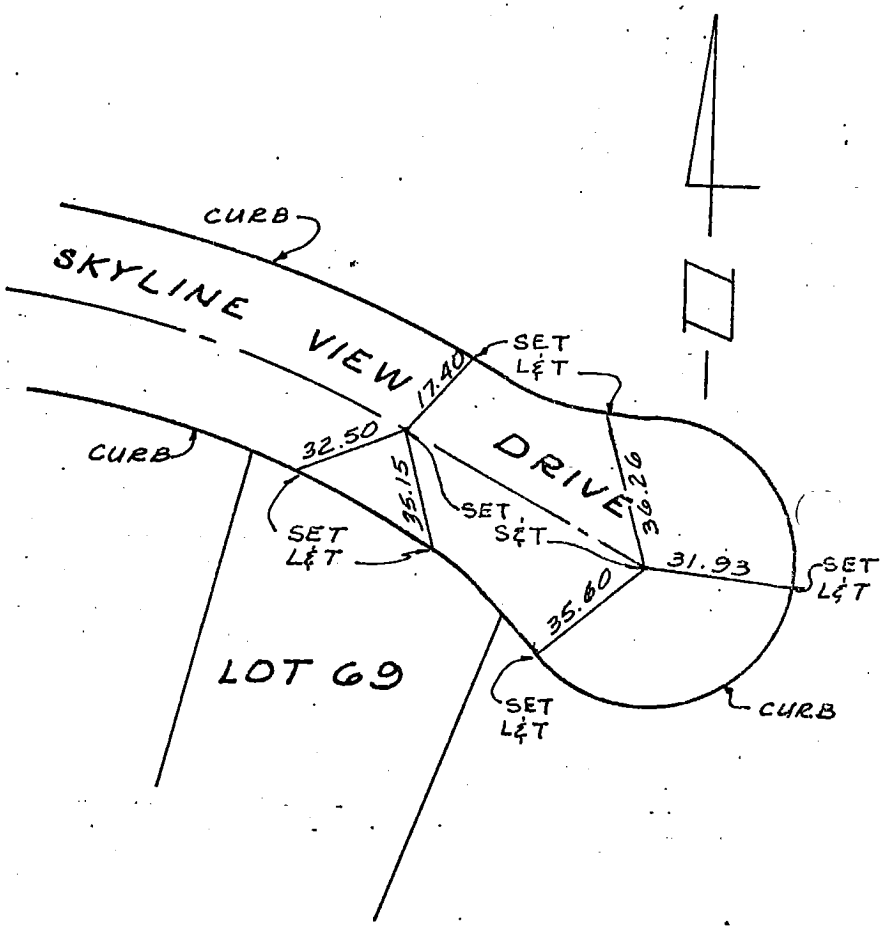

Co. Eng. F.B. 4022: 127

Tract No. 30134 Date 5-24-72 Page 8 of 15

Survey By: Gerald P. Broms L. S. 2836
Daniel, Mann, Johnson & Mendenhall

14.057B-1

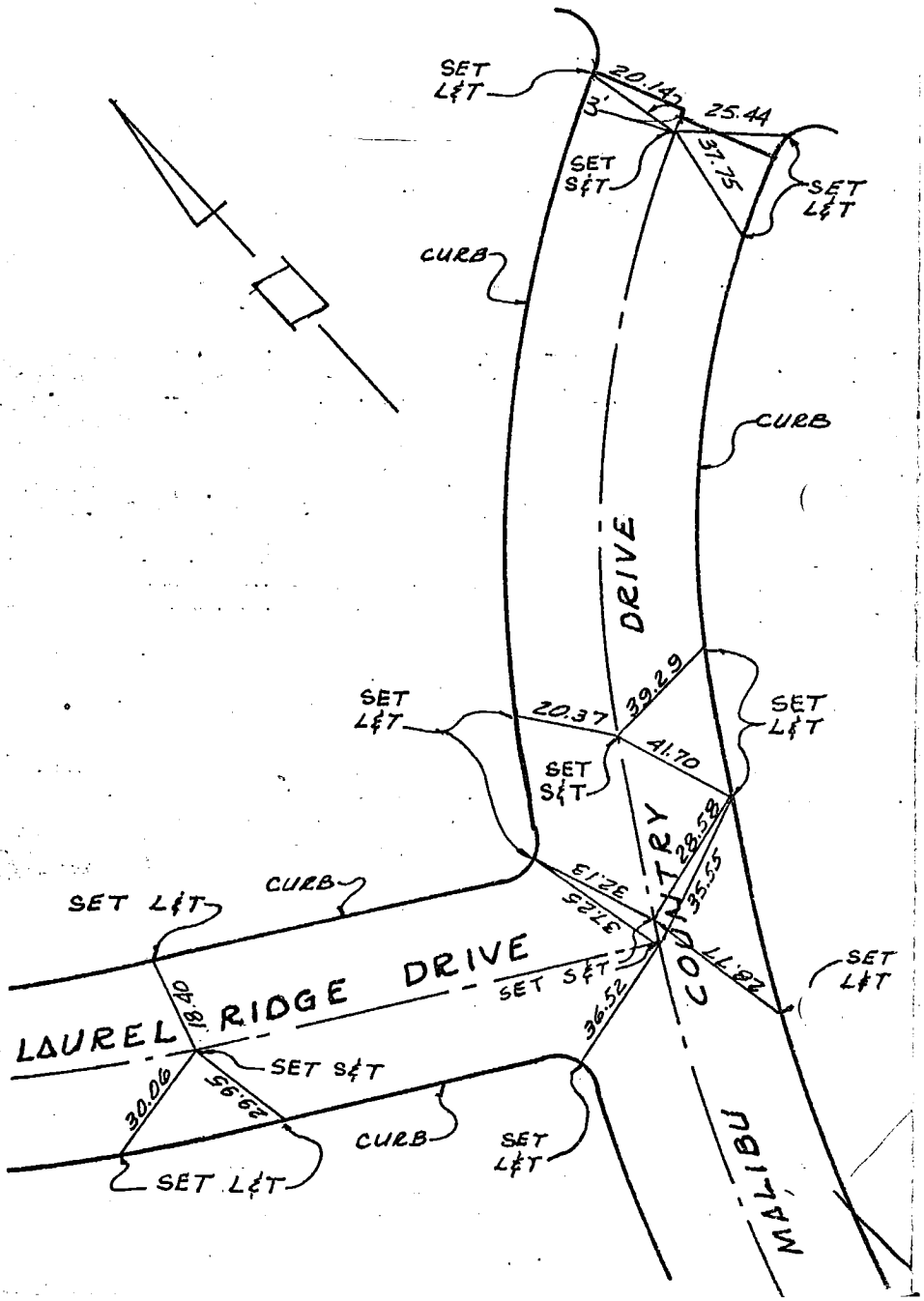

Co. Eng. F.B. 4022: 128

Tract No. 30134 Date 5-25-72 Page 14 of 15

Survey By: Gerald P. Broms
Daniel, Mann, Johnson & Mendenhall

L.S. 2836

27
B-1
114-071

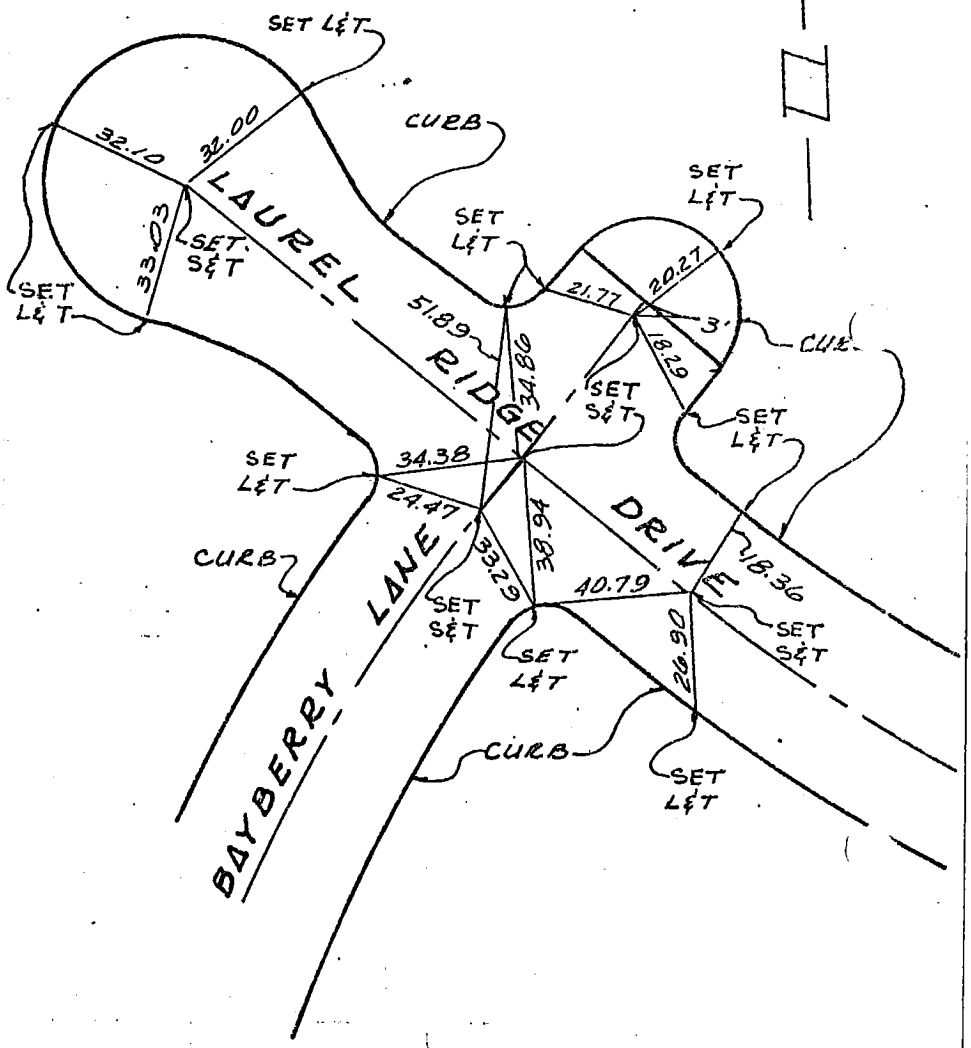

Co. Eng. F.B. 4022: 129

Tract No. 30134 Date 5-25-72 Page 15 of 15

Survey By: Gerald P. Broms L. S. 2836
Daniel, Mann, Johnson & Mendenhall

114-057,B-1

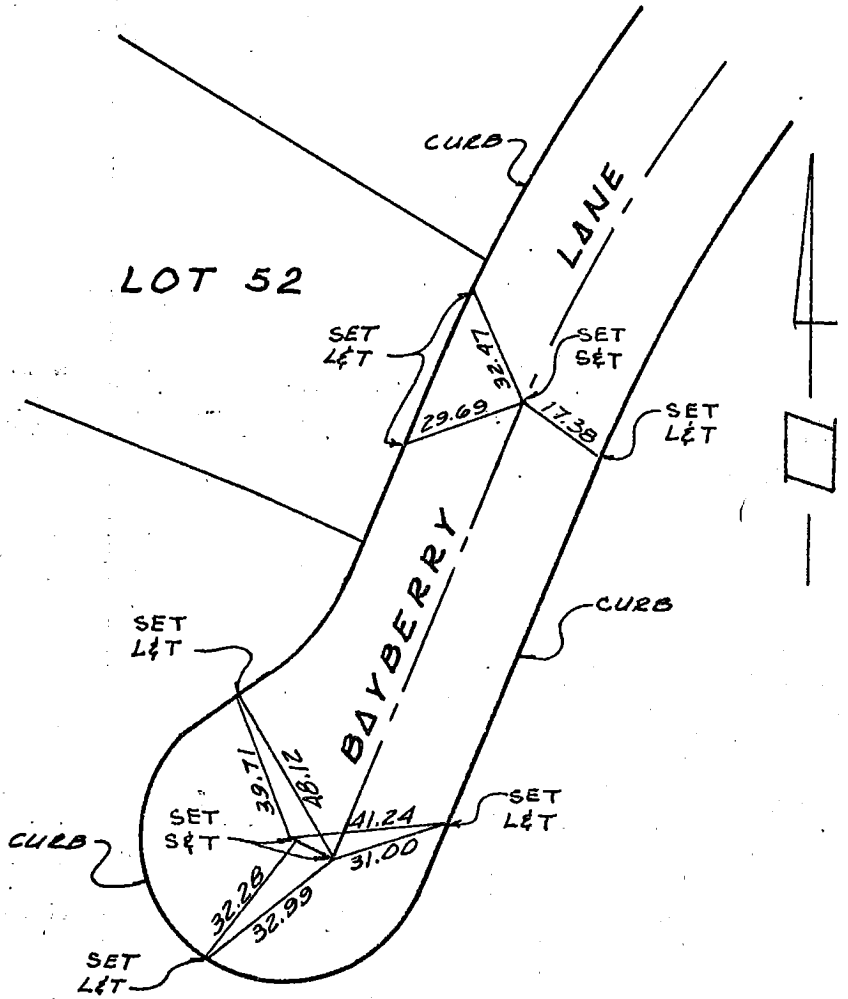

Tract No. 30134 Date 5-12-72 Page 11 Of 15

Survey By: Gerald P. Broms
Daniel, Mann, Johnson & Mendenhall

L. S. 2836

114-050 B-1 (22)

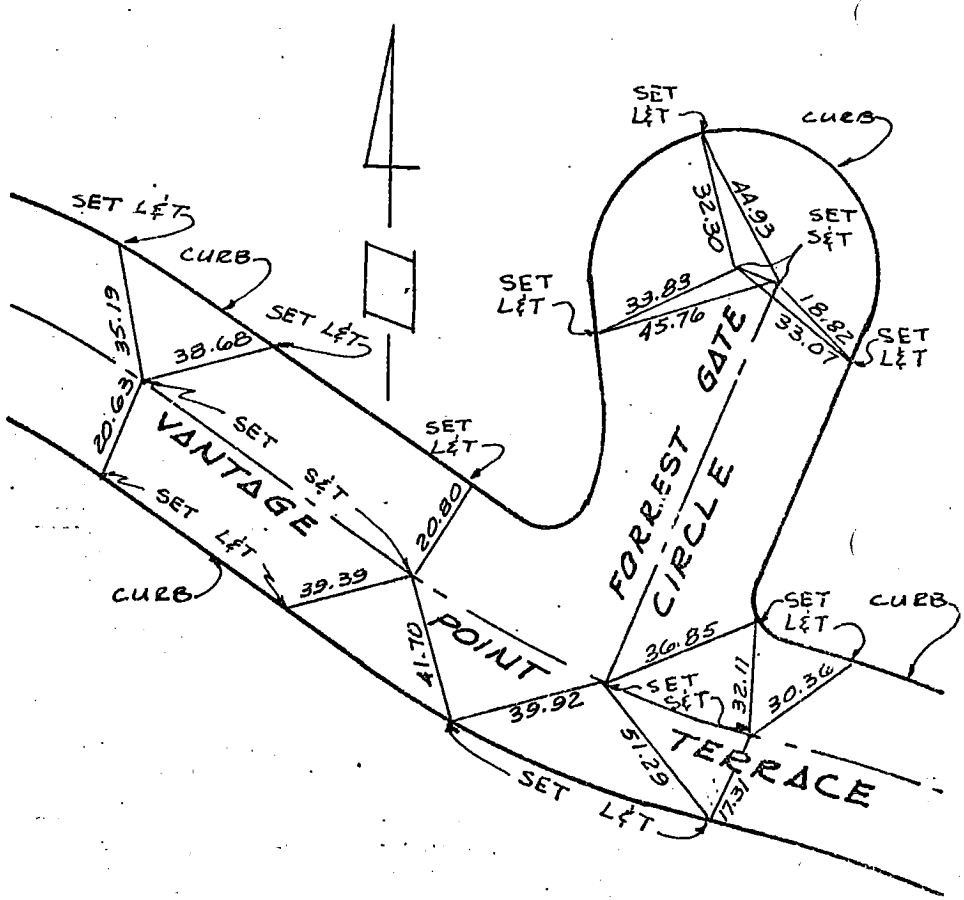

Co. Eng. F.B. 4022: 131

Tract No. 30134 Date 5-12-72 Page 12 of 15

Survey By: Gerald P. Broms
Daniel, Mann, Johnson & Mendenhall

L. S. 2836

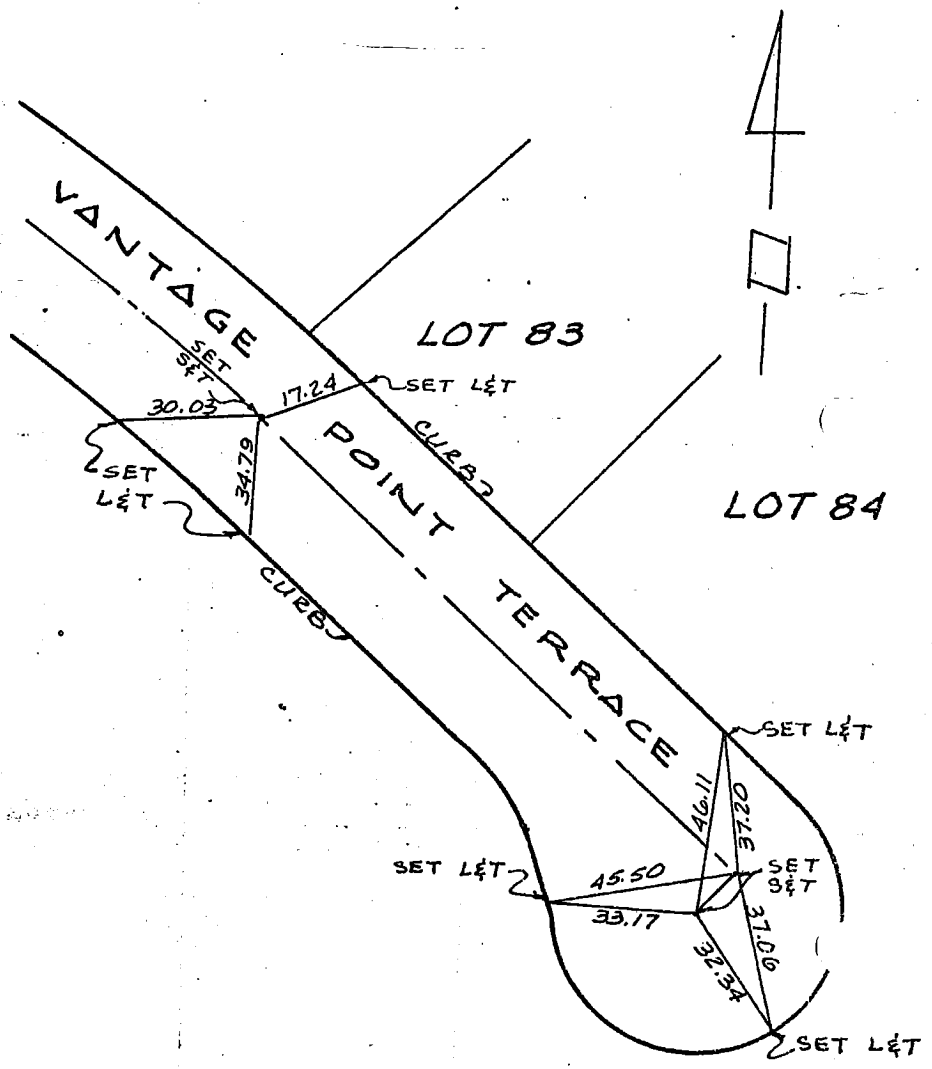

114-057 B-1

22

Co. Eng. F.B. 4022: 132

SURVEY OF ¢ TIES TRACT NO. 30700 F B NO. _____ PAGE 1

SURVEY BY DAN W. HEIL RCE # 12588 TRACT NO. 30700

WILLDAN ENGINEERING

DATE 17 NOV. 72

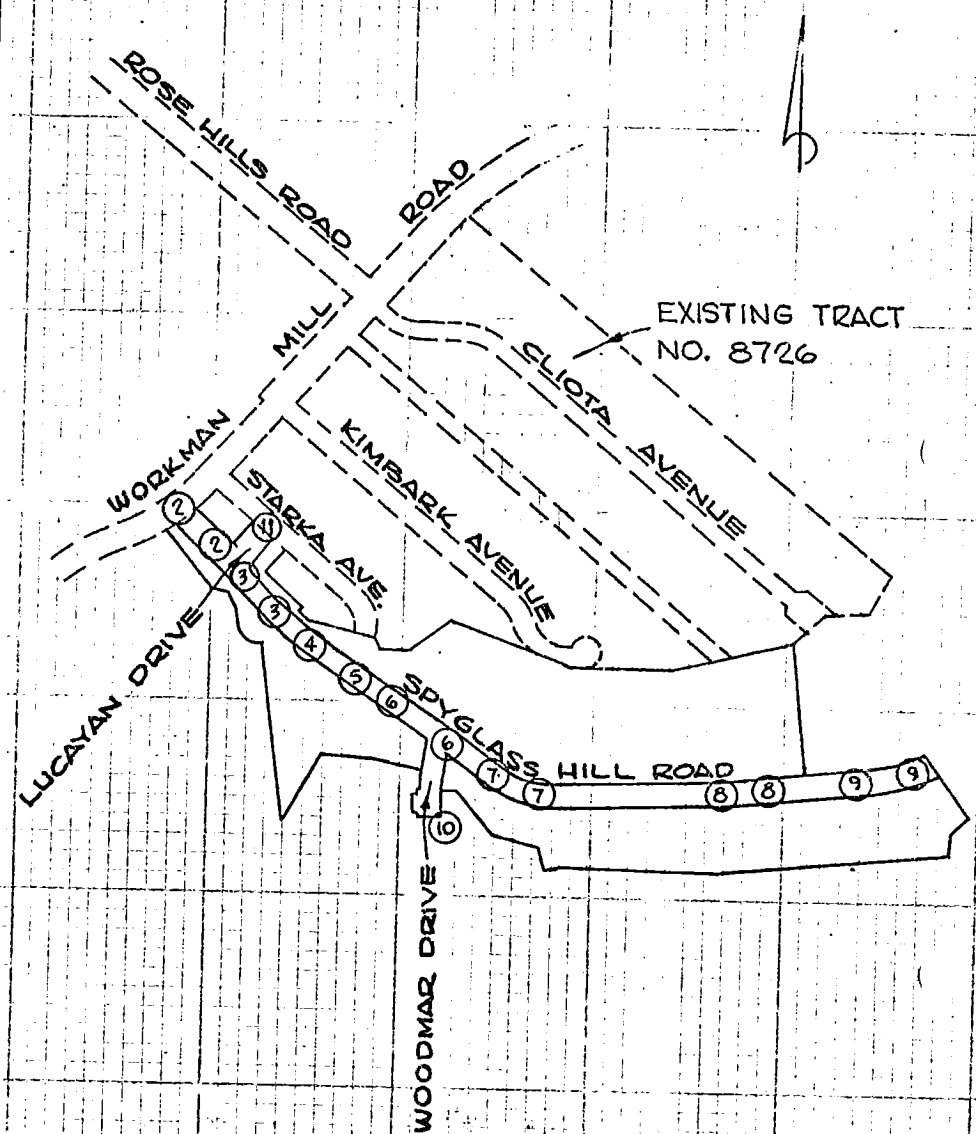

SURVEYORS SERVICE COMPANY, COSTA MESA - STOCK NO. 411

DO NOT EXTEND NOTES THIS SIDE OF LINE

83

37B-4

Co. Eng. F.B. 4022: 133

SURVEY OF SPY GLASS HILL RD. AT WORKMAN MILL RD. F B NO. _____ PAGE 2

SURVEY BY DAN W. HEIL R.C.E 12588 TRACT NO. 30700

WILLDAN ENGINEERING

DATE 17 Nov. 72

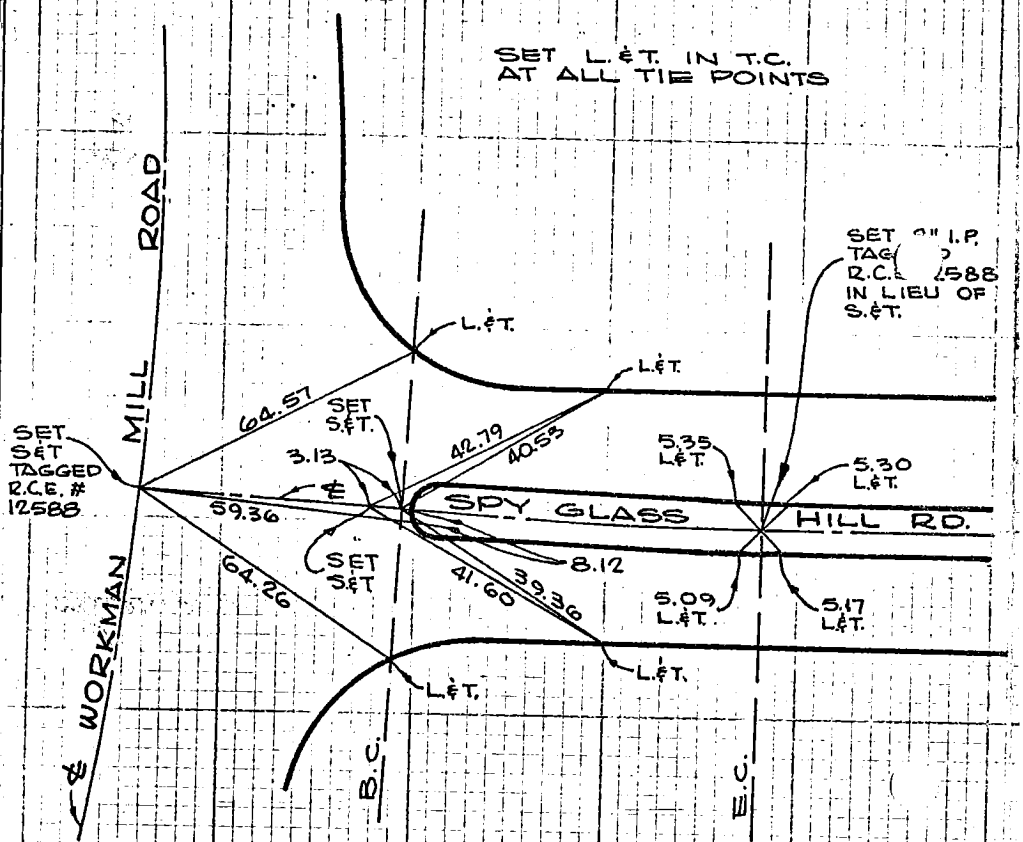

DO NOT EXTEND NOTES THIS SIDE OF LINE

SURVEYORS SERVICE COMPANY STA MESA - STOCK NO. 411

83

WS37, P.4

SURVEY OF ℄ TIES - SPY GLASS HILL RD. AT LUCAYAN DRIVE F B NO. _____ PAGE 3

SURVEY BY DAN W. HEIL - R.C.E. 12588 WILLDAN ENGINEERING TRACT NO. 30700

DATE 17 NOV. 72

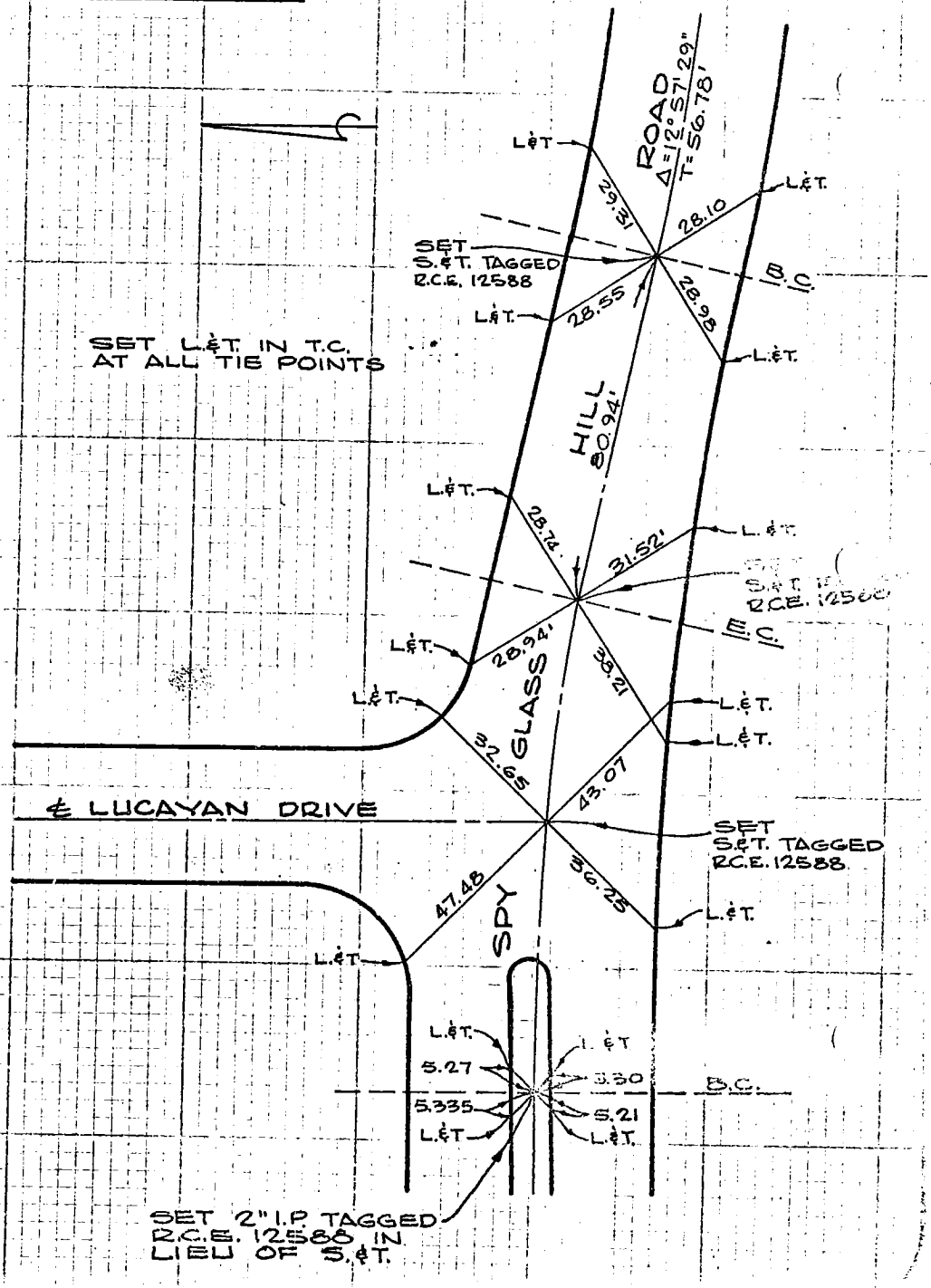

37B.4

SURVEYORS SERVICE COMPANY, COSTA MESA - STOCK NO. 411
DO NOT EXTEND NOTES THIS SIDE OF LINE

Co. Eng. F.B. 4022: 135

SURVEY OF ℄ TIES SPY GLASS HILL RD. EAST OF LUCAYAN DR. F B NO. ____ PAGE 4

SURVEY BY DAN W. HEIL R.C.E. #12588 WILLDAN ENGINEERING TRACT NO. 30700

DATE 17 NOV. 72

37B-4

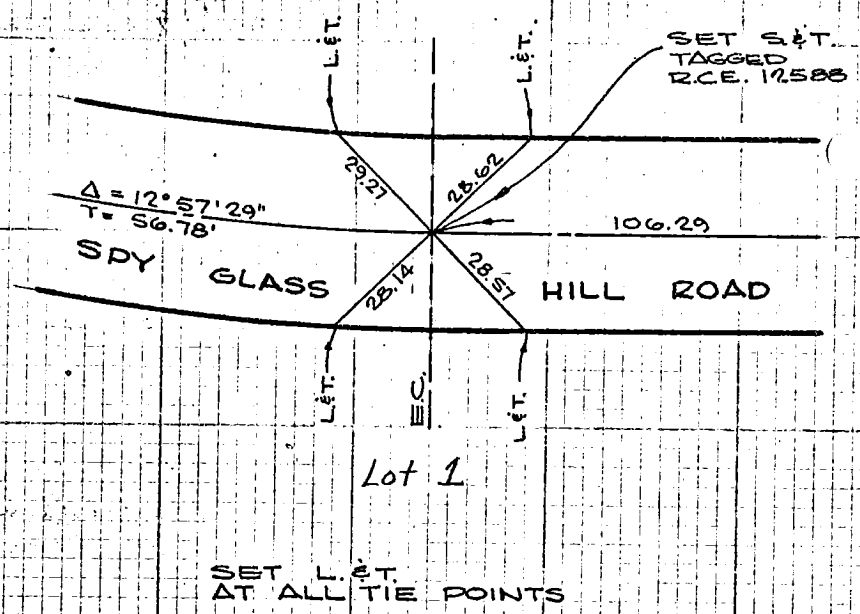

Lot 1

SET L.&T.
AT ALL TIE POINTS

SURVEYORS SERVICE COMPANY, ...TA MESA - STOCK NO. 411
DO NOT EXTEND NOTES THIS SIDE OF LINE

Co. Eng. F.B. 4022: 136

SURVEY OF ℄ TIES, SPY GLASS HILL RD. EAST OF LUCAYAN DR. F B NO. _____ PAGE 5

SURVEY BY DAN W. HEIL R.C.E.#12588 WILLDAN ENGINEERING TRACT NO. 30700

DATE 17 NOV. 72

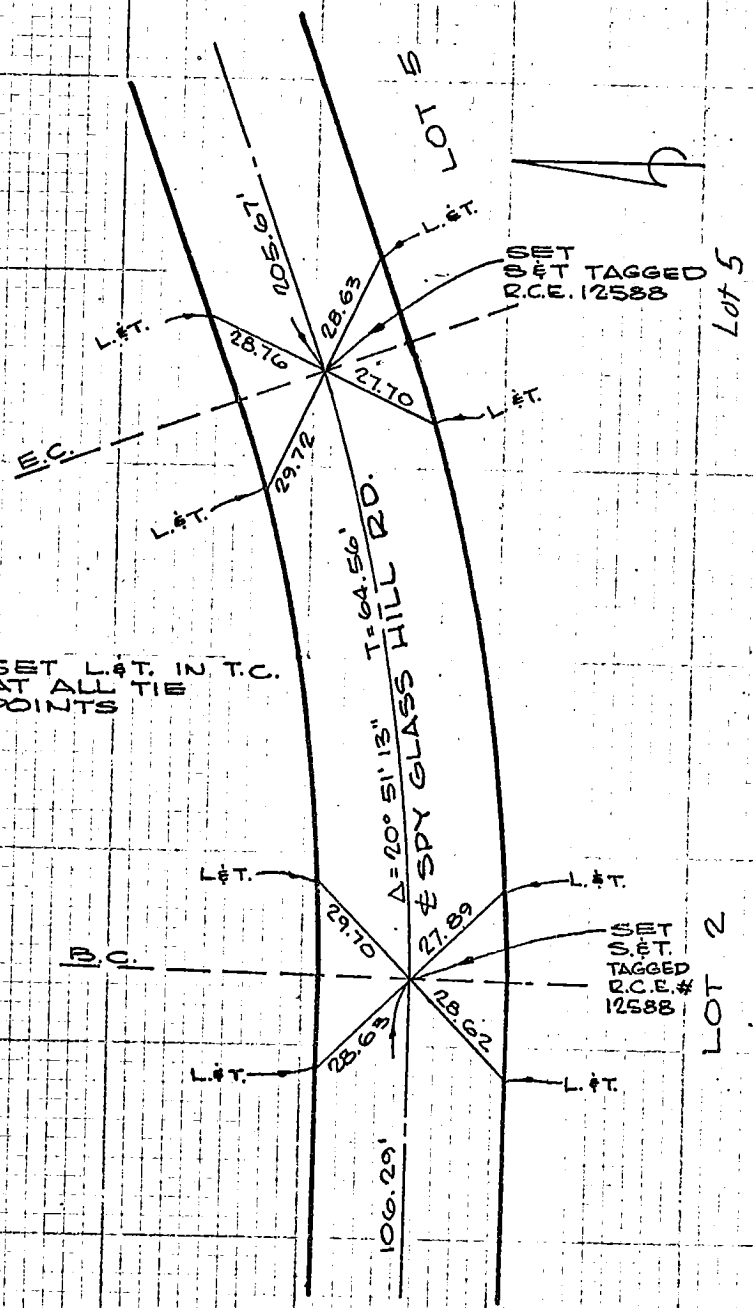

SURVEYORS SERVICE COMPANY, COSTA MESA - STOCK NO. 411

DO NOT EXTEND NOTES THIS SIDE OF LINE

379-4

Co. Eng. F.B..4022: 137

SURVEY OF ℄ TIES - SPY GLASS HILL RD. AT WOODMAR DRIVE F B NO. _____ PAGE 60

SURVEY BY DAN W. HEIL - R.C.E.# 12588 WILLDAN ENGINEERING TRACT NO. 30700

DATE 17 NOV. 72

37 B-4

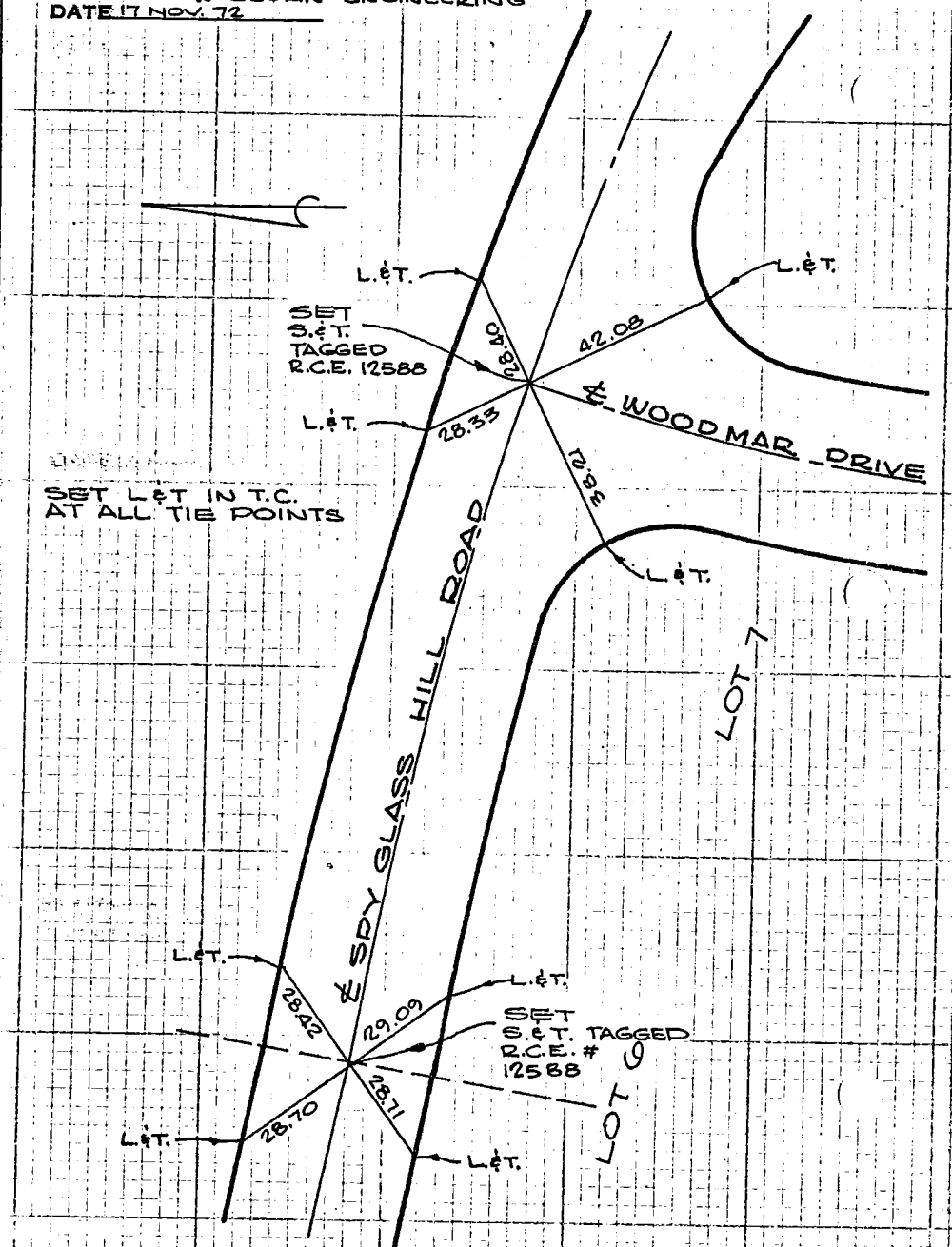

SURVEYORS SERVICE COMPANY, TA MESA - STOCK NO. 411

DO NOT EXTEND NOTES THIS SIDE OF LINE

SURVEY OF ℄ TIES - SPY GLASS HILL RD. EAST OF WOODMAR DR. F B NO. ____ PAGE 7

SURVEY BY DAN W. HEIL - R.C.E. #12588 WILLDAN ENGINEERING TRACT NO. 30700

DATE 17 NOV. 72

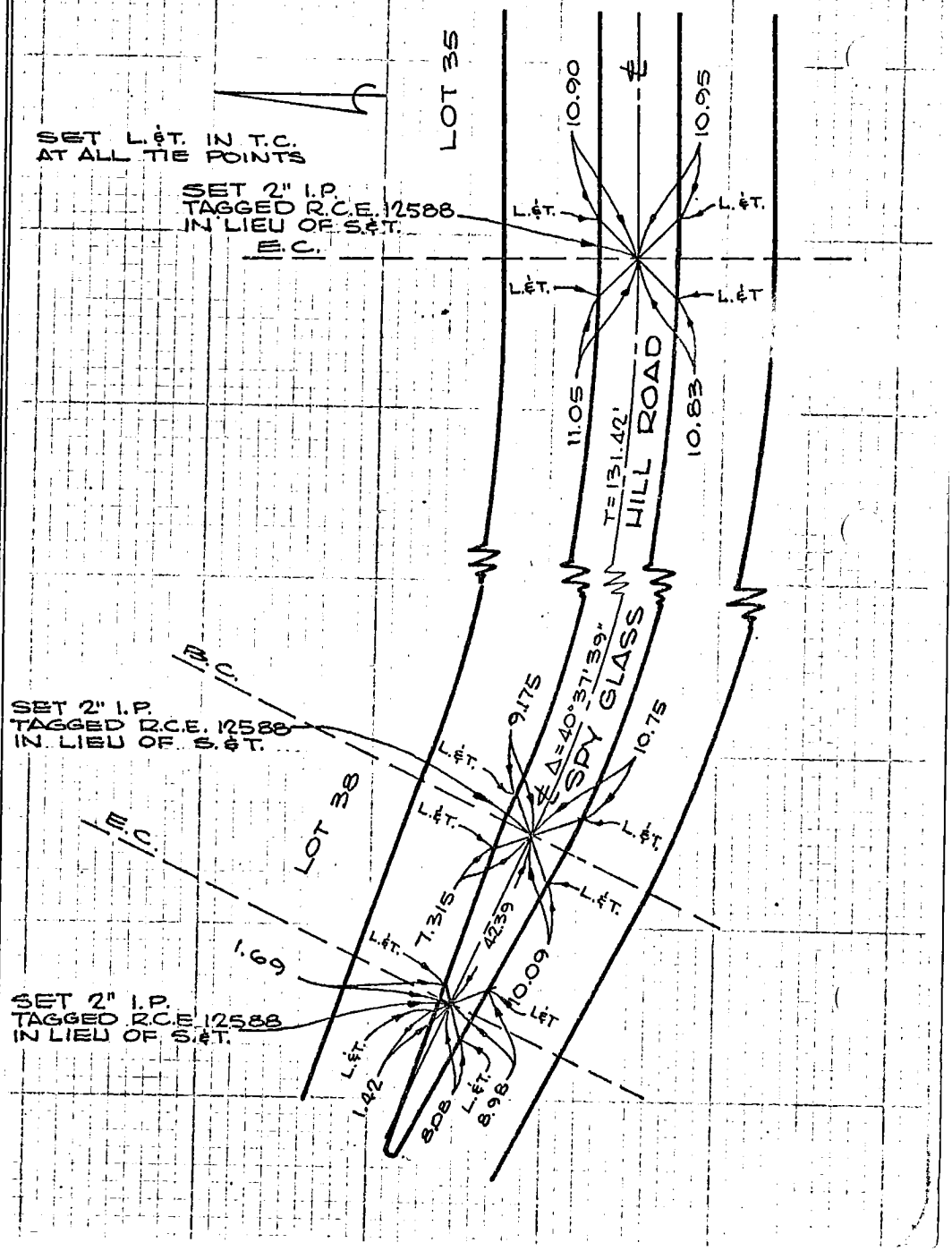

37B-4

SURVEYORS SERVICE COMPANY, COSTA MESA - STOCK NO. 411

DO NOT EXTEND NOTES THIS SIDE OF LINE

Co. Eng. F.B. 4022: 139

SURVEY OF ℄ TIES - SPY GLASS HILL RD. EAST OF WOODMAR DRIVE F B NO. ____ PAGE 8

SURVEY BY DAN W. HEIL - R.C.E. 12588 WILLDAN ENGINEERING TRACT NO. 30700

DATE 17 NOV. 72

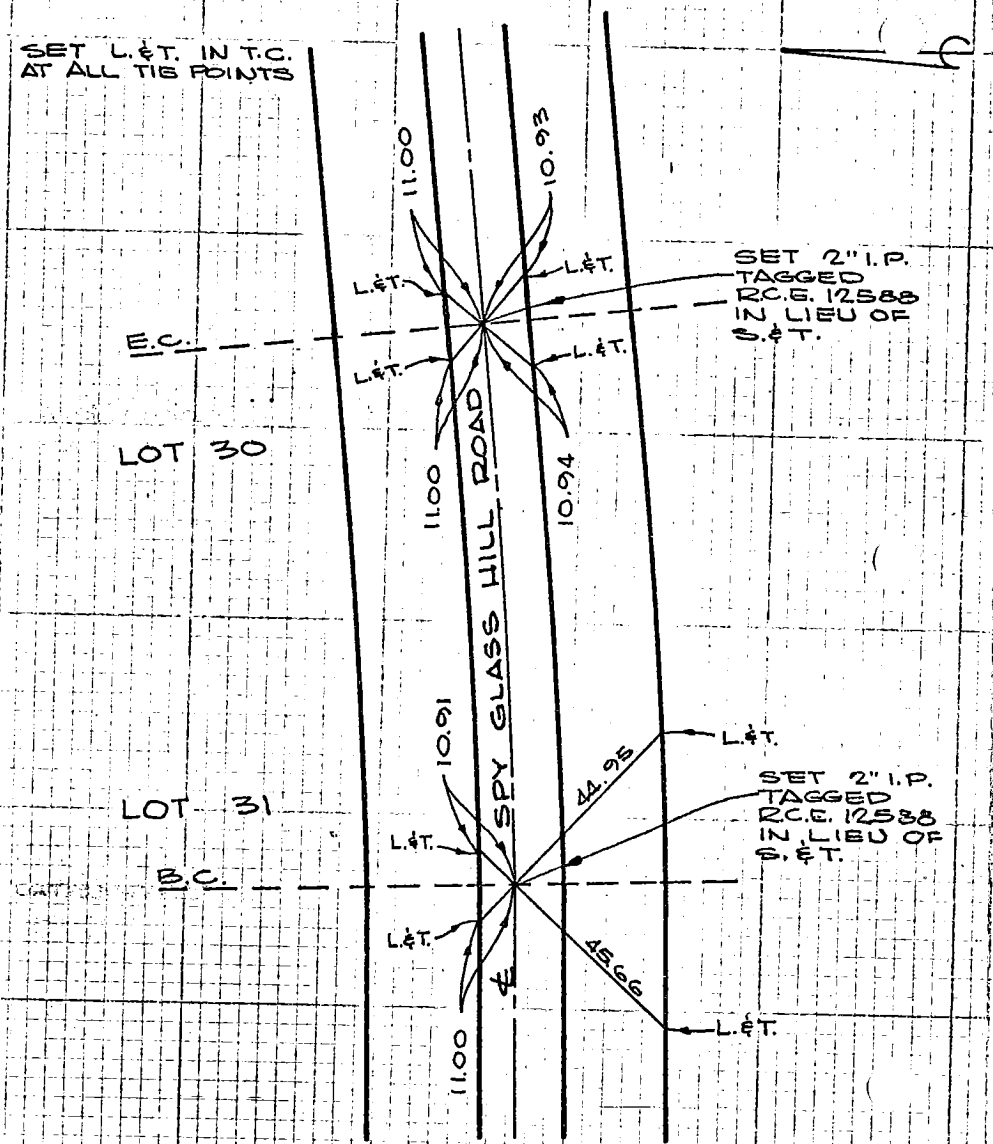

37 B-4

SURVEYORS SERVICE COMPANY - COSTA MESA - STOCK NO. 411

DO NOT EXTEND NOTES THIS SIDE OF LINE

Co. Eng. F.B. 4022: 140

SURVEY OF ℄ TIES - SPY GLASS HILL RD. AT EAST TRACT BOUNDRY — F B NO. ____ PAGE 9

SURVEY BY DAN W. HEIL - R.C.E. #12588 WILLDAN ENGINEERING — TRACT NO. 30700

DATE 17 NOV. 72

37B-4

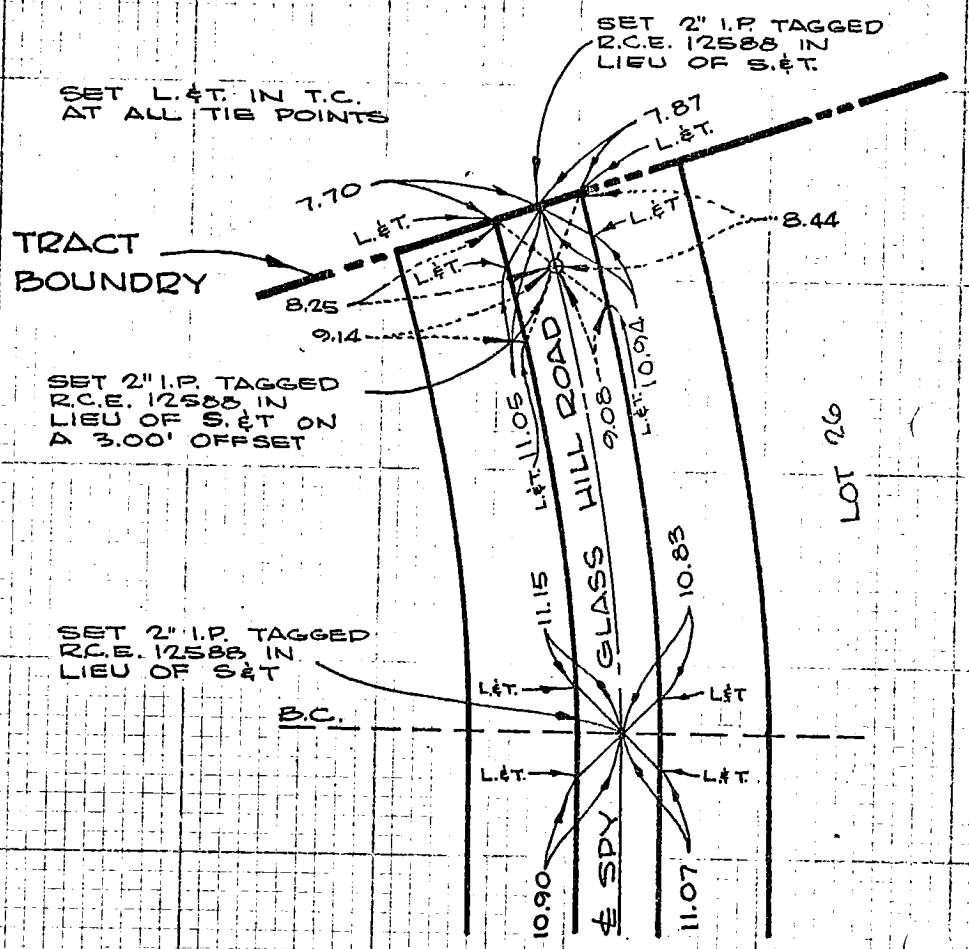

SURVEYORS SERVICE COMPANY, COSTA MESA - STOCK NO. 411

DO NOT EXTEND NOTES THIS SIDE OF LINE

Co. Eng. F.B. 4022: 141

SURVEY OF ℄ TIES AT WOODMAR DRIVE AND LOS SERRANOS DRIVE F B NO. _____ PAGE 10

SURVEY BY DAN W. HEIL - R.C.E. #12588 WILLDAN ENGINEERING TRACT NO. 30700

DATE 17 NOV. 72

SURVEYORS SERVICE COMPANY COSTA MESA - STOCK NO. 83

DO NOT EXTEND NOTES THIS SIDE OF LINE

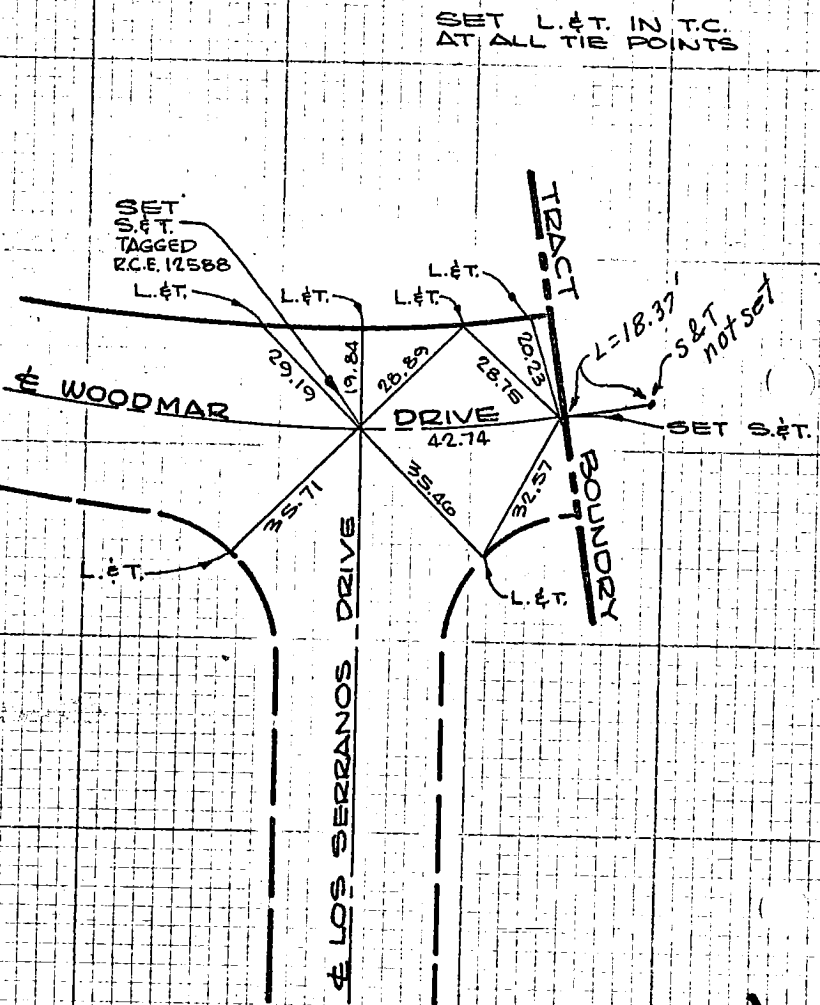

SURVEY OF ℄ TIES AT LUCAYAN DRIVE AND STARCA AVENUE F B NO. _____ PAGE 11

SURVEY BY DAN W. HEIL - R.C.E. #12588 TRACT NO. 30700

WILLDAN ENGINEERING

DATE 17 NOV. 72

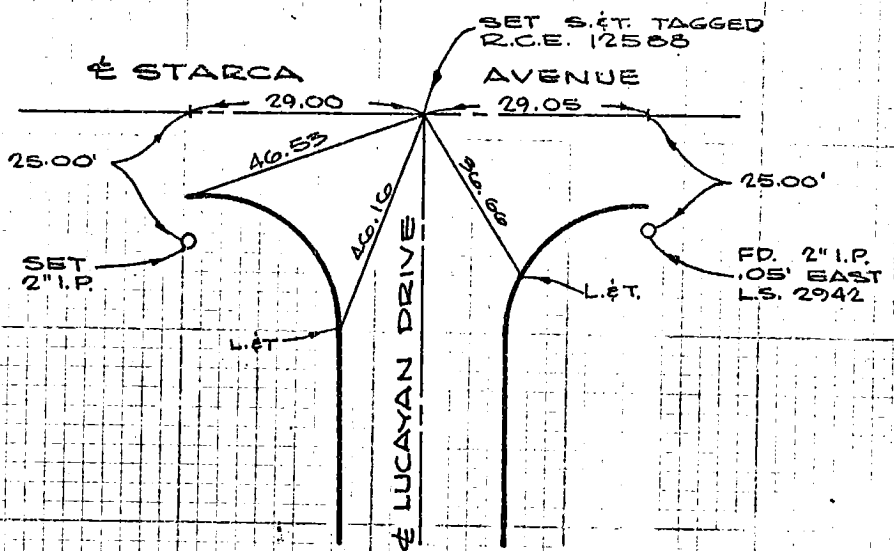

SURVEYORS SERVICE COMPANY, COSTA MESA - STOCK NO. 411
DO NOT EXTEND NOTES THIS SIDE OF LINE

83

37B-4

Co. Eng. F.B. 4022: 143

SURVEY OF TR. No. 30675 & TIES F. B. Pg. 1 of 6

SURVEY BY McINTIRE & QUIROS, INC. TR. No. 30675

DATE JAN. 1971

J.W. McINTIRE LS 2602

59

WS.36 B.1

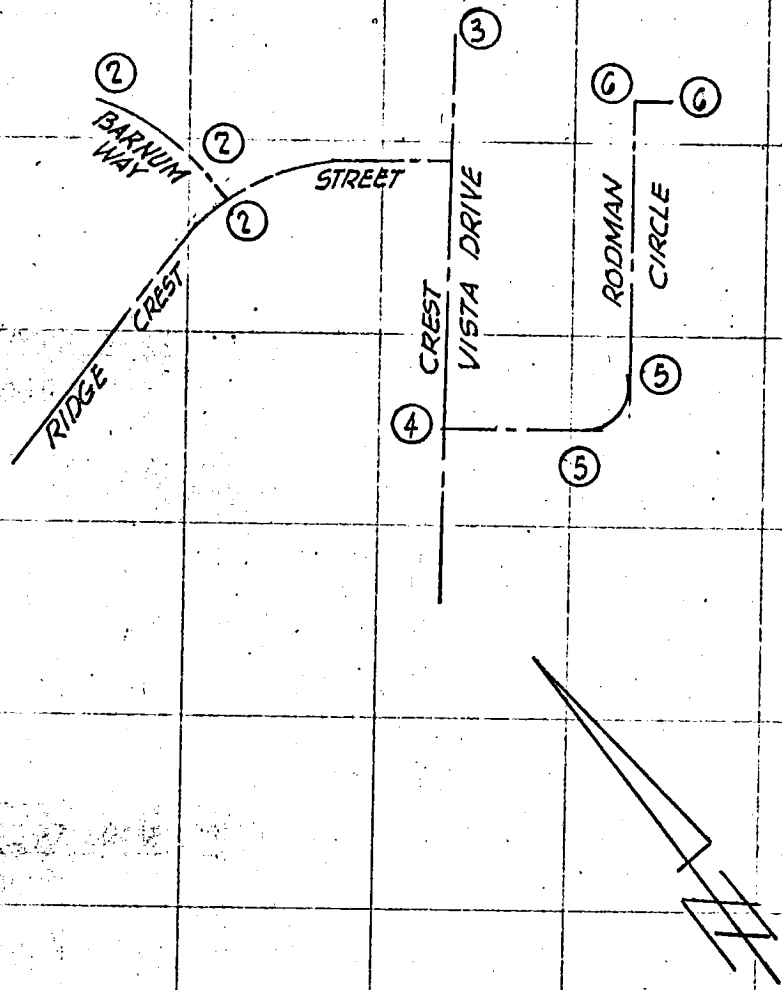

INDEX MAP

SO. CALIF. BLUE PRINT CO.

Co. Eng. F.B. 4022: 144

SURVEY OF TR. No. 30675 & TIES F. B. _____ PG. 2 of 6

SURVEY BY McINTIRE & QUIROS, INC. TR. No. 30675

DATE JAN. 1971

J.W. McINTIRE LS 2602

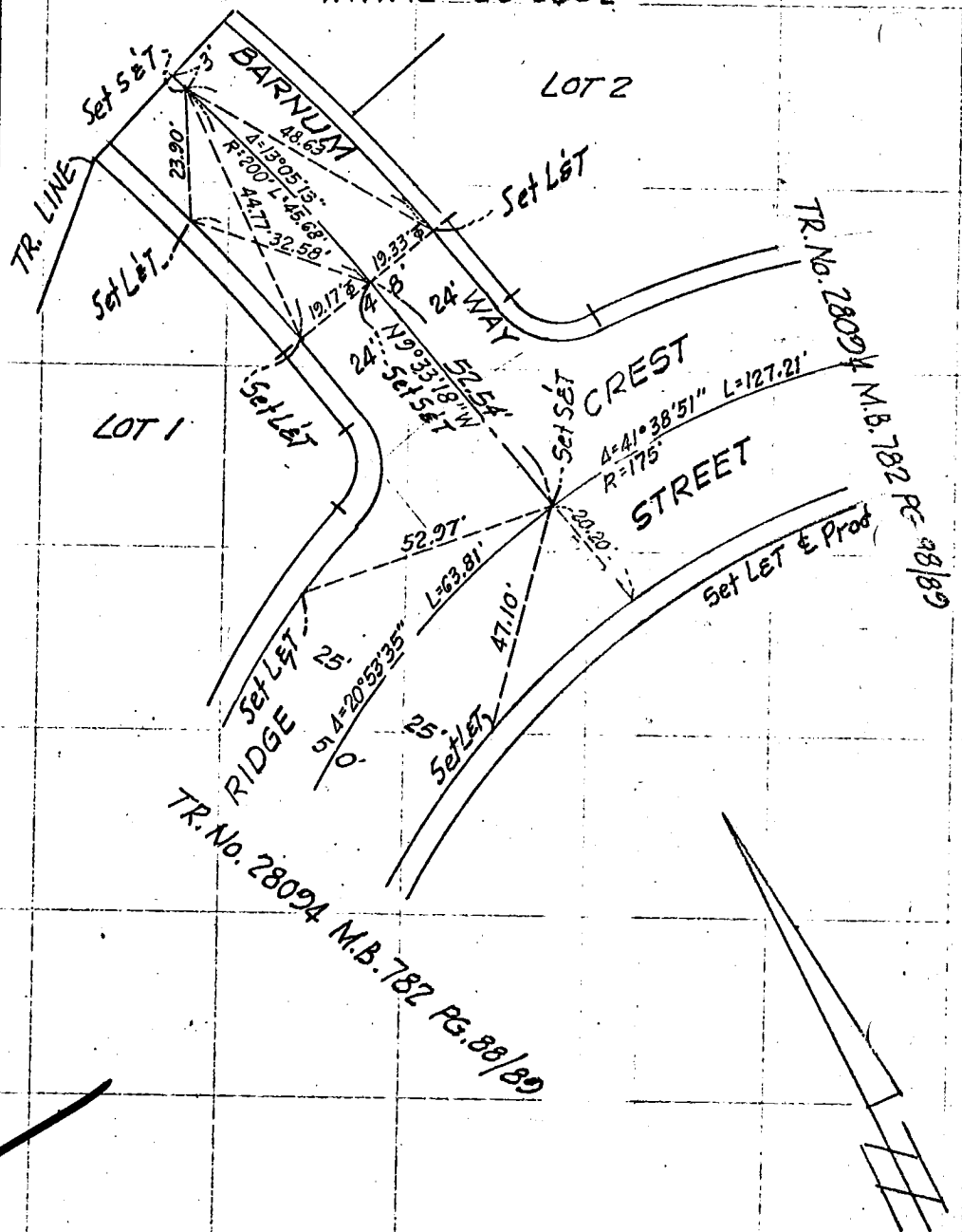

54

36 B

SO. CALIF. BLUE PRINT CO.

Co. Eng. F.B. 4022: 145

SURVEY OF TR. No. 30675 & TIES F. B. _____ PG. 3 of 6

SURVEY BY McINTIRE & QUIROS, INC. TR. No. 30675

DATE JAN. 1971

J.W. McINTIRE LS. 2602

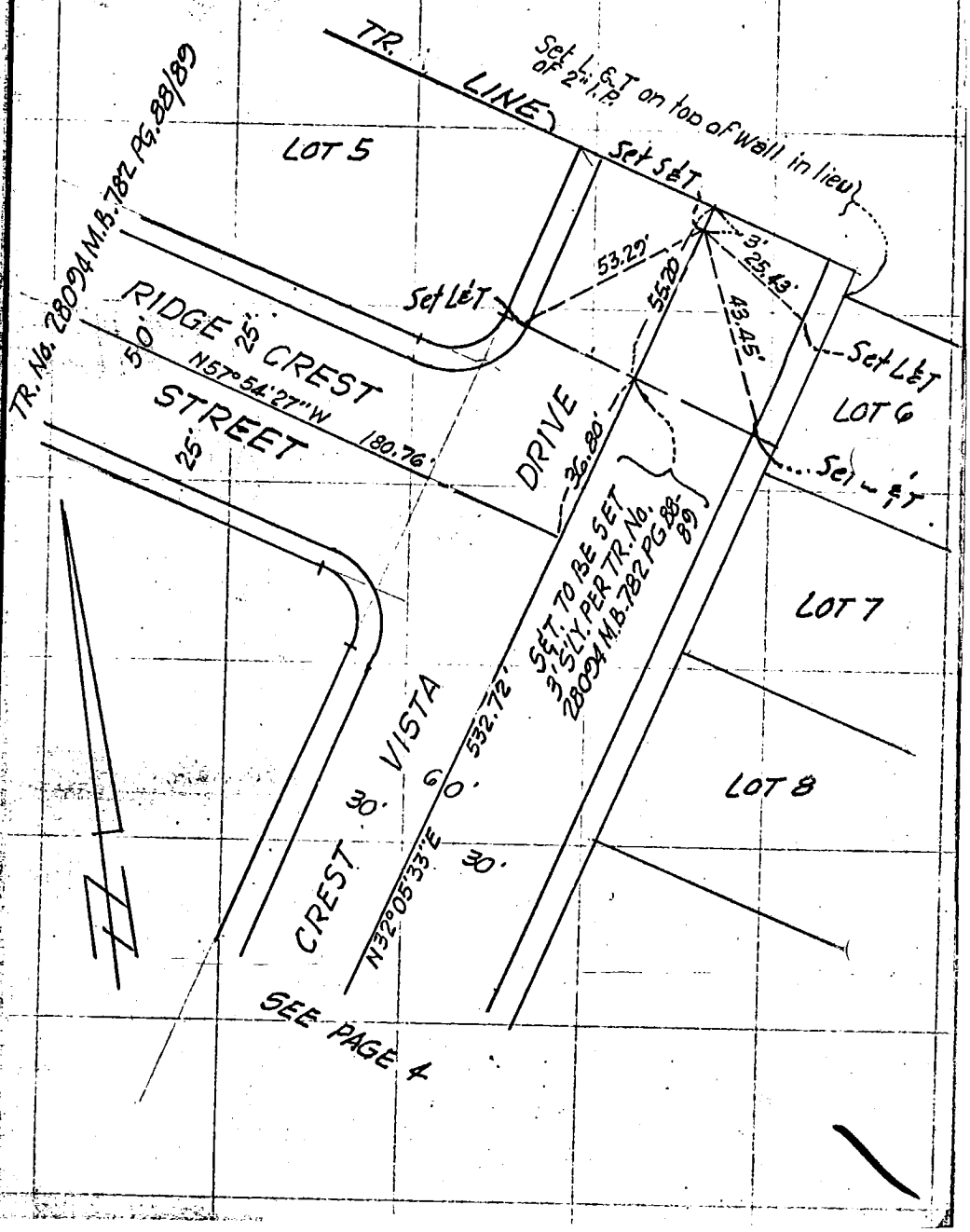

59

SO. CALIF. BLUE PRINT CO.

Co. Eng. F.B. 4022: 146

SURVEY OF TR. No. 30675 & TIES F. B. _____ PG. 4 of 6

SURVEY BY McINTIRE & QUIROS, INC TR. No. 30675

DATE JAN. 1971

J.W. McINTIRE LS 2602

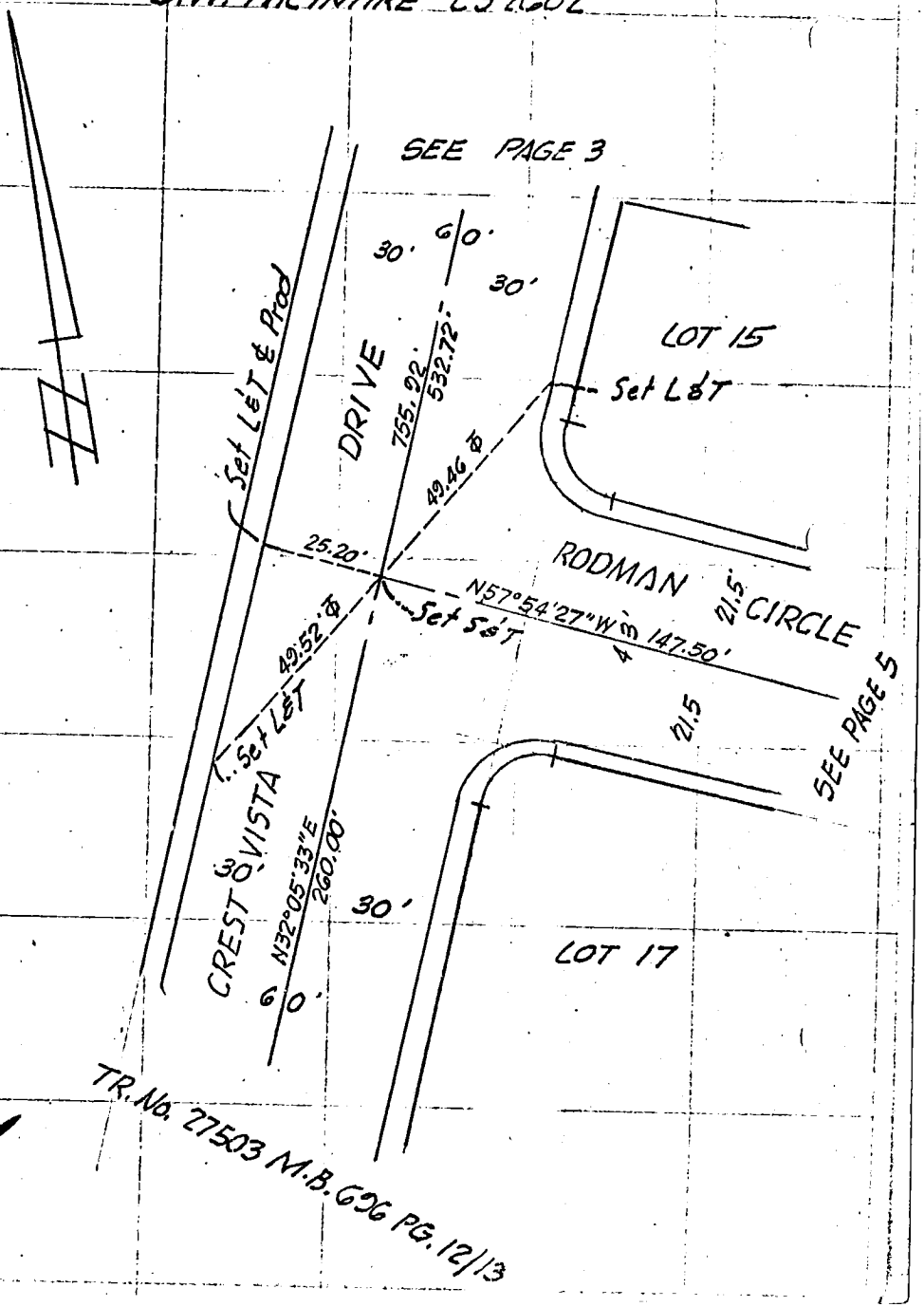

36 ℄

SO. CALIF. BLUE PRINT CO.

Co. Eng. F.B. 4022: 147

SURVEY OF TR. No. 30675 & TIES F. B. _____ PG. 5 of 6

SURVEY BY McINTIRE & QUIROS, INC TR. No. 30675

DATE JAN. 1971

J.W. McINTIRE LS2602

W.S. 36, B-1

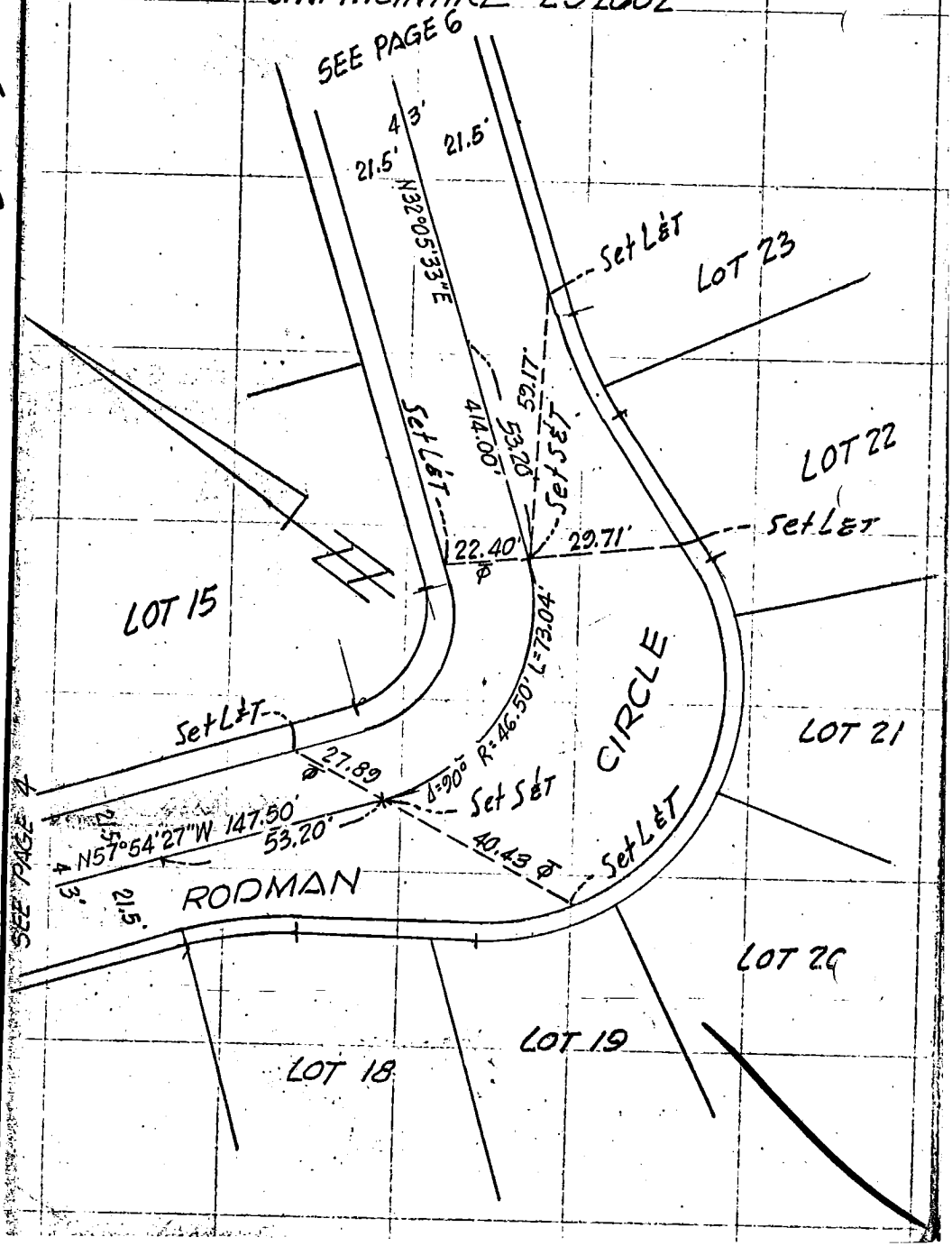

SO. CALIF. BLUE PRINT CO.

Co. Eng. F.B. 4022: 148

SURVEY OF TR. No. 30675 & TIES F. B. Pg. 6 of 6

SURVEY BY McINTIRE & QUIROS, INC TR. No. 30675

DATE JAN. 1971

J.W. McINTIRE LS. 2602

54

W536R-1

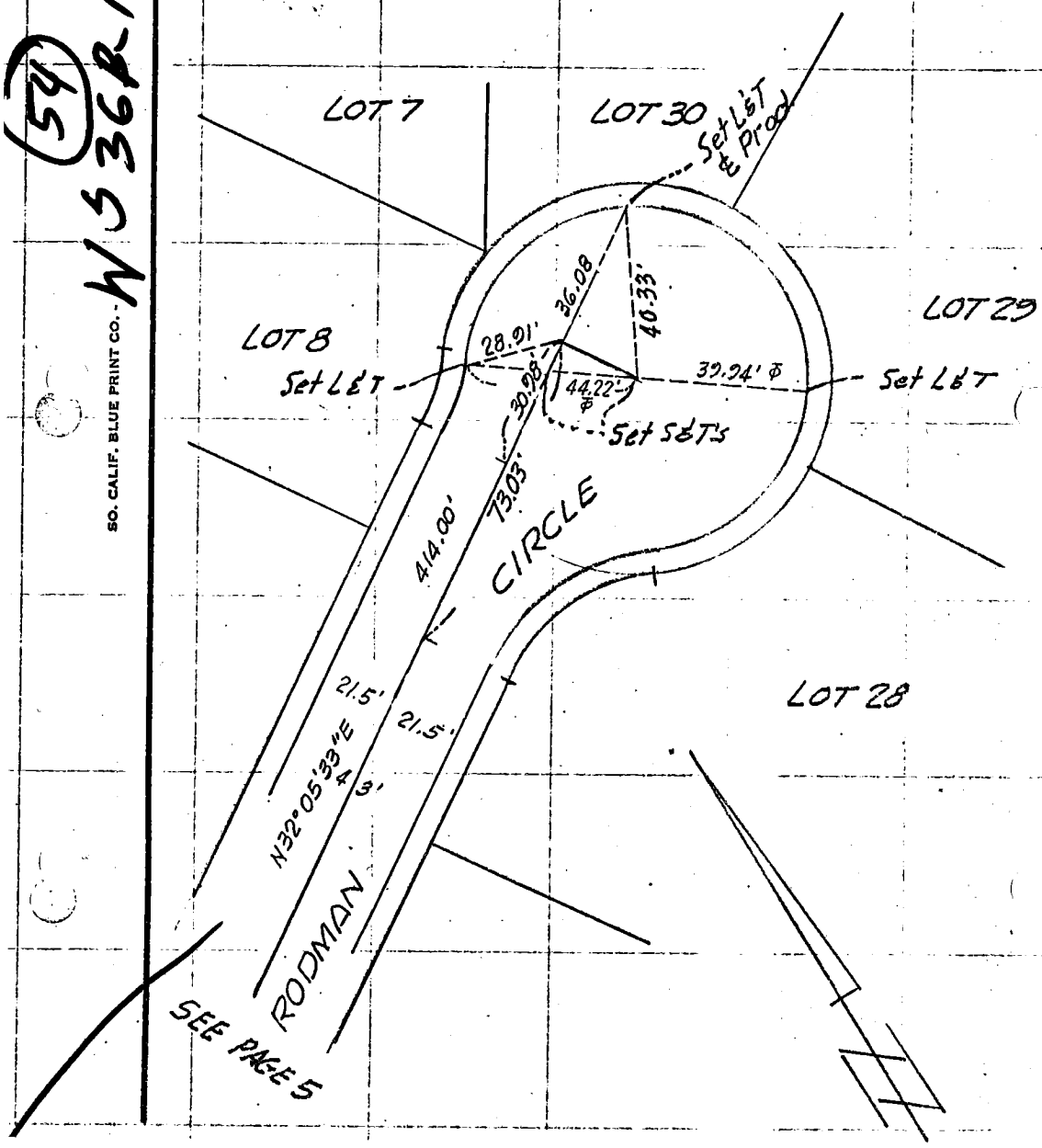

SO. CALIF. BLUE PRINT CO.

Co. Eng. F.B. 4022: 149

Parcel Map No. 2704 Date 9-29-72 Page 1 of 2

Survey by: C.W. HENRY L.S. 3323

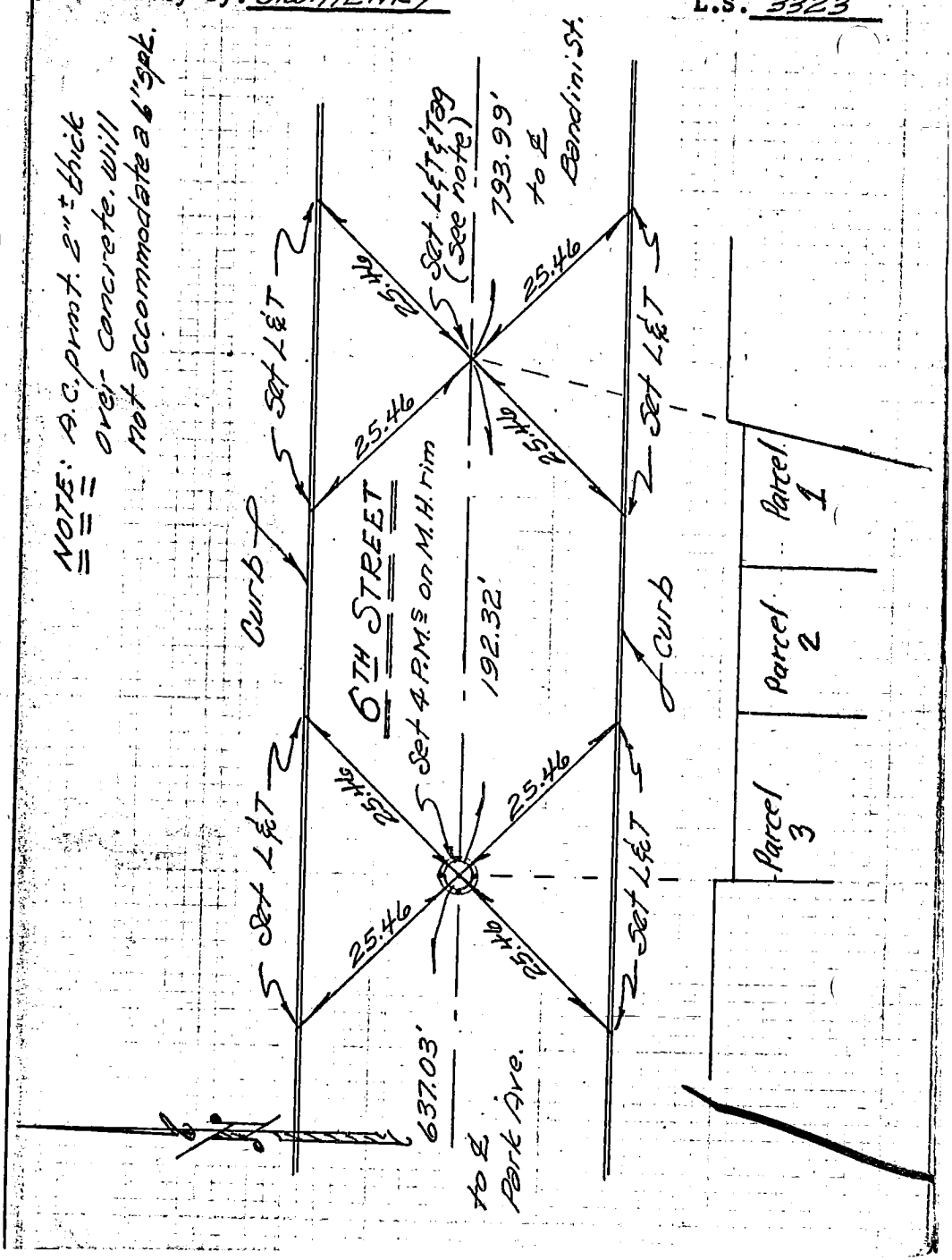

W.S. 29 B-2

(16)

Parcel Map No. 2704 Date 10-17-72 Page 2 of 2

Survey by: C.W. Henry L.S. 3323

(16) WS 29 B-2

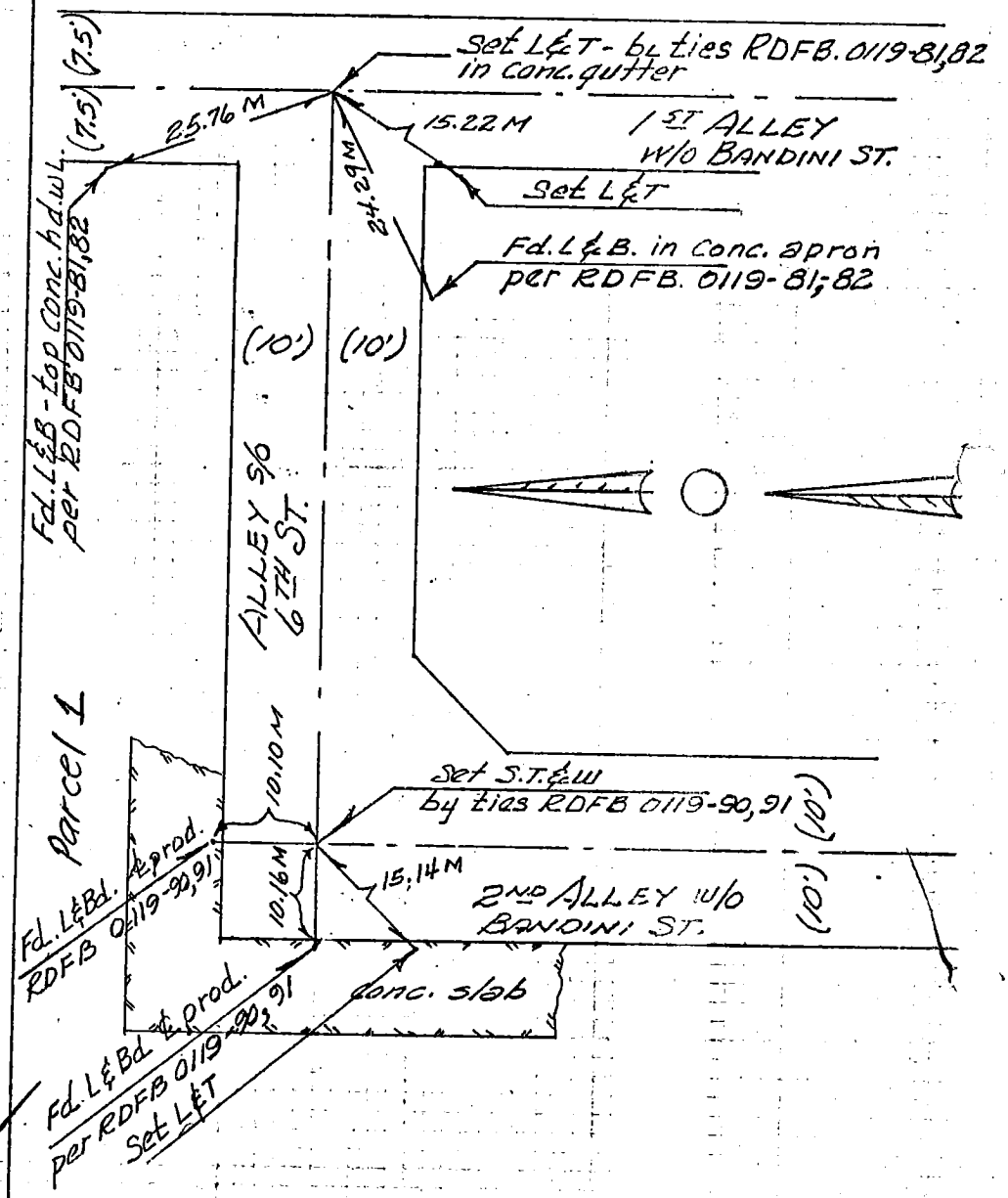

Co. Eng. F.B. 4022: 151

SURVEY OF CENTERLINE TIES F B NO. 100 A PAGE 185

SURVEY BY SOUTH BAY ENGINEERING CORP. ~~TRACT~~ PARCEL MAP NO. 3135 (SAN PEDRO)

DATE 1-2-73

ENGINEER: RAYMOND L. QUIGLEY, R.C.E. 7191

MITCHELL
PETERSON
IRVINE

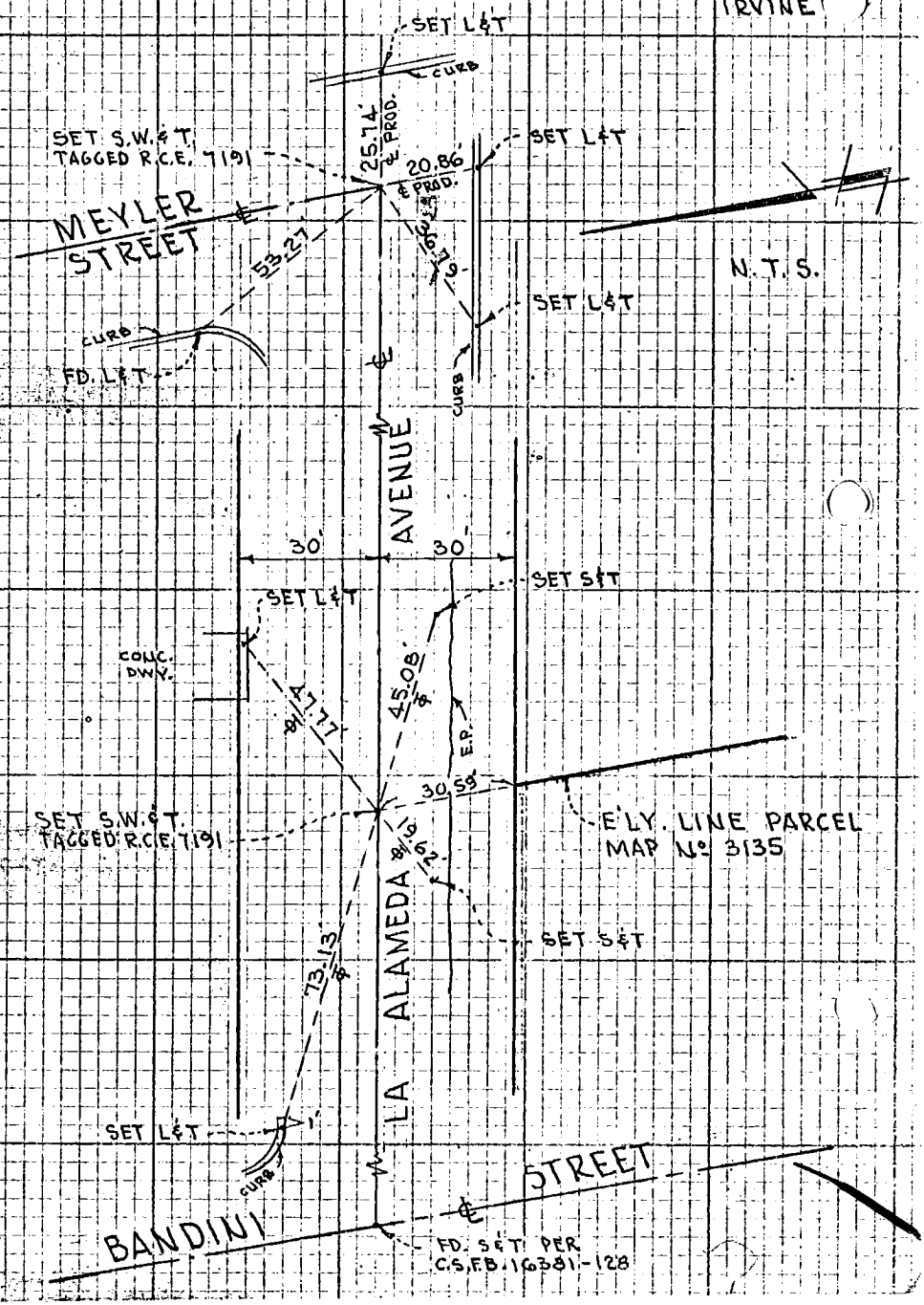

SURVEYORS SERVICE COMPANY, COSTA MESA - STOCK NO. 411
DO NOT EXTEND NOTES THIS SIDE OF LINE

17

4529 C-2

Co. Eng. F.B. 4022: 152

SURVEY OF CENTERLINE TIES F.B. NO. 100 A PAGE 18

SURVEY BY SOUTH BAY ENGINEERING CORP. ~~TRACT~~ PARCEL MAP NO. 3135 (SAN PED

DATE 1-2-73

ENGINEER: RAYMOND L. QUIGLEY R.C.E. 7191

MITCHELL
PETERS
IRVINE

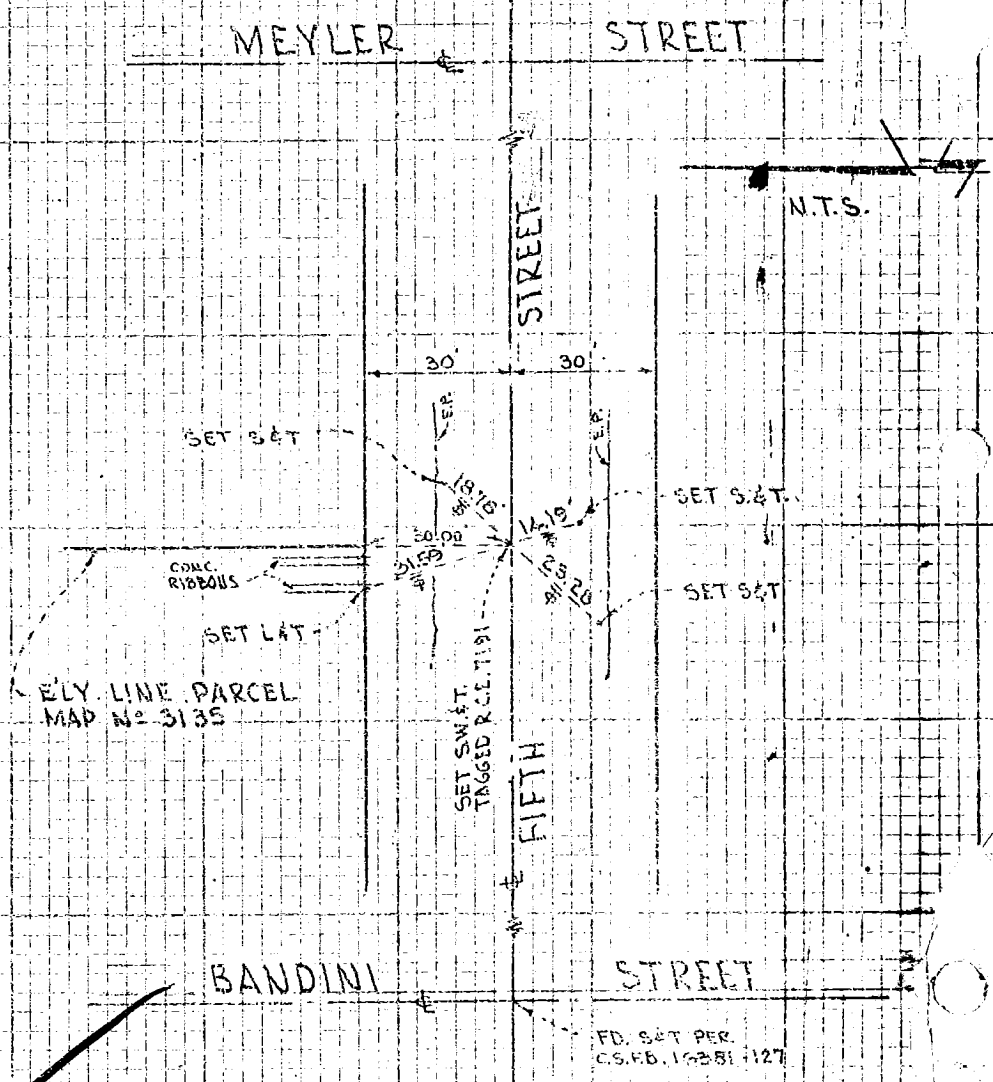

SURVEYORS SERVICE COMPANY, COSTA MESA - STOCK NO. 411

DO NOT EXTEND NOTES THIS SIDE OF LINE

17 D-2