Notes Ck'd by	Survey of	F. B. 4027 PG.
Map No.	JN Tape Std °F	
Office Work	Surveyed by	
Checked	Notes Date	
Date	Indexed	

TRACT	PAGE	FIRM
Tr.31672	5	Mollenhauer, Higashi & Moore
Tr.31675	6-18	Edward L. Bolden (cancelled)
P.M. 3672	19	Jennings-Halderman
Tr.31905	20-23	Miller Engr. Co.
Tr.31696	24-27	Verpet Engr.
Tr.31455	28-29	Lanco Engr.
Tr.31347	30	Loren C. Phillips
Tr.31662	31-32	Raymond Scott Engr. Co.
Tr.30838	33-37	Psomas & Assoc.
Tr.27565	38-53	Sikand Engr. Assoc.
Tr.27566	54-60	Sikand Engr. Assoc.
Tr.30600	61-68	Sikand Engr. Assoc.
Tr.24127	69-70	John B. Abell
Tr.24890	71	Loren C. Phillips
Tr.30115	72	Loren C. Phillips
Tr.31661	73-74	Raymond Scott Engr. Co.
Tr.30073	75	Highland Engr's
R.S.86-56	76	R.V. Pearsall Inc.
Tr.30667	77-82	Highland Engr's
Tr.27551	83-86	Highland Engr's
Tr.28779	87-89	Shuibman-Rogoway & Assoc.
Tr.29999	90-123	McIntire & Quiros
P.M. 3612	124-125	Edward K. Petersen

Microfilmed 11-84

over

F. B. 4027 PG. _____

TRACT	PAGE	FIRM
Tr.30957	126-127	Psomas & Assoc.
Tr.31951	128-129	Consolidated Eng. Co.
Tr.31452	130-131	Sikand Eng. Assoc.
P.M.2968	132-136	Thomsen Engr.
P.M.3110	137-140	Thomsen Engr.
Tr.23814	141-145	V.T.N.
Tr.27807	146-149	J.H. Edwards Co. Inc.
Tr.30341	150	Lanco Engr.
Tr.28893	151-152	Denn Engr.
Tr.28478	153	J.H. Edwards Co.

Co. Eng. F.B. 4027: 5

SURVEY OF Centerline Monuments & Ties F B NO. _____ PAGE _____

SURVEY BY Mollenhauer, Higashi & Moore TRACT NO. 31672

DATE 1-9-74

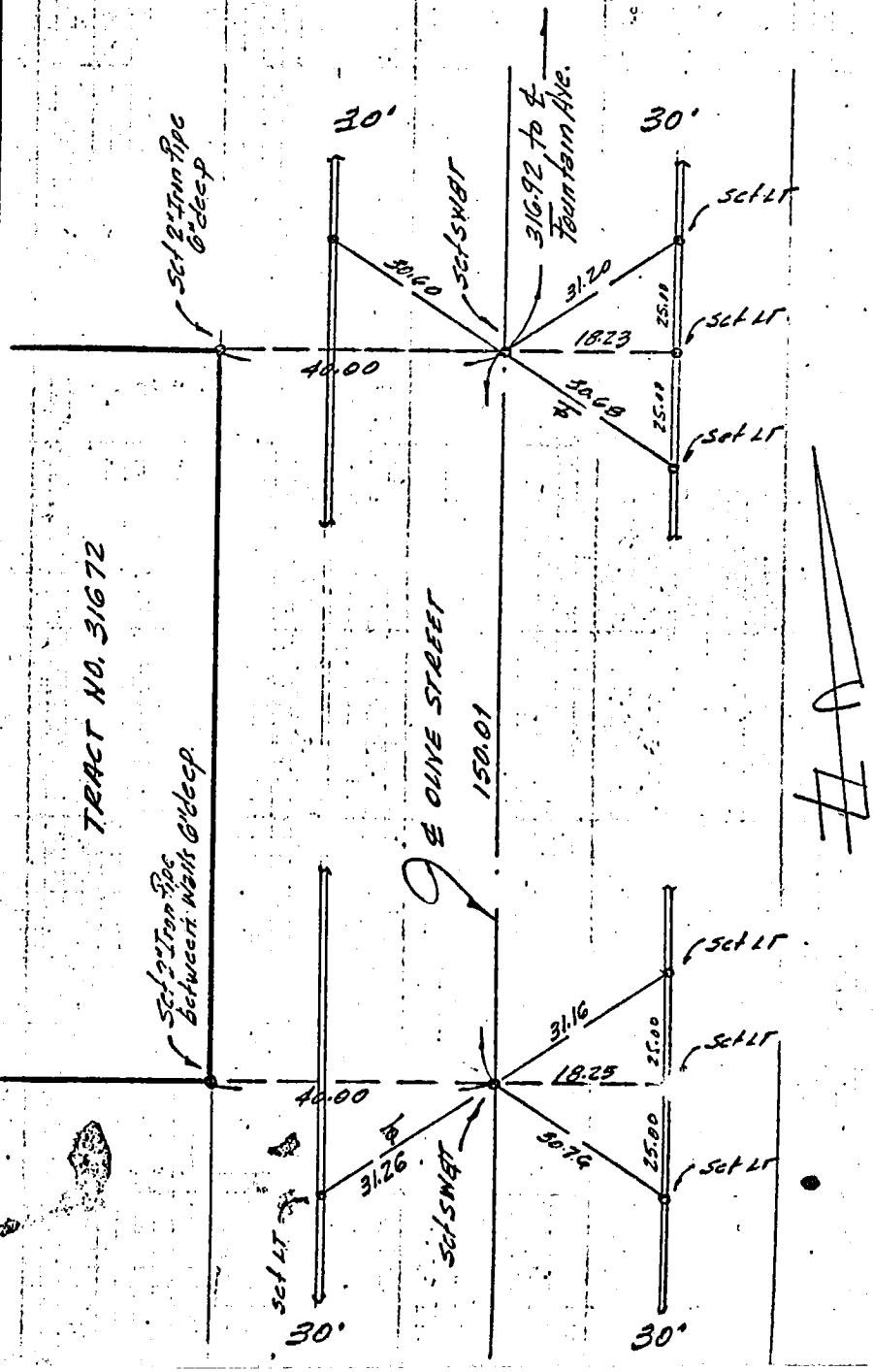

SURVEYORS SERVICE COMPANY, COSTA MESA - STOCK NO. 411

DO NOT EXTEND NOTES THIS SIDE OF LINE

45 NE C-2

Co. Eng. F.B. 4027: 6

SURVEY OF Avenue A F. B. Pg.

SURVEY BY Edward L. Bolden, Jr., R.C.E. 10533 TR. No. 31675

DATE January 4, 1974

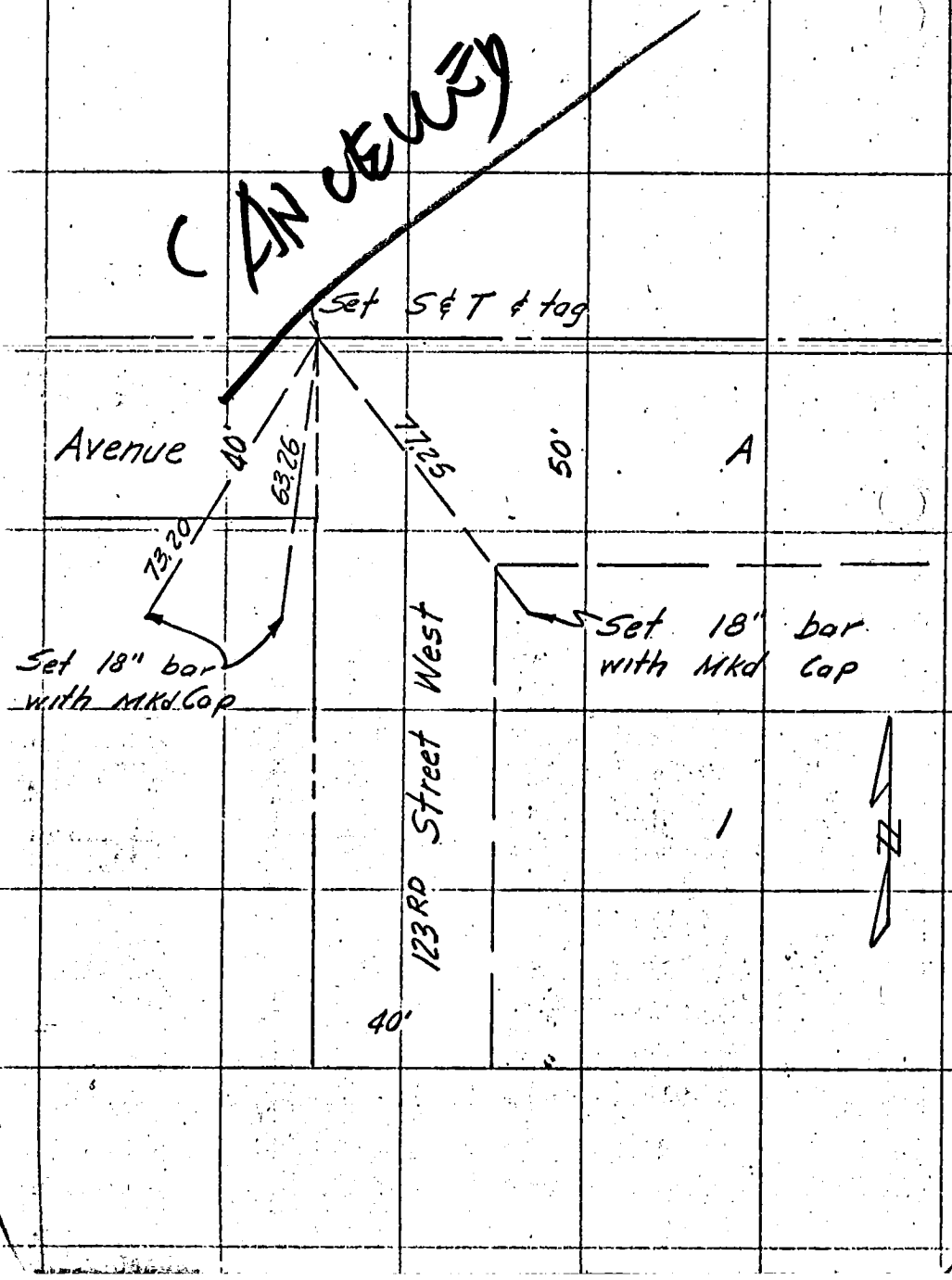

SO. CALIF. BLUE PRINT CO.

SURVEY OF Avenue A-2 F. B. Pg.

SURVEY BY Edward L. Bolden, Jr., R.C.E. 10533 TR. No. 31675

DATE January 4, 1974 Page 2 of 13

Cancelled

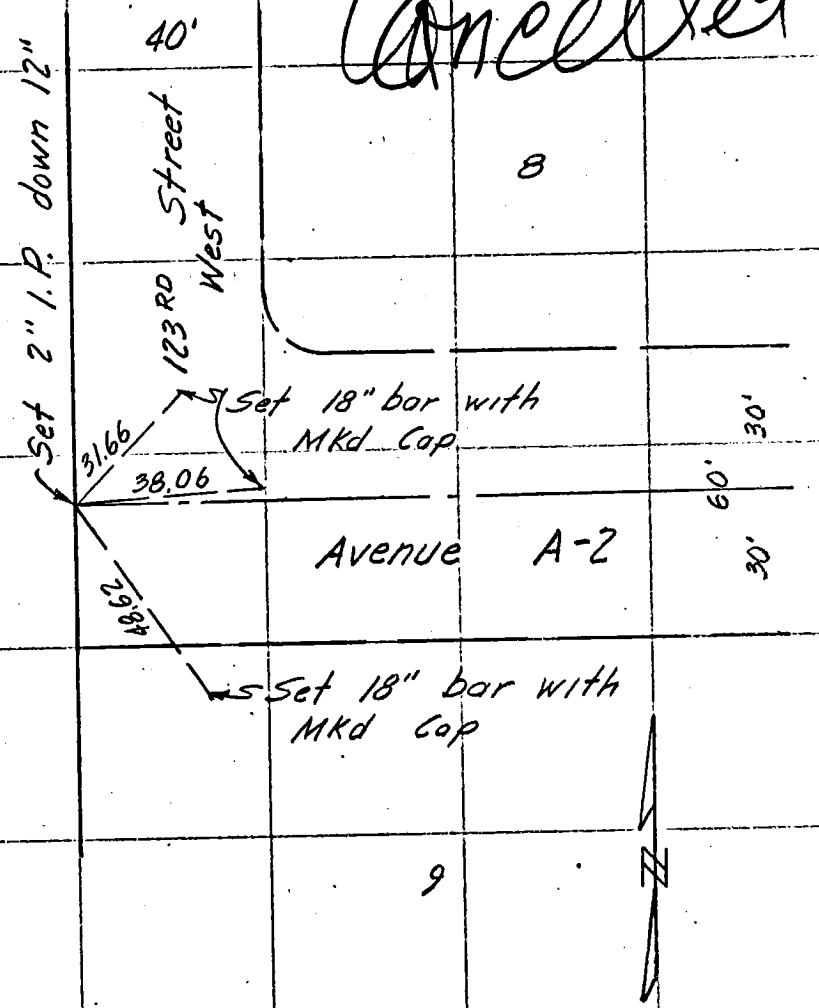

SO. CALIF. BLUE PRINT CO.

Co. Eng. F.B. 4027: 8

SURVEY OF Avenue A-6 F. B. Pg.

SURVEY BY Edward L. Bolden, Jr., R.C.E. 10533 TR. No. 31675

DATE January 4, 1974

Cancelled

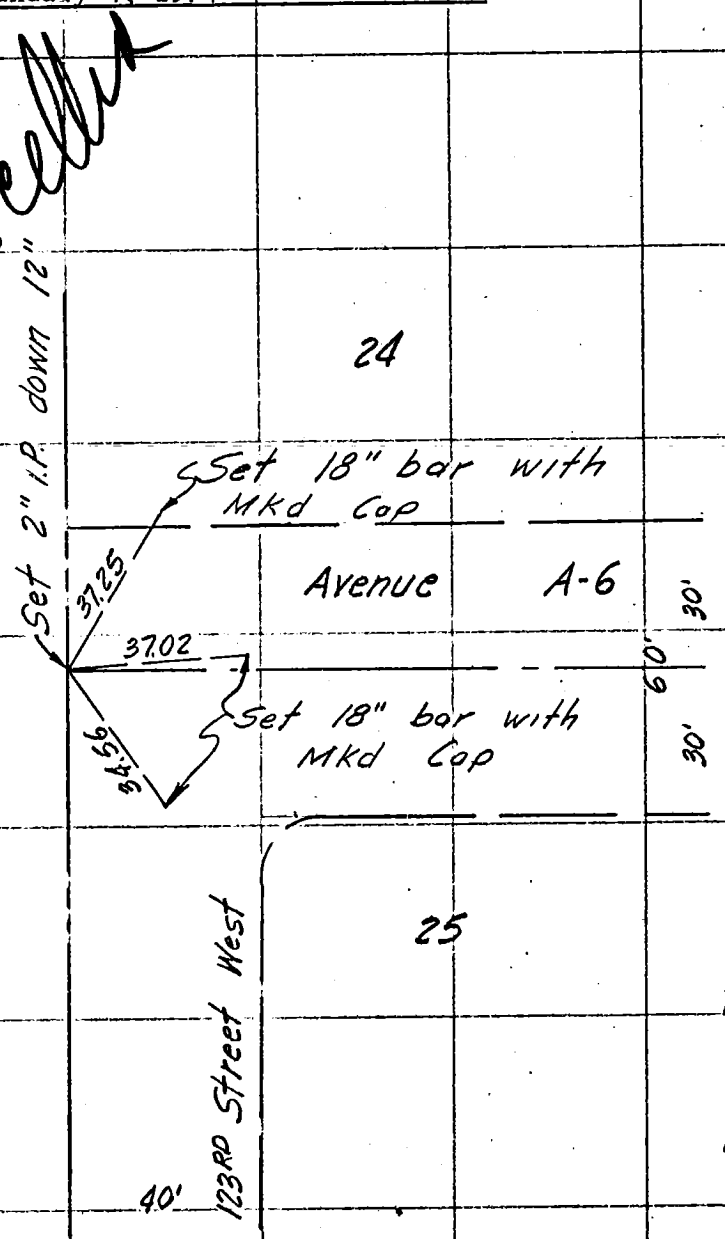

SO. CALIF. BLUE PRINT CO.

SURVEY OF Avenue A-8 F. B. Pg.

SURVEY BY Edward L. Bolden, Jr., R.C.E. 10533. TR. No. 31675

DATE January 4, 1974

Cancelled



SO. CALIF. BLUE PRINT CO.

Co. Eng. F.B. 4027: 10

SURVEY OF Avenue A-2 F. B. Pg.

SURVEY BY Edward L. Bolden, Jr., R.C.E. 10533 TR. No. 31675

DATE January 4, 1974

Cancelled

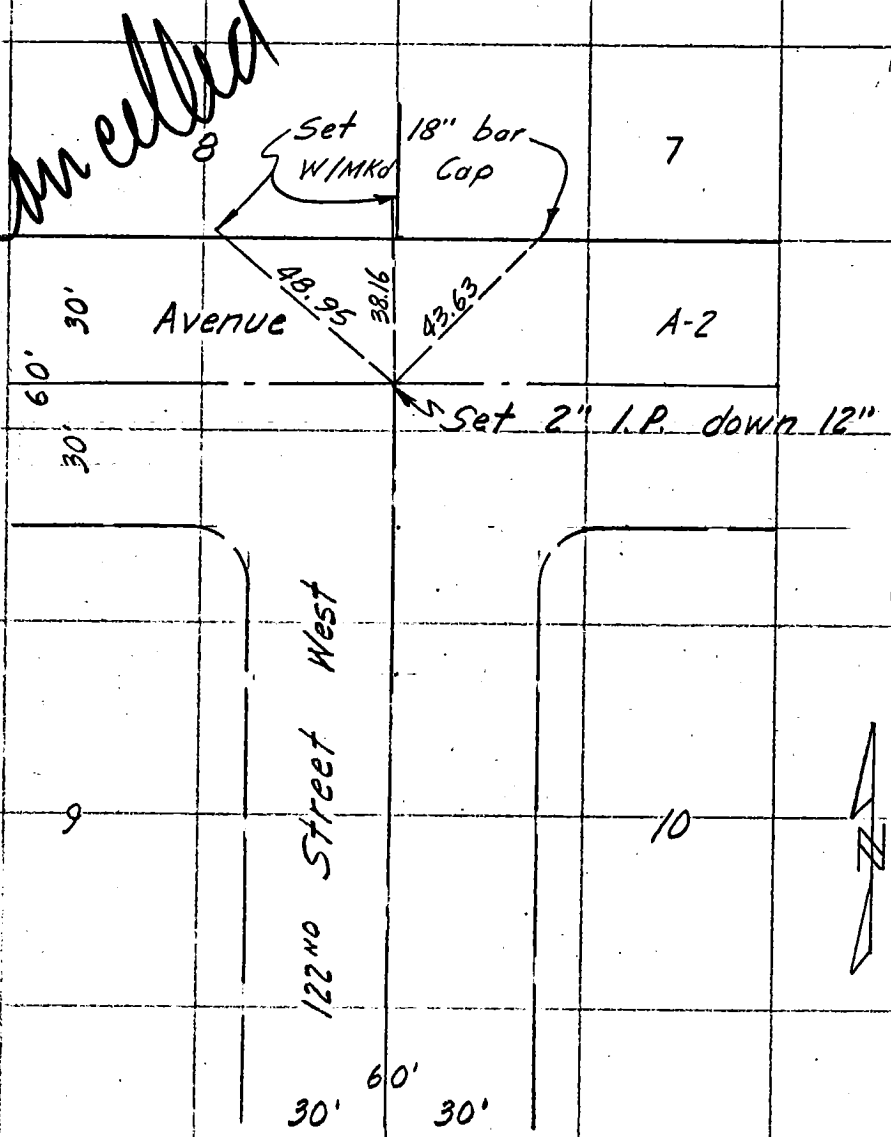

SO. CALIF. BLUE PRINT CO.

SURVEY OF Avenue A-4 F. B. PG.

SURVEY BY Edward L. Bolden, Jr., R C.E. 10533 TR. NO. 31675

DATE January 4, 1974

Cancelled

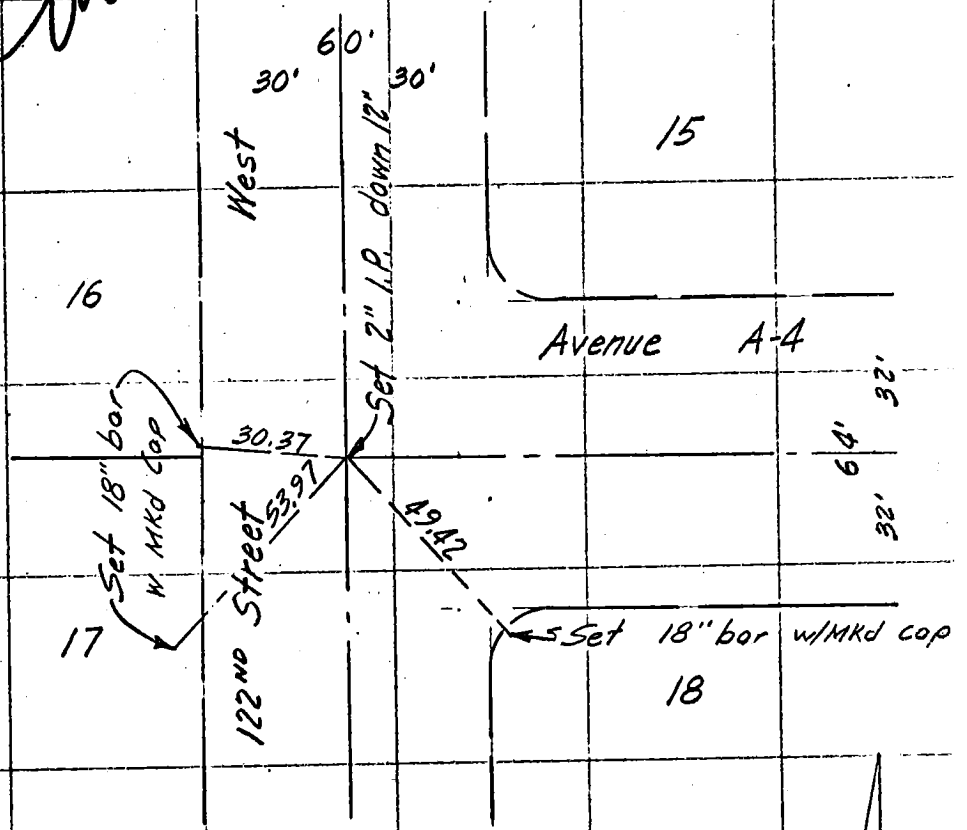

SO. CALIF. BLUE PRINT CO.

Co. Eng. F.B. 4027: 12

SURVEY OF Avenue A-6 F. B. _____ PG. _____

SURVEY BY Edward L. Bolden, Jr., R.C.E. 10533 TR. No. 31675

DATE January 4, 1974

Cancelled



SO. CALIF. BLUE PRINT CO.

Co. Eng. F.B. 4027: 13

SURVEY OF 120th Street West F. B. Pg.

SURVEY BY Edward L. Bolden, Jr., R.C.E. 10533 TR. No. 31675

DATE January 4, 1974 Page 8 of 14

Cancelled

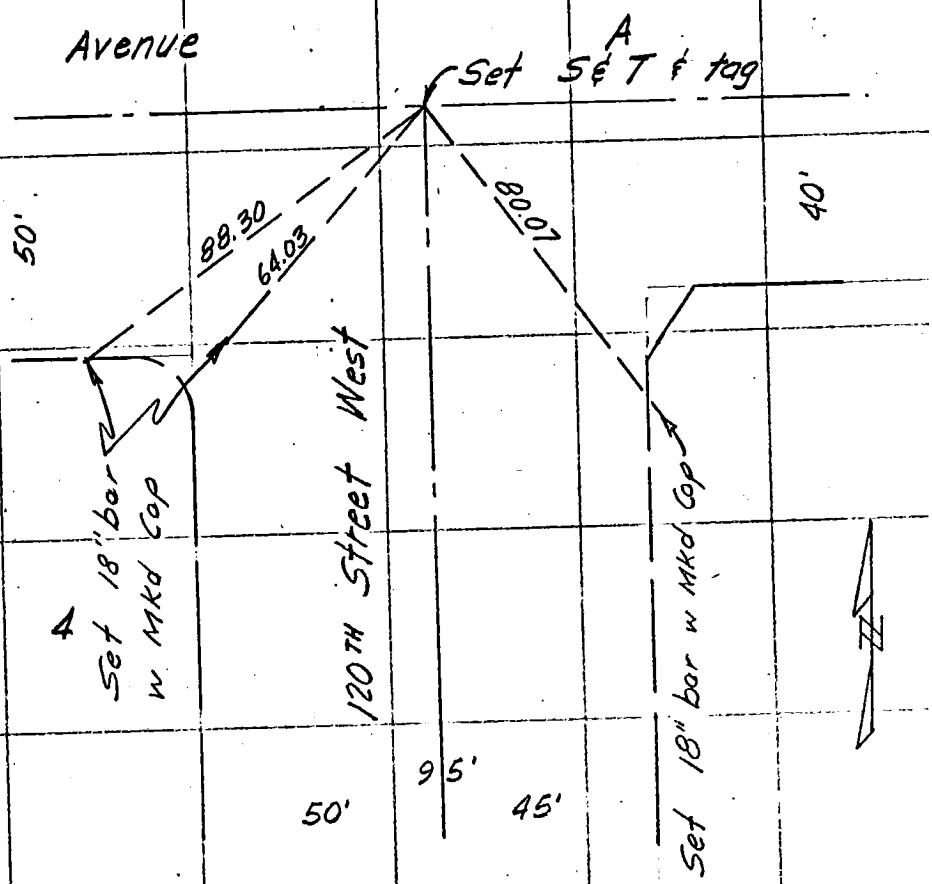

SO. CALIF. BLUE PRINT CO.

Co. Eng. F.B. 4027: 14

SURVEY OF Avenue A-2 F. B. Pg.

SURVEY BY Edward L. Bolden, Jr., R.C.E. 10533 TR. No. 31675

DATE January 4, 1974 Page 9 of 13



SO. CALIF. BLUE PRINT CO.

SURVEY OF Avenue A-4 . F. B. Pg.

SURVEY BY Edward L. Bolden, Jr., R.C.E. 10533 TR. No. 31675

DATE January 4, 1974

Cancelled

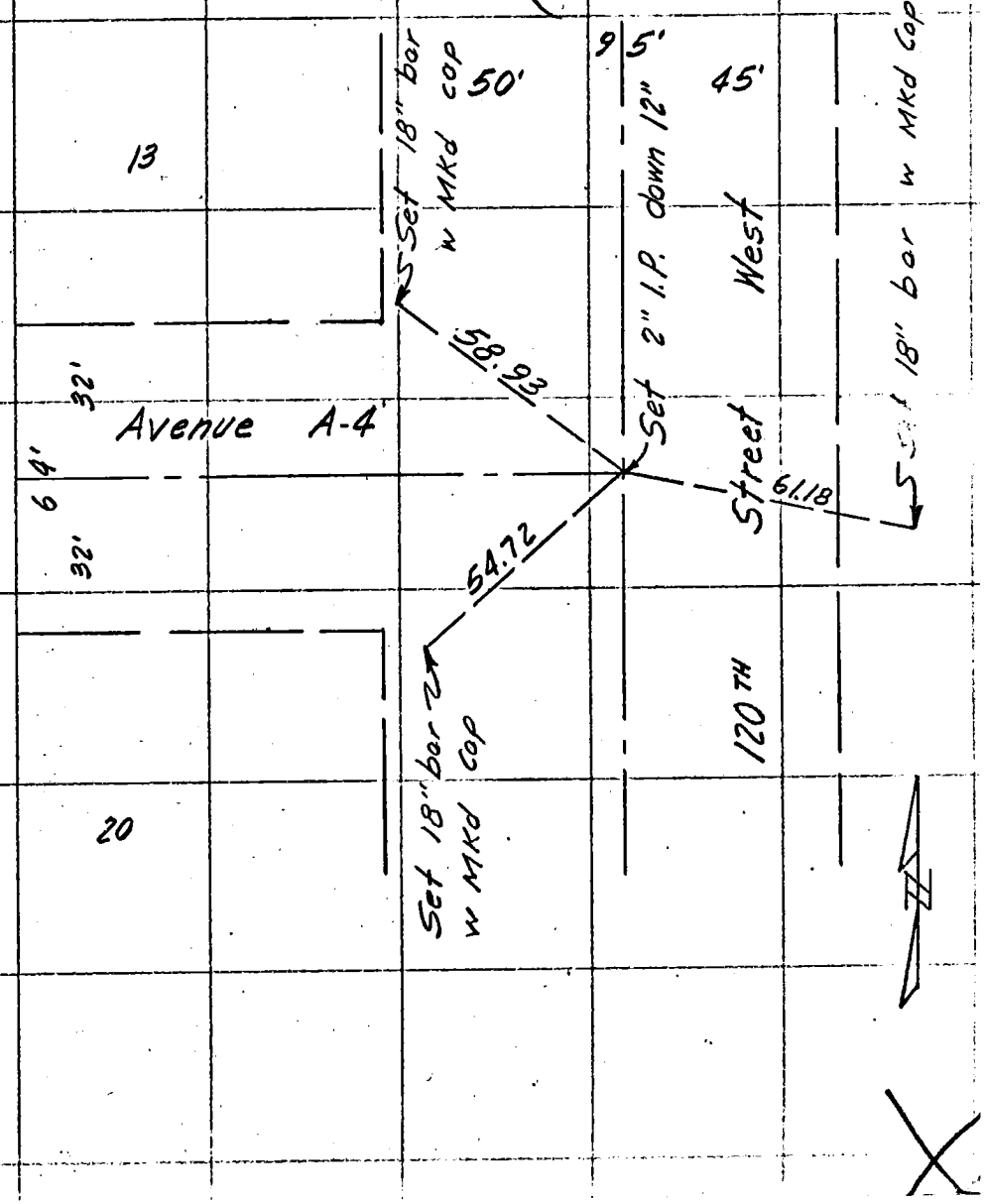

SO. CALIF. BLUE PRINT CO.

Co. Eng. F.B. 4027: 16

SURVEY OF Avenue A-6 F. B. Pg.

SURVEY BY Edward L. Bolden, Jr., R.C.E. 10533 TR. No. 31675

DATE January 4, 1974

Cancelled

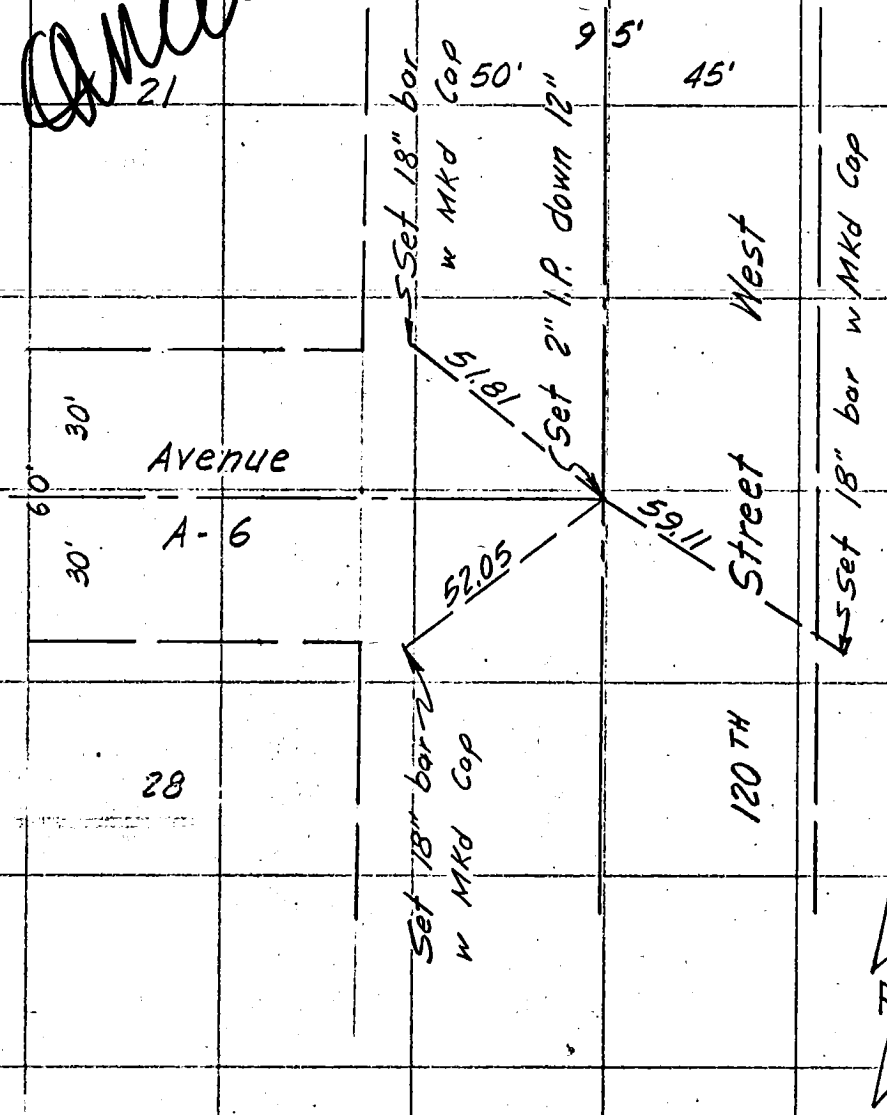

SO. CALIF. BLUE PRINT CO.

Co. Eng. F.B. 4027: 17

SURVEY OF Avenue A-8 F. B. Pg.

SURVEY BY Edward L. Bolden, Jr., R.C.E. 10533 TR. No. 31675

DATE January 4, 1974



SO. CALIF. BLUE PRINT CO.

Co. Eng. F.B. 4027: 18

SURVEY OF Avenue A-8 F. B. Pg.

SURVEY BY Edward L. Bolden, Jr., R.C.E. 10533 TR. No. 31675

DATE January 4, 1974

Cancelled

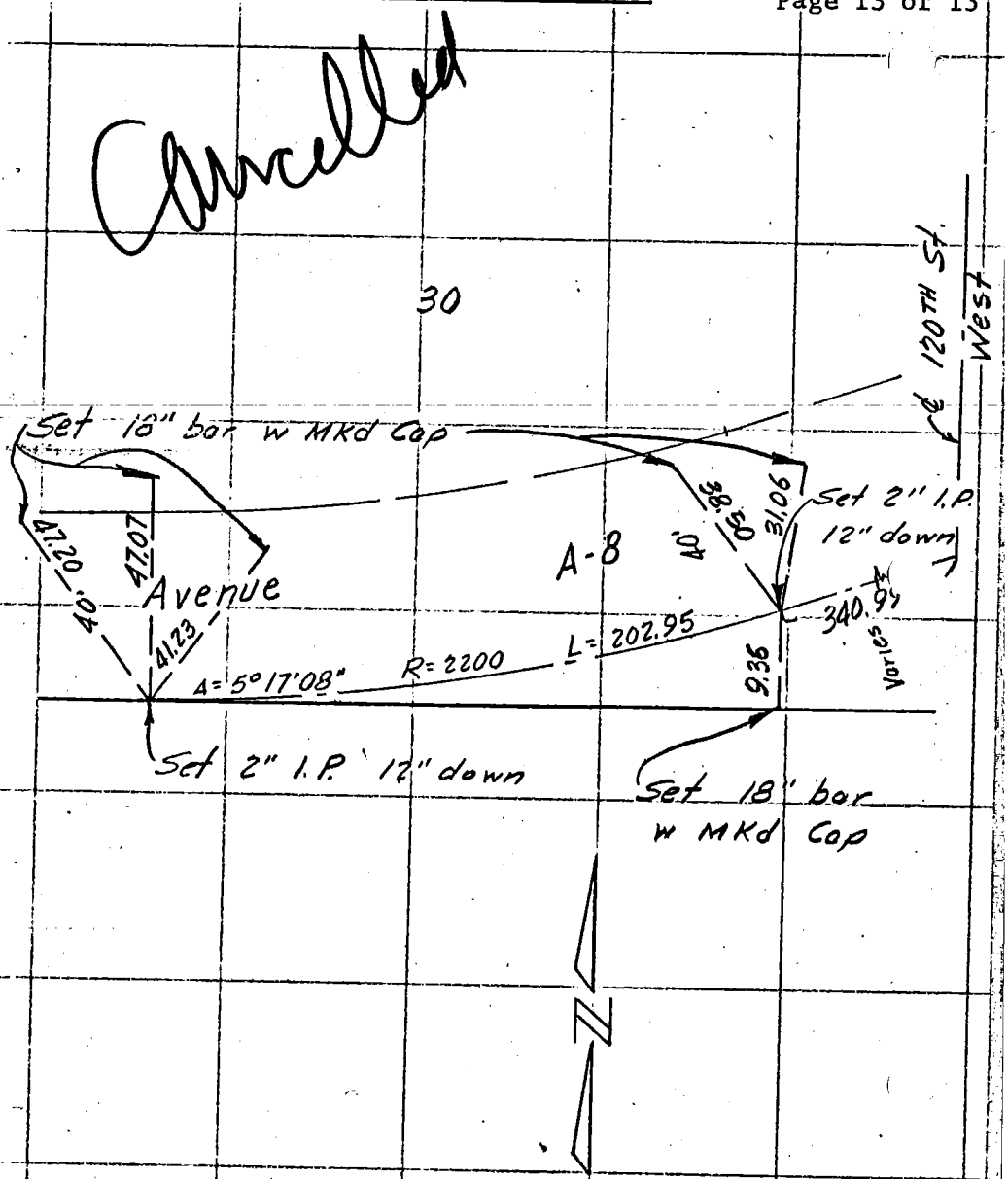

SO. CALIF. BLUE PRINT CO.

SURVEY OF _____ F B NO. _____ PAGE 1 OF 1

SURVEY BY JENNINGS-HALDERMAN-HOOD ~~TRACT NO.~~ PARCEL MAP

DATE DEC. 1973

BOOK ___ PAGE ___

ARB # 3672

ENGR: CLIFFORD C. HOOD
R.C.E. 12489

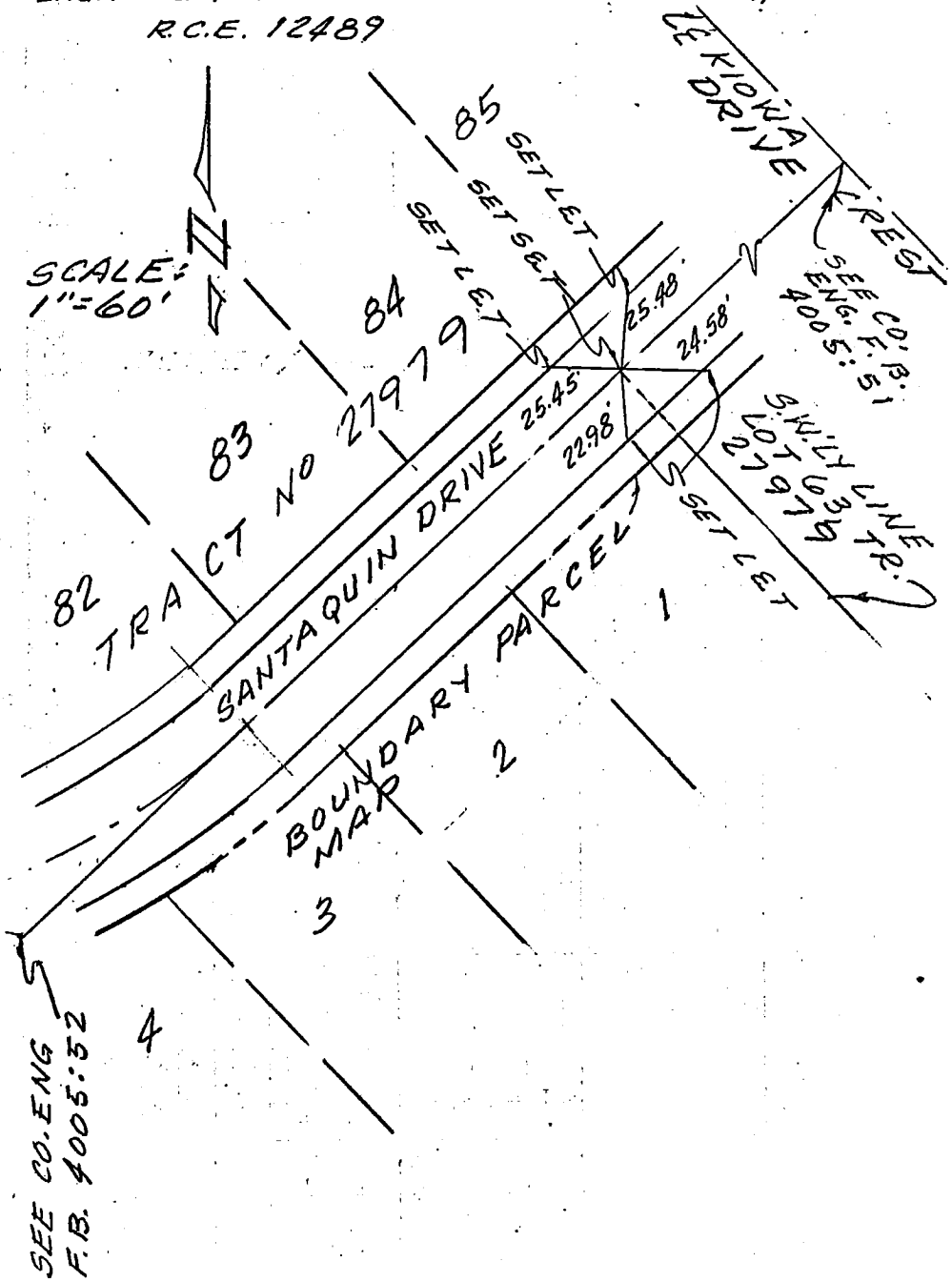

SURVEYORS SERVICE COMPANY · LOS ANGELES · STOCK NO. 411
DO NOT EXTEND NOTES THIS SIDE OF LINE

A-1
099-337
26

Co. Eng. F.B. 4027: 20

SURVEY OF TRACT NO. 31905 F. B. _____ PG. 1

SURVEY BY MILLER ENGINEERING CO. TR. No. 31905

DATE DECEMBER 20, 1973

DONALD MILLER R.C.E. 15360

(2) U567 C-6

SO. CALIF. BLUE PRINT CO.

CENTER LINE TIES

CLINTON ANDERSON SURVEYOR

JACK FOELL CHAINMAN

ALL DISTANCES SHOWN AS MEASURED ARE CORRECTED TO 68° F.

Co. Eng. F.B. 4027: 21

SURVEY OF TRACT NO. 31905 F. B. ____ PG. 2

SURVEY BY MILLER ENGINEERING CO. TR. No. 31905

DATE DECEMBER 20, 1973

DONALD MILLER R.C.E. 15360

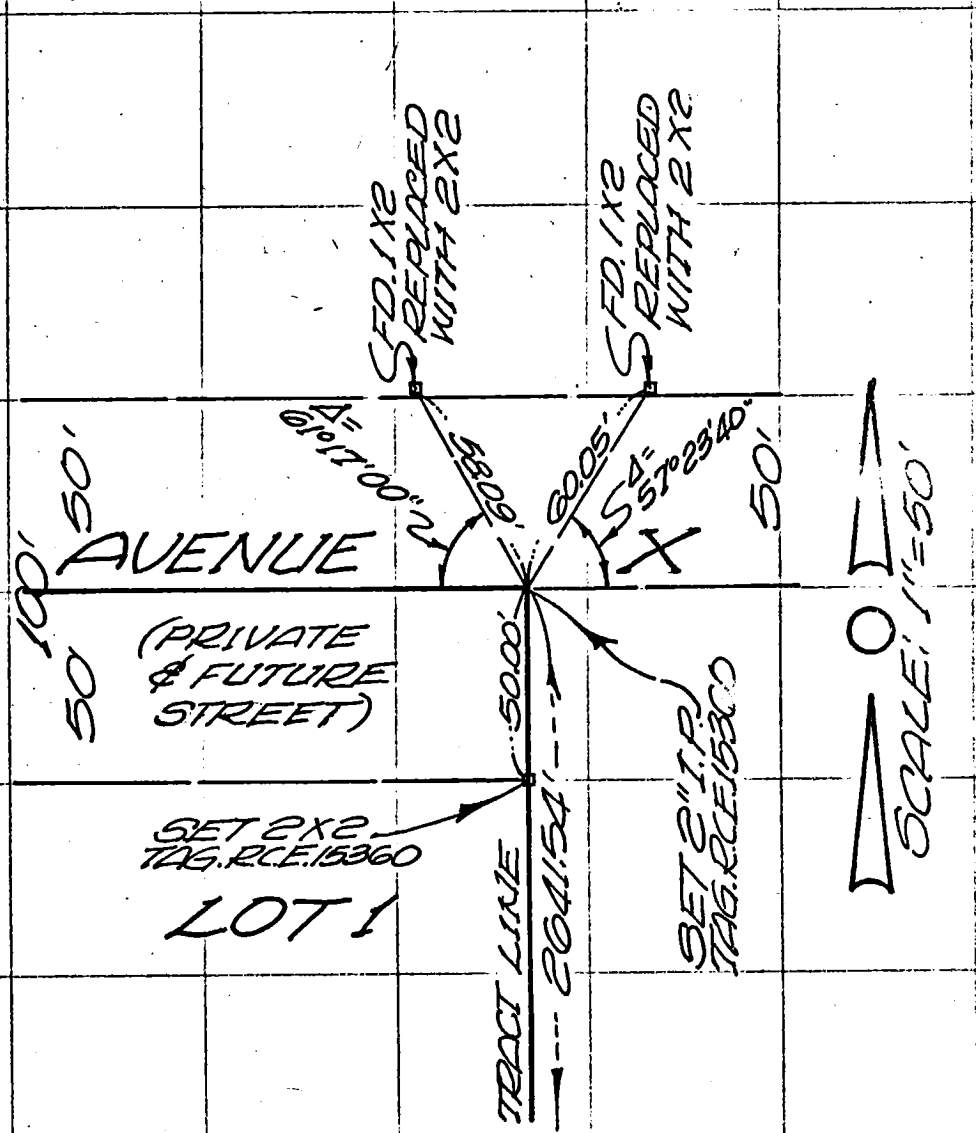

TO TOP PAGE 3

WSP-67 C-6

SO. CALIF. BLUE PRINT CO.

Co. Eng. F.B. 4027: 22

SURVEY OF TRACT NO. 31905 F. B. _____ PG. 3

SURVEY BY MILLER ENGINEERING CO. TR. No. 31905

DATE DECEMBER 20, 1973

DONALD MILLER R.C.E. 15360

TO BOTTOM PAGE 2

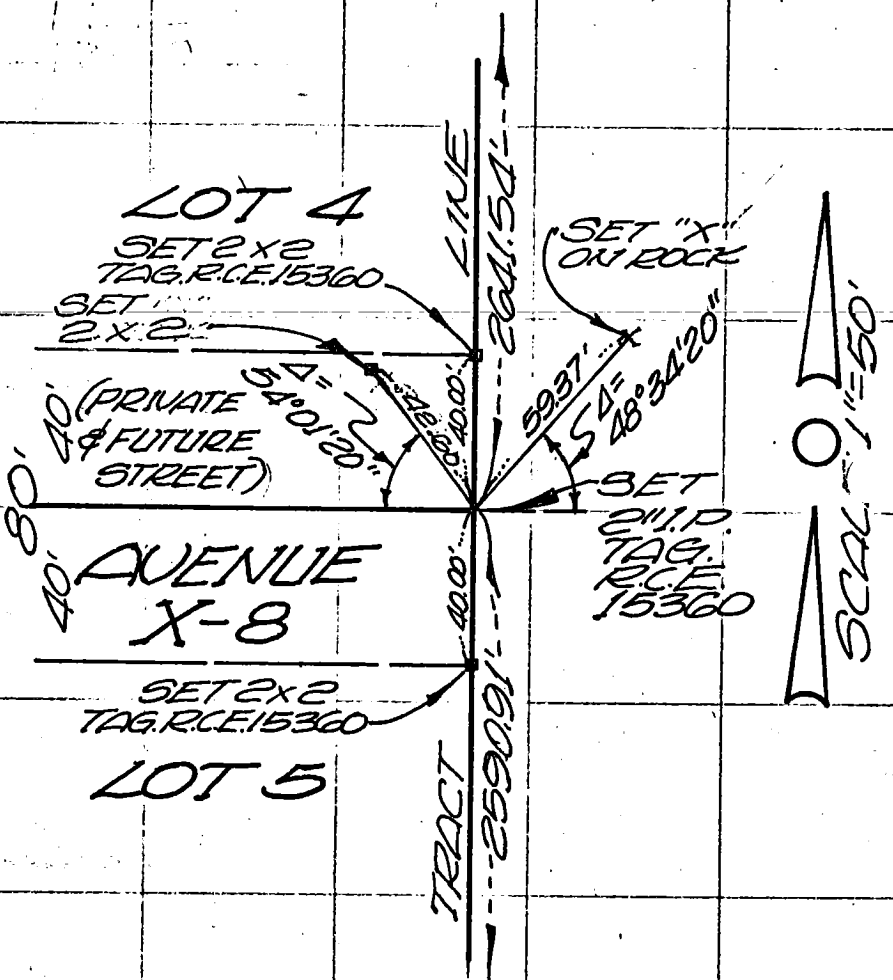

TO TOP PAGE 4

67C-6

SO. CALIF. BLUE PRINT CO.

Co. Eng. F.B. 4027: 23

SURVEY OF TRACT NO. 31905 F. B. Pg. 4

SURVEY BY MILLER ENGINEERING CO. TR. No. 31905

DATE DECEMBER 20, 1973

DONALD MILLER R.C.E. 15360

TO BOTTOM PAGE 3

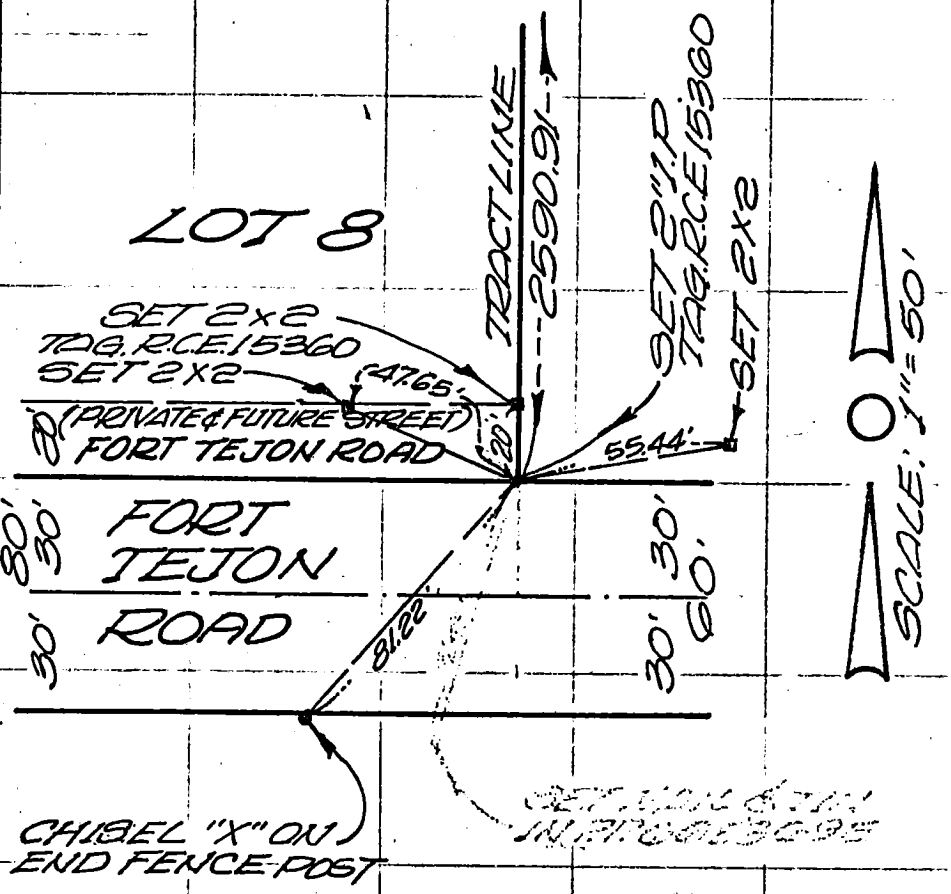

2

LS 67 C-6

SO. CALIF. BLUE PRINT CO.

Co. Eng. F.B. 4027:24

SURVEY OF CENTERLINE TIES F. B. Pg. 1

SURVEY BY VERPET ENGINEERING TR. No. 31696

DATE NOV 7TH 1973

MARTIN PETRASEK R.C.E. 16586

MEASURED DISTANCES ARE CORRECTED TO 68°F

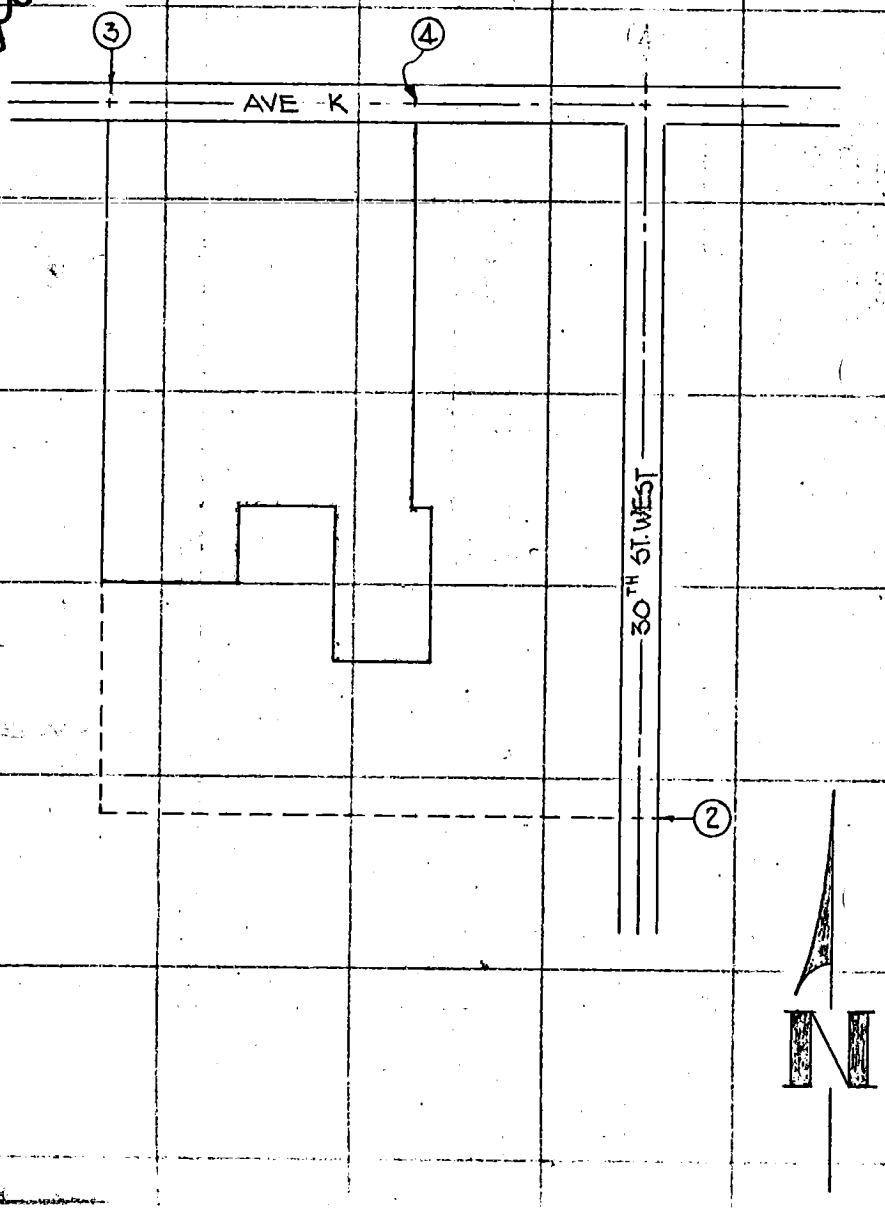

SO. CALIF. BLUE PRINT CO.

DATE

Co. Eng. F.B. 4027: 25

F. B. Pg. 2 SURVEY OF CENTERLINE TIES

TR. No. 31696 SURVEY BY VERPET ENGINEERING

DATE NOV - 7TH 1973

Cancelled

MARTIN PETRASEK R.C.E. 16586
MEASURED DISTANCES ARE CORRECTED TO 68°F

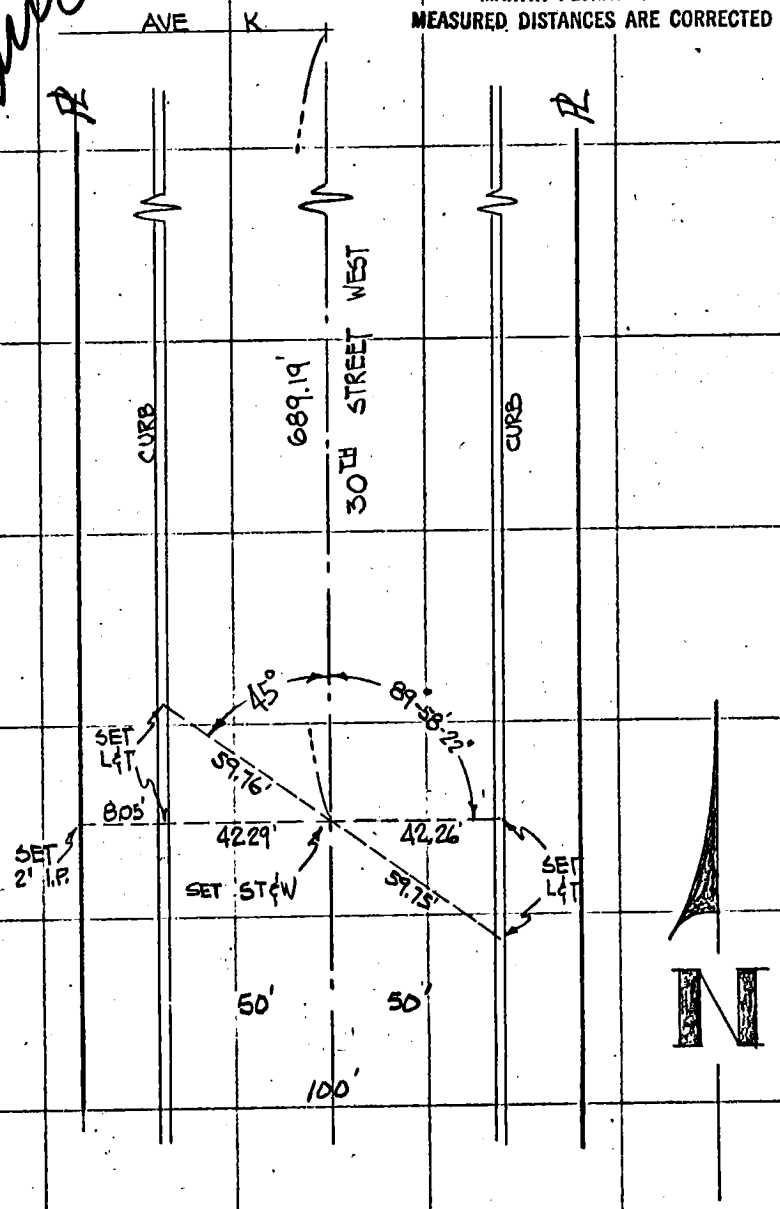

Co. Eng. F.B. 4027: 26

SURVEY OF CENTERLINE TIES F. B. Pg. 4

SURVEY BY VERPET ENGINEERING TR. No. 31696

DATE NOV 8TH 1973

MARTIN PETRASEK R.C.E. 16586

MEASURED DISTANCES ARE CORRECTED TO 68°F

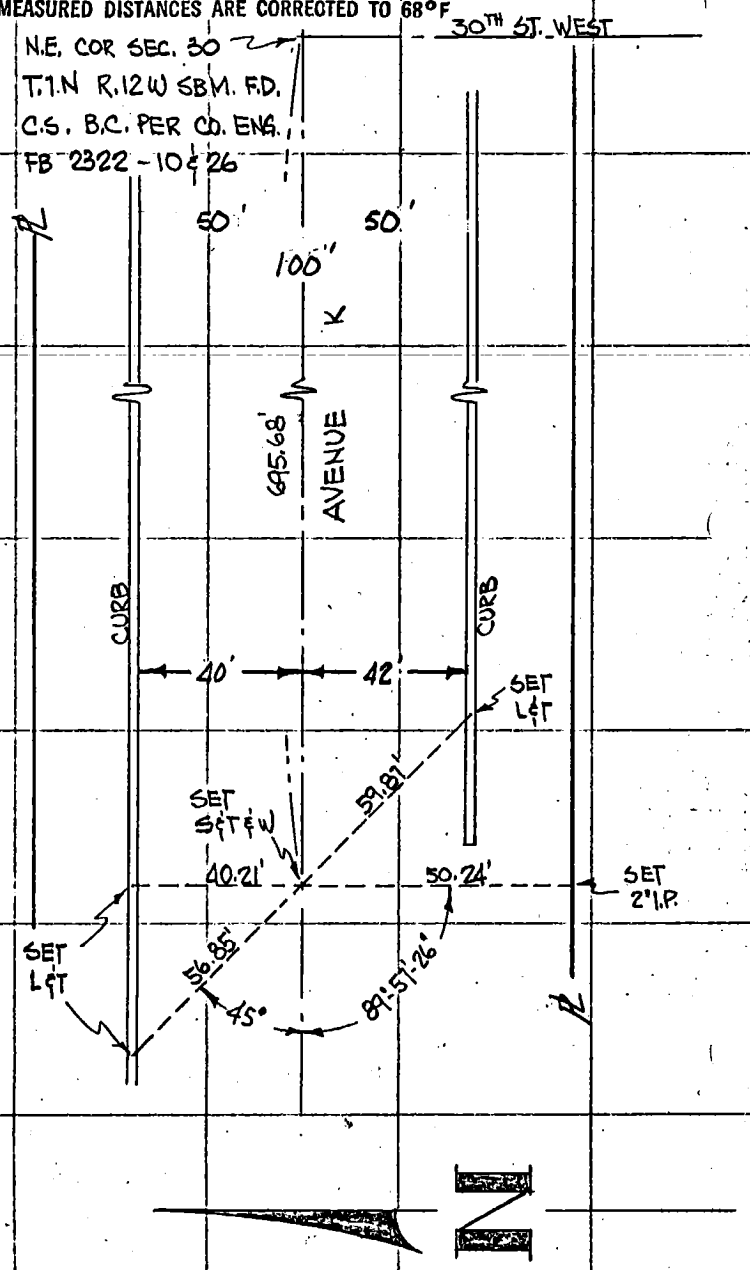

SO. CALIF. BLUE PRINT CO.

Co. Eng. F.B. 4027: 27

F. B. Pg. 3 SURVEY OF CENTERLINE TIES

TR. No. 31696 SURVEY BY NERPET ENGINEERING

DATE NOV 6TH 1973

Checked

MARTIN PETRASEK R.C.E. 16586

MEASURED DISTANCES ARE CORRECTED TO 68°F

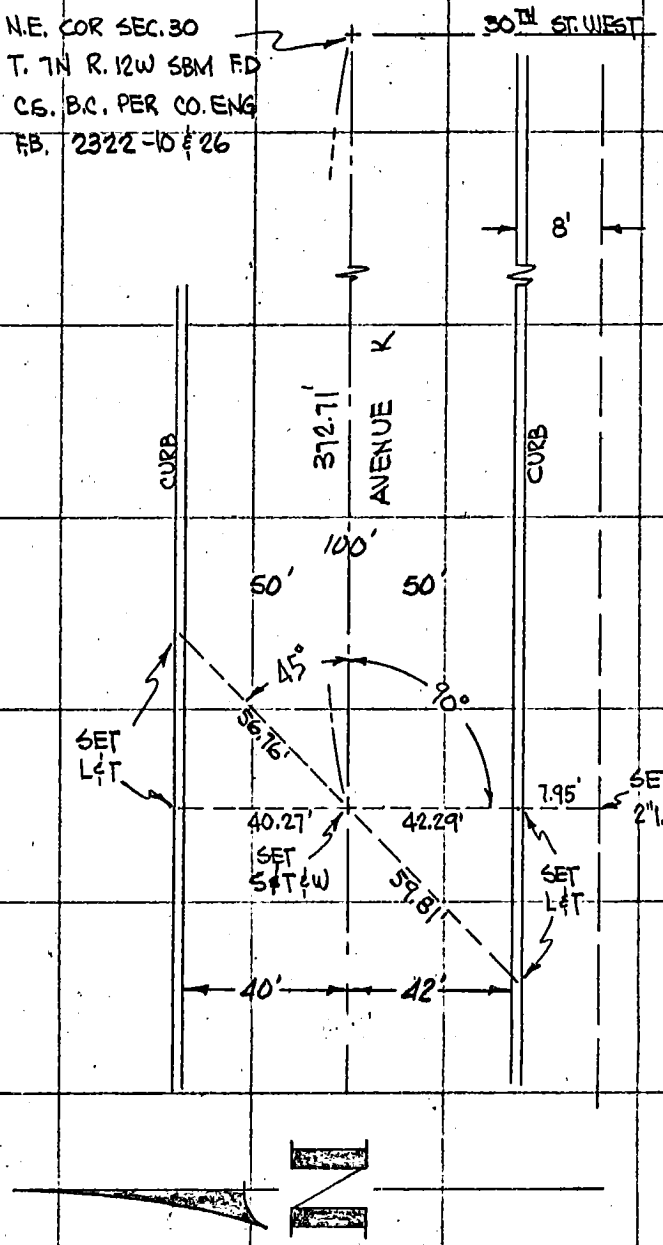

Co. Eng. F.B. 4027: 28

SURVEY OF CENTER LINE TIES F. B. _____ PG. 1

SURVEY BY LANCO ENGINEERING TR. No. 31455

DATE DEC., 1973

ENGINEER: C.M. LEONARD, R.C.E. 13167

W.S. 28 p. 1 (98)

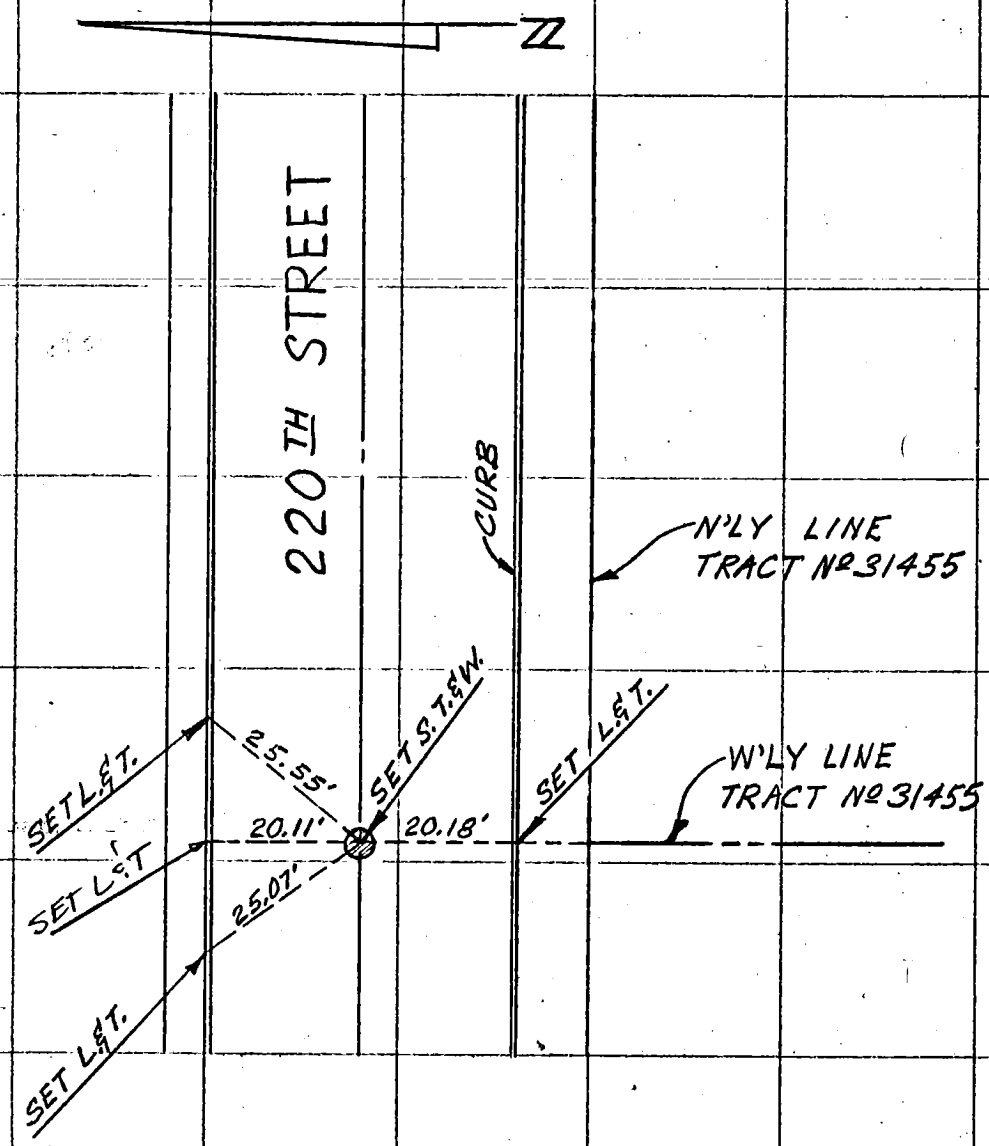

SO. CALIF. BLUE PRINT CO.

Co. Eng. F.B. 4027: 29

SURVEY OF CENTER LINE TIES F. B. _____ PG. 2

SURVEY BY LANCO ENGINEERING TR. No. 31455

DATE DEC., 1974

ENGINEER: C.M. LEONARD, R.C.E. 13167

W.S. 29D-1

(95)

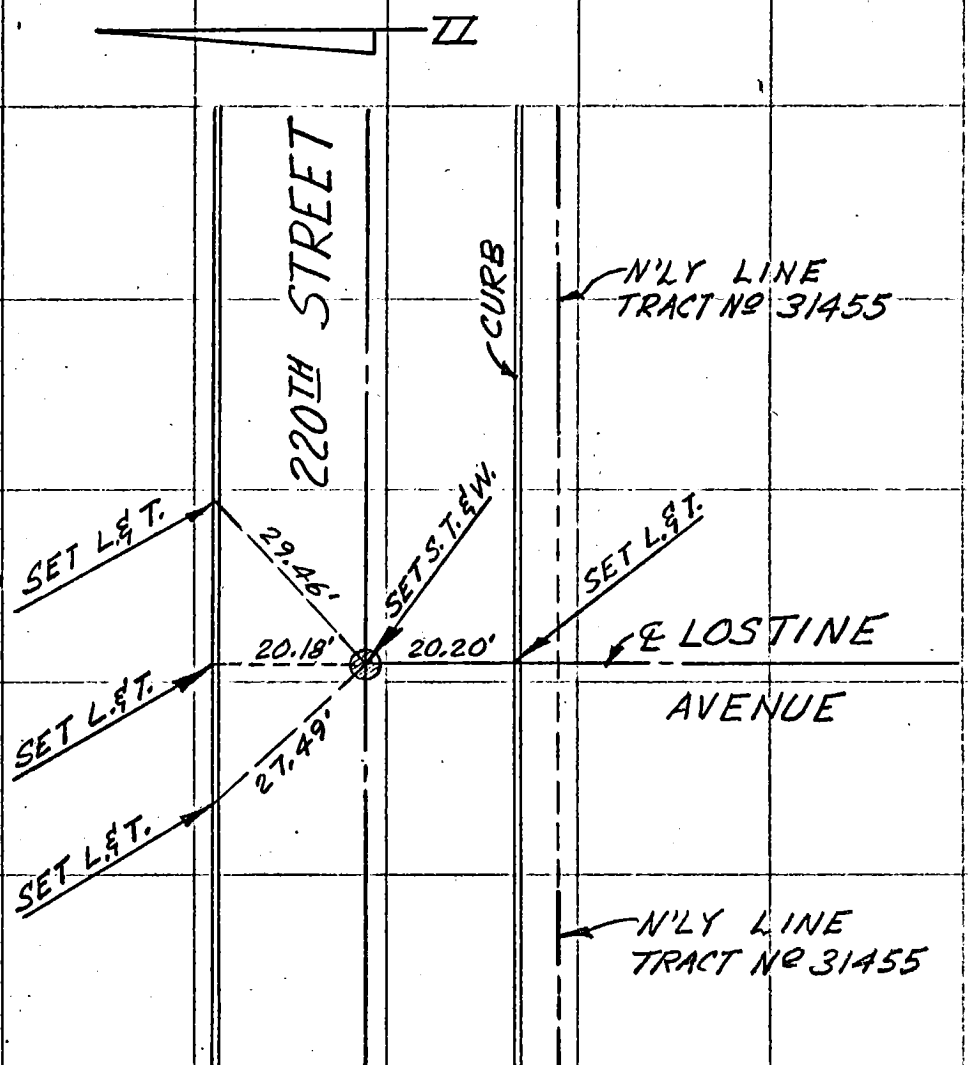

SO. CALIF. BLUE PRINT CO.

Co. Eng. F.B. 4027: 30

SURVEY OF NAOMI AVENUE F. B. _____ PG. _____

SURVEY BY LOREN C. PHILLIPS L.S. 3173 TR. NO. 31347

DATE JANUARY 4, 1974

(159) W.S. 44, C-3

SO. CALIF. BLUE PRINT CO.

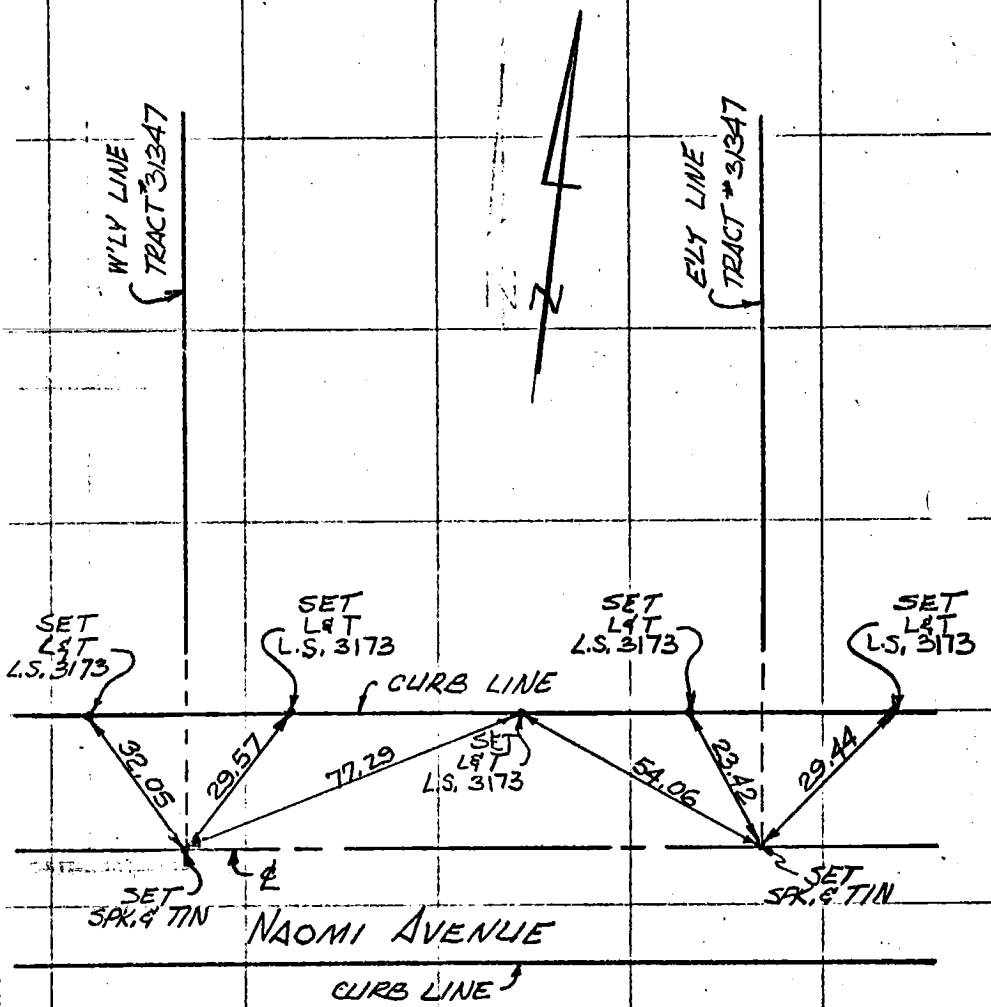

Co. Eng. F.B. 4027: 31

SURVEY OF _____ F. B. _____ PG. 1

SURVEY BY RAYMOND SCOTT ENGINEERING CO. TR. No. 31662

DATE OCTOBER 22, 1973

RAYMOND J. SCOTT RCE 14356

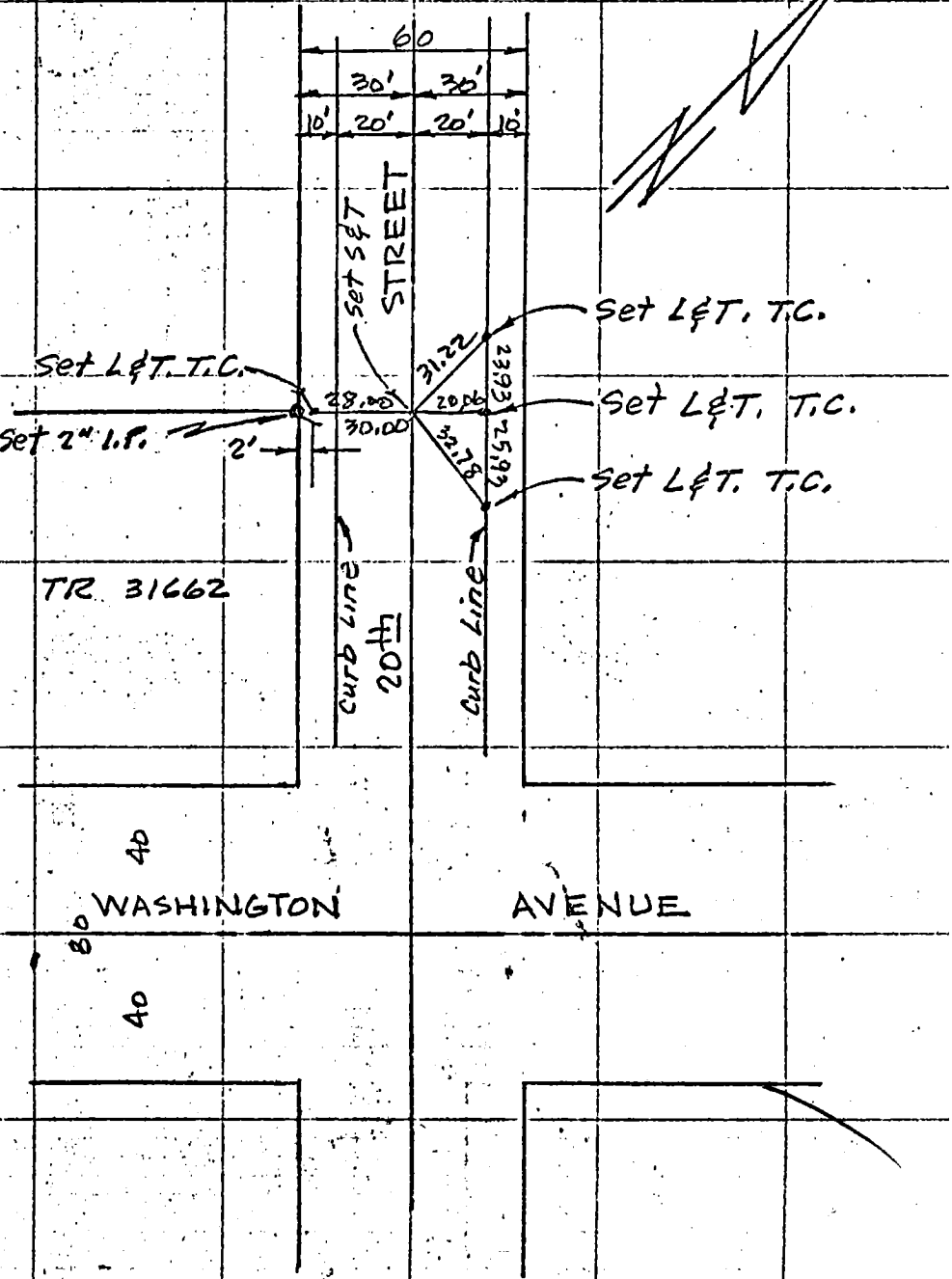

SO. CALIF. BLUE PRINT CO.

Co. Eng. F.B. 4027: 32

F. B. _____ PG. 2 SURVEY OF _____

TR. No. 31662 SURVEY BY RAYMOND SCOTT ENGINEERING CO.

DATE OCTOBER 23, 1973

RAYMOND SCOTT RCE 14356

Raymond Scott

W.S. 21 A-4 ②

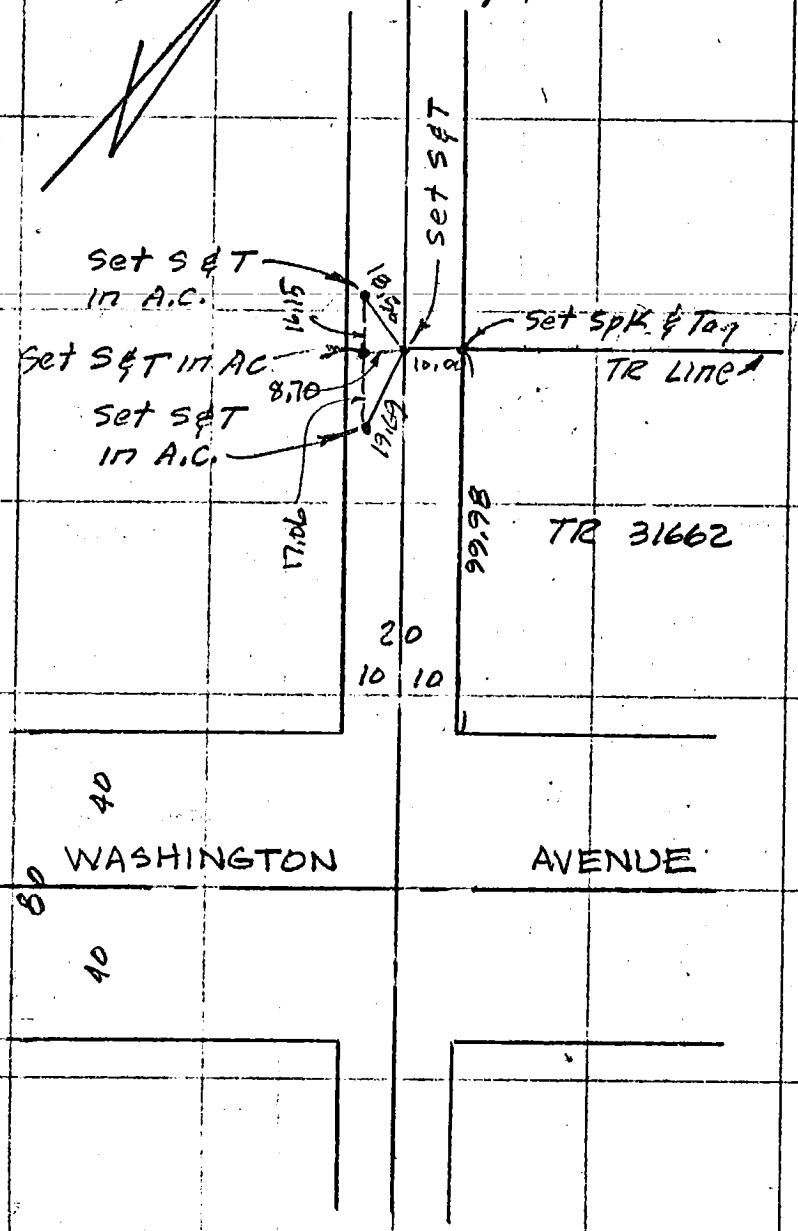

SURVEY OF _____ F B NO. _____ PAGE 2

SURVEY BY Psomas & Assoc. TRACT NO. 30838

DATE 1/10/74 G.R. PSOMAS L. S, 2304

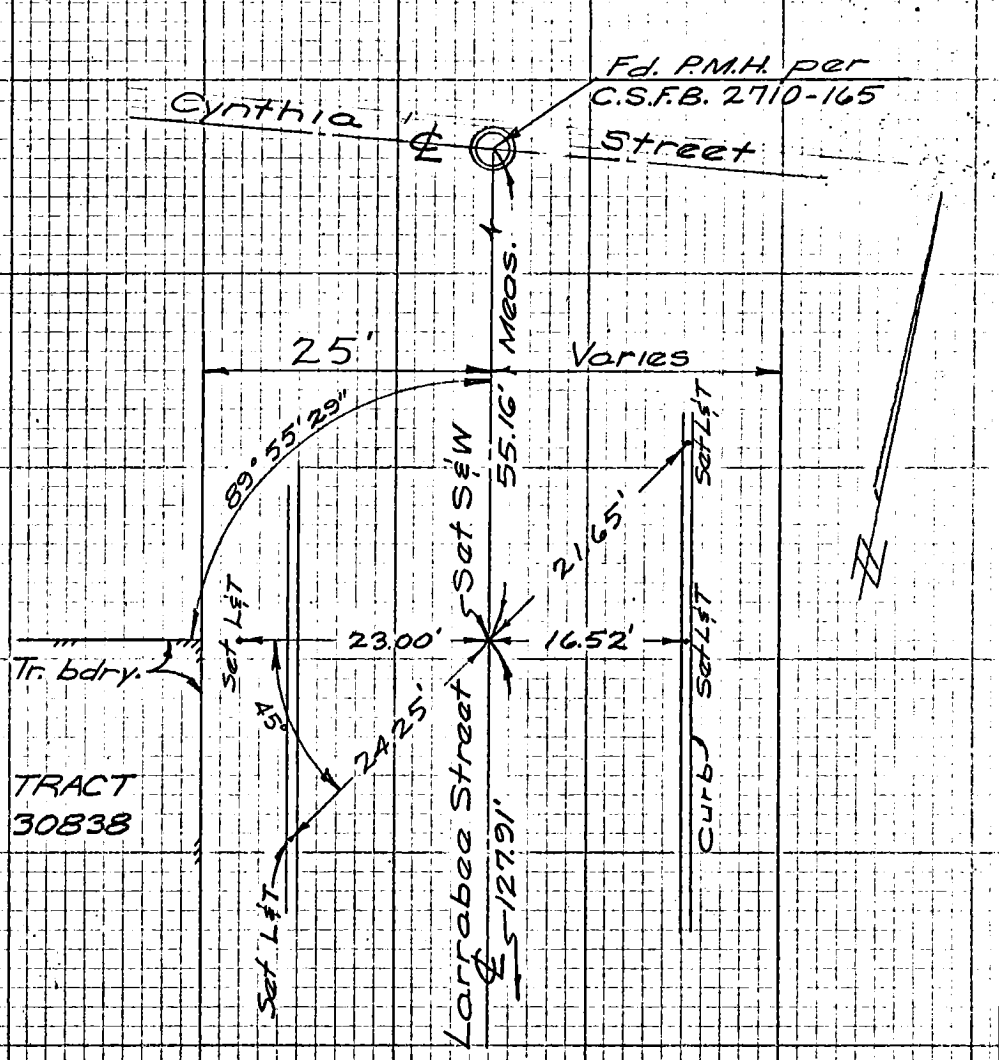

To top page 3

SURVEYORS SERVICE COMPANY, COSTA MESA - STOCK NO. 411
DO NOT EXTEND NOTES THIS SIDE OF LINE

26 + 34

WS 22 B.3

Co. Eng. F.B. 4027: 34

SURVEY OF _____ F B NO. _____ PAGE 3

SURVEY BY Psomas & Assoc. TRACT NO. 30838

DATE 1/10/74 G.R. PSOMAS L.S. 2304

To bottom pg 2

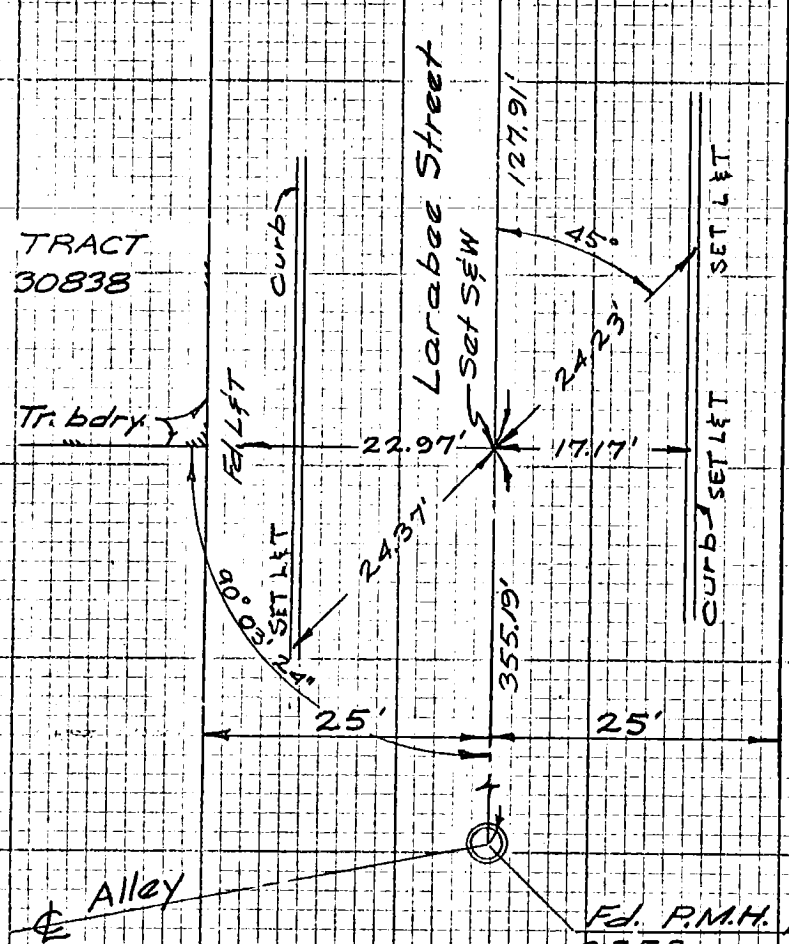

SURVEYORS SERVICE COMPANY, COSTA MESA - STOCK NO. 411
DO NOT EXTEND NOTES THIS SIDE OF LINE

Co. Eng. F.B. 4027: 33

SURVEY OF _____ F B NO. _____ PAGE 4

SURVEY BY Psomas & Assoc. TRACT NO. 30838

DATE 1/10/74 G.R. PSOMAS L.S. 2304

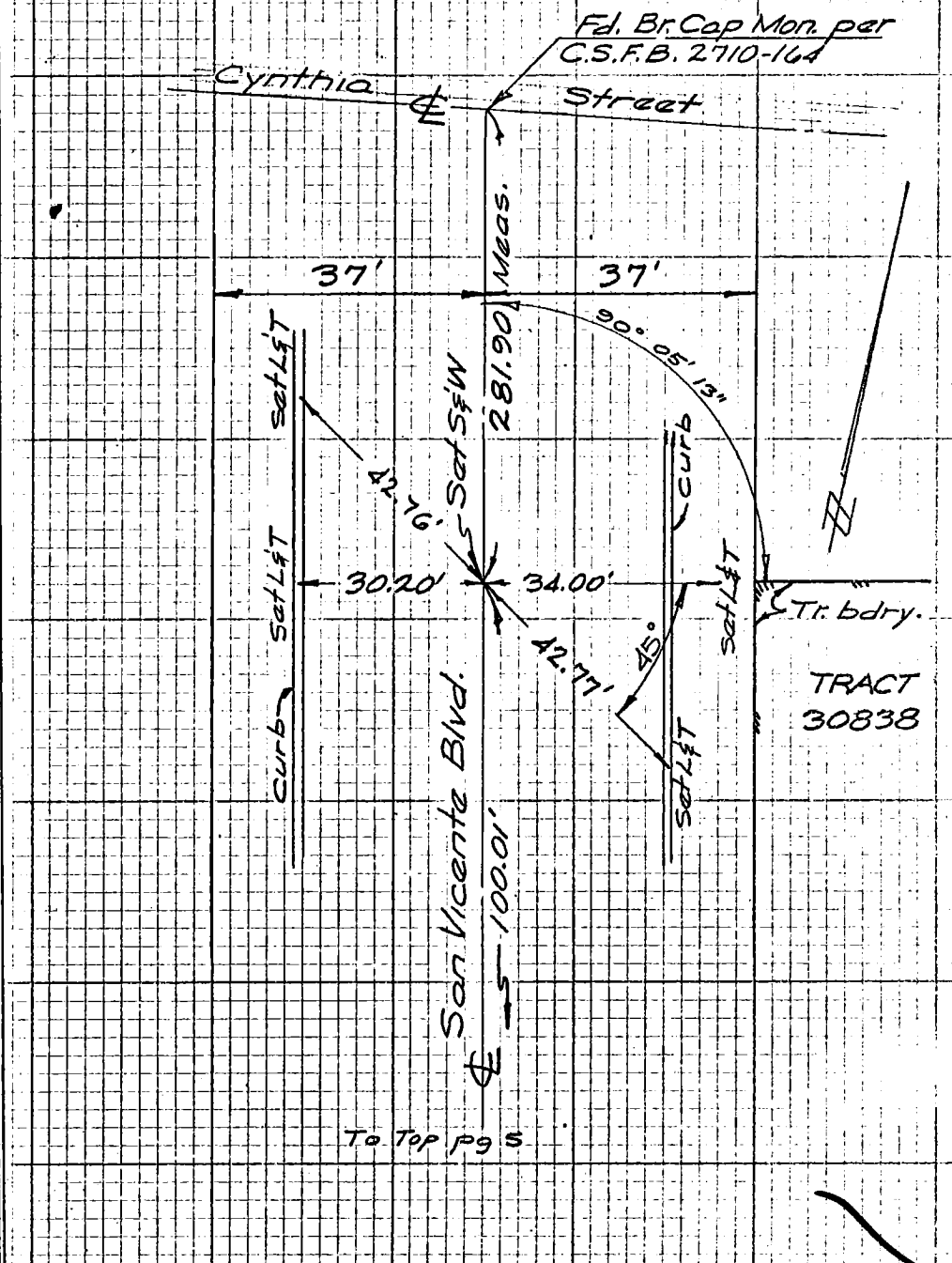

228.3

DO NOT EXTEND NOTES THIS SIDE OF LINE

SURVEYORS SERVICE COMPANY, COSTA MESA — STOCK NO. 411

Co. Eng. F.B. 4027: 36

SURVEY OF _____ F B NO. _____ PAGE 5

SURVEY BY Psomas & Assoc. TRACT NO. 30838

DATE 1/10/74

G.R. PSOMAS L.S. 2304

To bottom pg. 4

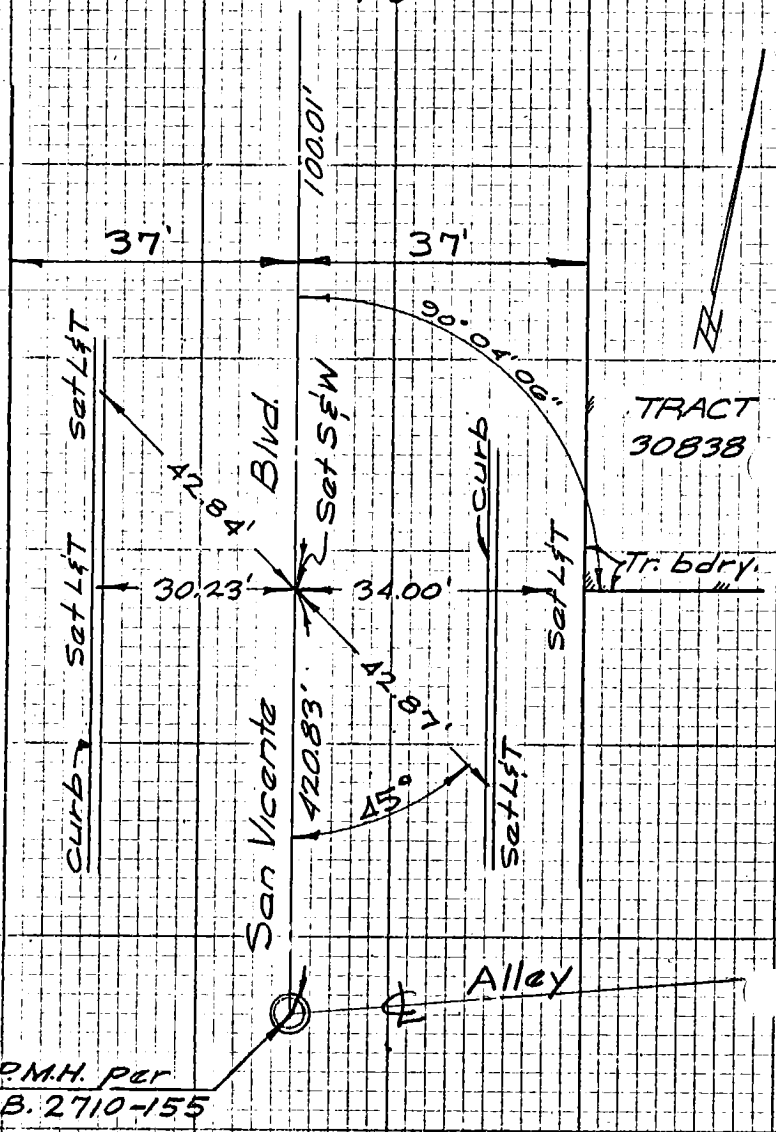

DO NOT EXTEND NOTES THIS SIDE OF LINE

WS 22, B. 3

Co. Eng. F.B. 4027: 37

SURVEY OF _____ F B NO. _____ PAGE 1

SURVEY BY Psomas & Assoc. TRACT NO. 30838

DATE 1/10/74

LARRABEE STREET - 55' and 183' South of Cynthia Street, North of Alley.

SAN VICENTE BOULEVARD - 282' and 382' South of Cynthia Street, North of Alley.

Center Line Ties

William Fitzwater — Instrument

Robert DeMarco — Chainman

All distances shown as Meas. are corrected to 68° F

WS 22B.3

SURVEYORS SERVICE COMPANY, COSTA MESA - STOCK NO. 411

DO NOT EXTEND NOTES THIS SIDE OF LINE

Co. Eng. F.B. 4027: 38

SURVEY OF ℄ Ties, Tract No 27565 F B NO. ____ PAGE 1

SURVEY BY SIKAND ENGINEERING ASSOCIATES TRACT NO. 27565

DATE 4/73

Ronald R. Horn
R.C.E. 16913

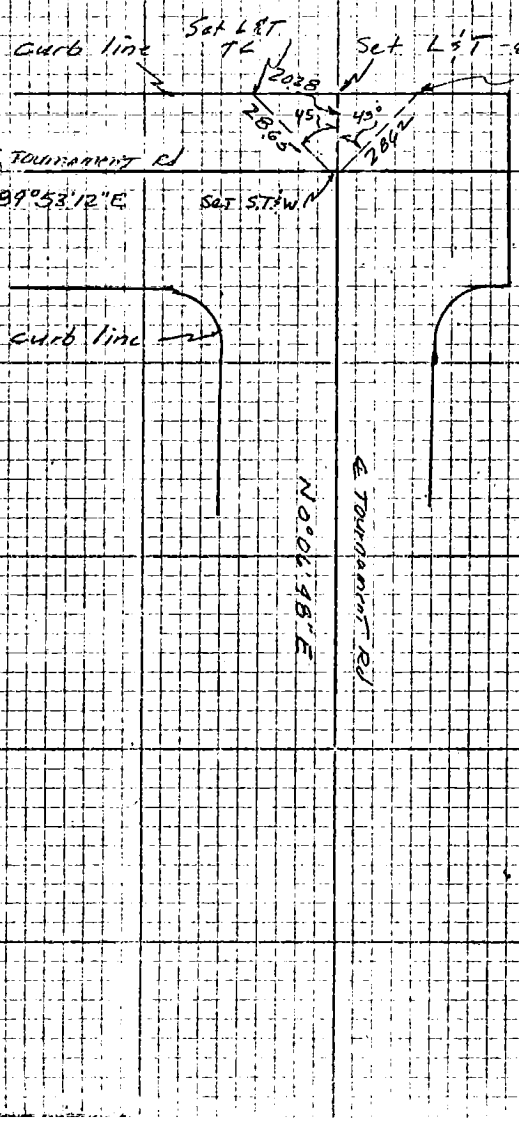

DO NOT EXTEND NOTES THIS SIDE OF LINE

SURVEYORS SERVICE COMPANY, COSTA MESA - STOCK NO. 411

249-117, 1-2

F.B. NO. ____ PAGE 2

℄ Ties, Tract No 27565
Sikand Eng. Assoc.
DATE 4/73

Ronald R. Hoen
RCE 16913

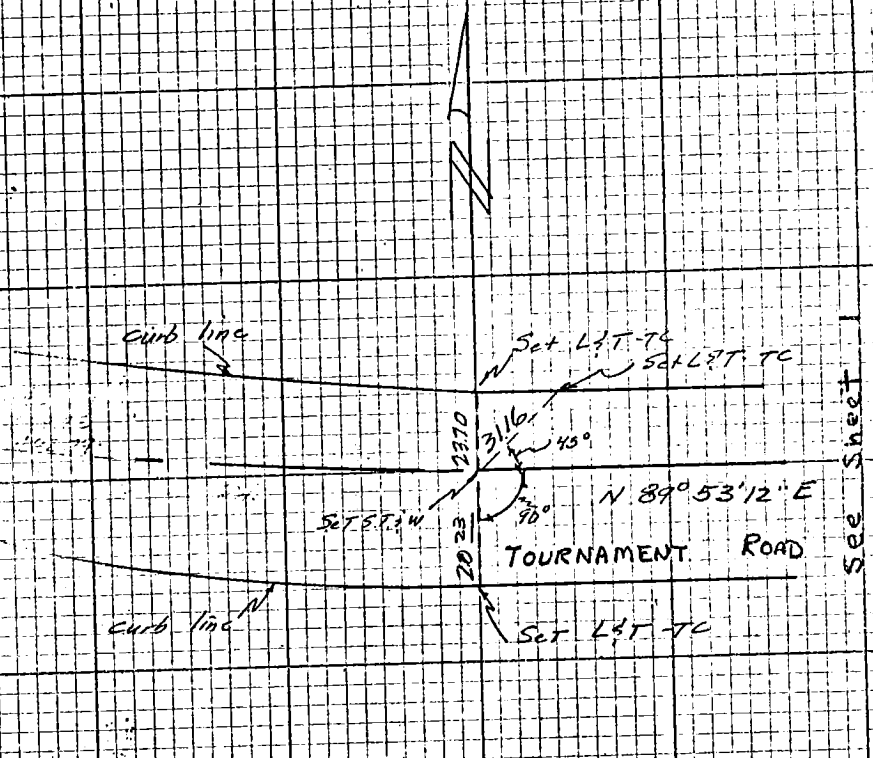

SURVEYORS SERVICE COMPANY, COSTA MESA - STOCK NO. 411
DO NOT EXTEND NOTES THIS SIDE OF LINE

Co. Eng. F.B. 4027: 40

SURVEY OF ℄ Ties, Tract No 27565 F B NO. PAGE 3

SURVEY BY Sikand Eng. Assoc. TRACT NO. 27565

DATE 4/73

Ronald R. Horn
R.C.E. 16913

249-717-A-2

SURVEYORS SERVICE COMPANY, COSTA MESA - STOCK NO. 411

DO NOT EXTEND NOTES THIS SIDE OF LINE

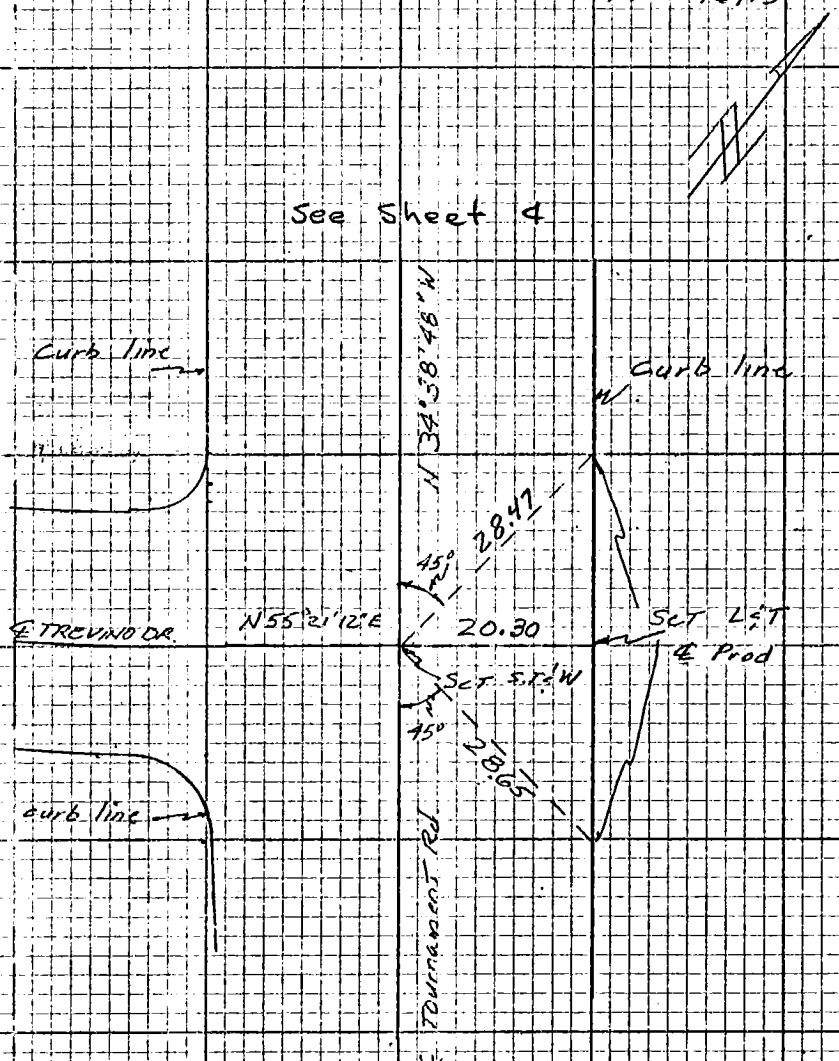

F B NO. ____ PAGE 4 ____ ℄ Ties, Tract No 27565

Sikand Eng Assoc.

Date 4/73

Ronald R. Hoen

RCE 16913



SURVEYORS SERVICE COMPANY, COSTA MESA - STOCK NO. 411
DO NOT EXTEND NOTES THIS SIDE OF LINE

Co. Eng. F.B. 4027: 42

SURVEY OF ℄ Ties Tract No. 27565 F B NO. PAGE 5

SURVEY BY Sikand Eng. Assoc. TRACT NO.

DATE 4/75

Ronald R. Horn
RCE. 16913

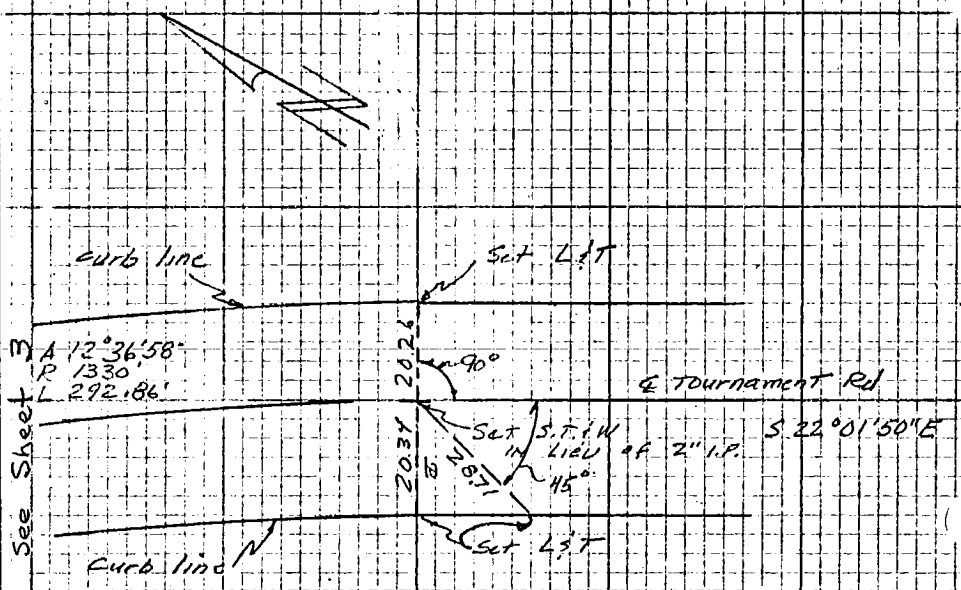

SURVEYORS SERVICE COMPANY, COSTA MESA · STOCK NO. 411

DO NOT EXTEND NOTES THIS SIDE OF LINE

F B NO. ____ PAGE 6 ℄ Ties, Tract No. 27565

Sikand Eng Assoc

DATE 4/73

Ronald R. Horn

R.C.E. 16913

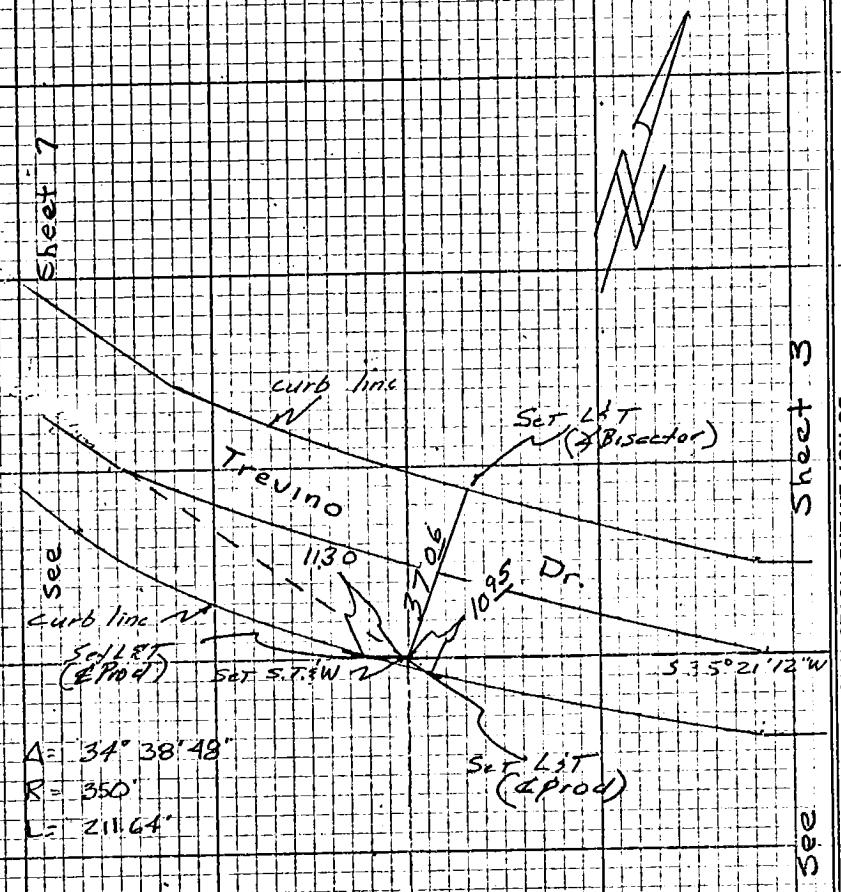

SURVEYORS SERVICE COMPANY, COSTA MESA

DO NOT EXTEND NOTES THIS SIDE OF LINE

Co. Eng. F.B. 4027: 44

SURVEY OF ℄ Ties, Tract 27565 F B NO. PAGE 7

SURVEY BY Sikand Eng Assoc TRACT NO. 27565

DATE 4/73

Ronald R. Horn
R.C.E 16913

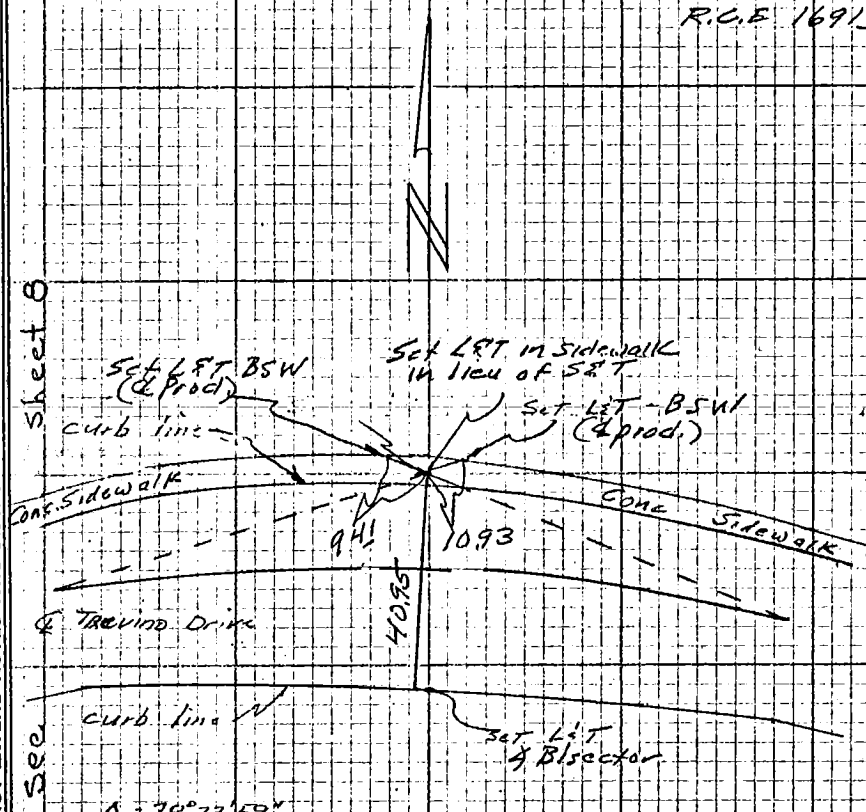

$\Delta = 38°23'59''$

$R = 350'$

$L = 234.57'$

SURVEYORS SERVICE COMPANY, COSTA MESA - STOCK NO. 411

DO NOT EXTEND NOTES THIS SIDE OF LINE

F B NO. ____ PAGE 8 ℄ Ties, Tract No. 27565

Sikand Eng. Assoc.

DATE: 4/73

Ronald R. Horn

R.C.E. 16913

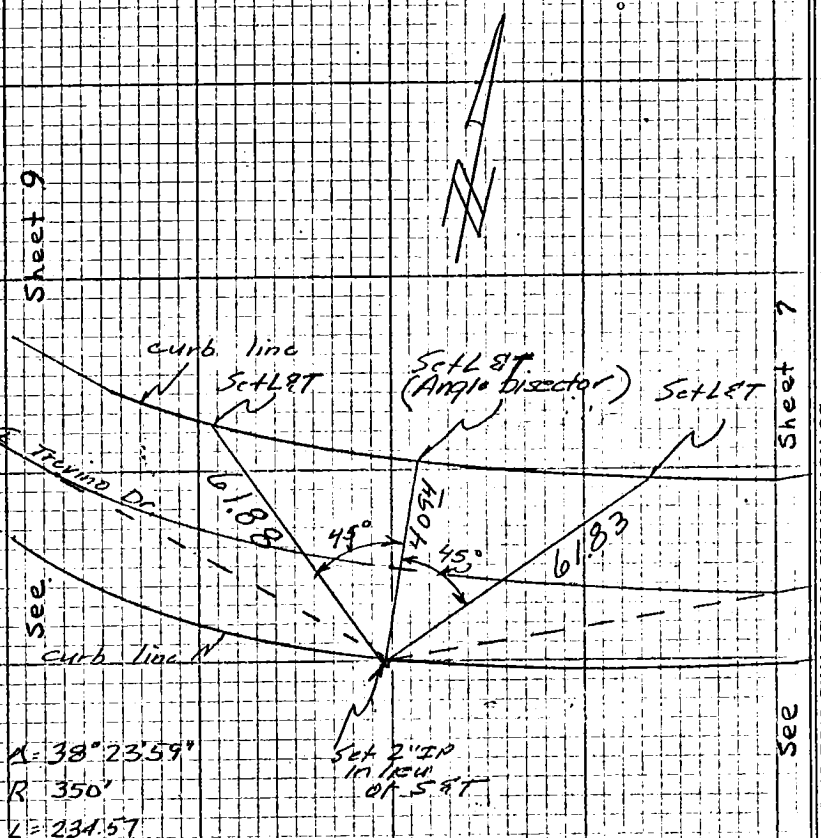

SURVEYORS SERVICE COMPANY, COSTA MESA - STOCK NO. 411

DO NOT EXTEND NOTES THIS SIDE OF LINE

Co. Eng. F.B. 4027: 46

SURVEY OF ℄ Ties, Tract No 27565 F B NO. PAGE 9

SURVEY BY Sikand Eng Assoc. TRACT NO. 27565

DATE 4/73

Ronald R. Horn
R.C.E. 16913

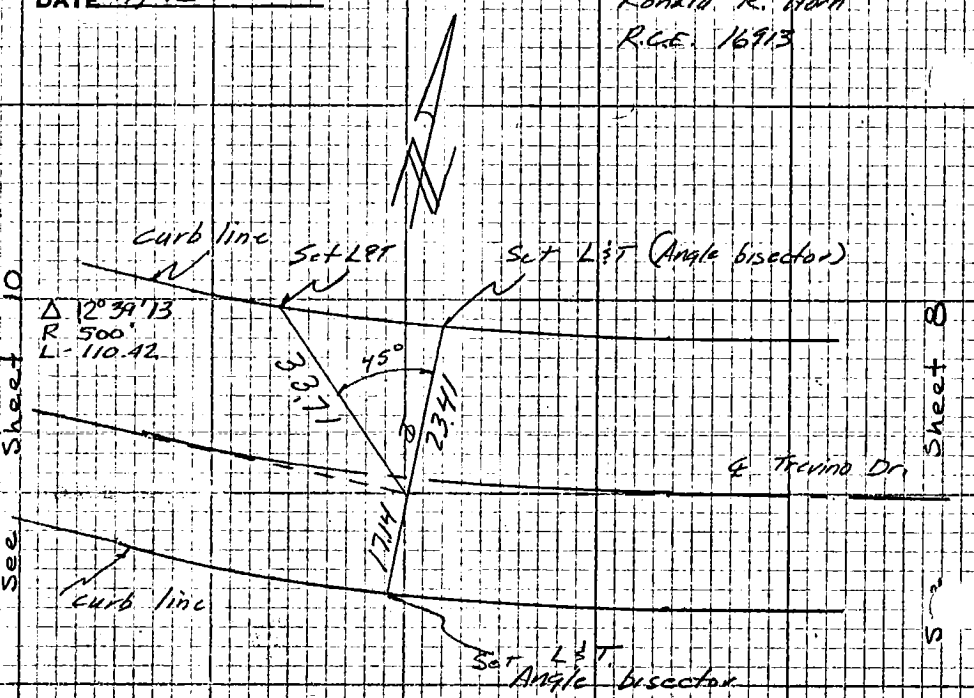

SURVEYORS SERVICE COMPANY, COSTA MESA - STOCK NO. 411
DO NOT EXTEND NOTES THIS SIDE OF LINE

F B NO. _____ PAGE 10 ℄ Ties, Tract 27565

Sikand Eng Assoc.

Date 4/73

Ronald R. Horn
RCE 16913

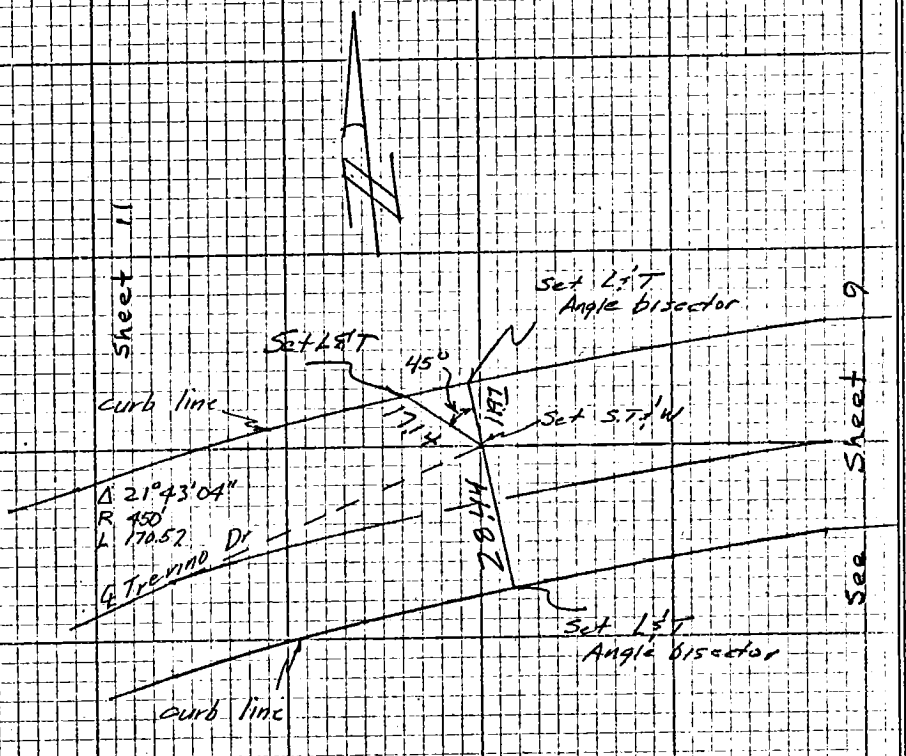

SURVEYORS SERVICE COMPANY, COSTA MESA · STOCK NO. 411
DO NOT EXTEND NOTES THIS SIDE OF LINE

Co. Eng. F.B. 4027: 48

SURVEY OF ℄ Ties, Tract No 27565 F B NO. ____ PAGE 11

SURVEY BY Sikand Eng Assoc. TRACT NO. 27565

DATE 4/73

Ronald R. Horn
R.C.E. 16913

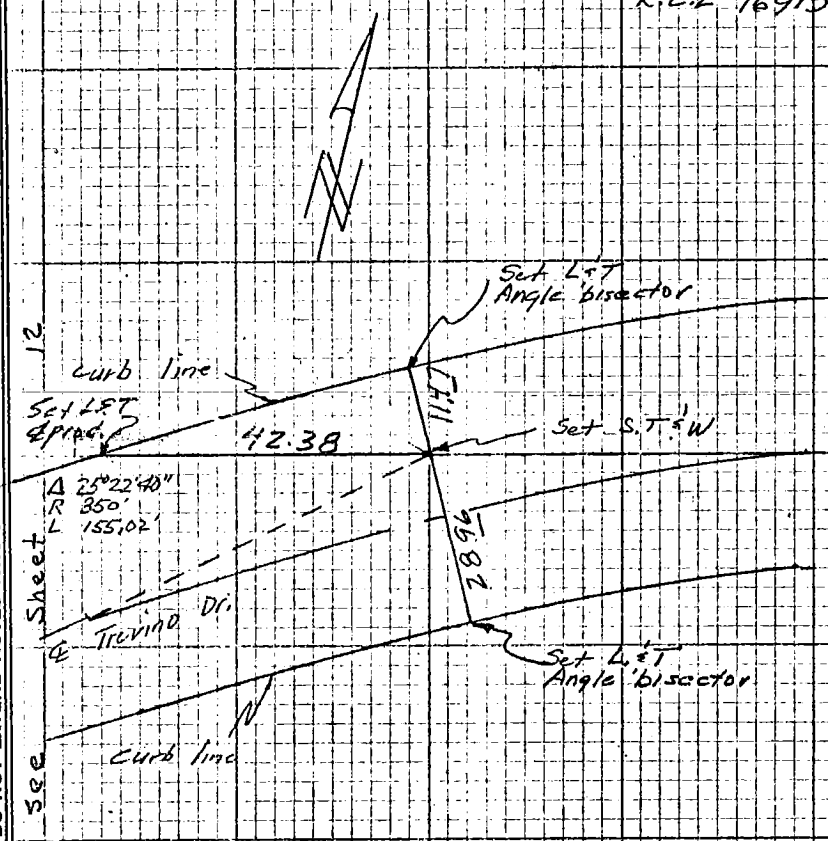

SURVEYORS SERVICE COMPANY, COSTA MESA - STOCK NO. 411

DO NOT EXTEND NOTES THIS SIDE OF LINE

F B NO. ____ PAGE 12 ℄ Ties, Tract No. 27565

Sikand Eng. Assoc.
DATE 4/73

Ronald R. Horn
R.C.E. 16913

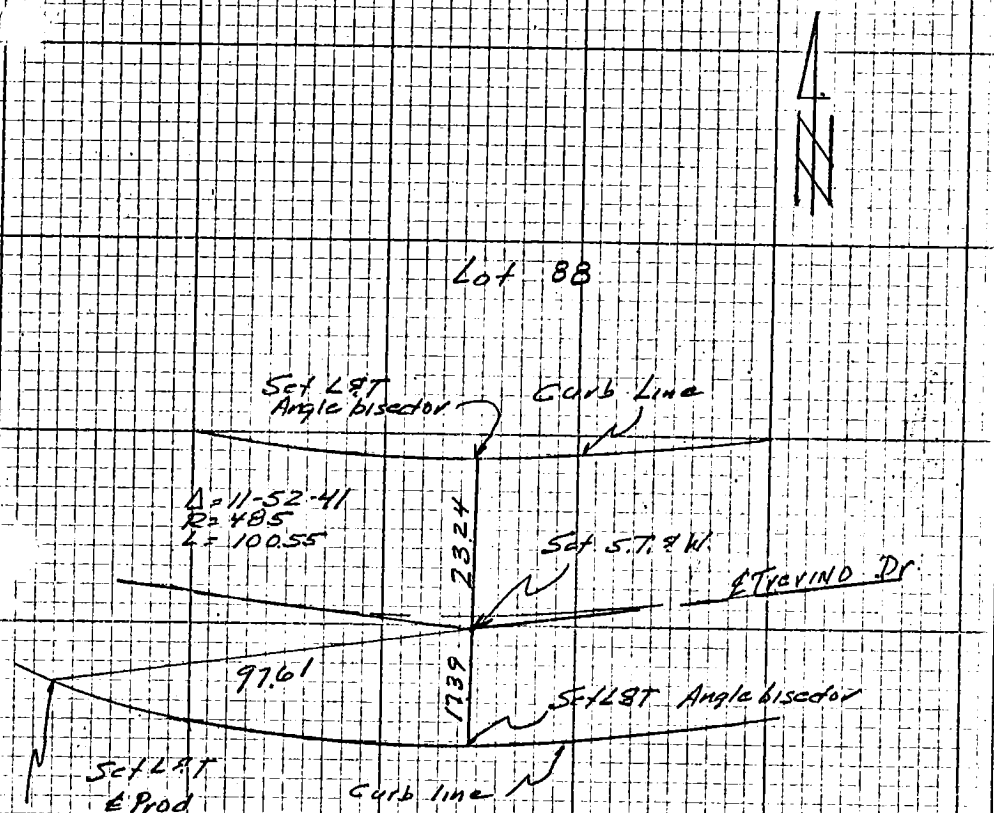

SURVEYORS SERVICE COMPANY, COSTA MESA - STOCK NO. 411
DO NOT EXTEND NOTES THIS SIDE OF LINE

Co. Eng. F.B. 4027: 50

SURVEY OF 4 Ties, Tract No 27565 F B NO. ____ PAGE 13

SURVEY BY Silkand Eng Assoc TRACT NO. 27565

DATE 4/73

Ronald R Horn
RCE 16913

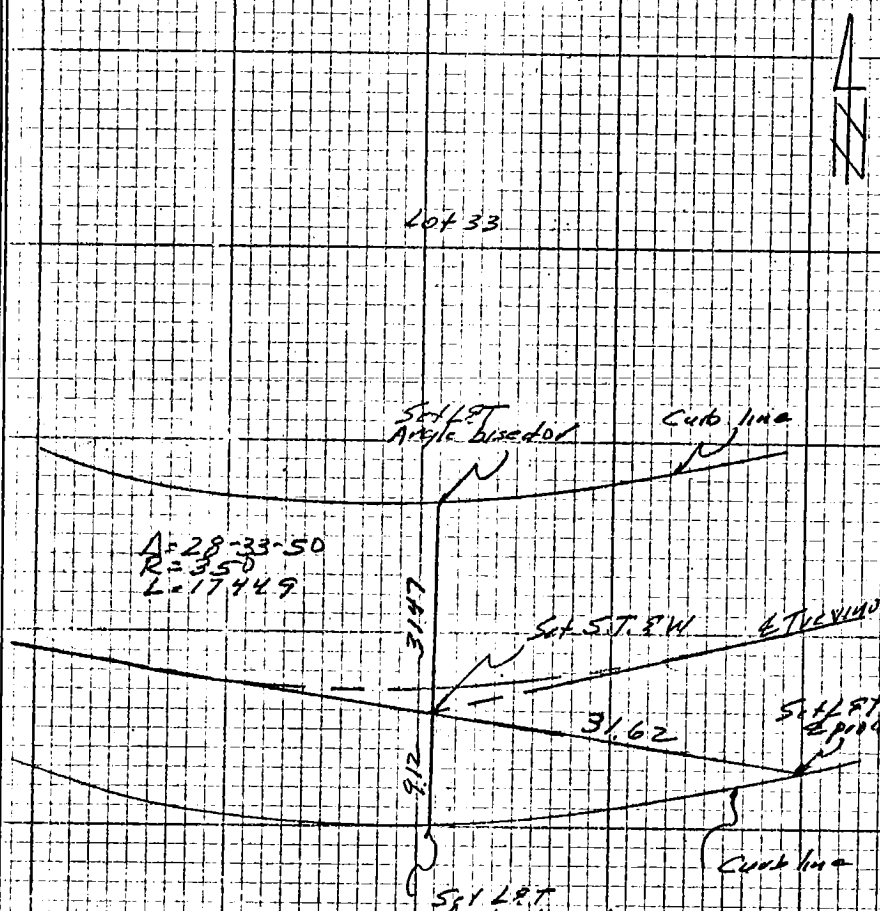

SURVEYORS SERVICE COMPANY, COSTA MESA - STOCK NO. 411

DO NOT EXTEND NOTES THIS SIDE OF LINE

F B NO. ____ PAGE 14

ETRS, Tract No 27565
Sikand Eng Assoc. Ronald R Horn
4/73 RCE 16913

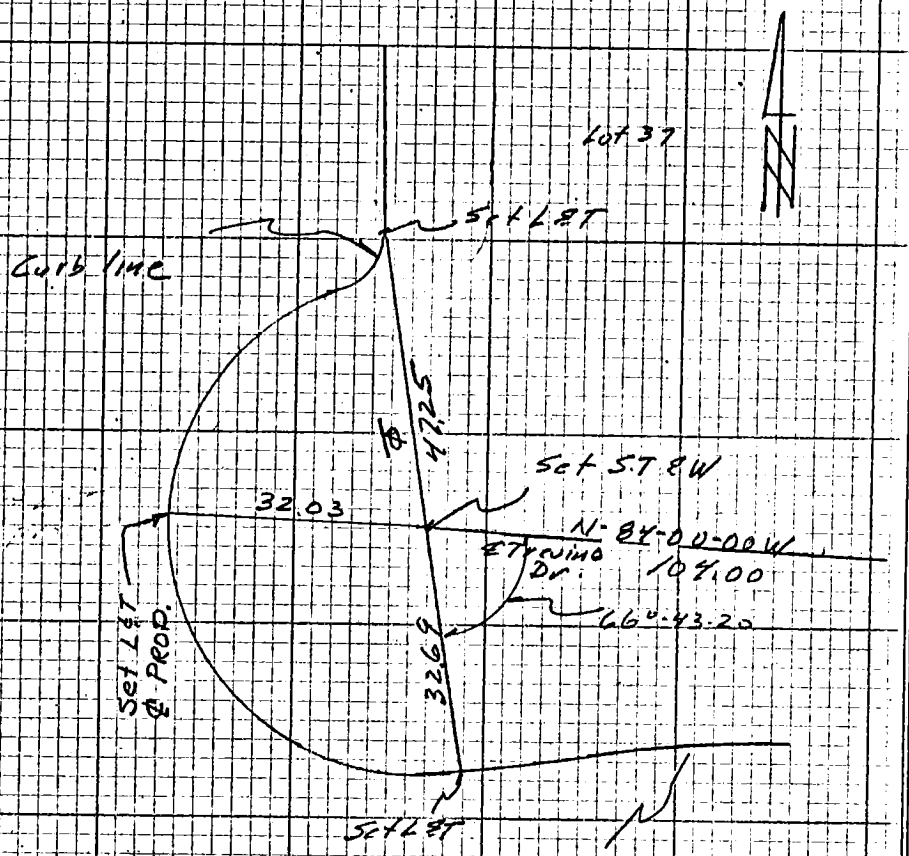

SURVEYORS SERVICE COMPANY, COSTA MESA - STOCK NO. 411
DO NOT EXTEND NOTES THIS SIDE OF LINE

Co. Eng. F.B. 4027: 52

SURVEY OF ¢ Ties F B NO. PAGE 15

SURVEY BY Sikand Engineering Assoc TRACT NO. 27565

DATE 4/73 Ronald R. Horn RCE 16913

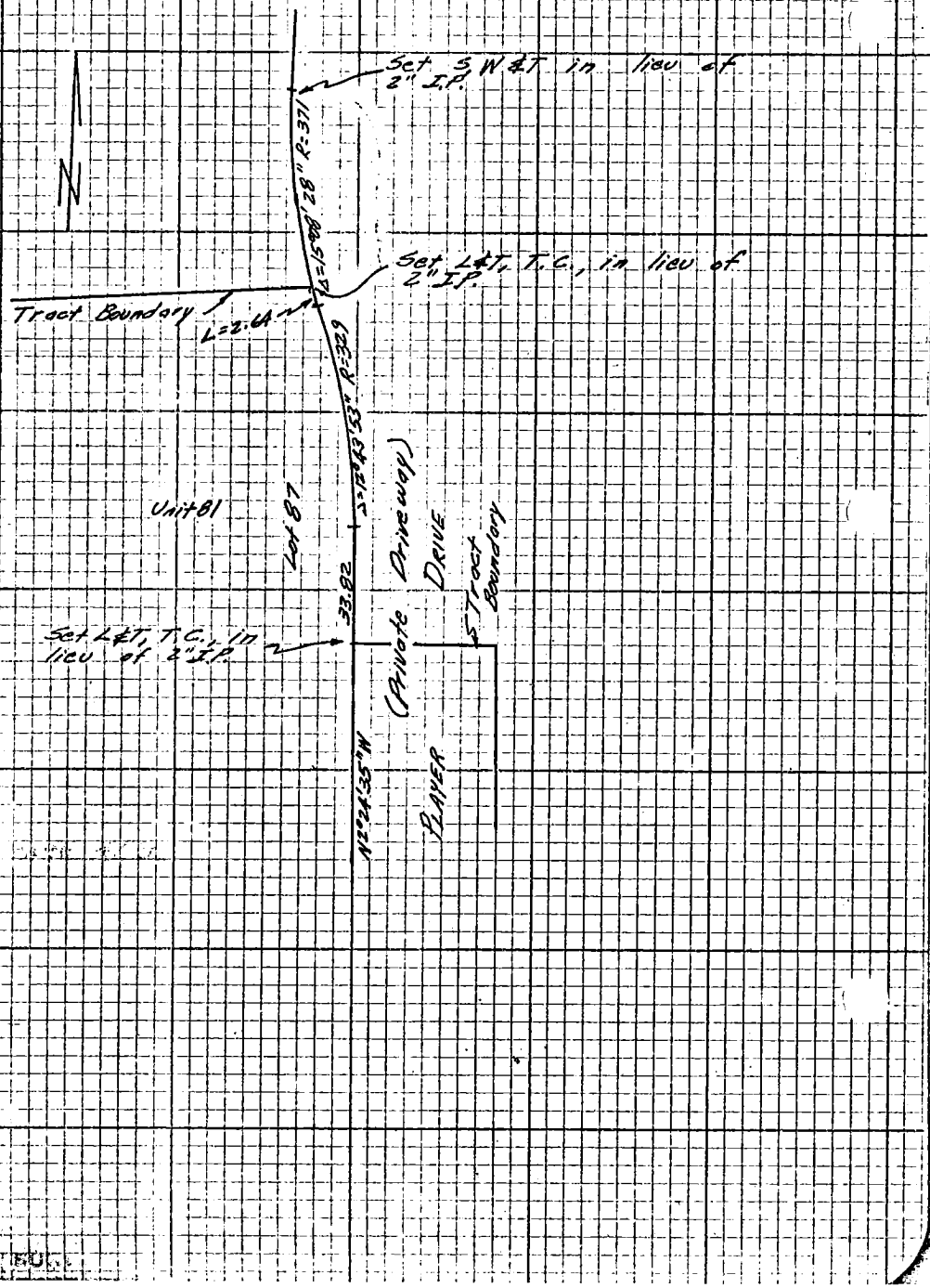

SURVEYORS SERVICE COMPANY, COSTA MESA - STOCK NO. 411

DO NOT EXTEND NOTES THIS SIDE OF LINE

F.B. NO. PAGE 16 & Ties, Tract No. 27565

Sikand Engr. Assoc. 4/73

Ronald R. Horn RCE 16913

Found 3"IP with tag "POT 2" up 2" on line. Destroyed by construction. Replaced with 2"IP up 6" on crest of new slope.

N86°18'00"E
264.64

Sly line OR D-3790/664

Fnd 2"IP RCE 8781 dwn 24" for corner OR. D-3790/664.

SURVEY SERVICE COMPANY, COSTA MESA - STOCK NO. 411

DO NOT EXTEND NOTES THIS SIDE OF LINE

Co. Eng. F.B. 4027: 54

SURVEY OF 4 Ties, Tract No. 27566 F B NO. PAGE 1

SURVEY BY SIKAND ENGINEERING ASSOCIATES TRACT NO. 27566

DATE 4/73

Ronald R. Horn
RCE 16913

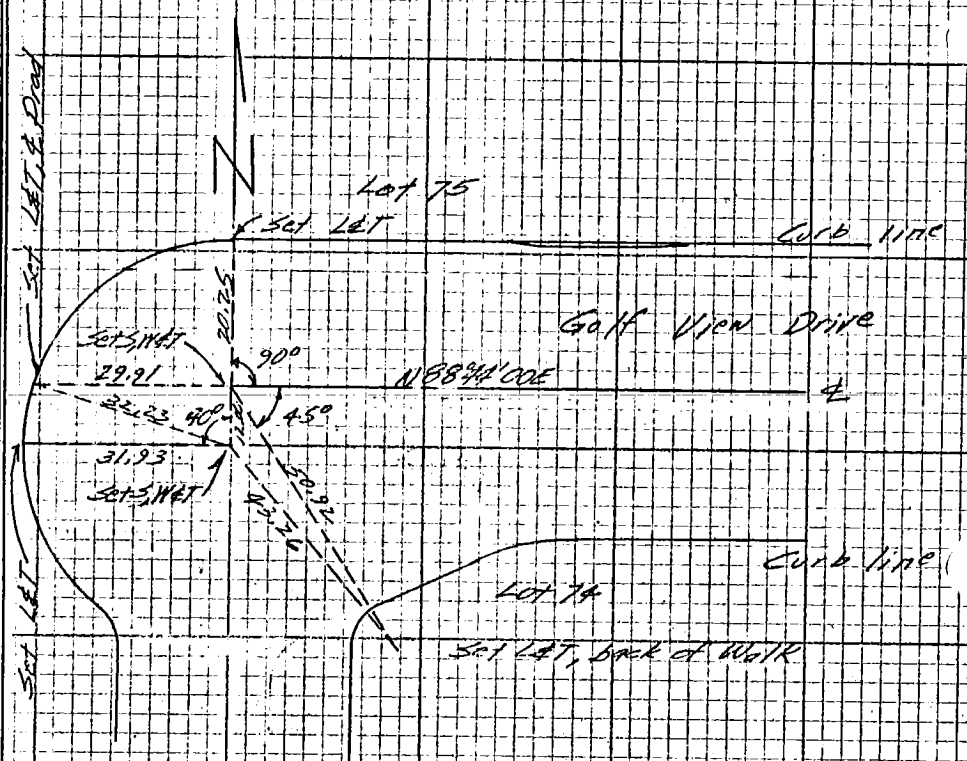

SURVEYORS SERVICE COMPANY, COSTA MESA — STOCK NO. 411

DO NOT EXTEND NOTES THIS SIDE OF LINE

F B NO. ____ PAGE 2

4 Tics, Tract No. 27566

Sikand Engr Assoc.

Ronald R. Horn
LCE 16913

DATE 4/73

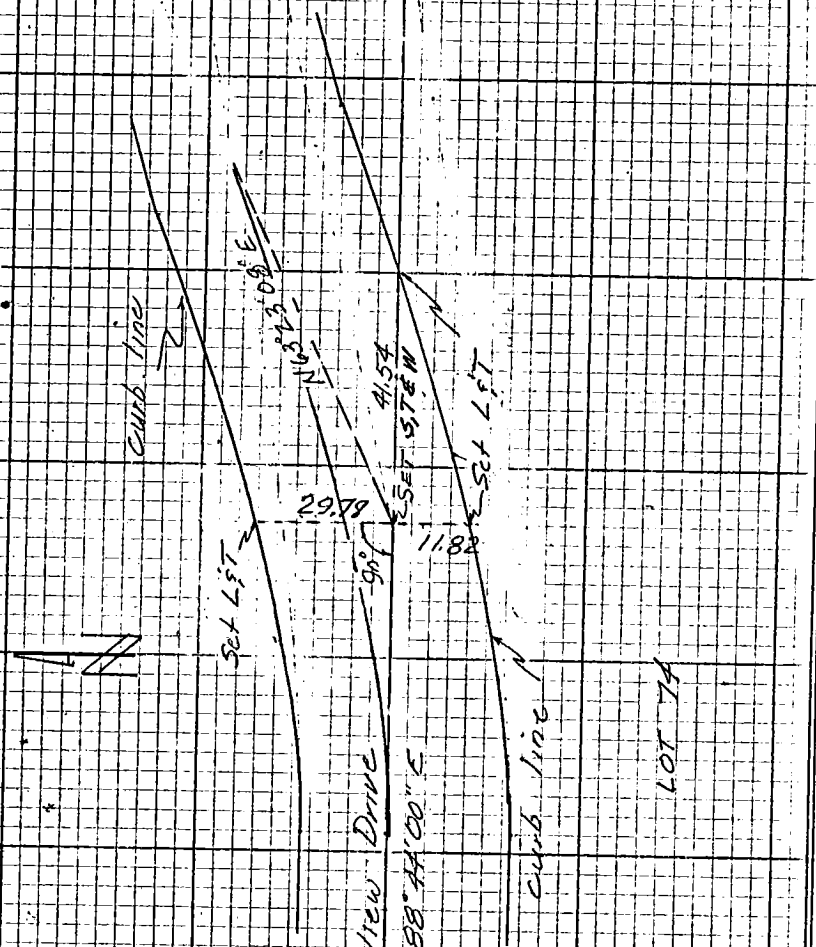

SURVEYORS SERVICE COMPANY, COSTA MESA - STOCK NO. 411
DO NOT EXTEND NOTES THIS SIDE OF LINE

Co. Eng. F.B. 4027: 56

SURVEY OF ℄ Ties F B NO. PAGE 3

SURVEY BY SIKAND ENGINEERING ASSOCIATES TRACT NO. 27566

DATE 4/73 RONALD R. HORN R.C.E. 16913

SURVEYORS SERVICE COMPANY, COSTA MESA - STOCK NO. 411

DO NOT EXTEND NOTES THIS SIDE OF LINE

F B NO. ____ PAGE 4

Q Ties, Tract No. 27566

Sikand Engr. Assoc.
DATE 4/73

Ronald R. Horn
R.C.E. 16913

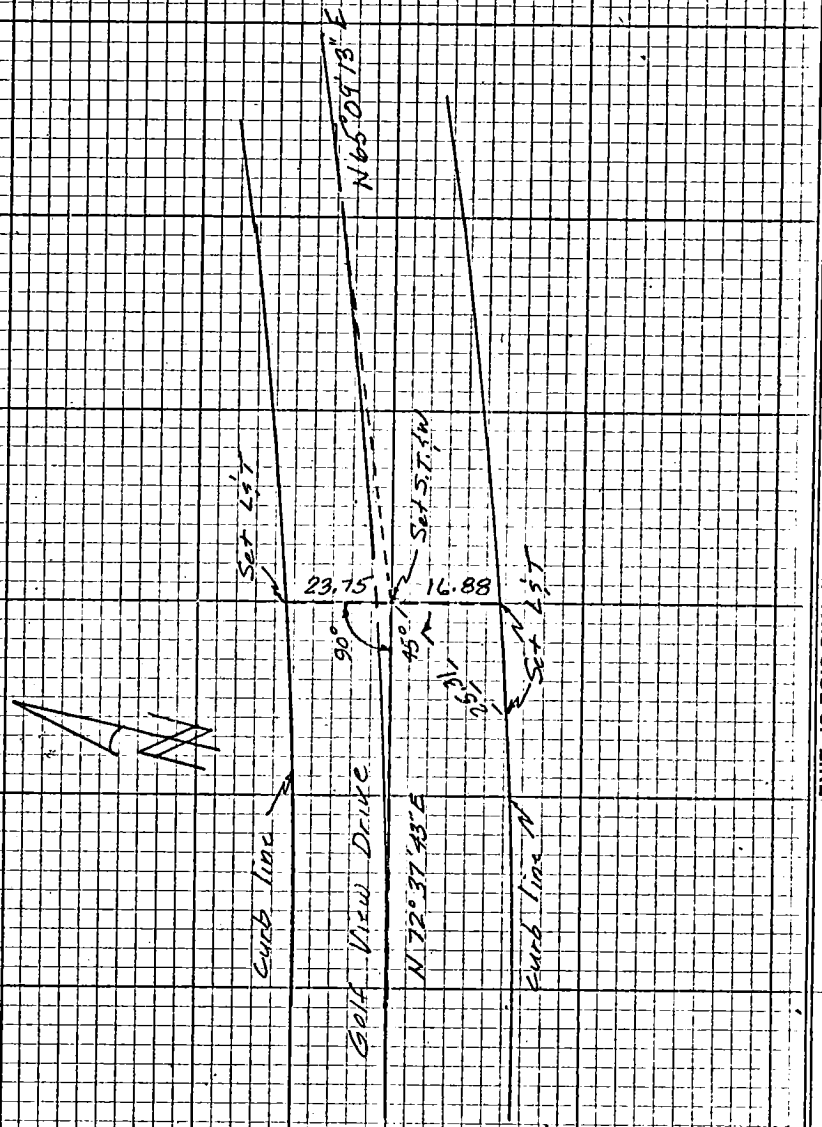

SURVEYORS SERVICE COMPANY, COSTA MESA, STOCK NO. 411
DO NOT EXTEND NOTES THIS SIDE OF LINE

Co. Eng. F.B. 4027: 58

SURVEY OF Ties, Tract No 27566 F B NO. PAGE 5

SURVEY BY Sikand Eng. Assoc. TRACT NO. 27566

DATE 4/73

Ronald R. Horn
RCE 16913

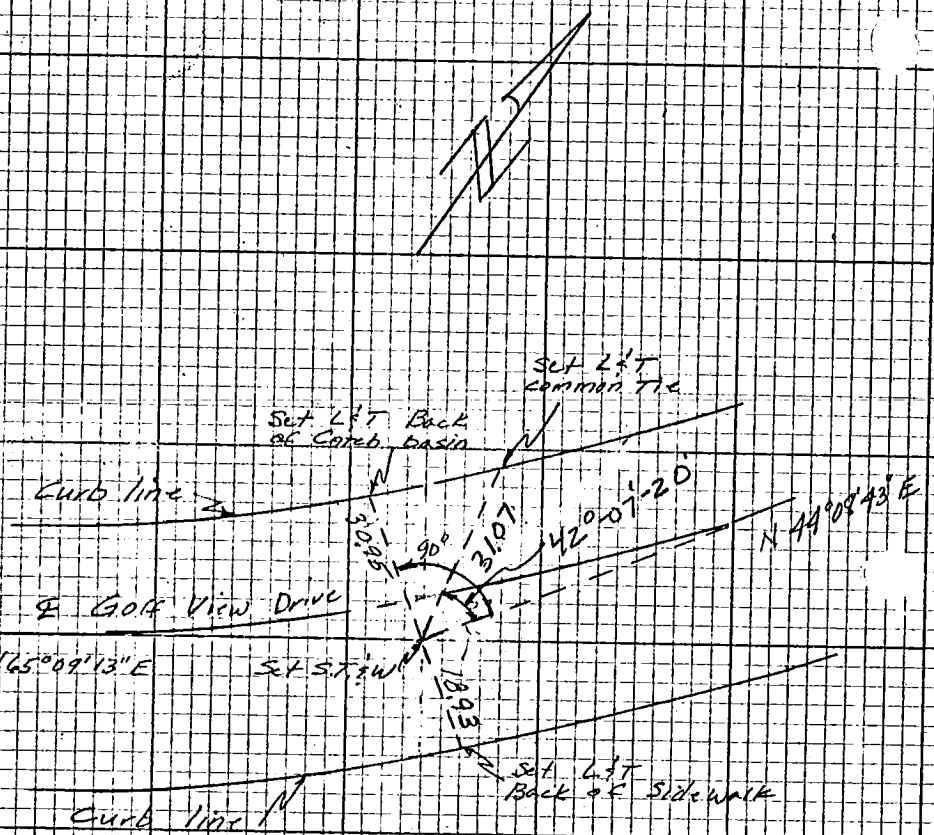

SURVEYORS SERVICE COMPANY, COSTA MESA • STOCK NO. 411

DO NOT EXTEND NOTES THIS SIDE OF LINE

F B NO. ____ PAGE 6

℄ Ties, Tract No 27566

Sikand Eng Assoc.
Date 4/73 & 12/73

Ronald R. Horn
R.C.E. 16913

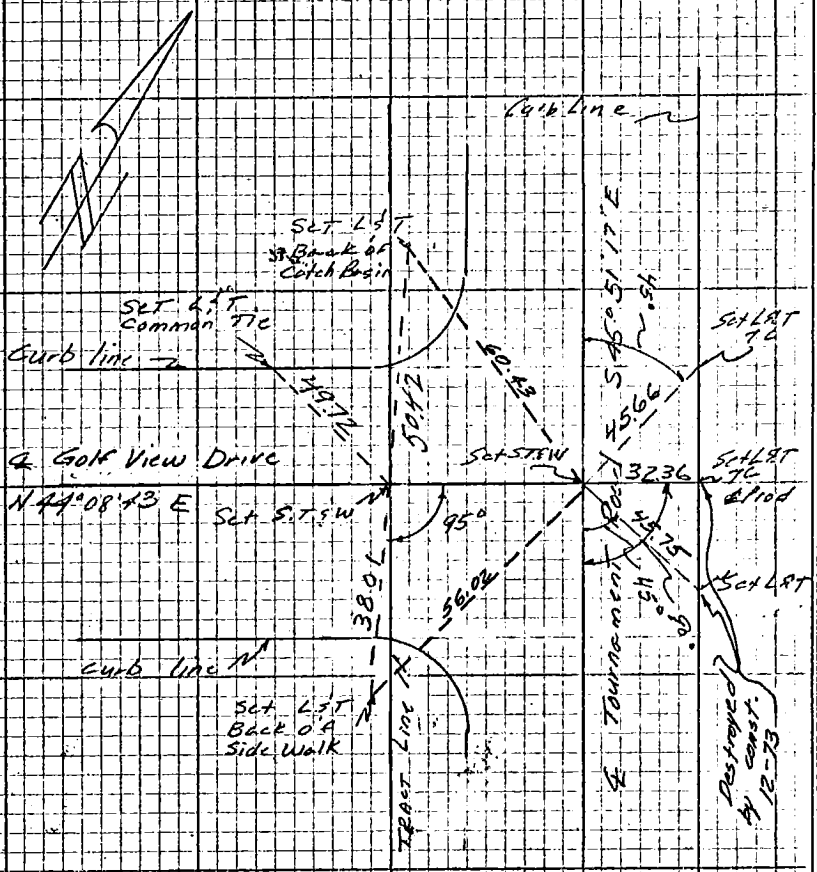

DO NOT EXTEND NOTES THIS SIDE OF LINE

SURVEYORS SERVICE COMPANY, COSTA MESA - STOCK NO. 411

249-117

Co. Eng. F.B. 4027: 60

SURVEY OF ℄ Ties F B NO. PAGE 7

SURVEY BY SIKAND ENGINEERING ASSOCIATES TRACT NO. 27566

DATE 4/73

RONALD R. HORN R.C.E. 16913

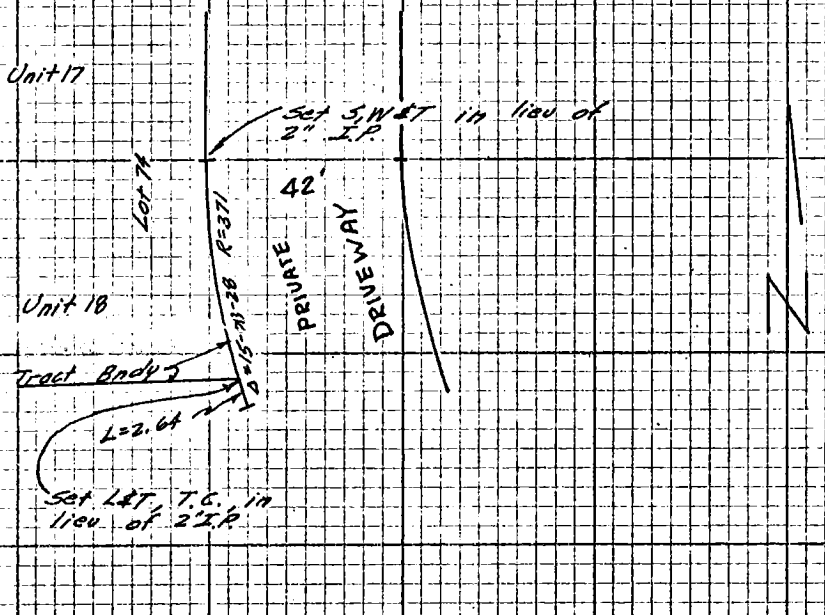

SURVEYORS SERVICE COMPANY, COSTA MESA - STOCK NO. 411

DO NOT EXTEND NOTES THIS SIDE OF LINE

Co. Eng. F.B. 4027: 61

SURVEY OF ± Ties F B NO. PAGE 1

SURVEY BY Sikand Engr Assoc TRACT NO. 30600

DATE 11-5-73

G S Sikand
RCE 9553

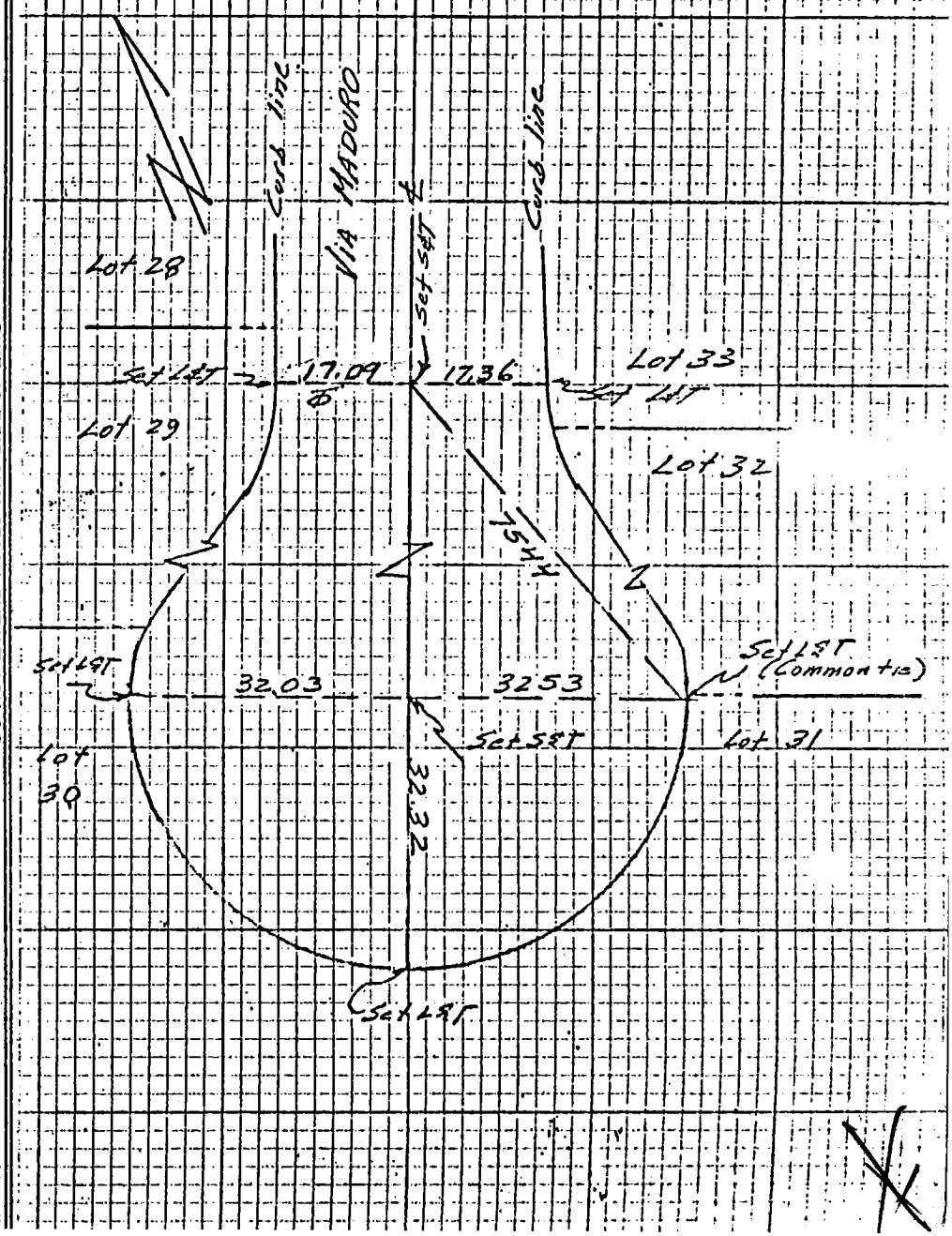

SURVEYORS SERVICE COMPANY, COST ESA - STOCK NO. 411

DO NOT EXTEND NOTES THIS SIDE OF LINE

Co. Eng. F.B. 4027: 62

F B NO. ____ PAGE 2



DO NOT EXTEND NOTES THIS SIDE OF LINE

SURVEYORS SERVICE COMPANY, COSTA MESA - STOCK NO. 411

Co. Eng. F.B. 4027: 63

SURVEY OF 2 Ties F. B. Pg. 3

SURVEY BY Sikand Engr Assoc. TR. No. 30600

DATE 11-5-73

G.S. Sikand
RCE 9553

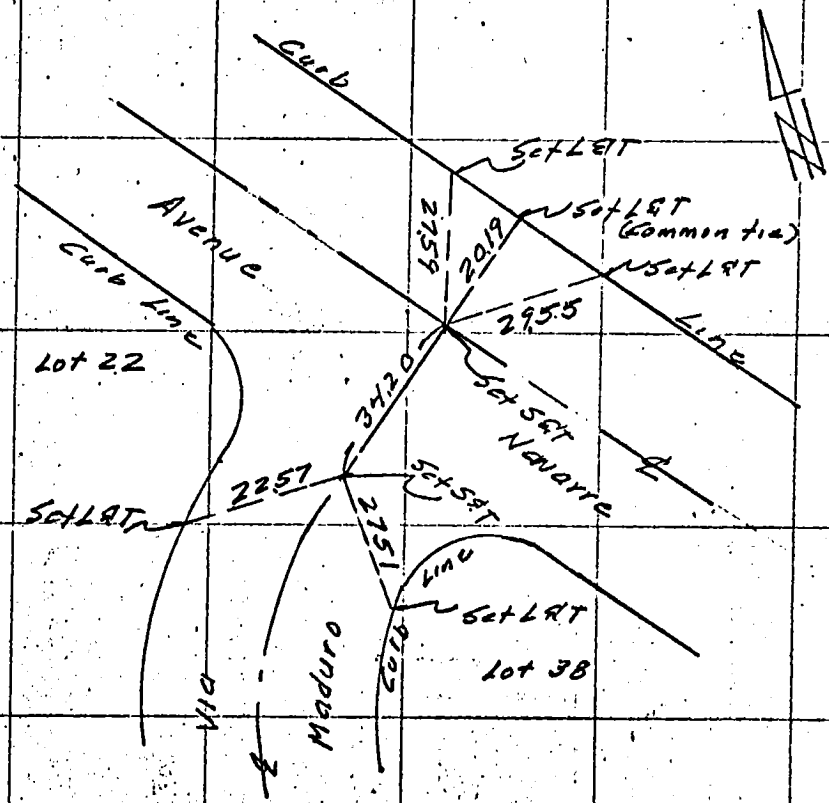

SO. CALIF. BLUE PRINT CO.

Co. Eng. F.B. 4027: 64

F. B. _____ PG. 4 SURVEY OF ℄ Ties

TR. No. 30600 SURVEY BY Sikand Engr Assoc

DATE 11-5-73

G.S. Sikand
RCE 9553

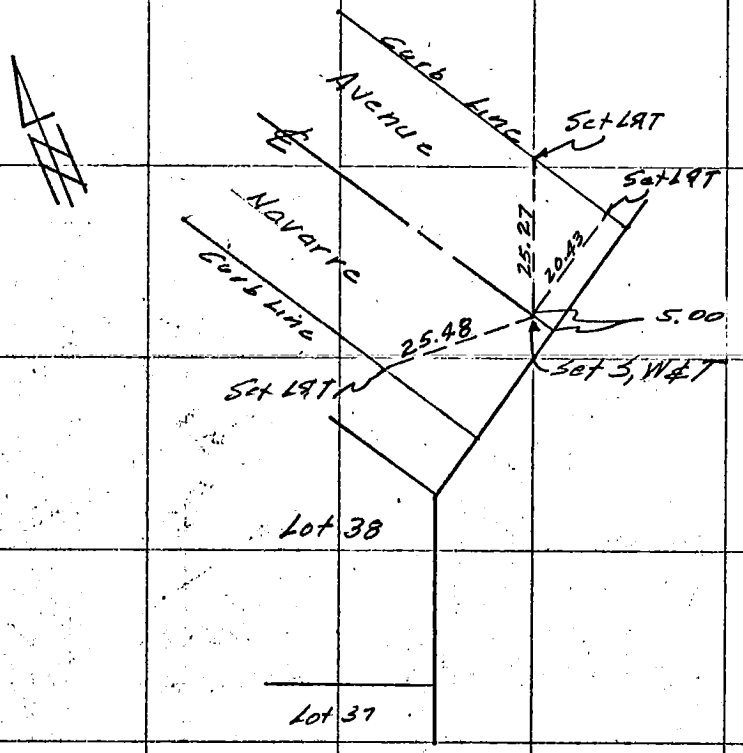

Co. Eng. F.B. 4027: 65

SURVEY OF: & Ties — F. B. — PG. 5

SURVEY BY: Sikand Engr Assoc — TR. No. 30600

DATE: 11-5-73

G.S. Sikand RCE 9553

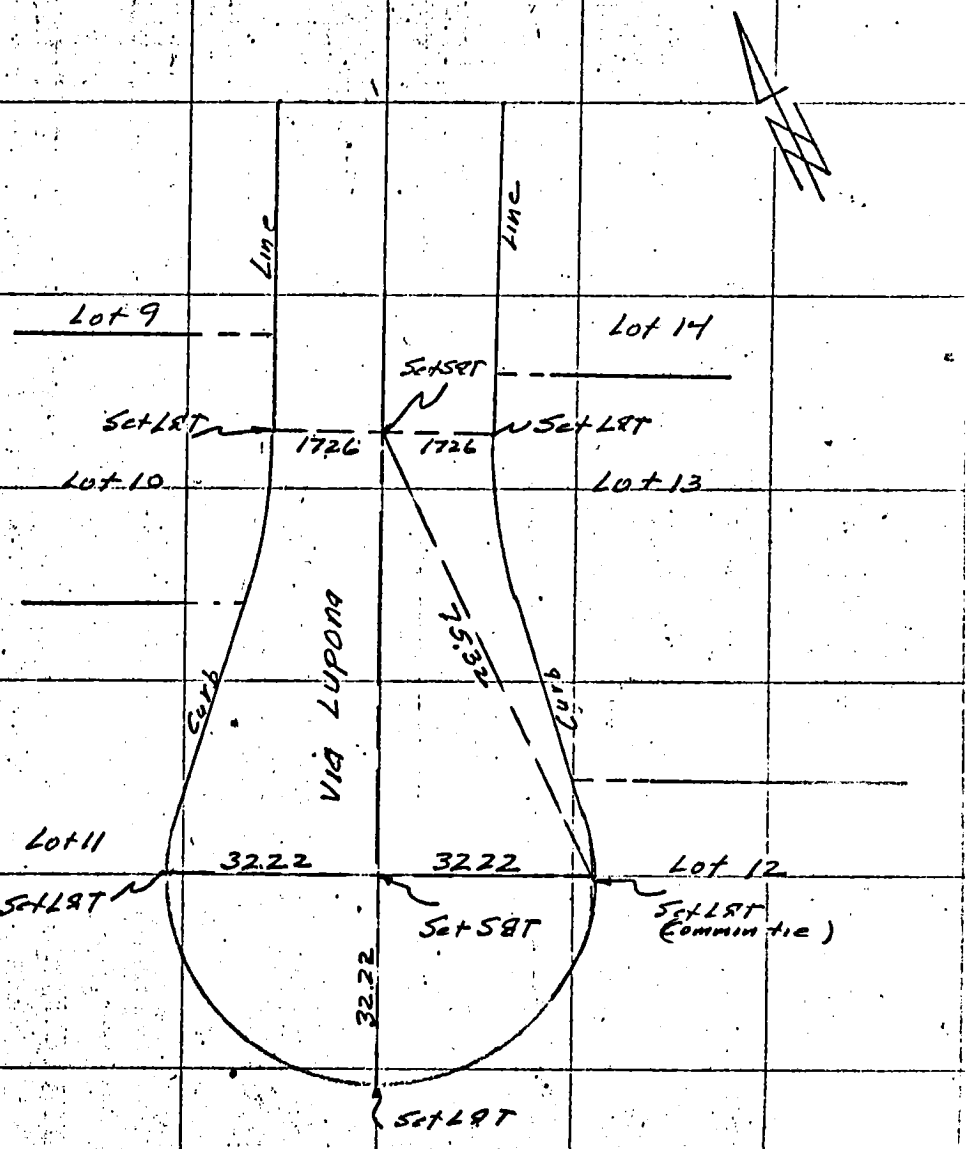

SO. CALIF. BLUE PRINT CO.

Co. Eng. F.B. 4027: 66

F. B. _____ PG. 6 SURVEY OF ℄ Ties

TR. No. 30600 SURVEY BY Sikand Engr. Assoc

DATE 11-5-73

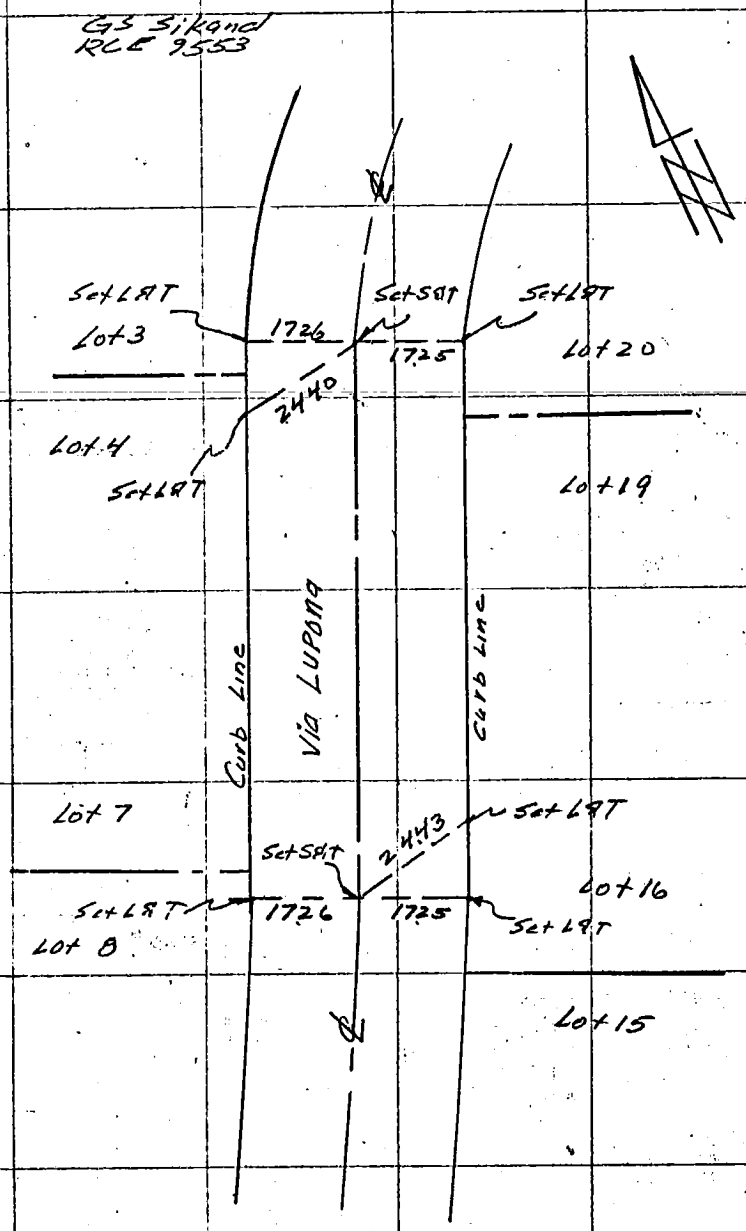

Co. Eng. F.B. 4027: 67

SURVEY OF ℄ Ties F. B. PG. 7

SURVEY BY Sikand Engr Assoc TR. No. 306

DATE 11-5-73

G.S. Sikand RCE 9558

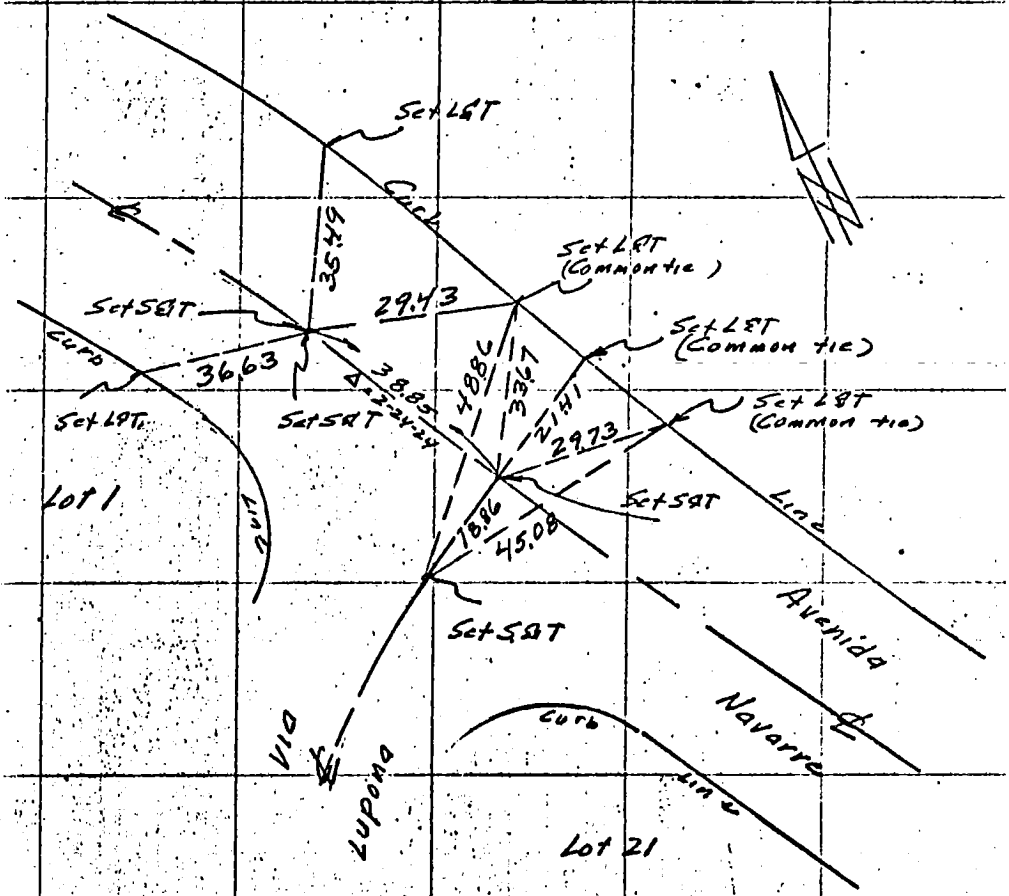

249-117, A-2'

SO. CALIF. BLUE PRINT CO.

Co. Eng. F.B. 4027: 68

F. B. _____ PG. 8 SURVEY OF ℄ Ties

TR. No. 30600 SURVEY BY Sikand Engr. Assoc

DATE 11-5-73

G.S. Sikand
RCE 9553

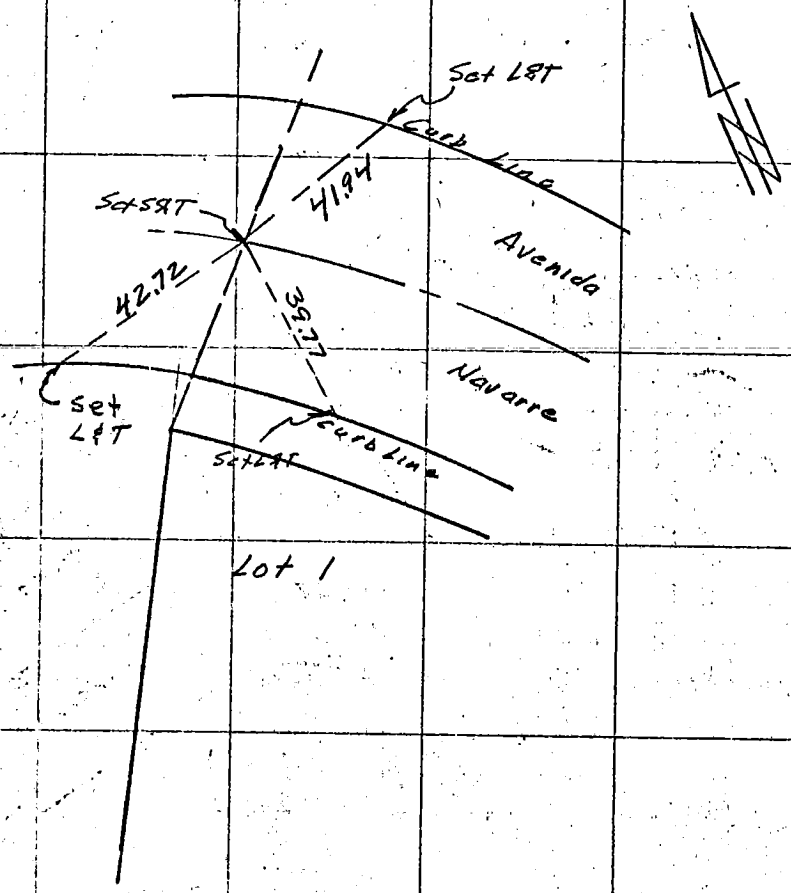

Co. Eng. F.B. 4027; 69

SURVEY OF _____ F. B. _____ PG. 1

SURVEY BY JOHN B. ABELL R.C.E. 9070 TR. NO. 24127

DATE NOVEMBER 23, 1973

(3) WS 21 A-X

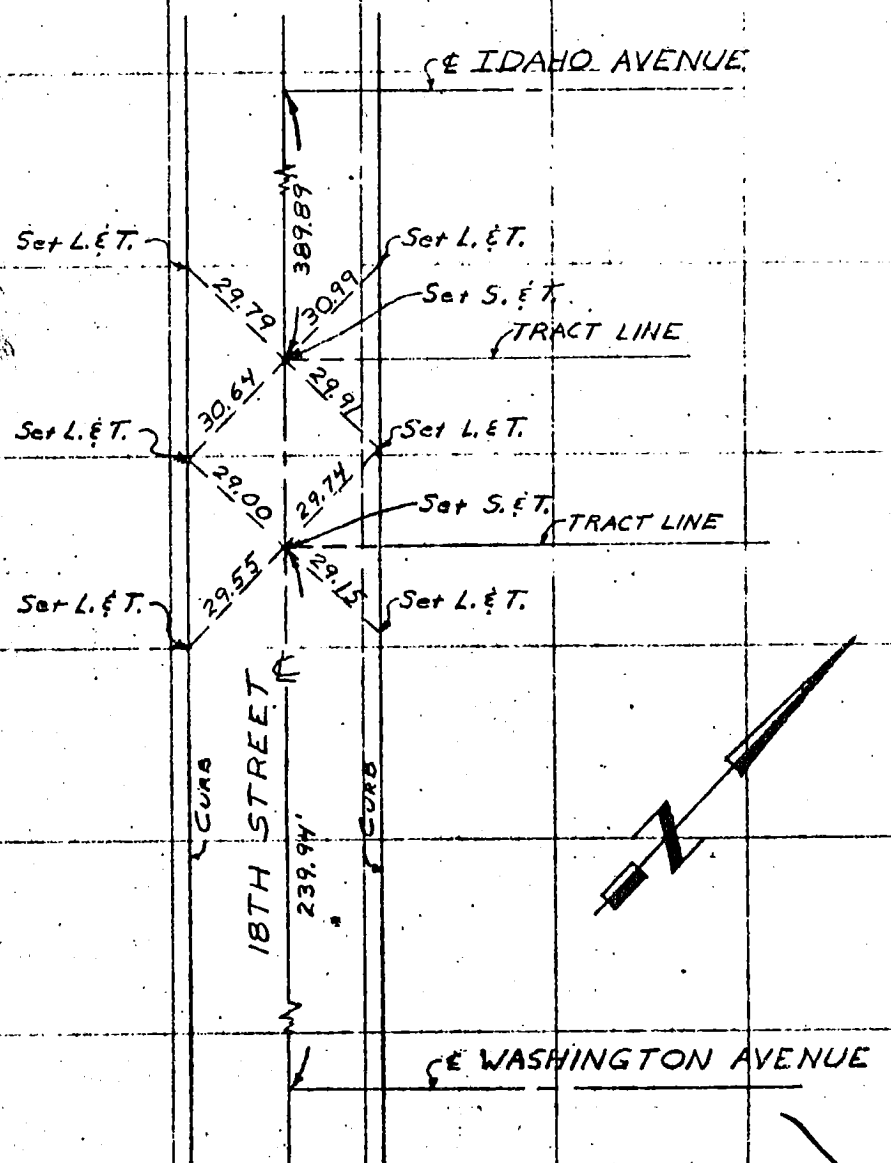

SO. CALIF. BLUE PRINT CO.

Co. Eng. F.B. 4027: 70

F. B. ____ PG. 2 SURVEY OF ____

TR. No. 24127 SURVEY BY JOHN B. ABELL R.C.E. 9070

DATE NOVEMBER 23, 1973

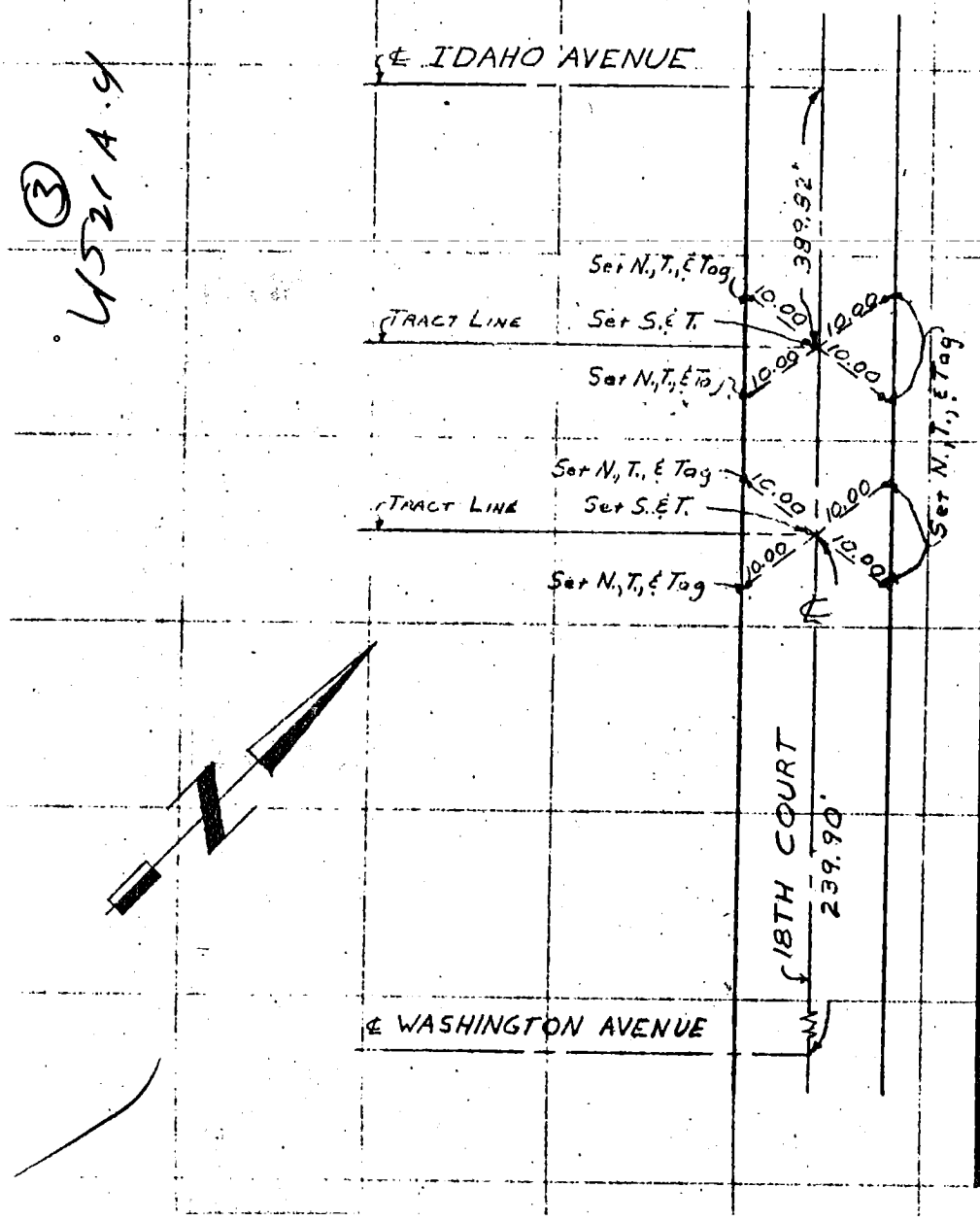

③ 4521 A.4

Co. Eng. F.B. 4027: 71

SURVEY OF LA CADENA AVENUE F. B. _____ PG. _____

SURVEY BY LOREN C. PHILLIPS L.S. 3173

TR. No. 24890

DATE SEPTEMBER 19, 1973

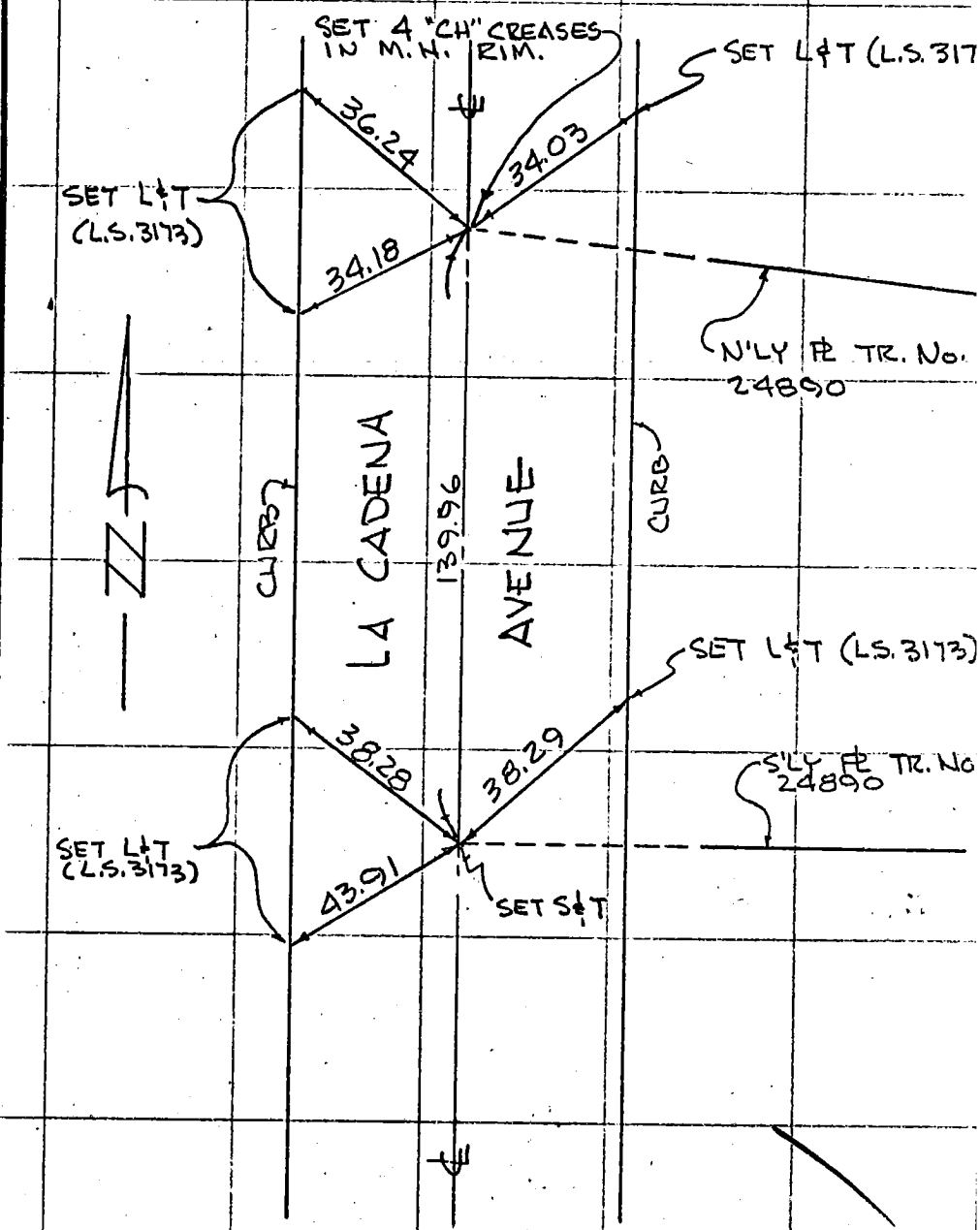

W.S. 45 B 5

SO. CALIF. BLUE PRINT CO.

Co. Eng. F.B. 4027: 72

SURVEY OF MUSCATEL AVENUE F. B. _____ PG. _____

SURVEY BY LOREN C. PHILLIPS L.S. 3173 TR. No. 30115

DATE JANUARY 4, 1974

286

4/5 44 C-4

SO. CALIF. BLUE PRINT CO.

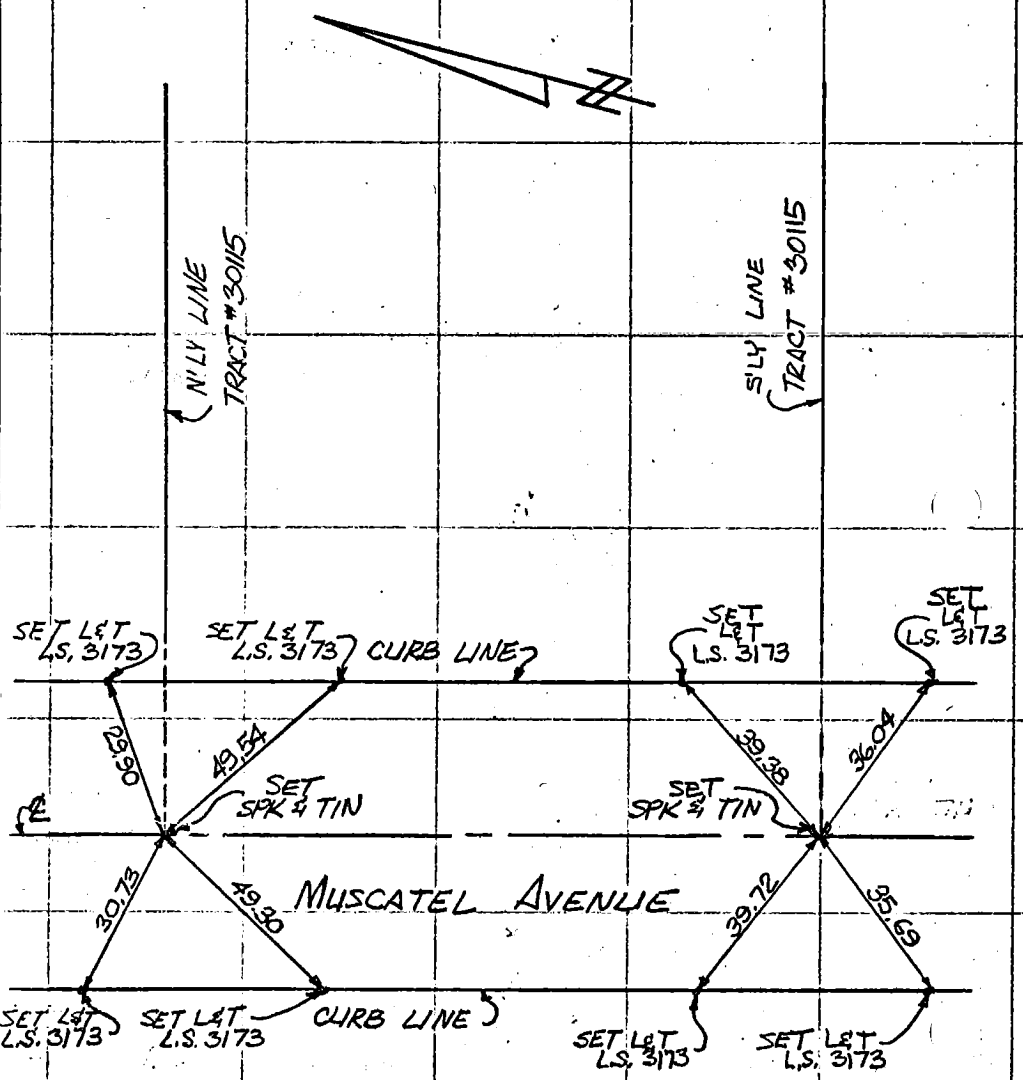

Co. Eng. F.B. 4027: 73

SURVEY OF _____ F. B. _____ PG. 1

SURVEY BY RAYMOND SCOTT ENGINEERING CO. TR. No. 31661

DATE OCTOBER 22, 1973

RAYMOND J. SCOTT RCE 14356

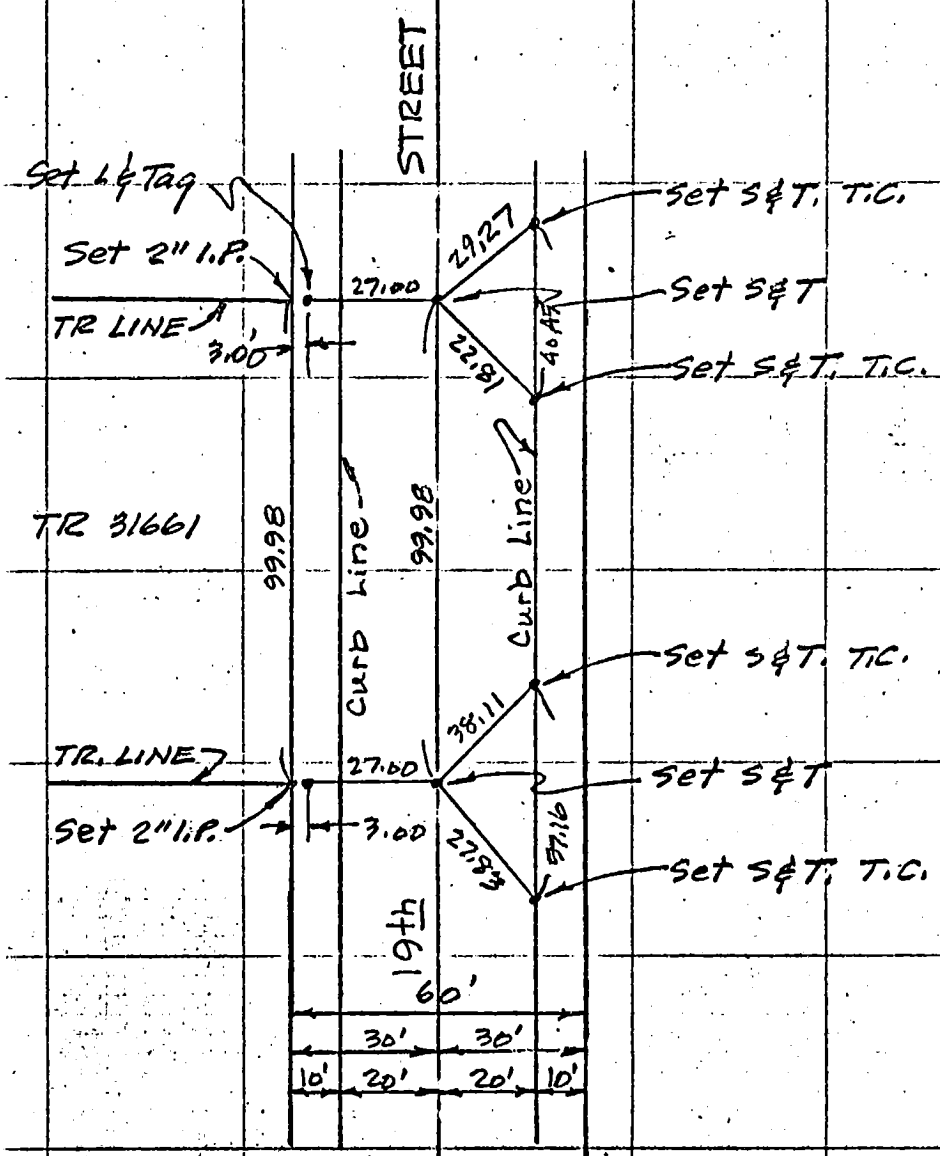

WCS 21 A-4

SO. CALIF. BLUE PRINT CO.

Co. Eng. F.B. 4027: 74

F. B. _____ PG. 2 SURVEY OF _____

TR. No. 31661 SURVEY BY RAYMOND SCOTT ENGINEERING CO.

DATE OCTOBER 22, 1973

RAYMOND J. SCOTT RCE 14356

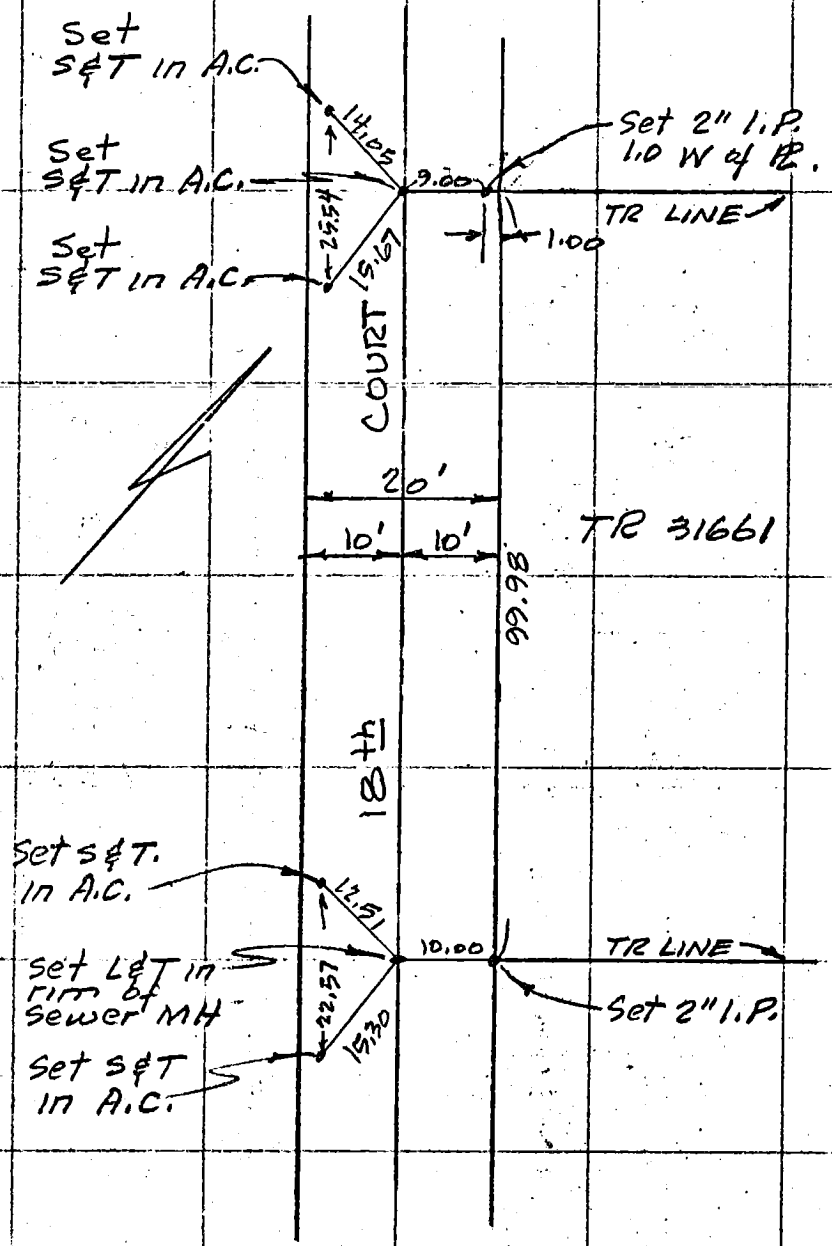

V.S. 2, A-4

Co. Eng. F.B. 4027: 75

SURVEY OF CENTERLINE TIES F. B. Pg.

SURVEY BY HIGHLAND ENGINEERS TR. No. 30073

DATE JAN.10,1974 Robert K. Kameoka,R.C.E.15429

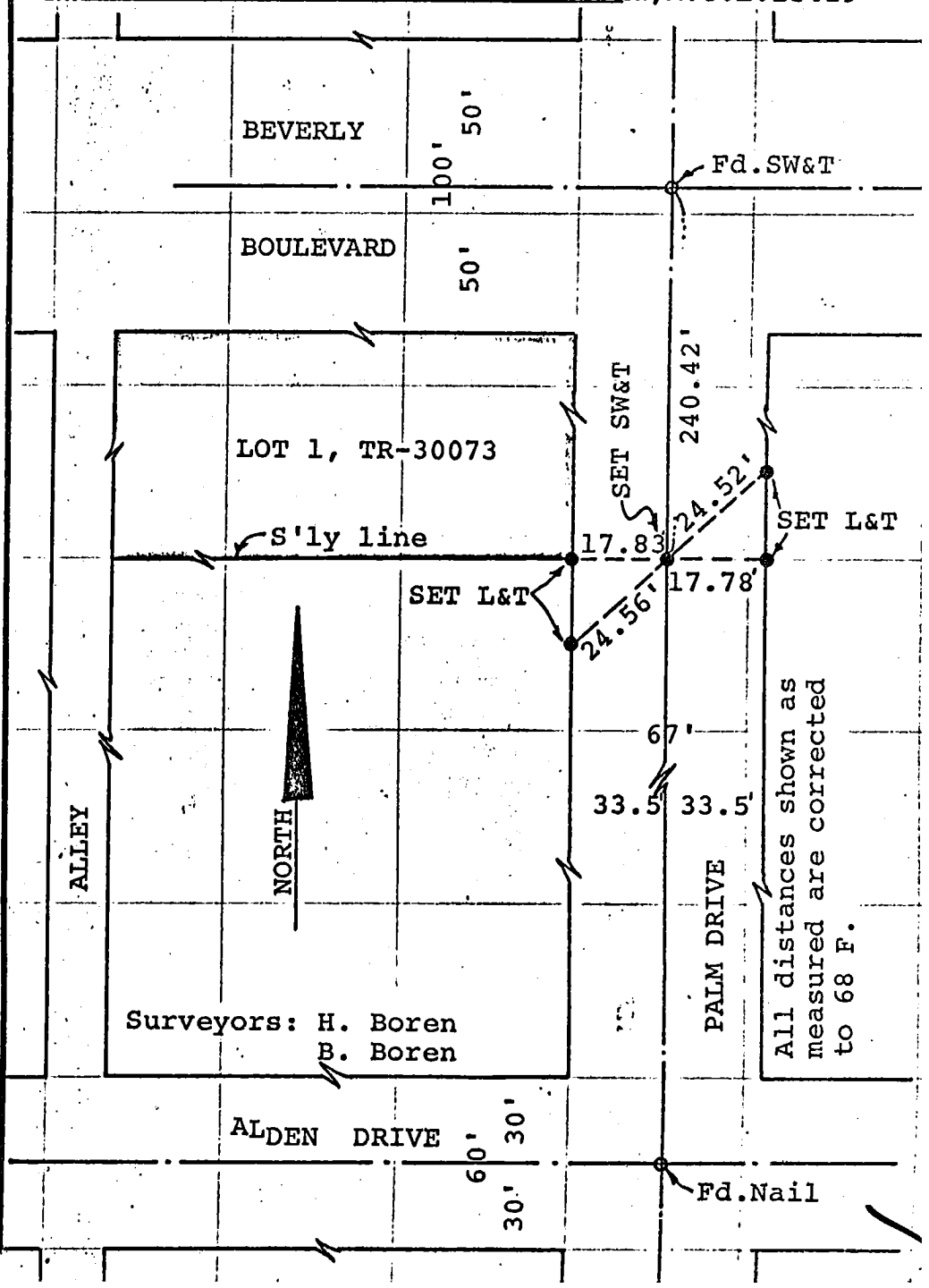

SO. CALIF. BLUE PRINT CO.

(166) 1522, B-3

Co. Eng. F.B. 4027: 76

SURVEY OF ℄ TIES - MYRTLE AVE. F B NO. ____ PAGE ____

SURVEY BY R.V. PEARSALL INC. L.S.1339 TRACT NO. ____

DATE 2/22/73

Arb No. RS 3479

Record of Survey Book 86 Pg. 56

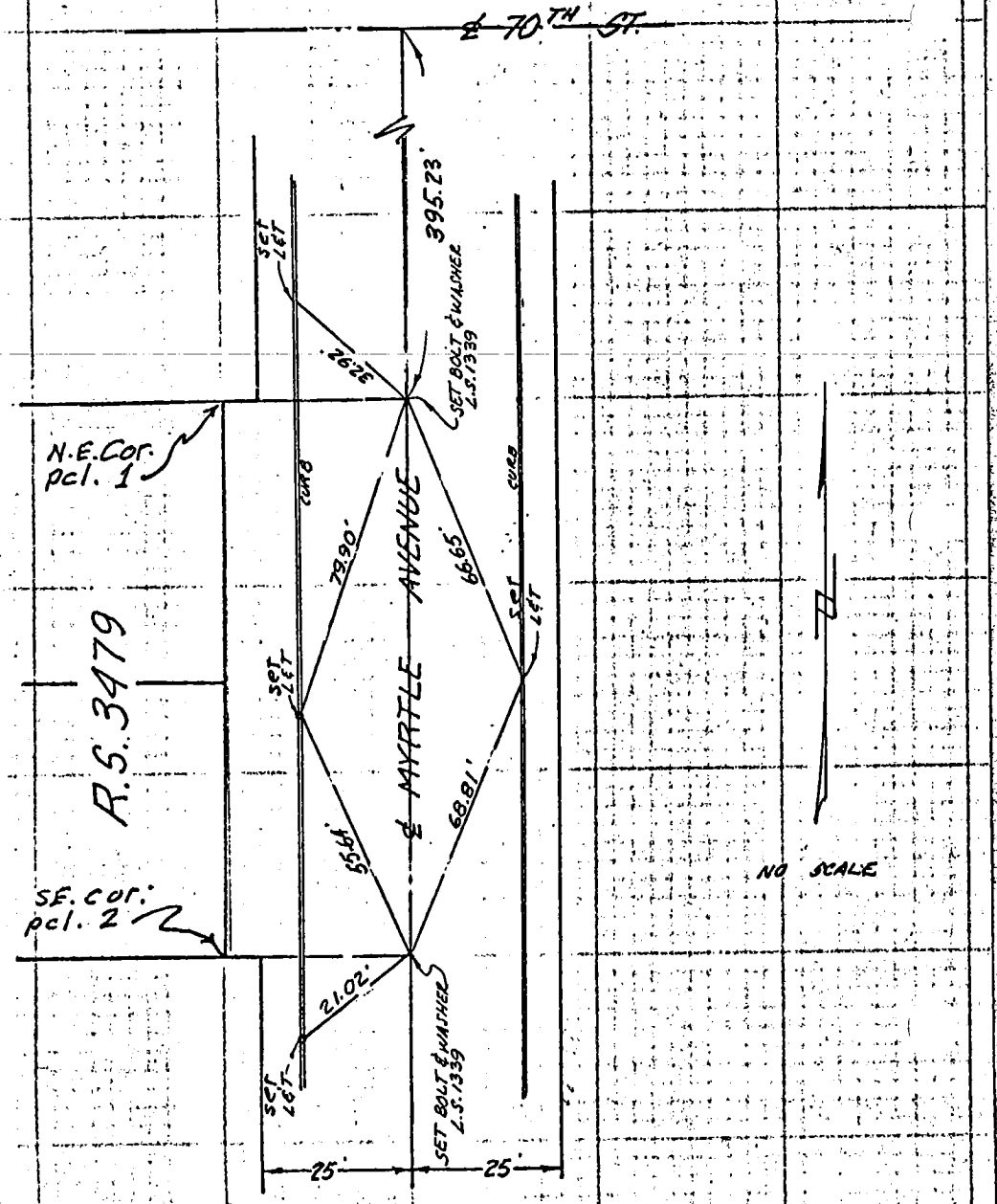

SURVEYORS SERVICE COMPANY - LOS ANGELES - STOCK NO. 411

DO NOT EXTEND NOTES THIS SIDE OF LINE

(42) W532 C-5

Co. Eng. F.B. 4027: 77

SURVEY OF ℄ TIES F. B. 111 PG. 1

SURVEY BY HIGHLAND ENGINEERS TR. No. 30667

DATE 8-21-1973 ROBERT K. KAMEOKA RCE 15429

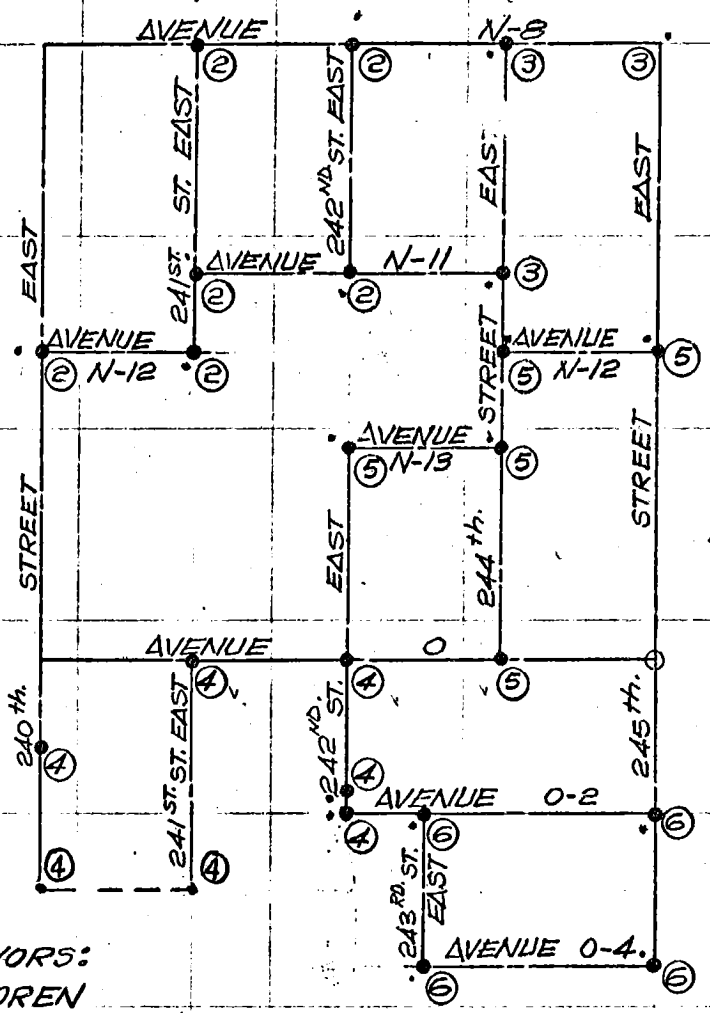

INDEX MAP

N

SURVEYORS:
H. BOREN
B. TUFLEY

ALL DISTANCES SHOWN AS MEASURED ARE CORRECTED TO 68°F.
ALL 2X2 SET 3" UP UNLESS NOTED OTHERWISE.

SO. CALIF. BLUE PRINT CO.

Co. Eng. F.B. 4027: 78

SURVEY OF ℄ TIES F. B. 111 PG. 2

SURVEY BY HIGHLAND ENGINEER

DATE 8-21-73 ROBERT K. KAMEOKA TR. No. 30667 RCE 15429

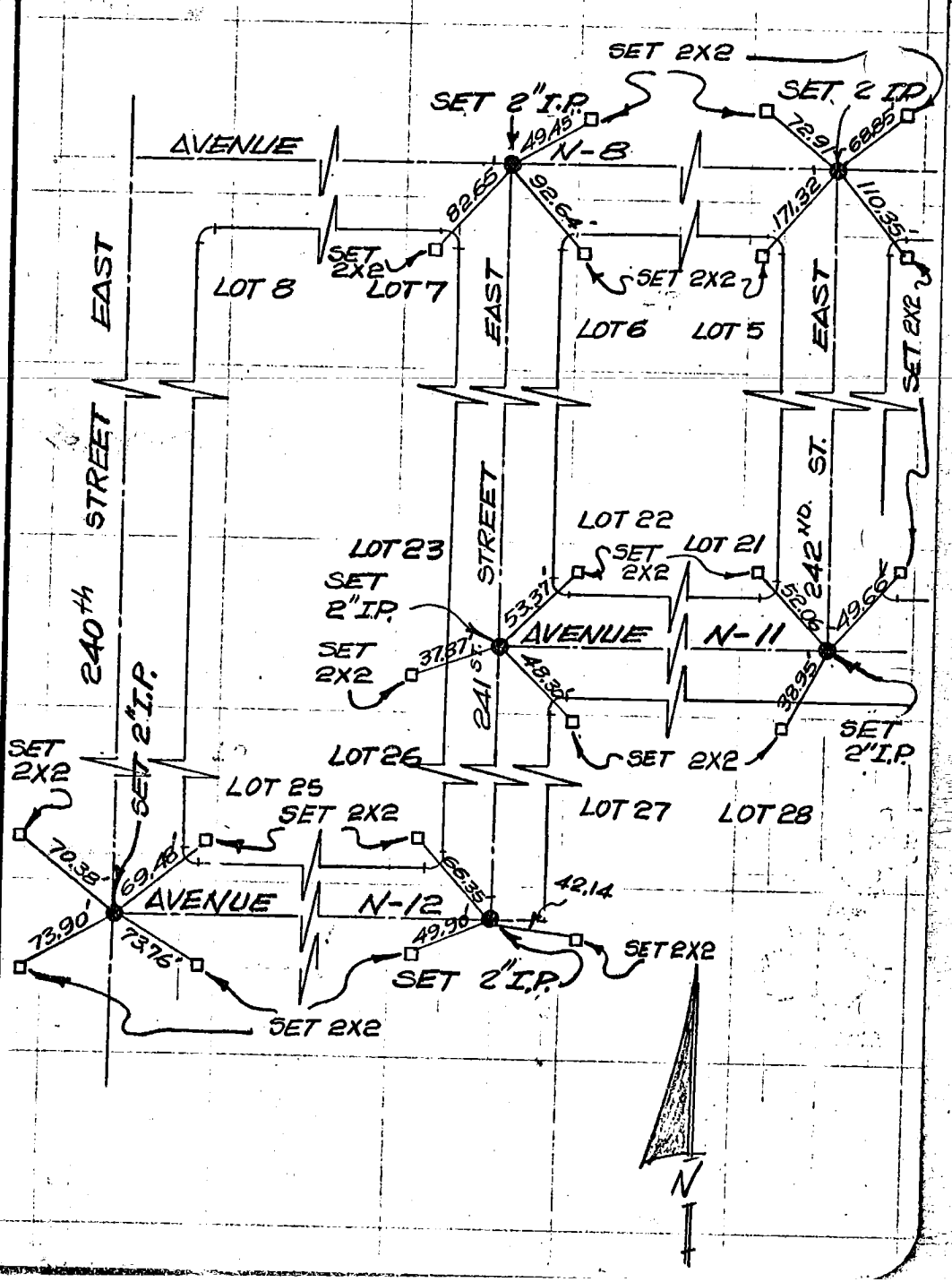

67D-1

SO. CALIF. BLUE PRINT CO.

Co. Eng. F.B. 4027: 79

SURVEY OF ℄ TIES F. B. 111 PG. 3

SURVEY BY HIGHLAND ENGINEER TR. No. 30667

DATE 8-21-1973 ROBERT K. KAMEOKA R.C.E. 15429

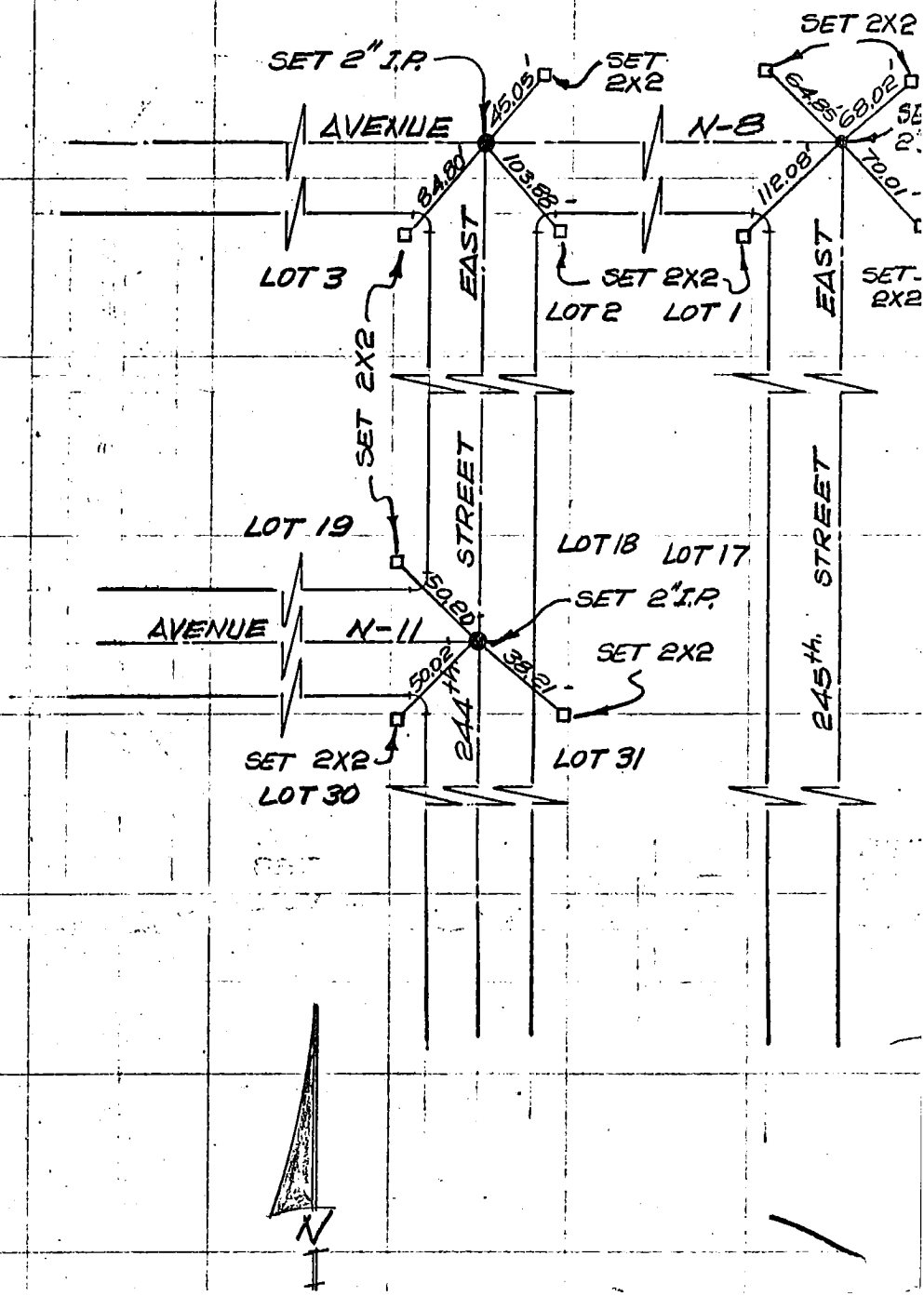

SO. CALIF. BLUE PRINT CO.

67D-1

Co. Eng. F.B. 4027: 80

SURVEY OF ℄ TIES F. B. 111 PG. 4

SURVEY BY HIGHLAND ENGINEER TR. No. 30667

DATE 8-21-1973 ROBERT K. KAMEOKA R.C.E. 15429

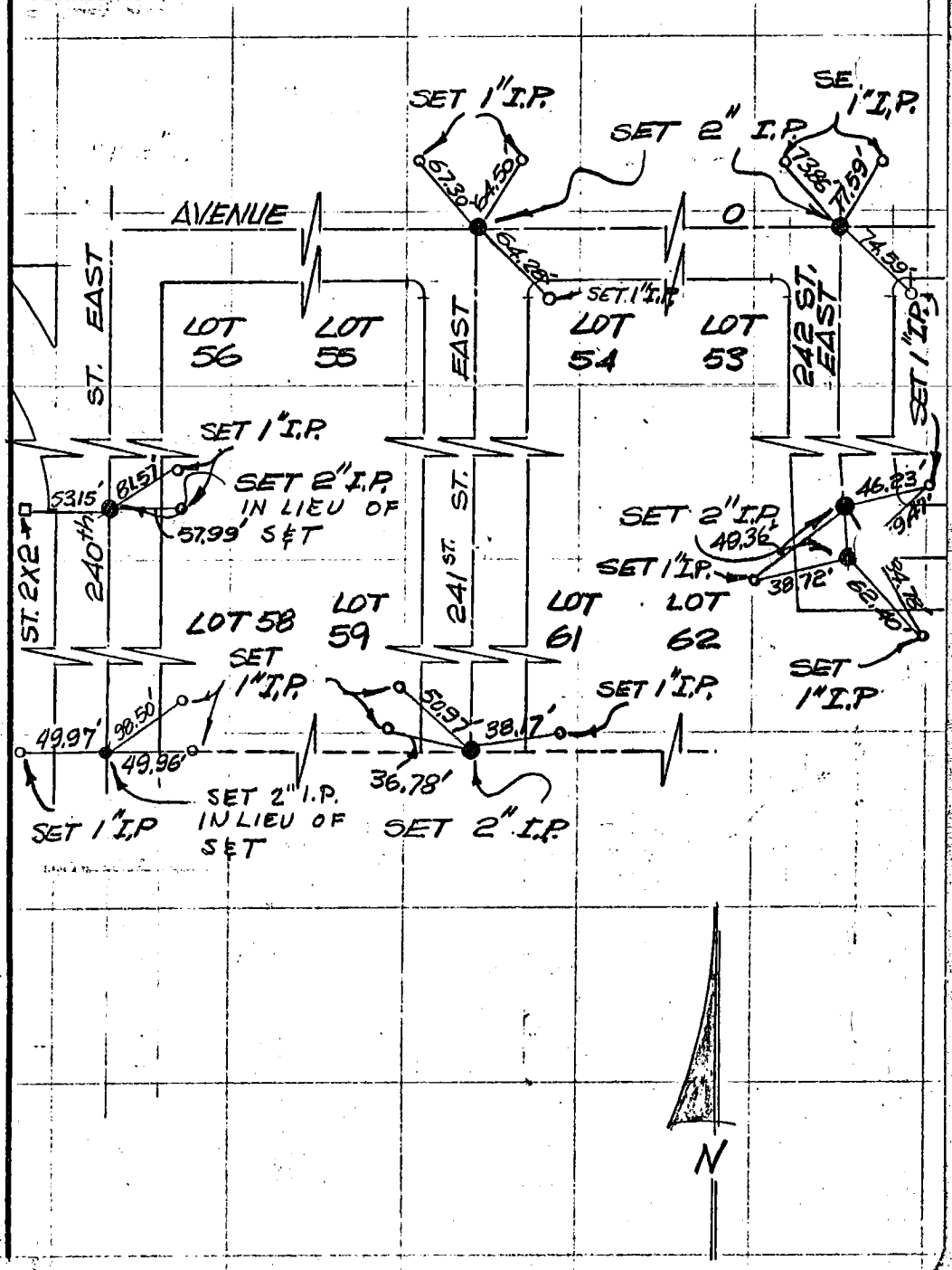

67D-1

SO. CALIF. BLUE PRINT CO.

Co. Eng. F.B. 4027: 81

SURVEY OF ℄ TIES F. B. 111 PG. 5

SURVEY BY HIGHLAND ENGINEER TR. No. 30667

DATE 8-21-1973 ROBERT K. KAMEOKA R.C.E. 15429

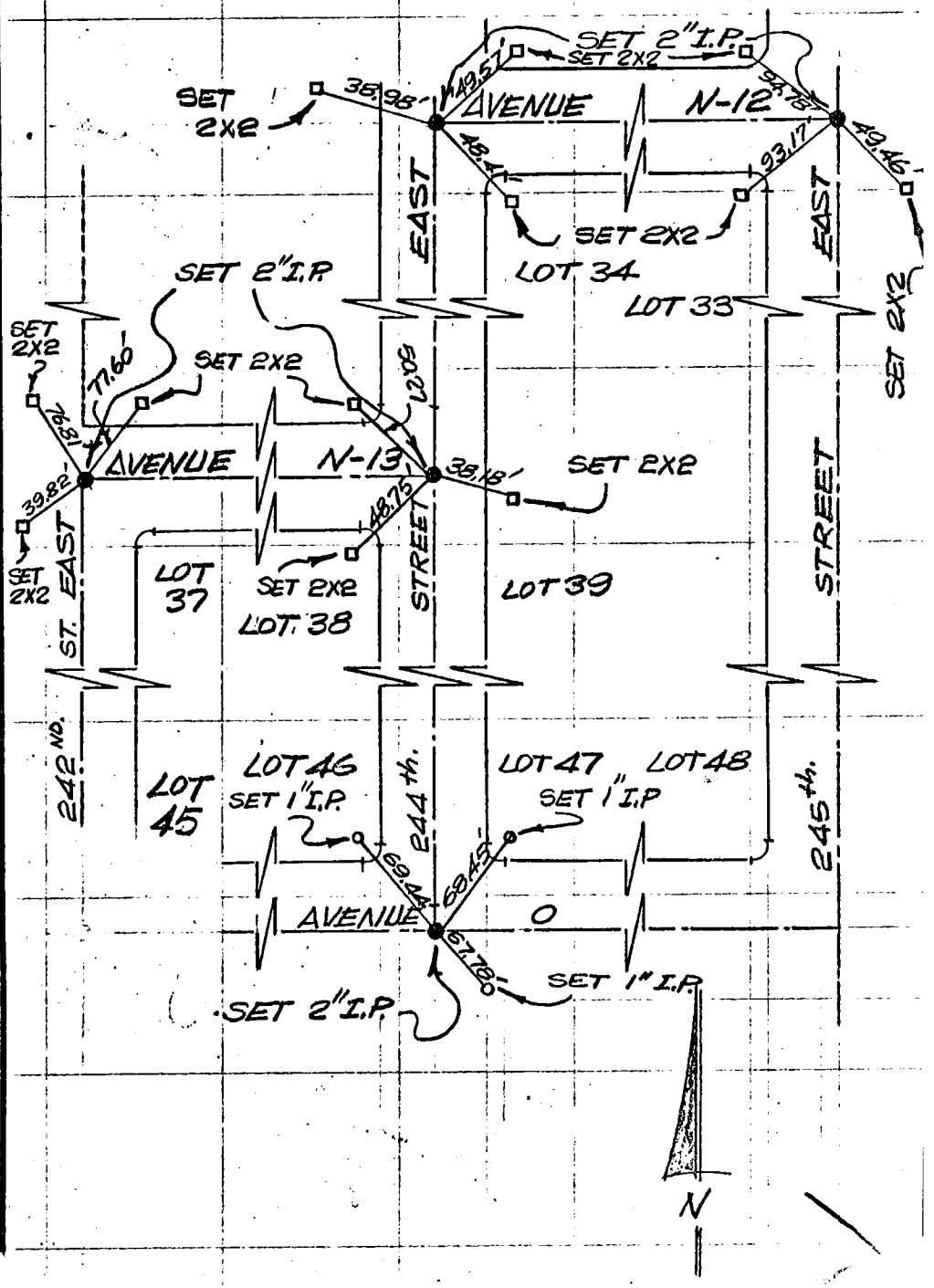

SO. CALIF. BLUE PRINT CO.

67D-1

Co. Eng. F.B. 4027: 82

SURVEY OF ℄ TIES F. B. 111 PG. 6

SURVEY BY HIGHLAND ENGINEER TR. No. 30667

DATE 8-21-1973 ROBERT K. KAMEOKA R.C.E. 15429

W.S. 67, D-1 (17)

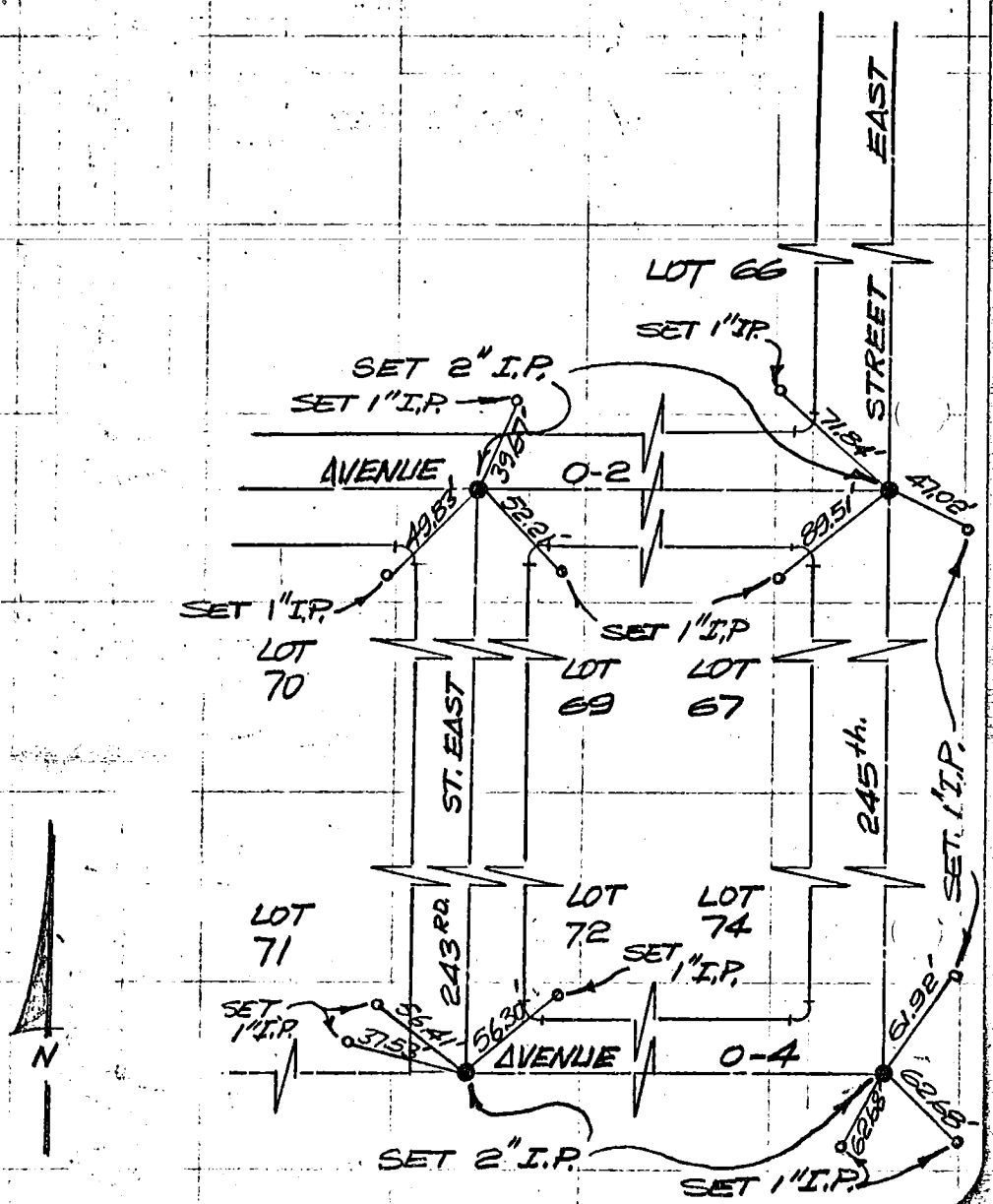

SO. CALIF. BLUE PRINT CO.

Co. Eng. F.B. 4027: 83

SURVEY OF ℄ TIES. F. B. 104 PG. 1

SURVEY BY HIGHLAND ENGINEERS TR. No. 27551

DATE 12-15-73 ROBERT K. KAMEOKA RCE 15429

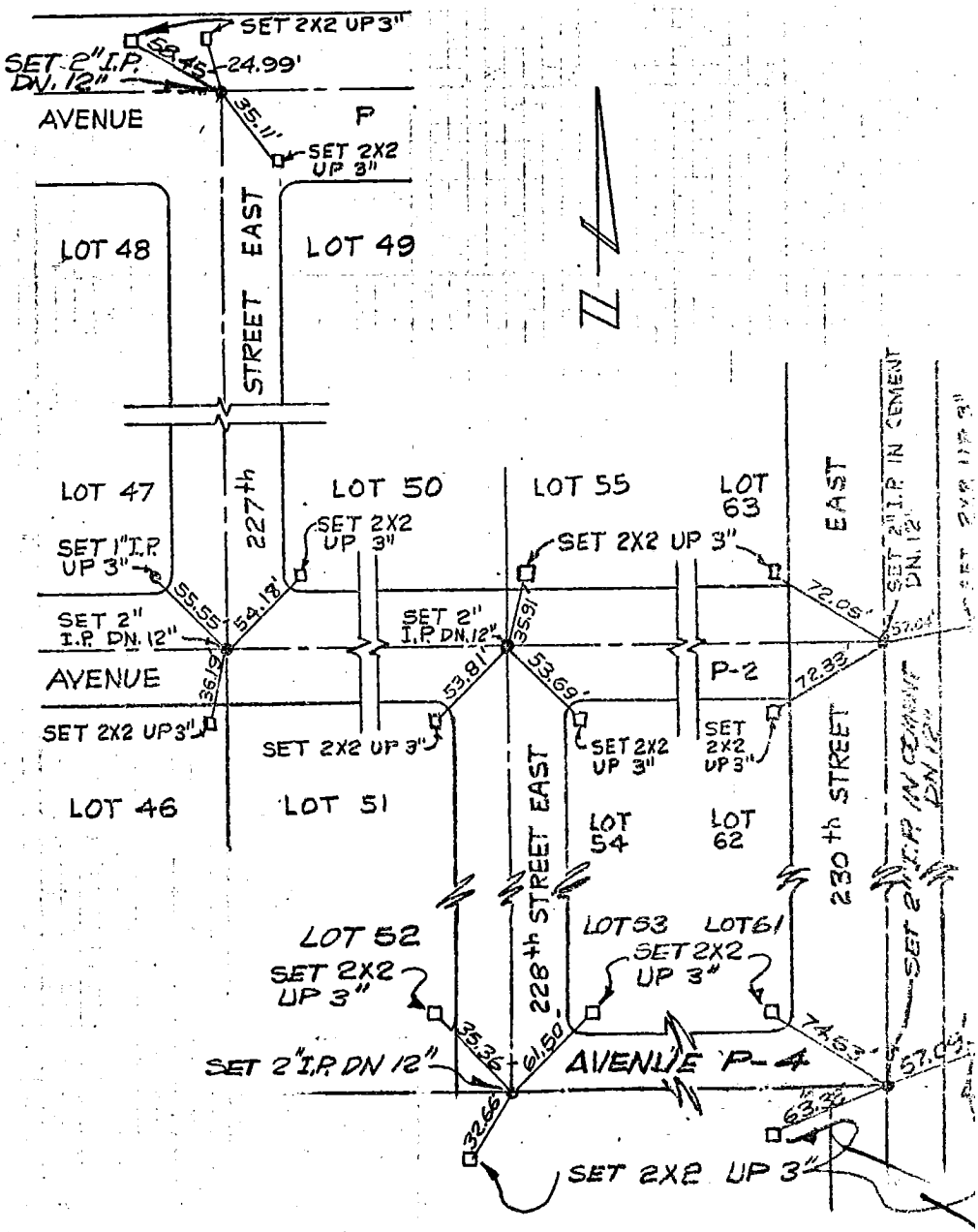

30

VS 67, C-2

SO. CALIF. BLUE PRINT CO.

Co. Eng. F.B. 4027: 84

SURVEY OF ℄ TIES F. B. 104 PG. 2

SURVEY BY HIGHLAND ENGINEERS TR. No. 27551

DATE 12-15-73 ROBERT K. KAMEOKA RCE 15429

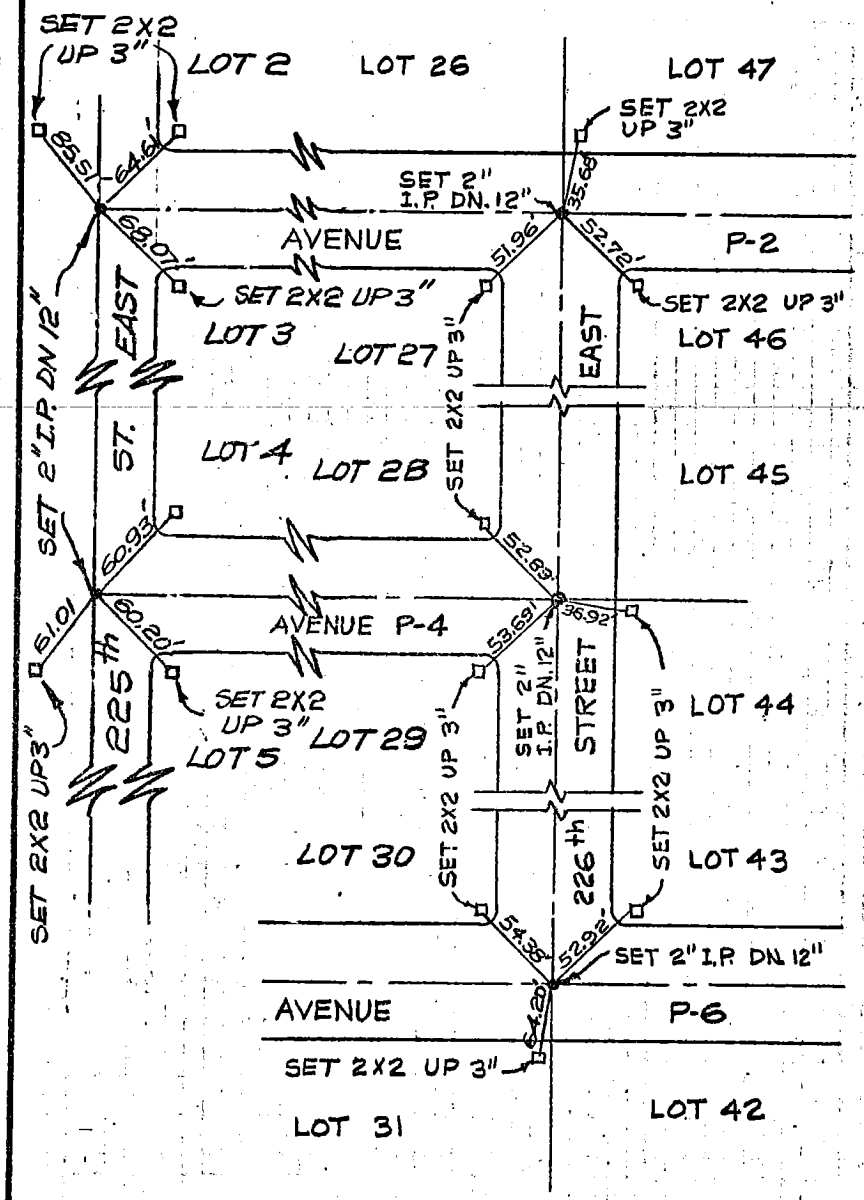

67C-2

SO. CALIF. BLUE PRINT CO.

Co. Eng. F.B. 4027: 85

SURVEY OF ℄ TIES F. B. 104 PG. 3

SURVEY BY HIGHLAND ENGINEERS TR. No. 27551

DATE 12-15-73 ROBERT K. KAMEOKA RCE 15429

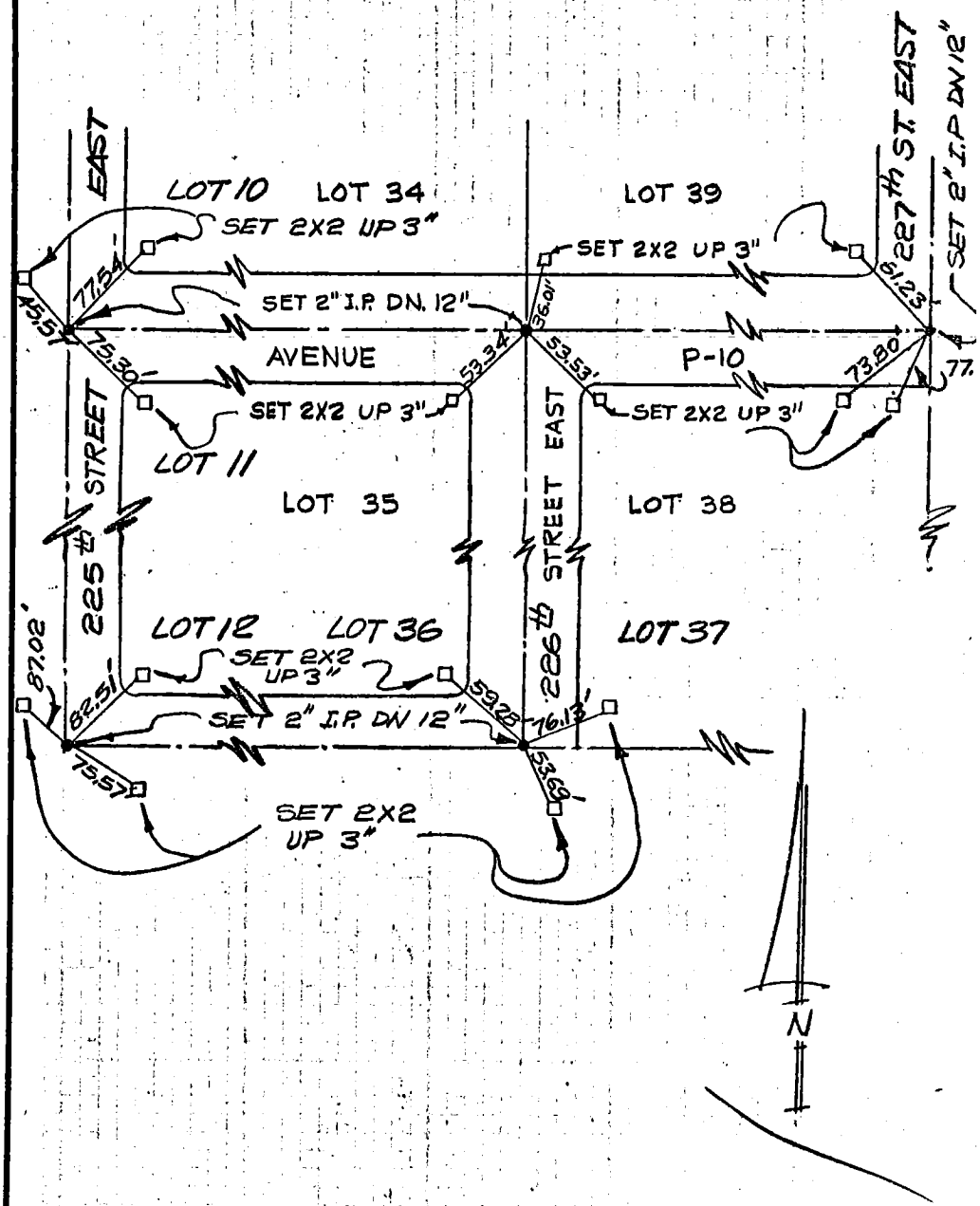

67C-2

SO. CALIF. BLUE PRINT CO.

Co. Eng. F.B. 4027: 86

SURVEY OF ¢ TIES F. B. 104 PG. 4

SURVEY BY HIGHLAND ENGINEERS TR: No. 27551

DATE 12-15-73 ROBERT K. KAMEOKA RCE 15429

30

67 C-2

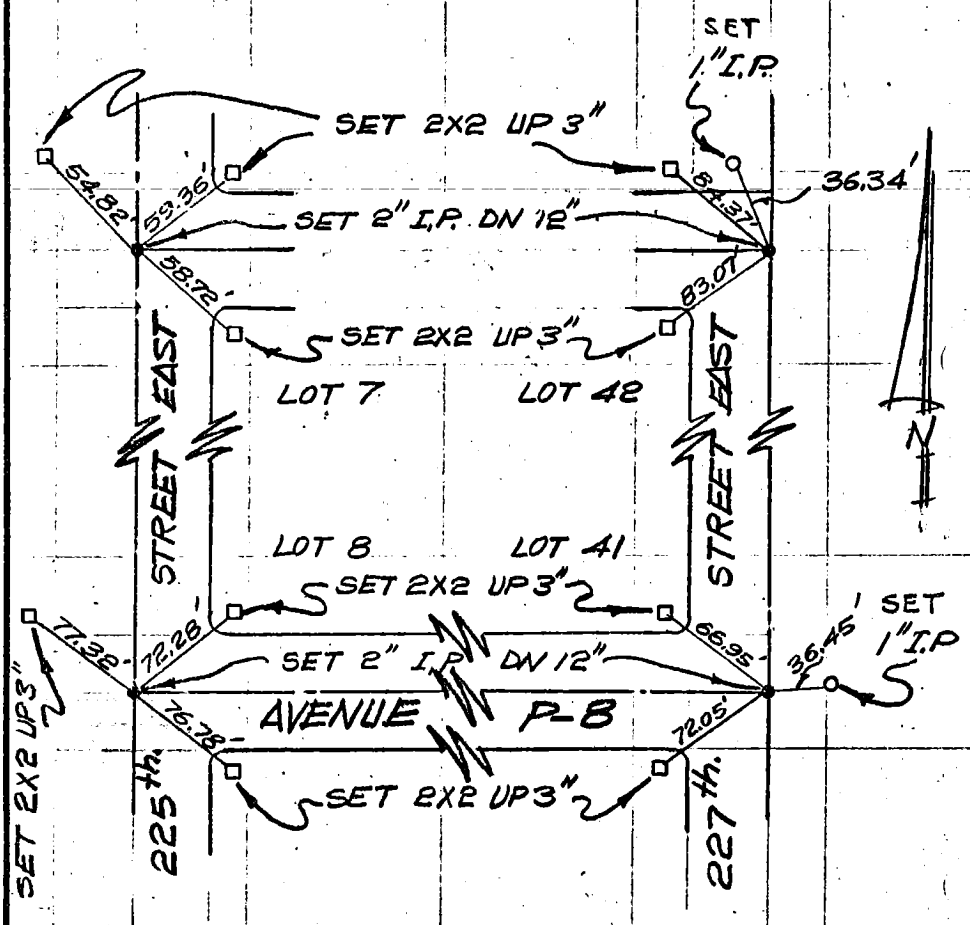

SO. CALIF. BLUE PRINT CO.

Co. Eng. F.B. 4027: 87

TRACT NO. 28779 DATE 12-10-73 PG. 1 of 3

SURVEY BY SHUIRMAN-ROGOWAY & ASSOC. R.C.E. No. 9683

GERARD SHUIRMAN

DATE

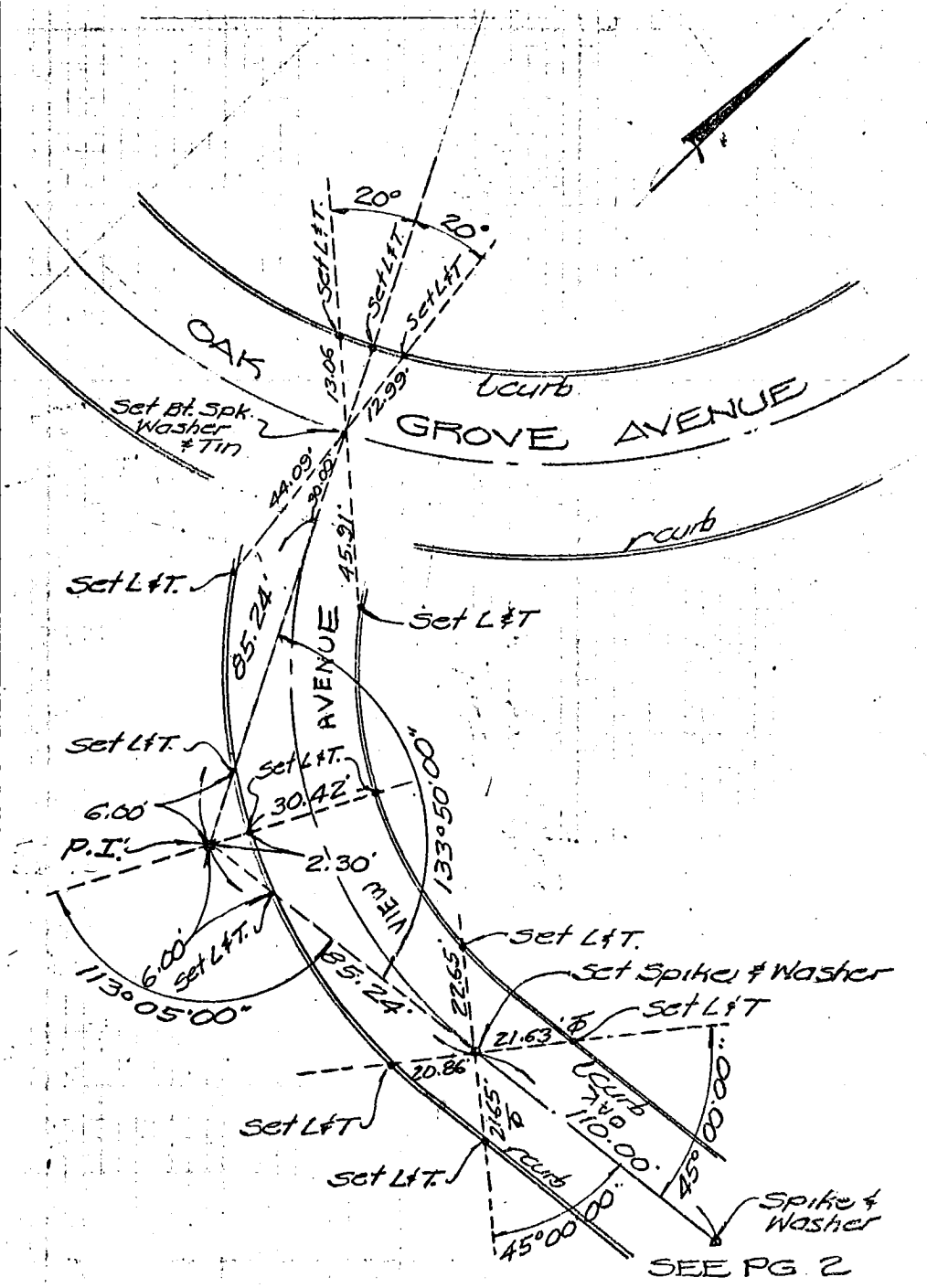

SEE PG. 2

W.S. 44A.3

25

SO. CALIF. BLUE PRINT CO.

Co. Eng. F.B. 4027: 88

TRACT NO. 28779 DATE 12-10-73 PG. 2 of 3

SURVEY BY SHUIRMAN-ROGOWAY & Assoc.

BY GERARD SHUIRMAN RCE 9683

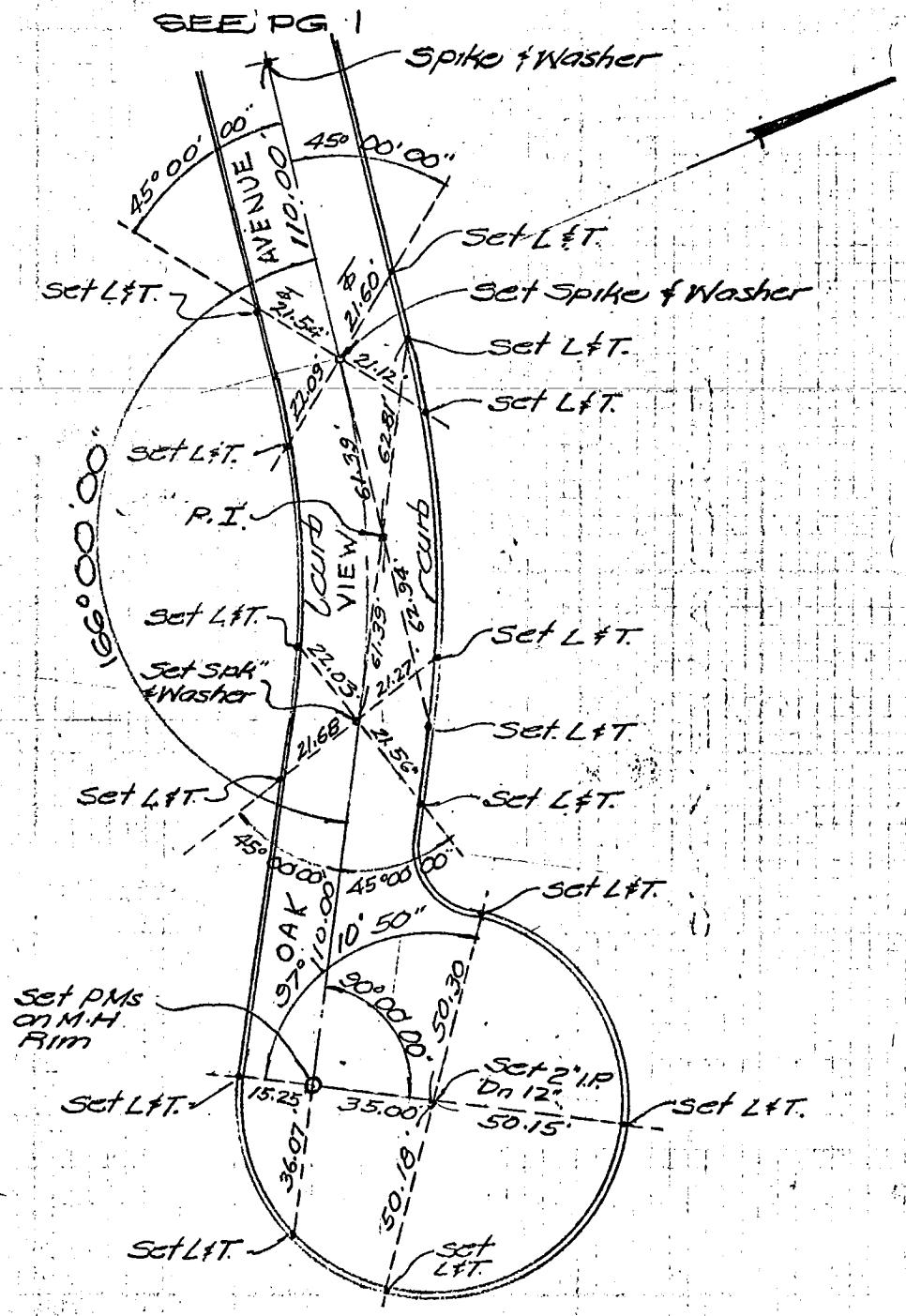

W.S. 44 A-3 (23)

SO. CALIF. BLUE PRINT CO.

Co. Eng. F.B. 4027: 89

TRACT NO. 28779 DATE 12-10-73 PG. 3 of 3

SURVEY BY SHUIRMAN-ROGOWAY & ASSOC. RCE. No. 9683

DATE GERARD SHUIRMAN

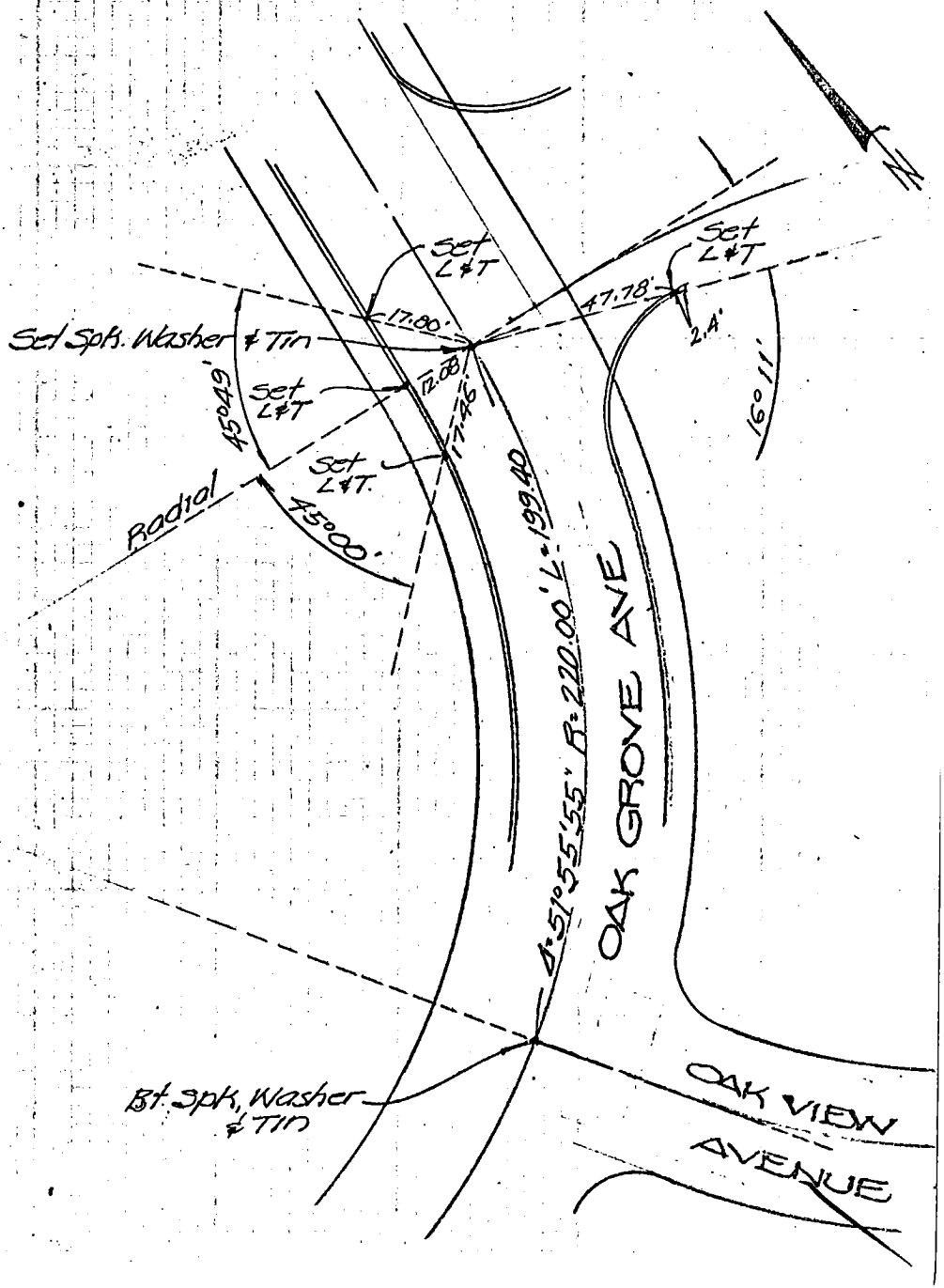

W.S. 44 p. 3

26

SO. CALIF. BLUE PRINT CO.

Co. Eng. F.B. 4027: 90

SURVEY OF _____ F. B. _____ PG. 1

SURVEY BY McINTIRE & QUIROS INC TR. No. 29999

DATE AUGUST 1973

John W. McIntire LS2602

SO. CALIF. BLUE PRINT CO.

Co. Eng. F.B. 4027: 91

SURVEY OF _____ F. B. _____ PG. 2

SURVEY BY McINTIRE & QUIROS INC TR. No. 29999

DATE AUGUST 1973

JOHN McINTIRE L.S. 2602

26Y-117 B-2 (8)

SO. CALIF. BLUE PRINT CO.

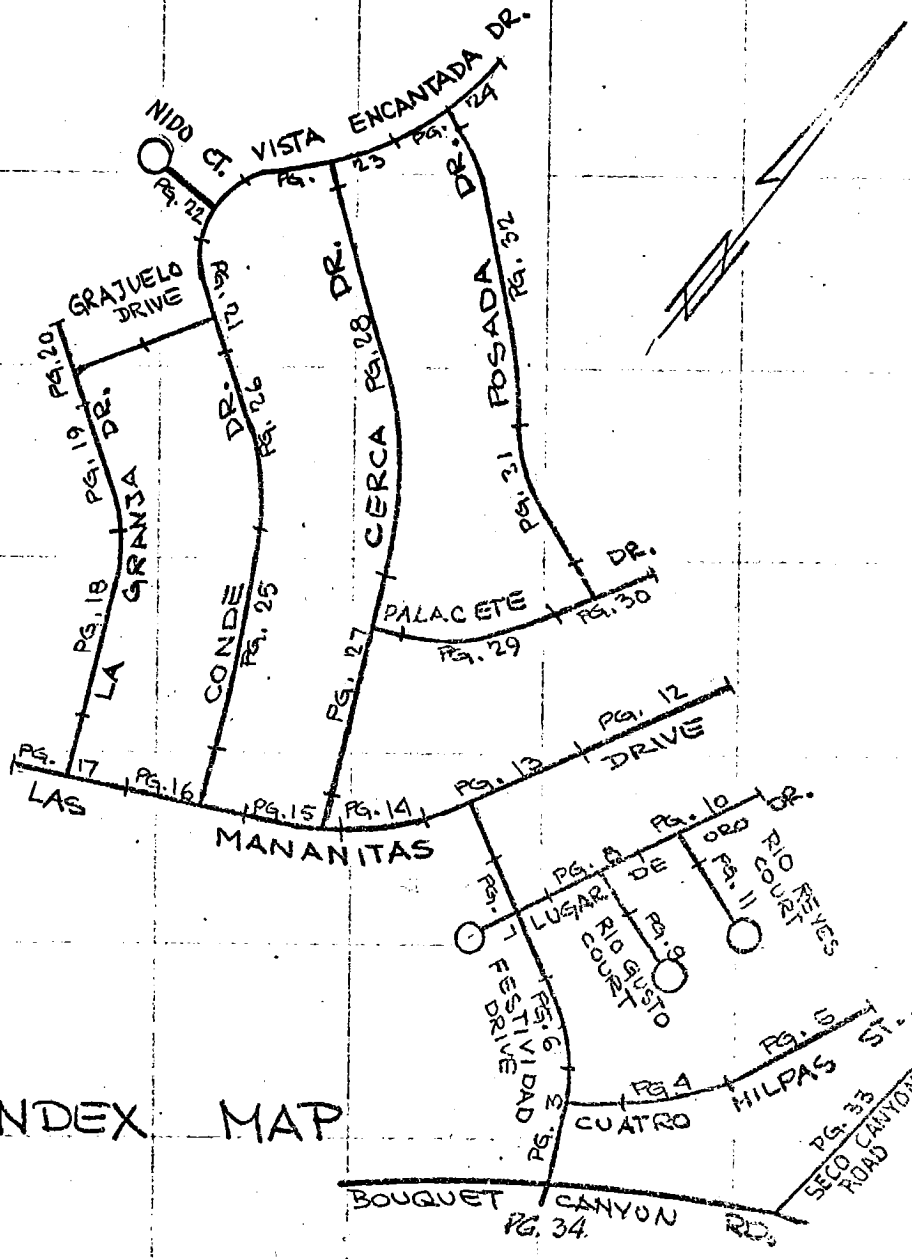

INDEX MAP

Co. Eng. F.B. 4027: 92

SURVEY OF _____ F. B. _____ PG. 3

SURVEY BY McINTIRE & QUIROS INC. TR. No. 29999

DATE AUGUST 1973

JOHN McINTIRE L.S.2602

264-117 B-2

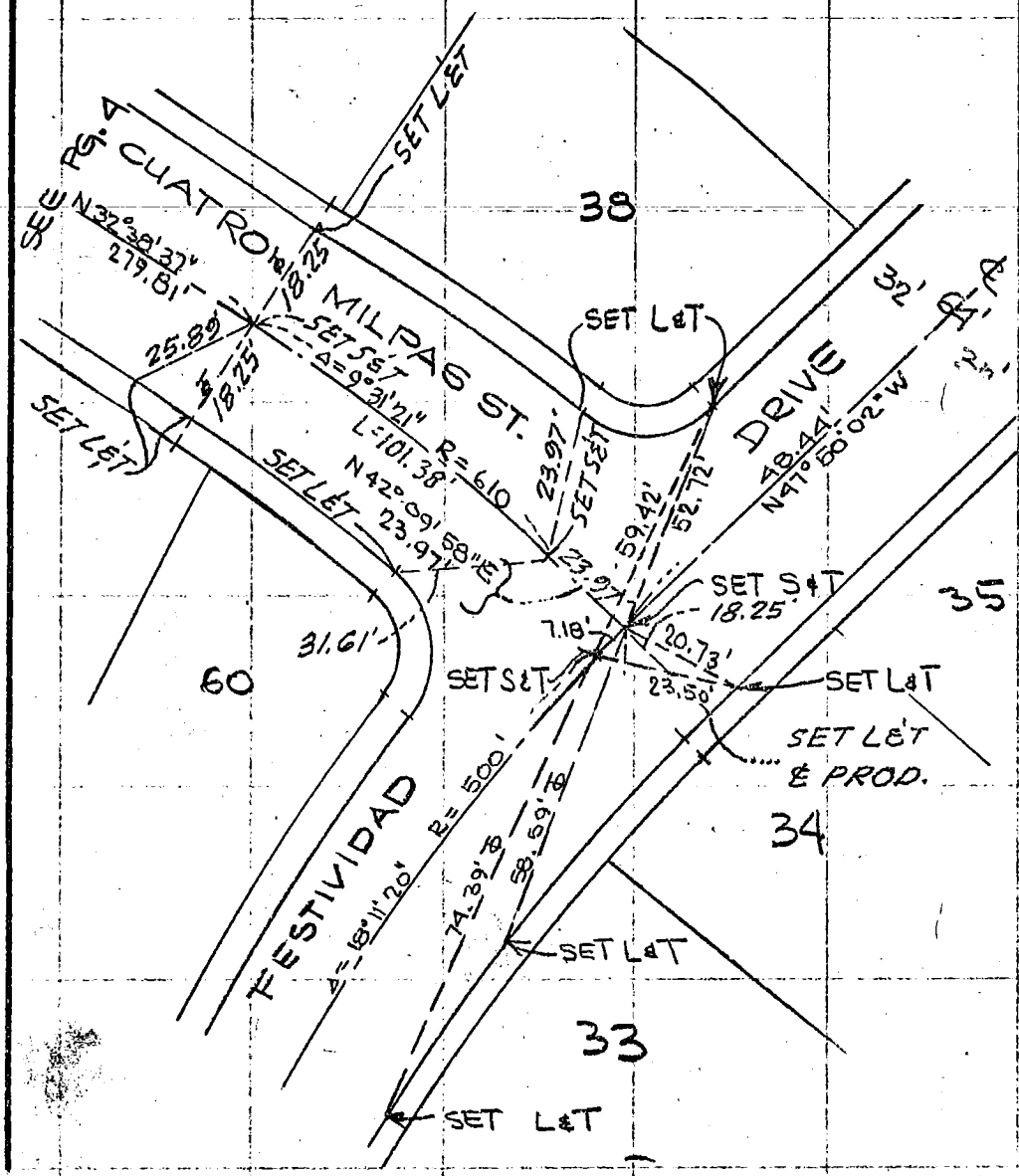

SO. CALIF. BLUE PRINT CO.

Co. Eng. F.B. 4027: 93

SURVEY OF _____ F. B. _____ PG. 4

SURVEY BY McINTIRE & QUIROS INC. TR. No. 29999

DATE AUGUST 1973

JOHN Mc INTIRE L.S. 2602

264-117 B-2

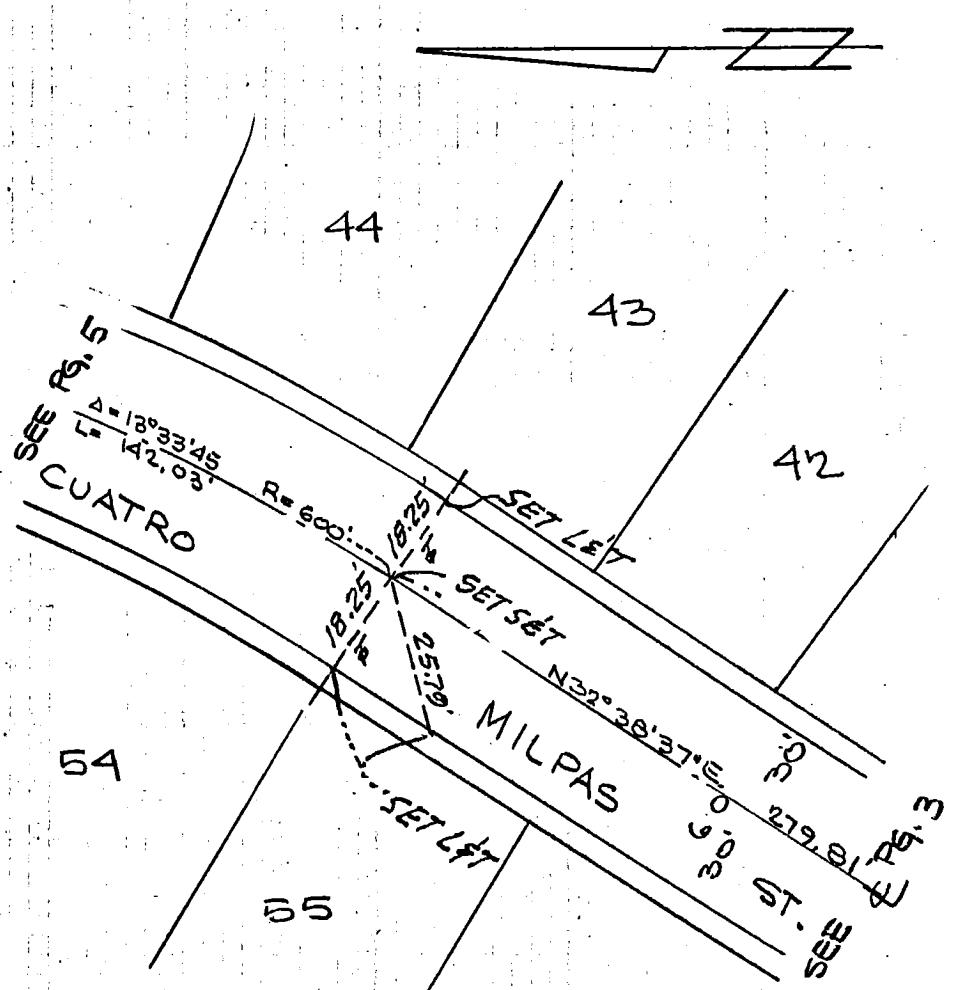

SO. CALIF. BLUE PRINT CO.

Co. Eng. F.B. 4027: 94

SURVEY OF _____ F. B. _____ PG. 5

SURVEY BY McINTIRE & QUIROS INC. TR. NO. 29999

DATE AUGUST 1973

JOHN Mc INTIRE L.S. 2602

264,113 B.2

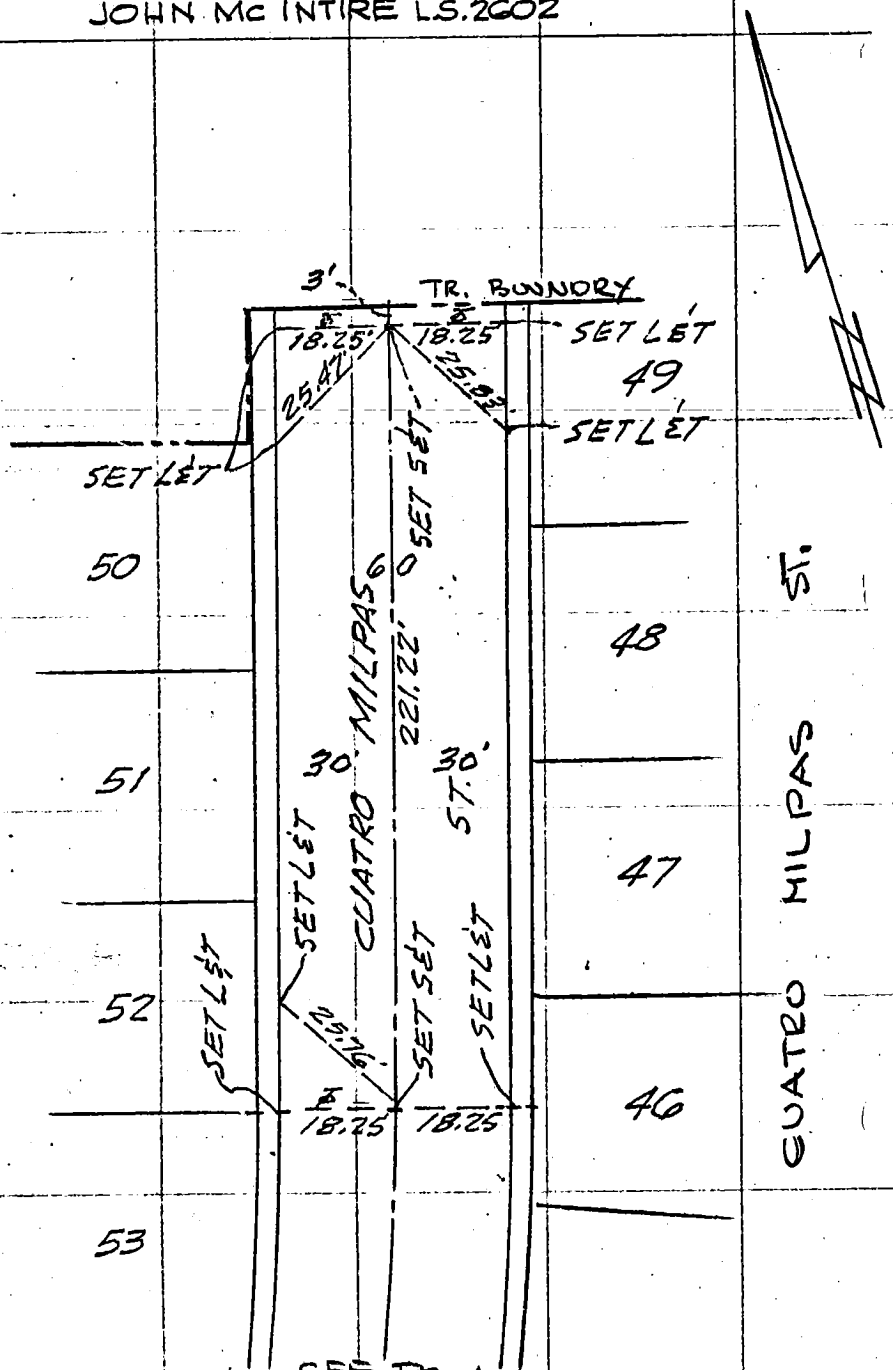

SO. CALIF. BLUE PRINT CO.

Co. Eng. F.B. 4027: 95

SURVEY OF _____ F. B. _____ PG. 6

SURVEY BY McINTIRE & QUIROS INC. TR. NO. 29999

DATE AUGUST, 1973

JOHN Mc INTIRE L.S. 2602

264-117 P2

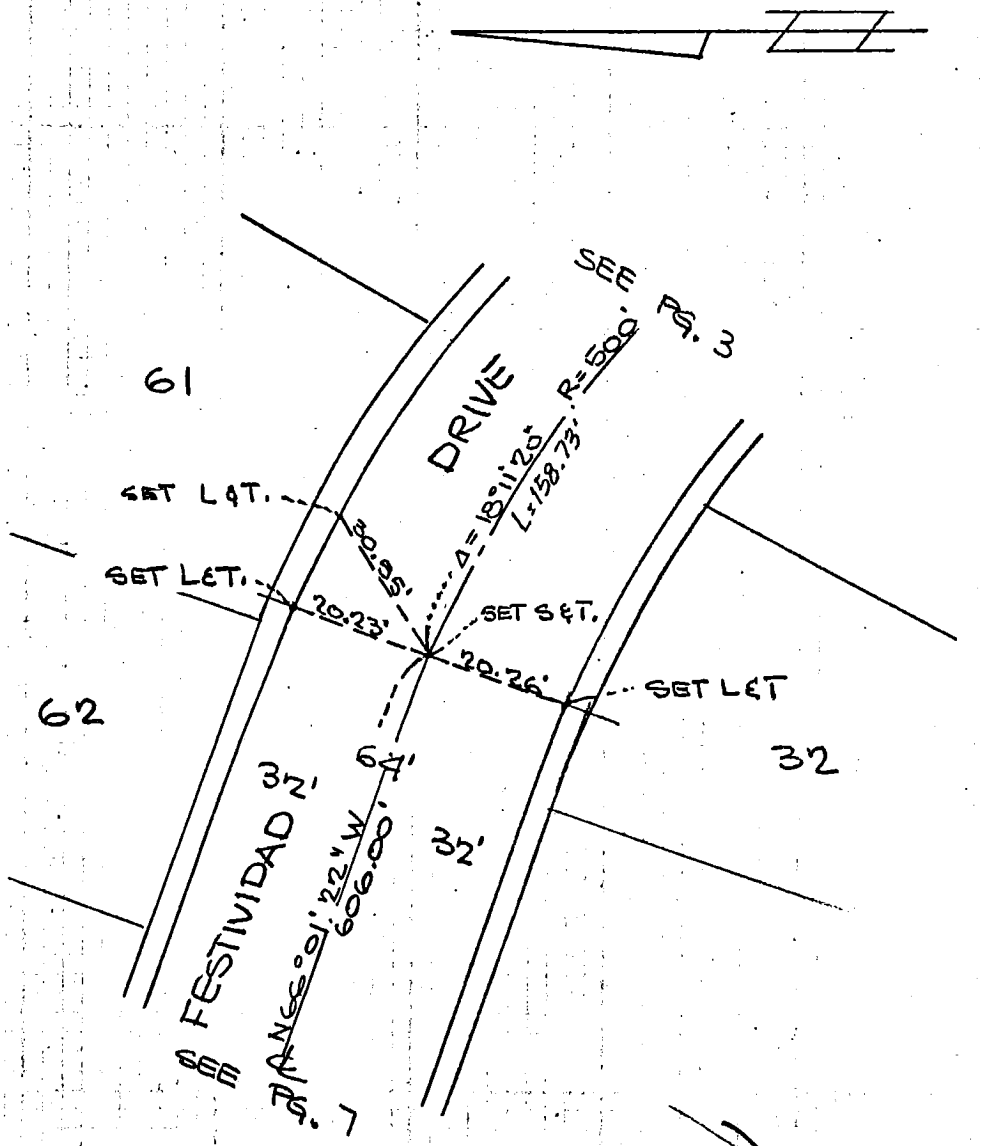

SO. CALIF. BLUE PRINT CO.

Co. Eng. F.B. 4027: 96

264-117B-2

SURVEY OF _____ F. B. _____ PG. 7

SURVEY BY McINTIRE & QUIROS INC TR. No. 29999

DATE AUGUST 1973

JOHN McINTIRE L.S. 2602

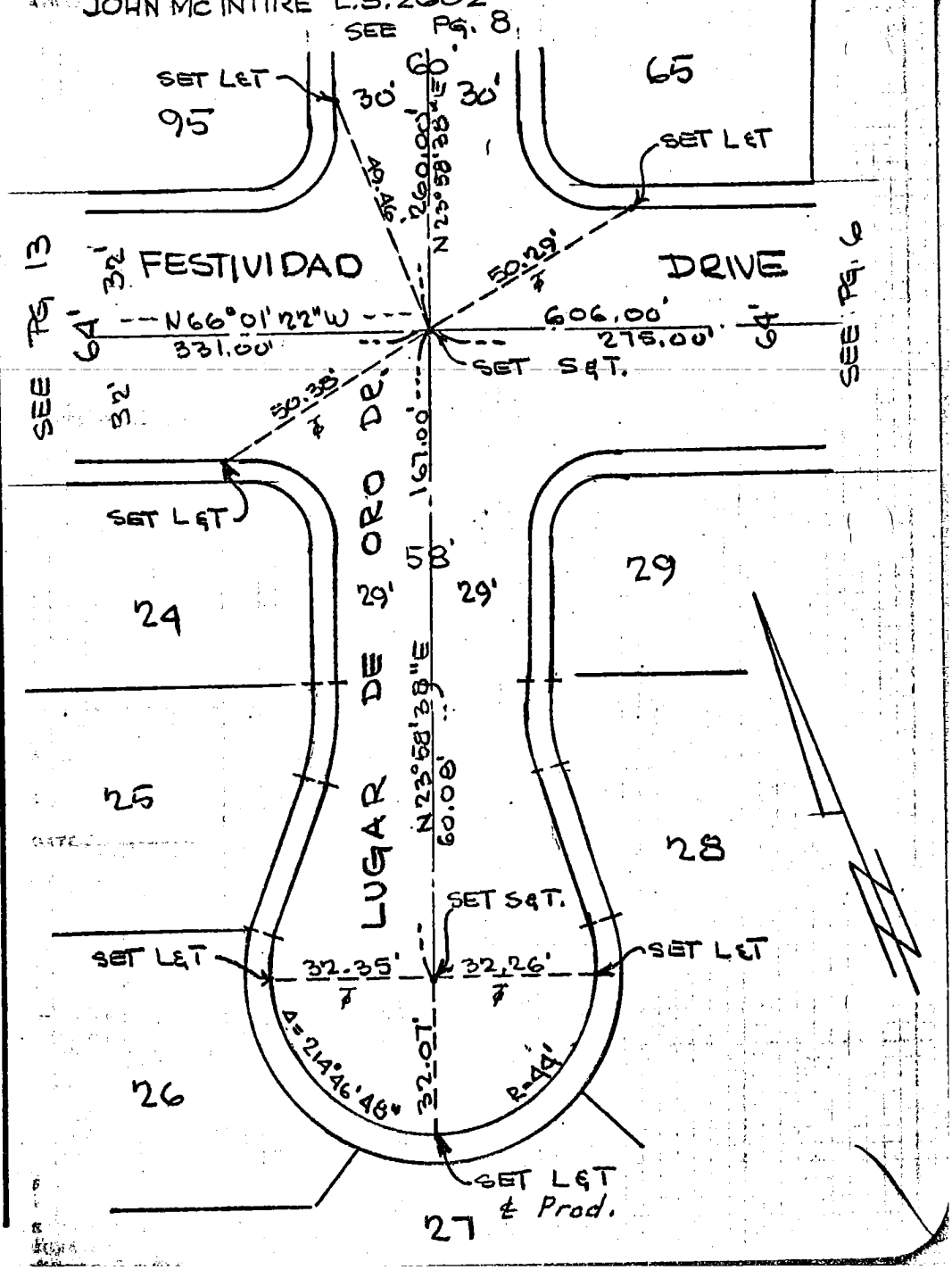

SO. CALIF. BLUE PRINT CO.

Co. Eng. F.B. 4027: 97

SURVEY OF _____ F. B. _____ PG. 8

SURVEY BY McINTIRE & QUIROS

TR. No. 29999

DATE AUGUST 1973

JOHN McINTIRE L.S.2602

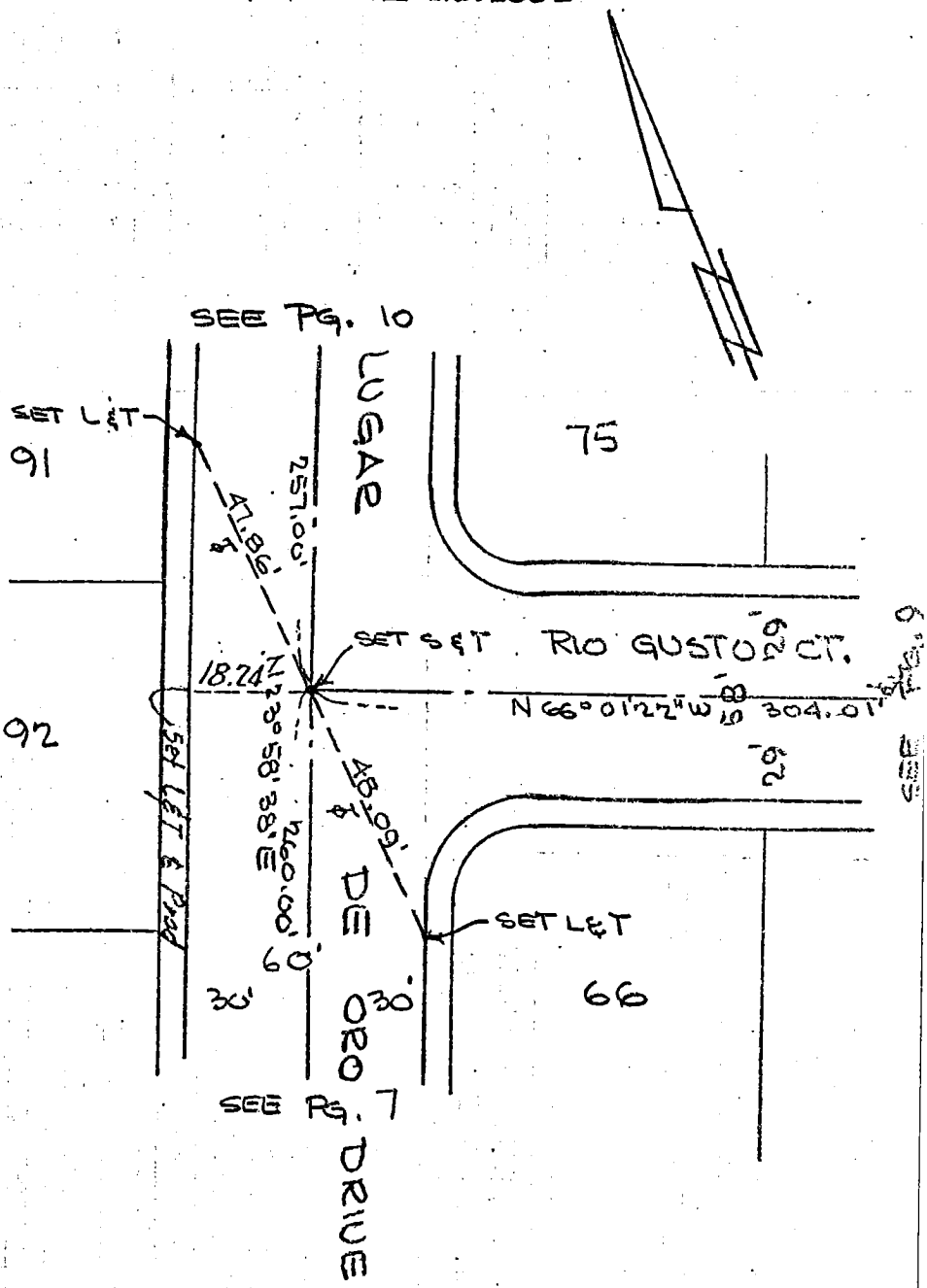

2441782

SO. CALIF. BLUE PRINT CO.

Co. Eng. F.B. 4027: 98

SURVEY OF _____ F. B. _____ PG. 9

SURVEY BY McINTIRE & QUIROS INC. TR. No. 29999

DATE AUGUST 1973

JOHN Mc INTIRE L.S. 2602

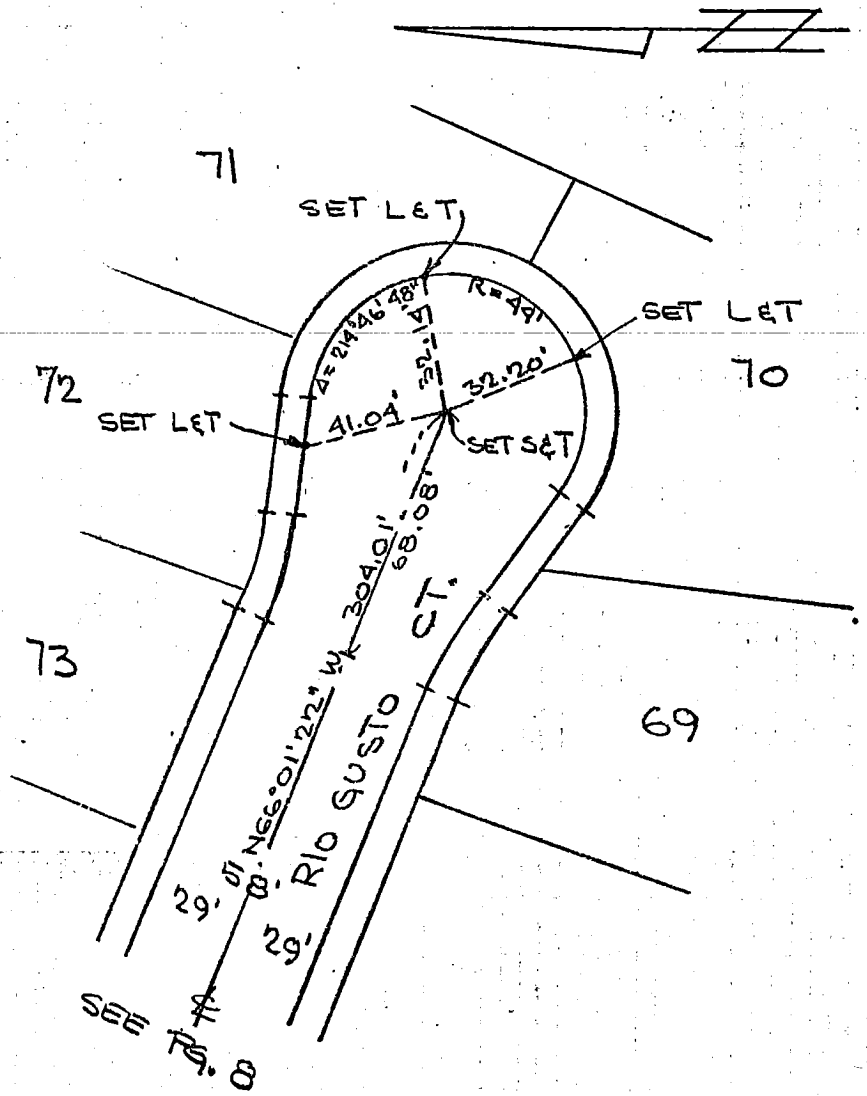

SO. CALIF. BLUE PRINT CO.

Co. Eng. F.B. 4027: 99

SURVEY OF _____ F. B. _____ PG. 10

SURVEY BY McINTIRE & QUIROS INC. TR. NO. 29999

DATE AUGUST 1973

JOHN McINTIRE L.S. 2602

2694-117 A-2

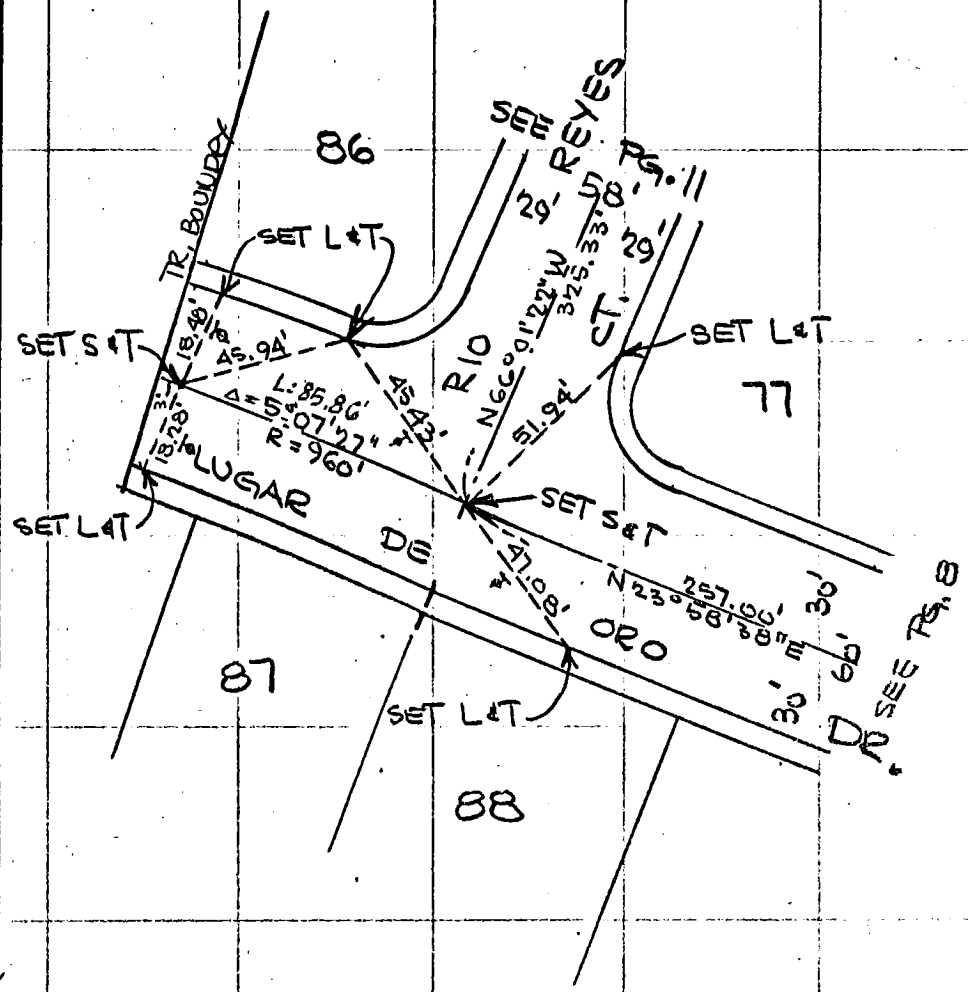

SO. CALIF. BLUE PRINT CO.

Co. Eng. F.B. 4027: 100

SURVEY OF _____ F. B. _____ PG. 11

SURVEY BY McINTIRE & QUIROS INC. TR. NO. 29999

DATE AUGUST 1973

JOHN McINTIRE L.S. 2602

229-117, B.2

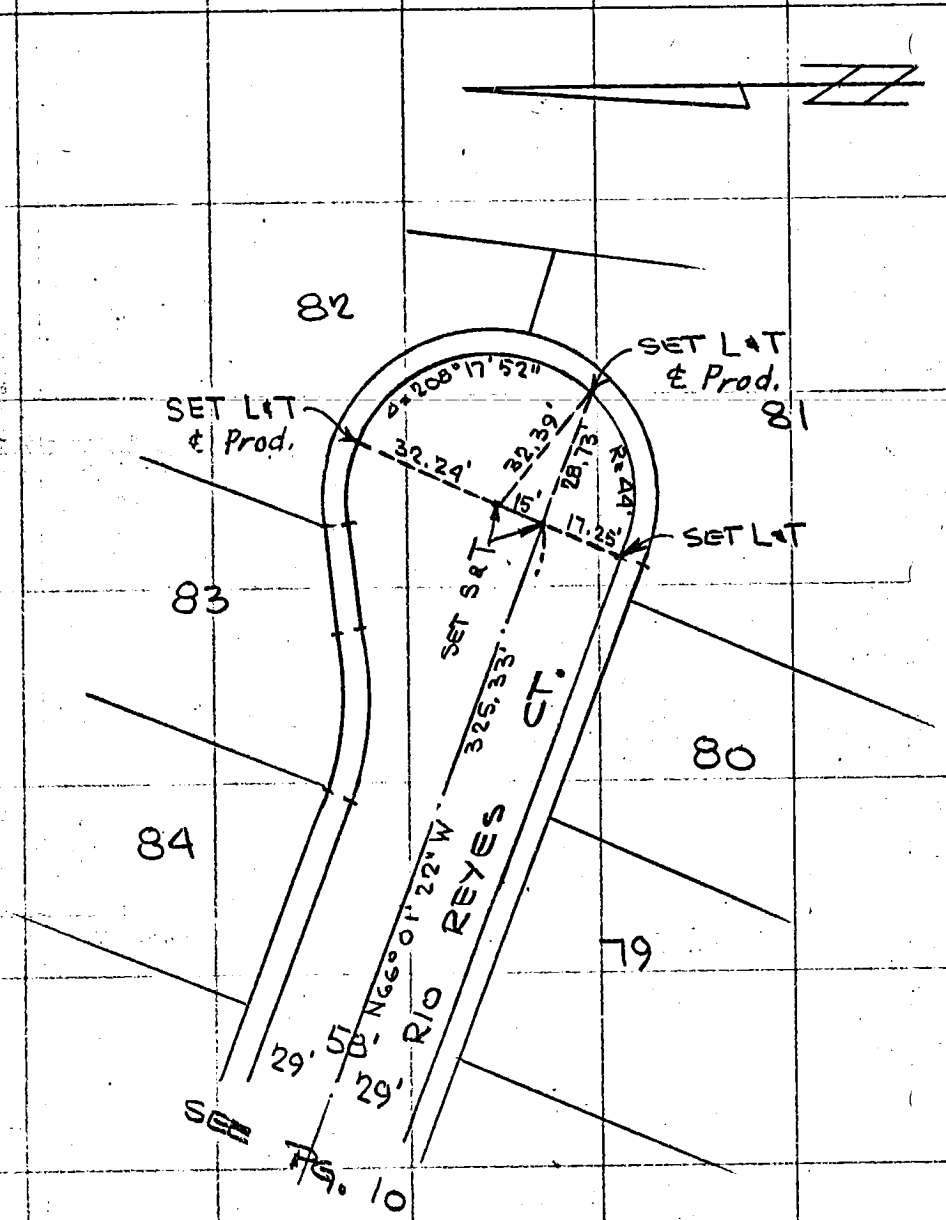

SO. CALIF. BLUE PRINT CO.

Co. Eng. F.B. 4027: 101

SURVEY OF _____ F. B. _____ PG. 12

SURVEY BY McINTIRE & QUIROS INC. TR. No. 29999

DATE AUGUST 1973

JOHN Mc INTIRE L.S. 2602

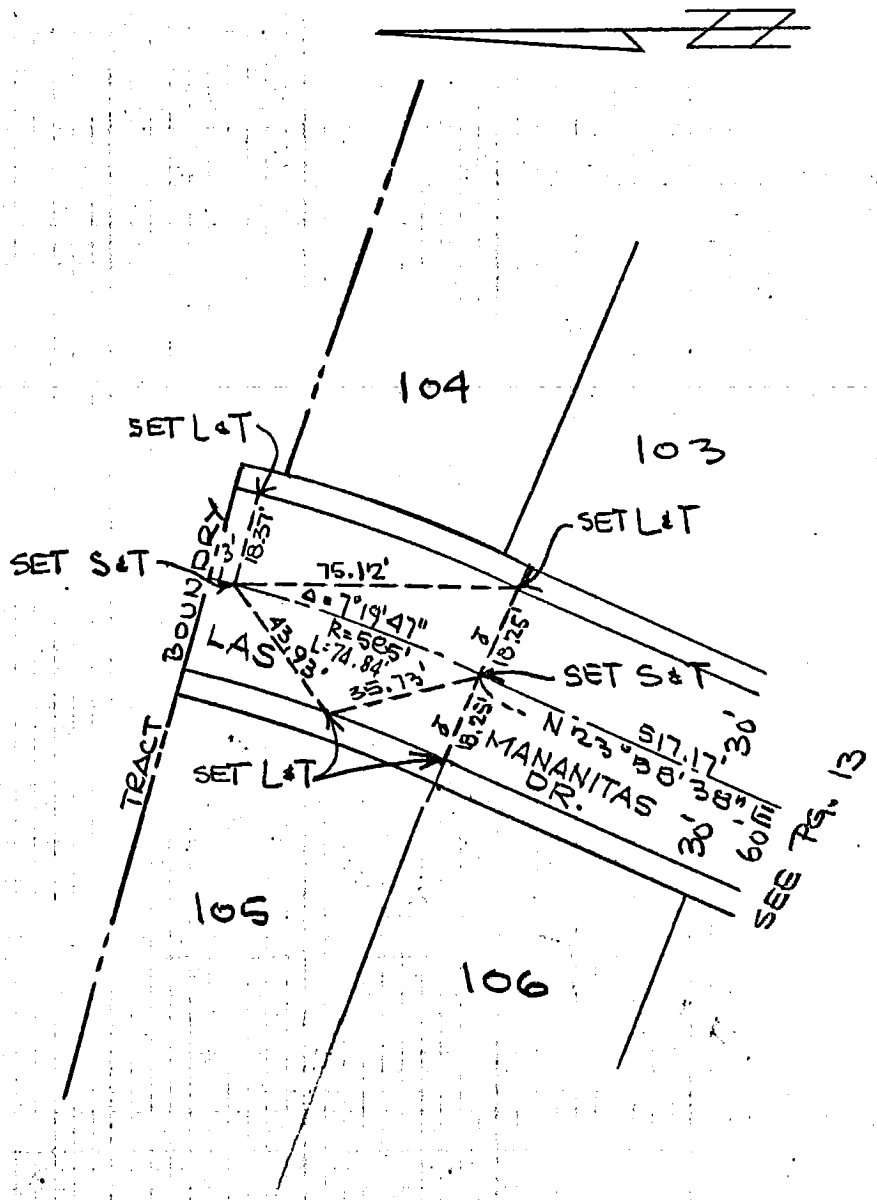

26 4117 B.L

SO. CALIF. BLUE PRINT CO.

Co. Eng. F.B. 4027: 102

SURVEY OF _____ F. B. _____ PG. 13

SURVEY BY McINTIRE & QUIROS INC. TR. NO. 29999

DATE AUGUST 1973

JOHN Mc INTIRE L.S. 2602

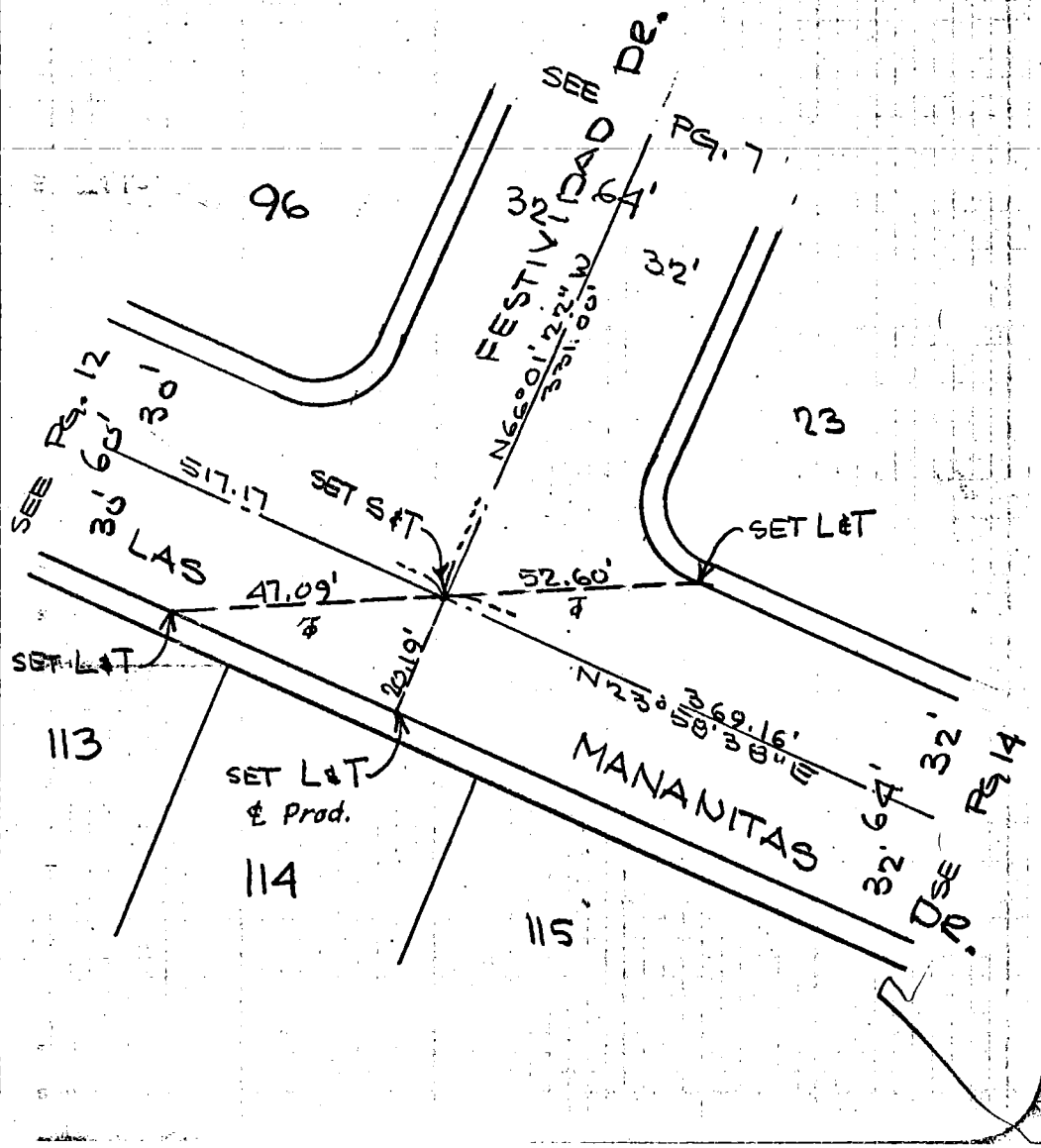

SO. CALIF. BLUE PRINT CO.

Co. Eng. F.B. 4027: 103

SURVEY OF _____ F. B. _____ PG. 14

SURVEY BY McINTIRE & QUIROS INC. TR. No. 29999

DATE AUGUST 1973

JOHN Mc INTIRE L.S. 2602

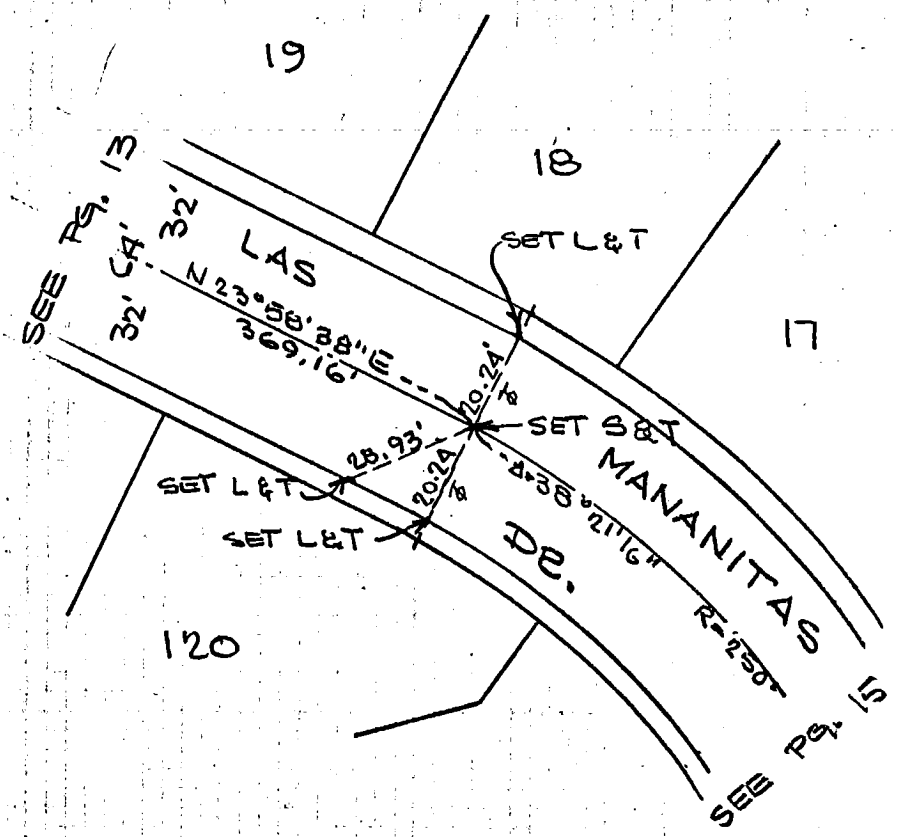

264-117B-2

SO. CALIF. BLUE PRINT CO.

Co. Eng. F.B. 4027: 104

SURVEY OF _____ F. B. _____ PG. 15

SURVEY BY McINTIRE & QUIROS INC. TR. No. 29999

DATE AUGUST 1973

JOHN Mc INTIRE L.S.2602

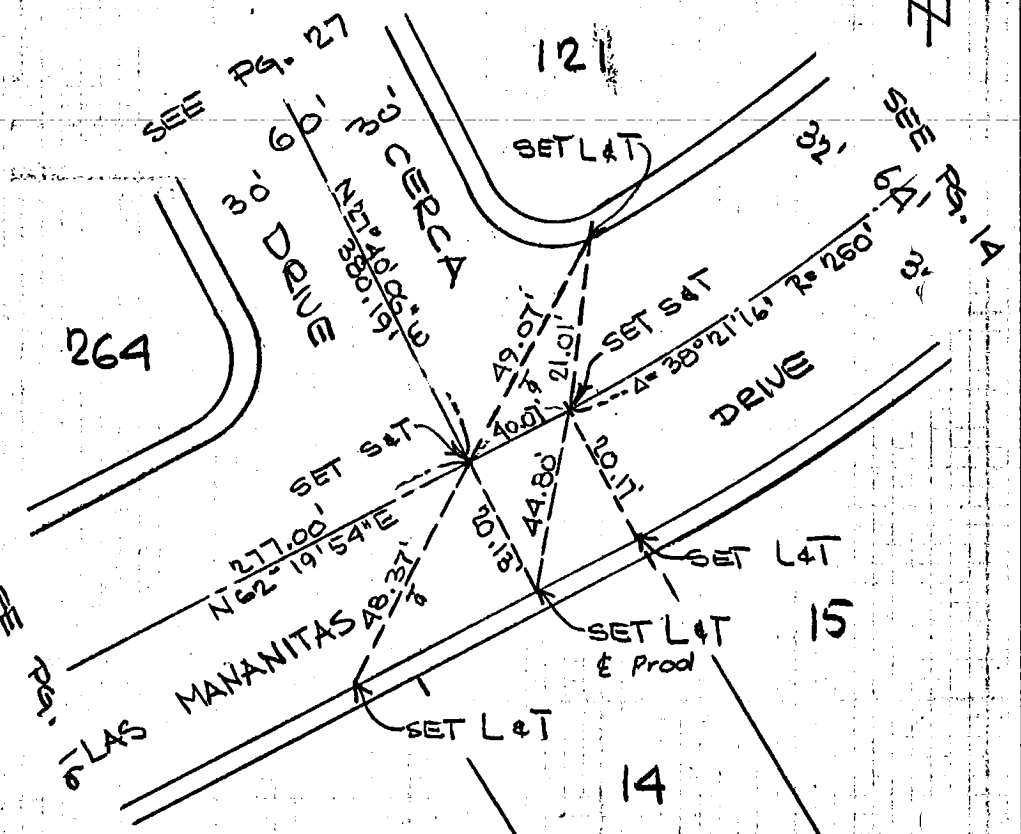

B-2

264-117

SO. CALIF. BLUE PRINT CO.

Co. Eng. F.B. 4027: 105

SURVEY OF _____ F. B. _____ PG. 16

SURVEY BY McINTIRE & QUIROS INC. TR. No. 29999

DATE AUGUST 1973

JOHN McINTIRE L.S.2602

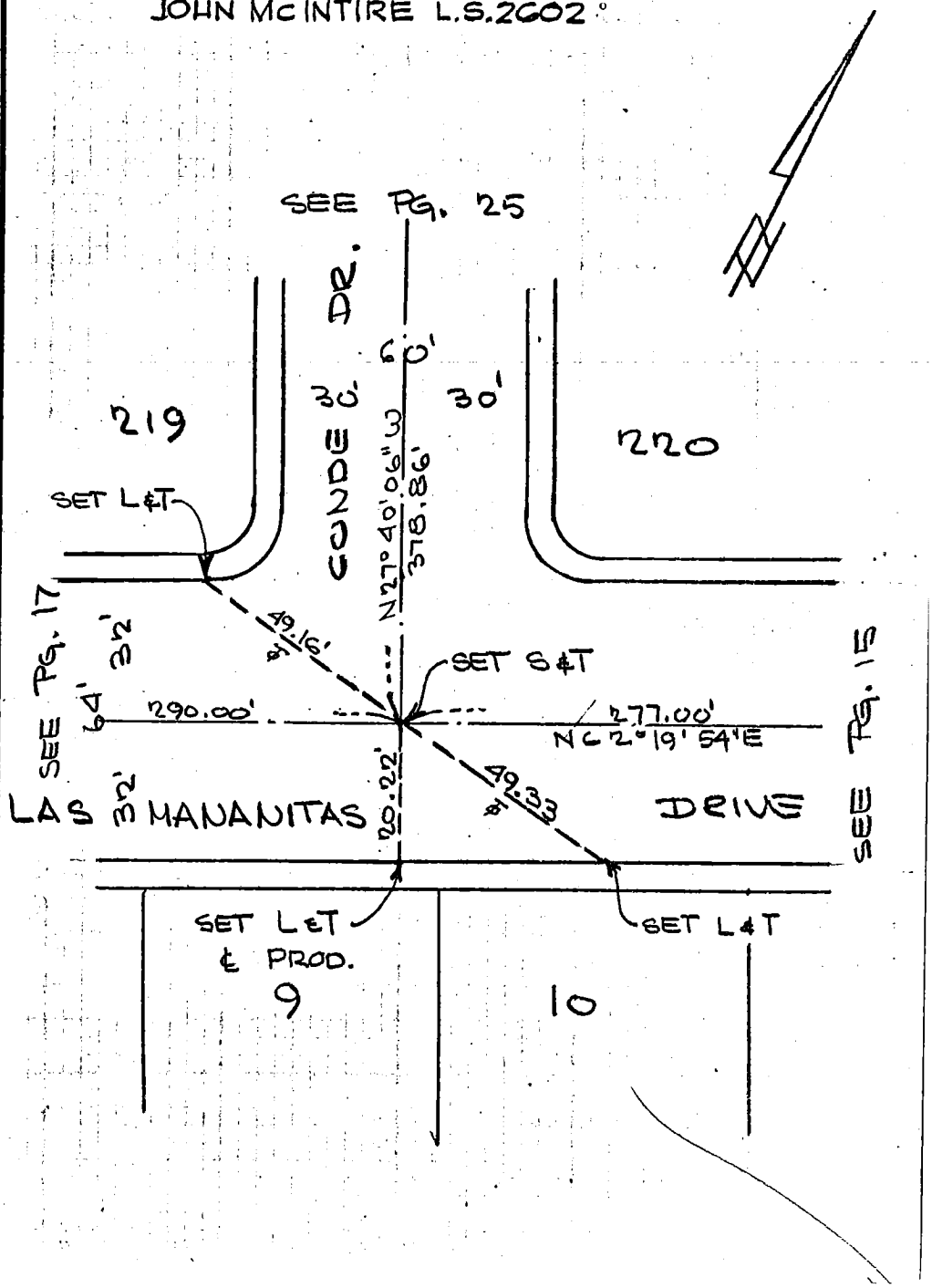

264-117

SO. CALIF. BLUE PRINT CO.

Co. Eng. F.B. 4027: 106

SURVEY OF _____ F. B. _____ PG. 17

SURVEY BY McINTIRE & QUIROS INC TR. NO. 29999

DATE AUGUST 1973

JOHN Mc INTIRE L.S.2602

264-117 B.

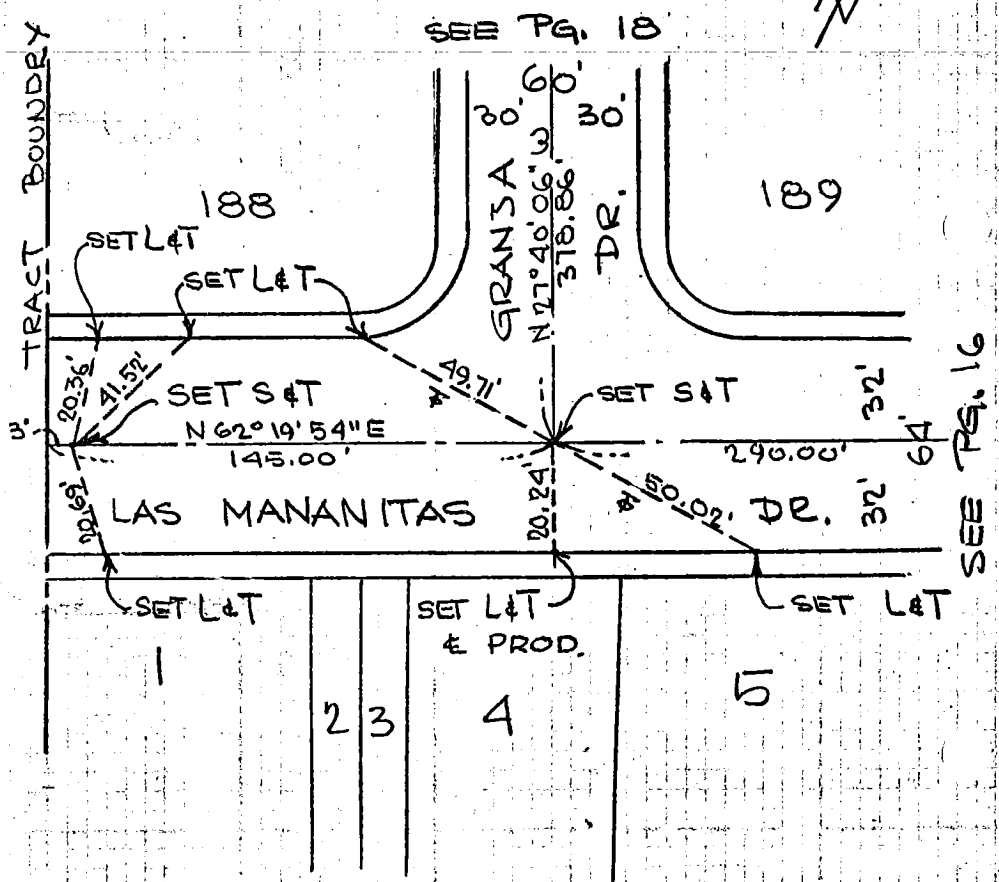

SO. CALIF. BLUE PRINT CO.

Co. Eng. F.B. 4027: 107

SURVEY OF _____ F. B. _____ PG. 18

SURVEY BY McINTIRE & QUIROS INC. TR. No. 29999

DATE AUGUST 1973

JOHN Mc INTIRE L.S. 2602

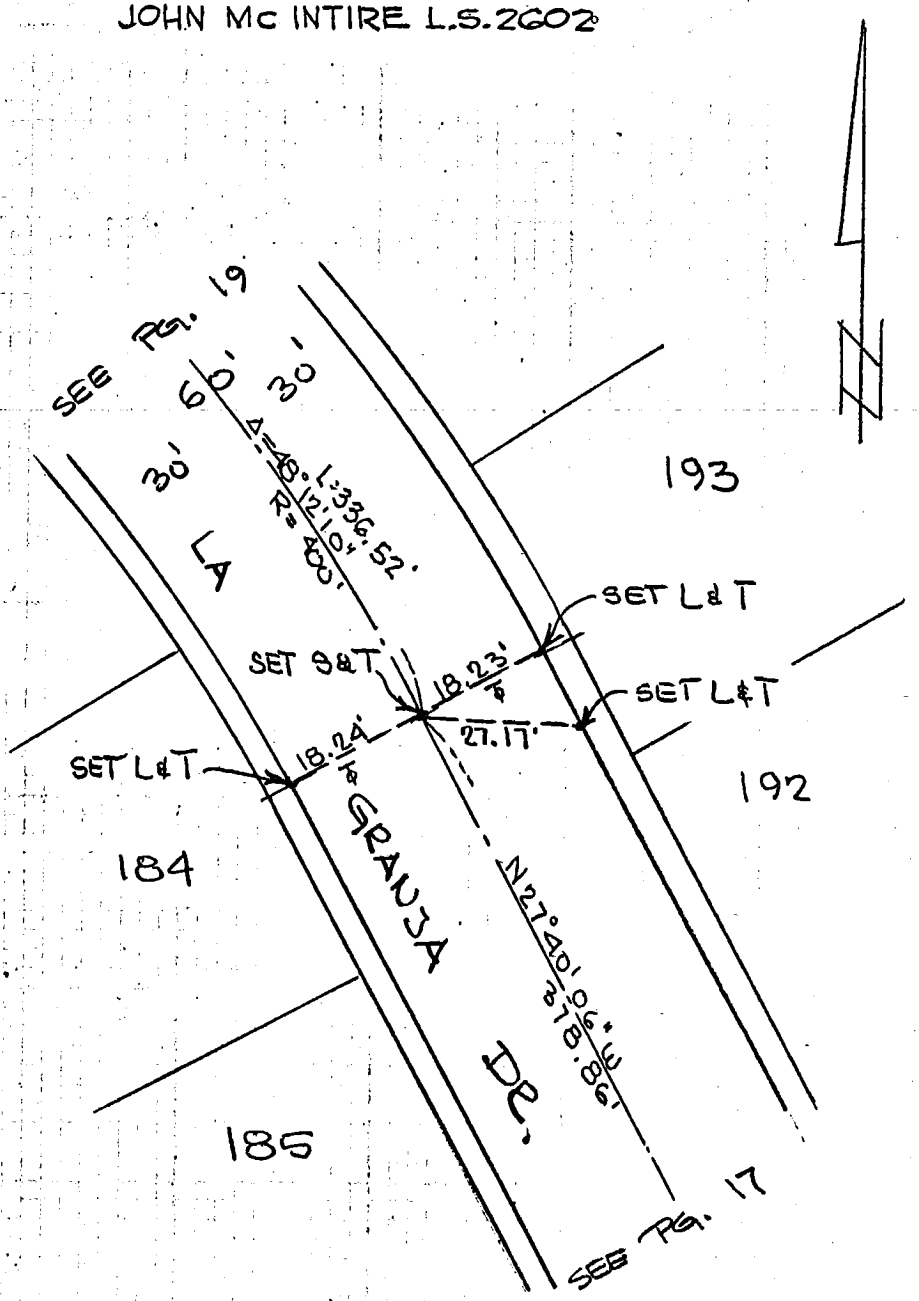

SO. CALIF. BLUE PRINT CO.

Co. Eng. F.B. 4027: 108

SURVEY OF _____ F. B. _____ PG. 19

SURVEY BY McINTIRE & QUIROS INC. TR. No. 29999

DATE AUGUST 1973

JOHN Mc INTIRE L.S. 2602

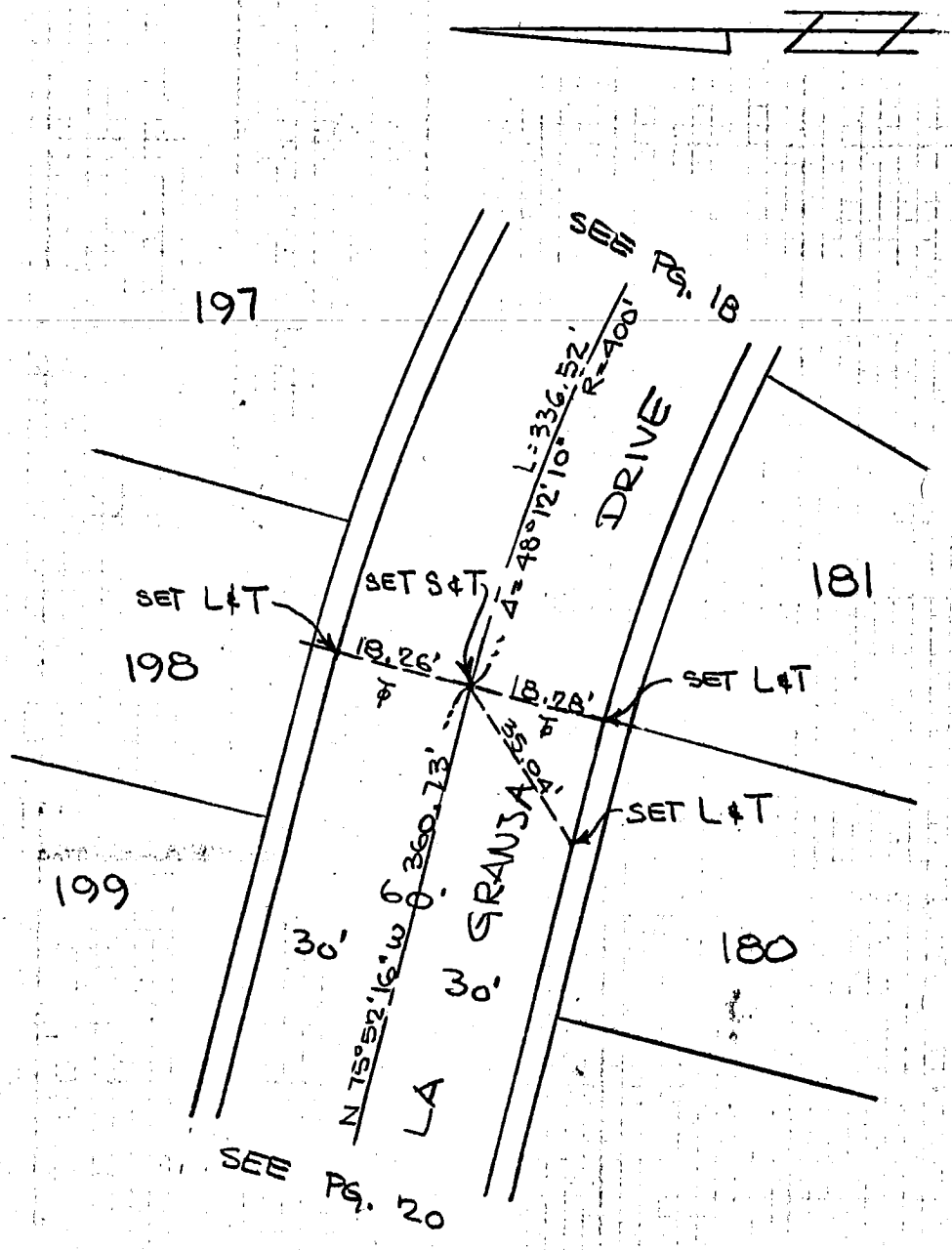

SO. CALIF. BLUE PRINT CO.

2697117

Co. Eng. F.B. 4027: 109

SURVEY OF _____ F. B. _____ PG. 20

SURVEY BY McINTIRE & QUIROS INC. TR. NO. 29999

DATE AUGUST 1973

JOHN Mc INTIRE L.S.2602

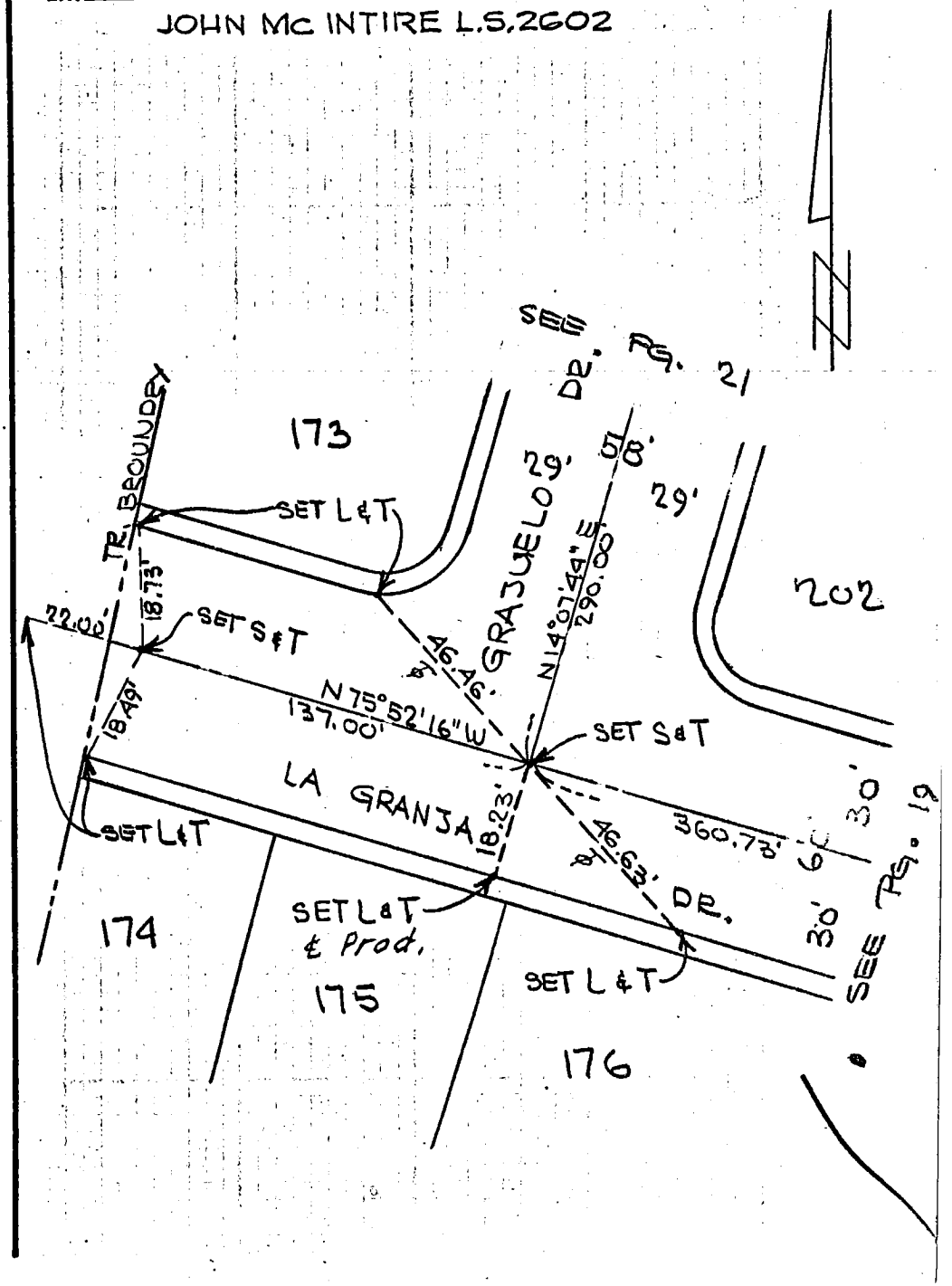

SO. CALIF. BLUE PRINT CO.

Co. Eng. F.B. 4027: 110

SURVEY OF _____ F. B. _____ PG. 21

SURVEY BY McINTIRE & QUIROS INC. TR. No. 29999

DATE AUGUST 1973

JOHN McINTIRE L.S.2602

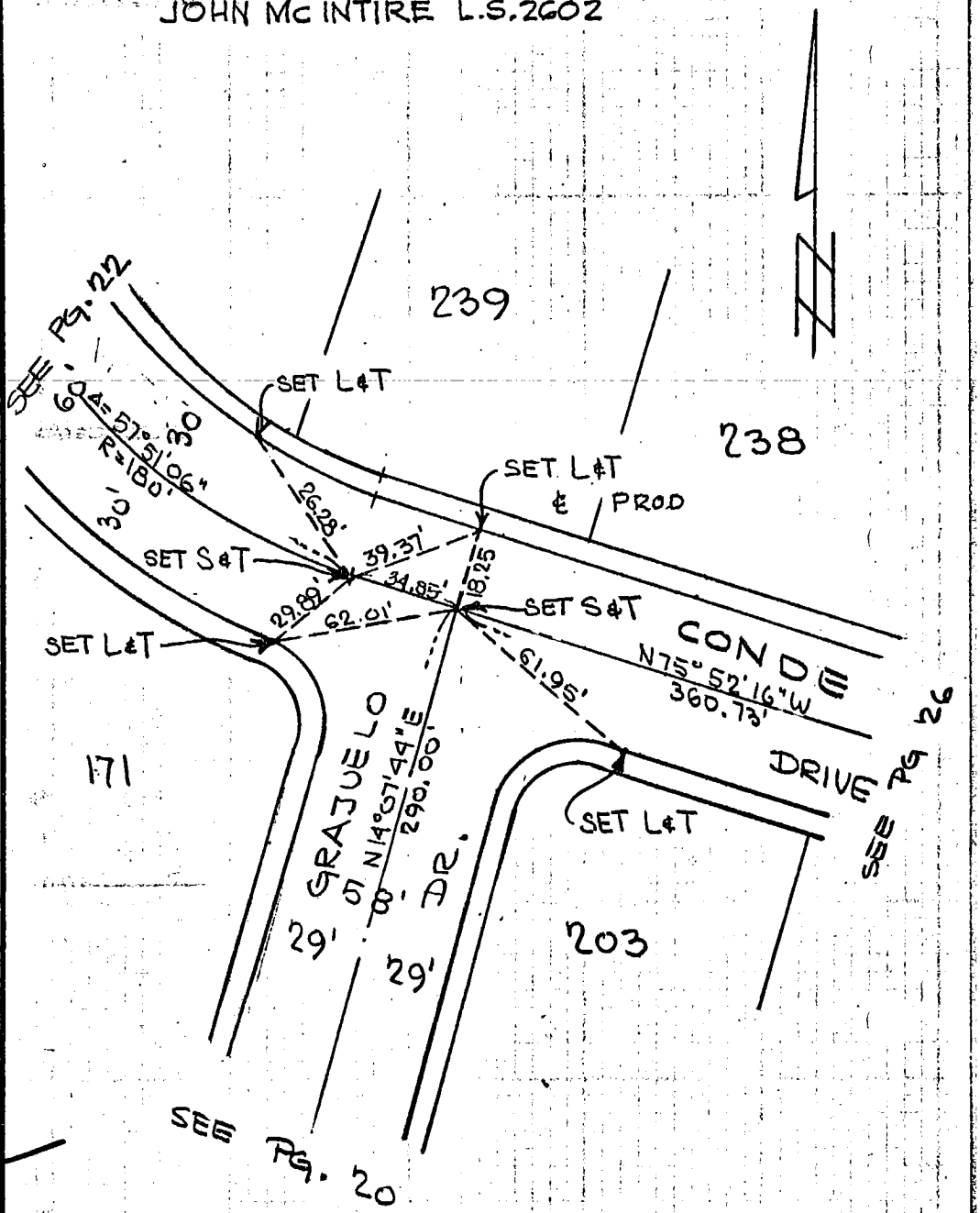

SO. CALIF. BLUE PRINT CO.

Co. Eng. F.B. 4027: 111

SURVEY OF _____ F. B. _____ PG. 22

SURVEY BY McINTIRE & QUIROS INC. TR. NO. 29999

DATE AUGUST 1973

JOHN Mc INTIRE L.S.2602

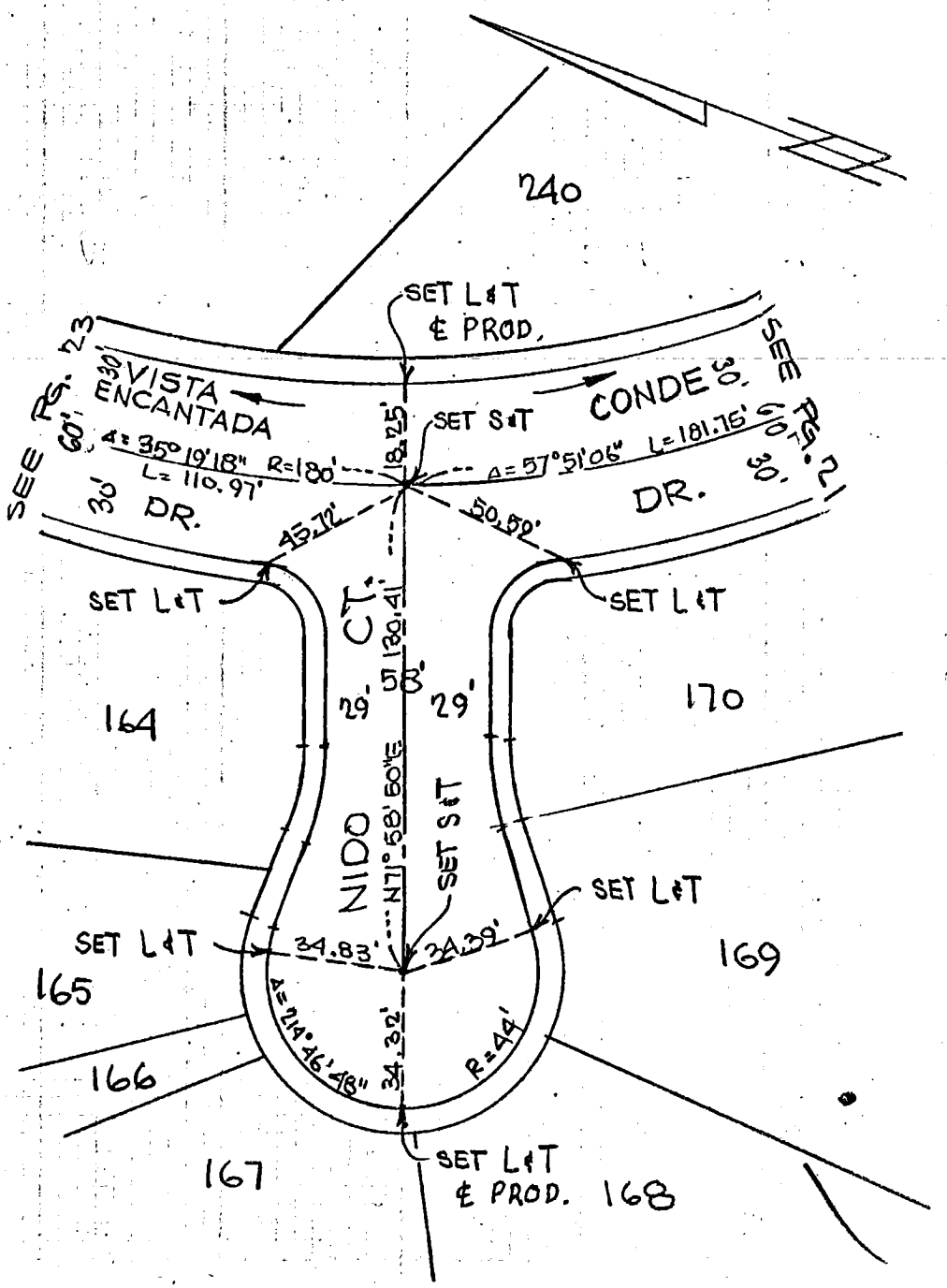

264-117

264-117

5'

SO. CALIF. BLUE PRINT CO.

Co. Eng. F.B. 4027: 112

SURVEY OF _____ F. B. _____ PG. 23

SURVEY BY McINTIRE & QUIROS INC. TR. No. 29999

DATE AUGUST 1973

JOHN McINTIRE L.S. 2602

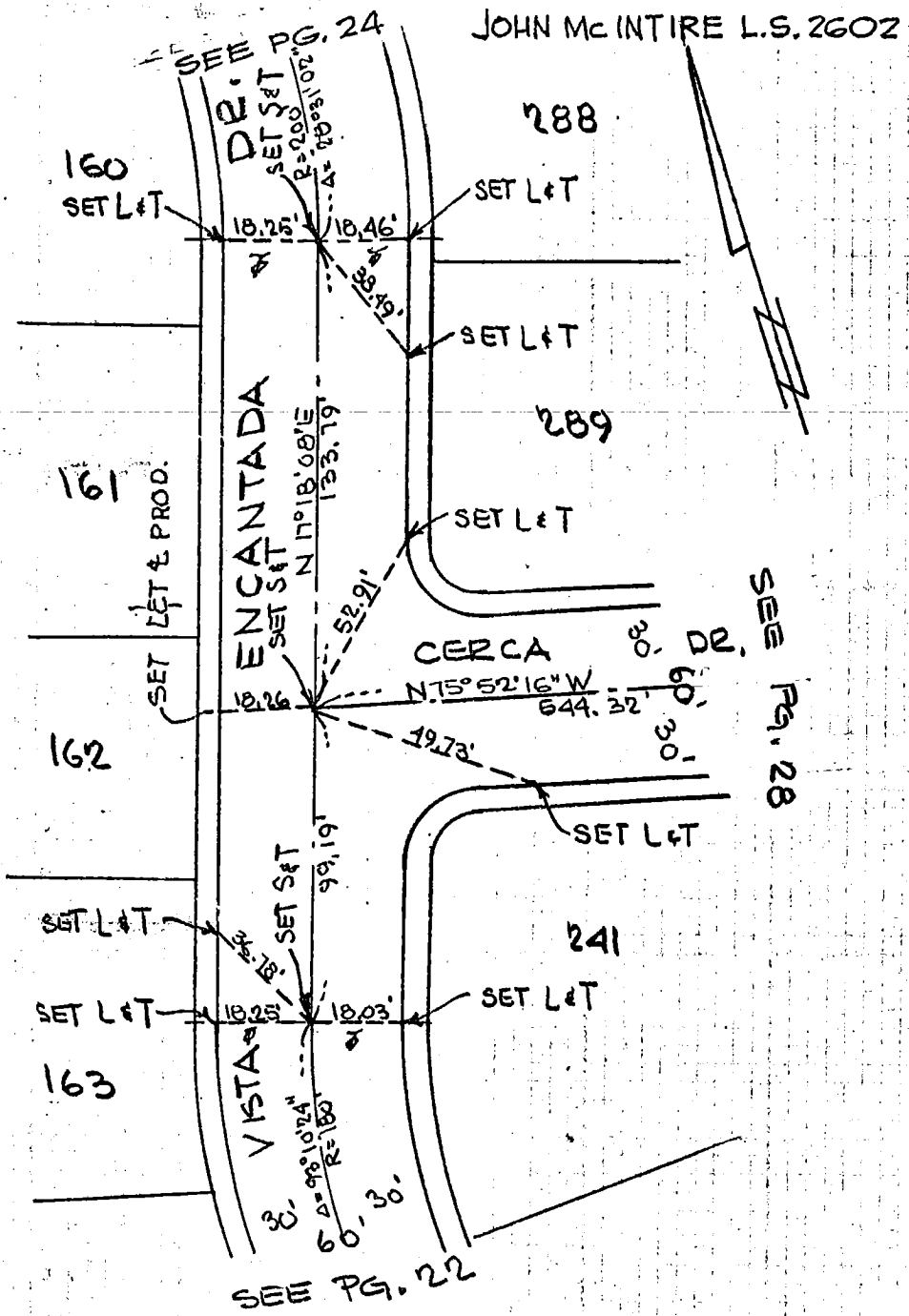

264-117

SO. CALIF. BLUE PRINT CO.

Co. Eng. F.B. 4027: 113

SURVEY OF _____ F. B. _____ PG. 24

SURVEY BY McINTIRE & QUIROS INC TR. NO. 29999

DATE AUGUST, 1973

JOHN Mc INTIRE L.S.2602

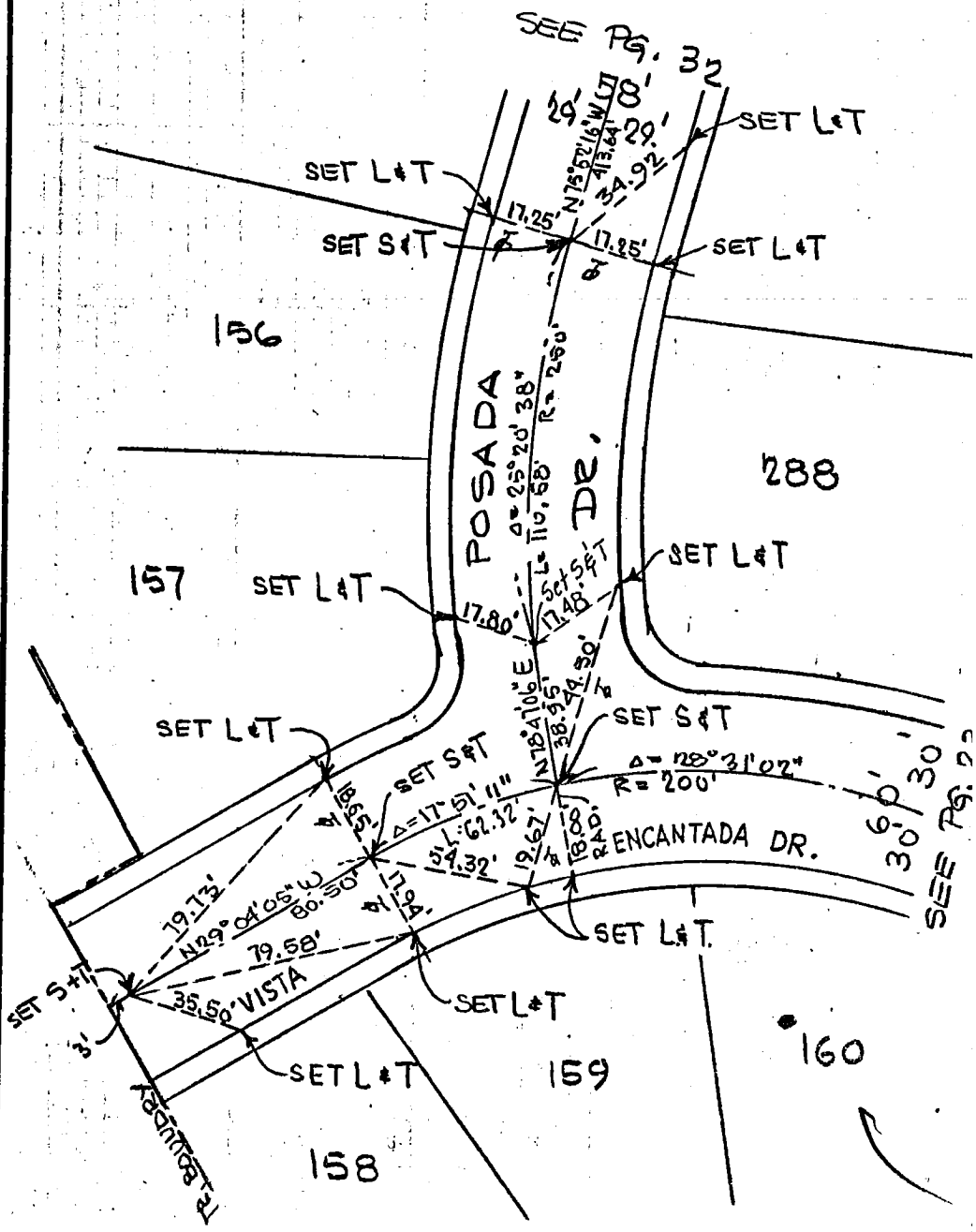

SO. CALIF. BLUE PRINT CO.

Co. Eng. F.B. 4027: 114

SURVEY OF _____ F. B. _____ PG. 25

SURVEY BY McINTIRE & QUIROS INC. TR. No. 29999

DATE AUGUST 1973

JOHN Mc INTIRE L.S. 2602

264-117, B-2

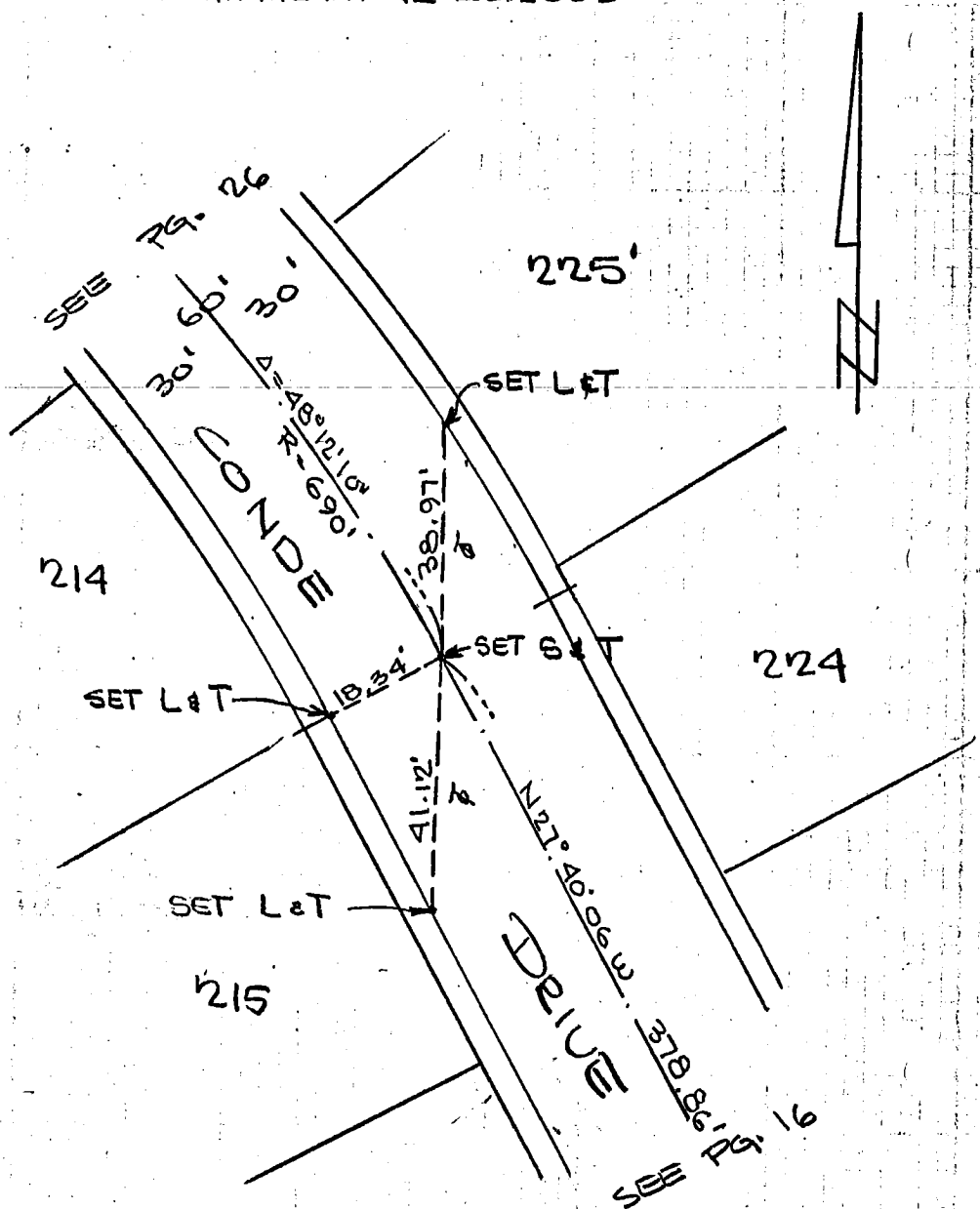

SO. CALIF. BLUE PRINT CO.

Co. Eng. F.B. 4027: 115

SURVEY OF _____ F. B. _____ PG. 26

SURVEY BY McINTIRE & QUIROS INC. TR. NO. 29999

DATE AUGUST 1973

JOHN Mc INTIRE L.S. 2602

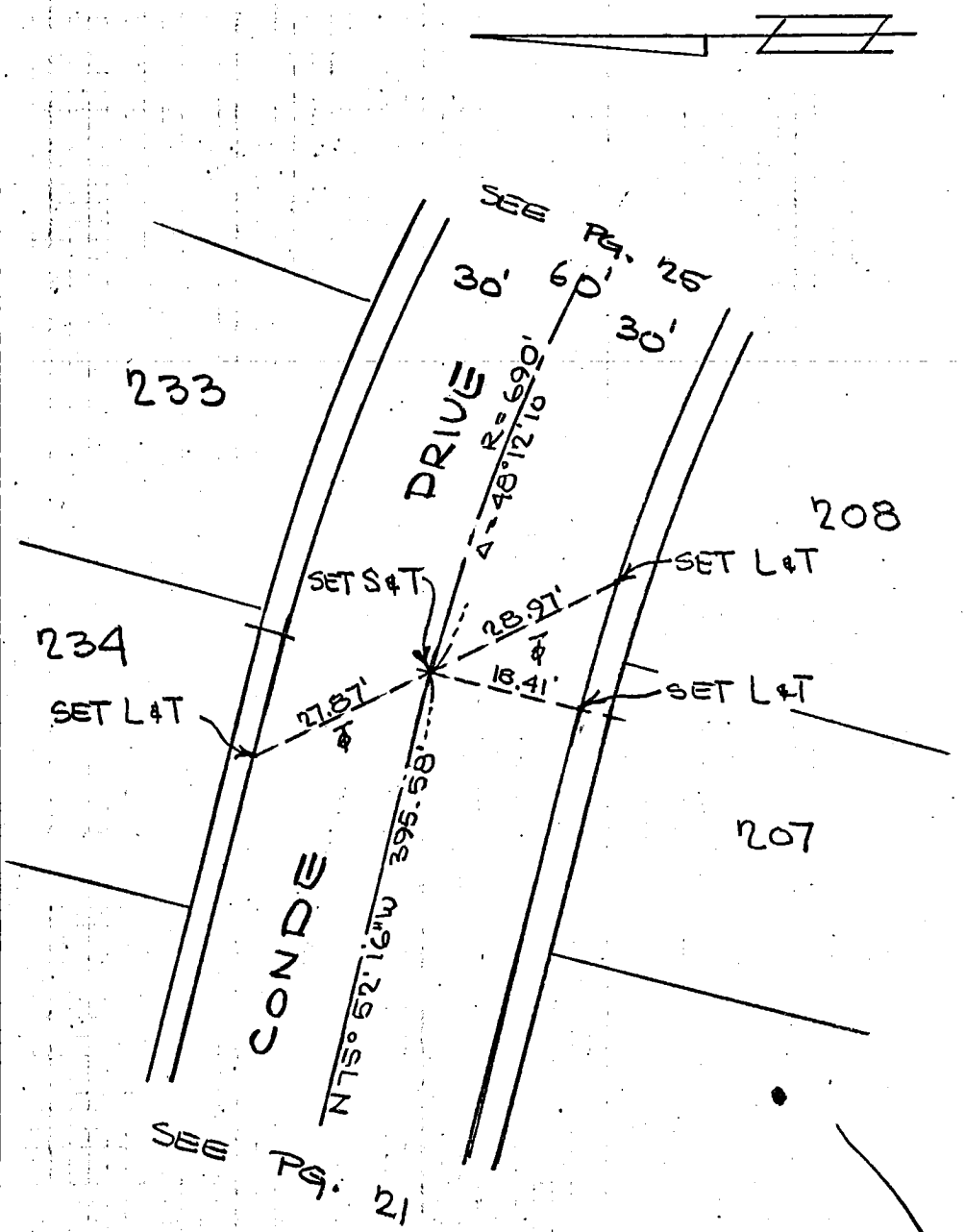

SO. CALIF. BLUE PRINT CO.

Co. Eng. F.B. 4027: 116

SURVEY OF _____ F. B. _____ PG. 27

SURVEY BY McINTIRE & QUIROS INC. TR. No. 29999

DATE AUGUST 1973

JOHN McINTIRE L.S. 2602

264-117 BR

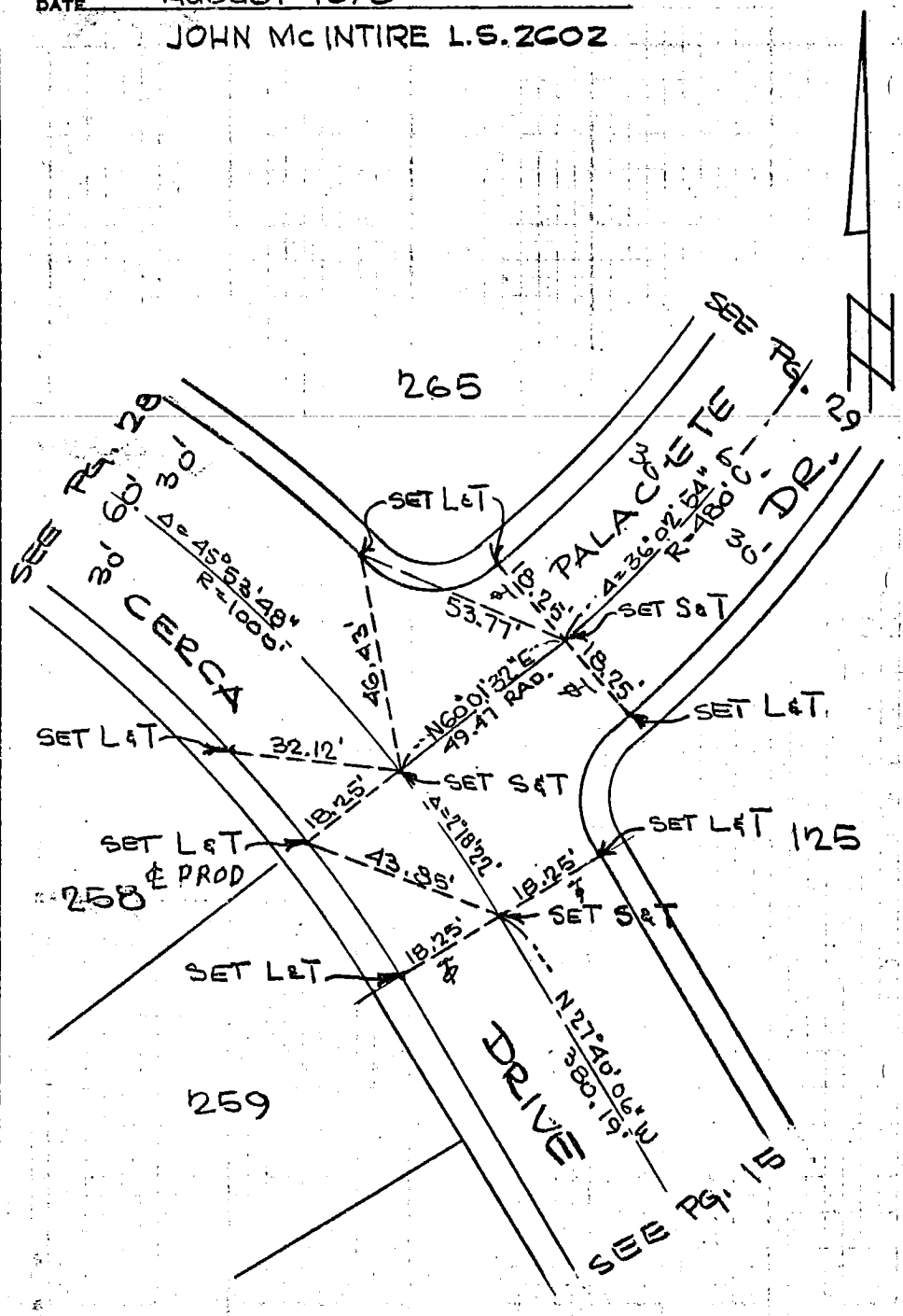

SO. CALIF. BLUE PRINT CO.

Co. Eng. F.B. 4027: 117

SURVEY OF _____ F. B. _____ PG. 28

SURVEY BY McINTIRE & QUIROS INC TR. No. 29999

DATE AUGUST 1973

JOHN Mc INTIRE L.S. 2602

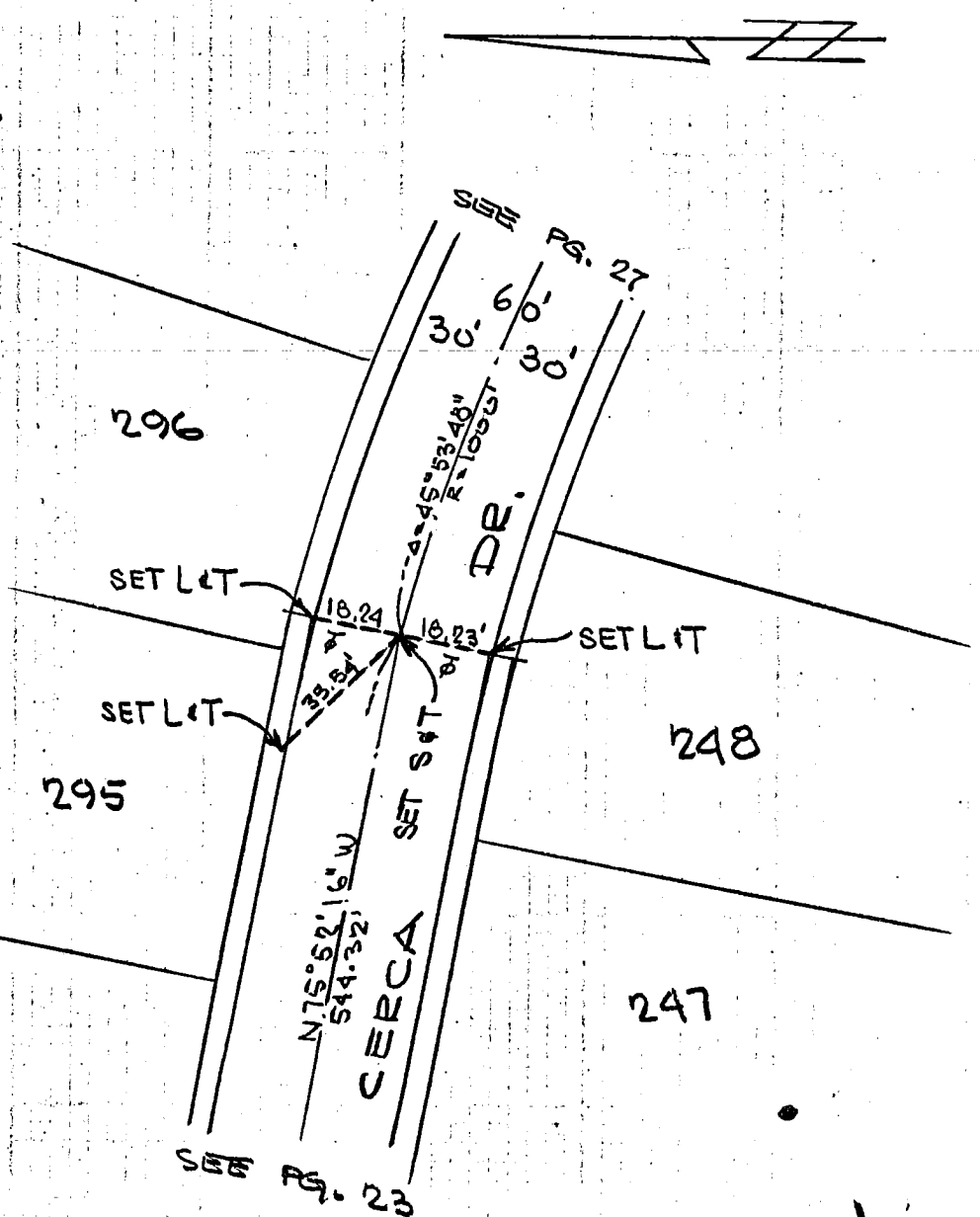

SO. CALIF. BLUE PRINT CO.

B-2
26 4-117

Co. Eng. F.B. 4027: 118

SURVEY OF _____ F. B. _____ PG. 29

SURVEY BY McINTIRE & QUIROS INC TR. NO. 29999

DATE AUGUST 1973

JOHN Mc INTIRE L.S. 2602

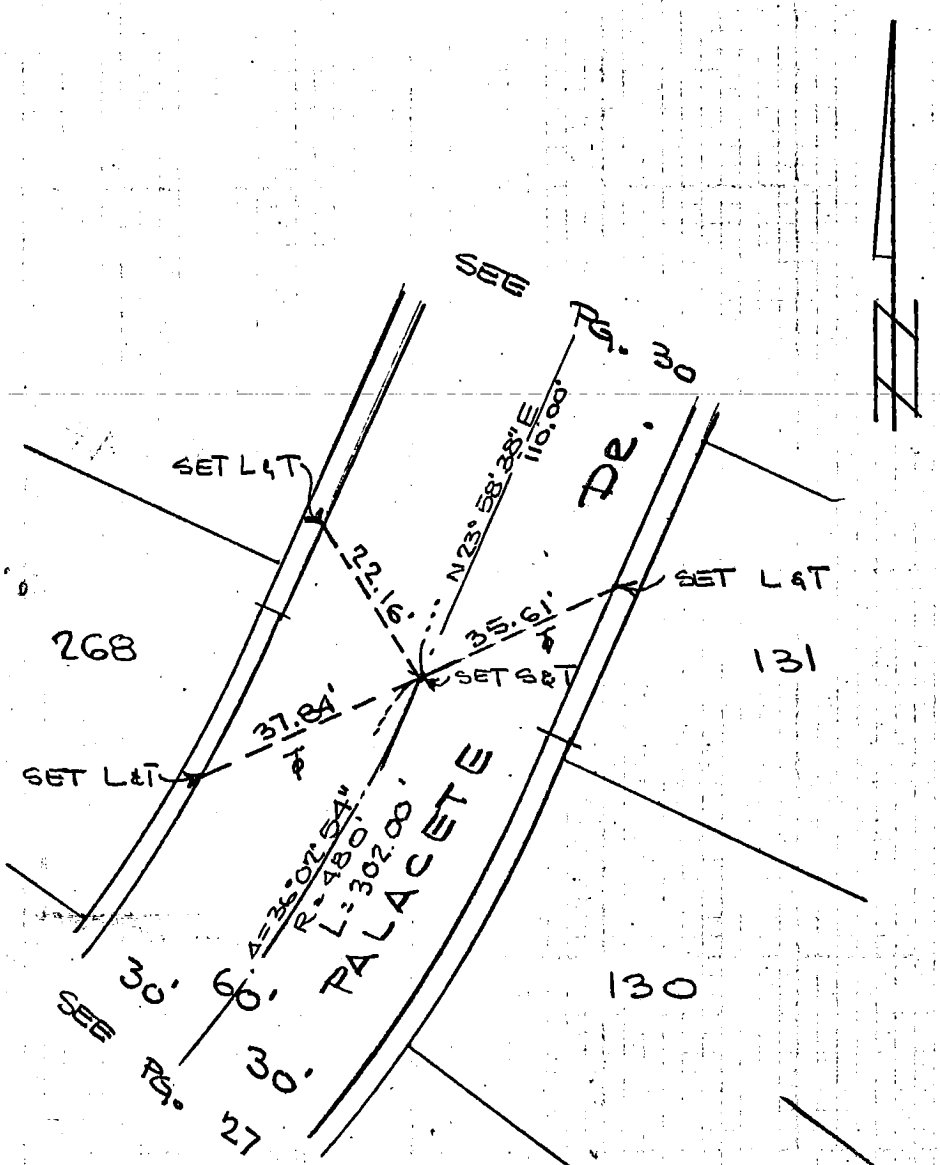

SO. CALIF. BLUE PRINT CO.

Co. Eng. F.B. 4027: 119

SURVEY OF _____ F. B. _____ PG. 30

SURVEY BY McINTIRE & QUIROS INC. TR. NO. 29999

DATE AUGUST 1973

JOHN Mc INTIRE L.S. 2602

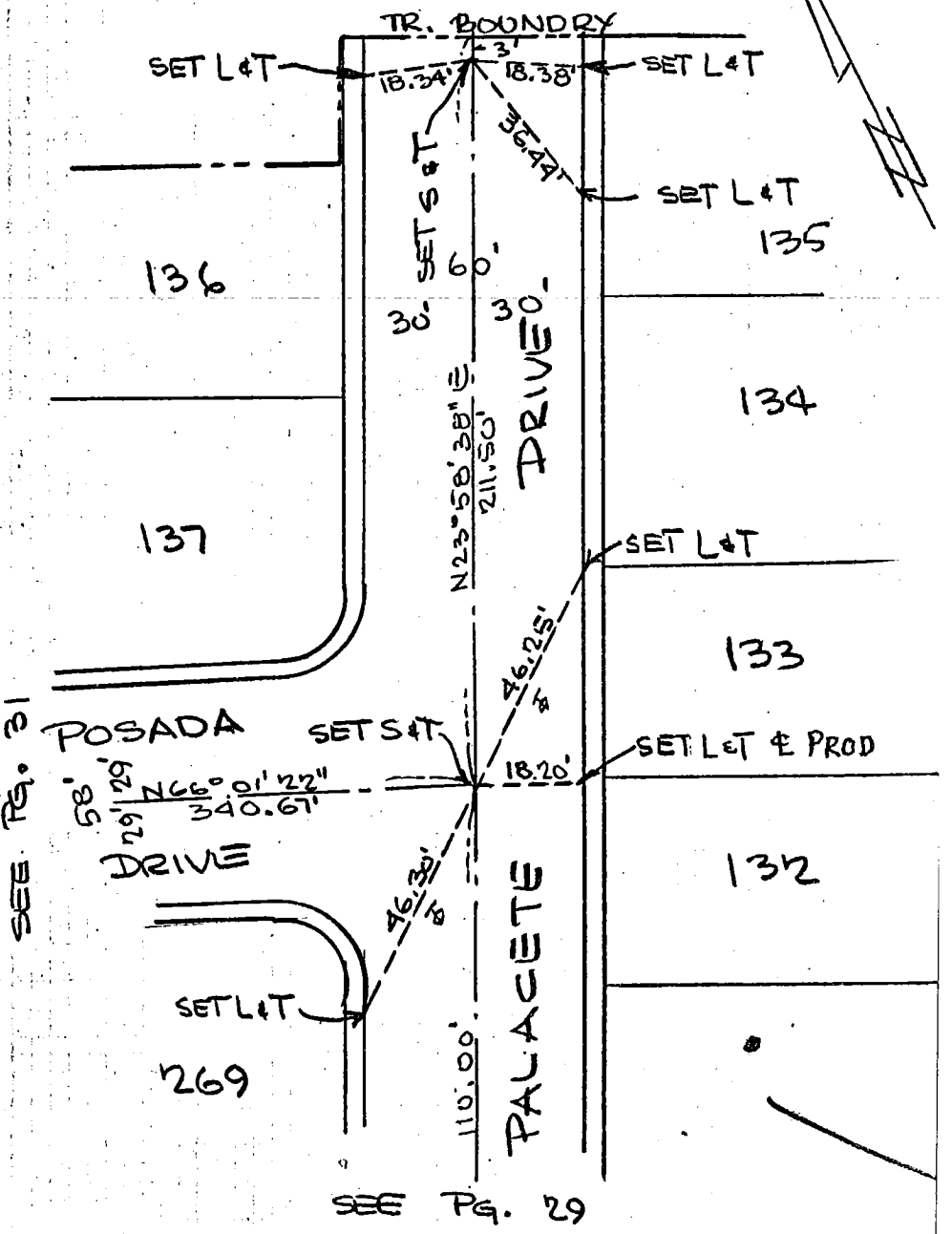

SO. CALIF. BLUE PRINT CO.

Co. Eng. F.B. 4027: 120

SURVEY OF

SURVEY BY McINTIRE & QUIROS INC

DATE AUGUST 1973

JOHN Mc INTIRE L.S.2002

F. B. PG. 31

TR. No. 29999

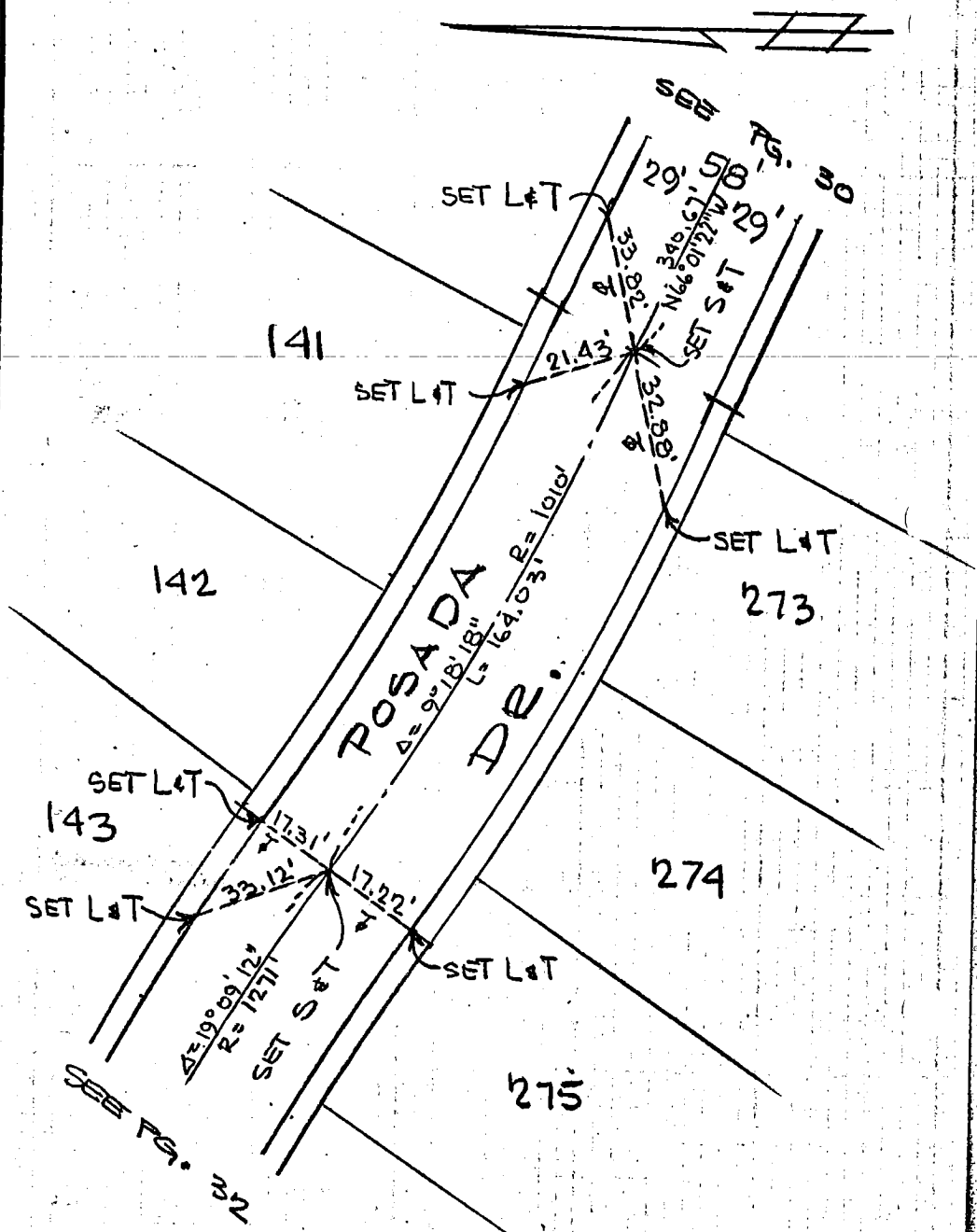

SO. CALIF. BLUE PRINT CO.

Co. Eng. F.B. 4027: 121

SURVEY OF _____ F. B. _____ PG. 32

SURVEY BY McINTIRE & QUIROS INC TR. No. 29999

DATE AUGUST 1973

JOHN Mc INTIRE L.S. 2602

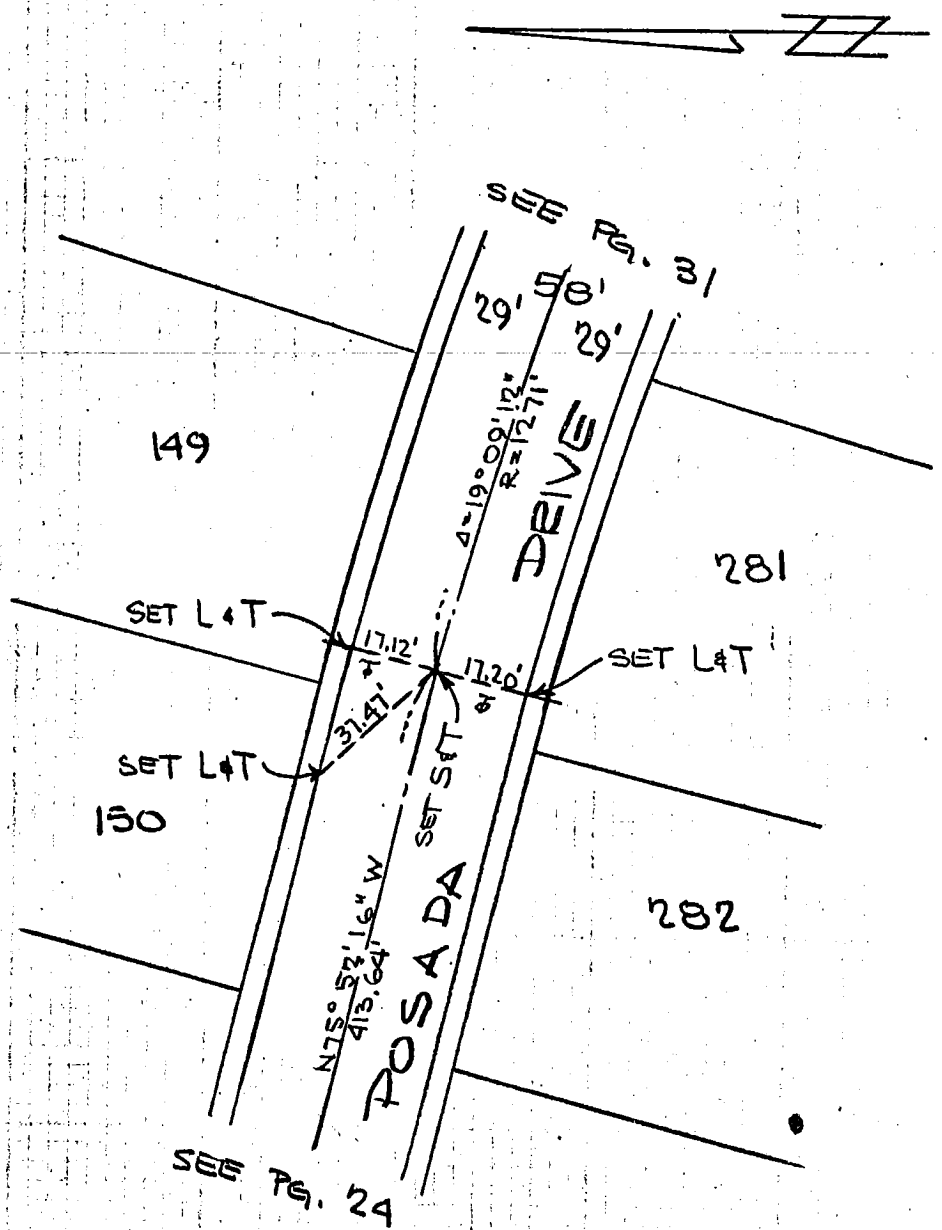

SO. CALIF. BLUE PRINT CO.

266-117 B-2

Co. Eng. F.B. 4027: 122

SURVEY OF _____ F. B. _____ PG. 33

SURVEY BY Mc INTIRE & QUIROS INC. TR. No. 29999

DATE AUGUST 1973

JOHN Mc INTIRE L.S. 2602

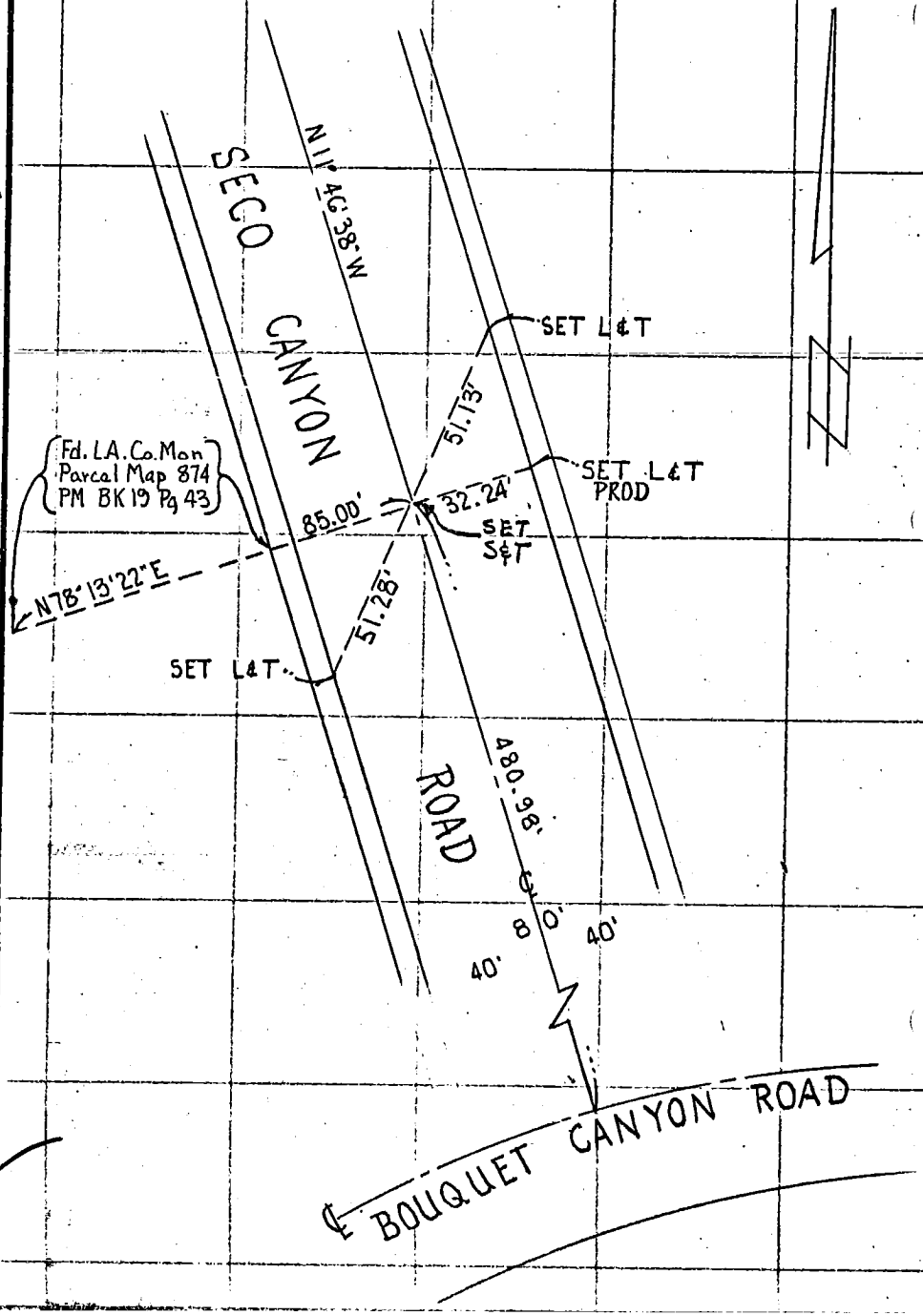

8

264 117 B.2

SO. CALIF. BLUE PRINT CO.

Co. Eng. F.B. 4027: 123

SURVEY OF _____ F. B. _____ PG. 34

SURVEY BY Mc INTIRE & QUIROS INC.

TR. No. 29999

DATE AUGUST 1973

JOHN McINTIRE L.S. 2602

264-117 P. 2

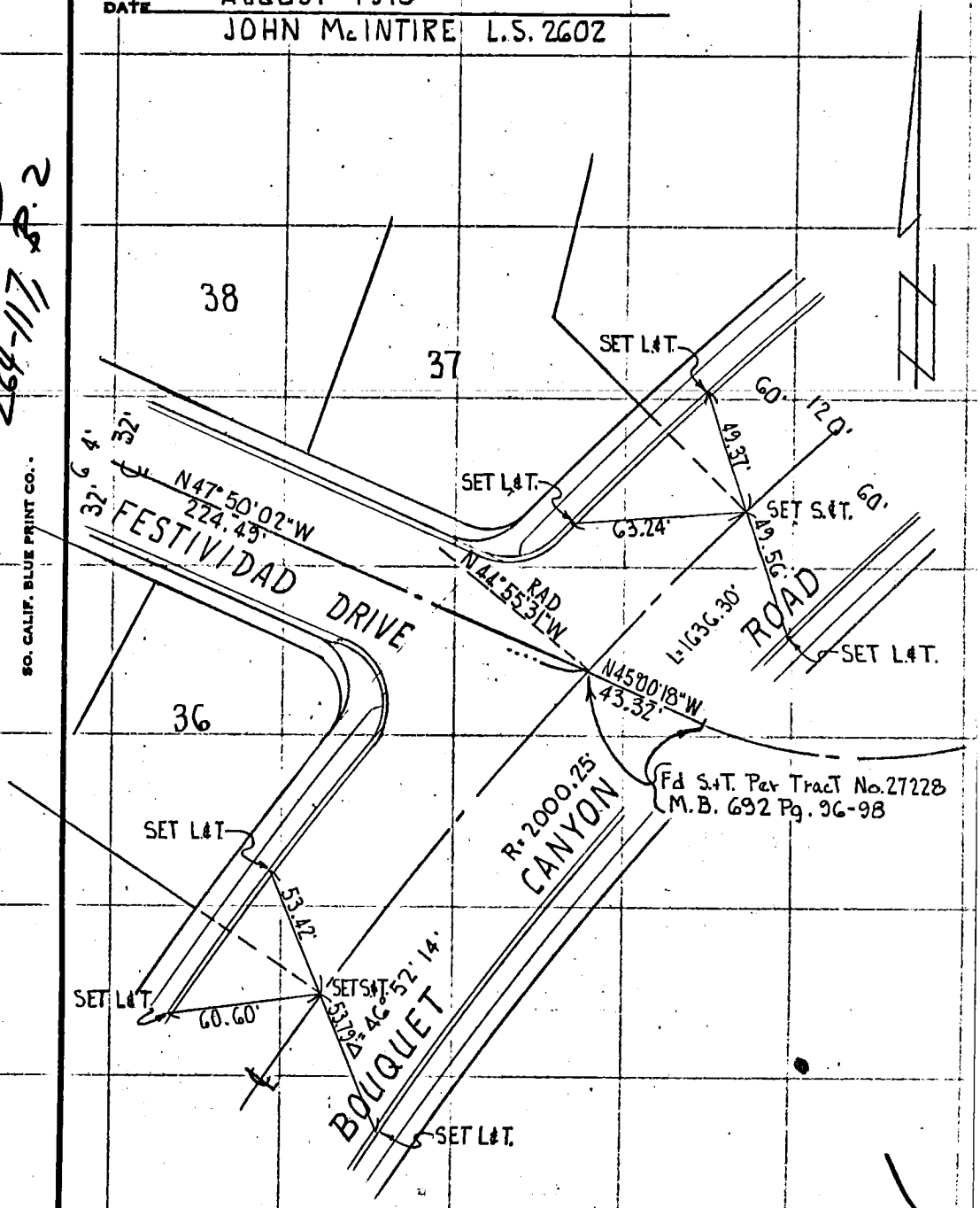

SO. CALIF. BLUE PRINT CO.

Co. Eng. F.B. 4027: 124

SURVEY OF ℄ TIES - AZUSA AVENUE F B NO. ____ PAGE 1

SURVEY BY EDWARD K. PETERSEN TRACT NO. P.M. 3612

DATE JUNE 9, 1973 LS 3047

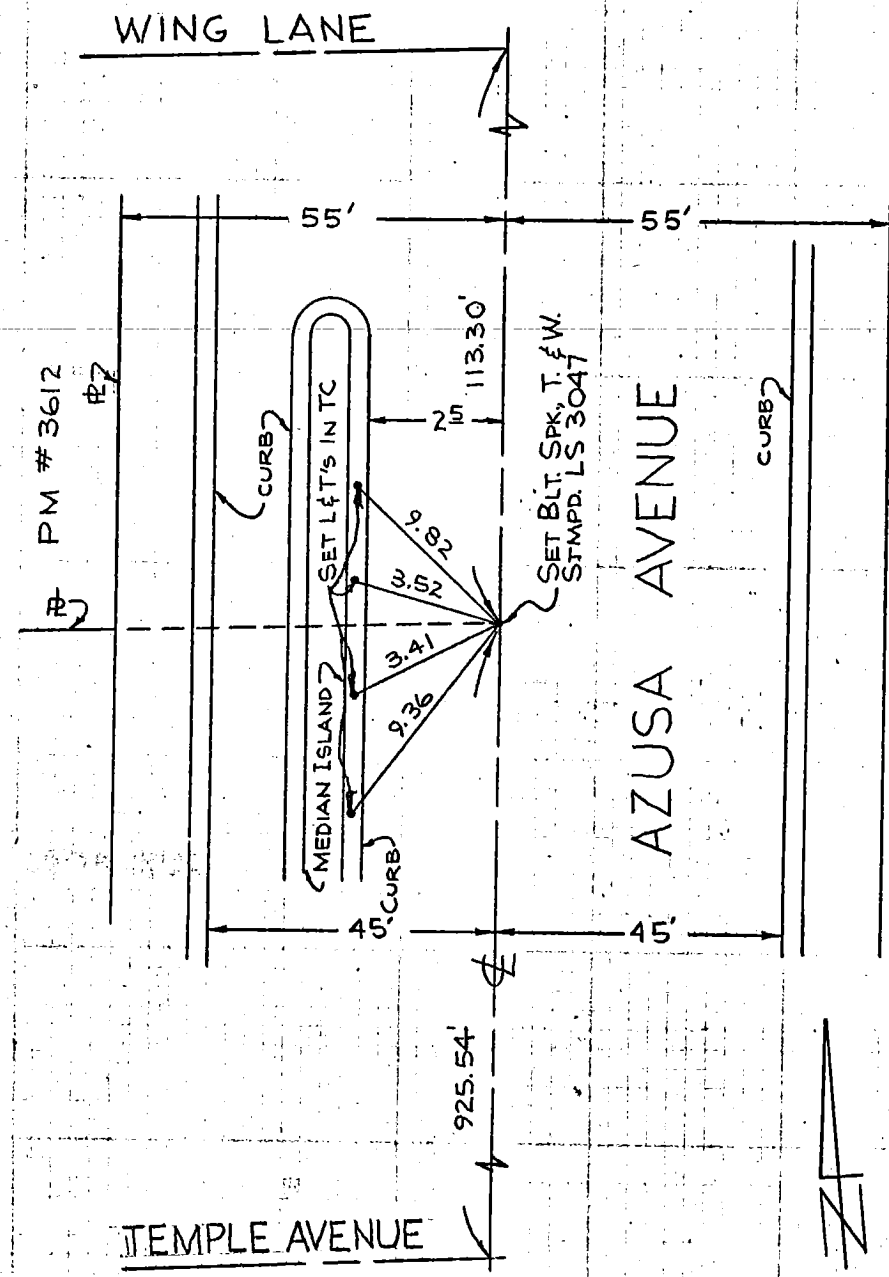

114-297, ② C-1

SURVEYORS SERVICE COMPANY, COSTA MESA - STOCK NO. 411

DO NOT EXTEND NOTES THIS SIDE OF LINE

Co. Eng. F.B. 4027: 125
P.M. 3612
E.K. PETERSEN
LS 3047

F B NO. ____ PAGE 2

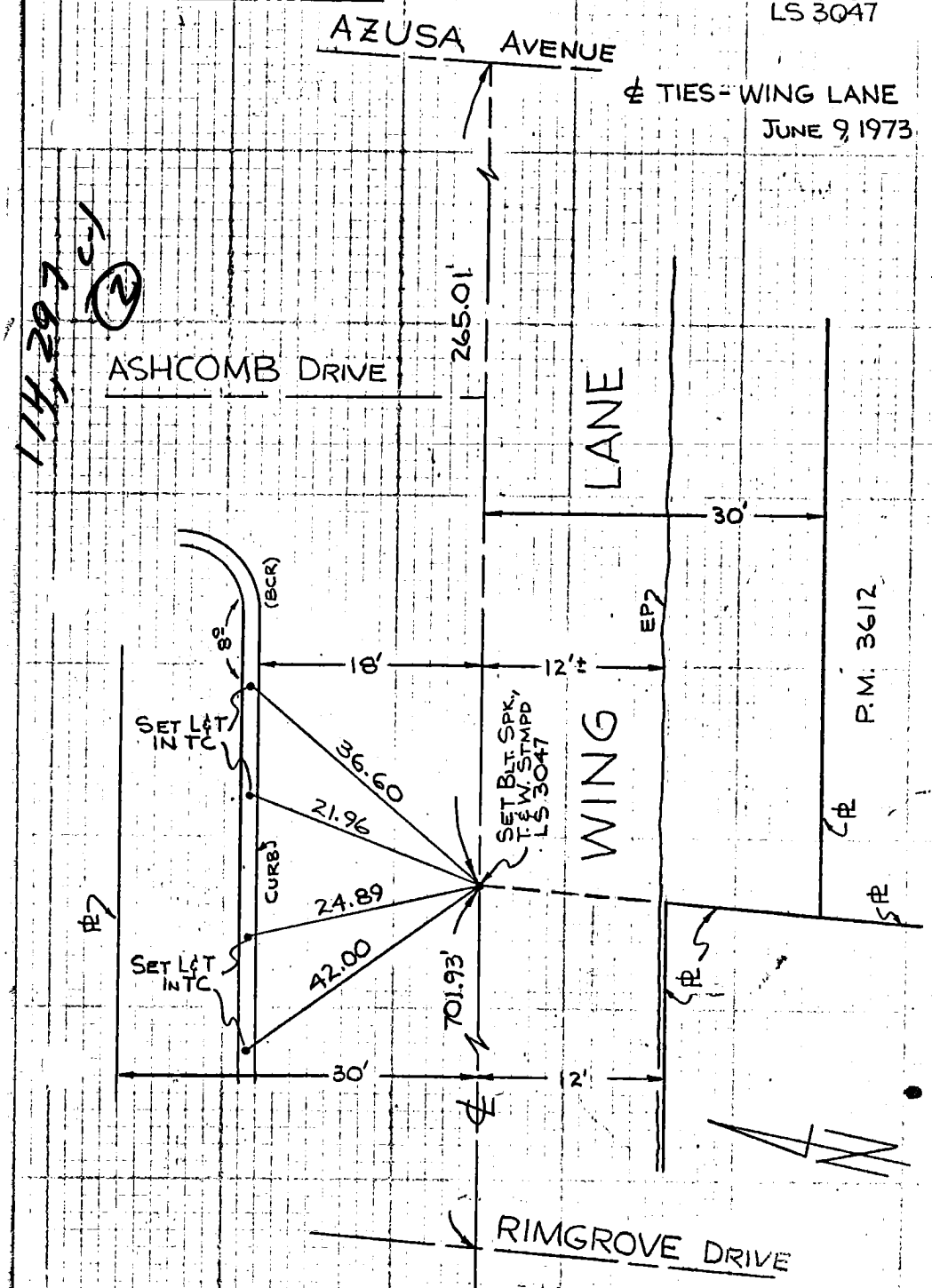

DO NOT EXTEND NOTES THIS SIDE OF LINE

SURVEYORS SERVICE COMPANY, COSTA MESA - STOCK NO. 411

Co. Eng. F.B. 4027: 126

SURVEY OF _____ F B NO. _____ PAGE 1

SURVEY BY Psomas & Associates TRACT NO. 30957

DATE 1/8/74

G.R. PSOMAS
L.S. 2304

HILLDALE AVENUE - AT VISTA GRANDE STREET TO 100' SElly.

GENE FITZWATER CHIEF OF PARTY

ROGER HARRIS CHAINMAN

All monuments shown as set are set flush with the ground surface and are tagged L.S. 2304.

SURVEYORS SERVICE COMPANY, COSTA MESA - STOCK NO. 411

DO NOT EXTEND NOTES THIS SIDE OF LINE

W522 B-3

(14)

Co. Eng. F.B. 4027: 127

SURVEY OF _____ F B NO. _____ PAGE 2

SURVEY BY PSOMAS & ASSOCIATES TRACT NO. 30957

DATE 1/8/74

G.R. PSOMAS
L.S. 2304

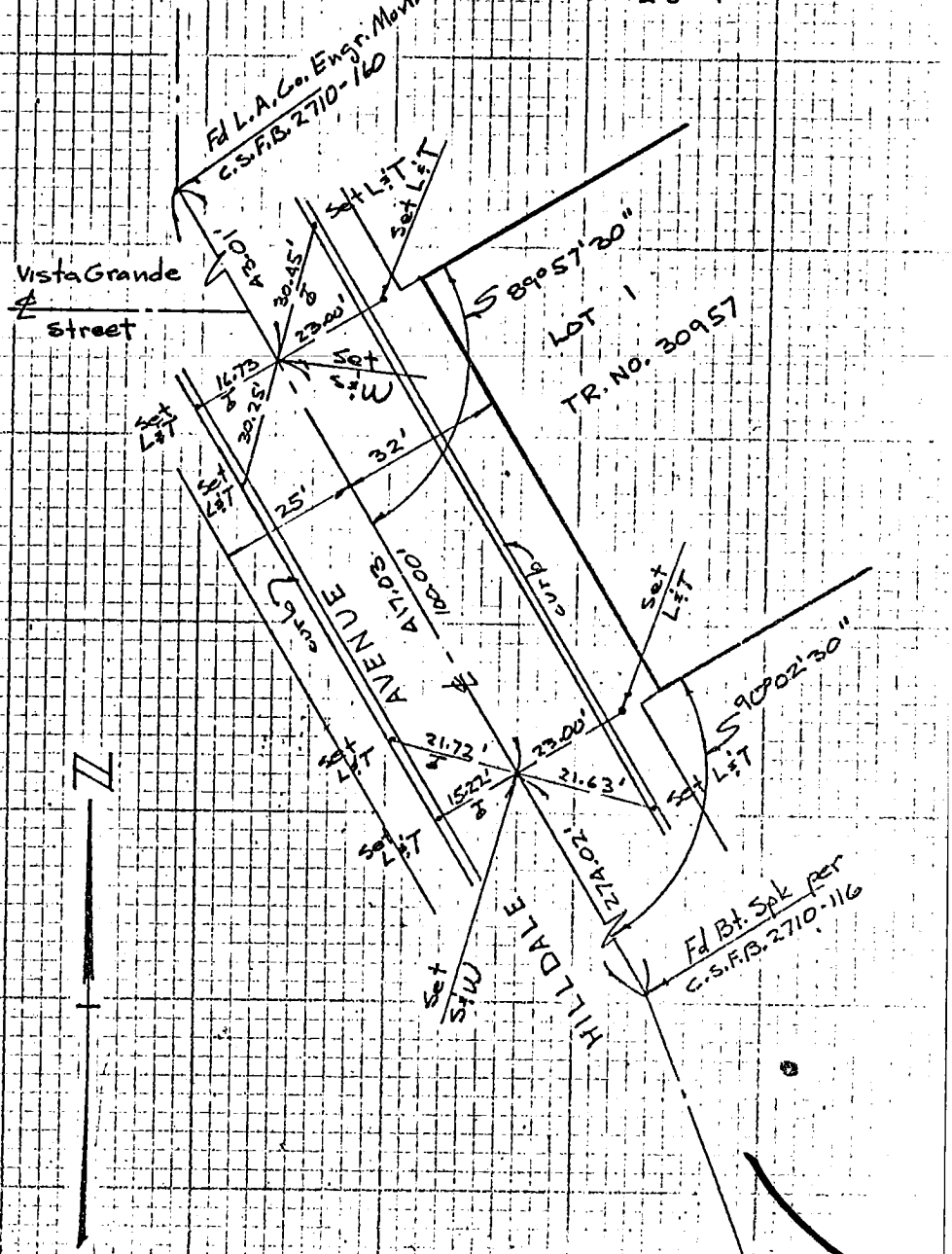

SURVEYORS SERVICE COMPANY, A MESA - STOCK NO. 411

DO NOT EXTEND NOTES THIS SIDE OF LINE

WS 22 B-3

Co. Engr. F.B. 4027: 128

SURVEY OF ℄ ℄ ℄ TIES F B NO. PAGE 1 of 2

SURVEY BY Consolidated Eng. Co. TRACT NO. 31951

DATE 4-5-74 ENGINEER ENRIQUE ACEVEDO R.C.E. 10915

INGLEWOOD AVE. — @ N. TR. LN.

147th ST. — @ E. TR. LN.

CENTER LINE TIES

ENRIQUE ACEVEDO	R.C.E. 10915
FRANK RUSH	SURVEYOR
JAMES DADE	CHAINMAN

ALL DISTANCES MEASURED ARE CORRECTED TO 68°F.

MISSING PAGE 129

SURVEYORS SERVICE COMPANY, COSTA MESA - STOCK NO. 411

DO NOT EXTEND NOTES THIS SIDE OF LINE

Co. Eng. F.B. 4027: 130

SURVEY OF ℄ Ties - Tr. No. 31452 F. B. _____ PG. 1

SURVEY BY SIKAND ENG. ASSOC. TR. No. 31452

DATE 11-2-73

Ronald R. Horn
RCE 16913

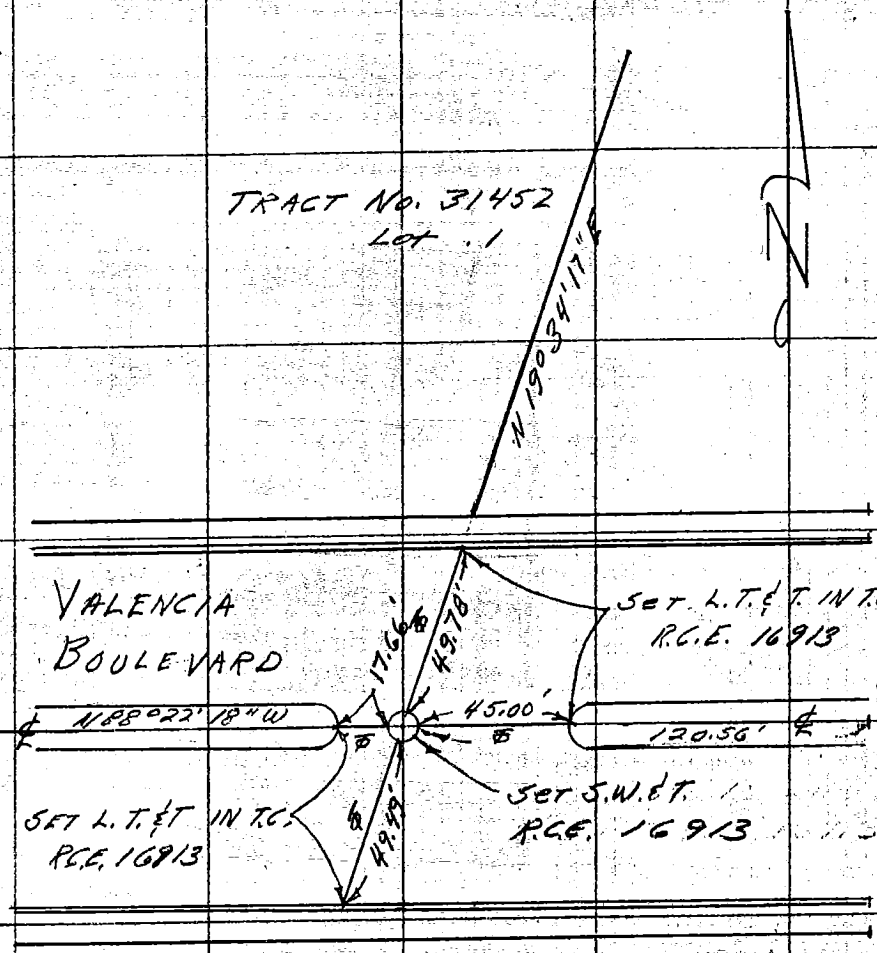

SO. CALIF. BLUE PRINT CO. - W.S. 249.117 A-1

Co. Eng. F.B. 4027: 131

F. B. _____ PG. 2 SURVEY OF ℄ Ties - Tract No. 31452

TR. No. 31452 SURVEY BY Sikand Engr Assoc.

DATE 11-2-93

Ronald R. Horn
RCE16913

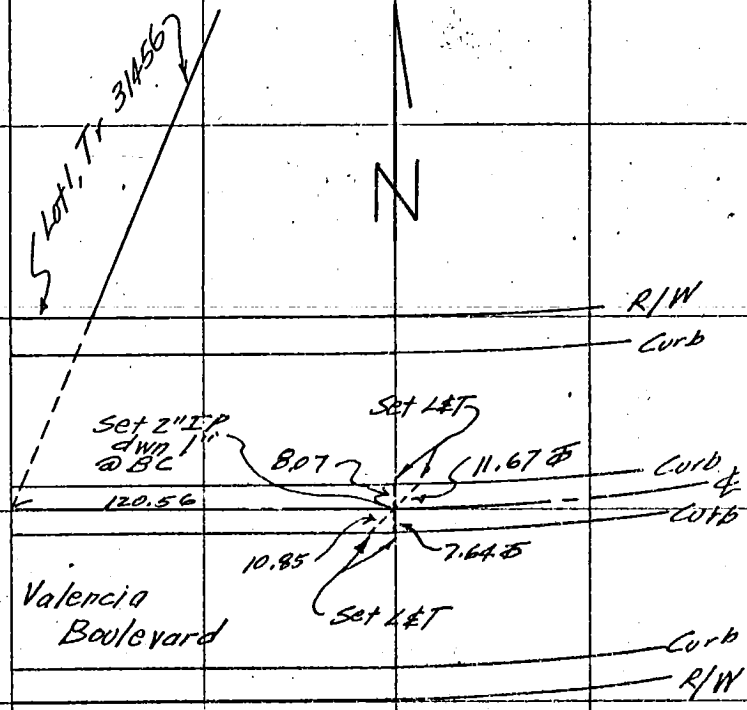

(5) A-1

2 of 117

Co. Eng. F.B. 4027: 132

SURVEY OF _____ F B NO. _____ PAGE 1

SURVEY BY THOMSEN ENGINEERING ~~TRACT NO.~~ PARCEL MAP Nº 2968

DATE NOV. 7, 1973 HANS C. THOMSEN R.C.E. 8244

142

W5 36 B-5

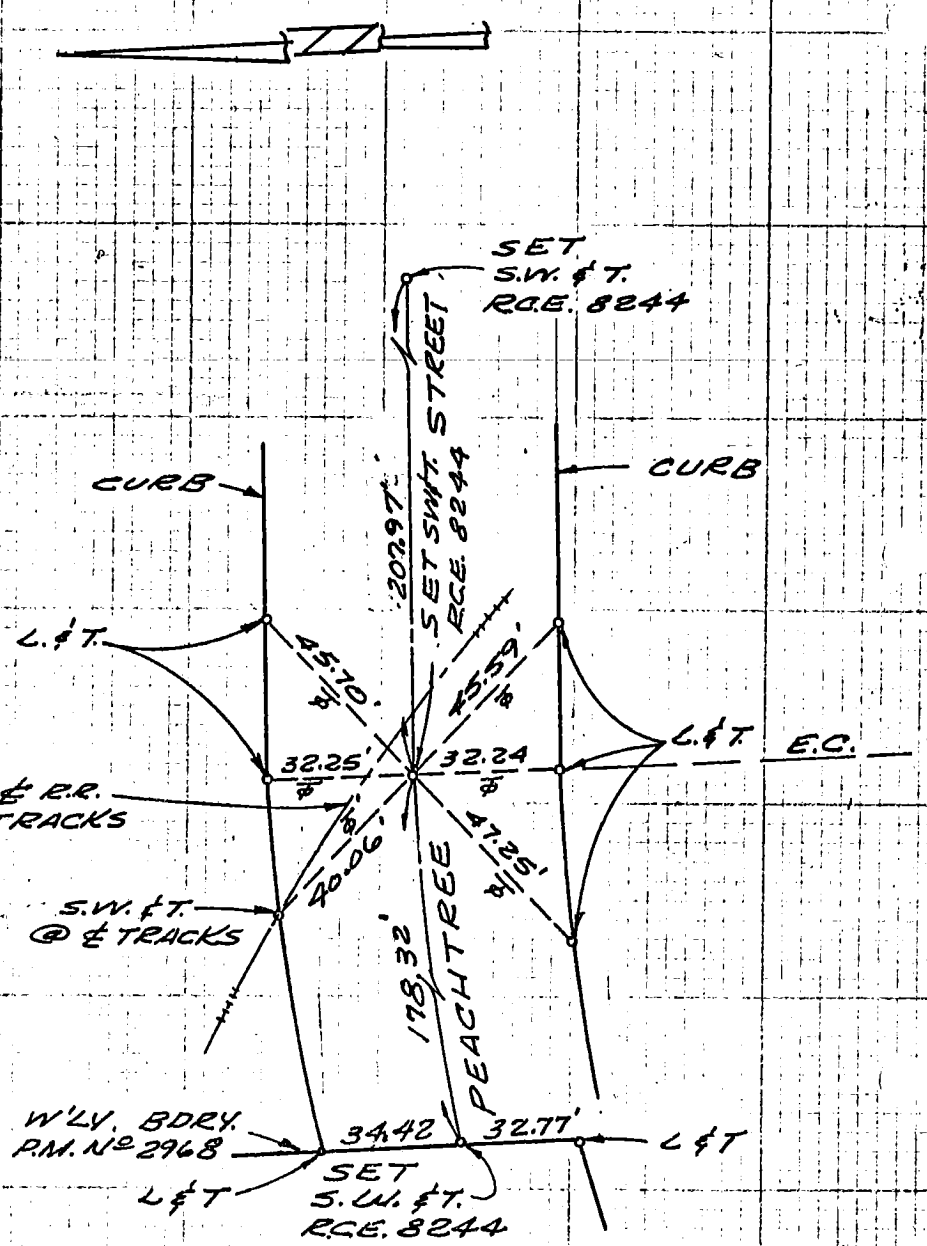

NOTE: "L ℄ T —o" INDICATES SET LEAD ℄ TACK W/TAG MARKED R.C.E. 8244

SURVEYORS SERVICE COMPANY, COSTA MESA - STOCK NO. 411
DO NOT EXTEND NOTES THIS SIDE OF LINE

Co. Eng. F.B. 4027: 133

SURVEY OF _____ F B NO. _____ PAGE 2

SURVEY BY THOMSEN ENGINEERING INC. ~~TRACT NO.~~ PARCEL MAP Nº 2968

DATE NOV. 7, 1973 HANS C. THOMSEN R.C.E. 8244

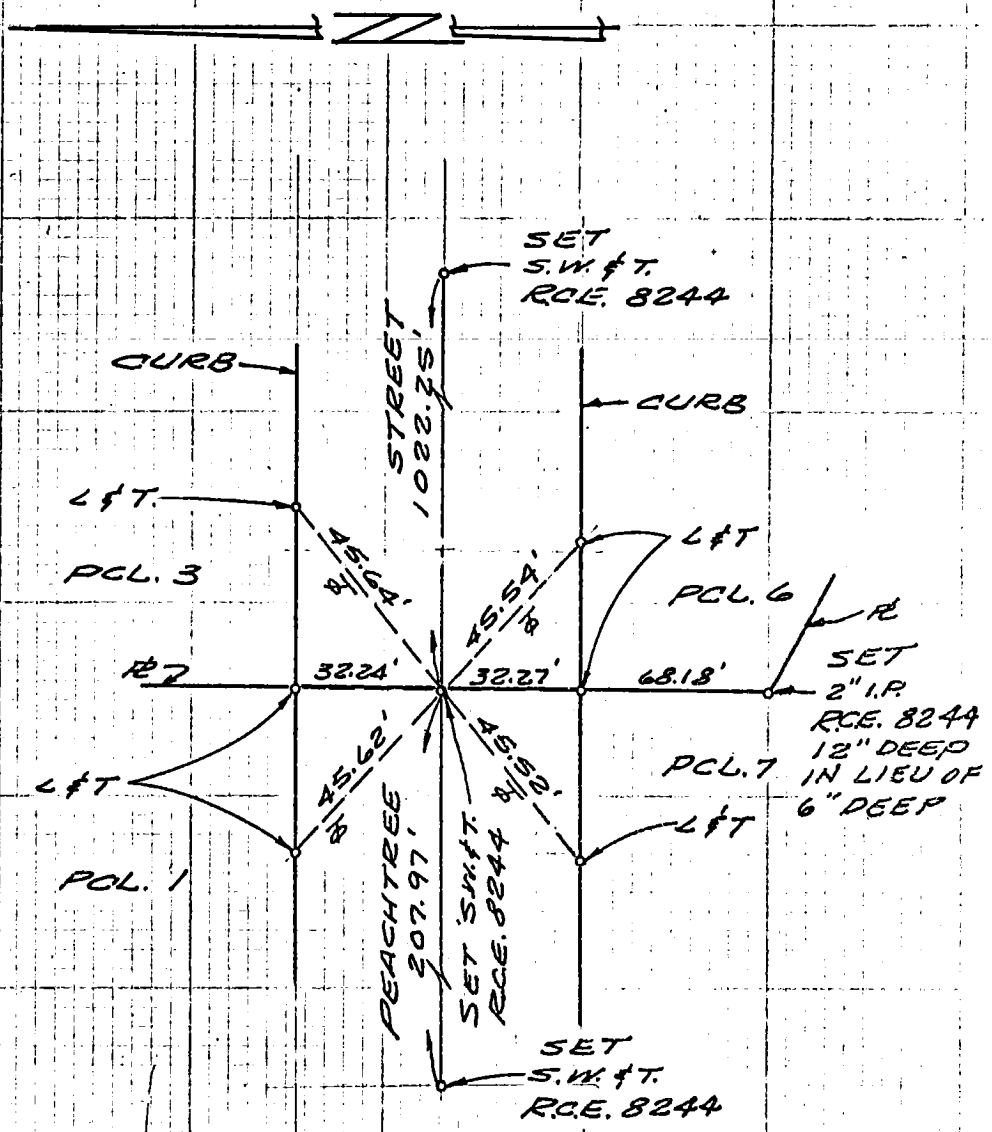

NOTE: "L & T—o" INDICATES SET LEAD & TACK W/TAG MARKED R.C.E. 8244

SURVEYORS SERVICE COMPANY, COSTA MESA - STOCK NO. 111

DO NOT EXTEND NOTES THIS SIDE OF LINE

WS 36 7 B-5

Co. Eng. F.B. 4027: 134

SURVEY OF _____ F B NO. _____ PAGE 3

SURVEY BY THOMSEN ENGINEERING INC. ~~TRACT NO.~~ PARCEL MAP Nº 2968

DATE NOV. 8, 1973 HANS C. THOMSEN R.C.E 8244

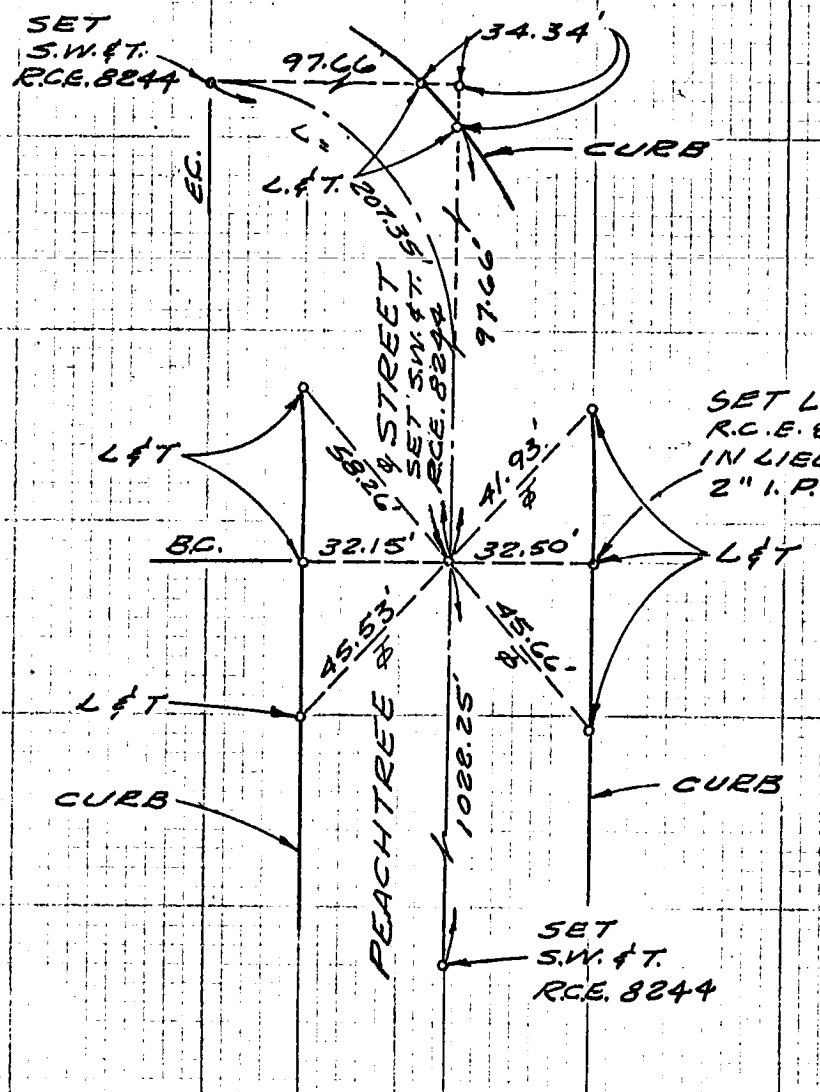

NOTE: "L&T—o" INDICATES SET LEAD & TACK W/TAG MARKED R.C.E. 8244

36B-1

SURVEYORS SERVICE COMPANY, COSTA MESA - STOCK NO. 411
DO NOT EXTEND NOTES THIS SIDE OF LINE

Co. Eng. F.B. 4027: 135

SURVEY OF _____ F B NO. _____ PAGE 4

SURVEY BY THOMSEN ENGINEERING INC. ~~TRACT NO.~~ PARCEL MAP No. 2968

DATE NOV. 8, 1973 HANS C. THOMSEN R.C.E 8244

36 B-5

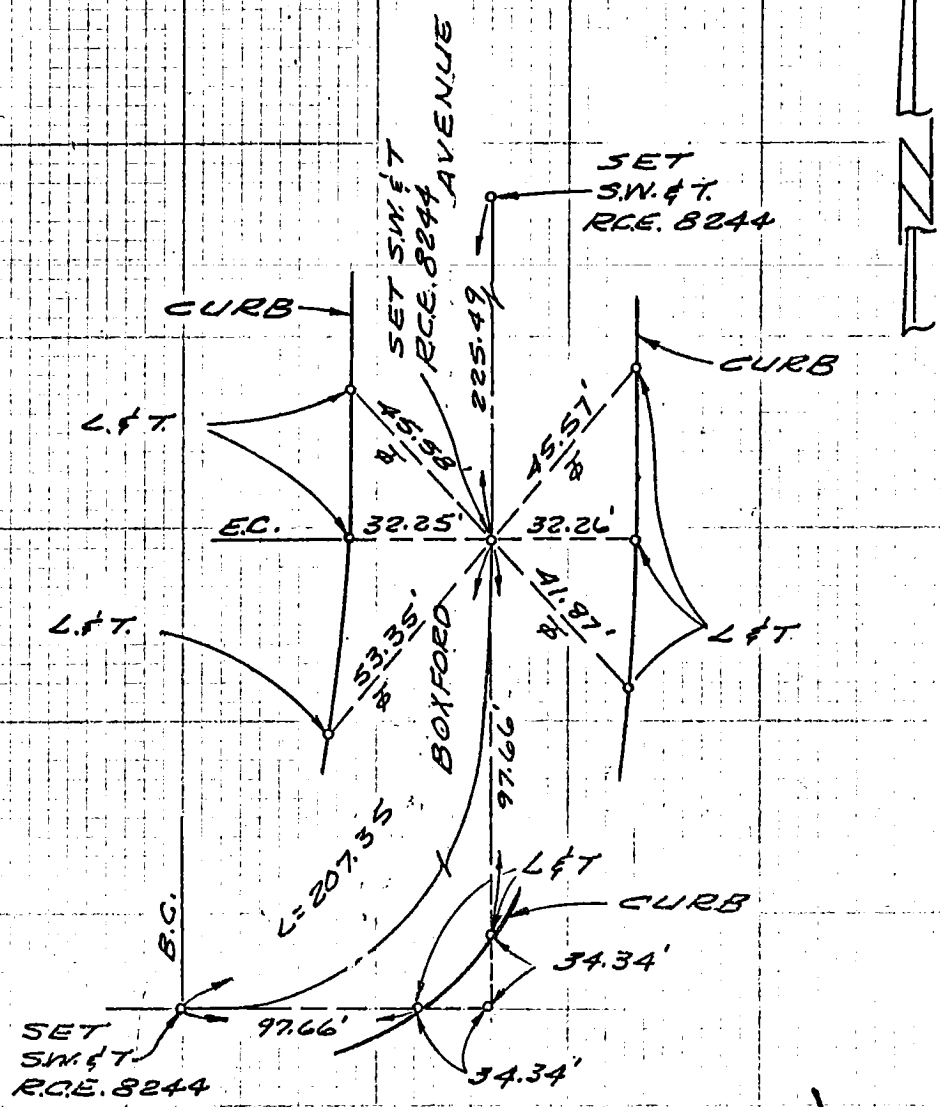

NOTE: "L & T—o" INDICATES SET LEAD & TACK W/ TAG MARKED R.C.E. 8244

SURVEYORS SERVICE COMPANY, COSTA MESA - STOCK NO. 411
DO NOT EXTEND NOTES THIS SIDE OF LINE

Co. Eng. F.B. 4027: 136

SURVEY OF _____ F B NO. _____ PAGE 5

SURVEY BY THOMSEN ENGINEERING INC. ~~TRACT NO.~~ PARCEL MAP No 2968

DATE NOV. 9, 1973 HANS C. THOMSEN R.C.E. 8244

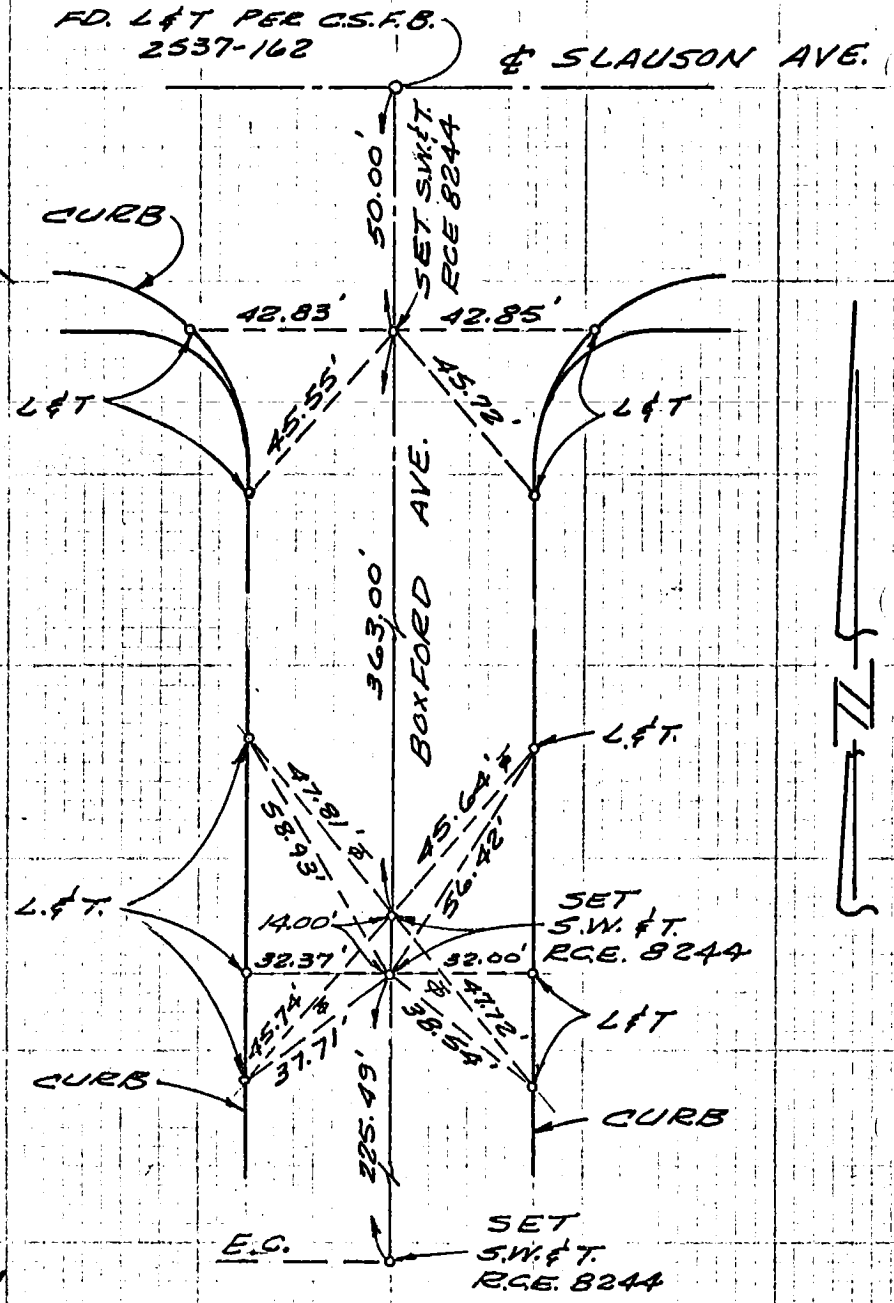

NOTE: "L&T —o" INDICATES SET LEAD & TACK W/TAG MARKED RCE. 8244

142

V.S. 36 B-2

SURVEYORS SERVICE COMPANY, COSTA MESA - STOCK NO. 411

DO NOT EXTEND NOTES THIS SIDE OF LINE

Co. Eng. F.B. 4027: 137

SURVEY OF _____ F B NO. _____ PAGE 1

SURVEY BY THOMSEN ENGINEERING ~~TRACT NO.~~ PARCEL MAP Nº 3110

DATE MAY 17, 1973 HANS C. THOMSEN R.C.E. 8244

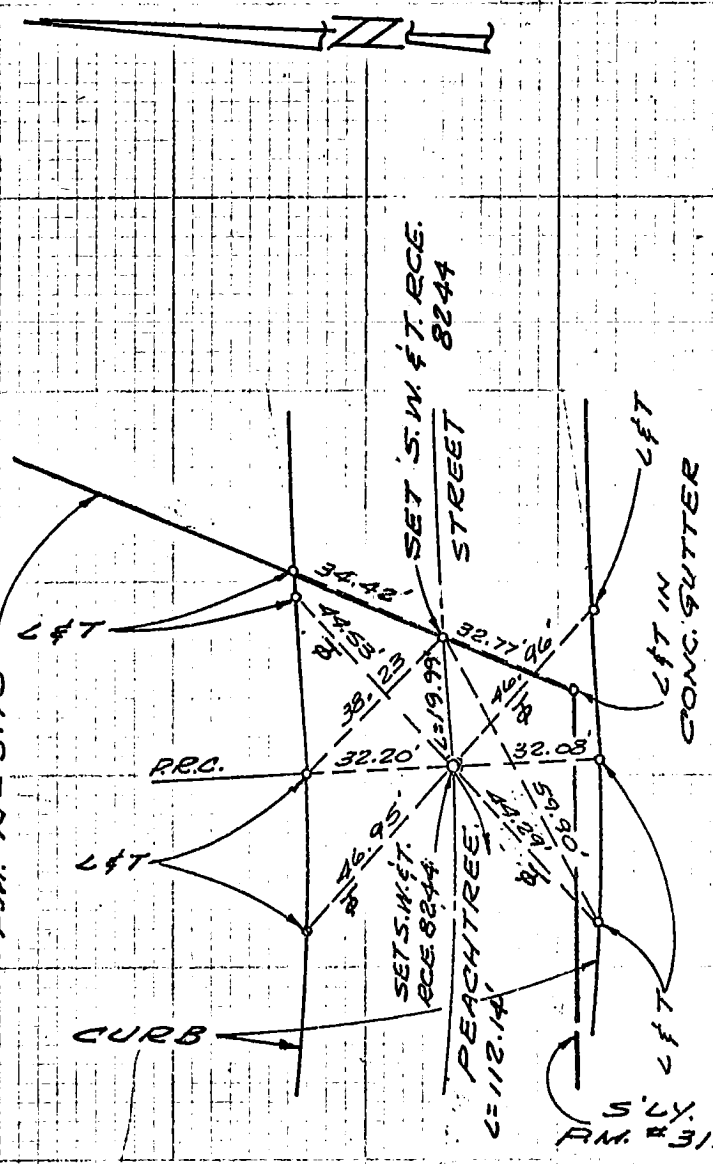

NOTE: "L&T—o" INDICATES SET LEAD & TACK W/TAG MARKED RCE. 8244

152

4536 A-b

SURVEYORS SERVICE COMPANY, COSTA MESA - STOCK NO. 411
DO NOT EXTEND NOTES THIS SIDE OF LINE

Co. Eng. F.B. 4027: 138

SURVEY OF _____ F B NO. ____ PAGE 2

SURVEY BY THOMSEN ENGINEERING ~~TRACT NO.~~ PARCEL MAP Nº 3110

DATE MAY 17, 1973 HANS C. THOMSEN RCE. 8244

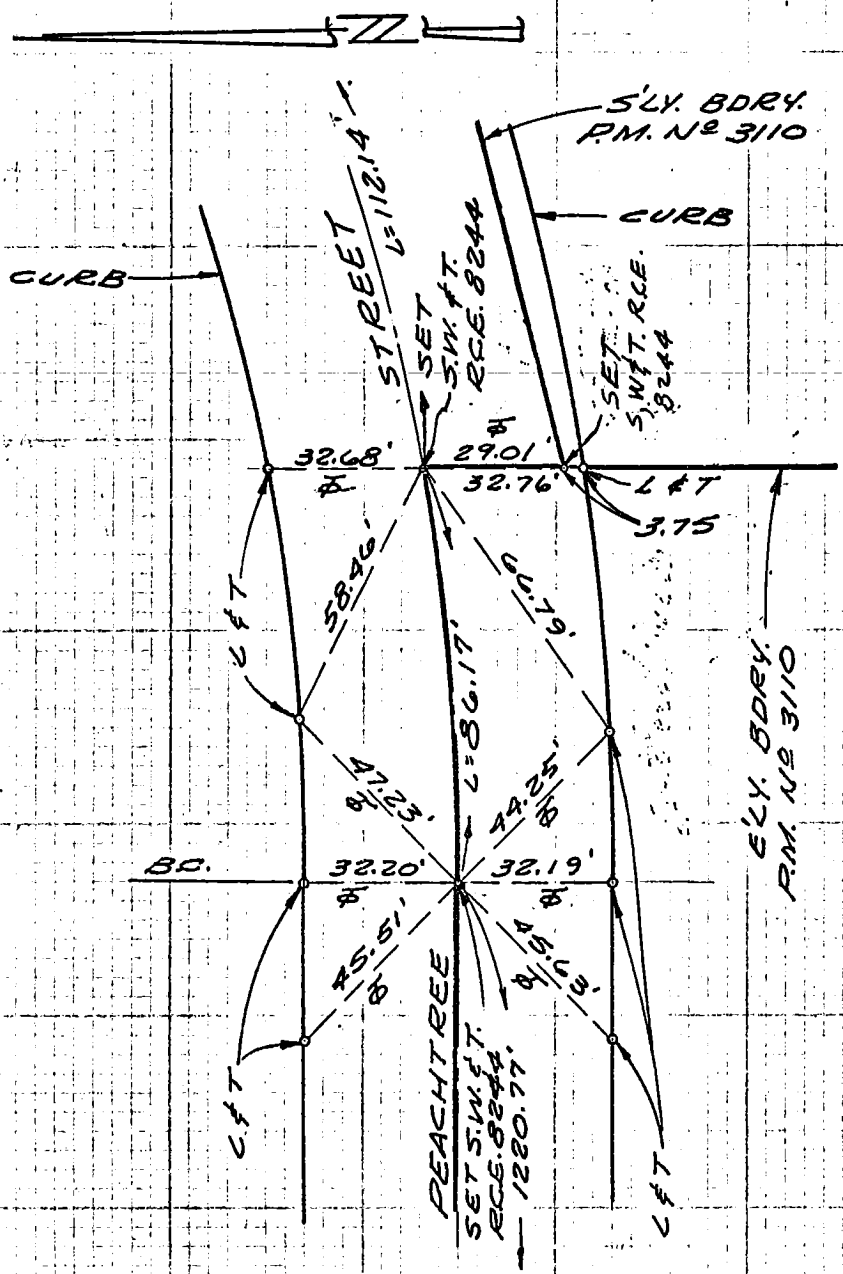

NOTE: "L ℄ T—o" INDICATES SET LEAD & TACK W/TAG MARKED RCE. 8244

36 A-5

SURVEYORS SERVICE COMPANY, COSTA MESA - STOCK NO. 411

DO NOT EXTEND NOTES THIS SIDE OF LINE

Co. Eng. F.B. 4027: 139

SURVEY OF _____ F B NO. _____ PAGE 3

SURVEY BY THOMSEN ENGINEERING PARCEL MAP NO. 3110 ~~TRACT NO.~~

DATE MAY 17, 1973 HANS C. THOMSEN R.C.E. 8244

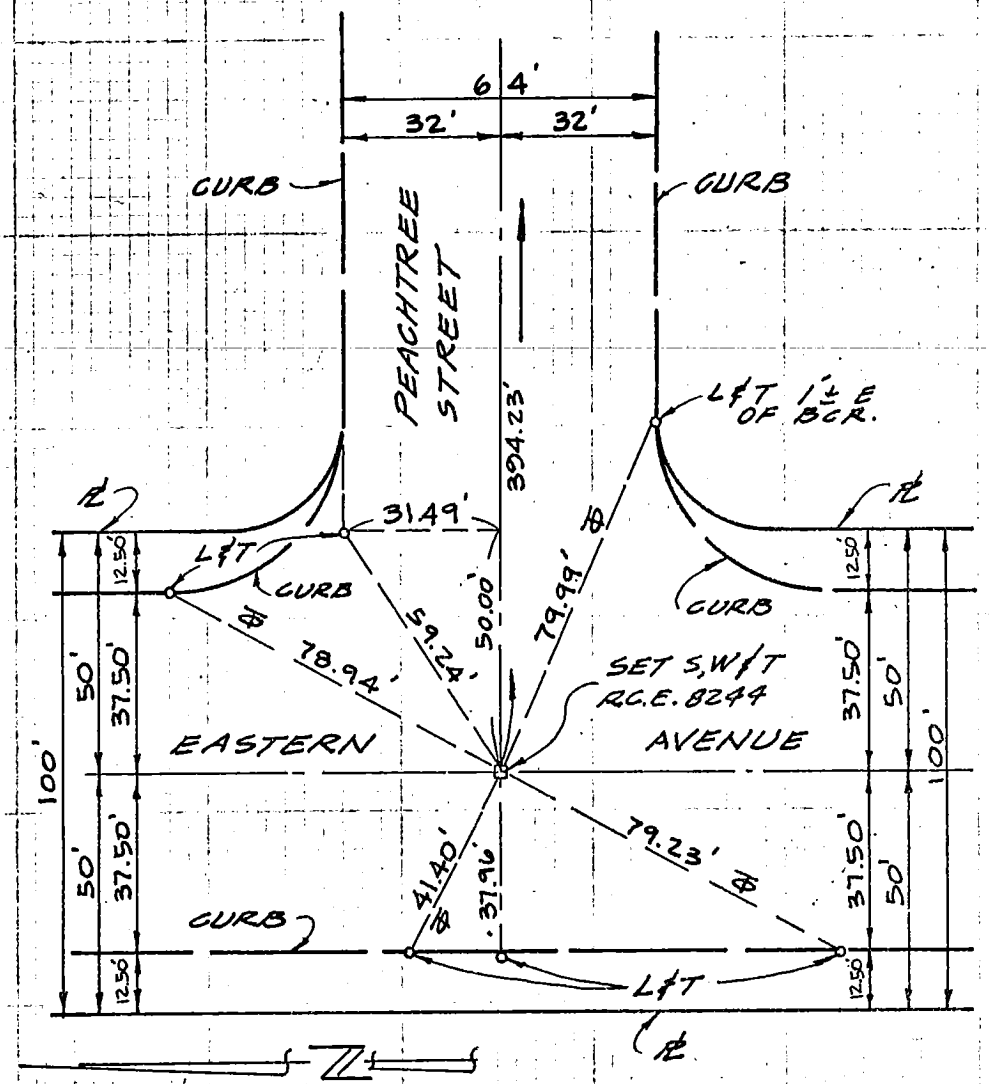

NOTE: "L&T—o" INDICATES SET LEAD & TACK W/TAG MARKED R.C.E. 8244

L/S 36 A-5

SURVEYORS SERVICE COMPANY, COSTA MESA - STOCK NO. 411

DO NOT EXTEND NOTES THIS SIDE OF LINE

Co. Eng. F.B. 4027: 140

SURVEY OF _____ F B NO. _____ PAGE 4

SURVEY BY THOMSEN ENGINEERING PARCEL MAP NO. 3110 ~~TRACT NO.~~

DATE MAY 17, 1973 HANS G. THOMSEN R.C.E. 8244

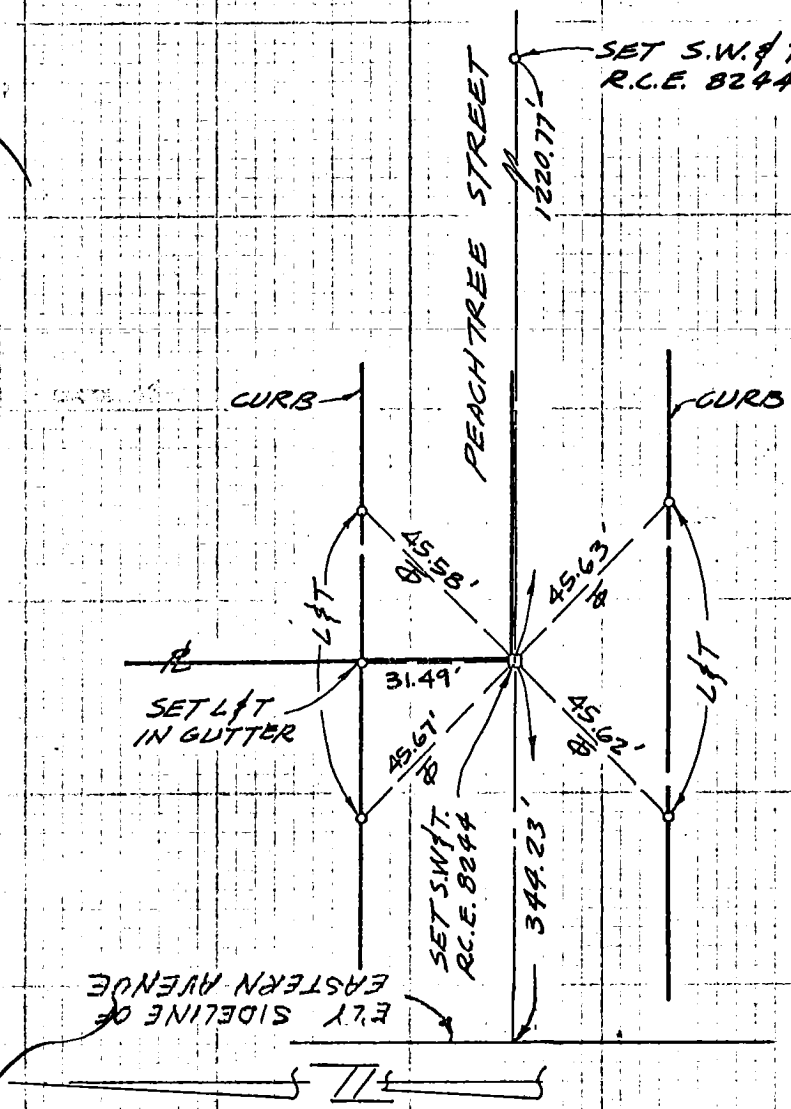

NOTE: "L&T—o" INDICATES SET LEAD & TACK W/TAG MARKED R.C.E. 8244

SURVEYORS SERVICE COMPANY, COSTA MESA - STOCK NO. 411
DO NOT EXTEND NOTES THIS SIDE OF LINE

1520
W.S.36 A.5

Co. Eng. F.B. 4027: 141

TRACT NO. 23814 DATE 7-20-73 PAGE 1 OF 5

ENGINEER R. HART R.C.E. 10218

SURVEY BY V.T.N. OF L.A.

JEFFERSON BLVD. FROM SLY. LINE LOT 82 TO NORTH TRACT LINE

BOUNDARY POINTS ALONG RAINTREE CRL.

CENTERLINE TIES

WARLING R. SURVEYOR
CHAINMAN.
CHAINMAN.

ALL DISTANCES SHOWN AS MEASURED ARE CORRECTED TO 68° F.

Co. Eng. F.B. 4027: 142

TRACT NO. 23814 DATE 7-20-73 PAGE 2 OF 5

ENGINEER R. HART R.C.E. 10218

SURVEY BY VTN OF L.A.

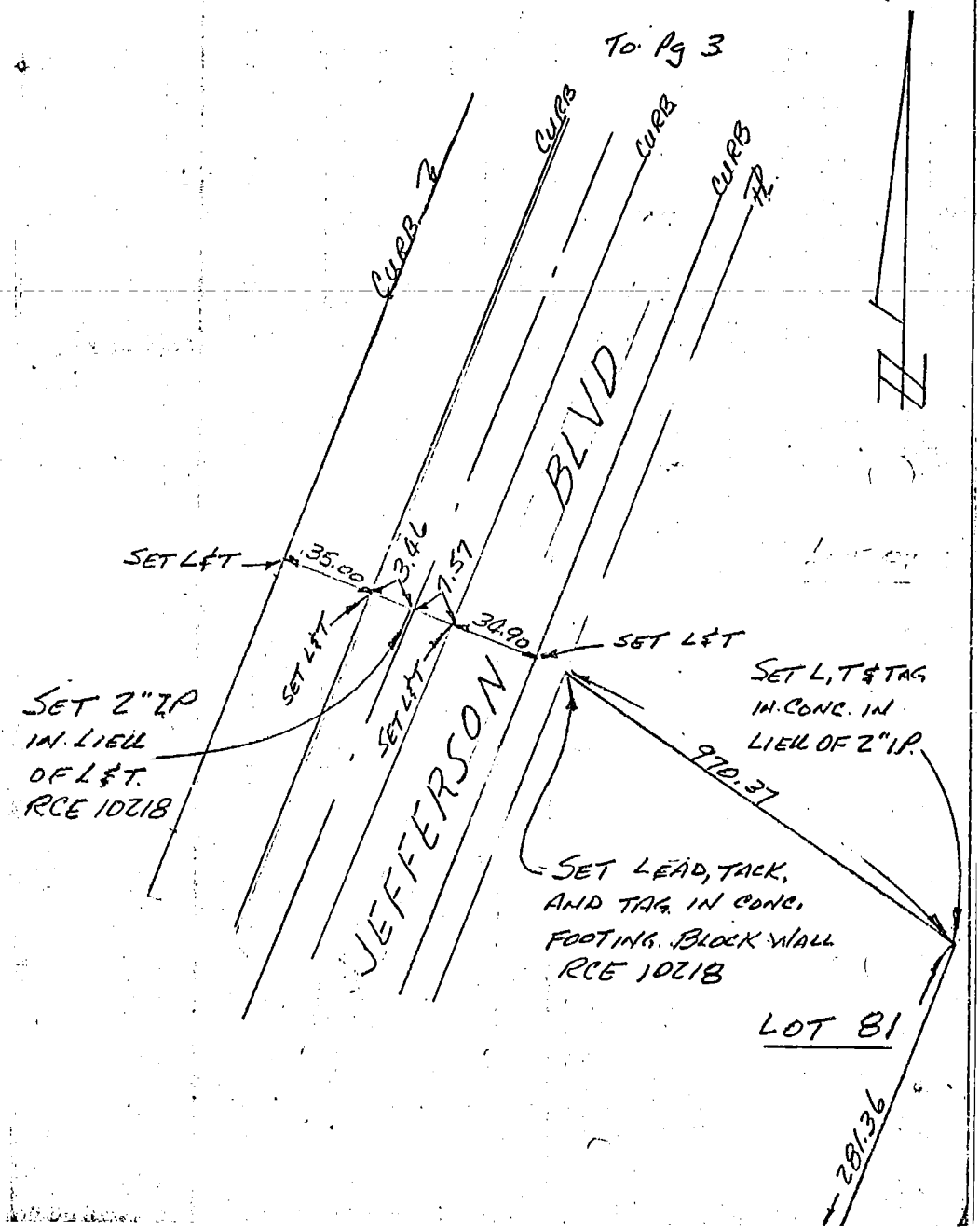

Co. Eng. F.B. 4027: 143

TRACT NO. 23814 DATE 7-20-73 PAGE 3 OF 5

ENGINEER R. HART R.C.E. 10218

SURVEY BY VTN OF L.A.

23-R 1

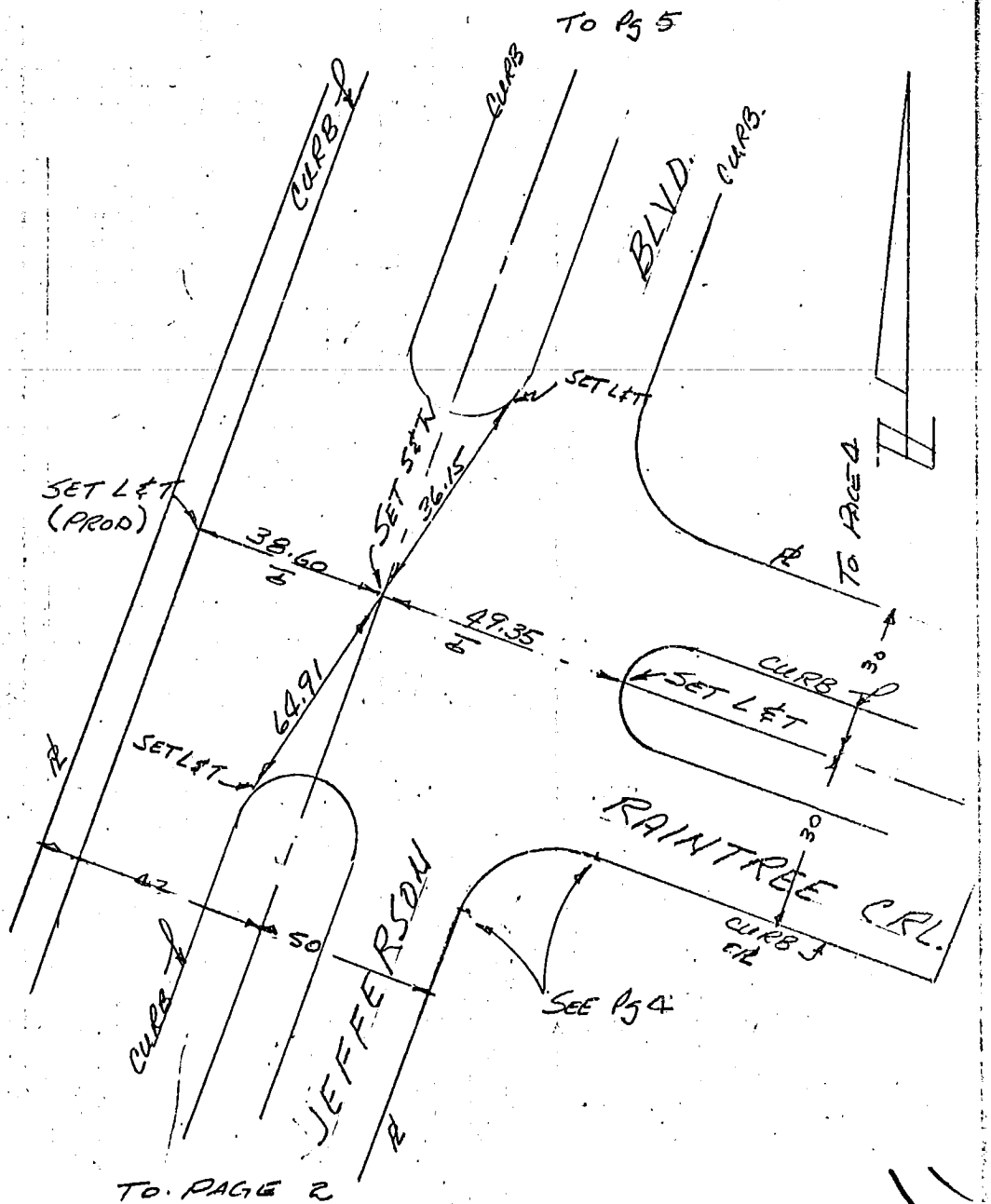

Co. Eng. F.B. 4027: 144

TRACT NO. 23814 DATE 7-20-73 PAGE 4 OF 5

ENGINEER R. HART R.C.E. 10218

SURVEY BY V.T.N. OF L.A.

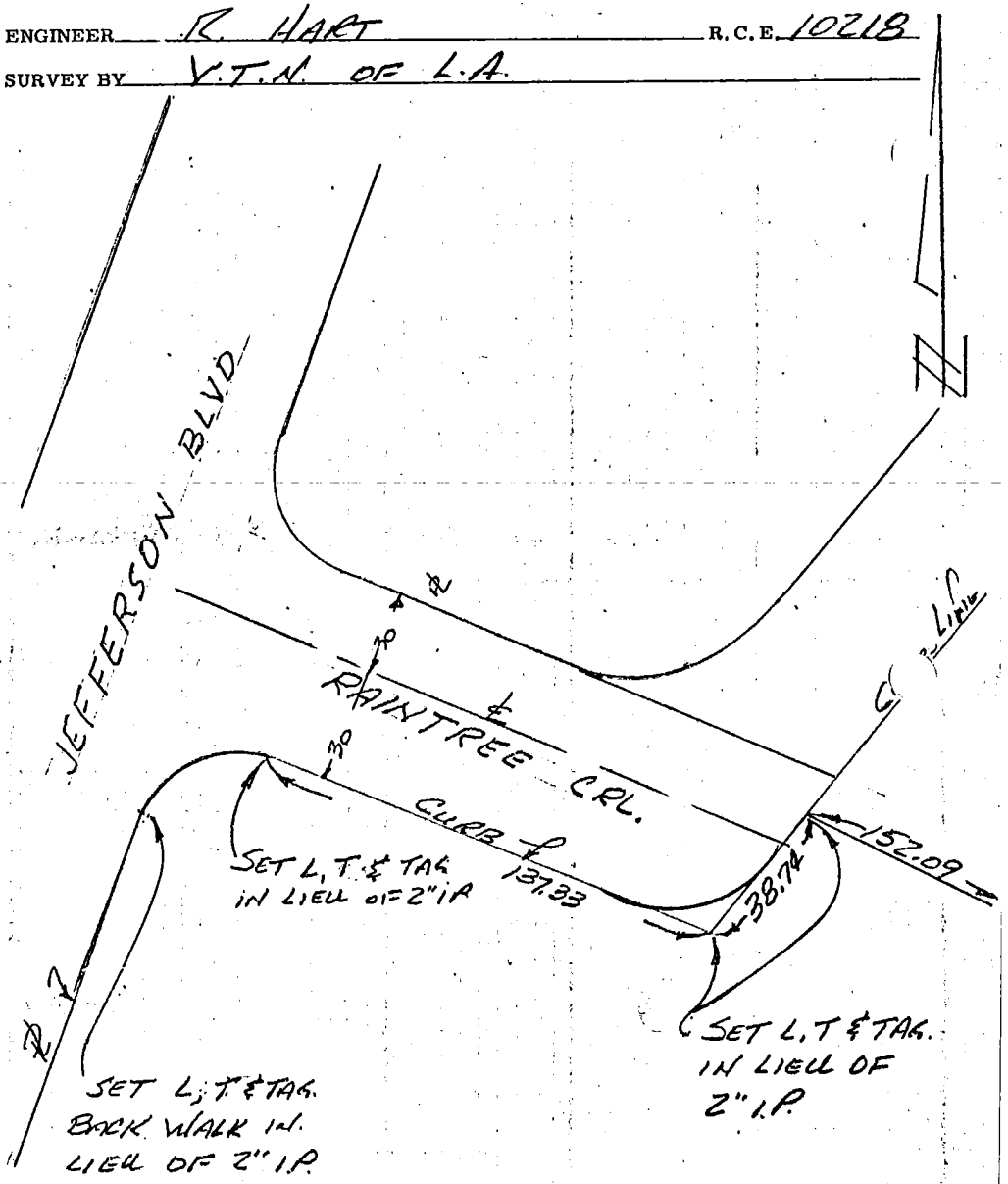

Co. Eng. F.B. 4027: 145

TRACT NO. 23814 DATE 7-20-73 PAGE 5 OF 5

ENGINEER R. HART R.C.E. 10218

SURVEY BY VTN. OF L.A.

53

2nd

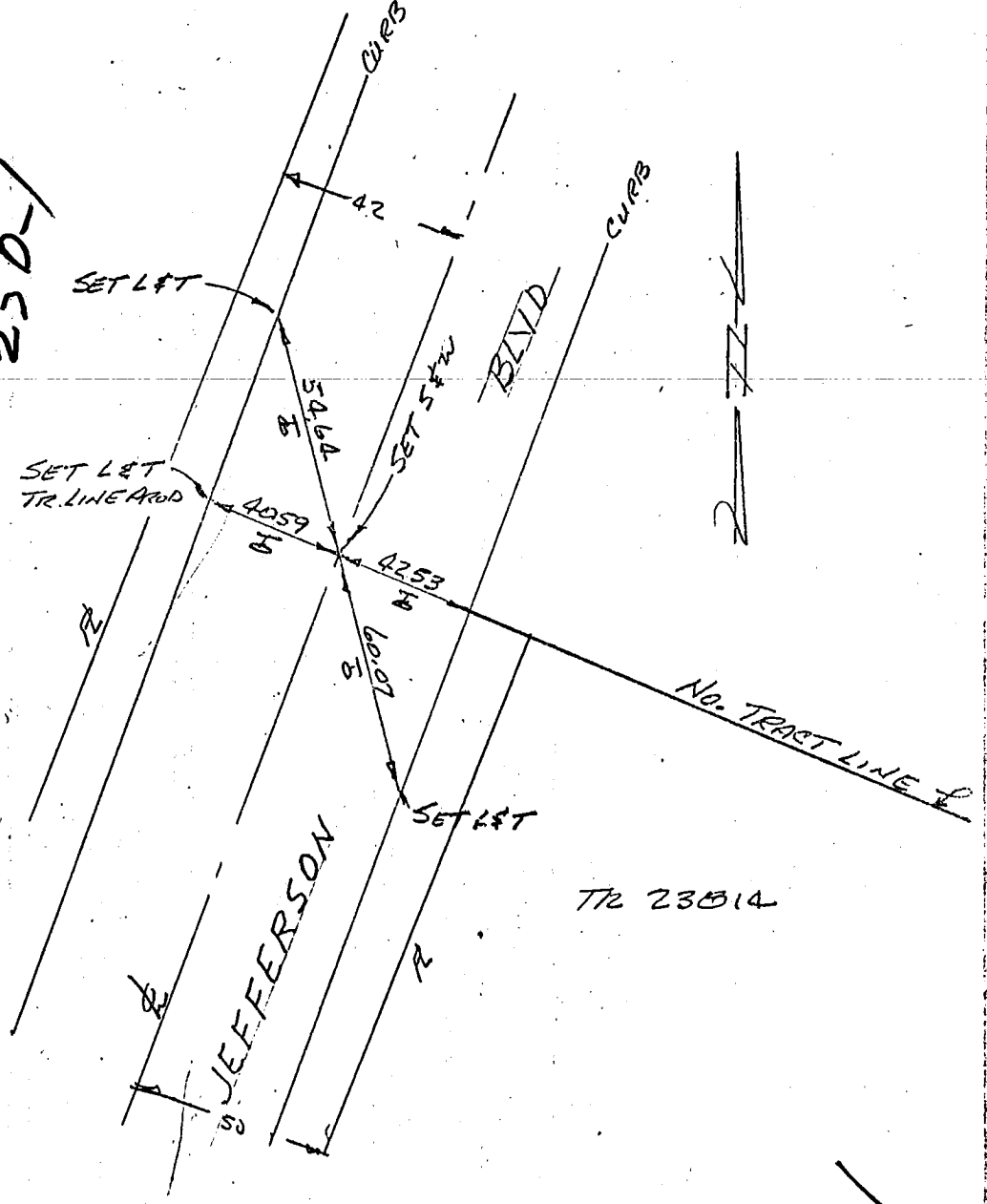

Co. Eng. F.B. 4027: 146.

SURVEY OF FINAL MONUMENTATION & TIES F B NO. ____ PAGE 1

SURVEY BY J.H. EDWARDS CO. INC. TRACT NO. 27807

DATE JAN 10, 1974 M.B. 827/57-59

ENGINEER: JACK H. EDWARDS RCE11302

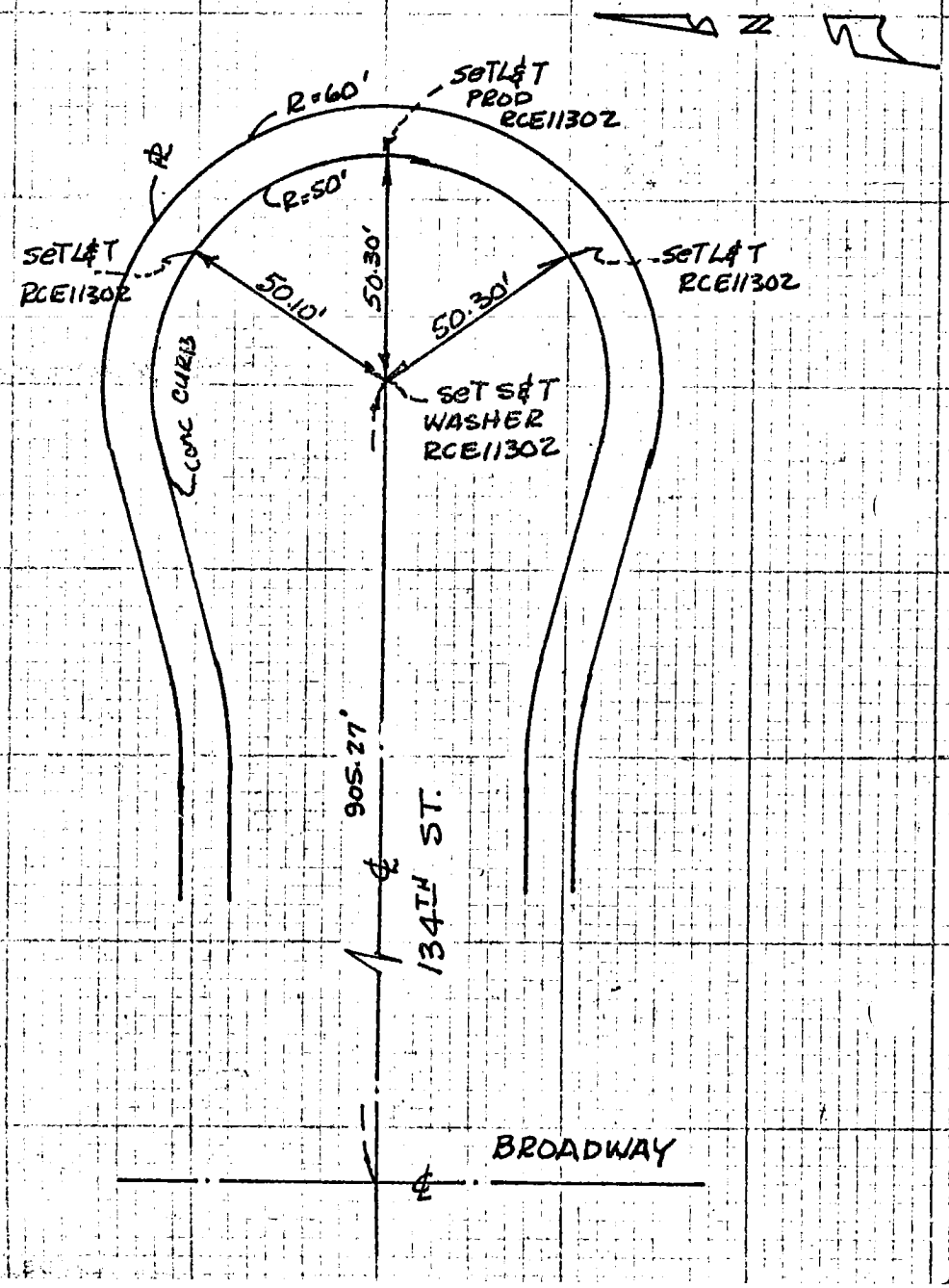

SURVEYORS SERVICE COMPANY, COSTA MESA - STOCK NO. 411
DO NOT EXTEND NOTES THIS SIDE OF LINE

℄ TIES FINAL MONUMENTATION

J. H. EDWARDS CO. INC. TR. NO. 27807

M.B. 827/57-59

F B NO. _____ PAGE 2

JAN 10, 1974

ENGINEER: JACK H. EDWARDS RCE 11302

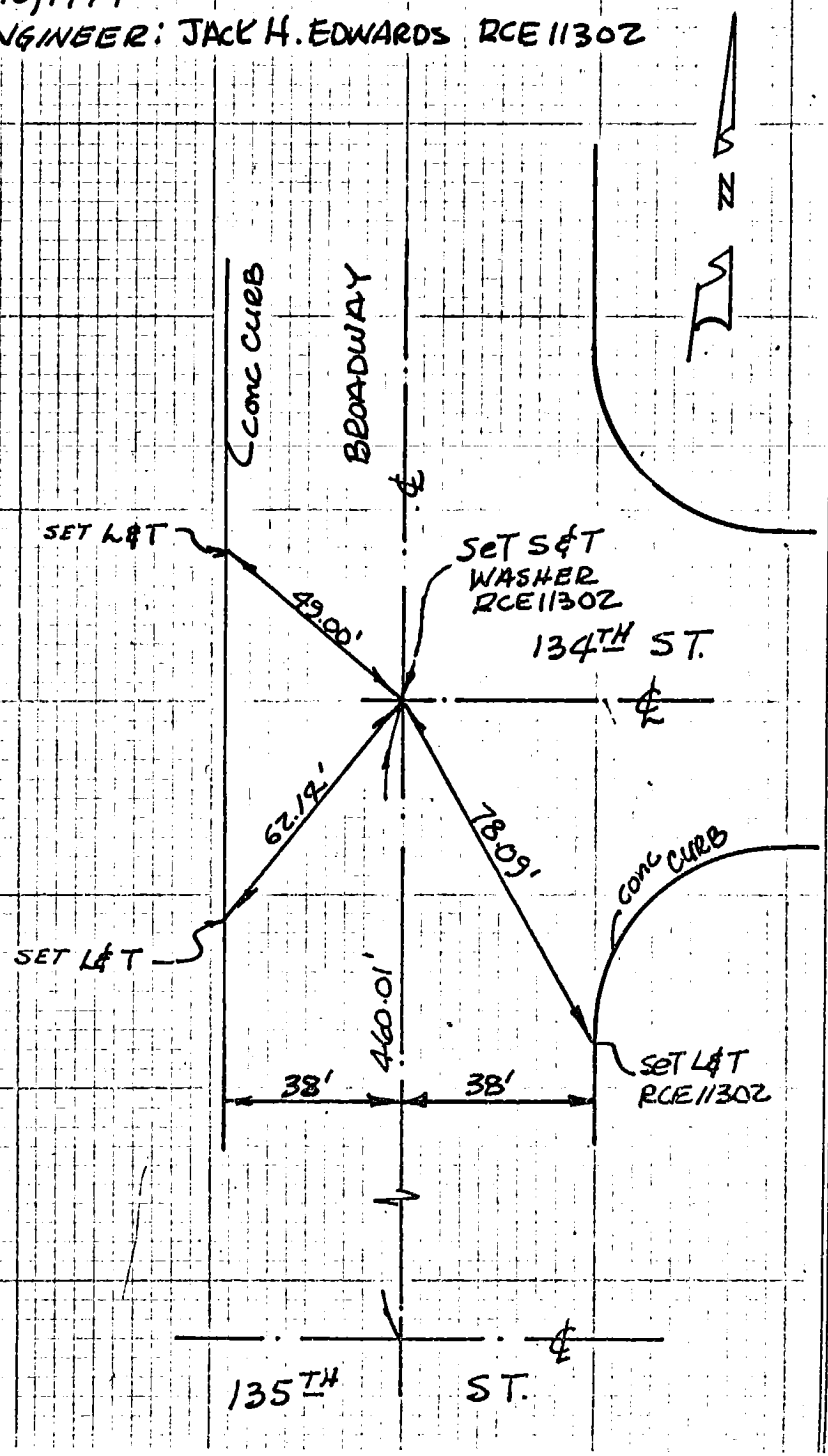

SURVEYORS SERVICE COMPANY, COSTA MESA - STOCK NO. 411

DO NOT EXTEND NOTES THIS SIDE OF LINE

Co. Eng. F.B. 4027: 148

SURVEY OF ℄ TIES FINAL MONUMENTATION F B NO. ____ PAGE 3

SURVEY BY J.H. EDWARDS CO. INC. TRACT NO. 27807

DATE JAN 10, 1974 M.B. 827/ 57-59

ENGINEER: JACK H. EDWARDS RCE11302

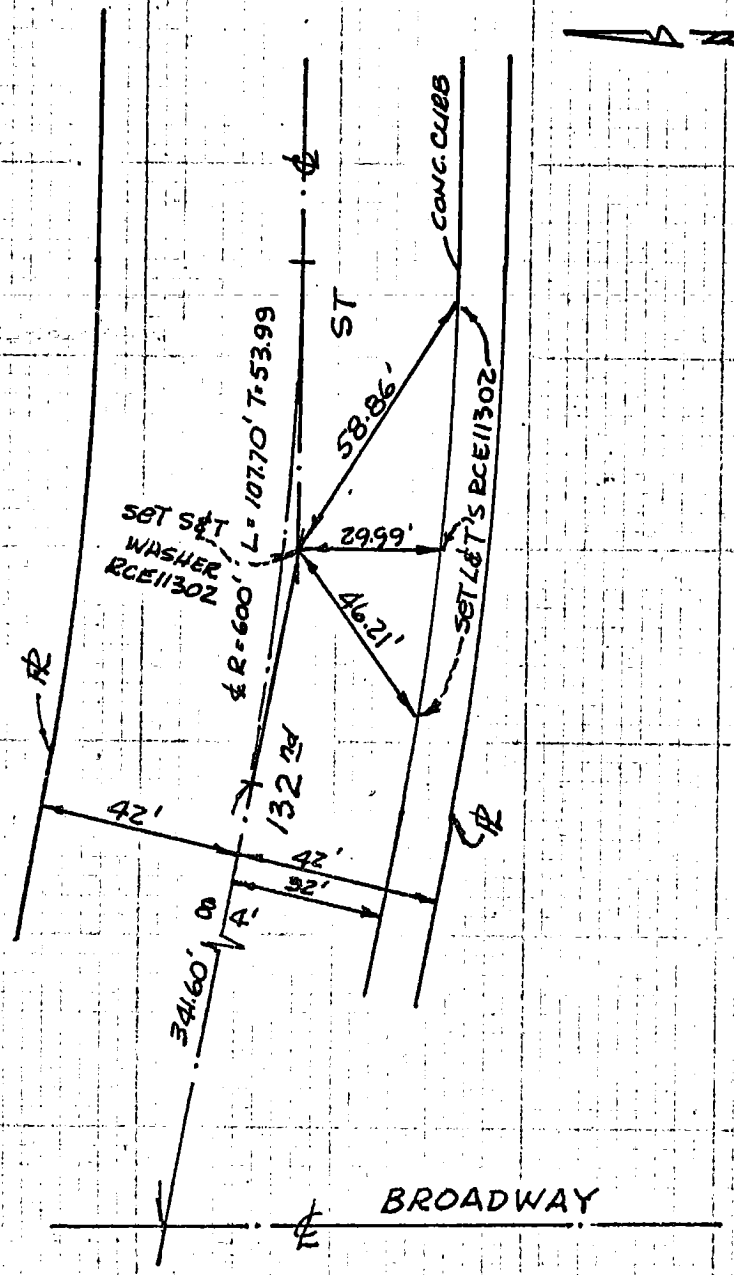

SURVEYORS SERVICE COMPANY, COSTA MESA - STOCK NO. 411

DO NOT EXTEND NOTES THIS SIDE OF LINE

&TIES FINAL MONUMENTATION
J. H. EDWARDS CO. INC.
F B NO. ____ PAGE 4

TRACT No. 27807
M.B. 827/57-59

JAN 10, 1974

ENGINEER: JACK H. EDWARDS RCE11302

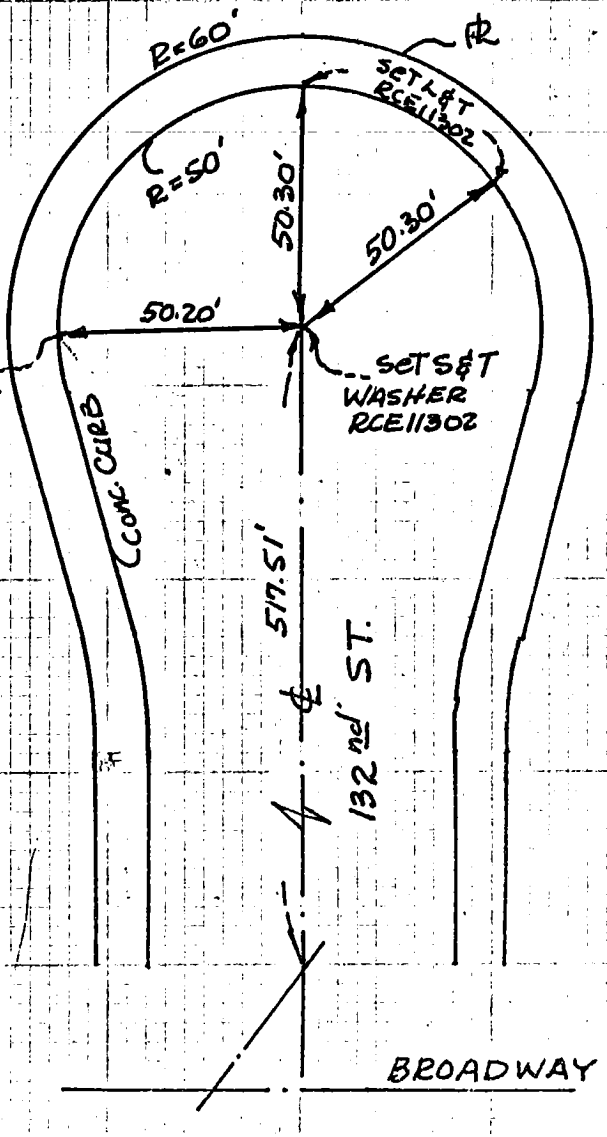

SURVEYORS SERVICE COMPANY, COSTA MESA - STOCK NO. 411
DO NOT EXTEND NOTES THIS SIDE OF LINE

Co. Eng. F.B. 4027: 150

SURVEY OF CENTERLINE TIES F. B. _____ PG. _____

SURVEY BY LANCO ENGINEERING TR. No. 30341

DATE NOV., 1973

ENGINEER: CLARK M. LEONARD, R.C.E. 1316

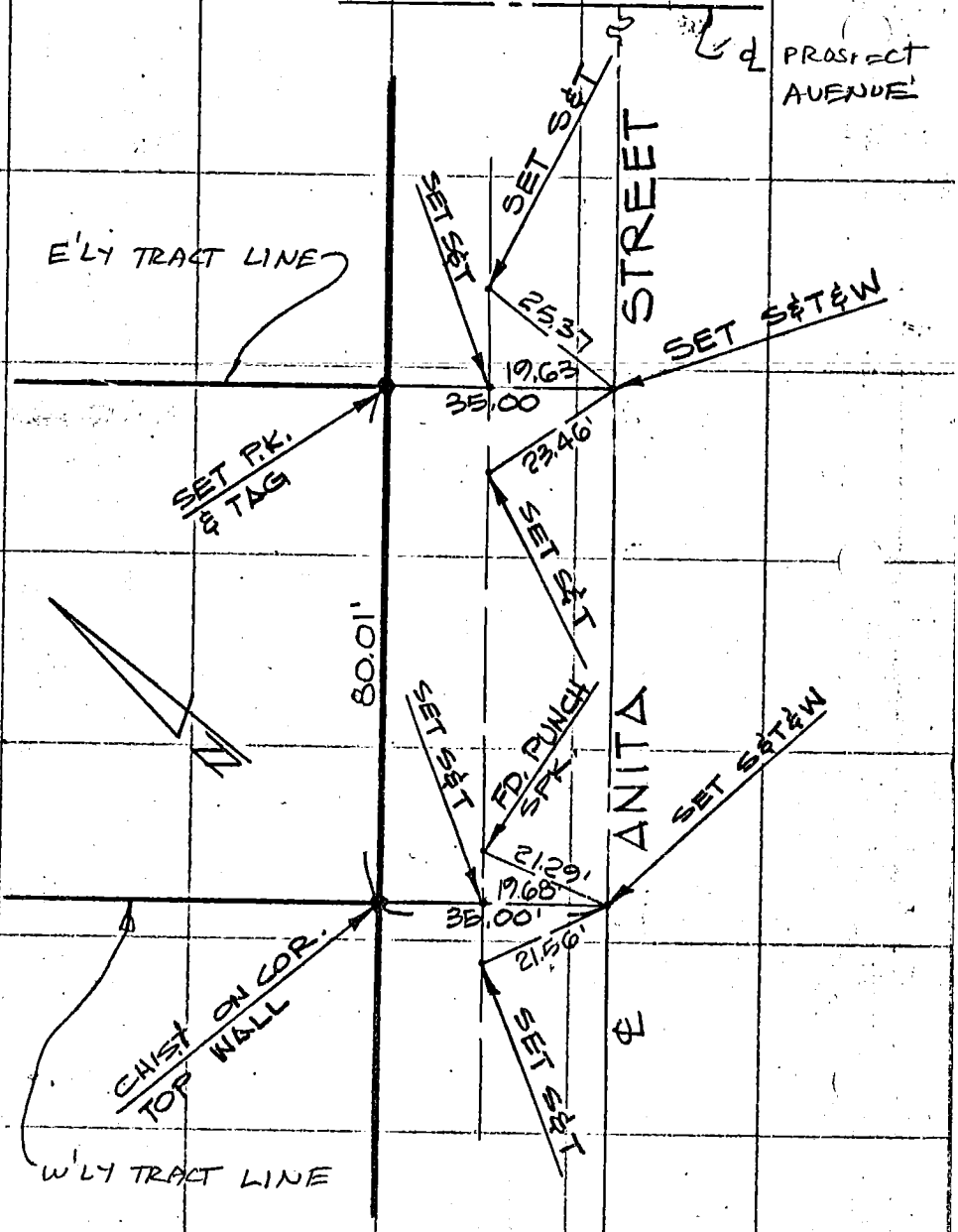

SO. CALIF. BLUE PRINT CO.

NS 25 B-4

Co. Eng. F.B. 4027: 151

SURVEY OF TRACT MONUMENTS F. B. Pg. 1 OF 2

SURVEY BY DENN ENGINEERS TR. NO. 28893

DATE 9-24-73

MARTIN M. DENN R.C.E. 7081

4126 PACIFIC CST. HYWY TORRANCE, CAL.

SPWEIRI, E. - INSTRUMENT

ECLIS, P. - CHAIN

(ALL DISTANCES AS MEASURED ARE CORRECTED TO 68° F.)

35 25 C-5

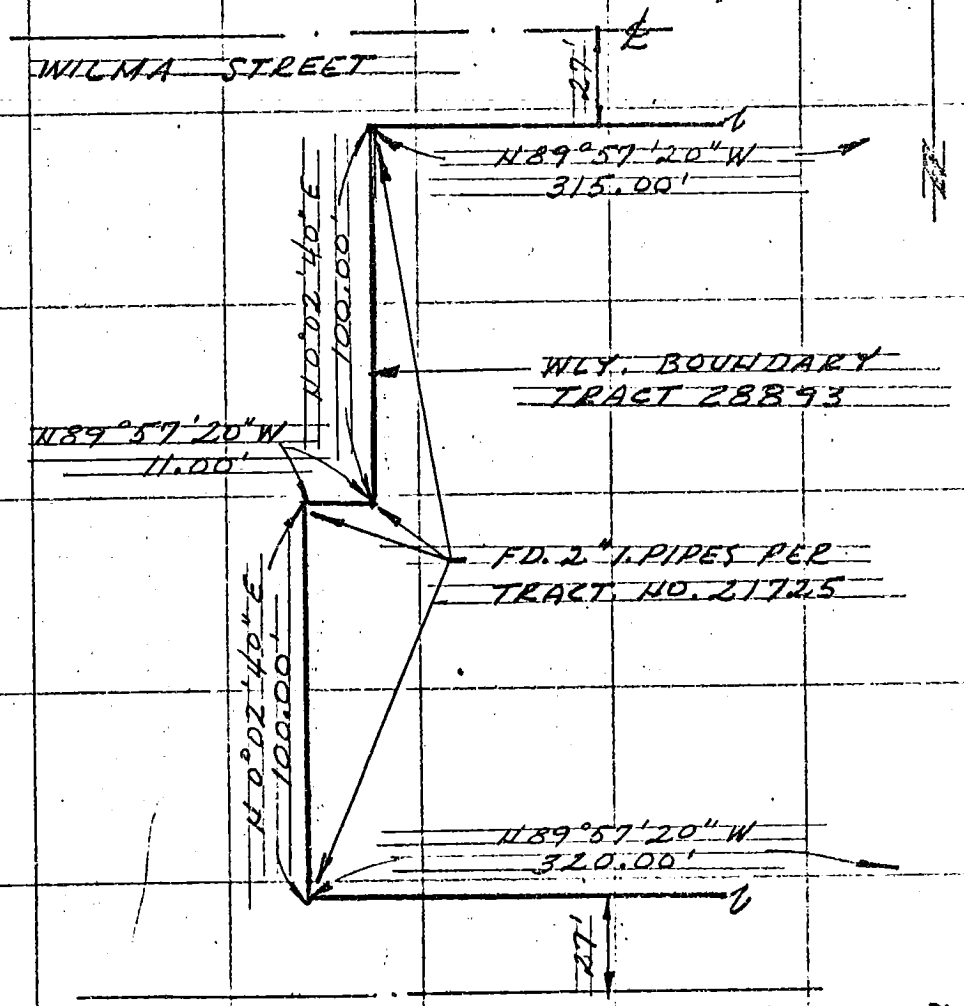

SO. CALIF. BLUE PRINT

Co. Eng. F.B. 4027: 152

SURVEY OF TRACT MONUMENTS F. B. PG. 2 OF 2

SURVEY BY DENN ENGINEERS TR. No. 28893

DATE 12-11-73

MARTIN M. DENN R.C.E. 7081

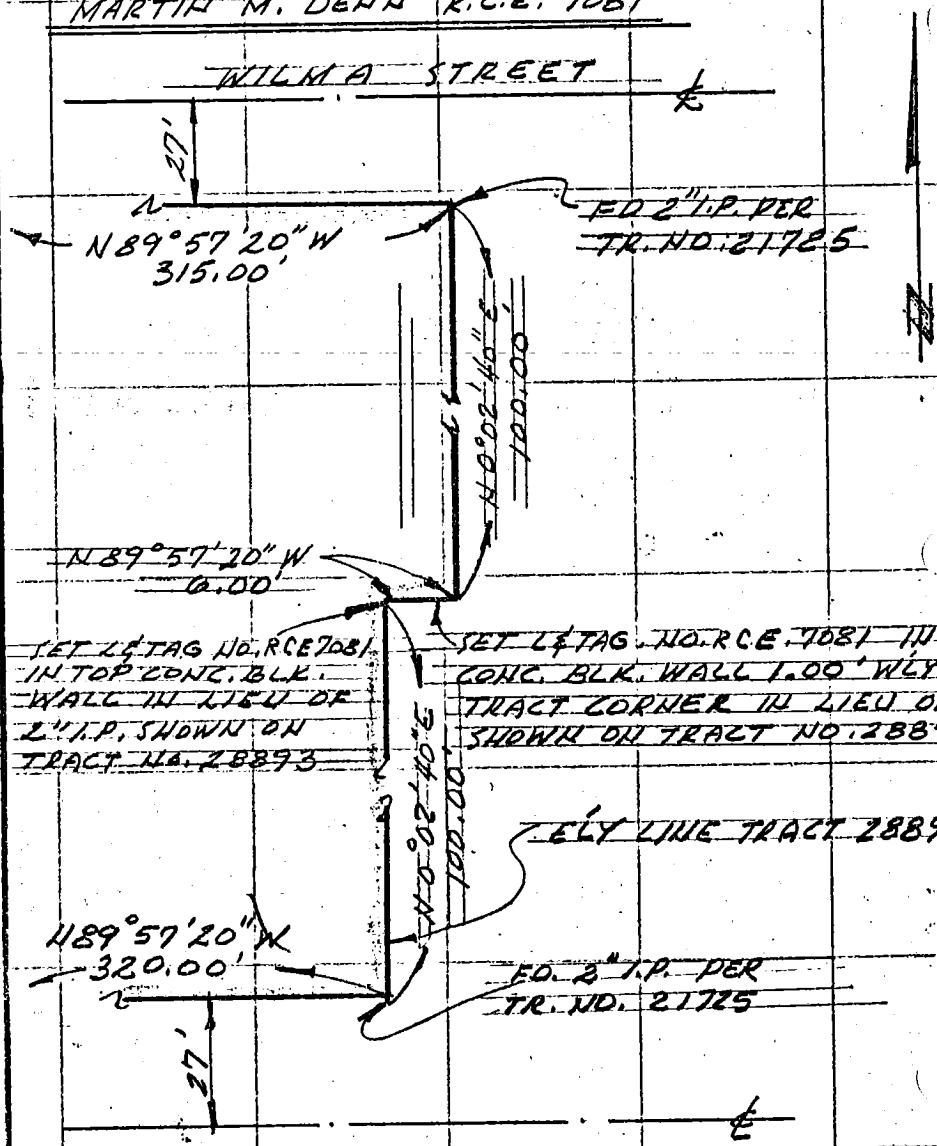

W.S. 28 C-5 (55)

SO. CALIF. BLUE PRINT CO.

Co. Eng. F.B. 4027: 153

981

SURVEY OF FINAL MONUMENTATION F B NO. ____ PAGE 1

SURVEY BY J.H. EDWARDS CO. TRACT NO. 28478

DATE SEPT. 13, 1973 RCE 11302

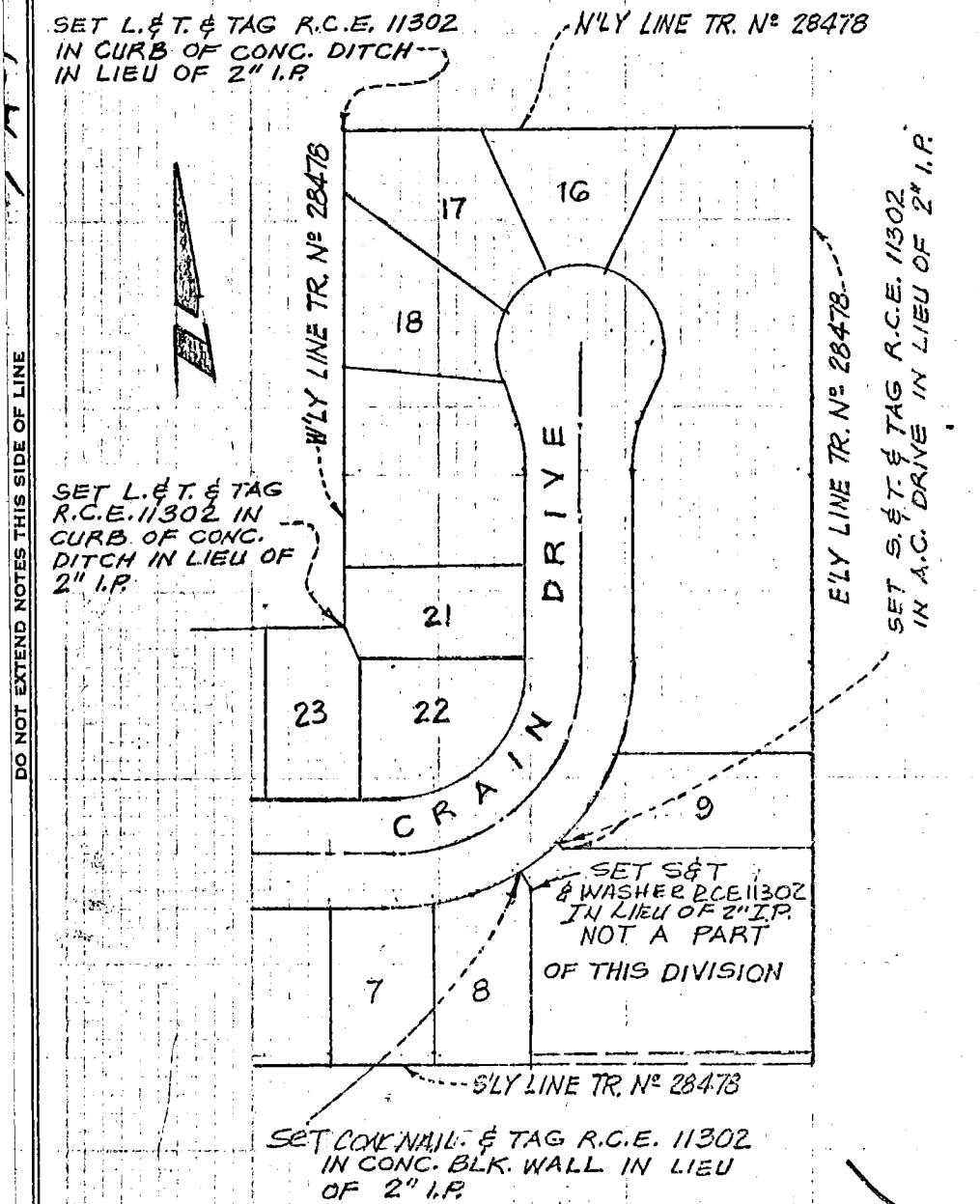

DO NOT EXTEND NOTES THIS SIDE OF LINE