Notes Ck'd by	Survey of	F. B. 4029 Pg.
Map No.	JN Tape Std °F	
Office Work	Surveyed by	
Checked	Notes Date	
Date	Indexed	

TRACT	PAGE	FIRM
P.M. 2540	5-7	Seaboard Engr. Co.
P.M. 3450	8-9	Seaboard Engr. Co.
P.M. 4123	10-11	Robert N. Wright
Tr. 23173	12-13	Engineering Tech. Inc.
Tr. 26147	14-15	Shibman-Rogoway & Assoc.
Tr. 27093	16-17	J.Richard Newton Inc.
Tr. 28214	18-19	Andrew L. Gram
Tr. 28529	20-30	Vantage Engr. Co.
Tr. 28920	31-36	McIntire & Quiros
Tr. 29354	37	Shuibman-Rogoway & Assoc.
Tr. 29955	38-47	Kemmerer Engr. Co.
Tr. 30207	48-49	John B. Abell
Tr. 30518	50-52	Highland Engr's.
Tr. 30881	53-58	Lanco Engr. Co.
Tr. 31859	59	Wagner-Kerr
Tr. 31994	60-61	R.W. Woodbury
Tr. 31798	62-63	Psomas & Assoc.
Tr. 32014	64-65	Psomas & Assoc.
Tr. 31835	66	Winchell Surveying Co.
Tr. 31830	67	Irving T. Gann
P.M. 3216	68	M. & Q. Pacific
P.M. 4097	69-73	Engineering Service Corp.
Tr. 30751	74-80	Highland Engr.

Microfilmed 11-84

over

F. B. 4029 Pg. _____

Tr. 28205	81	South Bay Engr. Corp.
Tr. 31059	82-87	Jennings Engr. Co.
Tr. 31797	88	Winchell Surveying Co
Tr. 31795	89-91	Wagner-Kerr
Tr. 31990	92-93	Consolidated Engr. Co
Tr. 32083	94-95	R.W. Woodbury
Tr. 32197	96-99	Jennings Engr. Co.
P.M. 4235	100	Anacal Engr. Co.
R.S. 86/65	101	Sikand Engr. Assoc.
Tr. 26022	102-127	Engr. Service Corp.
Tr. 31907	128	Loren C. Phillips
Tr. 31927	129	Wesley R. Lind
Tr. 27727	130-138	Vantage Engr. Co.
Tr. 28651	139-142	Engr. Service Corp.
Tr. 30143	143-146	Sikand Engr. Assoc.
Tr. 30841	147-148	Sikand Engr. Assoc.
Tr. 30953	149	John B. Abell
Tr. 31833	150	Sikand Engr. Assoc.
Tr. 32148	151	John B. Abell
P.M. 3177	152-154	J.H. Edwards Co.

Co. Eng. F.B. 4029: 5

SURVEY OF Parcel Map No. 2540 F. B. Pg. 1

SURVEY BY Seaboard Engineering Co PM TR. No. 2540

DATE January 15, 1974

GB V526,C6

SO. CALIF. BLUE PRINT CO.

Centerline Ties of Parcel Map No. 2540, PMB 38/6

E. Wilson
A. Chapman
L. Boswell

Co. Eng. F.B. 4029: 6

SURVEY OF Cul-de-sac Bonita Street F. B. ____ PG. 2

SURVEY BY Seaboard Engineering Co PM TR. NO. 2540

DATE January 15, 1974

GEORGE K BERNHARTH
RCE 13737

Cul-de-sac Bonito Street

SCALE: 1"=40

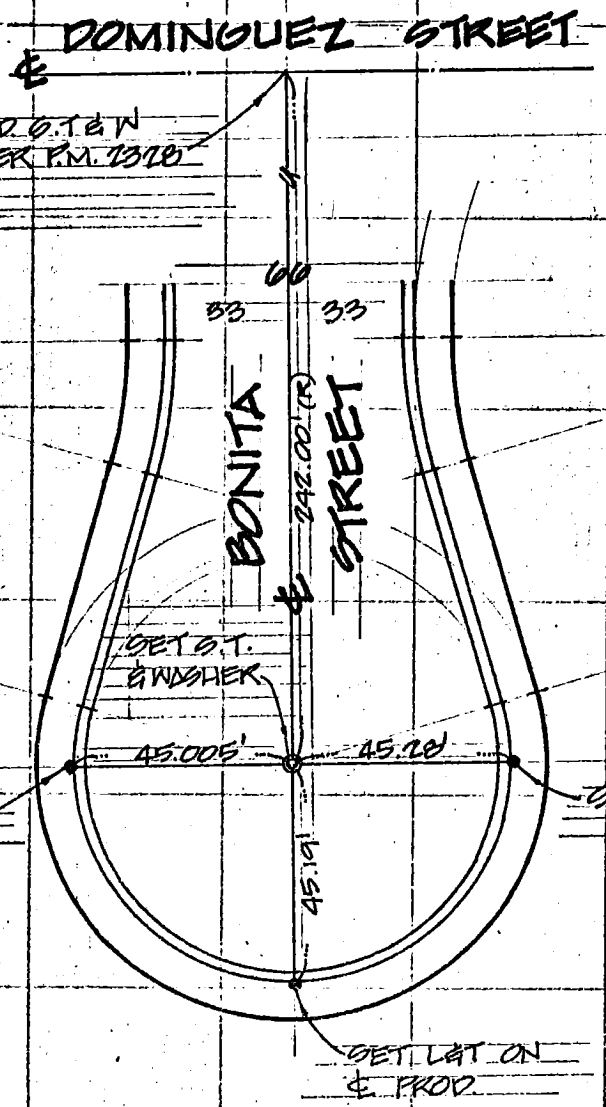

SO. CALIF. BLUE PRINT CO.

Co. Eng. F.B. 4029: 7

SURVEY OF W'ly Line of PCL 1 and 2 F. B. PG. 3

SURVEY BY Seaboard Engineering Co. PM

DATE January 15, 1974 T.M. No. 2540

GEORGE K. BERNHARTH
RCE 13737

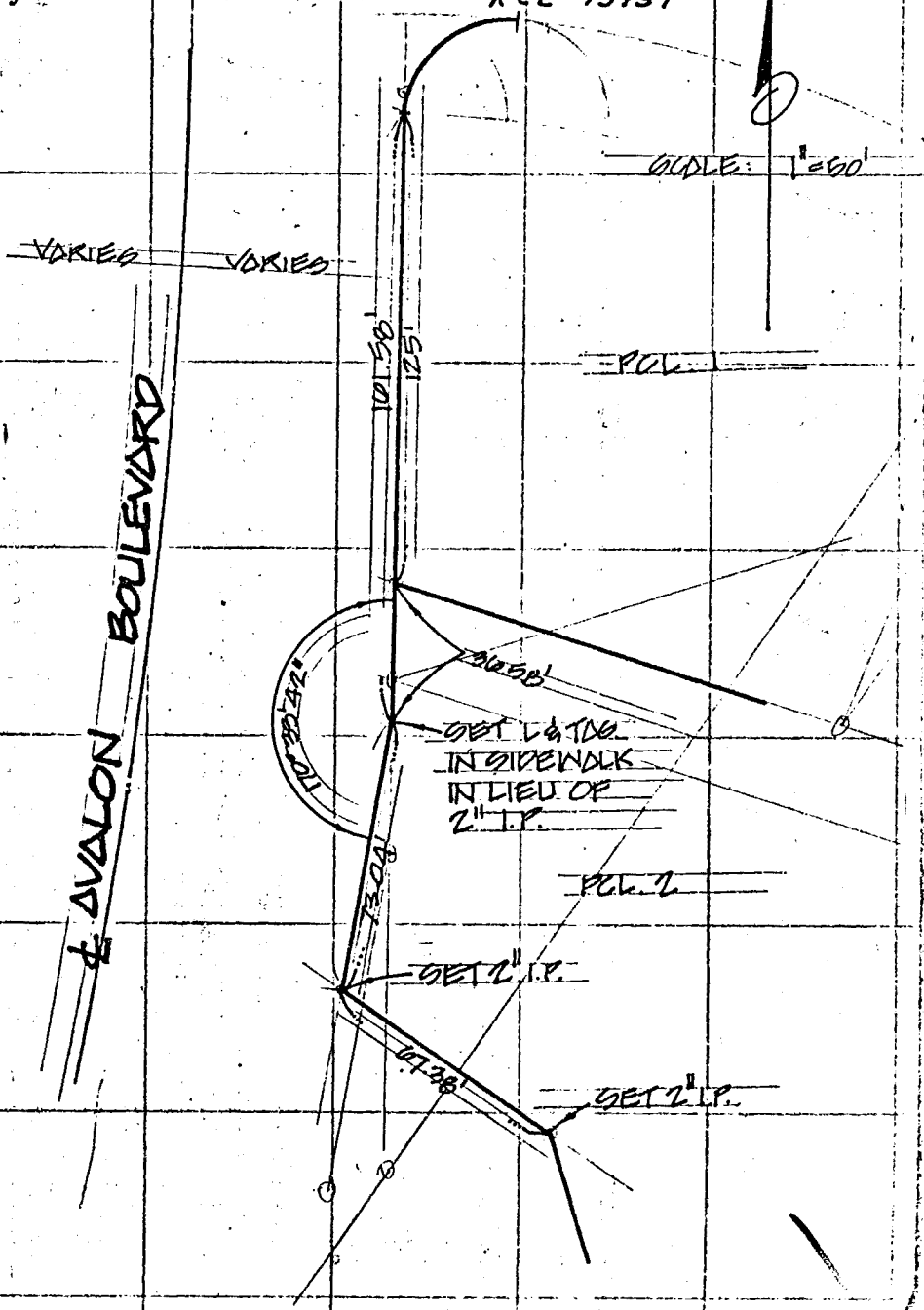

SO. CALIF. BLUE PRINT CO.

Co. Eng. F.B. 4029: 8

SURVEY OF Parcel Map No. 3450 F. B. Pg. 1

SURVEY BY Seaboard Engineering Co. PM TR. No. 3450

DATE January 15, 1974

Centerline Ties of Parcel Map No. 3450, PMB 43/33

26 C-2

SO. CALIF. BLUE PRINT CO.

E. Wilson
A. Chapman
L. Boswell

Co. Eng. F.B. 4029: 9

SURVEY OF NE Corner P.M. No. 3450 F. B. PG. 2

SURVEY BY Seaboard Engineering Co. PM ~~TR~~ No. 3450

DATE January 15, 1974

GEORGE K BERNHARTH

NE Corner P.M. No. 3450 RCE 13737

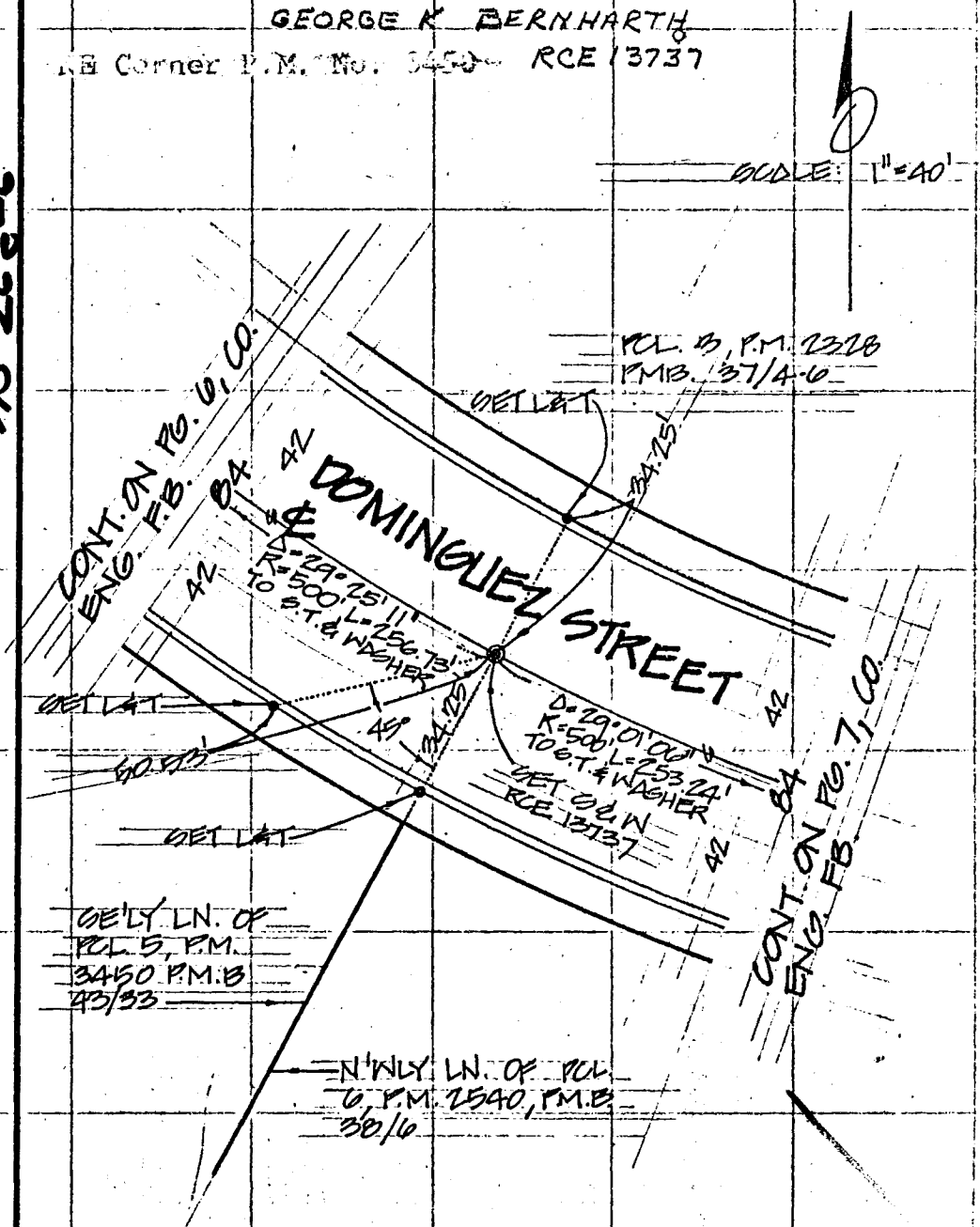

79

WS 26 c-6

SO. CALIF. BLUE PRINT CO.

Co. Eng. F.B. 4029: 10

SURVEY OF CENTERLINE OF FUTURE STREET F. B. _____ PG. _____

1 of 2

SURVEY BY ROBERT N. WRIGHT L.S. 2747 TR. No. P.M. 4123

DATE 2-27-74

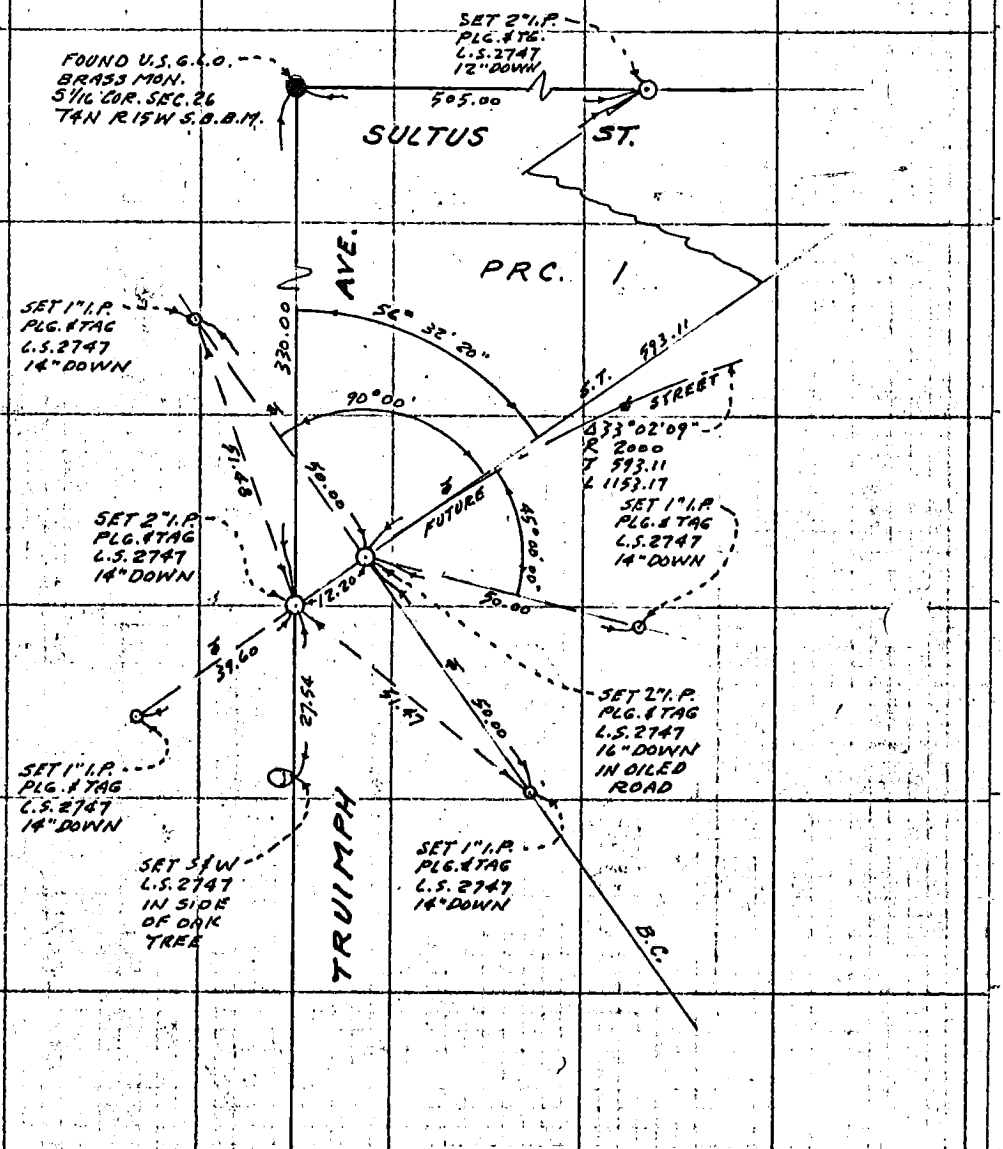

(20)

249-157, A.2

SO. CALIF. BLUE PRINT CO.

Co. Eng. F.B. 4029: 11

F. B. ____ PG. 2 of 2

TR. No. 4123

SURVEY OF CENTERLINE OF FUTURE STREET

SURVEY BY ROBERT N. WRIGHT L.S.2747

DATE 2-27-74

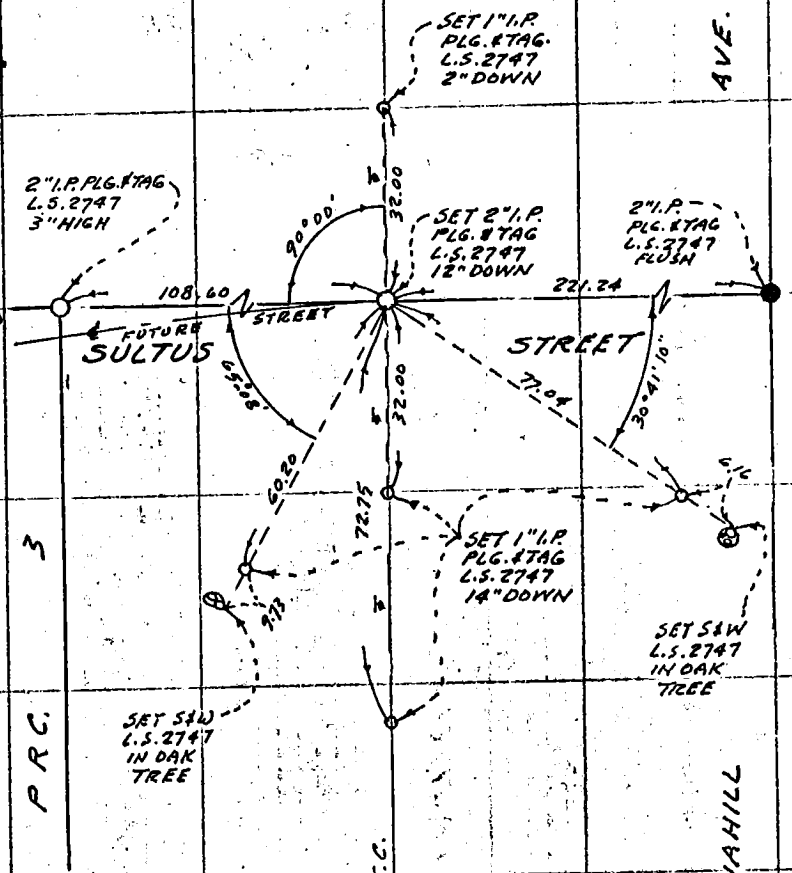

Co. Eng. F.B. 4029: 12

SURVEY OF TRACT Nº 23173 F B NO. PAGE 1

SURVEY BY ENGINEERING TECHNOLOGY INC. TRACT NO. 23173

DATE MAY 31, 1973 BARRY FISCHER R.C.E. 13066

VALLEY VIEW ROAD

FROM 449' N/O LORAINE STREET, TO
599' N/O LORAINE STREET

CENTER LINE TIES

ZUCKER B. SURVEYOR
WILSON J. INSTRUMENT

ALL DISTANCES SHOWN AS MEAS.
ARE CORRECTED TO 68° F.

SURVEYORS SERVICE COMPANY, COSTA MESA - STOCK NO. 411

DO NOT EXTEND NOTES THIS SIDE OF LINE

2548-3

Co. Eng. F.B. 4029: 13

SURVEY OF TRACT Nº 23173 F B NO. PAGE 2

SURVEY BY ENGINEERING TECHNOLOGY INC. TRACT NO. 23173

DATE MAY 31, 1973 BARRY FISCHER R.C.E. 13066

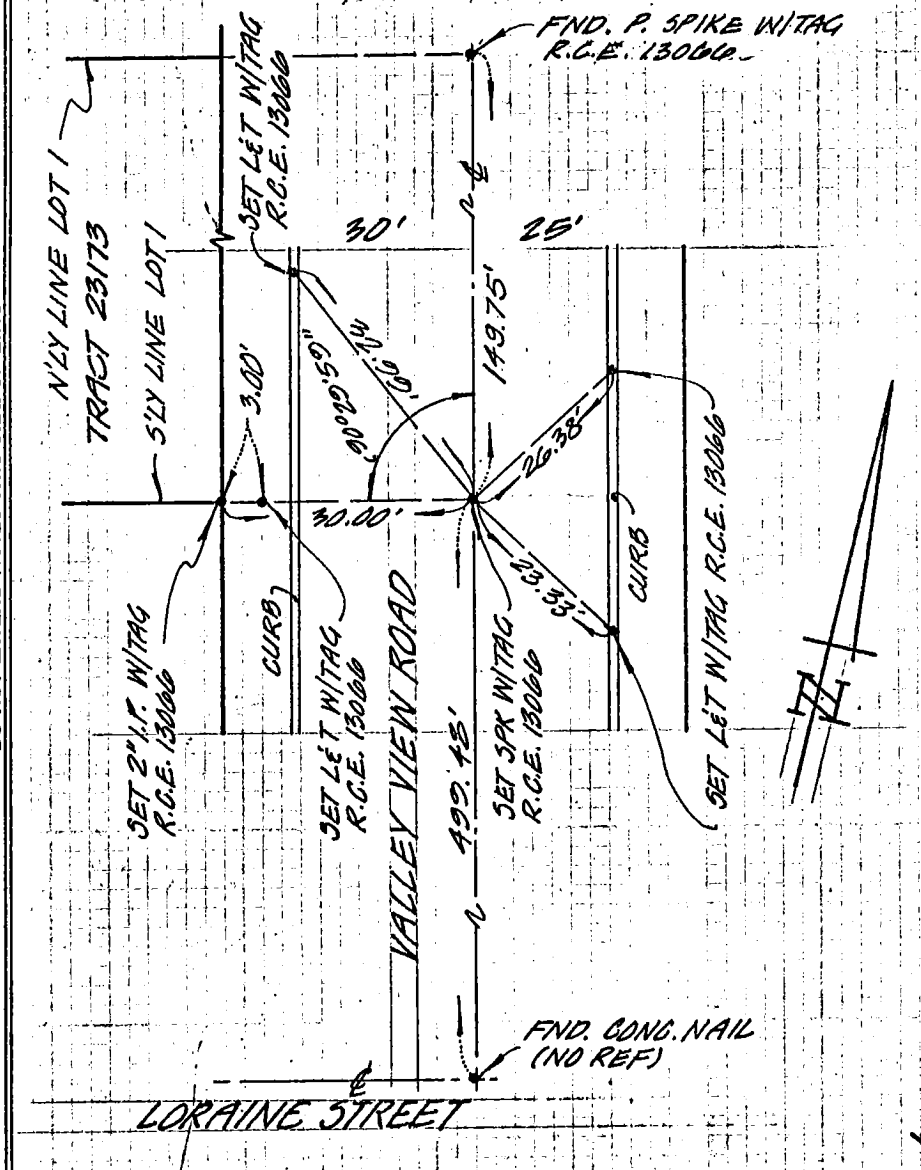

SURVEYORS SERVICE COMPANY, COSTA MESA — STOCK NO. 411

DO NOT EXTEND NOTES THIS SIDE OF LINE

1950 C-3

Co. Eng. F.B. 4029: 14

TRACT NO 26147 DATE Jan. '74 PG. 1 of 2

SURVEY BY SHUIRMAN-ROGOWAY & ASSOC. R.C.E. No. 14751

JAN 1974
RECEIVED
SHUIRMAN - ROGOWAY
& ASSOCIATES

(49) B-3

US 22

SO. CALIF. BLUE PRINT CO.

Set L.T. & T.

Set Bt. Spk & T.

Set L.T. & T.

Set L.T. & T.

Set L.T. & T.

Set L.T. & T.

Set S & T.

2.00'

25.68'

31.50'

25.68'

67'

33.5'

33.5'

TRACT No 26147
LOT 1

Curb

110.02'

OAKHURST DRIVE

Curb

31.50'

25.52'

25.52'

2.00'

145.90'

ALLEY

BEVERLY BOULEVARD

Rd Mon in Well
Co. Engr FB 3218-59
& L.A. City F.B. 18201-54

Co. Eng. F.B. 4024: 15

TRACT NO 26147 DATE Jan. 1974 Pg. 2 of 2

SURVEY BY SHUIRMAN-ROGOWAY & ASSOC. R.C.E. No. 14751

DATE

(44) 452 B-3

SO. CALIF. BLUE PRINT CO.

JAN 1974
RECEIVED
SHUIRMAN-ROGOWAY
& ASSOCIATES

Set L.T.&T.

Set L.T.&T.

15.14'

Set L.T.&T.

14.62'

Set L.T.&T.

10.

20.

10.

ALLEY

110.03'

TRACT No 26147
LOT 1

N

Set L.T.&T.

13.79'

Set L.T.&T.

10.00'

27.07'

Set 2" I.P.
&Tag

Set L.T.&T.

145.90'

Fd. Punched MH
per Tr. 30958
M.B. 829-15/16

BEVERLY
BOULEVARD
193.52'

OAKHURST
DRIVE

Co. Eng. F.B. 4029: 16

144-311 B-3

Tract 27093

J. Richard Newton Inc

October 9, 1973
J. Richard Newton
L.S. 2386
J. Richard Newton

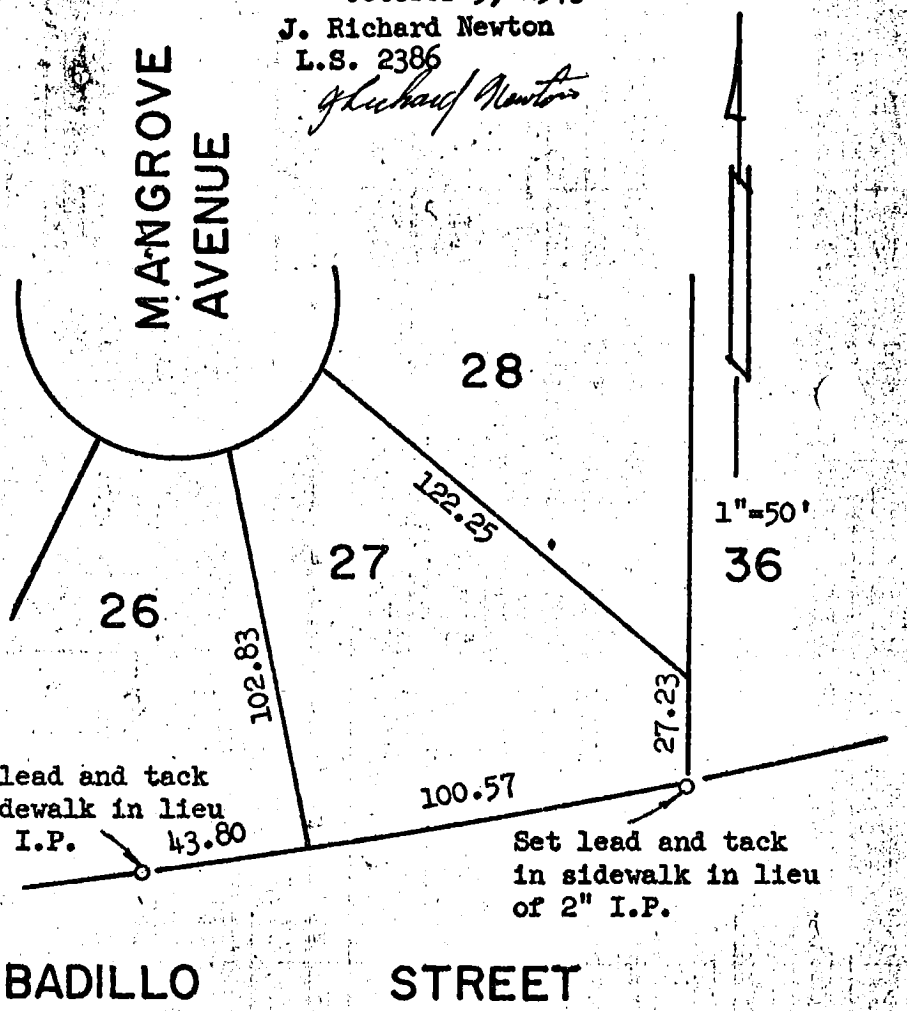

144-317 B-3

Tract 27093 10/9/73 Page 2 of 2

Survey J. RICHARD NEWTON INC
by: J. Richard Newton L.S. 2386
J Richard Newton

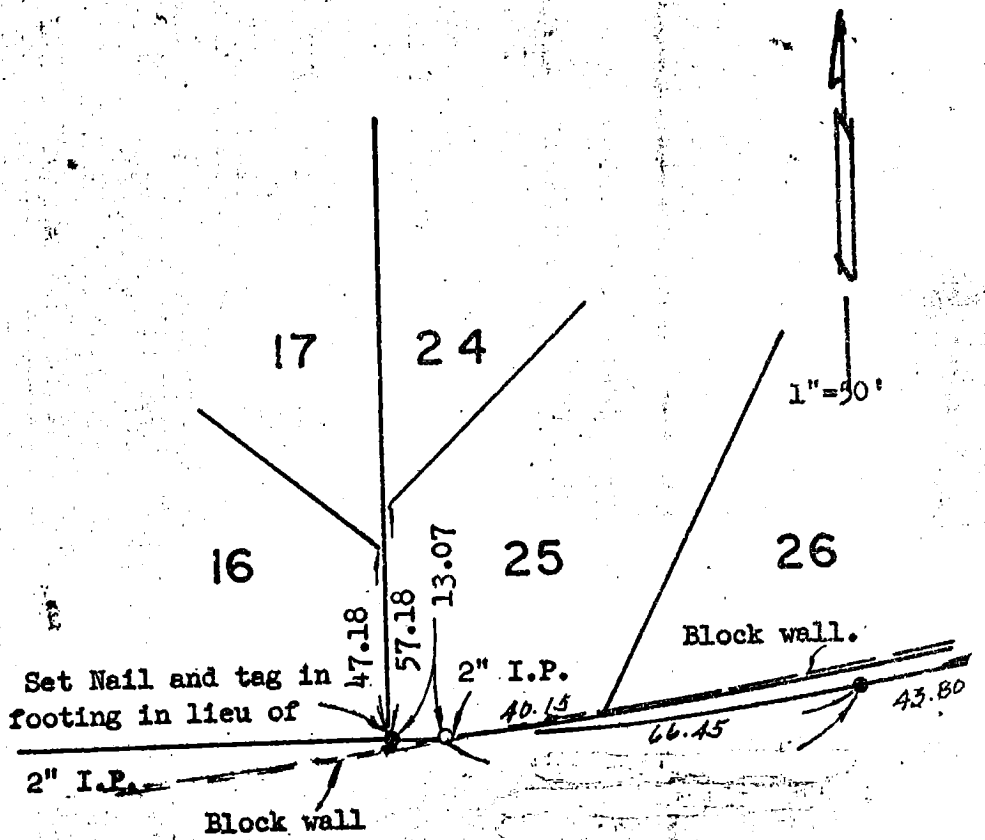

Co. Eng. F.B. 4029: 18

F. B. _____ Pg. _____ SURVEY OF _____

TR. No. _____ SURVEY BY _____

TRACT No DATE _____

Tract No. 28214 Date: March 27, 1974 Page 1 of 2 Pages

Surveyed by: Andrew L. Gram R.C.E. # 12607

129-317 B-12

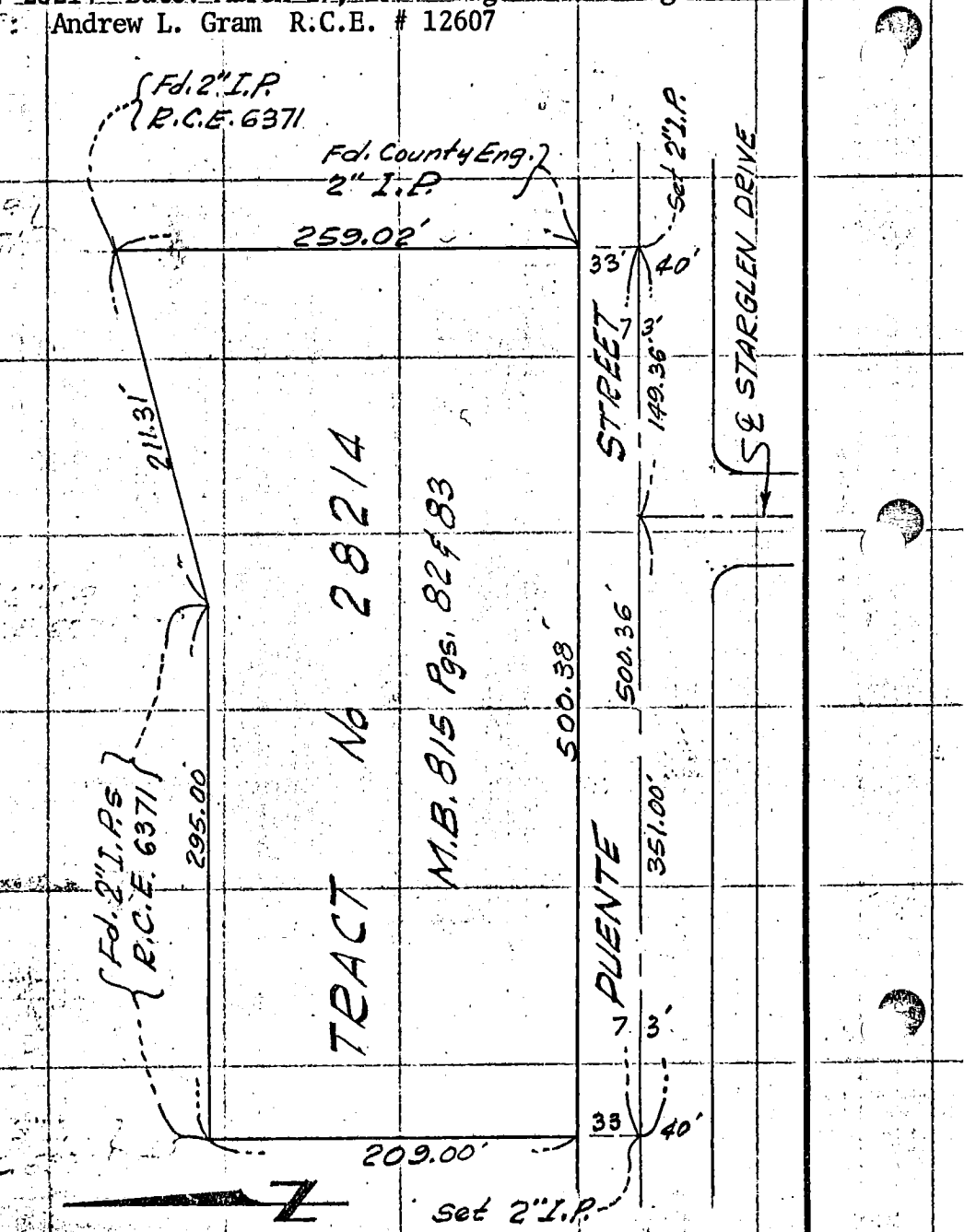

Co. Eng. F.B. 4029: 19

SURVEY OF _____ F. B. _____ PG. _____

SURVEY BY _____ TR. No. _____

DATE _____

Tract No. 28214 Date: March, 27, 1974, Page 2 of 2 Pages

Survey By, Andrew L. Gram

R.C.E. #12607

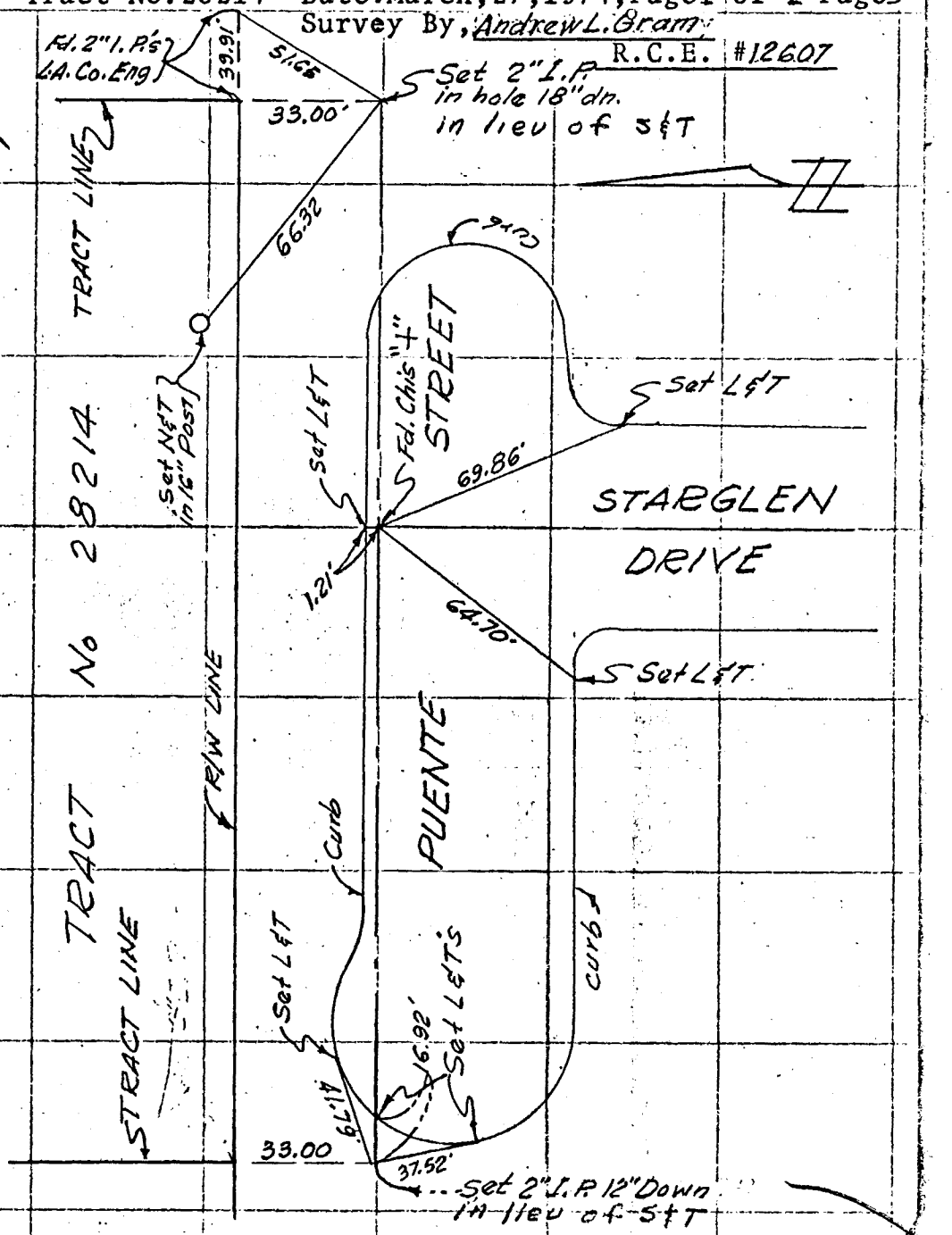

SO. CALIF. PRINT CO.

129317 B-1

22

Co. Eng. F.B. 4029: 20

VANTAGE ENGINEERING CO.

SURVEY OF _____ F B NO. 12 PAGE 71

SURVEY BY Vincent Meier 14815 TRACT NO. 28529

DATE March 25, 1974

KANAN RD.

From Los Angeles-Ventura Co. line to 1147' S/o Los Angeles-Ventura Co. line

FOUNTAINWOOD ST.

From Kanan Rd. to Acadia Ave.

ACADIA AVE.

From Timberlane St. to 140' S/o Burleson St.

TIMBERLANE ST.

From Acadia Ave. to 552' W/o Acadia Ave.

MARLIES ST.

From Acadia Ave. to 470' W/o Acadia Ave.

BURLESON St.

From Acadia Ave. to 360' W/o Acadia Ave.

CENTER LINE TIES

Kennard, G. — Chief

Beck, J. — Chairman

159-037 4-1

SURVEYORS SERVICE COMPANY, COSTA MESA - STOCK NO. 411

DO NOT EXTEND NOTES THIS SIDE OF LINE

Co. Eng. F.B. 4029: 21

SURVEY OF _____ F B NO 12 PAGE 72

SURVEY BY Vincent Meier 14815 TRACT NO. 28529

DATE Mar. 29, 1974



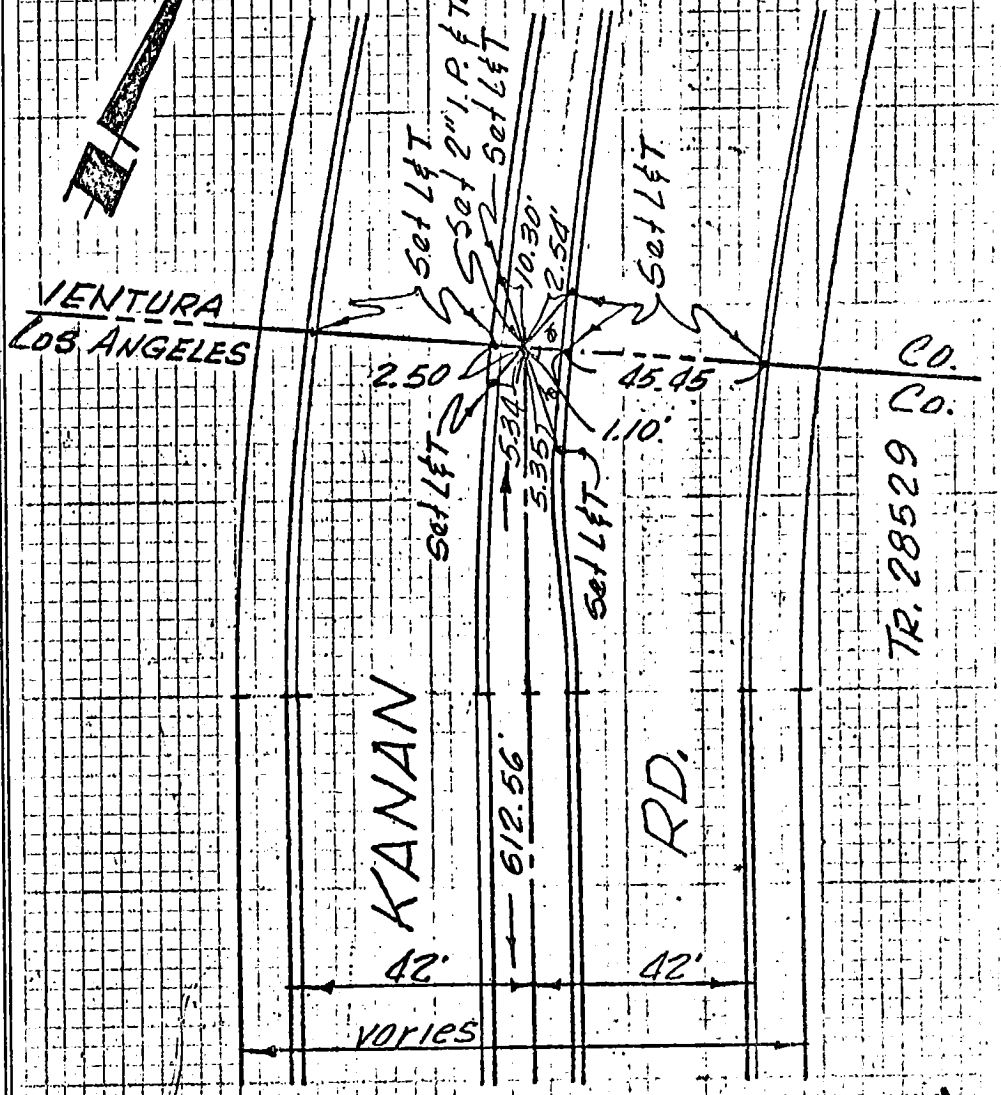

To Page 73 Top

SURVEYORS SERVICE COMPANY, COSTA MESA — STOCK NO. 411

DO NOT EXTEND NOTES THIS SIDE OF LINE

15-05-71 A-1

Co. Eng. F.B. 4029: 22

F B NO. 12 PAGE 73

Tract No. 28529 Survey By Vincent Meier 14815

Date MARCH 29, 1974

159-057, A-1

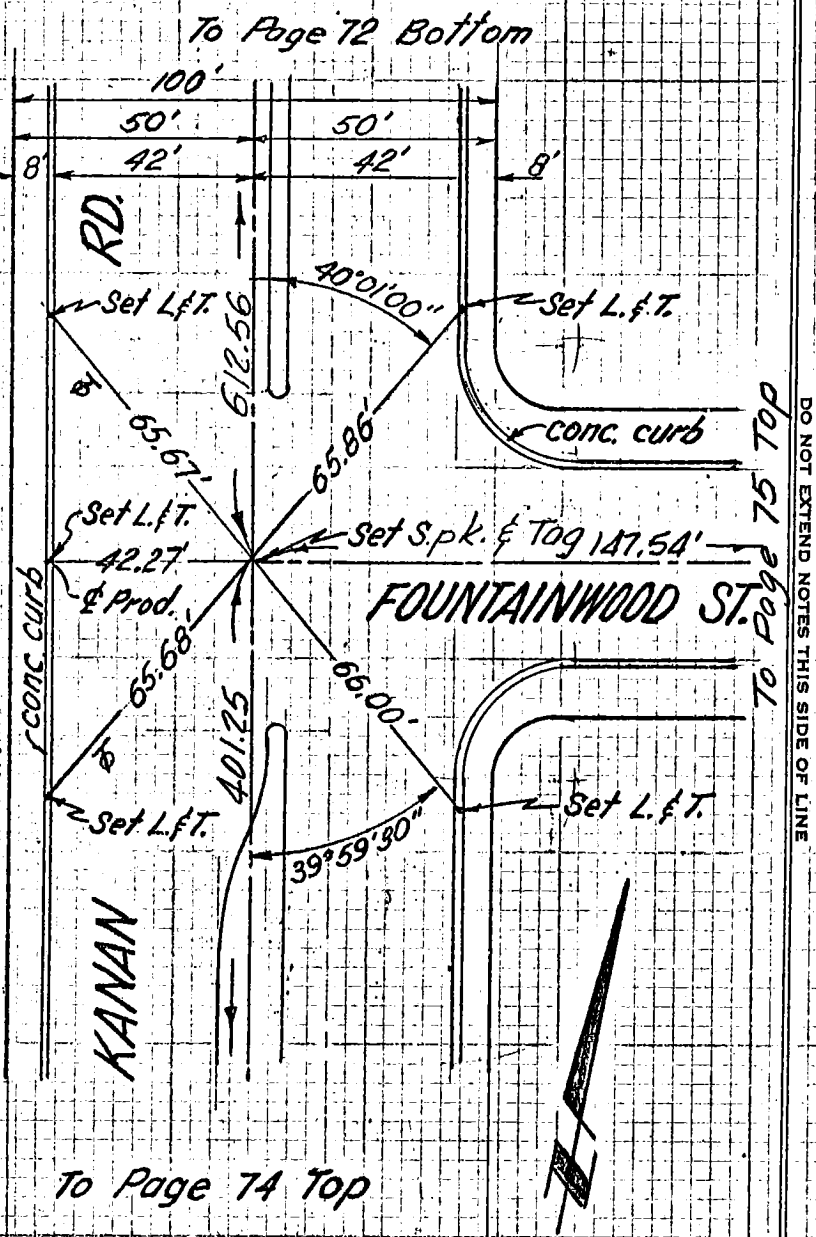

DO NOT EXTEND NOTES THIS SIDE OF LINE

SURVEYORS SERVICE COMPANY COSTA MESA - STOCK NO. 411

Co. Eng. F.B. 4029: 23

SURVEY OF _____ F B NO 12 PAGE 74

SURVEY BY Vincent Meier M815 TRACT NO 28529

DATE MARCH 29, 1974

To Page 73 Bottom

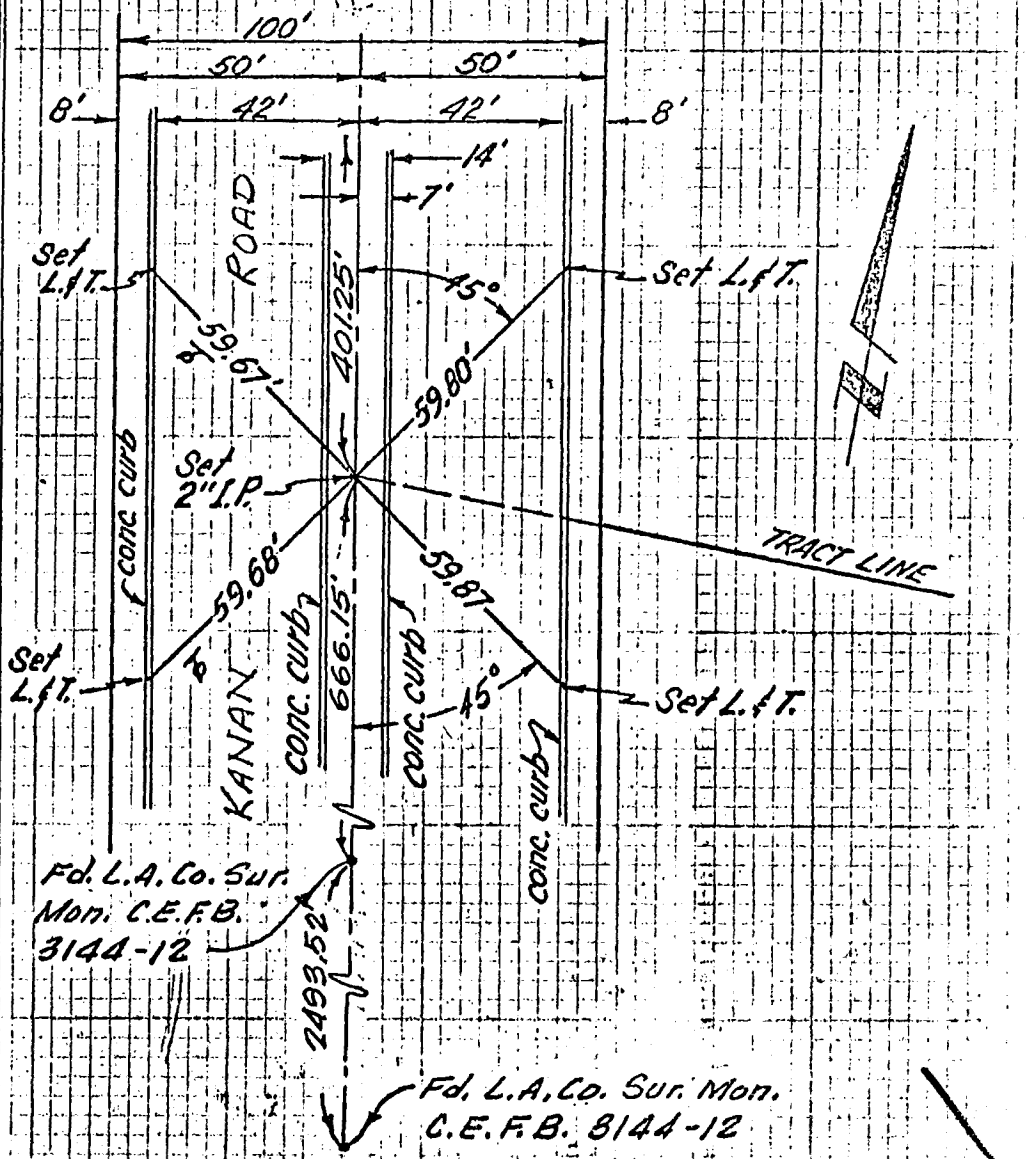

SURVEYORS SERVICE COMPANY, COSTA MESA - STOCK NO. 411

DO NOT EXTEND NOTES THIS SIDE OF LINE

Co. Eng. F.B. 4029: 24

F B NO. 12 PAGE 75

Tract No. 28529 Survey By Vincent Meier 14815

DATE: MARCH 29, 1974

159.057, A-1

To Page 73 Right

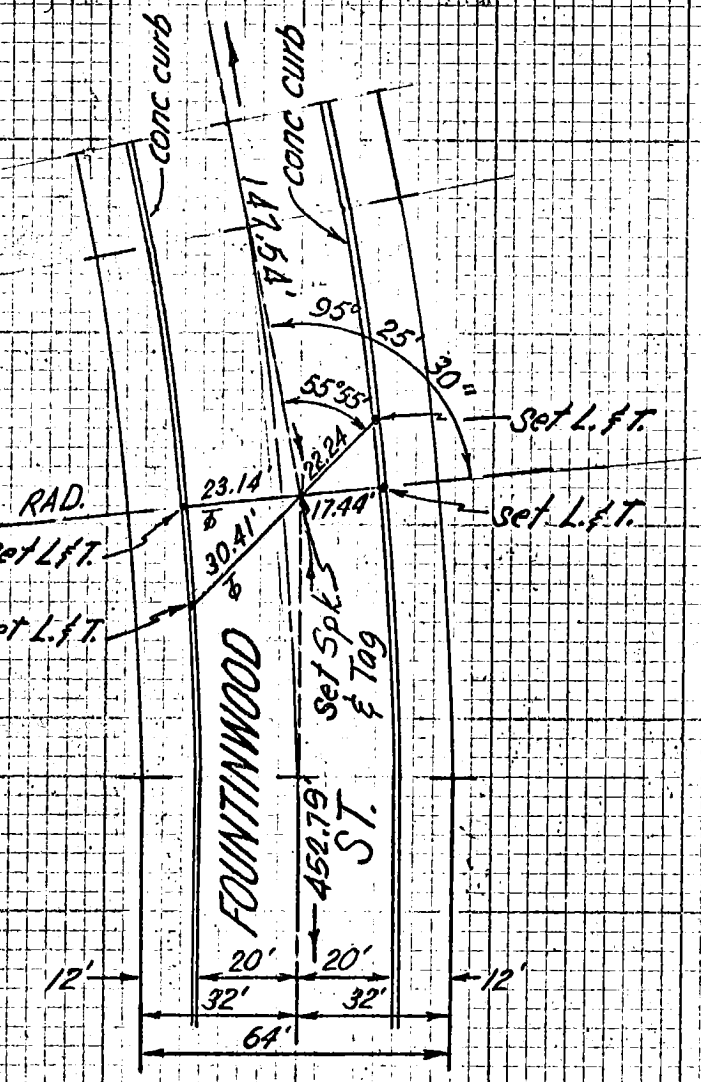

To Page 77 Left

DO NOT EXTEND NOTES THIS SIDE OF LINE

SURVEYORS SERVICE COMPANY COSTA MESA - STOCK NO. 411

Co. Eng. F.B. 4029: 25

SURVEY OF _____ F B NO. 12 PAGE 76

SURVEY BY Vincent Meier 14815 TRACT NO. 28529

DATE MAR. 29, 1974

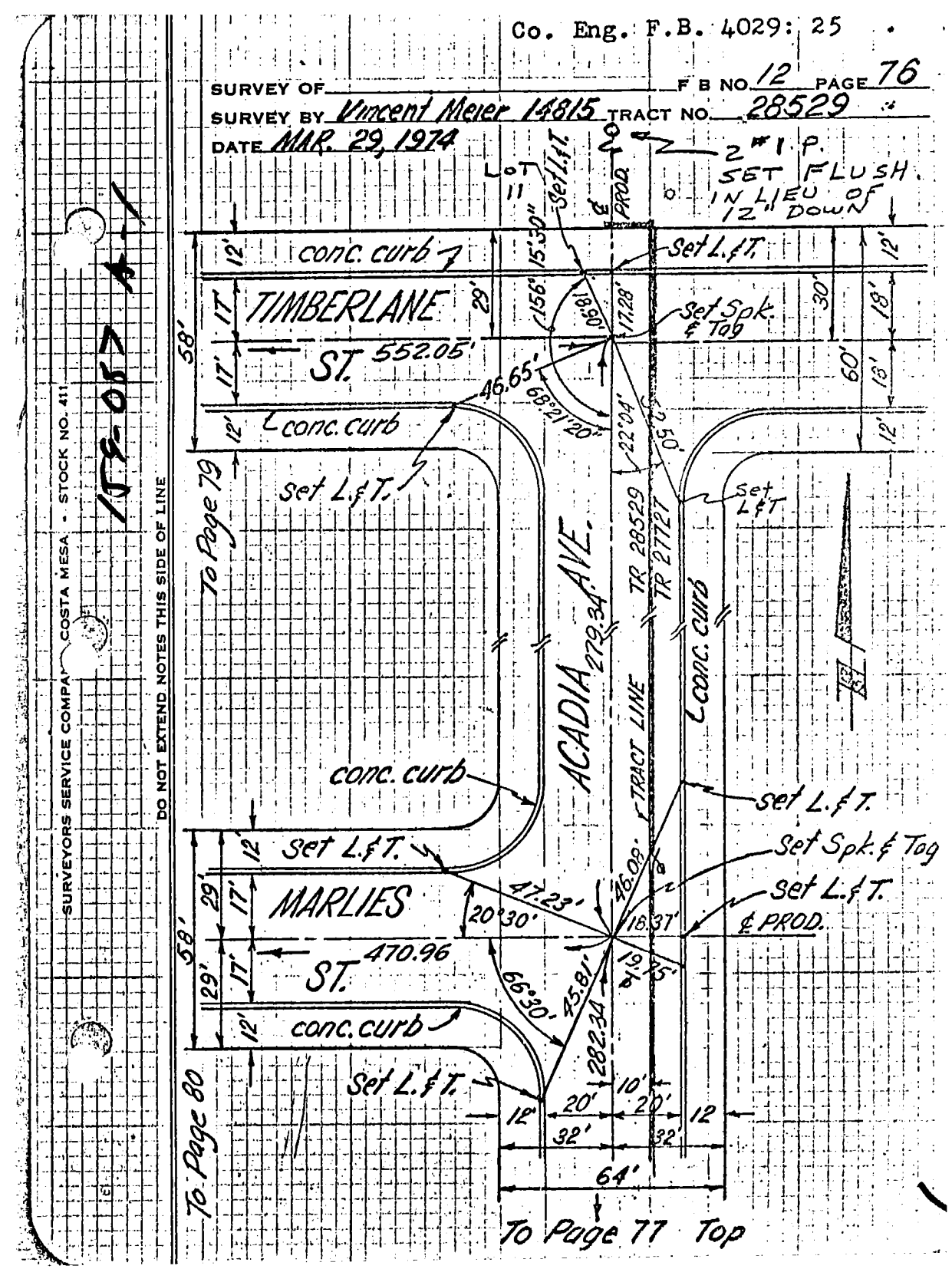

Co. Eng. F.B. 4029: 26

F B NO. 12 PAGE 77

Tract No. 28529 Survey By Vincent Meier 14815

DATE: MARCH 29, 1974

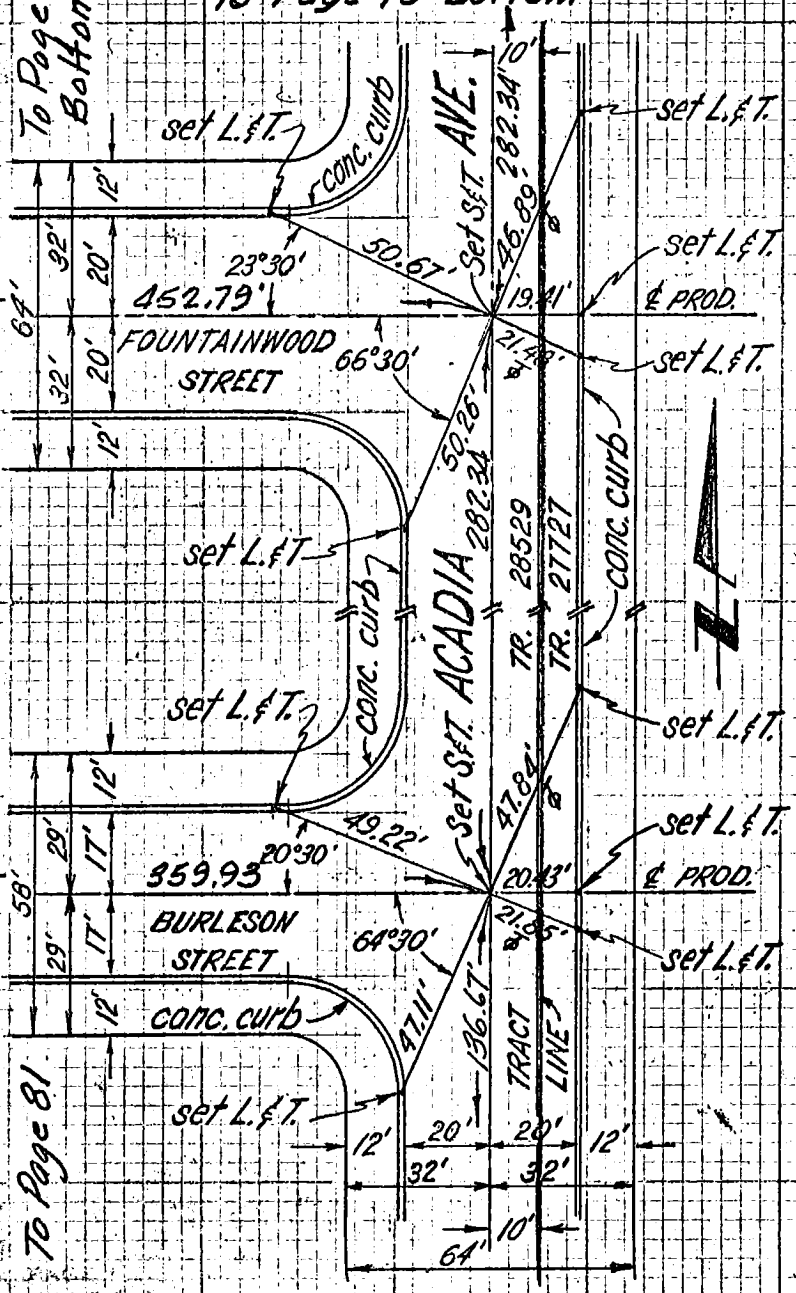

SURVEYORS SERVICE COMPANY - COSTA MESA - STOCK NO. 411

DO NOT EXTEND NOTES THIS SIDE OF LINE

Co. Eng. F.B. 4029: 27

SURVEY OF _____ F B NO. 12 PAGE 78

SURVEY BY Vincent Meier 14815 TRACT NO. 28529

DATE MAR. 29, 1974

159-05-14-1

SURVEYORS SERVICE COMPANY, COSTA MESA - STOCK NO. 411

DO NOT EXTEND NOTES THIS SIDE OF LINE

To Page 77 Bottom

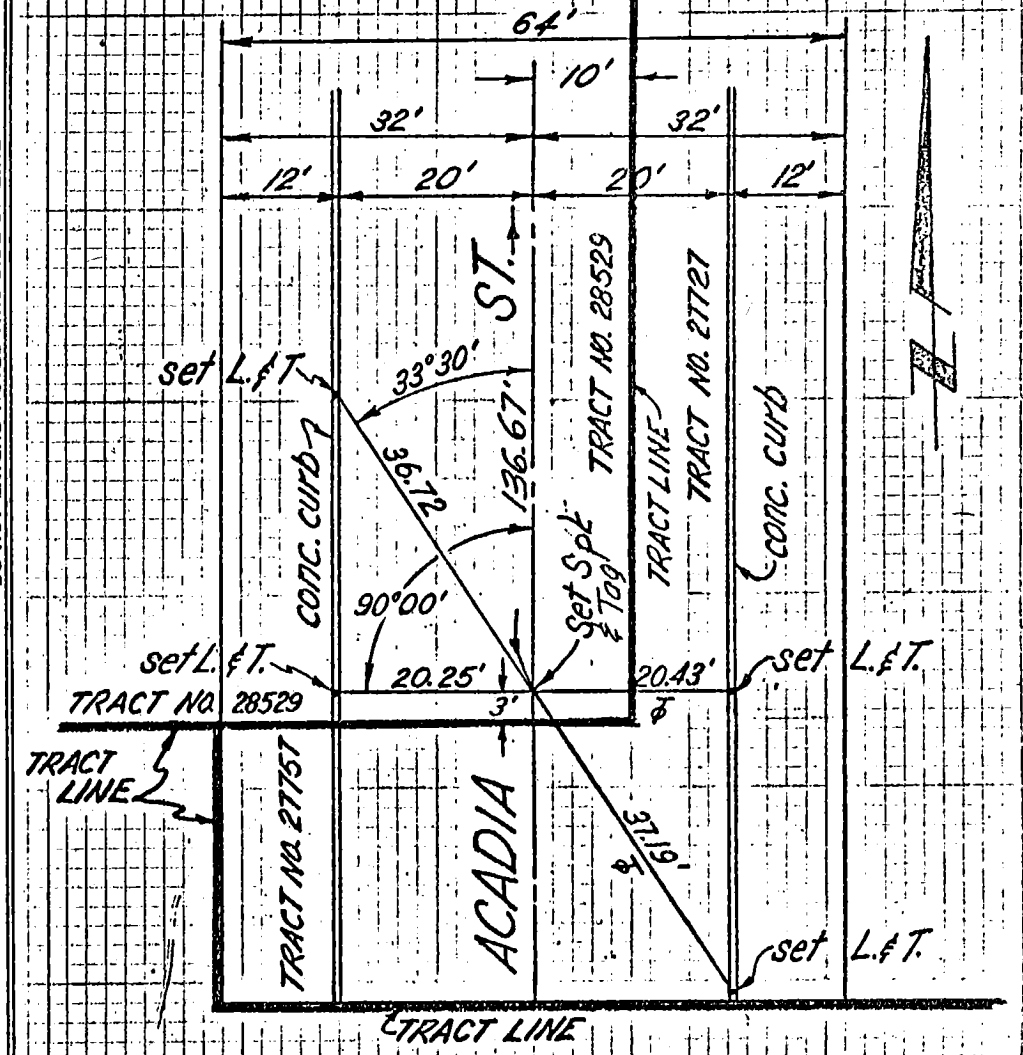

Co. Eng. F.B. 4029: 28

F B NO. 12 PAGE 79

Tract No. 28529 Survey By Vincent Meier 14815

DATE: MARCH 29, 1974

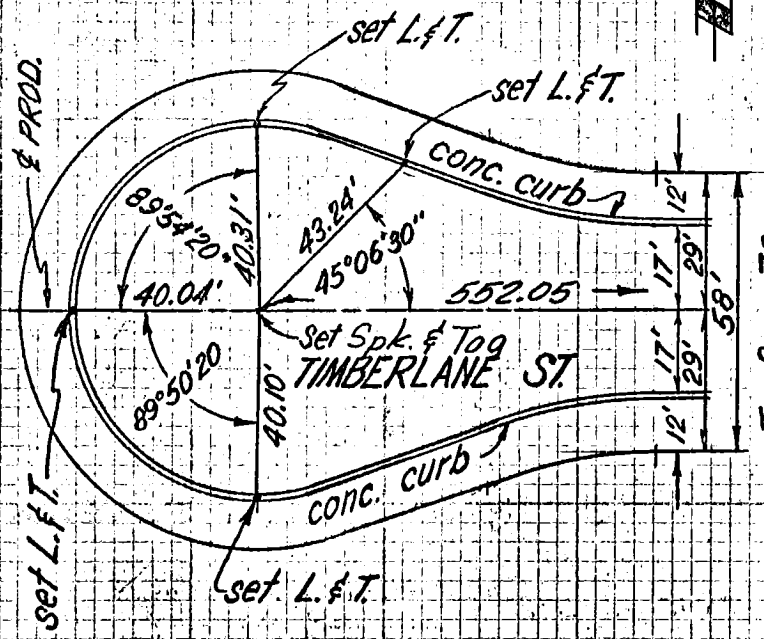

To Page 76

159-054-1

DO NOT EXTEND NOTES THIS SIDE OF LINE

SURVEYORS SERVICE COMPANY. COSTA MESA - STOCK NO. 411

Co. Eng. F.B. 4029: 29

SURVEY OF _____ F B NO. 12 PAGE 80

SURVEY BY Vincent Meier 14815 TRACT NO. 28529

DATE Mar. 29, 1974

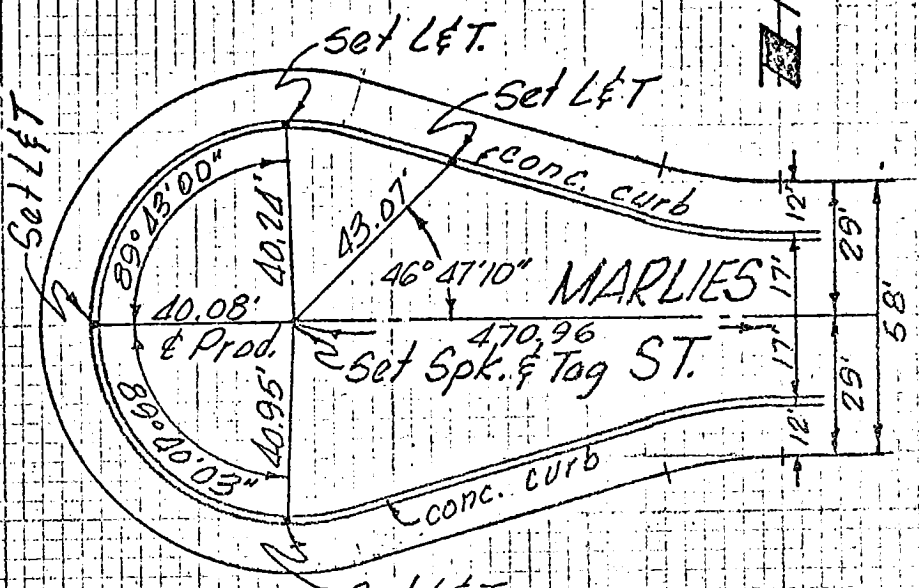

To Page 76

SURVEYORS SERVICE COMPANY, COSTA MESA -- STOCK NO. 411
DO NOT EXTEND NOTES THIS SIDE OF LINE

Co. Eng. F.B. 4029: 30

F B NO. 12 PAGE 81

Tract No. 28529 Survey By Vincent Meier 10815

Date: Mar. 29, 1974

59-057, A-1

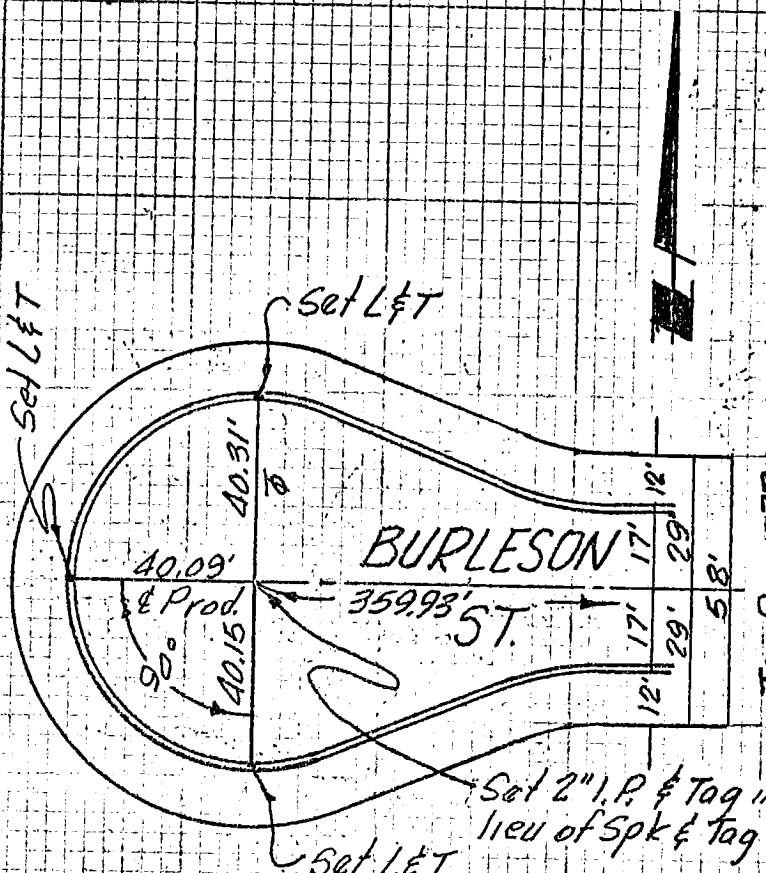

DO NOT EXTEND NOTES THIS SIDE OF LINE

SURVEYORS SERVICE COMPA COSTA MESA - STOCK NO. 411

Co. Eng. F.B. 4029: 31

SURVEY OF _____ F. B. _____ PG. 1

SURVEY BY McINTIRE & QUIROS, INC. TR. No. 28920

DATE FEB. 1973 J.W. McIntire L.S. 2602

159.057 B3

Bk 747 Pages 81 to 84

CENTER LINE TIES

ARE

LEAD & TAG & TACK IN CURB

Party Chief A. DOTH

J. McDONALD

J. CACPAL

SO. CALIF. BLUE PRINT CO.

Co. Eng. F.B. 4029: 32

SURVEY OF _____ F. B. _____ PG. 2

SURVEY BY McINTIRE & QUIROS, INC. TR. NO. 28920

DATE FEB. 1973

J.W. McIntire
L.S. 2602

(18) 159057 B-3

SO. CALIF. BLUE PRINT CO.

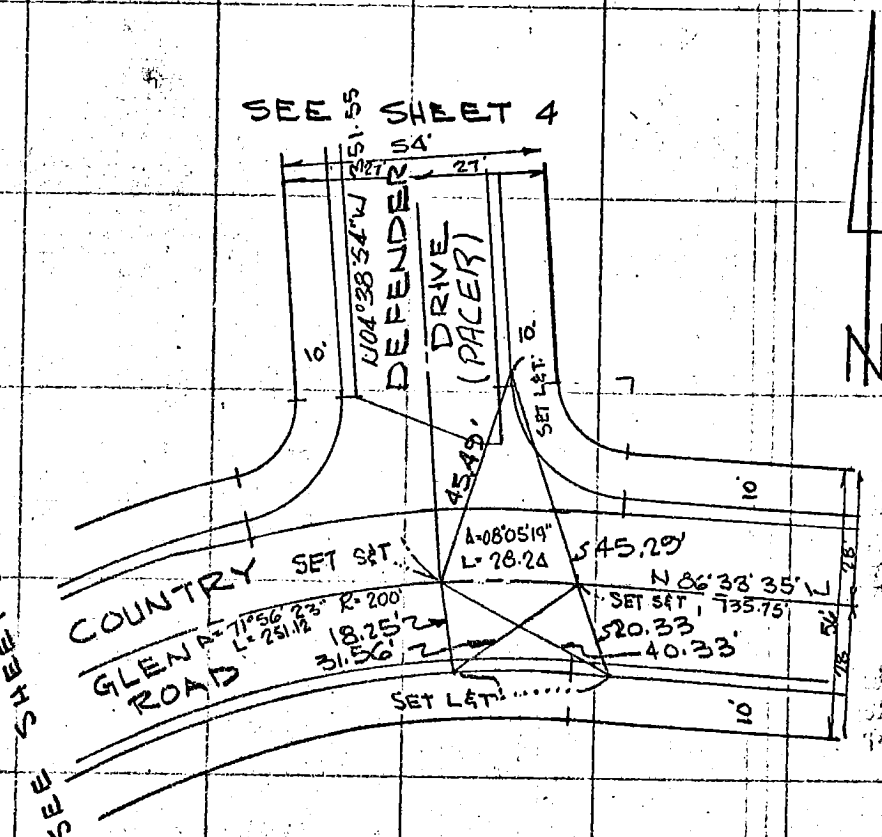

Co. Eng. F.B. 4029: 33

SURVEY OF _____ F. B. _____ PG. 3

SURVEY BY McINTIRE & QUIROS, INC. TR. No. 28920

DATE FEB. 1973 J.W. McIntire L.S. 2602

15205 B-3

SO. CALIF. BLUE PRINT CO.

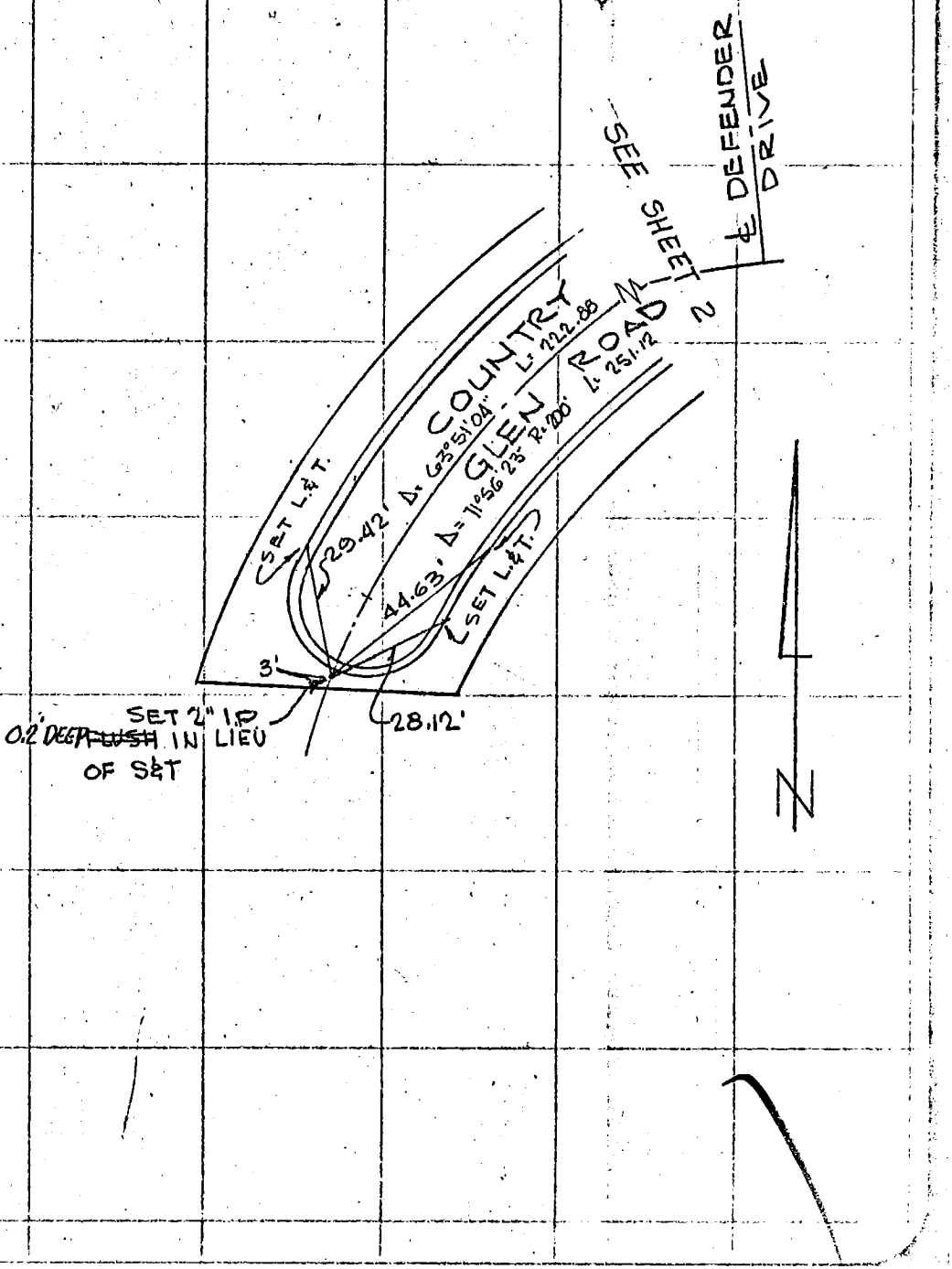

Co. Eng. F.B. 4029: 34

SURVEY OF _____ F. B. _____ Pg. 4

SURVEY BY McINTIRE & QUIROS, INC. TR. No. 28920

DATE FEB. 1973 J.W. McIntire L.S. 2603

159-057 D-3

SO. CALIF. BLUE PRINT CO.

SEE SHEET 5

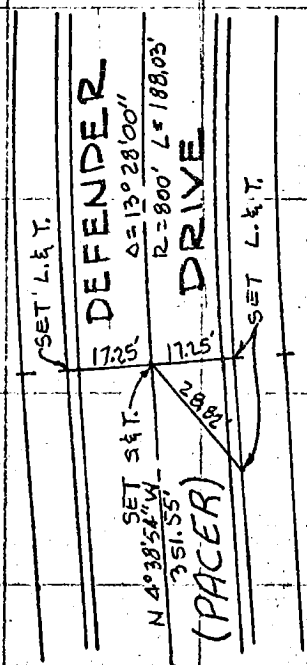

Co. Eng. F.B. 4029: 35

SURVEY OF _____ F. B. _____ PG. 5

SURVEY BY McINTIRE & QUIROS, INC. TR. No. 28920

DATE FEB. 1973 J.W. McIntire L.S. 2602

SEE SHEET 69

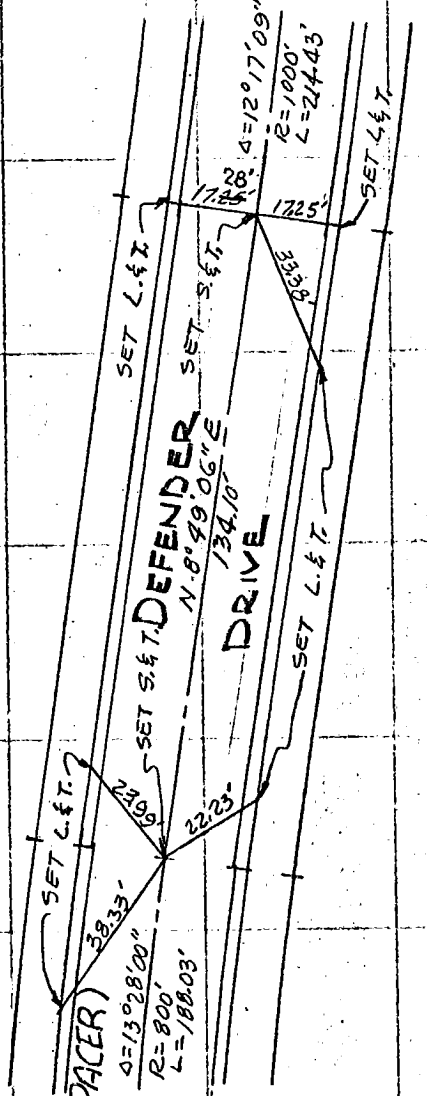

SEE SHEET 4

SO. CALIF. BLUE LINE 54-057, B-3

Co. Eng. F.B. 4029: 36

SURVEY OF _____ F. B. _____ Pg. 6

SURVEY BY McINTIRE & QUIROS, INC. TR. No. 28920

DATE FEB. 1973 J.W. McIntire L.S. 2602

159-057 B-3

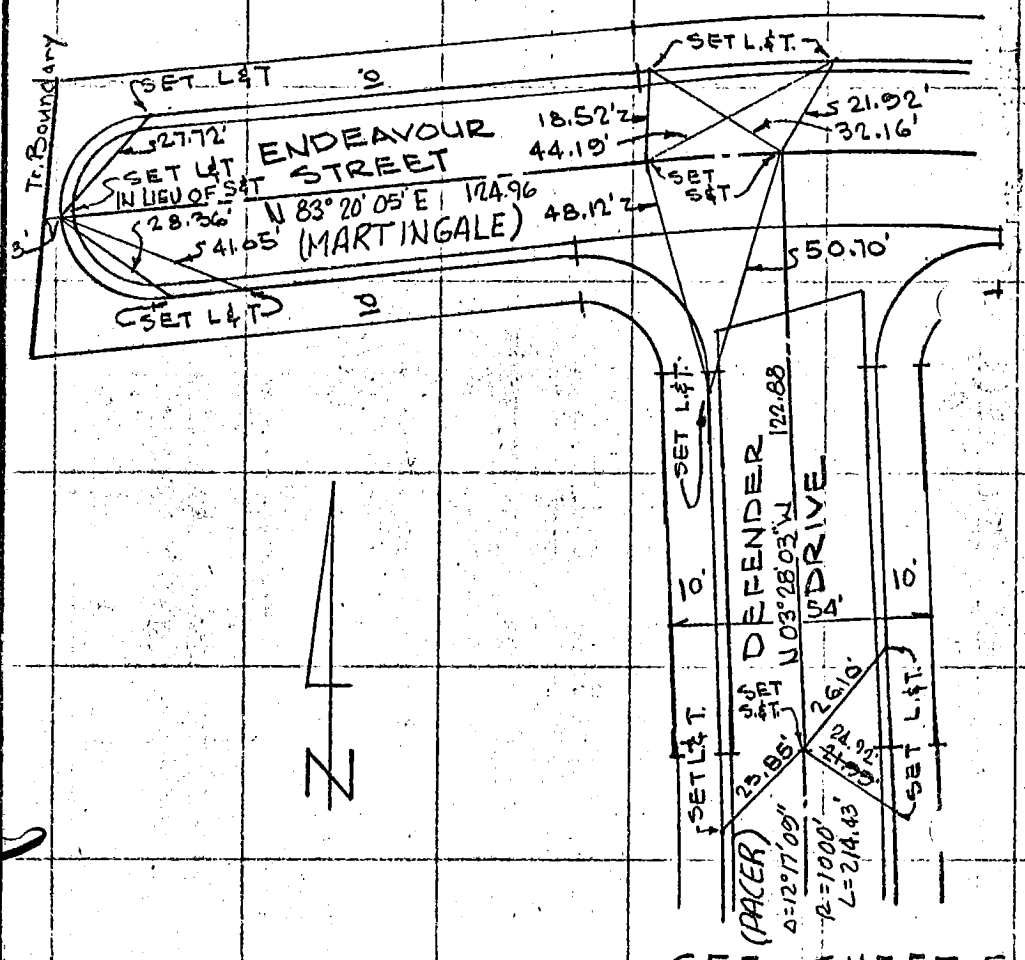

SEE SHEET 5

SO. CALIF. BLUE PRINT CO.

Co. Eng. F.B. 4029: 37

TRACT NO. 29354 DATE Jan. 1974 PG. 1 of 1

SURVEY BY SHUIRMAN · ROGOWAY & ASSOC. R.C.E. No. 14751

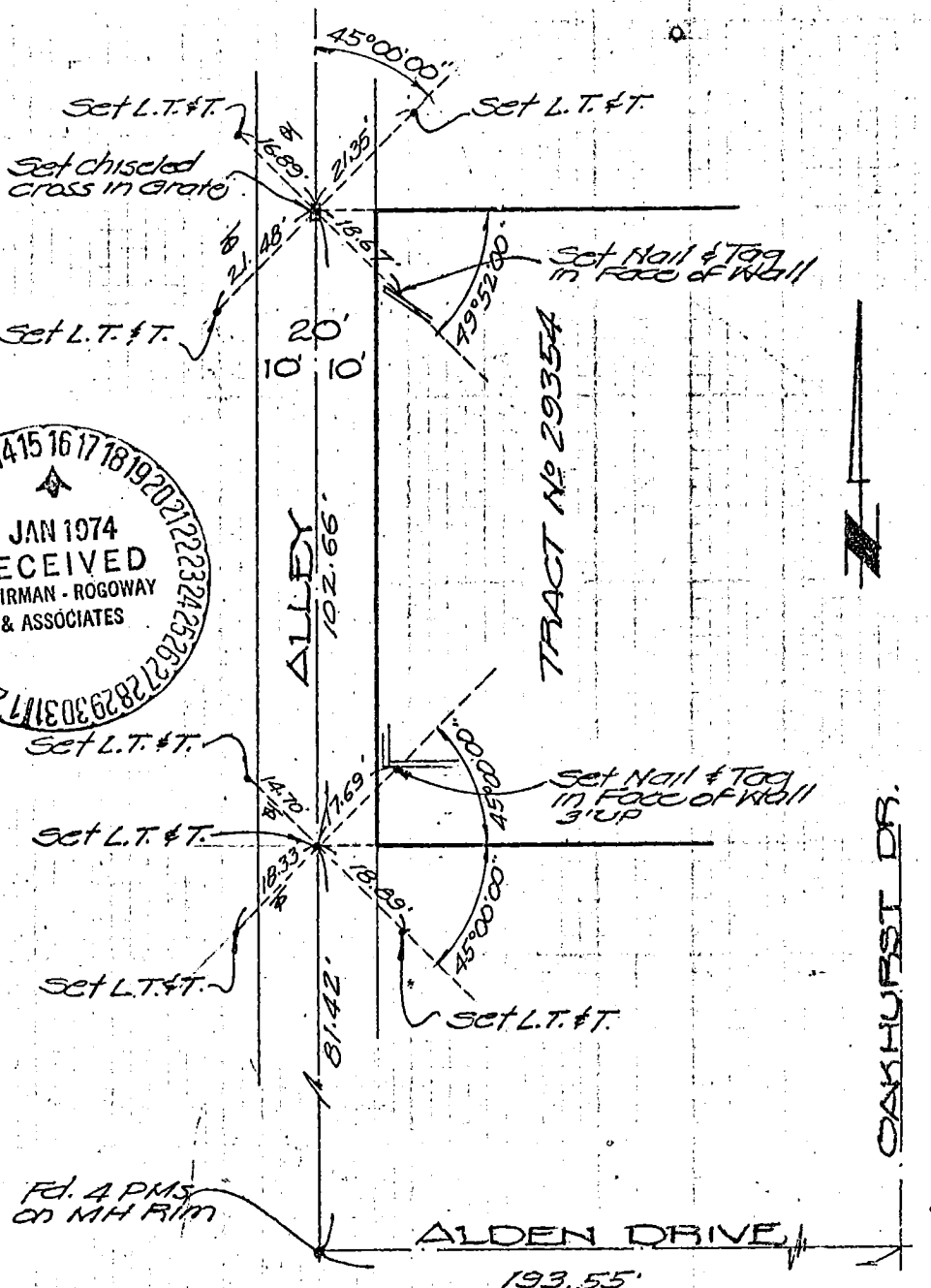

JAN 1974
RECEIVED
SHUIRMAN - ROGOWAY
& ASSOCIATES

(167) 14522 B-3

Co. Eng. F.B. 4029: 38

KEMMERER ENGINEERING CO., INC.
CIVIL ENGINEERING AND SURVEYING
145 NORTH PAINTER, WHITTIER, CALIFORNIA, 698-9993

FB_____ PG. 1

Survey For TR. 29955 Survey By_____ Date 11-27-73

Check By_____ Date_____

(65)
196-317 B-2

SURVEY BY ROBERT R. FLORES RCE. 11349

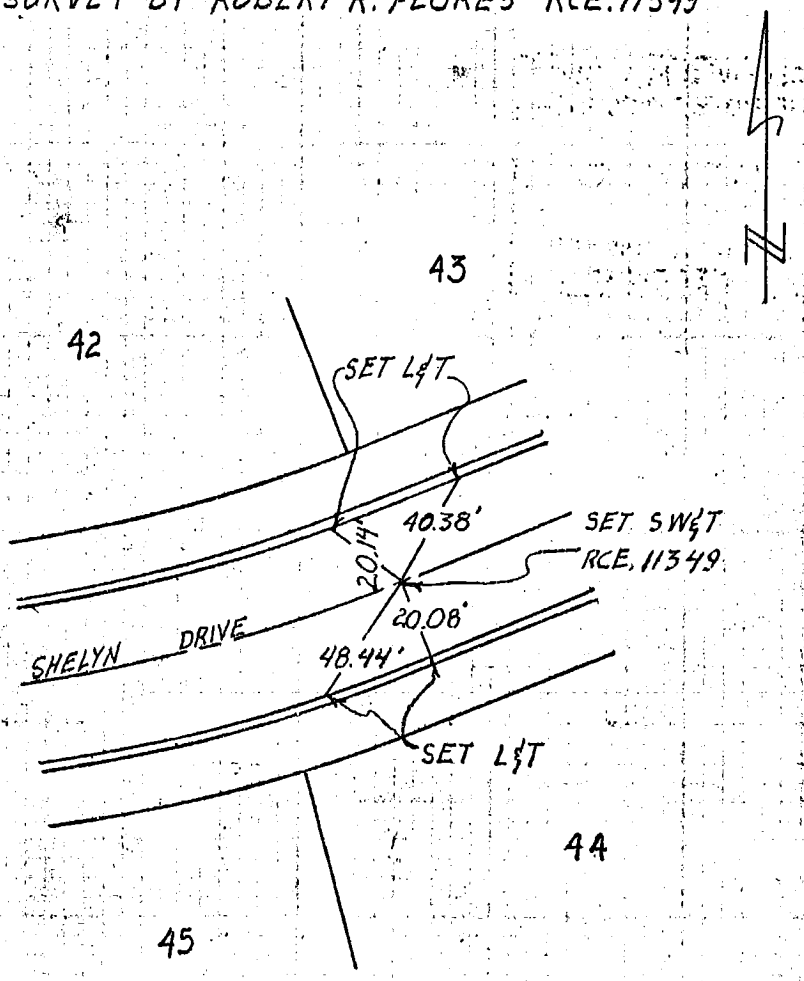

Co. Eng. F.B. 4029: 39

KEMMERER ENGINEERING CO., INC.
CIVIL ENGINEERING AND SURVEYING
145 NORTH PAINTER, WHITTIER, CALIFORNIA, 698-9993

FB _____ PG 2

Survey For IR.29955 Survey By _____ Date 11-27-73

Check By _____ Date _____

SURVEY BY ROBERT R. FLORES RCE.11349

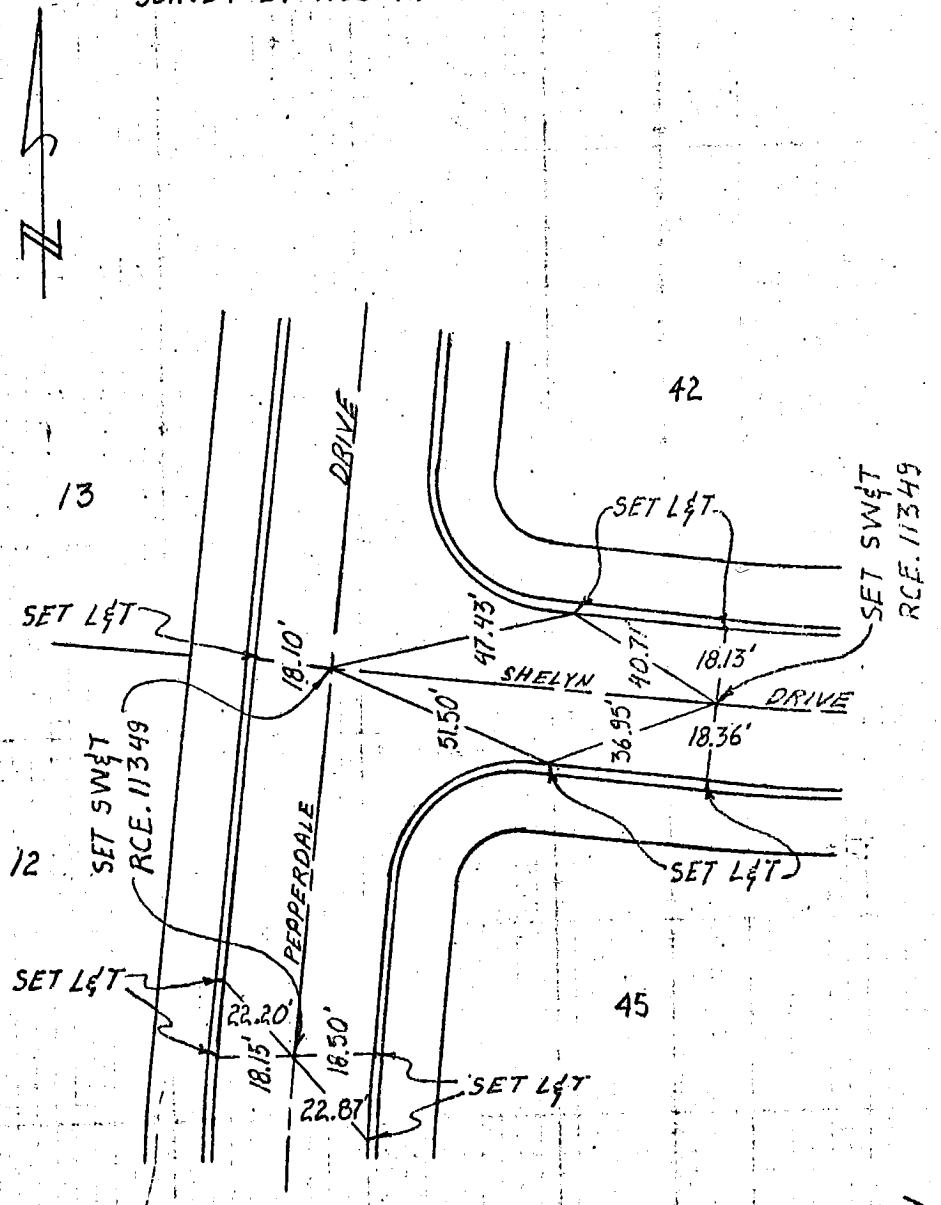

Co. Eng. F.B. 4029: 40

KEMMERER ENGINEERING CO., INC.
CIVIL ENGINEERING AND SURVEYING
145 NORTH PAINTER, WHITTIER, CALIFORNIA, 698-9993

FB _____ PG 3

Survey For TR.29955 Survey By _____ Date 11-27-73

Check By _____ Date _____

SURVEY BY ROBERT R. FLORES RCE.11349

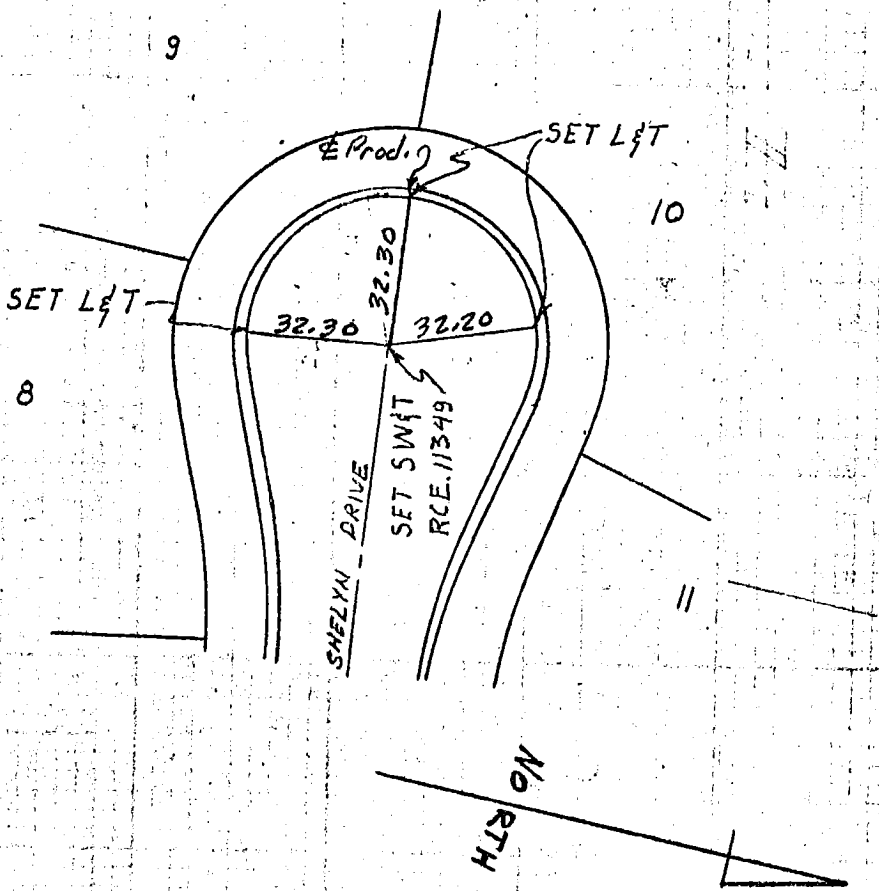

004-317-82

Co. Eng. F.B. 4029: 41

B-2

099-317

KEMMERER ENGINEERING CO., INC.
CIVIL ENGINEERING AND SURVEYING
145 NORTH PAINTER, WHITTIER, CALIFORNIA, 698-9993

FB _____ PG 4

Survey For TR.29955 Survey By _____ Date 11-27-73

Check By _____ Date _____

SURVEY BY ROBERT R. FLORE RCE. 11349

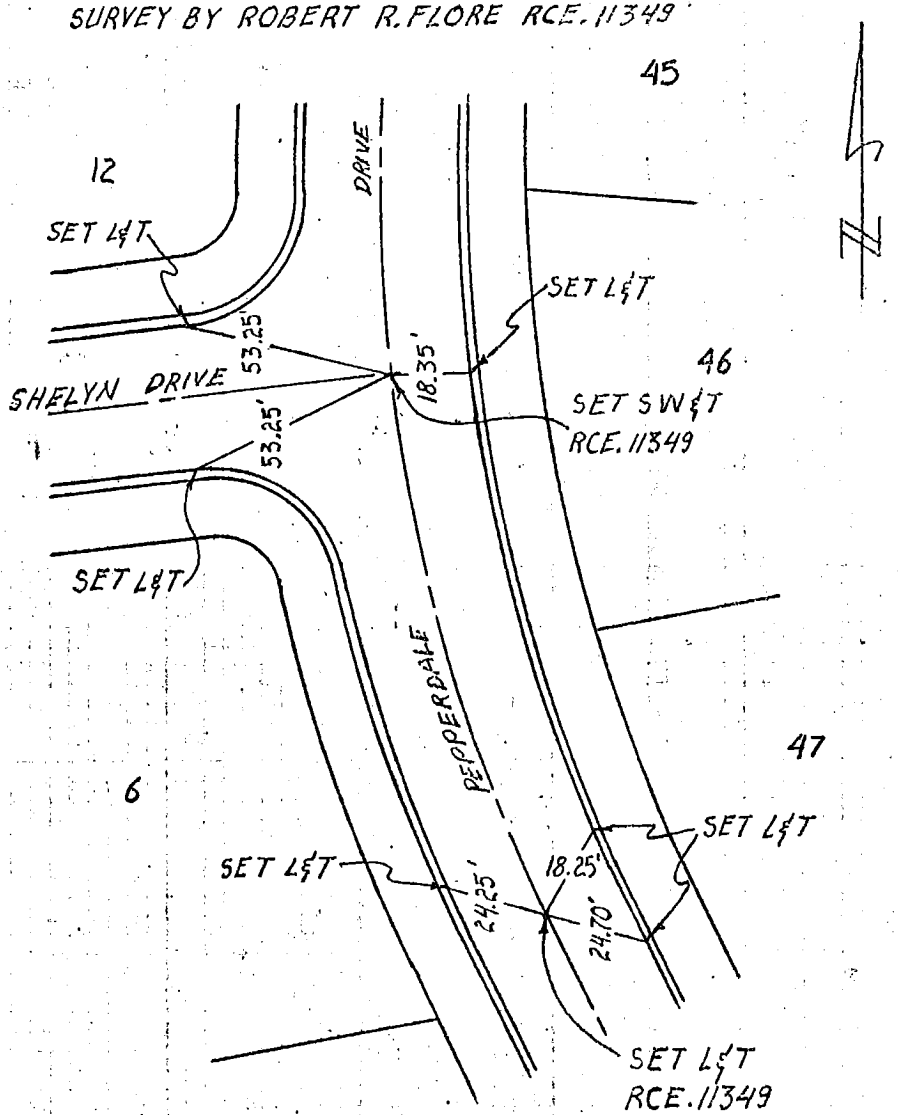

Co. Eng. F.B. 4029: 42

KEMMERER ENGINEERING CO., INC.
CIVIL ENGINEERING AND SURVEYING
145 NORTH PAINTER, WHITTIER, CALIFORNIA, 698-9993

FB _____ PG 5

Survey For TR.29955 Survey By _____ Date 11-27-73

Check By _____ Date _____

SURVEY BY ROBERT R. FLORES RCE.11349

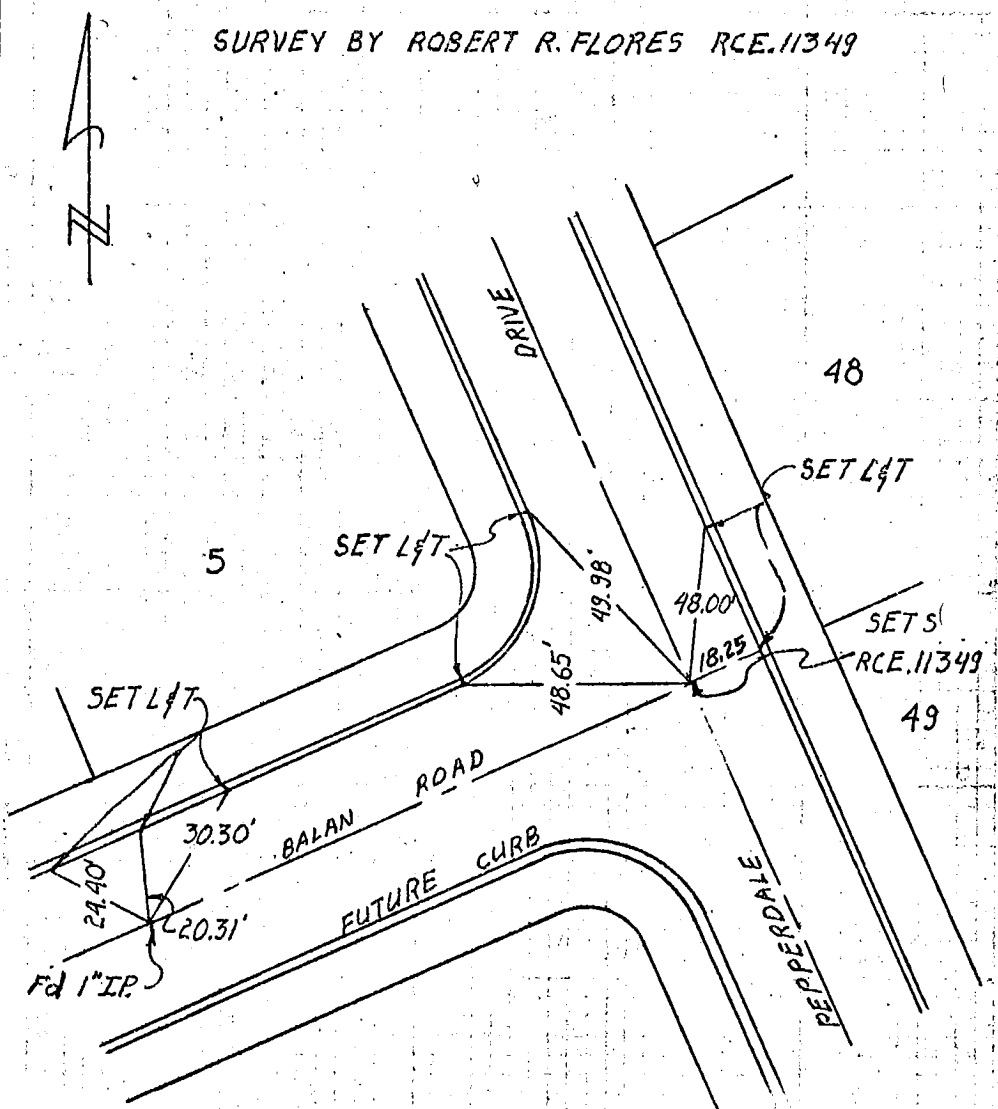

Co. Eng. F.B. 4029: 43

KEMMERER ENGINEERING CO., INC.
CIVIL ENGINEERING AND SURVEYING
145 NORTH PAINTER, WHITTIER, CALIFORNIA, 698-9993

FB _____ PG 6

Survey For TR 29955 Survey By _____ Date 11-27-73

Check By _____ Date _____

SURVEY BY ROBERT R. FLORES RCE. 11349

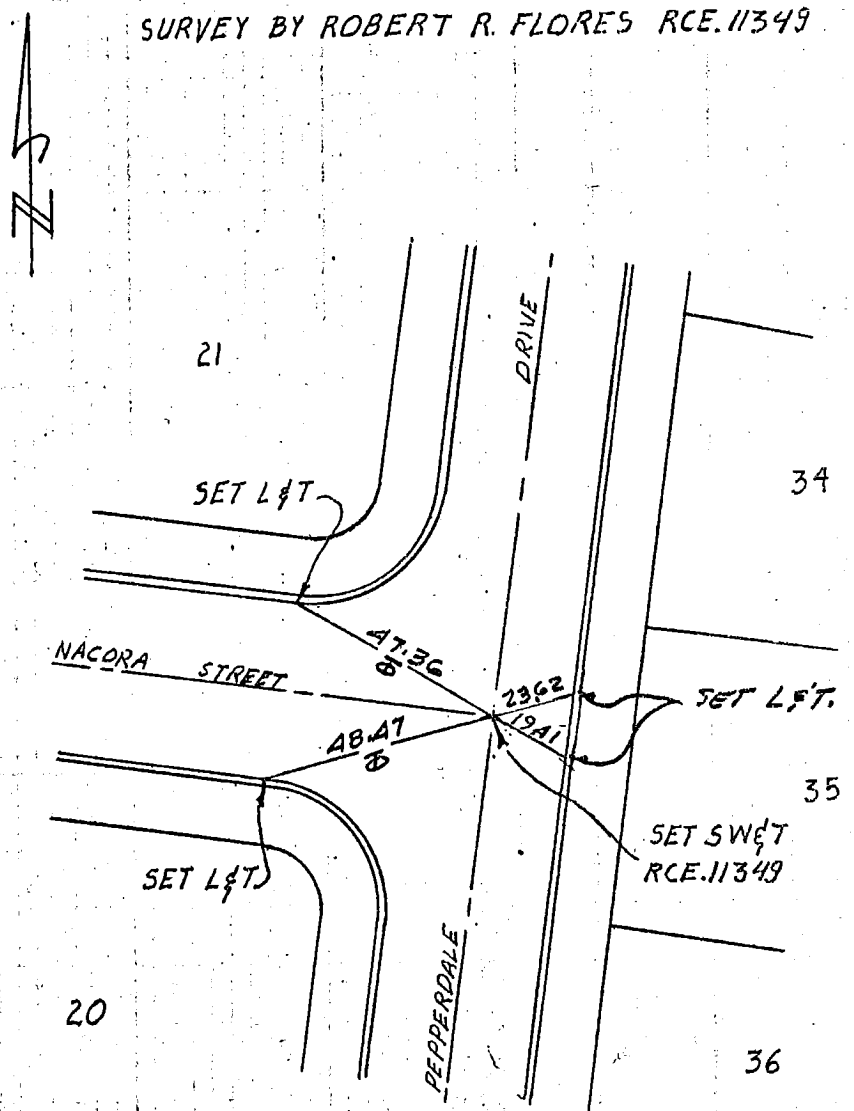

B-2

099.317

Co. Eng. F.B. 4029: 44

KEMMERER ENGINEERING CO., INC.
CIVIL ENGINEERING AND SURVEYING
145 NORTH PAINTER, WHITTIER, CALIFORNIA, 698-9993

FB _____ PG 7

Survey For TR. 29955 Survey By _____ Date 11-27-73

Check By _____ Date _____

99-317 B-2

SURVEY BY ROBERT R. FLORES RCE. 11349

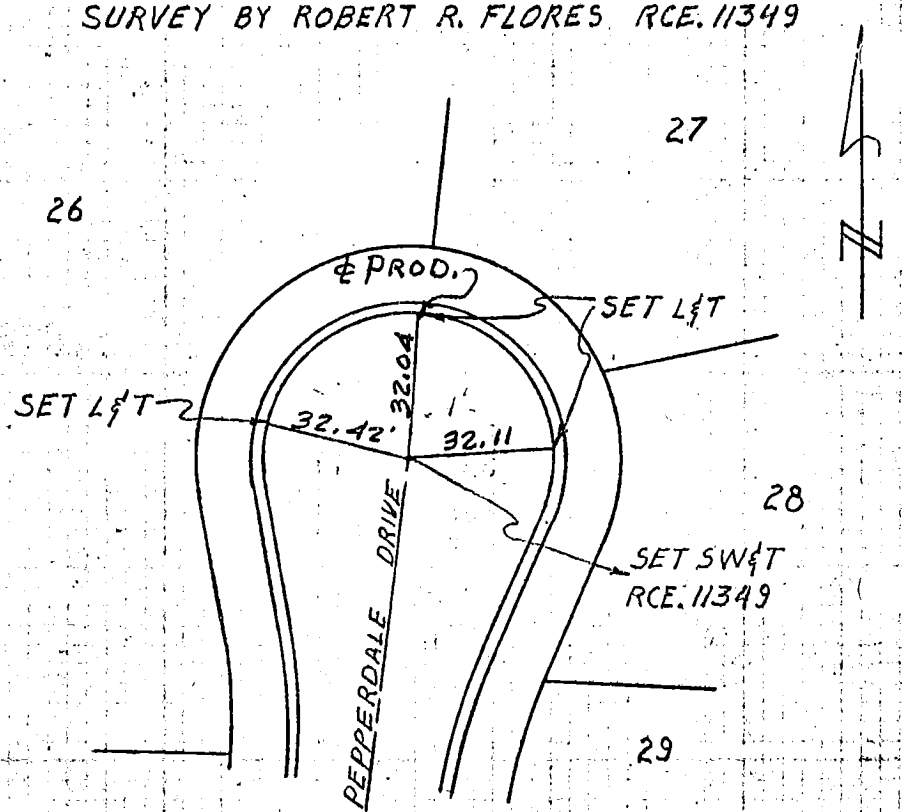

Co. Eng. F.B. 4029: 45

KEMMERER ENGINEERING CO., INC.
CIVIL ENGINEERING AND SURVEYING
145 NORTH PAINTER, WHITTIER, CALIFORNIA, 698-9993

FB _____ PG 8

Survey For 29955 Survey By _____ Date 11-27-73

Check By _____ Date _____

SURVEY BY ROBERT R. FLORES R.C.E 11349

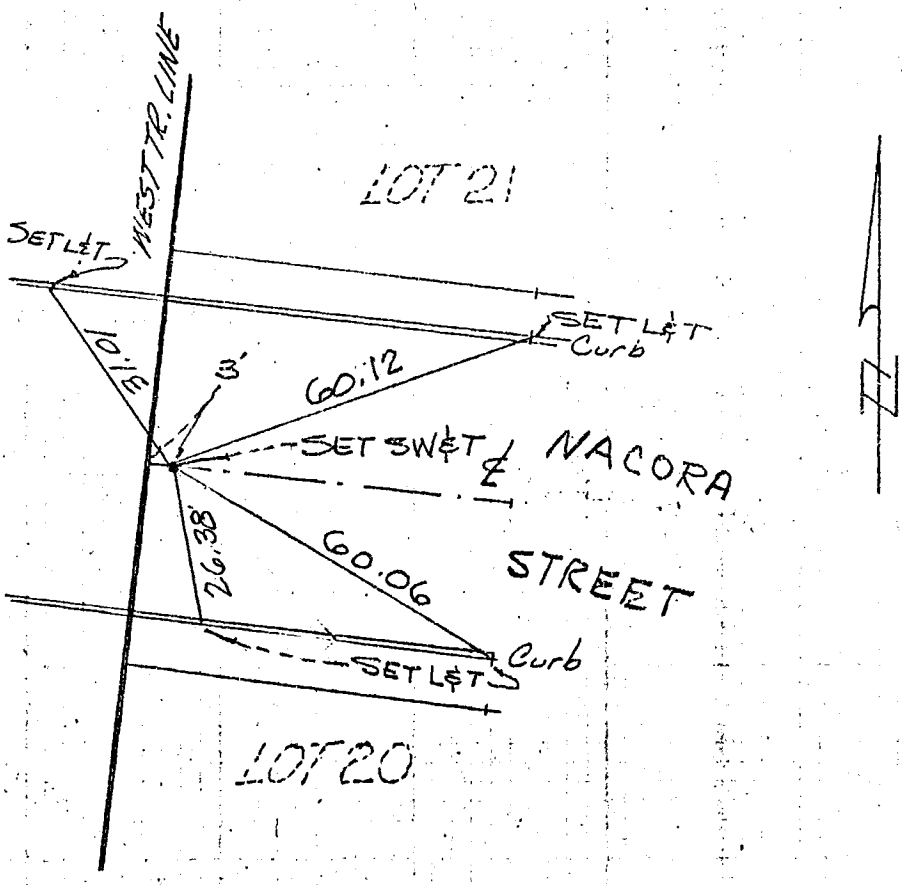

Co. Eng. F.B. 4029: 46

KEMMERER ENGINEERING CO., INC.
CIVIL ENGINEERING AND SURVEYING
145 NORTH PAINTER, WHITTIER, CALIFORNIA, 698-9993

FB. _____ PG. 9

Survey For TR 29955 Survey By _____ Date 11-27-73

Check By _____ Date _____

SURVEY BY ROBERT R. FLORES RCE. 11349

099-317B-2

21

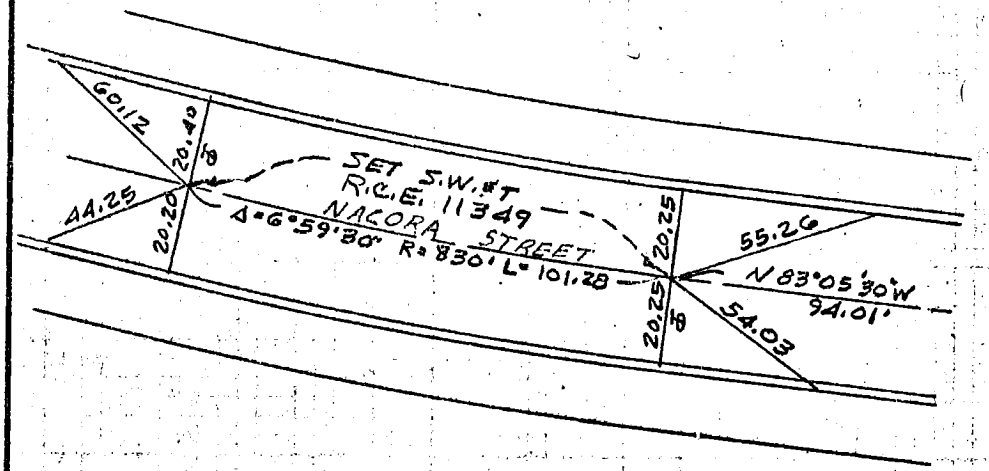

20

Co. Eng. F.B. 4029: 47

KEMMERER ENGINEERING CO., INC.
CIVIL ENGINEERING AND SURVEYING
145 NORTH PAINTER, WHITTIER, CALIFORNIA, 698-9993

FB _____ PG 10

Survey For TR. 29955 Survey By _____ Date 11-27-73

Check By _____ Date _____

SURVEY BY ROBERT R. FLORES RCE 11349

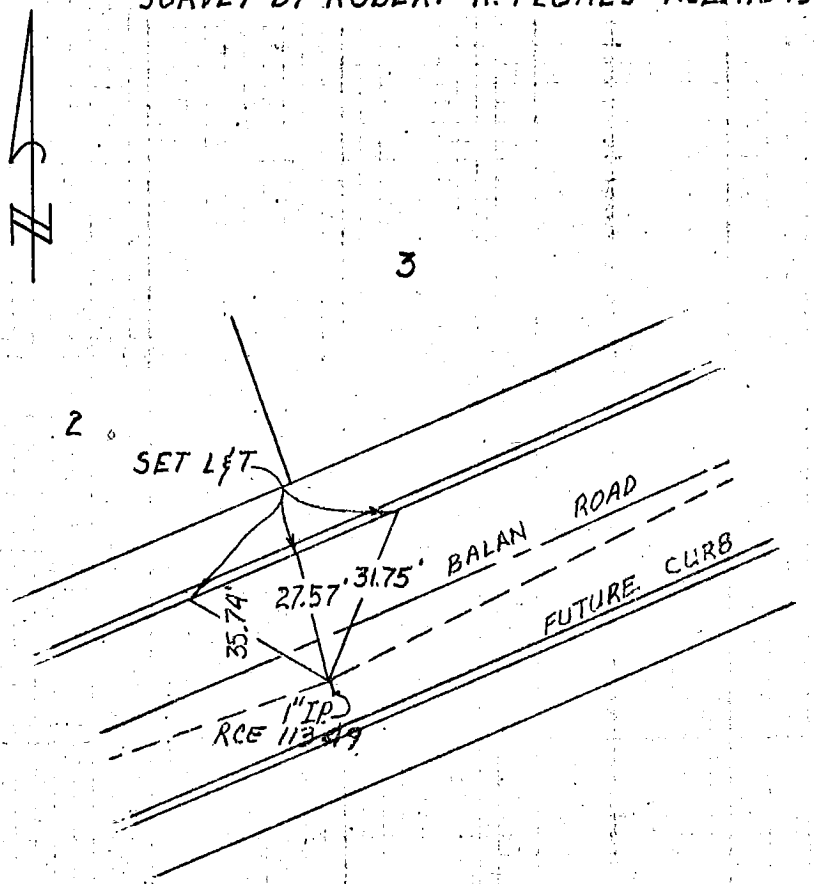

65

099317 F.T.

Co. Eng. F.B. 4029: 48

SURVEY OF _____ F. B. _____ Pg. 1

SURVEY BY JOHN B. ABELL R.C.E. 9070 TR. No. 30207

DATE NOVEMBER 29, 1973

49 C-5 S20

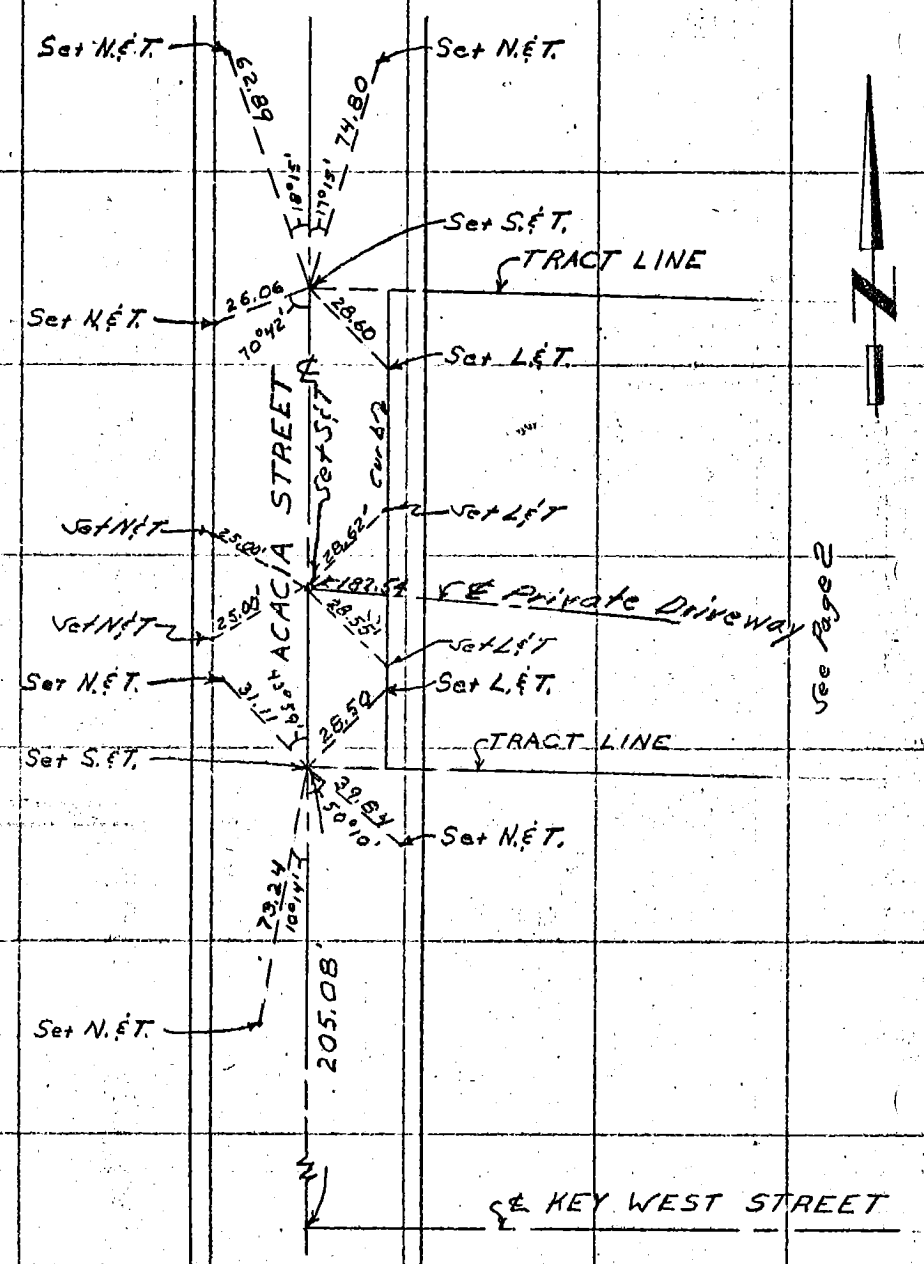

See page 2

SO. CALIF. BLUE PRINT CO.

Co. Eng. F.B. 4029: 49

F. B. 2 PG. SURVEY OF

TR. No. 30207 SURVEY BY John B. Abell R.C.E. 9070

DATE Nov. 29, 1973

220 2-5 49

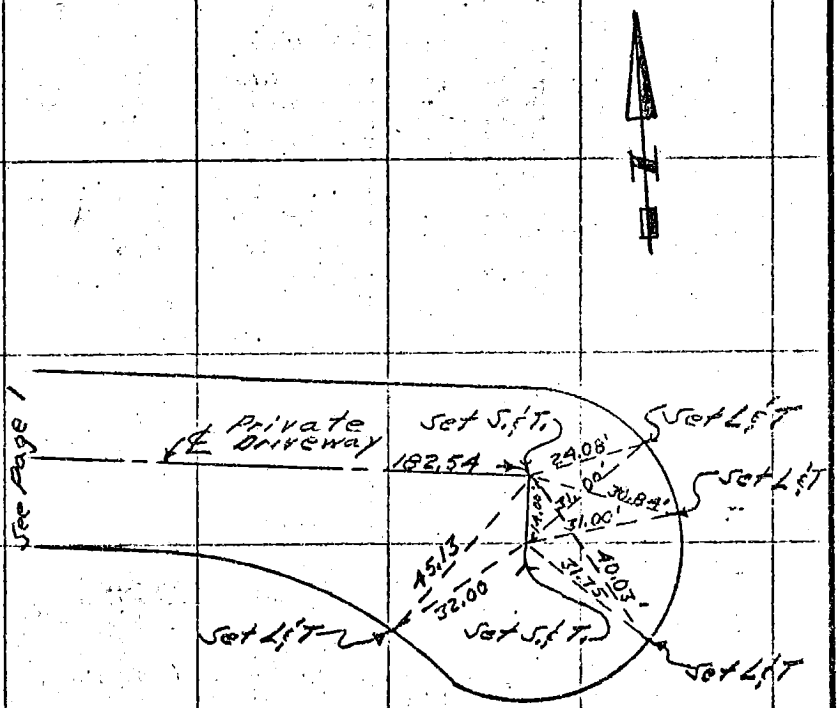

Co. Eng. F.B. 4029: 50

SURVEY OF ℄ TIES F. B. 107 PG. 11

SURVEY BY HIGHLAND ENGINEERS TR. No. 30518

DATE 7-16-70 ROBERT K. KAMEOKA RCE 15429

W.S. 684-H (44)

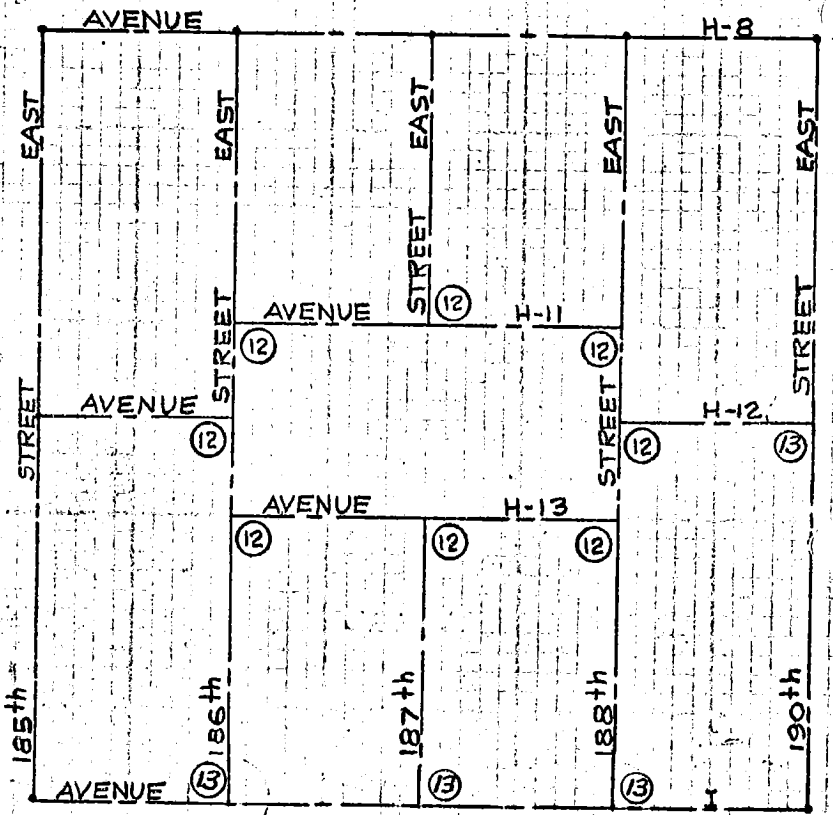

INDEX MAP

SURVEYORS: J. KRULL
J. CRAWFORD
B. BROWN

ALL DISTANCES SHOWN AS MEASURED ARE CORRECTED TO 68°F.

SO. CALIF. BLUE PRINT CO.

Co. Eng. F.B. 4029: 51

SURVEY OF ℄ TIES F. B. 107 PG. 12

SURVEY BY HIGHLAND ENGINEERS TR. No. 30518

DATE 7-16-70 ROBERT K. KAMEOKA RCE 15429

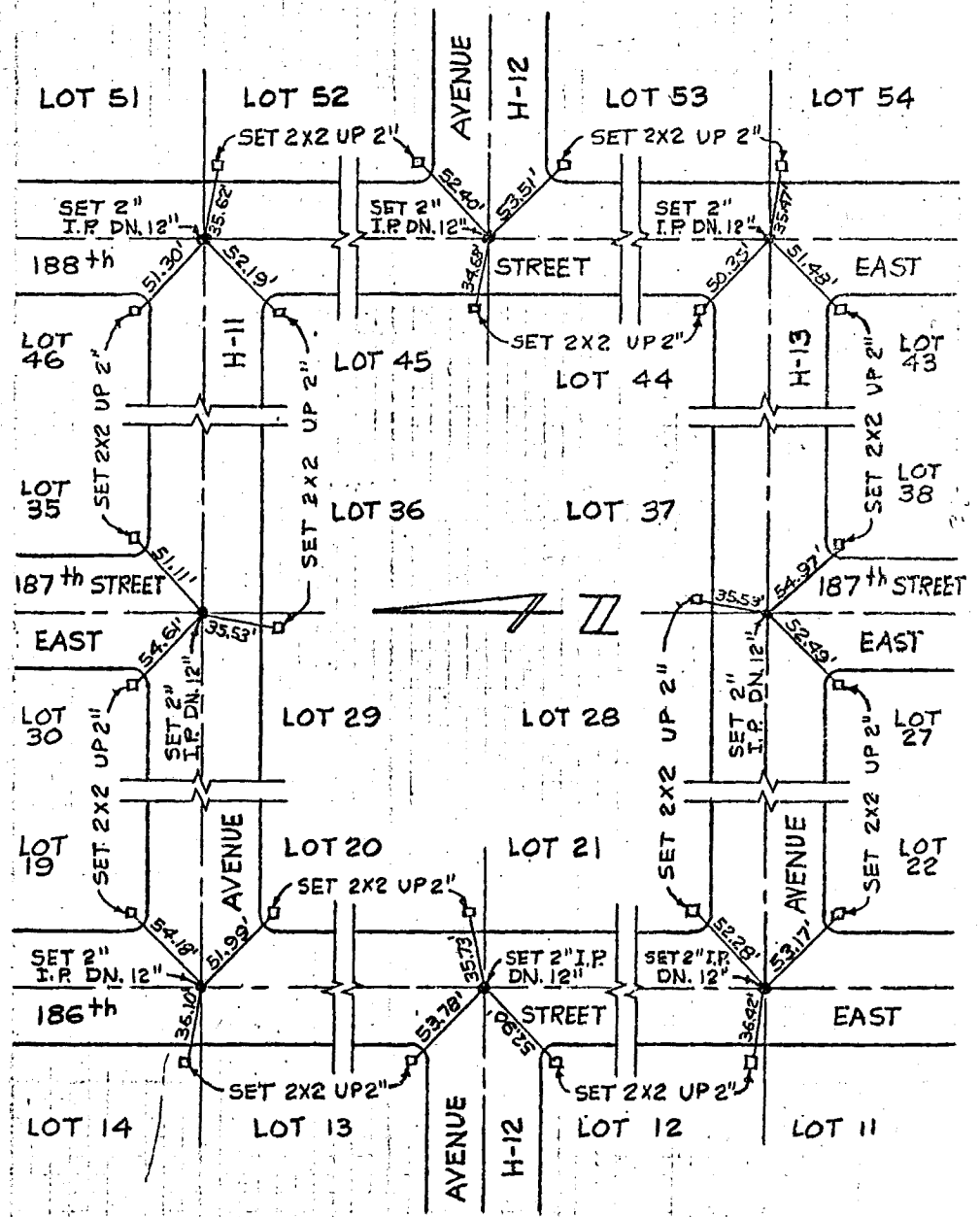

SO. CALIF. B PRINT CO.

WS 88 A-3

Co. Eng. F.B. 4029: 52

SURVEY OF ℄ TIES F. B. 107 PG. 13

SURVEY BY HIGHLAND ENGINEERS TR. No. 30518

DATE 12-4-73 ROBERT K. KAMEOKA R.C.E. 15429

W.J. 68 A-4 44

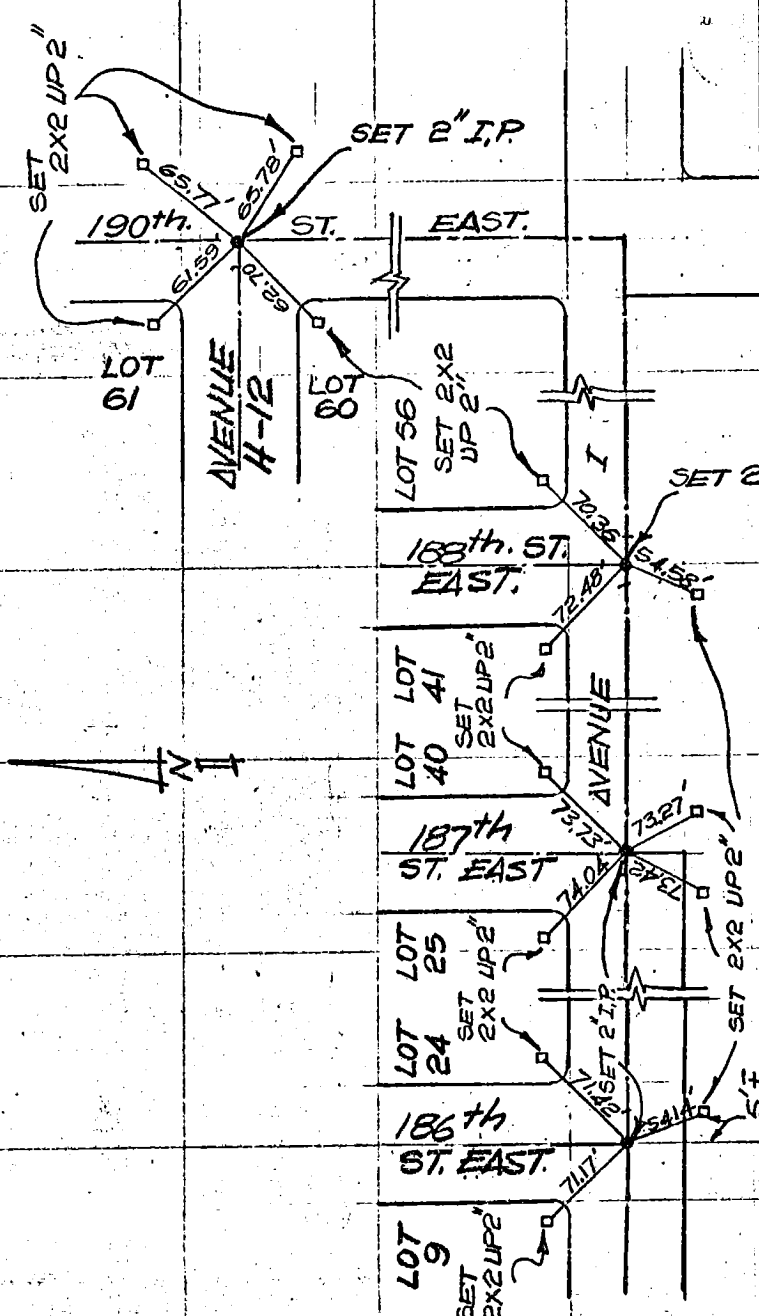

SO. CALIF. BLUE PRINT CO.

Co. Eng. F.B. 4029: 53

SURVEY OF Q Ties F. B. P. 1

SURVEY BY LANCO ENG CO. TR. No. 30881

DATE 5-11-70

C.M. Leonard RCE. 13167

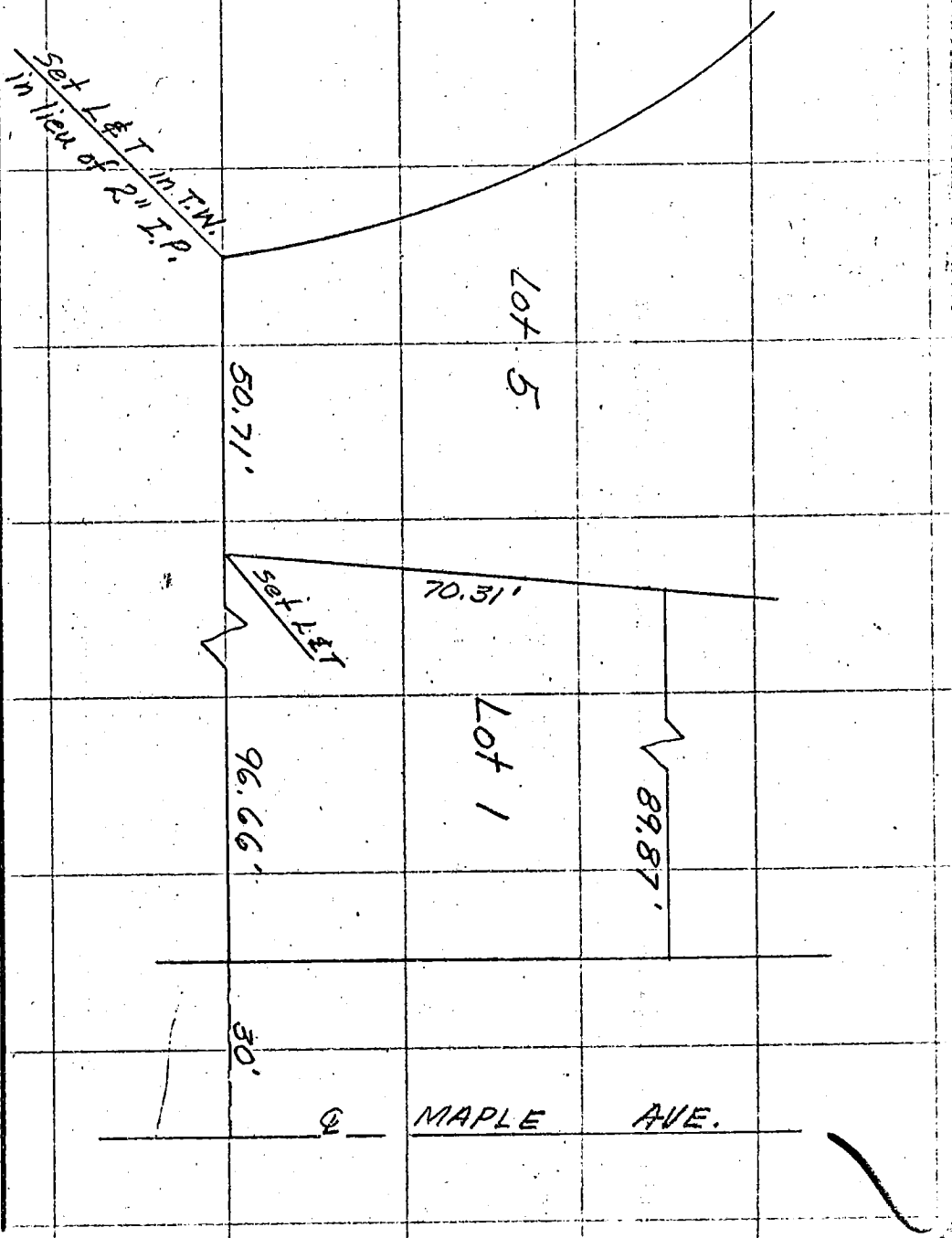

SO. CALIF. BLUE PRINT CO.

Co. Eng. F.B. 4029: 54

SURVEY OF ℄ Tie F. B. Pg. 2

SURVEY BY LANCO ENG CO. TR. No. 30881

DATE 5-11-70

C.M. Leonard RCE 13167

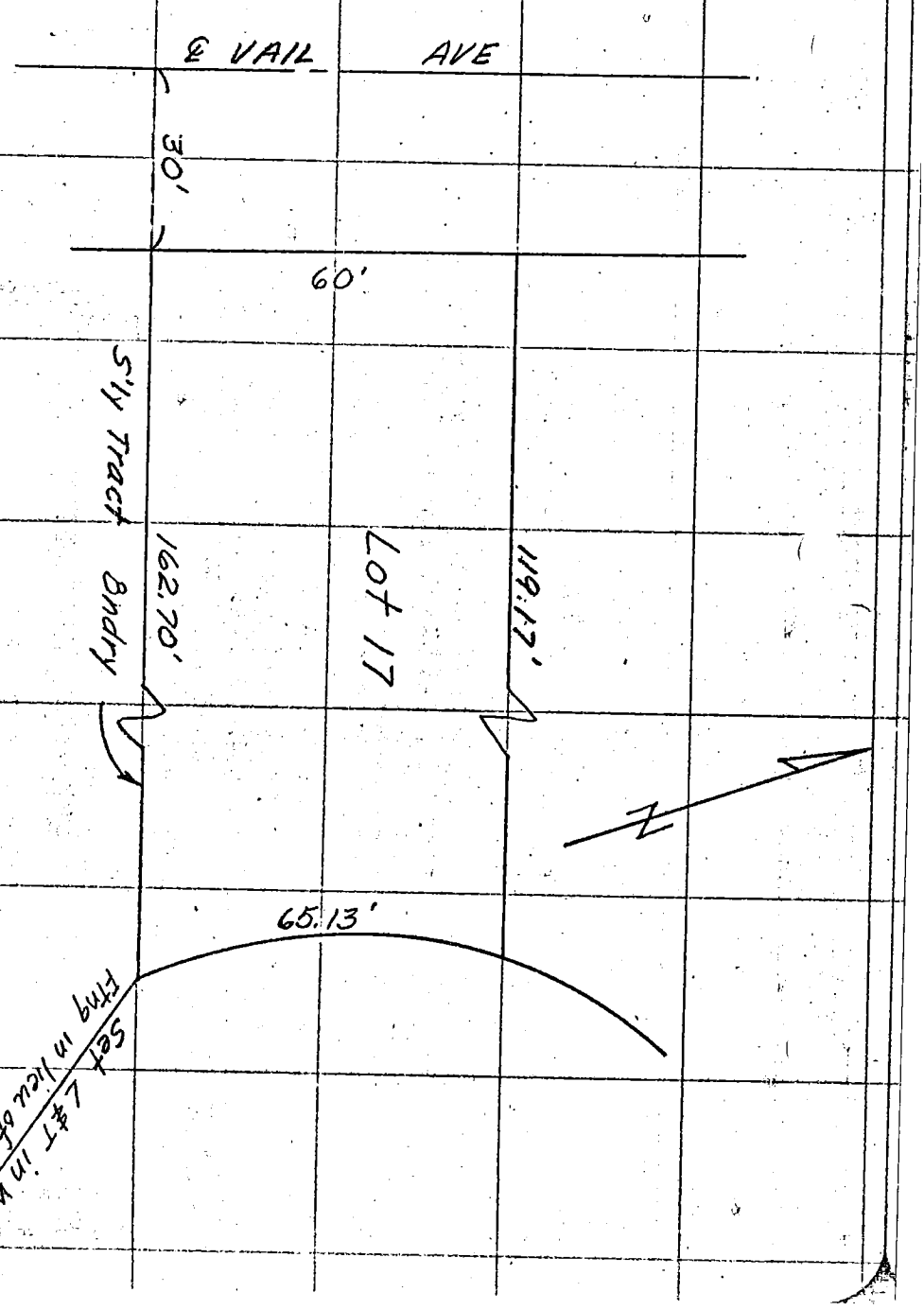

SO. CALIF. BLUE PRINT CO.

M, C-3

Co. Eng. F.B. 4029: 55

SURVEY OF ℄ Tie F. B. Pg. 3

SURVEY BY LANCO ENG CO. TR. No. 30881

DATE 5-11-70

C.M. Leonard RCE 13167

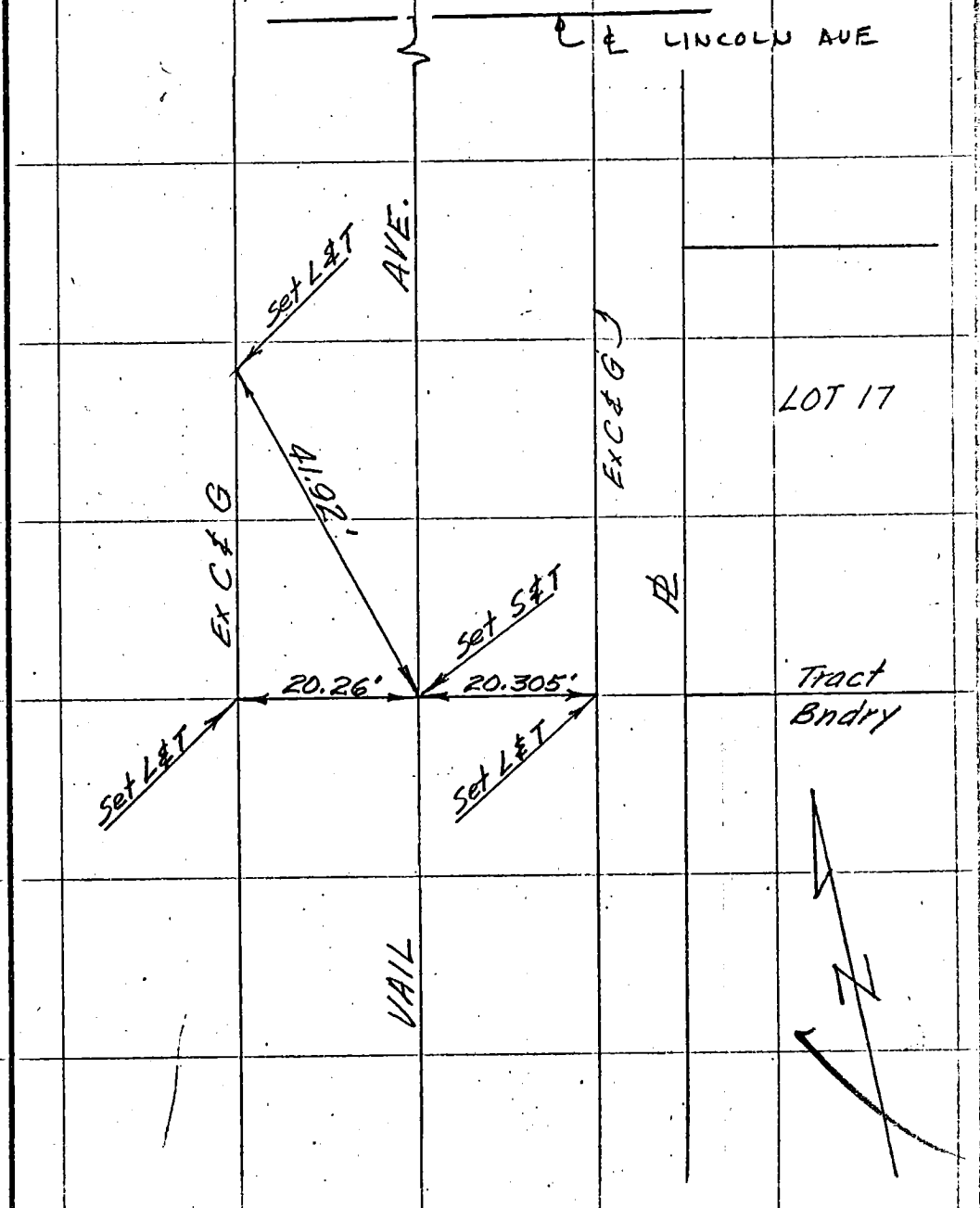

36-3

SO. CALIF. BLUE PRINT CO.

Co. Eng. F.B. 4029: 56

SURVEY OF ℄ Tie F. B. Pg. 4

SURVEY BY LANCO ENG. CO. TR. No. 30881

DATE 5-11-70

C.M. Leonard RCE 13167

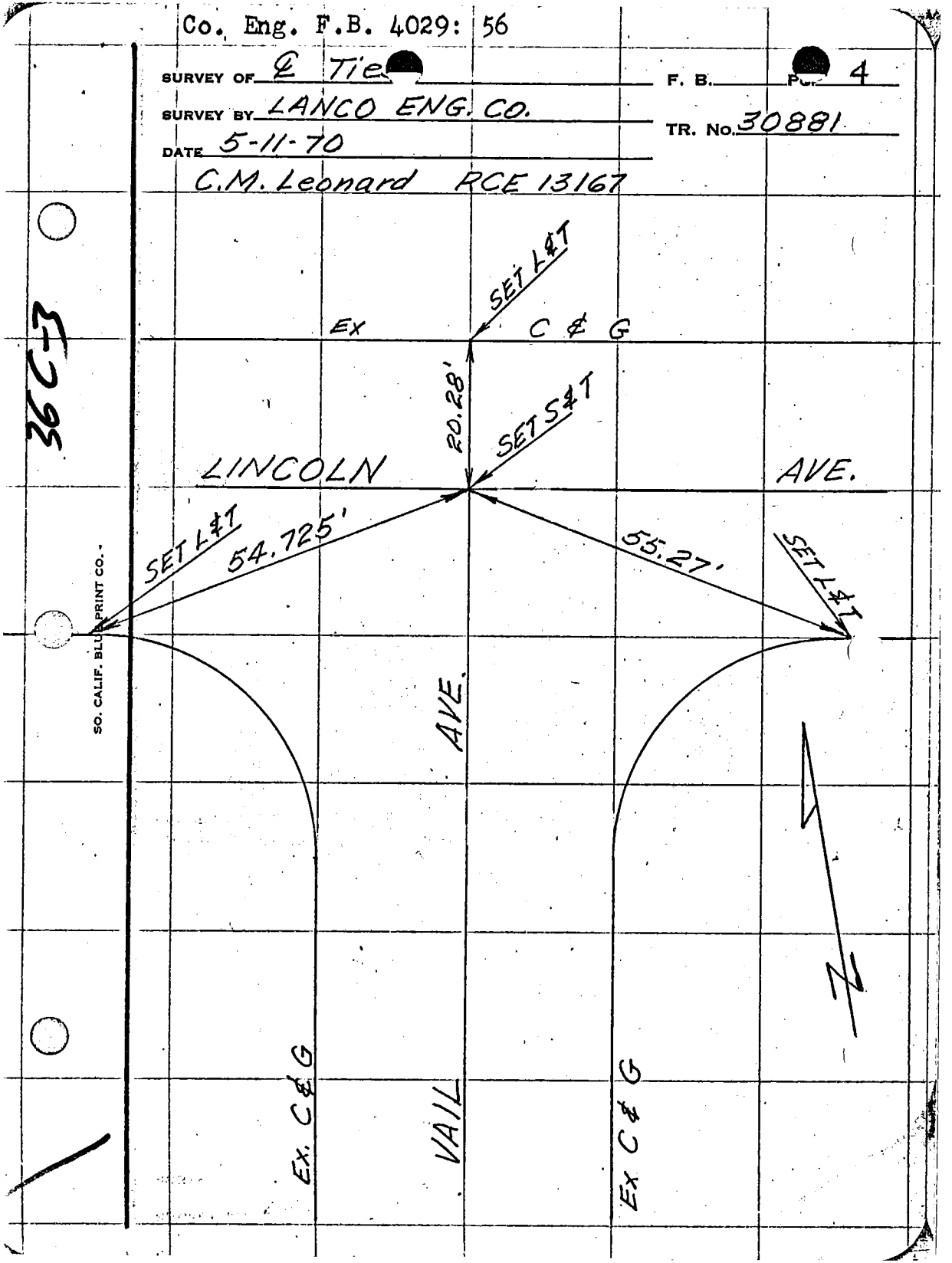

Co. Eng. F.B. 4029: 57

SURVEY OF E Tie F. B. P. 5

SURVEY BY LANCO ENG. CO. TR. No. 30881

DATE 5-11-70

C.M. Leonard RCE 13167

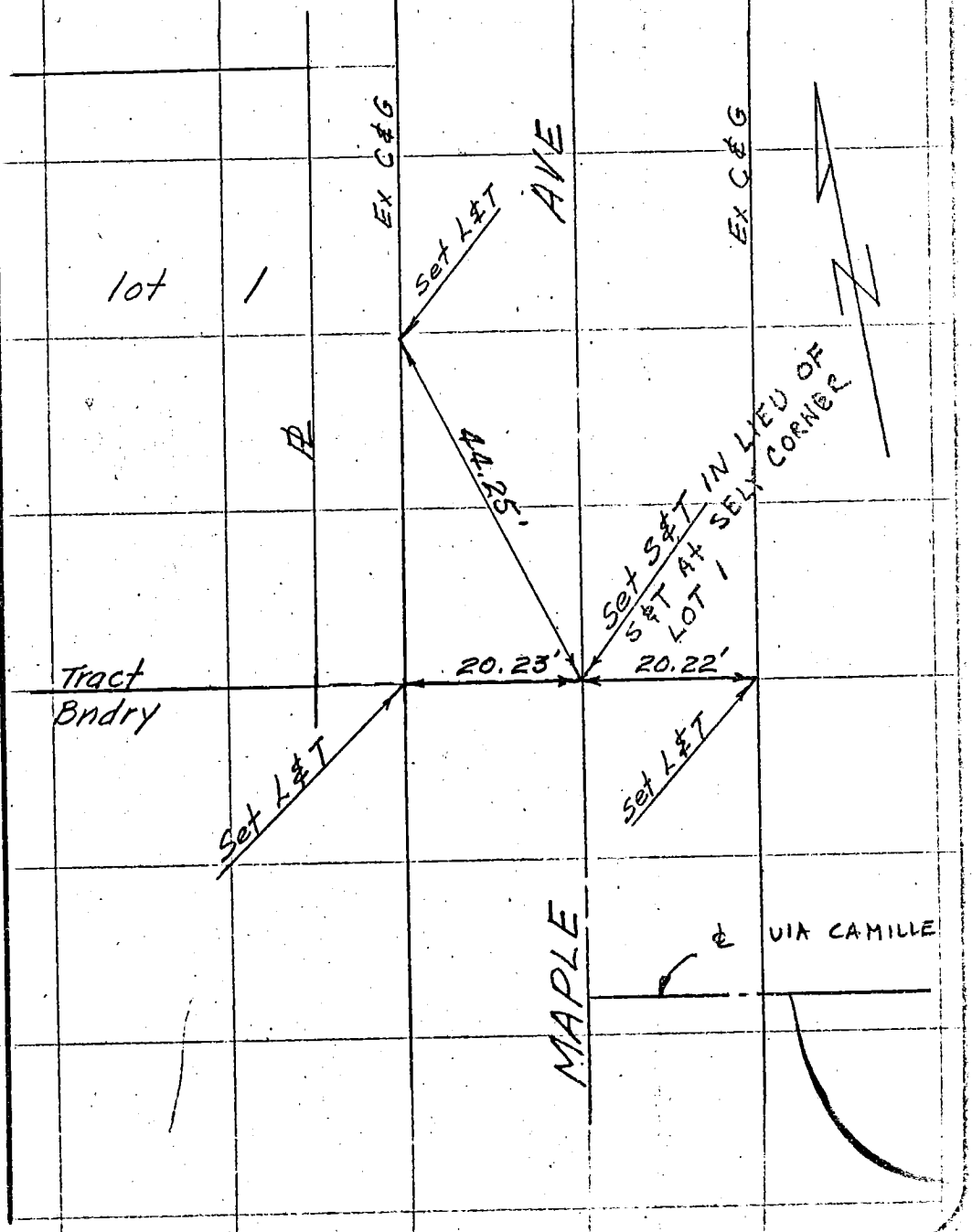

38C3

SO. CALIF. BLUE PRINT CO.

Co. Eng. F.B. 4029: 58

SURVEY OF ℄ Ties F. B. Pg. 6

SURVEY BY LANCO ENG. CO. TR. No. 30881

DATE 5-11-70

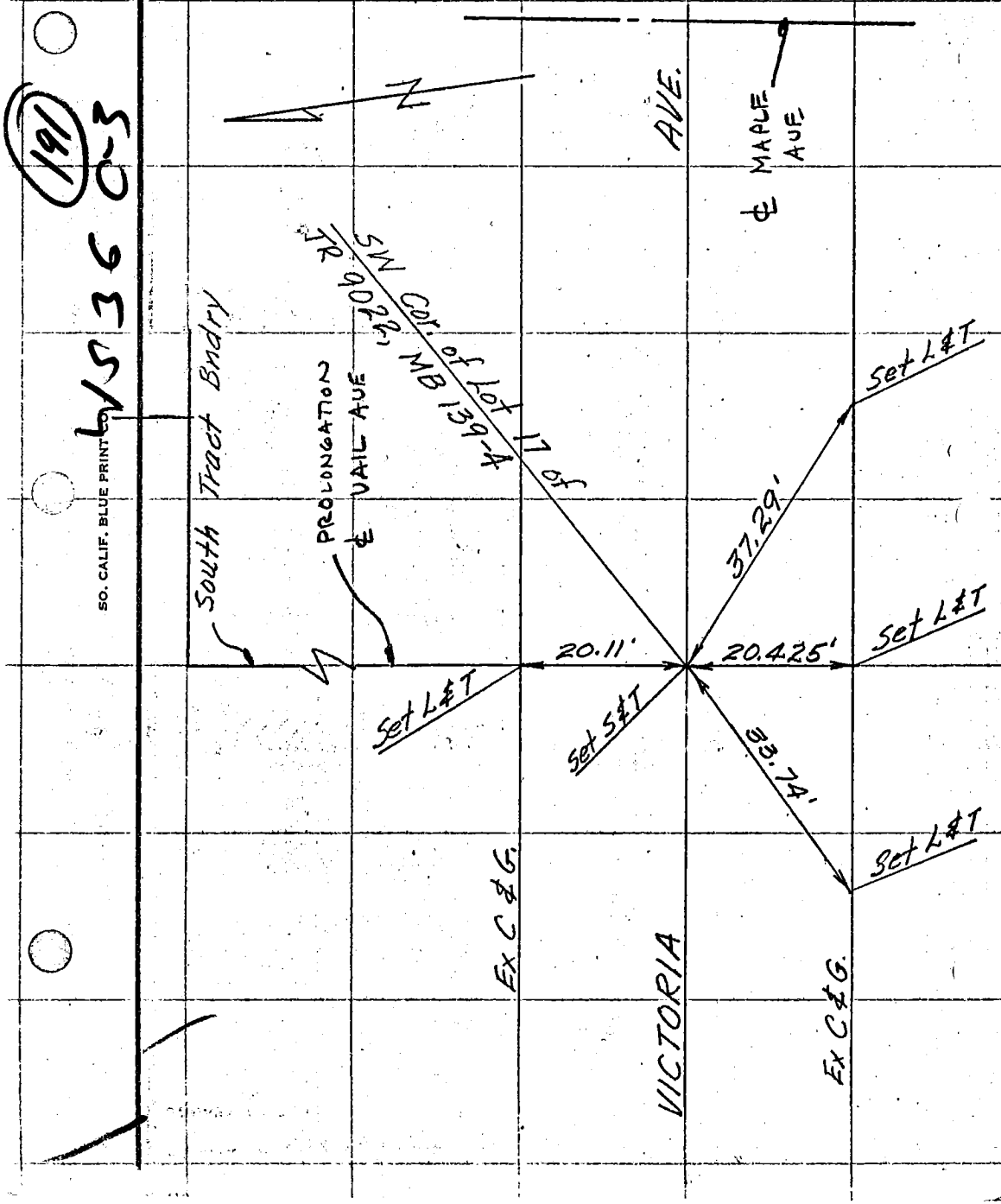

Co. Eng. F.B. 4029: 59

SURVEY OF _____ F. B. _____ Pg. 3

SURVEY BY WAGNER - KERR TR. No. 31859

DATE 12-10-73

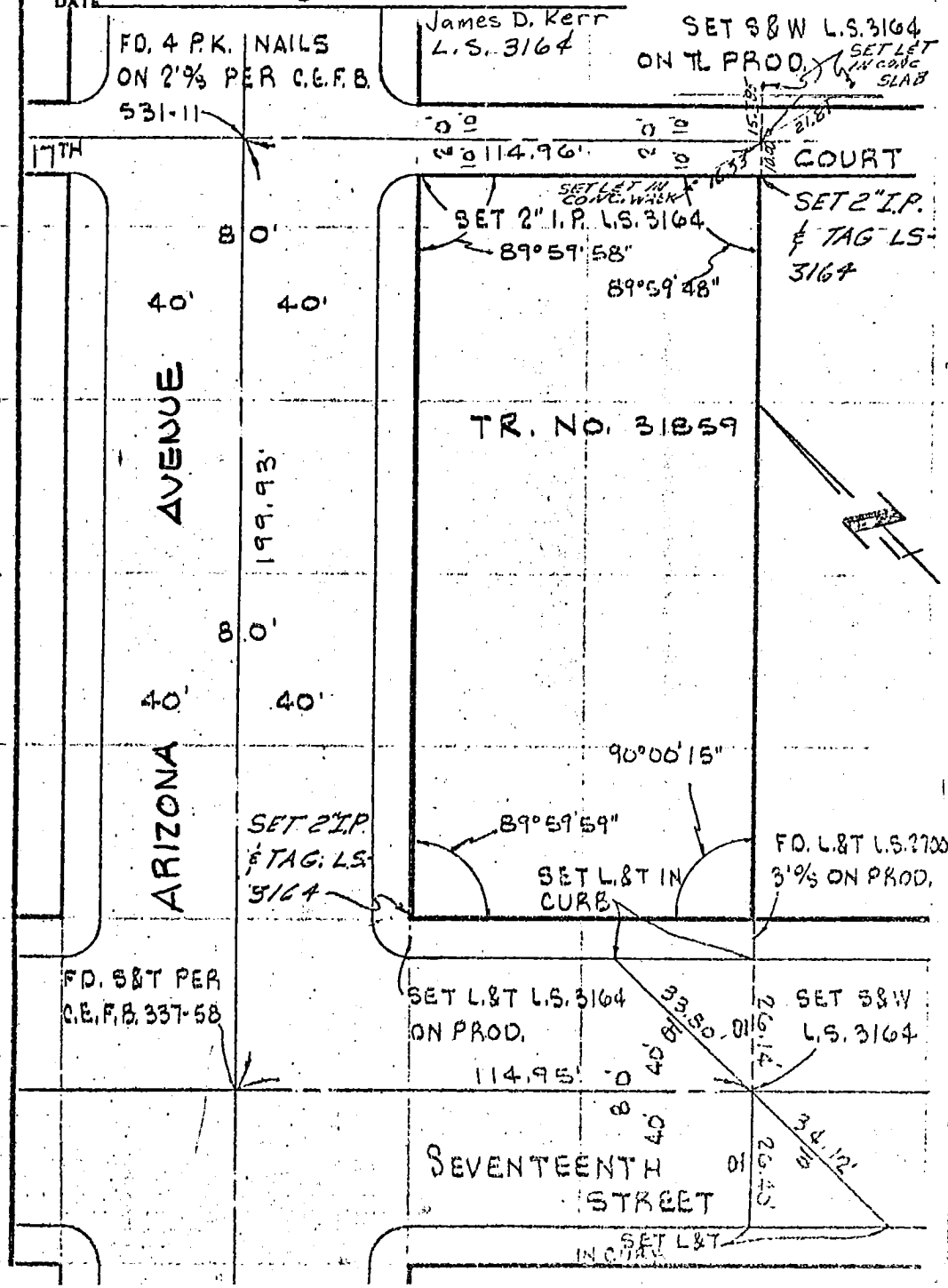

(2) 45 & R-4

SO. CALIF. PRINT CO.

Co. Eng. F.B. 4029: 60

SURVEY OF Center Line Monument Ties F. B. Pg. 1

SURVEY BY R.W.Woodbury, R.C.E.6585 TR. No. 31994

DATE April 9, 1974

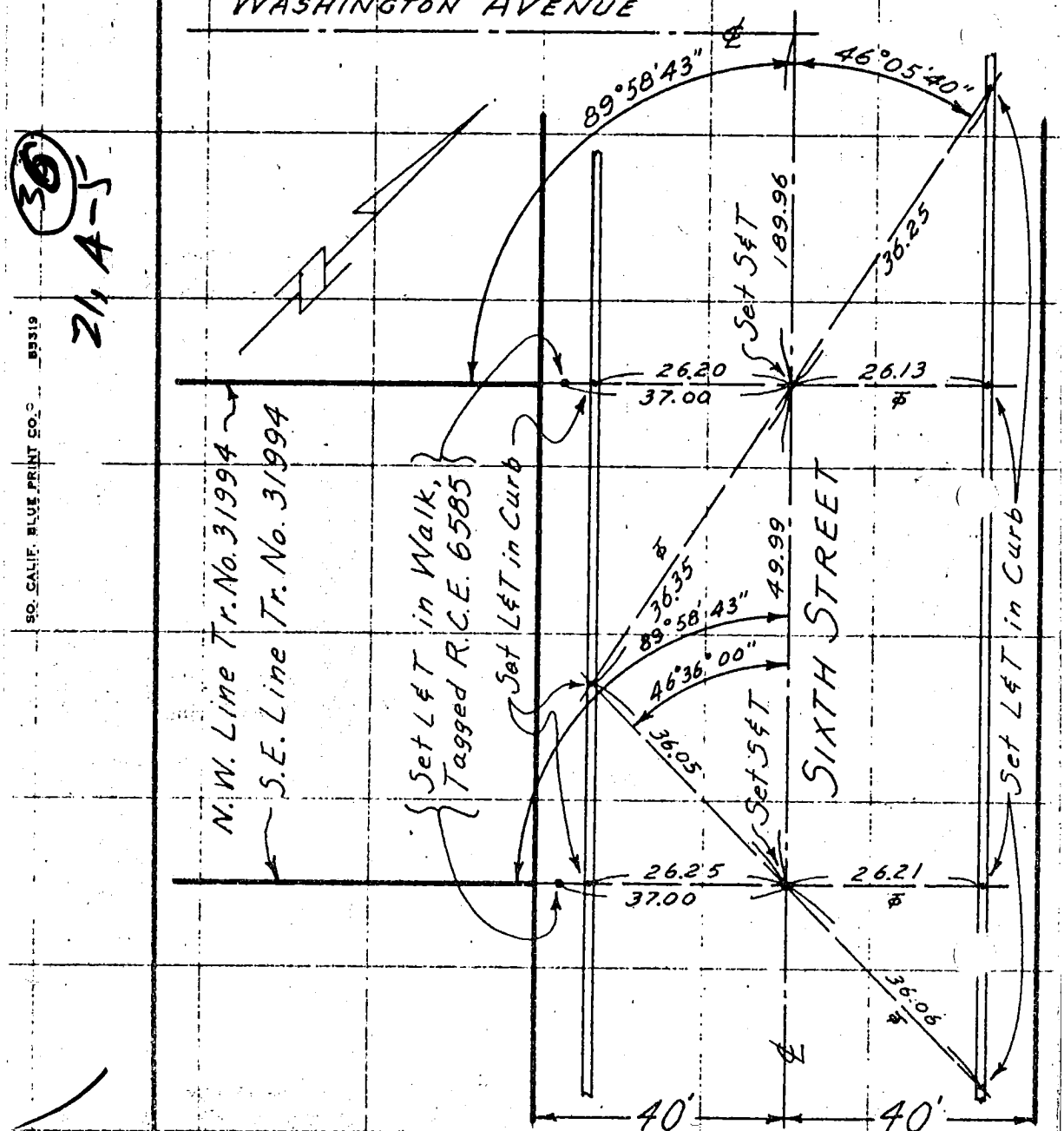

30
21 4-5

SO. CALIF. BLUE PRINT CO. B5319

Co. Eng. F.B. 4029: 61

F. B. _____ Pg. 2 SURVEY OF Center Line Monument Ties

TR. No. 31994 SURVEY BY R.W.Woodbury, R.C.E.6585

DATE April 9, 1974

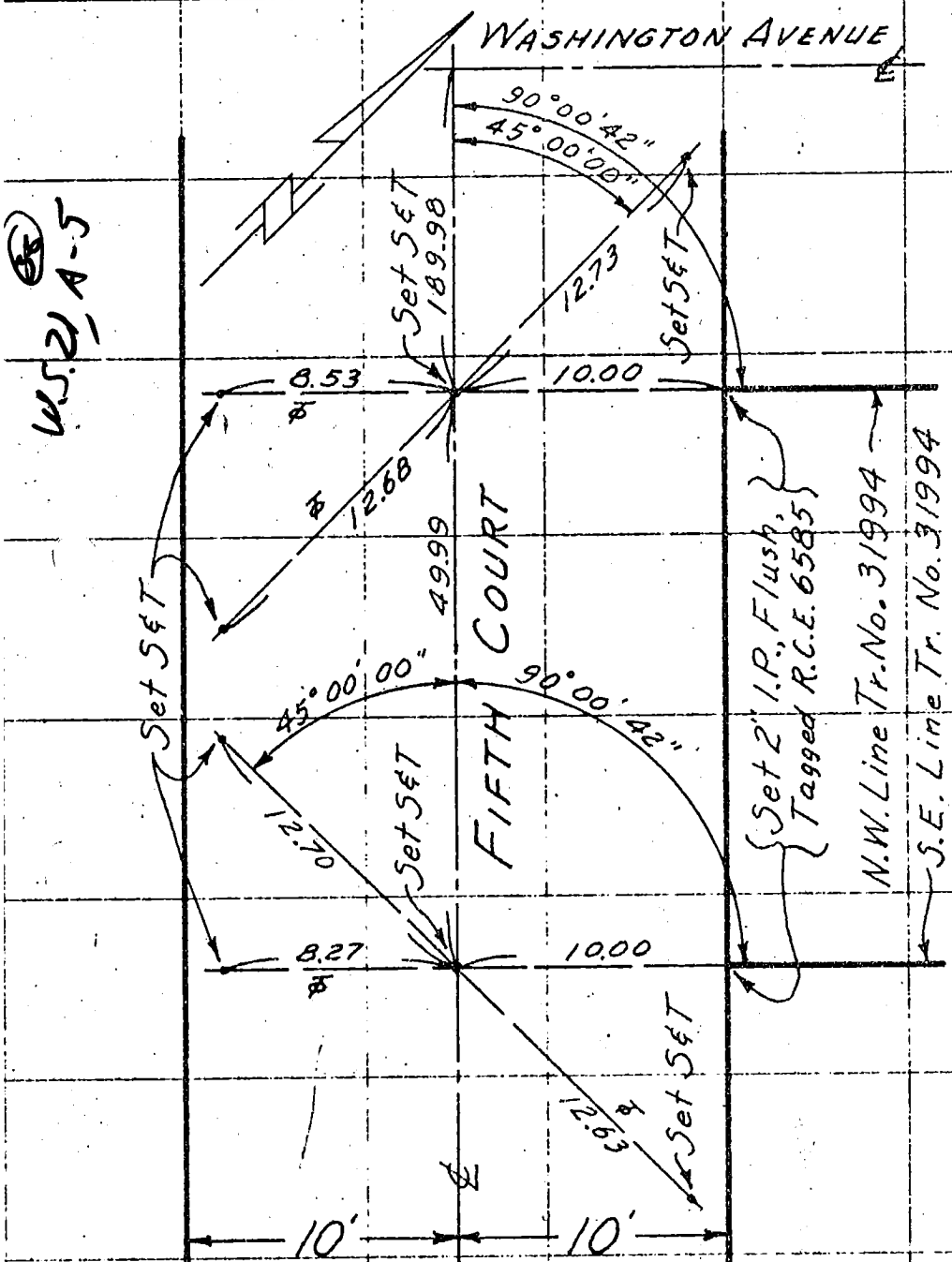

W.S.21 A-5

Co. Eng. F.B. 4029: 62

SURVEY OF CENTERLINE TIES F B NO. PAGE 1

SURVEY BY PSOMAS & ASSOC. TRACT NO. 31798

DATE FEB. 28, 1974

ARIZONA AVENUE - 200 FT. NELY OF YALE STREET.

CENTERLINE TIES

D. BROCHTRUP ——— CHIEF OF PARTY

R. HARRIS ——— CHAINMAN

ALL DISTANCES SHOWN AS MEASURED HAVE BEEN CORRECTED TO TEMPERATURE OF 68° F

ALL MONUMENTS SHOWN AS SET ARE SET FLUSH WITH THE GROUND SURFACED AND ARE TAGGED L.S. 2304

WS 21/8-4

DO NOT EXTEND NOTES THIS SIDE OF LINE

SURVEYORS SERVICE COMPANY, COSTA MESA - STOCK NO. 411

Co. Eng. F.B. 4029: 63

SURVEY OF CENTER LINE TIES F B NO. PAGE 2

SURVEY BY PSOMAS & ASSOC TRACT NO. 3798

DATE FEB. 28, 1974 G.R. PSOMAS L.S. 2304

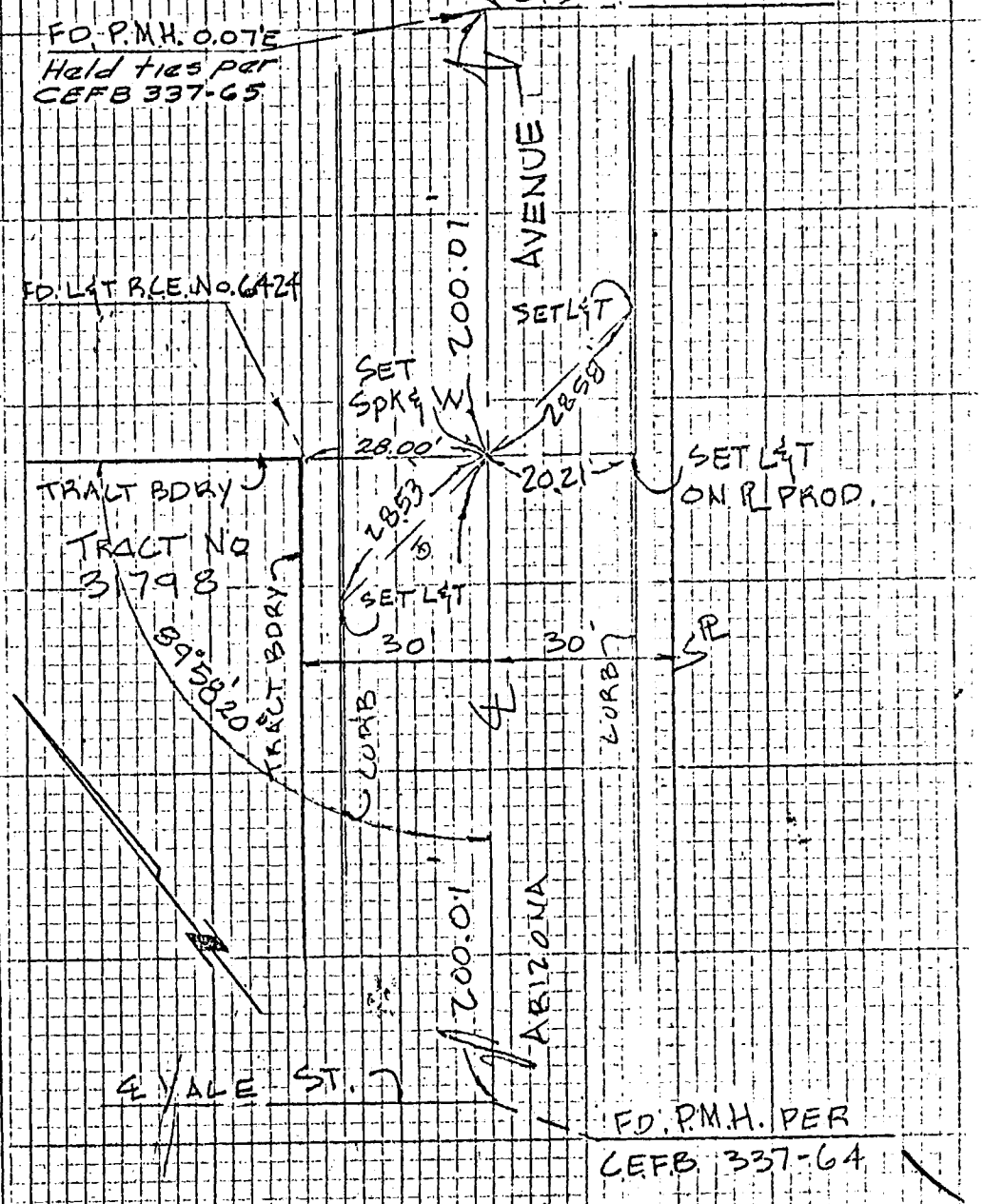

SURVEYORS SERVICE COMPANY, COSTA MESA - STOCK NO. 411

DO NOT EXTEND NOTES THIS SIDE OF LINE

Co. Eng. F.B. 4029: 64

SURVEY OF _____ F B NO. _____ PAGE 2

SURVEY BY Psomas & Assoc. TRACT NO. 32014

DATE 12-27-73 G. R. Psomas LS 2304

WS, 22 B-3 (74)

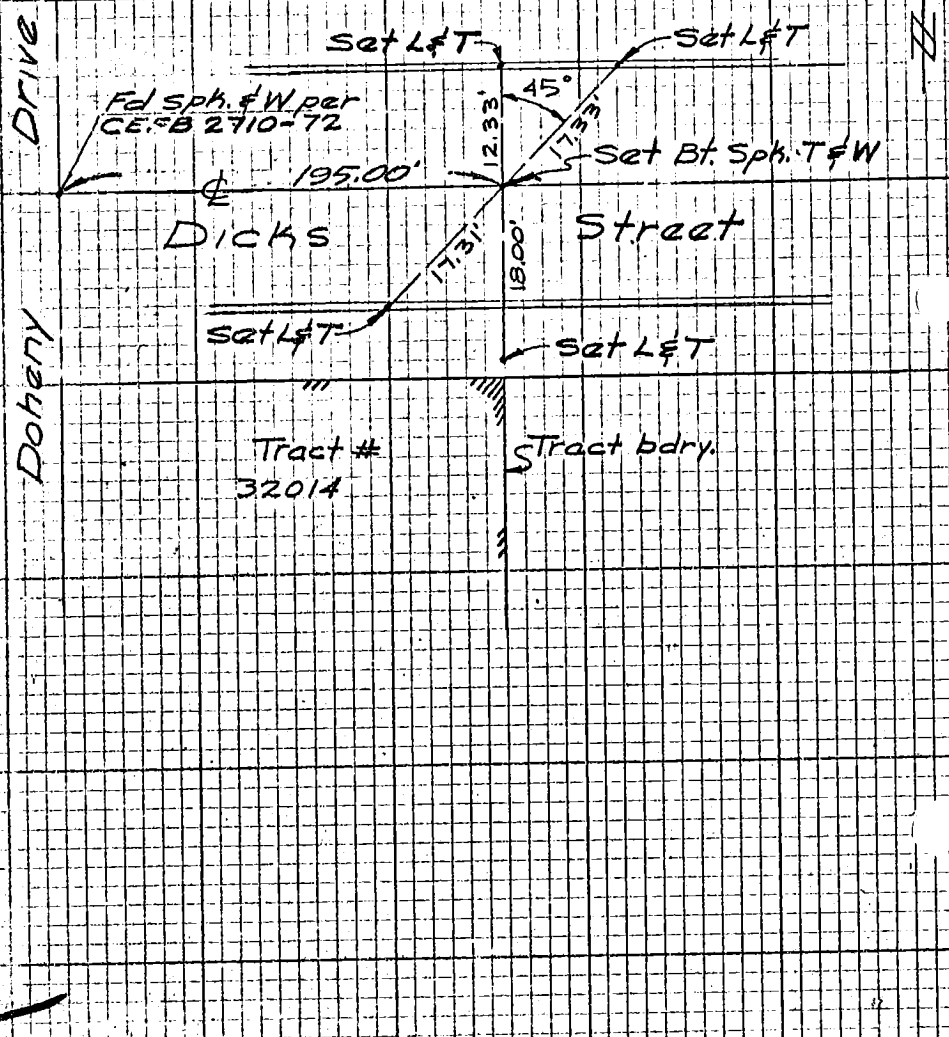

SURVEYORS SERVICE COMPANY, COSTA MESA, - STOCK NO. 411
DO NOT EXTEND NOTES THIS SIDE OF LINE

Co. Eng. F.B. 4029: 65

SURVEY OF _____ F B NO. _____ PAGE 3

SURVEY BY Psomas & Assoc. TRACT NO. 32014

DATE 12-27-73

G.R. Psomas L.S. 2304

W.C.22 B-3 74

DO NOT EXTEND NOTES THIS SIDE OF LINE

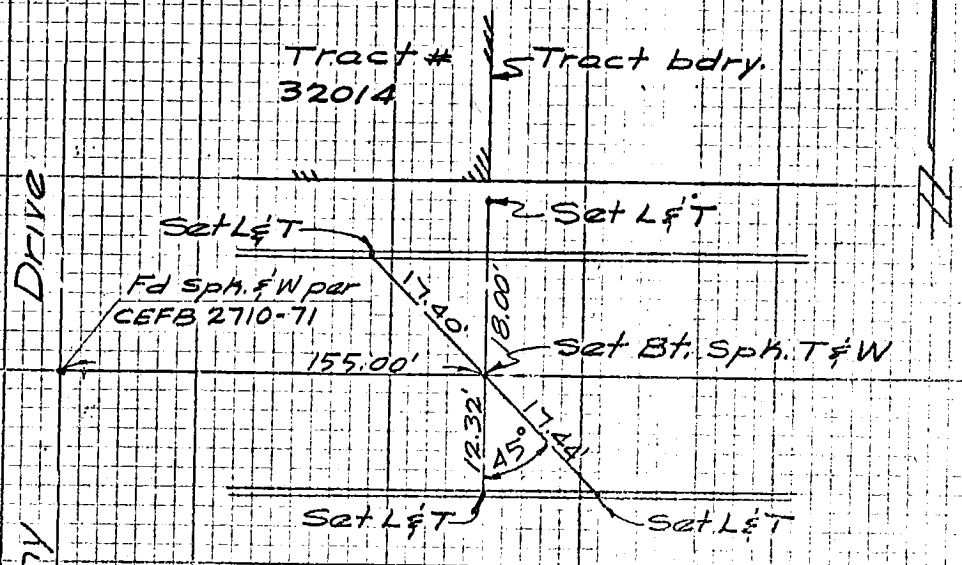

Co. Eng. F.B. 4029: 66

SURVEY OF FINAL & TIES F B NO. PAGE

SURVEY BY WINCHELL SURVEYING CO. TRACT NO. 31835

DATE APRIL 6, 1974

DAVID D. WINCHELL, L.S. 3741

David D. Winchell

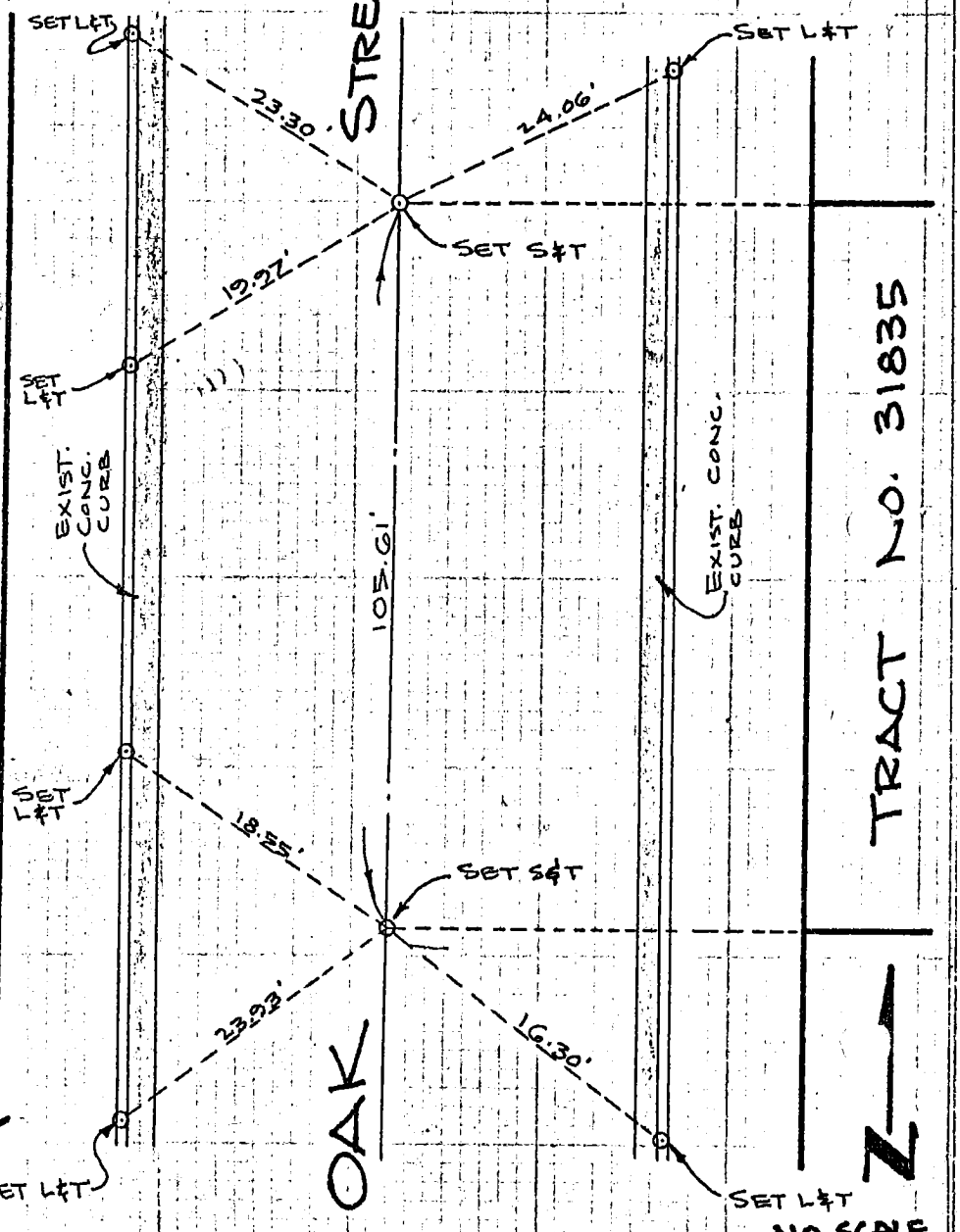

SURVEYORS SERVICE COMPANY, COSTA MESA · STOCK NO. 411

DO NOT EXTEND NOTES THIS SIDE OF LINE

M.S. 4.3

Co. Eng. F.B. 4029: 67

SURVEY OF _____ F. B. _____ PG. 1

SURVEY BY IRVING T. GANN L.S. 3949 TR. No. 31830

DATE 4-29-74

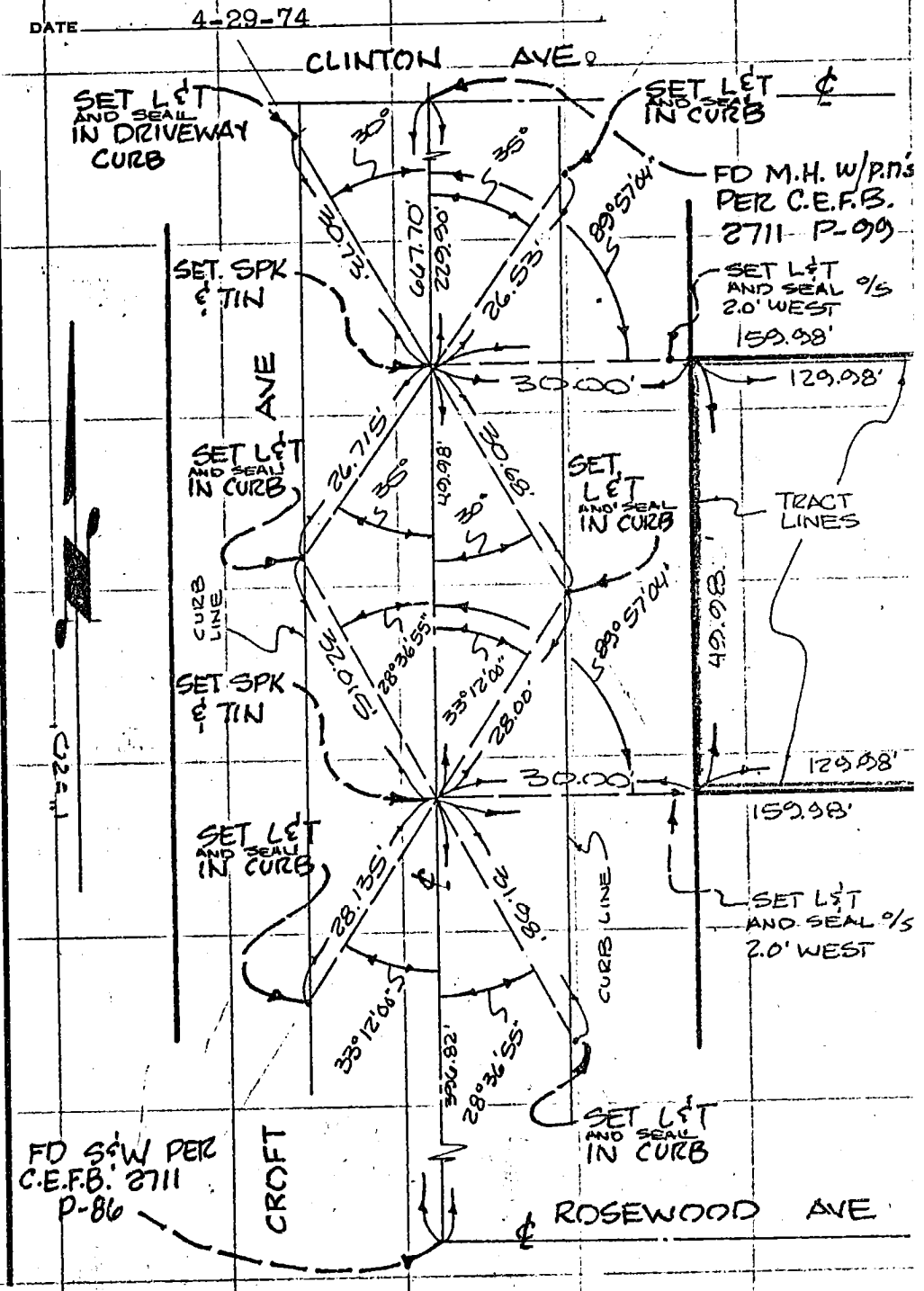

SO. CALIF. BLUE PRINT CO.

Co. Eng. F.B. 4029: 68

SURVEY OF CORNER TIES P.M. No. 3216 F. B. ____ Pg. 1

SURVEY BY M & Q PACIFIC TR. No. P.M. No. 3216

DATE APRIL 1974

RAY E. WIDMER R.C.E. 11758

P.M. 5248

43

WS 69 C1

SO. CALIF. BLUE PRINT CO.

NO SCALE

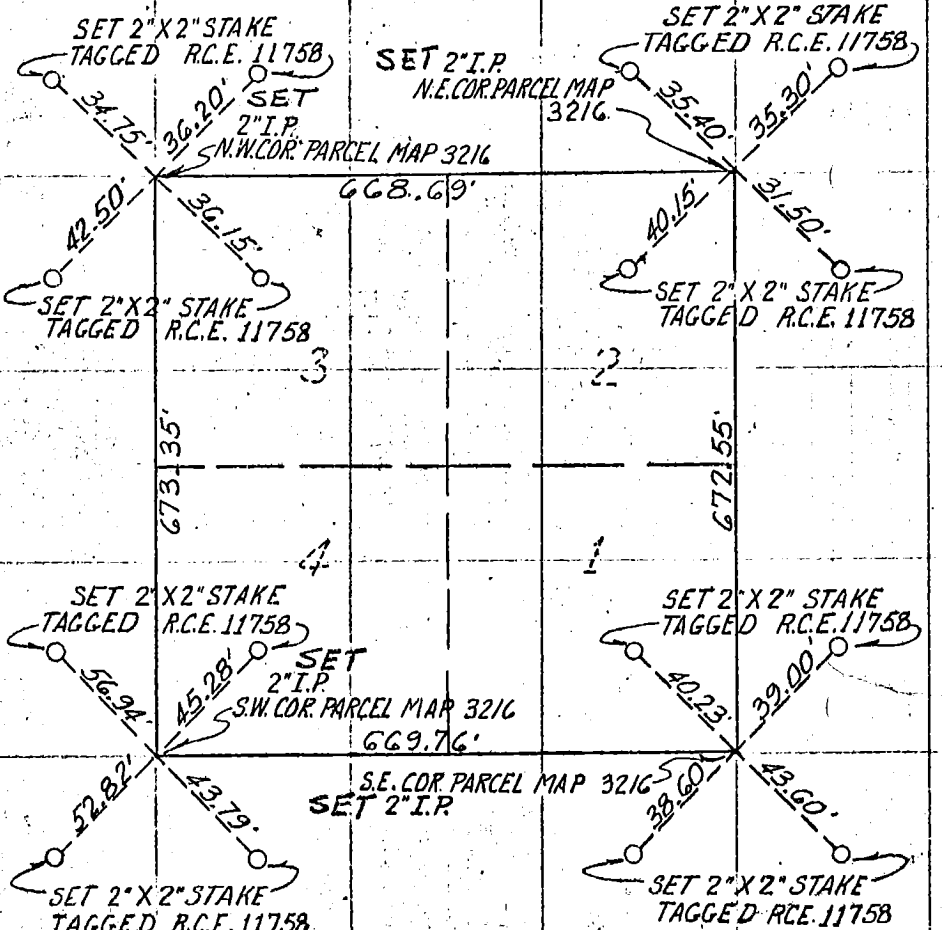

Co. Eng. F.B. 4029: 69

SURVEY OF MAIN STREET F B NO. PAGE 1

SURVEY BY ENGINEERING SERVICE CORPORATION TRACT NO P.M. No 4097

DATE MAY 1974

J.K. NEWVILLE
R.C.E. 13095

26 B-6

SURVEYORS SERVICE COMPANY, A MESA - STOCK NO. 411

DO NOT EXTEND NOTES THIS SIDE OF LINE

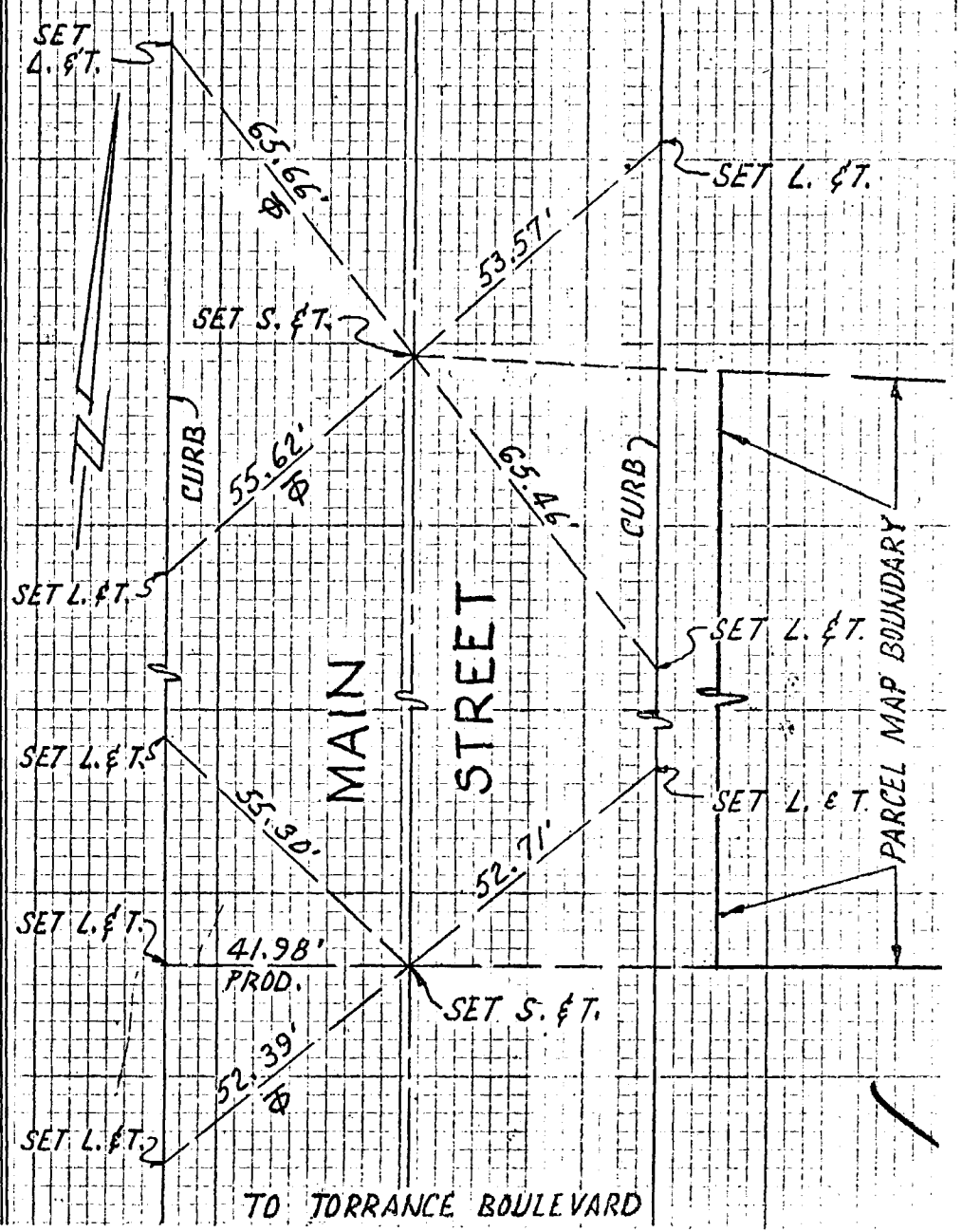

Co. Eng. F.B. 4029: 70

SURVEY OF SHEARER AVENUE F B NO. PAGE 2

SURVEY BY ENGINEERING SERVICE CORPORATION ~~TRACT NO.~~ P.M. Nº 4097

DATE MAY 1 1974

J. K. NEWVILLE
R.C.E. 13095

268-6

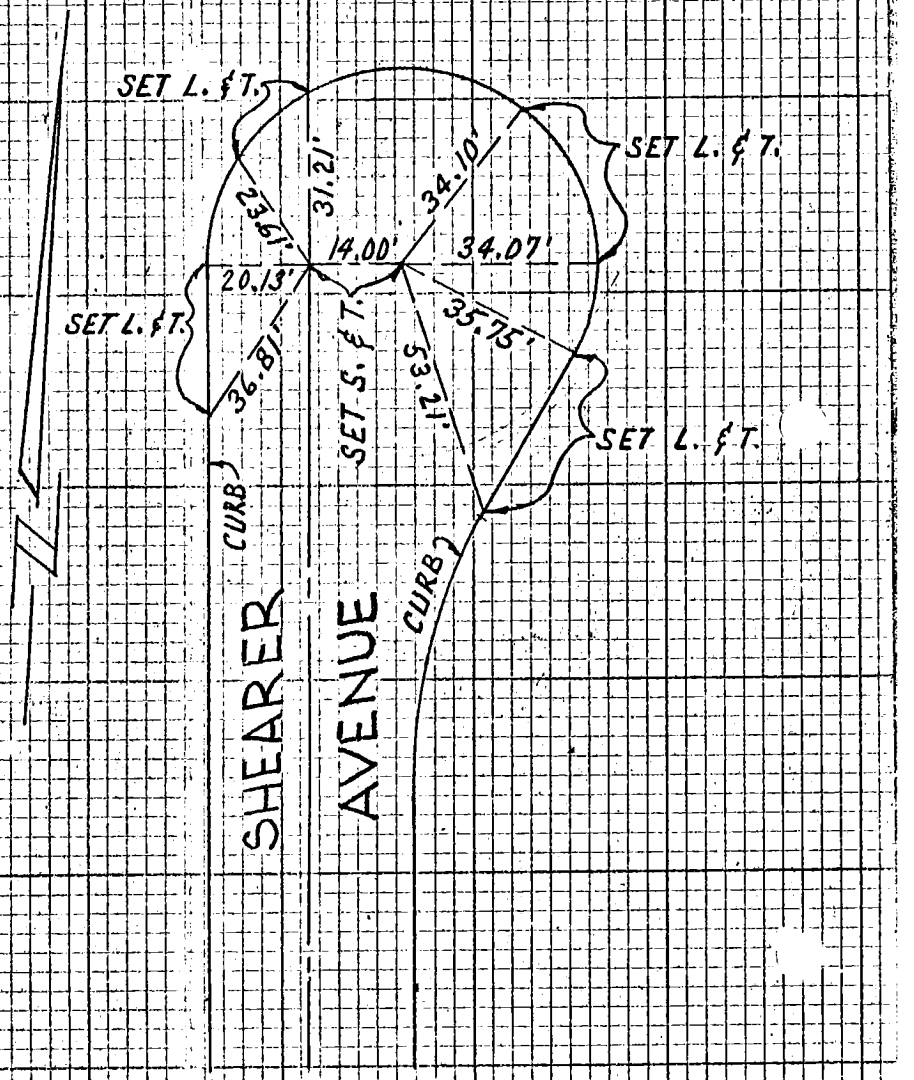

SURVEYORS SERVICE COMPANY, COSTA MESA - STOCK NO. 411
DO NOT EXTEND NOTES THIS SIDE OF LINE

Co. Eng. F.B. 4029: 71

SURVEY OF SHEARER AVE. & GENEVIEVE ST. F B NO. ____ PAGE 3

SURVEY BY ENGINEERING SERVICE CORPORATION ~~TRACT NO.~~ P.M. No 4097

DATE MAY 1974

J. K. NEWVILLE

R.C.E. 13095

26 B 12

SURVEYORS SERVICE COMPANY, TA MESA - STOCK NO. 411

DO NOT EXTEND NOTES THIS SIDE OF LINE

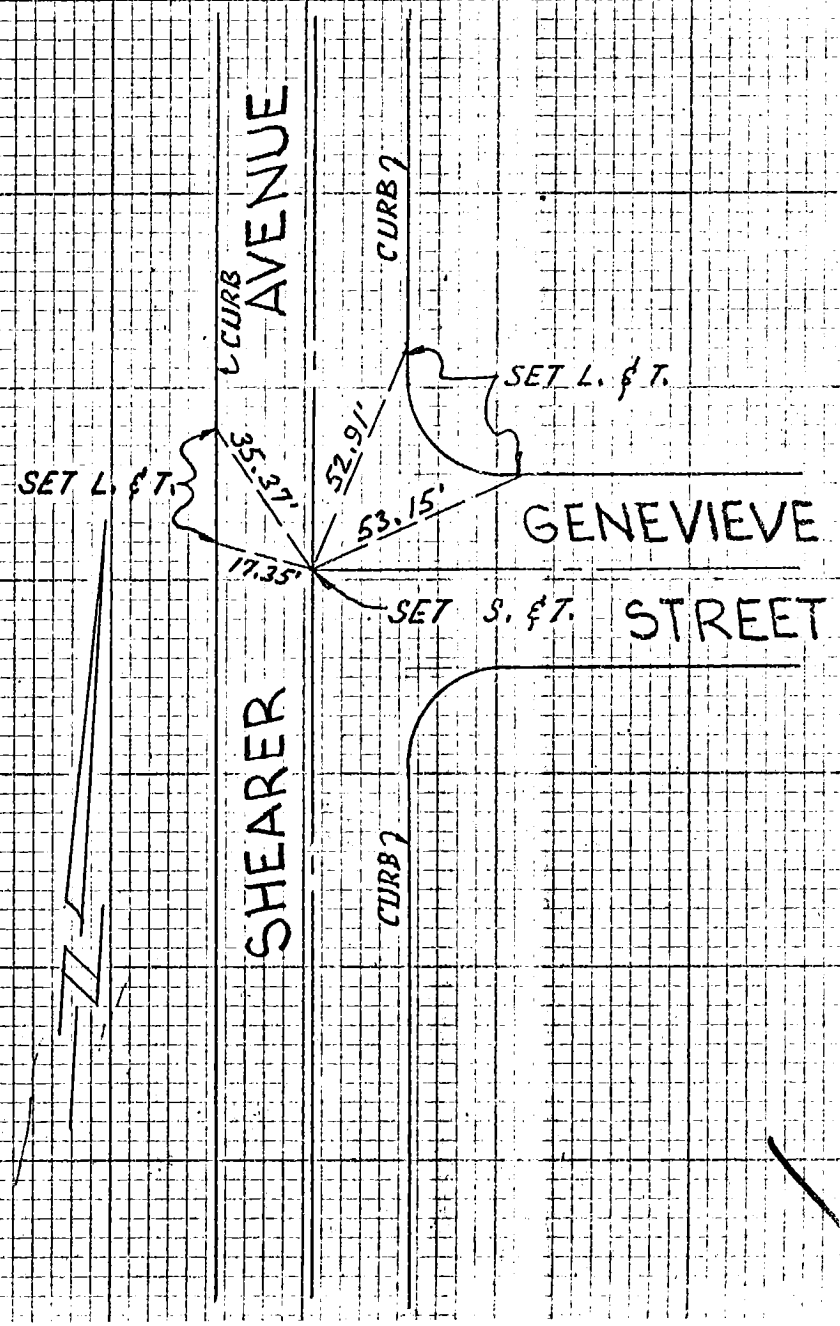

Co. Eng. F.B. 4029: 72

SURVEY OF JAMISON AVENUE F B NO. PAGE 4

SURVEY BY ENGINEERING SERVICE CORPORATION TRACT NO. P.M. Nº 4097

DATE MAY 1974

J.K. NEWVILLE
R.C.E. 13095

W.O. 26, B-6 (56)

SURVEYORS SERVICE COMPANY, COSTA MESA - STOCK NO. 411

DO NOT EXTEND NOTES THIS SIDE OF LINE

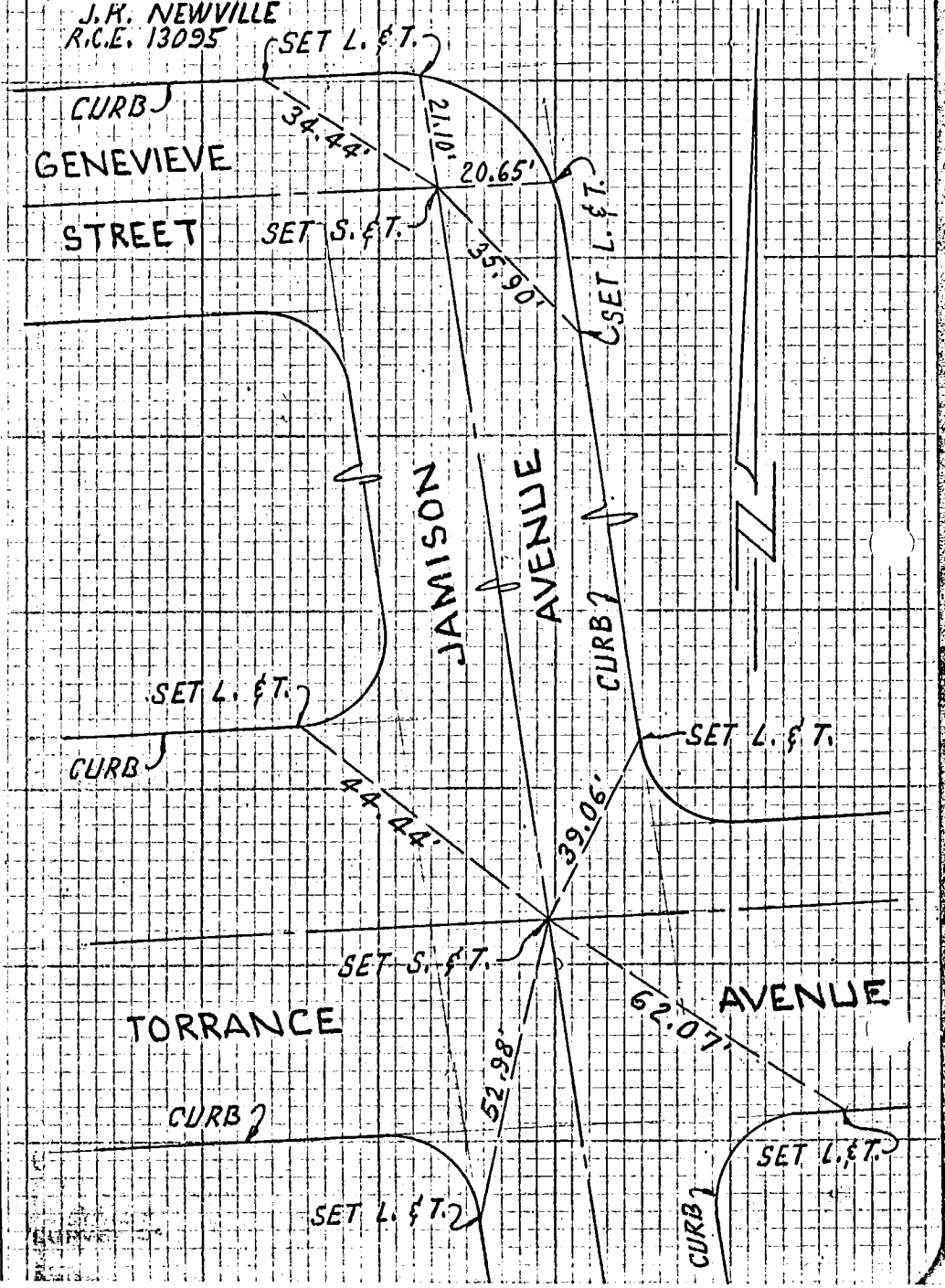

Co. Eng. F.B. 4029: 73

SURVEY OF TORRANCE BOULEVARD F B NO. PAGE 5

SURVEY BY ENGINEERING SERVICE CORPORATION ~~TRACT NO.~~ P.M. No 4097

DATE MAY 1974

J.K. NEWVILLE

R.C.E. 13095

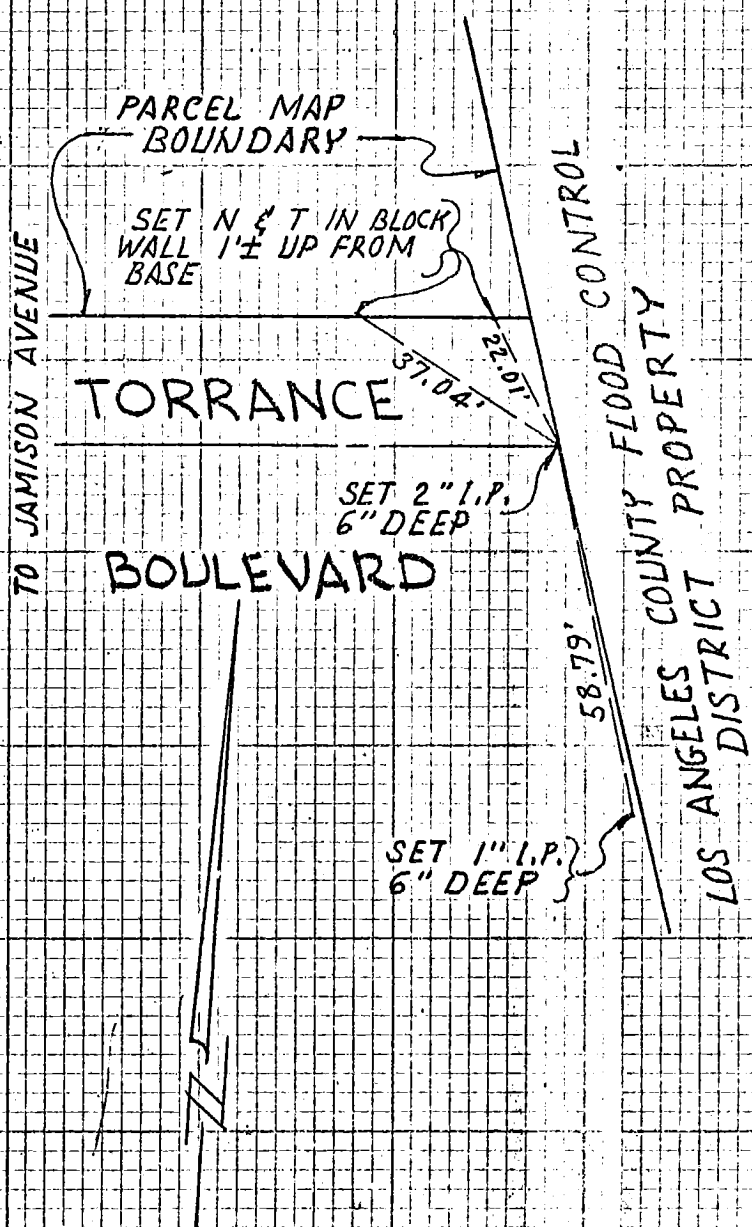

SURVEYORS SERVICE COMPANY, TA MESA STOCK NO. 41

DO NOT EXTEND NOTES THIS SIDE OF LINE

N526 B-6

Co. Eng. F.B. 4029: 74

SURVEY OF ℄ TIES F B NO. 106 PAGE 1

SURVEY BY HIGHLAND ENGINEERS TRACT NO. 30751

DATE AUG. 4, 1970 ROBERT K. KAMEOKA RCE 15429

SURVEYORS SERVICE COMPANY, COSTA MESA - STOCK NO. 411

DO NOT EXTEND NOTES THIS SIDE OF LINE

W.S-68 (13) C-3

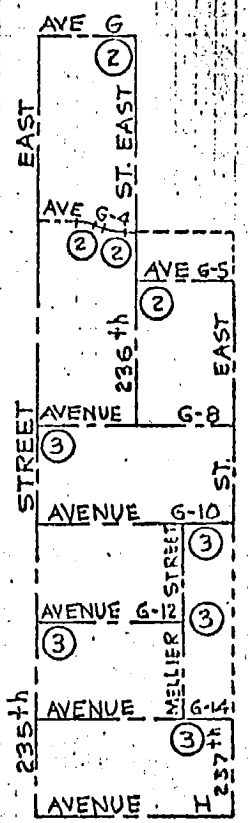

SURVEYORS: J. KRULL
T.M. KRULL
B. BROWN

ALL 2" I.P.'S SET DN. 12" UNLESS OTHERWISE, NOTED
ALL TIE PT.'S ARE 2X2'S SET UP 3" UNLESS OTHERWISE NOTED
ALL DISTANCES SHOWN AS MEASURED ARE CORRECTED TO 68°F

Co. Eng. F.B. 4029: 75

SURVEY OF ℄ TIES F. B. 116 PG. 6

SURVEY BY HIGHLAND ENGINEERS TR. No. 30751

DATE ROBERT K. KAMEOKA RCE 15429

YS 6 & C-3 (13)

SO. CALIF. BLUE PRINT CO.

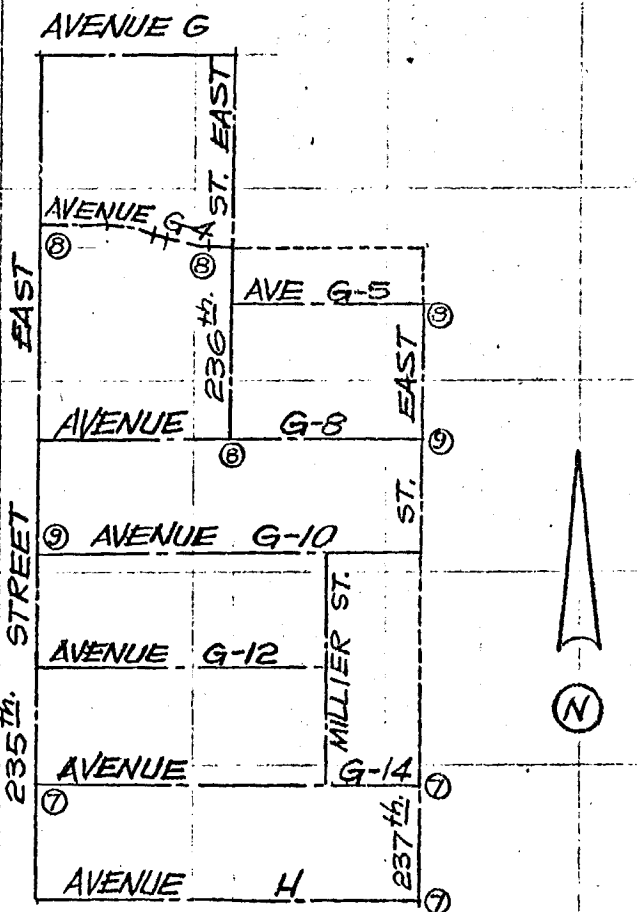

SURVEYORS: B. TUFFLEY
R. SEAVERT

ALL ⌀" I.P.'S SET ON 12" UNLESS OTHERWISE NOTED
ALL TIE PT.'S ARE 2X2'S SET UP 3" UNLESS OTHERWISE NOTED.
ALL DISTANCES SHOWN AS MEASURED ARE CORRECTED TO 68° F.

Co. Eng. F.B. 4029: 76

SURVEY OF ℄ TIES F B NO. 106 PAGE 2

SURVEY BY HIGHLAND ENGINEERS TRACT NO. 30751

DATE AUG. 4, 1970 ROBERT K. KAMEOKA RCE 15429

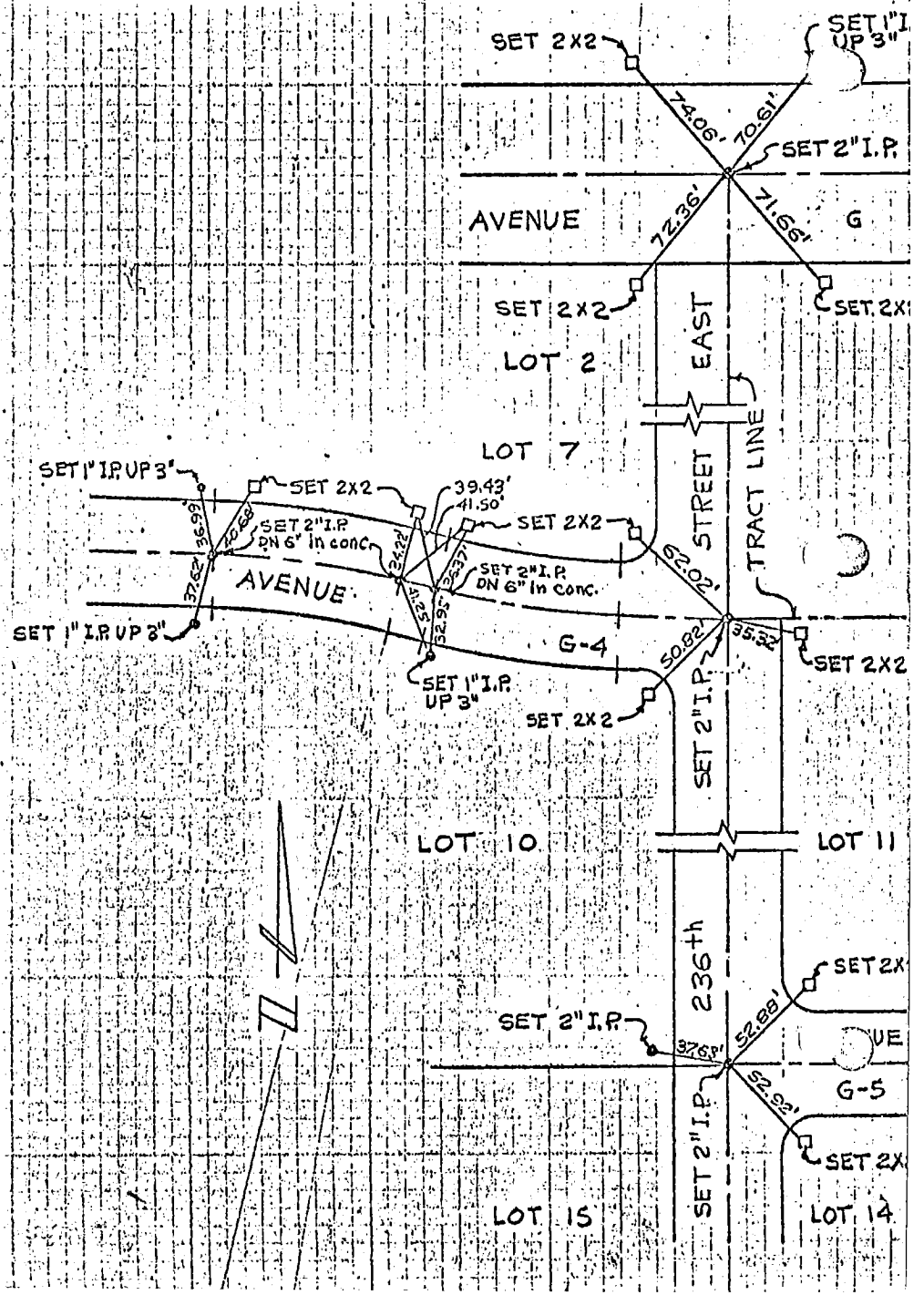

SURVEYORS SERVICE COMPANY, COSTA MESA - STOCK NO. 411

DO NOT EXTEND NOTES THIS SIDE OF LINE

Co. Eng. F.B. 4029: 77

SURVEY OF ¢ TIES F B NO. 106 PAGE 3

SURVEY BY HIGHLAND ENGINEERS TRACT NO. 30751

DATE AUG. 4, 1970 ROBERT K. KAMEOKA RCE 15429

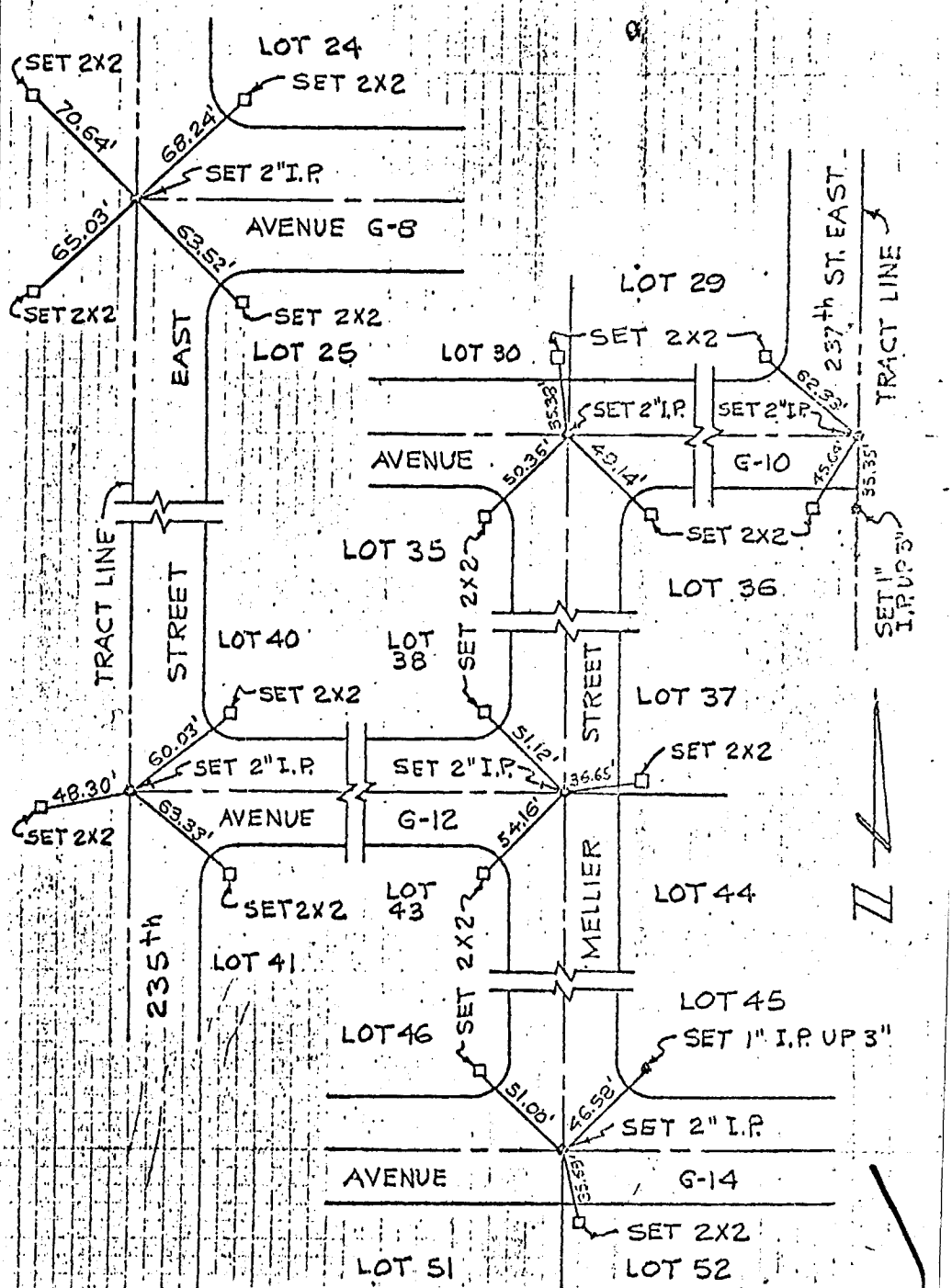

SURVEYORS SERVICE COMPANY, COSTA MESA - STOCK NO. 411

DO NOT EXTEND NOTES THIS SIDE OF LINE

6823

Co. Eng. F.B. 4029: 78

SURVEY OF ℄ TIES F. B. 116 Pg. 7

SURVEY BY HIGHLAND ENGINEERS TR. No. 30751

DATE JAN. 30.1974 ROBERT K. KAMEOKA RCE 15429

W5680-3

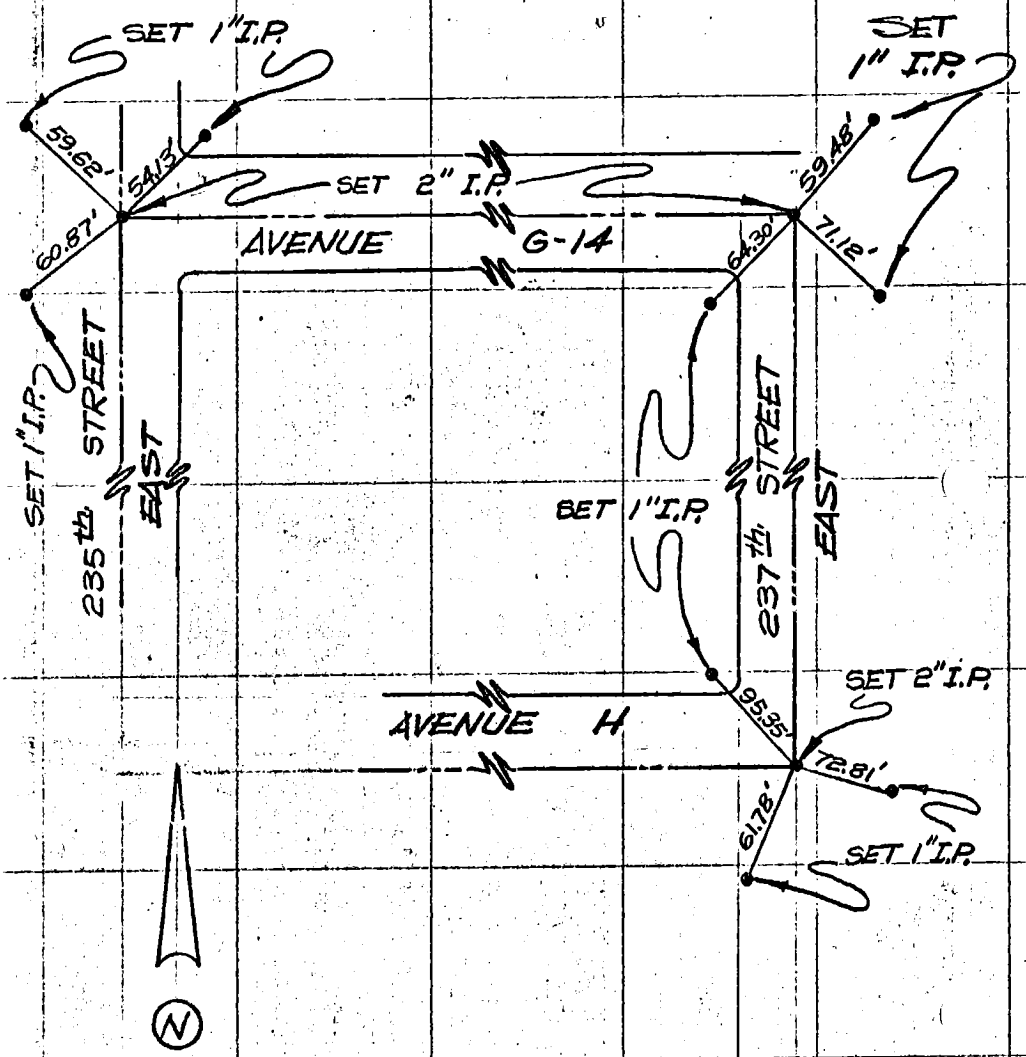

SO. CALIF. BLUE PRINT CO.

Co. Eng. F.B. 4029: 79

SURVEY OF ℄ TIES F. B. 116 PG. 8

SURVEY BY HIGHLAND ENGINEERS TR. No. 30751

DATE JAN. 30.1974 ROBERT K. KAMECKA RCE 15429

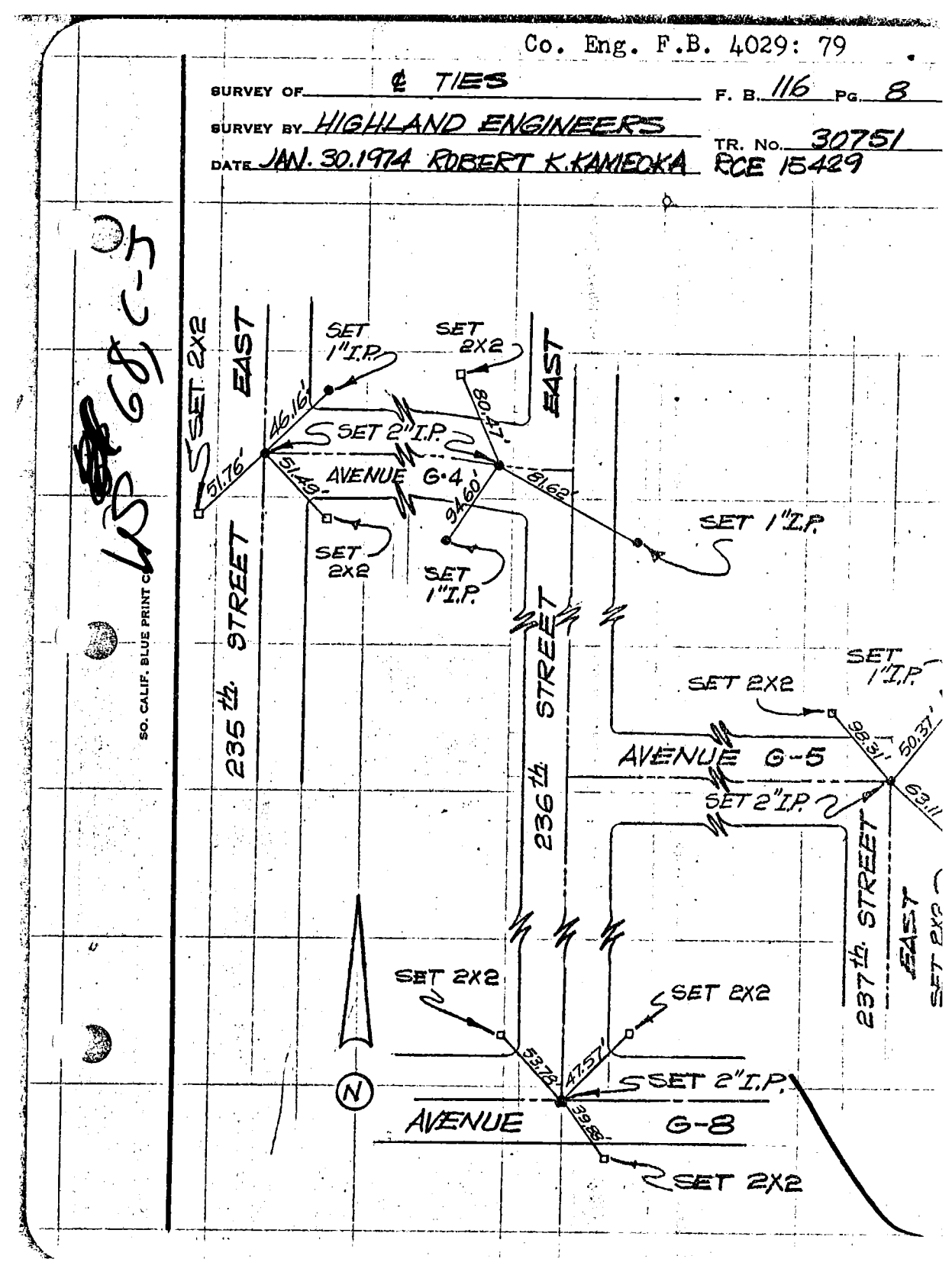

SO. CALIF. BLUE PRINT CO.

Co. Eng. F.B. 4029: 80

SURVEY OF ℄ TIES F. B. 116 PG. 9

SURVEY BY HIGHLAND ENGINEERS TR. No. 30751

DATE JAN. 30. 1974 ROBERT K. KAMEOKA RCE 15429

(13) 68 C-3

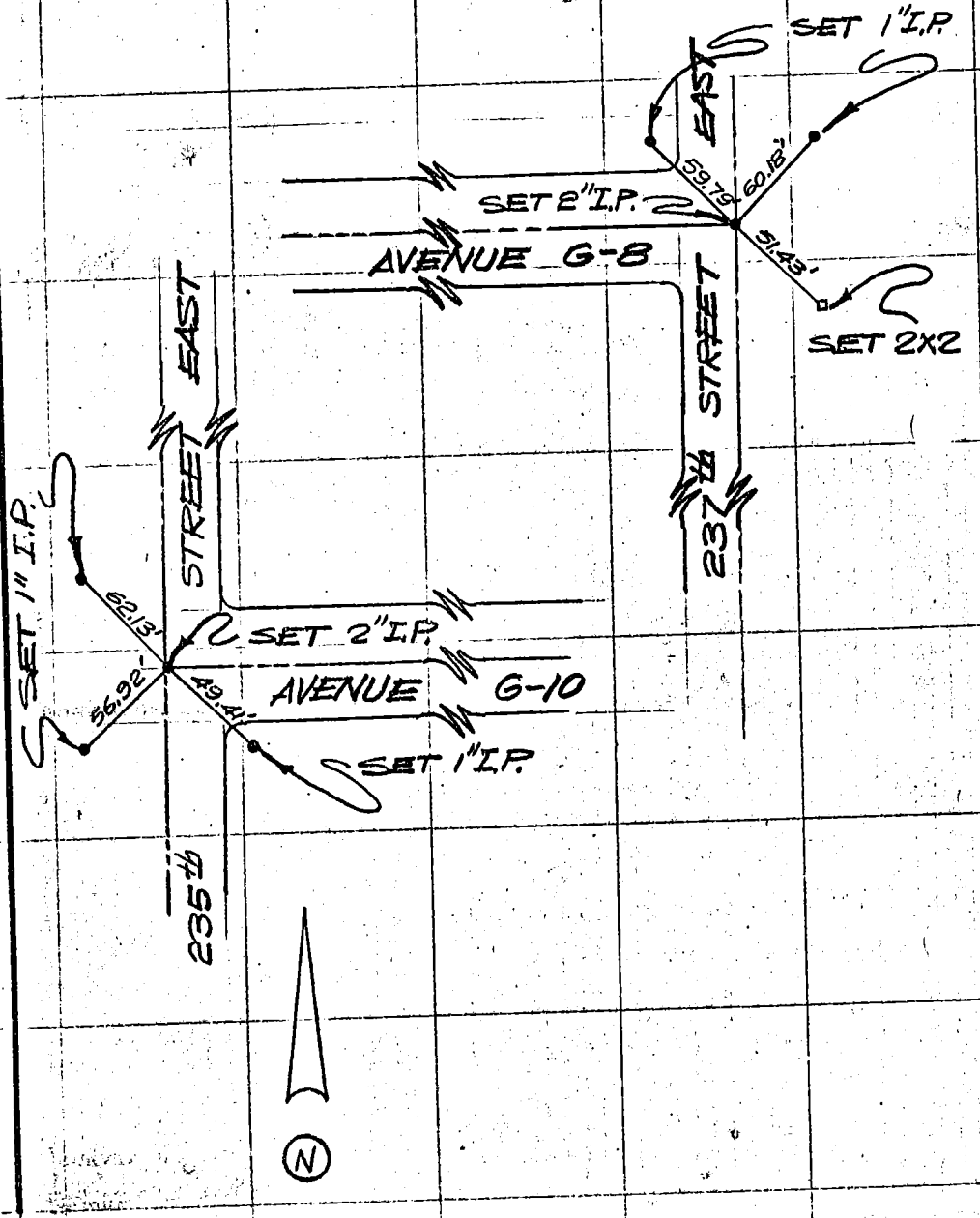

SO. CALIF. BLUE PRINT CO.

Co. Eng. F.B. 4029: 81

SURVEY OF CENTERLINE TIES F B NO. 100 A PAGE 196

SURVEY BY SOUTH BAY ENGINEERING CORP. TRACT NO. 28205

DATE FEB. 4, 1974

ENGINEER: RAYMOND L. QUIGLEY R.C.E. 7191

MITCHELL PETERSON

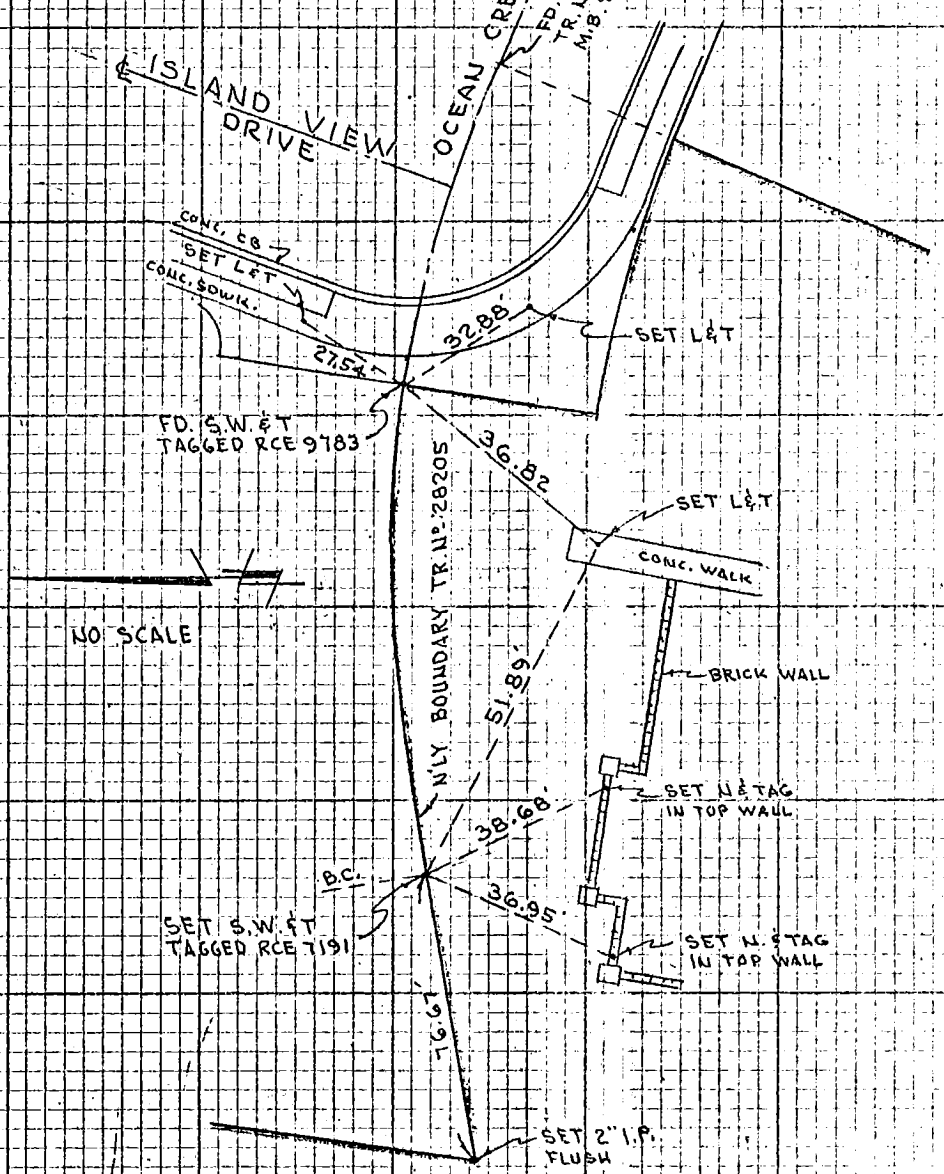

SURVEYORS SERVICE COMPANY, STA MESA - STOCK NO. 411

DO NOT EXTEND NOTES THIS SIDE OF LINE

W.S. 27, Bg 41

Co. Eng. F.B. 4029: 82

SURVEY OF CENTER LINES F. B. ____ PG. 1

SURVEY BY JENNINGS ENGINEERING CO. TR. No. 31059

DATE MARCH 22, 1974

G. J. JENNINGS R.C.E. 7858

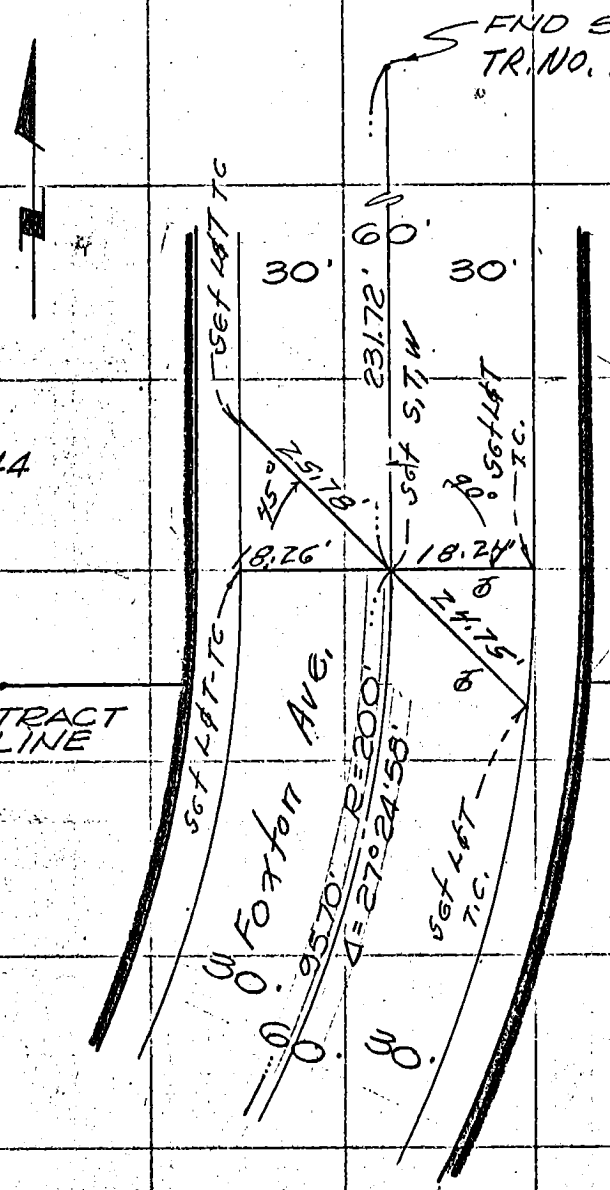

SO. CALIF. BLUE PRINT CO.

Co. Eng. F.B. 4029: 83

SURVEY OF CENTER LINES F. B. ____ PG. 2

SURVEY BY JENNINGS ENGINEERING CO. TR. No. 31059

DATE MARCH 27, 1974

G. J. JENNINGS R.C.E. 7858

(28) 10 A-5

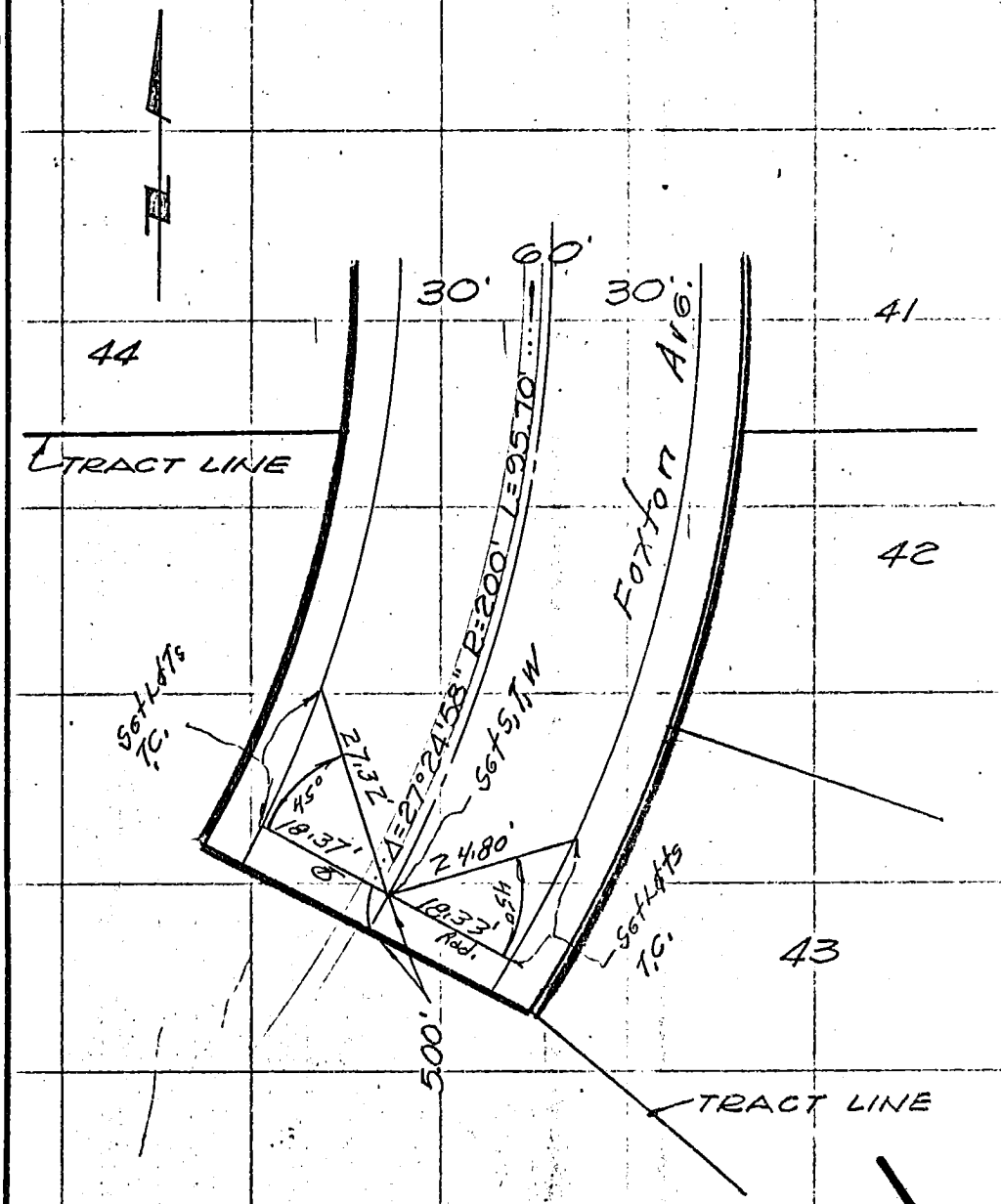

SO. CALIF. BLUE PRINT CO.

Co. Eng. F.B. 4029: 84

SURVEY OF CENTER LINES F. B. Pg. 3

SURVEY BY JENNINGS ENGINEERING CO. TR. No. 31050

DATE MARCH 22, 1974

G. J. JENNINGS R.C.E. 7858

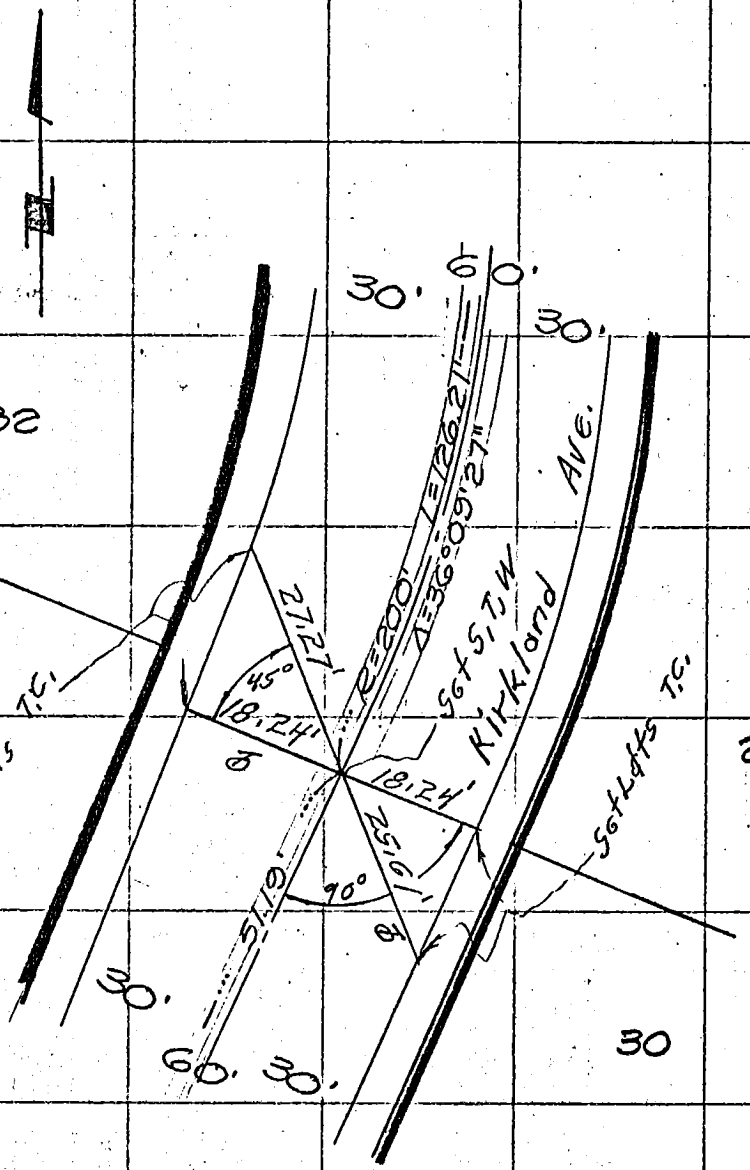

SO. CALIF. BLUE PRINT CO.

Co. Eng. F.B. 4029: 85

SURVEY OF CENTER LINES F. B. Pg. 4

SURVEY BY JENNINGS ENGINEERING CO. TR. No. 31059

DATE MARCH 22, 1974

G.J. JENNINGS R.C.E. 7858

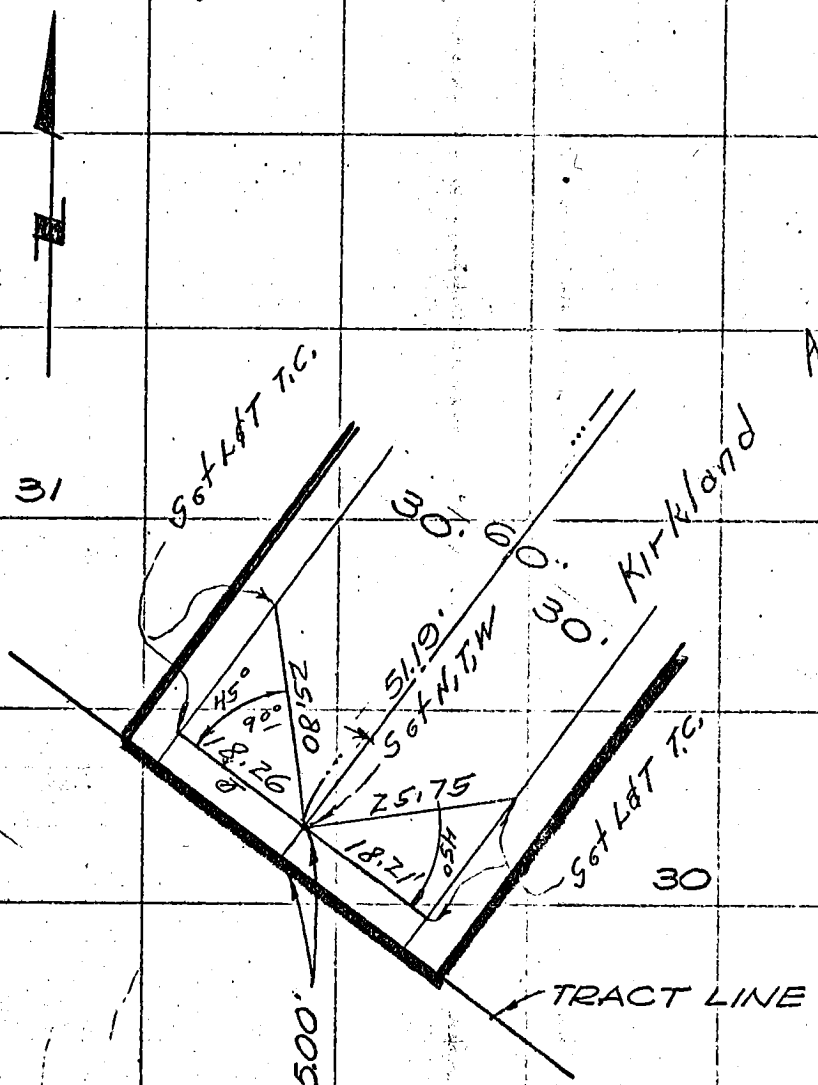

SO. CALIF. BLUE PRINT CO.

Co. Eng. F.B. 4029: 86

SURVEY OF CENTER LINES F. B. Pg. 5

SURVEY BY JENNINGS ENGINEERING CO. TR. No. 31050

DATE MARCH 22, 1974

G. J. JENNINGS R.C.E. 7858

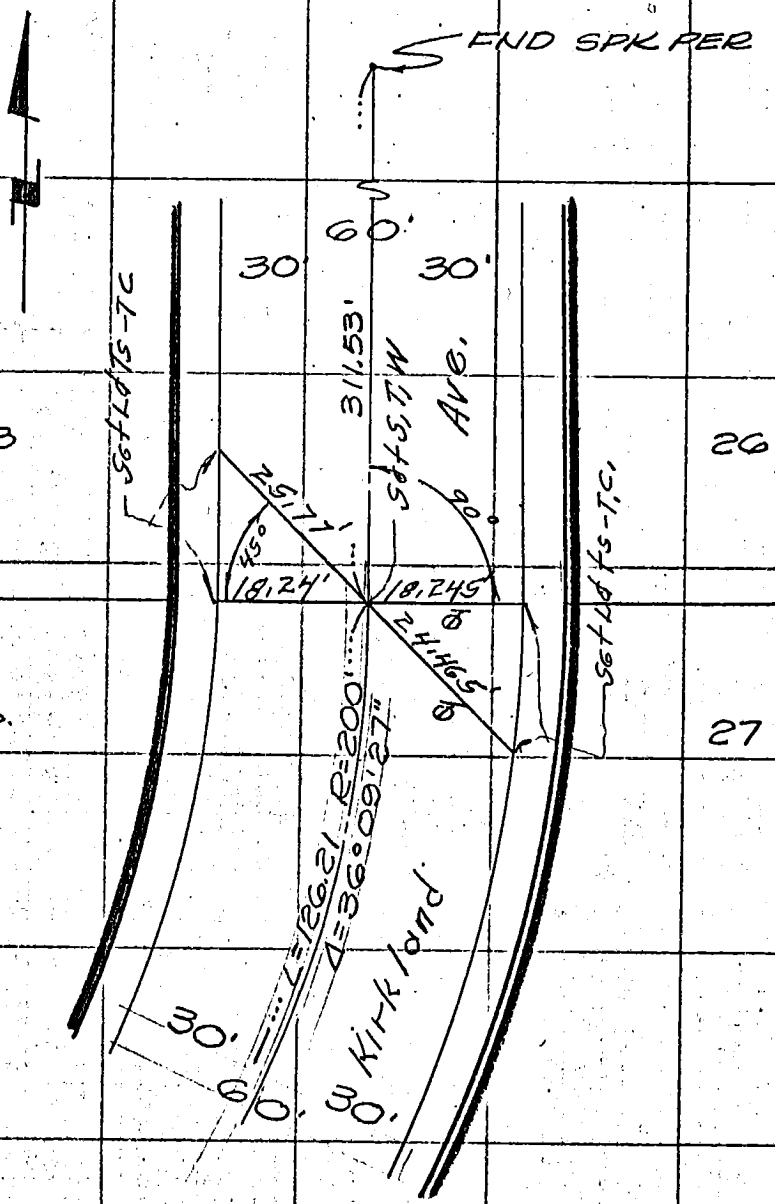

SO. CALIF. BLUE PRINT CO.

Co. Eng. F.B. 4029: 87

SURVEY OF CENTER LINES F. B. Pg. 6

SURVEY BY JENNINGS ENGINEERINGS CO. TR. No. 31059

DATE MARCH 22, 1974

G. J. JENNINGS R.C.E. 7858

228

11572 A-3

SO. CALIF. BLUE PRINT CO.

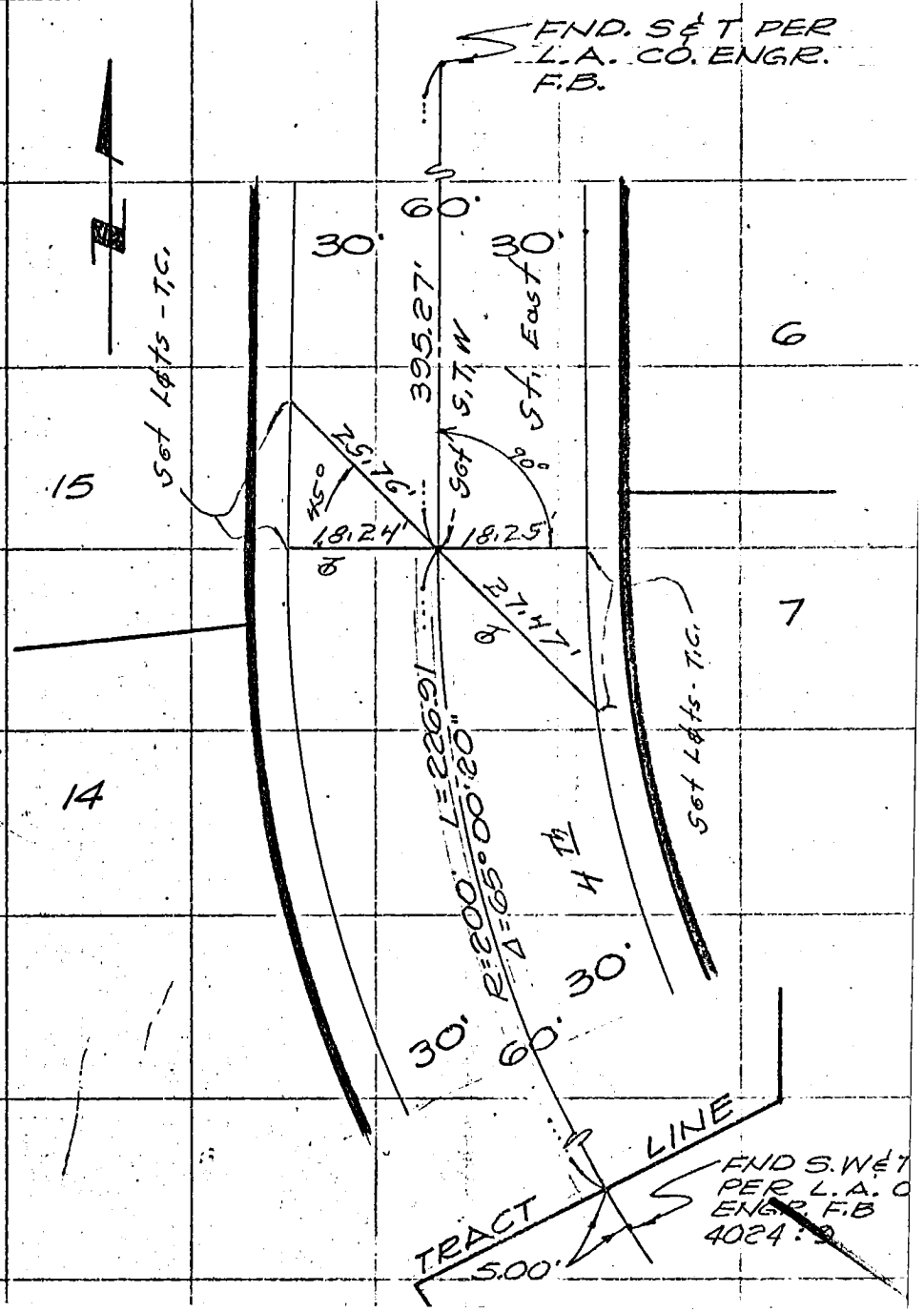

Co. Eng. F.B. 4029: 88

FINAL & TIES

SURVEY OF _____ F B NO. _____ PAGE _____

SURVEY BY WINCHELL SURVEYING CO. TRACT NO. 31797

DATE APRIL 6, 1974

DAVID D. WINCHELL, L.S. 3741

David D. Winchell

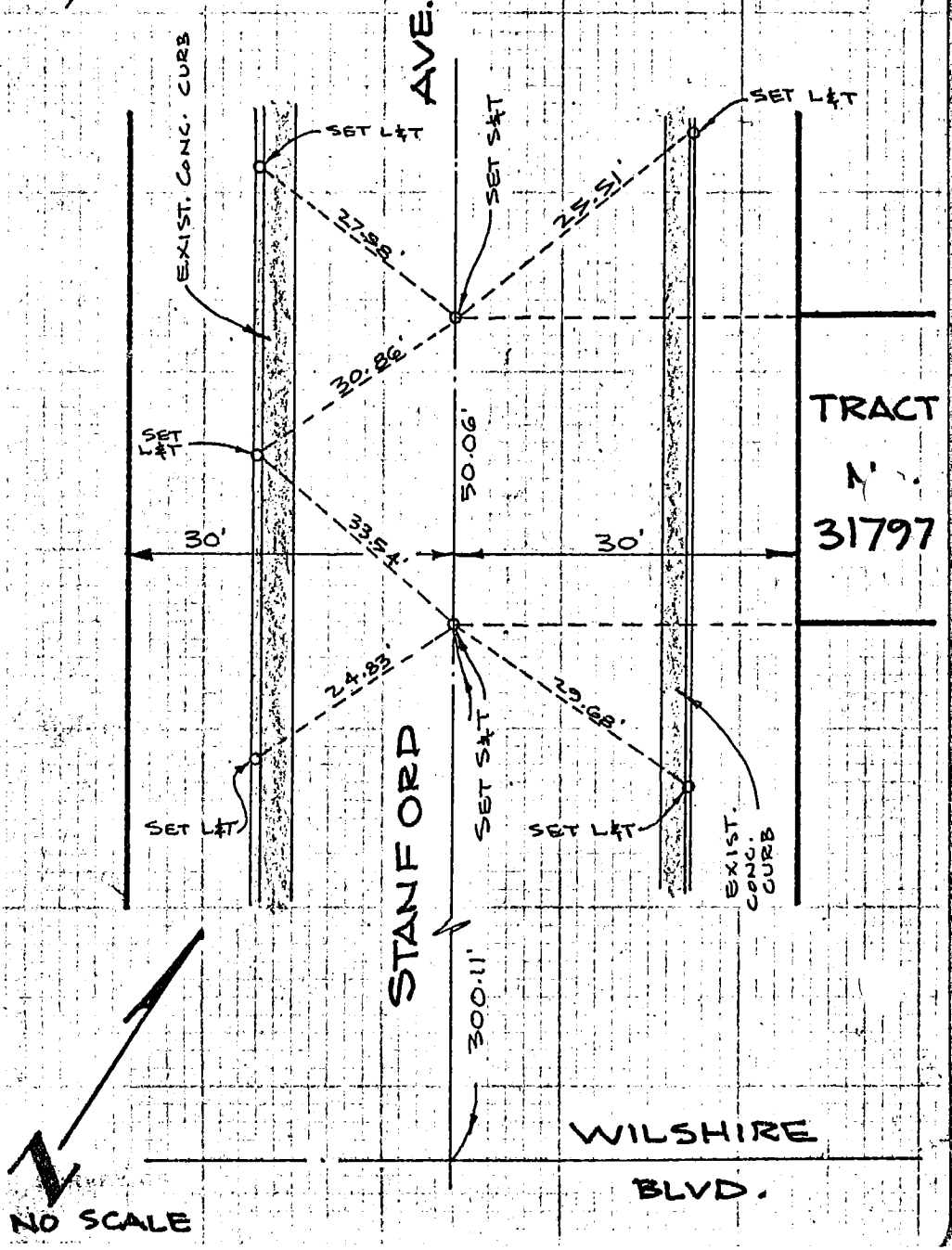

SURVEYORS SERVICE COMPANY, COSTA MESA - STOCK NO. 411

DO NOT EXTEND NOTES THIS SIDE OF LINE

Co. Eng. F.B. 4029: 89

SURVEY OF _____ F. B. _____ Pg. 1

SURVEY BY WAGNER-KERR TR. No. 31795

DATE APR. 2, 1974

W.S. 21B-4

SO. CALIF. BLUE PRINT CO.

COLORADO AVENUE
176.36 S'WLY OF
FRANKLIN STREET.

COLORADO PL.
176.28 S'WLY OF
FRANKLIN STREET

CENTERLINE TIES

M. MILLS — CHIEF
P. PLUTAE — CHAINMAN

ALL DISTANCES SHOWN AS MEASURED
CORRECTED 68°F

Co. Eng. F.B. 4029: 90

SURVEY OF _____ F. B. _____ Pg. 3

SURVEY BY WAGNER-KERR TR. No. 31795

DATE APR. 2, 1974

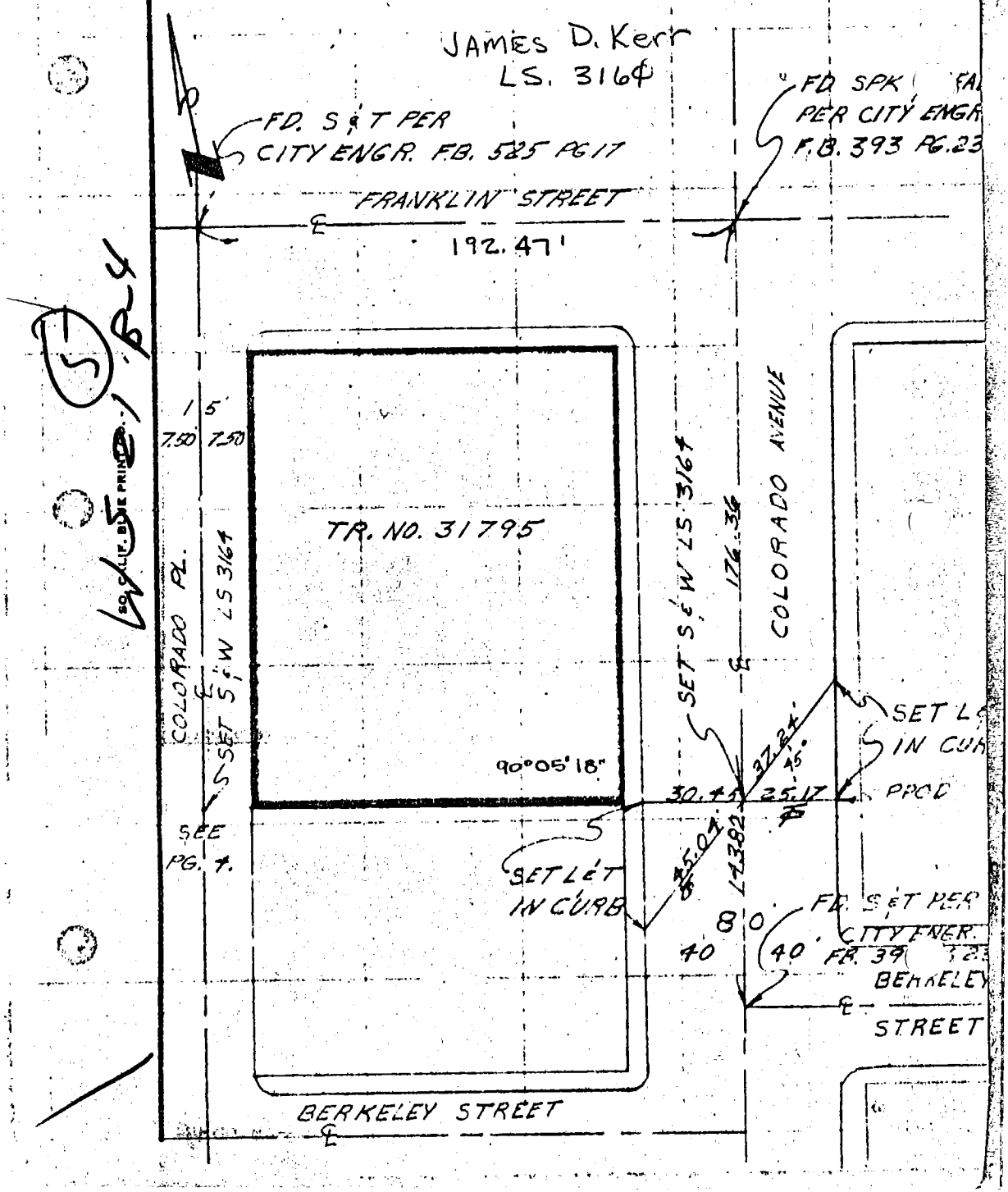

Co. Eng. F.B. 4029: 91

F. B. ____ Pg. 4 SURVEY OF ____

TR. No. 31795 SURVEY BY WAGNER-KERR

DATE APR. 2 1971

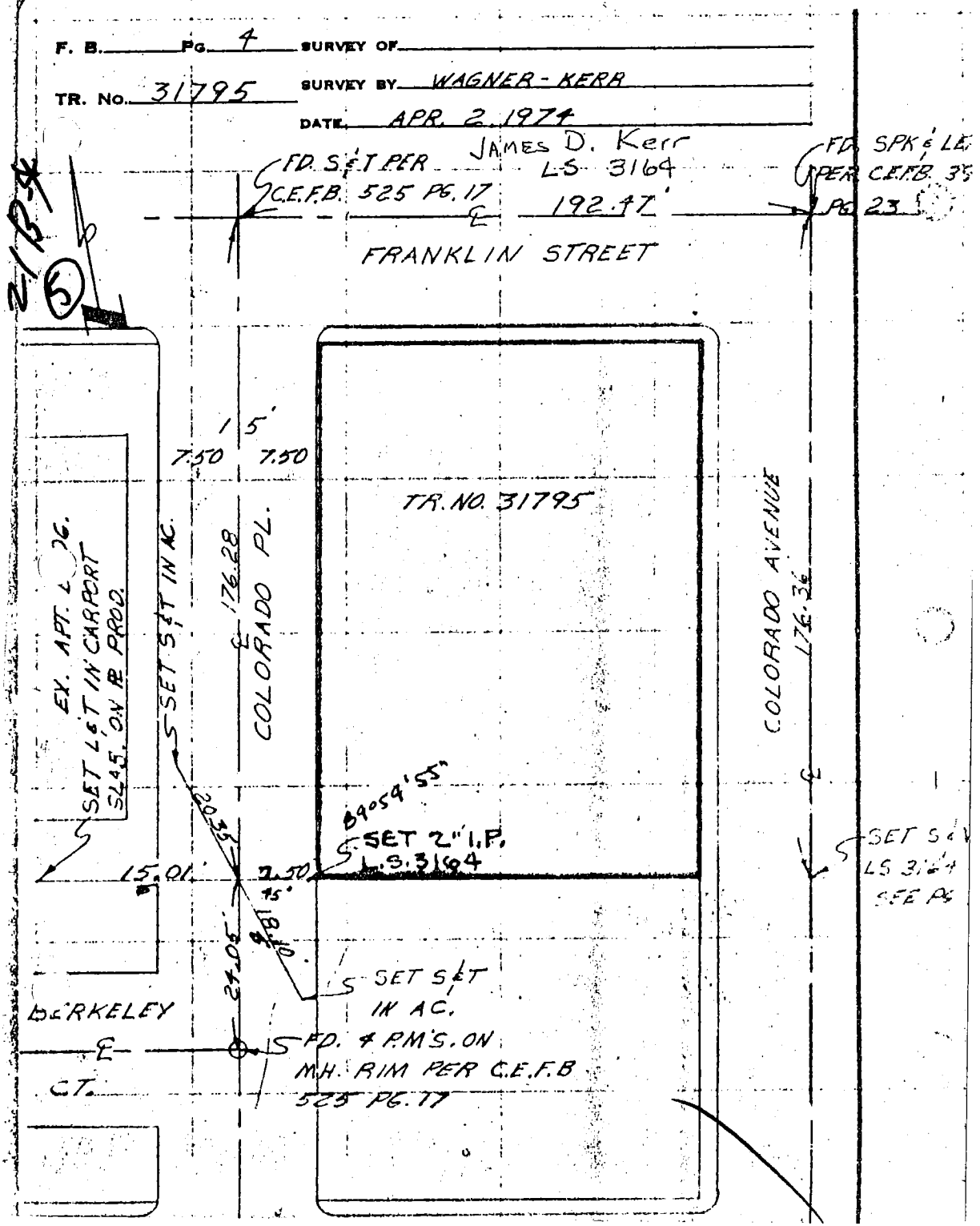

Co. Eng. F.B. 4029: 92

SURVEY OF ℄ ℄ ℄ TIES F B NO. PAGE 1 of 2

SURVEY BY CONSOLIDATED ENG. Co. TRACT NO. 31990

DATE 2-6-74 ENGINEER ENRIQUE ACEVEDO R.C.E. 10915

MEYER LANE - N. TRACT LN. TO S. TRACT LN.

CENTER LINE TIES

ENRIQUE ACEVEDO	R.C.E. 10915
FRANK RUSH	SURVEYOR
JAMES DADE	CHAINMAN

ALL DISTANCES MEASURED ARE CORRECTED TO 68° F.

SURVEY OF

SURVEYORS SERVICE COMPANY, COSTA MESA - STOCK NO. 411

DO NOT EXTEND NOTES THIS SIDE OF LINE

MS 2564

Co. Eng. F.B. 4029: 93

F B NO. PAGE 2 of 2 SURVEY OF E & E TIES DATE 2-6-74

SURVEY BY CONSOLIDATED ENG. Co. TRACT No. 31990

ENGINEER ENRIQUE ACEVEDO R.C.E. 10915

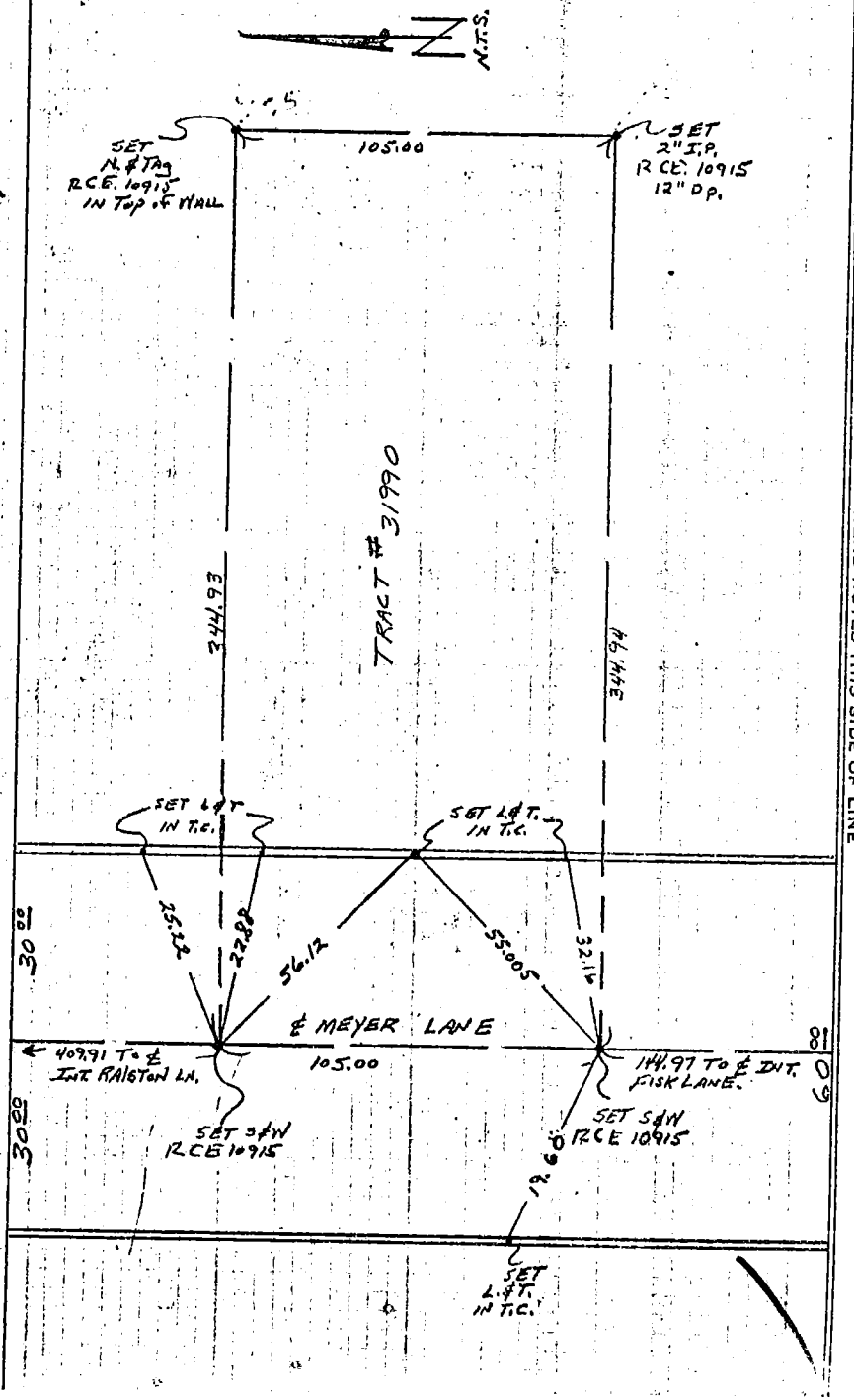

DO NOT EXTEND NOTES THIS SIDE OF LINE

SURVEYORS SERVICE COMPANY, COSTA MESA - STOCK NO. 411

Co. Eng. F.B. 4029: 94

SURVEY OF Center Line Monument Ties F. B. _____ PG. _____

SURVEY BY R.W.Woodbury, R.C.E.6585 TR. No. 32083

DATE April 16, 1974

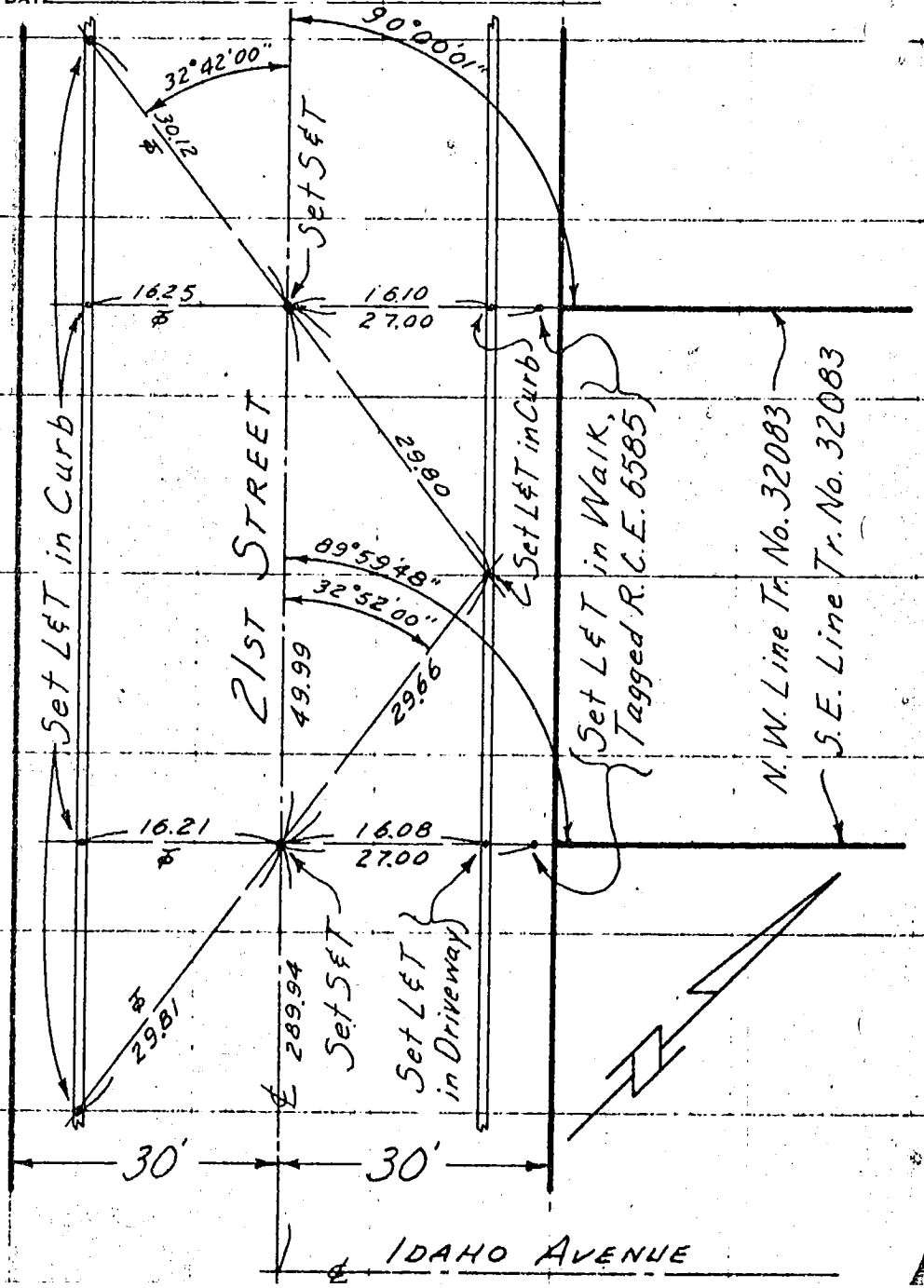

(5) 45 21 A-4

Co. Eng. F.B. 4029: 95

F. B. ____ PG. ____ SURVEY OF Center Line Monument Ties

TR. No. 32083 SURVEY BY R.W.Woodbury, R.C.E.6585

DATE April 16, 1974

W.S. 21/4-11

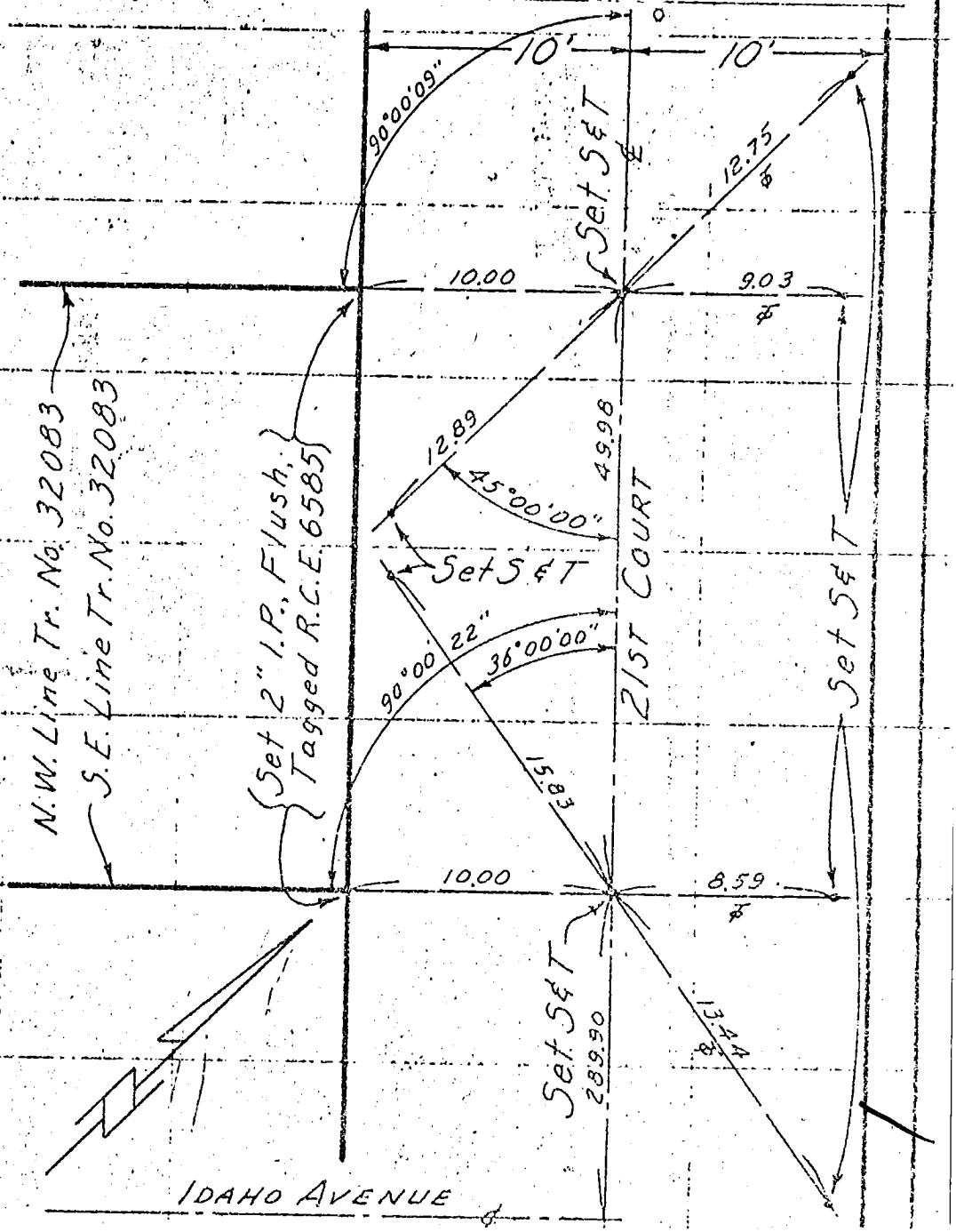

Co. Eng. F.B. 4029: 96

SURVEY OF CENTER LINES F. B. ____ PG. 1

SURVEY BY JENNINGS ENGINEERING Co. TR. No. 32197

DATE DEC. 10, 1973

24 A-3 129

SO. CALIF. BLUE PRINT CO.

G.J. JENNINGS R.C.E. 7858

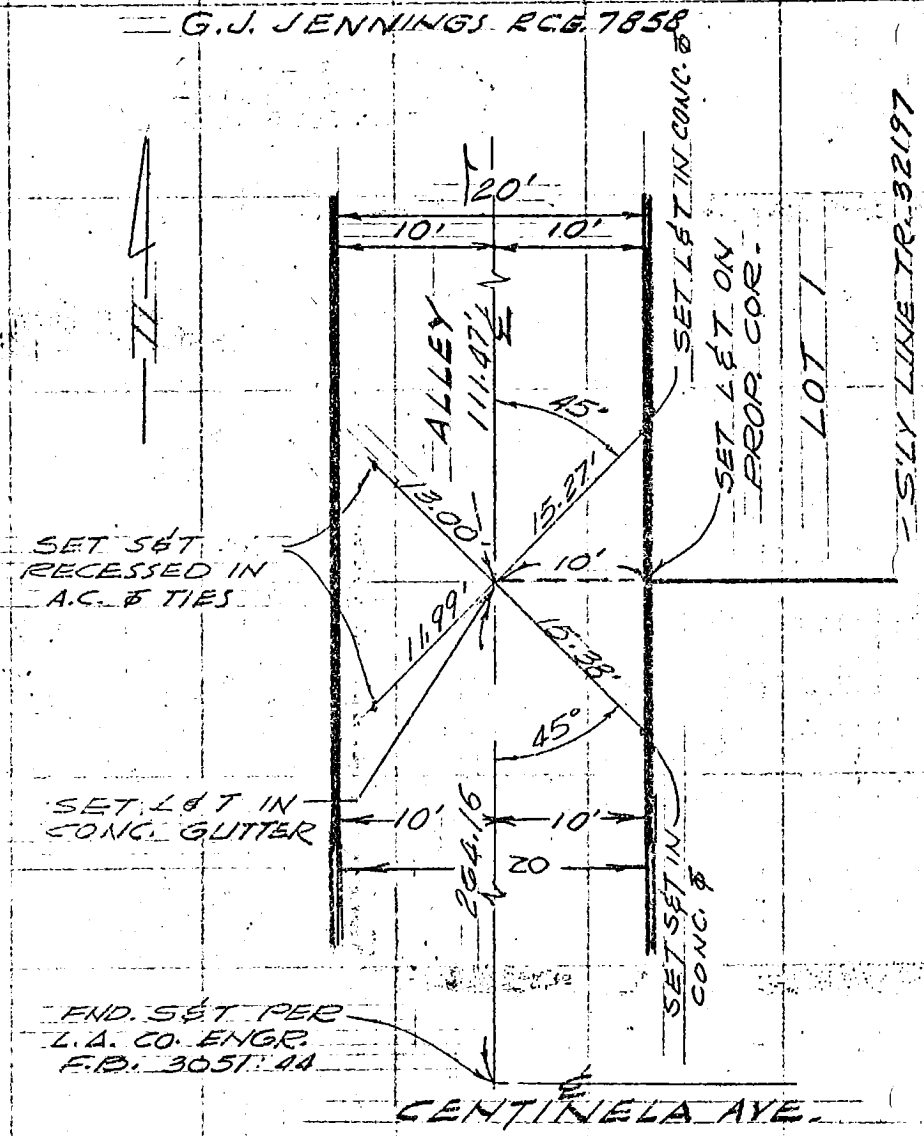

Co. Eng. F.B. 4029: 97

SURVEY OF CENTER LINES F. B. ____ PG. 2

SURVEY BY JENNINGS ENGINEERING Co. TR. No. 32197

DATE DEC. 10, 1973

G. J. JENNINGS R.C.E. 7858

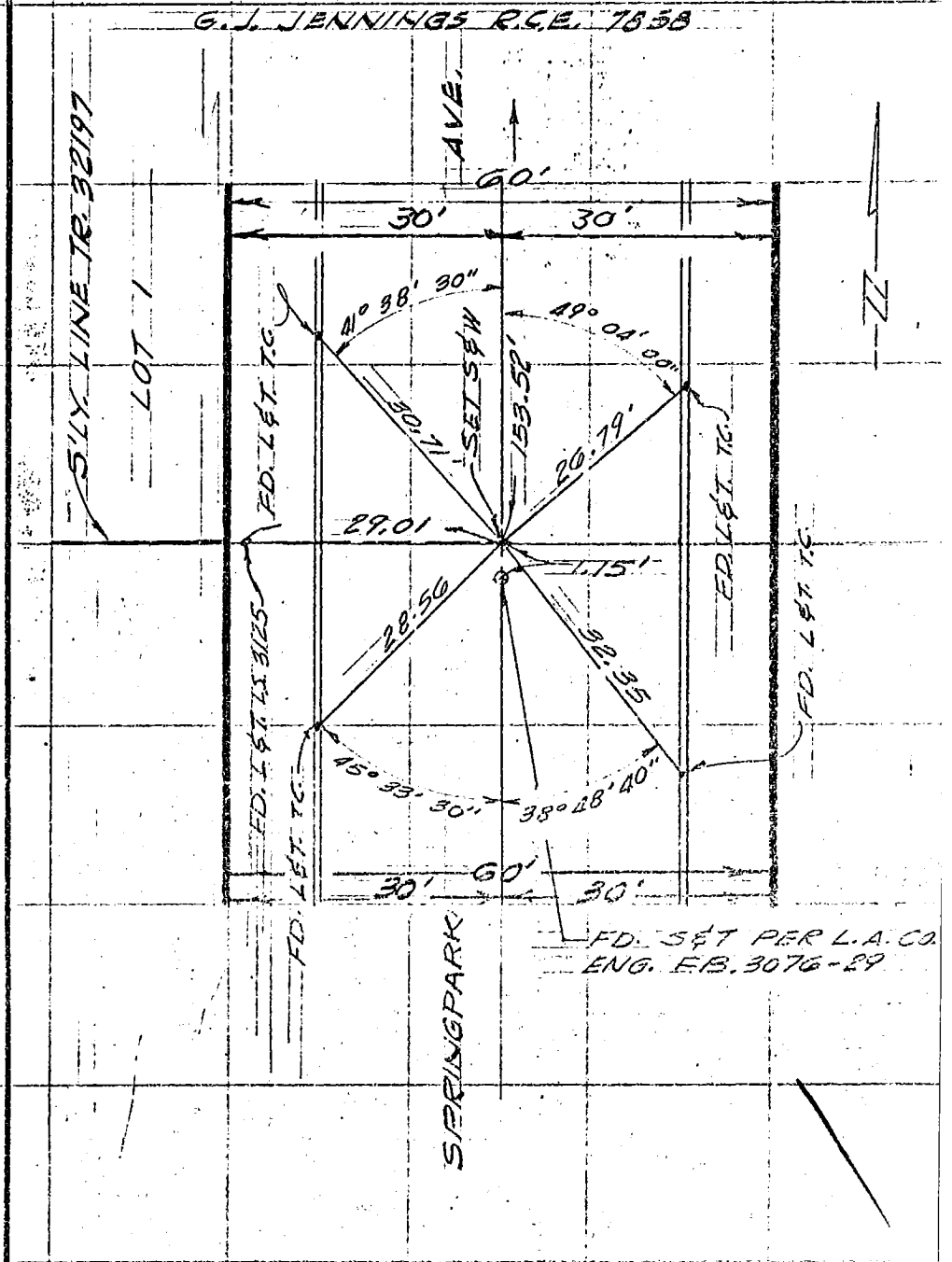

SO. CALIF. BLUE PRINT CO.

Co. Eng. F.B. 4029: 98

SURVEY OF CENTER LINES F. B. ____ PG. 3

SURVEY BY JENNINGS ENGINEERING CO. TR. No. 32197

DATE DEC. 10, 1973

G.J. JENNINGS 7858

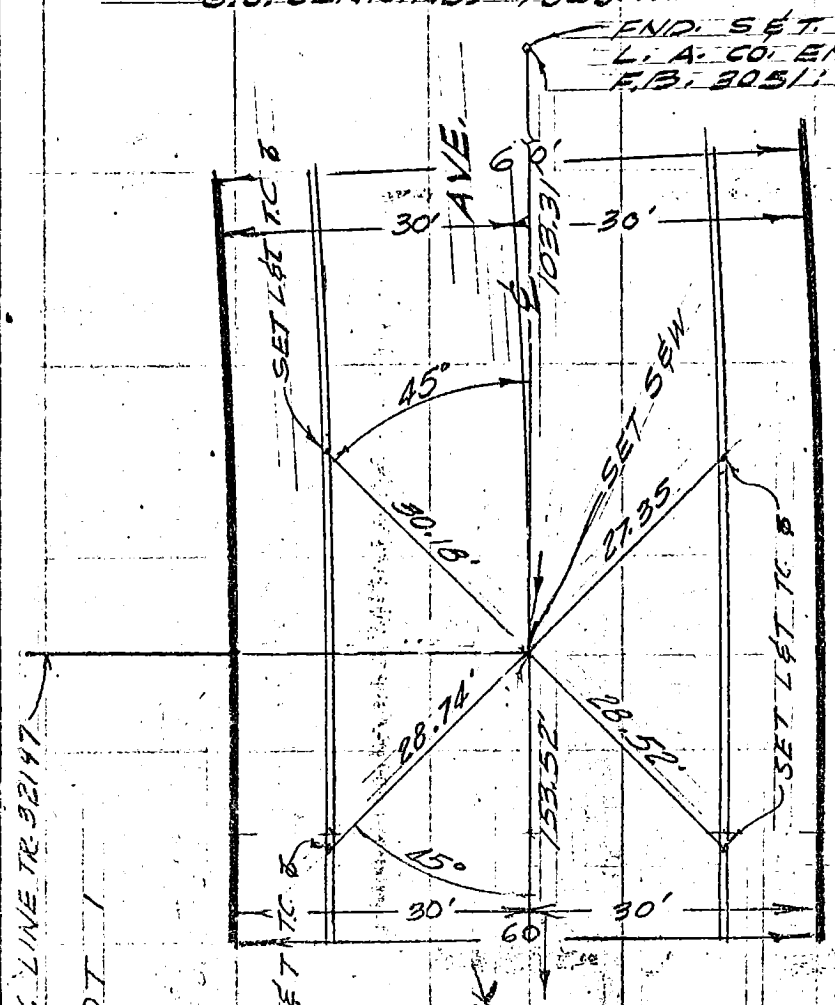

2 4 3

SO. CALIF. BLUE PRINT CO.

Co. Eng. F.B. 4029: 99

SURVEY OF CENTER LINES F. B. PG. 4

SURVEY BY JENNINGS ENGINEERING Co. TR. No. 32197

DATE DEC. 10, 1973

G.J. JENNINGS R.C.E. 7858

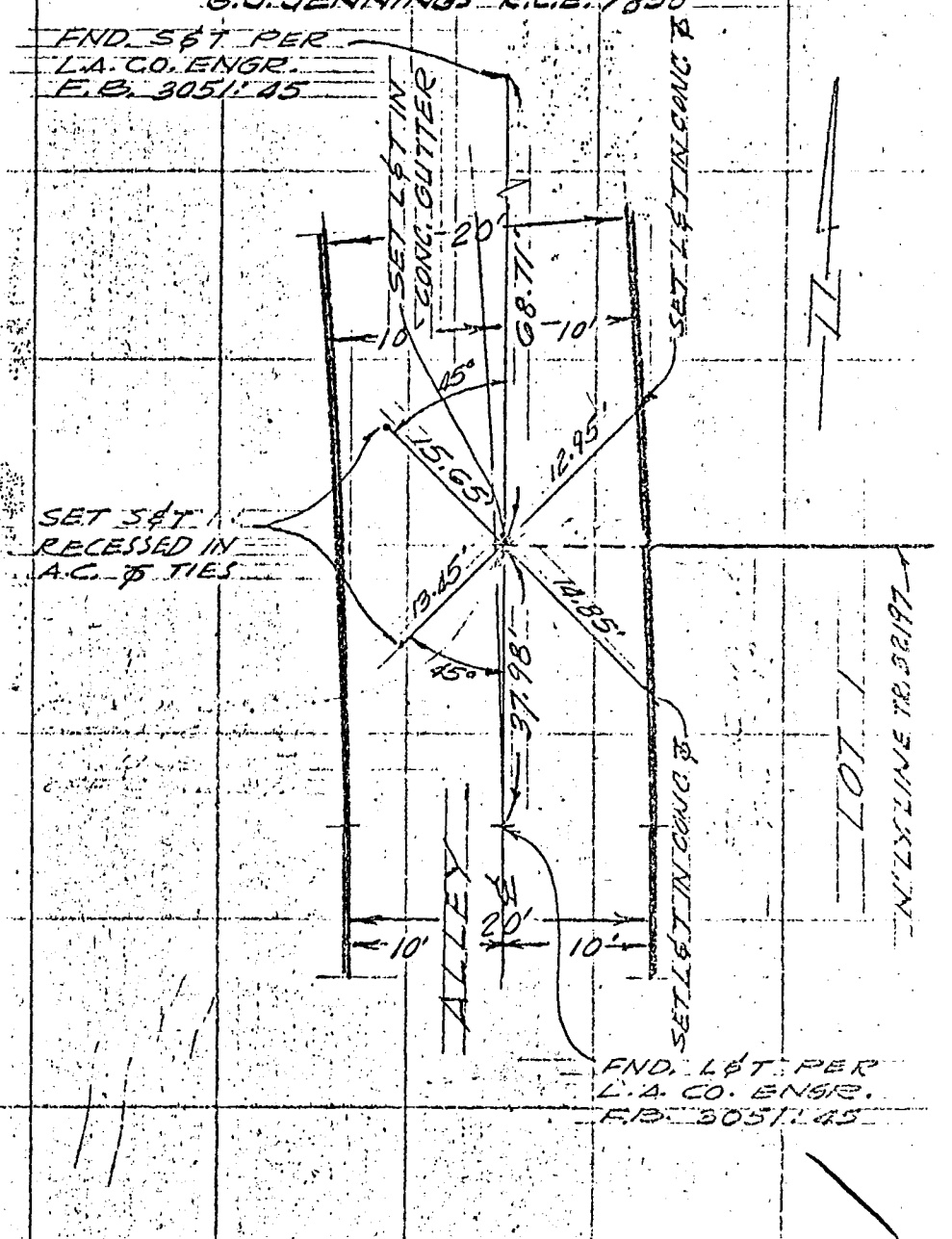

129

24 A-3

SO. CALIF. BLUE PRINT CO.

Co. Eng. F.B. 4029: 100

PARCEL MAP No. 4235 Date: 10/25/73 Page 1 of 1

Survey Engineer: C.J. QUEYREL L.S. 2988

By: Anacal Engineering Co.

(100)
N538 4-4

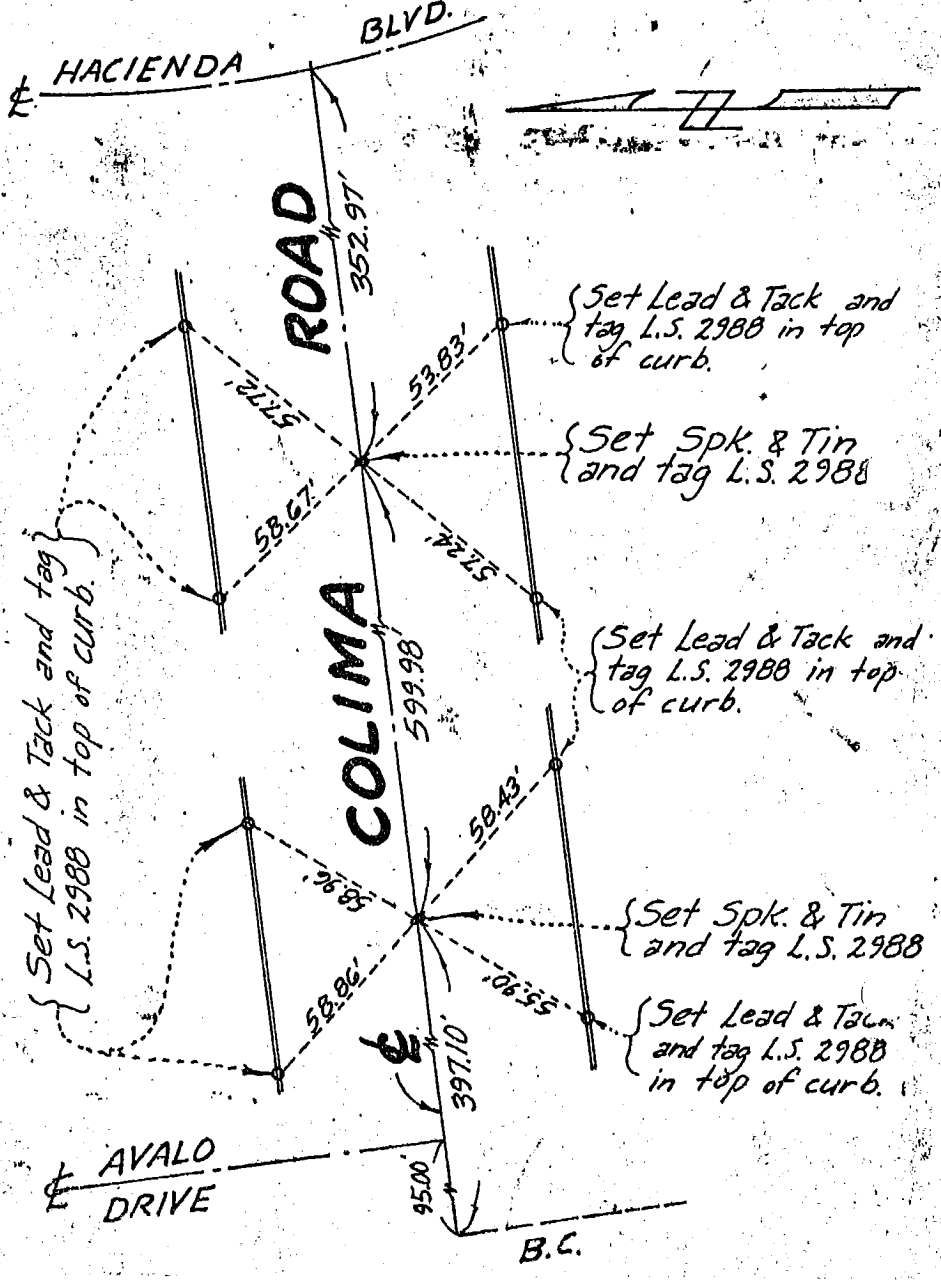

Co. Eng. F.B. 4029: 101

SURVEY OF ℄ Ties F B NO. PAGE 1

SURVEY BY SIKAND ENGINEERING ASSOCIATES TRACT NO. R/S #3542

DATE 3-1-74

NEIL J. CUMMINS, JR. L.S. 3866

AS 86-65



SURVEYORS SERVICE COMPANY, COSTA MESA — STOCK NO. 411

DO NOT EXTEND NOTES THIS SIDE OF LINE

(37)

249.137, A-1

Co. Eng. F.B. 4029: 102

SURVEY OF ABELIA ROAD F B NO. PAGE 1

SURVEY BY ENGINEERING SERVICE CORP. TRACT NO. 26022

DATE FEB. 1974

J. K. NEWVILLE
R.C.E. 13095

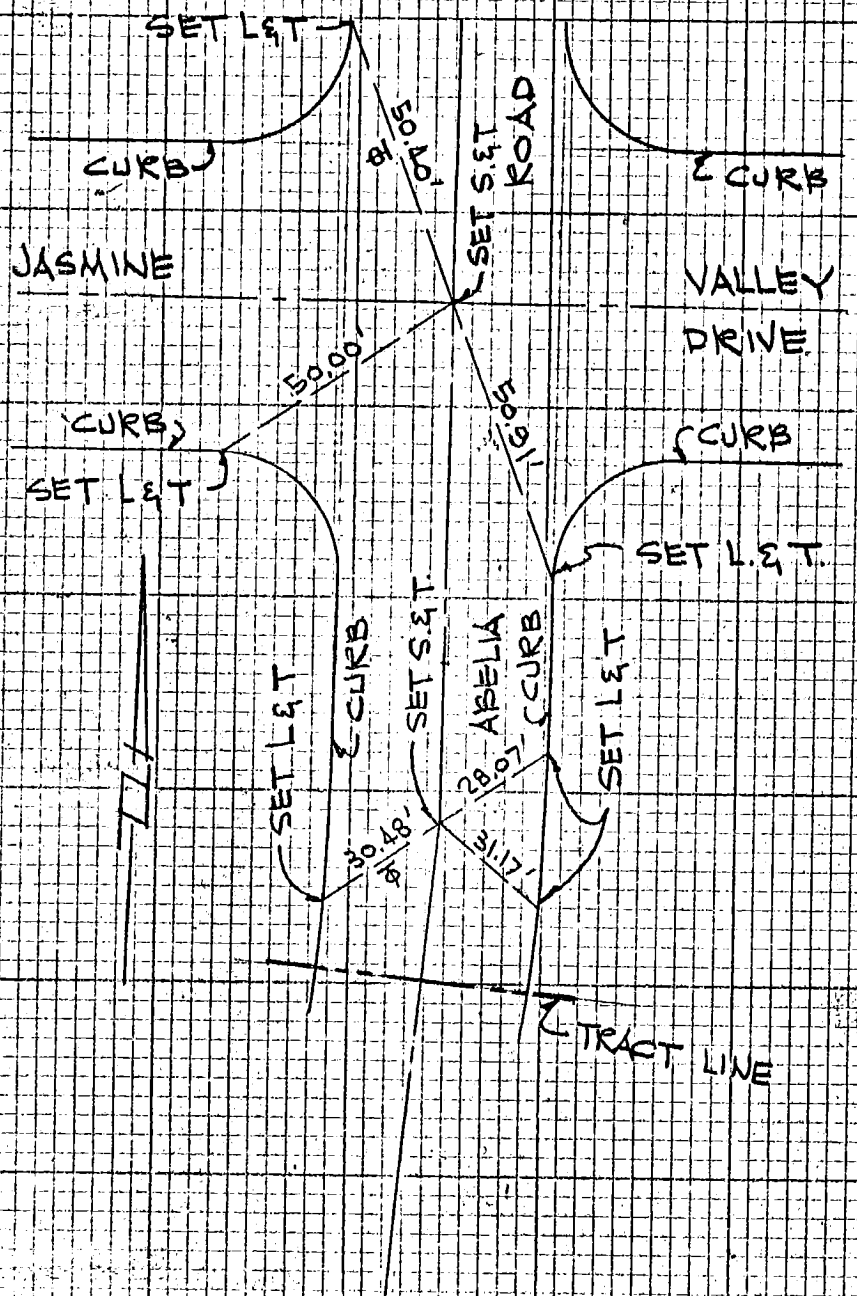

35

264157, B-1

DO NOT EXTEND NOTES THIS SIDE OF LINE

Co. Eng. F.B. 4029: 103

SURVEY OF ABELIA ROAD F B NO. PAGE 2

SURVEY BY ENGINEERING SERVICE CORP. TRACT NO. 26022

DATE FEB. 1974

J. K. NEWVILLE
R. C. E. 19095

SURVEYORS SERVICE COMPANY, COSTA MESA — STOCK NO. 41

DO NOT EXTEND NOTES THIS SIDE OF LINE

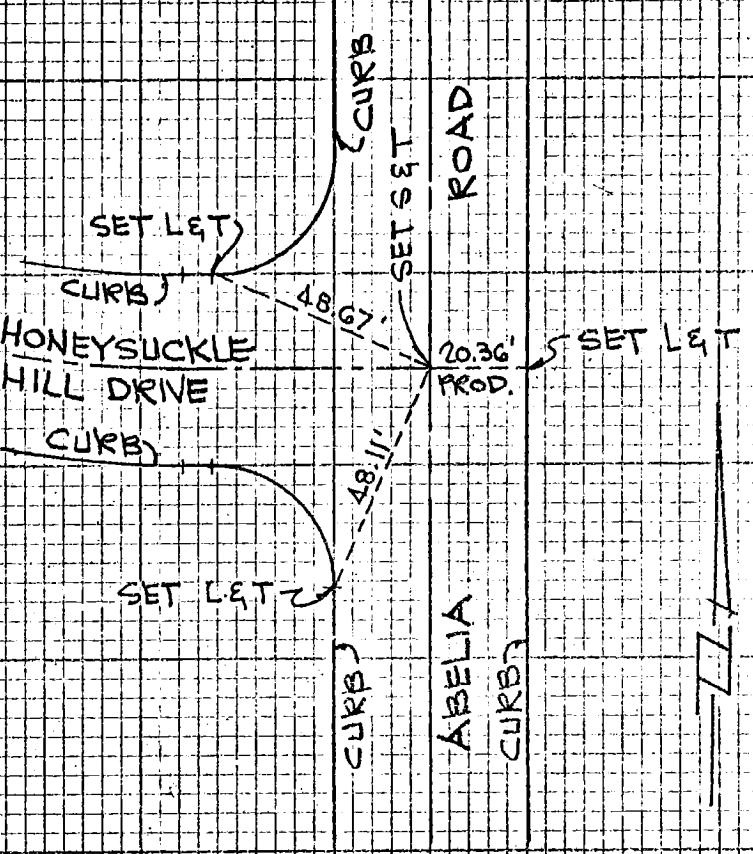

Co. Eng. F.B. 4029: 104

SURVEY OF ABELIA ROAD F B NO. PAGE 3

SURVEY BY ENGINEERING SERVICE CORP. TRACT NO. 26022

DATE FEB. 1974

J. K. NEWVILLE
N. C. E. 13095

264-KZ-1

DO NOT EXTEND NOTES THIS SIDE OF LINE

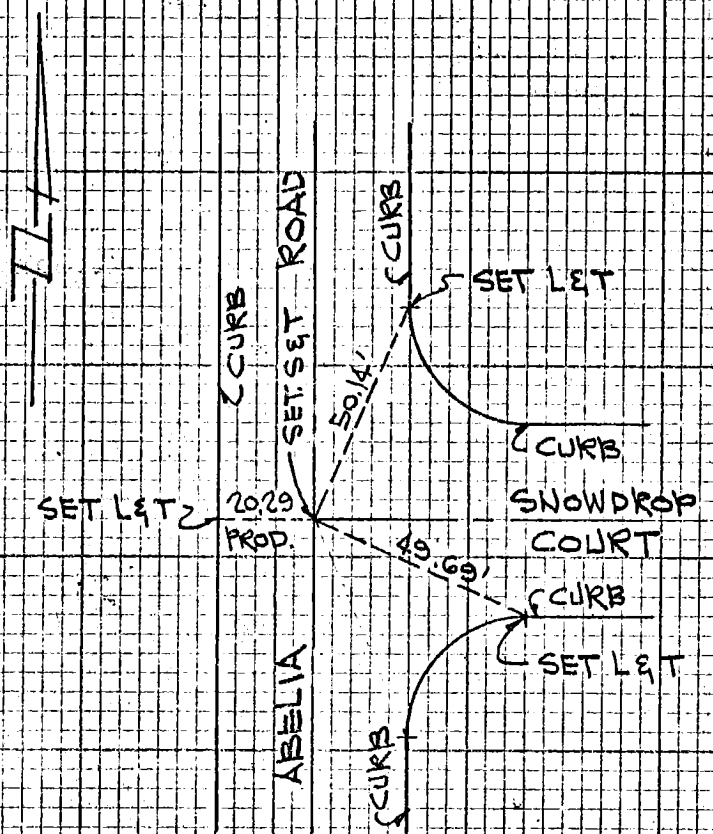

Co. Eng. F.B. 4029: 105

SURVEY OF ABELIA ROAD F B NO. PAGE 4

SURVEY BY ENGINEERING SERVICE CORP. TRACT NO. 26022

DATE FEB. 1974

J. K. NEWVILLE
R. C. E. 13095

264-15 8-1

SURVEYOR'S SERVICE COMPANY, COSTA MESA — STOCK NO. 411

DO NOT EXTEND NOTES THIS SIDE OF LINE

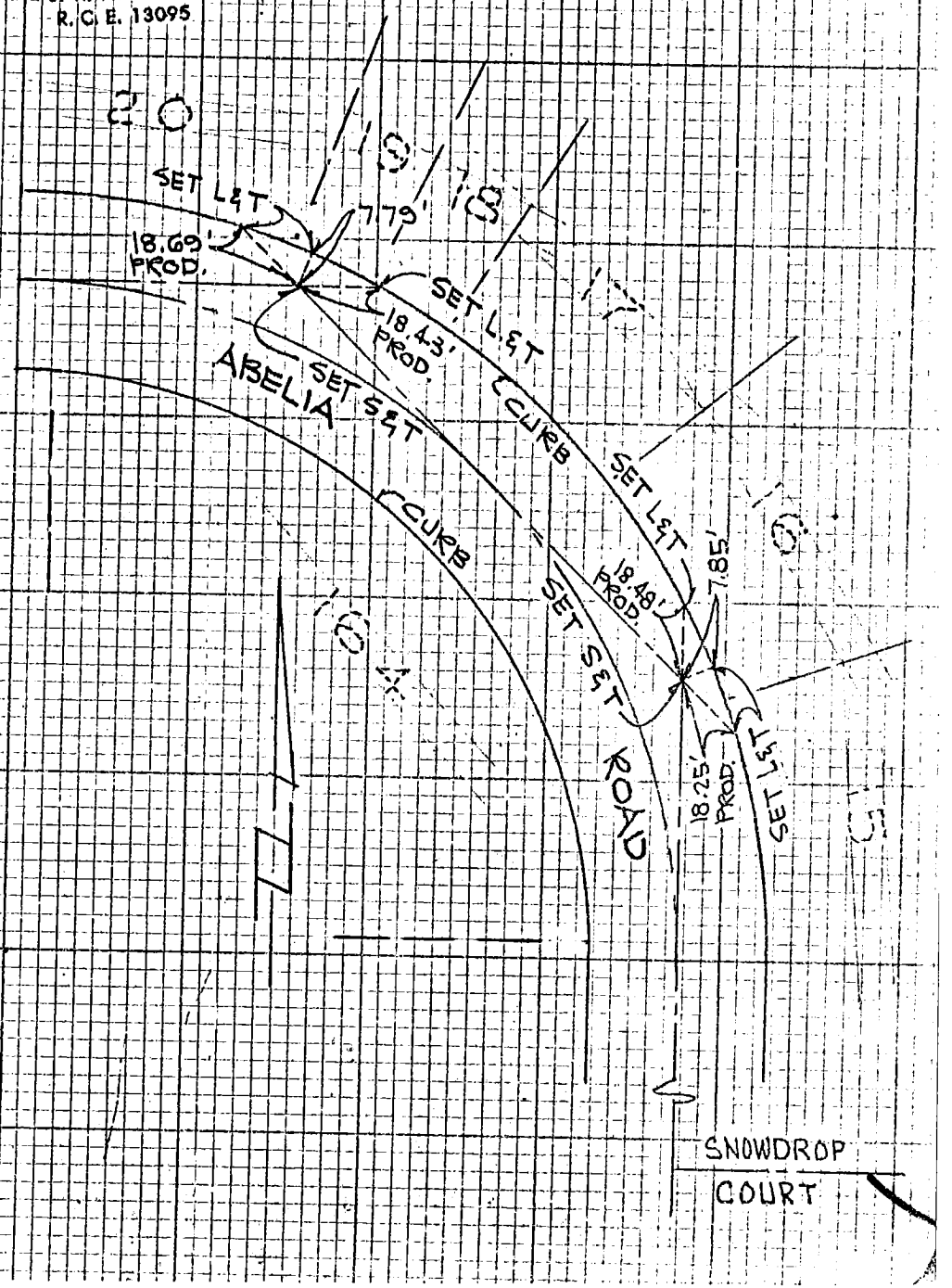

Co. Eng. F.B. 4029: 106

SURVEY OF ABELIA ROAD F B NO. PAGE 5

SURVEY BY ENGINEERING SERVICE CORP. TRACT NO. 26022

DATE FEB. 1974

J. K. NEWVILLE
R. C. E. 13095

264,157 B-1

DO NOT EXTEND NOTES THIS SIDE OF LINE

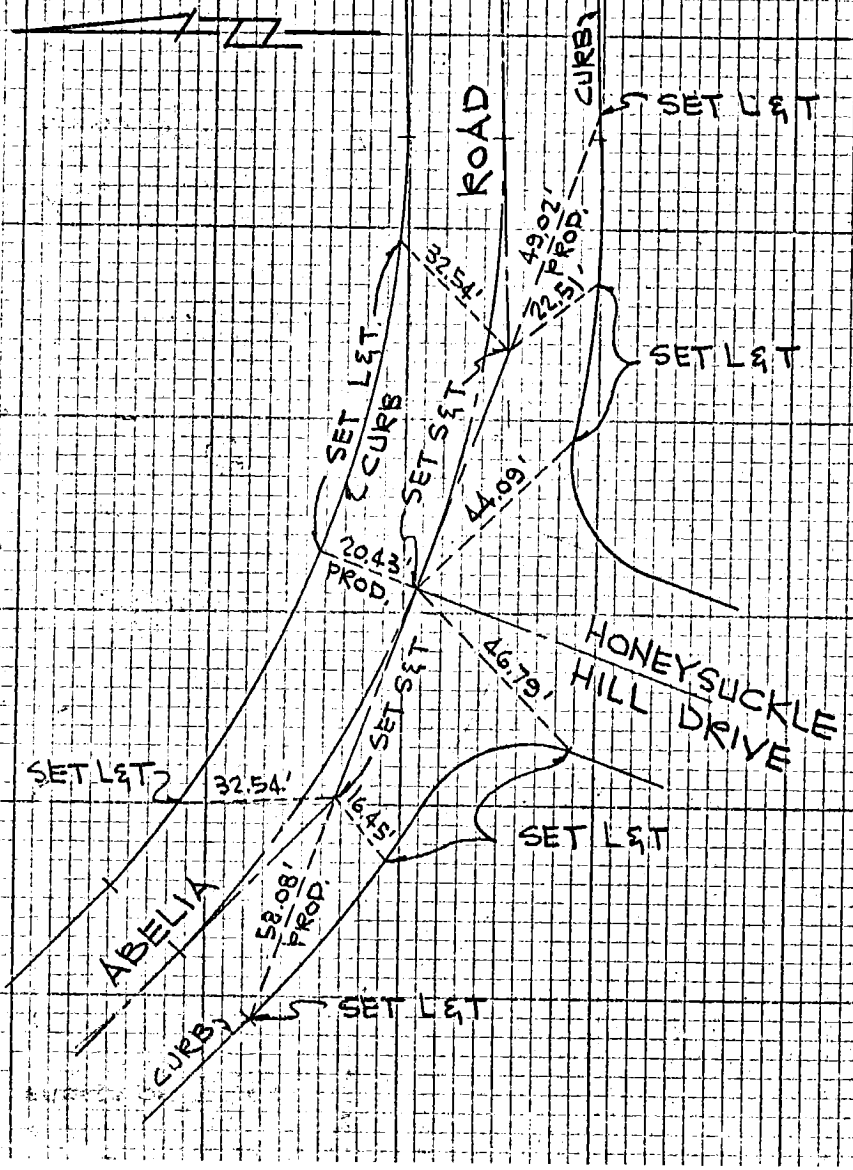

Co. Eng. F.B. 4029: 107

SURVEY OF ABELIA ROAD F B NO. PAGE 6

SURVEY BY ENGINEERING SERVICE CORP. TRACT NO. 26022

DATE FEB 1974

J. K. NEWVILLE
R. C. E. 19095

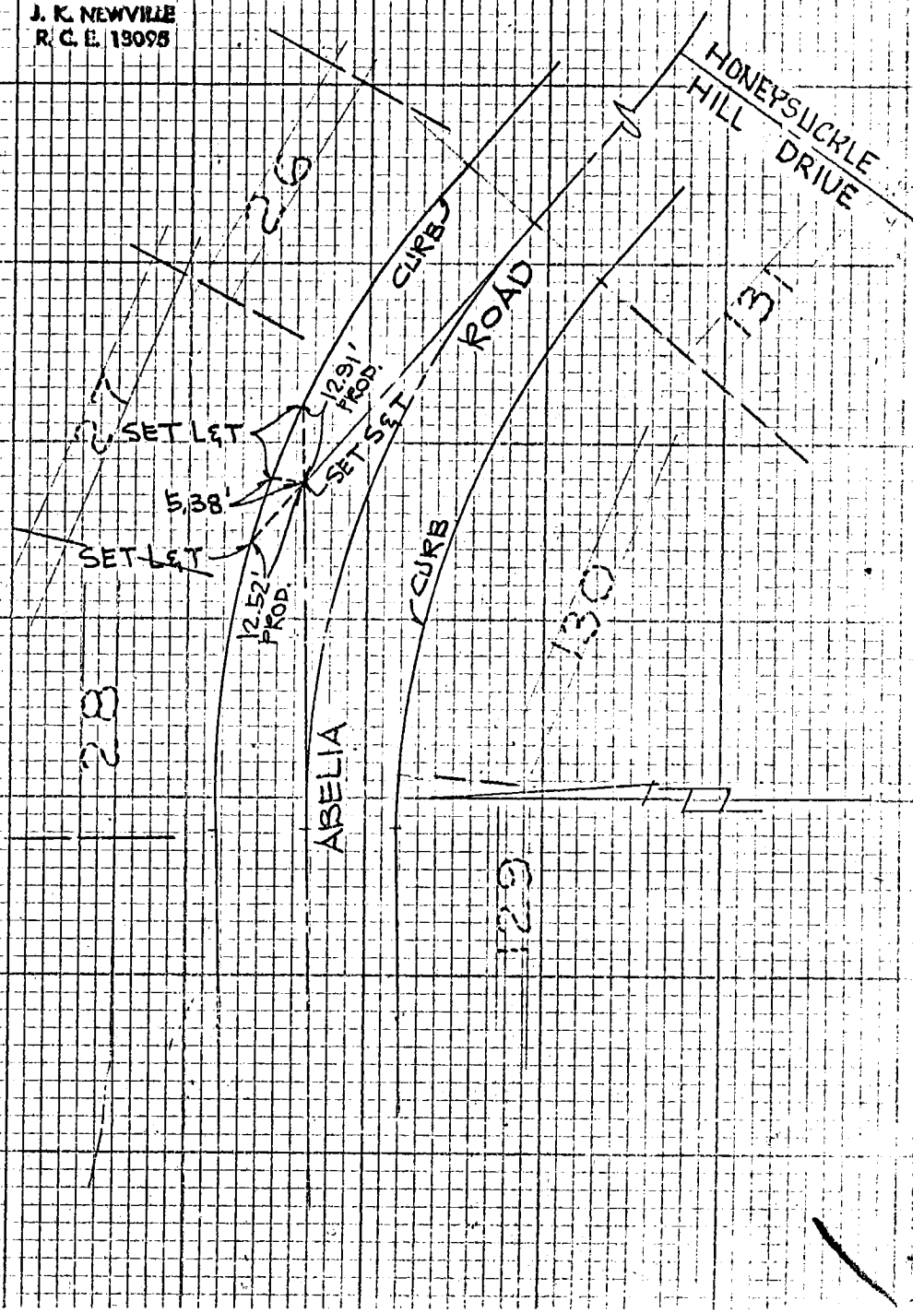

SURVEYORS SERVICE COMPANY, TA MESA -- STOCK NO. 44

DO NOT EXTEND NOTES THIS SIDE OF LINE

26022 B1

Co. Eng. F.B. 4029:108

SURVEY OF JASMINE VALLEY DRIVE F B NO. PAGE 7

SURVEY BY ENGINEERING SERVICE CORP. TRACT NO. 26022

DATE FEB. 1974

J. K. NEWVILLE
R.C.E. 13095

269-157 B-1

DO NOT EXTEND NOTES THIS SIDE OF LINE

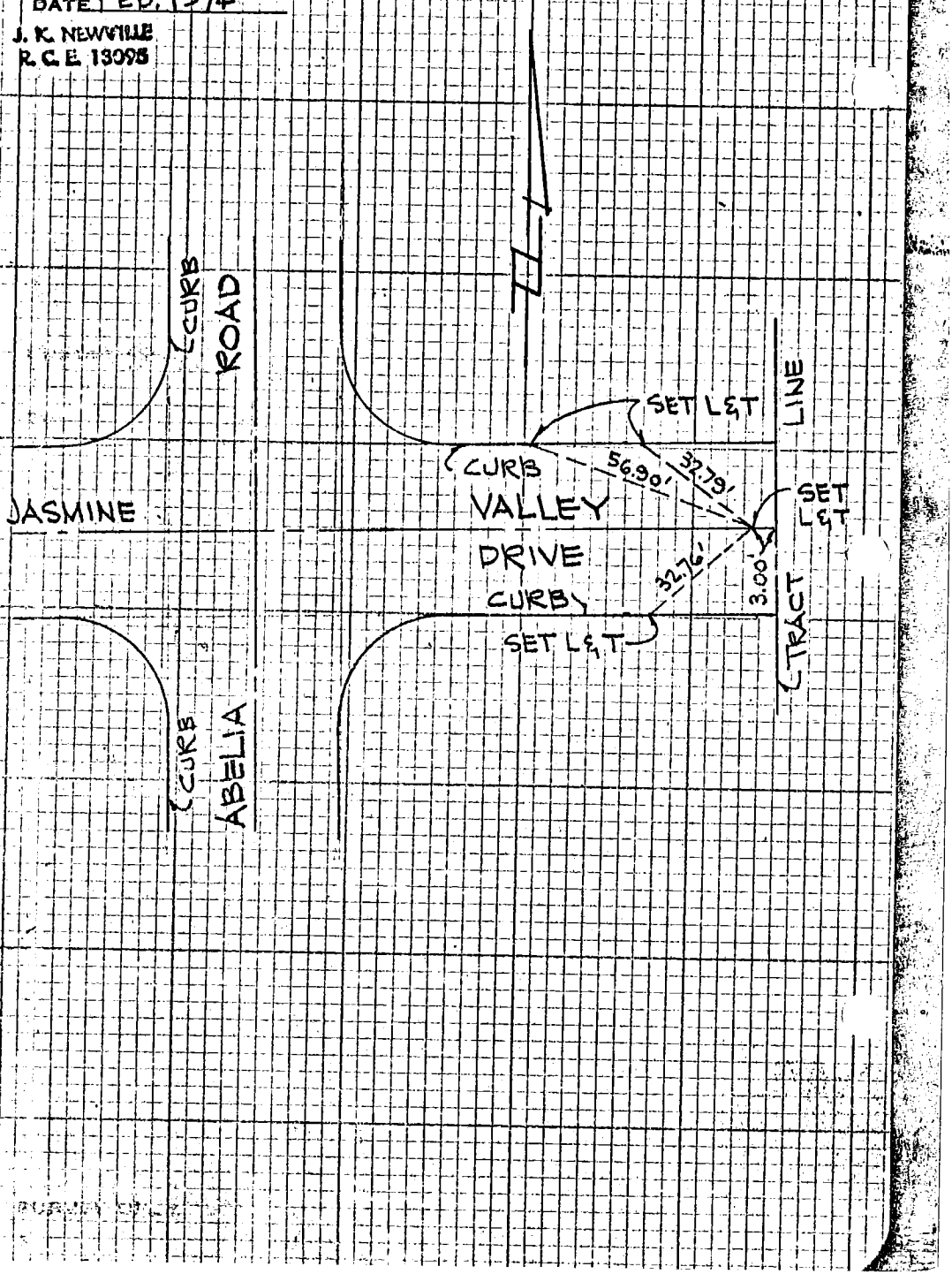

Co. Eng. F.B. 4029: 109

SURVEY OF JASMINE VALLEY DRIVE F B NO. PAGE 8
ENGINEERING SERVICE CORP.
SURVEY BY TRACT NO. 26022
DATE FEB. 1974
J. K. NEWVILLE
R. C. E. 13095

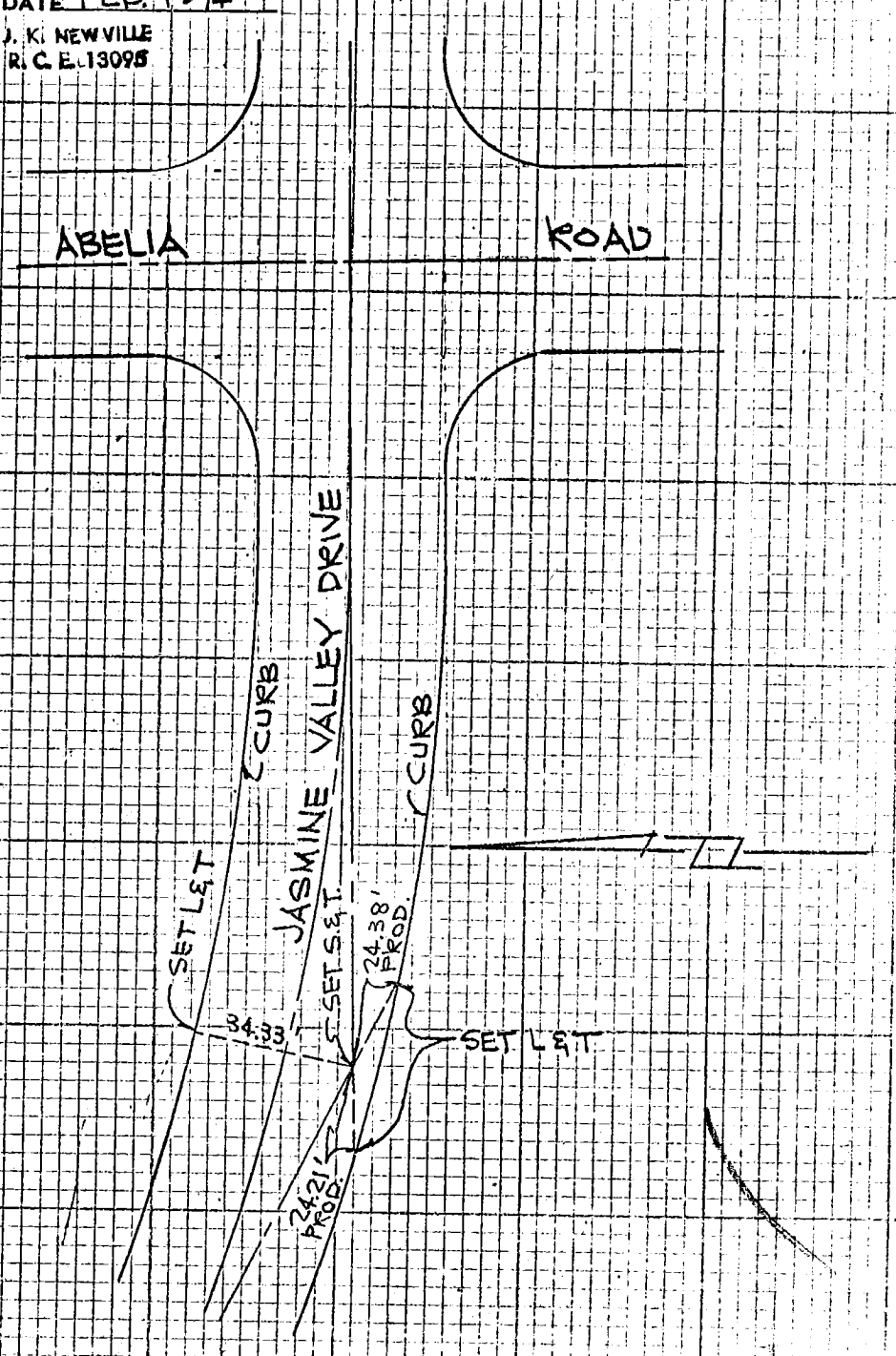

SURVEYORS SERVICE COMPANY, COSTA MESA STOCK NO. 411

DO NOT EXTEND NOTES THIS SIDE OF LINE

264-157B

Co. Eng. F.B. 4029: 110

SURVEY OF JASMINE VALLEY DRIVE F B NO. PAGE 9

SURVEY BY ENGINEERING SERVICE CORP. TRACT NO. 26022

DATE FEB, 1974

J. K. NEWVILLE
R. C. E. 13095

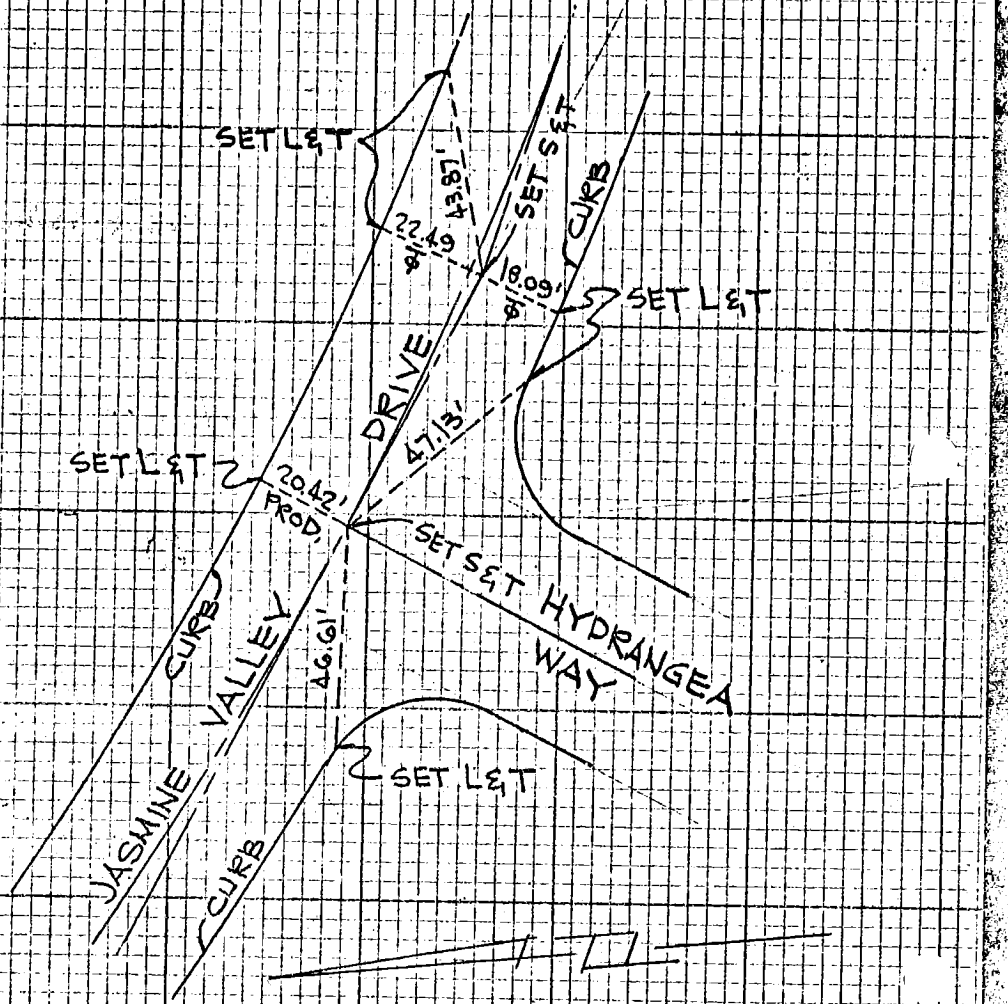

DO NOT EXTEND NOTES THIS SIDE OF LINE

SURVEYING SERVICE COMPANY, COSTA MESA - STOCK NO 411

Co. Eng. F.B. 4029: 111

SURVEY OF JASMINE VALLEY DRIVE F B NO. PAGE 10

SURVEY BY ENGINEERING SERVICE CORP. TRACT NO. 26022

DATE FEB. 1974

J. K. NEWVILLE
R. C. E. 13095

264.157 B.1

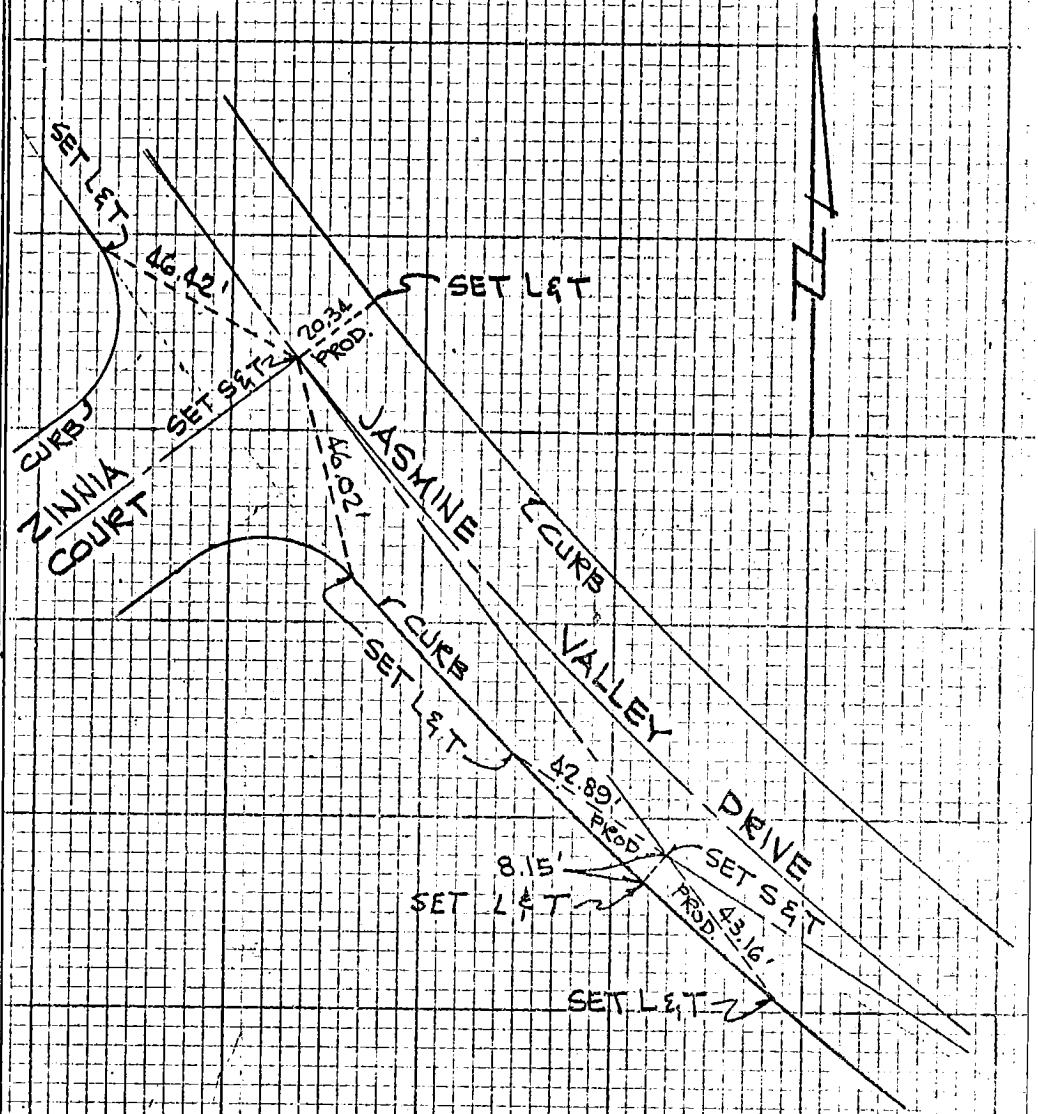

SURVEYORS SERVICE COMPANY, COSTA MESA - STOCK NO. 411

DO NOT EXTEND NOTES THIS SIDE OF LINE

Co. Eng. F.B. 4029: 112

SURVEY OF JASMINE VALLEY DRIVE F B NO. PAGE 11

SURVEY BY ENGINEERING SERVICE CORP. TRACT NO. 26022

DATE FEB 1974

J. K. NEWVILLE
R. C. E. 13095

264-157 B-1

DO NOT EXTEND NOTES THIS SIDE OF LINE

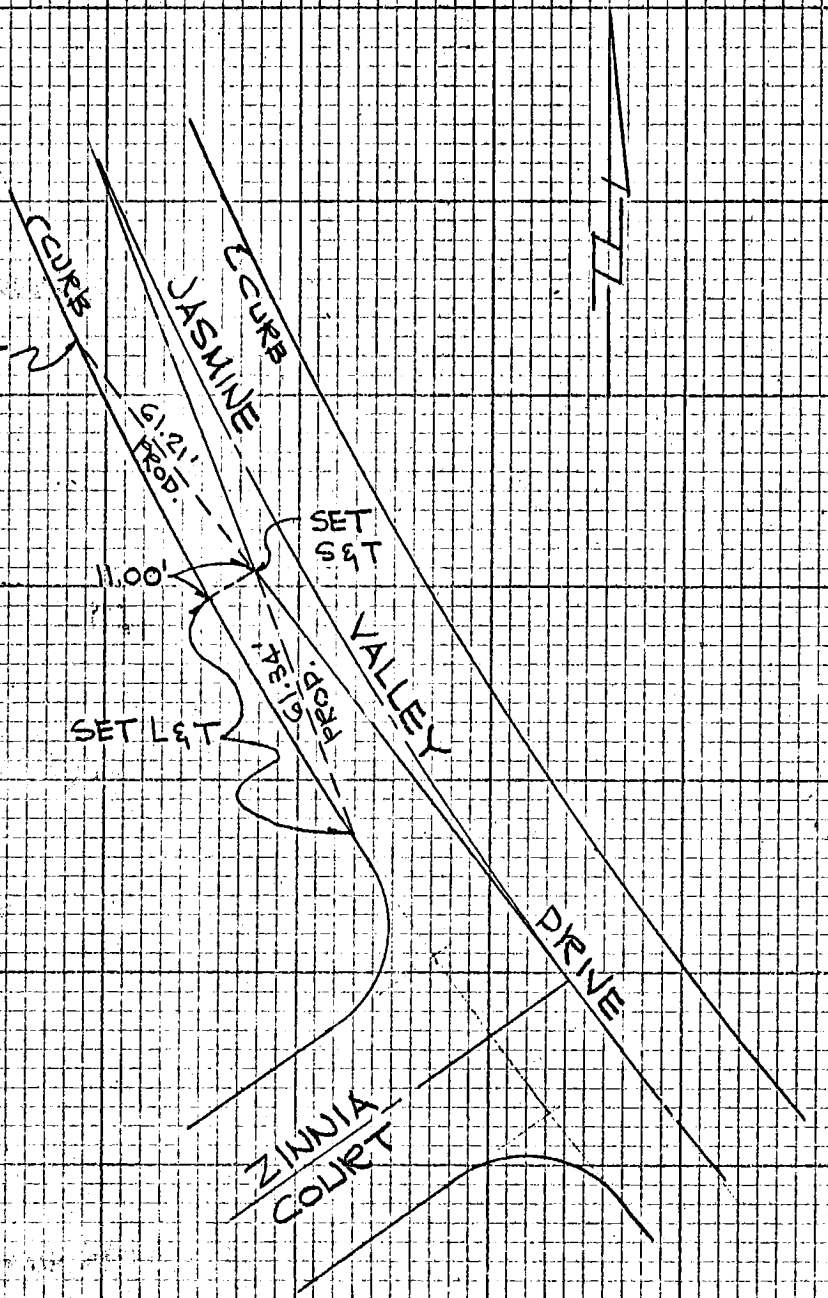

Co. Eng. F.B. 4029: 113

SURVEY OF JASMINE VALLEY DRIVE F B NO. PAGE 12

SURVEY BY ENGINEERING SERVICE CORP. TRACT NO. 26022

DATE FEB. 1974

J. K. NEWVILLE
R. C. E. 13095

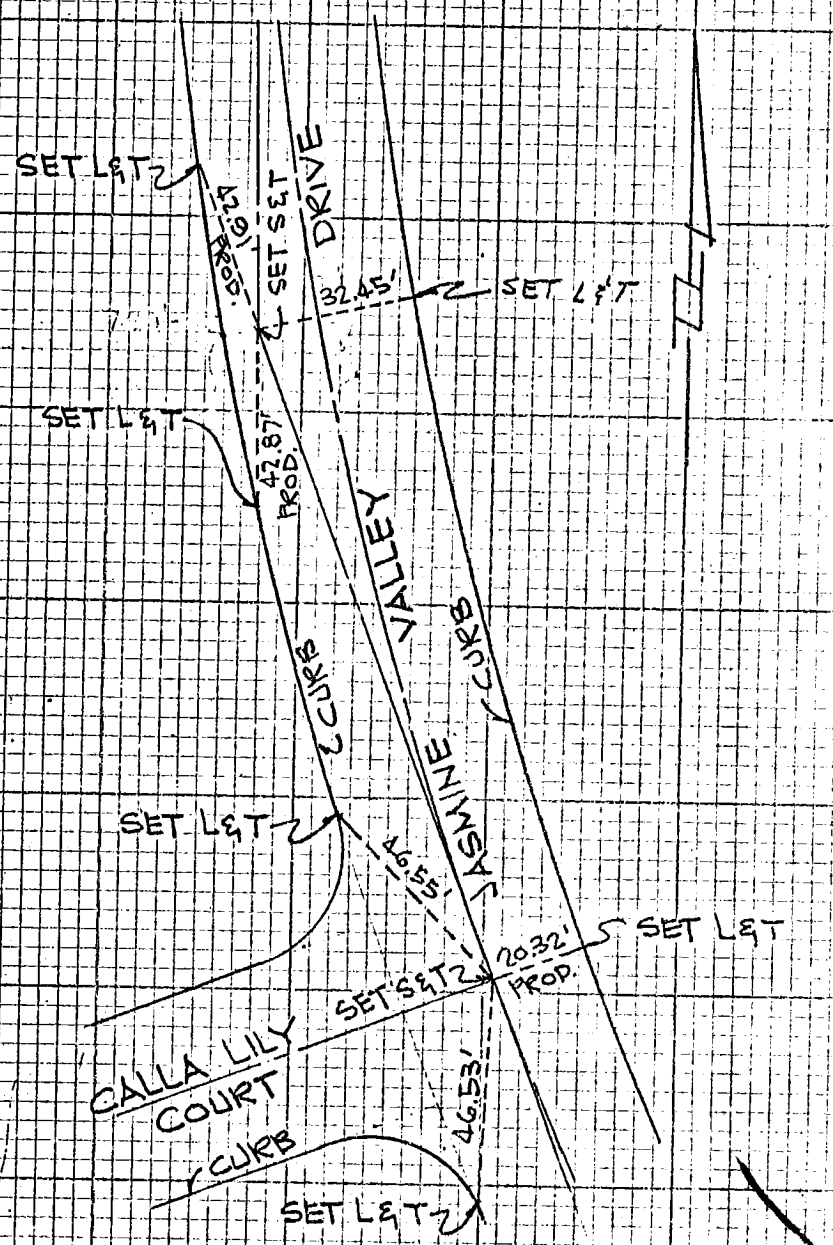

SURVEYORS SERVICE COMPANY, STA MESA - STOCK NO. 411

DO NOT EXTEND NOTES THIS SIDE OF LINE

26-157-1

Co. Eng. F.B. 4029: 114

SURVEY OF JASMINE VALLEY DRIVE F B NO PAGE 13

SURVEY BY ENGINEERING SERVICE CORP. TRACT NO 26022

DATE FEB. 1974

J. K. NEWVILLE
R. C. E. 19095

2643/73-1

DO NOT EXTEND NOTES THIS SIDE OF LINE

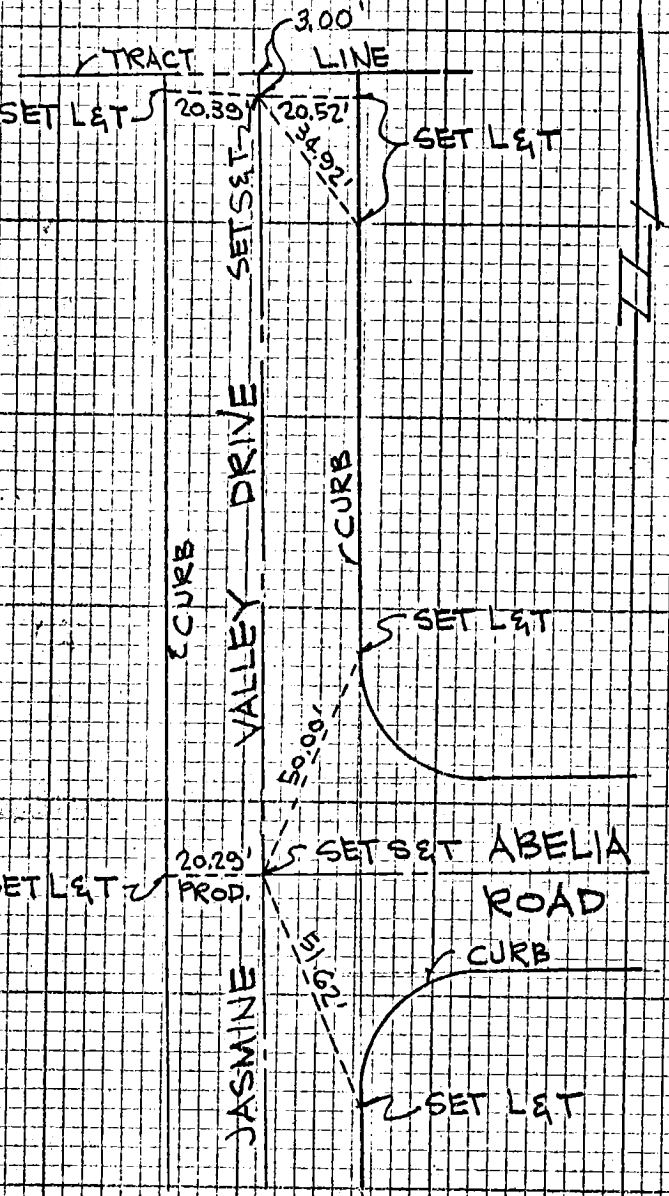

Co. Eng. F.B. 4029: 115

SURVEY OF HONEYSUCKLE HILL DRIVE F B NO. PAGE 14

SURVEY BY ENGINEERING SERVICE CORP. TRACT NO. 26022

DATE FEB. 1974

J. K. NEWVILLE
R.C.E. 13095

264.157 R1

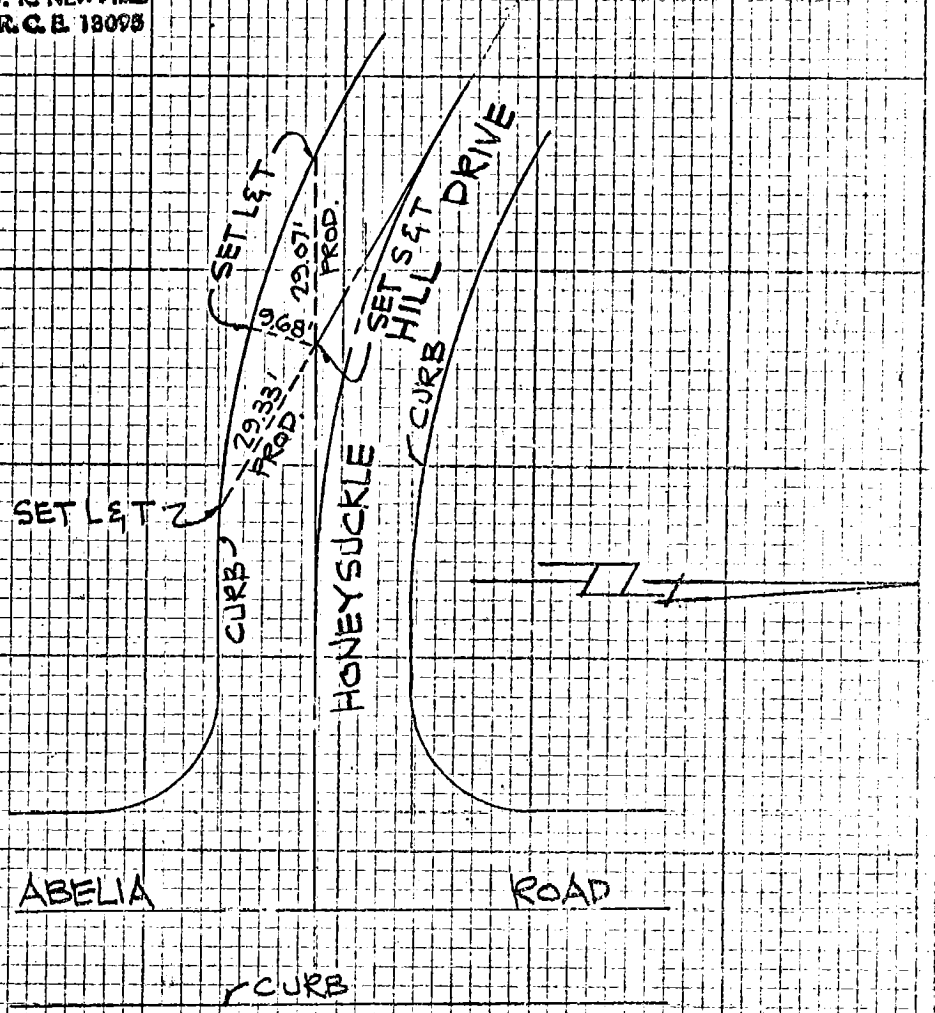

SURVEYORS SERVICE COMPANY, COSTA MESA STOCK NO. 411

DO NOT EXTEND NOTES THIS SIDE OF LINE

Co. Eng. F.B. 4029: 116

SURVEY OF HONEYSUCKLE HILL DRIVE F B NO. PAGE 15

SURVEY BY ENGINEERING SERVICE CORP. TRACT NO. 26022

DATE FEB. 1974

J. K. NEWVILLE
R.C.E. 13085

244-15RB-1

DO NOT EXTEND NOTES THIS SIDE OF LINE

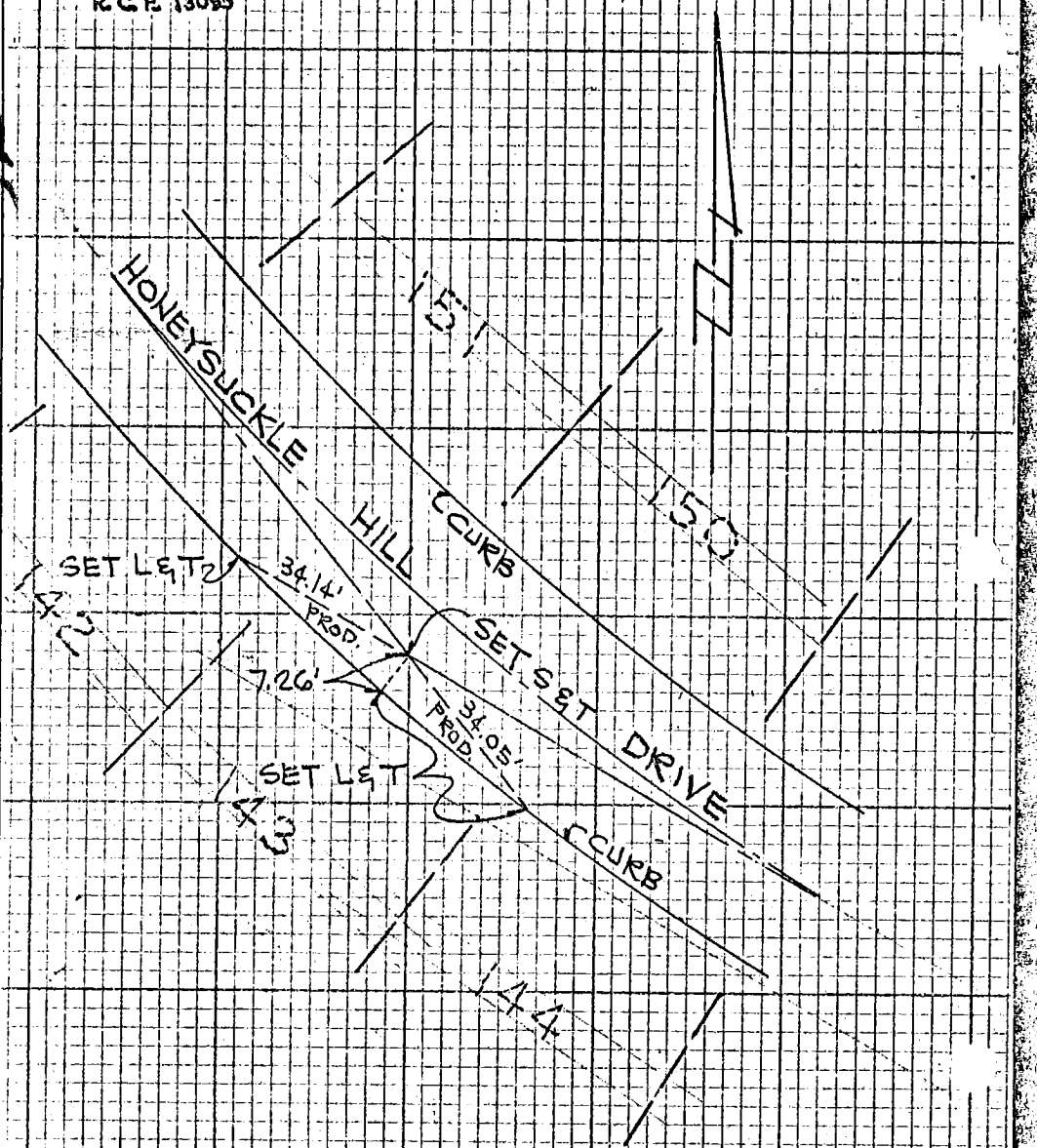

Co. Eng. F.B. 4029: 117

SURVEY OF HONEYSUCKLE HILL DRIVE F B NO. ____ PAGE 16

SURVEY BY ENGINEERING SERVICE CORP. TRACT NO. 26022

DATE FEB. 1974

J. K. NEWVILLE
R.C.E. 13095

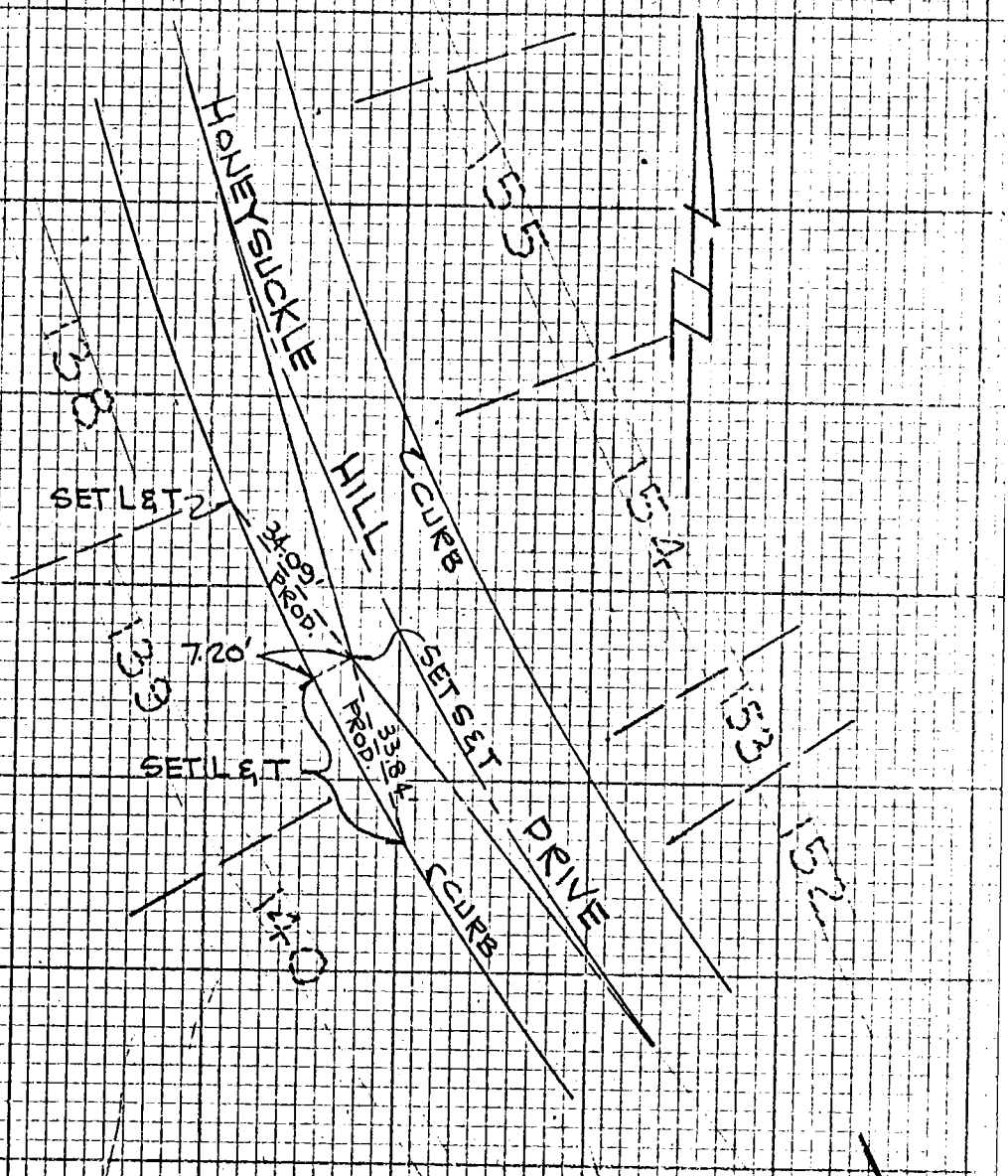

SURVEYORS SERVICE COMPANY: COSTA MESA STOCK NO. 411

DO NOT EXTEND NOTES THIS SIDE OF LINE

26K-157, BY

Co. Eng. F.B. 4029: 118

SURVEY OF HONEYSUCKLE HILL DRIVE F B NO. PAGE 17

SURVEY BY ENGINEERING SERVICE CORP. TRACT NO. 26022

DATE FEB. 1974

J. K. NEWVILLE
R. C. E. 13095

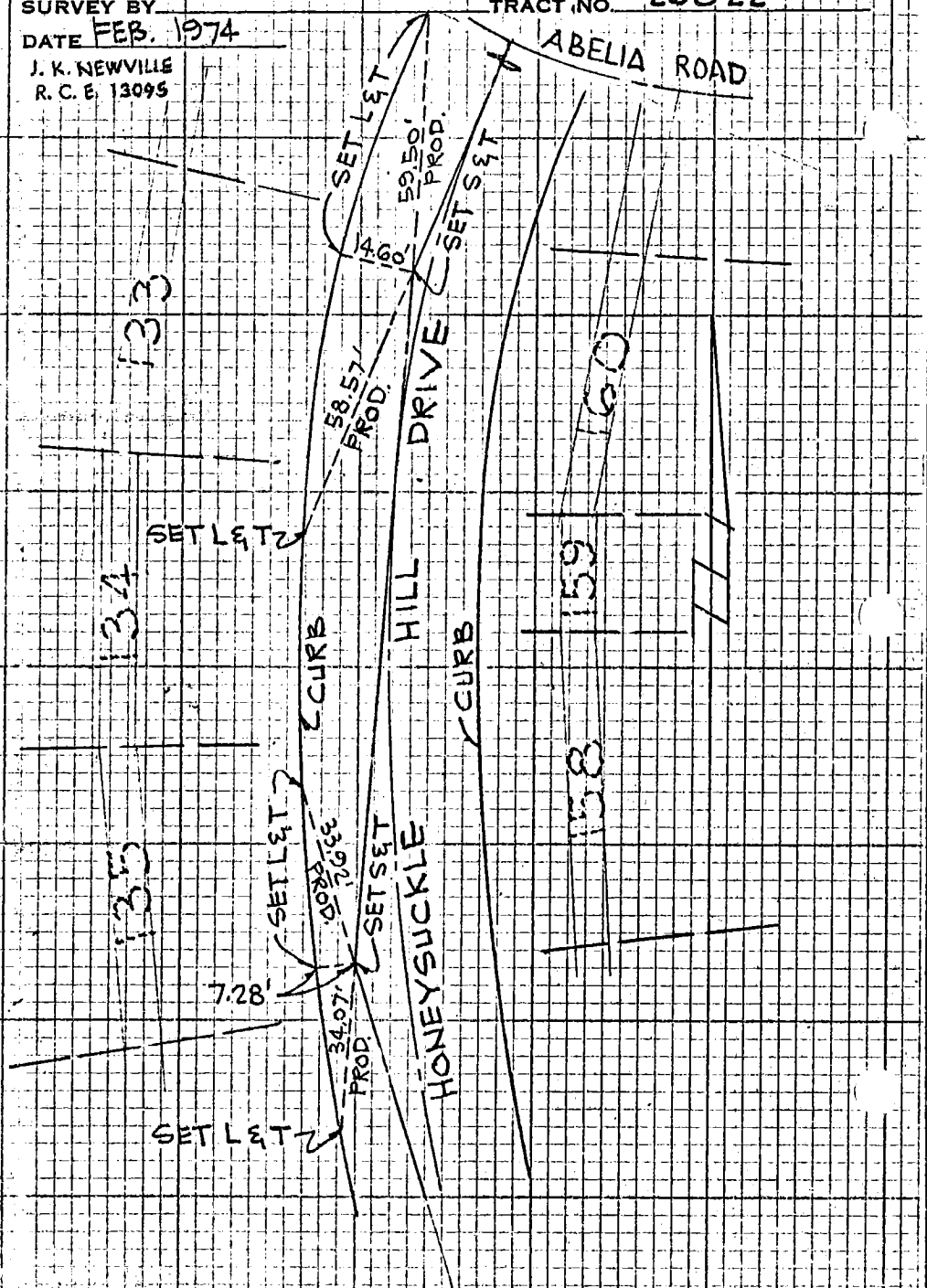

264-157, B-1

DO NOT EXTEND NOTES THIS SIDE OF LINE

Co. Eng. F.B. 4029: 119

SURVEY OF HYDRANGEA WAY F B NO. PAGE 18

SURVEY BY ENGINEERING SERVICE CORP. TRACT NO. 26022

DATE FEB. 1974

J. K. NEWVILLE
R. C. E. 13095

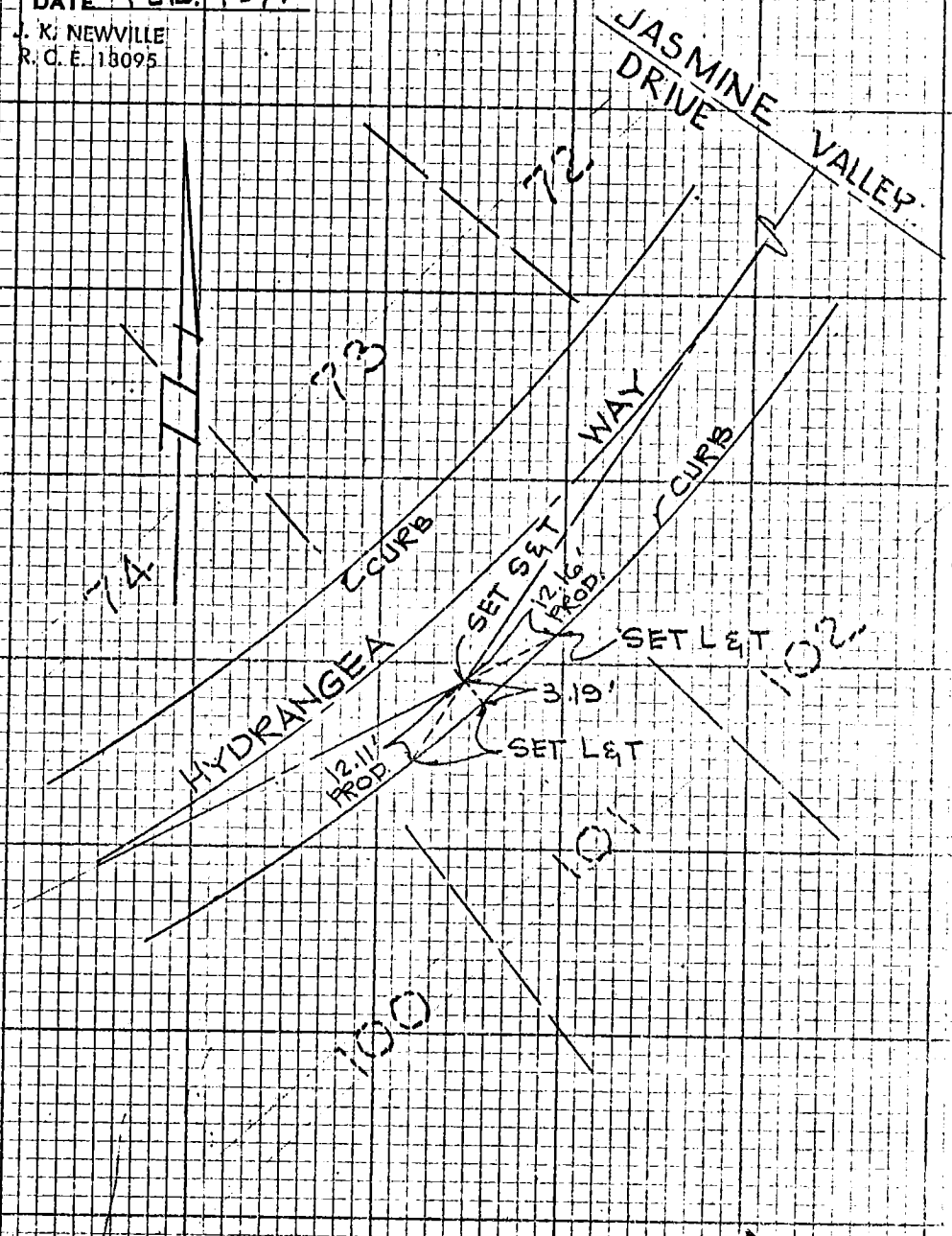

SURVEYORS SERVICE COMPANY, COSTA MESA — STOCK NO. 411

DO NOT EXTEND NOTES THIS SIDE OF LINE

Co. Eng. F.B. 4029: 120

SURVEY OF HYDRANGEA WAY F B NO. PAGE 19

SURVEY BY ENGINEERING SERVICE CORP. TRACT NO. 26022

DATE FEB. 1974

J. K. NEWVILLE
R. C. E. 13095

214-157 B-1

DO NOT EXTEND NOTES THIS SIDE OF LINE

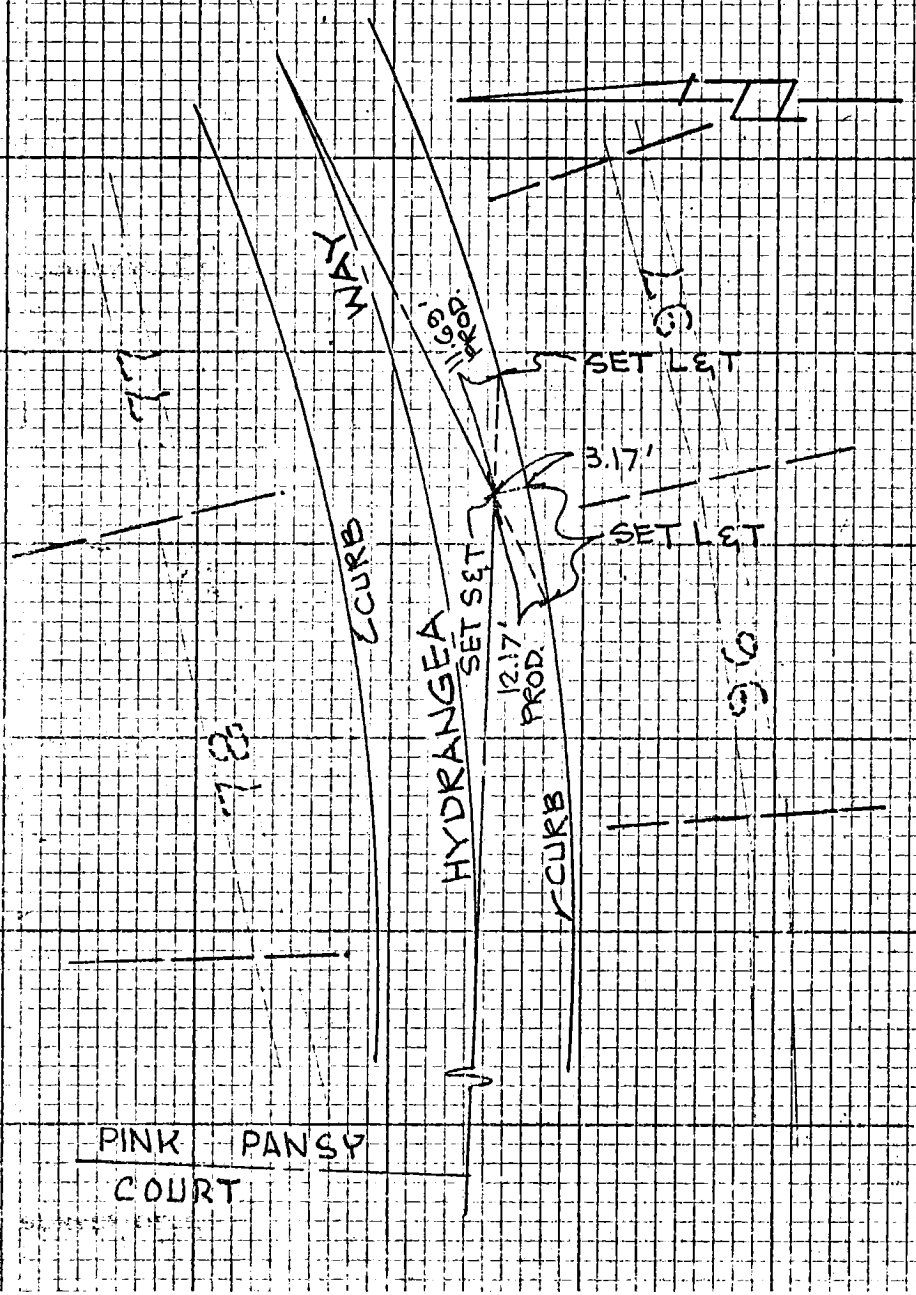

Co. Eng. F.B. 4029: 121

SURVEY OF PINK PANSY COURT F B NO. PAGE 20

SURVEY BY ENGINEERING SERVICE CORP. TRACT NO. 26022

DATE FEB. 1974

J. K. NEWVILLE
R. C. E. 16095

SURVEYORS SERVICE COMPANY STA-MESA STOCK NO. 411

DO NOT EXTEND NOTES THIS SIDE OF LINE

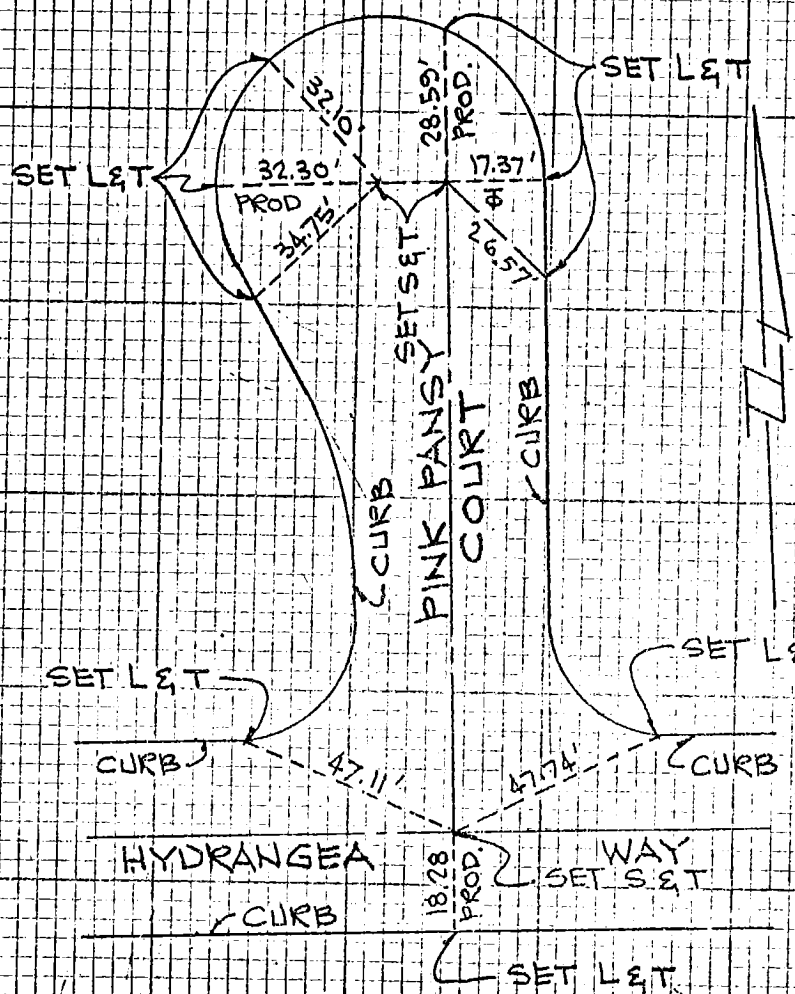

Co. Eng. F.B. 4029: 122

SURVEY OF HYDRANGEA WAY F B NO. PAGE 21

SURVEY BY ENGINEERING SERVICE CORP. TRACT NO. 26022

DATE FEB, 1974

J. K. NEWVILLE
R. C. E. 13095

2454-157-87

DO NOT EXTEND NOTES THIS SIDE OF LINE

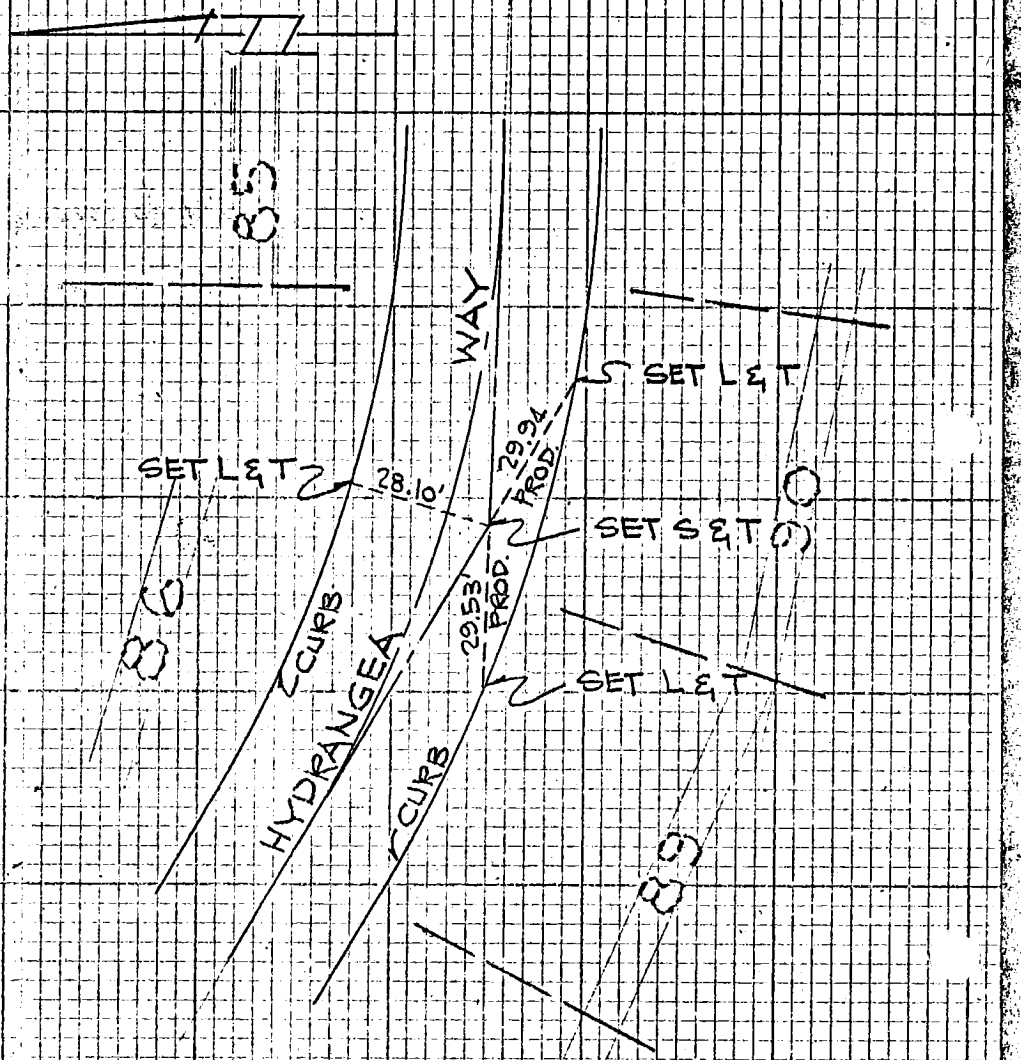

Co. Eng. F.B. 4029: 123

SURVEY OF HYDRANGEA WAY F B NO. PAGE 22

SURVEY BY ENGINEERING SERVICE CORP. TRACT NO. 26022

DATE FEB. 1974

J. K. NEWVILLE
R. C. E. 13095

214-13-27 B-4

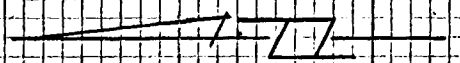

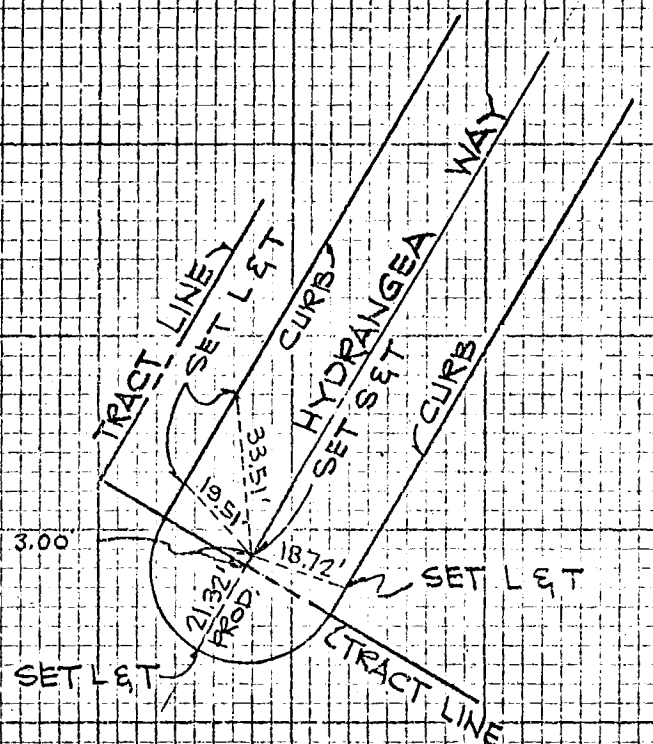

SURVEYORS SERVICE COMPANY, COSTA MESA — STOCK NO. 411

DO NOT EXTEND NOTES THIS SIDE OF LINE

Co. Eng. F.B. 4029: 124

SURVEY OF ZINNIA COURT F B NO. PAGE 23

SURVEY BY ENGINEERING SERVICE CORP. TRACT NO. 26022

DATE FEB. 1974

J. K. NEWVILLE
R.C.E. 13095

264-175 B1

DO NOT EXTEND NOTES THIS SIDE OF LINE

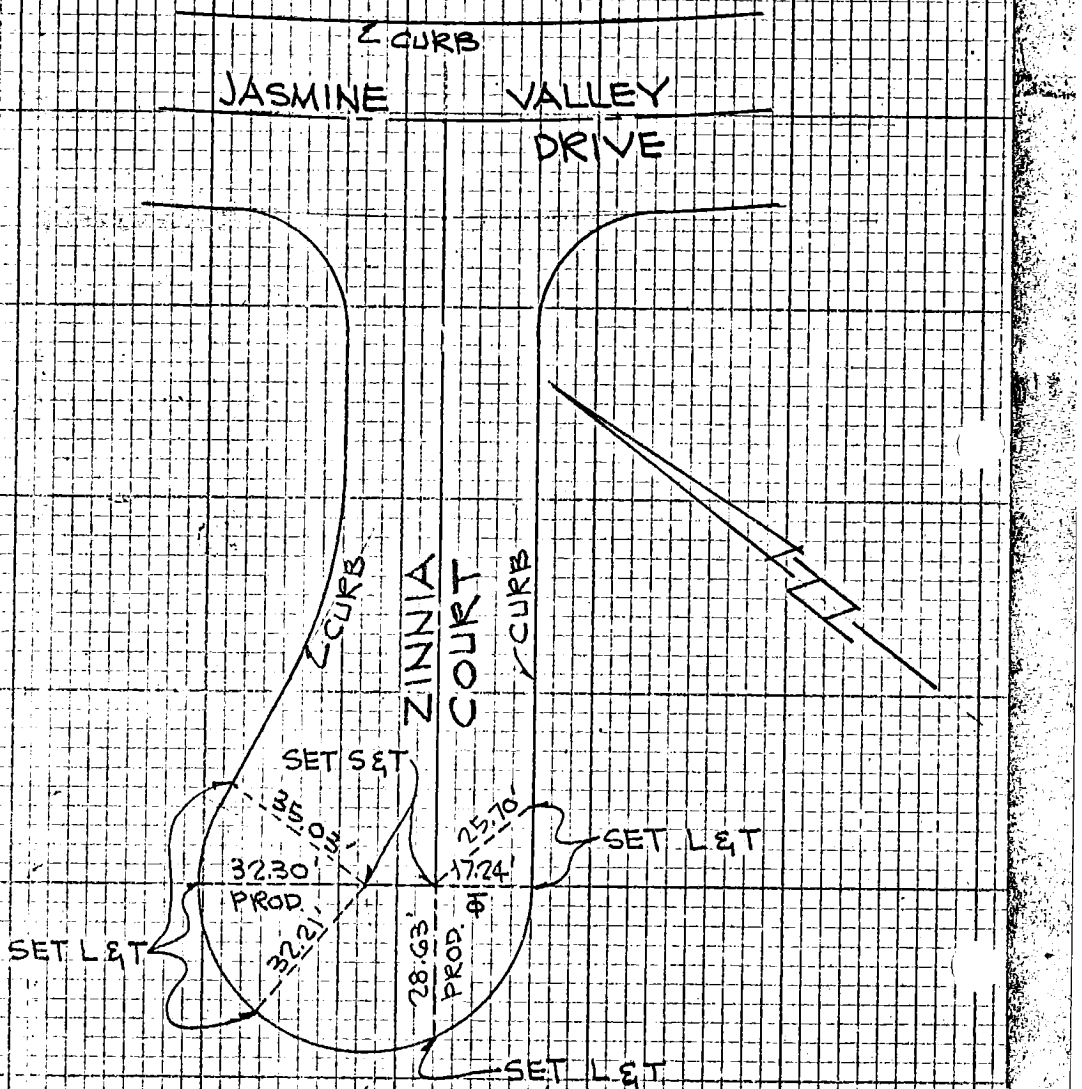

Co. Eng. F.B. 4029: 125

SURVEY OF CALLA LILY COURT F B NO. PAGE 24

SURVEY BY ENGINEERING SERVICE CORP. TRACT NO. 26022

DATE FEB. 1974

J. K. NEWVILLE
R.C.E. 13098

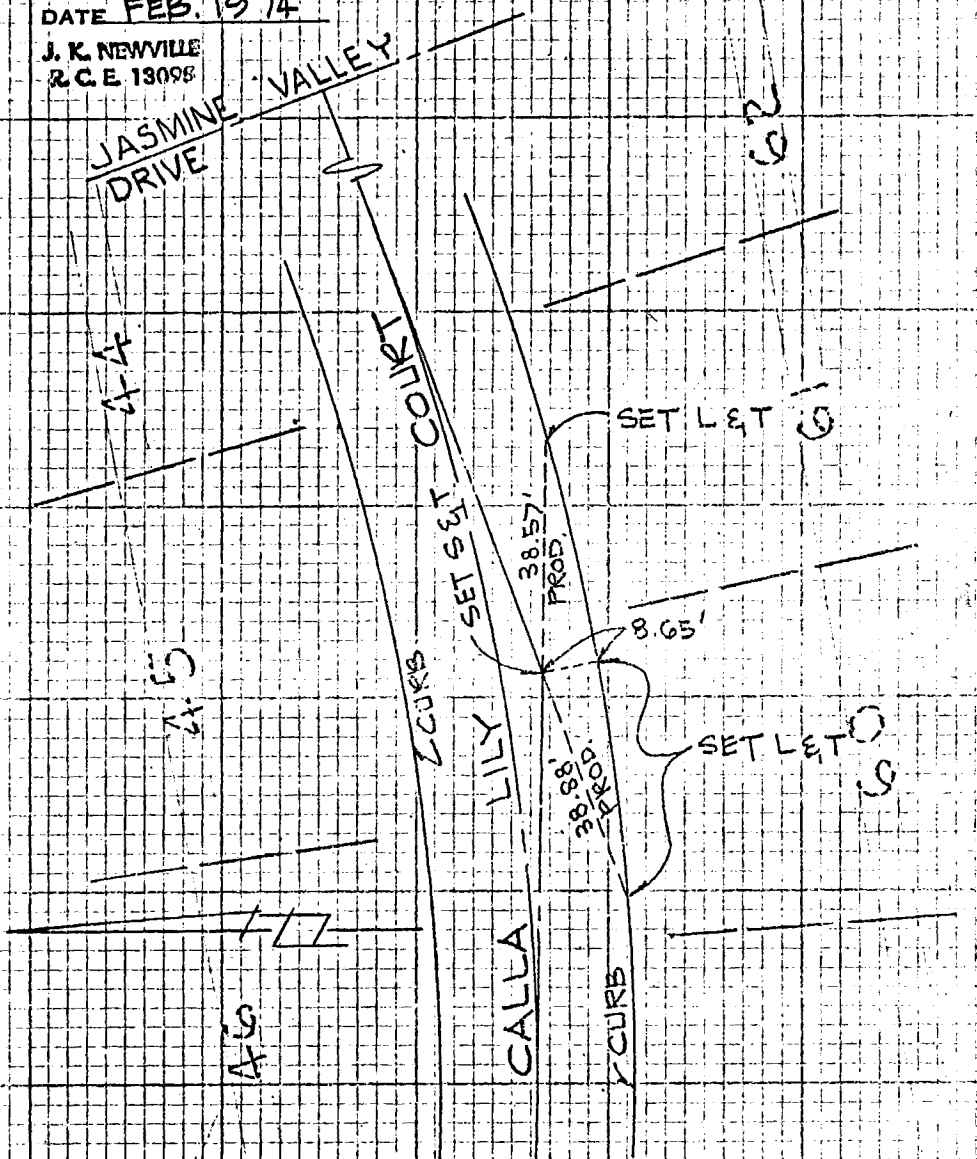

SURVEYORS SERVICE COMPANY STA MESA STOCK NO. 411

DO NOT EXTEND NOTES THIS SIDE OF LINE

Co. Eng. F.B. 4029: 126

SURVEY OF CALLA LILY COURT F B NO. PAGE 25

SURVEY BY ENGINEERING SERVICE CORP. TRACT NO. 26022

DATE FEB. 1974

J. K. NEWVILLE
R. C. E. 19095

269-153 B-1

DO NOT EXTEND NOTES THIS SIDE OF LINE

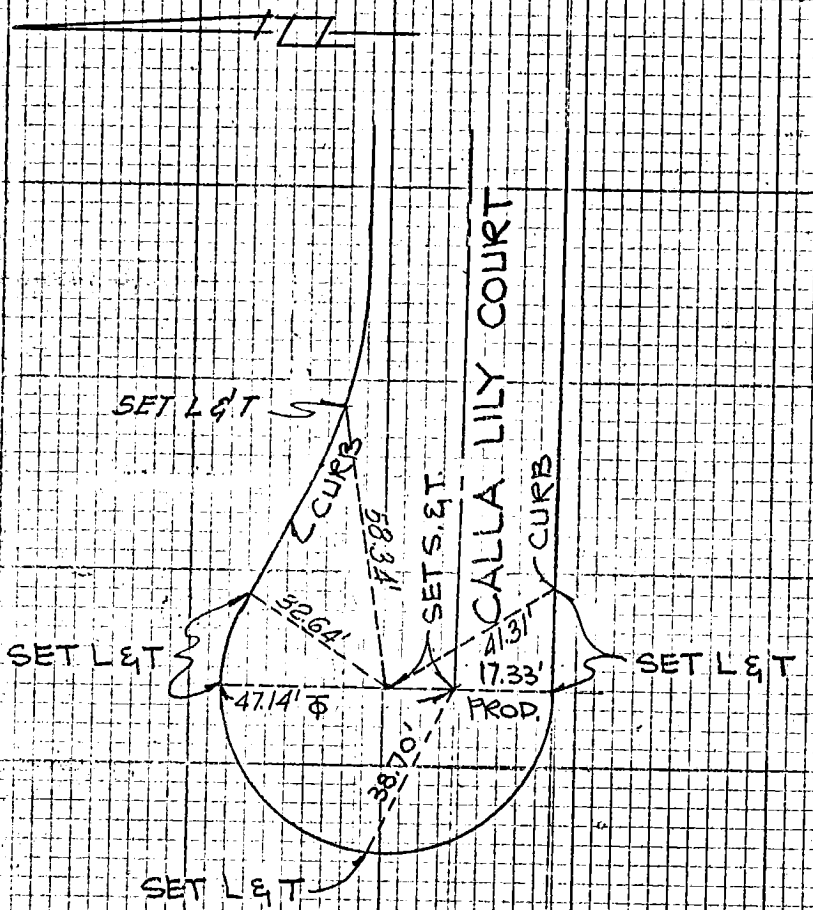

Co. Eng. F.B. 4029: 127

SURVEY OF SNOWDROP COURT F B NO. PAGE 26

SURVEY BY ENGINEERING SERVICE CORP. TRACT NO. 26022

DATE FEB. 1974

J. K. NEWVILLE
R. C. E. 13095

(35)
24-15-7 B-1

SURVEYORS SERVICE COMPANY STA MESA STOCK NO. 411

DO NOT EXTEND NOTES THIS SIDE OF LINE

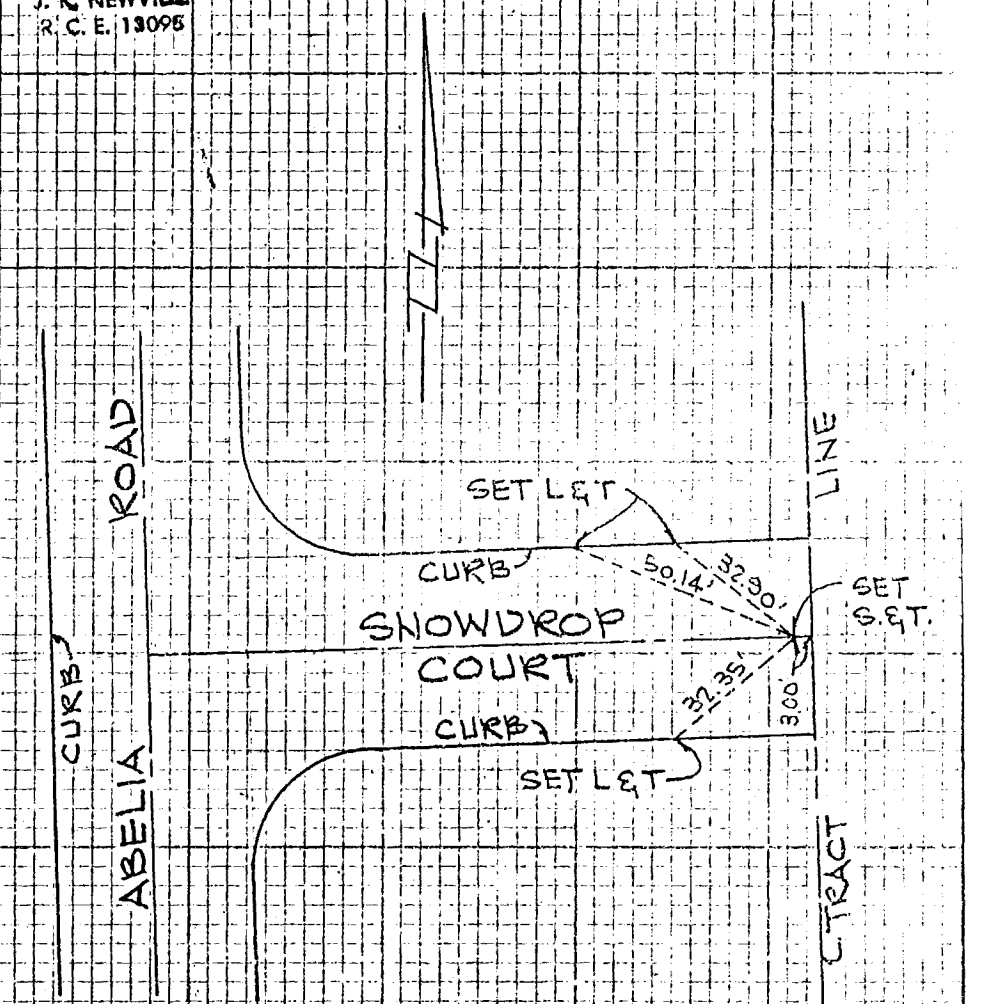

Co. Eng. F.B. 4029: 128

SURVEY OF PINE STREET & TIES F. B. PG.

SURVEY BY LOREN C. PHILLIPS L.S. #3173 TR. NO. 31907

DATE JUNE 6, 1974

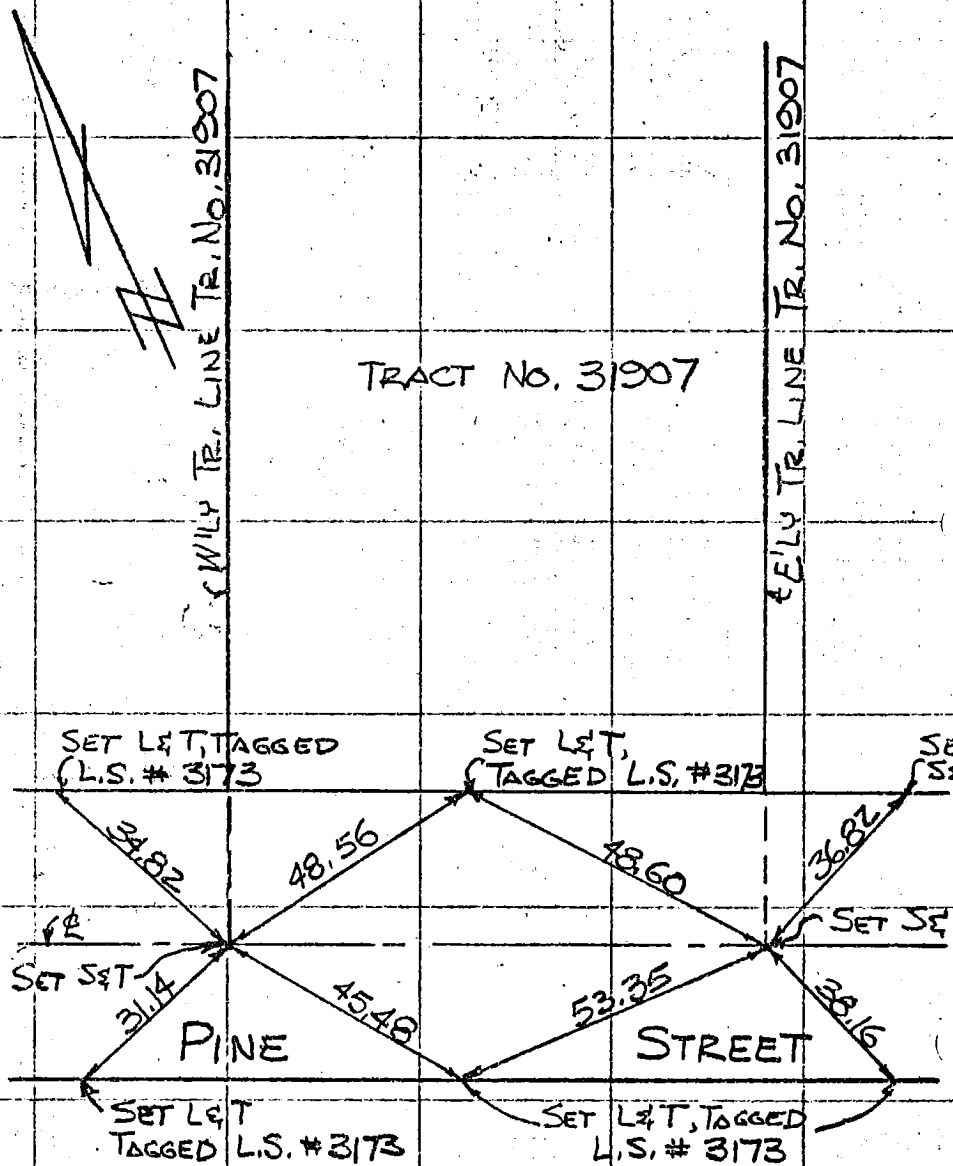

SO. CALIF. BLUE PRINT CO.

Co. Eng. F.B. 4029: 129

SURVEY OF ℄ TIES Page 1 of 1

SURVEY BY Wesley R. Lind RCE 16362 TR. No. 31927

DATE May 5, 1974

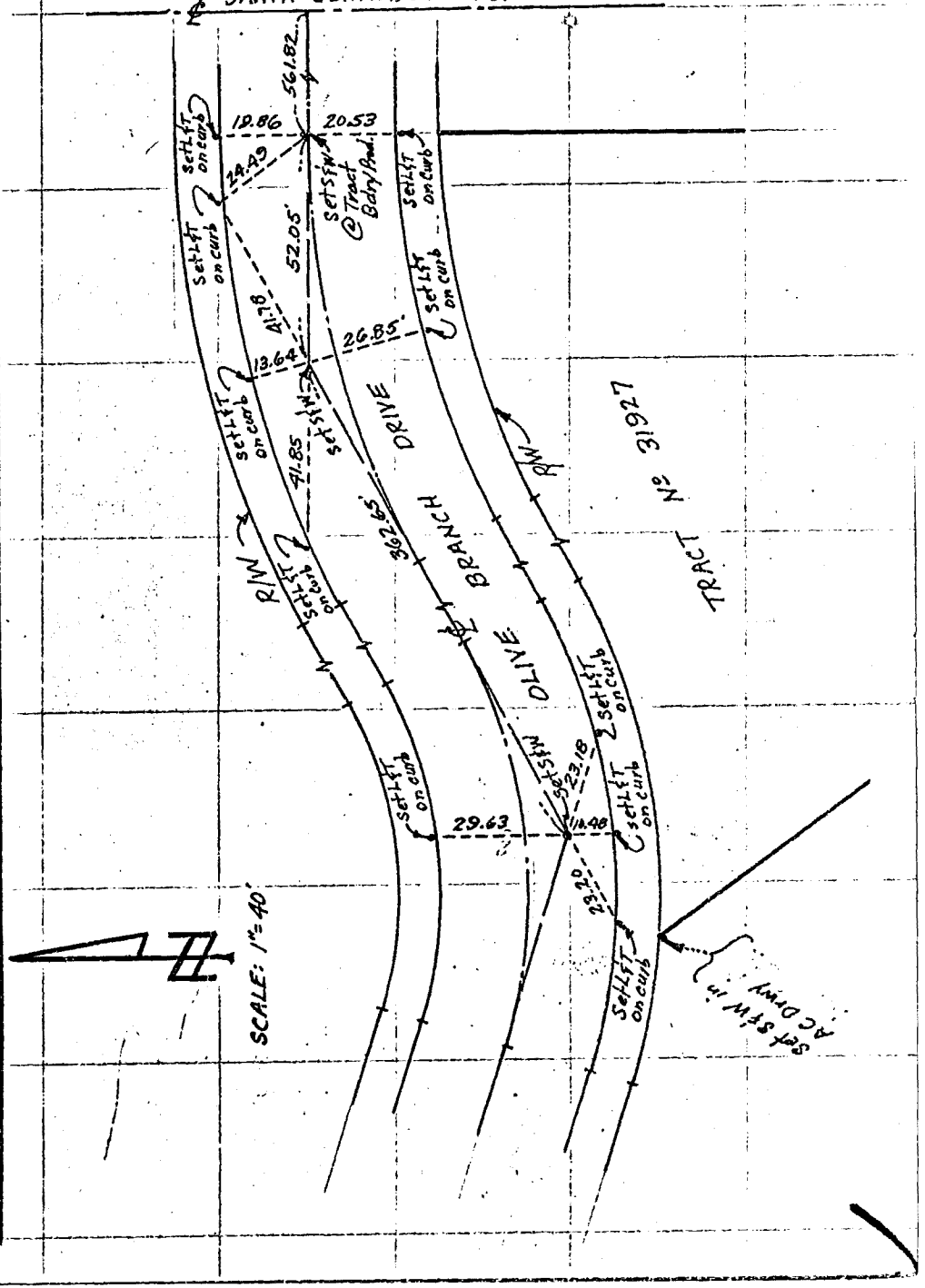

SO. CALIF. BLUE PRINT CO.

288

NS-34 C-6

Co. Eng. F.B. 4029: 130

VANTAGE ENGINEERING CO.

SURVEY OF RCE F B NO. 12 PAGE 82

SURVEY BY VINCENT MEIER 14815 TRACT NO. 27727

DATE APRIL 25, 1974

TIMBERLANE ST.

FROM 152' E/O CAPRICORN AVE.
TO ACADIA AVE.

N. PINEWOOD AVE

FROM 144' N/O TIMBERLANE ST.
TO TIMBERLANE ST.

CAPRICORN AVE.

FROM TIMBERLANE ST.
TO AQUARIUS AVE.

PISCES ST.

FROM 152' E/O CAPRICORN AVE.
TO CAPRICORN AVE.

AIRES ST.

FROM 152' E/O CAPRICORN AVE.
TO CAPRICORN AVE.

AQUARIUS AVE.

FROM 151' E/O CAPRICORN AVE.
TO 289' W/O CAPRICORN AVE.

CENTER LINE TIES

KENNARD, G. CHIEF

BECK, J. CHAINMAN

159.057 (46)

SURVEYORS SERVICE COMPANY, COSTA MESA - STOCK NO. 411

DO NOT EXTEND NOTES THIS SIDE OF LINE

SURVEYORS SERVICE COMPANY, COSTA MESA - STOCK NO. 411

159-057 94-1

DO NOT EXTEND NOTES THIS SIDE OF LINE

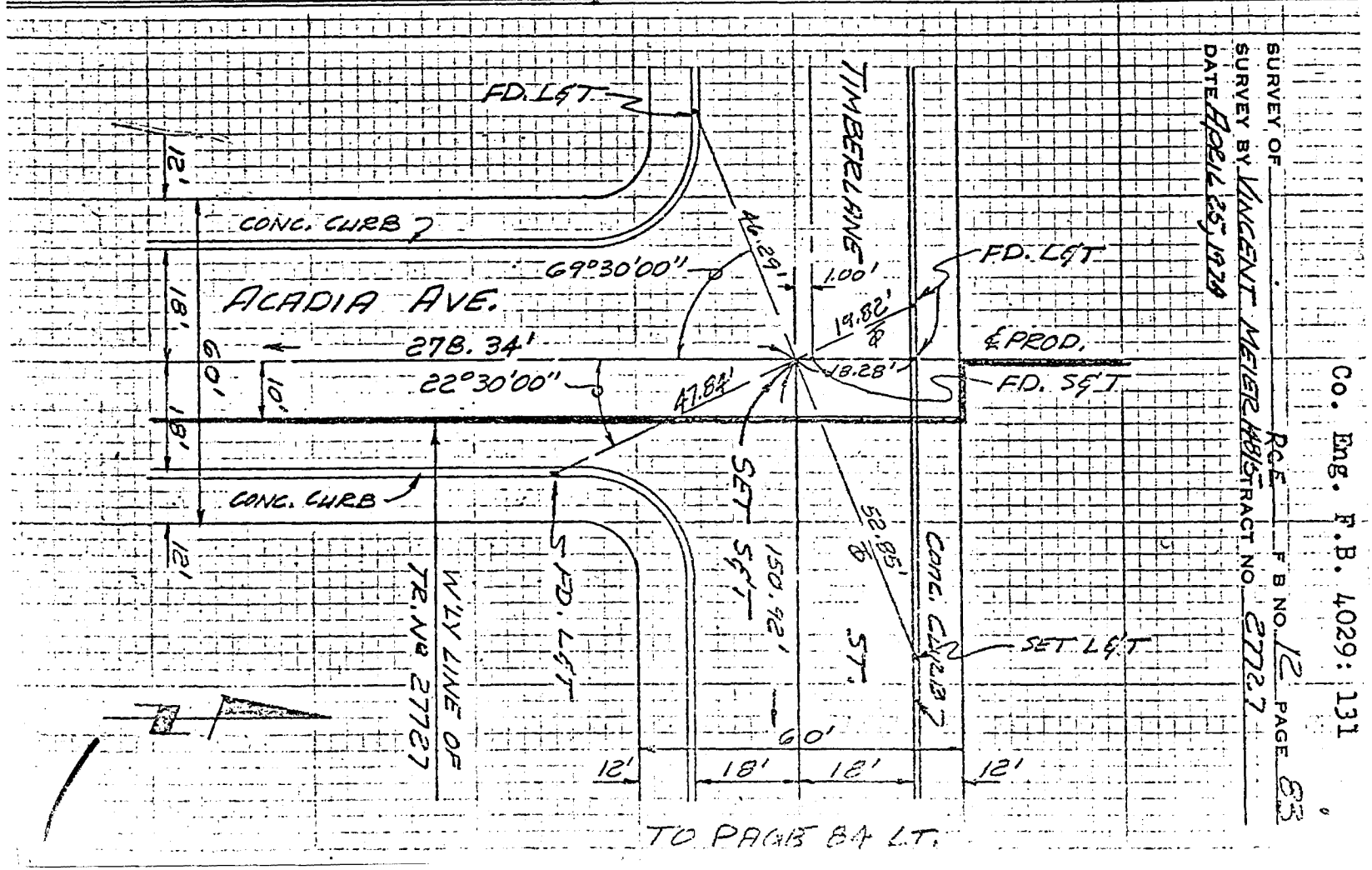

SURVEY OF _____ R.C.E. _____ F B NO. 12 PAGE 83

SURVEY BY KINGENT MEIER HABIST TRACT NO. 27727

DATE April 25, 1979

Co. Eng. F.B. 4029: 131

Co. Eng. F.B. 4029: 132

F B NO. 12 PAGE 84

Tract No. 27727 Survey By VINCENT MEIER 14815 RCE

159-057 A-1

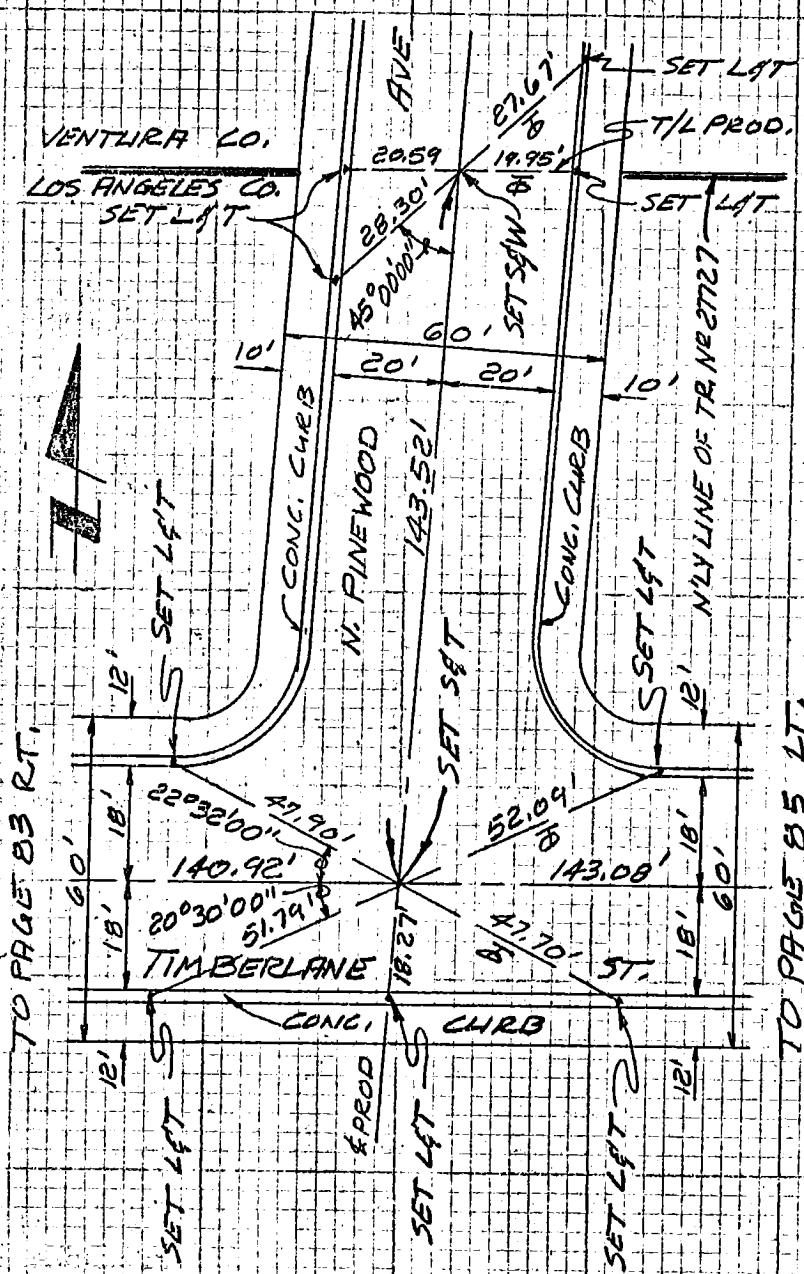

DO NOT EXTEND NOTES THIS SIDE OF LINE

SURVEYORS SERVICE COMPANY, COSTA MESA - STOCK NO. 411

Co. Eng. F.B. 4029: 133

SURVEY OF RCE F B NO. 12 PAGE 85

SURVEY BY VINCENT MEIER 14815 TRACT NO. 27727

DATE APRIL 25, 1974

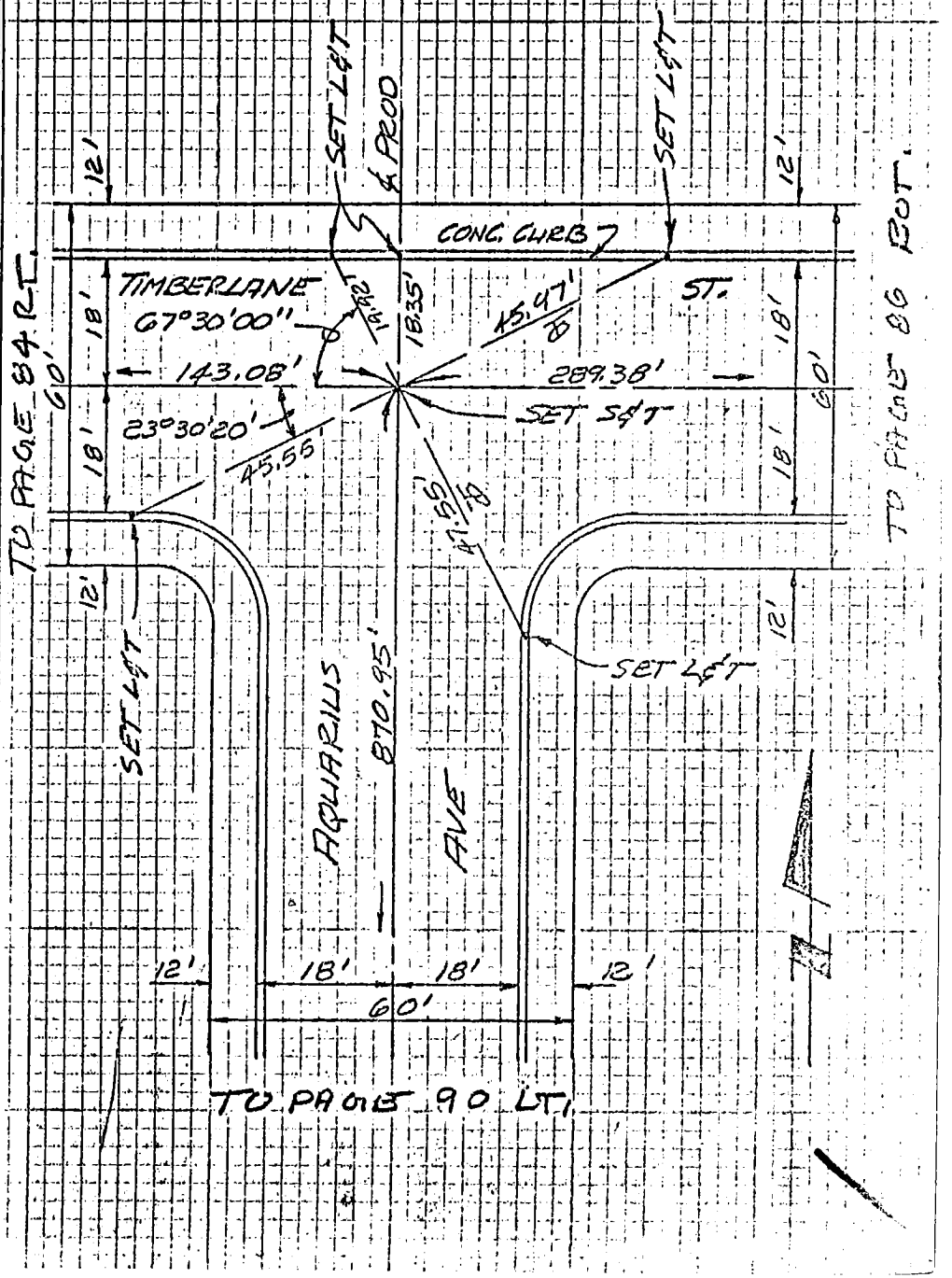

154-057, 4-1

SURVEYORS SERVICE COMPANY STA MESA - STOCK NO. 411

DO NOT EXTEND NOTES THIS SIDE OF LINE

Co. Eng. F.B. 4029: 134

F B NO. 12 PAGE 86

Tract No. 27727 Survey By VINCENT MEIER RCE 14815

159-87, A-1

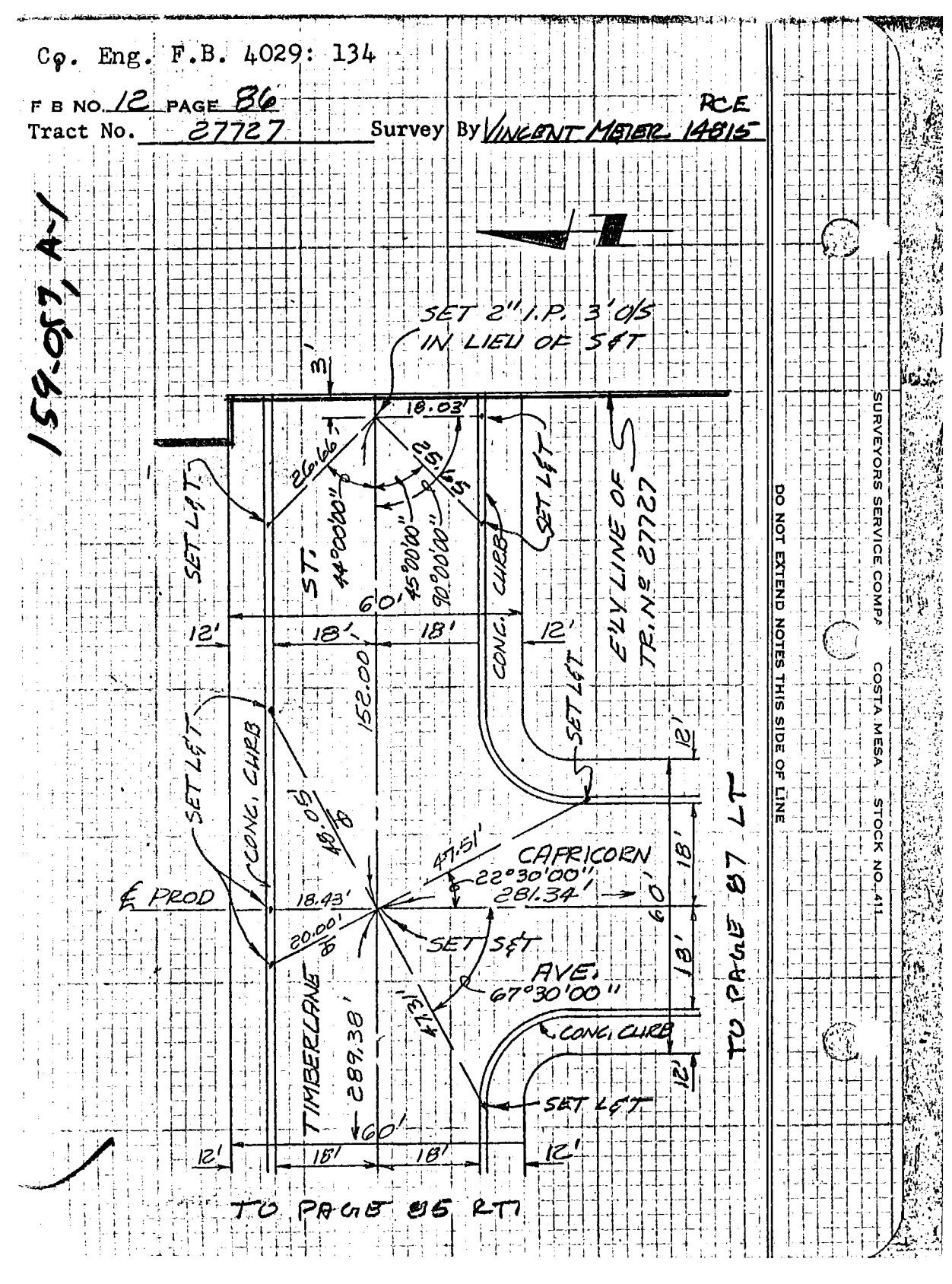

SURVEYORS SERVICE COMPANY — STA MESA — STOCK NO. 411

159-057 A-1

DO NOT EXTEND NOTES THIS SIDE OF LINE

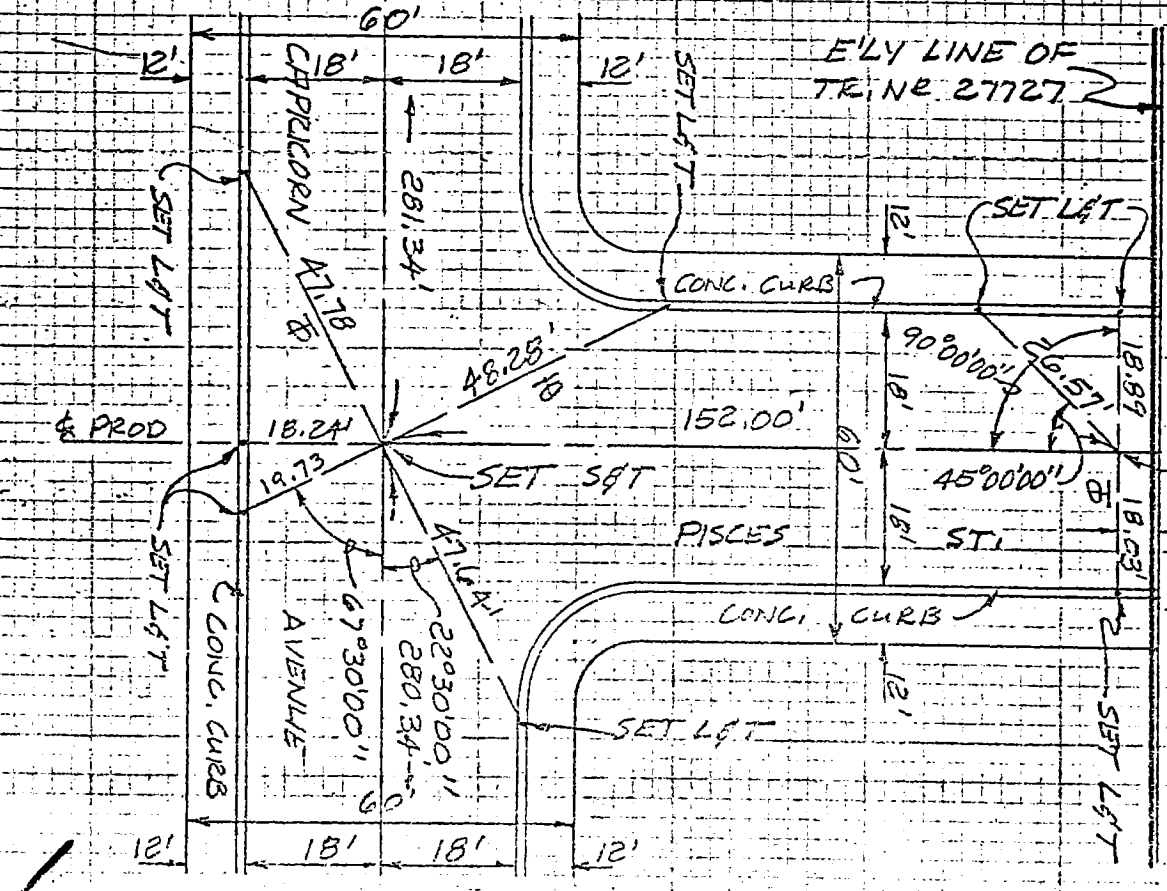

SURVEY OF _____ F.B. NO. 12 PAGE 87

SURVEY BY VINCENT MEYER HAAS TRACT NO. 27727

DATE APRIL 25, 1974

Co. Eng. F.B. 4029: 135

Co. Eng. F.B. 4029: 136

F B NO. 12 PAGE 88

Tract No. 27727 Survey By VINCENT MEIER RCE 14815

159-057 A-1

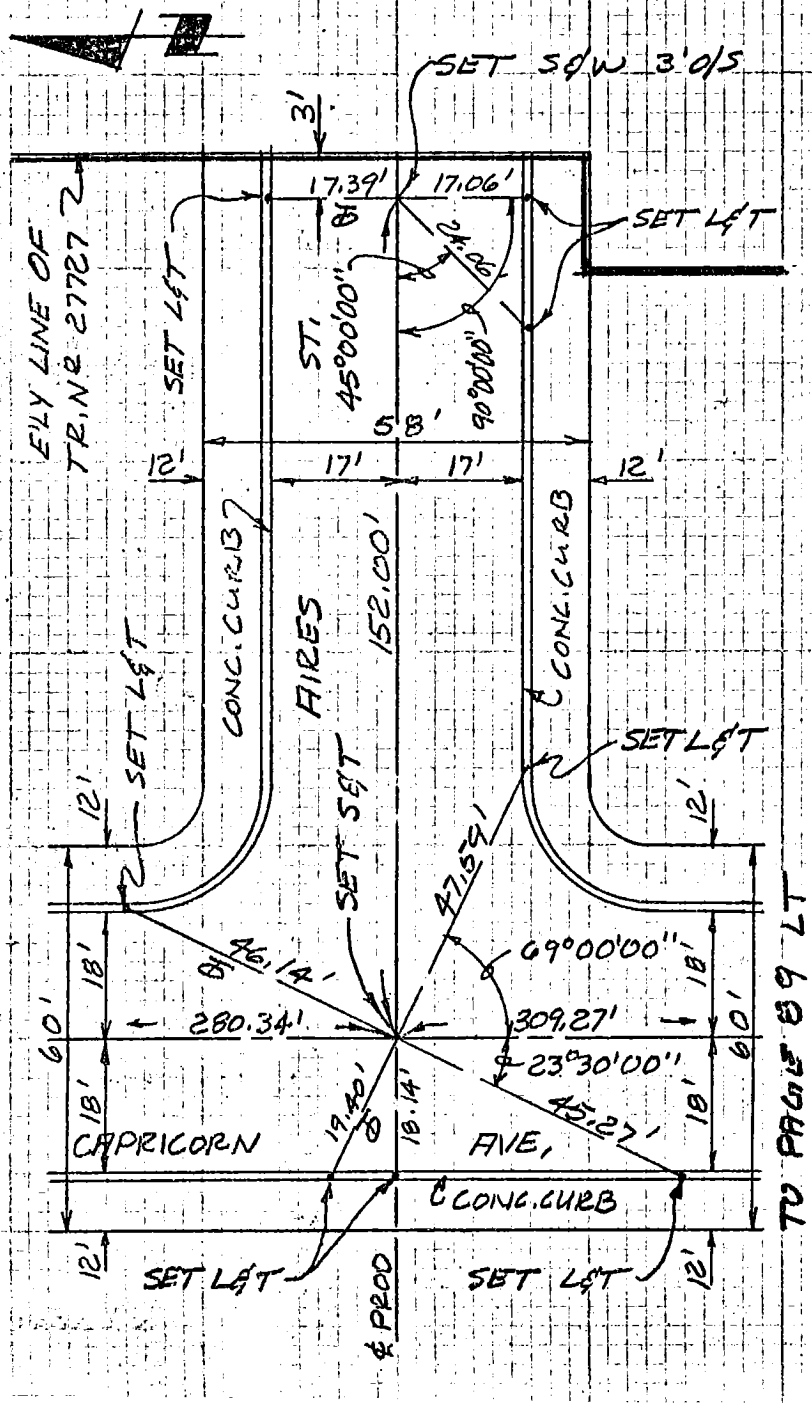

SURVEYORS SERVICE COMPANY, COSTA MESA, STOCK NO. 411

DO NOT EXTEND NOTES THIS SIDE OF LINE

Co. Eng. F.B. 4029: 137

SURVEY OF _____ F B NO. 12 PAGE 89

SURVEY BY VINCENT MEIER TRACT NO. 27727

DATE APRIL 25, 1974 RCE 14815

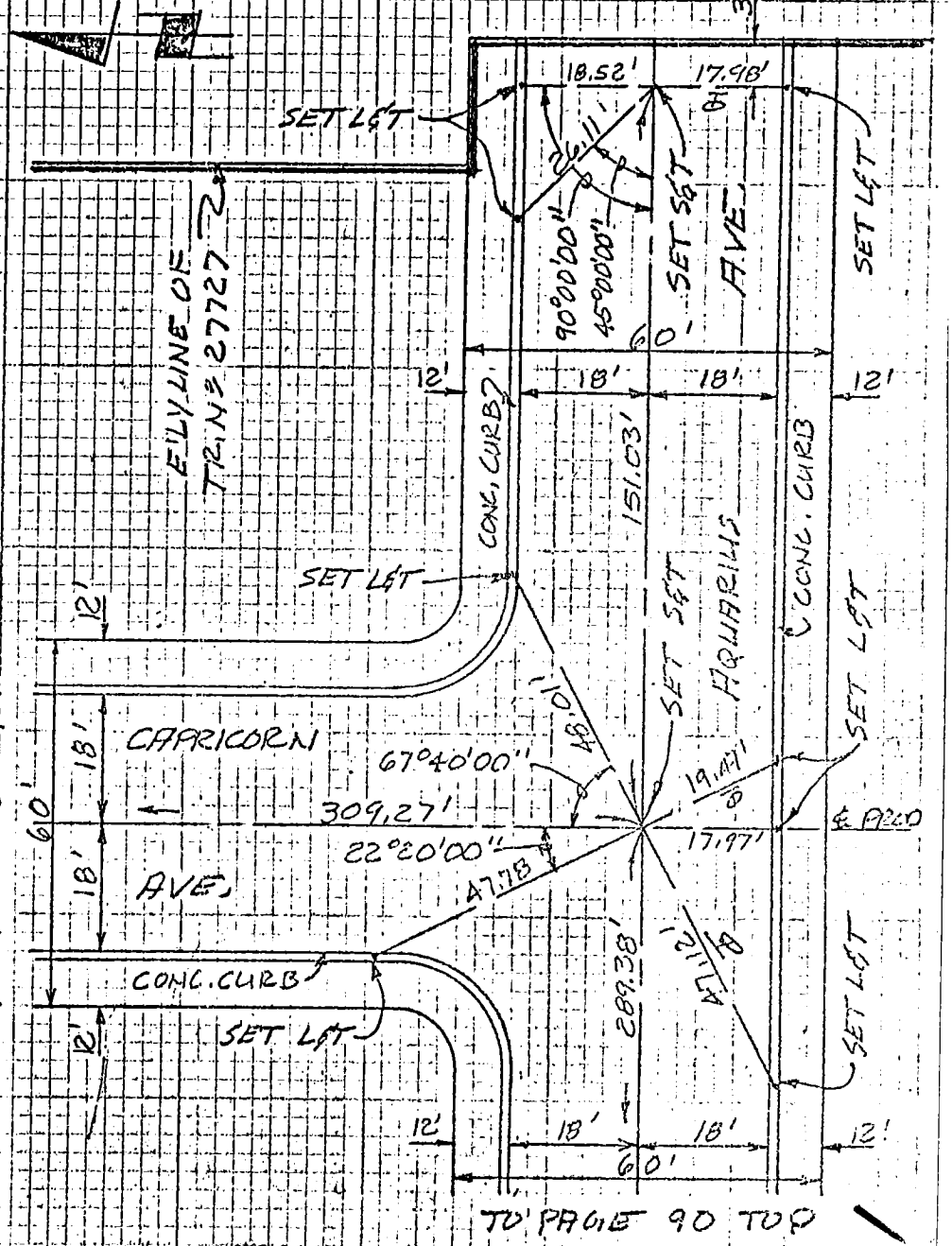

SURVEYORS SERVICE COMPANY, COSTA MESA — STOCK NO. 411

DO NOT EXTEND NOTES THIS SIDE OF LINE

159.057 A-1

Co. Eng. F.B. 4029: 138

F B NO. 12 PAGE 90

Tract No. 27727 Survey By VINCENT MEIER RCE 14015

159-057 (46) A-1

SURVEYORS SERVICE COMPANY, COSTA MESA - - STOCK NO. 411

DO NOT EXTEND NOTES THIS SIDE OF LINE

Co. Eng. F.B. 4029: 139

SURVEY OF 235 TH STREET F B NO. PAGE 1

SURVEY BY ENGINEERING SERVICE CORP. TRACT NO. 28651

DATE JULY 1973

J. K. NEWVILLE
R.C.E. 13095

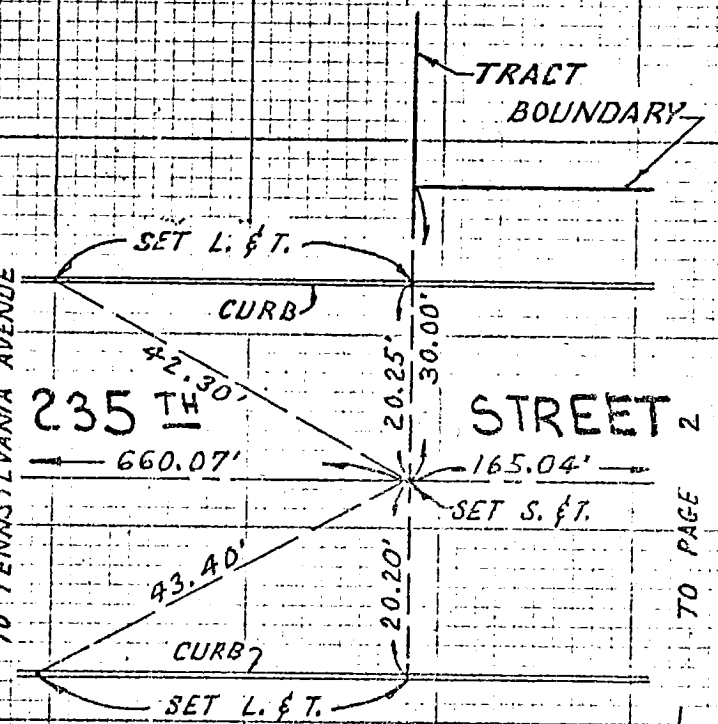

ALL SET L. & T ARE TAGGED
R.C.E. 13095

SURVEYORS SERVICE COMPANY, MESA - STOCK NO. 411

DO NOT EXTEND NOTES THIS SIDE OF LINE

Co. Eng. F.B. 4029: 140

SURVEY OF 235 TH STREET F B NO. PAGE 2

SURVEY BY ENGINEERING SERVICE CORP. TRACT NO. 28651

DATE JULY 1973

J.K. NEWVILLE
R.C.E. 13095

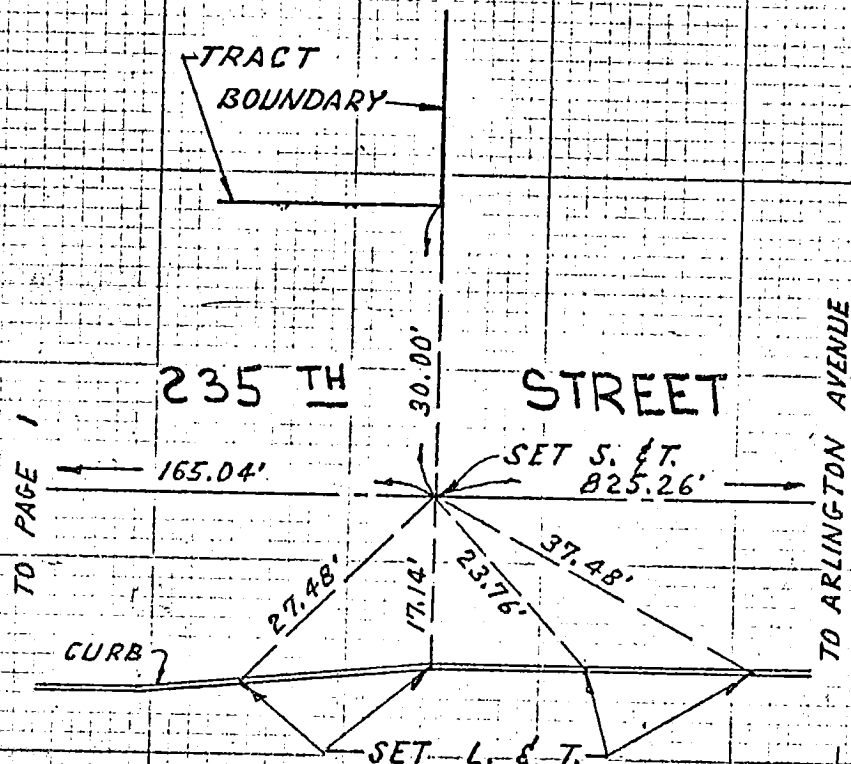

ALL SET L. & T. ARE TAGGED
R.C.E. 13095

DO NOT EXTEND NOTES THIS SIDE OF LINE

Co. Eng. F.B. 4029: 141

SURVEY OF 234 TH STREET F B NO PAGE 3

SURVEY BY ENGINEERING SERVICE CORPORATION TRACT NO 28651

DATE MAY 1974

J. K. NEWVILLE
R.C.E. 13095

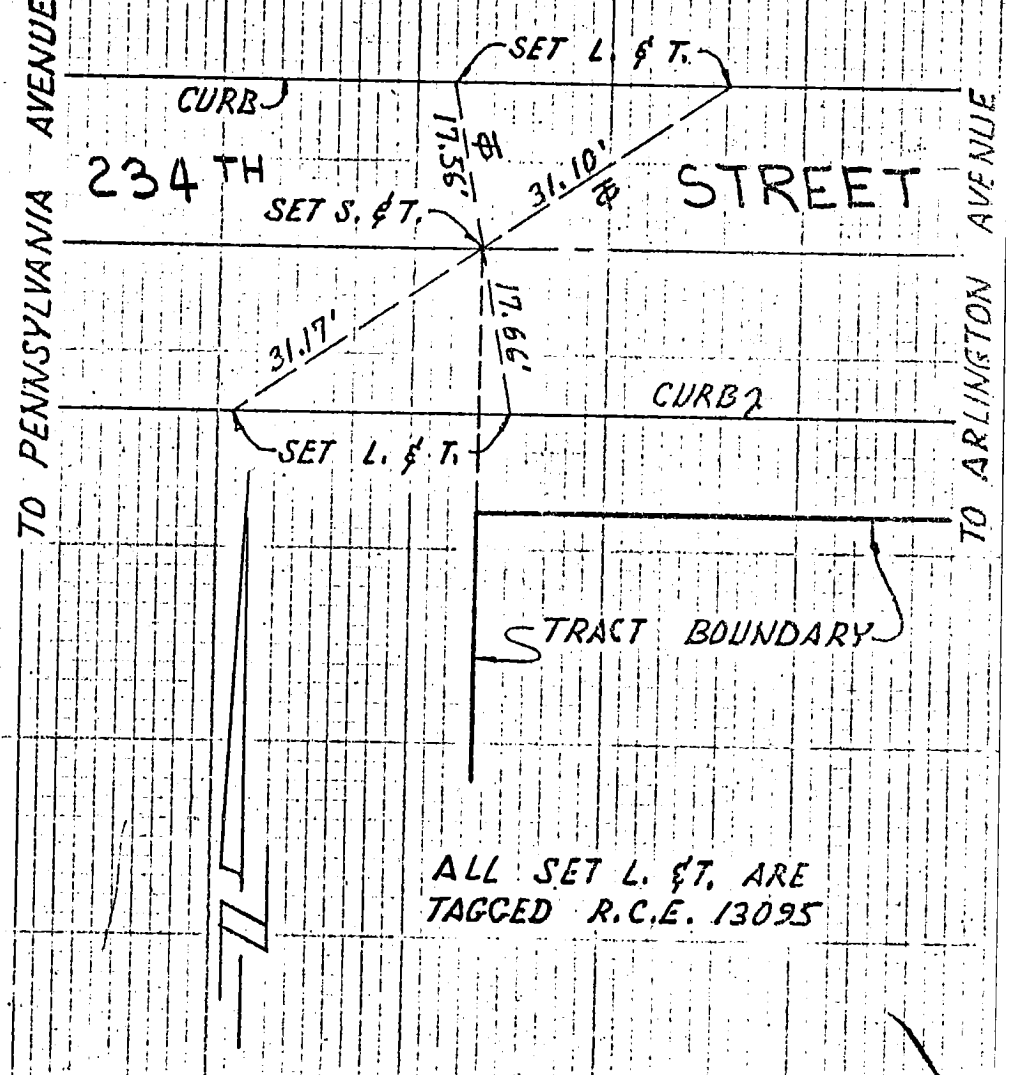

ALL SET L. & T. ARE TAGGED R.C.E. 13095

SURVEYORS SERVICE COMPANY, MESA - STOCK NO. 411

DO NOT EXTEND NOTES THIS SIDE OF LINE

Co. Eng. F.B. 4029 142

SURVEY OF 234 TH STREET F B NO. PAGE 4

SURVEY BY ENGINEERING SERVICE CORPORATION TRACT NO. 28651

DATE MAY 1974

J. H. NEWVILLE
R.C.E. 13095

30

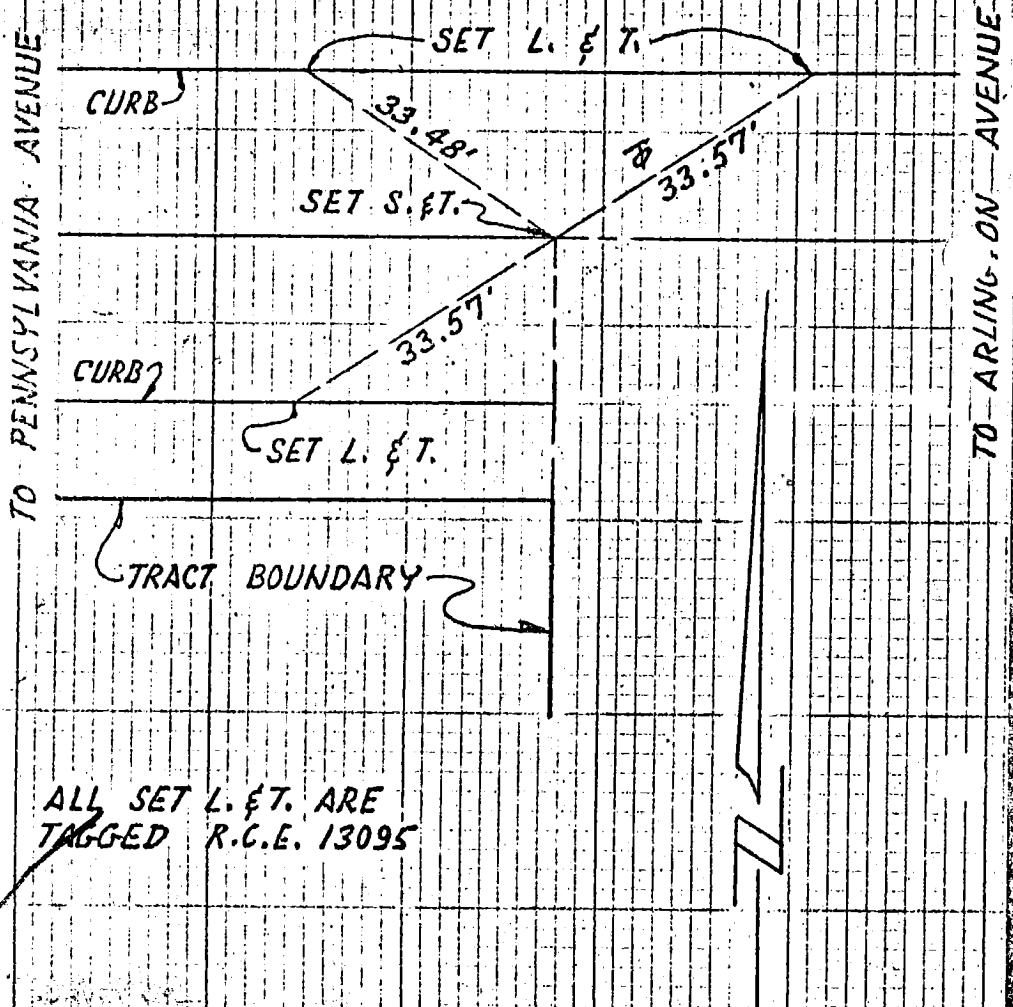

ALL SET L. & T. ARE
TAGGED R.C.E. 13095

SURVEYORS SERVICE COMPANY, COSTA MESA - STOCK NO. 411

DO NOT EXTEND NOTES THIS SIDE OF LINE

Co. Eng. F.B. 4029: 143

SURVEY OF 2 Tics — F. B. — Pg. 1

SURVEY BY SIKAND ENGINEERING ASSOCIATES — TR. No. 30143

DATE 2-8-74 — G. S. SIKAND R.C.E. 9553

39

SO. CAL. BLUEPRINT CO.

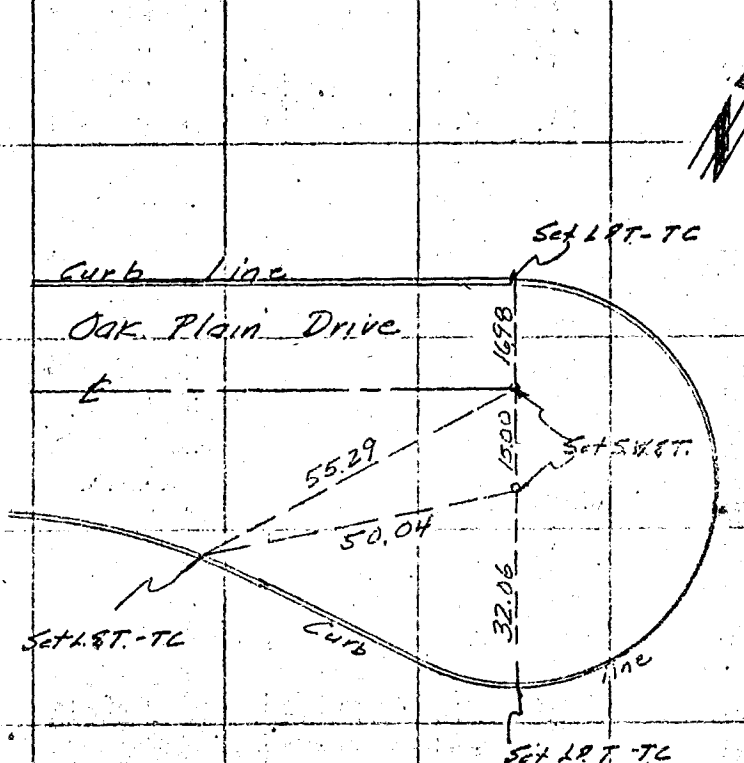

Co. Eng. F.B. 4029: 144

SURVEY OF ℄ Ties F. B. Pg. 2

SURVEY BY SIKAND ENGINEERING ASSOCIATES TR. No. 30143

DATE 2-8-74 G. S. SIKAND R.C.E. 9553

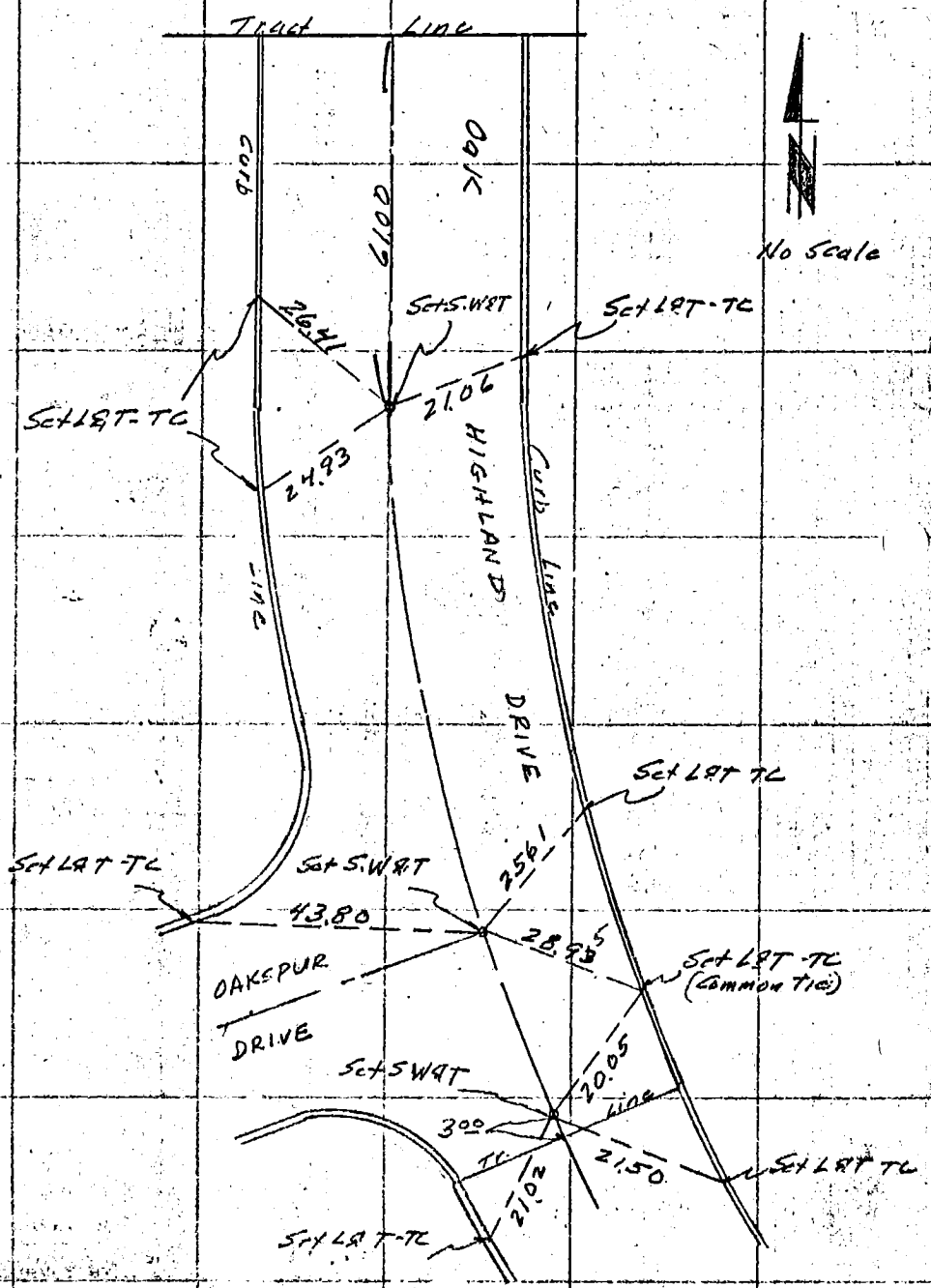

249137, A-1

39

SO. CALIF. BLUE PRINT CO.

Co. Eng. F.B. 4029: 145

F. B. _____ PG. 3 SURVEY OF ℄ Ties

TR. No. 30143 SURVEY BY SIKAND ENGINEERING ASSOCIATES

DATE 2-8-74

G. S. SIKAND R.C.E. 9553

39

AY

249-137



Co. Eng. F.B. 4029: 146

SURVEY OF ETIES F. B. Pg. 4

SURVEY BY SIKAND ENGINEERING ASSOCIATES

TR. No. 30143

DATE 2-8-74 G. S. SIKAND R.C.E. 9553

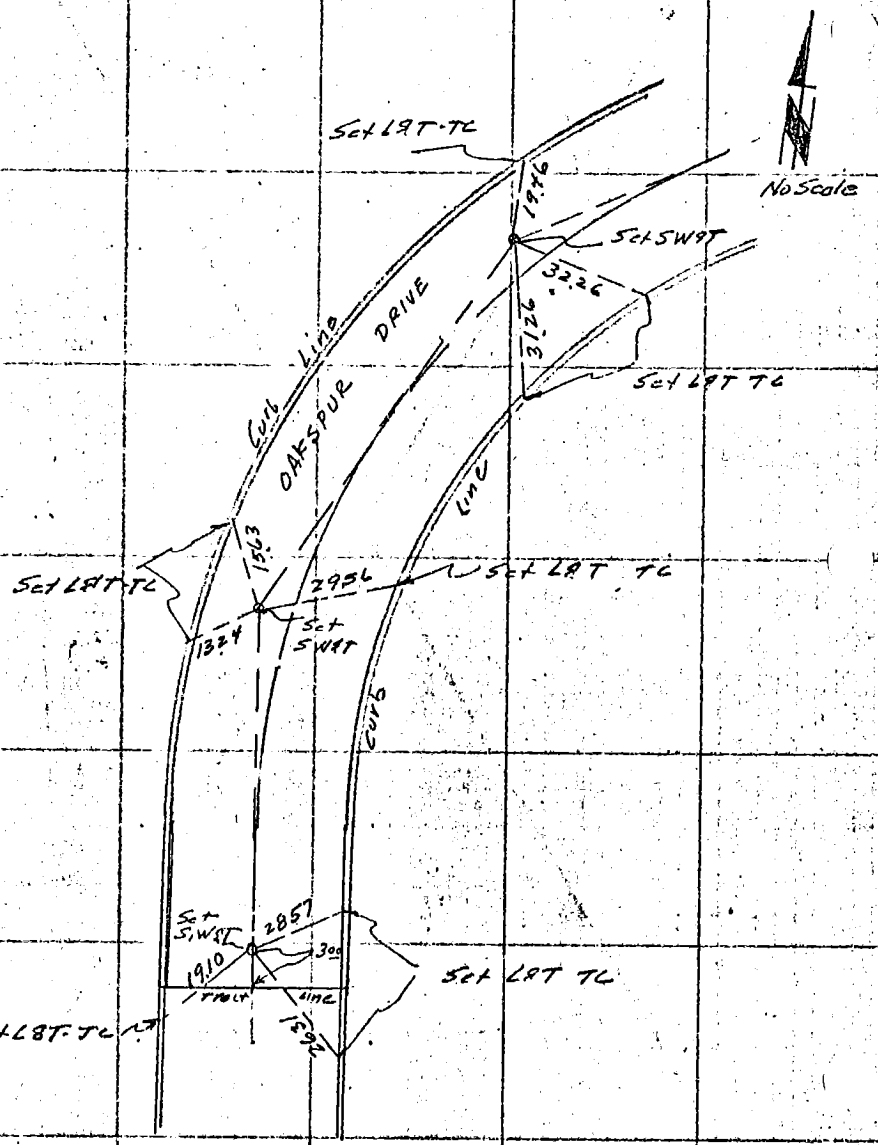

E-1

Co. Eng. F.B. 4029: 147

SURVEY OF Ettie F B NO PAGE 1

SURVEY BY SIKAND ENGINEERING ASSOCIATES TRACT NO. 30841

DATE 5-16-74

G. S. SIKAND R.C.E. 9553

299-137 & 1

SURVEYORS SERVICE COMPANY, COSTA MESA — STOCK NO. 411

DO NOT EXTEND NOTES THIS SIDE OF LINE

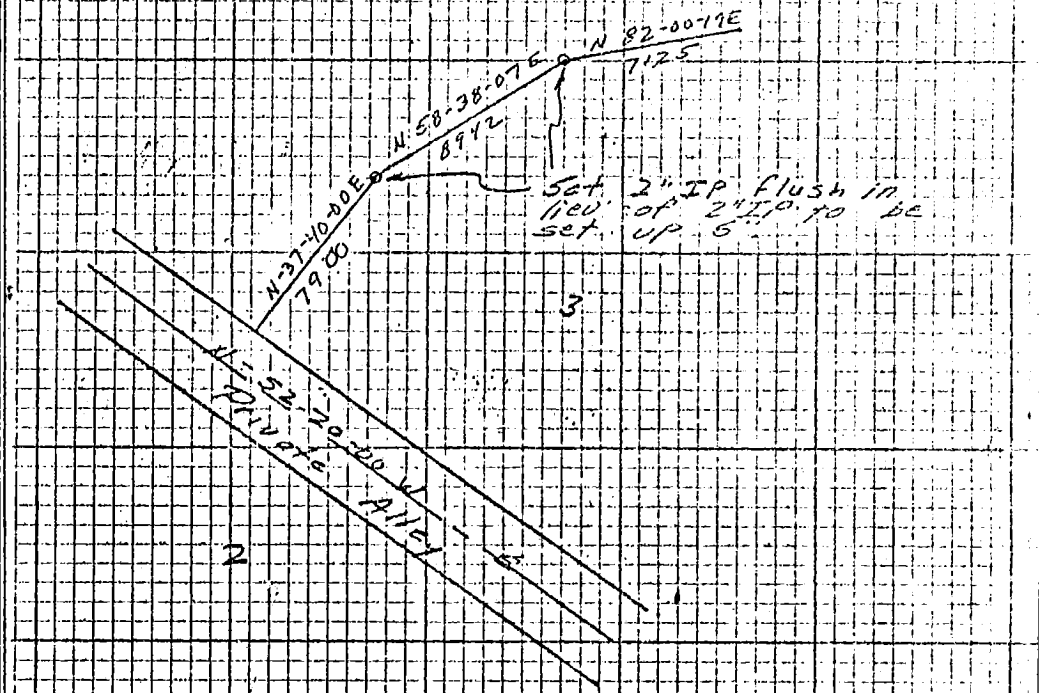

Co. Eng. F.B. 4029: 148

F B NO. PAGE 2 & Ties 30841

5-16-74

SIKAND ENGINEERING ASSOCIATES

G. S. Sikand
R.C.E. 9553



DO NOT EXTEND NOTES THIS SIDE OF LINE

SURVEYORS SERVICE COMPANY, COSTA MESA - STOCK NO. 411

Co. Eng. F.B. 4029: 149

SURVEY OF _____ F. B. _____ PG. 1

SURVEY BY JOHN B. ABELL R.C.E. 9070 TR. No. 30953

DATE JUNE 18, 1974

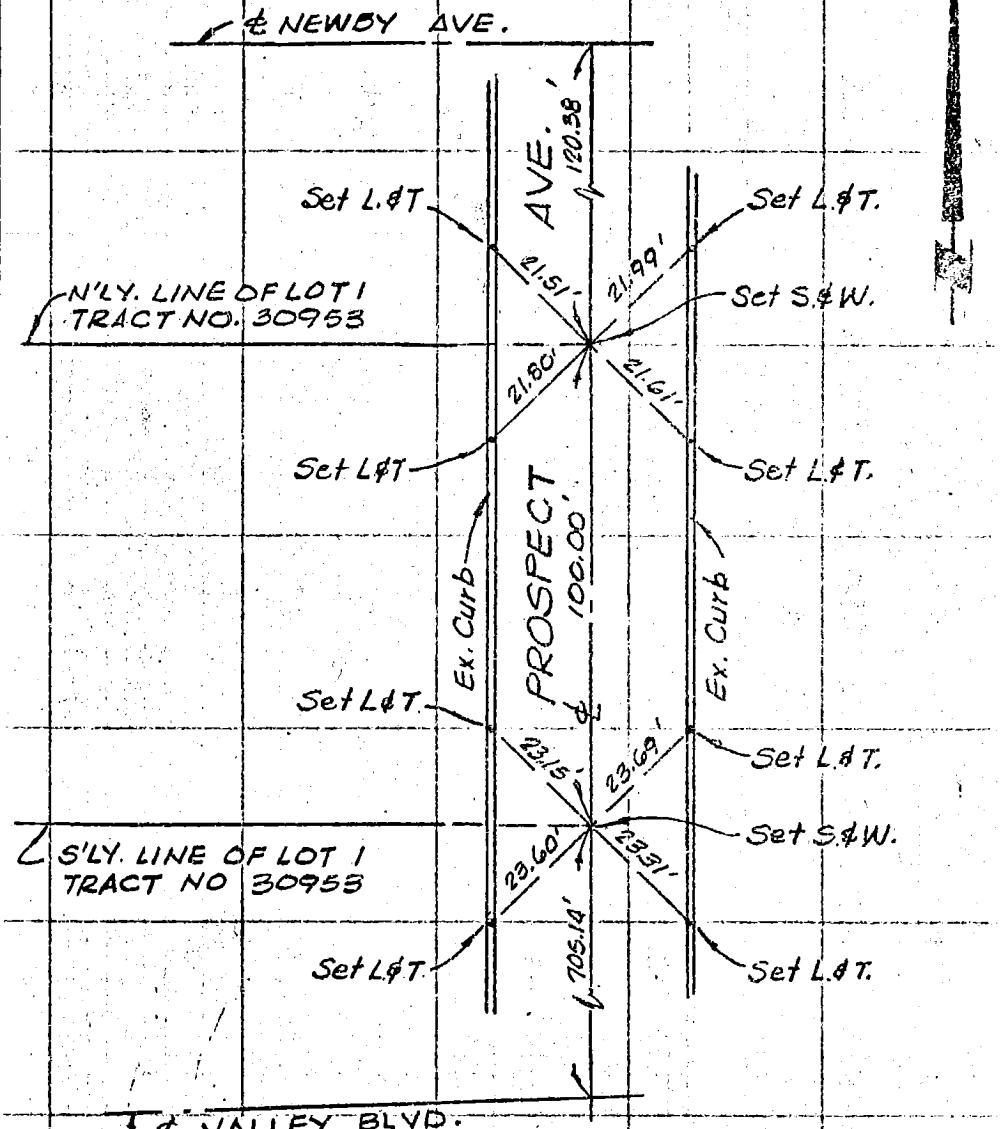

Co. Eng. F.B. 4029: 150

SURVEY OF Ties F B NO. PAG

SURVEY BY Sikand Engr. Assoc. TRACT NO. 31833

DATE 5-16-74 & SIKAND R.G.E. 9553

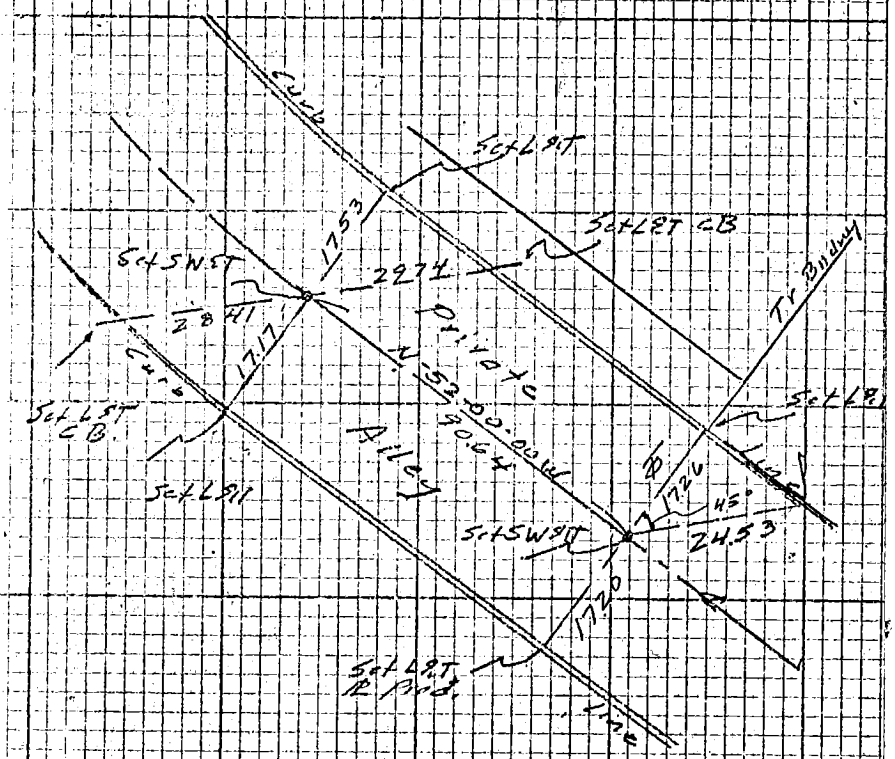

SURVEYORS SERVICE COMPANY, COSTA MESA -- STOCK NO. 411

DO NOT EXTEND NOTES THIS SIDE OF

Co. Eng. F.B. 4029: 151

SURVEY OF GRISMER AVE. F. B. _____ PG. 1

SURVEY BY JOHN B. ABELL TR. No. 32148

DATE JUNE 3, 1974

RCE 9070

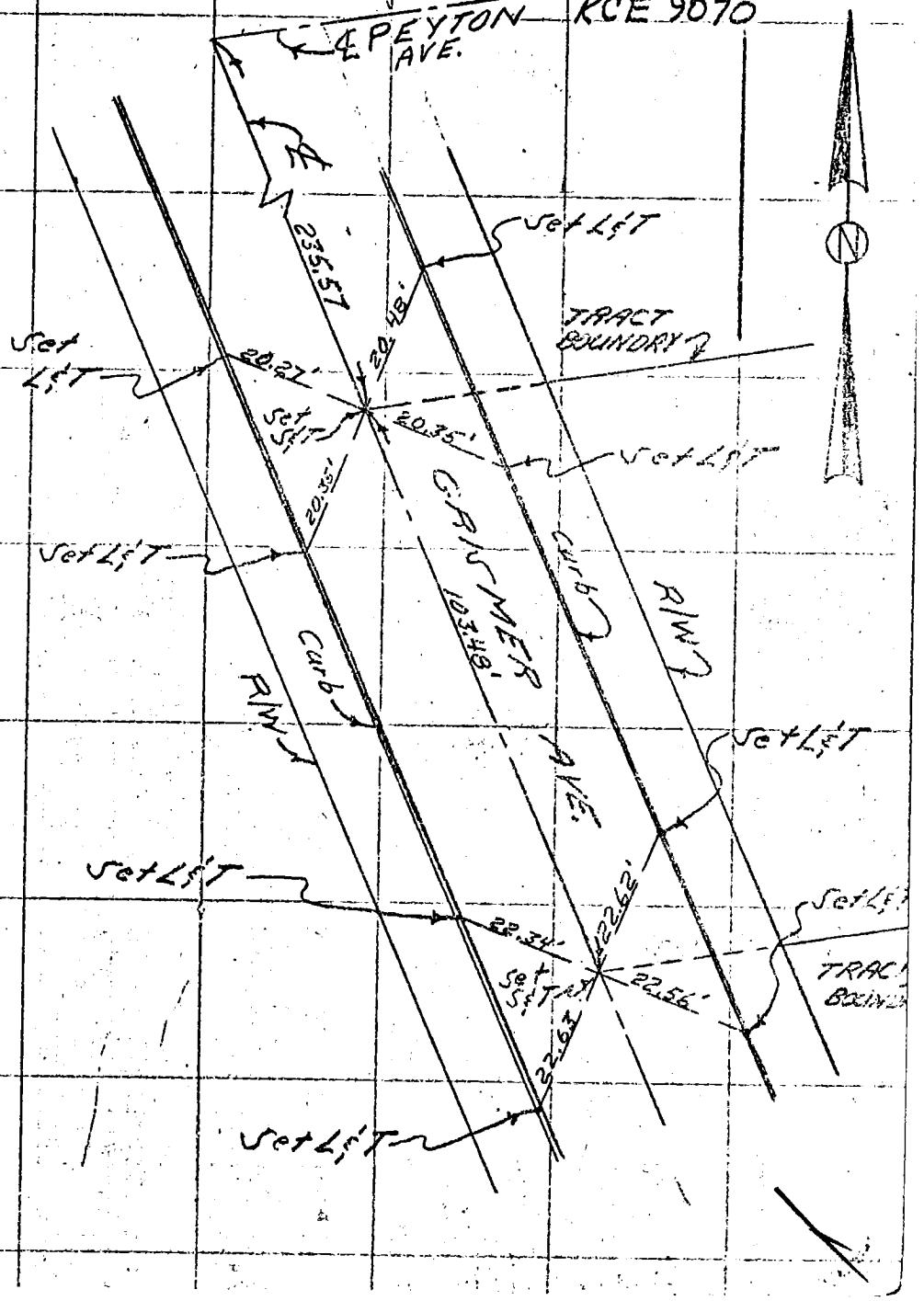

SO. CALIF. BLUE PRINT CO. WS. 40 B-1

58

Co. Eng. F.B. 4029: 152

SURVEY OF CENTERLINE TIES

SURVEY BY J.H. EDWARDS, R.C.E. 11302

F B NO. PAGE

DATE: MARCH 3, 1971

P.M. NO. 3177

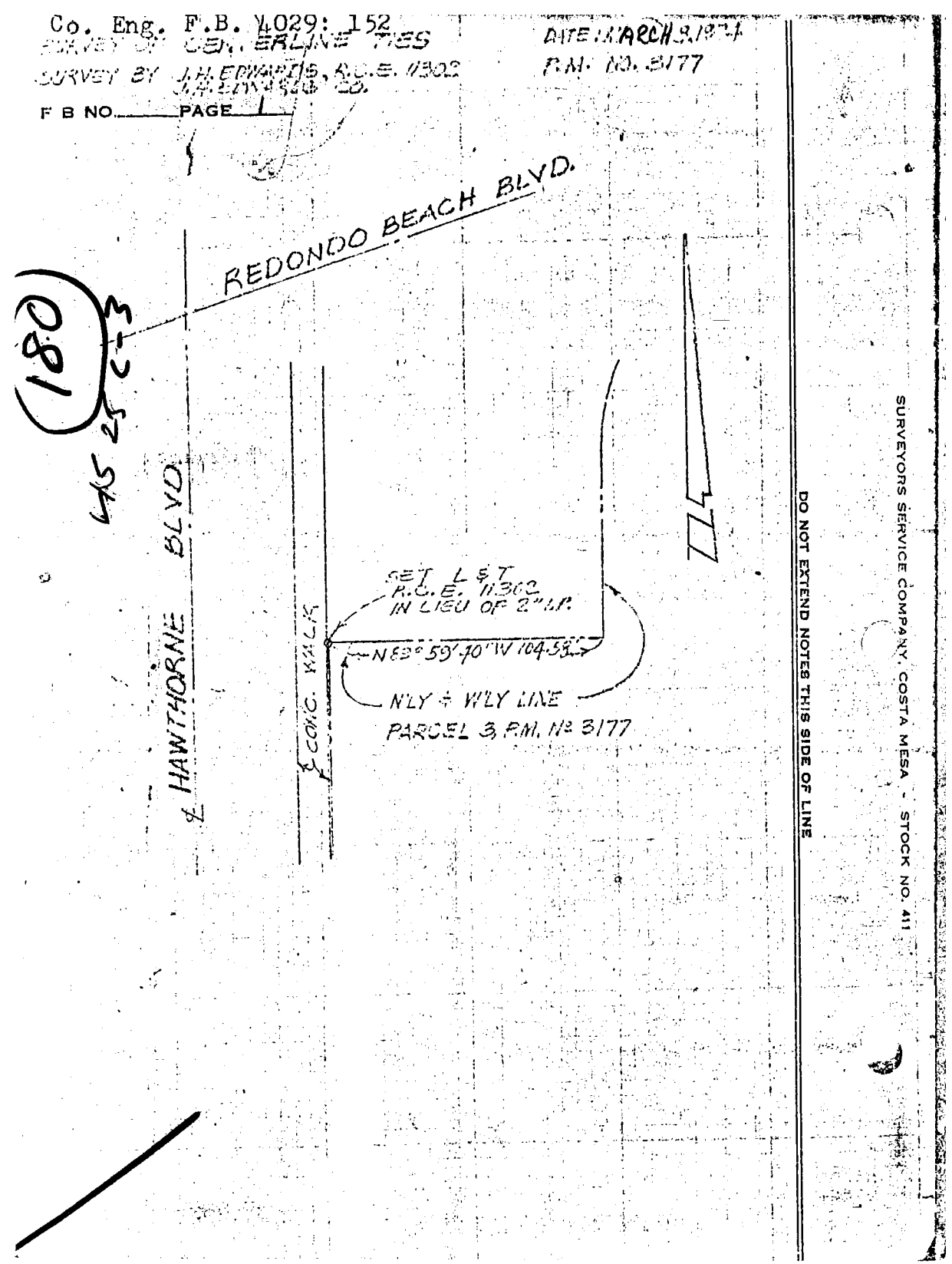

SURVEYORS SERVICE COMPANY, COSTA MESA - STOCK NO. 411

DO NOT EXTEND NOTES THIS SIDE OF LINE

Co. Eng. F.B. 4029: 153

SURVEY OF CENTERLINE TIES — E: MARCH 8, 1949

SURVEY BY J.H. EDWARDS, R.C.E. 11302 — P.M. NO. 3177

J.H. EDWARDS CO.

F B NO. ____ PAGE 2

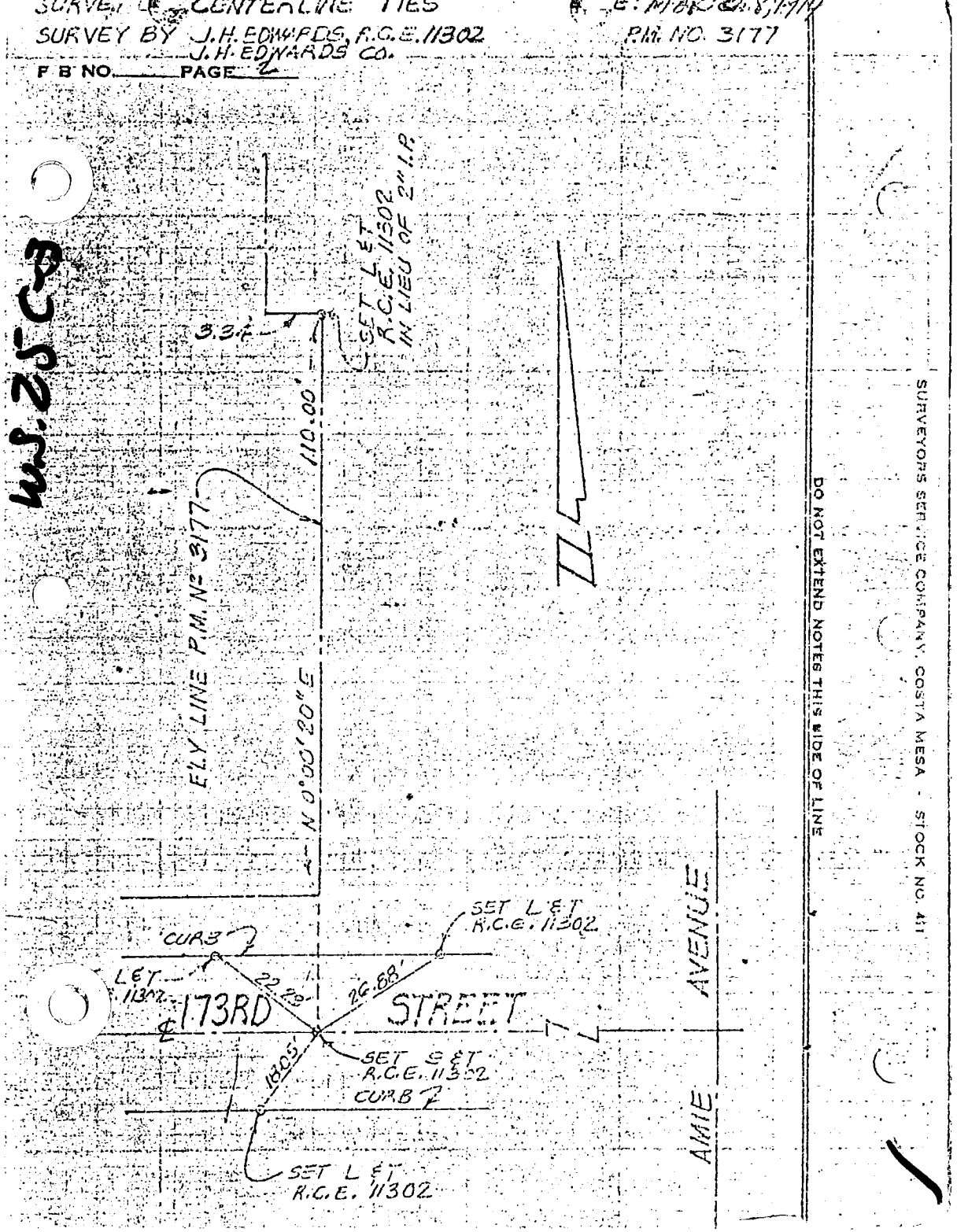

SURVEYORS SERVICE COMPANY, COSTA MESA - STOCK NO. 411

DO NOT EXTEND NOTES THIS SIDE OF LINE

M.S. 25-C3

Co. Eng. F.B. 4029: 154

SURVEY OF CENTERLINE TIES F B NO. PAGE 3

SURVEY BY J.H. EDWARDS, R.C.E. 11302 TRACT NO. P.M. NO. 3177

J.H. EDWARDS CO.

DATE MARCH 8, 1914

(180) WS 25 C-3

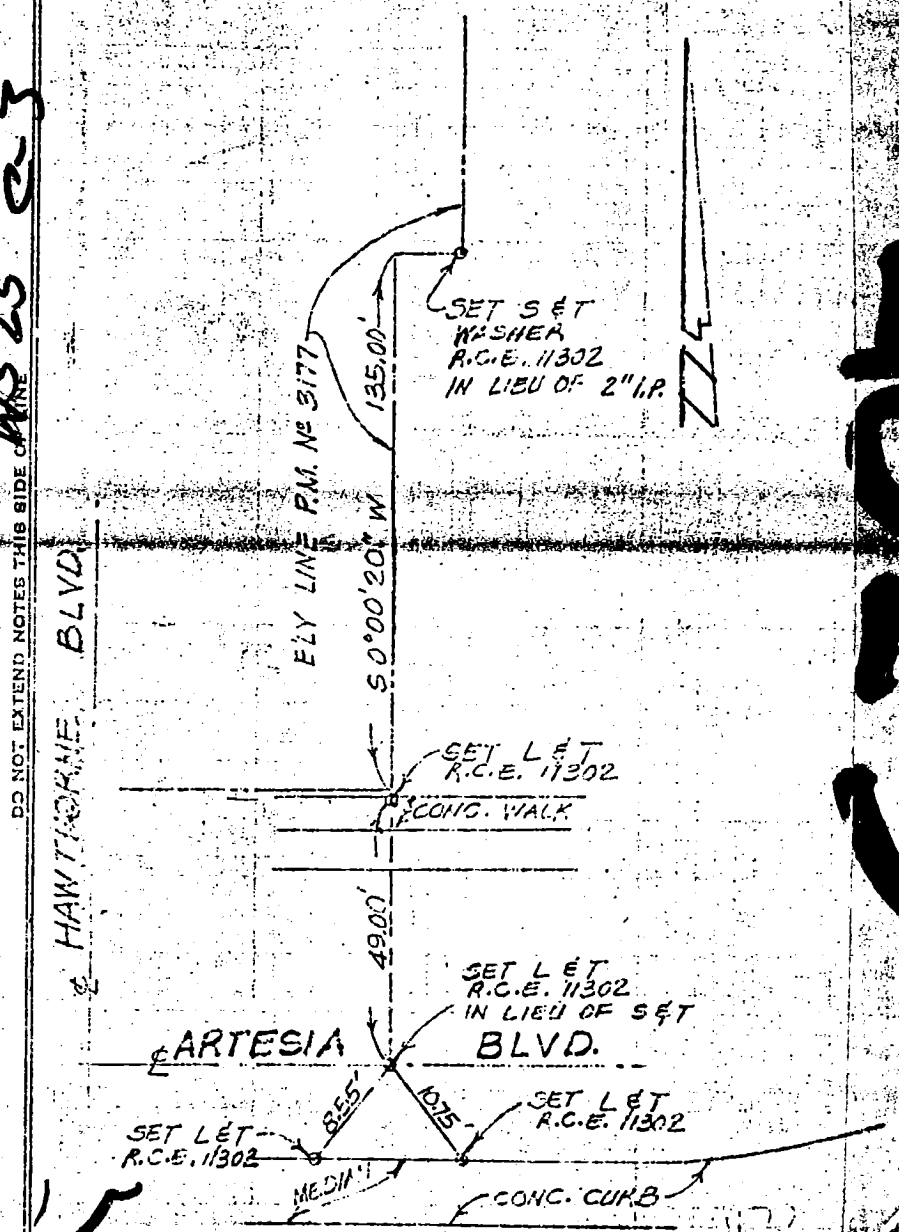

DO NOT EXTEND NOTES THIS SIDE OF LINE

4029