Notes Ck'd by	Survey of	F. B. 4032 Pg.
Map No.	JN Tape Std °F	
Office Work	Surveyed by	
Checked	Notes Date	
Date	Indexed	

TRACT	PAGE	FIRM
31219	5-13	Ervin Engr.
31670	14-15	Lanco Engr.
15160	16-19	Lanco Engr.
29641	20-21	Lanco Engr.
29874	22-23	Toups Corp.
31141	24-32	Toups Corp.
31660	33-36	Engr. Service Corp.
31813	37-38	C.S.T. Engr. Co.
P.M.2417	39-43	V.T.N.
31390	44-45	Wildan & Assoc.
30622	46-48	David R. Miller
23717	49-57	Lockwood Engr. & Survey
31849	58-60	Walsh & Assoc. Engr.
P.M.4271	61-66	R.W. Woodbury
30238	67-69	Highland Engr's.
30627	70-74	Highland Engr's.
30668	75-78	Highland Engr's.
31339	79-81	John B. Abell
25461	82	McCutchane Assoc.
29464	83	E.L. Pearson & Assoc.
30572	84-86	Engr. Service Corp.
30666	87-89	Highland Engr.
P.M.5177	90-92	Tait & Assoc.
26123	93	

Indexed Dec 84

4032

F. B. 4032 PG. _____

31392	94-99	R.S. Angvire
31805	100	R.V. Pearsall Inc.
32535	101	Egil Hopen
R/S 86-95	102	M.C. Quiros
28782	103-106	Highland Engr's.
29945	107-111	Highland Engr's,
30161	112-114	Highland Engr's.
31805	115	R.V. Pearsall Inc.
32273	116-117	J.H. Edwards Co.
32330	118-120	Wagner-Kerr Assoc. Inc.
32334	121	Loren C. Phillips
32430	122-123	Olson Surveying Service
R/S 86/73-78	124-126	Sikand Engr. Assoc.
P.M. 4074	127-140	G.E. Strong
P.M. 2327	141	Seaboard Engr. Co.
P.M. 2538	142	Seaboard Engr. Co.
P.M. 4530	143-147	Anacal Engr. Co.
23778	148	Wesley R. Lind
29845	149-150	J.H. Edwards Co. Inc.
29647	151-163	Lind E. Hillerud Inc.
P.M. 5142	164	Spindler Engr. Corp.

PLEASE RETURN TO
LOS ANGELES COUNTY ENGINEER
403 Los Angeles County Engineering Bldg.
Do not extend this side of this line.
Note: Any Additions or Changes on This Sheet Must be Made or Circled in Red Ink With Date and Name of Person Making Change.

Co. Eng. F.B. 4032: 5

SURVEY OF ℄ TIES F. B. 3 PG. 259

SURVEY BY ERVIN ENGINEERING TR. No. 31219

DATE AUGUST , 1974

FRED F. ERVIN R.C.E. 11932

ALL 2" I.P.S SHOWN AS SET ON THIS TRACT ARE SET 6" BELOW THE SURFACE OF THE GROUND.

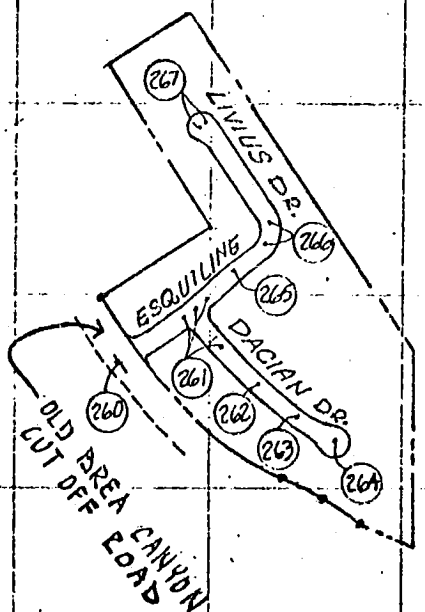

SO. CALIF. BLUE PRINT CO. 099-317, B-2 (11)

Co. Eng. F.B. 4032: 6

SURVEY OF & TIES F. B. 3 PG. 260

SURVEY BY ERVIN ENGINEERING TR. No. 31219

DATE AUGUST , 1974

FRED F. ERVIN R.C.E 11932

NOTE: ALL TIES ARE L.&T. IN CURB

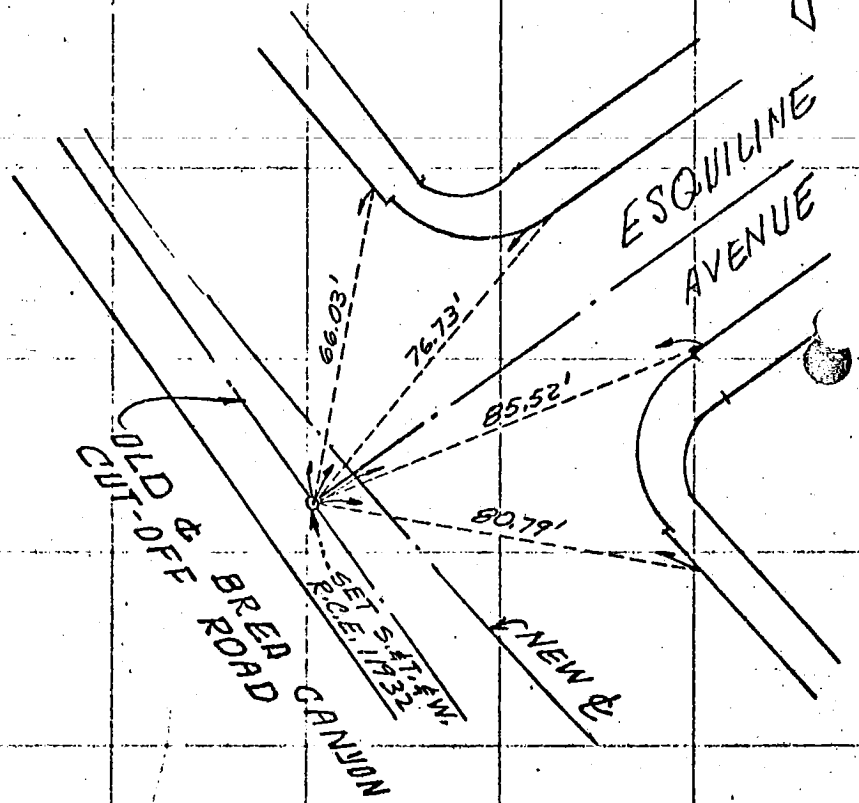

099-317 A-2

(11)

SO. CALIF. BLUE PRINT CO.

Co. Eng. F.B. 4032: 7

SURVEY OF ℄ TIES F. B. 3 PG. 261

SURVEY BY ERVIN ENGINEERING TR. No. 31219

DATE AUGUST , 1974

FRED F. ERVIN R.C.E 11932

NOTE: ALL TIES ARE L.&T. IN CURB

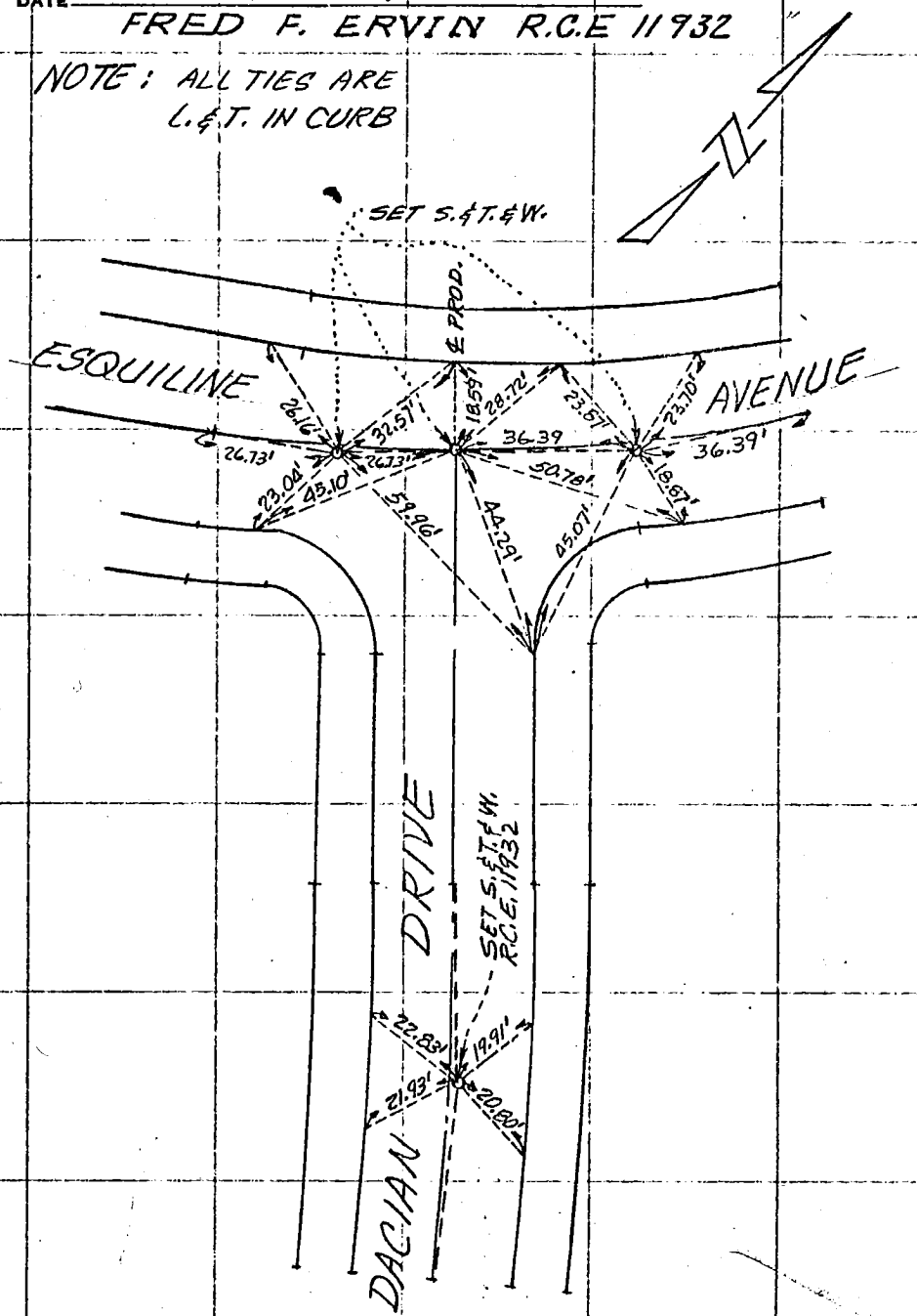

049-317 F.2

SO. CALIF. BLUE PRINT CO.

Co. Eng. F.B. 4032: 8

SURVEY OF ℄ TIES F. B. 3 PG. 262

SURVEY BY ERVIN ENGINEERING TR. No. 31219

DATE AUGUST , 1974

FRED F. ERVIN R.C.E 11932

NOTE: ALL TIES ARE L.& T. IN CURB

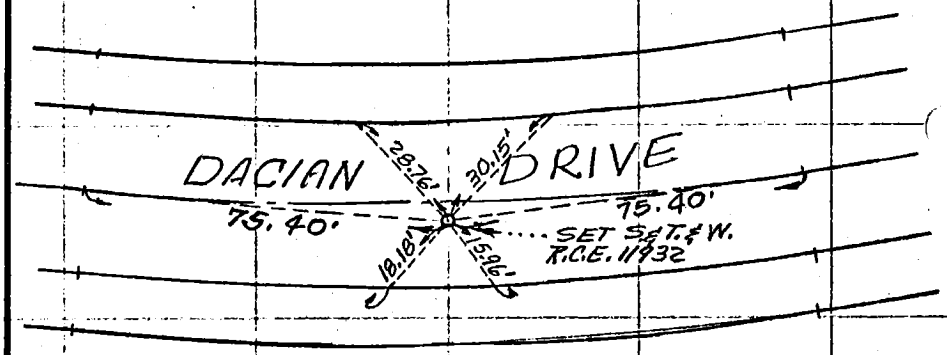

C 99-317 B-2

SO. CALIF. BLUE PRINT CO.

Co. Eng. F.B. 4032: 9

SURVEY OF ℄ TIES F. B. 3 PG. 263

SURVEY BY ERVIN ENGINEERING TR. No. 31219

DATE AUGUST, 1974

FRED F. ERVIN R.C.E 11932

NOTE: ALL TIES ARE L.& T. IN CURB

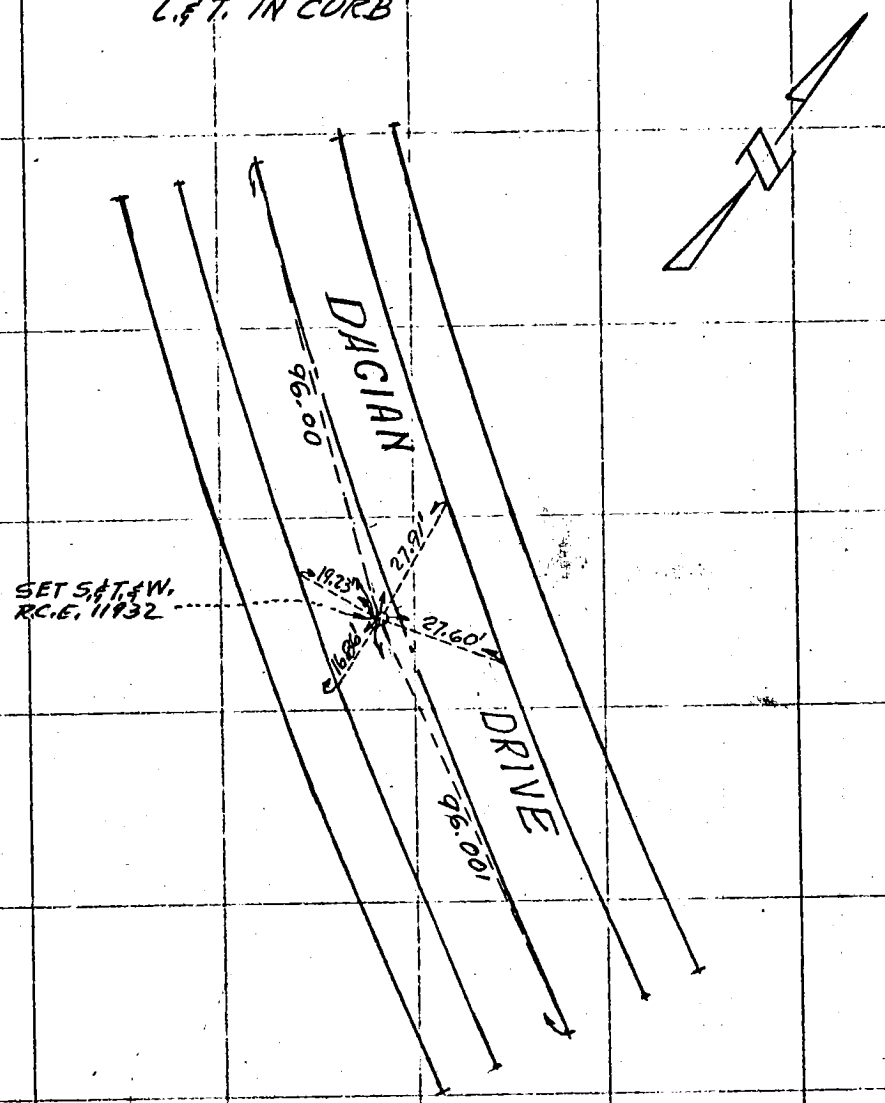

092-317 B.2

SO. CALIF. BLUE PRINT CO.

Co. Eng. F.B. 4032: 10

SURVEY OF ℄ TIES F. B. 3 PG. 264

SURVEY BY ERVIN ENGINEERING TR. No. 31219

DATE AUGUST , 1974

FRED F. ERVIN R.C.E 11932

NOTE: ALL TIES ARE L.&T. IN CURB

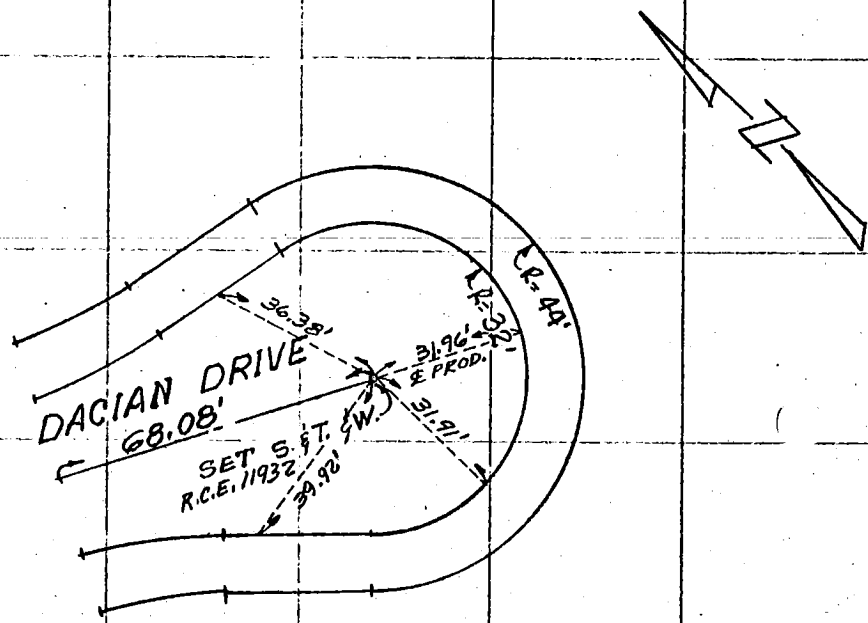

099-317, B-2

SO. CALIF. BLUE PRINT CO.

Co. Eng. F.B. 4032: 11

SURVEY OF ℄ TIES F. B. 3 PG. 265

SURVEY BY ERVIN ENGINEERING TR. NO. 31219

DATE AUGUST , 1974

FRED F. ERVIN R.C.E 11932

NOTE: ALL TIES ARE L.&T. IN CURB

099.317 B.2

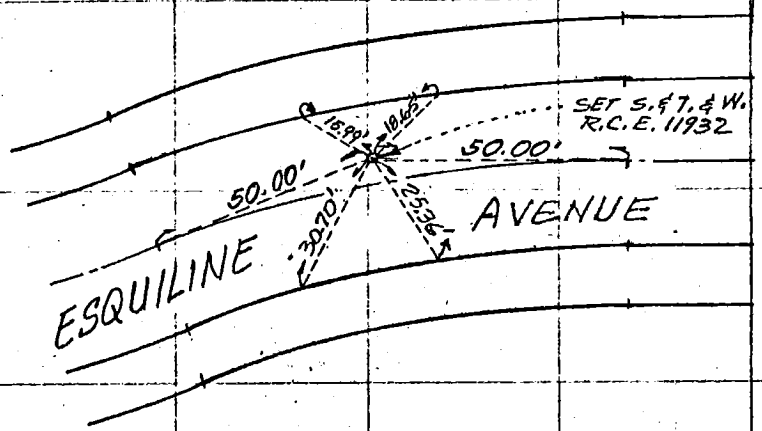

SO. CALIF. BLUE PRINT CO.

Co. Eng. F.B. 4032: 12

SURVEY OF ℄ TIES F. B. 3 PG. 266

SURVEY BY ERVIN ENGINEERING TR. No. 31219

DATE AUGUST , 1974

FRED F. ERVIN R.C.E 11932

NOTE: ALL TIES ARE
L. & T. IN CURB

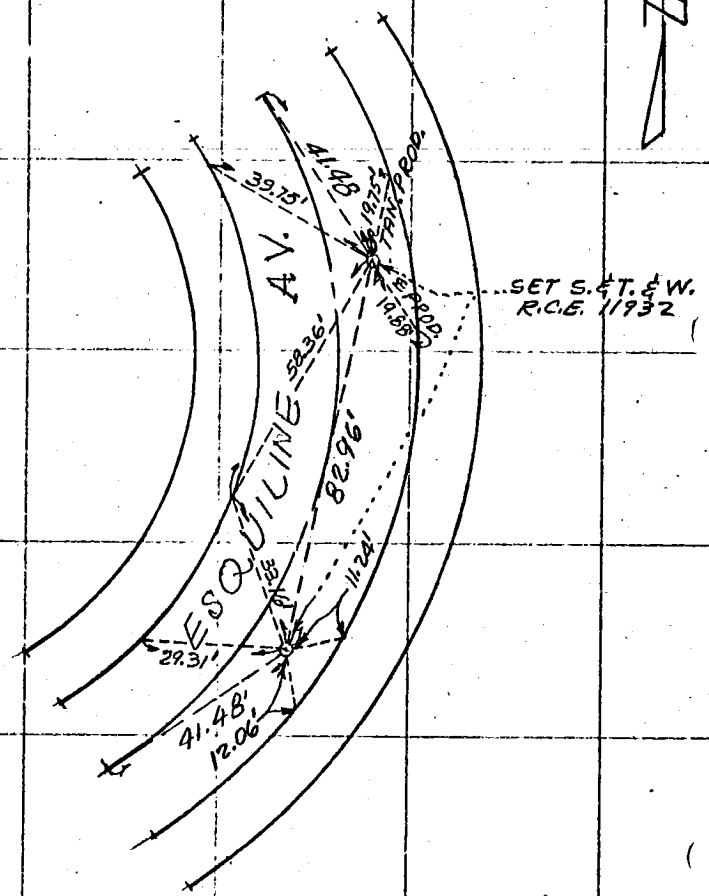

11 B-2

099-317

SO. CALIF. BLUE PRINT CO.

Co. Eng. F.B. 4032: 13

SURVEY OF ℄ TIES F. B. 3 PG. 267

SURVEY BY ERVIN ENGINEERING TR. No. 31219

DATE AUGUST 1974

FRED F. ERVIN R.C.E 11932

NOTE: ALL TIES ARE
L.& T. IN CURB

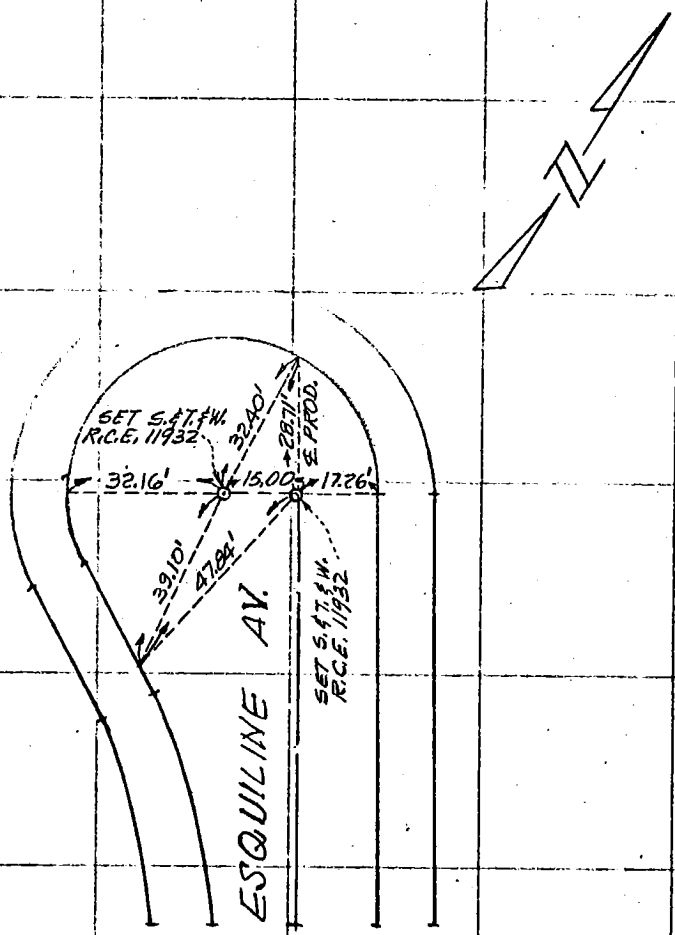

099-317 B-2

SO. CALIF. BLUE PRINT CO.

Co. Eng. F.B. 4032: 14

SURVEY OF CENTER-LINE TIES F. B. _____ PG. _____

SURVEY BY LANCO ENGINEERING TR. No. 31670

DATE OCTOBER, 1974

ENGINEER - C.M. LEONARD R.C.E. 13167



43

WB 22 B-2

SO. CALIF. BLUE PRINT CO.

Co. Eng. F.B. ~~4031~~ 4032 : 15

SURVEY OF CENTER-LINE TIES

F. B. _____ PG. _____

SURVEY BY LANCO ENGINEERING

TR. No. 31670

DATE OCTOBER, 1974

ENGINEER- C.M. LEONARD R.C.E. 13167

(43)

W.S. 22, B-2

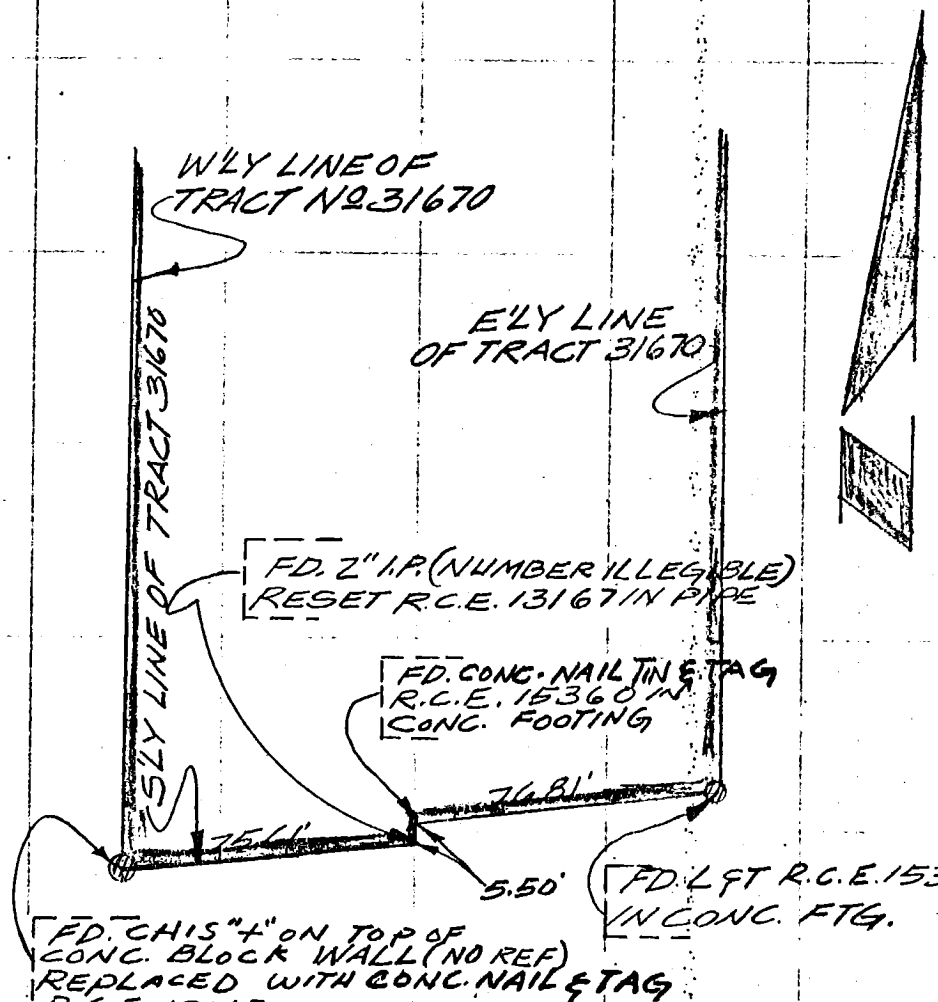

SO. CALIF. BLUE PRINT CO.

Co. Eng. F.B. 4032: 16

SURVEY OF CENTER LINE TIES F. B. ____ PG. 1

SURVEY BY LANCO ENGINEERING TR. No. 15160

DATE AUGUST, 1974

ENGINEER- C.M. LEONARD R.C.E. 13167

(52) 4525 B4

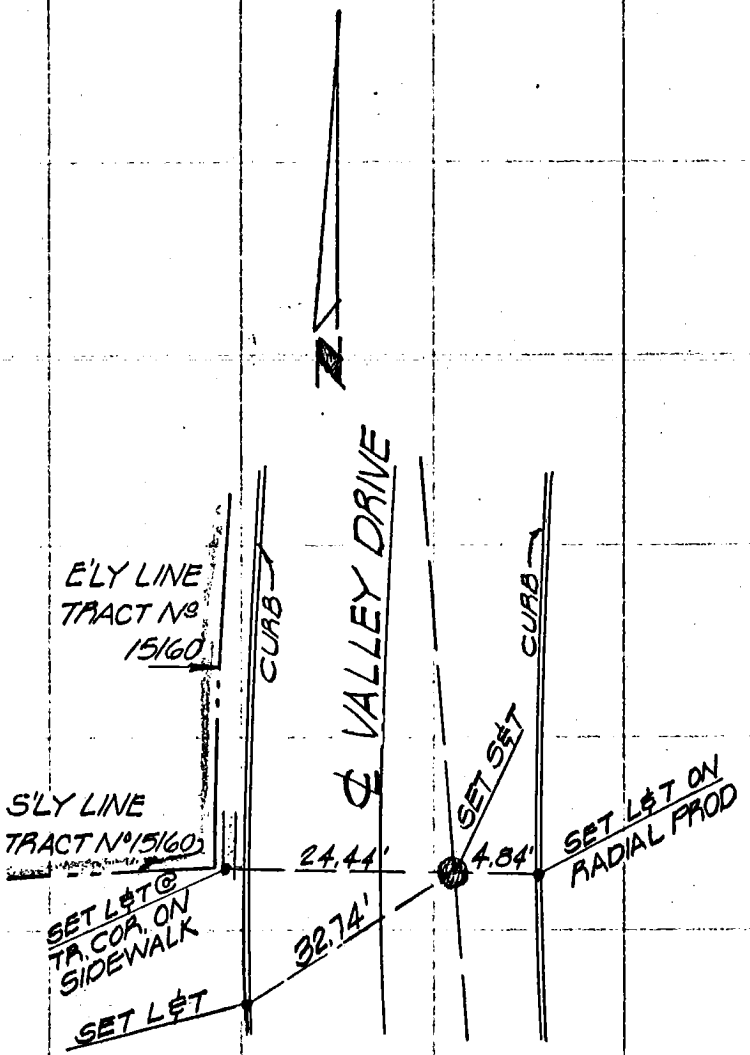

SO. CALIF. BLUE PRINT CO.

Co. Eng. F.B. 4032: 17

SURVEY OF CENTERLINE TIES F. B. ____ PG. 2

SURVEY BY LANCO ENGINEERING TR. No. 15160

DATE AUGUST, 1974

ENGINEER-C.M. LEONARD R.C.E. 13167

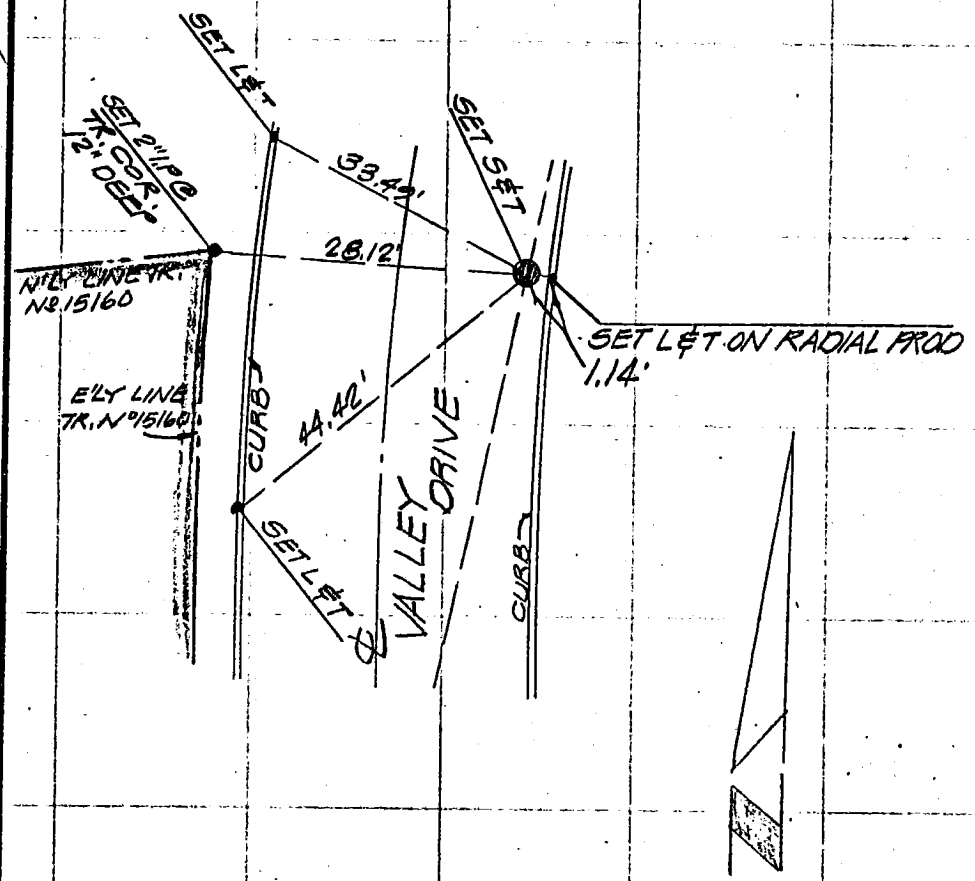

25 R 4

SO. CALIF. BLUE PRINT CO.

Co. Eng. F.B. 4032: 18

SURVEY OF CENTERLINE TIES F. B. _____ PG. 3

SURVEY BY LANCO ENGINEERING TR. No. 15160

DATE OCT, 1974

ENGINEER - C.M. LEONARD R.C.E. 13167

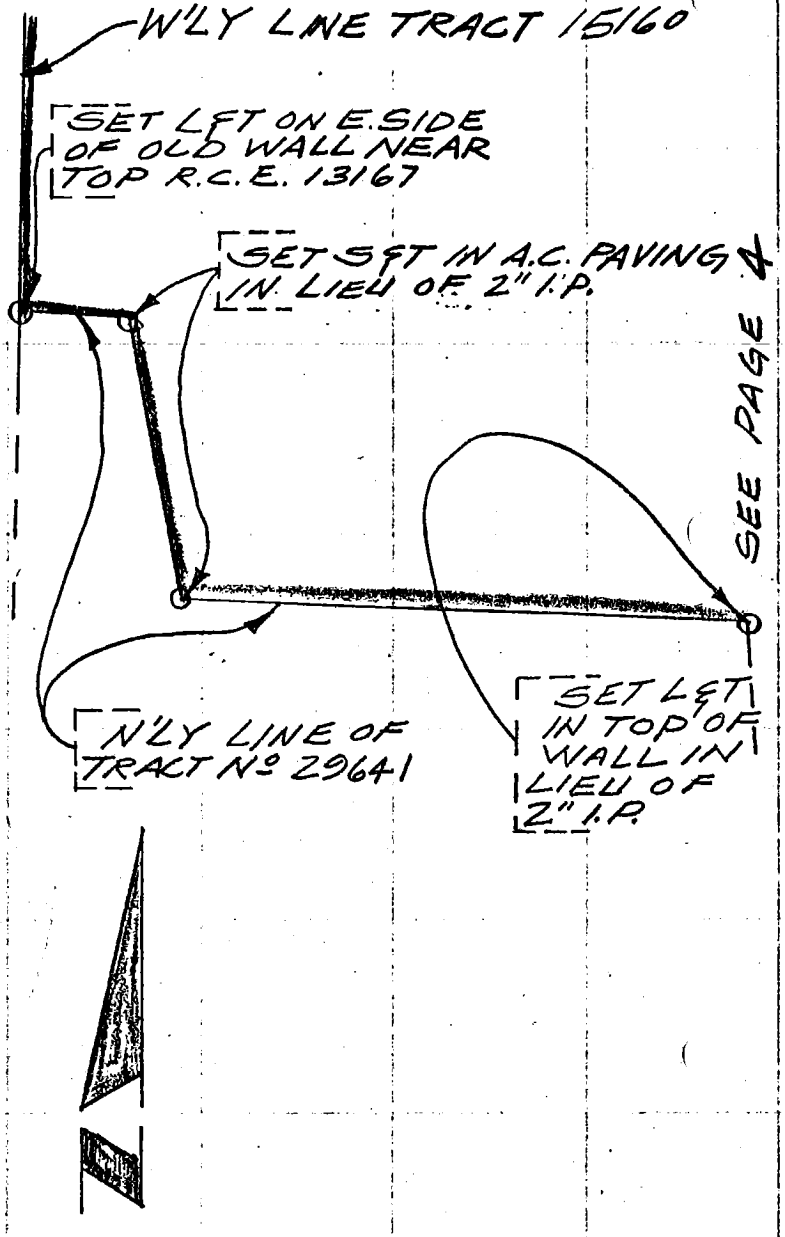

SO. CALIF. BLUE PRINT CO.

4525B-4

Co. Eng. F.B. 4032: 19

SURVEY OF CENTERLINE TIES F. B. ____ PG. 4

SURVEY BY LANCO ENGINEERING TR. No. 15160

DATE OCT. 1974

ENGINEER - C.M. LEONARD R.C.E. 13167

SEE PAGE 3

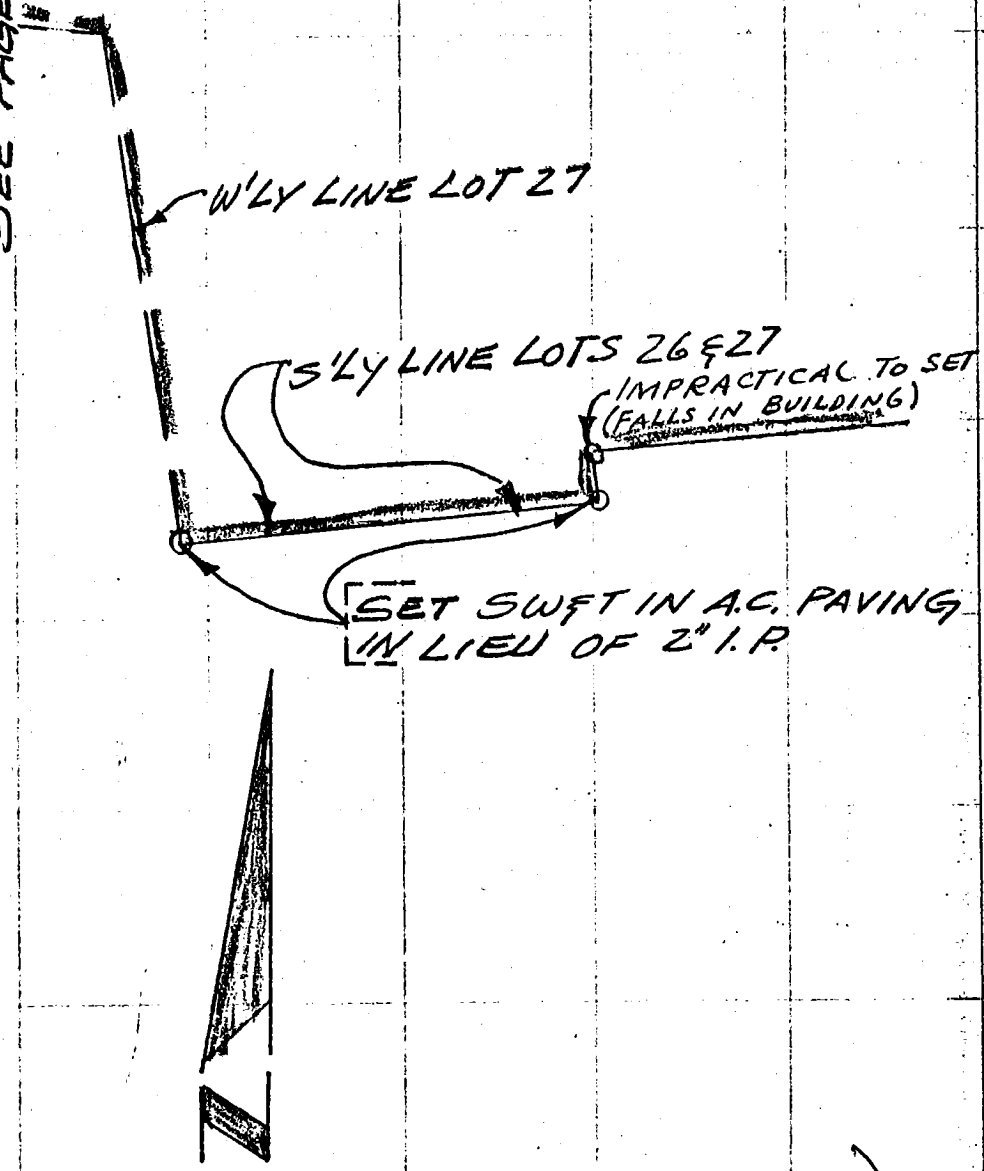

(152) 25 B-9

SO. CALIF. BLUE PRINT CO.

Co. Eng. F.B. 4032: 20

SURVEY OF CENTER-LINE TIES F. B. _____ PG. 1

SURVEY BY LANCO ENGINEERING TR. NO. 29641

DATE AUGUST, 1974

ENGINEERING - C.M. LEONARD R.C.E. 13167

WS 25 B-4 (152)



SO. CALIF. BLUE PRINT CO.

Co. Eng. F.B. 4032: 21

SURVEY OF CENTER-LINE TIES F. B. _____ PG. 2

SURVEY BY LANCO ENGINEERING TR. No. 29641

DATE AUGUST, 1974

ENGINEERING - C.M. LEONARD R.C.E. 13167

W.S. 21 B-4 (152)

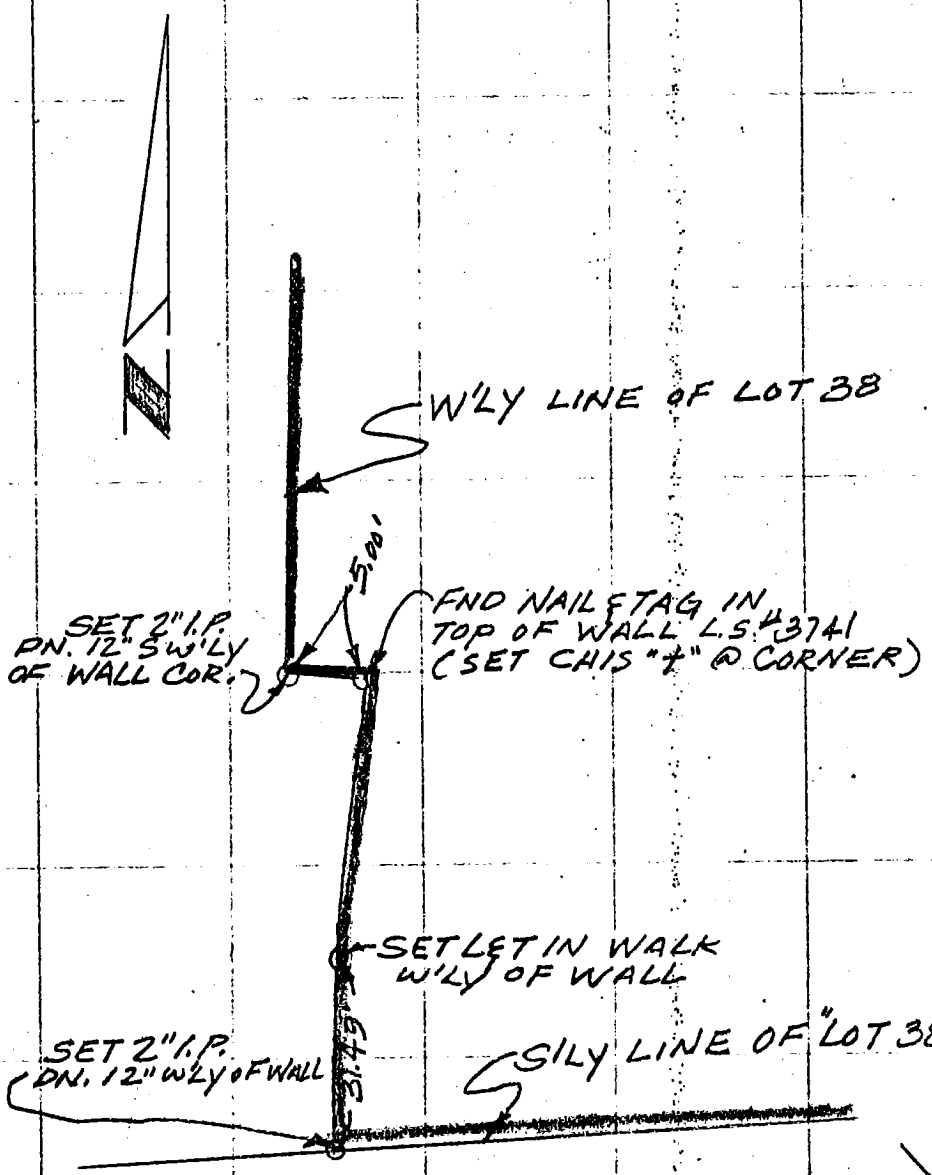

SO. CALIF. BLUE PRINT CO.

Co. Eng. F.B. 4032: 22

TRACT Nº 29874 NOV., 1974 PAGE 1 OF 2

TOUPS CORP. T.K. BARRY R.C.E. 14010

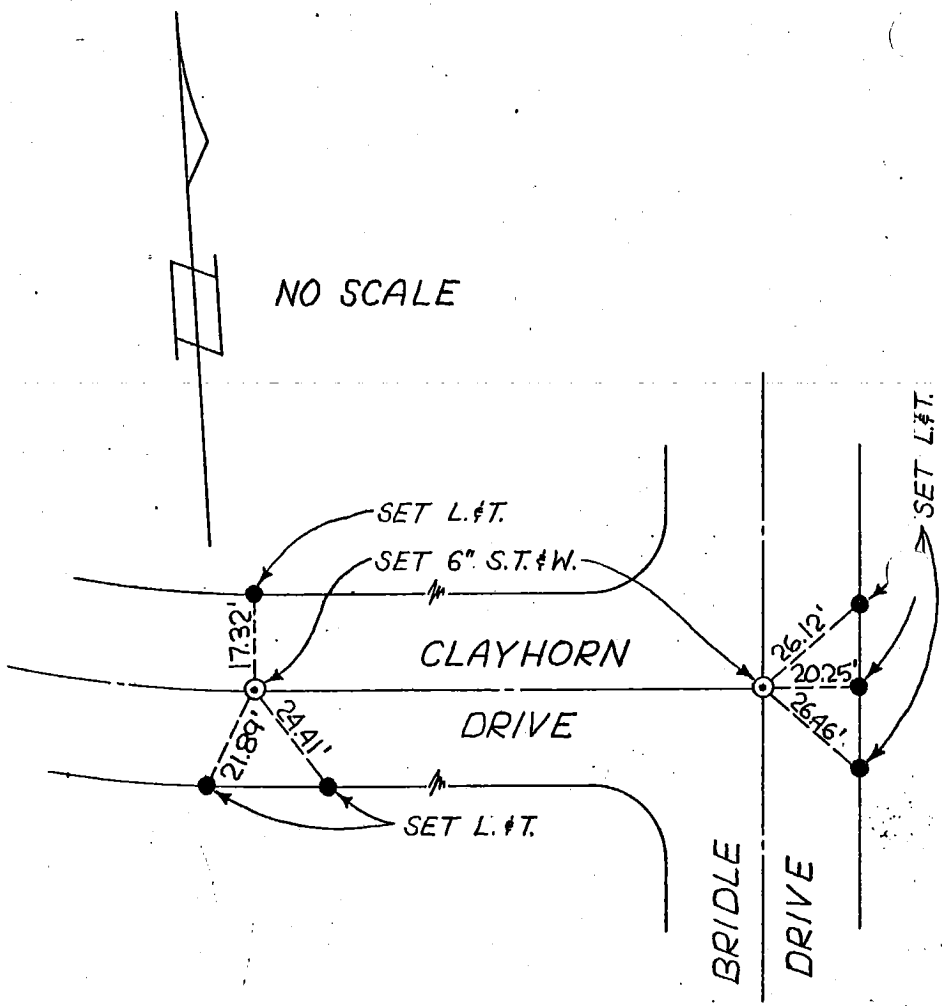

W.S. 114-337, B-3

TRACT Nº 29874 NOV., 1974 PAGE 2 OF 2
TOUPS CORP. T.K. BARRY R.C.E. 14010

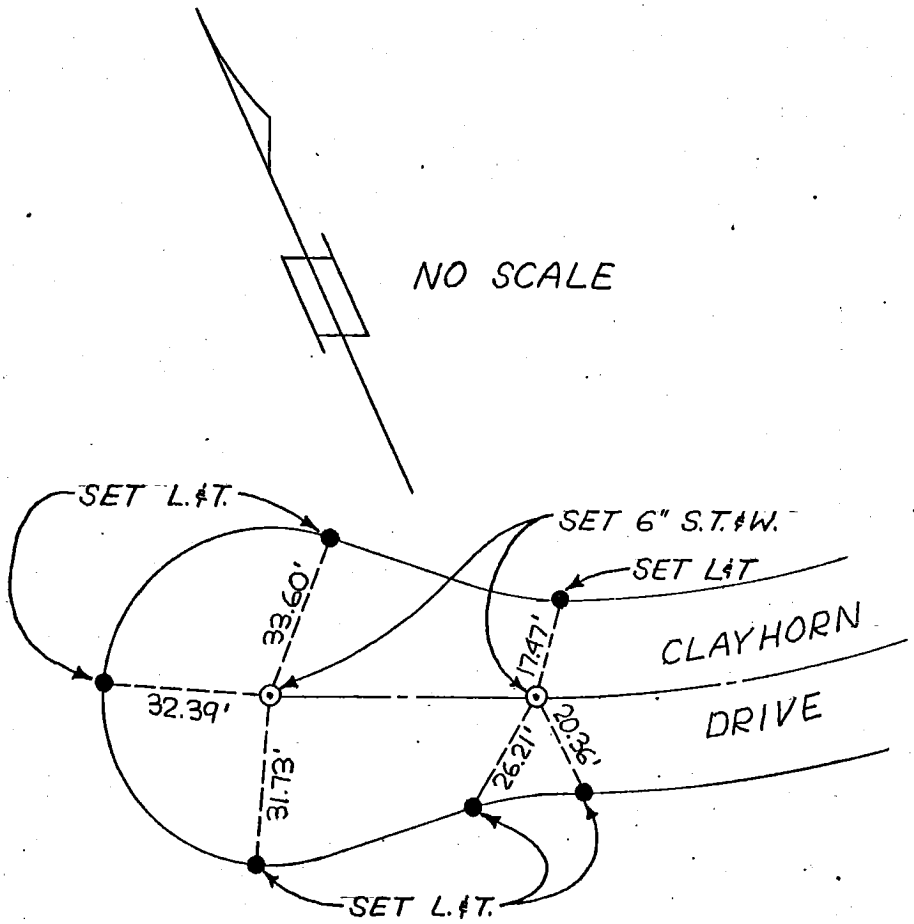

Co. Eng. F.B. 4032: 24

TRACT Nº 31141 NOV., 1974 PAGE 1 OF 9
TOUPS CORP. T.K. BARRY R.C.E. 14010

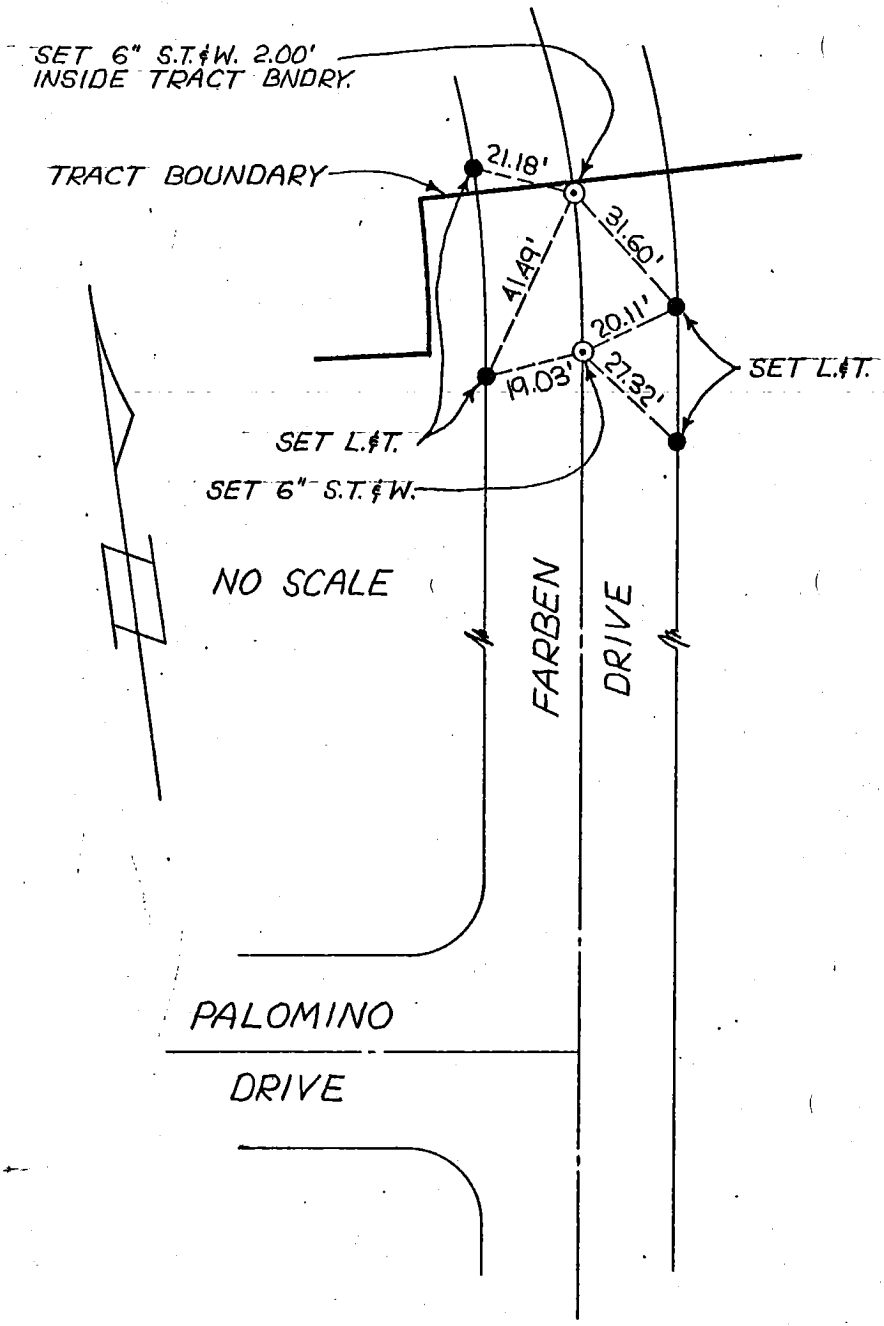

WS. 114-337, B-2

TRACT Nº 31141 NOV., 1974 PAGE 2 OF 9
TOUPS CORP. T.K. BARRY R.C.E. 14010

14-337,830

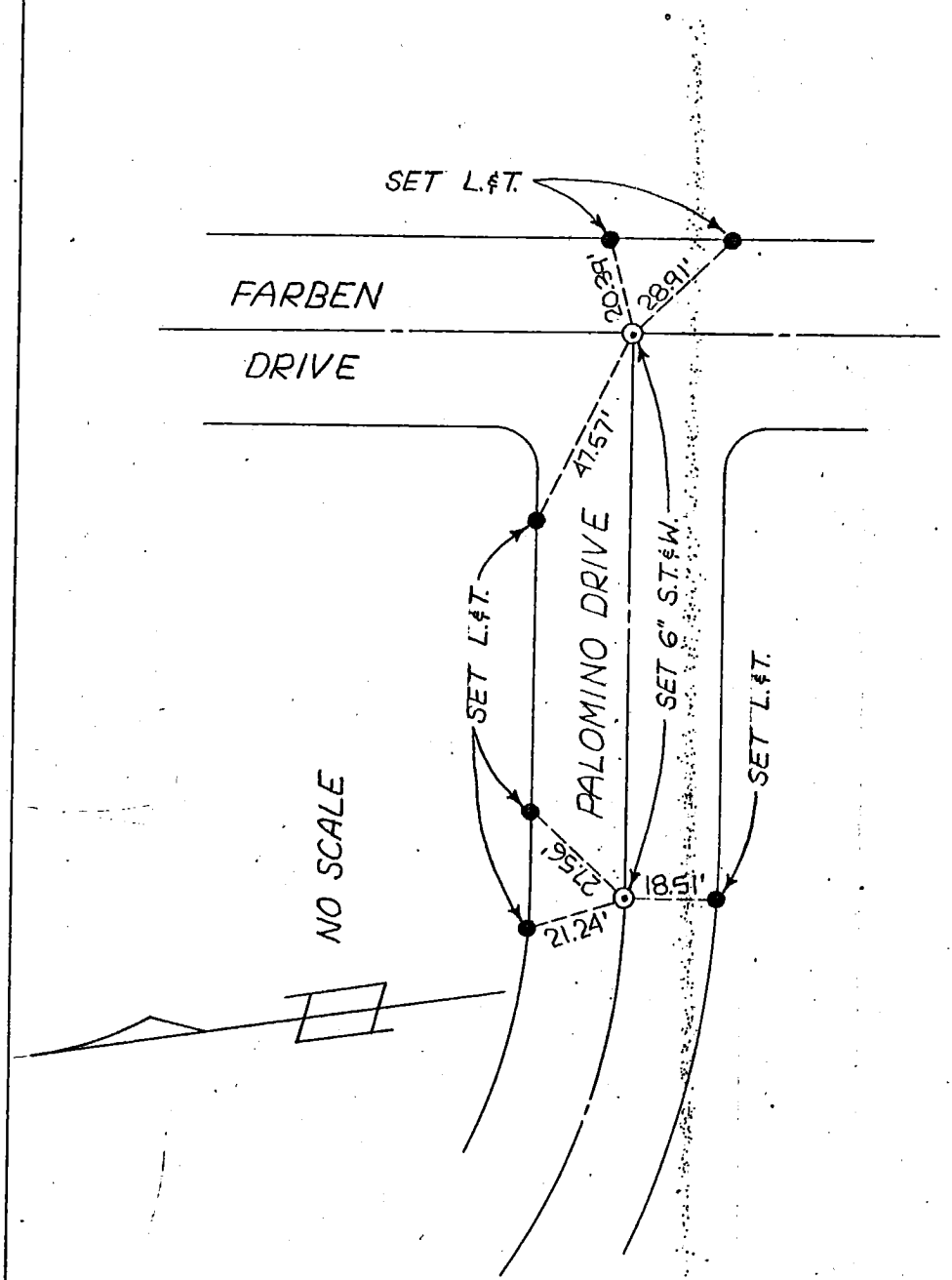

TRACT Nº 31141 NOV., 1974 PAGE 3 OF 9
TOUPS CORP. T.K. BARRY R.C.E. 14010

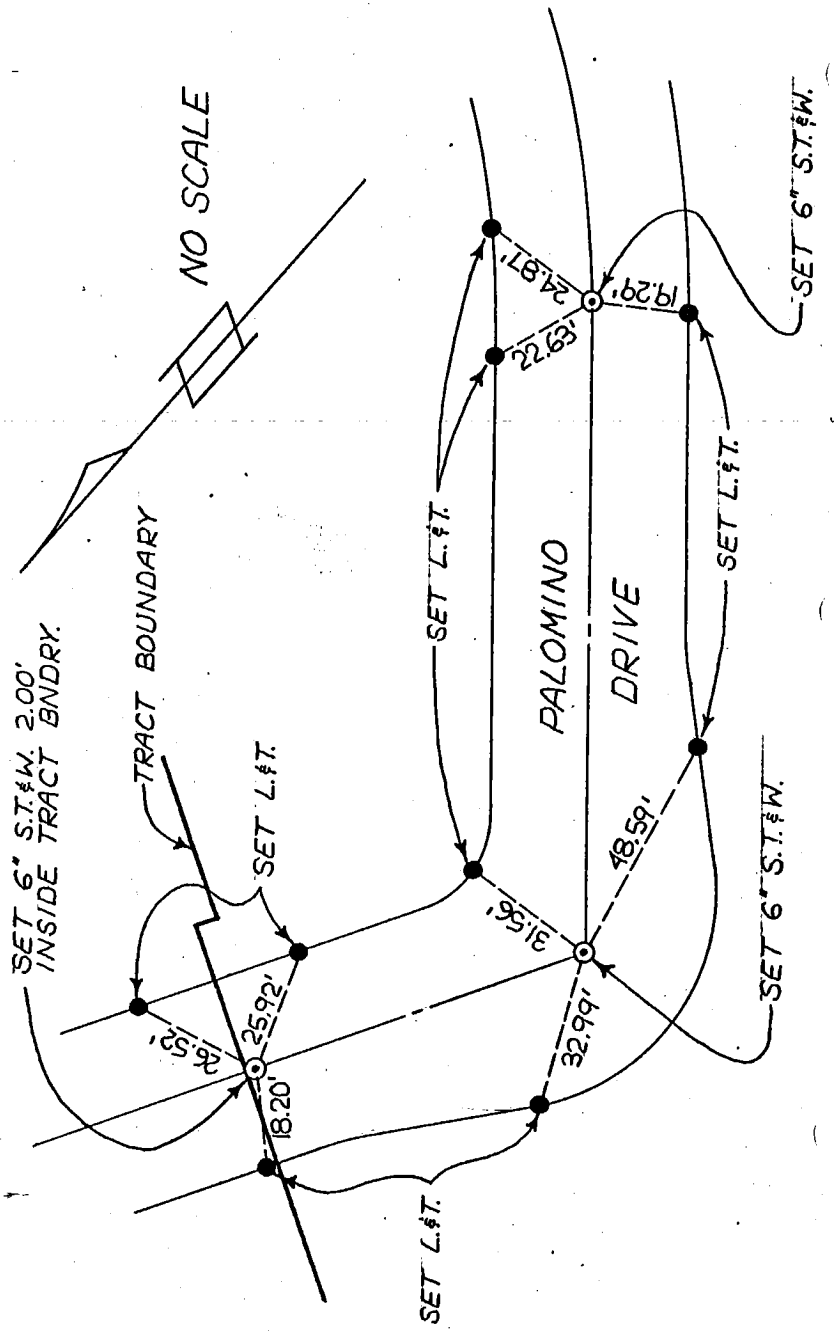

114-337, p-2

TRACT Nº 31141 NOV., 1974 PAGE 4 OF 9
TOUPS CORP. T.K. BARRY R.C.E. 14010

114-337 B-5

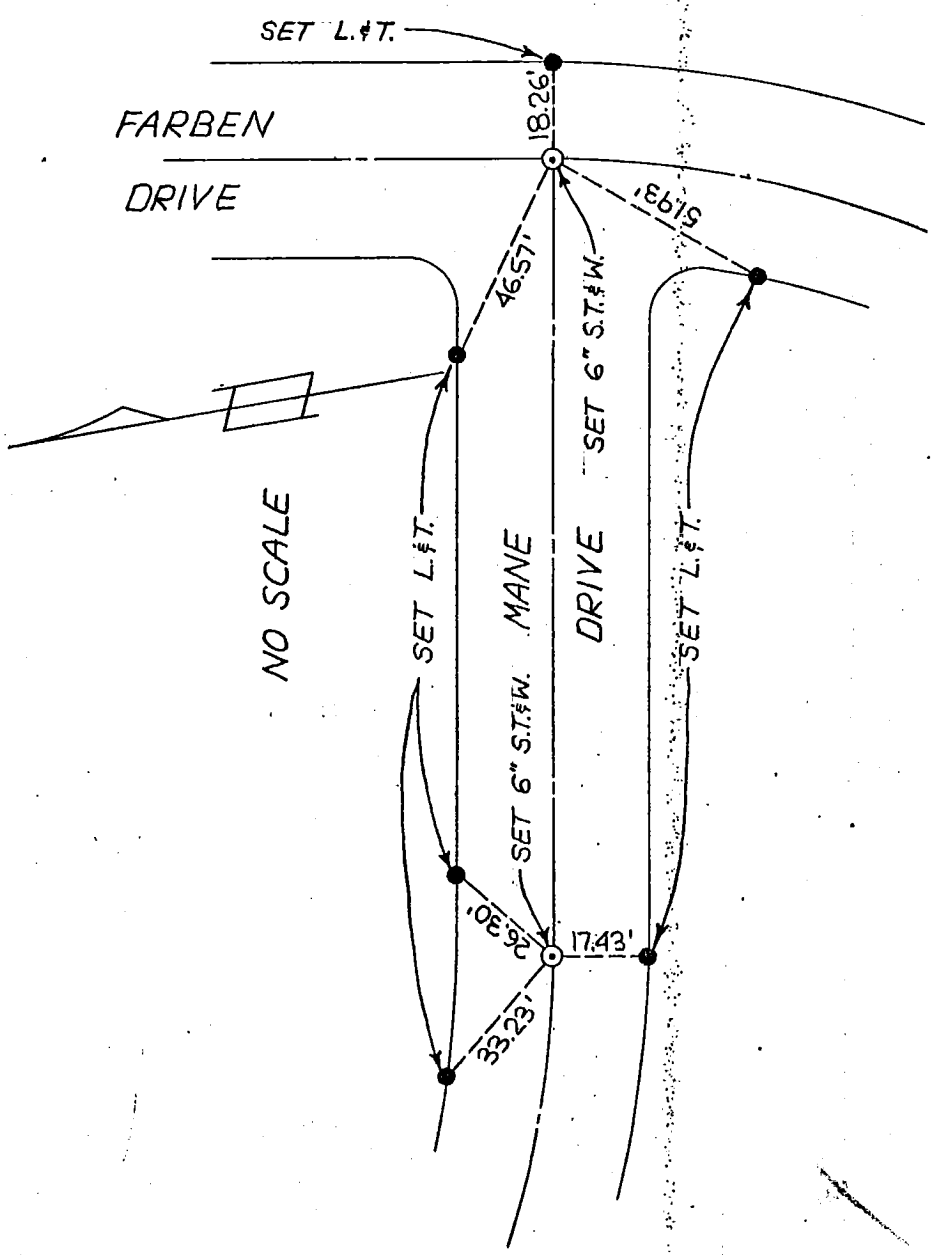

TRACT Nº 31141 NOV., 1974 PAGE 5 of 9
TOUPS CORP. T.K. BARRY R.C.E. 14010

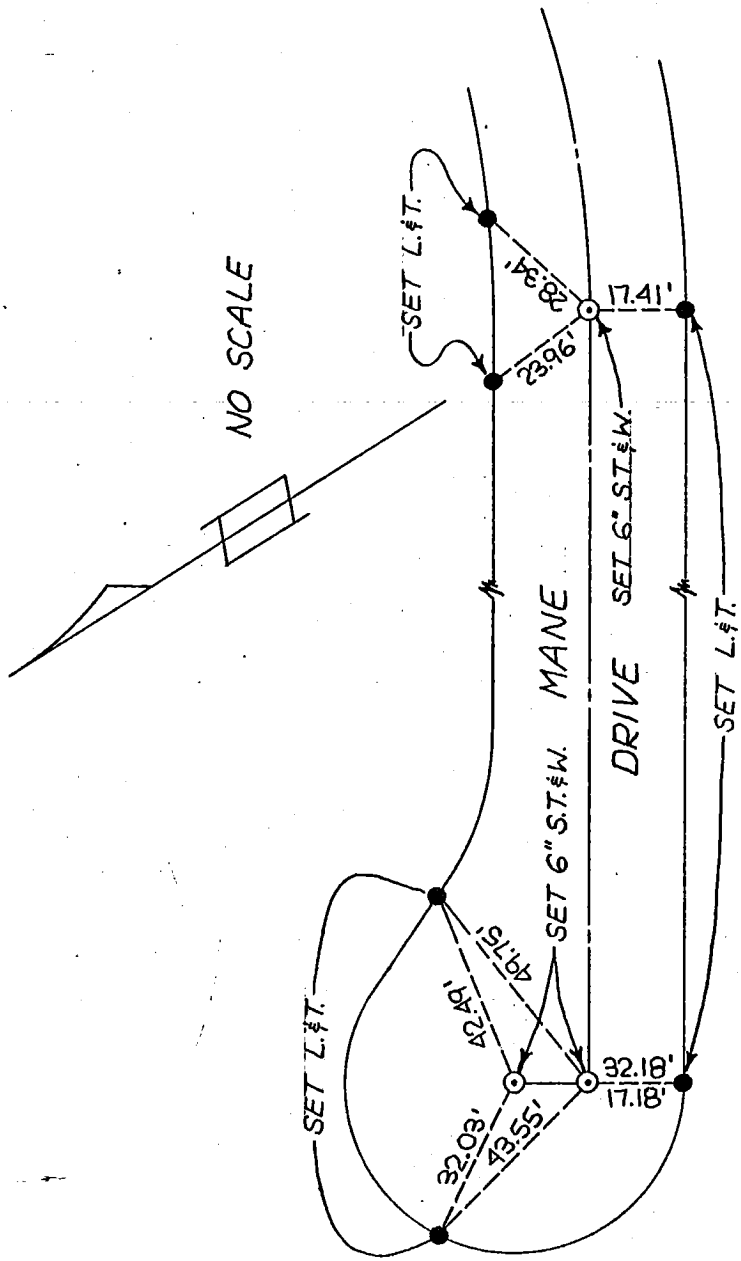

TRACT Nº 31141 NOV., 1974 PAGE 6 OF 9
TOUPS CORP. T.K. BARRY R.C.E. 14010

114-337, B-3

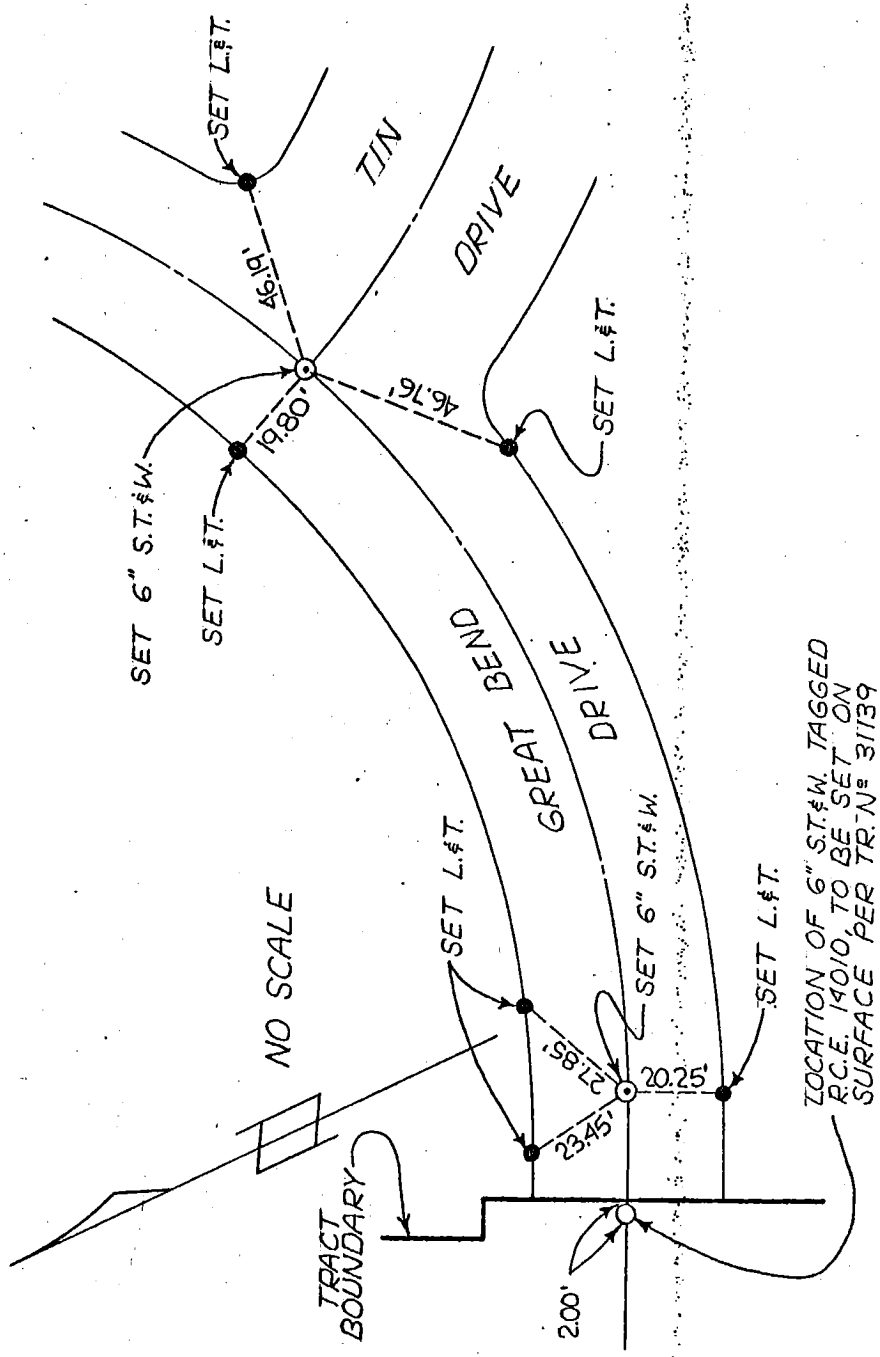

TRACT № 31141 NOV., 1974 PAGE 7 OF 9
TOUPS CORP. T.K. BARRY R.C.E. 14010

114-337, B-3

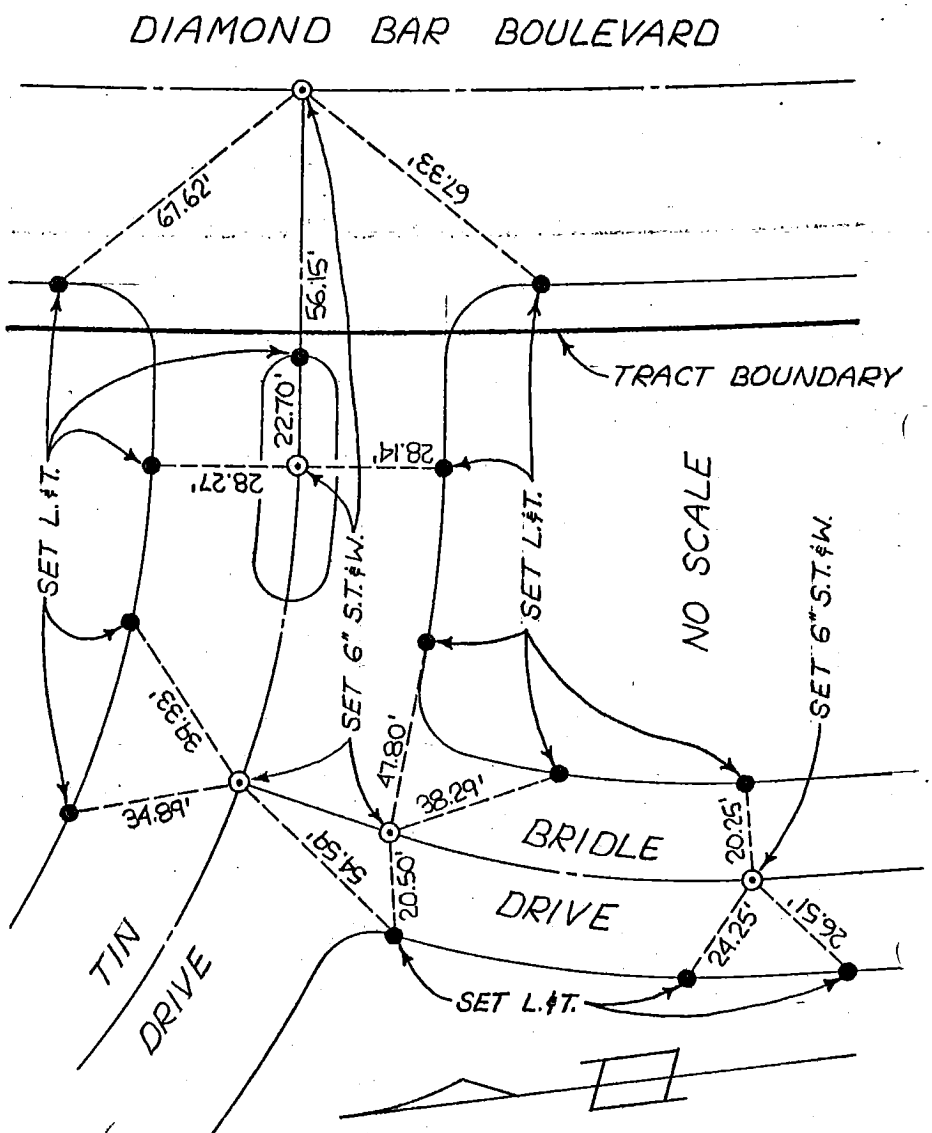

TRACT Nº 31141 NOV., 1974 PAGE 8 OF 9
TOUPS CORP. T.K. BARRY R.C.E. 14010

114-337, B-3

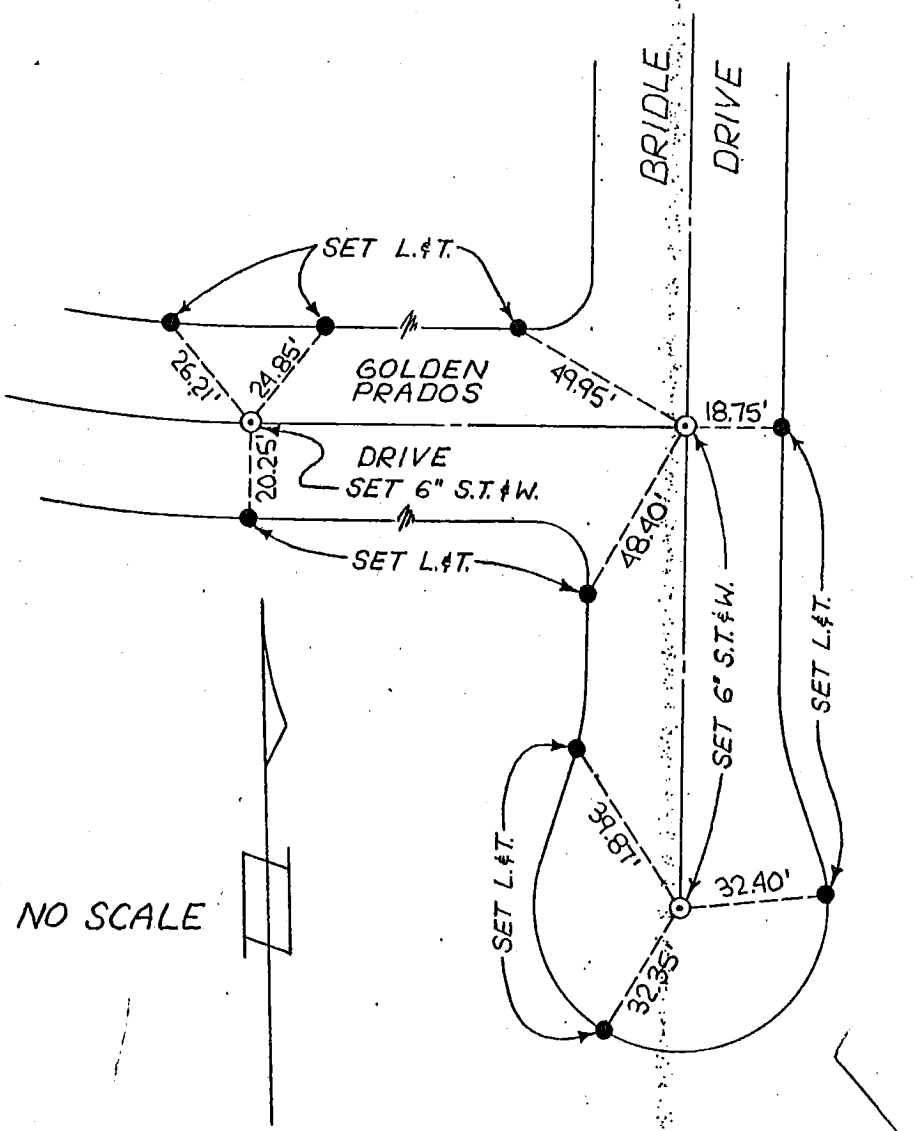

TRACT Nº 31141 NOV., 1974 PAGE 9 OF 9
TOUPS CORP. T.K. BARRY R.C.E. 14010

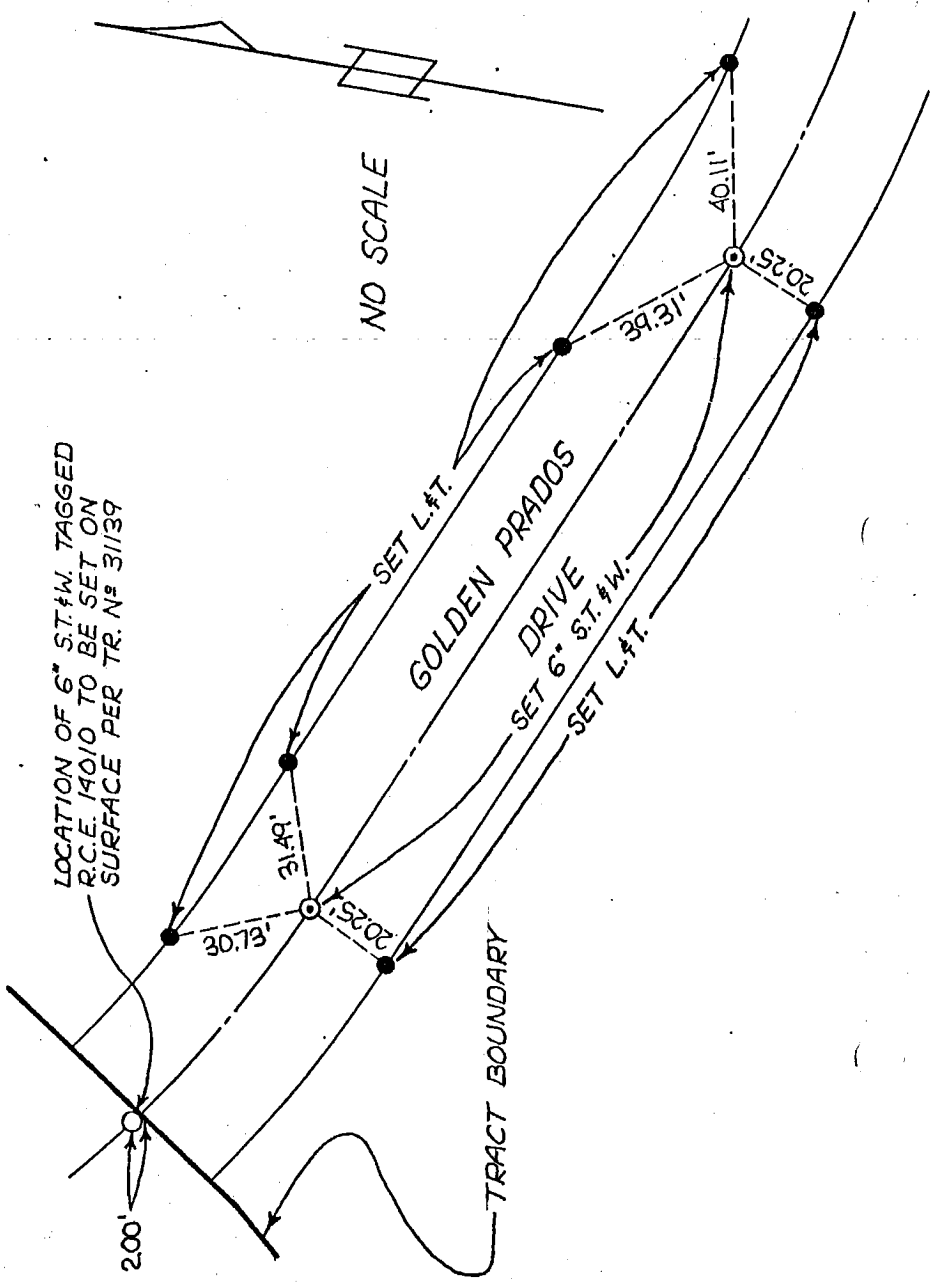

Co. Eng. F.B. 4032: 33

SURVEY OF SECOND STREET F B NO. PAGE 1

SURVEY BY ENGINEERING SERVICE CORPORATION TRACT NO. 31660

DATE OCT. 1974

J.K. NEWVILLE
R.C.E. 13095

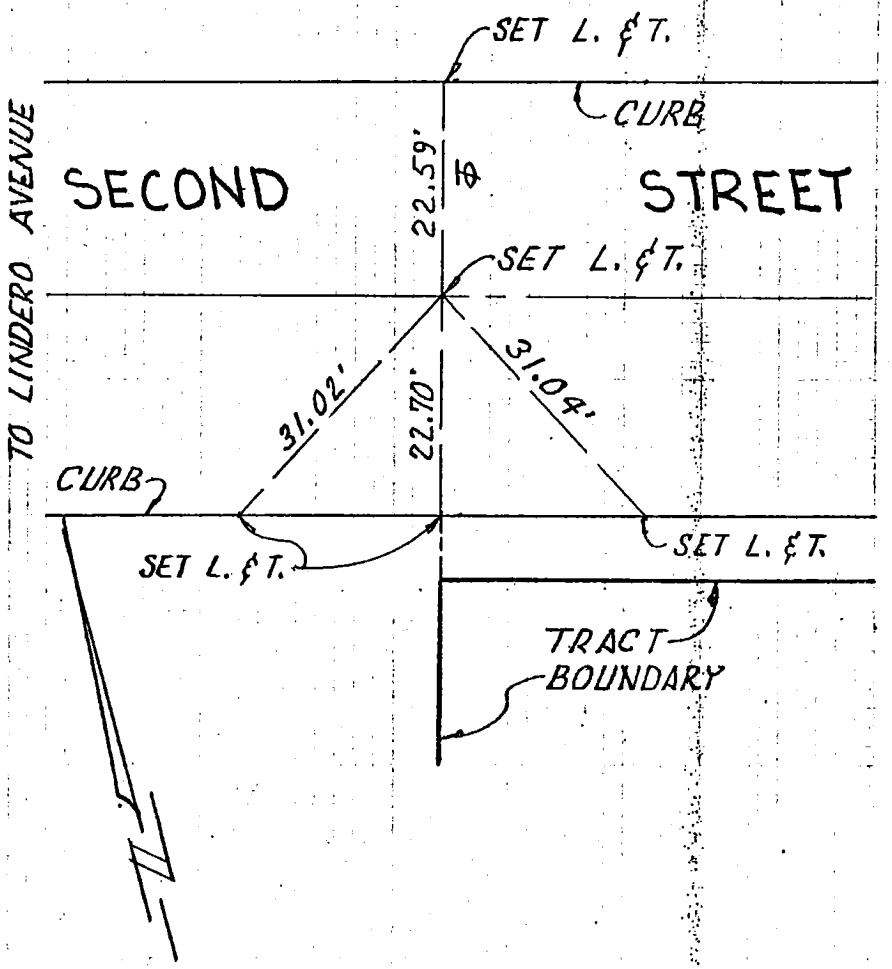

ALL SET L. & T. ARE TAGGED R.C.E. 13095

SURVEYORS SERVICE COMPANY, COSTA MESA - STOCK NO. 411

DO NOT EXTEND NOTES THIS SIDE OF LINE

15

6530 P-5

Co. Eng. F.B. 4032: 34

SURVEY OF SECOND STREET F B NO. PAGE 2

SURVEY BY ENGINEERING SERVICE CORPORATION TRACT NO. 31660

DATE OCT. 1974

J.K. NEWVILLE

R.C.E. 13095

WS 30 D-5

SURVEYORS SERVICE COMPANY, COSTA MESA - STOCK NO. 411

DO NOT EXTEND NOTES THIS SIDE OF LINE

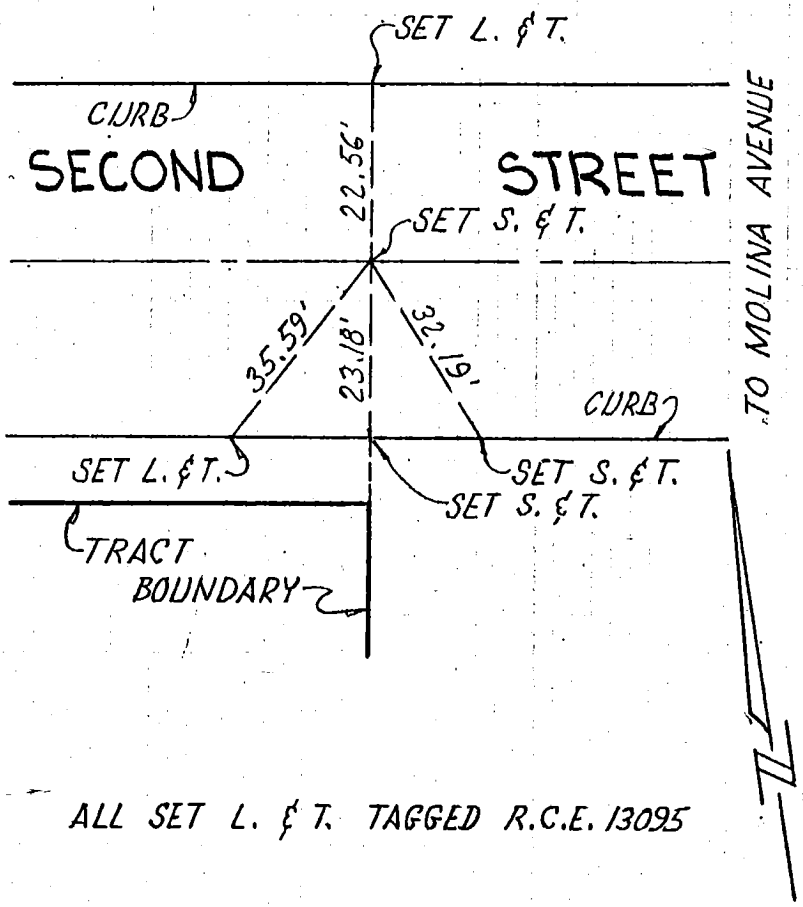

ALL SET L. & T. TAGGED R.C.E. 13095

Co. Eng. F.B. 4032: 35

SURVEY OF DODGE WAY F B NO. PAGE 3

SURVEY BY ENGINEERING SERVICE CORPORATION TRACT NO. 31660

DATE OCT. 1974

J.K. NEWVILLE
R.C.E. 13095

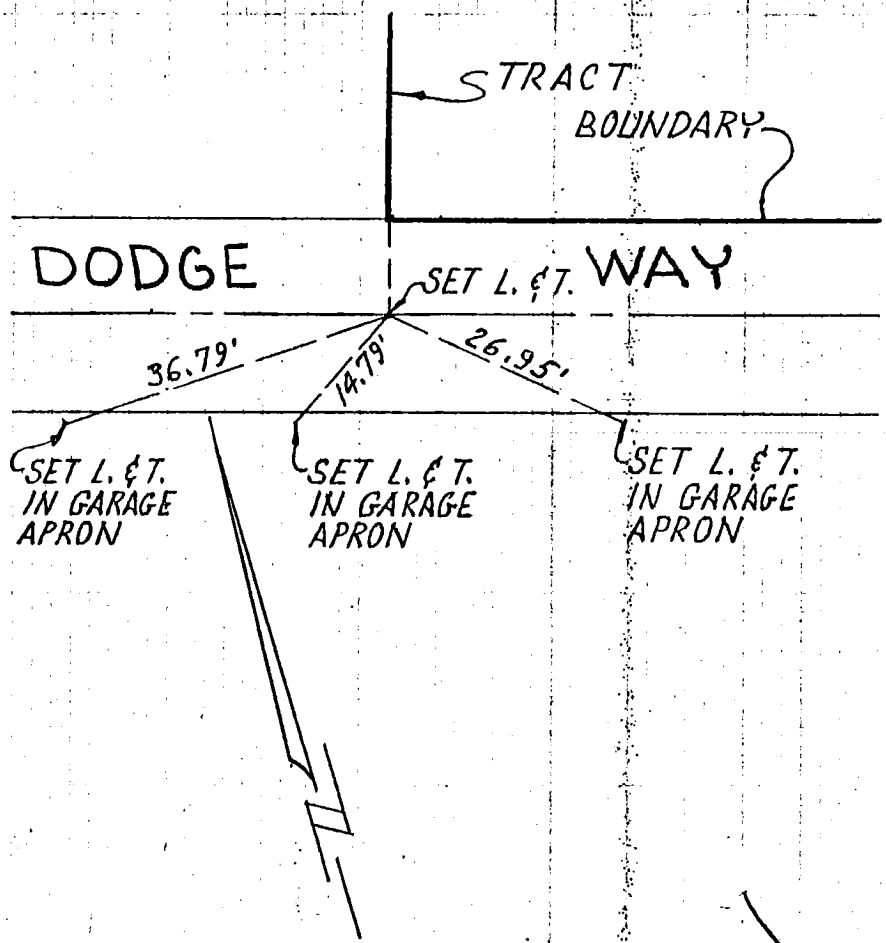

ALL SET L. & T. ARE TAGGED R.C.E. 13095

SURVEYORS SERVICE COMPANY, COSTA MESA - STOCK NO. 411
DO NOT EXTEND NOTES THIS SIDE OF LINE

N530 D-5 (B)

Co. Eng. F.B. 4032: 36

SURVEY OF DODGE WAY F B NO. PAGE 4

SURVEY BY ENGINEERING SERVICE CORPORATION TRACT NO. 31660

DATE OCT. 1974

J.K. NEWVILLE
R.C.E. 13095

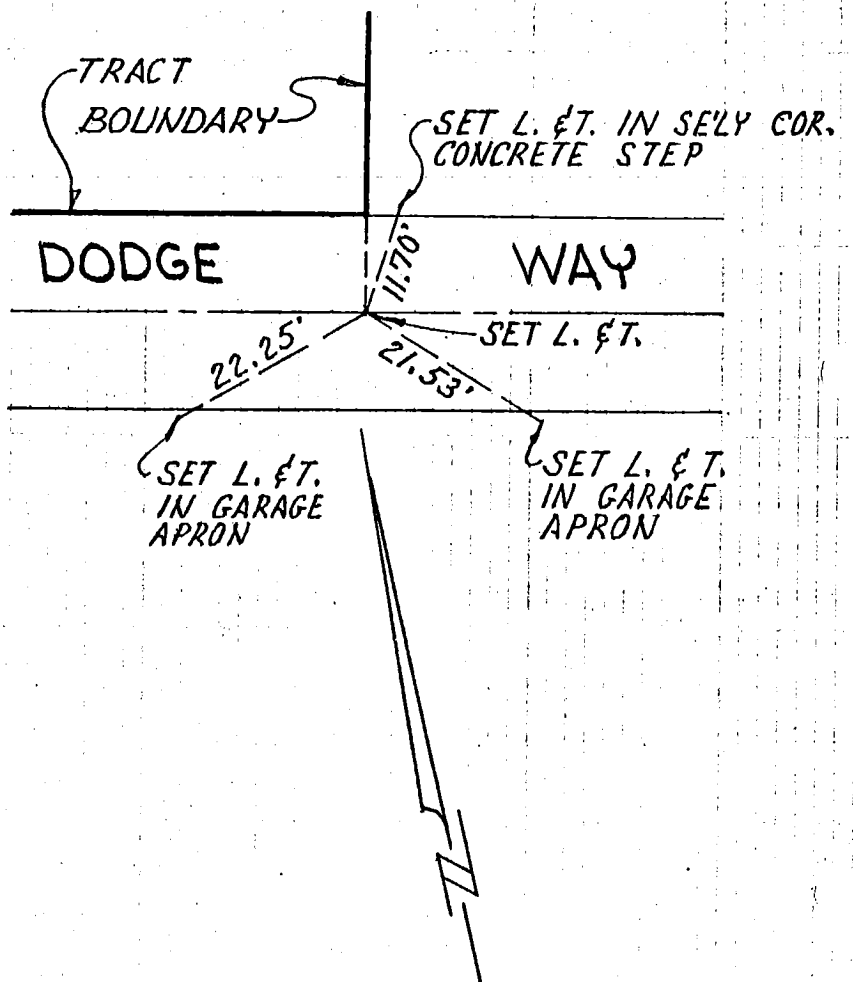

ALL SET L. & T. ARE TAGGED R.C.E. 13095

SURVEYORS SERVICE COMPANY, COSTA MESA - STOCK NO. 411
DO NOT EXTEND NOTES THIS SIDE OF LINE

4530 D-5

Co. Eng. F.B. 4032: 37

SURVEY OF _____ F B NO. _____ PAGE _____

SURVEY BY C-S-T ENGINEERING CO. TRACT NO. 31813

DATE Nov. 11, 1974

SURVEYORS SERVICE COMPANY, COSTA MESA - STOCK NO. 411

DO NOT EXTEND NOTES THIS SIDE OF LINE

TRACT № 31813

SURVEYED BY

FRED MUELLER & GEORGE DUFFIN

Co. Eng. F.B. 4032: 38

SURVEY OF _____ F B NO. _____ PAGE _____

SURVEY BY C-S-T ENGINEERING Co. TRACT NO. 31813

DATE Nov. 11, 1974

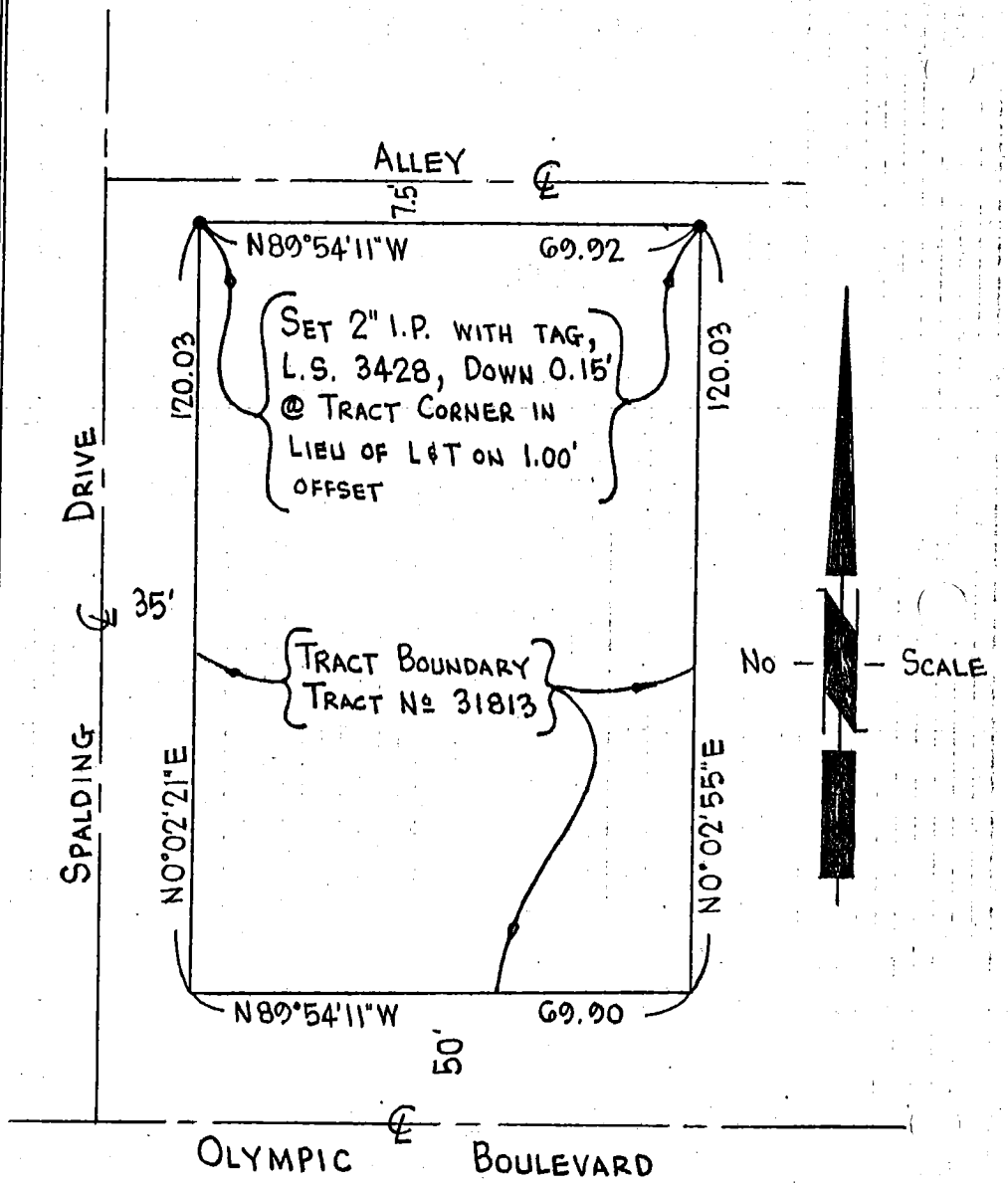

SURVEYORS SERVICE COMPANY, COSTA MESA - STOCK NO. 411

DO NOT EXTEND NOTES THIS SIDE OF LINE

VS 22/A-4

℄ Ties

Co. Eng. F.B. 4032:39

CITY OF ARTESIA

TRACT NO. PARCEL MAP Nº 2417 DATE 10-11-74 PAGE 1 OF 5

ENGINEER Frank W. Richardson R.~~C.~~E. L.S. 2921

SURVEY BY VTN CONSOLIDATED (Leo David)

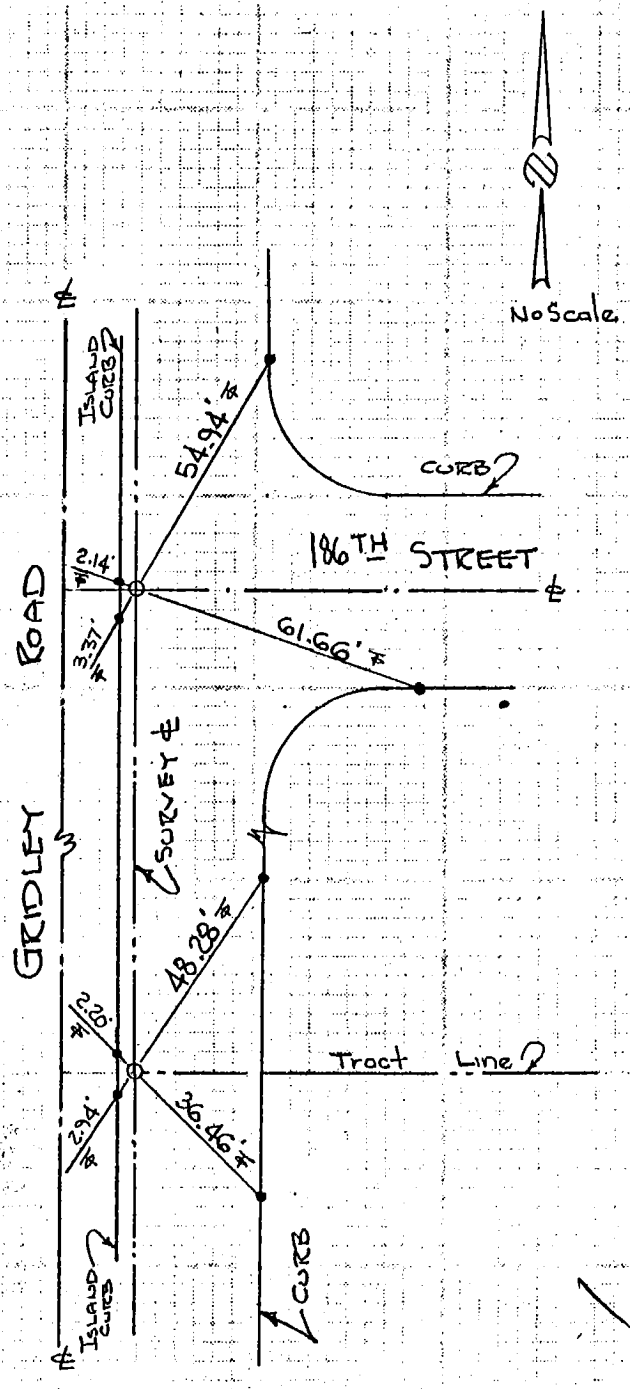

LEGEND

⊙ = + 8" Spike With Washer Stamped "L.S. 2921" On Pavement Surface.

● = Set Lead-Tack & L.S. 2921 Tag In Top Of Curb.

⊼ = Tangent Over Ties.

Co. Eng. F.B. 4032: 40 ℄ TIES CITY OF ARTESIA

TRACT NO. PARCEL MAP Nº 2417 DATE 10-11-74 PAGE 2 OF 5

ENGINEER Frank W. Richardson R.~~C~~.E. L.S. 2921 (Leo David)

SURVEY BY VTN CONSOLIDATED

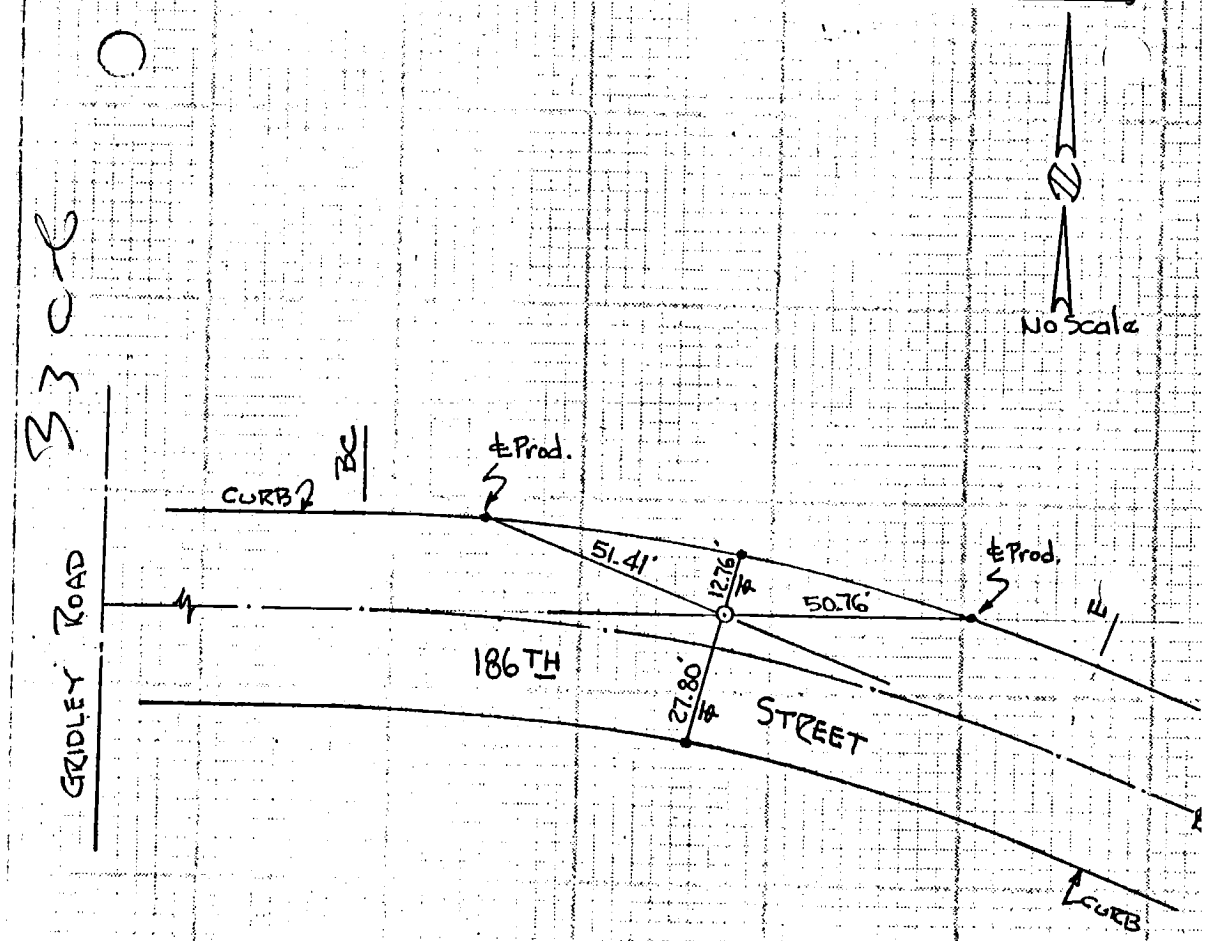

- LEGEND -

⊙ = Set 8" Spike With Washer Stamped "L.S. 2921" On Pavement Surface.

● = Set Lead-Tack & L.S. 2921 Tag In Top Of Curb.

℄ = Tangent over Ties.

ETIES Co. Eng. F.B. 4032: 41

CITY OF ARTESIA

TRACT NO. PARCEL MAP No 2417 DATE 10-11-74 PAGE 3 OF 5

ENGINEER Frank W. Richardson R.~~C.~~E. L.S. 2921 (Leo David)

SURVEY BY VTN CONSOLIDATED

- LEGEND -

⊙ - Set 8" Spike With Washer Stamped "LS 2921" on Pavement Surface.

● = Set Lead-Tack & L.S. 2921 Tag In Top Of Curb.

Ŧ = Tangent Over Ties.

⊡ - Set 2" I.P. With Tag Stamped "L.S. 2921".

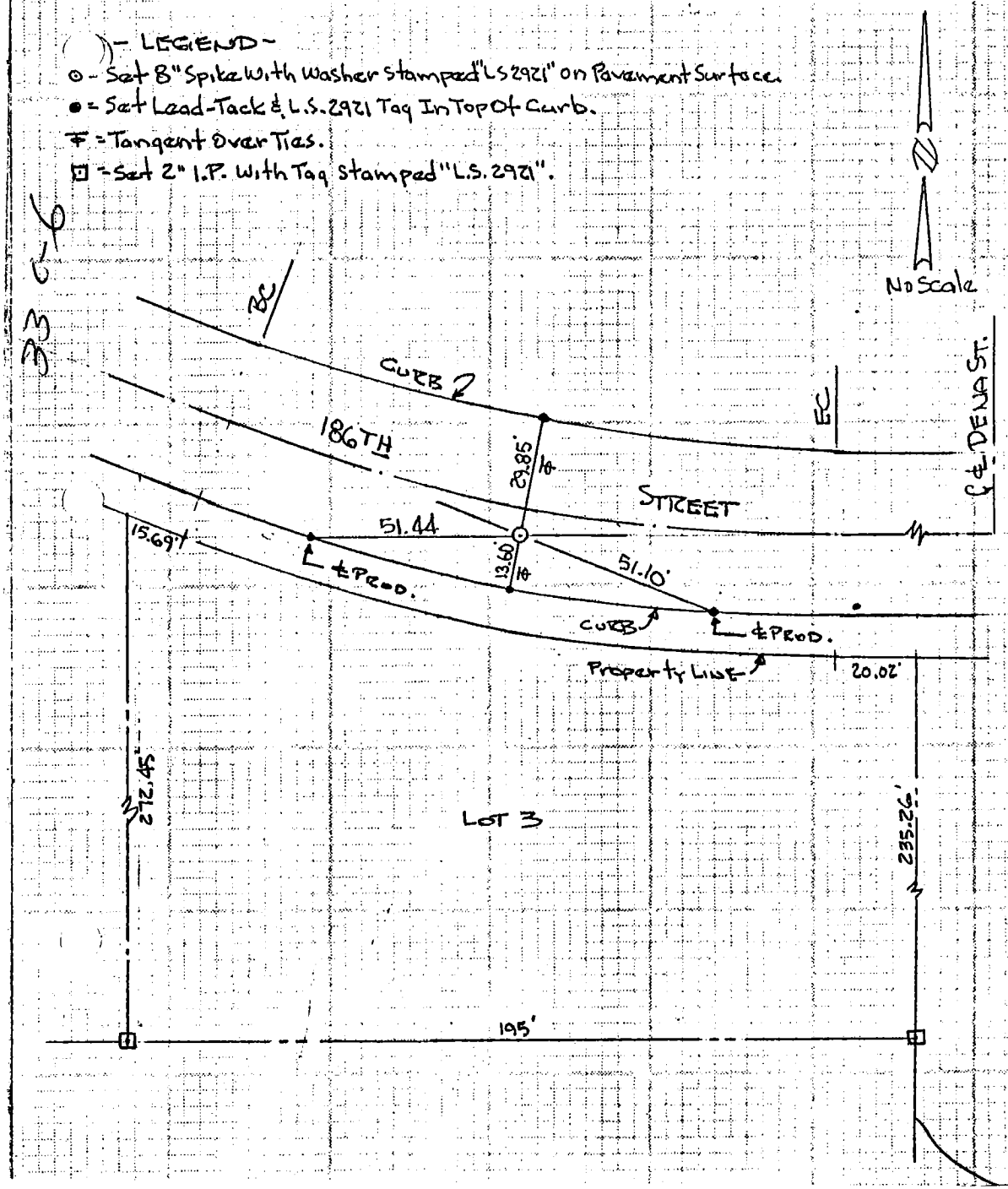

Co. Eng. F.B. 4032: 42 ℄ Ties
CITY OF ARTESIA

TRACT NO. PARCEL MAP Nº 2417 DATE 10-11-74 PAGE 4 OF 5

ENGINEER Frank W. Richardson R.C.E. L.S. 2921

SURVEY BY VTN CONSOLIDATED (Leo David)

33C-6

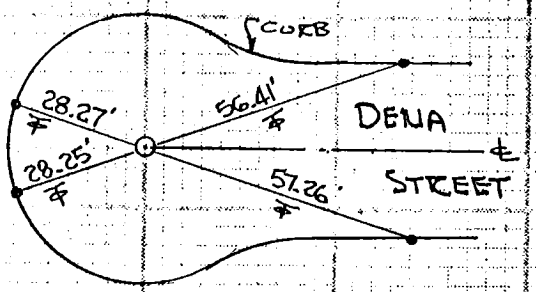

-LEGEND-

⊙ = Set 8" Spike with Washer Stamped "L.S. 2921" on Pavement Surface.

• = Set Lead-Tack & L.S. 2921 Tag In Top of Curb.

T = Tangent over Ties.

℄ Ties Co. Eng. F.B. 4032: 43

CITY OF ARTESIA

TRACT NO. PARCEL MAP Nº 2417 DATE 10-11-74 PAGE 5 OF 5

ENGINEER Frank W. Richardson R.~~C~~.E. L.S. 2921

SURVEY BY VTN CONSOLIDATED (Leo David)

48

N833 C-6

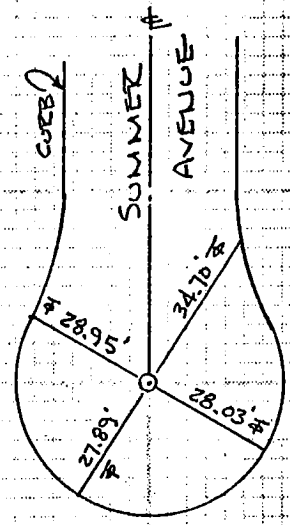

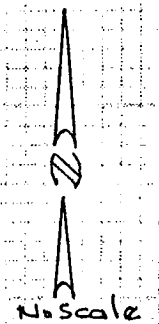

- LEGEND -

⊙ = Set 8" Spike With Washer Stamped "L.S. 2921" on Pavement Surface.

• = Set Lead-Tack & L.S. 2921 Tag In Top Of Curb.

⊼ = Tangent over Ties.

Co. Eng. F.B. 4032: 44

SURVEY OF ℄ CEDAR STREET F B NO. 1 PAGE 1

SURVEY BY WILLDAN & ASSOC. TRACT NO. 31390

DATE 11-12-'74 M.B. 838-26/28

J.N. 1566

DAN W. HEIL RCE 12588

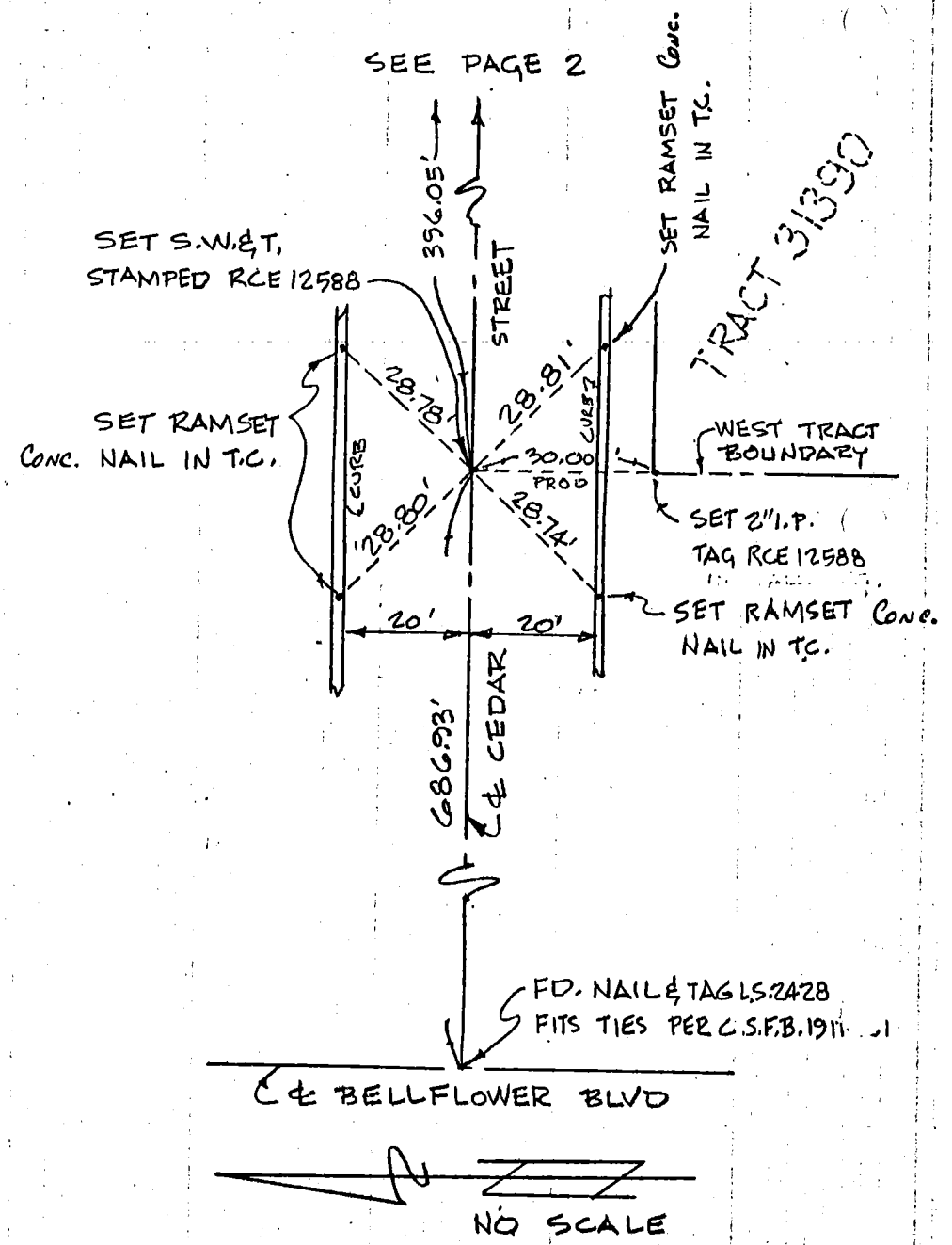

SURVEYORS SERVICE COMPANY, COSTA MESA - STOCK NO. 411

DO NOT EXTEND NOTES THIS SIDE OF LINE

45 33 B 5

Co. Eng. F.B. 4032: 45

F B NO. 1 PAGE 2

DAN W. HEIL RCE 12588

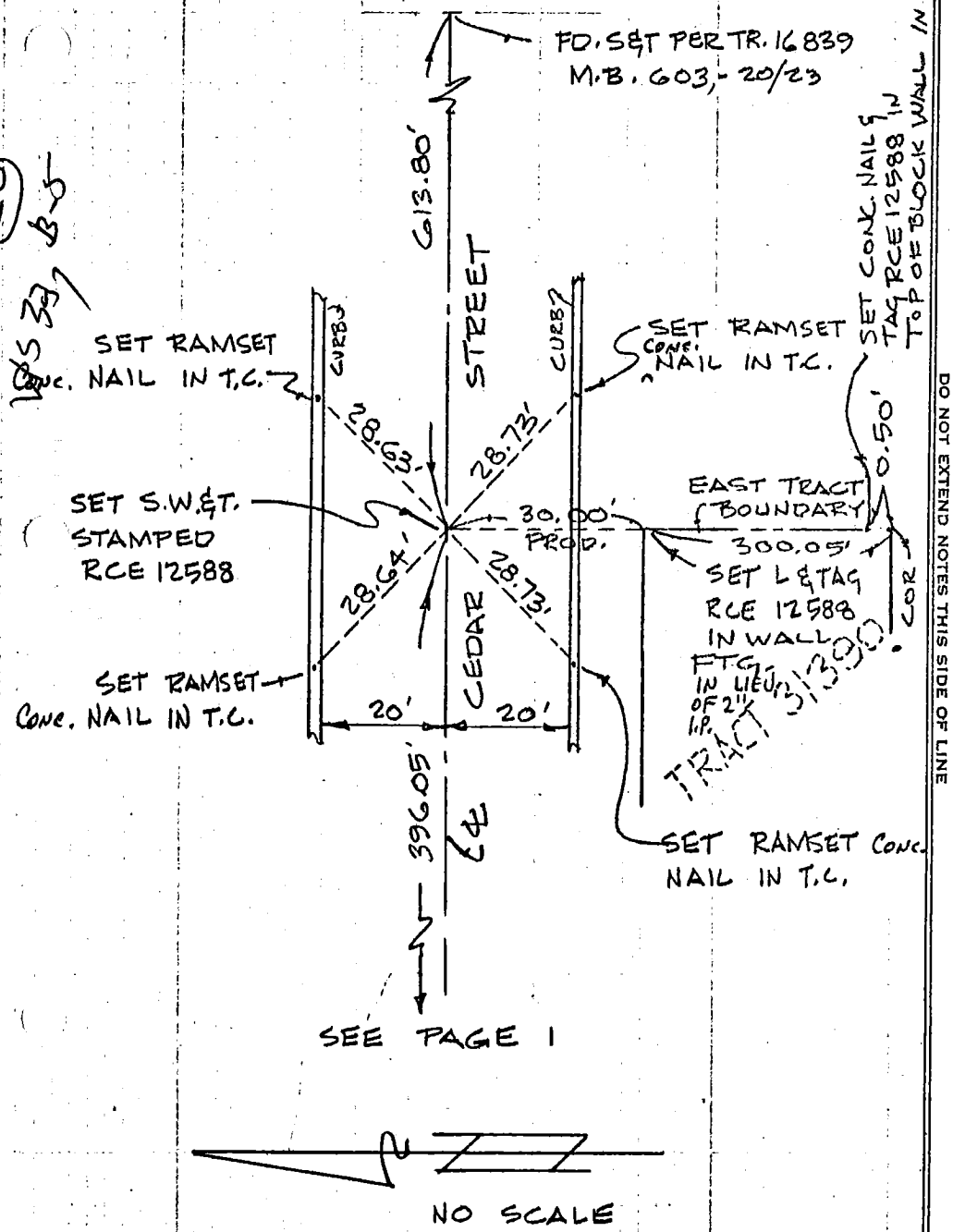

DO NOT EXTEND NOTES THIS SIDE OF LINE

SURVEYORS SERVICE COMPANY, COSTA MESA - STOCK NO. 411

Co. Eng. F.B. 4032: 46

SURVEY OF TRACT 30622 F. B. ____ PG. 1

SURVEY BY David R. Miller TR. No. ____

DATE Aug. 6, 1974 RCE 9233

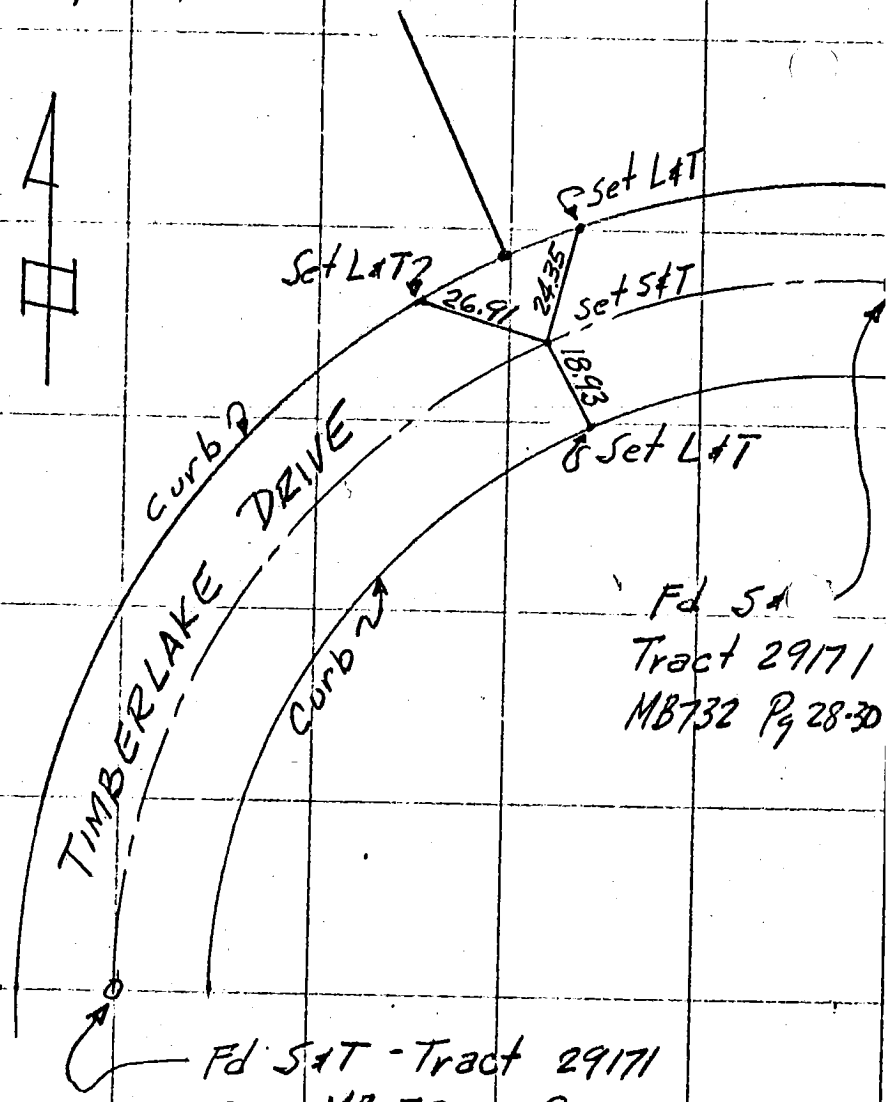

15

US 51 B-3

SO. CALIF. BLUE PRINT CO.

Co. Eng. F.B. 4032: 47

F. B. _____ PG. 2 SURVEY OF TRACT 30622

TR. No. _____ SURVEY BY David R. Miller RCE 9233

DATE Aug. 6, 1974

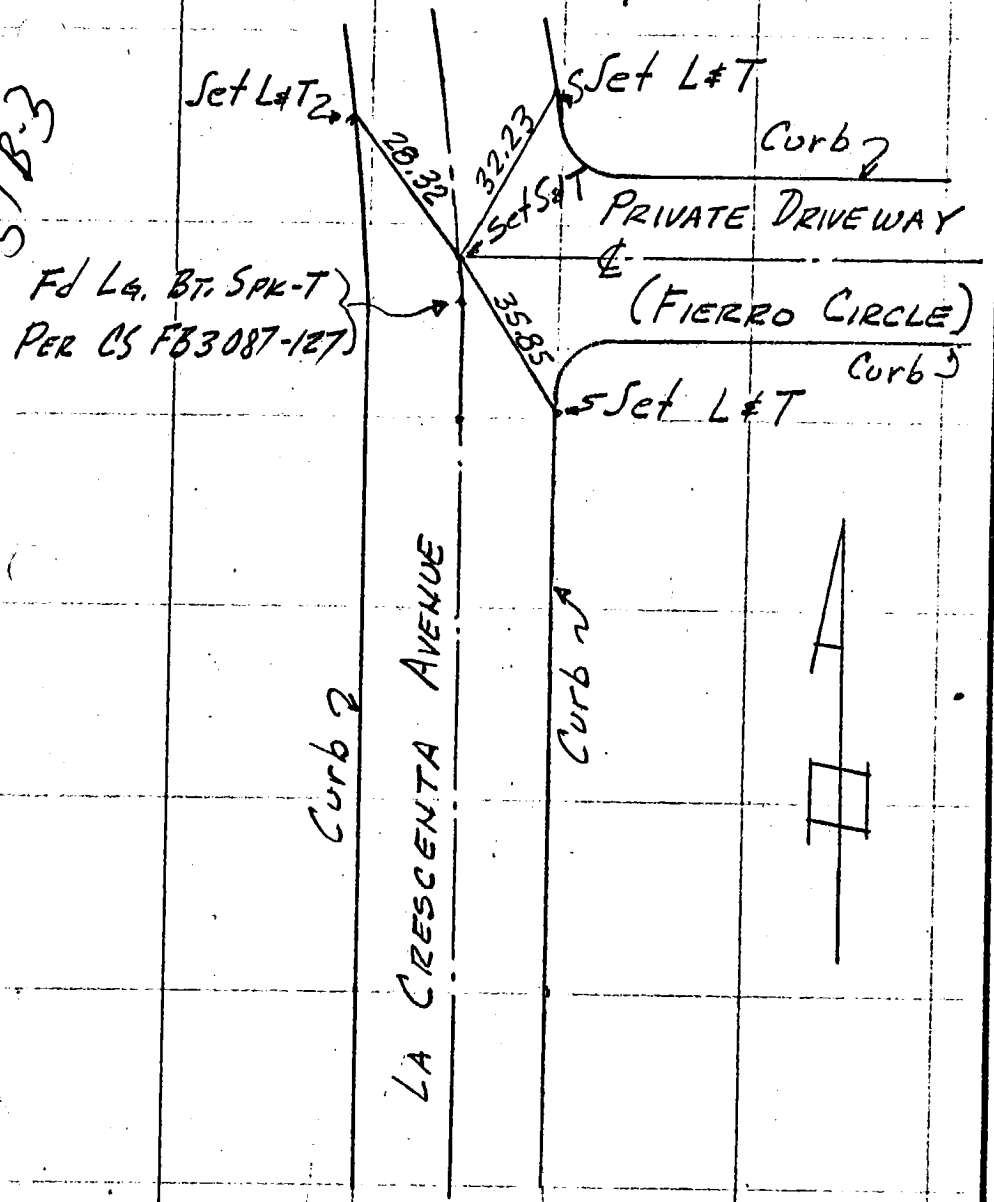

Co. Eng. F.B. 4032: 48

SURVEY OF TRACT 30622 F. B. PG. 3

SURVEY BY DAVID R. MILLER TR. NO. 30622

DATE JANUARY 15, 1974

RCE 9233

W.S. 51, B-3 (B)

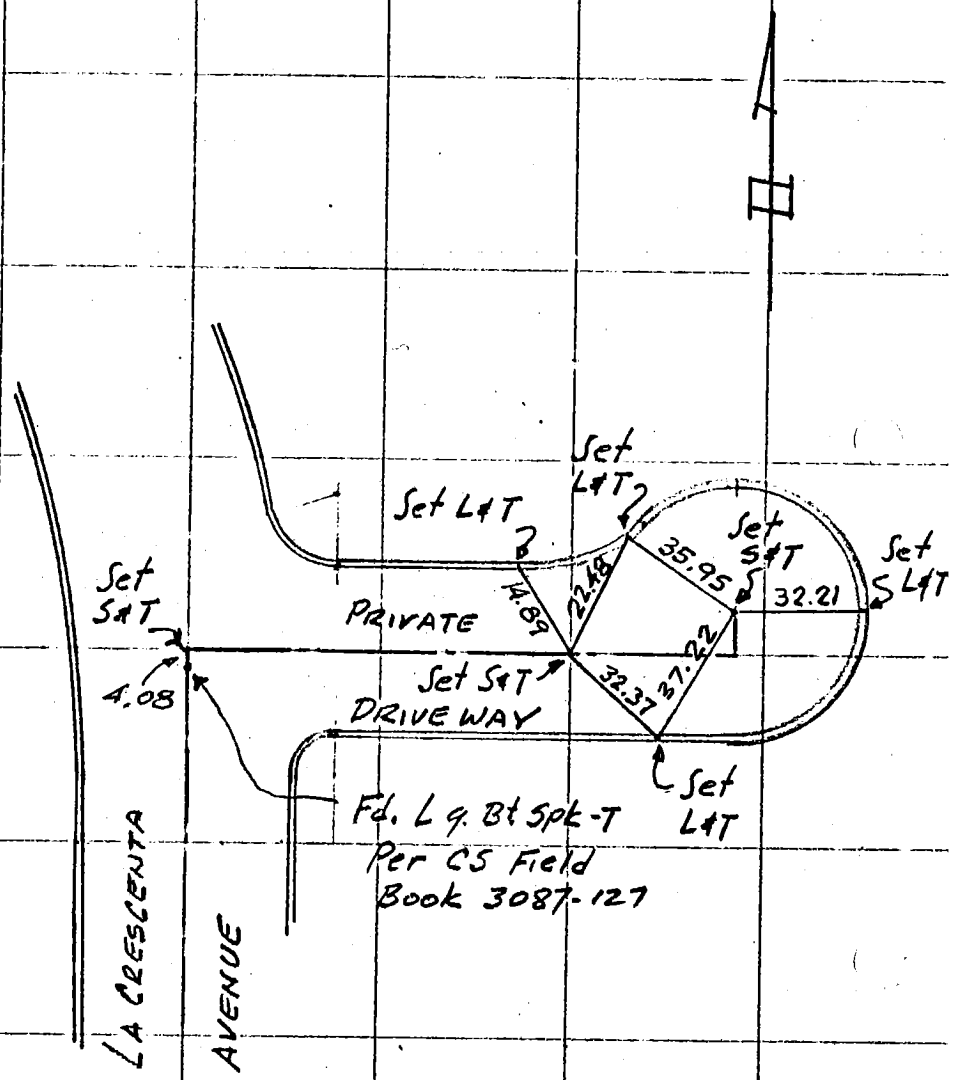

SO. CALIF. BLUE PRINT CO.

TRACT NO. 23717 DATE 7-17-74 PAGE 1 OF 9
CARLETON W. LOCKWOOD R.C.E. NO. 9101
LOCKWOOD ENGINEERING & SURVEYING CO. INC.

(4)

W.S. 97, B-1

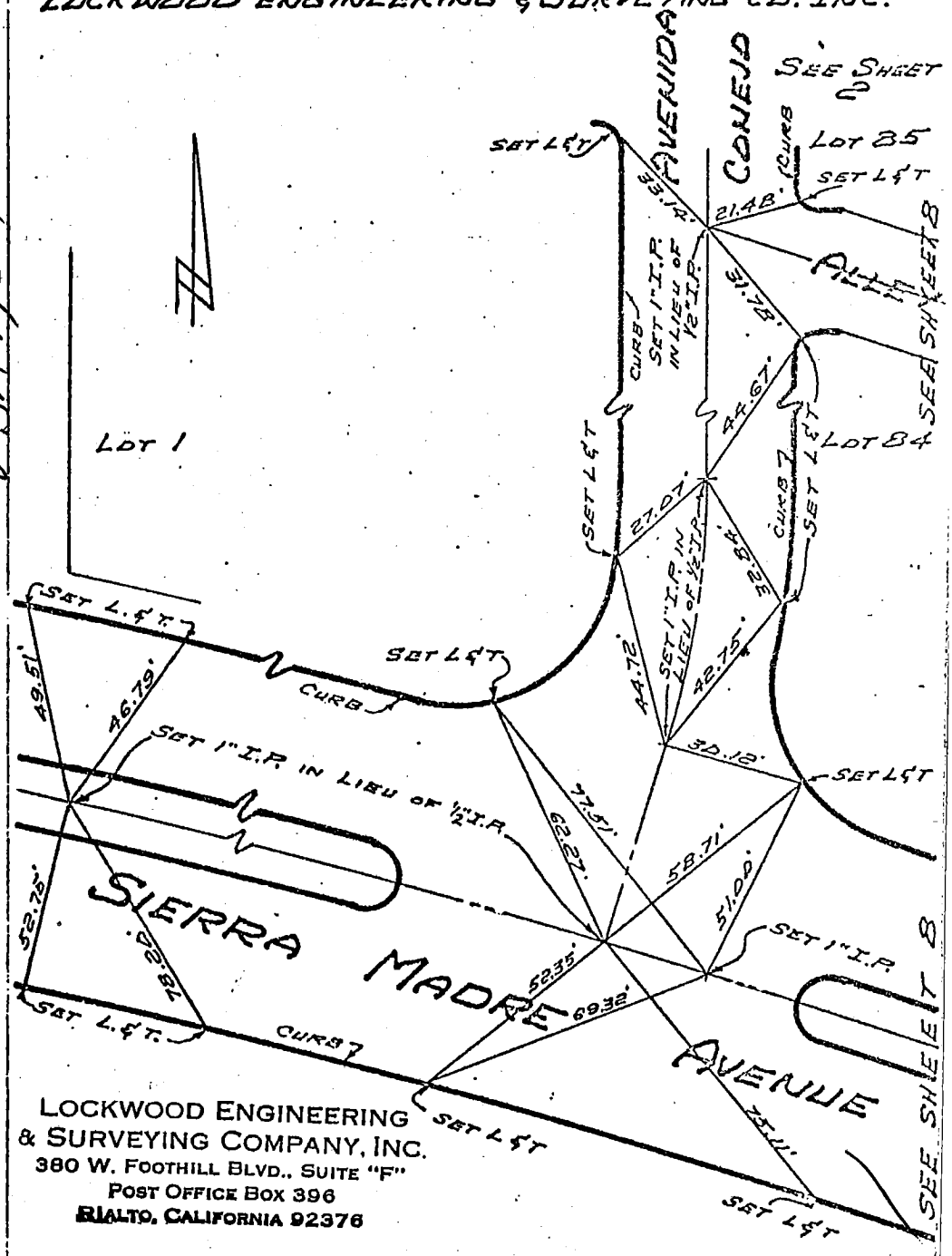

LOCKWOOD ENGINEERING
& SURVEYING COMPANY, INC.
380 W. FOOTHILL BLVD., SUITE "F"
POST OFFICE BOX 396
RIALTO, CALIFORNIA 92376

Co. Eng. F.B. 4032: 50

TRACT No. 23717 DATE 7-17-74 PAGE 2 OF 9
CARLETON W. LOCKWOOD R.C.E. NO. 9101
LOCKWOOD ENGINEERING & SURVEYING CO. INC.

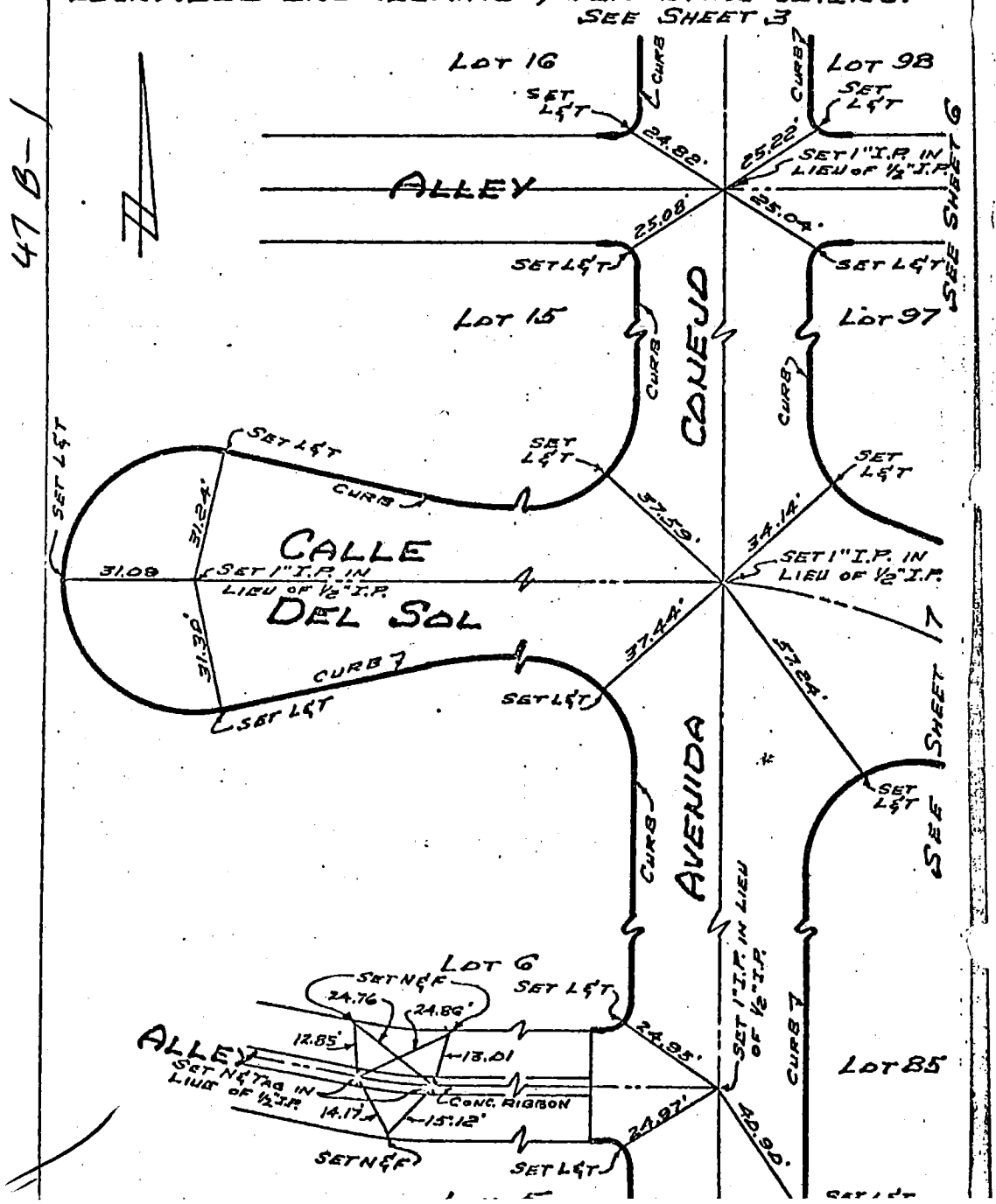

TRACT No. 23717 DATE 7-17-74 PAGE 3 OF 9
CARLETON W. LOCKWOOD R.C.E. NO. 9101
LOCKWOOD ENGINEERING & SURVEYING CO. INC.

47, B-1

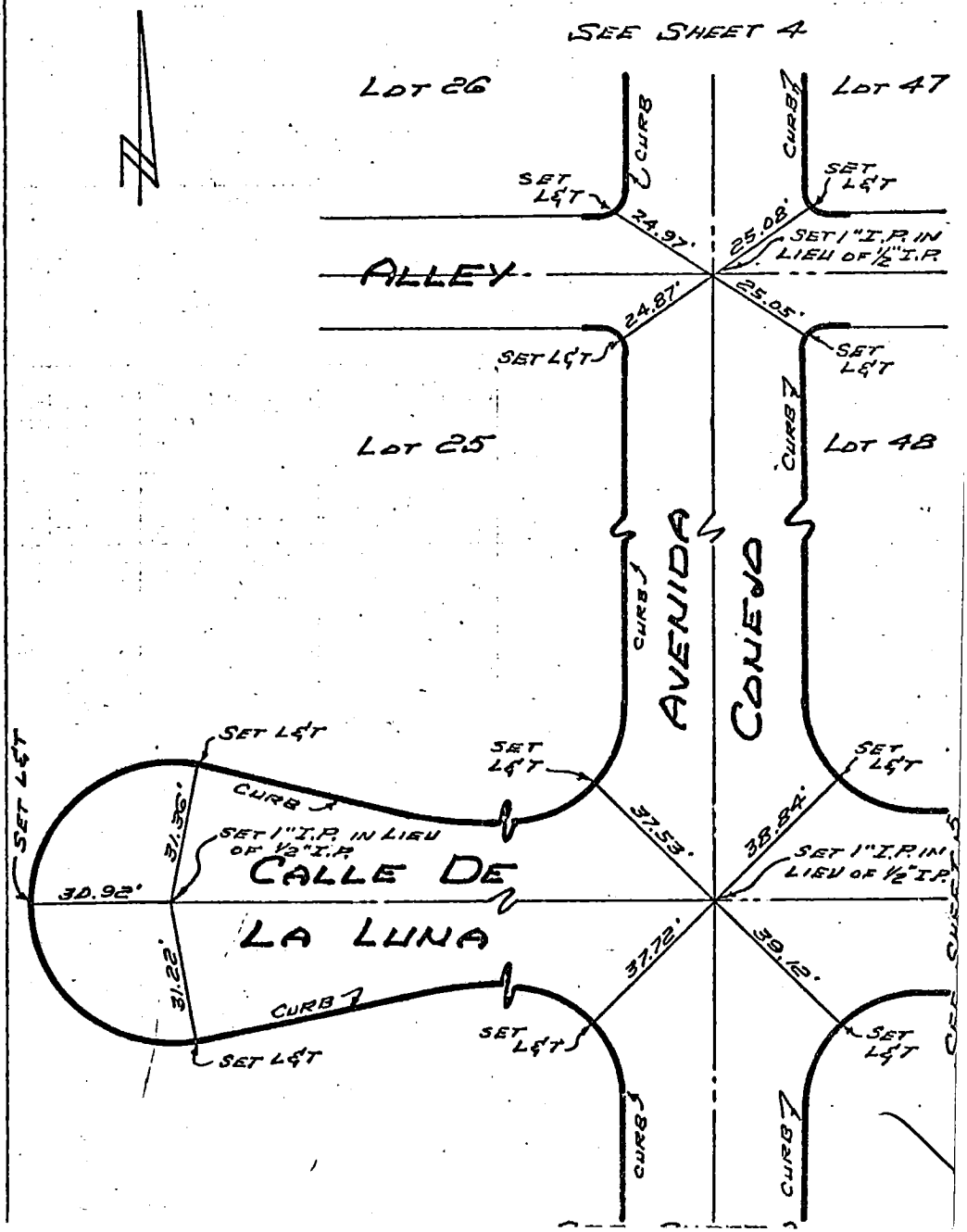

TRACT No. 23717 DATE 7-17-74 PAGE 4 OF 9
CARLETON W. LOCKWOOD R.C.E. NO. 9101
LOCKWOOD ENGINEERING & SURVEYING CO. INC.

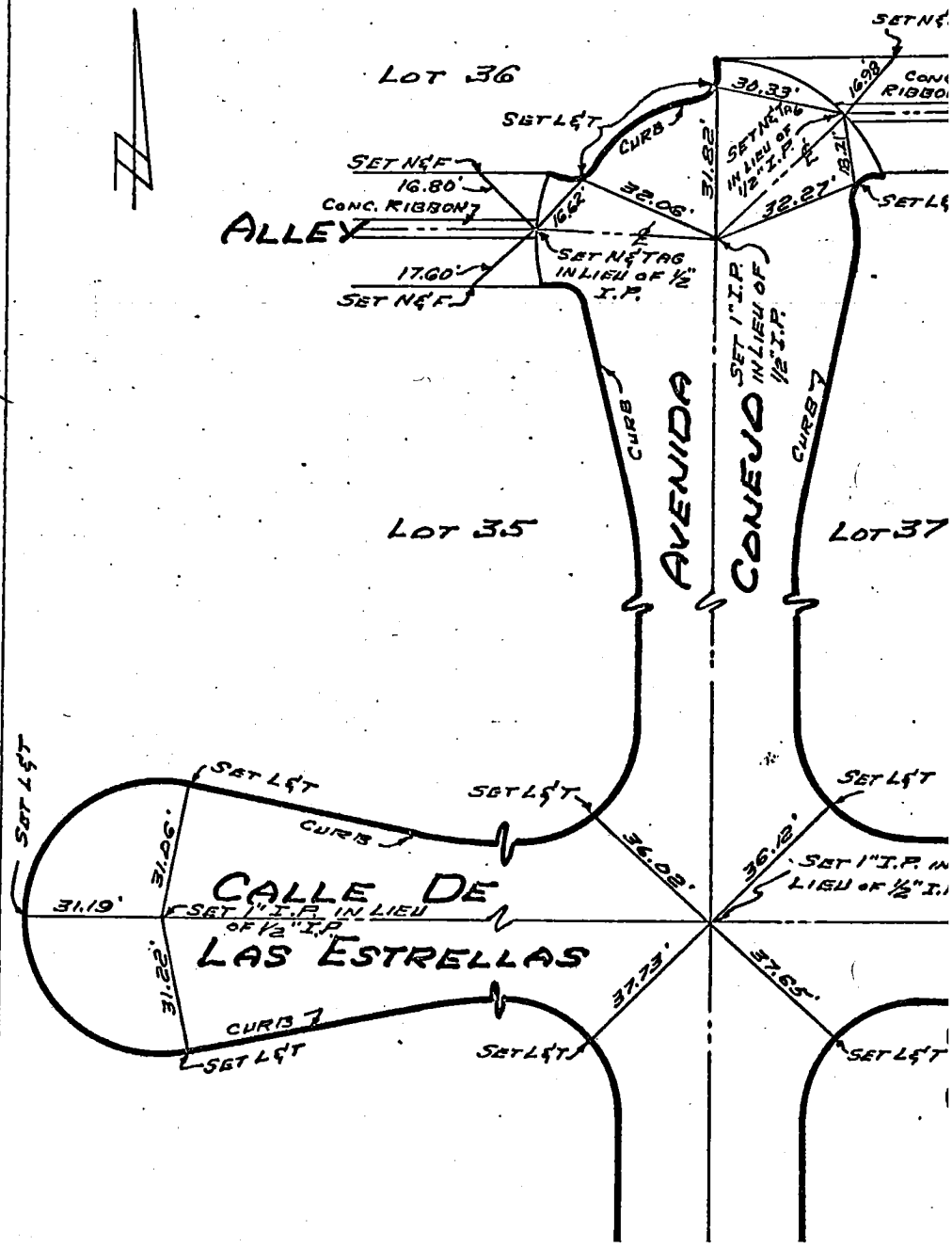

47B-1

TRACT No. 23717 DATE 7-17-74 PAGE 5 OF 9
CARLETON W. LOCKWOOD R.C.E. NO. 9101
LOCKWOOD ENGINEERING & SURVEYING CO. INC.

47B-1

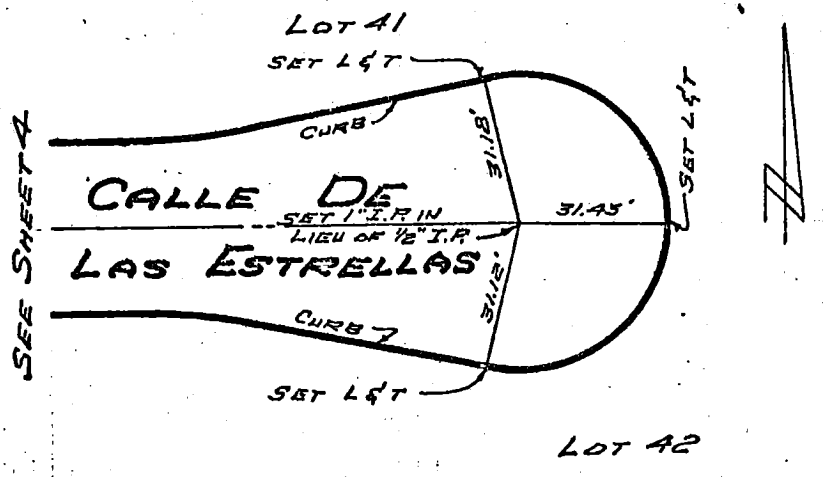

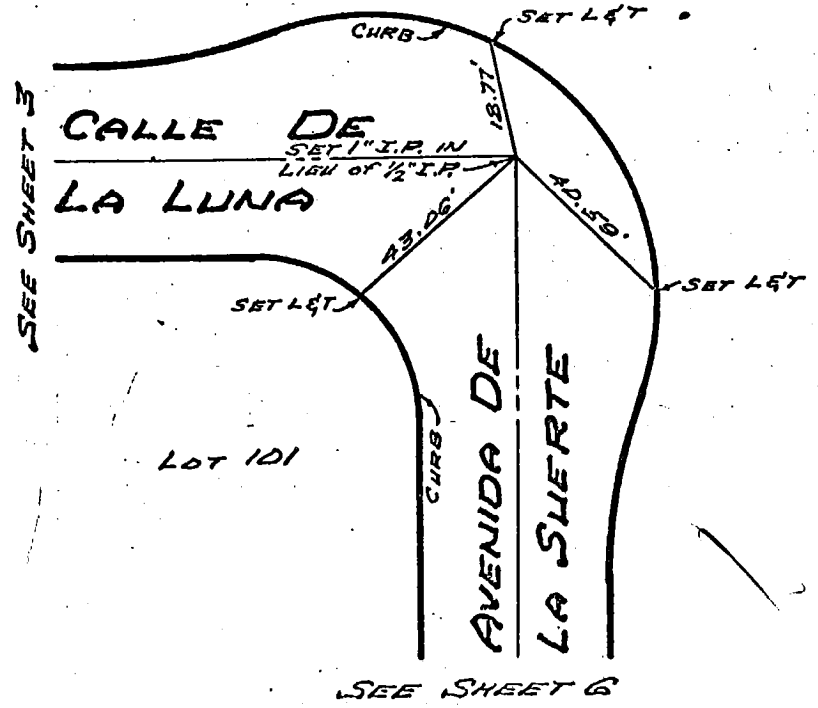

Co. Eng. F.B. 4032: 54

TRACT No. 23717 DATE 7-17-74 PAGE 6 OF 9
CARLETON W. LOCKWOOD R.C.E. NO. 9101
LOCKWOOD ENGINEERING & SURVEYING CO. INC.

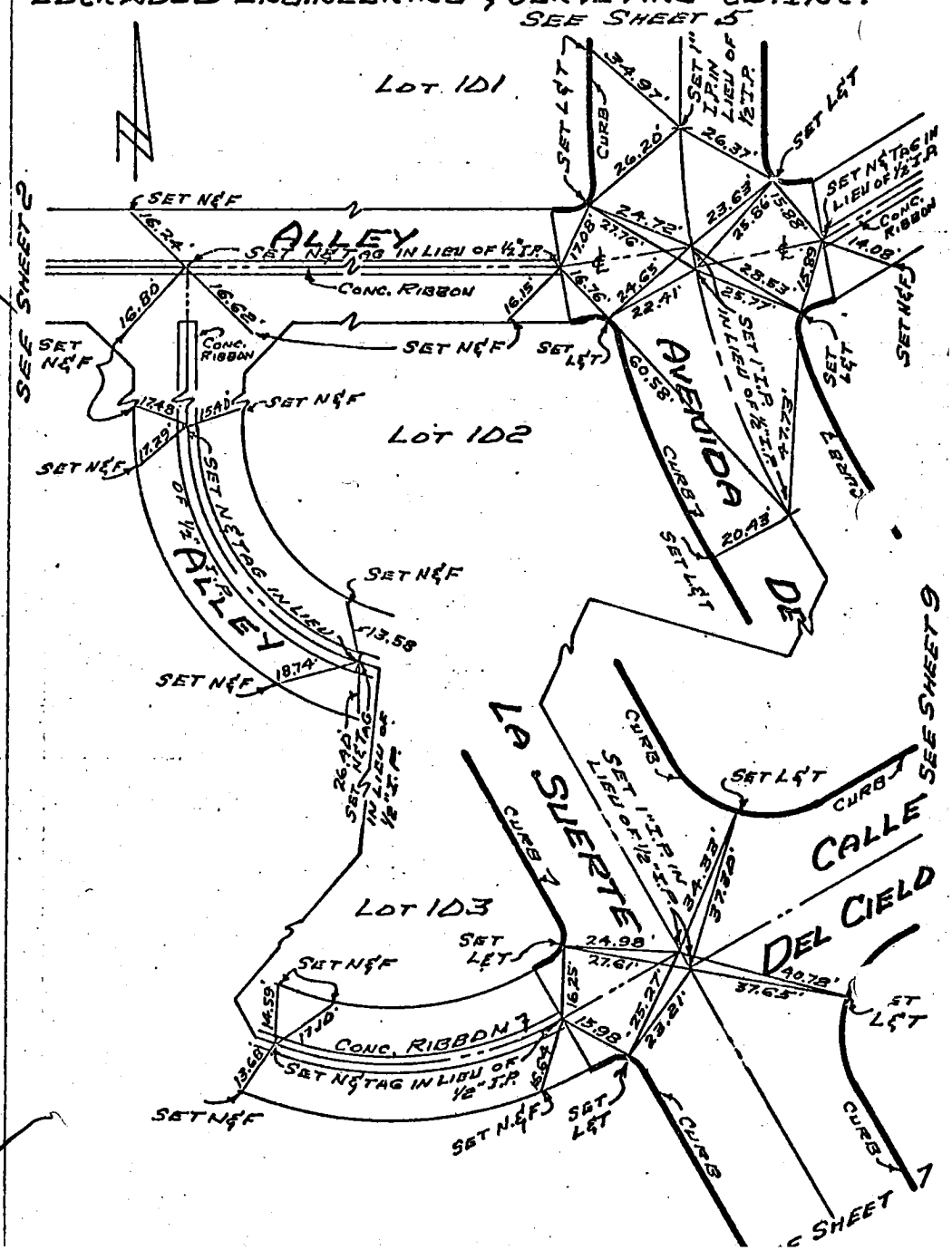

TRACT No. 23717 DATE 7-17-74 PAGE 7 OF 9
CARLETON W. LOCKWOOD R.C.E. NO. 9101
LOCKWOOD ENGINEERING & SURVEYING CO. INC.

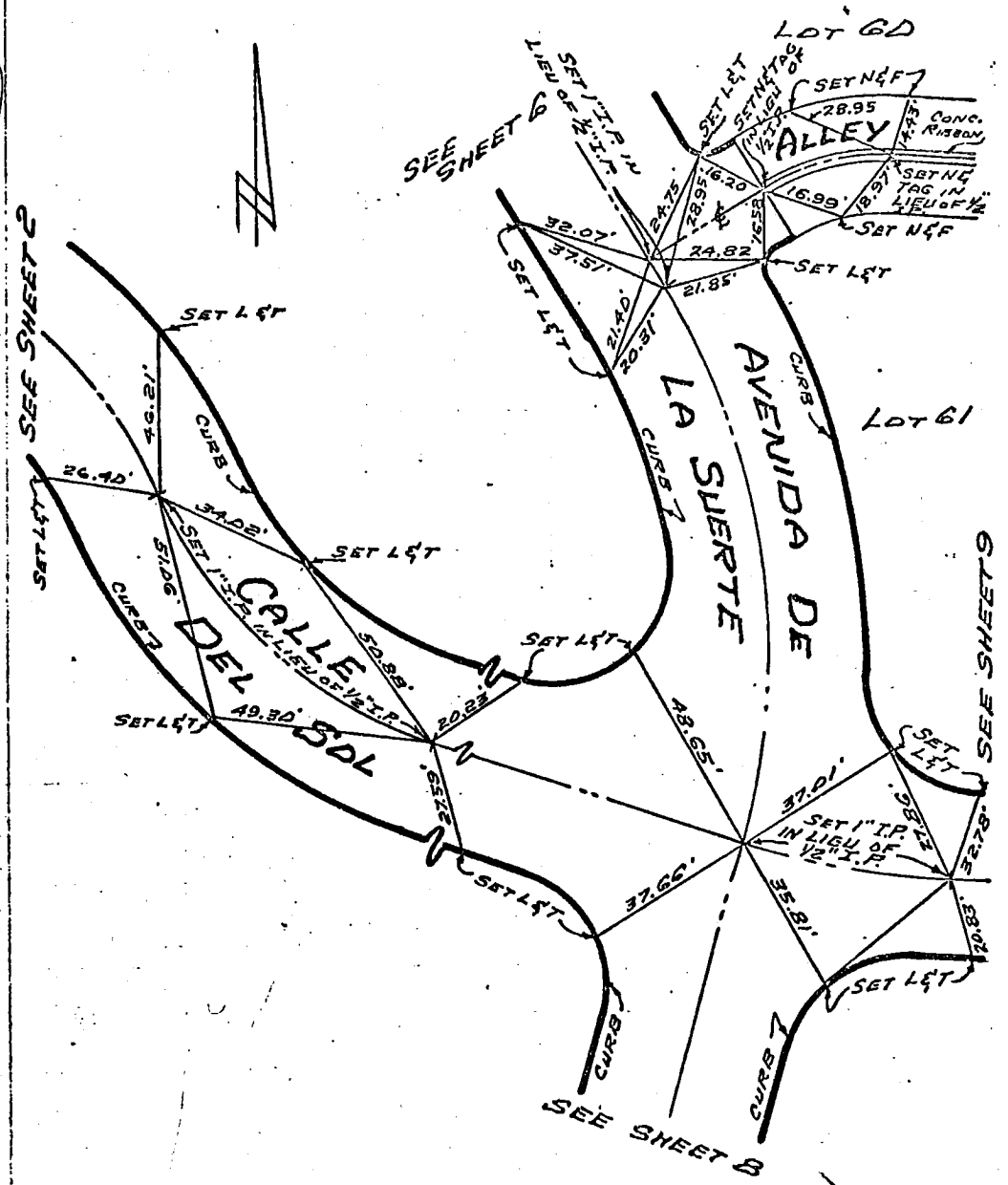

47B-166

Co. Eng. F.B. 4032: 56

TRACT No. 23717 DATE 7-17-74 PAGE 8 OF 9

CARLETON W. LOCKWOOD R.C.E. NO. 9101

LOCKWOOD ENGINEERING & SURVEYING CO. INC.

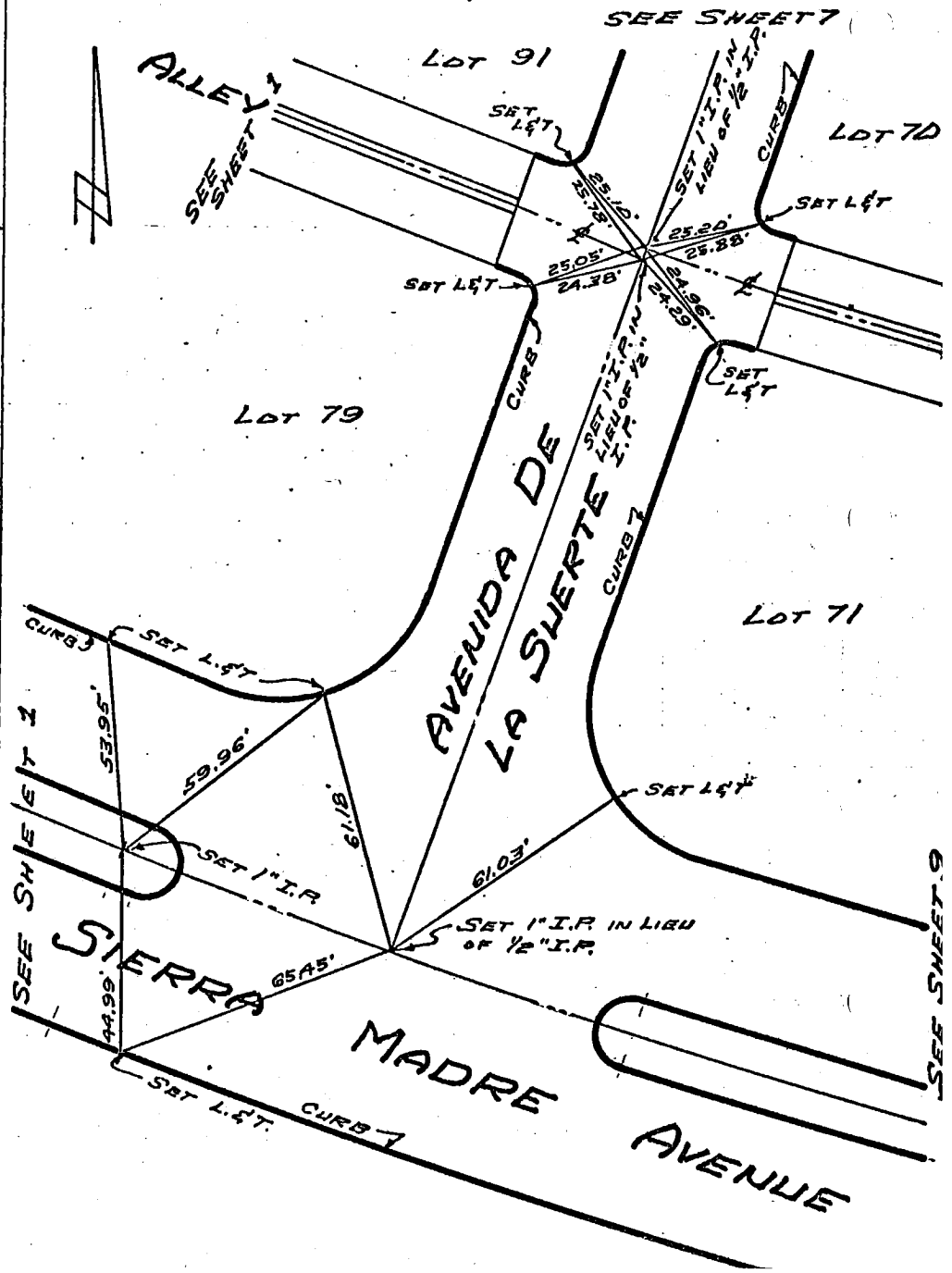

66
47/B-1

TRACT No. 23717 DATE 7-17-74 PAGE 9 OF 9
CARLETON W. LOCKWOOD R.C.E. NO. 9101
LOCKWOOD ENGINEERING & SURVEYING CO. INC.

66

W.S. 47B-1

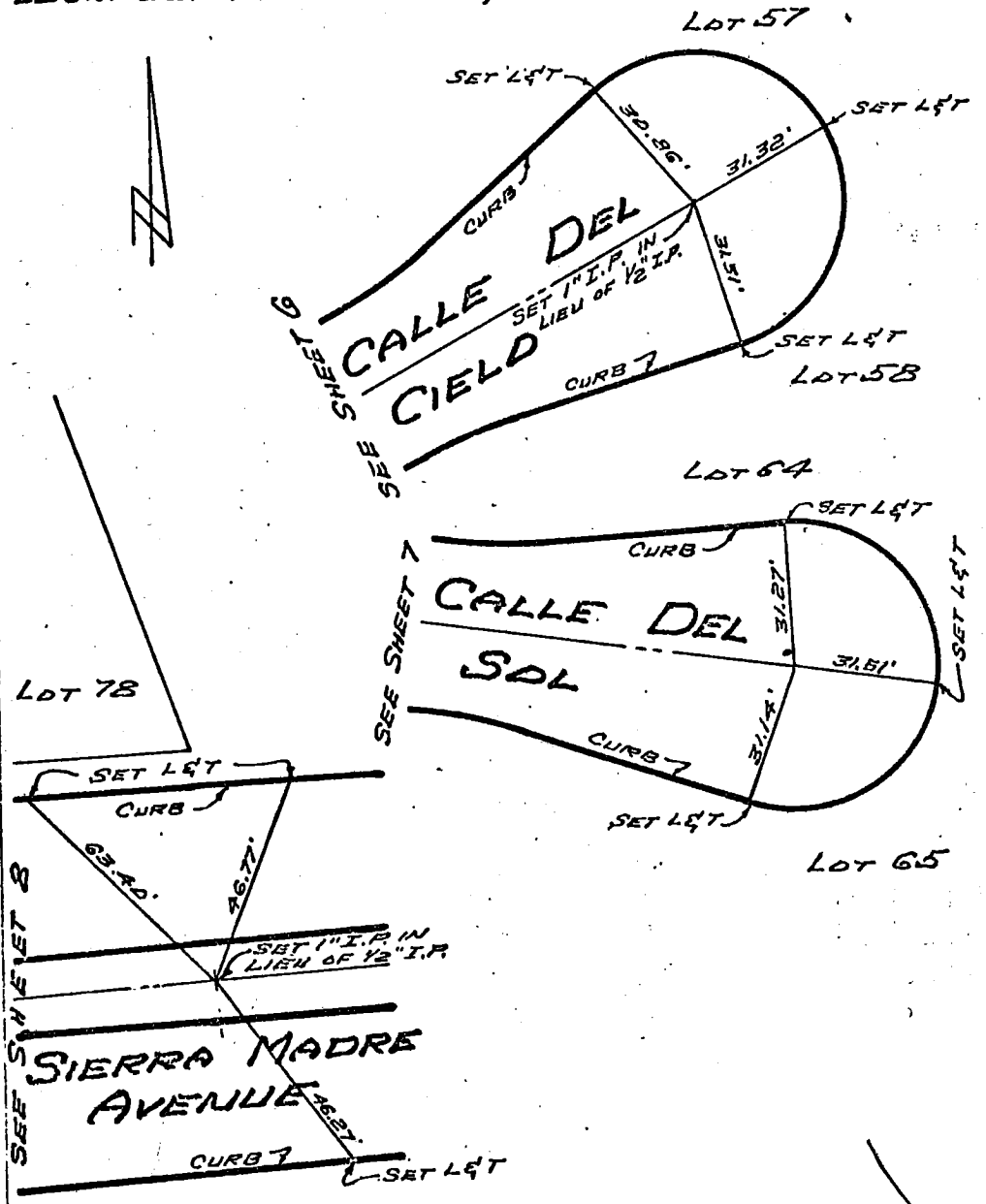

Co. Eng. F.B. 4032: 58

WALSH & ASSOC. CIVIL ENGINEERS, INC.
1600 W. CAMERON, W. COVINA, CALIF.

FB _____ PG _____

Survey For TRACT No. 31849

Date 11-26-74

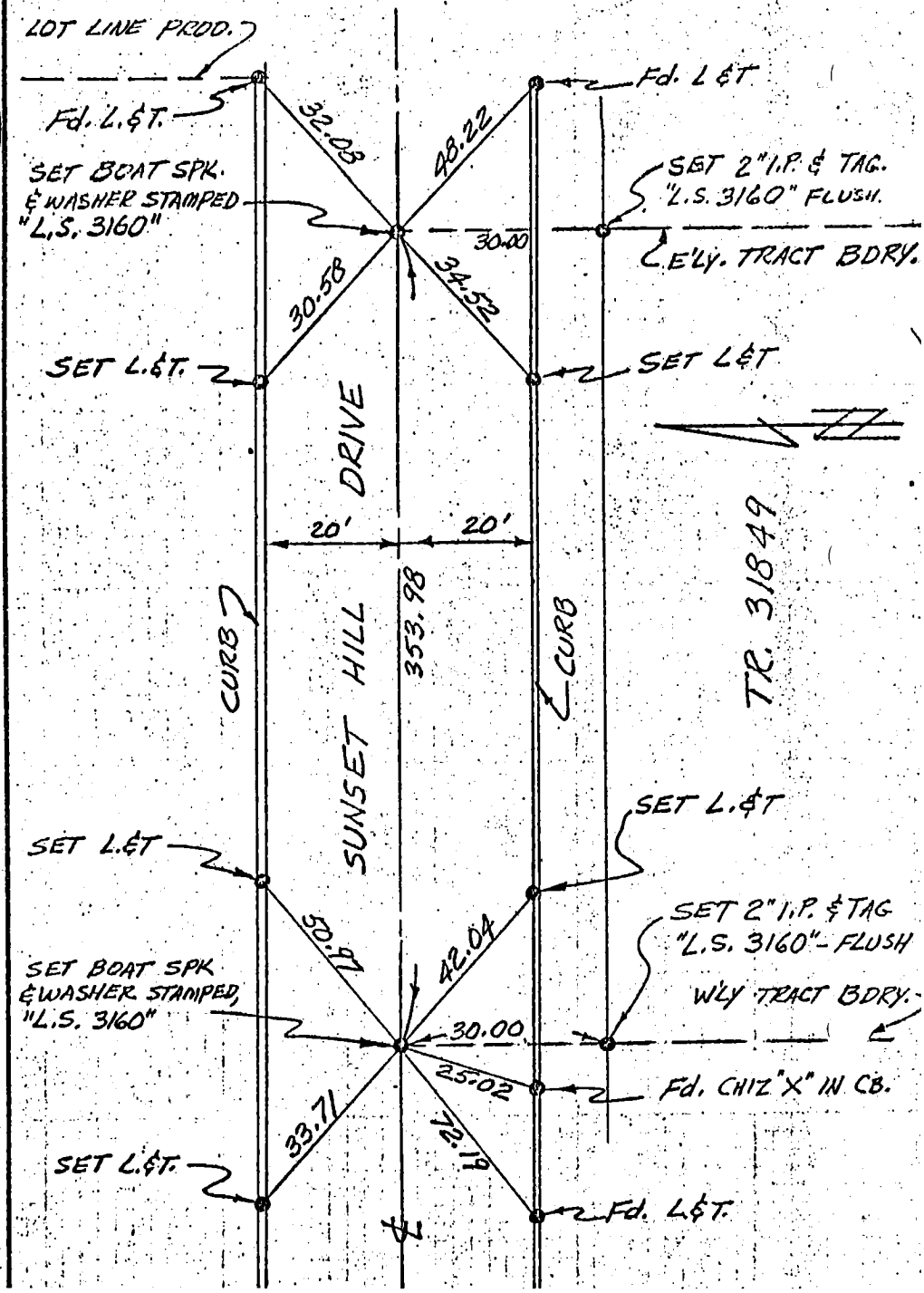

W.S. 129317, A-2 (76)

Co. Eng. F.B. 4032: 59

WALSH & ASSOC. CIVIL ENGINEERS, INC.
1600 W. CAMERON, W. COVINA, CALIF.

FB_____ PG_____

Survey For TRACT NO. 31849 Date 11-26-74

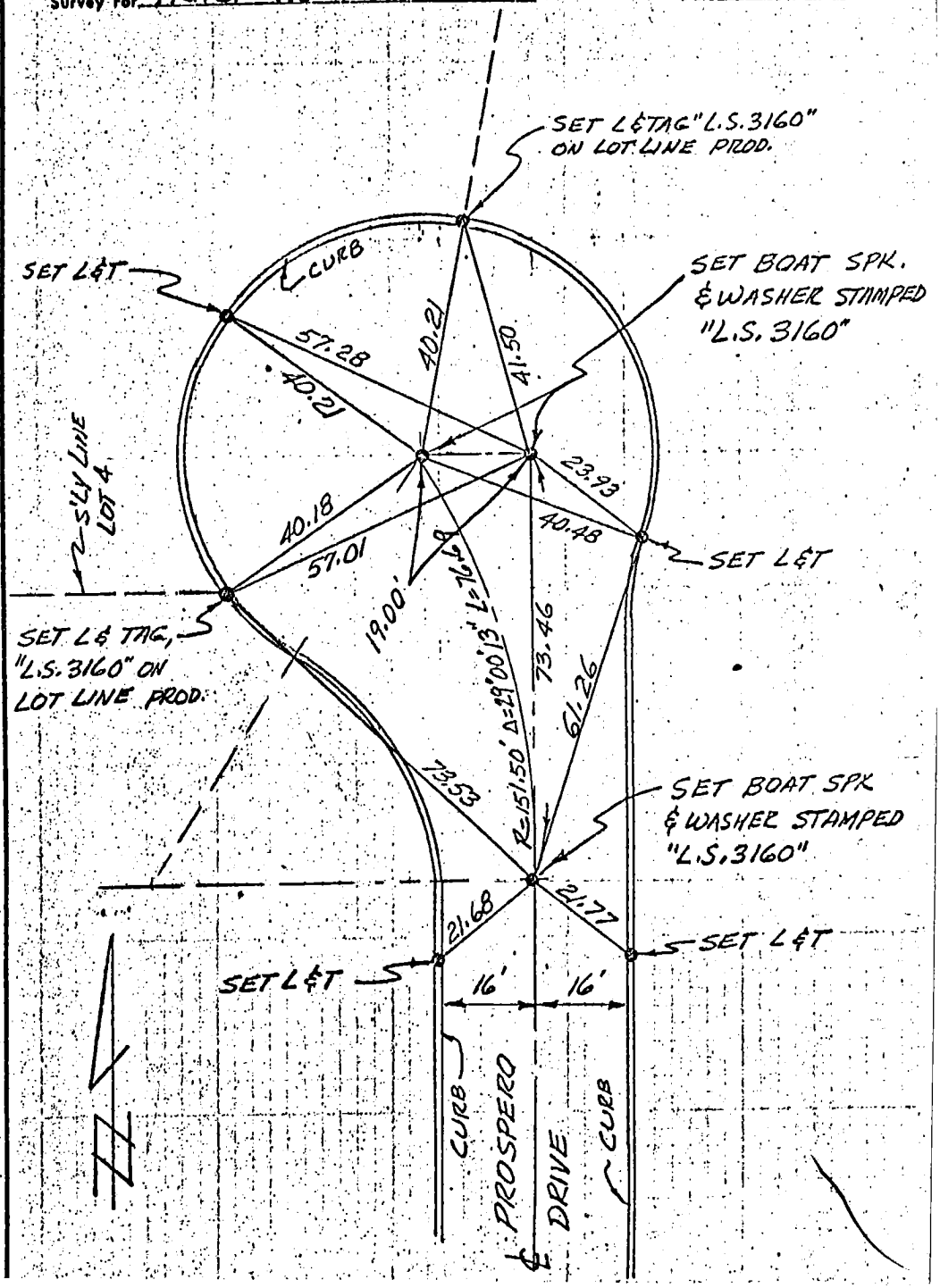

Co. Eng. F.B. 4032: 60

WALSH & ASSOC. CIVIL ENGINEERS, INC.
1600 W. CAMERON, W. COVINA, CALIF.

FB_____ PG_____

Survey For TRACT NO. 31849

Date 11-26-74

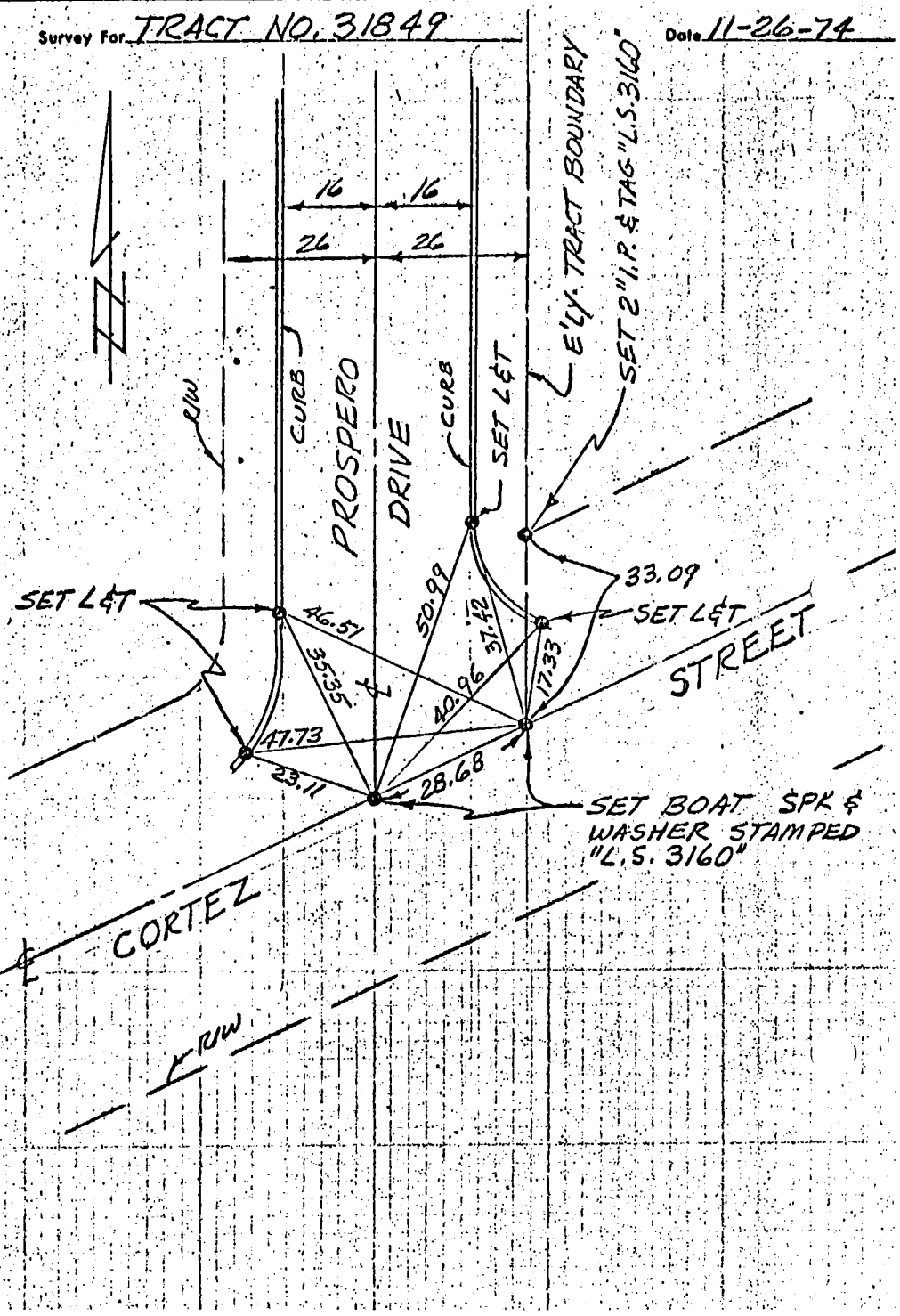

129-317, A-2

76

Co. Eng. F.B. 4032: 61

SURVEY OF CENTER LINE MONUMENT TIES F. B. PG. 1

SURVEY BY R.W.WOODBURY, R.C.E.6585 P.M. No. 4271

DATE NOVEMBER 27, 1974

144-097 B-1 (17)

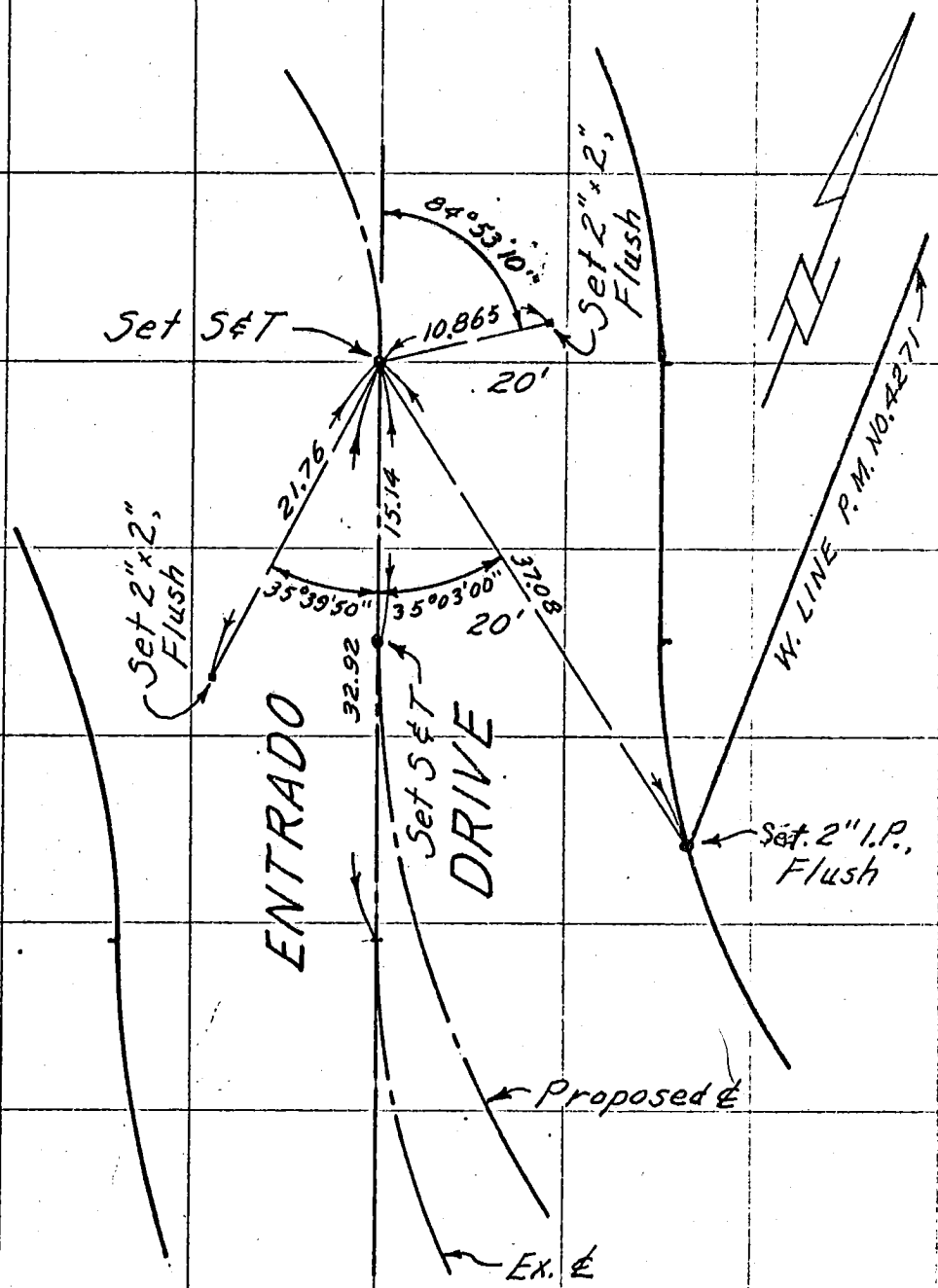

SO. CALIF. BLUE PRINT CO. B5319

Co. Eng. F.B. 4032: 62

SURVEY OF CENTER LINE MONUMENT TIES F. B. Pg. 2

SURVEY BY R.W.WOODBURY, R.C.E.6585 P.M. No. 4271

DATE NOVEMBER 27, 1974

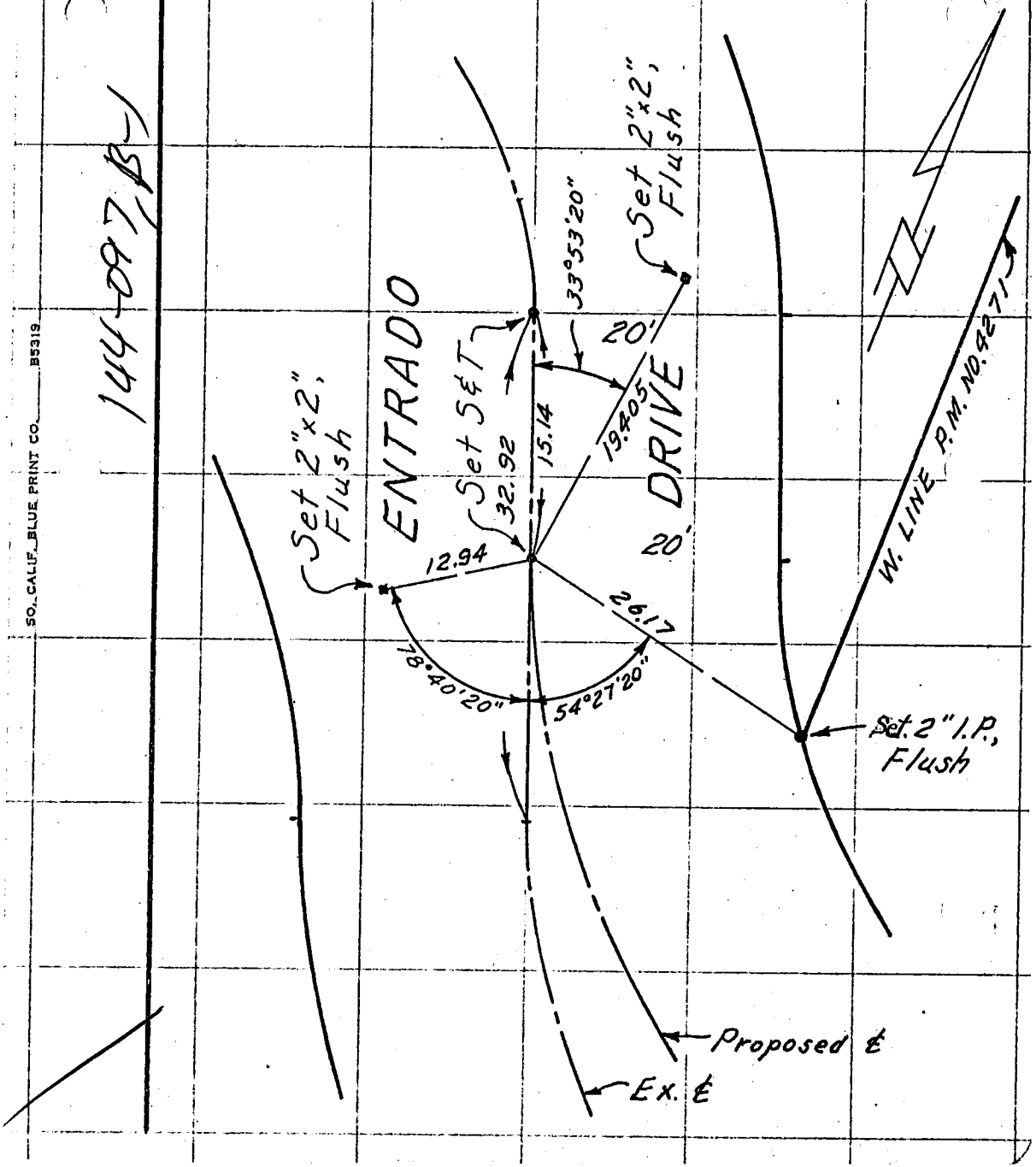

SO. CALIF. BLUE PRINT CO. B5319

Co. Eng. F.B. 4032: 63

SURVEY OF CENTER LINE MONUMENT TIES F. B. ____ PG. 3

SURVEY BY R.W.WOODBURY, R.C.E.6585 P.M. [redacted] No. 4271

DATE NOVEMBER 27, 1974

144-097 B-1

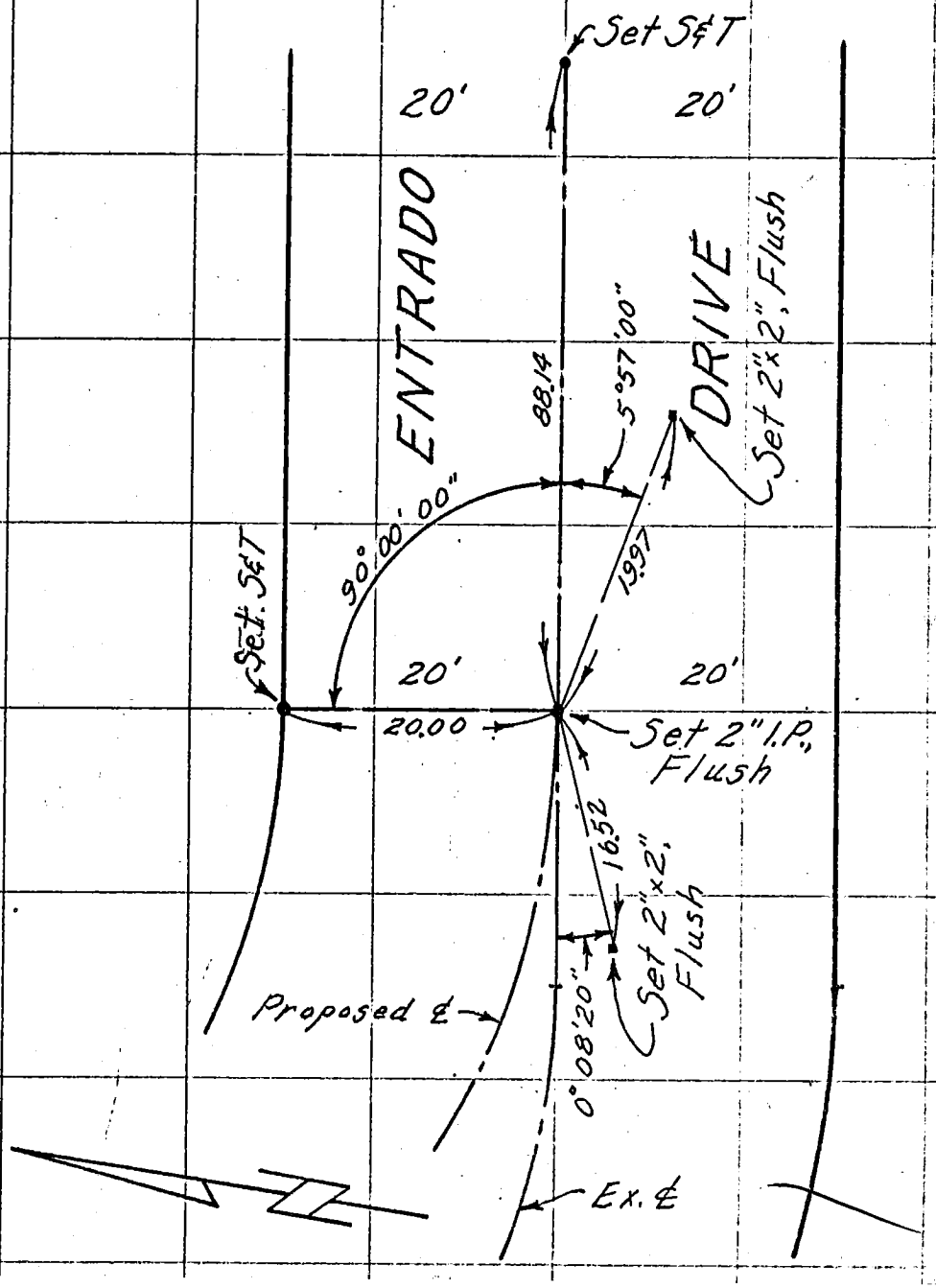

SO. CALIF. BLUE PRINT CO. B5319

Co. Eng. F.B. 4032: 64

SURVEY OF CENTER LINE MONUMENT TIES F. B. Pg. 4

SURVEY BY R.W.WOODBURY, R.C.E.6585 P.M. No. 4271

DATE NOVEMBER 27, 1974

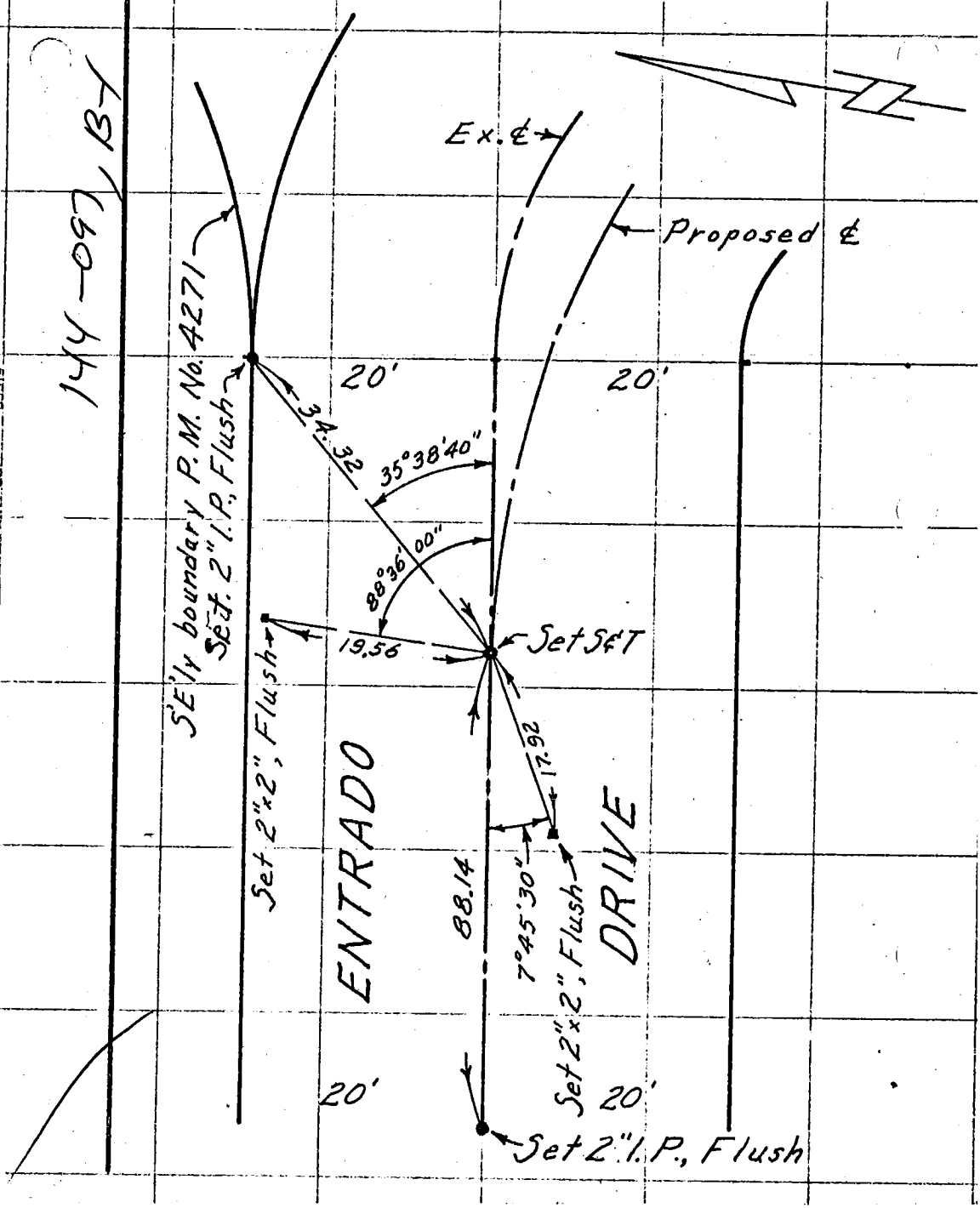

SO. CALIF. BLUE PRINT CO. B5319

Co. Eng. F.B. 4032: 65

SURVEY OF CENTER LINE MONUMENT TIES F. B. PG. 5

SURVEY BY R.W.WOODBURY, R.C.E.6585 P.M. No. 4271

DATE NOVEMBER 27, 1974

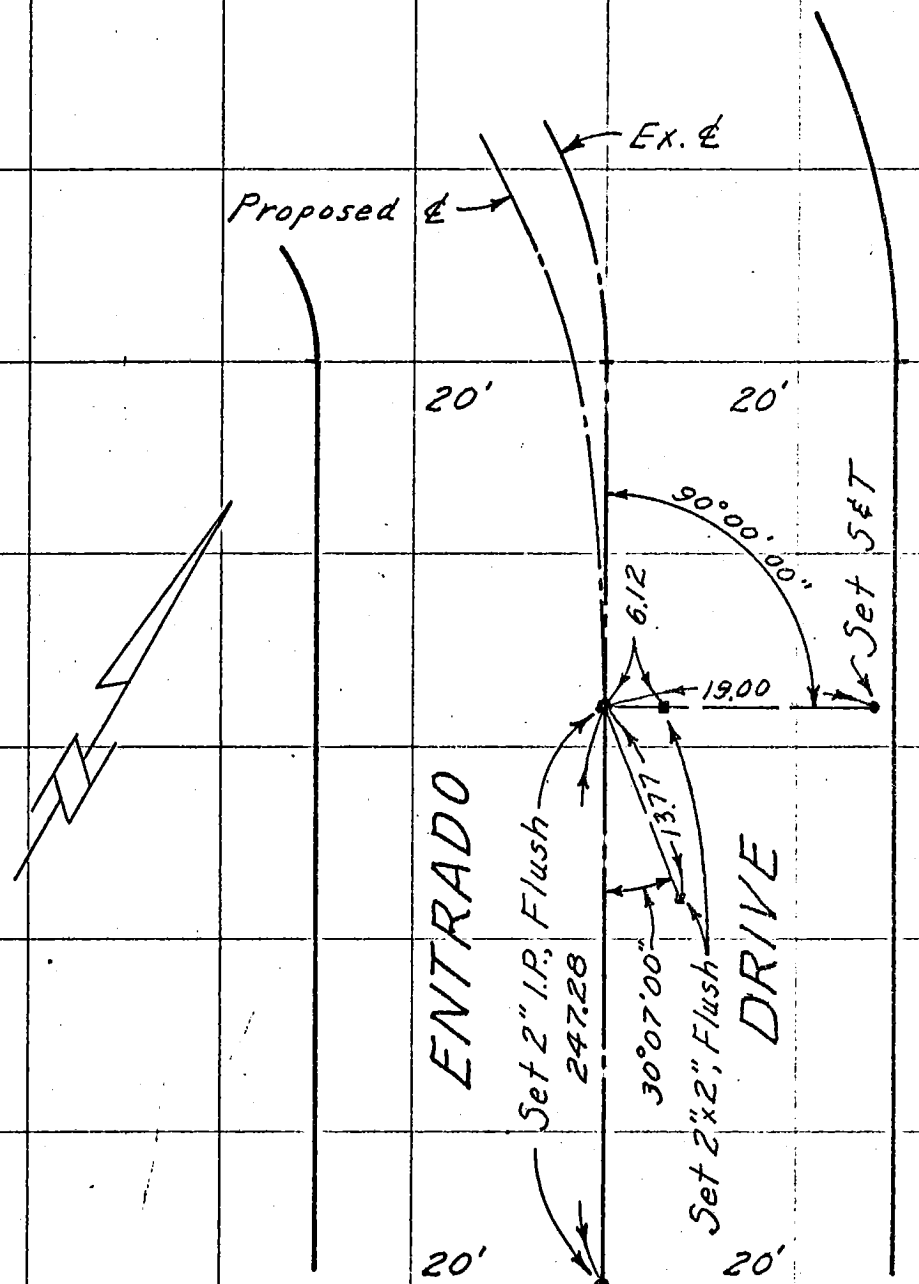

144-097 B

SO. CALIF. BLUE PRINT CO. B5319

Co. Eng. F.B. 4032: 66

SURVEY OF CENTER LINE MONUMENT TIES F. B. PG. 6

SURVEY BY R.W.WOODBURY, R.C.E.6585 P.M. No. 4271

DATE NOVEMBER 27, 1974

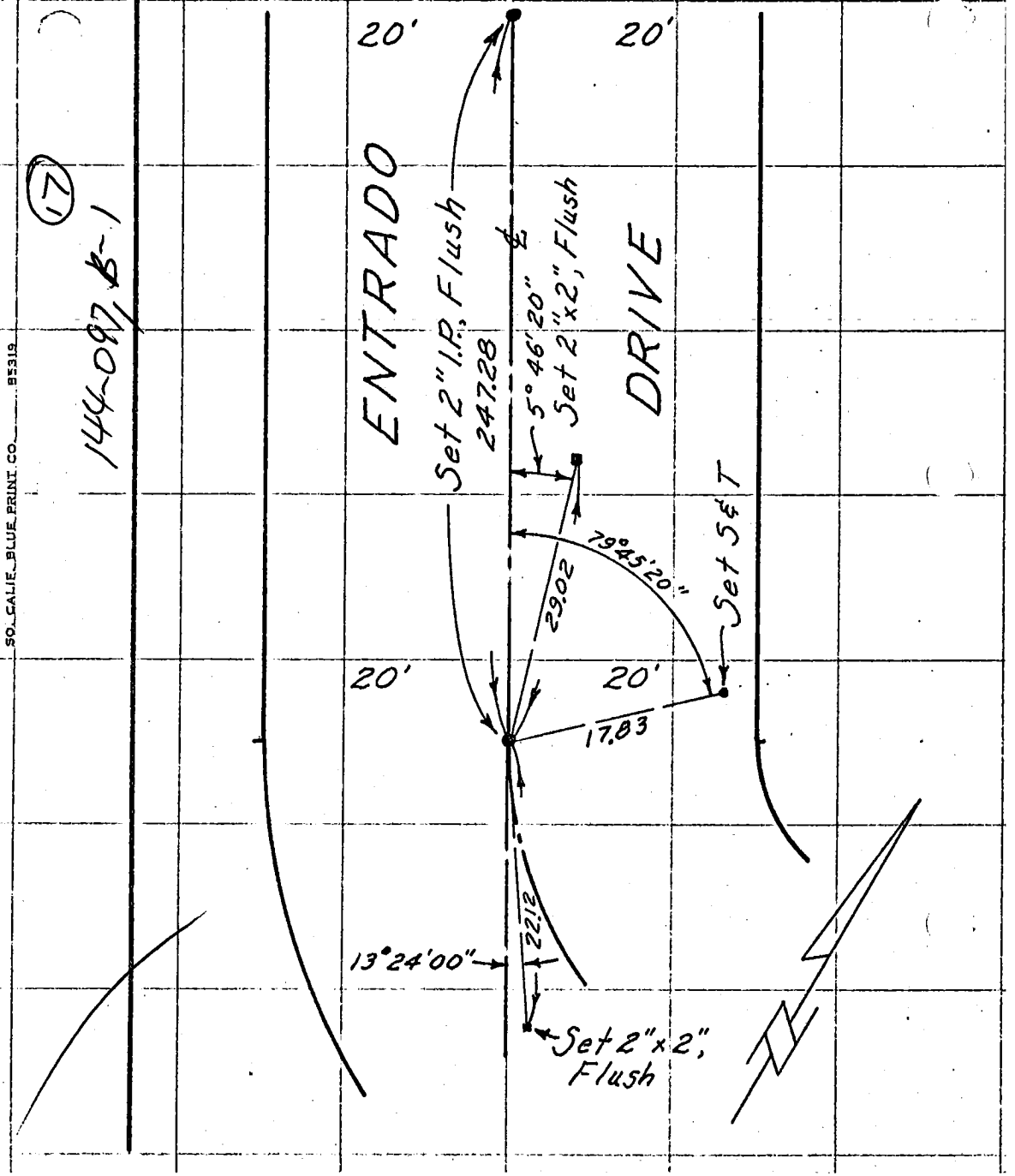

SO. CALIF. BLUE PRINT CO. B5319

Co. Eng. F.B. 4032: 67

SURVEY OF ℄ TIES F B NO. PAGE 1

SURVEY BY HIGHLAND ENGINEERS TRACT NO. 30238

DATE ROBERT K. KAMEOKA RCE 15429

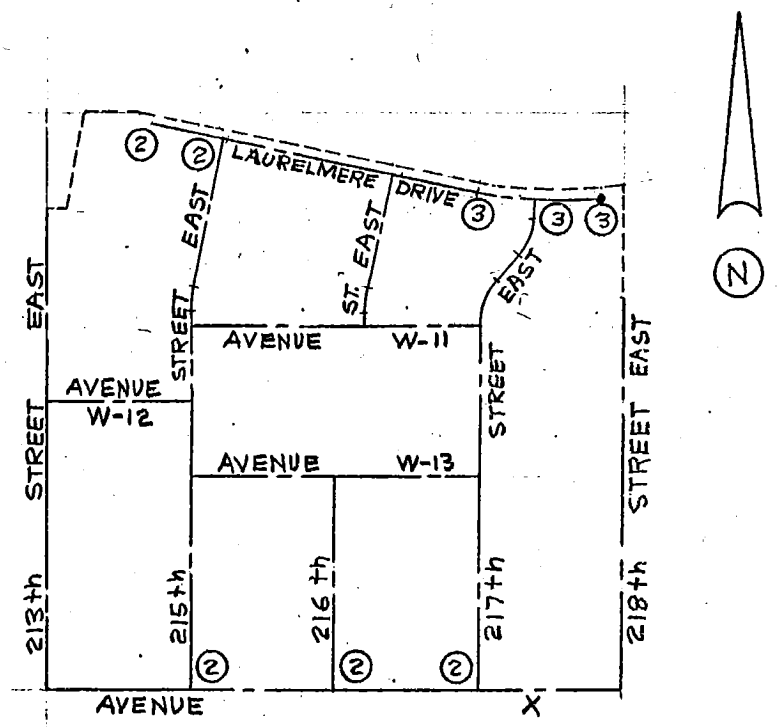

INDEX MAP

ALL 2" I.P.'S SET DN 12"

ALL TIE PT.'S ARE 2X2'S SET UP 3"±

ALL DISTANCES SHOWN AS MEASURED ARE CORRECTED TO 68°F

SURVEYORS SERVICE COMPANY, COSTA MESA - STOCK NO. 41
DO NOT EXTEND NOTES THIS SIDE OF LINE

(3) 4567 35

Co. Eng. F.B. 4032: 68

SURVEY OF ℄ TIES F B NO. PAGE 2

SURVEY BY HIGHLAND ENGINEERS TRACT NO. 30238

DATE ROBERT H. TAMEOKA RCE 15429

67C-5

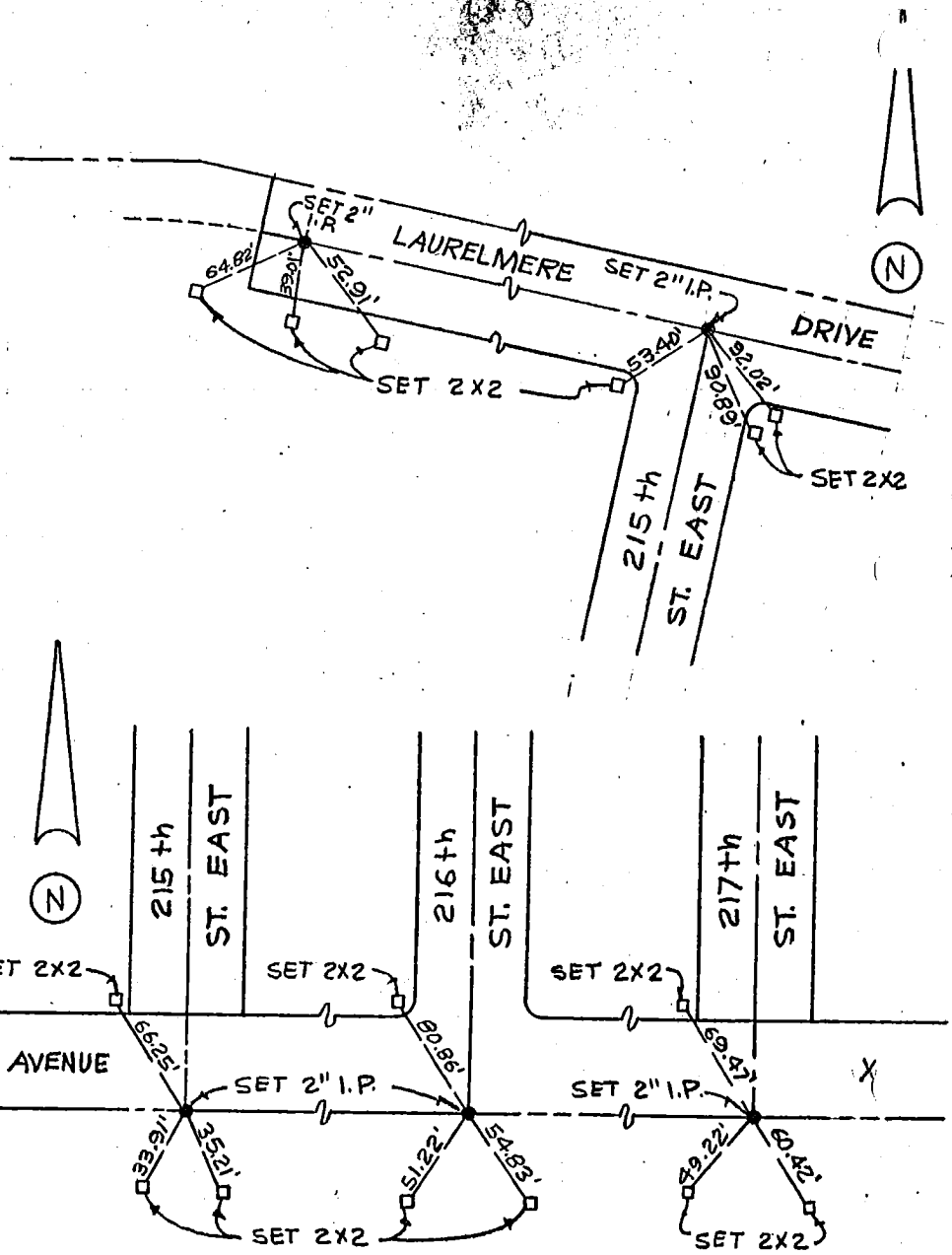

SURVEYORS SERVICE COMPANY, COSTA MESA - STOCK NO. 411

DO NOT EXTEND NOTES THIS SIDE OF LINE

Co. Eng. F.B. 4032: 69

SURVEY OF ℄ TIES F B NO. PAGE 3

SURVEY BY HIGHLAND ENGINEERS TRACT NO. 30238

DATE ROBERT K. KAMEOKA RCE 15429

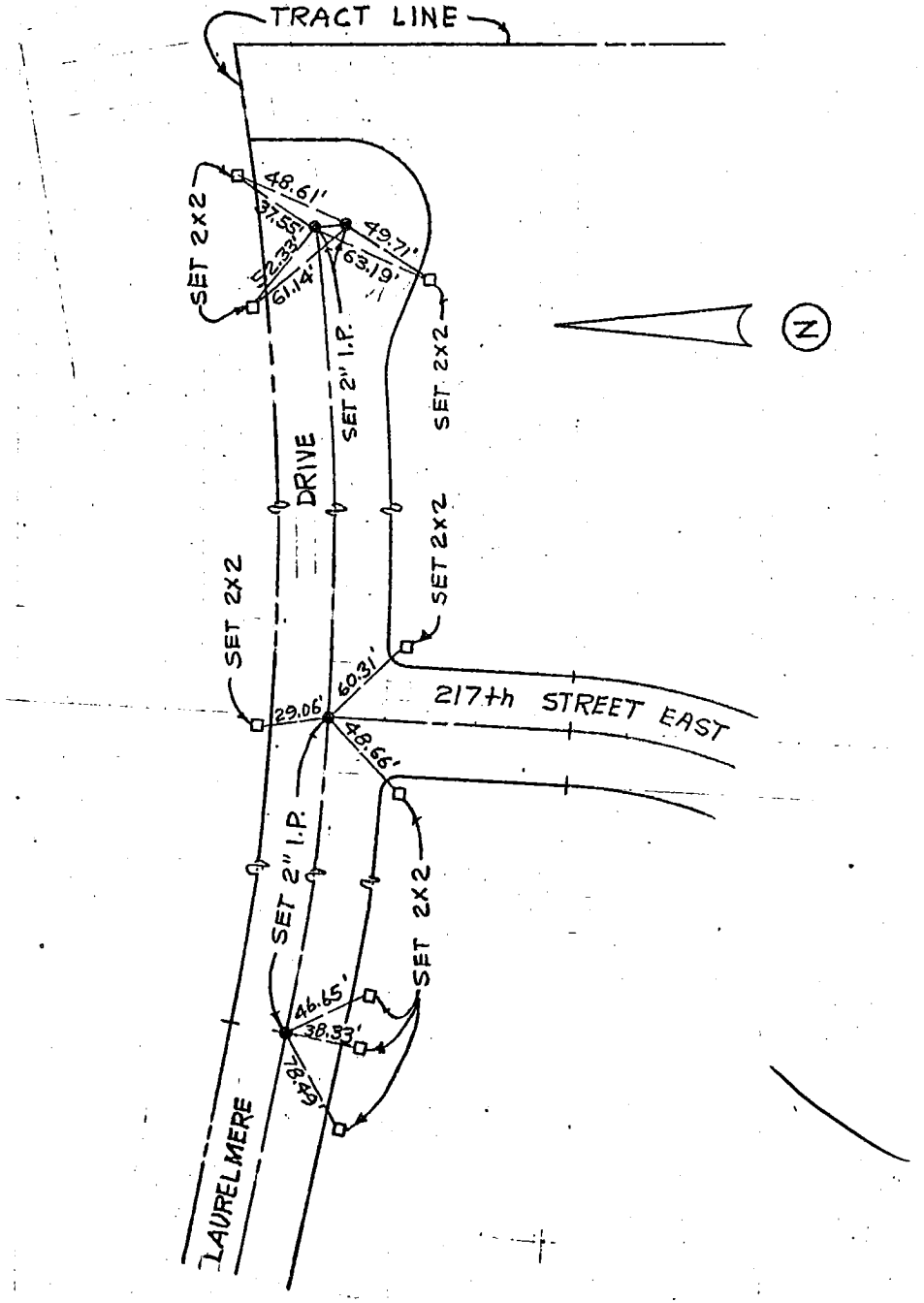

SURVEYORS SERVICE COMPANY, COSTA MESA - STOCK NO. 411

DO NOT EXTEND NOTES THIS SIDE OF LINE

67 C5 (13)

Co. Eng. F.B. 4032: 70

SURVEY OF ℄ TIES F. B. 116 PG. 1

SURVEY BY HIGHLAND ENGINEERS TR. No. 30627

DATE ROBERT K. KAMEOKA RCE 15429

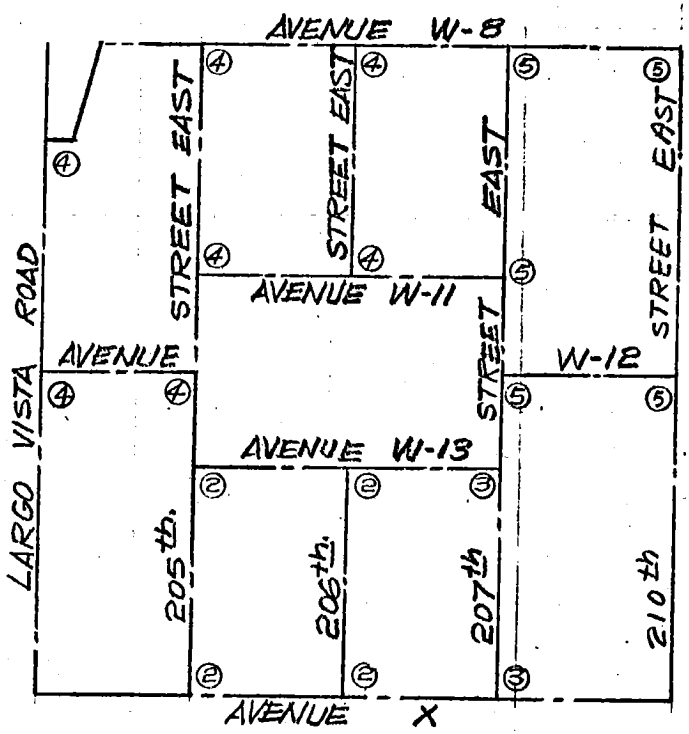

SURVEYORS:
C. TUFFLEY
R. SEAVERT
H. BOREN

ALL 2" I.P.'S SET DN. 12" UNLESS OTHERWISE NOTED
ALL TIE PTS. ARE 2X2 SET FLUSH UNLESS OTHERWISE NOTED.
ALL DISTANCES SHOWN AS MEASURED ARE CORRECTED TO 68°F.

SO. CALIF. BLUE PRINT CO.

D 45 67 B-5

Co. Eng. F.B. 4032: 71

SURVEY OF ℄ TIES F. B. 116 PG. 2

SURVEY BY HIGHLAND ENGINEERS TR. No. 30627

DATE ROBERT K. KAMEOKA RCE 15429

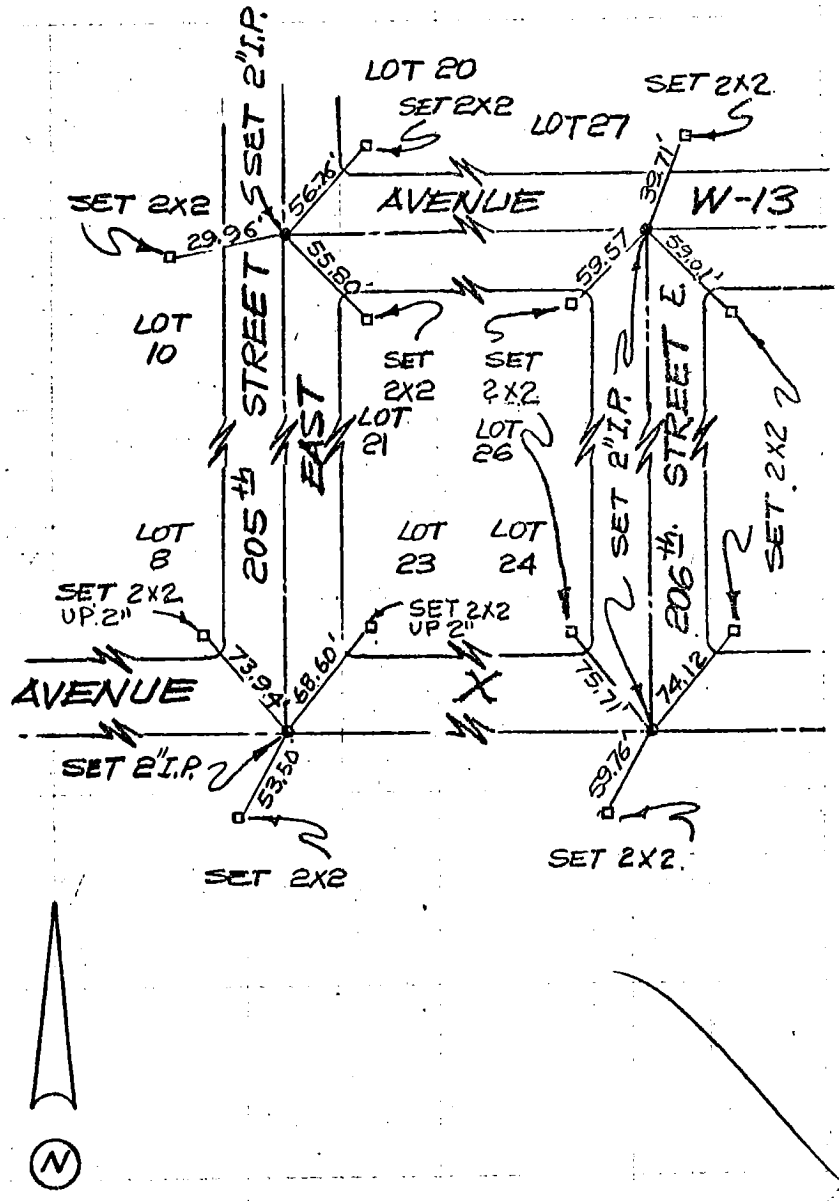

SO. CALIF. BLUE PRINT CO.

Co. Eng. F.B. 4032: 72

SURVEY OF ℄ TIES F. B. 116 PG. 3

SURVEY BY HIGHLAND ENGINEERS TR. No. 30627

DATE ROBERT K. KAMEOKA RCE 15429

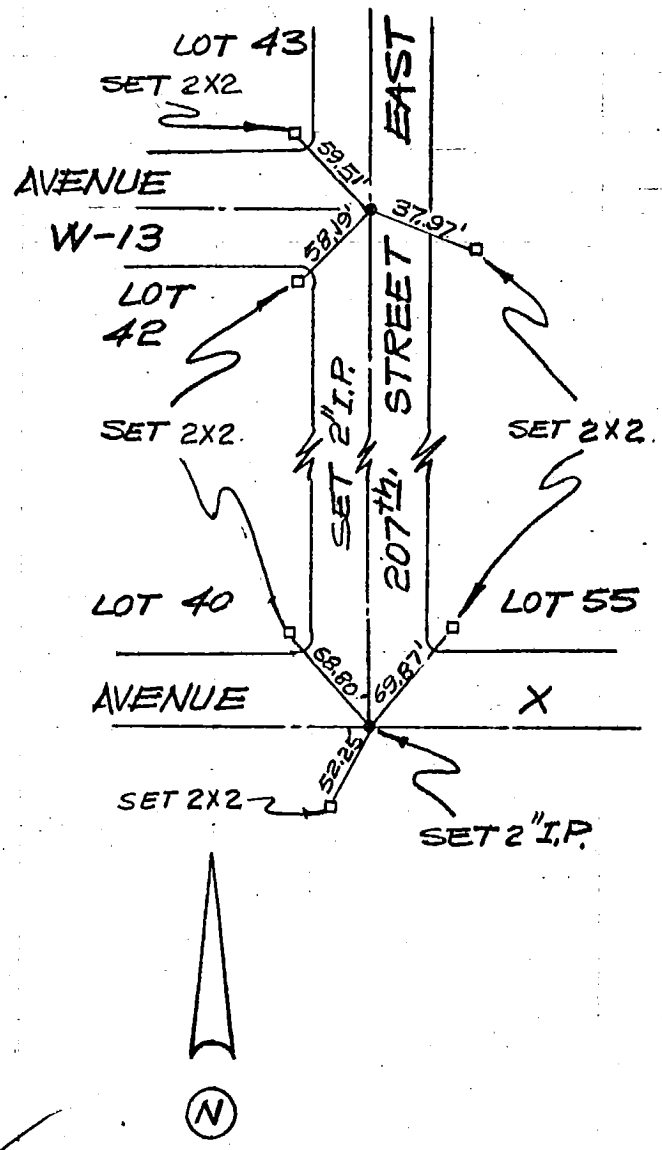

67B-5

SO. CALIF. BLUE PRINT CO.

Co. Eng. F.B. 4032: 73

SURVEY OF ℄ TIES F. B. 116 PG. 4

SURVEY BY HIGHLAND ENGINEERS TR. No. 30627

DATE ROBERT K. KAMEOKA RCE 15429

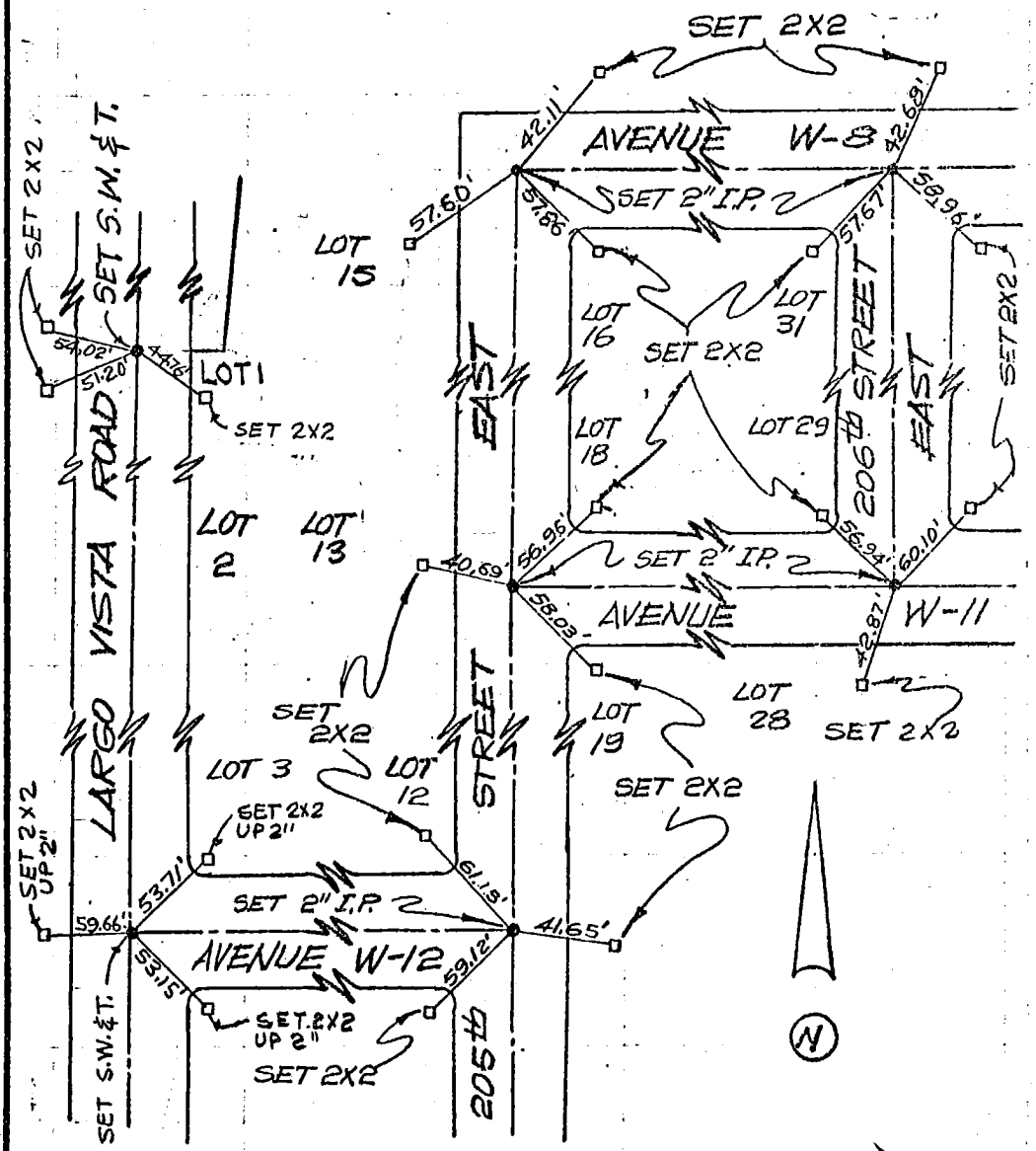

SO. CALIF. BLUE PRINT CO.

67 B 3

Co. Eng. F.B. 4032: 74

SURVEY OF ℄ TIES F. B. 116 PG. 5

SURVEY BY HIGHLAND ENGINEERS TR. No. 30627

DATE ROBERT K. KAMEOKA RCE 15429

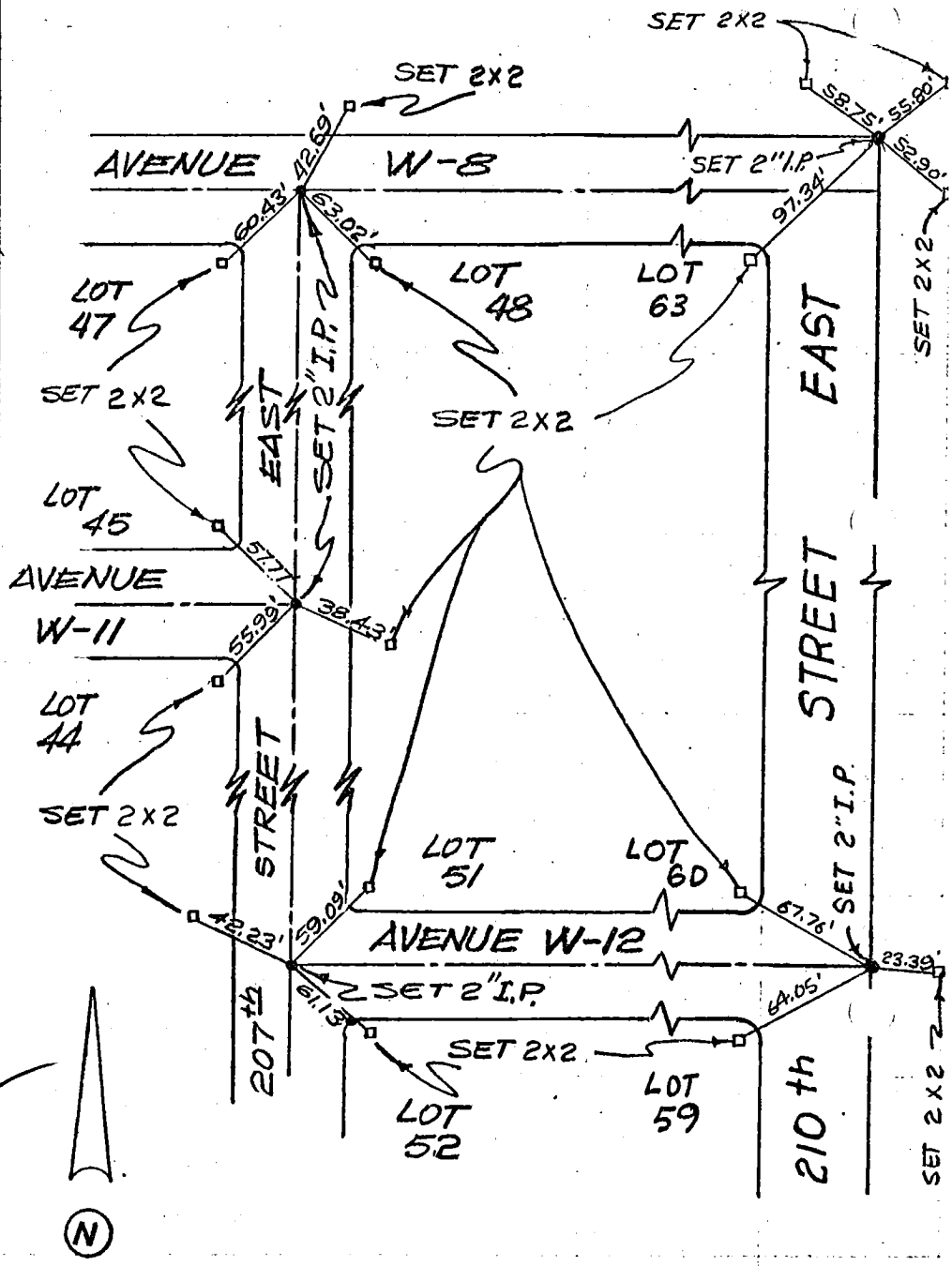

US 67 B-5

SO. CALIF. BLUE PRINT CO.

Co. Eng. F.B. 4032: 75

SURVEY OF ℄ TIES F. B. 116 PG. 14

SURVEY BY HIGHLAND ENGINEERS TR. No. 3066B

DATE ROBERT K. KAMEOKA RCE 15429

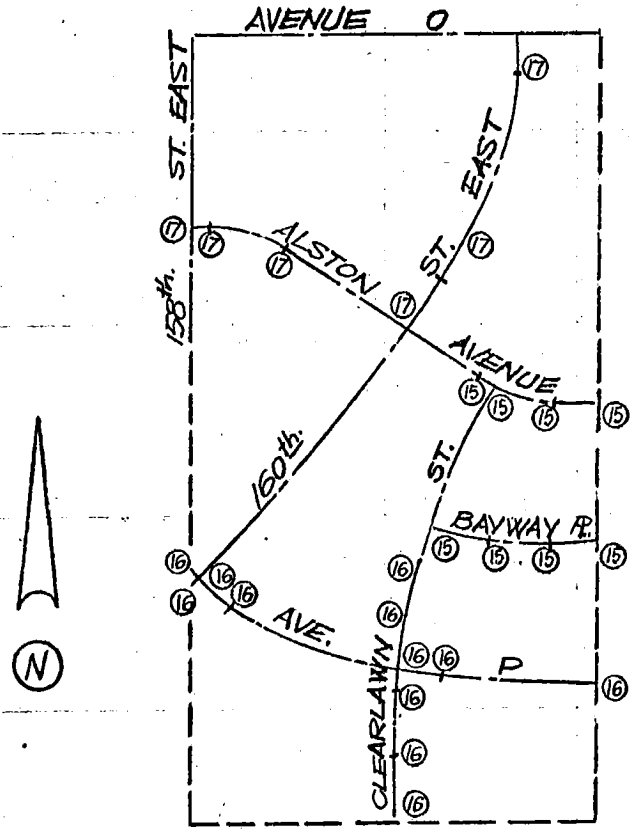

INDEX MAP

SURVEYORS:
C. TUFFLEY
R. SEAVERT
H. BOREN

ALL 2" I.P.S SET 12" DN. UNLESS OTHERWISE NOTED
ALL TIE PTS. ARE 2X2 SET UP 2" UNLESS OTHERWISE NOTED
ALL DISTANCES SHOWN AS MEASURED ARE CORRECTED TO 68° F.

SO. CALIF. BLUE PRINT CO.

Co. Eng. F.B. 4032: 76

SURVEY OF ℄ TIES F. B. 116 PG. 15

SURVEY BY HIGHLAND ENGINEERS TR. No. 30668

DATE ROBERT K. KAMEOKA RCE 15429

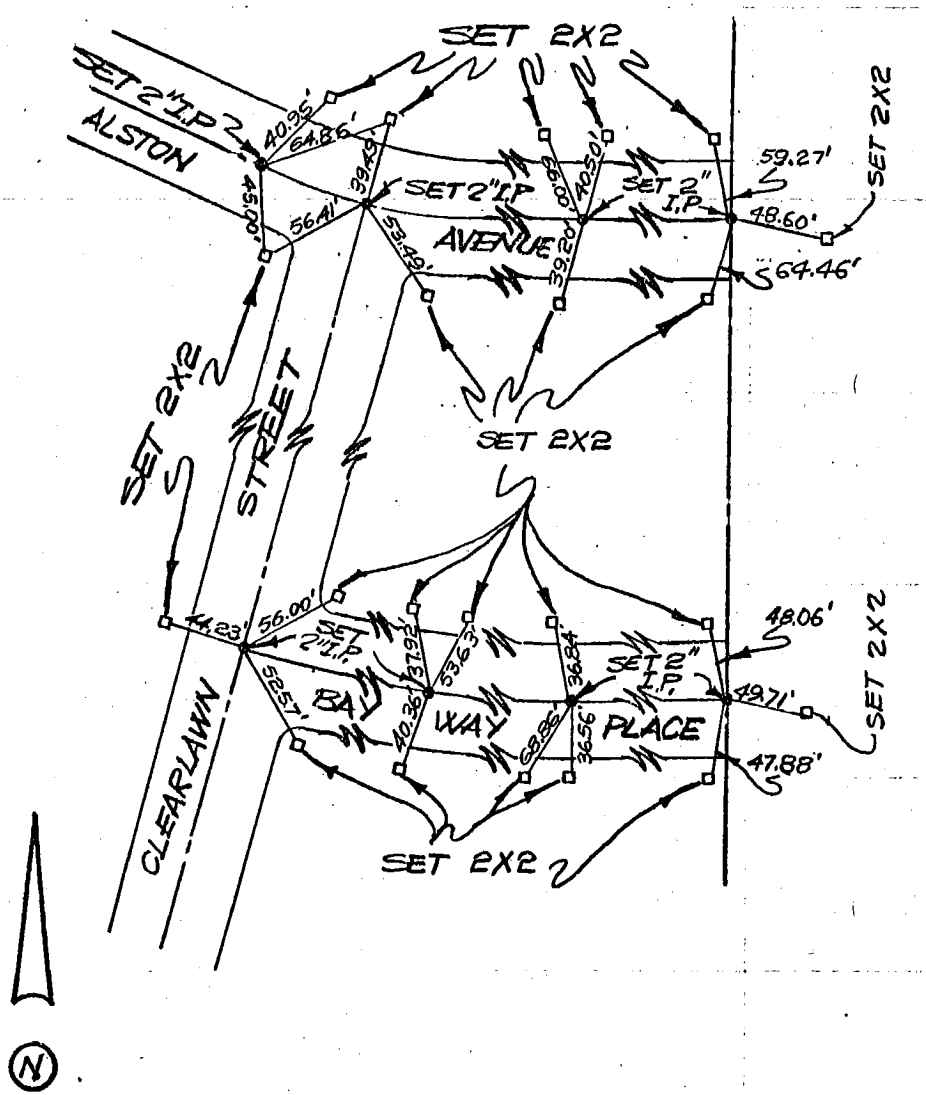

W.S.680-2

SO. CALIF. BLUE PRINT CO.

Co. Eng. F.B. 4032: 77

SURVEY OF ℄ TIES F. B. 116 PG. 17

SURVEY BY HIGHLAND ENGINEERS TR. No. 30668

DATE ROBERT K. KAMEOKA RCE 15429

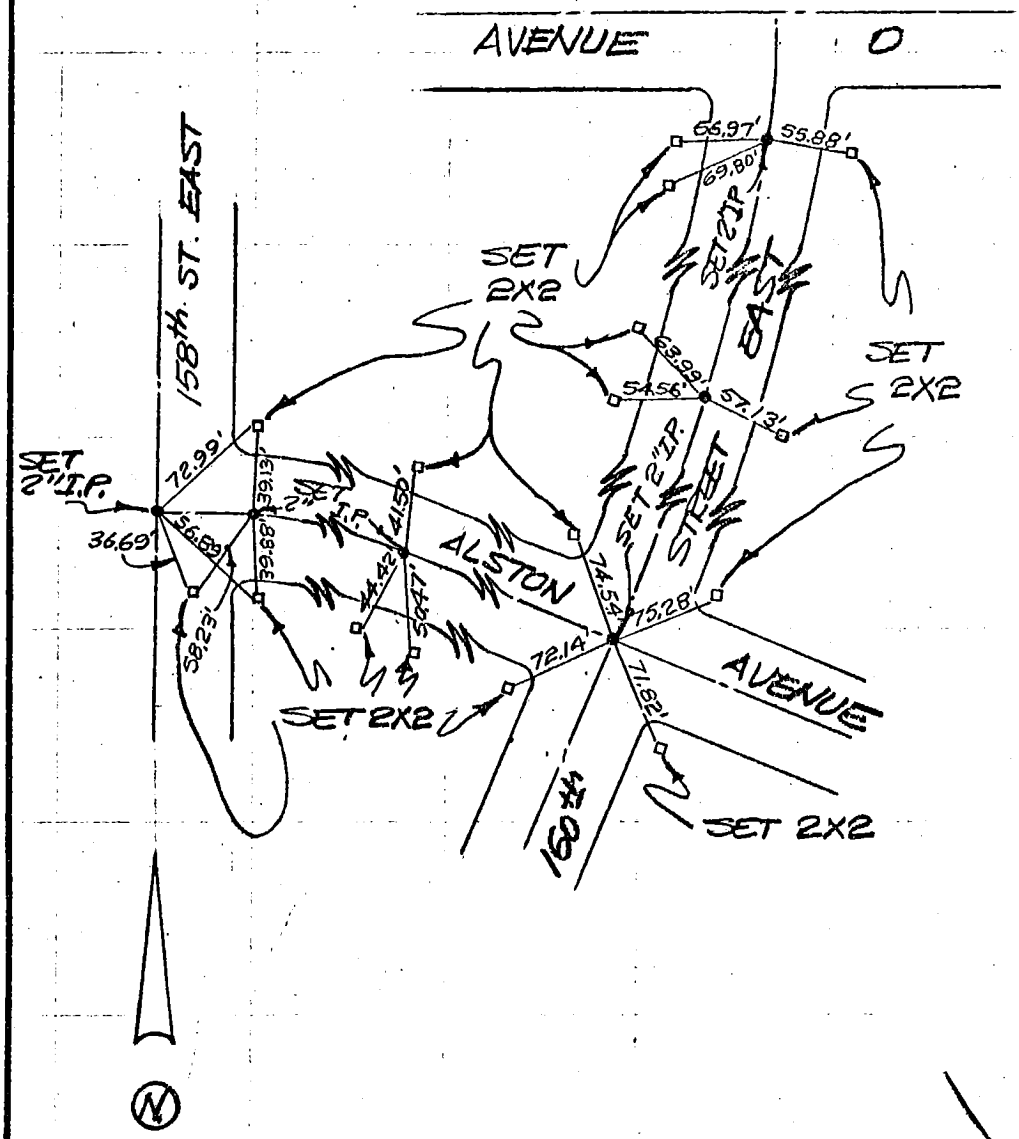

SO. CALIF. BLUE PRINT CO.

Co.S.660-2 A P-1

Co. Eng. F.B. 4032: 78

SURVEY OF ℄ TIES F. B. 116 PG. 16

SURVEY BY HIGHLAND ENGINEERS TR. No. 30668

DATE ROBERT K. KAMEOKA RCE 15429

W.C.C.D.-2

SO. CALIF. BLUE PRINT CO.

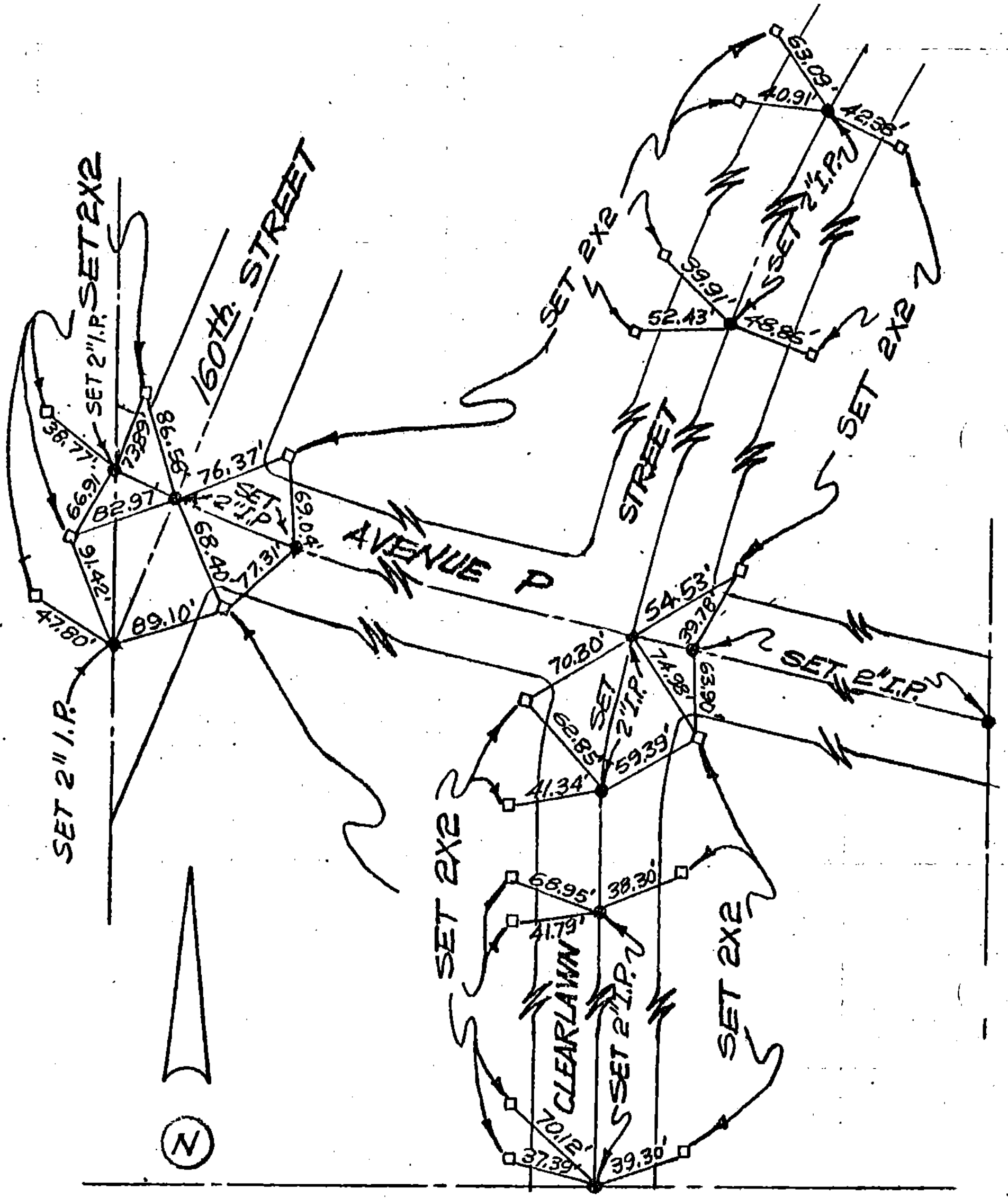

Co. Eng. F.B. 4032: 79

SURVEY OF _____ F. B. _____ PG. 1

SURVEY BY JOHN B. ABELL RCE 9070 TR. No. 31339

DATE NOV. 29, 1974

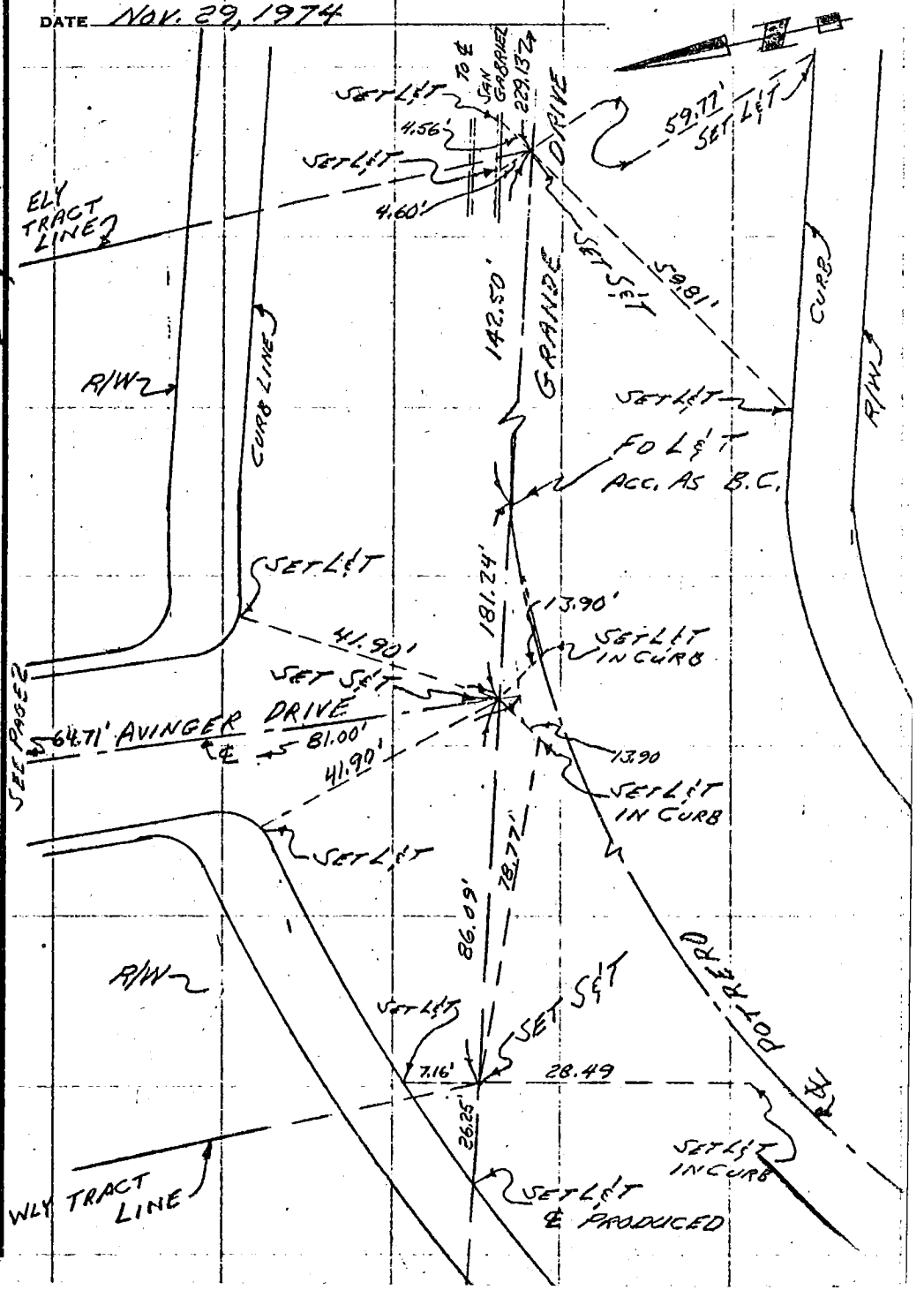

271

SO. CALIF. BLUE LINE CO.

Co. Eng. F.B. 4032: 80

SURVEY OF _____ F. B. _____ PG. 2

SURVEY BY JOHN R. ABELL RCE9070 TR. No. 31339

DATE NOV. 29, 1974

W5360

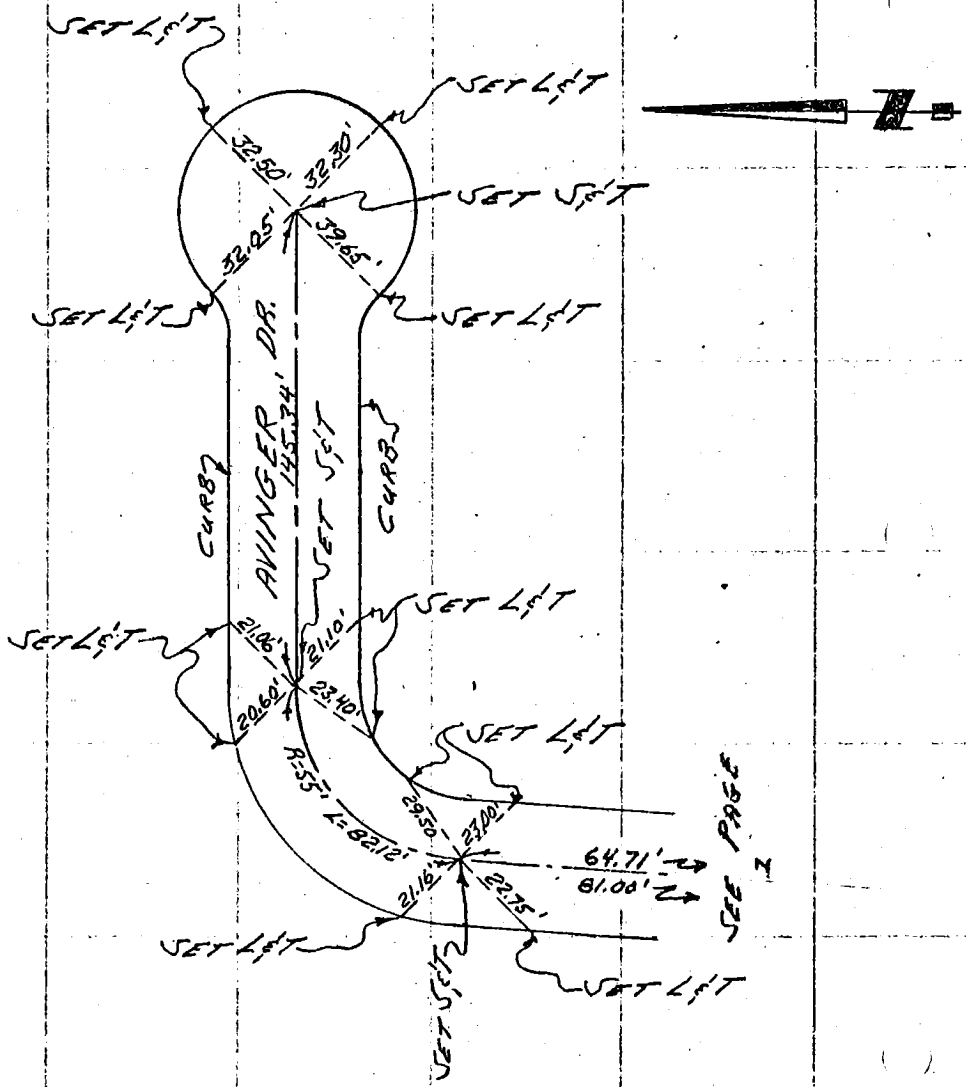

SO. CALIF. BLUE PRINT CO.

Co. Eng. F.B. 4032: 81

SURVEY OF _____ F. B. _____ PG. 3

SURVEY BY JOHN B. ABELL RCE 9070 TR. No. 31339

DATE NOV. 29, 1974

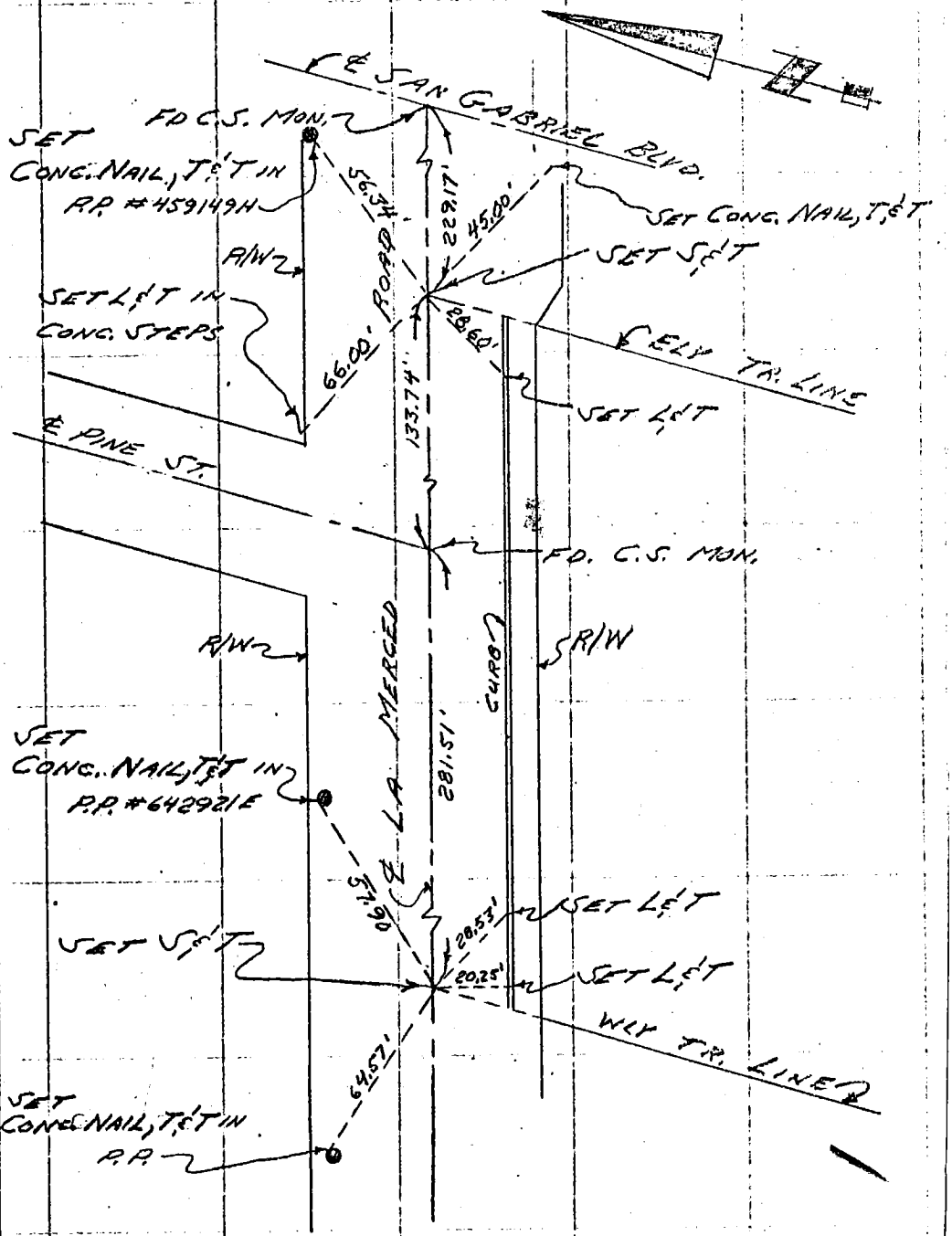

(271)

D-1

4536

SO. CALIF. BLUE PRINT CO.

Co. Eng. F.B. 4032: 82

IN THE CITY OF PASADENA

SURVEY OF CENTER LINE TIES F B NO. PAGE 1 OF 1

SURVEY BY McCUTCHAN & ASSOCIATES TRACT NO. 25461

DATE 12·3·74

W.S. 8 P-3

15

SURVEYORS SERVICE COMPANY, COSTA MESA - STOCK NO. 41

DO NOT EXTEND NOTES THIS SIDE OF LINE

ORANGE GROVE BLVD.

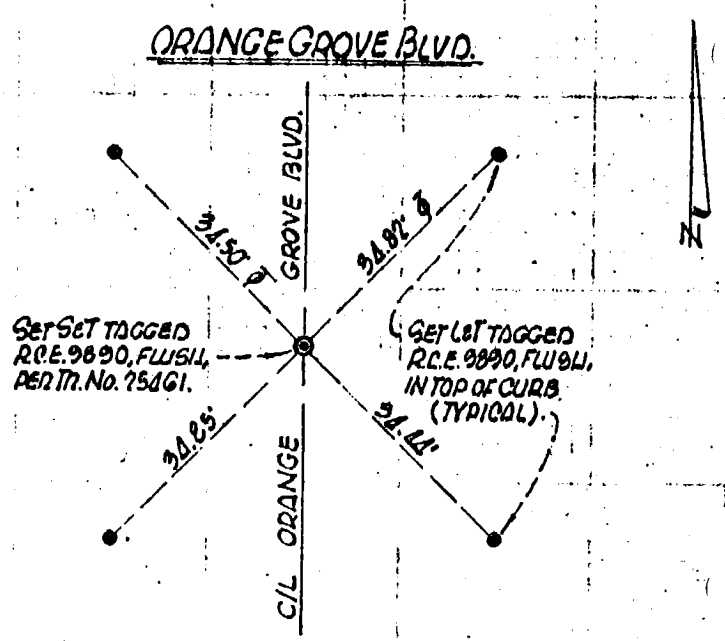

MADELINE DR.

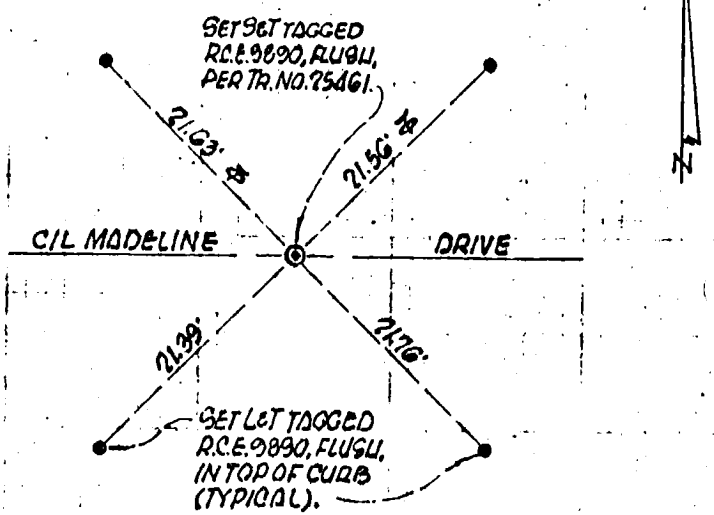

Co. Eng. F.B. 4032: 83

SURVEY OF _____ F. B. _____ Pg. _____

SURVEY BY E.L. Pearson & Associates Thomas C. Clarke R.C.E. 9757 TR. No. 29464

DATE 11-19-1974

Page 1

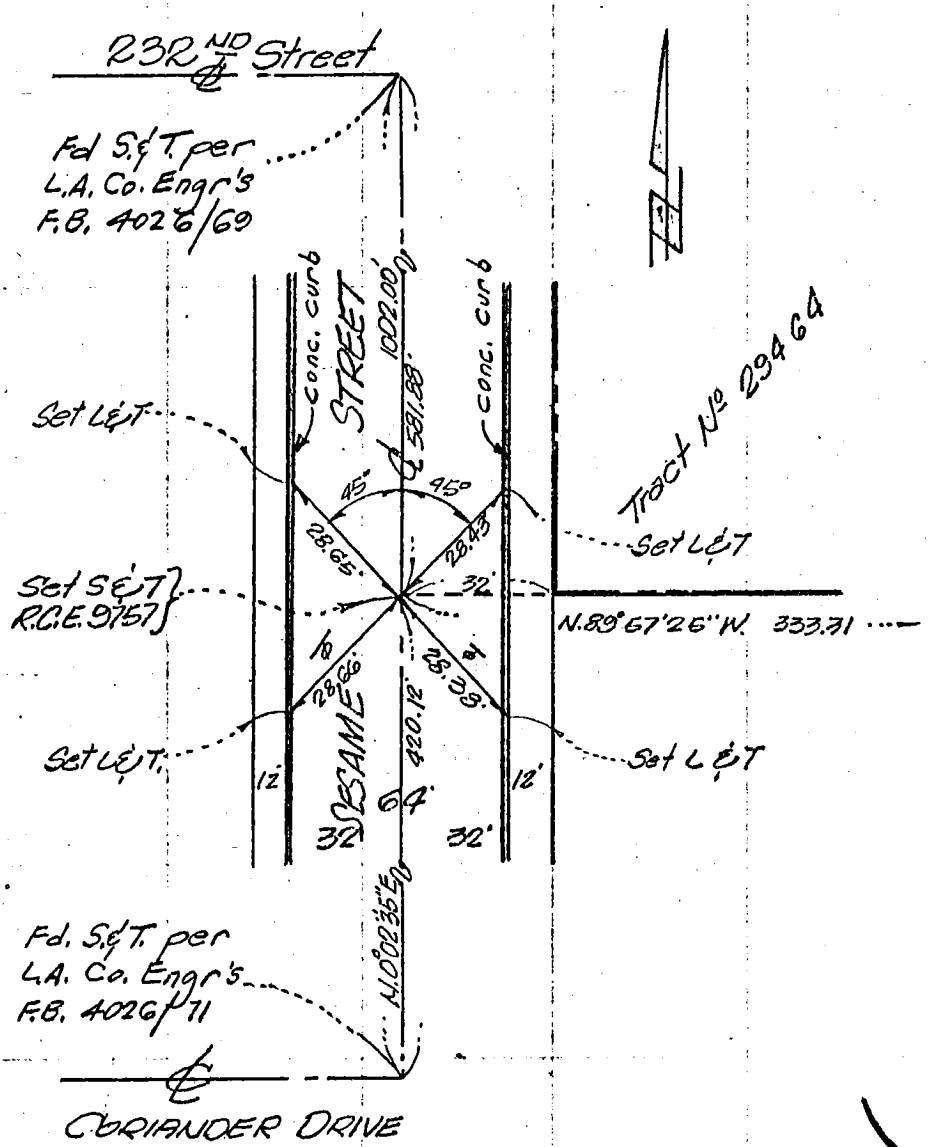

28 B-2

SO. CALIF. BLUE PRINT CO.

Co. Eng. F.B. 4032: 84

SURVEY OF DELIA AVENUE F B NO. ____ PAGE 1

SURVEY BY ENGINEERING SERVICE CORPORATION TRACT NO. 30572

DATE OCT. 1974

J.K. NEWVILLE
R.C.E. 13095

A525 D-3

(23)

SURVEYORS SERVICE COMPANY, COSTA MESA - STOCK NO. 411

DO NOT EXTEND NOTES THIS SIDE OF LINE

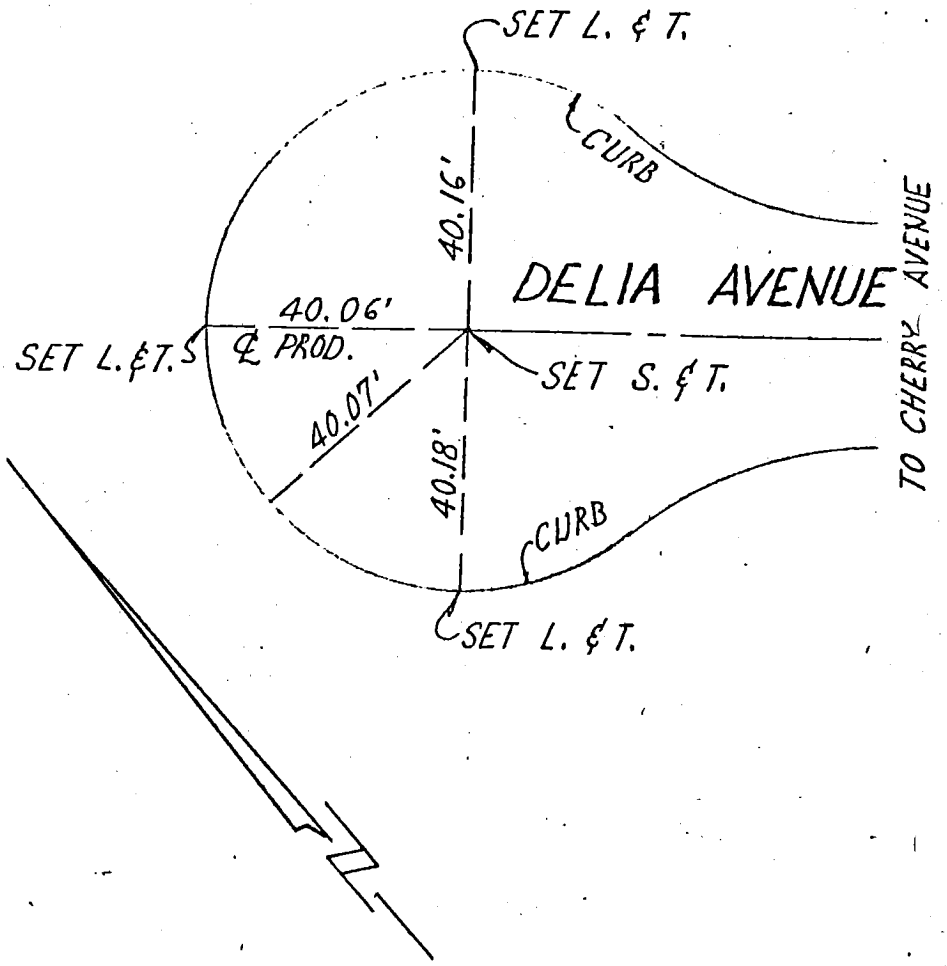

ALL SET L. & T ARE TAGGED R.C.E. 13095

Co. Eng. F.B. 4032: 85

SURVEY OF CHERRY AVENUE F B NO. ____ PAGE 2

SURVEY BY ENGINEERING SERVICE CORPORATION TRACT NO. 30572

DATE OCT 1974

J.K. NEWVILLE
R.C.E. 13095

23

25, D3

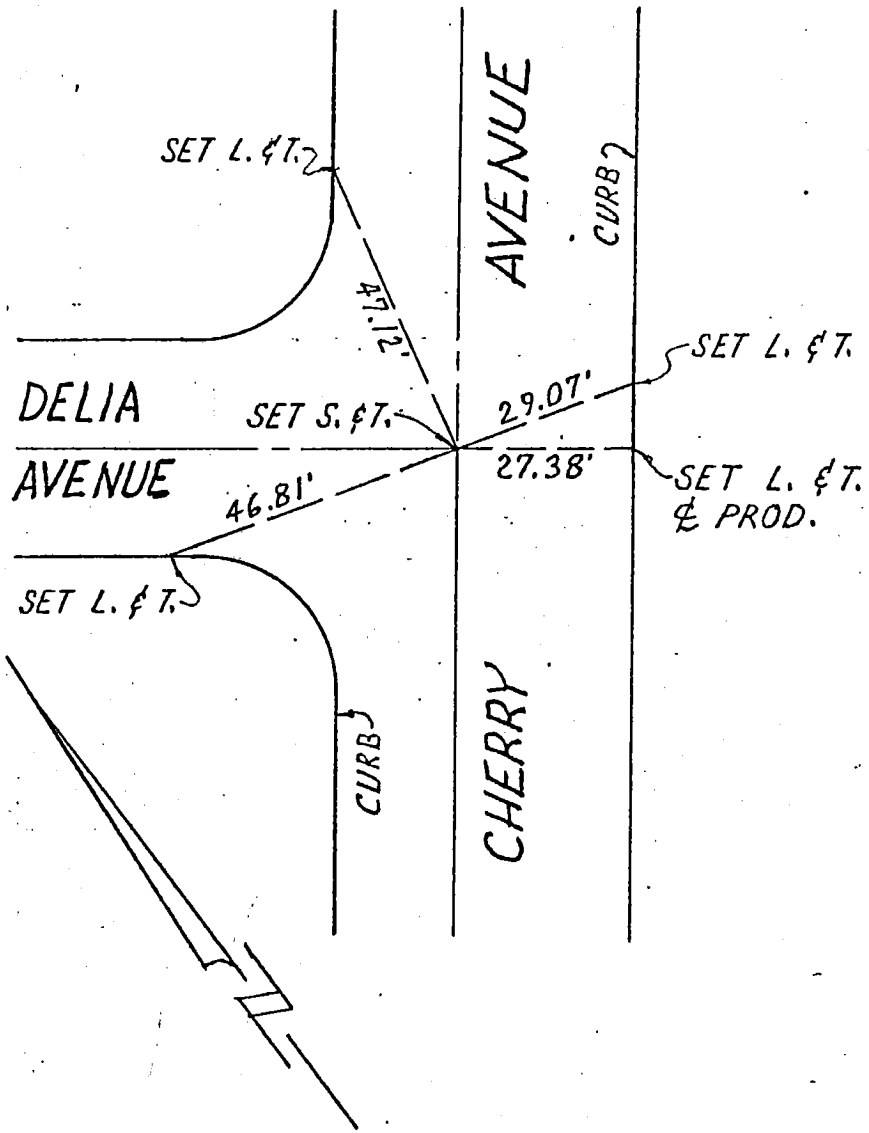

ALL SET L. & T. ARE TAGGED R.C.E. 13095

SURVEYORS SERVICE COMPANY, COSTA MESA - STOCK NO. 411

DO NOT EXTEND NOTES THIS SIDE OF LINE

Co. Eng. F.B. 4032: 86

SURVEY OF CHERRY AVENUE F.B. NO. ____ PAGE 3

SURVEY BY ENGINEERING SERVICE CORPORATION TRACT NO. 30572

DATE OCT. 1974

J.K. NEWVILLE
R.C.E. 13095

W.S. 25, P-3 (23)

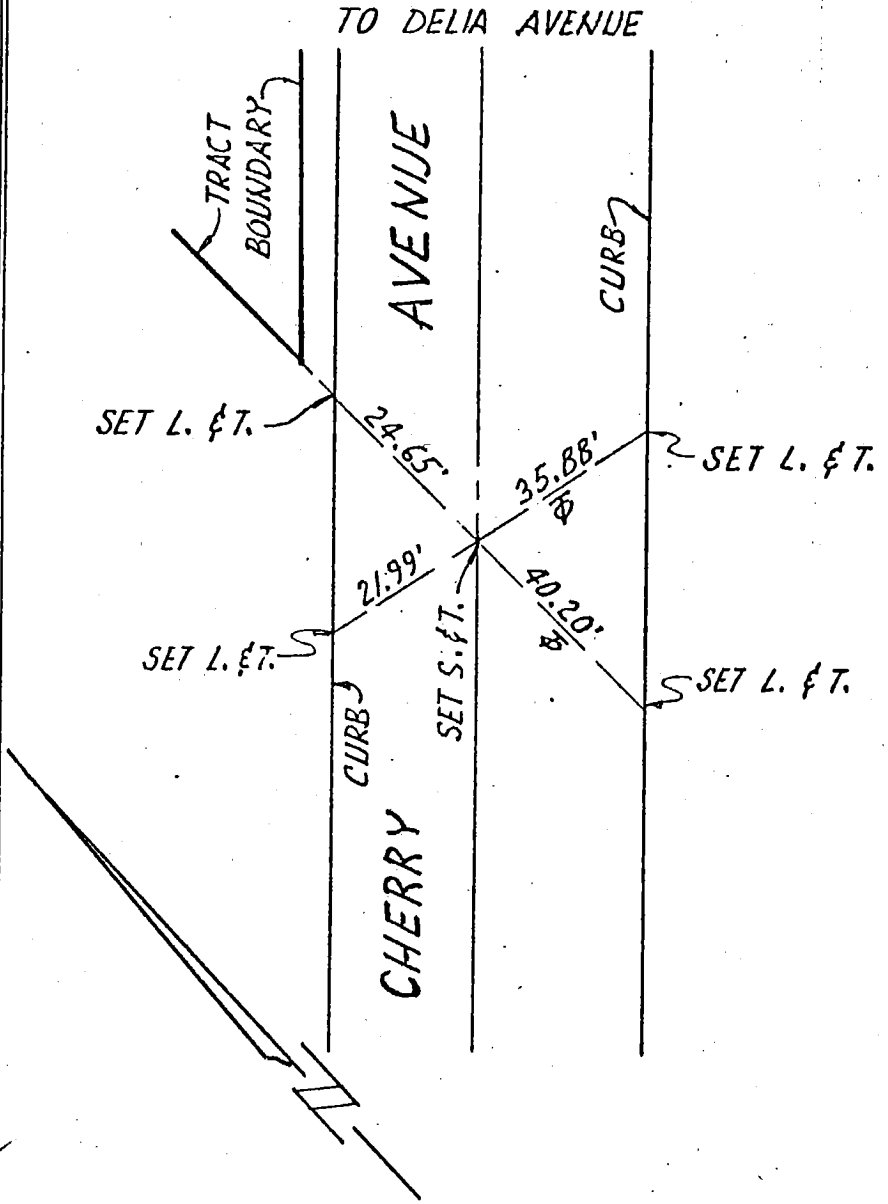

ALL SET L. & T. ARE TAGGED R.C.E. 13095

SURVEYORS SERVICE COMPANY, COSTA MESA - STOCK NO. 411
DO NOT EXTEND NOTES THIS SIDE OF LINE

Co. Eng. F.B. 4032: 87

SURVEY OF ℄ TIES F B NO. PAGE 1

SURVEY BY HIGHLAND ENGINEERS TRACT NO. 30666

DATE ROBERT K. KAMEOKA RCE 15429

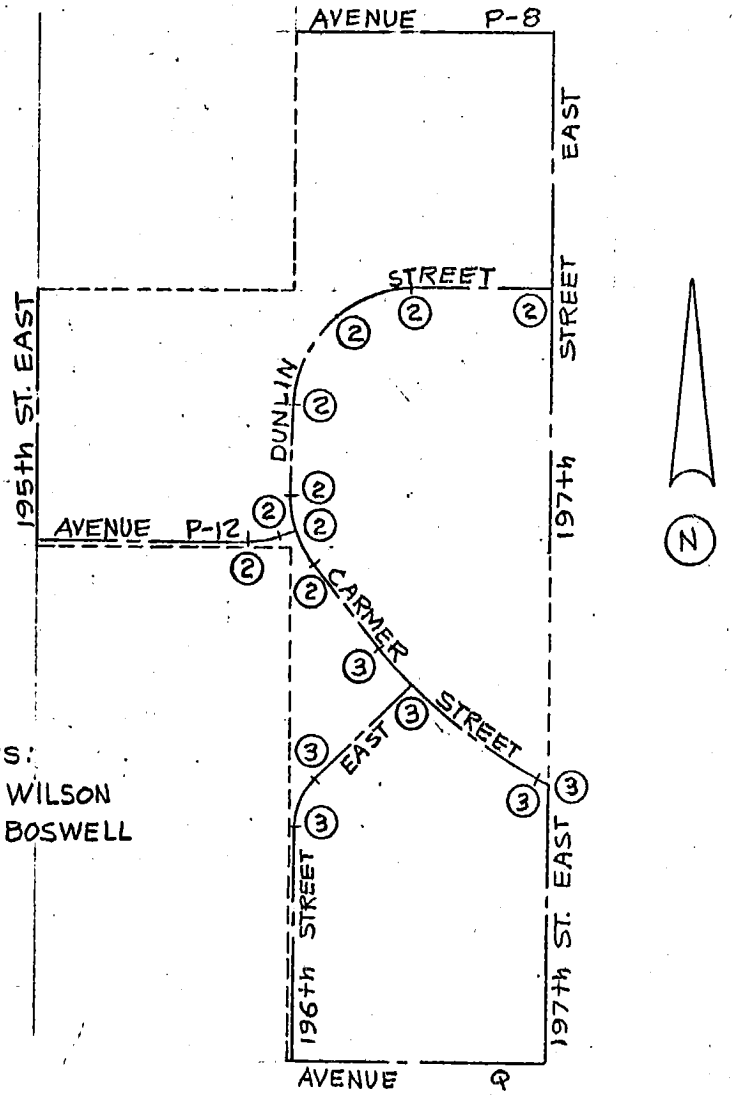

SURVEYORS:
E. WILSON
L. BOSWELL

INDEX MAP

ALL 2" I.P.'S SET DN 12"
ALL TIE PT.'S ARE 2X2'S SET UP 3"± UNLESS OTHERWISE NOTED
ALL DISTANCES SHOWN AS MEASURED ARE CORRECTED TO 68°F

SURVEYORS SERVICE COMPANY, COSTA MESA - STOCK NO. 411
DO NOT EXTEND NOTES THIS SIDE OF LINE

(12) 4567 B-2

Co. Eng. F.B. 4032: 88

SURVEY OF ℄ TIES F B NO. PAGE 2

SURVEY BY HIGHLAND ENGINEERS TRACT NO. 30666

DATE ROBERT K. KAMEOKA RCE 15429

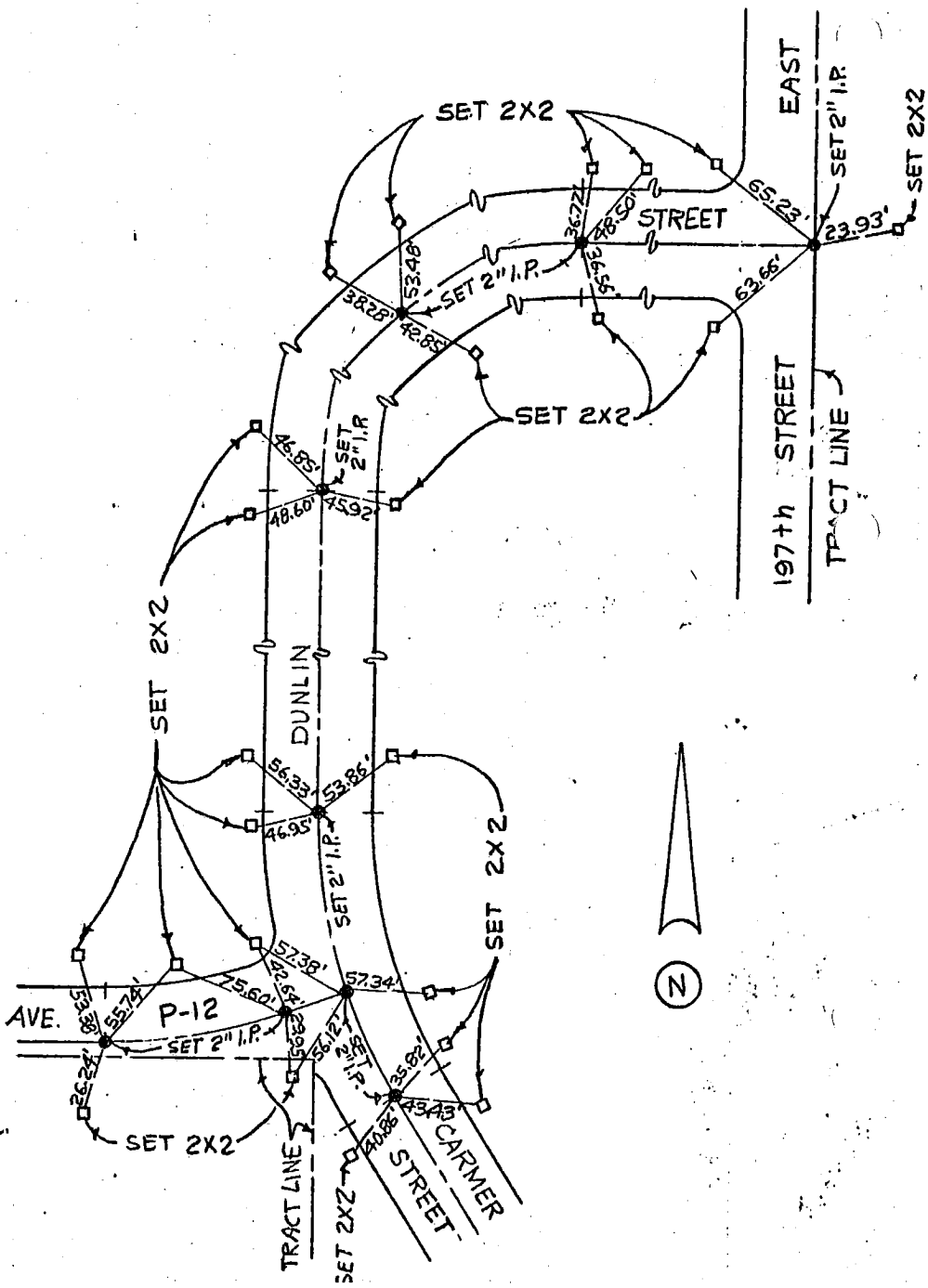

SURVEYORS SERVICE COMPANY, COSTA MESA - STOCK NO. 411

DO NOT EXTEND NOTES THIS SIDE OF LINE

WS 67 B-3 (13)

Co. Eng. F.B. 4032: 89

SURVEY OF ¢ TIES F B NO. PAGE 3

SURVEY BY HIGHLAND ENGINEERS TRACT NO. 30666

DATE ROBERT K. KAMEOKA RCE 15429

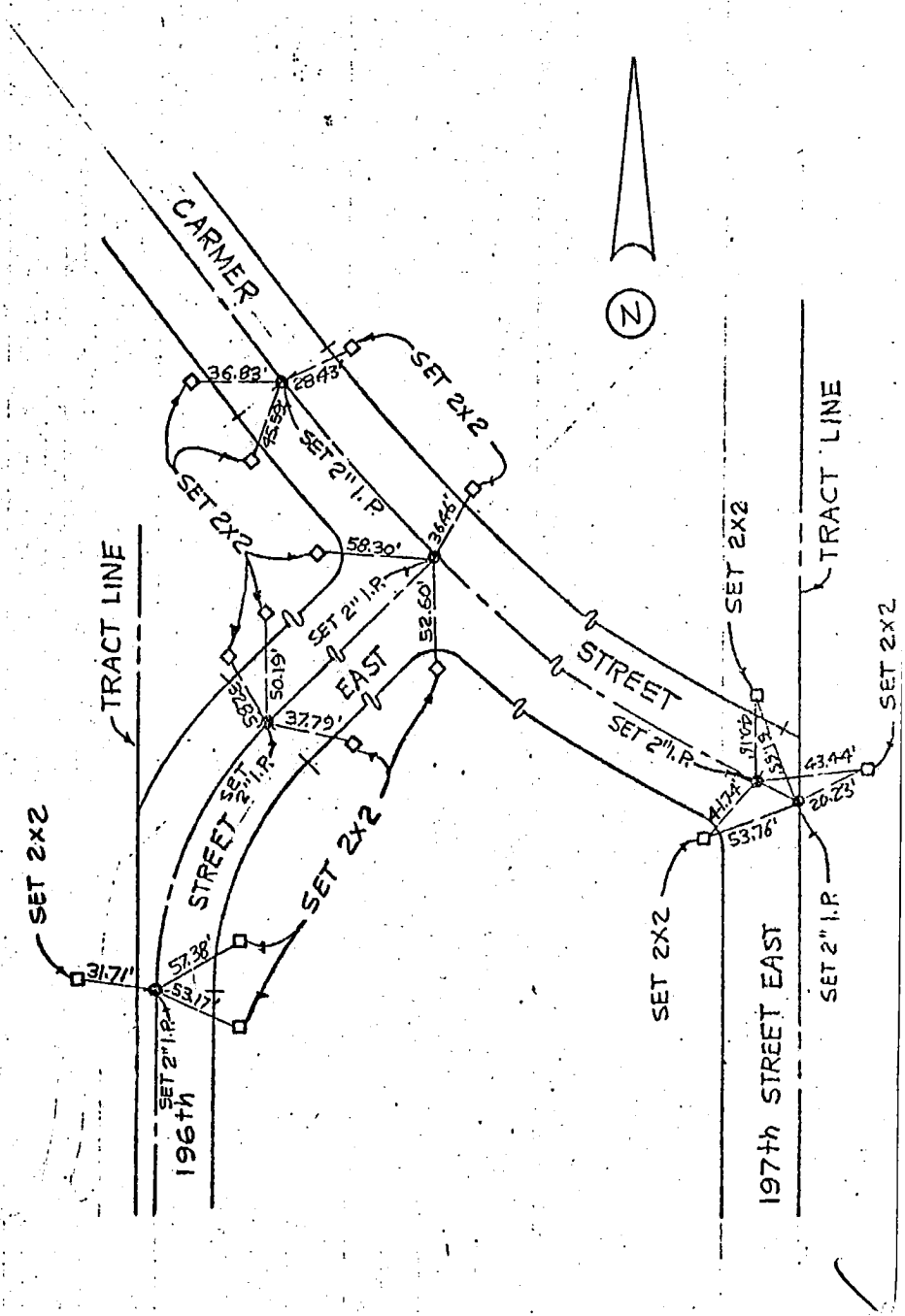

SURVEYORS SERVICE COMPANY, C MESA - STOCK NO. 411

DO NOT EXTEND NOTES THIS SIDE OF LINE

45 87 B-2 (12)

Co. Eng. F.B. 4032: 90

℄ TIES

SURVEY OF NOGALES & LA PUENTE F B NO. ____ PAGE 1 of 3

SURVEY BY TAIT & ASSOCIATES TRACT NO. P.M. 5177

DATE 8/28/74

Harold D. McClard LS 3879

52

114-317, 4-3

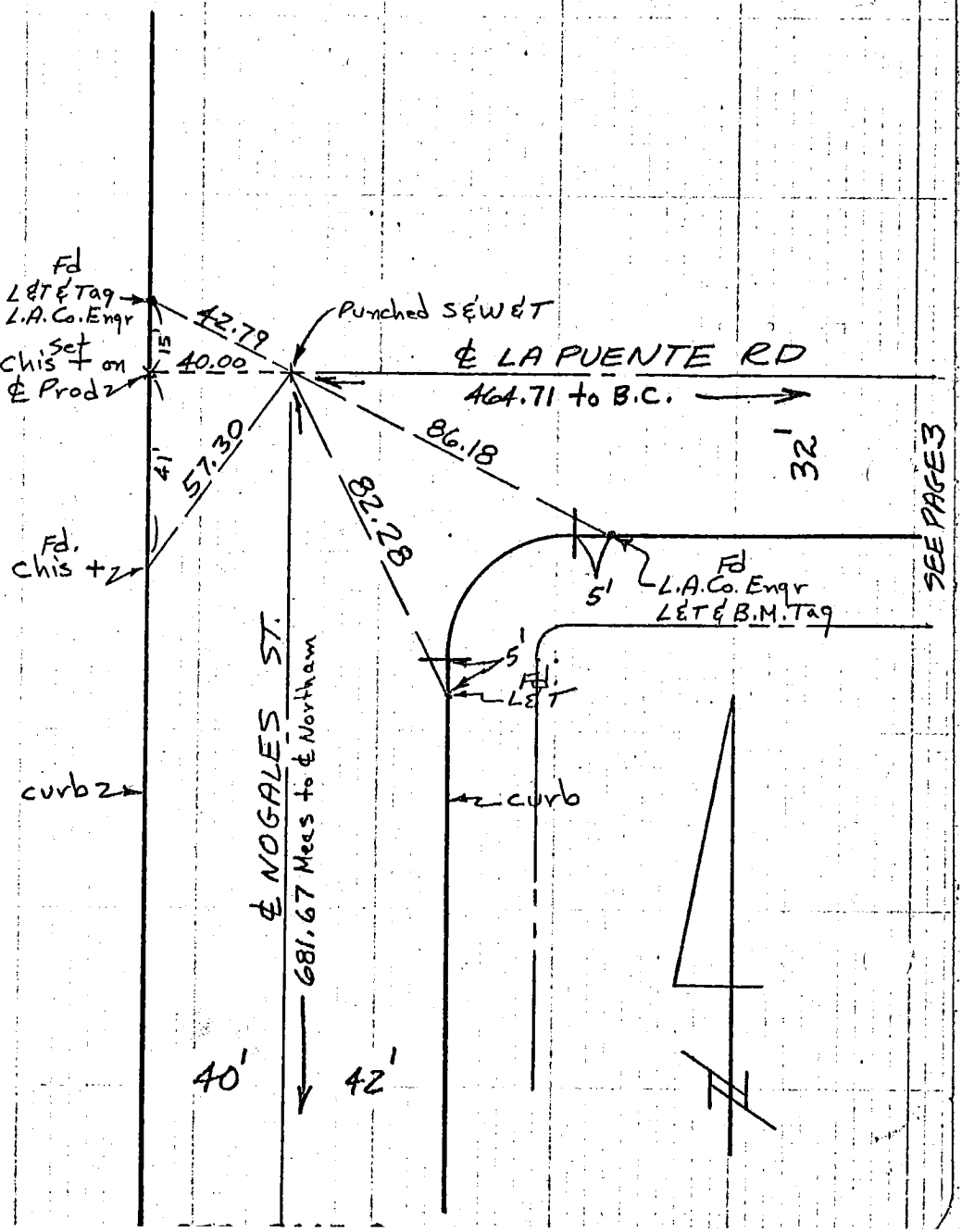

SURVEYORS SERVICE COMPANY, COSTA MESA - STOCK NO. 411

DO NOT EXTEND NOTES THIS SIDE OF LINE

Co. Eng. F.B. 4032: 91

℄ TIES

SURVEY OF NOGALES & LA PUENTE F B NO. ____ PAGE 2 of 3

SURVEY BY TAIT & ASSOCIATES TRACT NO. P.M. 5177

DATE 8/28/74

Harold D. McClard LS 3879

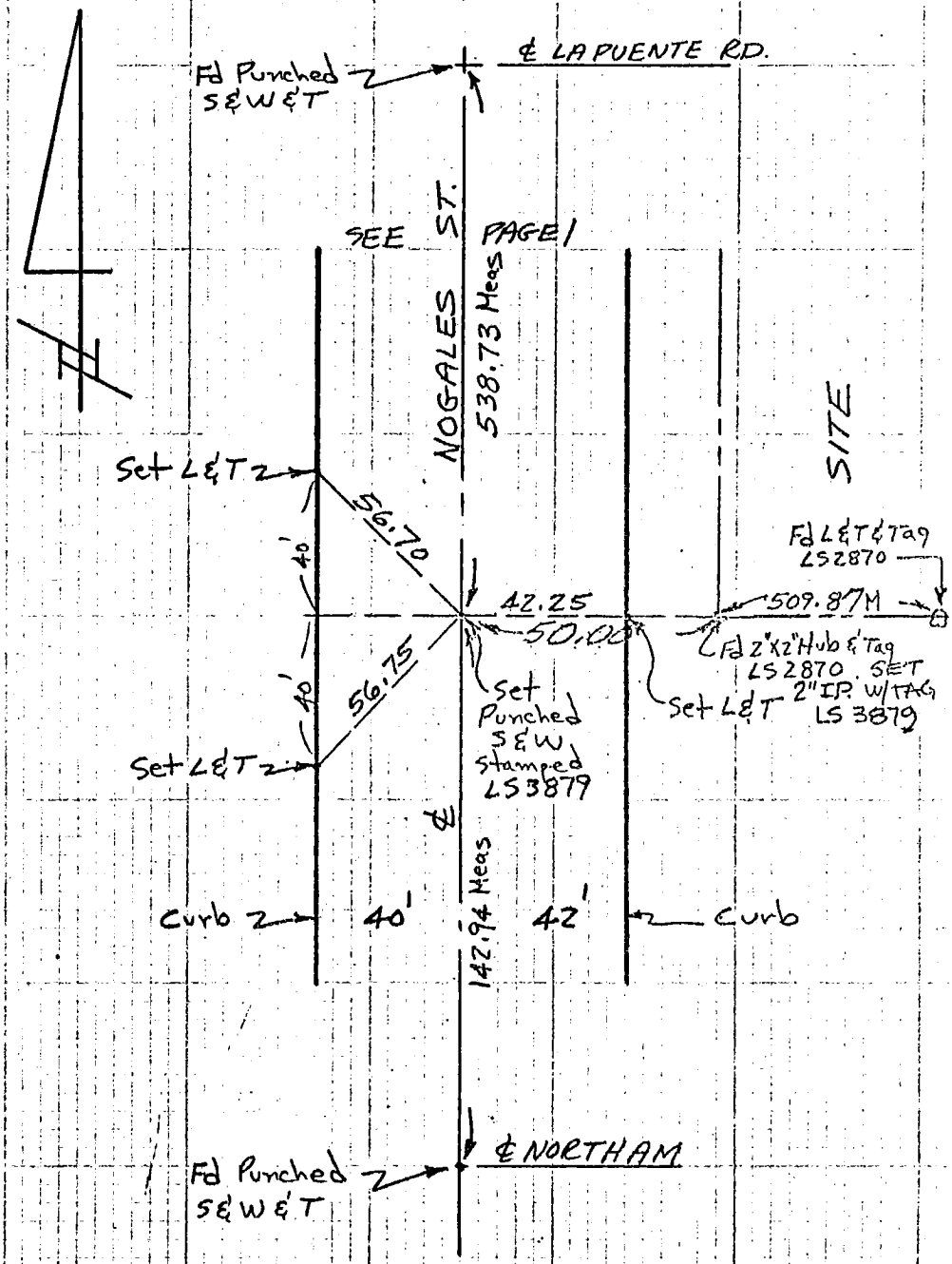

SURVEYORS SERVICE COMPANY, COSTA MESA - STOCK NO. 411

DO NOT EXTEND NOTES THIS SIDE OF LINE

52

114-317, A-3

Co. Eng. F.B. 4032: 92

℄ TIES

SURVEY OF NOGALES & LA PUENTE F B NO. ____ PAGE 3 of 3

SURVEY BY TAIT & ASSOCIATES TRACT NO. P.M. 5177

DATE 8/28/74

Harold D. McClard
LS 3879

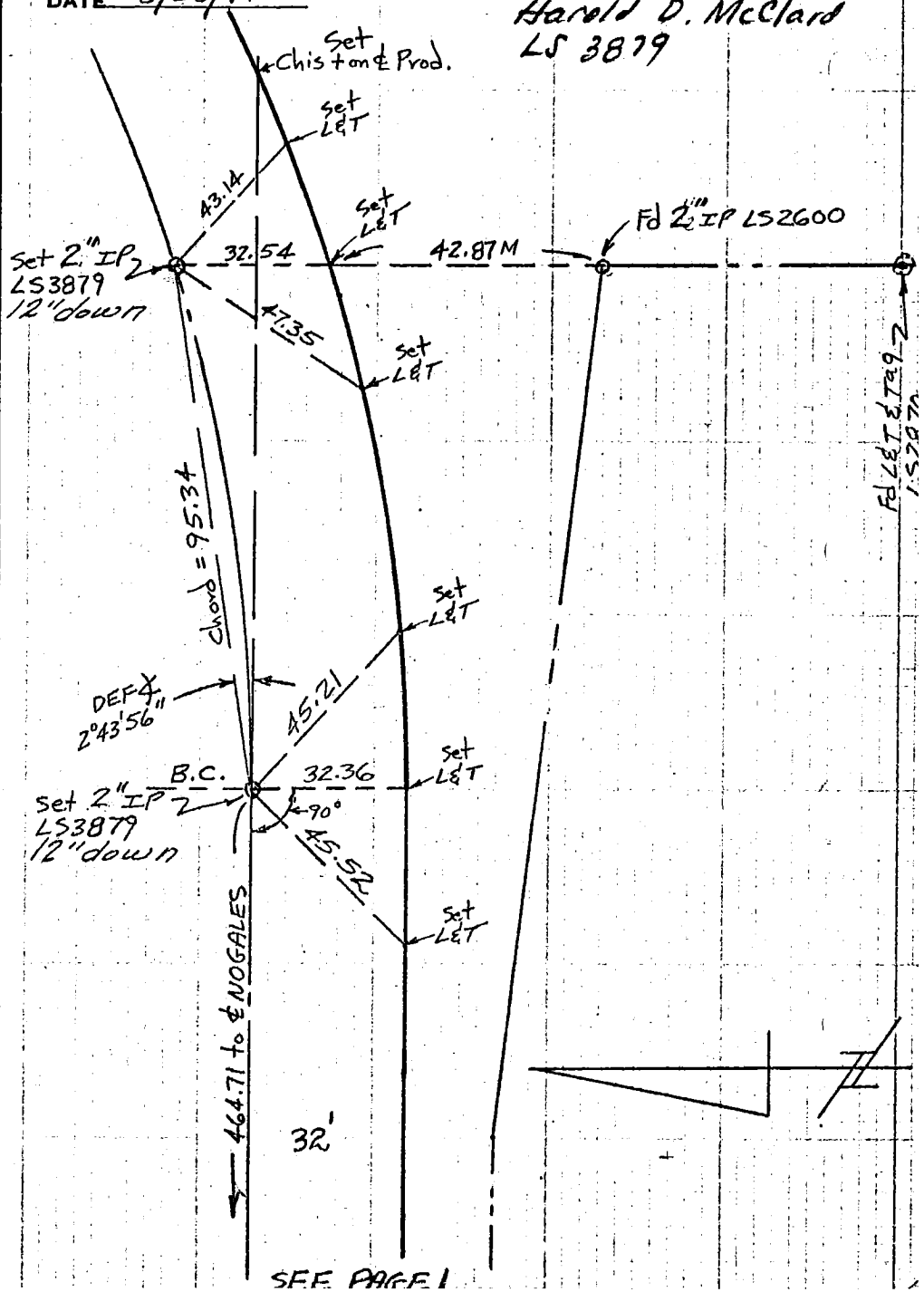

SEE PAGE 1

(52)

114-317 A-3

SURVEYORS SERVICE COMPANY, COSTA MESA - STOCK NO. 411

DO NOT EXTEND NOTES THIS SIDE OF LINE

Co. Eng. F.B. 4032: 93

SURVEY OF ℄ TIES F B NO. PAGE

SURVEY BY WM. G. CHURCH, INC. TRACT NO. 26123

DATE OCT. 1974 CITY OF LA VERNE

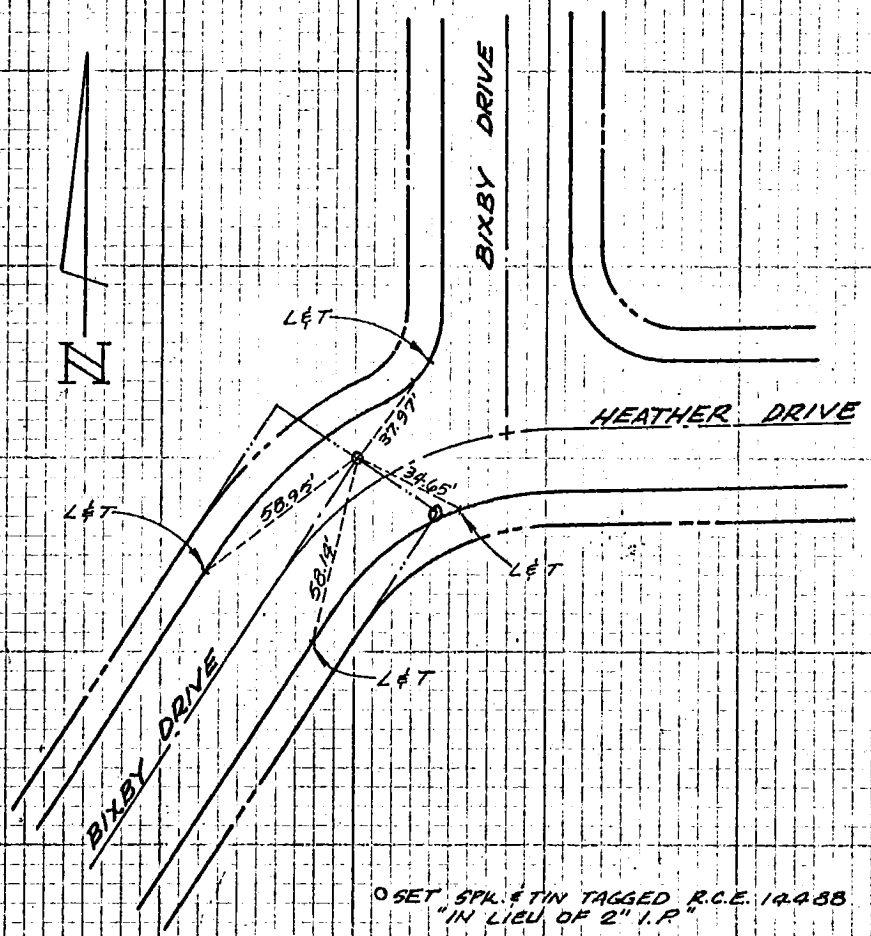

○ SET SPK. & TIN TAGGED R.C.E. 14488 "IN LIEU OF 2" I.P."

SURVEYORS SERVICE COMPANY, COSTA MESA - STOCK NO. 411

DO NOT EXTEND NOTES THIS SIDE OF LINE

30

30

144-33 C-1

144-33 C-1

Co. Eng. F.B. 4032: 94

SURVEY OF ℄ TIES F B NO. PAGE 1 OF 6

SURVEY BY R.S. ANGVIRE R.C.E. 9284 TRACT NO. 31392

DATE NOV. 12, 1974

TO PG 2

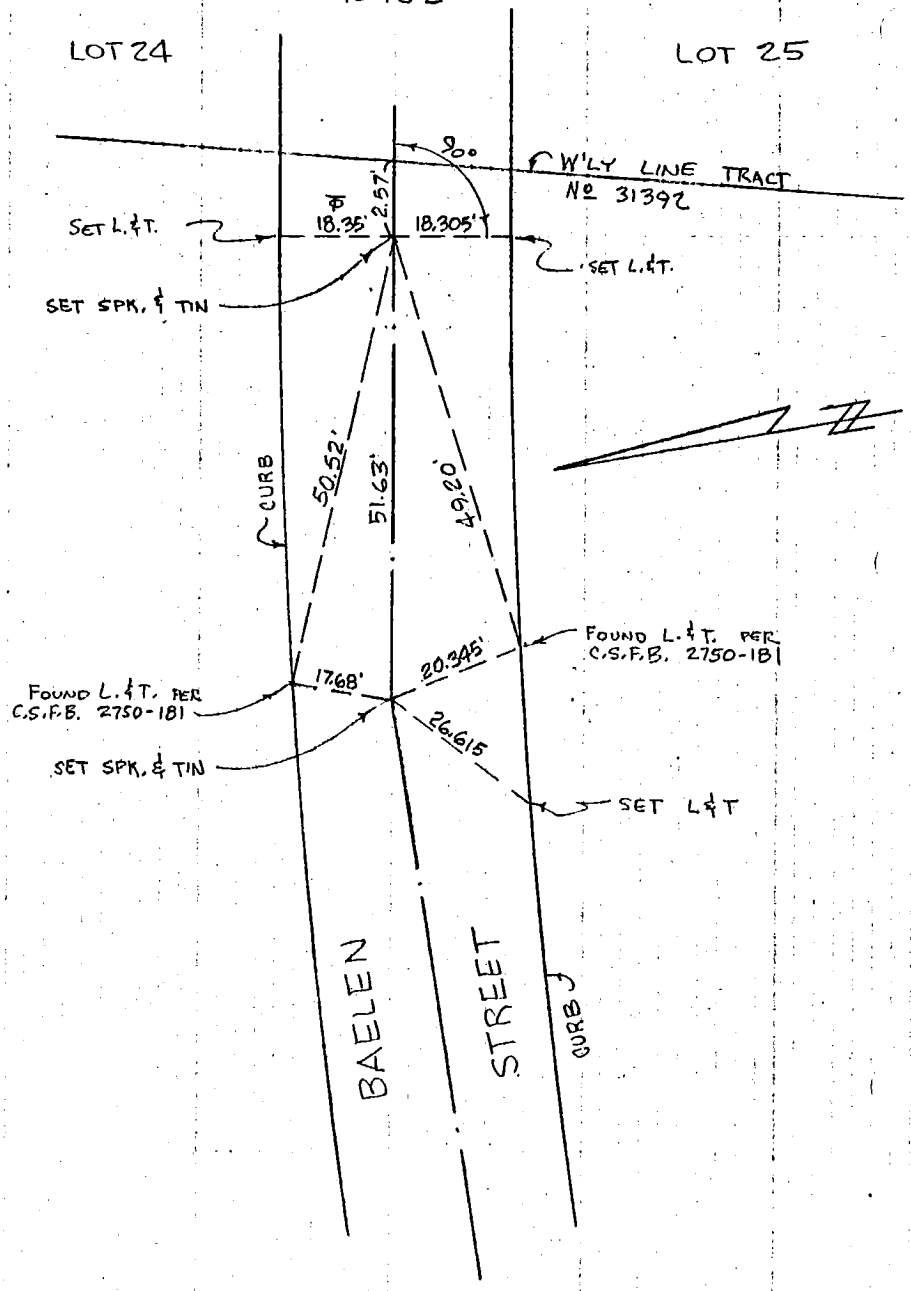

SURVEYORS SERVICE COMPANY, COSTA MESA - STOCK NO. 411

DO NOT EXTEND NOTES THIS SIDE OF LINE

(67)

099-37, B-2

Co. Eng. F.B. 4032: 95

SURVEY OF ℄ TIES F B NO. PAGE 2 OF 6

SURVEY BY R.S. ANGUIRE R.C.E. 9284 TRACT NO. 31392

DATE NOV. 12, 1974.

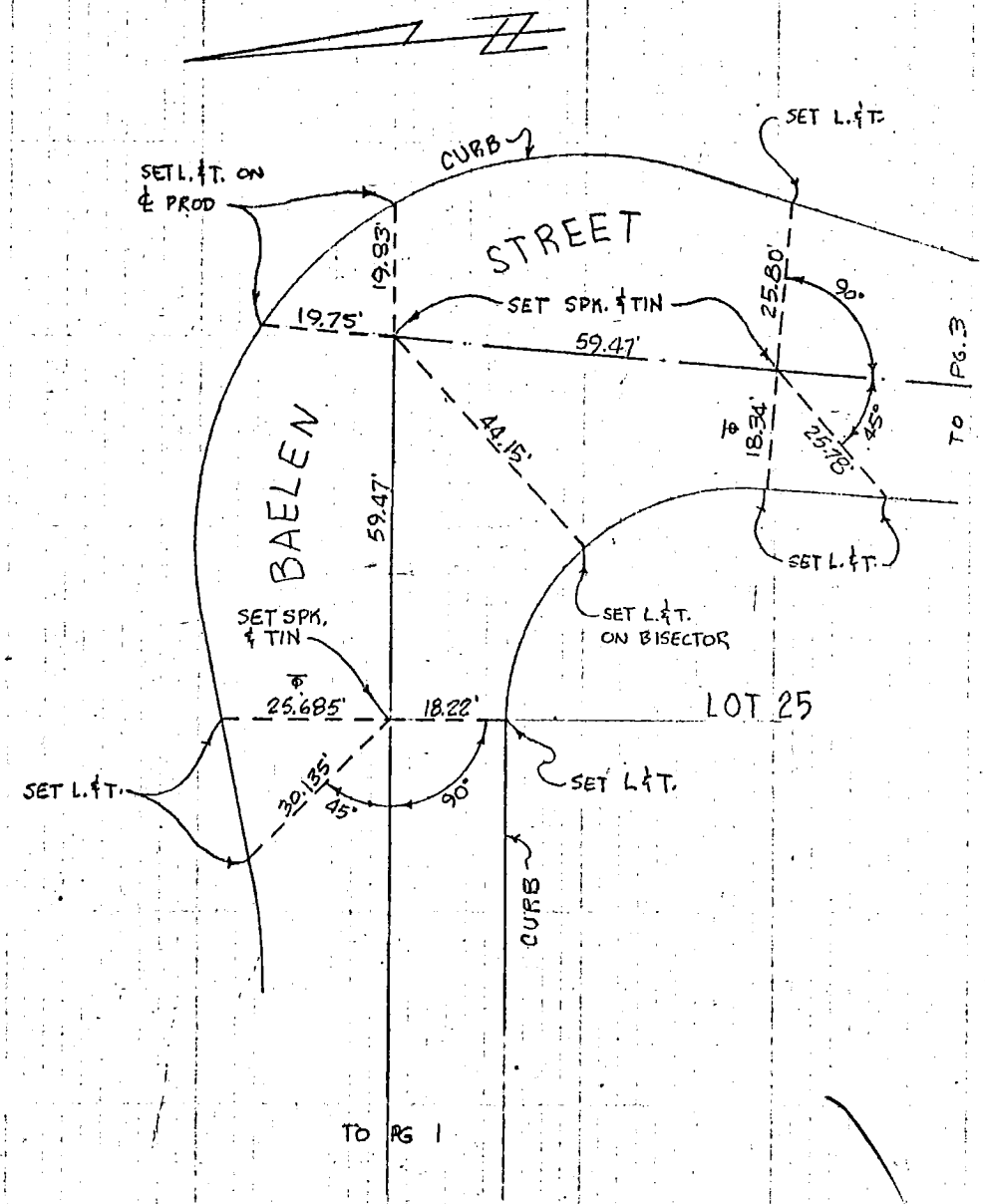

SURVEYORS SERVICE COMPANY, COSTA MESA - STOCK NO. 41

DO NOT EXTEND NOTES THIS SIDE OF LINE

67

099-317 B-2

Co. Eng. F.B. 4032: 96

SURVEY OF ℄ TIES F B NO. PAGE 3 OF 6

SURVEY BY R.S. ANGVIRE RCE, 9284 TRACT NO. 31392

DATE NOV 13, 1974.

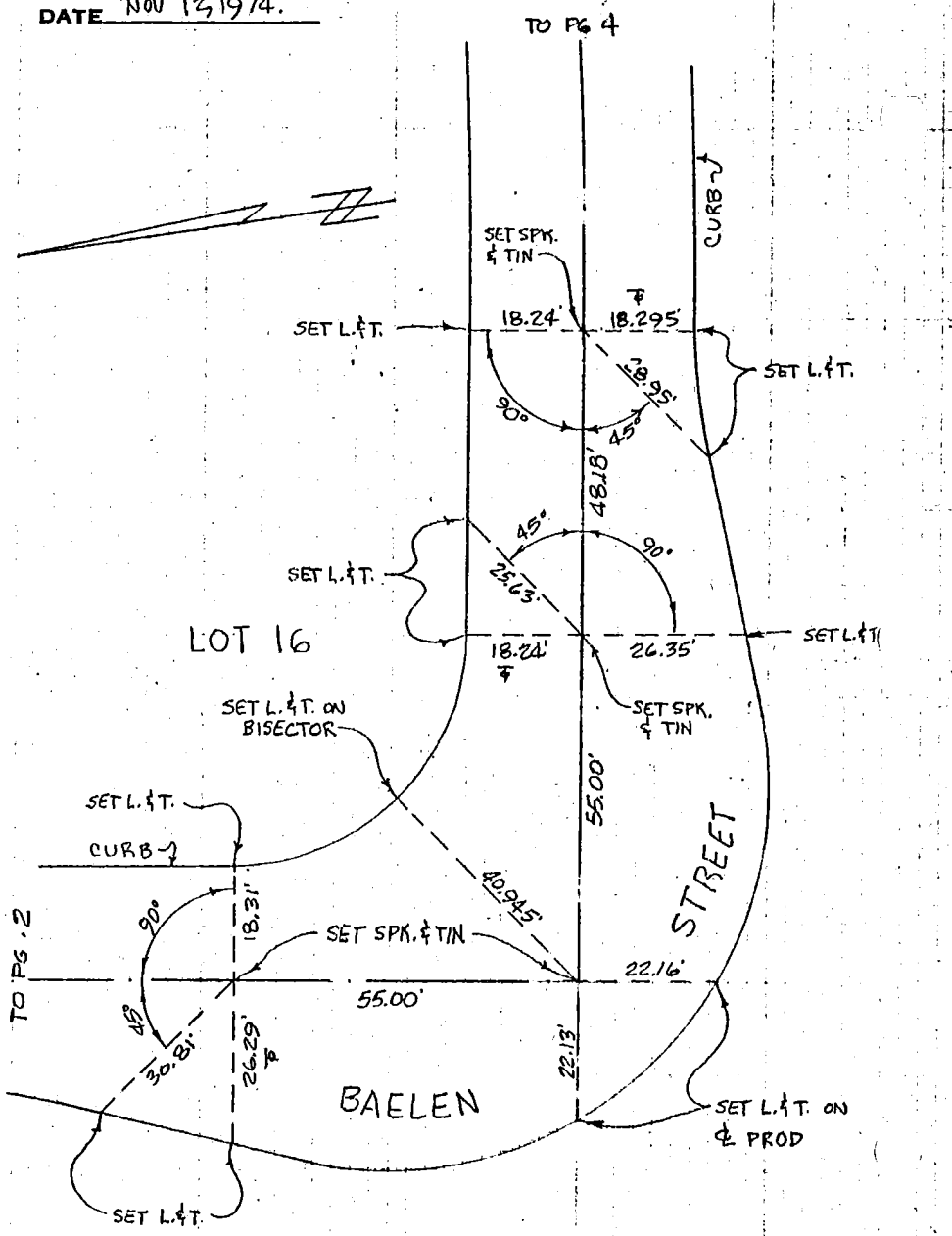

DO NOT EXTEND NOTES THIS SIDE OF LINE

SURVEYORS SERVICE COMPANY, COSTA MESA - STOCK NO. 411

0 99-317 B-2

Co. Eng. F.B. 4032: 97

SURVEY OF ℄ TIES F B NO. ____ PAGE 4 OF 6

SURVEY BY R.S. ANGUIRE R.C.E. 9284 TRACT NO. 31392

DATE NOV 13, 1974.

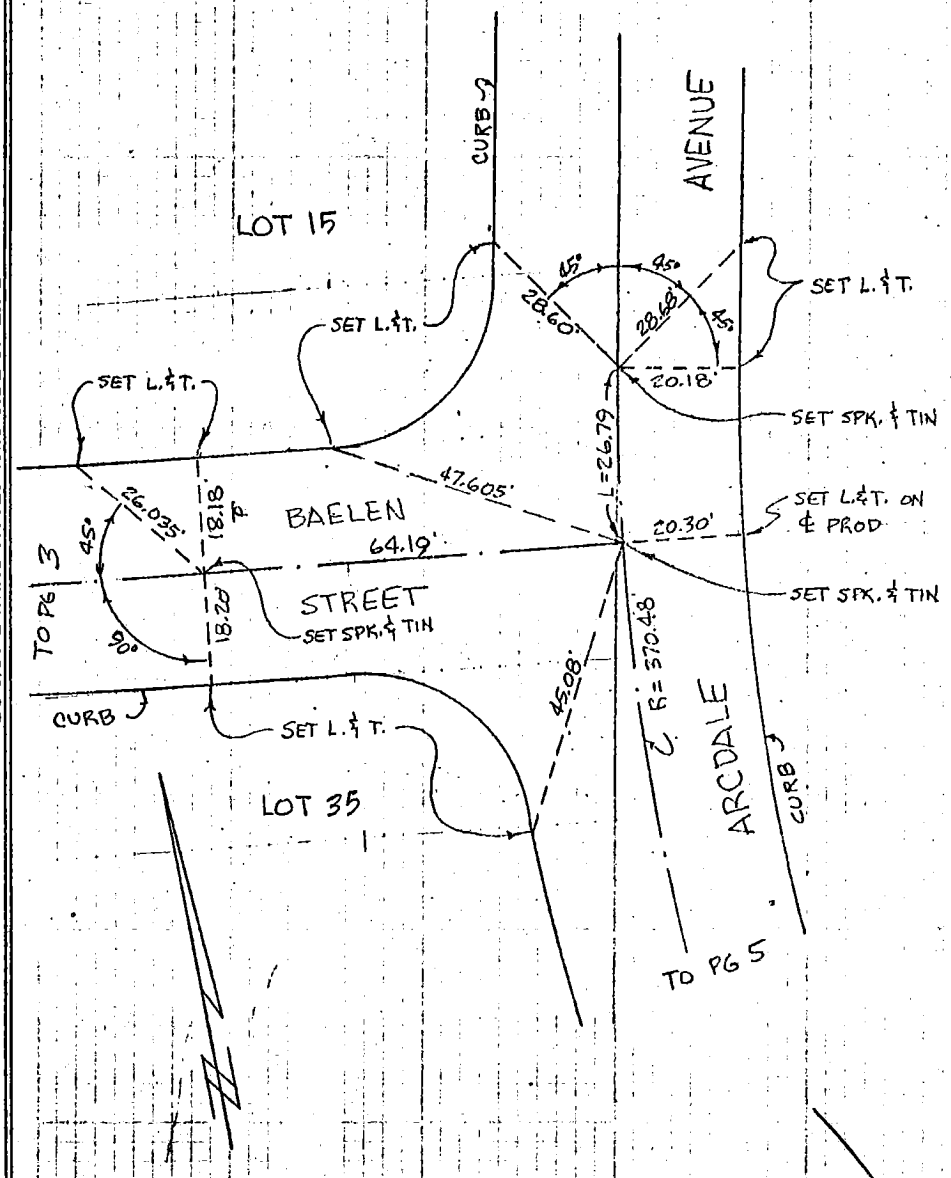

SURVEYORS SERVICE COMPANY, COSTA MESA - STOCK NO. 411

DO NOT EXTEND NOTES THIS SIDE OF LINE

099-317, B-2

Co. Eng. F.B. 4032: 98

SURVEY OF ℄ TIES F B NO. PAGE 5 OF 6

SURVEY BY R.S. ANGVIRE R.C.E. 9284 TRACT NO. 31392

DATE NOV. 12, 1974

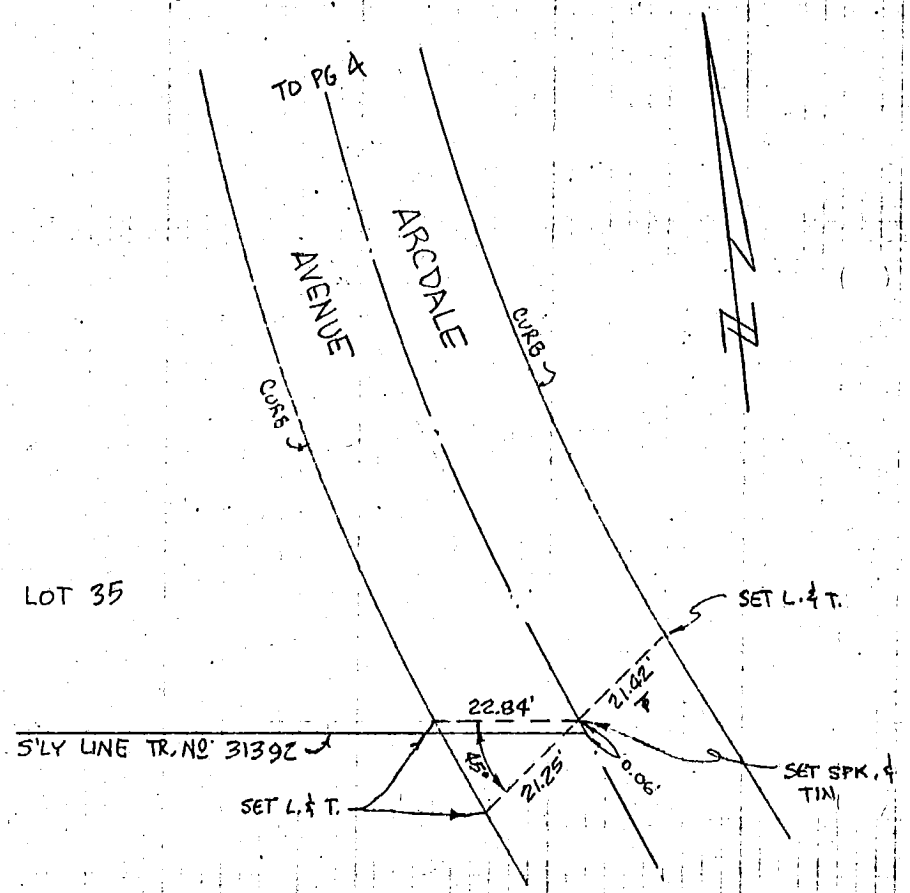

SURVEYORS SERVICE COMPANY, COSTA MESA - STOCK NO. 41

DO NOT EXTEND NOTES THIS SIDE OF LINE

099-317, B-2

(6)

Co. Eng. F.B. 4032: 99

SURVEY OF ℄ TIES F.B. NO. PAGE 6 OF 6

SURVEY BY R.S. ANGVIRE RCE 9284 TRACT NO. 31392

DATE NOV. 12, 1974.

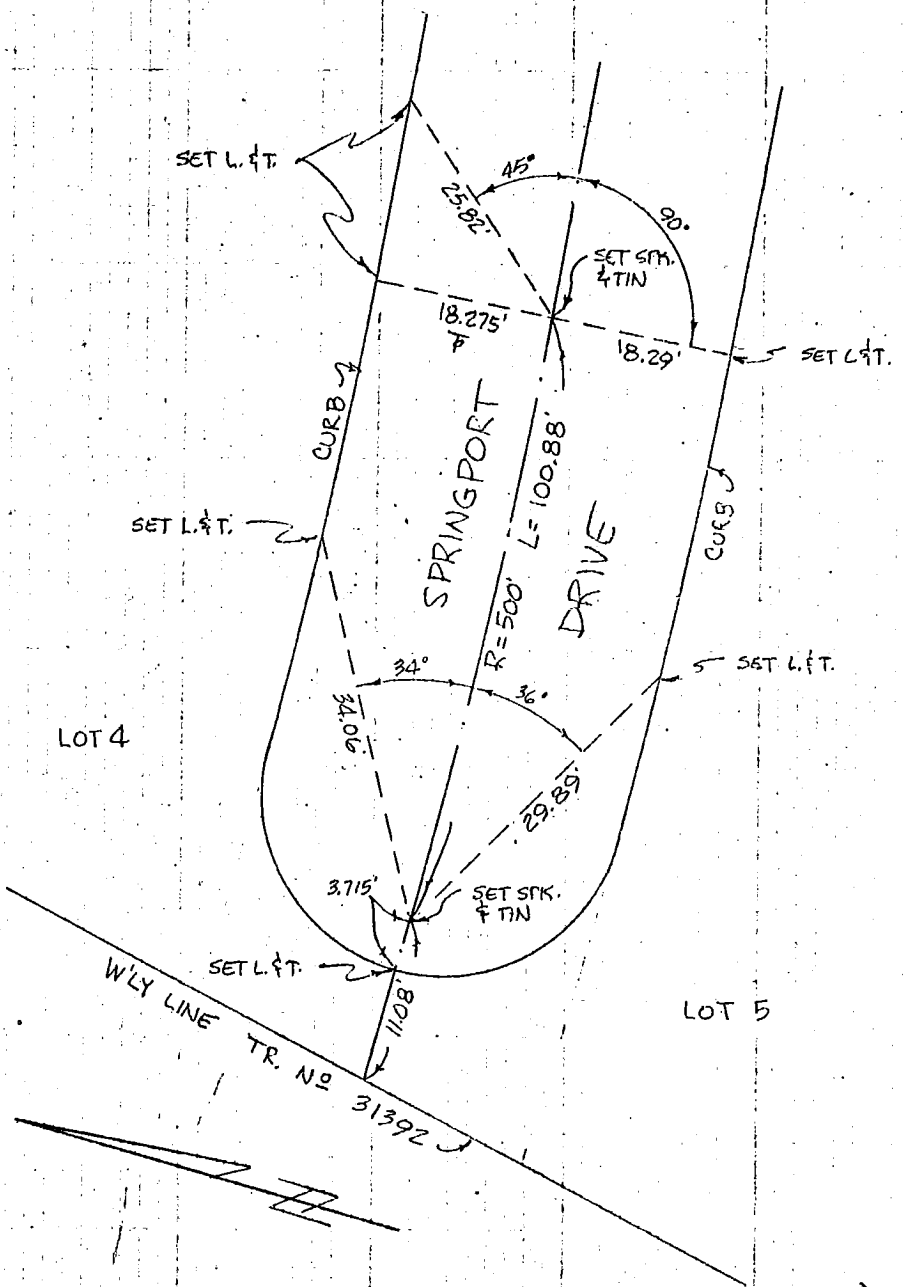

SURVEYORS SERVICE COMPANY COSTA MESA - STOCK NO. 411

DO NOT EXTEND NOTES THIS SIDE OF LINE

099317 B-2

Co. Eng. F.B. 4032: 100

2

SURVEY OF ℄ TIES-FIGUERO-228TH ST. F. B. _____ PG. _____

SURVEY BY R.V. PEARSALL INC. TR. No. 31805

DATE 11/20/74

R.V. Pearsall L.S. 1339

13

JS 28 B-2

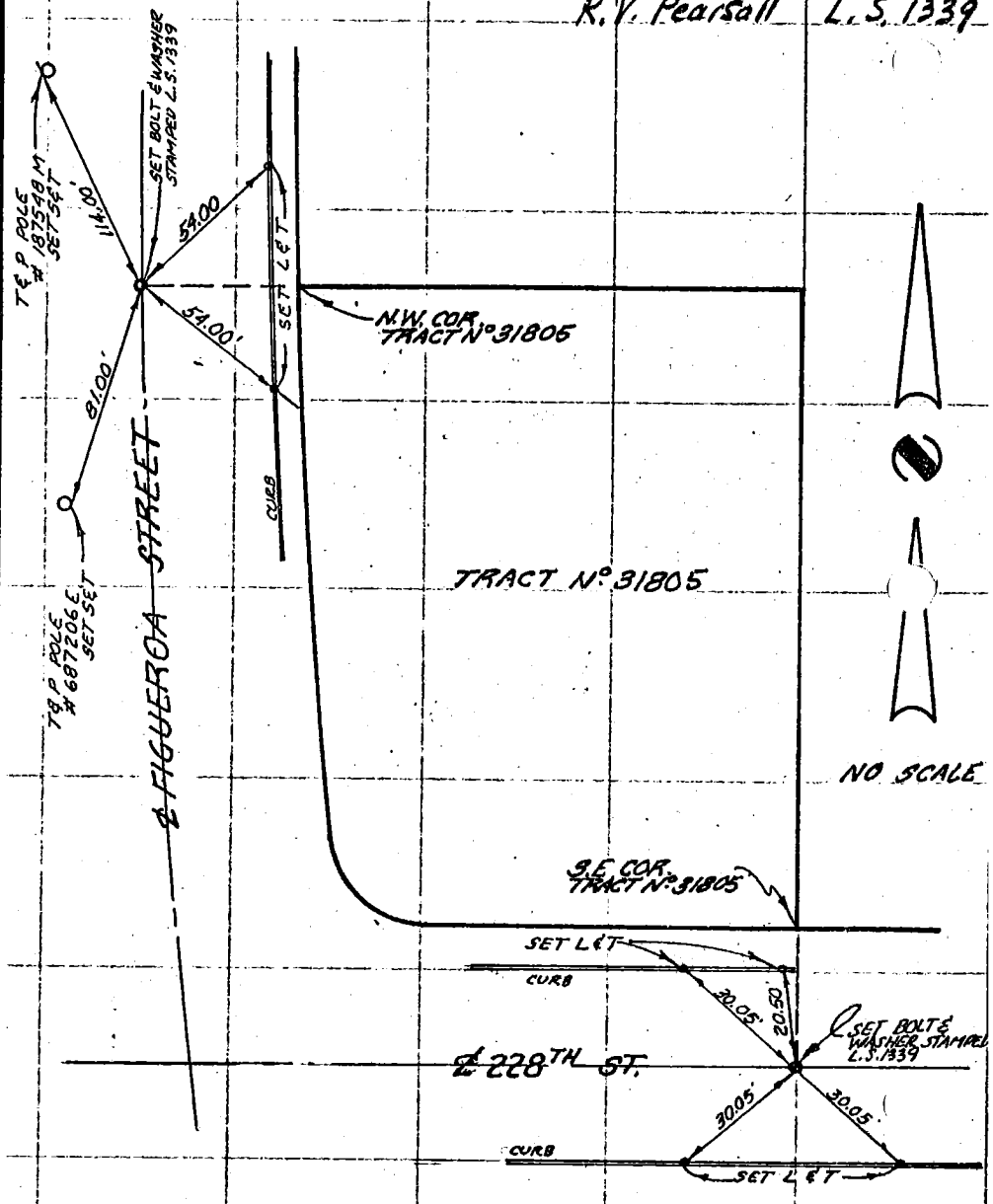

SO. CALIF. BLUE PRINT CO.

Co. Eng. F.B. 4032: 101

SURVEY OF CENTERLINE TIES F. B. 1 PG. 1

SURVEY BY EGIL HOPEN L.S. 3222 TR. No. 32535

DATE DEC. 16, 1974

All ties are to lead & tack & tags in curb
Ties are tangent

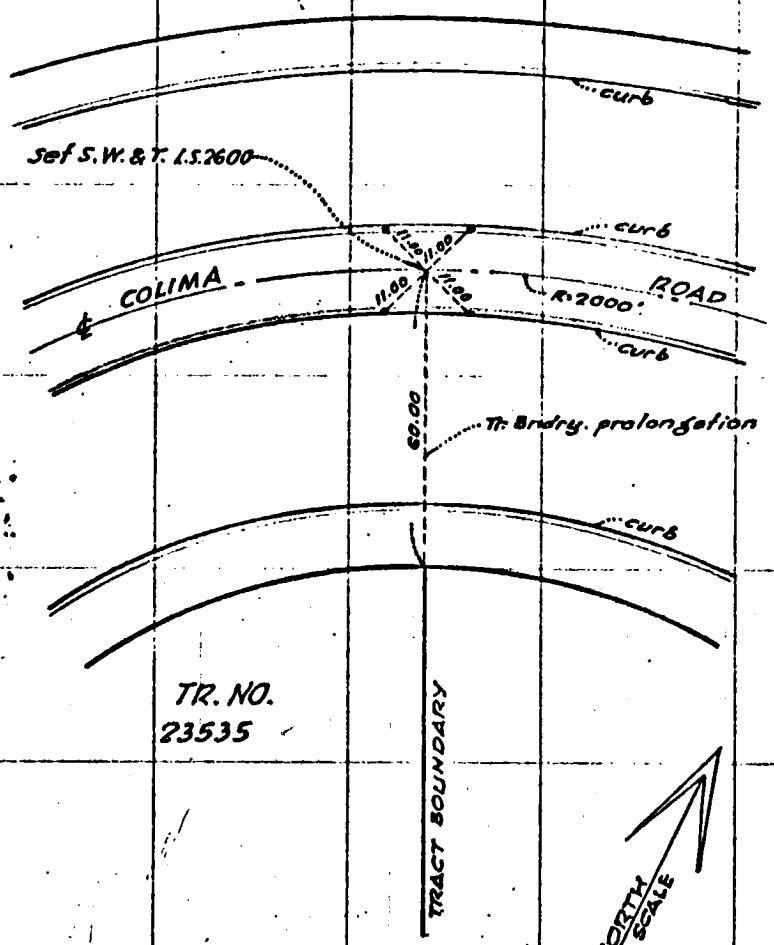

099-247, A-1 (88)

SO. CALIF. BLUE PRINT CO.

Co. Eng. F.B. 4032: 101A

SURVEY OF Centerline ties F. B. 1 PG. 1

SURVEY BY Egil Hopen L.S. 2600 TR. No. 32535

DATE Feb.

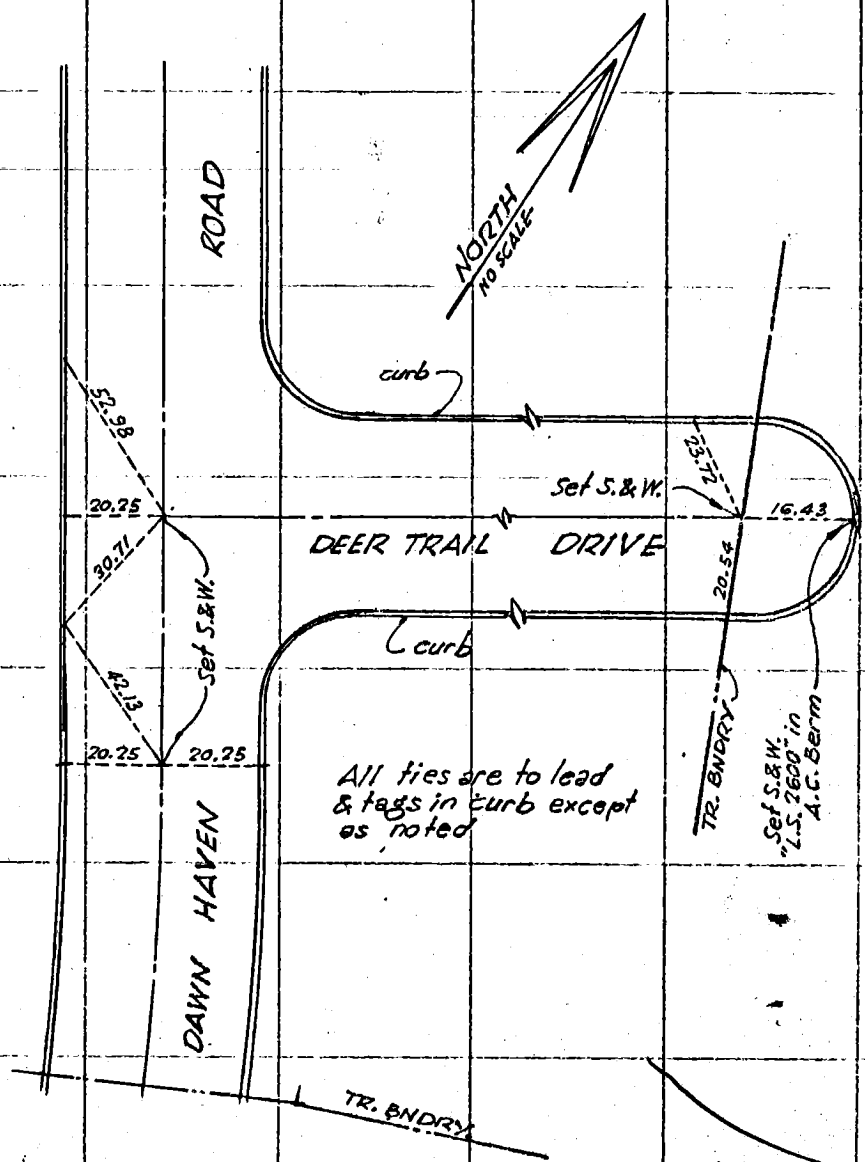

SO. CALIF. BLUE PRINT CO. 099 297 A-1

℄ HC, PACIFIC COAST HWY.
ARB. RECORD OF SURVEY Nº 3561

Co. Eng. F.B. 4032: 102

R.S. 86-95

BY: M.C. Qu[illegible]
L.S. 2743

114-057, A-1

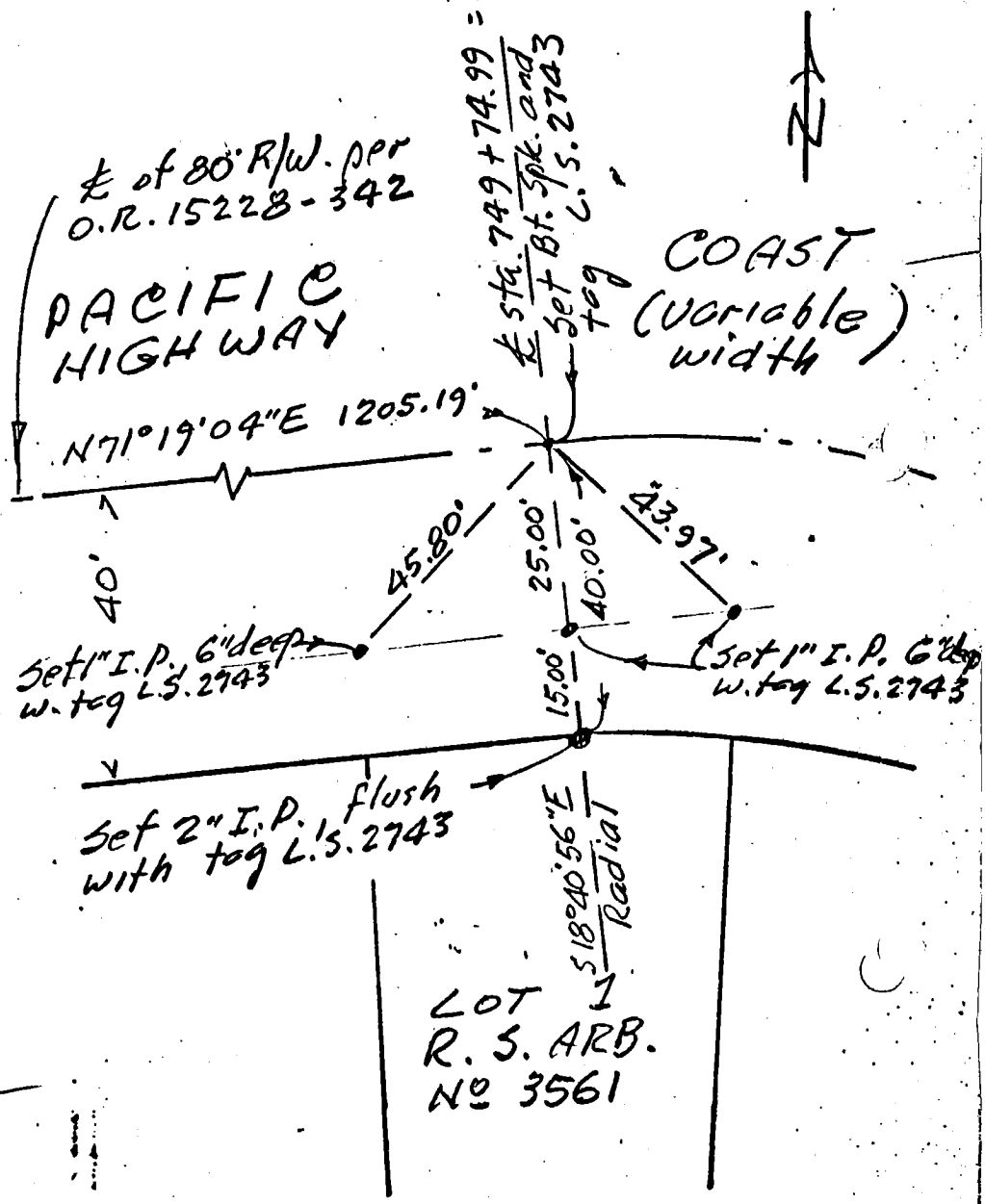

Co. Engr. F.B. 4032: 103

SURVEY OF ℄ TIES F. B. ____ PG. 1

SURVEY BY HIGHLAND ENGINEERS TR. No. 28782

DATE 11-15-74 ROBERT K. KAMEOKA RCE 15429

CO. F.B. REF 4012-60/66

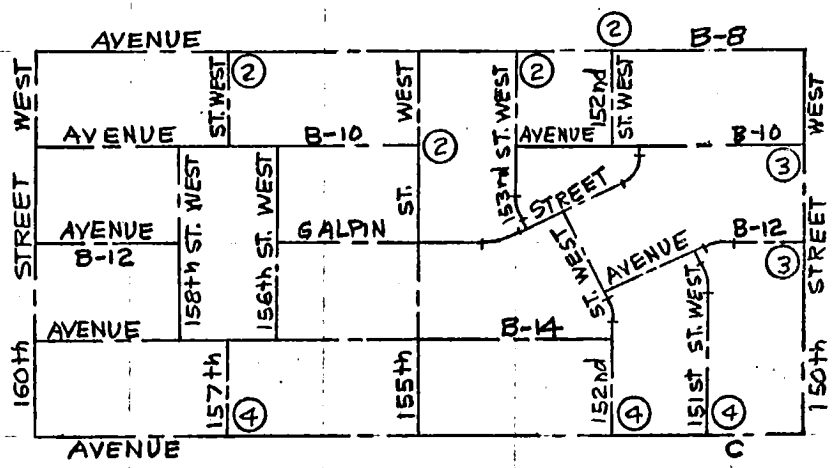

INDEX MAP

N

SURVEYORS:
J. KRULL
B. BROWN
T. KRULL

ALL 2" I.P.'s SET DN 12"
ALL TIE PT'S ARE 2X2'S SET UP 3"± UNLESS OTHERWISE NOTED
ALL DISTANCES SHOWN AS MEASURED ARE CORRECTED TO 68°F

SO. CALIF. BLUE PRINT CO.

Co. Engr. F.B. 4032: 104

SURVEY OF ℄ TIES F. B. PG. 4

SURVEY BY HIGHLAND ENGINEERS TR. No. 28782

DATE ROBERT K. KAMEOKA RCE 15429

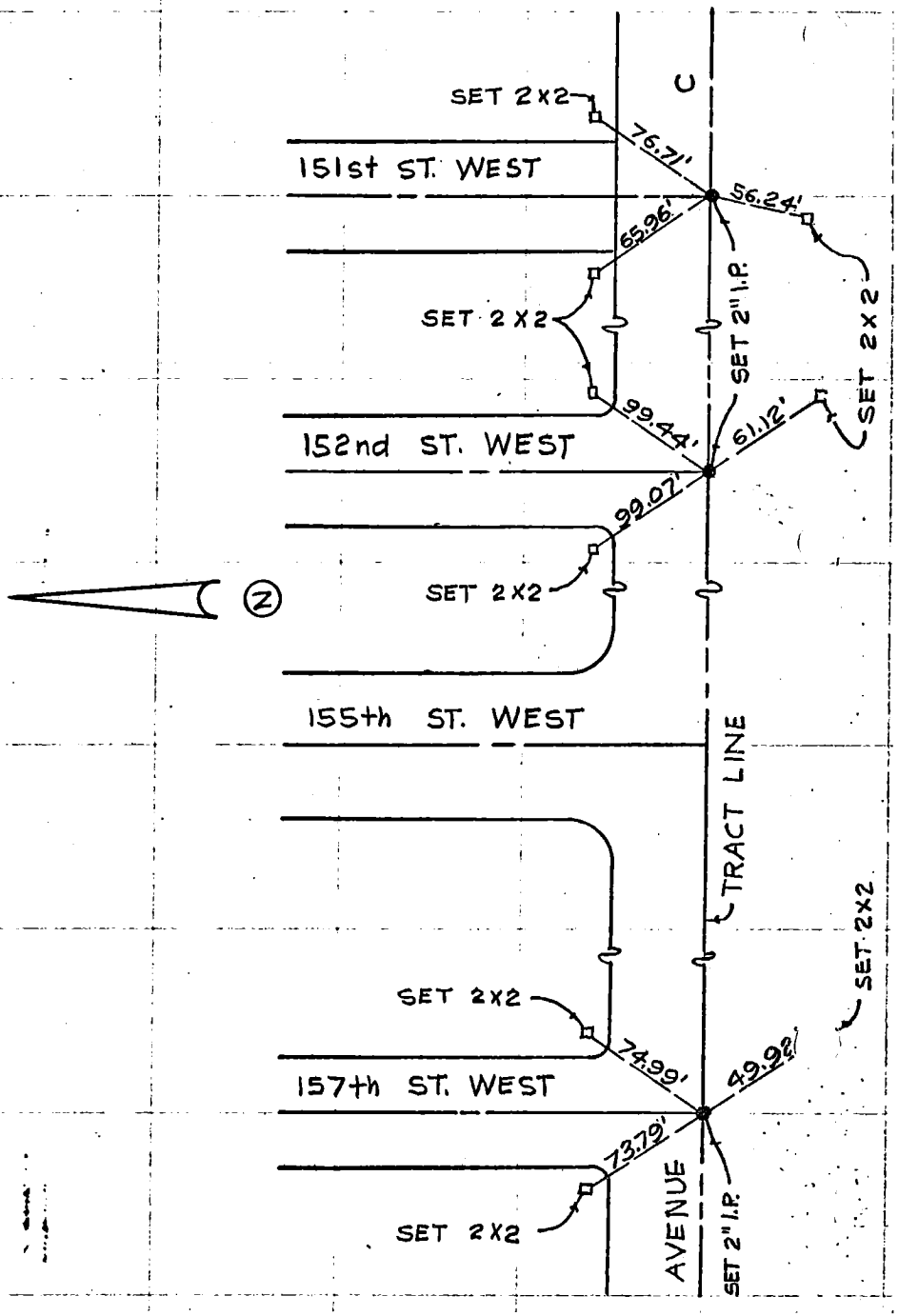

72 B-1

SO. CALIF. BLUE PRINT CO.

Co. Engr. F.B. 4032: 105

SURVEY OF ℄ TIES F. B. Pg. 2

SURVEY BY HIGHLAND ENGINEERS TR. No. 28782

DATE ROBERT K. KAMEOKA RCE 15429

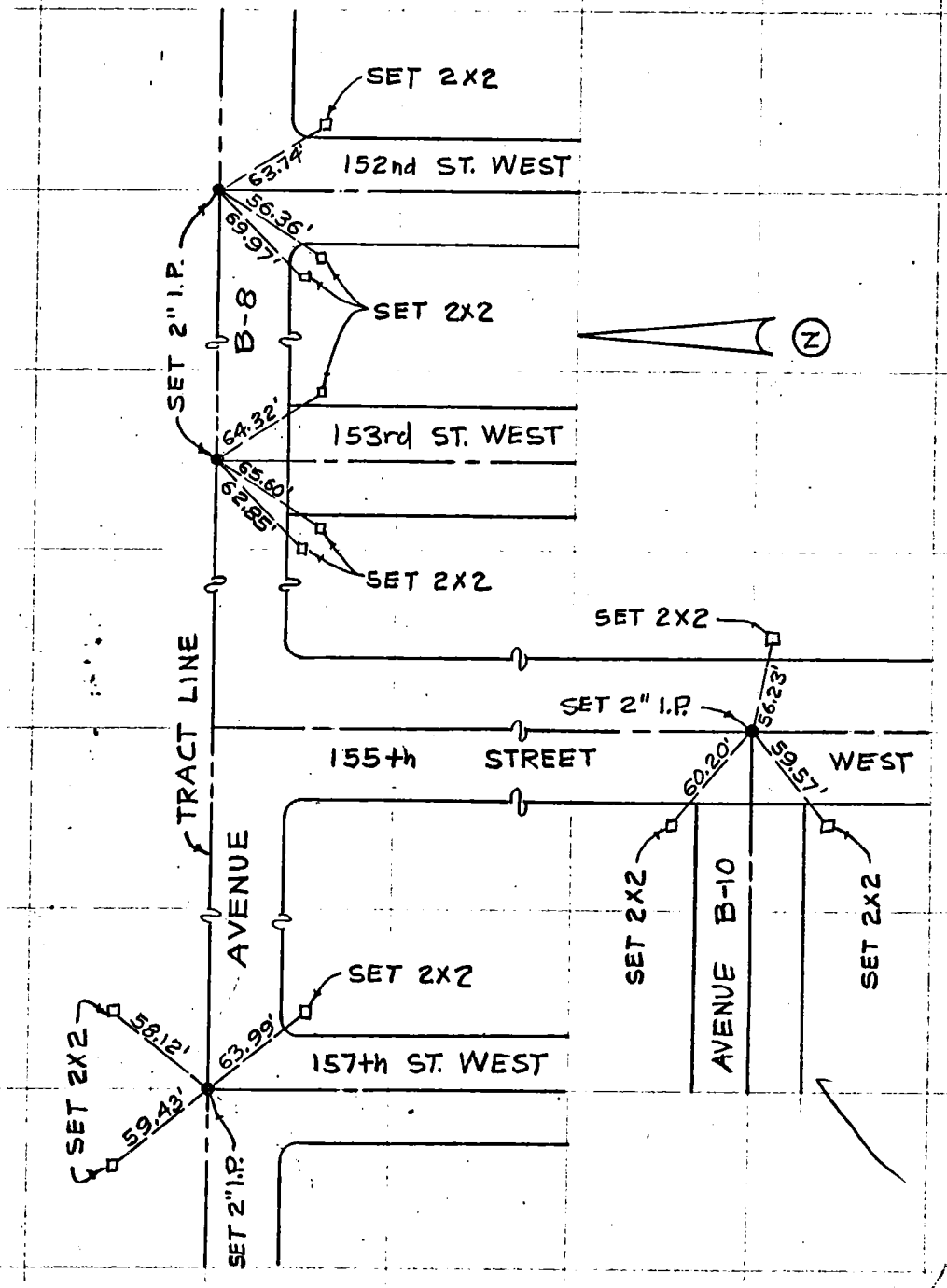

72B-1

SO. CALIF. BLUE PRINT CO.

Co. Engr. F.B. 4032: 106

SURVEY OF ℄ TIES F. B. Pg. 3

SURVEY BY HIGHLAND ENGINEERS TR. No. 28782

DATE ROBERT K. KAMEOKA RCE 15429

WS 72, B-19

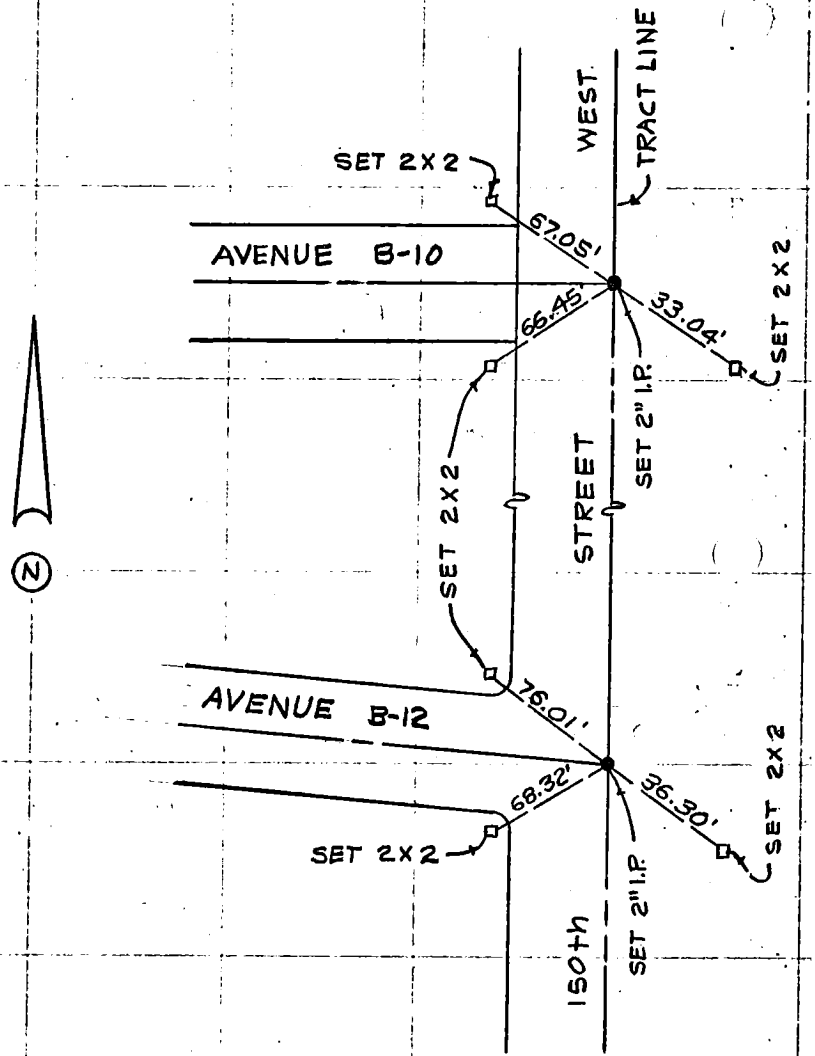

SO. CALIF. BLUE PRINT CO.

Co. Engr. F.B. 4032: 107

SURVEY OF ℄ TIES F. B. _____ PG. 1

SURVEY BY HIGHLAND ENGINEERS TR. NO. 29945

DATE 11-21-74 ROBERT K. KAMEOKA RCE 15429

CO. F.B. REF 4012-70/76

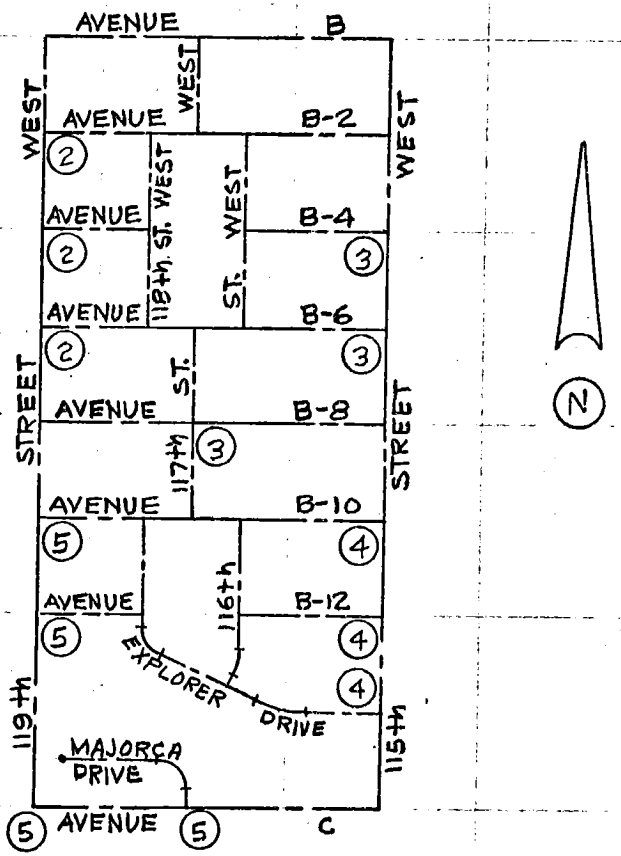

SURVEYORS:
J. KRULL
J. CRAWFORD
B. BROWN

INDEX MAP

ALL 2" I.P.'s SET DN 12"
ALL TIE PT'S ARE 2x2's SET UP 3" ± UNLESS OTHERWISE NOTED
ALL DISTANCES SHOWN AS MEASURED ARE CORRECTED TO 68° F

SO. CALIF. BLUE PRINT CO.

Co. Engr. F.B. 4032: 108

SURVEY OF ℄ TIES F. B. PG. 2

SURVEY BY HIGHLAND ENGINEERS TR. No. 29945

DATE ROBERT K. KAMEOKA RCE 15429

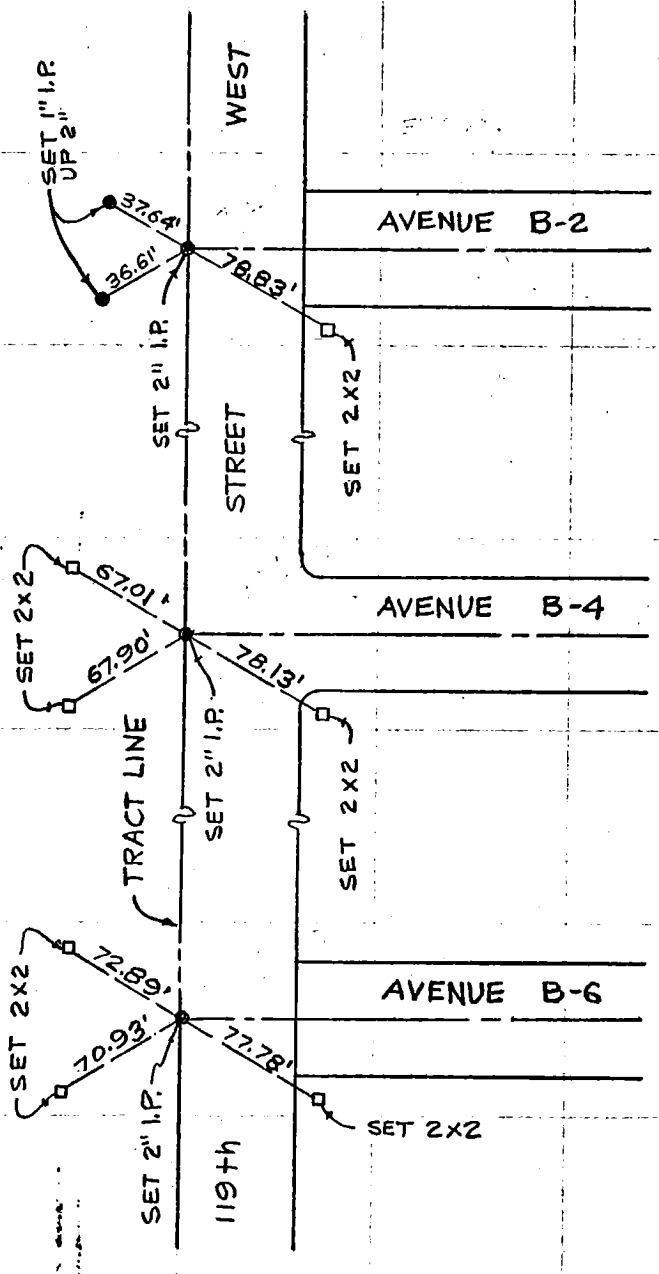

72 D-1

SO. CALIF. BLUE PRINT CO.

Co. Engr. F.B. 4032: 109

SURVEY OF ℄ TIES F. B. Pg. 3

SURVEY BY HIGHLAND ENGINEERS TR. No. 29945

DATE ROBERT K. KAMEOKA RCE 15429

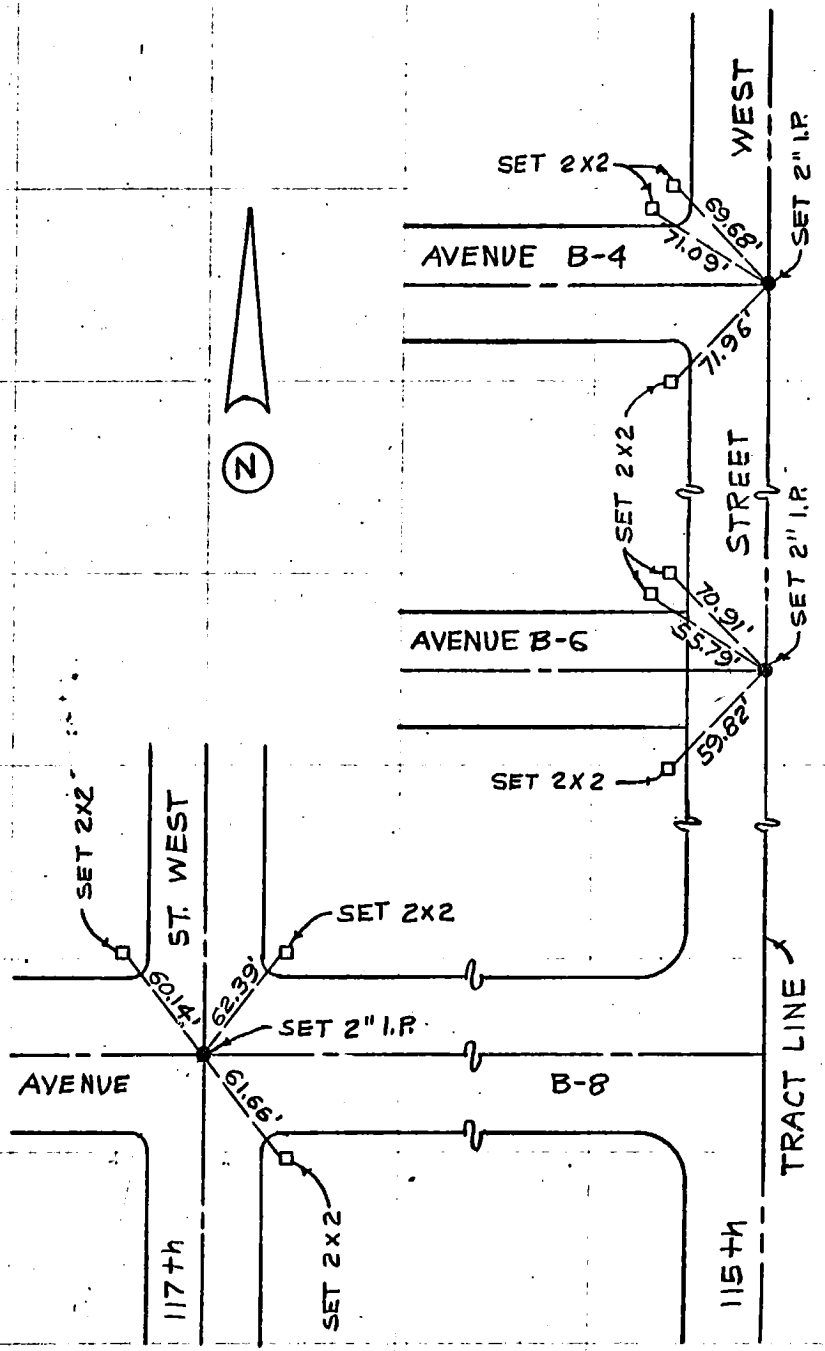

SO. CALIF. BLUE PRINT CO.

Co. Engr. F.B. 4032:110

SURVEY OF ℄ TIES F. B. PG. 4

SURVEY BY HIGHLAND ENGINEERS TR. No. 29945

DATE ROBERT K. KAMEOKA RCE 15429

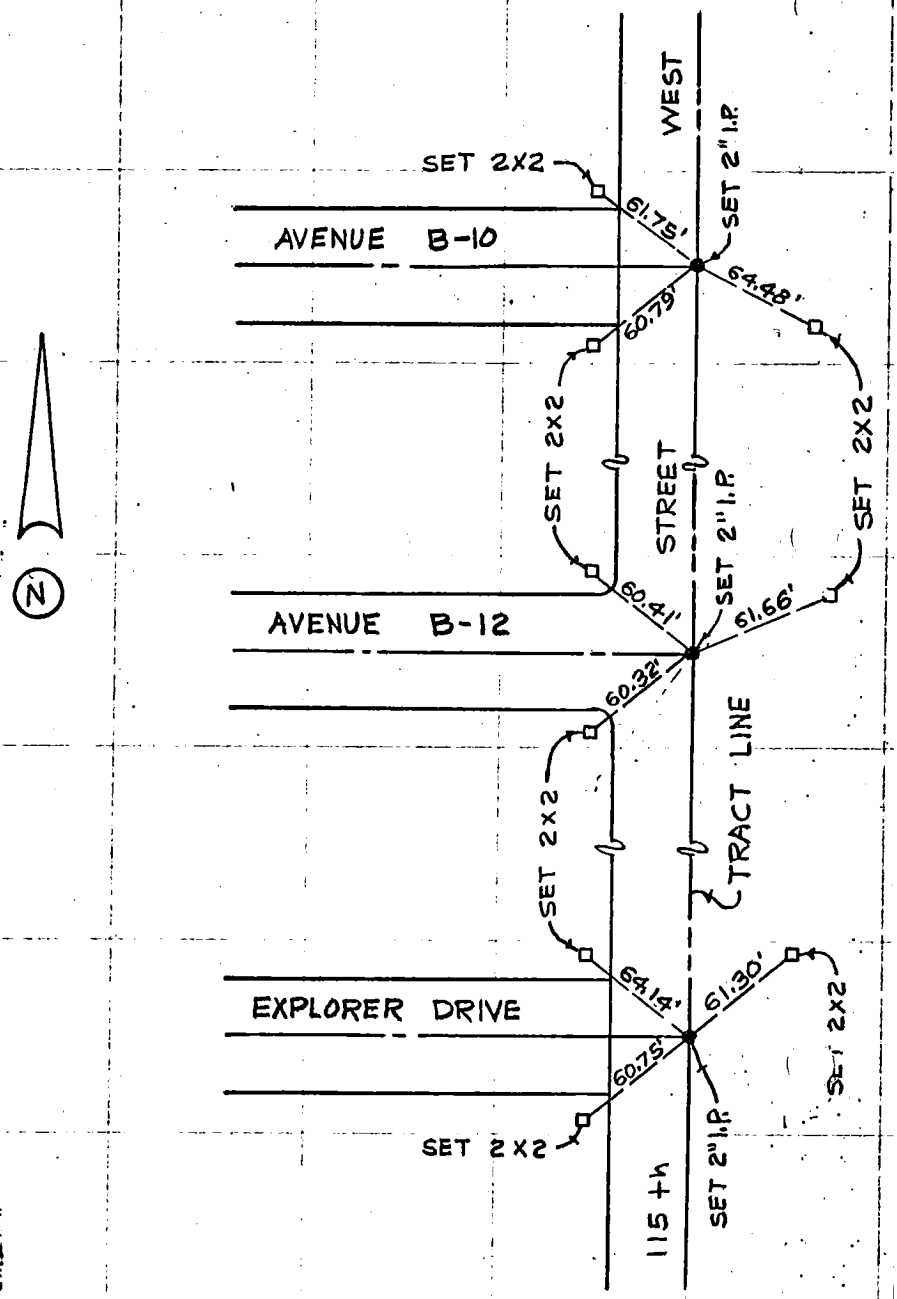

W.S. 72 p-1

SO. CALIF. BLUE PRINT CO.

Co. Engr. F.B. 4032: 111

SURVEY OF: ℄ TIES — F. B. ____ PG. 5

SURVEY BY: HIGHLAND ENGINEERS — TR. No. 29945

DATE: ROBERT K. KAMEOKA RCE 15429

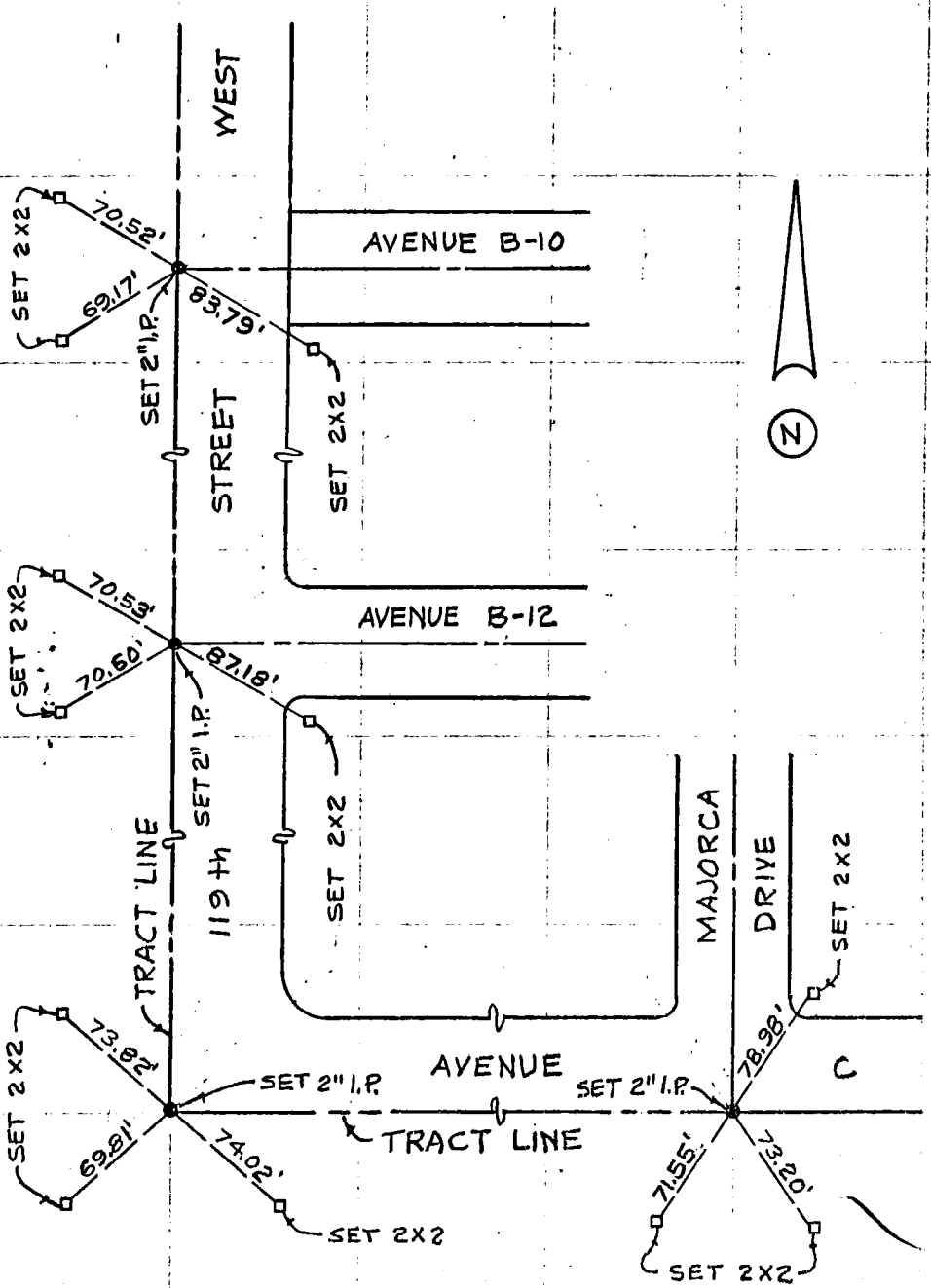

SO. CALIF. BLUE PRINT CO.

Co. Engr. F.B. 4032: 112

SURVEY OF ℄ TIES F B NO. PAGE 1

SURVEY BY HIGHLAND ENGINEERS TRACT NO. 30161

DATE 11-26-74 ROBERT K. KAMEOKA RCE 15429

CO. F.B. REF 4008-76/78

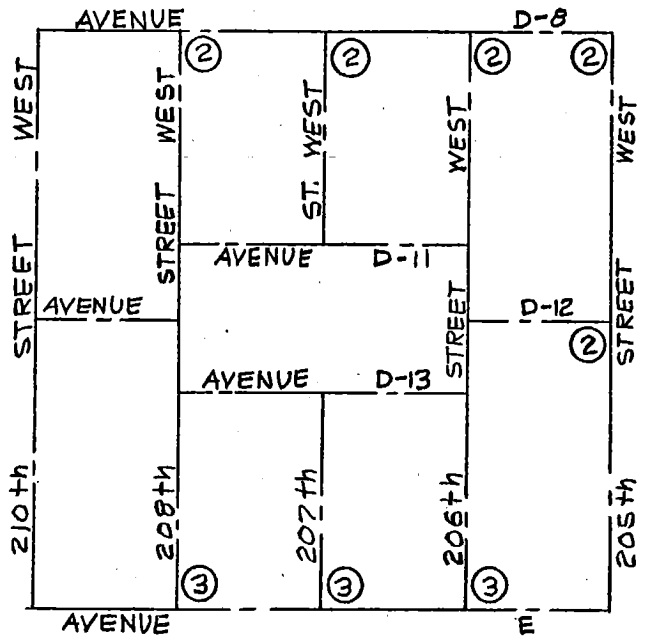

INDEX MAP

SURVEYORS: E. WILSON
L. BOSWELL

ALL 2" I.P.'S SET DN 12"
ALL TIE PT.'S ARE 2x2'S SET UP 3"± UNLESS OTHERWISE NOTED
ALL DISTANCES SHOWN AS MEASURED ARE CORRECTED TO 68°F

SURVEYORS SERVICE COMPANY, COSTA MESA - STOCK NO. 411
DO NOT EXTEND NOTES THIS SIDE OF LINE

US 73, D2 18

Co. Engr. F.B. 4032: 113

SURVEY OF ℄ TIES F B NO. PAGE 2

SURVEY BY HIGHLAND ENGINEERS TRACT NO. 30161

DATE ROBERT K. KAMEOKA RCE 15429

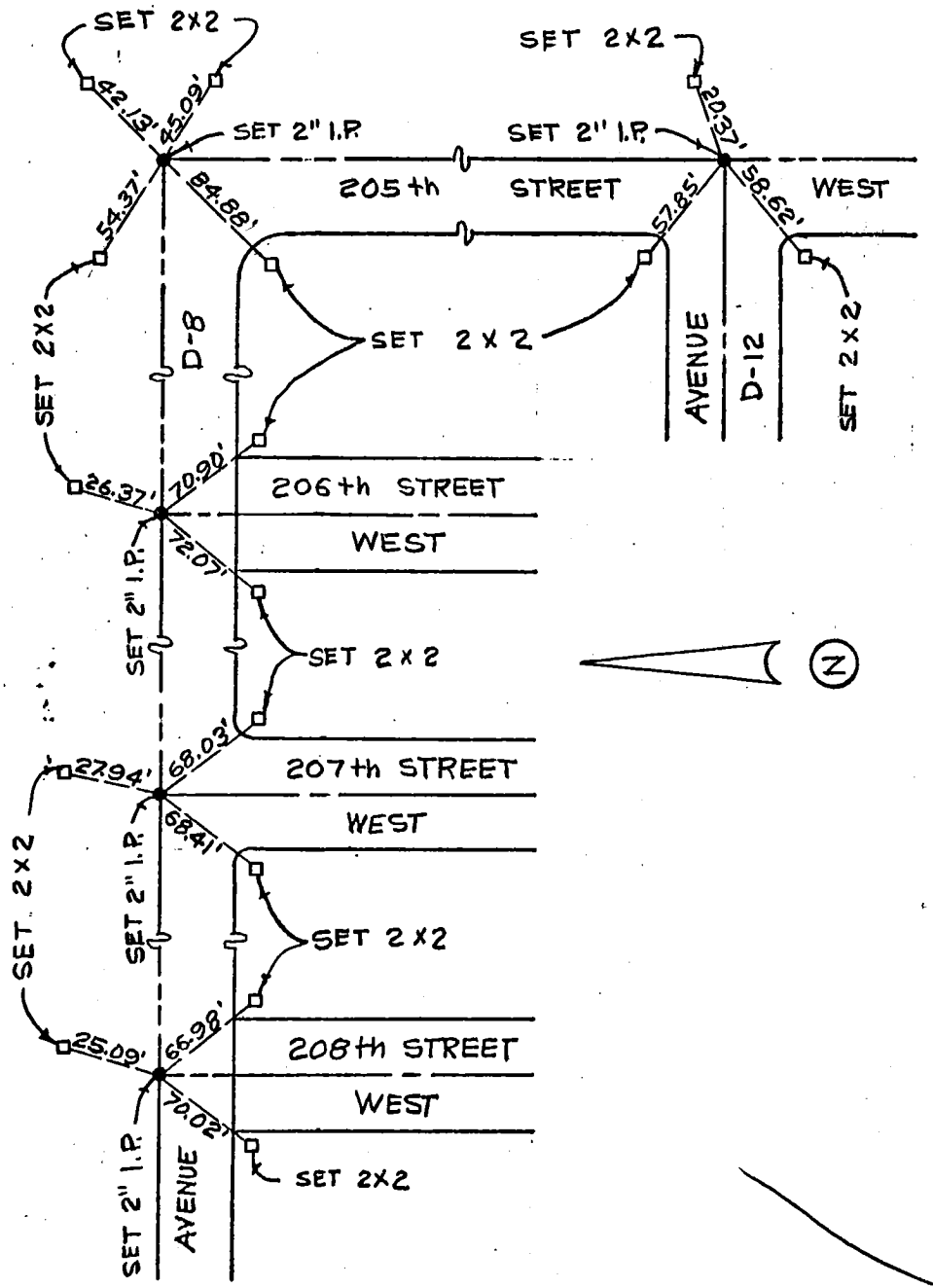

SURVEYORS SERVICE COMPANY, COSTA MESA - STOCK NO. 411

DO NOT EXTEND NOTES THIS SIDE OF LINE

TB 2

Co. Engr. F.B. 4032: 114

SURVEY OF ¢ TIES F B NO. PAGE 3

SURVEY BY HIGHLAND ENGINEERS TRACT NO. 30161

DATE ROBERT K. KAMEOKA RCE 15429

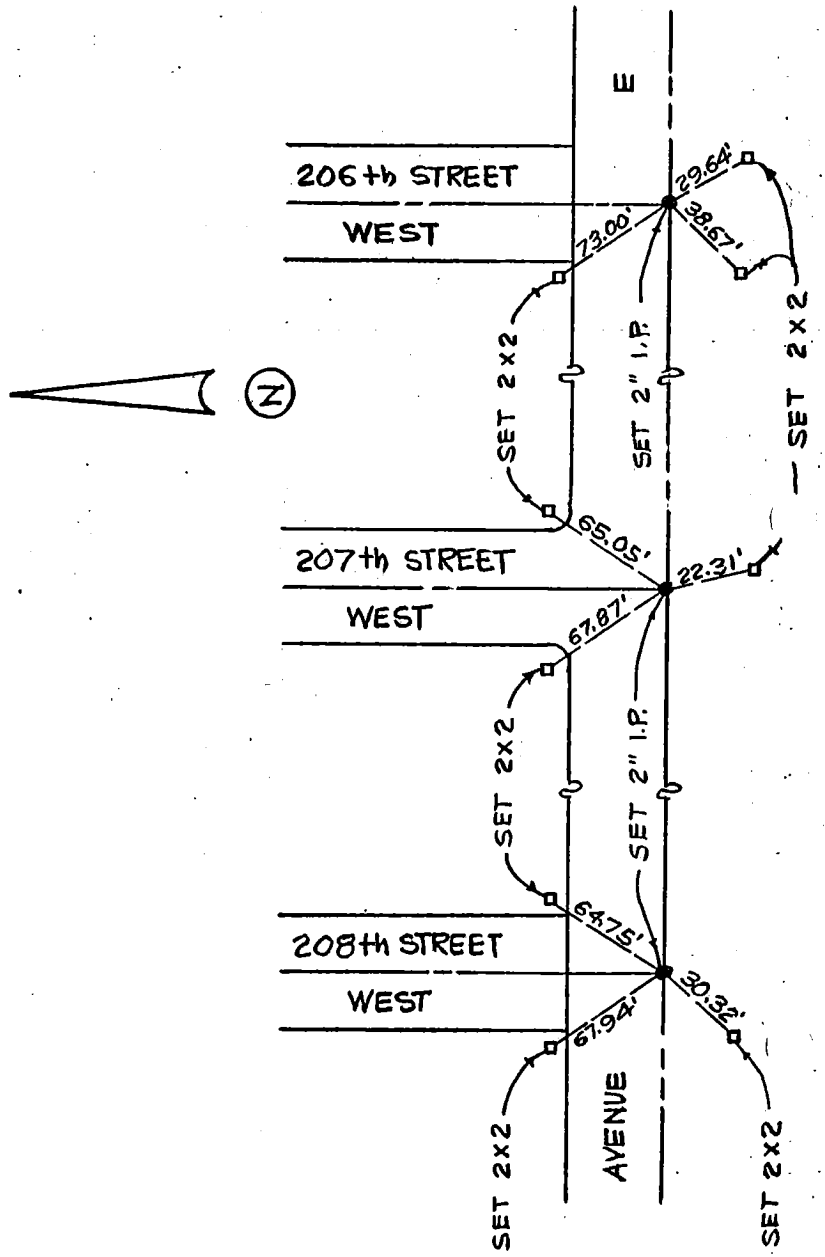

SURVEYORS SERVICE COMPANY, COSTA MESA - STOCK NO. 41

DO NOT EXTEND NOTES THIS SIDE OF LINE

US 73 D-2

(18)

Co. Engr. F.B. 4032: 115

SURVEY OF ℄ TIES-FIGUERO-228TH ST. F. B. _____ PG. _____

SURVEY BY R.V. PEARSALL INC. TR. No. 31805

DATE 11/20/74

R.V. Pearsall
L.S. 1339

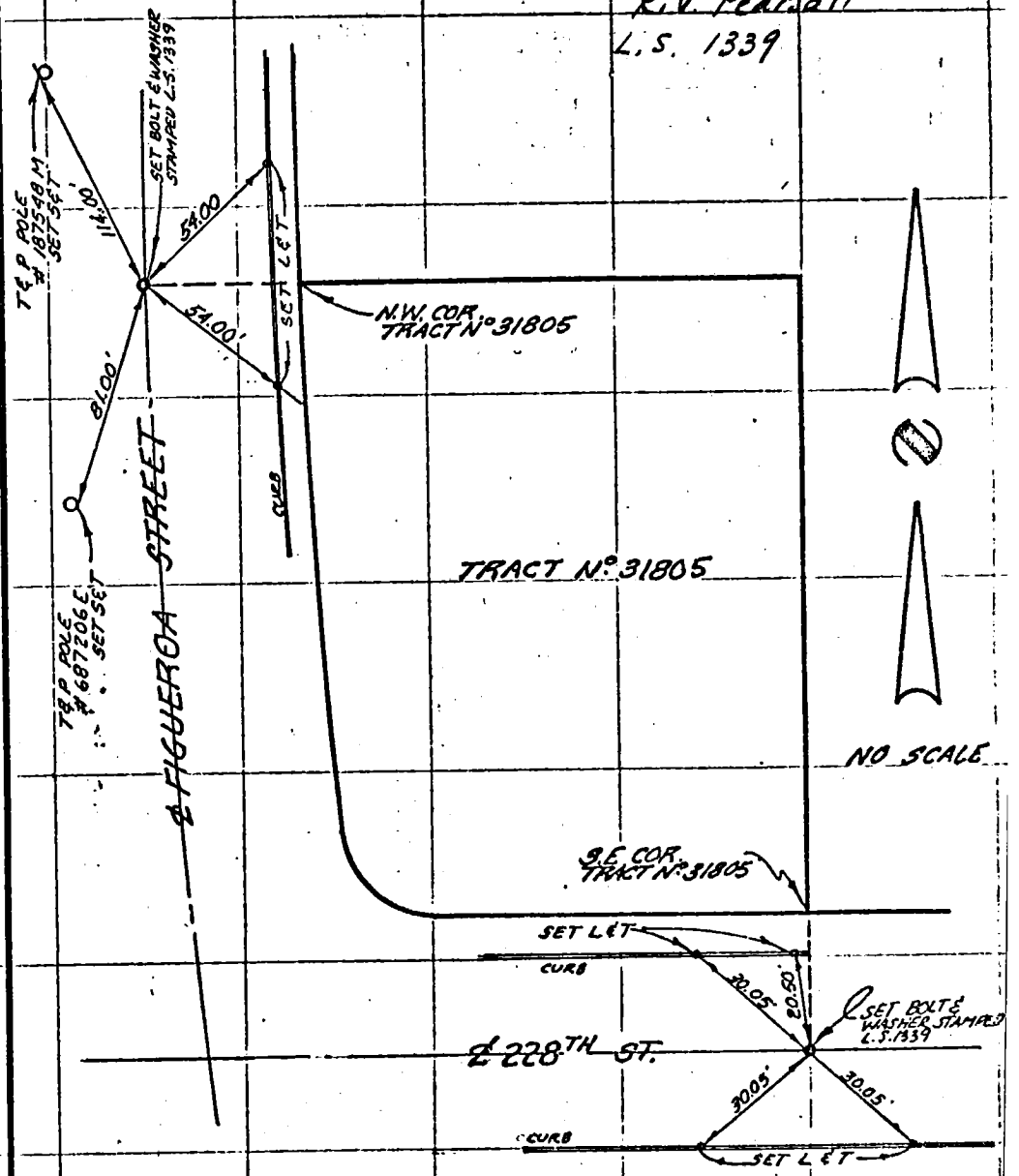

13

WS 2 & B 2

SO. CALIF. BLUE PRINT CO.

Co. Engr. F.B. 4032: 116

SURVEY OF FINAL MONUMENTATION F B NO. ____ PAGE ____

SURVEY BY J.H. EDWARDS CO. TRACT NO. 32273

DATE NOV. 8, 1974

SURVEYOR:
CLARKE KUGLER, JR.
L.S. 4142

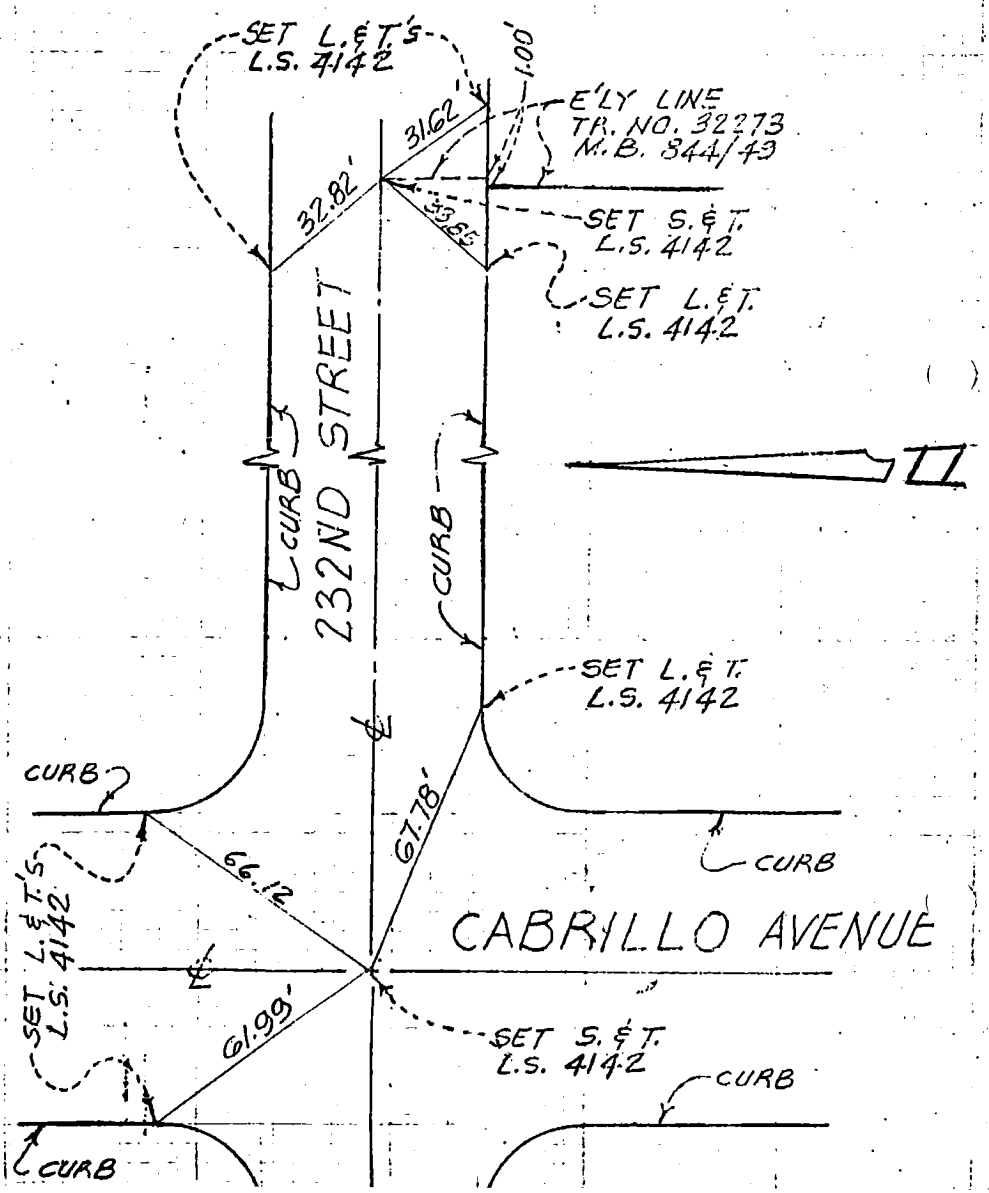

SURVEYORS SERVICE COMPANY, COSTA MESA - STOCK NO. 411

DO NOT EXTEND NOTES THIS SIDE OF LINE

W528 A-2 (133)

Co. Engr. F.B. 4032: 117

SURVEY OF FINAL MONUMENTATION
SURVEY BY J.H. EDWARDS CO. TRACT NO. 32273
F B NO._____ PAGE_____ DATE: NOV. 8, 1974

SURVEYOR:
CLARKE KUGLER, JR.
L.S. 4142

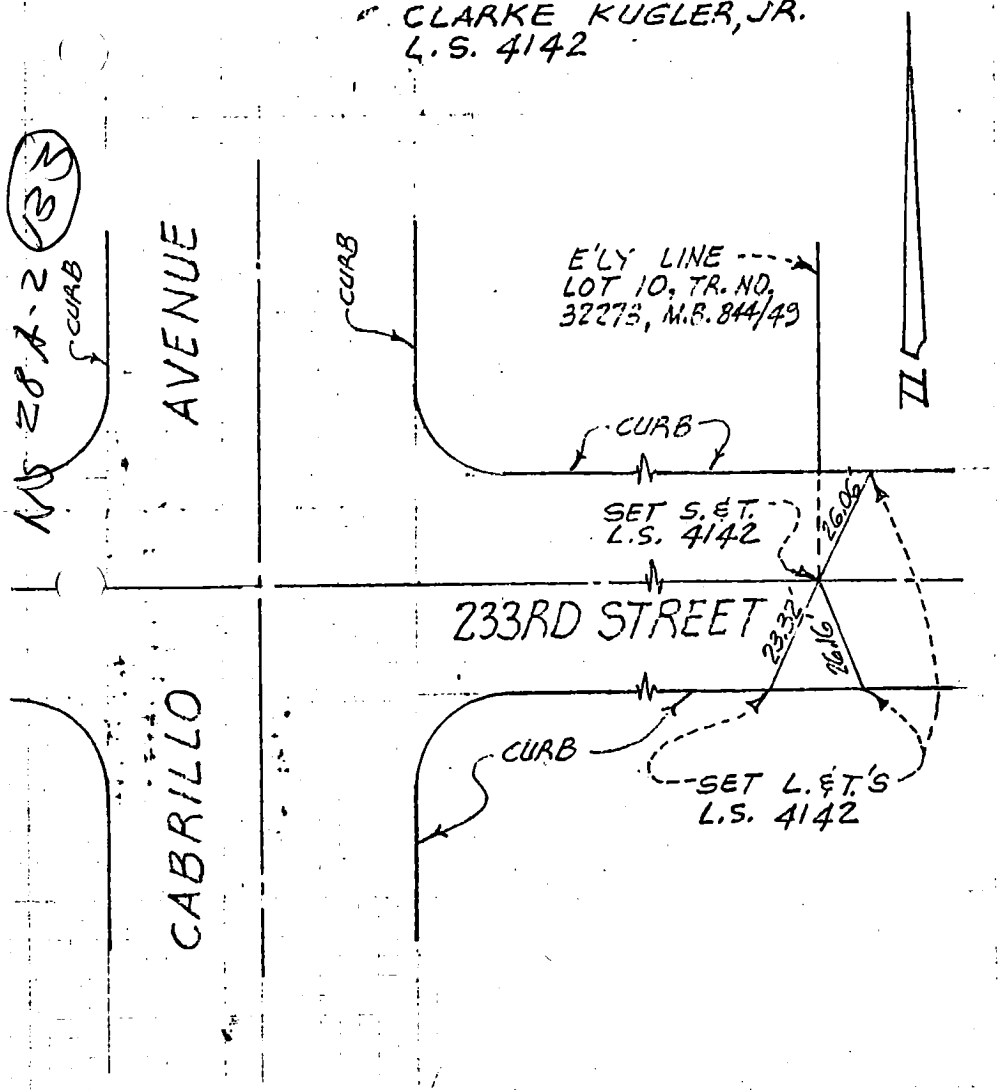

DO NOT EXTEND NOTES THIS SIDE OF LINE

SURVEYORS SERVICE COMPANY, COSTA MESA - STOCK NO. 411

Co. Engr. F.B. 4032: 118

SURVEY OF ℄ TIES F. B. _____ PG. 1

SURVEY BY WAGNER-KERR ASSOCIATES, INC. TR. No. 32330

DATE JANUARY 8, 1975

JAMES D. KERR L.S. 3164

(49)

W.S. 40 B-1

GRISMER AVENUE

401' N/O TO 353' N/O ROGERS PLACE.

KEELER STREET

617' N/O TO 267' N/O ROGERS PLACE.

CENTER LINE TIES

KERR J. _____ SURVEYOR
CONNELLA J. _____ CHAINMAN

ALL DISTANCES SHOWN AS MEAS. ARE CORRECTED TO 68°F.

SO. CALIF. BLUE PRINT CO.

Co. Engr. F.B. 4032: 119

SURVEY OF ℄ TIES F. B. ____ PG. 2

SURVEY BY WAGNER-KERR ASSOCIATES, INC. TR. No. 32330

DATE JANUARY 8, 1975

JAMES D. KERR L.S. 3164

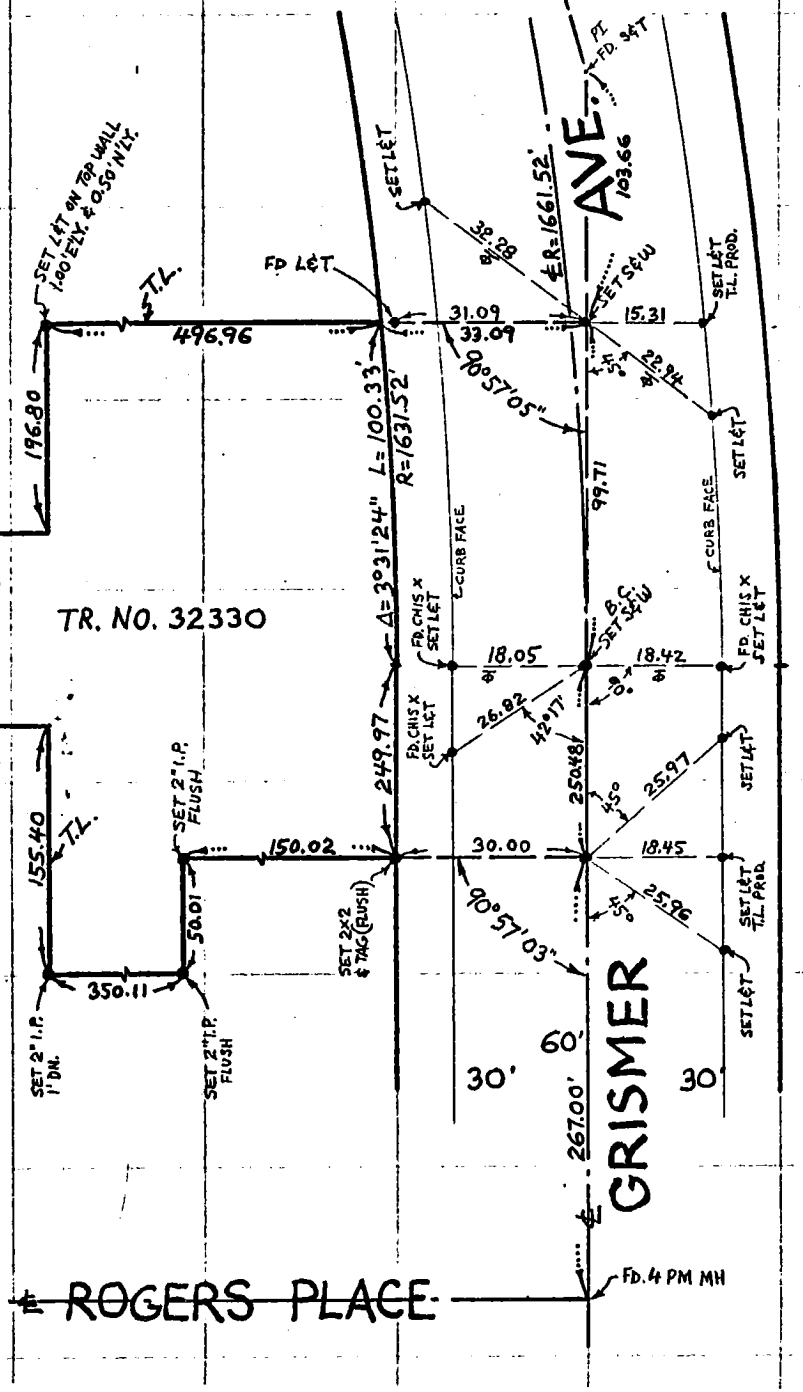

Co. Engr. F.B. 4032: 120

SURVEY OF ℄ TIES F. B. PG. 3

SURVEY BY WAGNER-KERR ASSOCIATES, INC. TR. NO. 32330

DATE JANUARY 8, 1975

JAMES D. KERR L.S. 3164

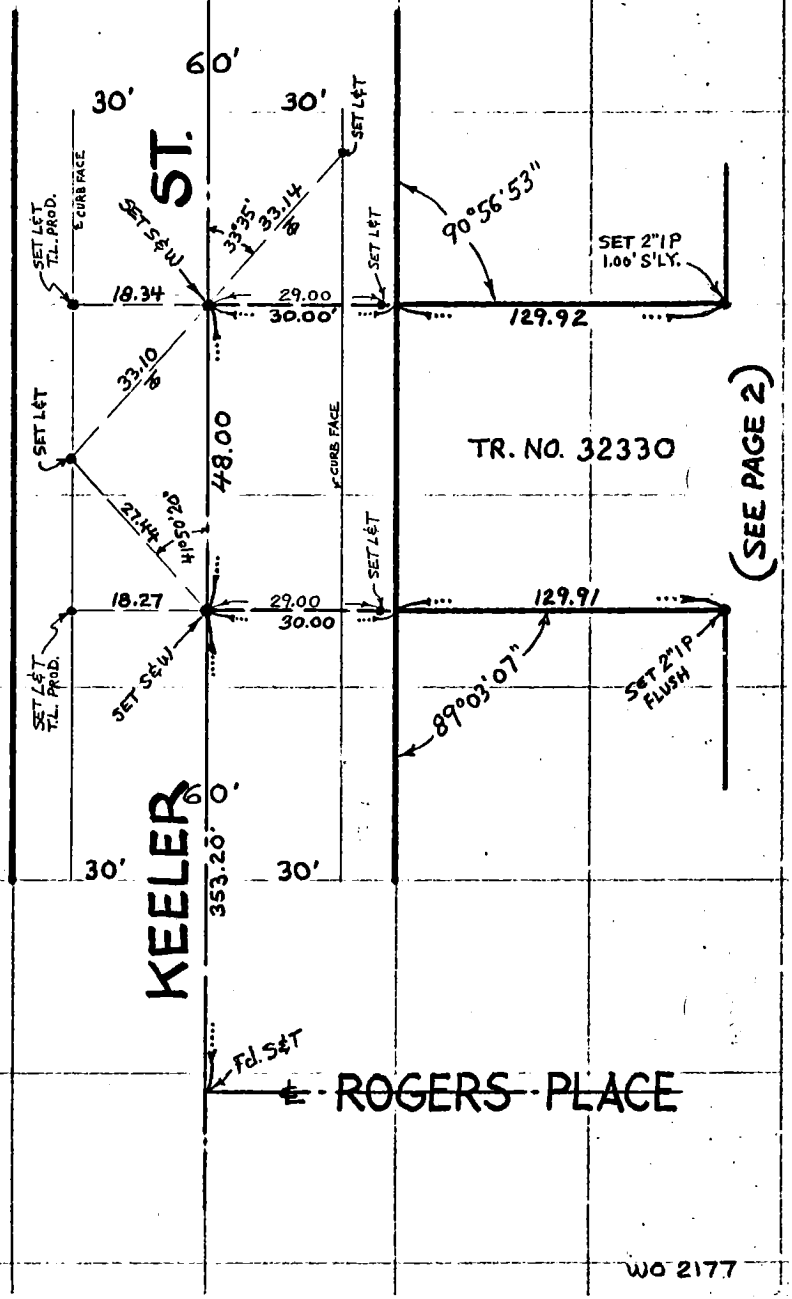

WS 90 B-1 49

SO. CALIF. BLUE PRINT CO.

WO 2177

Co. Engr. F.B. 4032: 121

SURVEY OF ℄ TIES, BALDWIN & LEMON AVE F. B. _____ PG. _____

SURVEY BY LOREN G. PHILLIPS, L.S. # 3173 TR. No. 32334

DATE OCT. 6, 74

(IN THE CITY OF ARCADIA)

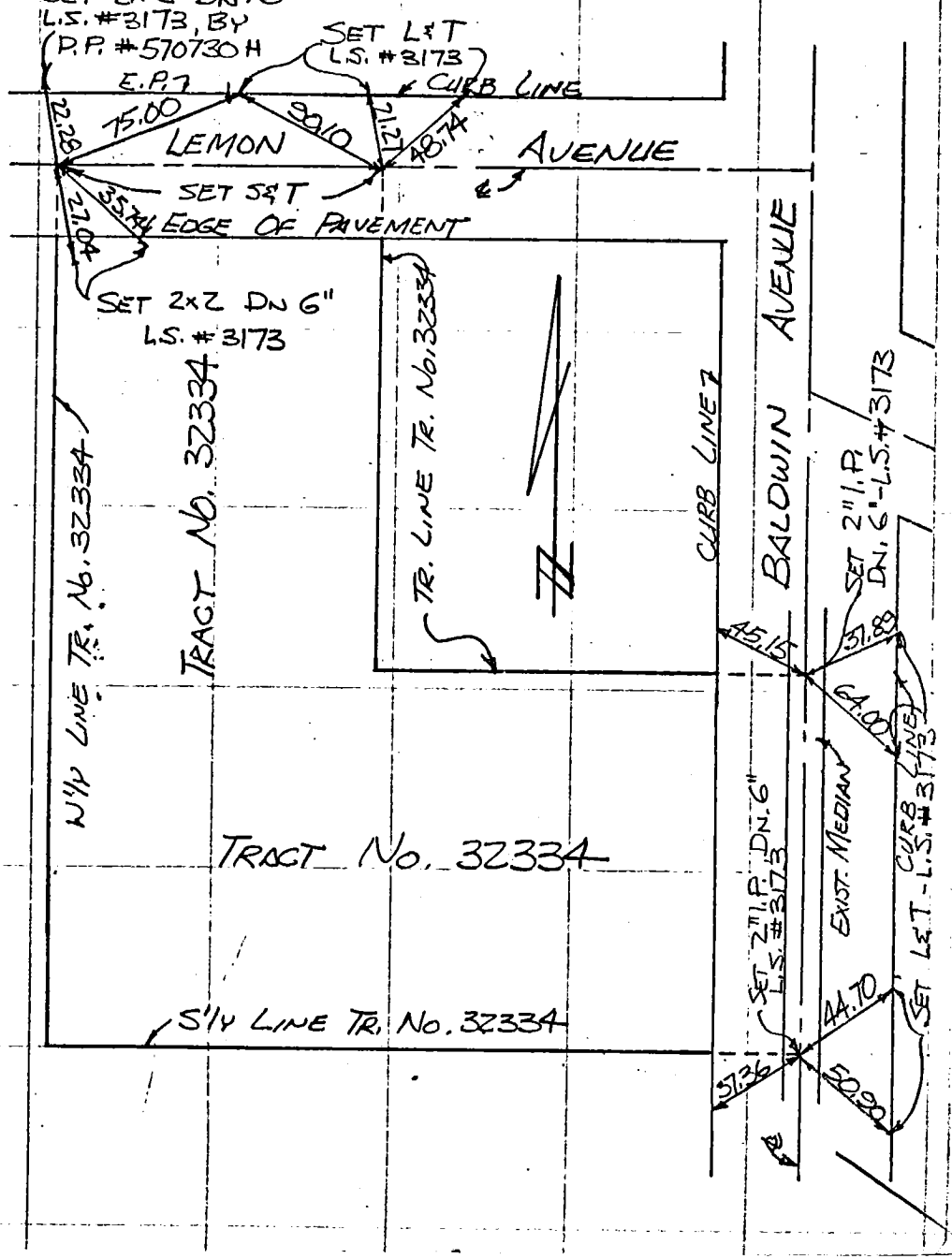

89

454 D-4

SO. CALIF. BLUE PRINT CO.

Co. Engr. F.B. 4032; 122

SURVEY OF ℄ Ties

F. B. _____ PG. (1)

SURVEY BY OLSON SURVEYING SERVICE, INC. L. DeTilla, L.S. 2569

TR. No. 32430

DATE 8-7-74

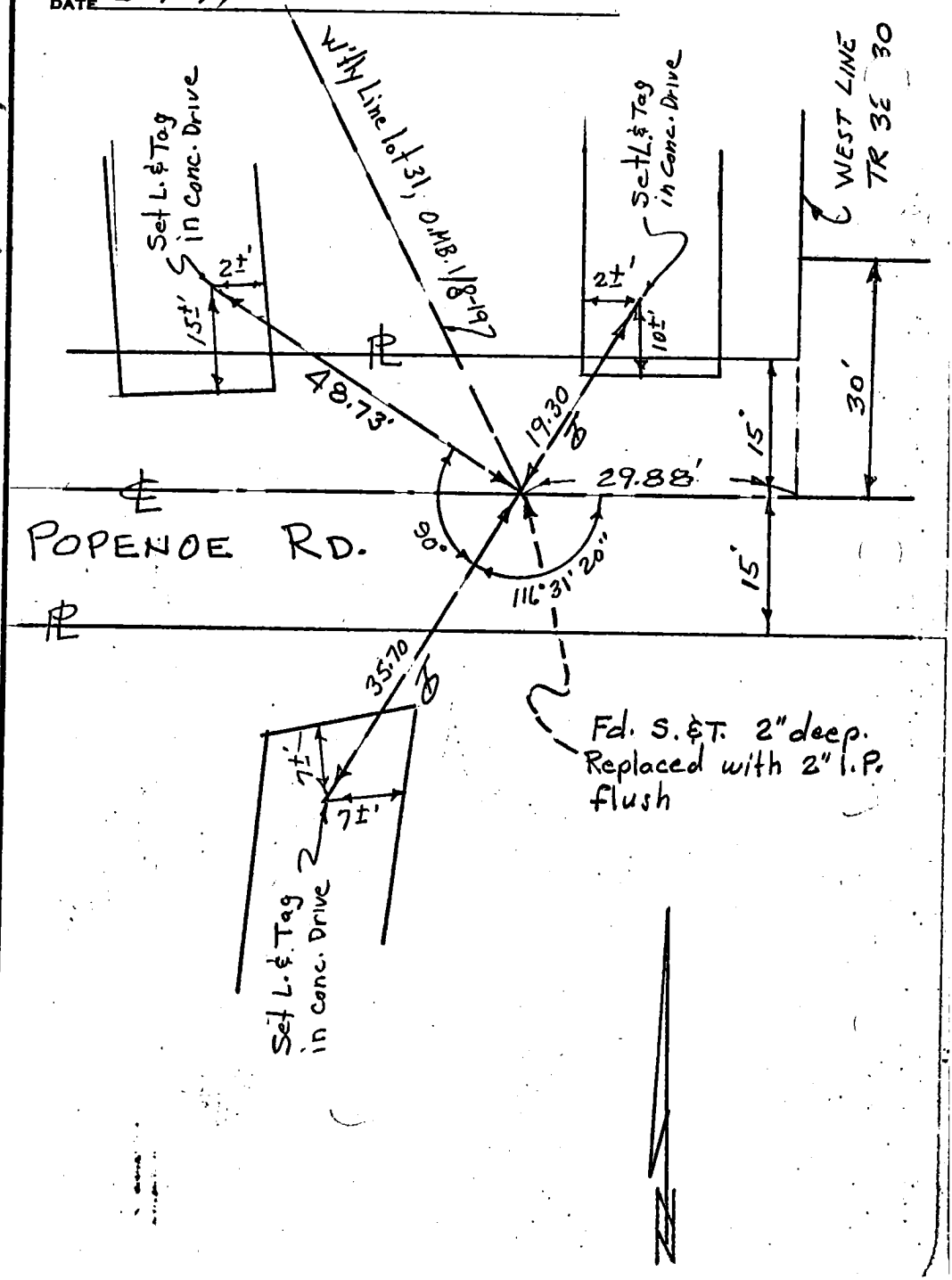

(76) 084 297, B-1

SO. CALIF. BLUE PRINT CO.

Co. Engr. F.B. 4032: 123

F. B. _____ PG. _____ SURVEY OF ℄ Ties - TR. No. 32430 (2)

Olson Surveying Service, Inc.

TR. No. _____ SURVEY BY L. De Tilla, L.S. 2569

DATE 12-9-74

B-1

084-297

76

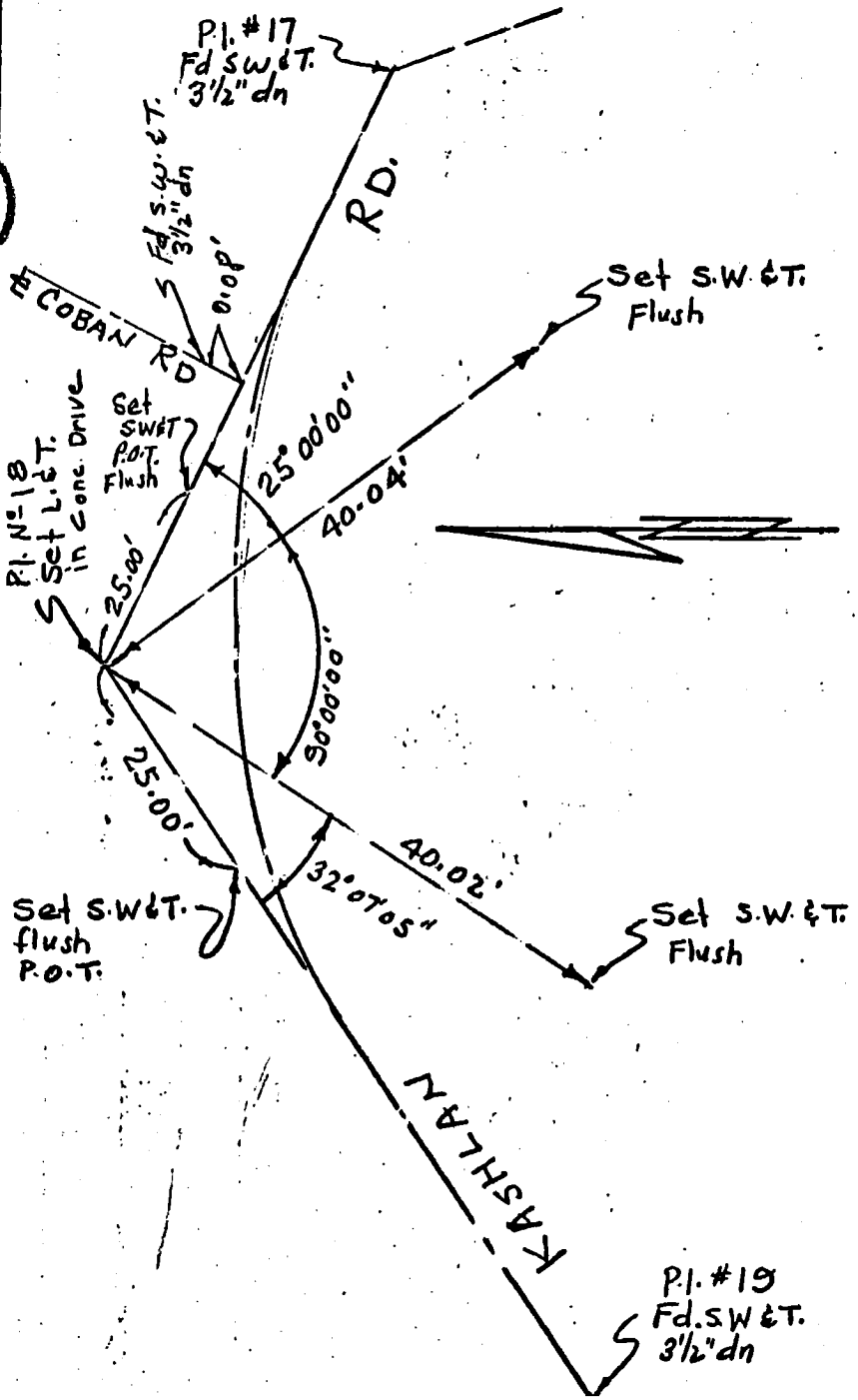

Co. Engr. F.B. 4032: 126

SURVEY OF ℄ Ties F B NO. PAGE 3

SURVEY BY SIKAND ENGINEERING ASSOCIATES TRACT NO. R/S 86-73178

DATE 5-21-74 NEIL J. CUMMINS, JR. L.S. 3866

249-117 A-2 (67)

DO NOT EXTEND NOTES THIS SIDE OF LINE

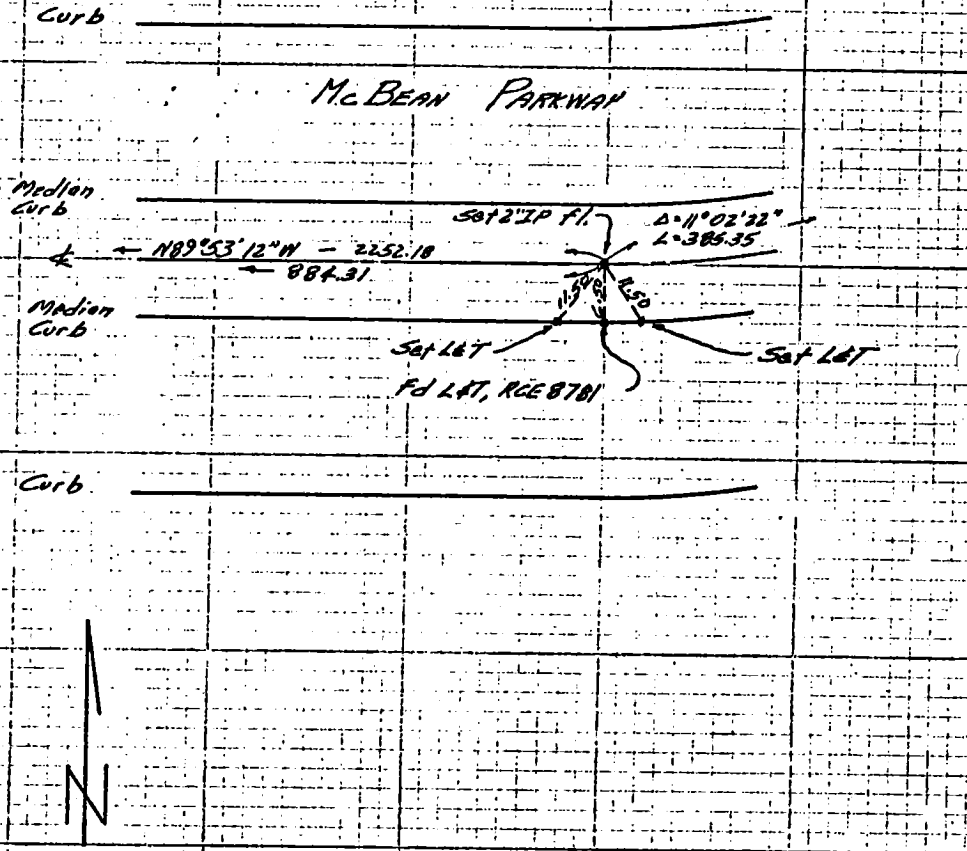

Co. Engr. F.B. 4032: 125

F. B. _____ PG. 2 SURVEY OF ℄ Ties

R.S. 86-73/78 SIKAND ENGINEERING ASSOCIATES

TR. No. R/S SURVEY BY _____

DATE 3-13-74

NEIL J. CUMMINS, JR. L.S. 3866

249/117 A-2

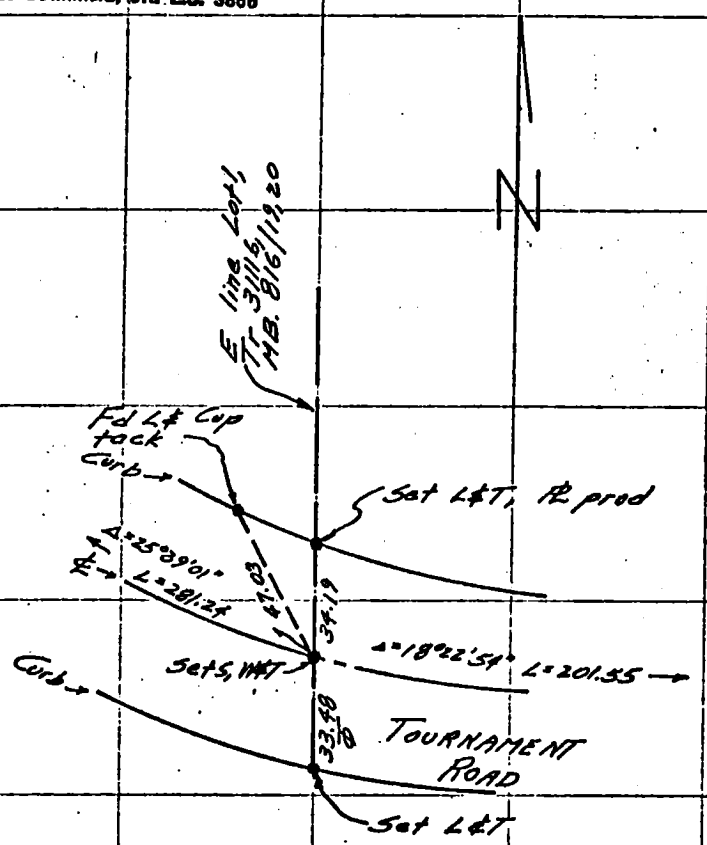

Co. Engr. F.B. 4032: 124

SURVEY OF: E Ties

SURVEY BY: SIKAND ENGINEERING ASSOCIATES

DATE: 7-8-74

F. B. ____ PG. 1

R.S. B6-73/78

TR. No. Record of Survey

NEIL J. CUMMINS, JR. L.S. 3866

249-117, A-2

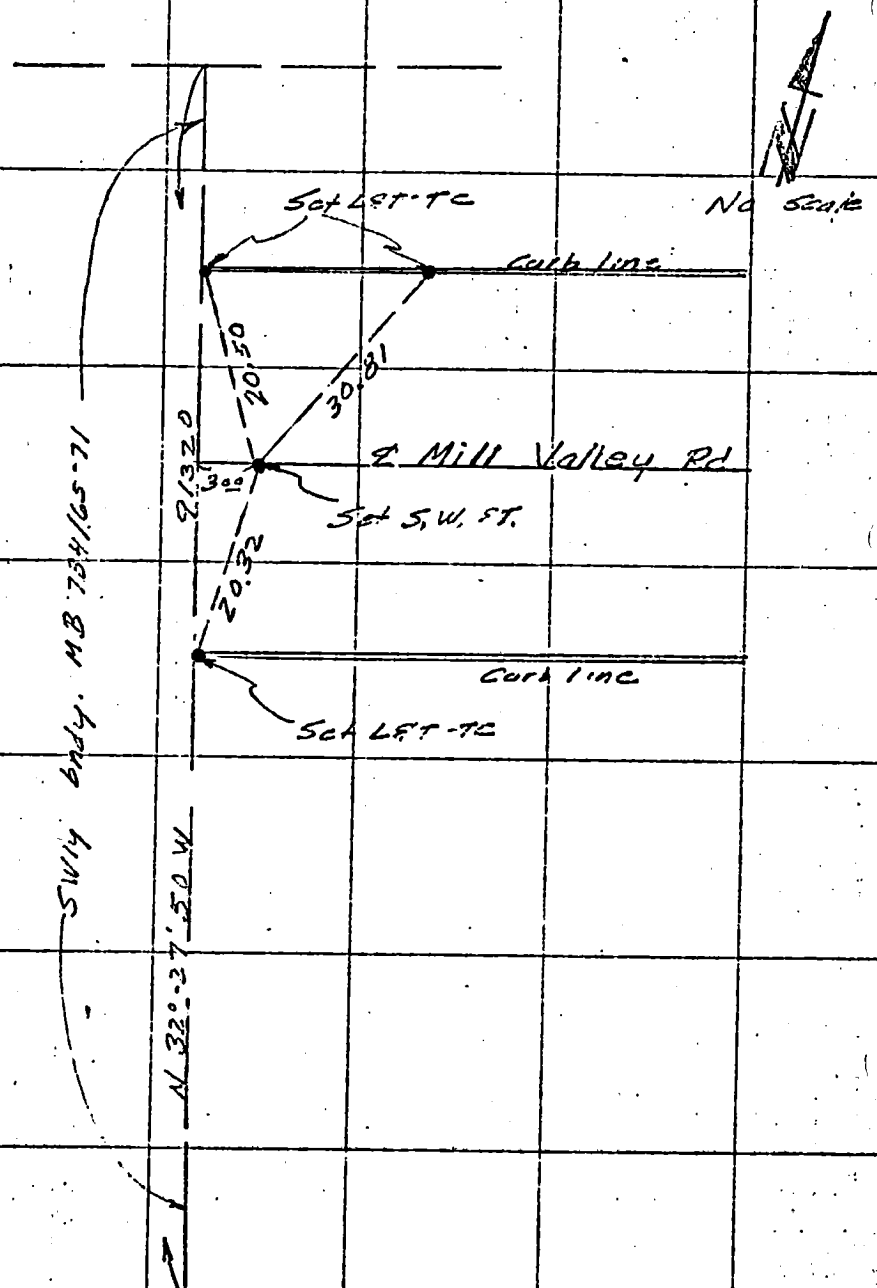

SO. CALIF. BLUE PRINT CO.

SURVEYORS SERVICE COMPANY, COSTA MESA - STOCK NO. 411

US 67 B-40 B-39

DO NOT EXTEND NOTES THIS SIDE OF LINE

SURVEY OF PM 4074 F B NO. PAGE 1

SURVEY BY S.E. Strong TRACT NO. PM 4074

DATE August 15, 1974 L.S. 3651

Co. Engr. F.B. 4032: 127

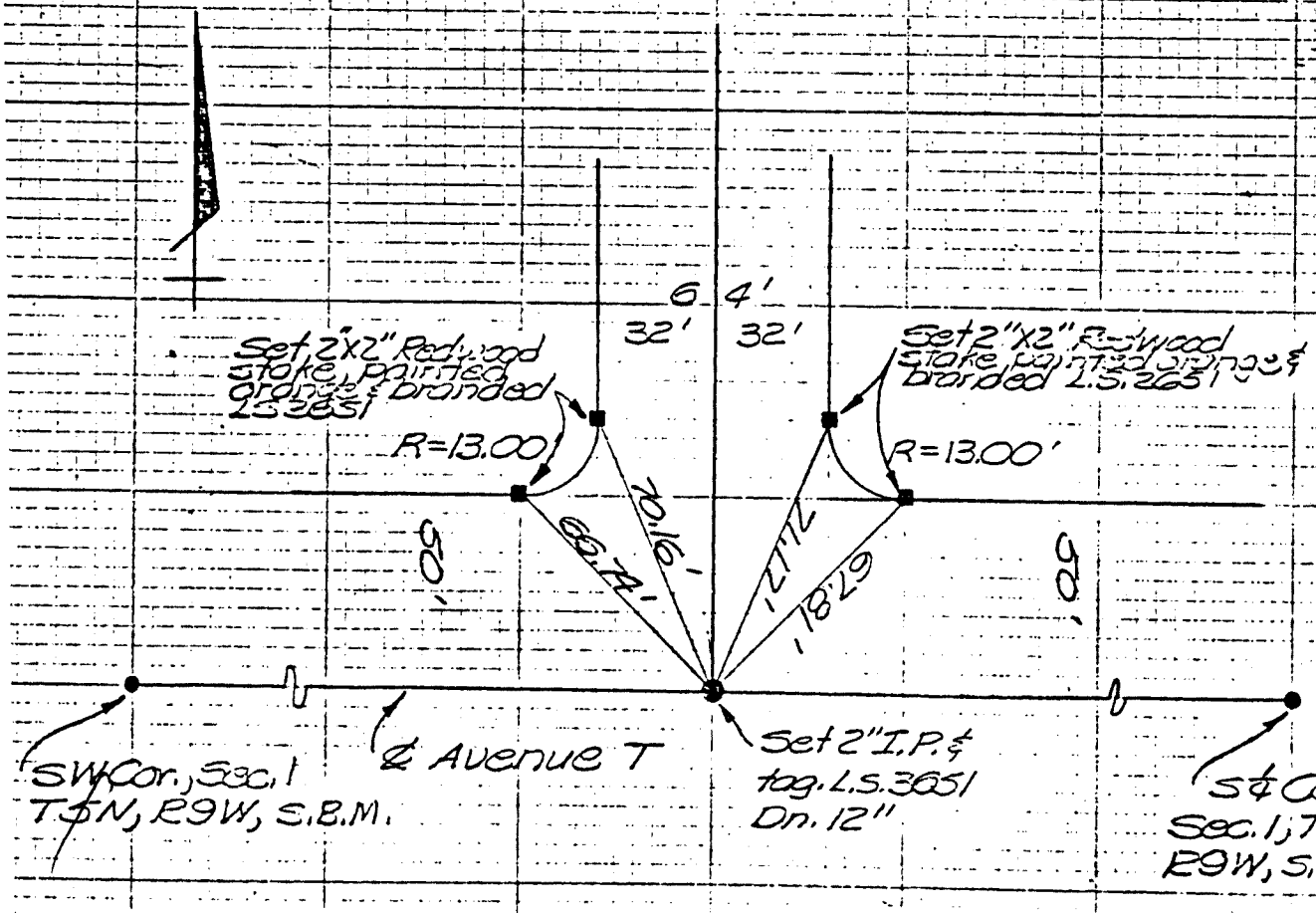

SURVEYORS SERVICE COMPANY, COSTA MESA - STOCK NO. 411

DO NOT EXTEND NOTES THIS SIDE OF LINE

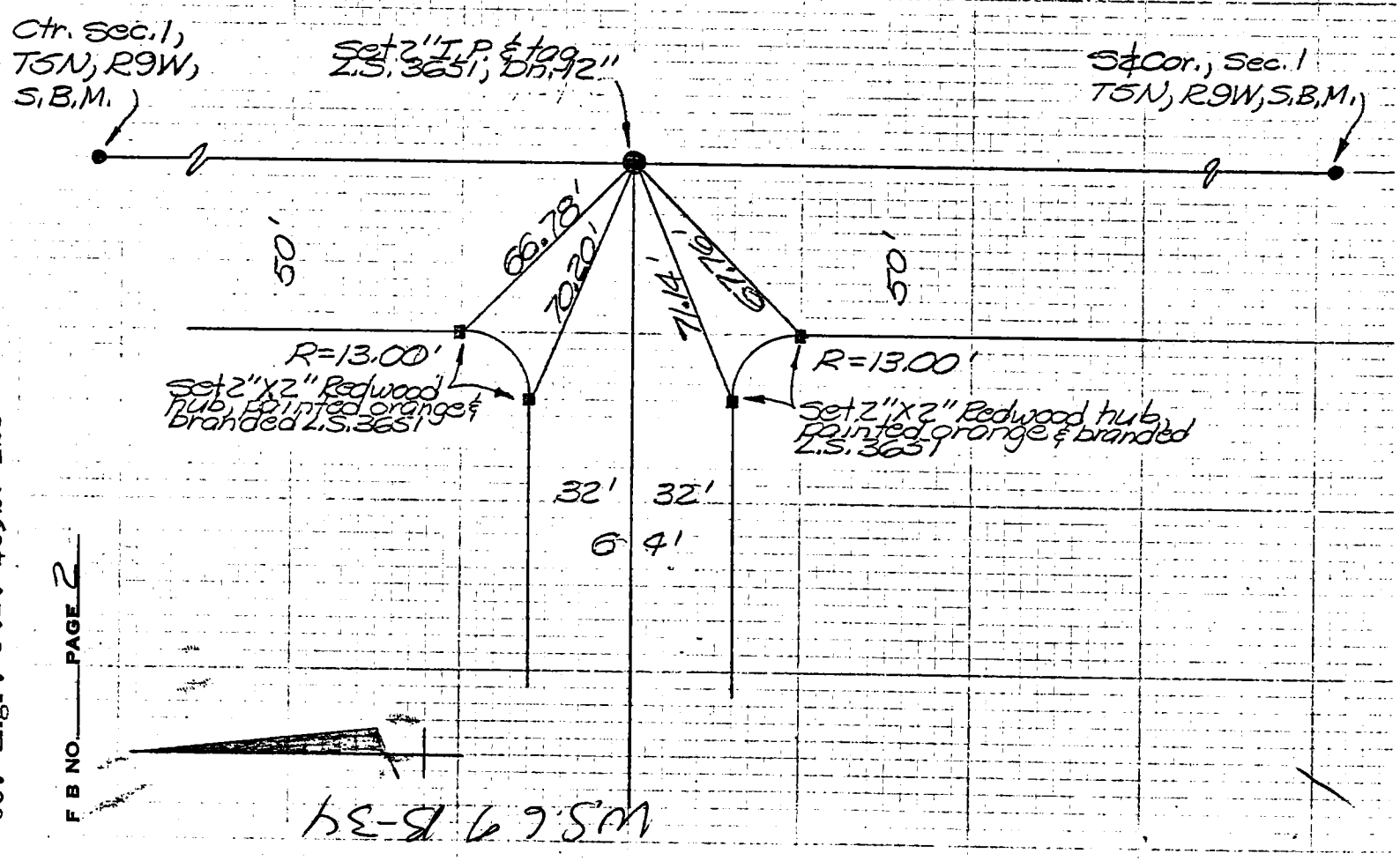

Co. Engr. F.B. 4032: 128

F B NO. ____ PAGE 2

WS 69 B-34

Co. Engr. F.B. 4032: 129

SURVEY OF PM 4074 F B NO. PAGE 3

SURVEY BY G.E. Strong TRACT NO. PM 4074

DATE August 15, 1974 L.S. 3651

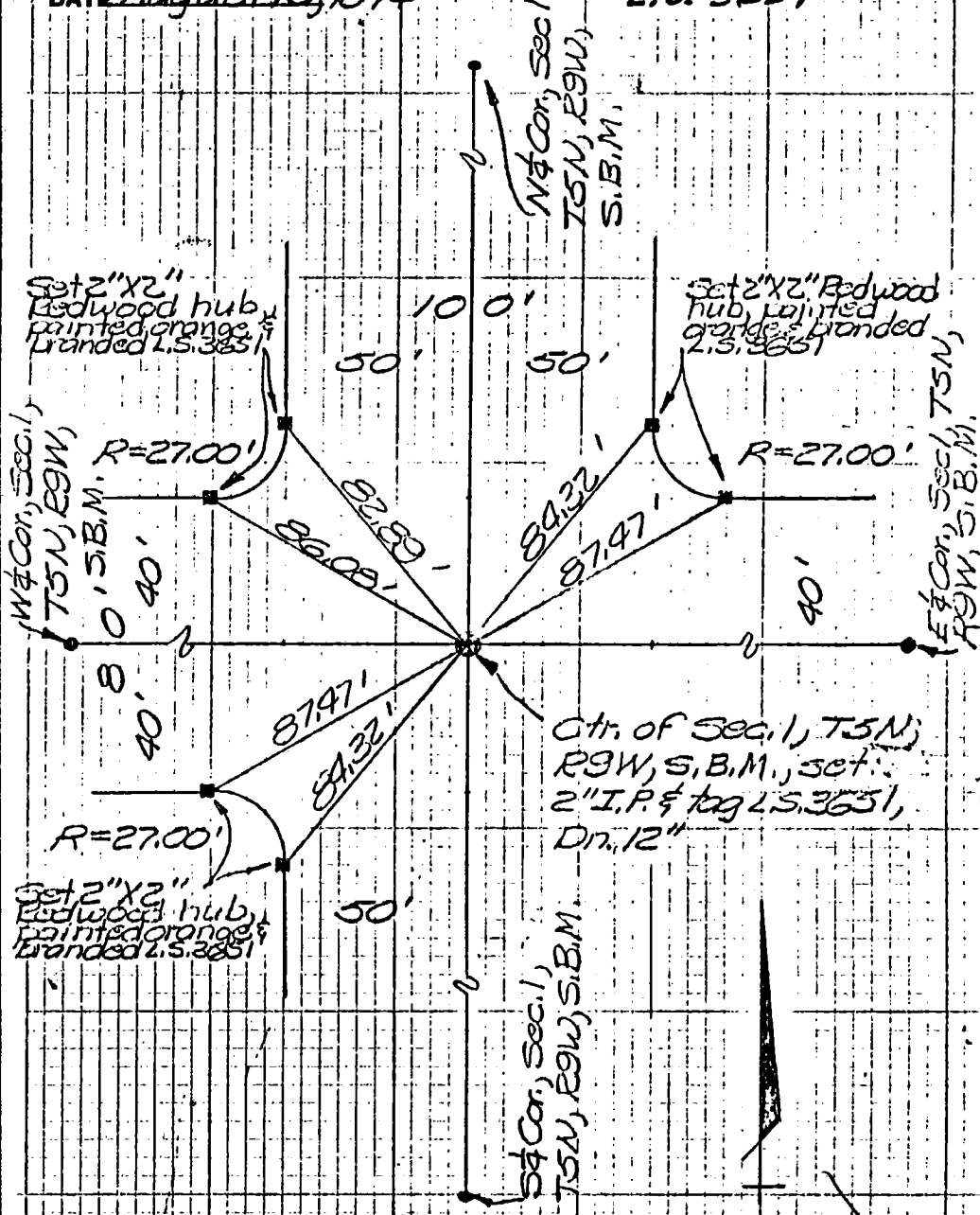

SURVEYORS SERVICE COMPANY, COSTA MESA - STOCK NO. 411

DO NOT EXTEND NOTES THIS SIDE OF LINE

G-B-34

SURVEYORS SERVICE COMPANY, COSTA MESA - STOCK NO. 411

DO NOT EXTEND NOTES THIS SIDE OF LINE

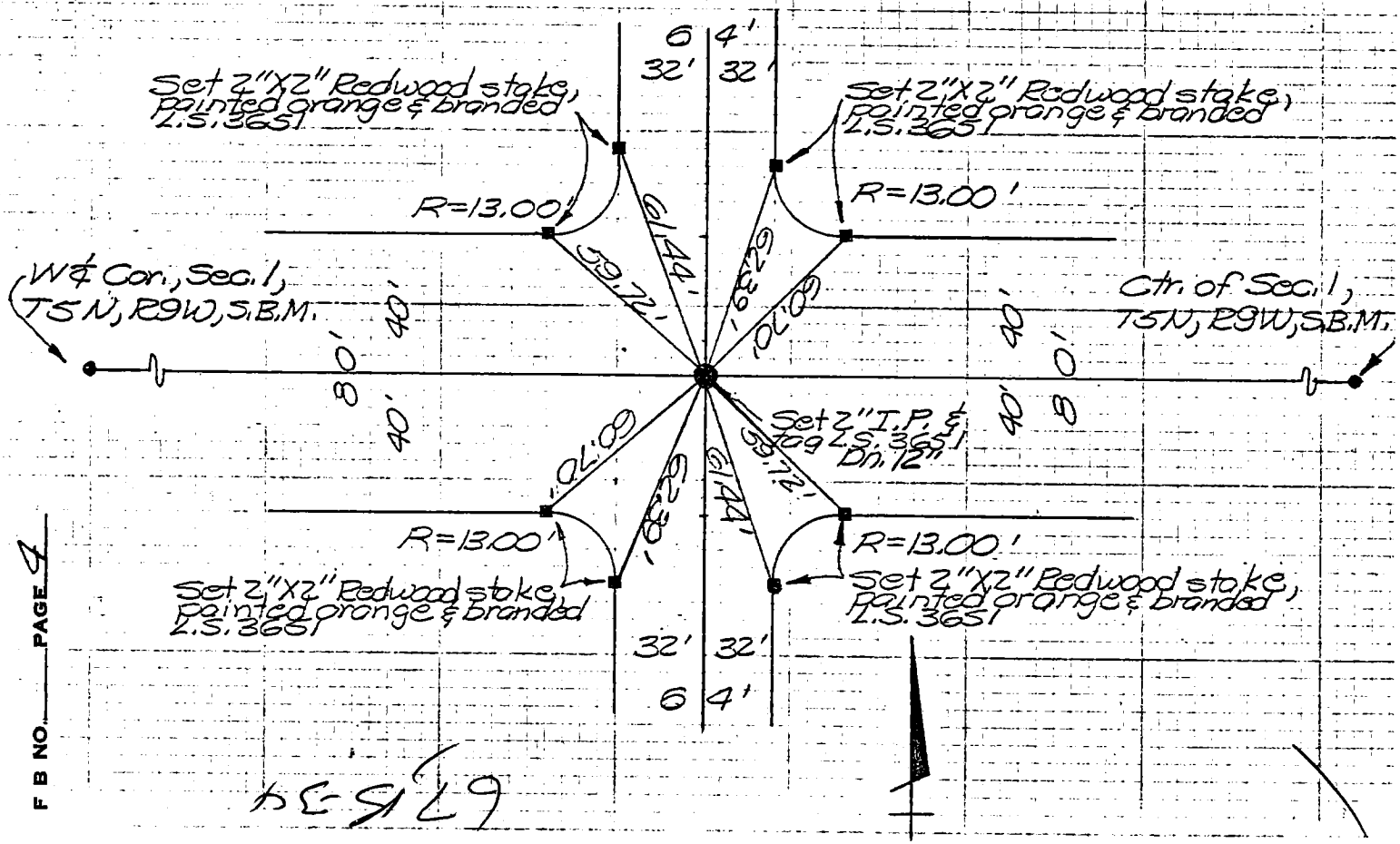

Co. Engr. F.B. 4032: 130

F B NO. ____ PAGE 4

67 15-34

Co. Engr. F.B. 4032: 131

SURVEY OF PM 4074 F B NO. PAGE 5

SURVEY BY G.E. Strong TRACT NO. PM 4074

DATE August 15, 1974 L.S. 3651

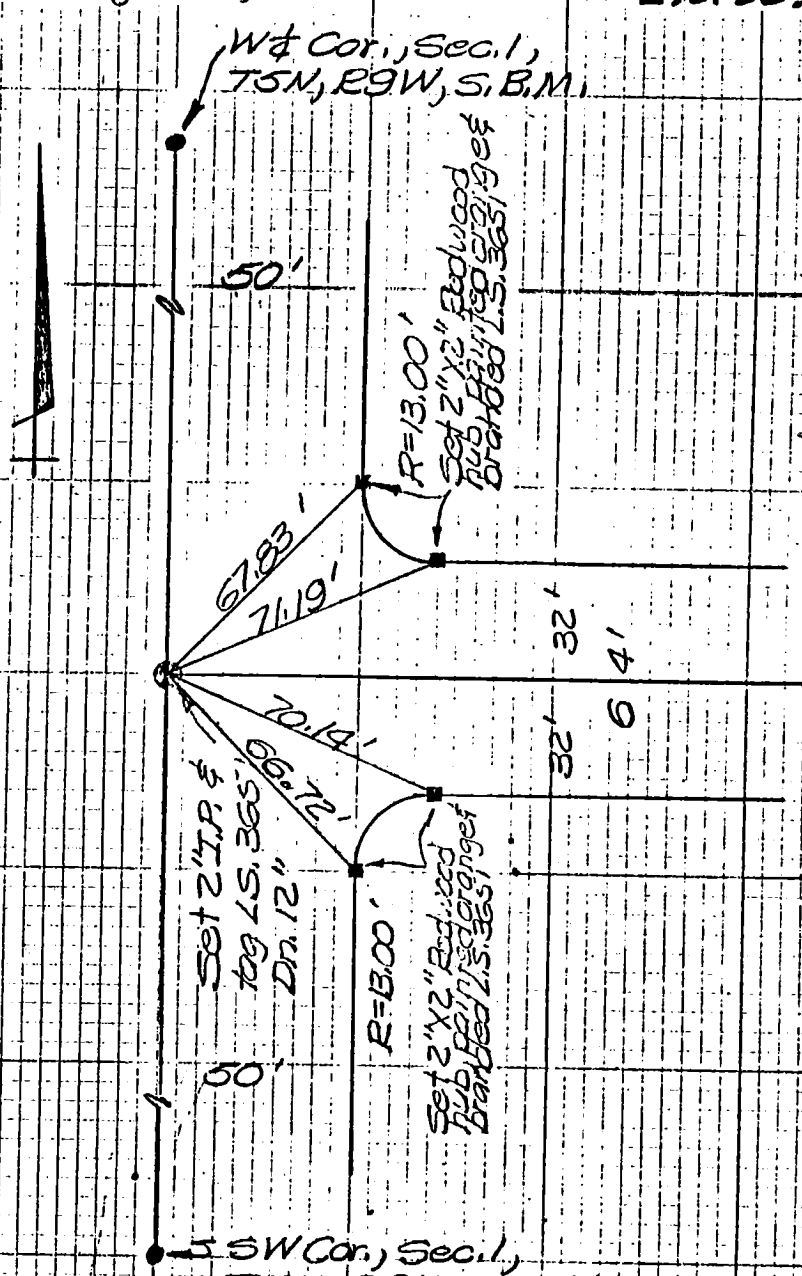

SURVEYORS SERVICE COMPANY, COSTA MESA - STOCK NO. 411

DO NOT EXTEND NOTES THIS SIDE OF LINE

67B-34

Co. Engr. F.B. 4032: 132

F B NO. _____ PAGE 6

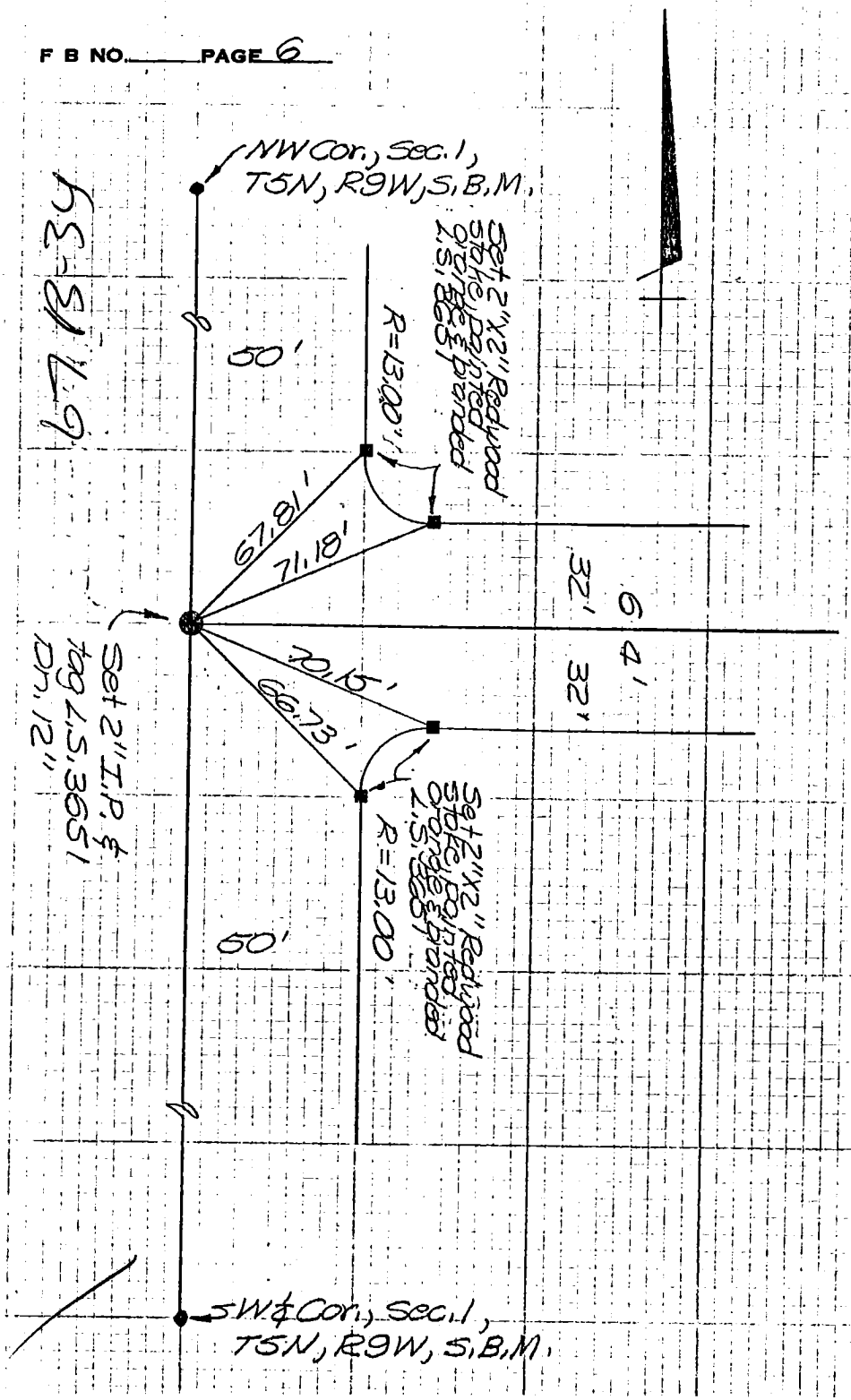

SURVEYORS SERVICE COMPANY, COSTA MESA - STOCK NO. 411

DO NOT EXTEND NOTES THIS SIDE OF LINE

SURVEYORS SERVICE COMPANY, CO MESA - STOCK NO. 411

DO NOT EXTEND NOTES THIS SIDE OF LINE 67B-34

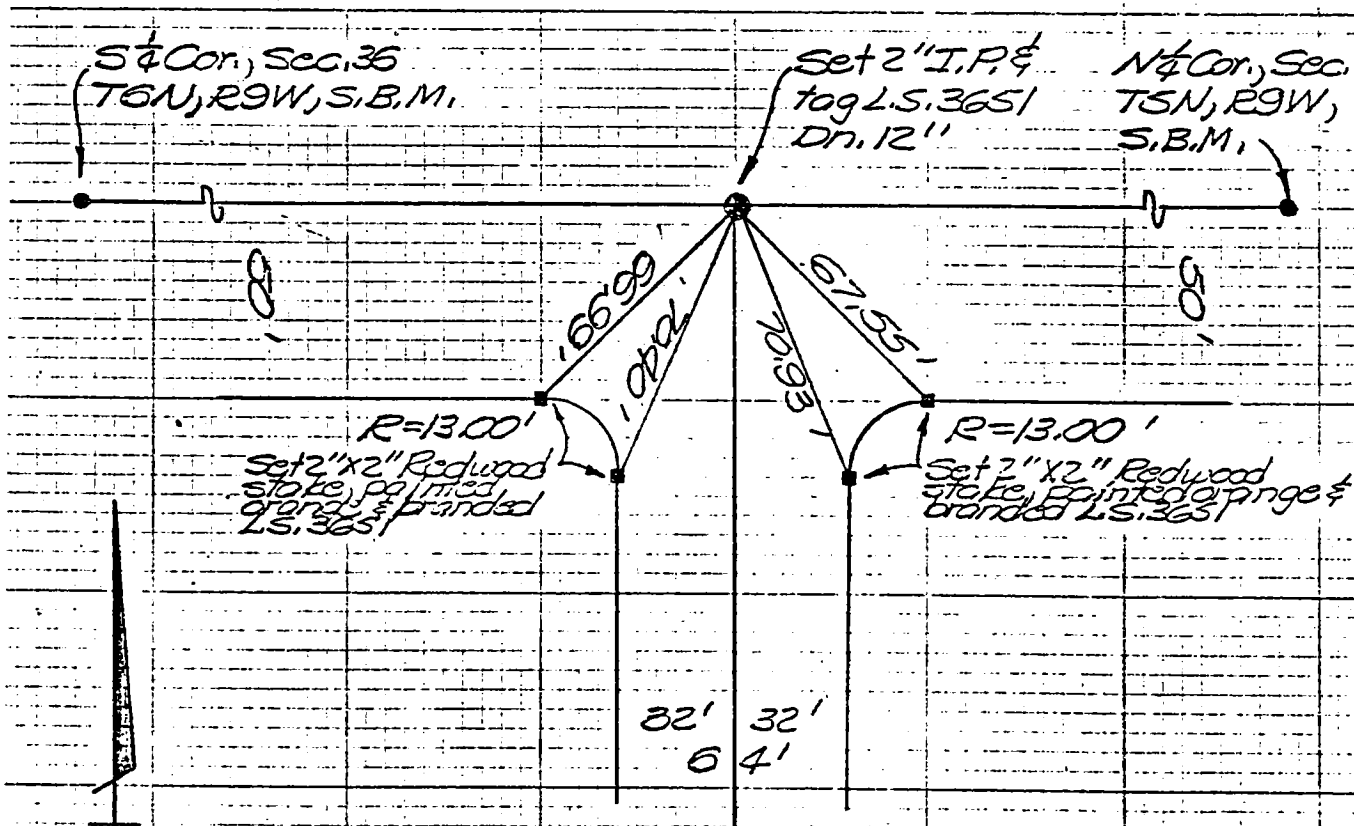

SURVEY OF PM 4074

SURVEY BY G.E. Strong

DATE August 15, 1974

TRACT NO. L.S. 3651

F B NO. PM 4074 PAGE 7

Co. Engr. F.B. 4032: 133

SURVEYORS SERVICE COMPANY, COSTA MESA - STOCK NO. 411

DO NOT EXTEND NOTES THIS SIDE OF LINE

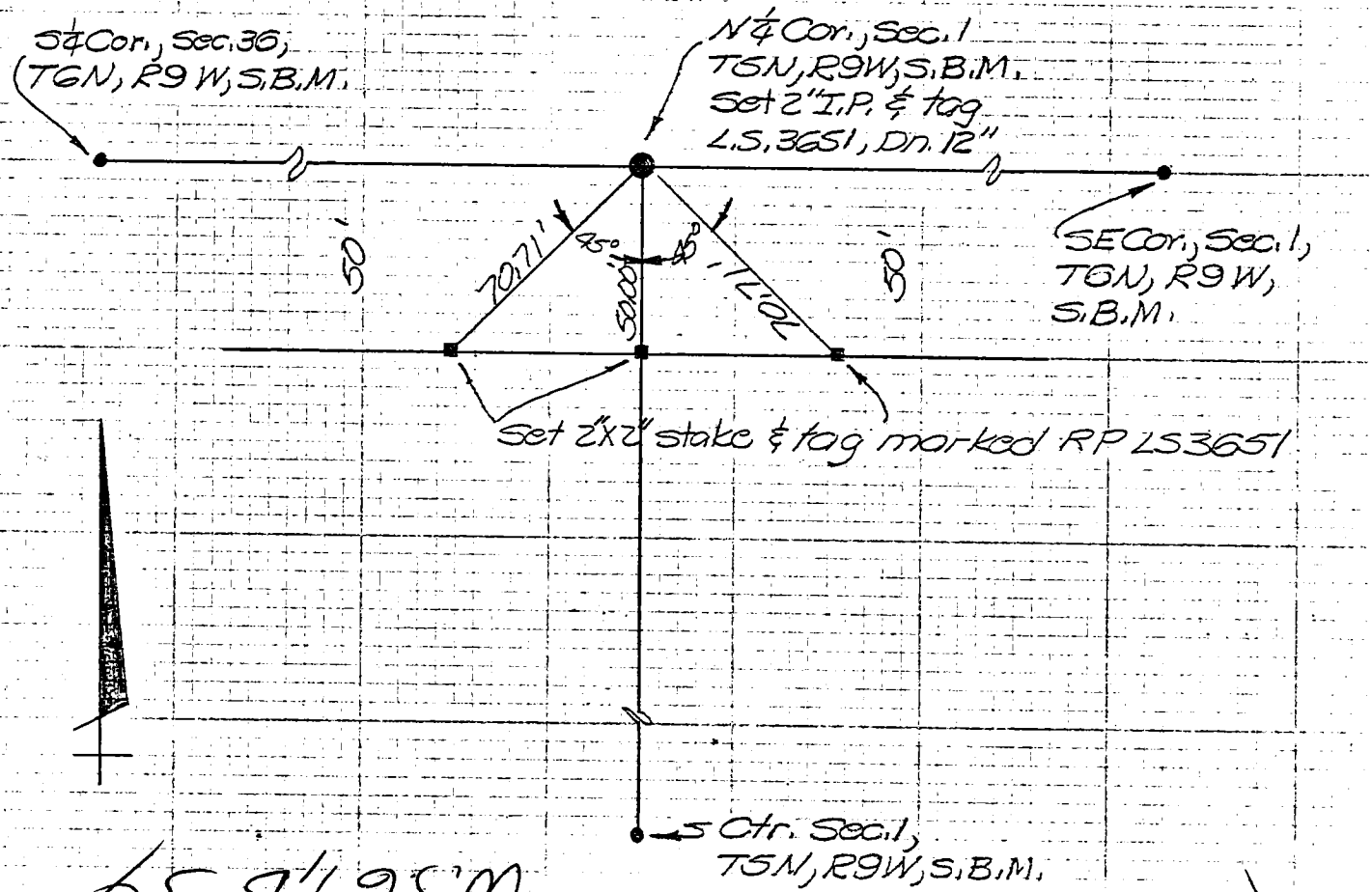

Co. Engr. F.B. 4032: 134

F B NO. ____ PAGE 8

W5G7B-34

Co. Engr. F.B. 4032: 135

SURVEY OF PM 9074 F B NO. PAGE 9

SURVEY BY G. E. Strong TRACT NO. PM 9074

DATE October 10, 1974 L.S. 3651

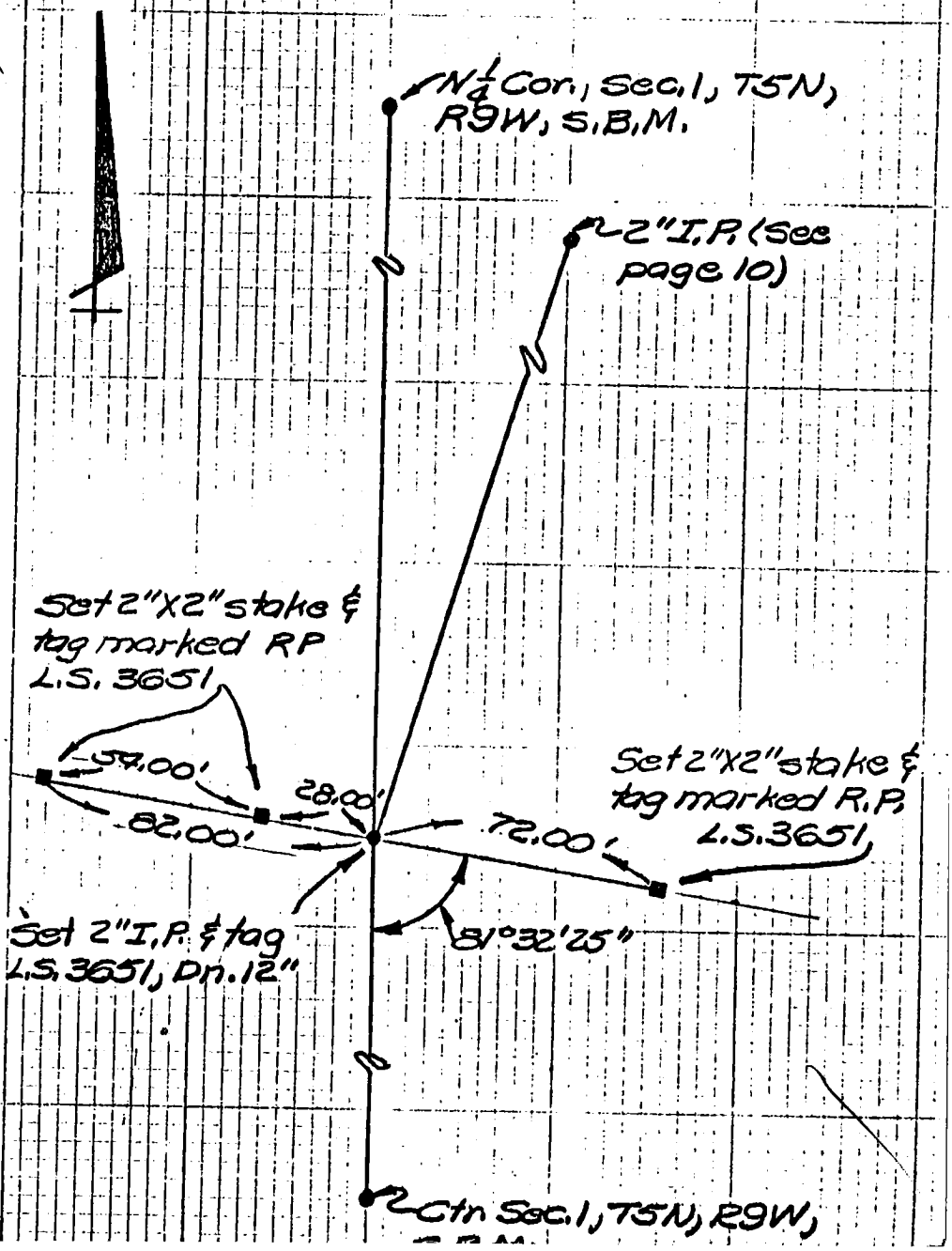

SURVEYORS SERVICE COMPANY, COSTA MESA - STOCK NO. 411

DO NOT EXTEND NOTES THIS SIDE OF LINE

67B34

Co. Engr. F.B. 4032: 136

F B NO. ____ PAGE 10

67, B-34

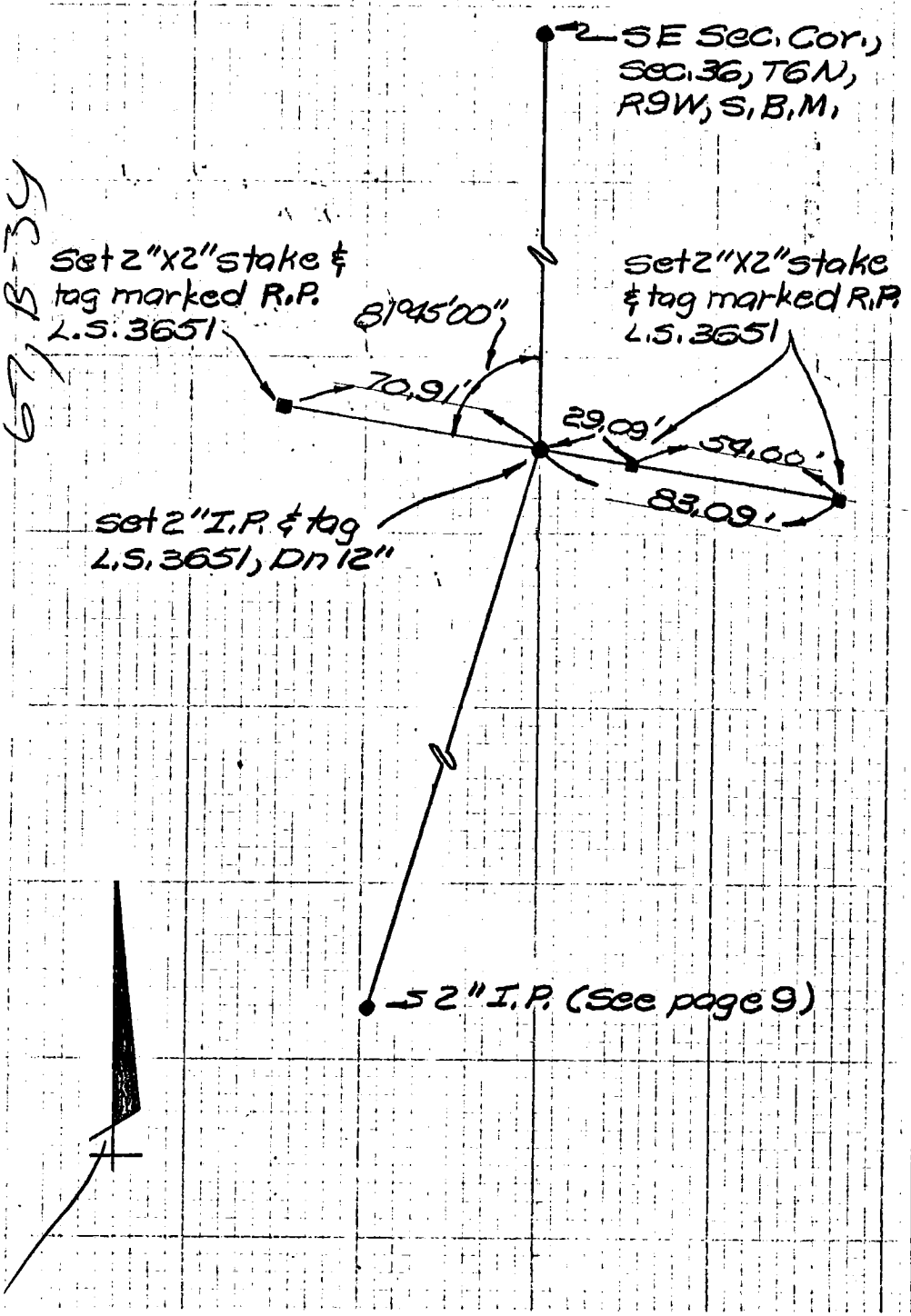

SURVEYORS SERVICE COMPANY, COSTA MESA - STOCK NO. 411

DO NOT EXTEND NOTES THIS SIDE OF LINE

Co. Engr. F.B. 4032: 137

SURVEY OF P.M. 4074 F B NO. PAGE 11

SURVEY BY G.E. Strong TRACT NO. P.M. 4074

DATE August 15, 1974 L.S. 3651

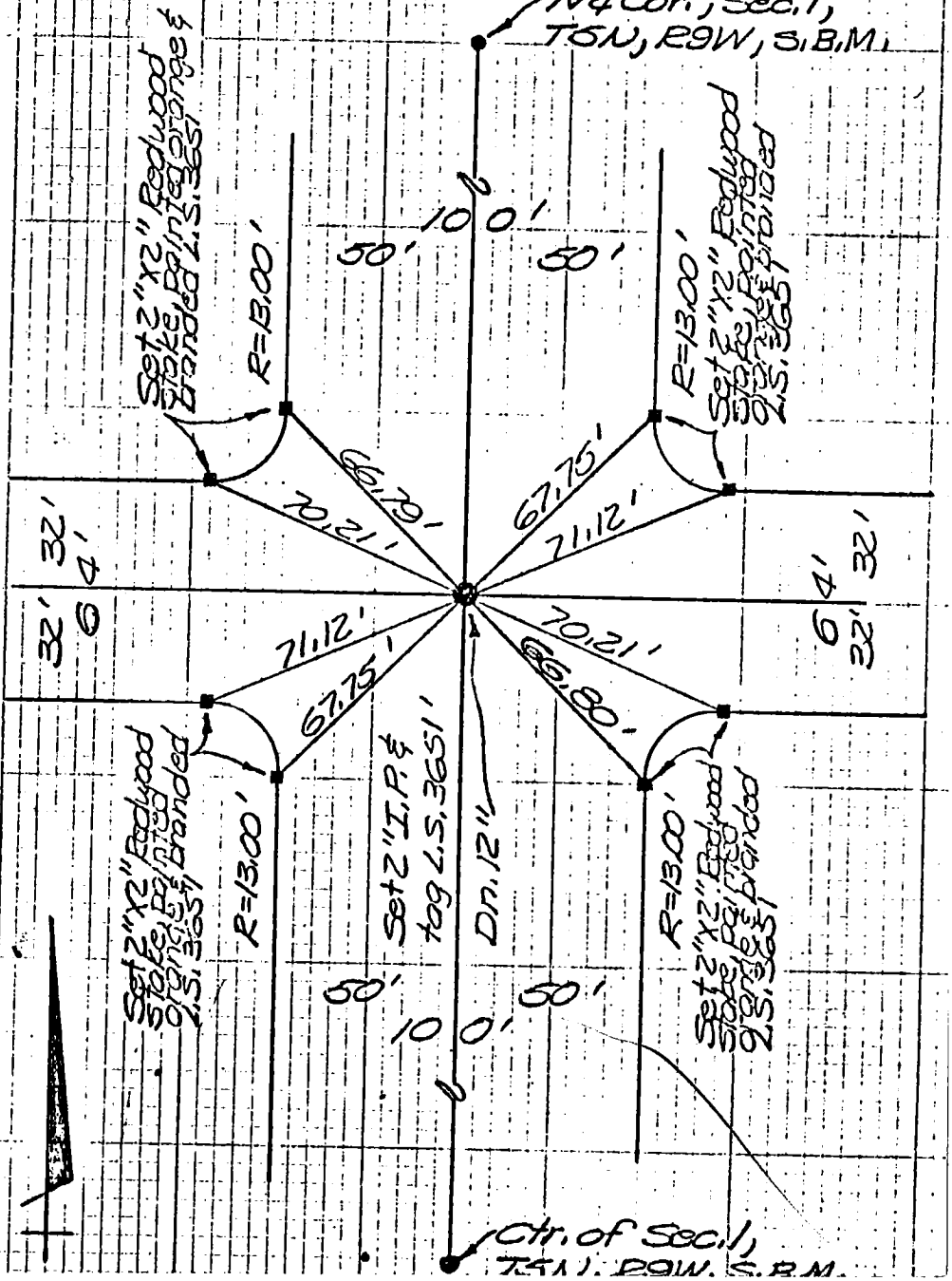

SURVEYORS SERVICE COMPANY, CO MESA · STOCK NO. 411

DO NOT EXTEND NOTES THIS SIDE OF LINE

6-18-39

SURVEYORS SERVICE COMPANY, COSTA MESA - STOCK NO. 411

DO NOT EXTEND NOTES THIS SIDE OF LINE

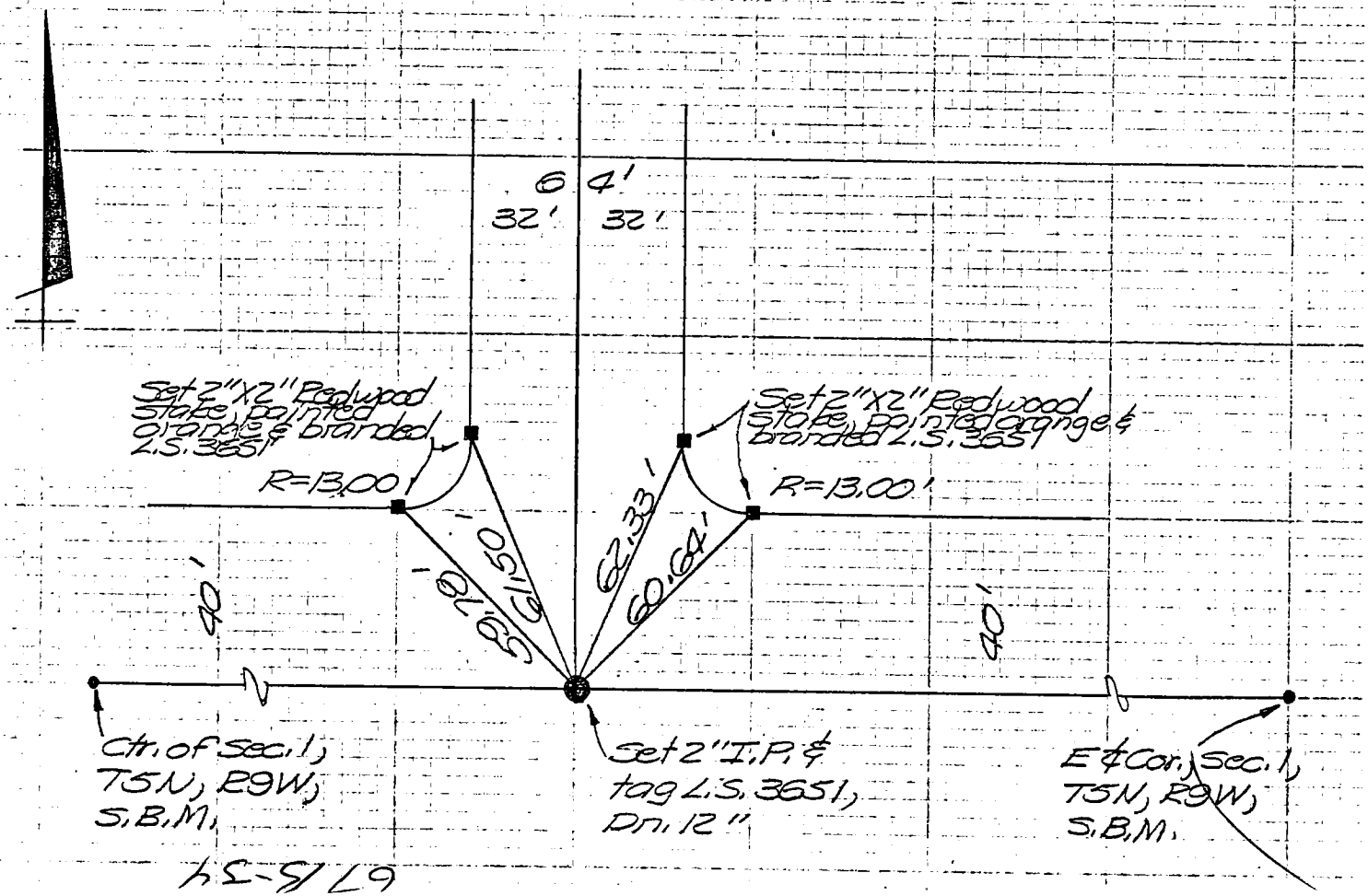

Co. Engr. F.B. 4032: 138

F B NO. ____ PAGE 12

Co. Engr. F.B. 4032; 139

SURVEY OF PM 4074 F B NO. PAGE 13

SURVEY BY G. E. Strong TRACT NO. PM 4074

DATE August 15, 1974 L.S. 3651

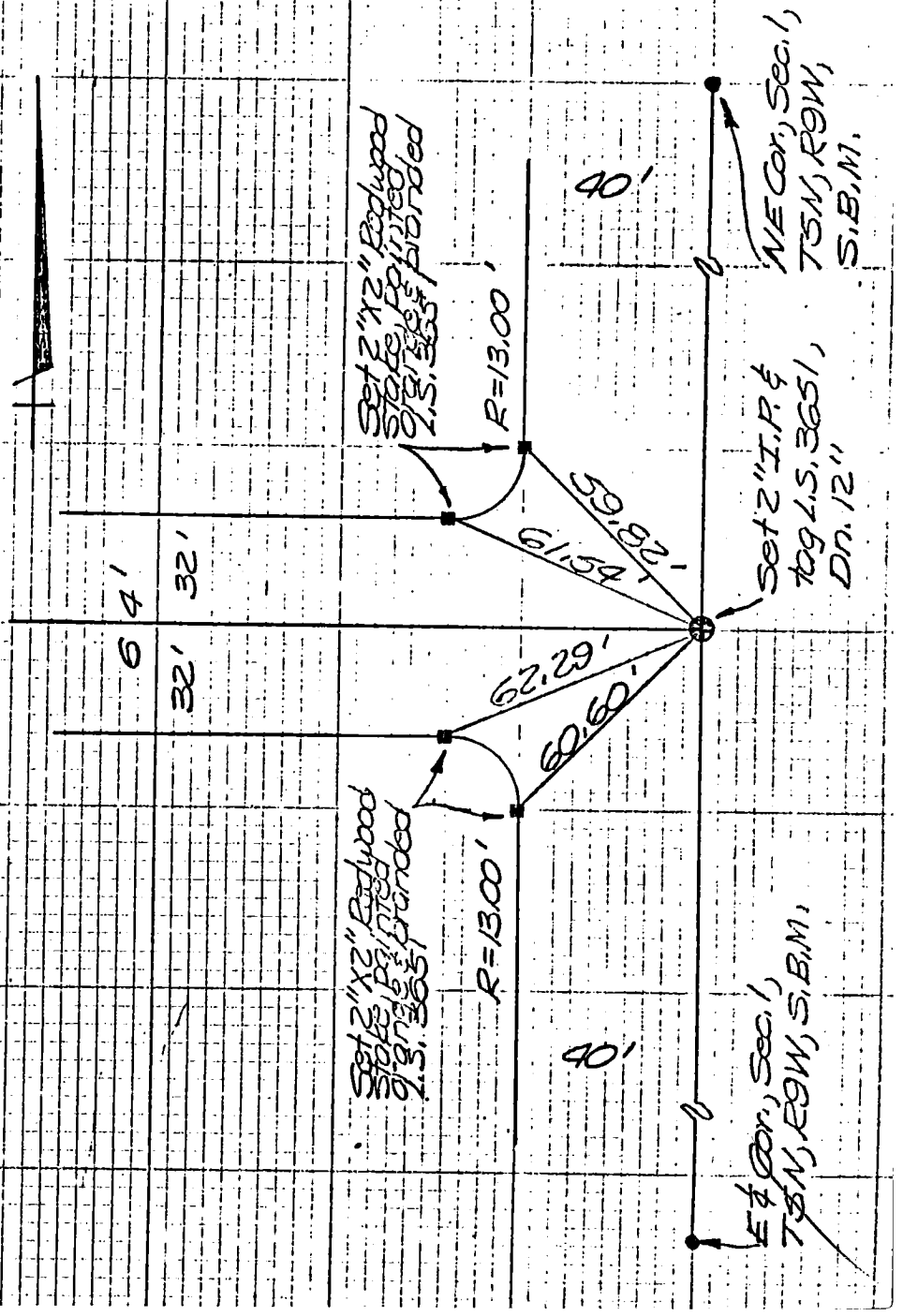

SURVEYORS SERVICE COMPANY, C MESA - STOCK NO. 411

DO NOT EXTEND NOTES THIS SIDE OF LINE

SURVEYORS SERVICE COMPANY, COSTA MESA - STOCK NO. 411

DO NOT EXTEND NOTES THIS SIDE OF LINE

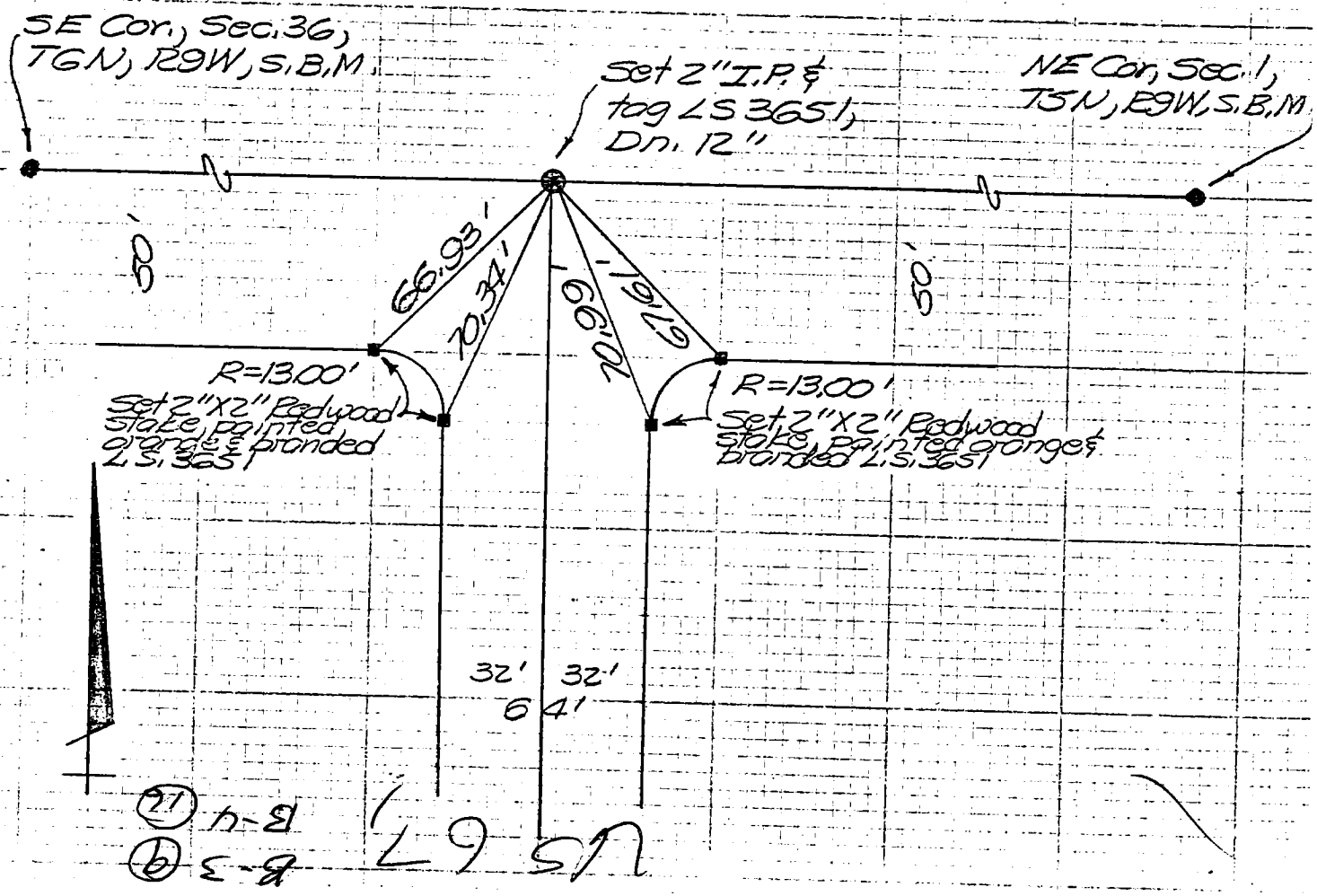

Co. Engr. F.B. 4032: 140

F B NO. ____ PAGE 14

Co. Eng. F.B. 4032: 141

SURVEY OF Intersection of Avalon Blvd. and Carson Plaza Court F. B. _____ PG. 2

SURVEY BY Seaboard Engineering Co. P. M. No. 2327

DATE March 24, 1975

GEORGE K. BERNHARTH
R.C.E. 13737

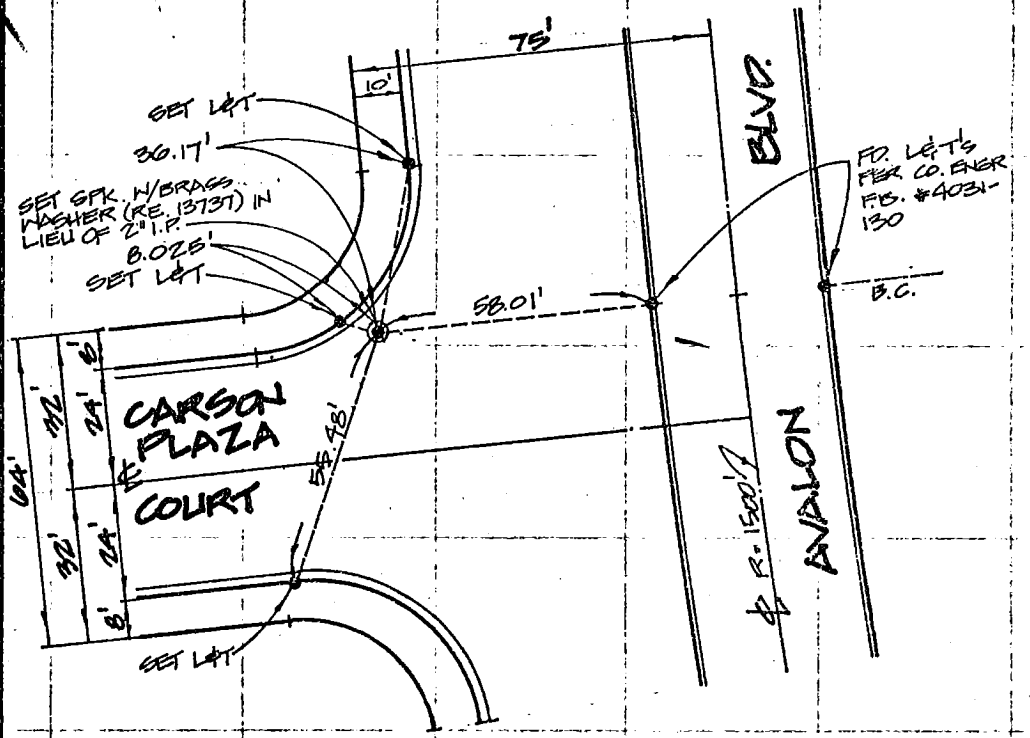

NOTE:
REFER TO CO. ENGR. F.B. # 4031/130 FOR ℄ TIES OF AVALON BLVD & CARSON PLAZA COURT INTERSECTION

SCALE: 1"=40'

SO. CALIF. BLUE PRINT CO.

Co. Eng. F.B. 4032: 142

SURVEY OF Intersection of Avalon Blvd. and Dominguez Street F. B. _____ PG. 2

SURVEY BY Seaboard Engineering Co. P.M. NO. 2538

DATE March 24, 1975

George K. Bernhardt

GEORGE K. BERNHARTH
R.C.E. 13737

W5 II C-6 (83)

SO. CALIF. BLUE PRINT CO.

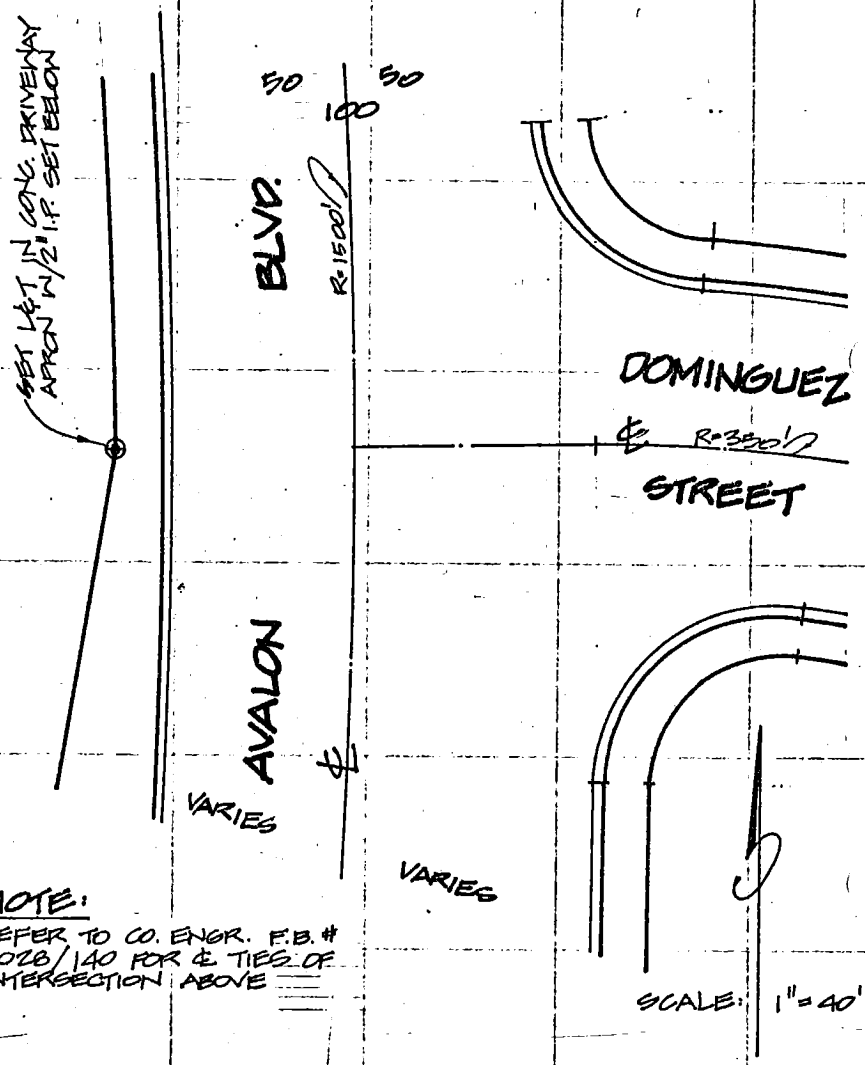

NOTE:
REFER TO CO. ENGR. F.B. # 4028/140 FOR ℄ TIES OF INTERSECTION ABOVE

Co. Eng. F.B. 4032: 143

PARCEL MAP NO. 4530 PAGE 1 OF 5
DATE: 3-14-75
SURVEY ENGINEER: C.J. QUEYREL, L.S. 2988
BY: ANACAL ENGINEERING CO.

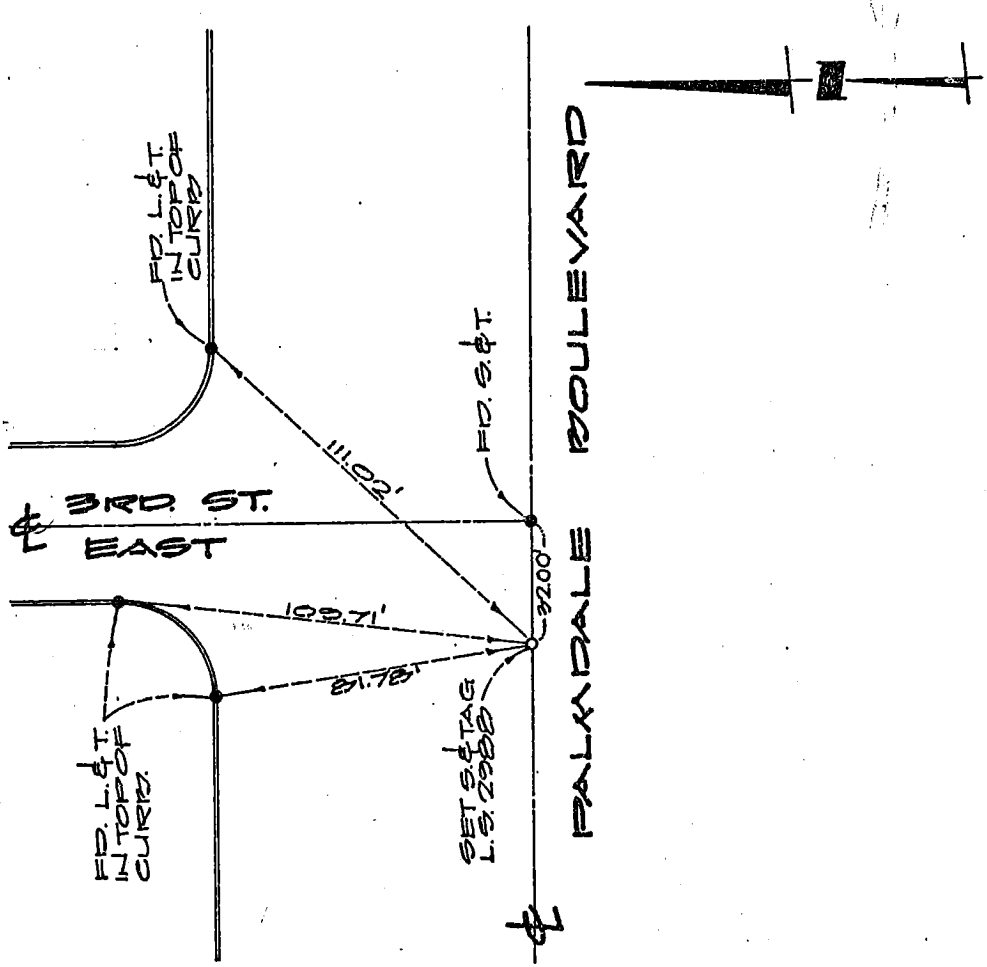

309-237 B-1

309-237 B-1

Co. Eng. F.B. 4032: 144

PARCEL MAP NO. 4530 PAGE 2 OF 5

DATE: 3-14-75
SURVEY ENGINEER: C.J. QUEYREL, L.S. 2988
BY: ANACAL ENGINEERING CO.

309.237, B-1
249-117, B-2

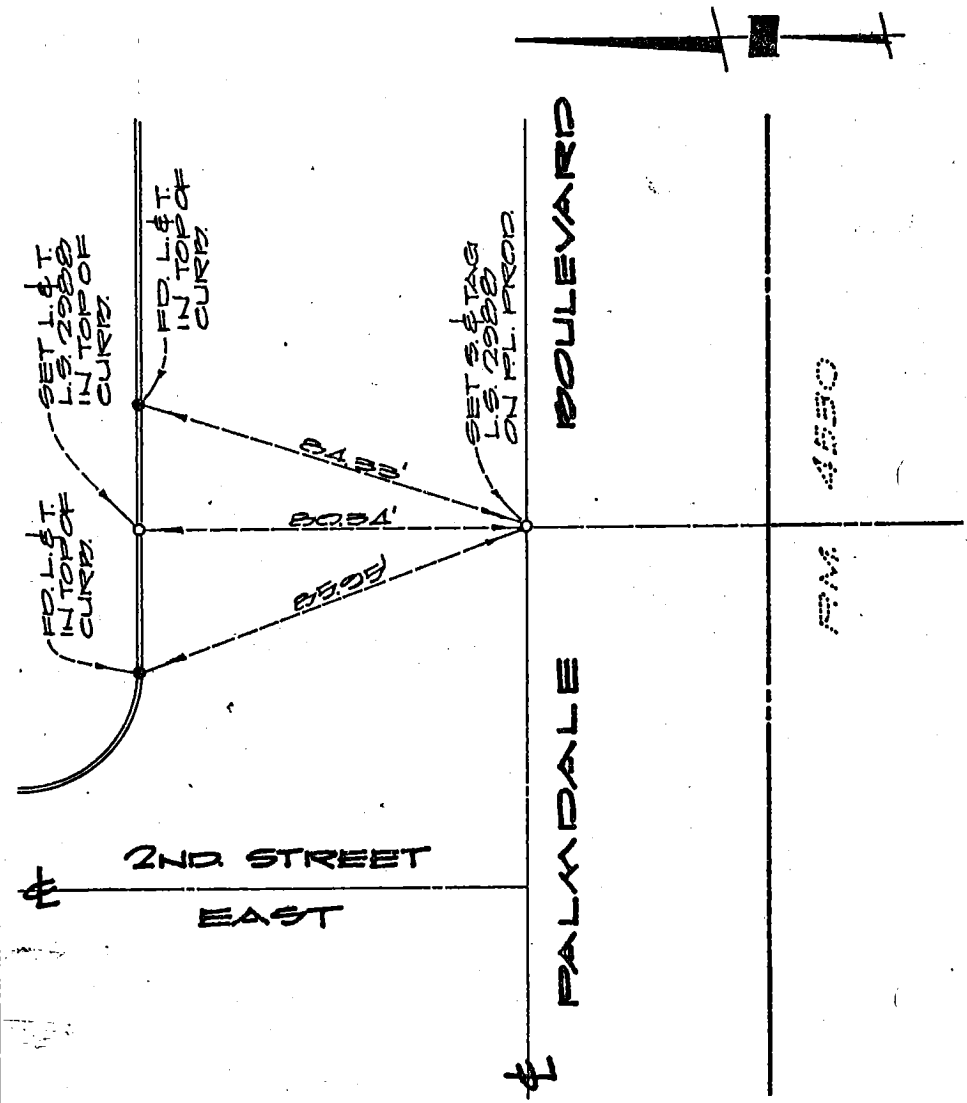

PARCEL MAP NO. 4530 PAGE 3 OF 5
DATE: 3-14-75
SURVEY ENGINEER: C.J. QUEYREL, L.S. 2988
BY: ANACAL ENGINEERING CO.

309-237 (B)

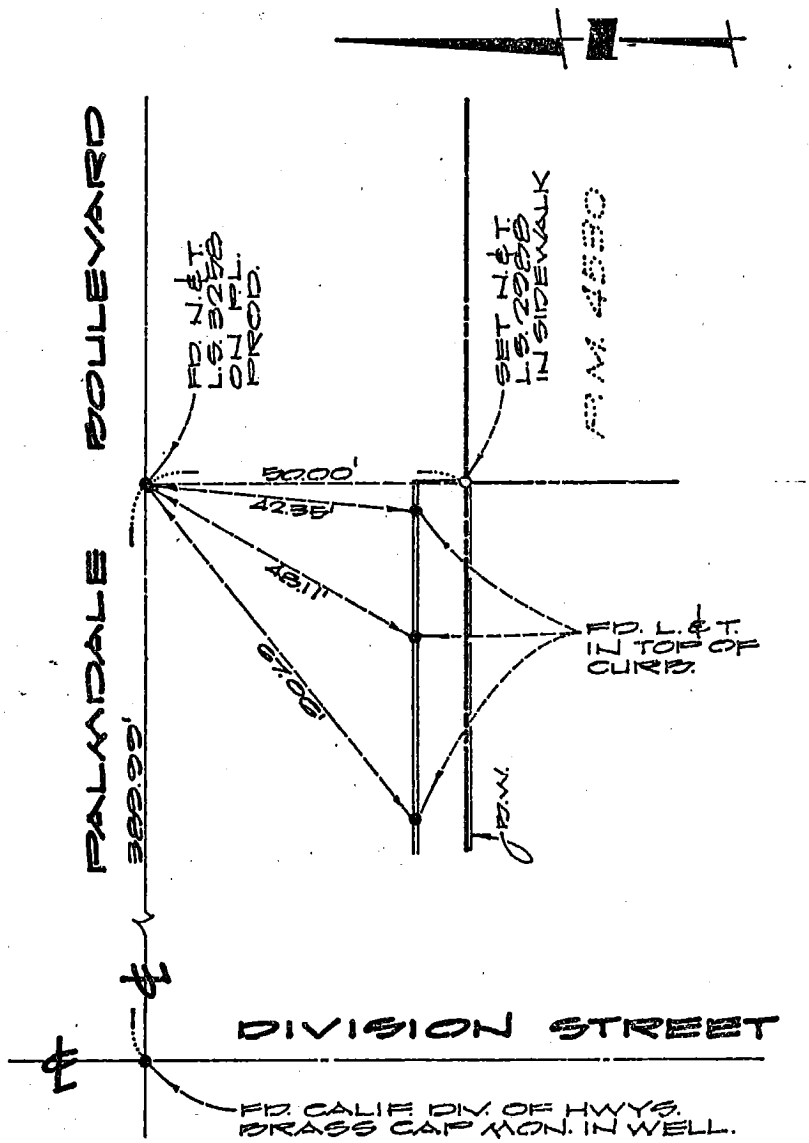

Co. Eng. F.B. 4032: 146

309-231 B1

PARCEL MAP No. 4530 PAGE 4 OF 5

DATE: 3-14-75

SURVEY ENGINEER: C.J. QUEYREL L.S. 2988

BY: ANACAL ENGINEERING CO.

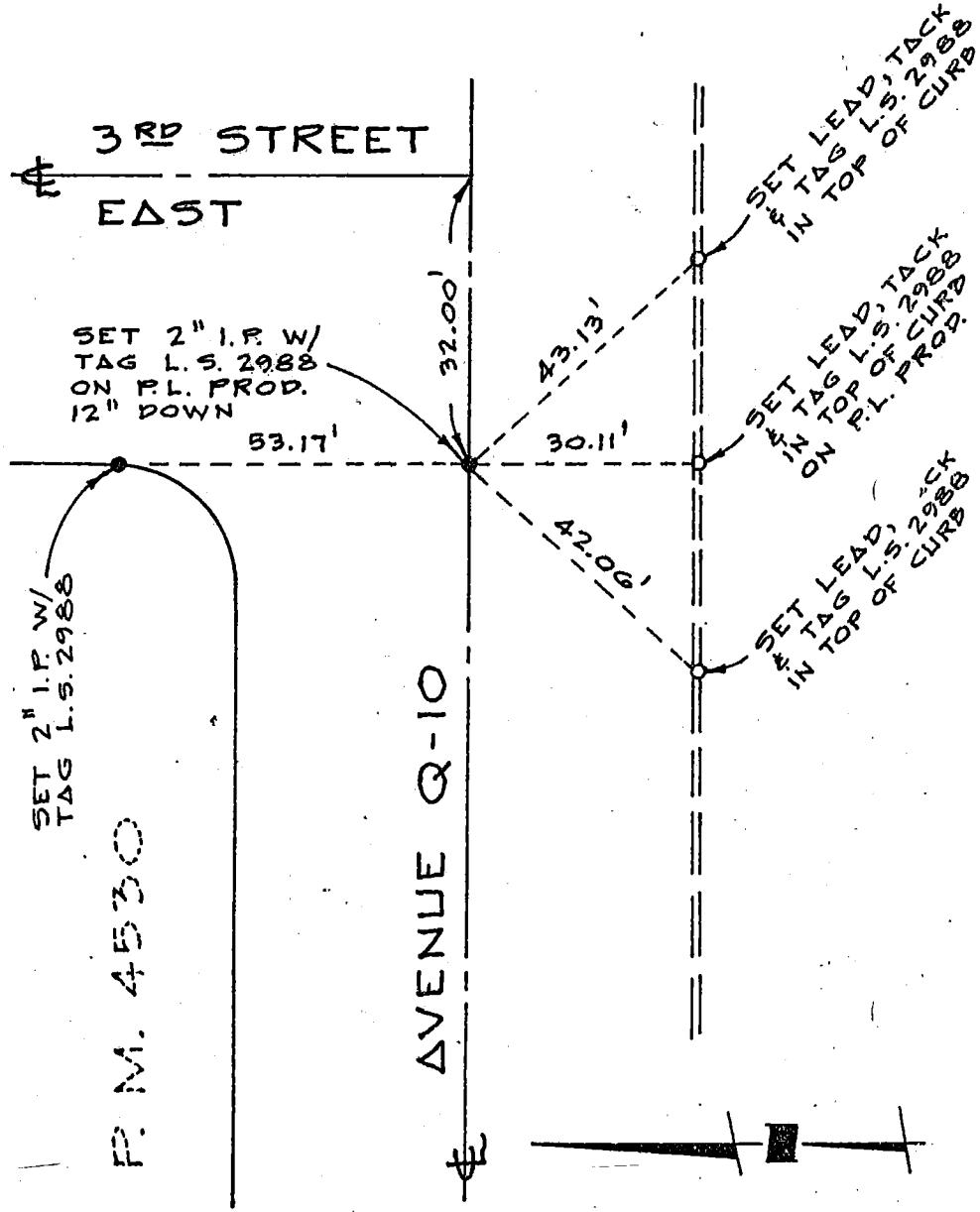

B-1

(11)

309-237

PARCEL MAP No. 4530

PAGE 5 OF 5

DATE: 3-14-75

SURVEY ENGINEER: C. J. QUEYREL L.S. 2988

BY: ANACAL ENGINEERING CO.

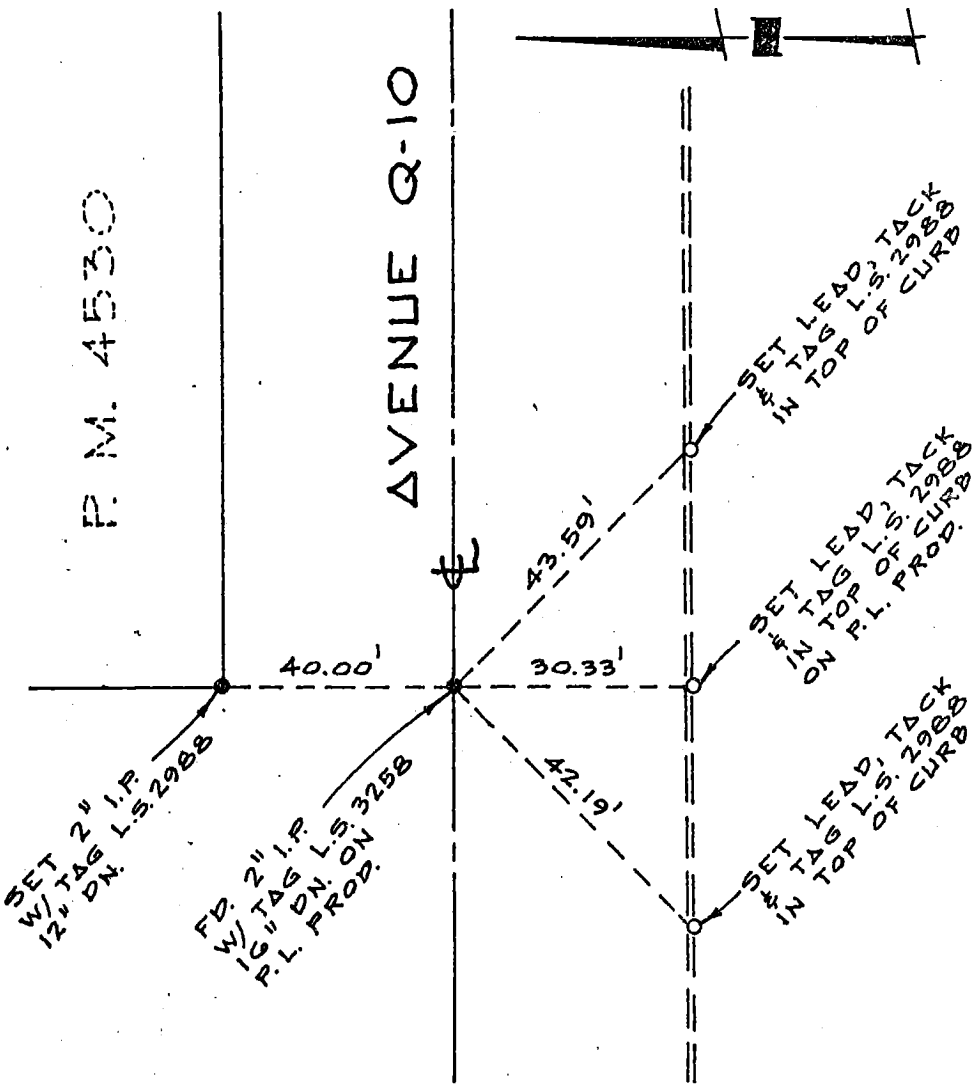

Co. Eng. F.B. 4032: 148

SURVEY OF Boundary Monuments Sht. 1 of 1

SURVEY BY Wesley R. Lind RCE 16362 TR. No. 23778

DATE March 1975

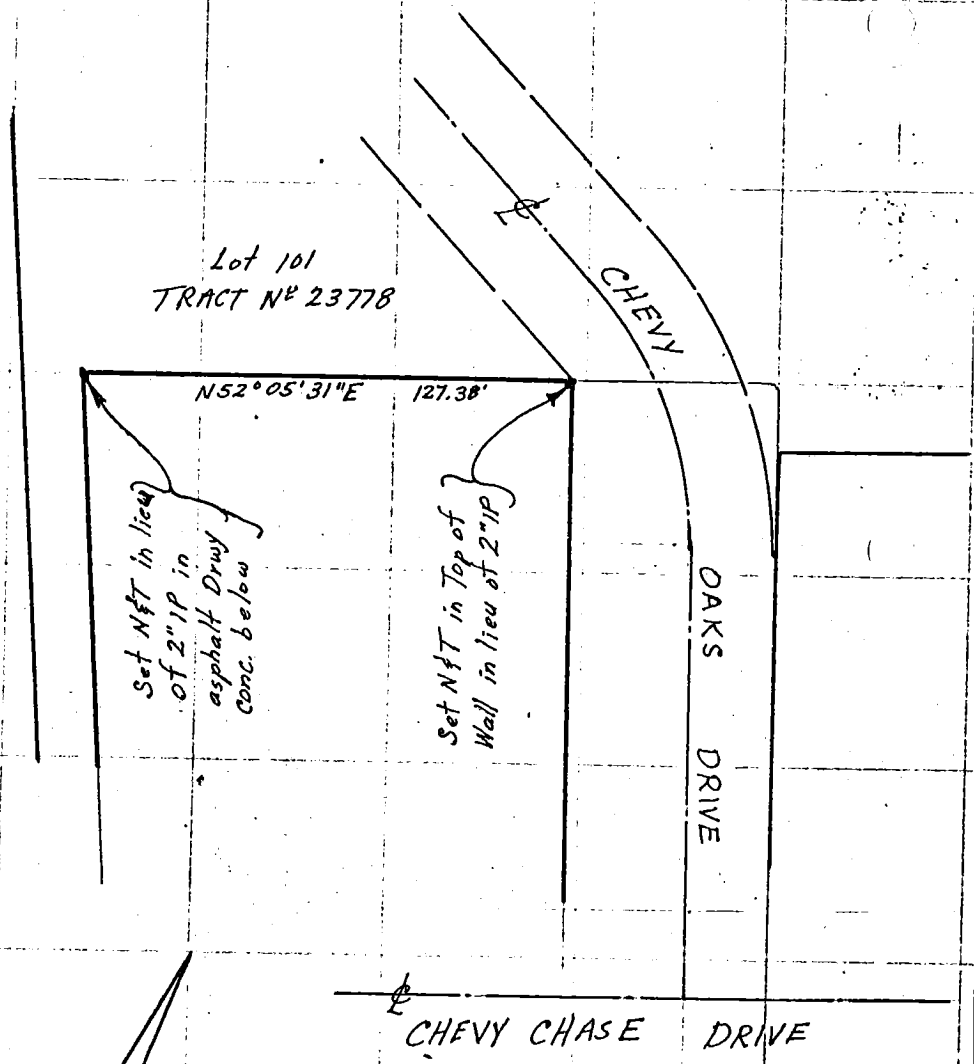

(47) B-3

26541

SO. CALIF. BLUE PRINT CO.

SURVEY OF ℄ TIES & FINAL MONUMENTATION F B NO. _____ PAGE _____

SURVEY BY J.H. EDWARDS CO. INC. TRACT NO. 29845

DATE 4-7-75 M.B. 819 PG. 58-59

ENGINEER: JACK H. EDWARDS RCE11302

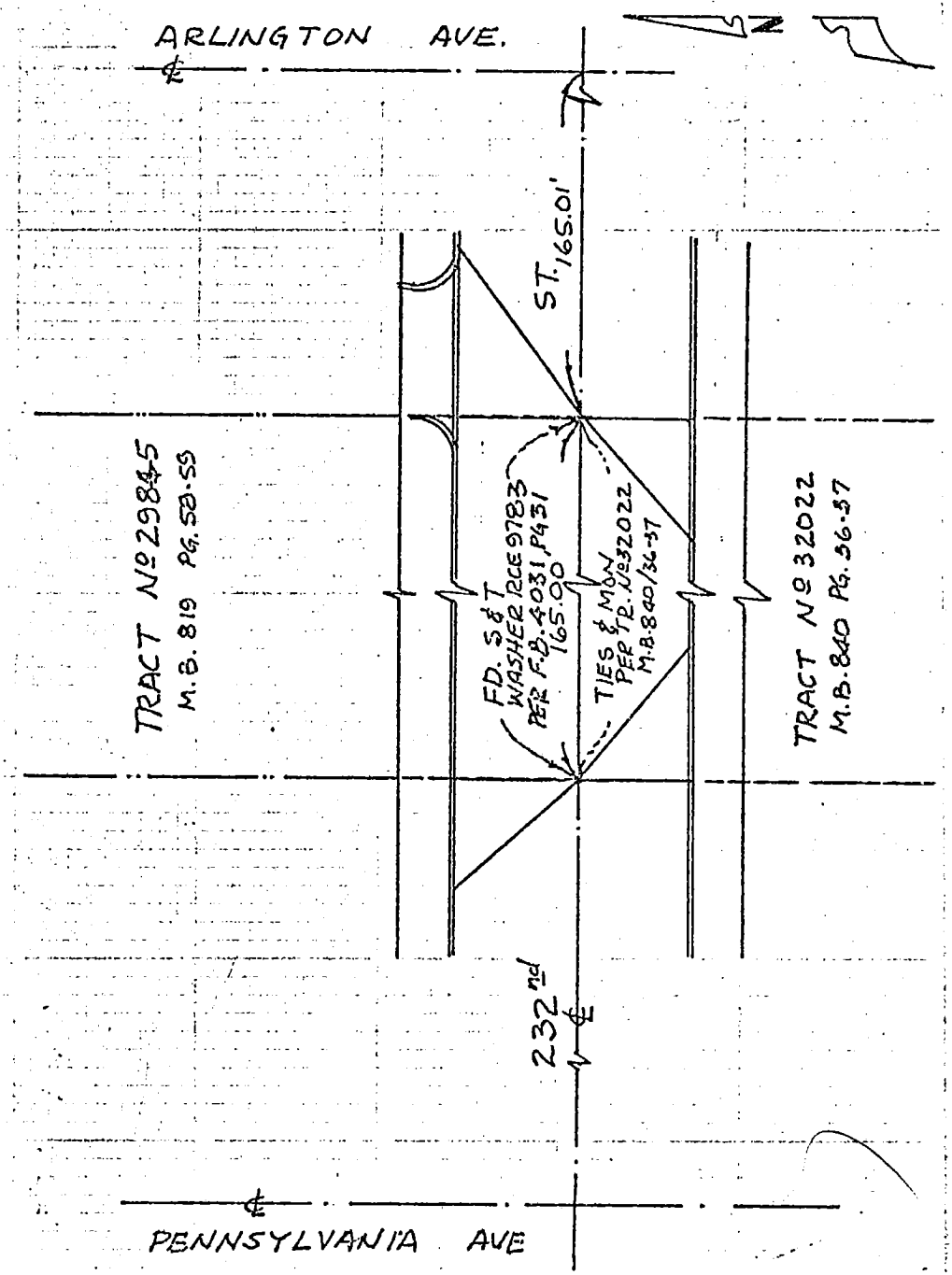

SURVEYORS SERVICE COMPANY, COSTA MESA - STOCK NO. 411

DO NOT EXTEND NOTES THIS SIDE OF LINE

33

45 28 A-2

Co. Eng. F.B. 4032: 150

933

SURVEY OF ℄ TIES & FINAL MONUMENTATION F B NO. _____ PAGE _____

SURVEY BY D.H. EDWARDS CO. INC. TRACT NO. 29845

DATE 4-7-75 M.B. 819 PG. 58-59

ENGINEER: JACK H. EDWARDS RCE 11302

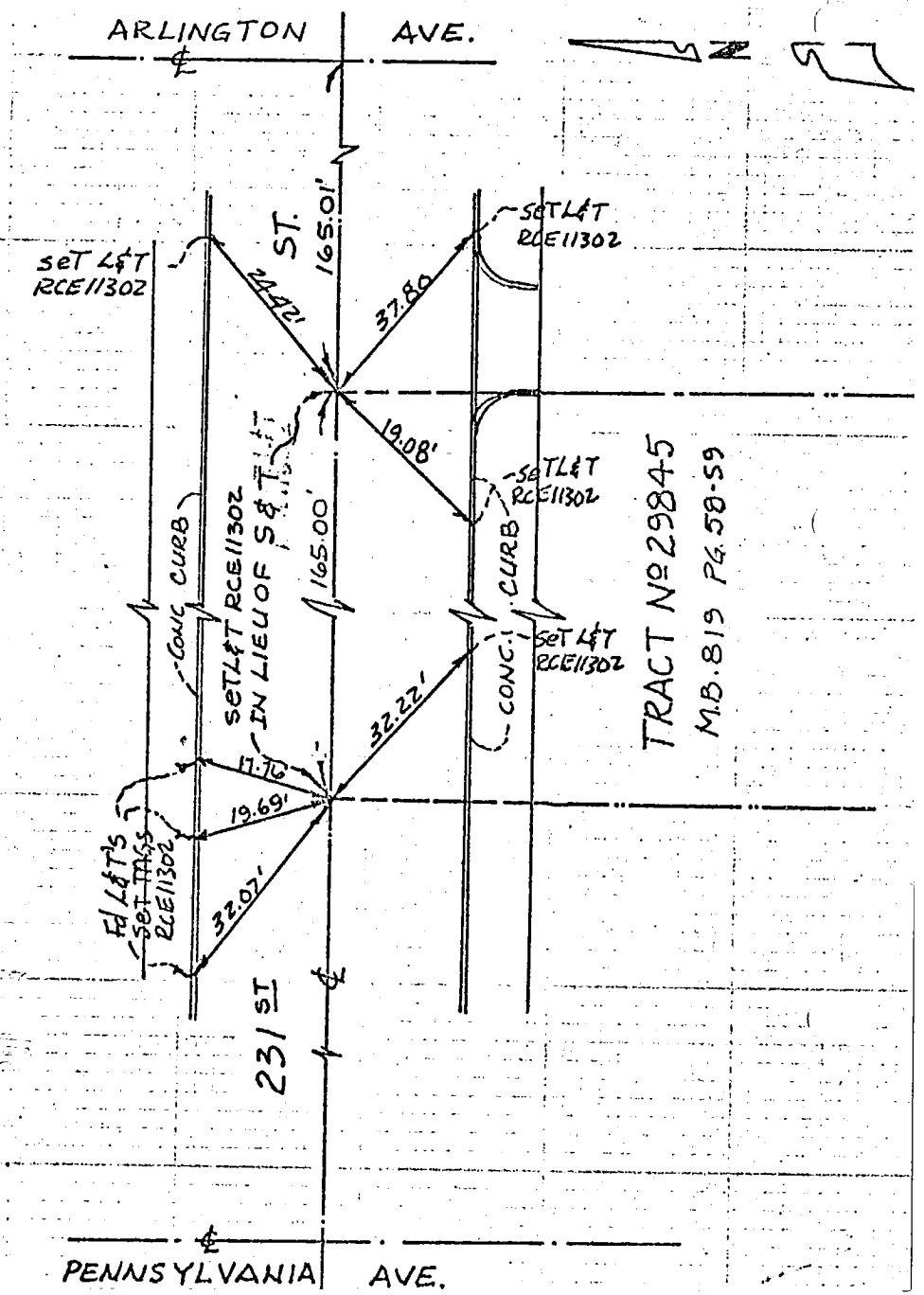

SURVEYORS SERVICE COMPANY, COSTA MESA - STOCK NO. 411

DO NOT EXTEND NOTES THIS SIDE OF LINE

33

4528 A-2

Co. Eng. F.B. 4032: 151

SURVEY OF ℄ TIES F. B. _____ PG. 1 of 13

SURVEY BY LIND & HILLERUD, INC. TR. No. 29647

DATE JANUARY 10, 1975

Wesley R. Lind RCE 16362

(10)

US 34, C-3

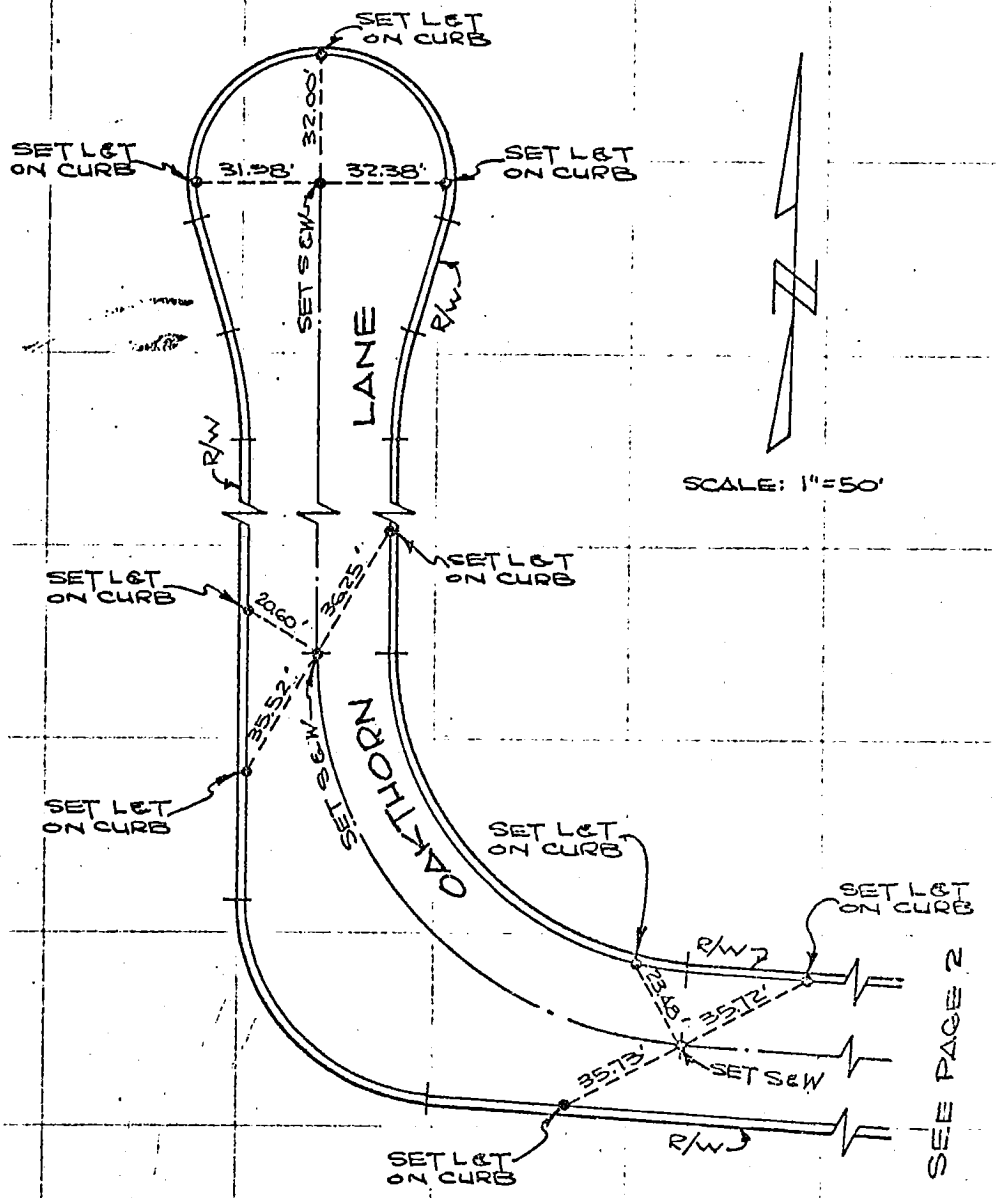

SEE PAGE 2

SO. CALIF. BLUE PRINT CO.

Co. Eng. F.B. 4032: 152

F. B. _____ PG. 2 of 13 SURVEY OF R TIES

TR. No. 29647 SURVEY BY LIND & HILLERUD, INC.

DATE JANUARY 10, 1975

Wesley R. Lind RCE 16362

SEE PAGE 4

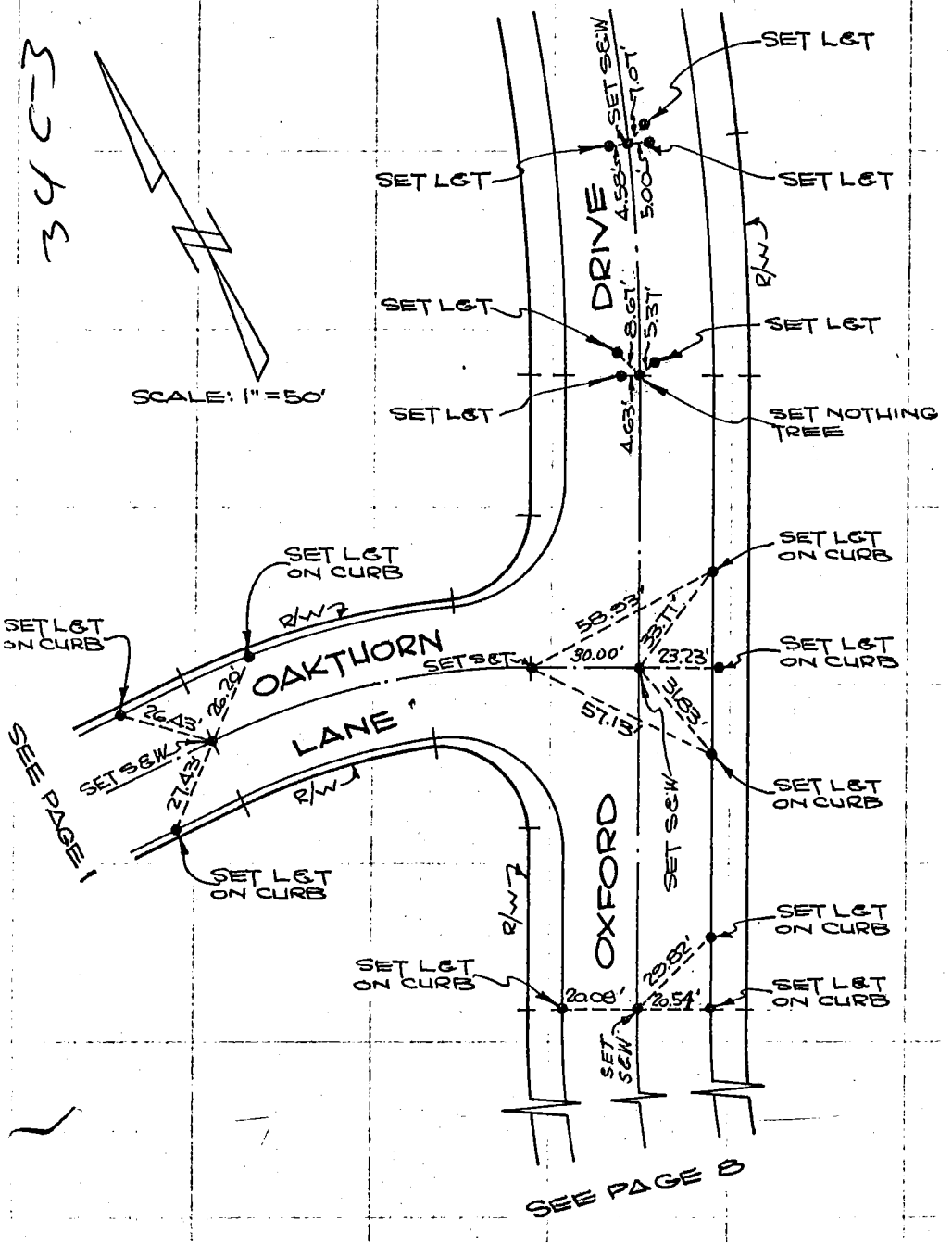

SEE PAGE 1

SEE PAGE 8

Co. Eng F.B. 4032: 153

SURVEY OF ℄ TIES F. B. _____ PG. 3 of 13

SURVEY BY LIND & HILLERUD, INC. TR. NO. 29647

DATE JANUARY 14, 1975

Wesley R. Lind REE 16362

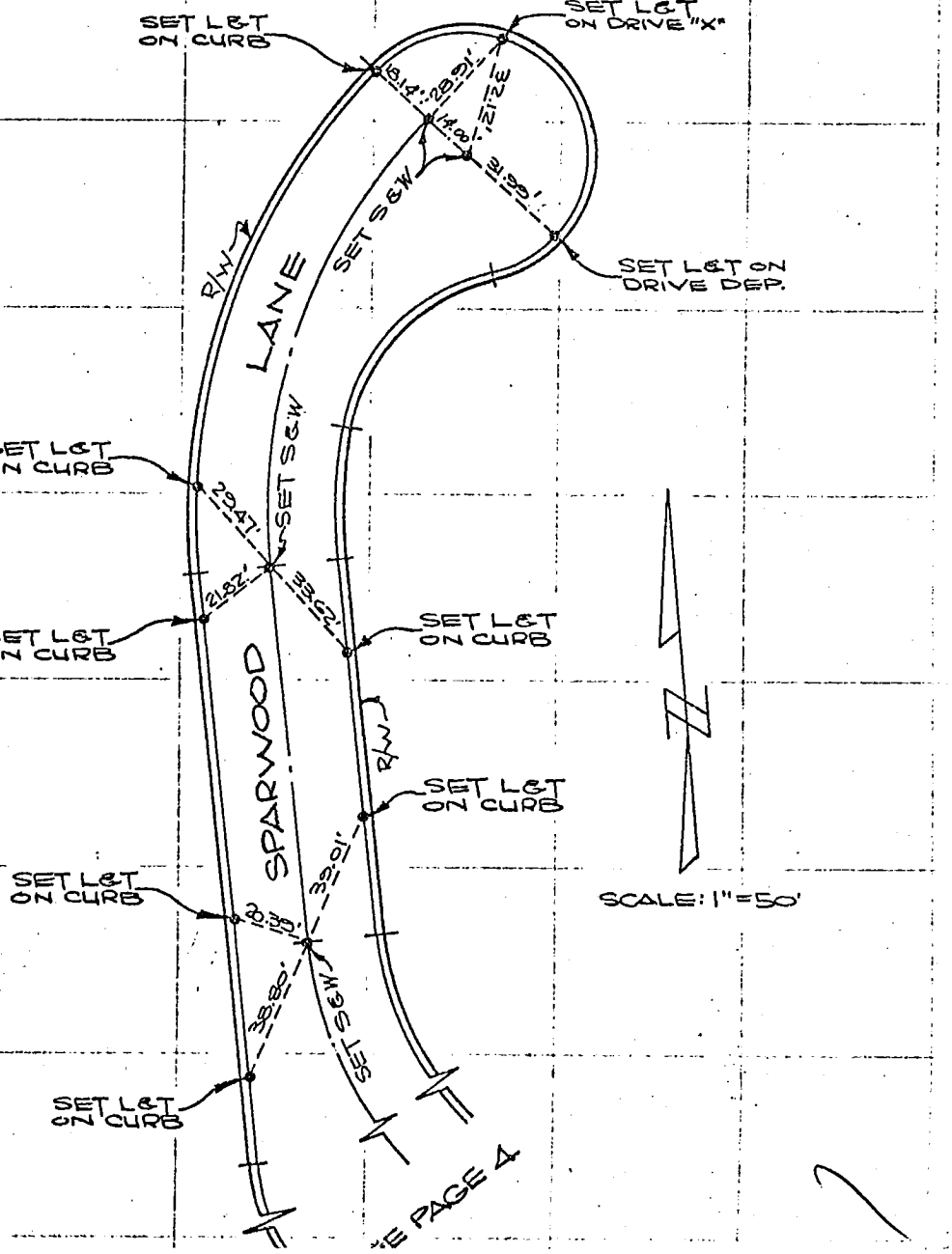

E PAGE 4

SO. CALIF. BLUE PRINT CO.

3463

Co. Eng. F.B. 4032: 154

F. B. _____ PG. 4 of 13 SURVEY OF ℄ TIES

TR. No. 29647 SURVEY BY LIND & HILLERUD, INC.

DATE JANUARY 14, 1975

Wesley R. Lind RCE 16362

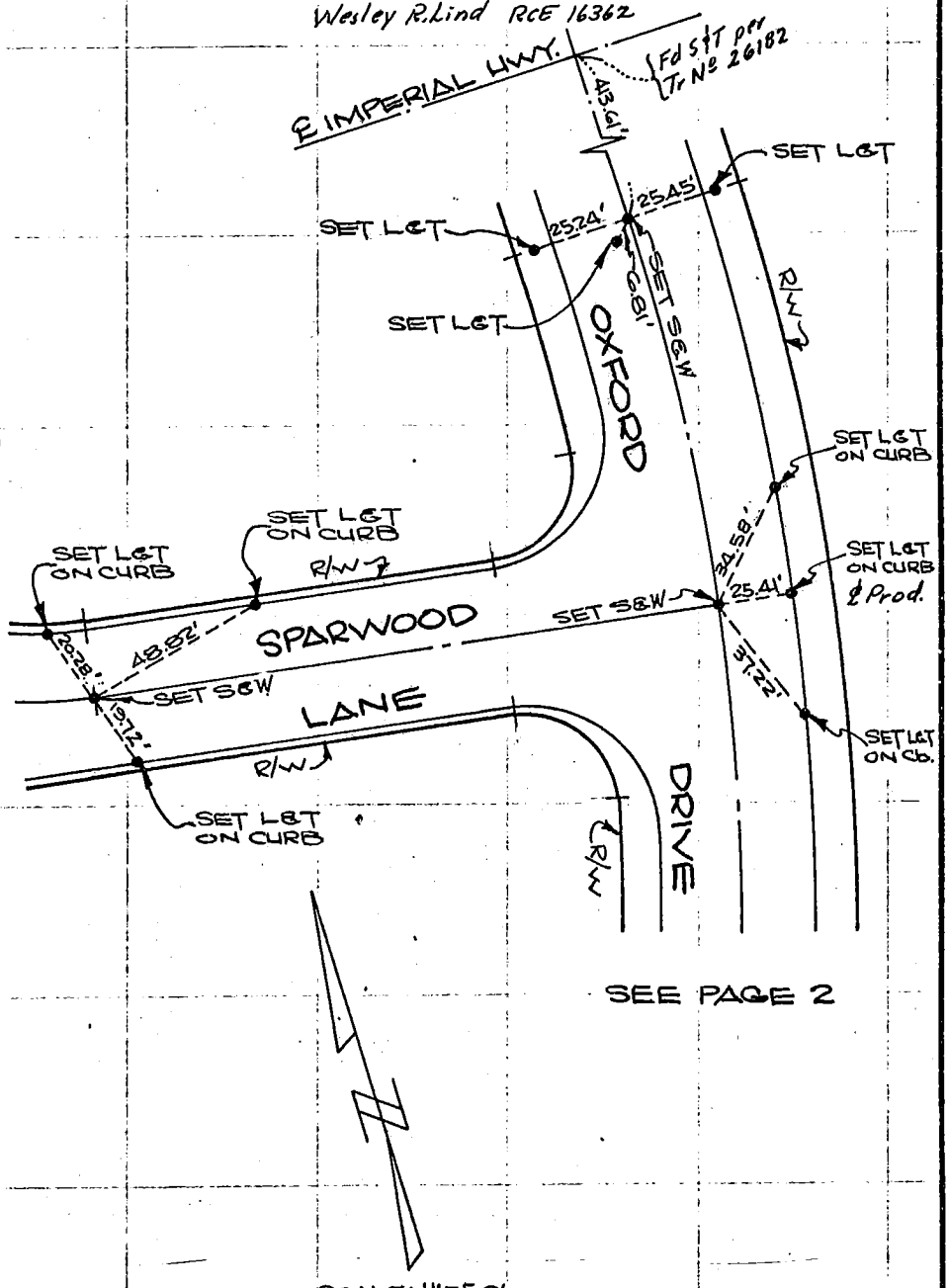

SEE PAGE 2

SEE PAGE 3

3 4 C-3

Co. Eng. F.B. 4032: 155

SURVEY OF ℄ TIES F. B. _____ PG. 5 of 13

SURVEY BY LIND & HILLERUD, INC. TR. NO. 29647

DATE JANUARY 14, 1975

Wesley R. Lind RCE 16362

34C-3

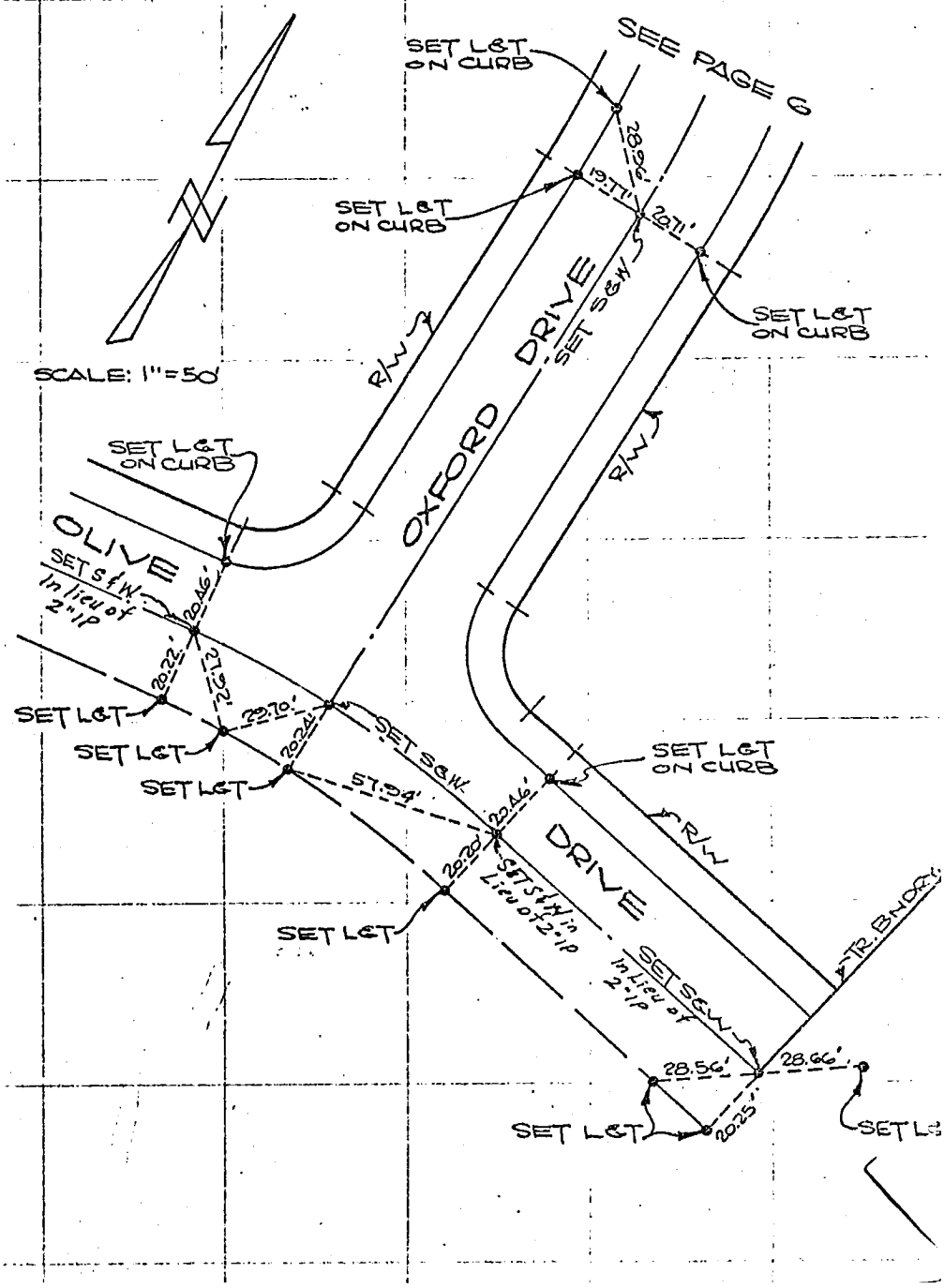

SO. CALIF. BLUE PRINT CO.

Co. Eng. F.B. 4032: 156

F. B. _____ PG. 6 of 13 SURVEY OF ℄ TIES

TR. No. 29647 SURVEY BY LIND & HILLERUD, INC.

DATE JANUARY 14, 1975

Wesley R. Lind RCE 16362

3 Y C-3

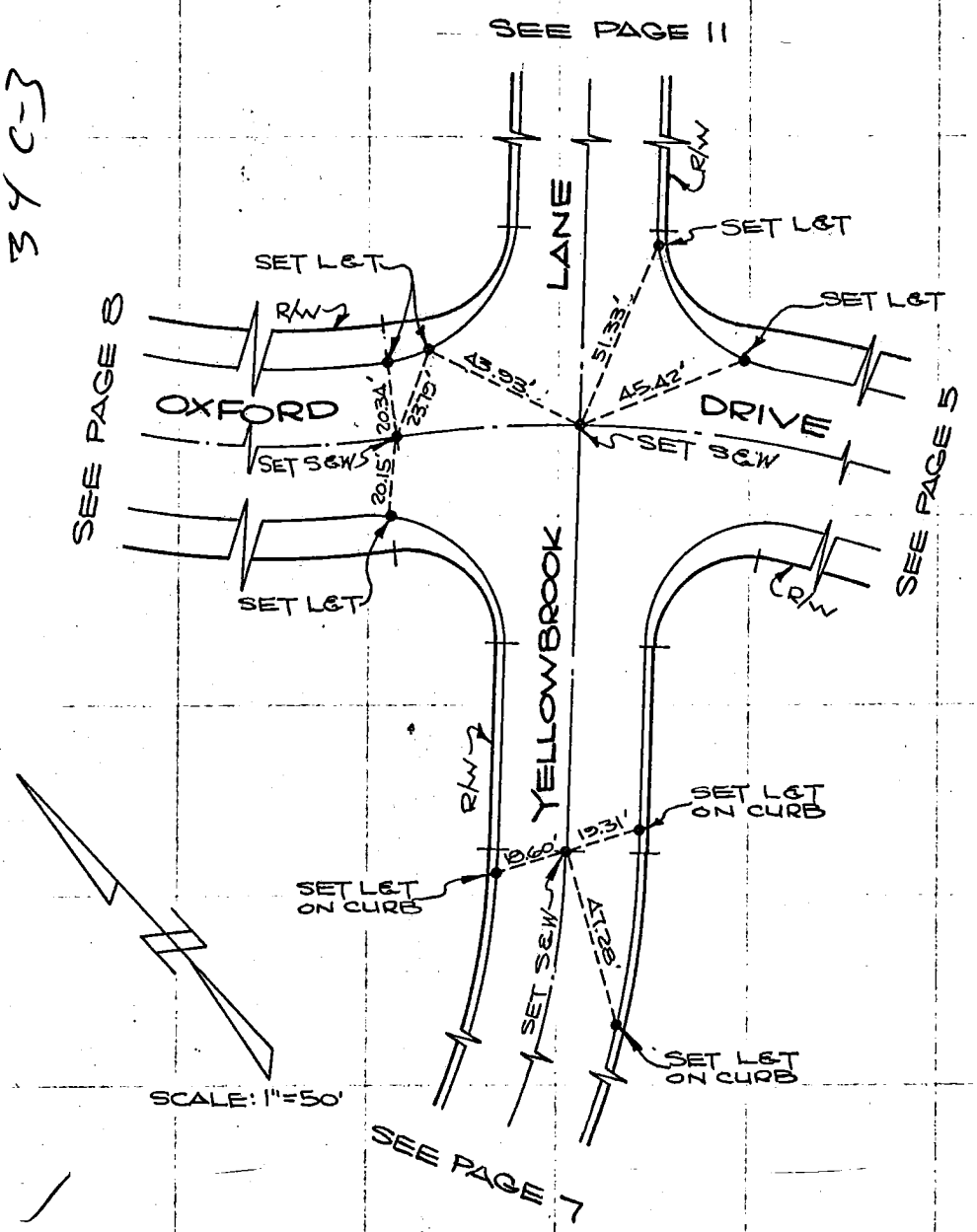

Co. Eng. F.B. 4032:157

SURVEY OF E TIES F. B. _____ PG. 7 of 13

SURVEY BY LIND & HILLERUD, INC. TR. No. 29647

DATE JANUARY 14, 1975

Wesley R. Lind RCE 16362

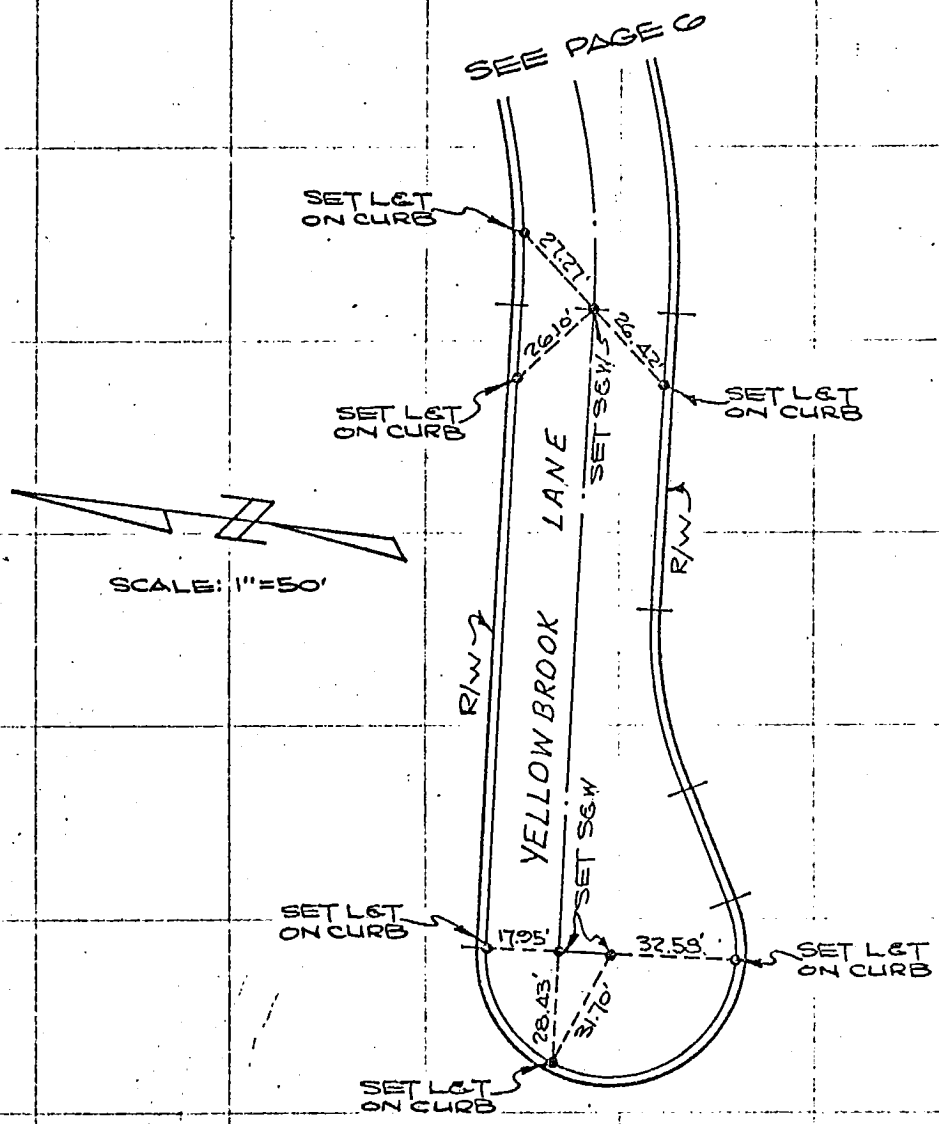

3403

SO. CALIF. BLUE PRINT CO.

Co. Eng. F.B. 4032: 158

F. B. _____ PG. 8 of 13 SURVEY OF ℄ TIES

TR. No. 29647 SURVEY BY LIND & HILLERUD, INC.

DATE JANUARY 14, 1975

Wesley R. Lind RCE 16362

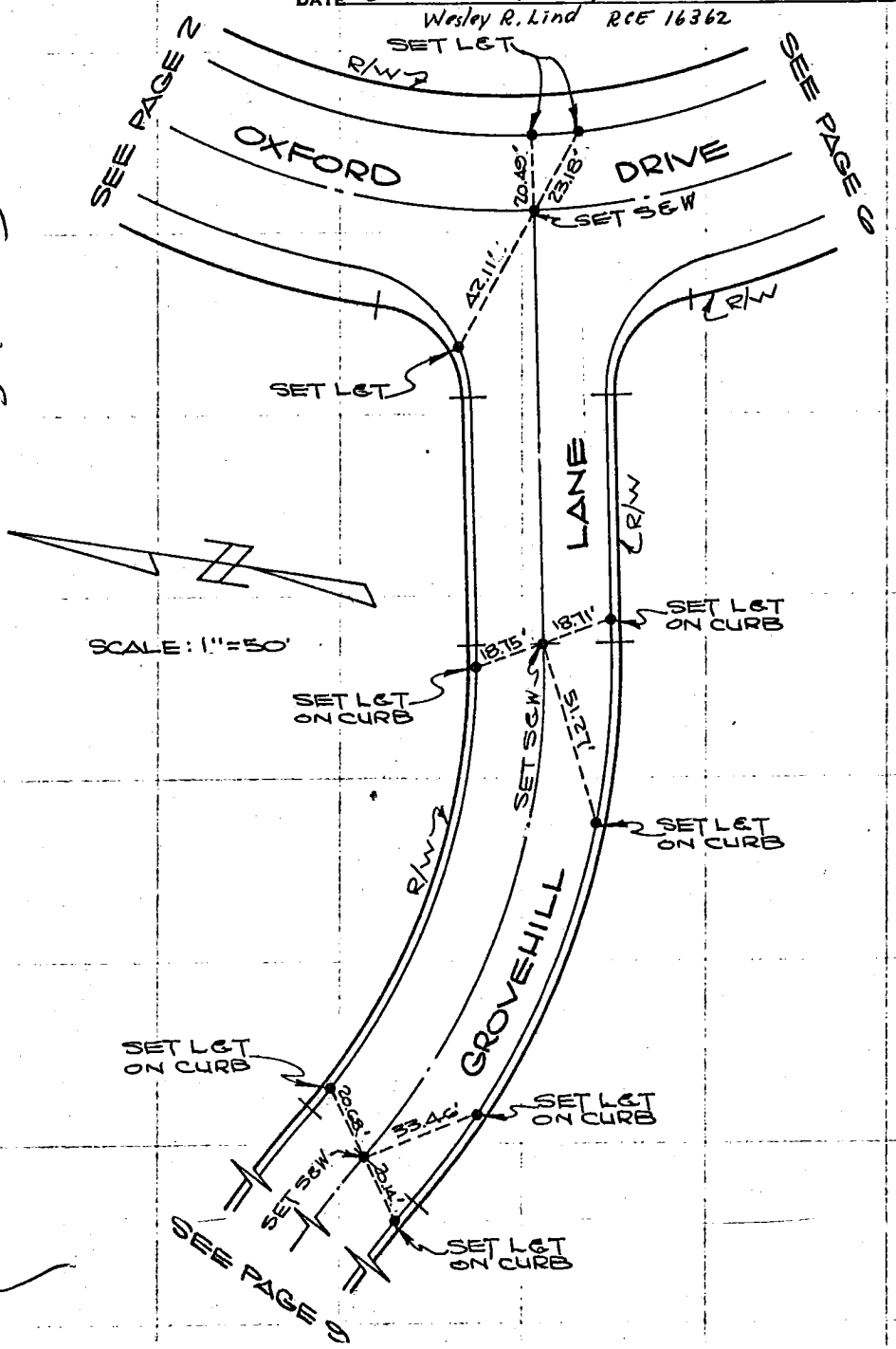

34C-3

Co. Eng. F.B. 4032: 159

SURVEY OF ℄ TIES F. B. _____ PG. 9 of 13

SURVEY BY LIND & HILLERUD, INC. TR. NO. 29647

DATE JANUARY 14, 1975

Wesley R. Lind RCE 16362

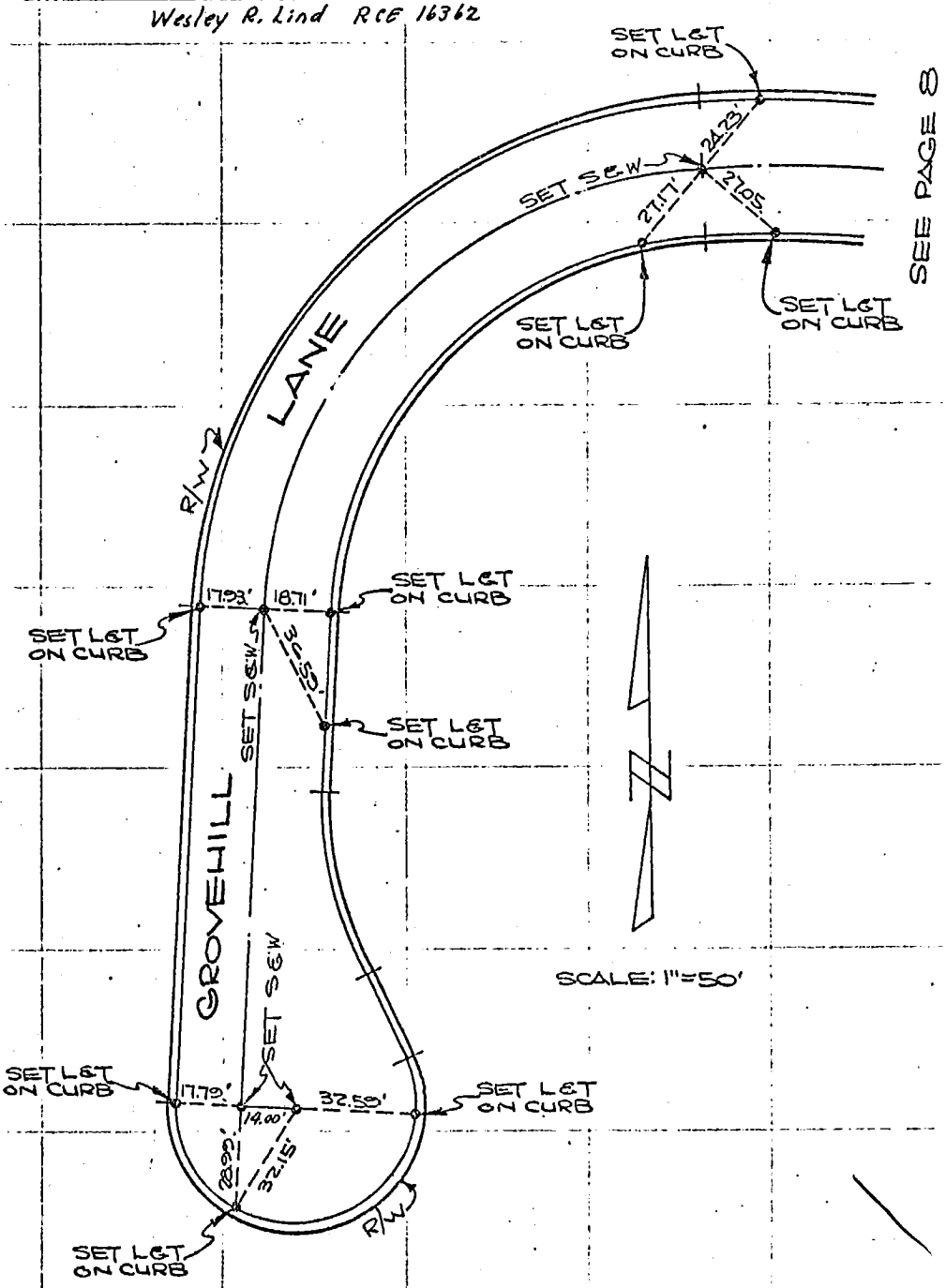

SO. CALIF. BLUE PRINT CO.

Co. Eng. F.B. 4032: 160

F. B. _____ PG. 10 of 13 SURVEY OF ℄ TIES

TR. No. 29647 SURVEY BY LIND & HILLERUD, INC.

DATE JANUARY 14, 1975

Wesley R. Lind RCE 16362

54 C-3

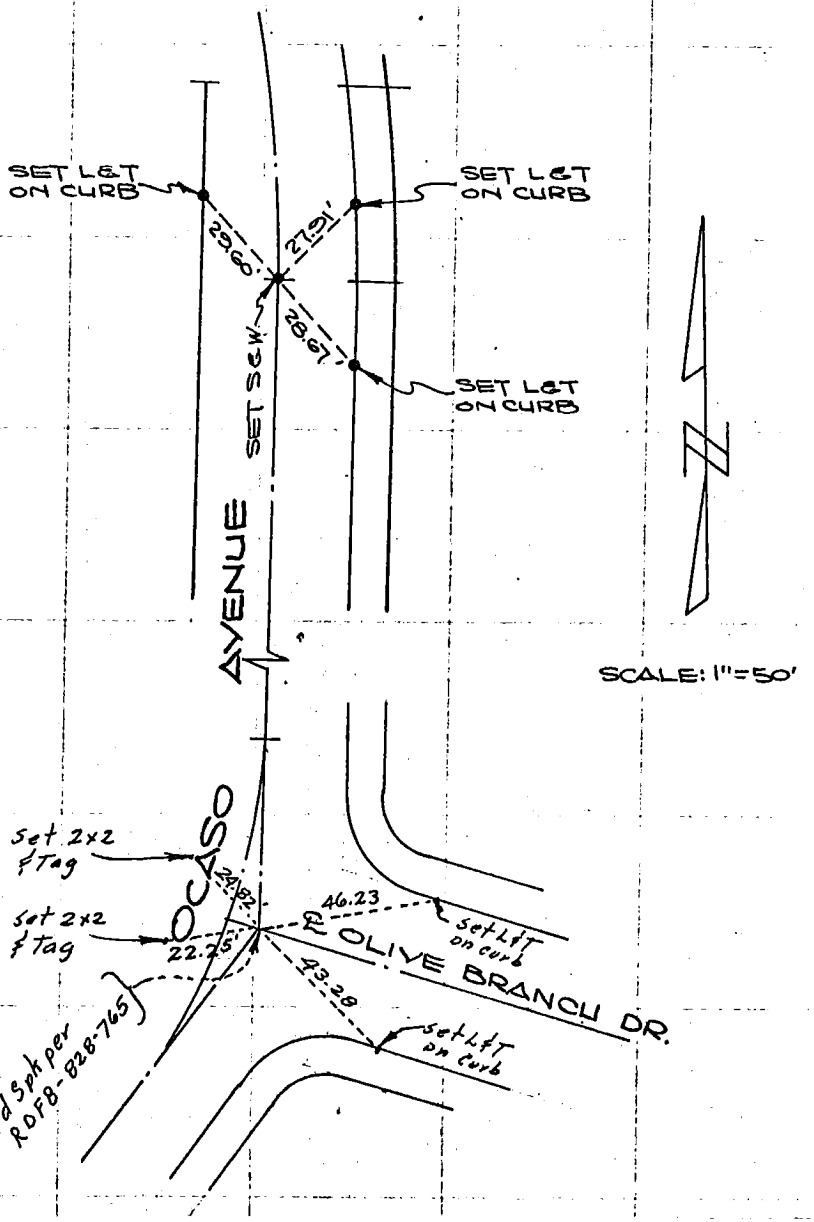

SURVEY OF ℄ TIES F. B. PG. 11 of 13

SURVEY BY LIND & HILLERUD, INC. TR. No. 29647

DATE JANUARY 14, 1975

Wesley R. Lind RCE 16362

SEE PAGE 12

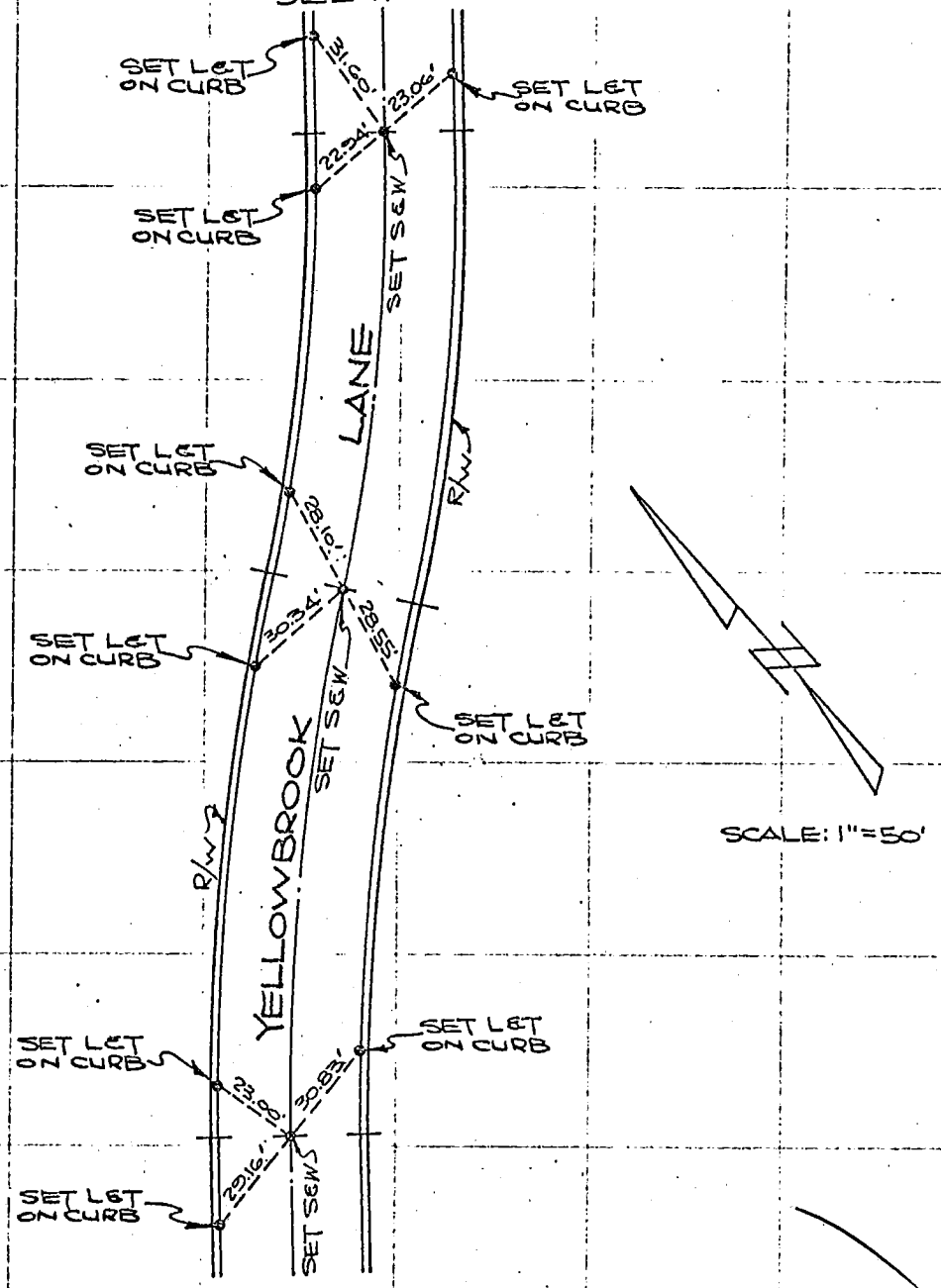

SEE PAGE 6.

SO. CALIF. BLUE PRINT CO.

34C-3

Co. Eng. F.B. 4032: 162

F. B. _____ PG. 12 of 13 SURVEY OF E TIES

TR. No. 29647 SURVEY BY LIND & HILLERUD, INC.

DATE JANUARY 14, 1975

Wesley R. Lind RCE 16362

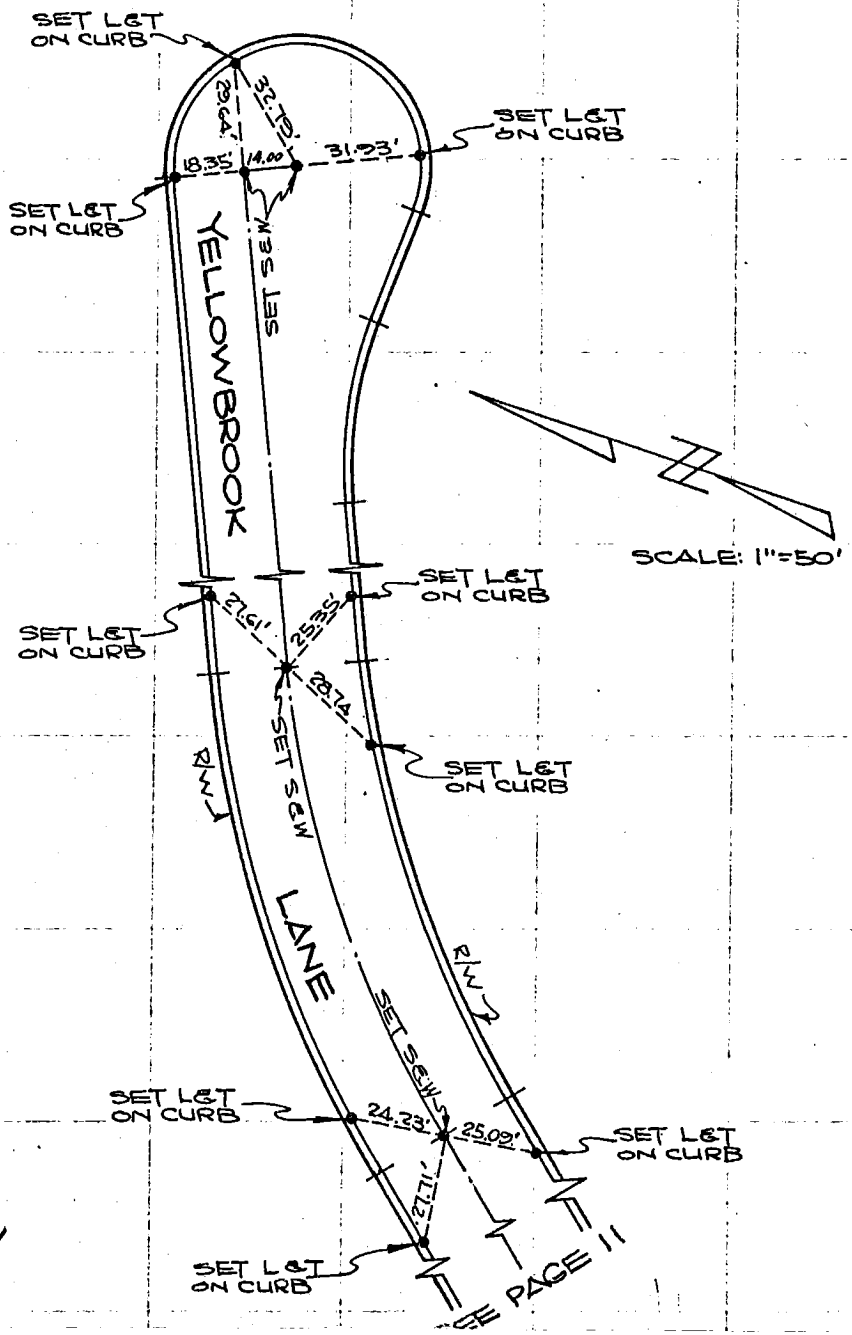

3 of 3

Co. Eng. F.B. 4032: 163

SURVEY OF ℄ TIES F. B. _____ PG. 13 of 13

SURVEY BY LIND & HILLERUD, INC. TR. No. 29647

DATE January 10, 1975

Wesley R. Lind RCE 16362

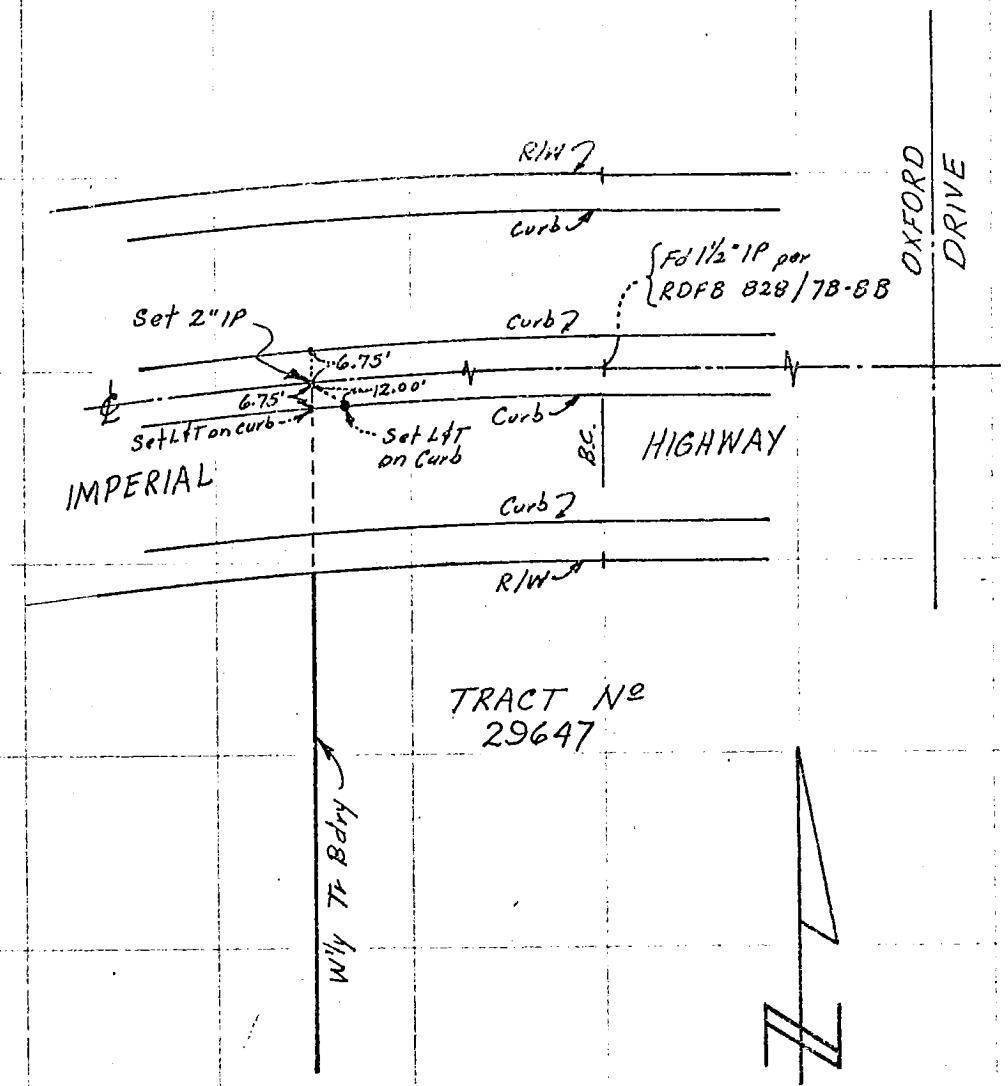

SO. CALIF. BLUE PRINT CO.

Co. Engr. F.B. 4032: 164

SURVEY OF _____ F. B. _____ PG. _____

SURVEY BY SPINDLER ENGR. CORP. P.M. ~~TR.~~ No. 5142

DATE Sept. 1974

Ronald W. Spindler RCE 13194

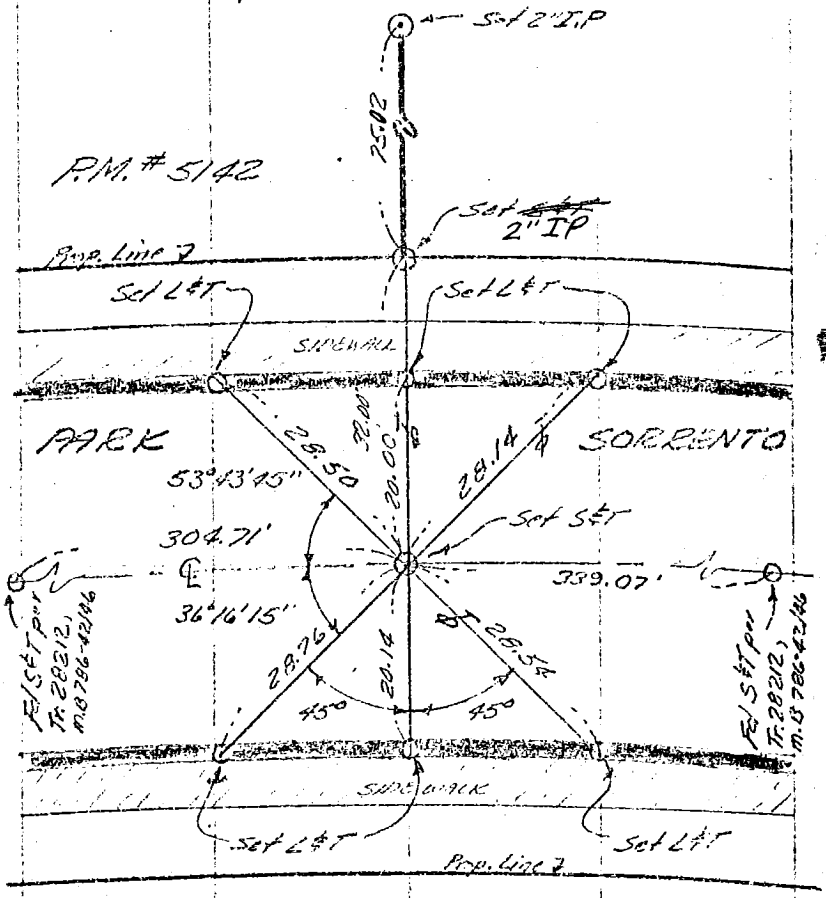

1" = 20'

(19)

159-077 C-1

SO. CALIF. BLUE PRINT CO.

ACCR