Notes Ck'd by	Survey of	F. B. 4035 PG.
Map No.	JN Tape Std "F	
Office Work	Surveyed by	
Checked	Notes Date	
Date	Indexed	

TRACT	PAGE	FIRM
P.M. 5106	5	R.V. Pearsall Inc.
26048	6-14	Kemmerer Engr. Co.
28672	15-20	V.T.N.
28687	21-34	Kemmerer
31037	~~35-36~~	Toups Engr. Inc.
P.M. 4223	37-38	Robert Souders
P.M. 5358	39	Wesley R. Lind
P.M. 5187	40-41	R.V. Pearsall Inc.
29294	42-43	Engr. Service Corp.
32585	44	Samuel Becker
29875	45	E.L. Pearson & Assoc.
R.S. 87-19-23	46	Neil J. Cummings Jr.
P.M. 802	47-54	Psomas & Assoc.
26227	55	Harold Raab
32282	56	Paul Tucker
P.M. 5436	57	James P. McDonough
P.M. 5635	58	E.L. Pearson Assoc.
29234	59-69	Robert R. Flores
31378	70-79	Lind & Hillerud
P.M. 5028	80	Wm.D. Bowers
P.M. 5436	81	James P. McDonough
P.M. 5635	82	E.L. Pearson & Assoc.
25379	83	Winchell Surveying Co.

Modified 11-84.

over

F. B. 4035 PG.

27960	84	Winchell Surveying Co.
32282	85	Paul Tucker
32336	86	Winchell Surveying Co.
32335	87	Winchell Surveying Co.
32494	88	Winchell Surveying Co.
31378	89-98	Lind & Hillerud Inc.
29234	99-109	Kemmerer Engr. Co.
P.M. 5505	110-111	Edmund C. Foerstel
31996	112-117	G.K. Shelton
31500	118-122	Vincent Meier
32041	123-126	Wilsey & Ham
P.M. 4031	127	Spindler Engr. Corp.
28310	128-137	Tri-State Engr. Co.
31610	138-146	Toups Corp.
31663	147-157	R.L. Armet
32031	158-159	G.K. Shelton

Co. Engr. F.B. 4035: 5 2

SURVEY OF ℄ TIES-BRYANT DR.-EL CEDRAL ST. F. B. _____ PG. _____

SURVEY BY R.V. PEARSALL INC. ~~TR. No.~~ P.M. 5106

DATE 4/10/75

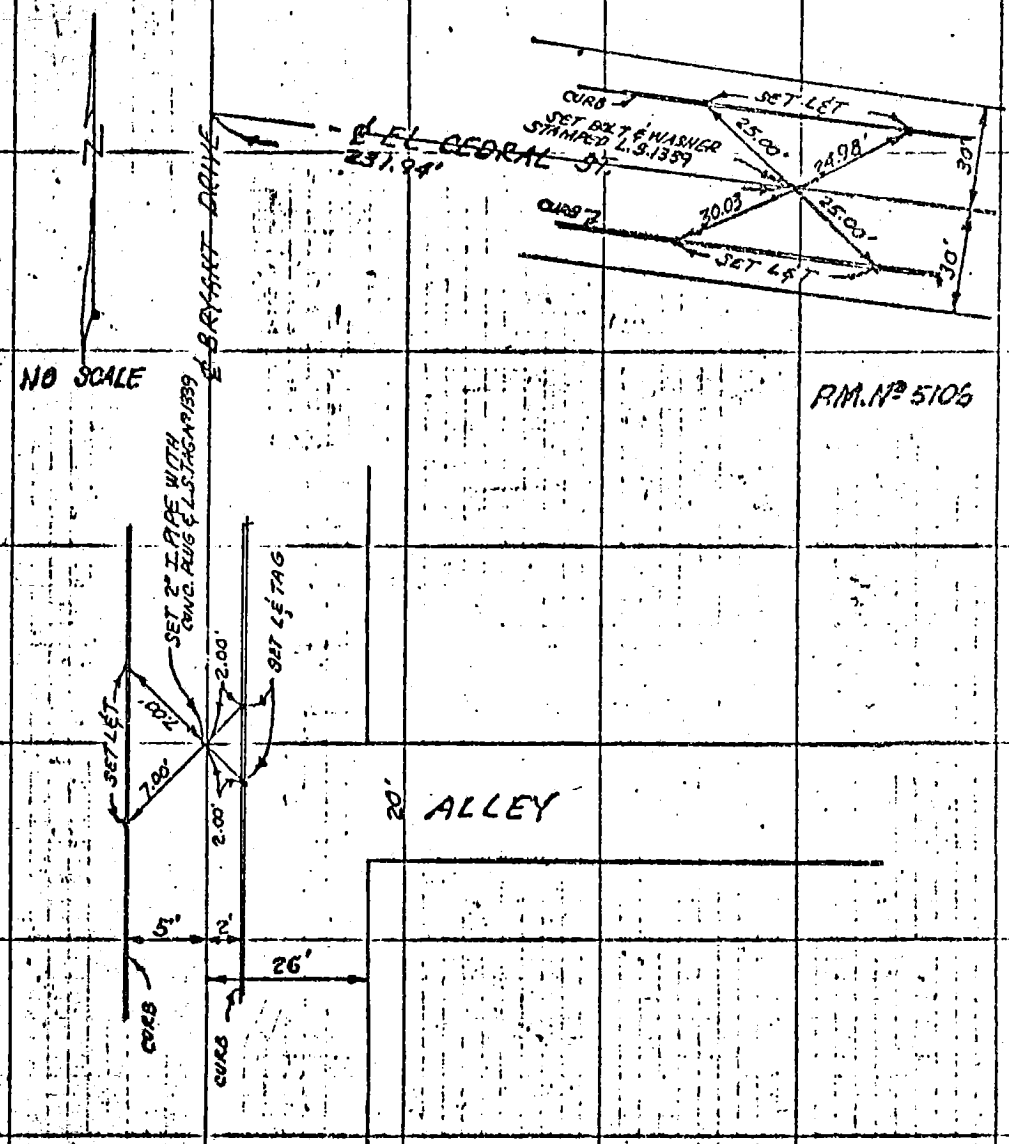

66

453 B-4

SO. CALIF. BLU... CO.

Co. Eng. F.B. 4035: 6

KEMMERER ENGINEERING CO., INC.
CIVIL ENGINEERING AND SURVEYING
145 NORTH PAINTER, WHITTIER, CALIFORNIA, 698-9993

FB_____ PG (1)

Survey For TB. 26048 Survey By_____ Date_____

Check By_____ Date_____

(12) 099-317, A.3

SURVEY BY ROBERT R. FLORES RCE 11349

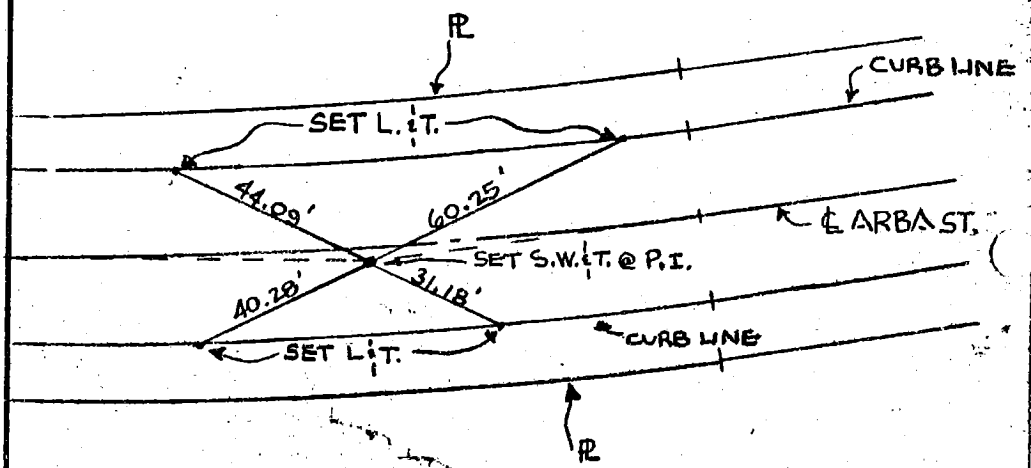

Co. Eng. F.B. 4035: 7

KEMMERER ENGINEERING CO., INC.
CIVIL ENGINEERING AND SURVEYING
145 NORTH PAINTER, WHITTIER, CALIFORNIA, 698-9993

FB_____ PG_____
(2)

Survey For TR. 26048 Survey By_____ Date_____
Check By_____ Date_____

SURVEY BY ROBERT R FLORES RCE 11343

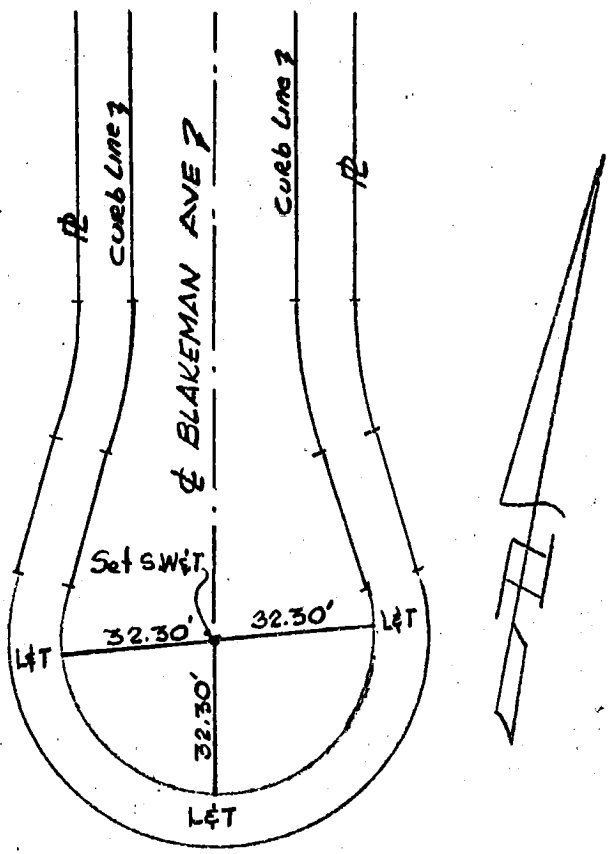

A-3

099317

Co. Eng. F.B. 4035: 8

KEMMERER ENGINEERING CO., INC.
CIVIL ENGINEERING AND SURVEYING
145 NORTH PAINTER, WHITTIER, CALIFORNIA, 698-9993

FB_____ PG (3)

Survey For TR. 26048 Survey By_____ Date_____

Check By_____ Date_____

SURVEY BY ROBERT R. FLORES RCE 11343

009-317
A3

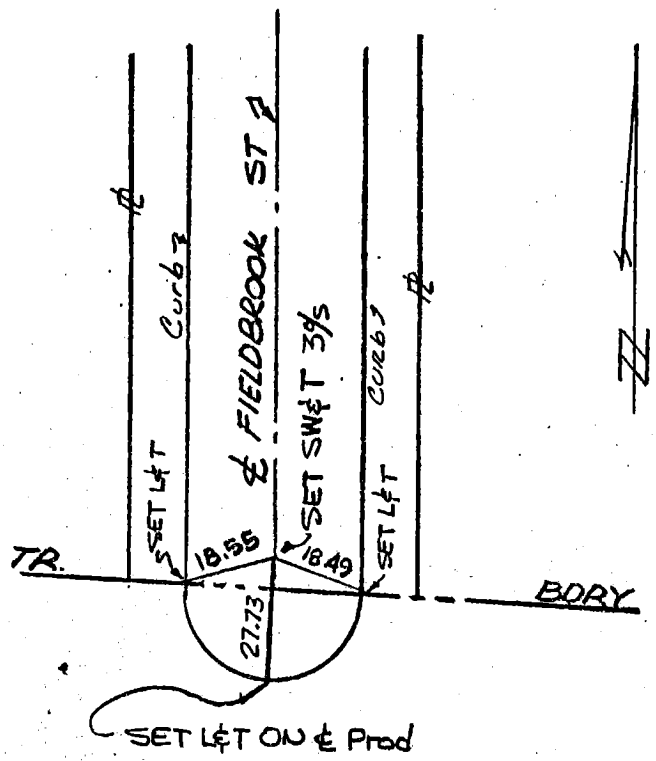

Co. Eng. F.B. 4035: 9

KEMMERER ENGINEERING CO., INC.
CIVIL ENGINEERING AND SURVEYING
145 NORTH PAINTER, WHITTIER, CALIFORNIA, 698-9993

FB_____ PG_____
(4)

Survey For TR. 26948 Survey By_____ Date_____
Check By_____ Date_____

SURVEY BY ROBERT R. FLORES RCE 11349

099-317
A3

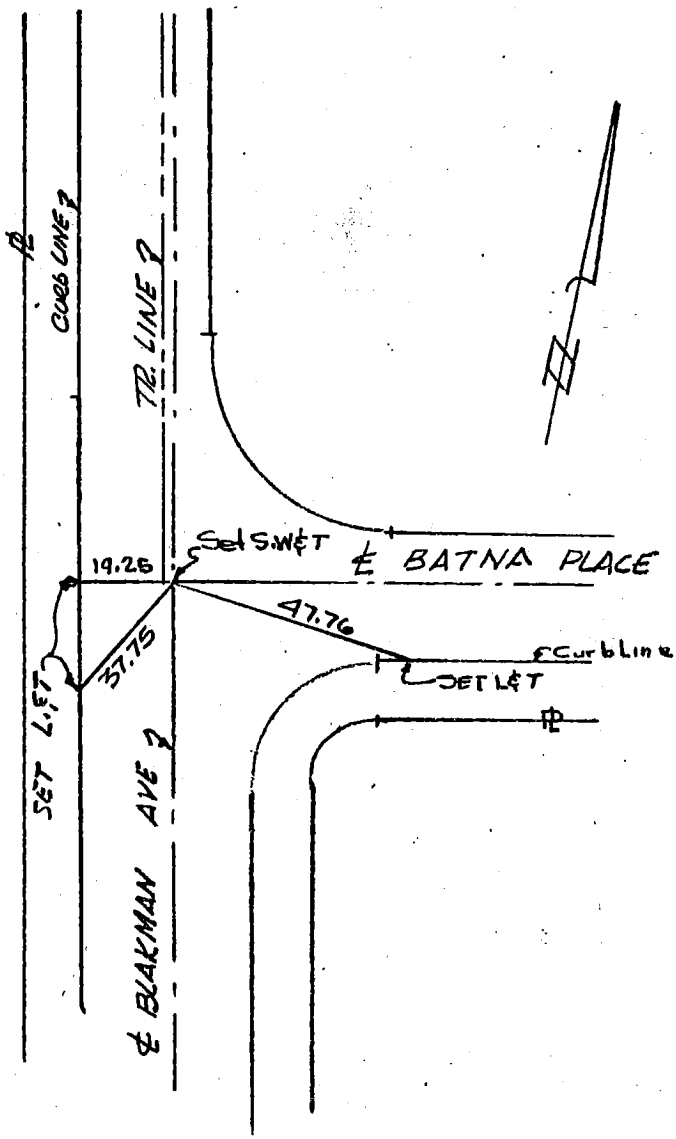

Co. Eng. F.B. 4035: 10

KEMMERER ENGINEERING CO., INC.
CIVIL ENGINEERING AND SURVEYING
145 NORTH PAINTER, WHITTIER, CALIFORNIA, 698-9993

FB_____ PG_____
(51)

Survey For TR. 26048 Survey By_____ Date_____
Check By_____ Date_____

SURVEY BY ROBERT R. FLORES RCE 11349

099.317 A-3

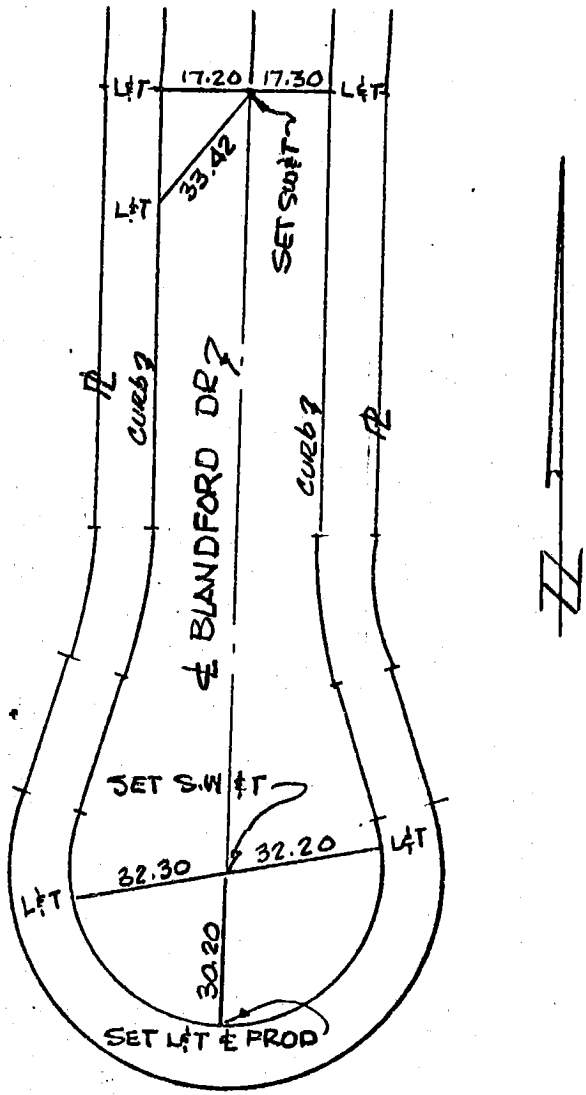

Co. Eng. F.B. 4035: 11

KEMMERER ENGINEERING CO., INC.
CIVIL ENGINEERING AND SURVEYING
145 NORTH PAINTER, WHITTIER, CALIFORNIA, 698-9993

FB_____ PG (61

Survey For TR. 26048 Survey By_____ Date_____

Check By_____ Date_____

SURVEY BY ROBERT R. FLORES RCE 11349

099-311 #3

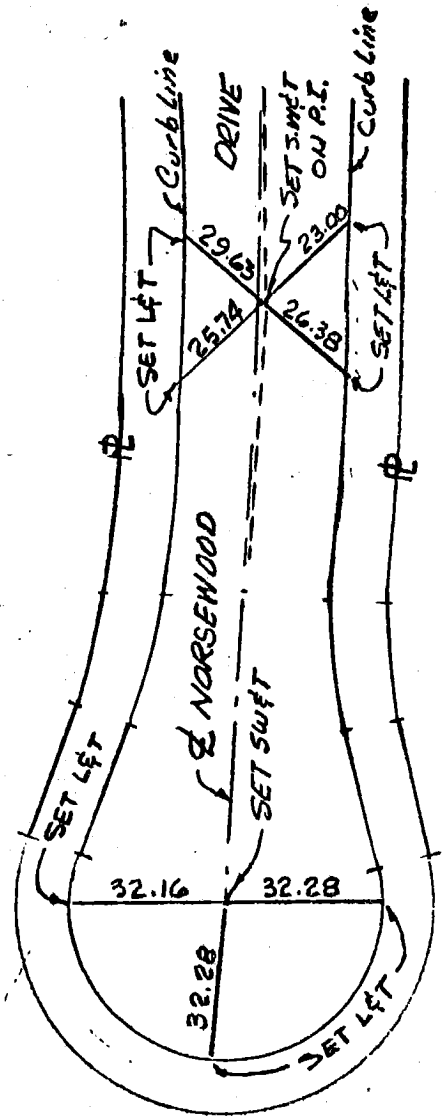

Co. Eng. F.B. 4035: 12

KEMMERER ENGINEERING CO., INC.
CIVIL ENGINEERING AND SURVEYING
145 NORTH PAINTER, WHITTIER, CALIFORNIA, 698-9993

FB_____ PG. (7)

Survey For TR. 26048 Survey By_____ Date_____
Check By_____ Date_____

SURVEY BY ROBERT R FLORES RCE 11349

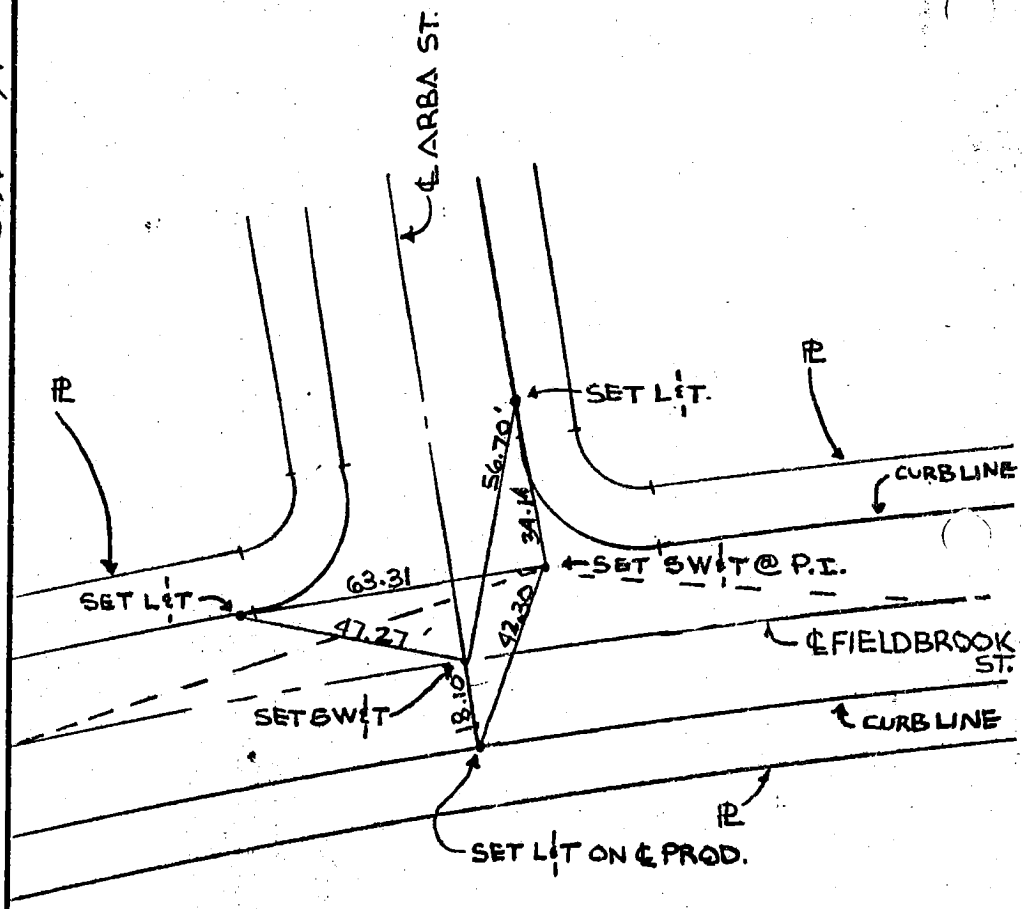

Co. Eng. F.B. 4035: 13

KEMMERER ENGINEERING CO., INC.
CIVIL ENGINEERING AND SURVEYING
145 NORTH PAINTER, WHITTIER, CALIFORNIA, 698-9993

FB_____ PG_____
(8)

Survey For TR. 26048 Survey By_____ Date_____
Check By_____ Date_____

SURVEY BY ROBERT R. FLORES RCE 11349

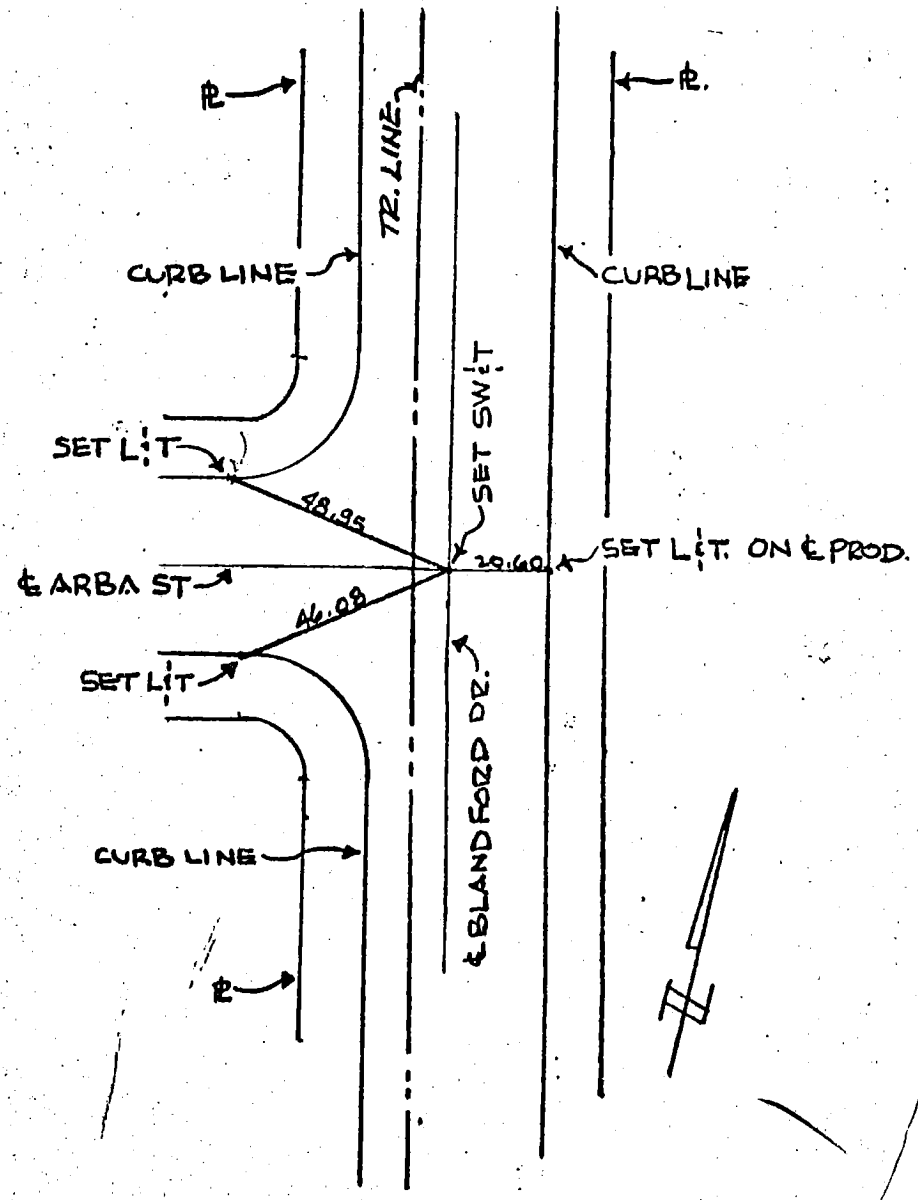

Co. Eng. F.B. 4035: 14

KEMMERER ENGINEERING CO., INC.
CIVIL ENGINEERING AND SURVEYING
145 NORTH PAINTER, WHITTIER, CALIFORNIA, 698-9993

FB_____ PG (9)

Survey For_____ Survey By_____ Date_____

Check By_____ Date_____

SURVEY BY ROBERT R. FLORES R.C.E. 11349

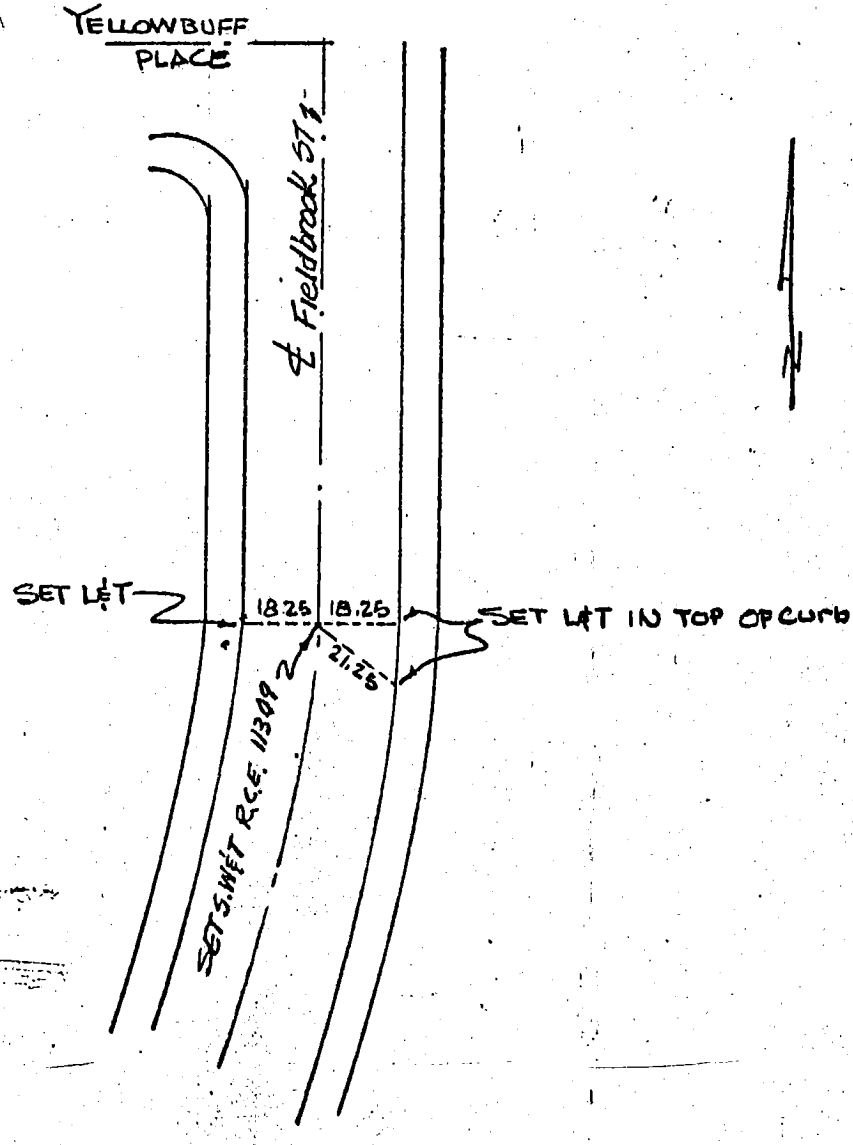

Co. Eng. F.B. 4035: 15

A-2

249-117

TRACT NO. 28672 DATE 4-9-75 PAGE 1 OF 6

ENGINEER C R NELSON R.C.E. 8781

SURVEY BY VTN LOS ANGELES

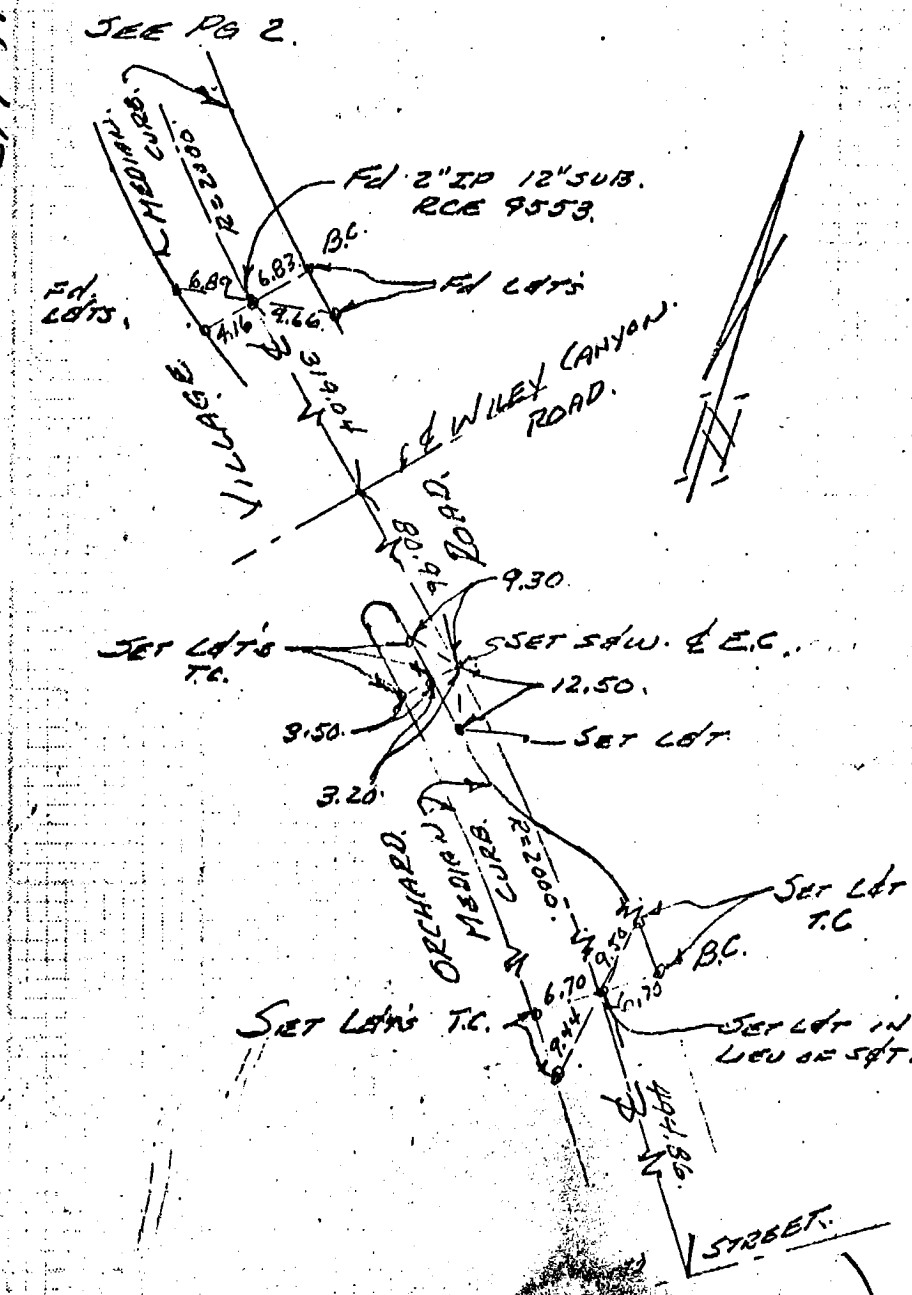

Co. Eng. F.B. 4035: 16

TRACT NO. 28672 DATE 4-9-75 PAGE 2 OF 6

ENGINEER G.R. NELSON R.C.E. 8781

SURVEY BY VTN LOS ANGELES

249-117 A02

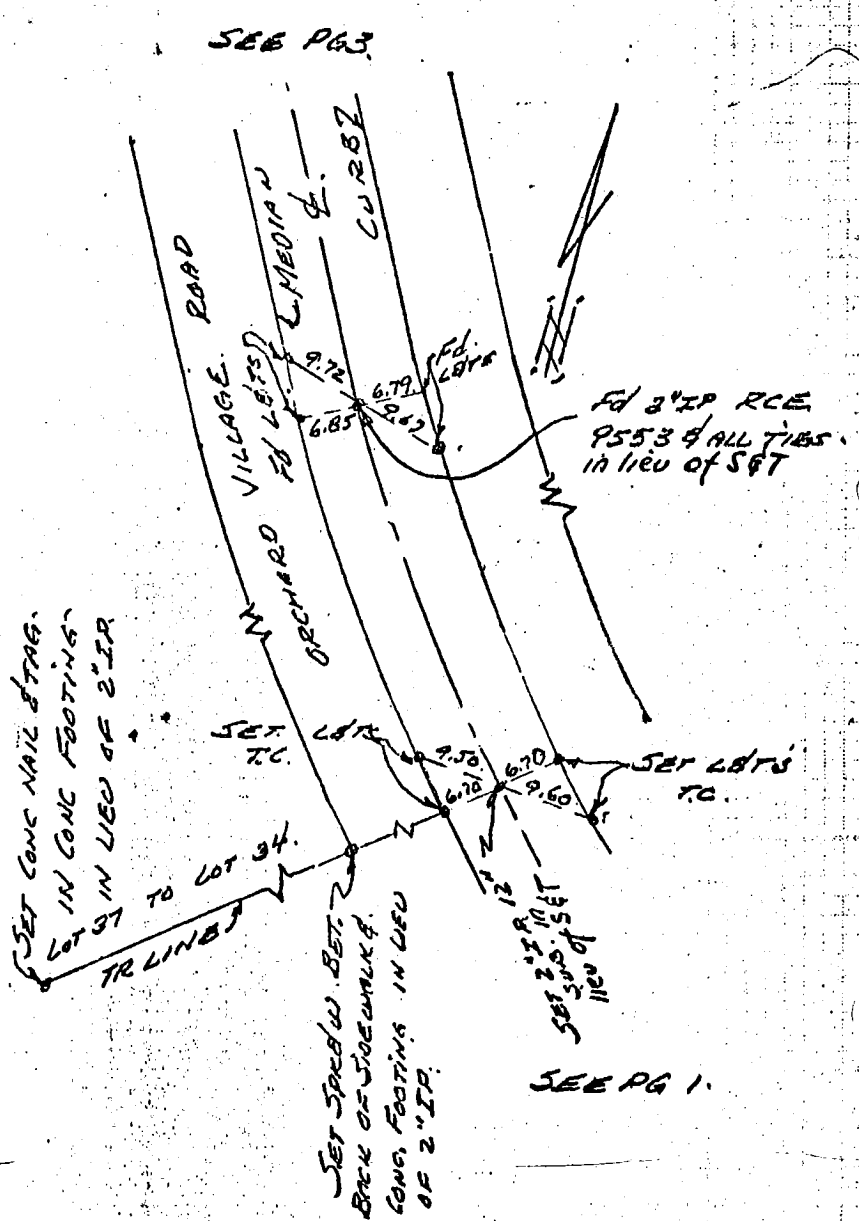

Co. Eng. F.B. 4035: 17

TRACT NO. 28672. DATE 4-9-75 PAGE 3 OF 6

ENGINEER C.R. NELSON. R.C.E. 8781.

SURVEY BY VTN- LOS ANGELES.

249/17A.2

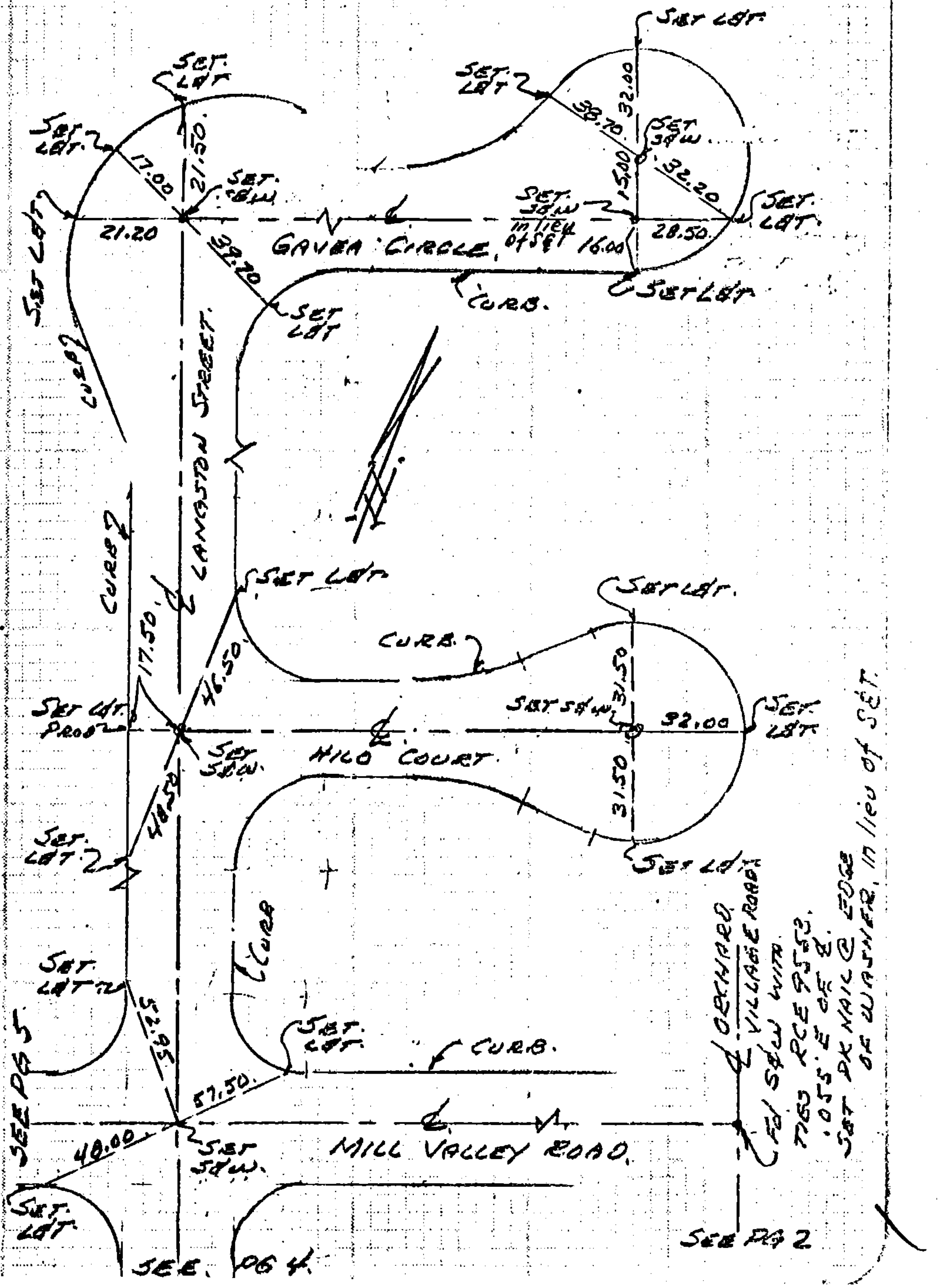

Co. Eng. F.B. 4035: 18

TRACT NO. 28672 DATE 4-9-75 PAGE 4 OF 6

ENGINEER C.R. NELSON R.C.E. 8781

SURVEY BY VTN LOS ANGELES

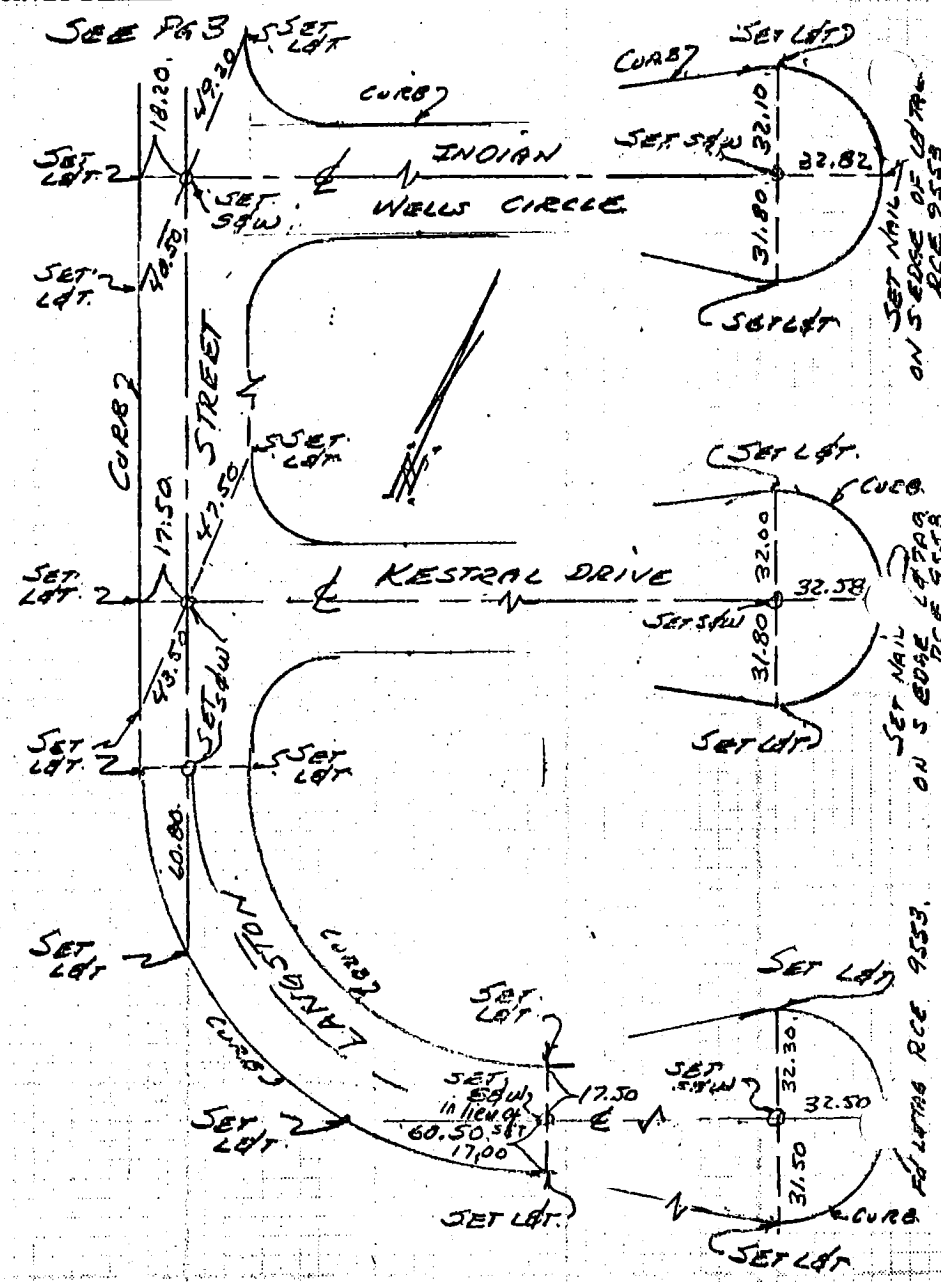

249-117 A-2

Co. Eng. F.B. 4035: 19

TRACT NO. 28672 DATE 4-9-75 PAGE 5 OF 6

ENGINEER C.R. NELSON R.C.E. 8781

SURVEY BY VTN LOS ANGELES

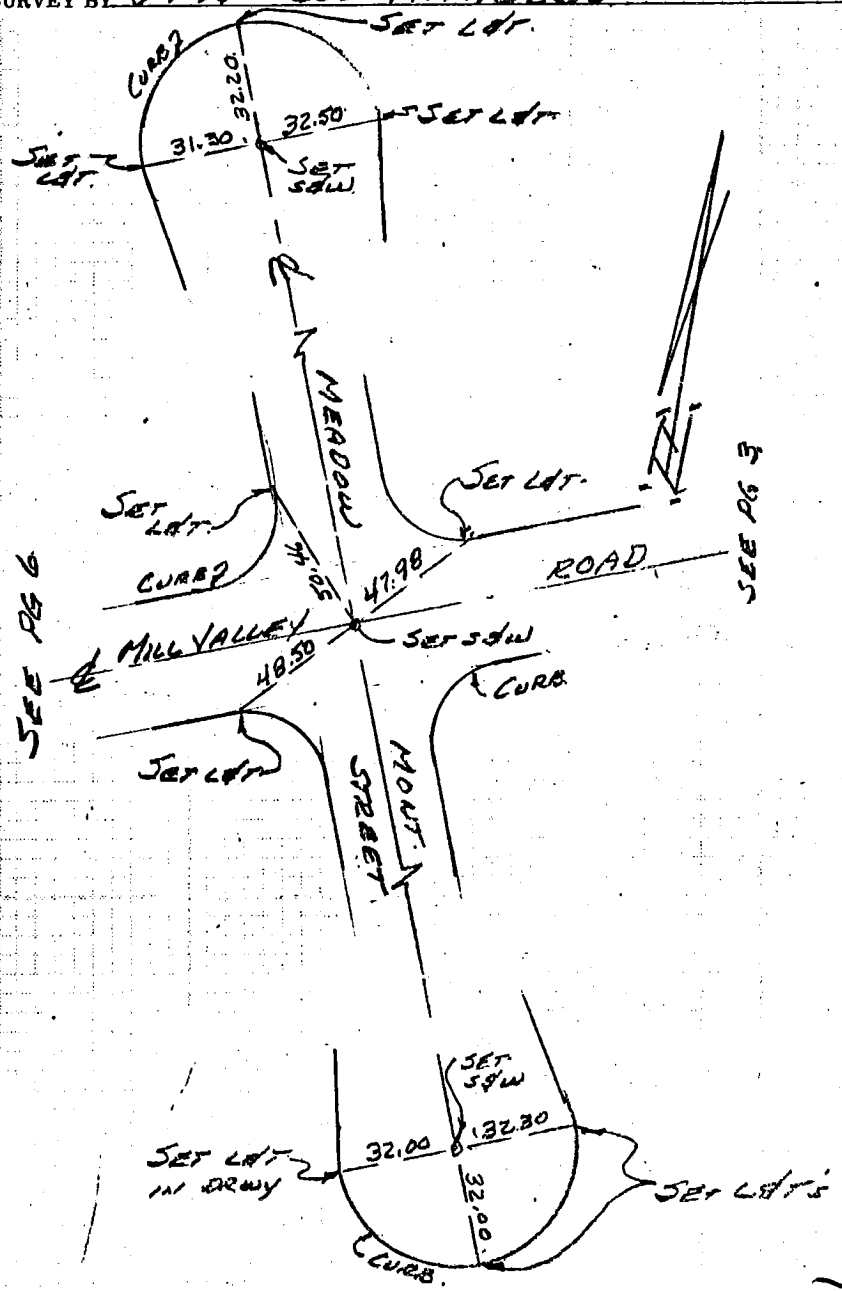

249-117 A-2

Co. Eng. F.B. 4035: 20

TRACT NO. 28672. DATE 4-9-75. PAGE 6 OF 6

ENGINEER C R NELSON. R.C.E. 8781

SURVEY BY VTN - LOS ANGELES

249-117, A-2 (90)

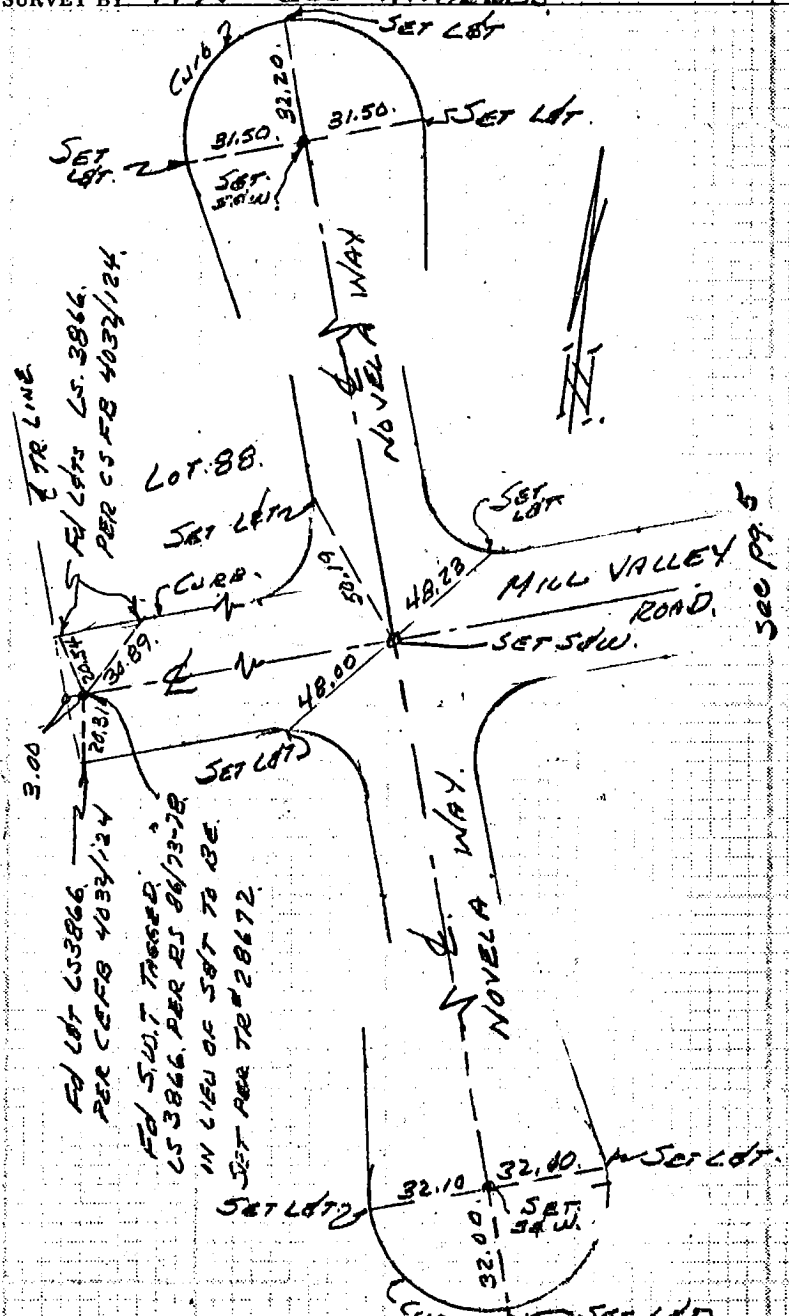

Co. Eng. F.B. 4035: 21

KEMMERER ENGINEERING CO., INC.
CIVIL ENGINEERING AND SURVEYING
145 NORTH PAINTER, WHITTIER, CALIFORNIA, 698-9993

FB_____ PG (1)

Survey For TTZ. 28687 Survey By_____ Date_____
Check By_____ Date_____

SURVEY BY ROBERT R. FLORES RCE 11349

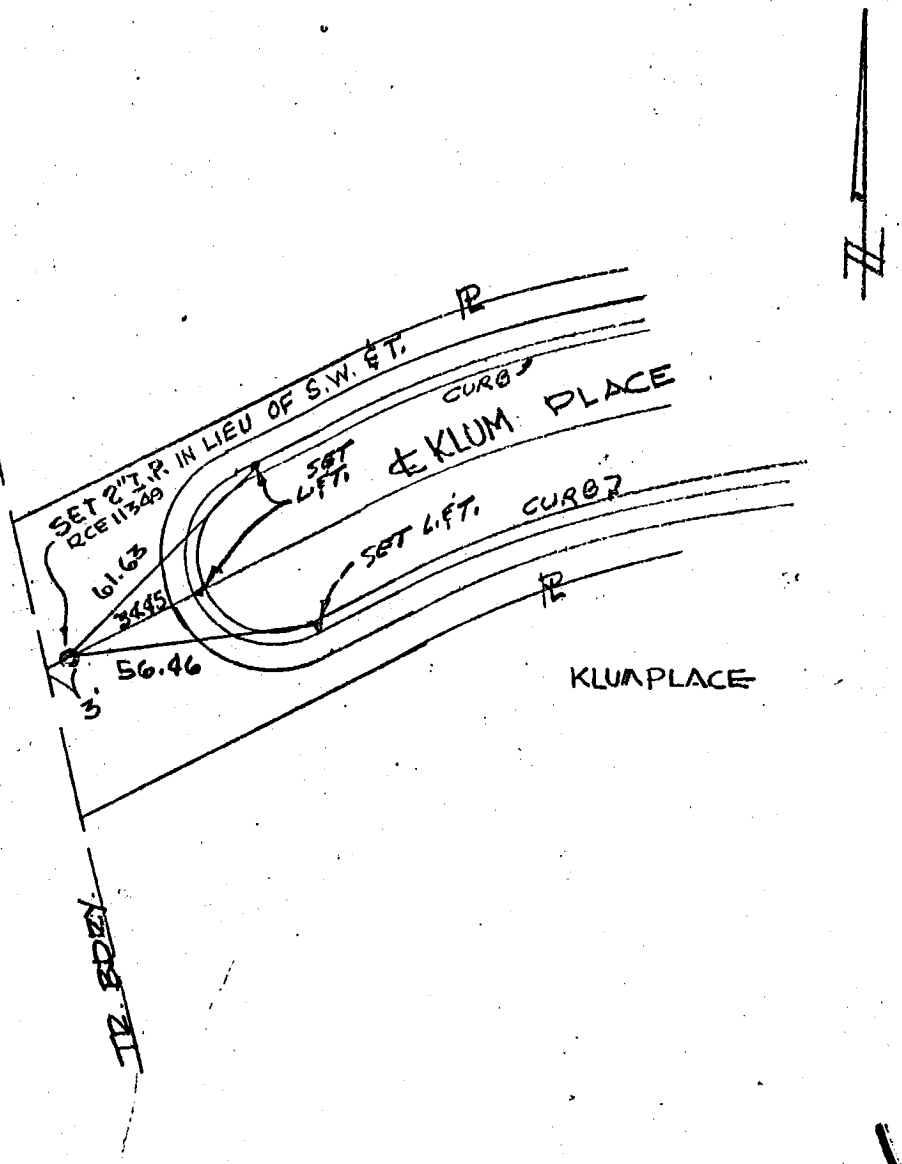

Co. Eng. F.B. 4035: 22

KEMMERER ENGINEERING CO., INC.
CIVIL ENGINEERING AND SURVEYING
145 NORTH PAINTER, WHITTIER, CALIFORNIA, 698-9993

FB_____ PG_____ (2)

Survey For TR 28687 Survey By_____ Date 11-26-75

Check By_____ Date_____

SURVEY BY ROBERT R. FLORES RCE 11349

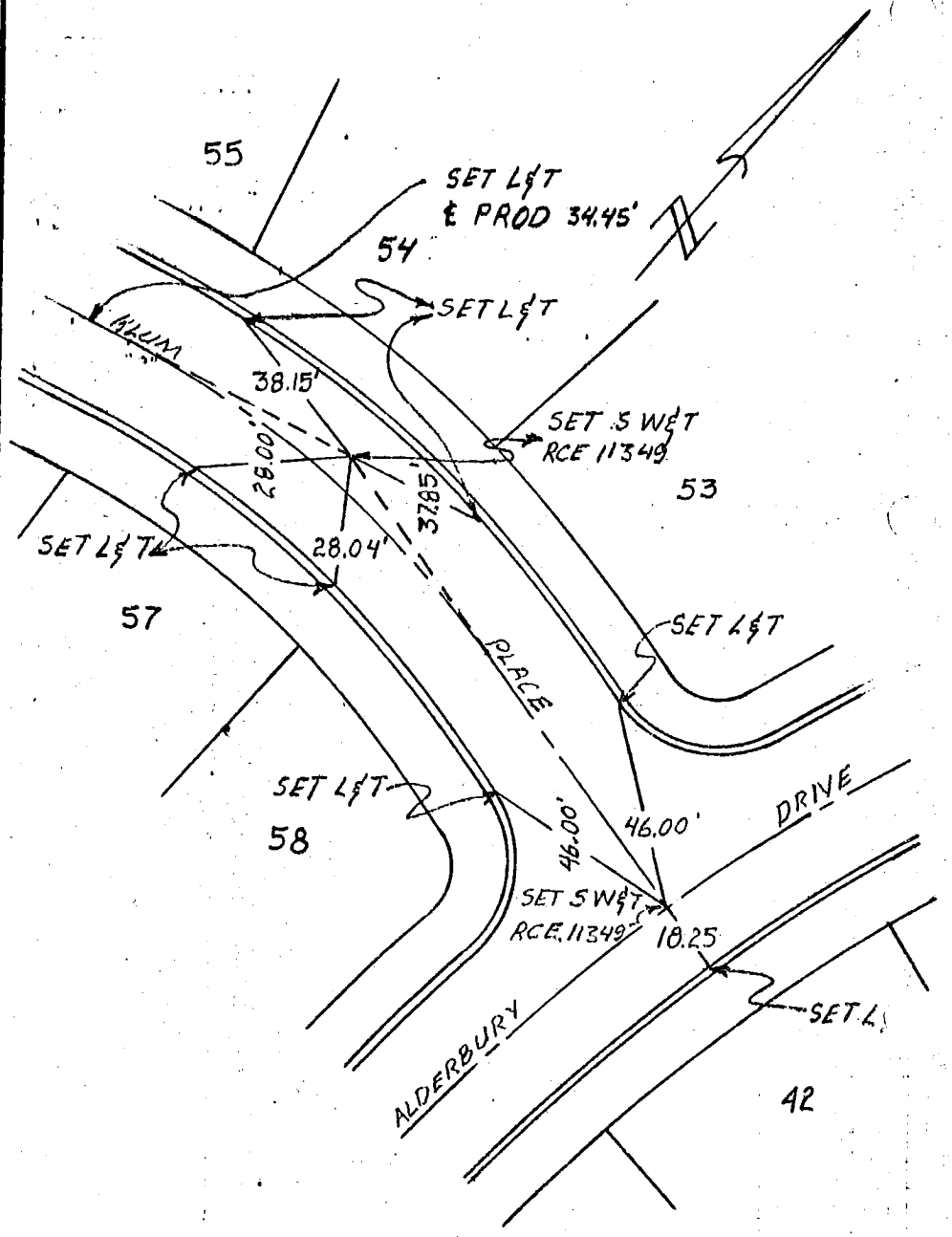

7

A-3

094-312

Co. Eng. F.B. 4035: 23

KEMMERER ENGINEERING CO., INC.
CIVIL ENGINEERING AND SURVEYING
145 NORTH PAINTER, WHITTIER, CALIFORNIA, 698-9993

FB_____ PG (3)

Survey For TR.28687 Survey By_____ Date 11-26-73

Check By_____ Date_____

A-3

099.30

SURVEY BY ROBERT A. FLORES RCE.11349

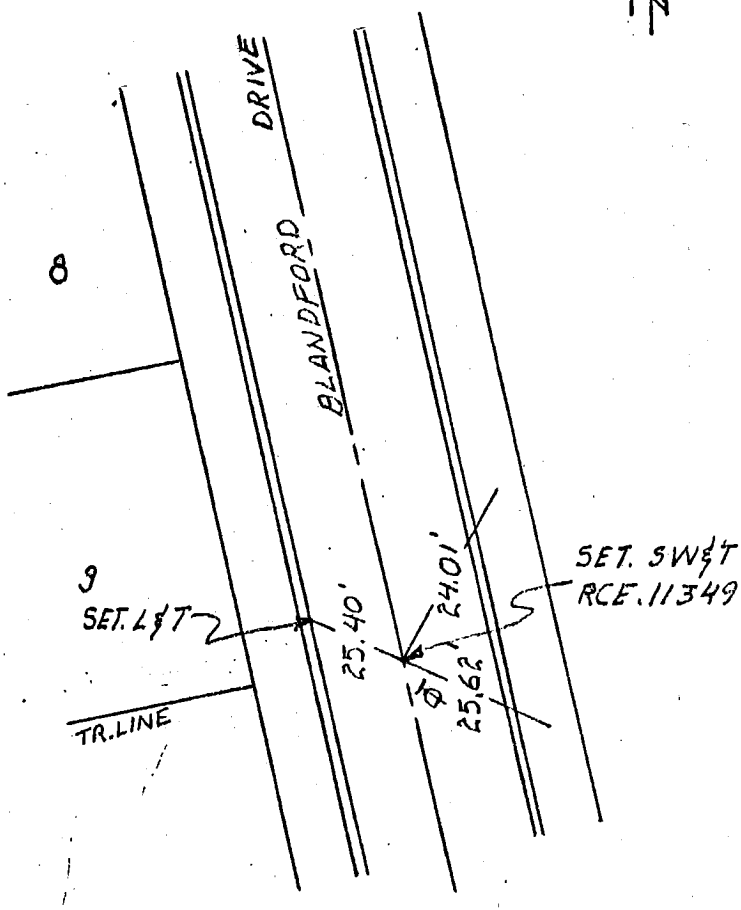

Co. Eng. F.B. 4035: 24

KEMMERER ENGINEERING CO., INC.
CIVIL ENGINEERING AND SURVEYING
145 NORTH PAINTER, WHITTIER, CALIFORNIA, 698-9993

FB_____ PG (4)

Survey For TR 28687 Survey By_____ Date 11-26-73

Check By_____ Date_____

SURVEY BY ROBERT R. FLORES RCE.11349

099-717, A-3

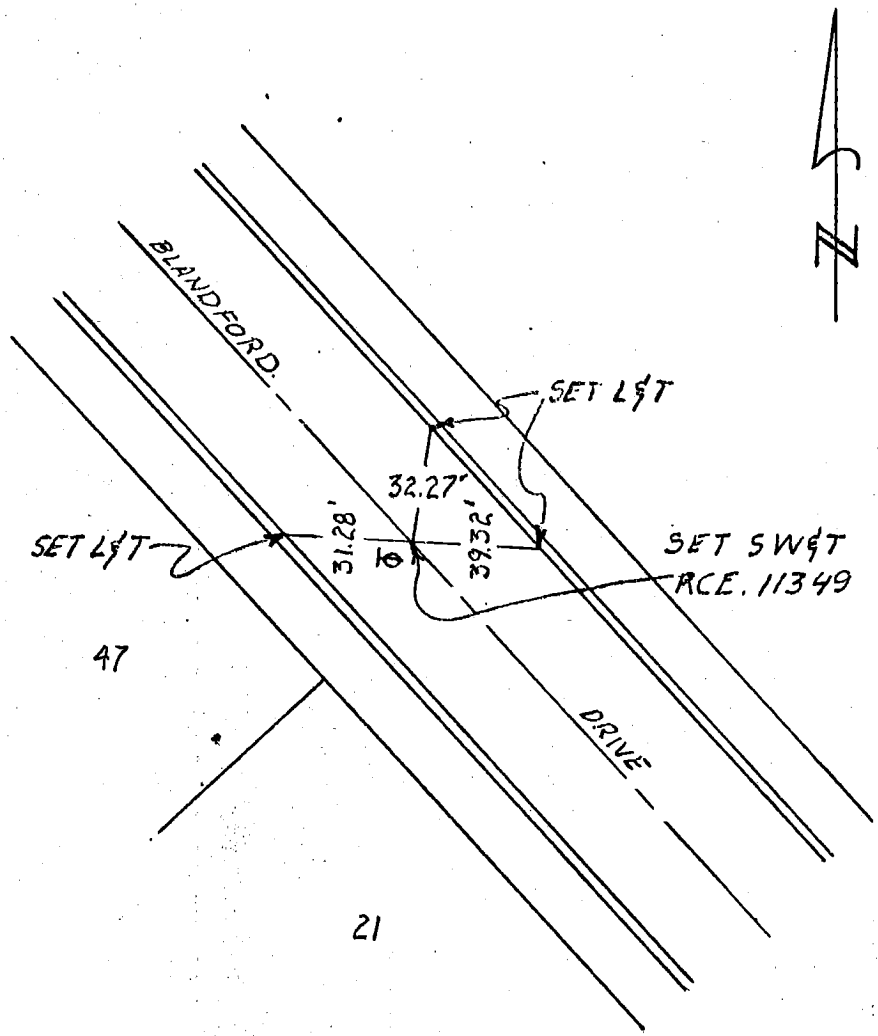

Co. Eng. F.B. 4035: 25

KEMMERER ENGINEERING CO., INC.
CIVIL ENGINEERING AND SURVEYING
145 NORTH PAINTER, WHITTIER, CALIFORNIA, 698-9993

FB_____ PG_____
(5)

Survey For TR.28687 Survey By_____ Date 11-26-73
Check By_____ Date_____

SURVEY BY ROBERT R. FLORES RCE. 11349

099-317 A-3

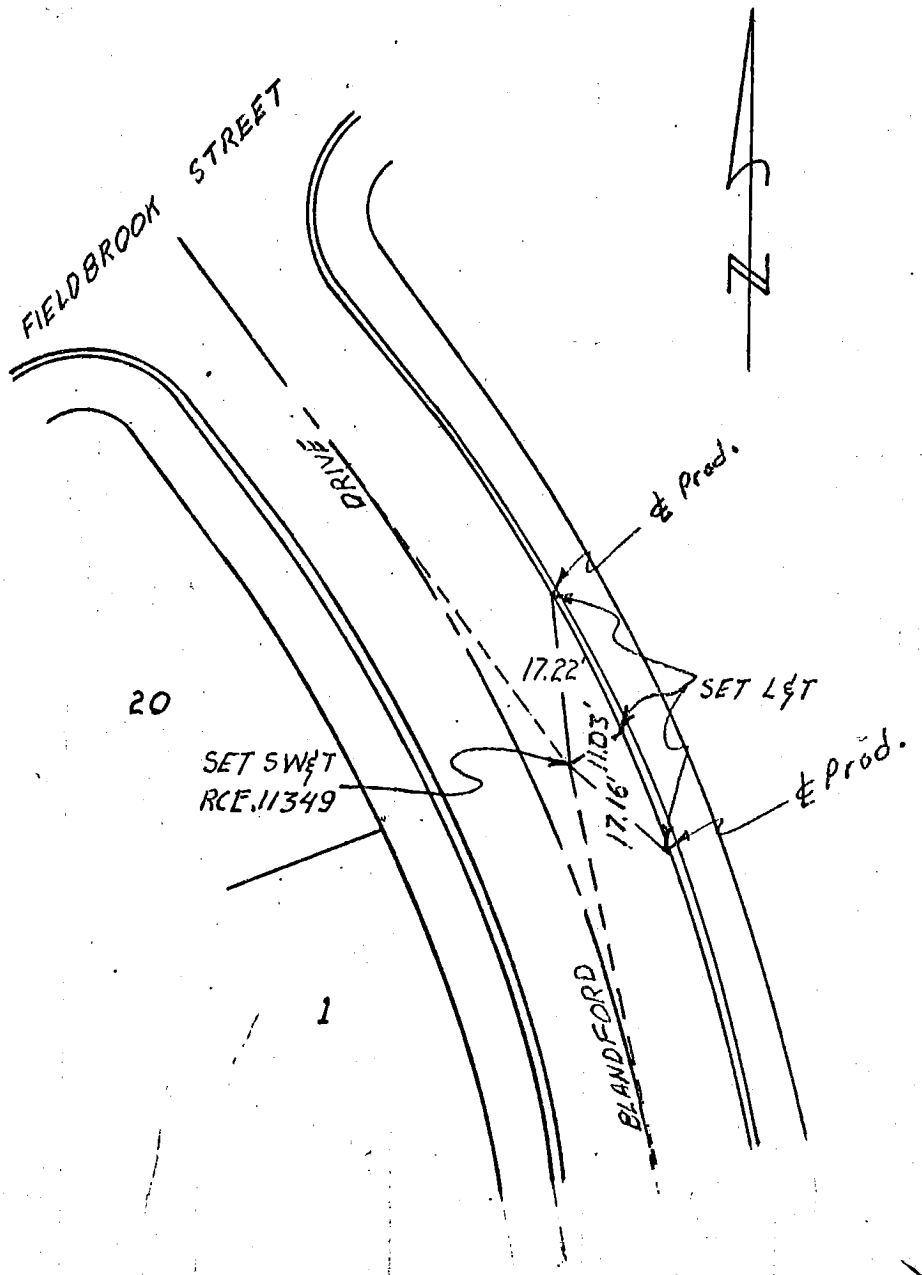

Co. Eng. F.B. 4035: 26

KEMMERER ENGINEERING CO., INC.
CIVIL ENGINEERING AND SURVEYING
145 NORTH PAINTER, WHITTIER, CALIFORNIA, 698-9993

FB. _____ PG. (6)

Survey For TR. 28687 Survey By _____ Date 11-26-73

Check By _____ Date _____

099-317, A-3

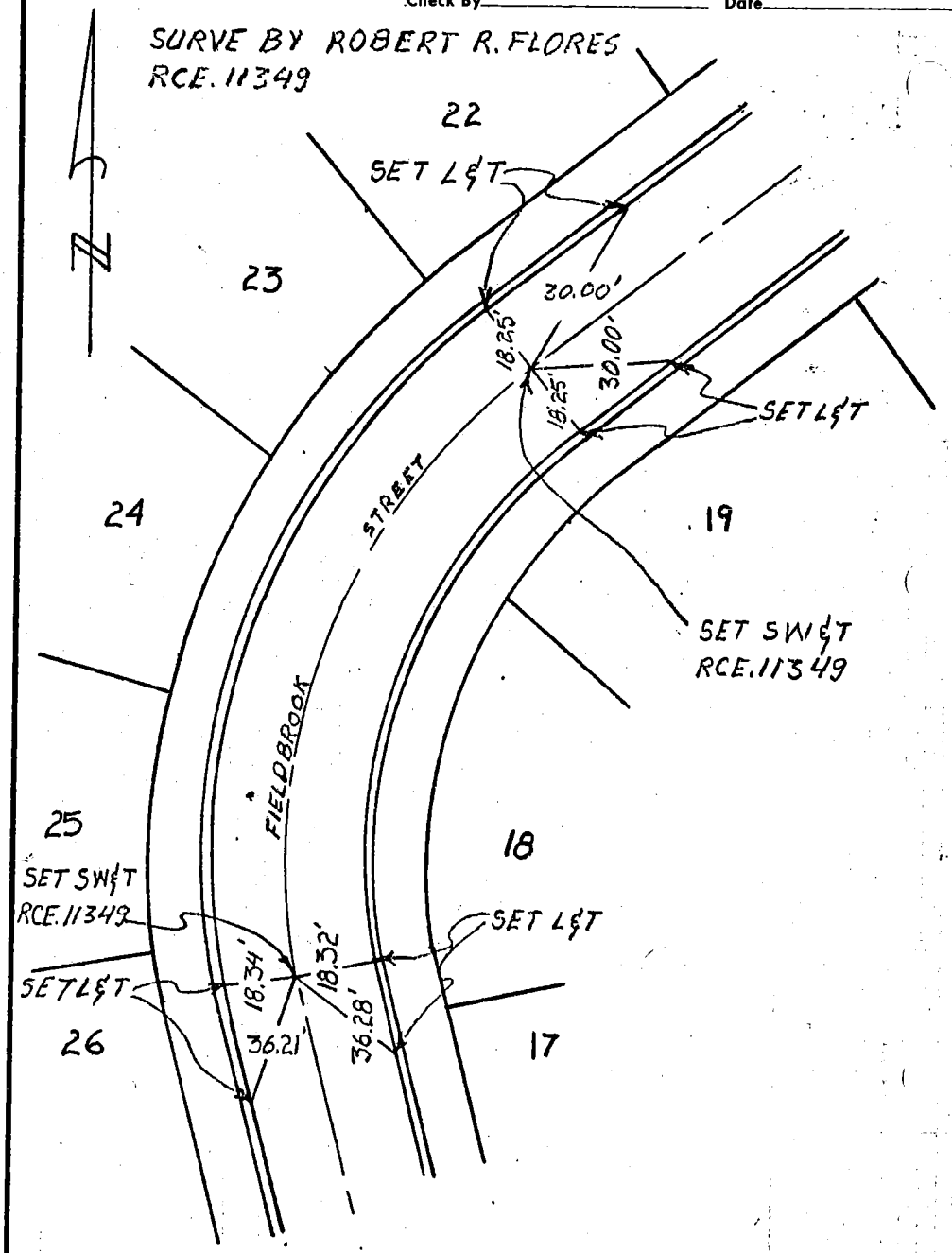

Co. Eng. F.B. 4035: 27

KEMMERER ENGINEERING CO., INC.
CIVIL ENGINEERING AND SURVEYING
145 NORTH PAINTER, WHITTIER, CALIFORNIA, 698-9993

FB_____ PG_____
(7)

Survey For TR.28687 Survey By_____ Date 11-26-73
Check By_____ Date_____

099-317 1-3

SURVEY BY ROBERT R. FLORES RCE.11349

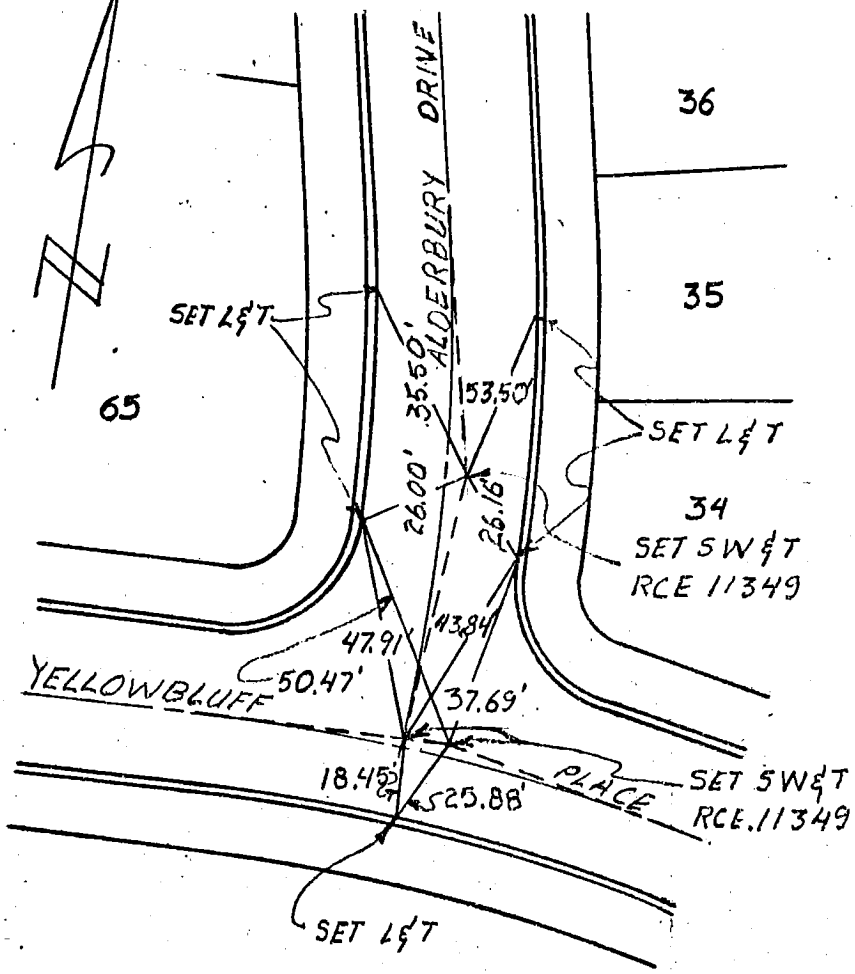

Co. Eng. F.B. 4035: 28

KEMMERER ENGINEERING CO., INC.
CIVIL ENGINEERING AND SURVEYING
145 NORTH PAINTER, WHITTIER, CALIFORNIA, 698-9993

FB_____ PG_____ (8)

Survey For TR. 28687 Survey By_____ Date 11-26-73

Check By_____ Date_____

SURVEY BY ROBERT R. FLORES RCE. 11349

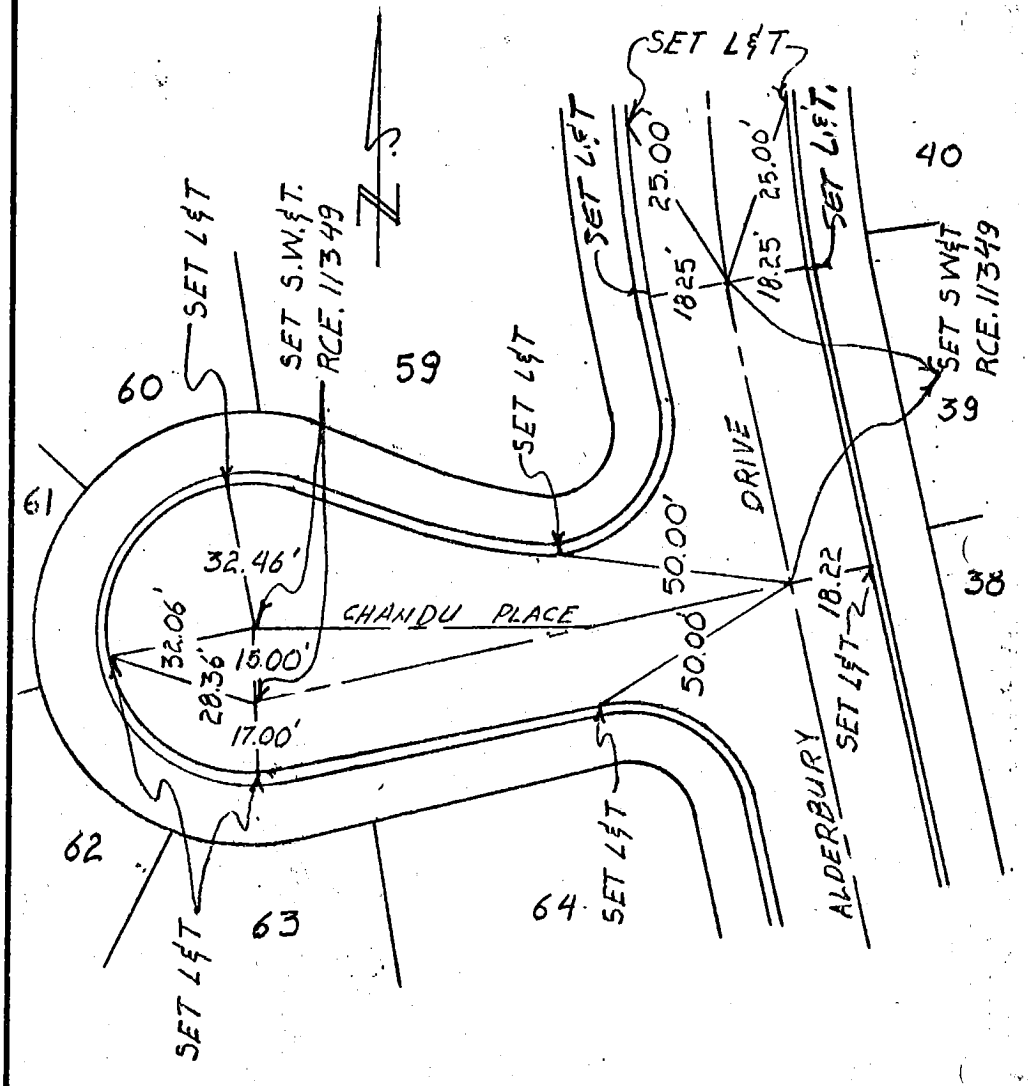

099-317, A-3

Co. Eng. F.B. 4035: 29

KEMMERER ENGINEERING CO., INC.
CIVIL ENGINEERING AND SURVEYING
145 NORTH PAINTER, WHITTIER, CALIFORNIA, 698-9993

FB _____ PG (9)

Survey For TR. 28687 Survey By _____ Date 11-26-73

Check By _____ Date _____

SURVEY BY ROBERT R. FLORES
RCE 11349

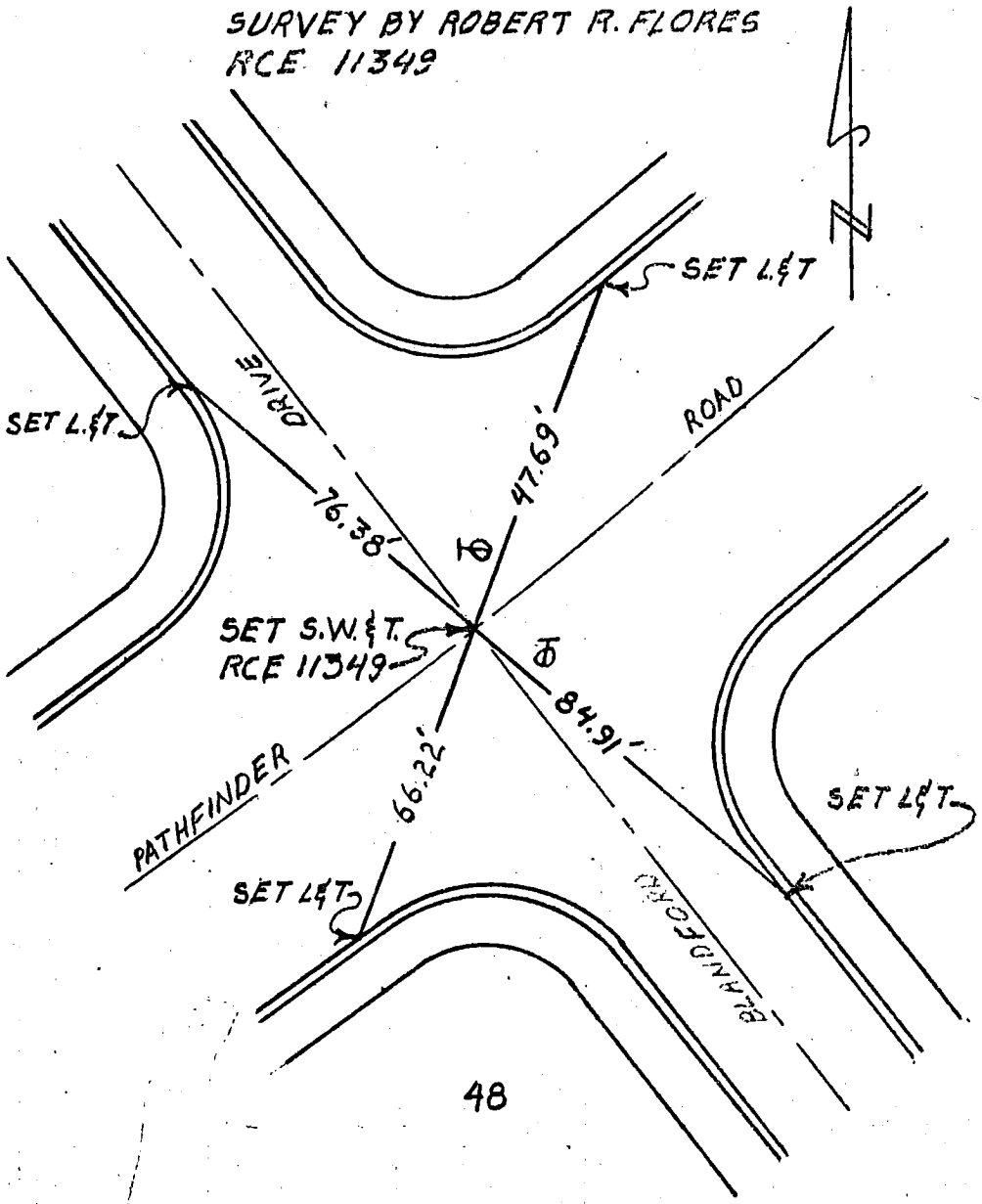

Co. Eng. F.B. 4035: 30

KEMMERER ENGINEERING CO., INC.
CIVIL ENGINEERING AND SURVEYING
145 NORTH PAINTER, WHITTIER, CALIFORNIA, 698-9993

FB _____ PG (10)

Survey For TR. 28687 Survey By _____ Date 11-26-73

Check By _____ Date _____

099-317 A-3

SURVEY BY ROBERT R. FLORES
RCE. 11349

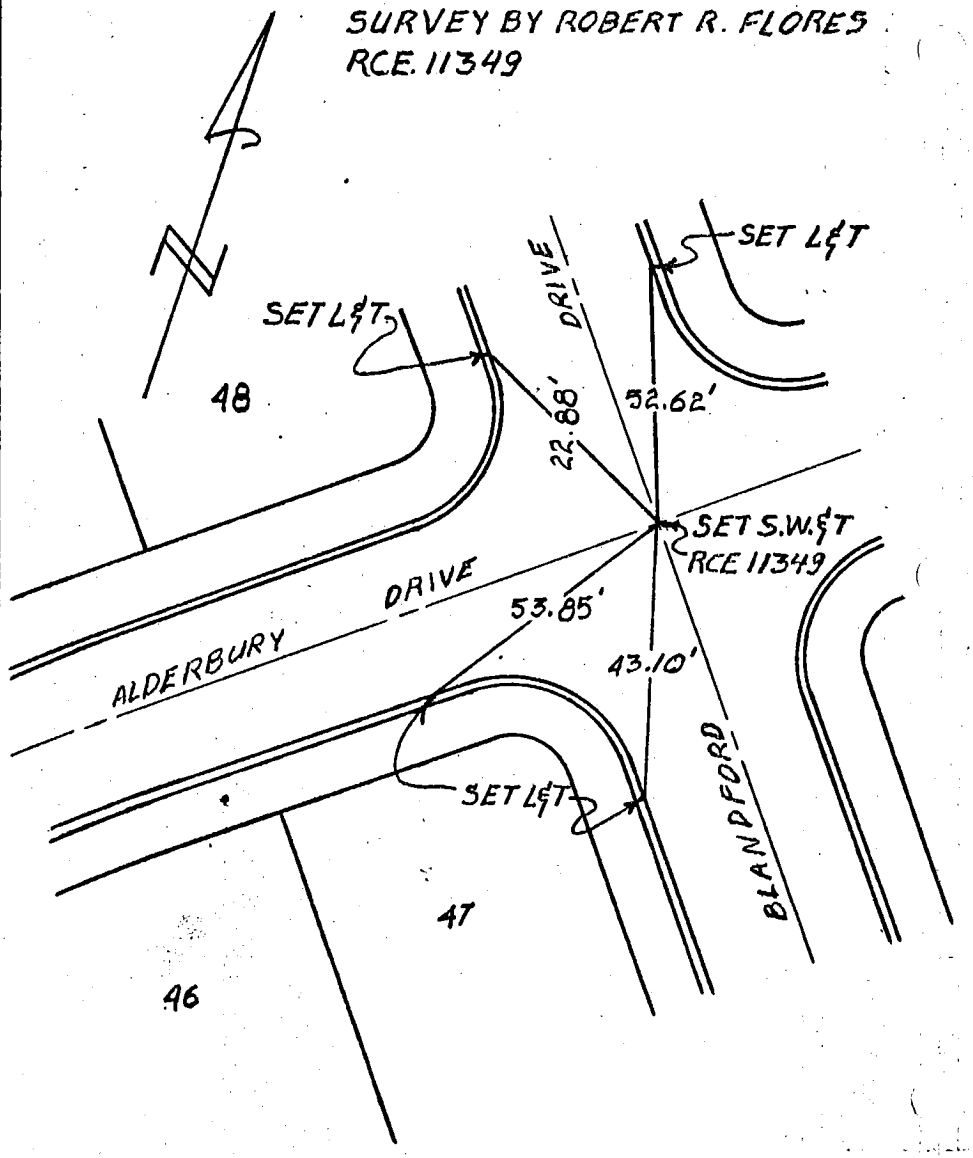

Co. Eng. F.B. 4035: 31

KEMMERER ENGINEERING CO., INC.
CIVIL ENGINEERING AND SURVEYING
145 NORTH PAINTER, WHITTIER, CALIFORNIA, 698-9993

FB_____ PG_____
(11)

Survey For TR.28687 Survey By_____ Date 11-26-73
Check By_____ Date_____

SURVEY BY ROBERT R. FLORES RCE 11349

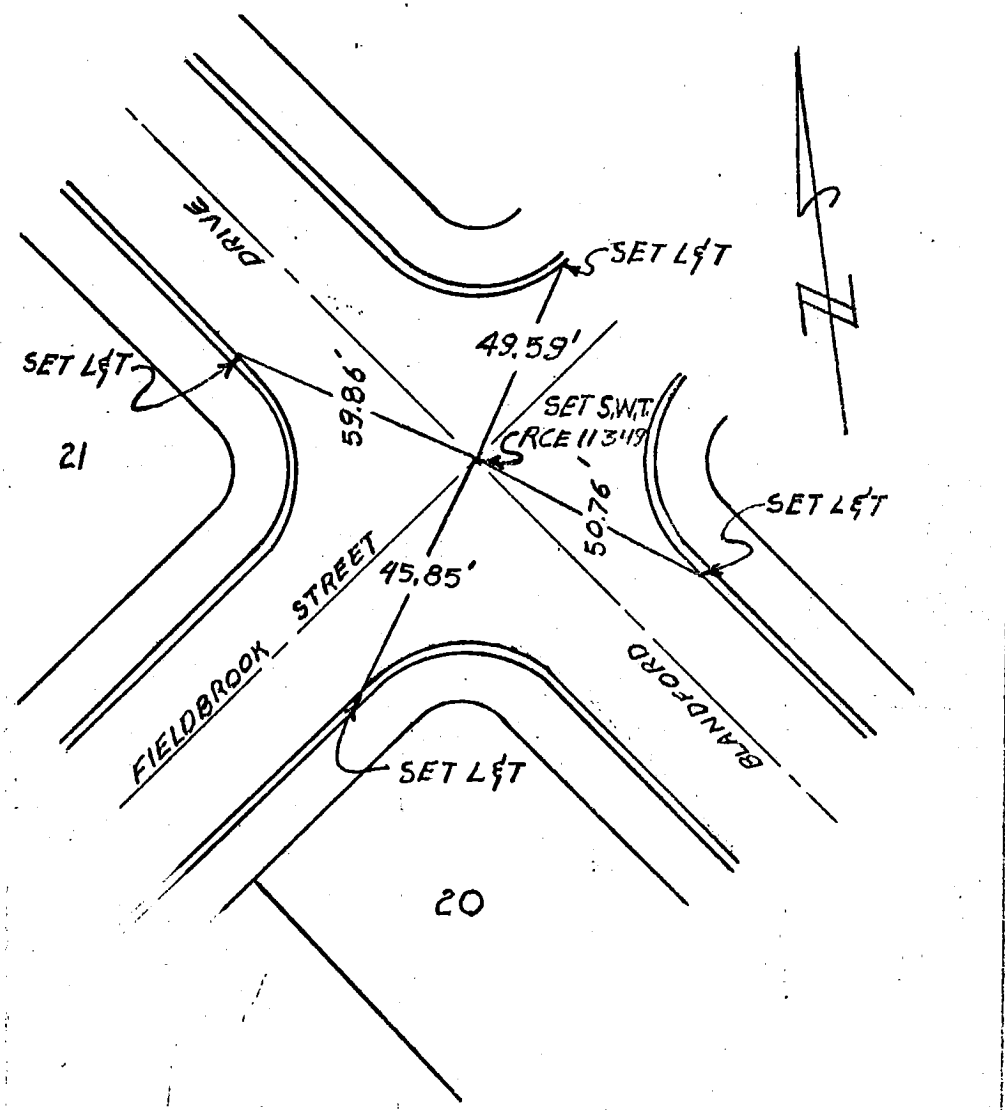

Co. Eng. F.B. 4035: 32

KEMMERER ENGINEERING CO., INC.
CIVIL ENGINEERING AND SURVEYING
145 NORTH PAINTER, WHITTIER, CALIFORNIA, 698-9993

FB_____ PG_____ (12)

Survey For TR 28687 Survey By_____ Date 11-26-73

Check By_____ Date_____

099-317, A.3

SURVEY BY ROBERT R. FLORES RCE 113[illegible]

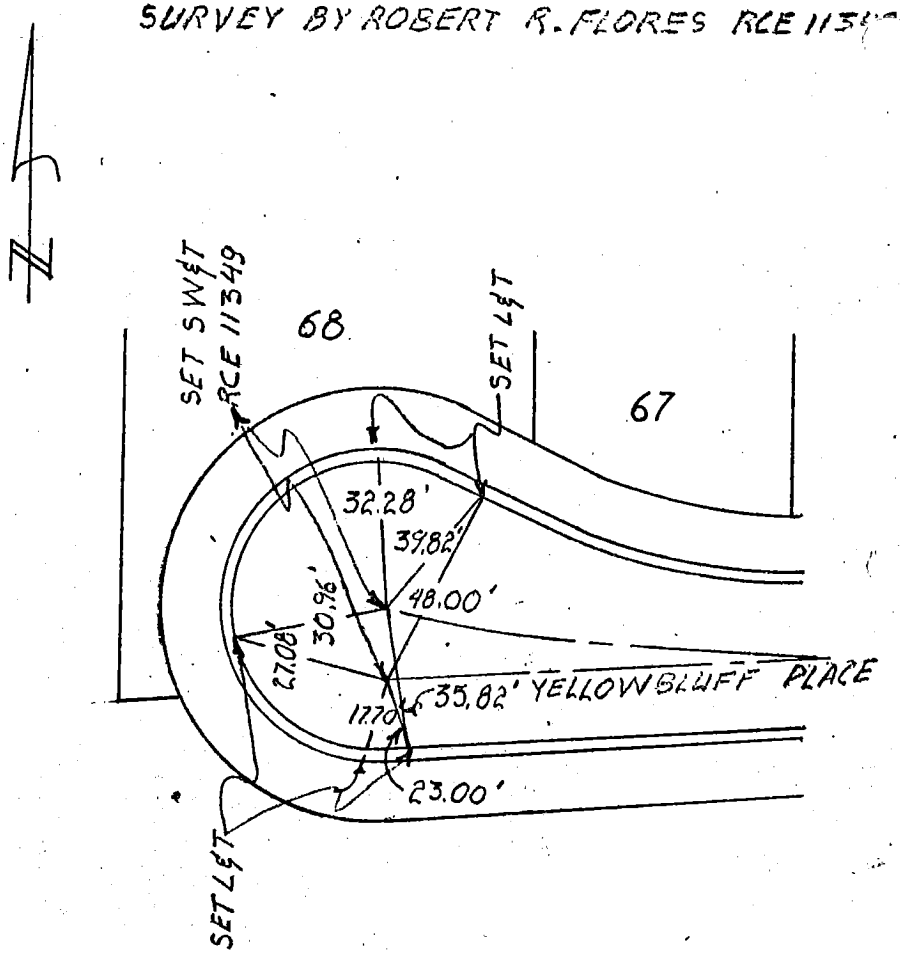

Co. Eng. F.B. 4035: 33

KEMMERER ENGINEERING CO., INC.
CIVIL ENGINEERING AND SURVEYING
145 NORTH PAINTER, WHITTIER, CALIFORNIA, 698-9993

FB_____ PG_____ (13)

Survey For TR. 28687 Survey By_____ Date 11-26-73

Check By_____ Date_____

SURVEY BY ROBERT R. FLORES RCE. 11349

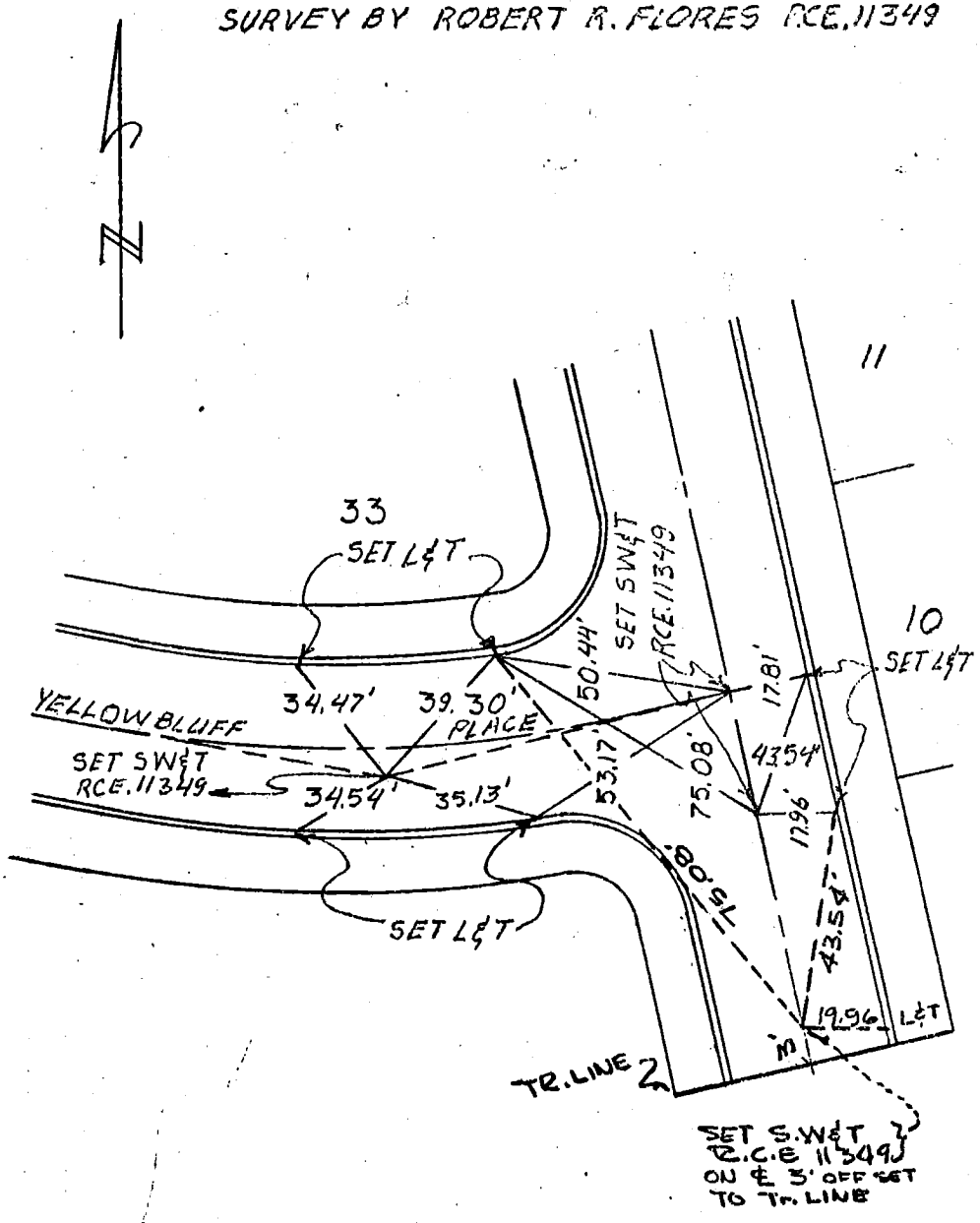

Co. Eng. F.B. 4035: 34

KEMMERER ENGINEERING CO., INC.
CIVIL ENGINEERING AND SURVEYING
145 NORTH PAINTER, WHITTIER, CALIFORNIA, 698-9993

FB_____ PG_____

Survey For 28687 Survey By_____ Date_____

Check By_____ Date_____

SURVEY BY ROBERT R. FLORES R.C.E. 11349

099-317 A-3

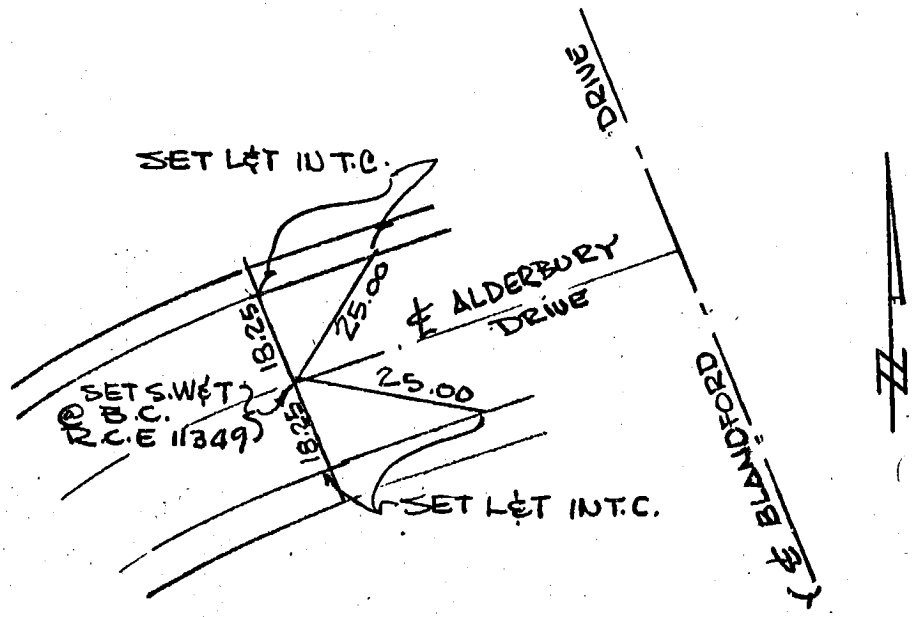

TRACT NO 31037 PAGE 10 OF 11
TOUPS ENG INC BY TERRANCE K BARRY
RCE 14010

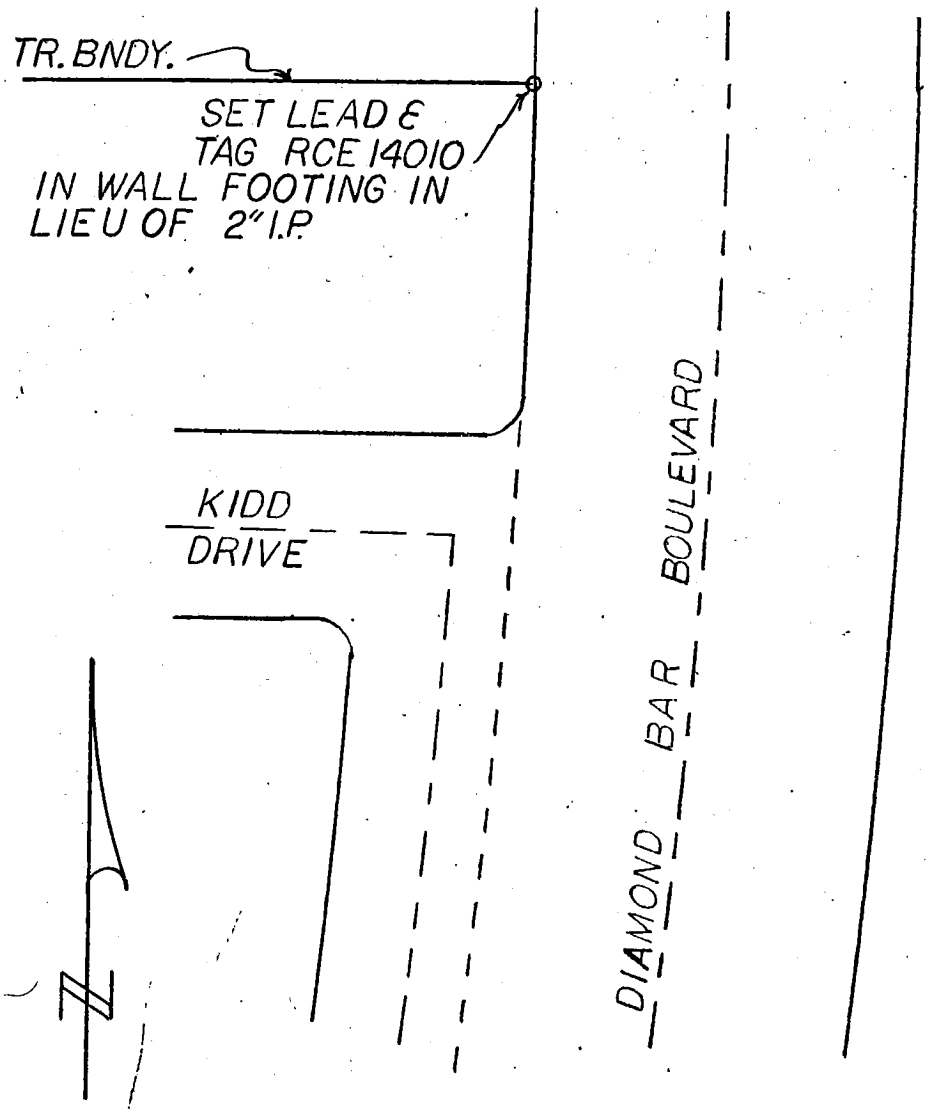

TRACT NO 31037 PAGE 11 OF 11
TOUPS ENG INC BY TERRANCE K BARRY
RCE 14010

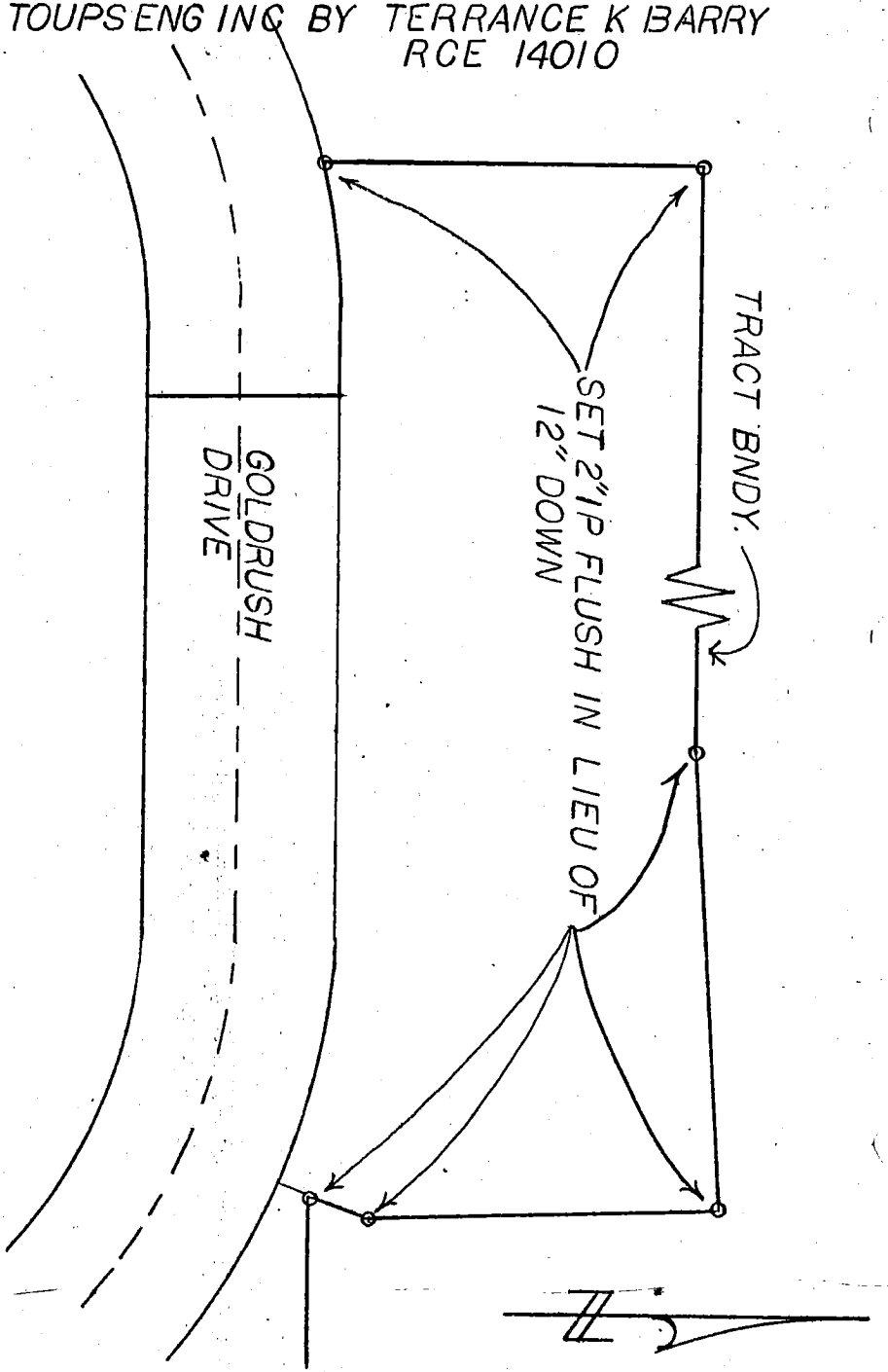

Parcel Map #4228 Page 1 of 2
1/4/75 Robert Souders L.S. 3588

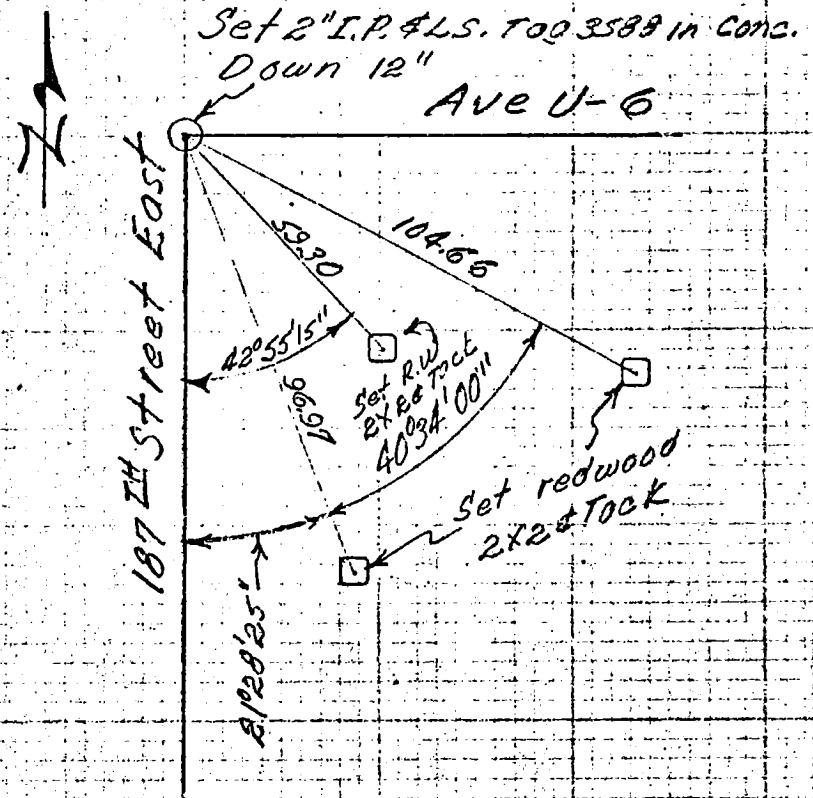

(27)

YS 67 B-4

Co. Eng. F.B. 4035: 38

Parcel Map #4228-1/4/75 Page 2 of 2

Robert Souders L.S. 3588

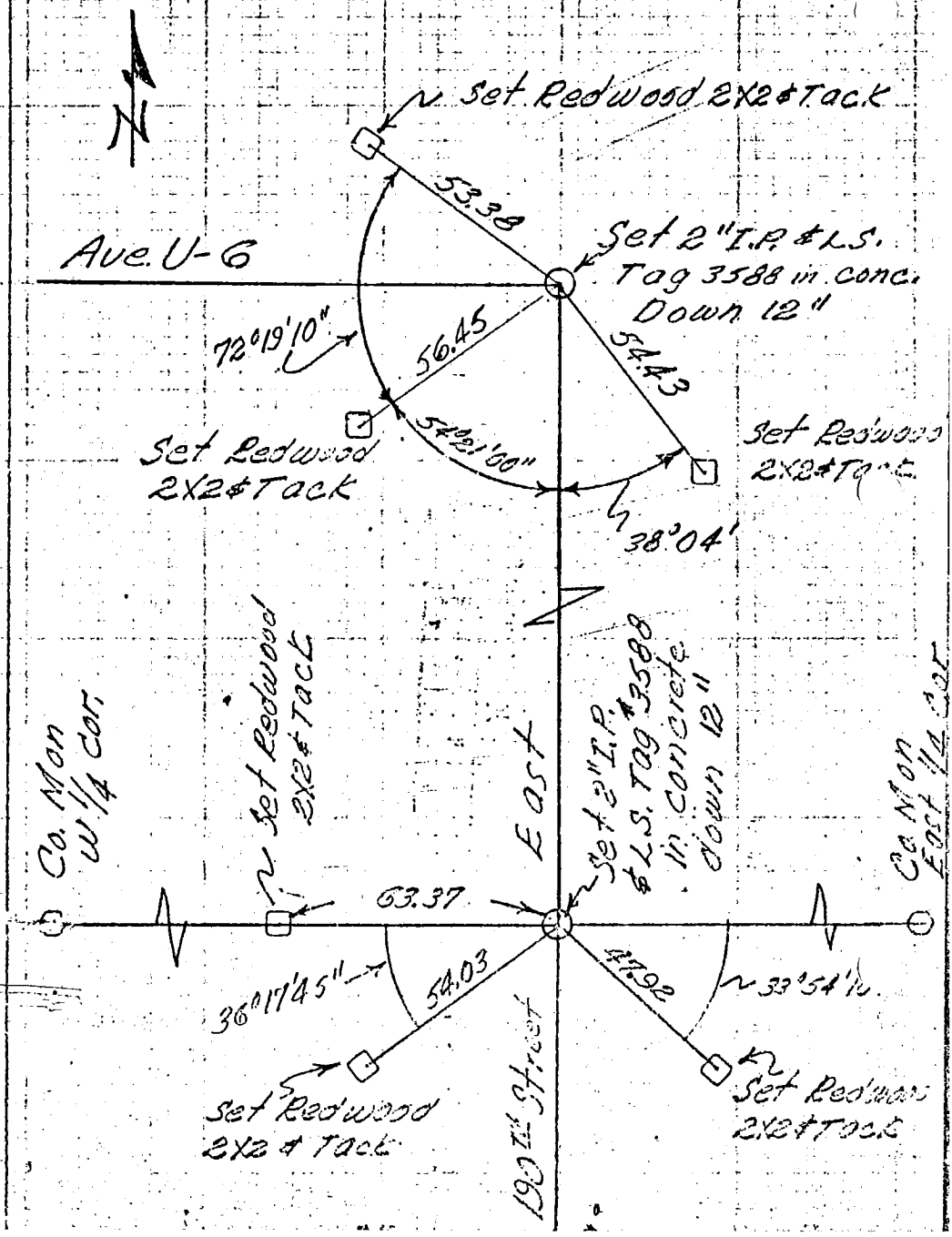

Co. Eng. F.B. 4035: 39

SURVEY OF ℄ TIES SHEET 1 OF 1 SHEET

SURVEY BY WESLEY R. LIND - R.C.E. 16362 P.M. No. 5358

DATE MARCH 1975

146

2523 B-4

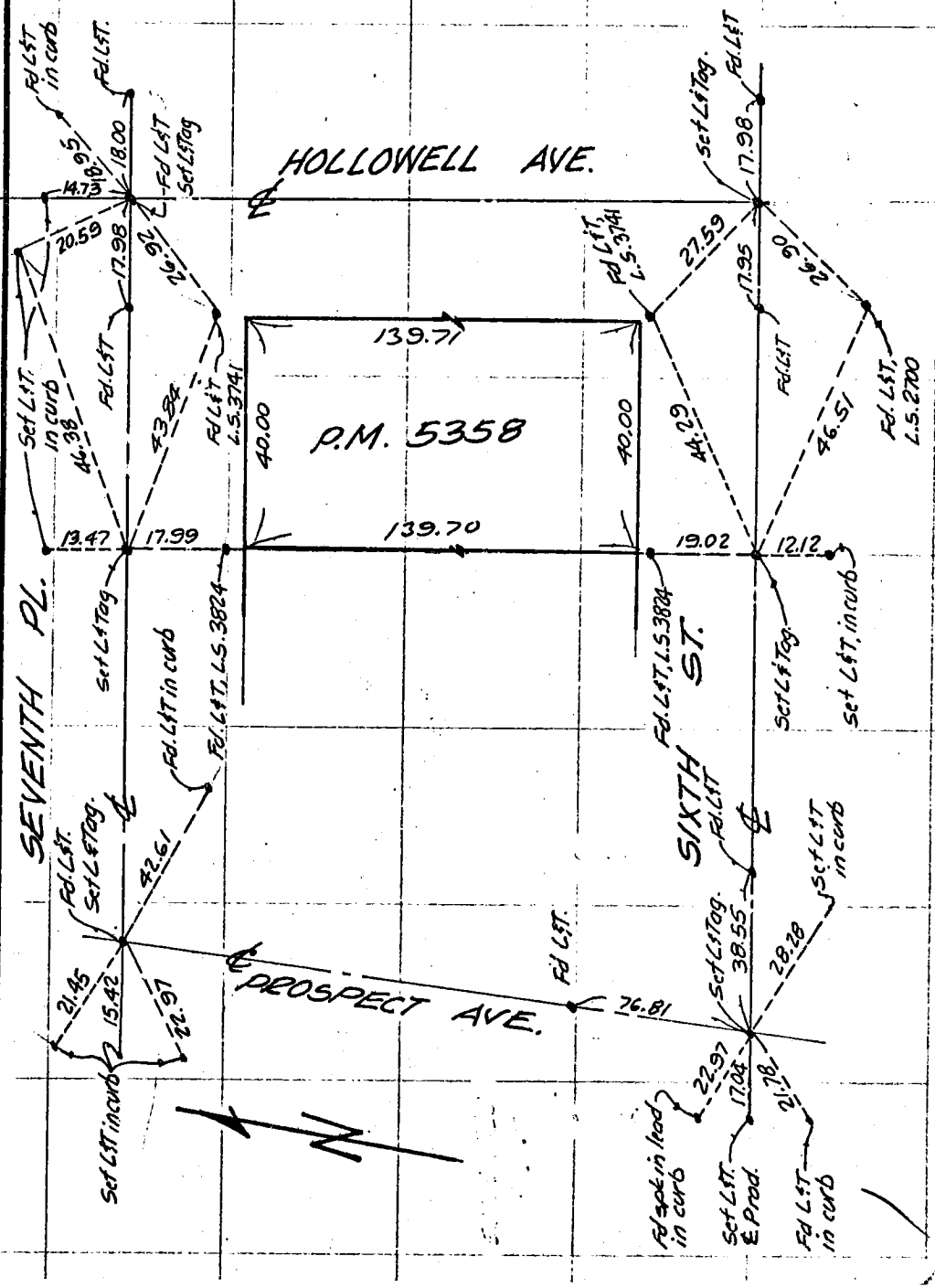

SO. CALIF. BLUE PRINT CO.

Co. Eng. F.B. 4035: 40

3

SURVEY OF ℄ TIES WHITTLEY AVENUE F.B NO. ____ PAGE ____

SURVEY BY R.V. PEARSALL INC. ~~TRACT NO.~~ P.M. Nº 5187

DATE 4/10/75

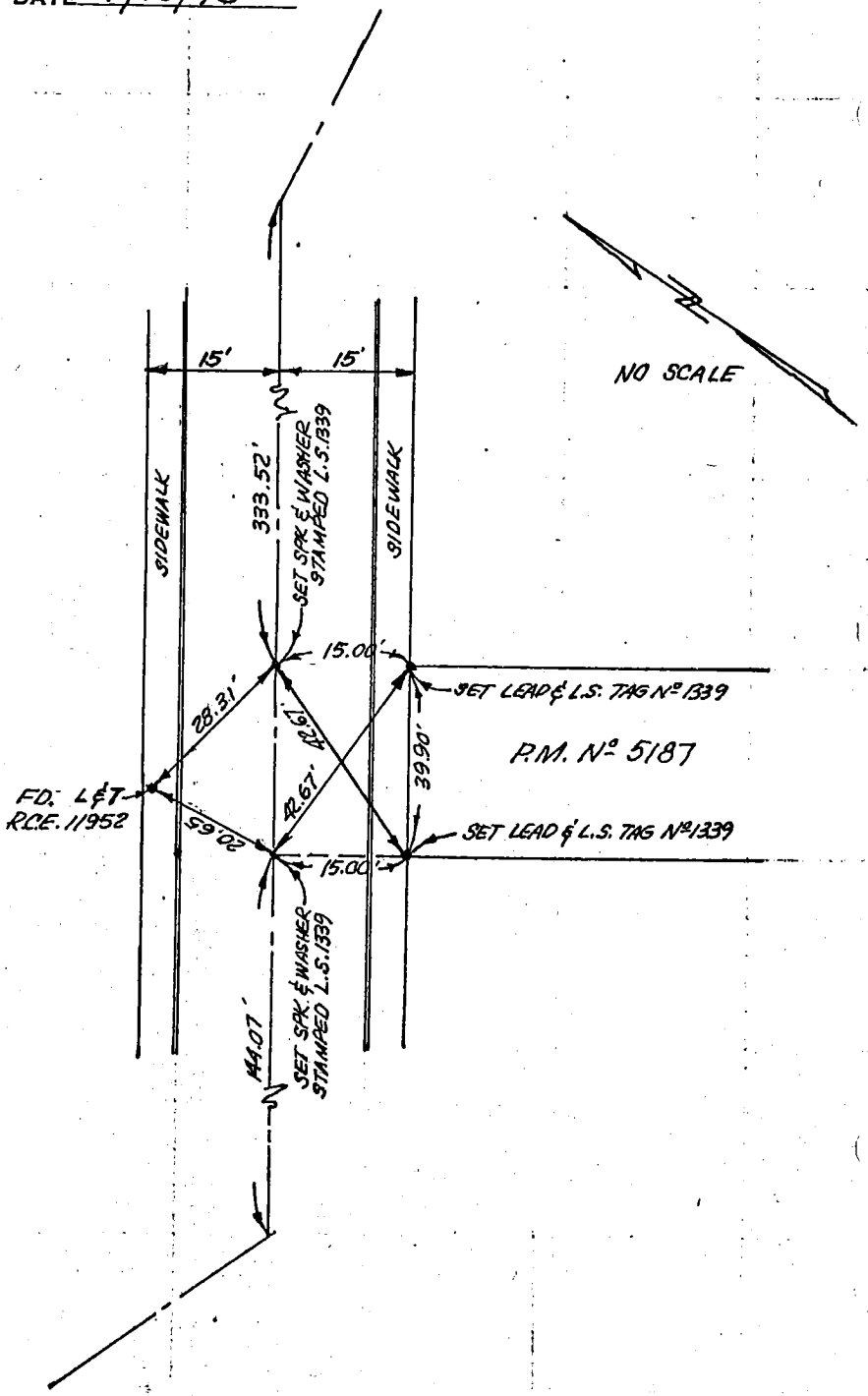

DO NOT EXTEND NOTES THIS SIDE OF LINE

SURVEYORS SERVICE COMPANY - LOS ANGELES - STOCK NO. 411

12

W.S. 29, 26

SURVEY OF ℄ TIES WHITTLEY AVENUE F B NO. ____ PAGE ____
SURVEY BY R.V. PEARSALL INC. ~~TRACT NO~~ P.M. Nº 5187
DATE 4/10/75

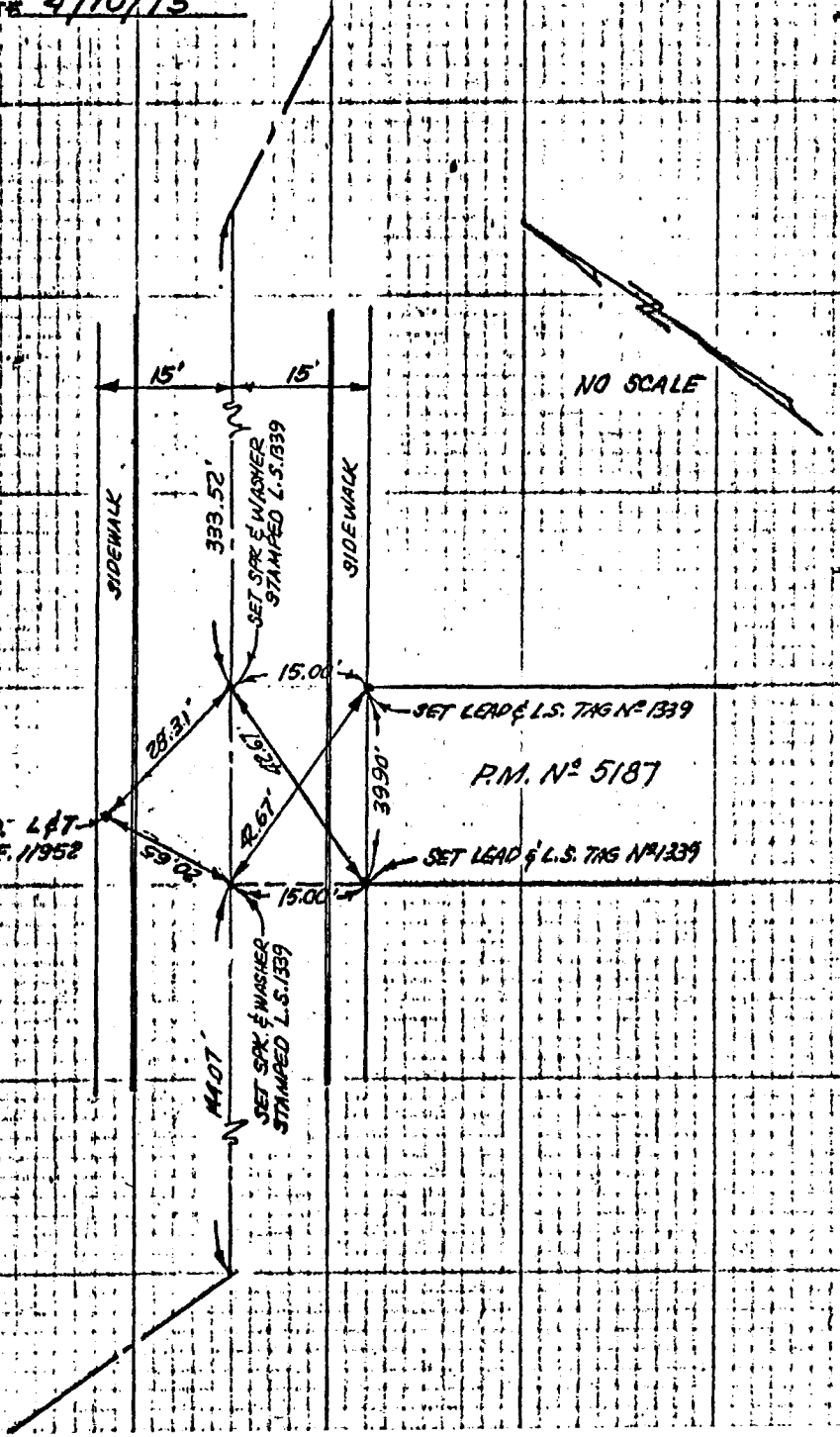

SURVEYORS SERVICE COMPANY - LOS ANGELES - STOCK NO. 411

DO NOT EXTEND NOTES THIS SIDE OF LINE

W.S.29 D6 (12)

Co. Eng. F.B. 4035: 42

SURVEY OF CRENSHAW BOULEVARD F B NO. PAGE 1

SURVEY BY ENGINEERING SERVICE CORPORATION TRACT NO. 29294

DATE MAY 5, 1975

J.K. NEWVILLE
R.C.E. 13095

WS 27E-1

35

DO NOT EXTEND NOTES THIS SIDE OF LINE

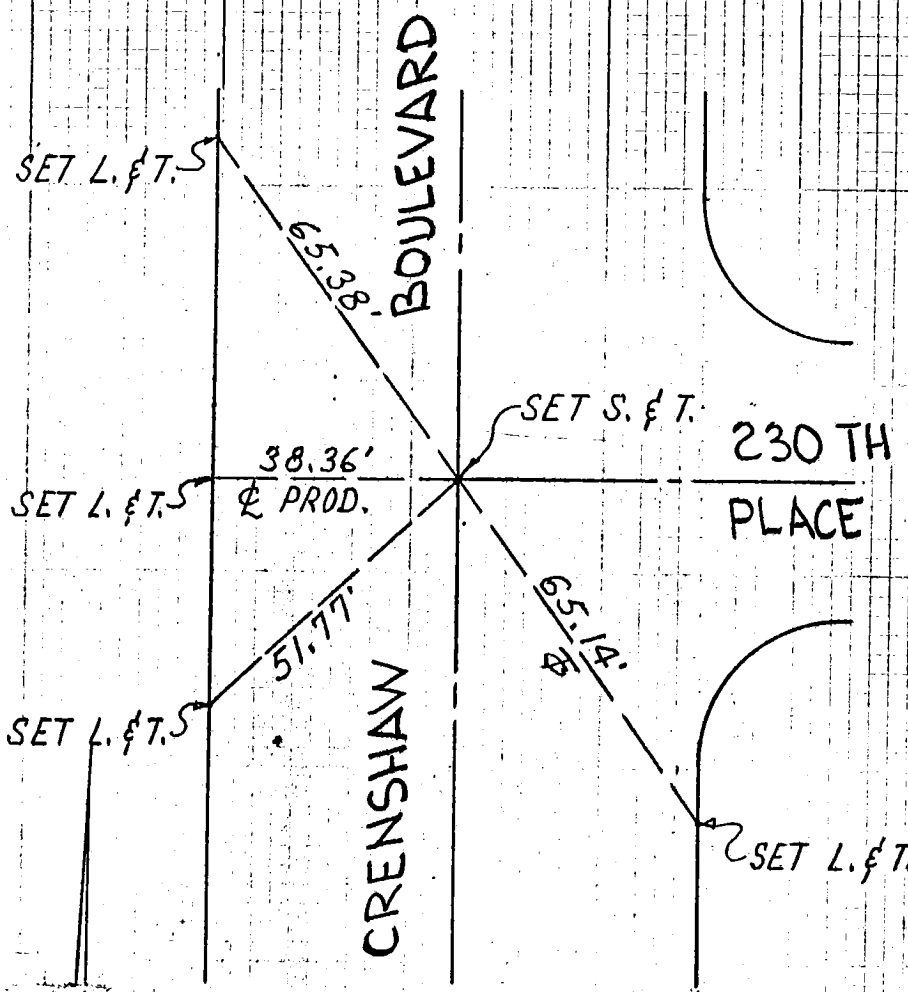

ALL SET L. & T. ARE TAGGED
R.C.E. 13095

Co. Eng. F.B. 4035: 43

SURVEY OF 230 TH PLACE F B NO. PAGE 2

SURVEY BY ENGINEERING SERVICE CORPORATION TRACT NO. 29294

DATE MAY 5 1975

J.K. NEWVILLE
R.C.E. 13095

SURVEYORS SERVICE COMPANY COSTA MESA - STOCK NO. 411

DO NOT EXTEND NOTES THIS SIDE OF LINE

33

4327 E-1

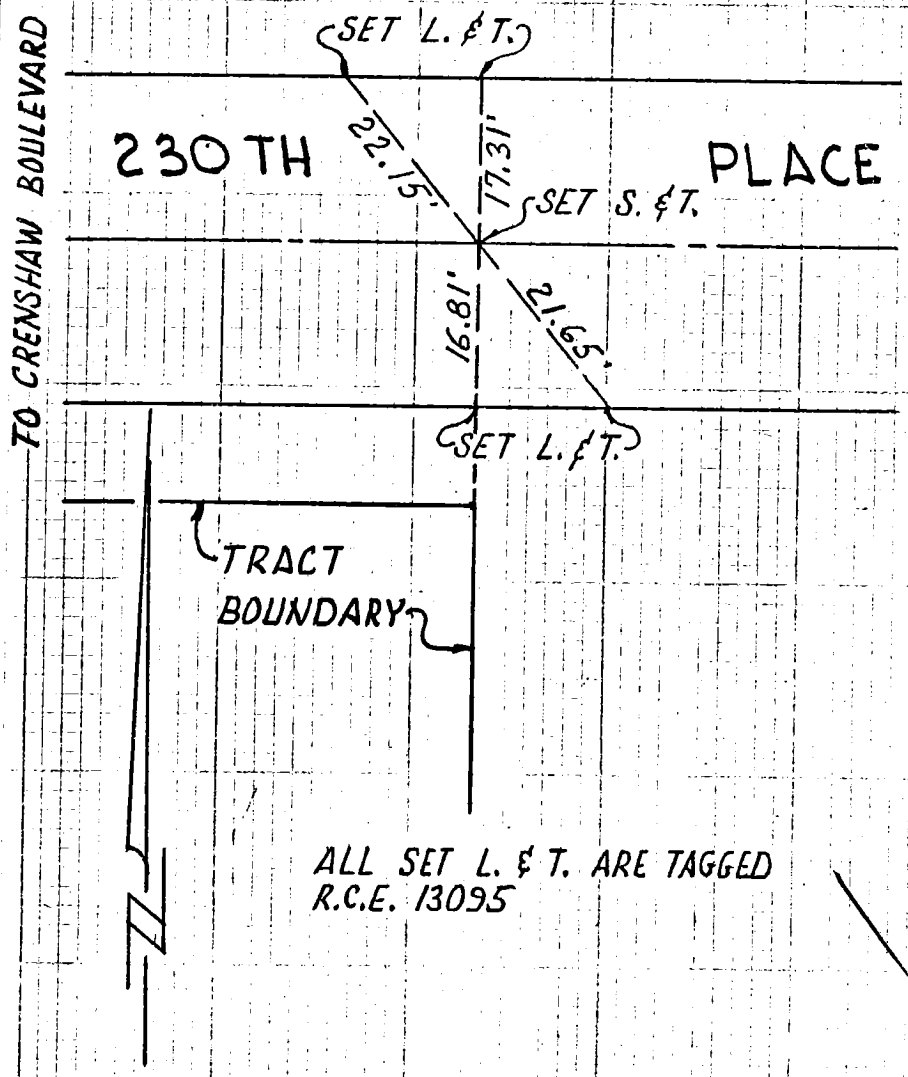

ALL SET L. & T. ARE TAGGED
R.C.E. 13095

Co. Eng. F.B. 4035: 44

SURVEY OF _____ F. B. _____ PG. 1

SURVEY BY Samuel Becker, L.S. No. 2599 TR. No. 32585

DATE 4-17-75



193

C-2

WS 76

S.C. CALIF. BLUE PRINT CO.

Co. Eng. F.B. 4035: 45

SURVEY OF _____ F. B. _____ PG. _____

SURVEY BY E.L. Pearson & Assoc. R.C.E. 9783

TR. No. 29875

DATE 11-26-1974

Page 1

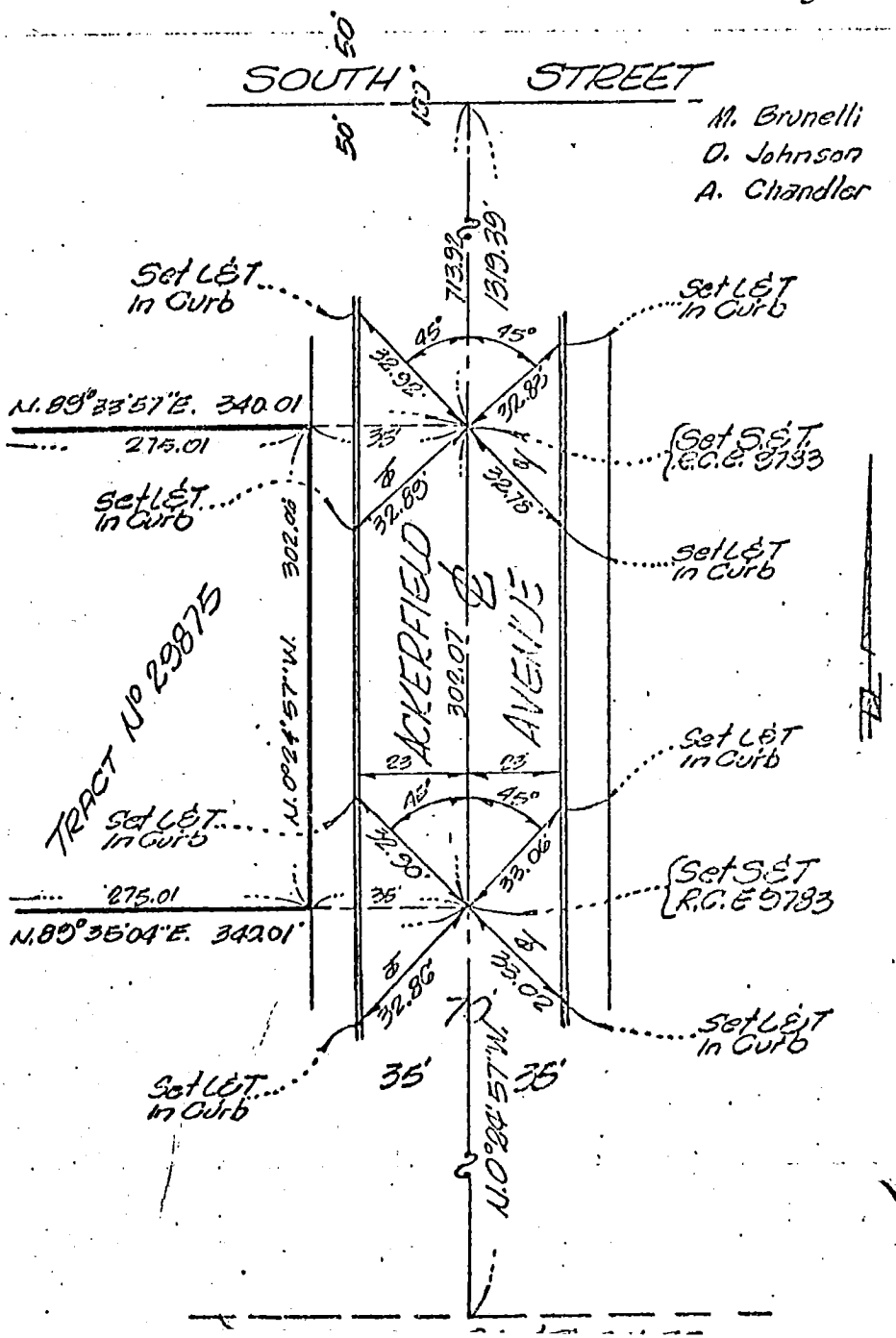

R.S. 87-19-23

Co. Eng. F.B. 4035: 46

SURVEY OF Portal Rd San Fran F B NO. 4035 PAGE 46
SURVEY BY Neil Cummins Jr. TRACT NO. RS 3576
DATE 3-75

STATEMENT PURSUANT TO AUTHORITY UNDER CHAPTER 15, DIVISION 3, ARTICLE 5, SECTION 8760 of the CALIFORNIA BUSINESS AND PROFESSIONS CODE:

STATE OF CALIFORNIA)
COUNTY OF LOS ANGELES) ss

I, Edward A. Toney, being first duly sworn, do depose and state the following:

1. That in 1965 to 1966 I was employed by The Newhall Land and Farming Company as an Engineering Supervisor, and that I am presently employed by that company as an Assistant Secretary.

2. That during the course of my employment I authorized the survey of a parcel of land by Pafford and Associates and that said survey is shown on a map entitled "Bounda Survey of Proposed Lockheed Sites" having Pafford and Associates Job Number 2-970, dated October, 1965 and revised November 4, 1965.

3. That subsequent to the survey and prior to execution of the deed now recorded as Book D-3300, Page 615 of Official Records in the Office of the Los Angeles County Recorder, I inspected the lines and monuments shown on and monumented by said survey with Mr. John Okkerse of the Lockheed Aircraft Corporation.

4. That as a result of this inspection, it was intended that the survey control the boundaries of the property conveyed by the above mentioned deed.

Edward A. Toney

Edward A. Toney

Subscribed and sworn to before me, a Licensed Land Surveyor, in and for said State, this 30th day of April, 1965.

Neil F. Cummins, Jr. LS 3866

SURVEYORS SERVICE COMPANY, COSTA MESA - STOCK NO. 411
DO NOT EXTEND NOTES THIS SIDE OF LINE

CO.ENG.F.B.4035-47

SURVEY OF Center line ties F B NO. ____ PAGE 1
SURVEY BY Psomas & Associates TRACT NO. Parcel Map No. 802
DATE 4/20/76

Camp Plenty Road - From Soledad Canyon Road to 322' N'ly

Whites Canyon Road - 210' N'ly of Soledad Canyon Road

Soledad Canyon Road - Between Camp Plenty Rd. and Whites Canyon Rd.

Center line ties

Al Bagne	Instrument
Ed Porter	Chainman

G.R. Psomas L.S. 2304

All distances shown as "Measured" are corrected to 68°F

249-137 A

SURVEYORS SERVICE COMPANY STA MESA - STOCK NO. 411

DO NOT EXTEND NOTES THIS SIDE OF LINE

CO. ENG. F.B. 4035-54

SURVEY OF Whites Canyon Road F B NO. PAGE 8

SURVEY BY Psomas & Associates TRACT NO. Parcel Map No. 802

DATE 4/29/75

G.R. Psomas L.S. 2304

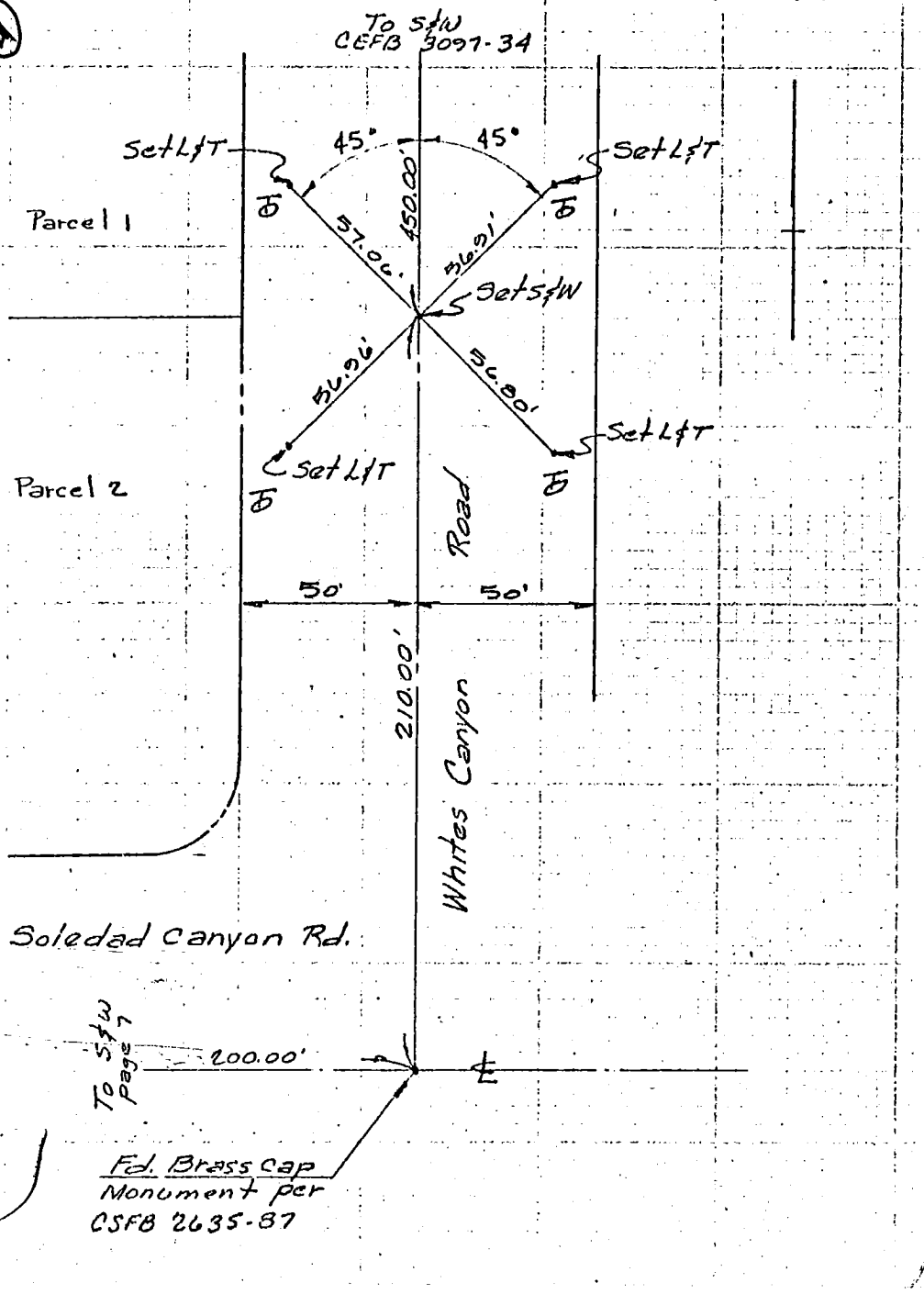

249-137-4

DO NOT EXTEND NOTES THIS SIDE OF LINE

F.B. 4035-49

F B NO. _____ PAGE 3

G.R. Psomas L.S. 2304

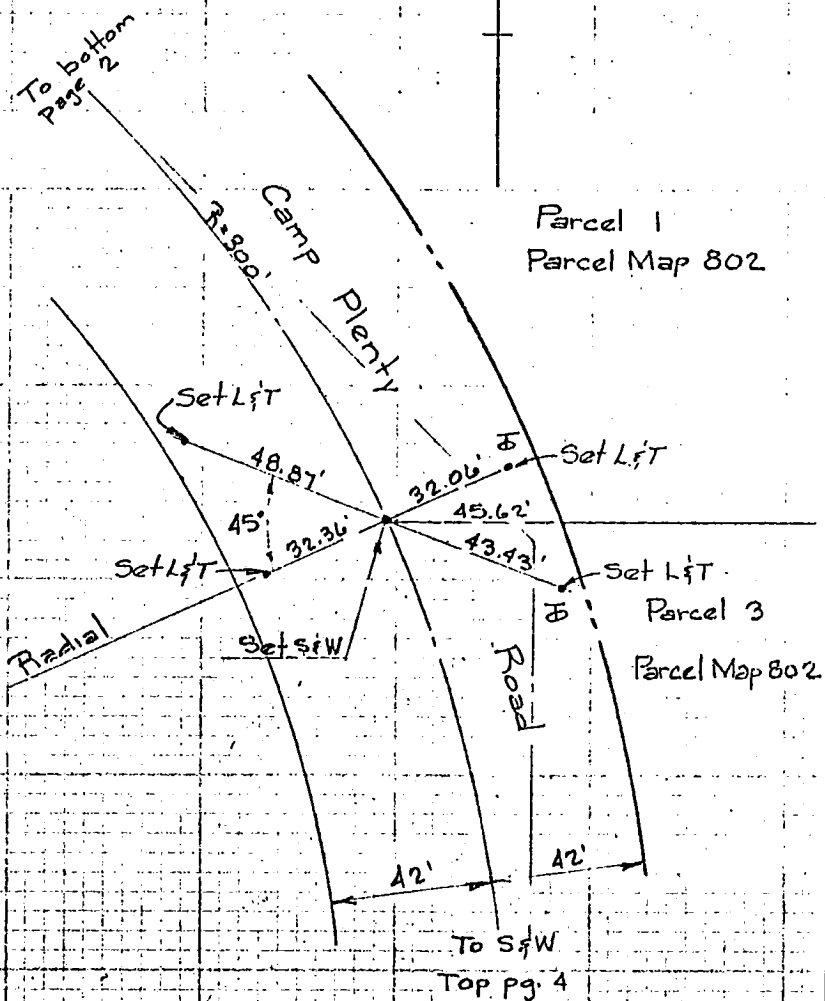

DO NOT EXTEND NOTES THIS SIDE OF LINE

SURVEYORS SERVICE COMPANY, COSTA MESA - STOCK NO. 411

CO. ENG. F.B. 4035-52

SURVEY OF Soledad Canyon Rd. F B NO. PAGE 6

SURVEY BY Psomas & Associates TRACT NO. Parcel Map No. 802

DATE 4/29/75

G.R. Psomas L.S. 2304

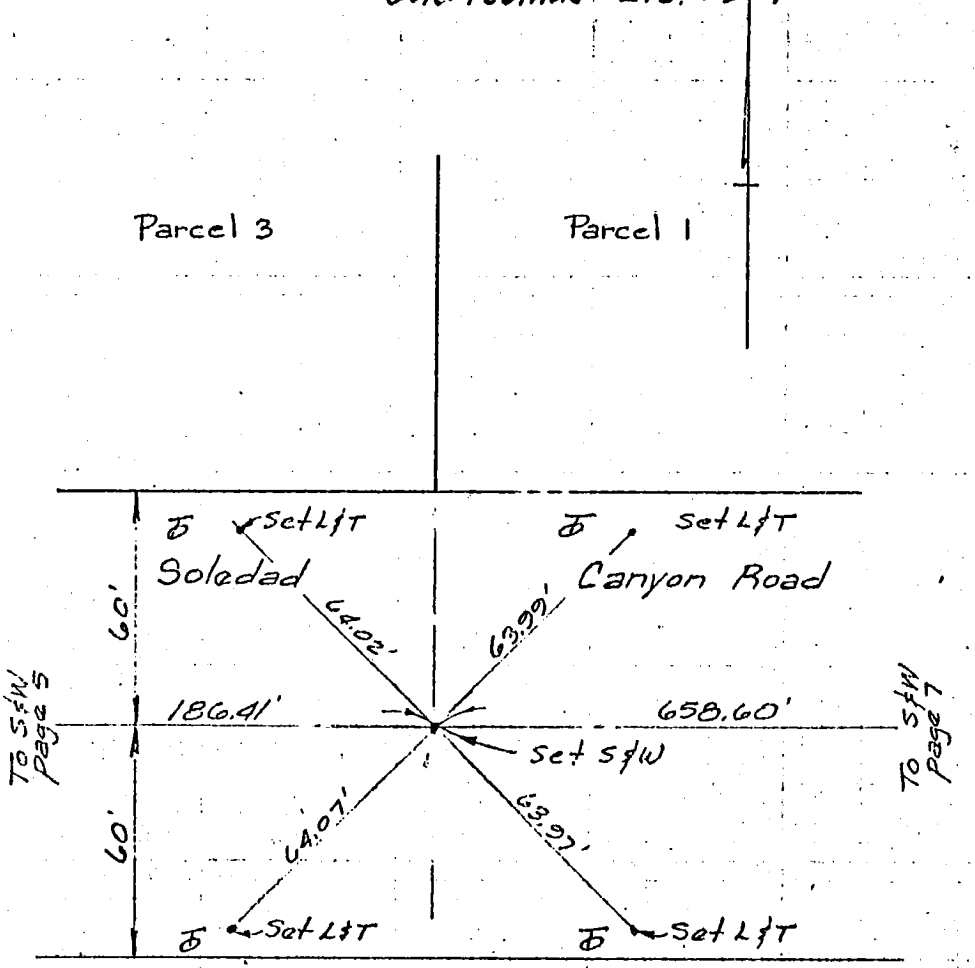

DO NOT EXTEND NOTES THIS SIDE OF LINE

F.B. 4035-51

F B NO. _____ PAGE 5

G.R. Psomas L.S. 2304

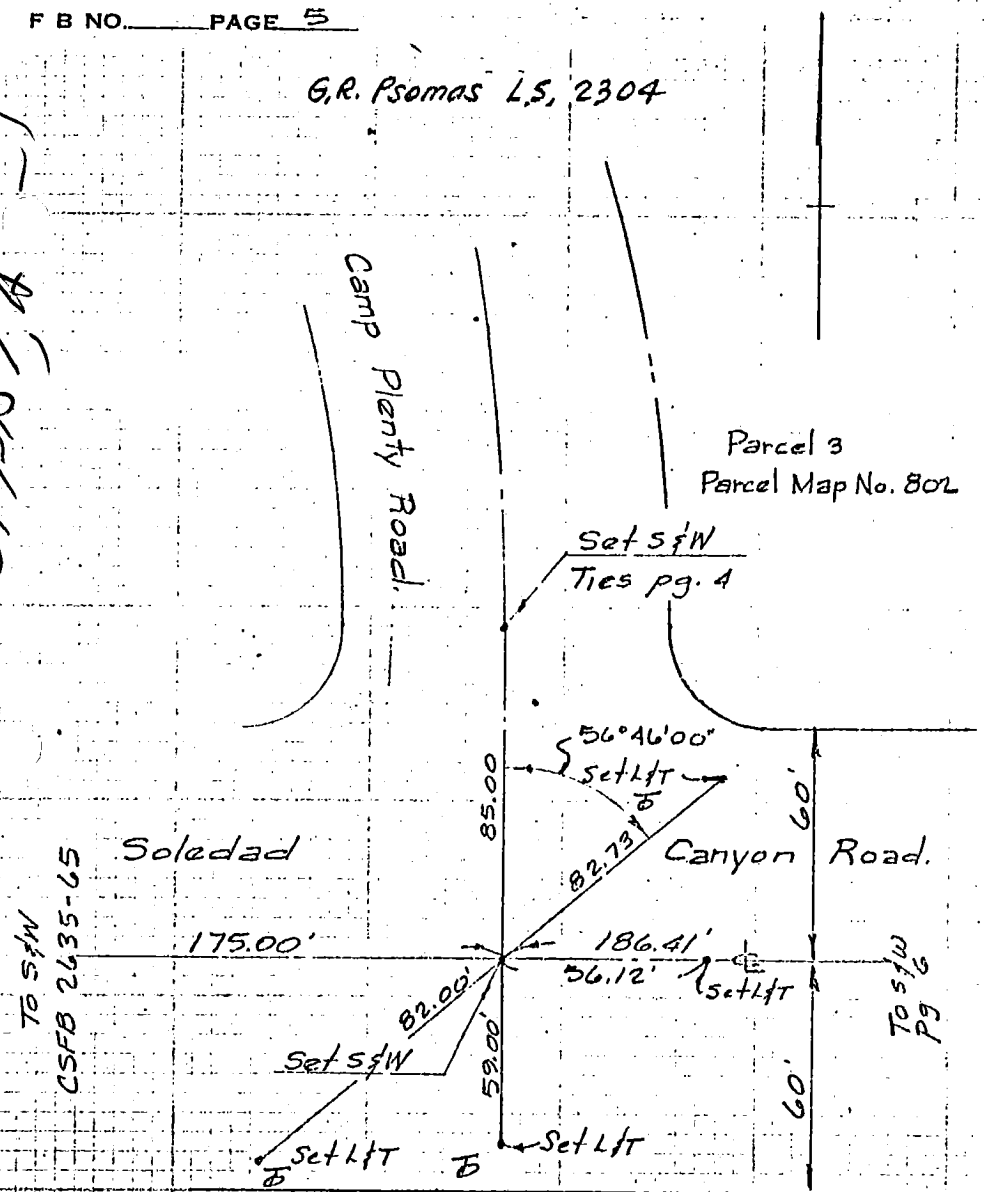

DO NOT EXTEND NOTES THIS SIDE OF LINE

SURVEYORS SERVICE COMPANY, COSTA MESA - STOCK NO. 411

CO. ENG. F.B. 4035.50

SURVEY OF Camp Plenty Road F B NO. ____ PAGE 4

SURVEY BY Psomas & Associates ~~TRACT~~ NO. Parcel Map No. 802

DATE 4/22/75

G.R. Psomas L.S. 2304

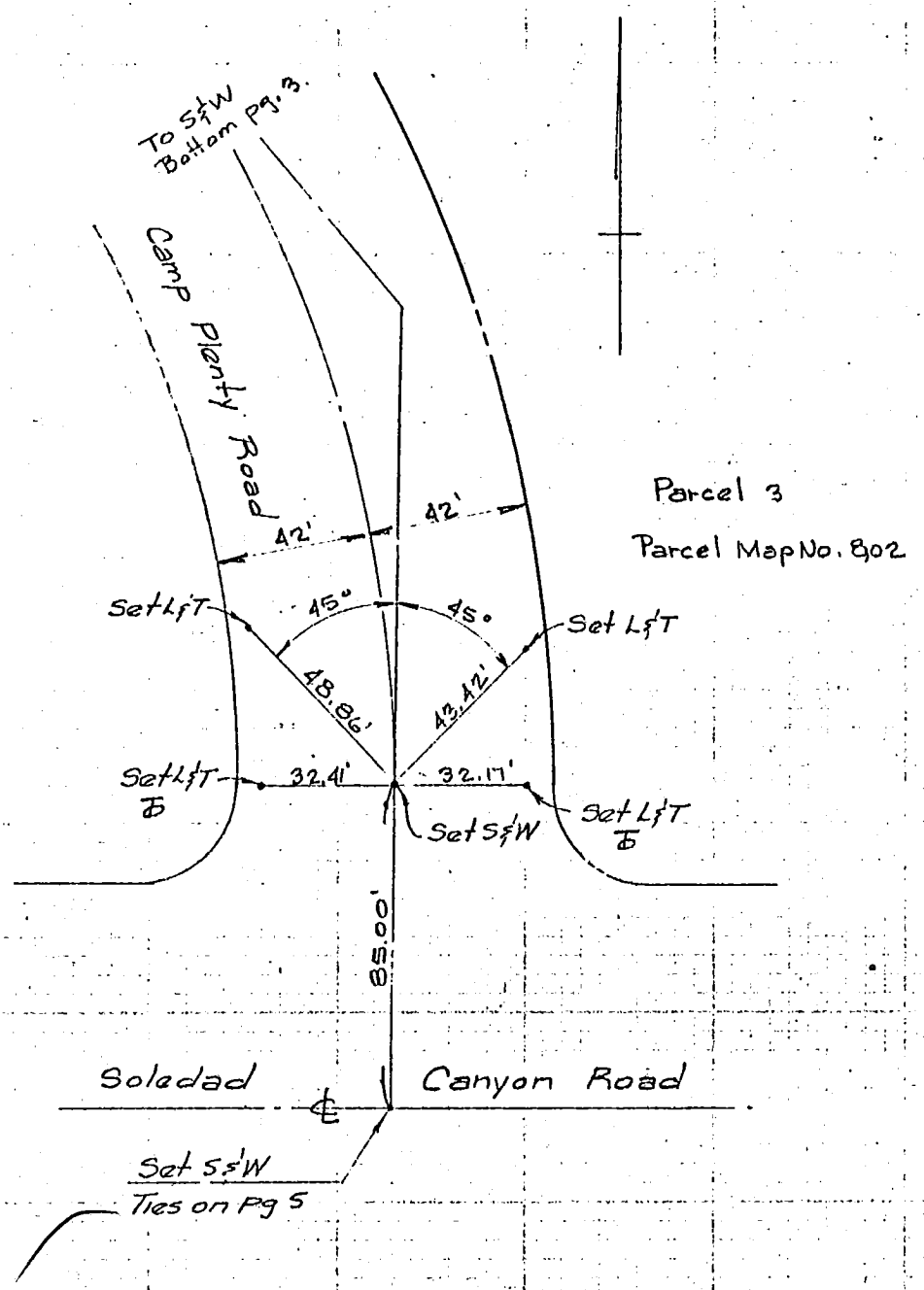

DO NOT EXTEND NOTES THIS SIDE OF LINE

C47-137, A-1

F.B. 4035-53

F B NO. _____ PAGE 7

G.R. Psomos L.S. 2304

249-137 A-1

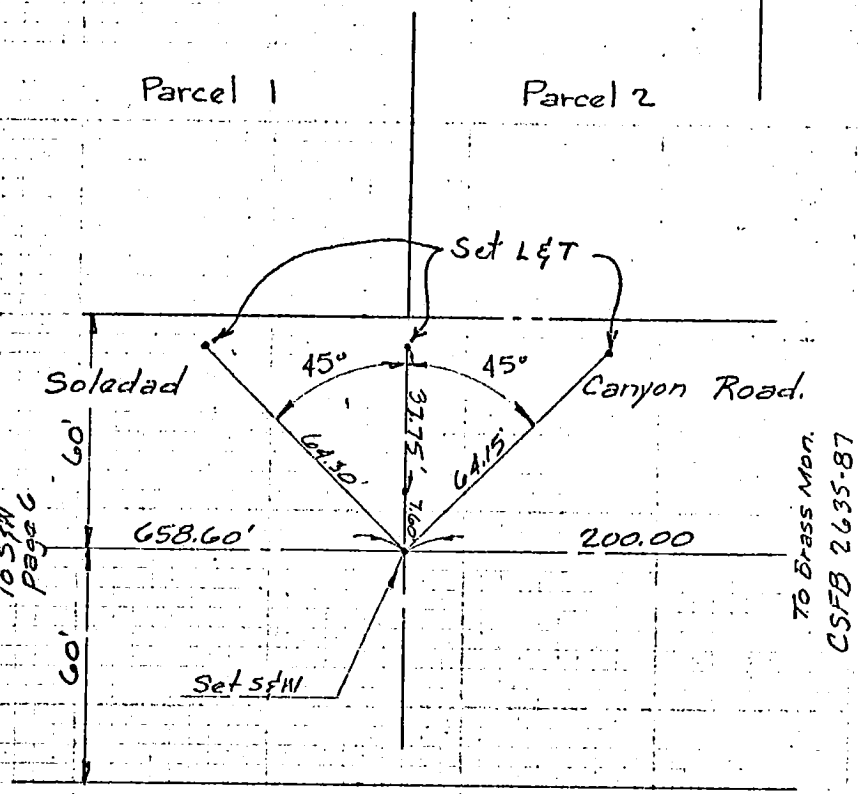

DO NOT EXTEND NOTES THIS SIDE OF LINE

SURVEYORS SERVICE COMPANY, COSTA MESA - STOCK NO. 411

CO.ENG. F.B. 4035-48

SURVEY OF Camp Plenty Road F B NO. ____ PAGE 2

SURVEY BY Psomas & Associates TRACT NO. Parcel Map No. 802

DATE 4/29/75

G.R. Psomas L.S. 2304

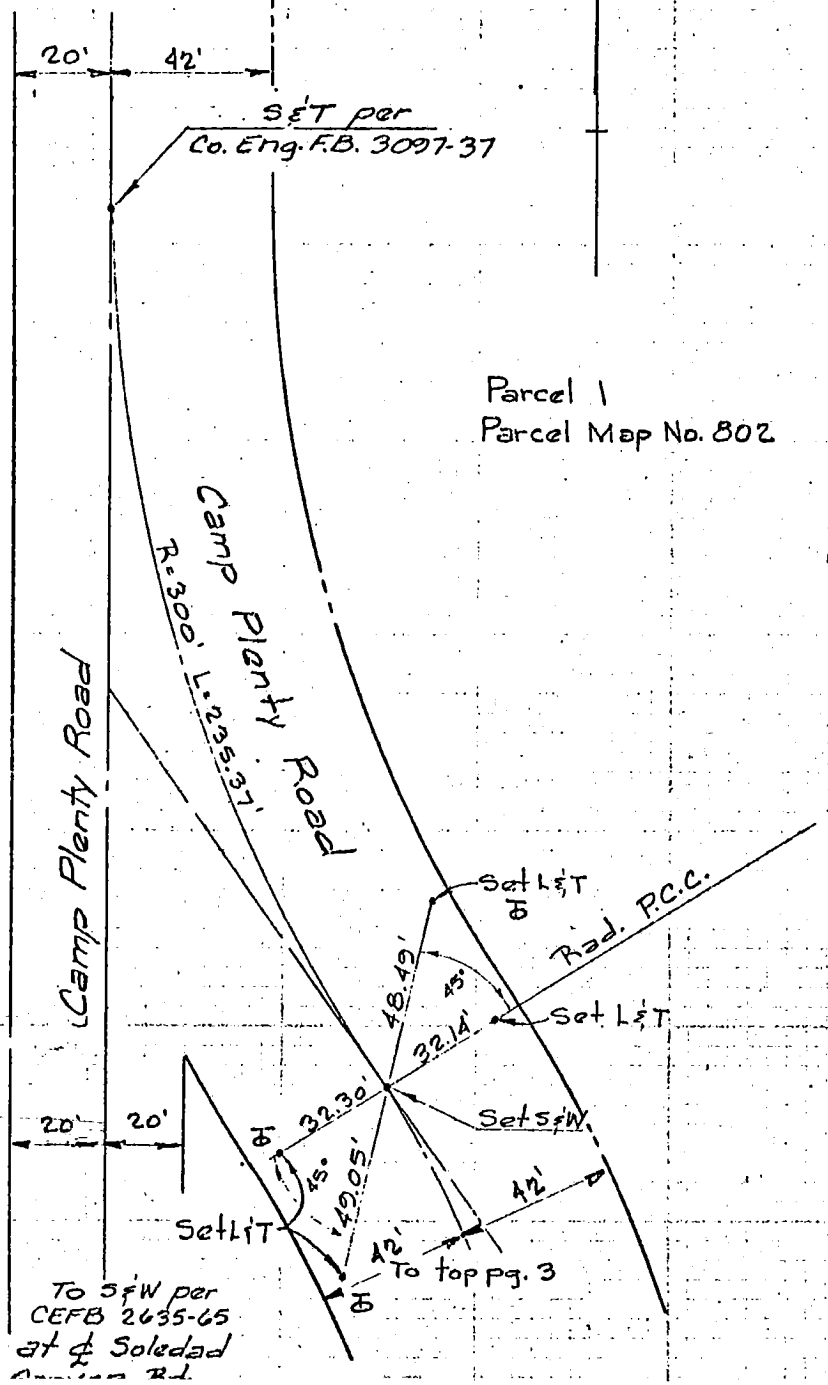

DO NOT EXTEND NOTES THIS SIDE OF LINE

24 9r137 A-1

CO. ENG. F.B 4035-55

SURVEY OF BOUNDARY MONUMENTS F B NO. PAGE

SURVEY BY HAROLD L. RAAD L.S. 2911 TRACT NO. 26227

DATE 3/5/75

15

W.S.31, D-3

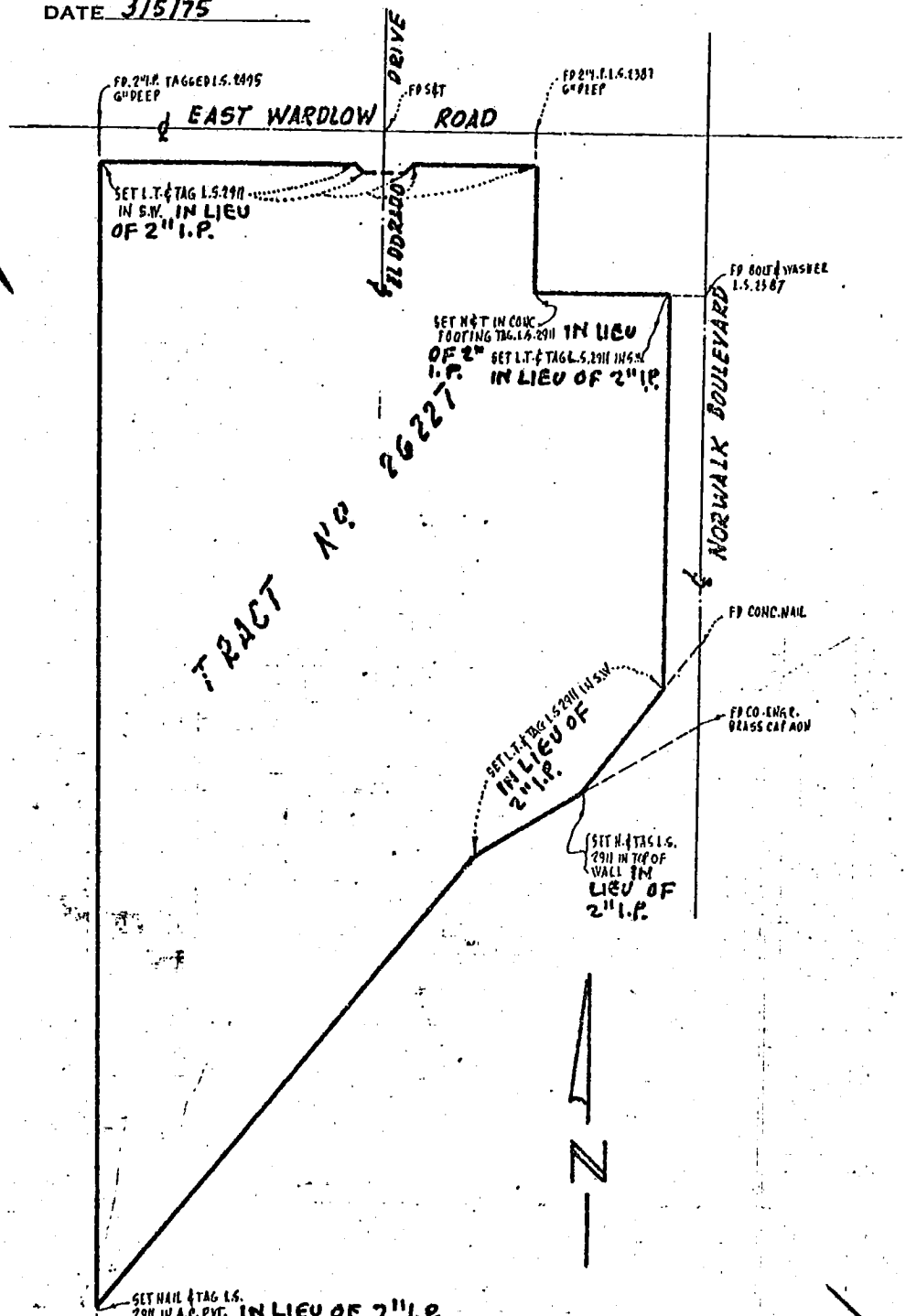

SURVEYORS SERVICE COMPA COSTA MESA - STOCK NO. 411

DO NOT EXTEND NOTES THIS SIDE OF LINE

F.B.4035-56

SURVEY OF CENTER LINE TIES F B NO. PAGE

SURVEY BY PAUL TUCKER (R.C.E. 12702) TRACT NO. 32282

DATE 24 APRIL 1975

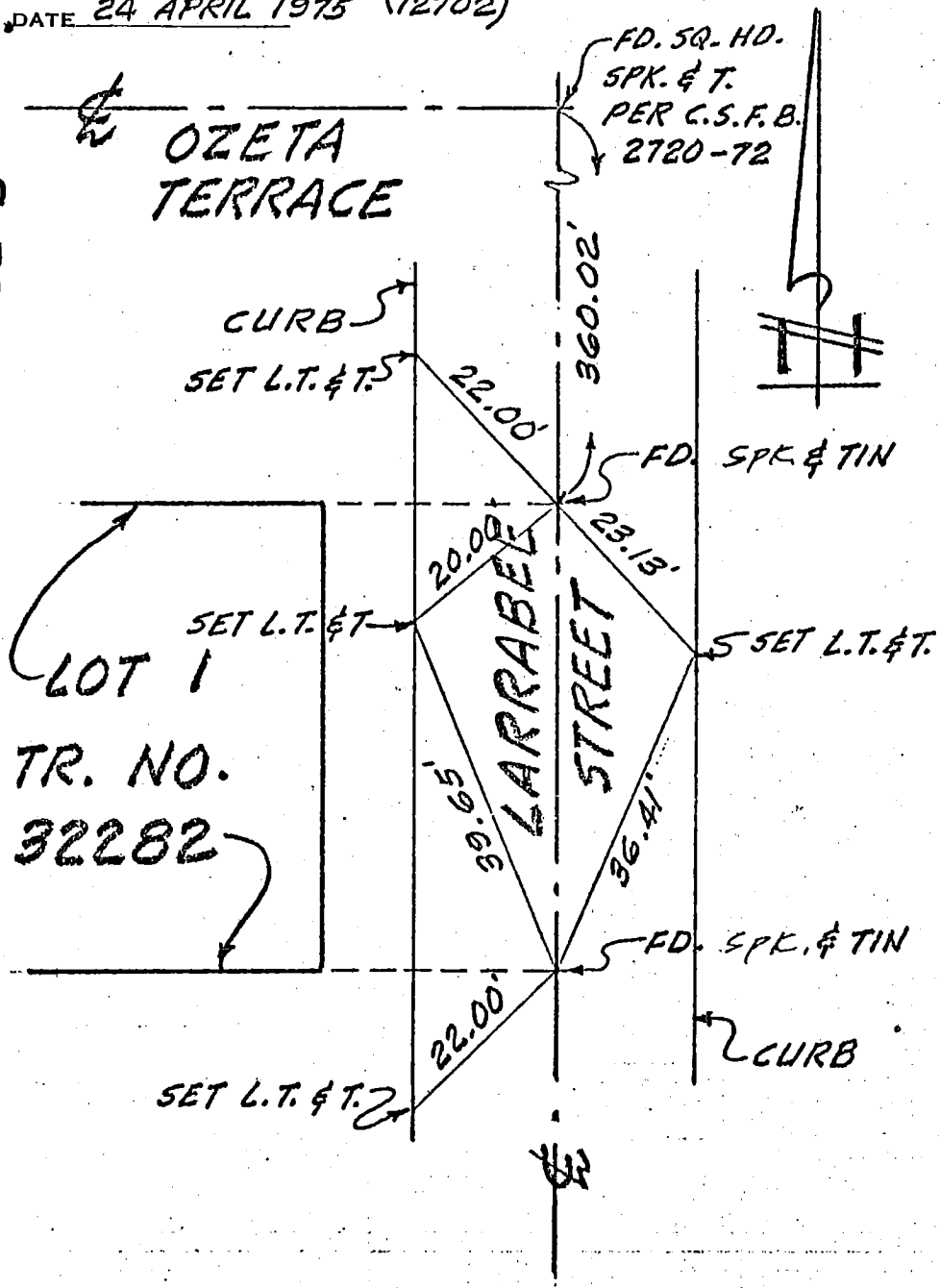

WT 22 B-2

DO NOT EXTEND NOTES THIS SIDE OF LINE

F.B. 4035-57

Parcel Map No. 5436 May 7, 1975 Page 1 of 1

Survey Engineer: James P. McDonough RCE 16710

W.S. 44 B-5 (198)

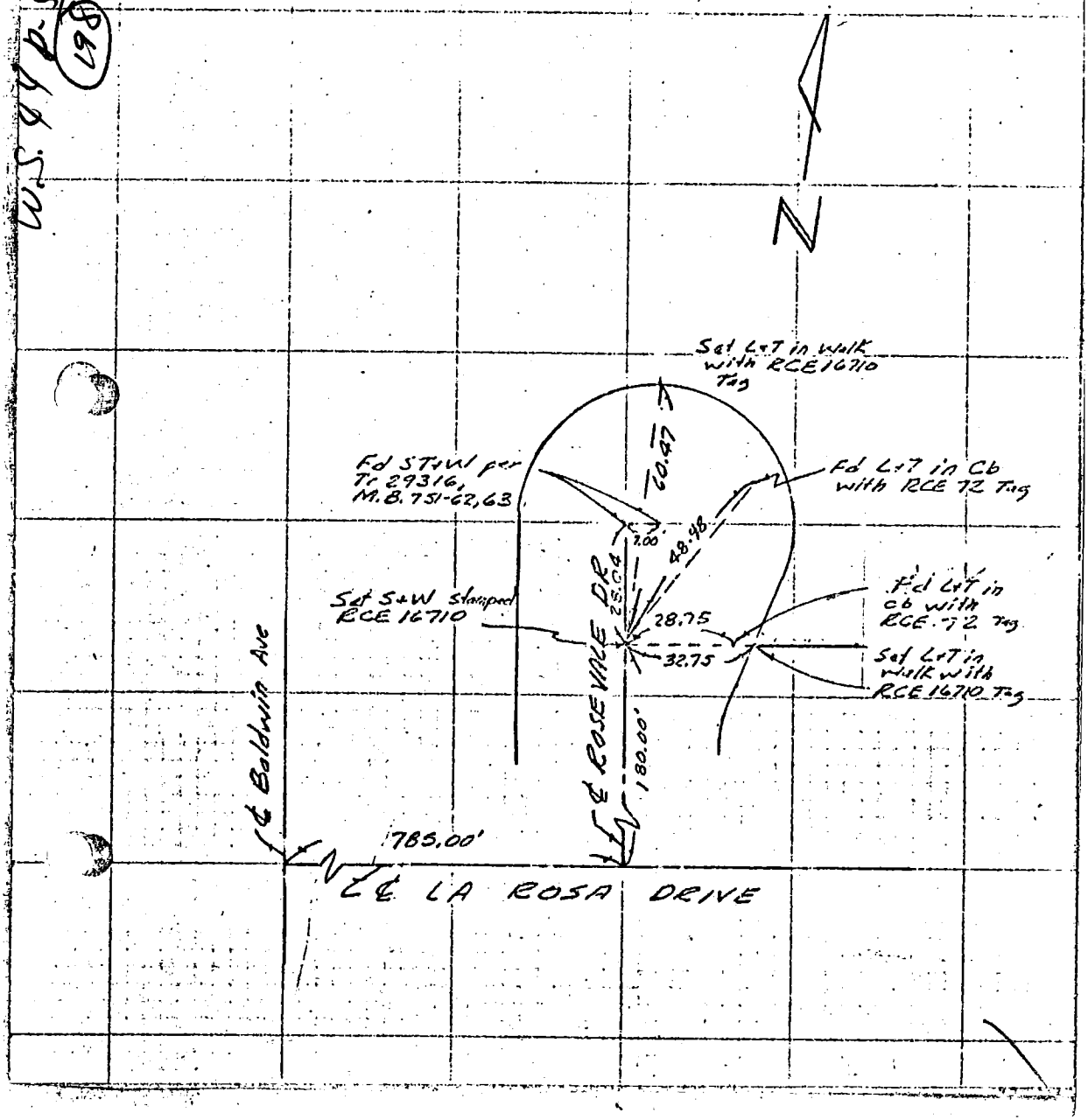

SURVEY OF _____ F. B. 4035 PG. 58

SURVEY BY E.L. Pearson & Associates R.C.E. 9783 Parcel Map

TR. No. 5635

DATE 11-25-1974

M. Brunelli
A. Chandler
O. Johnson

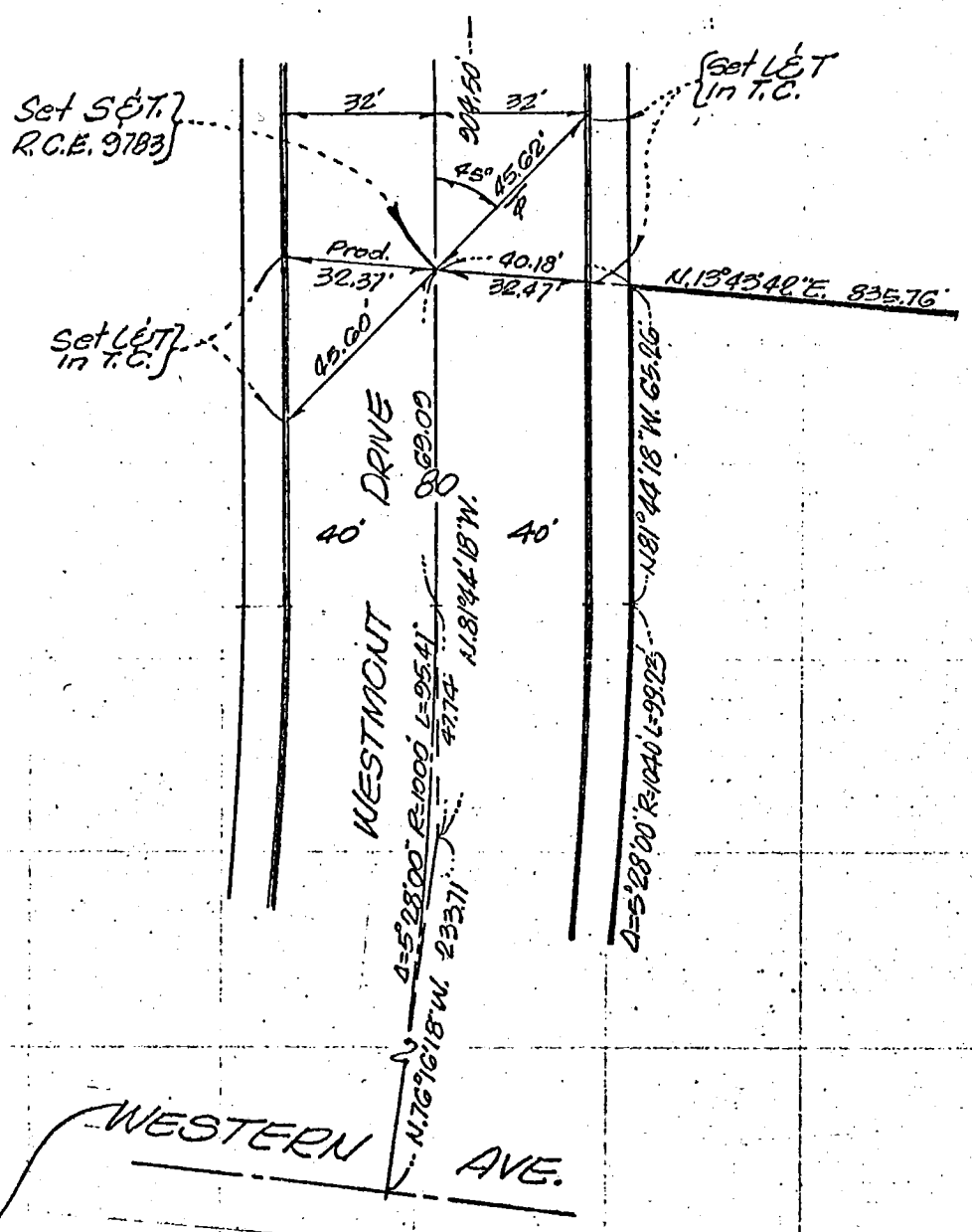

1528 A-5(51)

SO. CALIF. BLUE PRINT CO.

F.B.4035-59

KEMMERER ENGINEERING CO., INC.
CIVIL ENGINEERING AND SURVEYING
145 NORTH PAINTER, WHITTIER, CALIFORNIA, 698-9993

FB _____ PG 1

Survey For 29234 Survey By _____ Date _____

Check By _____ Date 5-6-75

SURVEY BY ROBERT R. FLORES R.C.E. 11349

(169) 099-317, A.2

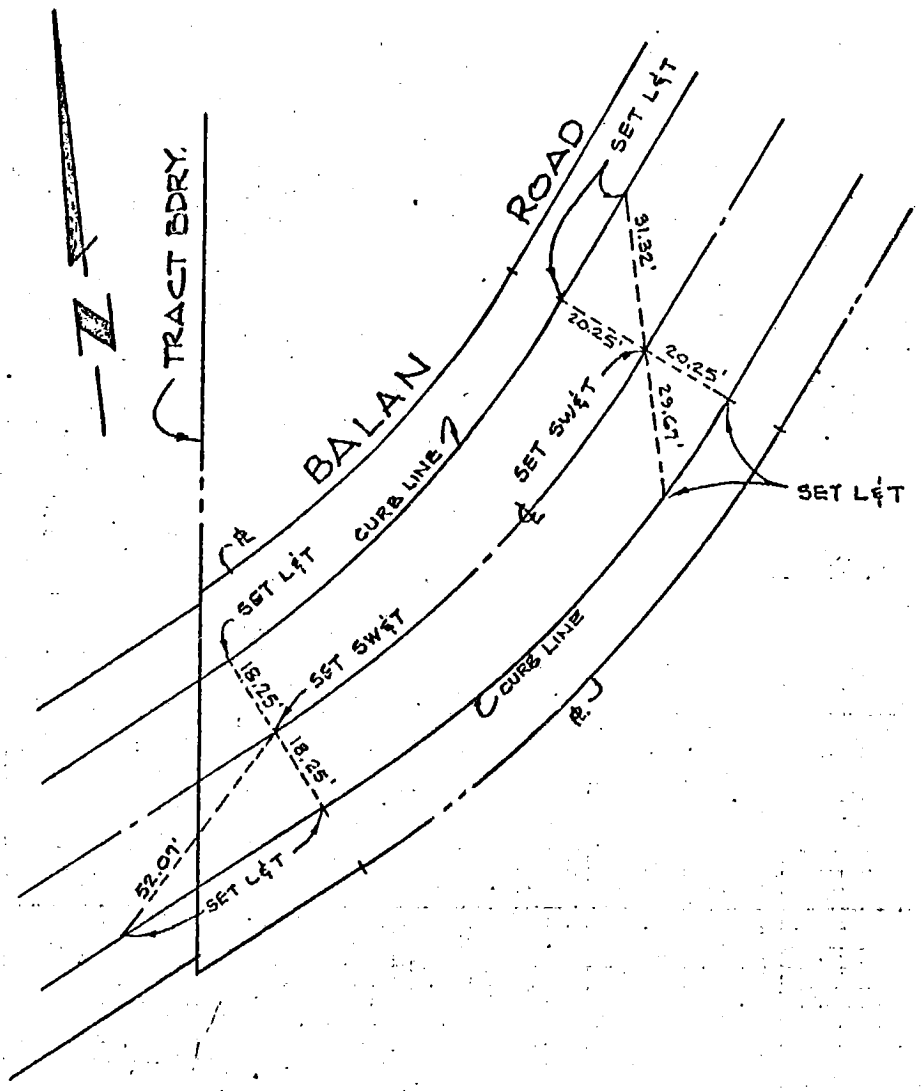

F.B. 4035-60

KEMMERER ENGINEERING CO., INC.
CIVIL ENGINEERING AND SURVEYING
145 NORTH PAINTER, WHITTIER, CALIFORNIA, 698-9993

FB _____ PG 2

Survey For 29234 Survey By _____ Date 5-6-175

Check By _____ Date _____

SURVEY BY ROBERT R. FLORES
R.C.E. 11349

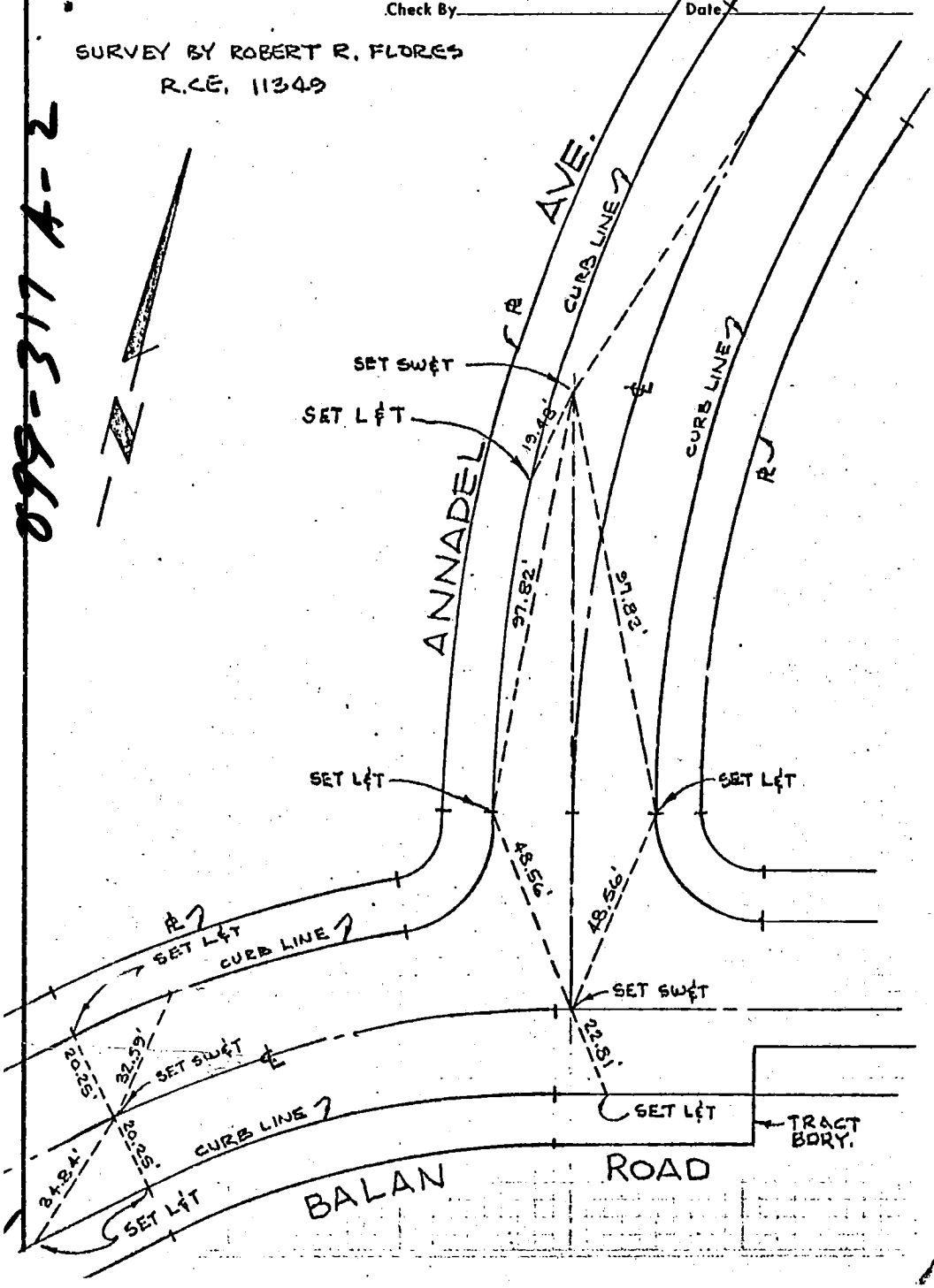

099-317 A-2

P.B. 4035 - 61

KEMMERER ENGINEERING CO., INC.
CIVIL ENGINEERING AND SURVEYING
145 NORTH PAINTER, WHITTIER, CALIFORNIA, 698-9993

FB _____ PG 3

Survey For 29234 Survey By _____ Date 5-6-75

Check By _____ Date _____

SURVEY BY ROBERT R. FLORES
R.C.E. 11349

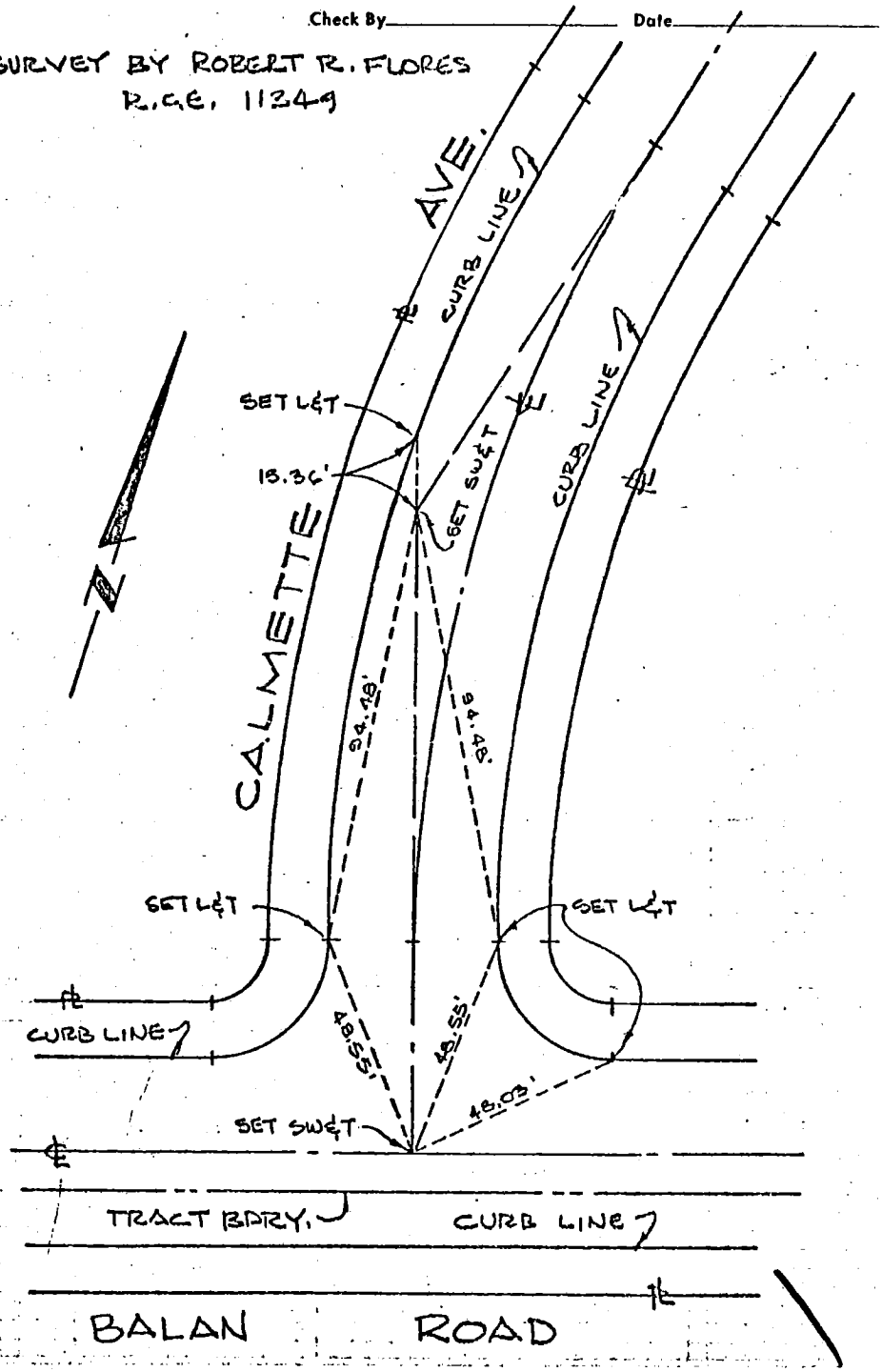

099317 #2

F.B. 4035 - 62

KEMMERER ENGINEERING CO., INC.
CIVIL ENGINEERING AND SURVEYING
145 NORTH PAINTER, WHITTIER, CALIFORNIA, 698-9993

FB _____ PG 4

Survey For 29234 Survey By _____ Date 5-6-75

Check By _____ Date _____

SURVEY BY ROBERT R. FLORES
R.C.E. 11349

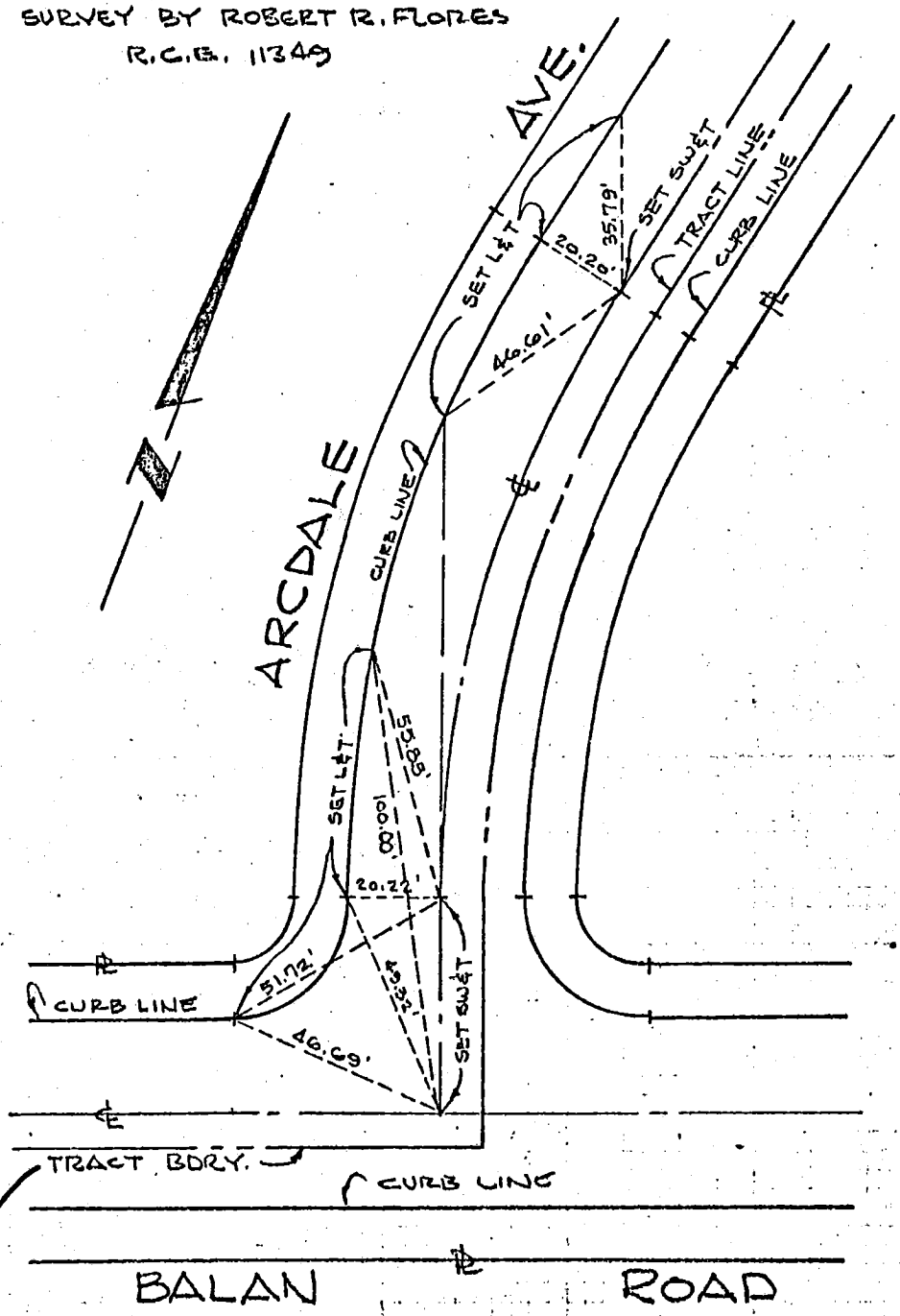

044-511, A-2

F.B. 4035-63

KEMMERER ENGINEERING CO., INC.
CIVIL ENGINEERING AND SURVEYING
145 NORTH PAINTER, WHITTIER, CALIFORNIA, 698-9993

FB _____ PG 5

Survey For 29234 Survey By _____ Date 5-6-75

Check By _____ Date _____

SURVEY BY ROBERT R. FLORES R.C.E. 11349

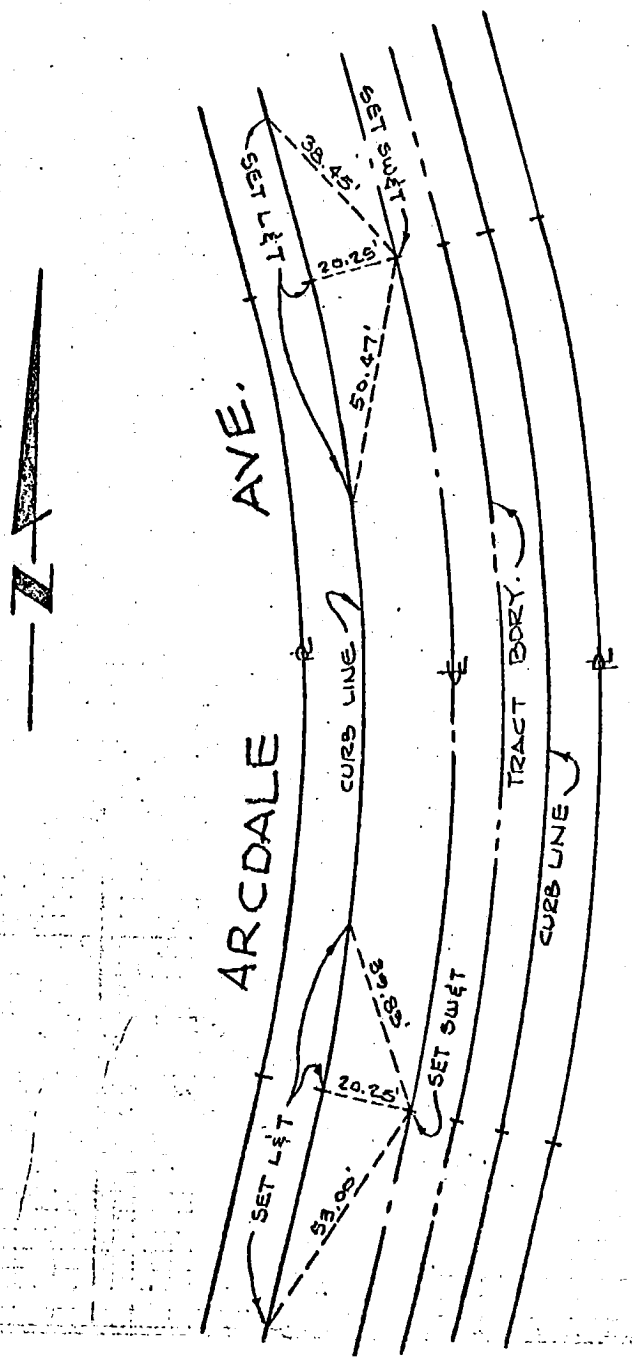

P.D. 4035-64

KEMMERER ENGINEERING CO., INC.
CIVIL ENGINEERING AND SURVEYING
145 NORTH PAINTER, WHITTIER, CALIFORNIA, 698-9993

FB. _____ PG. 6

Survey For 29234 Survey By _____ Date 5-6-75

Check By _____ Date _____

SURVEY BY ROBERT R. FLORES R.C.E. 11349

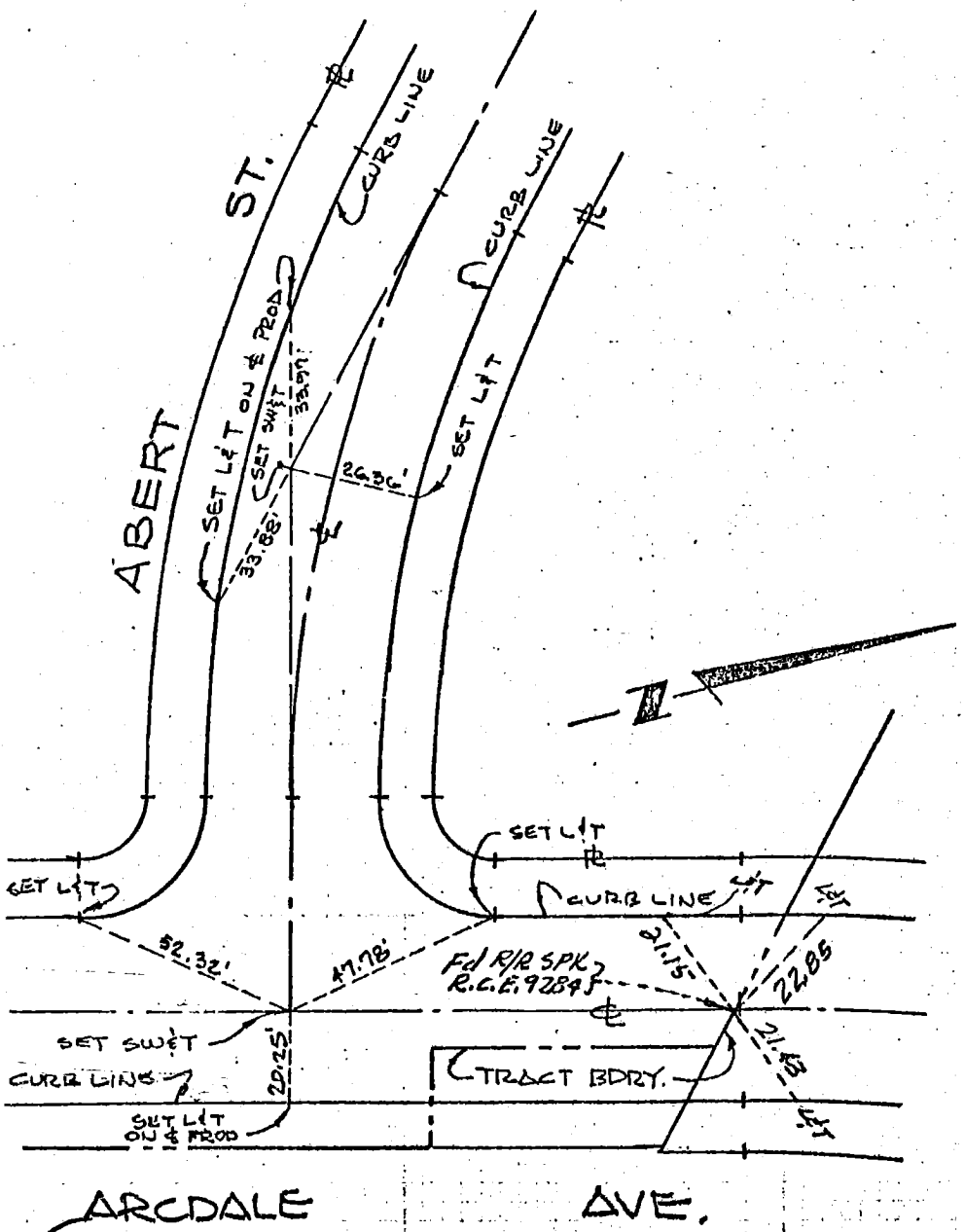

F.B. 4035-65

KEMMERER ENGINEERING CO., INC.
CIVIL ENGINEERING AND SURVEYING
145 NORTH PAINTER, WHITTIER, CALIFORNIA, 698-9993

FB _____ PG 7

Survey For 29234 Survey By _____ Date 5-6-75

Check By _____ Date _____

SURVEY BY ROBERT R. FLORES R.C.E. 11340

099-317
K2

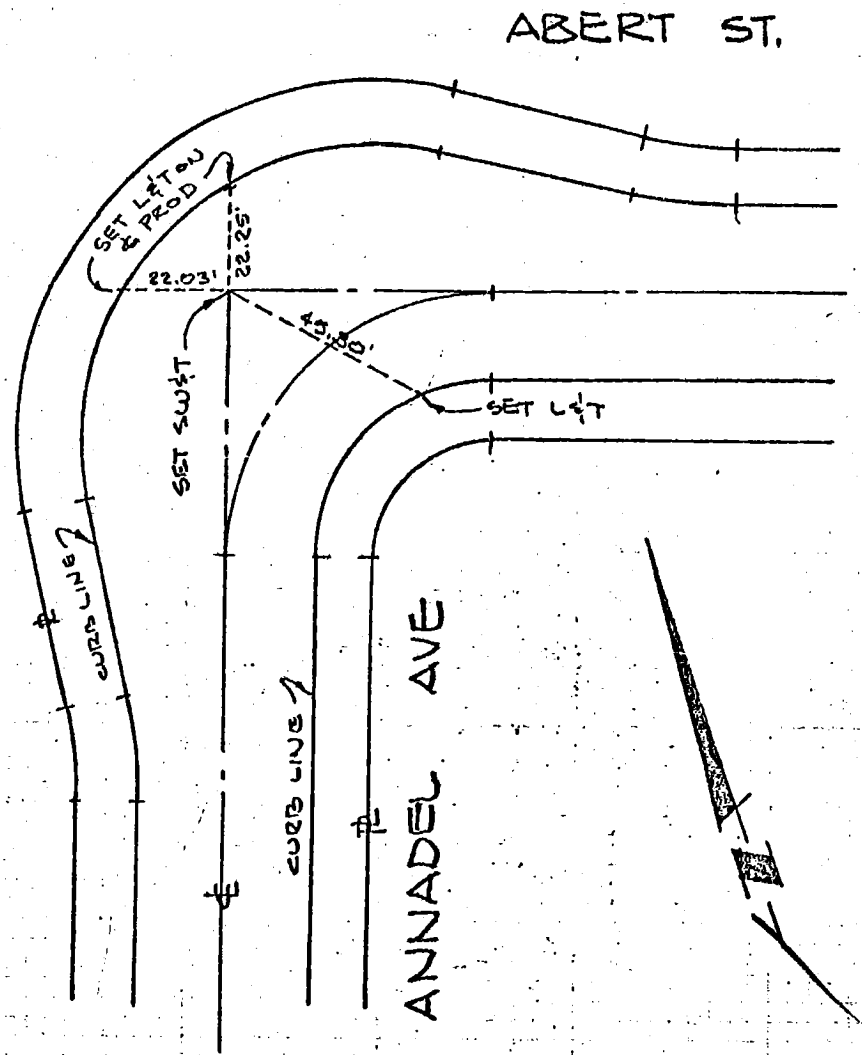

F.B. 4035-66

KEMMERER ENGINEERING CO., INC.
CIVIL ENGINEERING AND SURVEYING
145 NORTH PAINTER, WHITTIER, CALIFORNIA, 698-9993

FB _____ PG 8

Survey For 29234 Survey By _____ Date 5-6-75

Check By _____ Date _____

SURVEY BY ROBERT R. FLORES
R.C.E. 11349

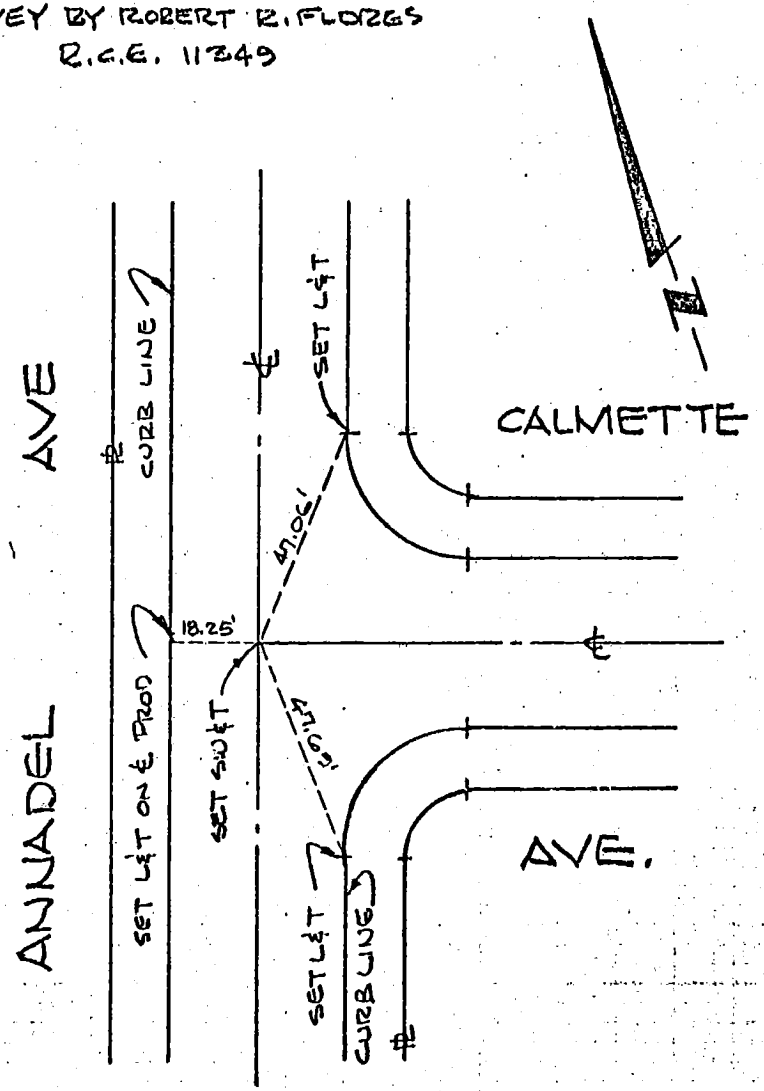

099-317A-2

F.B. 4035-67

KEMMERER ENGINEERING CO., INC.
CIVIL ENGINEERING AND SURVEYING
145 NORTH PAINTER, WHITTIER, CALIFORNIA, 698-9993

FB _____ PG 9

Survey For 29234 Survey By _____ Date 5-6-75

Check By _____ Date _____

SURVEYED BY ROBERT R. FLORES R.C.E. 11349

099-317 A2

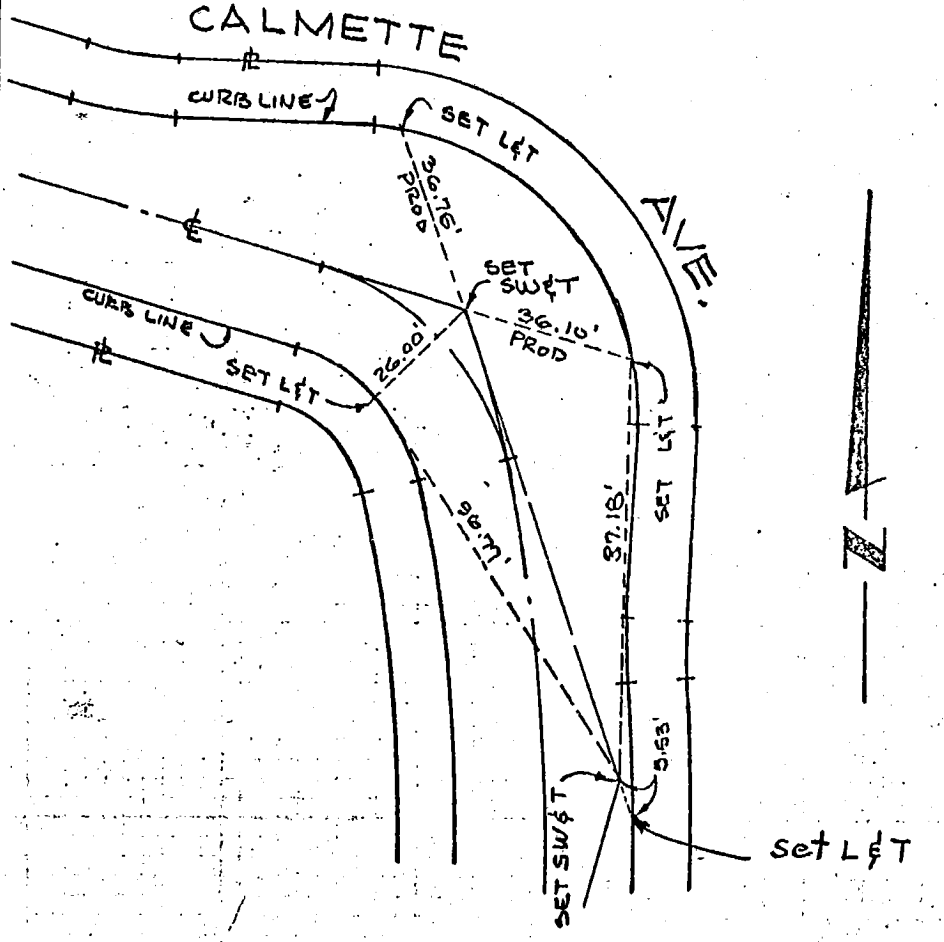

F.B. 4035-68

KEMMERER ENGINEERING CO., INC.
CIVIL ENGINEERING AND SURVEYING
145 NORTH PAINTER, WHITTIER, CALIFORNIA, 698-9993

FB _____ PG 10

Survey For 29234 Survey By _____ Date 5-6-75

Check By _____ Date _____

SURVEY BY ROBERT R. FLORES R.C.E. 11249

099-374 A-2

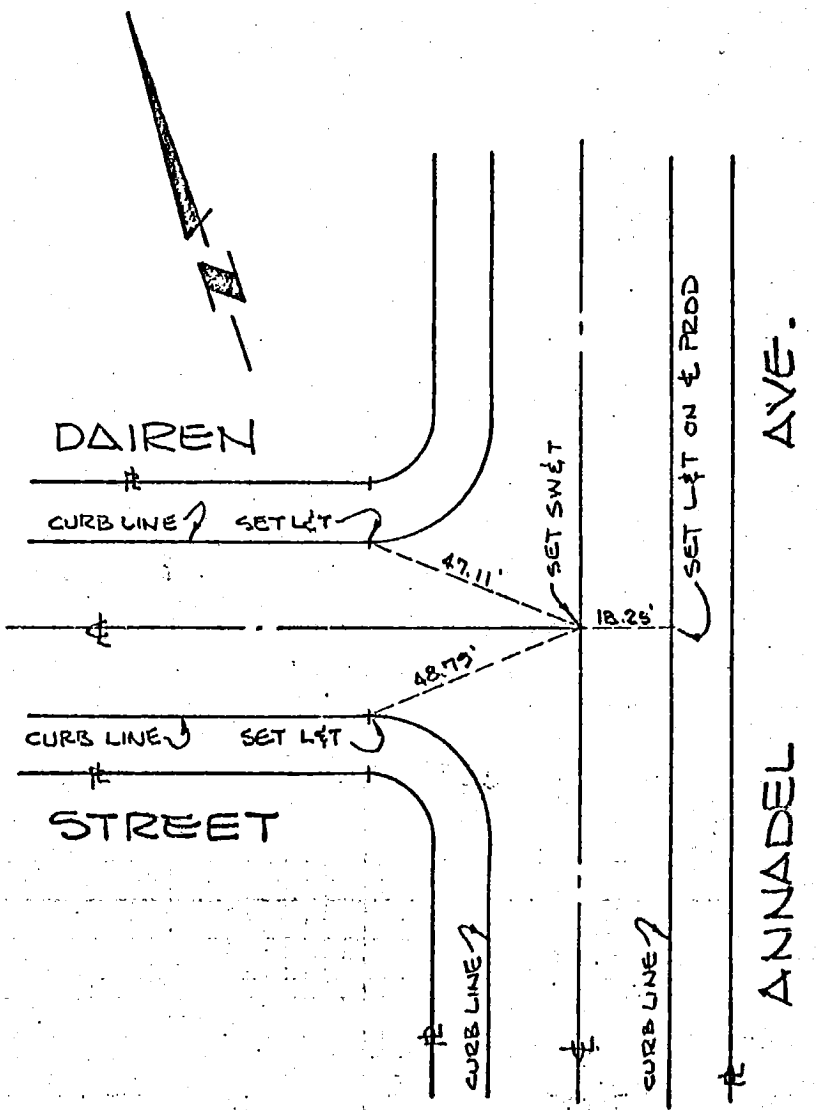

F.B. 4035-69

KEMMERER ENGINEERING CO., INC.
CIVIL ENGINEERING AND SURVEYING
145 NORTH PAINTER, WHITTIER, CALIFORNIA, 698-9993

FB _____ PG. 11

Survey For 29234 Survey By _____ Date 5-6-75

Check By _____ Date _____

SURVEY BY ROBERT R. FLORES R.C.E. 11344

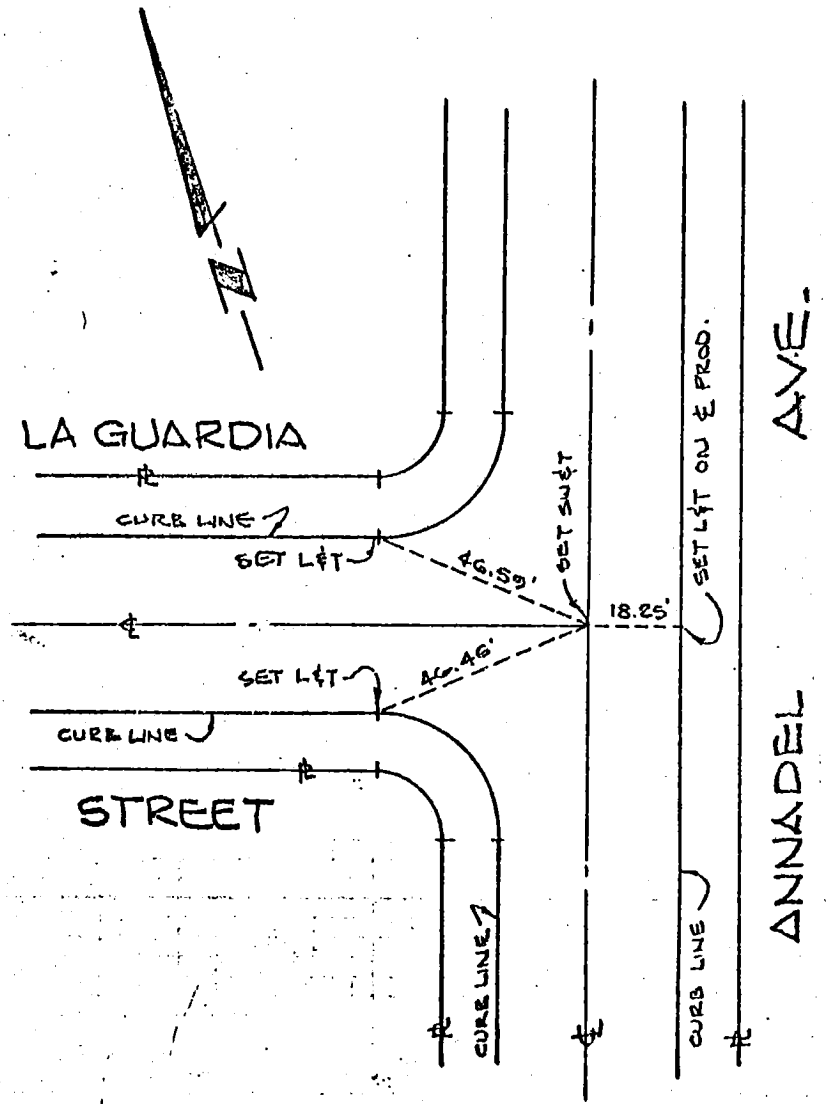

164

099-317, 4-2

FB 4035-70

SURVEY OF ℄ . TIES Page: 1 of 9

SURVEY BY LIND & HILLERUD, INC. TR. No. 31378

DATE APRIL 26, 1974

Wesley R. Lind. RCE 16362

114-317 B.2 (36)

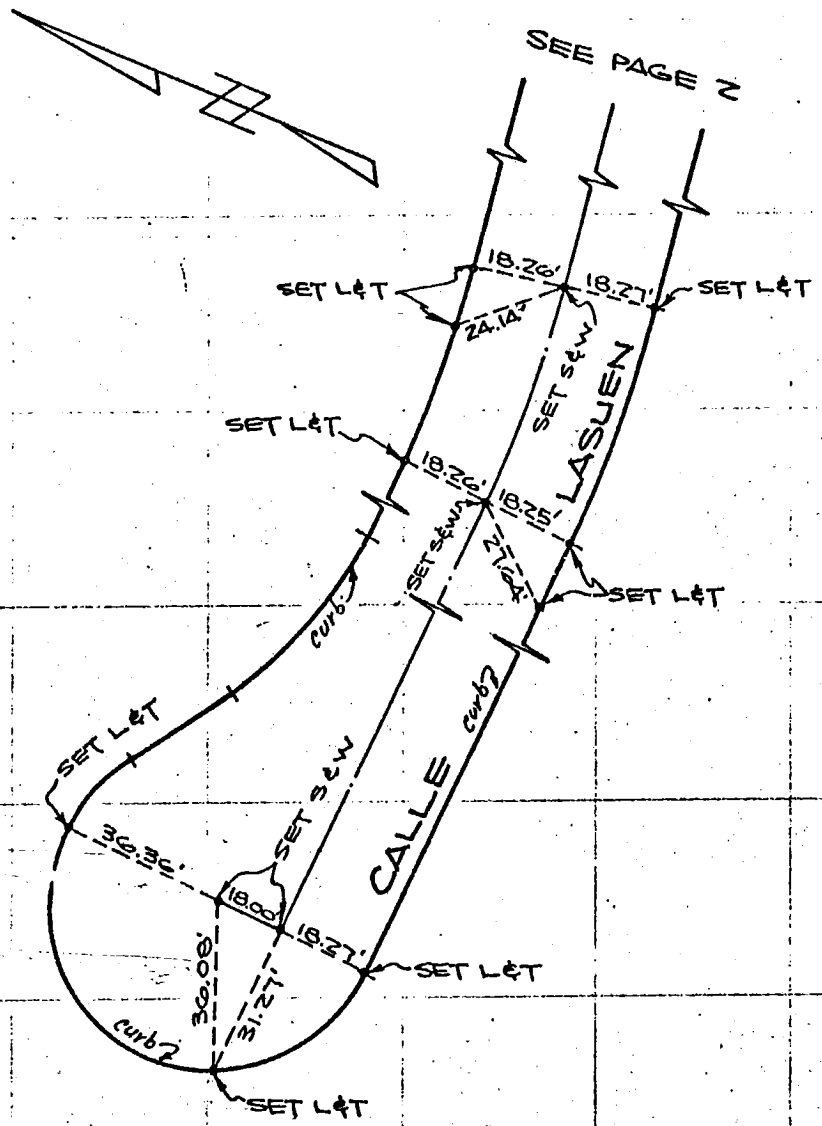

SO. CALIF. BLUE PRINT CO.

F.B. 4035-71

SURVEY OF ℄ TIES Page 2 of 9

SURVEY BY LIND & HILLERUD, INC. TR. No. 31378

DATE APRIL 26, 1974

Wesley R. Lind RCE 16362

36

114-317B-2

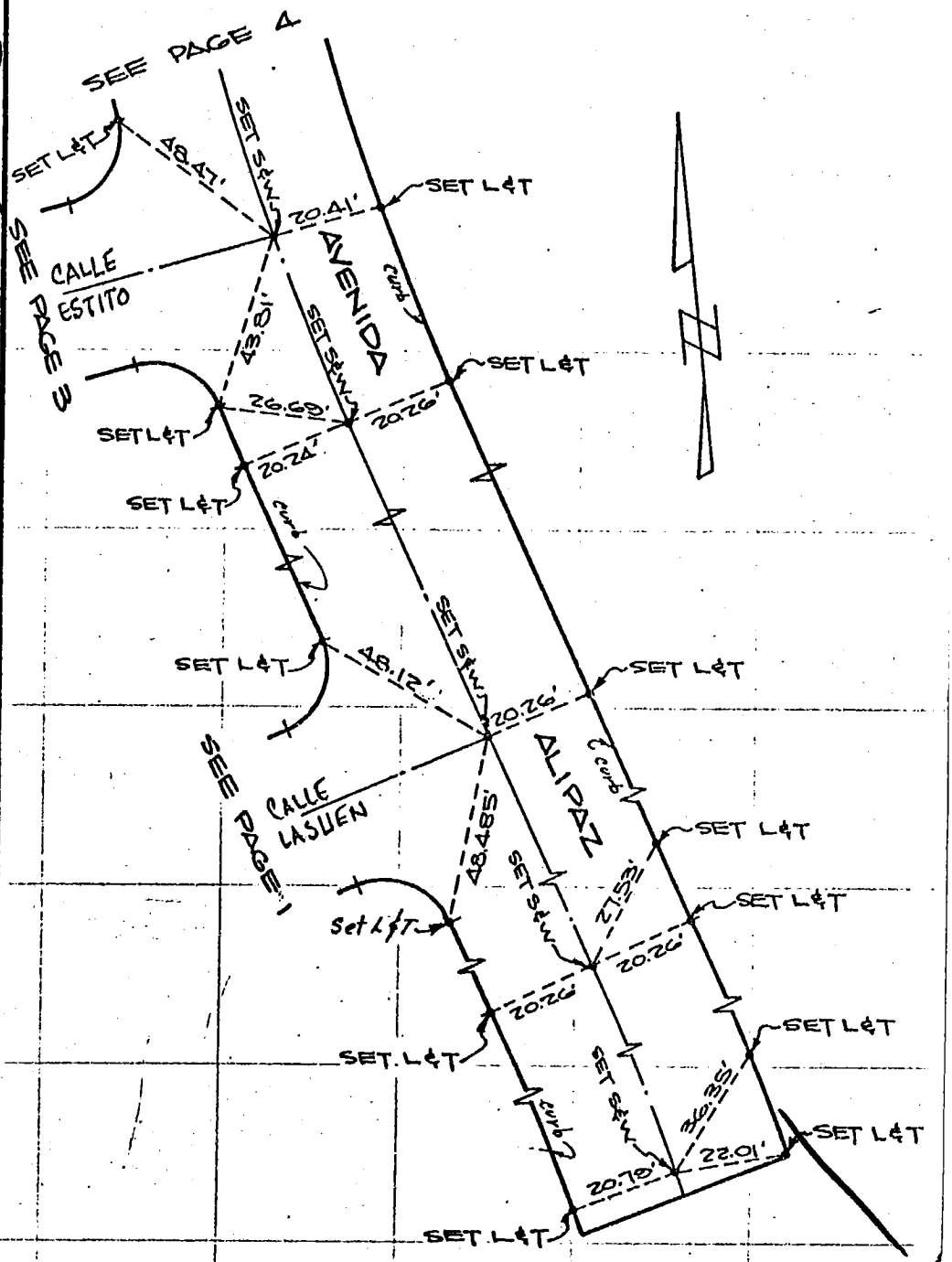

SO. CALIF. BLUE PRINT CO.

F.B. 4035-72

SURVEY OF ℄ TIES Page 3 of 9

SURVEY BY LIND & HILLERUD, INC. TR. No. 31378

DATE APRIL 26, 1974

Wesley R. Lind RCE 16362

114-317, B.2 (36)

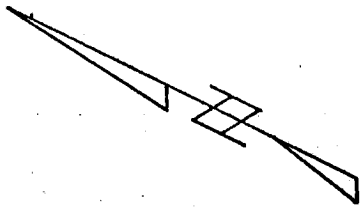

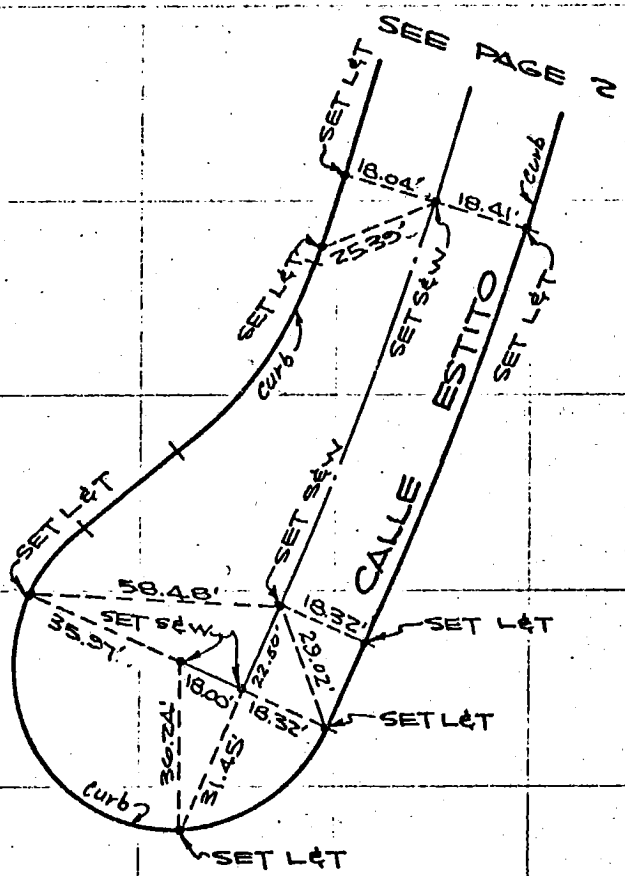

F.B. 4035-73

SURVEY OF ℄ TIES Page 4 of 9

SURVEY BY LIND & HILLERUD, INC. TR. No. 31378

DATE APRIL 26, 1974

Wesley R. Lind RCE 16362

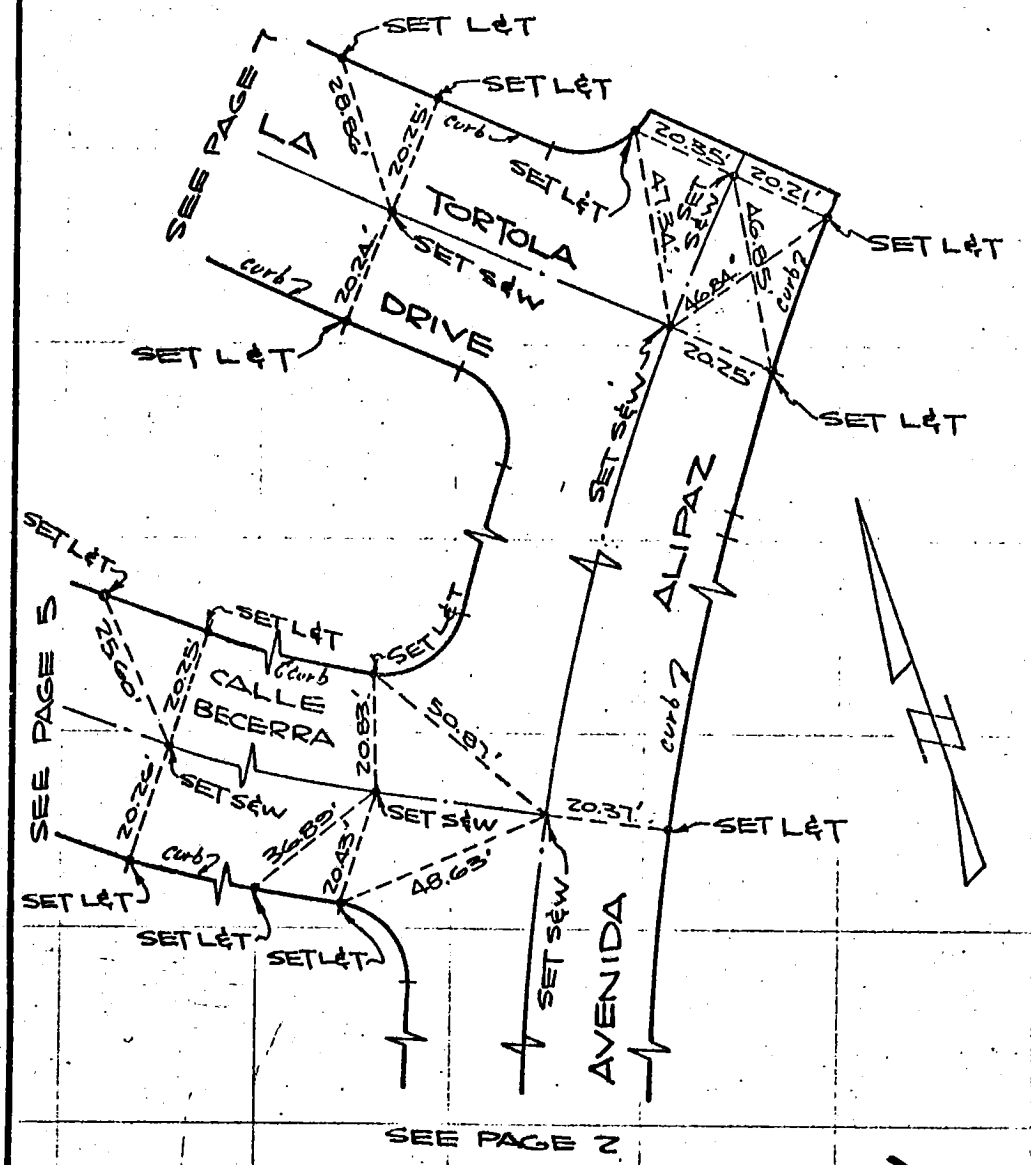

144-317, B-2

SO. CALIF. BLUE PRINT CO.

F.B. 4035-74

SURVEY OF ℄ TIES Page 5 of 9

SURVEY BY LIND & HILLERUD, INC. TR. No. 31378

DATE APRIL 26, 1974

Wesley R. Lind RCE 16362

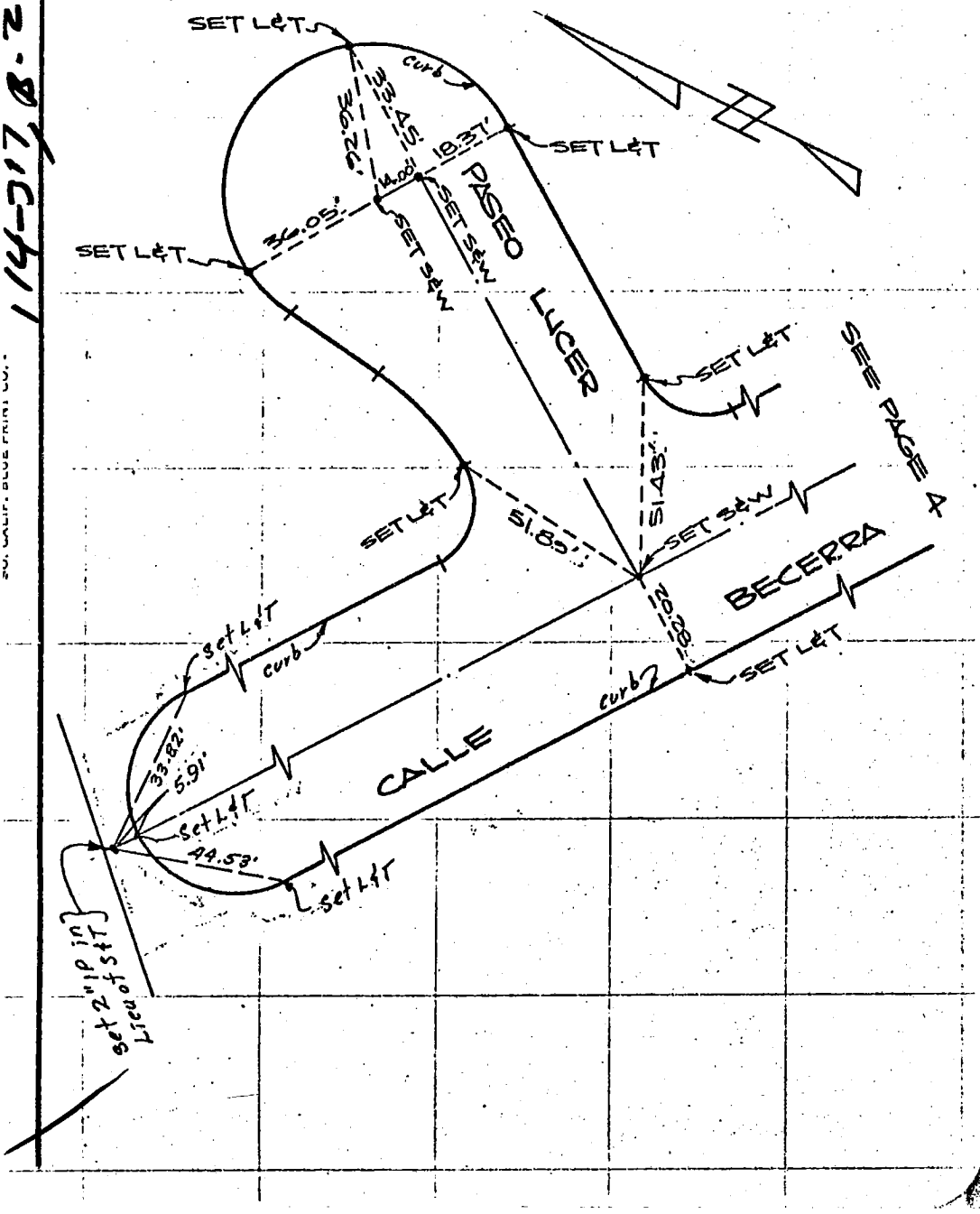

114-317, B-2

F.B. 4035-75

SURVEY OF ℄ TIES Page 6 of 9

SURVEY BY LIND & HILLERUD, INC.

TR. No. 31378

DATE APRIL 26, 1974

Wesley R. Lind RCE 16362

1114.317 B. 2

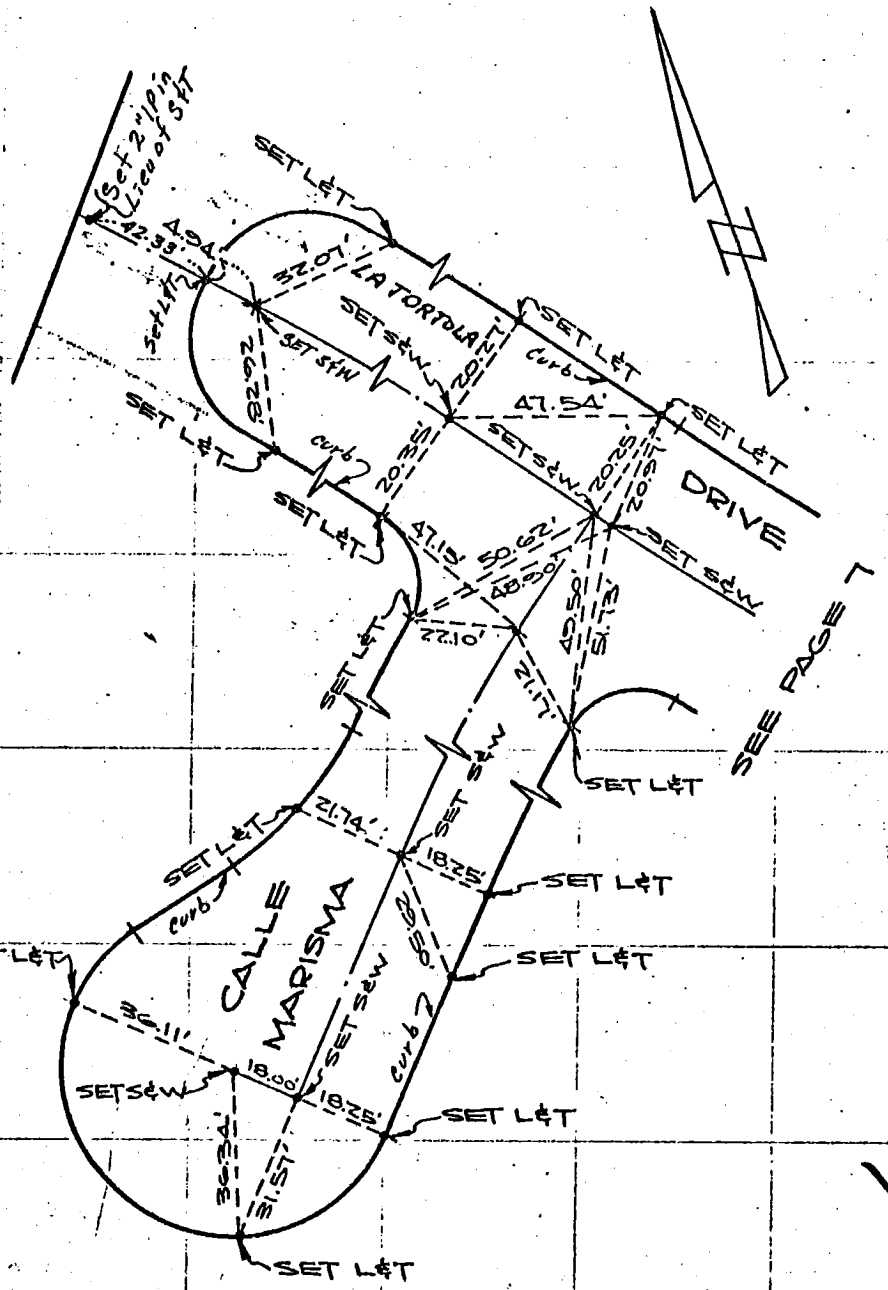

SO. CALIF. BLUE PRINT CO.

F.B. 4035-76

SURVEY OF ℄, TIES

Page 7 of 9

SURVEY BY LIND & HILLERUD, INC.

TR. No. 31378

DATE APRIL 26, 1974

Wesley R. Lind RCE 16362

114-31 76

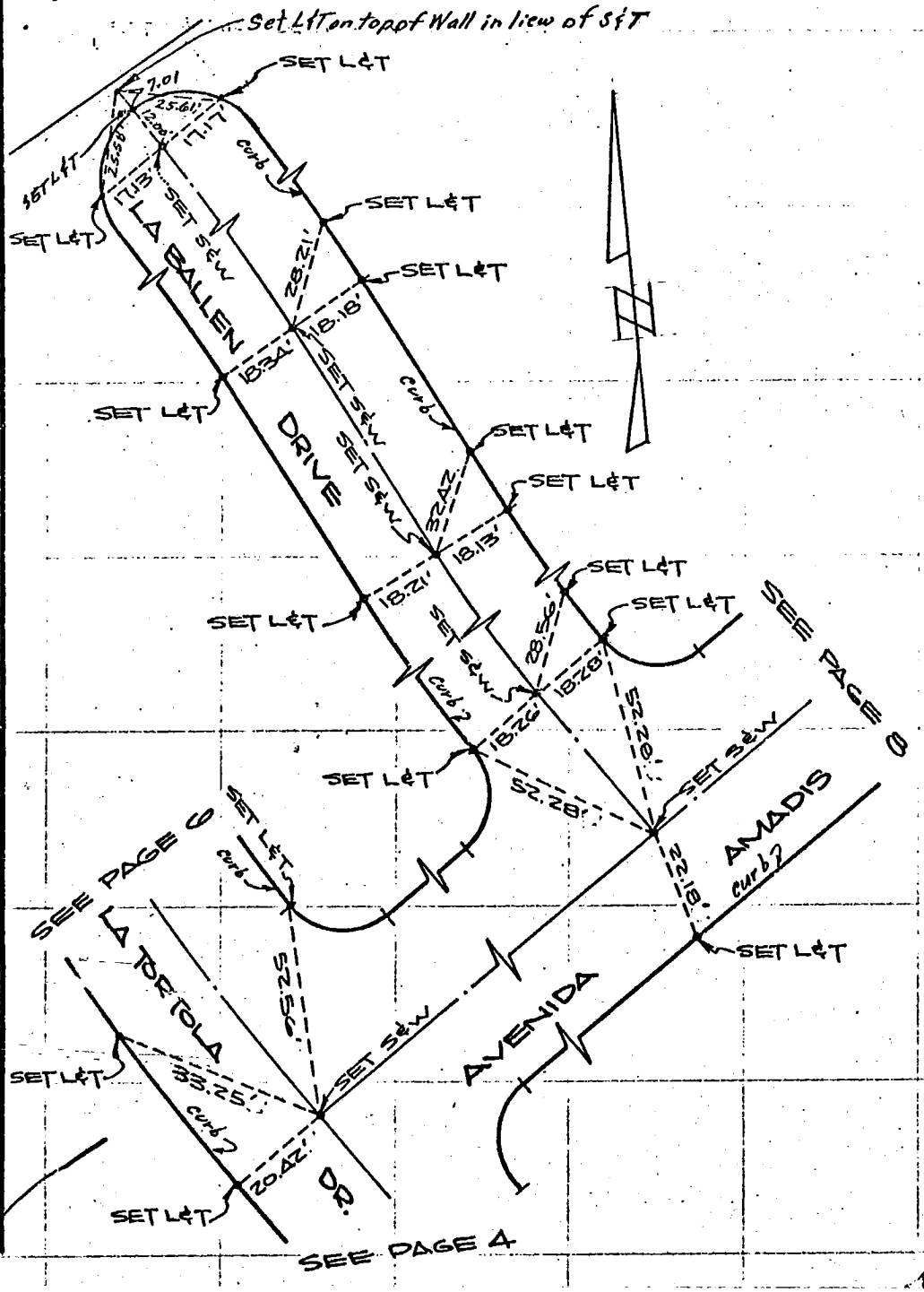

F.B. 4035-77

SURVEY OF ℄ TIES Page 8 of 9

SURVEY BY LIND & HILLERUD, INC. TR. No. 31378

DATE APRIL 26, 1974

Wesley R. Lind RCE 16362

114,317 B-2

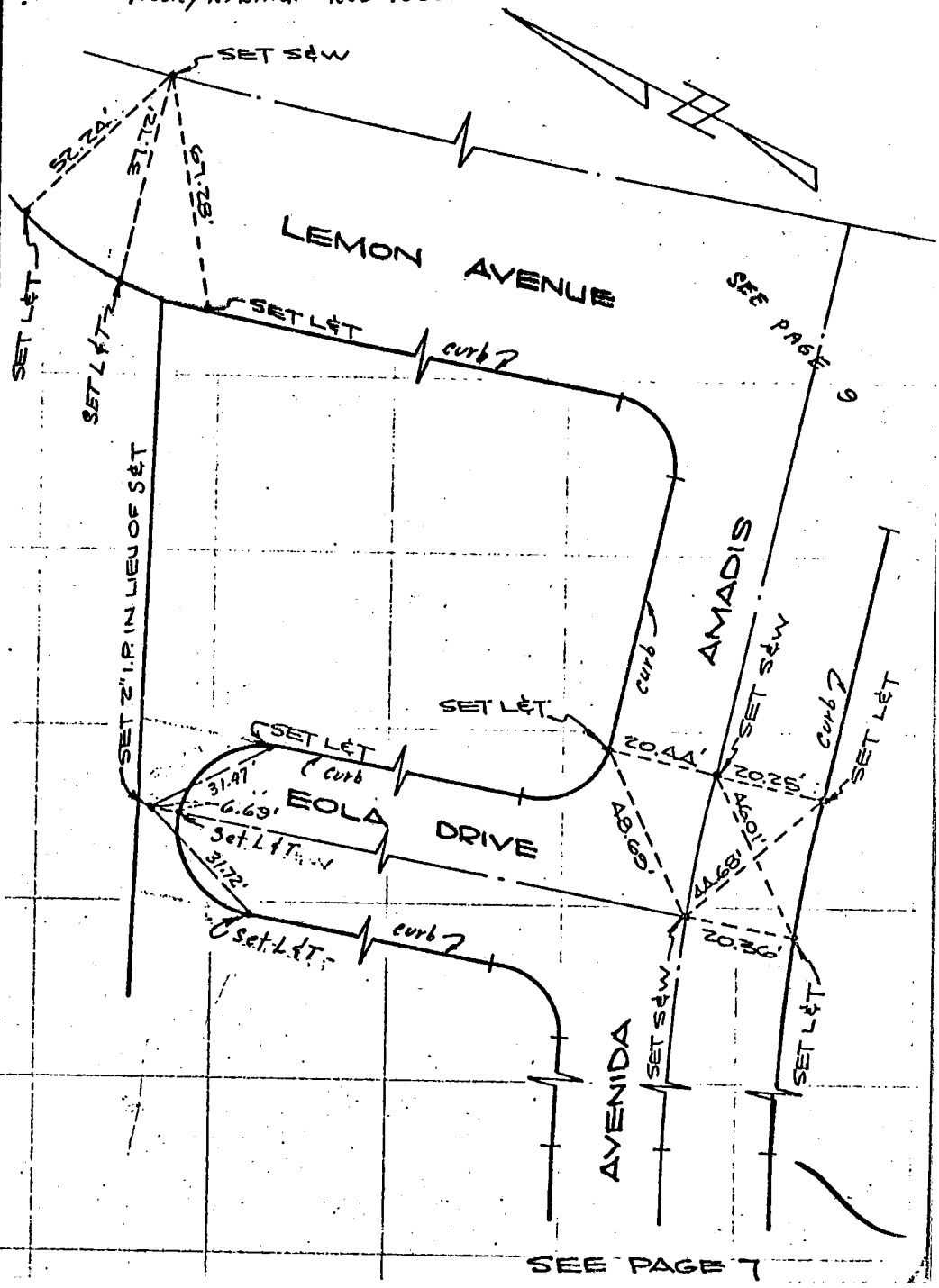

SO. CALIF. BLUE PRINT CO.

P.B. 4033-70

SURVEY OF ℄ TIES Page 9 of 9

SURVEY BY LINO & HILLERUD, INC TR. No. 31378

DATE APRIL 26, 1974

114-317, B.2 (26)

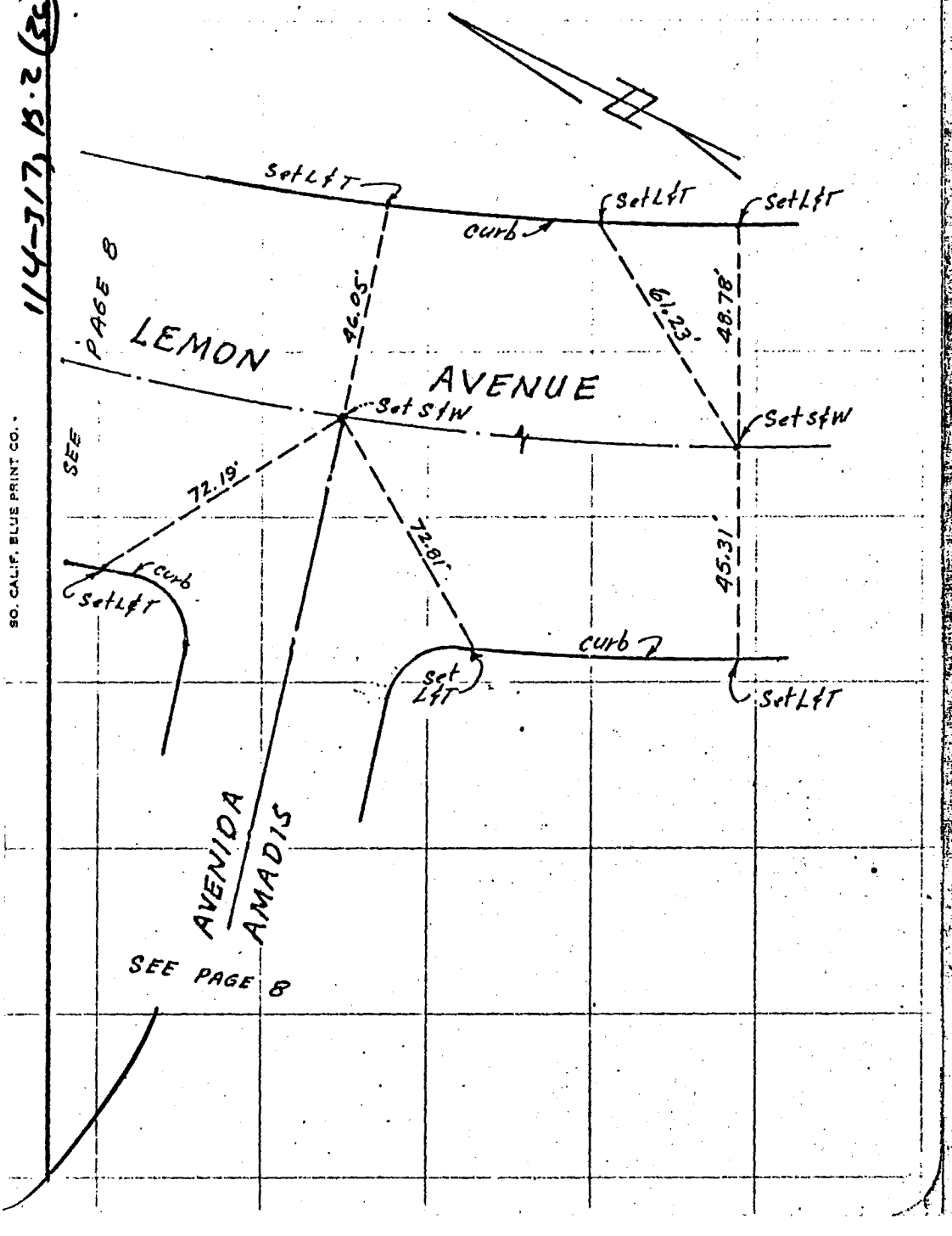

SO. CALIF. BLUE PRINT CO.

F.B.4035-79

SURVEY OF Boundary Monuments Page 10 of 1

SURVEY BY Lind & Hillerud Inc; Wesley R. Lind RCE 16362 TR. No. 31378

DATE April 26, 1974

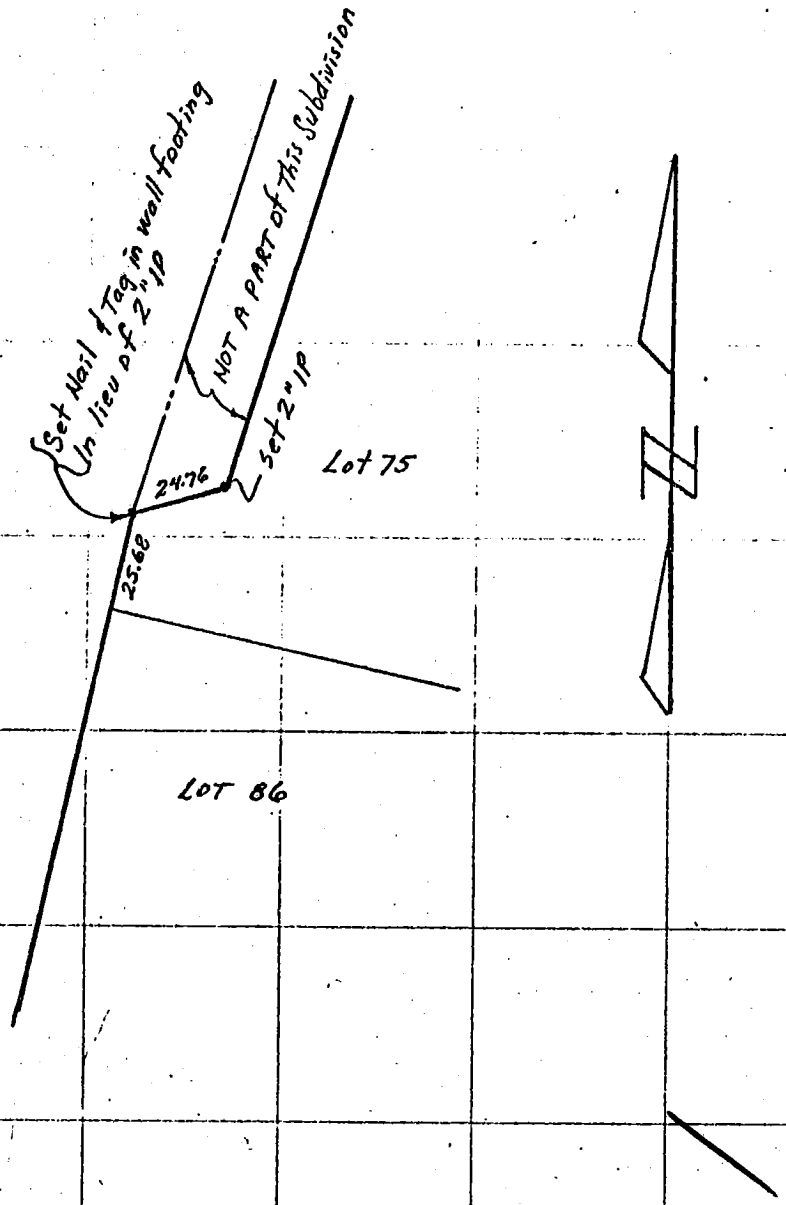

114-317B-2

SO. CALIF. BLUE PRINT CO.

Co. Eng. F.B. 4035: 80

SURVEY OF Parcel Map No. 5028 F B NO. ____ PAGE 11

SURVEY BY Wm D Bowers TRACT NO. ____

DATE 6-2-75

ENGINEER Wm. D Bowers RCE 18473

DATE SET 6-2-75

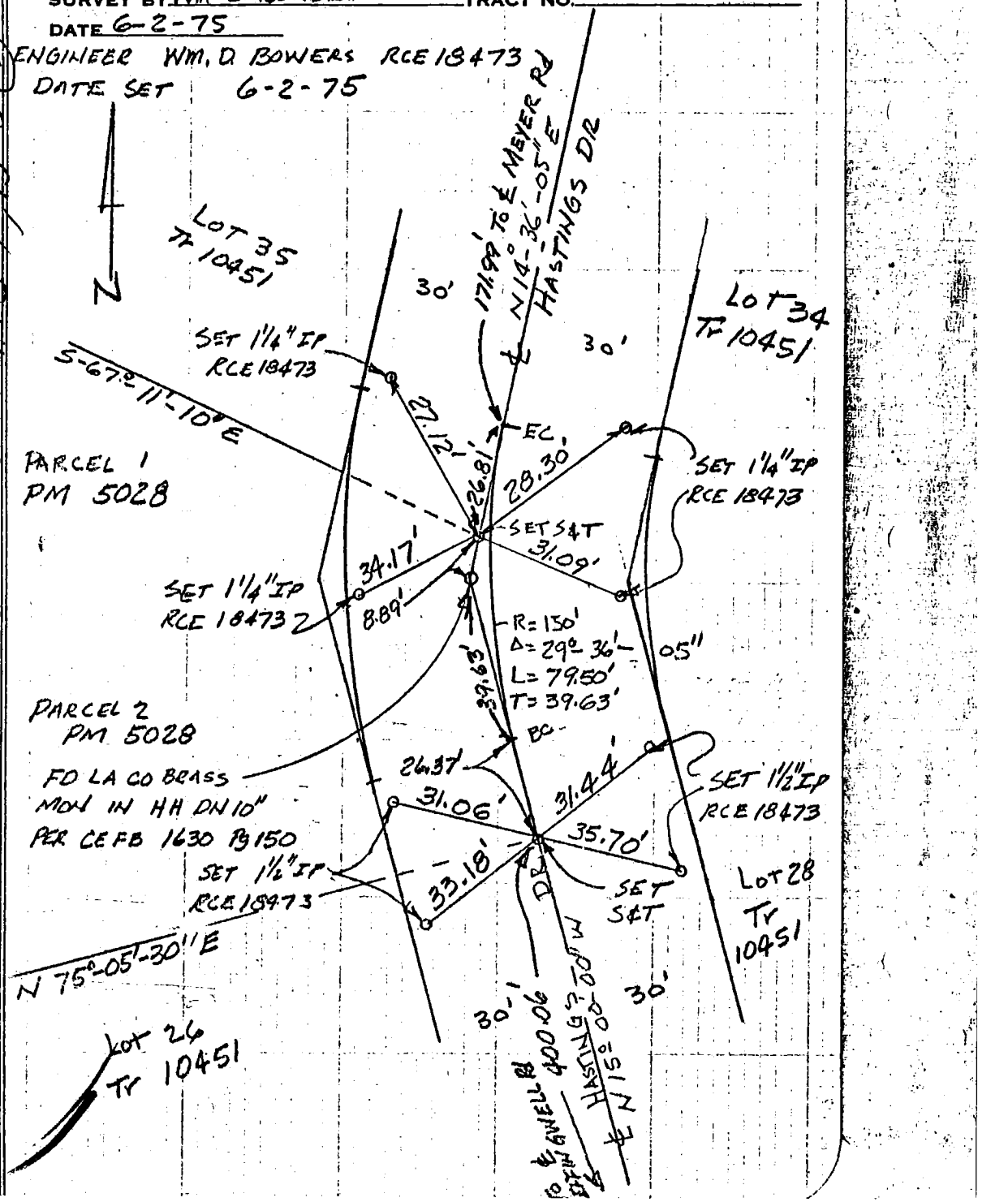

Co. Eng. F.B. 4035: 81

Parcel Map No. 5436 May 7, 1975 Page 1 of 1

Survey Engineer: James P. McDonough RCE 16710

298

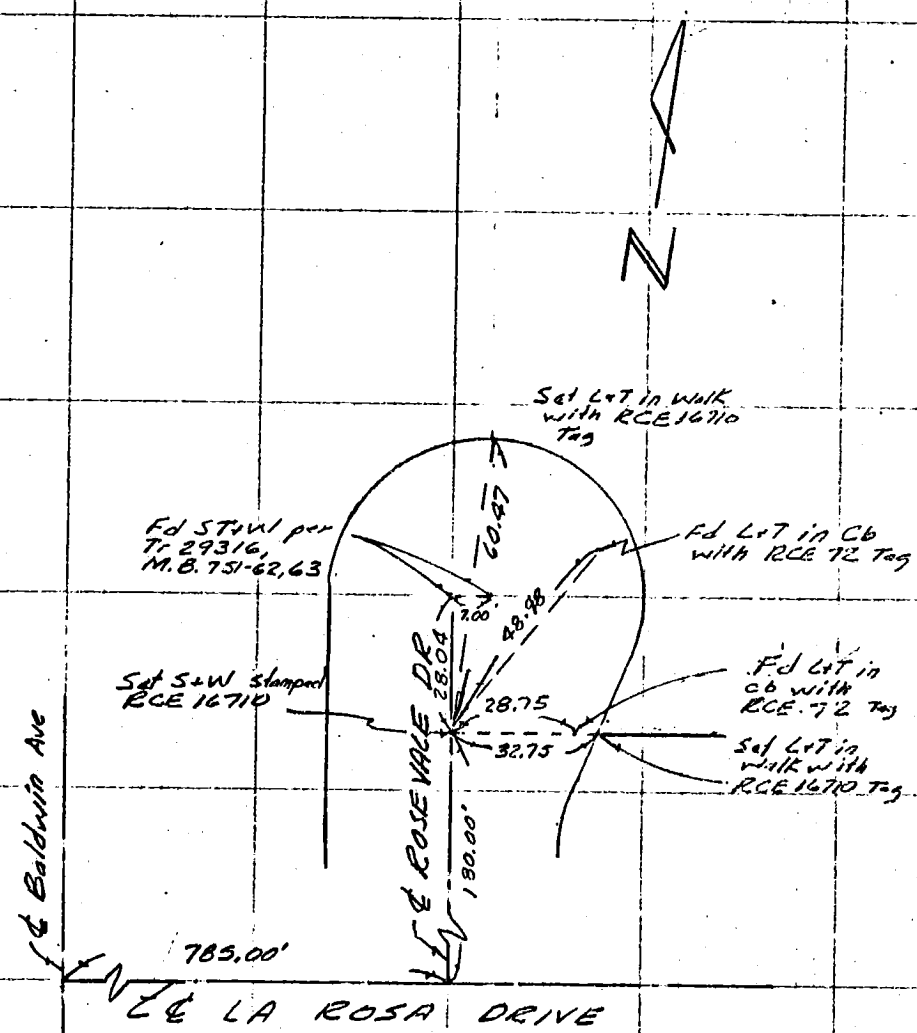

Co. Eng. F.B. 4035: 82

SURVEY OF _____ F. B. _____ PG. _____

SURVEY BY E.L. Pearson & Associates R.C.E. 9783 Parcel Map

TR. No. 5635

DATE 11-25-1974

M. Brunelli
A. Chandler
O. Johnson

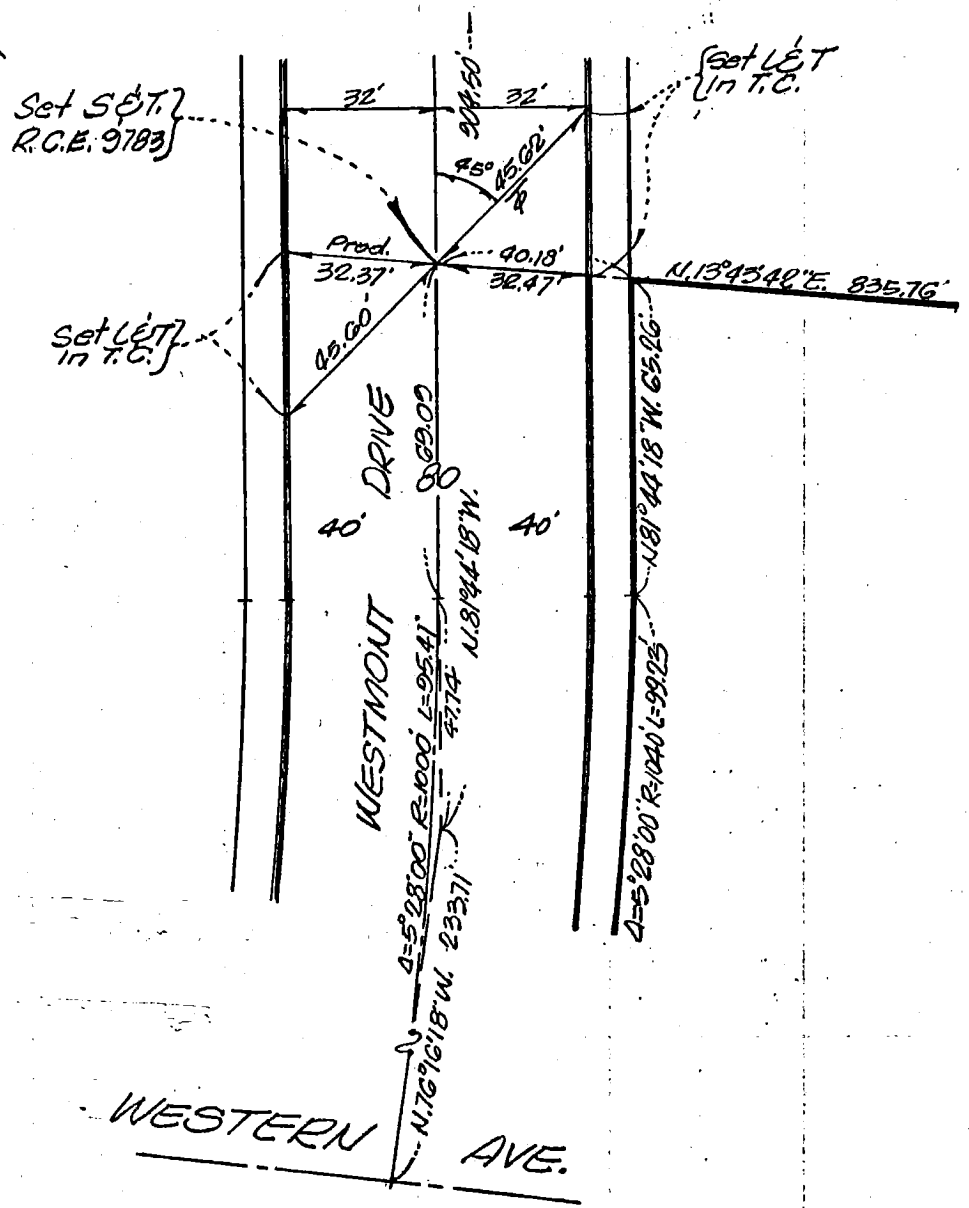

WJ 28A-5 (3)

SO. CALIF. BLUE PRINT CO.

Co. Eng. F.B. 4035: 83

BATAAN ROAD & DUFOUR AVE.

SURVEY OF CENTERLINE TIES F B NO. PAGE (1)

SURVEY BY DWINCHELL TRACT NO. 25379

DATE MAY 23, 1975

DAVID D. WINCHELL
L.S. 3741

WINCHELL SURVEYING CO.
5116 W. 190th ST.
TORRANCE, CA. 90503

B.3

(L.S. 25)

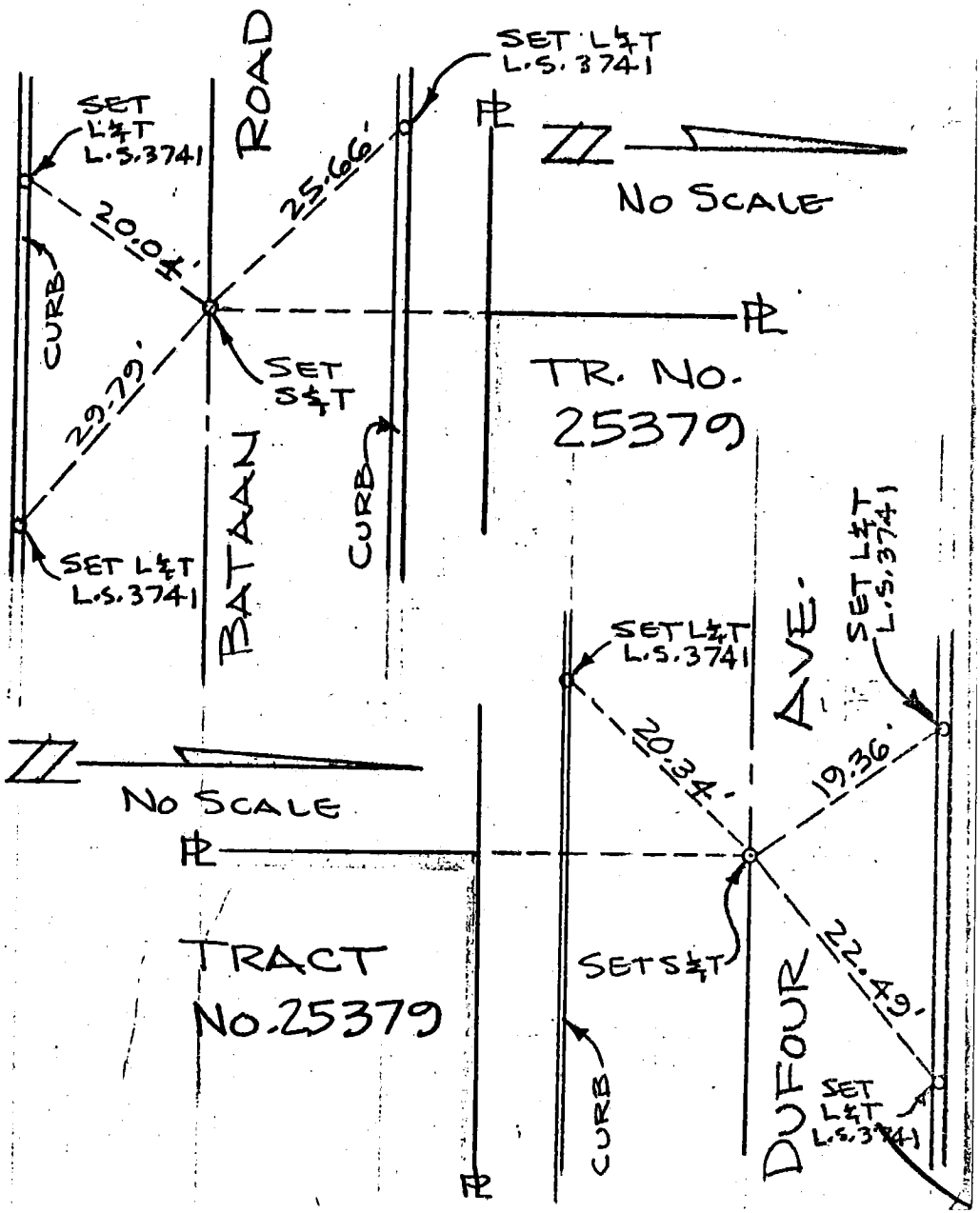

SURVEYORS SERVICE COMPANY, COSTA MESA - STOCK NO. 411

DO NOT EXTEND NOTES THIS SIDE OF LINE

Co.Eng. F.B. 4035: 84

SURVEY OF CENTERLINE TIES F B NO. PAGE 1

SURVEY BY WINCHELL SURVEYING CO. TRACT NO. 27960

DATE MAY 30, 1975

DAVID D. WINCHELL
L.S. 3741

WINCHELL SURVEYING CO.
5116 W. 190th ST.
TORRANCE, CA. 90503

DO NOT EXTEND NOTES THIS SIDE OF LINE

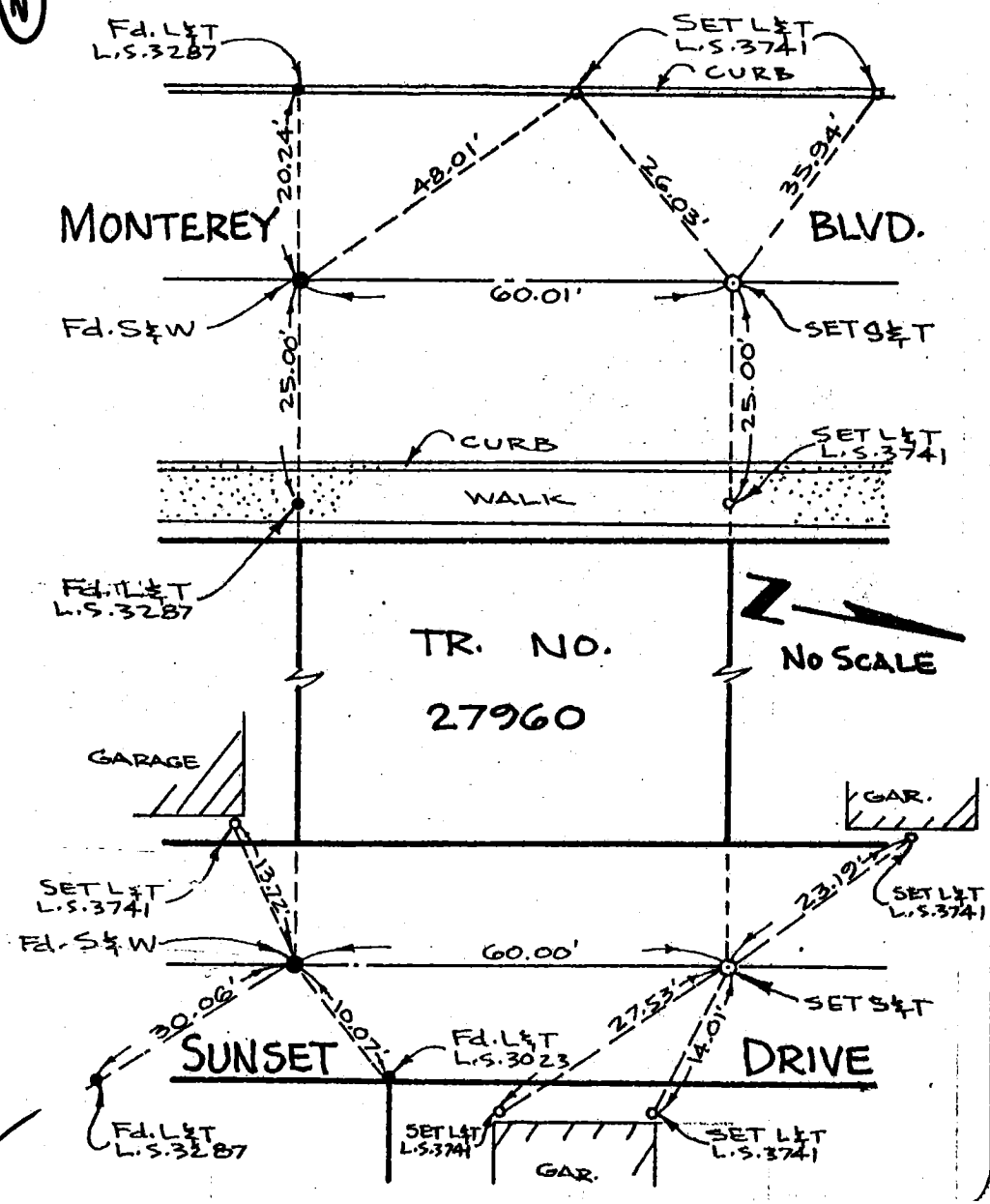

Co. Eng. F.B. 4035: 85

SURVEY OF CENTER LINE TIES F B NO. PAGE

SURVEY BY PAUL TUCKER (R.C.E. 12702) TRACT NO. 32282

DATE 24 APRIL 1975

39

B-2

SURVEYORS SERVICE COMPANY LOS ANGELES - STOCK NO. 411

DO NOT EXTEND NOTES THIS SIDE OF LINE

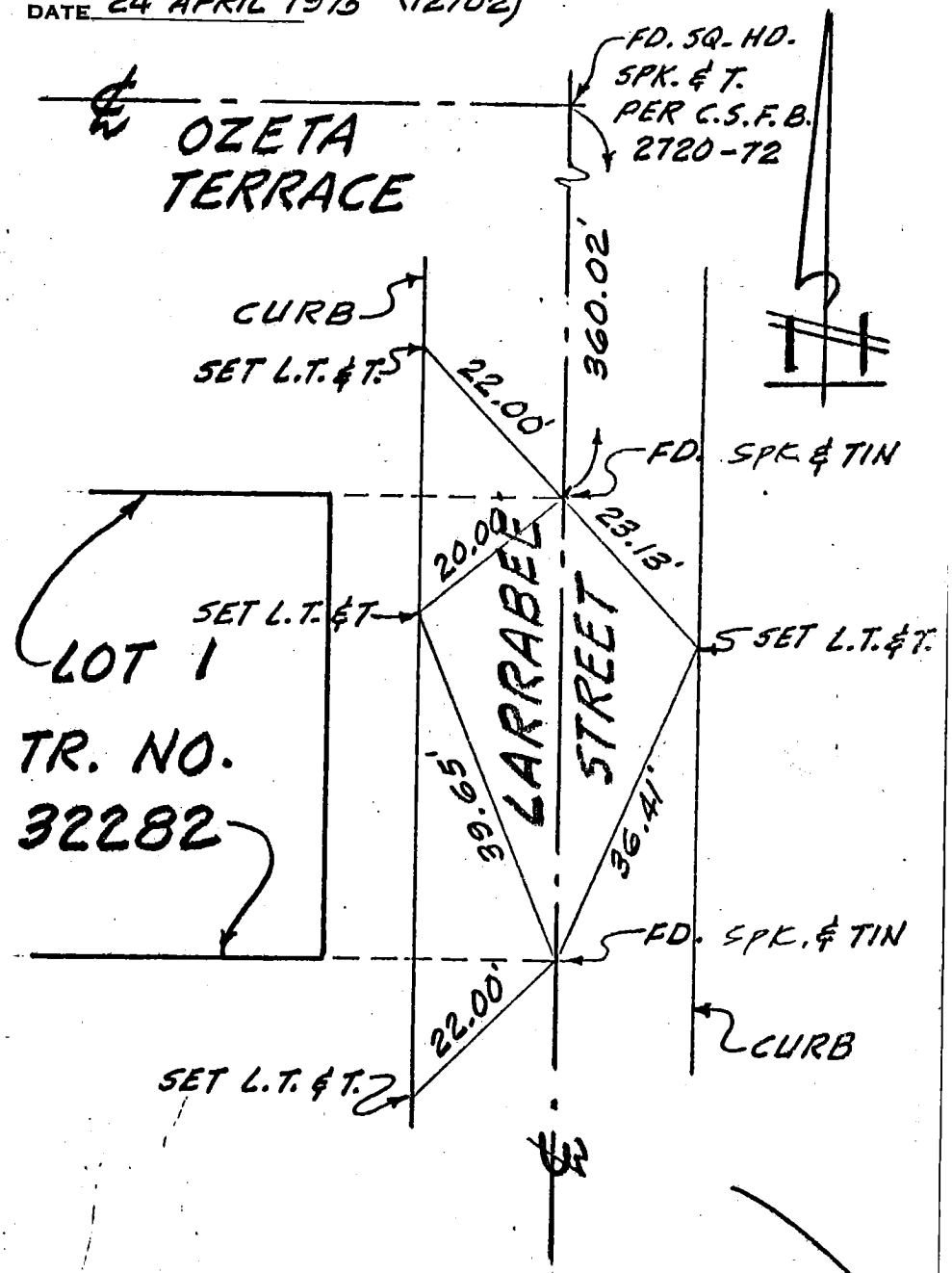

Co. Eng. F.B. 4035: 86

WARFIELD AVE.

SURVEY OF CENTERLINE TIES F B NO. – PAGE (1)

SURVEY BY DAVINCHELL TRACT NO. 32336

DATE MAY 23, 1974

DAVID D. WINCHELL
L.S. 3741

WINCHELL SURVEYING CO.
5116 W. 190th ST.
TORRANCE, CA. 90503

183

DO NOT EXTEND NOTES THIS SIDE OF LINE

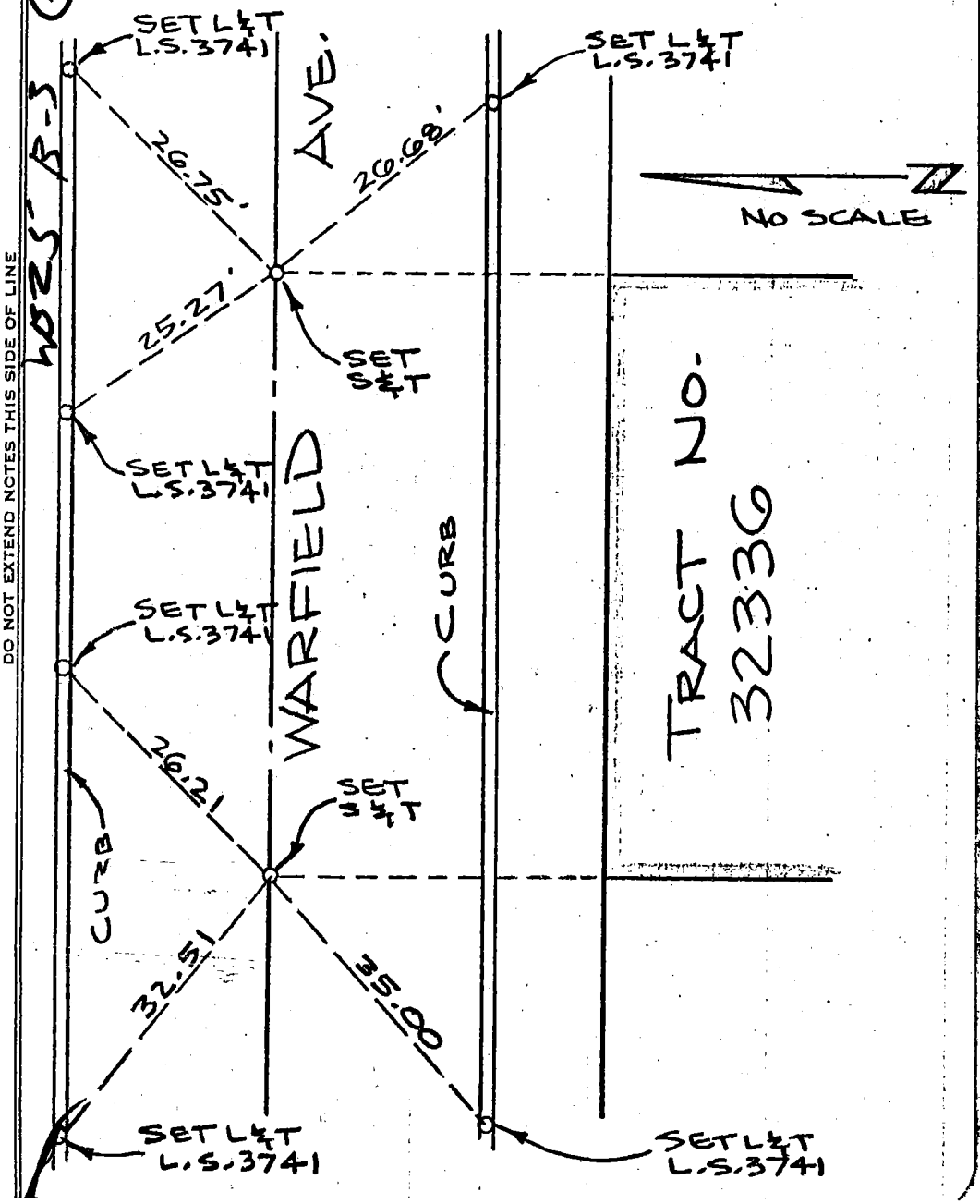

Co. Eng. F.B. 4035: 87

SURVEY OF CENTERLINE TIES F B NO. PAGE (1)
SURVEY BY WINCHELL SURVEYING CO. TRACT NO. 32335
DATE 5/30/75 DAVID D. WINCHELL L.S. 3741

WINCHELL SURVEYING CO.
5116 W. 190th ST.
TORRANCE, CA. 90503

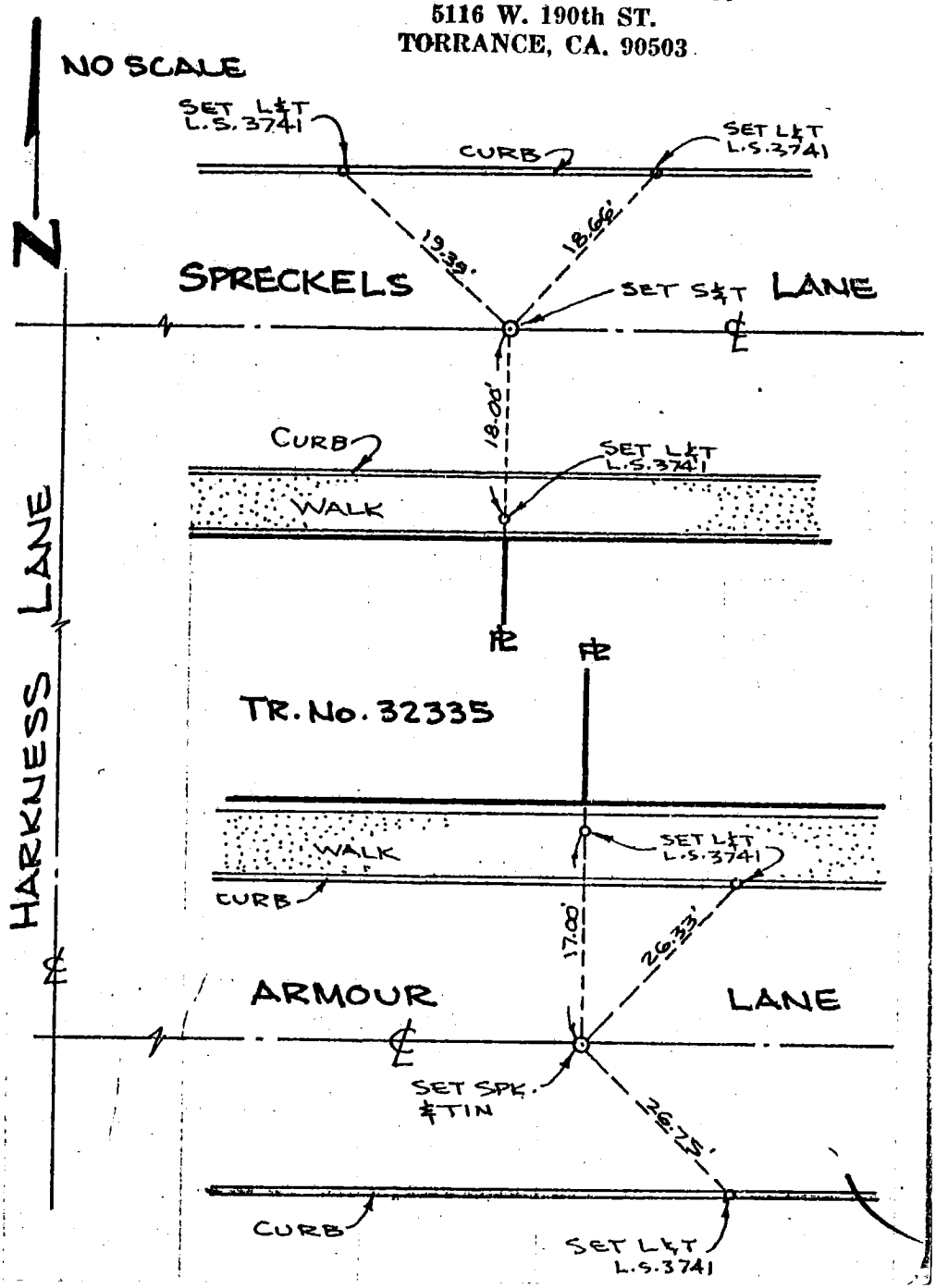

SURVEYORS SERVICE COMPANY COSTA MESA - STOCK NO. 41

DO NOT EXTEND NOTES THIS SIDE OF LINE

155

4525 B.4

Co. Eng. F.B. 4035: 88

SURVEY OF CENTERLINE TIES F B NO. PAGE (1)

SURVEY BY WINCHELL SURVEYING Co. TRACT NO. 32494

DATE MAY 30, 1975

DAVID D. WINCHELL
L.S. 3741

WINCHELL SURVEYING CO.
5116 W. 190th ST.
TORRANCE, CA. 90503

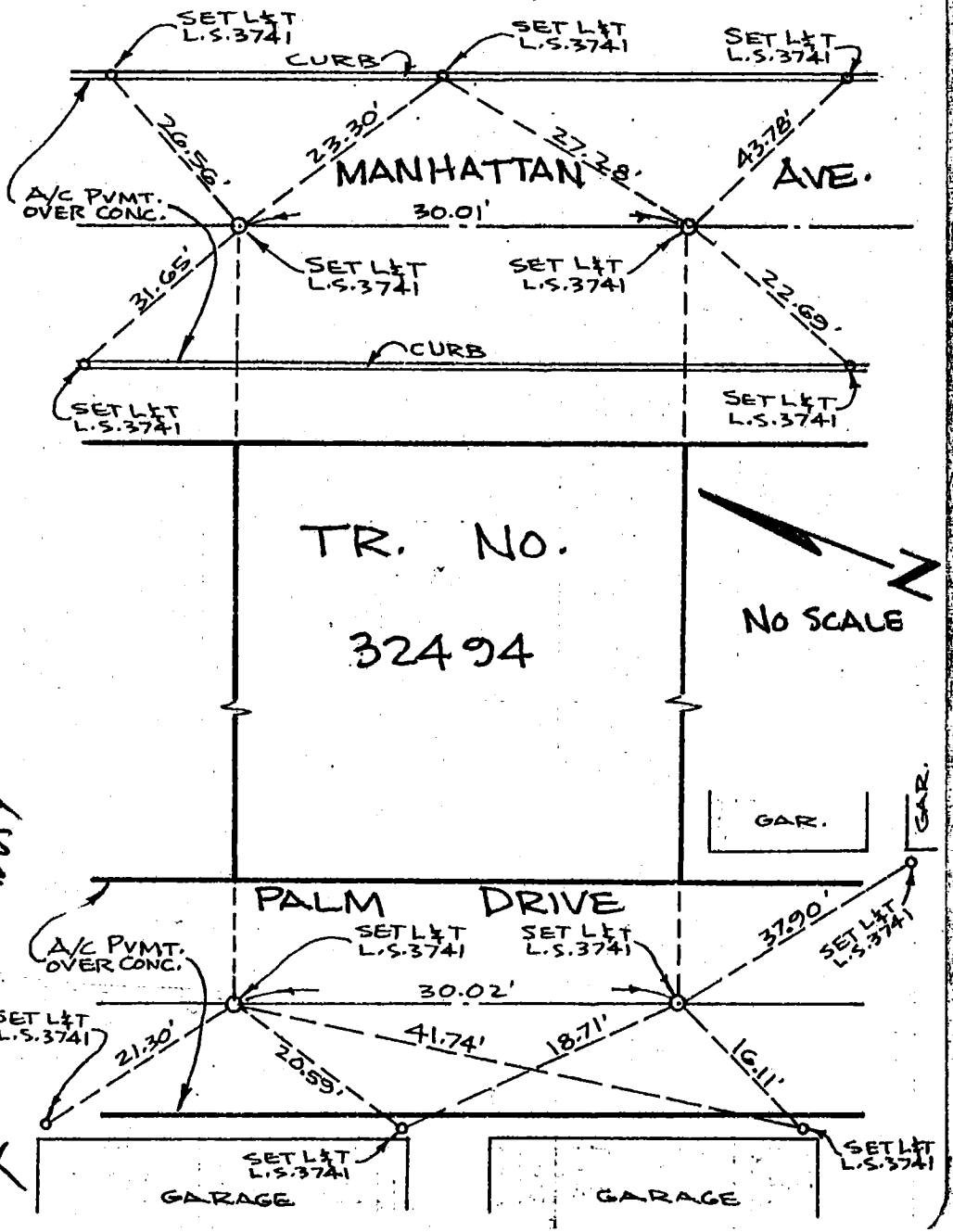

DO NOT EXTEND NOTES THIS SIDE OF LINE

Co. Eng. F.B. 4035: 89

SURVEY OF ℄ TIES Page 1 of 9

SURVEY BY LIND & HILLERUD, INC. TR. No. 31378

DATE APRIL 26, 1974

Wesley R. Lind RCE 16362

36

114377 B.2

SO. CALIF. BLUE PRINT CO.

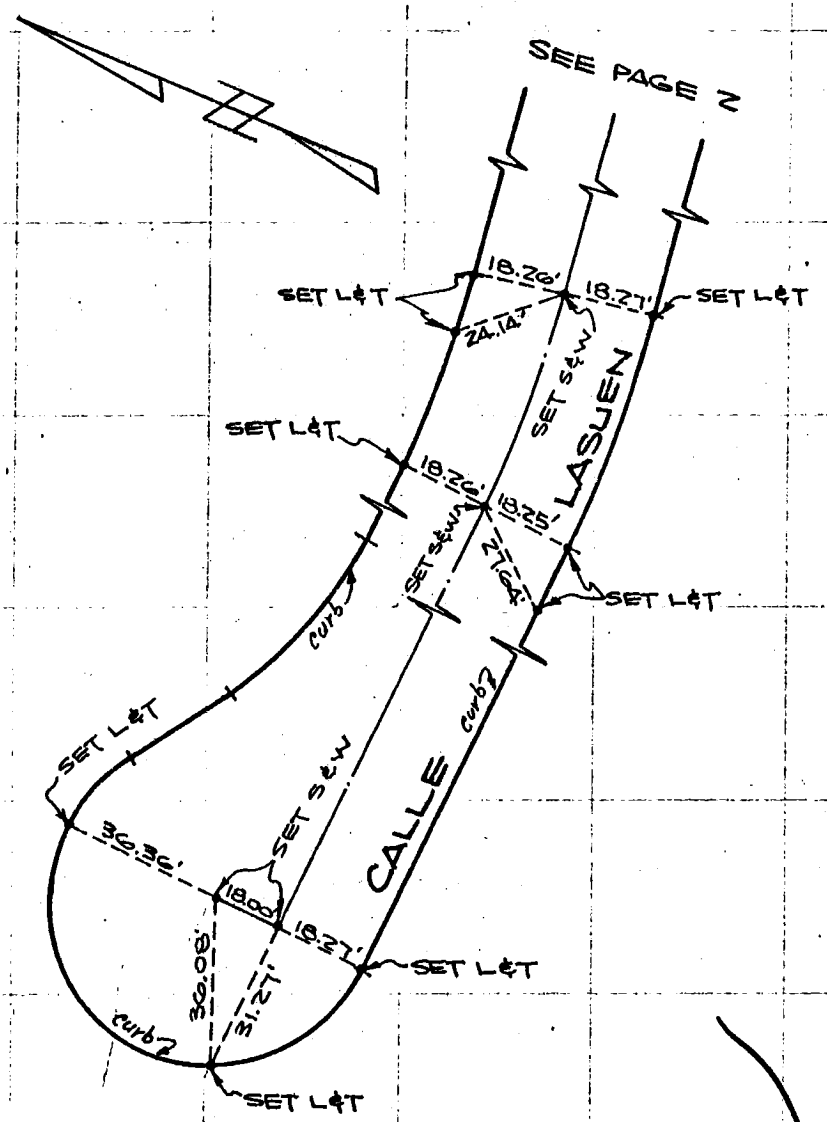

Co. Eng. F.B. 4035: 90

SURVEY OF ℄ TIES Page(s) 2 of 9

SURVEY BY LIND & HILLERUD, INC. TR. No. 31378

DATE APRIL 26, 1974

Wesley R. Lind RCE 16362

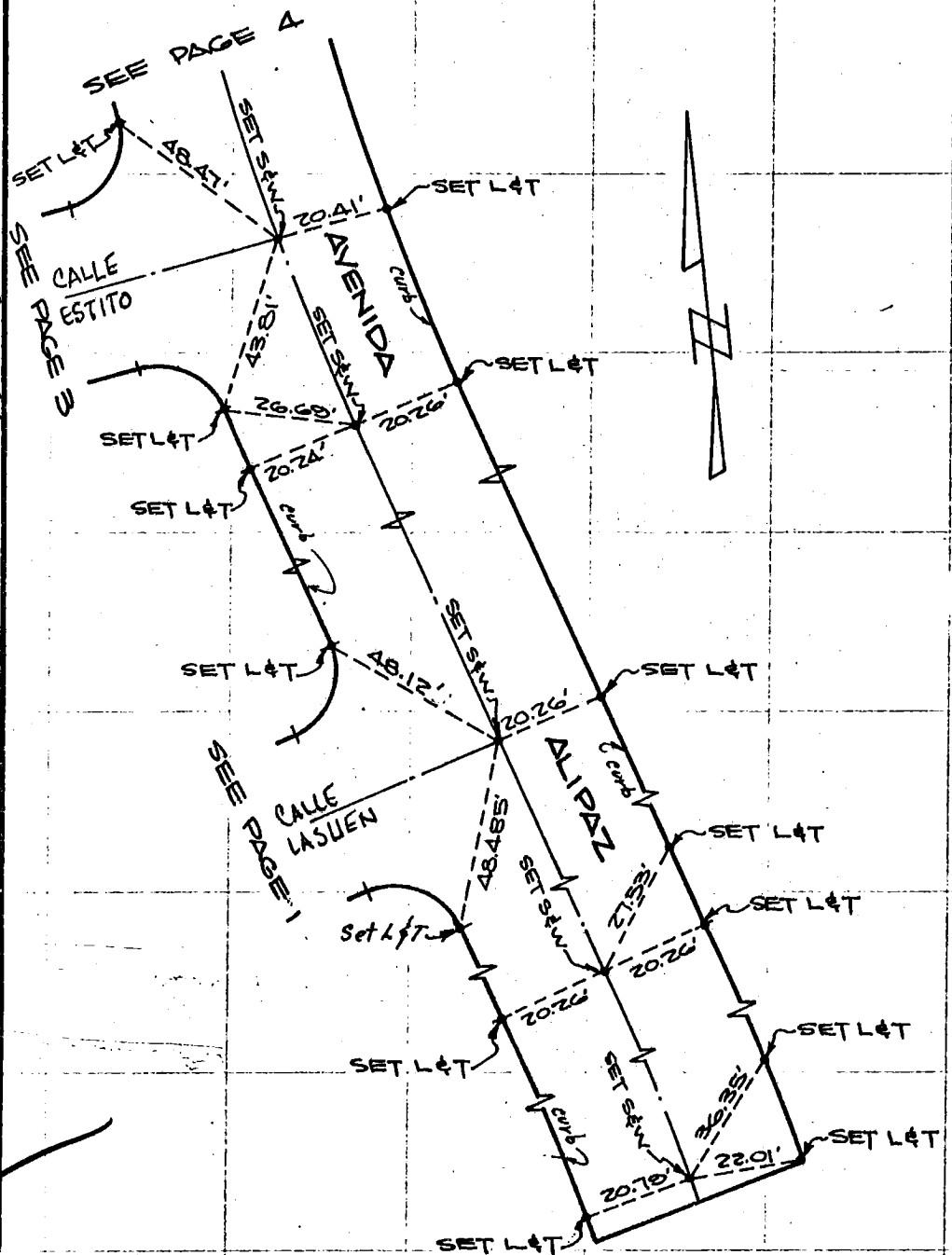

114-317 B-2

Co. Eng. F.B. 4035: 91

SURVEY OF ℄ TIES Page: 3 of 9

SURVEY BY LIND & HILLERUD, INC. TR. No. 31378

DATE APRIL 26, 1974

Wesley R. Lind RCE 16362

114-31 7B-2

SO. CALIF. BLUE PRINT CO.

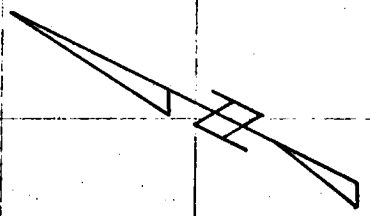

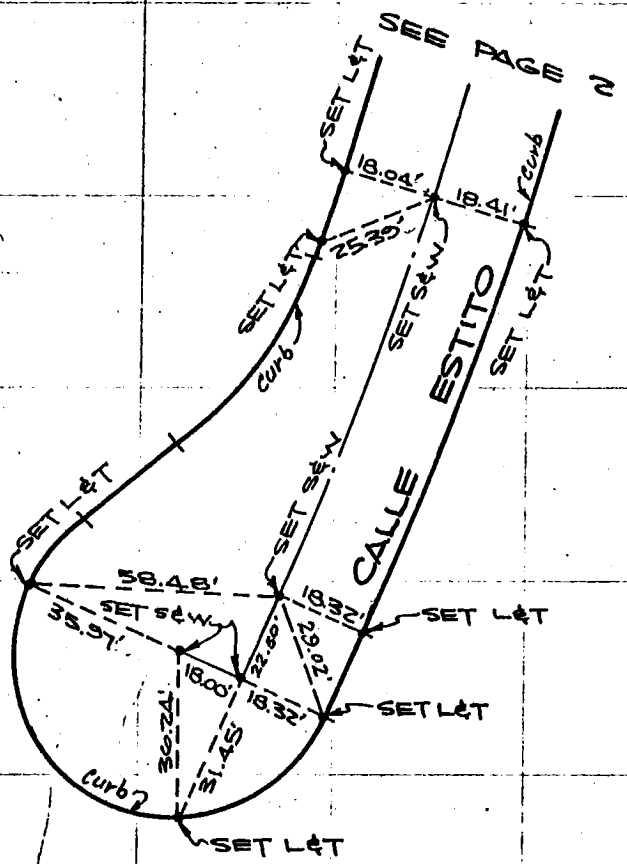

Co. Eng. F.B. 4035: 92

SURVEY OF ℄ TIES Page 4 of 9

SURVEY BY LIND & HILLERUD, INC. TR. No. 31378

DATE APRIL 26, 1974

Wesley R. Lind RCE 16362

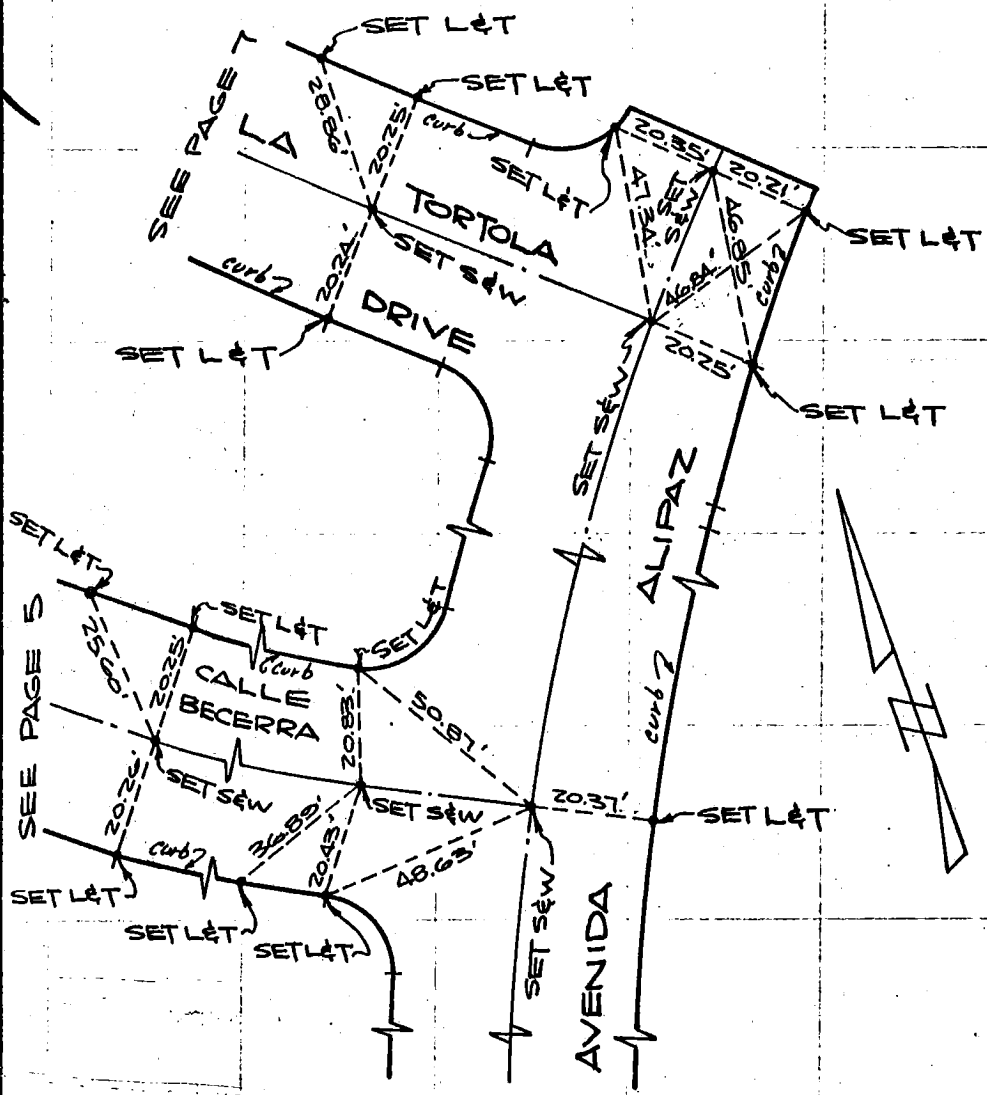

SURVEY OF ℄ TIES Page 5 of 9

SURVEY BY LIND & HILLERUD, INC. TR. No. 31378

DATE APRIL 26, 1974

Wesley R. Lind RCE 16362

1/4-31 7 B.2

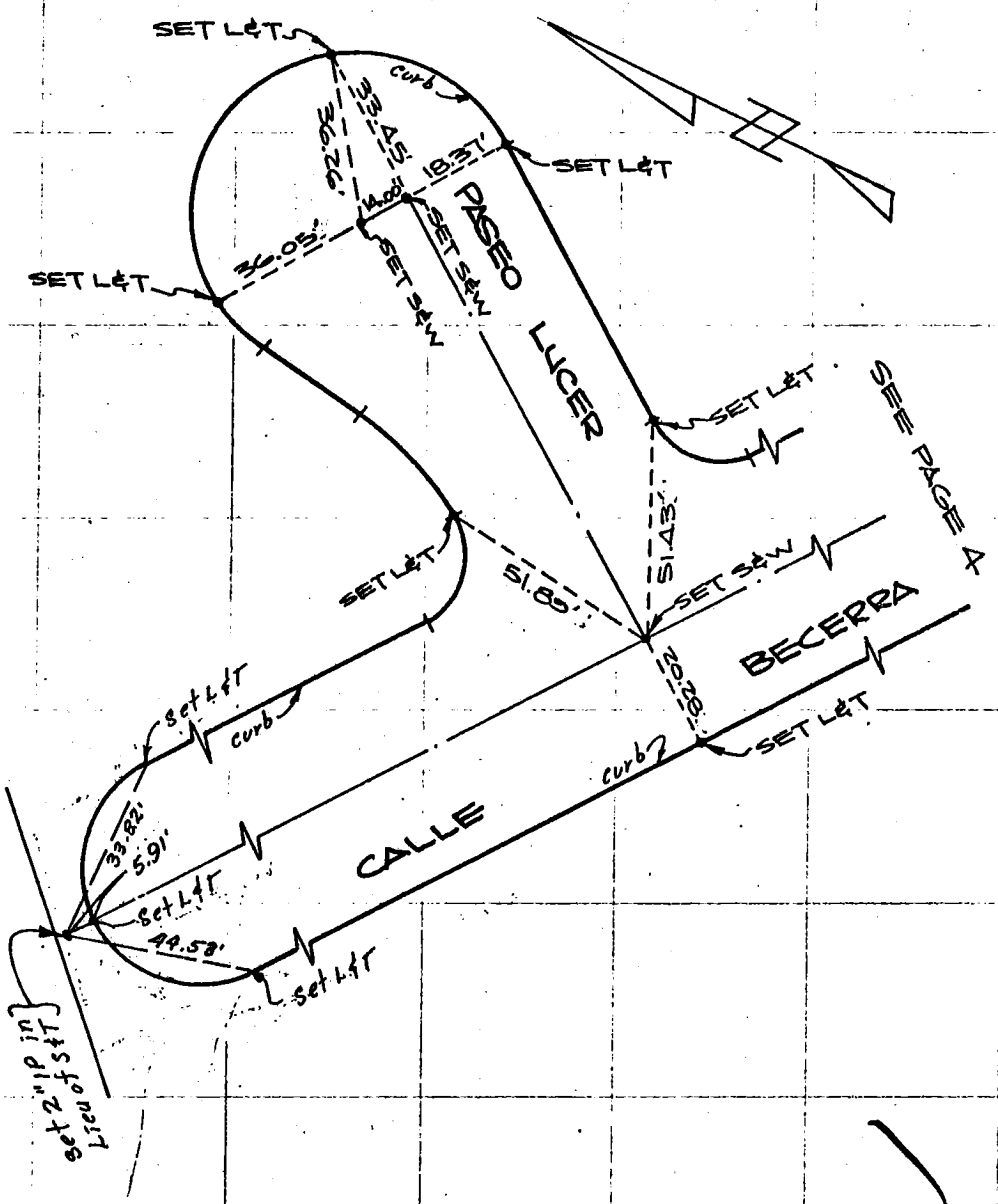

SO. CALIF. BLUE PRINT CO.

Co. Eng. F.B. 4035: 94

SURVEY OF ℄ TIES Page 6 of 9

SURVEY BY LIND & HILLERUD, INC. TR. No. 31378

DATE APRIL 26, 1974

Wesley R. Lind RCE 16362

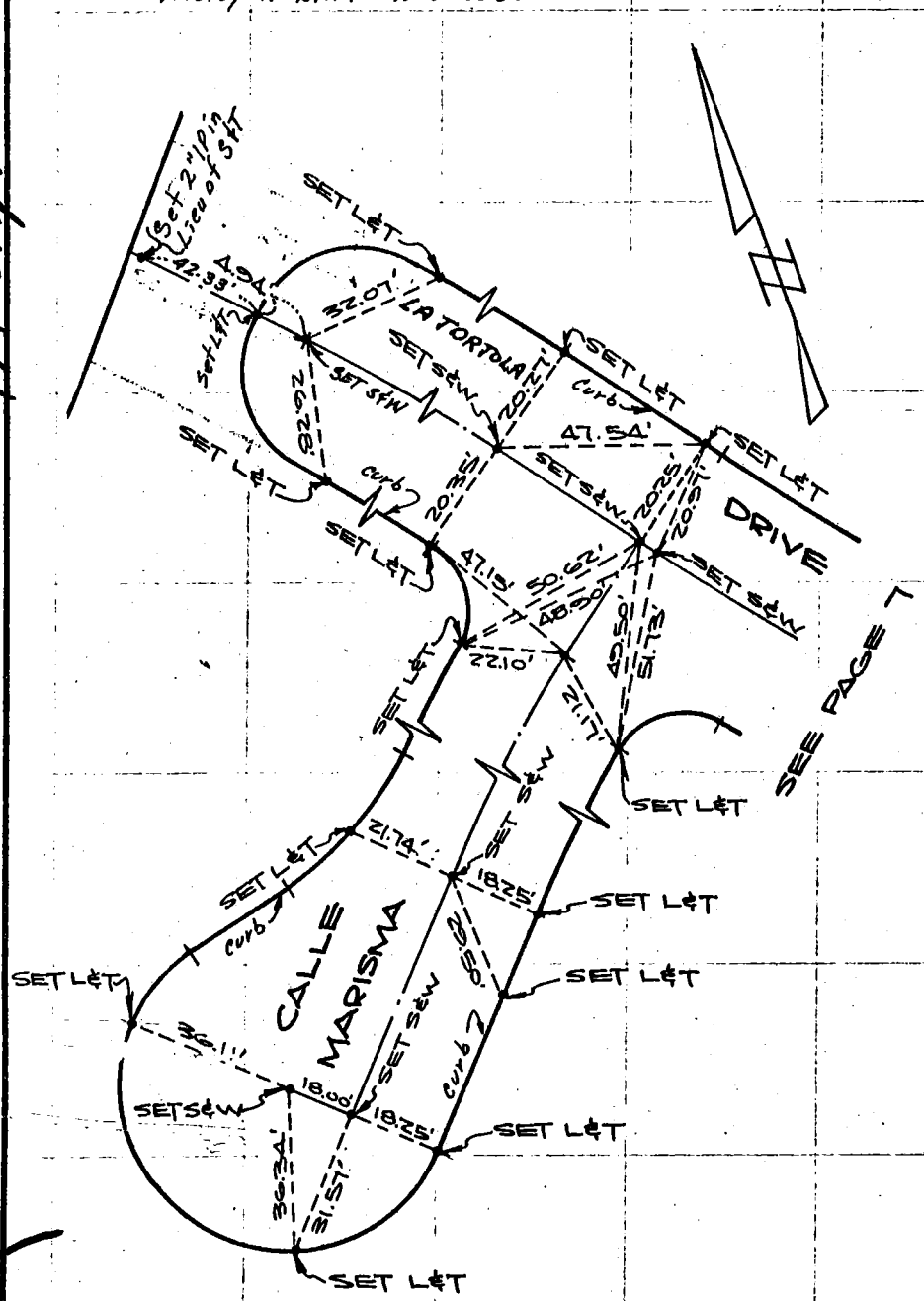

SURVEY OF [illegible] ℄ TIES Page 7 of 9

SURVEY BY LIND & HILLERUD, INC. TR. No. 31378

DATE APRIL 26, 1974 Wesley R. Lind RCE 16362

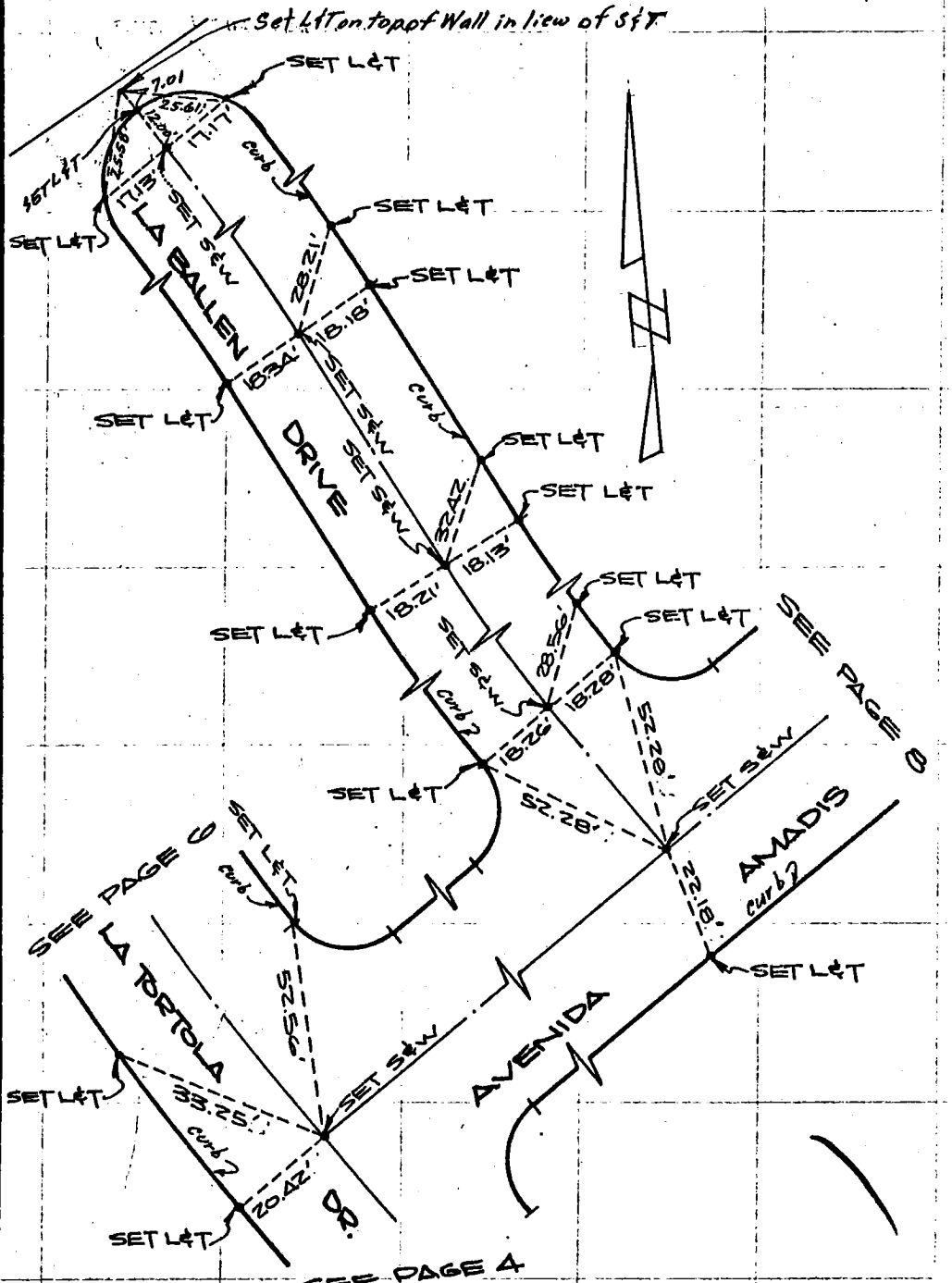

114-317 B-2

SO. CALIF. BLUE PRINT CO.

Co. Eng. F.B. 4037: 90

SURVEY OF ℄ TIES Page 8 of 9

SURVEY BY LIND & HILLERUD, INC. TR. No. 31378

DATE APRIL 26, 1974

Wesley R. Lind RCE 16362

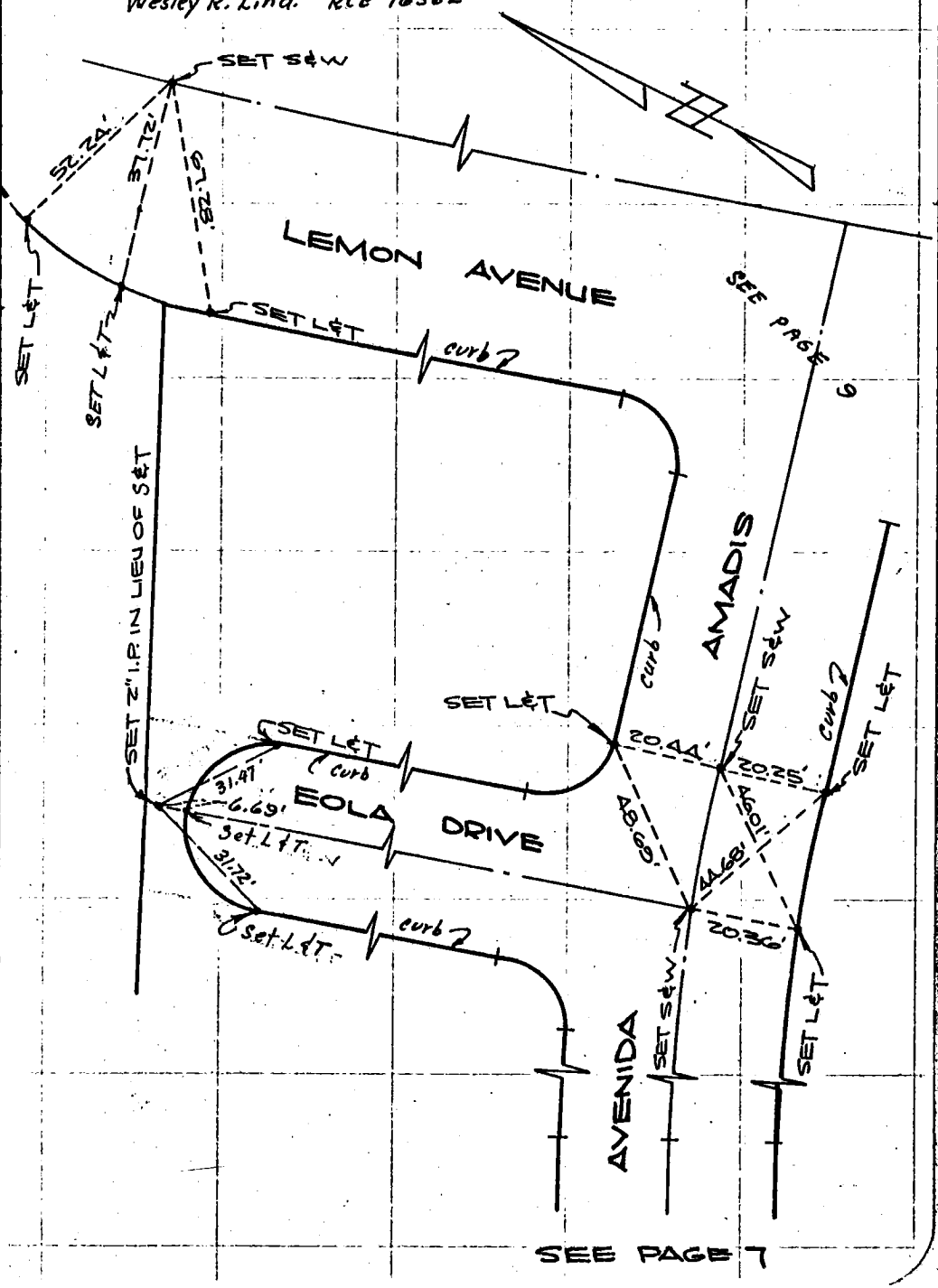

SEE PAGE 7

SURVEY OF ℄ TIES

SURVEY BY LIND & HILLERUD, INC

TR. No. 31378

DATE APRIL 26, 1974

114-31783

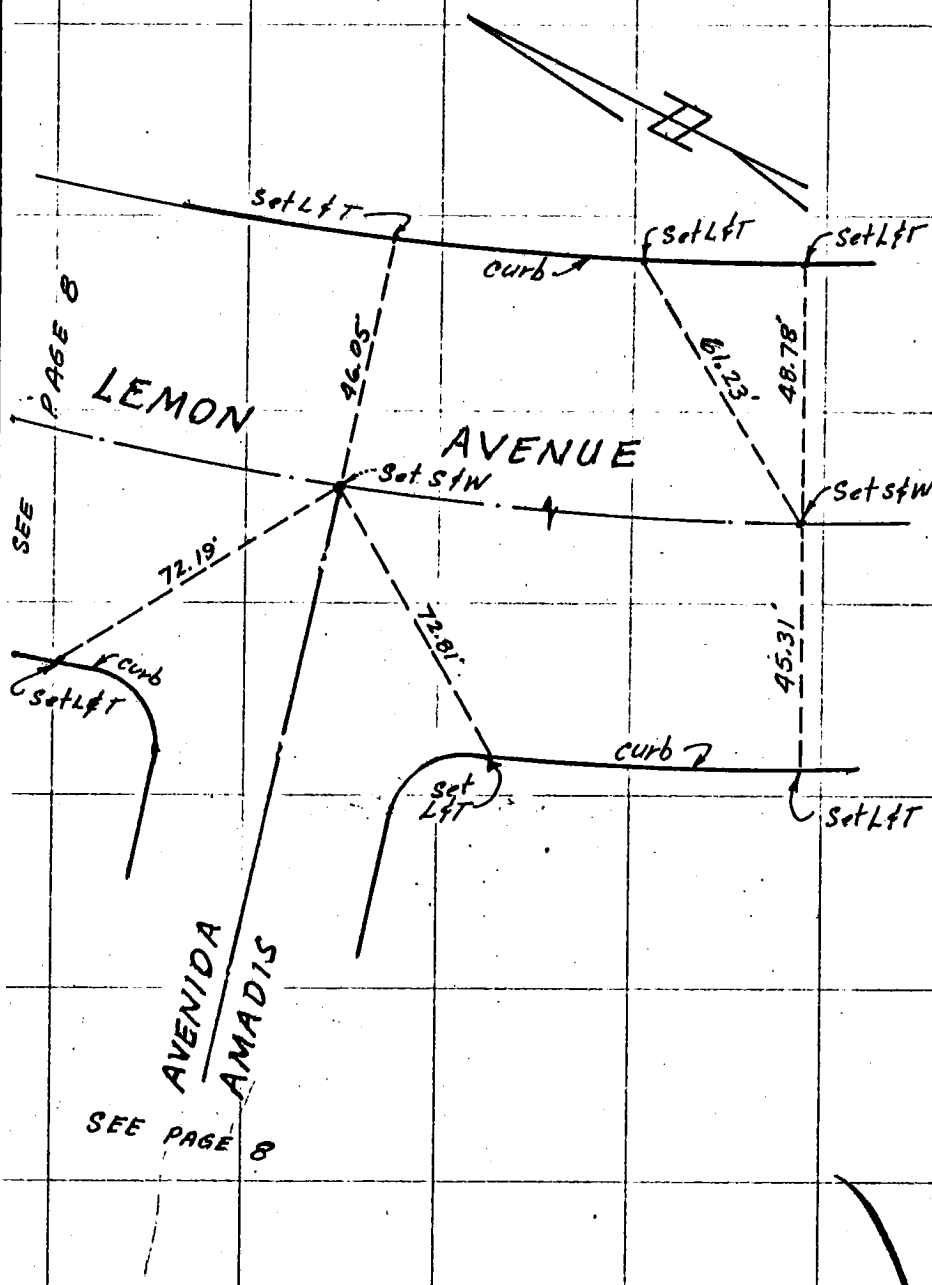

SO. CALIF. BLUE PRINT CO.

Co. Eng. F.B. 4035: 98

SURVEY OF Boundary Monuments Page 10 of 1

SURVEY BY Lind & Hillerud Inc; Wesley R. Lind RCE 16362 TR. NO. 31378

DATE April 26, 1974

114-317 B-36

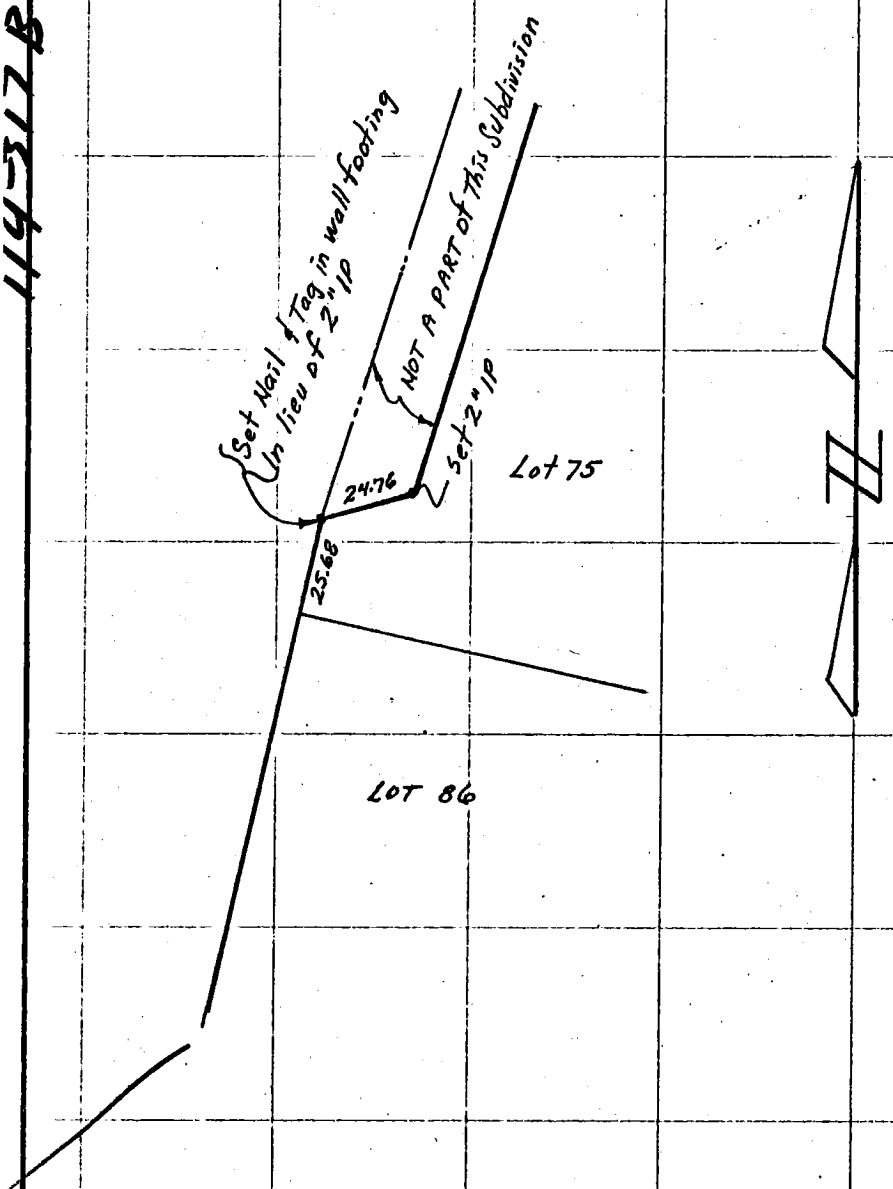

Co. Eng. F.B. 4035: 99

KEMMERER ENGINEERING CO., INC.
CIVIL ENGINEERING AND SURVEYING
145 NORTH PAINTER, WHITTIER, CALIFORNIA, 698-9993

FB _____ PG 1

Survey For 29234 Survey By _____ Date _____

Check By _____ Date 5-6-75

SURVEY BY ROBERT R. FLORES R.C.E. 11349

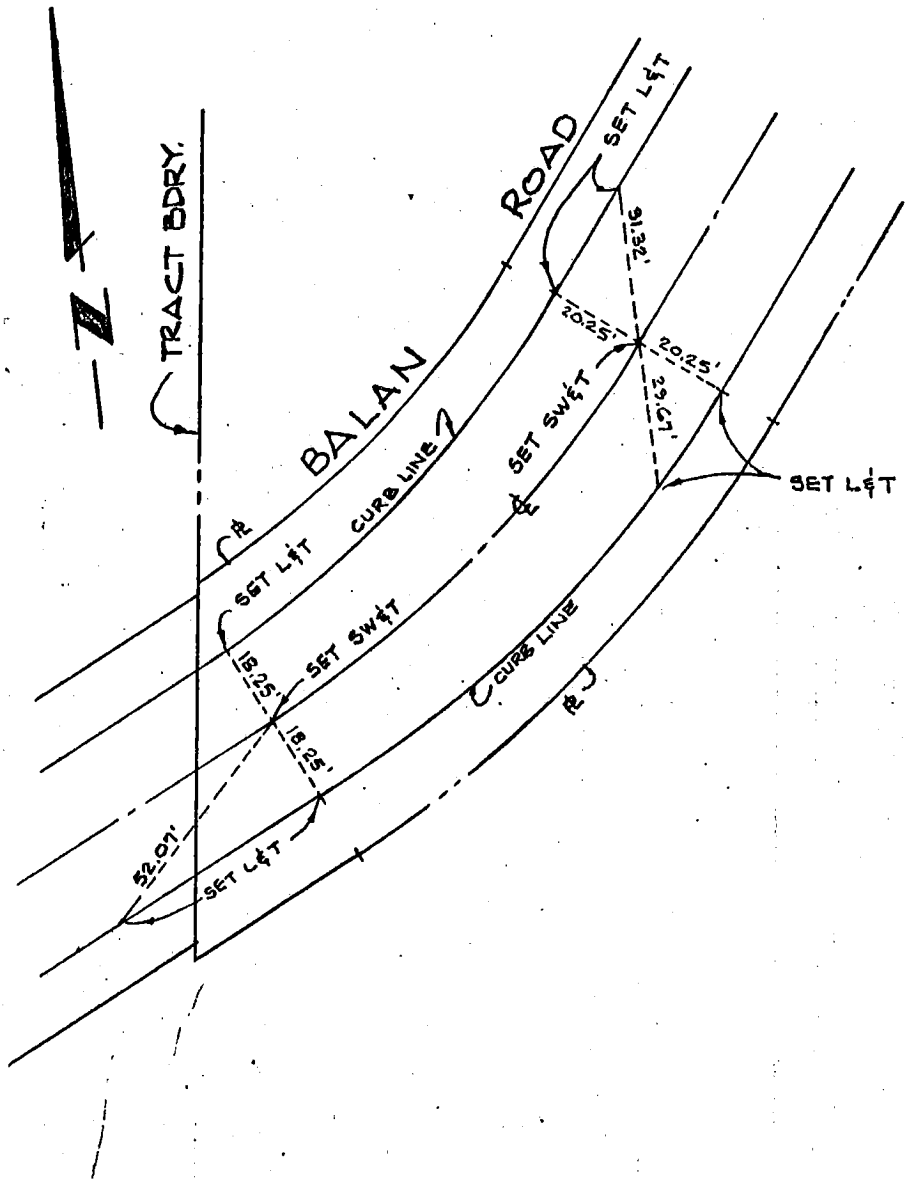

Co. Eng. F.B. 4035: 100

KEMMERER ENGINEERING CO., INC.
CIVIL ENGINEERING AND SURVEYING
145 NORTH PAINTER, WHITTIER, CALIFORNIA, 698-9993

FB _____ PG 2

Survey For 29234 Survey By _____ Date 5-6-175
Check By _____ Date _____

SURVEY BY ROBERT R. FLORES
R.CE. 11349

044-311A

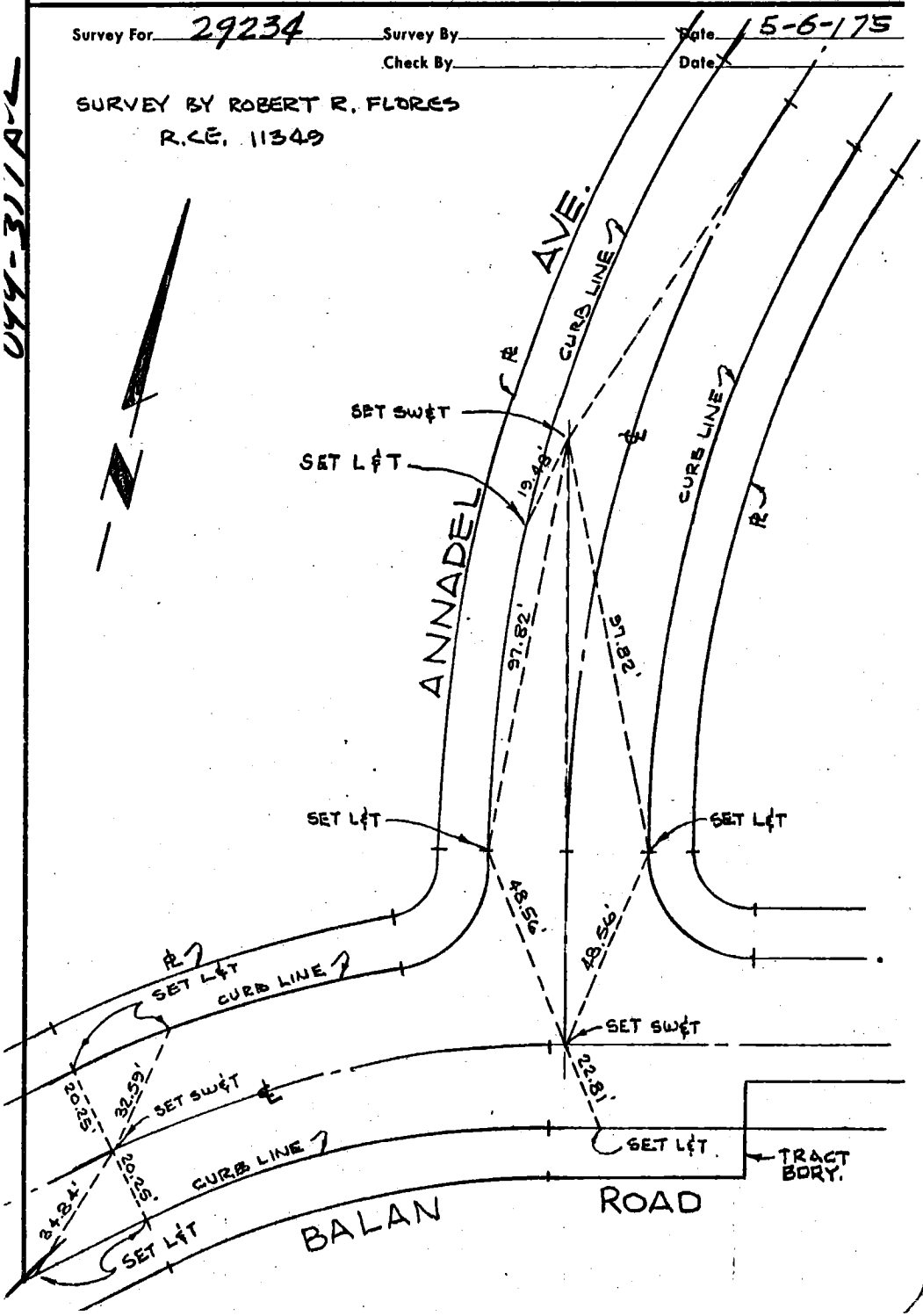

Co. Eng. F.B. 4035: 101

KEMMERER ENGINEERING CO., INC.
CIVIL ENGINEERING AND SURVEYING
145 NORTH PAINTER, WHITTIER, CALIFORNIA, 698-9993

FB _____ PG. 3

Survey For 29234 Survey By _____ Date 5-6-75

Check By _____ Date _____

SURVEY BY ROBERT R. FLORES
R.C.E. 11349

099-3174-Z

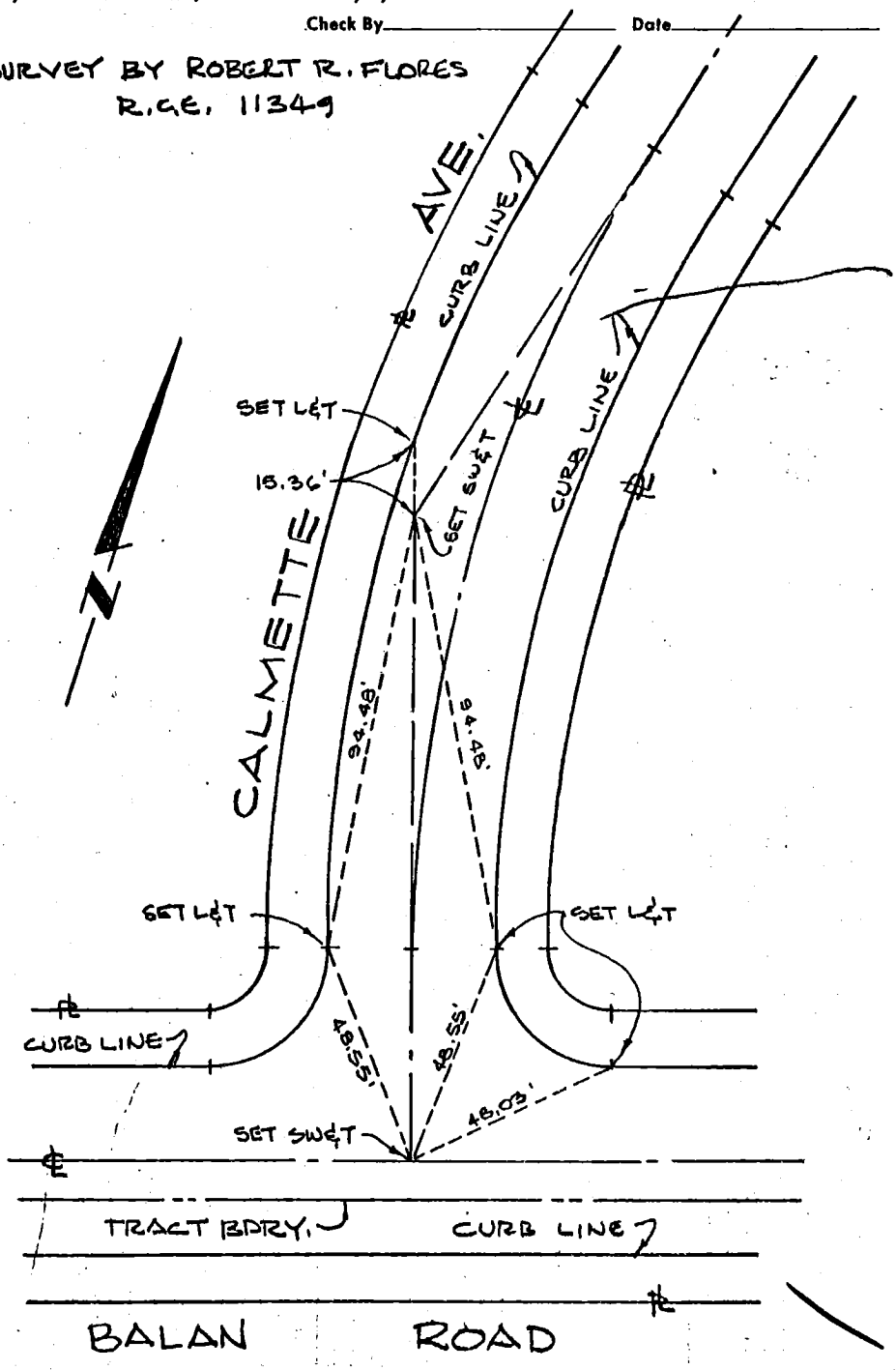

Co. Eng. F.B. 4035: 102

KEMMERER ENGINEERING CO., INC.
CIVIL ENGINEERING AND SURVEYING
145 NORTH PAINTER, WHITTIER, CALIFORNIA, 698-9993

FB _____ PG 4

Survey For 29234 Survey By _____ Date 5-6-75

Check By _____ Date _____

SURVEY BY ROBERT R. FLORES
R.C.E. 11349

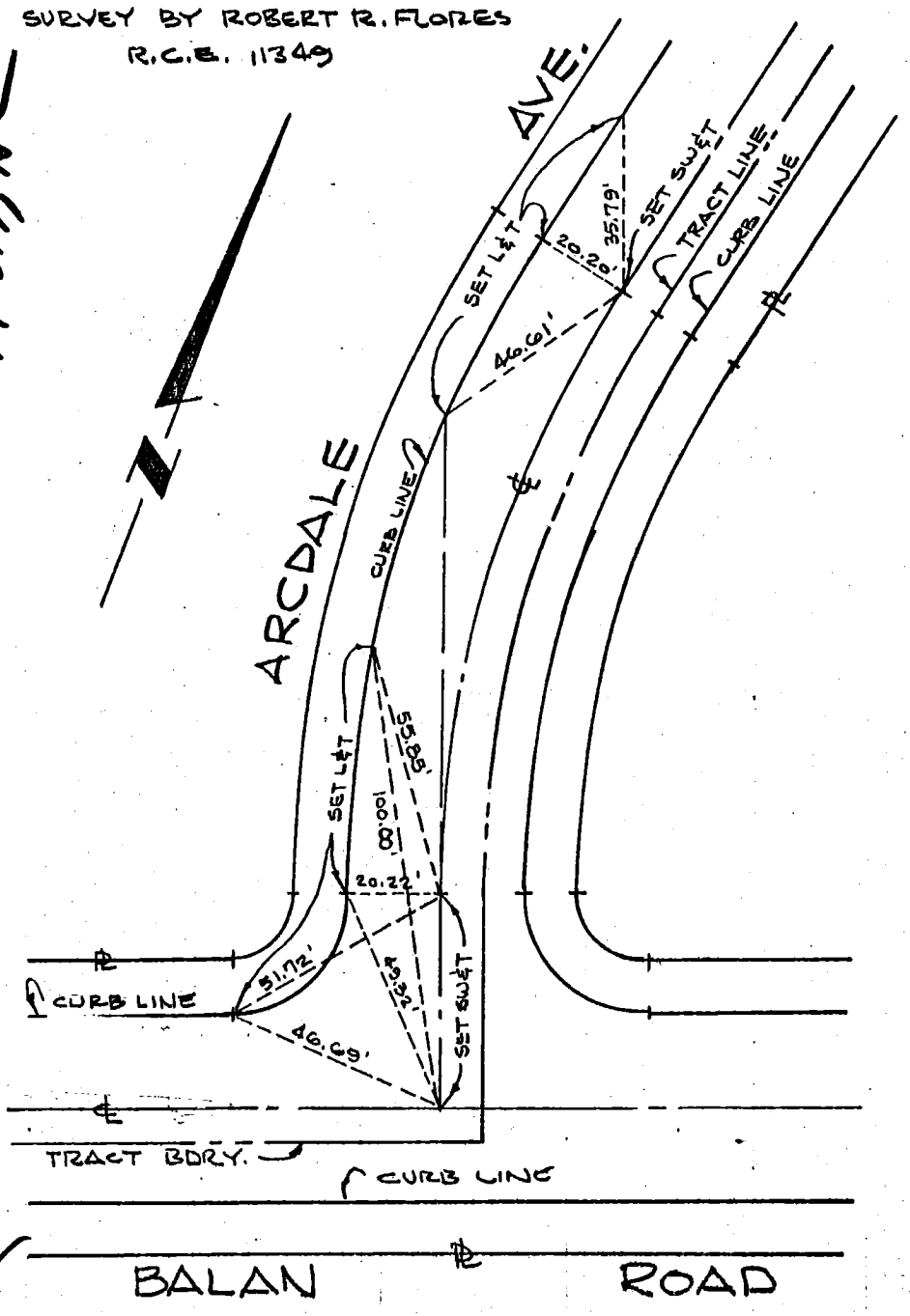

24-317-40

Co. Eng. F.B. 4035: 103

KEMMERER ENGINEERING CO., INC.
CIVIL ENGINEERING AND SURVEYING
145 NORTH PAINTER, WHITTIER, CALIFORNIA, 698-9993

FB _____ PG 5

Survey For 29234 Survey By _____ Date 5-6-75

Check By _____ Date _____

SURVEY BY ROBERT R. FLORES R.C.E. 11349

099317, H-2

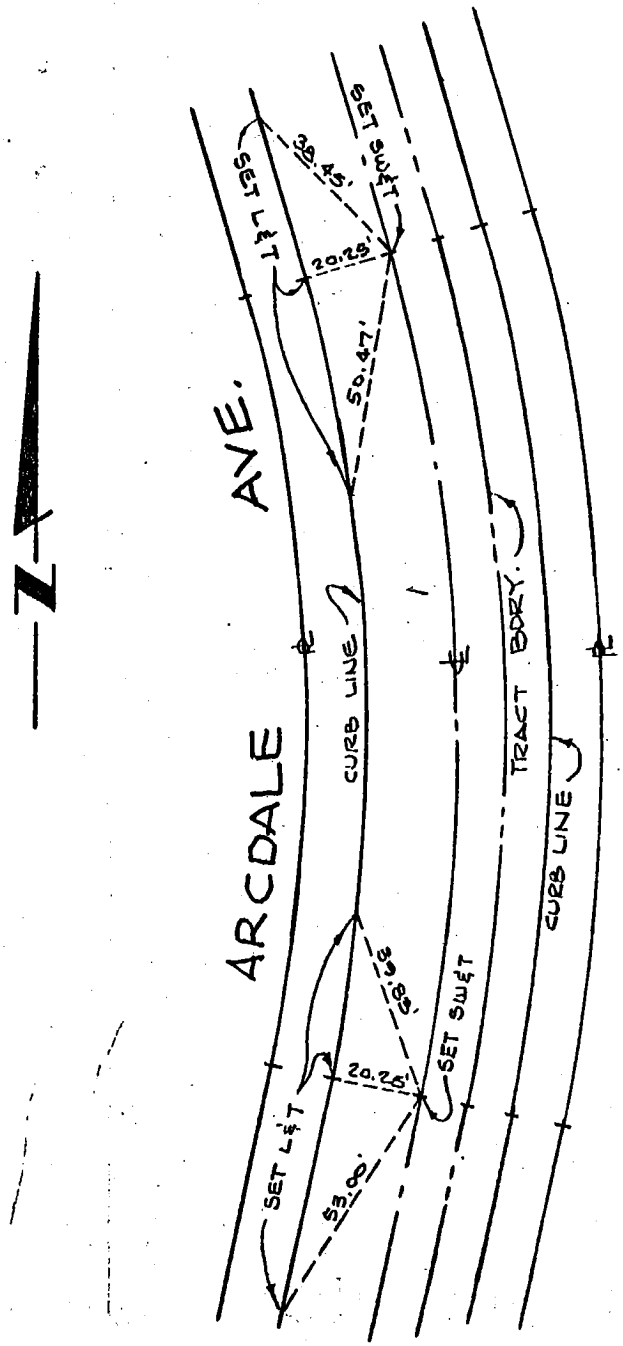

Co. Eng. F.B. 4035: 104

KEMMERER ENGINEERING CO., INC.
CIVIL ENGINEERING AND SURVEYING
145 NORTH PAINTER, WHITTIER, CALIFORNIA, 698-9993

FB _____ PG. 6

Survey For 29234 Survey By _____ Date 5-6-75

Check By _____ Date _____

SURVEY BY ROBERT R. FLORES R.C.E. 11349

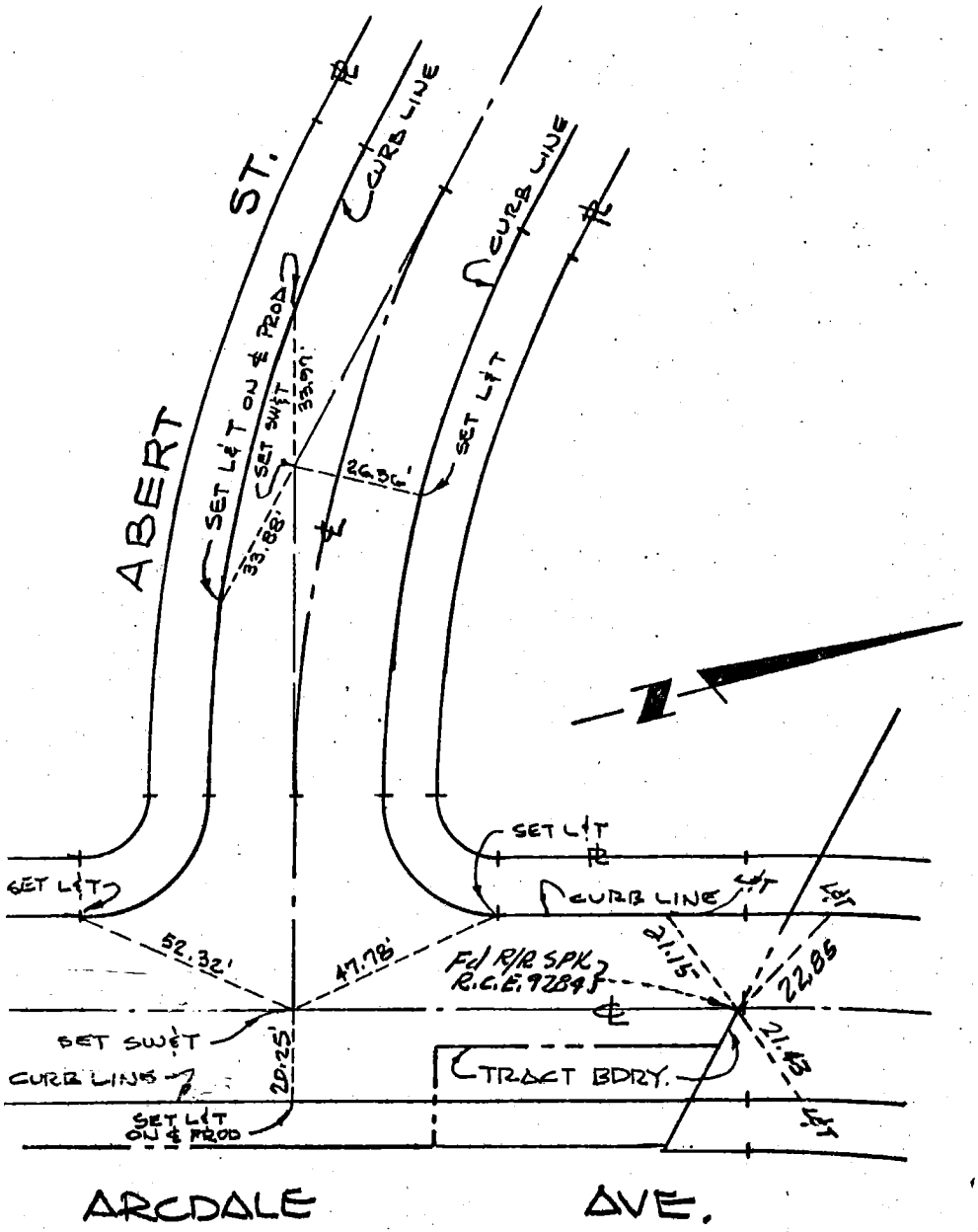

099-317 A-2

Co. Eng. F.B. 4035: 105

KEMMERER ENGINEERING CO., INC.
CIVIL ENGINEERING AND SURVEYING
145 NORTH PAINTER, WHITTIER, CALIFORNIA, 698-9993

FB_____ PG 7

Survey For 29234 Survey By_____ Date 5-6-75

Check By_____ Date_____

SURVEY BY ROBERT R. FLORES R.C.E. 11349

299317A-2

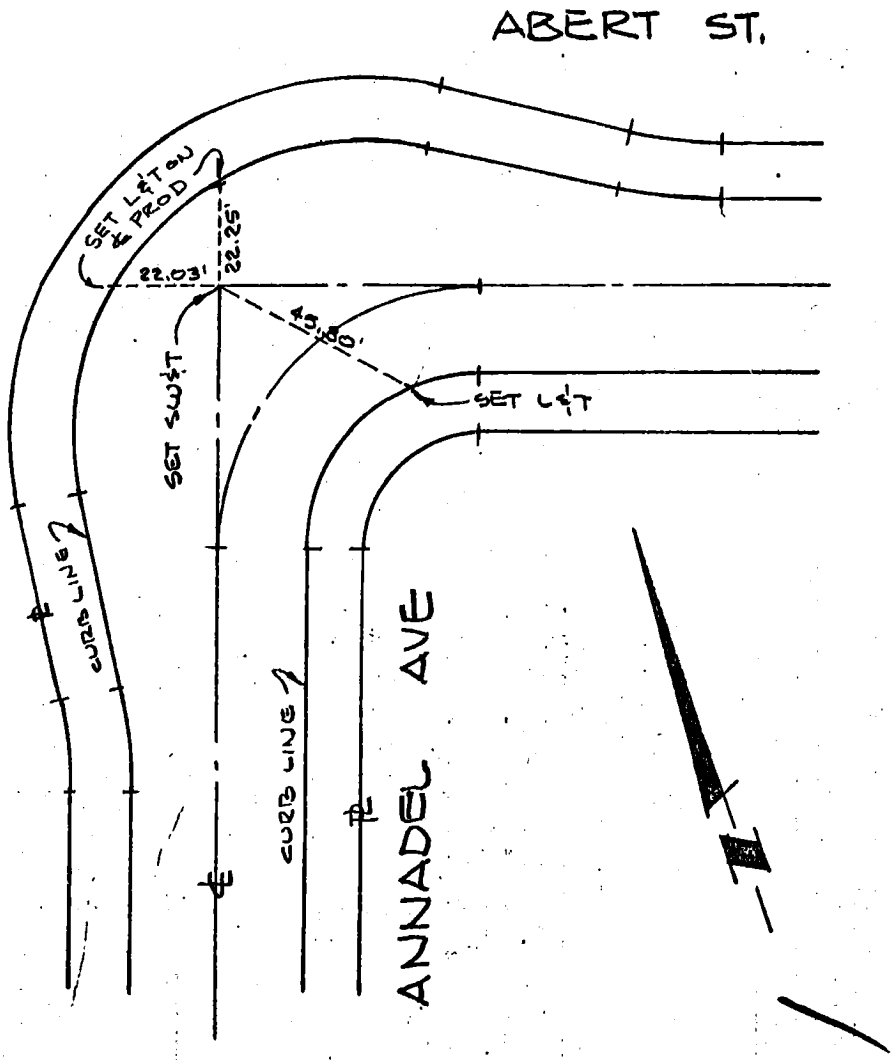

Co. Eng. F.B. 4035: 106

KEMMERER ENGINEERING CO., INC.
CIVIL ENGINEERING AND SURVEYING
145 NORTH PAINTER, WHITTIER, CALIFORNIA, 698-9993

FB _____ PG 8

Survey For 29234 Survey By _____ Date 5-6-75

Check By _____ Date _____

SURVEY BY ROBERT R. FLORES
R.C.E. 11349

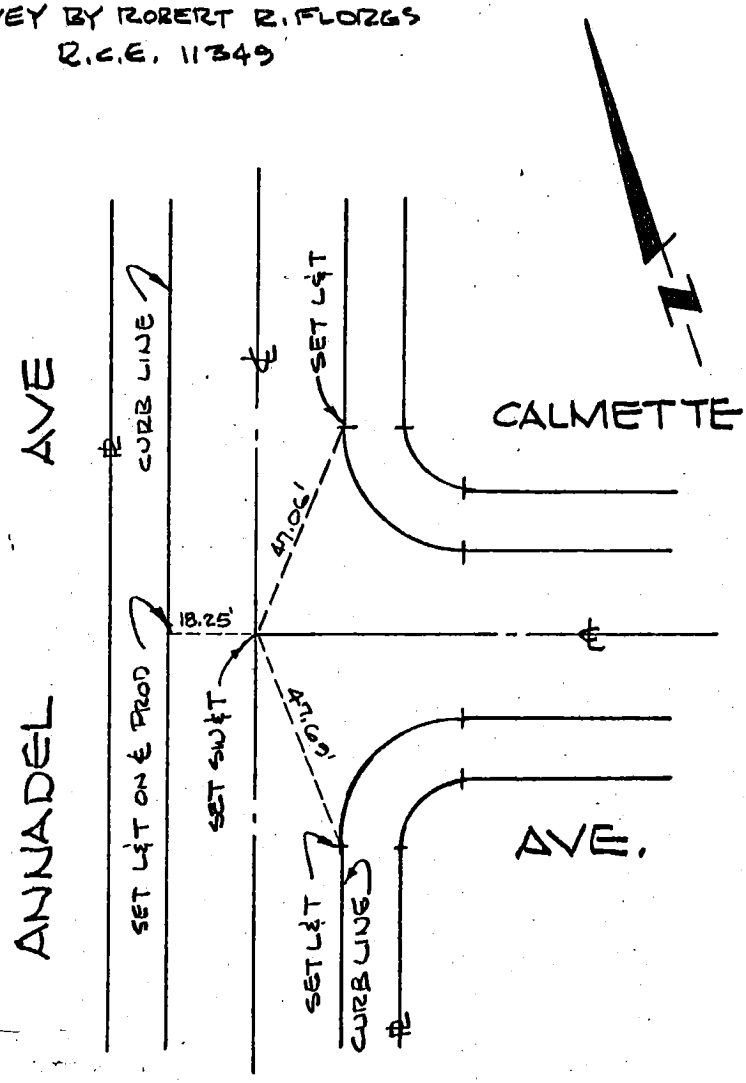

0903J7A-2

Co. Eng. F.B. 4035: 107

KEMMERER ENGINEERING CO., INC.
CIVIL ENGINEERING AND SURVEYING
145 NORTH PAINTER, WHITTIER, CALIFORNIA, 698-9993

FB _____ PG 9

Survey For 29234 Survey By _____ Date 5-6-75

Check By _____ Date _____

SURVEYED BY ROBERT R. FLORES R.C.E. 11349

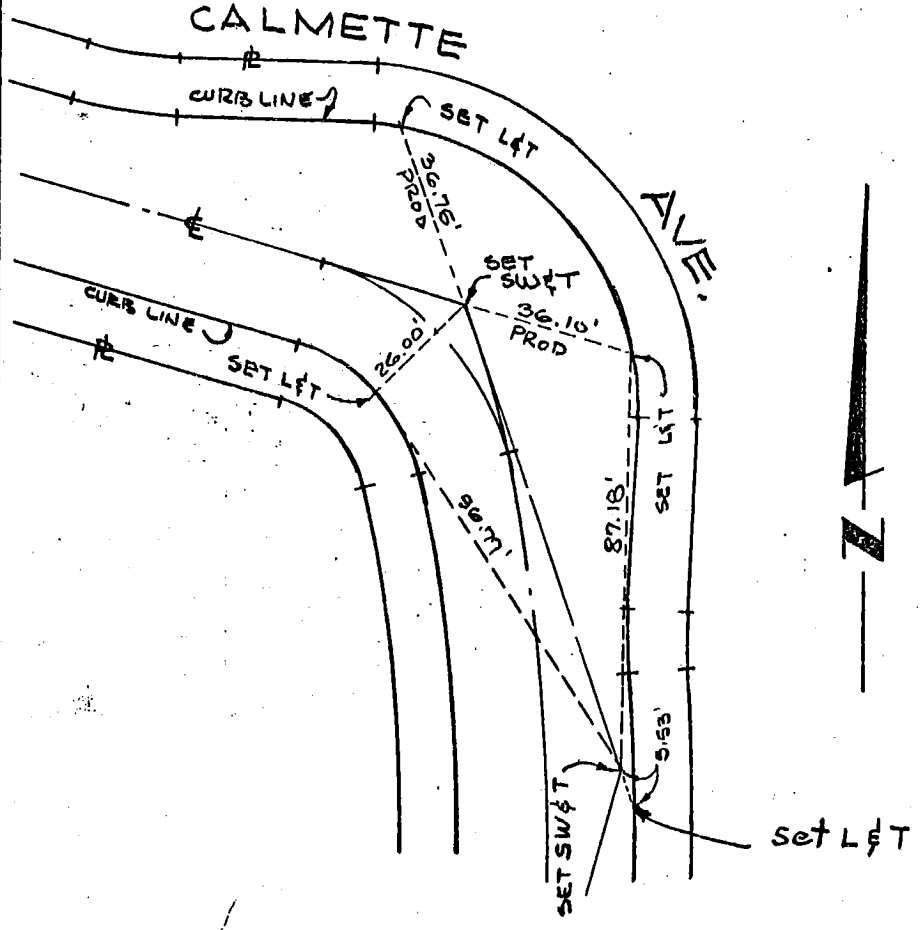

099-317 A-2

Co. Eng. F.B. 4035: 108

KEMMERER ENGINEERING CO., INC.
CIVIL ENGINEERING AND SURVEYING
145 NORTH PAINTER, WHITTIER, CALIFORNIA, 698-9993

FB _____ PG 10

Survey For 29234 Survey By _____ Date 5-6-75

Check By _____ Date _____

SURVEY BY ROBERT R. FLORES R.C.E. 11349

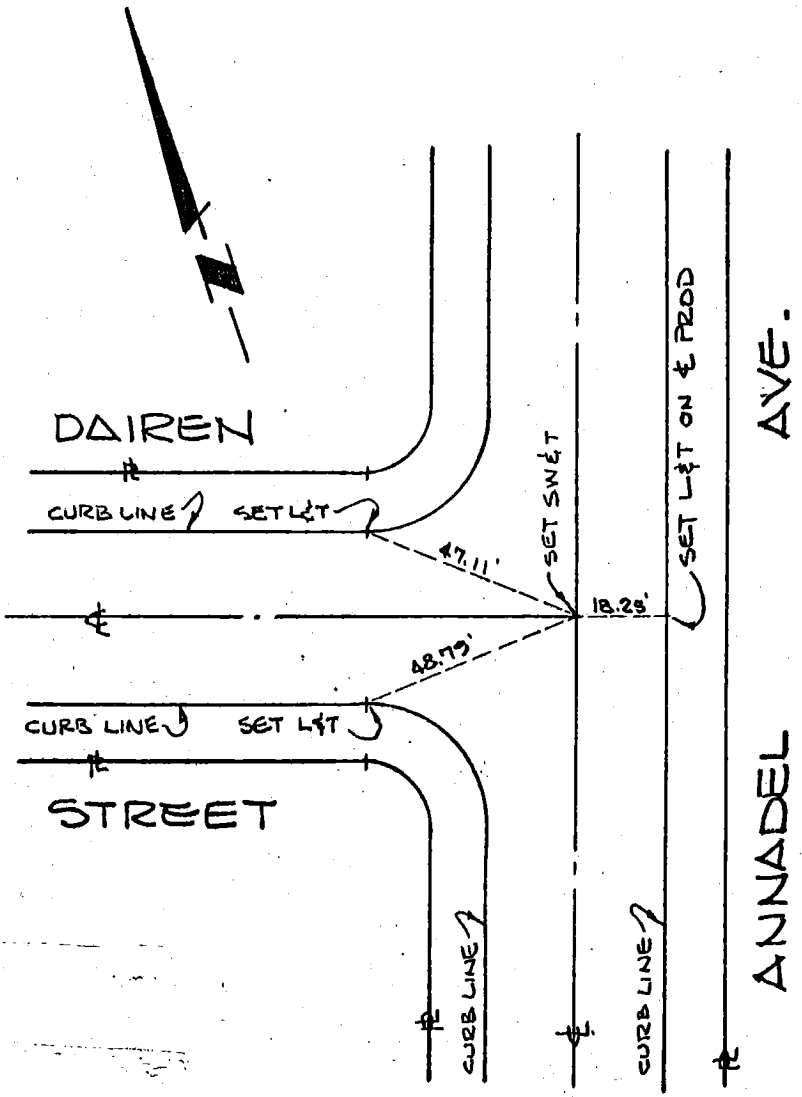

Co. Eng. F.B. 4035: 109

KEMMERER ENGINEERING CO., INC.
CIVIL ENGINEERING AND SURVEYING
145 NORTH PAINTER, WHITTIER, CALIFORNIA, 698-9993

FB _____ PG 11

Survey For 29234 Survey By _____ Date 5-6-75

Check By _____ Date _____

SURVEY BY ROBERT R. FLORES R.C.E. 11349

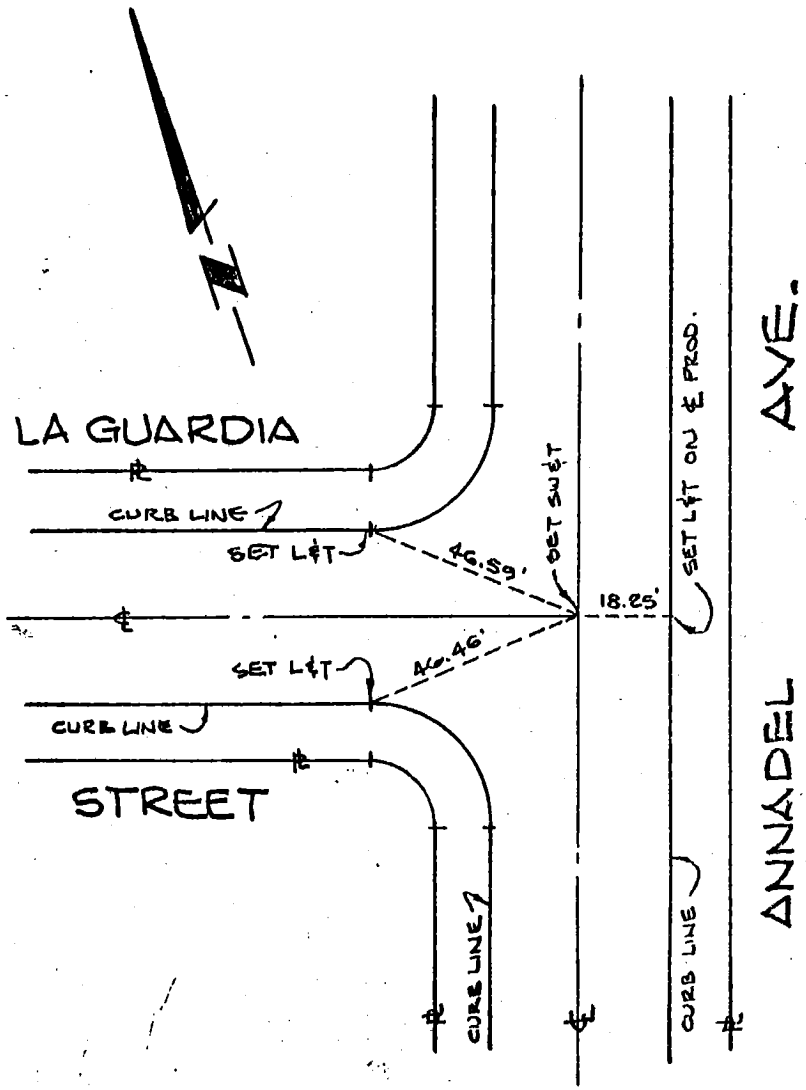

. Eng. F.B. 4035: 110

PG. _____ SURVEY OF CENTERLINE TIES

MAP Nº 5505 SURVEY BY EDMUND C. FOERSTEL

DATE MAY 29, 1975

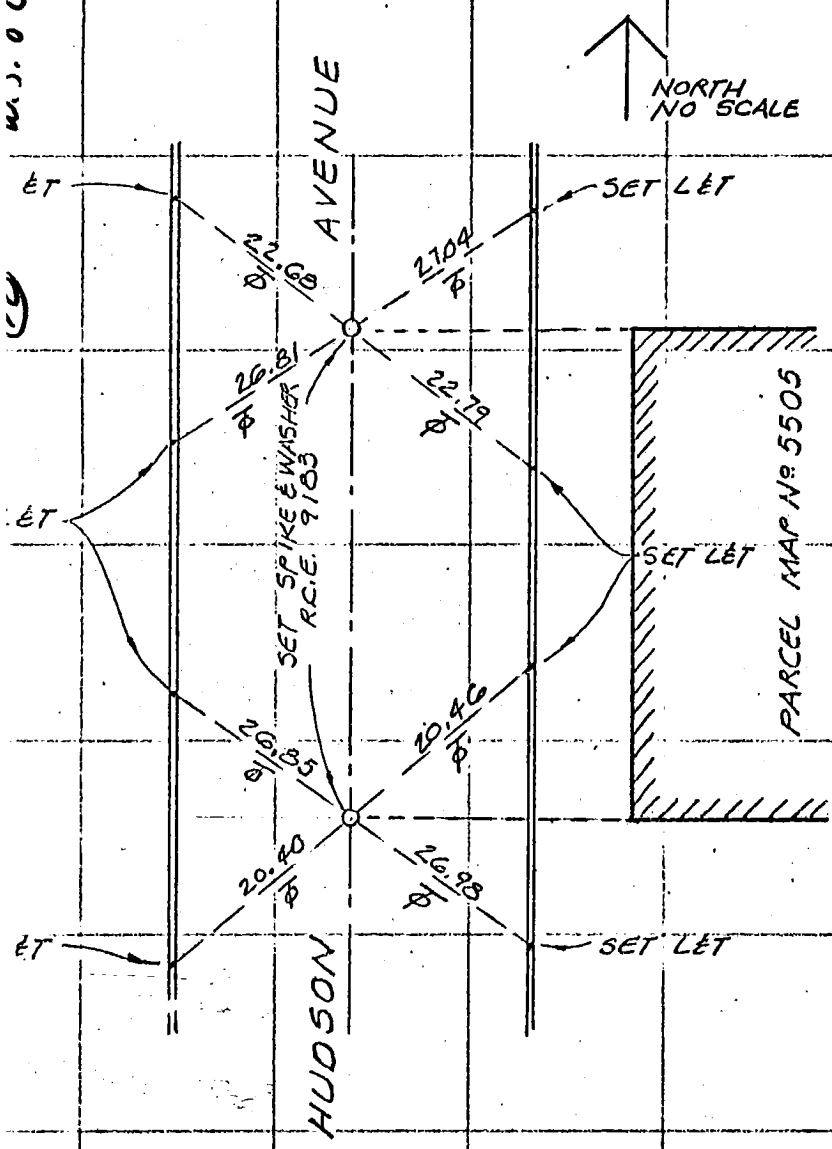

Co. Eng. F.B. 4035: 111

SURVEY OF CENTERLINE TIES

SURVEY BY EDMUND C. FOERSTEL

DATE MAY 29, 1975

F. B. Pg.

PARCEL MAP No. 5505

~~TR. No.~~

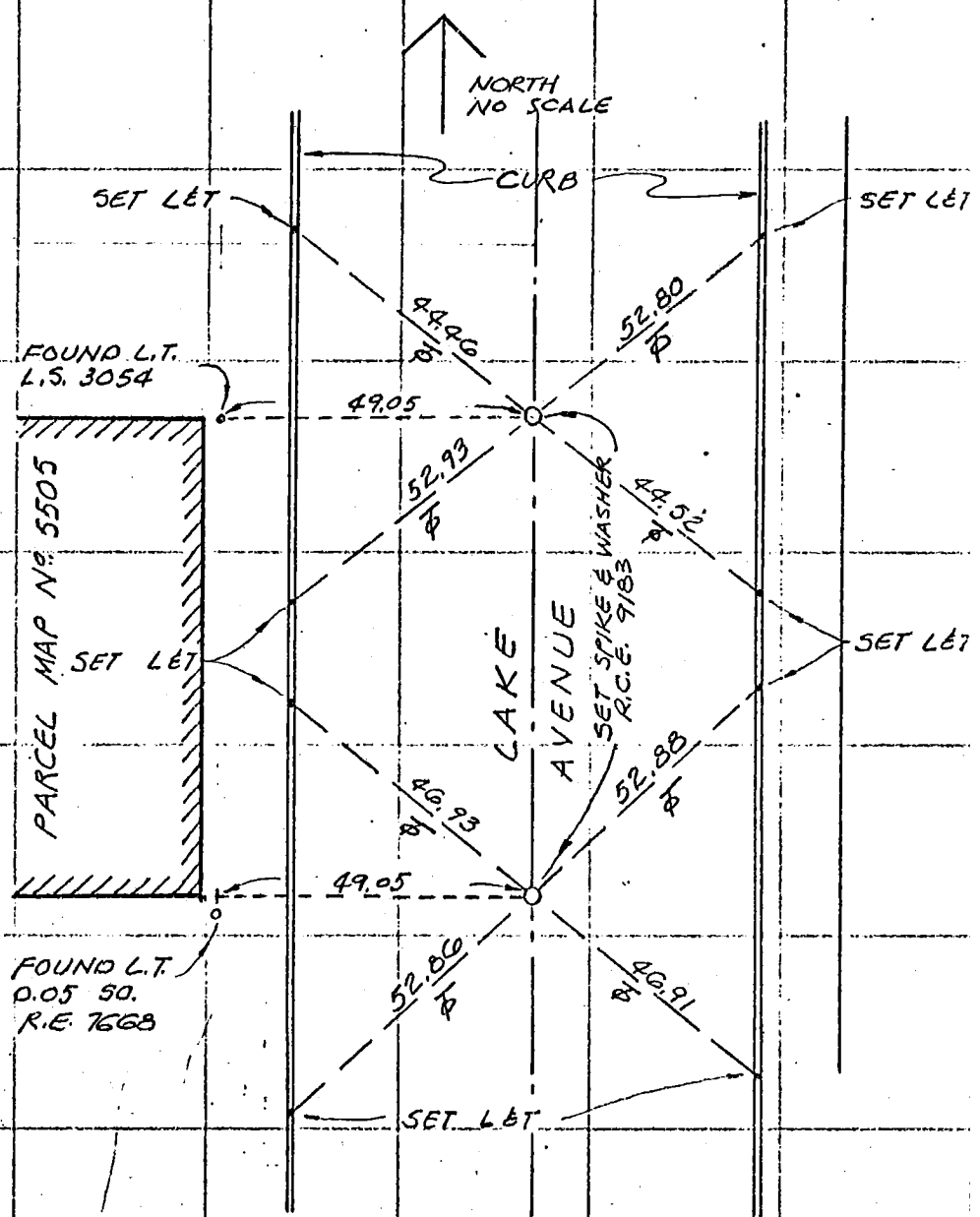

W.S. 8E1 (10)

SO. CALIF. BLUE PRINT CO. 4297

Co. Eng. F.B. 4035: 112

SURVEY OF INTERSECTION TIES F B NO. PAGE 3

SURVEY BY G.K. SHELTON LS3287 TRACT NO. 31996

DATE Feb. 2, 1974

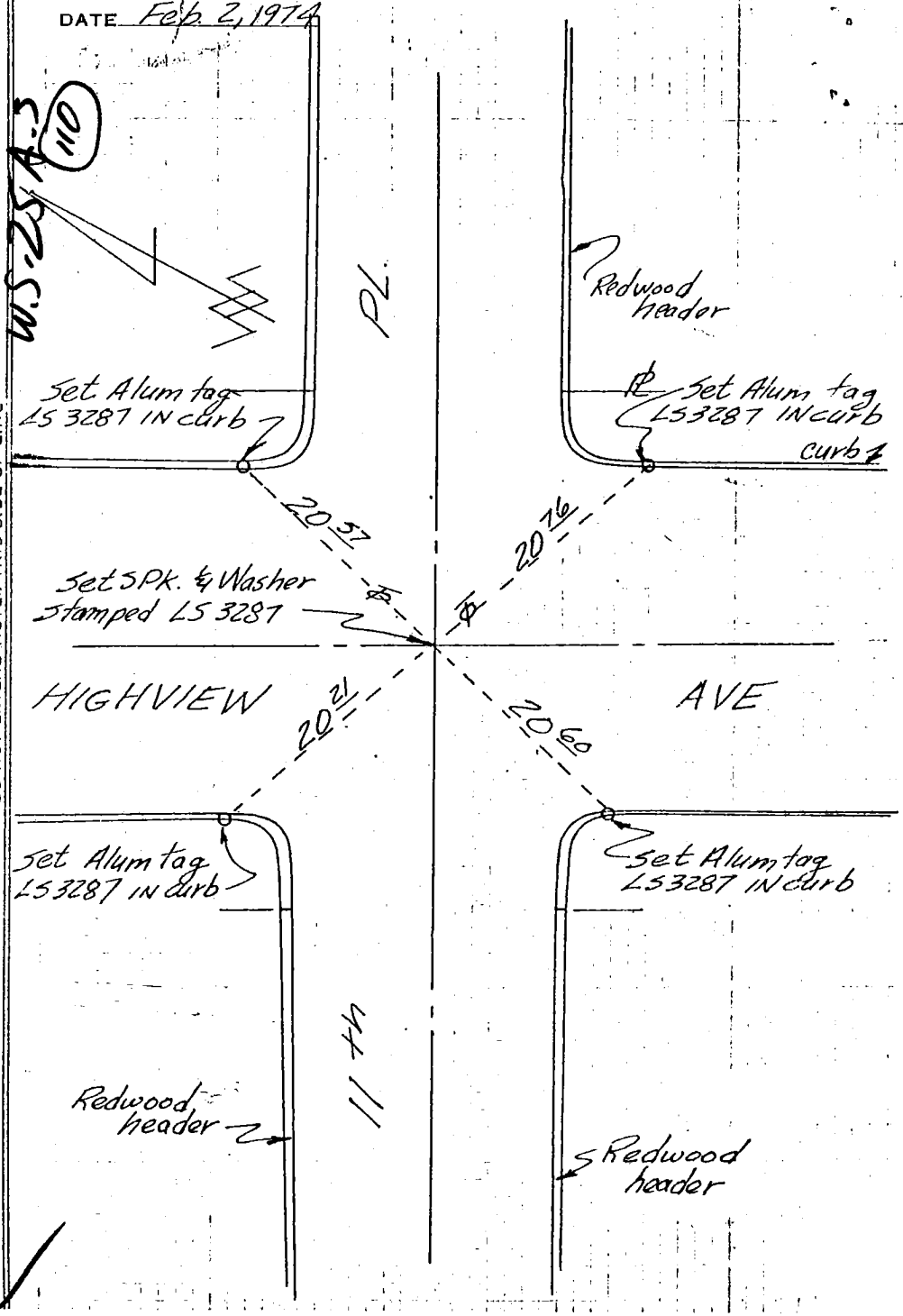

DO NOT EXTEND NOTES THIS SIDE OF LINE

Co. Eng. F.B. 4035: 113

SURVEY OF Ties F B NO. PAGE 1

SURVEY BY G.K. Shelton & Assoc. TRACT NO. 31996

DATE JAN. 19, 1974

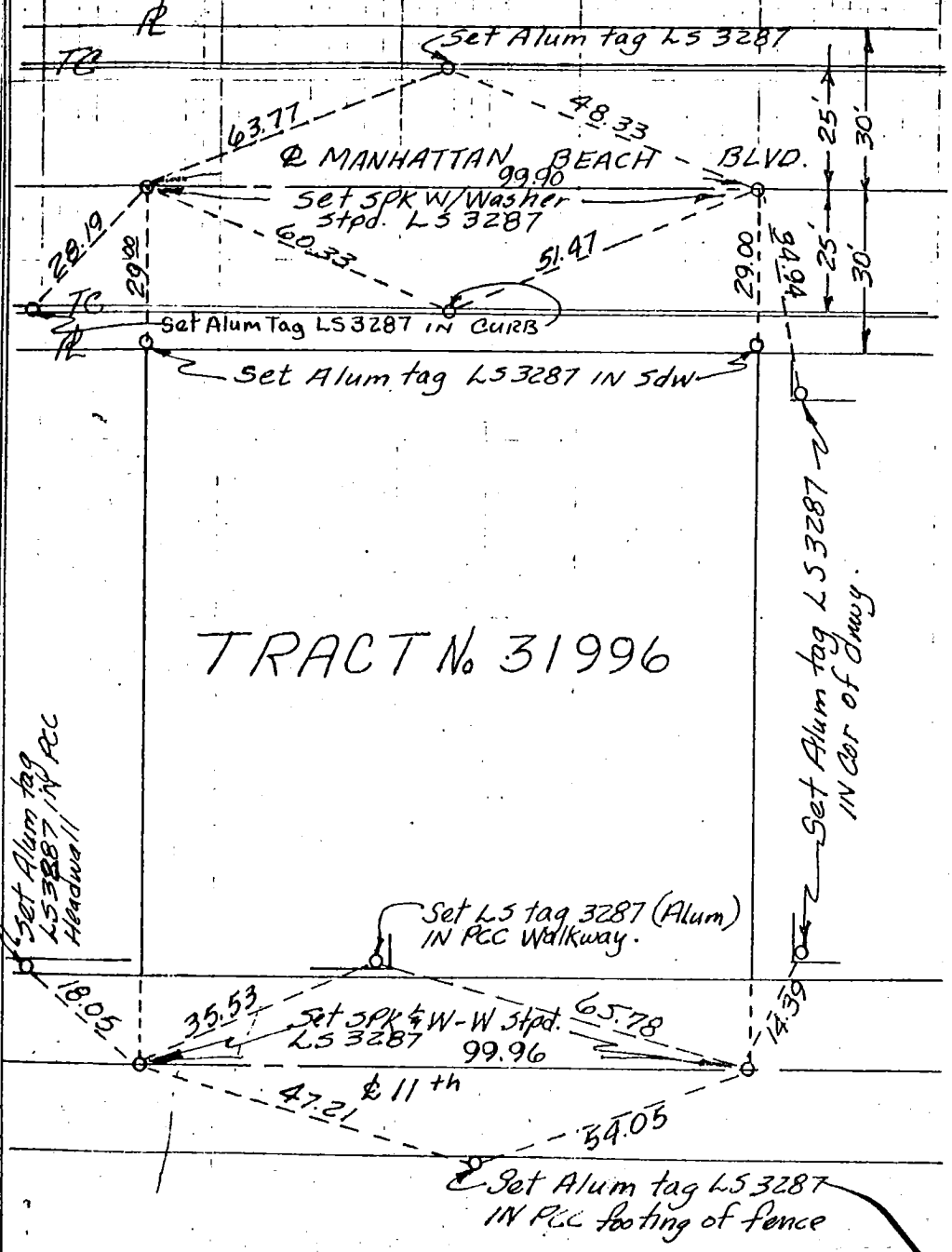

Co. Eng. F.B. 4035: 114

SURVEY OF INTERSECTION TIES F B NO. PAGE 2

SURVEY BY G.K. Shelton LS 3287 TRACT NO. 31996

DATE Feb. 2, 1974

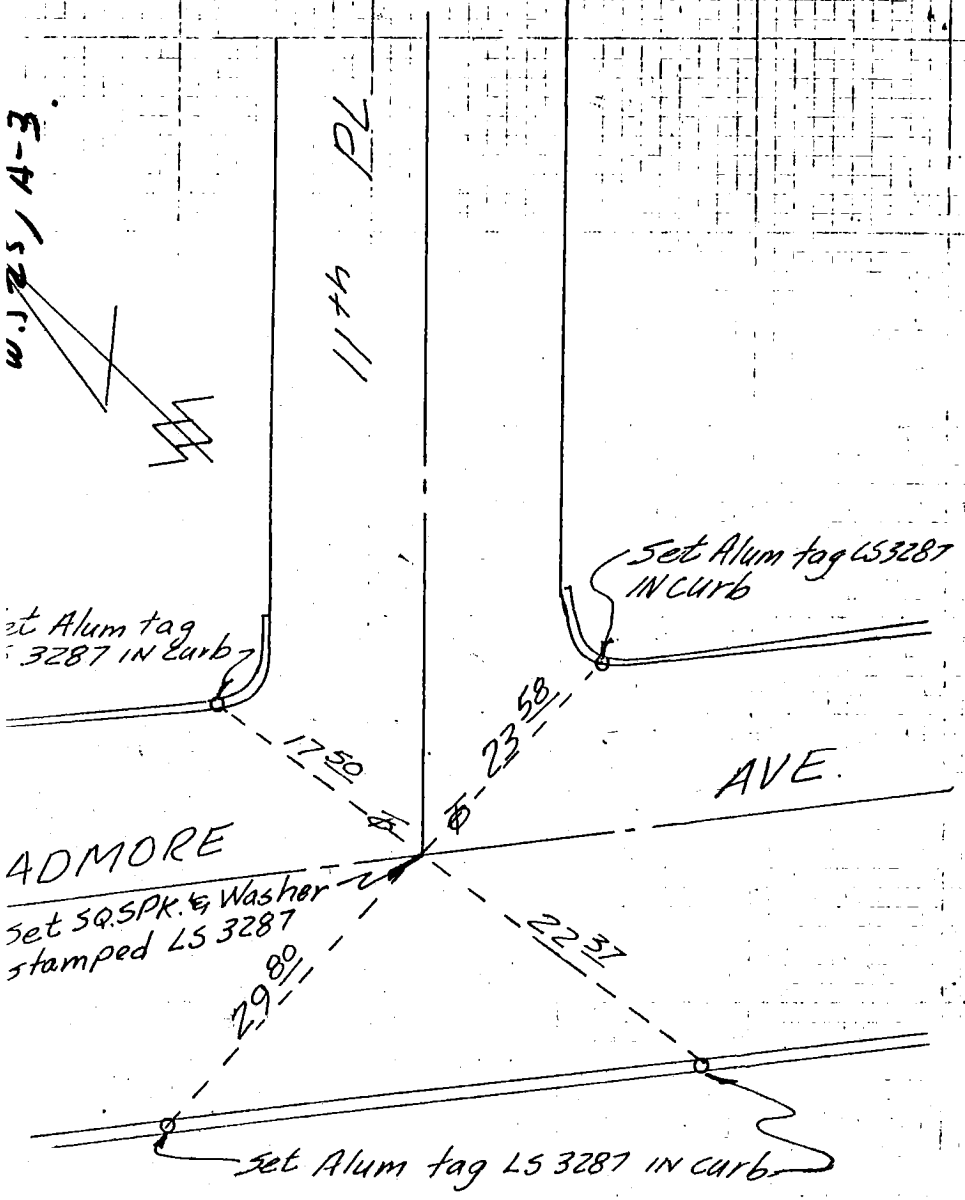

Co. Eng. F.B. 4035: 115

SURVEY OF INT. TIES F B NO. PAGE

SURVEY BY G.K. SHELTON LS3287 TRACT NO. 31996

DATE JAN. 5, 1975

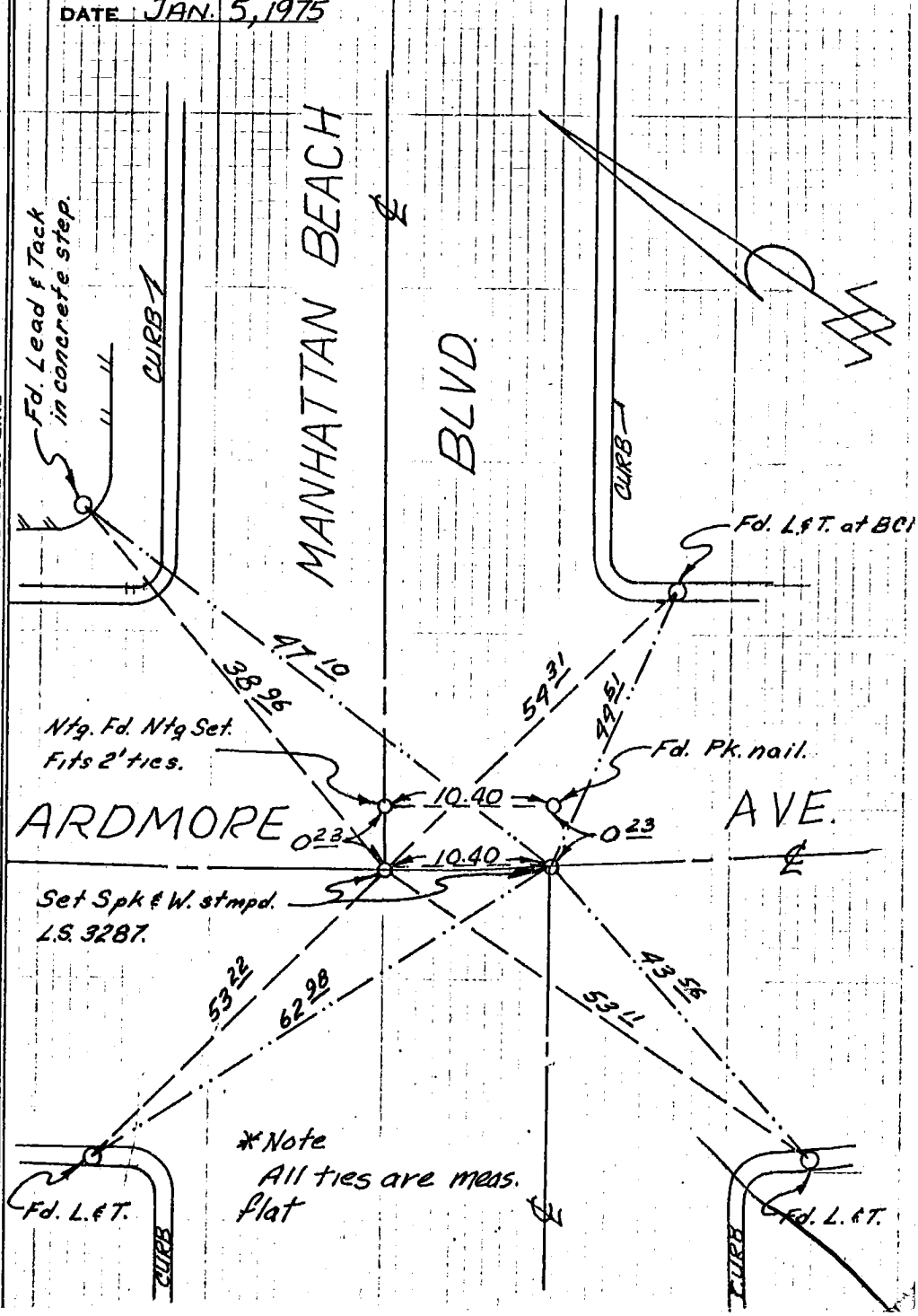

SURVEYORS SERVICE COMPANY COSTA MESA - STOCK NO. 411

DO NOT EXTEND NOTES THIS SIDE OF LINE

2548.5

Co. Eng. F.B. 4035: 116

SURVEY OF Railroad Ties F B NO. ____ PAGE ____

SURVEY BY GK Shelton LS3287 TRACT NO. 31996

DATE JAN. 5, 1975

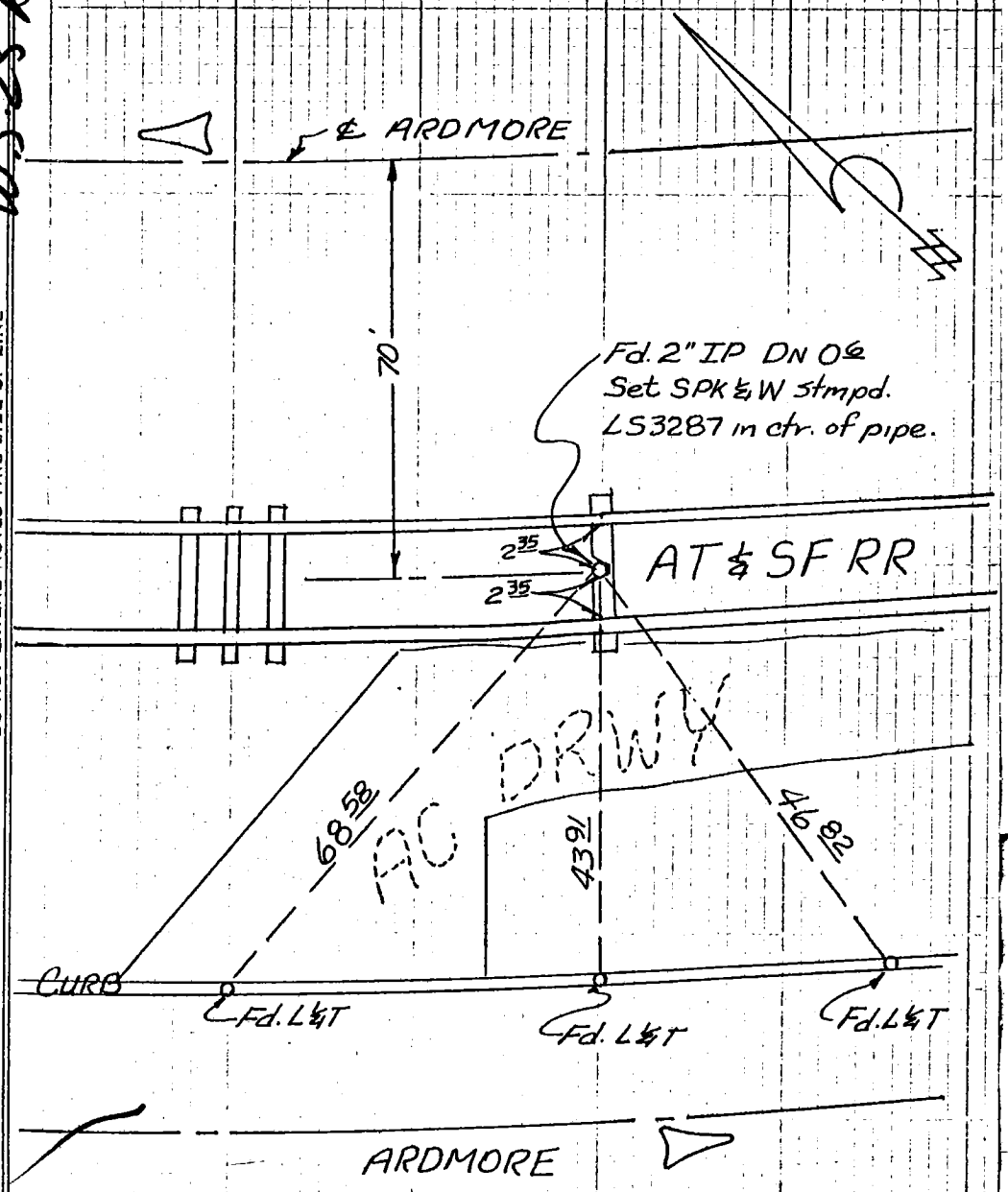

DO NOT EXTEND NOTES THIS SIDE OF LINE

Co. Eng. F.B. 4035: 117

SURVEY OF Railroad Ties F B NO. PAGE

SURVEY BY G.K. Shelton LS3287 TRACT NO. 31996

DATE JAN. 5, 1975

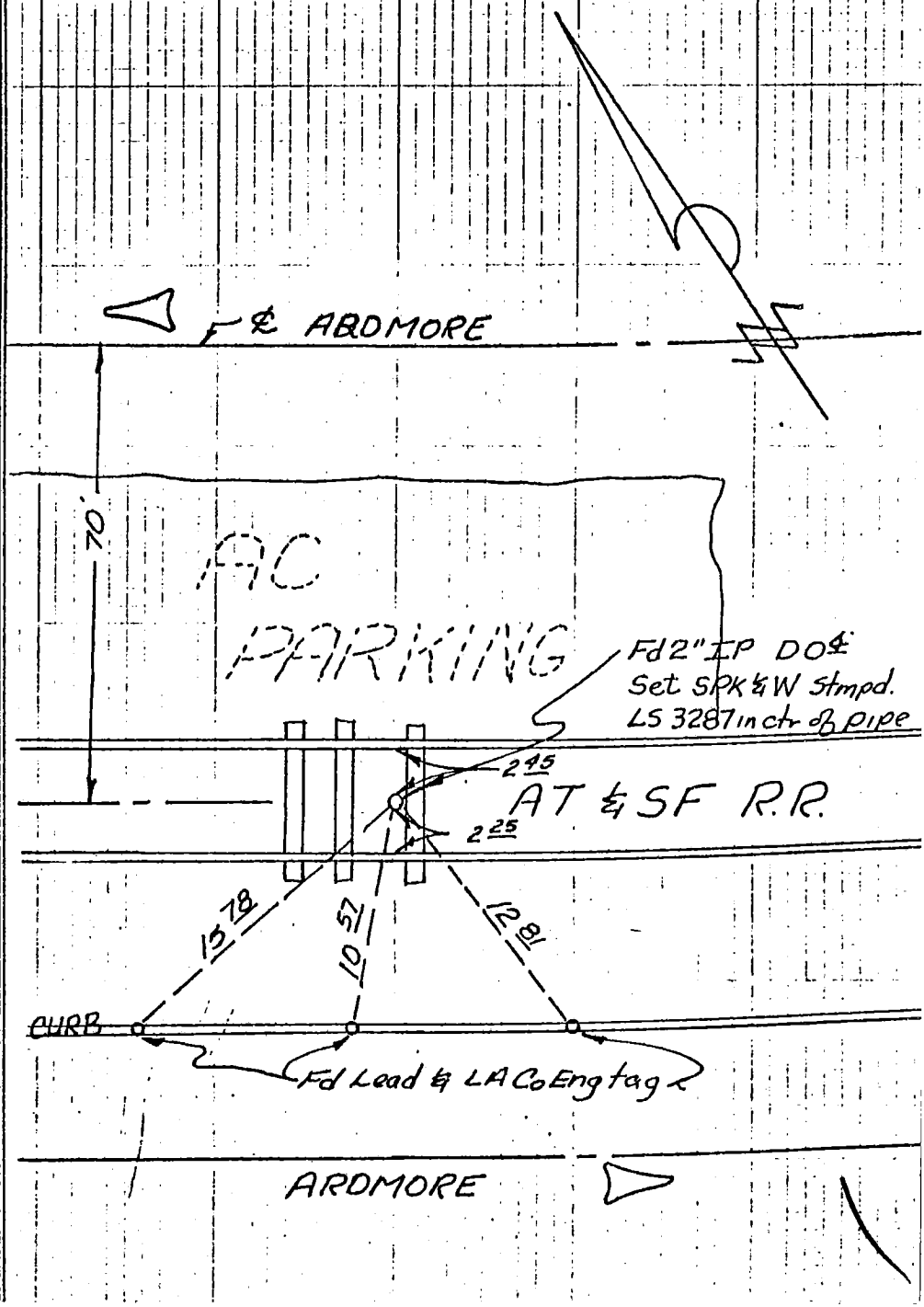

SURVEYORS SERVICE COMPANY TA MESA - STOCK NO. 411

DO NOT EXTEND NOTES THIS SIDE OF LINE

W.S. 25A-3

Co. Eng. F.B. 4035: 118

SURVEY OF ℄ TIES F B NO. 13 PAGE 2

SURVEY BY VINCENT MEIER TRACT NO. 31500

DATE 4/3/75 R.C.E. 14815

(49)

154057A-1

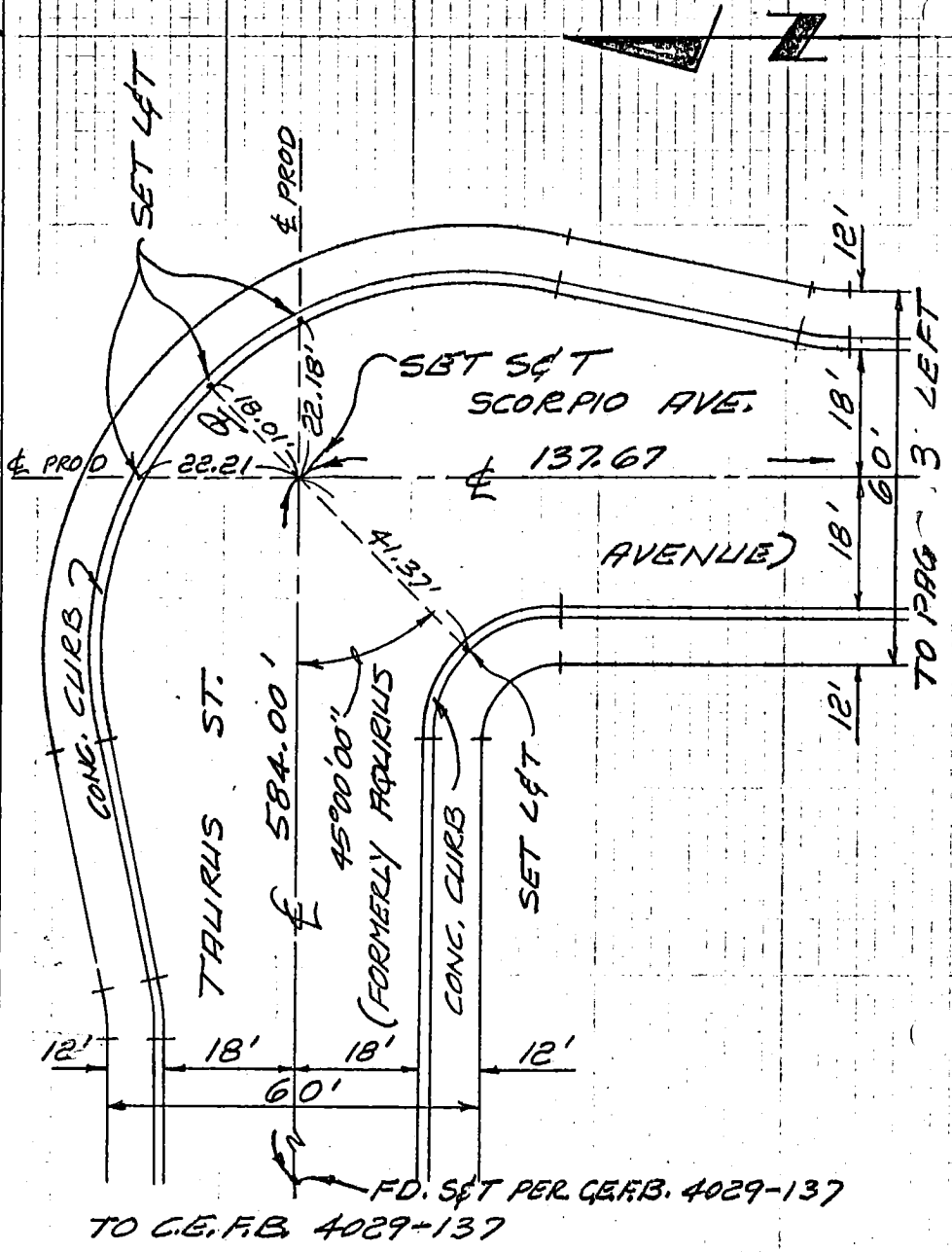

SURVEYORS SERVICE COMPANY, COSTA MESA - STOCK NO. 411

DO NOT EXTEND NOTES THIS SIDE OF LINE

Co. Eng. F.B. 4035: 119

SURVEY OF ℄ TIES F B NO. 13 PAGE 3

SURVEY BY VINCENT MEIER TRACT NO. 31500

DATE 4/3/75 R.C.E. 14815

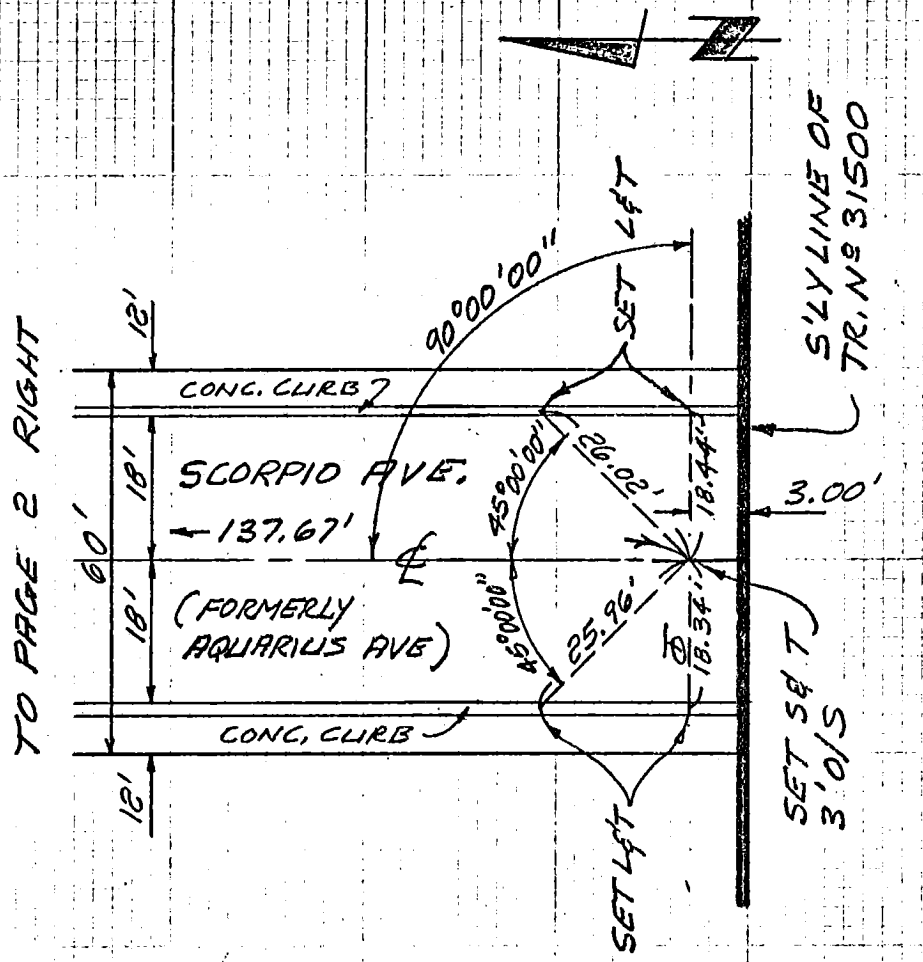

139.057 A-1

SURVEYORS SERVICE COMPANY, COSTA MESA - STOCK NO. 411

DO NOT EXTEND NOTES THIS SIDE OF LINE

Co. Eng. F.B. 4035: 120

SURVEY OF ℄ TIES F B NO. 13 PAGE 4

SURVEY BY VINCENT MEIER TRACT NO. 31500

DATE 4/3/75 R.C.E. 14815

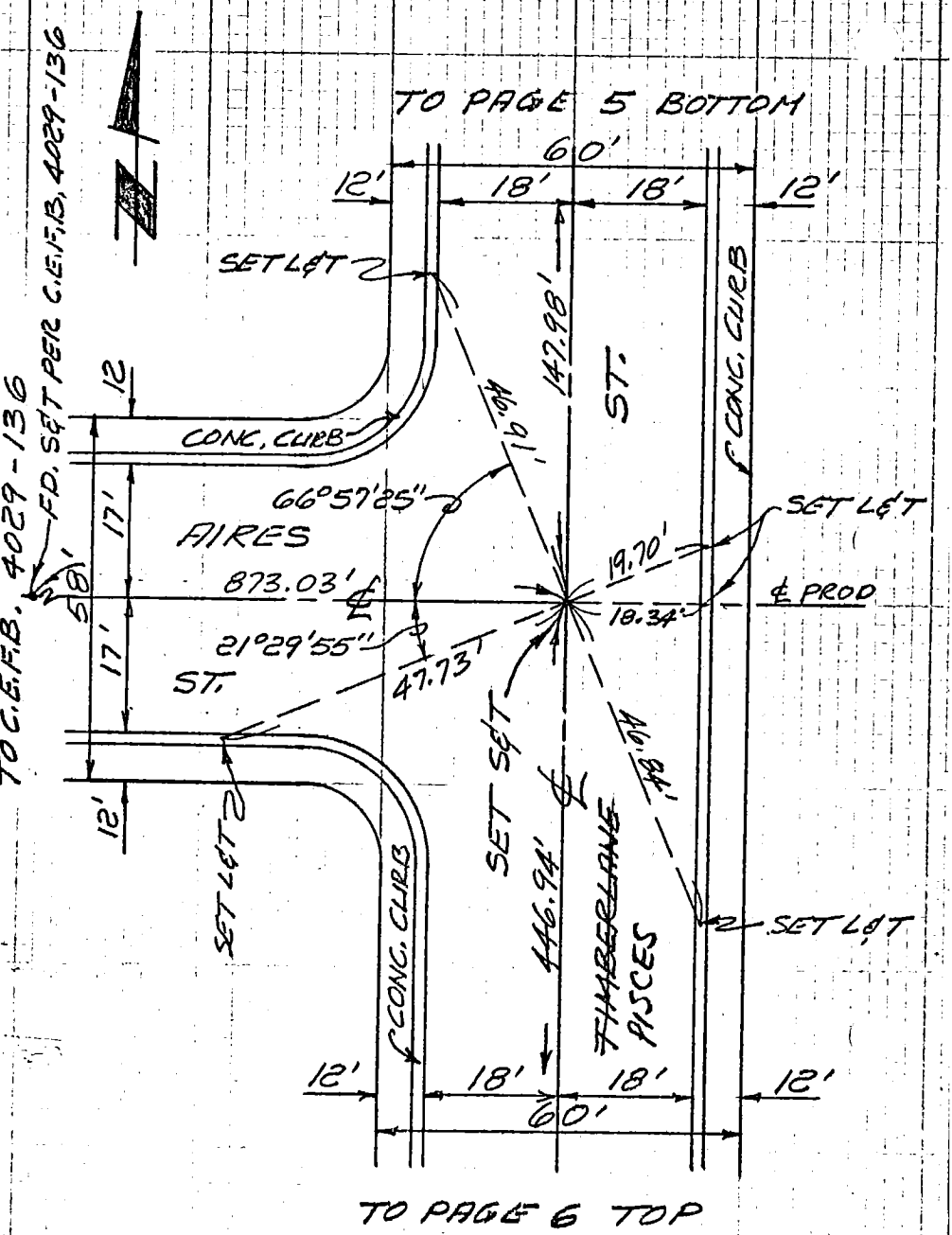

159.057 A-1

TO C.E.F.B. 4029-136

FD. SET PE12 C.E.F.B. 4029-136

DO NOT EXTEND NOTES THIS SIDE OF LINE

SURVEYORS SERVICE COMPANY, COSTA MESA - STOCK NO. 411

Co. Eng. F.B. 4035: 121

SURVEY OF ℄ TIES F B NO. 13 PAGE 5

SURVEY BY VINCENT MEIER TRACT NO. 31500

DATE 4/3/75 R.C.E. 14815

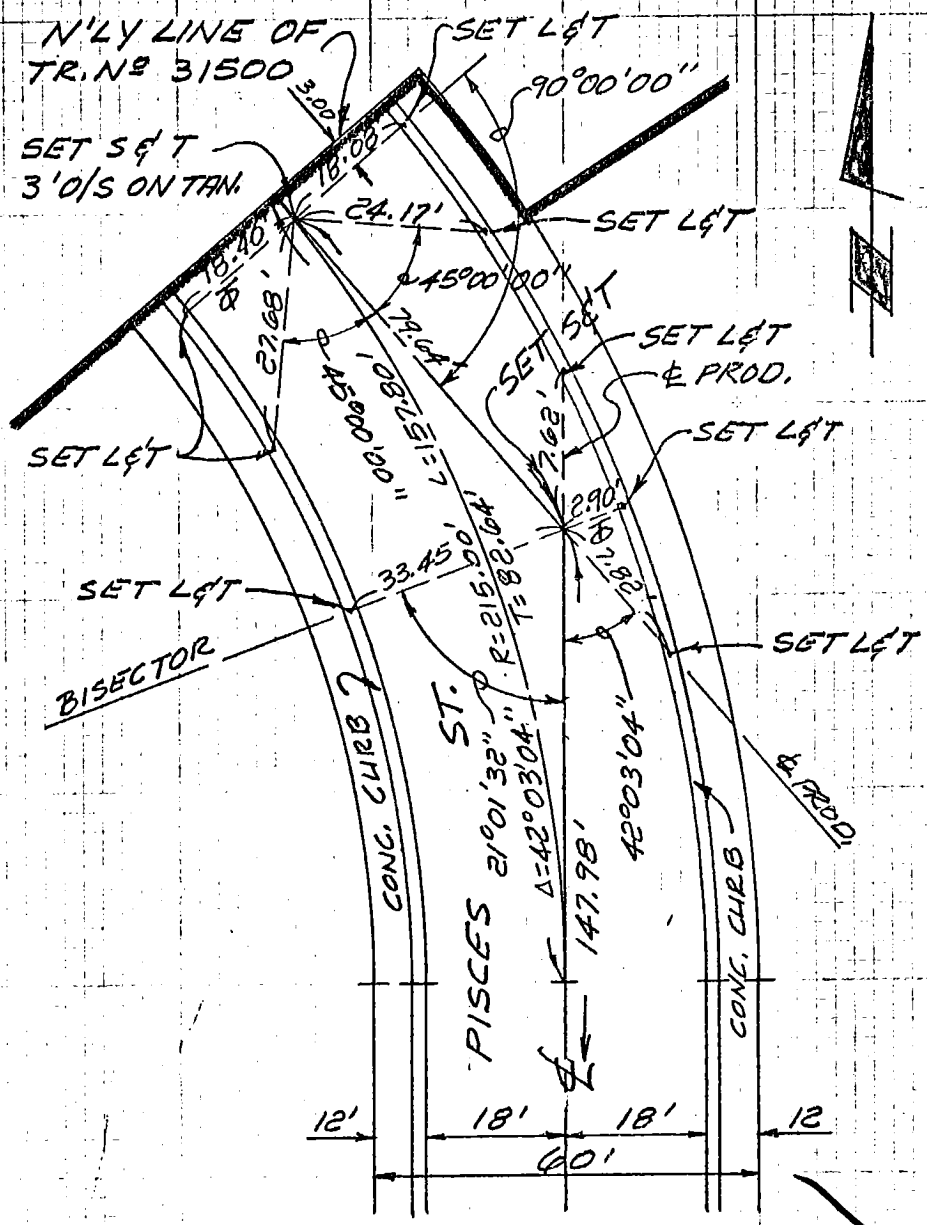

TO PAGE 4 TOP

159.057 N.1

SURVEYORS SERVICE COMPANY, COSTA MESA - STOCK NO. 411

DO NOT EXTEND NOTES THIS SIDE OF LINE

Co. Eng. F.B. 4035: 122

SURVEY OF ℄ TIES F B NO. 13 PAGE 6

SURVEY BY VINCENT MEIER TRACT NO. 31500

DATE 4/3/25 R.C.E. 14815

159.057 A-1

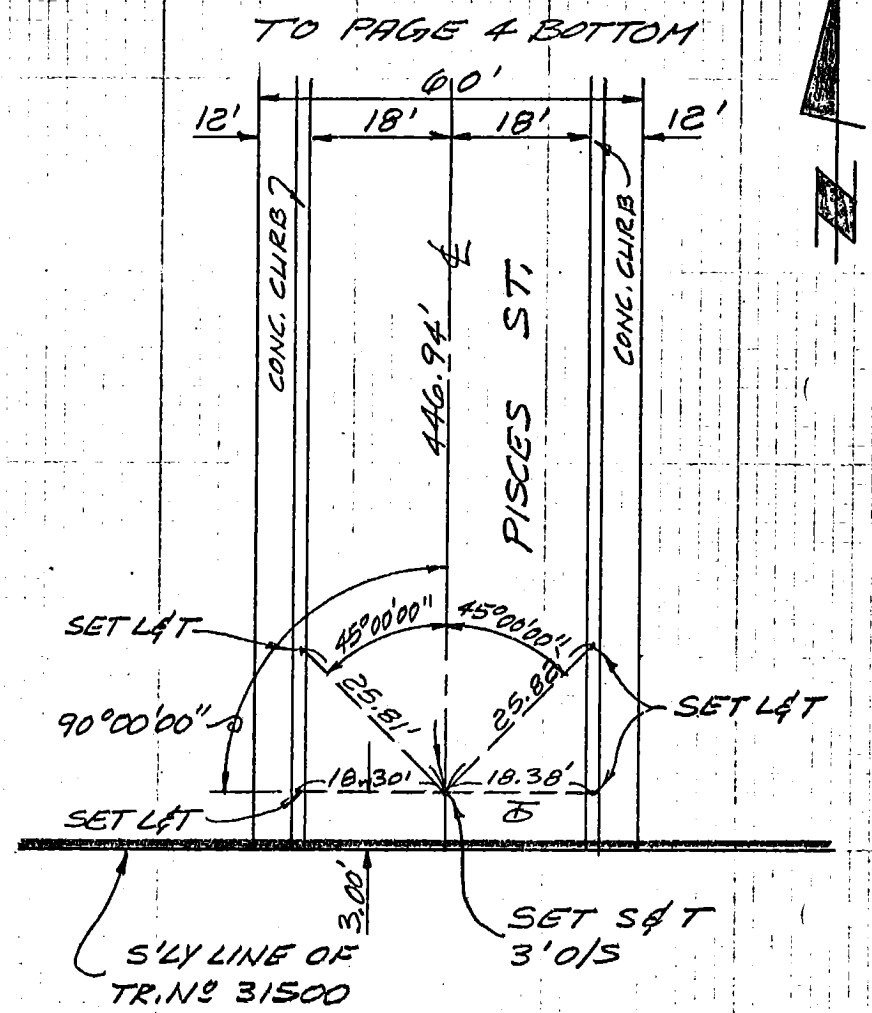

DO NOT EXTEND NOTES THIS SIDE OF LINE

SURVEYORS SERVICE COMPANY, COSTA MESA - STOCK NO. 411

Co. Eng. F.B. 4035: 123

SURVEY OF Huntington Drive F. B. ____ PG. 1

SURVEY BY Wilsey & Ham TR. No. 32041

DATE April 2, 1975

Surveyor: Clyde. C. Cabrinha L.S. 3457

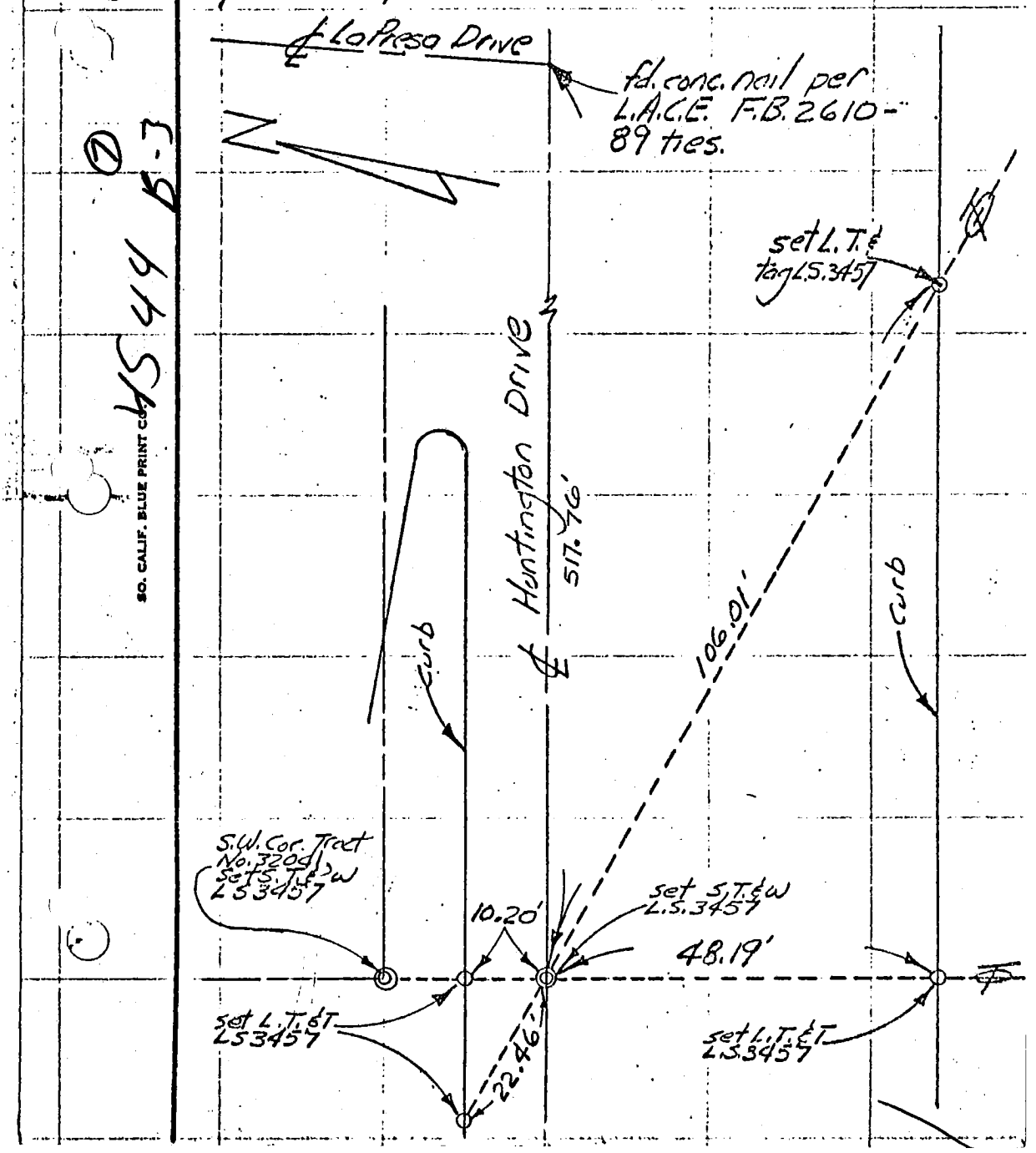

SO. CALIF. BLUE PRINT CO.

4544 B-3

Co. Eng. F.B. 4035: 124

F. B. _____ PG. 2 SURVEY OF Huntington Drive

TR. No. 32041 SURVEY BY Wilsey & Ham

DATE April 2, 1975

Surveyor Clyde C. Cabrinha L.S. 3457

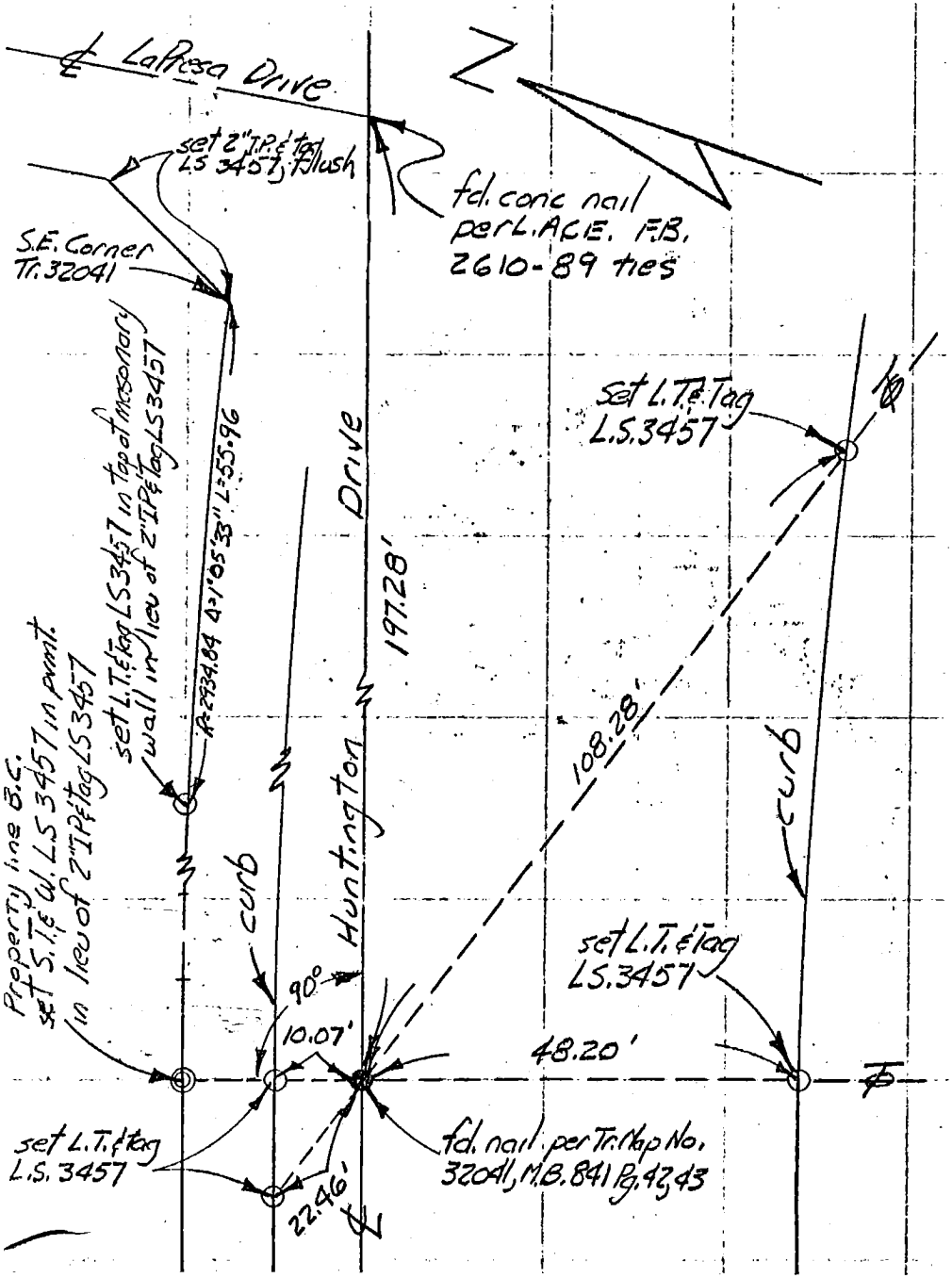

1-N544 P-3

7

Co. Eng. F.B. 4035: 125

SURVEY OF Northerly Tract Line F. B. Pg. 3

SURVEY BY Wilsey & Ham TR. No. 32041

DATE April 2, 1975

Surveyor: Clyde C. Cabrinha L.S. 3457.

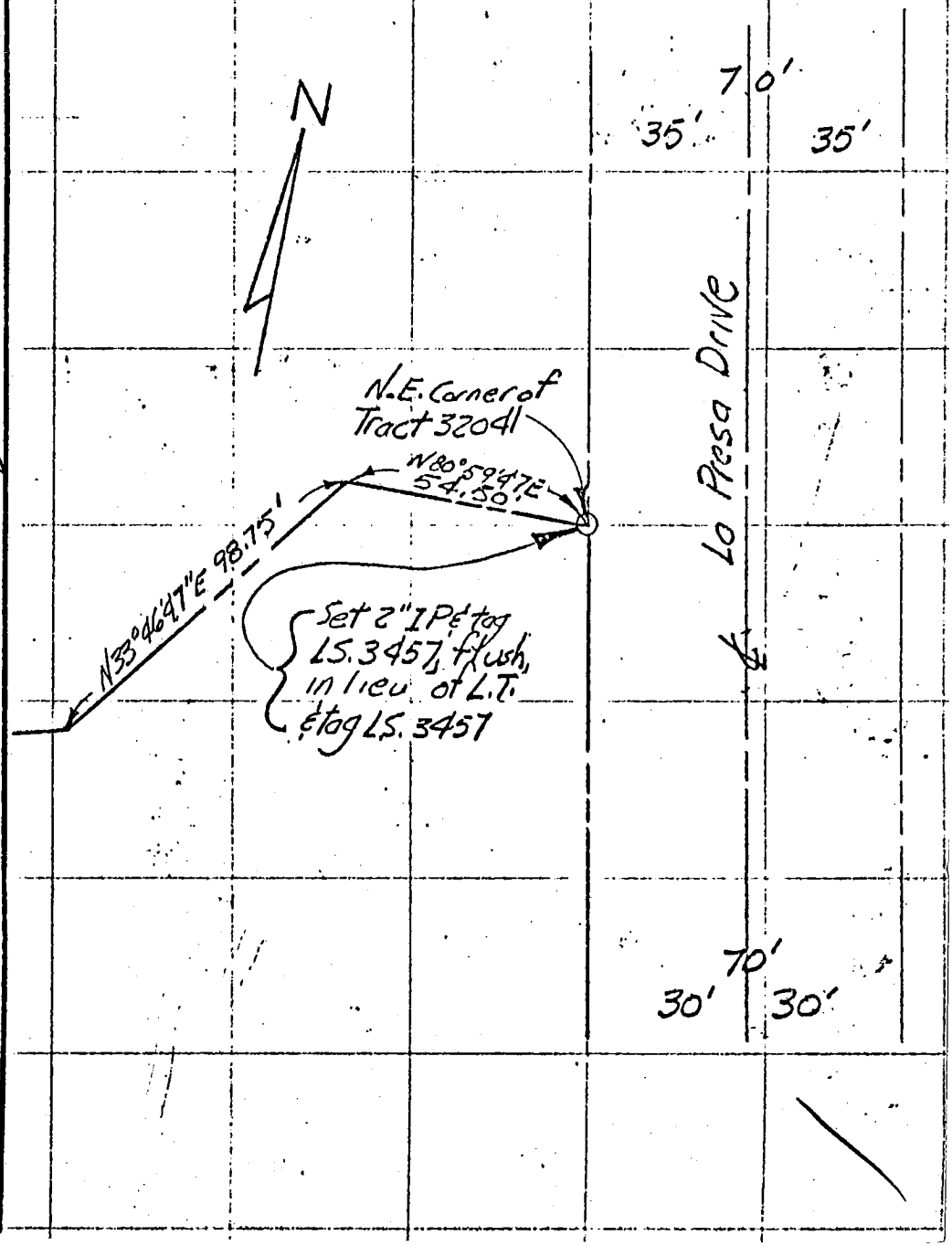

44-57

SO. CALIF. BLUE PRINT CO.

Co. Eng. F.B. 4035: 126

F. B. _____ PG. 4 SURVEY OF Northerly Tract Line

TR. No. 32041 SURVEY BY Wilsey & Ham

DATE April 2, 1975

Surveyor. Clyde C. Cabrinha L.S. 3457.

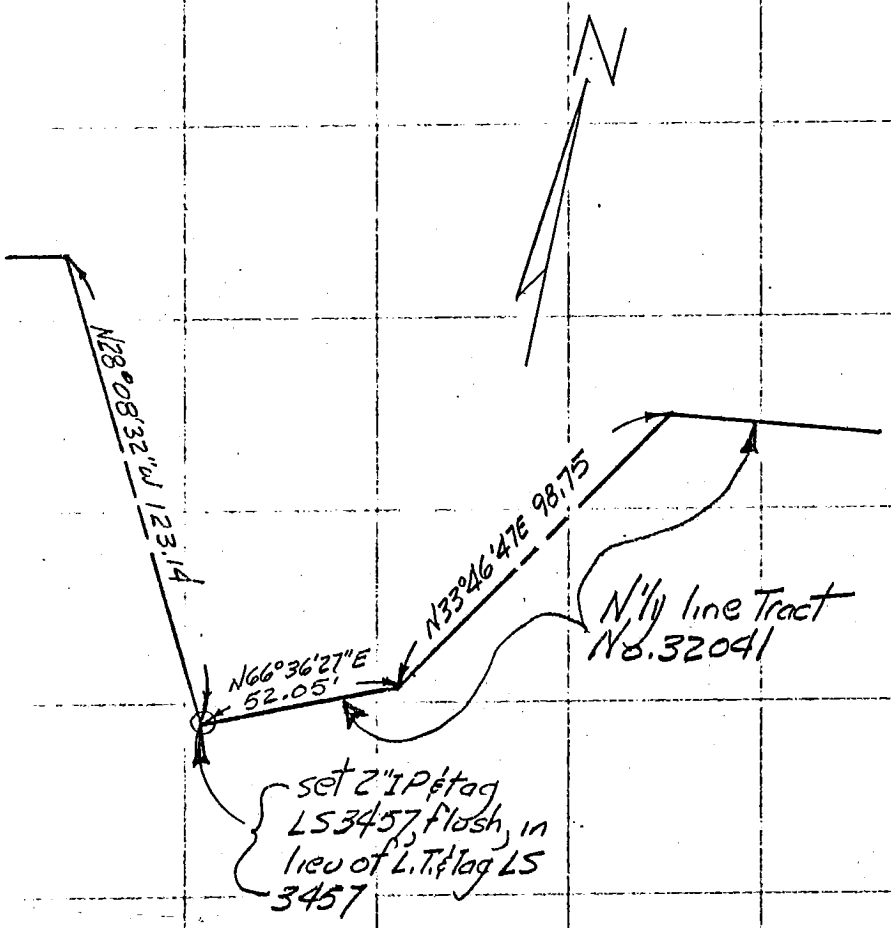

MS 44 B-3 (7)

Co. Eng. F.B. 4035: 127

SURVEY OF _____ F. B. _____ PG. 1

SURVEY BY SPINDLER ENGR. CORP. P.M. ~~TR.~~ No. 4031

DATE JUNE 4, 1975

RONALD W. SPINDLER RCE 13194

(47)

W523, D-3

SO. CALIF. BLUE PRINT

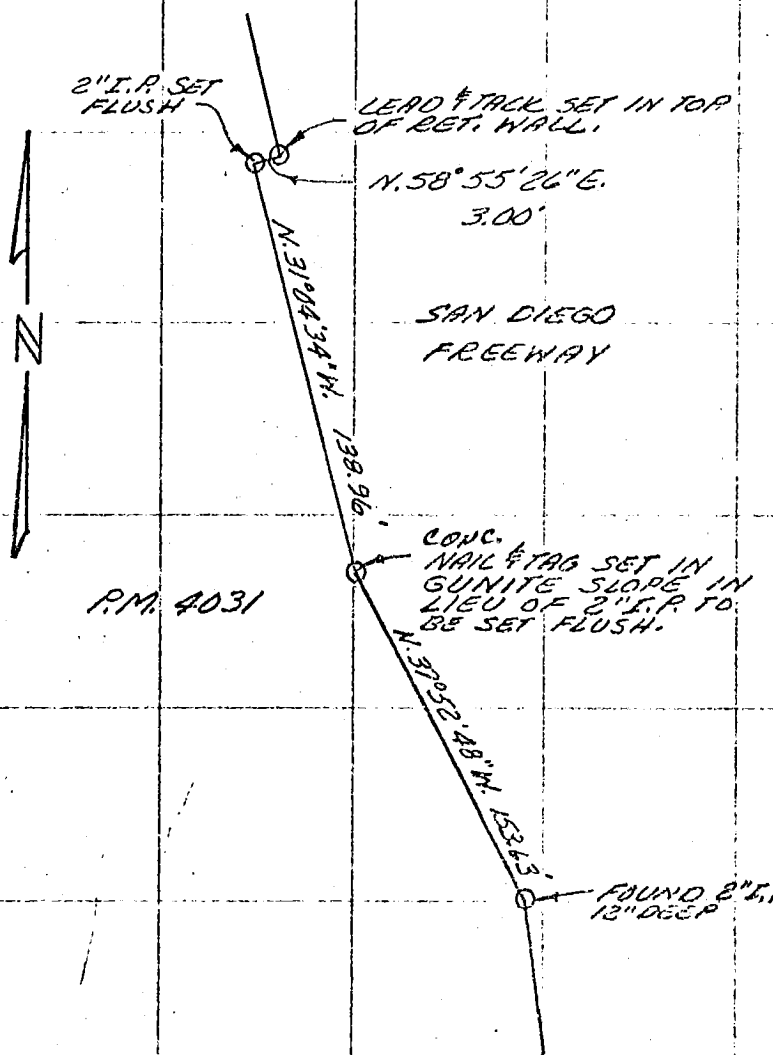

Co. Eng. F.B. 4035: 128

SURVEY OF CENTER LINE TIES F. B. Pg. 1

SURVEY BY TRI-STATE ENGINEERING CO. 615 S. RAYMOND, FULLERTON TR. No. 28310

DATE ROBERT H. BAKER L.S. 2825

114-337 (6) B-3

114-337, B-3

SO. CALIF. BLUE PRINT CO.

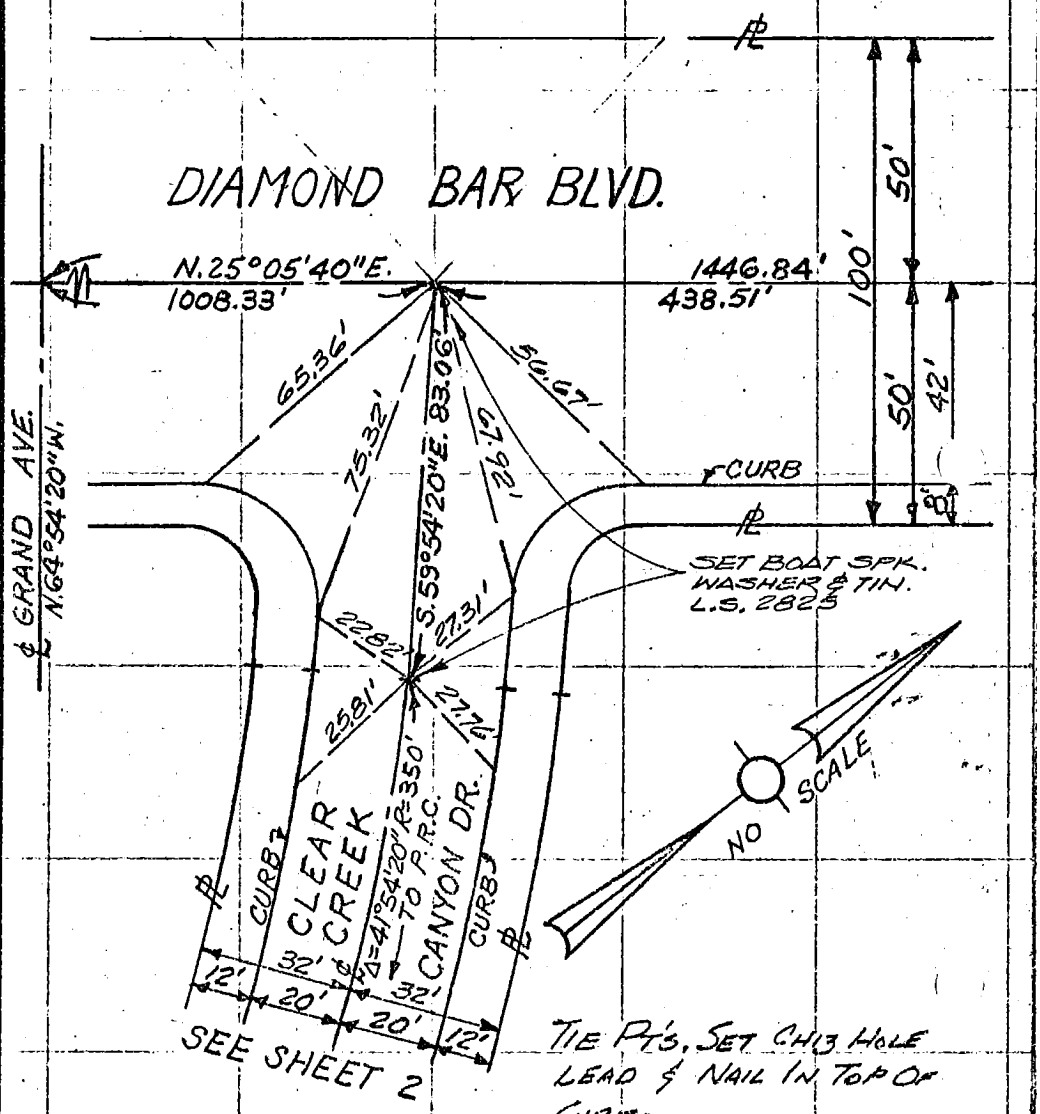

Co. Eng. F.B. 4035: 129

SURVEY OF CENTER LINE TIES F. B. PG. 2

SURVEY BY TRI-STATE ENGINEERING CO. 615 S. RAYMOND, FULLERTON TR. No. 28310

DATE ROBERT H. BAKER L.S. 2825

114-337, B-3 (6)

SO. CALIF. BLUE PRINT CO.

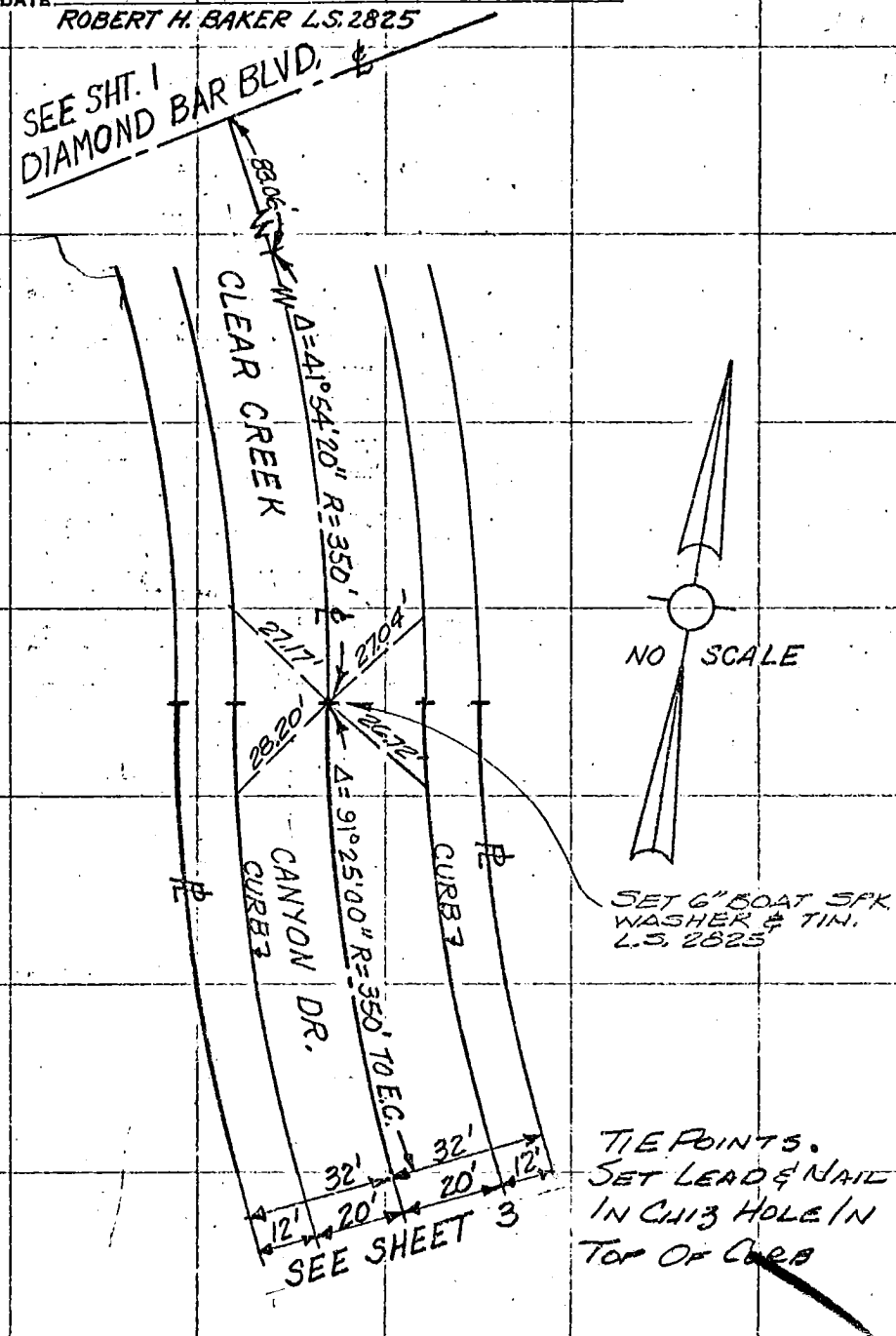

Co. Eng. F.B. 4035: 130

SURVEY OF CENTERLINE TIES F. B. _____ PG. 3

SURVEY BY TRI-STATE ENGINEERING CO. 615 S. RAYMOND, FULLERTON TR. No. 28310

DATE _____

ROBERT H. BAKER L.S. 2825

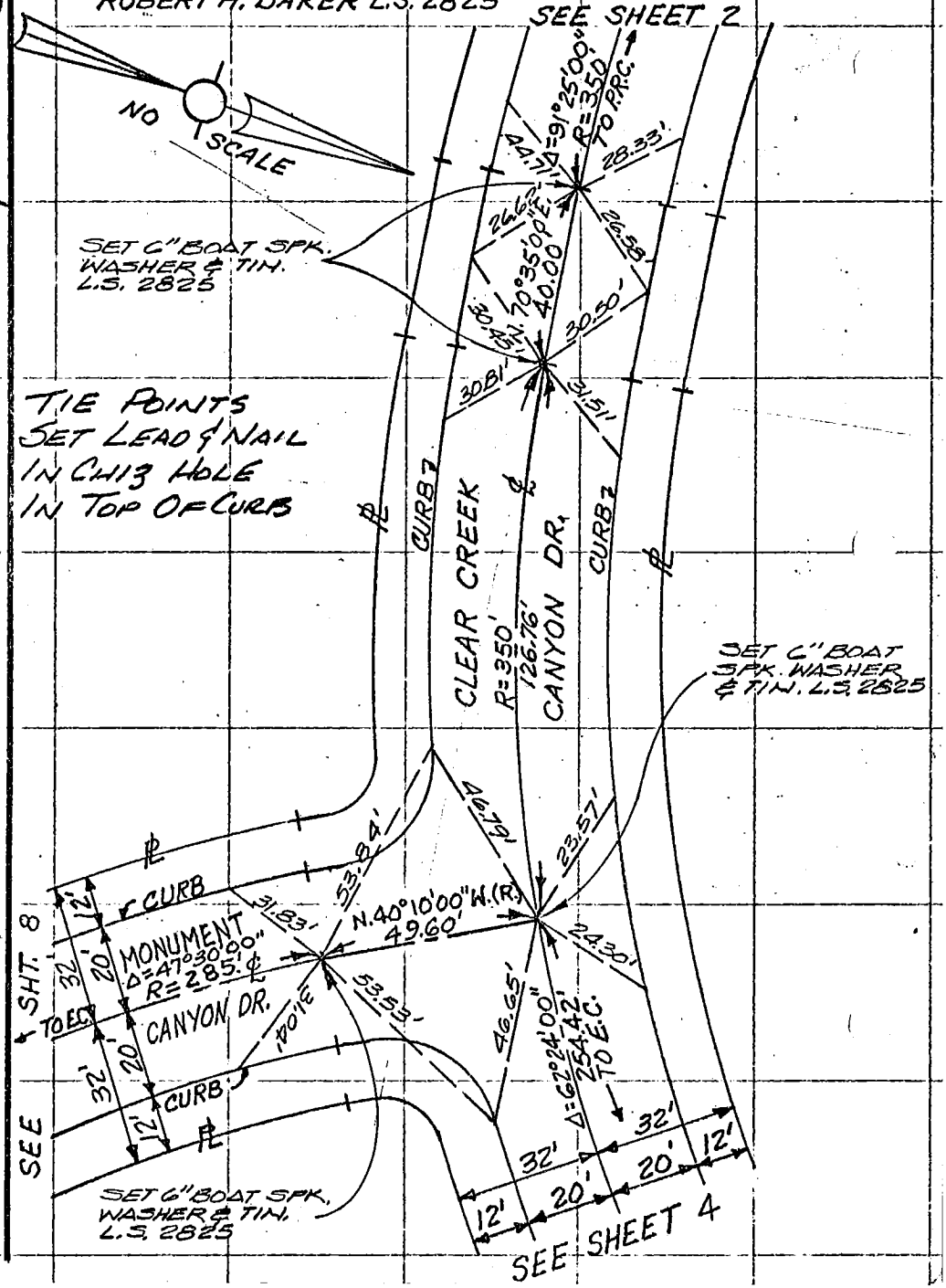

SO. CALIF. BLUE PRINT CO.

099337, B-1

22

22

099337, B-1

Co. Eng. F.B. 4035: 131

SURVEY OF CENTERLINE TIES F. B. PG. 4

SURVEY BY TRI-STATE ENGINEERING CO. 615 S. RAYMOND, FULLERTON TR. No. 28310

DATE ROBERT H. BAKER L.S. 2825

099-337, B-1

SO. CALIF. BLUE PRINT CO.

TIE POINTS SET LEAD & NAIL IN CW13 HOLE IN TOP OF CURB

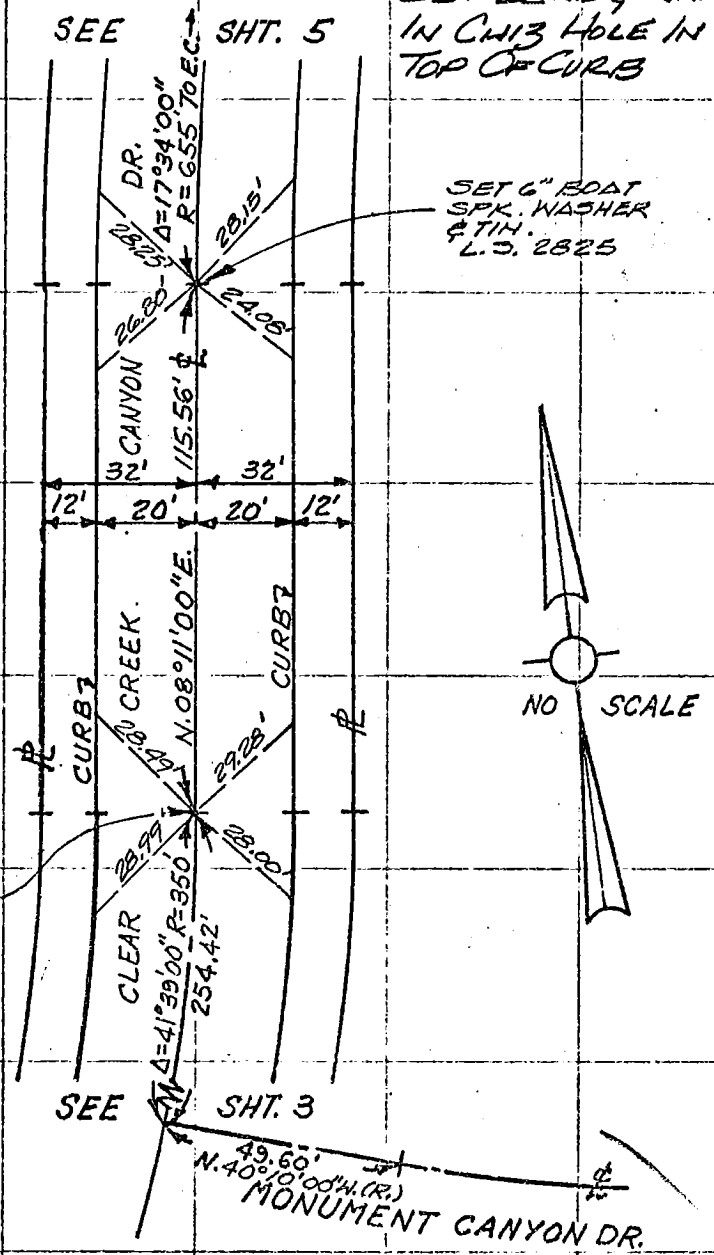

Co. Eng. F.B. 4035: 132

SURVEY OF CENTERLINE TIES F. B. PG. 5

SURVEY BY TRI-STATE ENGINEERING CO. 615 S. RAYMOND, FULLERTON TR. No. 28310

DATE ROBERT H. BAKER L.S. 2825

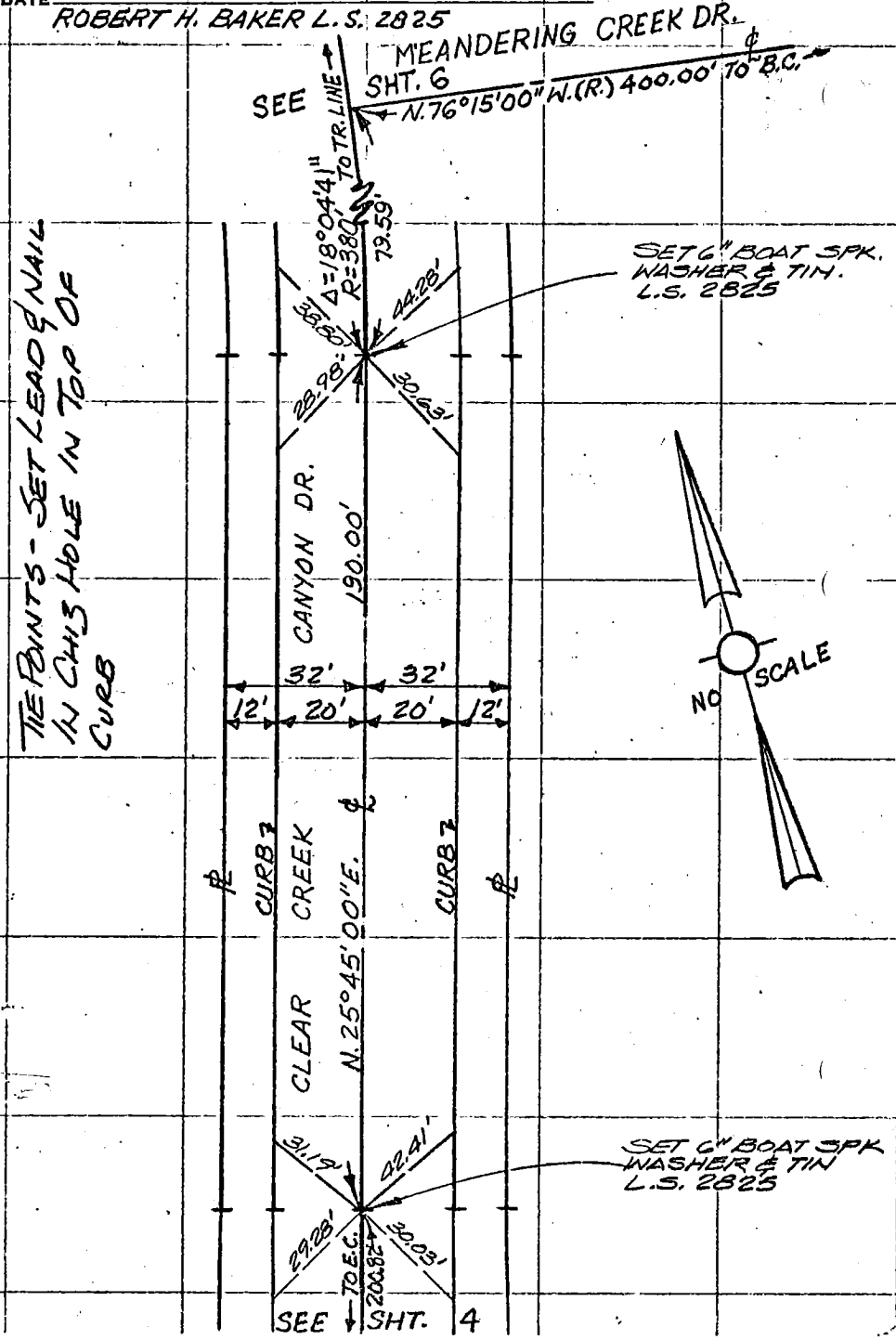

TIE POINTS - SET LEAD & NAIL IN CH13 HOLE IN TOP OF CURB

114-337, B-3

SO. CALIF. BLUE PRINT CO.

Co. Eng. F.B. 4035: 133

SURVEY OF CENTERLINE TIES F. B. PG. 6

SURVEY BY TRI-STATE ENGINEERING CO. TR. No. 28310
GIS S. RAYMOND, FULLERTON

DATE
ROBERT H. BAKER L.S. 2825

TIE POINTS. SET LEAD & NAIL IN CHIZ HOLE IN TOP OF CURB

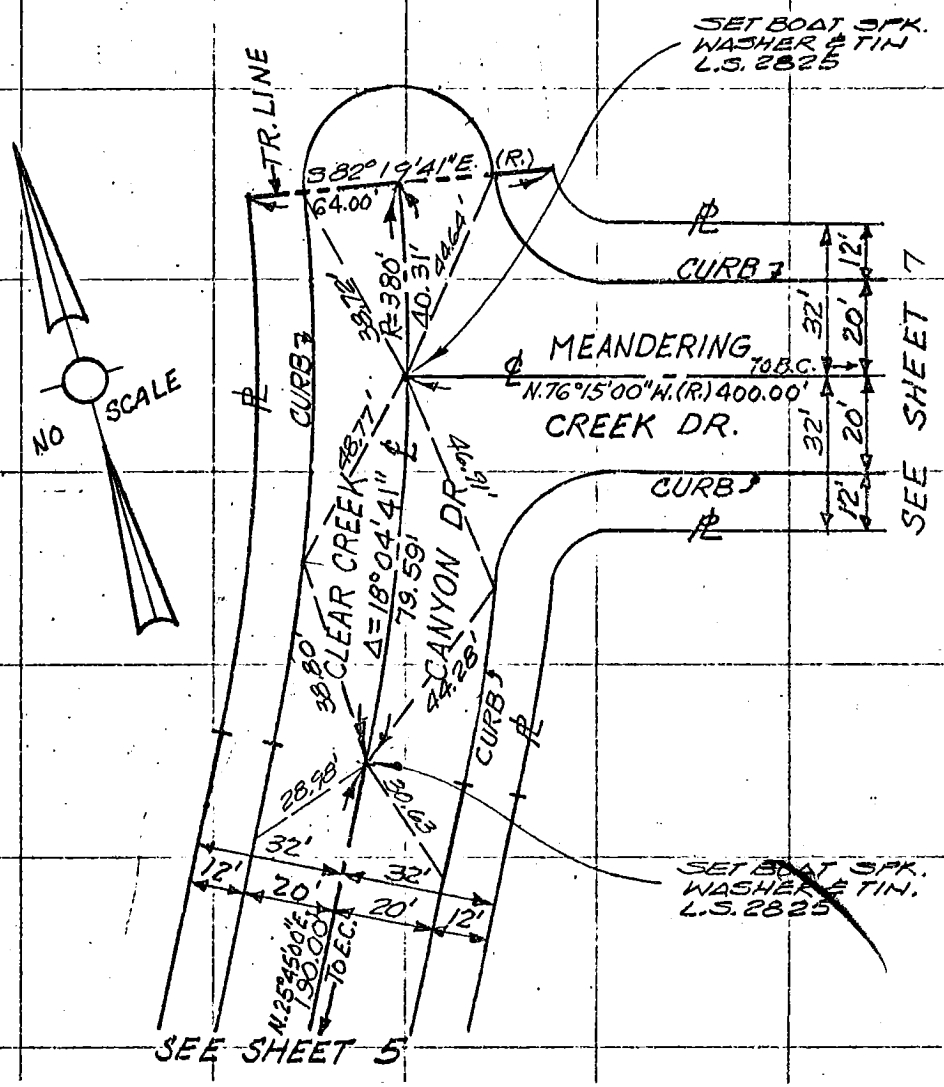

SO. CALIF. BLUE PRINT CO. - 114-337-B-3

114-337, 6-3

Co. Eng. F.B. 4035: 134

SURVEY OF CENTERLINE TIES F. B. PG. 7

SURVEY BY TRI-STATE ENGINEERING CO. 615 S. RAYMOND, FULLERTON TR. No. 28310

DATE ROBERT H. BAKER L.S. 2825

114-337, B5

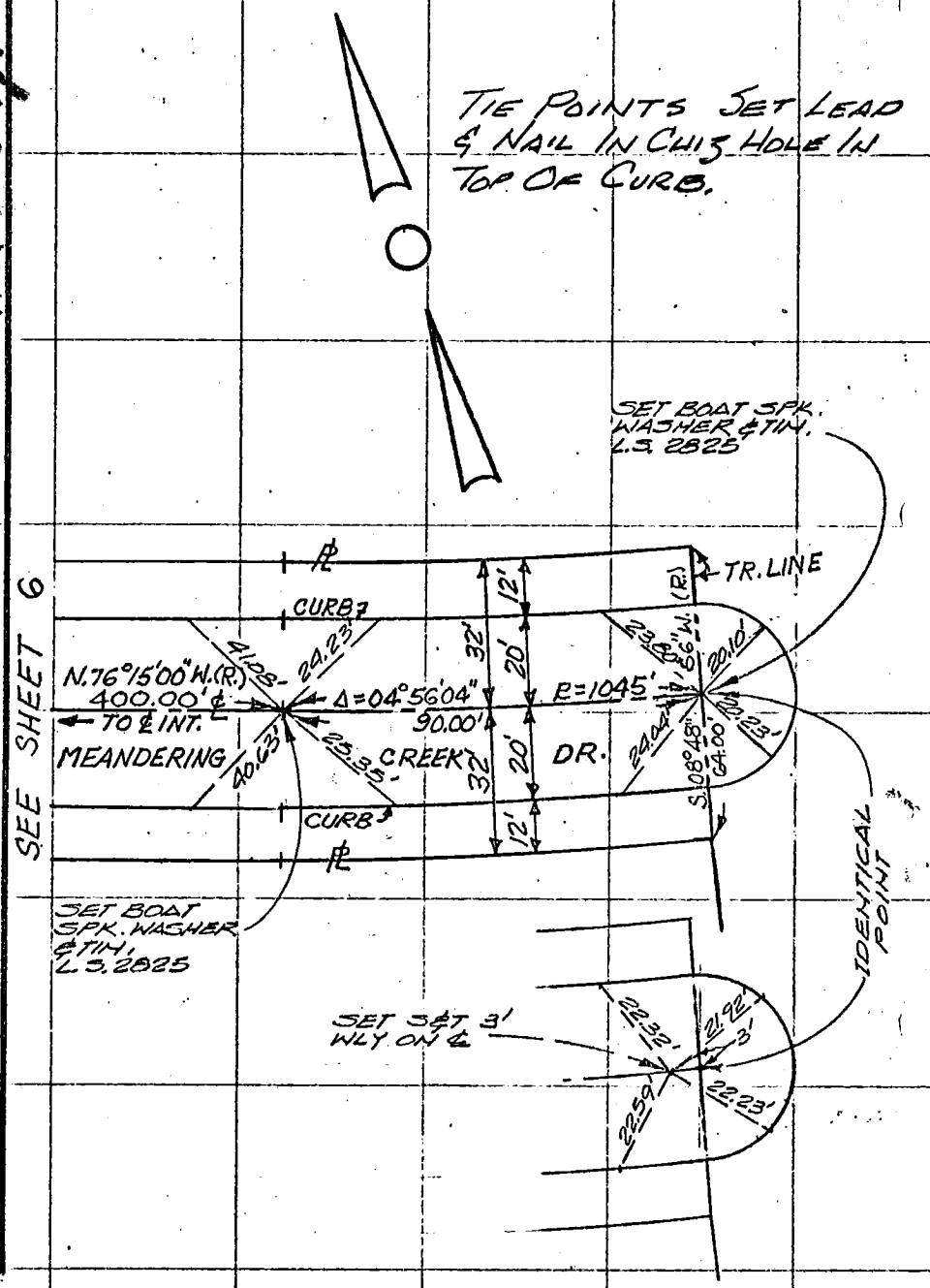

SO. CALIF. BLUE PRINT CO.

Co. Eng. F.B. 4035: 135

SURVEY OF CENTERLINE TIES F. B. PG. 8

SURVEY BY TRI-STATE ENGINEERING CO. 615 S. RAYMOND, FULLERTON TR. No. 28310

DATE ROBERT H. BAKER L.S. 2825

114-337 B-3

(19)

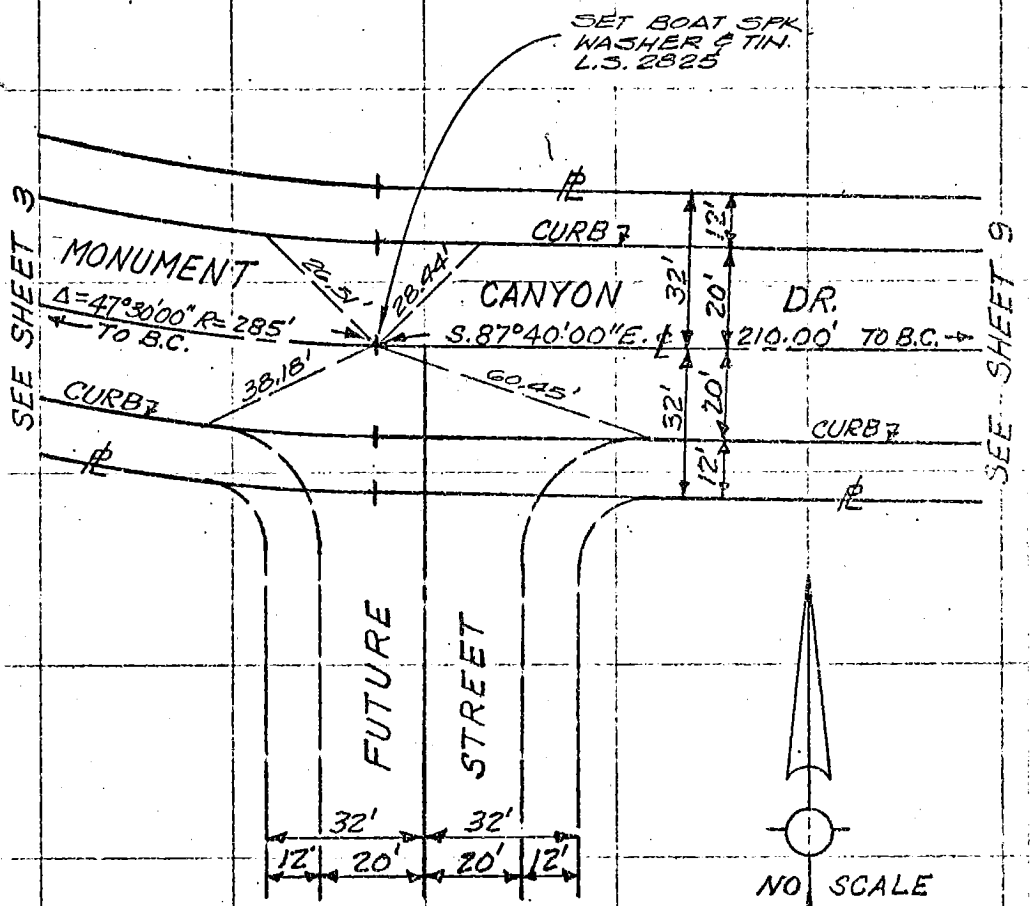

TIE POINTS. SET LEAD & NAIL IN CHIS HOLE IN TOP OF CURB

SO. CALIF. BLUE PRINT CO.

Co. Eng. F.B. 4035: 136

SURVEY OF CENTERLINE TIES F. B. PG. 9

SURVEY BY TRI-STATE ENGINEERING CO. 615 S. RAYMOND, FULLERTON TR. No. 28310

DATE ROBERT H. BAKER L.S. 2825

114-337, B-3

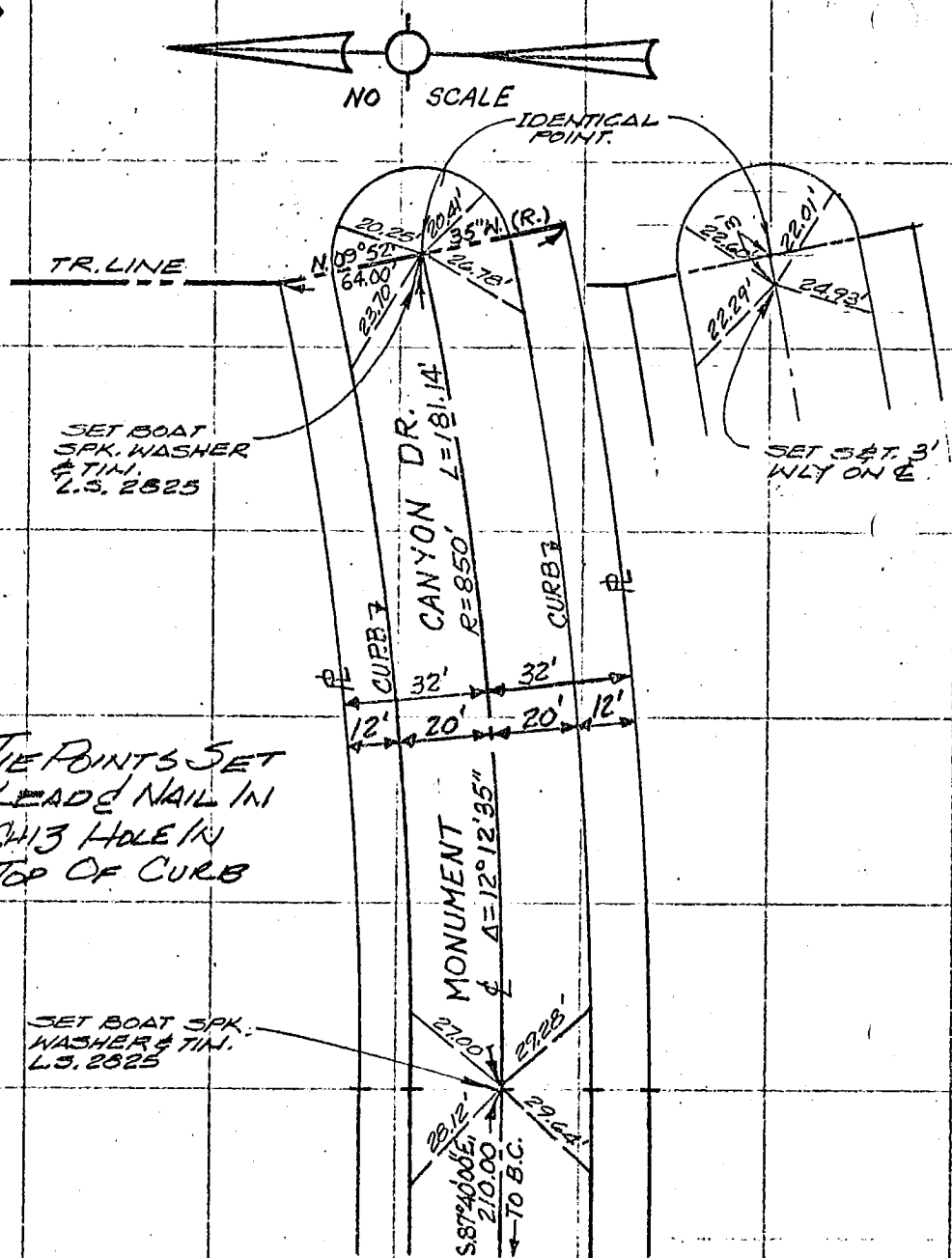

SO. CALIF. BLUE PRINT CO.

SEE SHEET 7

Co. Eng. F.B. 4035: 137

MON. DEPTH TO ACCOMPANY

SURVEY OF CENTER LINE TIES. F. B. _____ PG. 10

SURVEY BY TRI STATE ENGINEERING CO 615 SOUTH RAYMOND AVE. FULLERTON, CALIF. TR. NO. 28310

DATE Robert H. Baker L.S. 2825

114-337, B-3

(19)

NOTE:
THIS SHEET IS SUBMITTED AS PAGE 10 OF TIE NOTES.
ITS PURPOSE IS TO INDICATE THE ACTUAL DEPTH OF MONUMENTS SET ALONG THE EASTERLY BDRY OF TRACT NO 28310. THIS IS IN LIEU OF THE NOTE ON PG. 1 OF SAID TRACT MAP WHICH INDICATES ALL MONUMENTS WERE SET FLUSH.

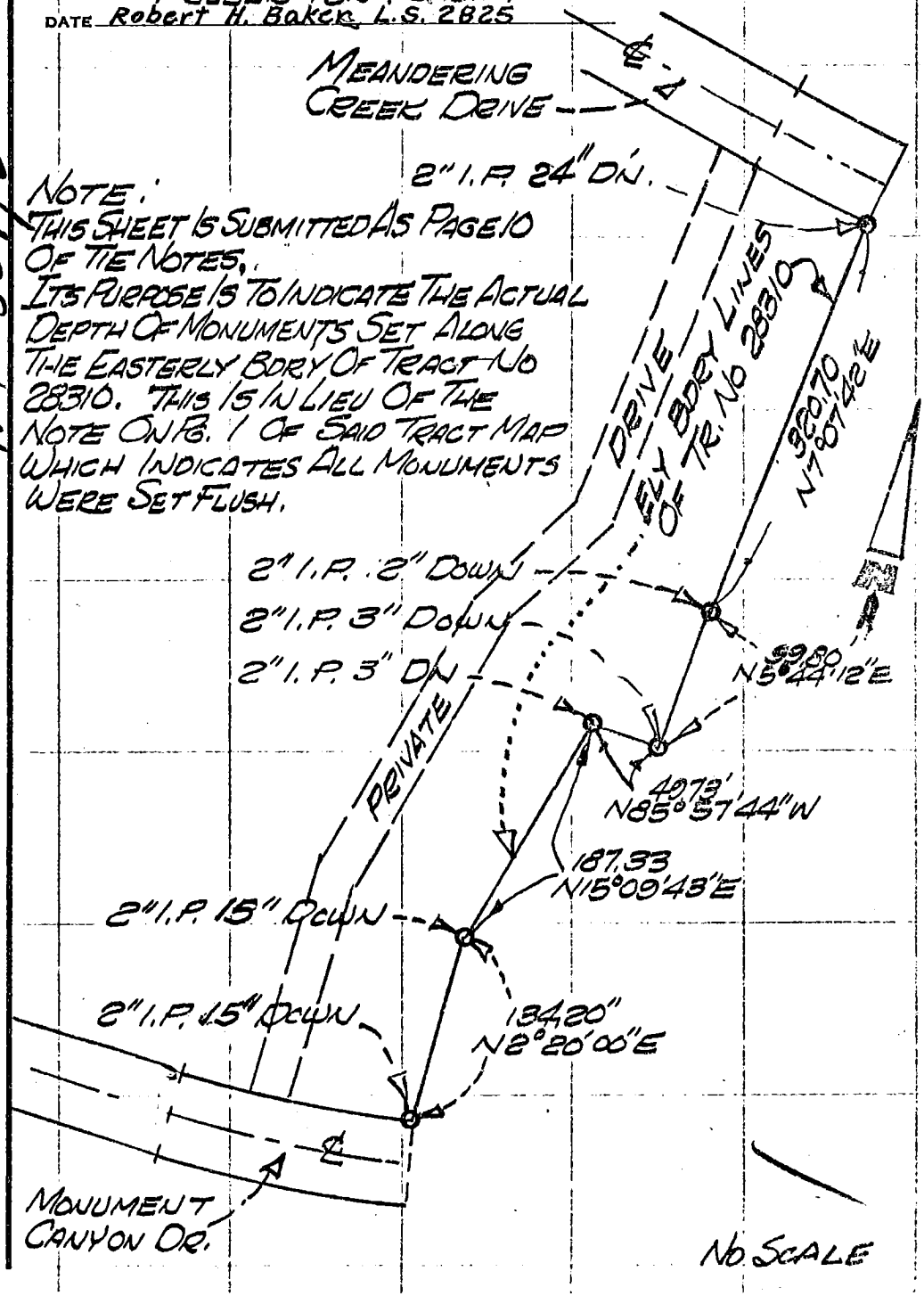

SO. CALIF. BLUE PRINT CO.

Co. Eng. F.B. 4035: 138

114-277 C-3

TRACT Nº 31610 FEB., 1975 PAGE 1 OF 9

TOUPS CORP. T.K. BARRY R.C.E. 14010

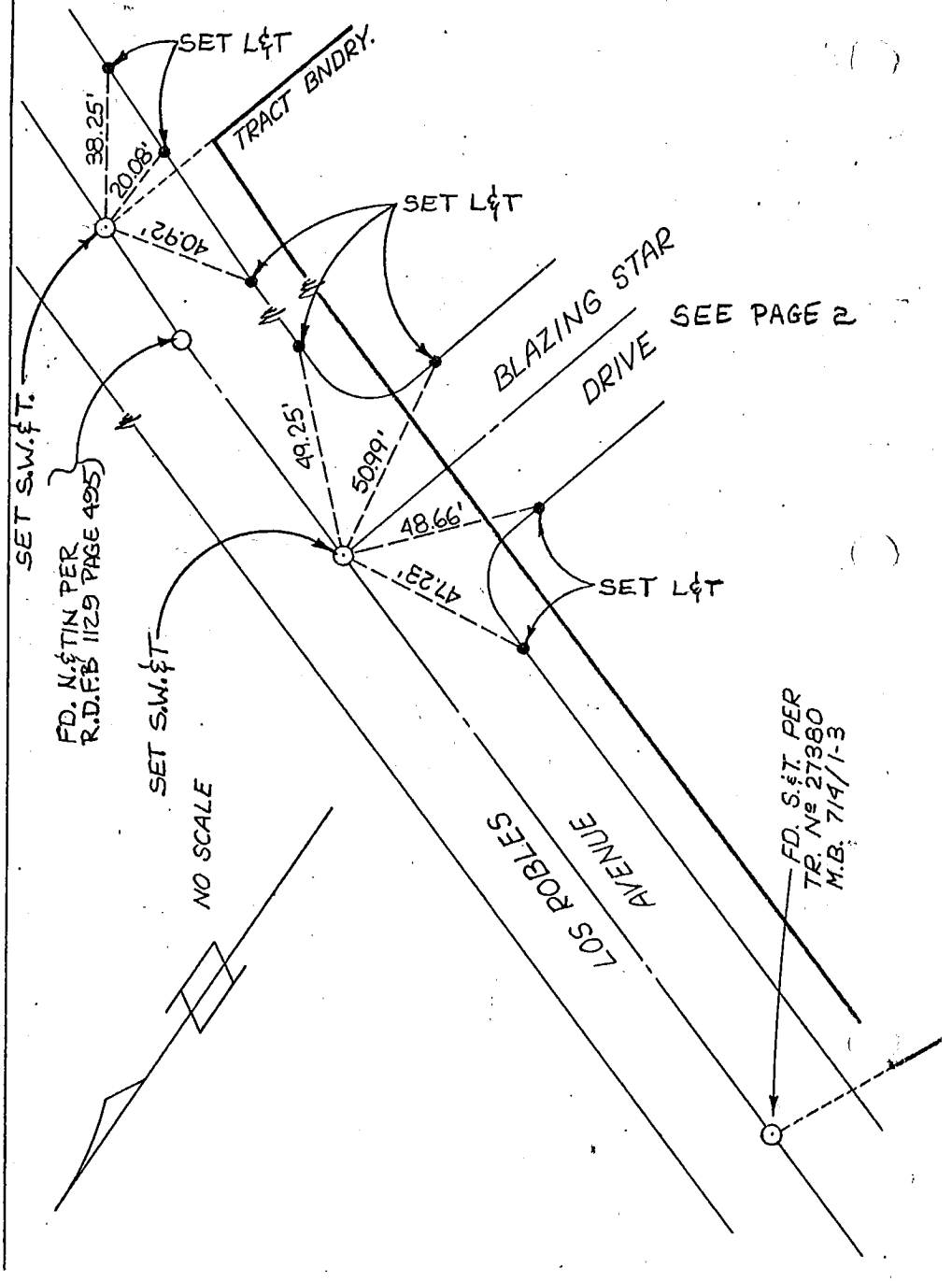

TRACT Nº 31610 FEB., 1975 PAGE 2 OF 9
TOUPS CORP. T.K. BARRY R.C.E. 14010

114-277 C-3

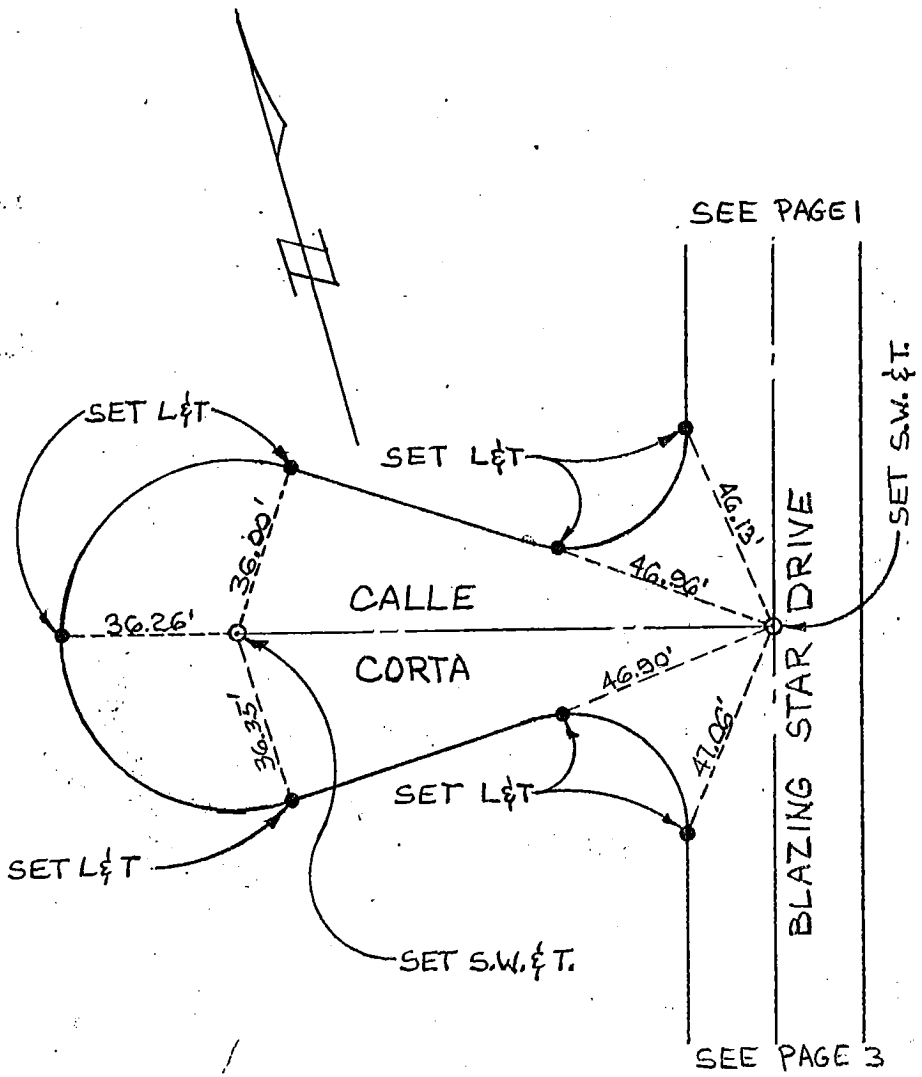

TRACT Nº 31610 FEB., 1975 PAGE 3 OF 9
TOUPS CORP. T.K. BARRY R.C.E. 14010

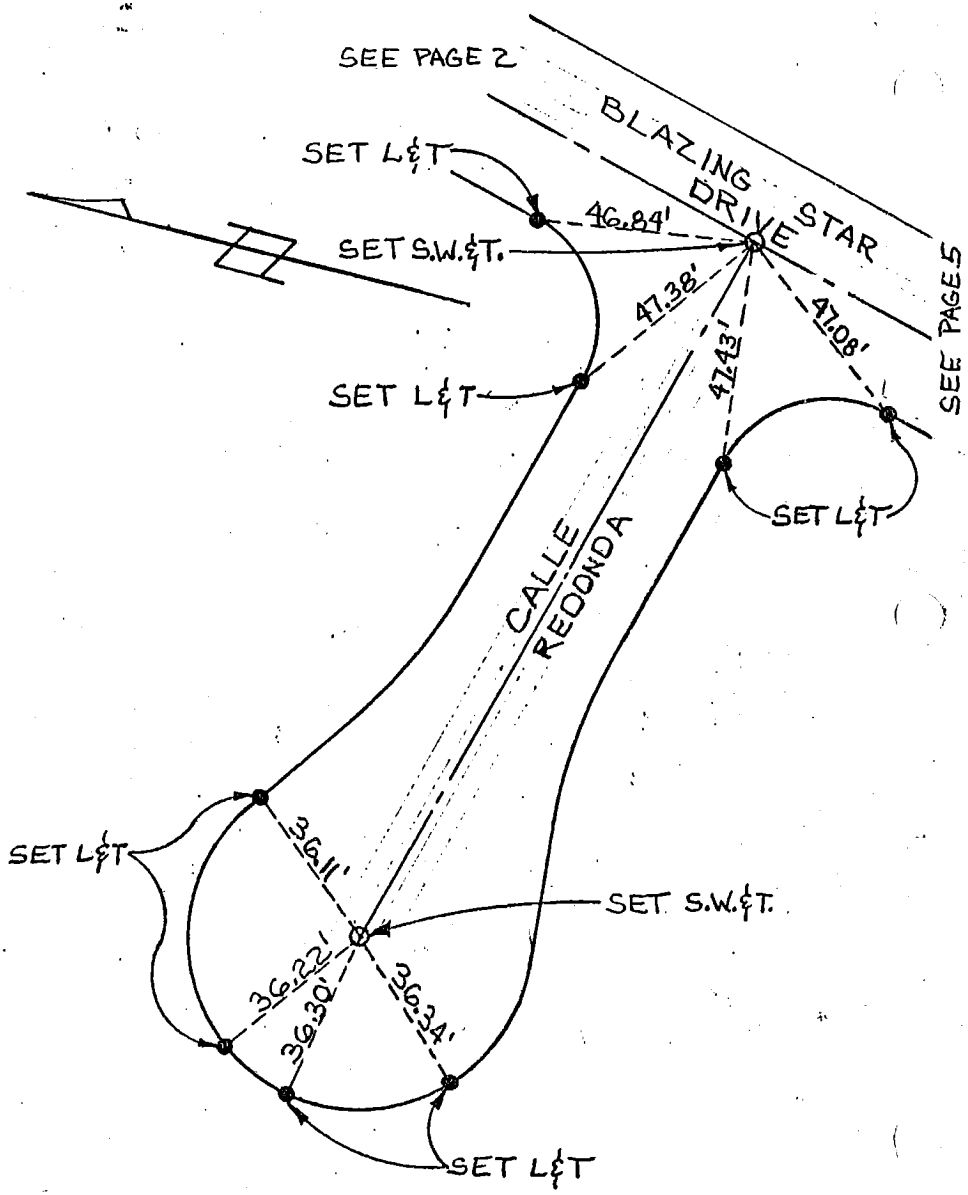

TRACT № 31610 FEB., 1975 PAGE 4 OF 9
TOUPS CORP. T.K. BARRY R.C.E. 14010

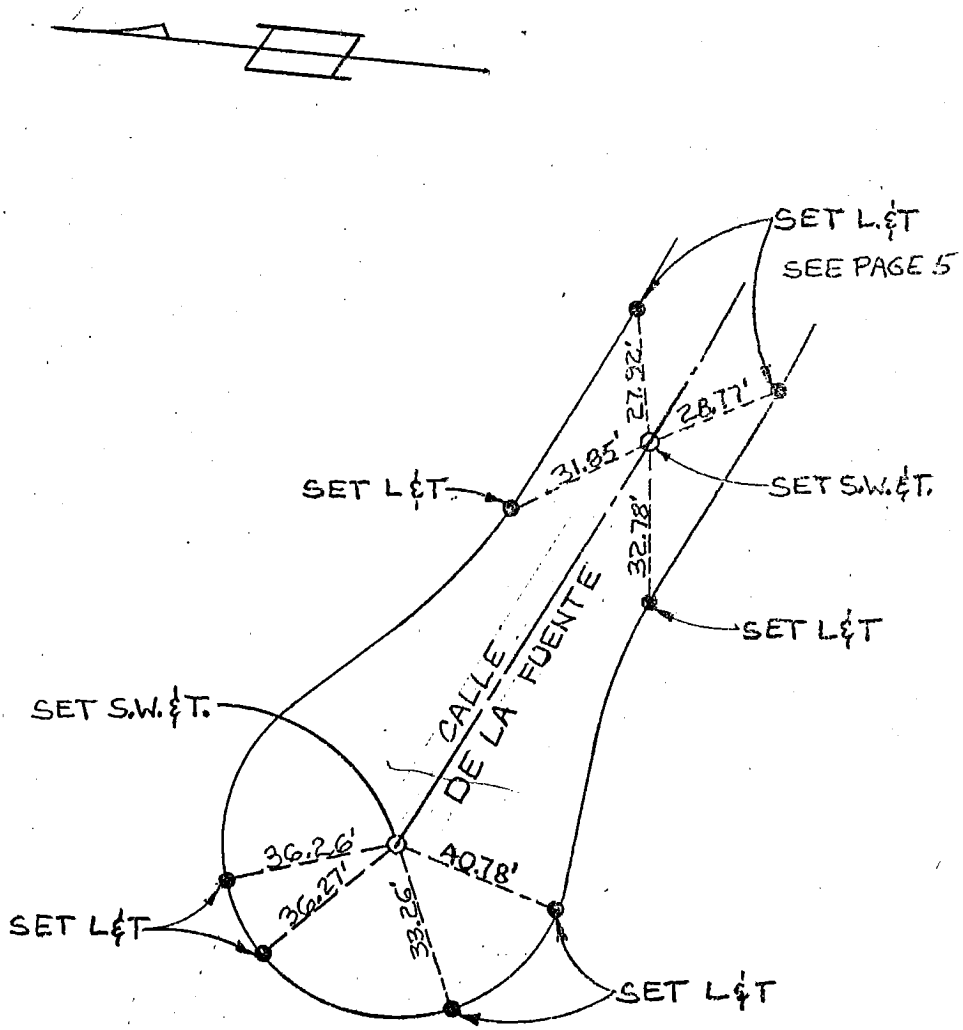

TRACT Nº 31610 FEB. 1975 PAGE 5 OF 9
TOUPS CORP. T.K. BARRY R.C.E. 14010

1114-277 C-3

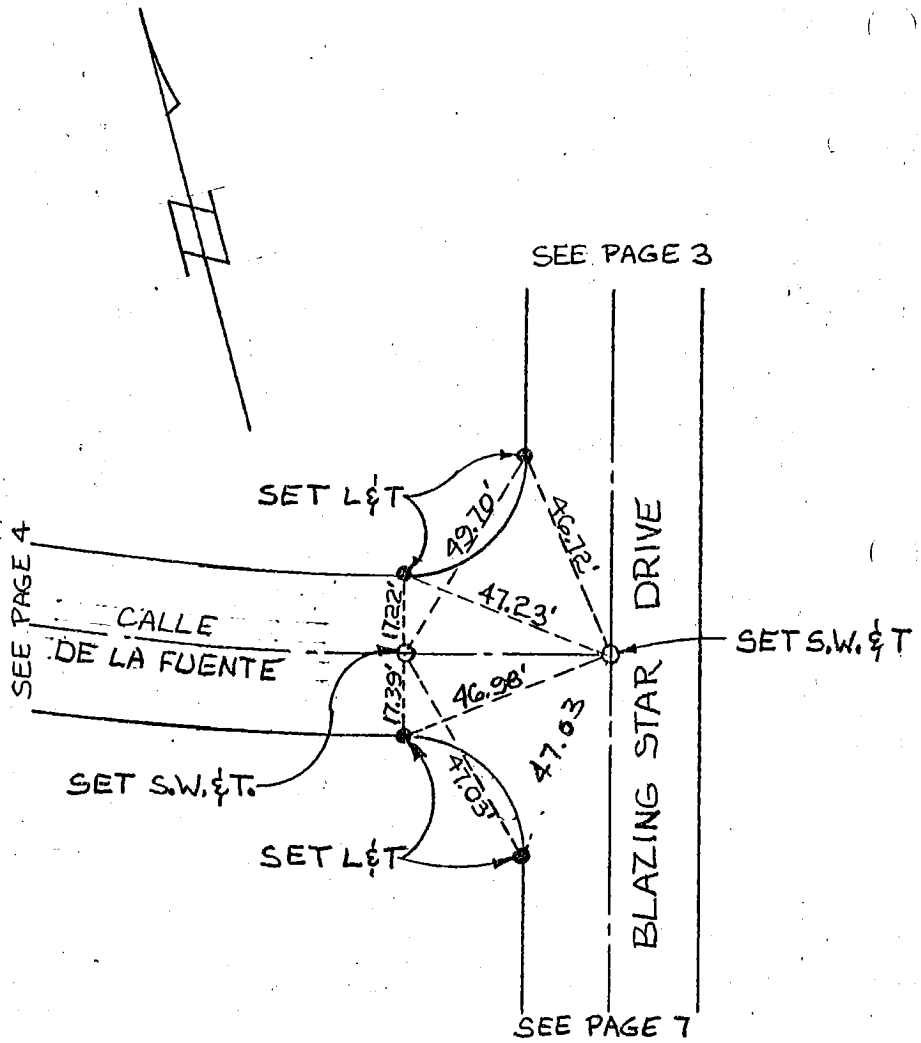

TRACT Nº 31610 FEB., 1975 PAGE 6 OF 9
TOUPS CORP. T.K. BARRY R.C.E. 14010

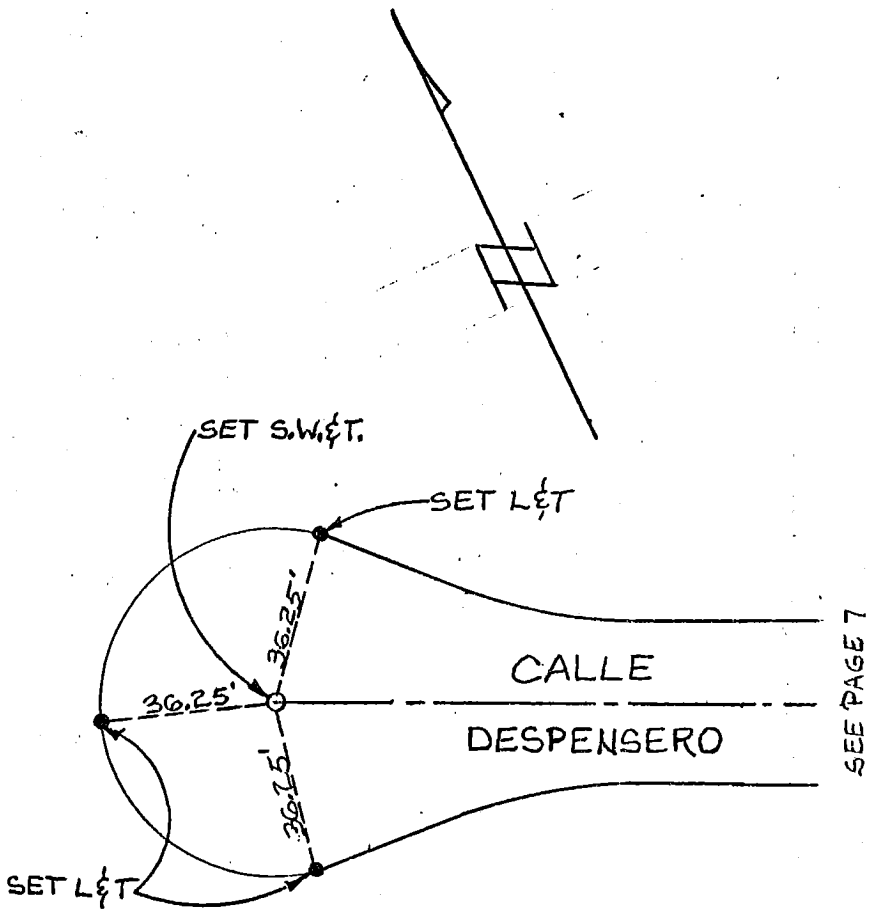

Co. Eng. F.B. 4035: 144

TRACT Nº 31610 FEB., 1975 PAGE 7 OF 9
TOUPS CORP. T.K. BARRY R.C.E. 14010

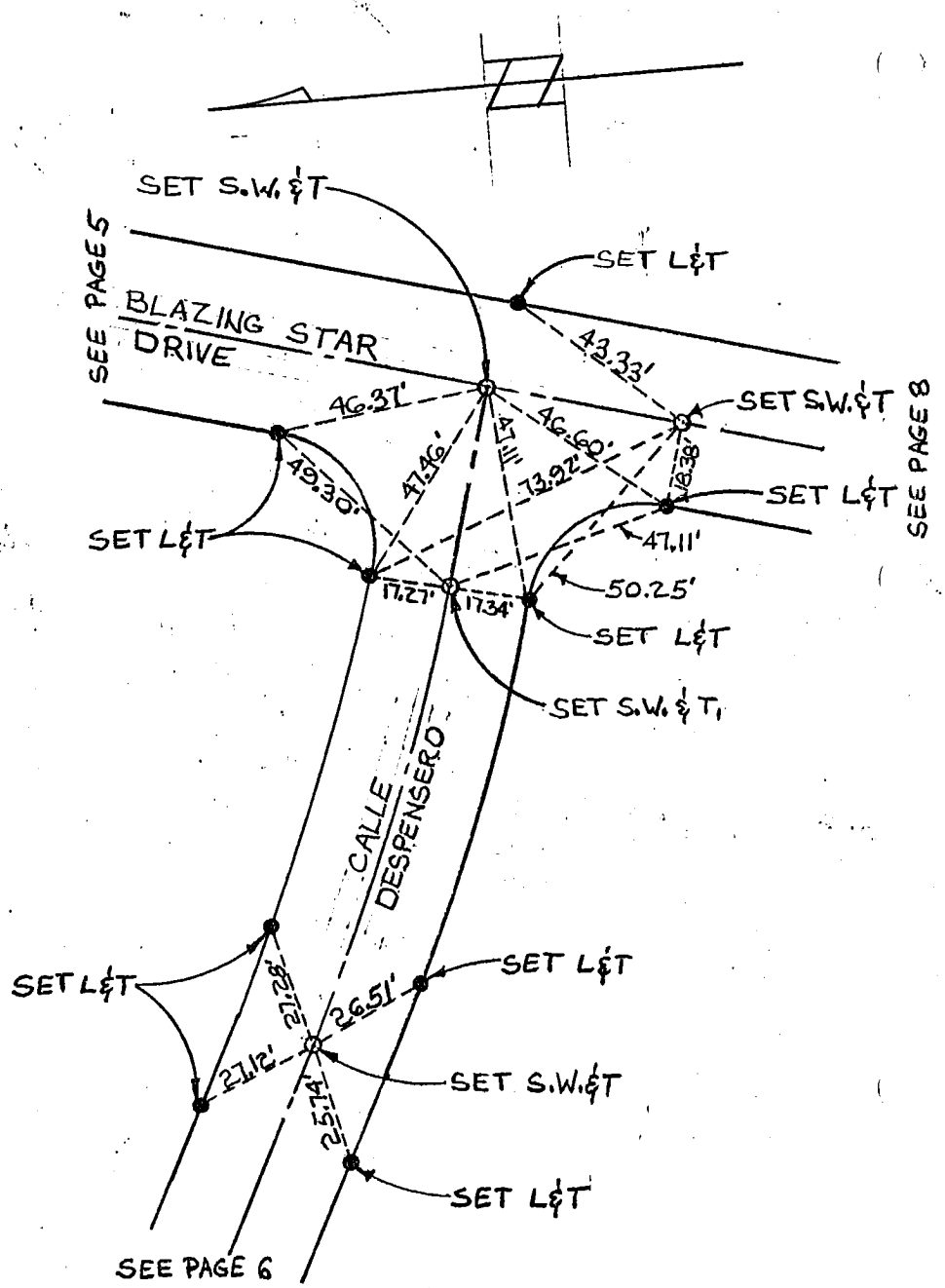

(9)C
099-277 C-1

TRACT Nº 31610 FEB., 1975 PAGE 8 OF 9
TOUPS CORP. T.K. BARRY R.C.E. 14010

(10)

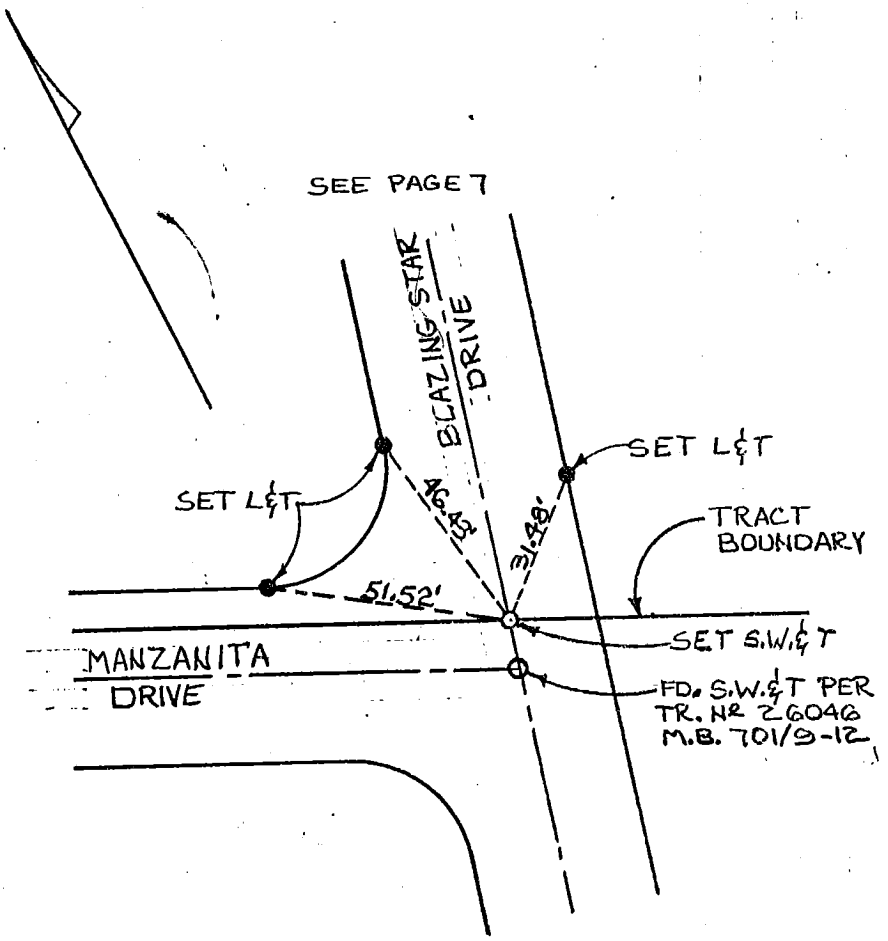

Co. Eng. F.B. 4035: 146

TRACT 31610 FEB 1975 PAGE 9 OF 9
TOUPS CORP TK BARRY RCE 14010

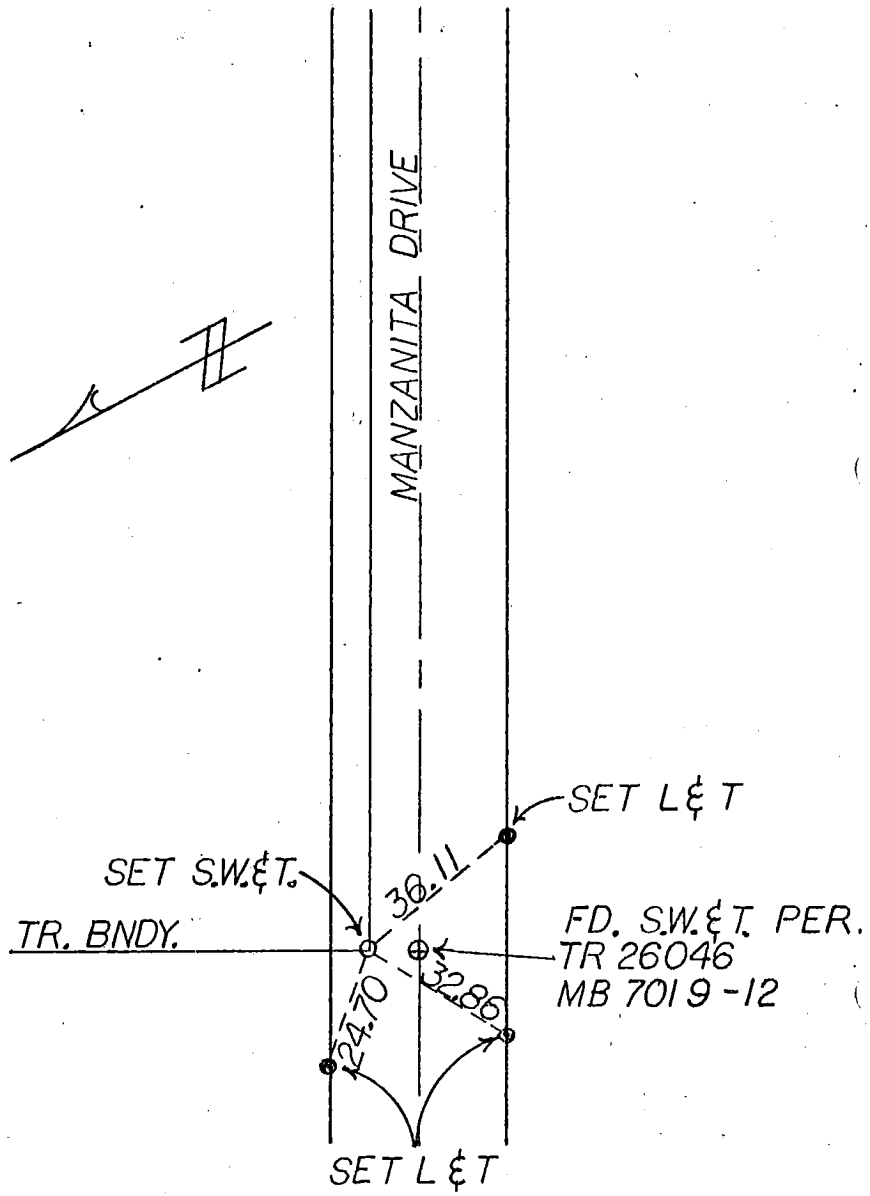

10

099-277

4

Co. Eng. F.B. 4035: 147
SHEET 1

SURVEY OF ℄ MONUMENTS & TIES F. B. Pg.

SURVEY BY R. L. ARMET L.S. 3207 TR. No. 31663

DATE

(4)

114-317 & 3

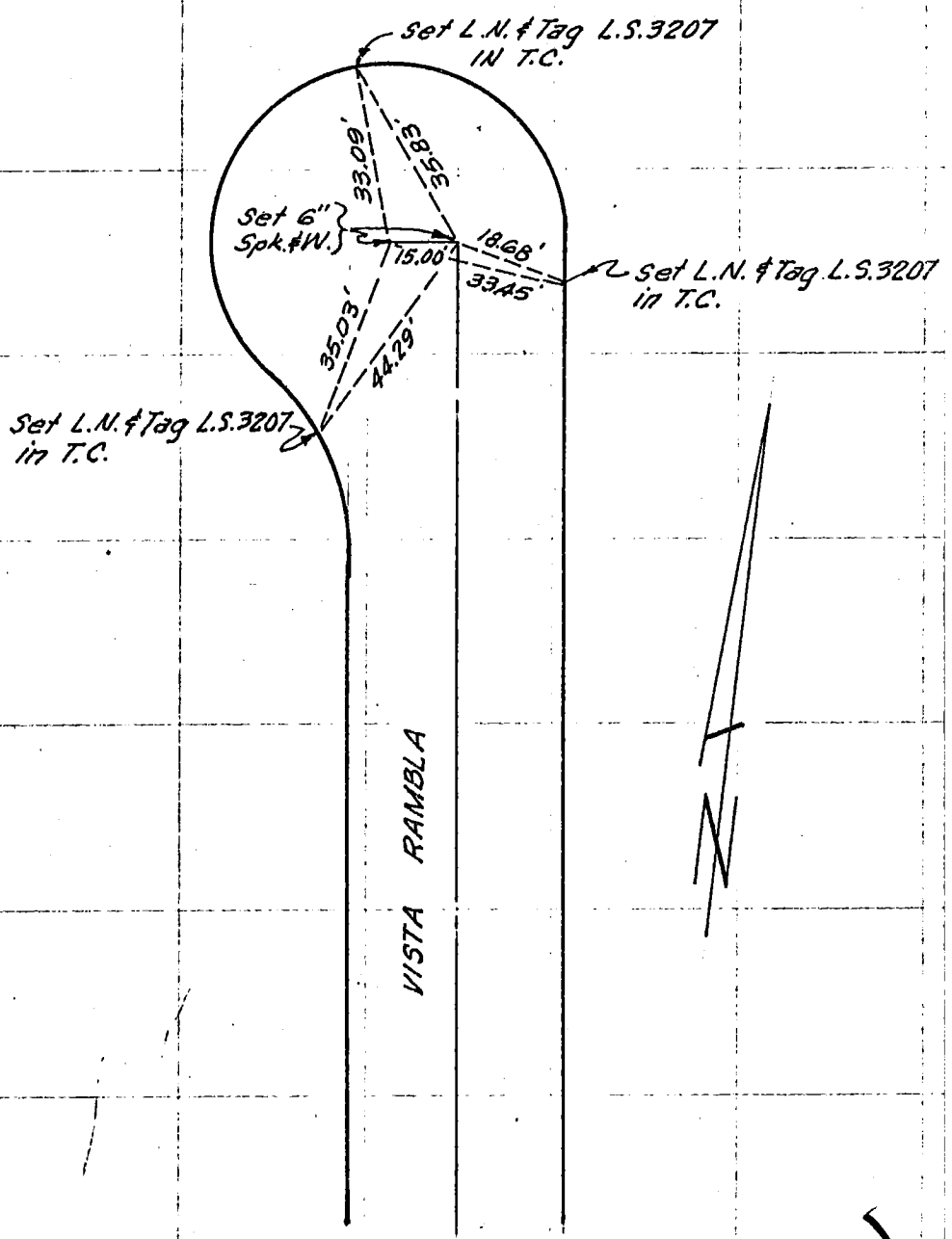

SEE SHEET 2

SO. CALIF. BLUE PRINT CO.

Co. Eng. F.B. 4035: 148

SHEET 2

SURVEY OF ℄ MONUMENTS & TIES F. B. Pg.

SURVEY BY R.L. ARMET L.S.3207

TR. No. 31663

DATE

114-317,B-3

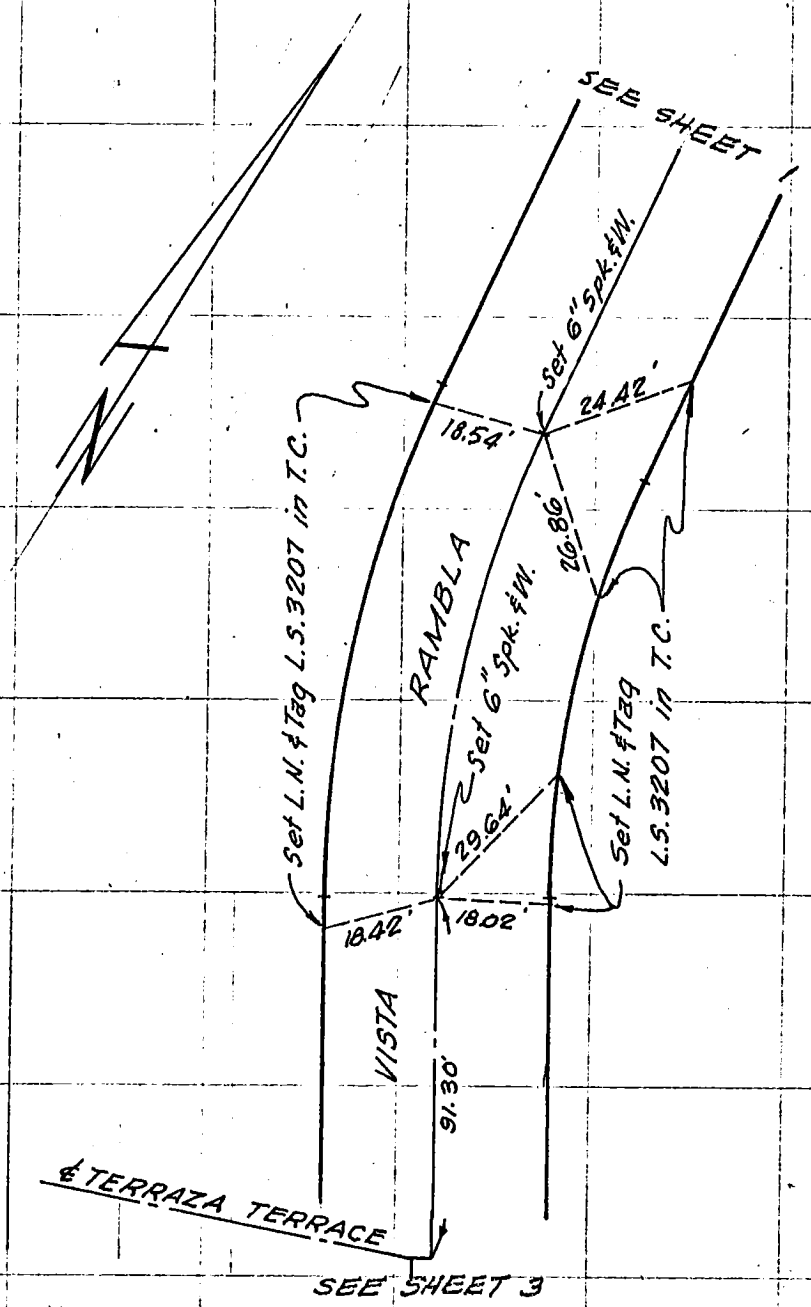

SO. CALIF. BLUE PRINT CO.

F. B. _____ PG. _____ SURVEY OF ℄ MONUMENTS & TIES

TR. No. 31663 SURVEY BY R.L. ARMET L.S. 3207

DATE _____

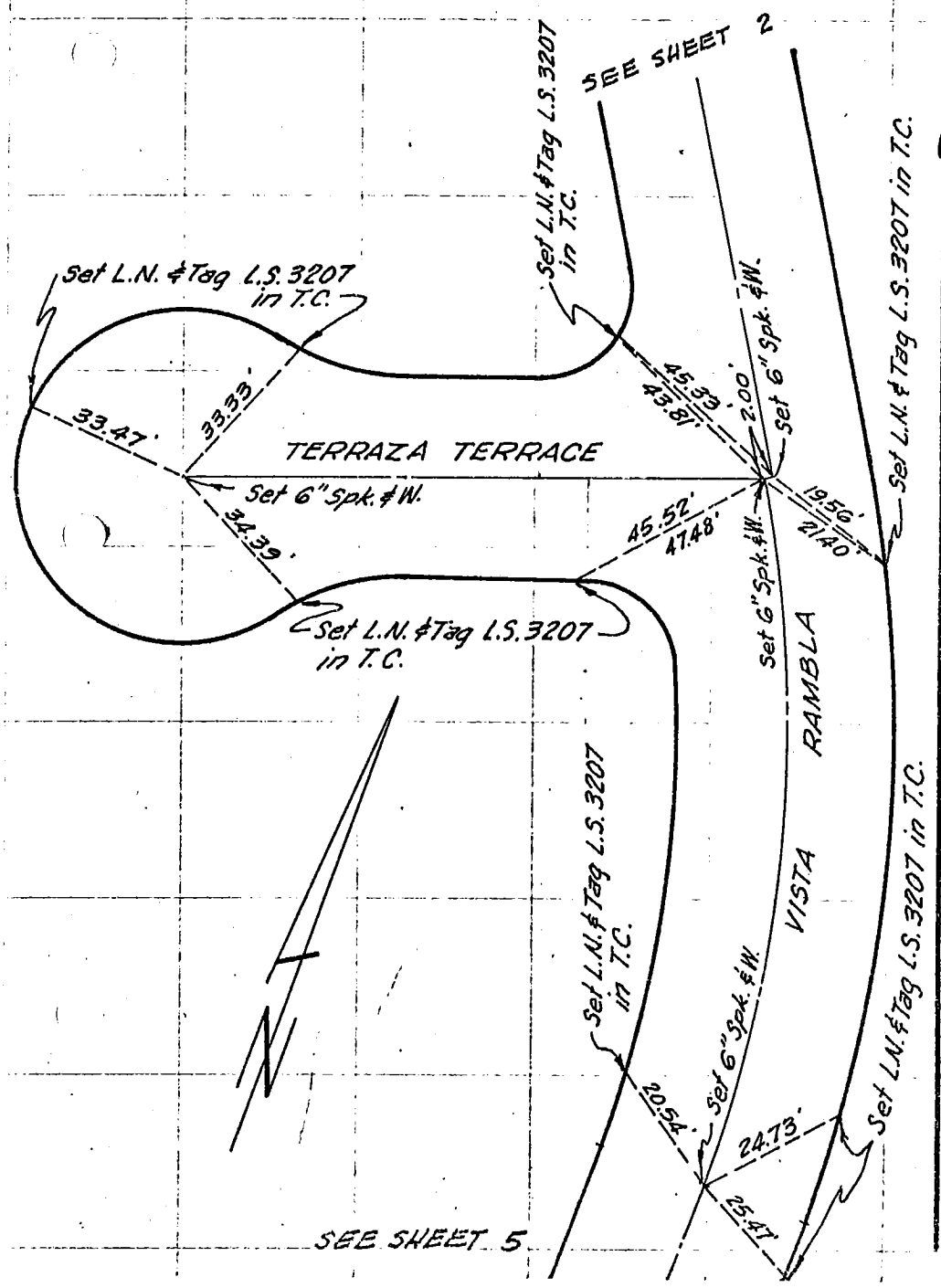

114-317 B-3

Co. Eng. F.B. 4035: 150

SHEET 4

SURVEY OF ℄ MONUMENTS & TIES

F. B. _____ PG. _____

SURVEY BY R.L. ARMET L.S. 3207

TR. No. 31663

DATE _____

114-317,83

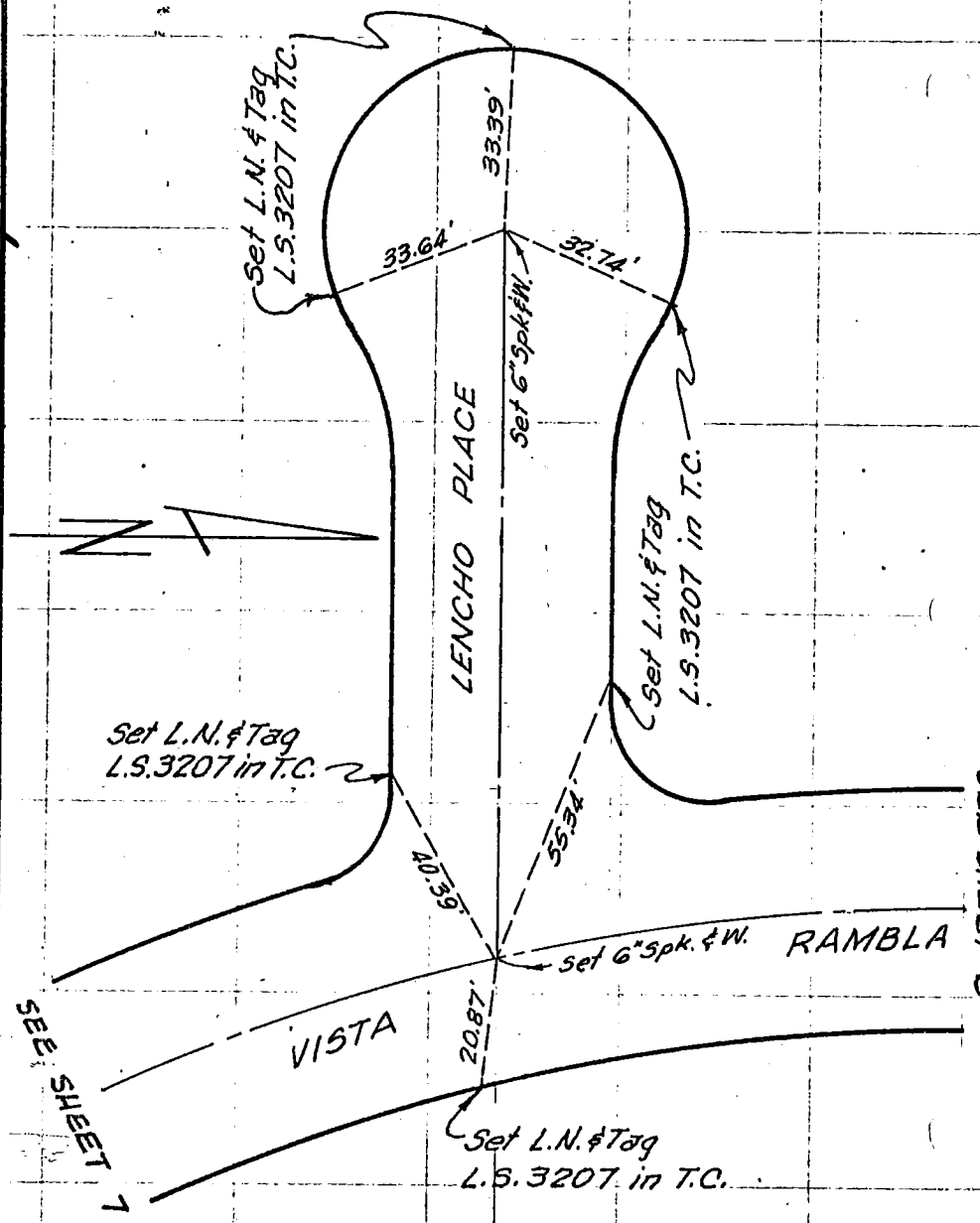

SO. CALIF. BLUE PRINT CO.

Co. Eng. F.B. 4035: 151

SHEET 5

F. B. _____ PG. _____ SURVEY OF ℄ MONUMENTS & TIES

TR. No. 31663 SURVEY BY R.L. ARMET L.S. 3207

DATE _____

114-317,8.3

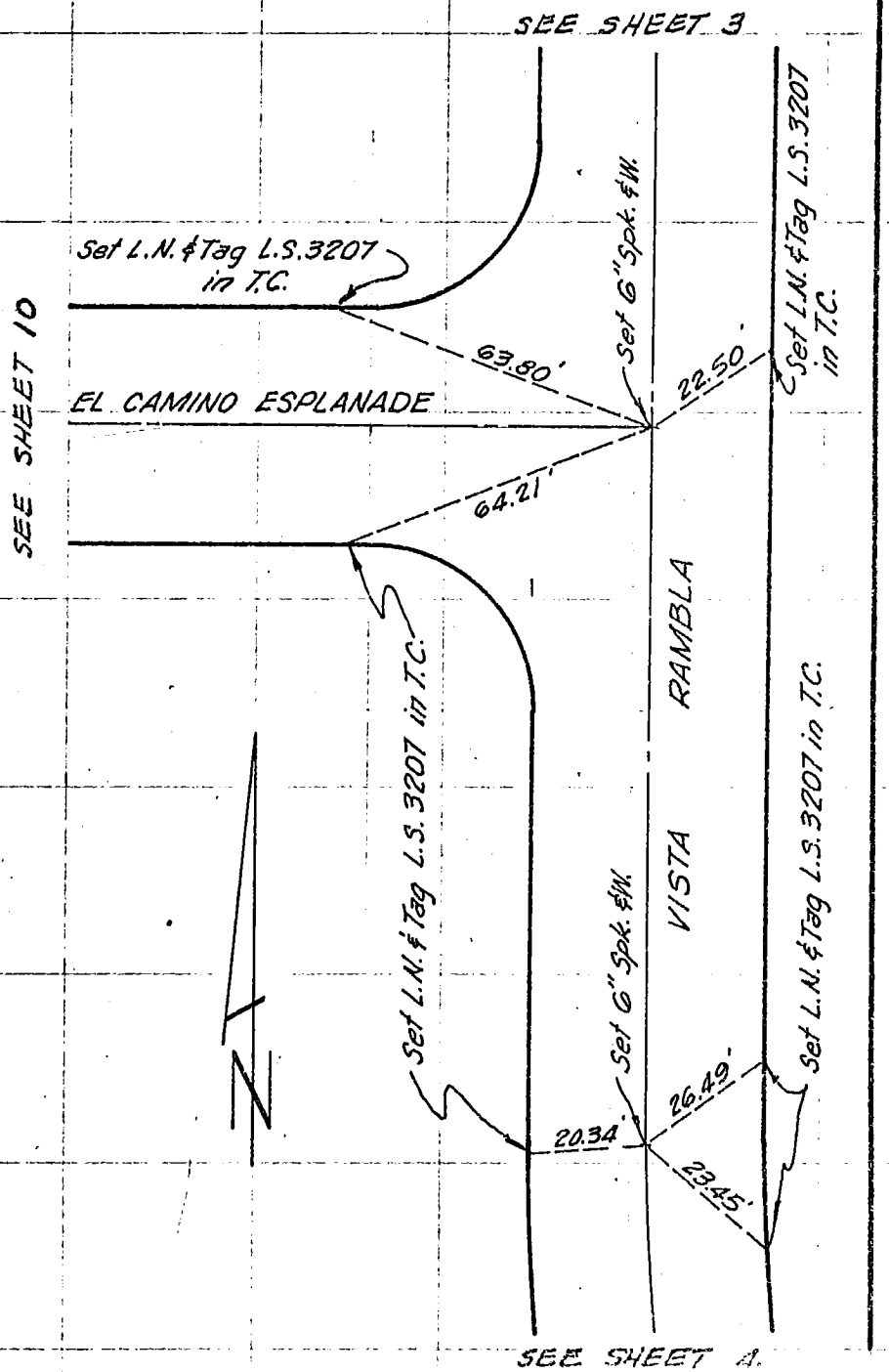

Co. Eng. F.B. 4035: 152

SHEET 6

SURVEY OF ℄ MONUMENTS & TIES F. B. _____ PG. _____

SURVEY BY R.L.ARMET L.S.3207 TR. No. 31663

DATE _____

114-317 B-3

SO. CALIF. BLUE PRINT CO.

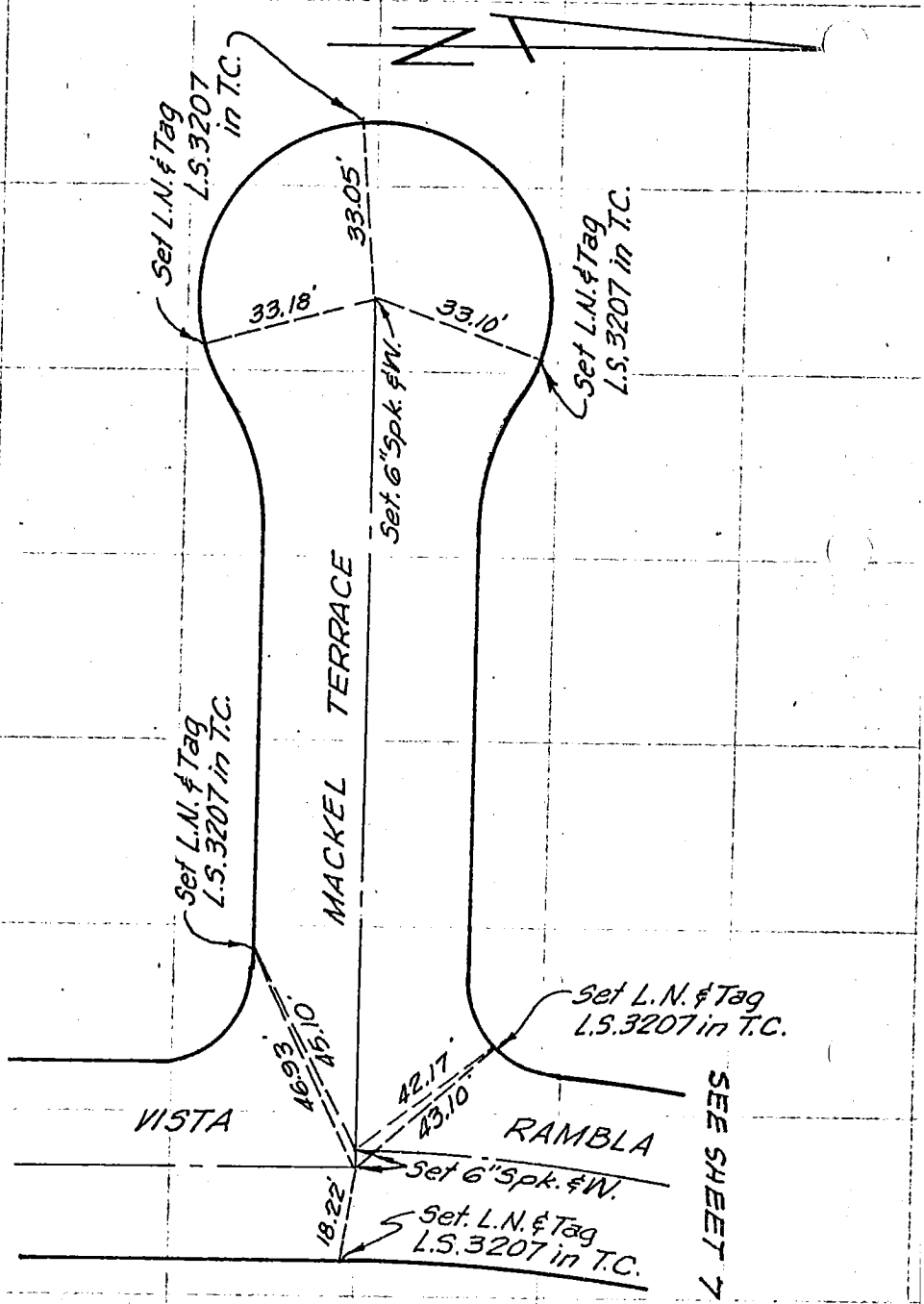

Co. Eng. F.B. 4035: 153

SHEET 7

F. B. _____ PG. _____ SURVEY OF ℄ MONUMENTS & TIES

TR. No. 31663 SURVEY BY R.L. ARMET L.S. 3207

DATE _____

114-317, D-3

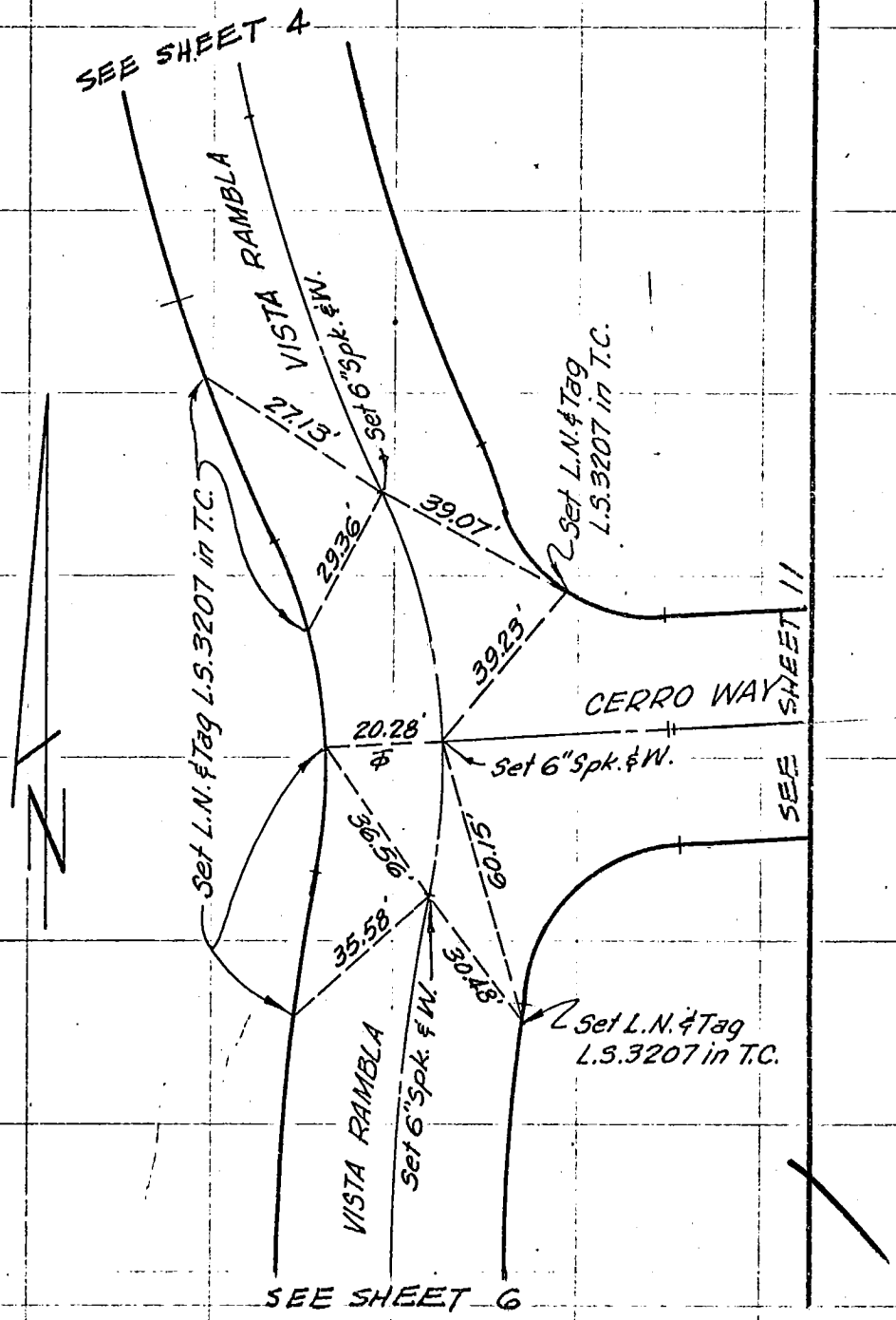

Co. Eng. F.B. 4035: 154 SHEET 8

SURVEY OF ℄ MONUMENTS & TIES F. B. _____ PG. _____

SURVEY BY R.L. ARMET - L.S. 3207 TR. No. 31663

DATE _____

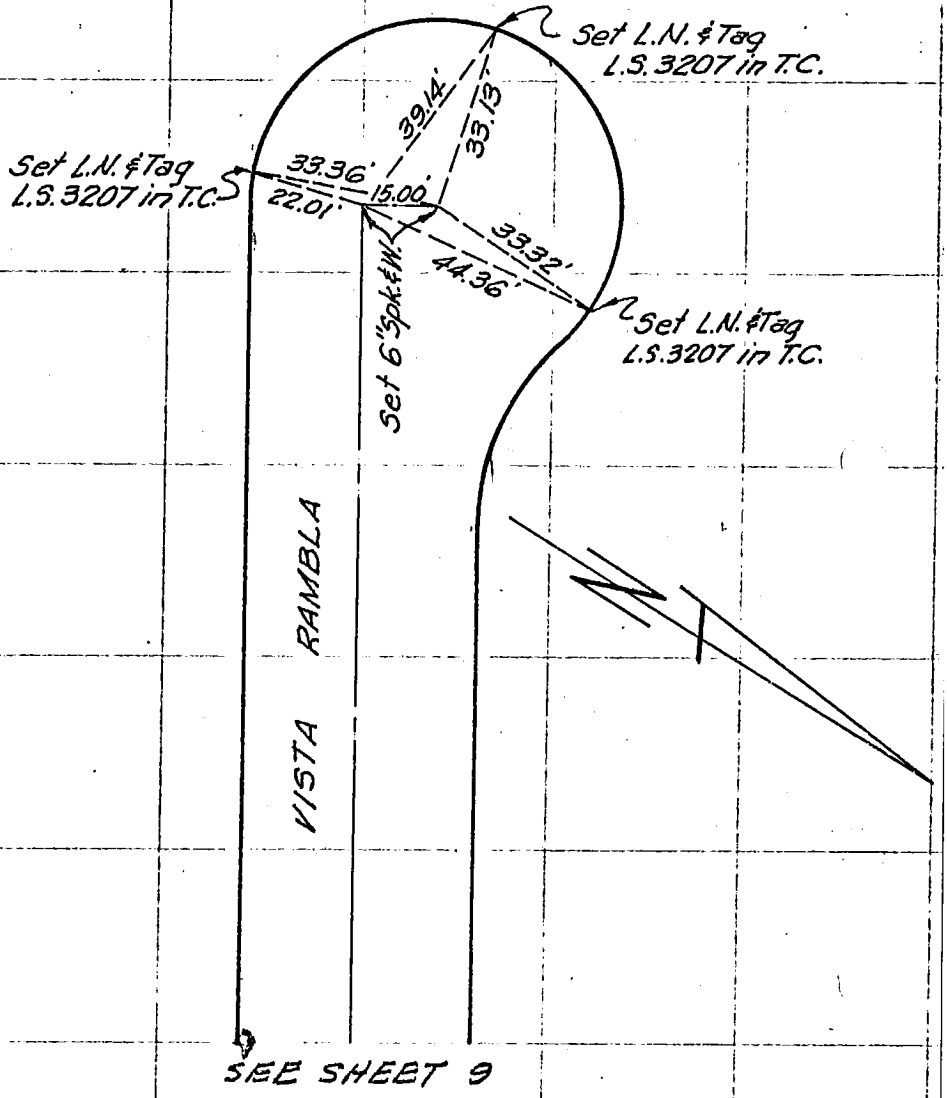

SEE SHEET 9

1/4-3/7, 8.3

SO. CALIF. BLUE PRINT CO.

Co. Eng. F.B. 4035: 155

SHEET 9

F. B. _____ PG. _____ SURVEY OF ℄ MONUMENTS & TIES

TR. No. 31663 SURVEY BY R.L. ARMET L.S. 3207

DATE _____

114-317,B3

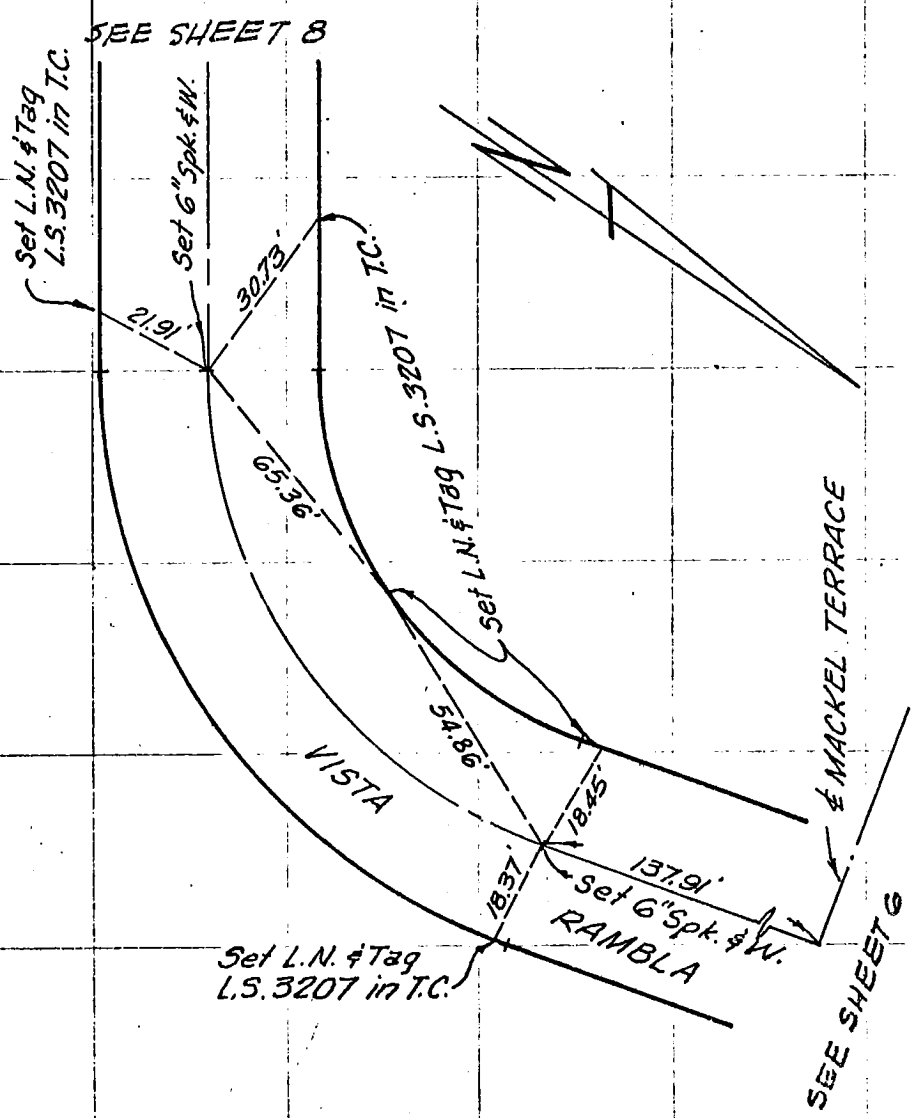

Co. Eng. F.B. 4035: 156

SHEET 10

SURVEY OF ℄ MONUMENTS & TIES

F. B. _____ PG. _____

SURVEY BY R.L. ARMET L.S. 3207

TR. No. 31663

DATE _____

114-317 B-3

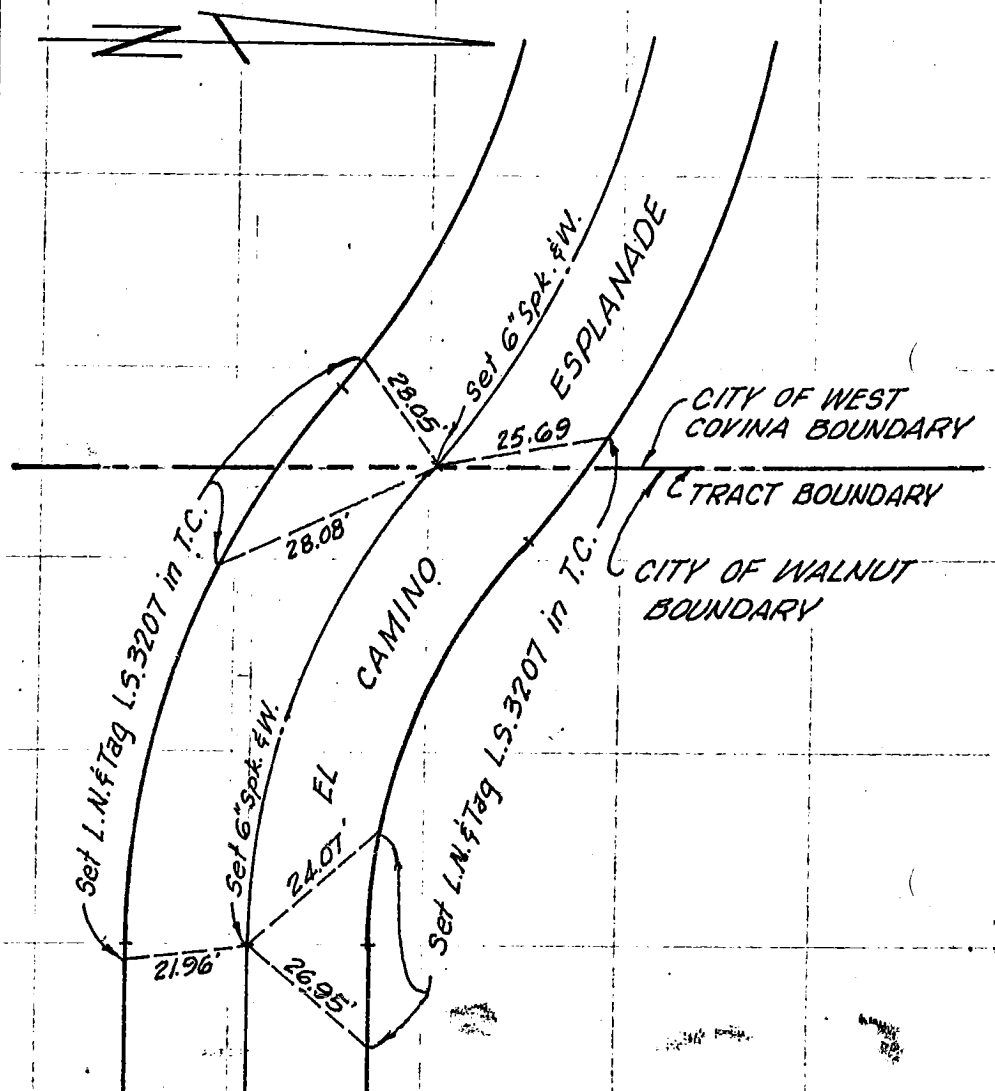

SEE SHEET 5

SO. CALIF. BLUE PRINT CO.

Co. Eng. F.B. 4035: 157 SHEET 11

F. B. _____ PG. _____ SURVEY OF ℄ MONUMENTS & TIES

TR. No. 31663 SURVEY BY R.L. ARMET - L.S. 3207

DATE _____

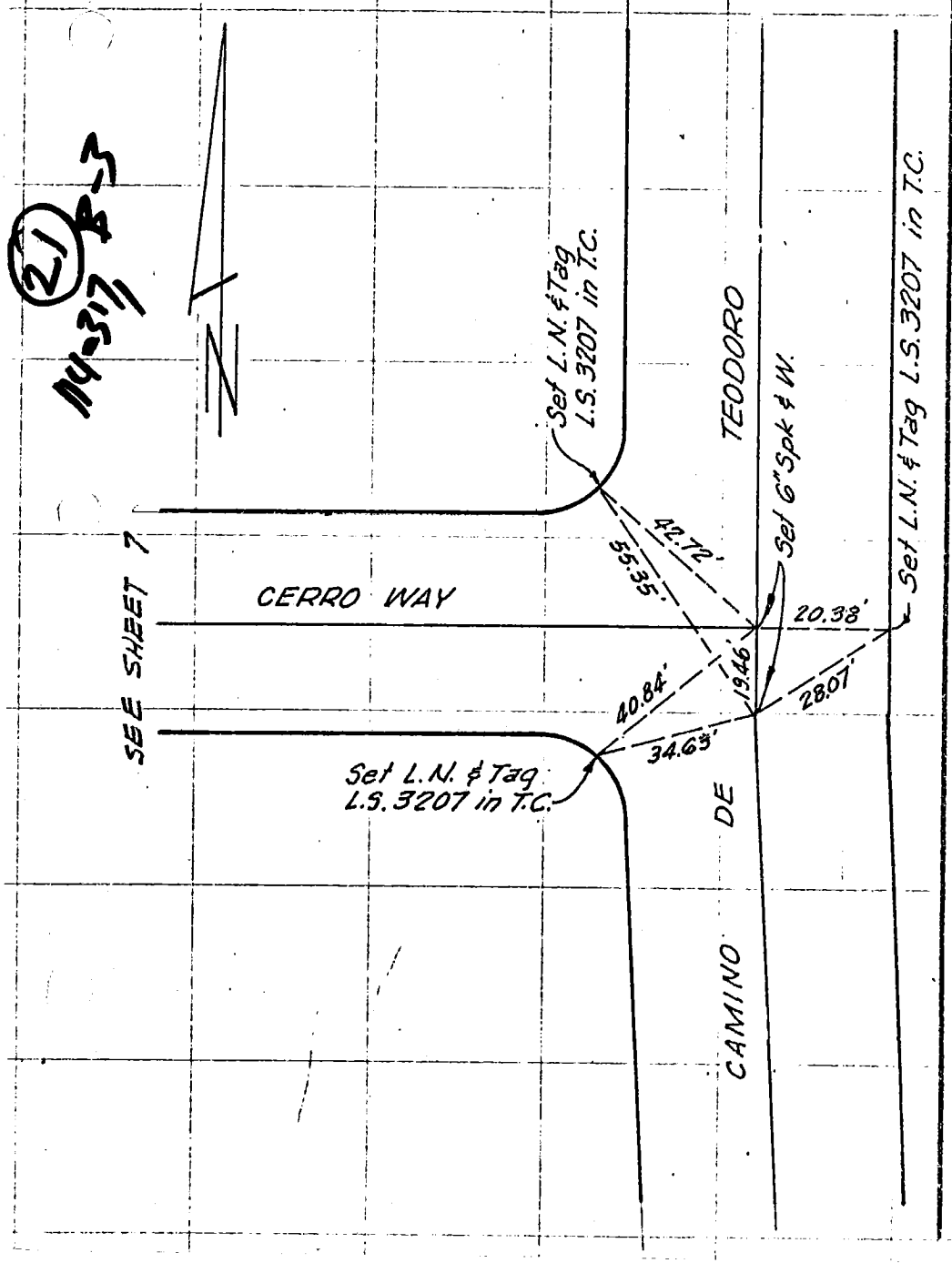

SURVEYORS SERVICE COMPANY, COSTA MESA — STOCK NO. 411

29

W.S. 25, A-3

DO NOT EXTEND NOTES THIS SIDE OF LINE



Co. Eng. F.B. 4035: 158

SURVEY OF TIES

SURVEY BY GKShelton LS3287 TRACT NO. 32021

DATE MARCH 9, 1974

F.B. NO. PAGE

Co. Eng. F.B. 4035: 159

SURVEY OF ℄ Street Ties F B NO. PAGE 2

SURVEY BY G.K. Shelton LS 3287 TRACT NO. 32021
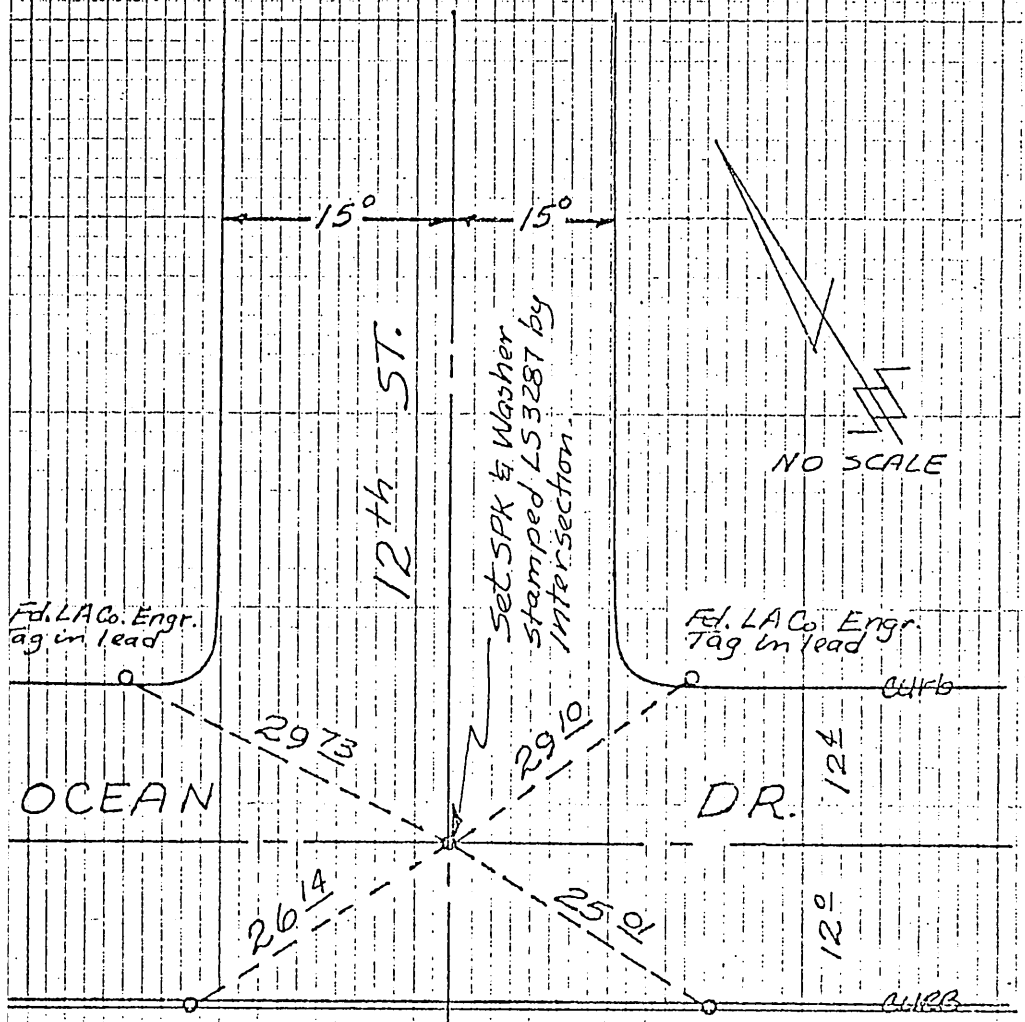
DATE MARCH 9, 1974