Notes Ck'd by
Map No.
Office Work
Checked
Date

4042 PG.

TRACT	P	
r. 32773	5	ed
r. 32776	6	
.M. 6844	7	
r. 31778		
.M. 6395		
r. 22687		
r. 31355		
r. 32980		
r. 31656		
r. 26248		
r. 31721		
r. 31679		Inc.
r. 32438		Inc.
r. 31089		e Corp.
r. 31025		
r. 31978		
.M. 6259		
.M. 6884	36-38	John D.
.S. 88-8	39,39A-40	Neil Cummings
r. 32890	41-42	John Abell
r. 29575	43-45	John Abell
.M. 6342	46	John T. Crawford
r. 32751	47	Psomas & Assoc.

Scan 4042 for Santa Clarita LIW

Scan 4042 Pg 101 for altadena

Microfilmed Jan '85

over

Tr. 29176	48-49	R.C. Ballinger
P.M. 4860	50-53	M.C. Quiros
P.M. 6556	54	John MacNiel
P.M. 6790	55-57	Vincent Meier
Tr. 32549	58-62	Engineering Service Corp
P.M. 2998	63	Meurer Engr.
Tr. 29264	64-65	Ronald W. Martin
Tr. 29712	66-70	Toups Coup
Tr. 31671	71-73	Ronald W. Martin
Tr. 25800	74-75	Tierra Engr.
Tr. 25848	76-82	Evans-Johnson & Assoc.
Tr. 32686	83-86	Evans-Johnson & Assoc.
Tr. 32817	87	William L. Schulz
Tr. 32280	88-89	M. & Q Pacific (for Civic Center Engr.)
Tr. 32382	90-99	E.L. Pearson & Assoc.
Tr. 28153	100	Loren C. Phillips
P.M. 7257	101 -	Farrar
Tr. 25380	102-104	Raab & Boyer Engr.
Tr. 25596	105-106	Olen Murrey Engr.
Tr. 28673	107-125	Sikand Engr. Assoc.
Tr. 31910	126	Robert L. Armet
Tr. 32866	127	Dyson Y. Hamner
Tr. 25667	128-133	Engr. Tech. Inc.
Tr. 26359	134	Winchell Surveying Co.
Tr. 26438	135-136	Tierra Engr.
Tr. 27569	137-146	Walsh & Assoc., Inc.

Notes Ck'd by	Survey of
Map No.	JN Tape Std °F
Office Work	Surveyed by
Checked	Notes Date
Date	Indexed

F. B. 4042 PG. ✓

TRACT	PAGE	FIRM
P.M. 6937	147-149	Landers, McKenzie
P.M. 7079	150-151	Calabasas Engr. Corp.
P.M. 7108	152	Landers & Pry
Tr. 32015	153	Harold L. Johnson

Co. Eng. F.B. 4042: 5

TRACT NO. 32773 DATE 9-6-76 PAGE 1 OF 1

ENGINEER Frank W. Richardson R/E L.S. 2921

SURVEY BY VTN CONSOLIDATED

(5)

119-31, 4-2

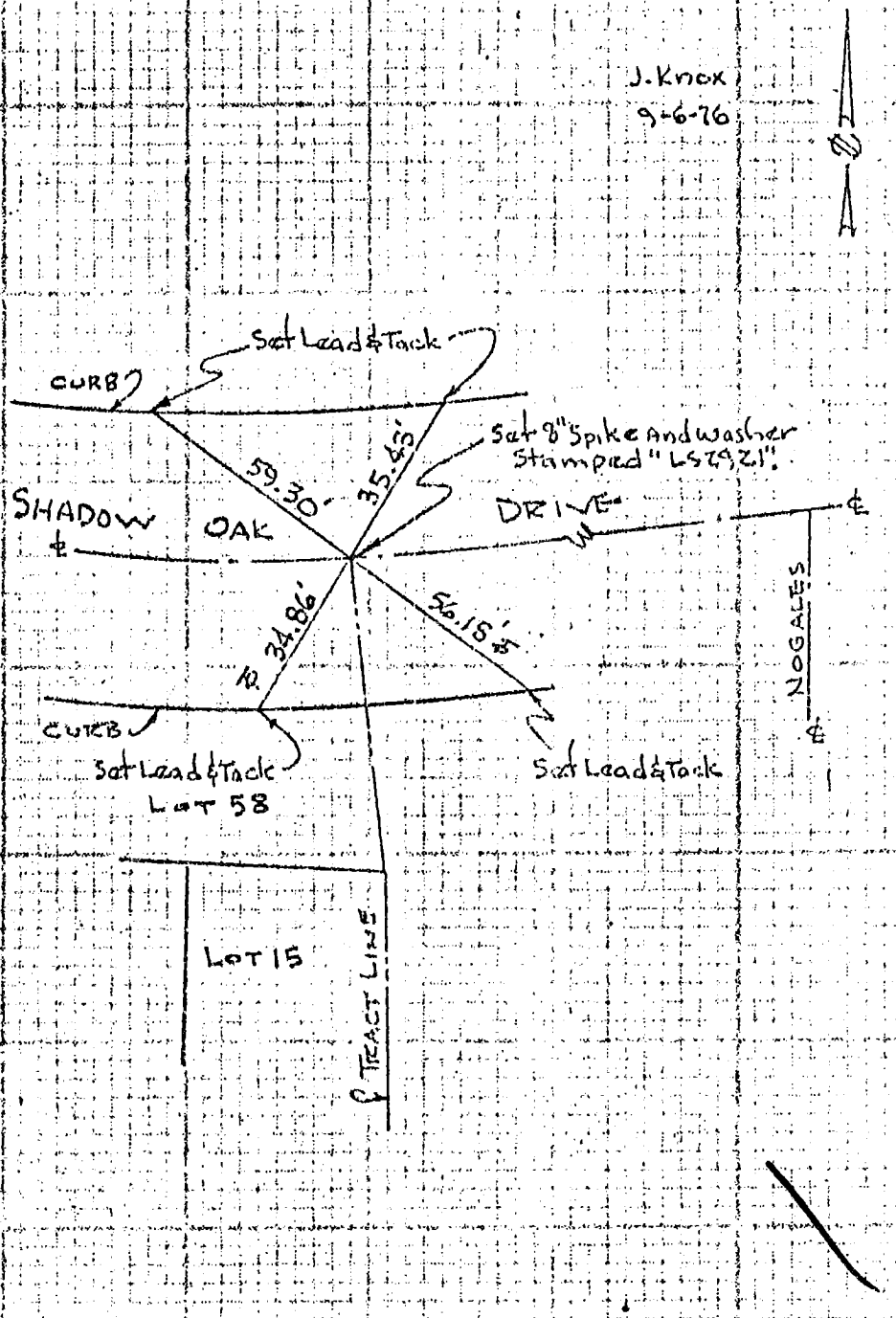

SO. CALIF. BLUE PRINT CO.

W.S 45', B-3.48

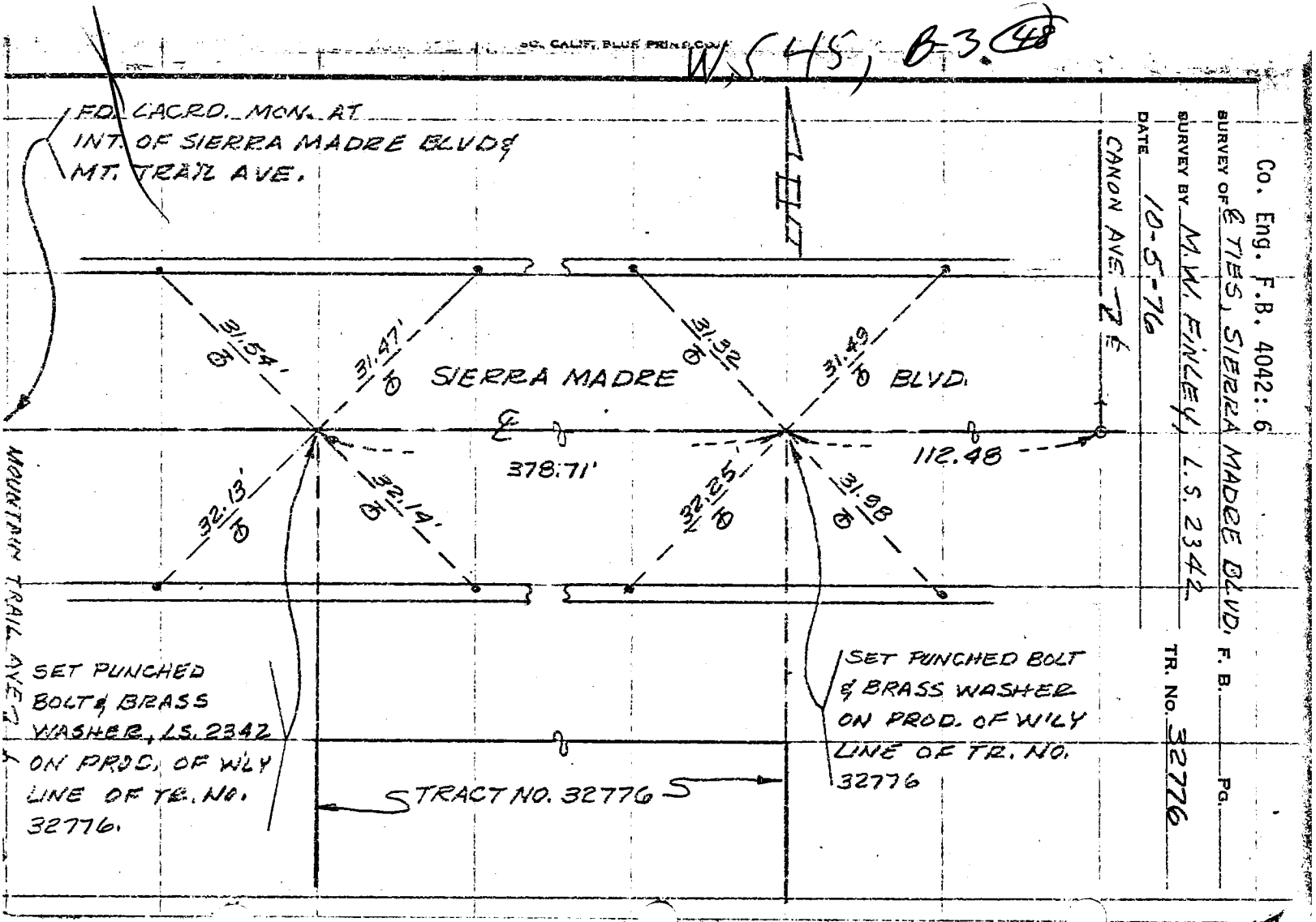

Co. Eng. F.B. 4042: 6

SURVEY OF E TIES, SIERRA MADRE BLVD. F. B. ____ Pg. ____

SURVEY BY M. W. FINLEY, L.S. 2342 TR. No. 32776

DATE 10-5-76

Co. Eng. F.B. 4042: 7

Notes Ck'd by	Survey of P.M. 6844
Map No.	JN Tape Std °F
Office Work	Surveyed by John T. Crawford
Checked	Notes L.S. 3967 Date 11-3-76
Date	Indexed

F. B. Pg. 1

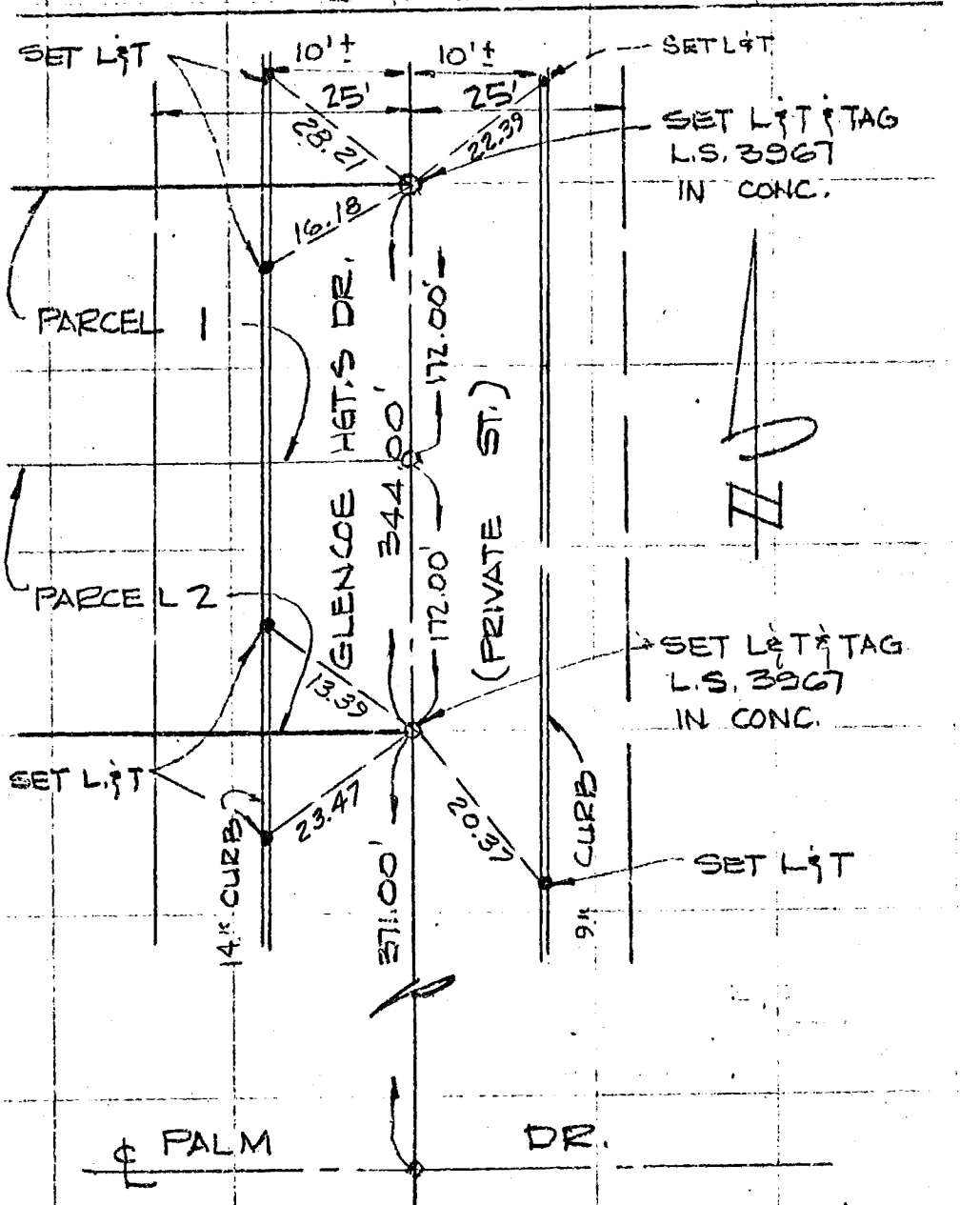

Note: Any Additions or Changes on This Sheet Must be Made or Circled in Red Ink With Date and Name of Person Making Change.

Do not extend this side of this line.

PLEASE RETURN TO
COUNTY OF LOS ANGELES
DEPARTMENT OF COUNTY ENGINEER
205 LOS ANGELES COUNTY ENGINEERING BLDG.

76F309S CE#310 3-69

Co Eng. F.B. 4042: 8

SURVEY OF _____ F. B. _____ PG. _____

SURVEY BY E.L. Pearson & Assoc. R.C.E. 9783 TR. No. 31778

DATE 10-26-1976 Sheet 1

WS 26 A-3 (237)

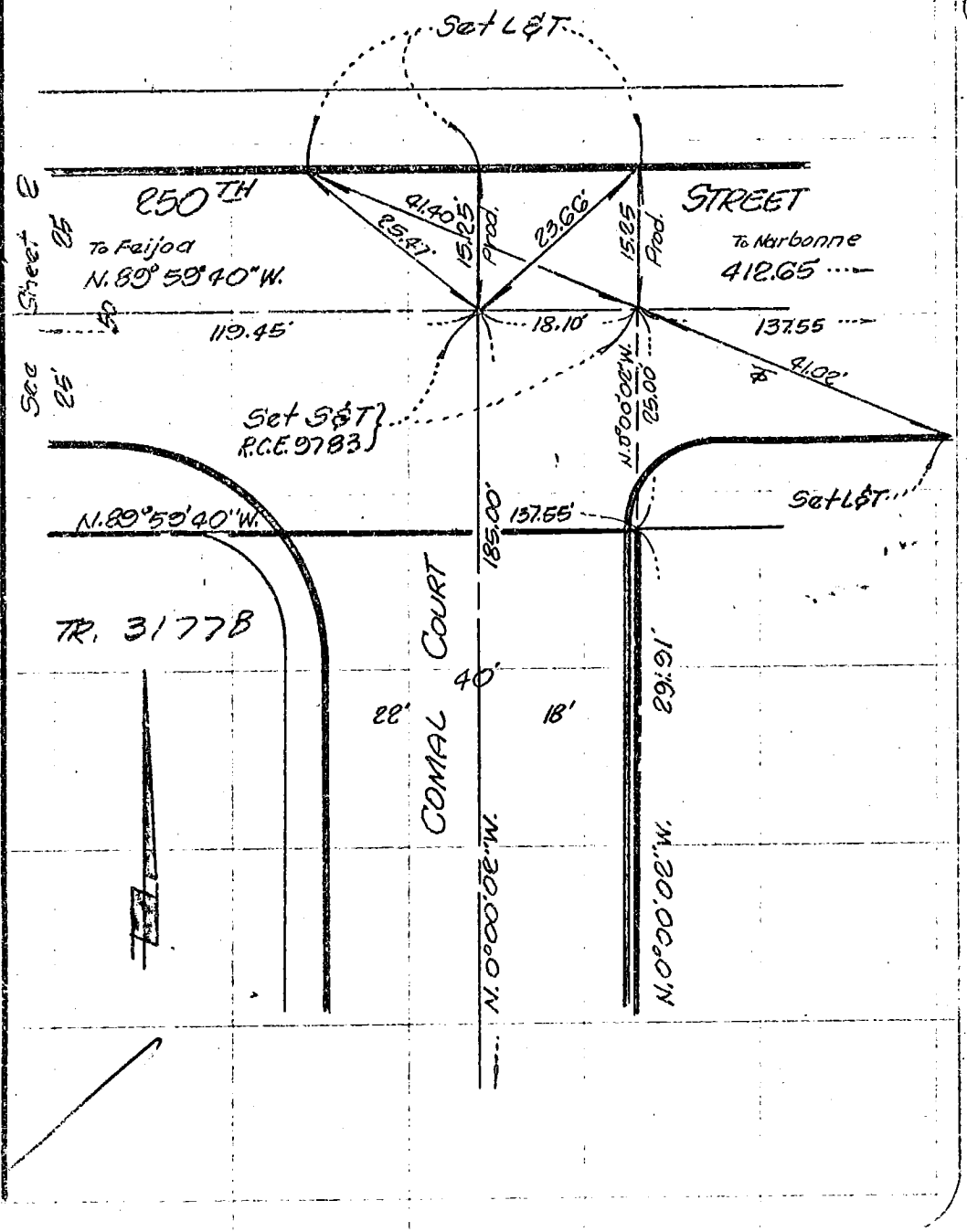

SURVEY OF _____ F. B. _____ PG. _____

SURVEY BY E.L. Pearson & Assoc. R.C.E. 9783 TR. No. 31778

DATE 10-26-1976

Sheet 2

237

A-3

WJ28

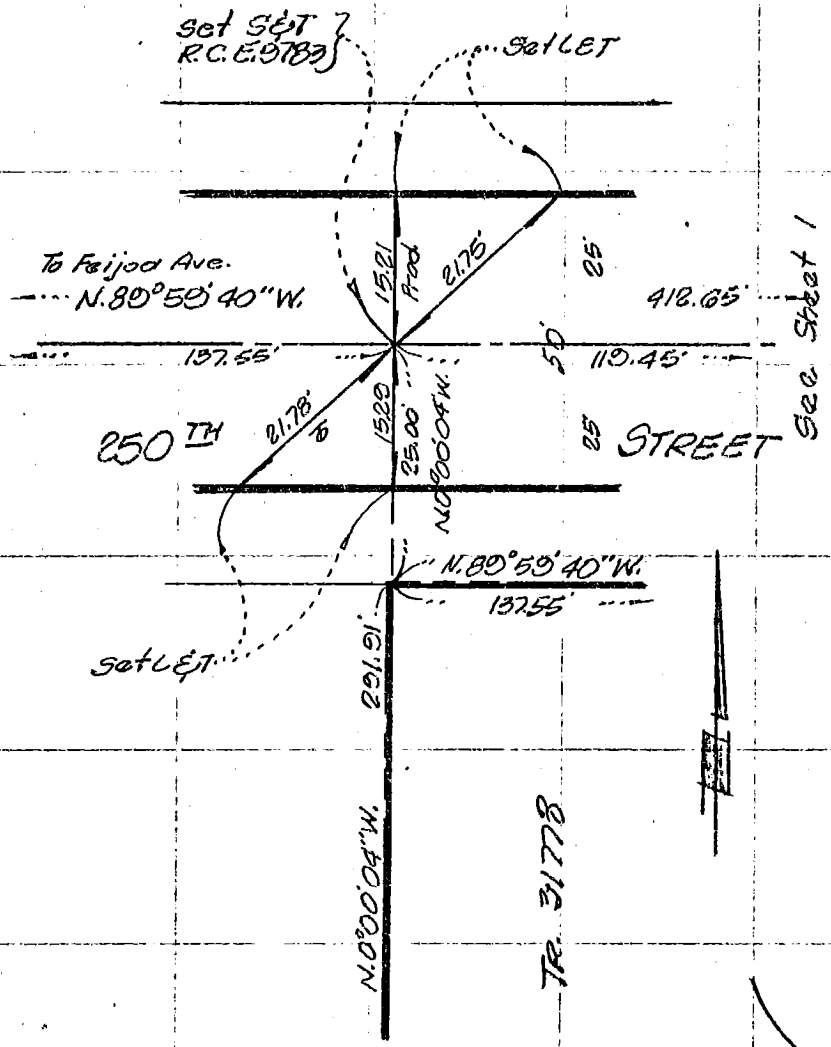

SO. CALIF. BLUE PRINT CO.

Co Eng. F.B. 4042: 10

WS46 C-1 (82)

SURVEY OF ℄ TIES INDEX MAP

F. B. _____ PG. _____

SURVEY BY ADAMS & ELLS

P.M. No. 6395

DATE NOVEMBER 10, 1976

Willian C. Ells R.C.E. 10880

SHEET 1 OF 5 SHEETS

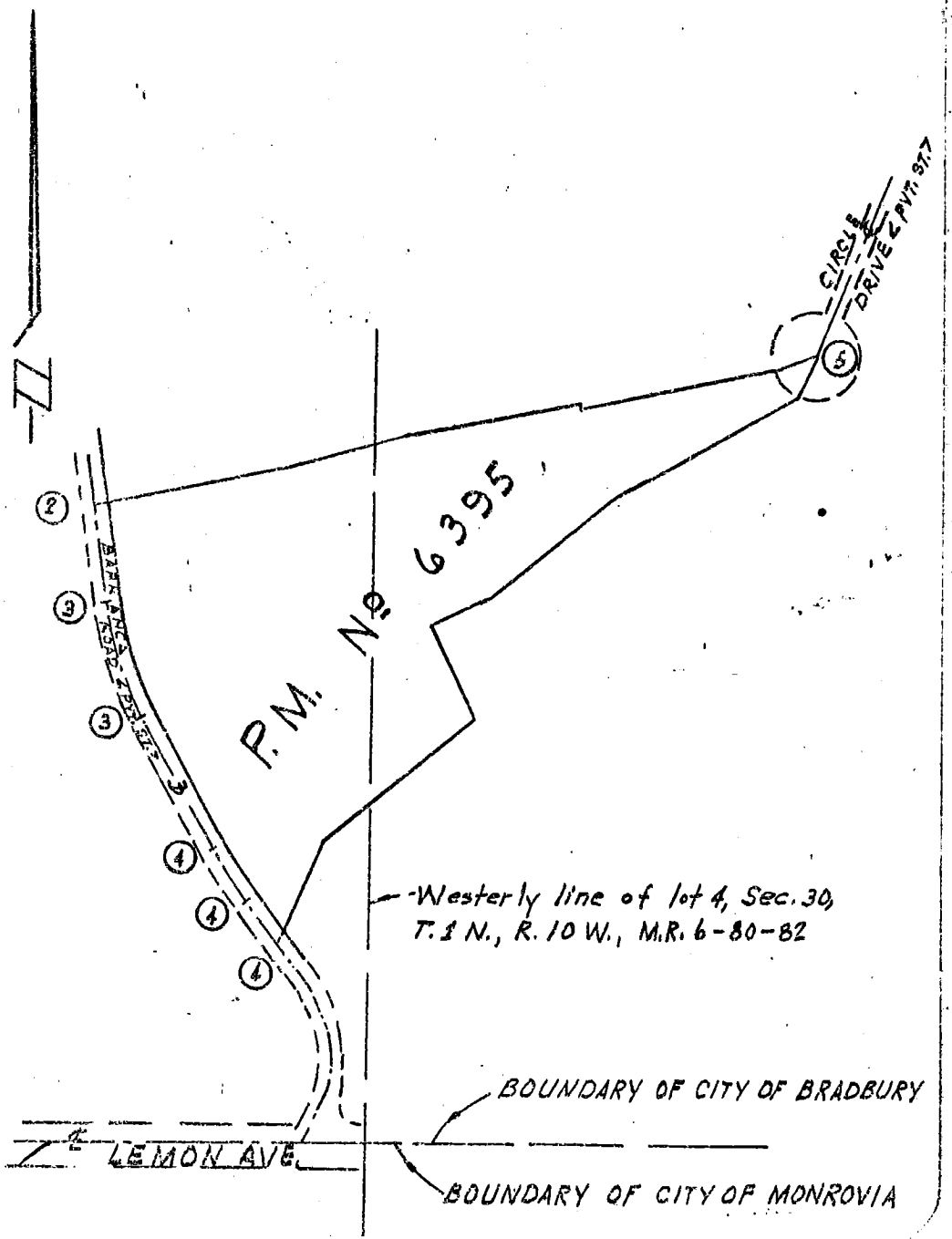

Co Eng. F.B. 4042: 11

SURVEY OF ℄ TIES ON BARRANCA ROAD F. B. Pg.

SURVEY BY ADAMS & ELLS P.M. No. 6395

DATE NOVEMBER 10, 1976 SHEET 2 OF 5 SHEETS

Willion C. Ells R.C.E. 10880

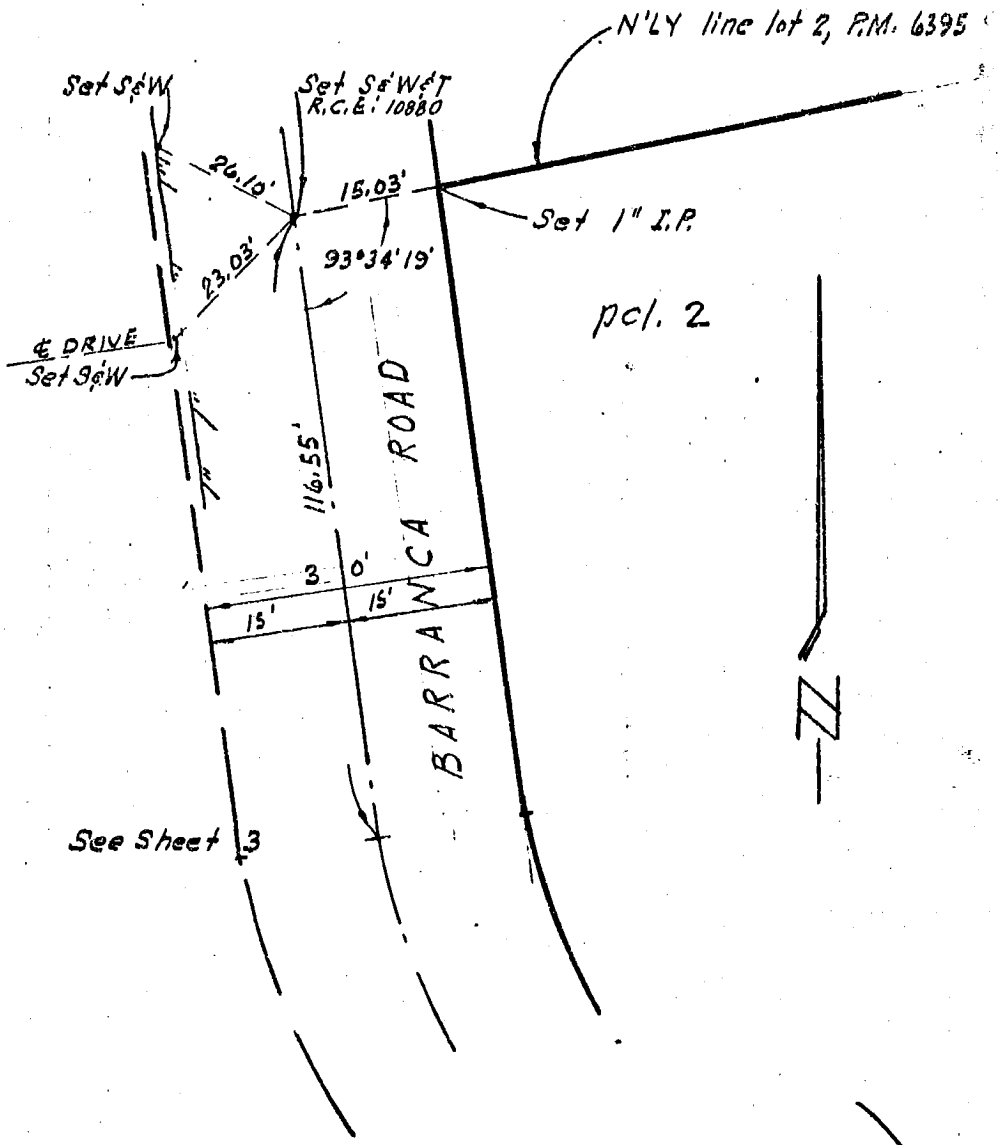

WS 46C)

SO. CALIF. BLUE PRINT CO.

Co Eng. F.B. 4042: 12

SURVEY OF ℄ TIES ON BARRANCA ROAD F. B. Pg.

SURVEY BY ADAMS & ELLS P.M. No. 6395

DATE NOVEMBER 10, 1976

SHEET 3 OF 6 SHEETS

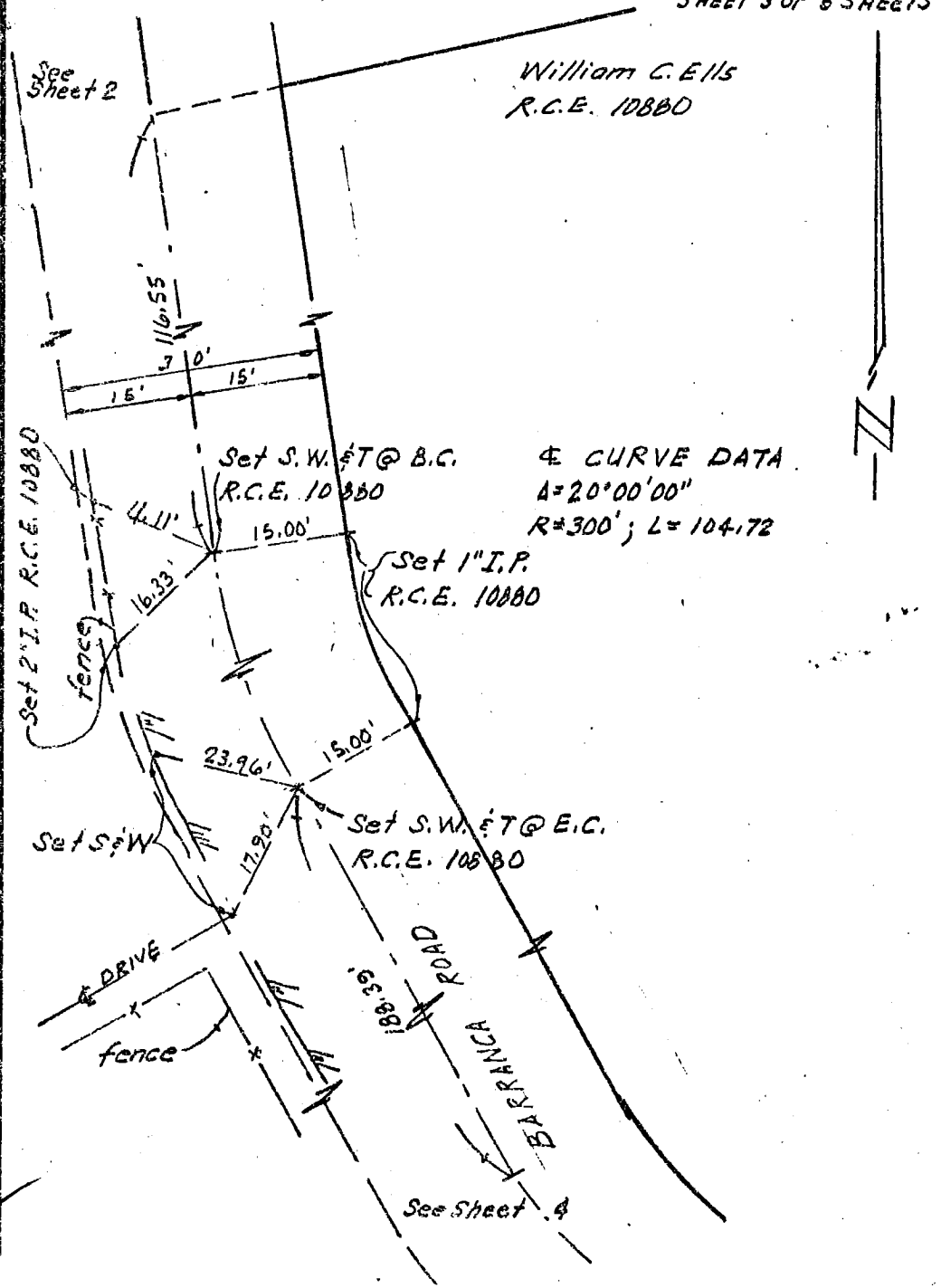

Co. Eng. F.B. 4042: 13

SURVEY OF ℄ TIES ON BARRANCA ROAD F. B. Pg.

SURVEY BY ADAMS & ELLS P.M. No. 6395

DATE NOVEMBER 10, 1976

William C. Ells R.C.E. 10880 SHEET 4 OF 5 SHEETS

W.S. 46 C-1

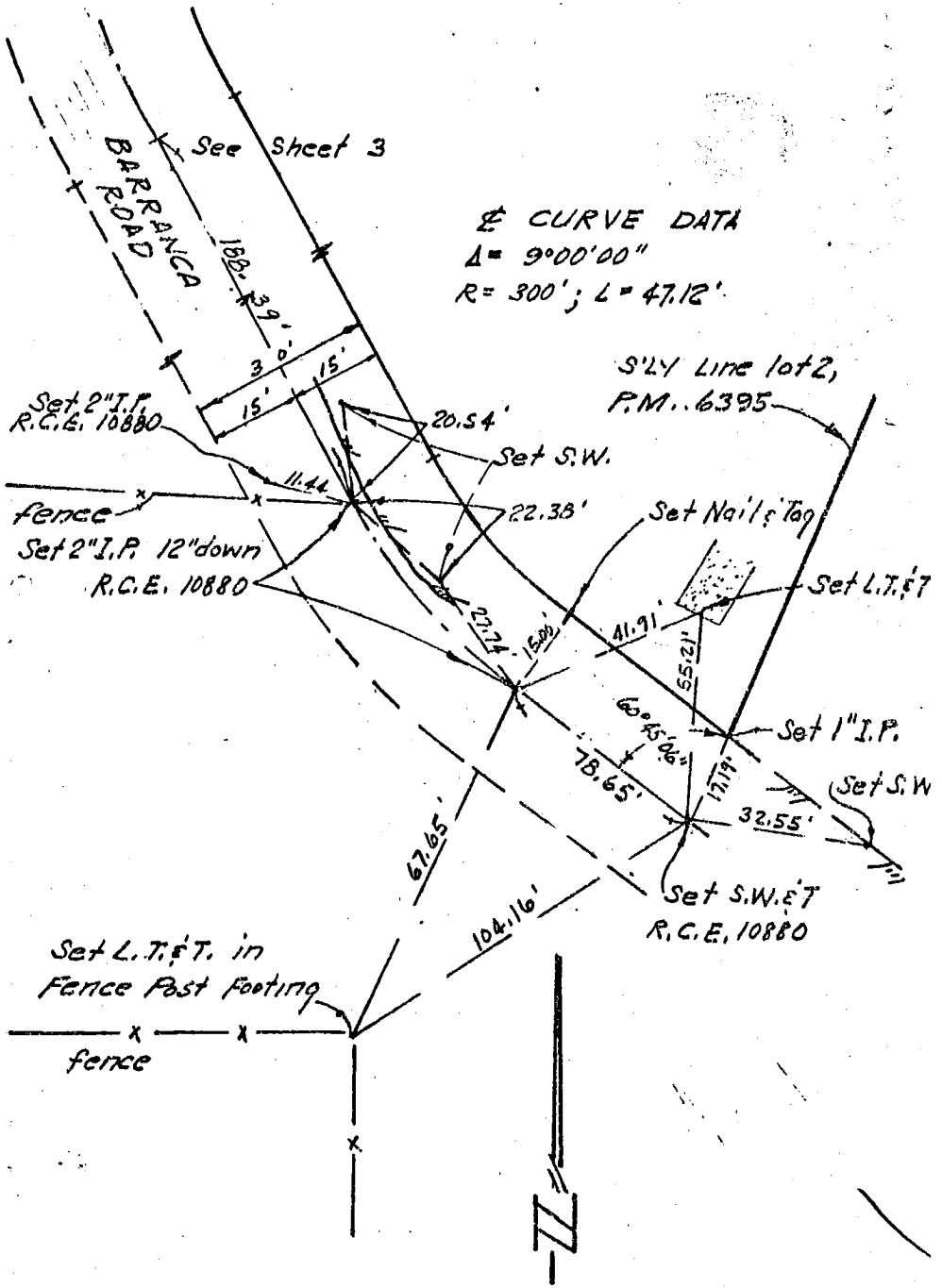

SO. CALIF. BLUE PRINT CO.

Co. Eng. F.B. 4042: 14

(82)

SURVEY OF ℄ TIES FOR CIRCLE DRIVE F. B. _____ PG. _____

SURVEY BY ADAMS & ELLS P.M. No. 6395

DATE NOVEMBER 10, 1976

SHEET 5 OF 5 SHEETS

William C. Ells R.C.E. 10880

WS 46 c-1

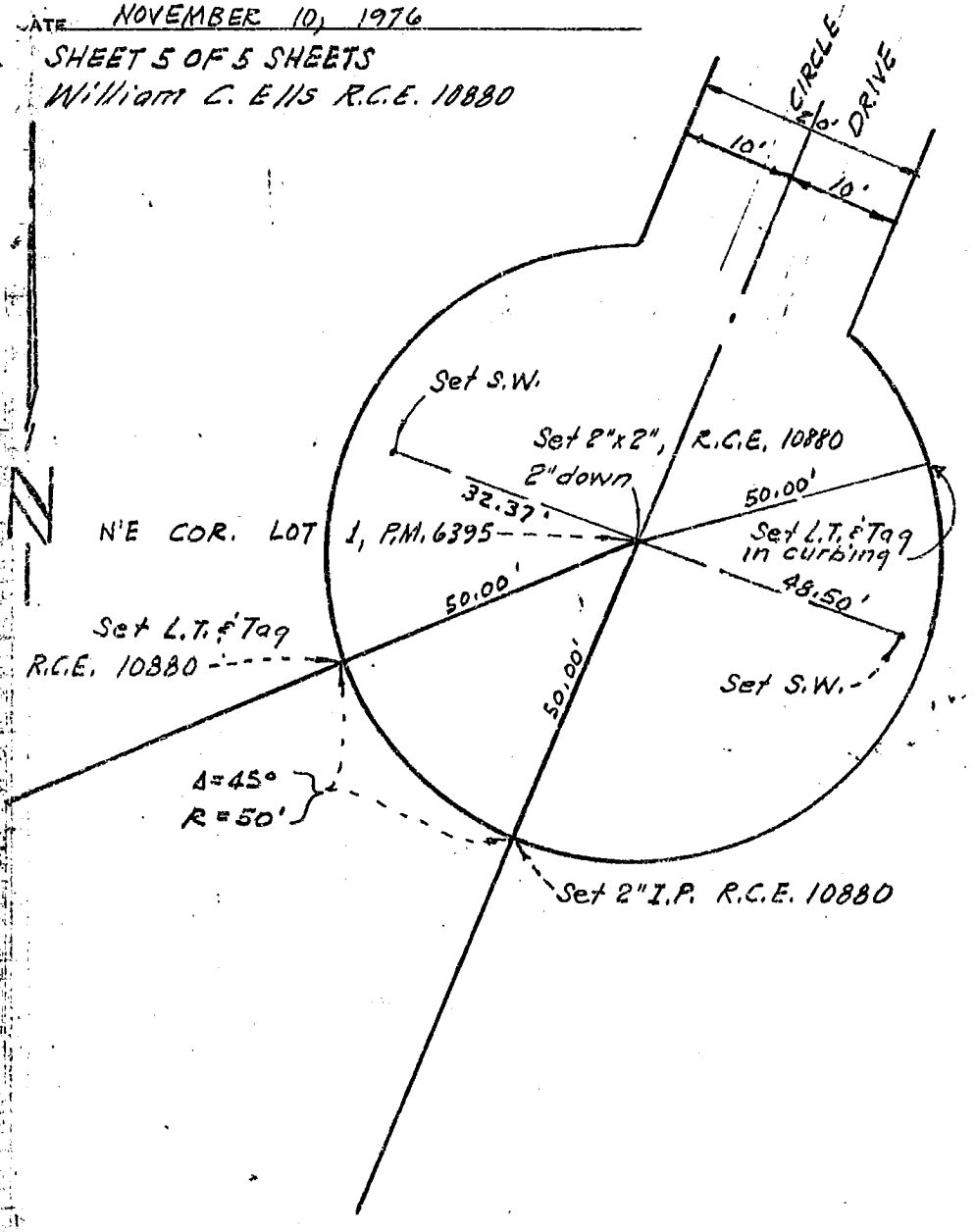

Co. Eng. F.B. 4042:15

SURVEY OF ¢ TIES BOWDOIN STREET MILLER STREET F. B. Pg.

SURVEY BY LOREN C. PHILLIPS L.S. 3173 TR. NO. 22687

DATE NOVEMBER 2, 1976

144-387, A-1

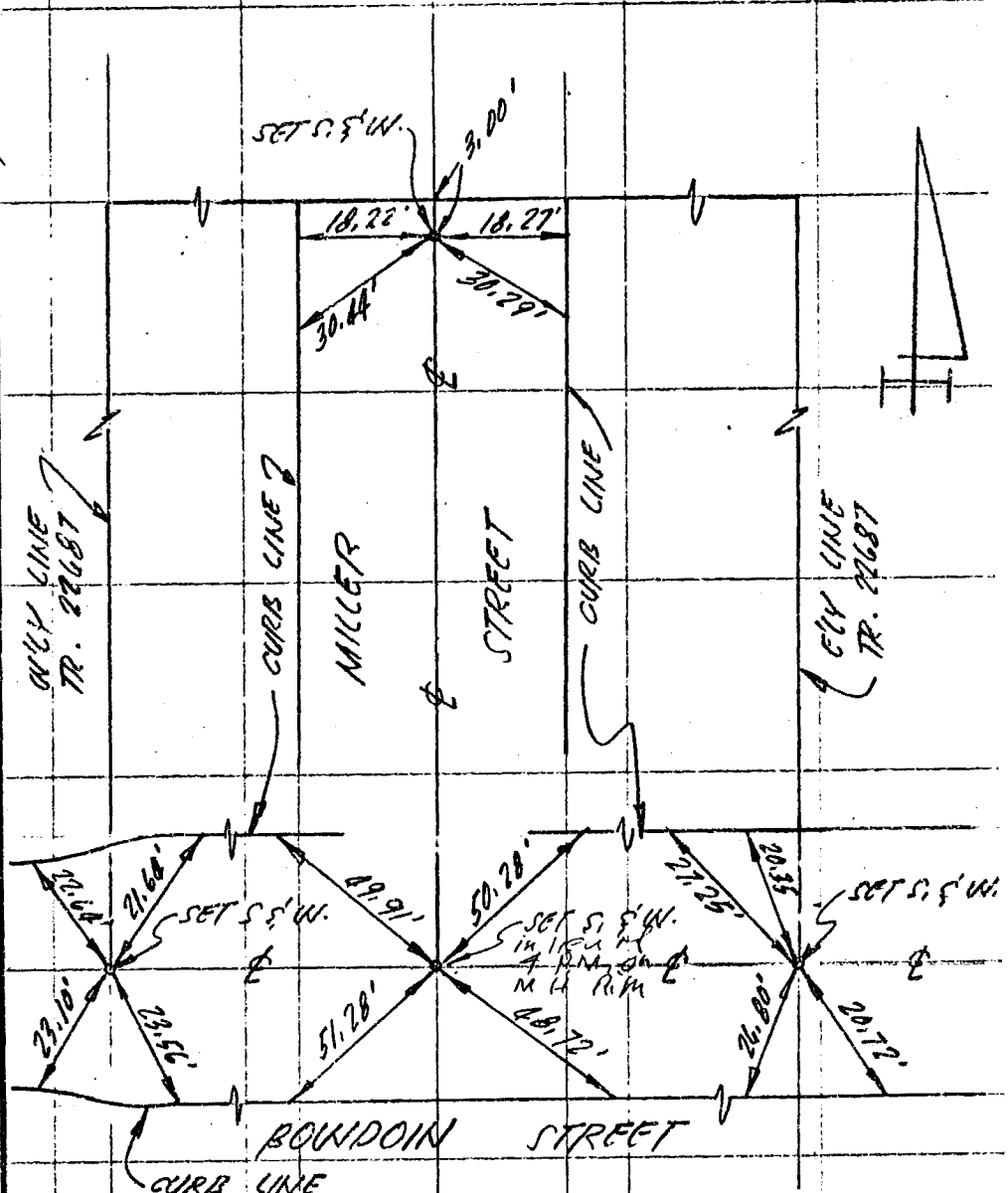

NOTE: ALL TIES SET ARE ¢ & T. L.S. 3173 ON TOP OF CONC. CURB

SO. CALIF. BLUE P[illegible] CO. B5318

Co. Eng. F.B. 4042: 16 -

SURVEY OF CENTERLINE TIES F. B. ____ PG. 1

SURVEY BY LANCO ENGINEERING TR. No. 31355

DATE OCTOBER, 1976

CLARK M. LEONARD R.C.E. 13167

(149) W.S. 28, B-1

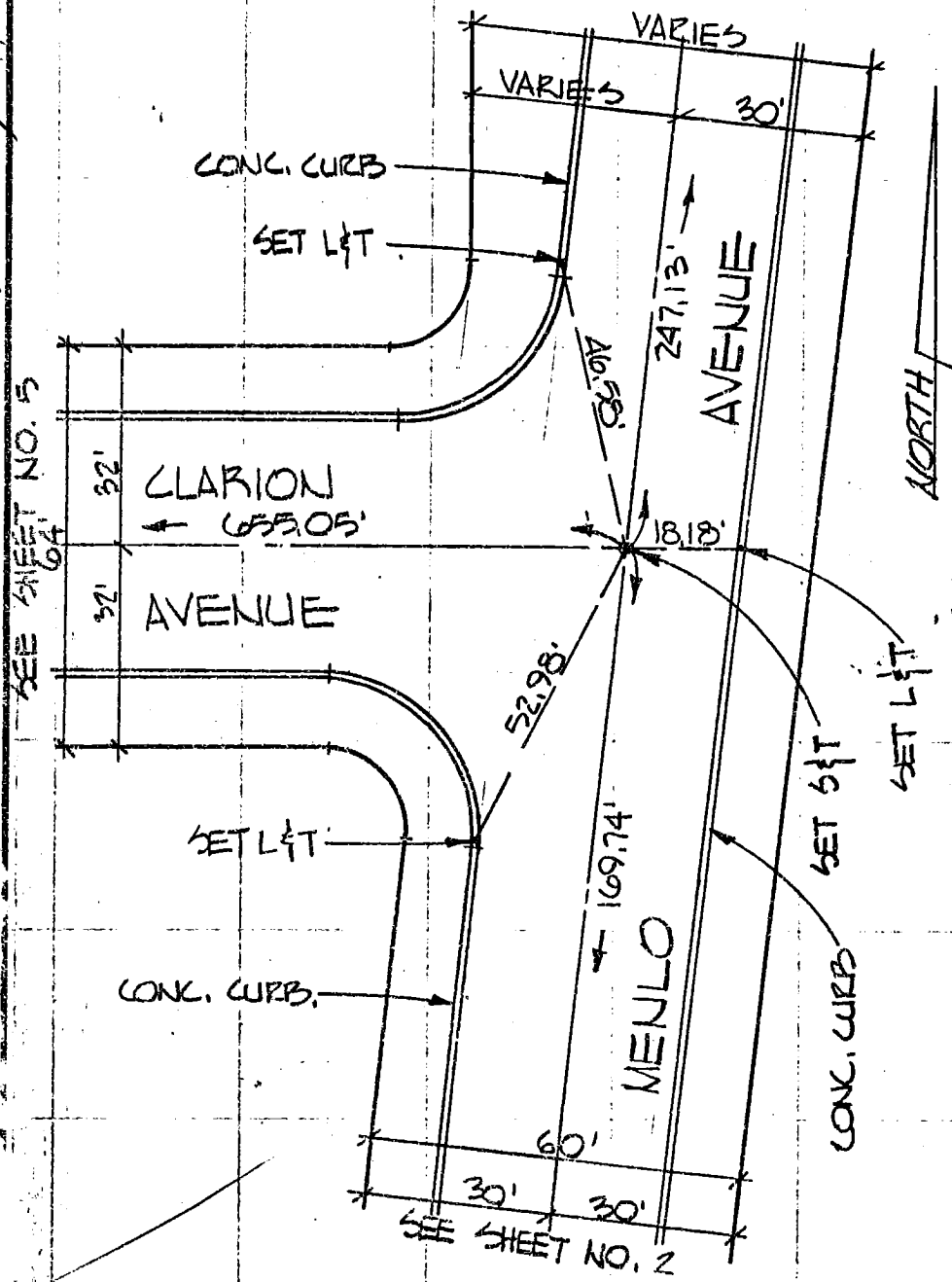

Co. Eng. F.B. 4042: 17

SURVEY OF CENTERLINE TIES F. B. PG. 2

SURVEY BY LANCO ENGINEERING TR. No. 31355

DATE OCTOBER, 1976

CLARK M. LEONARD R.C.E. 13167

W/S 28B-1

SO. CALIF. BLUE PRINT CO.

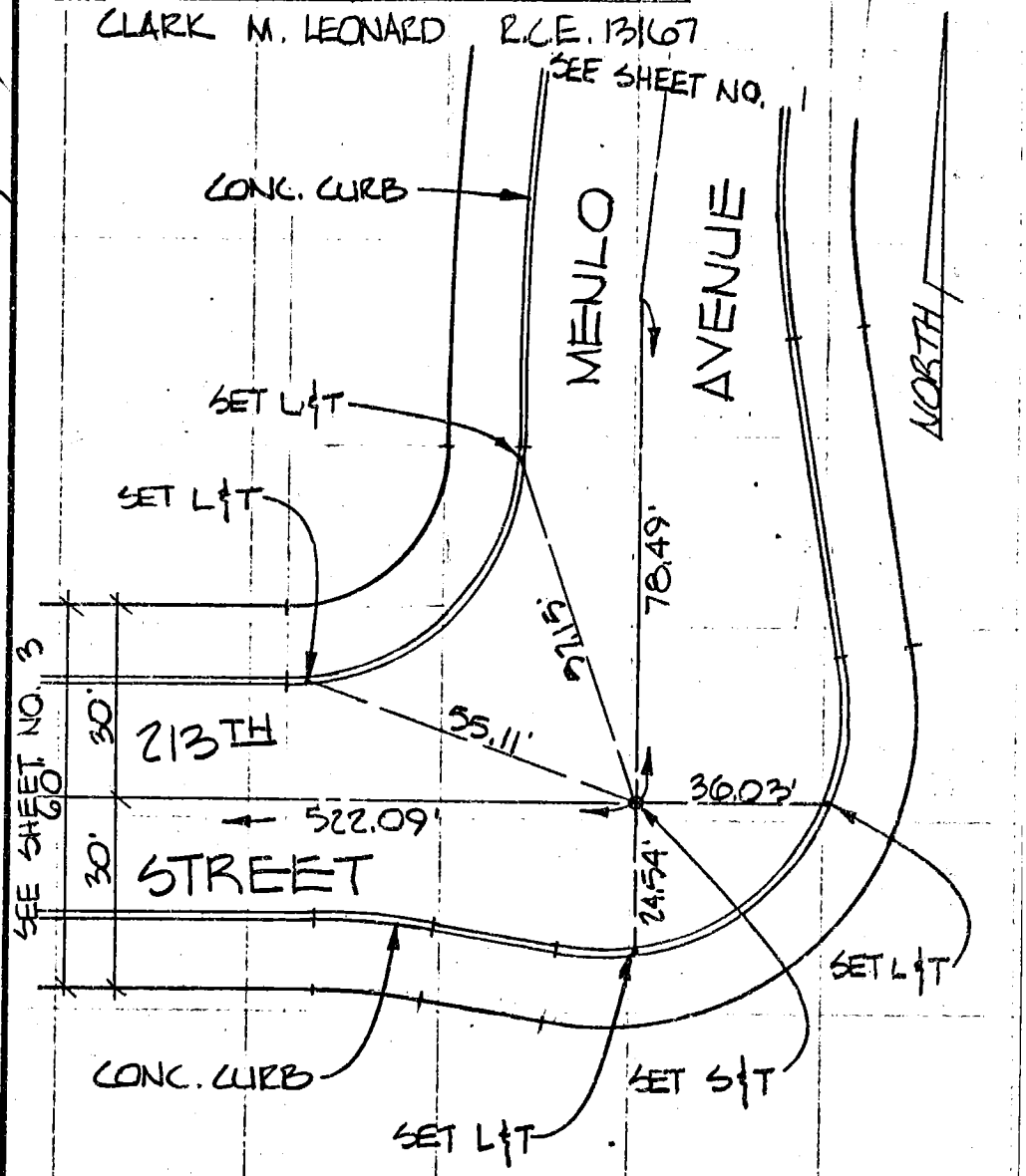

Co. Eng. F.B. 4042: 18 •

SURVEY OF CENTERLINE F. B. Pg. 3

SURVEY BY LANCO ENGINEERING TR. No. 31355

DATE OCTOBER, 1976

CLARK M. LEONARD R.C.E. 13167

W.S 28, B-1

SEE SHEET NO. 2

NORTH

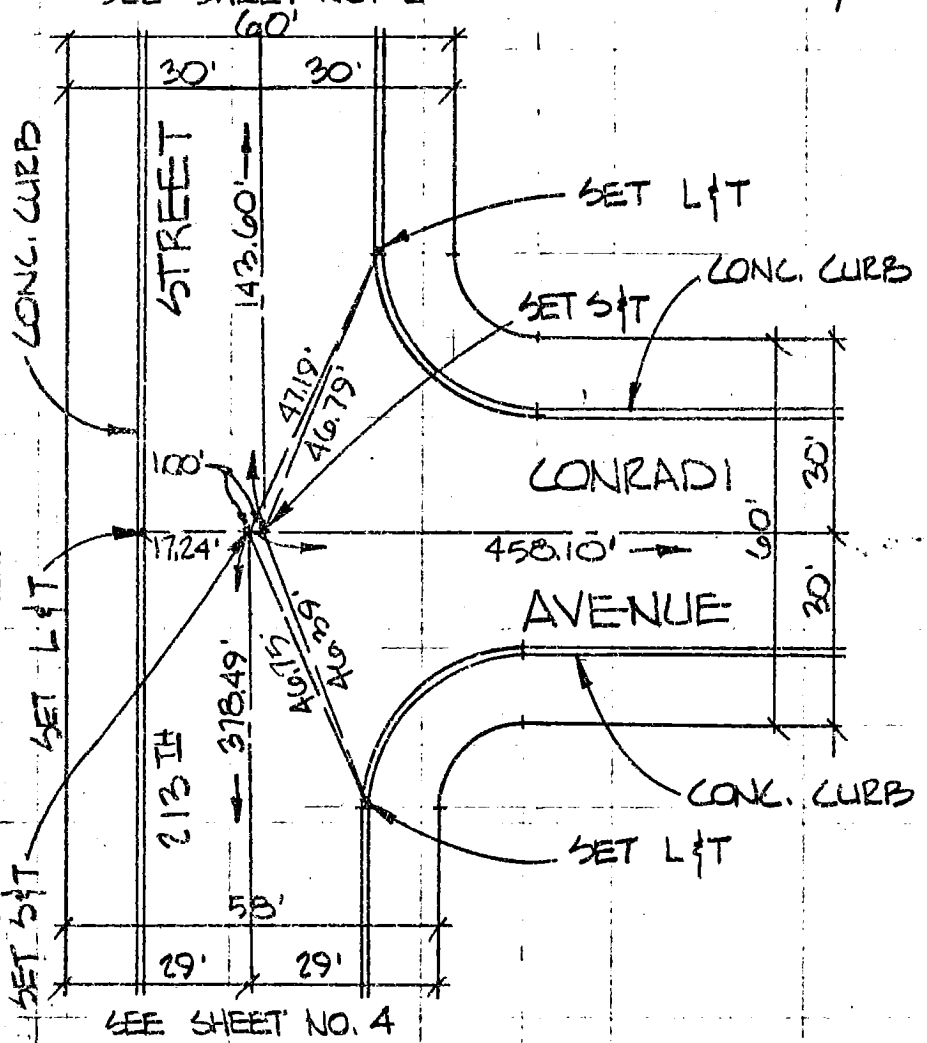

SEE SHEET NO. 4

Co. Eng. F.F. 4042: 19

SURVEY OF CENTERLINE TIES F. B. PG. 4

SURVEY BY LANCO ENGINEERING TR. No. 31355

DATE OCTOBER, 1976

CLARK M. LEONARD R.C.E. 13167

W528B1

SO. CALIF. BLUE PRINT CO.

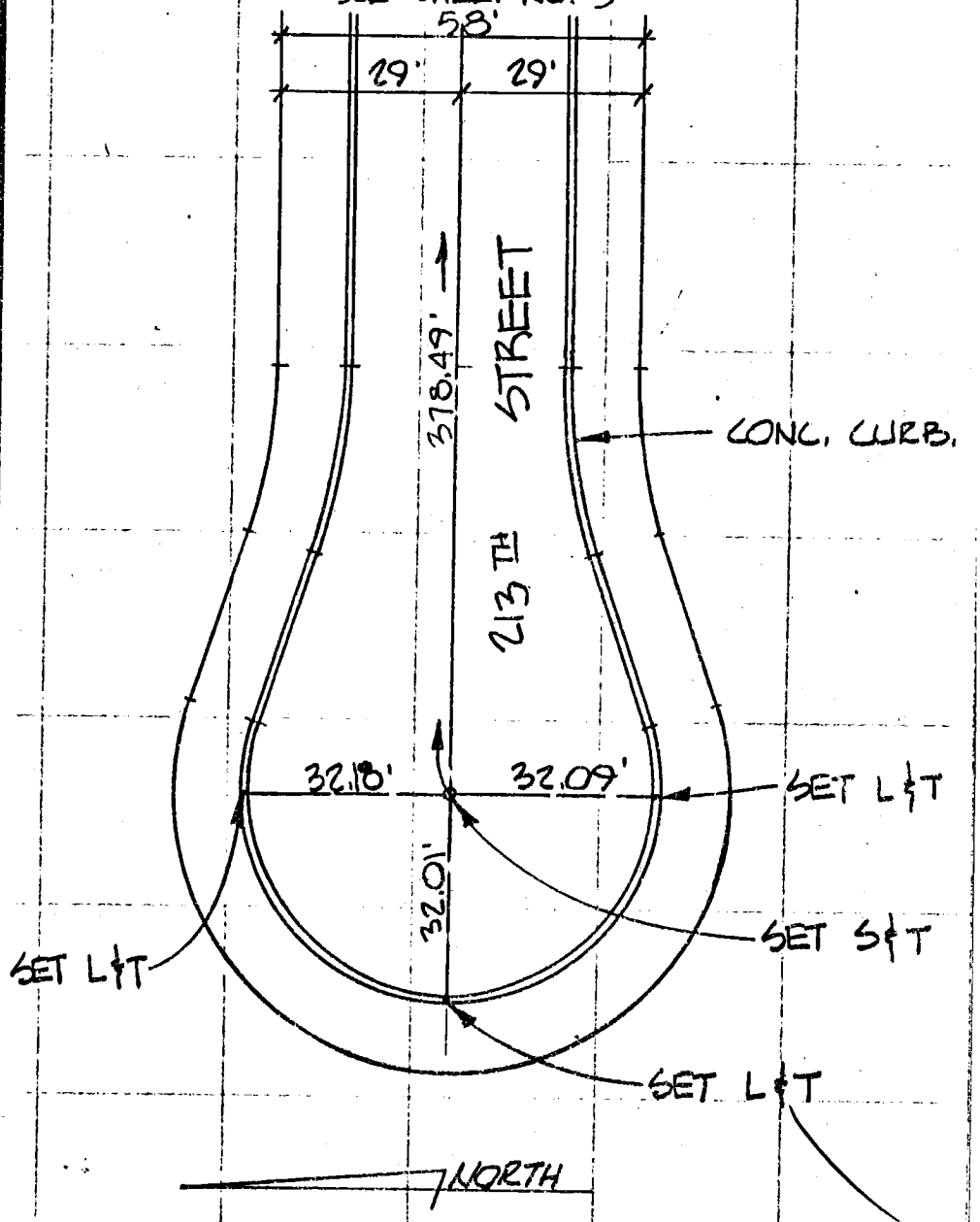

Co. Eng. F.B. 4042: 20

SURVEY OF CENTERLINE TIES F. B. ____ PG. 5

SURVEY BY LANCO ENGINEERING TR. No. 31355

DATE OCTOBER, 1976

CLARK M. LEONARD R.C.E. 13167

WS.28, 13-K (159)

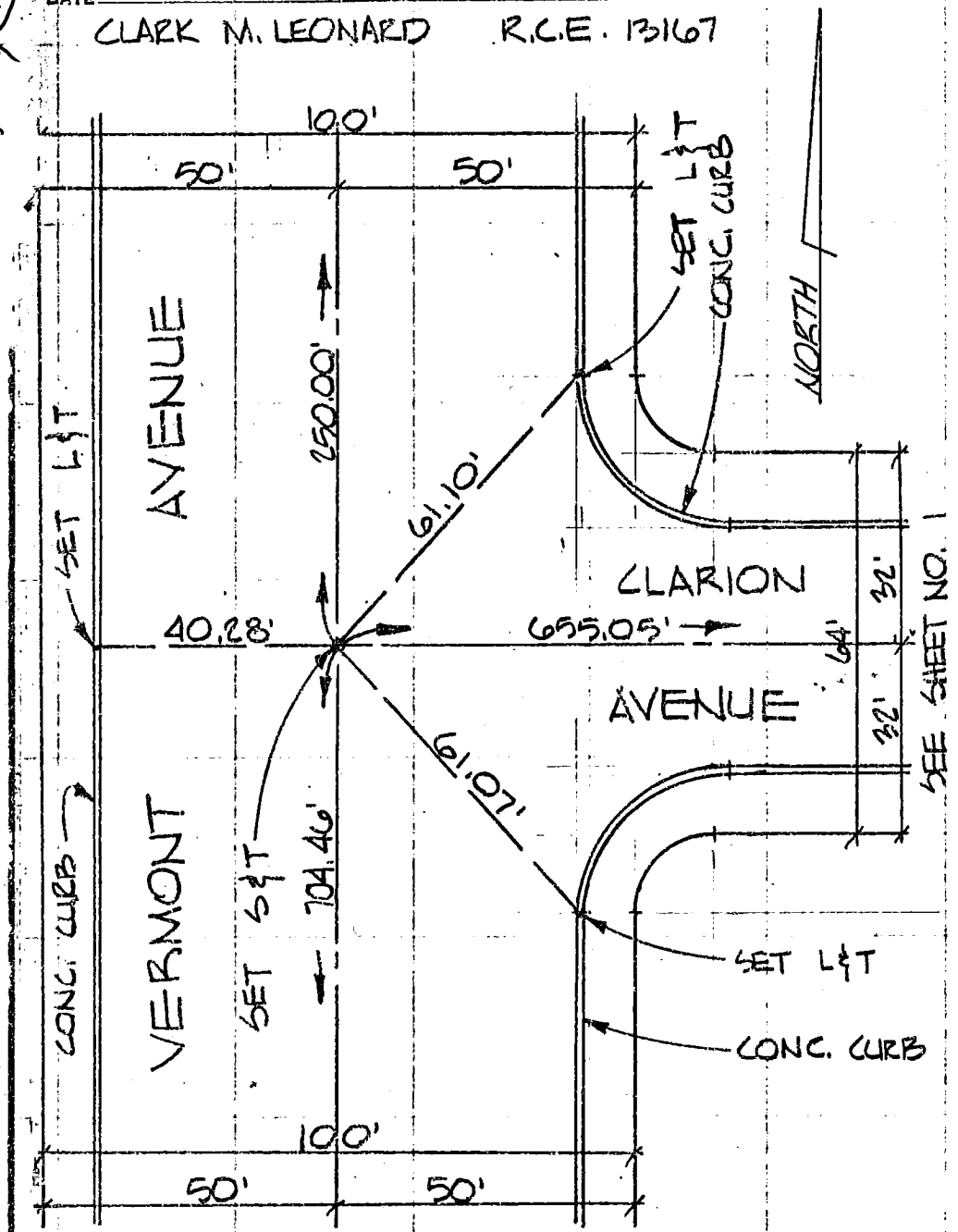

Co. Eng. F.B. 4042: 21

SURVEY OF CENTERLINE TIES F B NO. PAGE 1 OF

SURVEY BY HUNSAKER & ASSOCIATES TRACT NO. 32980

DATE 10-28-76 ENGINEER: TOM R. McGANNON R.C.E. 23956

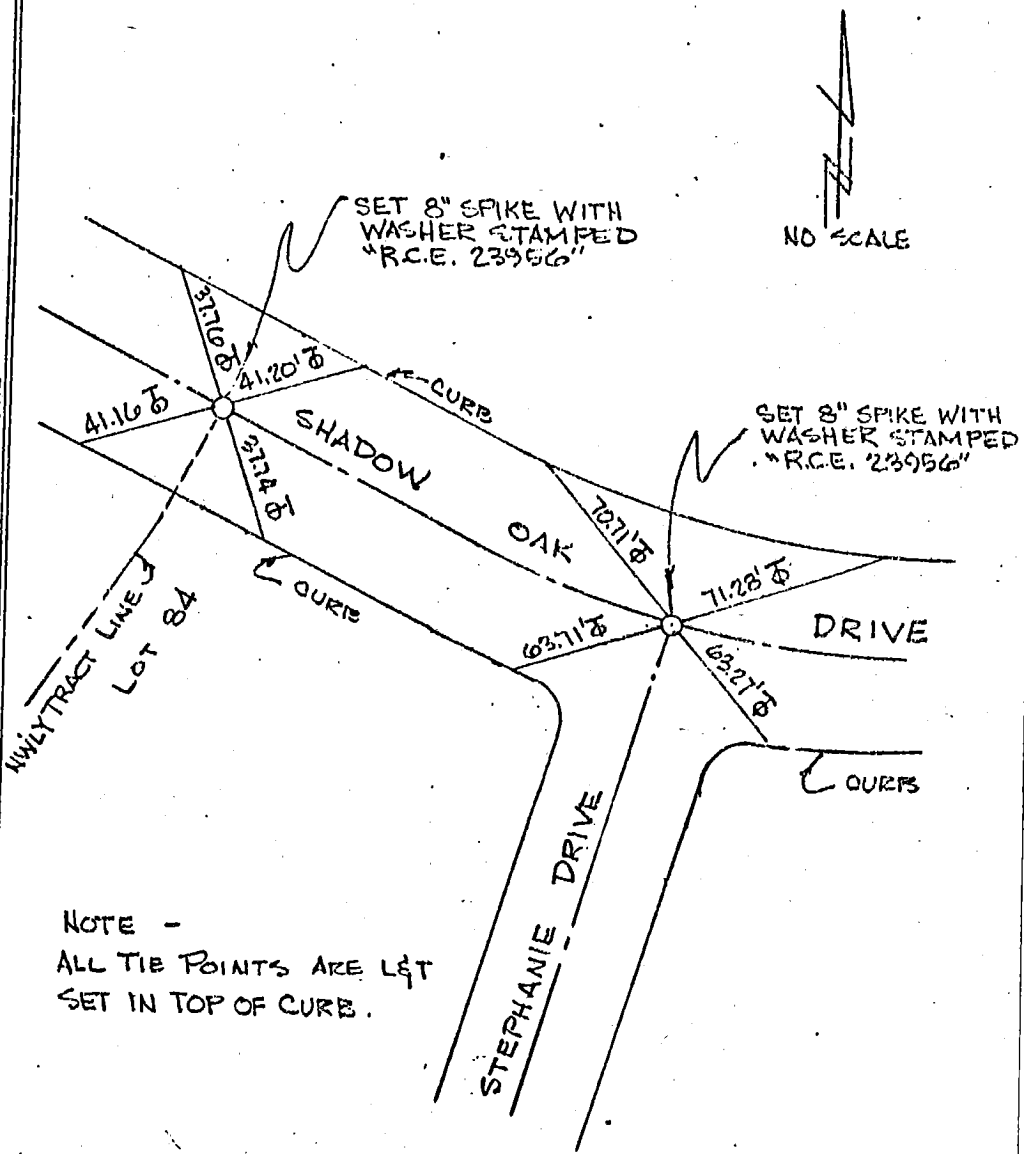

NOTE -
ALL TIE POINTS ARE L&T SET IN TOP OF CURB.

DO NOT EXTEND NOTES THIS SIDE OF LINE

SURVEYORS SERVICE COMPANY - COSTA MESA - STOCK NO. 411

114-317+9-2

Co. Eng. F.B. 4042: 23

SURVEY OF CENTERLINE TIES F B NO. ____ PAGE 2 OF 2

SURVEY BY HUNSAKER & ASSOCIATES TRACT NO. 32990

DATE 10-28-76 ENGINEER: TOM R. McGANNON R.C.E. 23956

114-317,A.2

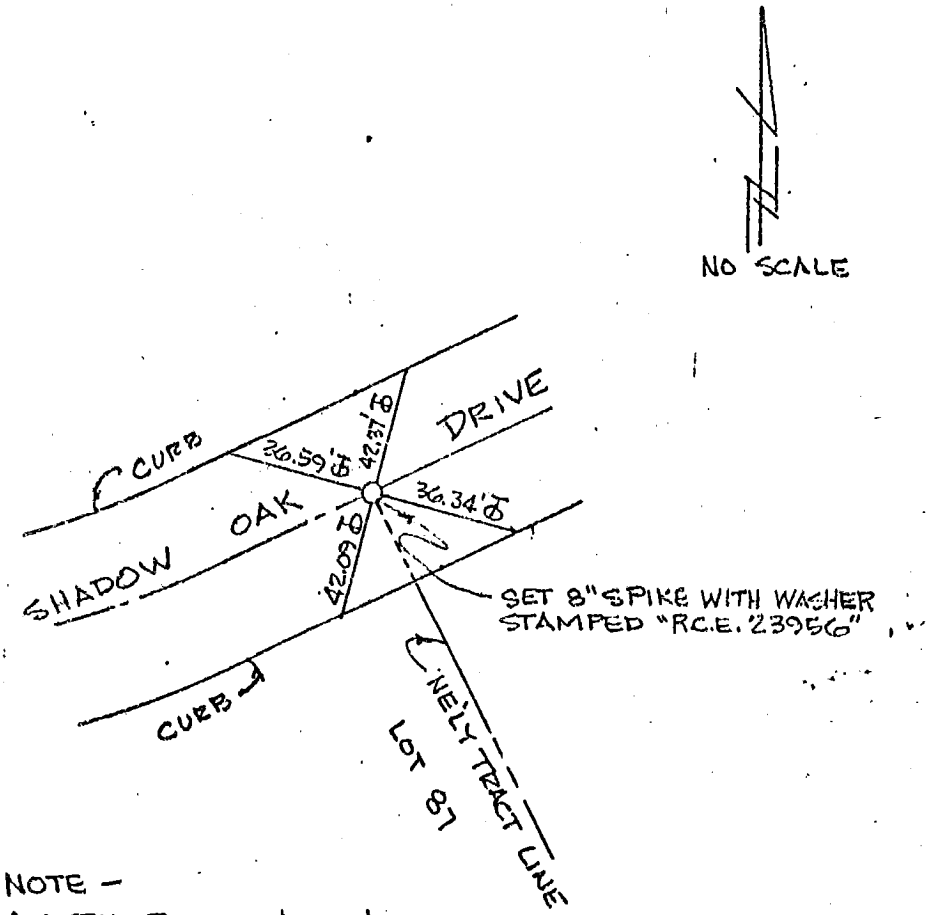

NOTE -
ALL TIE POINTS ARE L&T
SET IN TOP OF CURB.

Co. Eng. P.B. 4042: 23

SURVEY OF SET MONUMENTS F B NO. PAGE

SURVEY BY LOREN C. PHILLIPS LS 3173 TRACT NO. 31656

DATE OCT. 29, 1976

US-98B-2

SURVEYORS SERVICE COMPANY - STA MESA - STOCK NO. 411

DO NOT EXTEND NOTES THIS SIDE OF LINE

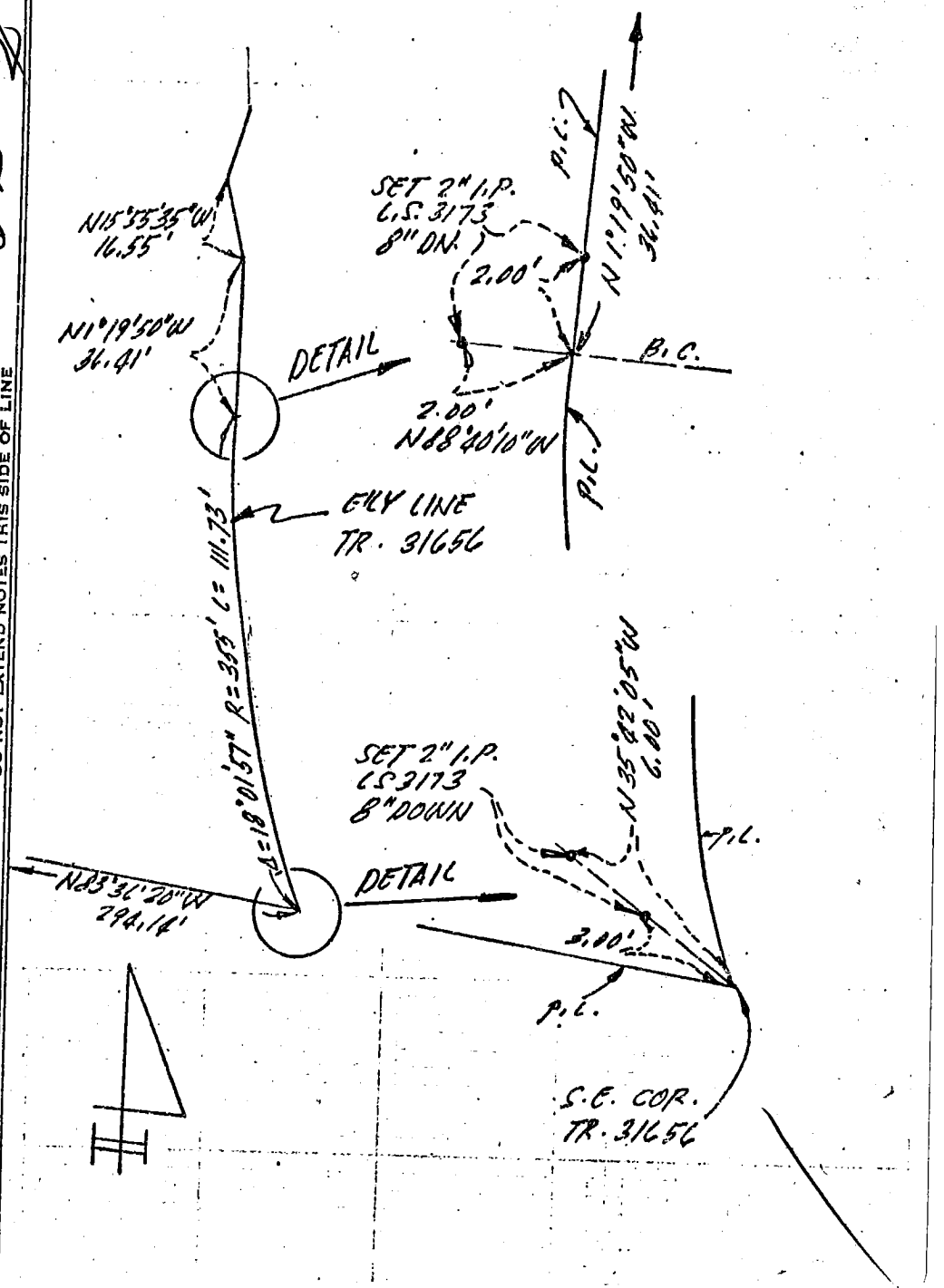

Co. Eng. F.B. 4042: 24

SURVEY OF ℄ TIES FOOTHILL BLVD. F B NO. PAGE

SURVEY BY LOREN C. PHILLIPS LS 3173 TRACT NO. 31656

DATE OCTOBER 29, 1976

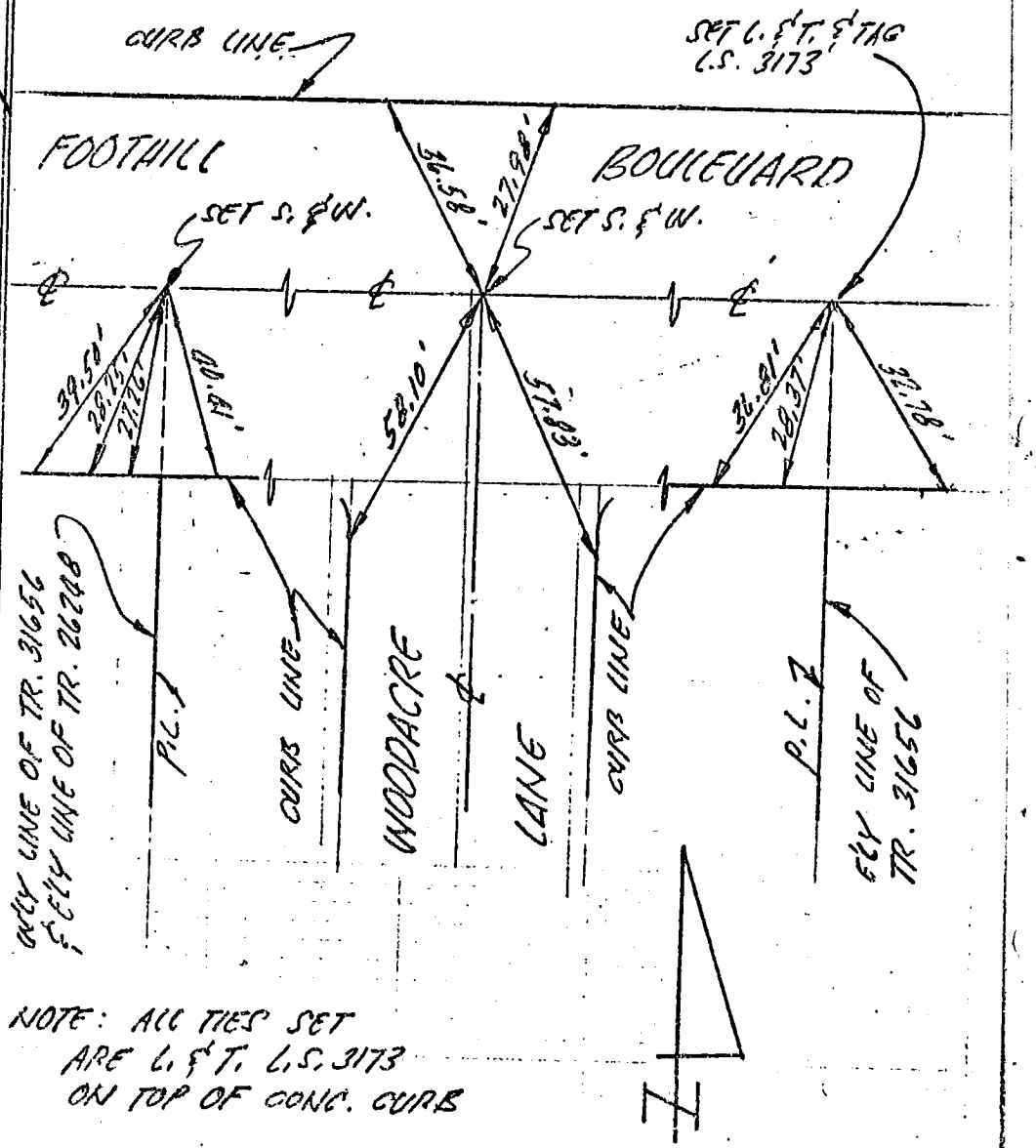

NOTE: ALL TIES SET ARE L. ℄ T. L.S. 3173 ON TOP OF CONC. CURB

DO NOT EXTEND NOTES THIS SIDE OF LINE

Co. Eng. F.B. 4042: 25

SURVEY OF ℄ TIES FOOTHILL BLVD. F B NO. PAGE

SURVEY BY LOREN C. PHILLIPS LS 3173 TRACT NO. 26208

DATE OCTOBER 29, 1976

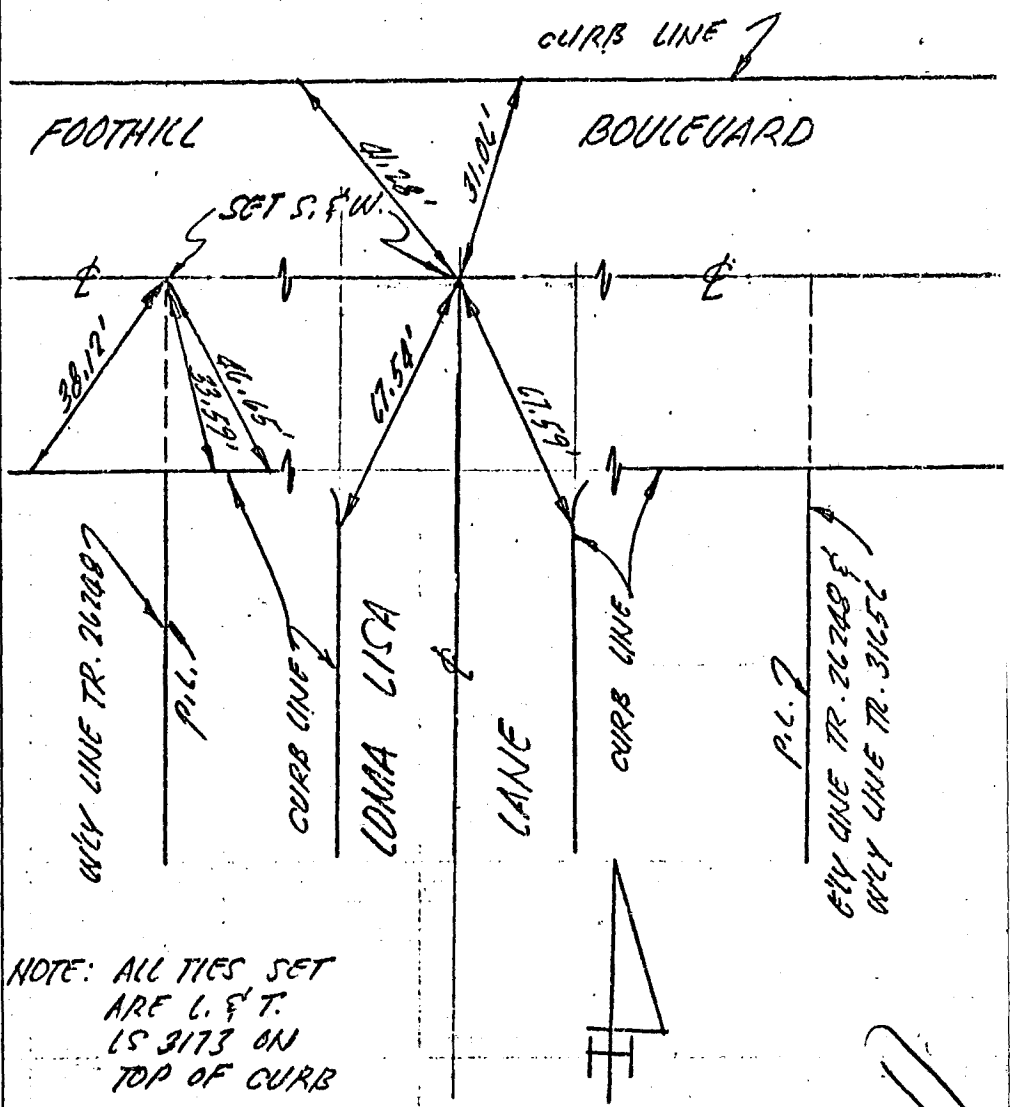

NOTE: ALL TIES SET ARE L. & T. LS 3173 ON TOP OF CURB

SURVEYORS SERVICE COMPANY, SANTA MESA, STOCK NO. 411

DO NOT EXTEND NOTES THIS SIDE OF LINE

Co. Eng. F.B. 4042: 26

160

SURVEY OF CENTERLINE TIES F. B. Pg.

SURVEY BY RAYMOND SCOTT RCE 14356 TR. No. 31721

DATE APRIL 25, 1976

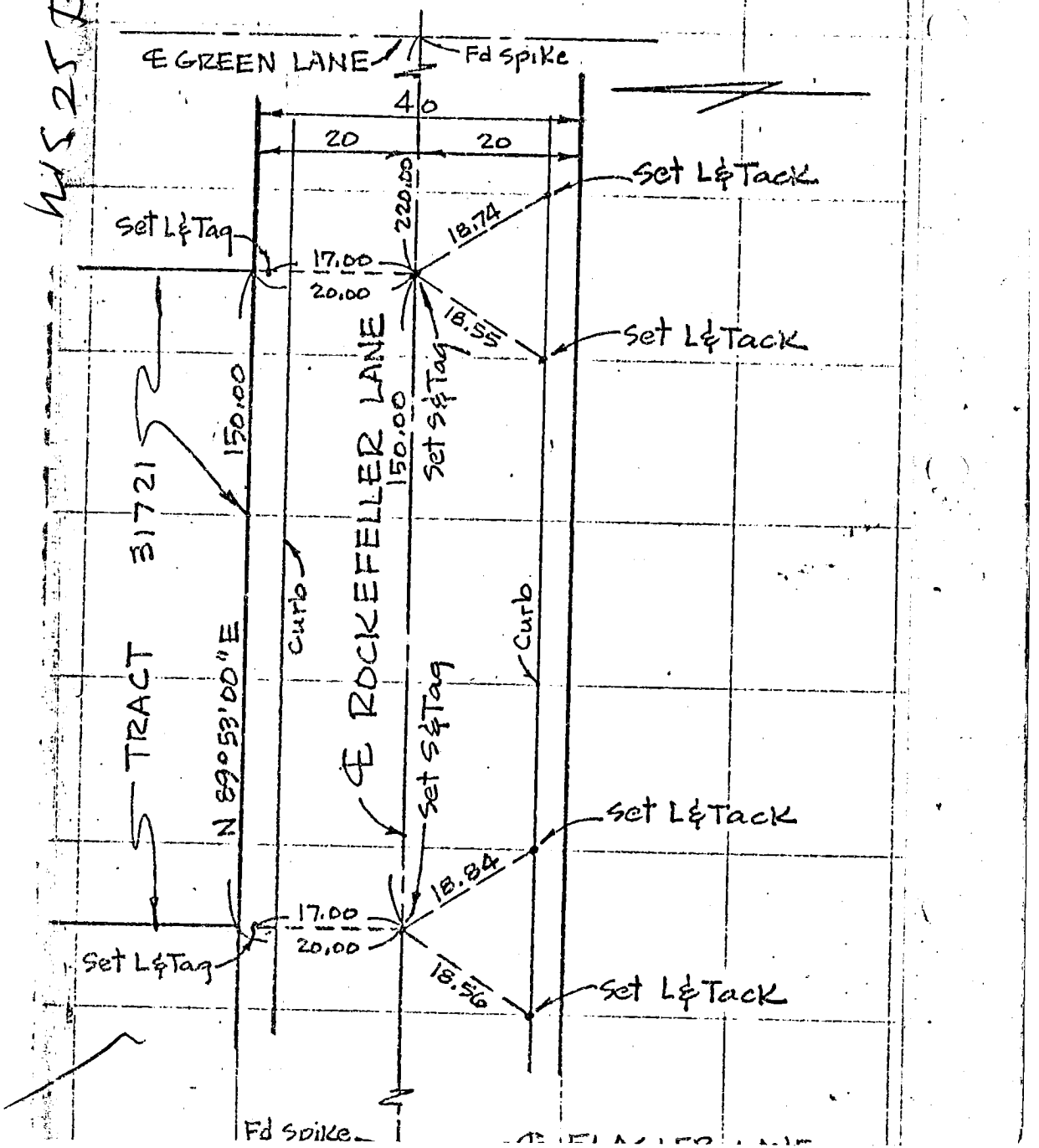

135

084-277 A-2

TRACT NO. 31679 OCT. 24, 1976 PAGE 1 OF 2
NELSON ENGINEERING, INC.
GEORGE T. NELSON, R.C.E. 16714

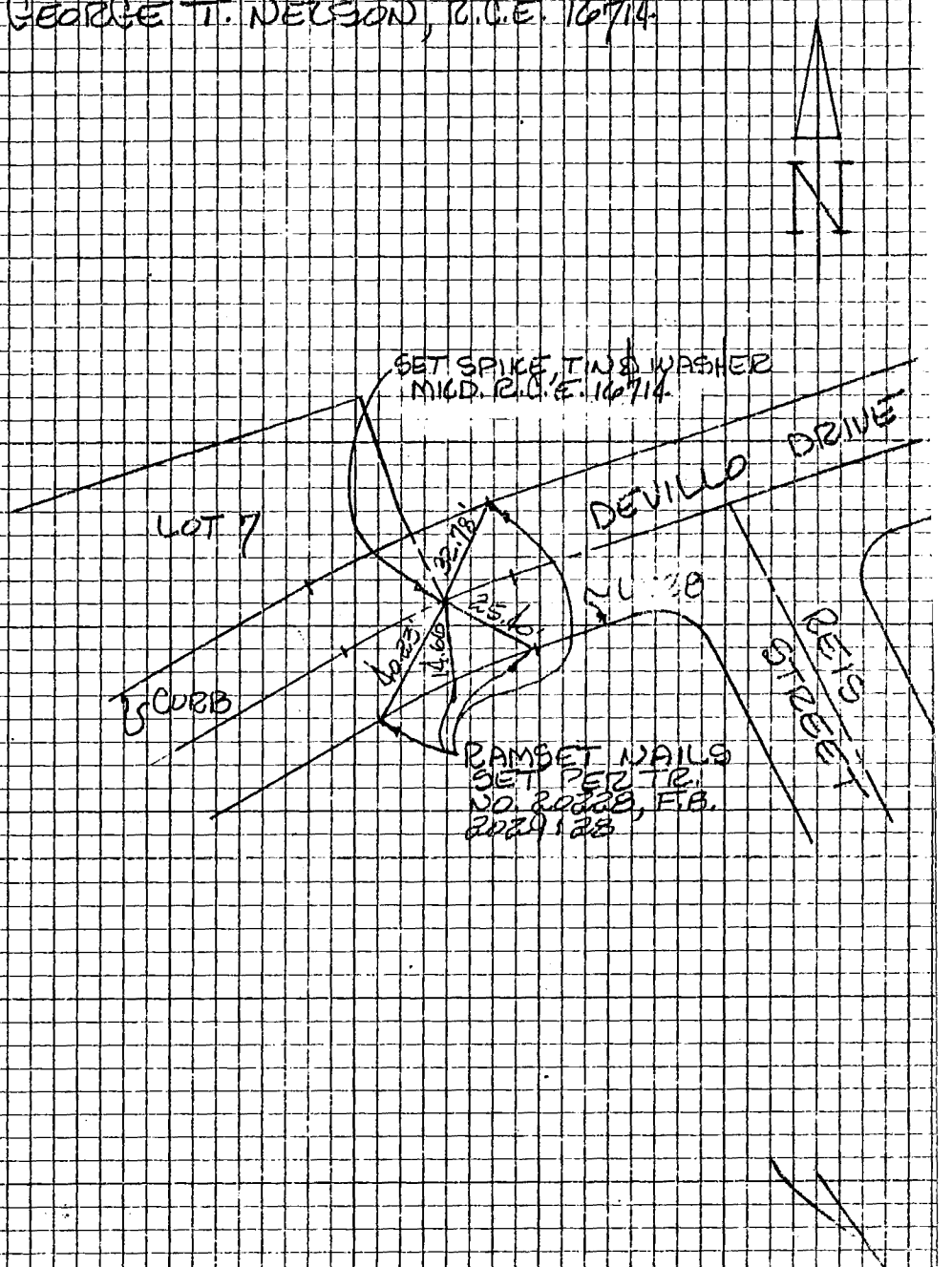

Co. Eng. F.B. 4042: 28

(135)

TRACT NO. 31679 OCT. 24, 1976 PAGE 2 OF 2.

NELSON ENGINEERING, INC.

GEORGE T. NELSON, R.C.E. 16714

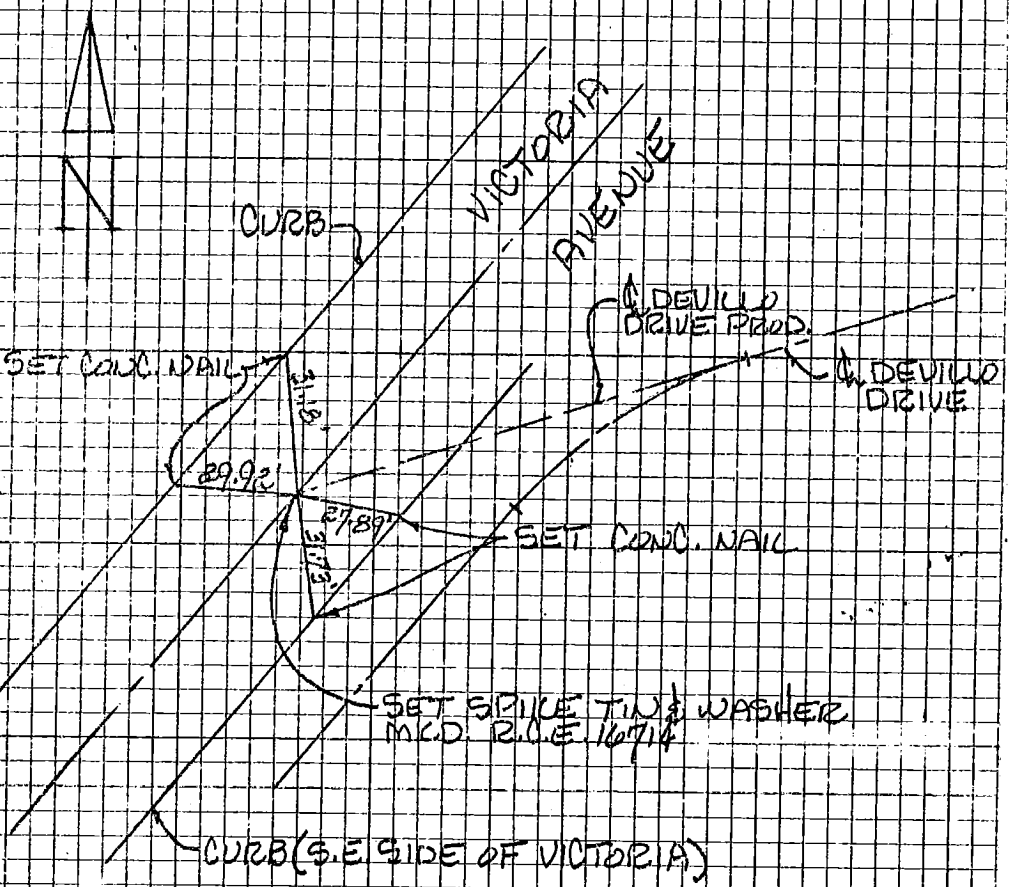

129

TRACT NO. 32488 JUNE 6, 1976 PAGE 1 OF 1
NELSON ENGINEERING, INC.
GEORGE T. NELSON, R.C.E. 16714

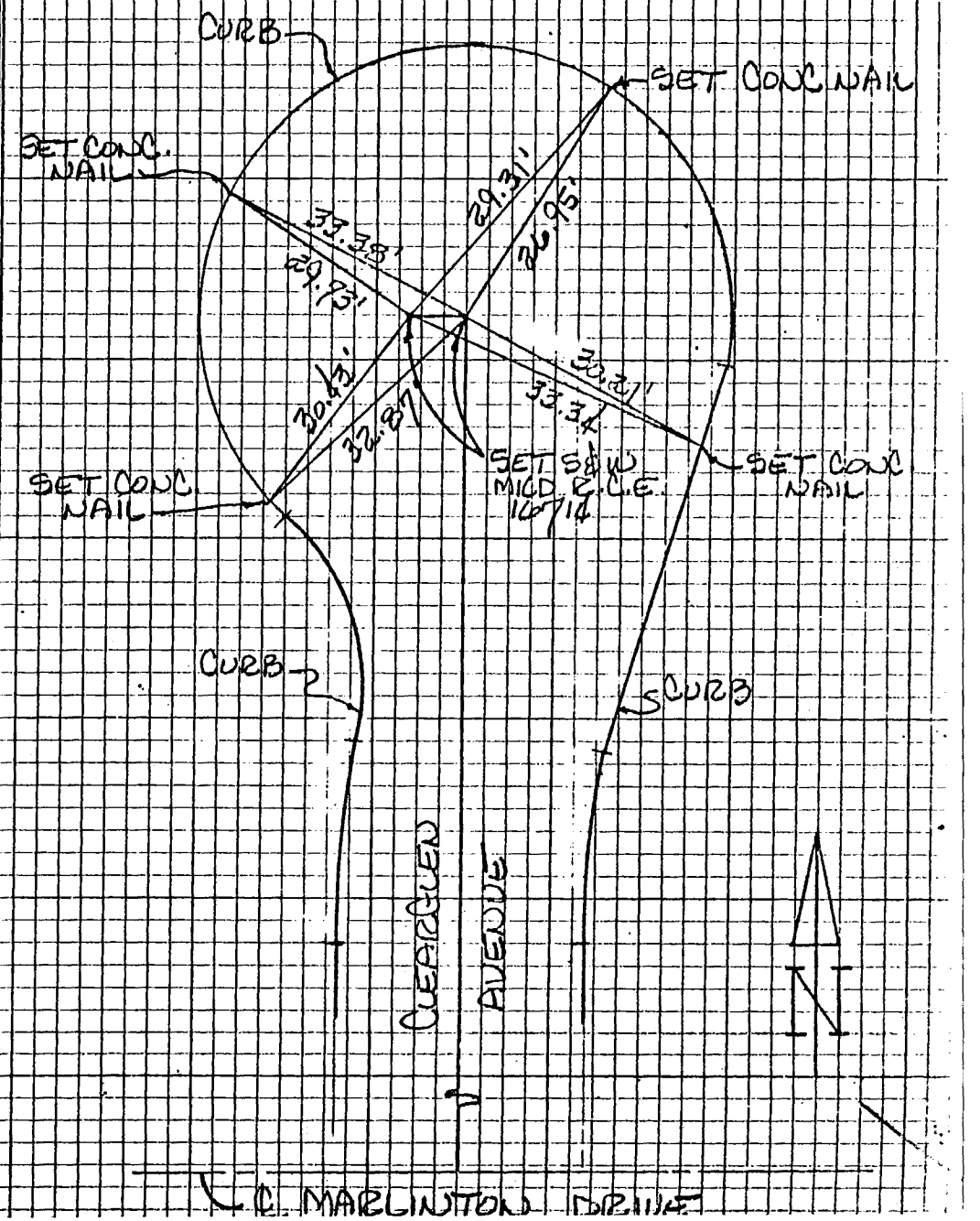

Co. Engr. F.B. 4042 - 30

SURVEY OF MULHOLLAND HIGHWAY F B NO. ____ PAGE 1

SURVEY BY ENGINEERING SERVICE CORPORATION TRACT NO. 31089

DATE OCT, 1976

J.K. NEWVILLE

R.C.E. 13095

(64) 159-097 A-2

DO NOT EXTEND NOTES THIS SIDE OF LINE

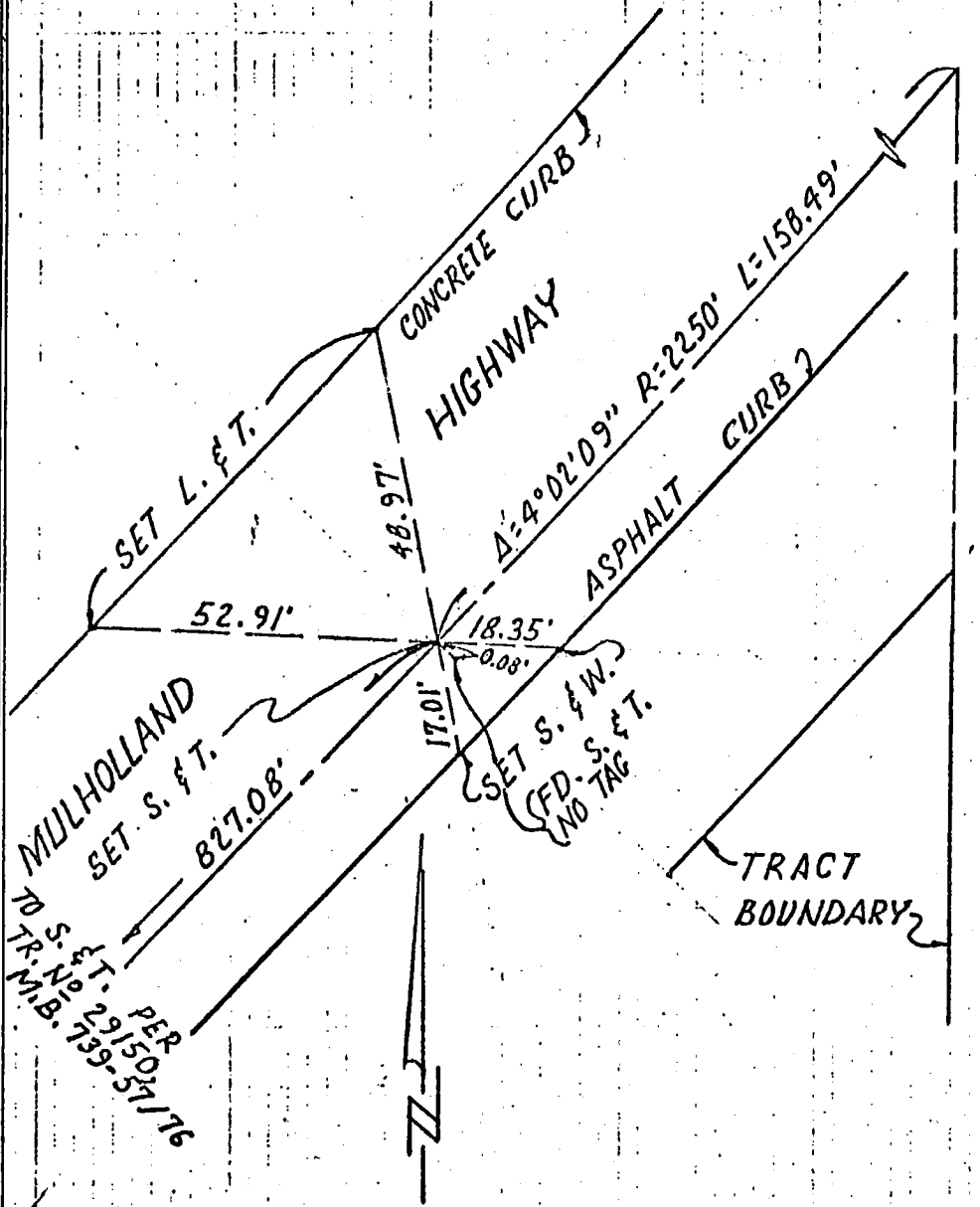

Co. Engr. F.B.: 4042 - 31

SURVEY OF CENTERLINE TIES F. B. ____ PG. 1

SURVEY BY LANCO ENGINEERING TR. No. 31025

DATE NOVEMBER 1976

CLARK M. LEONARD R.C.E. 13167

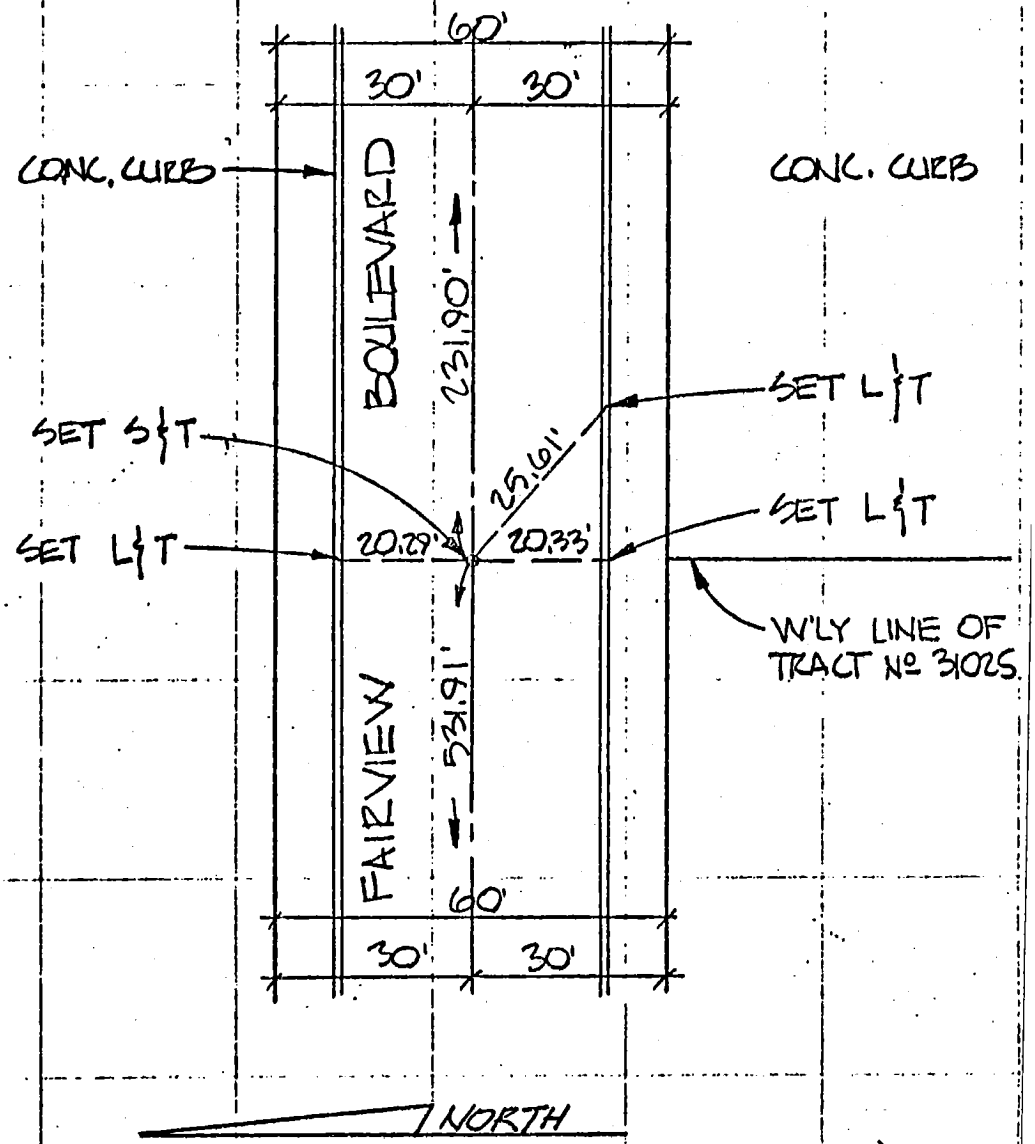

WS24 A3

(29)

© SO. CALIF. BLUE PRINT CO.

Co. Engr. F.B. 4042 - 32
Pg. 1 of 2

SURVEY OF ℄ ties F. B. _____ PG. _____

SURVEY BY M.W. Finley Co TR. No. 31978

DATE 11-18-76

M.W. Finley, L.S. 2342

W544, C-2

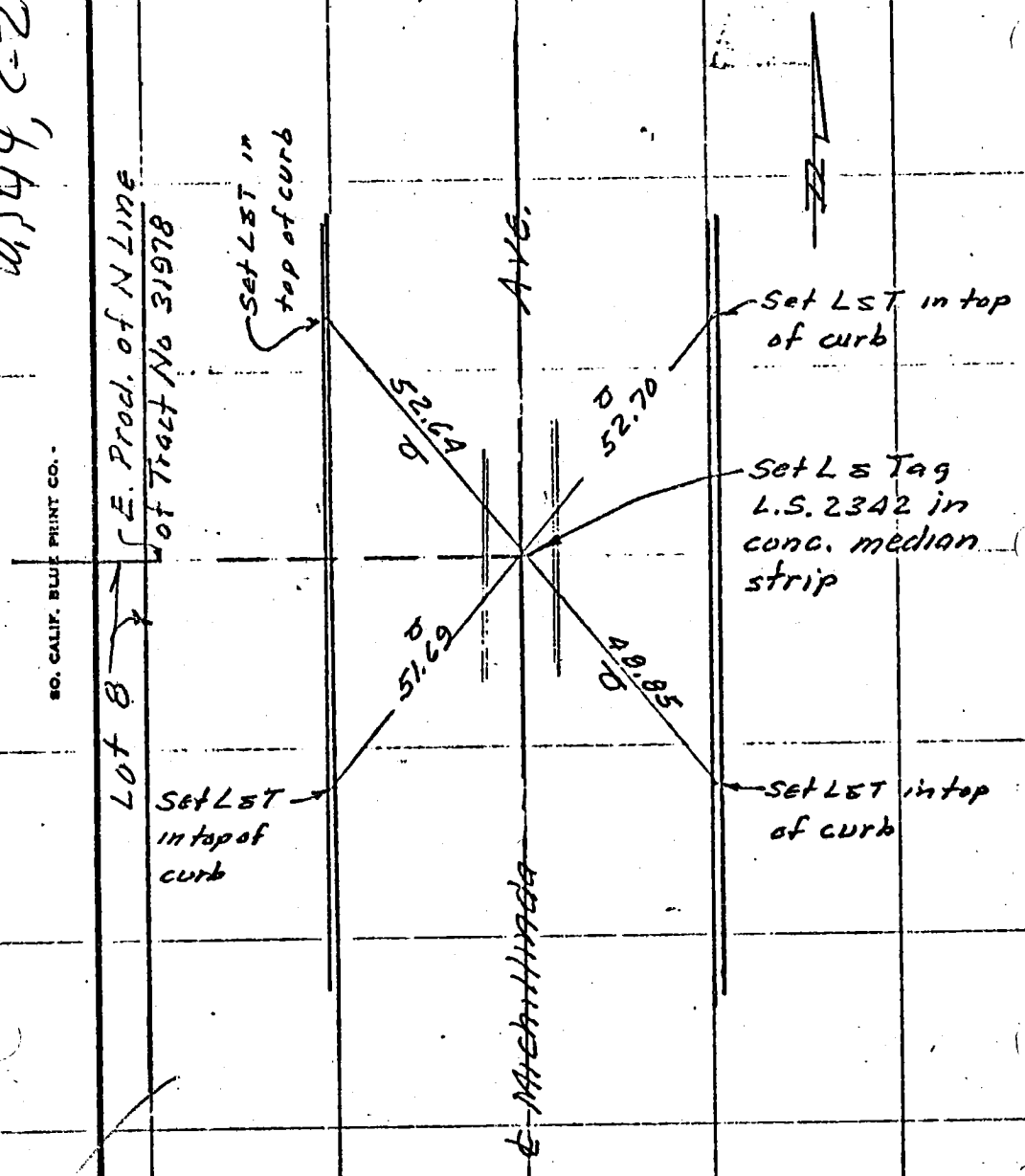

SO. CALIF. BLUE PRINT CO.

M.W. Finley
L.S. 2342

Co. Engr. F.B. 4042 Page 33

Page 2 of 2

F. B. 31978 Pg

TR. No. 13970

SURVEY OF ℄ Ties

SURVEY BY M.W. Finley Co

DATE 11/18/76

M.W Finley, L.S. 2342

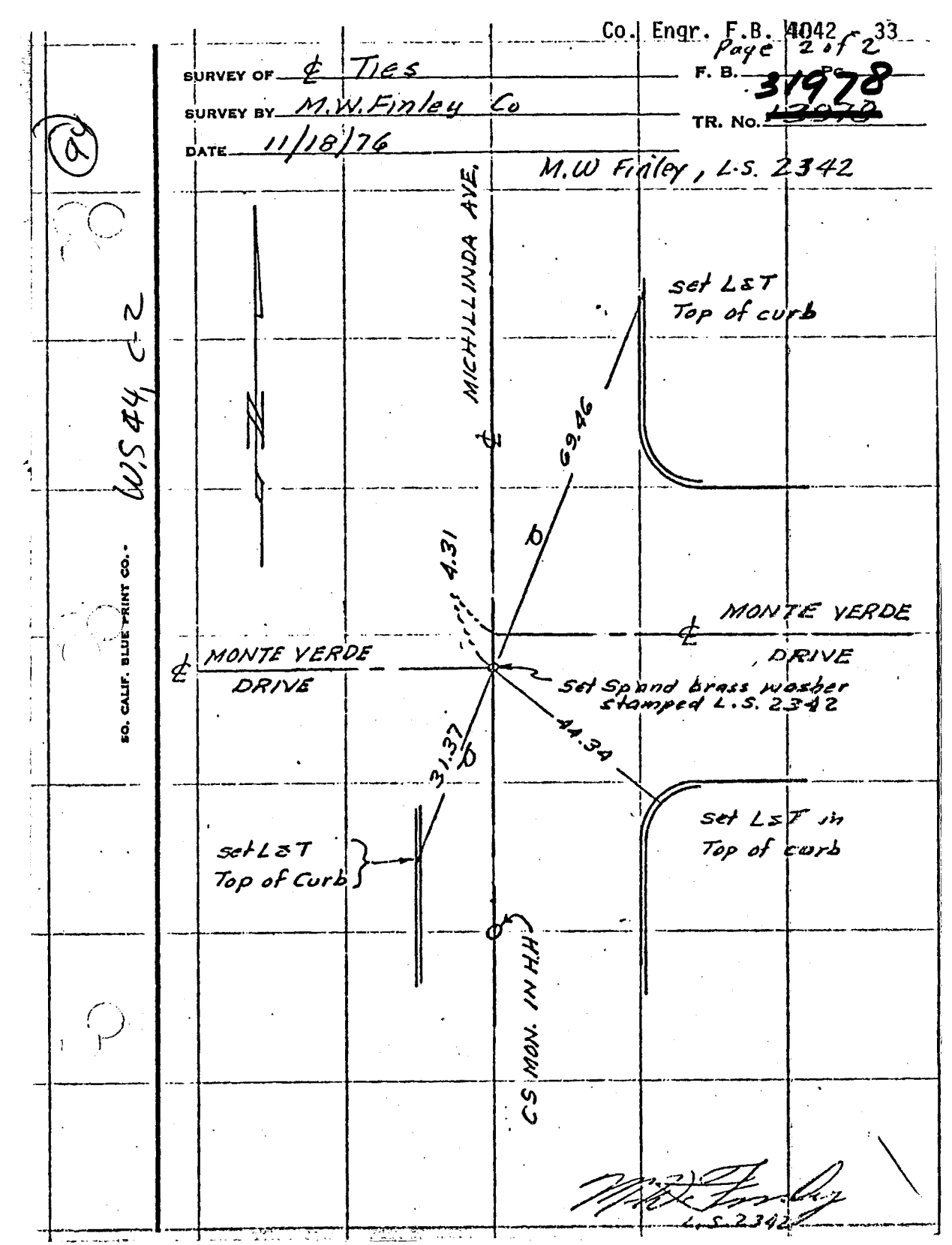

L.S. 2342

CO ENG FB 4042-33A

SURVEY OF ℄ TIES F. B. Pg.

SURVEY BY ~~MW FINLEY CO~~

TR. No. 31978

DATE 10-21-77 MB 871-30-31

(94) W S 44 C-2

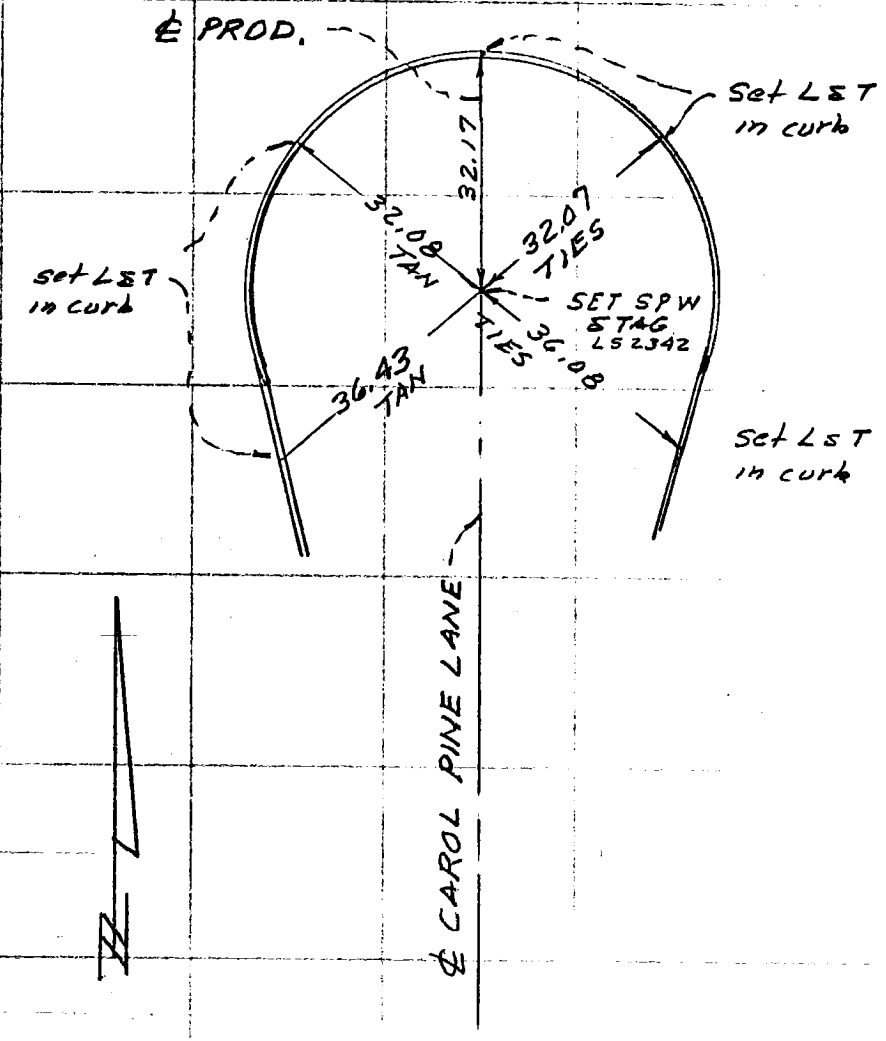

L.S. 2342

SO. CALIF. BLUE PRINT CO.

CO ENG FB 4042-33B

SURVEY OF ℄ TIES

F. B. _____ PG. _____

SURVEY BY MWFINLEY CO

TR. No. 31978
MB 871-30-31

DATE 10-21-77

WS 44, C-2 94

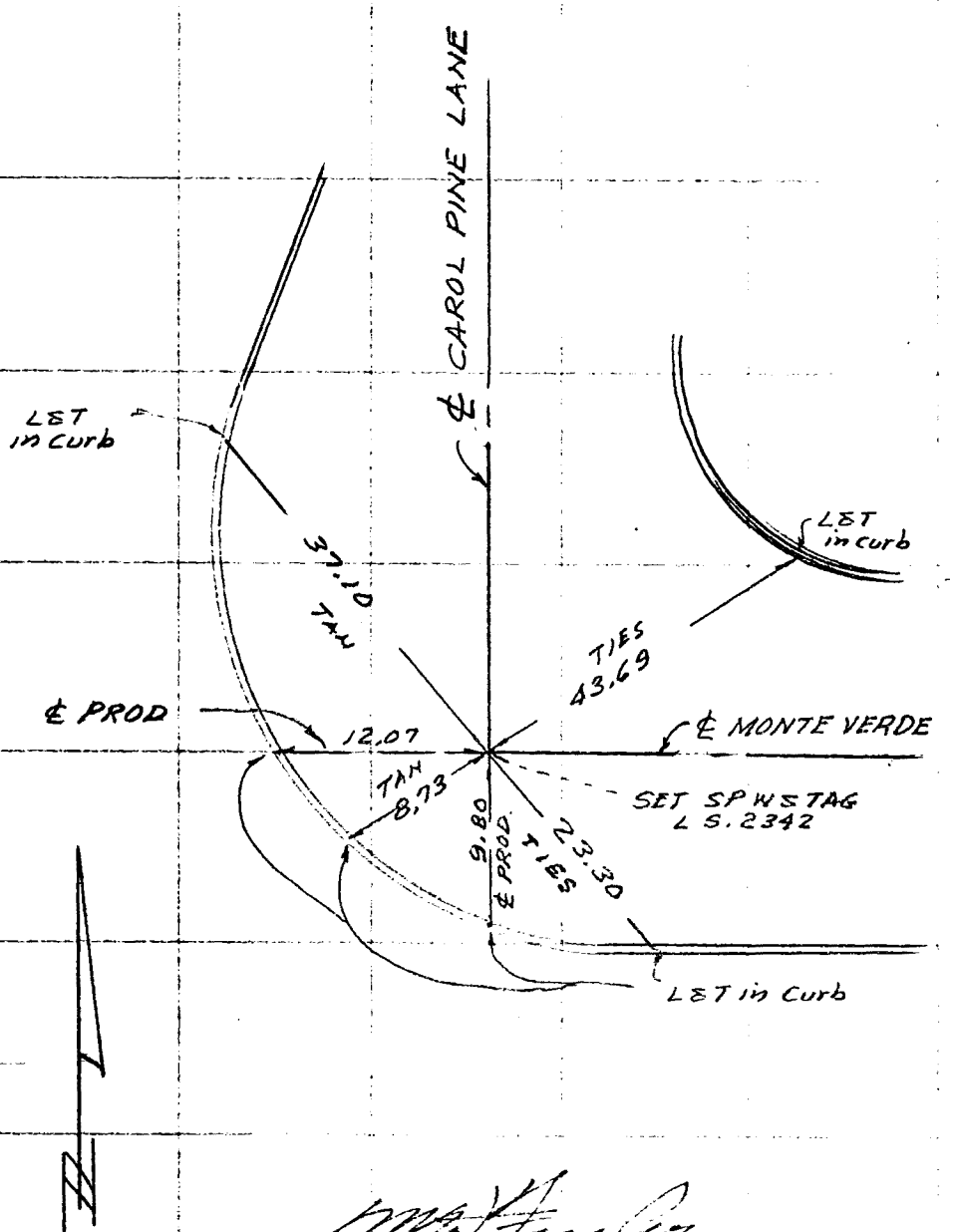

L.S. 2342

SO. CALIF. BLUE PRINT CO.

Co. ENG. F.B. 4042-34

PARCEL MAP No. 6259 NOVEMBER 9, 1976 PG. OE

SURVEY BY DYSON Y. HAMNER R.C.E. 9840

DATE

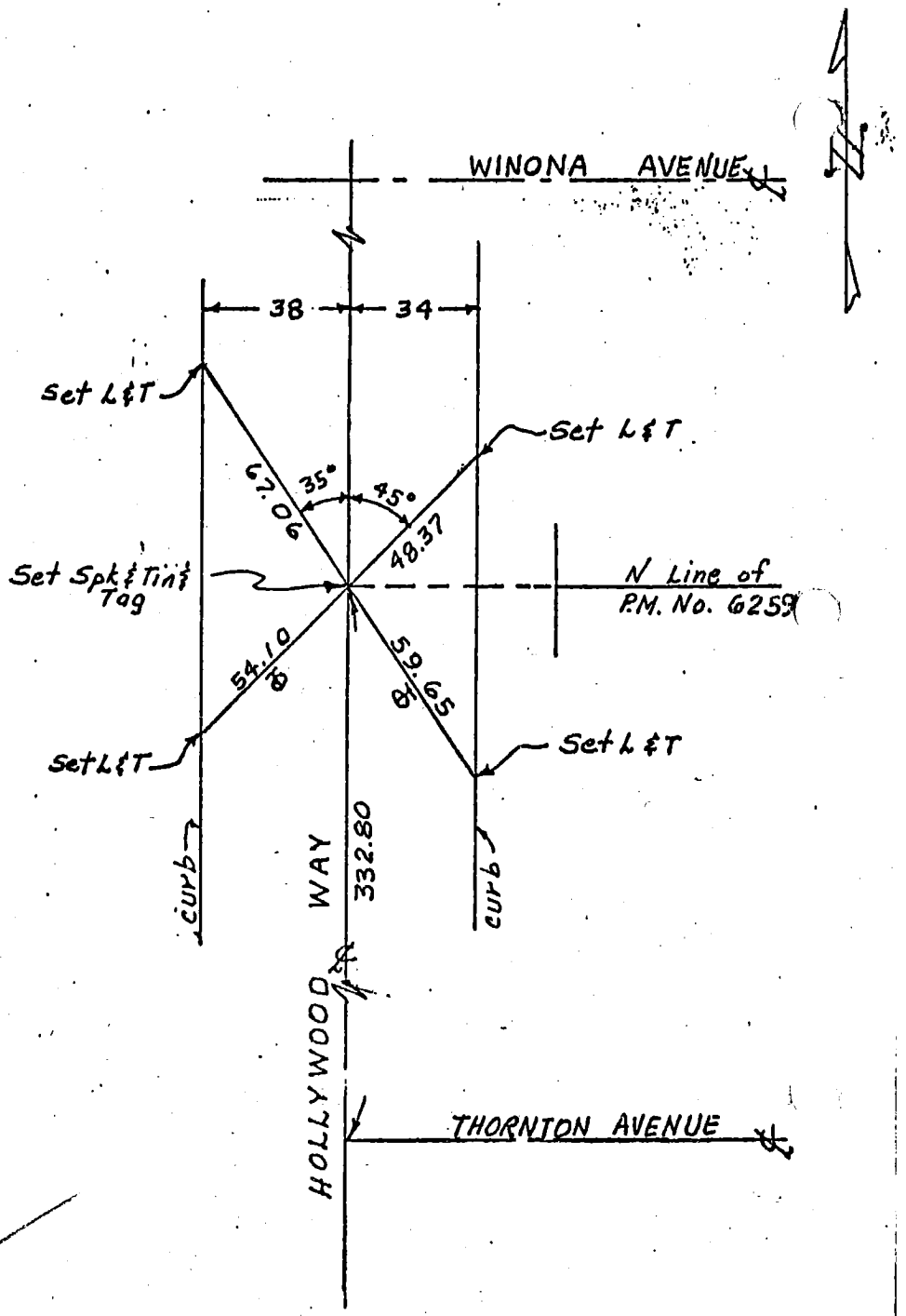

9

45 40 A-1

SO. CALIF. BLUE PRINT CO.

CO. ENG. F.B. 4042-35

PARCEL MAP No. 6259 NOVEMBER 9, 1976 PG. OF

SURVEY BY DYSON Y. HAMNER

DATE

TR. C.C. 9840

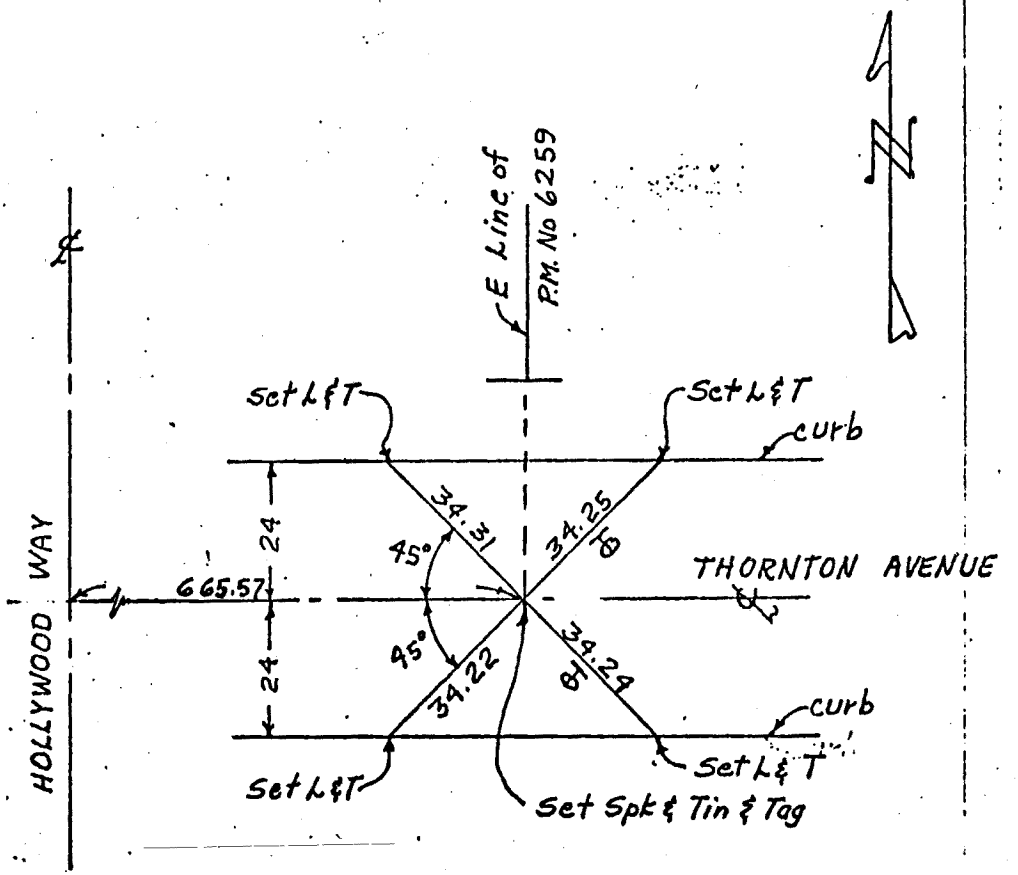

SO. CALIF. BLUE PRINT CO.

CO. ENGR. F.B. 4042-36

SURVEY OF PARCEL MAP NO. 6884 F B NO ____ PAGE ____

SURVEY BY G. KOUNIS TRACT NO. R.C.E. # 7215

DATE 10/76

Page 1 of 3

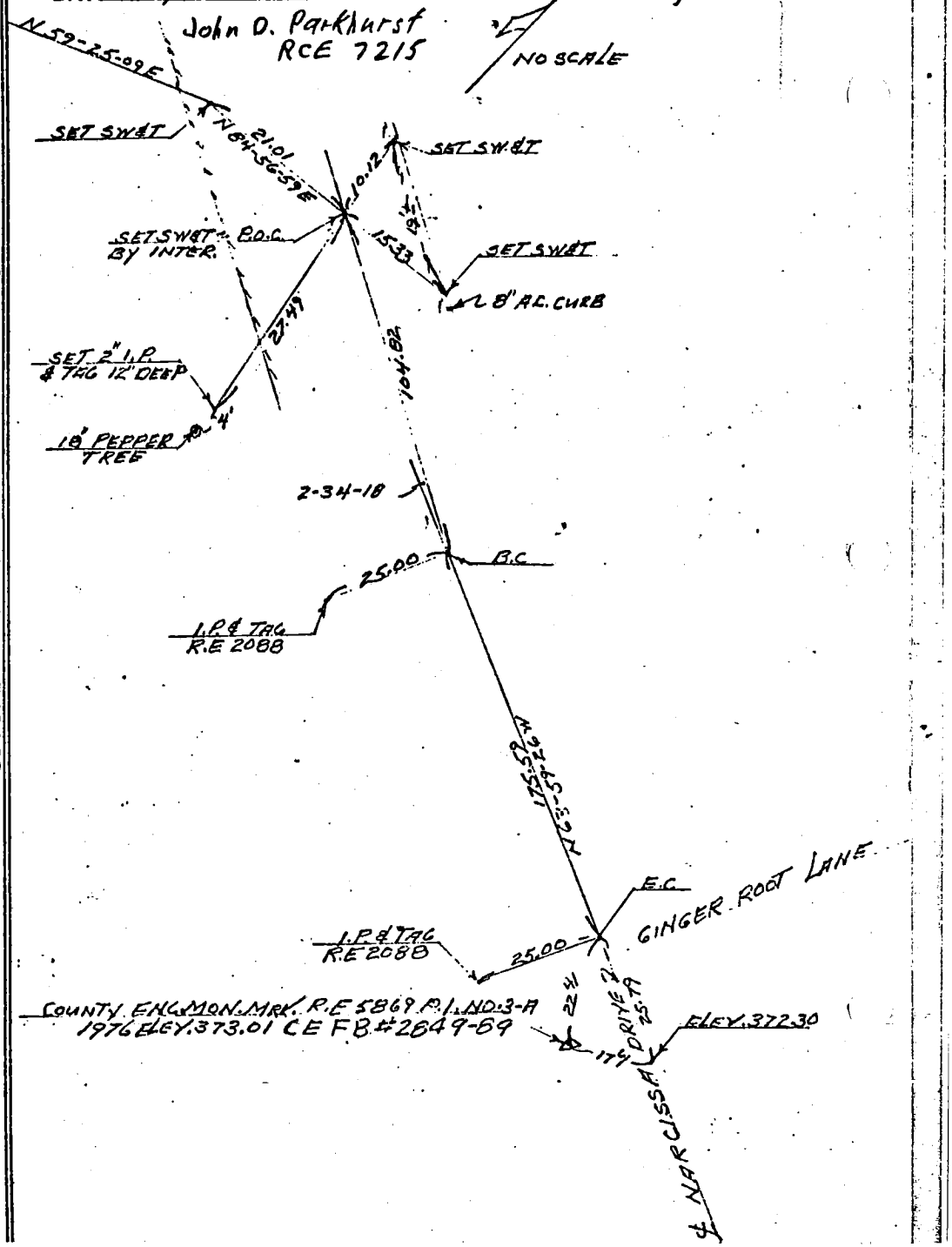

DO NOT EXTEND NOTES THIS SIDE OF LINE

SURVEYORS SERVICE COMPANY, COSTA MESA, CALIFORNIA

CO. ENGR. F.B. 4042-37

~~SURVEY OR~~ PARCEL MAP Nº 6884 F B NO. ______ PAGE ______

SURVEY BY G. Koumis ~~TRACT NO~~ RCE# 7215

DATE 10-76 Page 2 of 3

John D. Parkhurst
R.C.E. 7215

SURVEYORS SERVICE COMPANY, COSTA MESA - STOCK NO. 411
DO NOT EXTEND NOTES THIS SIDE OF LINE

WS 27

CO. ENGR. F.B. 4042-38

SURVEY PARCEL MAP No. 6884 F B NO. PAGE

SURVEY BY C. SOUMIS DRAWN BY RCE 7215

DATE 10-76

Page 3 of 3

John D. Parkhurst
R.C.E. 7215

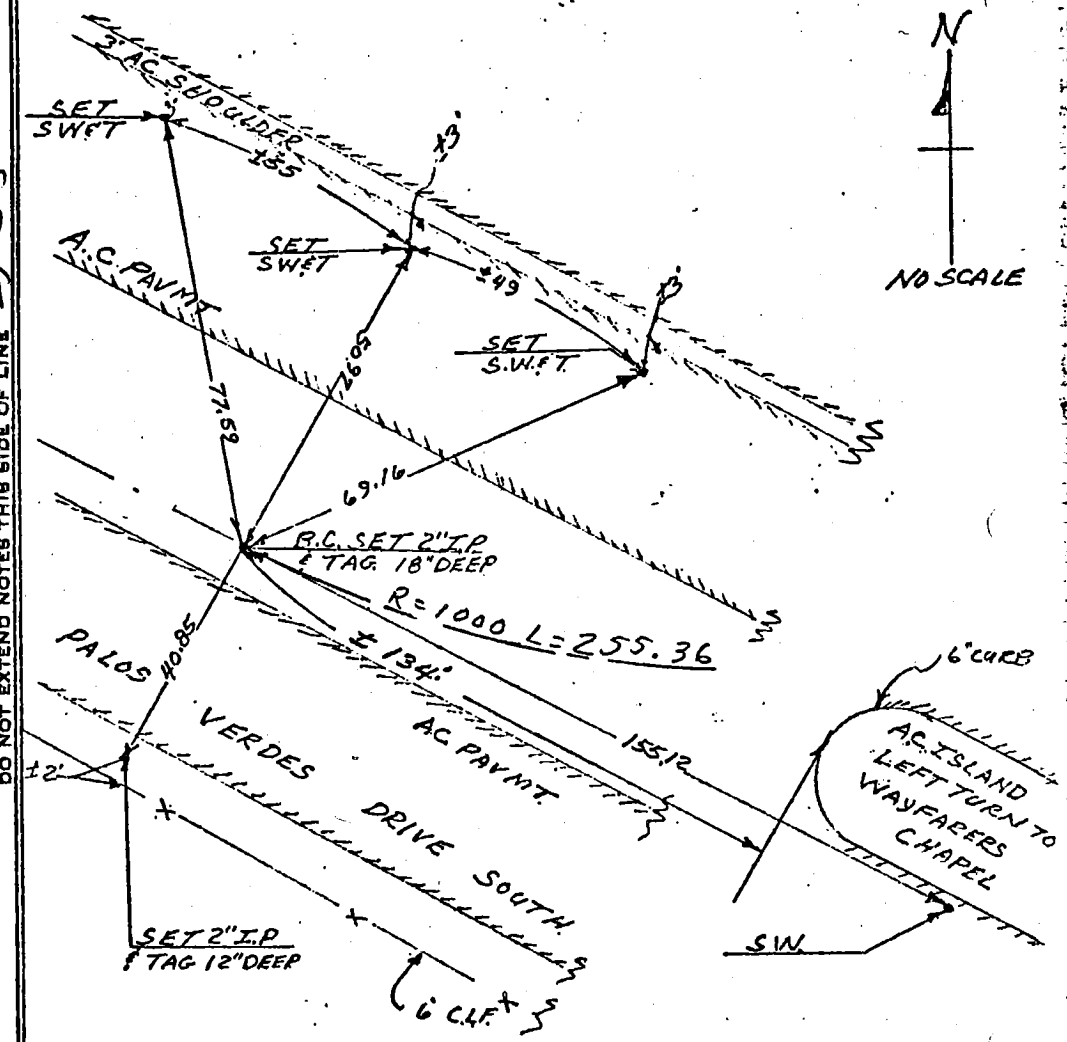

WS 27 C-5

DO NOT EXTEND NOTES THIS SIDE OF LINE

SURVEYORS SERVICE COMPANY, COSTA MESA, CALIFORNIA NO. 711

CO. ENGR. F.B. 4042 - 39,
Pg. 1 of 2

SURVEY OF ℄ Ties F B NO PAGE

SURVEY BY Neil J. Cummins, Jr. LS3866

DATE 11-08-76

R/S arb. No. 3623

R.S. Book 88
page 8

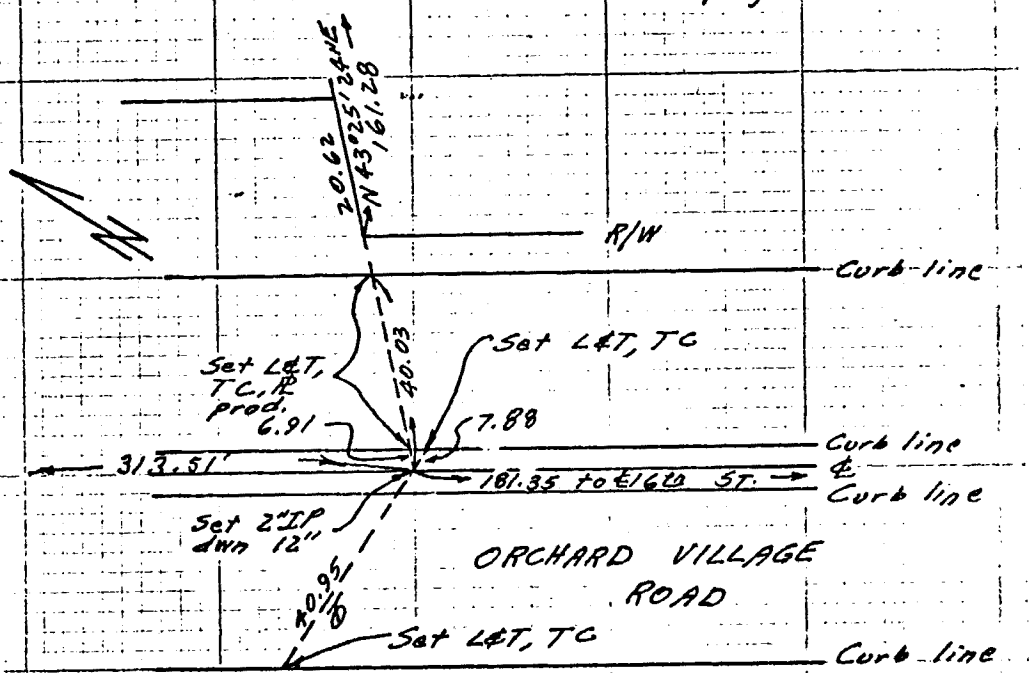

SURVEYORS SERVICE COMPANY, COSTA MESA - STOCK NO. 411

DO NOT EXTEND NOTES THIS SIDE OF LINE

CO. ENGR. F.B. 4042 - 39 - A

F B NO. _____ PAGE _____ ℄ Ties, R/S arb No. 3623

Neil J. Cummins, Jr. R.S. Book + Page

L.S. 3866 11-08-76

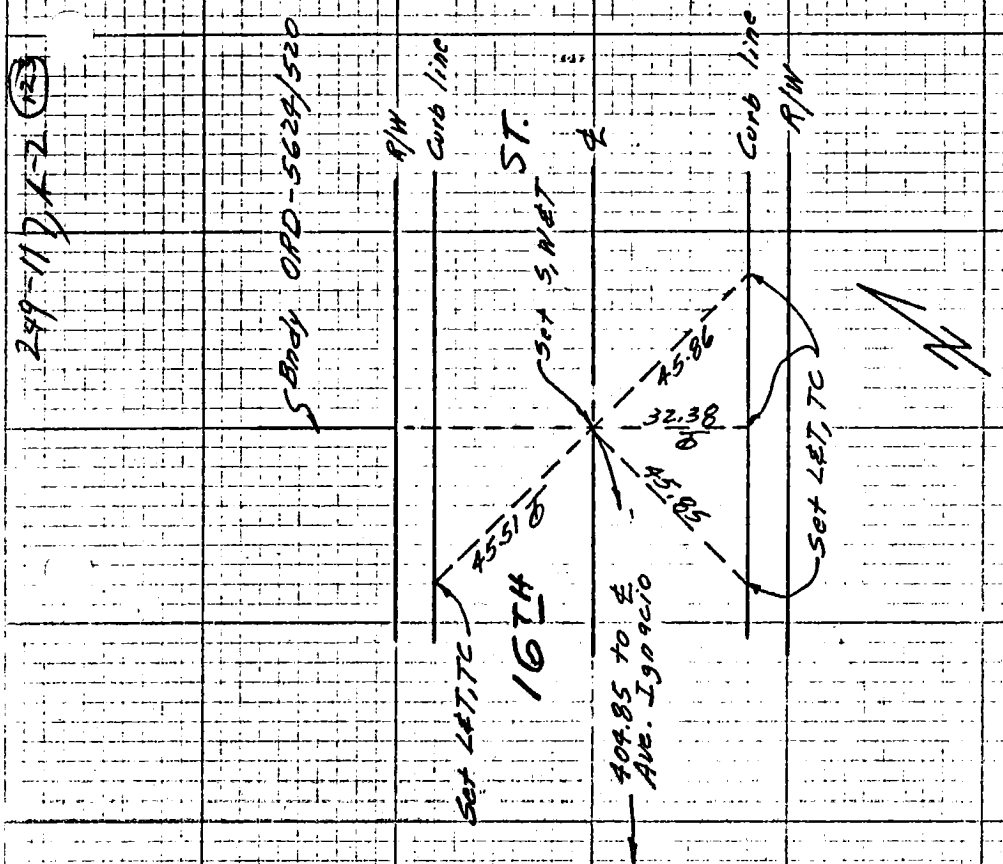

DO NOT EXTEND NOTES THIS SIDE OF LINE

SURVEYORS SERVICE COMPANY, COSTA MESA - STOCK NO. 411

CO. ENGR. F.B. 4042 + 40

SURVEY OF ℞ Ties F. B. _____ PG. _____

SURVEY BY Neil J. Cummins, Jr. LS3866 TR. No. R/S arb # 3623

DATE Dec. 1, 1976 Record of Survey Book 88 Pg 8

123

249-117 A-2

NEWHALL AVENUE
(VACATED STREET

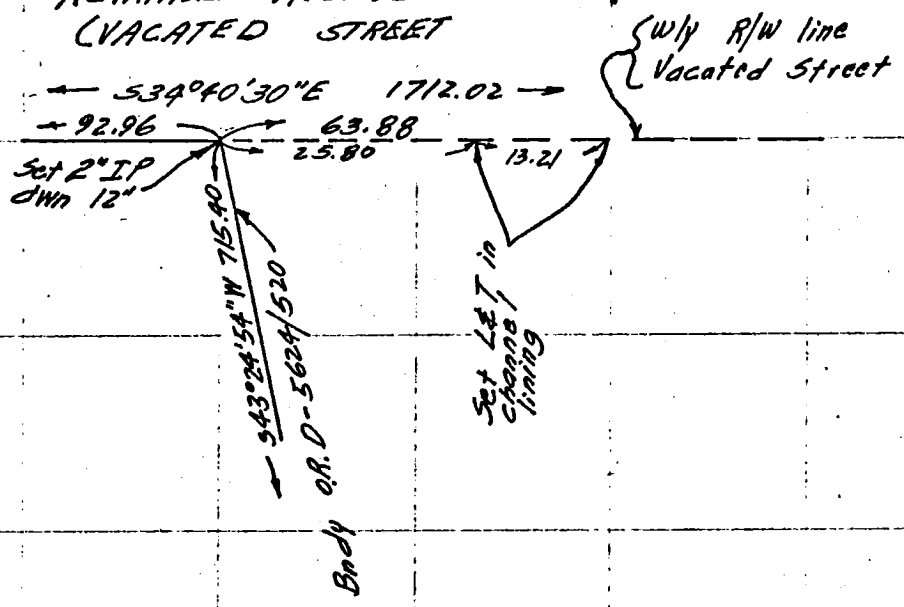

SO. CALIF. BLUE PRINT CO.

CO. ENG. F.B. 4042 - 41

SURVEY OF _____ F. B. _____ PG. 1

SURVEY BY JOHN B. ABELL R.C.E. 9070 TR. No. 32890

DATE NOVEMBER 29, 1976

(20)

144-33A-2-141

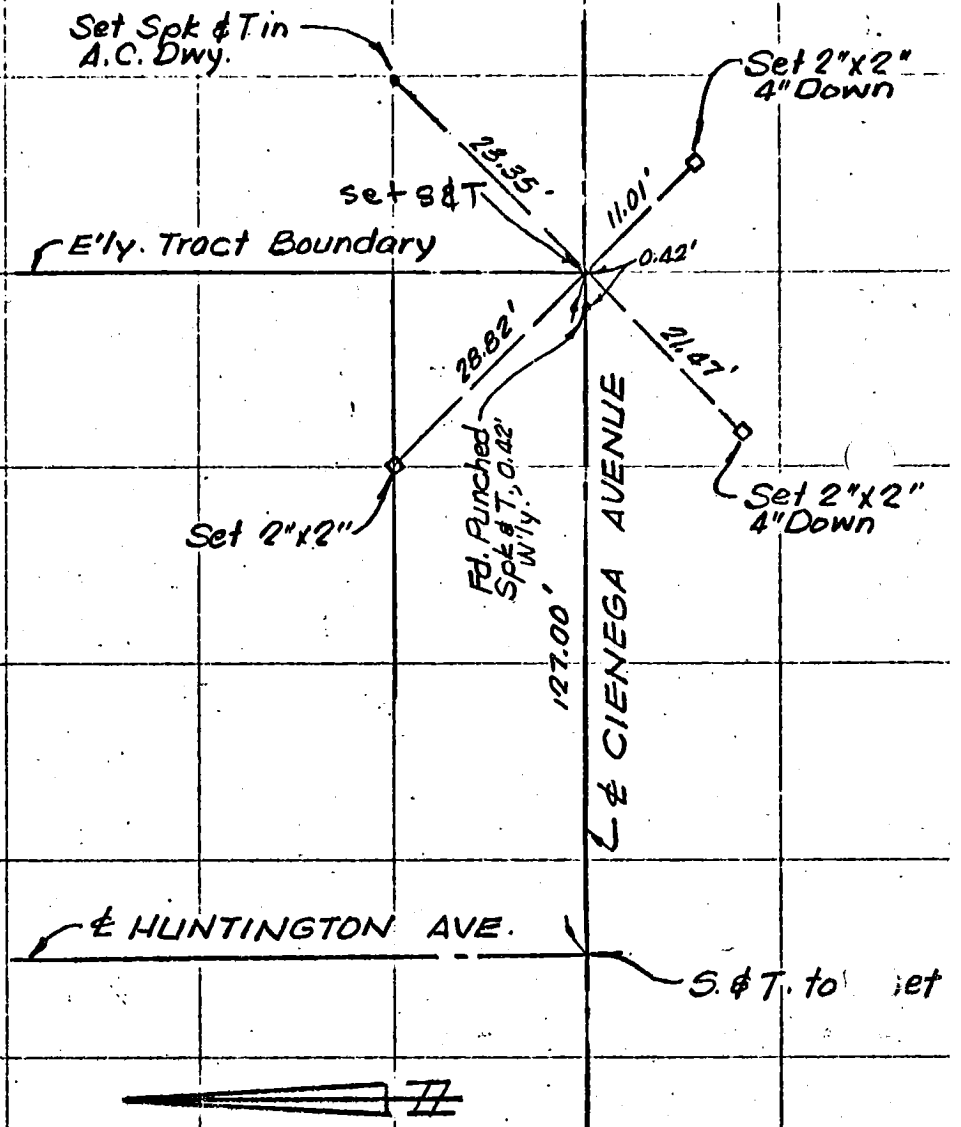

SO. CALIF. BLUE PRINT CO.

CO. ENG. F.B. 4042 - 42

SURVEY OF _____ F. B. _____ PG. 2

SURVEY BY JOHN B. ABELL R.C.E. 9070 TR. No. 32890

DATE NOVEMBER 29, 1976

(102) 144-33 A-2

SO. CALIF. BLUE PRINT CO.

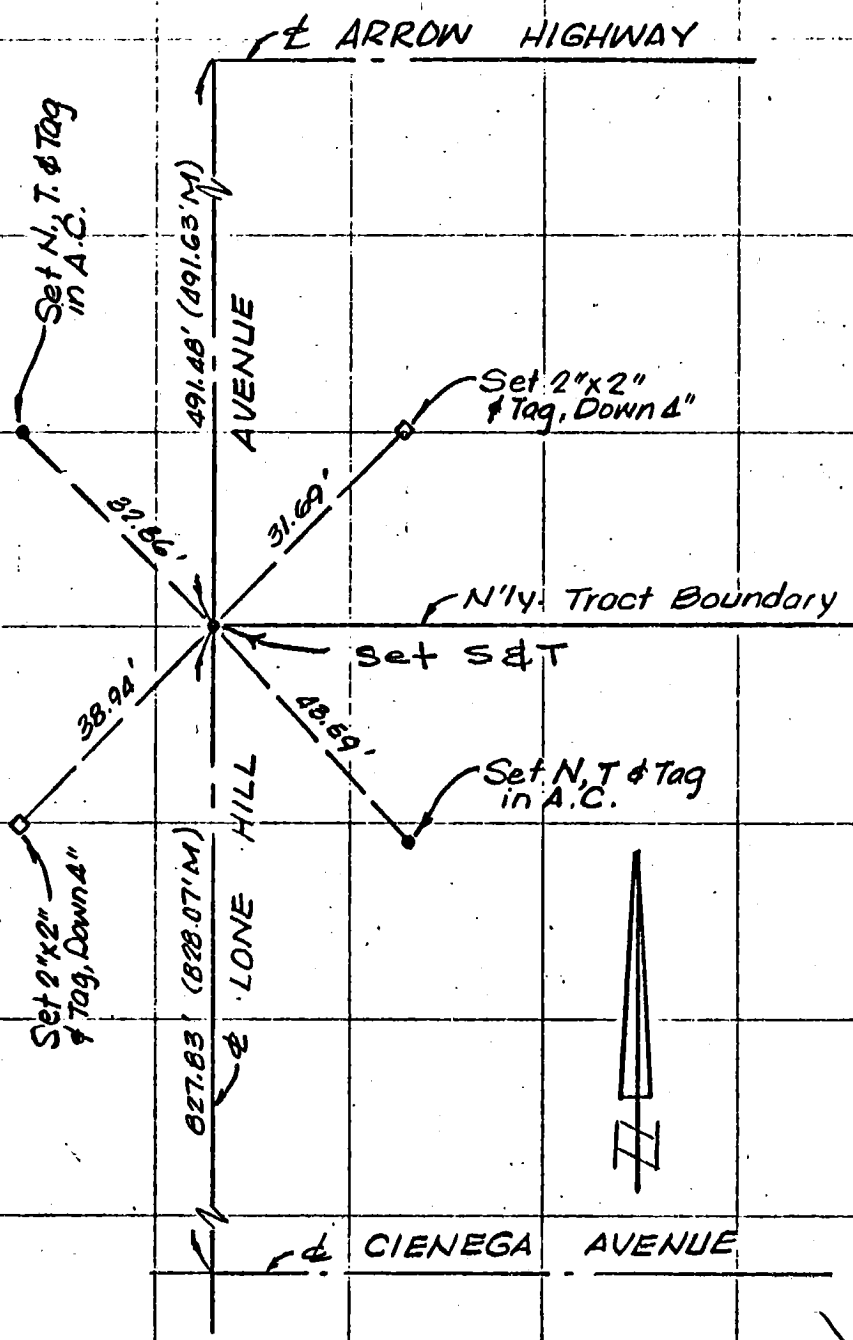

CO. ENG. F.B. 4042 - 43

SURVEY OF

SURVEY BY JOHN B. ABELL R.C.E. 9070

DATE NOVEMBER 29, 1976

F. B. PG. 1

TR. No. 29575

W. 545 D-4

SO. CALIF. BLUE PRINT CO.

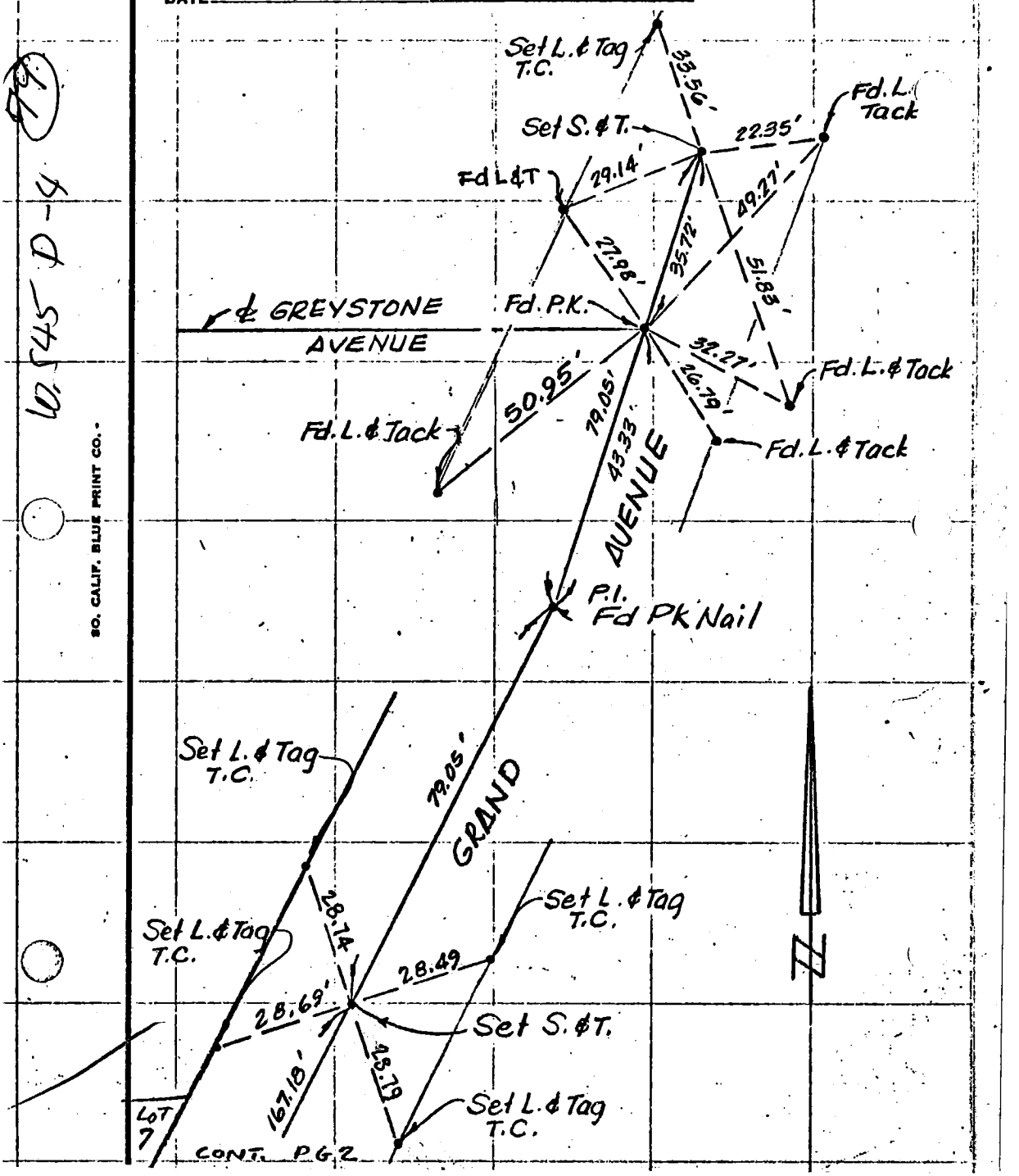

CO. ENG. F.B. 4042 - 44

F. B. ____ PG. 2 SURVEY OF ____

TR. No. 29575 SURVEY BY JOHN B. ABELL R.C.E. 9070

DATE NOVEMBER 29, 1976

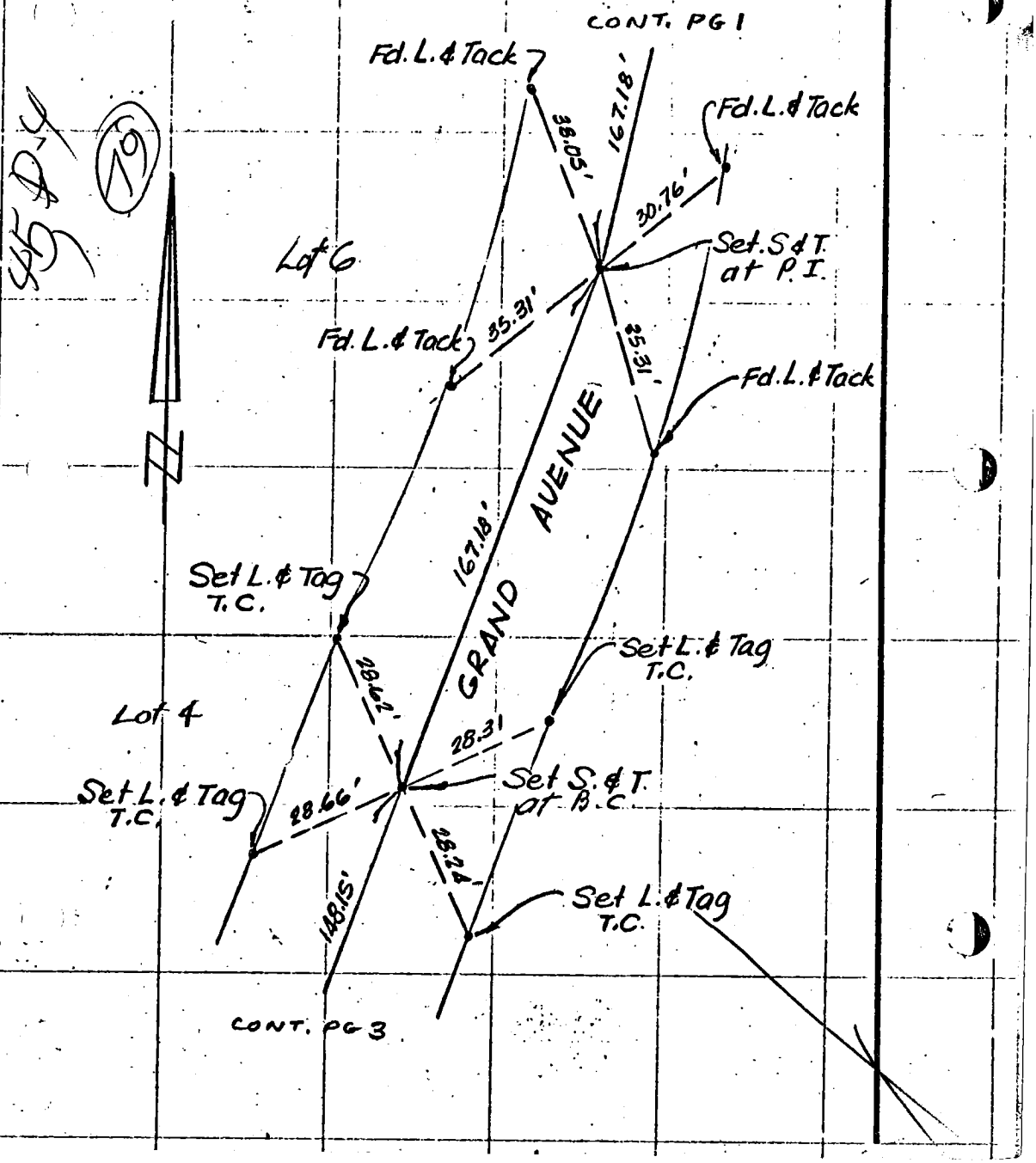

CO. ENG. F.B. 4042 - 45

SURVEY OF _____ F. B. _____ PG. 3

SURVEY BY JOHN B. ABELL R.C.E. 9070 TR. No. 29575

DATE NOVEMBER 29, 1976

W545 B-4

SO. CALIF. BLUE PRINT CO.

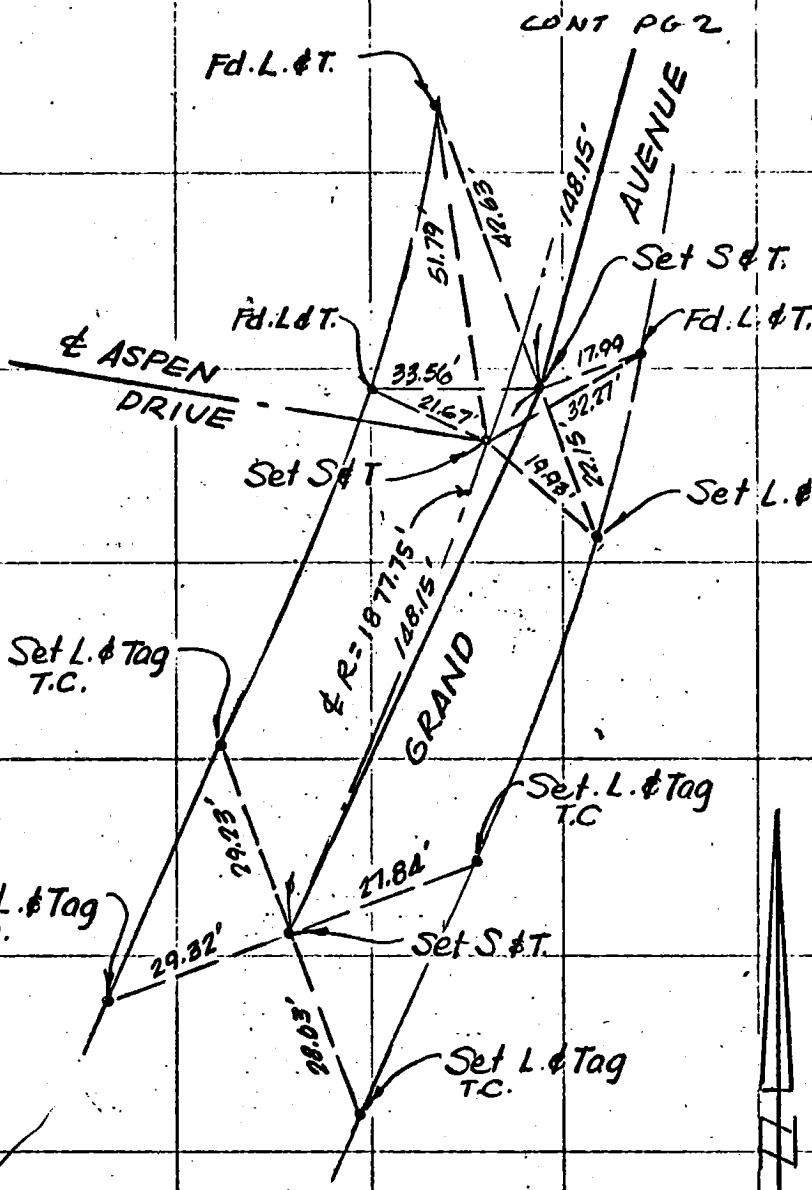

Co. Eng. F.B. 4042: 46

SURVEY OF ℄ TIES F. B. _____ PG. _____

SURVEY BY JOHN T. CRAWFORD, L.S. 3967 ~~TR. No.~~ P.M. 6342

DATE DEC. 15, 1976

CITY OF LA PUENTE

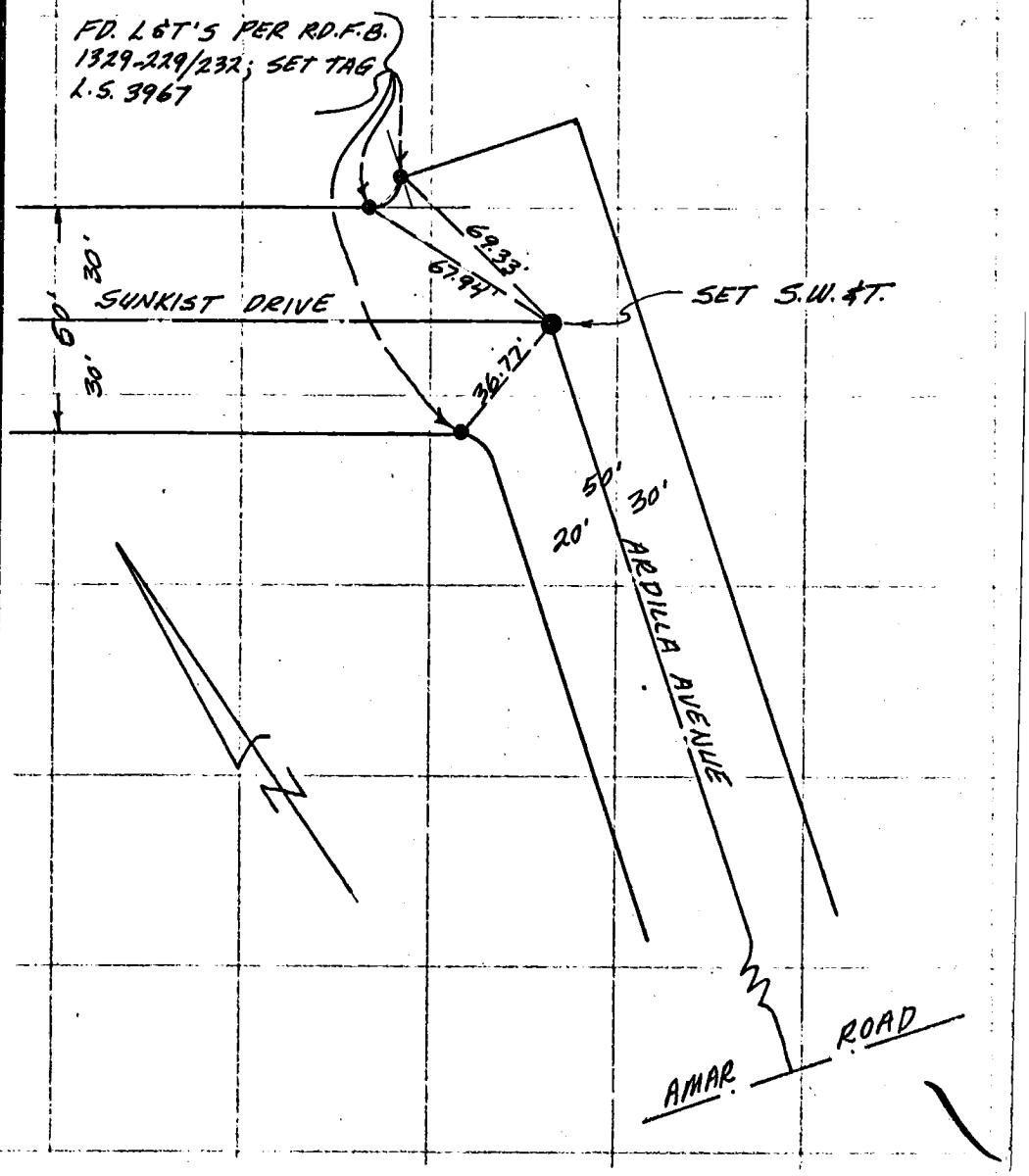

W.S.-46 D-5

SO. CALIF. BLUE PRINT CO.

CO. ENGR. F,B. 4042 - 47

SURVEY OF _____ F B NO. _____ PAGE _____

SURVEY BY Psomas & Associates TRACT NO. 32751

DATE 4-16-76

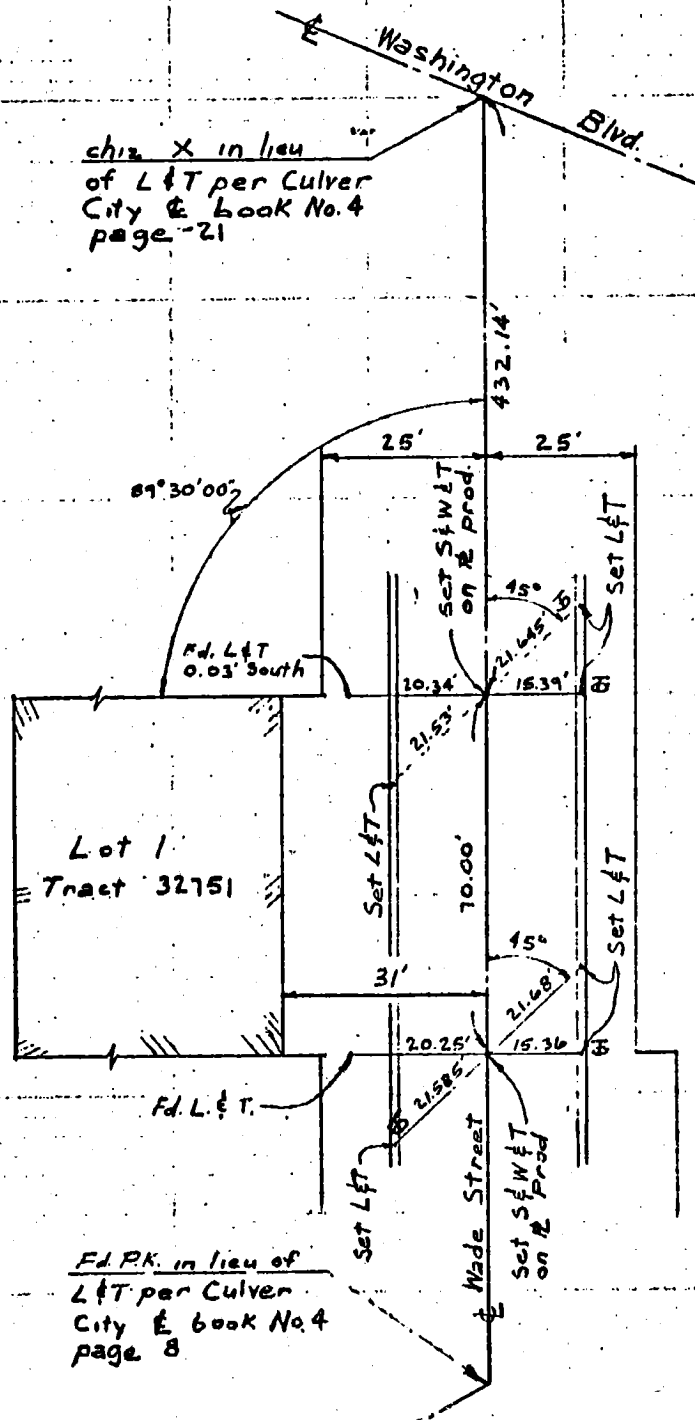

DO NOT EXTEND NOTES THIS SIDE OF LINE

SURVEYORS SERVICE COMPANY

76F309S CE#310 3-69

PLEASE RETURN TO
COUNTY OF LOS ANGELES
DEPARTMENT OF COUNTY ENGINEER
403 LOS ANGELES COUNTY ENGINEERING BLDG.

Do not extend this side of this line.

Note: Any Additions or Changes on This Sheet Must be Made or Circled in Red Ink With Date and Name of Person Making Change.

(30) W.O. 71 D-4

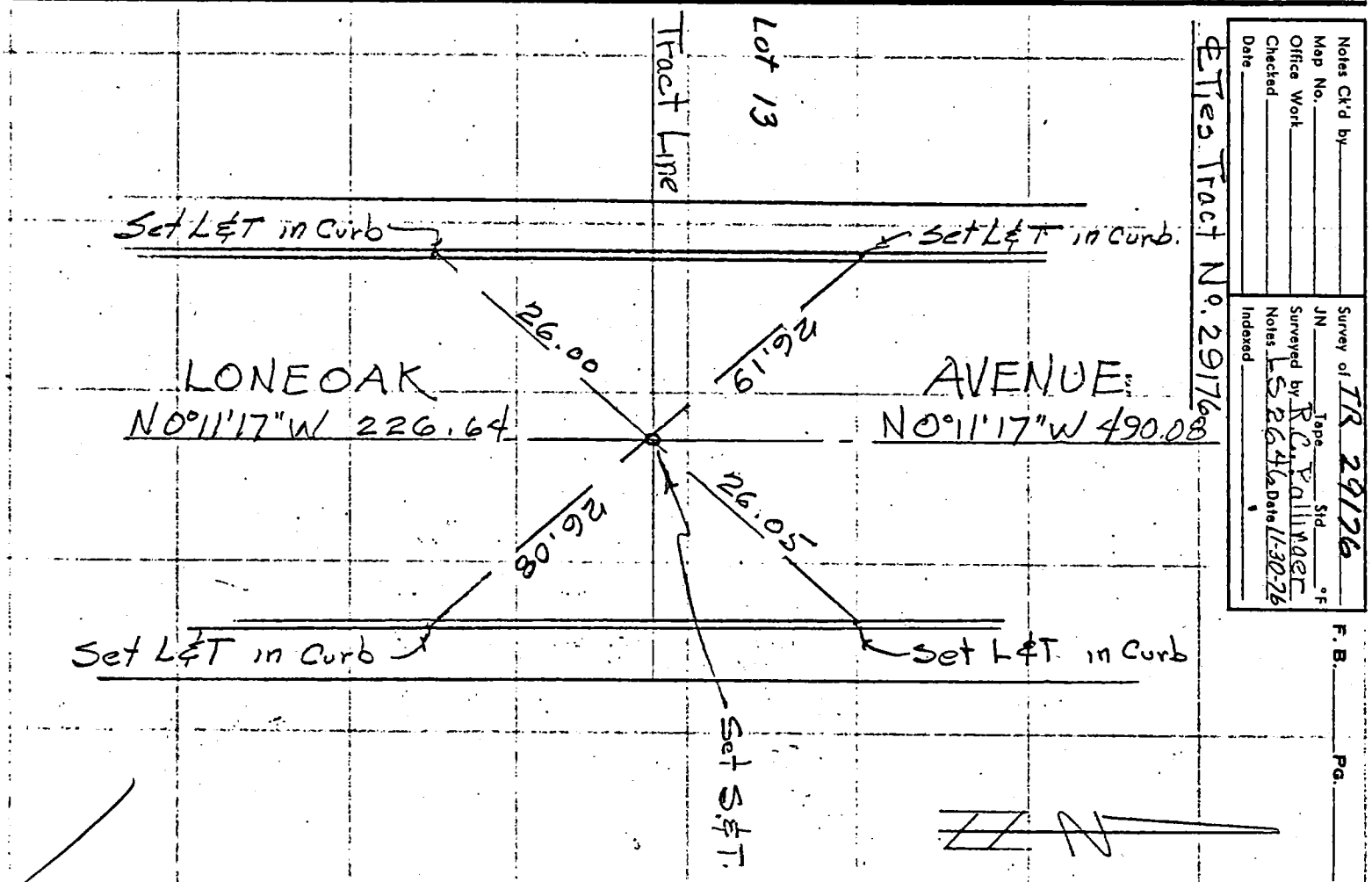

Notes Ck'd by
Map No.
Office Work
Checked
Date

Survey of TR 29176
JN Tape Std °F
Surveyed by R.C. Palmer
Notes LS 2644 Date 11-30-76
Indexed

F.B. PG.

C.O. ENGR. F.B. 4042 - 48

CO. ENGR. F.B. 4042 – 49

Notes Ck'd by	Survey of Tr. 29176
Map No.	JN Tape Std °F
Office Work	Surveyed by R.C. Ballinger
Checked	Notes L.S. 2646 Date 11-30-26
Date	Indexed

F. B. Pg.

W57 1 D-4 (138)

Note: Any Additions or Changes on This Sheet Must be Made or Circled in Red Ink With Date and Name of Person Making Change.

Do not extend this side of this line.

PLEASE RETURN TO
COUNTY OF LOS ANGELES
DEPARTMENT OF COUNTY ENGINEER
403 LOS ANGELES COUNTY ENGINEERING BLDG.

E Ties Tract No. 29176

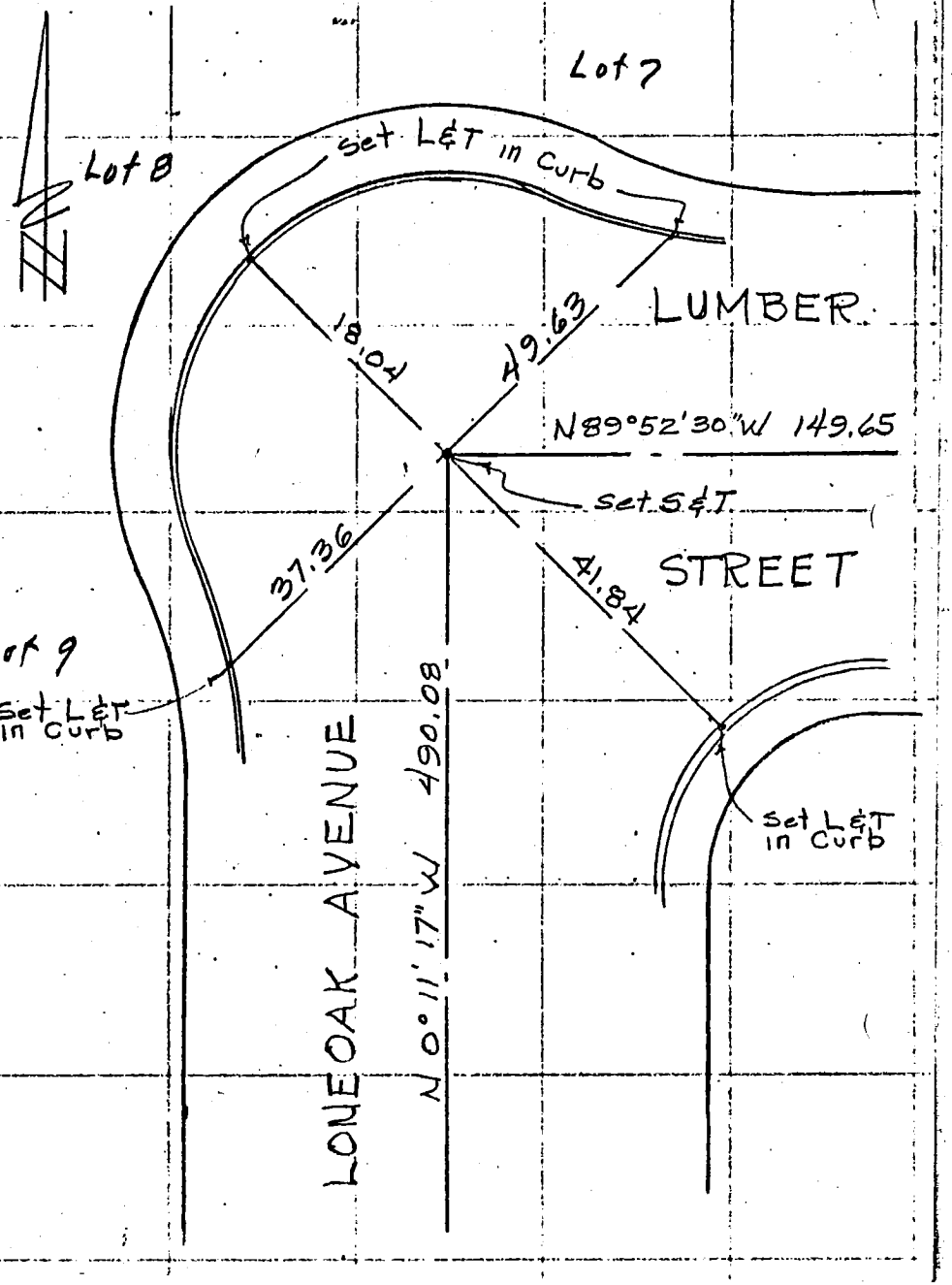

CO. ENG. F.B. 4042 - 50

P.M. Nº 4860 Dec. 15, '76 Page 1 of 4

Survey by: M.C. Quiros L.S. Nº 2743

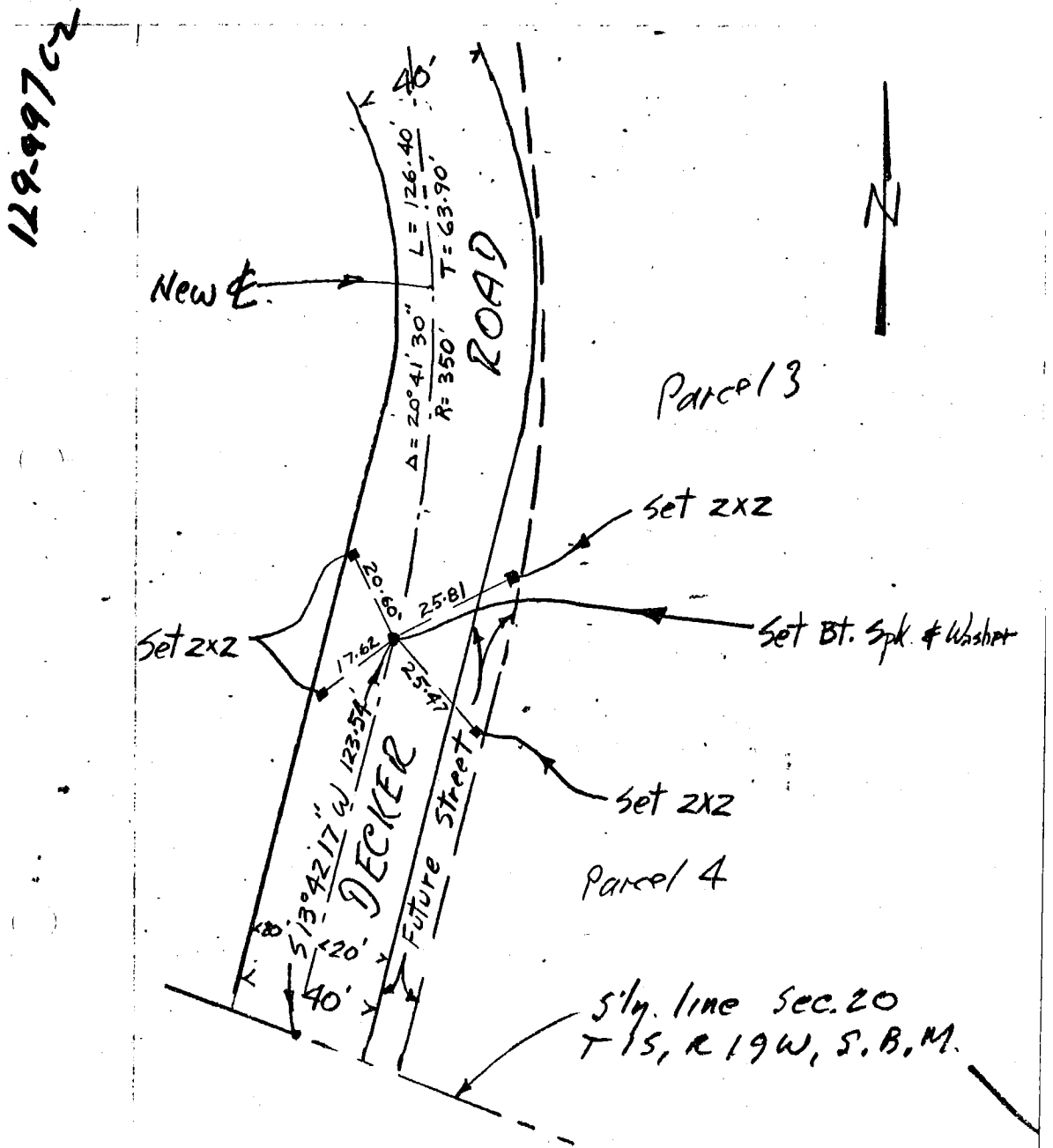

129-667, C-2

P. M. № 4860 Dec. 15, 76 Page 2 of 4

Survey by: M. C. Quiros L. S. № 2743

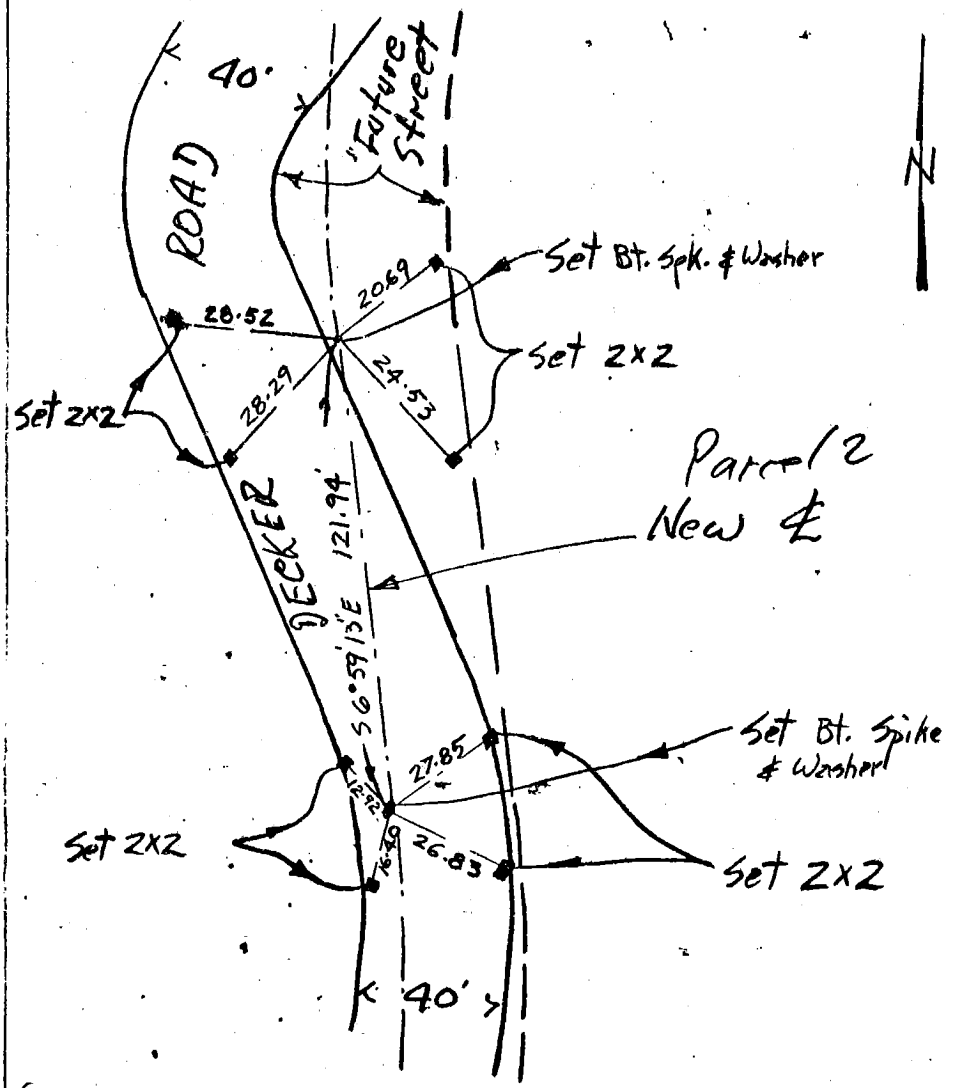

C-2

P.M. № 4860 Dec. 15, 76 Page 3 of 4

Survey by: M.C. Quiros L.S. № 2743

129-497

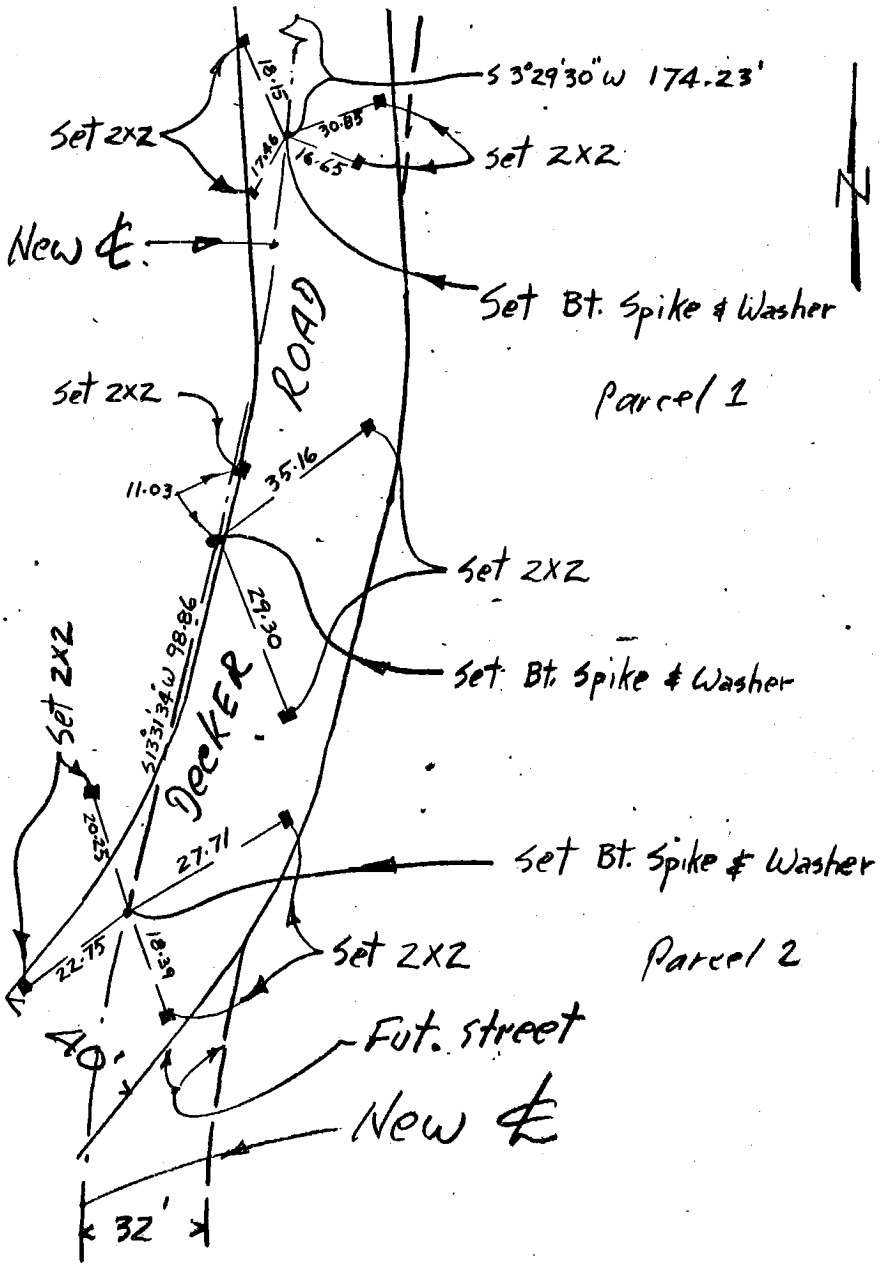

129-997, C-2

(6)

P.M. № 4860 Dec. 15, '76 Page 4 of 4

Survey by: M.C. Quiros L.S. № 2743

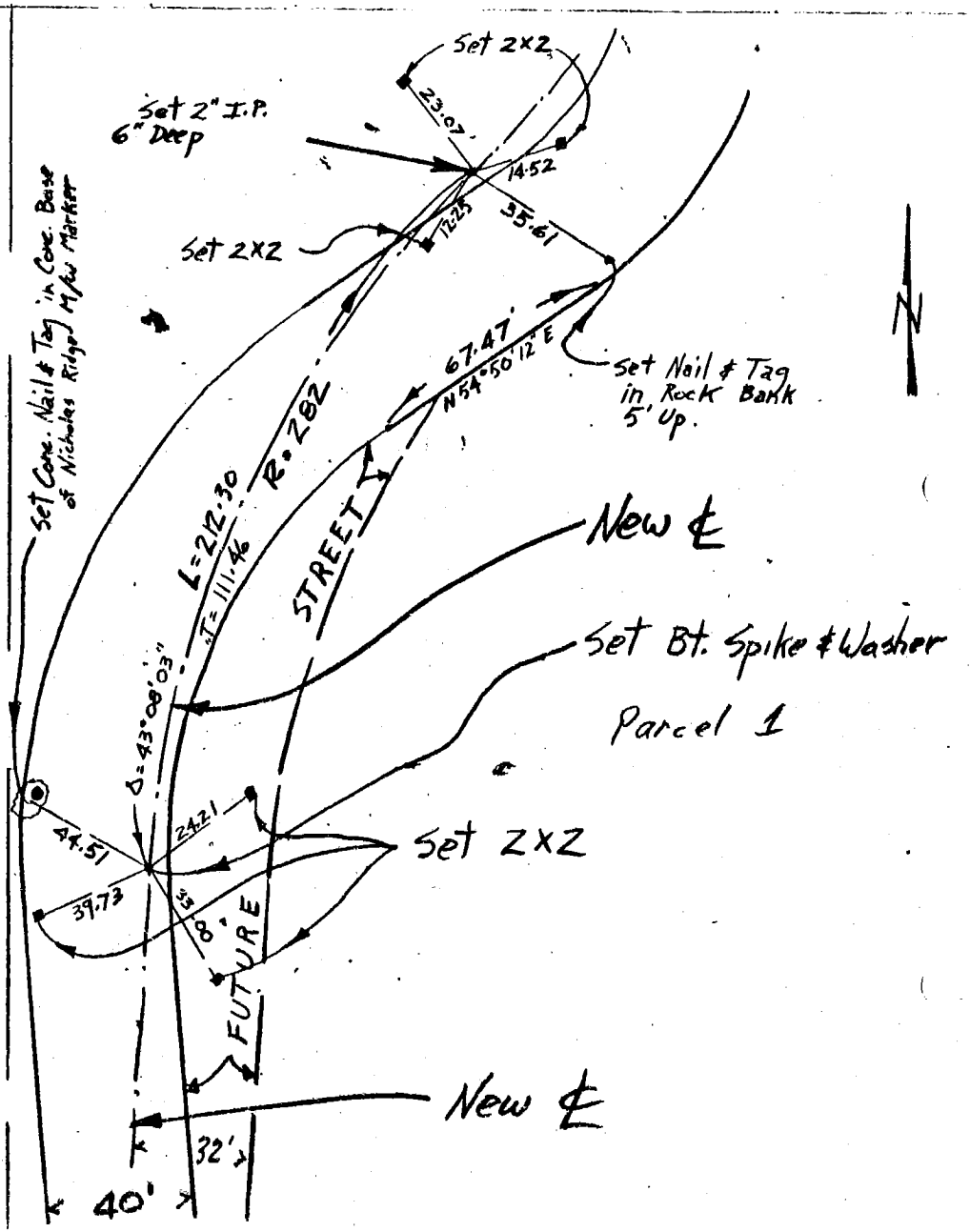

CO.ENG. F.B. 4042 - 54

PARCEL MAP No. 6556 October 26, 1976 Pg 1 of 1

SURVEYED BY JOHN MACNEIL L.S. 3358

144-09 1, 8-1 (9)

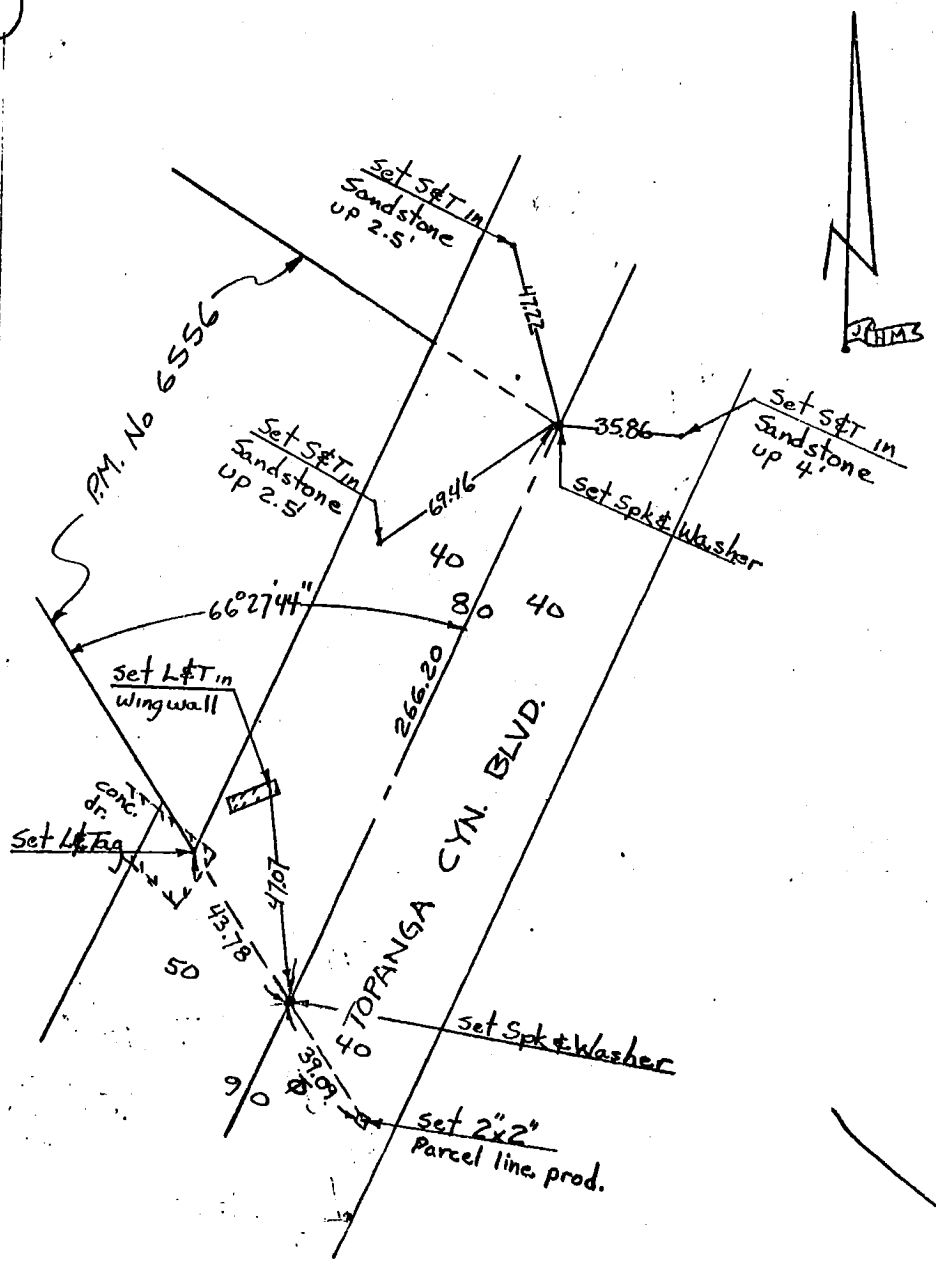

CO. ENG. F.B. 4042 - 55

SURVEY OF 4 TIES F B NO. 15 PAGE 1

SURVEY BY VINCENT A. MEIER TRACT NO. P.M. 6790

DATE 12/17/76 R.C.E. 14815

VANTAGE ENG. CO.

(2)

144 - 077 B-1

DO NOT EXTEND NOTES THIS SIDE OF LINE

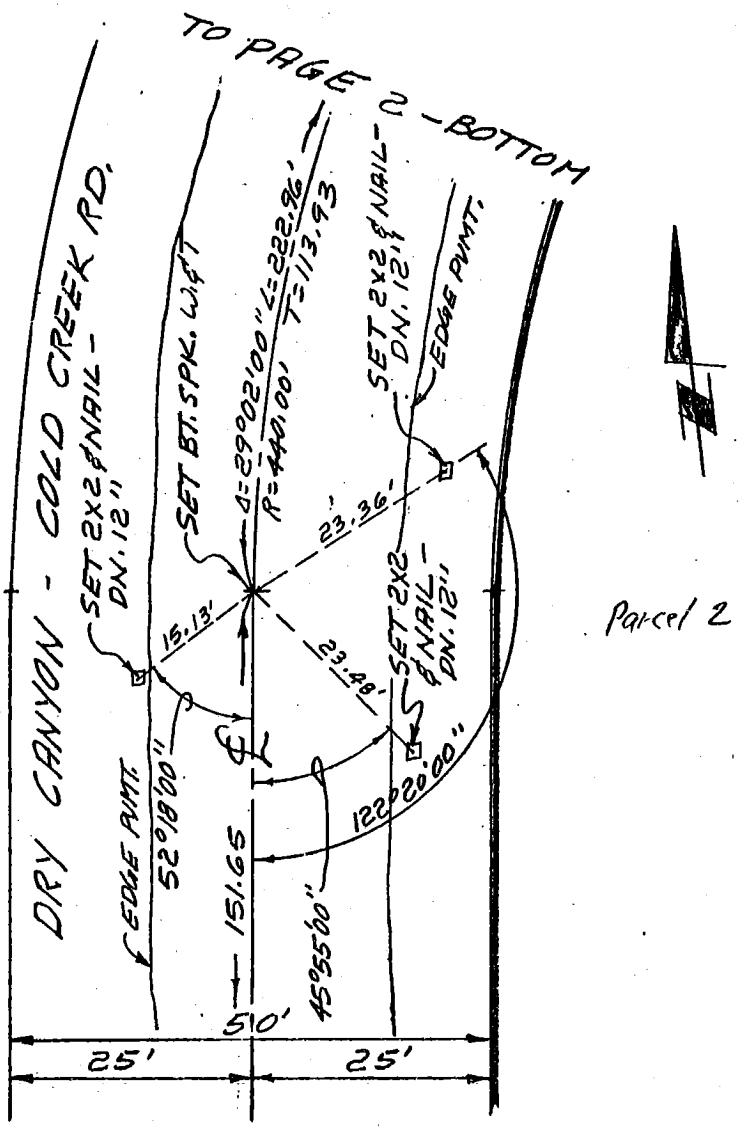

TO C.E.F.B. 4038-152 TOP

CO. ENG. F.B. 4042 - 56

SURVEY OF ℄ TIES F B NO. 15 PAGE 2

SURVEY BY VINCENT A. MEIER TRACT NO. P.M. 6790

DATE 12/17/76 R.C.E. 14815

VANTAGE ENG. CO.

144-07785.1

SURVEYORS SERVICE COMPANY - COSTA MESA - STOCK NO. 411

DO NOT EXTEND NOTES THIS SIDE OF LINE

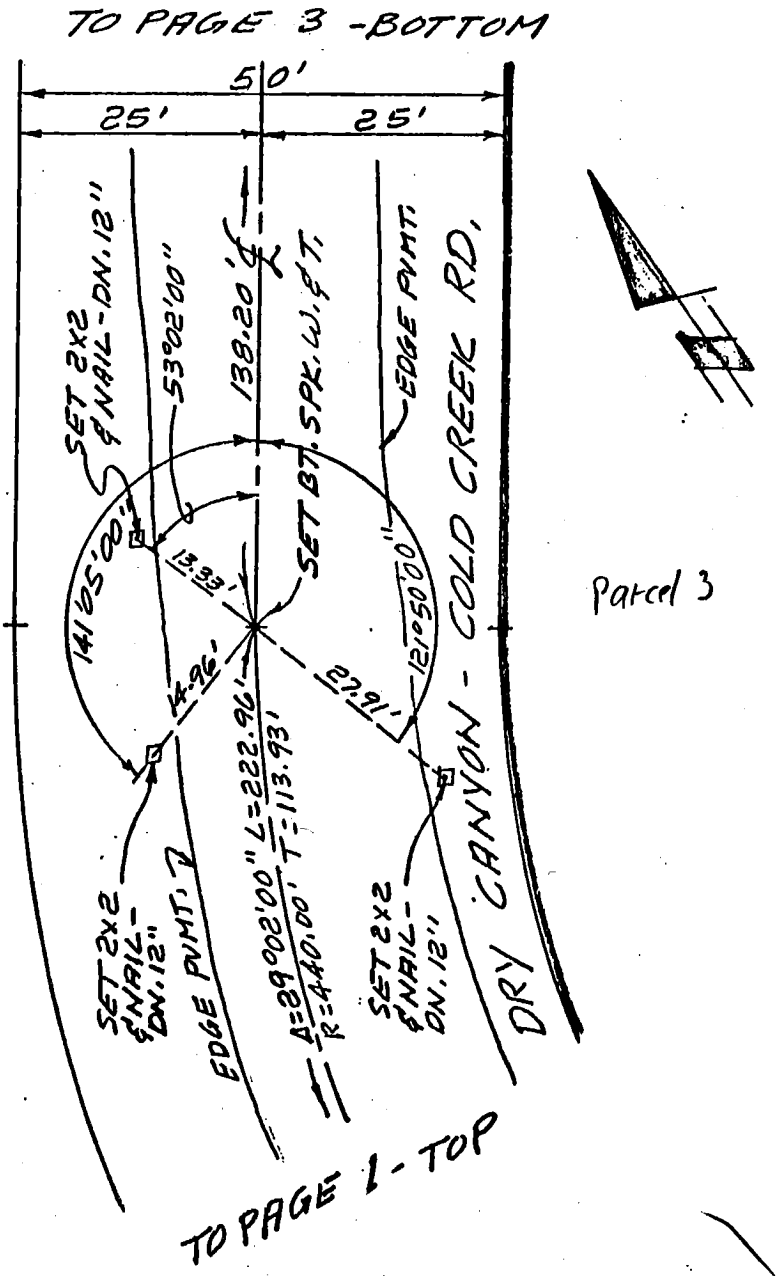

Parcel 3

CO. ENG. F.B. 4042 - 57.

SURVEY OF E TIES F B NO. 15 PAGE 3

SURVEY BY VINCENT A. MEIER TRACT NO. P.M. 6790

DATE 12/17/76 R.C.E. 14815

VANTAGE ENG. CO.

(6) 144-077, B-1

DO NOT EXTEND NOTES THIS SIDE OF LINE

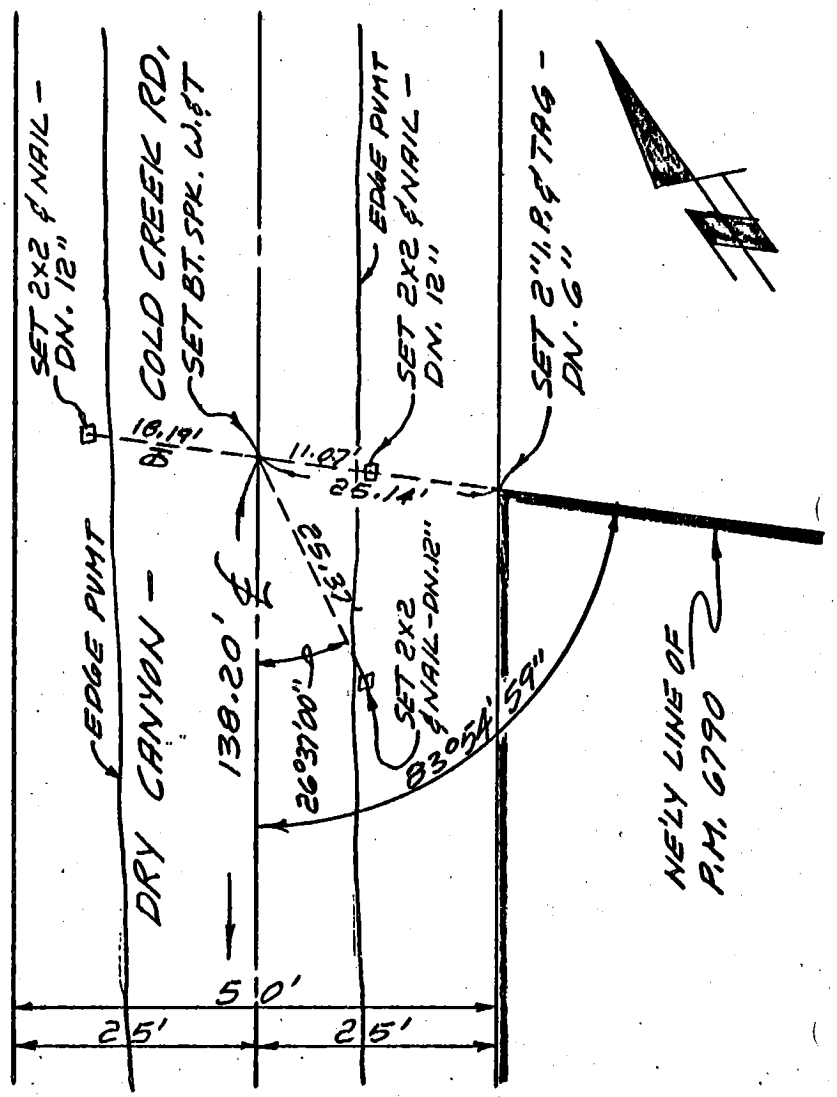

TO PAGE 2 - TOP

CO. ENG. F.B. 4042 - 58

SURVEY OF 237 TH STREET F B NO. ____ PAGE 1

SURVEY BY ENGINEERING SERVICE CORPORATION TRACT NO. 32549

DATE NOV. 1976

J.K. NEWVILLE
R.C.E. 13095

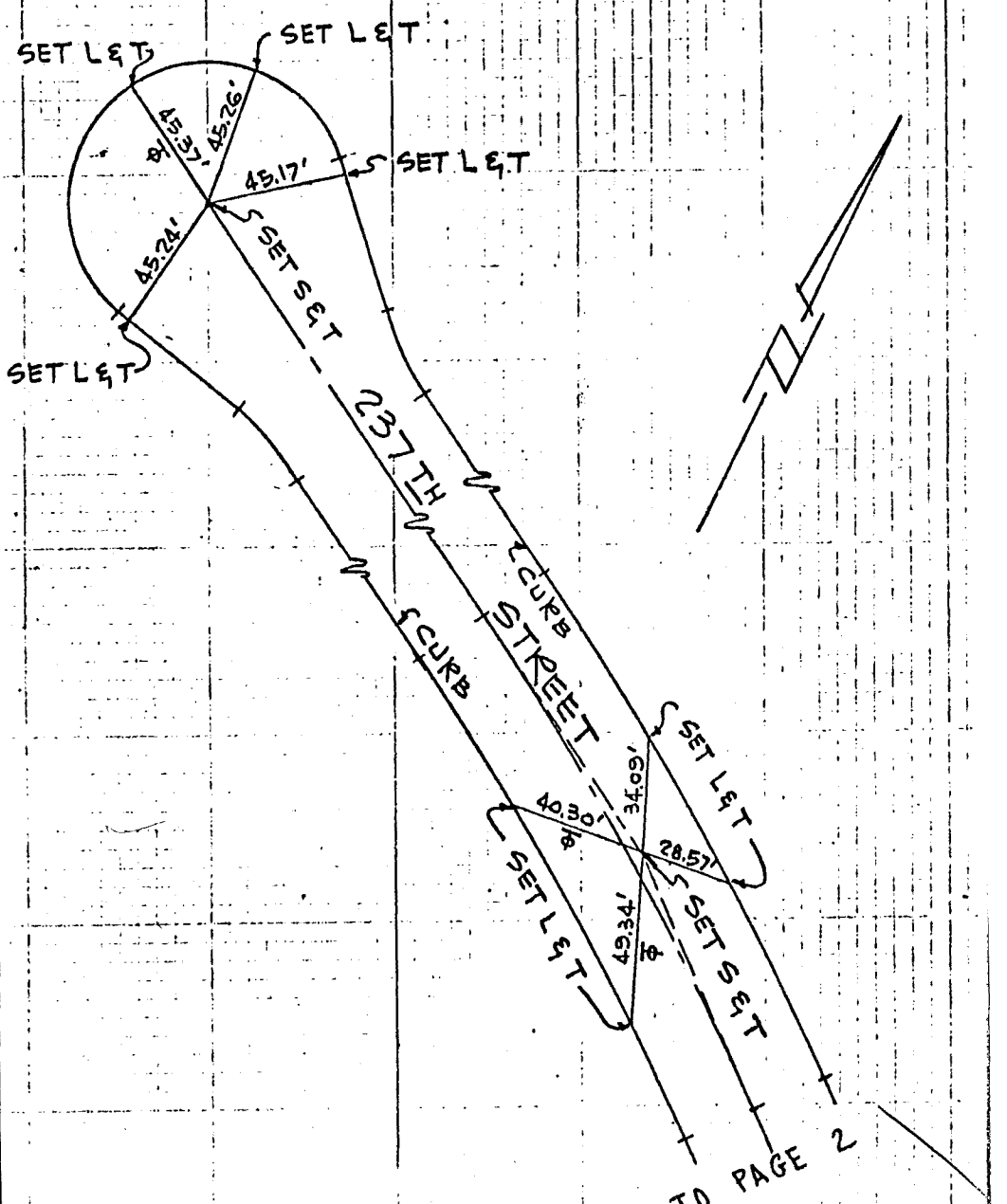

DO NOT EXTEND NOTES THIS SIDE OF LINE

SURVLYORS SERVICE COMPANY, COSTA MESA - STOCK NO. 411

CO. ENG. F.B. 4042 - 59

SURVEY OF 237TH STREET F B NO. PAGE 2

SURVEY BY ENGINEERING SERVICE CORPORATION TRACT NO. 32549

DATE NOV. 1976

J.K. NEWVILLE
R.C.E. 13095

237

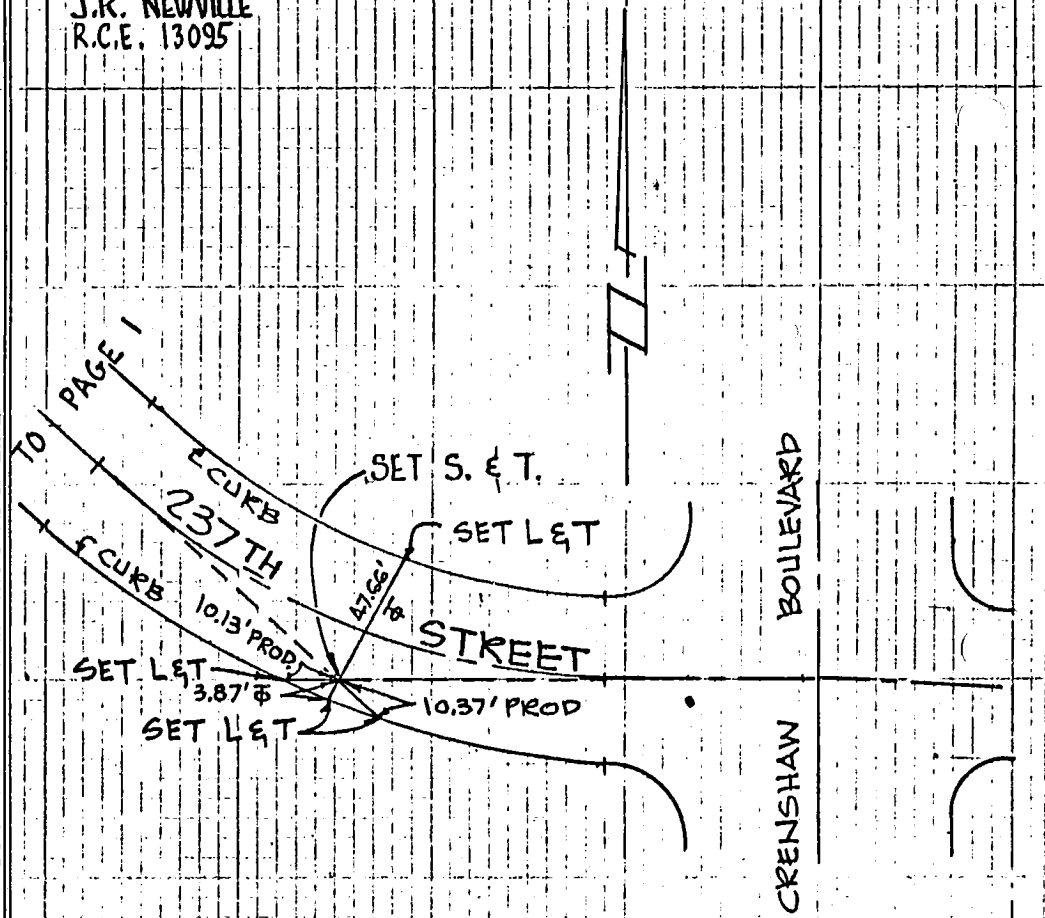

SURVEYORS SERVICE COMPANY, COSTA MESA - STOCK NO. 411

DO NOT EXTEND NOTES THIS SIDE OF LINE

CO. ENG. F.B. 4042 - 60

SURVEY OF ALLEY F B NO. PAGE 3

SURVEY BY ENGINEERING SERVICE CORPORATION TRACT NO. 32549

DATE NOV. 1976

J.K. NEWVILLE
R.C.E. 13095

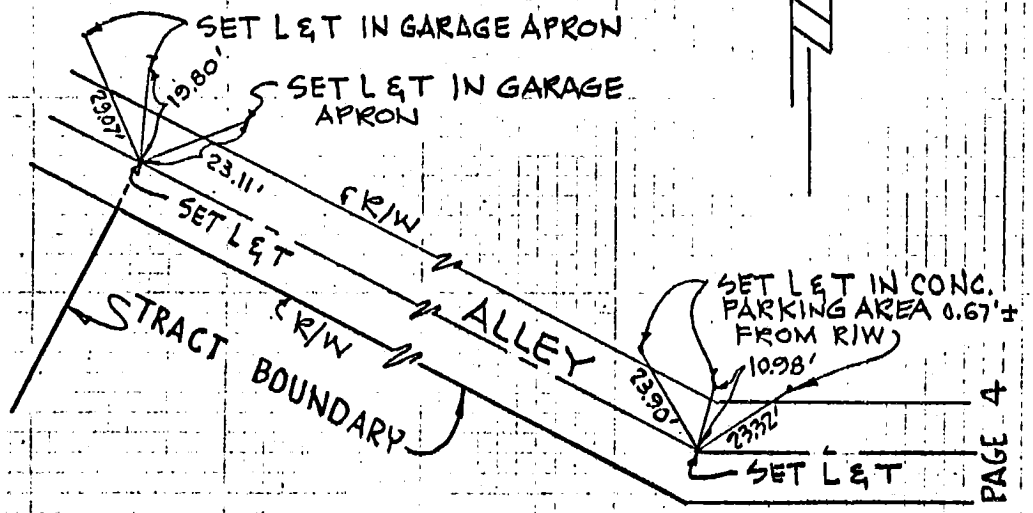

TO PAGE 4

DO NOT EXTEND NOTES THIS SIDE OF LINE

SURVEYORS ... COSTA MESA • STOCK NO. 411

WS 27 42-1

CO. ENG. F.B. 4042 - 61

SURVEY OF ALLEY F B NO. PAGE 4

SURVEY BY ENGINEERING SERVICE CORPORATION TRACT NO. 32549

DATE NOV. 1976

J.K. NEWVILLE
R.C.E. 13095

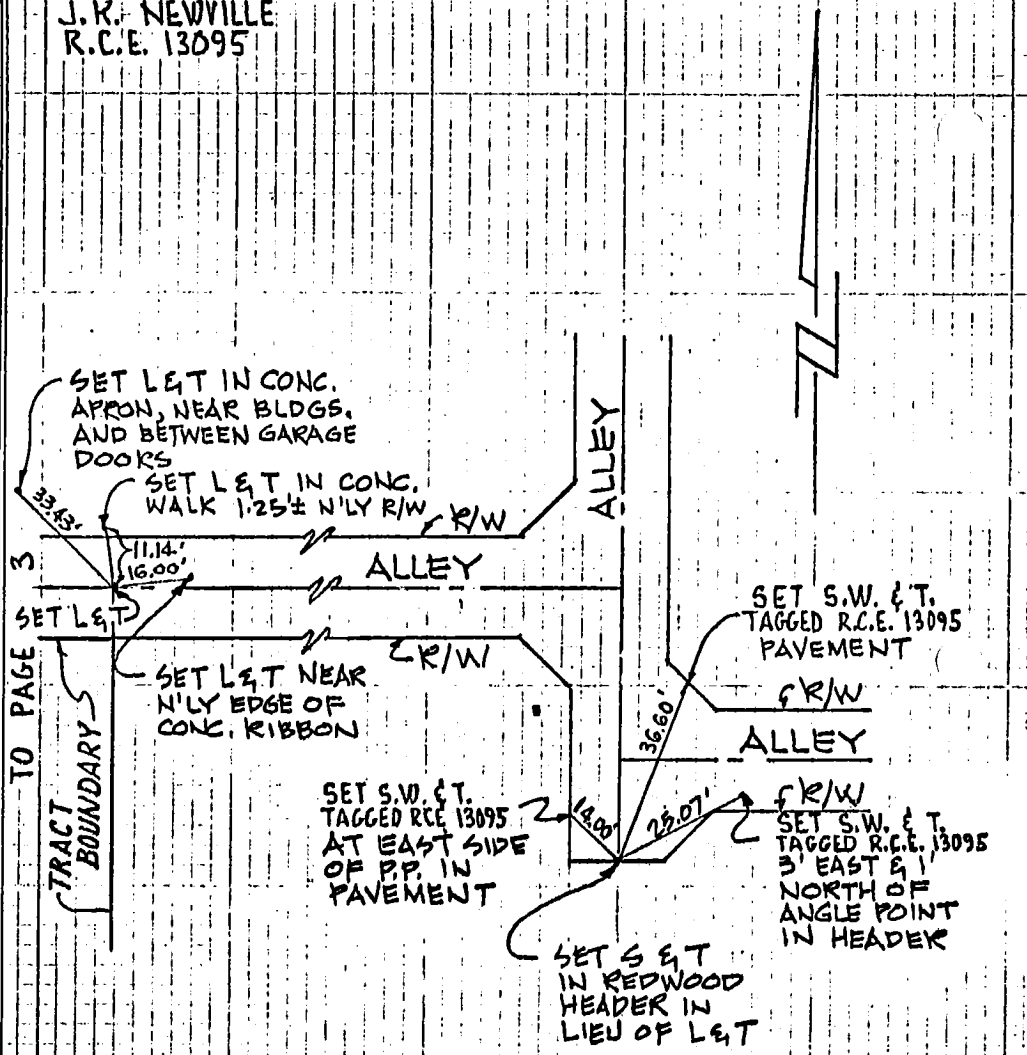

DO NOT EXTEND NOTES THIS SIDE OF LINE

SURVEYORS SERVICE COMPANY, COSTA MESA - STOCK NO. 411

CO. ENG. F.B. 4042 - 62

SURVEY OF CRENSHAW BOULEVARD F B NO. PAGE 5

SURVEY BY ENGINEERING SERVICE CORPORATION TRACT NO. 32549

DATE NOV. 1976

J.K. NEWVILLE
R.C.E. 13095

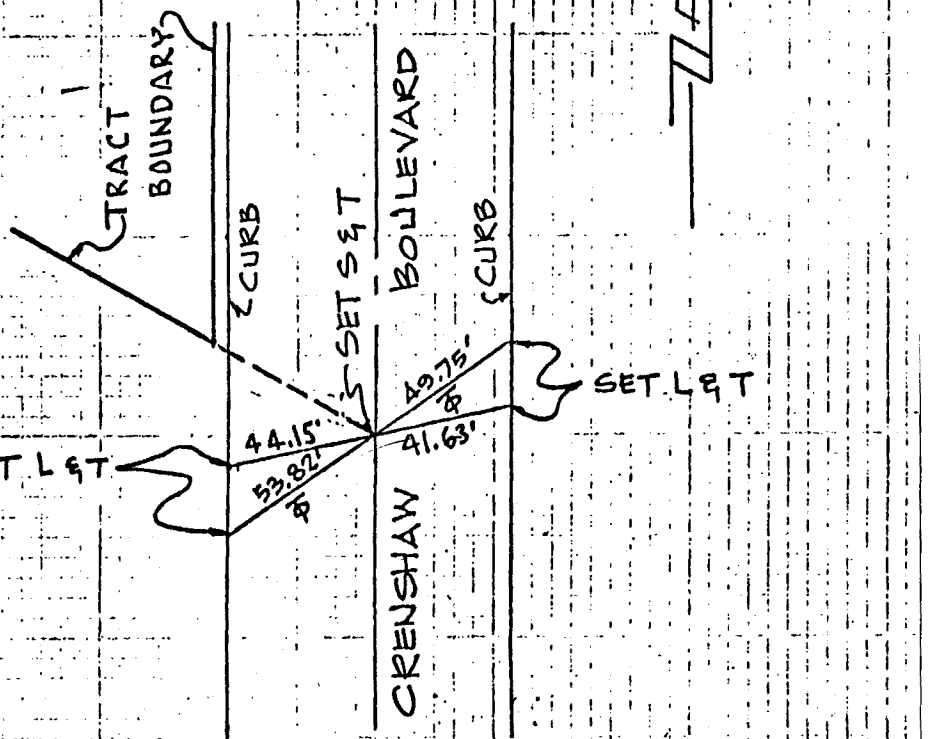

SURVEYORS SERVICE COMPANY, COSTA MESA - STOCK NO. 411

DO NOT EXTEND NOTES THIS SIDE OF LINE

Co. Eng. F.B. 4042: 63

SURVEY OF _____ F. B. T-1 PG. 4

SURVEY BY MEURER ENGINEERING P.M. IR. No. 2998

DATE 12/8/76 1 OF 1

R.C.E. 20200

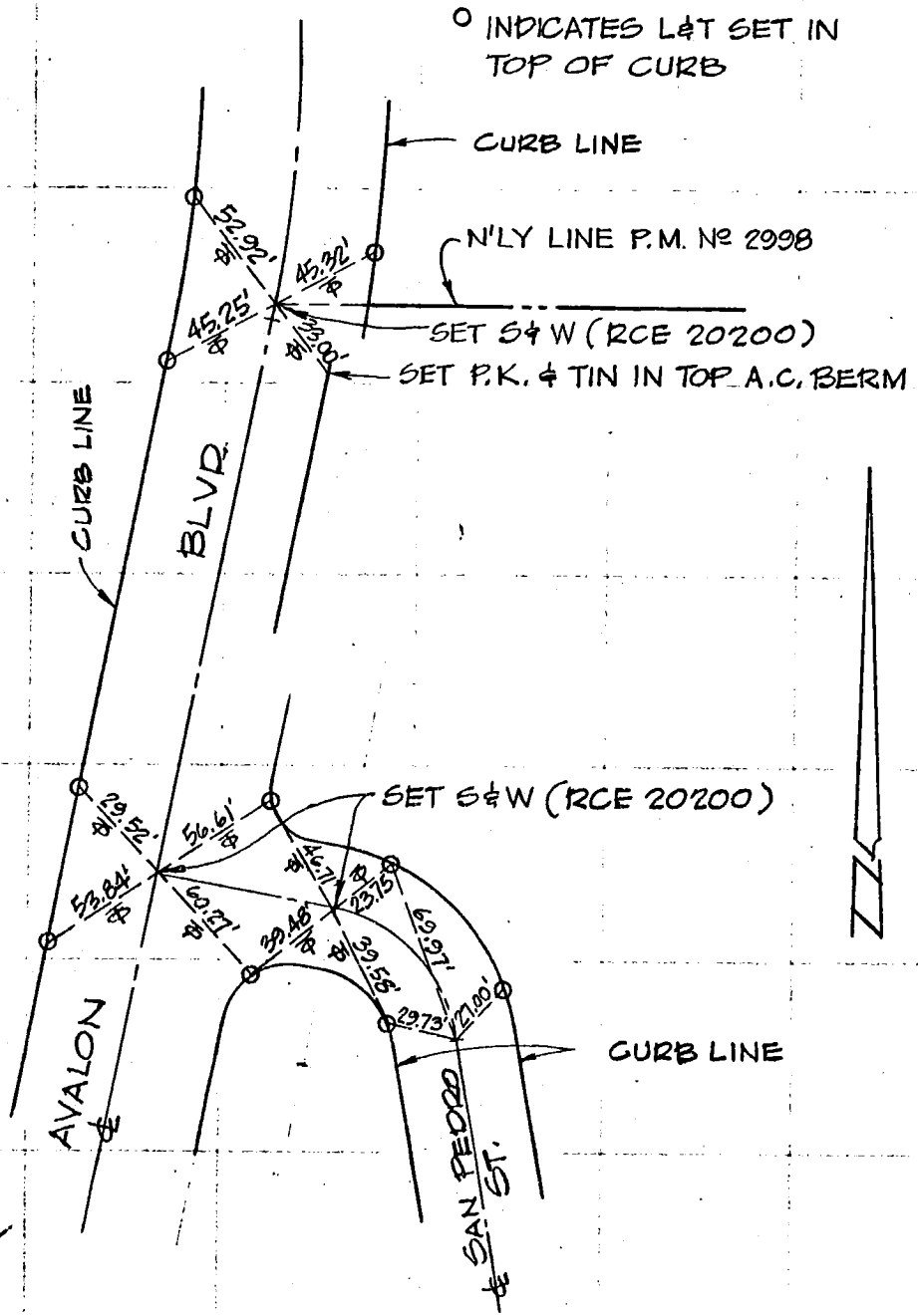

W526 C-4 (48)

SO. CALIF. BLUE PRINT CO.

Co. Eng. F.B. 4042: 64

SURVEY OF ℄ TIES F B NO. PAGE

SURVEY BY R.M.A., INC. TRACT NO. 29264

DATE 7-16-76 RONALD W. MARTIN, R.C.E. 14456

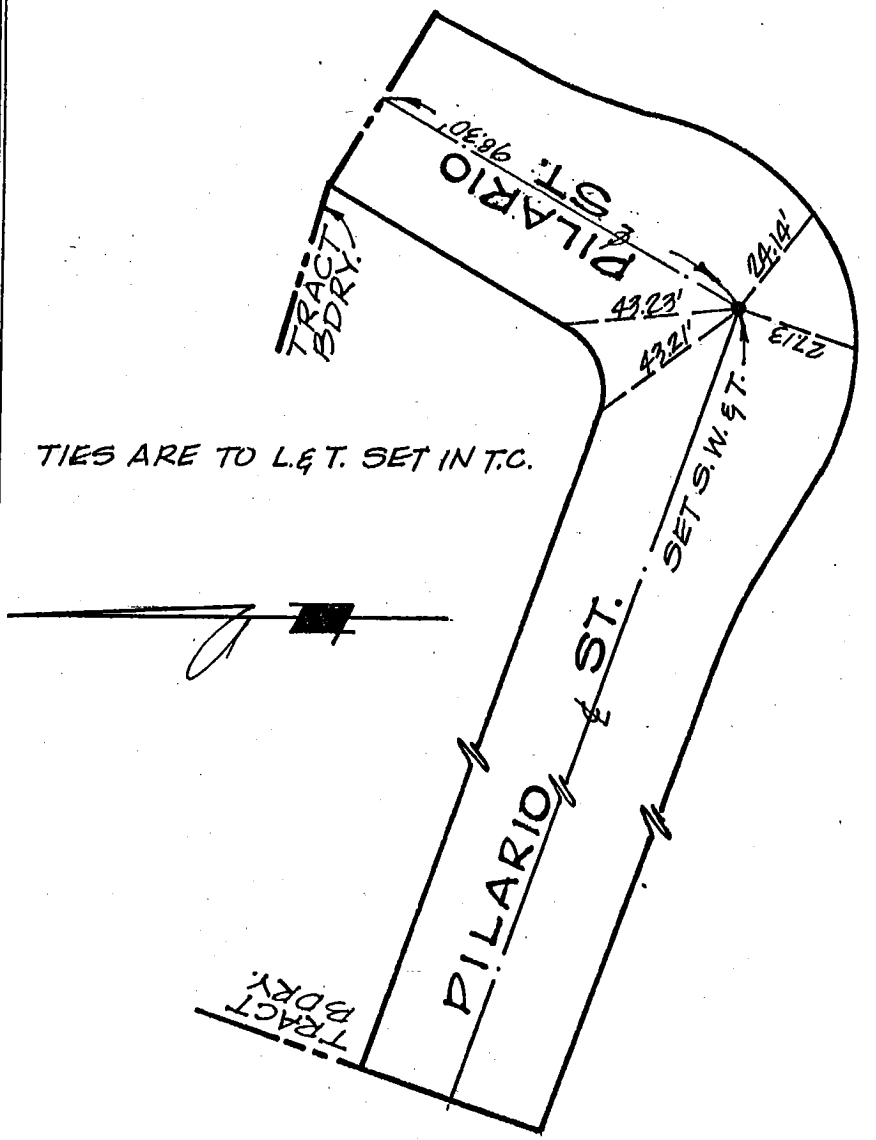

SURVEYORS SERVICE COMPANY - COSTA MESA - STOCK NO. 411

DO NOT EXTEND NOTES THIS SIDE OF LINE

29263 & 2

Co. Eng. F.B. 4042: 65

SURVEY OF ℄ TIES F B NO. PAGE

SURVEY BY R. M. A., INC. TRACT NO. 29264

DATE 7-16-76 RONALD W. MARTIN R.C.E. 14456

178

0-99-317, A-2

DO NOT EXTEND NOTES THIS SIDE OF LINE

SURVEYORS SERVICE COMPANY, COSTA MESA - STOCK NO. 411

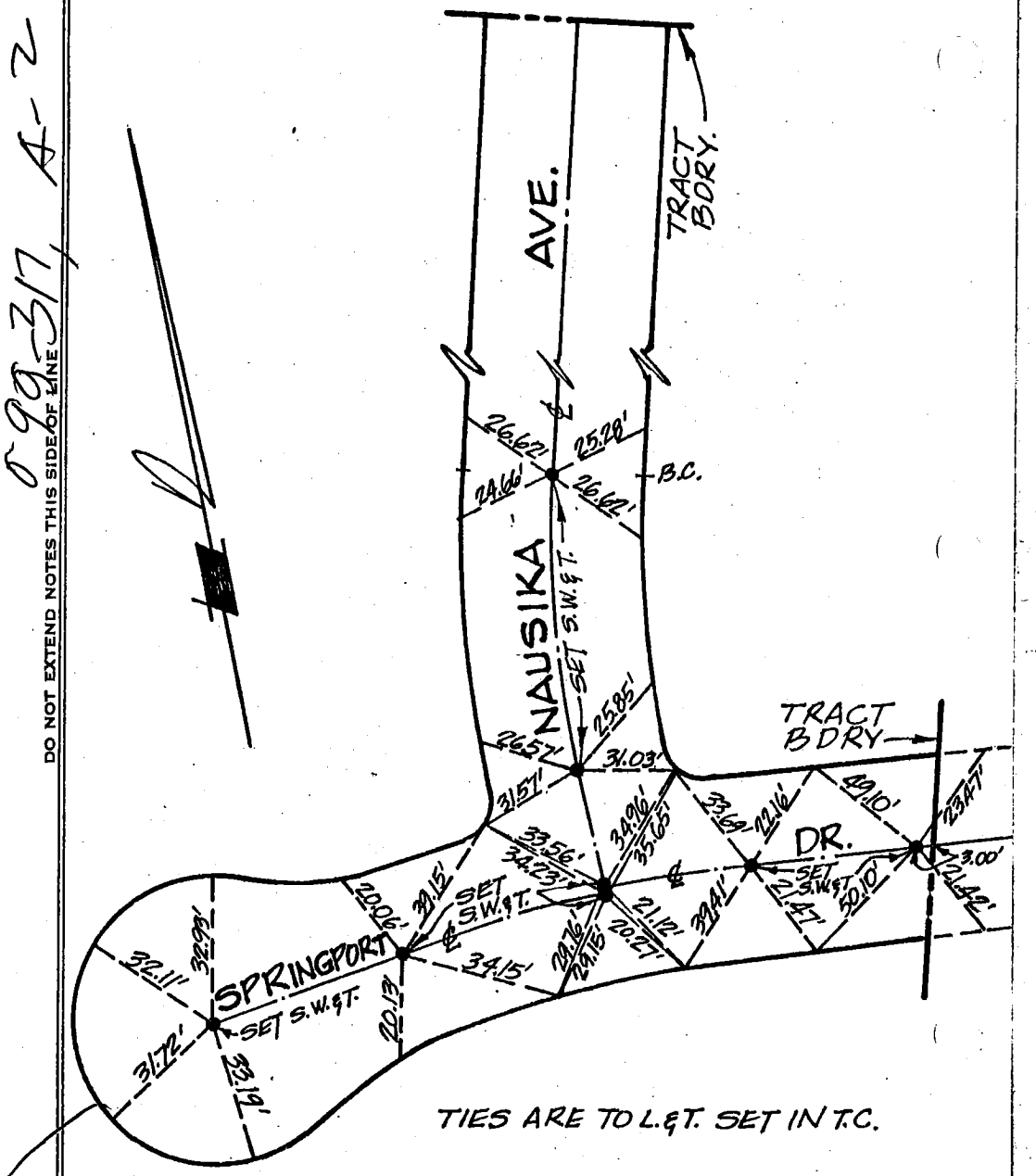

Co. Eng. F.B. 4042: 66

SURVEY OF ℄ TIES F B NO. PAGE 1 OF 5

SURVEY BY TOUPS CORP TRACT NO. 29712

DATE 10-11-76

J.M. MADDOLE RCE. 14814



SURVEYORS SERVICE COMPANY OS ANGELES - STOCK NO. 411

DO NOT EXTEND NOTES THIS SIDE OF LINE

141

119-277 B

(141)

114-277 B-4

DO NOT EXTEND NOTES THIS SIDE OF LINE

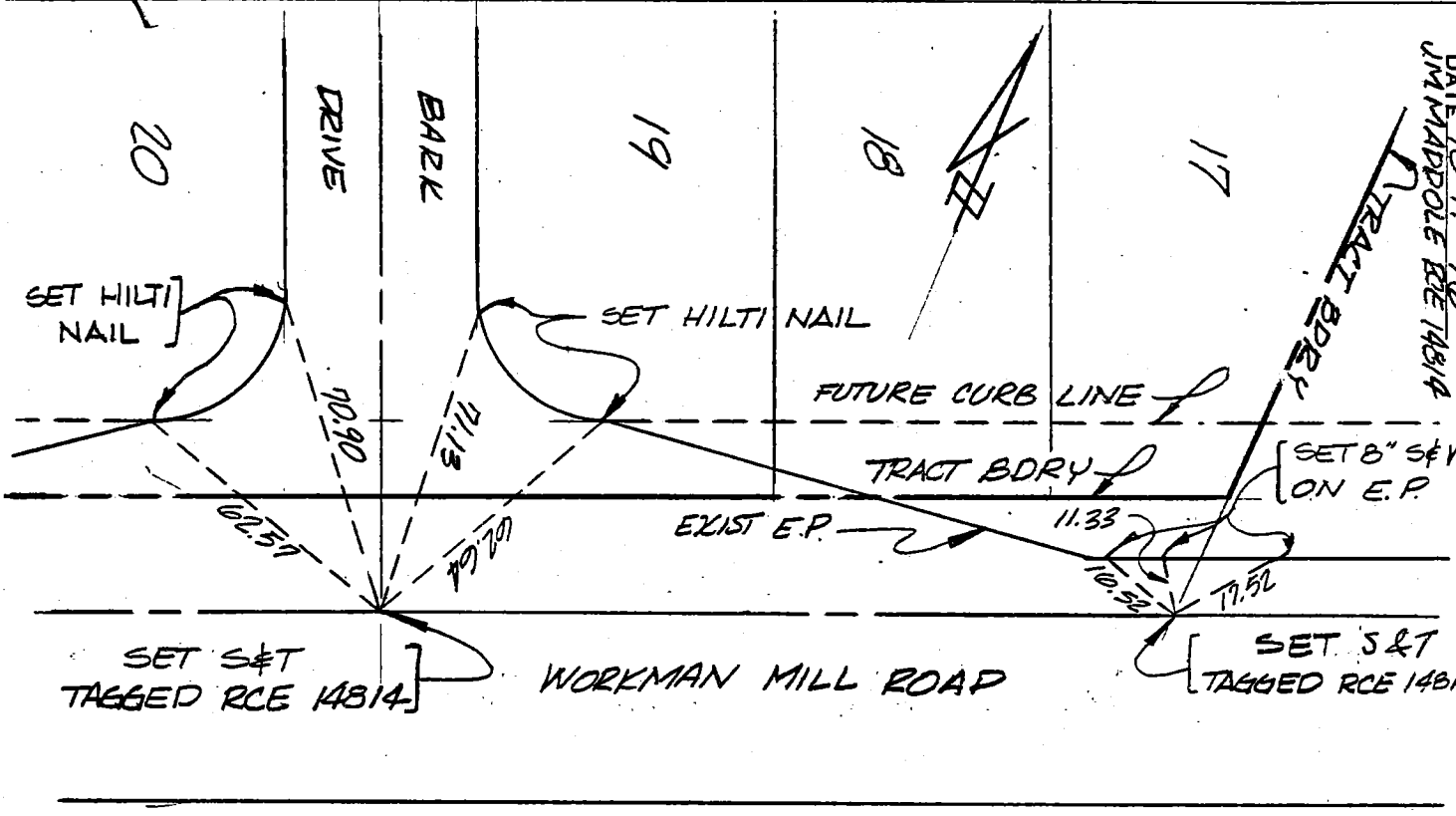

SURVEY OF C. TIES F B NO.

SURVEY BY TOURS CORP TRACT NO. 29712

DATE 10-1-76 J.M. MADDOLE RCE 14814 PAGE 2 OF 5

Co. Eng. F.B. 4042: 67

Co. Eng. F.B. 4042: 68

SURVEY OF ¢ TIES F B NO. PAGE 3 OF 5

SURVEY BY TOUFS CORP TRACT NO. 29712

DATE 10-11-76

J.M. MADDOLE RCE 14814

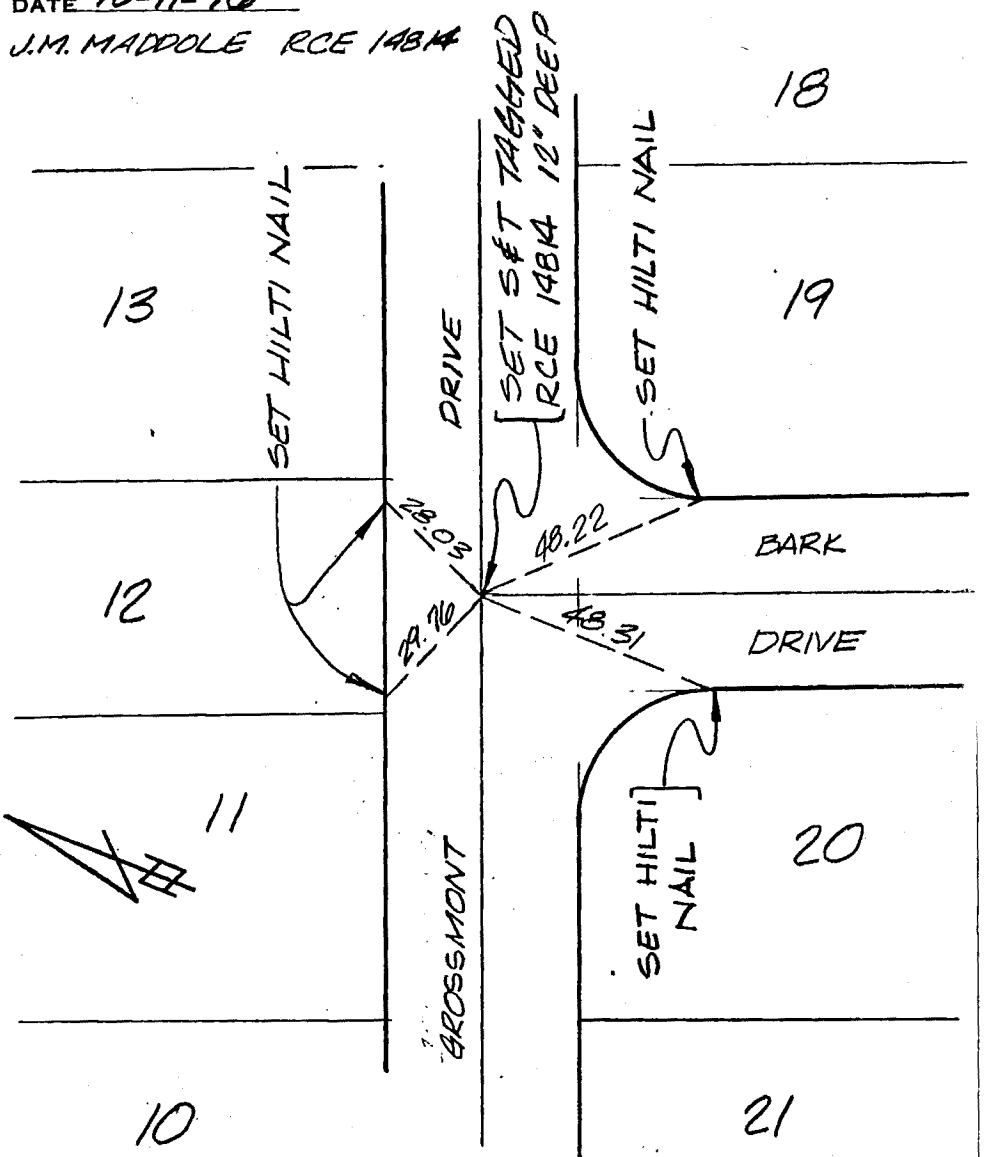

141

B-D

114-277

SURVEYORS SERVICE COMPANY OS ANGELES - STOCK NO. 411

DO NOT EXTEND NOTES THIS SIDE OF LINE

Co. Eng. F.B. 4042: 69

SURVEY OF ETIES F B NO. PAGE 4 OF 6

SURVEY BY TOUPS CORP TRACT NO. 29712

DATE 10-11-76 J.M. MADDOLE RCE 14814

114-277 B-1

SURVEYORS SERVICE COMPANY - LOS ANGELES - STOCK NO. 411

DO NOT EXTEND NOTES THIS SIDE OF LINE

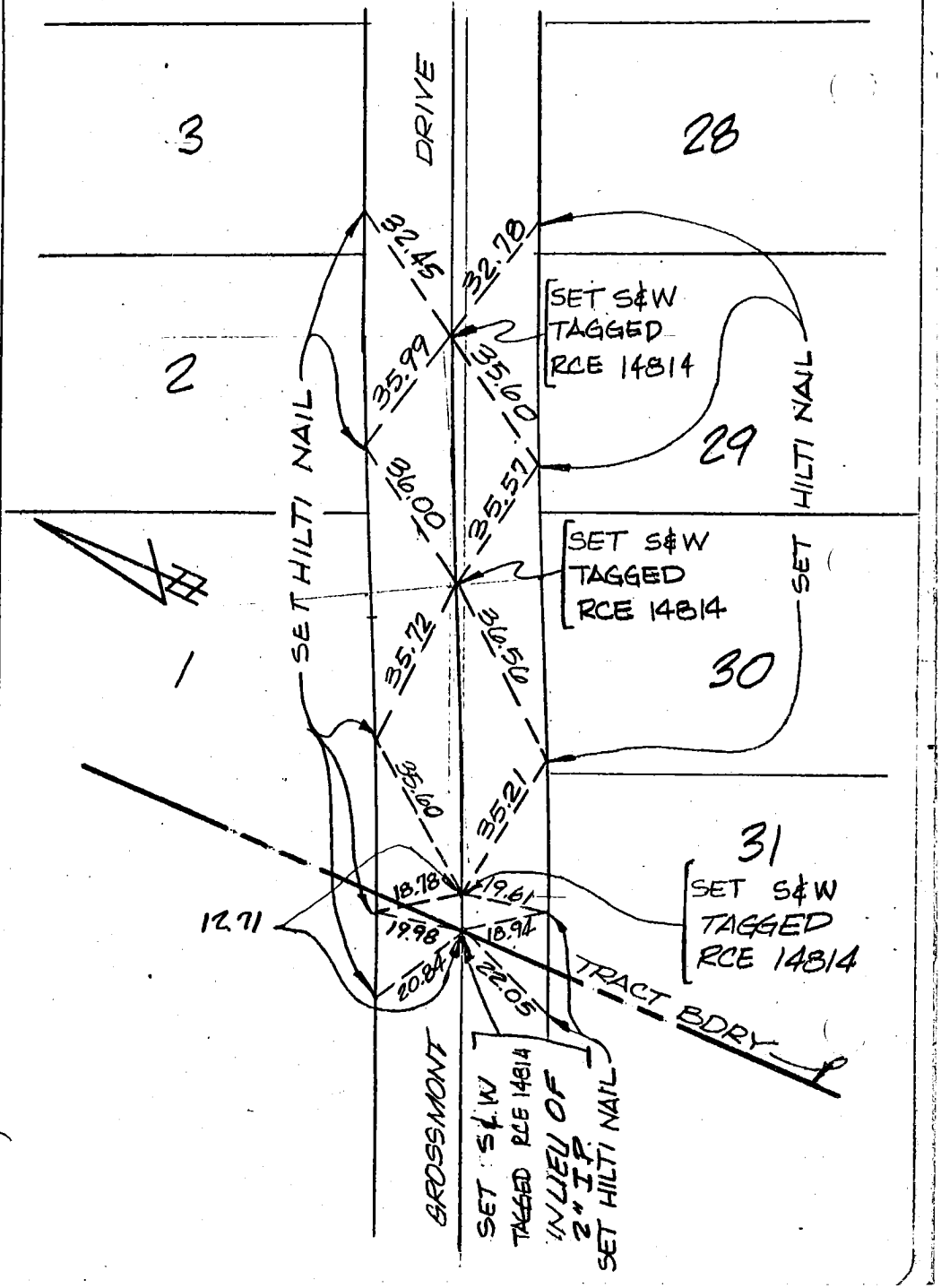

Co. Eng. F.B. 4042: 70

SURVEY OF E TIES F B NO. PAGE 6 OF 5

SURVEY BY TOUPS CORP TRACT NO. 29712

DATE 11-15-76

JM MADDOLE RCE. 14814

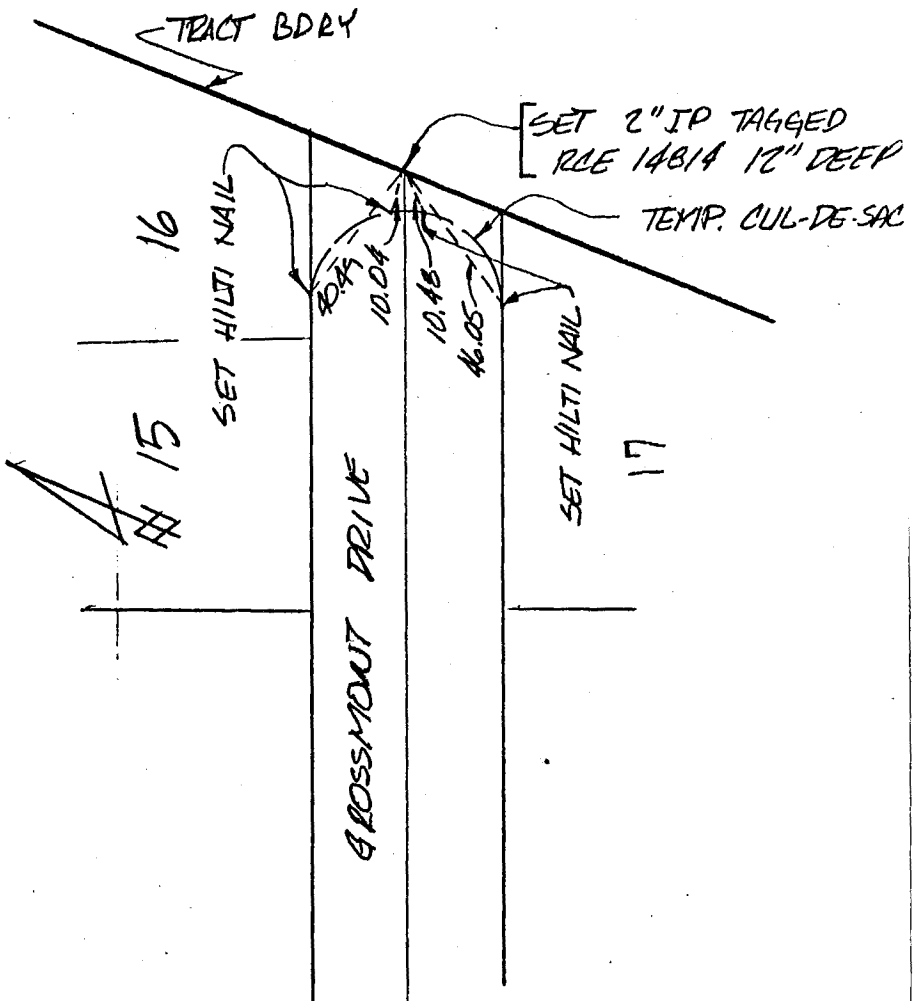

SURVEYORS SERVICE COMPANY LOS ANGELES - STOCK NO. 411

DO NOT EXTEND NOTES THIS SIDE OF LINE

114-277 B1

Co. Eng. F.B. 4042: 71

SURVEY OF ℄ TIES TRACT 31671 F B NO. PAGE

SURVEY BY R.M.A., INC. TRACT NO. 31671

DATE 7-20-76 RONALD W. MARTIN, R.C.E. 14456

TIES ARE TO L.℄T. SET IN T.C.

099-317 A-2

SURVEYORS SERVICE COMPANY, COSTA MESA - STOCK NO. 411

DO NOT EXTEND NOTES THIS SIDE OF LINE

Co. Eng. F.B. 4042: 72

SURVEY OF ℄ TIES F B NO. PAGE

SURVEY BY R.M.A., INC. TRACT NO. 31671

DATE 7-20-76 RONALD W. MARTIN, R.C.E. 14456

Page 2 of 3

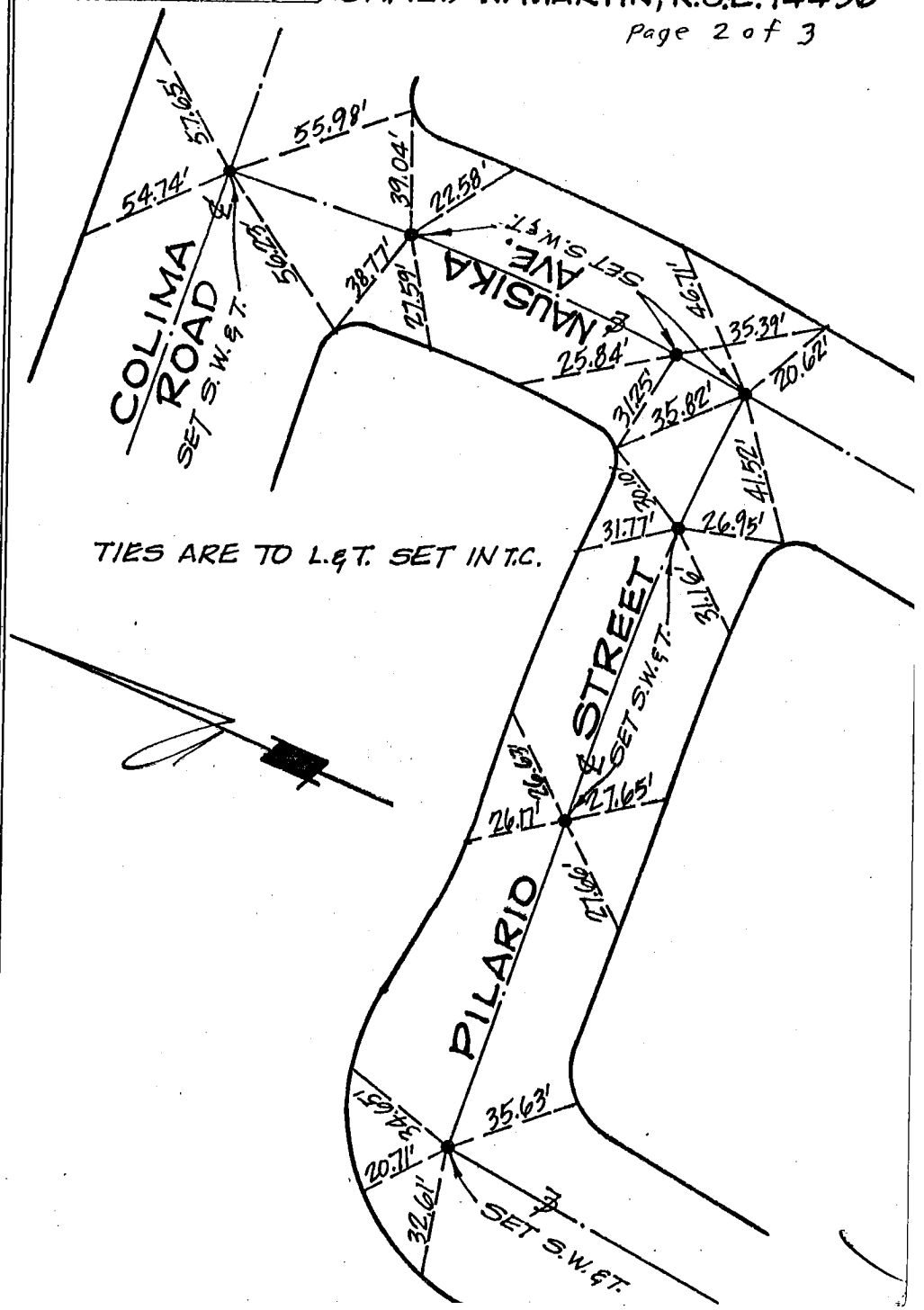

SURVEYORS SERVICE COMPA COSTA MESA - STOCK NO. 411

DO NOT EXTEND NOTES THIS SIDE OF LINE

099-317 A-2

Co. Eng. F.B. 4042: 73

SURVEY OF ℄ TIES F B NO. PAGE

SURVEY BY R.M.A., INC. TRACT NO. 31671

DATE 7-20-76 RONALD W. MARTIN, R.C.E. 14456

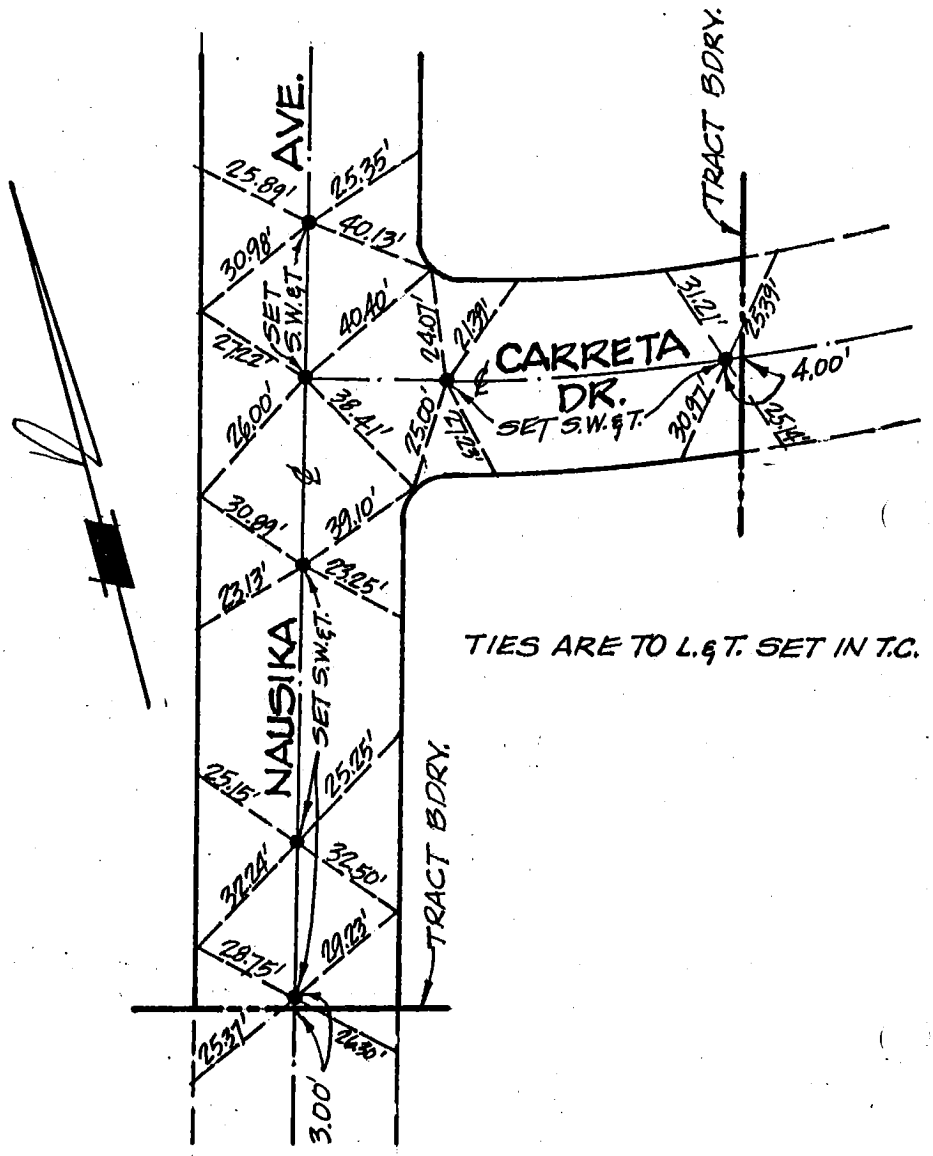

SURVEYORS SERVICE COMPANY, COSTA MESA - STOCK NO. 411

DO NOT EXTEND NOTES THIS SIDE OF LINE

179

99-317, 4-2

Co. Eng. F.B. 4042: 74

SURVEY OF CENTERLINE TIES F B NO. PAGE 1

SURVEY BY TIERRA ENGINEERING TRACT NO. 25800

DATE MARCH 18, 1976

Wesley K. Olson
LS 4033

W.S. 25 B-4 (159)

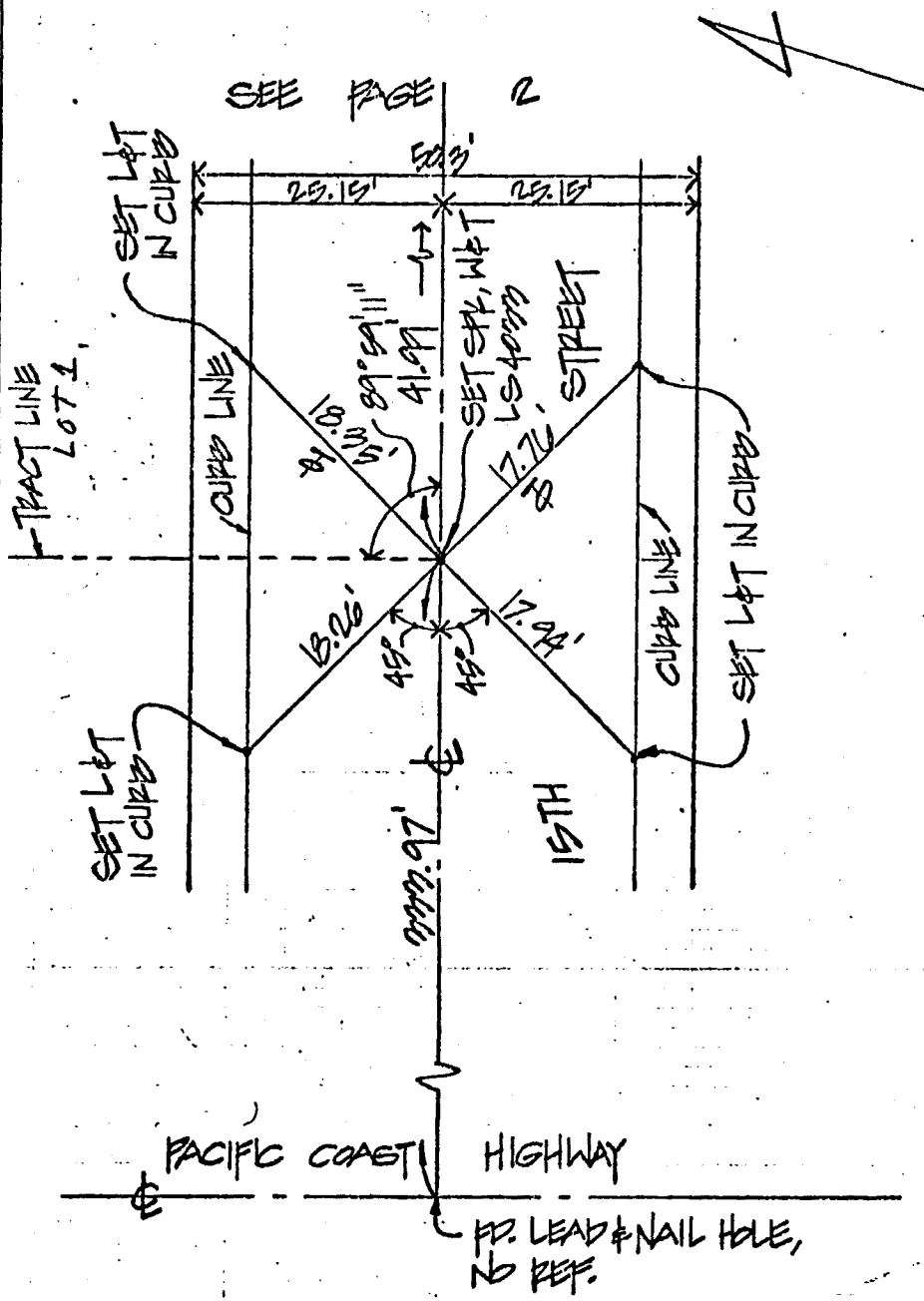

SURVEYORS SERVICE COMPANY, COSTA MESA - STOCK NO. 411

DO NOT EXTEND NOTES THIS SIDE OF LINE

Co. Eng. F.B. 4042: 75

SURVEY OF CENTERLINE TIES F B NO. PAGE 2

SURVEY BY TIERRA ENGINEERING TRACT NO. 15800

DATE MARCH 18, 1976 Wesley K Olsen, CS 4033

159

W.S. 25, B-4

SURVEYORS SERVICE COMPANY, COSTA MESA - STOCK NO. 411

DO NOT EXTEND NOTES THIS SIDE OF LINE

Co. Eng. F.B. 4042: 76

SURVEY OF Center Line Tie Notes — F. B. ____ PG. ____

SURVEY BY Evans-Johnson & Associates — TR. No. 25848

DATE November, 1976 — Sheet 1 of 7

William W. Evans L. S. 3054



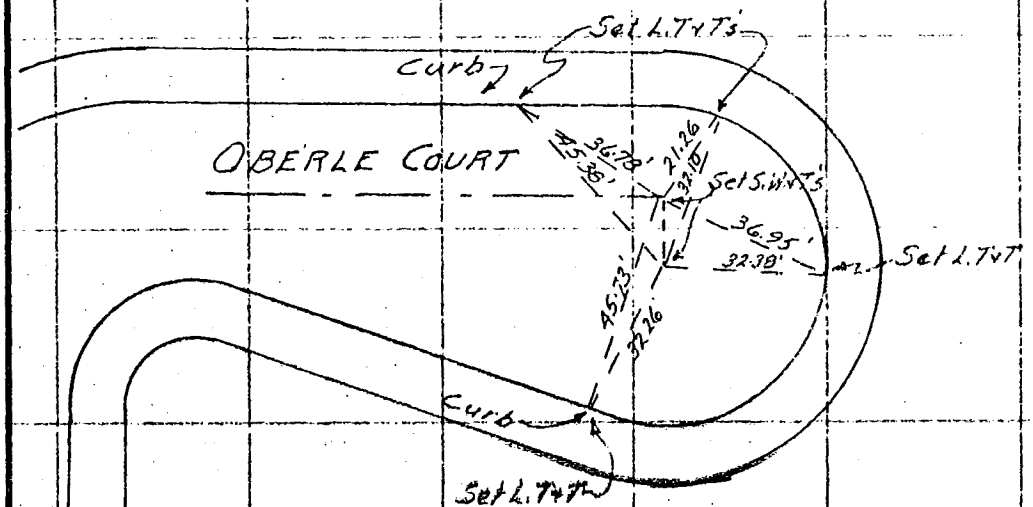

SO. CALIF. BLUE PRINT CO.

7

Co. Eng. F.B. 4042: 77

SURVEY OF Center Line Tie Notes F. B. Pg.

SURVEY BY Evans-Johnson & Associates TR. No. 25848

DATE November, 1976 Sheet 2 of 7

William W. Evans L. S. 3054

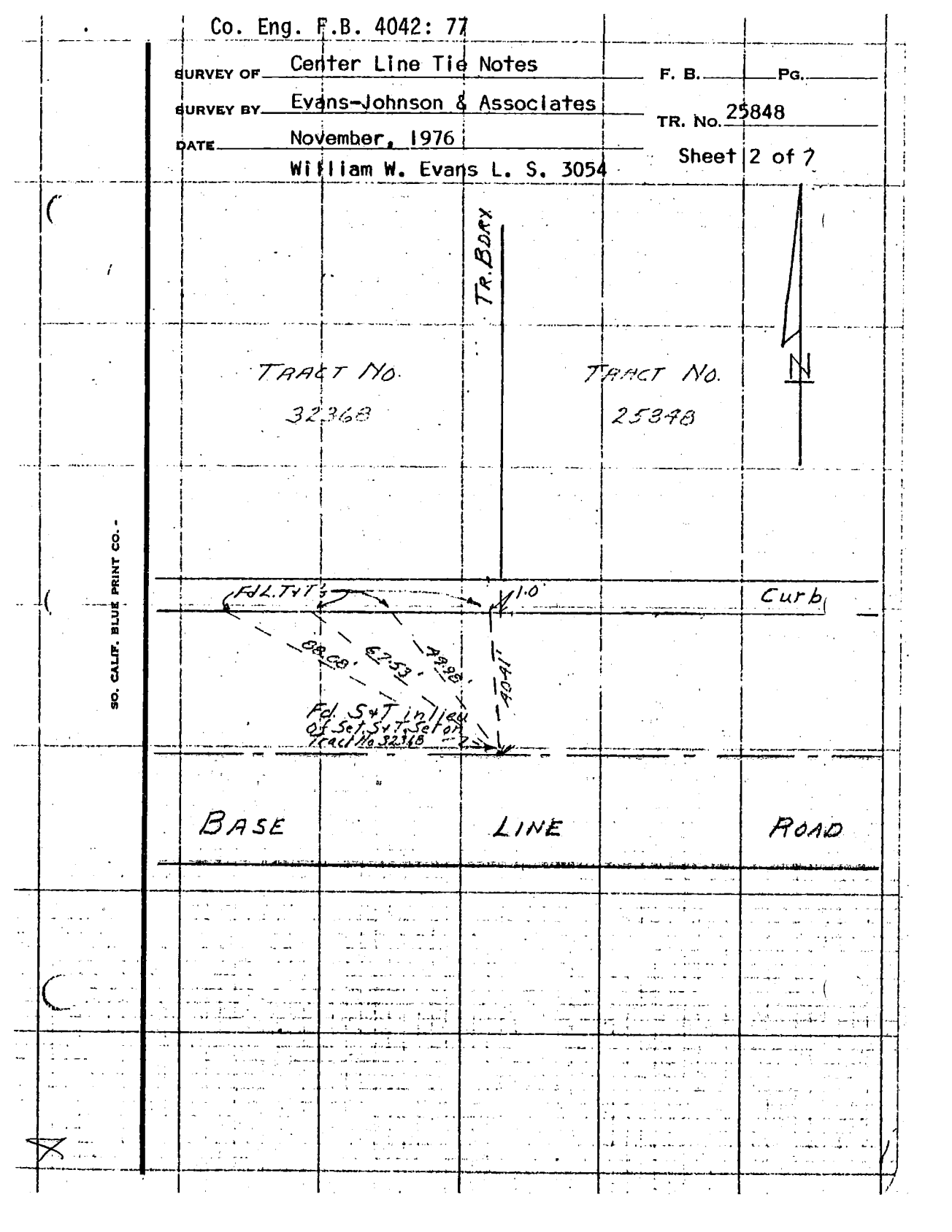

SO. CALIF. BLUE PRINT CO.

Co. Eng. F.B. 4042: 78

SURVEY OF Center Line Tie Notes F. B. Pg.

SURVEY BY Evans-Johnson & Associates TR. No. 25848

DATE November, 1976 Sheet 3 of 7

William W. Evans L. S. 3054

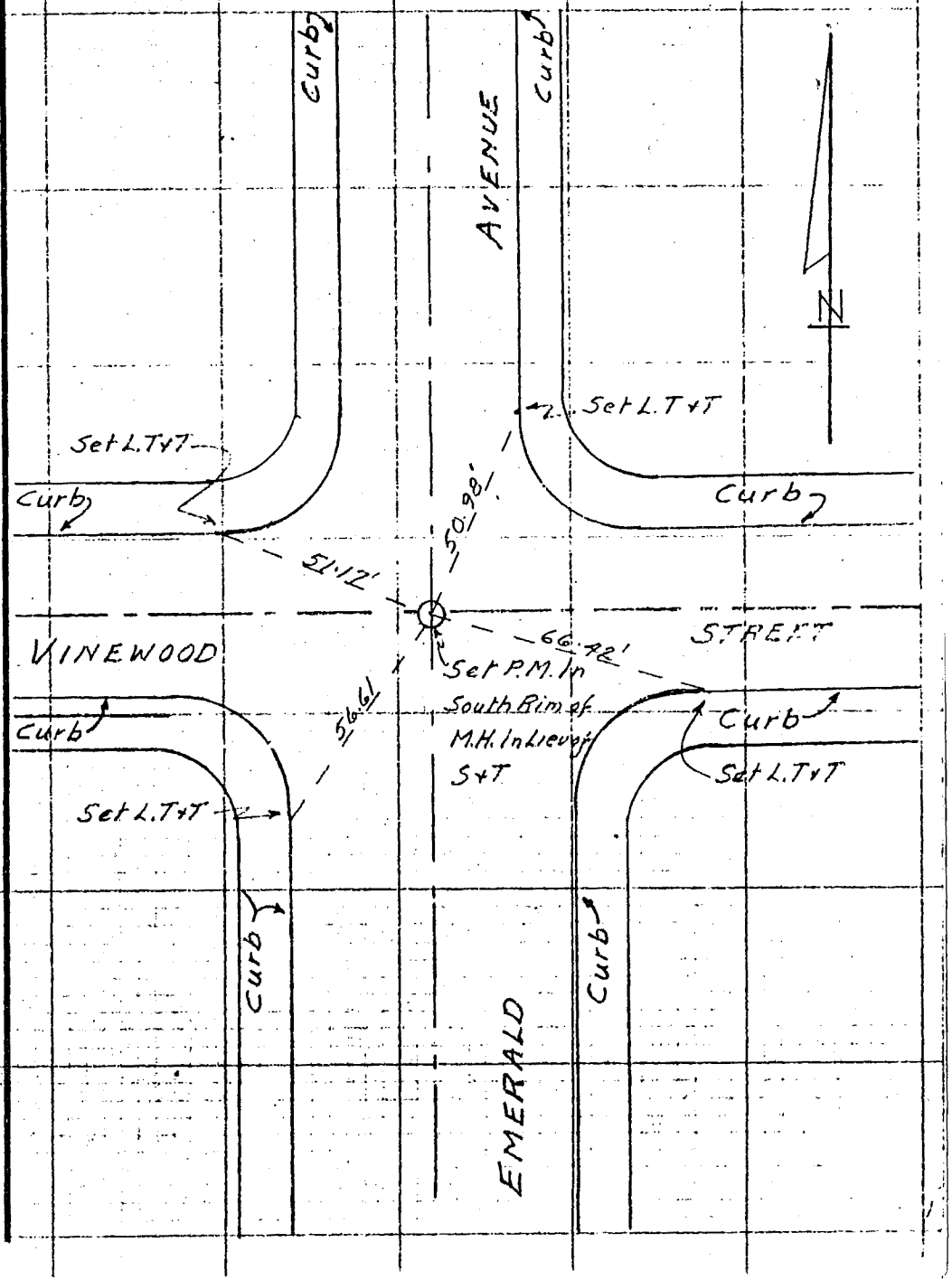

Co. Eng. F.B. 4042: 79

SURVEY OF Center Line Tie Notes F. B. Pg.

SURVEY BY Evans-Johnson & Associates TR. No. 25848

DATE November, 1976 Sheet 4 of 7

William W. Evans L. S. 3054

WS 194-1

SO. CALIF. BLUE PRINT CO. -

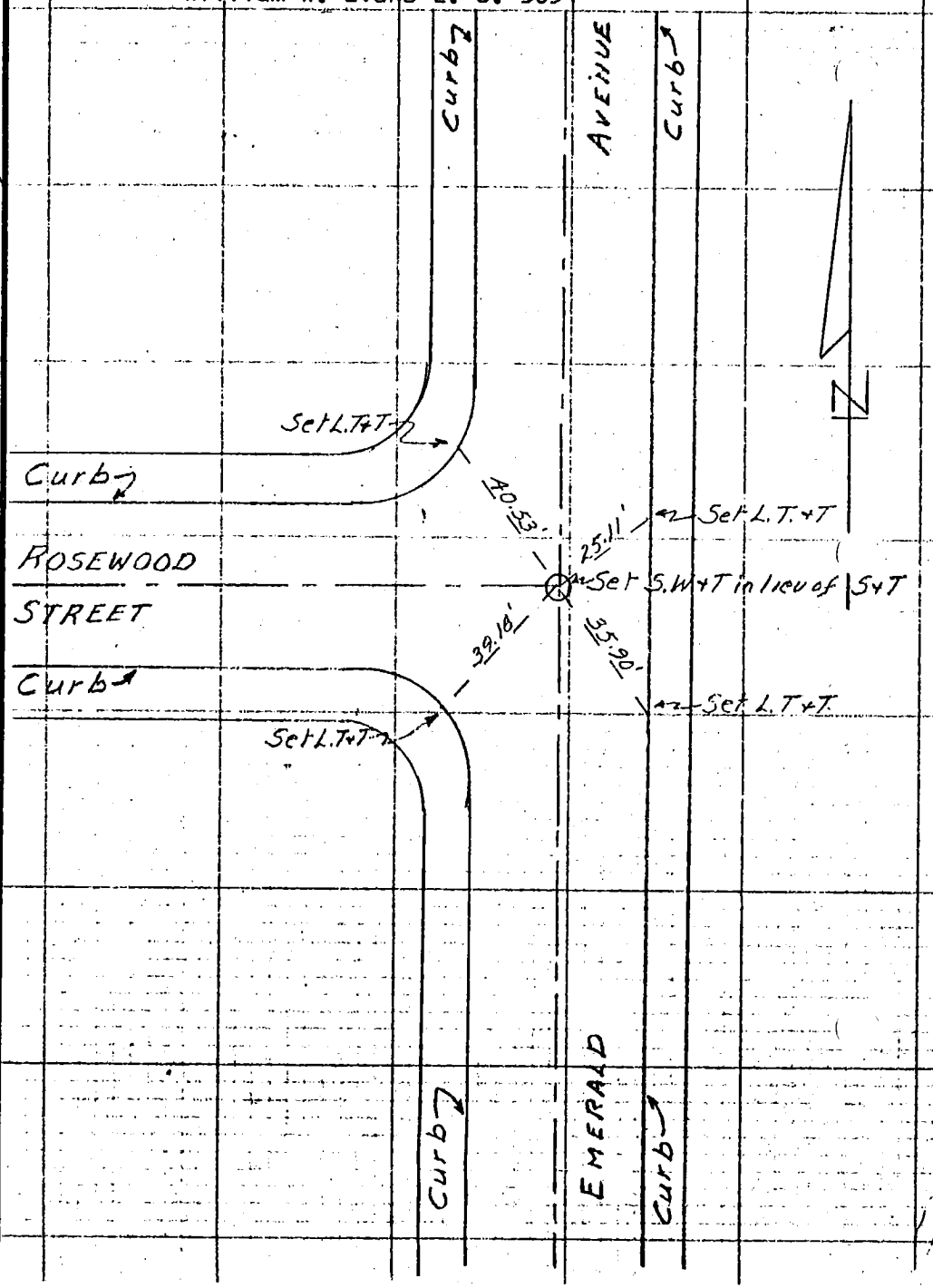

Co. Eng. F.B. 4042: 80

SURVEY OF Center Line Tie Notes — F. B. ____ PG. ____

SURVEY BY Evans-Johnson & Associates — TR. No. 25848

DATE November, 1976 — Sheet 5 of 7

William W. Evans L. S. 3054

WS-49 A-1

SO. CALIF. BLUE PRINT CO.

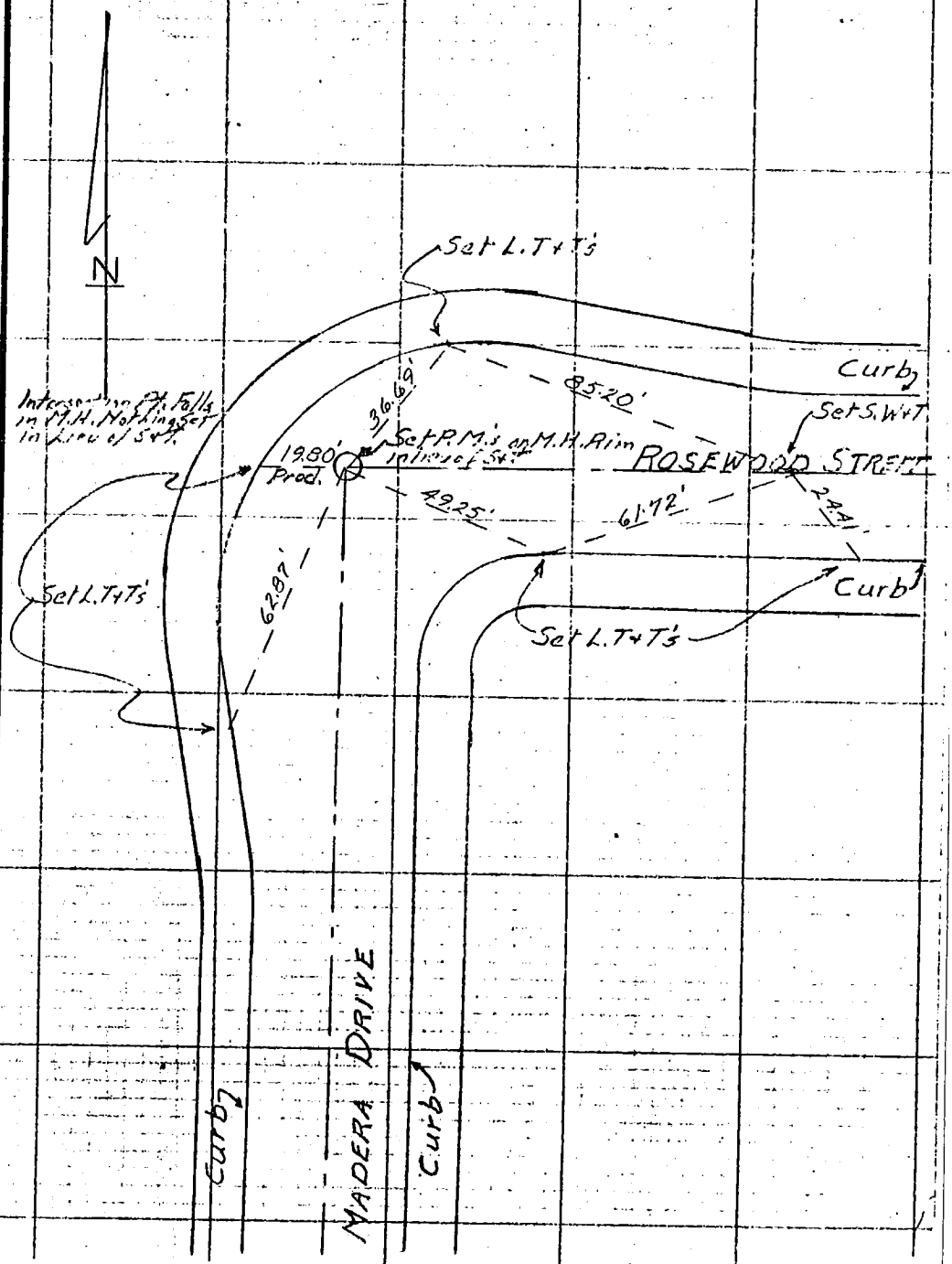

Co. Eng. F.B. 4042: 81

SURVEY OF Center Line Tie Notes F. B. Pg.

SURVEY BY Evans-Johnson & Associates TR. No. 25848

DATE November, 1976 Sheet 6 of 7

William W. Evans L. S. 3054

W.S. 9941

SO. CALIF. BLUE PRINT CO. -

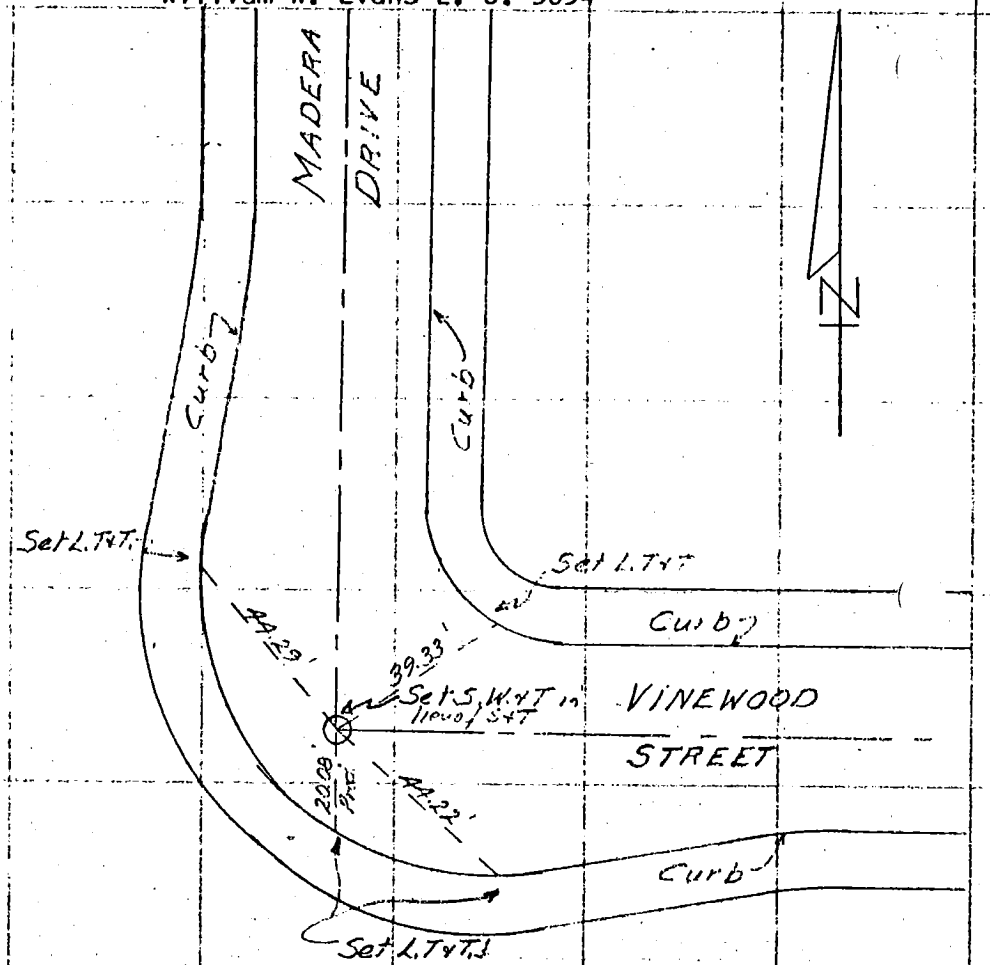

Co. Eng. F.B. 4042: 82

SURVEY OF Center Line Tie Notes F. B. Pg.

SURVEY BY Evans-Johnson & Associates TR. No. 25848

DATE November, 1976 Sheet 7 of 7

William W. Evans L. S. 3054

W.S.49,84

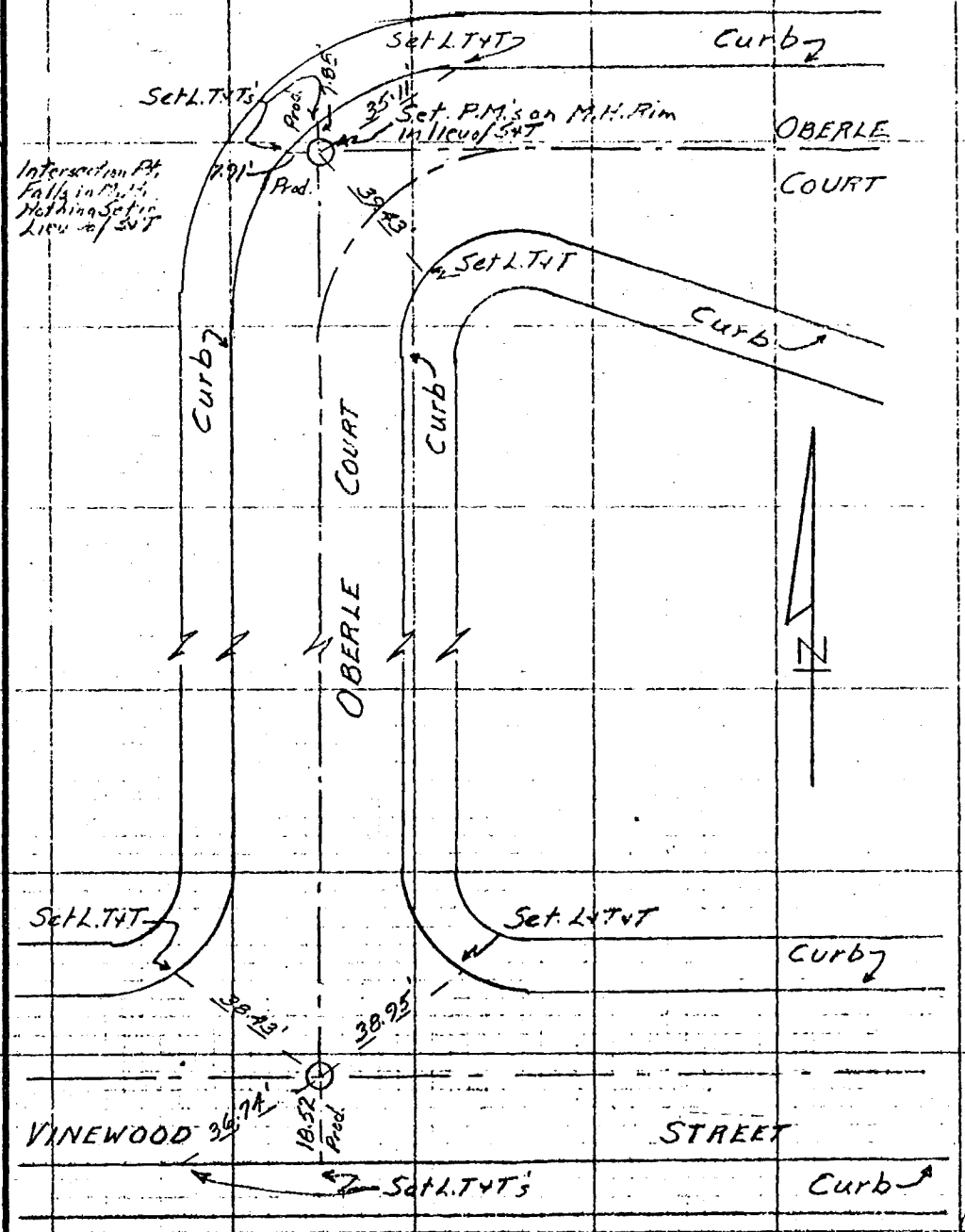

SO. CALIF. BLUE PRINT CO.

Co. Eng. F.B. 4042: 83

SURVEY OF Center Line Tie Notes F. B. Pg.

SURVEY BY Evans-Johnson & Associates TR. No. 32686

DATE November, 1976 Sheet 1 of 4

W. W. Evans LS #3054

(39)

129-317 A-1

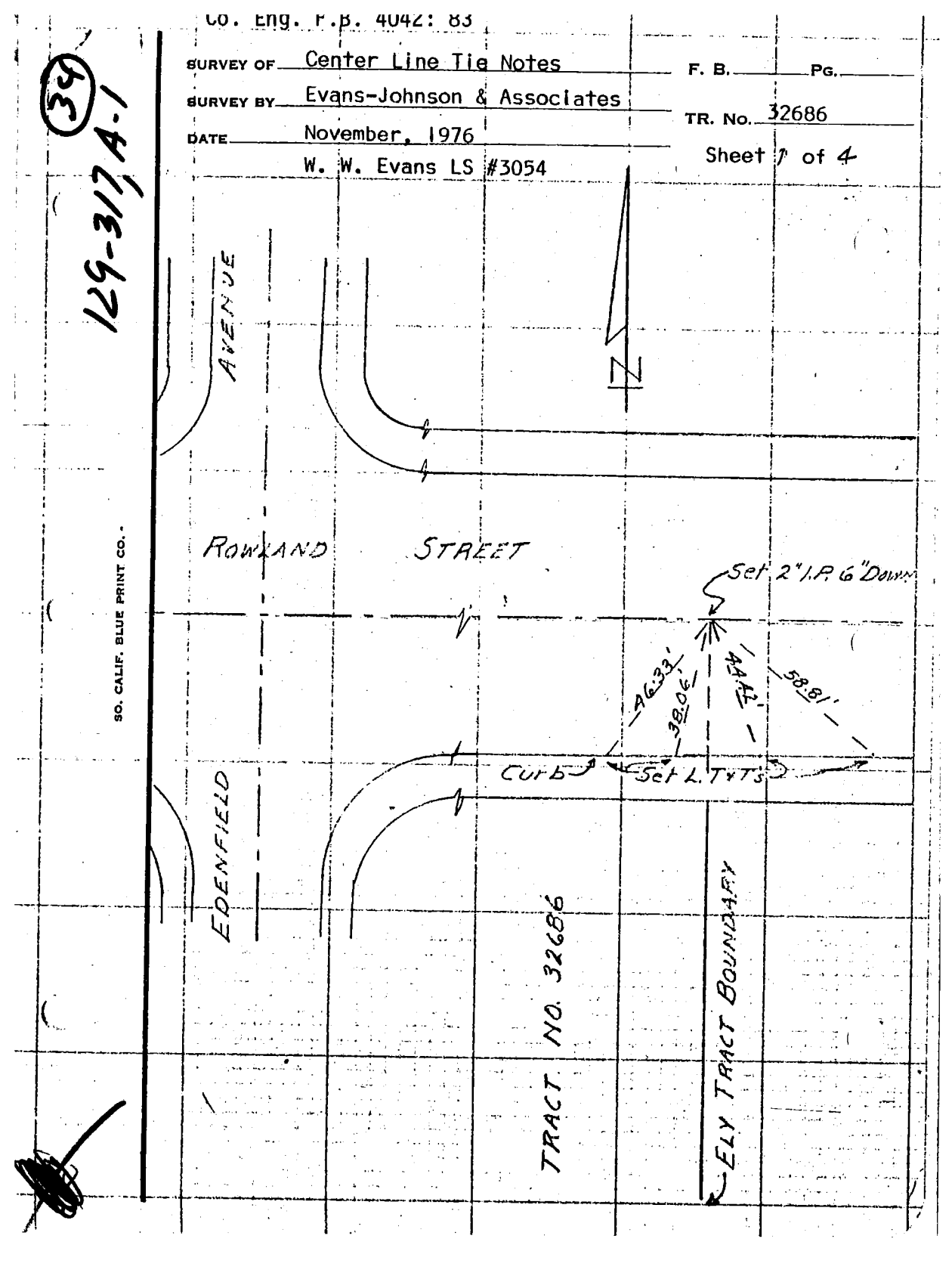

SO. CALIF. BLUE PRINT CO.

Co. Eng. F.B. 4042: 84

SURVEY OF Center Line Tie Notes F. B. Pg.

SURVEY BY Evans-Johnson & Associates TR. No. 32686

DATE November, 1976 Sheet 2 of 4

W. W. Evans LS #3054

129-3174-1

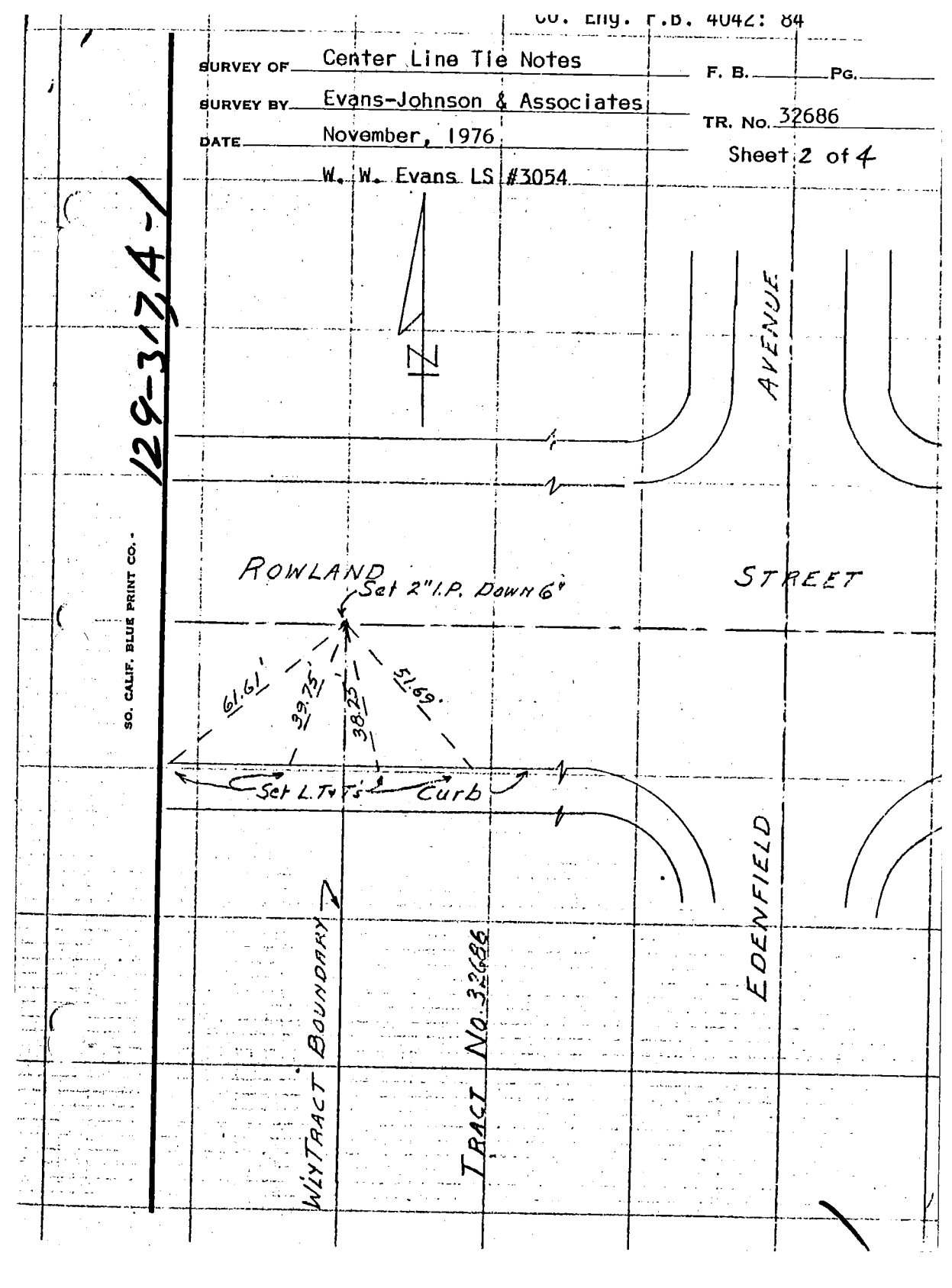

Co. Eng. F.B. 4042: 85

SURVEY OF Center Line Tie Notes F. B. Pg.

SURVEY BY Evans-Johnson & Associates TR. No. 32686

DATE November, 1976 Sheet 3 of 4

W. W. Evans LS #3054

129-317 A-1

SO. CALIF. BLUE PRINT CO.

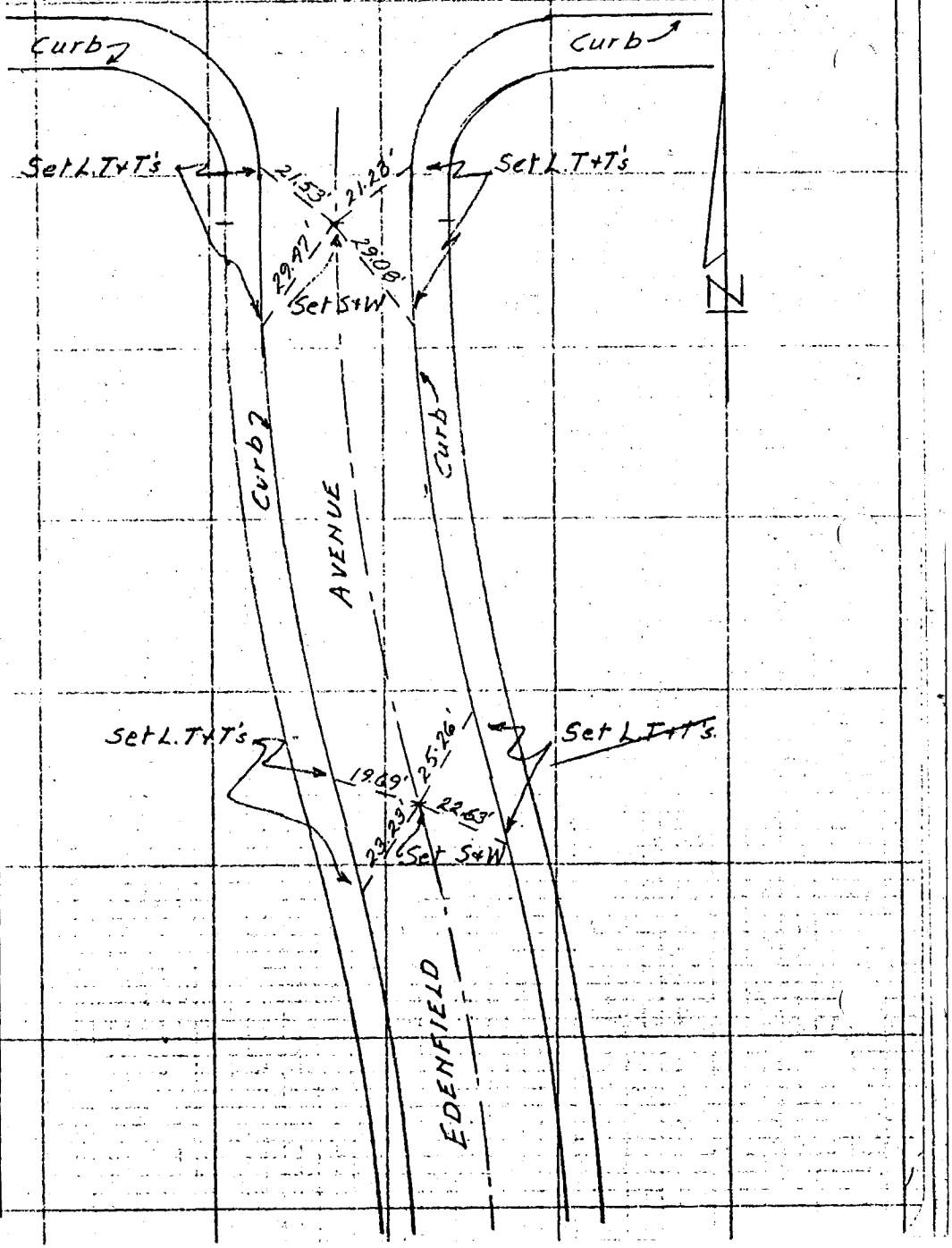

Co. Eng. F.B. 4042: 86

(34)

29317 A-1

SURVEY OF Center Line Tie Notes F. B. Pg.

SURVEY BY Evans-Johnson & Associates TR. No. 32686

DATE November, 1976 Sheet 4 of 4

W. W. Evans LS #3054

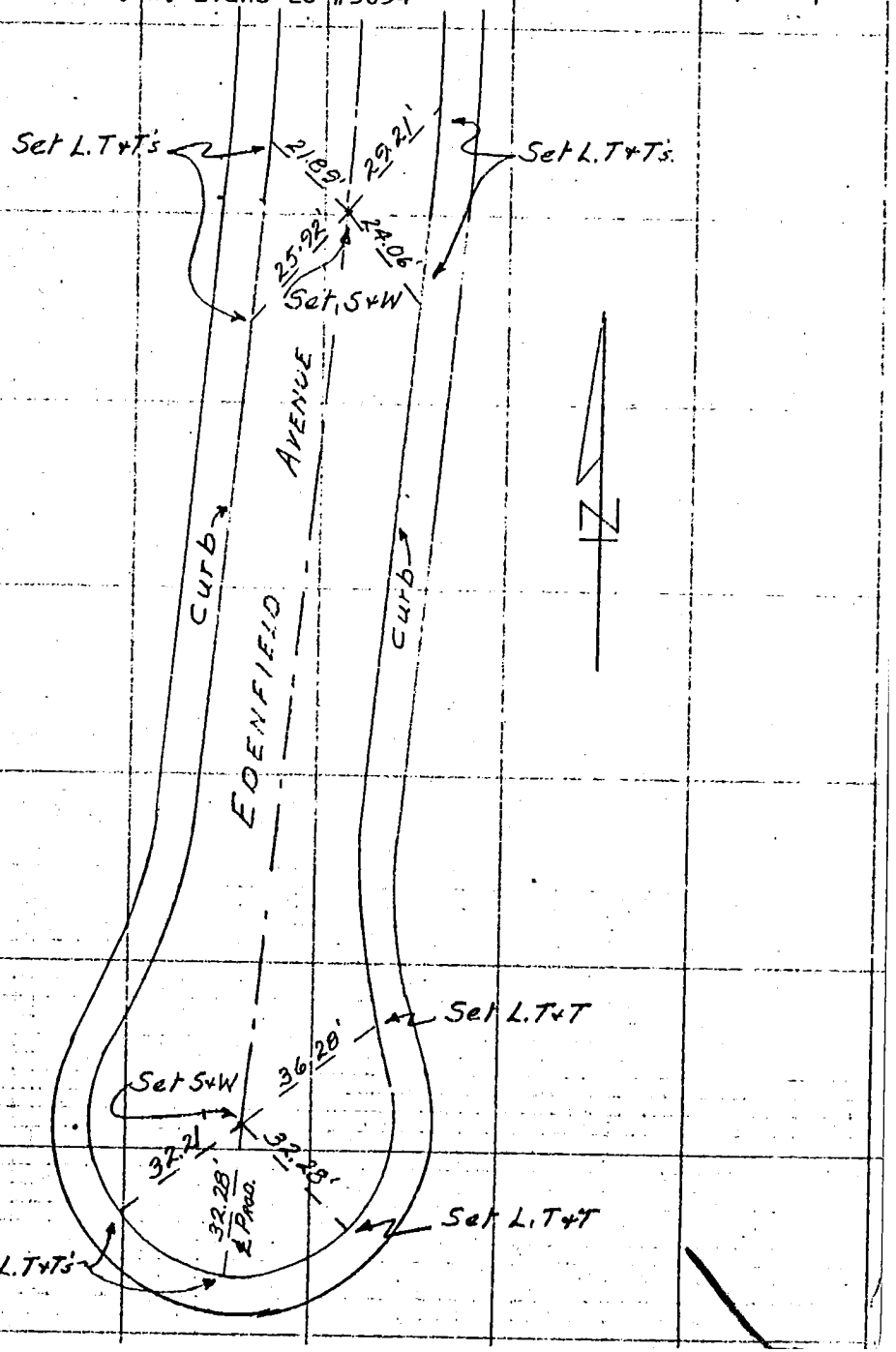

SO. CALIF. BLUE PRINT CO.

Co. Eng. F.B. 4042: 87

SURVEY OF Centerline Ties F. B. Pg.

SURVEY BY William L. Schulz L.S. 3222 TR. No. 32817

DATE Jan. 7, 1977

(39) W.S. 45, B-5

SO. CALIF. BLUE PRINT CO.

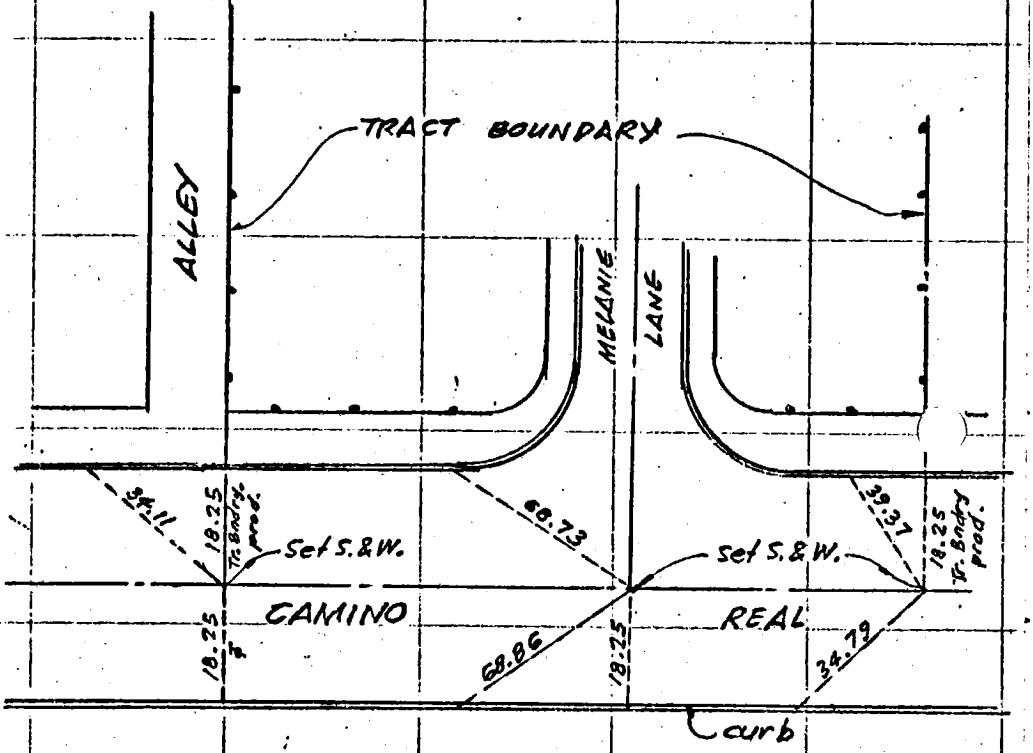

All ties are to lead & tacks in curb

Co. Eng. F.B. 4042: 88

SURVEY OF ℄ TIES F. B. ____ PG. 1

SURVEY BY M&Q PACIFIC FOR CIVIC CENTER ENGR. TR. NO. 372280

DATE JAN. 1975 David V. Craig RCE 15877

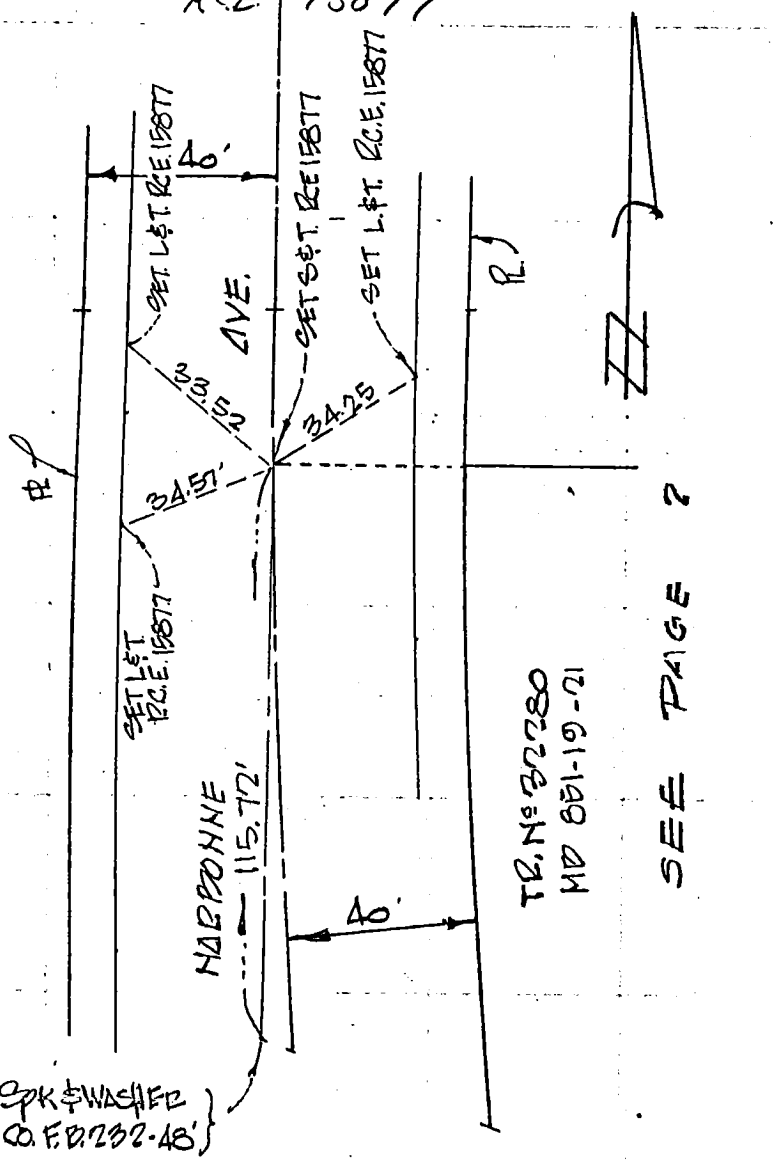

SO. CALIF. BLUE PRINT CO.

Co. Eng. F.B. 4042:89

SURVEY OF BOUNDARY TIE NOTES F. B. Pg. 2

SURVEY BY M & O PACIFIC FOR CIVIC CENTER ENGR. TR. No. 32280

DATE JAN 1975 DAVID V. CRAIG
R.C.E. 15877

WS 28 @ A-3
2 of

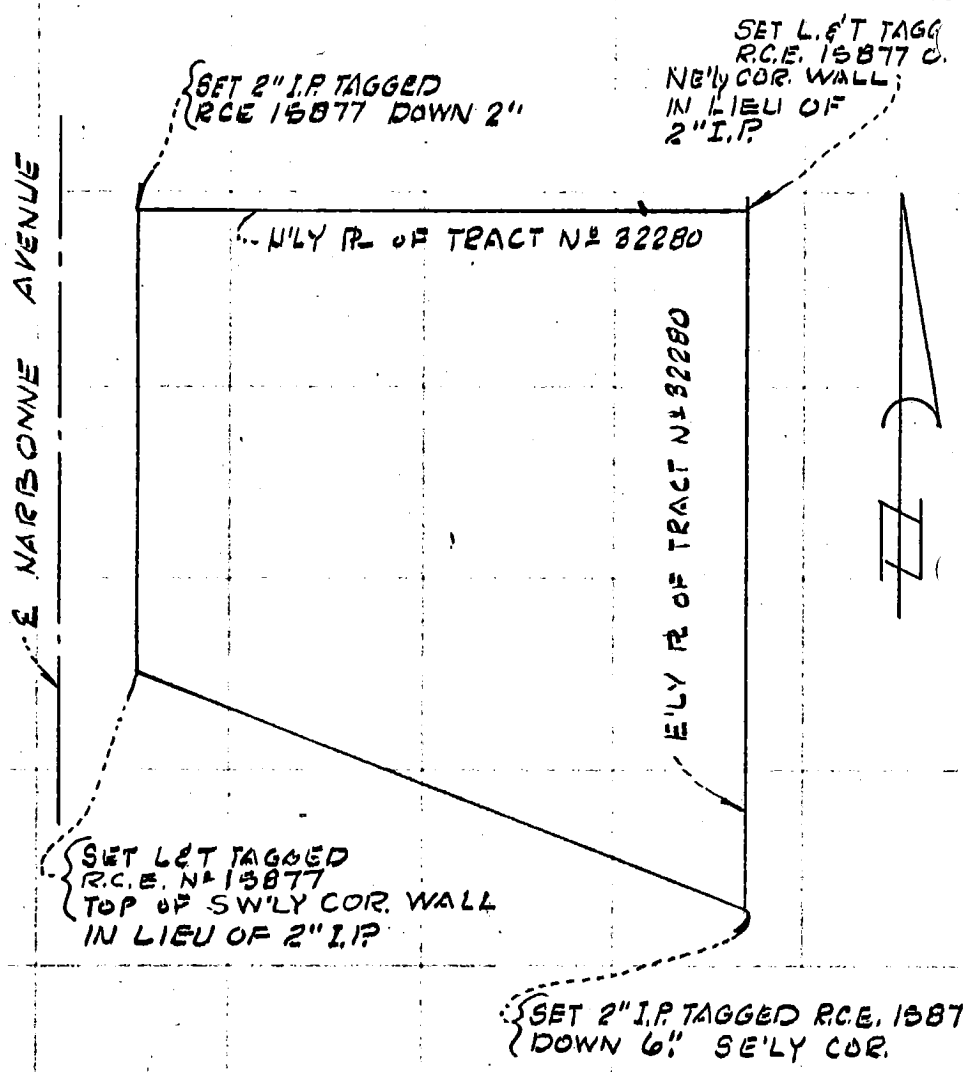

SO. CALIF. BLUE PRINT CO.

Co. Eng. F.B. 4042: 90

SURVEY OF _____ F. B. _____ PG. _____

SURVEY BY E.L. PEARSON & ASSOC., R.C.E. 9783

DATE 12-17-1976

TR. No. 32382

SHEET 1

WS 36 D-2 (130) 114-257 A-1 (126)

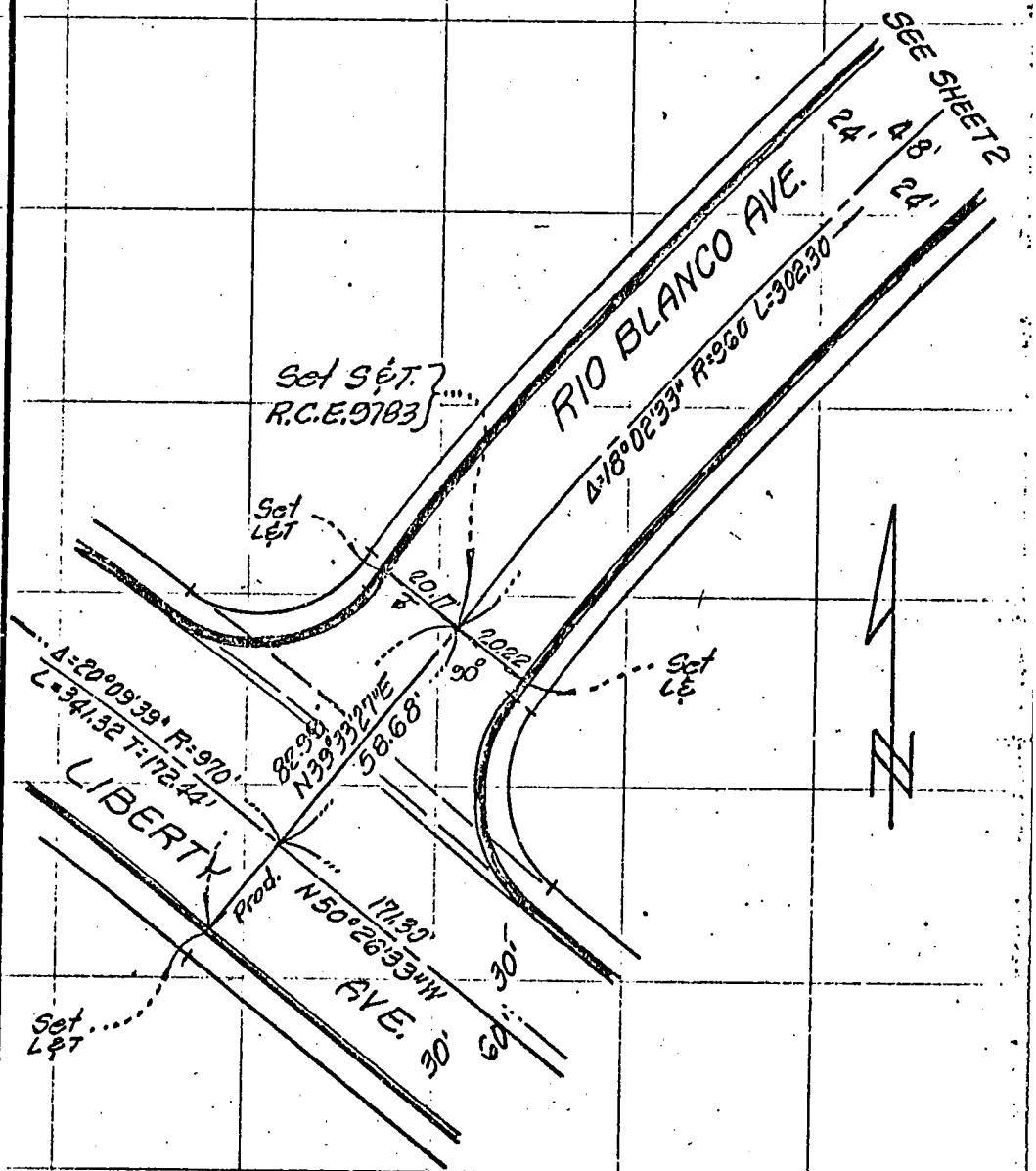

SO. CALIF. BLUE PRINT CO. — F-1638

Co. Eng. FB. 4042: 91

SURVEY OF _____ F. B. _____ Pg. _____

SURVEY BY E.L. PEARSON & ASSOC., R.C.E. 9783 TR. No. 32382

DATE 12-17-1976 SHEET 2

36 D-2
114-257, 4-1

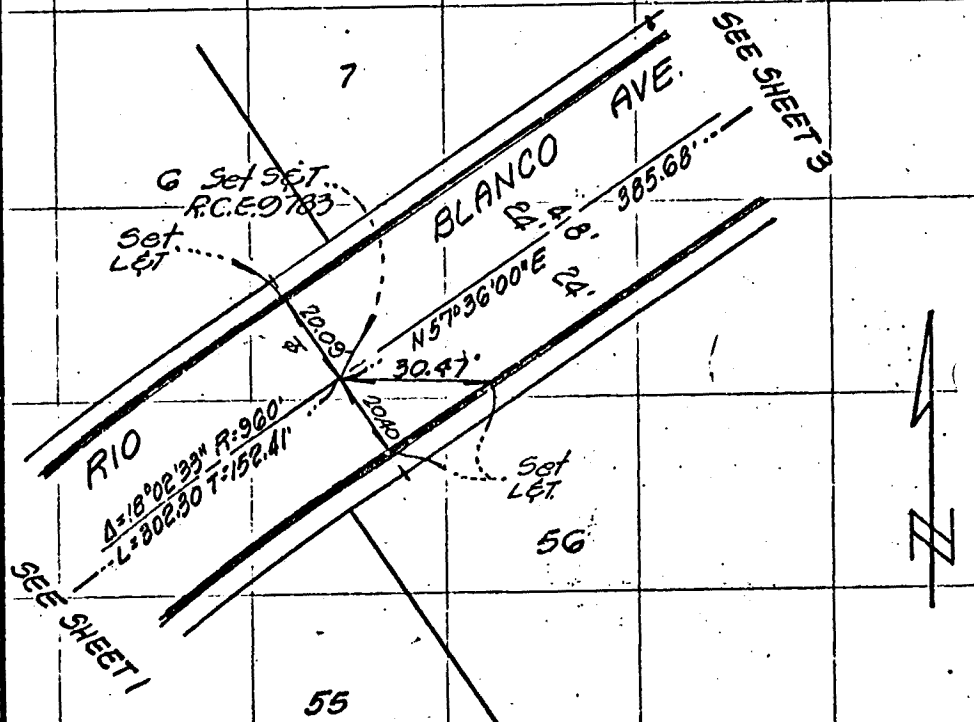

SO. CALIF. BLUE PRINT CO. — F-1838

Co. Eng. F.B. 4042: 92

SURVEY OF _____ F. B. _____ PG. _____

SURVEY BY E.L. PEARSON & ASSOC., R.C.E. 9783

DATE 12-17-1976

TR. No. 32382

SHEET 3

36 D-2
1/4-25 7,8-1

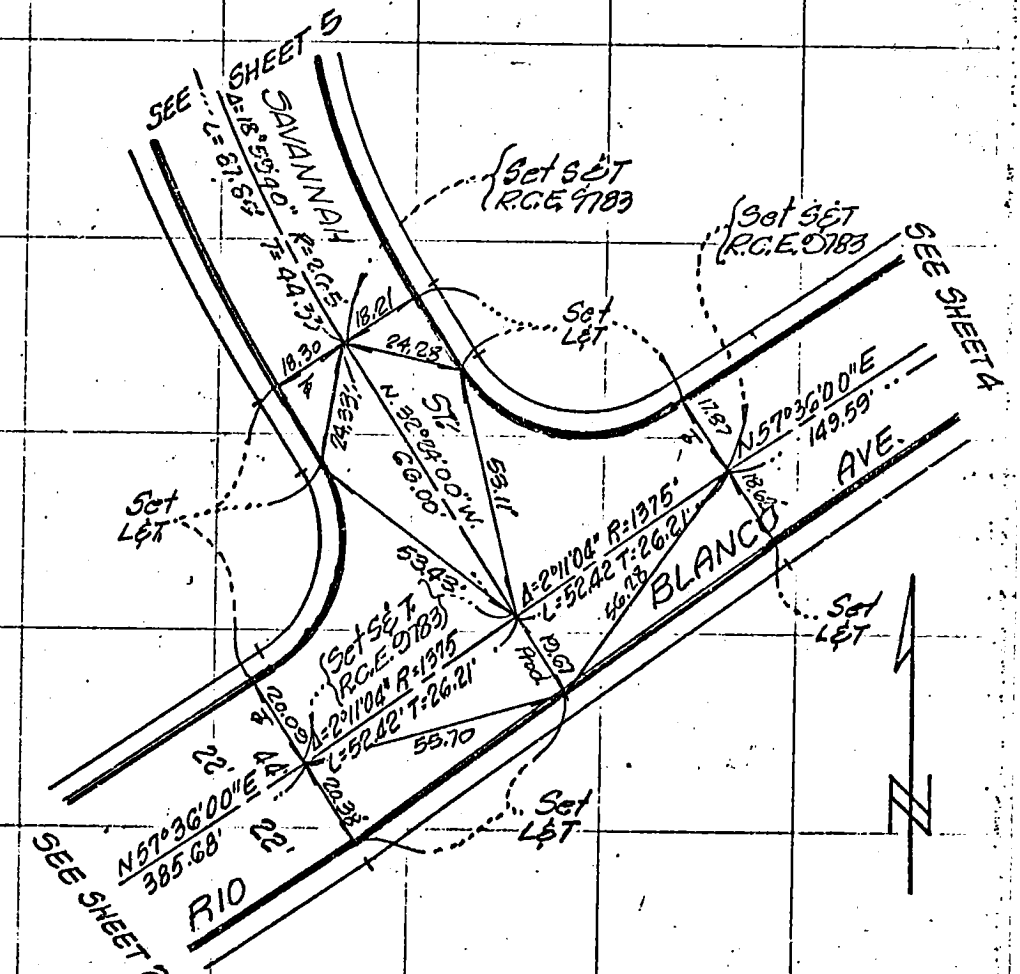

SO. CALIF. BLUE PRINT CO. — F-1638

Co. Eng. F.B. 4042: 93

SURVEY OF _____ F. B. _____ Pg. _____

SURVEY BY E.L. PEARSON & ASSOC., R.C.E. 9783 TR. No. 32382

DATE 12-17-1976 SHEET 4

114-257, A-1
N.3 3¢ D-2

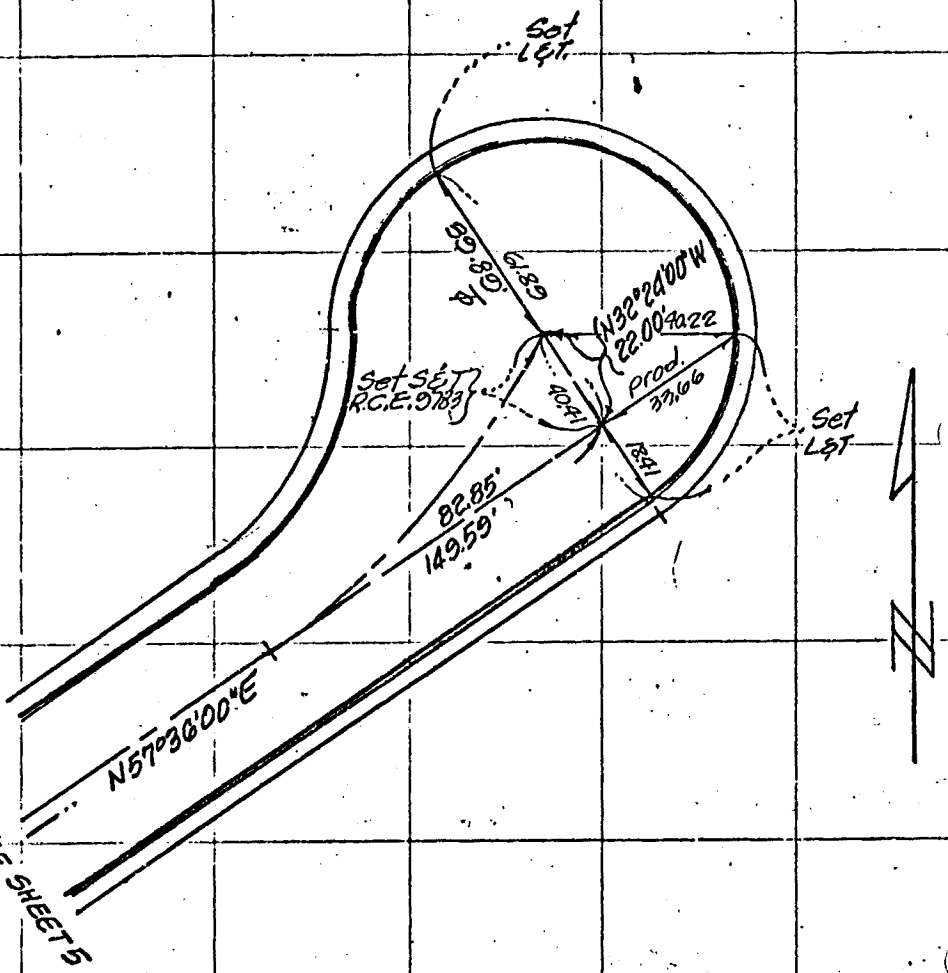

SO. CALIF. BLUE PRINT CO. — F-1638

Co. Eng. F.B. 4042: 94

SURVEY OF _____ F. B. _____ PG. _____

SURVEY BY E.L. PEARSON & ASSOC. R.C.E. 9783 TR. No. 32382

DATE 12-17-1976

SHEET 5

W536 D-2 (130)

M4-257, A-1 (126)

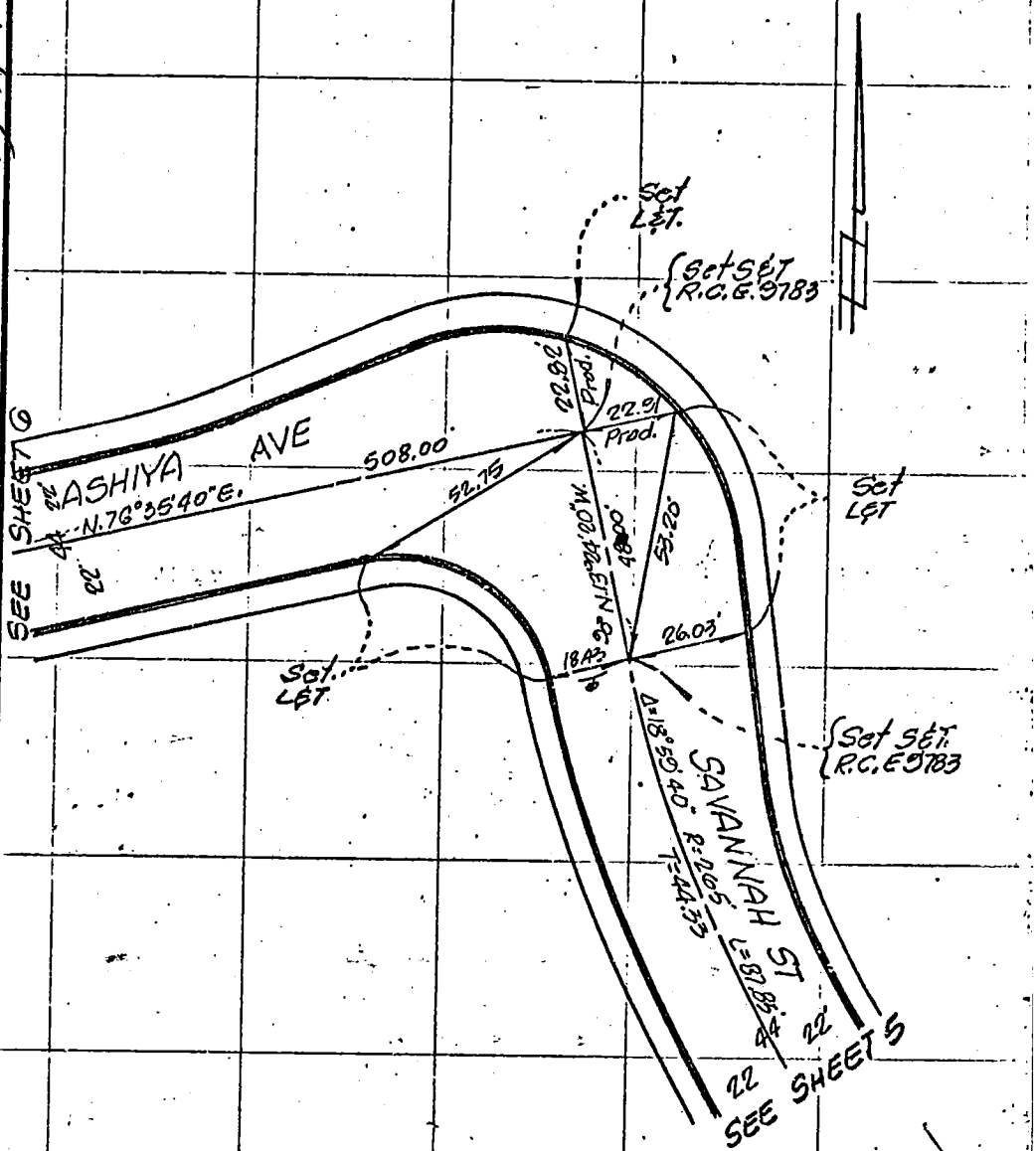

SO. CALIF. BLUE PRINT CO. — F-1638

Co. Eng. F.B. 4042: 95

SURVEY OF _____ F. B. _____ PG. _____

SURVEY BY E.L. PEARSON & ASSOC. R.C.E. 5783 TR. No. 32382

DATE 12-17-1976 SHEET 6

WS 36 D-2 & 114-257 A-1

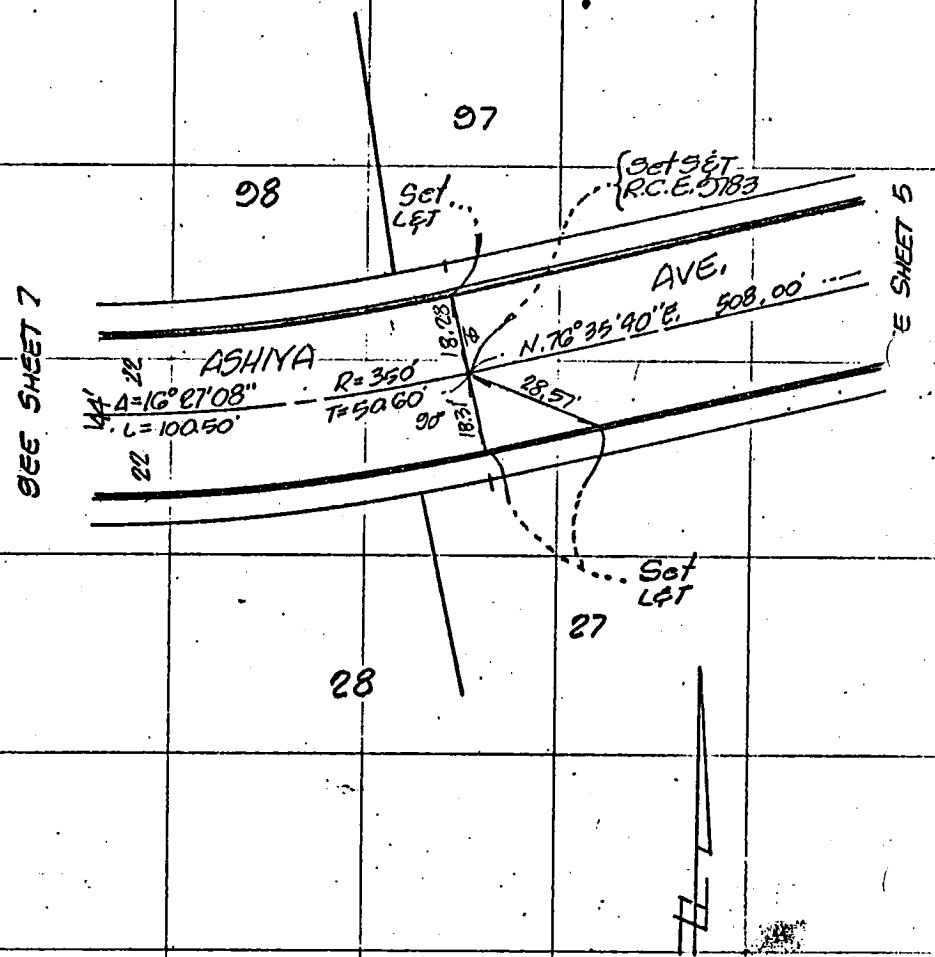

SO. CALIF. BLUE PRINT CO. — F-1638

Co. Eng. F.B. 4042: 96

SURVEY OF _____ F. B. _____ PG. _____

SURVEY BY E.L. PEARSON & Assoc. R.C.E. 9783 TR. No. 32382

DATE 12-17-1976

SHEET 7

36 D-2

114-257 A-1

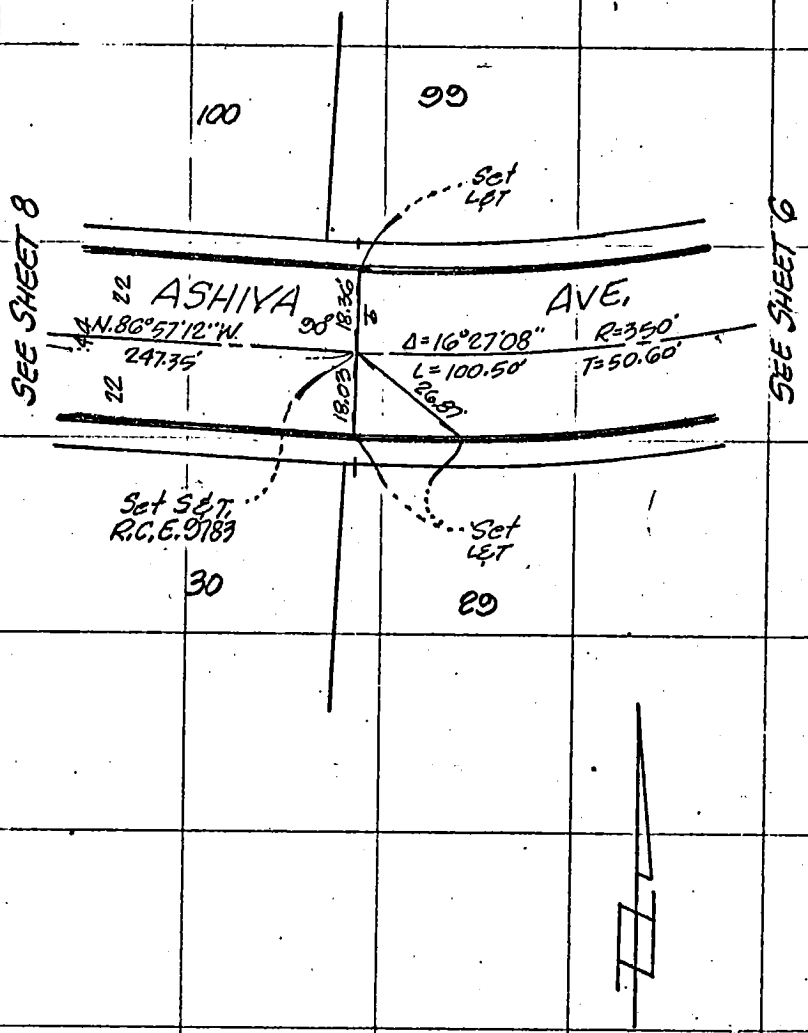

SO. CALIF. BLUE PRINT CO. — F-1638

Co. Eng. F.B. 4042: 97

SURVEY OF _____ F. B. _____ PG. _____

SURVEY BY E.L. PEARSON & ASSOC. R.C.E. 9783

TR. No. 32382

DATE 12-17-1976

SHEET 8

26 D-2

114-257 A-1

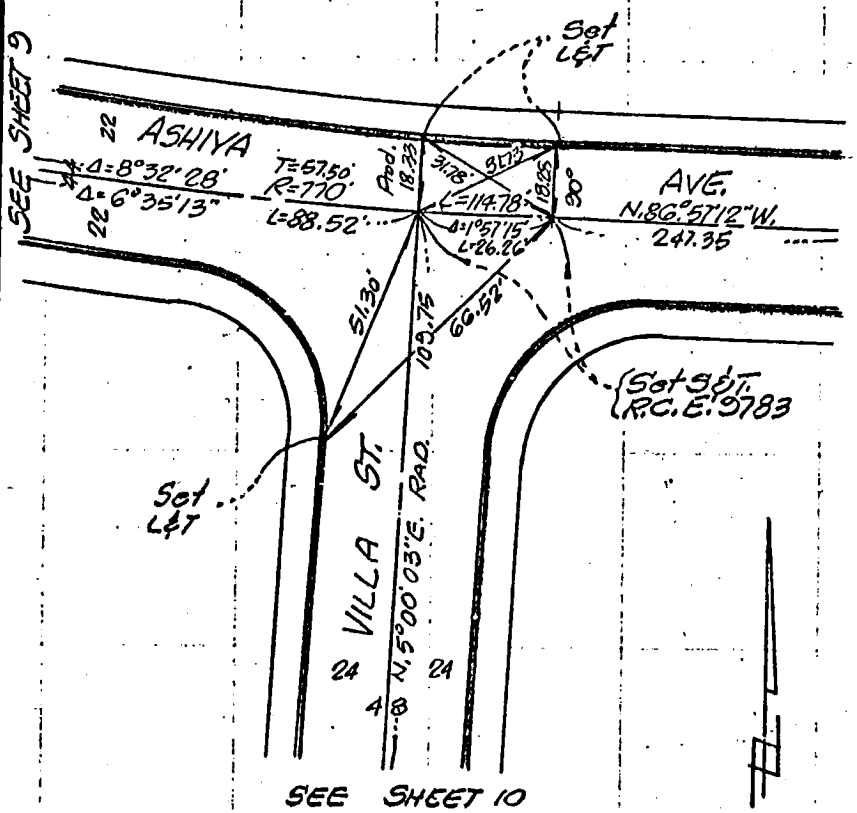

SO. CALIF. BLUE PRINT CO.

Co. Eng. F.B. 4042: 98

SURVEY OF _____ F. B. _____ Pg. _____

SURVEY BY E.L. PEARSON & ASSOC. R.C.E. 9783 TR. No. 32382

DATE 12-17-1976 SHEET 9

114-257-A-1
36 D-2

SO. CALIF. BLUE PRINT CO.

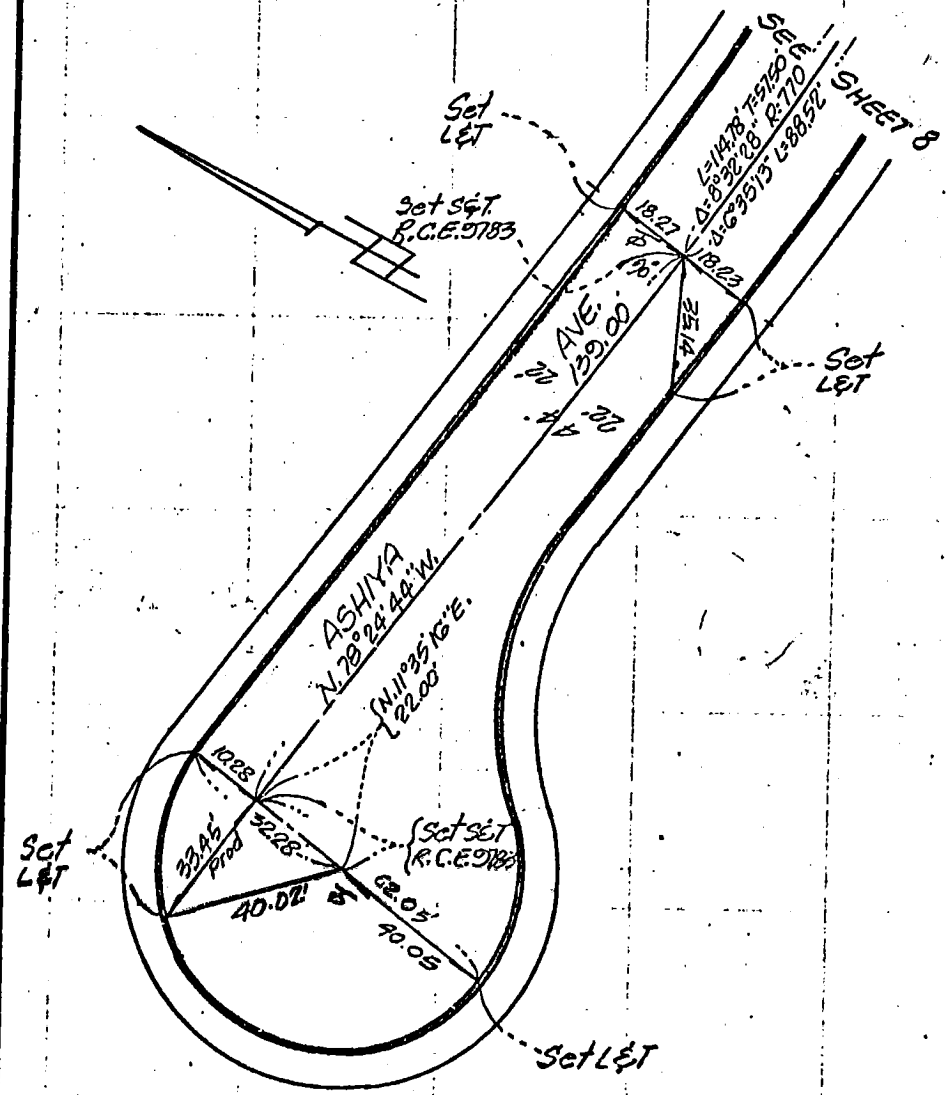

Co. Eng. F.B. 4042: 99

SURVEY OF _____ F. B. _____ Pg. _____

SURVEY BY E.L. PEARSON & ASSOC R.C.E. 9783 TR. No. 32382

DATE 12-17-76

SHEET 10

W5.36 D-2 (130) 114-257 A-1 (126)

SO. CALIF. BLUE PRINT CO.

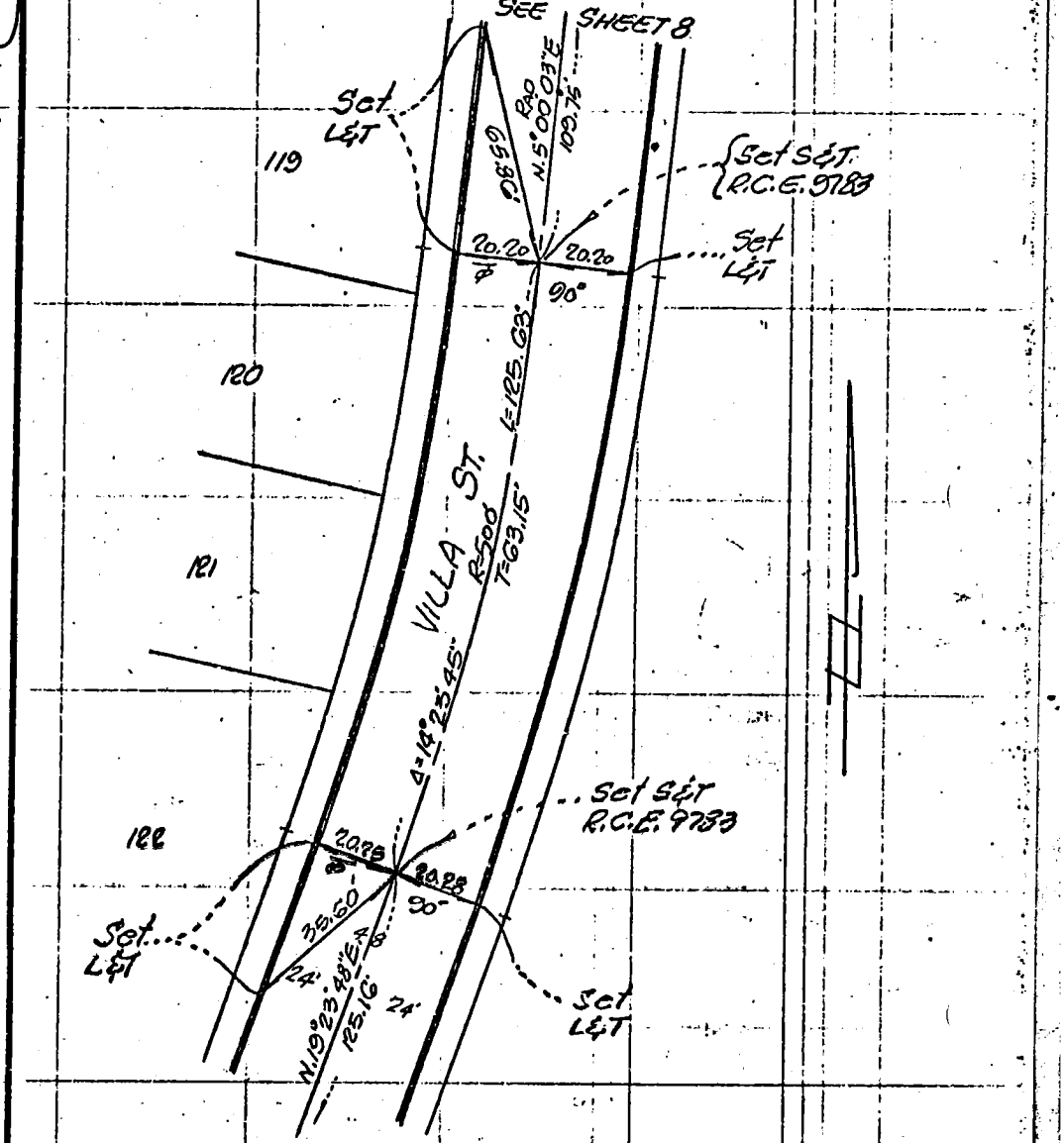

Co. Eng. F.B. 4042: 100

161

C-3

WS 44

SURVEY OF ℄ TIES ARCADIA AVENUE F. B. Pg.

SURVEY BY LOREN C. PHILLIPS L.S. 3173 TR. No. 28153

DATE DECEMBER 2, 1976

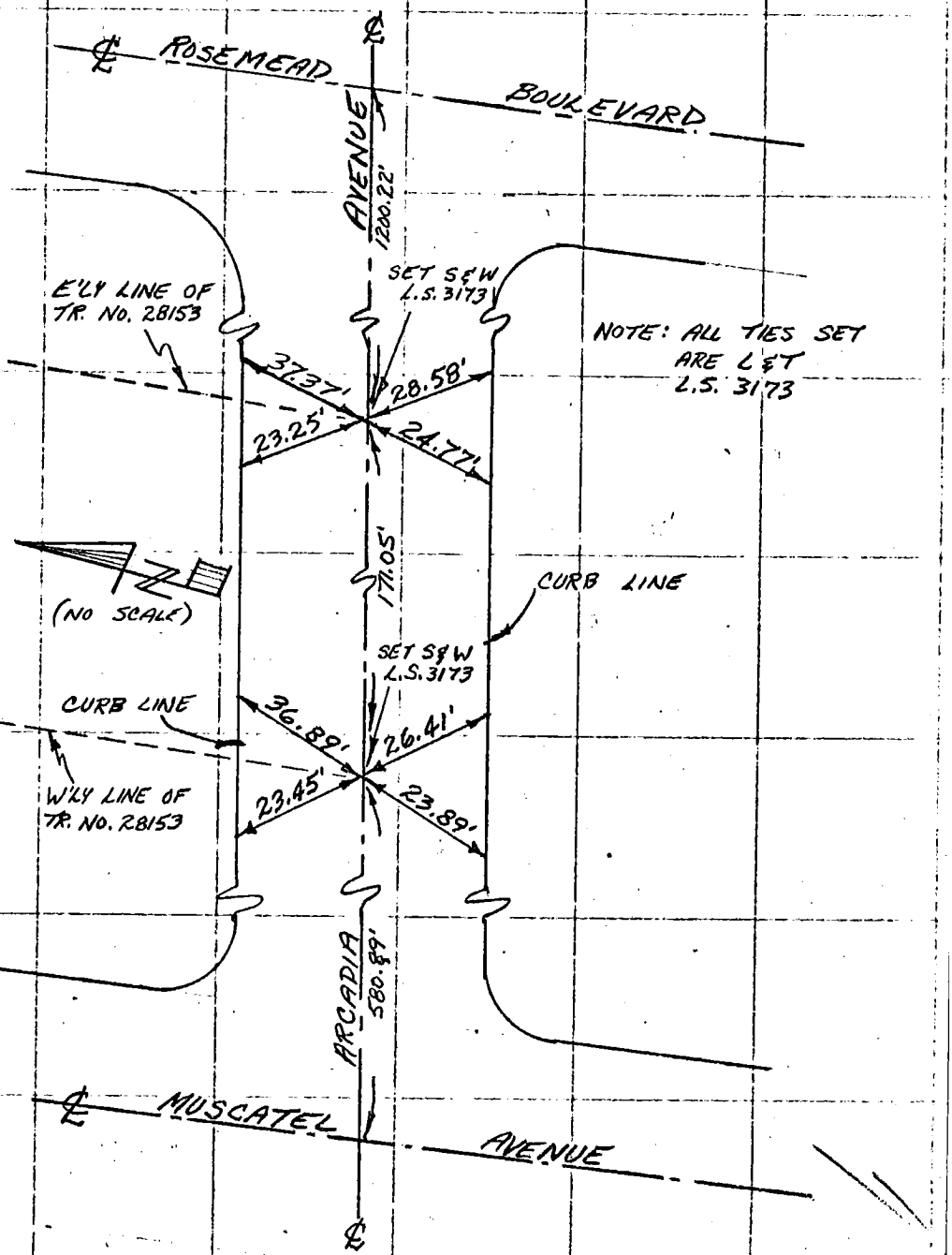

NOTE: ALL TIES SET ARE L℄T L.S. 3173

SO. CALIF. BLUE PRINT CO.

Co. Eng. F.B. 4042: 101

SURVEY OF ℄ TIES F B NO. PAGE

SURVEY BY FARRAR TRACT NO PARCEL 7257 MAP

DATE 1-10-77

Thomas O. McCutchan
RCE. 9890

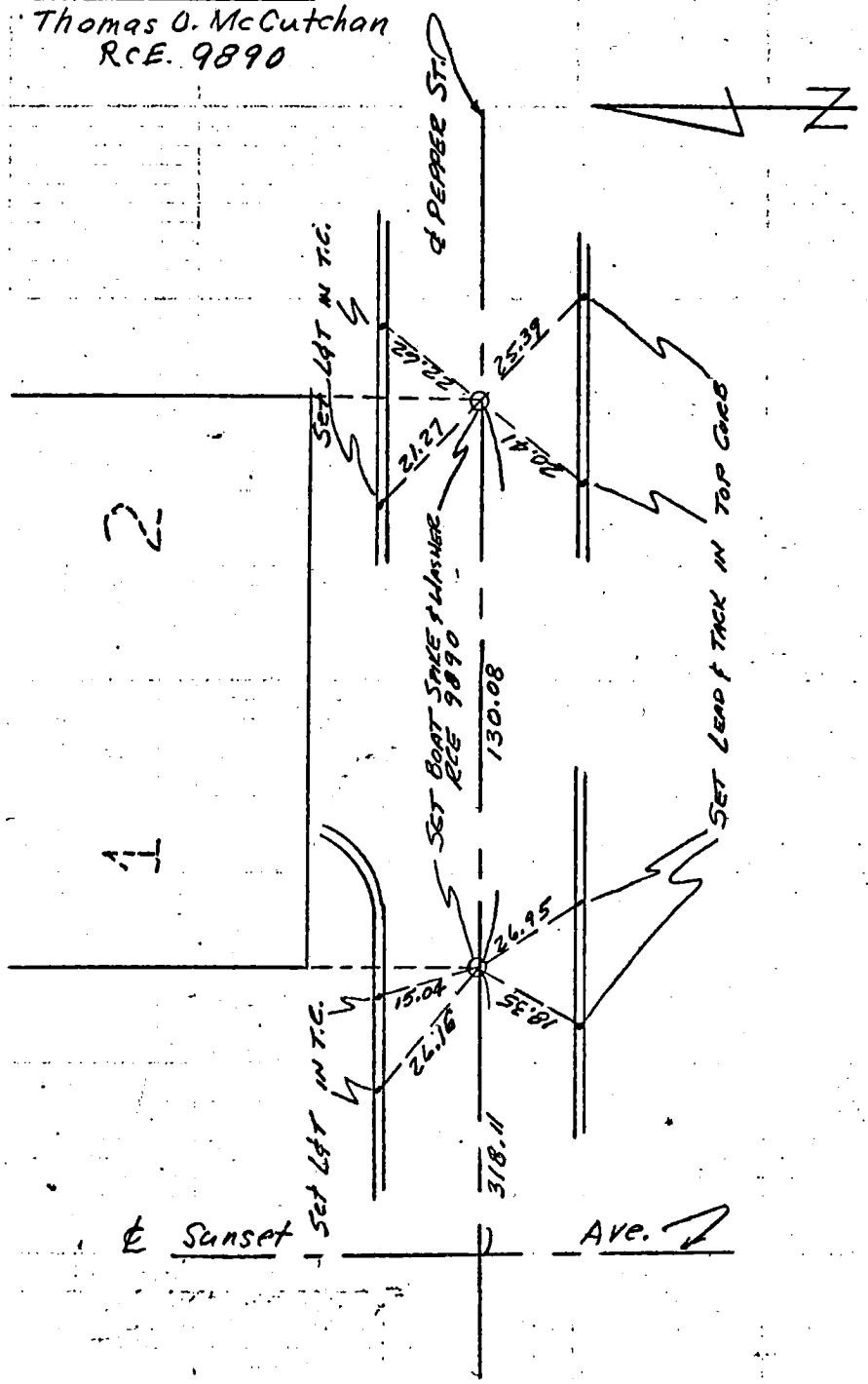

(59)

WS8, D-1

SURVEYORS SERVICE COMPANY, COSTA MESA - STOCK NO. 411

DO NOT EXTEND NOTES THIS SIDE OF LINE

Co. Eng. F.B. 4042: 102

SURVEY OF CENTERLINE TIES F B NO. PAGE 1
SURVEY BY RAAB & BOYER ENGR TRACT NO. 25380
DATE DEC. 16, 1976

C.E. RYALS L.S. 3997

(3) W533 D-4

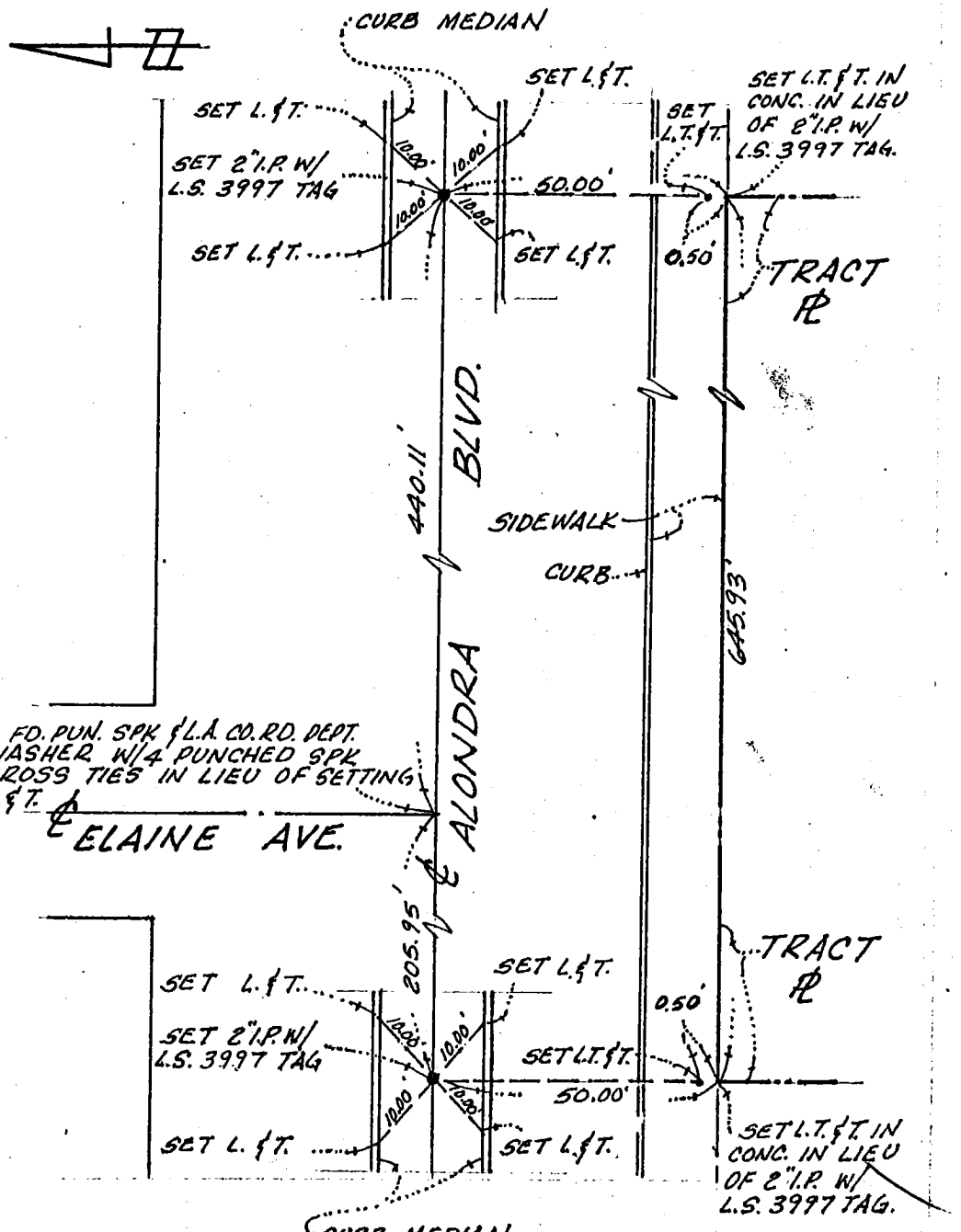

SURVEYORS SERVICE COMPANY, COSTA MESA - STOCK NO. 411

DO NOT EXTEND NOTES THIS SIDE OF LINE

Co. Eng. F.B. 4042: 103

SURVEY OF CENTERLINE TIES F B NO. PAGE 2

SURVEY BY RAAB & BOYER ENGR. TRACT NO. 25380

DATE DEC. 16, 1976

C.E. RYALS L.S. 3997

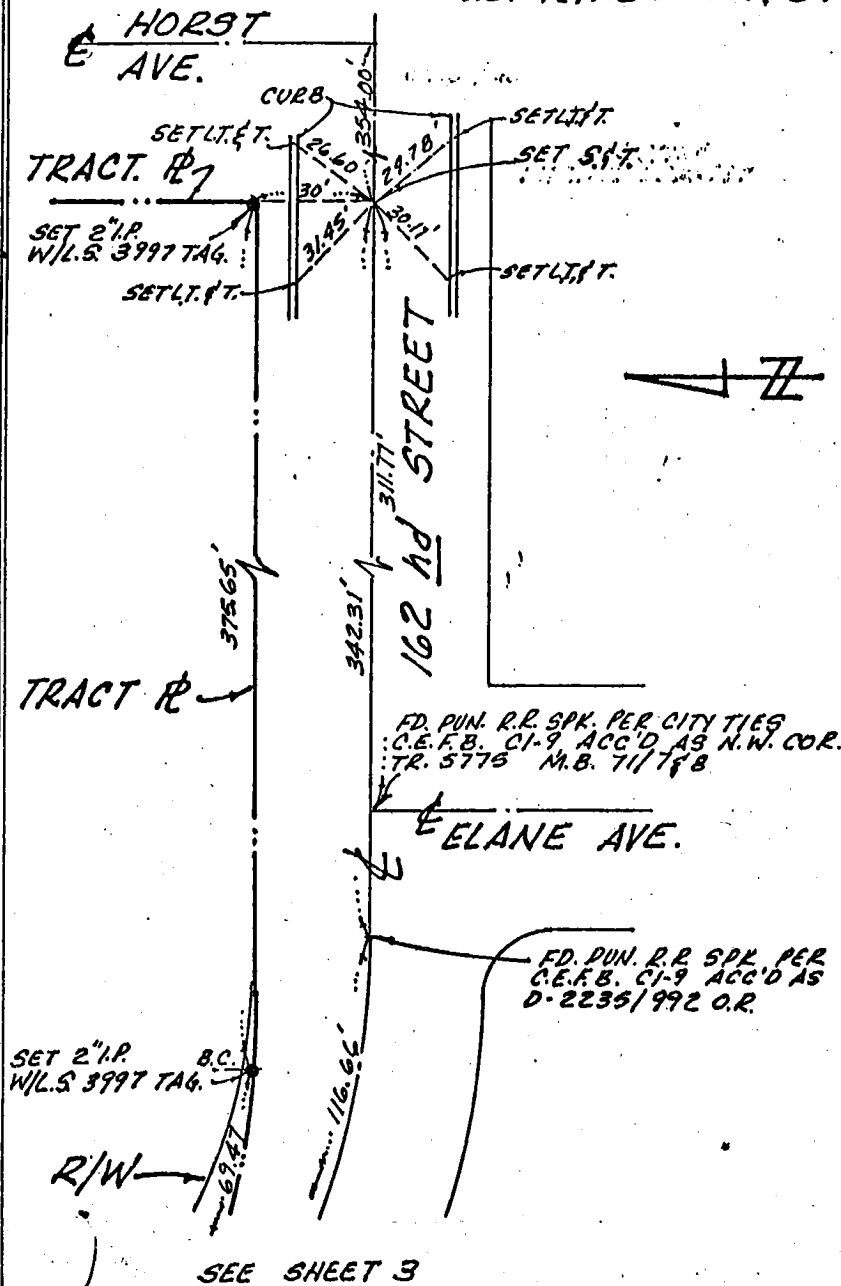

WS 33 D-4(5)

DO NOT EXTEND NOTES THIS SIDE OF LINE

Co. Eng. F.B. 4042: 104

SURVEY OF CENTERLINE TIES F B NO. PAGE 3

SURVEY BY RAAB & BOYER ENGR. TRACT NO. 25380

DATE DEC 16, 1976

C.E. RYALS L.S. 3997

WS33 D-4 (3)

SURVEYORS SERVICE COMPANY STA MESA - STOCK NO. 411

DO NOT EXTEND NOTES THIS SIDE OF LINE

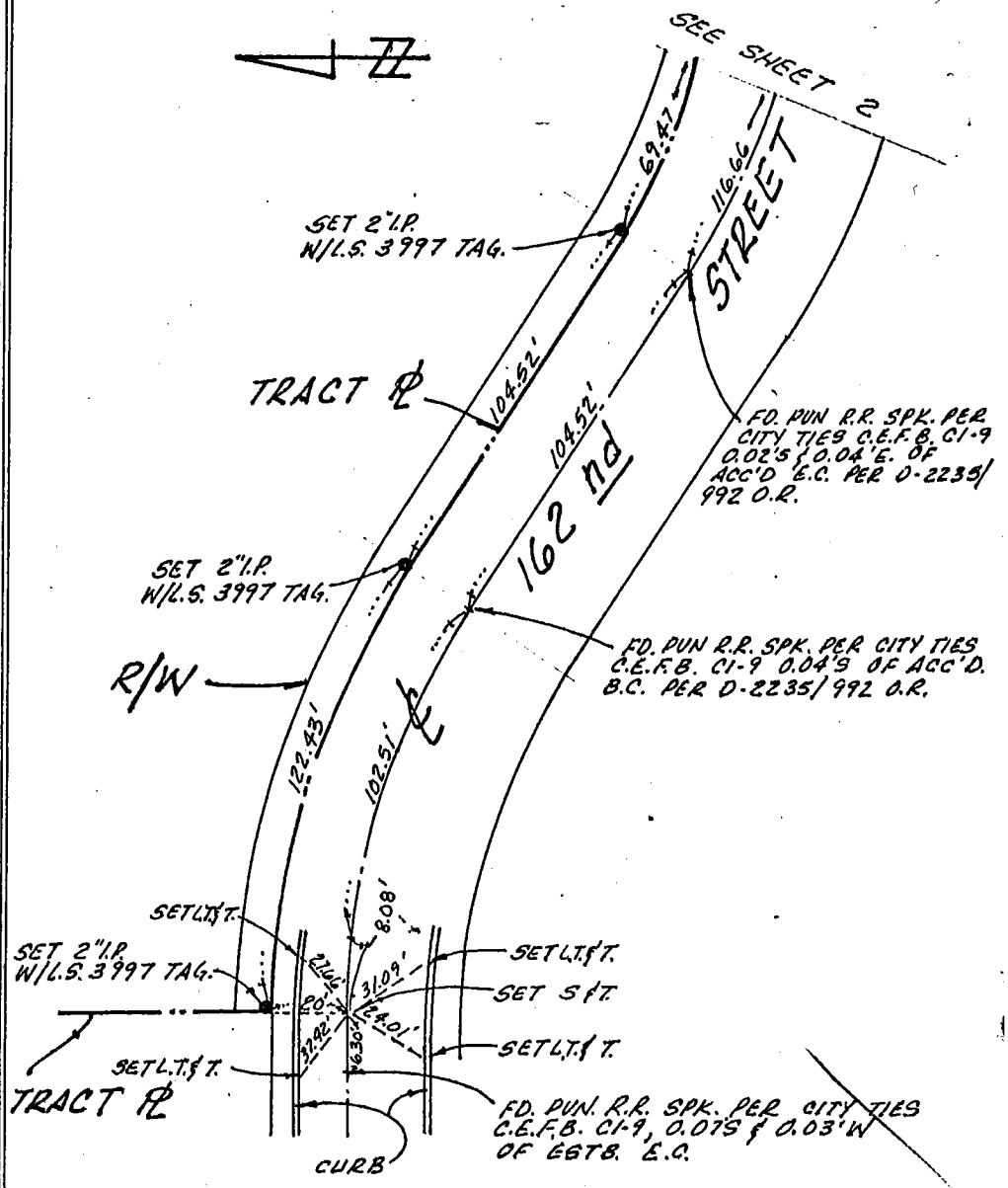

Co. Eng. F.B. 4042: 105

SURVEY OF MABLE STREET F. B. 17 PG. 20

SURVEY BY OLEN MURREY ENGR. TR. No. 25596

DATE DEC 28, 1976

OLEN D. MURREY R.C.E 9548

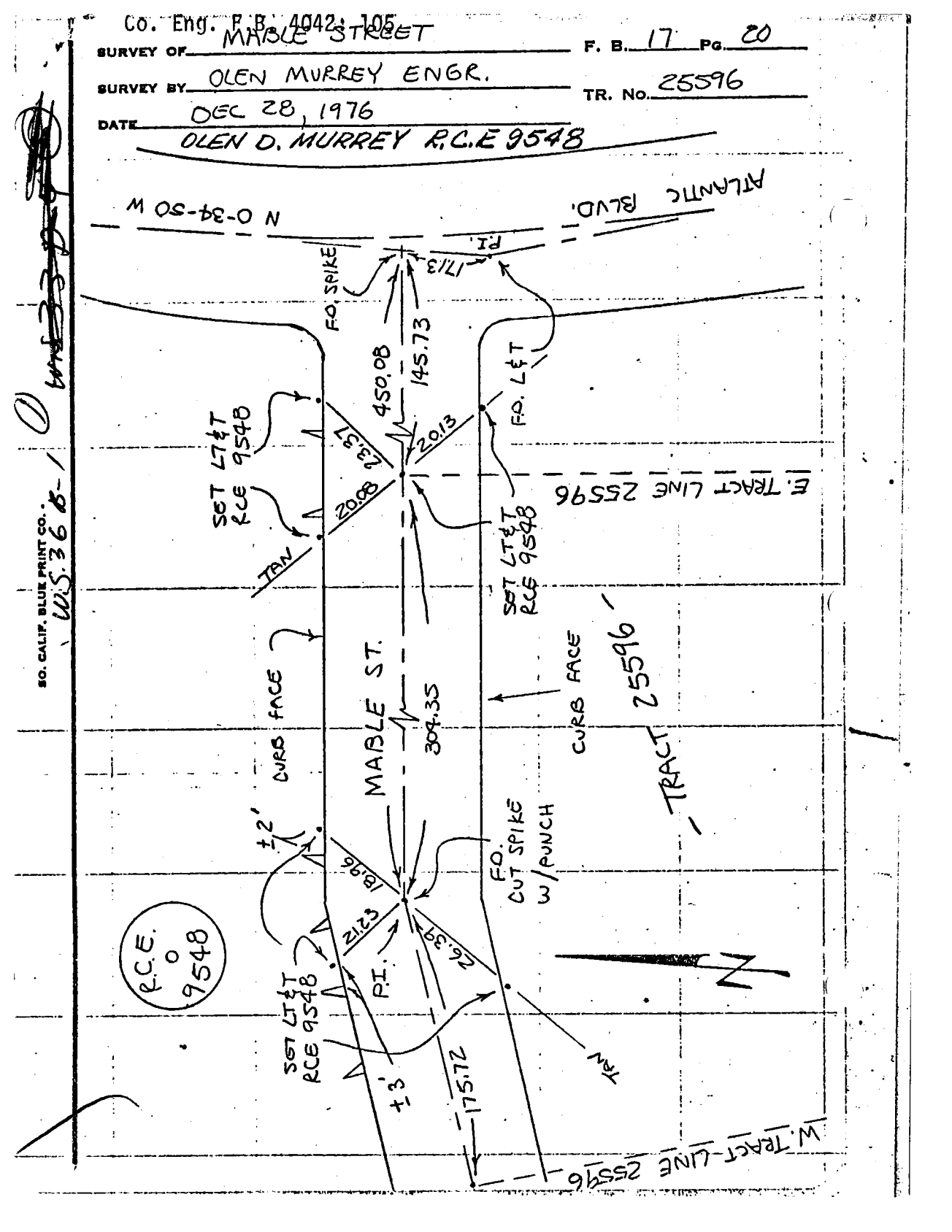

SO. CALIF. BLUE PRINT CO.

SURVEY OF MABLE STREET F. B. 17 PG. 21

SURVEY BY OLEN MURREY ENGR. TR. No. 25596

DATE DEC. 28, 1976

OLEN D. MURREY RCE 9548

W.S. 36 B.

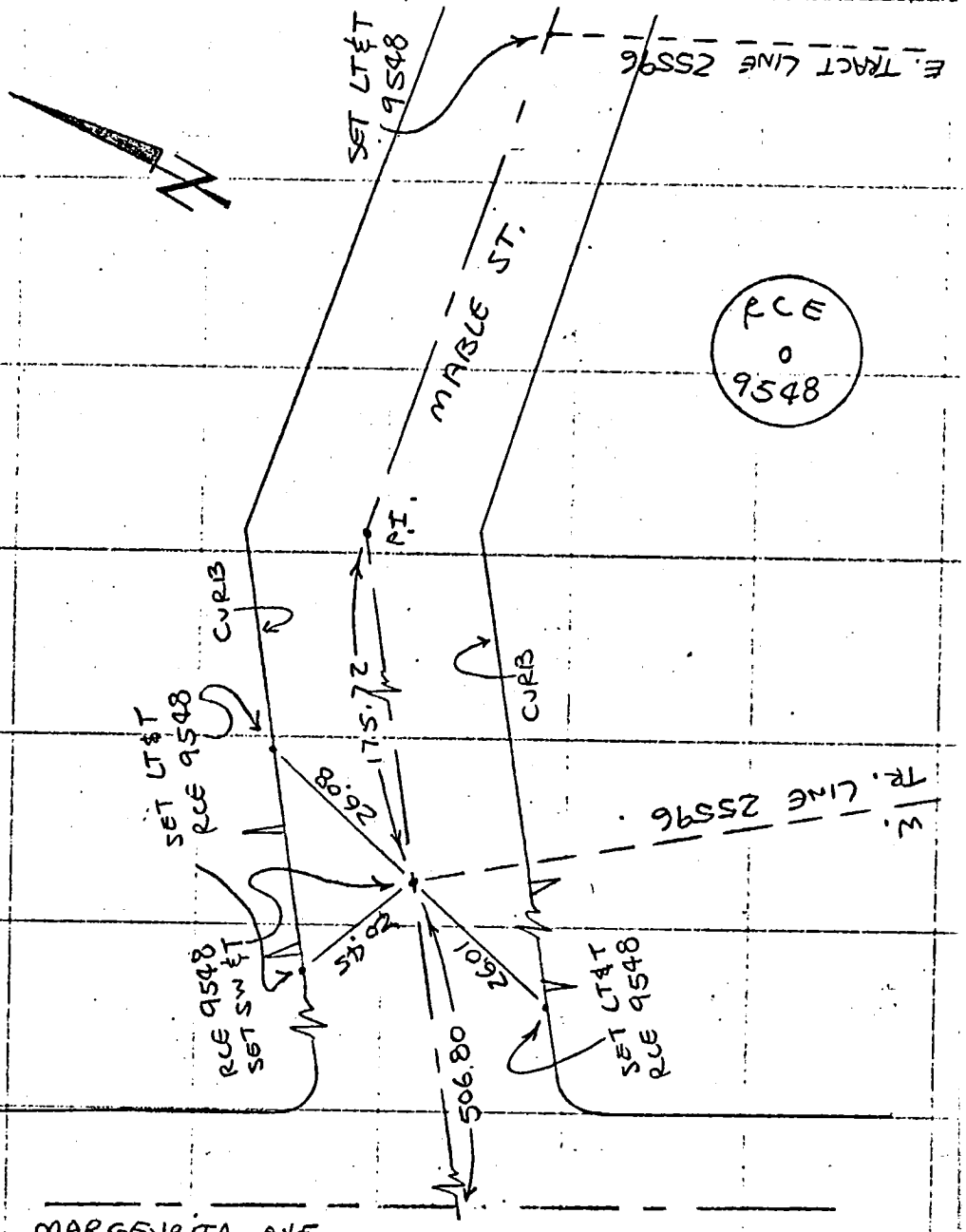

SO. CALIF. BLUE PRINT CO.

Co. Eng. F.B. 4042: 107

SURVEY OF 2 Ties F. B. ____ PG. 1

SURVEY BY Silvand Engr Assoc TR. No. 28673

DATE DEC 15 1976

RONALD R. HORN R.C.E. 16913

(121) WS. 249-117, A-2

SO. CALIF. BLUE PRINT CO.

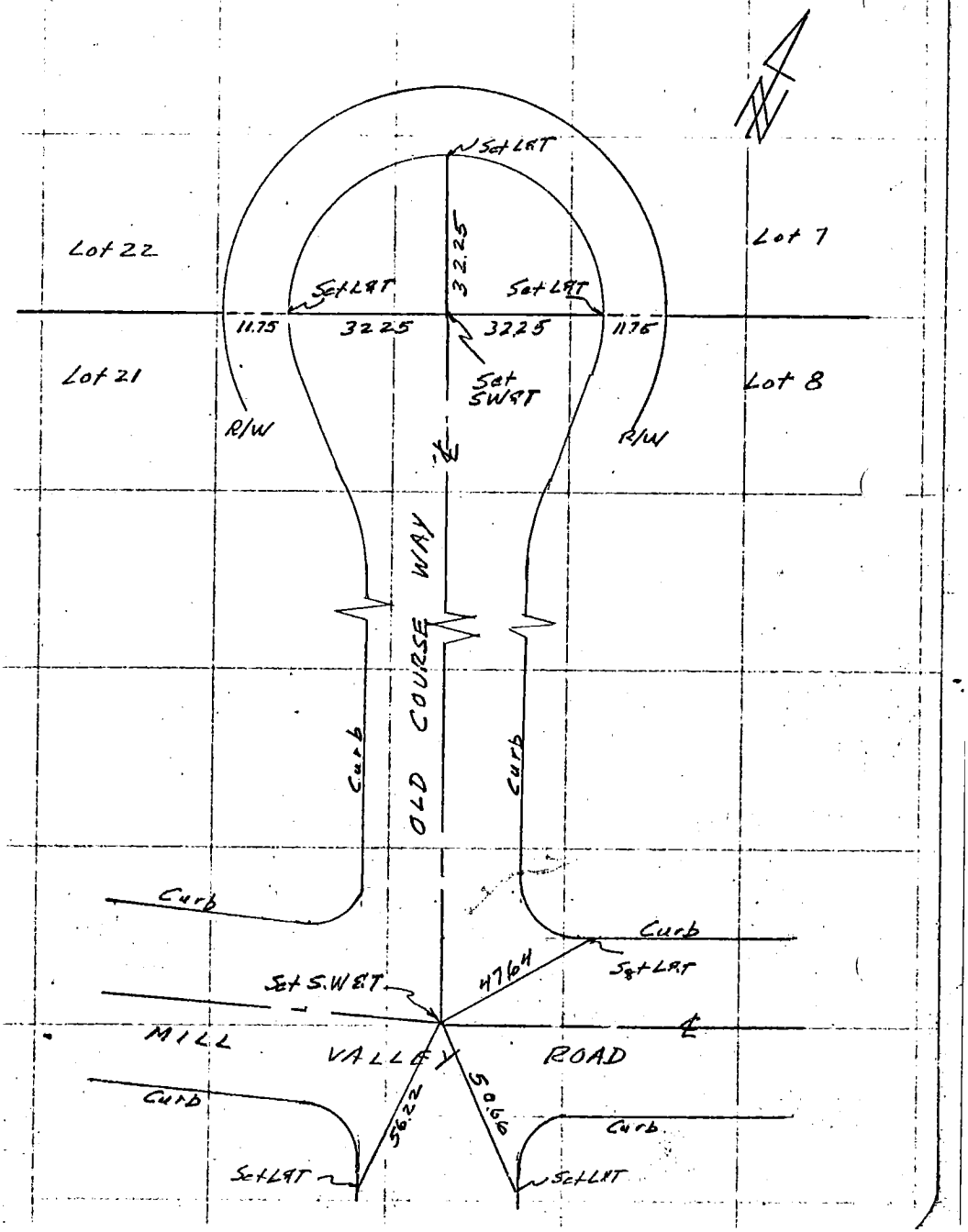

Co. Eng. F.B. 4042: 108

F. B. ____ Pg. 2 SURVEY OF Ties - Tr No. 28673

TR. No. 28673 SURVEY BY Sikand Engr Assoc

DATE DEC 15 1976

RONALD R. HORN R.C.E. 16913

249-1173A-2

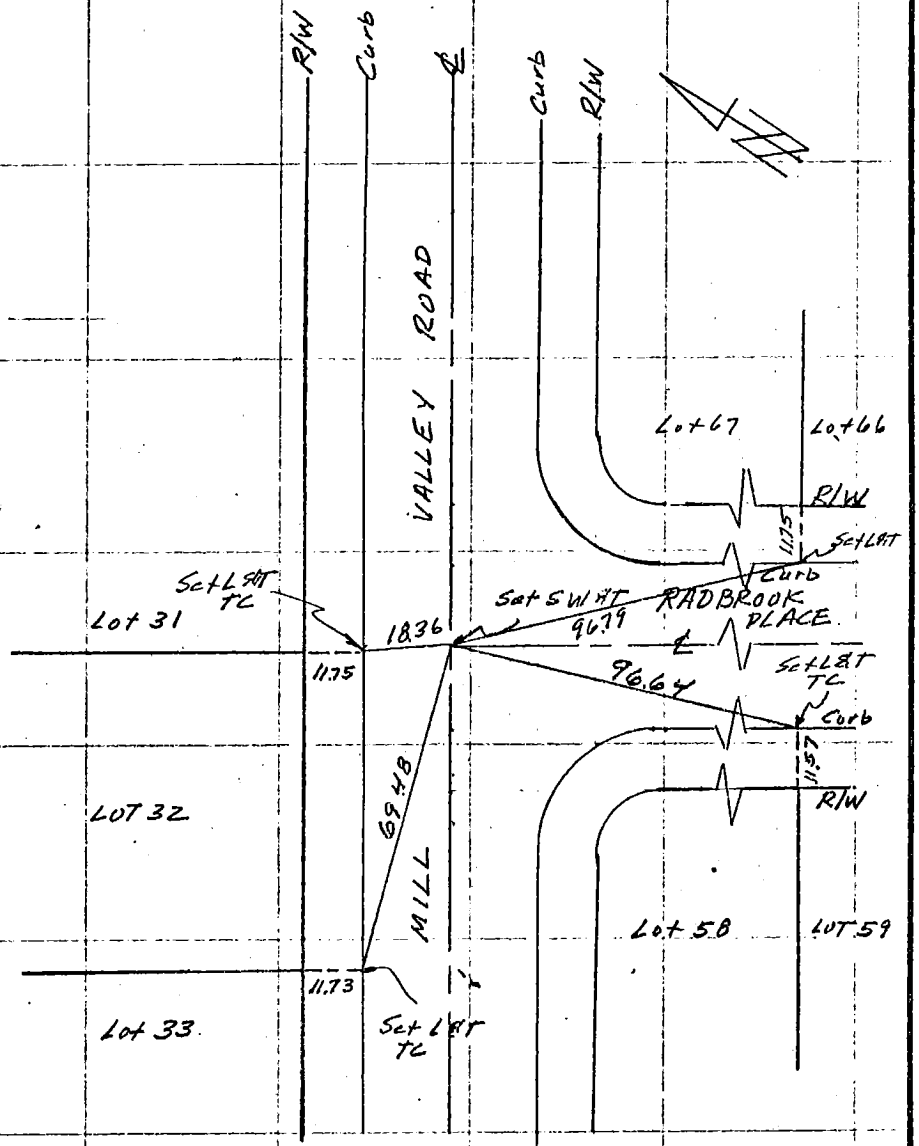

Co. Eng. F.B. 4042: 109

SURVEY OF ℄ Ties F. B. Pg. 3

SURVEY BY Sikand Engr. Assoc TR. No. 28673

DATE DEC 15 1976

RONALD R. HORN R.C.E. 16913

249-117 AT

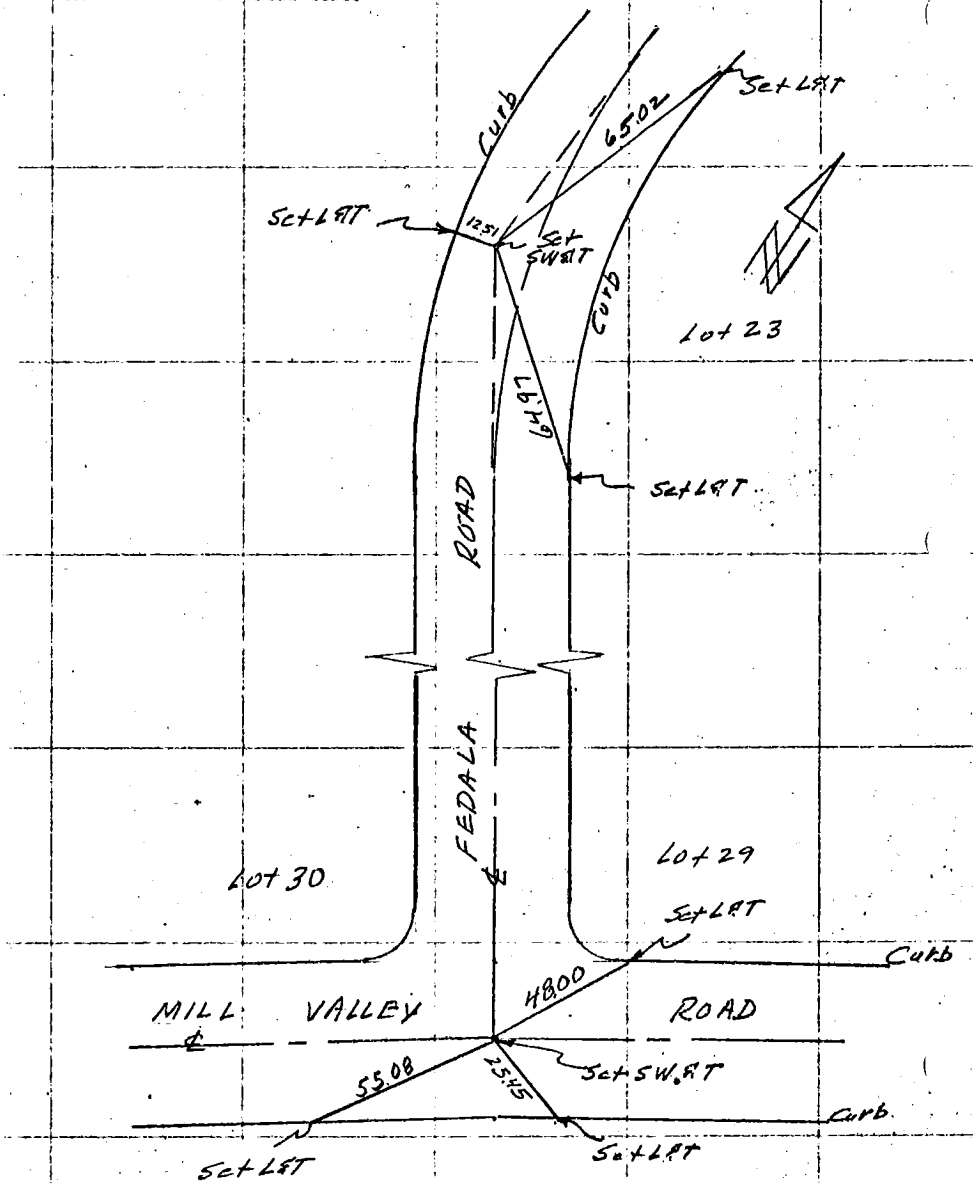

SO. CALIF. BLUE PRINT CO.

Co. Eng. F.B. 4042: 110

F. B. _____ PG. 4 SURVEY OF ℄ TIES - TR No. 28673

TR. No. 28673 SURVEY BY SIKAND ENGR ASSOC

DATE DEC 15 1976

RONALD R. HORN R.C.E. 16913

249-117 A

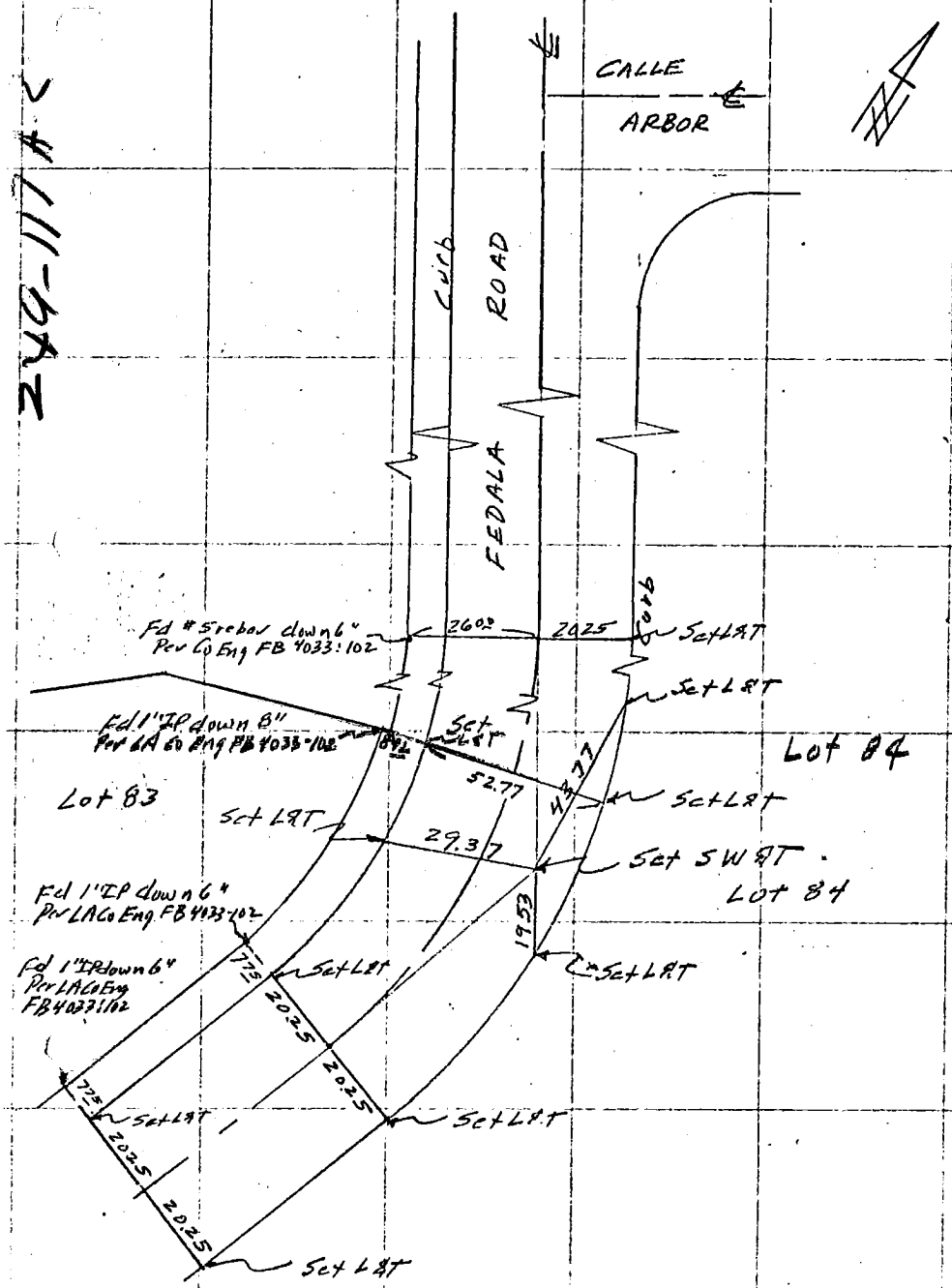

Co. Eng. F.B. 4042: 111

SURVEY OF ETIES F. B. PG. 5

SURVEY BY SIKAND ENGR ASSOC TR. NO. 28673

DATE DEC 15 1976

RONALD R. HORN R.C.E. 16919

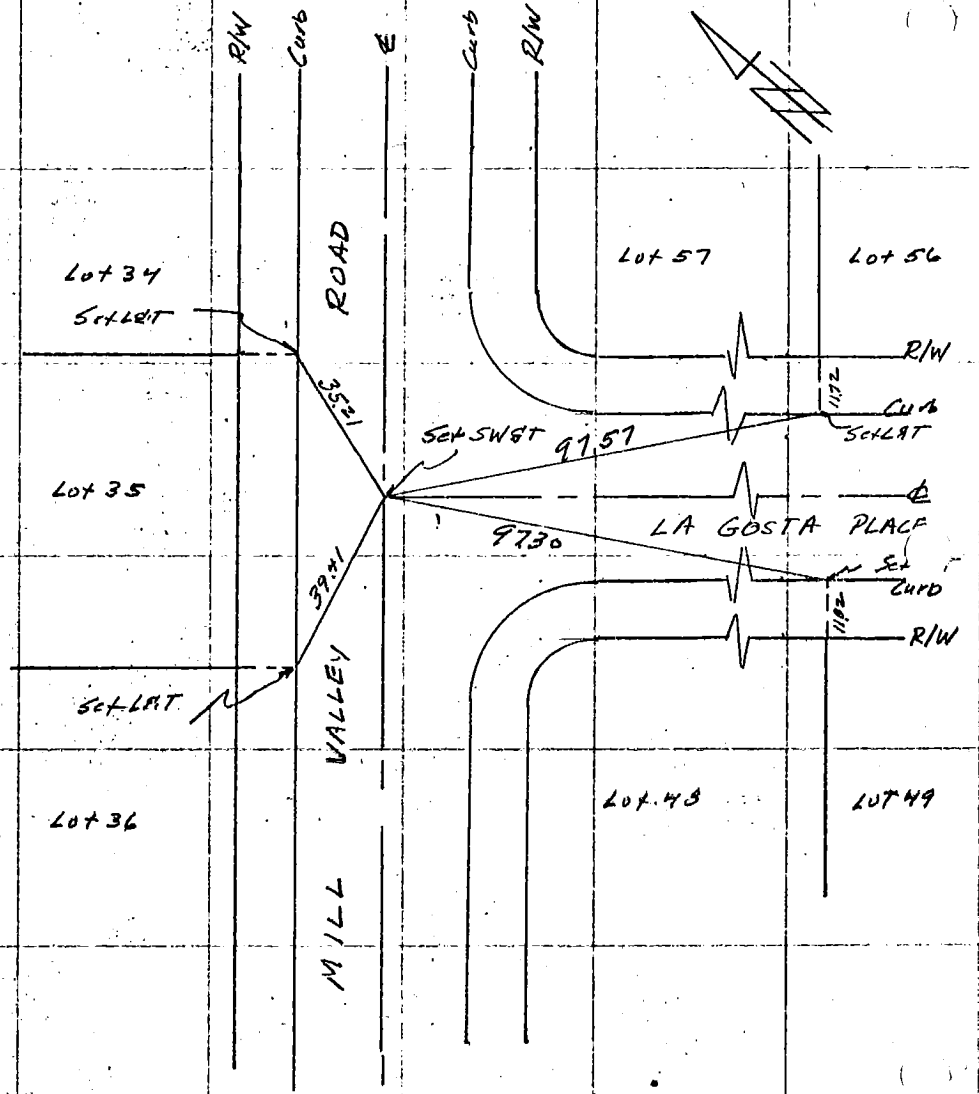

SO. CALIF. BLUE PRINT CO. -

4042-111

Co. Eng. F.B. 4042: 112

SURVEY OF ETIES F. B. PG. 6

SURVEY BY SIKAND ENGR. ASSOC. TR. No. 28673

DATE DEC 15 1976

RONALD R. HORN R.C.E. 16918

249-117 A.2

SO. CALIF. BLUE PRINT CO.

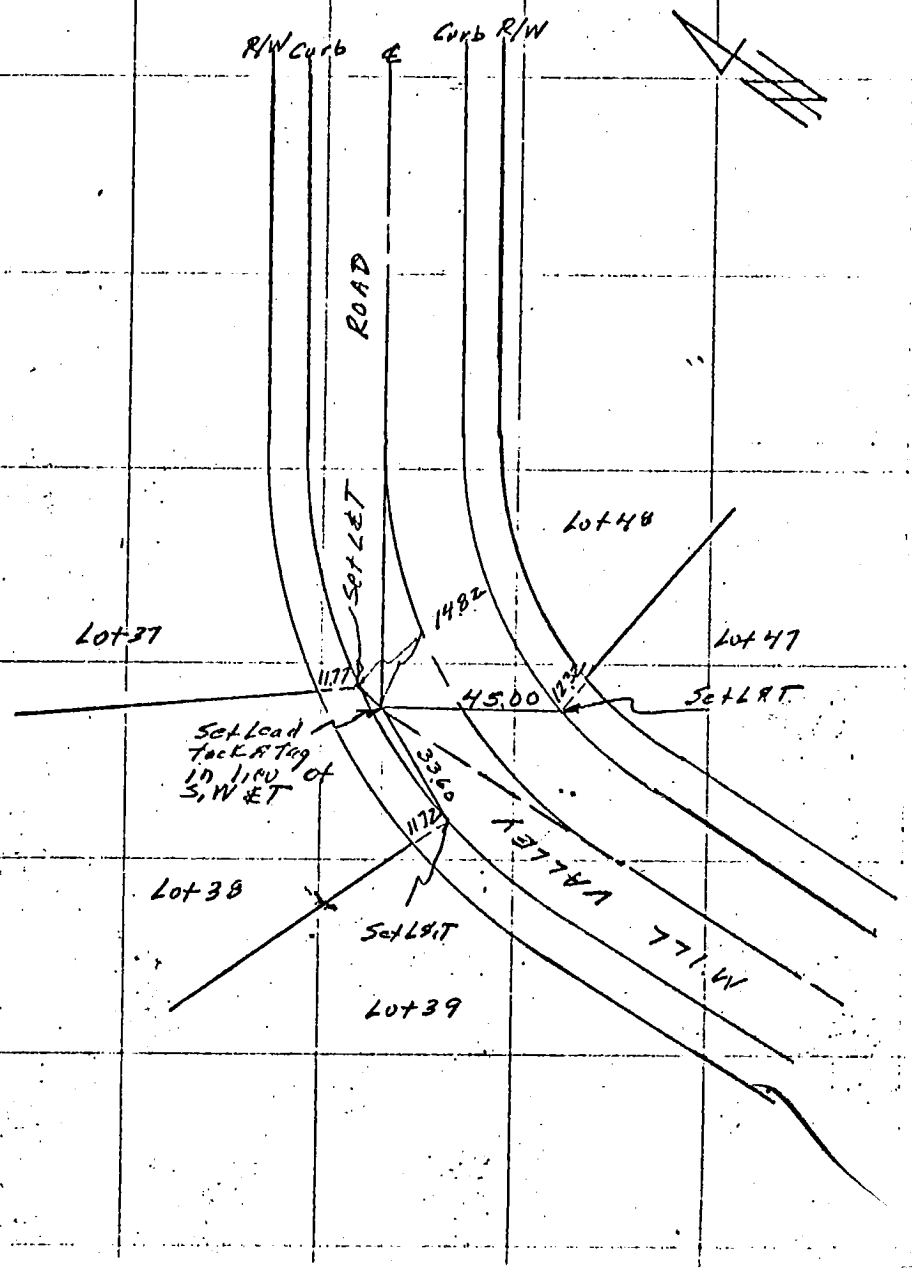

Co. Eng. P.B. 4042: 113

F. B. ____ Pg. 7 ____ SURVEY OF Ties - Tr No. 28673

TR. No. 28673 ____ SURVEY BY SIKAND ENGR ASSOC.

DATE DEC 15 1976

RONALD R. HORN R.C.E. 16913

349-117, A-2

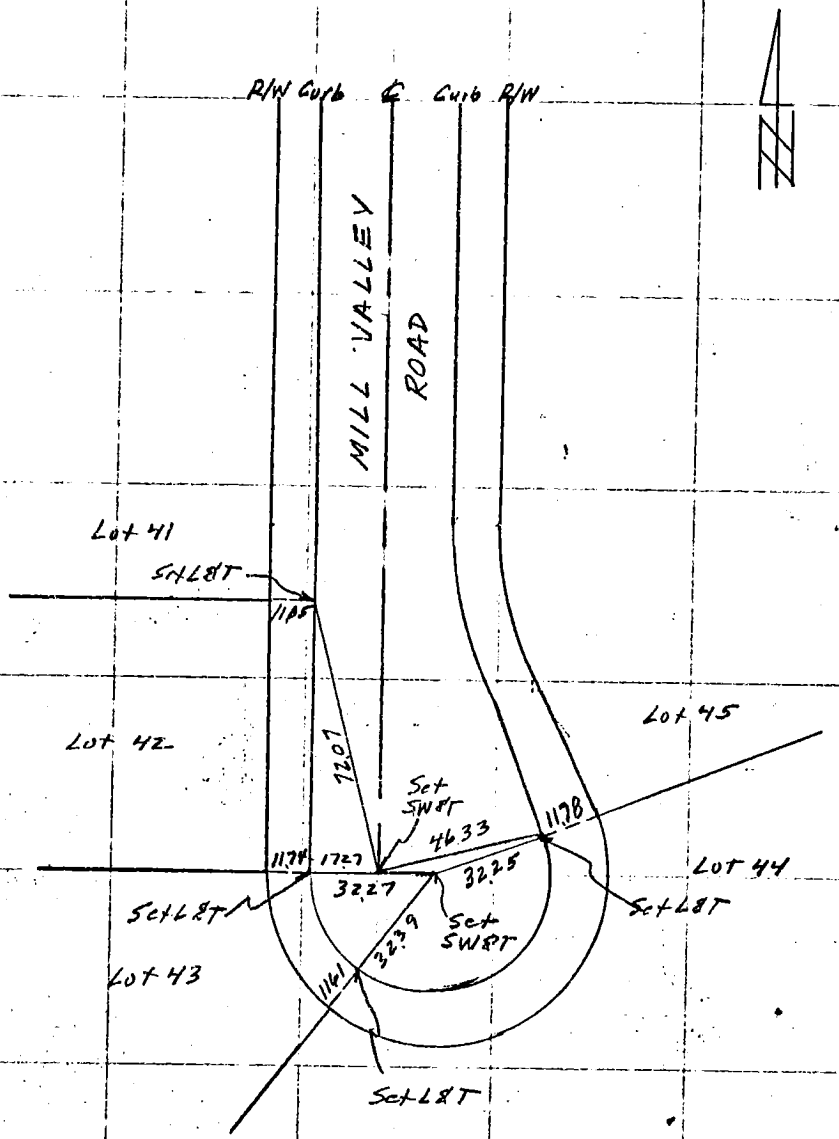

Co. Eng. F.B. 4042: 114

SURVEY OF ℄ Ties F. B. Pg. 8

SURVEY BY SIKAND ENGR ASSOC TR. NO. 28673

DATE DEC 15 1976

RONALD R. HORN R.C.E. 16913

249-117 #-2

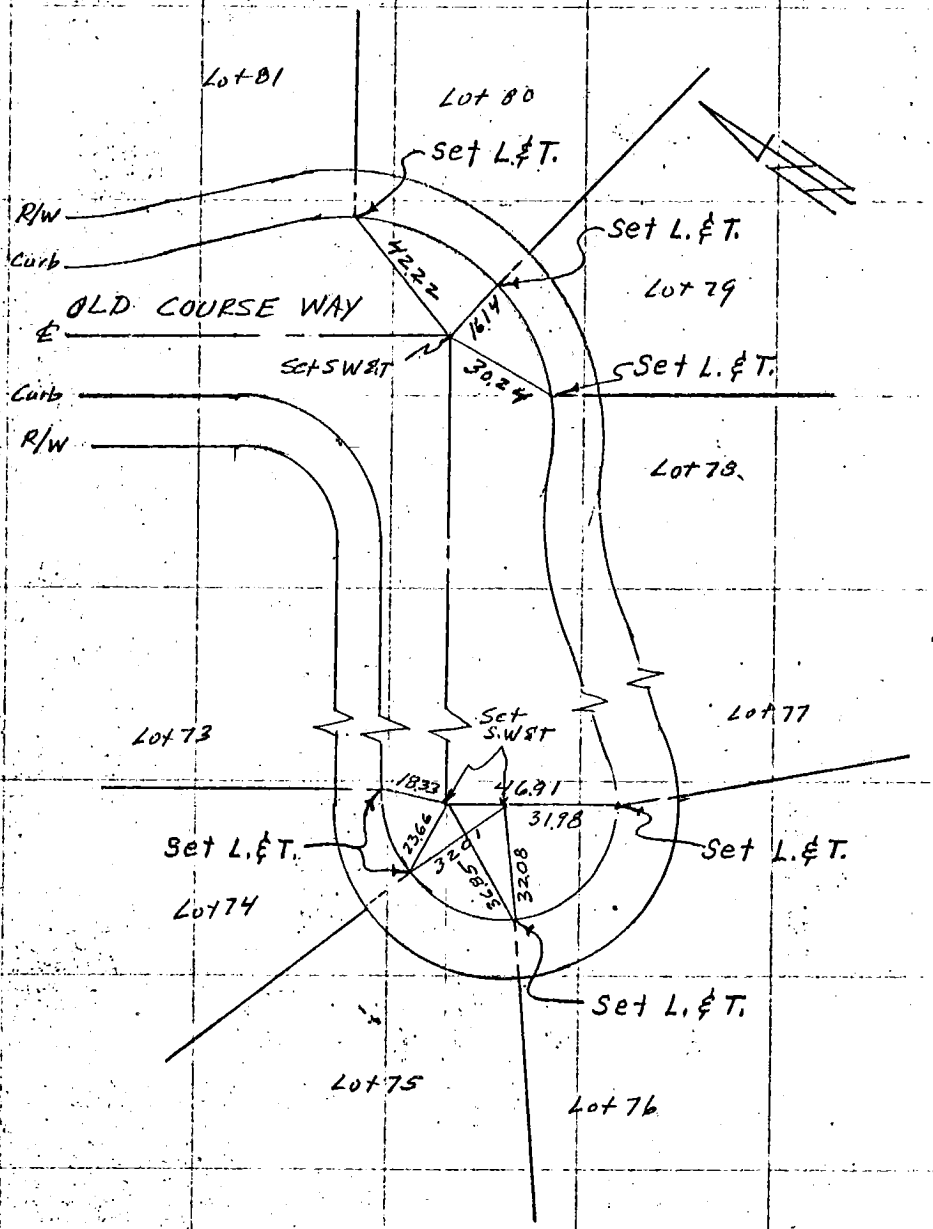

SO. CALIF. BLUE PRINT CO.

Co. Eng. F.B. 4042: 115

SURVEY OF ℄ TICS F. B. Pg. 9

SURVEY BY SIKAND ENGINEERING ASSOCIATES TR. No. 28673

DATE DEC 15 1976

RONALD R. HORN R.C.E. 16913

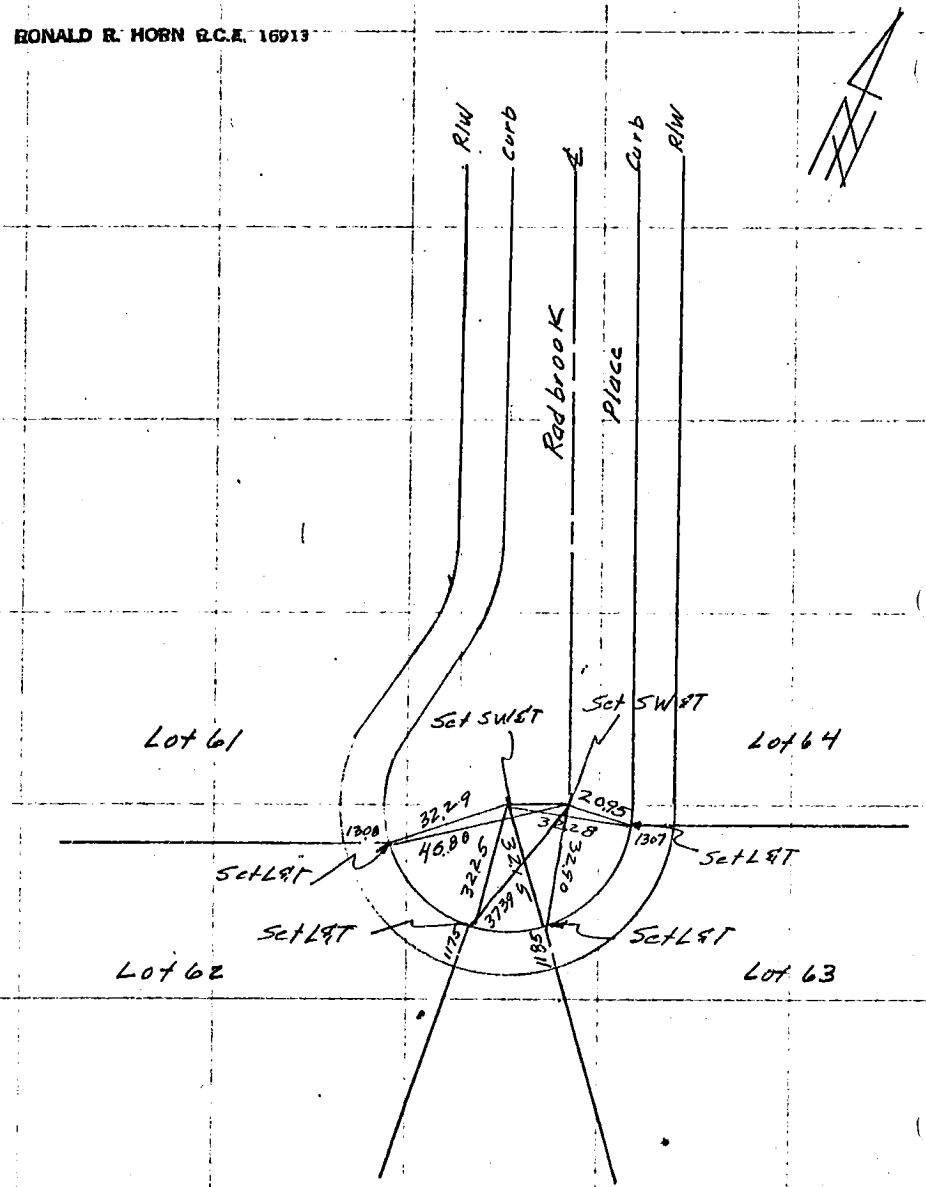

749-117, A-2

SO. CALIF. BLUE PRINT CO.

Co. Eng. F.B. 4042: 116

F. B. ____ Pg. 10 SURVEY OF & Ties - Tr 28673

TR. No. 28673 SURVEY BY SIKAND ENGINEERING ASSOCIATES

DATE DEC 15 1976

RONALD B. HORN R.C.E. 16913

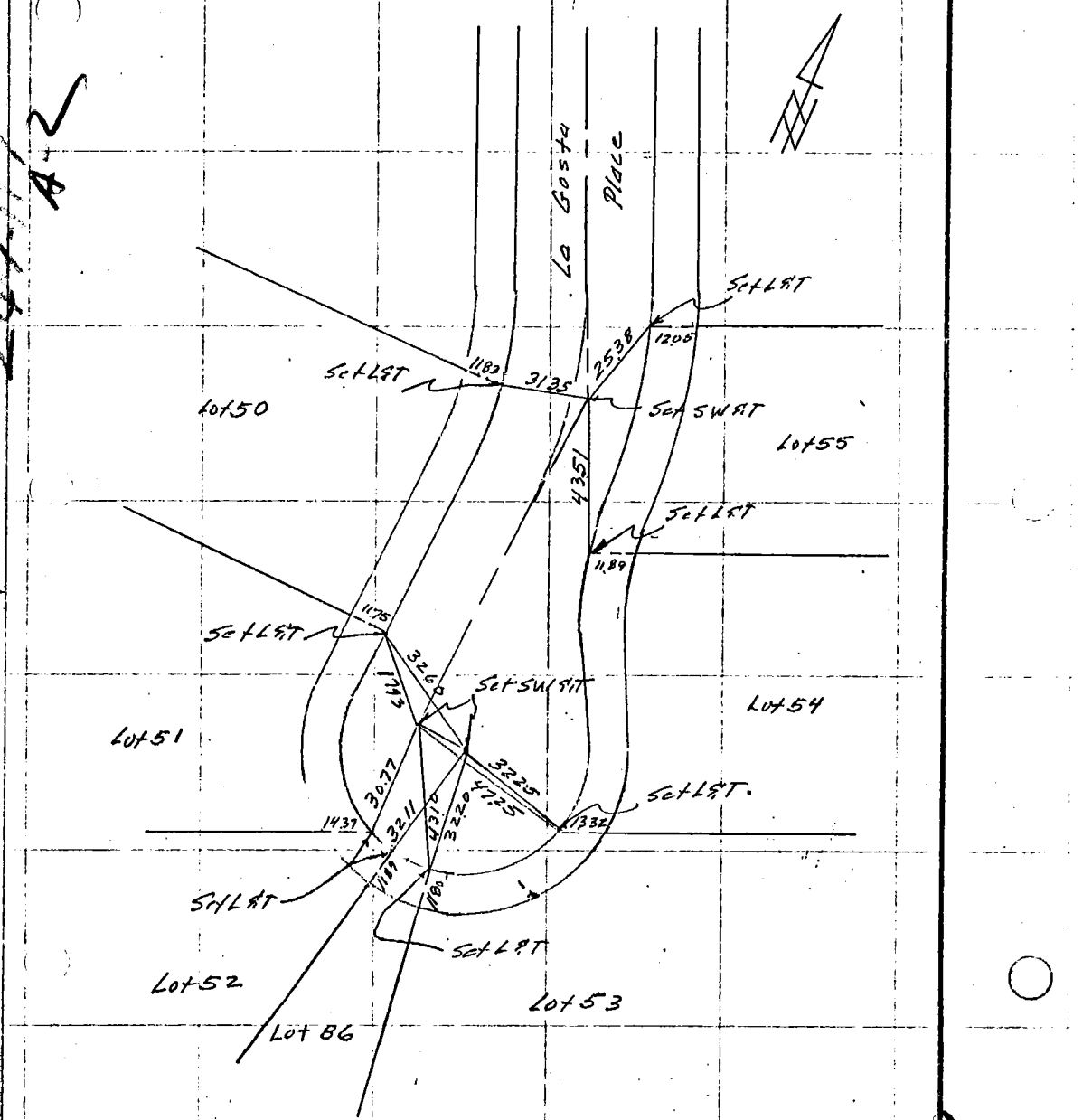

2669-117 A-2

SO. CALIF. BLUE PRINT CO. -

Table showing lot corner monumentation

Corner	Common to lots	From true Bearing	Corner Distance	Type of Mon. set	Depth
West	1-2	S 57-32-40 W	11.75	L.S.T	Flush
West	2-3	S57-32-40W	11.75	L.S.T	Flush
West	3-4	S57-32-40W	11.75	L.S.T	Flush
West	4-5	S 57-32-40W	11.75	L.S.T	Flush
West	5-6	S 57-32-40W	11.75	L.S.T	Flush
West	6-8 4	S 57-32-40W	11.93	L.S.T	Flush
West	8-9	S57-32-00W	Line only	L.S.T	Flush
West	9-10	S 57-32-00 W	Line only	L.S.T	Flush
West	10-11	S57-32-00W	Line only	L.S.T	Flush
West	11-12	S57-32-00W	Line only	L.S.T	Flush
West	12-13	S 57-32-00W	Line only	L.S.T	Flush
West	13-14	S57-32-00W	Line only	L.S.T	Flush
East	15-16	N 57-32-00E	Line only	L.S.T	Flush
East	16-17	N57-32-00E	Line only	L.S.T	Flush
East	17-18	N 57-32-00E	Line only	L.S.T	Flush
East	18-19	N 57-32-00 E	Line only	L.S.T	Flush
East	19-20	N 57-32-00 E	Line only	L.S.T	Flush
East	20-21	N 57-32-00 E	Line only	L.S.T	Flush
South	22-84	S 51-37-46E	Line only	L.S.T	Flush
West	23-84	N 68-17-33 W	Line only	L.S.T	Flush
West	23-24	S 57-32-00W	Line only	L.S.T	Flush
.st	24-25	S57-32-00W	Line only	L.S.T	Flush

SURVEY OF Lot Corner Monuments F. B. ____ PG. 11

SURVEY BY Sikand Engr. Assoc TR. No. 28673

DATE DEC 15 1976

BONALD B. HORN R.C.E. 16913

Co. Eng. F.B. 4042: 117

F. B. _____ Pg. 12 SURVEY OF Lot Corner monumentation

TR. No. 28673 SURVEY BY Sidney Enger Assoc

DATE DEC 15 1976

RONALD R. HORN R.C.E. 16913

Co. Eng. F.B. 4042: 118

2809-117
A2

Table showing lot corner monumentation

Corner	Common to lots	From true Bearing	Corner Distance	Type of mon. set	Depth
West	25-26	S57-32-00W	Line only	L&T	Flush
West	26-27	S 57-32-00W			
West	27-28	S 57-32-00W			
West	28-29	S 57-32-00W			
South	29-15	S 32-28-00W	11.73		
East	30-83	N60-29-42E	Line only		
South	30-31	S29-30-18E	11.75		
South	31-32	S29-30-18E	11.75		
South	33-34	S-29-30-18E	11.69		
South	36-37	S-29-30-18E	11.82		
East	39-40	S89-53-12E	11.82		
East	40-41	S89-53-12E	11.83		
East	41-42	S89-53-12E	11.85		
North	43-86	N 33-29-42E	Line only		
North	44-86	N 46-30-42W	Line only		
West	45-46	N 89-53-12W	11.77		
West	46-47	N 89-53-12W	11.75		
North	57-58	N29-30-18W	11.71		

249-117/A2

SO. CALIF. BLUE PRINT CO. -

Co. Eng. F.B. 4042: 119

SURVEY OF Lot corner monumentation F. B. ____ Pg/3

SURVEY BY SILLAND ENGR Assoc TR. No. 28673

DATE DEC 15 1976

RONALD B. HORN R.C.E. 16913

Table showing lot corner monumentation

Corner	Common to lots	From true Corner Bearing	Distance	Type of Mon set	Depth
East	58-59	N60-29-42E	11.57	LST	Flush
East	59-60	N60-29-42E	11.54		
West	64-65	S60-29-42W	11.75		
West	65-66	S60-29-42W	11.75		
North	67-68	N29-30-18W	11.79		
North	68-69	N27-36-34W	Line only		
North	69-70	N28-13-37W	Line only		
North	70-71	N28-13-37W	Line only		
East	71-72	N60-29-42E	Line only		
South	72-73	S29-30-18E	Line only		
North	76-85	N12-14-39W	Line only		
North	77-78	N29-30-50W	Line only		
West	81-82	S57-32-00W	Line only		

Details of additional lot corner monumentation are incorporated in the centerline tie notes for this tract.

Co. Eng. F.B. 4042: 120

SURVEY OF Rear lot corners F. B. ____ PG. 14

SURVEY BY SIKAND ENGINEERING ASSOCIATES TR. No. 28673

DATE DEC 15 1976

RONALD R. HORN R.C.E. 16913

240-117 #2

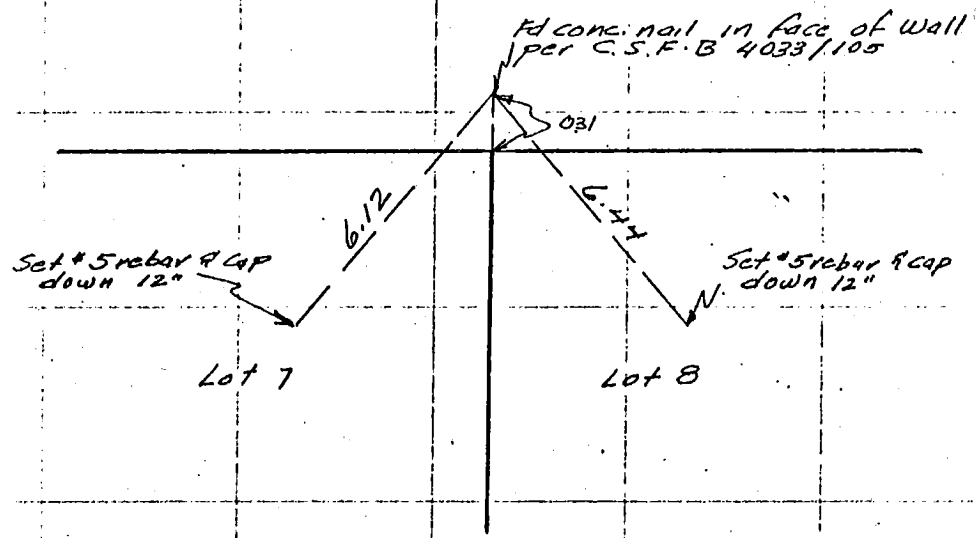

SO. CALIF. BLUE PRINT CO.

Co. Eng. F.B. 4042: 121

F. B. _____ Pg. 15 SURVEY OF Rear lot Corners

TR. No. 28673 SURVEY BY SIKAND ENGINEERING ASSOCIATES

DATE DEC 15 1976

RONALD R. HORN R.C.E. 16913

249-117 A2

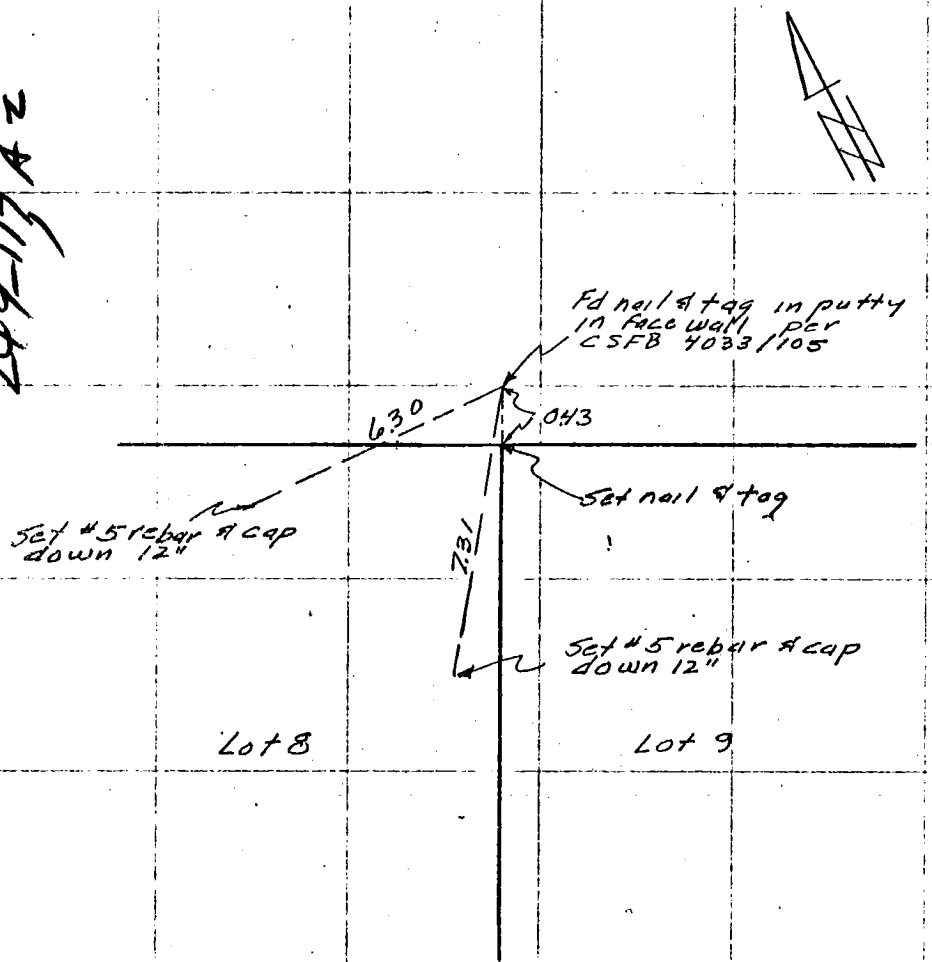

Co. Eng. F.B. 4042: 122

SURVEY OF Rear lot corners F. B. ____ PG. 16

SURVEY BY SIKAND ENGINEERING ASSOCIATES TR. No. 28673

DATE DEC 15 1976

RONALD R. HORN R.C.E. 16913

245-117A-2

SO. CALIF. BLUE PRINT CO.

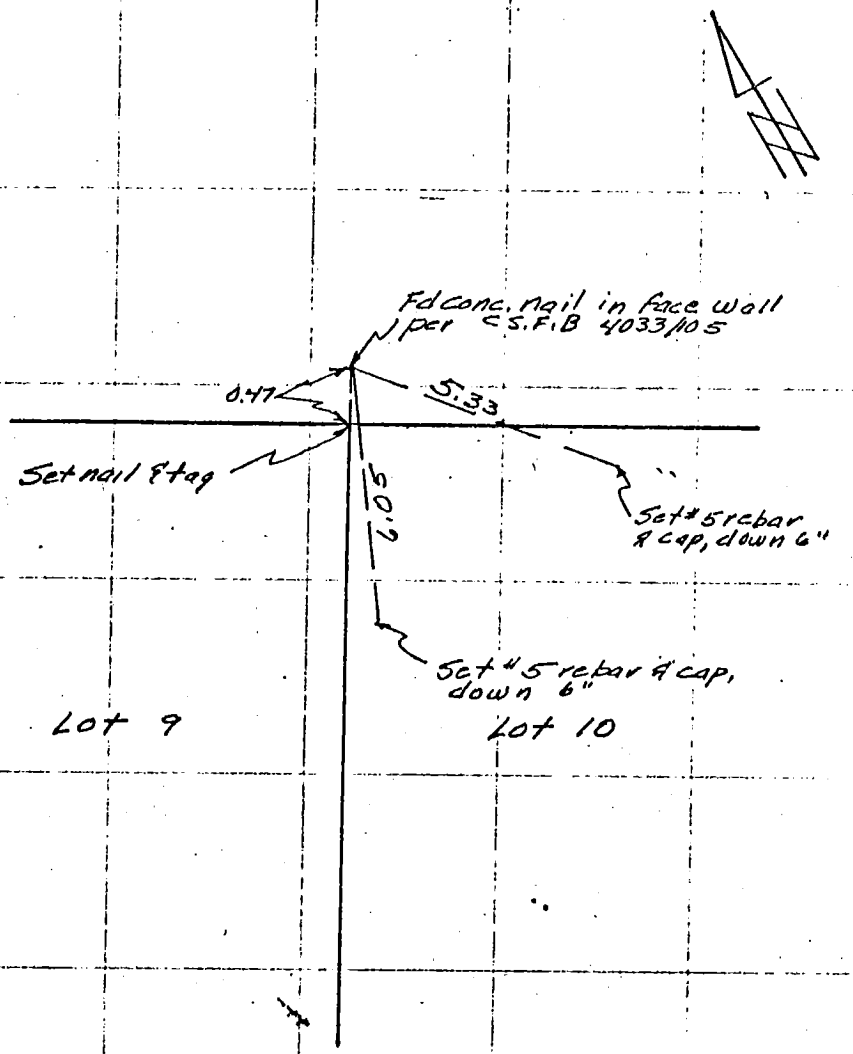

Co, Eng. F.B. 4042: 123

F. B. ____ Pg. 17 SURVEY OF Rear lot corners

TR. No. 28673 SURVEY BY SIKAND ENGINEERING ASSOCIATES

DATE DEC 15 1976

RONALD R. HORN R.C.E. 16913

A-2

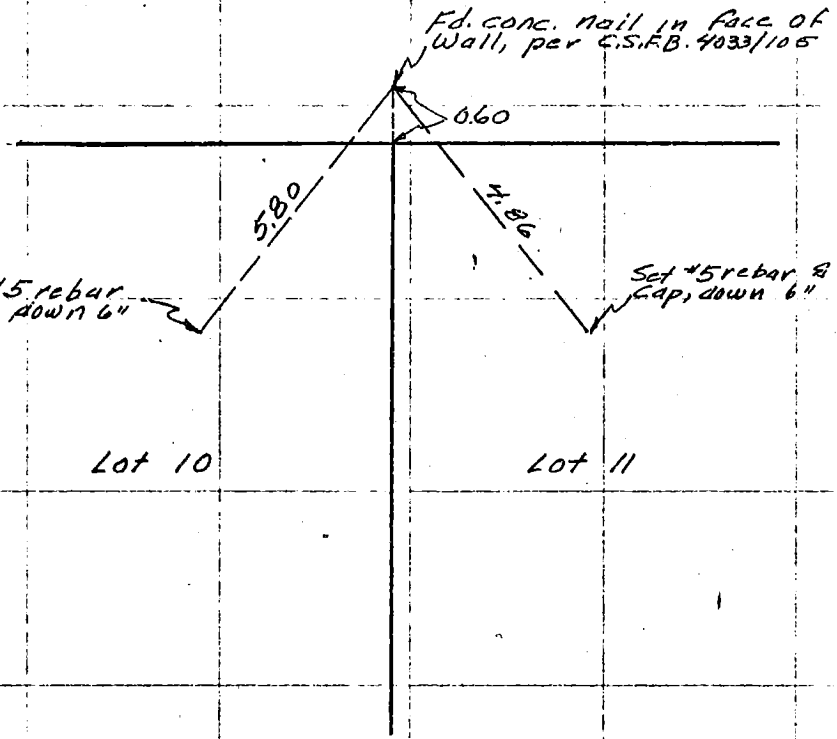

249-117

SURVEY OF Rear lot corners F. B. PG. 18

SURVEY BY SIKAND ENGINEERING ASSOCIATES TR. No. 28673

DATE DEC 15 1976

RONALD R. HORN R.C.E. 16913

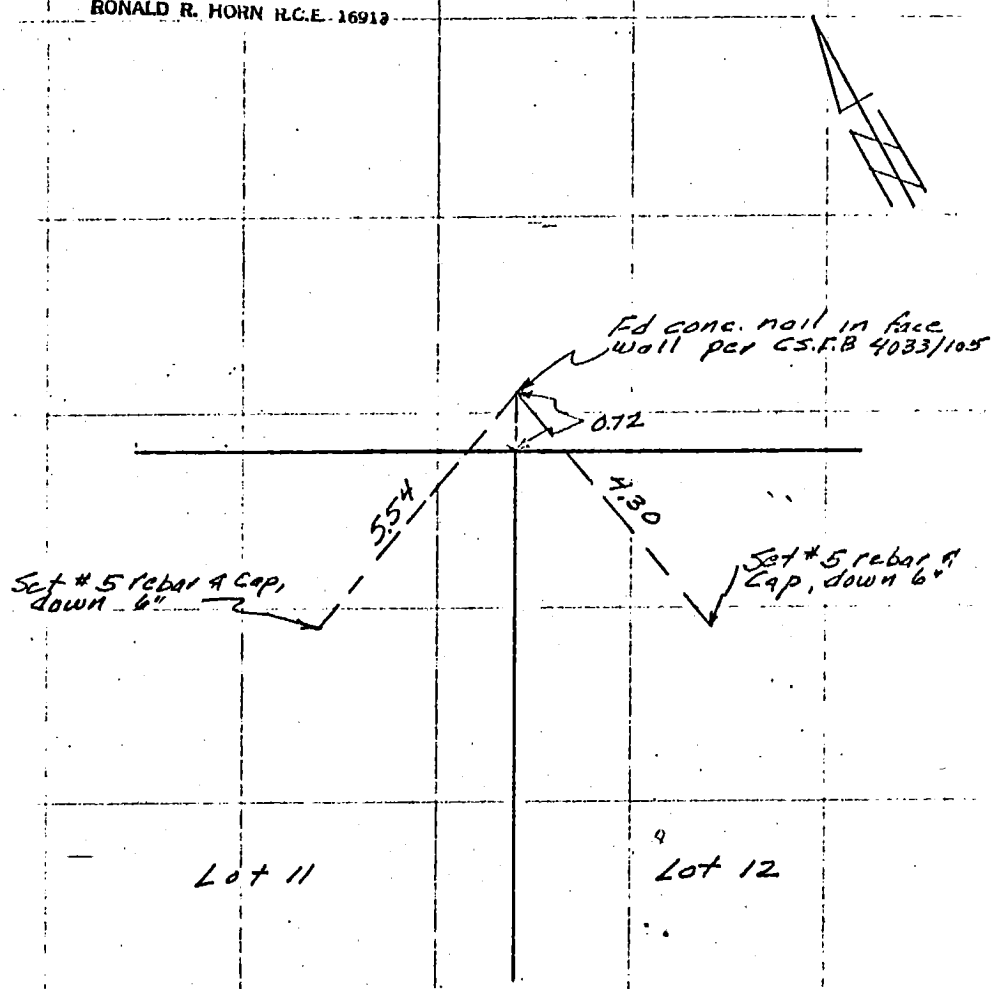

249-117 8-2

SO. CALIF. BLUE PRINT CO.

Co. Eng. P.B. 4042: 125

F. B. _____ Pg. 19 SURVEY OF Rear lot corners

TR. No. 28673 SURVEY BY SIKAND ENGINEERING ASSOCIATES

DATE DEC 15 1976

RONALD R. HORN R.C.E. 16913

29417 4-2 (121)

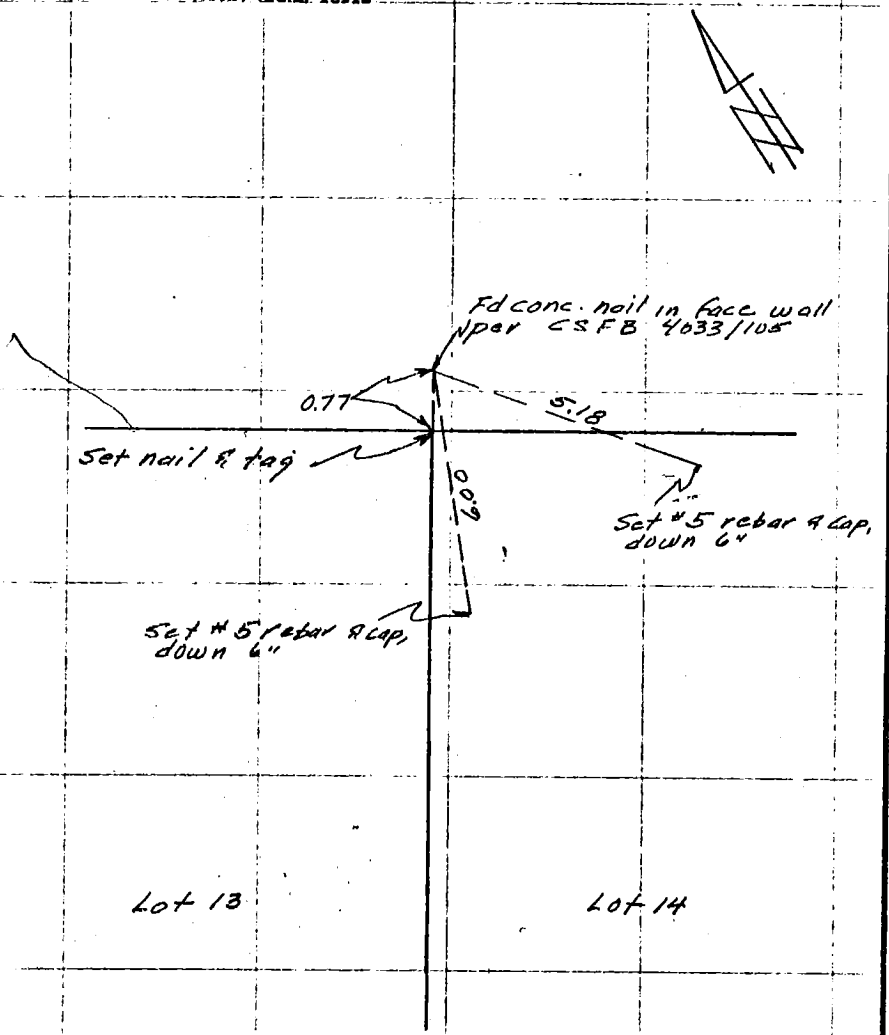

Co. Eng. F.B. 4042: 126

TRACT No. 31910 DATE: 11-21-76 PAGE 1 OF 1

SURVEY BY ROBERT L. ARMET L.S. 3207

E.C.D., INC.

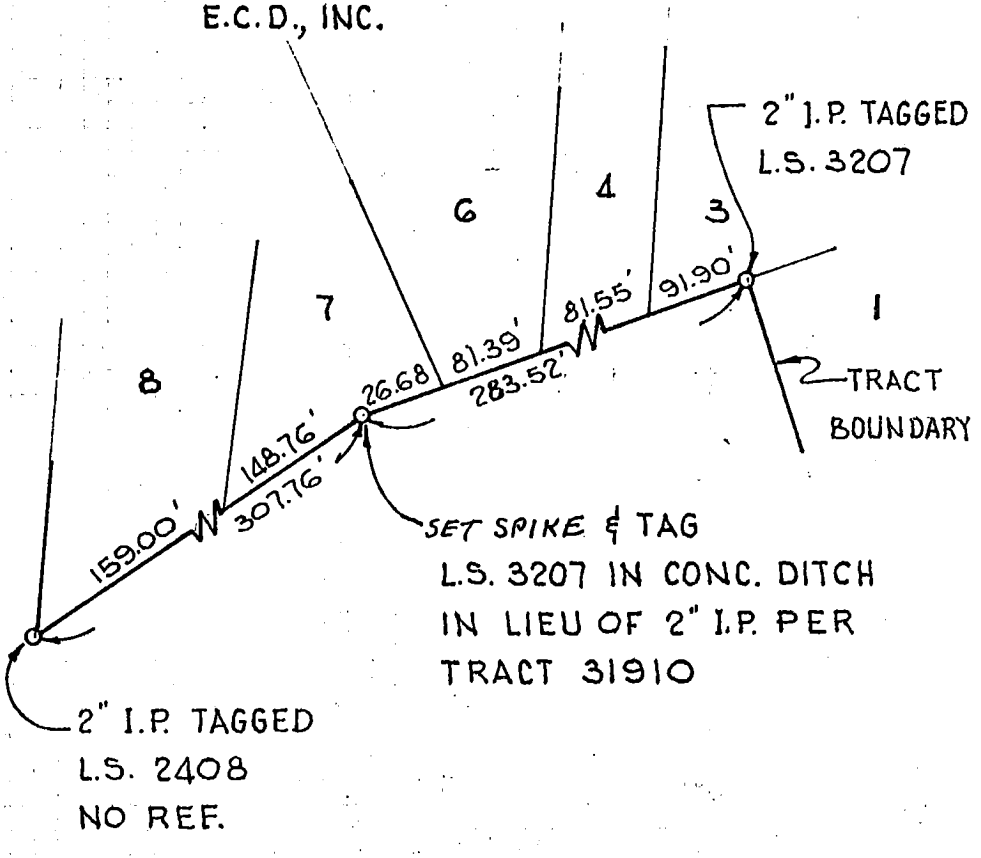

75-101

Co. Eng. P.B. 4042: 127

TRACT NO. 32866 F. B. Pg.

SURVEY BY DYSON Y. HAMNER RCE 9840 TR. No.

DATE JAN. 3, 1977

WS 40C-2 (29)

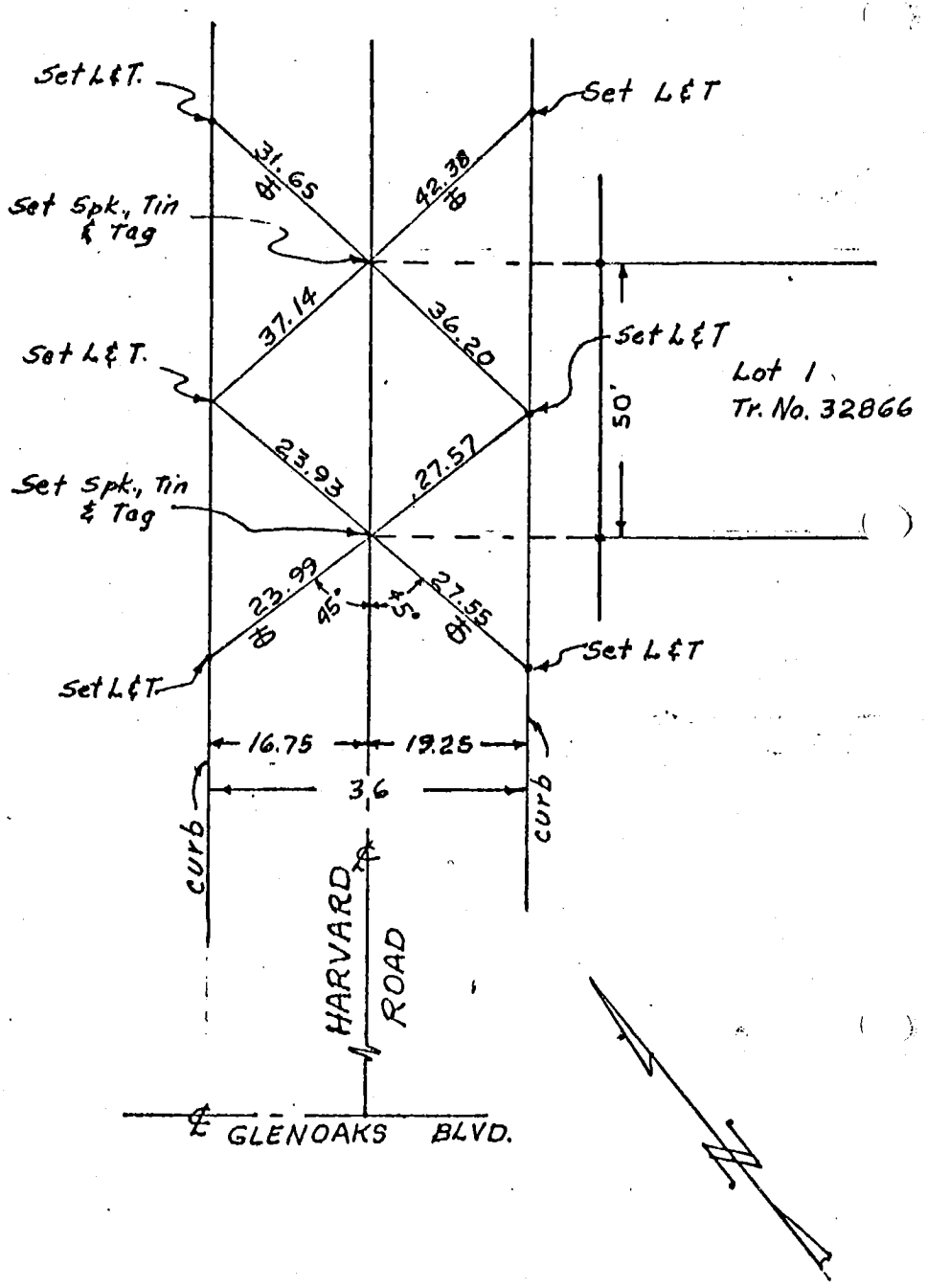

SO. CALIF. BLUE PRINT CO.

Co. Eng. F.B. 4042: 128

SURVEY OF ℄ TIES F B NO. PAGE 1

SURVEY BY ENGINEERING TECH. INC. TRACT NO. 25667

DATE 1/18/77

(62)

D-4

WS41

WS41

SURVEYORS SERVICE COMPANY COSTA MESA - STOCK NO. 411

DO NOT EXTEND NOTES THIS SIDE OF LINE

AVENUE 64
702.35' NORTHEAST
TO COURT TERRACE

COURT TERRACE
333.61' NORTHEAST
TO LAKEVIEW ROAD
AND
LAKEVIEW ROAD
209.82' NORTHEAST
TO ANNANDALE TERRACE

ALL DISTANCES SHOWN ARE MEASURED AND HAVE BEEN CORRECTED TO 68° F.

ALL PERMANENT MONUMENTS HAVE BEEN TAGGED UNLESS NOTED.

Barry S. Fischer

BARRY S. FISCHER R.C.E. 13066

Co. Eng. F.B. 4042: 129

SURVEY OF ℄ TIES F B NO. PAGE 2

SURVEY BY ENGINEERING TECH. INC. TRACT NO. 25667

DATE 1/18/77

4089

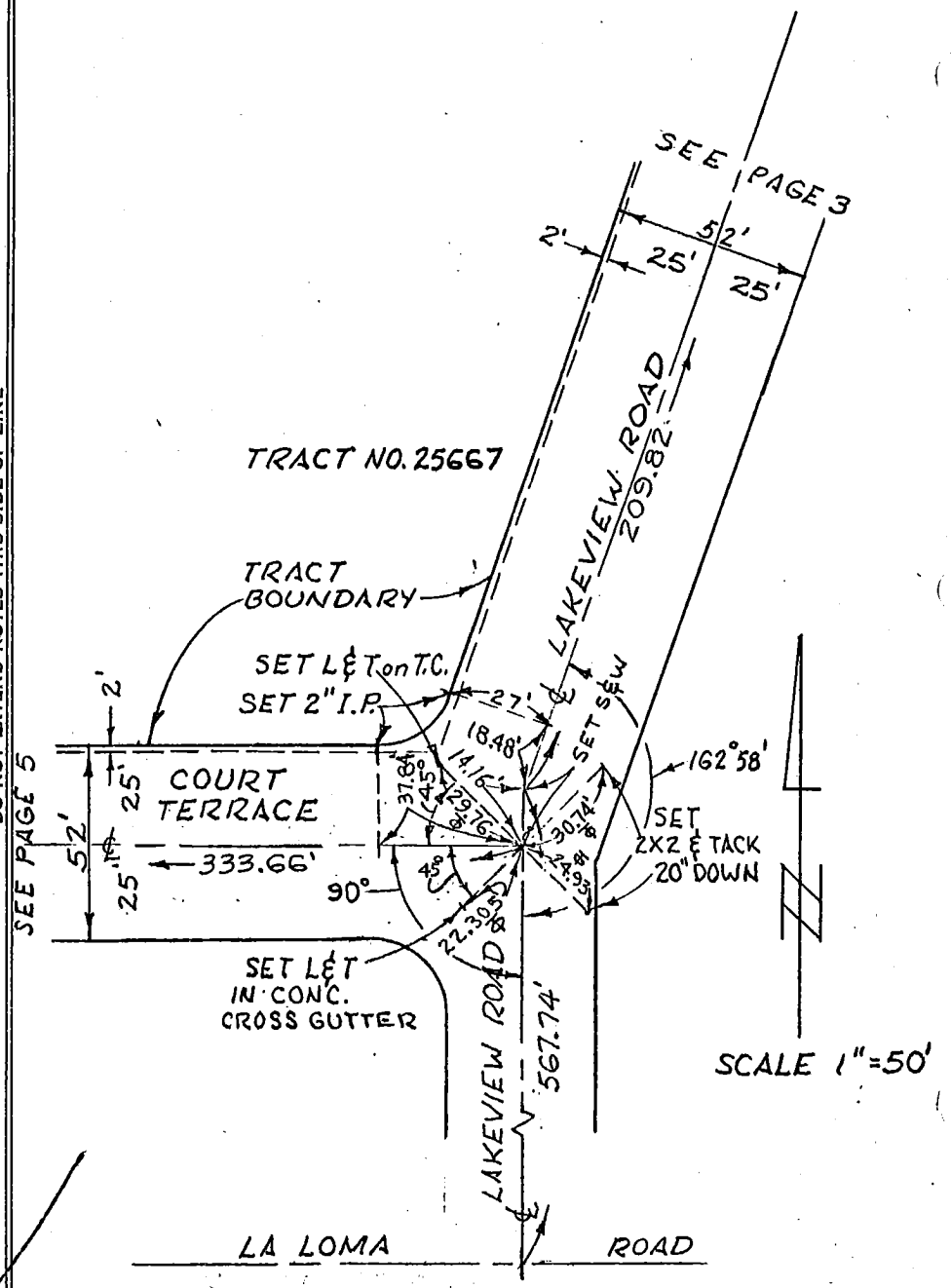

DO NOT EXTEND NOTES THIS SIDE OF LINE

SURVEYORS SERVICE COMPANY, COSTA MESA - STOCK NO. 411

Co. Eng. F.B. 4042: 130

SURVEY OF ℄ TIES F B NO. PAGE 3

SURVEY BY ENGINEERING TECH. INC. TRACT NO. 25667

DATE 1/18/77

SURVEYORS SERVICE COMPANY - COSTA MESA - STOCK NO. 411

DO NOT EXTEND NOTES THIS SIDE OF LINE

4 D-4

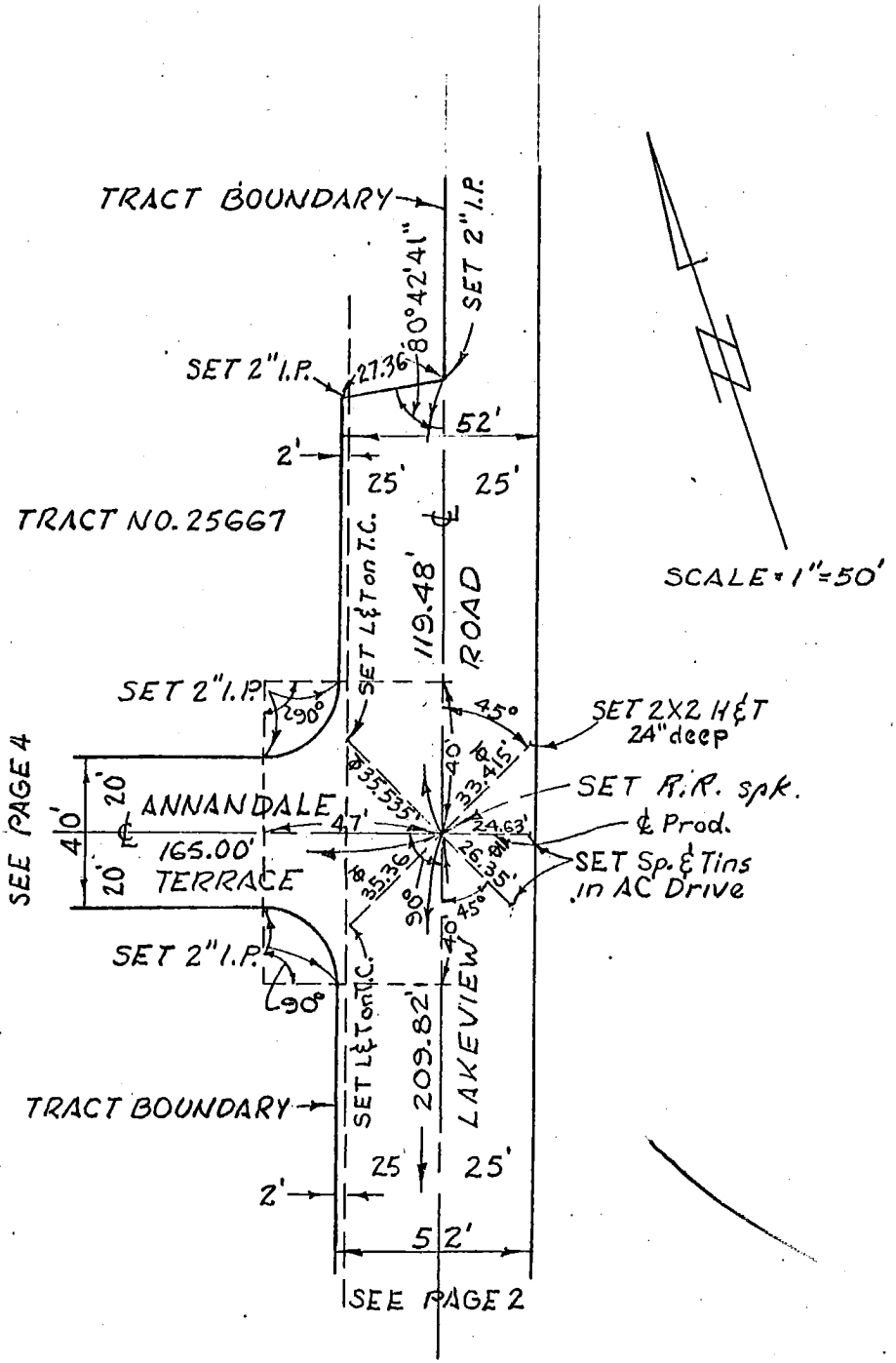

Co. Eng. F.B. 4042: 131

SURVEY OF ℄ TIES F B NO. PAGE 4

SURVEY BY ENGINEERING TECH. INC. TRACT NO. 25667

DATE 1/18/77

41 D-4

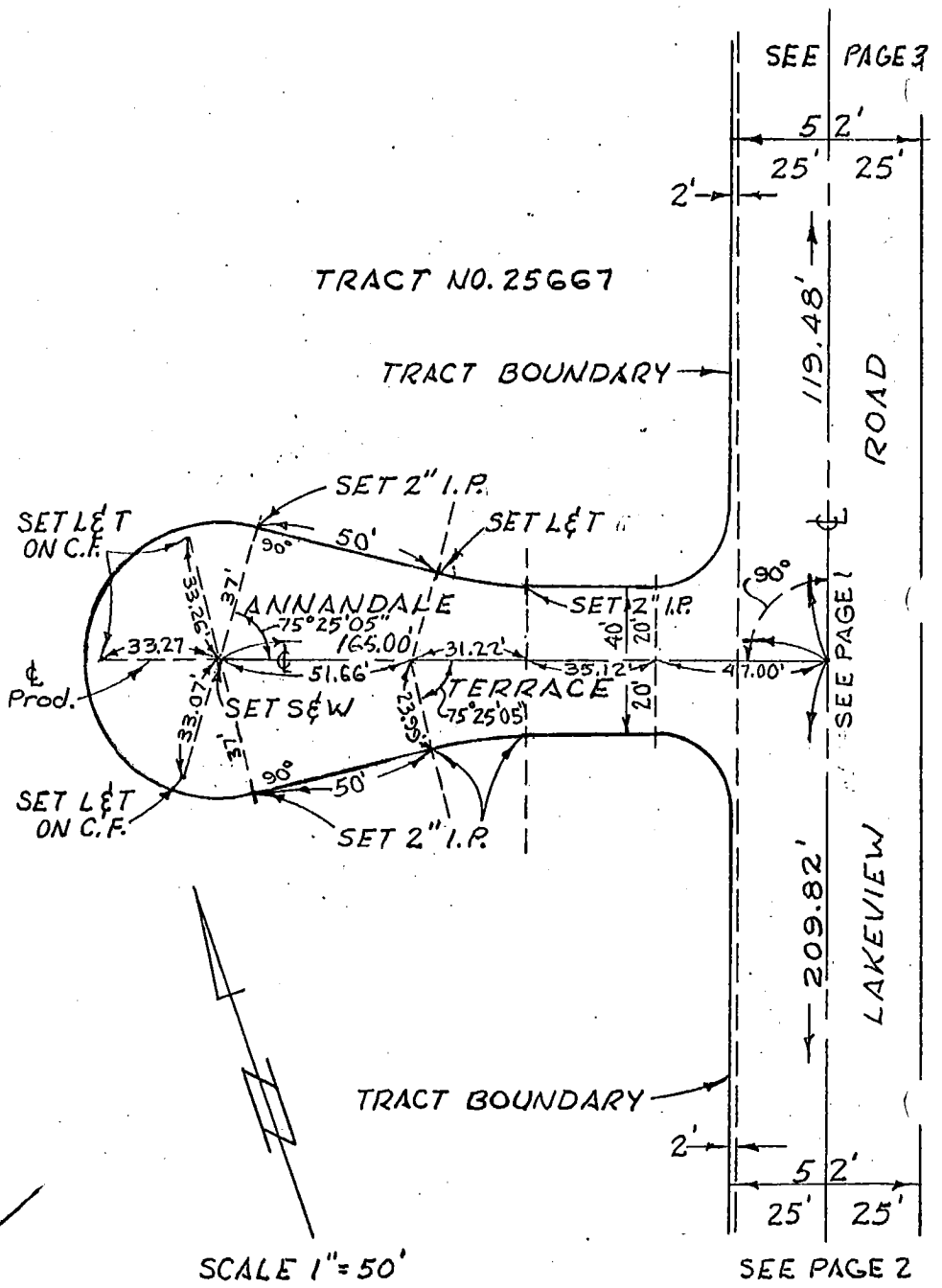

SURVEYORS SERVICE COMPANY, COSTA MESA - STOCK NO. 411

DO NOT EXTEND NOTES THIS SIDE OF LINE

Co. Eng. F.B. 4042: 132

SURVEY OF ℄ TIES F B NO. PAGE 5

SURVEY BY ENGINEERING TECH. INC. TRACT NO. 25667

DATE 1/18/77

4/D-4

SURVEYORS SERVICE COMPANY, COSTA MESA - STOCK NO. 411

DO NOT EXTEND NOTES THIS SIDE OF LINE

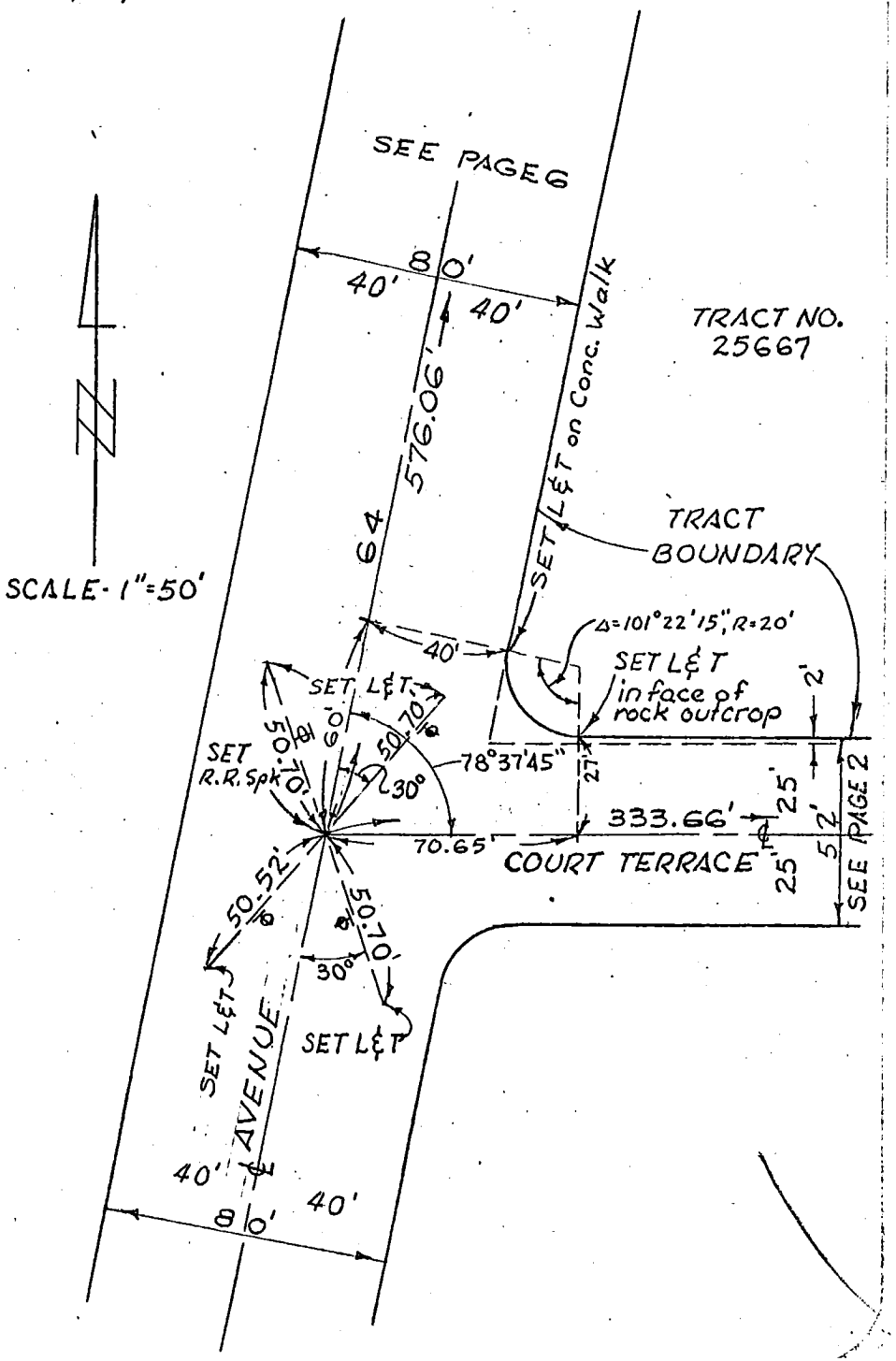

Co. Eng. F.B. 4042: 133

SURVEY OF ℄ TIES F B NO. PAGE 6

SURVEY BY ENGINEERING TECH. INC. TRACT NO. 25667

DATE 1/18/77

62

D-4

US 411

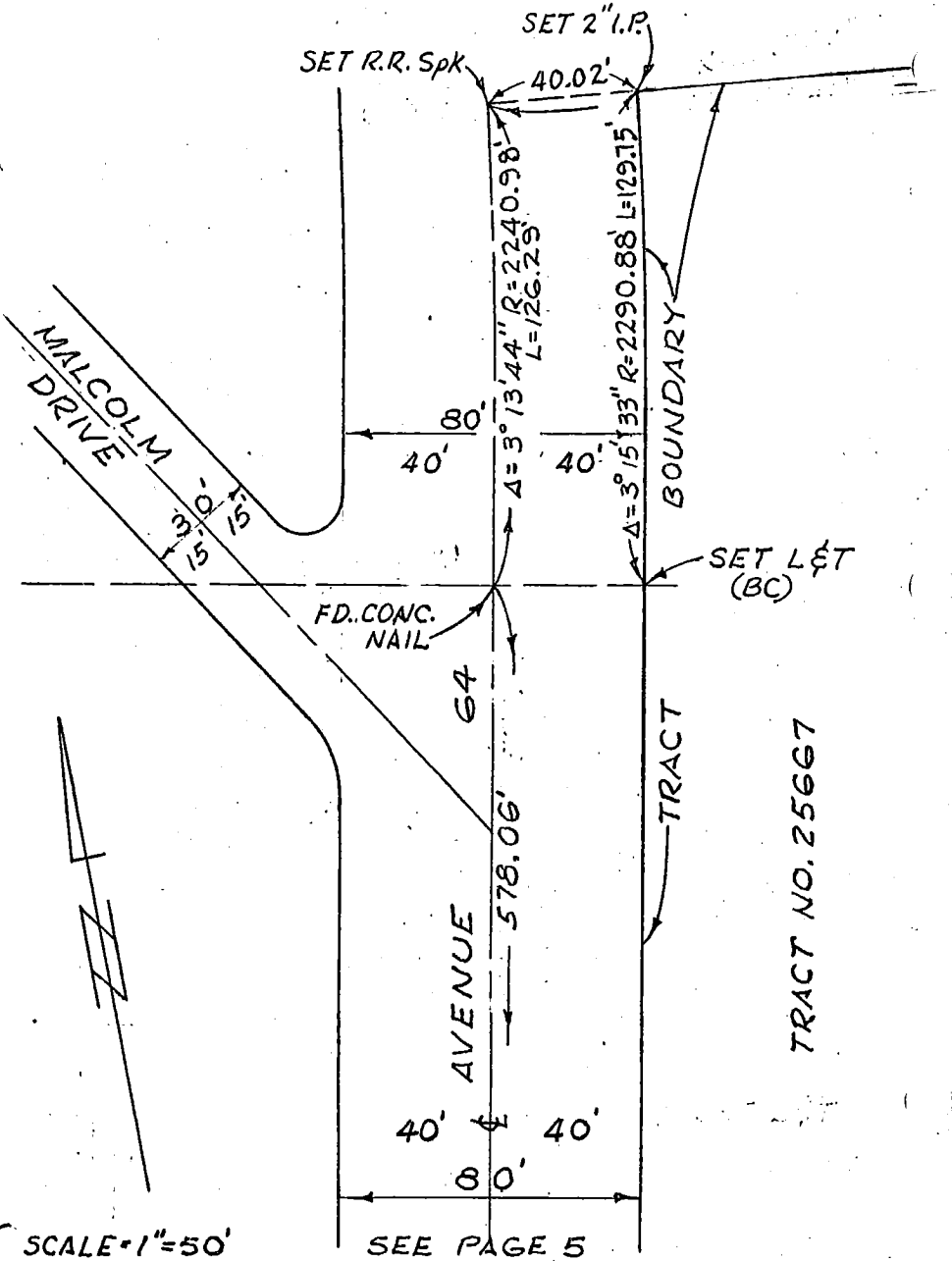

DO NOT EXTEND NOTES THIS SIDE OF LINE

SURVEYORS SERVICE COMPANY, COSTA MESA - STOCK NO. 411

Co. Eng. F.B. 4042: 134

SURVEY OF CENTERLINE MONUMENTS F B NO. PAGE
SURVEY BY WINCHELL SURVEYING CO. TRACT NO. 26359
DATE 1/4/77

WINCHELL SURVEYING CO.
5116 W. 190th ST.
TORRANCE, CA. 90503
David D. Winchell
L.S. 3741

WS 25 A-4

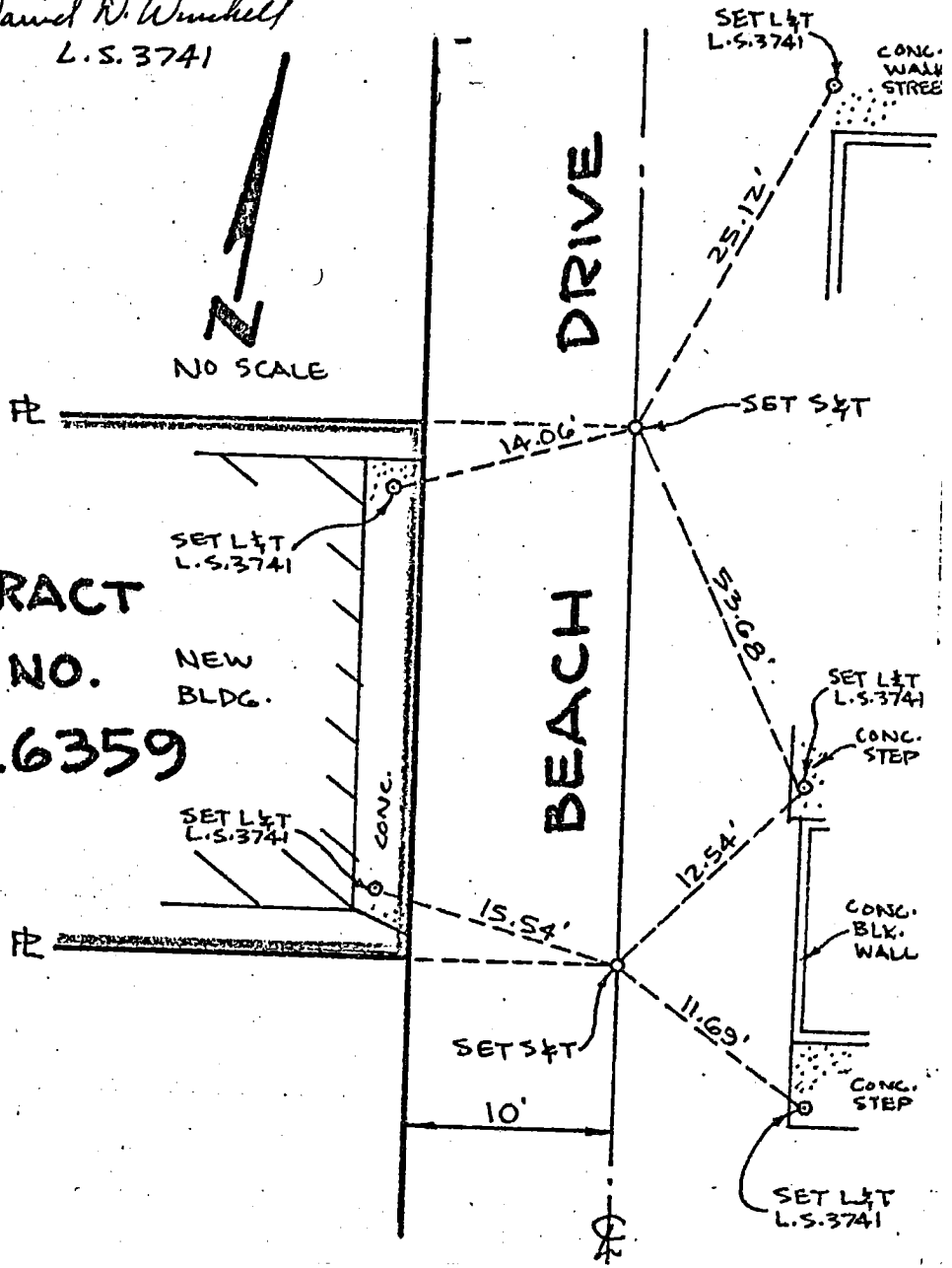

SURVEYORS SERVICE COMPANY, COSTA MESA - STOCK NO. 411

DO NOT EXTEND NOTES THIS SIDE OF LINE

Co. Eng. F.B. 4042: 135

SURVEY OF ℄ TIES F B NO. PAGE 1

SURVEY BY Tierra Engineering TRACT NO. 26438

DATE 10-1-76

Wesley K. Olson L.S. 4033
Tierra Engineering Co.

(161) B-4

W 25'

SURVEYORS SERVICE COMPANY, COSTA MESA - STOCK NO. 411

DO NOT EXTEND NOTES THIS SIDE OF LINE

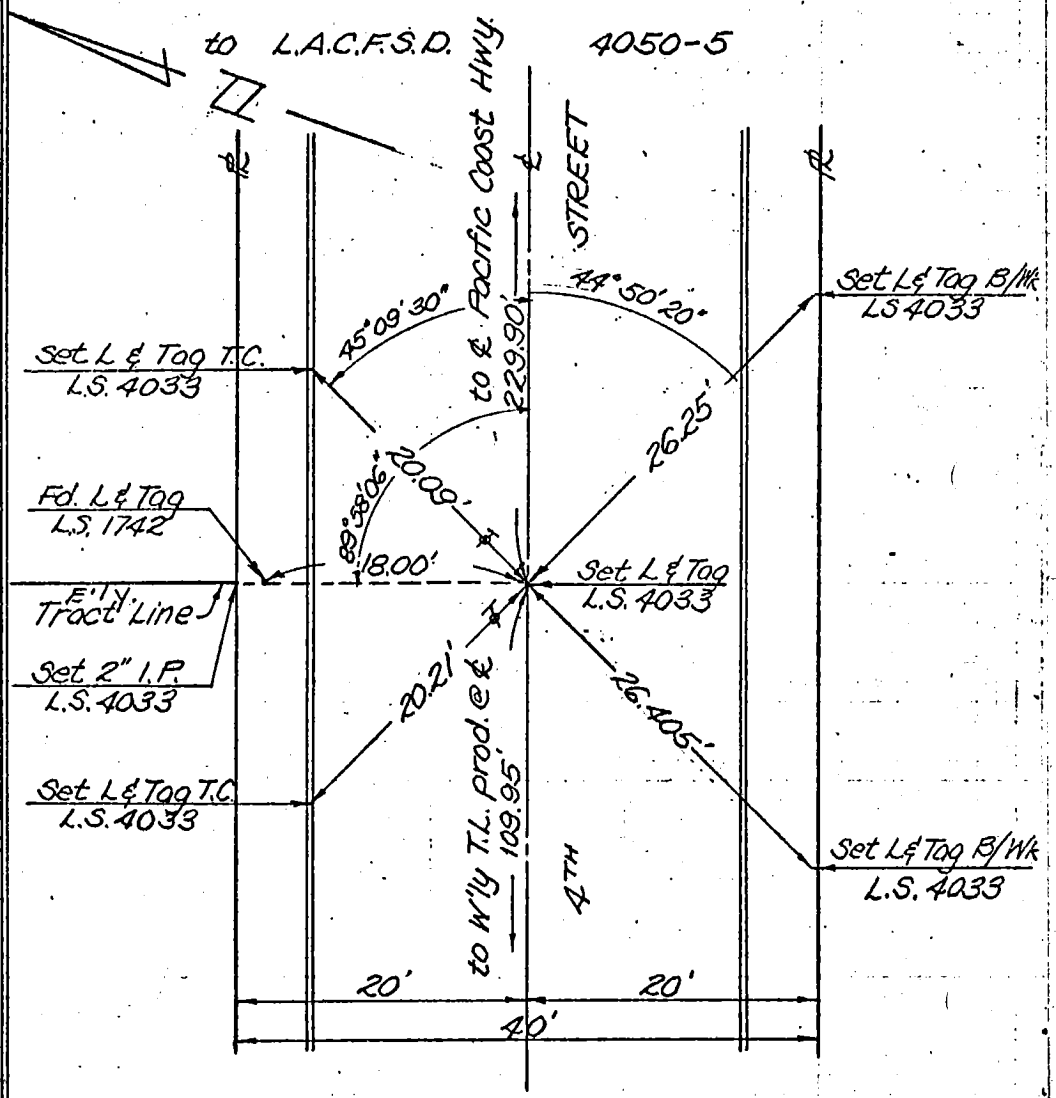

to page 2

SURVEY OF ℄ TIES F B NO. PAGE 2

SURVEY BY Tierra Engineering TRACT NO. 26438

DATE 10-1-76

Wesley K. Olson L.S. 4033
Tierra Engineering Co.

(16) B-4

WS 25

SURVEYORS SERVICE COMPANY, COSTA MESA - STOCK NO. 411

DO NOT EXTEND NOTES THIS SIDE OF LINE

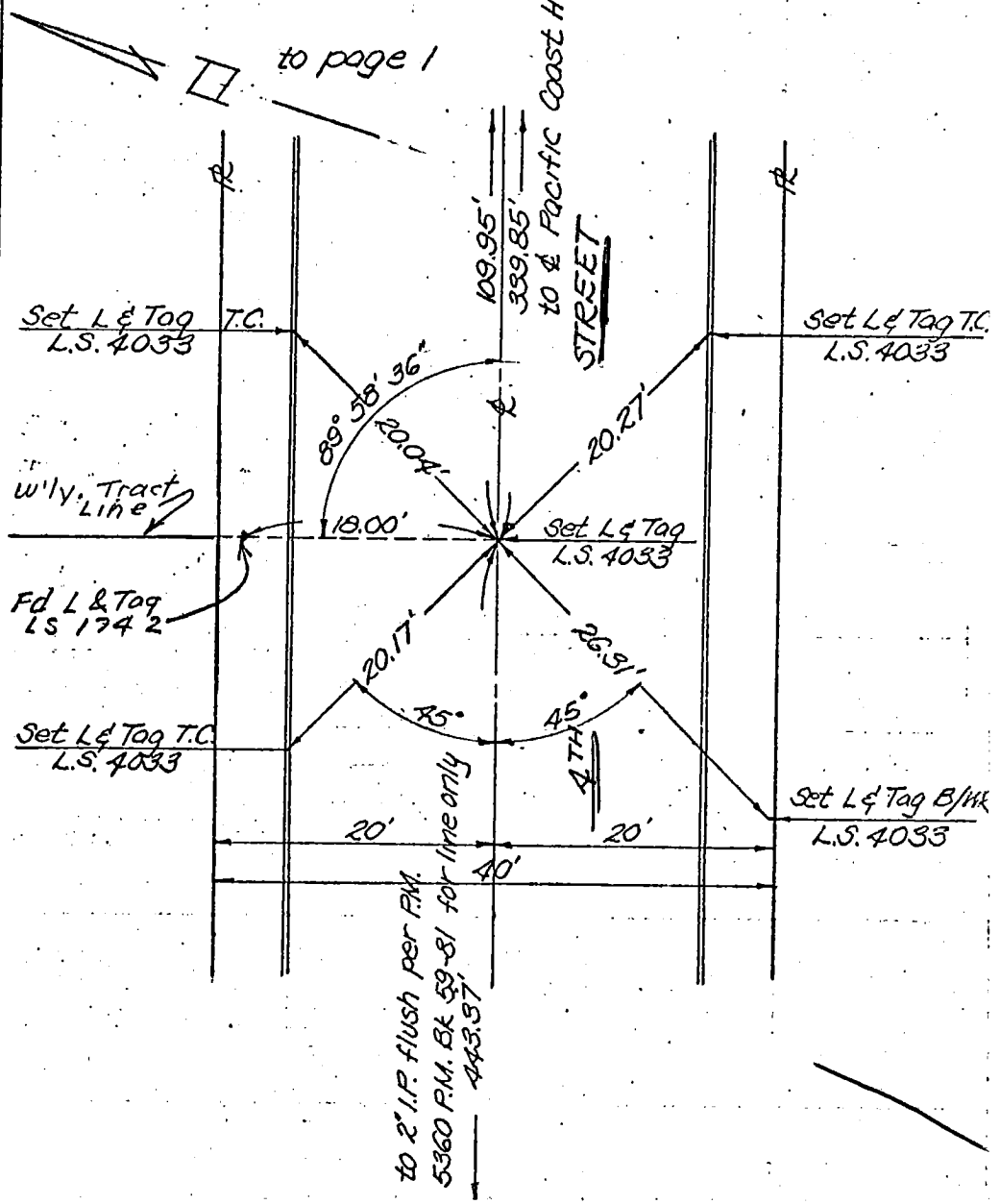

Co. Eng. F.B. 4042: 137

129-317 B.1 (123)

SURVEY OF ROWLAND AVE. & OAK TREE DR. F. B. _____ PG. _____

SURVEY BY WALSH & ASSOCIATES, INC. TR. No. 27569

DATE 1-25-77

LICENSED LAND SURVEYOR BRUCE A. BOSHART NO. 3160 STATE OF CALIFORNIA

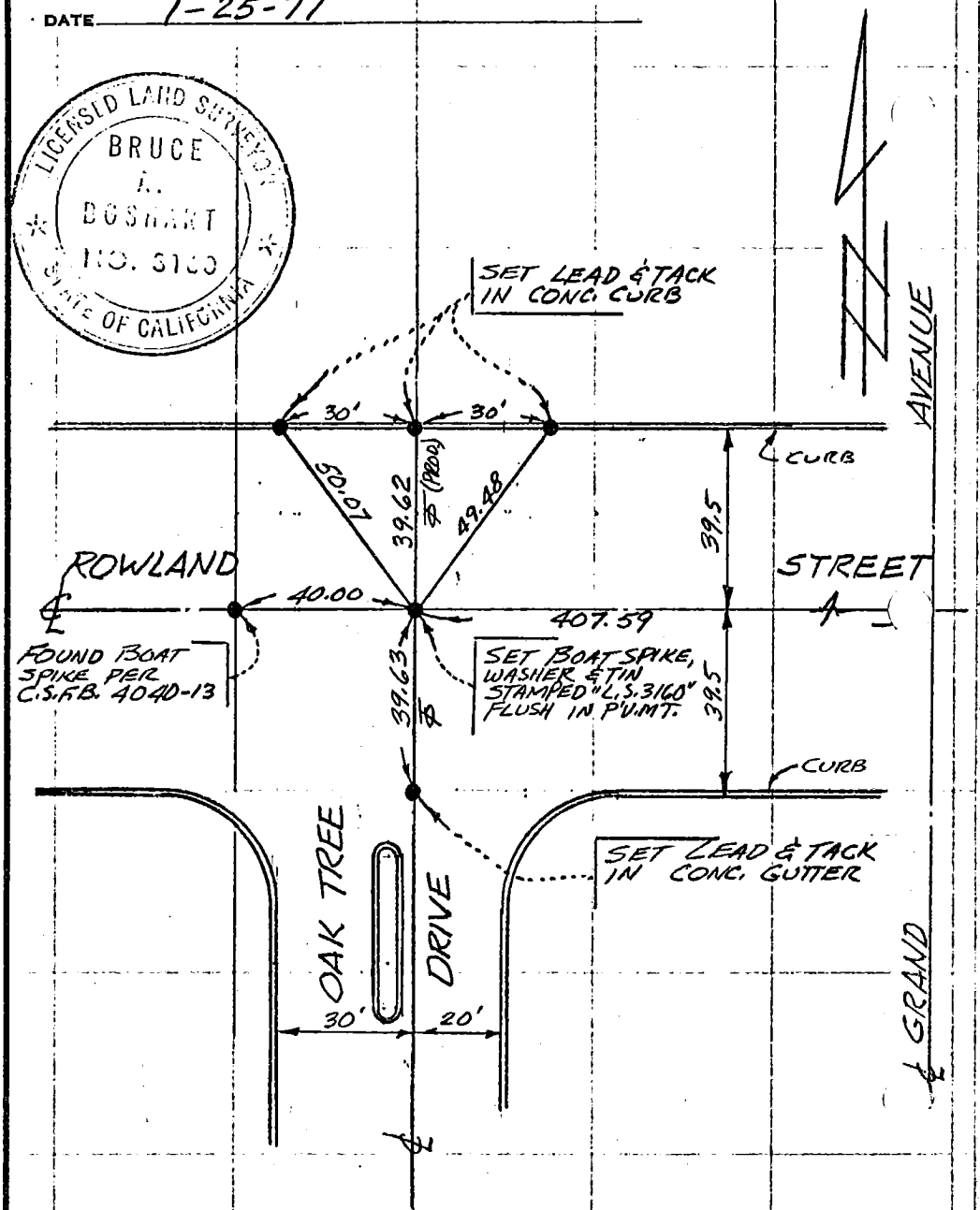

SO. CALIF. BLUE PRINT CO.

Co. Eng. F.B. 4042: 138

SURVEY OF OAK TREE DRIVE F. B. Pg.

SURVEY BY WALSH & ASSOCIATES, INC. TR. No. 27569

DATE 1-26-77

129-317 B-1

SO. CALIF. BLUE PRINT CO.

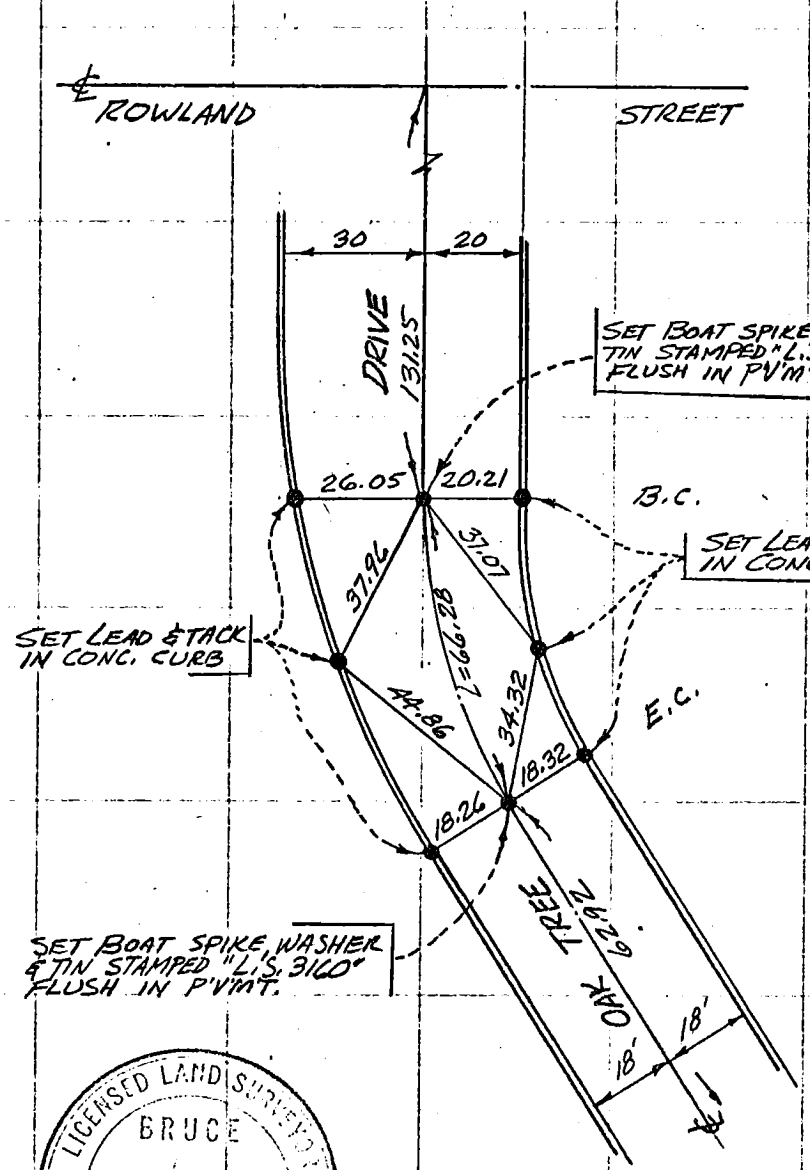



Co. Eng. F.B. 4042: 139

SURVEY OF OAK TREE DRIVE F. B. Pg.

SURVEY BY WALSH & ASSOCIATES TR. No. 27569

DATE 1-25-77

129-317, B-1

SO. CALIF. BLUE PRINT CO.

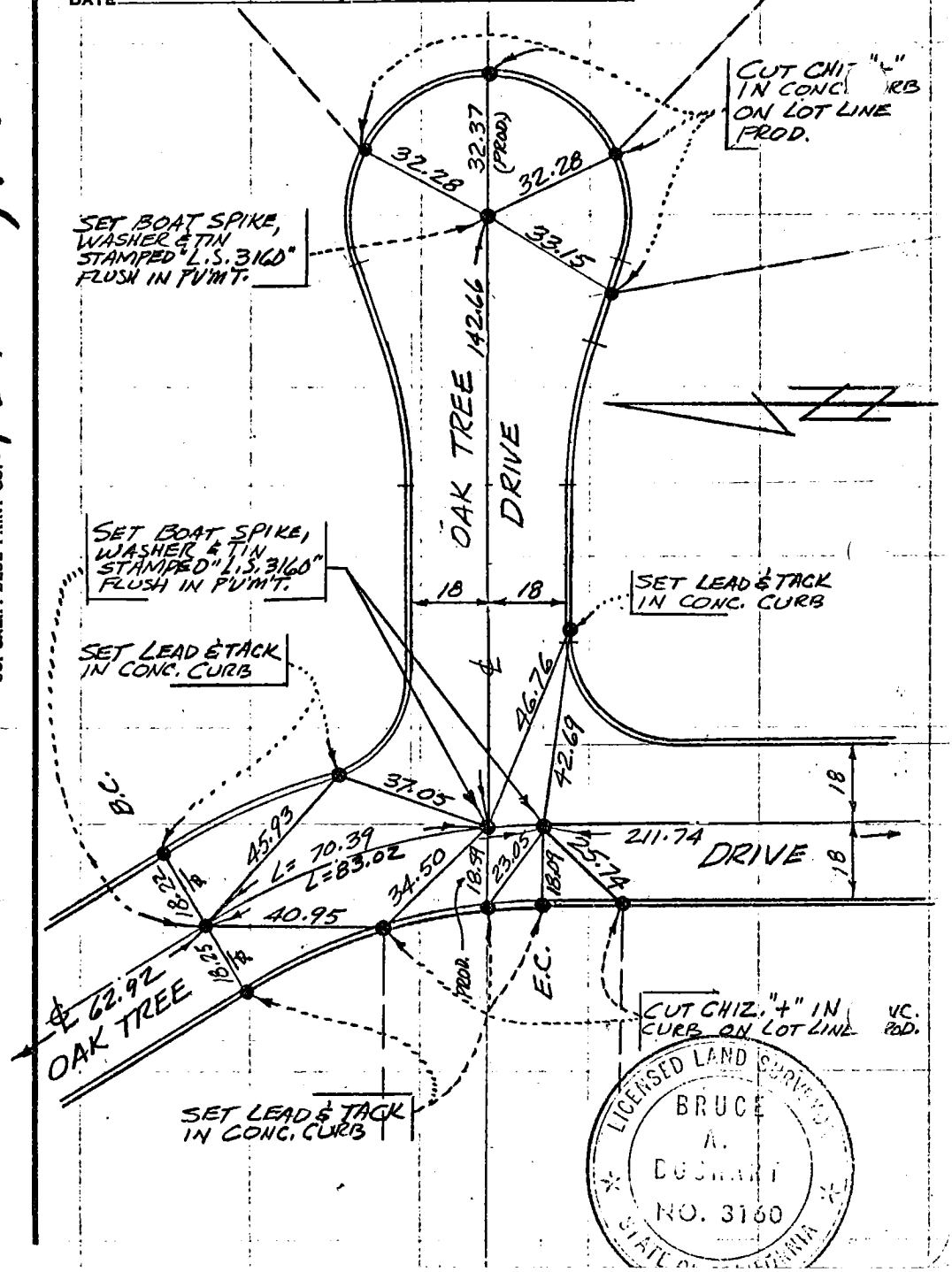

Co. Eng. F.B. 4042: 140

SURVEY OF OAK TREE DRIVE F. B. PG.

SURVEY BY WALSH & ASSOCIATES, INC. TR. No. 27569

DATE 1-26-77

124317, 8-1

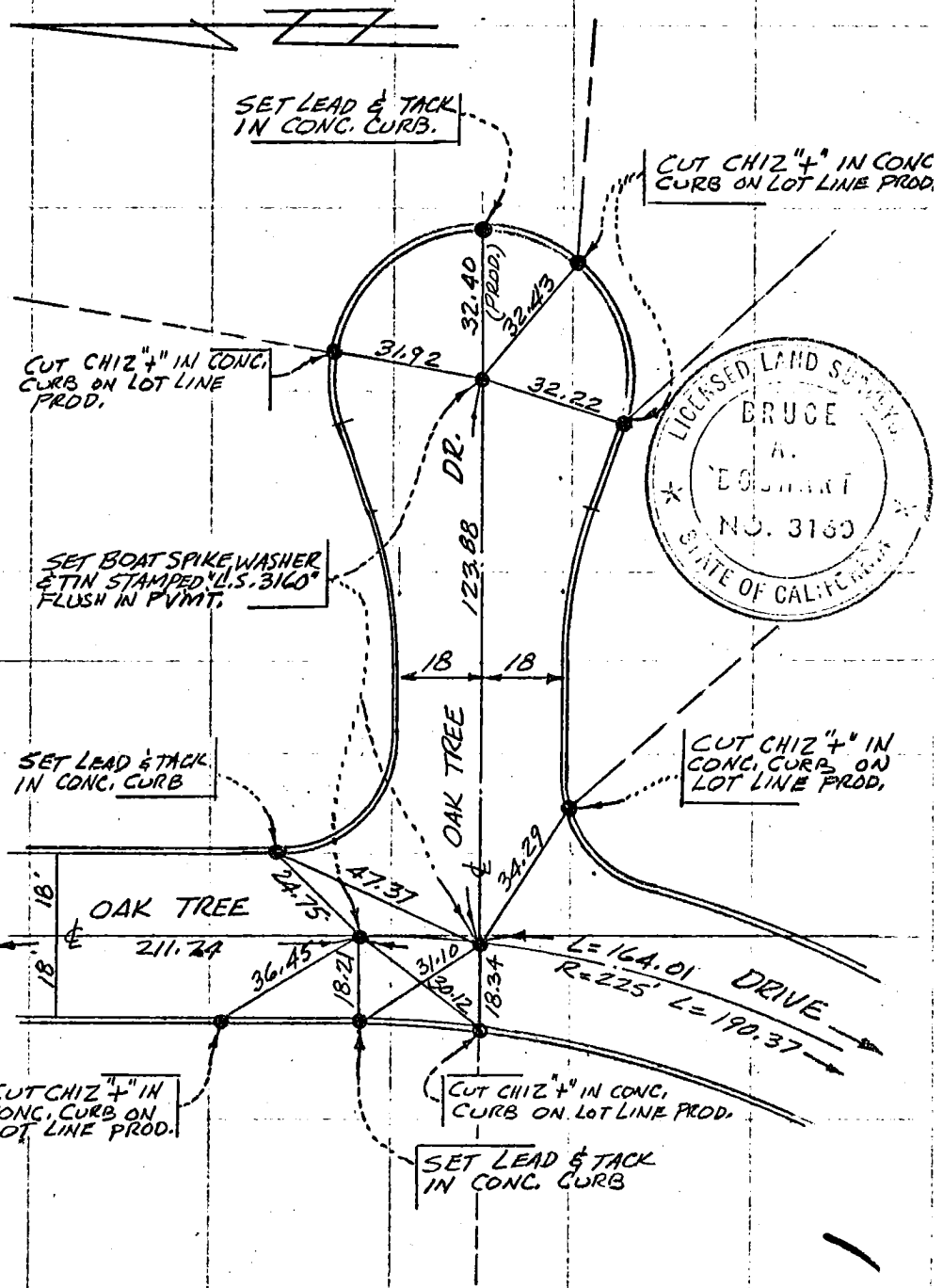

SO. CALIF. BLUE PRINT CO.

Co. Eng. F.B. 4042: 141

SURVEY OF OAK TREE DRIVE F. B. PG.

SURVEY BY WALSH & ASSOCIATES, INC. TR. No. 27569

DATE 1-27-77

129-317, B-1

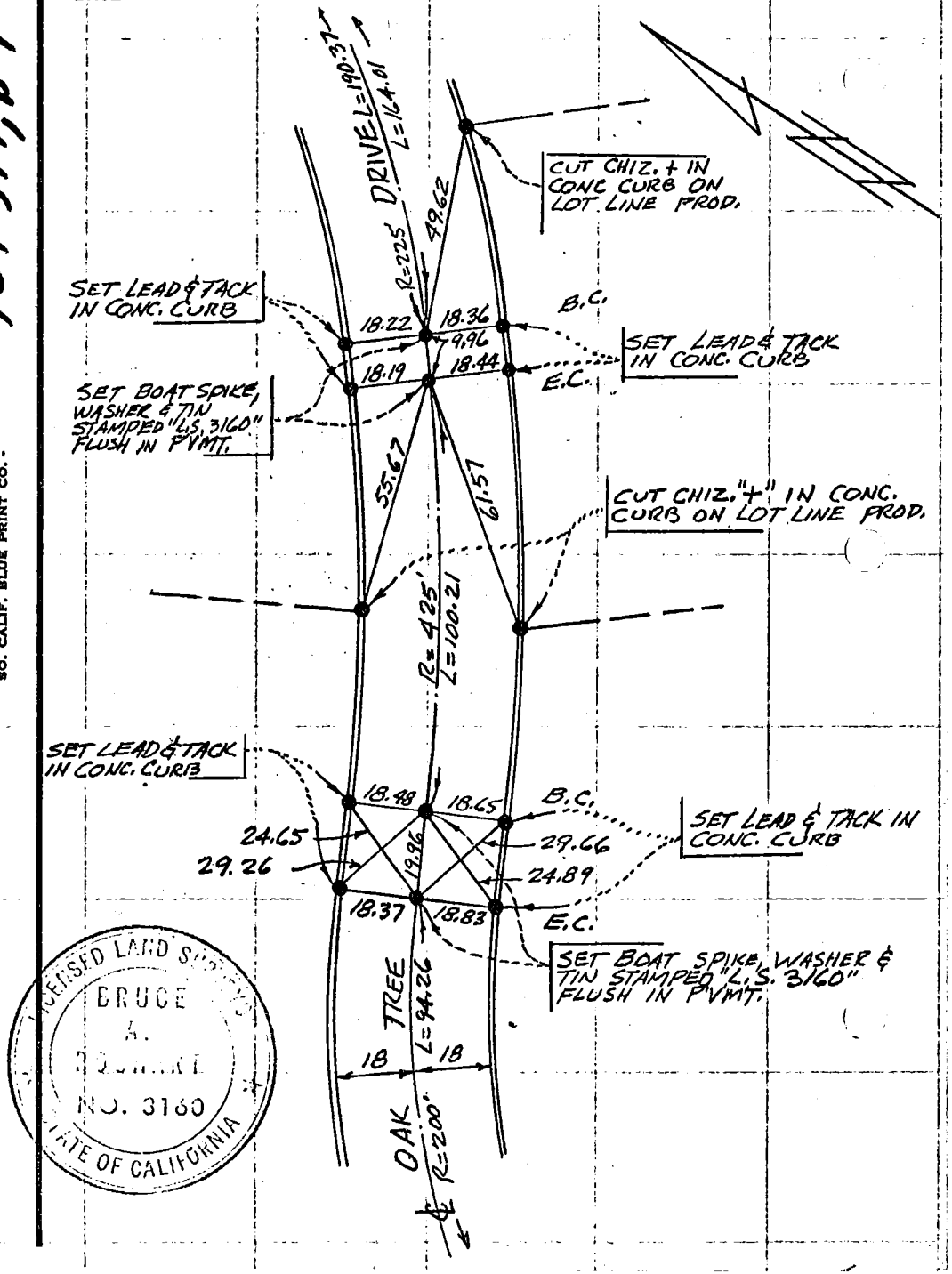

LICENSED LAND SURVEYOR
BRUCE A. [illegible]
NO. 3160
STATE OF CALIFORNIA

SO. CALIF. BLUE PRINT CO.

SURVEY OF OAK TREE DRIVE F. B. _____ PG. _____

SURVEY BY WALSH & ASSOCIATES, INC. TR. No. 27569

DATE 1-28-77

LICENSED LAND SURVEYOR
BRUCE A. BOCHART
NO. 3160
STATE OF CALIFORNIA

129-317B.1

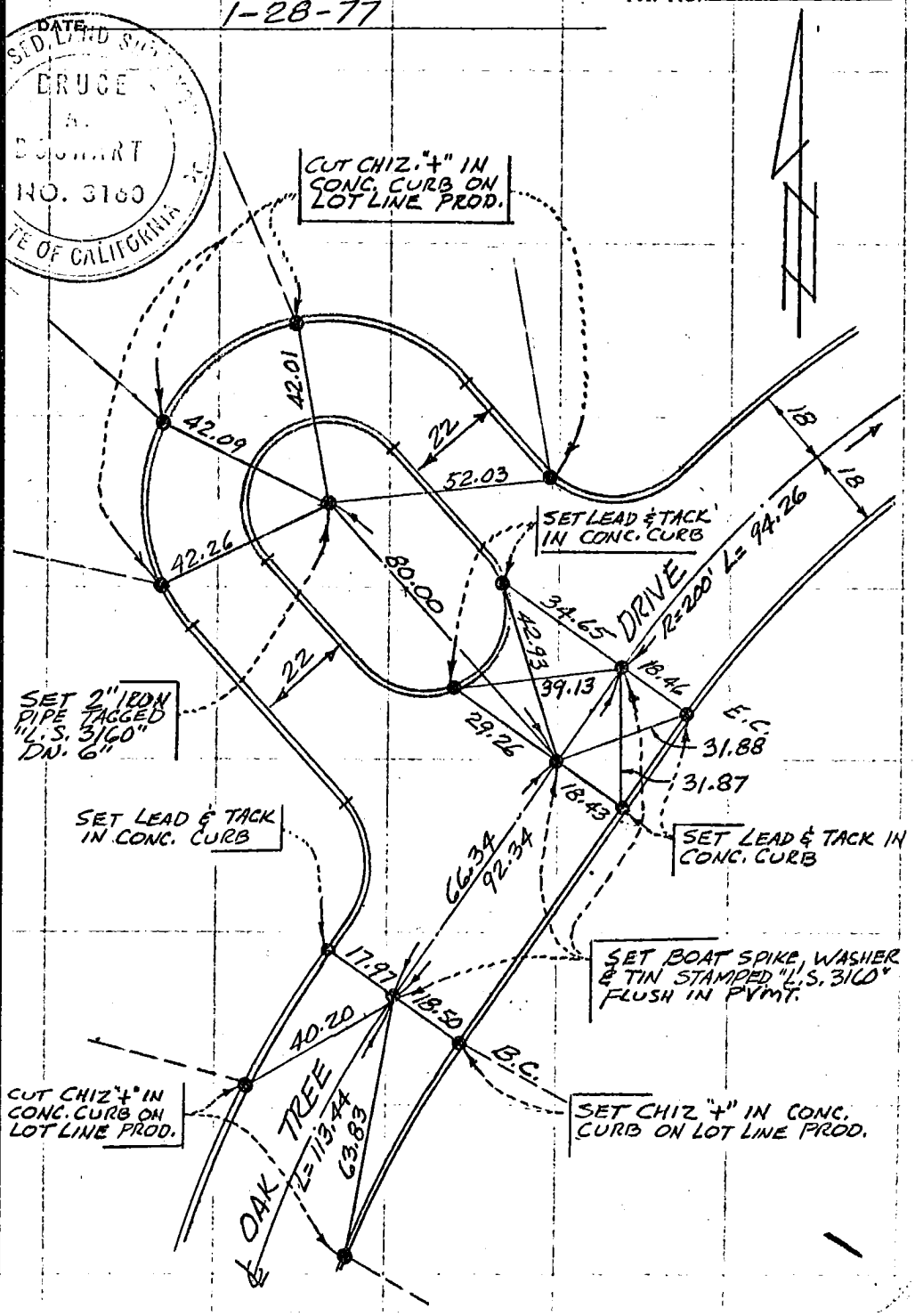

SO. CALIF. BLUE PRINT CO.

Co. Eng. F.B. 4042: 143

SURVEY OF OAK TREE DRIVE F. B. ____ PG. ____

SURVEY BY WALSH & ASSOCIATES, INC. TR. No. 27569

DATE 1-27-77

129-317/8-1

LICENSED LAND SURVEYOR
BRUCE
A.
BOSHART
NO. 3160
STATE OF CALIFORNIA

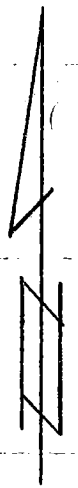

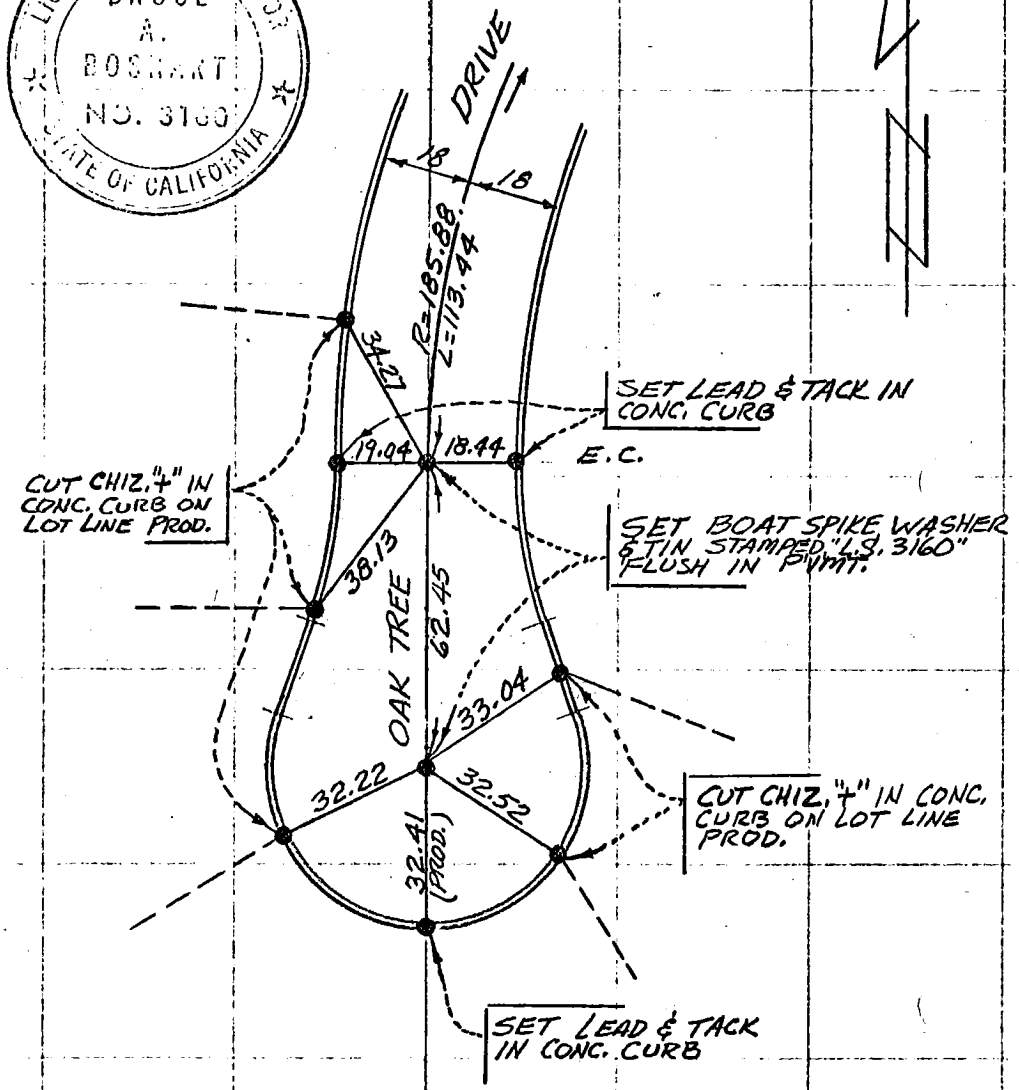

SO. CALIF. BLUE PRINT CO.

Co. Eng. F.B. 4042: 144

SURVEY OF WORKMAN STREET F. B. Pg.

SURVEY BY WALSH & ASSOCIATES, INC. TR. No. 27569

DATE 1-28-77

129-317, B-1

SO. CALIF. BLUE PRINT CO.

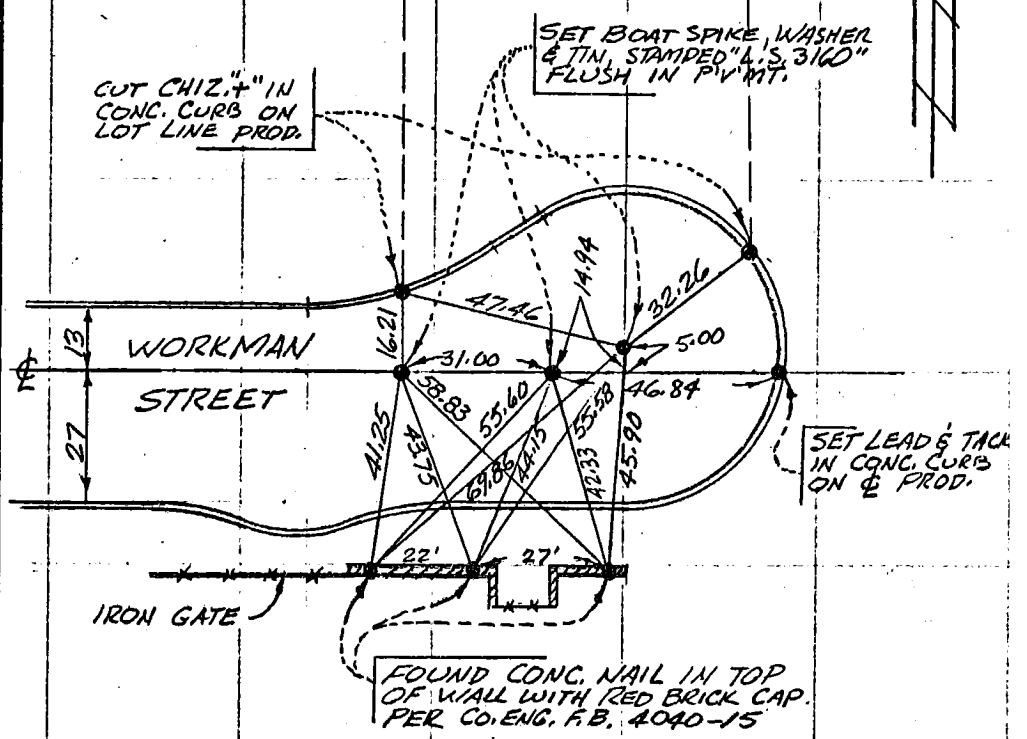

LICENSED LAND SURVEYOR
BRUCE
A.
BOSHART
NO. 3160
STATE OF CALIFORNIA

Co. Eng. F.B. 4042: 145

SURVEY OF ORANGEWOOD DR. CUL-DE-SAC. F. B. _____ PG. _____

SURVEY BY WALSH & ASSOCIATES, INC. TR. No. 27569

DATE 1-25-77

129-317,18-1

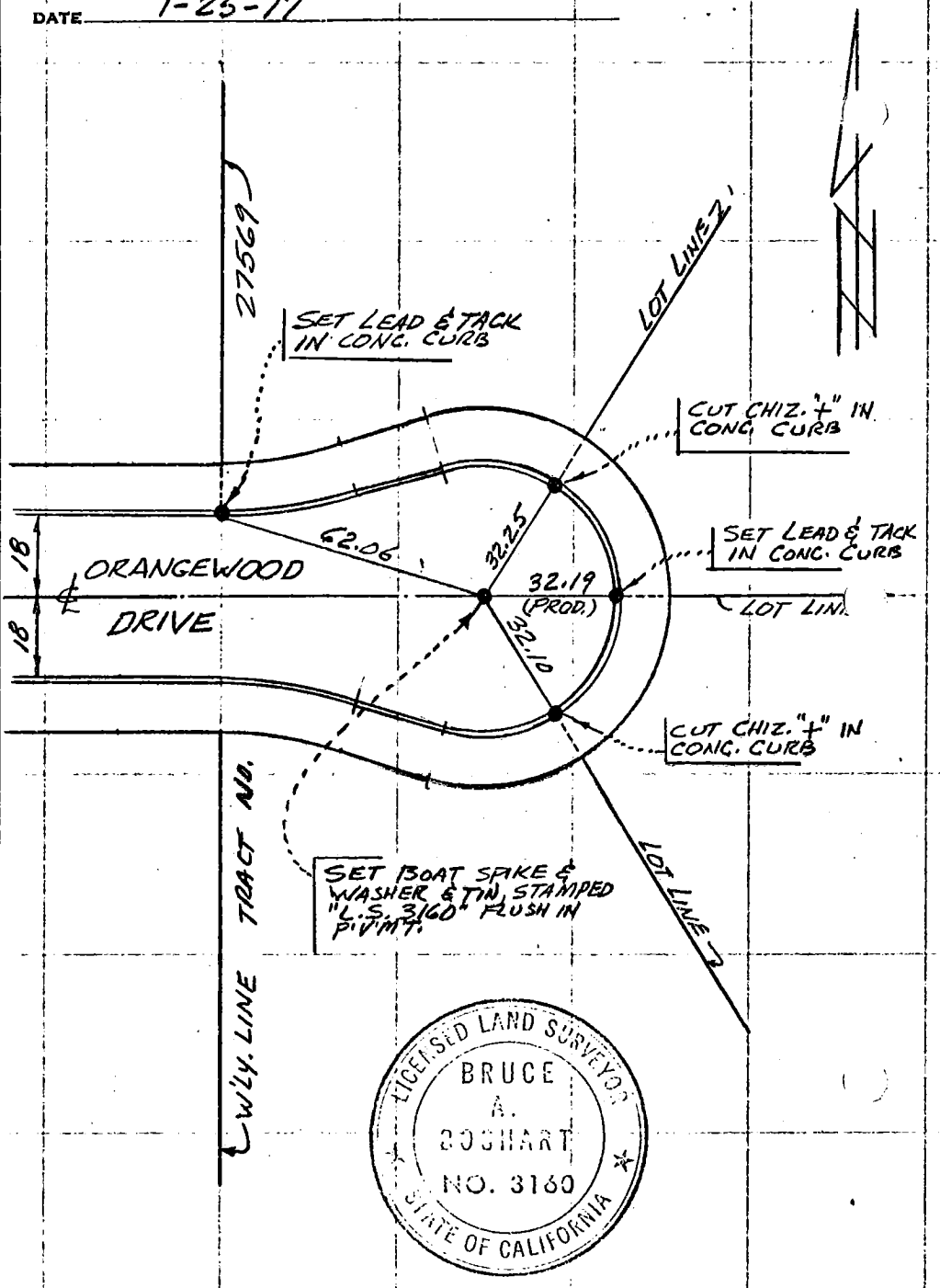

SO. CALIF. BLUE PRINT CO.

Co. Eng. F.B. 4042: 146

SURVEY OF CAMELLIA DR. CUL-DE-SAC F. B. _____ PG. _____

SURVEY BY WALSH & ASSOCIATES, INC. TR. No. 27569

DATE 1-25-77

(23) 129-31, B-1



NO 27569

LOT LINE

SET LEAD & TACK IN CURB

CUT CHIZ. "+" IN CONC. CURB

SET LEAD & TACK IN CONC. CURB

62.03

32.24

32.13 (PROD.)

32.11

18'

18'

CAMELLIA DRIVE

LOT LINE

CUT CHIZ. "+" IN CONC. CURB.

W'LY. LINE TRACT

LOT LINE

SET BOAT SPIKE, WASHER & TIN STAMPED "L.S. 3160" FLUSH IN PVM'T.

SO. CALIF. BLUE PRINT CO.

CO. ENG'G F.B. 4042: 147
& TIES NORMANDY DRIVE
PARCEL MAP 6937

SURVEY OF _____ F B NO. _____ PAGE 1 OF 3

SURVEY BY LANDERS, MCKENZIE PM TRACT NO. 6937

DATE JAN. 17, 1977

ENG'R - HENRY A. OJENDYK RCE 19328
OJENDYK ENGINEERING

(150)
VS 4 P 0-2

SURVEYORS SERVICE COMPANY - COSTA MESA - STOCK NO. 411

DO NOT EXTEND NOTES THIS SIDE OF LINE

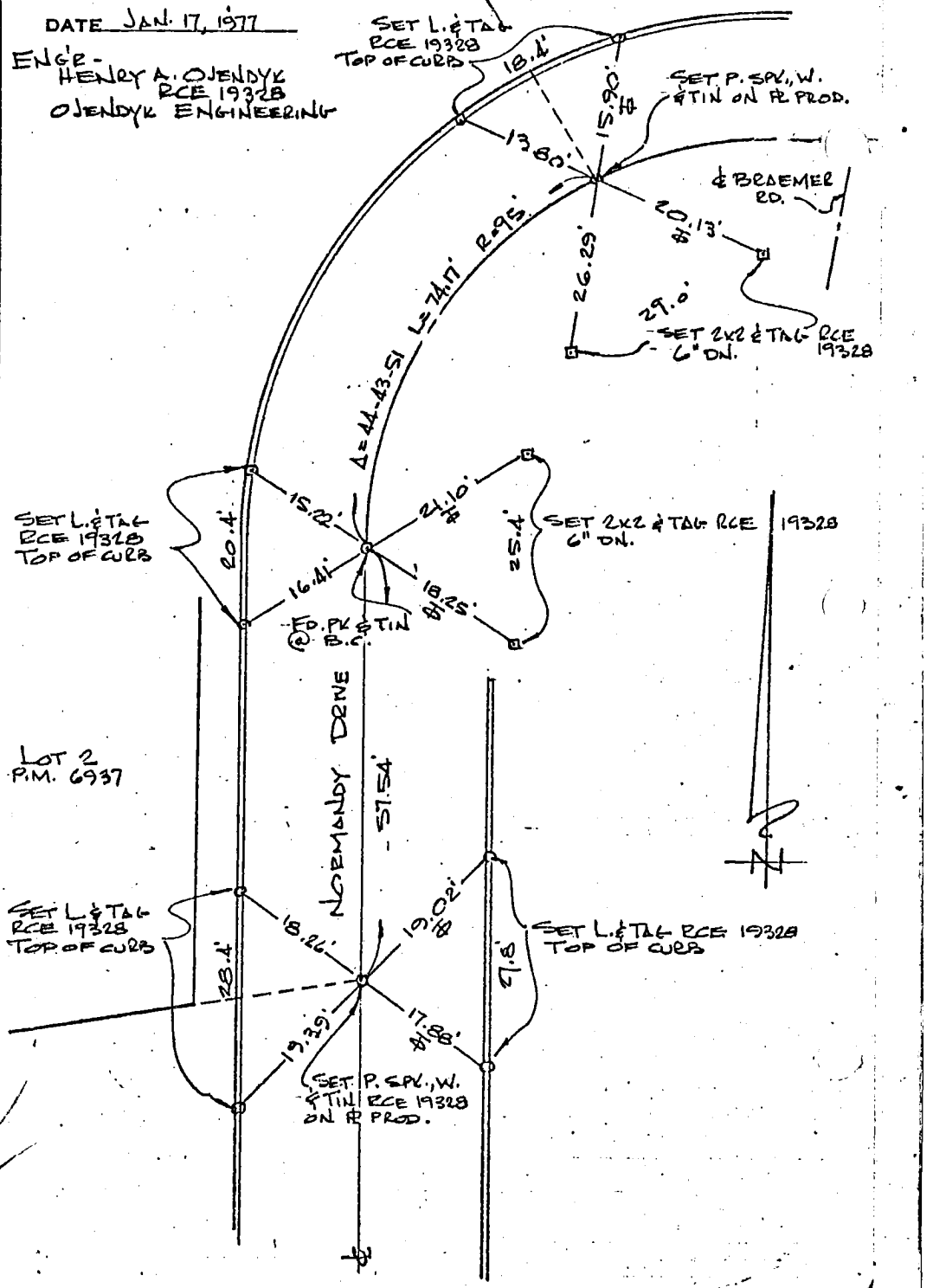

℄ TIES INVERNESS DRIVE Co. Eng. F.B. 4042: 148

SURVEY OF PARCEL MAP 6937 F B NO. PAGE 2 OF 3

SURVEY BY LANDERS, MCKENZIE ~~TRACT~~ PM NO. 6937

DATE JAN 17, 1977

ENG'R. HENRY A. OJENDYK RCE 19328
OJENDYK ENGINEERING

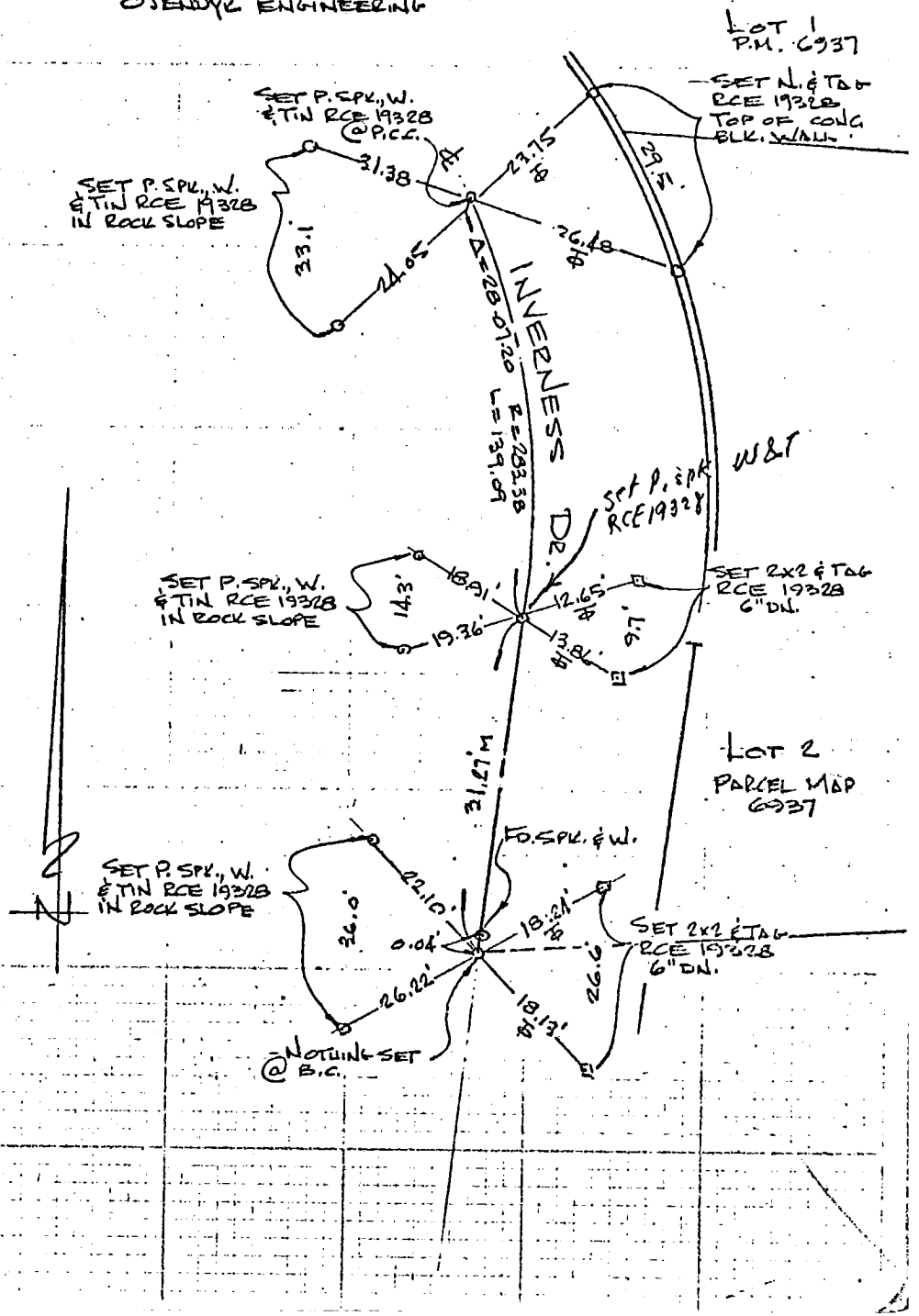

W.S. 4/1 P 2

SURVEYORS SERVICE COMPANY COSTA MESA - STOCK NO. 411

DO NOT EXTEND NOTES THIS SIDE OF LINE

Co. Eng. F.B. 4042: 149
& TIES INVERNESS DR.
PARCEL MAP 6937

SURVEY OF _____ F B NO. _____ PAGE 3 OF 3

SURVEY BY: LANDELS, MCKENZIE PM TRACT NO. 6937

DATE JAN 17, 1977

ENGR - HENRY A. OJENDYK RCE 19328
OJENDYK ENGINEERING

SET P. SPK., W. & TIN IN ROCK SLOPE RCE 19328

SET P. SPK. & W. RCE 19328 IN A.C. DRIVE

SET P. SPK., W. & TIN RCE 19328 RADIAL TO PROP. COR.

2" I.P. & TAG RCE 19328 @ COR.

SET 2x2 & TAG RCE 19328 6" DN.

LOT 1
P.M. 6937

VARIES

SET 2x2 & TAG RCE 19328 6" DN.

SET 2x2 & TAG RCE 19328 6" DN

SET P. SPK., W. & TIN RCE 19328 @ B.C.

SET L. & TAG RCE 19328 IN WALL OF CONC CULVERT

SET P. SPK., W. & TIN RCE 19328 @ E.C

SET 2x2 & TAG RCE 19328 6" DN.

SET P. SPK., W. & TIN RCE 19328 IN ROCK SLOPE

INVERNESS DRIVE

WS41/D-2 (150)

SURVEYORS SERVICE COMPANY - COSTA MESA - STOCK NO. 411

DO NOT EXTEND NOTES THIS SIDE OF LINE

Co. Eng. F.B. 4042: 150

SURVEY OF ℄ SEQUIT DRIVE F B NO. PAGE 1

SURVEY BY CALABASAS ENGR. CORP. TRACT NO. PM NO. 7079 PMB 75-15/17

DATE 2-1-77

Francis E. Smith, R.C.E. 13425

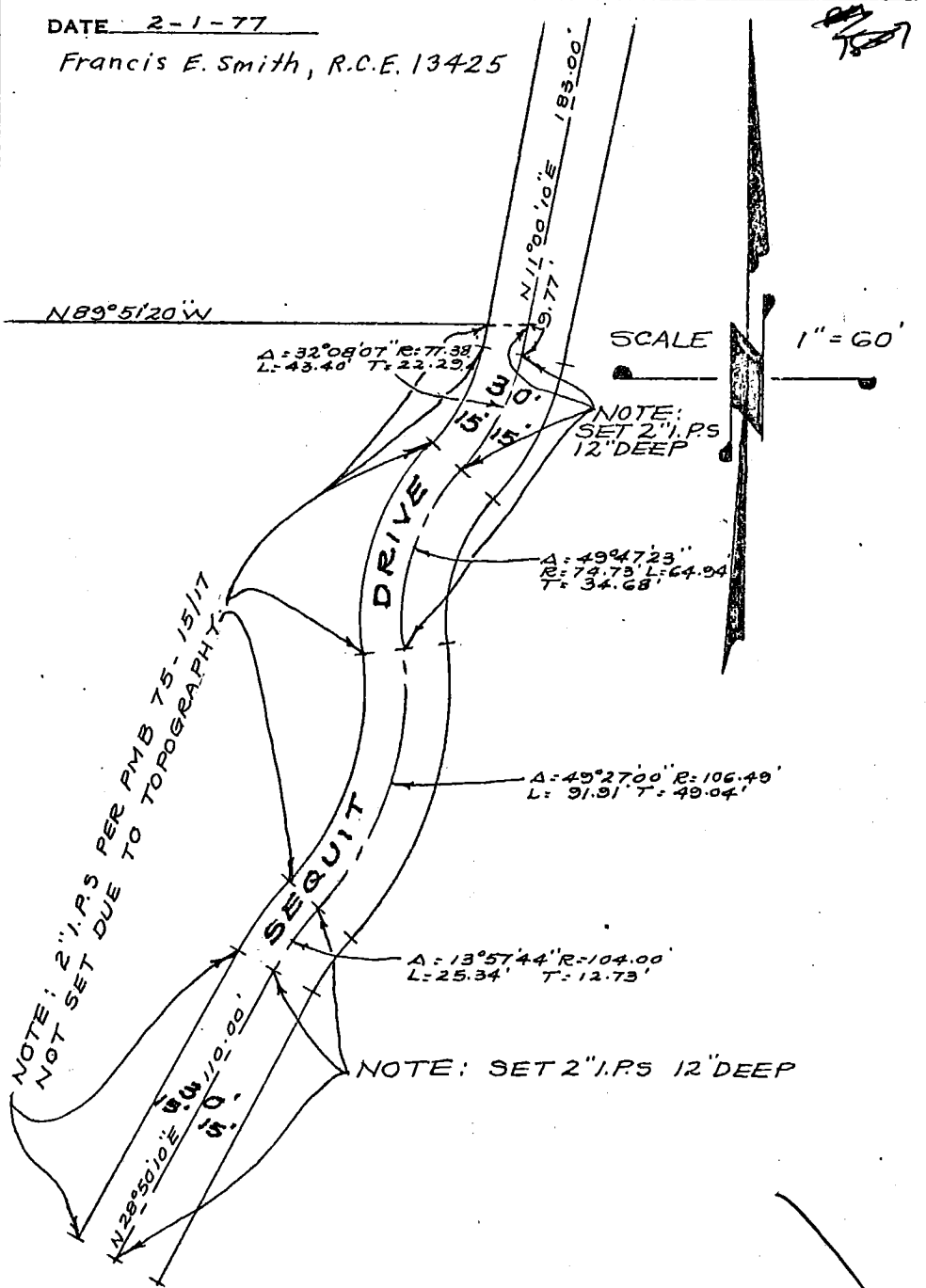

SEE SHEET 2

20

129-057 A-3

SURVEYORS SERVICE COMPANY, COSTA MESA - STOCK NO. 411

DO NOT EXTEND NOTES THIS SIDE OF LINE

Co. Eng. F.B. 4042: 151

SURVEY OF ℄ SEQUIT DRIVE F B NO. ____ PAGE 2

SURVEY BY CALABASAS ENGR. CORP. ~~TRACT~~ NO. PM 7079 PMB 75-15/17

DATE 2-1-77

Francis E. Smith, R.C.E. 13425

SEE SHEET 1

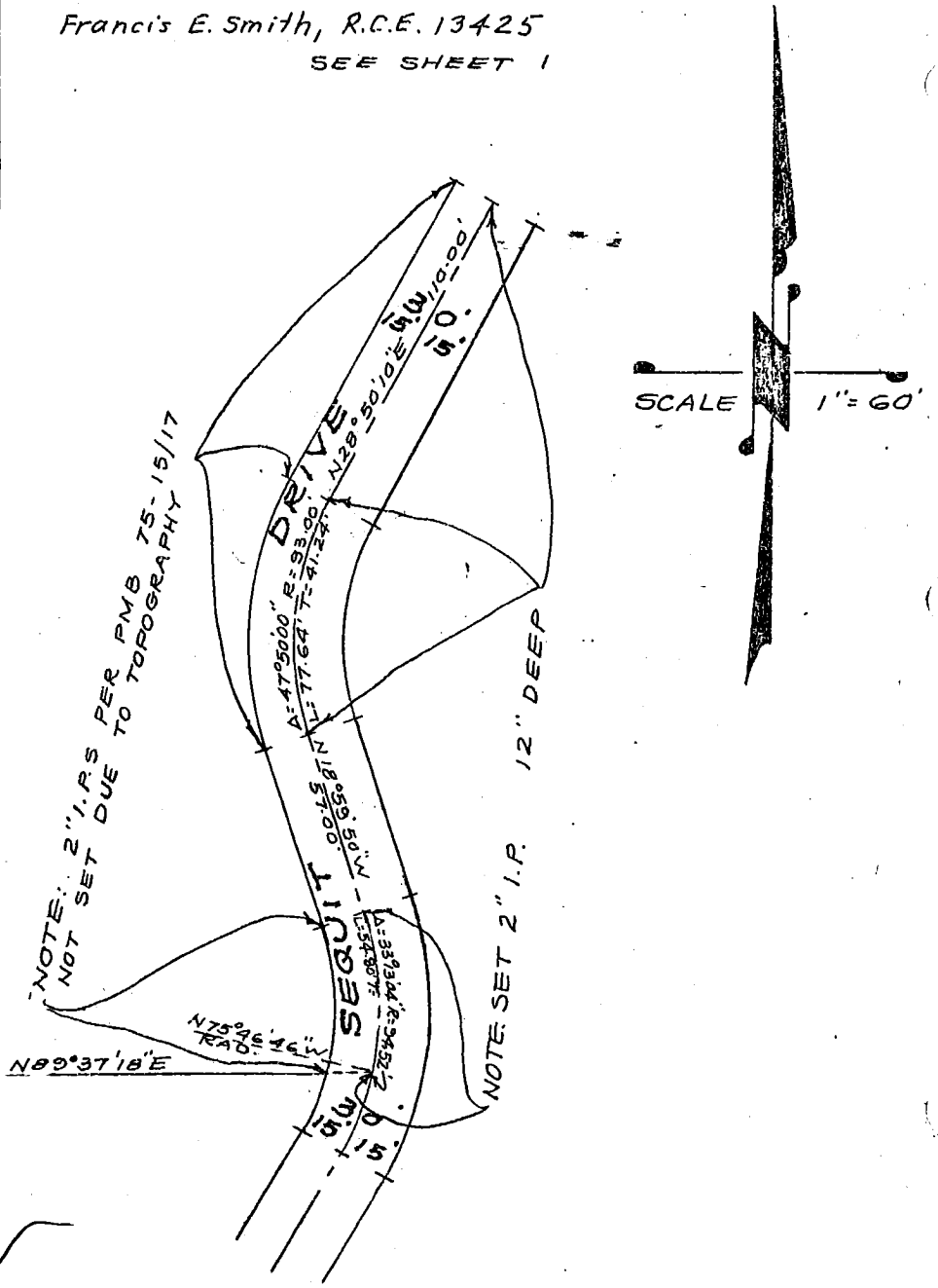

W.S. 129-057 A-3

20

SURVEYORS SERVICE COMPANY, COSTA MESA - STOCK NO. 411

DO NOT EXTEND NOTES THIS SIDE OF LINE

Co. Eng. F.B. 4042: 152.

SURVEY OF ℄ TIES PARCEL MAP 7108 F B NO. ____ PAGE 1 OF 1

SURVEY BY LANDERS & PTY. ~~TRACT~~ F.M. NO. 7108

DATE AUG. 19, 1976 ENG.—HENRY A. OJENDYK RCE 19328
OJENDYK ENGRNG.

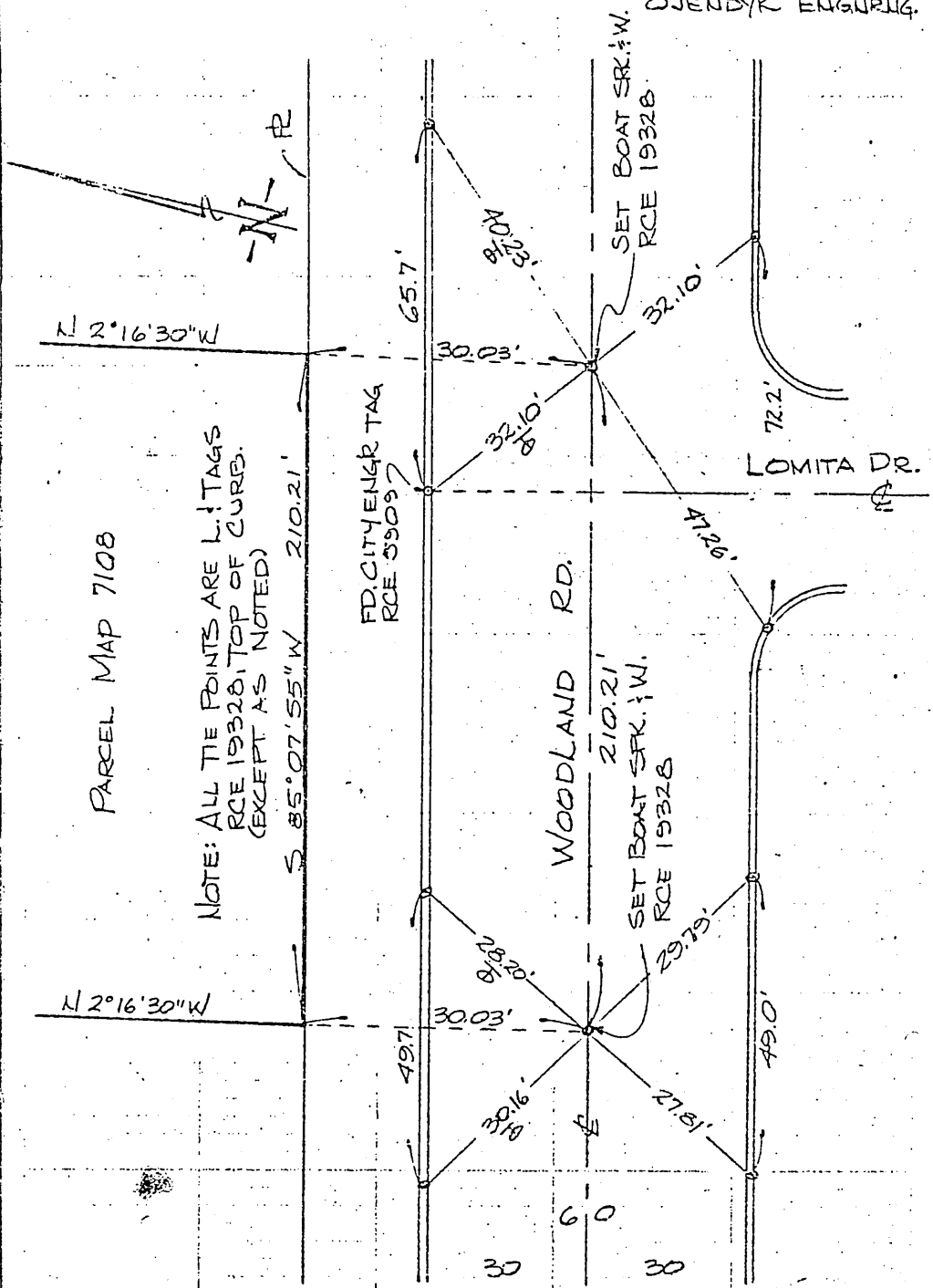

Co. Eng. F.B. 4042: 153

TRACT NO. 32015 Pg. 1

SURVEY BY Harold L. Johnson R.C.E. 7668

DATE Nov. 1976

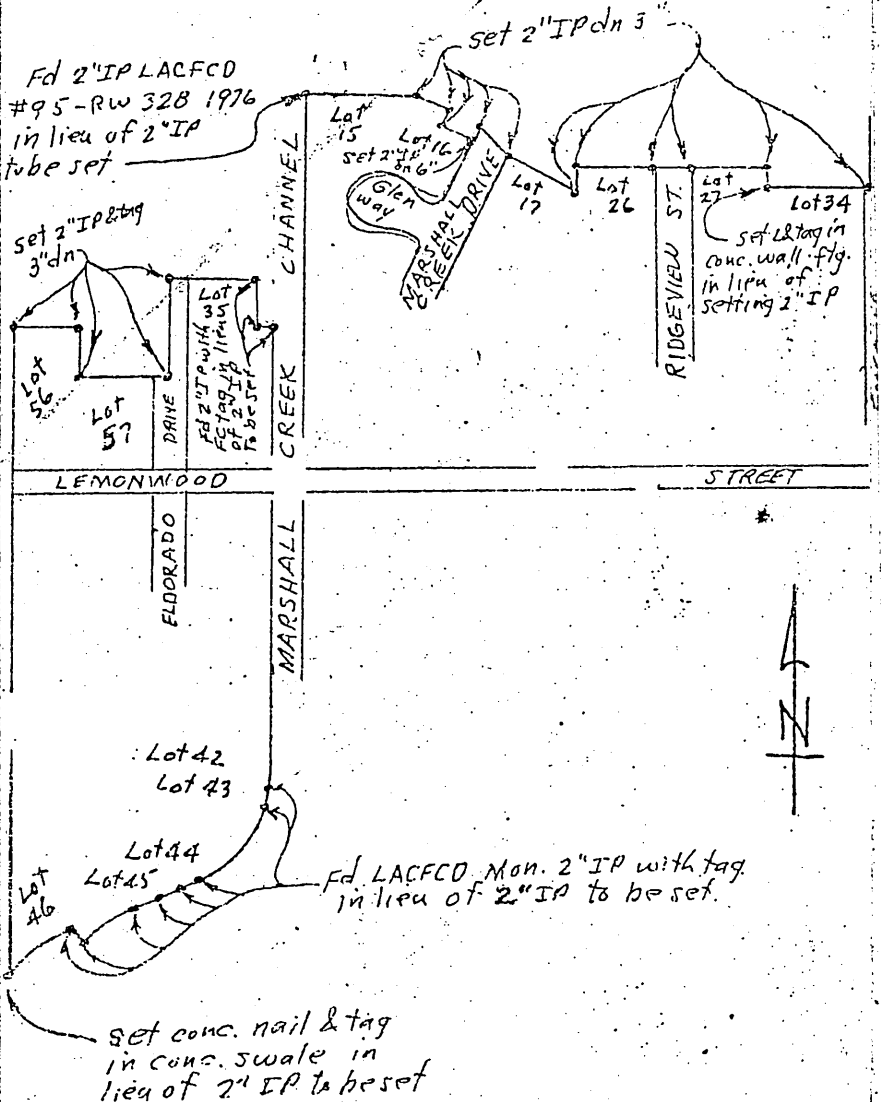

144-337