Notes Ck'd by
Map No.
Office Work
Checked
Date

Survey of
JN Tape Std °F

F. B. 4045 PG.

| TRACT | | | |
|---|---|---|---|
| 33476 | | | |
| 33473 | | | |
| 30345 | | | |
| 33097 | | | |
| 33359 | | | |
| 32556 | | | |
| 32451 | | | |
| P.M. 6767 | | | |
| P.M. 6936 | | | |
| 32389 | | | |
| 32973 | | | |
| 33063 | | | |
| 31276 | | | |
| 32484 | | | |
| P.M. 8175 | | | |
| 30115 | | | |
| 31617 | | | |
| P.M. 7359 | | | |
| P.M. 8331 | | | |
| C.L. TIES | | | |
| 32050 | 5 | 41-43 | Norco Engr. Co. E.L. Bolden Jr. |
| 30039 | 5 | 44-48 | Loren C. Phillips |
| 32502 | 5 | 49-51 | Loren C. Phillips |
| 32233 | 5 | 52-54 | Kemmerer Engr. Co. |

4045

Scan pages 41-43 75-116

for Santa Clarita L13

FOR ALTADENA Done

SCAN 8, 8A, 8B 117-118

4045-

er
ring
nts
Assoc.
Assoc.
Jr. + FB 3593 150-154
Edwards Co.
C. Pacific
eering Service Corp.
L. Bolden
nley Co.
Consolidated
Consolidated
M. Watt
Phillips
r. also
e & Assoc.
all Inc.

Microfilmed 10-9-84

over

F. B. 4045 PG.

| | | |
|---|---|---|
| P.M. 8327 | 55-57 | Rigdon & Assoc. |
| 29652 | 58 | Meurer Engr. |
| 30248 | 59-63 | E.C.D. Inc. |
| 31371 | 64-70 | Ervin Engr. |
| 32745 | 71-76 | Ervin Engr. |
| 32641 | 77 | John B. Abell |
| P.M. 7850 | 78-82 | Vincent A. Meier |
| 32418 | 83-84 | Earl R. Richardson |
| 29950 | 85 | South Bay Engr. |
| 30491 | 86-94 | R.S. Angvire |
| 31342 | 95-116 | Sikand Engr. Assoc. |
| P.M. 7943 | 117-118 | Ojendyk-COR-WEAVER |
| 31459 | 119 | Lloyd B. Pond |
| 33624 | 120 | E.L. Pearson & Assoc. |
| P.M. 7439 | 121-122 | C.R.L., R.L., S.M. |
| 33470 | 123 | Spectrum Land Planning |
| 33065 | 124-125 | Consolidated Consultants Inc. |
| 31767 | 126 | Loren C. Phillips |
| 28664 | 127 | Kemmerer Engr . Co. |
| 29300 | 128-130 | South Bay Engr. Corp. |
| 29385 | 131-160 | V.T.N. |

PLEASE RETURN TO
LOS ANGELES COUNTY ENGINEER
403 LOS ANGELES COUNTY ENGINEERING BLDG.
Do not extend this side of this line
Note: Any Additions or Changes on This Sheet Must Be Made or Circled in Red Ink With Date and Name of Person Making Change

Co. Eng. F.B. 4045: 5

(12)

099-29 7C-3

SURVEY OF ℄ 7th - Native Ave ℄ Dusk St. F. B. _____ PG. 1 of 1

SURVEY BY ROBERT M. WADA, LS 3090
ROBERT WADA & ASSOCIATES TR. No. 33476

DATE AUGUST 31, 1977

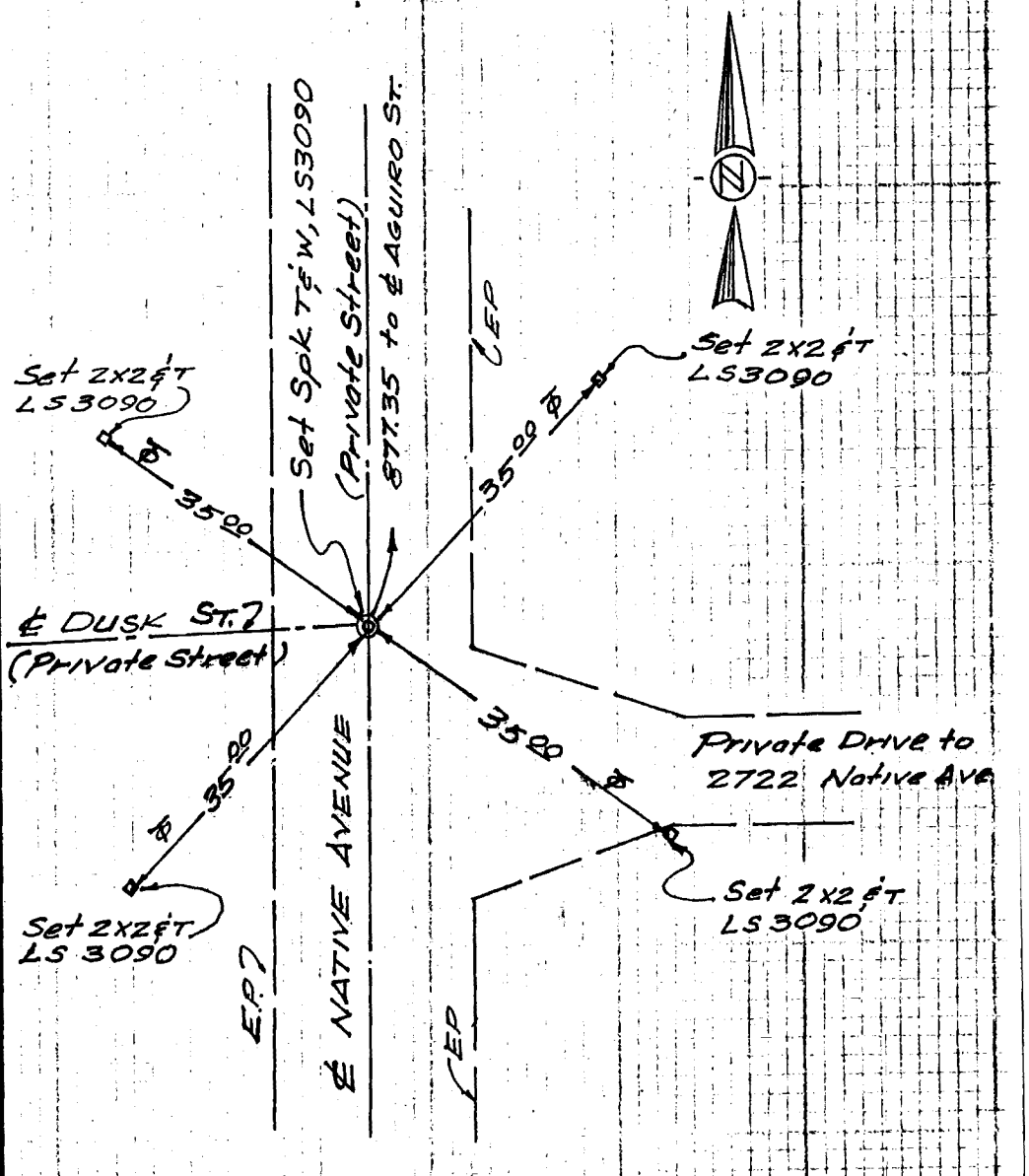


SO. CALIF. BLUE PRINT CO.

Microfilmed 10-9-84

CO ENG FB 4045 - 5A

SURVEY OF ℄ TIE - NATIVE AVE & DUSK ST. F. B. _____ PG. 1 OF 1

SURVEY BY ROBERT M. WADA LS 3090
ROBERT WADA & ASSOC. TR. No. 33476

DATE OCT. 3, 1979

W.S. 099-297, C-3

SO. CALIF. BLUE PRINT CO.

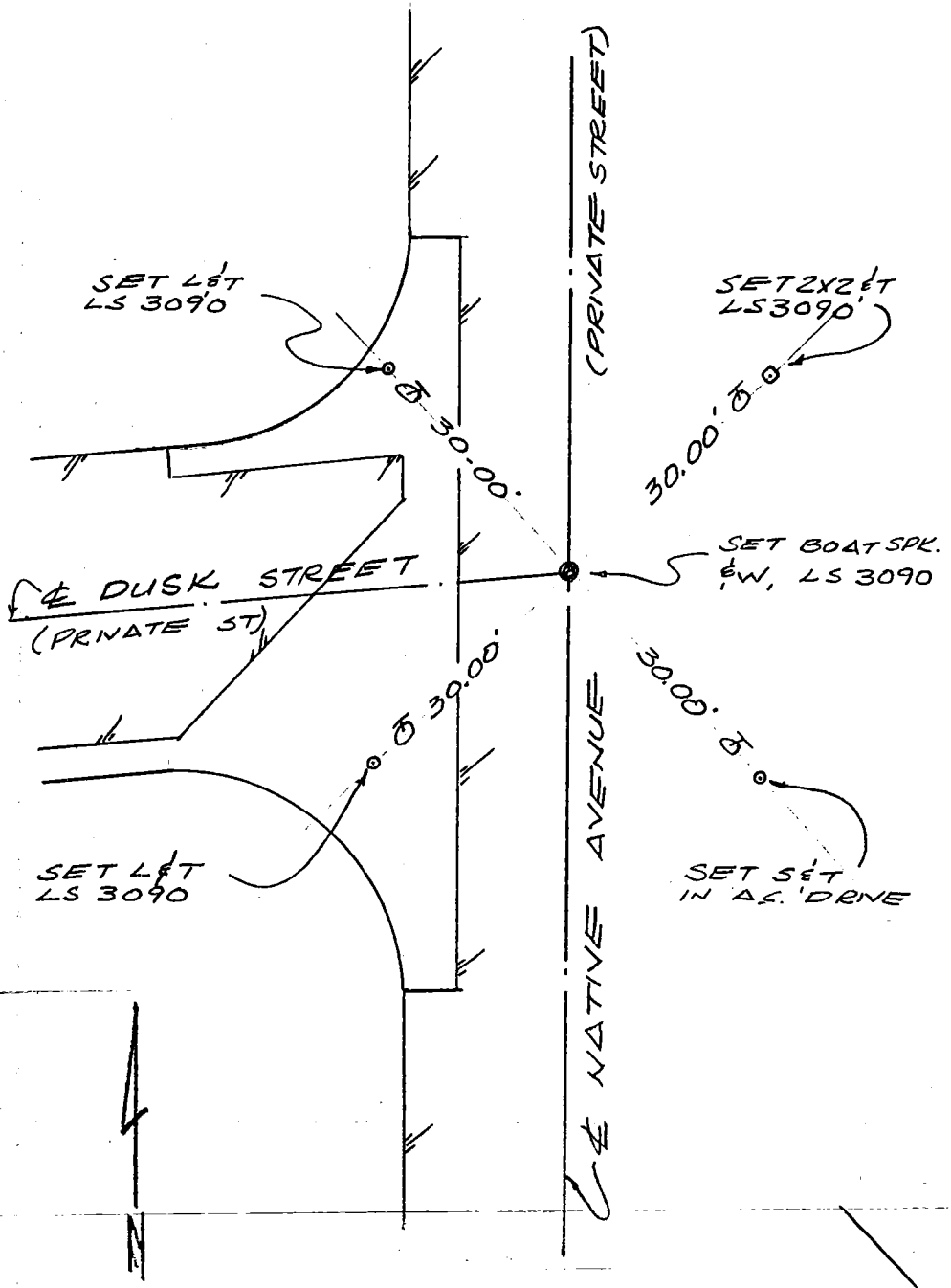

Co. Eng. F.B. 4045: 6

SURVEY OF ℄ TIE F B NO. 15 PAGE 8

SURVEY BY VINCENT A. MEIER TRACT NO. 33473

DATE 10/3/77 R.C.E. 14815 Page 1 of 1

VANTAGE ENG. CO.

(47)

W.S 159-057 A-1

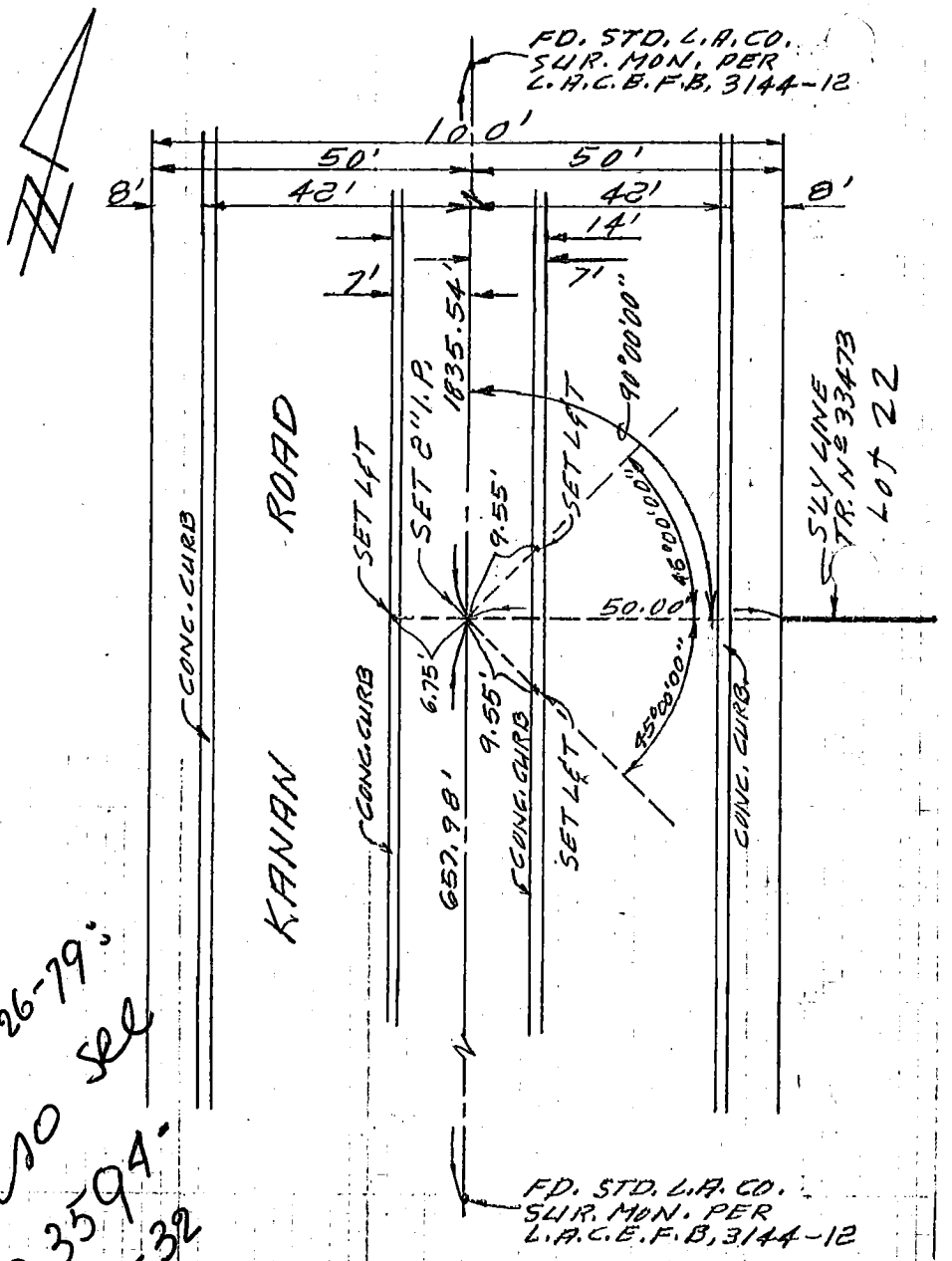


12-26-79: Also see FB 3594: 16-32

SURVEYORS SERVICE COMPANY, COSTA MESA - STOCK NO. 411

DO NOT EXTEND NOTES THIS SIDE OF LINE

Co. Eng. F.B. 4045: 7

SURVEY OF _____ F. B. I-1 Pg. 6

SURVEY BY MEURER ENGINEERING TR. No. 30345

DATE 7/21/76

Roger A Meurer, RCE 20200

D-9

W52

SO. CALIF. BLUE PRINT CO.

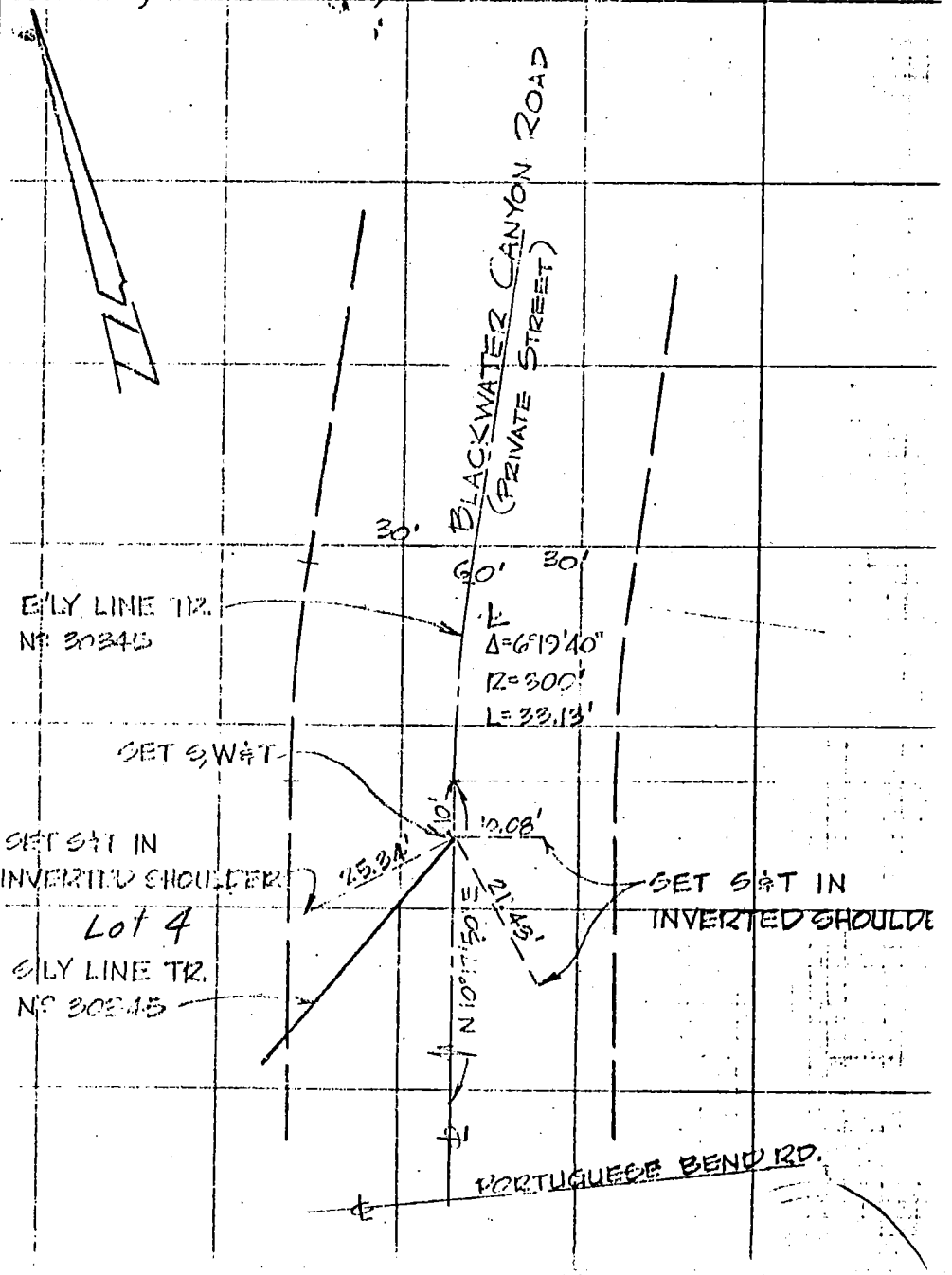

Co. Eng. F.B. 4045: 8

SURVEY OF ℄ WINDSOR AVENUE F. B. 1 PG. 1

SURVEY BY W. DAVID WAGNER R.C.E. 14379 TR. No. 33097

GENGE CONSULTANTS

DATE SEPTEMBER 27, 1977

(165)

SO. CALIF. BLUE PRINT CO. 16688 A-6

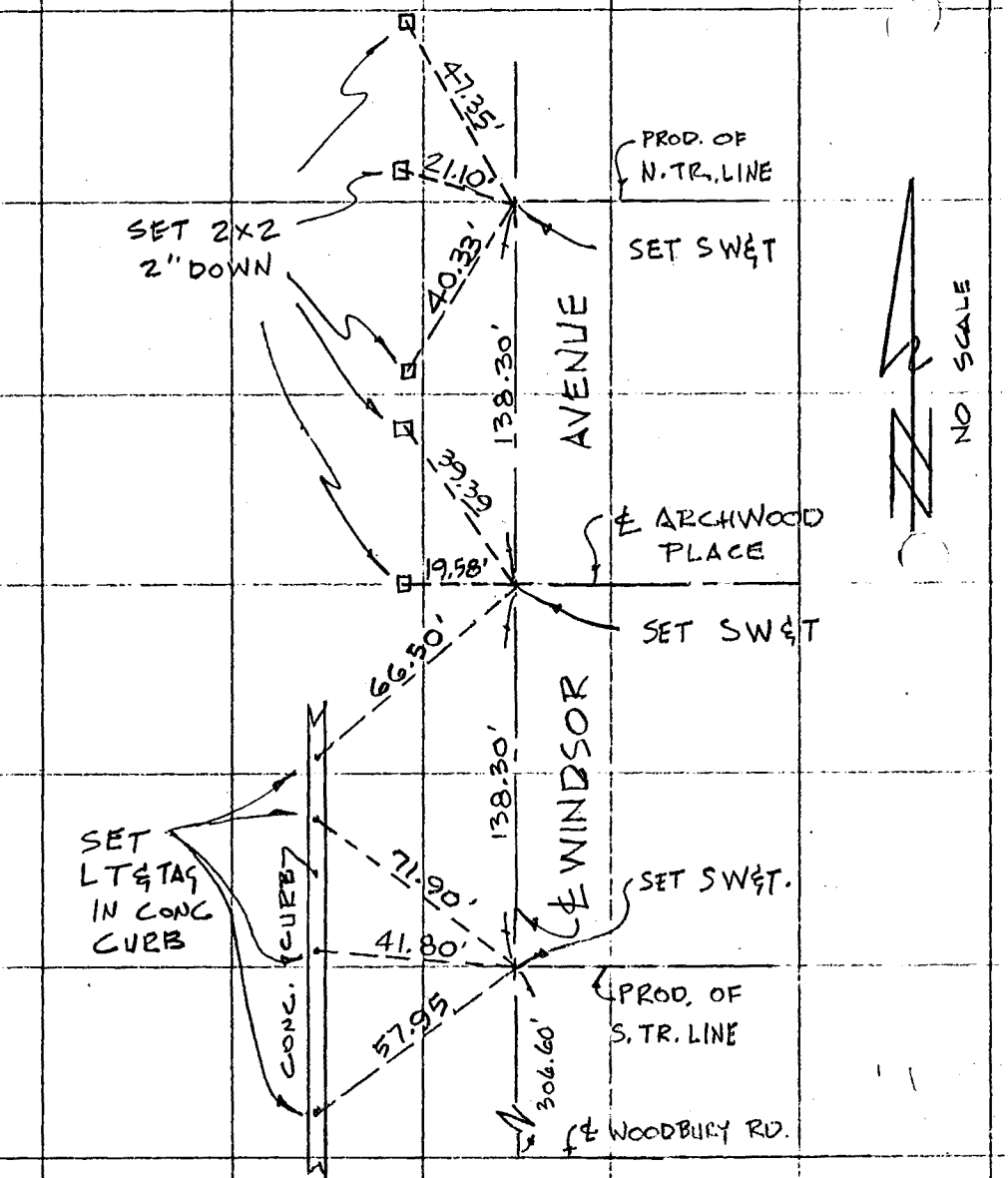

FB 4045 - 8A

CP ENG FB 4045 - 8A

Sheet 1 of 2

SURVEY OF Centerline Ties

F. B. ____ PG. ____

SURVEY BY Wagner-Stanford Consultants

TR. No. 33097

DATE September, 1980

W. David Wagner, RCE 14379

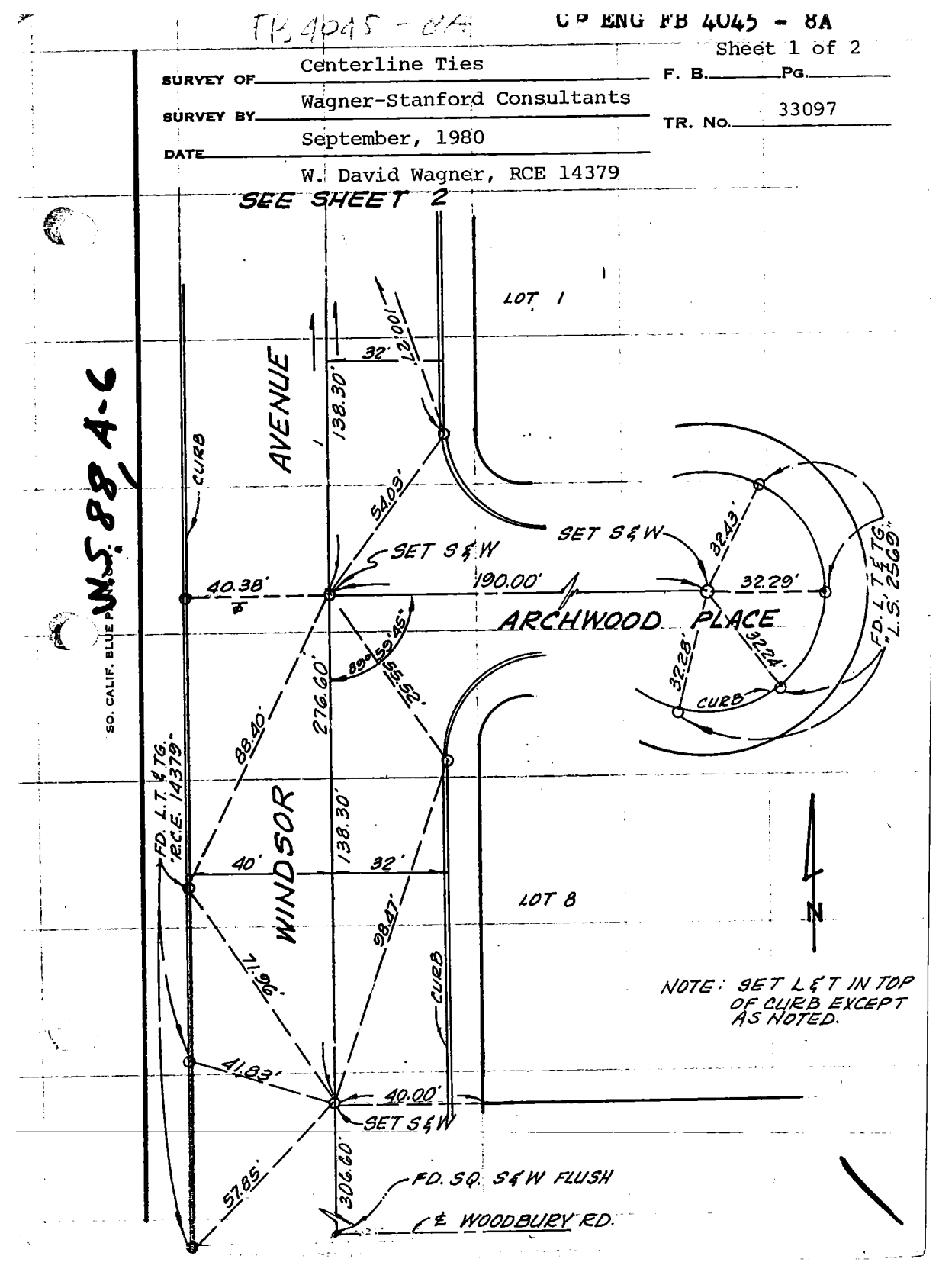


SO. CALIF. BLUE P

W.S. 88 A-6

FB 4045-8B CO ENG FB 4045-8B Sheet 2 of 2

SURVEY OF Centerline Ties F. B. ____ PG. ____

SURVEY BY Wagner-Stanford Consultants TR. No. 33097

DATE September, 1980

W. David Wagner, RCE 14379

165

W.S.88A-C

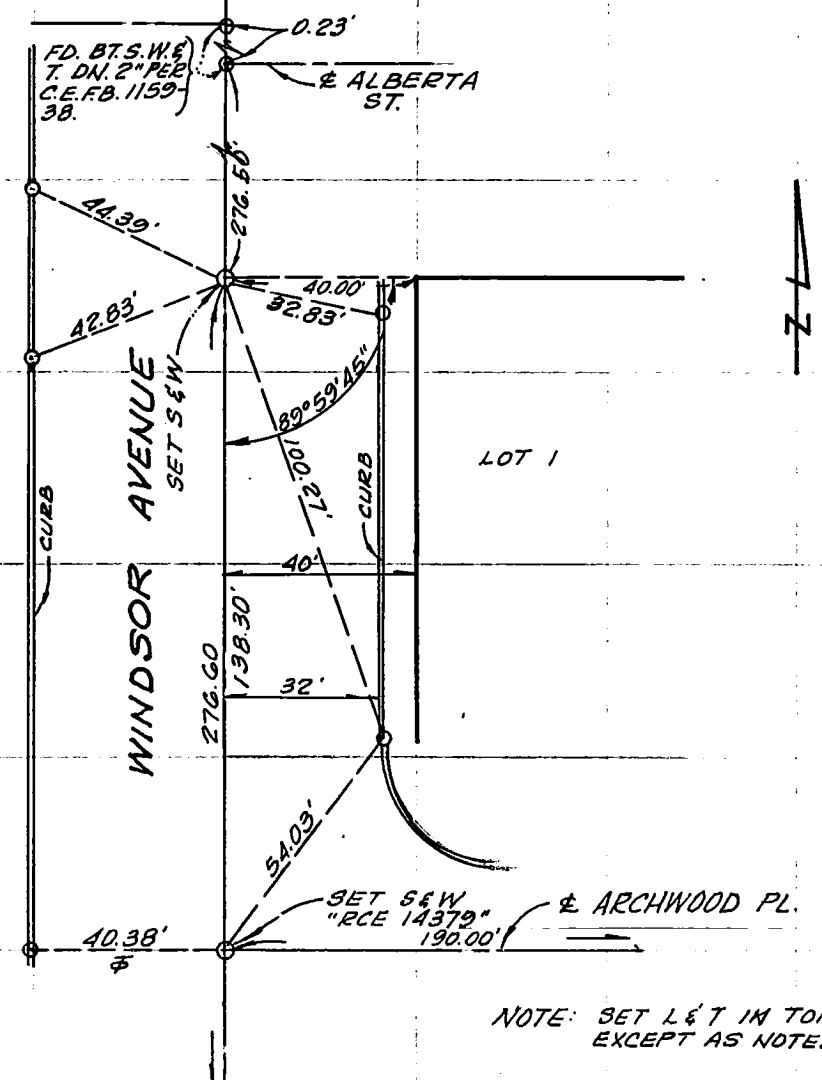


NOTE: SET L&T IN TOP OF CURB EXCEPT AS NOTED.

SEE SHEET 1

SO. CALIF. BLUE PRINT CO.

Co. Eng. F.B. 4045: 9

(38) B-1

SURVEY OF ℄ TIE — F. B. — PG.

SURVEY BY GEO. GALANIS & ASSOC. INC. — TR. No. 33359

DATE Oct. 13, 1977 R.C.E. 15679

159-0371

SO. CALIF. BLUE PRINT CO. -

# THOUSAND OAKS BLVD.

between

NACIMIENTO AVENUE

and

LINDERO CANYON ROAD

Chief: E. HARRIS

Chmn: G. SMITH

N

NOTE: ALL DISTANCES SHOWN ARE CORRECTED TO 68°F.

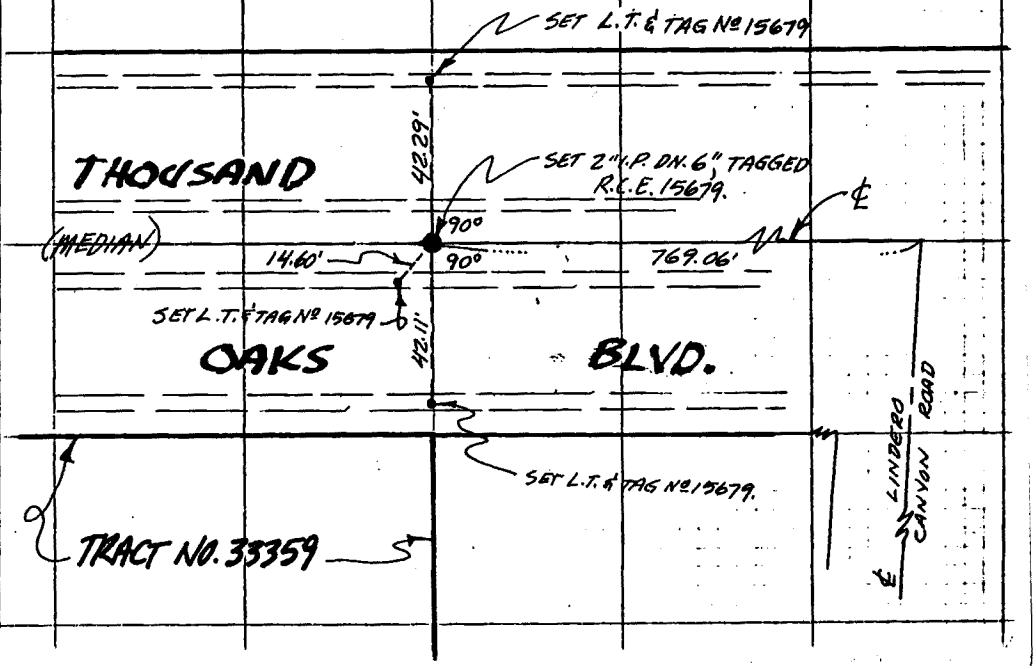

Co. Eng. F.B. 4045: 10

SURVEY OF _____ F. B. _____ PG. _____

SURVEY BY E.L. Pearson & Assoc. R.C.E. 9783 TR. No. 32556

DATE Sep. 3, 1977

Sheet 1 of 2

W.S. 24, A-3

SO. CALIF. BLUE PRINT CO.

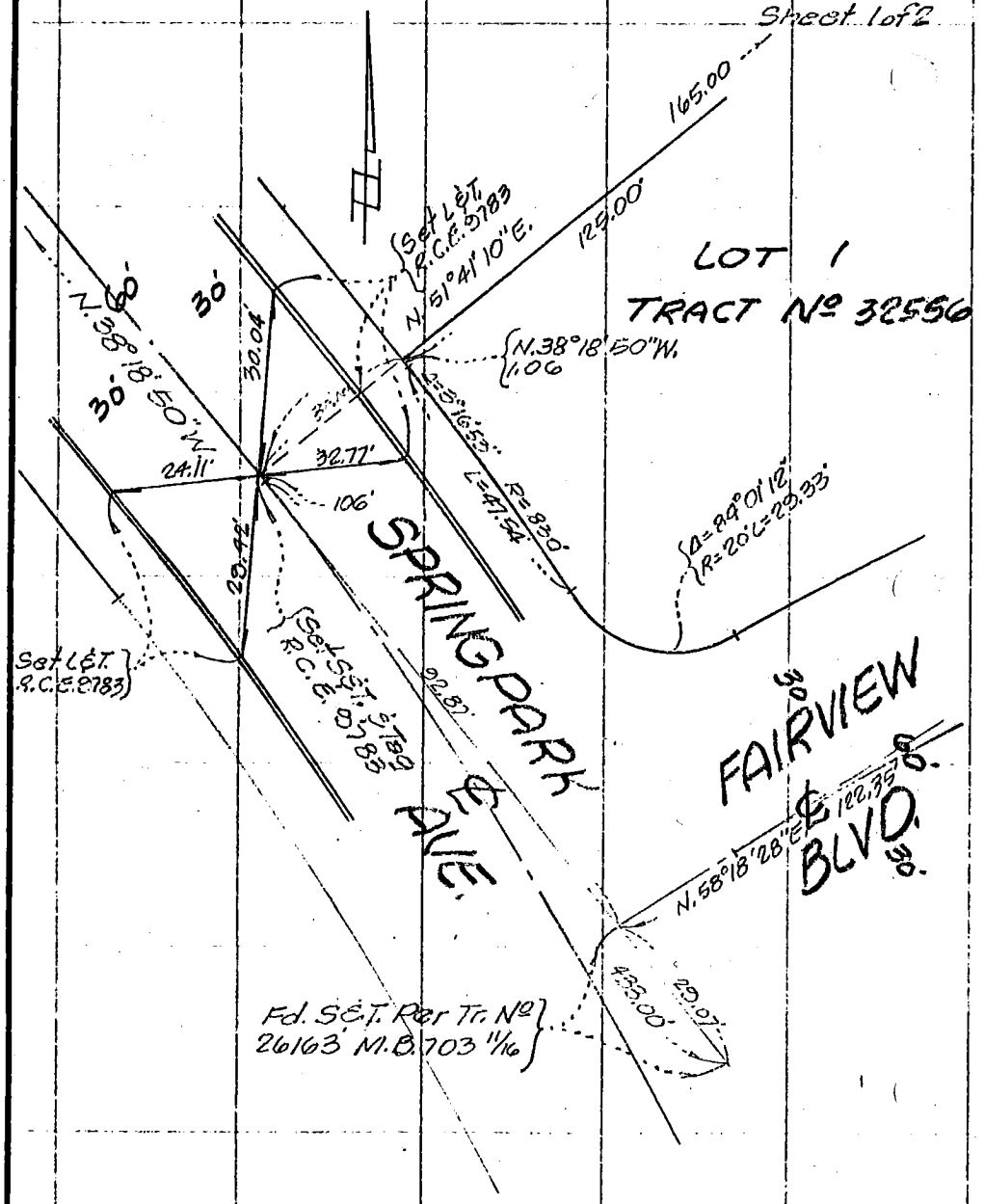

Co. Eng. F.B. 4045: 11

SURVEY OF _____ F. B. _____ PG. _____

SURVEY BY E. L. Pearson & Assoc. R.C.E. 9783 TR. No. 32556

DATE Sep. 3, 1970

Sheet 2 of 2

WS 24, A-3 1/9

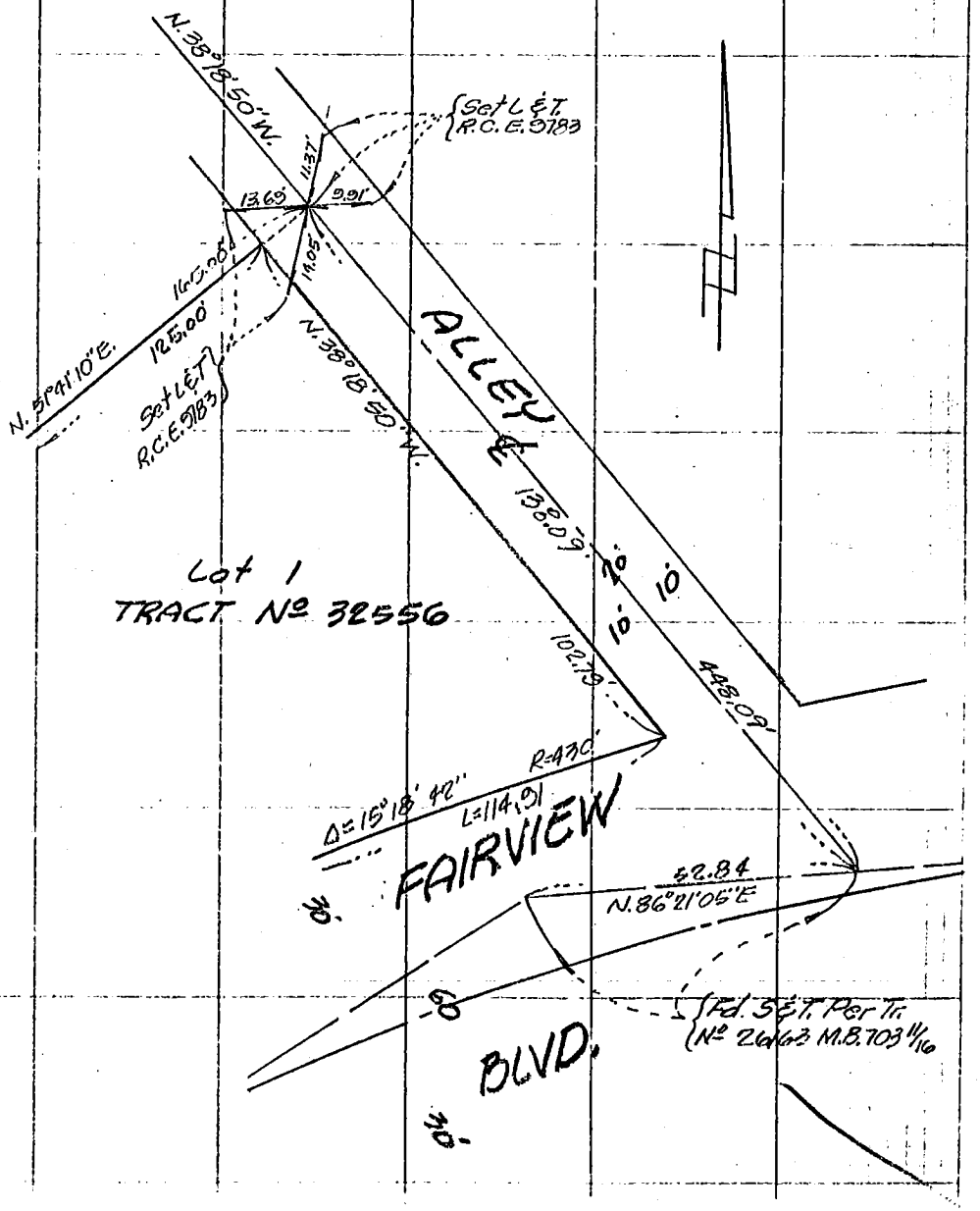


SO. CALIF. BLUE PRINT CO.

Co. Eng. F.B. 4045: 12

SURVEY OF _____ F. B. _____ Pg. _____

SURVEY BY JOHN C. VANN, JR. RCE 15004 TR. No. 32451

DATE 9-28-77

(19) C-3

129-29 7/

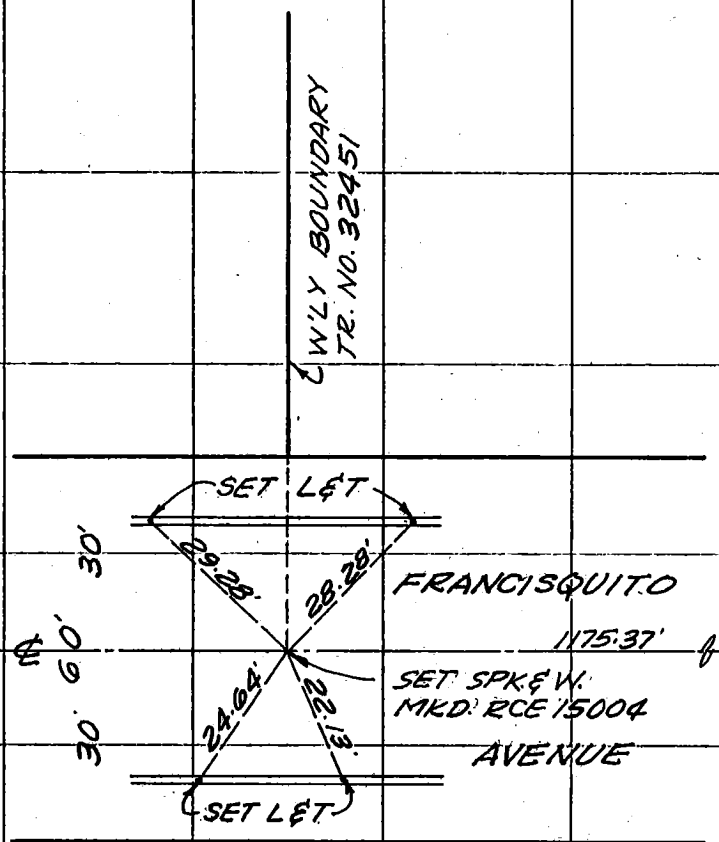


SO. CALIF. BLUE PRINT CO.

Co. Eng. F.B. 4045: 13

F. B. _____ PG. _____ SURVEY OF _____

TR. No. 32451 SURVEY BY JOHN C. VANN, JR. RCE 15004

DATE 9-28-77

129-24) C-3 (4)

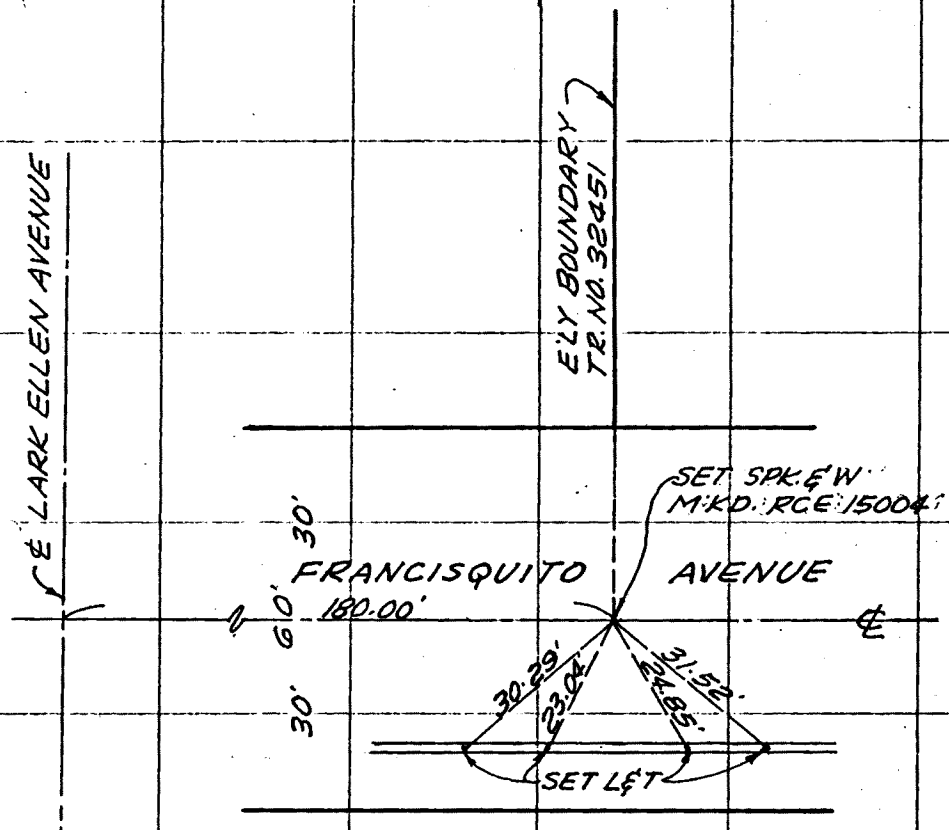

Co. Eng. F.B. 4045: 14

SURVEY OF FINAL MONUMENTATION F B NO. PAGE

SURVEY BY J.H. EDWARDS CO. P.M. ~~TRACT~~ NO. 6767

DATE OCT. 17. 1977 Book 71, PG. 42 - 43

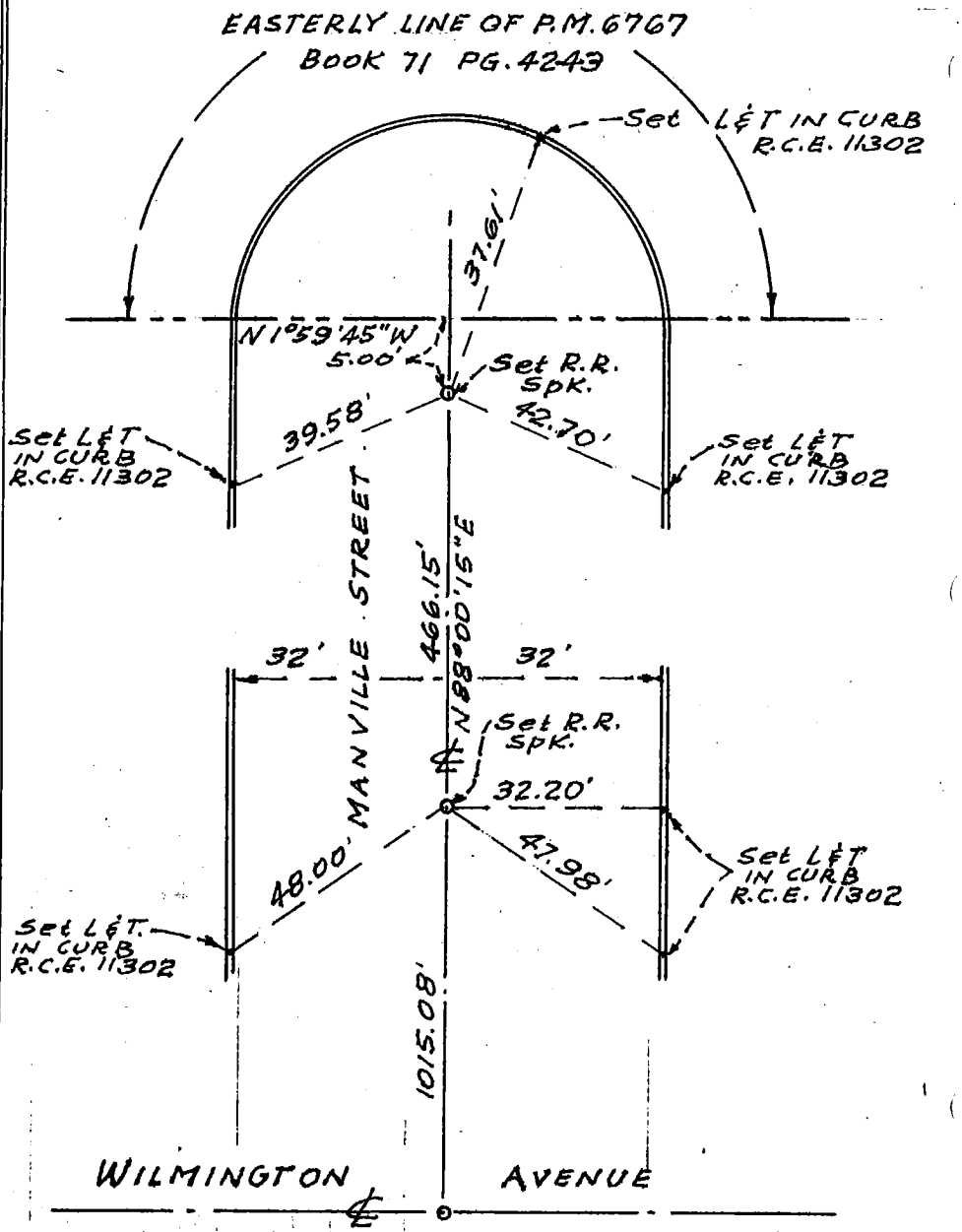


DO NOT EXTEND NOTES THIS SIDE OF LINE

SURVEYORS SERVICE COMPANY, COSTA MESA - STOCK NO. 411

W.S. 26 D-5-83

Co. Eng. F.B. 4045: 15

SURVEY OF CENTERLINE TIES F. B. PG.

SURVEY BY M&Q PACIFIC PARCEL MAP No 6036 TR. No.

DATE OCT 11, 1977 CITY OF PASADENA

PAGE 1 OF 2 PAGES

W. DAVID WAGNER R.C.E. 14379

37

45 & D-2

SO. CALIF. BLUE PRINT CO. -

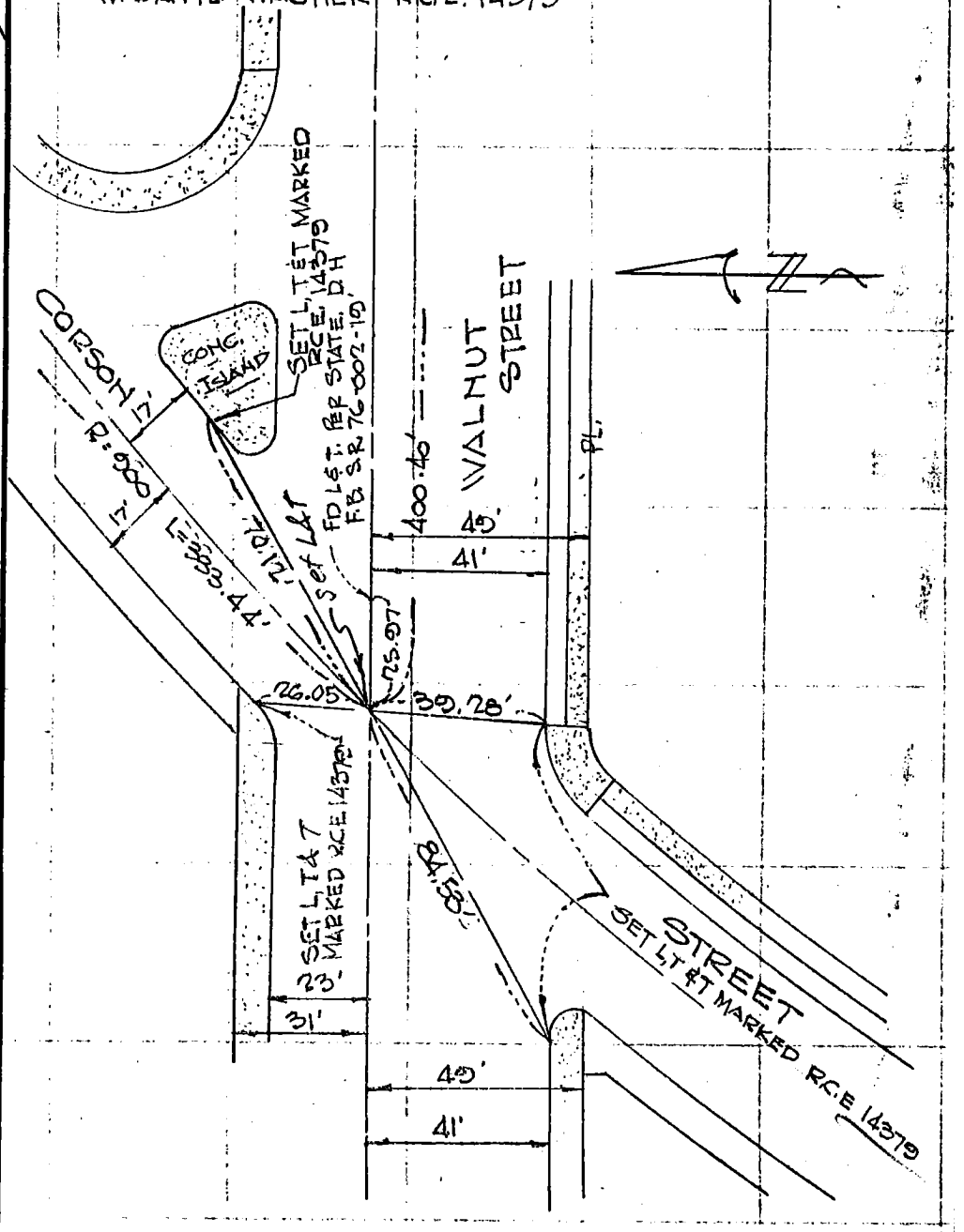

Co. Eng. F.B. 4045: 16

SURVEY OF CENTERLINE TIES F. B. Pg.

SURVEY BY M&Q PACIFIC PARCEL MAP No 6026 TR. No.

DATE OCT 11, 1977

(3) WSD-2

PAGE 2 OF 2 PAGES

W. DAVID WAGNER R.C.E. 14379

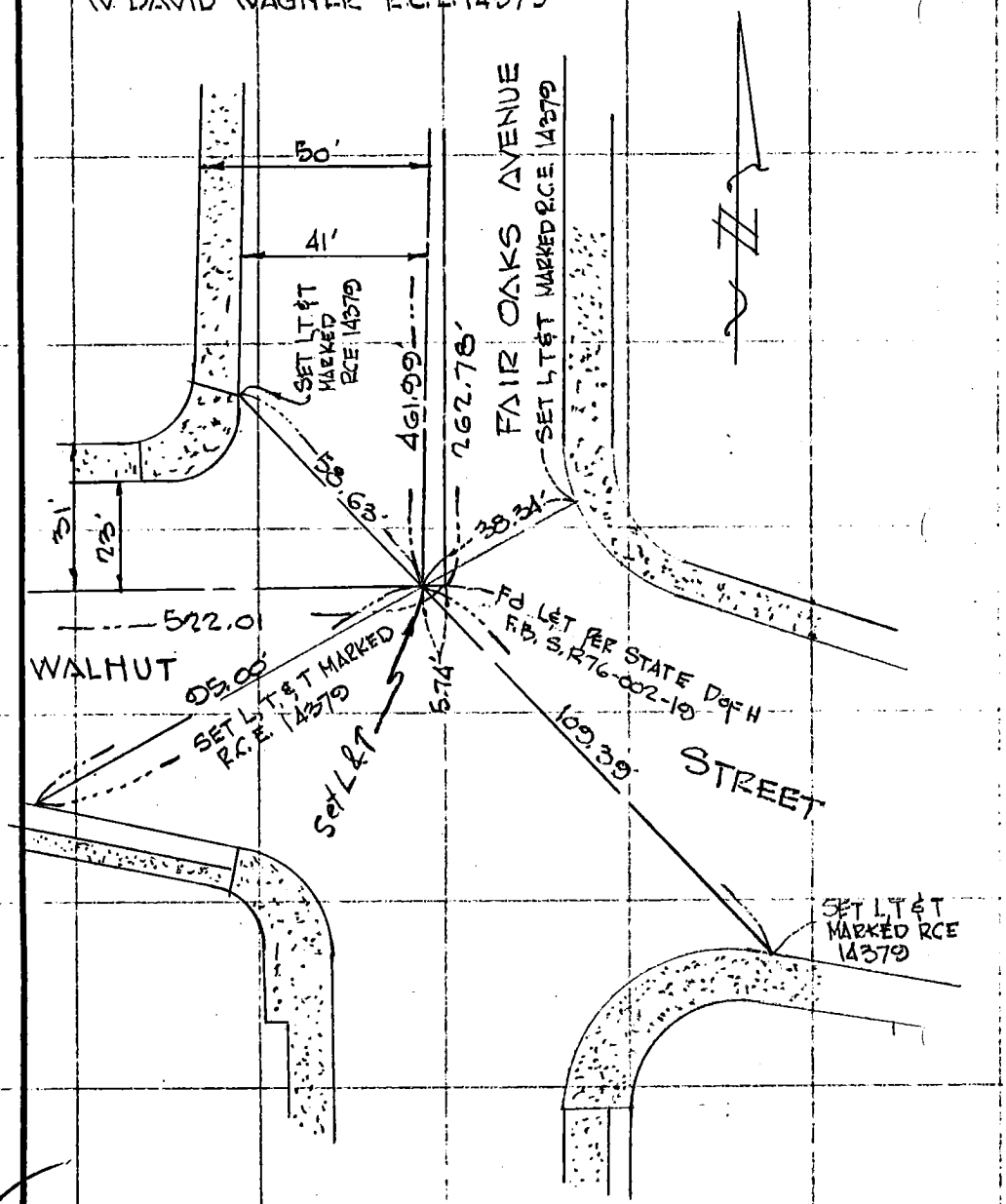


SO. CALIF. BLUE PRINT CO. -

SURVEYORS SERVICE COMPAN OSTA MESA - STOCK NO. 411

187

W5 22 C-3

DO NOT EXTEND NOTES THIS SIDE OF LINE

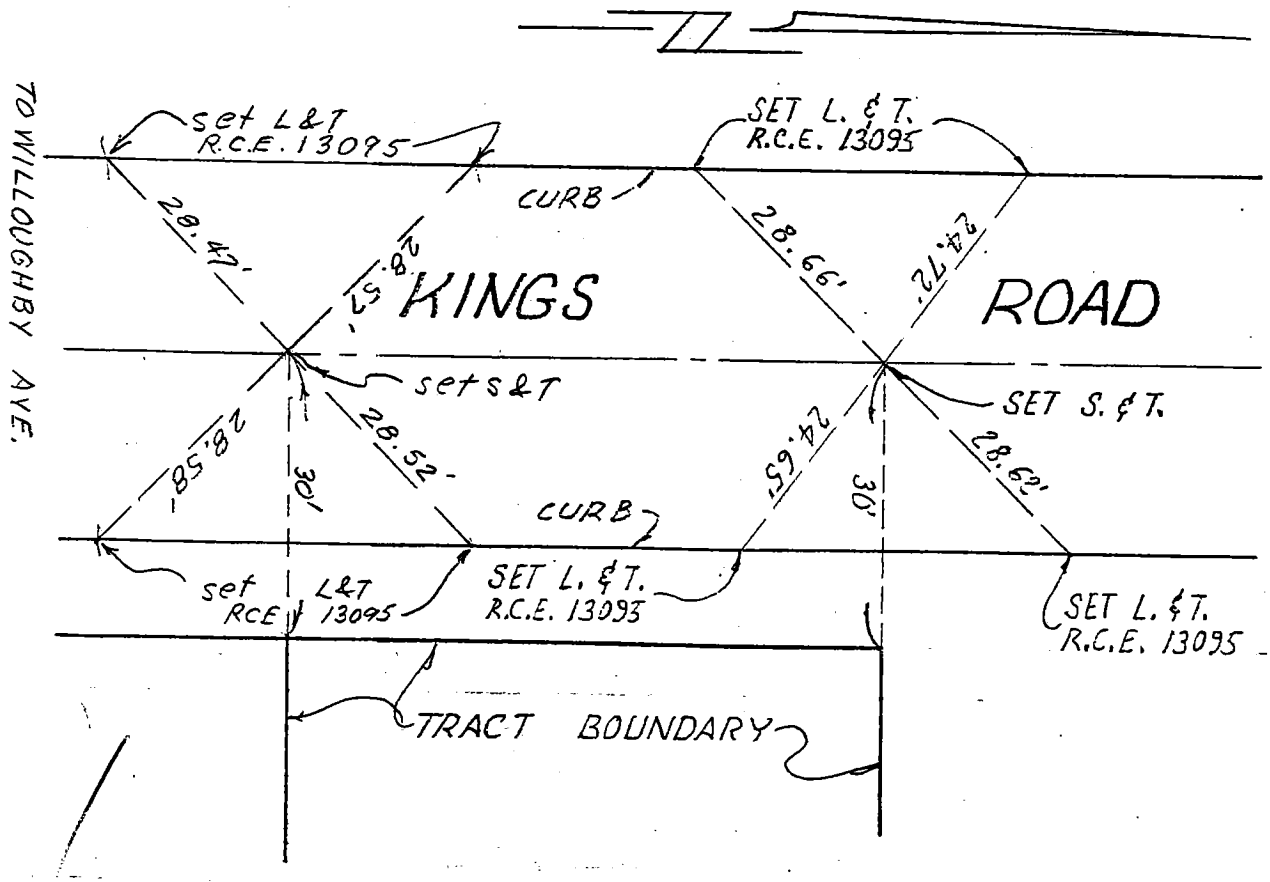


SURVEY OF KINGS ROAD F B NO. 1

SURVEY BY ENGINEERING SERVICE CORPORATION TRACT NO. 32389 PAGE

DATE OCT. 19, 1977

J.K. NEWVILLE
R.C.E. 13095

Co. Eng. F.B. 4045: 17

Co. Eng. F.B. 4045: 18

Country Way @ White Spur Lane

SURVEY OF _____ F. B. _____ Pg. _____

SURVEY BY Edward L. Bolden, Jr., R.C.E. 10533 TR. No. 32973

DATE September 28, 1977 Page 1 of 6

(2)

W.S. 80, B-1

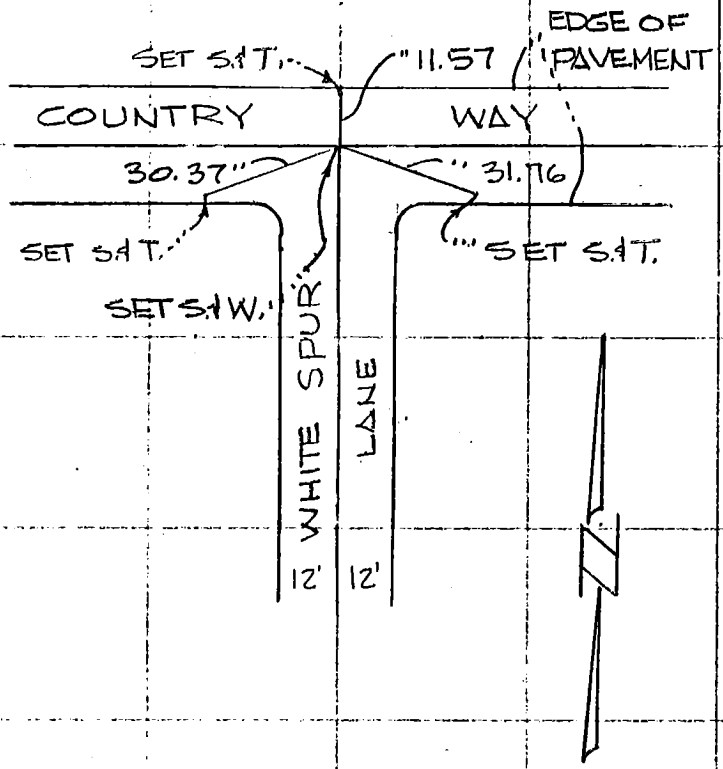


SO. CALIF. BLUE PRINT CO.

Co. Eng. F.B. 4045: 19

SURVEY OF Country Way F. B. Pg.

SURVEY BY Edward L. Bolden, Jr., R.C.E. 10533 32973 TR. No.

DATE September 28, 1977



4580, B-1

SO. CALIF. BLUE PRINT CO.

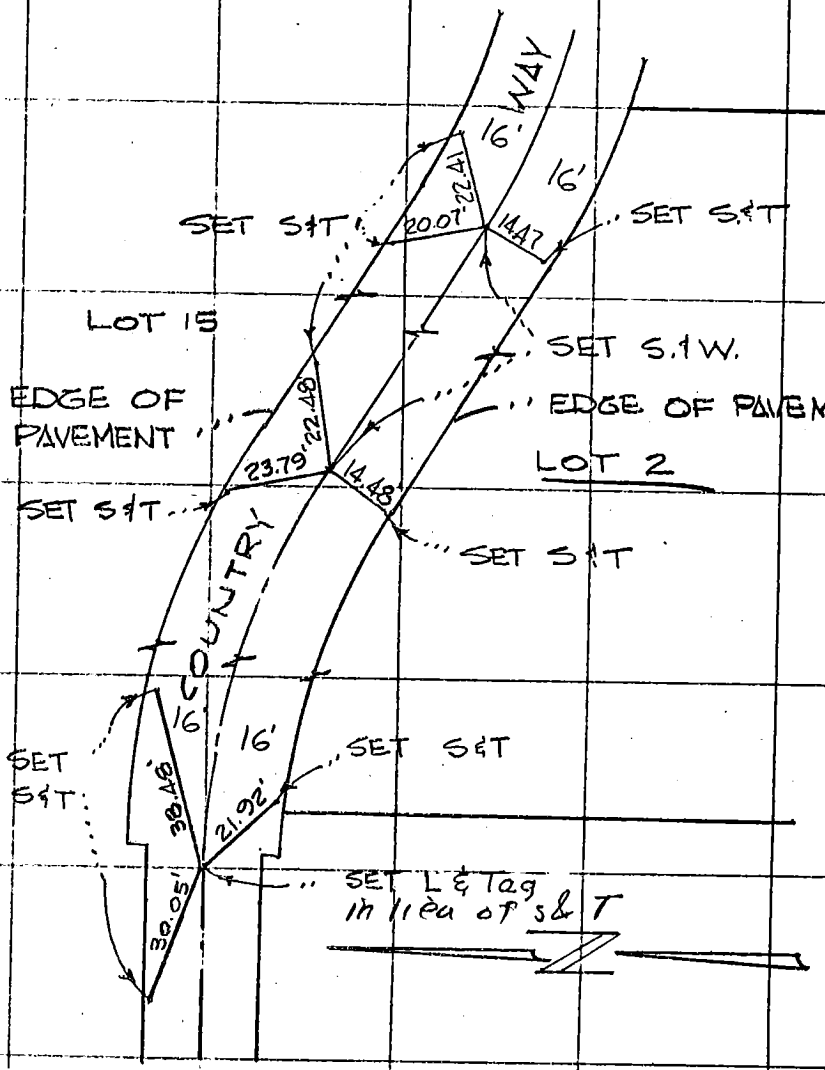

Co. Eng. F.B. 4045: 20

SURVEY OF Country Way F. B. Pg.

SURVEY BY Edward L. Bolden, Jr., R.C.E. 10533 TR. No. 32973

DATE September 28, 1977 Page 3 of 6

WS 80, B-1

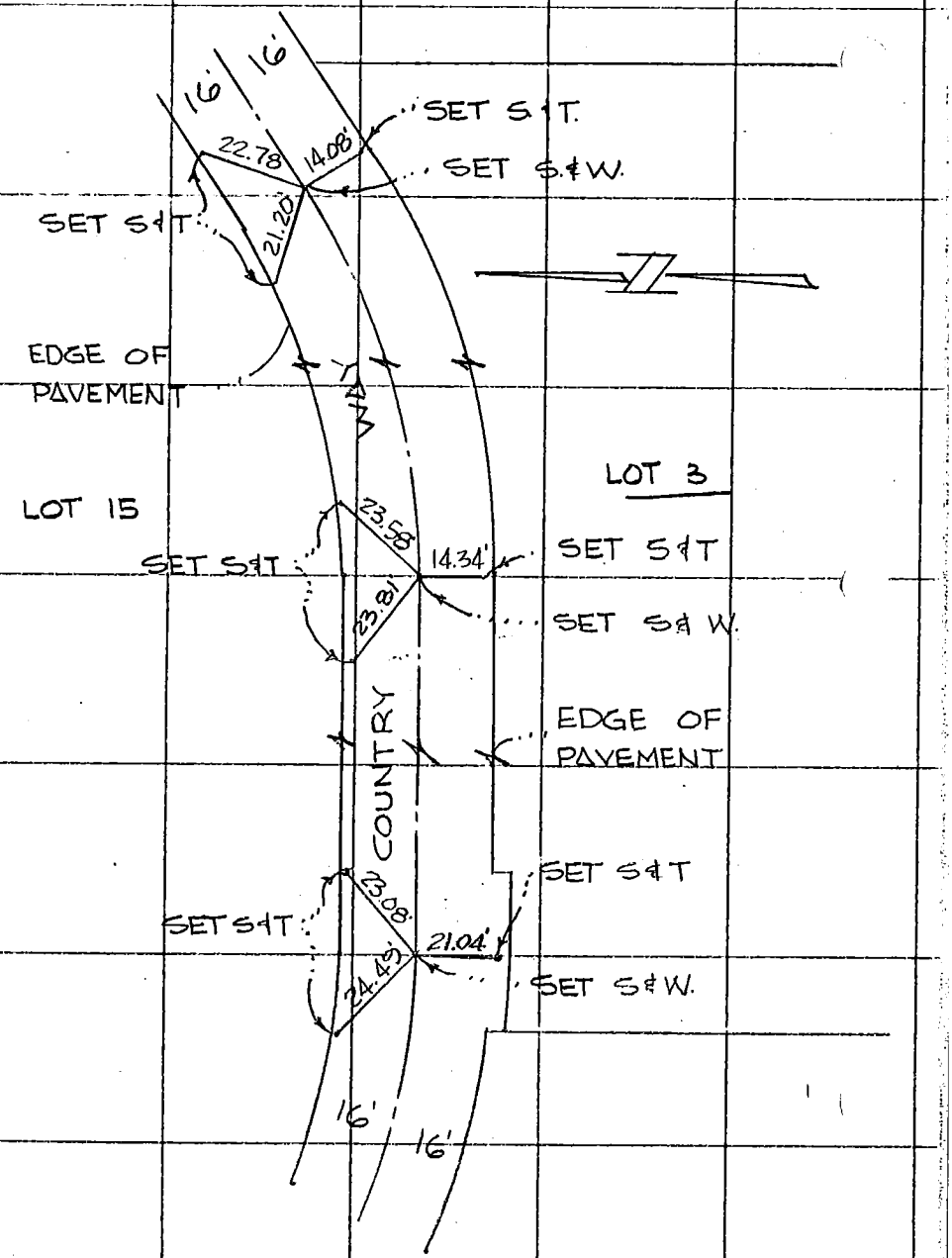


SO. CALIF. BLUE PRINT CO.

Co. Eng. F.B. 4045: 21

SURVEY OF Country Way F. B. Pg.

SURVEY BY Edward L. Bolden, Jr., R.C.E. 10533 TR. No. 32973

DATE September 28, 1977 Page 4 of 6

W.S. 80 B-1

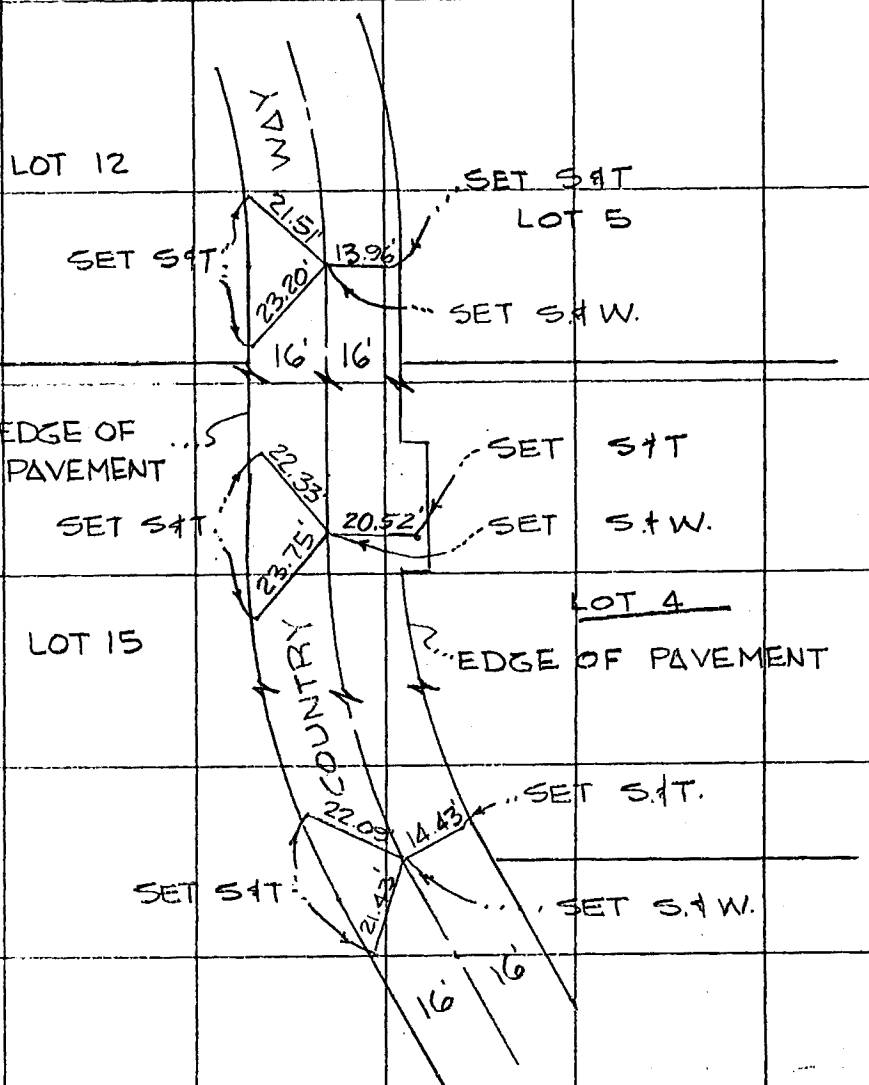


SO. CALIF. BLUE PRINT CO.

Co. Eng. F.B. 4045: 22

SURVEY OF Country Way F. B. Pg.

SURVEY BY Edward L. Bolden, Jr., R.C.E. 10533 TR. No. 32973

DATE September 28, 1977 Page 5 of 6

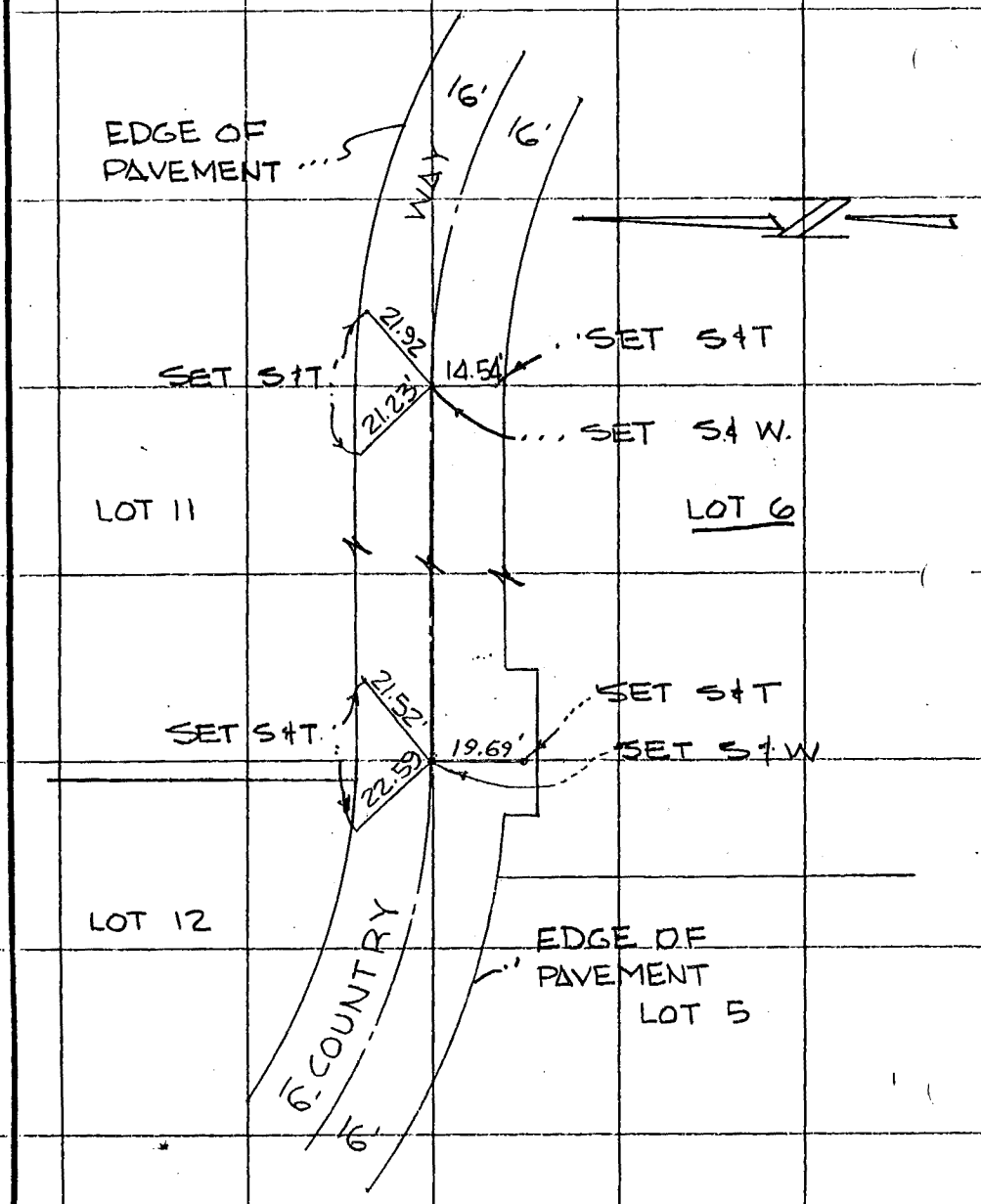


WS. 80 R

SO. CALIF. BLUE PRINT CO.

Co. Eng. F.B. 4045: 23

SURVEY OF Country Way F. B. Pg.

SURVEY BY Edward L. Bolden, Jr., R.C.E. 10533 TR. No. 32973

DATE September 28, 1977 Page 6 of 6

(26)

WS 80 / B-1

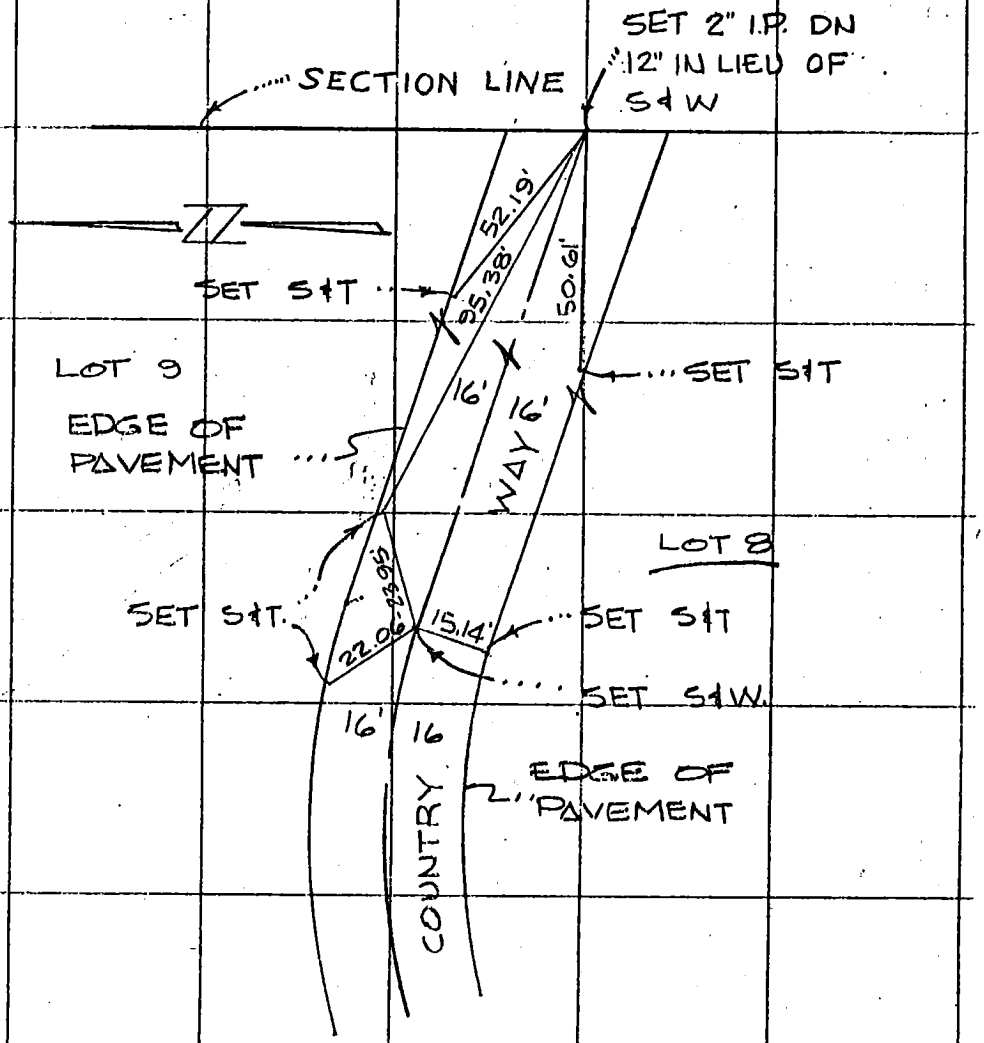


SO. CALIF. BLUE PRINT CO.

(10)

Co. Eng. F.B. 4045: 24

SURVEY OF S.E. Corner of TR. 33063 F. B. ____ PG. ____

SURVEY BY M. W. Finley Co. TR. No. 33063

DATE 10/4/77

W.S. 45 E-4

Co. Eng. F.B. 4045: 25

TRACT NO. 3176 DATE PAGE 1 OF 2

ENGINEER Frank W. Richardson L.S. 2921

SURVEY BY V.T.N. CONSOLIDATED

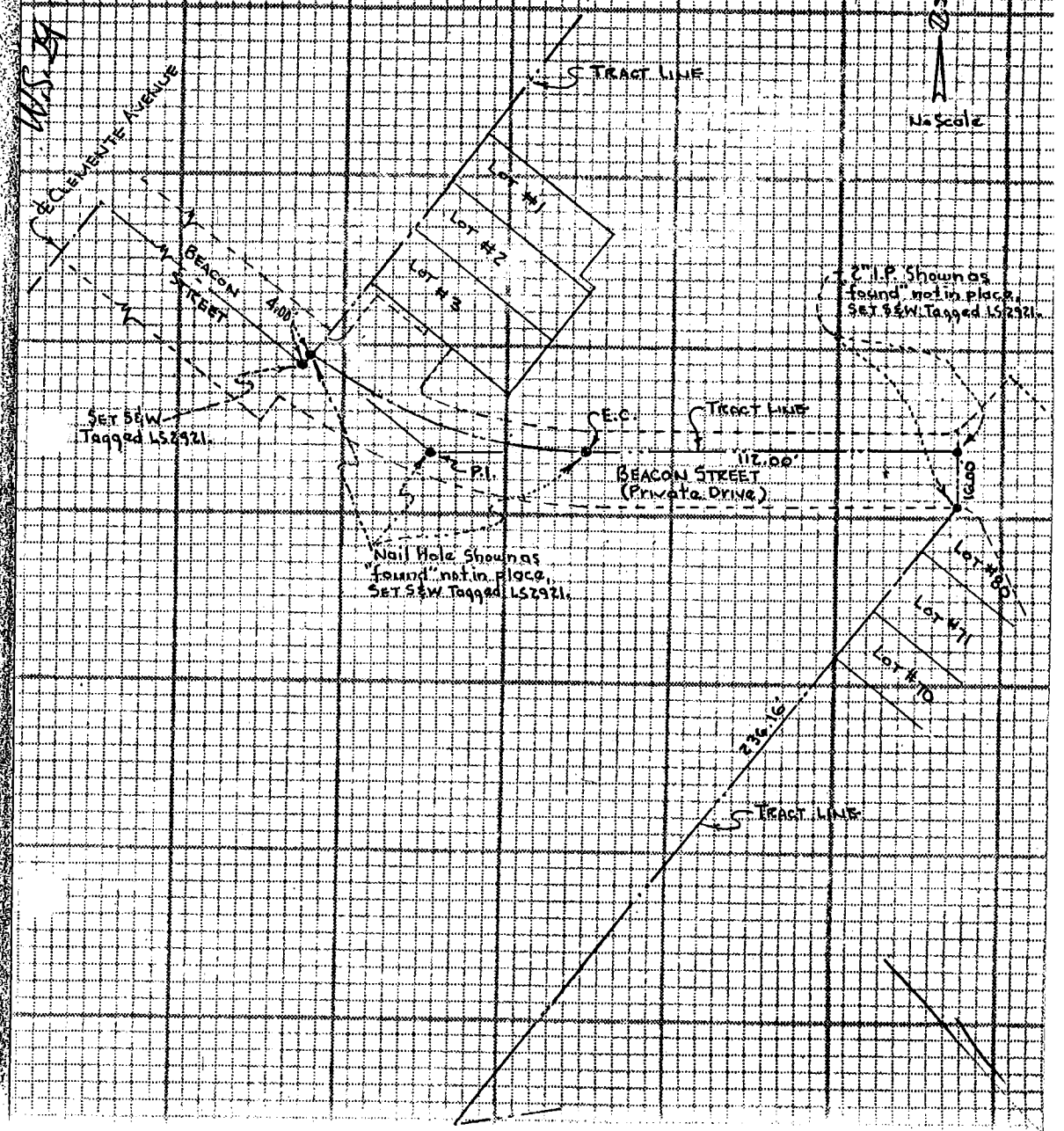

Co. Eng. F.B. 4045: 26

TRACT NO. 31276 DATE PAGE 2 OF 2

ENGINEER Frank W. Richardson LS2921

SURVEY BY VTN CONSOLIDATED

(14) WS29D-6

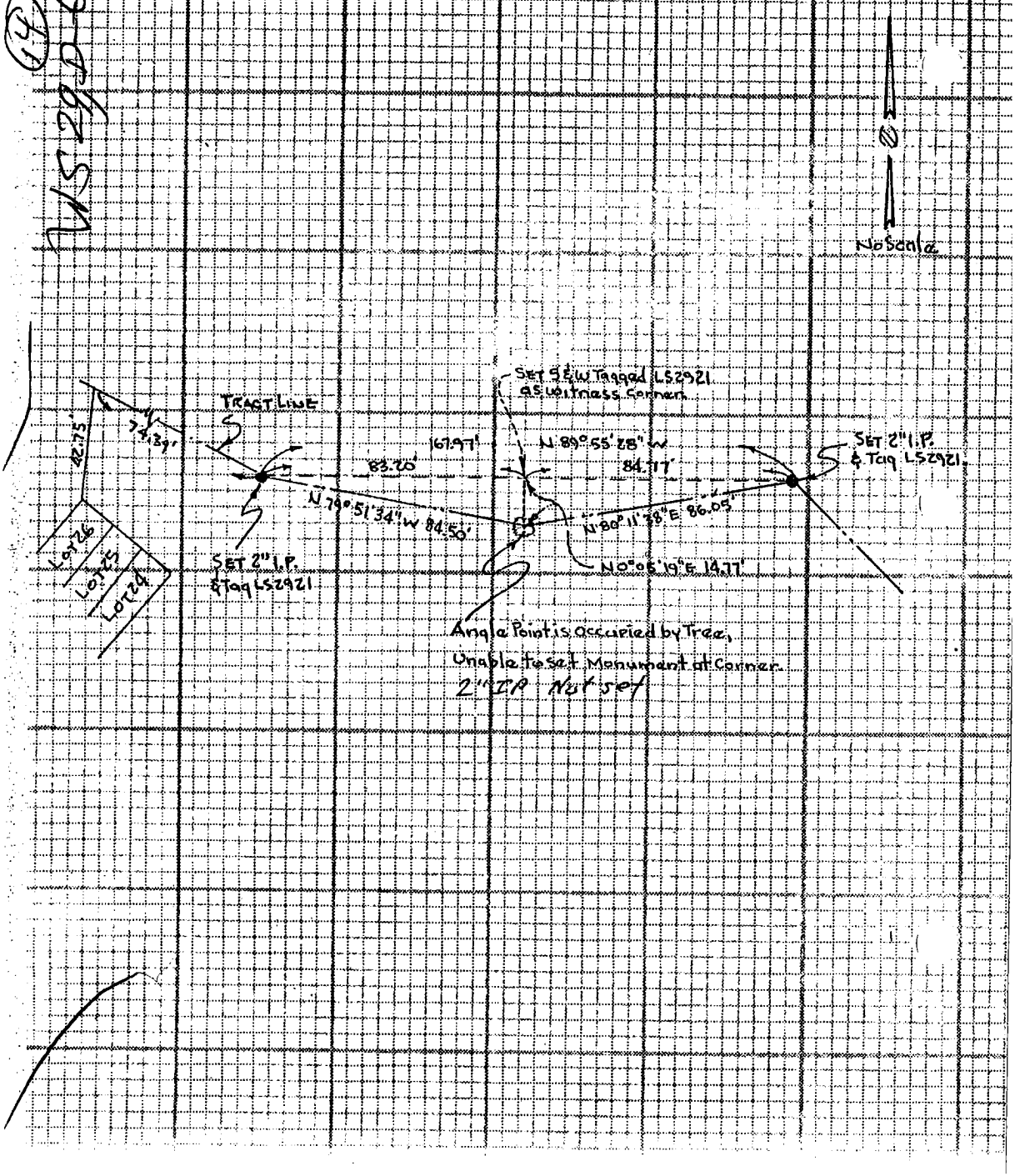

Co. Eng. F.B. 4045: 27

TRACT NO. 32484 DATE 11-4-77 PAGE 1 OF 2

ENGINEER FRANK W RICHARDSON R.C.E. L.S. 2921

SURVEY BY VTN CONSOLIDATED INC.

B. 1/64

309-23

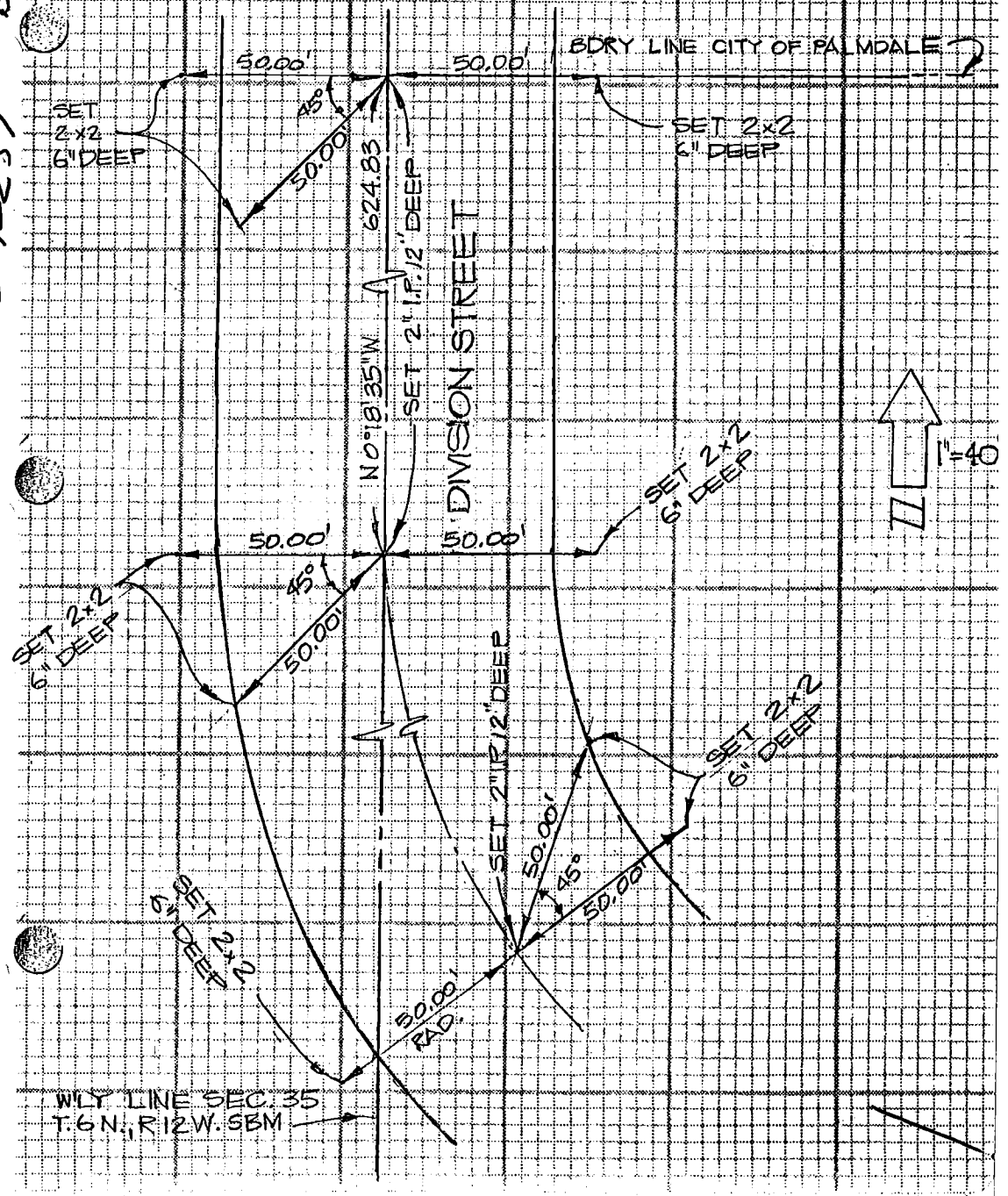

Co. Eng. F.B. 4045: 28

TRACT NO. 32484 DATE 11-4-77 PAGE 2 OF 2

ENGINEER FRANK W RICHARDSON R.C.E. L.S. 2921

SURVEY BY VTN CONSOLIDATED INC.

309-237, 8-1 (4)

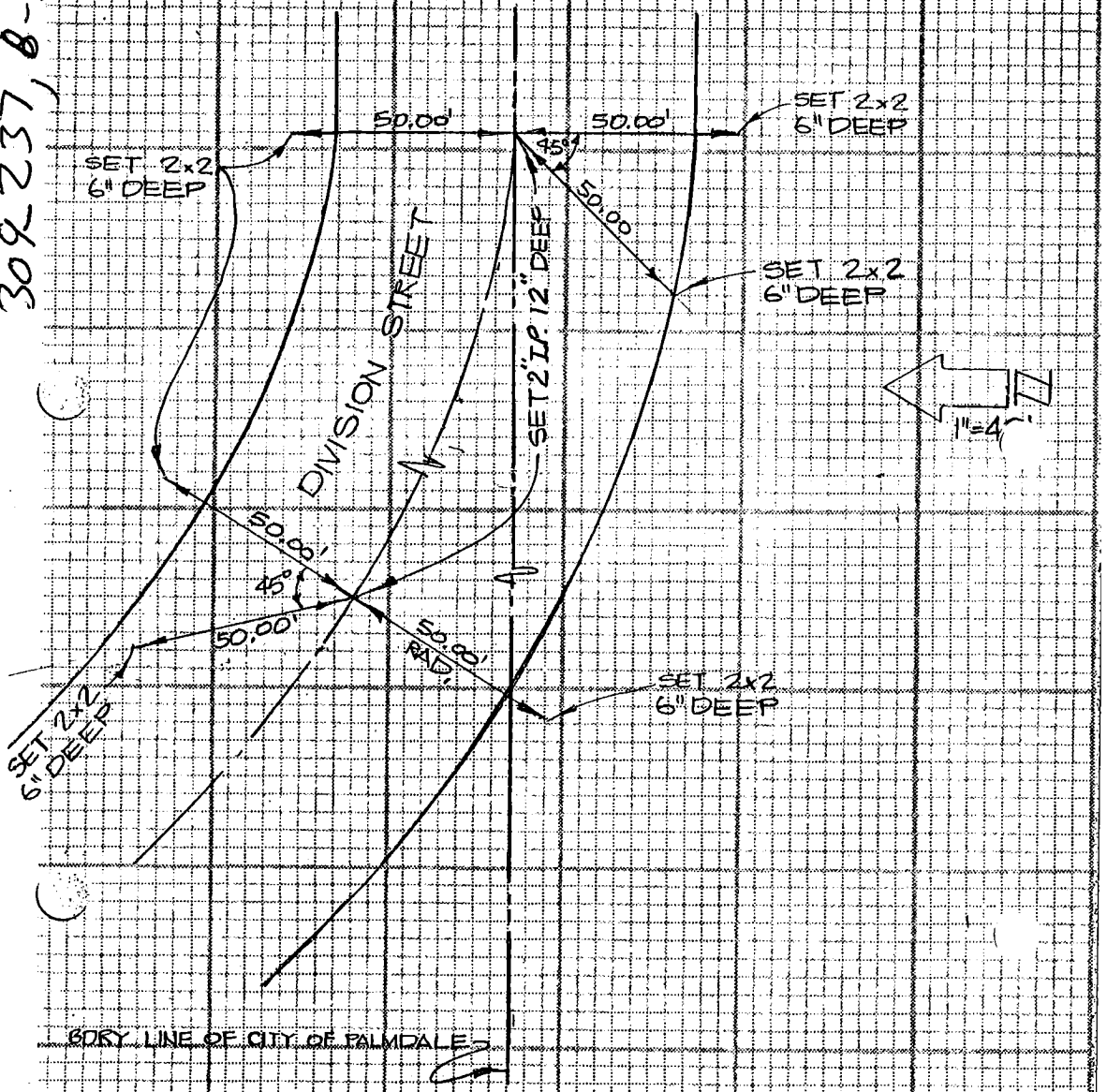

Co. Eng. F.B. 4045: 29

118

U.S. 33

Parcel Map 8175 DATE 11-12-77 PAGE 1 OF 1

SURVEY BY ENGINEER Stephen M. Watt RCE 25302

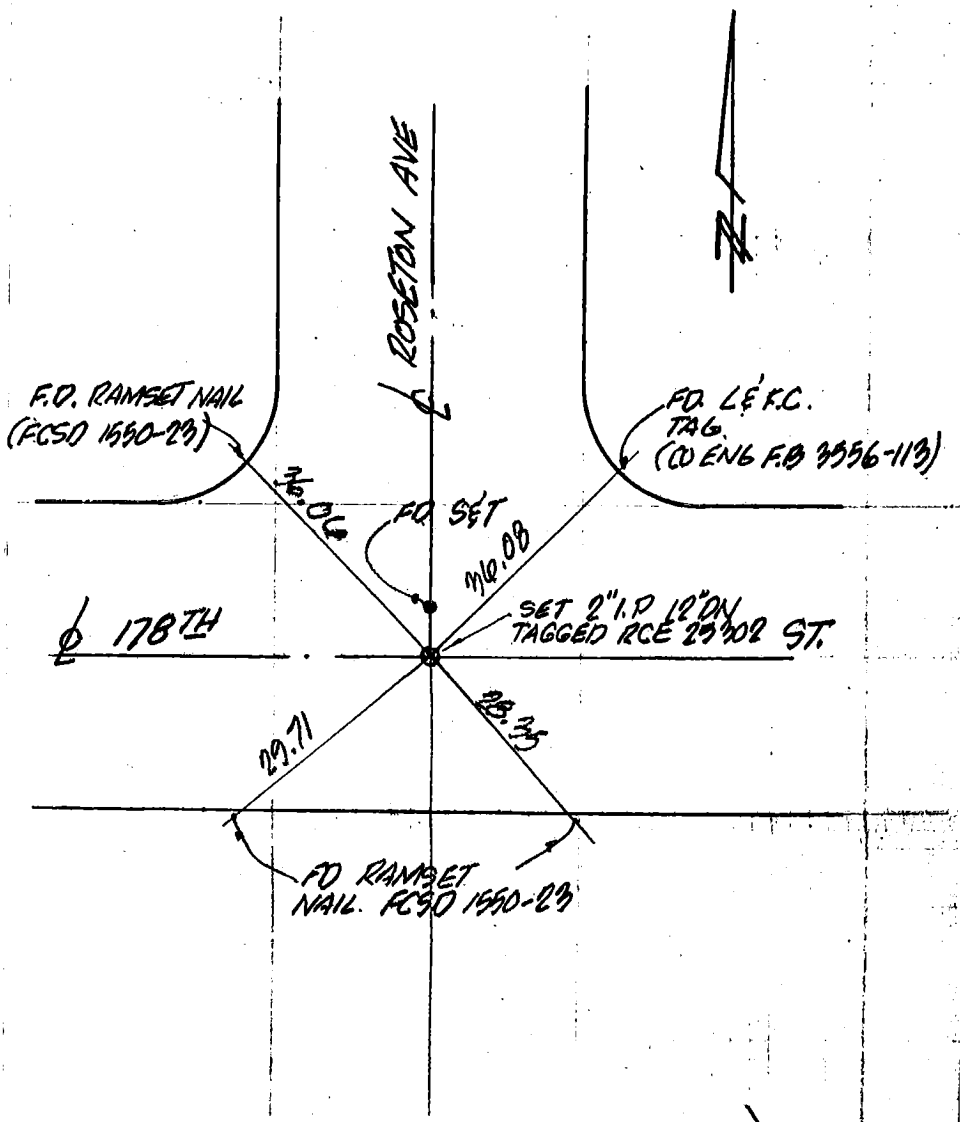

Co. Eng. F.B. 4045: 30

SURVEY OF JAY LEE DRIVE F. B. PG. 1

SURVEY BY LOREN C PHILLIPS (LS 3173) TR. No. 30115

DATE NOVEMBER 7, 1977

286 C4

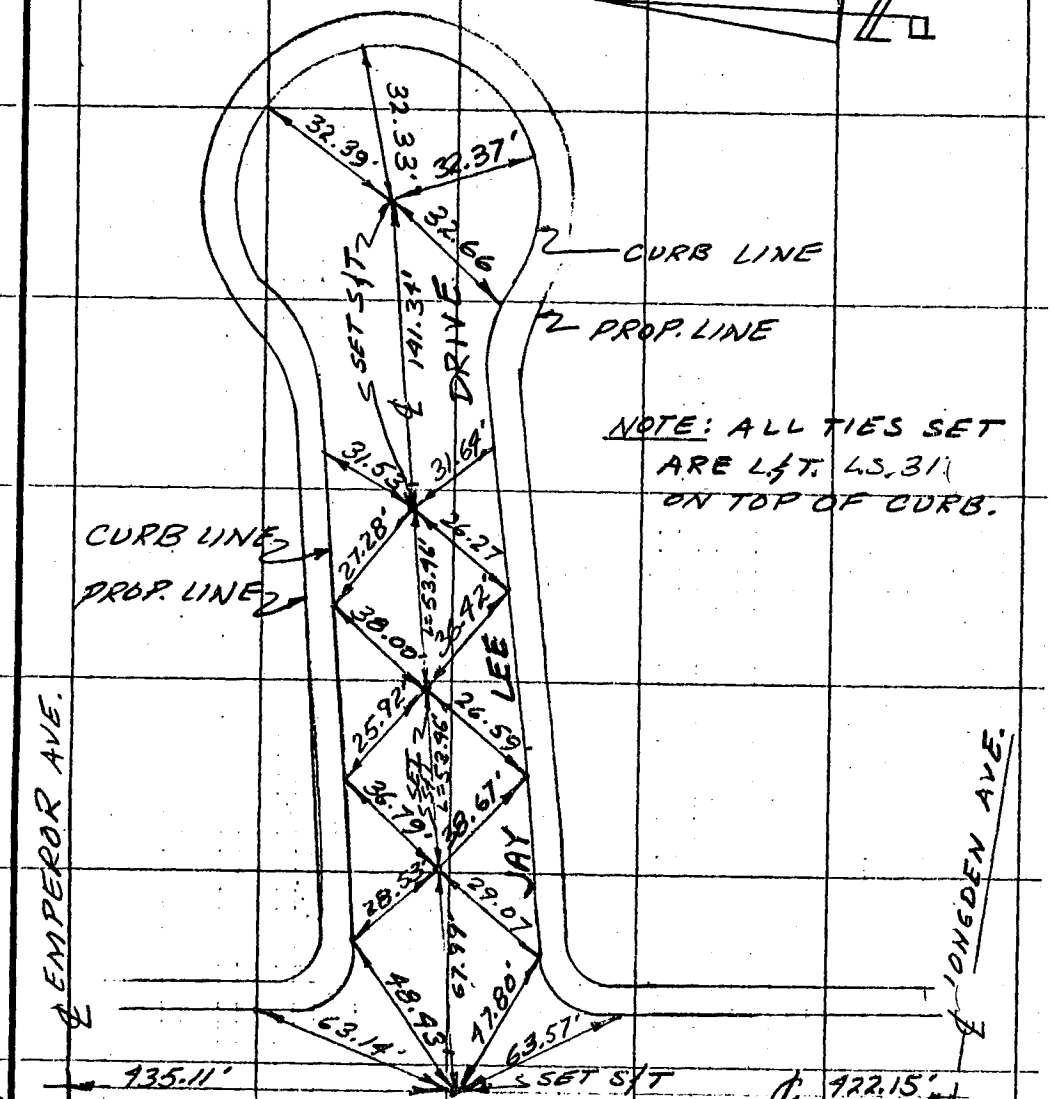


SO. CALIF. BLUE PRINT CO.

Co. Eng. F.B. 4045: 31

(39) LS 27 B-4

SURVEY OF CENTERLINE TIES F. B. PG.

SURVEY BY LANCO ENGINEERING TR. No. 31617

DATE OCTOBER, 1977

CLARK M. LEONARD R.C.E. 13167

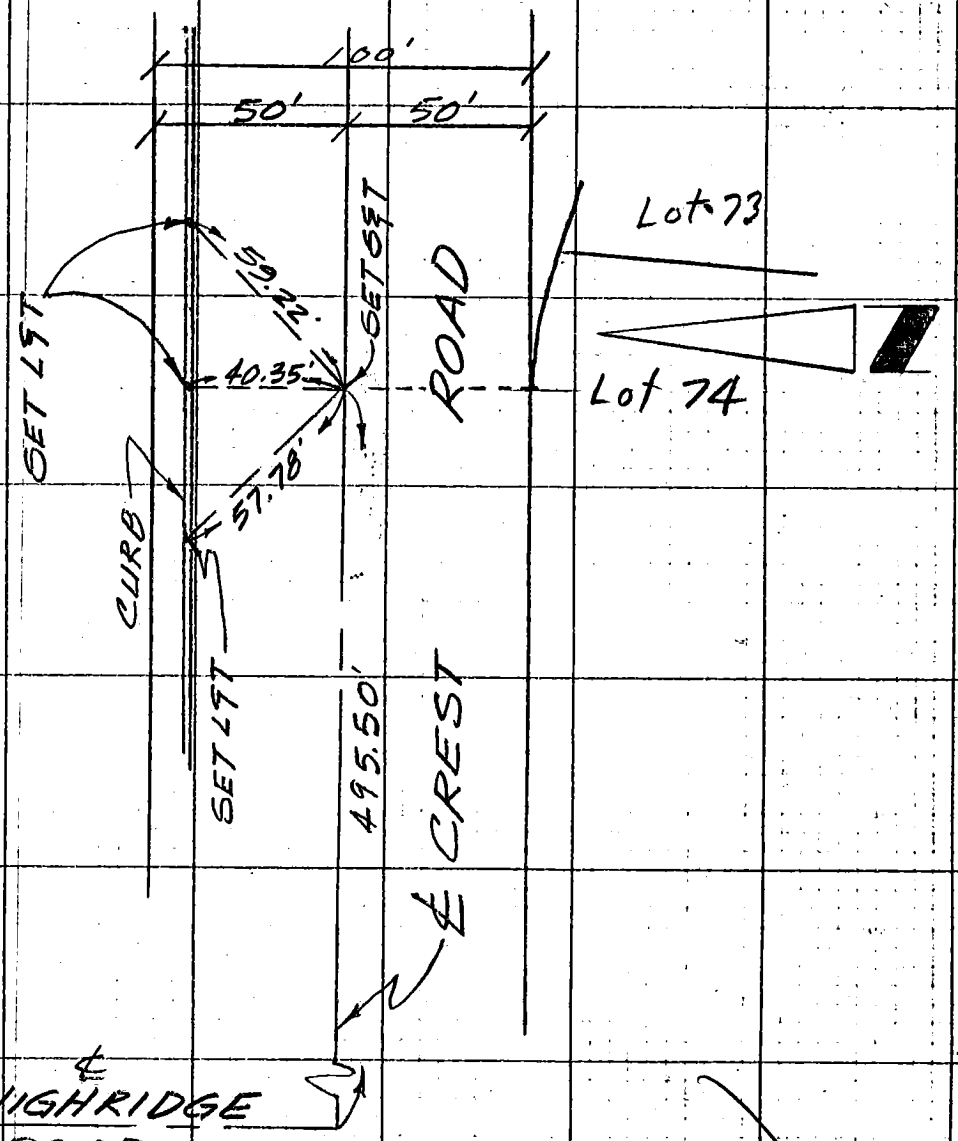


SO. CALIF. BLUE PRINT CO. -

Co. Eng. F.B. 4045: 32

(294)
WS-2 P A-3

P.M. 7359 Date Nov. 7, 1977

# CENTERLINE TIES

By R.D. Hurdle & Associates Robt D. Hurdle

Robert D. Hurdle, R.C.E. 17[illegible]

SCALE: 1" = 40'

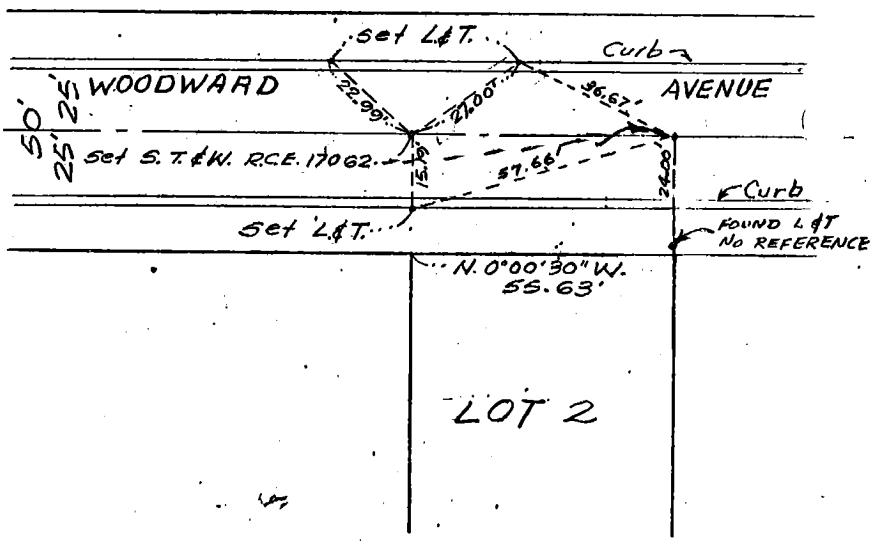

Co. Eng. F.B. 4045: 33

(24)

W.S.28 A.3

P.M. 7359 Date November 7, 1977

# CENTERLINE TIES

By R.D. Hurdle & Associates Robert D. Hurdle

Robert D. Hurdle, R.C.E. 17062

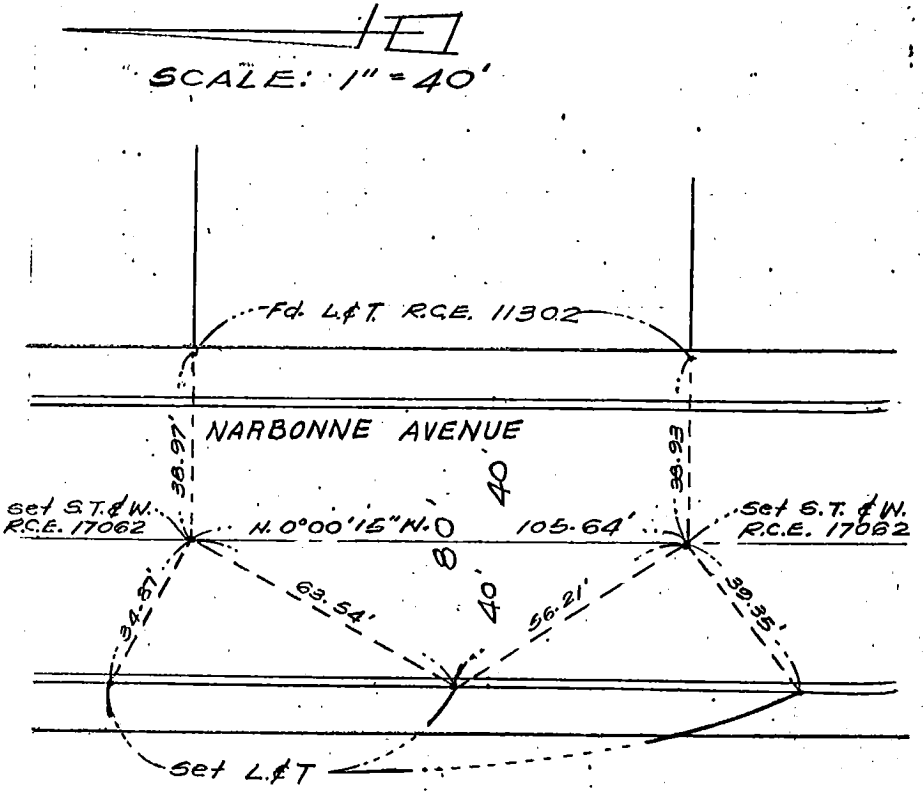

Co. Eng. F.B. 4045: 34

SURVEY OF ℄ TIES - GRIDLEY RD. & ARTESIA BLVD. F. B. _____ PG. _____

SURVEY BY R.V. REARSALL INC. P.M. TR. No. 8331

DATE 11/25/77

W.P 33

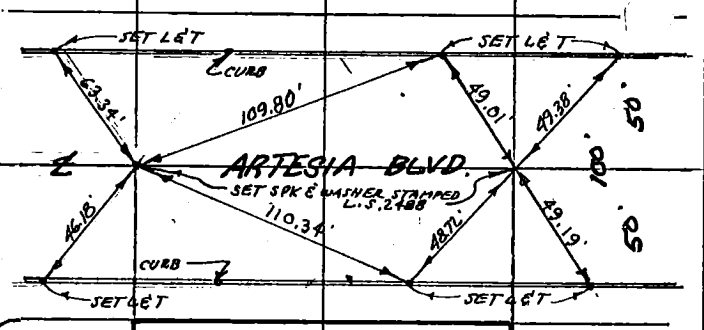





PARCEL MAP No. 8331

NO SCALE

SO. CALIF. BLUE PRINT CO. -

Co. Eng. F.B. 4045: 35

SURVEY OF TYLER AVE. ℄ TIES F B NO. PAGE 35

SURVEY BY TEDESCO - SEKEL - LEE TRACT NO.

DATE 24 AUGUST 71

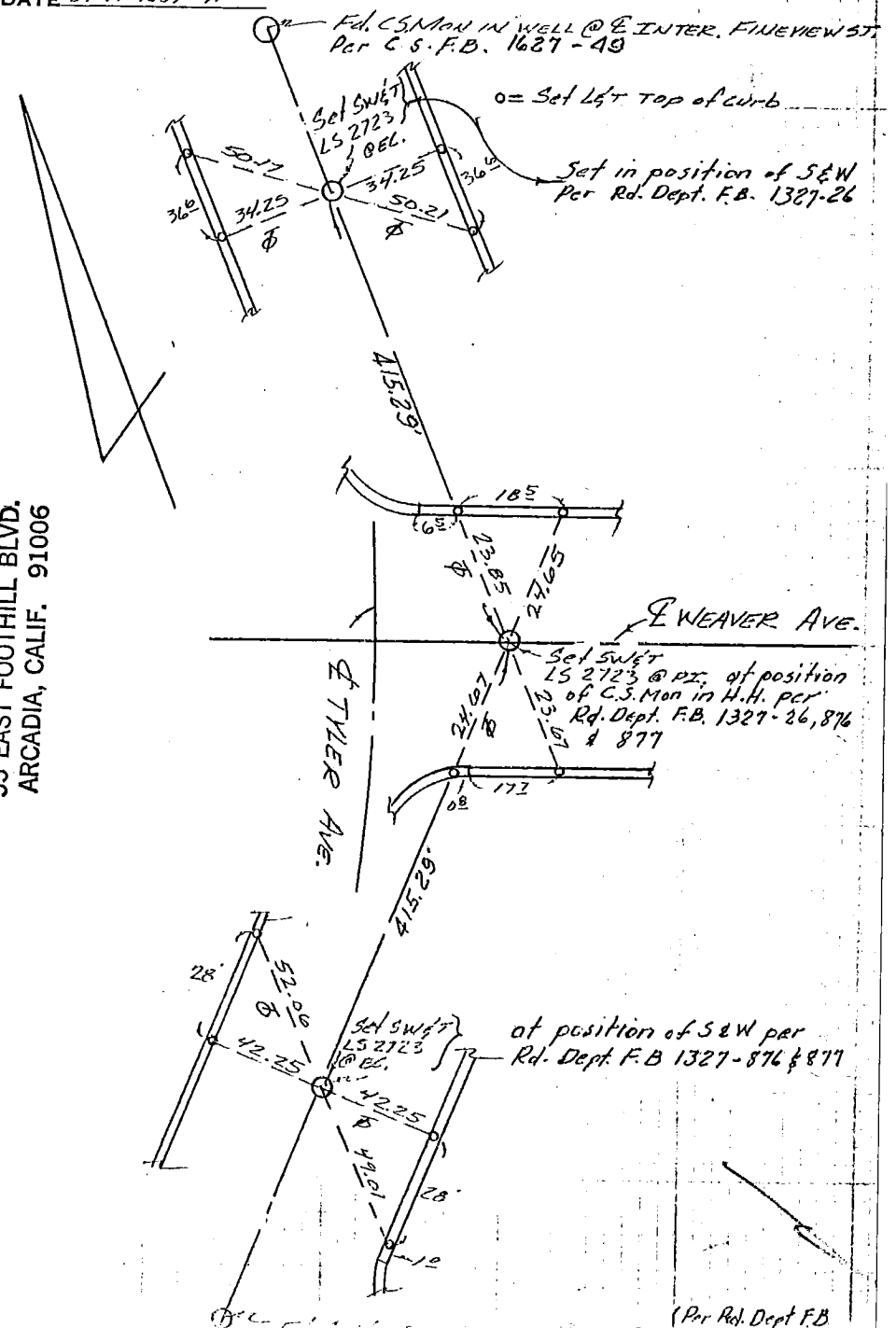


SURVEYORS SERVICE COMPAN OSTA MESA - STOCK NO. 411

DO NOT EXTEND NOTES THIS SIDE OF LINE

NORCO ENGINEERING CO.
55 EAST FOOTHILL BLVD.
ARCADIA, CALIF. 91006

(13)

WS37 B-1

Co. Eng. F.B. 4045: 36

SURVEY OF SANTA ANITA AVE. F B NO. PAGE 36

SURVEY BY NORCO ENGINEERING CO. TRACT NO.

DATE 13 MAR, 72

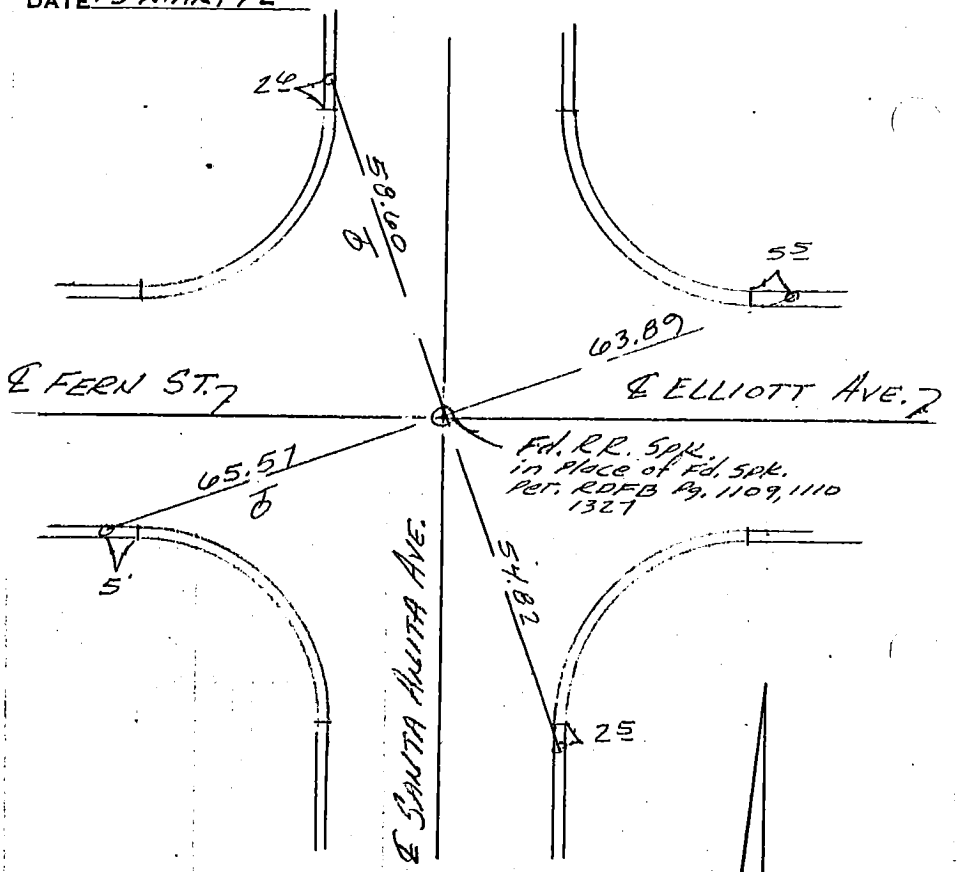


NOTE: All Ties are found L&T's Top curb.

SURVEYORS SERVICE COMPANY, COSTA MESA - STOCK NO. 411

DO NOT EXTEND NOTES THIS SIDE OF LINE

F B NO. PAGE 37

45 37 B-1

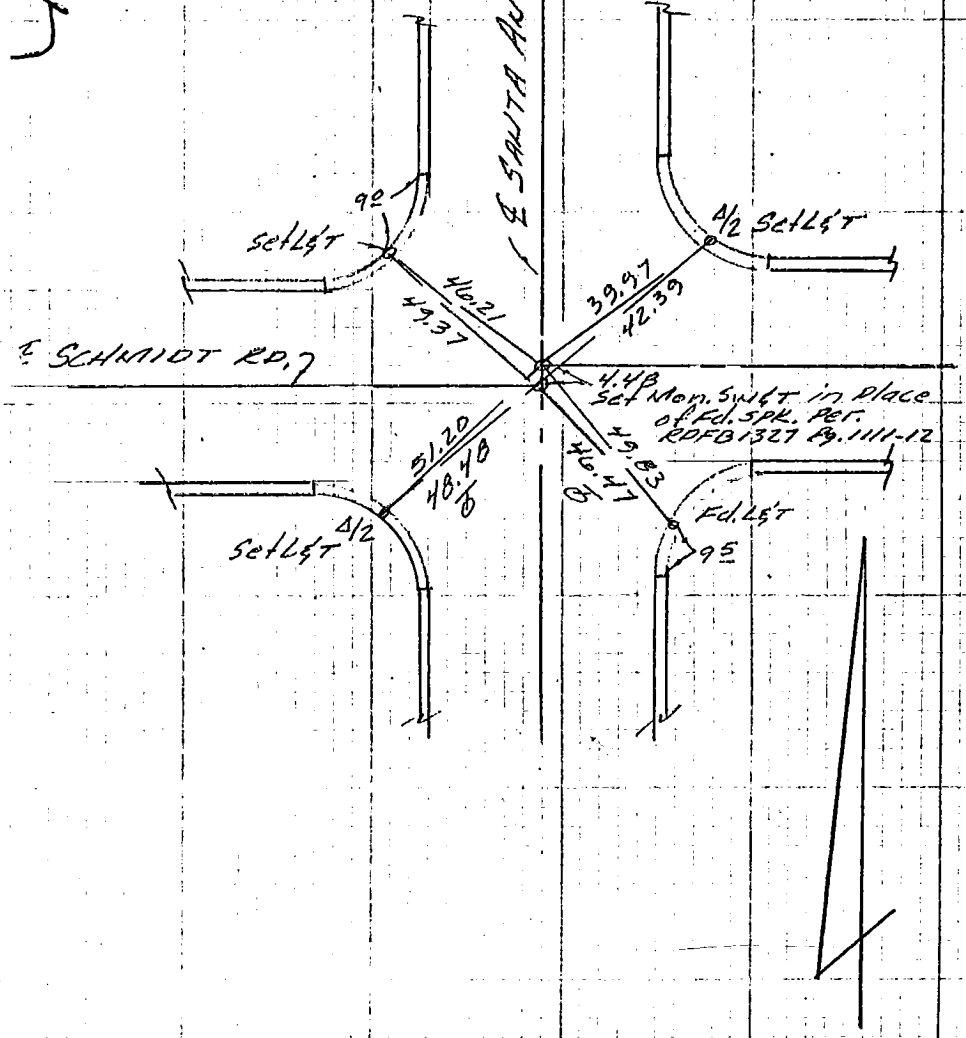


SURVEYORS SERVICE COMPANY, COSTA MESA - STOCK NO. 411

DO NOT EXTEND NOTES THIS SIDE OF LINE

Co. Eng. F.B. 4045: 38

SURVEY OF SANTA ANITA AVE. F B NO. _____ PAGE 38

SURVEY BY NORCO ENGINEERING CO. TRACT NO. _____

DATE 13 MAR. 72

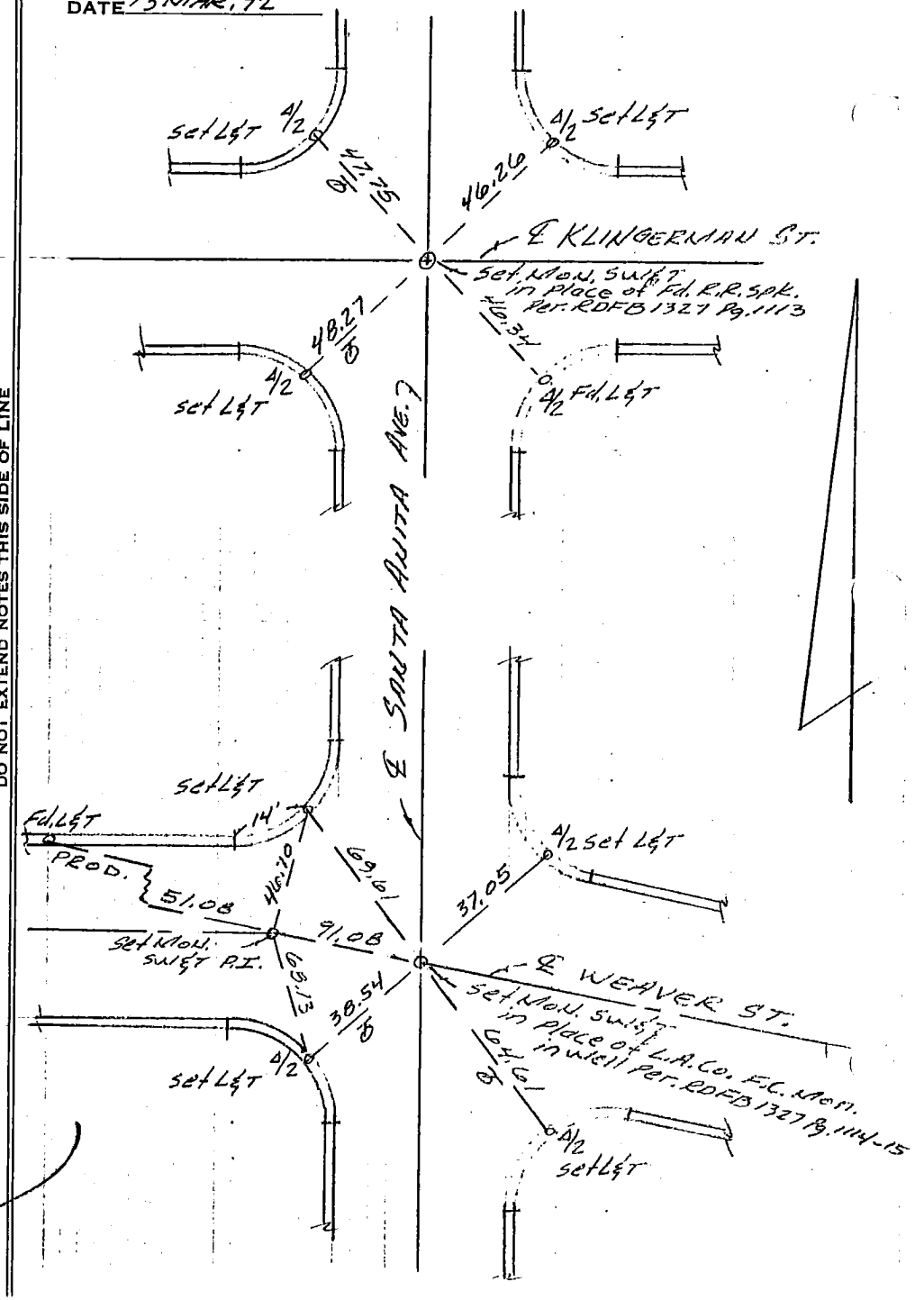


W.S. 37 B-1

4 5

SURVEYORS SERVICE COMPANY, COSTA MESA - STOCK NO. 411

DO NOT EXTEND NOTES THIS SIDE OF LINE

F B. NO. PAGE 39

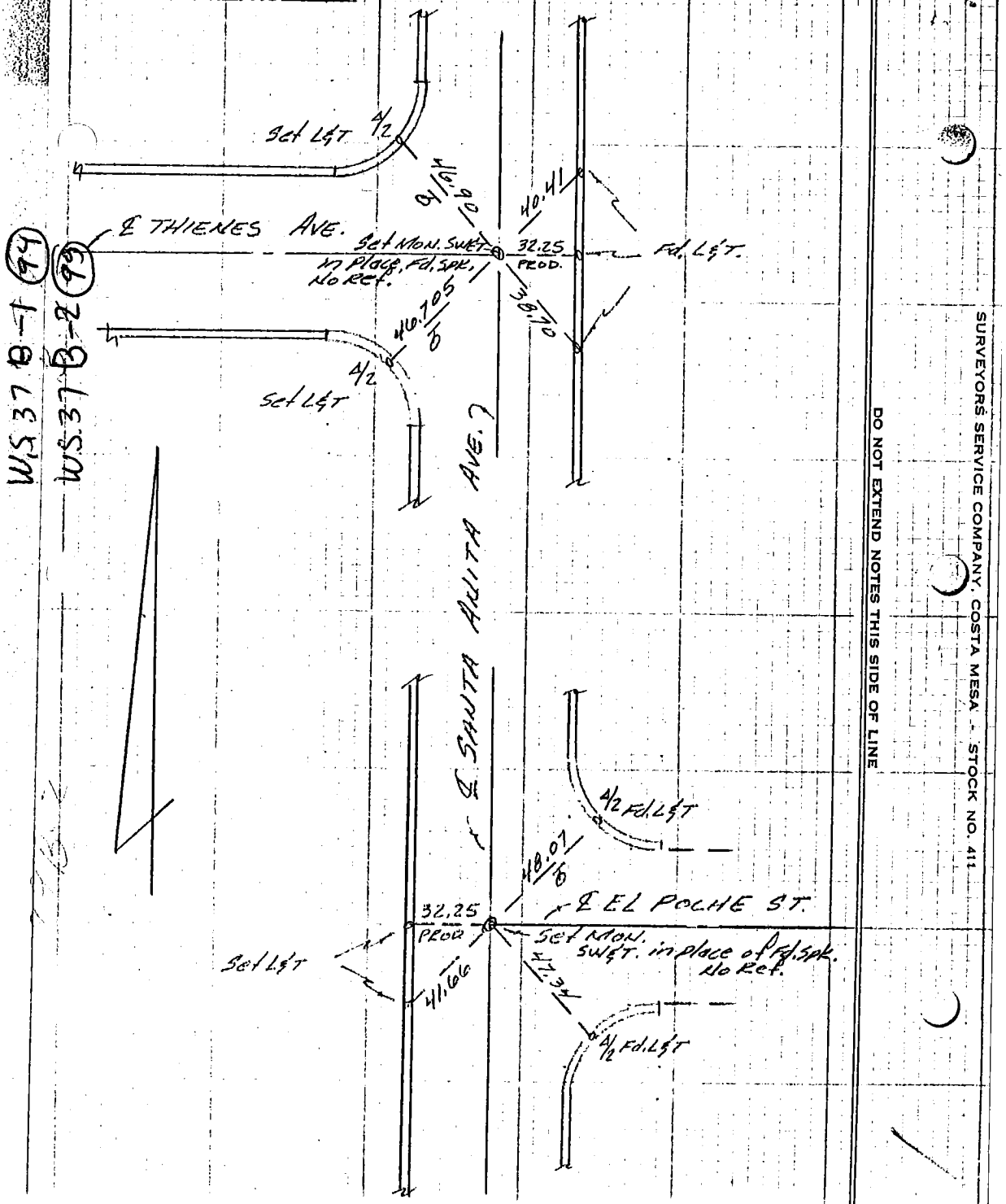


SURVEYORS SERVICE COMPANY, COSTA MESA - STOCK NO. 411

DO NOT EXTEND NOTES THIS SIDE OF LINE

Co. Eng. F.B. 4045: 40

SURVEY OF SANTA ANITA AVE. F B NO. PAGE 40

SURVEY BY NORCO ENGINEERING CO. TRACT NO.

DATE 13 MAR. 72

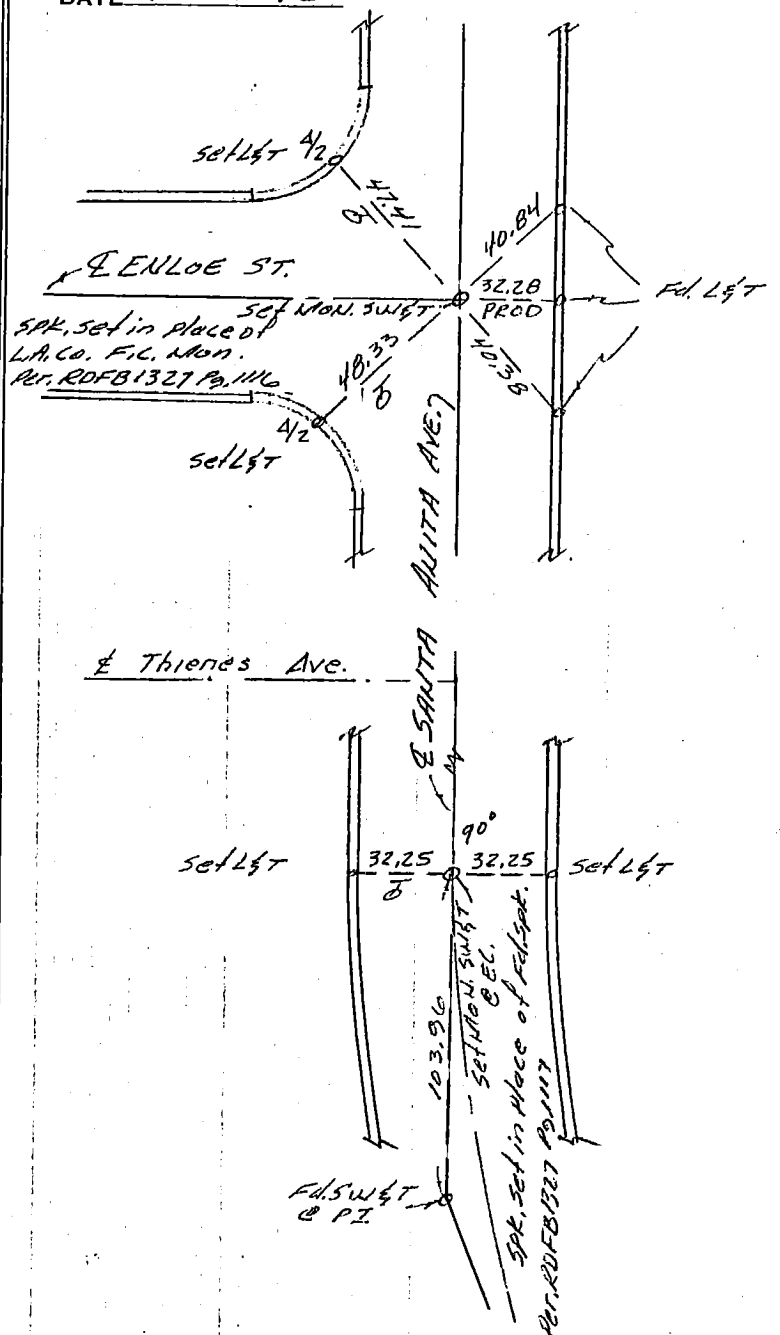


W.S. 37 B-9

SURVEYORS SERVICE COMPANY, COSTA MESA - STOCK NO. 411

DO NOT EXTEND NOTES THIS SIDE OF LINE

Co. Eng. F.B. 4045: 41

SURVEY OF ℄ PLACERITA CANYON ROAD F. B. 1 PG. 3

SURVEY BY E.L. BOLDEN JR. R.C.E. 10533 TR. No. 32050

DATE 7-12-1977

(18)

249-157.43

SO. CALIF. BLUE PRINT CO.

SAND CANYON ROAD

℄

FD. 1" I.P. 0.2' DOWN PER C.S.E. Bk. 1609 - PG. 42

60'

30' 30'

PLACERITA CANYON ROAD

℄ SECTION LINE

357.48'

FD. OLD L+T. ON LINE, FLUSH (NO REF.)

DRY WASH

27.82'

SET L+T +TAG (FLUSH)

FD. OLD L+T, FLUSH (NO. REF.)

14.11'

12.005'

FD. OLD L+T FLUSH (NO REF.)

DRY

TRACT LINE Easterly

WASH

34.47'

39.83'

FD. OLD L+T. FLUSH (NO REF.) ON LINE

596.36'

105.36'

40' 40'

80'

26.36'

23.43'

SET 2x2+TAG RCE 10533 6" below gnd. 4' N/O EDGE PAV.T

25.99'

SET S+W+TAG R.C.E. 10533

25.81'

SET 2x2+TAG R.C.E. 10533 - 6" below gnd. 4' S/O EDGE PAV.T

CONT'D TO TOP OF SHEET 2

Co. Eng. F.B. 4045: 42

SURVEY OF ℄ PLACERITA CANYON ROAD F. B. 2 PG. 43

SURVEY BY E.L. BOLDEN JR. R.C.E. 10533 TR. No. 32050

DATE 7-12-1977

CONT'D BOTT. SHEET 1

249-157/45

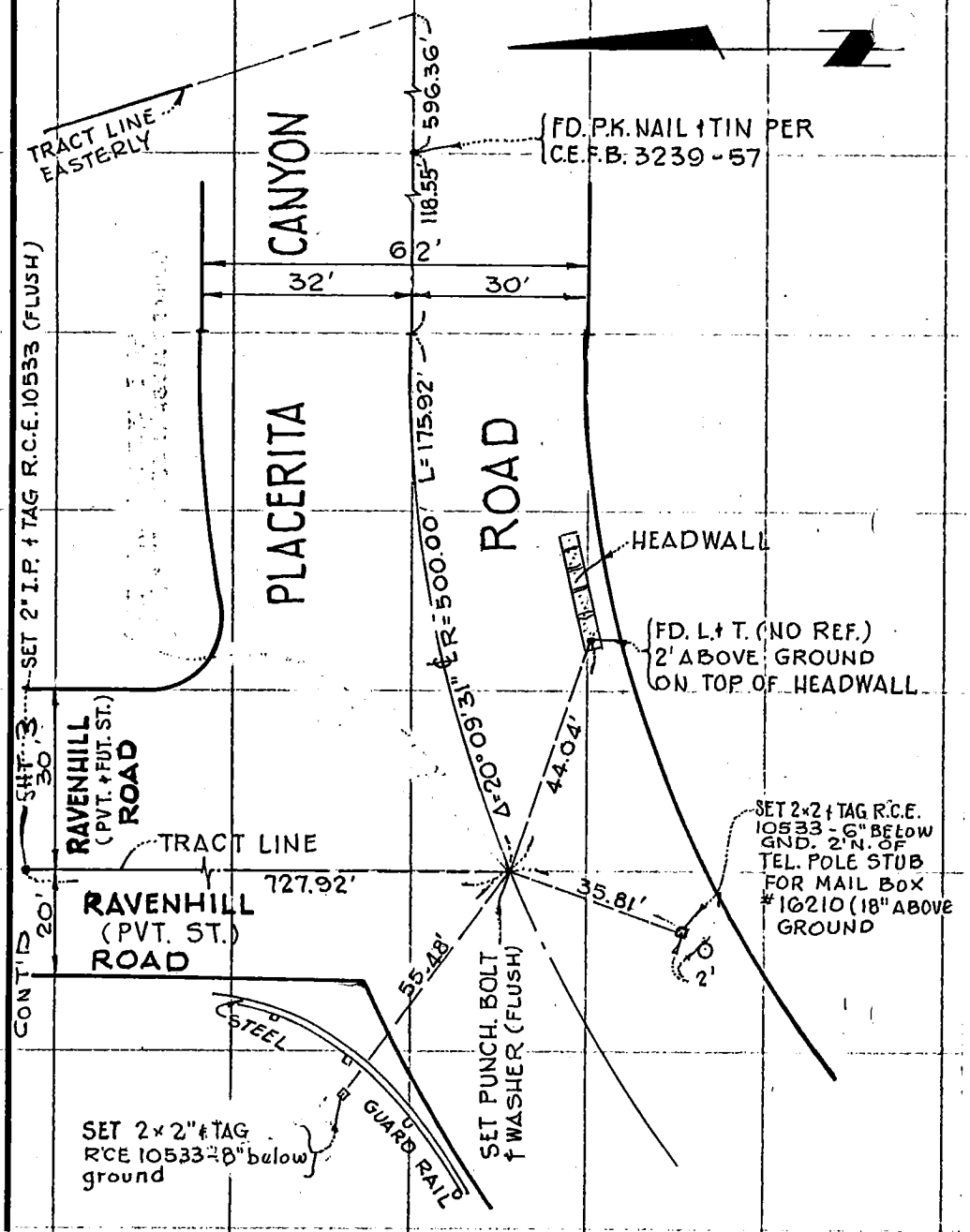


SO. CALIF. BLUE PRINT CO.

Co. Eng. F.B. 4045: 43

(18)

SURVEY OF ℄ PLACERITA CANYON ROA F. B. 3 Pg. 3

SURVEY BY E.L. BOLDEN JR. R.C.E 10533 TR. No. 32050

DATE 11-18-1977

249-15/ A3

SO. CALIF. BLUE PRINT CO. -

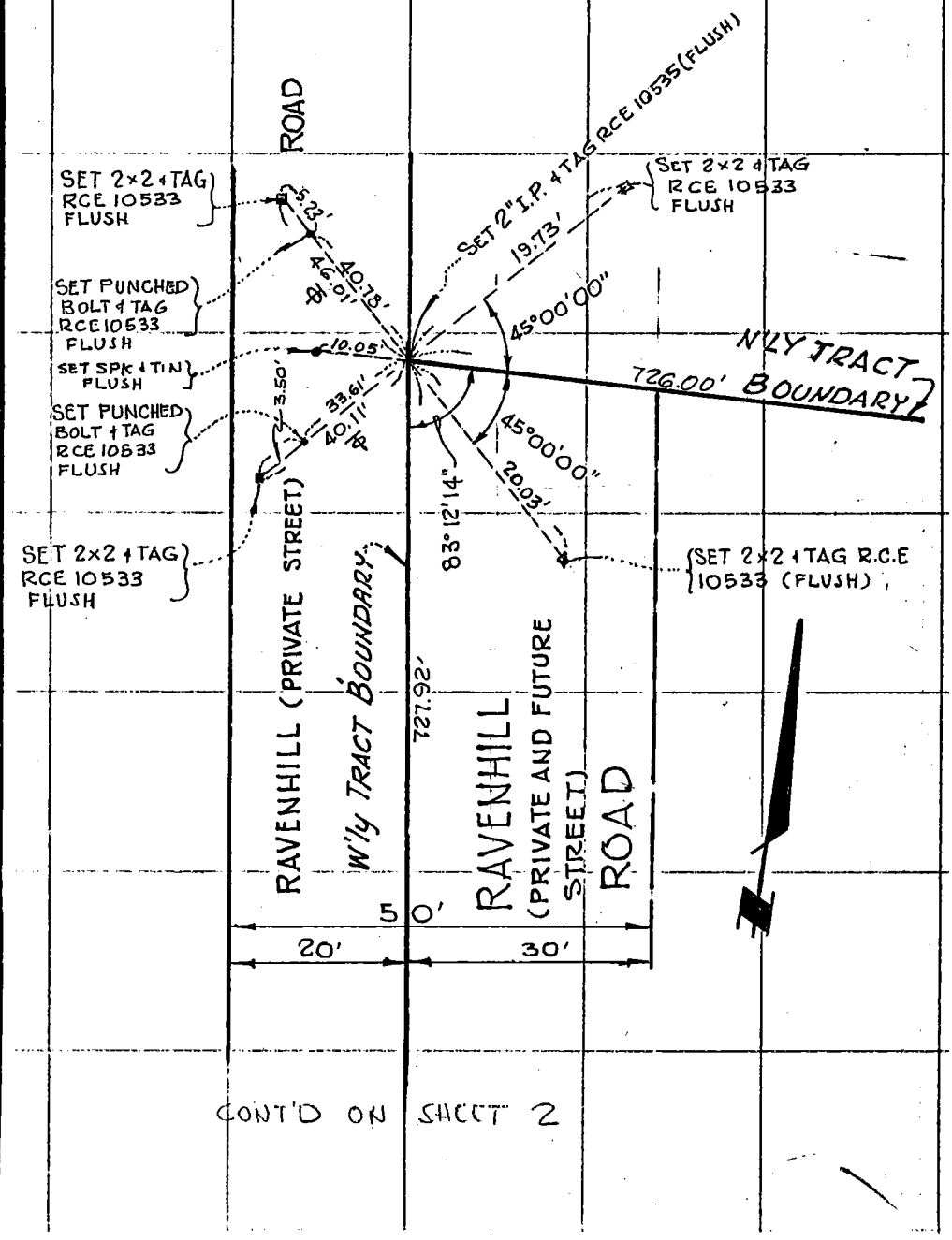


CONT'D ON SHEET 2

Co. Eng. F.B. 4045: 44

SURVEY OF ℄ TIES { GREENCASTLE AVE & WELL STREET F. B. PG. 1

SURVEY BY ARTHUR G. ROSENTHAL TR. No. 30039

DATE OCTOBER 10, 1977 RCE 8805

SURVEY BY LOREN C. PHILLIPS, L.S. 3173, UNDER THE DIRECTION OF ARTHUR G. ROSENTHAL, R.C.E. 8805.

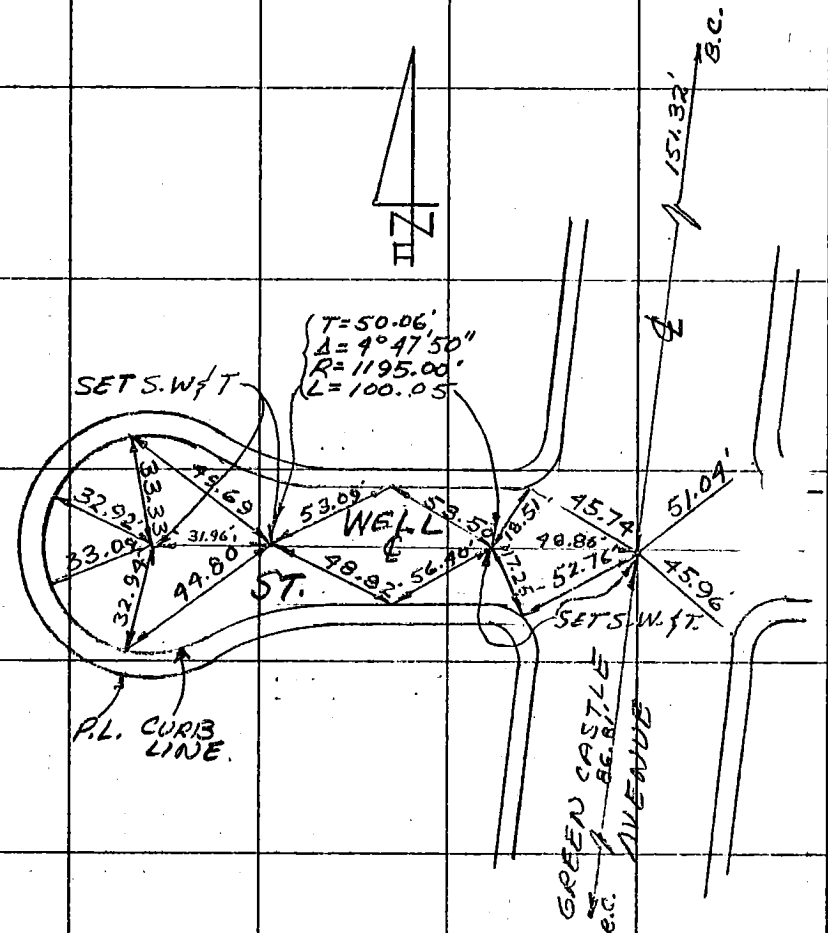


NOTE: ALL TIES SET ARE L.&T. TAG RCE 8805 ON TOP OF CURB.

099-717 A-1 (62)

SO. CALIF. BLUE PRINT CO.

Co. Eng. F.B. 4045: 45

SURVEY OF ℄ TIES { GREENCASTLE AVE. & BOLD STREET F. B. PG. 2

SURVEY BY ARTHUR G. ROSENTHAL (RCE 8805) TR. No. 30039

DATE OCTOBER 10, 1977

SURVEY BY LOREN C. PHILLIPS, L.S. 3173, UNDER THE DIRECTION OF ARTHUR G. ROSENTHAL, RCE 8805.

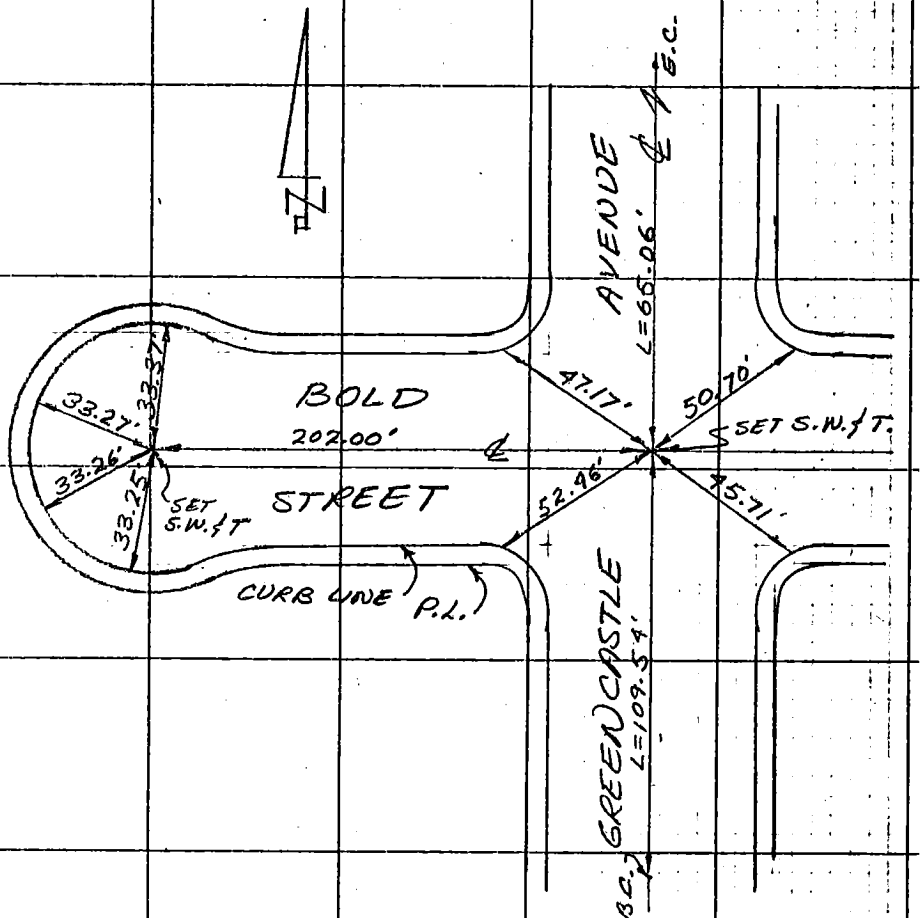


NOTE: ALL TIES SET ARE L. & T. TAG RCE 8805 ON TOP OF CURB.

SO. CALIF. BLUE PRINT CO.

Co. Eng. F.B. 4045: 46

℄ TIES

SURVEY OF TROT AVENUE F. B. _____ PG. 3

SURVEY BY ARTHUR G. ROSENTHAL (RCE 8805) TR. No. 30039

DATE OCTOBER 10, 1977

SURVEY BY LOREN C. PHILLIPS, L.S. 3173, UNDER THE DIRECTION OF ARTHUR G. ROSENTHAL, RCE 8805.

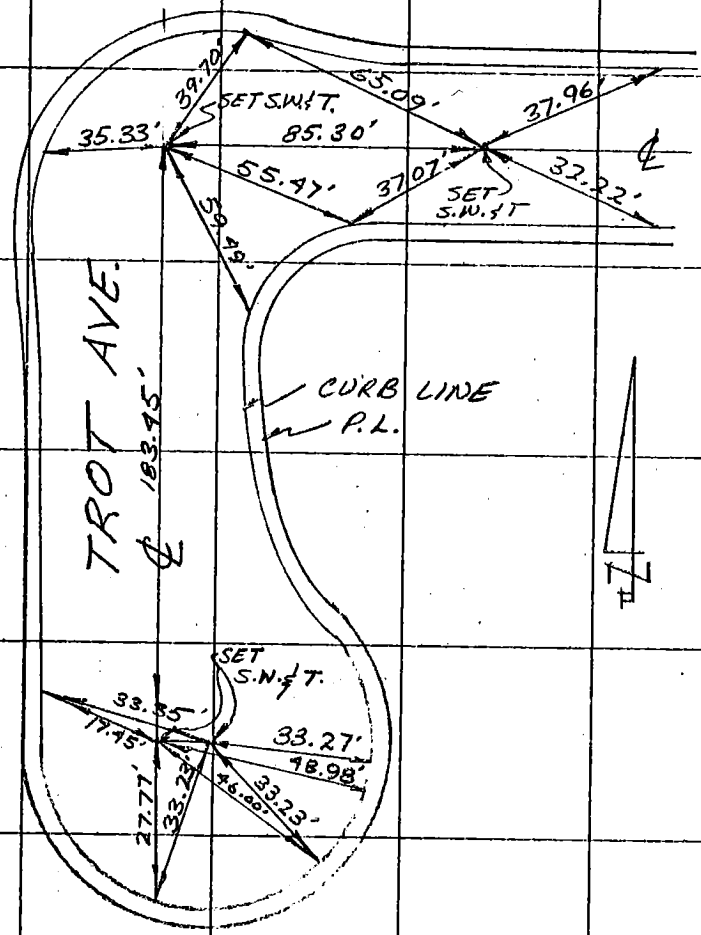


NOTE: ALL TIES SET ARE L.&T. TAG RCE 8805 ON TOP OF CURB.

099-317 A-1

SO. CALIF. BLUE PRINT CO.

℄ TIES Co. Eng. F.B. 4045: 47

SURVEY OF TROT AVENUE & GREENCASTLE AVENUE F. B. PG. 4

SURVEY BY ARTHUR G. ROSENTHAL (RCE 8805) TR. No. 30039

DATE OCTOBER 10, 1977

SURVEY BY LOREN C. PHILLIPS, L.S. 3173, UNDER THE DIRECTION OF ARTHUR G. ROSENTHAL, RCE 8805.

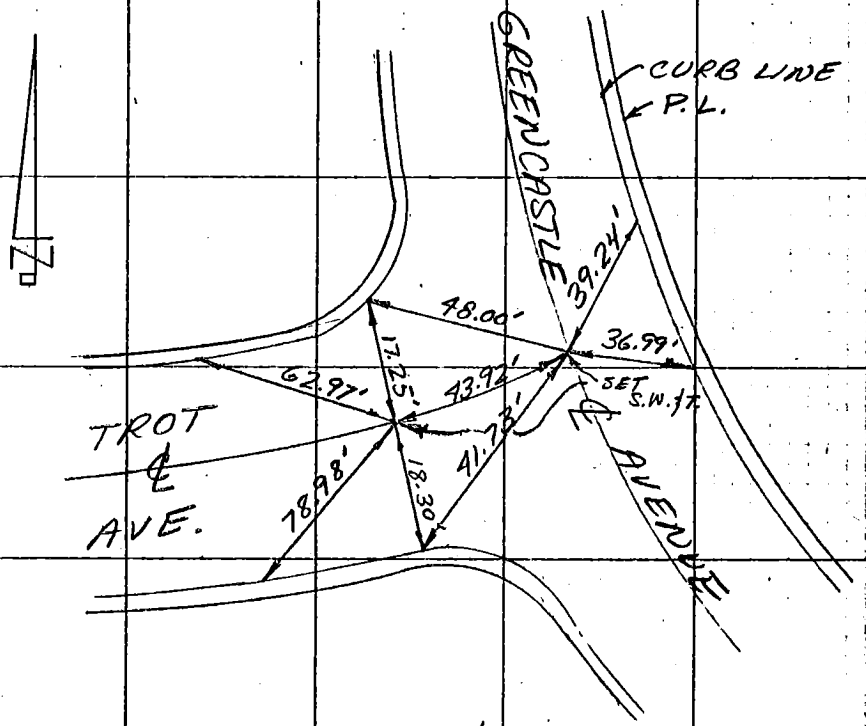


NOTE: ALL TIES SET ARE L&T TAG RCE 8805 ON TOP OF CURB.

SO. CALIF. BLUE PRINT CO.

CO. ENG. F.B. 4045. 48

(68) A-1

TIES
REMO AVE &
SURVEY OF GREENCASTLE AVE F. B. PG. 5

SURVEY BY ARTHUR G ROSENTHAL (RCE 8805) TR. No. 30039

DATE OCTOBER 10, 1977

SURVEY BY LOREN C PHILLIPS, LS 3123, UNDER THE DIRECTION OF ARTUR G ROSENTHAL, RCE 8805

0994-3171

SO. CALIF. BLUE PRINT CO. -

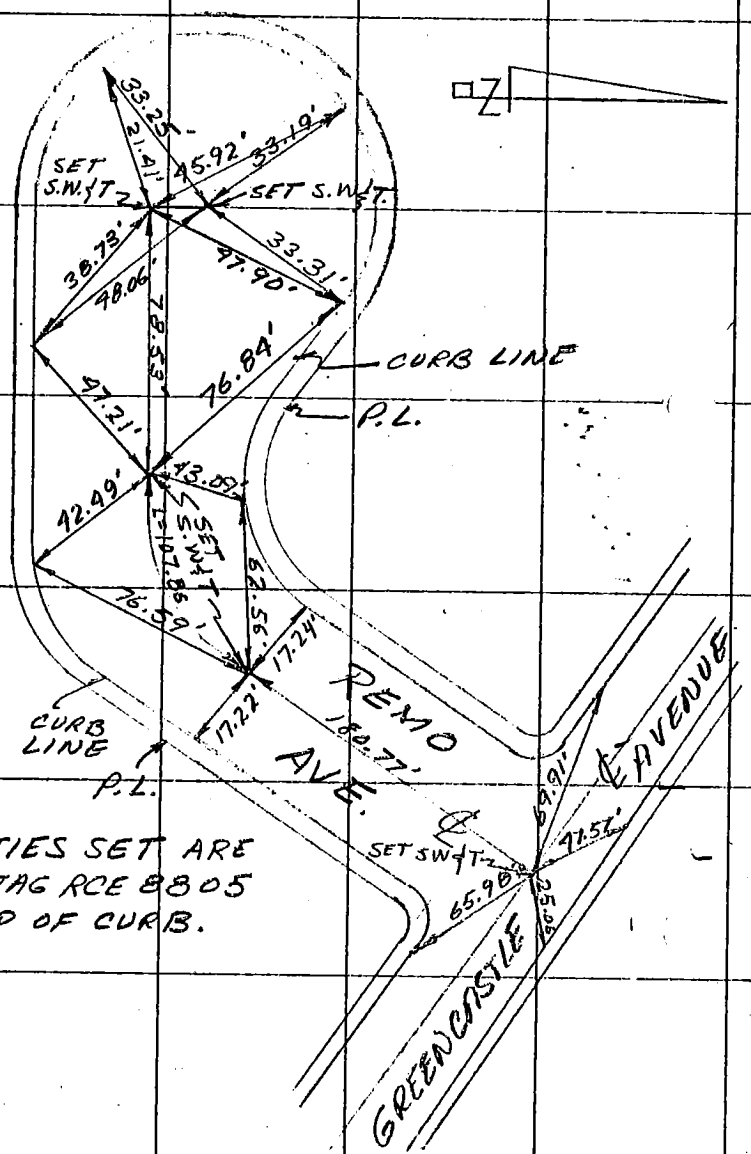


NOTE: ALL TIES SET ARE L&T TAG RCE 8805 ON TOP OF CURB.

Co. Eng. F.B. 4045: 49

SURVEY OF ℄ TIES {GREENCASTLE AVE / BOLD STREET F. B. Pg. 1

SURVEY BY ARTHUR G. ROSENTHAL (RCE 8805) TR. No. 32502

DATE OCTOBER 10, 1977

SURVEY BY LOREN C PHILLIPS, L.S. 3173, UNDER THE DIRECTION OF ARTHUR G. ROSENTHAL, RCE 8805.

099-317 (4)

SO. CALIF. BLUE PRINT CO. -

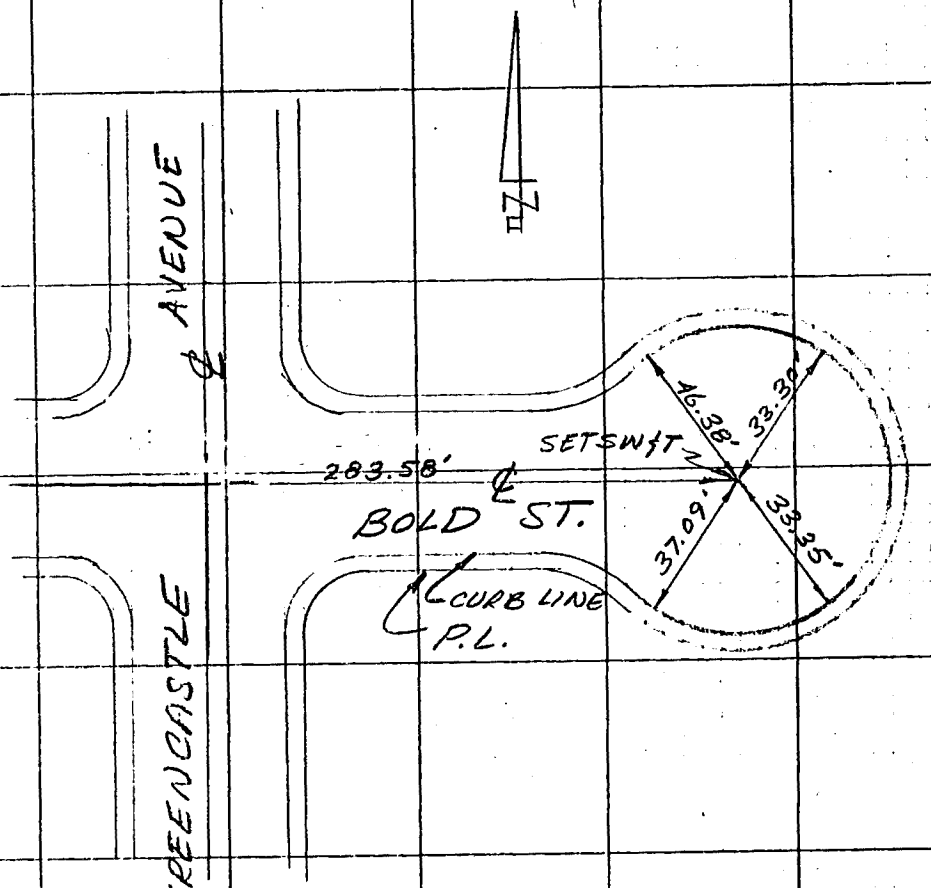


NOTE: ALL TIES SET ARE L. & T. TAG RCE 8805 ON TOP OF CURB.

Co. Eng. F.B. 4045: 50

SURVEY OF ℄ TIES { GREENCASTLE AVE / WELL STREET } F. B. ____ PG. 2

SURVEY BY ARTHUR G. ROSENTHAL (RCE 8805) TR. No. 32502

DATE OCTOBER 10, 1977

SURVEY BY LOREN C PHILLIPS, LS 3173, UNDER THE DIRECTION OF ARTHUR G. ROSENTHAL (RCE 8805)

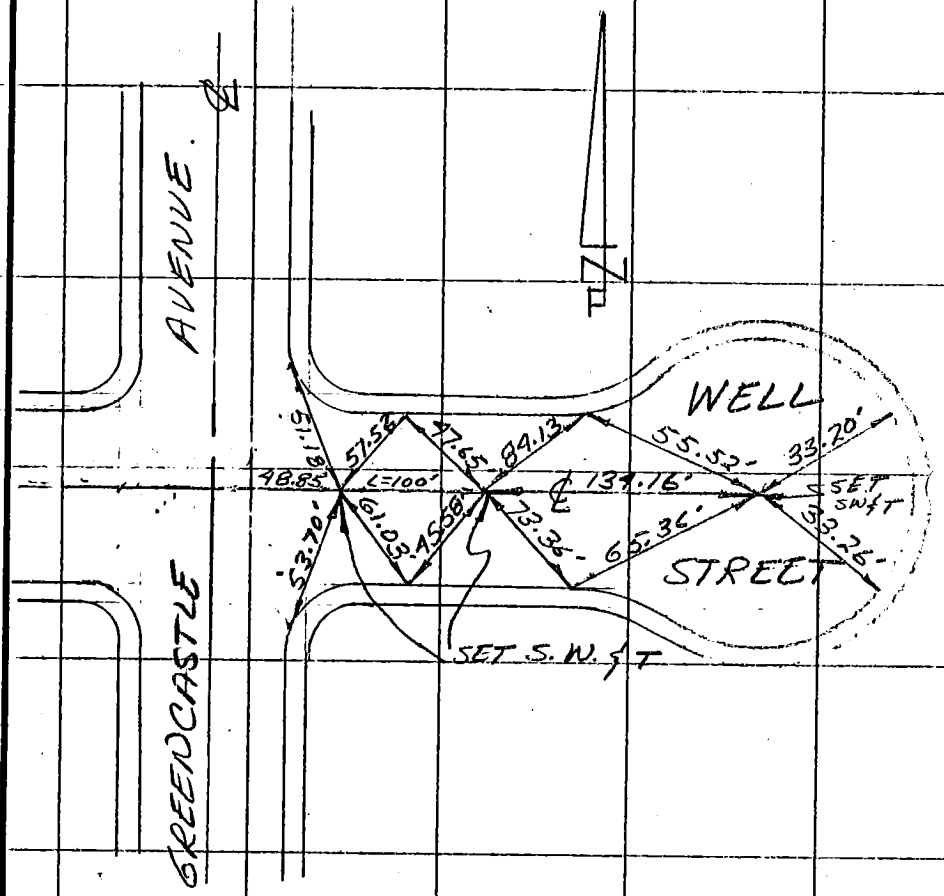


NOTE: ALL TIES SET ARE L.℄ T. TAG RCE 8805 ON TOP OF CURB.

SO. CALIF. BLUE PRINT CO.

099-317.4-1

Co. Eng. F.B. 4045: 51

SURVEY OF ℄ TIES - GREENBAY DR. F. B. ____ PG. 3

SURVEY BY ARTHUR G. ROSENTHAL (RE 8805) TR. No. 32502

DATE NOVEMBER 3, 1977

SURVEY BY LOREN C. PHILLIPS, L.S. 3173, UNDER THE DIRECTION OF ARTHUR G. ROSENTHAL, RCE 8805.

(63) A-1

099-312

SO. CALIF. BLUE PRINT CO.

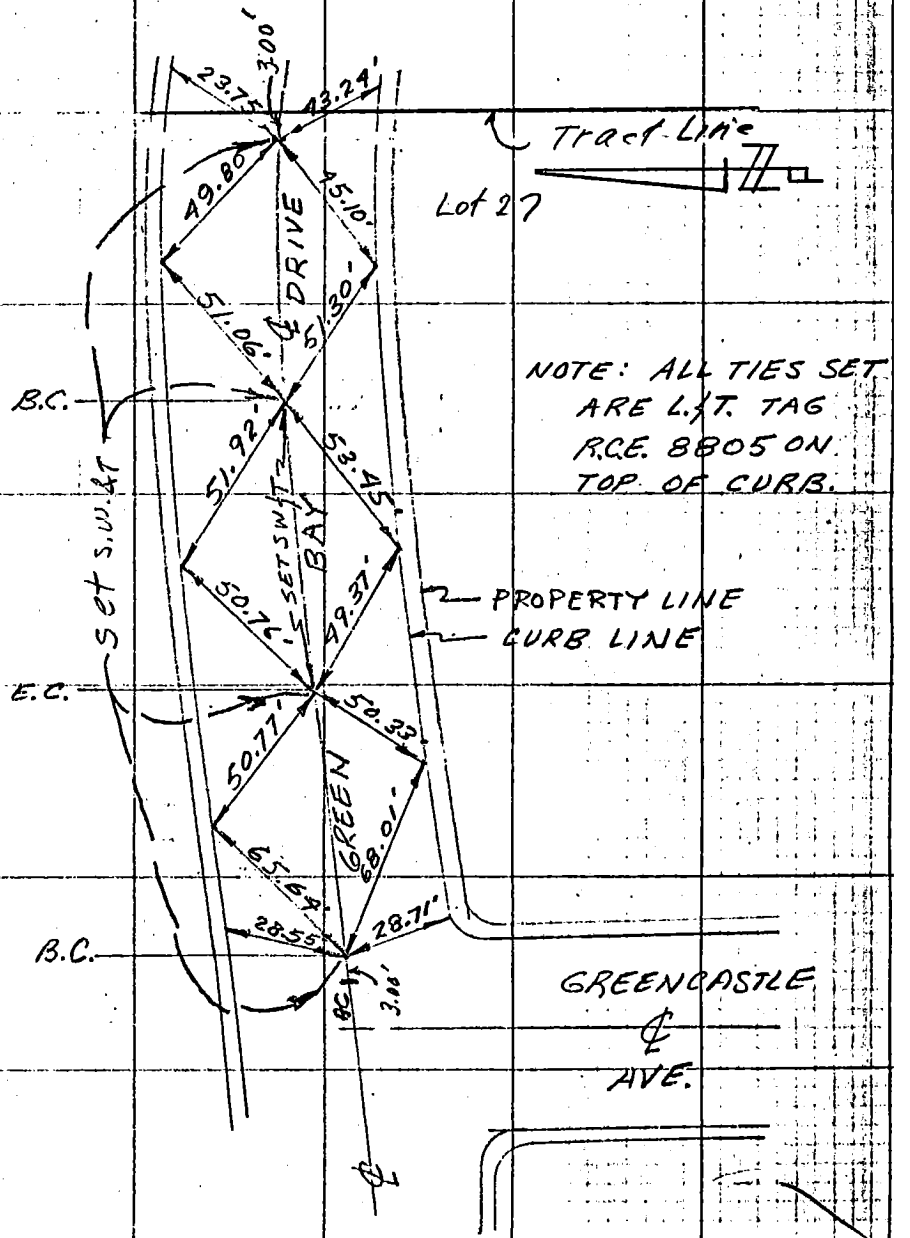

Co. Eng. F.B. 4045: 52

KEMMERER ENGINEERING CO., INC.
CIVIL ENGINEERING AND SURVEYING
145 NORTH PAINTER, WHITTIER, CALIFORNIA, 698-9993

FB_____ PG_____

Survey For ℄ TIES Survey By_____ Date 9-21-77

TR. No. 32233 Check By_____ Date_____

SURVEY by Robert R. Flores - RCE 11349

099-297 A-1

155



Co. Eng. F.B. 4045: 53

KEMMERER ENGINEERING CO., INC.
CIVIL ENGINEERING AND SURVEYING
145 NORTH PAINTER, WHITTIER, CALIFORNIA, 698-9993

FB _____ PG _____

Survey For L TIES Survey By _____ Date 9-21-77

Check By _____ Date _____

TRACT No. 32233

Survey by Robert R. Flores - RCE 11349

099-297 A-1

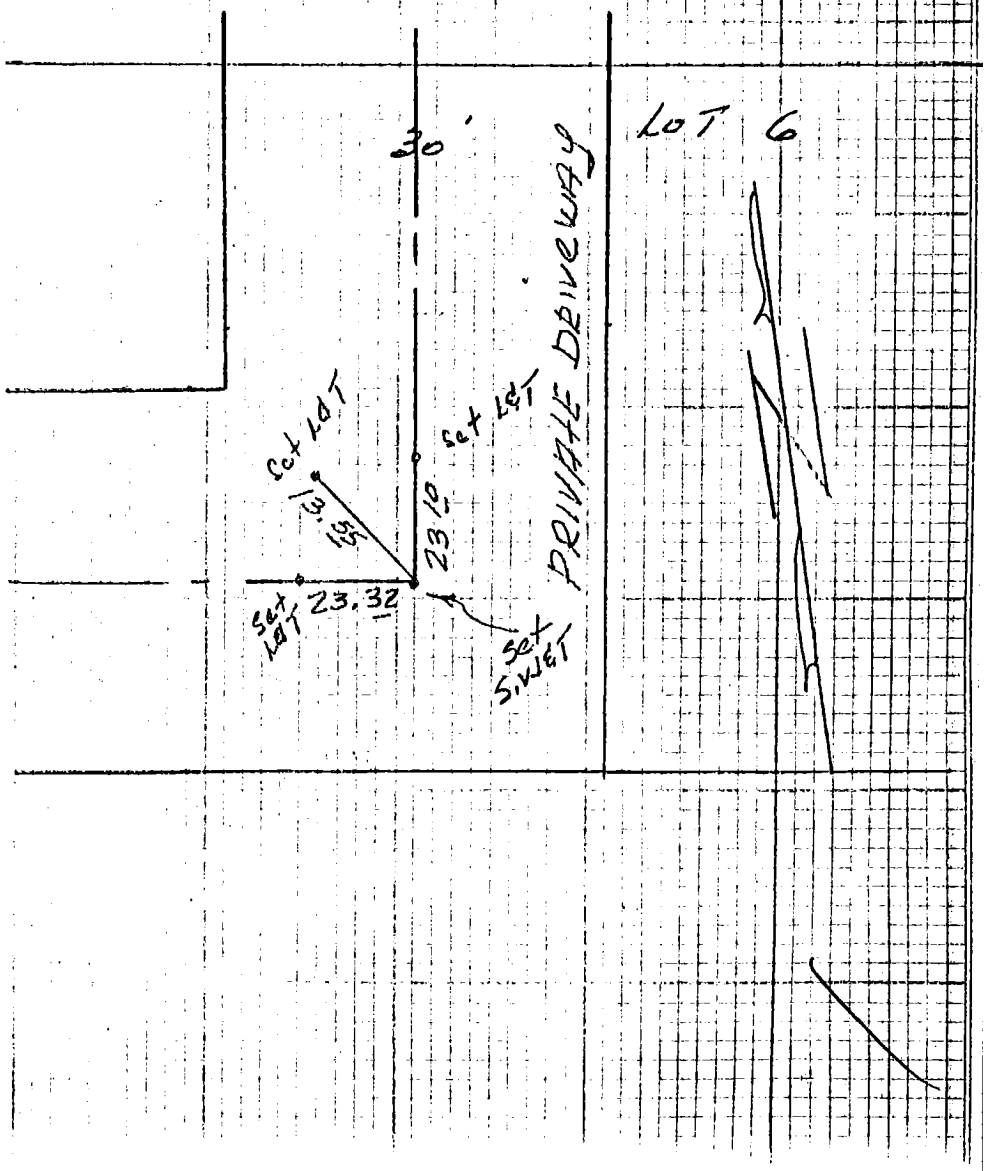

Co. Eng. F.B. 4045: 54

(153)

099-27, 4-1

KEMMERER ENGINEERING CO., INC.
CIVIL ENGINEERING AND SURVEYING
145 NORTH PAINTER, WHITTIER, CALIFORNIA, 698-9993

FB _____ PG _____

Survey For C TIES Survey By _____ Date 9-21-77

TRACT No. 32233 Check By _____ Date _____

Survey by Robert R. Flores - RCE 11349

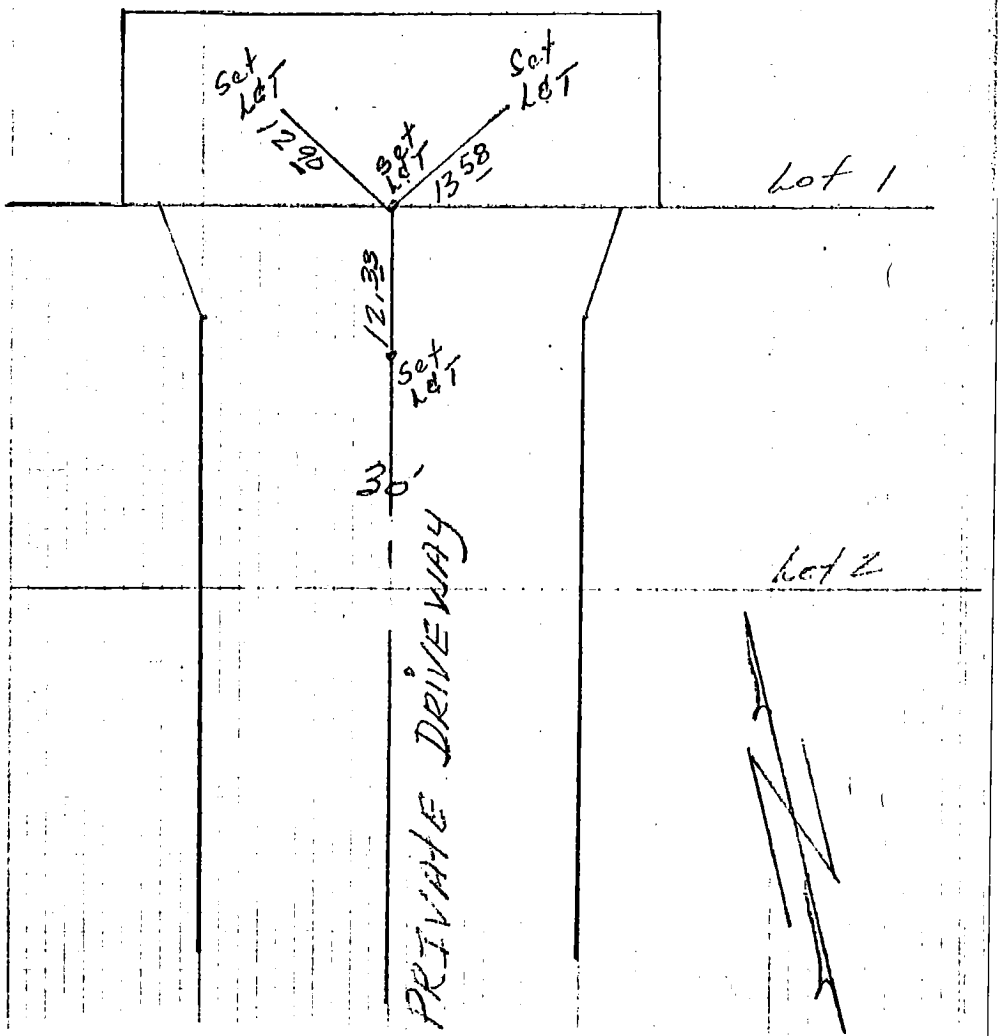

Co. Eng. F.B. 4045: 55

PARCEL MAP NO. 8327 DATE 12-17-77 PAGE 1 OF 3

SURVEY BY KRIS J. RIGDON L.S. 3587
RIGDON & ASSOCIATES

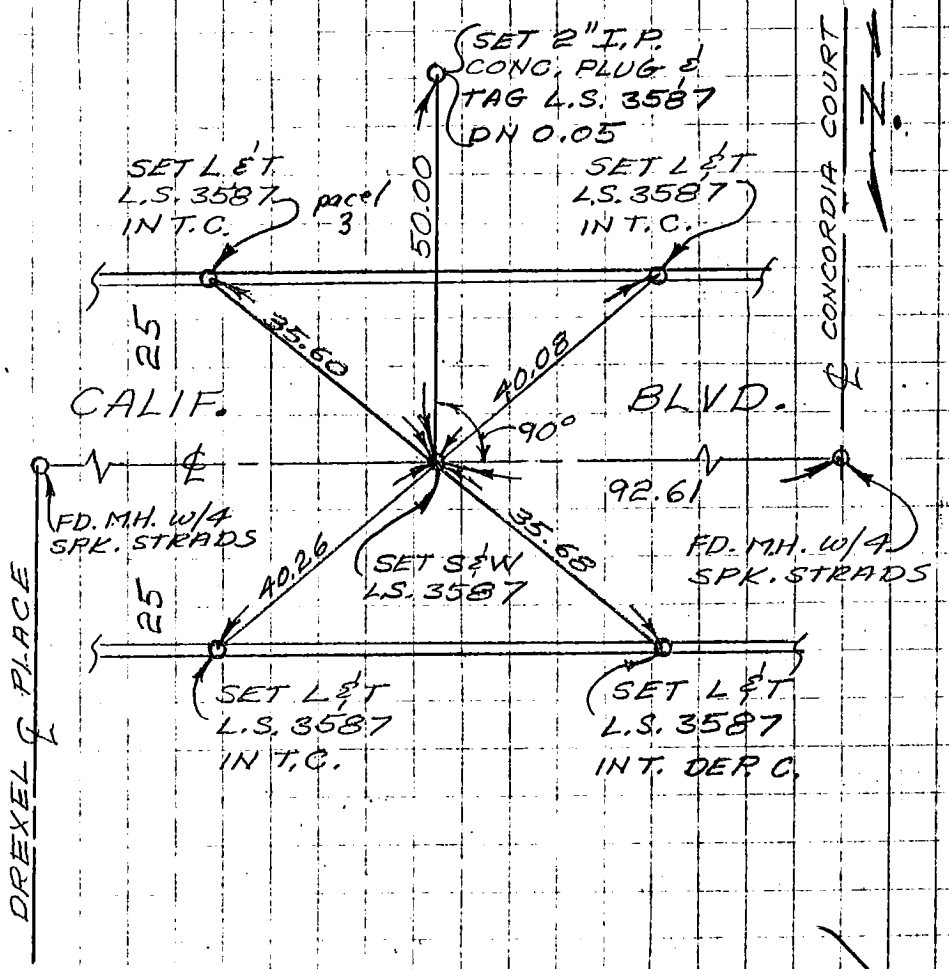

Co. Eng. F.B. 4045: 56

PARCEL MAP NO. 8327 DATE 12-17-77 PAGE 2 OF 3

SURVEY BY KRIS J. RIGDON L.S. 3587
RIGDON & ASSOCIATES

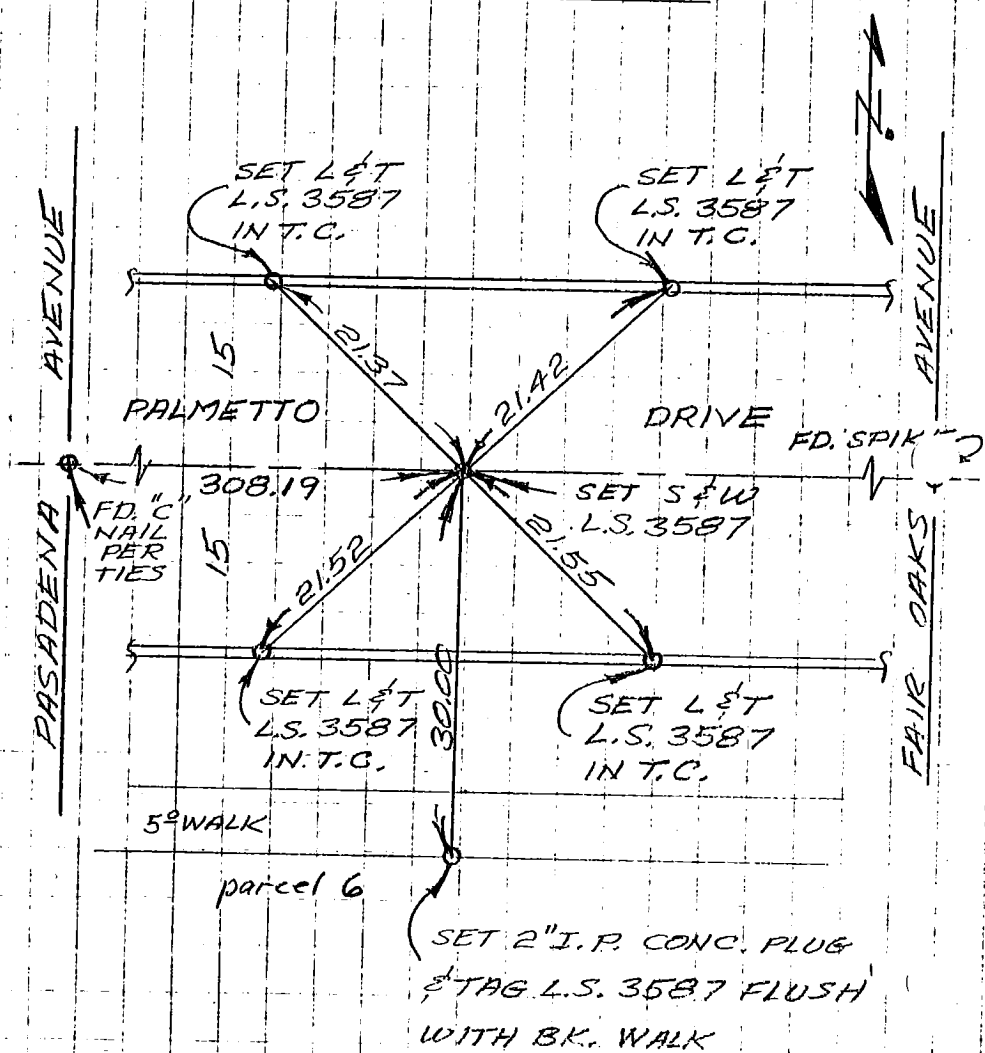


W.S. 8 P-2

30

MS 8 D-2

PARCEL MAP NO. 8327 DATE 12-17-77 PAGE 3 OF 3

SURVEY BY KRIS J. RIGDON L.S. 3587

RIGDON & ASSOCIATES

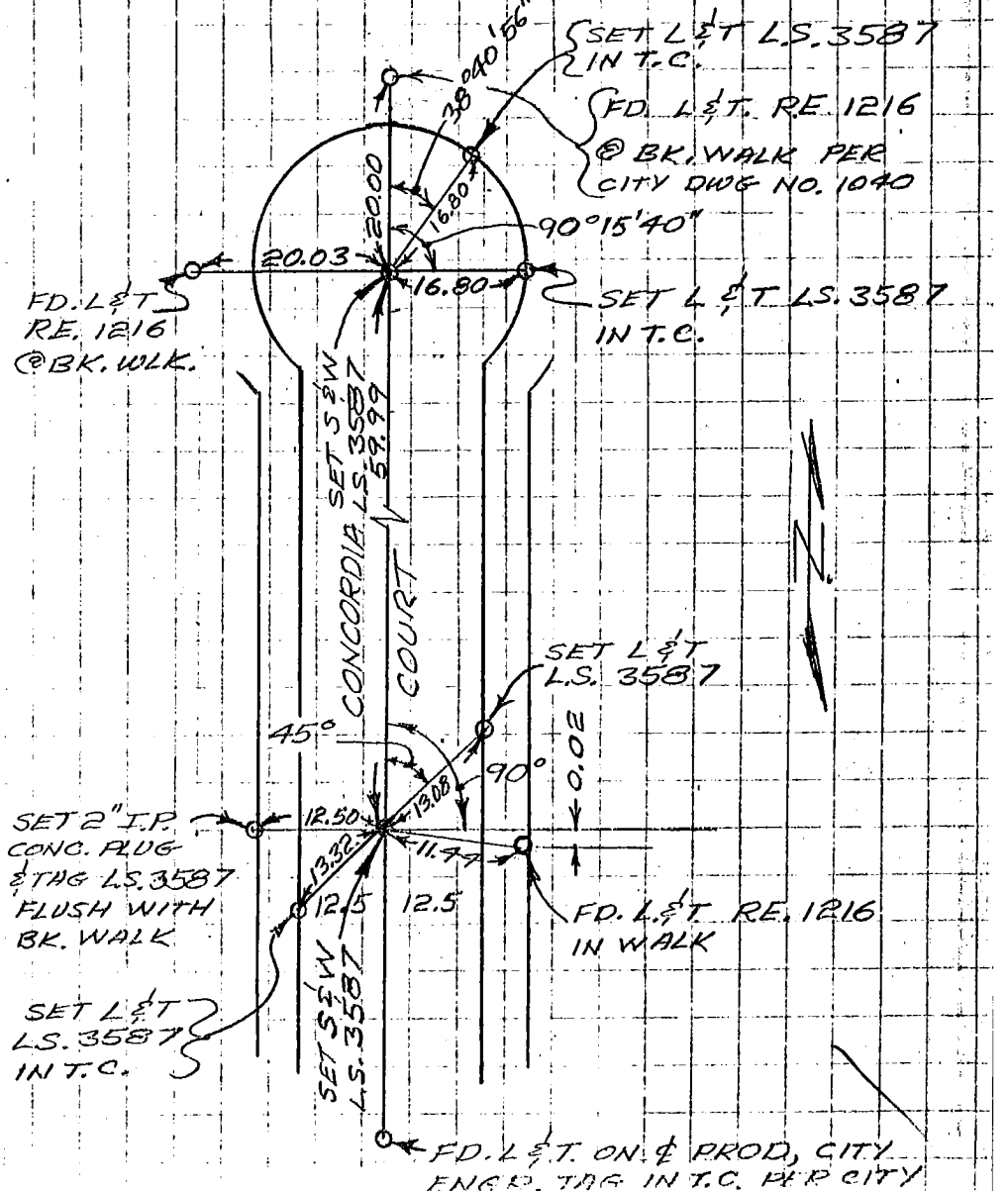

Co. Eng. F.B. 4045: 58

SURVEY OF _____ F. B. T-1 Pg. 25

SURVEY BY MEURER ENGINEERING TR. No. 29652

DATE Oct. 24, 1977 R.A. MEURER ~ R.C.E. 20200

(43) 63

W.S.27

SO. CALIF. BLUE PRINT CO. -

PENNSYLVANIA AVENUE ℄

WITTICK COURT

346.70'

℄

CURB LINE

CURB LINE

SET L. ⊄ T. W/TAG R.C.E. 20200 IN T.C.

SET L. ⊄ T. W/TAG R.C.E. 20200 IN T.C.

32.24'

32.24'

32.24'

SET SPK. ⊄ WASHER R.C.E. 20200

Co. Eng. F.B. 4045: 59

Tract No. 30248 Date 2-18-77 Page 1 of 5

Survey Engineer Robert L. Armet L.S. 3207

Company Name E.C.I.D., Inc.

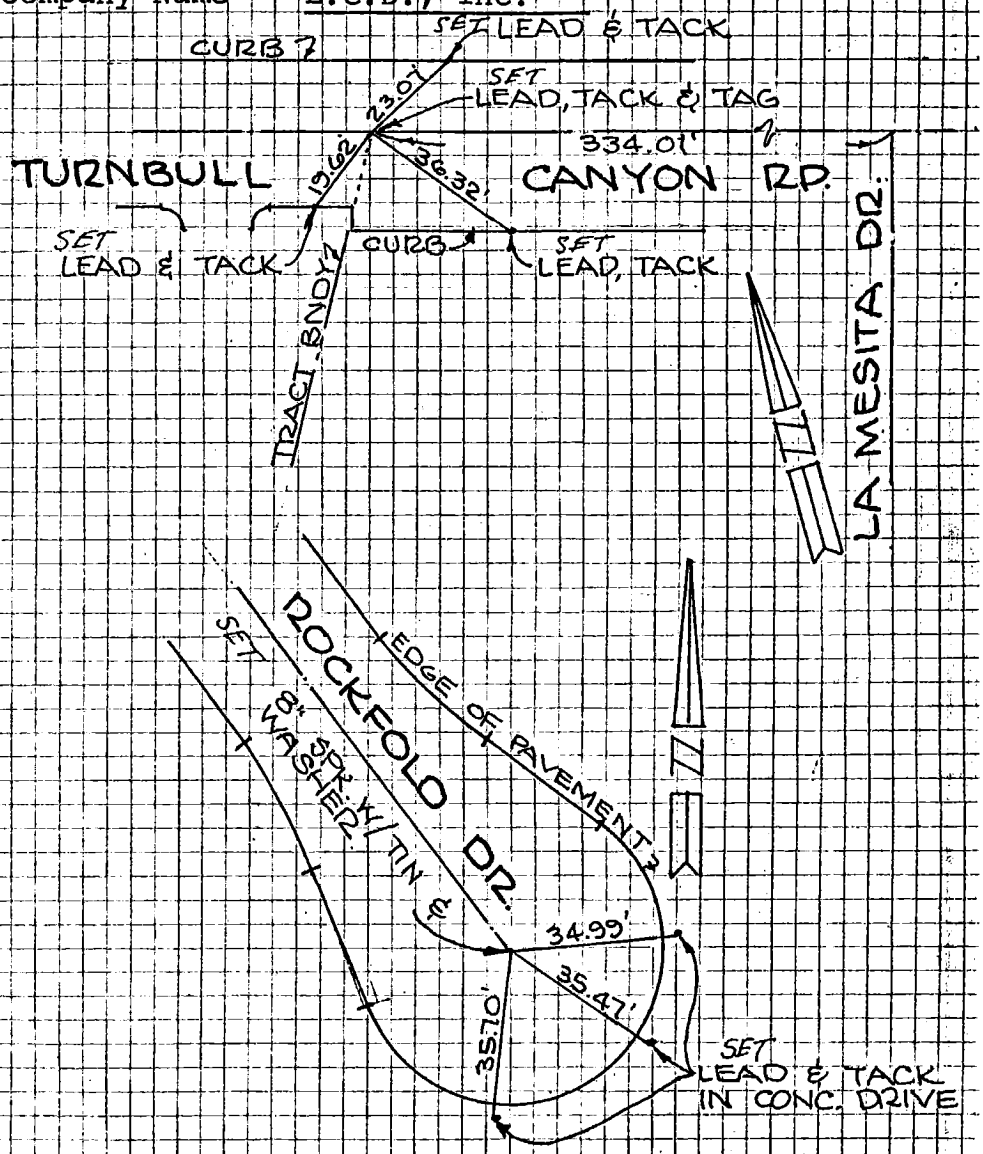

Co. Eng. F.B. 4045: 60

114-277 8-3 (62)

Tract No. 30248 Date 2-18-77 Page 2 of 5

Survey Engineer Robert L. Armet L.S. 3207

Company Name E.C.D., Inc.

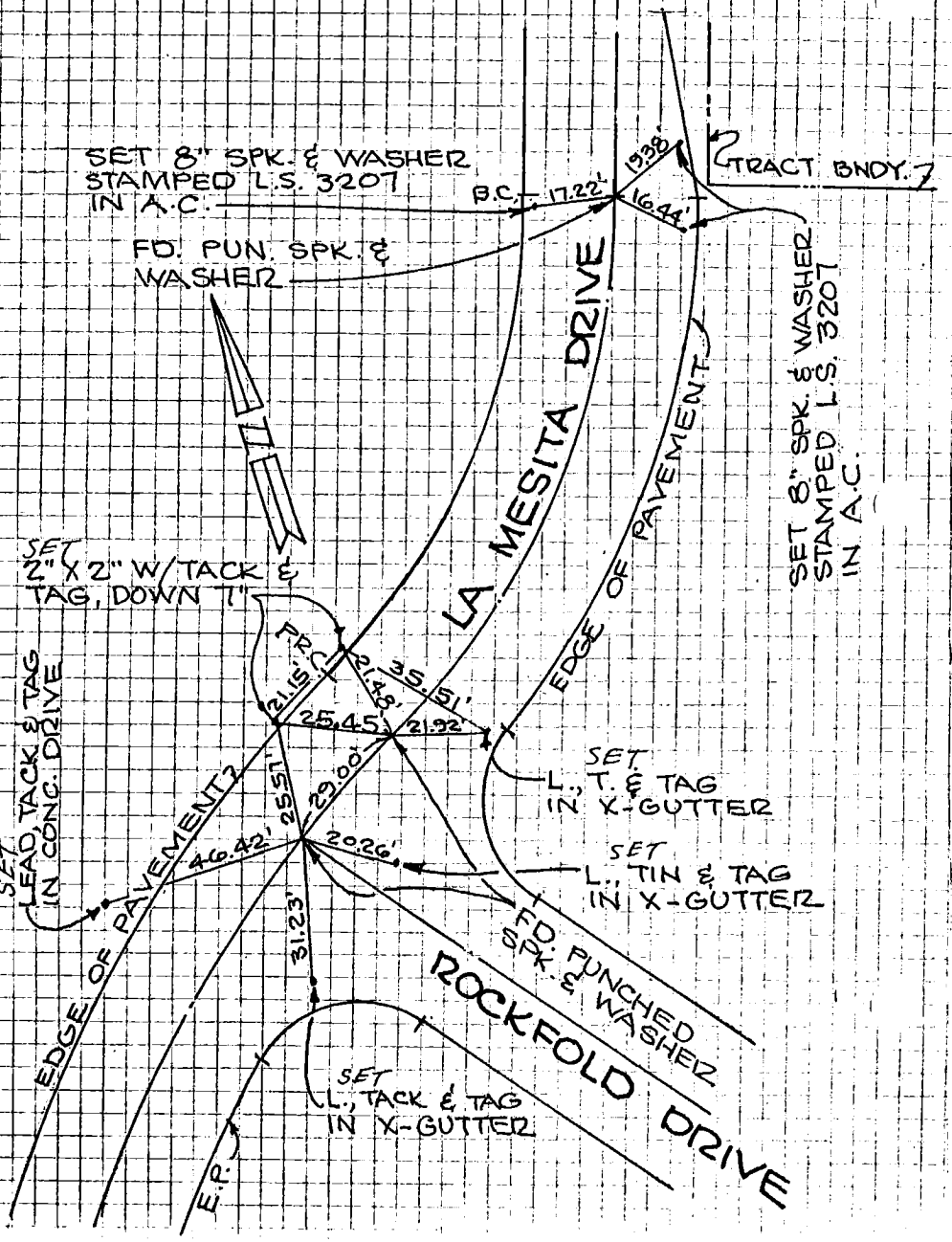

Co. Eng. F.B. 4045: 61

Tract No. 30248 Date 2-18-77 Page 3 of 5

Survey Engineer Robert L. Armet L.S. 3207

Company Name E.C.D., Inc.

114-27B3

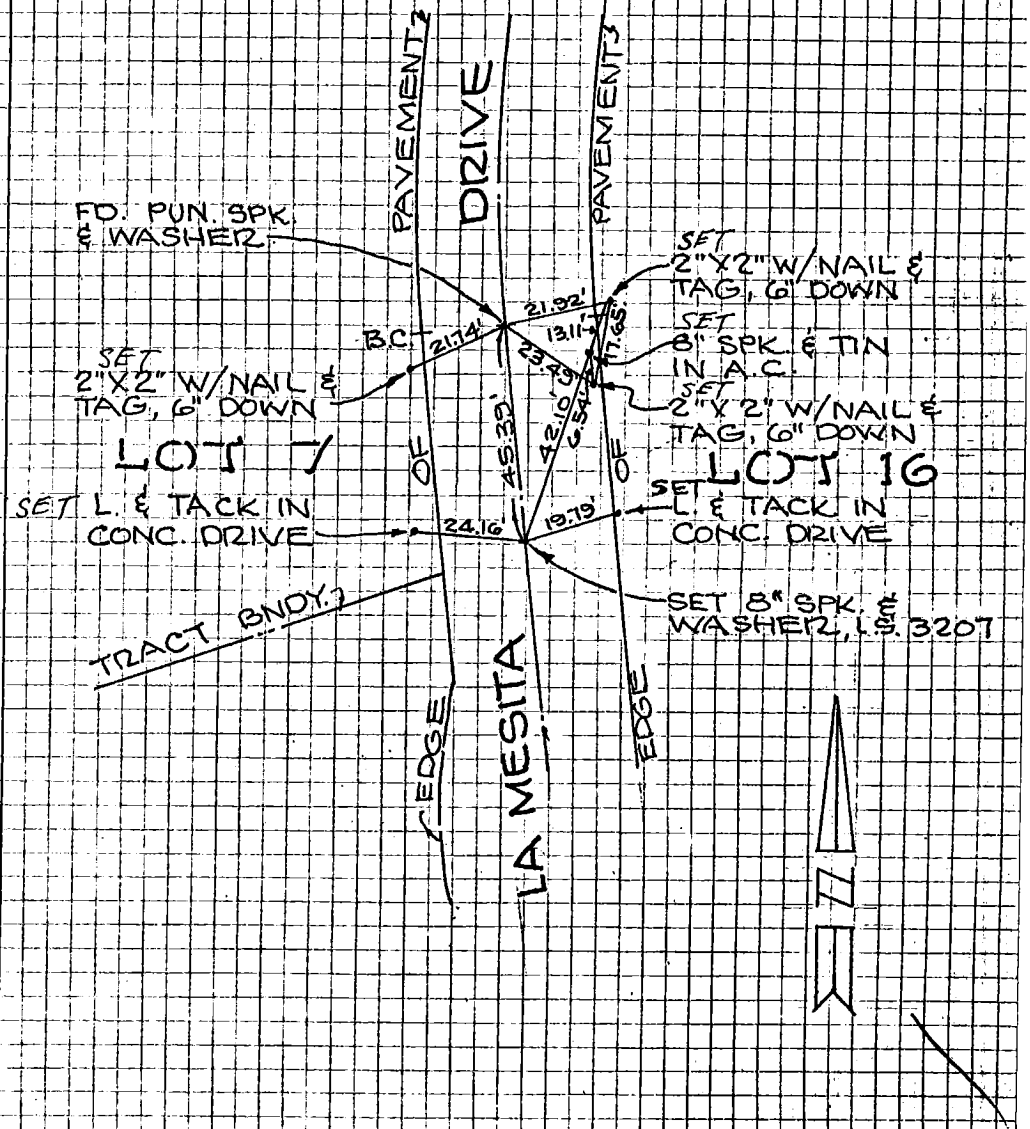

Co. Eng. F.B. 4045: 62

Tract No. 30248 Date 2-18-77 Page 4 of 5

Survey Engineer Robert L. Armet L.S. 3207

Company Name E.C.D., Inc.

114-27/B-3

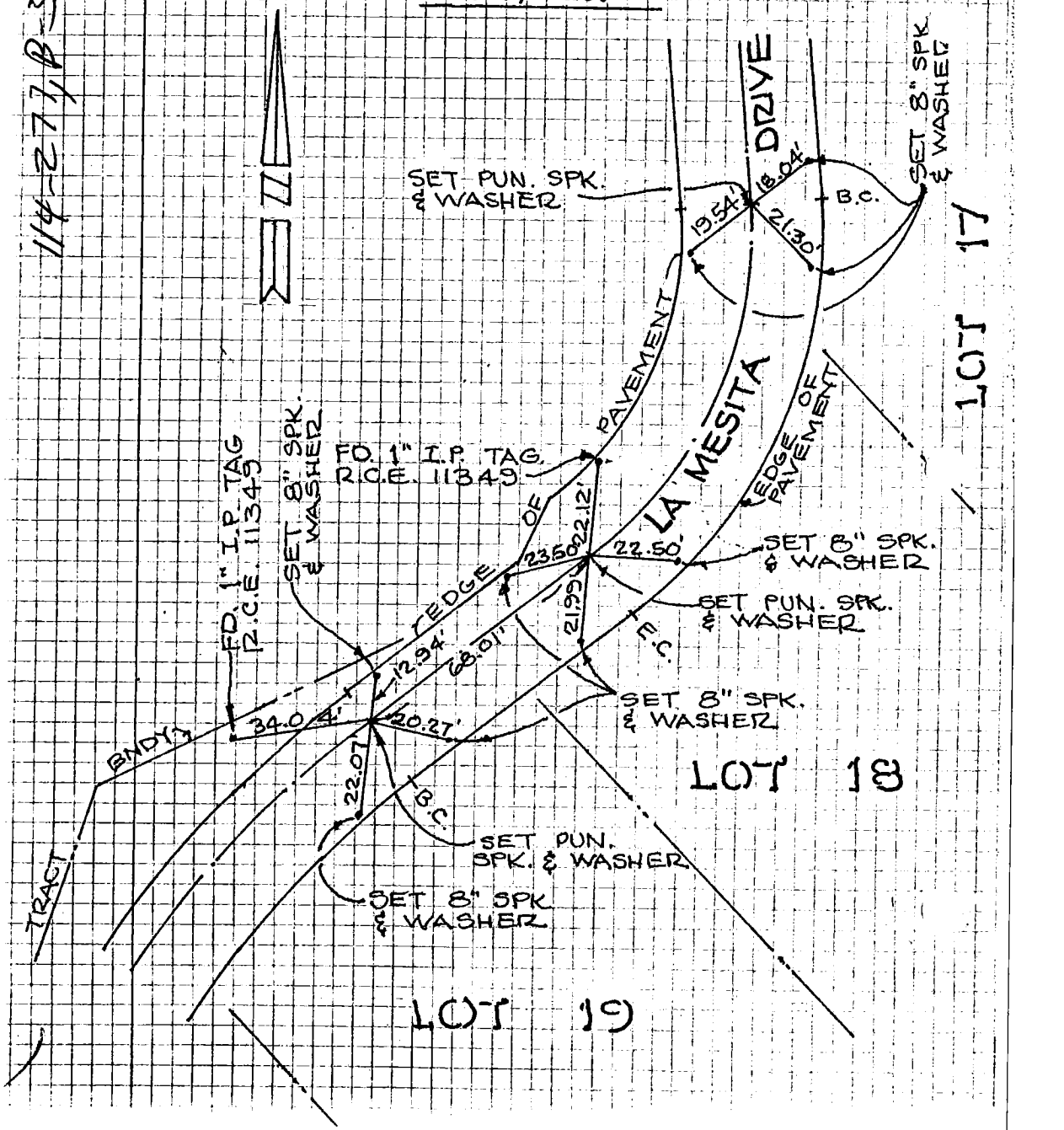

Co. Eng- F.B. 4045: 63

Tract No. 30248 Date 2-18-77 Page 5 of 5

Survey Engineer Robert L. Armet L.S. 3207

Company Name E.C.D., Inc.

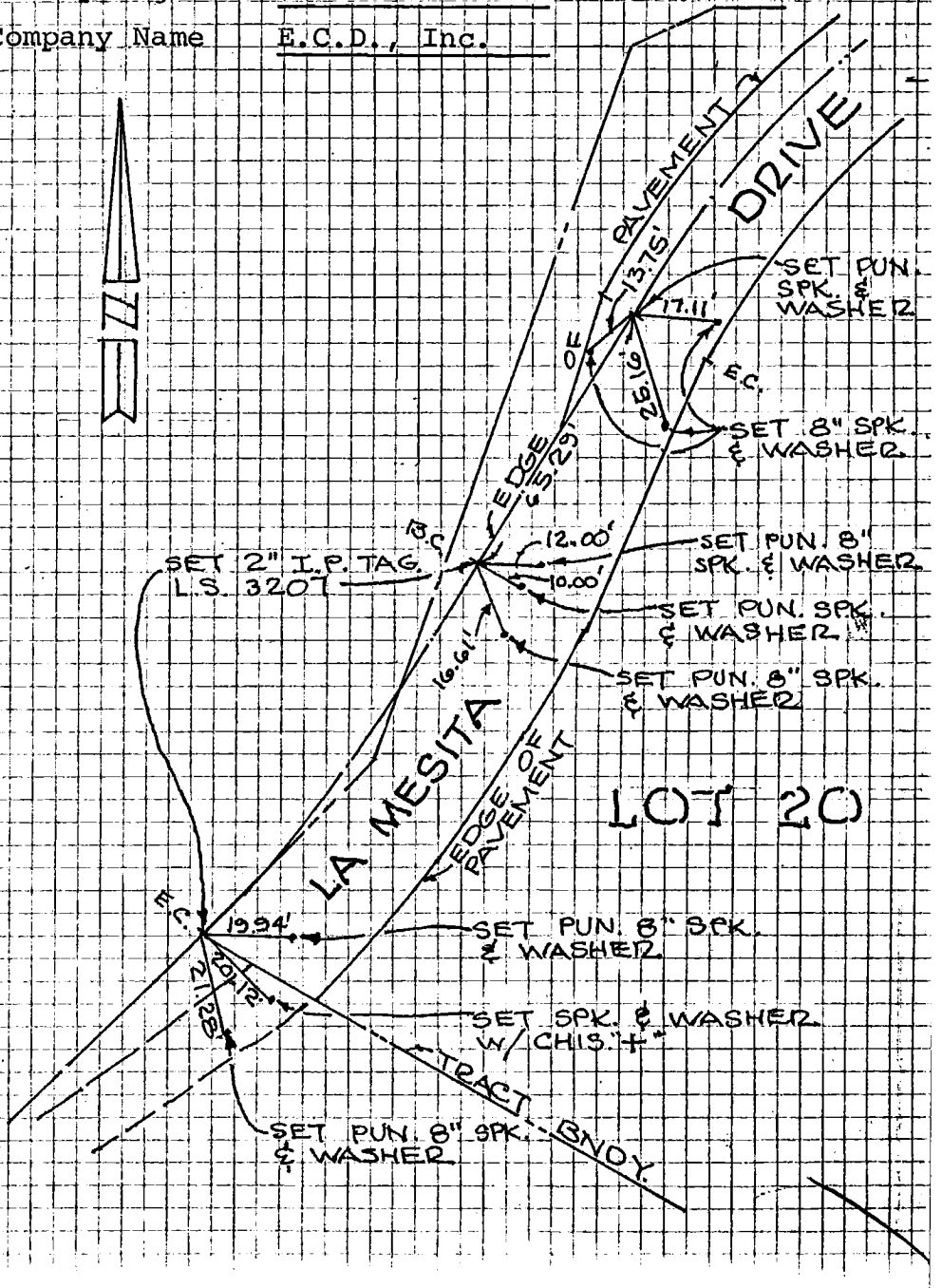

Co. Eng. F.B. 4045: 64

SURVEY OF ℄ TIES F. B. 3 PG. 366

SURVEY BY ERVIN ENGINEERING TR. No. 31371

DATE NOVEMBER, 1977

FRED F. ERVIN RCE 11932

ALL 2" I.P. SHOWN AS SET ON THIS TRACT ARE SET 6" BELOW THE SURFACE OF THE GROUND

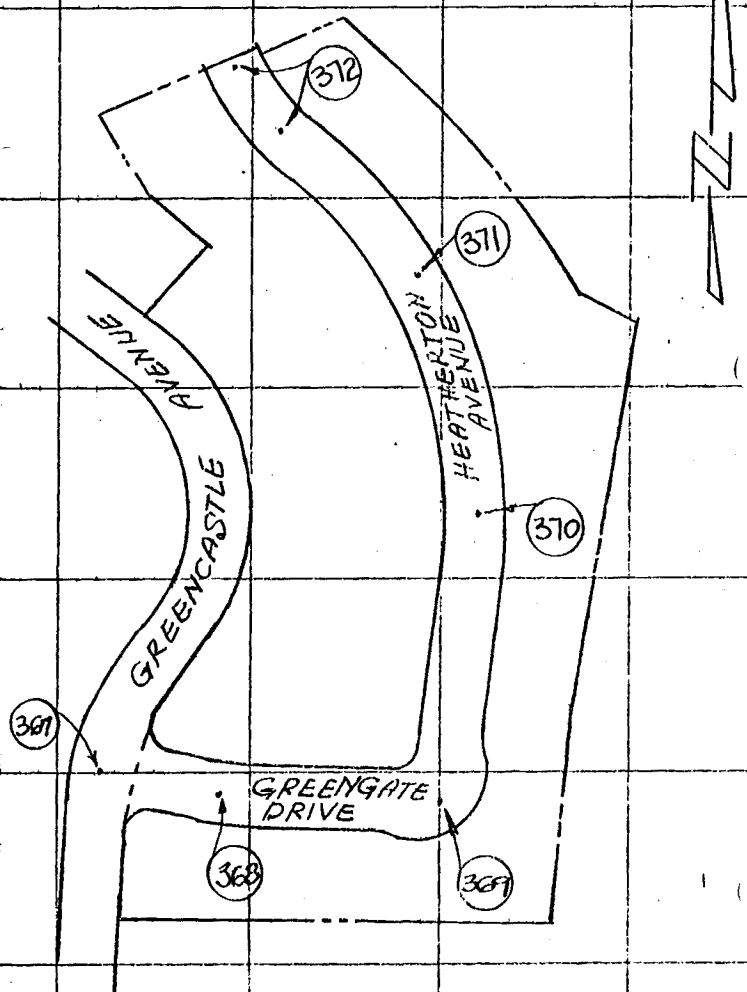


65

A-1

099-317

SO. CALIF. BLUE PRINT CO.

Co. Eng. F.B. 4045: 65

SURVEY OF 4 TIES

F. B. 3 PG. 367

SURVEY BY ERVIN ENGINEERING

TR. No. 31371

DATE JULY, 1976

FRED F. ERVIN RCE 11932

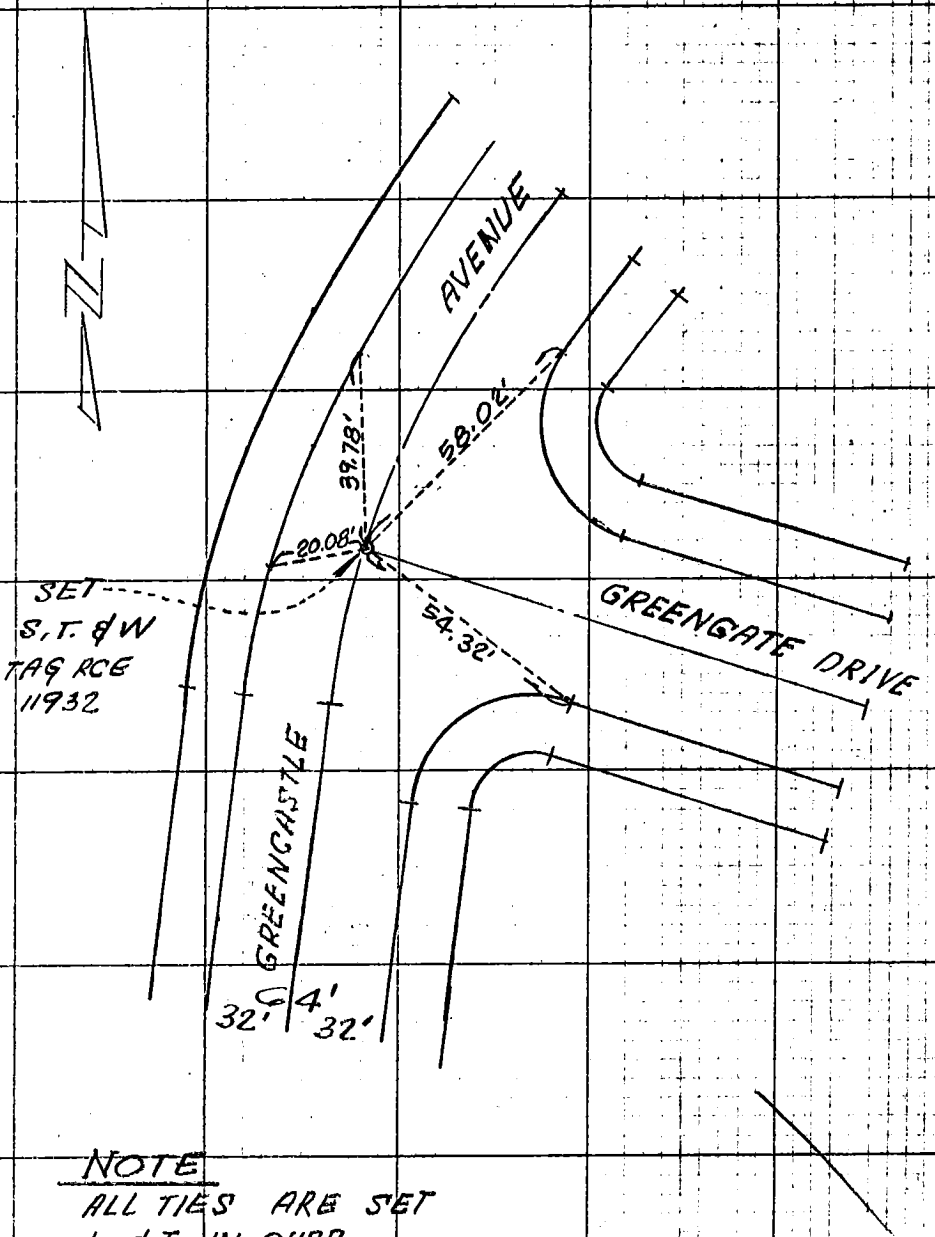


NOTE

ALL TIES ARE SET
L. & T. IN CURB

SO. CALIF. BLUE PRINT CO.

899-31 A-1

Co. Eng. F.B. 4045: 66

SURVEY OF ¢ TIES F. B. 3 PG. 368

SURVEY BY ERVIN ENGINEERING. TR. No. 31371

DATE FRED F. ERVIN RCE 11932

099-317 A-1

NOTE
ALL TIES ARE SET
L. & T IN CURB

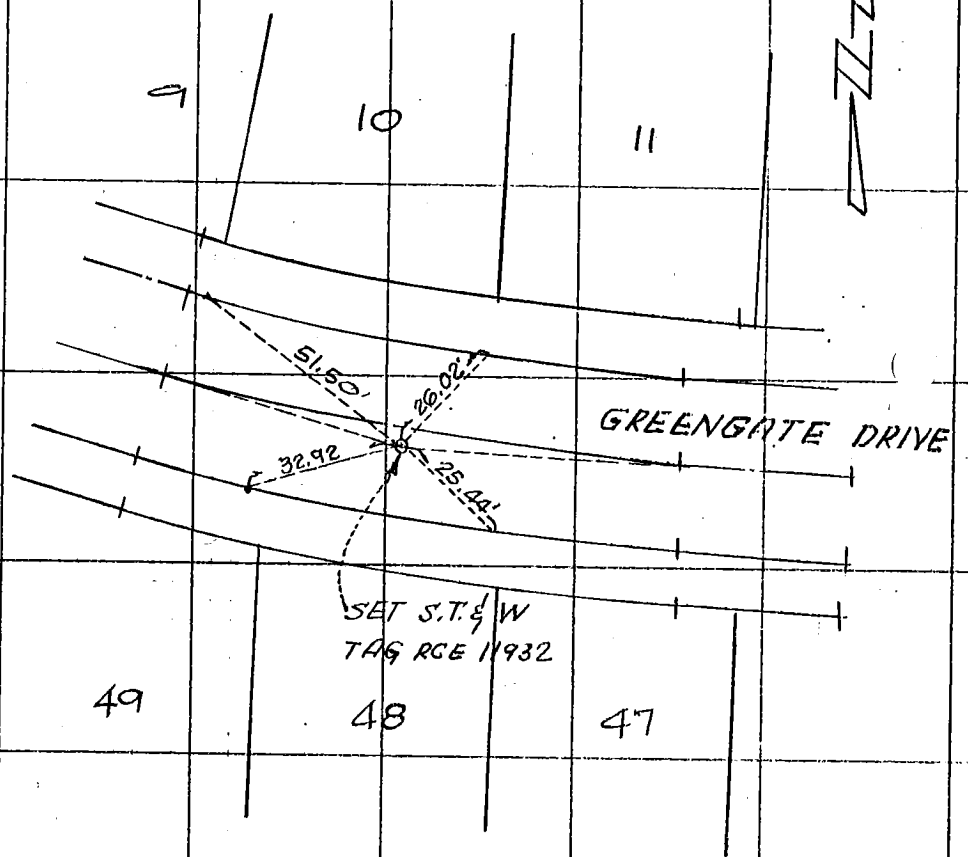


SO. CALIF. BLUE PRINT CO.

Co. Eng. F.B. 4045: 67

SURVEY OF & TIES F. B. 3 PG. 369

SURVEY BY ERVIN ENGINEERING TR. No. 31371

DATE FRED F. ERVIN RCE 11932

094-317-01

SO. CALIF. BLUE PRINT CO.

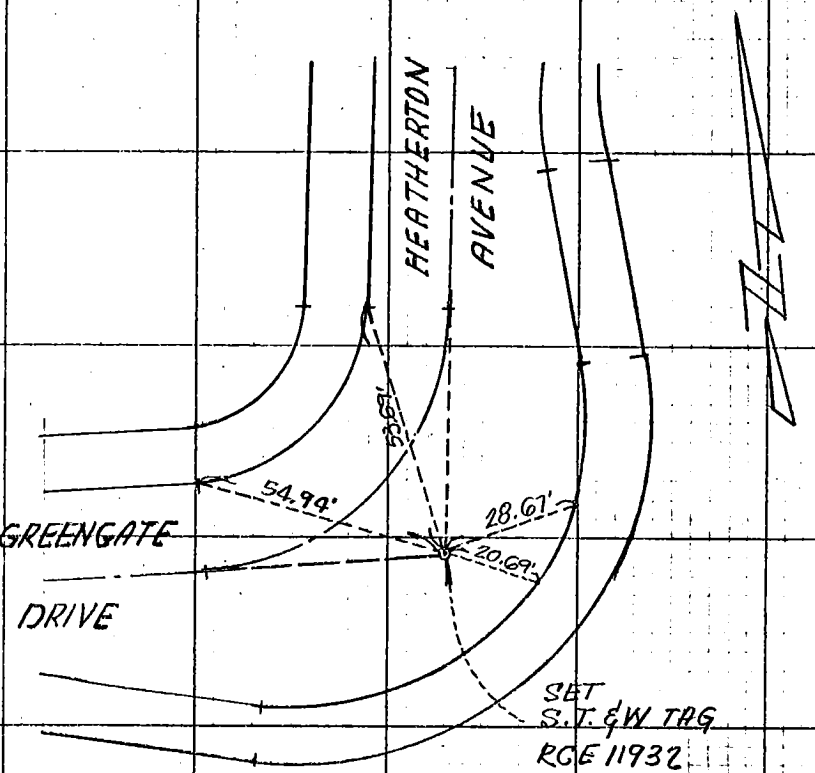


NOTE
ALL TIES ARE SET L. & T IN CURB

Co. Eng. F.B. 4045: 68

SURVEY OF 4 TIES

F. B. 3 PG. 370

SURVEY BY ERVIN ENGINEERING

TR. No. 3137/

DATE

FRED F. ERVIN

NOTE
ALL TIES ARE SET
L. & T. IN CURB

099-317 A-1

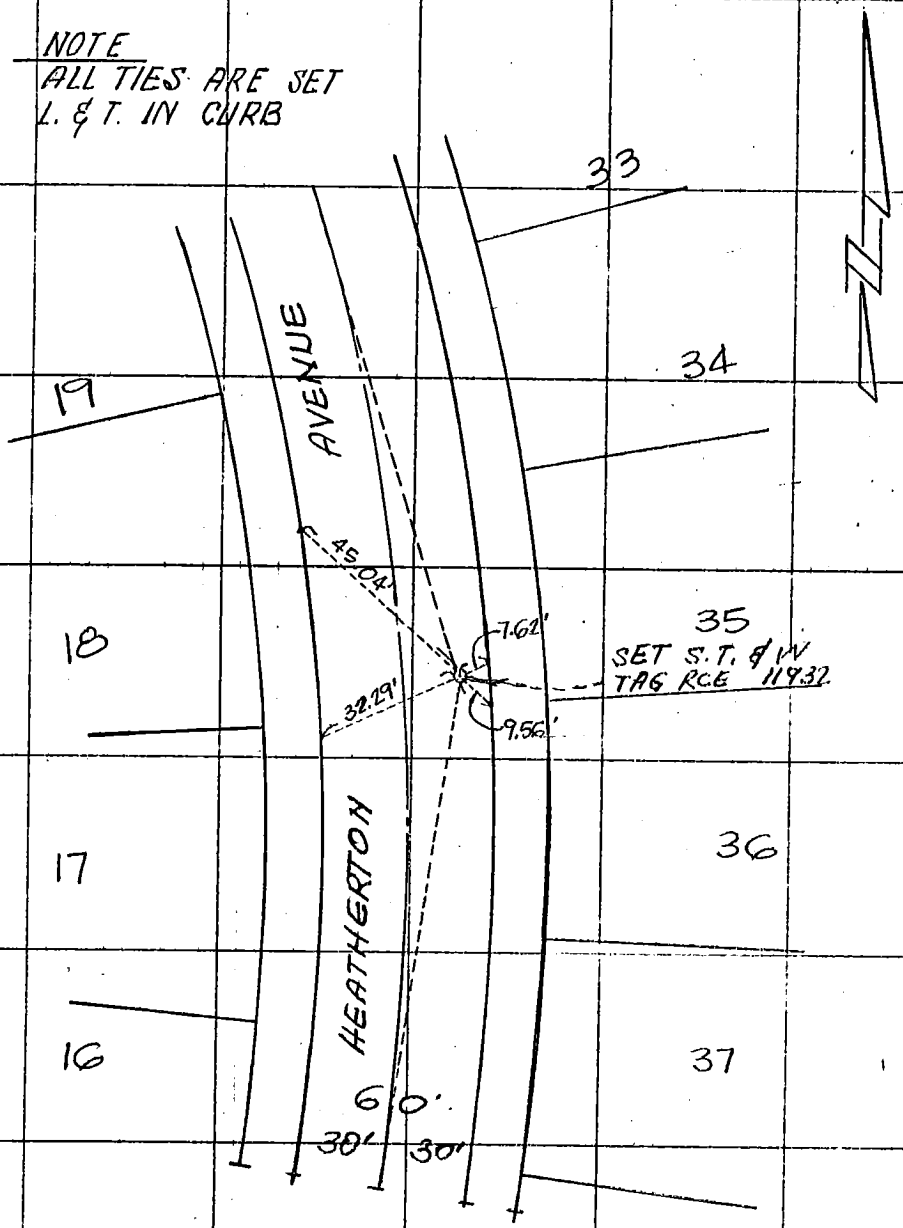


SO. CALIF. BLUE PRINT CO.

Co. Eng. F.B. 4045: 69

SURVEY OF & TIES F. B. 3 PG. 371

SURVEY BY ERVIN ENGINEERING TR. No. 31371

DATE FRED F. ERVIN RCE 11932

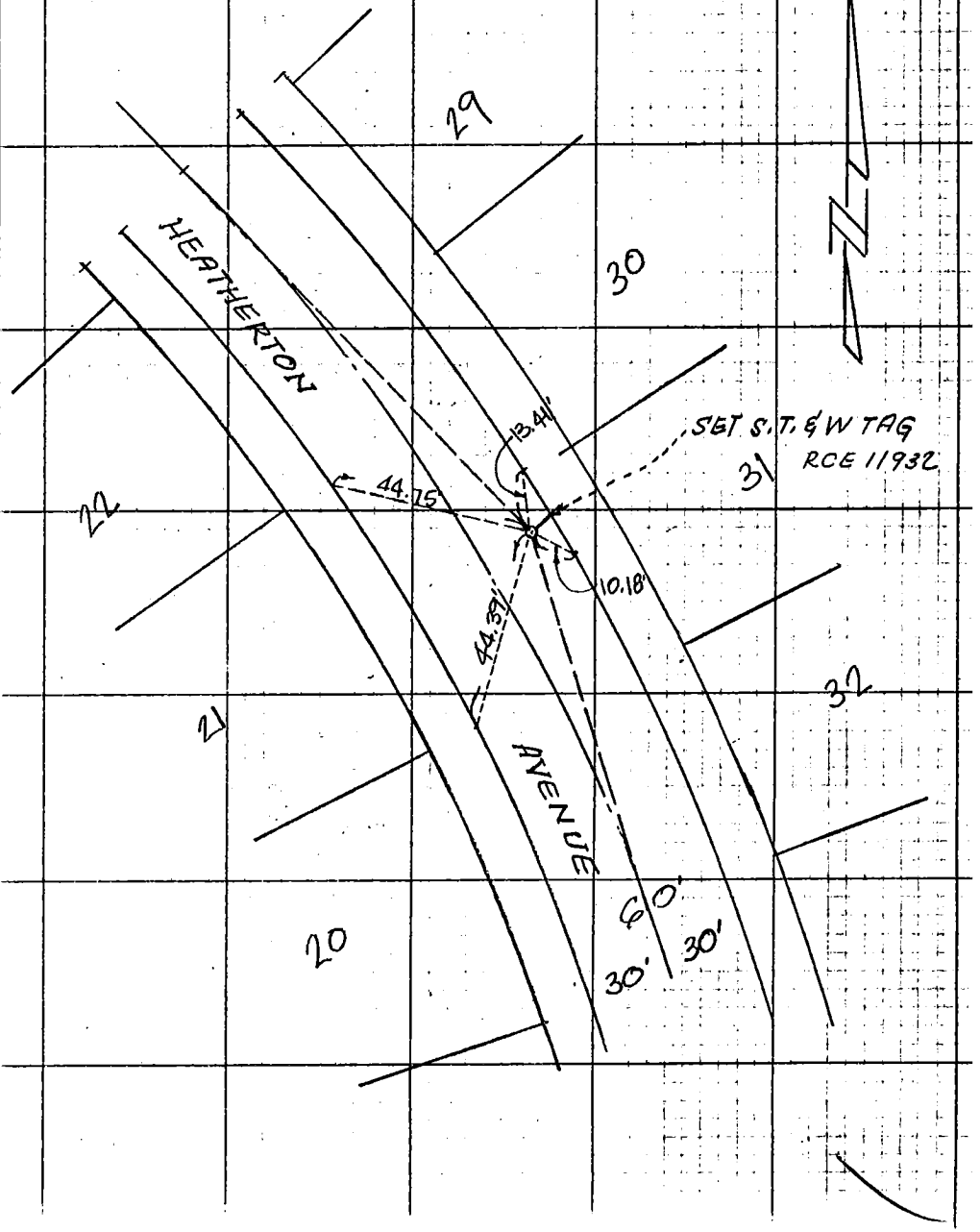

Co. Eng. F.B. 4045: 70

SURVEY OF ¢ TIES F. B. 3 PG. 372

SURVEY BY ERVIN ENGINEERING TR. No. 31371

DATE FRED F. ERVIN RCE 11932

099-317 A-1

SO. CALIF. BLUE PRINT CO.

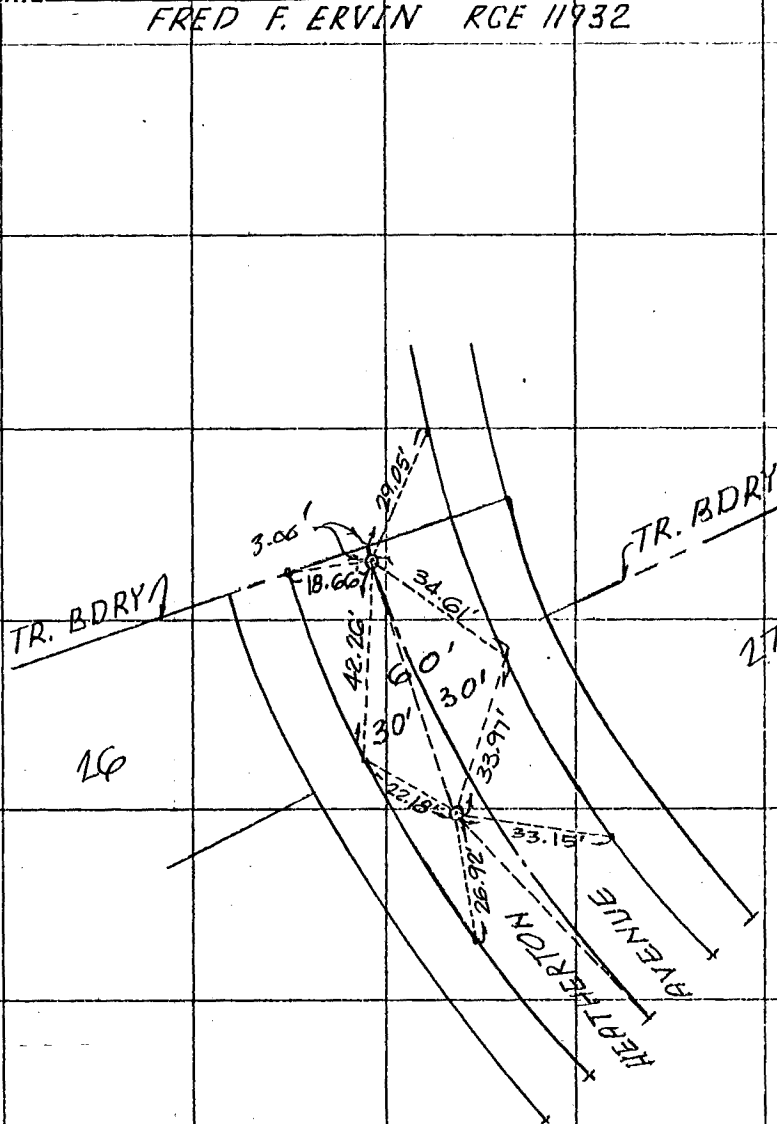

Co. Eng. F.B. 4045: 71

SURVEY OF ℄ TIES F. B. 3 PG. 373

SURVEY BY ERVIN ENGINEERING TR. No. 32745

DATE NOVEMBER, 1977

FRED F. ERVIN RCE 11932

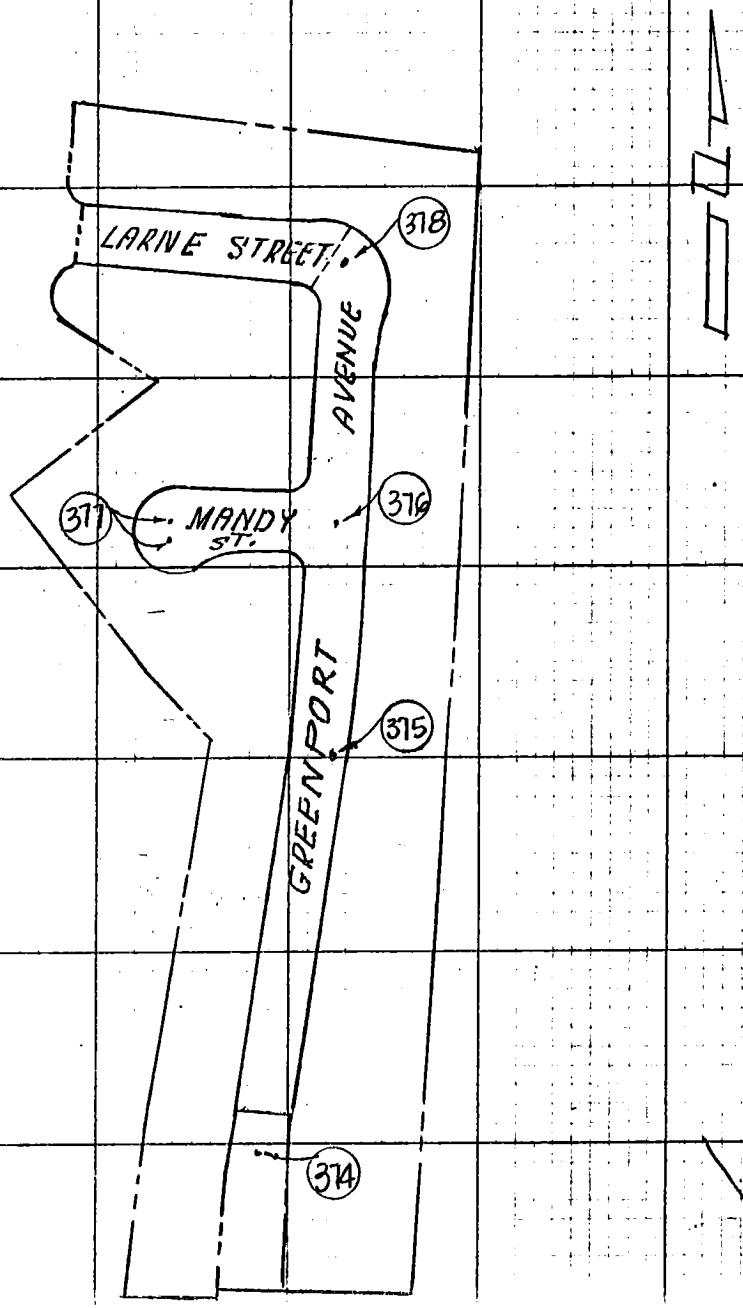


SO. CALIF. BLUE PRINT CO.

Co. Eng. F.B. 4045: 72

SURVEY OF ℄ TIES F. B. 3 Pg. 374

SURVEY BY ERVIN ENGINEERING TR. No. 32745

DATE NOVEMBER, 1977

FRED F. ERVIN RCE 11932

094-315 A-1

NOTE
ALL TIES ARE L.E.T.
SET IN CURB

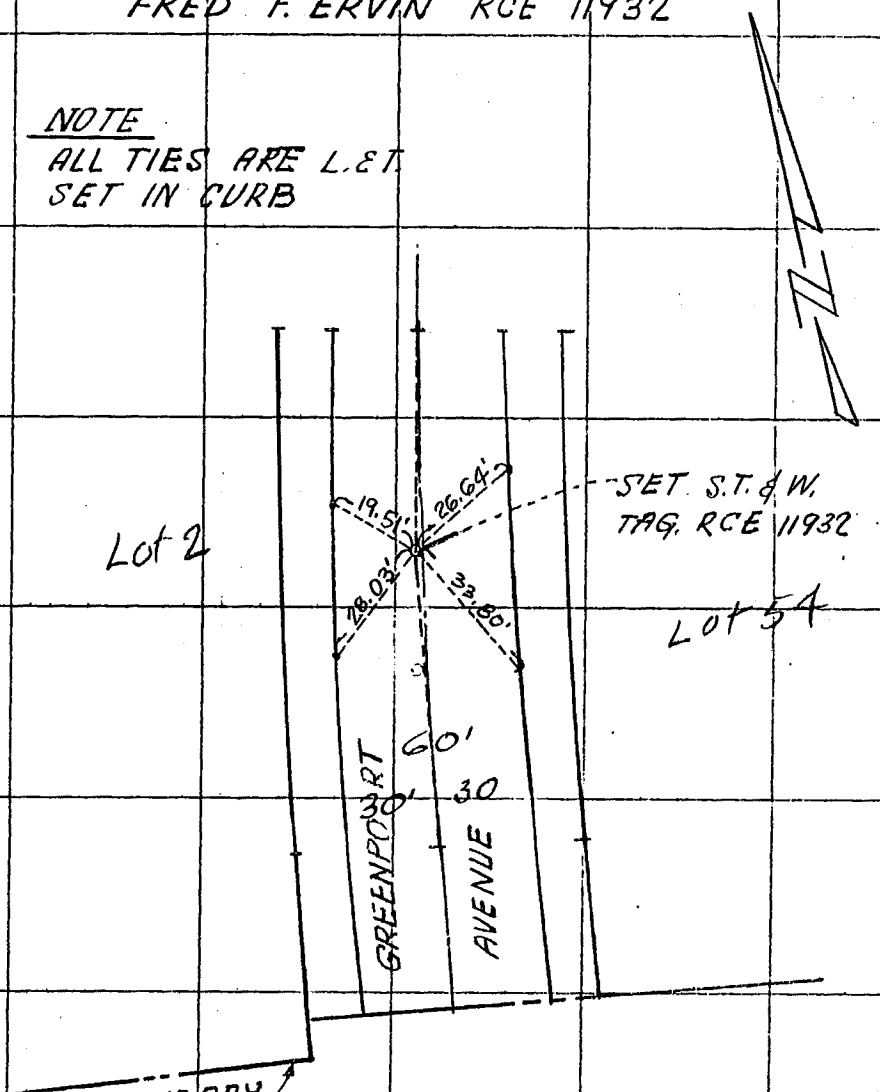


SO. CALIF. BLUE PRINT CO.

Co. Eng. F.B. 4045: 73

SURVEY OF ℄ TIES F. B. 3 PG. 375

SURVEY BY ERVIN ENGINEERING TR. No. 32745

DATE NOVEMBER. 1977

FRED F. ERVIN RCE 11932

NOTE
ALL TIES ARE L. & T.
SET IN CURB

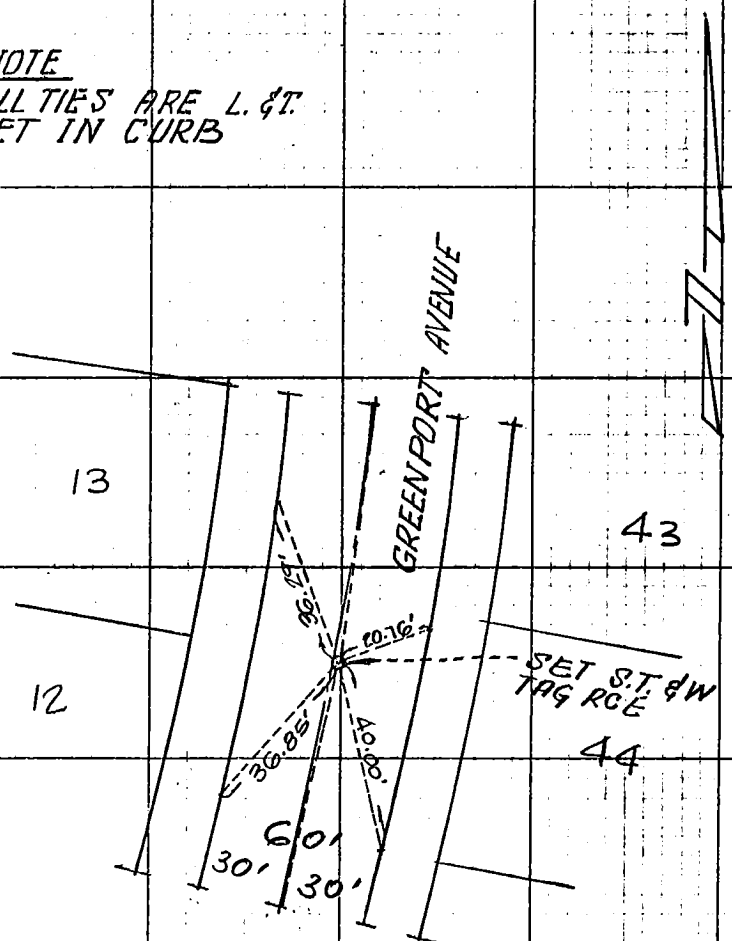


099-317 A

SO. CALIF. BLUE PRINT CO.

Co. Eng. F.B. 4045: 74

SURVEY OF ℄ TIES

F. B. 3 PG. 376

SURVEY BY ERVIN ENGINEERING

TR. No. 32745

DATE NOVEMBER, 1977

FRED F. ERVIN RCE 11932

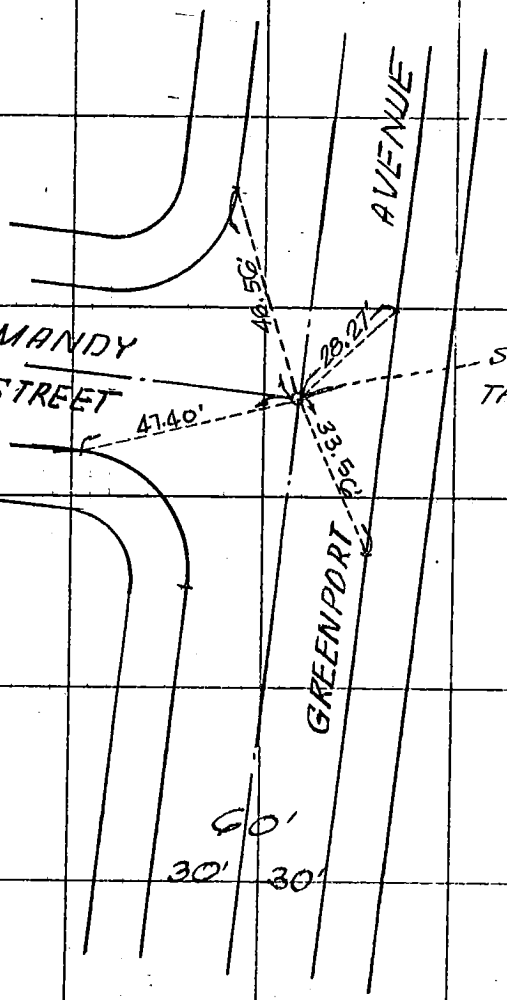


NOTE

ALL TIES ARE L. & T.
SET IN CURB

SO. CALIF. BLUE PRINT CO.

Co. Eng. F.B. 4045: 75

SURVEY OF 4 TIES

SURVEY BY ERVIN ENGINEERING

DATE NOVEMBER 1977

FRED F. ERVIN RCE 11932

F. B. 3 PG. 377

TR. No. 32745

049-31 A-1

NOTE

ALL TIES ARE L.&T SET IN CURB

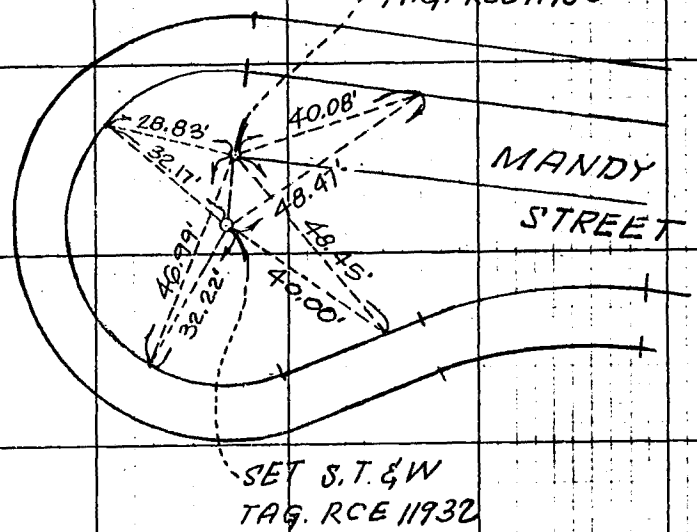


SO. CALIF. BLUE PRINT CO.

Co. Eng. F.B. 4045: 76

SURVEY OF ℄ TIES F. B. 3 PG. 378

SURVEY BY ERVIN ENGINEERING TR. No. 32745

DATE NOVEMBER, 1977

FRED F. ERVIN RCE 11932

099-317 A-1 (66)

NOTE

ALL TIES ARE L. & T.

SET IN CURB

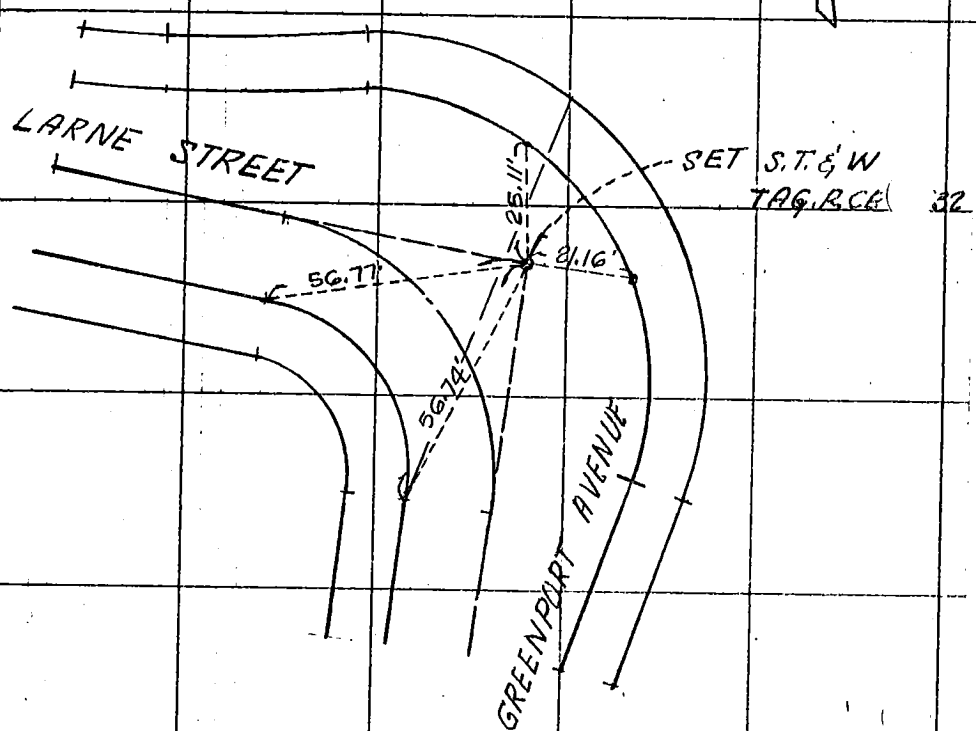


SO. CALIF. BLUE PRINT CO.

Co. Eng. F.B. 4045: 77

SURVEY OF

SURVEY BY JOHN B. ABELL R.C.E. 9090

DATE NOVEMBER 23, 1977

F. B. Pg.

TR. No. 32641

12-9-257, A-3 (48) A-3

SO. CALIF. BLUE PRINT CO. -

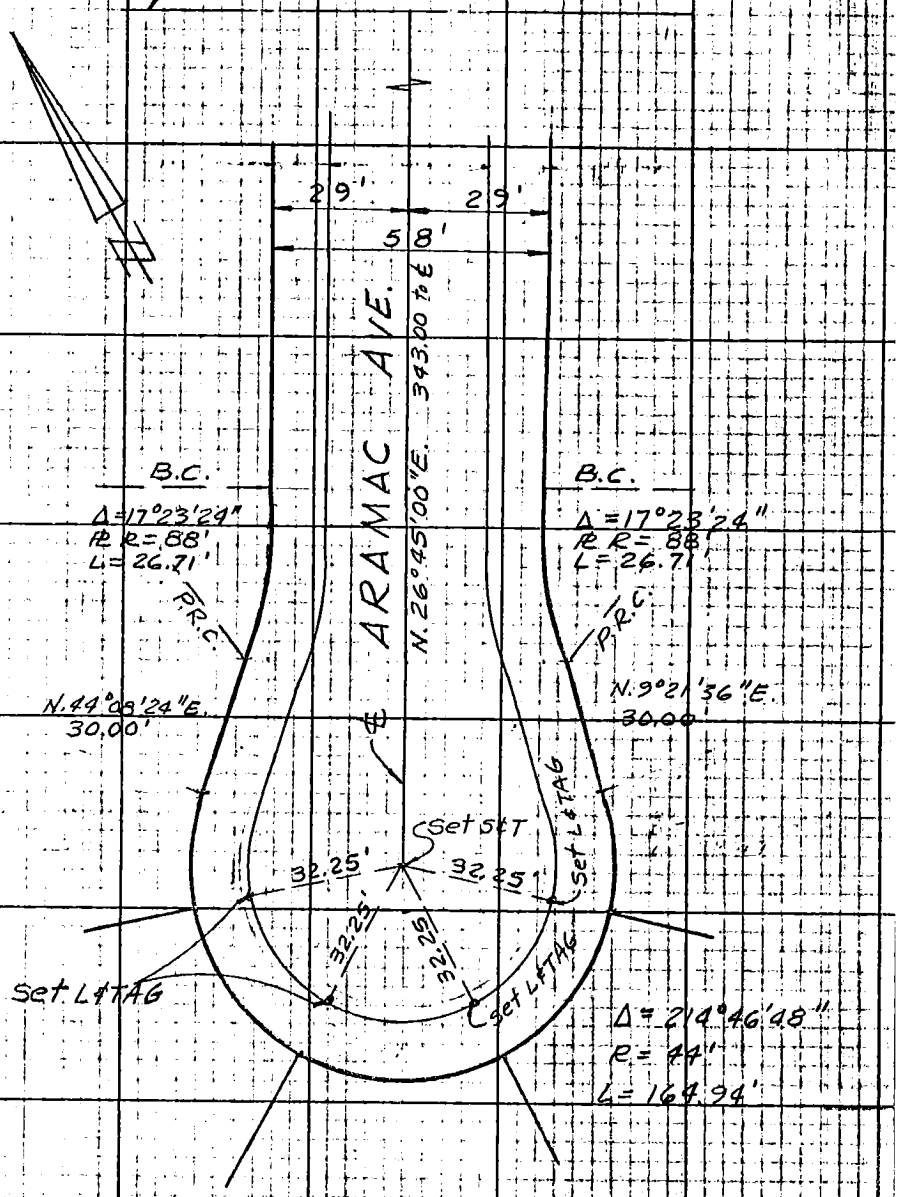

Co. Eng. F.B. 4045: 78

SURVEY OF ℄ TIES F B NO. 13 PAGE 39

SURVEY BY VINCENT A. MEIER TRACT NO. P.M. 7850

DATE 12/30/77 R.C.E. 14815

(12) 44-077 B-1

DO NOT EXTEND NOTES THIS SIDE OF LINE

SURVEYORS SERVICE COMPANY, COSTA MESA - STOCK NO. 411

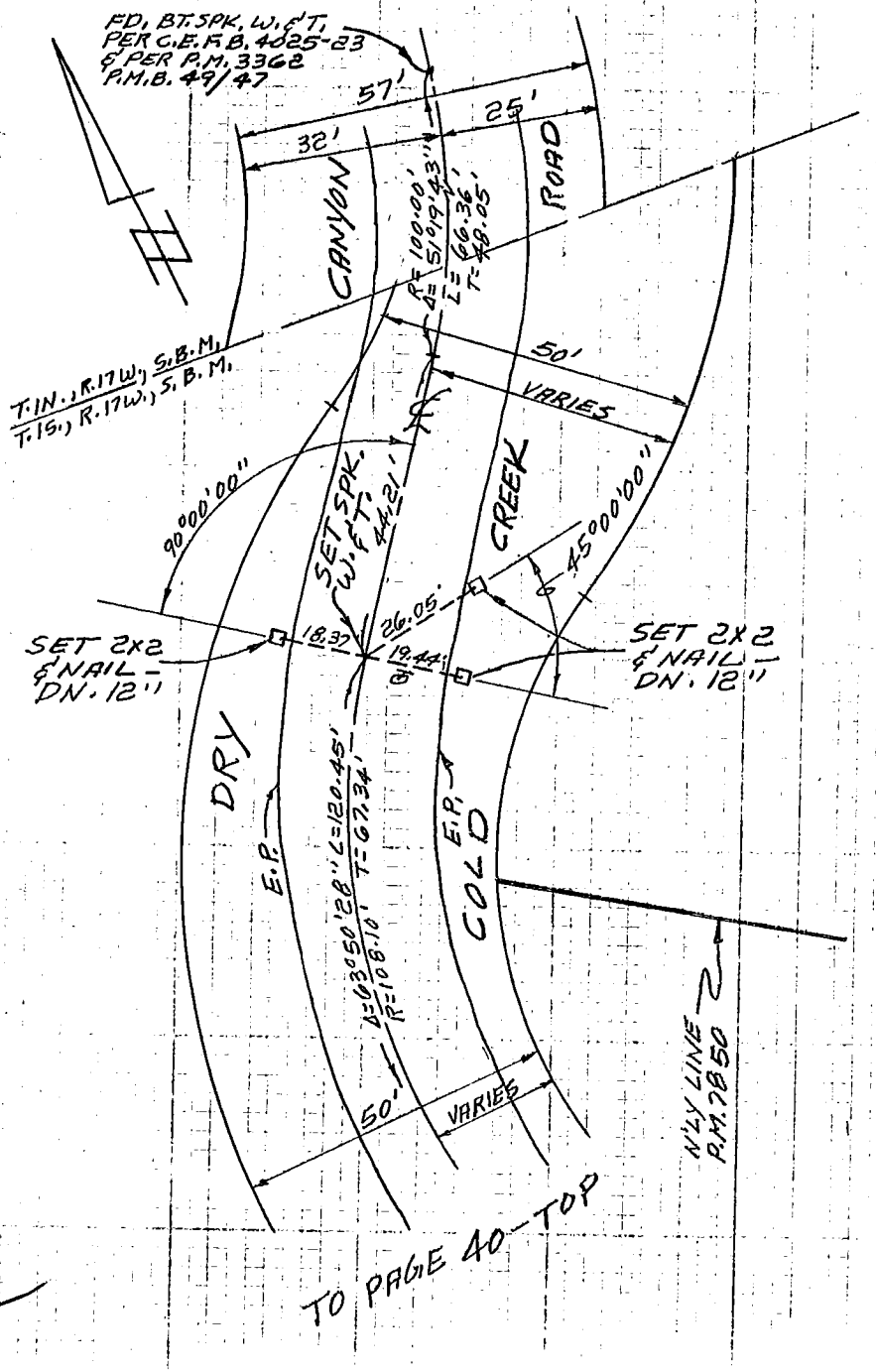


TO PAGE 40-TOP

SURVEYORS SERVICE COMPANY STA MESA - STOCK NO. 411

144-097, B-1

DO NOT EXTEND NOTES THIS SIDE OF LINE

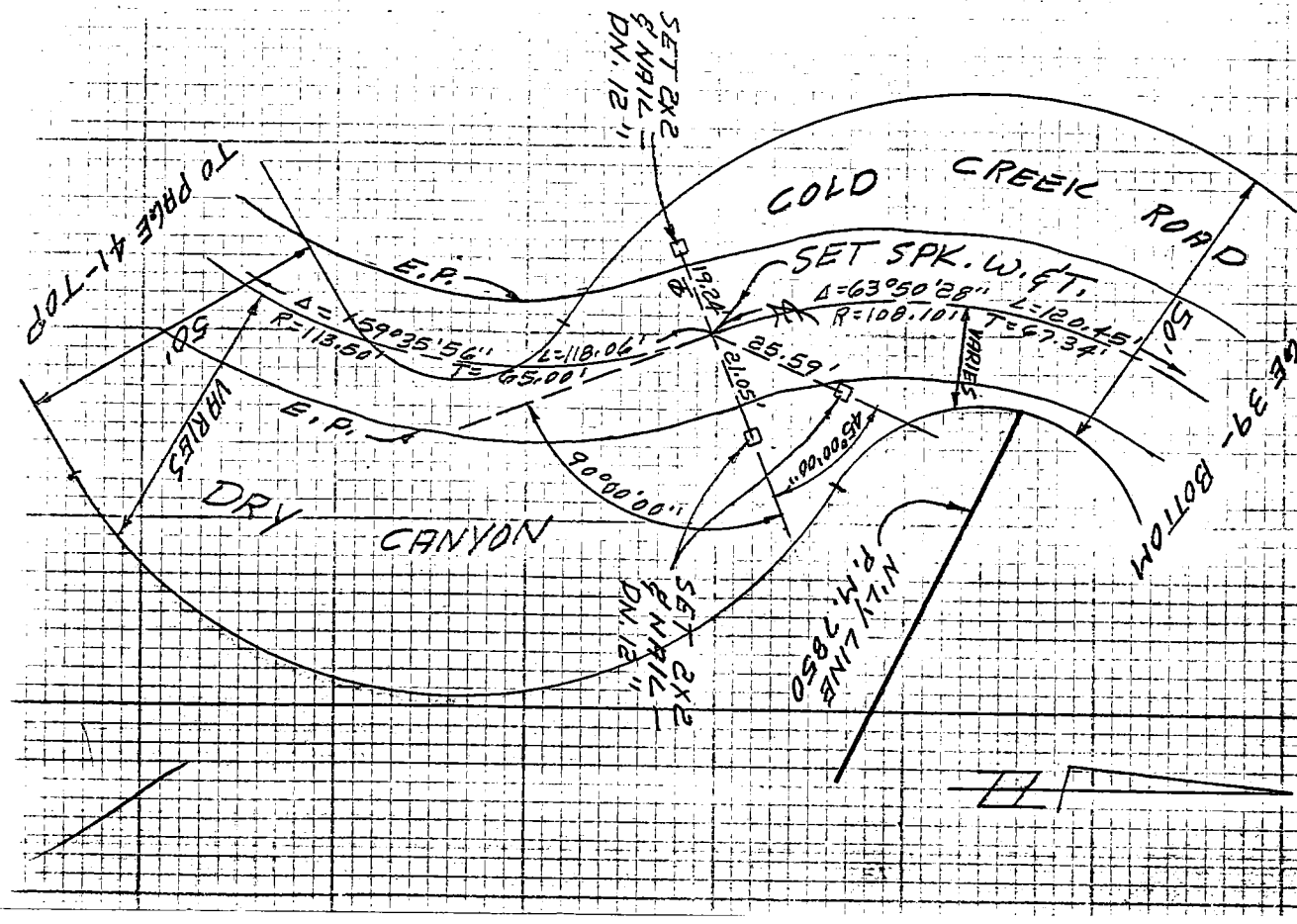


SURVEY OF E TIES Co. Eng. F.B. 4045: 79

SURVEY BY VINCENT R. MEIER TRACT NO P.M. 7850 F.B. NO. 13 PAGE 40

DATE 12/30/77 R.S. 61 14815

Co. Eng. F.B. 4045: 80

SURVEY OF & TIES F B NO. 13 PAGE 41

SURVEY BY VINCENT A. MEIER TRACT NO. P.M. 7850

DATE 12/30/77 R.C.E. 14815

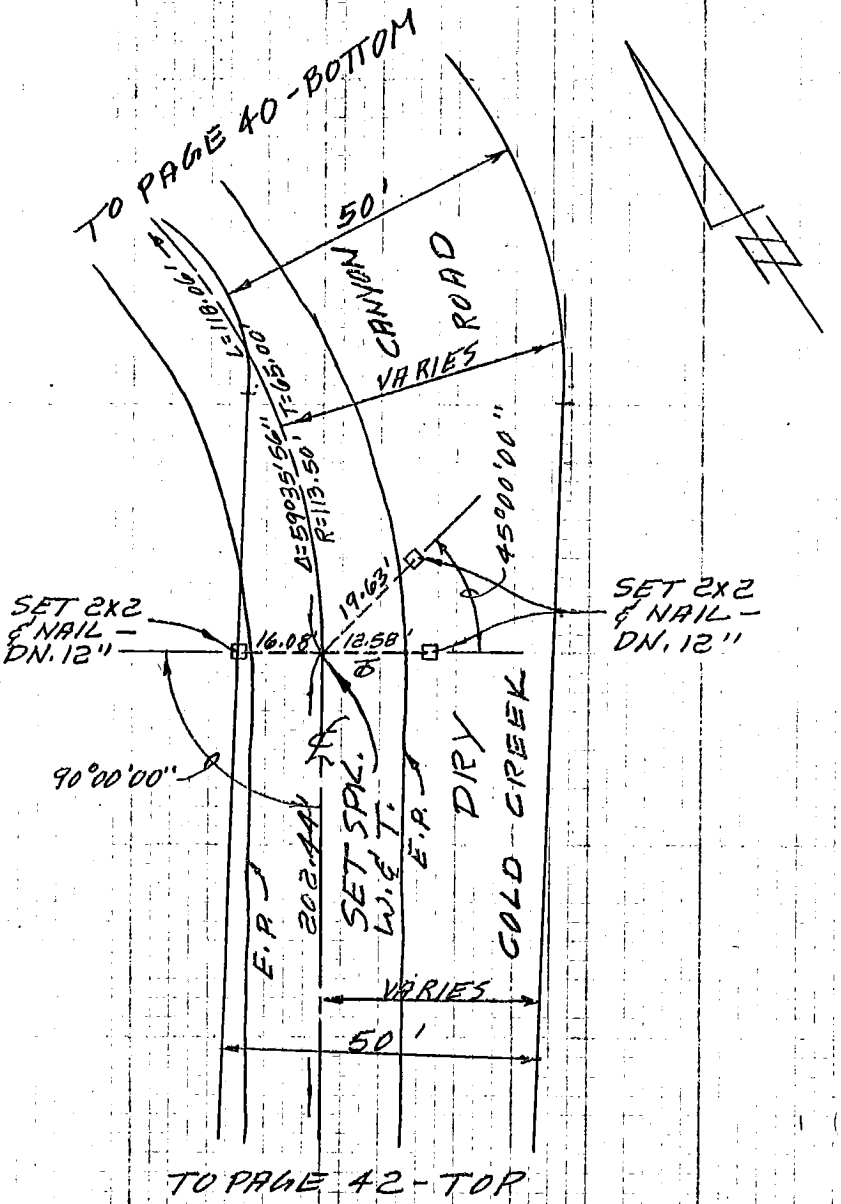


SURVEYORS SERVICE COMPANY, COSTA MESA - STOCK NO. 411

DO NOT EXTEND NOTES THIS SIDE OF LINE

144-077, 8-1

Co. Eng. F.B. 4045: 81

SURVEY OF £ TIES F B. NO. 13 PAGE 42

SURVEY BY VINCENT A. MEIER TRACT NO. P.M. 7850

DATE 12/30/77 R.C.E. 14815

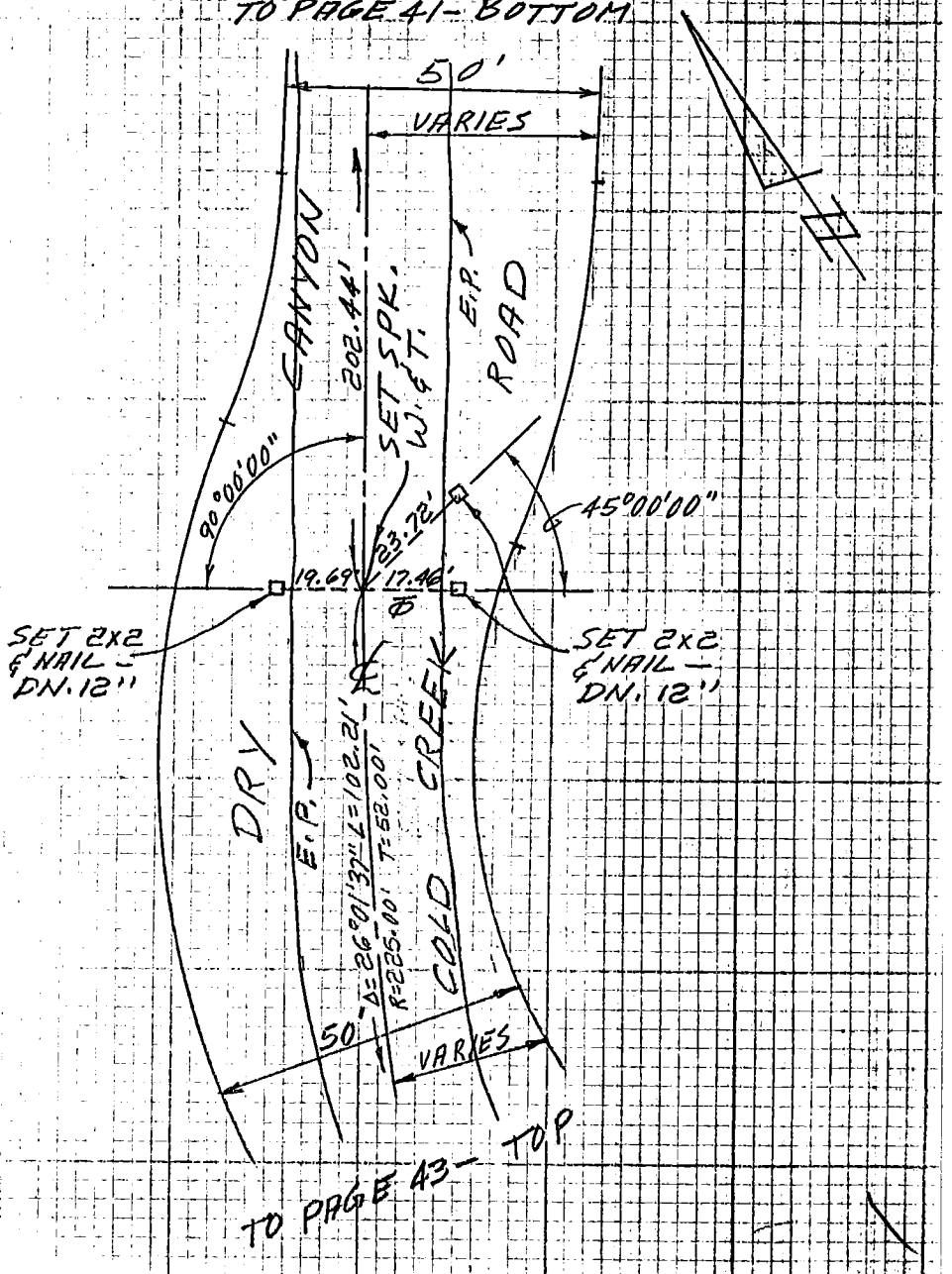


SURVEYORS SERVICE COMPANY - JSTA MESA - STOCK NO. 411

DO NOT EXTEND NOTES THIS SIDE OF LINE

14077 B-1

Co. Eng. F.B. 4045: 82

SURVEY OF £ TIES F B NO. 13 PAGE 43

SURVEY BY VINCENT A. MEIER TRACT NO. P.M. 7850

DATE 12/30/77 R.C.E. 14815

(12) B-1

144-07

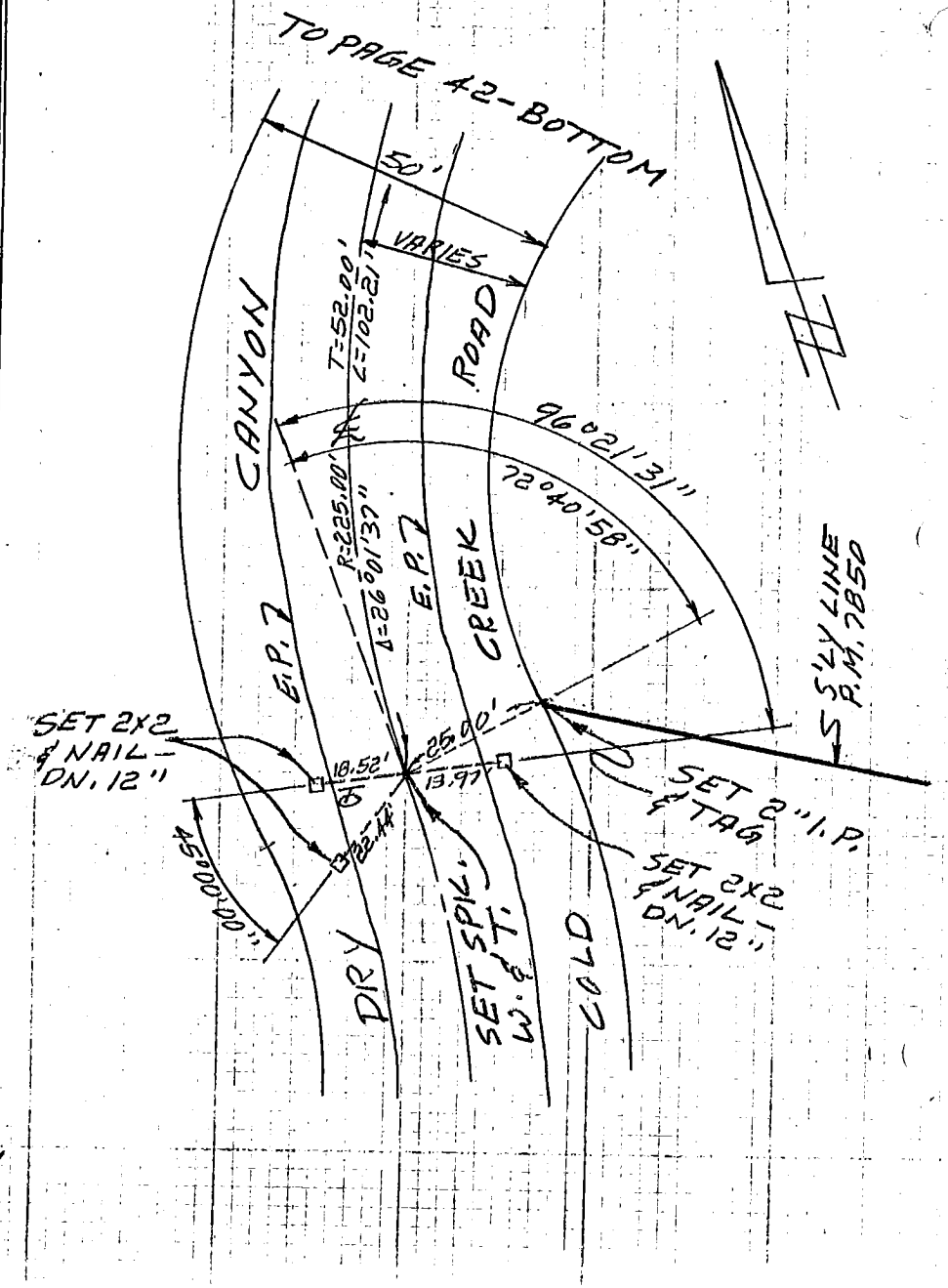


SURVEYORS SERVICE COMPANY, COSTA MESA - STOCK NO. 411

DO NOT EXTEND NOTES THIS SIDE OF LINE

Co. Eng. F.B. 4045: 83

SURVEY OF TRACT NO. 32418 F. B. ____ PG. 1

SURVEY BY EARL R. RICHARDSON, LS 3703 TR. No. 32418

DATE JANUARY 5, 1978

159-057, 4-2

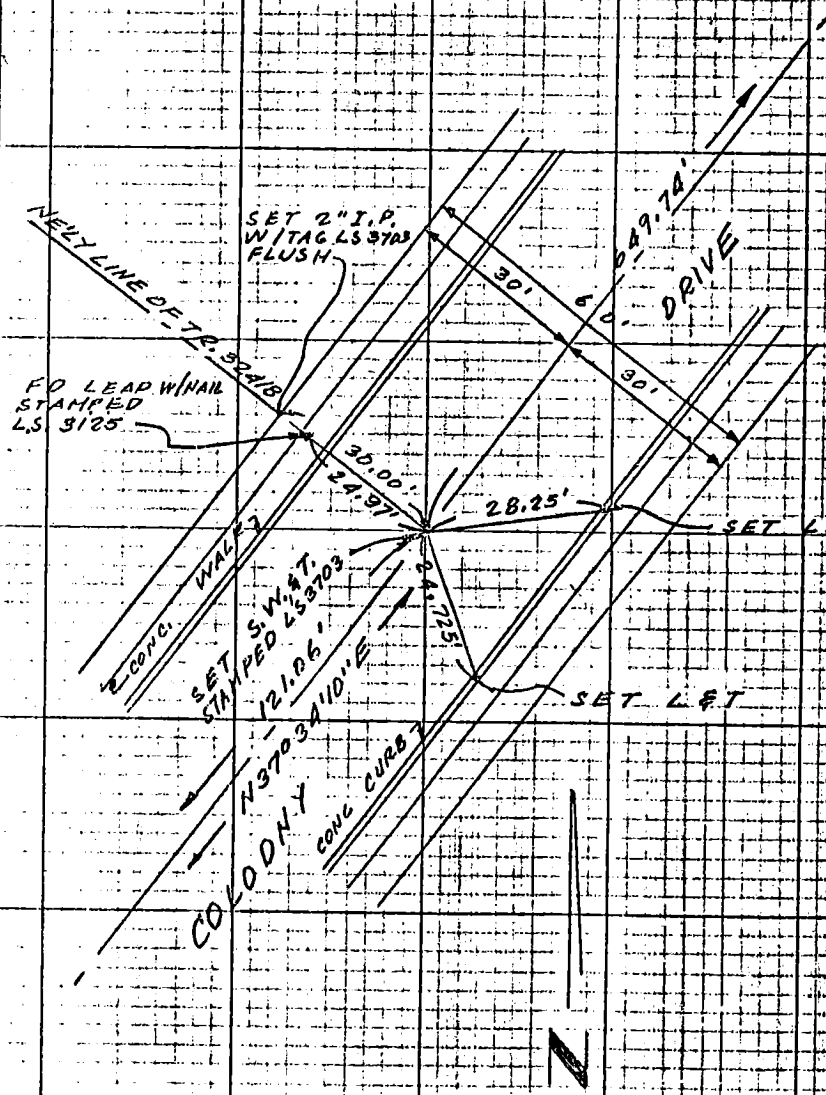


SO. CALIF. BLUE PRINT CO.

Co. Eng. F.B. 4045: 84

F. B. ____ Pg. 2 SURVEY OF TRACT NO. 32418

TR. No. 32418 SURVEY BY EARL R. RICHARDSON, LS 3703

DATE JANUARY 5, 1978

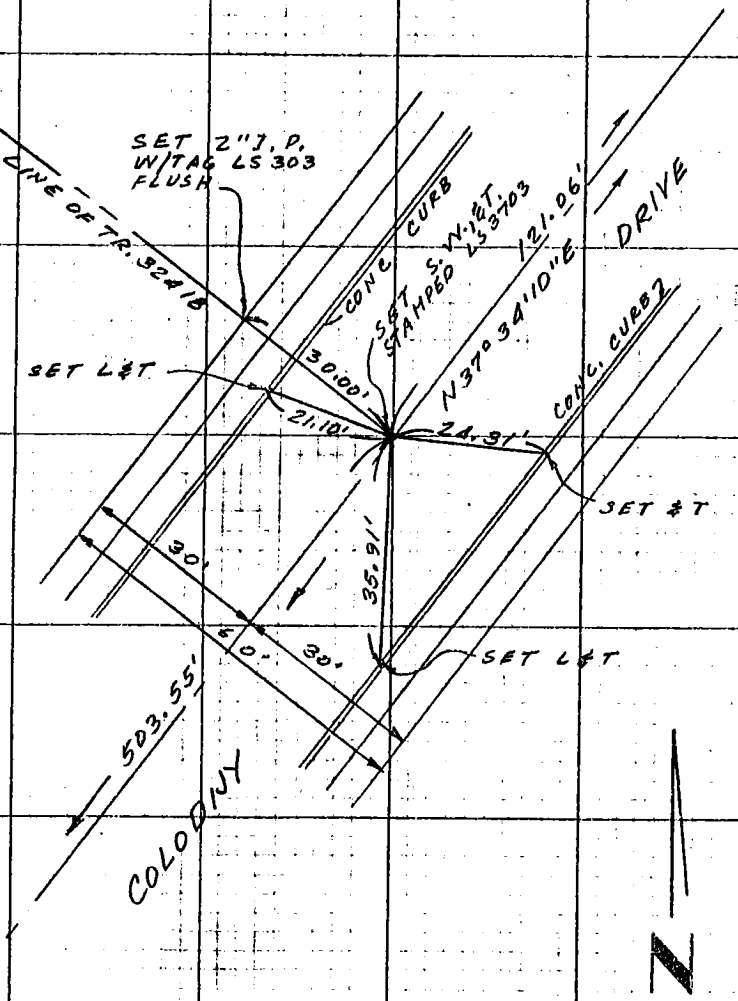

Co. Eng. F.B. 4045: 85

SURVEY OF CENTERLINE TIES F B NO. PAGE

SURVEY BY SOUTH BAY ENGINEERING CORP. TRACT NO. 29950 (LAWNDALE)

DATE 6-17-77 J.N. G-0506-4 BY: A. MARTIN

ENGINEER: RAYMOND L. QUIGLEY, R.C.E. 7191 L. MARTINE

93

W.S 25 C-3

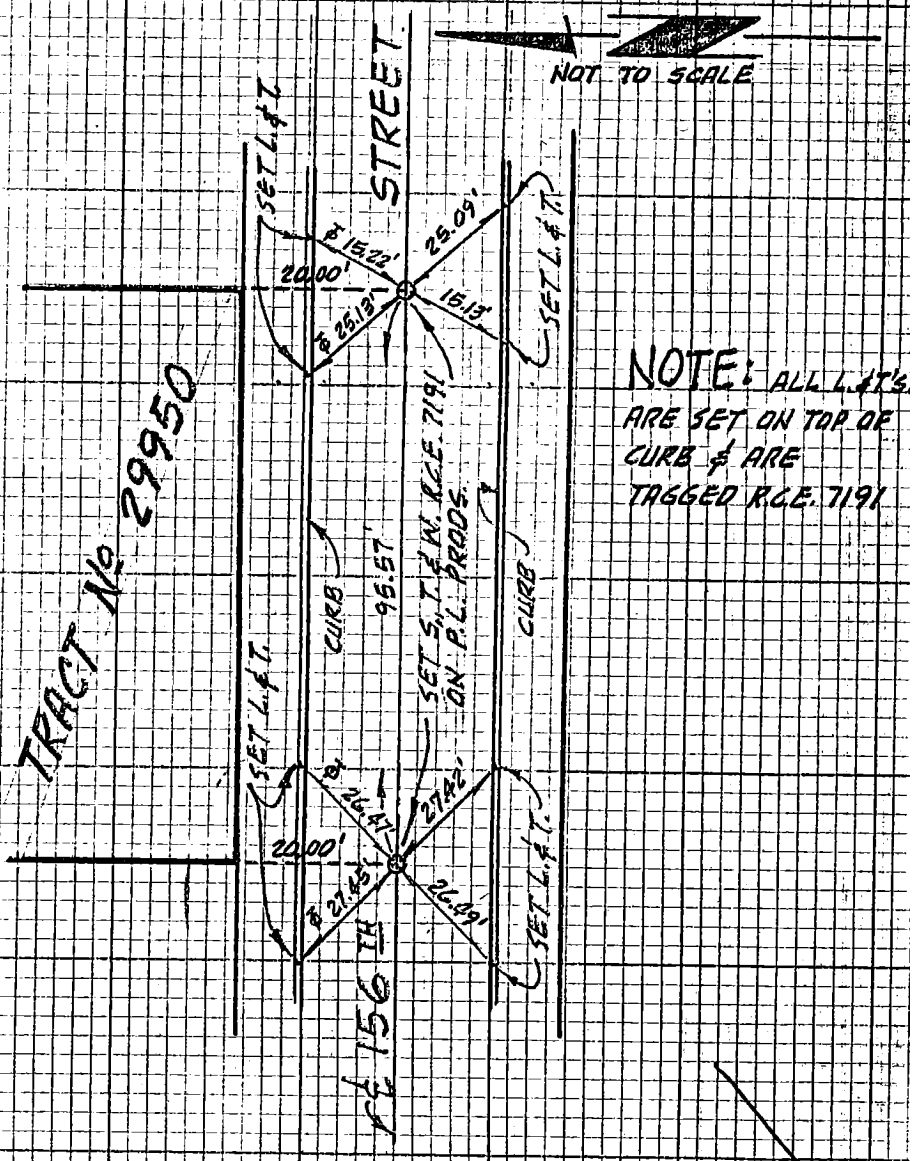


NOTE: ALL L.&T'S ARE SET ON TOP OF CURB & ARE TAGGED R.C.E. 7191

SURVEYORS SERVICE COMPANY, ( A MESA - STOCK NO. 411

DO NOT EXTEND NOTES THIS SIDE OF LINE

Co. Eng. F.B. 4045: 86

SURVEY OF _____ F B NO. _____ PAGE 1

SURVEY BY R.S ANGVIRE TRACT NO. 30491

DATE 1-6-78 RCE 9284

WS 73, p-3

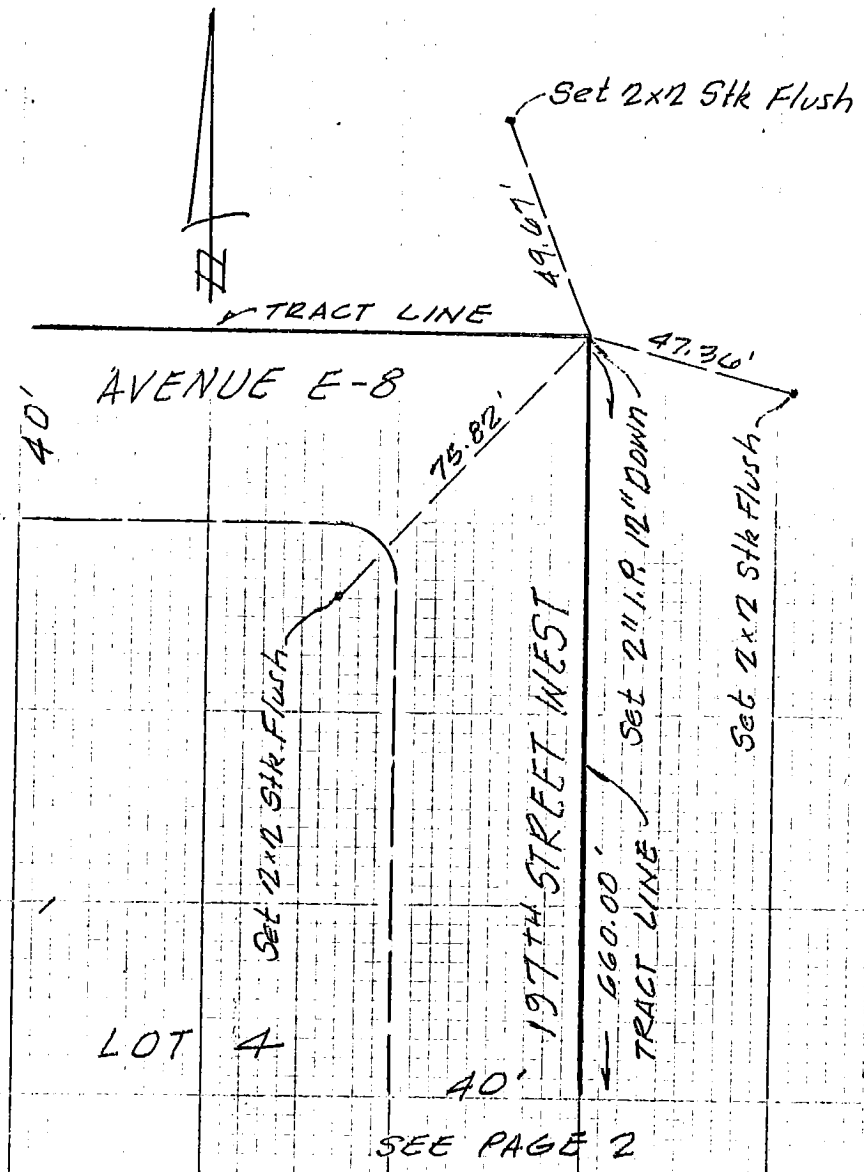


SEE PAGE 2

SURVEYORS SERVICE COMPANY, COSTA MESA - STOCK NO. 411

DO NOT EXTEND NOTES THIS SIDE OF LINE

SURVEYORS SERVICE COMPANY, MESA - STOCK NO. 411

W.S. 73, D-3

(52)

DO NOT EXTEND NOTES THIS SIDE OF LINE

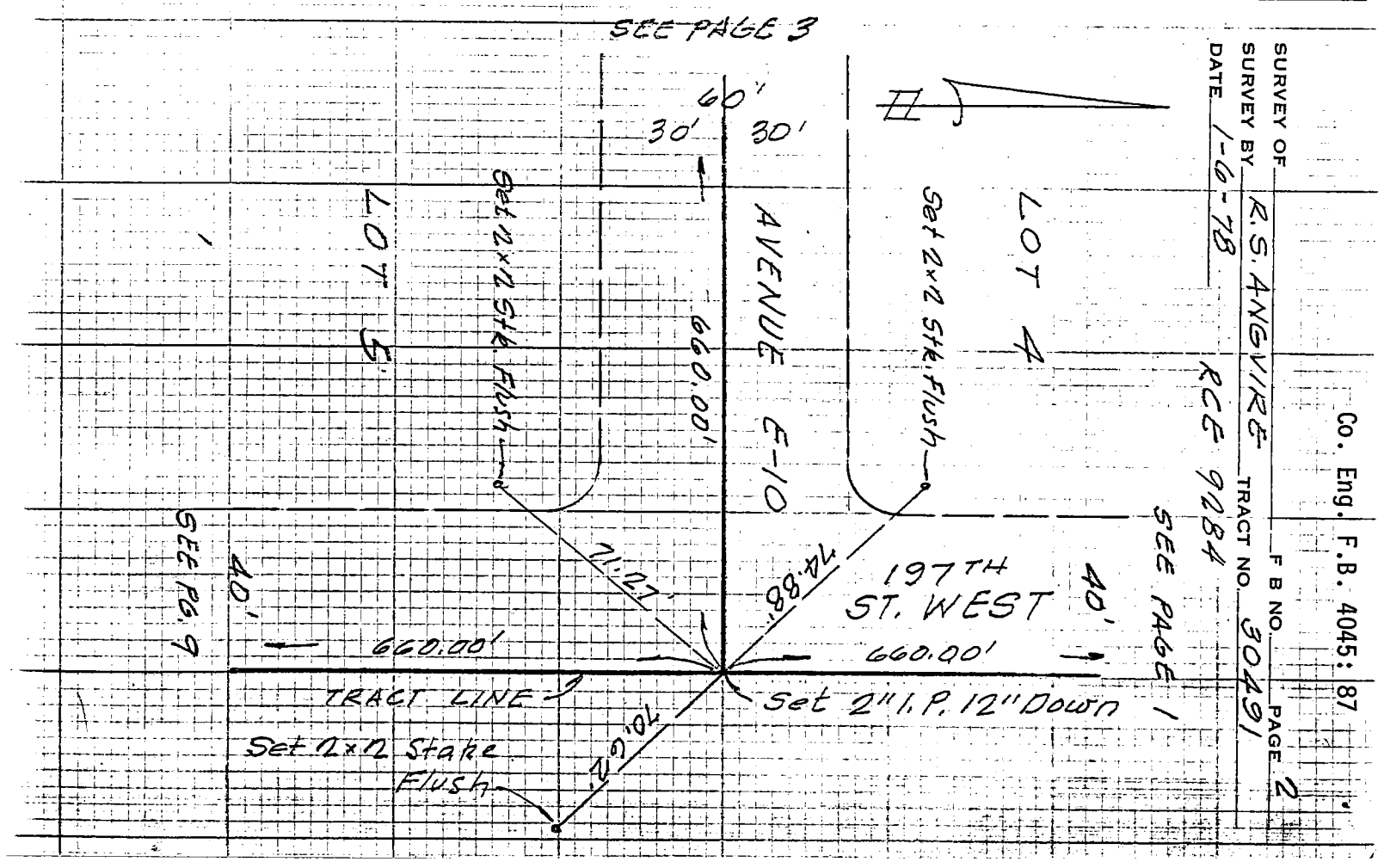


SURVEY OF R.S. ANGVIKE TRACT NO. RCE 9284 F B NO. 30491 PAGE 2

SURVEY BY DATE 1-6-78

Co. Eng. F.B. 4045: 87

Co. Eng. F.B. 4045: 88

SURVEY OF _____ F B NO. _____ PAGE 3

SURVEY BY R.S. ANGVIRE TRACT NO. 304491

DATE 1-6-78 RCE 9284

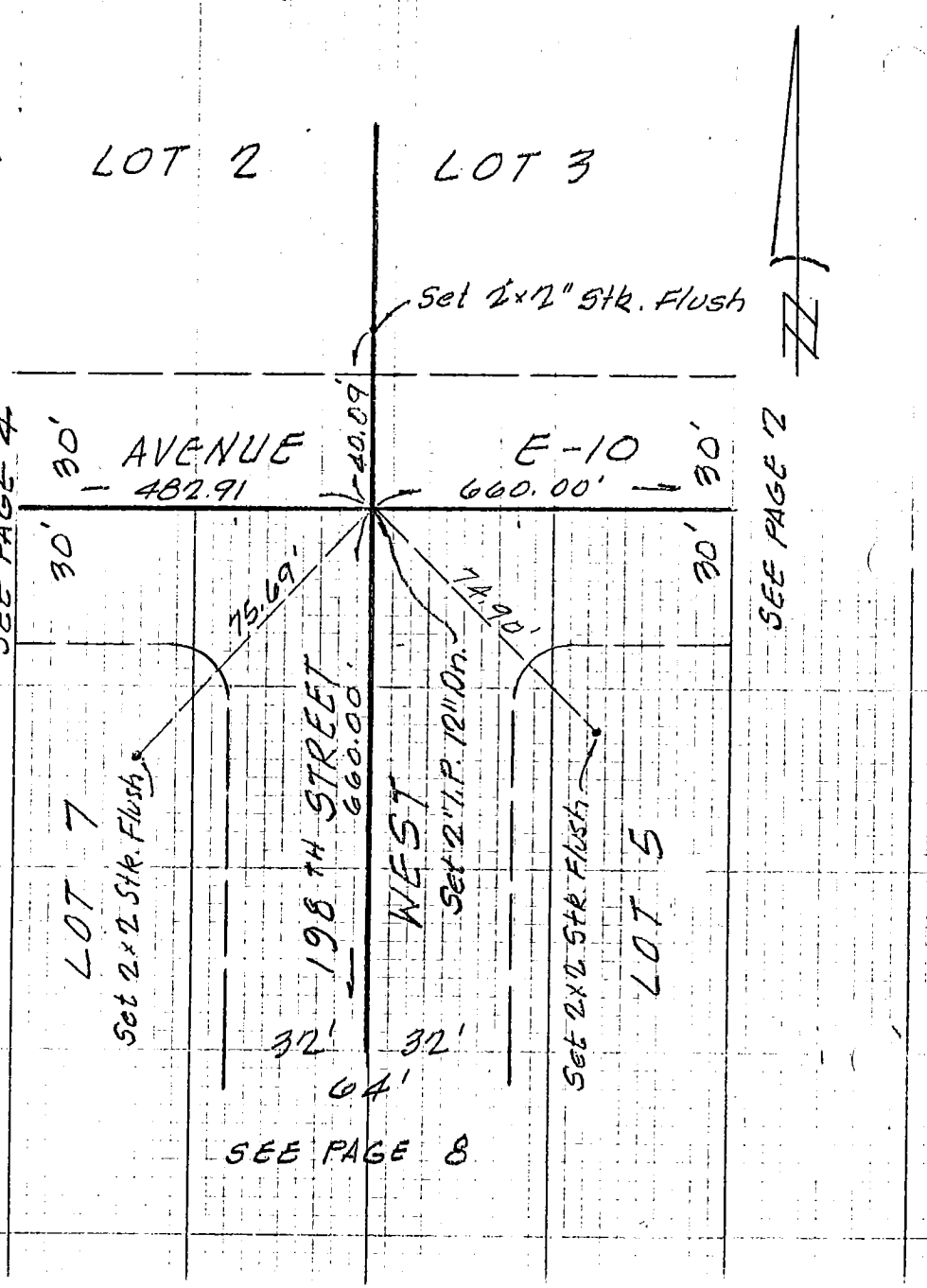


DO NOT EXTEND NOTES THIS SIDE OF LINE

SURVEYORS SERVICE COMPANY, COSTA MESA - STOCK NO. 411

WS 73, D-3

Co. Eng. F.B. 4045: 89

SURVEY OF _____ F B NO. _____ PAGE 4

SURVEY BY R.S. ANGVIRE TRACT NO. 30491

DATE 1-6-78 RCE 9284

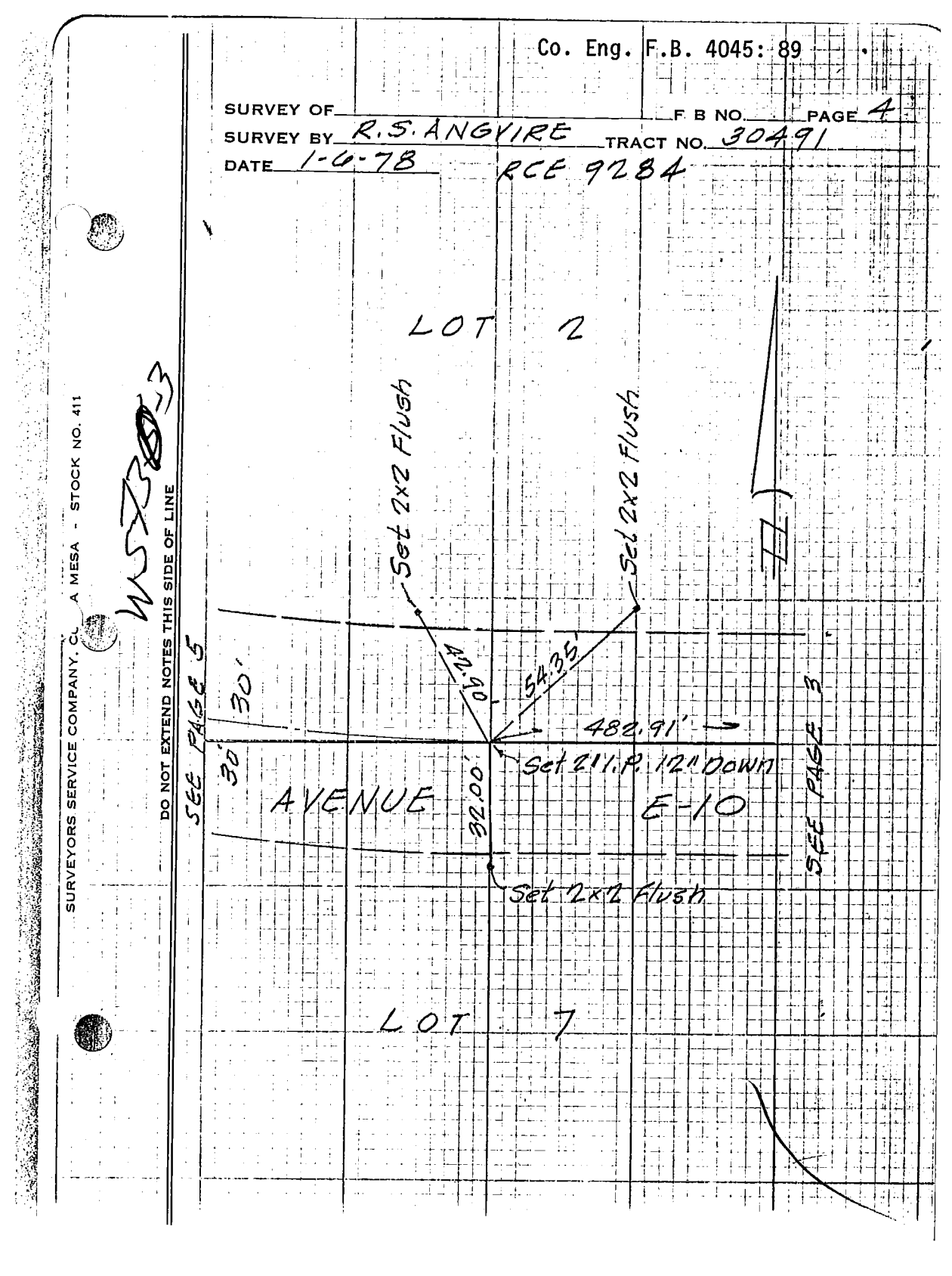


SURVEYORS SERVICE COMPANY, C[illegible] A MESA - STOCK NO. 411

DO NOT EXTEND NOTES THIS SIDE OF LINE

Co. Eng. F.B. 4045: 90

SURVEY OF _____ F B NO. _____ PAGE 5

SURVEY BY R.S. ANGVIRE TRACT NO. 30491

DATE 1-6-78 RCE 9284

W573 b-3

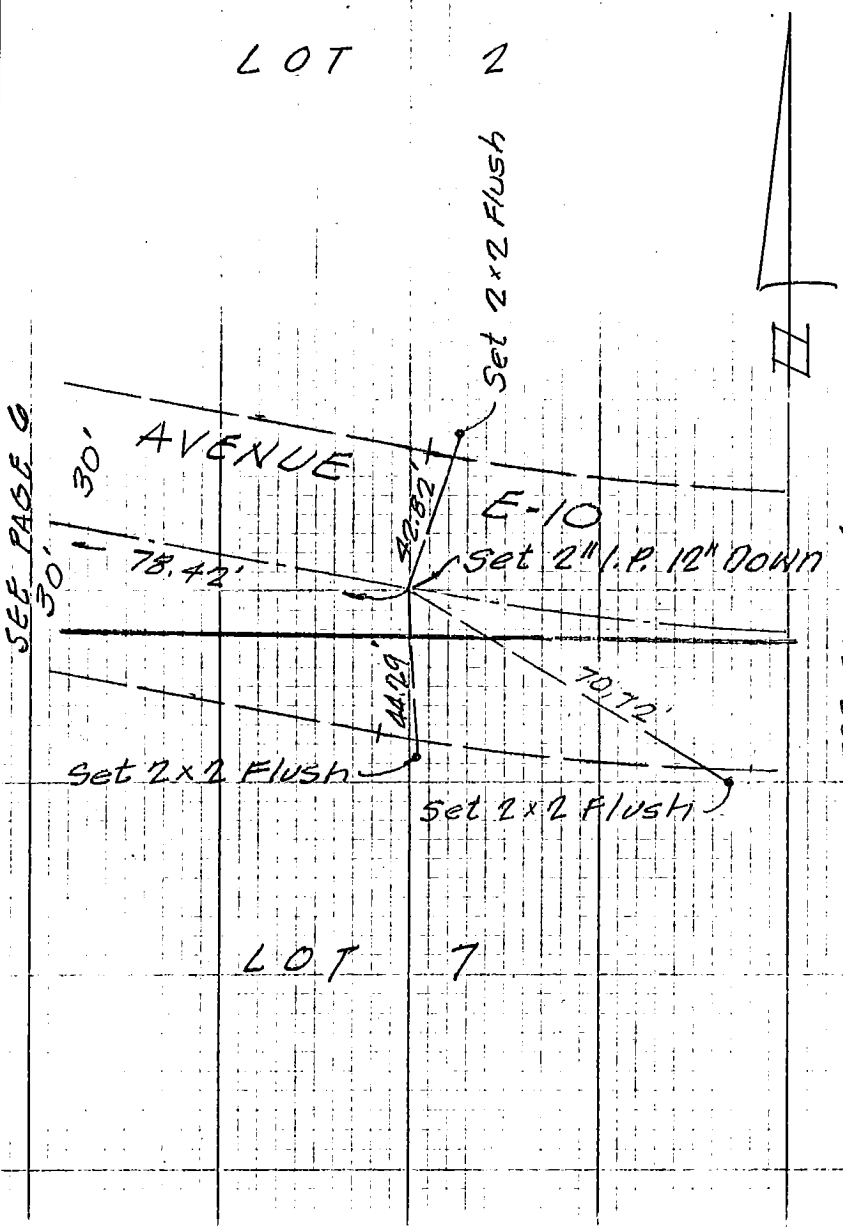


SURVEYORS SERVICE COMPANY, COSTA MESA - STOCK NO. 411

DO NOT EXTEND NOTES THIS SIDE OF LINE

SURVEYORS SERVICE COMPANY, C[illegible]TA MESA - STOCK NO. 411

73D3

DO NOT EXTEND NOTES THIS SIDE OF LINE

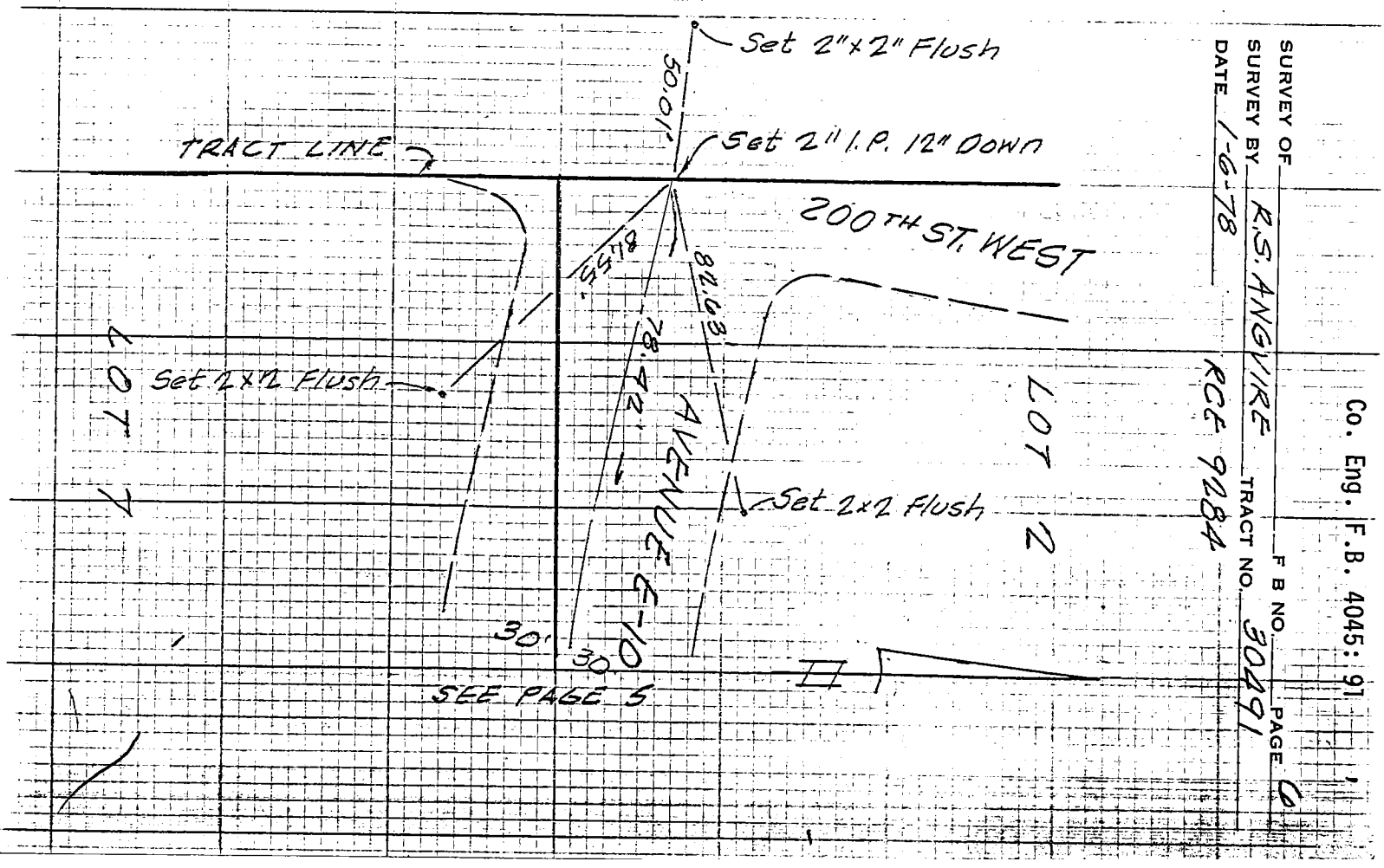


SURVEY OF RCE 9284

SURVEY BY R.S. ANGVIRE

DATE 1-6-78

TRACT NO. 30491

F B NO. Co. Eng. F.B. 4045: 91

PAGE 6

Co. Eng. F.B. 4045: 92

SURVEY OF _____ F B NO. _____ PAGE 7

SURVEY BY R.S. ANGVIRE TRACT NO. 30491

DATE 1-6-78 RCE 9284

SURVEYORS SERVICE COMPANY, COSTA MESA - STOCK NO. 411

DO NOT EXTEND NOTES THIS SIDE OF LINE

7 3 6-3

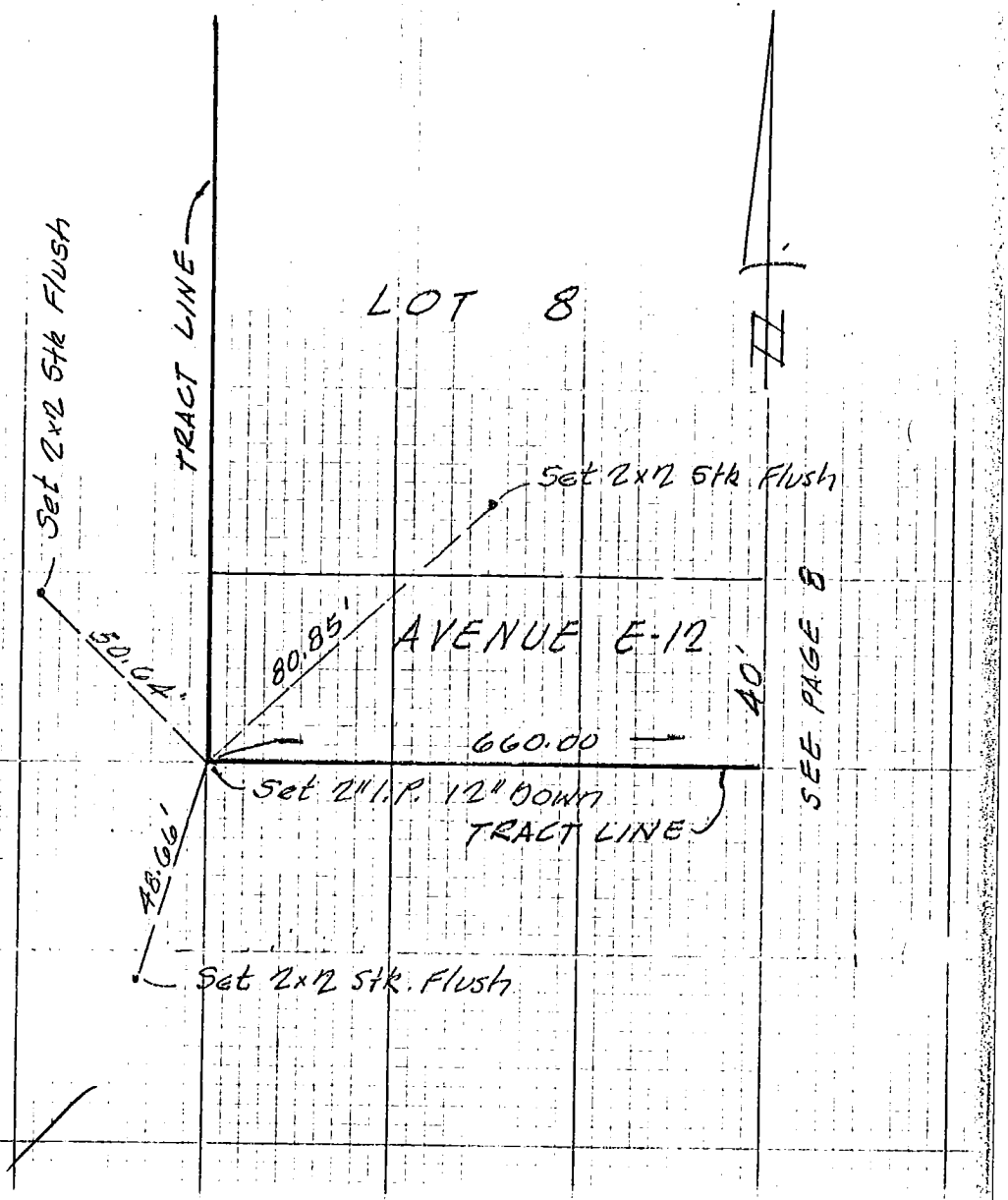

Co. Eng. F.B. 4045: 93

SURVEY OF _____ F. B NO. _____ PAGE 8

SURVEY BY R.S. ANGVIRE TRACT NO. 30491

DATE 1-6-78 RCE 9284

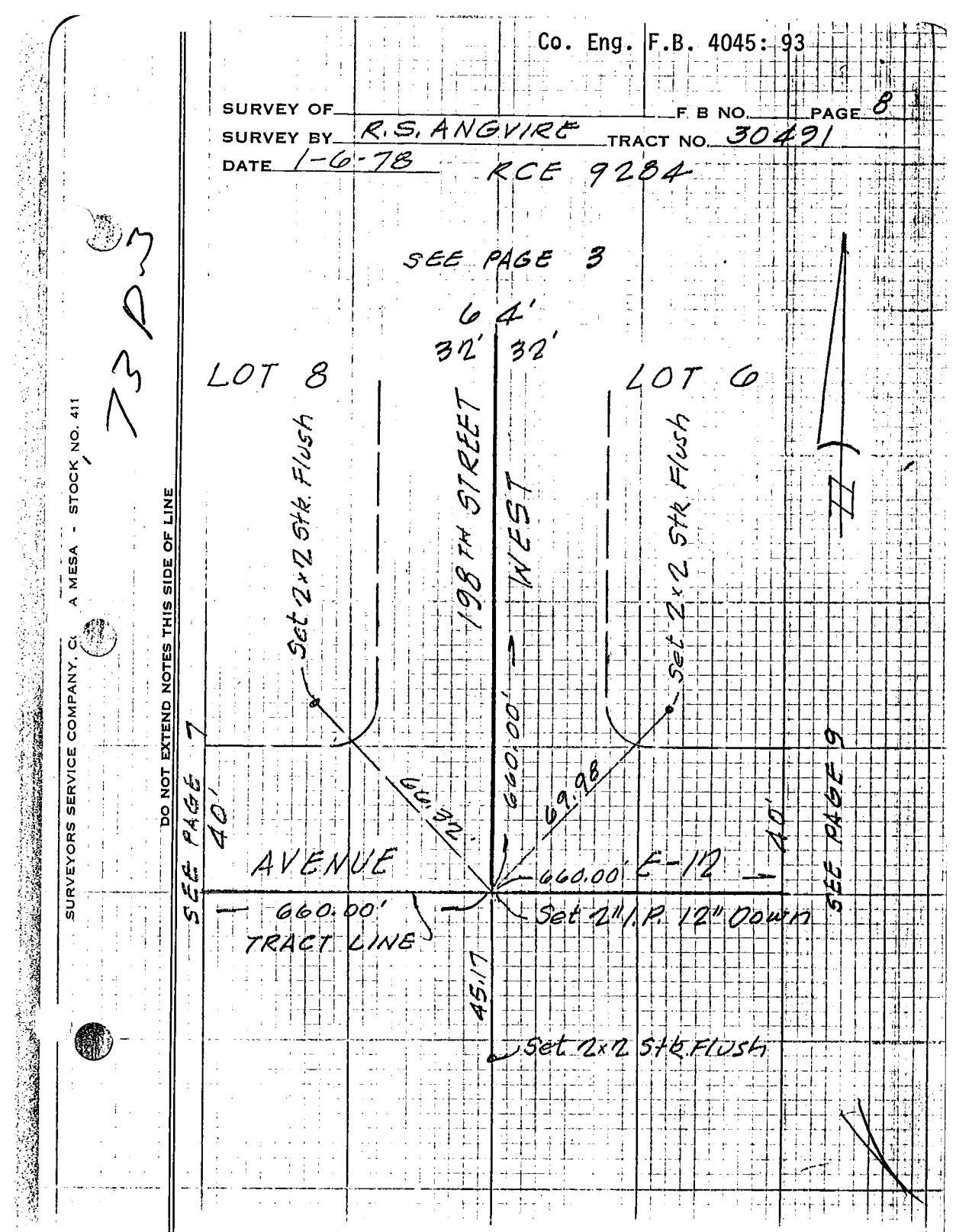


SURVEYORS SERVICE COMPANY, C A MESA - STOCK NO. 411

DO NOT EXTEND NOTES THIS SIDE OF LINE

7303

Co. Eng. F.B. 4045: 94

SURVEY OF _____ F B NO. _____ PAGE 9

SURVEY BY R.S. ANGVIRE TRACT NO. 30491

DATE 1-6-78 RCE 9284

W.S. 73, P&B

SURVEYORS SERVICE COMPANY, COSTA MESA - STOCK NO. 411

DO NOT EXTEND NOTES THIS SIDE OF LINE

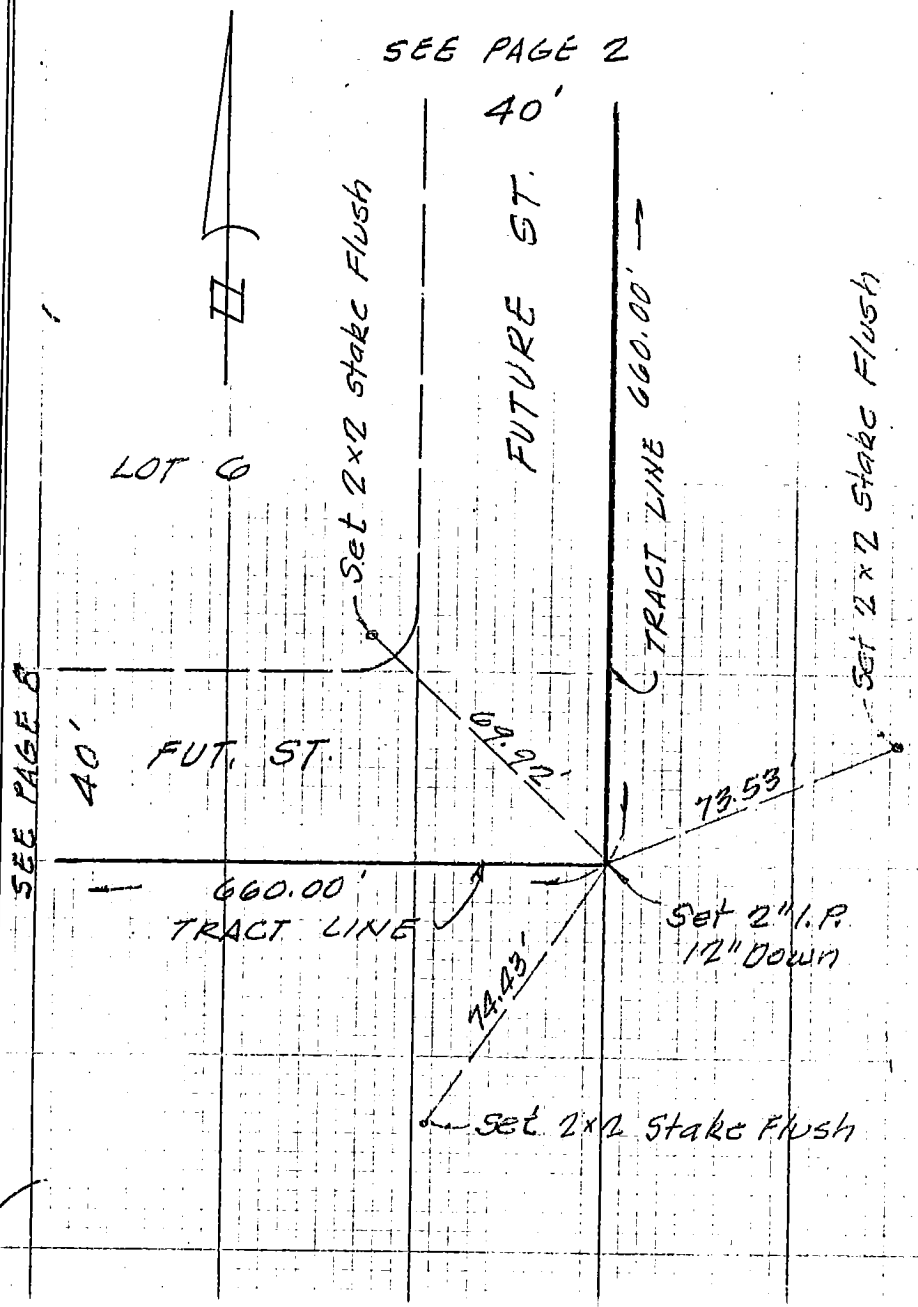

Co. Eng. F.B. 4045: 95

F. B. _____ PG. _____ SURVEY OF ETIES

TR. No. 31342 SURVEY BY SIKAND ENGINEERING ASSOCIATES

RONALD R. HORN R.C.E. 16913 DATE October 1977

Pg 1 of 13

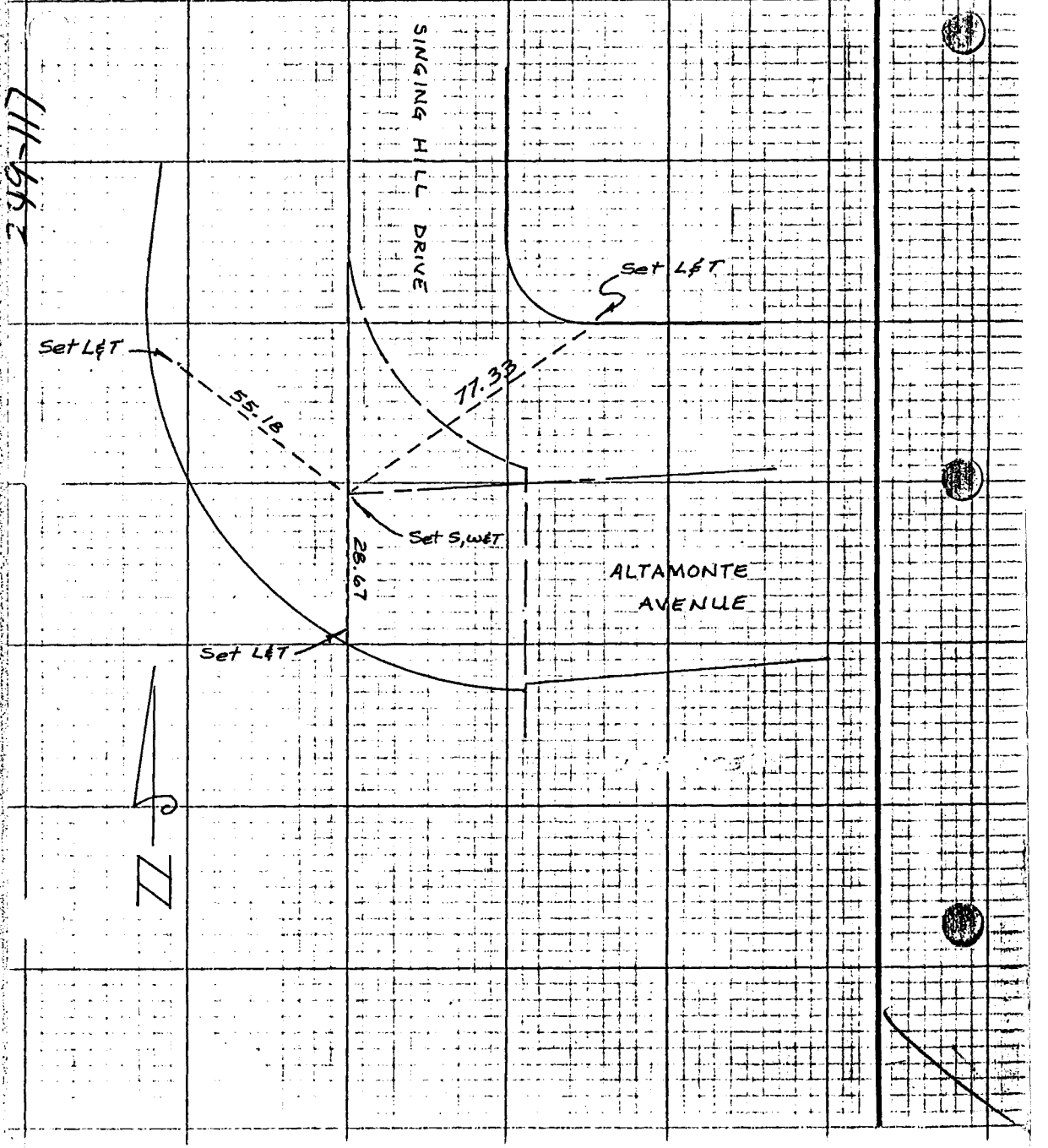

Co. Eng. F.B. 4045: 96

SURVEY OF ℄ TIES — F. B. — Pg. — 3

SURVEY BY SIKAND ENGR. ASSOC. — TR. No. 31342

DATE October 1977 — RONALD B. HORN R.C.E. 16913

Pg. 3 of 13

(124) 249-117, 4-2

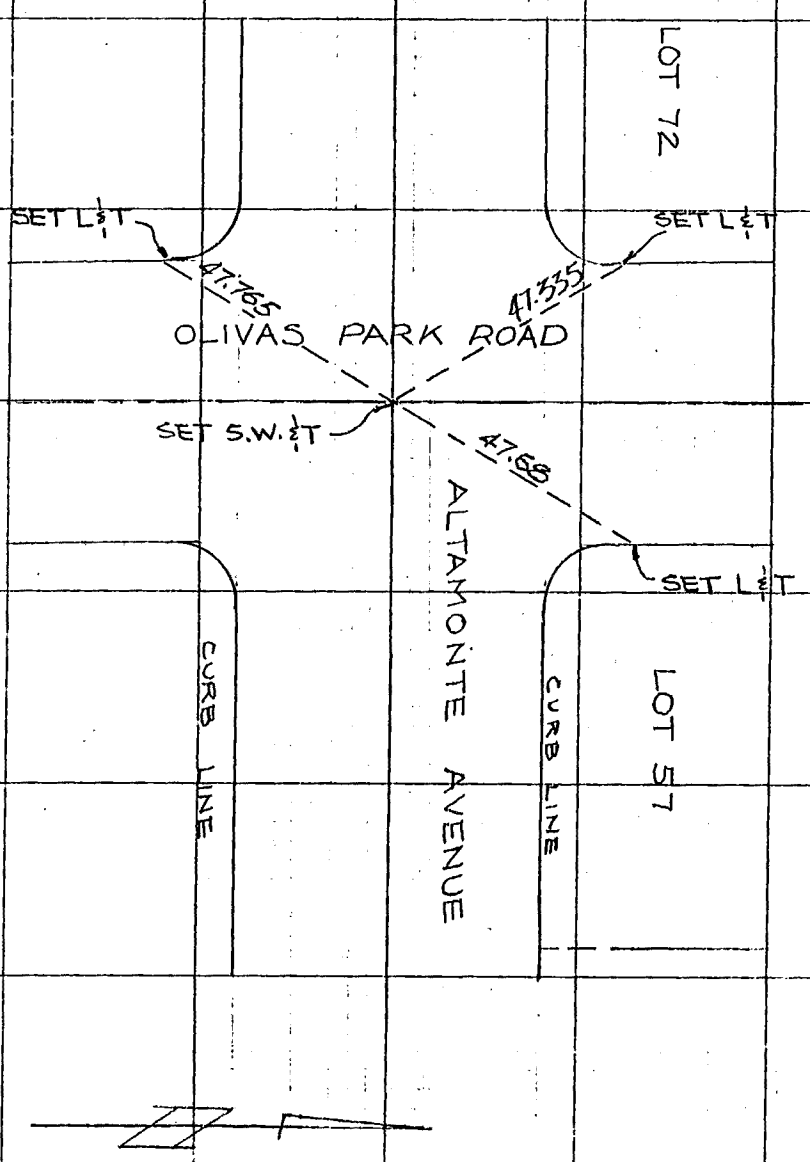


SO. CALIF. BLUE PRINT CO.

Co. Eng. F.B. 4045: 97

F. B. _____ PG. _____ SURVEY OF ℄ TIES

TR. No. 31342 SURVEY BY SIKAND ENGR. ASSOC.

RONALD R. HORN R.C.E. 16913 DATE October 1977

Pg. 2 of 13

249-117A-2

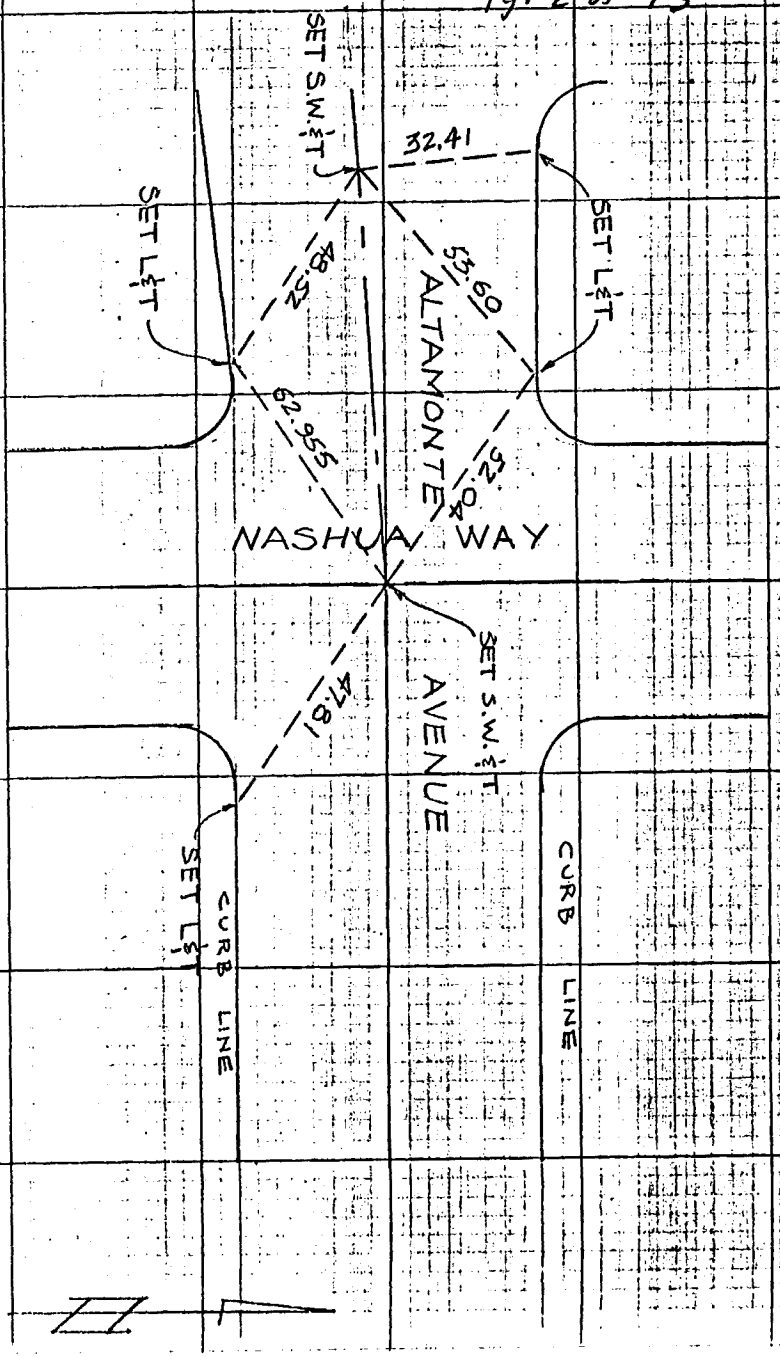

Co. Eng. F.B. 4045: 98

(129)

249-17, 18-2

SURVEY OF ℄ TIES — F. B. — PG. 5

SURVEY BY SIKAND ENGINEERING ASSOCIATES — TR. No. 31342

DATE October 1977 — RONALD R. HORN R.C.E. 16913

Pg. 4 of 13

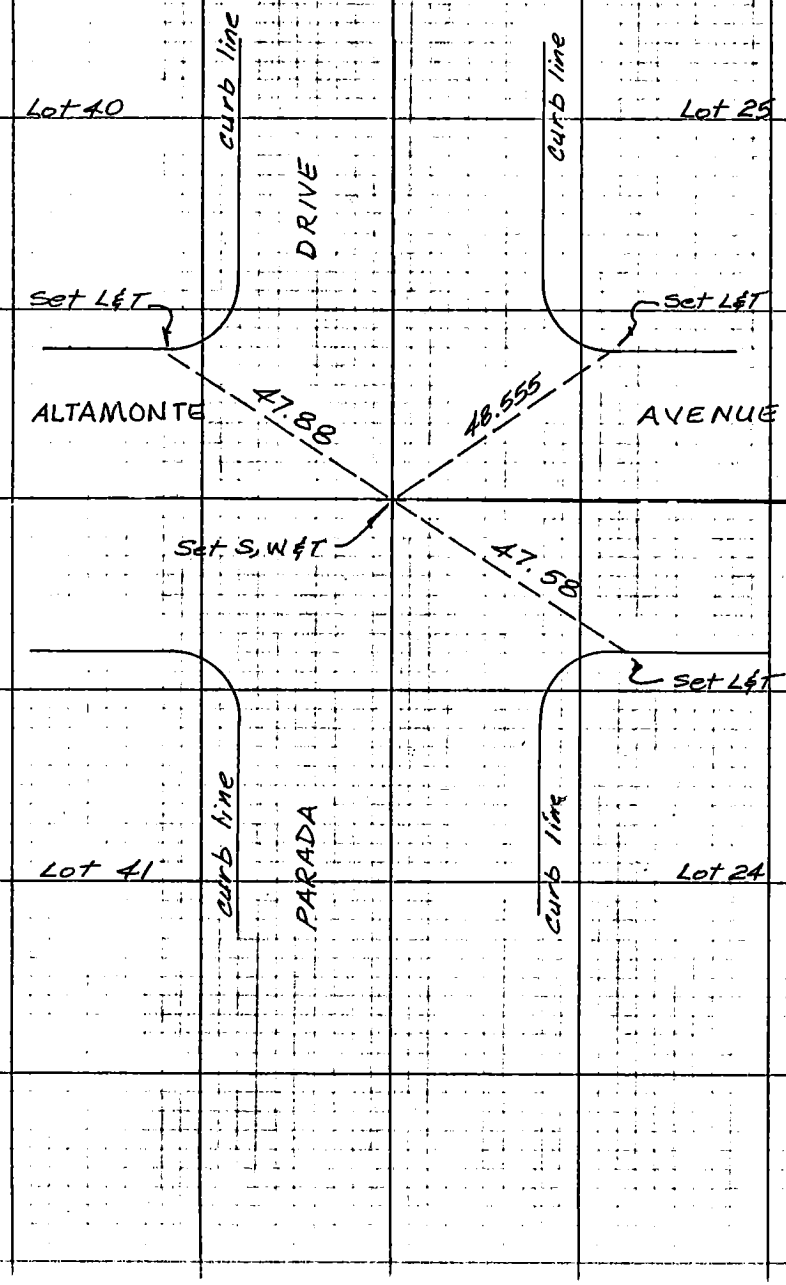


SO. CALIF. BLUE PRINT CO.

Co. Eng. F.B. 4045: 99

F. B. _____ PG. _____ SURVEY OF & TIES

TR. No. 31342 SURVEY BY SIKAND ENGINEERING ASSOCIATES

RONALD R. HORN R.C.E. 16913 DATE October 1977

Pg. 5 of 13

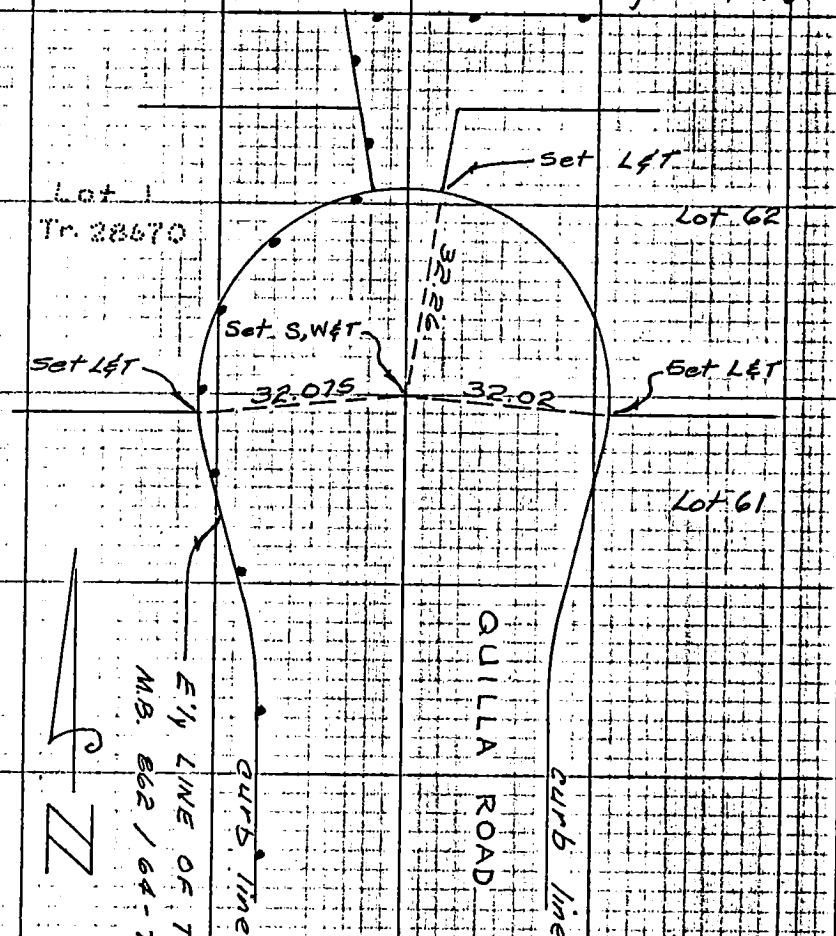

Co. Eng. F.B. 4045: 100

SURVEY OF ETIES

SURVEY BY SIKAND ENGR. ASSOC.

DATE October 1977

F. B. PG. 7

TR. No. 31342

RONALD R. HORN R.C.E. 16913

Pg. 6 of 13

(124)

249-117, A-2

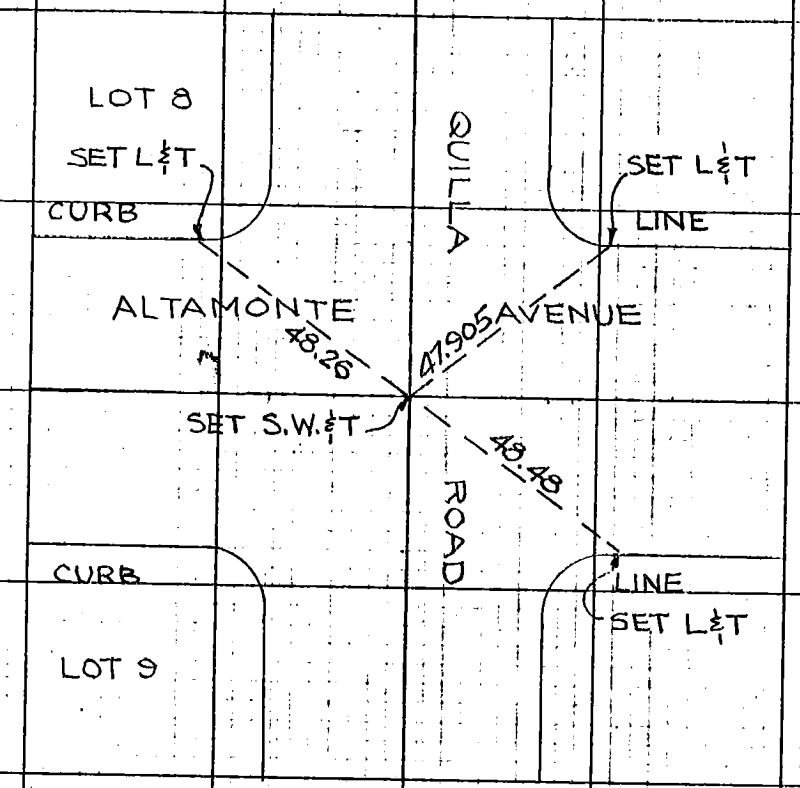


SO. CALIF. BLUE PRINT CO.

Co. Eng. F.B. 4045: 10

F. B. ____ Pg. ____ SURVEY OF ℄ TIES

TR. No. 31342 SURVEY BY SIKAND ENGR. ASSOC.

RONALD R. HORN R.C.E. 16913 DATE October 1977

Pg. 7 of 13



Co. Eng. F.B. 4045: 102

SURVEY OF ℄ TIES

F. B. _____ PG. _____

SURVEY BY SIKAND ENGR. ASSOC.

TR. No. 31342

DATE October 1977

RONALD R. HORN R.C.E. 16913

Pg. 8 of 13

249-117 A-D

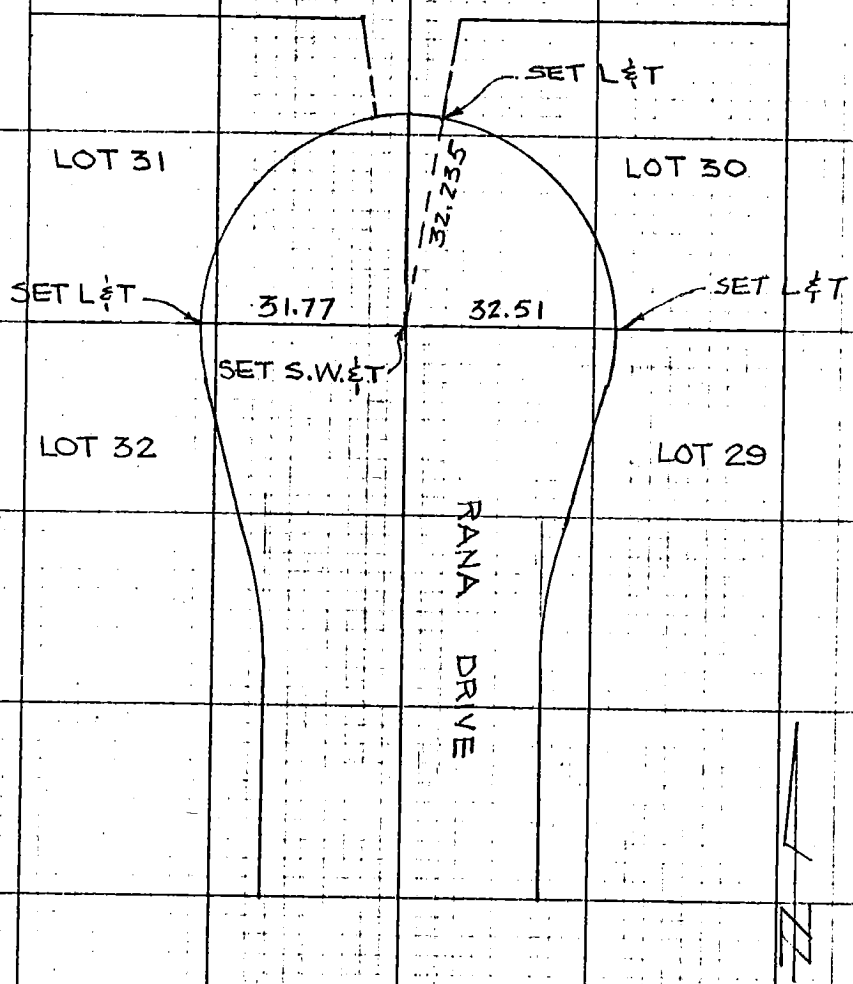


SO. CALIF. BLUE PRINT CO.

Co. Eng. F.B. 4045: 103

F. B. ____ Pg. ____ SURVEY OF ℄ TIES

TR. No. 31342 SURVEY BY SIKAND ENGR. ASSOC.

RONALD B. HORN R.C.E. 16913 DATE October 1977

Pg. 9 of 13

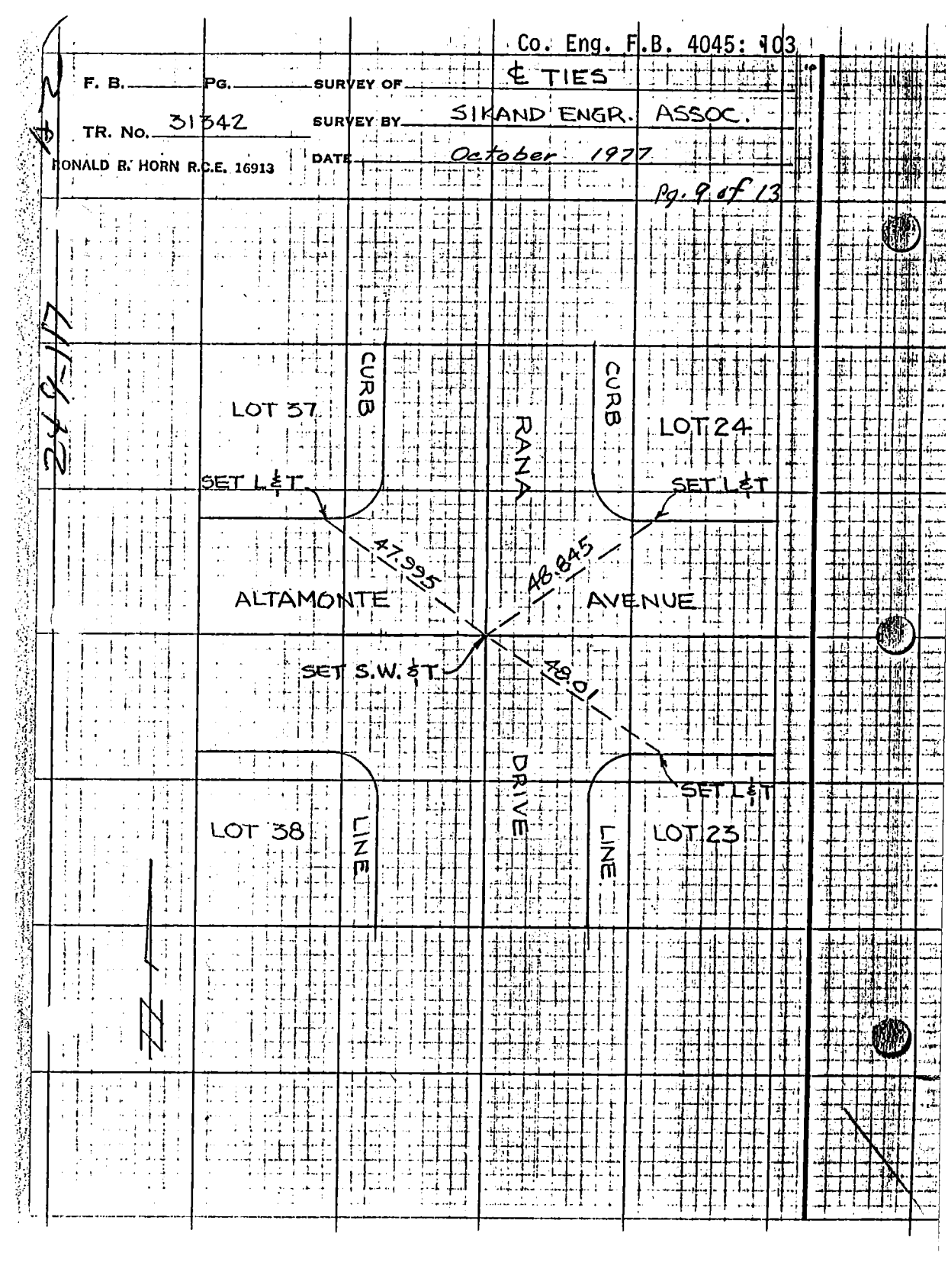

Co. Eng. F.B. 4045: 104

SURVEY OF ℄ TIES F. B. PG.

SURVEY BY SIKAND ENGR. ASSOC. TR. No. 31342

DATE October 1977 RONALD R. HORN R.C.E. 16913

Pg. 10 of 13

249-117 & 62

SO. CALIF. BLUE PRINT CO. -

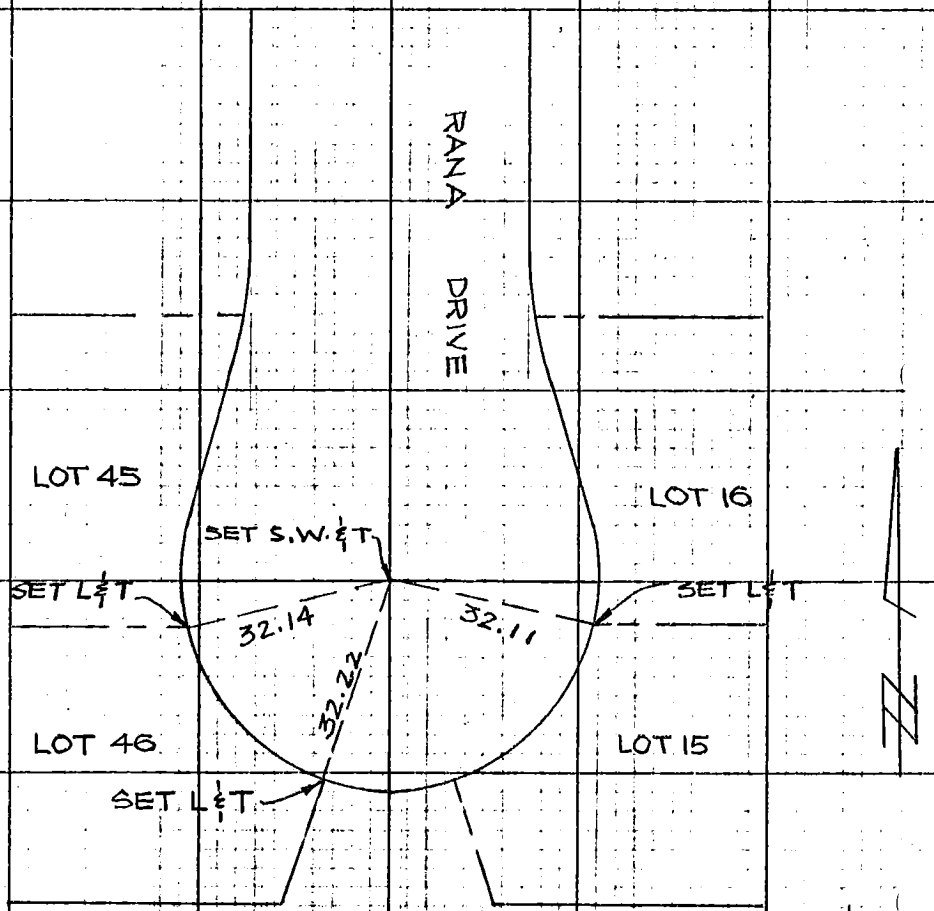

Co. Eng. F.B. 4045: 105

F. B. _____ Pg. _____ SURVEY OF & TIES

TR. No. 31342 SURVEY BY SIKAND ENGINEERING ASSOCIATES

RONALD R. HORN R.C.E. 16913 DATE October 1977

pg. 11 of 13

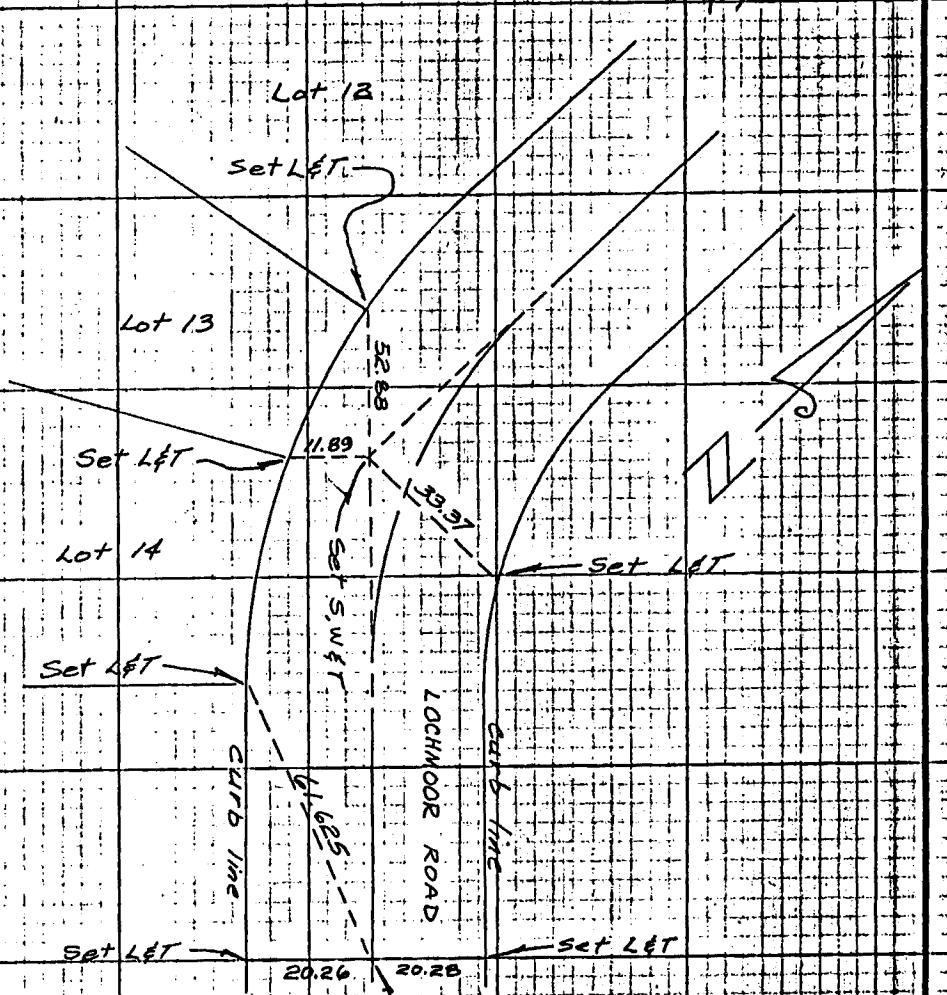

Co. Eng. F.B. 4045: 106

SURVEY OF ℄ TIES — F. B. — PG. — 13

SURVEY BY SIKAND ENGR. ASSOC. — TR. NO. 31342

DATE October 1977 — RONALD R. HORN R.C.E. 16913

Pg. 13 of 13

2409-117, 12

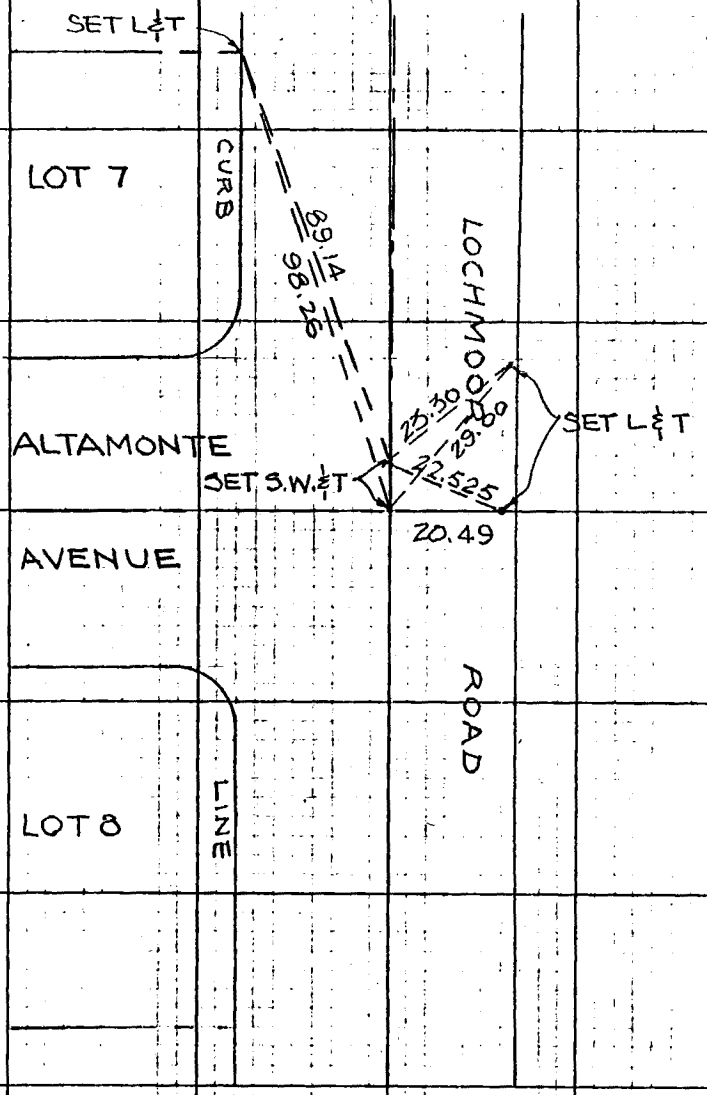


SO. CALIF. BLUE PRINT CO.

Co. Eng. F.B. 4045: 107

F. B. _____ Pg. _____ SURVEY OF & TIES

TR. No. 31342 SURVEY BY SIKAND ENGR. ASSOC.

DATE October 1977

RONALD R. HORN R.C.E. 16913

Pg. 12 of 13

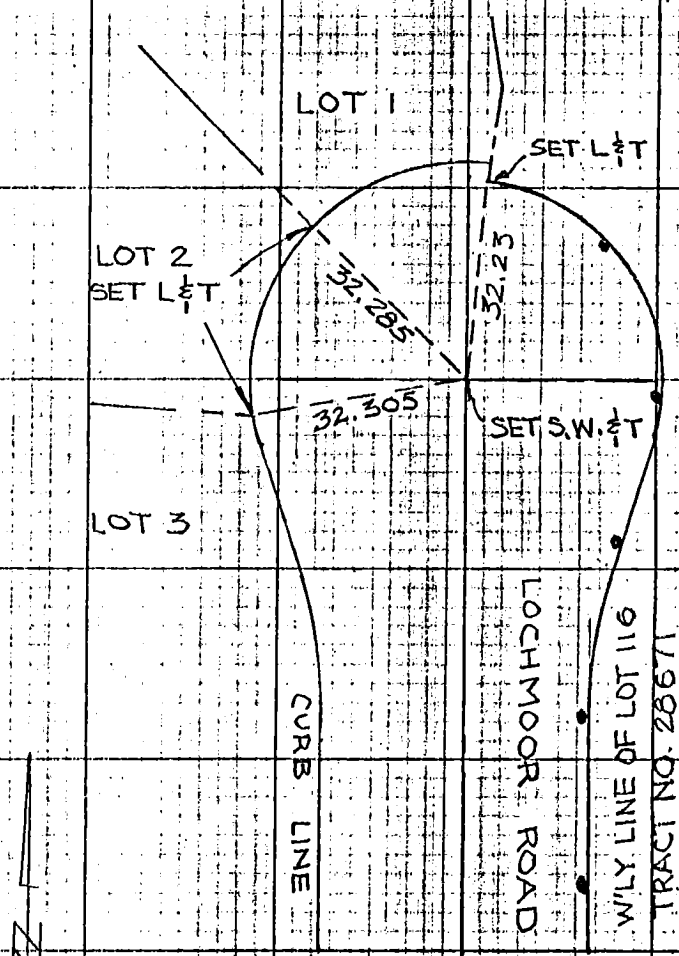

SO. CALIF. BLUE PRINT CO. -

249-117, A-2

Co. Eng. F.B. 4045: 108

SURVEY OF Rear lot corners F. B. PG. 1

SURVEY BY SIKAND ENGINEERING ASSOCIATES TR. No. 31342

DATE October 1977 RONALD R. HORN R.C.E. 16913

## Table showing lot corner monumentation

| Corner | Common to Lots | From Bearing | True | Corner Dist. | Type of Mon. set | Depth |
|---|---|---|---|---|---|---|
| west | 2 - 3 | 0 | | 0 | #5 rebar | 12" |
| west | 3 - 4 | 0 | | 0 | #5 rebar | |
| west | 4 - 5 | 0 | | 0 | #5 rebar | |
| | 5 - 6 - 25 - 26 | 0 | | 0 | #5 rebar | |
| | 6 - 7 - 24 - 25 | 0 | | 0 | #5 rebar | |
| west | 8 - 9 | 0 | | 0 | #5 rebar | |
| west | 9 - 10 | 0 | | 0 | #5 rebar | |
| west | 10 - 11 | 0 | | 0 | #5 rebar | |
| west | 11 - 12 | 0 | | 0 | #5 rebar | |
| west | 12 - 13 | 0 | | 0 | #5 rebar | |
| | 13 - 14 - 15 - 16 | 0 | | 0 | #5 rebar | |
| East | 16 - 17 | 0 | | 0 | #5 rebar | |
| East | 17 - 18 | 0 | | 0 | #5 rebar | |
| East | 18 - 19 | 0 | | 0 | #5 rebar | |
| East | 19 - 20 | 0 | | 0 | #5 rebar | |
| East | 20 - 21 | 0 | | 0 | #5 rebar | |
| East | 21 - 22 | 0 | | 0 | #5 rebar | |
| East | 22 - 23 | 0 | | 0 | #5 rebar | |
| East | 26 - 27 | 0 | | 0 | #5 rebar | |
| East | 27 - 28 | 0 | | 0 | #5 rebar | |
| East | 28 - 29 | 0 | | 0 | #5 rebar | |
| E: | 29 - 30 | 0 | | 0 | #5 rebar | 12" |

249-17

A-2

F. B. _____ PG. _____ SURVEY OF Rear Lot corner

TR. No. 31342 SURVEY BY SIKAND ENGINEERING ASSOCIATES

RONALD R. HORN R.C.E. 16913 DATE October 1977

Co. Eng. F.B. 4045: 109

## Table showing Lot corner monumentation

| Corner | Common to Lots | From True Bearing | Corner Dist. | Type of Mon. Set | Depth |
|---|---|---|---|---|---|
| West | 31 - 32 | 0 | 0 | #5 rebar | 12" |
| | 32 - 33 | | | | |
| | 33 - 34 | | | | |
| | 34 - 35 | | | | |
| | 35 - 36 | | | | |
| | 36 - 37 | | | | |
| | 38 - 39 - 53 - 54 | | | | |
| | 39 - 40 - 52 - 53 | | | | |
| | 40 - 41 - 51 - 52 | | | | |
| | 41 - 42 - 50 - 51 | | | | |
| | 42 - 43 - 49 - 50 | | | | |
| | 43 - 44 - 48 - 49 | | | | |
| West | 44 - 45 | | | | |
| East | 47 - 48 | | | | |
| | 55 - 56 | | | | |
| | 56 - 57 | | | | |
| | 57 - 58 | | | | |
| East | 58 - 59 | 0 | 0 | #5 rebar | 12" |

Co. Eng. F.B. 4045: 110

SURVEY OF Rear Lot corners F. B. _____ PG. 3

SURVEY BY SIKAND ENGINEERING ASSOCIATES TR. No. 31342

DATE October 1977 RONALD R. HORN R.C.E. 16913

249-117A

SO. CALIF. BLUE PRINT CO.

Table showing Lot corner Monumentation

| Corner | Common to Lots | From Bearing | True Corner Dist. | Type of Mon. Set | Depth |
|---|---|---|---|---|---|
| East | 59-60 | 0 | 0 | #5 rebar | 12" |
| East | 60-61 | 0 | 0 | #5 rebar | 12" |
| | 61-62 | | | | |

Co. Eng. F.B. 4045: 111

F. B. _____ Pg. _____ SURVEY OF Rear Lot Corners.

SIKAND ENGINEERING ASSOCIATES

TR. No. 81342 SURVEY BY _____

DATE October 1977

RONALD R. HORN R.C.E. 16913

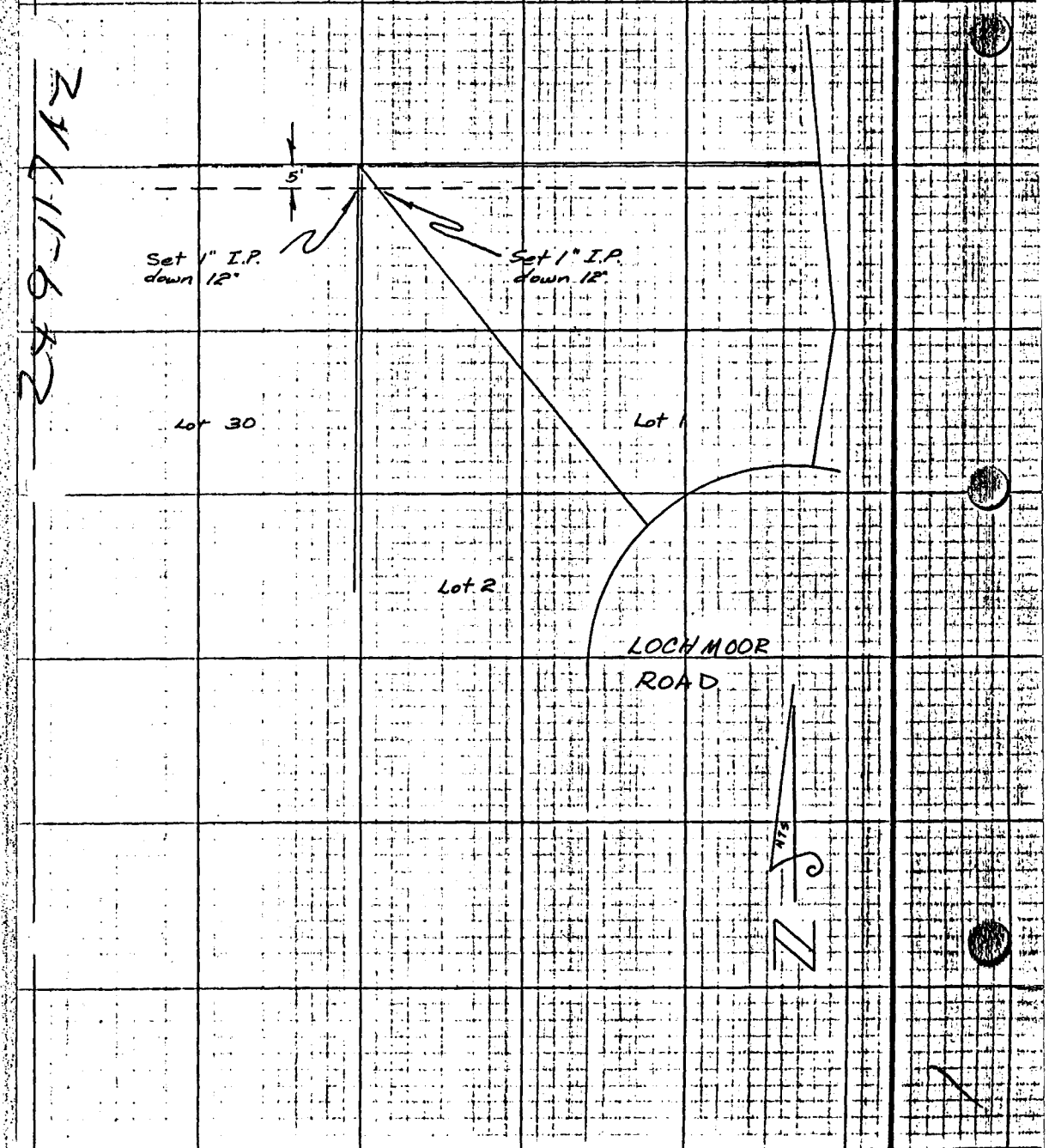

Co. Eng. F.B. 4045: 112

SURVEY OF Rear Lot Corners F. B. _____ PG. 5

SURVEY BY SIKAND ENGINEERING ASSOCIATES TR. No. 31342

DATE October 1977 RONALD R. HORN R.C.E. 16913

249-117 A-2

124

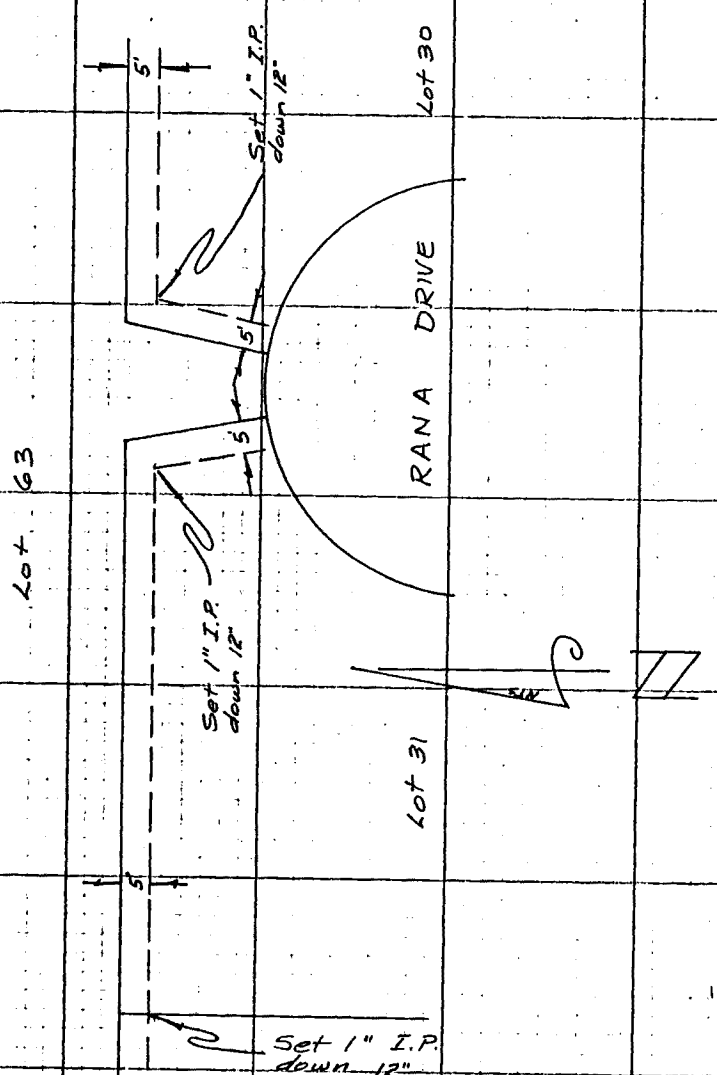


SO. CALIF. BLUE PRINT CO.

Co. Eng. F.B. 4045: 113

F. B. _____ PG. _____ SURVEY OF Rear Lot corners 6

TR. No. 31342 SURVEY BY SIKAND ENGINEERING ASSOCIATES

DATE October 1977

RONALD R. HORN R.C.E. 16913

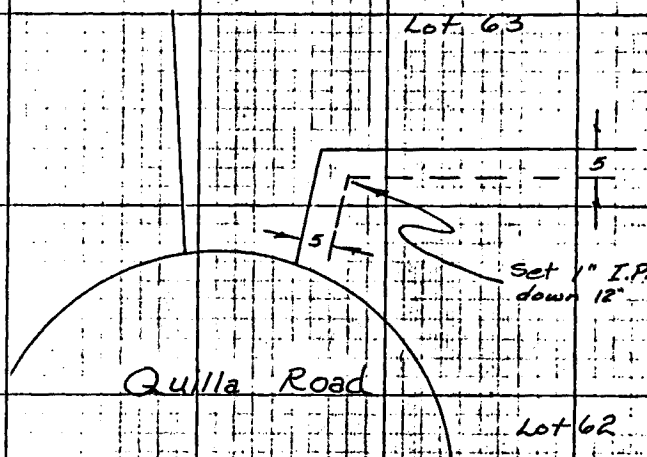

Co. Eng. F.B. 4045: 114

SURVEY OF Rear Lot corners F. B. Pg. 7

SURVEY BY SIKAND ENGINEERING ASSOCIATES TR. No. 31342

DATE October 1977 RONALD R. HORN R.C.E. 16913

249-11 A2

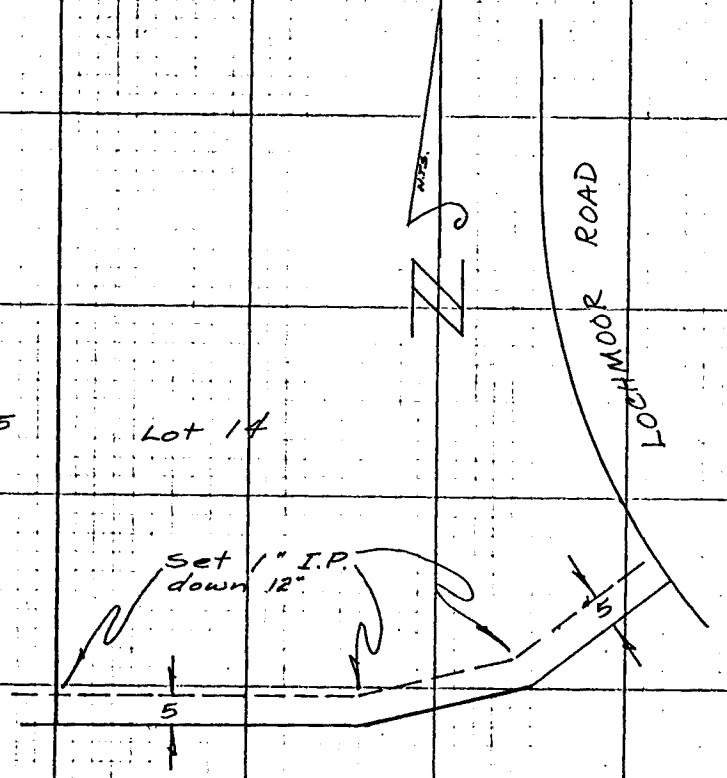


SO. CALIF. BLUE PRINT CO.

Co. Eng. F.B. 4045: 115

F. B. _____ PG. _____ SURVEY OF Rear Lot corners

TR. No. 31342 SURVEY BY SIKAND ENGINEERING ASSOCIATES

RONALD R. HORN R.C.E. 16913 DATE October 1977

249-117

RANA DRIVE

Lot 15

Lot 64

Lot 45

Lot 46

Lot 47

Set 1" I.P. down 12"

Set 1" I.P. down 12"

Set 1" I.P. down 12"

5

5

5

5

5

5

Co. Eng. F.B. 4045: 116

SURVEY OF Rear Lot corners F. B. ____ PG. 9 116

SURVEY BY SIKAND ENGINEERING ASSOCIATES TR. No. 31342

DATE October 1977 RONALD R. HORN R.C.E. 16913

2 49-117 A-2

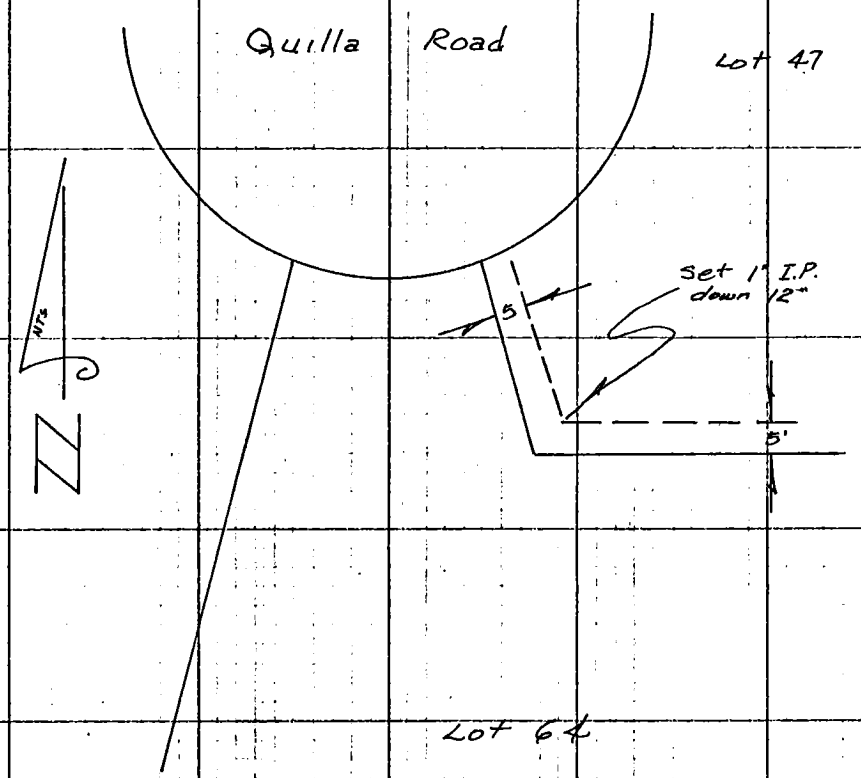


SO. CALIF. BLUE PRINT CO.

Bo. Eng. F.B. 4045: 117

SURVEY OF ℄ TIES F B NO. PAGE

SURVEY BY OJENDYK/C.O.P.-WEAVER P.M. TRACT NO. 7943

DATE 1-11-1978 H.A. OJENDYK RCE 19328

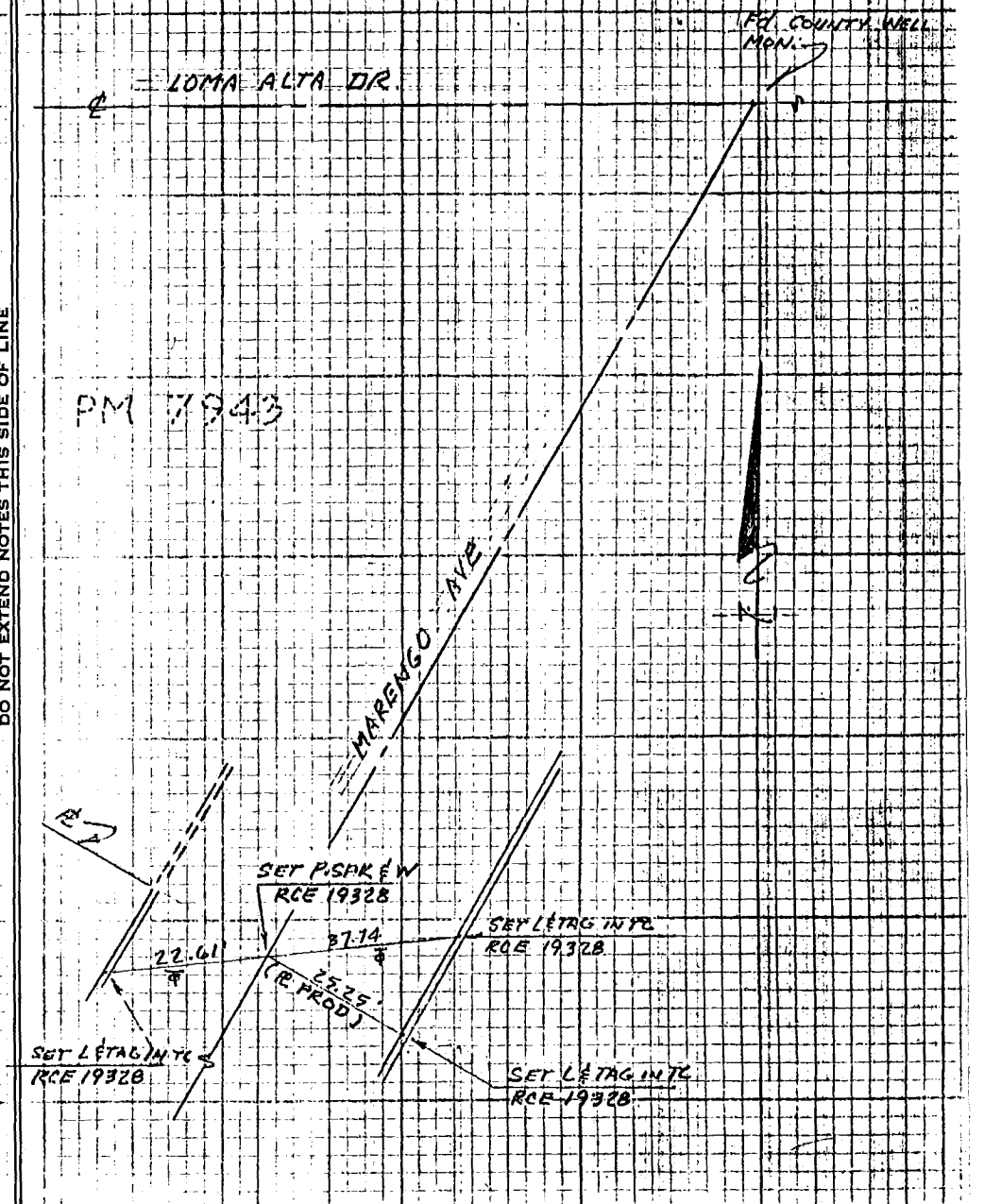


SURVEYORS SERVICE COMPANY - MESA - STOCK NO. 411

DO NOT EXTEND NOTES THIS SIDE OF LINE

Co. Eng. F.B. 4045: 118

SURVEY OF ℄ TIES F B NO. PAGE

SURVEY BY OJENDYK / C.O.P. - WEAVER P.M. TRACT NO. 7943

DATE 1-11-1978 H.A. OJENDYK RCE 19328

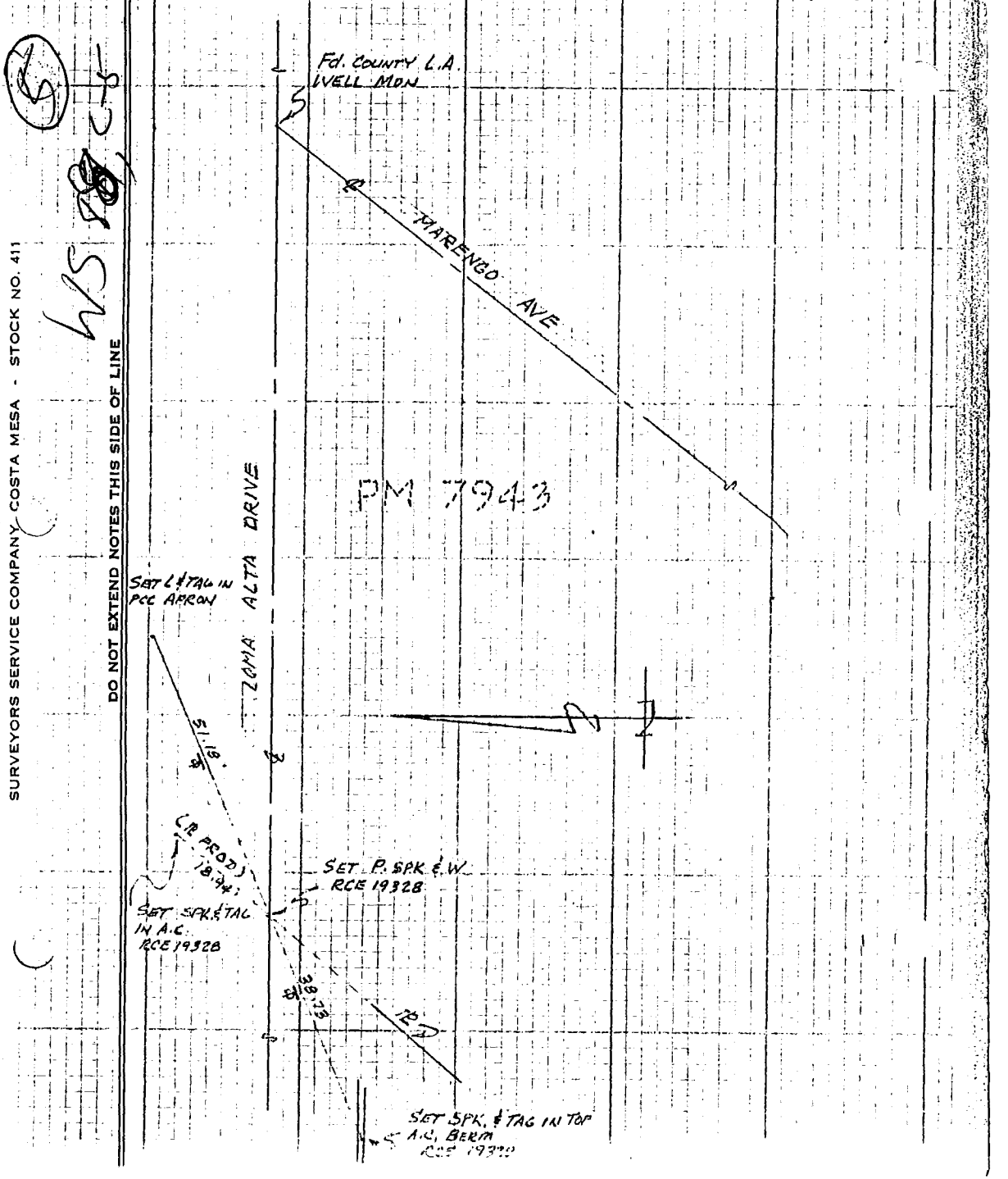


DO NOT EXTEND NOTES THIS SIDE OF LINE

SURVEYORS SERVICE COMPANY - COSTA MESA - STOCK NO. 411

Co. Eng. F.B. 4045: 119

SURVEY OF Centerline Tie Notes F B NO. PAGE

SURVEY BY Lloyd B. Pond L.S. 3199 TRACT NO. 31459

DATE 12-5-1977

W.S. 309-23 A, C-2

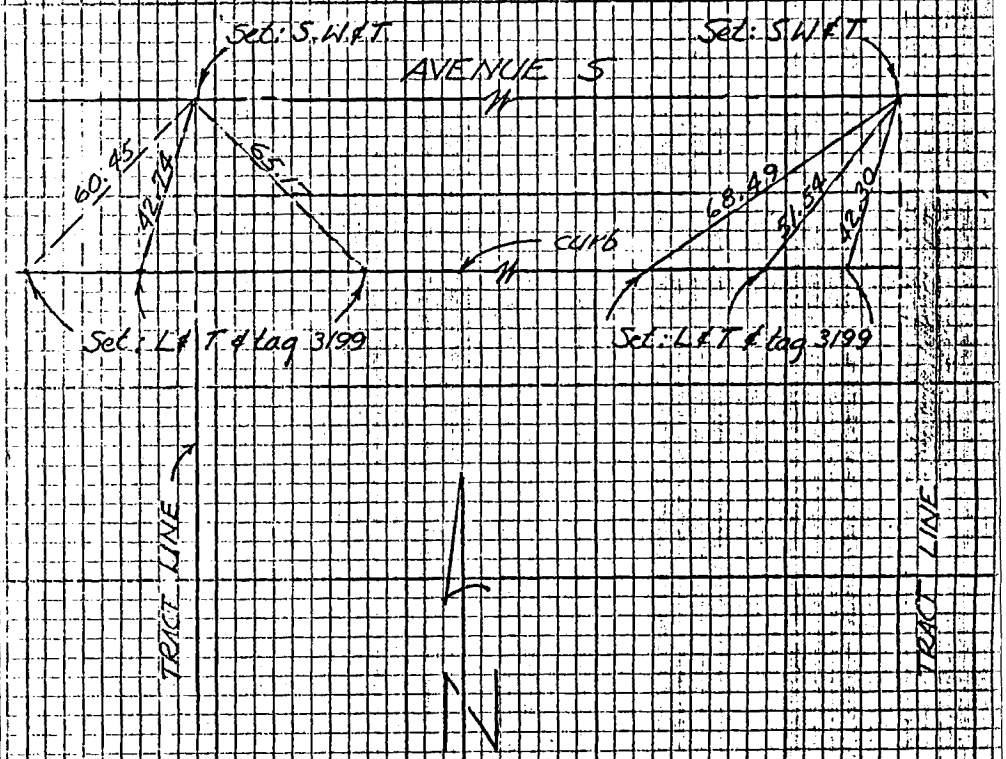


SURVEYORS' SERVICE COMPANY, C[illegible]TA MESA - STOCK NO. 411

DO NOT EXTEND NOTES THIS SIDE OF LINE

Co. Eng. F.B. 4045: 120

SURVEY OF _____ F. B. _____ PG. _____

SURVEY BY E.L. PEARSON & ASSOC. TR. NO. 33624

DATE JUNE 16, 1977

EDWARD L. PEARSON, R.C.E. 9783

SHEET 1 OF 1 SHEET

(101)

WS 22 C-2

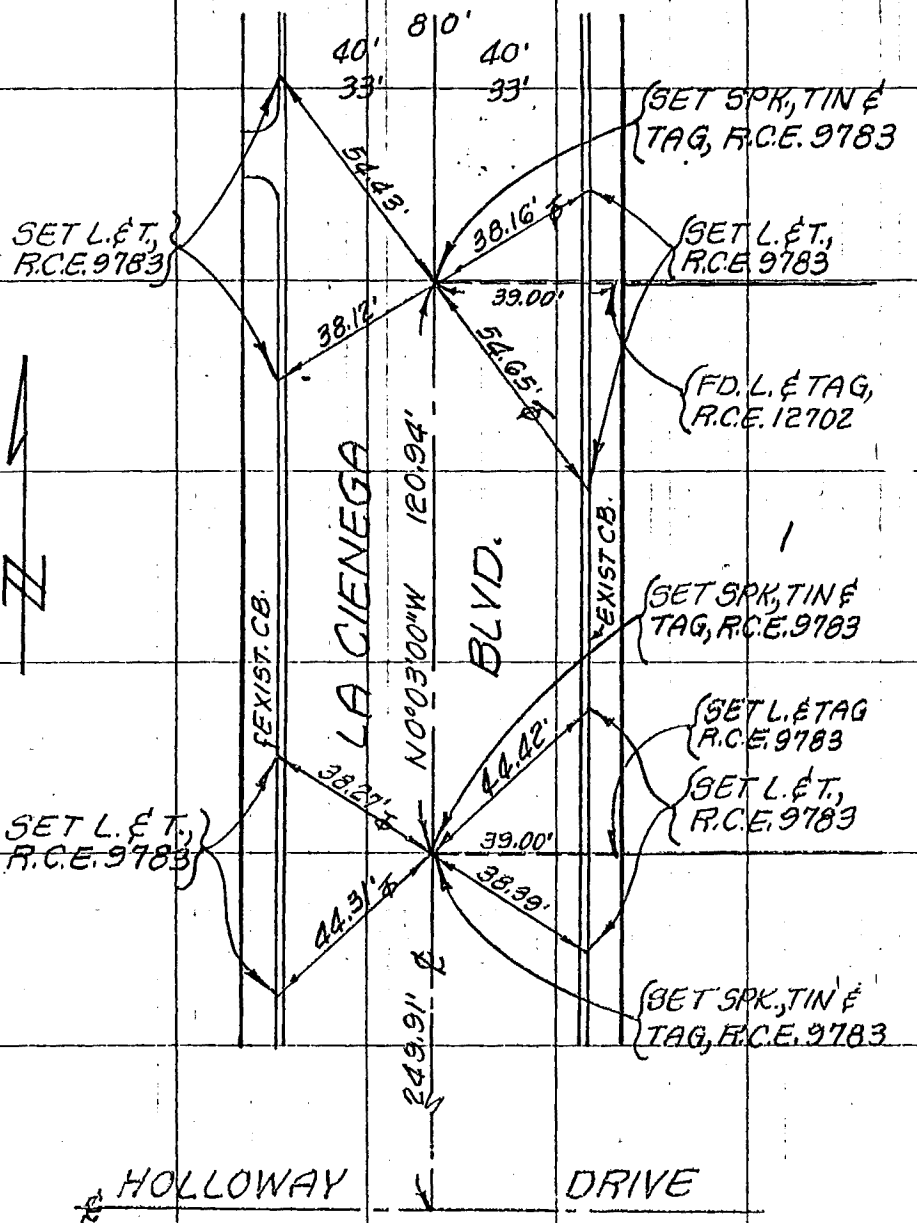


SO. CALIF. BLUE PRINT CO.

Co. Eng. F.B. 4045: 121 •

SURVEY OF ℄ TIES, GRAND AVE F B NO. PAGE

SURVEY BY C.R.L., R.L., S.M TRACT NO. P.M. 7439

DATE 11-5-76 HENRY A. OSENOYK - R.C.E. 19328

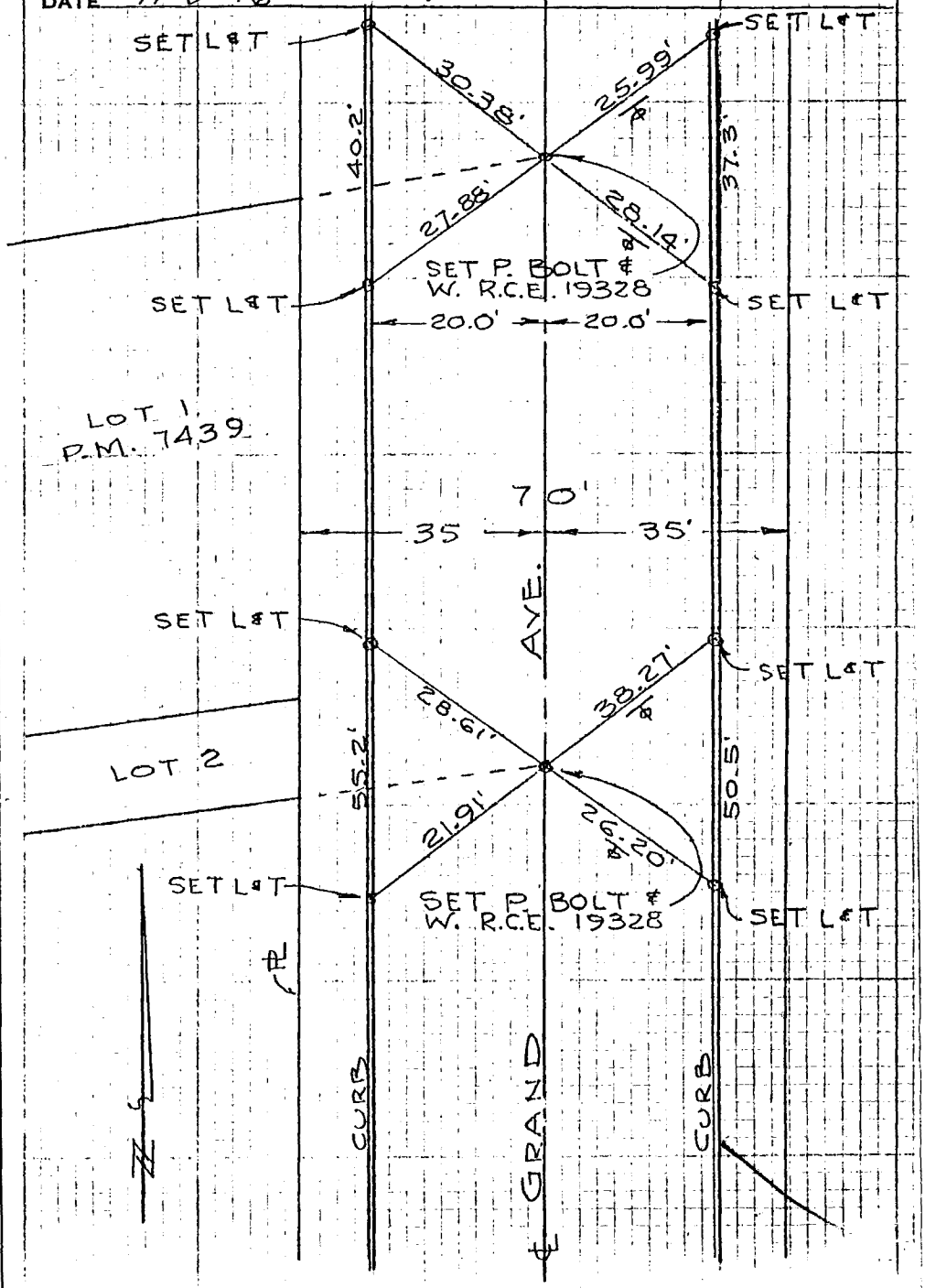


10

W. S. P. C. 2

SURVEYORS SERVICE COMPANY - COSTA MESA - STOCK NO. 411

DO NOT EXTEND NOTES THIS SIDE OF LINE

Co. Eng. F.B. 4045: 122

SURVEY OF E TIES, GRAND AVE F B NO. PAGE

SURVEY BY HENRY A. OJENDYK R.C.E. 19328 P.M. 7439

DATE 12-16-77

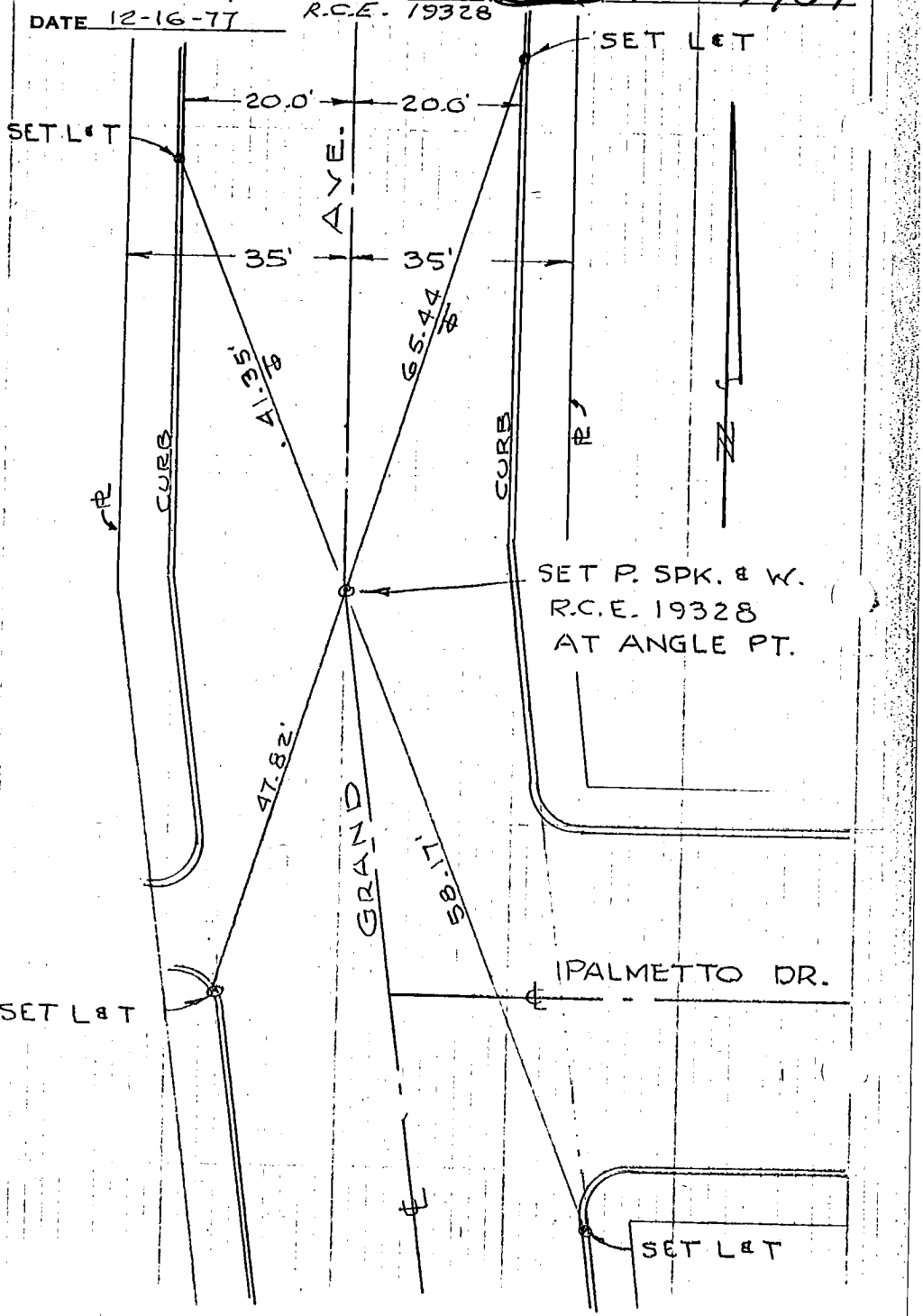


W. I & E-2 (10)

SURVEYORS SERVICE COMPANY, COSTA MESA - STOCK NO. 411

DO NOT EXTEND NOTES THIS SIDE OF LINE

Co. Eng. F.B. 4045: 123.

SURVEY OF TRACT No. 33470 F. B. ____ PG. 1 OF 1

SURVEY BY SPECTRUM LAND PLANNING TR. No. 33470

DATE Nov. 17, 1977

STEPHEN MUTCHENBACHER R.C.E. 14335

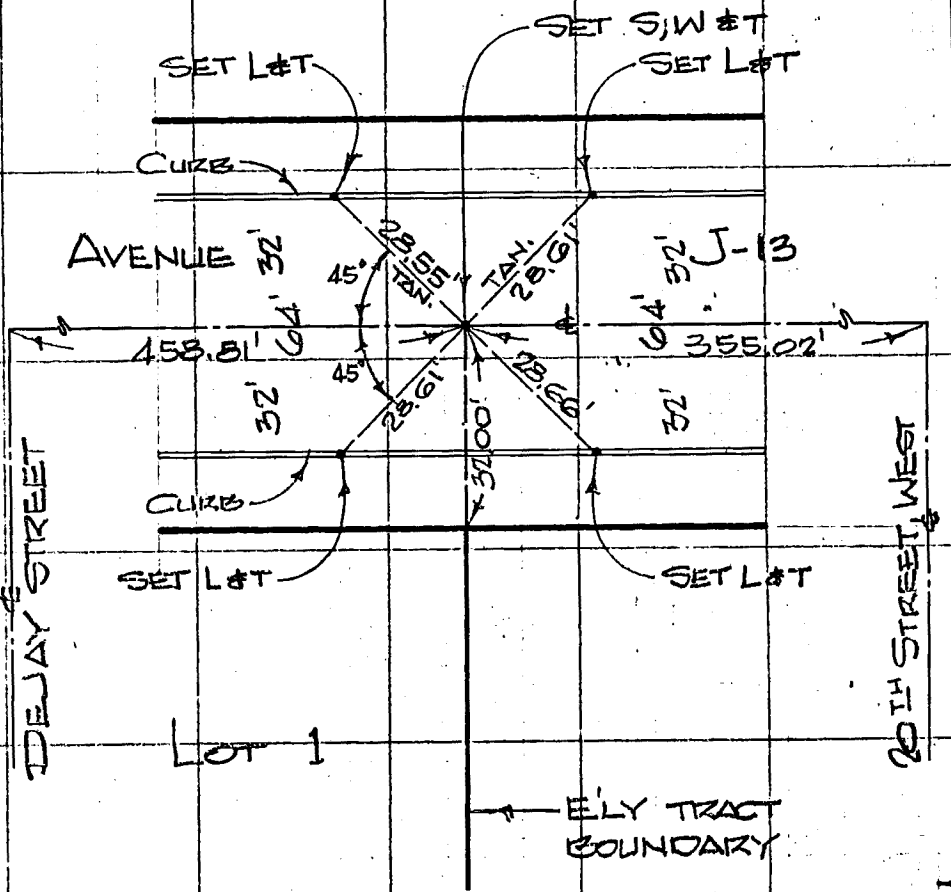


SO. CALIF. BLUEPRINT CO.

Co. Eng. F.B. 4045: 124

SURVEY OF

F. B. Pg.

SURVEY BY Consolidated Consultants Inc.
George J. Schiner R.C.E. 12161

TR. No. 33065

DATE Feb. 1978

Sheet 1

WS 24 c-5(154)

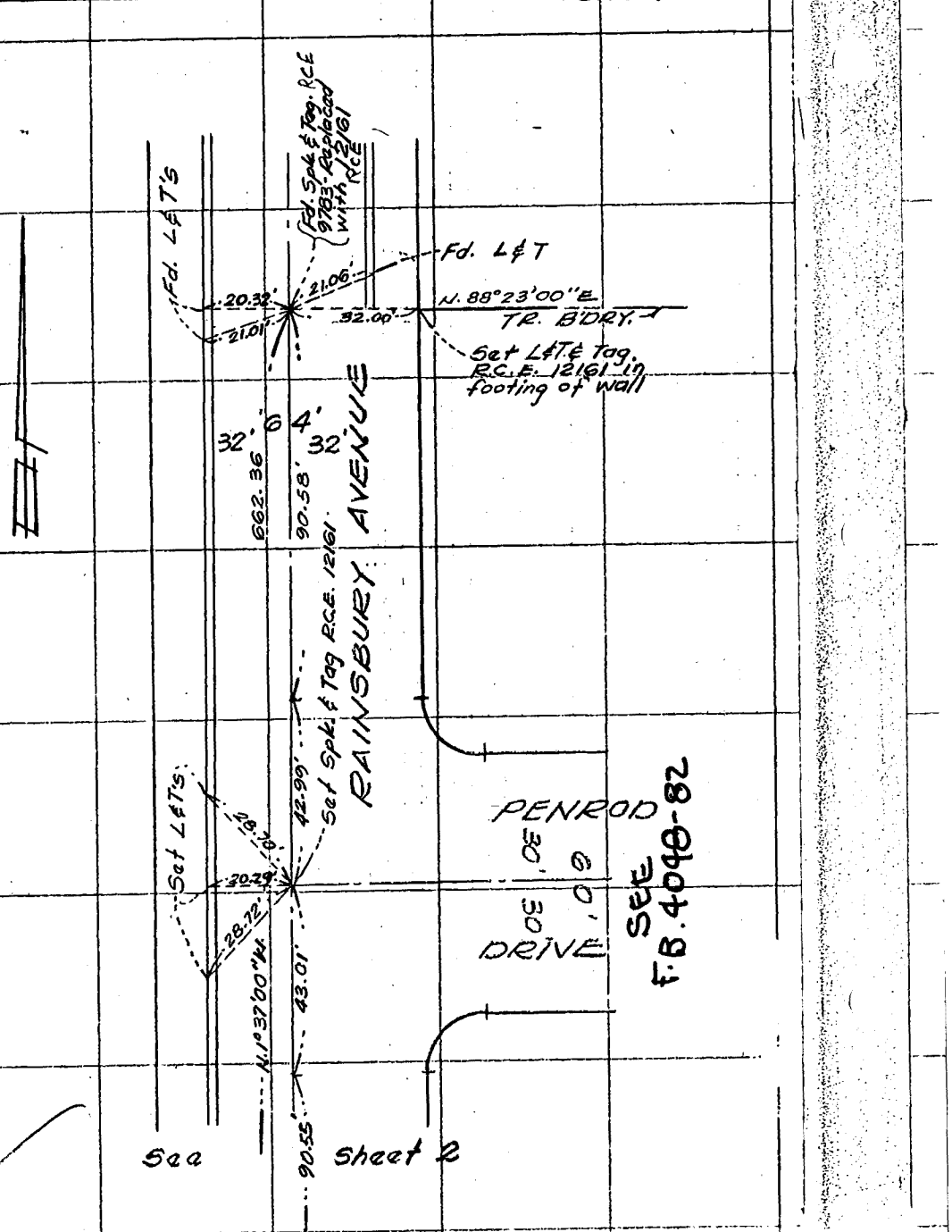

Co. Eng. F.B. 4045: 125

SURVEY OF _____ F. B. _____ PG. _____

SURVEY BY Consolidated Consultants Inc.
George J. Schiner R.C.E. 12161

TR. No. 33065

DATE Feb. 1978

Sheet 2

WS. 26 C-5 (154)




SO. CALIF. BLUE PRINT CO.

Co. Eng. F.B. 4045: 126

SURVEY OF ℄ ACACIA STREET F. B. _____ PG. 1

SURVEY BY LOREN C. PHILLIPS (LS 3173) TR. No. 31767

DATE NOVEMBER 4, 1977

W.S. 464 C-5 (284)

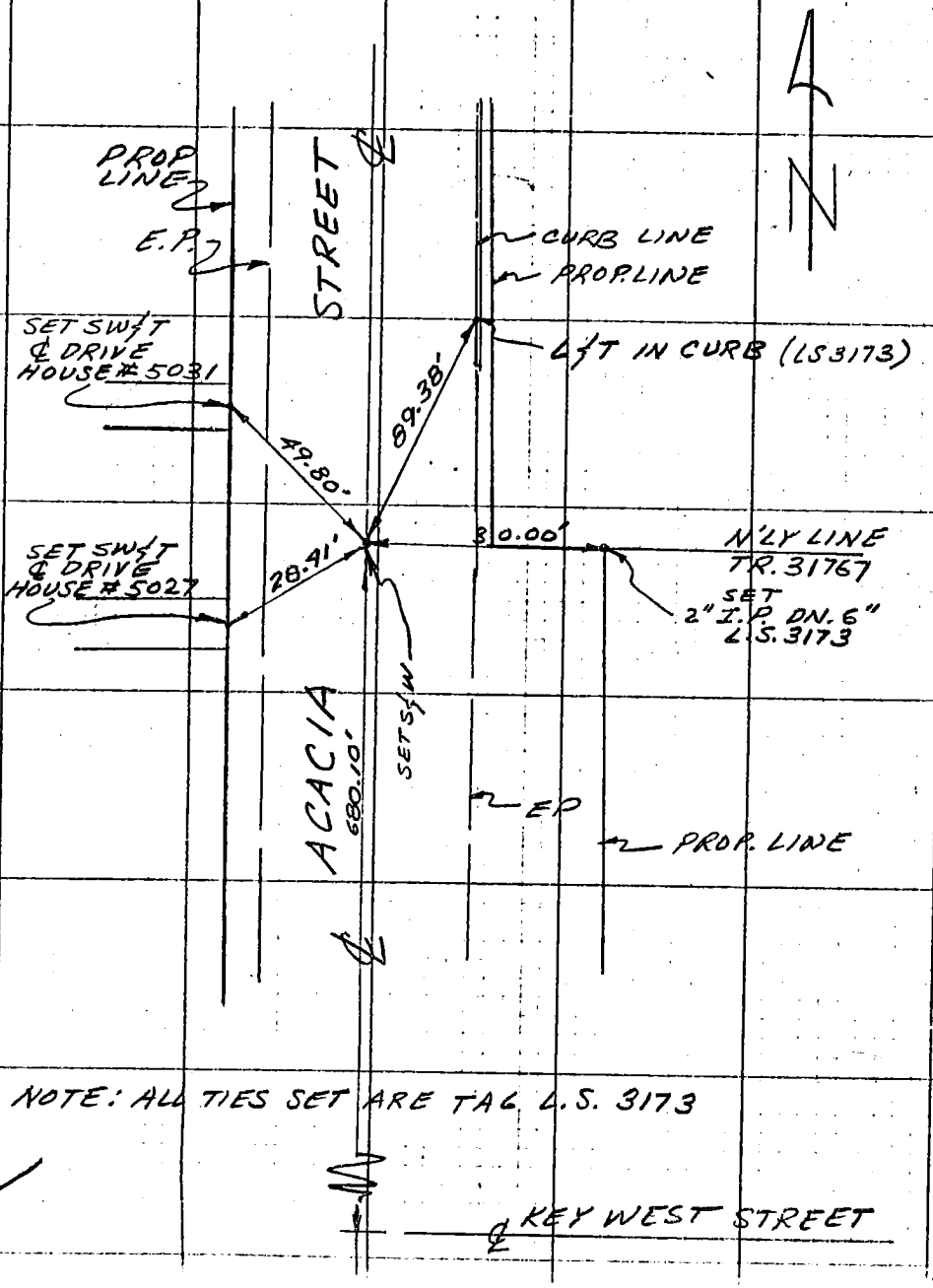


NOTE: ALL TIES SET ARE TAG L.S. 3173

Co. Eng. F.B. 4045: 127

155

099-237, R-1

KEMMERER ENGINEERING CO., INC.
CIVIL ENGINEERING AND SURVEYING
145 NORTH PAINTER, WHITTIER, CALIFORNIA, 698-9993

FB _____ PG _____

TRACT NO. 28664

Survey For CENTERLINE TIES

Survey By _____ Date 12/20/77

Check By _____ Date _____

SURVEY BY ROBERT R. FLORES - R.C.E. 11349

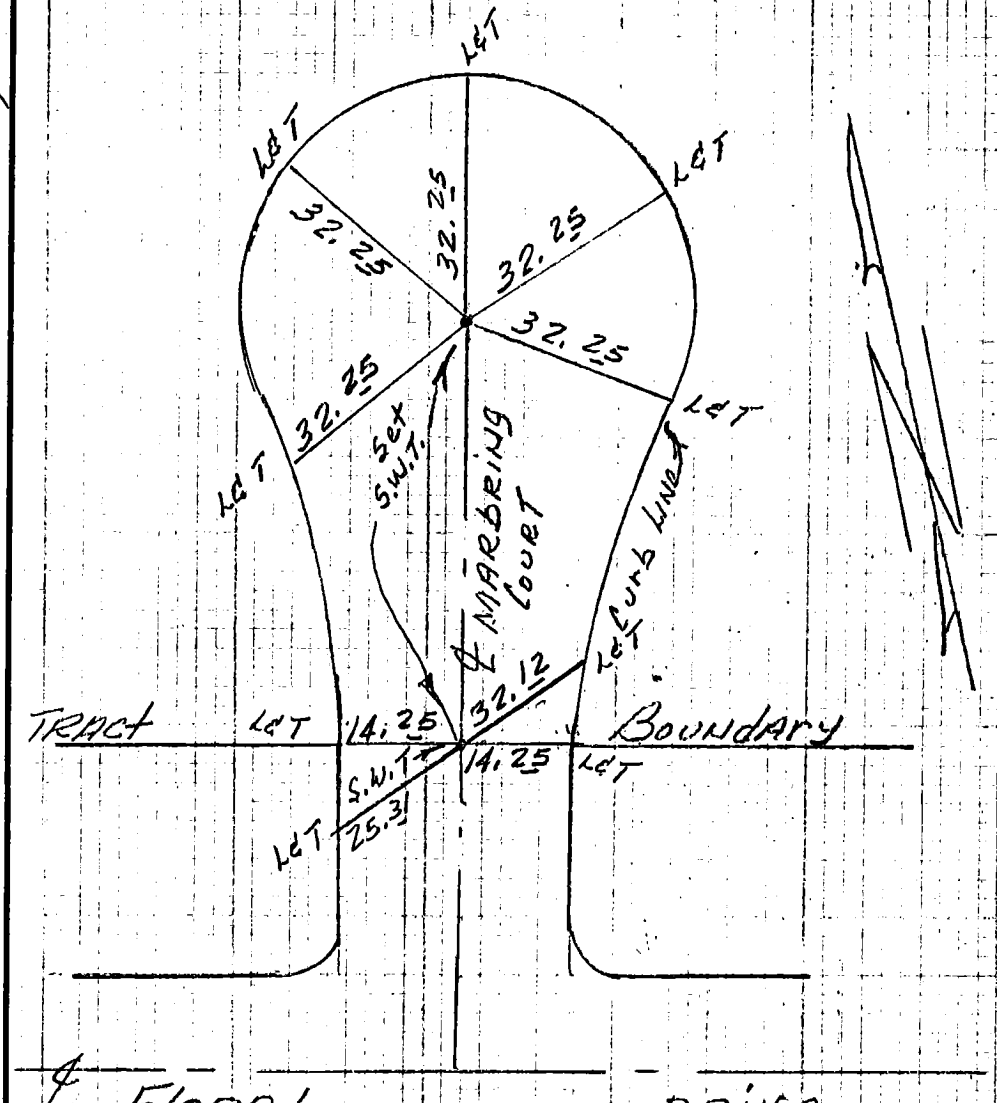

Co. Eng. F.B. 4045: 128

SURVEY OF BOUNDARY MONUMENTS F B NO. 100-8 PAGE 271

SURVEY BY SO. BAY ENGR. CORP. TRACT NO. 29300

DATE FEB. 3, 1978

THIS WORK IS BEING DONE UNDER THE DIRECTION OF E.L. PEARSON & ASSOC. THOMAS C. CLARKE RCE 9757

WS 27 B4 (4)

DO NOT EXTEND NOTES THIS SIDE OF LINE

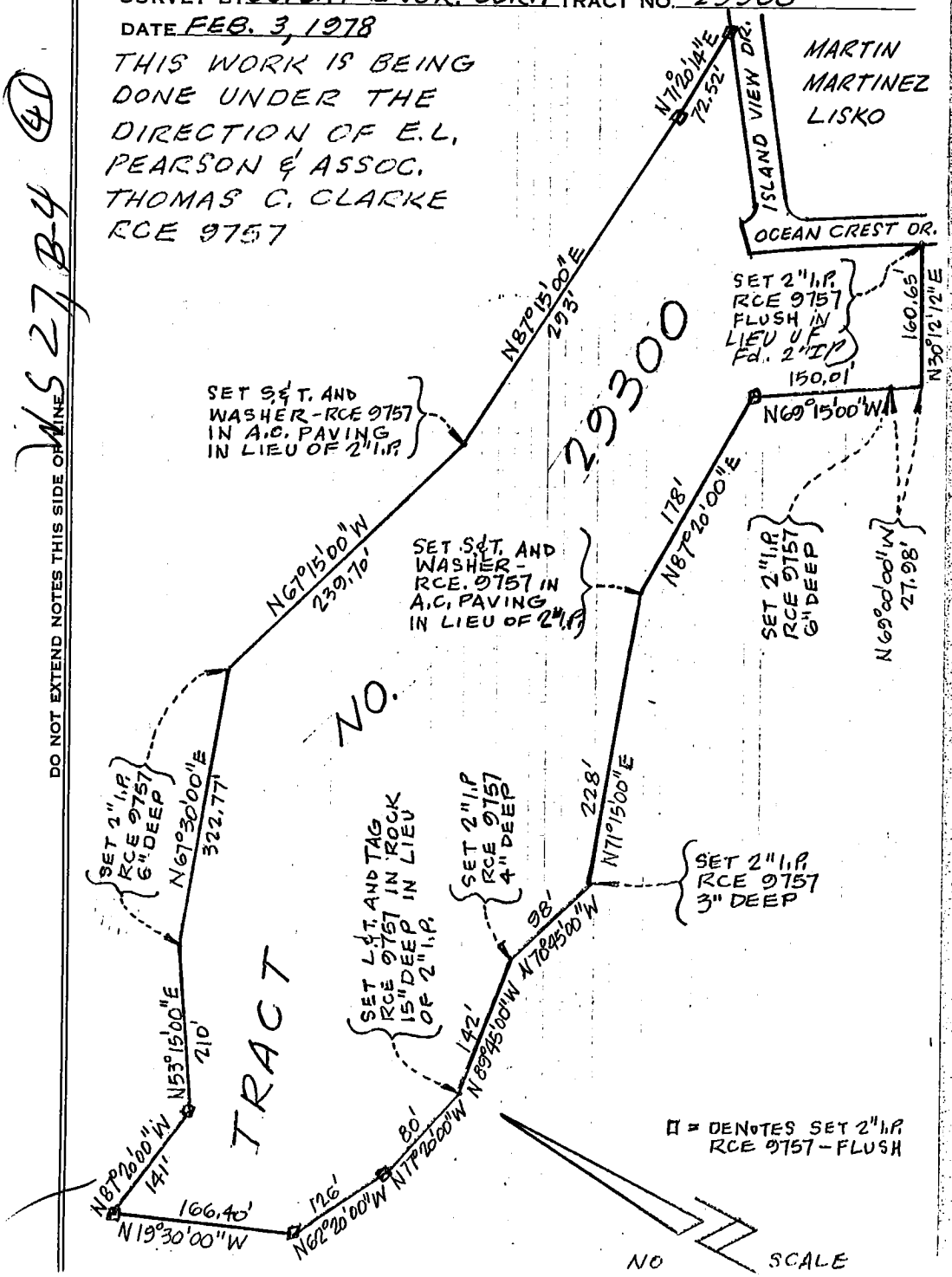

Co. Eng. F.B. 4045: 129

SURVEY OF CENTERLINE TIES F B NO 100-B PAGE 270

SURVEY BY SO. BAY ENGR. CORP. TRACT NO. 29300

DATE FEB 3, 1978

THIS WORK IS BEING DONE UNDER THE DIRECTION OF E.L. PEARSON & ASSOC.
THOMAS C. CLARKE
RCE 9757

SURVEYORS SERVICE COMPANY. TA MESA STOCK NO. 411

DO NOT EXTEND NOTES THIS SIDE OF LINE

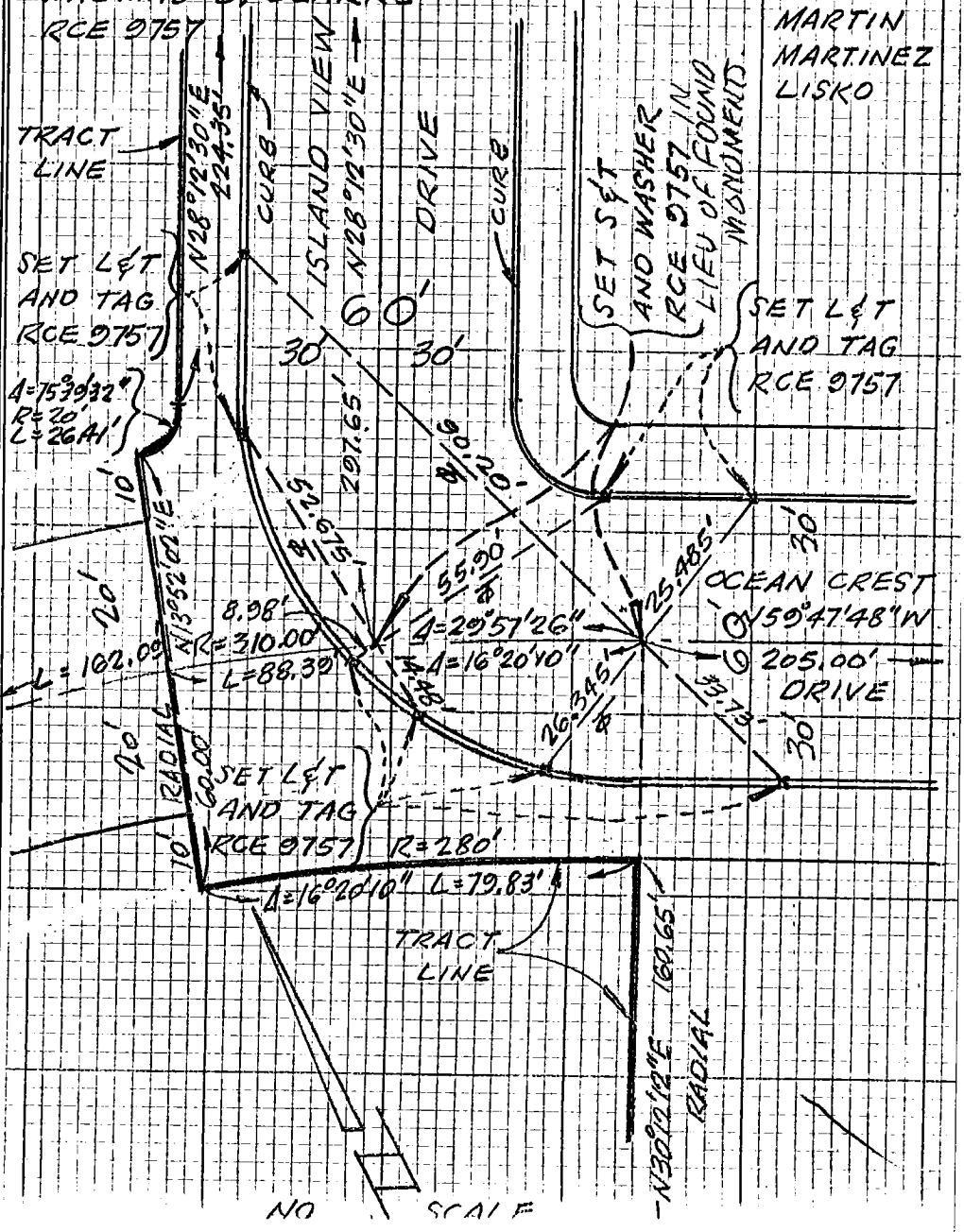

Co. Eng. F.B. 4045: 130

SURVEY OF CENTERLINE TIES F B NO. 100-6 PAGE 269

SURVEY BY SO. BAY ENGR. CORP. TRACT NO. 29300

DATE FEB 3, 1978

THIS WORK IS BEING DONE UNDER THE DIRECTION OF E.L. PEARSON & ASSOC.

THOMAS C. CLARKE
RCE 9757

MARTIN MARTINEZ
LISKO

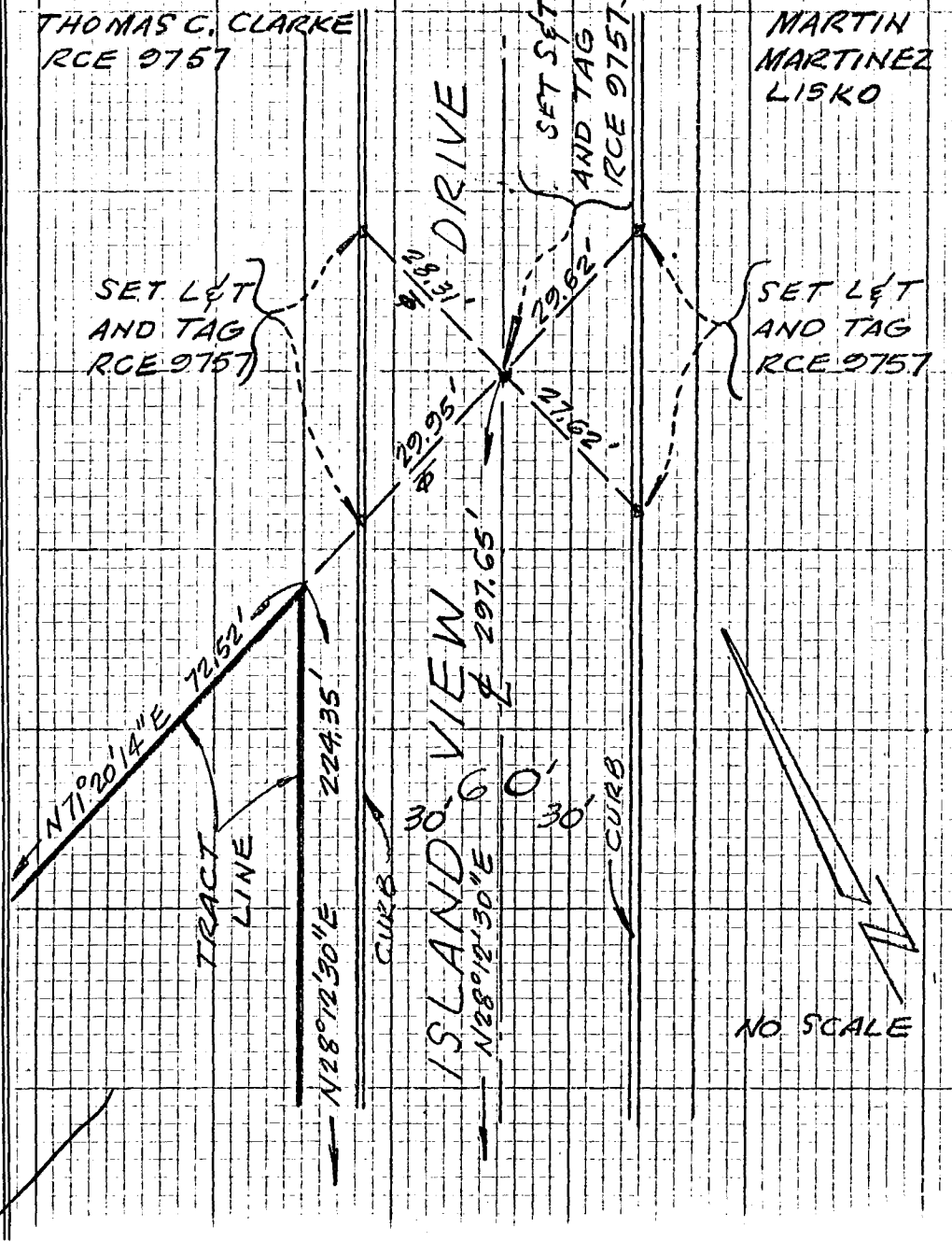


DO NOT EXTEND NOTES THIS SIDE OF LINE

NS 27 B-4

(41)

(36)

TRACT NO. 29385 DATE 1-15-78 PAGE 1 OF 30

ENGINEER J.J TRINIDAD R.C.E. 7771

SURVEY BY V.T.N. LOS ANGELES

15-077 C-2

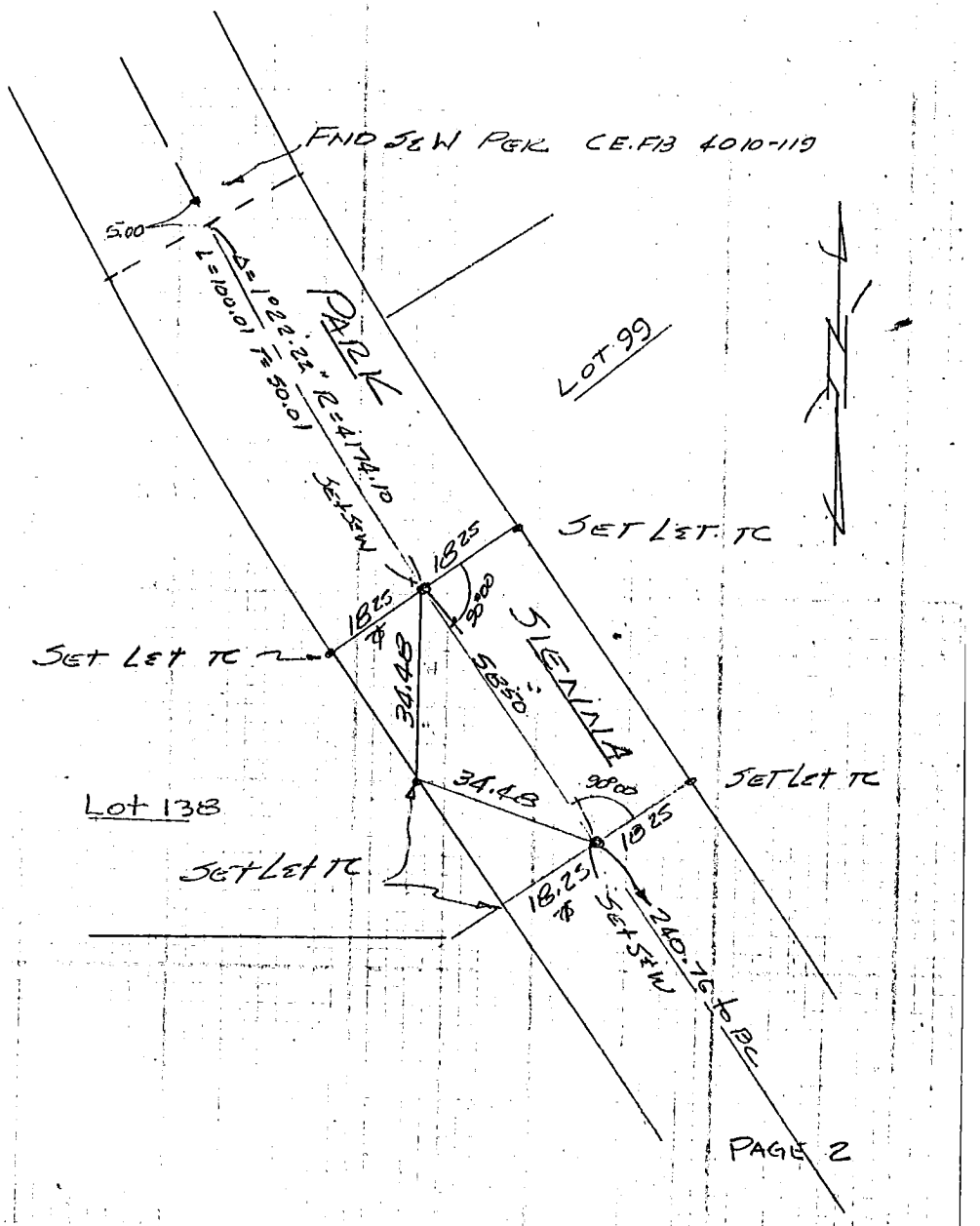


PAGE 2

Co. Eng. F.B. 4045: 132

TRACT NO. 29385 DATE 1-15-70 PAGE 2 OF 30

ENGINEER J. J. TRINDLE R.C.E. 7771

SURVEY BY V.T.N. LOS ANGELES

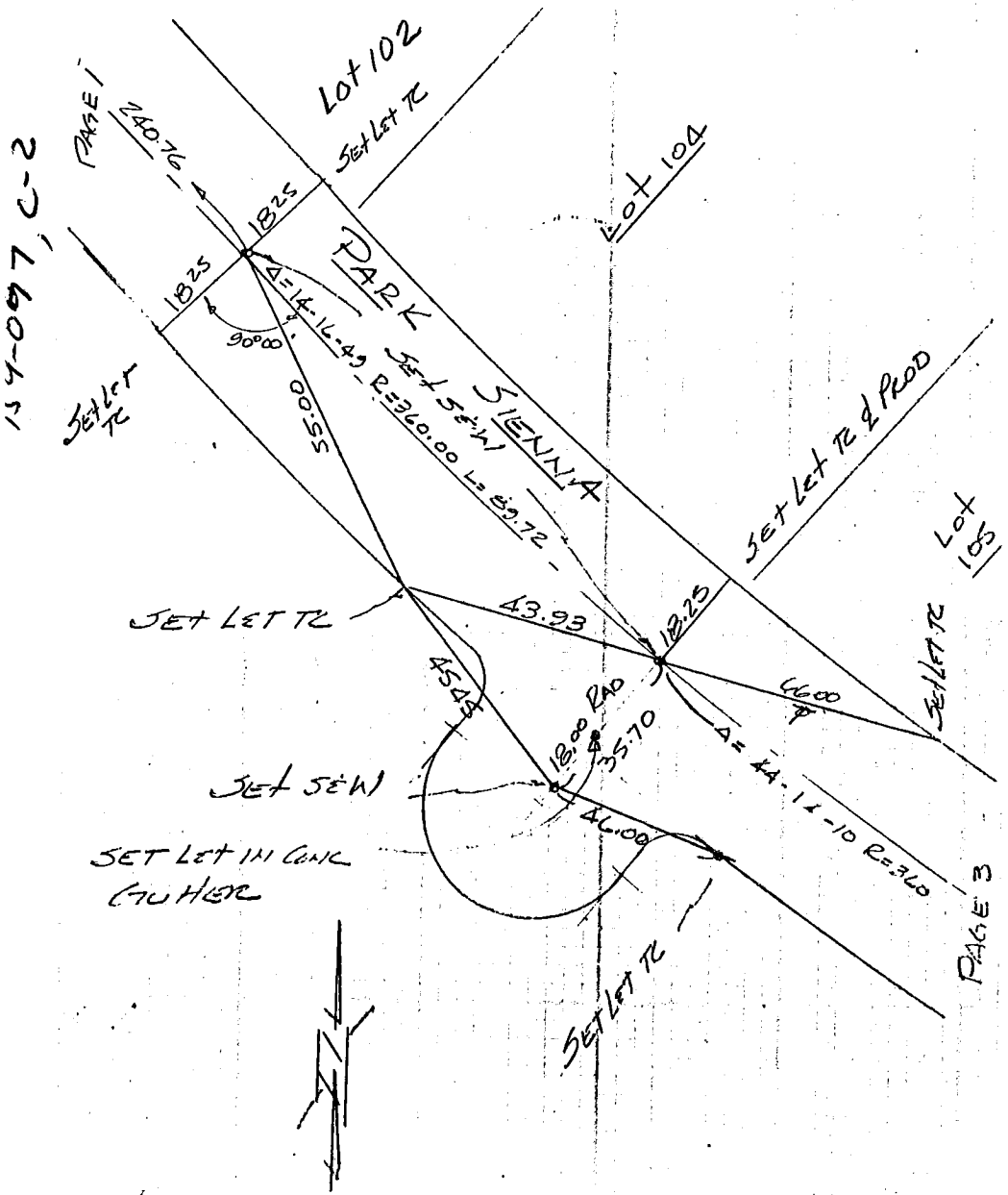

Co. Eng. F.B. 4045: 133

TRACT NO. 29385 DATE 1-15-70 PAGE 3 OF 30

ENGINEER JJ TRIMBLE R.C.E. 7771

SURVEY BY V.T.N. LOS ANGELES

154-077 C-2

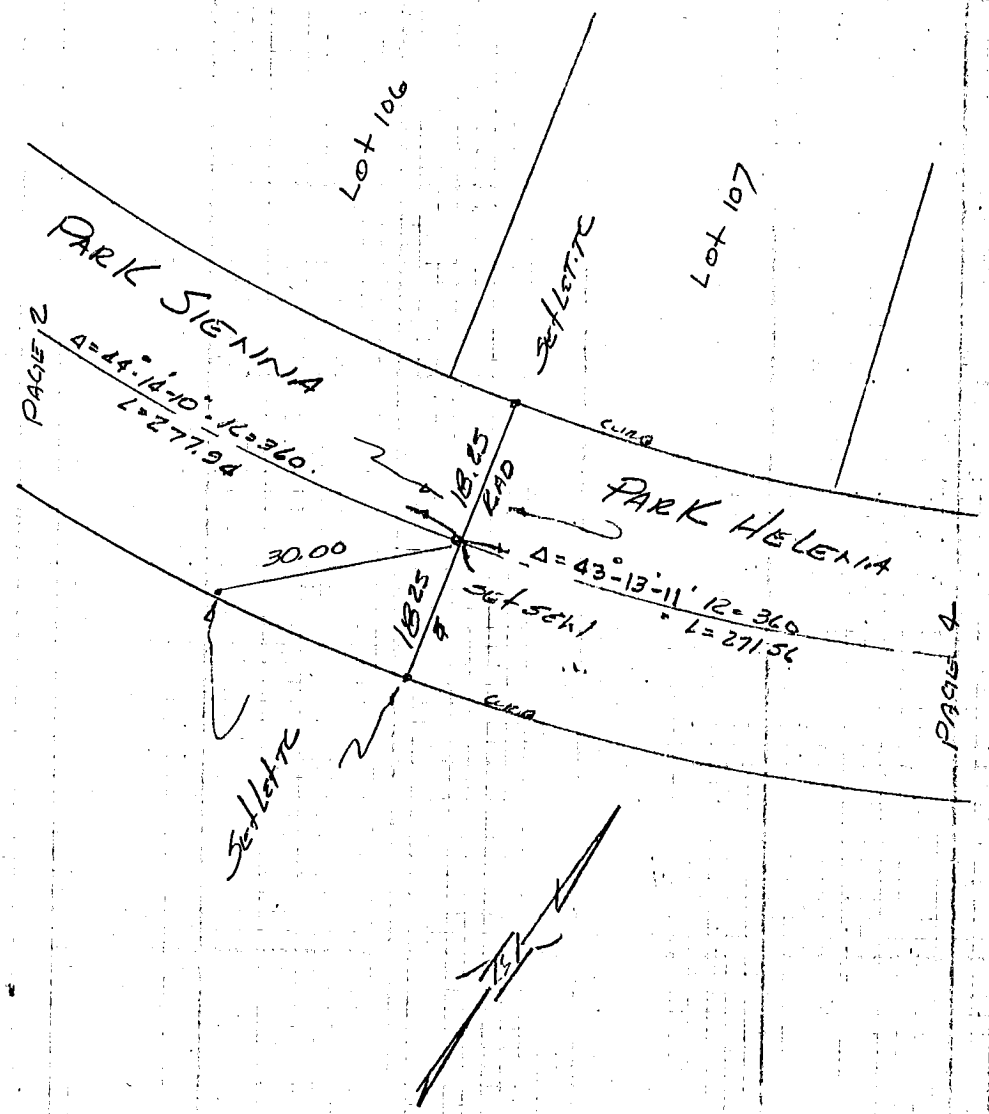

Co. Eng. F.B. 4045: 134

TRACT NO. 29363-5 DATE 1-15-78 PAGE 4 OF 30

ENGINEER J.J TRINDLE R.C.E. 7771

SURVEY BY VTN LOS ANGELES

159-077 C-2

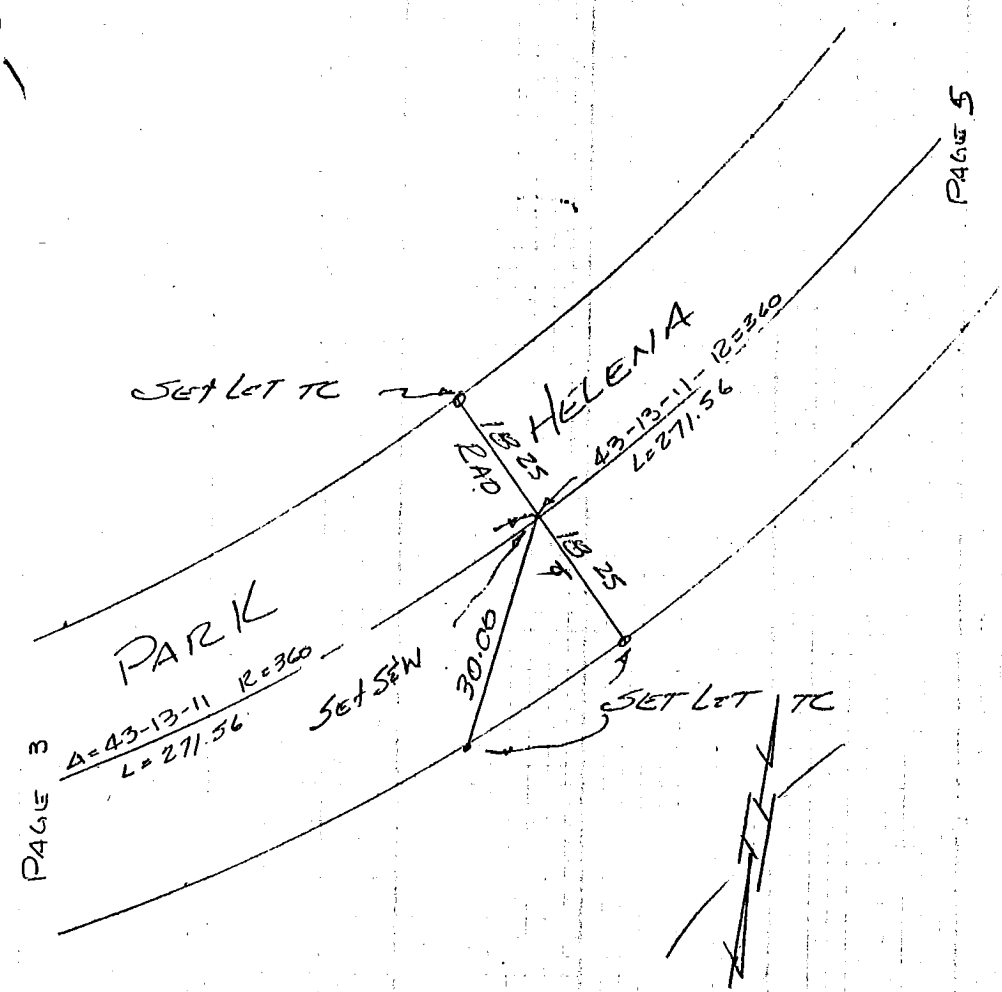

Co. Eng. F.B. 4045: 135

TRACT NO. 29385 DATE 1-15-78 PAGE 5 OF 30

ENGINEER J.J TRINDLE R.C.E. 7771

SURVEY BY V.T.N. LOS ANGELES

57-077-20

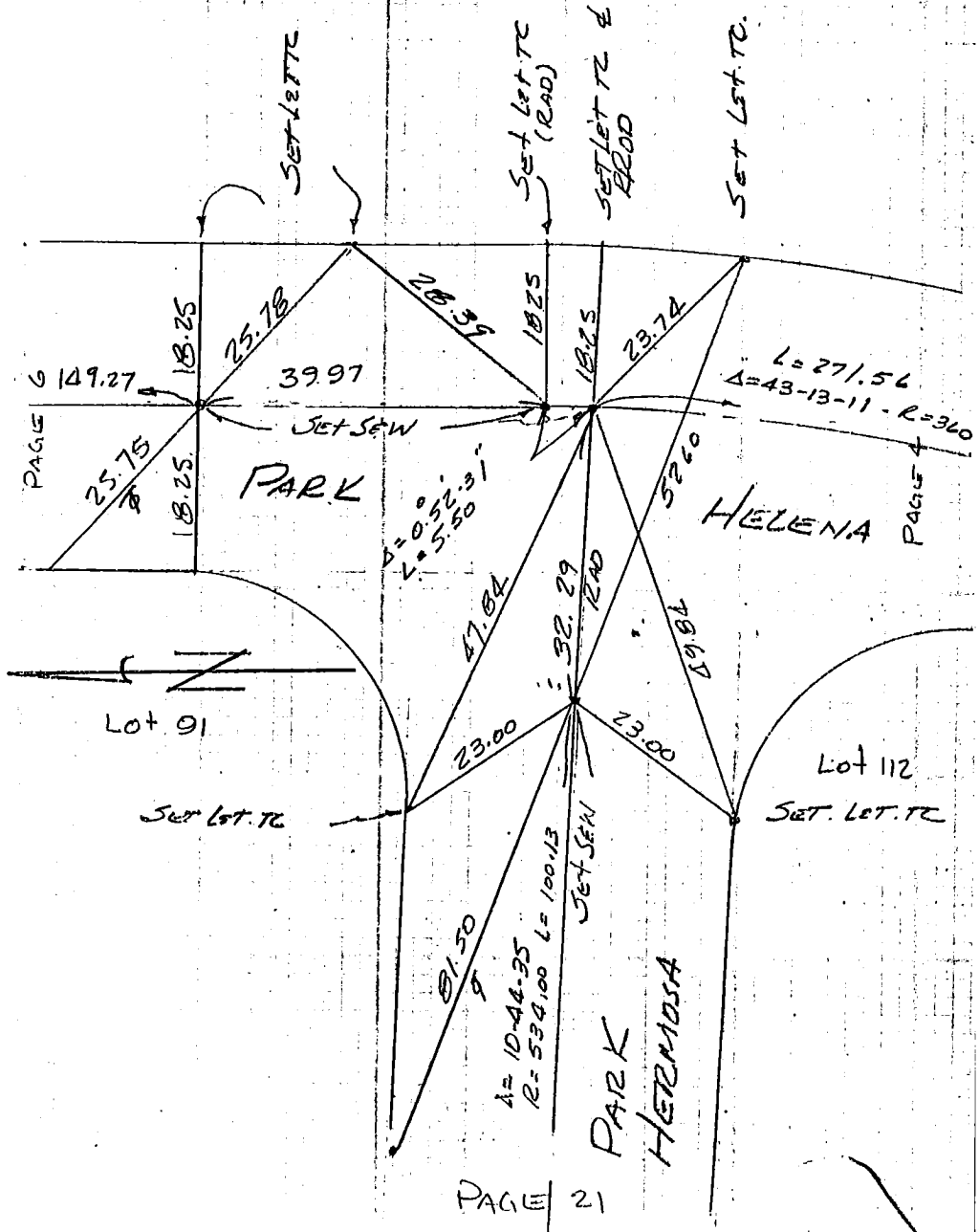

Co. Eng. F.B. 4045: 136

TRACT NO. 29385 DATE 1-15-78 PAGE 6 OF 30

ENGINEER J. J. TRINDLE R.C.E. 7771

SURVEY BY V.T.N. LOS ANGELES

159-077C-2

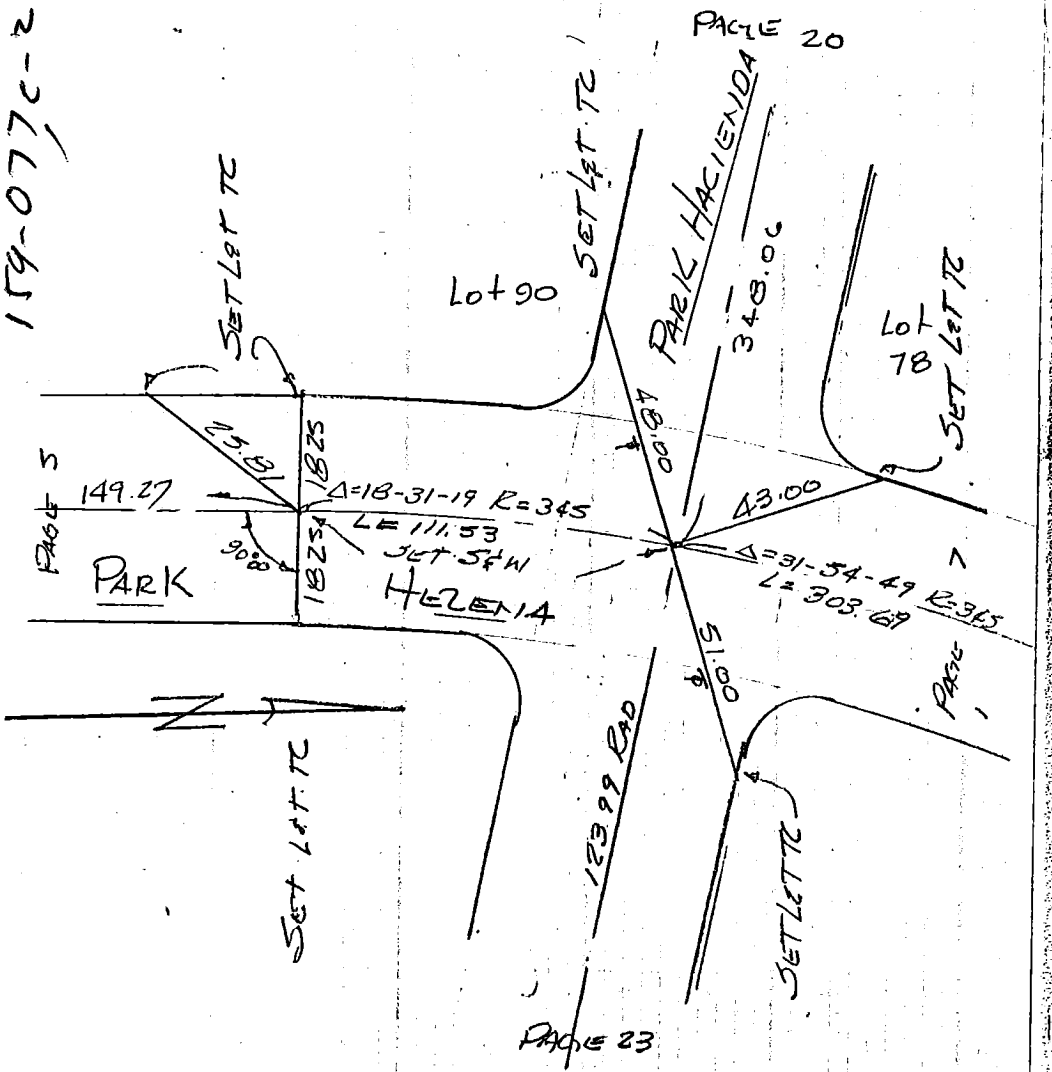

Co. Eng. F.B. 4045: 137

TRACT NO. 29385 DATE 1-15-73 PAGE 7 OF 30

ENGINEER J. J. TRINDLE R.C.E. 7771

SURVEY BY V.T.N.I. LOS ANGELES

154-077C-2

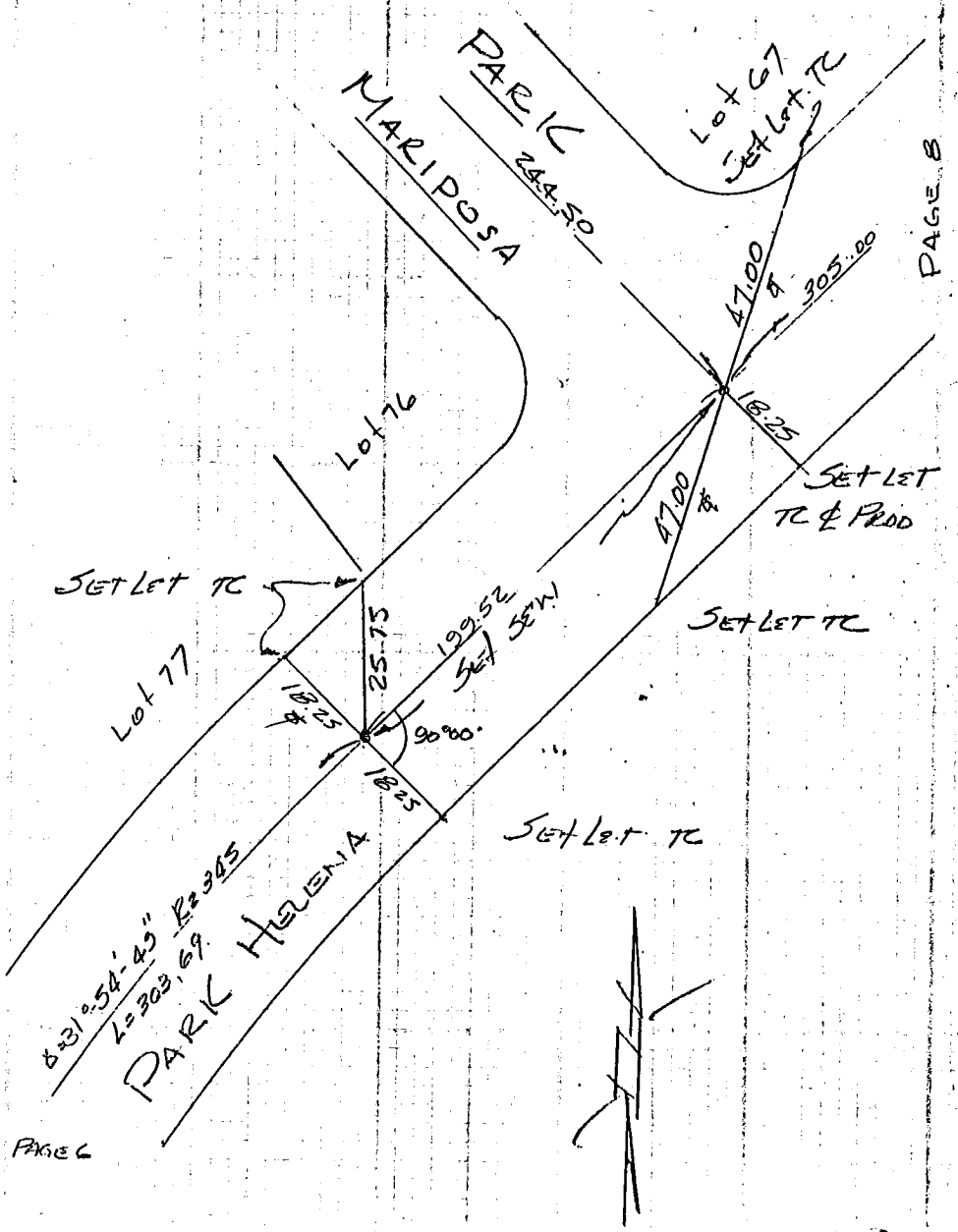

Co. Eng. F.B. 4045: 138

TRACT NO. 29385 DATE 1-15-78 PAGE 8 OF 30

ENGINEER J. J. TRINDLE R. C. E. 7771

SURVEY BY UTN LOS ANGELES

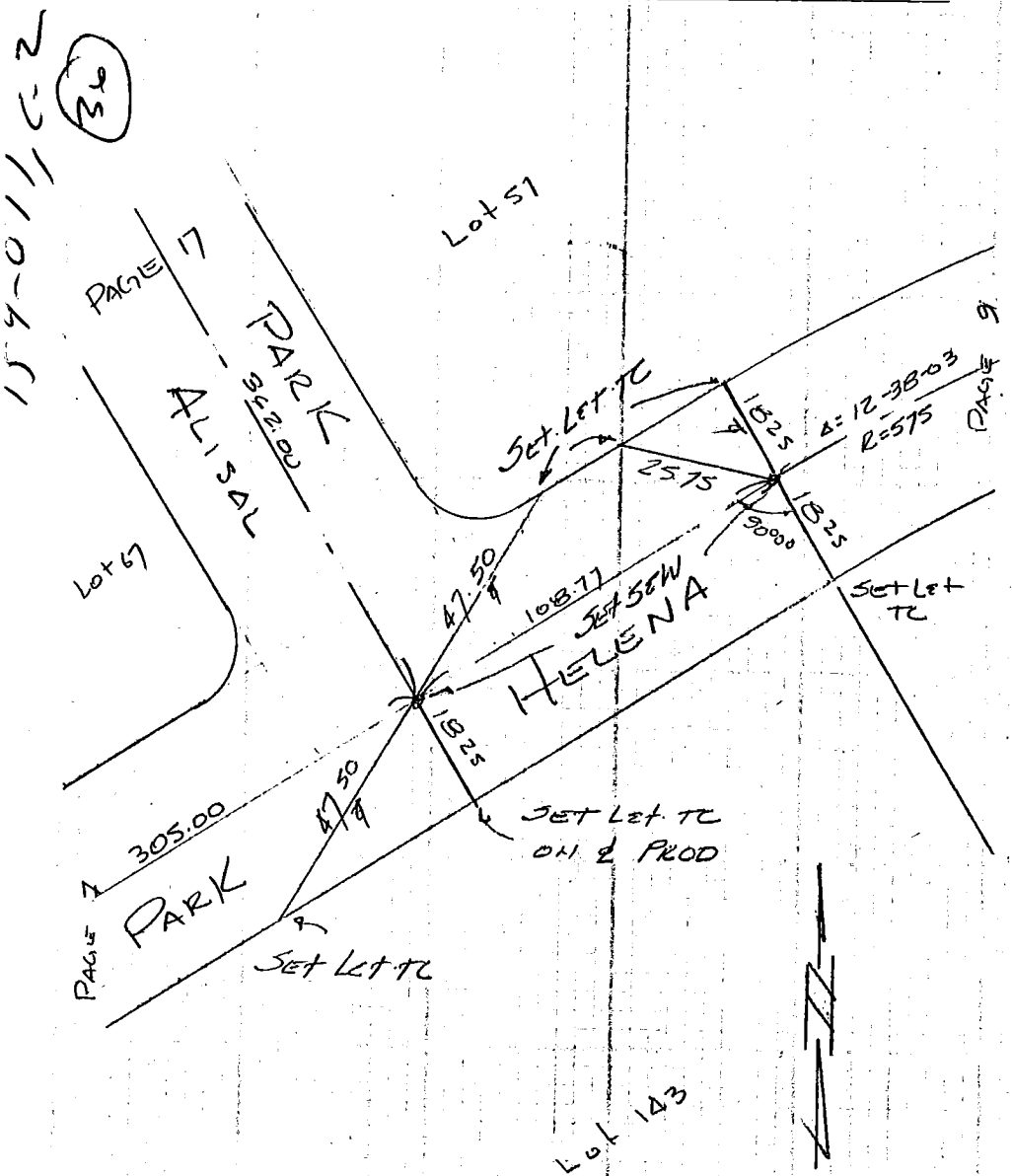

TRACT NO. 29385 DATE 1-15. 78 PAGE 9 OF 30

ENGINEER J. J TRINOLE R.C.E. 7771

SURVEY BY V.TN LOS ANGELES

159-077, C-2 (36)

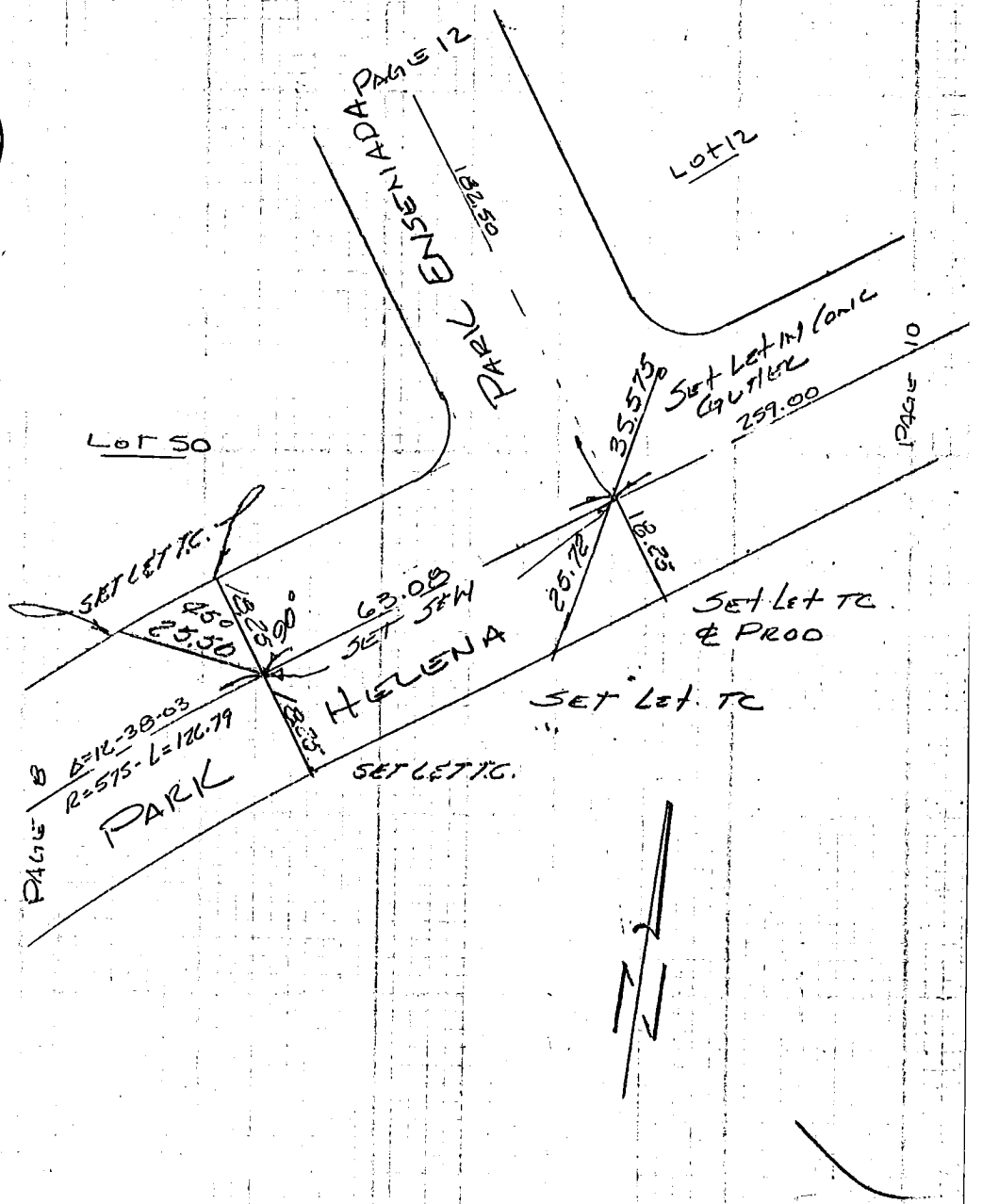

Co. Eng. F.B. 4045: 140

TRACT NO. 29385 DATE 1-15-78 PAGE 10 OF 30

ENGINEER J.J. TRINDLE R.C.E. 7771

SURVEY BY UTN LOS ANGELES

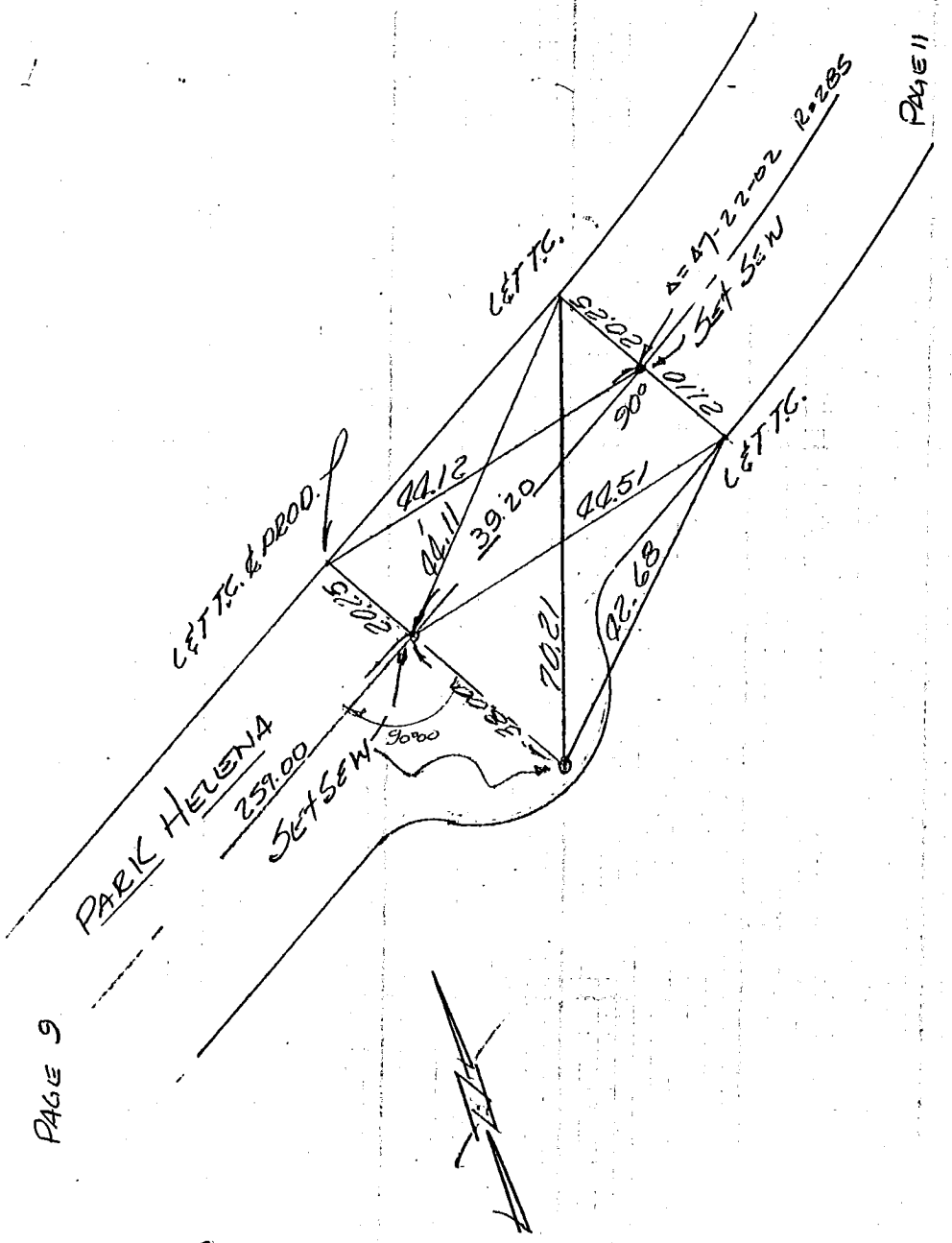


159-077, C-2

Co. Eng. F.B. 4045: 141

(36)

TRACT NO. 29385 DATE 1-15-78 PAGE 11 OF 30

ENGINEER J.J. TRINDLE R.C.E. 7771

SURVEY BY V.T.N. LOS ANGELES

159-077 C-2

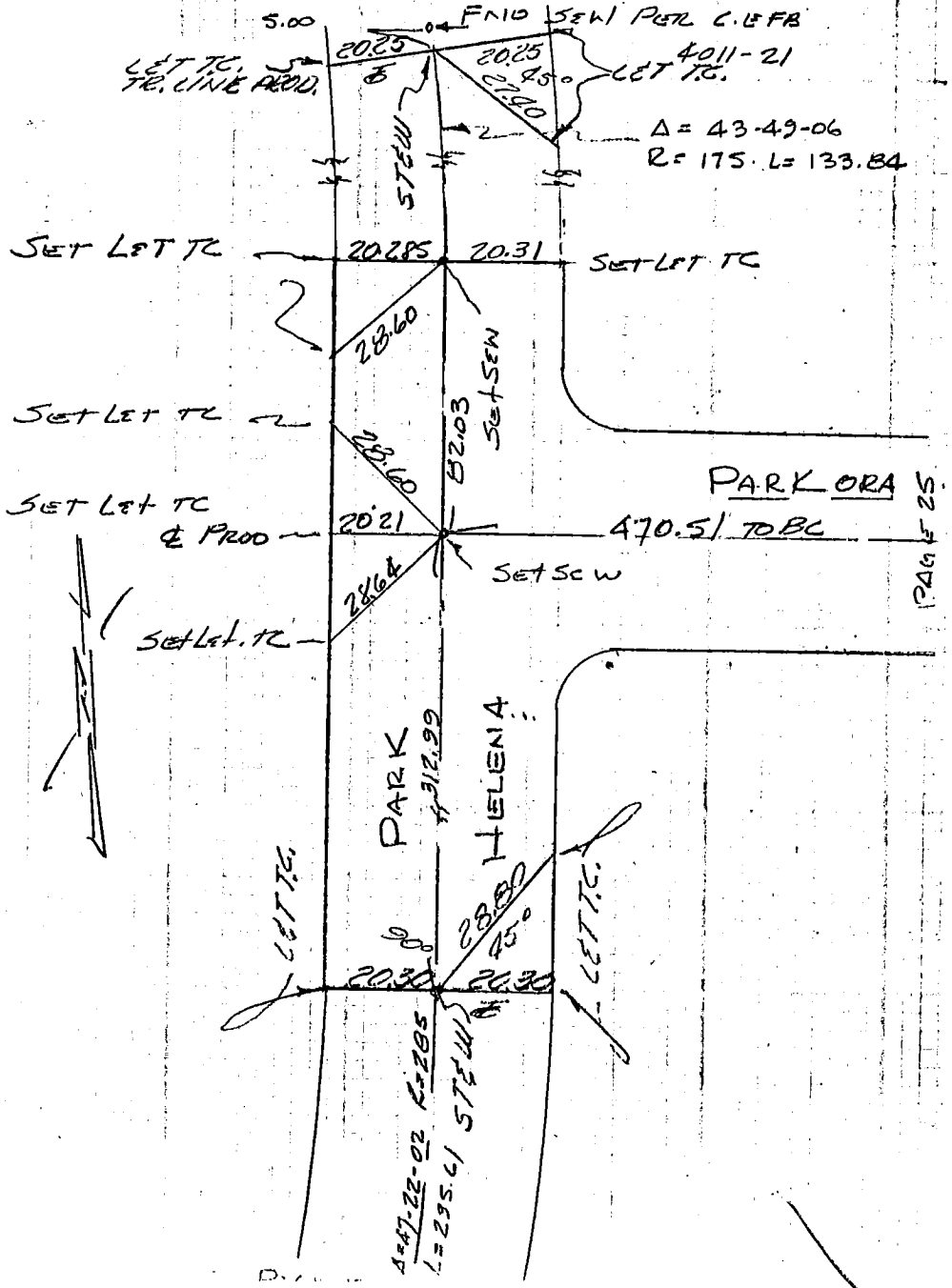

Co. Eng. F.B. 4045: 142

TRACT NO. 29385 DATE 1-15-78 PAGE 12 OF 30

ENGINEER J J TRINDLE R.C.E. 7771

SURVEY BY V.TN. LOS ANGELES

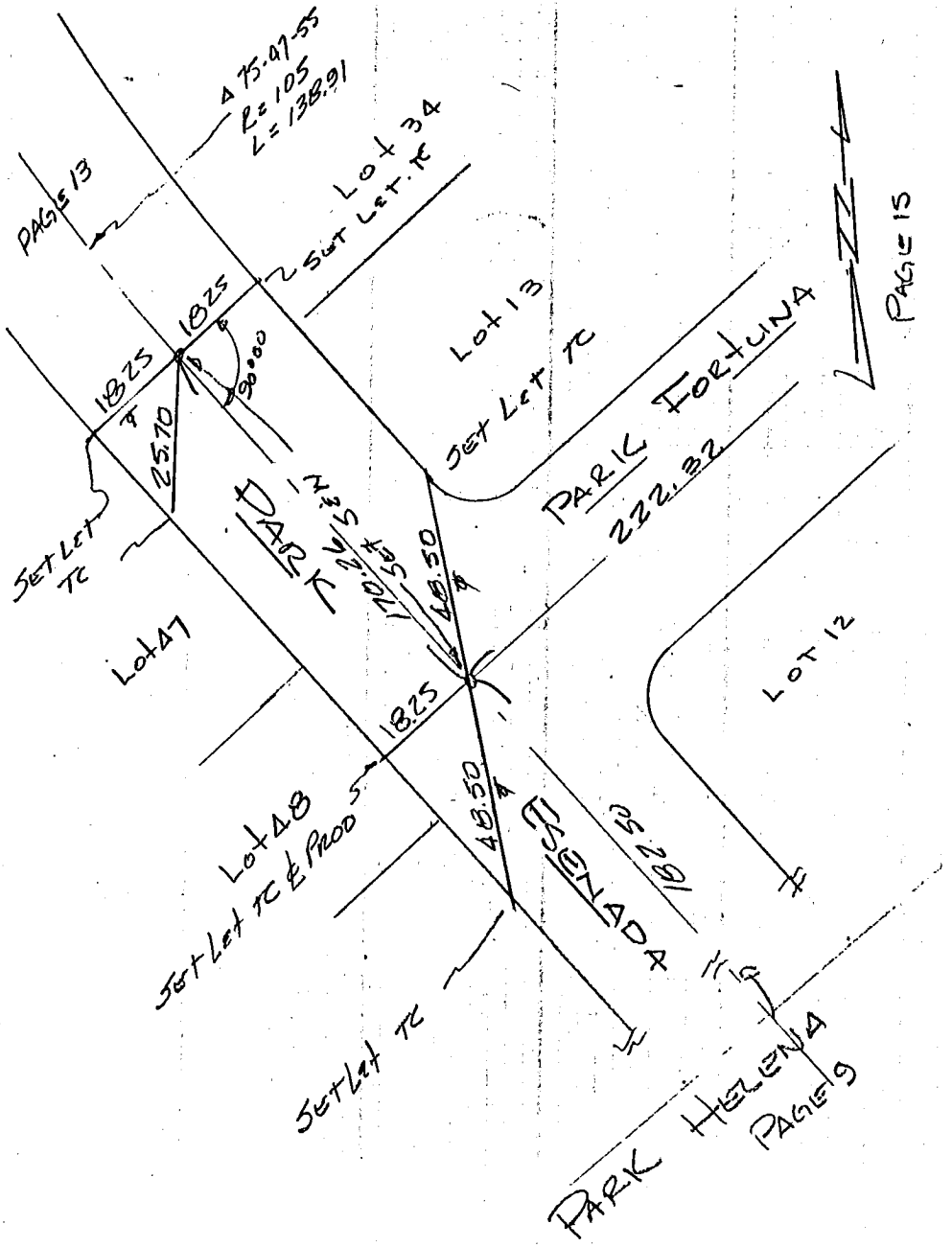


159-077

C-2

Co. Eng. F.B. 4045: 143

TRACT NO. 29385 DATE 1-15-78 PAGE 13 OF 30

ENGINEER J. J. TRINDLE R.C.E. 7771

SURVEY BY V.T.N. LOS ANGELES

159-07, C-2

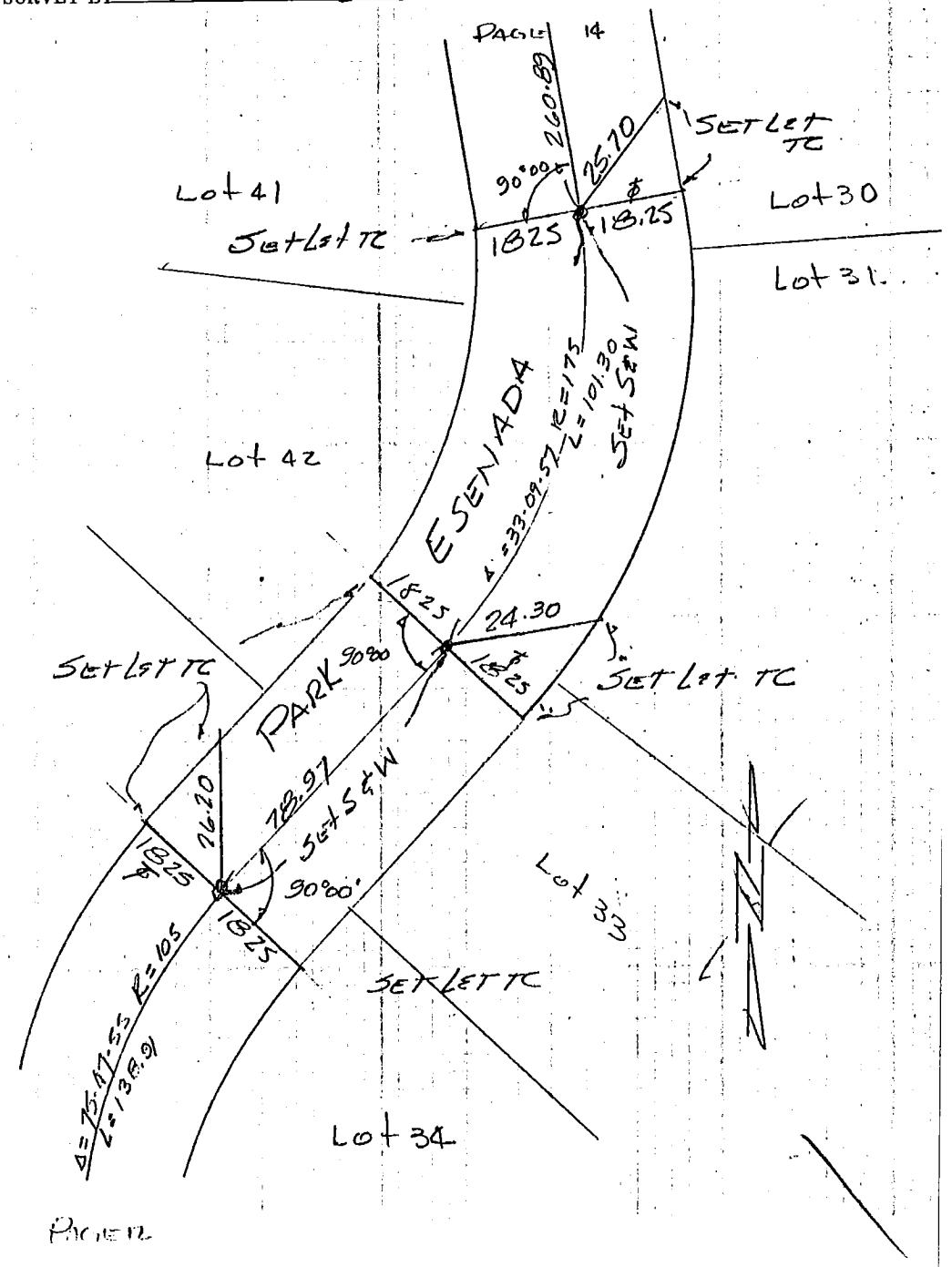


PAGE 12

TRACT NO. 29385 DATE 1-15-78 PAGE 14 OF 30

ENGINEER J. J. TRINDLE R.C.E. 7771

SURVEY BY V.T.N. LOS ANGELES

Note - ALL TIE POINTS ARE SET LET & TAG RCE 777 ON TC

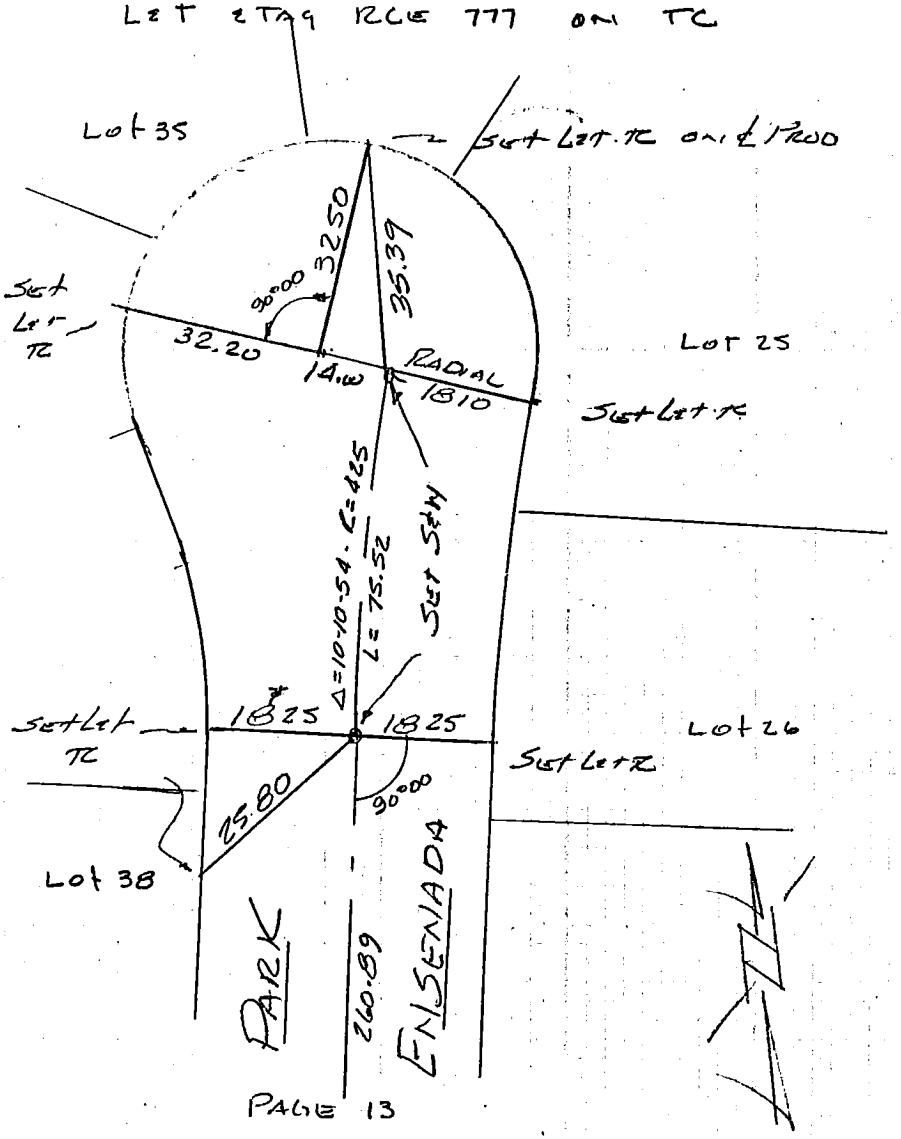




159-077, C-2

C-2 (36)

TRACT NO. 29385 DATE 1-18-78 PAGE 15 OF 30

ENGINEER J. J. TRINDLE R.C.E. 7771

SURVEY BY V.T.N. LOS ANGELES

159-077

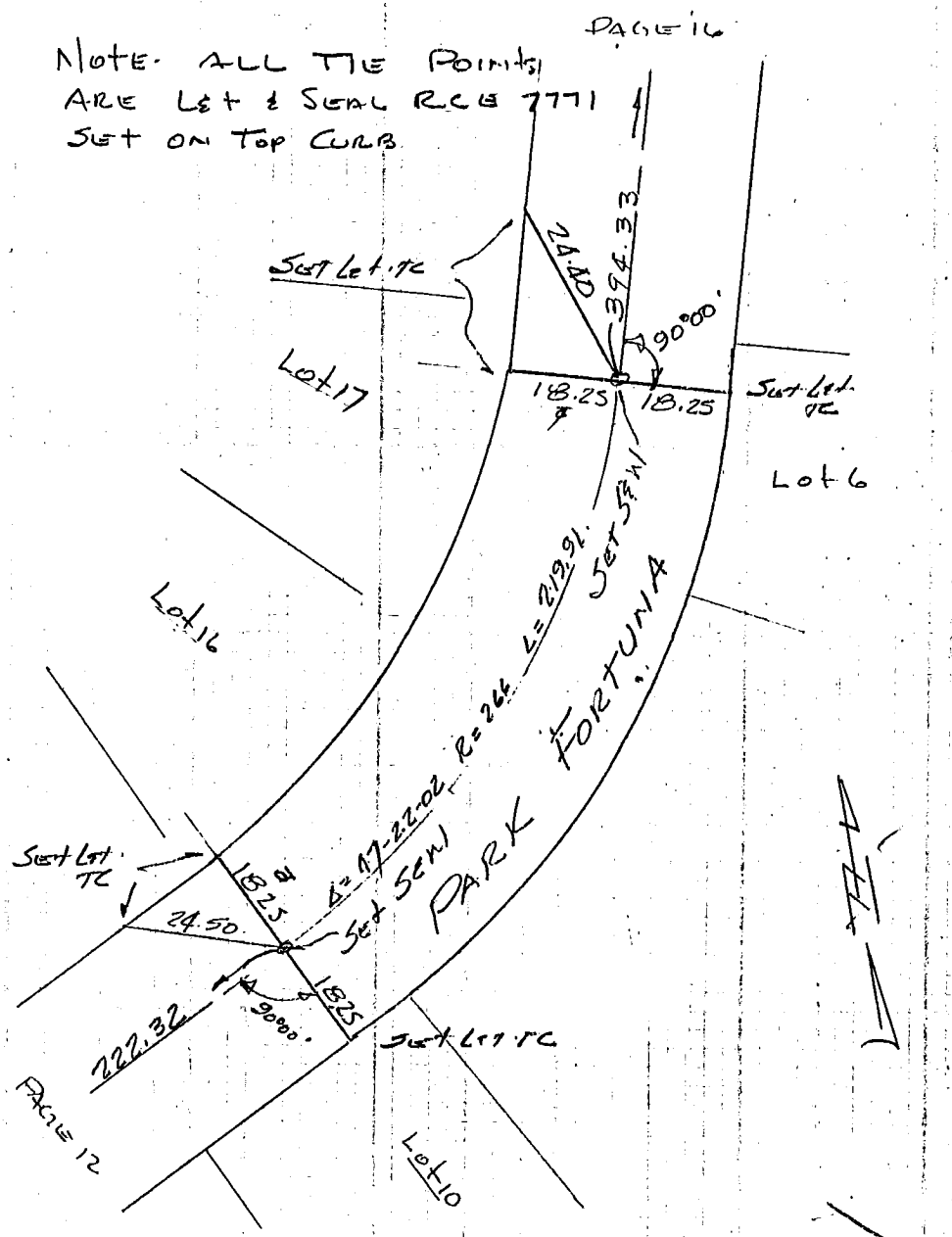

Co. Eng. F.B. 4045: 146

TRACT NO. 29385 DATE 1-15-78 PAGE 16 OF 30

ENGINEER D. J TRINDLE R.C.E. 7771

SURVEY BY V.T.N Los ANGELES

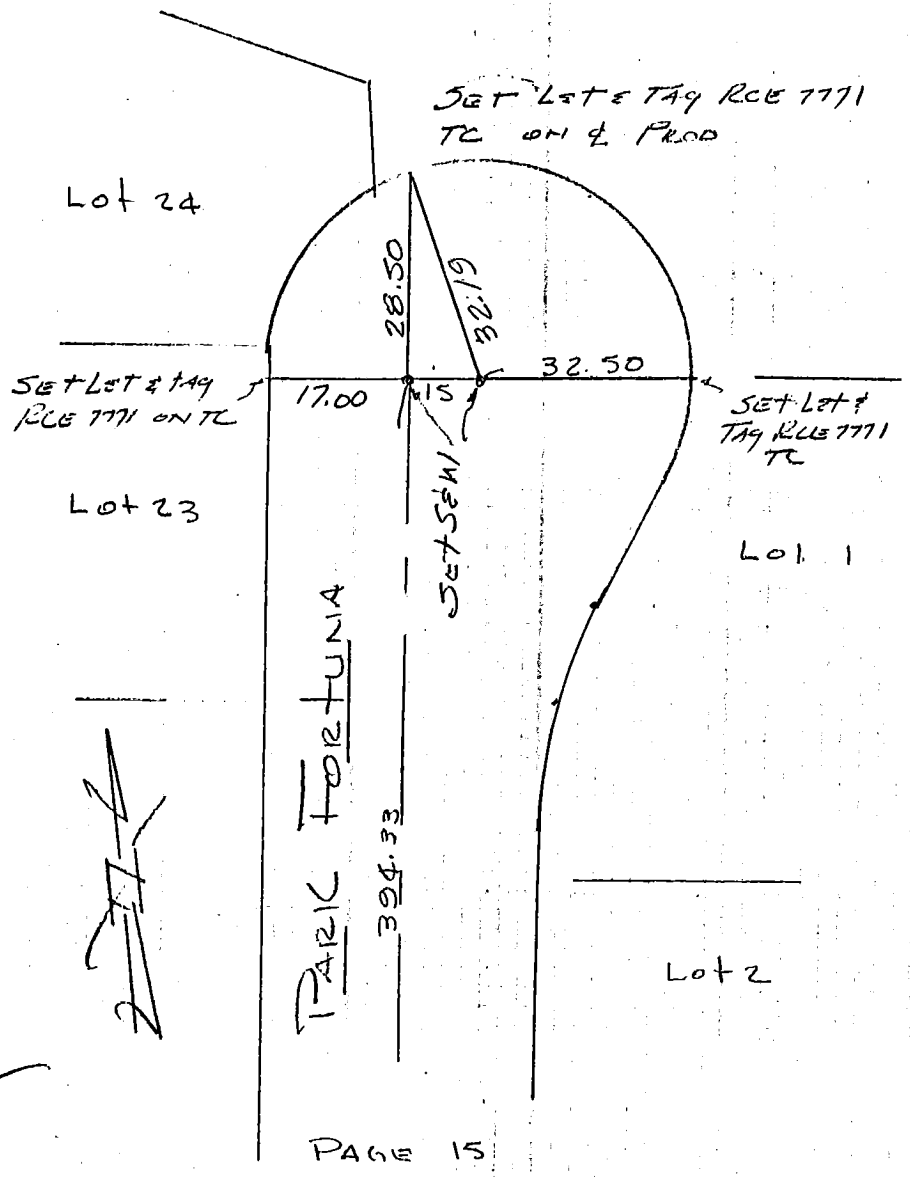

TRACT NO. 29385 DATE 1-15-78 PAGE 17 OF 30

ENGINEER J. J. TRINDLE R.C.E. 7771

SURVEY BY V.T.N. LOS ANGELES

159-07 7,E-2

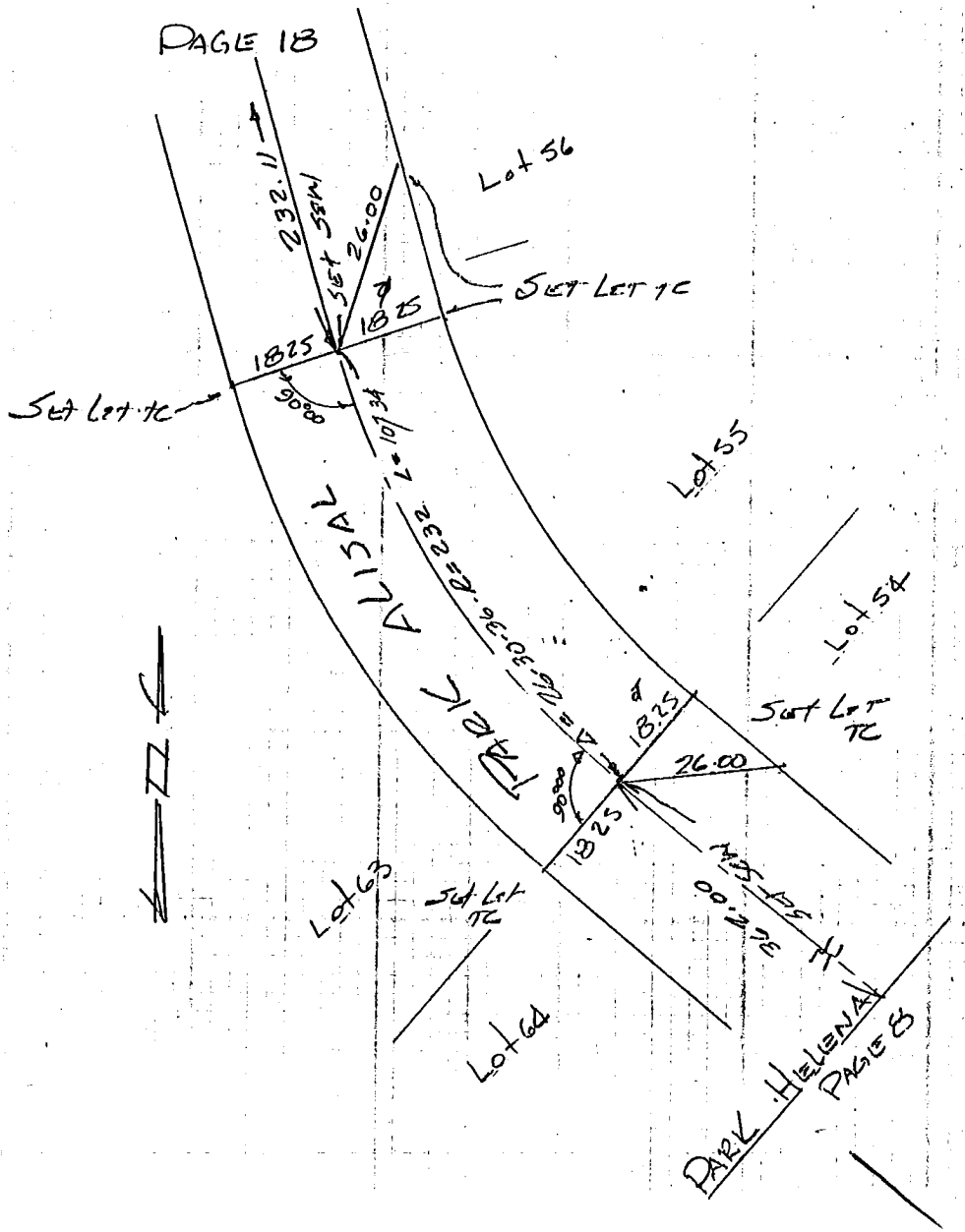

Co. Eng. F.B. 4045: 148

TRACT NO. 29385 DATE 1-15-18 PAGE 18 OF 30

ENGINEER J.J. TZINIOLE R.C.E. 7771

SURVEY BY VTN LOS ANGELES -

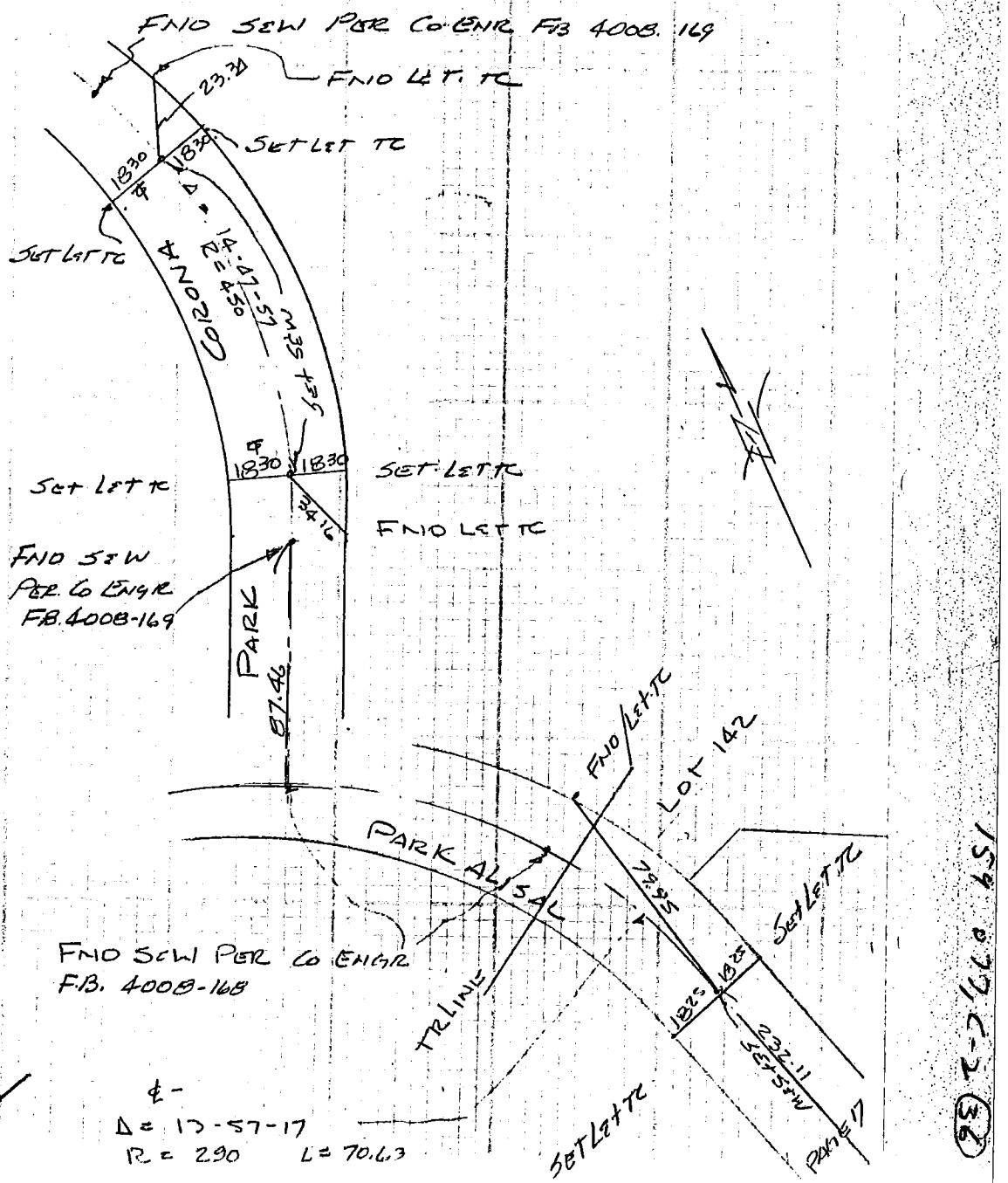

TRACT NO. 29385 DATE 1-15-78 PAGE 19 OF 30

ENGINEER J. J. TRINDLE R.C.E. 7771

SURVEY BY V.T.N. LOS ANGELES

154.077
C-2

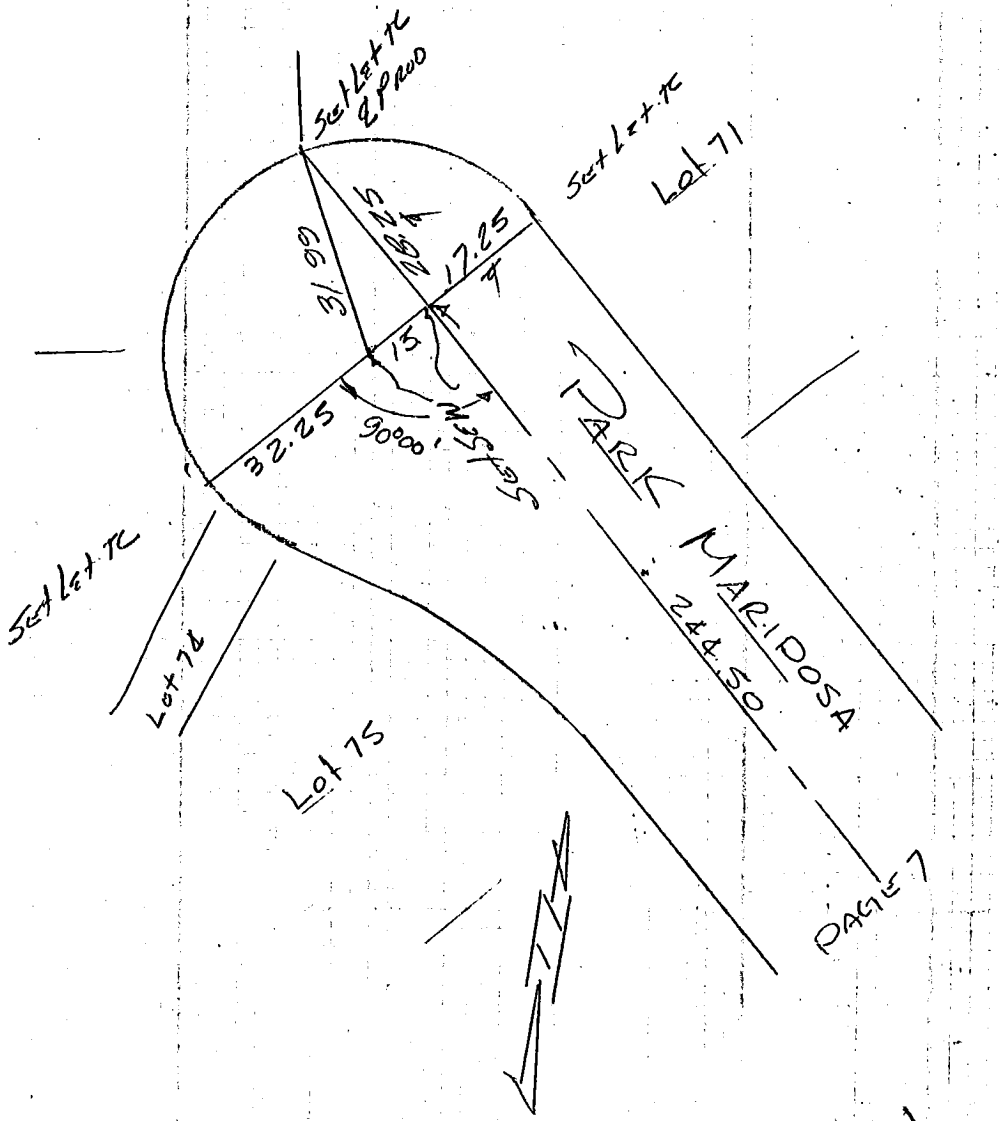

Co. Eng. F.B. 4045: 150

TRACT NO. 29305 DATE 1-15-70 PAGE 20 OF 30

ENGINEER D.J. TRINDLE R.C.E. 7771

SURVEY BY U.T.N. LOS ANGELES

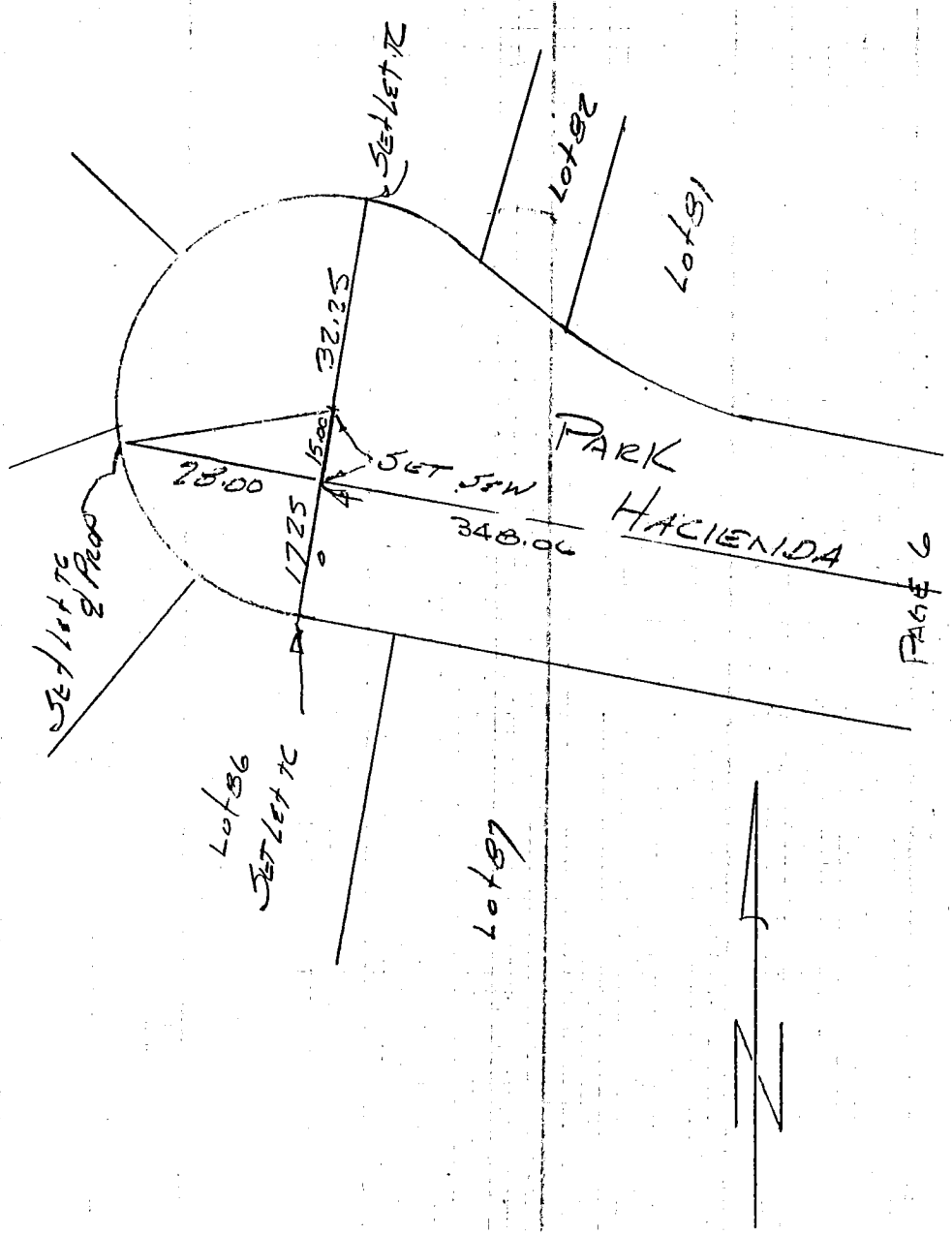

Co. Eng. F.B. 4045: 151

TRACT NO. 29385 DATE 1-15-78 PAGE 21 OF 30

ENGINEER J. J. TRINDLE R. C. E. 7771

SURVEY BY U.T.N.I LOS ANGELES

159.07/C-2

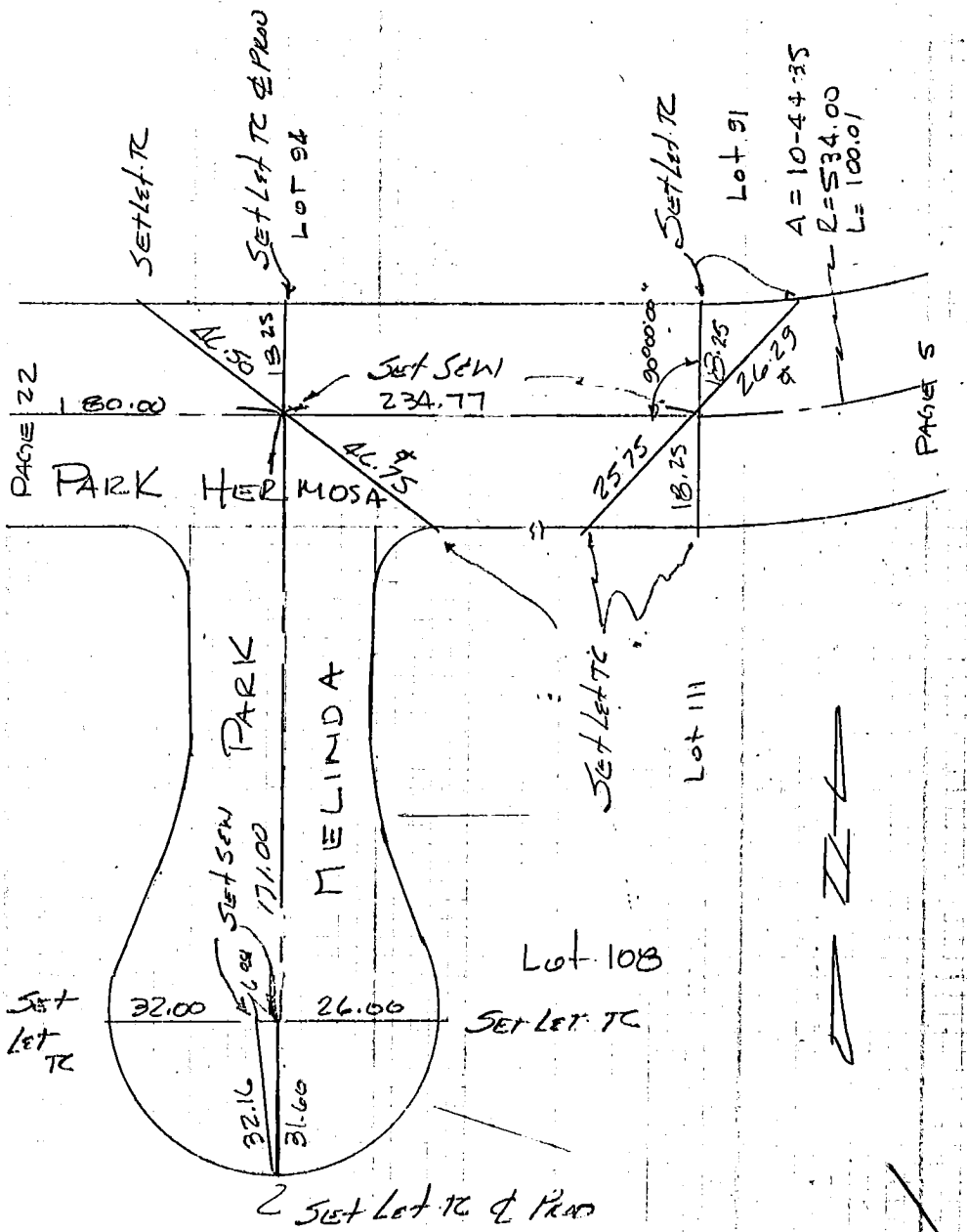

Co. Eng. F.B. 4045: 152

TRACT NO. 29385 DATE 1-15. 78 PAGE 22 OF 30

ENGINEER J.J. TRINDLE R.C.E. 7771

SURVEY BY V.T.N. LOS ANGELES

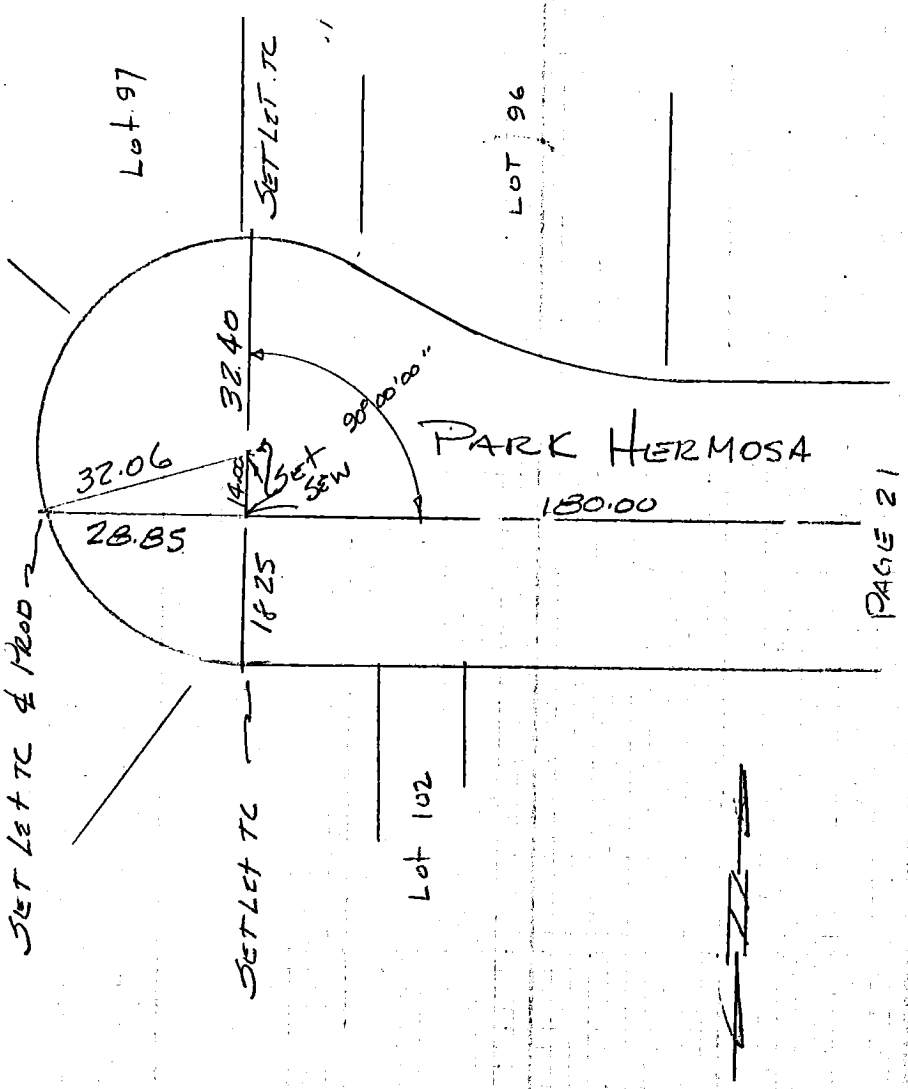


159-077 C-2 (36)

Co. Eng. F.B. 4045: 153

(36)

159-0776-24

TRACT NO. 29305 DATE 1-15 78 PAGE 23 OF 39

ENGINEER J. J TRINDLE R. C. E. 7771

SURVEY BY V.T.N.L. LOS ANGELES

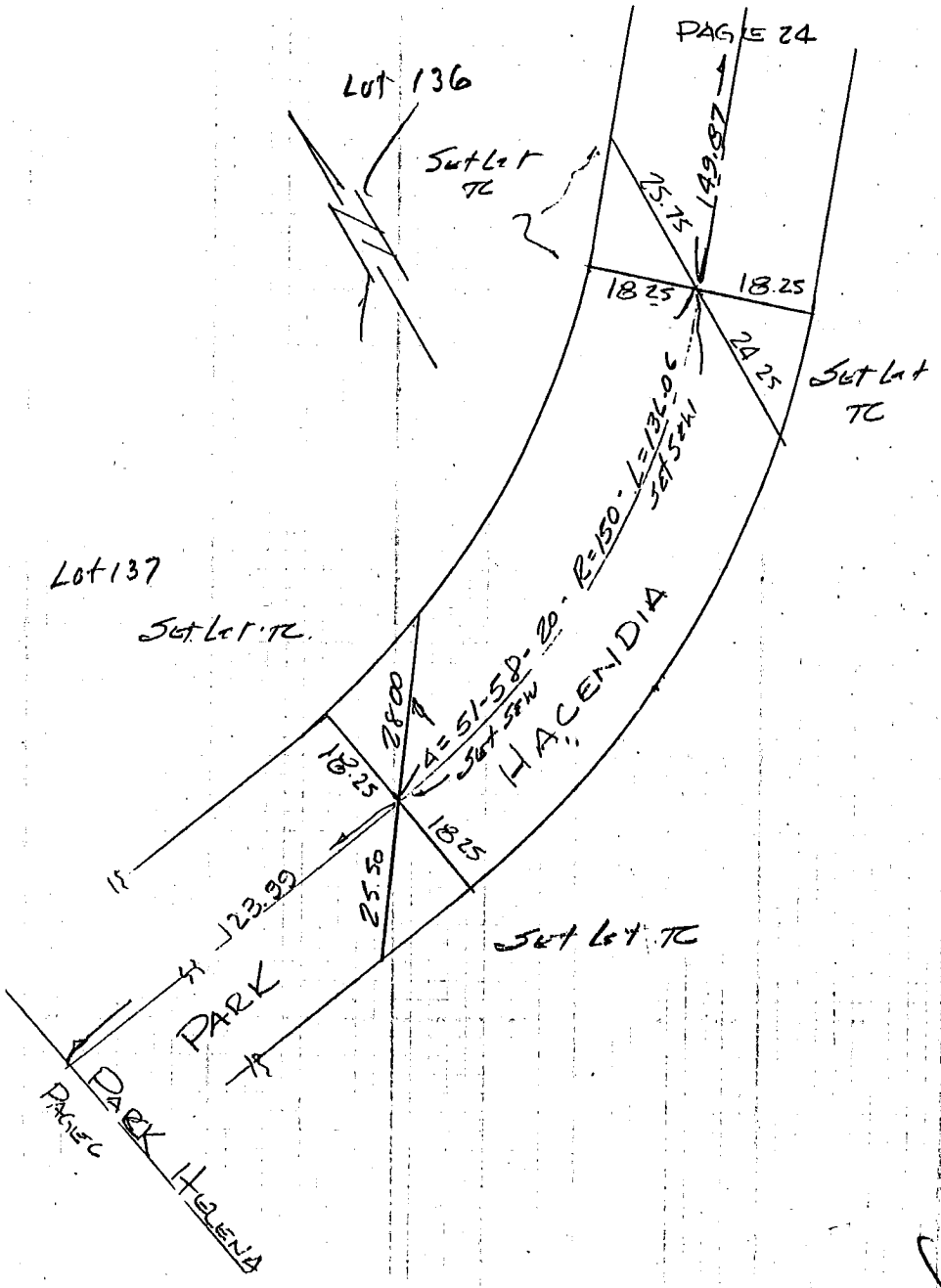

Co. Eng. F.B. 4045: 154

TRACT NO. 29385 DATE 1-15-78 PAGE 24 OF 30

ENGINEER J.J. TRINDLE R.C.E. 7771

SURVEY BY V.T.N LOS ANGELES

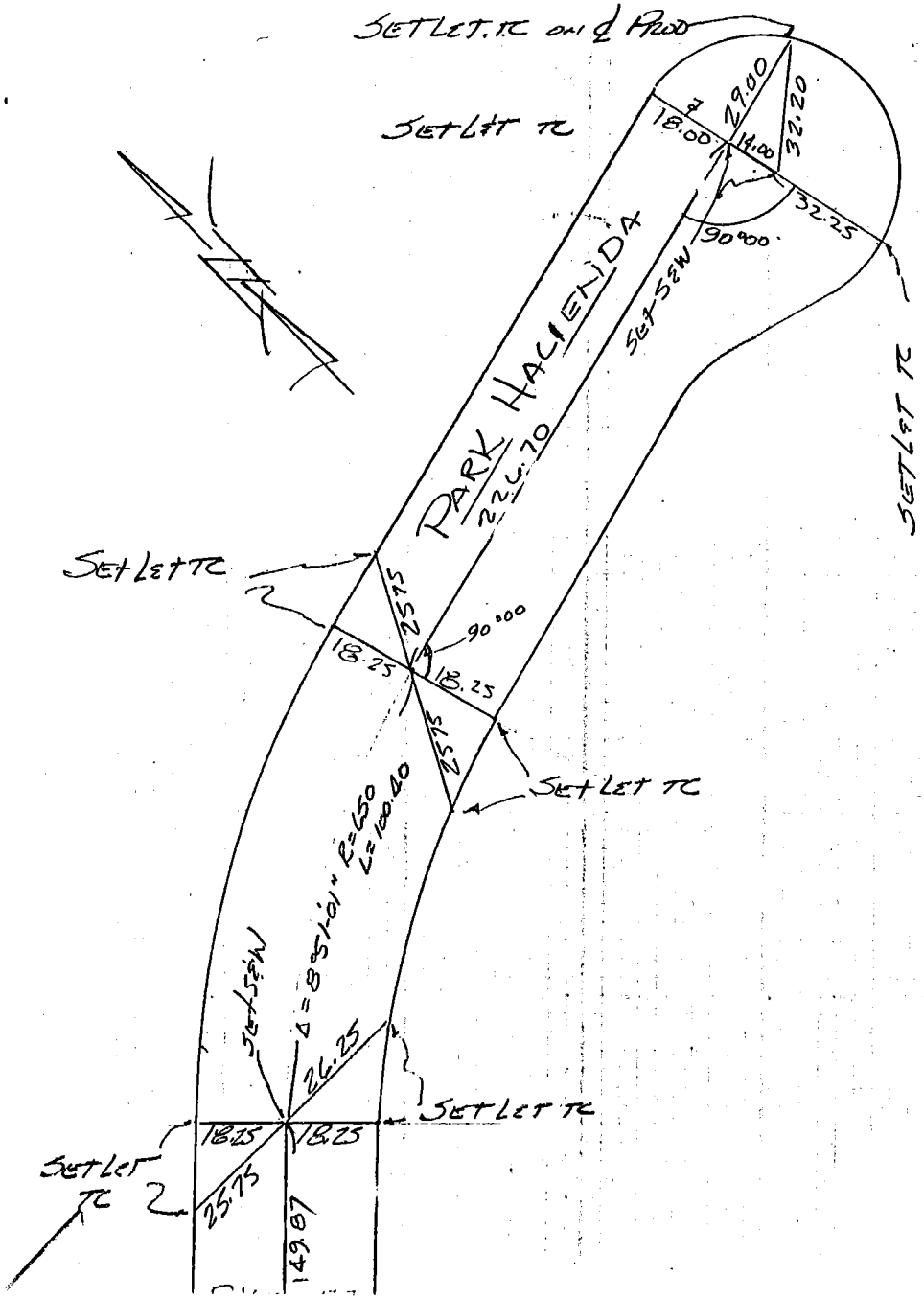


154-077, C-2

(26)

C-2

TRACT NO. 29385 DATE 1-15 78 PAGE 25 OF 30

ENGINEER J.J. TRINOLE R.C.E. 7771

SURVEY BY V.T.N. LOS ANGELES

1579-077

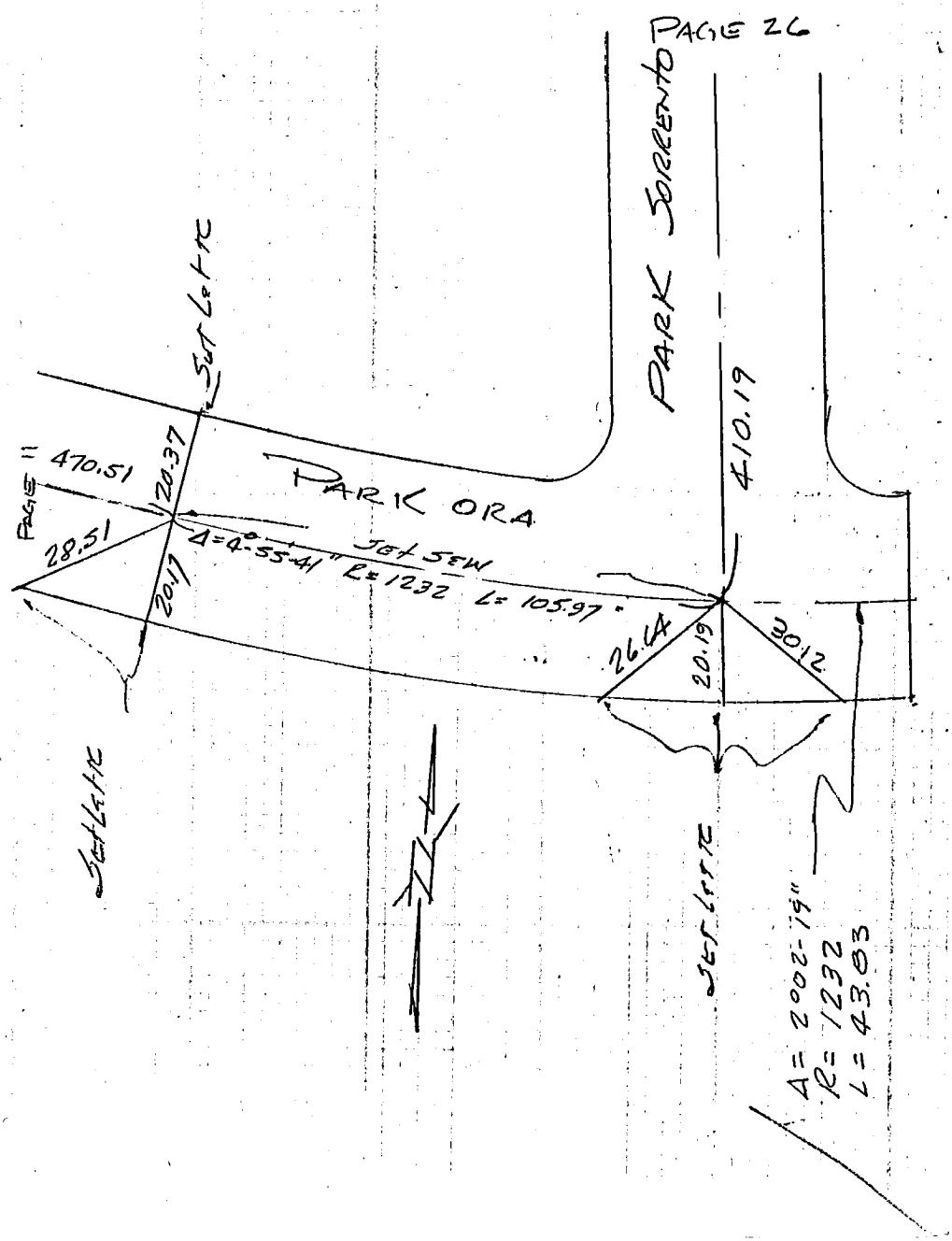

Co. Eng. F.B. 4045: 156

TRACT NO. 29385 DATE 1-15-78 PAGE 26 OF 30

ENGINEER J.J TRINDLE R.C.E. 7771

SURVEY BY U.T.N. LOS ANGELES

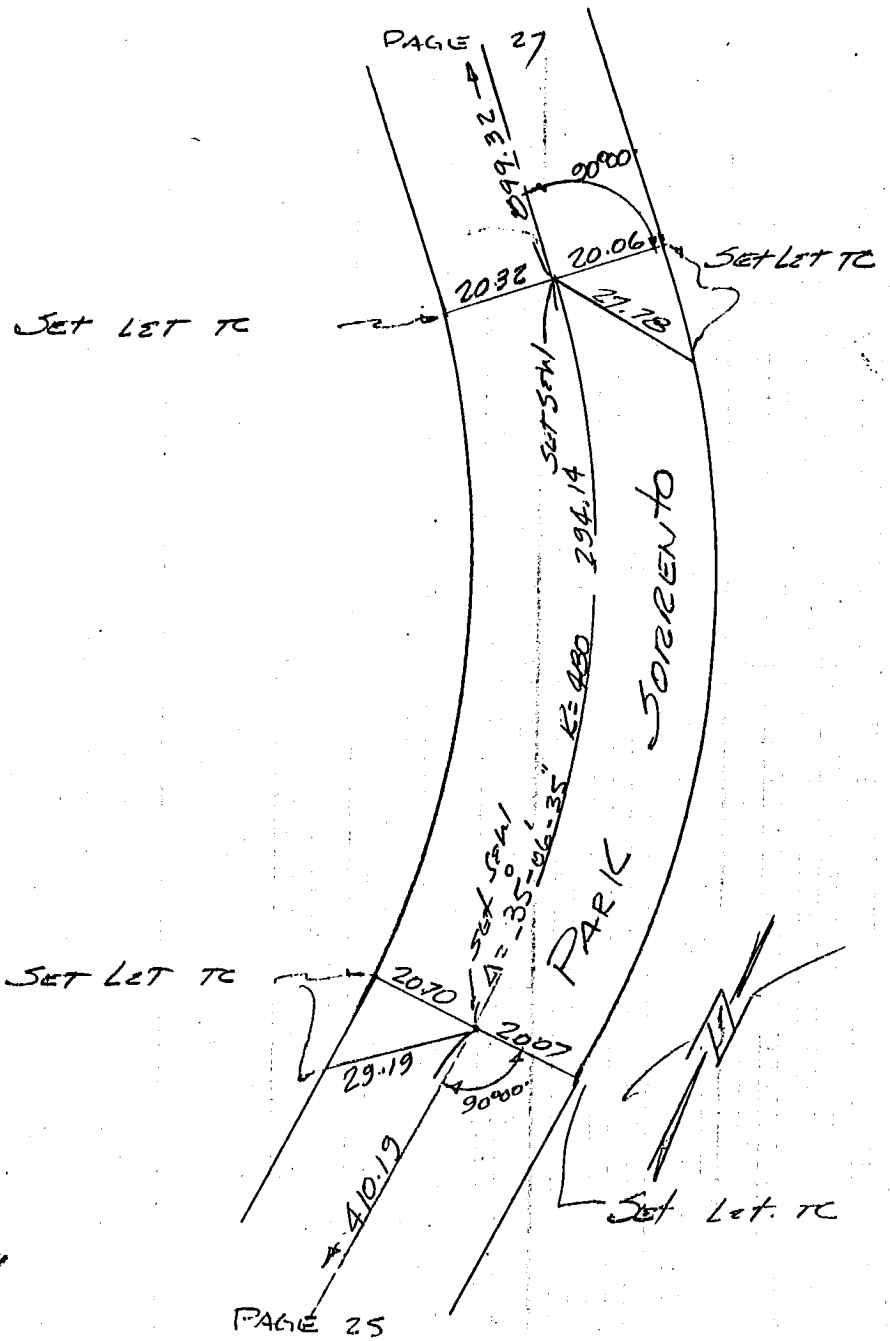


156-07, C-2

Co. Eng. F.B. 4045: 157

(26)

TRACT NO. 29385 DATE 1-15-78 PAGE 27 OF 30

ENGINEER JJ TRINIDAD R.C.E. 7771

SURVEY BY UTM LOS ANGELES

15Q 077 C-2

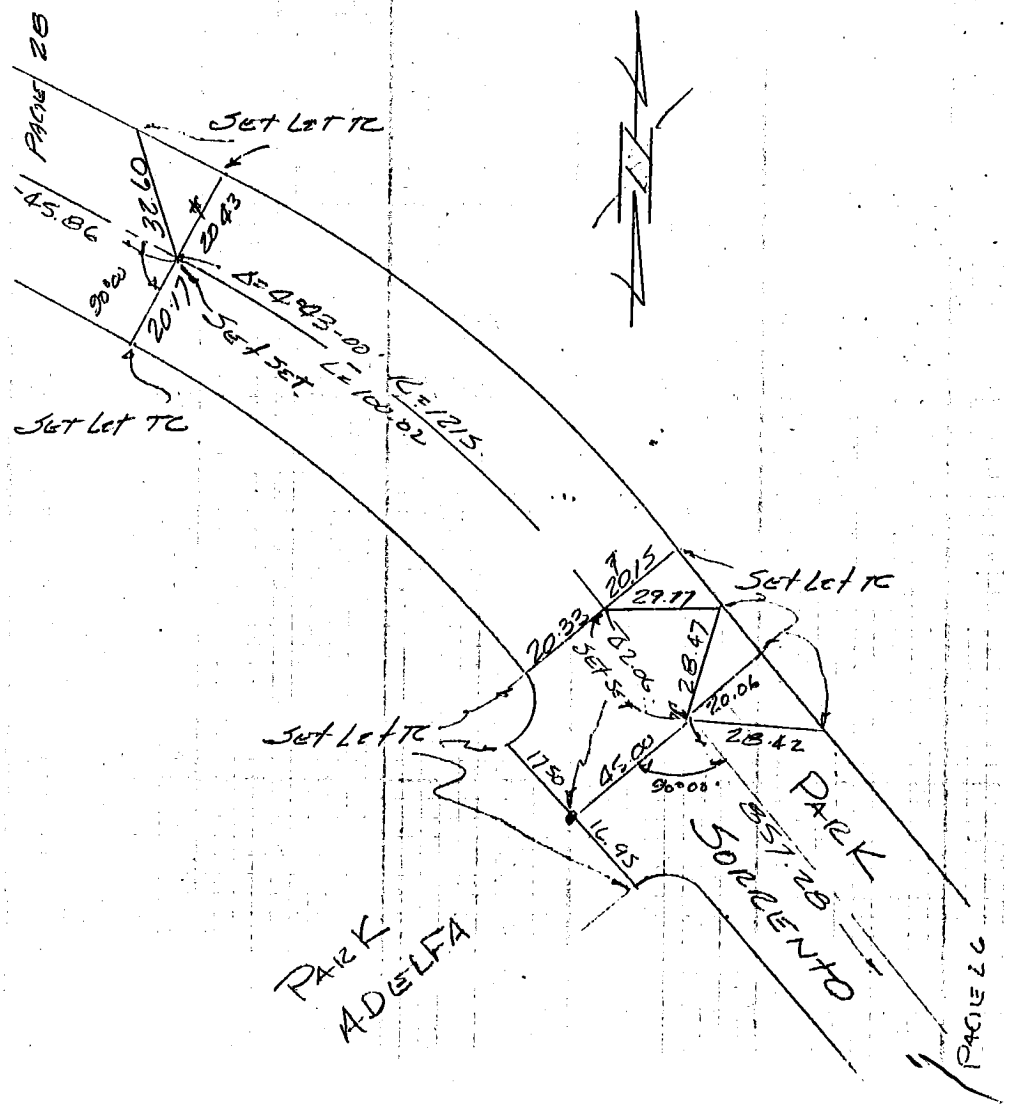

Co. Eng. F.B. 4045: 158

TRACT NO. 29385 DATE 1-15-78 PAGE 28 OF 30

ENGINEER J.J TRINOLLE R.C.E. 7771

SURVEY BY U.T.A.I. LOS ANGELES

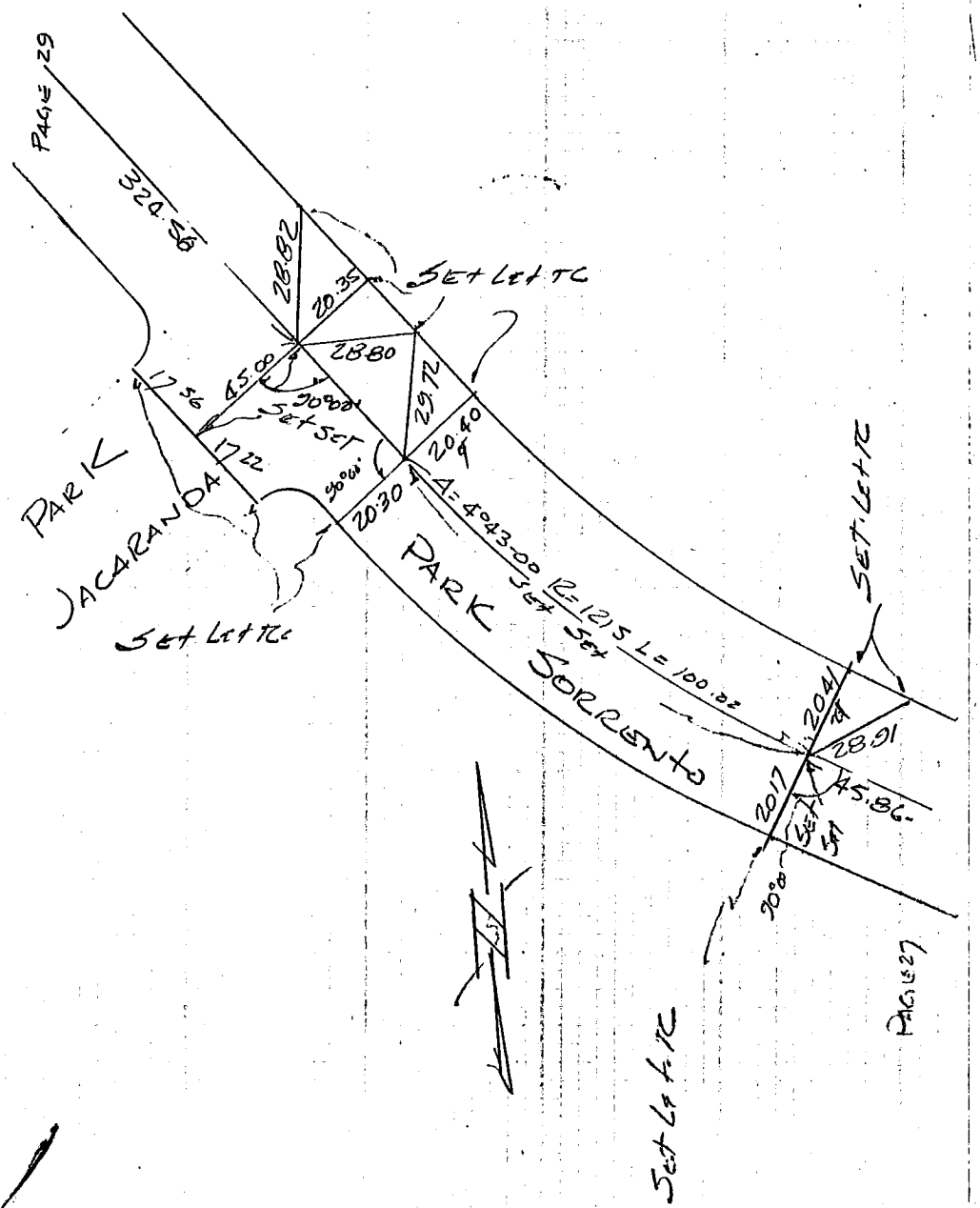

TRACT NO. 29385 DATE 1-15-78 PAGE 29 OF 30

ENGINEER JJ TRINOLE R.C.E. 7771

SURVEY BY UTM LOS ANGELES.

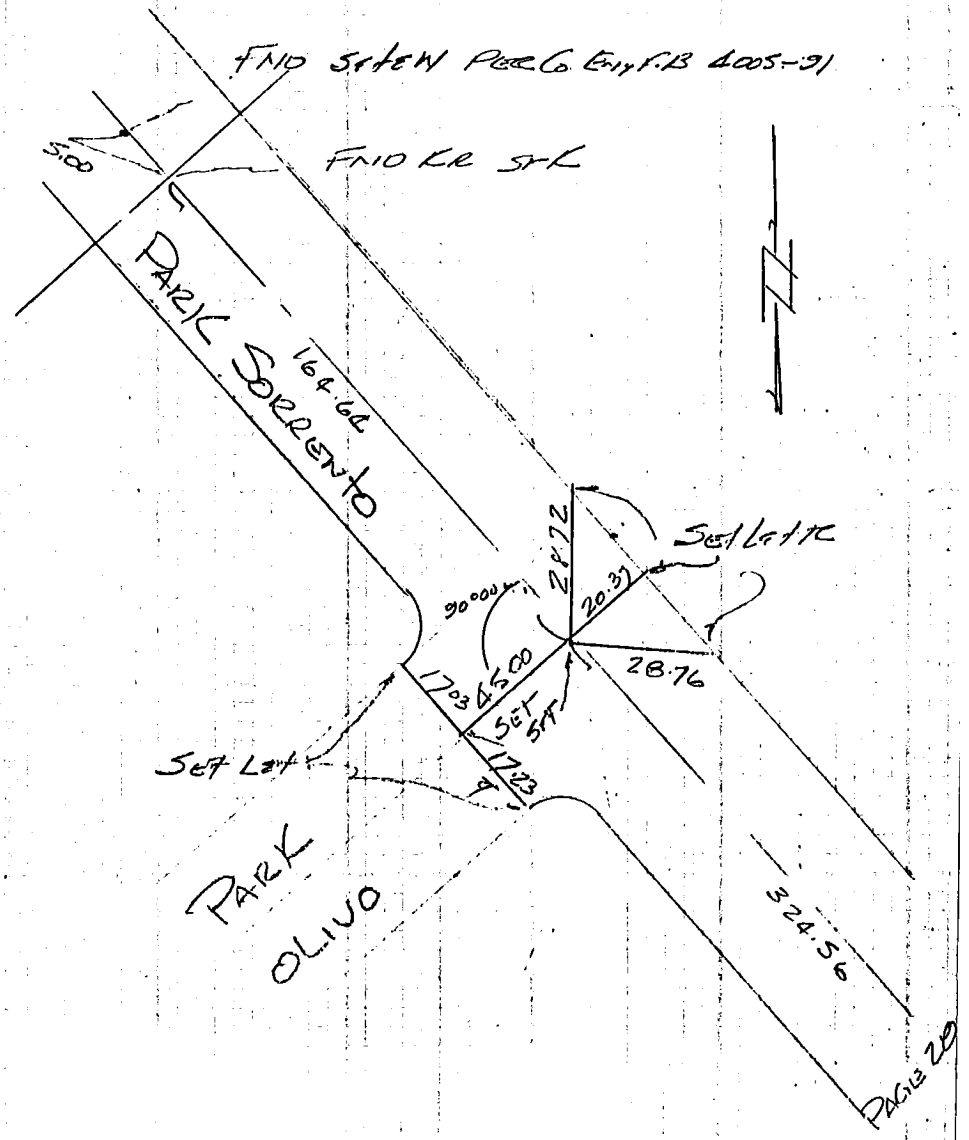

Co. Eng. F.B. 4045: 160

TRACT NO. 29385 DATE 1-15-78 PAGE 30 OF 30

ENGINEER J.J. TIZINIOLE R.C.E. 7771
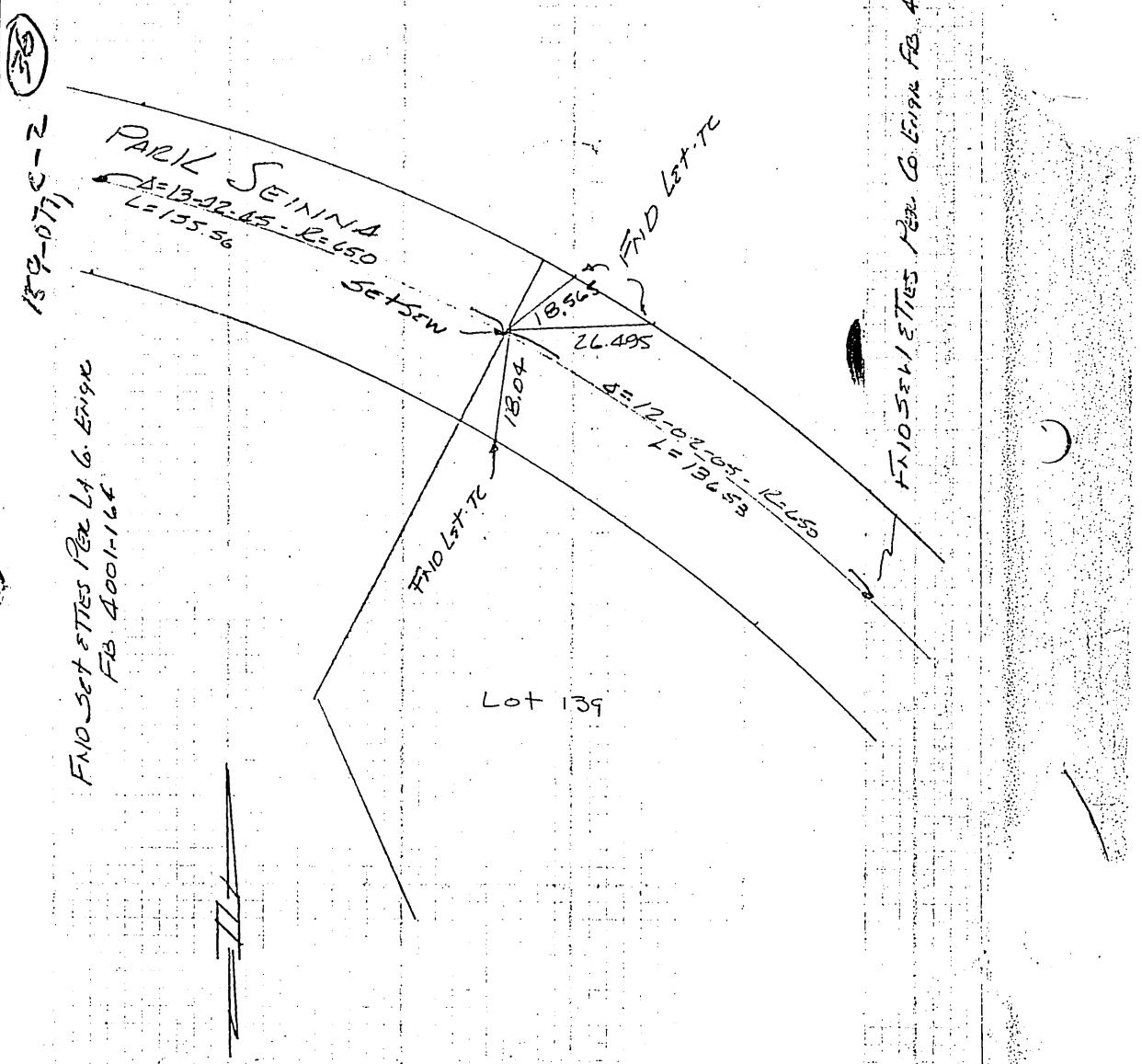
SURVEY BY U.T.A. LOS ANGELES