Notes Ck'd by	Survey of BOUQUET CYN PARK	F. B. 4147 Pg. 5
Map No. B-5241	JN 9968.02 Tape 24 Std 84° °F	
Office Work C. MOTEN	Surveyed by HCH	
Checked	Notes HCH Date AUG 74	
Date 12-18-74	Indexed SEP 20 1974	

J.N. 9968.02

BOUQUET CANYON CO. PARK

PROPERTY LOCATION

SECTION 1 T4N R16W

PARTY:
Hubbard
Albright
Jernigan
Fielden

Microfilmed Dec '84.

F. B. 4142 PG. 6

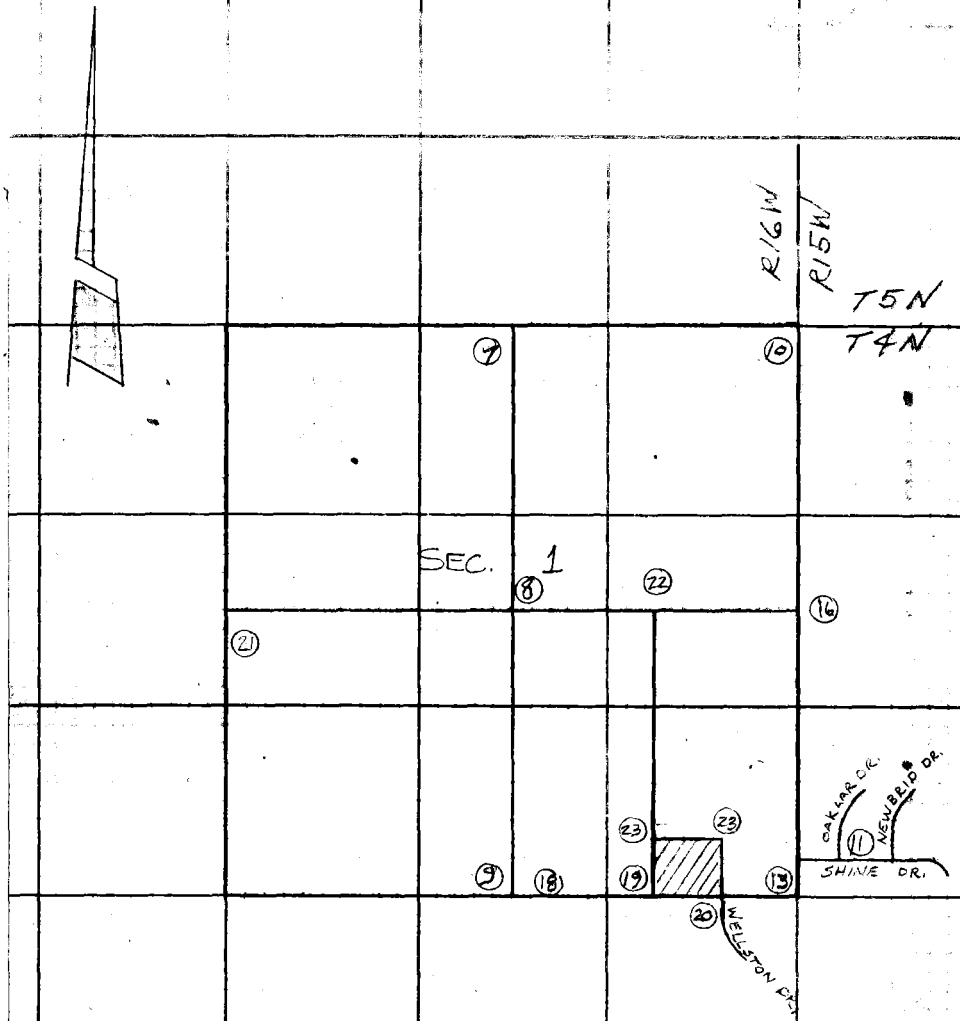

PLEASE RETURN TO
COUNTY OF LOS ANGELES
DEPARTMENT OF COUNTY ENGINEER
403 LOS ANGELES COUNTY ENGINEERING BLDG.

Do not extend this field of this line.

Note: Any Additions or Changes on this Sheet Must Be Made or Circled in Red Ink With Date and Name of Person Making Change.

Notes Ck'd by J. F. MUNOZ	Survey of BOUQUET CYN. PARK
Map No. B-5241	JN 9968.02 Tape 24 Std 24 °F
Office Work C. MOTEN	Surveyed by HCH
Checked J. F. MUNOZ	Notes HCH Date AUG 74
Date 12-18-74	Indexed T. M. PALMERI SEP 20 1974

F. B. 4147 PG. 7

W5770

Note: Any Additions or Changes on This Sheet Must be Made or Circled in Red Ink With Date and Name of Person Making Change.

Do not extend this side of this line.

PLEASE RETURN TO
COUNTY OF LOS ANGELES
DEPARTMENT OF COUNTY ENGINEER
403 LOS ANGELES COUNTY ENGINEERING BLDG.

TWP LINE 7

4347.38 @ H.P. 86°31'19" = 4339.37 ✓
1721.80 @ 89 10 42 = 1721.62 ✓

4339.37
− 1721.62
2617.75 ✓

① 00° 00' 23" 24 ✓
180 00 24 24
01 00 40
181 00 41 40 16 ✓

② 270 05 14 12 ✓
90 05 11
271 05 27 30 ✓ 18 ✓
91 05 34
M = 1 00 17 ✓

2617.75 ✓ CALC.

1/4 SEC COR
FD. C. S. MON. 4" UP
PER FB. 314-136
MKED

COUNTY SURVEYOR'S
T5N
R16W SEC 36
SEC 1
1/4 SEC COR
T4N
MONUMENT

CUT OF LINE
FOR ANGLE @
SO. 1/4 COR.

1° 00' 17" ✓

TO TOP PG 8 TO LT. PG. 17

76F309S CE#310 3-69

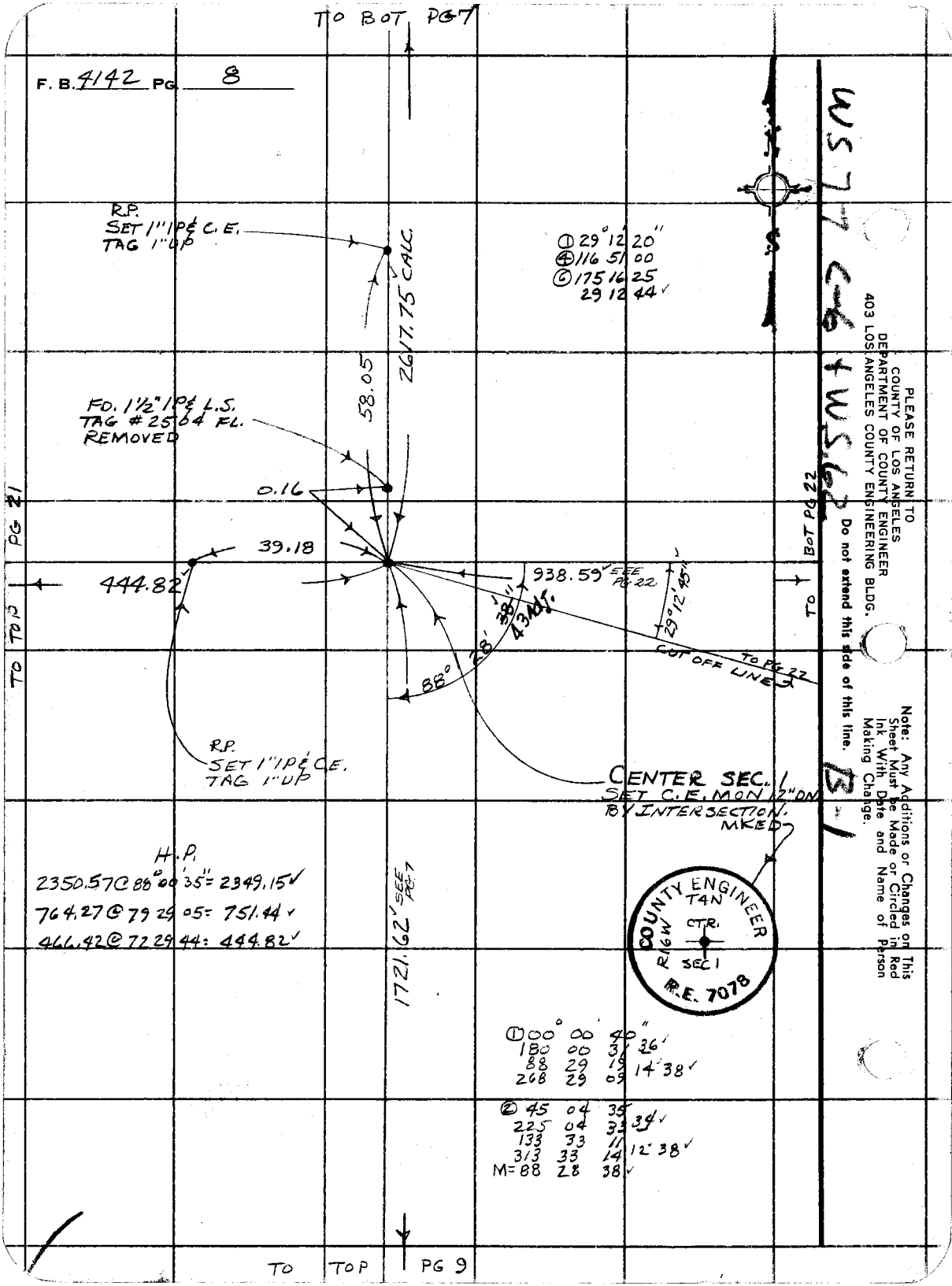

TO BOT PG 7
F. B. 4142 PG 8
R.P.
SET 1" IP & C.E.
TAG 1" UP
2617.75 CALC.
58.05
① 29° 12' 20"
④ 116 51 00
⑥ 175 16 25
29 12 44
FD. 1½" IP & L.S.
TAG #2504 FL.
REMOVED
0.16
39.18
444.82
938.59 SEE PG 22
29° 12' 45"
TO BOT PG 22
TO TOP PG 21
88° 28' 38"
43 ALT.
CUT OFF LINE
TO PG 22
R.P.
SET 1" IP & C.E.
TAG 1" UP
CENTER SEC. 1
SET C.E. MON 12" DN
BY INTERSECTION.
MKED
H.P.
2350.57 @ 88° 00' 35" = 2349.15
764.27 @ 79 29 05 = 751.44
466.42 @ 72 29 44 = 444.82
1721.62 SEE PG 7
COUNTY ENGINEER
T4N
R16W
CTR.
SEC 1
R.E. 7078
① 00° 00' 40"
180 00 31 36
88 29 19
268 29 09 14 38
② 45 04 35
225 04 33 34
133 33 11
313 33 14 12 38
M = 88 28 38
TO TOP PG 9
WS 77 C-6 + WS 62
B-1
PLEASE RETURN TO
COUNTY OF LOS ANGELES
DEPARTMENT OF COUNTY ENGINEER
403 LOS ANGELES COUNTY ENGINEERING BLDG.
Do not extend this side of this line.
Note: Any Additions or Changes on This Sheet Must be Made or Circled in Red Ink With Date and Name of Person Making Change.

Notes Ck'd by J. F. MUNOZ	Survey of BOUQUET CYN PARK
Map No. B-5241	JN 9968.02 Tape 24 Std 84 °F
Office Work C. MOTEN	Surveyed by HCH
Checked J. F. MUNOZ	Notes HCH Date AUG 74
Date 12-18-74	Indexed T. M. PALMERI SEP 20 1974

F. B. 4142 PG. 9

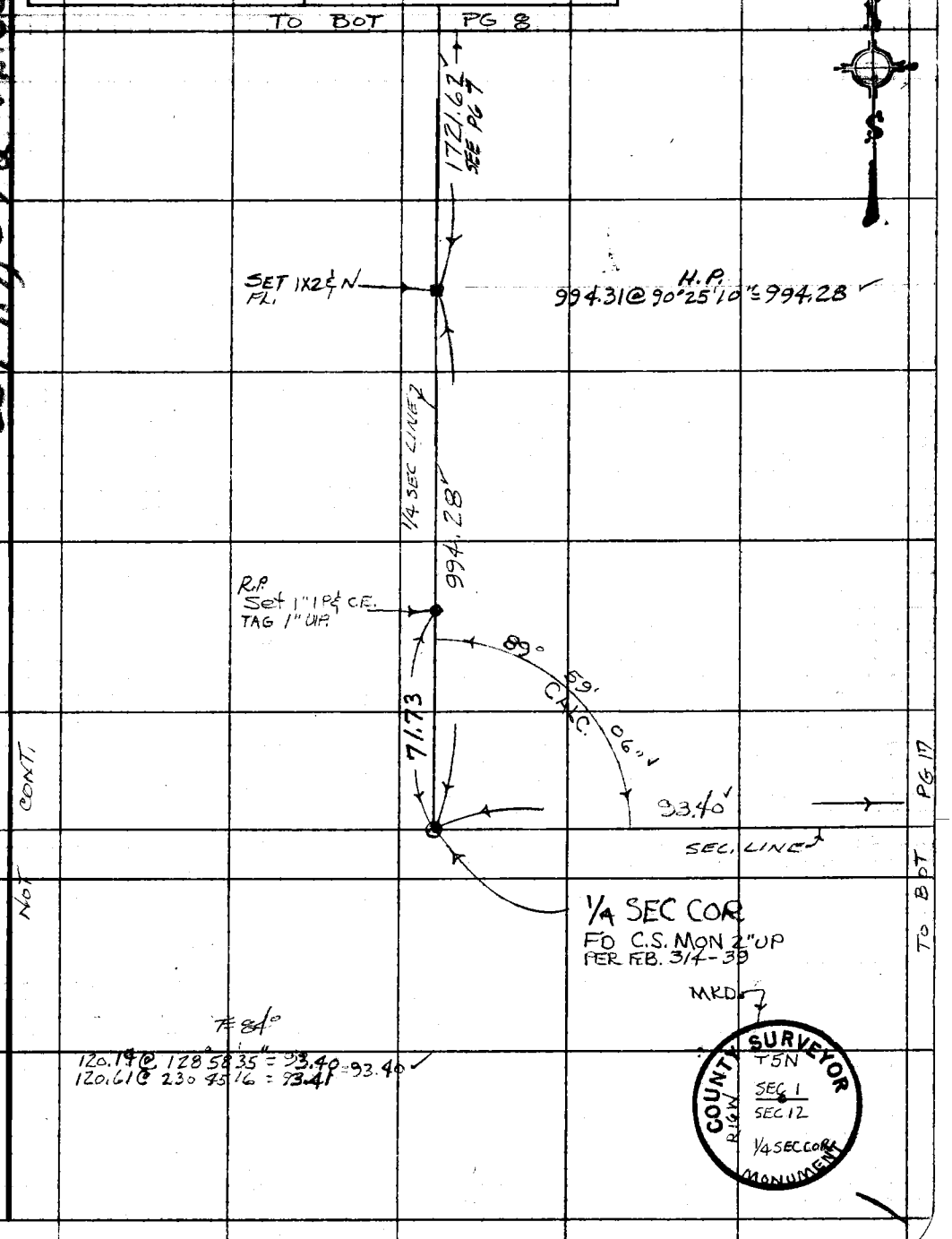

Note: Any Additions or Changes on This Sheet Must be Made or Circled in Red Ink With Date and Name of Person Making Change.

Do not extend this side of this line.

PLEASE RETURN TO
COUNTY OF LOS ANGELES
DEPARTMENT OF COUNTY ENGINEER
403 LOS ANGELES COUNTY ENGINEERING BLDG.

264-117, C-1 & W.S. 62, B-1

76F309S CE#310 3-69

F. B. 4142 PG. 10

WS 77 D-6

NOT CONT.

TWP. LINE

T.W.P. COR.
FD. C.S. MON 6"
UP. PER F.B. 314-137

MKD

COUNTY SURVEYORS
T5N
R16W 36 31 R15W
1 6
T.W.P. COR
T4N
MONUMENT

H.P. #2
2612.92 @ 97°52' = 2588.33 ✓
2981.87 @ 94 46 = 2971.56 ✓
4094.02 @ 94°05'30" = 4083.58 ✓

RANGE LINE

2971.56 ✓
-2588.33 ✓
383.23 ✓

4083.58 ✓
-2971.56 ✓
1112.02 ✓

2588.33' CALC.

2588.33'

T LINE

TO TOP

PG 16

PLEASE RETURN TO
COUNTY OF LOS ANGELES
DEPARTMENT OF COUNTY ENGINEER
403 LOS ANGELES COUNTY ENGINEERING BLDG.

Do not extend this side of this line.

Note: Any Additions or Changes on This Sheet Must be Made or Circled in Red Ink With Date and Name of Person Making Change.

Notes Ck'd by J. F. MUNOZ	Survey of BOUQUET CYN PARK	F. B. 4142 PG. 11
Map No. B-5241	JN 9968.02 Tape 24 Std 84 °F	
Office Work C. MOTEN	Surveyed by HCH	
Checked J. F. MUNOZ	Notes HCH Date AUG 74	
Date 12-18-74	Indexed M. PALMERI SEP 20 1974	

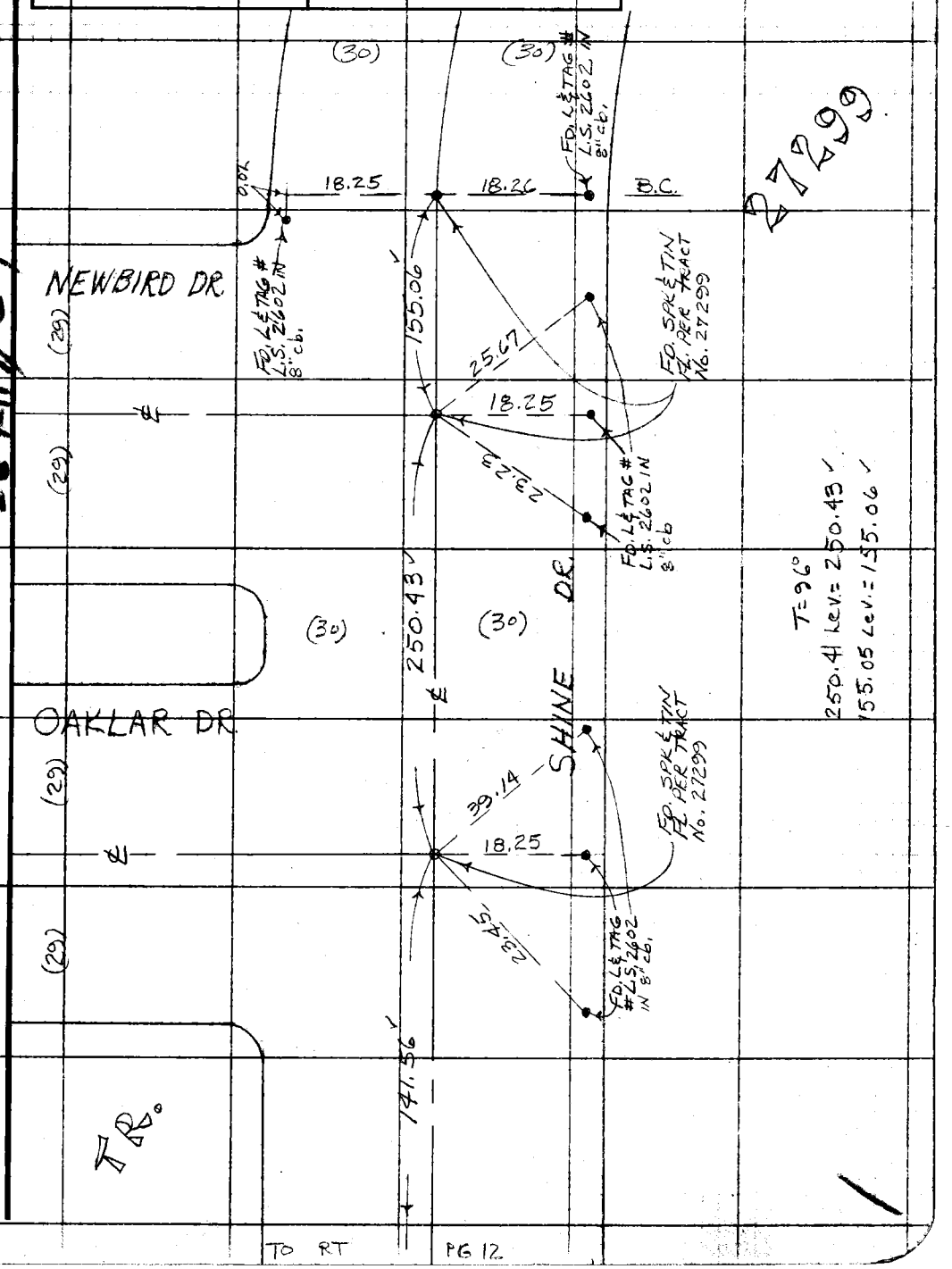

Note: Any Additions or Changes on This Sheet Must be Made or Circled in Red Ink With Date and Name of Person Making Change.

Do not extend this side of this line

264-117 C-1

PLEASE RETURN TO
COUNTY OF LOS ANGELES
DEPARTMENT OF COUNTY ENGINEER
403 LOS ANGELES COUNTY ENGINEERING BLDG.

76F309S CE#310 3-69

F. B. 4142 PG 12

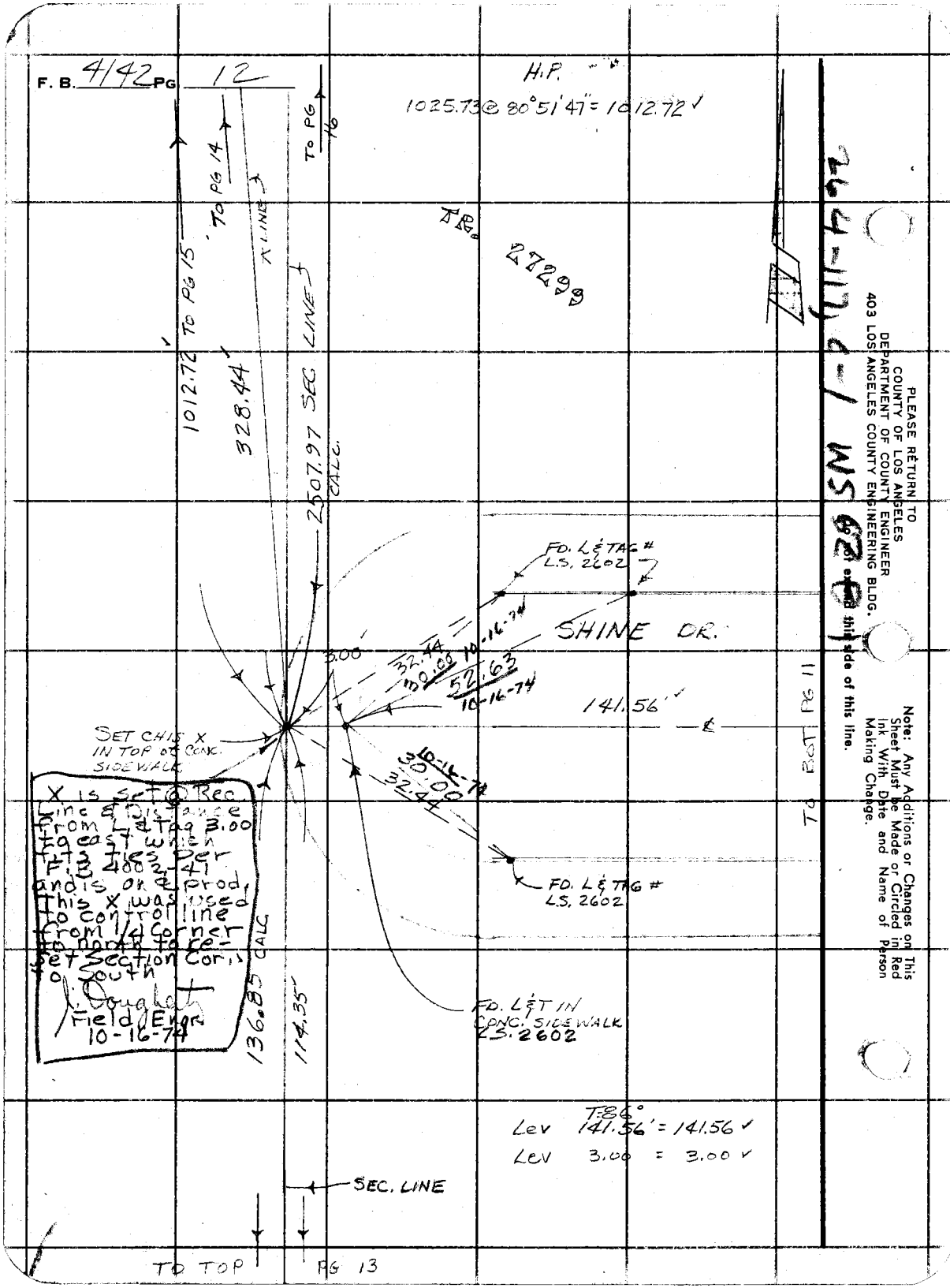

PLEASE RETURN TO
COUNTY OF LOS ANGELES
DEPARTMENT OF COUNTY ENGINEER
403 LOS ANGELES COUNTY ENGINEERING BLDG.

Note: Any Additions or Changes on This Sheet Must be Made or Circled in Red Ink With Date and Name of Person Making Change.

To be entered this side of this line.

264-117, C-1 WS 62

Notes Ck'd by J. F. MUNOZ	Survey of BOUQUET CYN PARK	F. B. 4142 PG. 13
Map No. B 5241	JN 9968.02 Tape 24 Std 84 °F	
Office Work C. MOTEN	Surveyed by HCH	
Checked J. F. MUNOZ	Notes HCH Date AUG 74	
Date 12-18-74	Indexed M. PALMER SEP 20 1974	

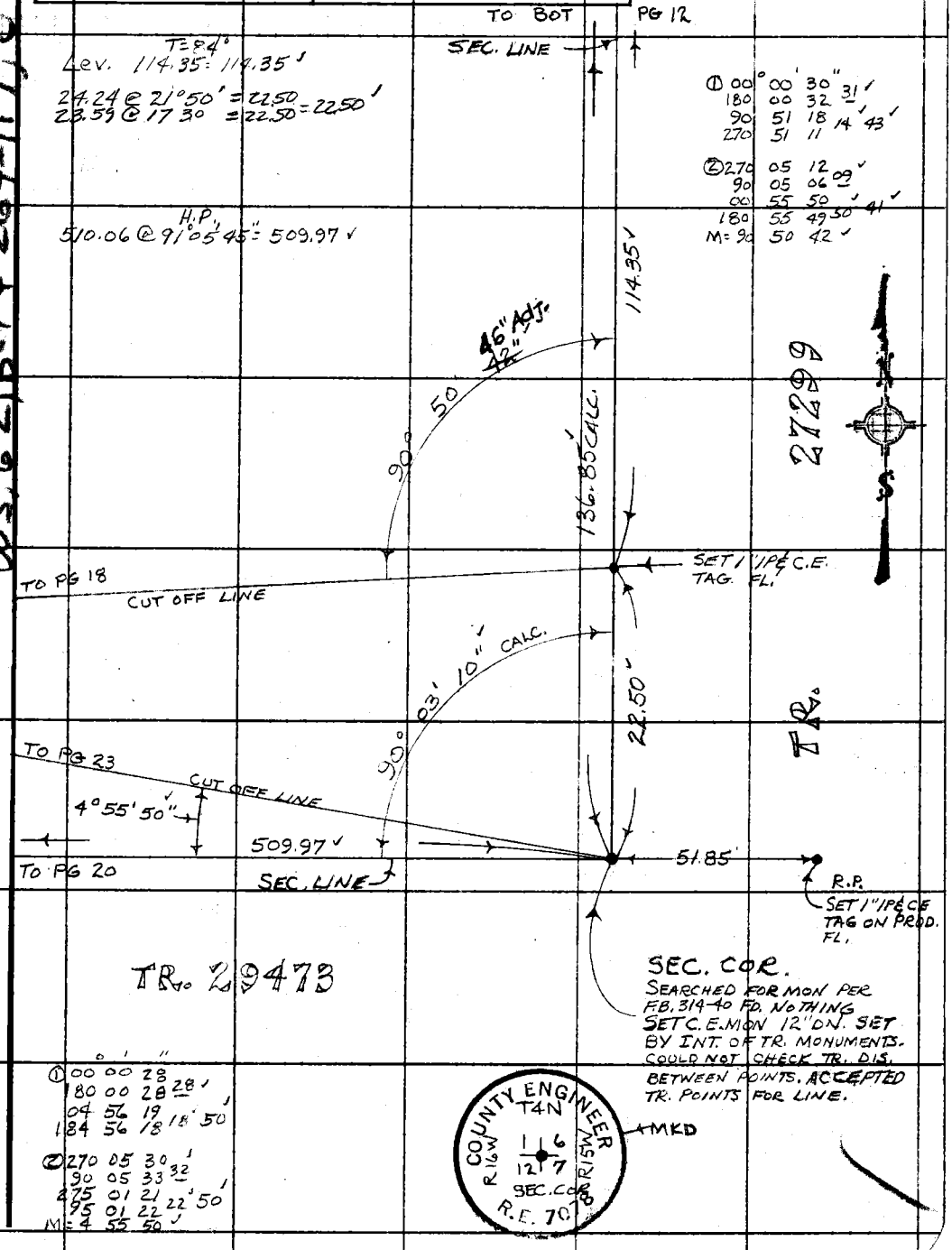

Note: Any Additions or Changes on This Sheet Must be Made or Circled in Red Ink With Date and Name of Person Making Change.

Do not extend this side of this line.

PLEASE RETURN TO
COUNTY OF LOS ANGELES
DEPARTMENT OF COUNTY ENGINEER
403 LOS ANGELES COUNTY ENGINEERING BLDG.

WS 62, B-1 + 264-117, C-1

76F309S CE#310 3-69

F. B. 4142 PG 14

TO BOT PG 15

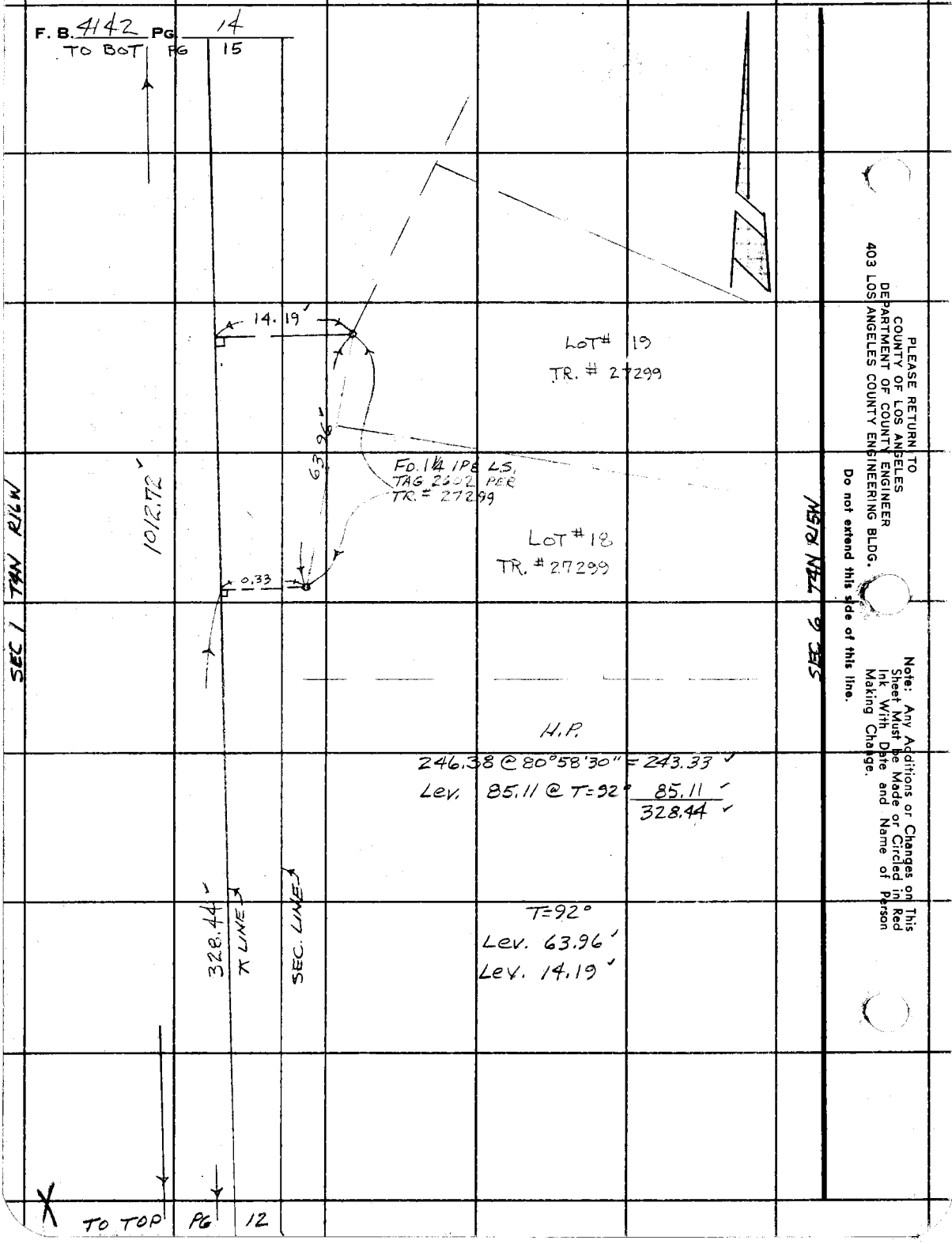

TO TOP PG 12

PLEASE RETURN TO
COUNTY OF LOS ANGELES
DEPARTMENT OF COUNTY ENGINEER
403 LOS ANGELES COUNTY ENGINEERING BLDG.

Do not extend this side of this line.

Note: Any Additions or Changes on This Sheet Must be Made or Circled in Red Ink With Date and Name of Person Making Change.

Notes Ck'd by J. F. MUNOZ	Survey of BOUQUET CYN PARK
Map No. B5241	JN 9968.02 Tape 24 Std 84 °F
Office Work C. MOTEN	Surveyed by HCH
Checked J. F. MUNOZ	Notes HCH Date AUG 74
Date 12-18-74	Indexed M. PALMER SEP 20 1974

F. B. 4142 PG. 15

TO BOT. PG. 16

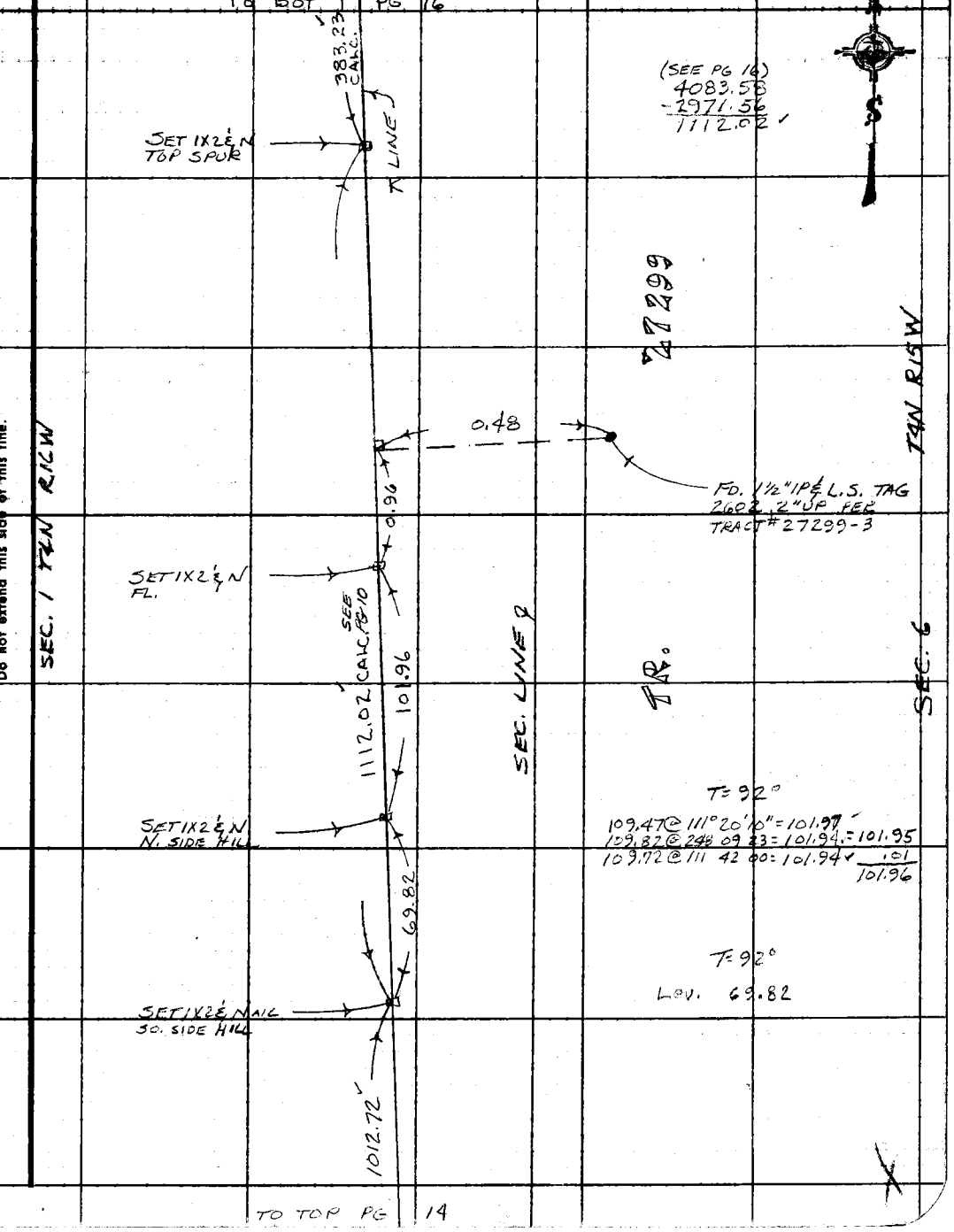

TO TOP PG 14

Note: Any Additions or Changes on This Sheet Must be Made or Circled in Red Ink With Date and Name of Person Making Change.

Do not extend this side of this line.

PLEASE RETURN TO
COUNTY OF LOS ANGELES
DEPARTMENT OF COUNTY ENGINEER
403 LOS ANGELES COUNTY ENGINEERING BLDG.

76F309S CE#310 3-69

F. B. 4142 PG 16

TO BOT PG 10

WS, 77 D-6

PLEASE RETURN TO
COUNTY OF LOS ANGELES
DEPARTMENT OF COUNTY ENGINEER
403 LOS ANGELES COUNTY ENGINEERING BLDG.

Do not extend this side of this line.

Note: Any Additions or Changes on This Sheet Must Be Made or Circled in Red Ink With Date and Name of Person Making Change.

2588.33 CALC.

RANGE LINE

2588.33

56"

29'

88°

PG 22

751.44 SEE PG 8

1/4 SEC. LINE

0.48

1/4 SEC. COR

FD. 2" IP & L.S. TAG #2504 WITH 1X2 WOOD PLUG & MOUND OF ROCK
PER. F.B. 1844-136
TRACT # 27299-3
REPLACED WITH C.E. MON. "UP

MKD

TO TOP

91°

28'

48"

53" Adj.

2971.56
- 2588.33
383.23

COUNTY ENGINEER
T4N
R16W
1 6
1/4 COR
R.E. 7078

383.23 CALC.

LINE

RANGE LINE

2507.97 CALC.

① 00° 00' 28 30'
180 00 21
91 29 16
271 29 18 17' 47'
179 59 15
359 58 14 14' 44'

② 270 05 35
90 05 42 38'
01 34 26 28' 50'
181 34 31
90 04 21 22' 44'
270 04 23
M 91° 28' 48"
M 179 58 44

179° 58' 44"
- 91 28 48
88° 29' 56"

TO PG 12

4094.01 @ 94°05'30" = 4083.58 H.P.
2981.87 @ 94°46'00" = 2971.56
2612.92 @ 97°52'00" = 2588.33

TO TOP PG 15

Notes Ck'd by J. F. MUNOZ	Survey of BOUQUET CYN PARK	F. B. 4142 PG. 17
Map No. B5241	JN 9968.02 Tape 24 Std 84 °F	
Office Work C. MOTEN	Surveyed by HCH	
Checked J. F. MUNOZ	Notes HCH Date AUG 74	
Date 12-18-74	Indexed T. M. PALMERI SEP 20 1974	

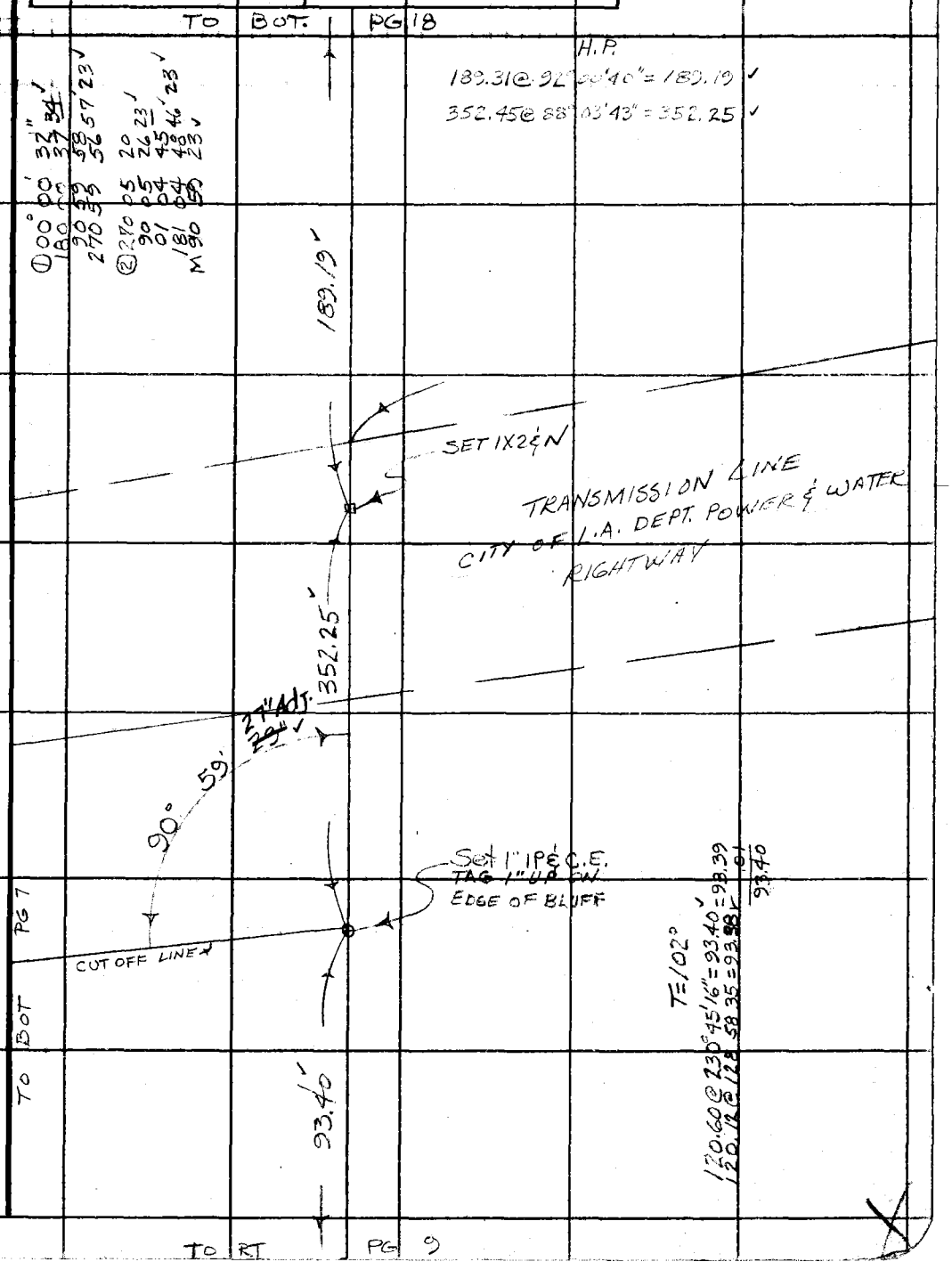

Note: Any Additions or Changes on This Sheet Must be Made or Circled in Red Ink With Date and Name of Person Making Change.

Do not extend this side of this line.

PLEASE RETURN TO
COUNTY OF LOS ANGELES
DEPARTMENT OF COUNTY ENGINEER
403 LOS ANGELES COUNTY ENGINEERING BLDG.

76F309S CE#310 3-69

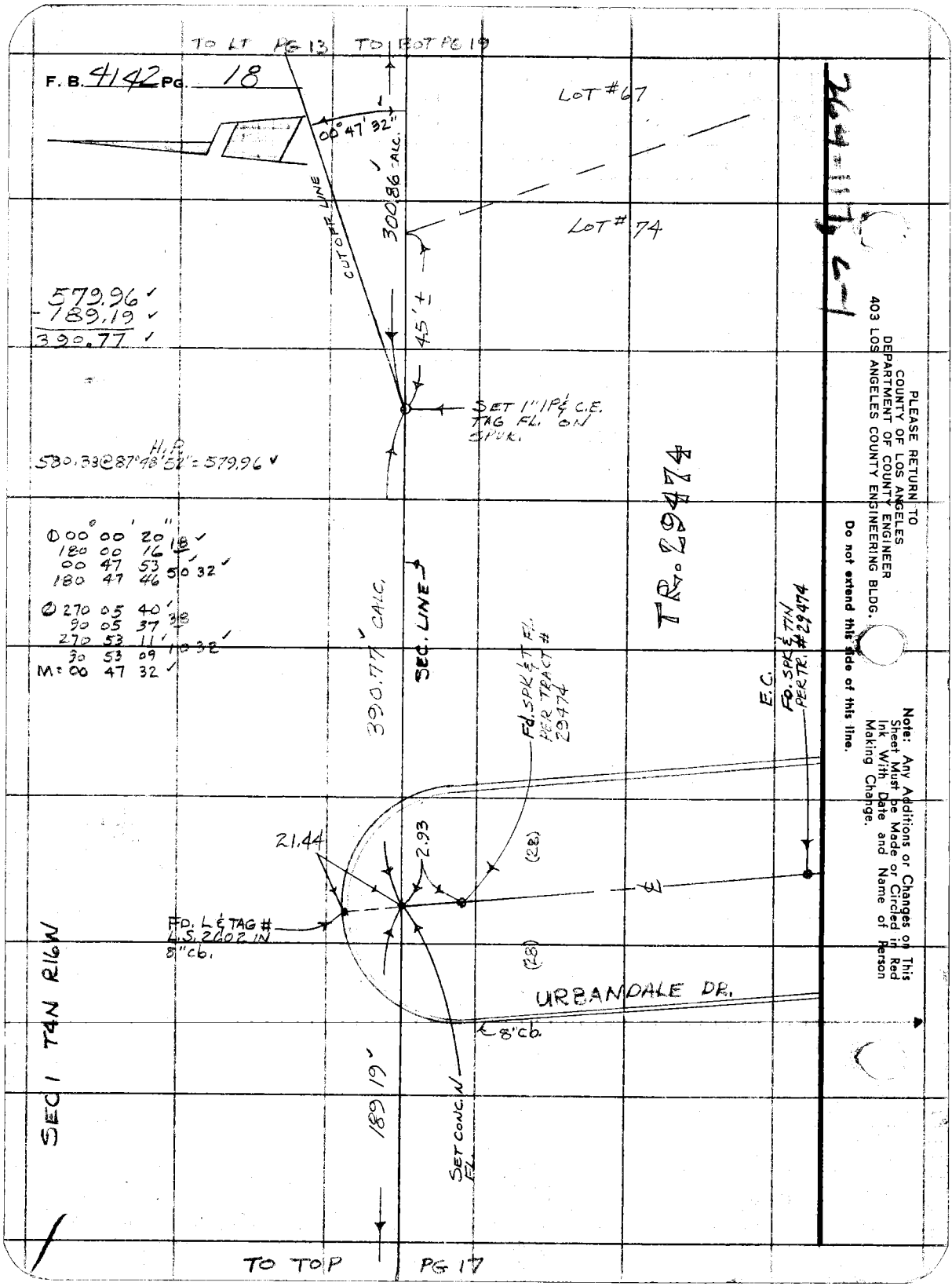

PLEASE RETURN TO
COUNTY OF LOS ANGELES
DEPARTMENT OF COUNTY ENGINEER
403 LOS ANGELES COUNTY ENGINEERING BLDG.

Do not extend this side of this line.

Note: Any Additions or Changes on This Sheet Must be Made or Circled in Red Ink With Date and Name of Person Making Change.

Notes Ck'd by J. F. MUNOZ	Survey of BOUQUET CYN PARK	F. B. 4142 PG. 19
Map No. B 5241	JN 9968.02 Tape 24 Std 84 °F	
Office Work C. MOTEN	Surveyed by HCH	
Checked J. F. MUNOZ	Notes HCH Date AUG 74	
Date 12-18-74	Index J. M. PALMERI SEP 20 1974	

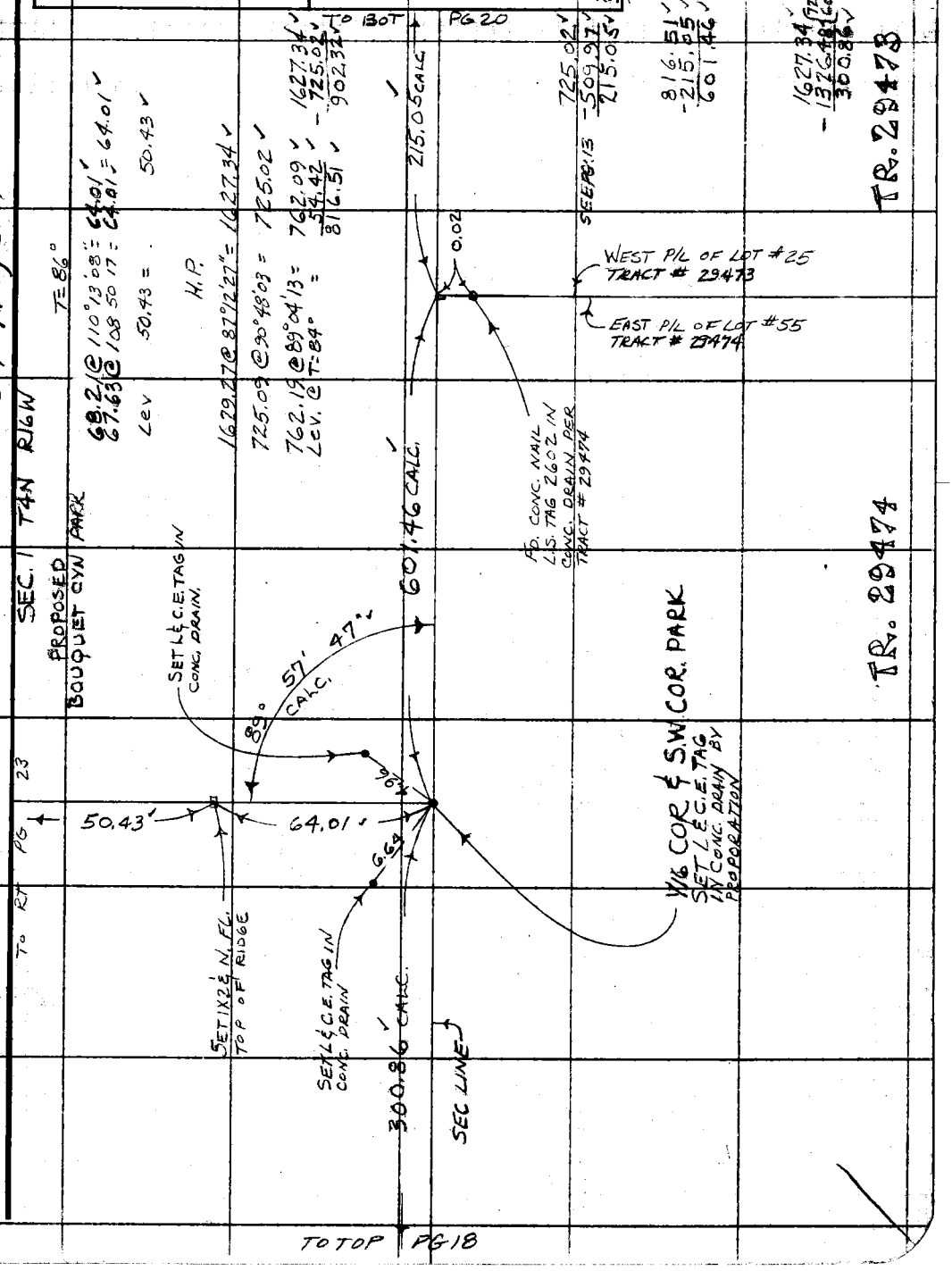

Note: Any Additions or Changes on This Sheet Must be Made or Circled in Red Ink With Date and Name of Person Making Change.

Do not extend this side of this line. 264-117, C-1

PLEASE RETURN TO
COUNTY OF LOS ANGELES
DEPARTMENT OF COUNTY ENGINEER
403 LOS ANGELES COUNTY ENGINEERING BLDG.

76F309S CE#310 3-69

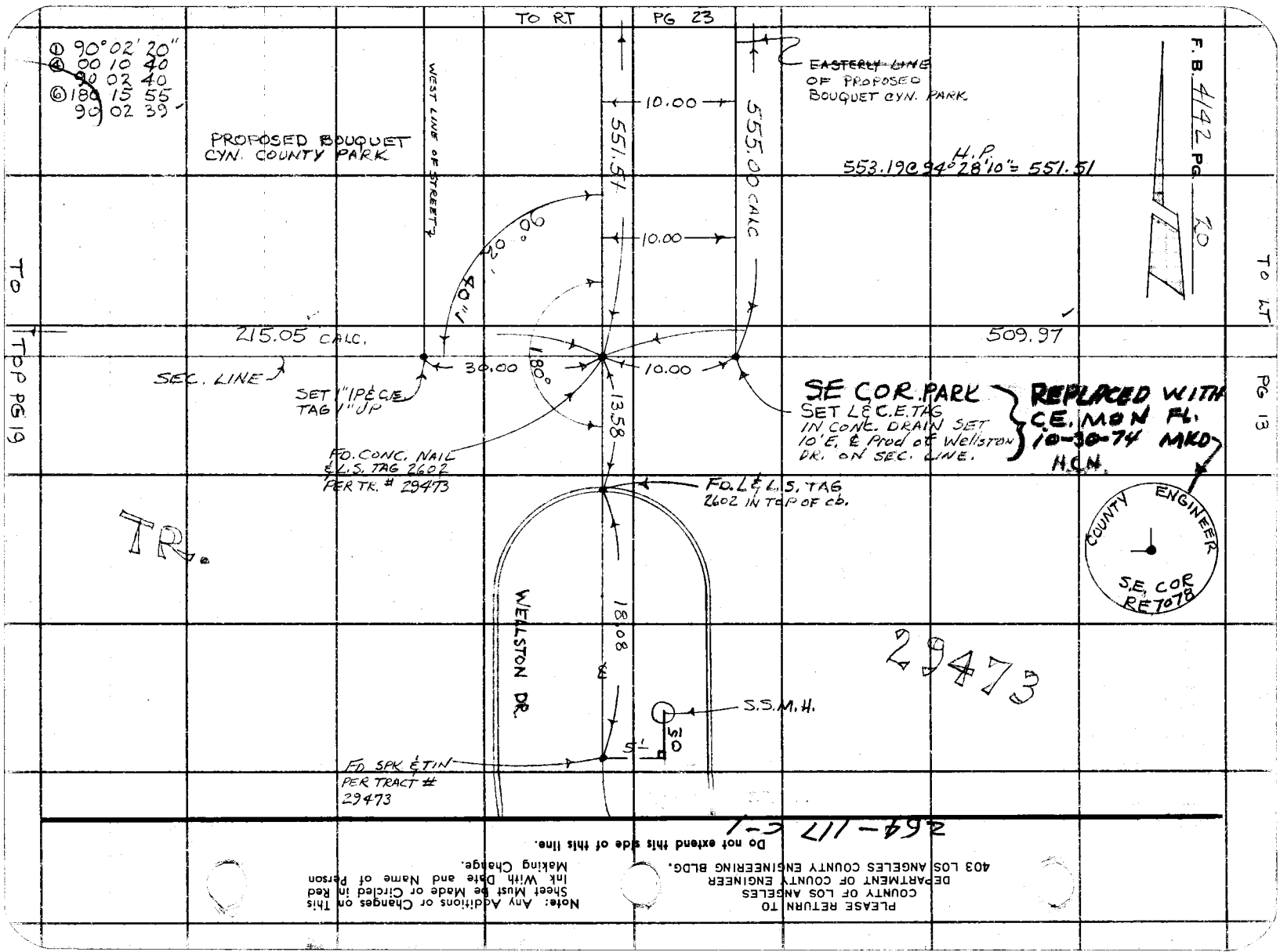

PLEASE RETURN TO
COUNTY OF LOS ANGELES
DEPARTMENT OF COUNTY ENGINEER
403 LOS ANGELES COUNTY ENGINEERING BLDG.

Note: Any Additions or Changes on this Sheet Must be Made or Circled in Red Ink With Date and Name of Person Making Change.

Do not extend this side of this line.

264-117 C-1

Notes Ck'd by J. F. MUNOZ	Survey of BOUQUET CYN PARK	F. B. 4142 PG. 21
Map No. B-5241	JN 9968.02 Tape 24 Std 84 °F	
Office Work C. MOTEN	Surveyed by HCH	
Checked J. F. MUNOZ	Notes HCH Date AUG 74	
Date 12-18-74	Indexed T. M. PALMERI SEP 20 1974	

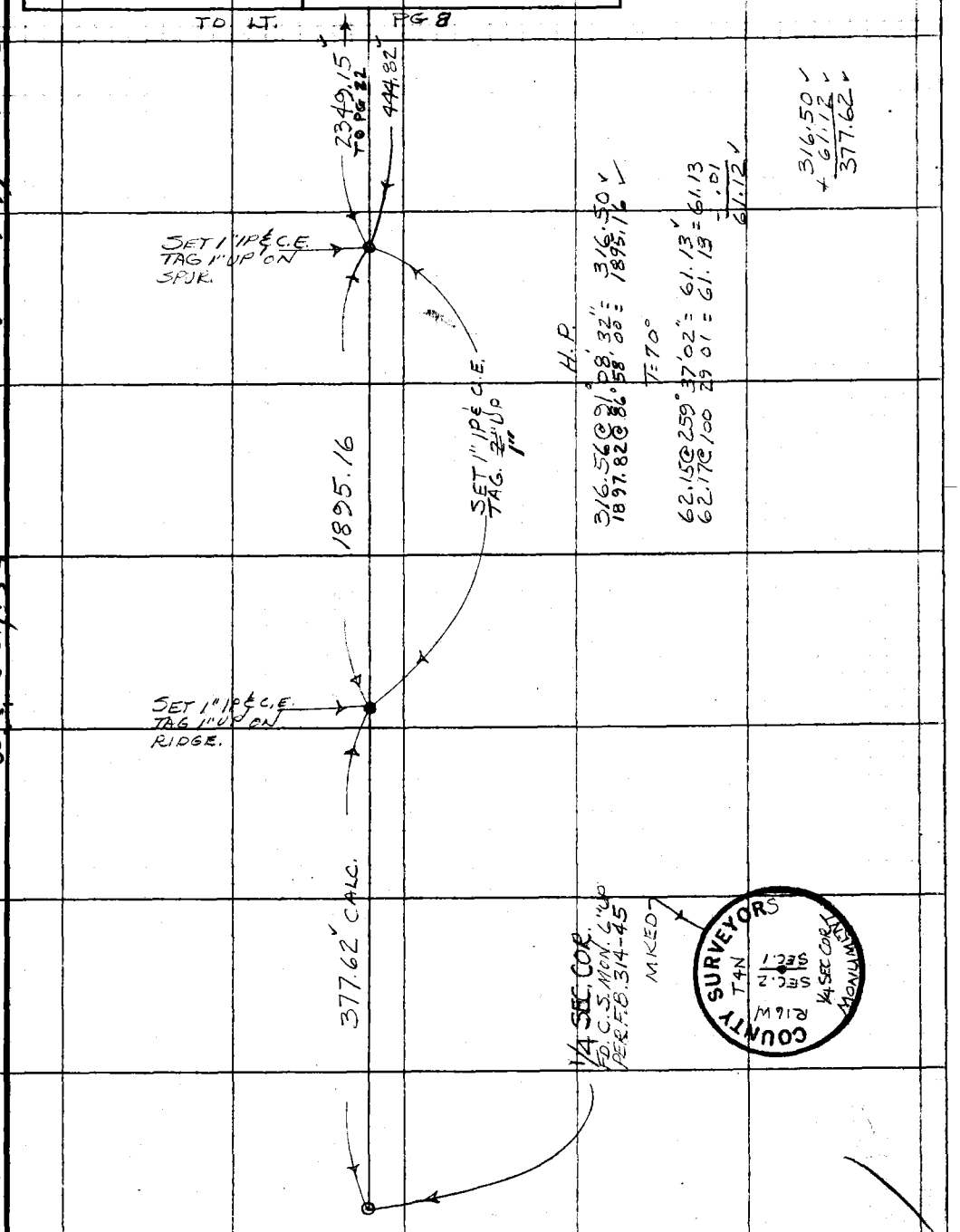

Note: Any Additions or Changes on This Sheet Must be Made or Circled in Red Ink With Date and Name of Person Making Change.

Do not extend this side of this line.

PLEASE RETURN TO
COUNTY OF LOS ANGELES
DEPARTMENT OF COUNTY ENGINEER
403 LOS ANGELES COUNTY ENGINEERING BLDG.

WS 77, C-6

WS 62, B-1

76F309S CE#310 3-69

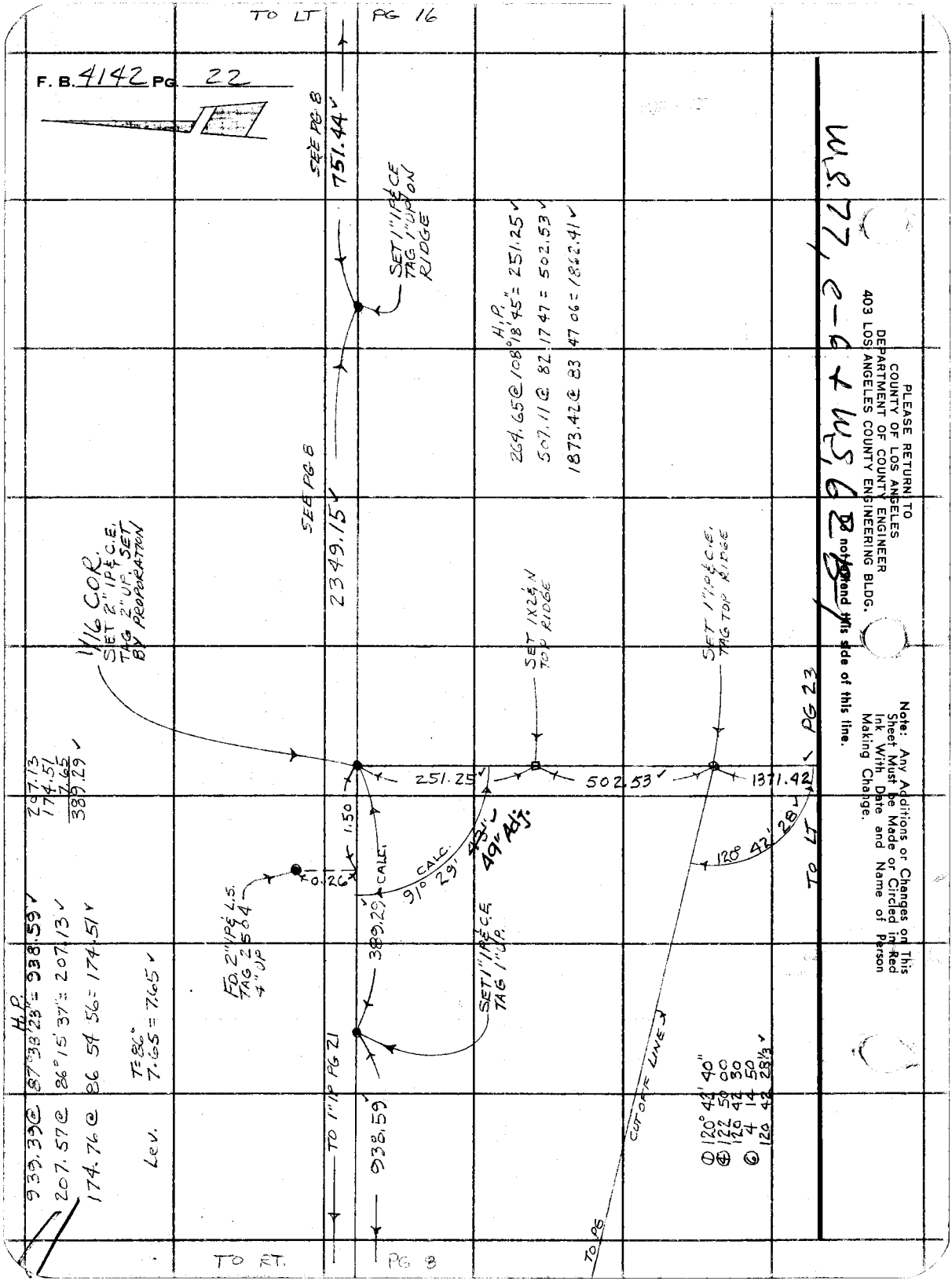

PLEASE RETURN TO
COUNTY OF LOS ANGELES
DEPARTMENT OF COUNTY ENGINEER
403 LOS ANGELES COUNTY ENGINEERING BLDG.

Do not extend this side of this line.

Note: Any Additions or Changes on This Sheet Must be Made or Circled in Red Ink With Date and Name of Person Making Change.

Notes Ck'd by J. F. MUNOZ	Survey of BOUQUET CYN PARK
Map No. B-5241	JN 9968.02 Tape 24 Std 84 °F
Office Work C. MOTEN	Surveyed by HCH
Checked J. F. MUNOZ	Notes HCH Date AUG 74
Date 12-18-74	Indexed J. M. PALMERI SEP 20 1974

F. B. 4142 PG. 23

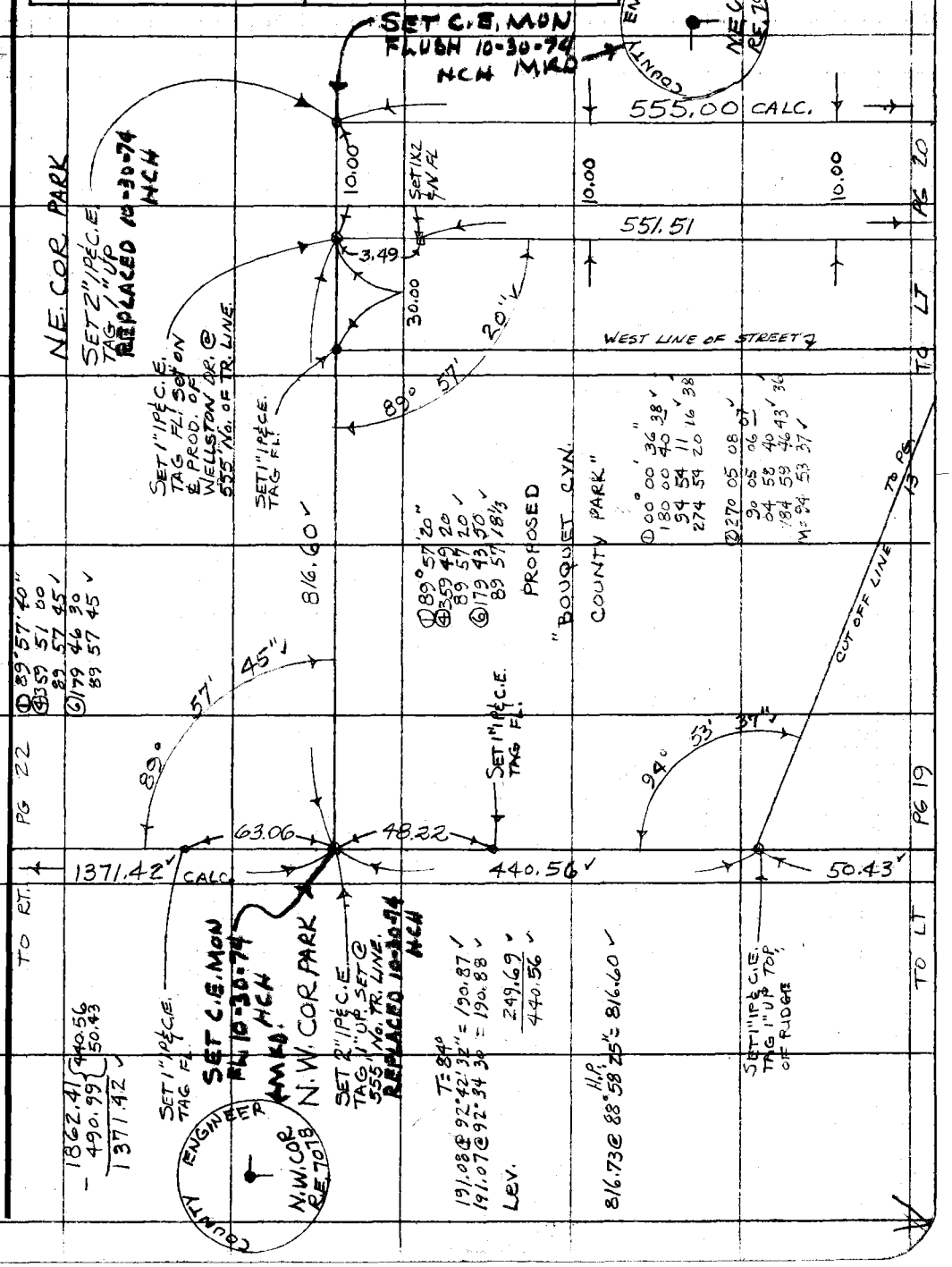

Note: Any Additions or Changes on This Sheet Must be Made or Circled in Red Ink With Date and Name of Person Making Change.

PLEASE RETURN TO
COUNTY OF LOS ANGELES
DEPARTMENT OF COUNTY ENGINEER
403 LOS ANGELES COUNTY ENGINEERING BLDG.

Do not extend this side of this line.

76F309S CE#310 3-69

F. B. 4142 PG. 24

PLEASE RETURN TO
COUNTY OF LOS ANGELES
DEPARTMENT OF COUNTY ENGINEER
403 LOS ANGELES COUNTY ENGINEERING BLDG.

Do not extend this side of this line.

Note: Any Additions or Changes on This Sheet Must be Made or Circled in Red Ink With Date and Name of Person Making Change.

F. B. 442 Pg. 25

NOTES RED. _____ JOB NO. 9968.02 SURVEY OF _____
DATE _____ SURVEY BY H.C.H.
NOTES CHKD. MUNOZ NOTES BY H.C.H. DATE AUG 74
DATE 9/25/74 INDEXED T. M. PALMERI DATE SEP 20 1974

J.N. 9968.02

BENCH LEVELS

FOR

BOUQUET CYN. PARK

DESCRIPTION	ADJ. ELEV.	3RD RUN	2ND RUN	DIFF.	1ST RUN	B.M.
		PARTY HUBBARD ALBRIGHT JERNIGAN FIELDEN				

NOTE: ANY ADDITIONS OR CHANGES ON THIS SHEET MUST BE MADE OR CIRCLED IN RED INK, WITH DATE AND NAME OF PERSON MAKING CHANGE.

Do not extend notes this side of this line

PLEASE RETURN TO
LOS ANGELES COUNTY SURVEYOR
725 LOS ANGELES COUNTY ENGINEERING BLDG.

765420 353 3-51

76S420 35M-3-51

PLEASE RETURN TO
LOS ANGELES COUNTY SURVEYOR
725 LOS ANGELES COUNTY ENGINEERING BLDG.

NOTE: ANY ADDITIONS OR CHANGES ON THIS SHEET MUST BE MADE OR CIRCLED IN RED INK, WITH DATE AND NAME OF PERSON MAKING CHANGE.

Do not extend notes this side of this line

JOB NO. 9968.02 SURVEY OF BOUQUET CYN PARK NOTES RED. DATE
SURVEY BY H.C.H. NOTES CHKD. MUNOZ
NOTES BY H.C.H. DATE AUG 74 DATE 9/25/74
INDEXED L.M. PALMERI DATE SEP 20 1974
F.B. 4142 PG. 26

B.M.	1ST RUN	DIFF.	2ND RUN	3RD RUN	ADJ. ELEV.	DESCRIPTION
BM#204-6					1305.400	FD. BM 204-6 EL. 1305.400 FB. 3719-19 BOUQUET CYN RD. 2.4 MI. N.E. OF SOLEDAD CYN. RD. @ CITY OF L.A. DEPT OF WATER & POWER LINE CROSSING. 58.5' SOUTHERLY OF RD. PP# 1482843E 30.0 SO. OF POWER LINE TOWER. FD. IN TOP OF 6" CONC. POST. 3' UP
+	0.392		0.353			
π	1305.792	-9.508	-9.509			
−	9.900		9.862			
BM#204-7	1295.892				1295.880	FD. BM #204-7 EL. 1295.~~885~~ 880 F.B. 3719-19 BOUQUET CYN. RD. 2.4 MI. N.E. OF SOLEDAD CYN. RD. ABOUT 150' N. & OF RD. IN S.E. COR OF CONC. BASE OF L.A. DEPT OF WATER & POWER TOWER #12AG. SET IN CONC. BASE OF TOWER
+	10.923		10.935			
π	1306.815	+5.370	+5.365			
−	5.553		5.570			
T.P	1301.262					
+	2.710		2.662			
π	1303.972	-2.895	-2.896			
−	5.605		5.558			
T.P	1298.367					
+	5.782		5.763	5.717		
π	1304.149	+2.472	+2.461	+2.469		
−	3.310		3.302	3.248		
BM NC.	1300.839				1300.815	SET BM N.C. 1363 EL. 1300.815 FB 4142-26 BOUQUET CYN RD & URBANDALE AVE. 90'± N. & BOUQUET CYN RD & 20' W. OF ℄ OF URBANDALE AVE. SET SMALL BT. SPK. & L IN 8" cb. 2' N. OF DR. WAY TO EXXON STATION.

765420 353 3-51

PLEASE RETURN TO
LOS ANGELES COUNTY SURVEYOR
725 LOS ANGELES COUNTY ENGINEERING BLDG.

NOTE: ANY ADDITIONS OR CHANGES ON THIS SHEET MUST BE MADE OR CIRCLED IN RED INK, WITH DATE AND NAME OF PERSON MAKING CHANGE.

Do not extend notes this side of this line

NOTES RED _____ JOB NO. 9968.02 SURVEY OF BOUQUET CYN PARK
DATE _____ SURVEY BY HCH
NOTES BY HCH DATE AUG 74
INDEXED T. M. PALMERI DATE SEP 20 1974
DATE 9/25/74

F.B. Pg. 27

B.M.	1ST RUN	DIFF.	2ND RUN	3RD RUN	ADJ. ELEV.	DESCRIPTION
BM NC 1363	1300.839 ✓					
+	2.465		2.430			
⊼	1303.304	-1.502	-1.493 ✓			
−	3.967		3.928			
T.P.	1299.337 ✓					
+	6.885		6.922			
⊼	1306.222	+2.371	+2.372 ✓ L			
−	4.514		4.550			
T.P.	1301.708 ✓					
+	4.023		3.975			
⊼	1305.731	+0.399	+0.402 ✓ H			
−	3.624		3.573			
T.P.	1302.107 ✓					
+	7.875		7.854			
⊼	1309.982	+3.625	+3.626 ✓ L			
−	4.250		4.228			
T.P.	1305.732 ✓					
+	4.497		4.542			
⊼	1310.229	-1.052	-1.051 ✓ H			
−	5.549		5.593			
BM NC 1364	1304.680 ✓				1304.658	SET BM NC 1364 ELEV. 1304.658 F.B. 4142-27 URBANDALE AVE & ALAMINOS DR. SET SMALL BT. SPK IN L. IN CENTER OF N.E. CB RETURN.
+	6.013		5.968			
⊼	1310.693	+1.681	+1.679 ✓			
−	4.332		4.289			
TP	1306.361 ✓					

768420 353 3-51

PLEASE RETURN TO
LOS ANGELES COUNTY SURVEYOR
725 LOS ANGELES COUNTY ENGINEERING BLDG.

NOTE: ANY ADDITIONS OR CHANGES ON THIS SHEET MUST BE MADE OR CIRCLED IN RED INK, WITH DATE AND NAME OF PERSON MAKING CHANGE.

Do not extend notes this side of this line

JOB NO. 9968.02 SURVEY OF BOUQUET CYN RD NOTES RED.
SURVEY BY HCH DATE
NOTES BY HCH DATE AUG 74 NOTES CHKD. MWOL
INDEXED L. M. PALMERI DATE SEP 20 1974 DATE 9/26/74

F.B. 4142 Pg. 28

B.M.	1ST RUN	DIFF.	2ND RUN	3RD RUN	ADJ. ELEV.	DESCRIPTION
TP	1306.361					
+	5.662		5.637			
π	1312.023	+ 1.852	+ 1.851			
−	3.810		3.786			
T.P.	1308.213					
+	6.002		5.975			
π	1314.215	+ 2.850	+ 2.845			
−	3.152		3.130			
T.P.	1311.063					
+	6.238		6.210			
π	1317.301	+ 2.871	+ 2.868			
−	3.367		3.342			
T.P.	1313.934					
+	6.224		6.188			
π	1320.158	+ 2.219	+ 2.219			
−	4.005		3.969			
BM N.C.1365	1316.153				1316.124	SET BM N.C.1365 Elev. 1316.124 F.B. 4142-28 ALAMINOS DR. & WELLSTON DR. 15' E. & 18' So. INT. Set SMALL BT. SPK. & Lead IN cb. 1' W. OF DR. WAY
+	5.822		5.777			
π	1321.975	+ 1.314	+ 1.315			
−	4.508		4.462			
TP	1317.467					
+	6.137		6.107			
π	1323.604	+ 2.712	+ 2.710			
−	3.425		3.397			
T.P.	1320.179					

76S420 353 3-51

PLEASE RETURN TO
LOS ANGELES COUNTY SURVEYOR
725 LOS ANGELES COUNTY ENGINEERING BLDG.

NOTE: ANY ADDITIONS OR CHANGES ON THIS SHEET MUST BE MADE OR CIRCLED IN RED INK, WITH DATE AND NAME OF PERSON MAKING CHANGE.

Do not extend notes this side of this line

B.M.	1ST RUN	DIFF.	2ND RUN	3RD RUN	ADJ. ELEV.	DESCRIPTION
T.P.	1320.179					
+	5.143		5.122			
Σ	1325.322	+1.021	+1.020			
−	4.122		4.102			
BM NG.1366	1321.200				1321.169	BM NG.1366 Elev. 1321.169 FB. 4142-29 WELLSTON AVE & ALTENA DR. 195± N. OF ALTENA DR. & 18' W. OF WELLSTON DR. Set small BT. SPK & LEAD IN TOP OF cb.
+	7.635		7.613			
Σ	1328.835	+0.388	+0.388			
−	7.247		7.225			
T.P.	1321.588					
+	4.727		4.674			
Σ	1326.315	+0.605	+0.605			
−	4.122		4.069			
T.P.	1322.193					
+	6.512		6.467			
Σ	1328.705	+1.202	+1.202			
−	5.310		5.265			
T.P.	1323.395					
+	11.395		11.510			
Σ	1334.790	+8.413	+8.412			
−	2.982		3.098			
T.P.	1331.808					
+	9.695		9.627			
Σ	1341.503	+8.400	+8.402			
−	1.295		1.225			
T.P.	1340.208					

NOTES RED. _____ JOB NO. 9968.02 SURVEY OF BOUQUET CYN PARK
DATE _____ SURVEY BY HCH
[redacted] NOTES BY KCH DATE Aug. 74
DATE 9/25/74 INDEXED [redacted] PALMERI DATE SEP 20 1974

F.B. 4142 Pg. 29

763420 353 3-51

PLEASE RETURN TO
LOS ANGELES COUNTY SURVEYOR
725 LOS ANGELES COUNTY ENGINEERING BLDG.

NOTE: ANY ADDITIONS OR CHANGES ON THIS SHEET MUST BE MADE OR CIRCLED IN RED INK, WITH DATE AND NAME OF PERSON MAKING CHANGE.

Do not extend notes this side of this line

JOB NO. 2968.02 SURVEY OF BOUQUET CYN PARK
SURVEY BY H.C.H.
NOTES BY H.C.H. DATE AUG 74
INDEXED L. M. PALMERI DATE SEP 20 1974
NOTES RED. DATE
NOTES CHKD. MUNOZ DATE 9/25/74
F.B. 4142 PG. 30

B.M.	1ST RUN	DIFF.	2ND RUN	3RD RUN	ADJ. ELEV.	DESCRIPTION
T.P.	1340.208					
+	11.734		11.689			
Π	1351.942	+4.007	+4.005			
−	7.727		7.684			
BM NG.1367	1344.215				1344.182	SET BM NG.1367 ELEV. 1344.182 F.B. 4142-30 S.W. COR. BOUQUET CYN. PARK. FD L&C.E. TAG IN CONC. DRIAN. PER F.B. 4142-19
+	11.588		11.648			
Π	1355.803	+7.777	+7.781			
−	3.811		3.867			
T.P.	1351.992					
+	10.725		10.643			
Π	1362.717	+9.135	+9.135			
−	1.590		1.508			
T.P.	1361.127					
+	5.292		5.266			
Π	1366.419	+3.753	+3.752 H			
−	1.539		1.514			
T.B.M.#1	1364.880				1364.847	SET TBM #1 ELEV. 1364.847 F.B. 4142-30 FD 1X2 & N PER F.B. 4142-19
+	6.254		6.210			
Π	1371.134	+2.977	+2.978 L			
−	3.277		3.232			
T.B.M.#2	1367.857				1367.824	SET TBM #2 ELEV. 1367.824 F.B. 4142-30 1" IP & C.E. TAG 1" UP 440.56' SO. OF N.W. COR. PARK. PER F.B. 4142-23
+	3.450		3.397			
Π	1371.307	−6.364	−6.365 H			
−	9.814		9.762			
T.P.	1361.493					

766420 353 3-51

PLEASE RETURN TO
LOS ANGELES COUNTY SURVEYOR
725 LOS ANGELES COUNTY ENGINEERING BLDG.

NOTE: ANY ADDITIONS OR CHANGES ON THIS SHEET MUST BE MADE OR CIRCLED IN RED INK, WITH DATE AND NAME OF PERSON MAKING CHANGE.

Do not extend notes this side of this line

B.M.	1ST RUN	DIFF.	2ND RUN	3RD RUN	ADJ. ELEV.	DESCRIPTION
T.P.	1361.493					
+	5.784		5.722			
⊼	1367.277	+ 5.282	+ 5.284			
−	0.502		0.438			
BM.N.C.1368	1366.775					SET ~~BM N.C. 1368~~ ELEV. F.B. 4142-31
+	0.544		0.517			N.W. COR. BOUQUET CYN. PARK. FD.
⊼	1367.319	− 9.798	− 9.797			2" IP & C.E. TAG 2" UP PER FB 4142-23
−	10.342		10.314			BM NC 1368 FOUND DESTROYED.
T.P.	1356.977					9/1/74 REPLACED PIPE. WITH No
+	2.137		2.106	2.081		ELEV. H.C.H.
⊼	1359.114	− 6.265	− 6.258	− 6.267		
−	8.402		8.364	8.348		
T.P.	1350.712					
+	5.583		5.523			
⊼	1356.295	+ 0.949	+ 0.945			
−	4.634		4.578			
T.P.	1351.661					
+	5.080		5.024			
⊼	1356.741	+ 0.204	+ 0.202			
−	4.876		4.822			
BM NC 1369	1351.865				1351.630	SET BM NC 1369 ELEV. 1351.630 F.B. 4142-31
						N.E. COR. BOUQUET CYN PARK. FD.
						2" IP & C.E. TAG FL. PER FB 4142-23
+	2.090		2.075			
⊼	1353.955	− 5.121	− 5.119			
−	7.211		7.194			
T.P.	1346.744					
+	1.810		1.738			
⊼	1348.554	− 9.440	− 9.441			
−	11.250		11.179			
T.P.	1337.304					

NOTES RED. ____ JOB NO. 9968.02 SURVEY OF BOUQUET CYN PARK
DATE ____ SURVEY BY H.C.H.
~~NOTES GUIDE REVISED~~ NOTED BY H.C.H. DATE AUG 74
DATE 9/25/74 INDEXED T. M. PALMERI DATE SEP 20 1974

F.B. 4142 PG. 31

765420 353 3-51

PLEASE RETURN TO
LOS ANGELES COUNTY SURVEYOR
725 LOS ANGELES COUNTY ENGINEERING BLDG.

NOTE: ANY ADDITIONS OR CHANGES ON THIS SHEET MUST BE MADE OR CIRCLED IN RED INK, WITH DATE AND NAME OF PERSON MAKING CHANGE.

Do not extend notes this side of this line

JOB NO. 996802 SURVEY OF BOUQUET CYN. PARK
SURVEY BY HCH
NOTES BY HCH DATE AUG 74
INDEXED L. M. PALMER DATE SEP 20 1974
NOTES RED. DATE
NOTES CHKD. MUNOZ DATE 9/25/74
F.B. 4142 PG. 32

B.M.	1ST RUN	DIFF.	2ND RUN	3RD RUN	ADJ. ELEV.	DESCRIPTION
T.P.	1337.304					
+	5.878		5.902			
⊼	1343.182	+ 1.370	+ 1.369	L		
−	4.508		4.533			
T.B.M. #3	1338.674				1338.641	SET TBM #3 ELEV. F.B 4142-32 3' E. OF THE INT. OF SHINE DR. & E. LINE OF SEC. 1 T4N R16W. FD. L & L.S. TAG 2602 IN CONC SIDEWALK. FER F.B 4142-12
+	3.895		3.850			
⊼	1342.569	− 1.734	− 1.737	U		
−	5.629		5.587			
T.P.	1336.940					
+	4.330		4.298			
⊼	1341.270	− 1.507	− 1.506	L		
−	5.837		5.804			
T.P.	1335.433					
+	3.867		3.840			
⊼	1339.300	− 1.743	− 1.742	U		
−	5.610		5.582			
T.B.M. #4	1333.700 .690				1333.656	SET TBM #4 ELEV. F.B 4142-32 SHINE DR & ALAMINOS DR. 5' N. OF N. cb. RETURN IN THE N.W. COR OF INT. FD. L & L.S. TAG 2602 IN cb.
+	7.324		7.303			
⊼	1341.084	+4.086	+4.088			
−	3.238		3.215			
TP	1337.786					
+	4.384		4.347			
⊼	1342.170	+0.929	+0.931	L		
−	3.455		3.416			
T.P.	1338.715					

76S420 S & E-353 4-54

PLEASE RETURN TO
LOS ANGELES COUNTY SURVEYOR
725 LOS ANGELES COUNTY ENGINEERING BLDG.

NOTE: ANY ADDITIONS OR CHANGES ON THIS SHEET MUST BE MADE OR CIRCLED IN RED INK, WITH DATE AND NAME OF PERSON MAKING CHANGE.

Do not extend notes this side of this line

B.M.	1ST RUN	DIFF.	2ND RUN	3RD RUN	ADJ. ELEV.	DESCRIPTION
T.P.	1338.705					
+	4.799		4.774			
⊼	1343.504	+ 3.237	+ 3.237			
−	1.562		1.537			
T.P.	1341.942					
+	8.641		8.587			
⊼	1350.583	+ 7.309	+ 7.306			
−	1.332		1.281			
T.P.	1349.251					
+	6.454		6.427			
⊼	1355.705	+ 2.555	+ 2.557			
−	3.899		3.870			
T.P.	1351.806					
+	5.311		5.261			
⊼	1357.127	− 2.279	− 2.279			
−	7.590		7.540			
BM 144-00800	1349.527				1349.492	204-B BM 144-00800 Elev. 1349.492 F.B. 3719-21 BOUQUET CYN. RD. 3.0 MILES N.E. OF SOLEDAD CYN. RD. 65.4' Northerly of L.A. Co. FIRE DEPT. PHONE No. 734. 26.5' S.E. of CENTER of RD. 3.6' S.W. of TP# 437093H. Set IN TOP OF 6" CONC. POST. FL. WITH GROUND.

NOTES RED ____ JOB NO. 9968.02 SURVEY OF BOUQUET CYN PARK
DATE ____ SURVEY BY HCH
NOTES CHKD. ____ NOTES BY HCH DATE SEP 74
DATE 9/25/74 INDEXED I. M. PALMER DATE SEP 20 1974

F. B. 4142 PG. 33

F. B. 4142 PG. 34

JOB NO. 9968.02 SURVEY OF BOUQUET CYN PARK NOTES RED.
SURVEY BY H.C.H. DATE
NOTES BY HCH DATE Sep 74 NOTES CHKD.
INDEXED DATE DATE

B.M.	1ST RUN	DIFF.	2ND RUN	3RD RUN	ADJ. ELEV.	DESCRIPTION

Do not extend notes this side of this line

PLEASE RETURN TO
LOS ANGELES COUNTY SURVEYOR
725 LOS ANGELES COUNTY ENGINEERING BLDG.

NOTE: ANY ADDITIONS OR CHANGES ON THIS SHEET MUST BE MADE OR CIRCLED IN RED INK, WITH DATE AND NAME OF PERSON MAKING CHANGE.

768420 S & E-383 4-54

76-L298 CE 307 3-61

PLEASE RETURN TO
LOS ANGELES COUNTY ENGINEER
403 LOS ANGELES COUNTY ENGINEERING BLDG.

NOTE: ANY ADDITIONS OR CHANGES ON THIS SHEET MUST BE MADE OR CIRCLED IN RED INK, WITH DATE AND NAME OF PERSON MAKING CHANGE.

Do not extend notes this side of this line.

STATION	B. S.	H. I.	F. S.	ELEV.		
BM# N.C. 1366				1321.20	FD. BM# N.C. 1366 ELEV. WELLSTON AVE & ALTENA DR. 105'± N. OF ALTENA DR. & 18' W. OF WELLSTON DR. SET SMALL BT. SPK. & LEAD IN TOP OF CB.	FB 4142-29
(SEE PG 20)					S.S. M.H. 5'E & 0.5 N. OF E.C. ON WELLSTON DR.	
N. RIM OF S.S.M.H.				1320.96	AVERAGE RIM ELEV. MEAS. 11.00	RIM 1320.94
S. " " "				20.93	DIA = .67	11.67
W. " " "				20.95	11.67	INVERT 1309.27
E. " " "				20.94		

Profile Notes Red ____ Plotted ____ Job No. 9968.02 Division No. ____
No. ____ Date ____ Date ____ Survey of BOUQUET CYN PARK
X-Sec. Notes Chkd. ____ Checked ____ Survey by HCH Notes HCH Date SEP 71
No. ____ Date ____ Date ____ Map No. ____ Indexed M. PALMERI Date SEP 20 [illegible]

F.B. 4142 Pg. 35