Notes Ck'd by	Survey of CRESCENTA VALLEY PK.	F. B. 4148 Pg. 5
Map No.	JN 0054.24 Tape 2 Std 84° °F	
Office Work	Surveyed by WACKER	
Checked	Notes McCALL Date 4-74	
Date	Indexed G. D. BAILEY NOV 21 1974	

CRESCENTA VALLEY PARK

J.N. 0054.24

℄

PRELIM. SURVEY

APRIL 1974

WACKER
McCALL
HUCKABY
DIETZ

REF:
910 - 11, 75, 81
OF GLENDALE 137-

Microfilmed Dec 84.

F. B. 4148 PG 6

TO BOT PG. 7

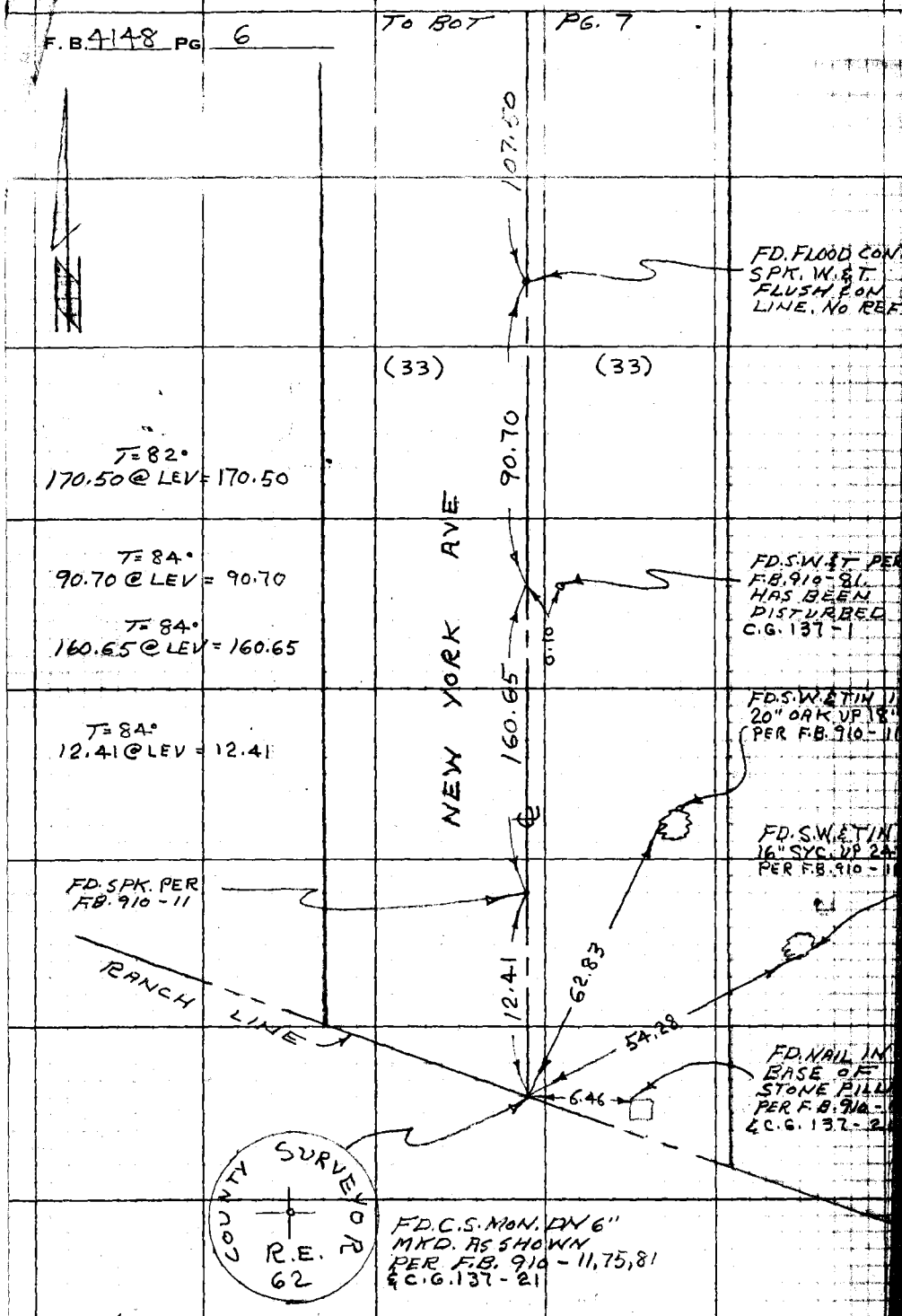

Notes Ck'd by	Survey of CRESCENTA VALLEY PK.
Map No.	JN 0054.24 Tape 2 Std 84 °F
Office Work	Surveyed by WACKER
Checked	Notes MCCALL Date 4-74
Date	Indexed B. D. BAILEY NOV 21 1974

F. B. 4148 PG. 7

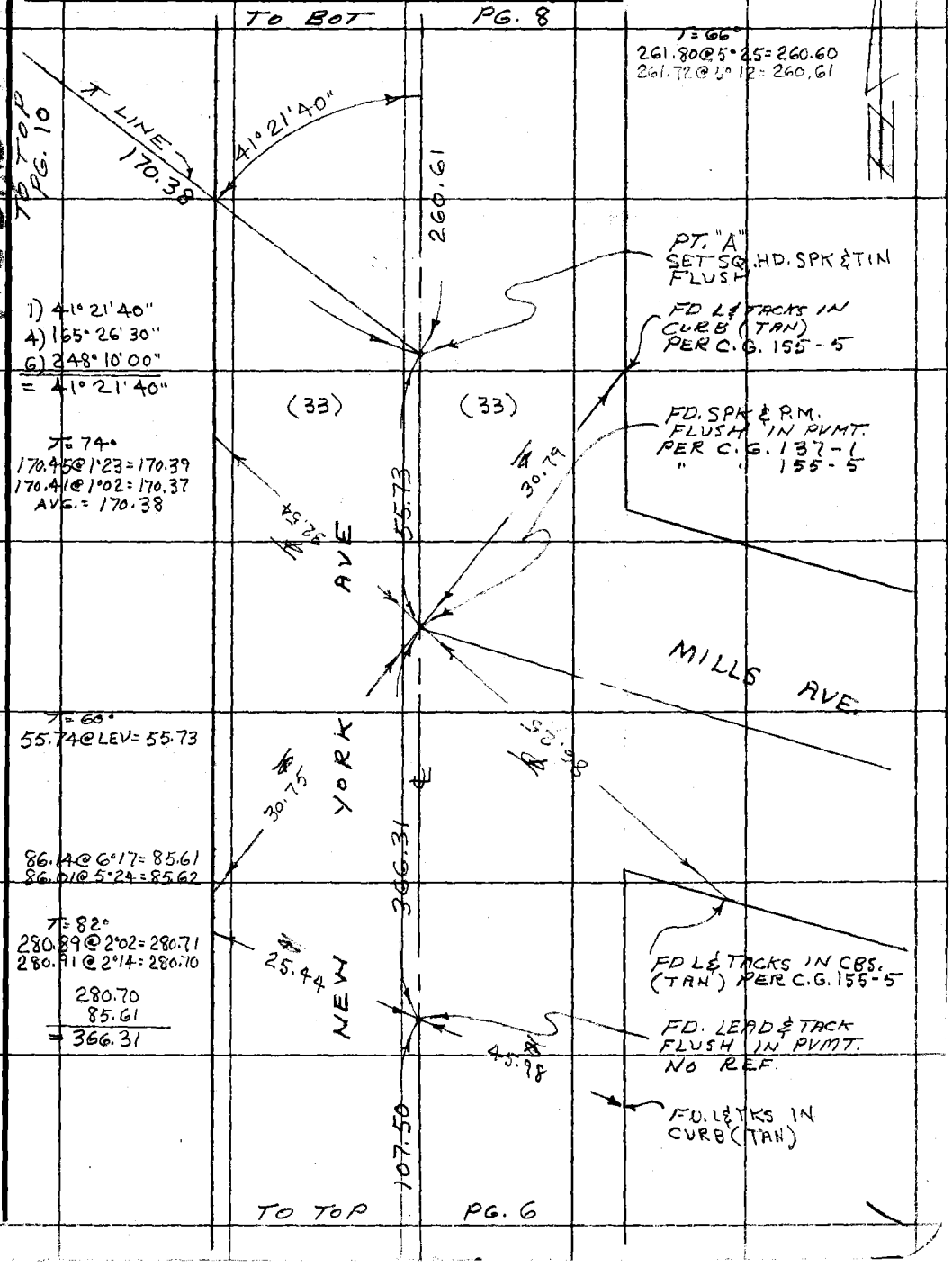

Note: Any Additions or Changes on This Sheet Must be Made or Circled in Red Ink With Date and Name of Person Making Change.

Do not extend this side of this line.

PLEASE RETURN TO
COUNTY OF LOS ANGELES
DEPARTMENT OF COUNTY ENGINEER
403 LOS ANGELES COUNTY ENGINEERING BLDG.

76F309S CE#310 3-68

F. B. 4148 PG. 8

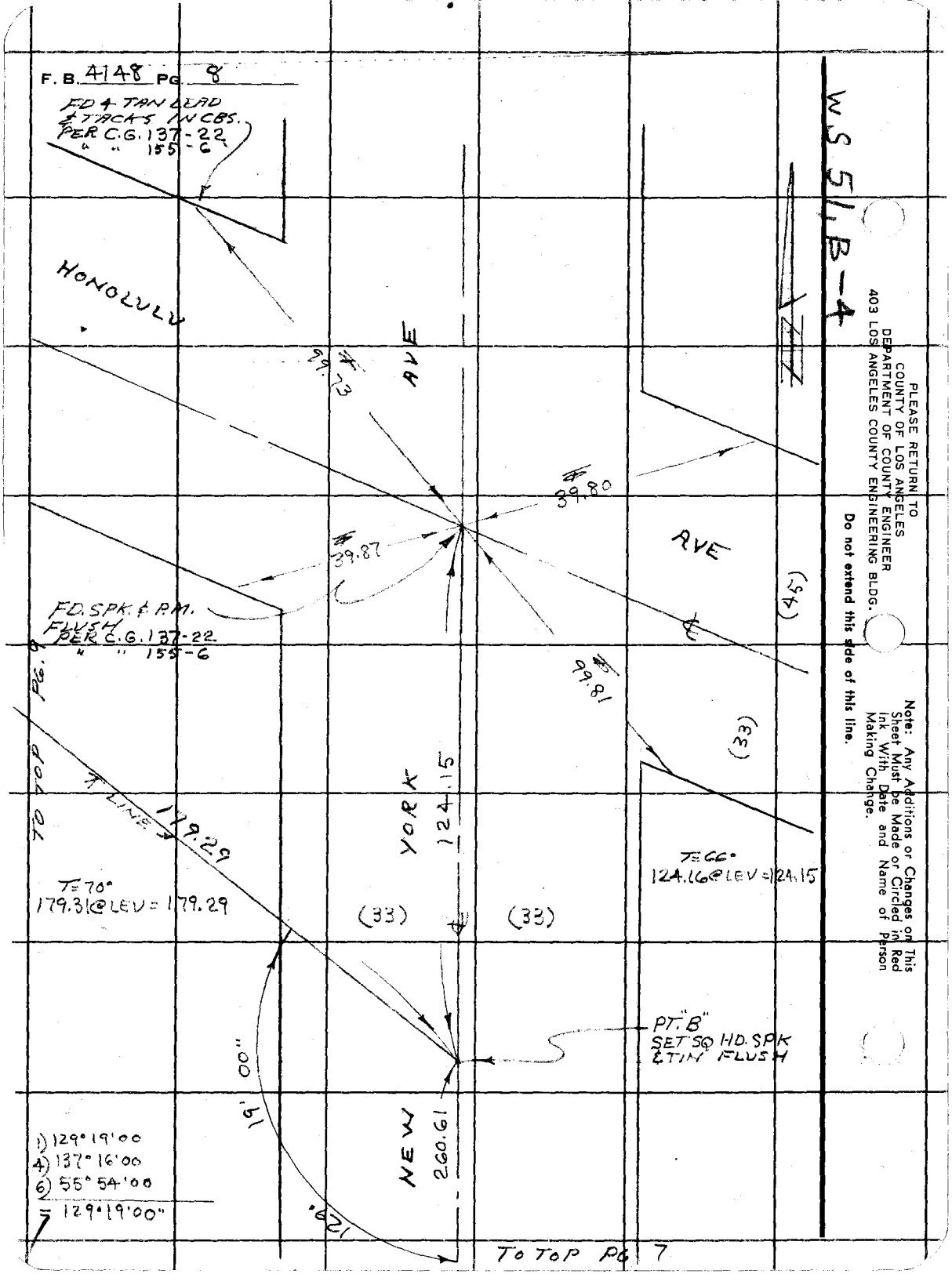

1) 129°19'00
4) 137°16'00
6) 55°54'00
Σ 129°19'00"

W.S. 51, B-4

PLEASE RETURN TO
COUNTY OF LOS ANGELES
DEPARTMENT OF COUNTY ENGINEER
403 LOS ANGELES COUNTY ENGINEERING BLDG.

Do not extend this side of this line.

Note: Any Additions or Changes on This Sheet Must be Made or Circled in Red Ink With Date and Name of Person Making Change.

Notes Ck'd by	Survey of CRESCENTA VALLEY PK	F. B. 4148 Pg. 9
Map No.	JN0054.24 Tape 2 Std 84 °F	
Office Work	Surveyed by WACKER	
Checked	Notes MSCALL Date 4-74	
Date	Indexed G. D. BAILEY NOV 21 1974	

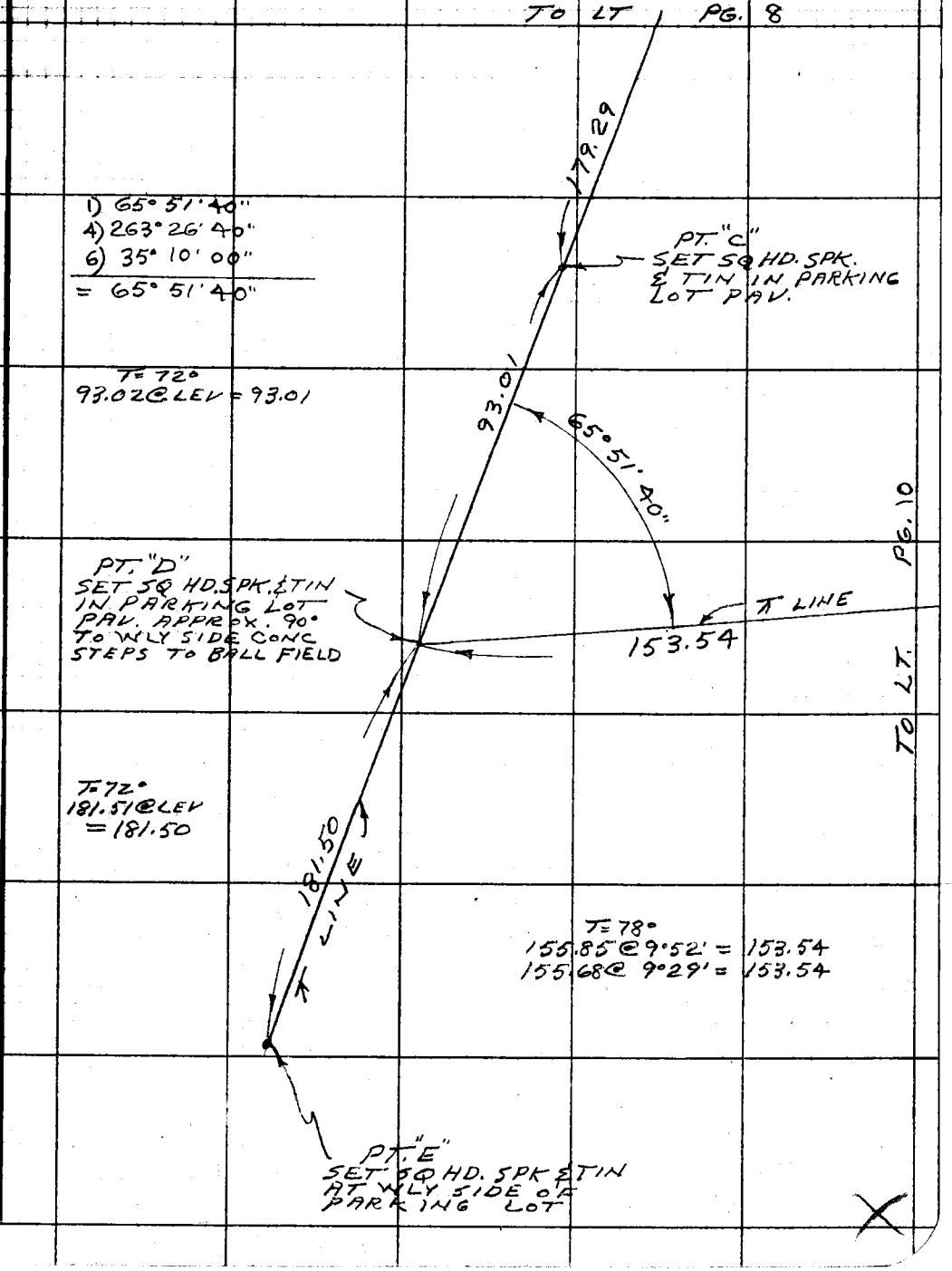

Note: Any Additions or Changes on This Sheet Must be Made or Circled in Red Ink With Date and Name of Person Making Change.

Do not extend this side of this line.

PLEASE RETURN TO
COUNTY OF LOS ANGELES
DEPARTMENT OF COUNTY ENGINEER
403 LOS ANGELES COUNTY ENGINEERING BLDG.

76F309S CE#310 3-69

F. B. 4148 PG. 10

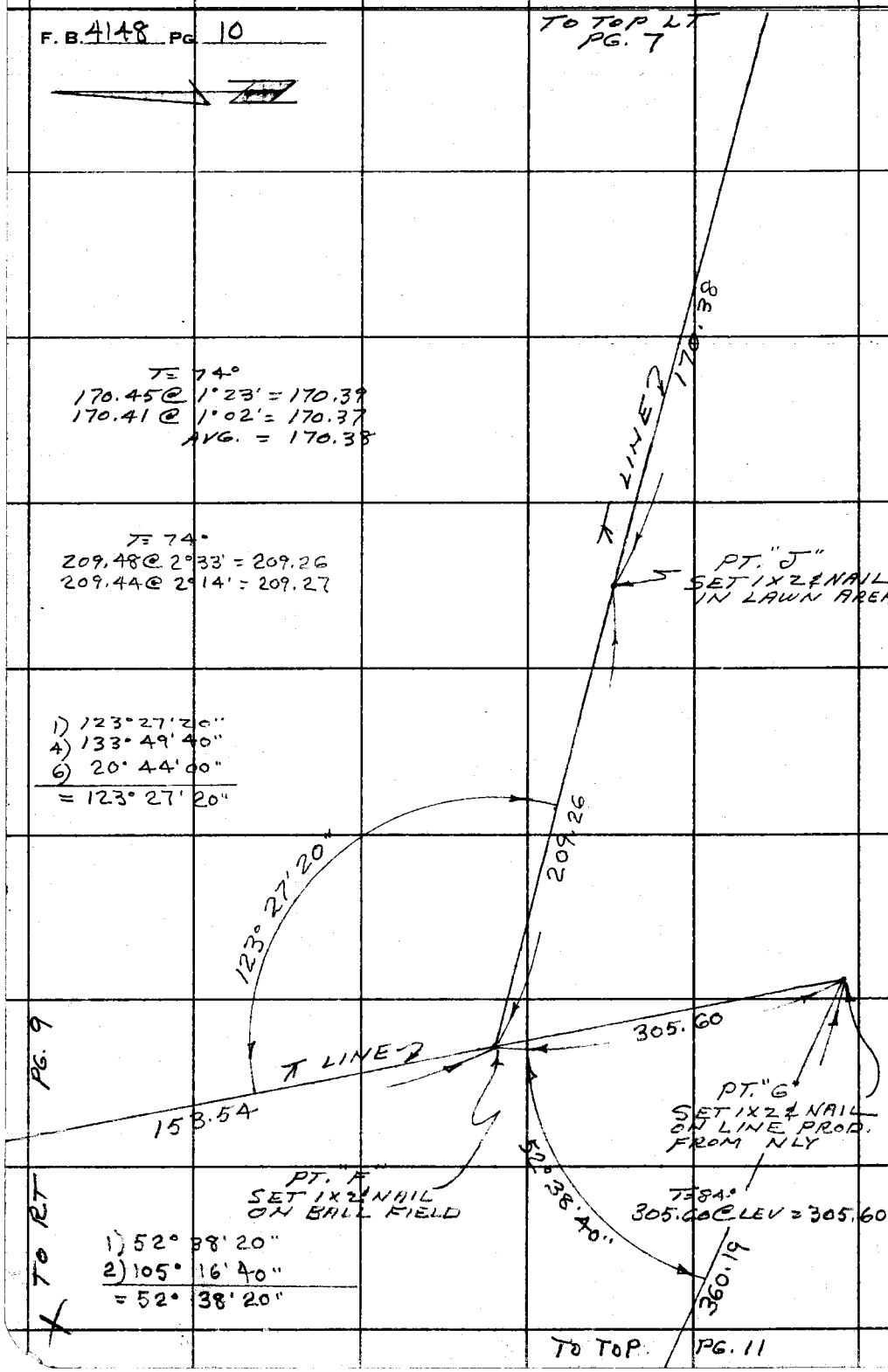

PLEASE RETURN TO
COUNTY OF LOS ANGELES
DEPARTMENT OF COUNTY ENGINEER
403 LOS ANGELES COUNTY ENGINEERING BLDG.

Do not extend this side of this line.

Note: Any Additions or Changes on This Sheet Must be Made or Circled in Red Ink With Date and Name of Person Making Change.

Notes Ck'd by	Survey of CRESCENTA VALLEY PARK
Map No.	JN0054.24 Tape 2 Std 84 °F
Office Work	Surveyed by WACKER
Checked	Notes MCCALL Date 6-74
Date	Indexed G. D. BAILEY NOV 21 1974

F. B. 1148 PG. 11

T = 84°
360.19 @ LEV = 360.19
T = 84°
100.00 @ LEV = 100.00

1) 147° 15' 40"
4) 229° 02' 30"
6) 163° 34' 00"
= 147° 15' 40"
T = 80°
35.13 @ LEV = 35.13

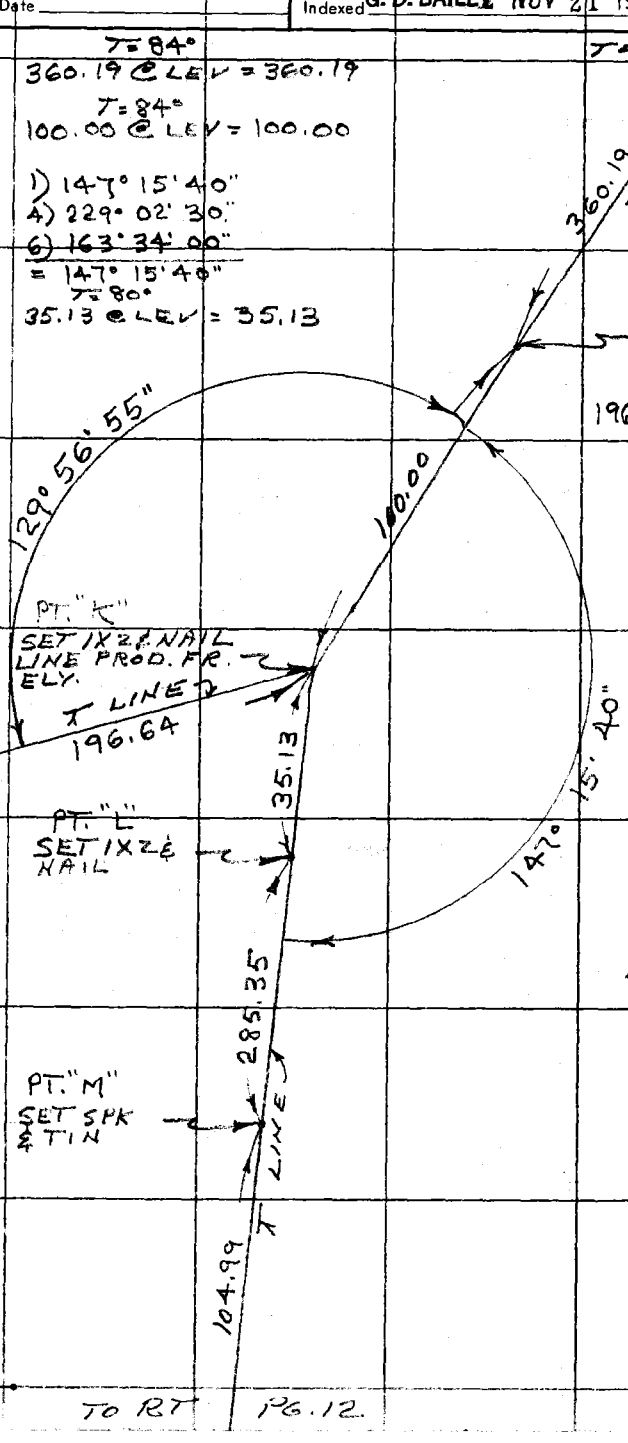

1) 129-57-00
2) 259-53-50
= 129° 56' 55"

T = 80°
285.38 @ 00° 20' = 285.37
285.36 @ LEV = 285.36
= 285.35
T = 80°
104.99 @ LEV = 104.99

Note: Any Additions or Changes on This Sheet Must be Made or Circled in Red Ink With Date and Name of Person Making Change.

Do not extend this side of this line.

PLEASE RETURN TO
COUNTY OF LOS ANGELES
DEPARTMENT OF COUNTY ENGINEER
403 LOS ANGELES COUNTY ENGINEERING BLDG.

6F3095 CE#310 3-68

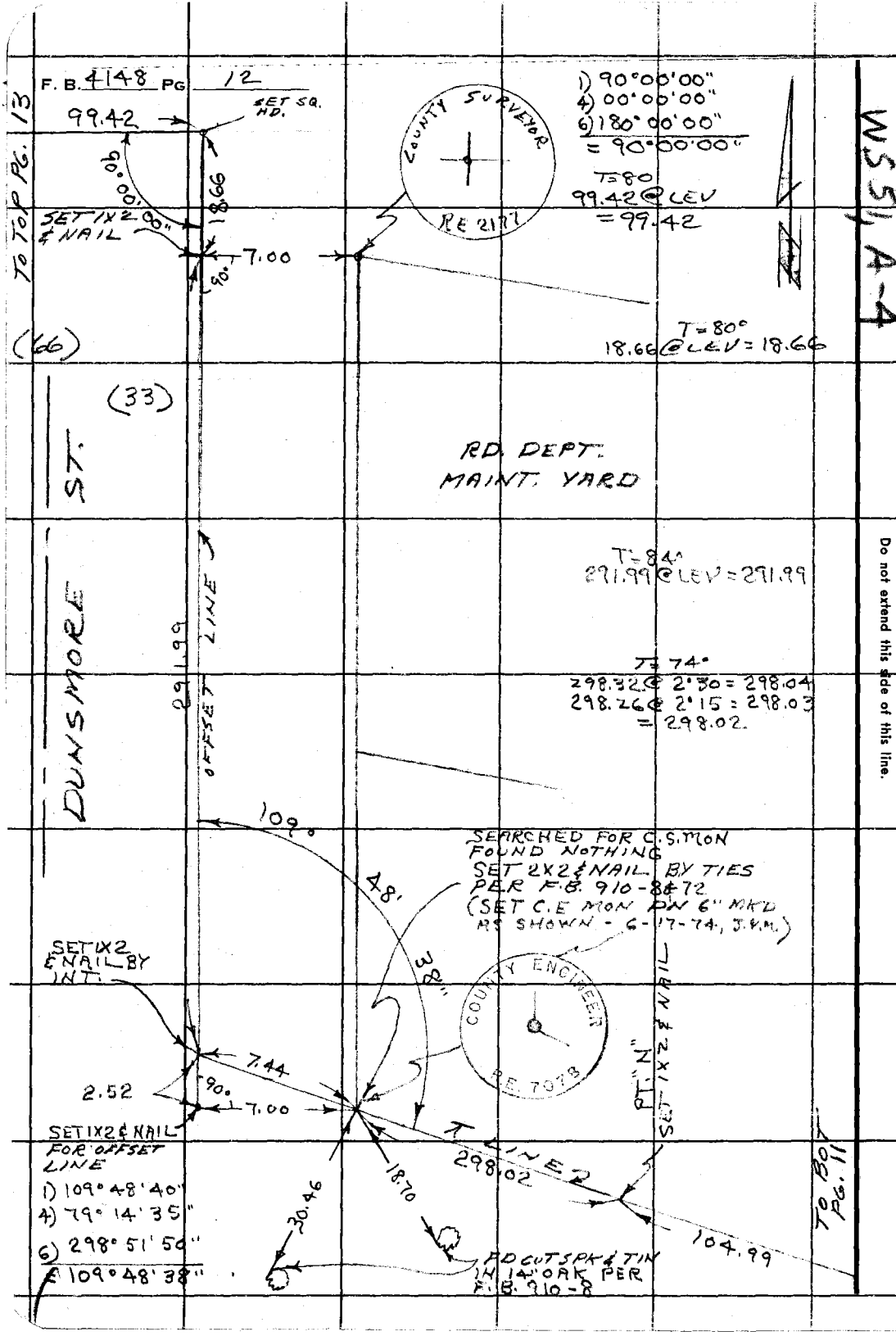

PLEASE RETURN TO
COUNTY OF LOS ANGELES
DEPARTMENT OF COUNTY ENGINEER
403 LOS ANGELES COUNTY ENGINEERING BLDG.

Do not extend this side of this line.

Note: Any Additions or Changes on This Sheet Must be Made or Circled in Red Ink With Date and Name of Person Making Change.

Notes Ck'd by	Survey of CRESCENTA VALLEY PARK
Map No.	JN 005A-2A Tape 2 Std 84 °F
Office Work	Surveyed by WACKER
Checked	Notes MCALL Date 6-74
Date	Indexed G. D. BAILEY NOV 21 1974

F. B. 4148 PG. 13

TO TOP LT. PG. 12

99.42

PT. "O"
SET 1X2 & NAIL

CHANNEL

S D.

T = 90°
179.85 @ LEV = 179.85

179.85

LINE

PT. "P"
SET 1X2 & NAIL

78° 46' 13"

T = 84°
225.39 @ LEV = 225.39

225.39

PT. "Q"
SET 1X2 & NAIL

87.66

TO BOT PG. 14

T = 90°
87.66 @ LEV = 87.66

1) 78° 46' 20"
4) 315° 04' 50"
6) 112° 37' 20"
= 78° 46' 13"

Note: Any Additions or Changes on This Sheet Must be Made or Circled in Red Ink With Date and Name of Person Making Change.

Do not extend this side of this line.

PLEASE RETURN TO
COUNTY OF LOS ANGELES
DEPARTMENT OF COUNTY ENGINEER
403 LOS ANGELES COUNTY ENGINEERING BLDG.

76F309S CE#310 3-68

F. B. 4148 PG 14

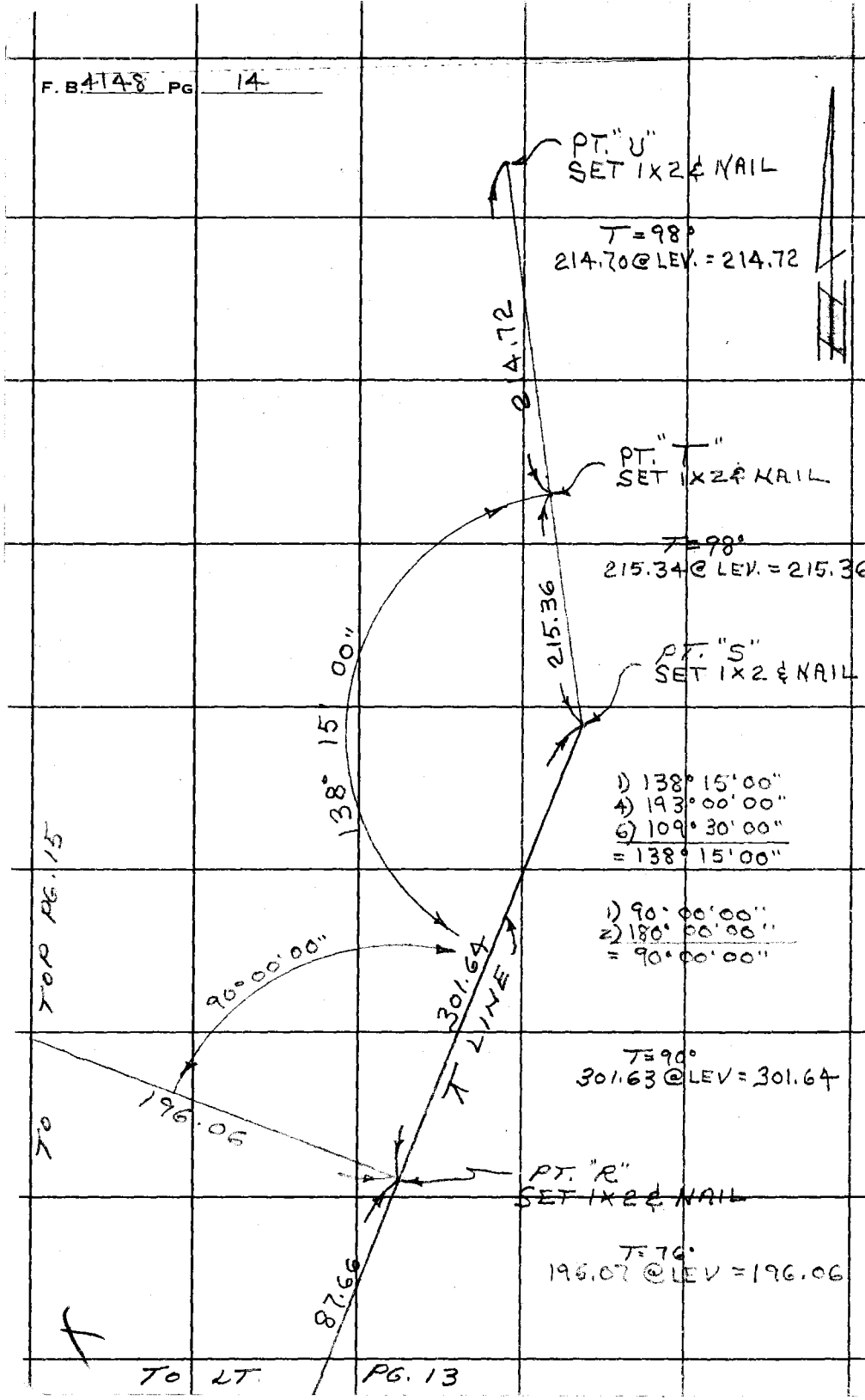

PLEASE RETURN TO
COUNTY OF LOS ANGELES
DEPARTMENT OF COUNTY ENGINEER
403 LOS ANGELES COUNTY ENGINEERING BLDG.

Do not extend this side of this line.

Note: Any Additions or Changes on This Sheet Must be Made or Circled in Red Ink With Date and Name of Person Making Change.

Notes Ck'd by	Survey of CRESCENT VALLEY PARK
Map No.	JN 0054-24 Tape 2 Std. 84 °F
Office Work	Surveyed by M. E. WACKER
Checked	Notes M. E. W Date JUNE 74
Date	Indexed G. D. BAILEY NOV 21 1974

F. B. A148 PG. 15

LT. PG. 1A

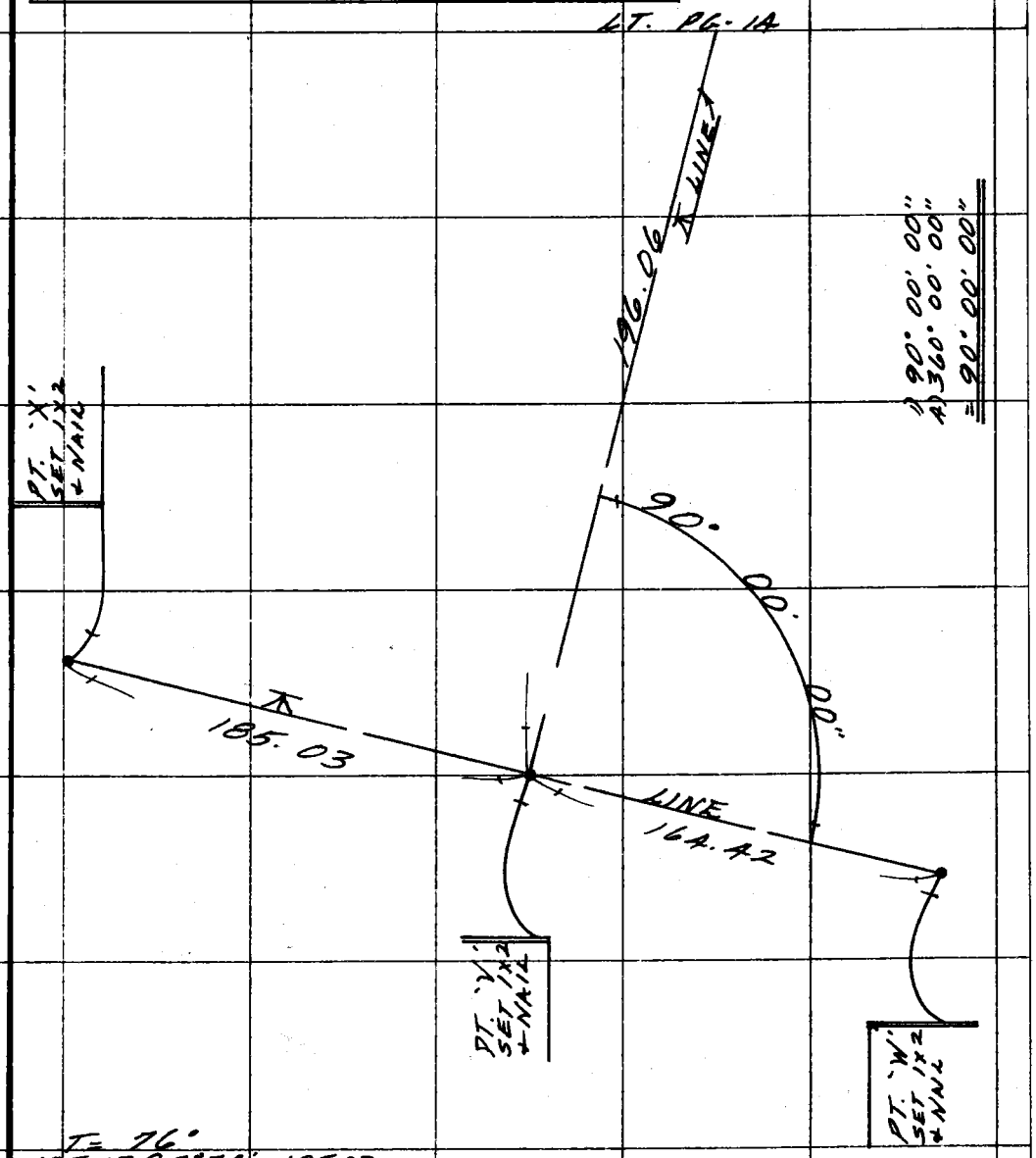

90° 00' 00"
360° 00' 00"
= 90° 00' 00"

T = 76°
185.23 @ 2°34' = 185.03
185.30 @ 3°01' = 185.03
= 185.03

164.60 @ 2°40' = 164.42
164.65 @ 2°56' = 164.43
= 164.42

Note: Any Additions or Changes on This Sheet Must be Made or Circled in Red Ink With Date and Name of Person Making Change.

Do not extend this side of this line.

PLEASE RETURN TO
COUNTY OF LOS ANGELES
DEPARTMENT OF COUNTY ENGINEER
403 LOS ANGELES COUNTY ENGINEERING BLDG.

76F309S CE#310 3-68

F. B. 4148 PG. 16

BTM. PG-17

T= 80°
66.31 @ Lev
=66.31

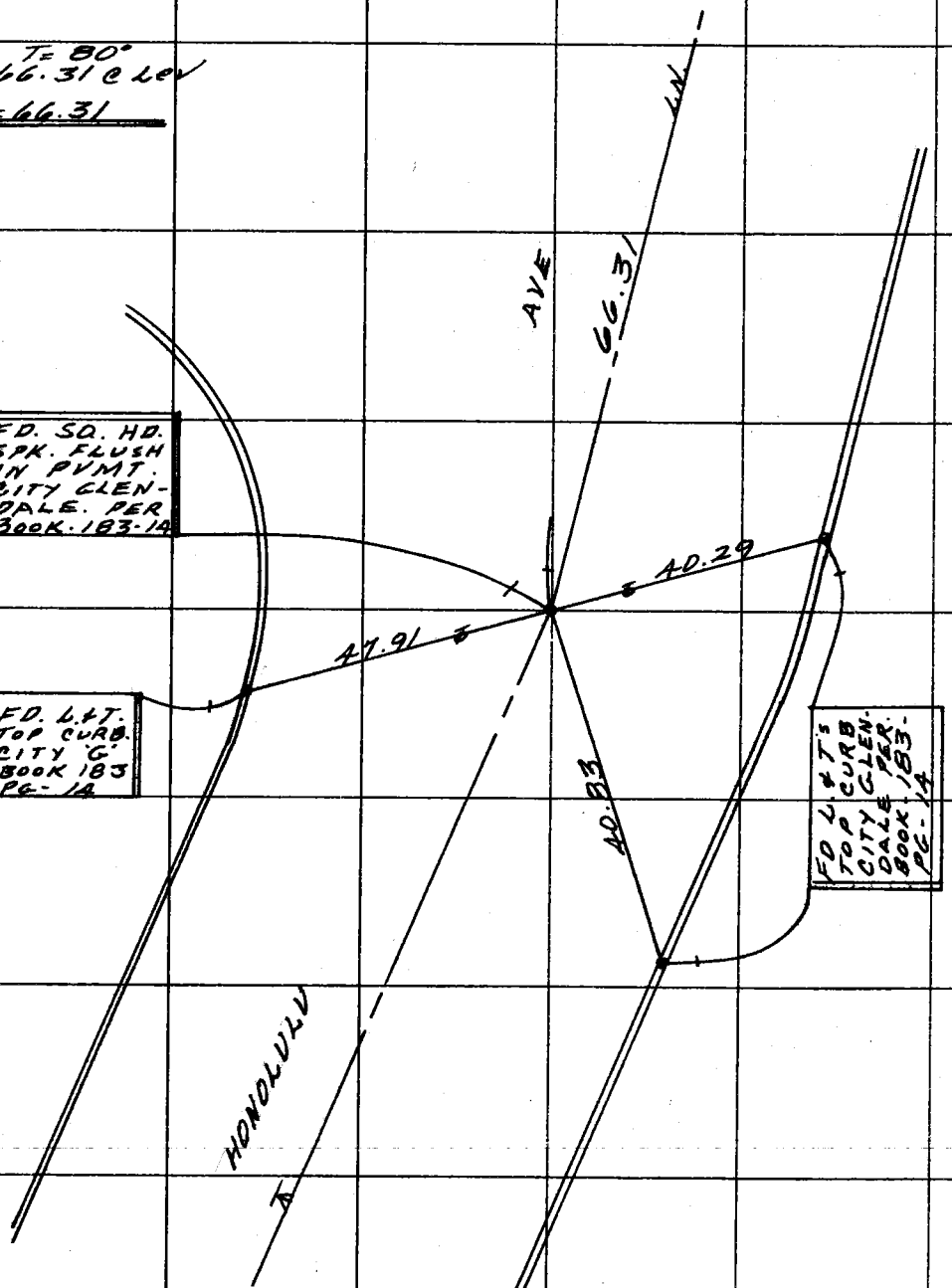

PLEASE RETURN TO
COUNTY OF LOS ANGELES
DEPARTMENT OF COUNTY ENGINEER
403 LOS ANGELES COUNTY ENGINEERING BLDG.

Do not extend this side of this line.

Note: Any Additions or Changes on This Sheet Must be Made or Circled in Red Ink With Date and Name of Person Making Change.

Notes Ck'd by	Survey of CRESCENTA VALLEY PARK
Map No.	JN 0074-24 Tape Z Std. 84 °F
Office Work	Surveyed by M.E. WARKER
Checked	Notes M.E.W. Date AUG-74
Date	Indexed G.D. BAILEY NOV 21 1974

F. B. 4148 Pg. 17

Note: Any Additions or Changes on This Sheet Must be Made or Circled in Red Ink With Date and Name of Person Making Change.

Do not extend this side of this line.

PLEASE RETURN TO
COUNTY OF LOS ANGELES
DEPARTMENT OF COUNTY ENGINEER
403 LOS ANGELES COUNTY ENGINEERING BLDG.

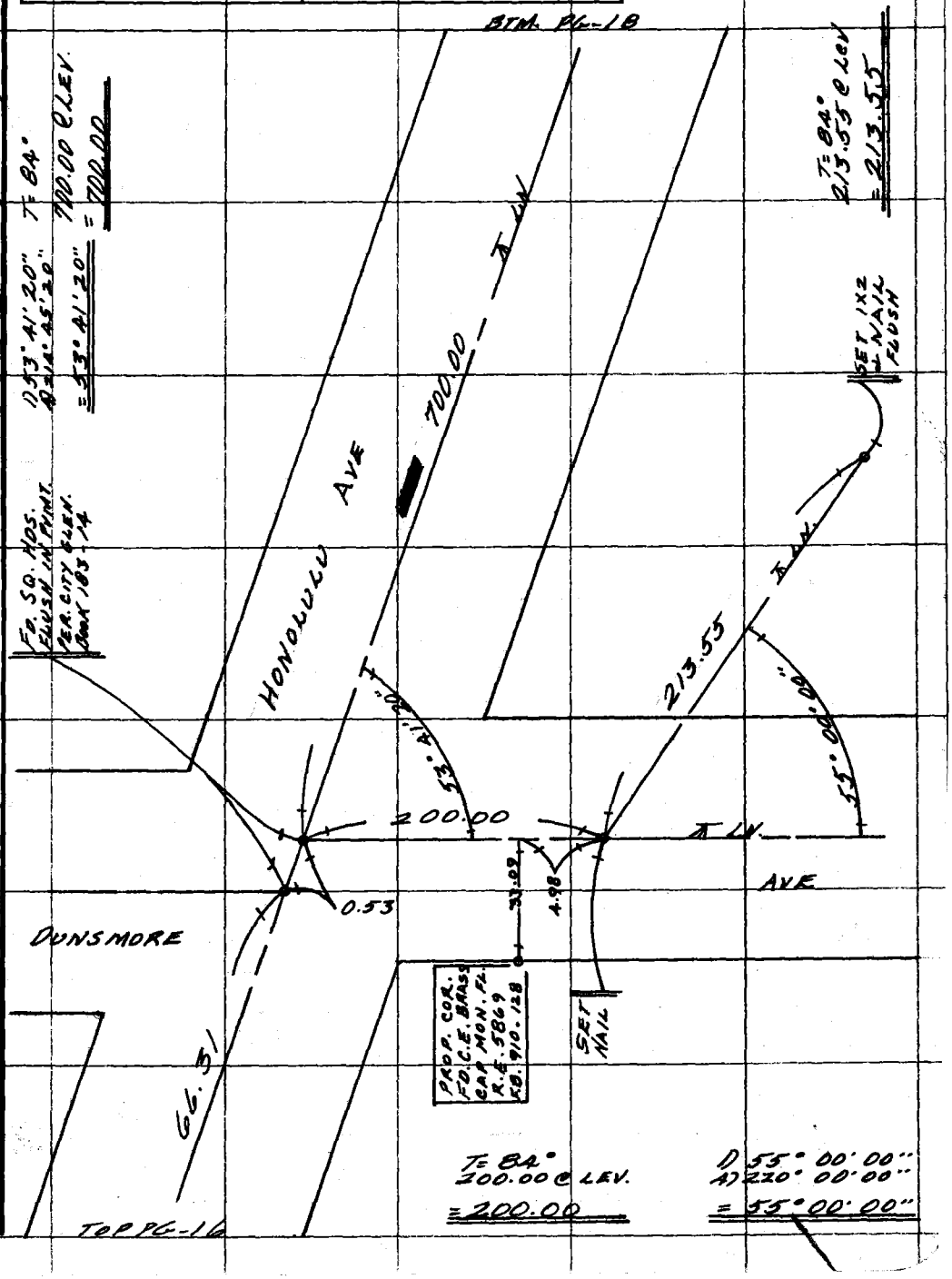

76F309S CE#310 3-68

F. B. A148 PG 18

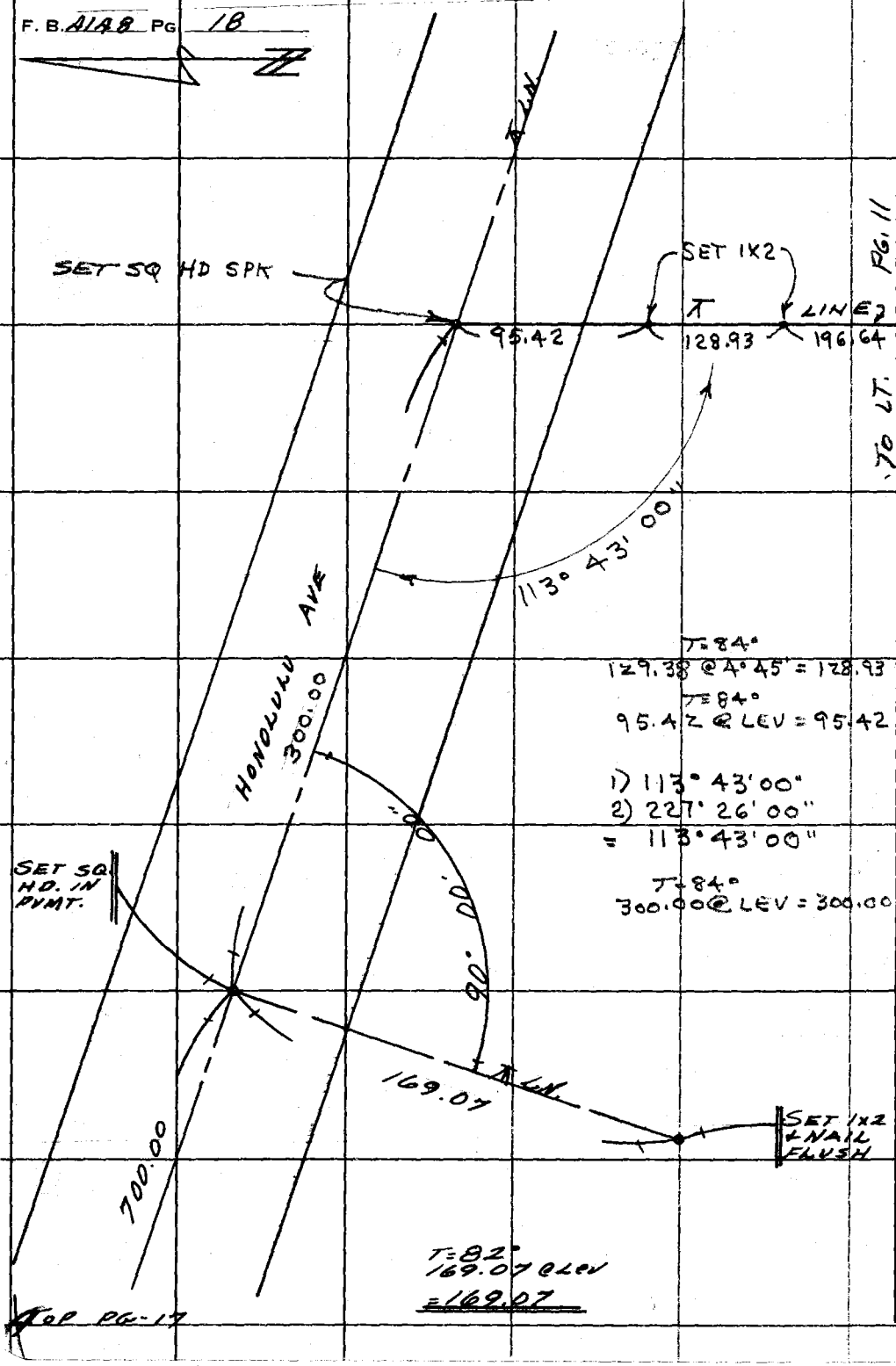

PLEASE RETURN TO
COUNTY OF LOS ANGELES
DEPARTMENT OF COUNTY ENGINEER
403 LOS ANGELES COUNTY ENGINEERING BLDG.

Do not extend this side of this line.

Note: Any Additions or Changes on This Sheet Must be Made or Circled in Red Ink With Date and Name of Person Making Change.

NOTES RED. JOB NO. 0054.24 SURVEY OF LA CRESCENTA PARK
DATE SURVEY BY M. E. WACKER
NOTES CHKD. NOTES BY M. E. W. DATE 11-APRIL-74
DATE INDEXED G. D. BAILEY DATE NOV 21 1974

F. B. 4148 PG. 19

DESCRIPTION

CRESCENTA VALLEY
PARK
BENCH CIRCUIT

ADJ. ELEV.

3RD RUN

2ND RUN

DIFF.

1ST RUN

B.M.

BASED ON FLOOD
CONTROL DISTRICT
1972 ADJ.

PARTY:
WACKER
MCCALL
DIETZ

NOTE: ANY ADDITIONS OR CHANGES ON THIS SHEET MUST BE MADE OR CIRCLED IN RED INK, WITH DATE AND NAME OF PERSON MAKING CHANGE.

Do not extend notes this side of this line

PLEASE RETURN TO
LOS ANGELES COUNTY SURVEYOR
725 LOS ANGELES COUNTY ENGINEERING BLDG.

765420 S & E-353 4-54

X

768420 S & E-353 4-54

PLEASE RETURN TO
LOS ANGELES COUNTY SURVEYOR
725 LOS ANGELES COUNTY ENGINEERING BLDG.

NOTE: ANY ADDITIONS OR CHANGES ON THIS SHEET MUST BE MADE OR CIRCLED IN RED INK, WITH DATE AND NAME OF PERSON MAKING CHANGE.

Do not extend notes this side of this line

JOB NO. 0054-24 SURVEY OF Crescenta Valley Park NOTES RED. DATE
SURVEY BY M. E. WACKER
NOTES BY M. E. W. DATE 11 APRIL - 74 NOTES CHKD. DATE
INDEXED G. D. BAILEY DATE NOV 21 1974

F.B. 4140 Pg. 20

B.M.	1ST RUN	DIFF.	2ND RUN	3RD RUN	ADJ. ELEV.	DESCRIPTION
BM. 040-02310	1406.966				1406.966	B.M. # 040-02310, 1972, EL: 1406.966 VERDUGO WASH & DUNSMORE AVE @ WLY. SIDE, AT ELY WALL FOR DRIVE RAMP INTO CHANNEL, APPROX 141 FT. NLY OF NELY CHAN WALL, APPROX 13 FT. W. OF ℄ OF DUNSMORE AVE & 1.5 FT SLY. OF N. END OF WALL IN TOP OF CONC. WALL, A STD. 2" F.C. DISK, STAMPED B.M. 040-02310, 1972.
	1.543		1.418			
	1408.509	- 4.309	- 4.308			
	5.852		5.726			
BM. 040-02256	1402.657					B.M. # 040-02256, 1972, EL: 1402.655 VERDUGO WASH & DUNSMORE AVE. APPROX 610' SLY. OF ℄ OF HONOLULU AVE & APPROX 35' ELY OF ℄ OF DUNSMORE AVE. APPROX 65' SLY OF ℄ OF GATE TO L.A. CO. RD. DEPT. YARD APPROX 2.5' SE OF SE LEG OF POWER TOWER. IN TOP OF CONC. BASE FOR FENCE COR. POST. A B.N. IN LEAD. (40-152).
	8.653		8.724			
	1411.310	+ 7.927	+ 7.929			
	0.726		0.795			
T.P	1410.584					
	8.373		8.200			
	1418.957	+ 5.071	+ 5.073			
	3.302		3.127			
T.P	1415.655					
	9.364		9.510			
	1425.019	+ 9.146	+ 9.143			
	0.218		0.367			
T.P.	1424.801					
	6.006		6.134			
	1430.807	+ 2.190	+ 2.192			
	3.816		3.942			
B.M # 3	1426.991					

76S420 S & E-353 4-54

PLEASE RETURN TO
LOS ANGELES COUNTY SURVEYOR
725 LOS ANGELES COUNTY ENGINEERING BLDG.

NOTE: ANY ADDITIONS OR CHANGES ON THIS SHEET MUST BE MADE OR CIRCLED IN RED INK, WITH DATE AND NAME OF PERSON MAKING CHANGE.

Do not extend notes this side of this line

B.M.	1ST RUN	DIFF.	2ND RUN	3RD RUN	ADJ. ELEV.	DESCRIPTION
B.M. #3	1426.991					B.M. #3. ELEV = 1426.880
	3.995		4.102			HONOLULU AVE & DUNSMORE AVE. S.E.
	1430.986	+ 0.701	+ 0.700			COR. FD. C.S. W.&T. IN SO. SIDE OF "
	3.294		3.402			OAK. (GROUP OF 3 TREES) 45' EAST OF
T.P	1427.692					℄ DUNSMORE AVE 85' SO. OF ℄
	3.131		3.310			HONOLULU AVE. PER F.B. 910, 18
	1430.823	- 3.980	- 3.980			
	7.111		7.290			
T.P.	1423.712					
	2.034		2.165			
	1425.746	-5.128	- 5.128			
	7.162		7.293			
T.P	1418.584					
	2.785		2.585			
	1421.369	- 0.879	0.879			
	3.664		3.464			
B.M. 040-60115	1417.705					B.M # 040-60115, 1972, EL=1417.712
	0.225		0.274			DUNSMUIR CYN. CHANNEL & HONOLULU
	1417.930	-11.216	-11.216			AVE NWLY. COR. APPROX 65 FT. WLY OF ℄
	11.441		11.490			OF CONC. CHANNEL APPROX. 34 FT NELY.
T.P.	1406.489					OF ℄ OF HONOLULU AVE APPROX. 3.8'
	0.692		0.608			BACK OF C.F. IN TOP & AT ELY. COR.
	1407.181	- 10.198	- 10.199			OF CONC. CATCH BASIN. A 2" STD.
	10.890		10.807			F.C. DISK, STAMPED B.M. 040-60115,
T.P.	1396.291					1967
	0.216		0.343			
	1396.507	- 9.666	- 9.666			
	9.882		10.009			
B.M # 040-60015	1386.625					B.M. # 040-60015

NOTES RED ____ JOB NO. 0054.24 SURVEY OF Crescenta Valley Park
DATE ____ SURVEY BY M. E. Wacker
NOTES CHKD ____ NOTES BY N. E. W. DATE 11-APRIL-74
DATE ____ INDEXED G. D. BAILEY DATE NOV 21 1974

F. B. 4148 PG. 21

765420 S & E-353 4-54

PLEASE RETURN TO
LOS ANGELES COUNTY SURVEYOR
725 LOS ANGELES COUNTY ENGINEERING BLDG.

NOTE: ANY ADDITIONS OR CHANGES ON THIS SHEET MUST BE MADE OR CIRCLED IN RED INK, WITH DATE AND NAME OF PERSON MAKING CHANGE.

Do not extend notes this side of this line

JOB NO. 0254.24 SURVEY OF CRESCENTA VALLEY PARK NOTES RED
SURVEY BY M.E. WACKER DATE
NOTES BY M.E.W. DATE 11 APRIL 74 NOTES CHKD.
INDEXED G.D. BAILEY DATE NOV 21 1974 DATE

F.B. 4148 PG. 22

B.M.	1ST RUN	DIFF.	2ND RUN	3RD RUN	ADJ. ELEV.	DESCRIPTION
~~B.M.# 040~~ 60015	1386.625					B.M. # 040-60015, 1972, EL = 1386.625
	10.210		10.314			VERDUGO WASH & OUTLET FOR DUNSMUIR
	1396.835	+ 8.502	+ 8.502			CYN. CHAN. ALONG THE WLY. SIDE OF
	1.708		1.812			DUNSMUIR CHAN. APPROX 480 FT. SLY.
T.P.	1395.127					OF ℄ OF HONOLULU AVE AT JOIN
	7.873		8.064			S.W. CHAN. WALL & WING WALL. IN TOP
	1403.000	+ 5.423	+ 5.423			OF TRIANGULAR CONC. RE-INFORCEMENT.
	2.450		2.641			A STD. F.C. DISK, STMPD. B.M. 40-151,
						1952.
PT. # E	1400.550					PT. # E
	5.655		5.767			FD. SQ. HD. & TIN IN WEST EDGE
	1306.205	- 2.141	2.141			OF PARKING LOT, 100± SOUTH OF
	7.796		7.908			℄ HONOLULU AVE PER. F.B. 4148-9
PT. # D	1398.409					PT. # D
	6.286		6.373			F.B. 4148-9
	1404.695	- 1.889	- 1.889			
	8.175		8.262			
PT # C	1396.520					PT. # C
	2.614		2.714			F.B. 4148-9
	1399.134	- 4.045	- 4.045			
	6.659		6.759			
PT # B	1392.475					PT. # B
	0.338		0.387			F.B. 4148-8
	1392.813	- 10.824	- 10.823			
	11.162		11.210			
T.P.	1381.651					

765420 S & E-353 4-54

PLEASE RETURN TO
LOS ANGELES COUNTY SURVEYOR
725 LOS ANGELES COUNTY ENGINEERING BLDG.

NOTE: ANY ADDITIONS OR CHANGES ON THIS SHEET MUST BE MADE OR CIRCLED IN RED INK, WITH DATE AND NAME OF PERSON MAKING CHANGE.

Do not extend notes this side of this line

NOTES RED _____ JOB NO. 0074.74 SURVEY OF Crescenta Valley Park
DATE _____ SURVEY BY M.E.W. WACKER DATE APRIL 74
NOTES CHKD _____ NOTES BY _____ DATE _____
DATE _____ INDEXED B.D. BAILEY DATE NOV 8 1974

F.B. 4148 PG. 23

B.M.	1ST RUN	DIFF.	2ND RUN	3RD RUN	ADJ. ELEV.	DESCRIPTION
T.P.	1381.651					
	0.488		0.276			
	1382.139	- 11.417	- 11.418			
	11.905		11.694			
PT. # A	1370.234					PT. # A
	3.260		3.087			F.B. 4148-7
	1373.494	- 2.656	- 2.657			
	5.916		5.744			
PT. # J.	1367.578					PT. # J
	7.544		7.647			F.B. 4148-10
	1375.122	+ 6.088	+ 6.087			
	1.456		1.560			
PT. # F.	1373.666					PT. # F
	1.032		0.776			F.B. 4148-10
	1374.698	+ 8.144	+ 8.146			
	9.176		8.922			
PT # G.	1365.522					PT. # G
	3.511		3.660			F.B. 4148-10
	1369.033	- 1.435	- 1.435			
	4.946		5.095			
B.M. # 7	1364.087					B.M. # 7, FD. C.S.W. & T. IN CTR. OF
	1.261		1.377			4-16" OAKS, 160' W. OF ℄ NEW
	1365.348	- 5.009	- 5.009			YORK AVE 80' SOUTH. ℄ MILLS
	6.270		6.386			AVE PROD WESTERLY.
T.P.	1359.078					F.B. 910-21
	1.922		2.098			
	1361.000	- 7.749	- 7.749			
	9.671		9.847			
T.P.	1351.329					

768420 S & E-353 4-54

PLEASE RETURN TO
LOS ANGELES COUNTY SURVEYOR
725 LOS ANGELES COUNTY ENGINEERING BLDG.

NOTE: ANY ADDITIONS OR CHANGES ON THIS SHEET MUST BE MADE OR CIRCLED IN RED INK, WITH DATE AND NAME OF PERSON MAKING CHANGE.

Do not extend notes this side of this line

B.M.	1ST RUN	DIFF.	2ND RUN	3RD RUN	ADJ. ELEV.	DESCRIPTION
T.P.	1351.329					
	2.970		3.101			
	1354.299	- 5.773	- 5.772			
	8.743		8.873			
B.M. 040-02010	1345.556					B.M. #040-02010, 1972, EL=1345.544 VERDUGO WASH + NEW YORK AVE, ON NELY SIDE. APPROX. 62 FT NLY OF ℄ OF CONC. CHAN, APPROX 46 FT. ELY OF ℄ OF NEW YORK AVE. AT SWLY. SIDE OF PARK VISTA DR. 9.3 FT SE OF E.C.R. + 2.5 FT. BACK OF CURB FACE, A CONC. MON + STD. F.C. DISK, DN. 0.2 FT. STAMPED 1960, BM. 40-226

JOB NO. 0254.24 SURVEY OF CRESCENTA VALLEY PARK NOTES RED.
SURVEY BY M.E.W. WACKER DATE
NOTES BY M.E.W. DATE 11-APRIL-74 NOTES CHKD.
INDEXED G.D. BAILEY DATE NOV 21 1974 DATE

F.B. 4148 PG. 24

F. B. 4148 PG. 25

Profile No. ____ Notes Red ____ Date ____ Plotted ____ Date ____ Job No. 6606-89 Division No. ____ Survey of CRESENTA VALLEY COUNTY PARK

X-Sec. No. ____ Notes Chk'd. ____ Date ____ Checked ____ Date ____ Survey by L.L. BROWN Notes L.L.B. Date 2-2-77

Map No. ____ Indexed G. D. BAILEY Date FEB 11 1977

NOTE: ANY ADDITIONS OR CHANGES ON THIS SHEET MUST BE MADE OR CIRCLED IN RED INK, WITH DATE AND NAME OF PERSON MAKING CHANGE.

Do not extend notes this side of this line.

PLEASE RETURN TO
LOS ANGELES COUNTY ENGINEER
403 LOS ANGELES COUNTY ENGINEERING BLDG.

CRESENTA VALLEY COUNTY PARK
J.N.6606.89
BENCH LEVELS

REF.
F.B. 4148-20
P.T. SHEET
E-493-2

STATION	B. S.	H. I.	F. S.	ELEV.
		PARTY L.L. BROWN R.G. MASSEY J.E. HENDERSON		

76-L-298 CE 307 8-70

F. B. 4148 PG. 26

Job No. 6606 89 Division No. _____ Notes Red _____ Plotted _____ Profile

Survey of CRESENTA VALLEY CO. PARK Date _____ Date _____ No. _____

Survey by L.L. BROWN Notes L.L.B. Notes Chk'd. _____ Checked _____ X-Sec.

Indexed G.D. BAILEY Date FEB 11 1977 Date _____ Date _____ No. _____

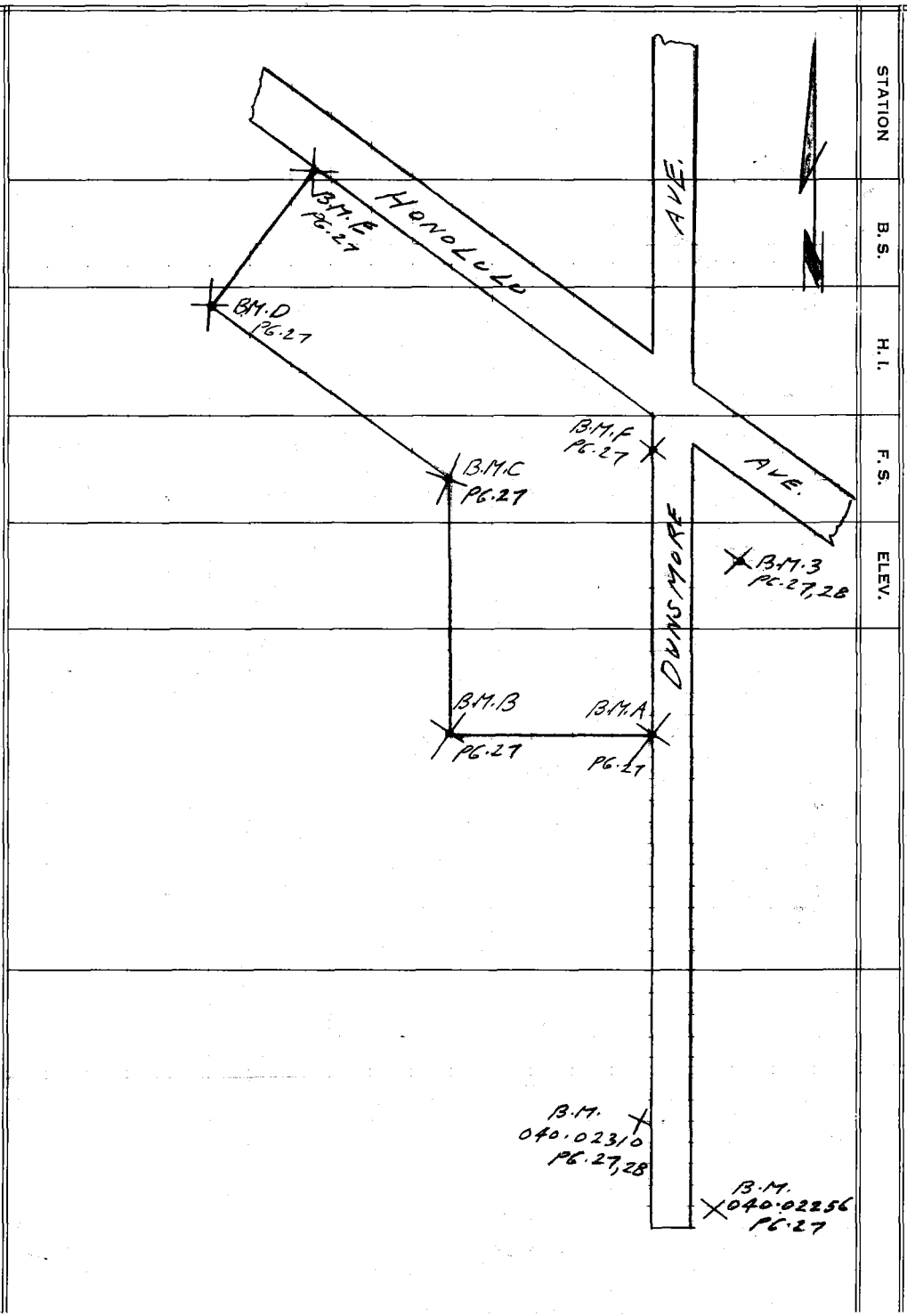

STATION	B. S.	H. I.	F. S.	ELEV.

76-L-298 CE 307 8-70

PLEASE RETURN TO
LOS ANGELES COUNTY ENGINEER
403 LOS ANGELES COUNTY ENGINEERING BLDG.

Do not extend notes this side of this line.

NOTE: ANY ADDITIONS OR CHANGES ON THIS SHEET MUST BE MADE OR CIRCLED IN RED INK, WITH DATE AND NAME OF PERSON MAKING CHANGE.

STATION	B. S.	H. I.	F. S.	ELEV.	
(FD.) B.M. 040-02256				1402 657	B.M. 040-02256 EL. 1402.657 F.B. 4148-20 VERDUGO WASH & DUNSMORE AVE. 610'± S. of HONOLULU AVE. & 35'± E. & DUNSMORE AVE. 2.5' S.E. OF S.E. LEG OF POWER TOWER. IN TOP OF CONC. BASE FOR FENCE COR. POST. A B.H. IN LEAD (40-15?)
	4 909	1407 566			
(FD.) B.M. 040-02310			0 602	1406 964	B.M. 040-02310 EL. 1406.966 F.B. 4148-20 VERDUGO WASH & DUNSMORE AVE. WLY. SIDE AT ELY. WALL FOR DRIVE RAMP INTO CHANNEL IN TOP OF CONC. WALL 1.5' SLY. A STD. 2" F.C. DISC. STAMPED B.M. 040-02310 1972
	8 905	1415 869			
T.P.			0 510	1415 359	T.P.
	8 105	1423 464			
(SET) B.M. A			1 592	1421 872	B.M. A EL. 1421.872 F.B. 4148-27 C.E. MON. DN. 2"
	3 919	1425 791			SEE (F.B. 4148-26 FOR LOCATION) ALSO F.B. 910-128
(SET) B.M. B			7 162	1418 629	B.M. B EL. 1418.629 F.B. 4148-27 C.E. MON. DN. 3"
	9 928	1428 557			SEE (F.B. 4148-26 FOR LOCATION) ALSO F.B. 910-128
(SET) B.M. C			0 471	1428 086	B.M. C EL. 1428.086 F.B. 4148-27 C.E. MON. FLUSH
	1 905	1429 991			SEE (F.B. 4148-26 FOR LOCATION) ALSO F.B. 910-128
(SET) B.M. D			4 505	1425 486	B.M. D EL. 1425.486 F.B. 4148-27 C.E. MON. DN. 8"
	10 066	1435 552			SEE (F.B. 4148-26 FOR LOCATION) ALSO F.B. 910-129
(SET) B.M. E			1 652	1433 900	B.M. E EL. 1433.900 F.B. 4148-27 C.E. MON. DN. 10"
	6 163	1440 063			SEE (F.B. 4148-26 FOR LOCATION ALSO F.B. 910-129
T.P.			6 304	1433 759	T.P.
	3 378	1437 137			
(SET) B.M. F			6 170	1430 967	B.M. F ELEV. 1430.967 F.B. 4148-27 HONOLULU
	2 049	1433 016			AVE. & DUNSMORE AVE. S.W. COR. L & T. IN CONC. CURB 3' S. OF S.C.
(FD.) B.M. 3			6 011	1427 005	B.M. NO. 3 EL. 1427.005 SEE PG. 28 FOR DESC.

Red ____ Plotted ____ Job No. 6606 89 Division No. ____

Date ____ Survey of CRESENTA VALLEY CO. PARK

Chk'd. ____ Checked ____ Survey by L.L. BROWN Notes L.L.B. Date 2-2-77

Date ____ Map No. ____ Indexed G. D. BAILEY Date FEB 11 1977

F.B. 4148 PG. 27

F.B. 4148 Pg. 28

Job No. 6606 Division No. Notes Red Plotted

Survey of CRESENTA VALLEY CO. PARK Date Date

Survey by L.L. BROWN Notes L.L.B. Notes Chk'd. Checked

Indexed G. D. BAILEY Date FEB 11 1977 Date Date

	1 259	1428 26[illegible]			[illegible]	
T.P.			9 989	1418 275	T.P.	
	0897	1419 172				
T.P.			9 860	1409 312	T.P.	
	2 779	1412 091				
(PD) B.M. 040.02310			5 122	1406 969	B.M. 040.02310 EL. 1406.964 F.B. 4148-27	
					FOR DESC. SEE PG. 27	