Notes Ck'd by	Survey of BISCAYNE CENTER F.B. 4210 PG. 5
Map No.	JN 1533.18 Tape EDM 026 Std GB °F
Office Work	Surveyed by M. E. WACKER
Checked	Notes M.E.W. Date FEB-84
Date	Indexed H. HOLMAN FEB 29 1984

J.N. 1533.18

BISCAYNE CENTER

SUBSIDENCE CORRECTION

PHOTO PANELS

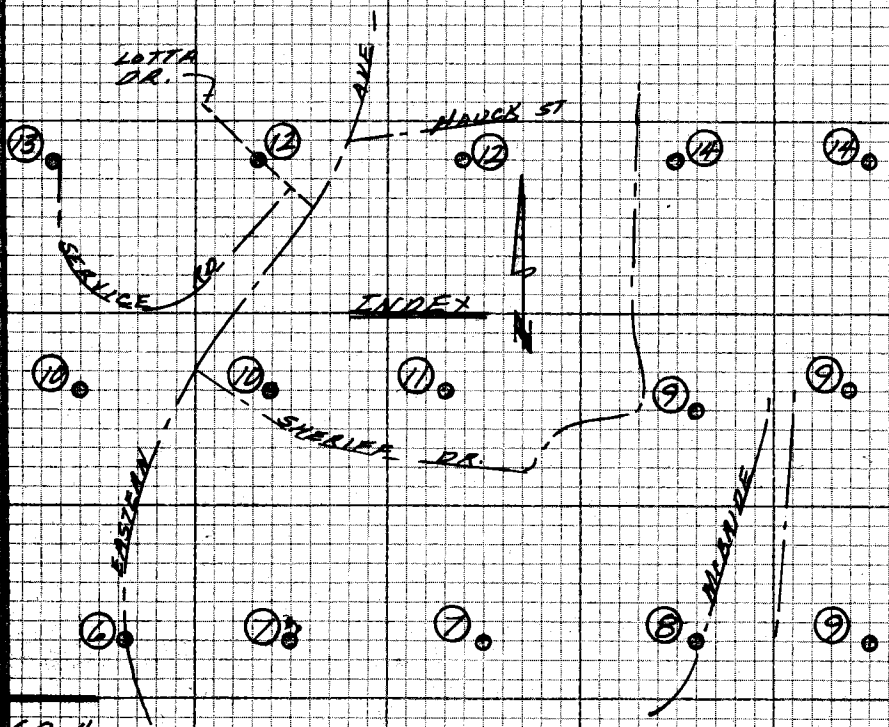

PARTY:
WACKER
FALSEY
HARTMAN

60.4
64

Microfilmed July '85.

F.B. 4210 PG. 6

BTM. PG-7

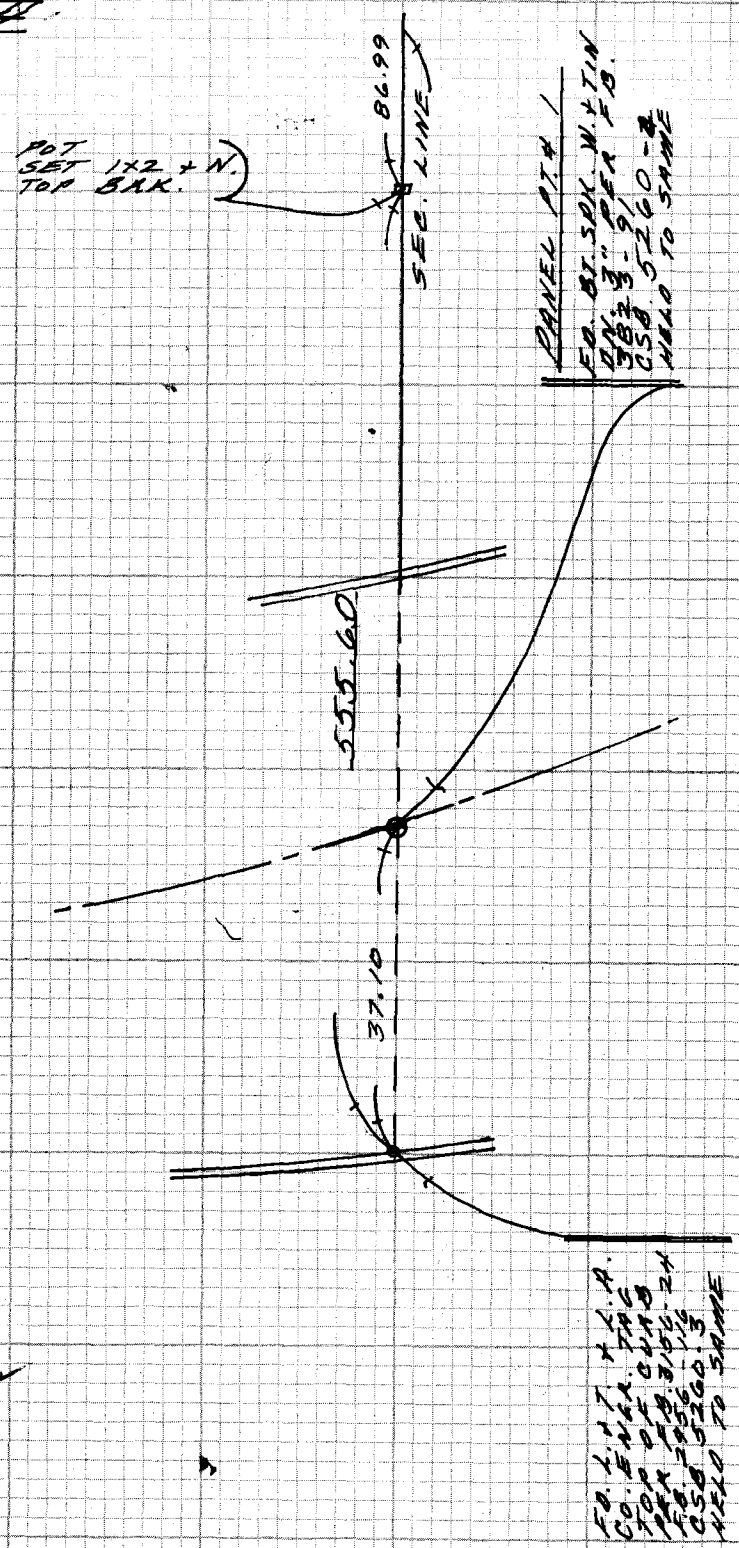

AVE

EASTERN

E. 12 M.

564'.00 @ 79°52'05" ✓

= 555.60 ✓

T = 70°

86.99 @ LEV

= 86.99

37.10 @ LEV

= 37.10

Notes Ck'd by	Survey of BISCAILUZ CENTER 026
Map No.	JN 1533.18 Tape EDM Std 68 °F
Office Work	Surveyed by M.E. WACKER
Checked	Notes M.E.W. Date FEB. 84
Date	Indexed H. HOLMAN FEB 29 1984

F.B. 4210 PG. 7

BTM. PG-8

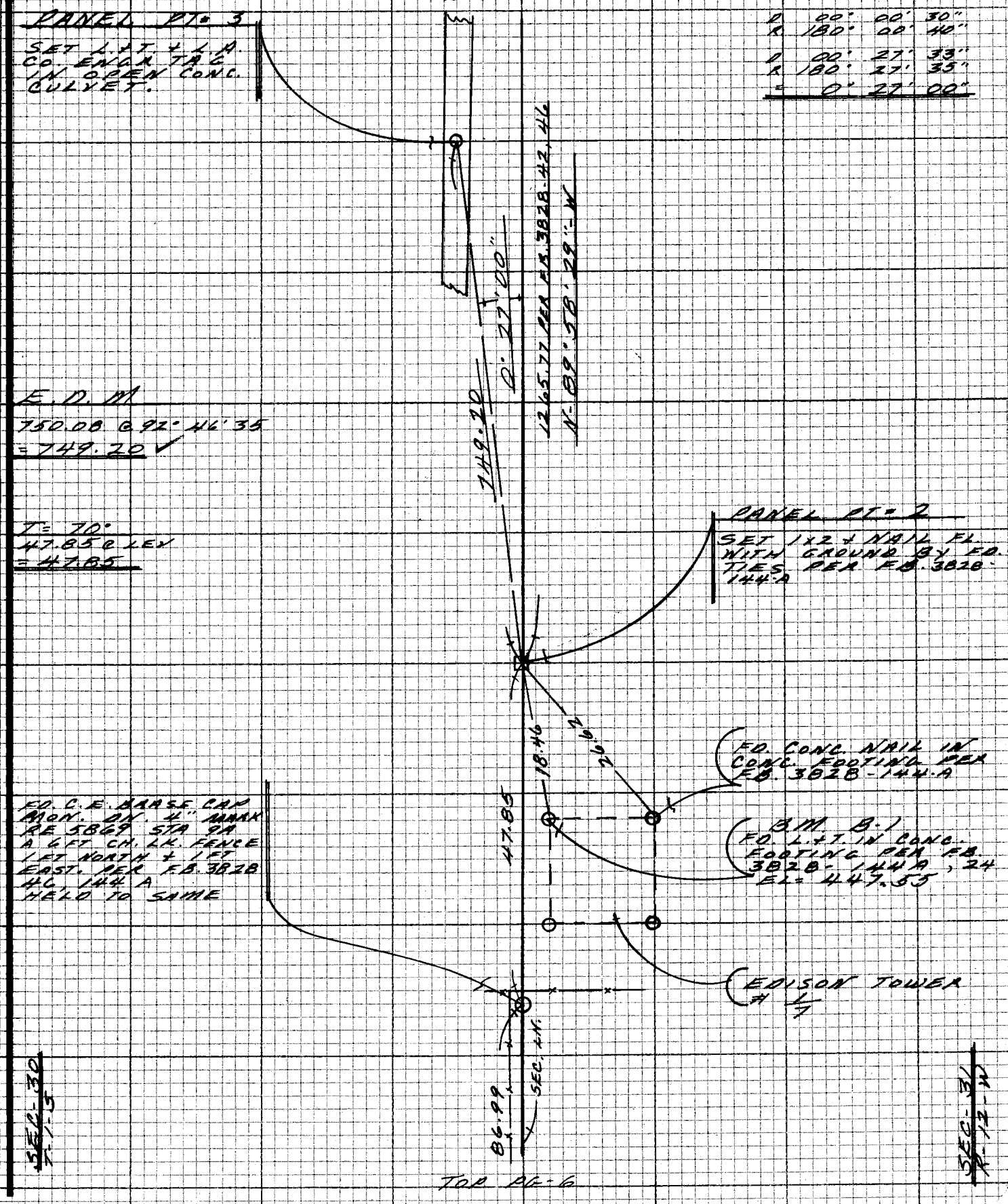

NOTE: ANY ADDITIONS OR CHANGES ON THIS SHEET MUST BE MADE OR CIRCLED IN RED INK WITH DATE AND NAME OF PERSON MAKING CHANGE

W-S-36, A-1

Do not extend notes this side of this line

PLEASE RETURN TO
LOS ANGELES COUNTY ENGINEER
403 LOS ANGELES COUNTY ENGINEERING BLDG.

CENTERLINE NOTES
CE 310
76F3095-4/73

F.B. 4210 PG. 8

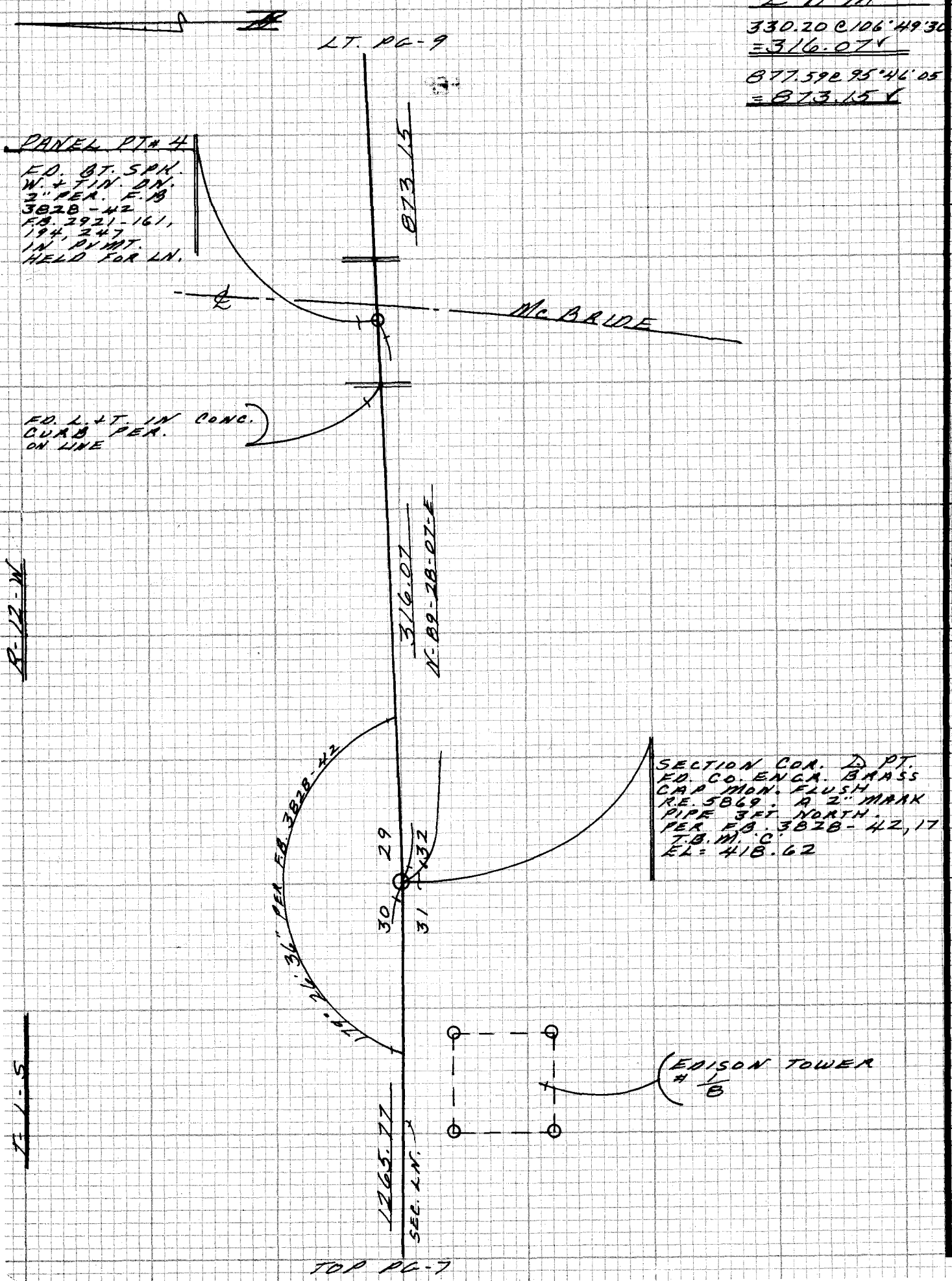

E D M

330.20 @ 106°49'30
= 316.07 ✓

877.59 @ 95°46'05
= 873.15 ✓

W.S. 36, A-1

CE 310
76F3095-4/73

PLEASE RETURN TO
LOS ANGELES COUNTY ENGINEER
403 LOS ANGELES COUNTY ENGINEERING BLDG.

Do not extend notes this side of this line

NOTE: ANY ADDITIONS OR CHANGES ON THIS SHEET MUST BE MADE OR CIRCLED IN RED INK WITH DATE AND NAME OF PERSON MAKING CHANGE

Notes Ck'd by	Survey of BISCAILUZ CENTER F.B. 4210 PG. 9
Map No.	JN 1533.18 Tape E.D.M. Std °F
Office Work	Surveyed by M. E. WACKER
Checked	Notes M. E. W Date FEB. 84
Date	Indexed H. HOLMAN FEB 29 1984

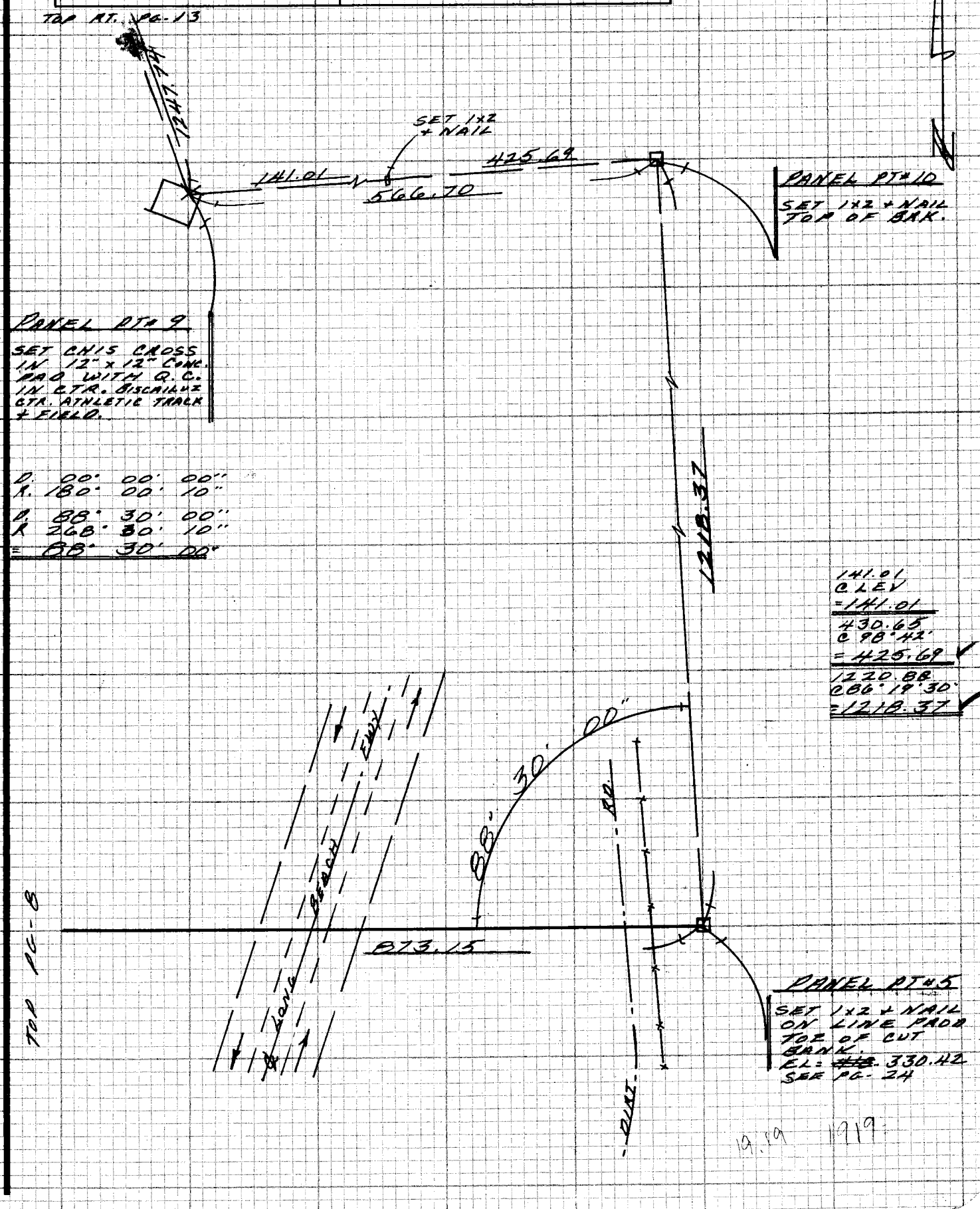

NOTE: ANY ADDITIONS OR CHANGES ON THIS SHEET MUST BE MADE OR CIRCLED IN RED INK WITH DATE AND NAME OF PERSON MAKING CHANGE

W.S. 36, A-1

Do not extend notes this side of this line

PLEASE RETURN TO
LOS ANGELES COUNTY ENGINEER
403 LOS ANGELES COUNTY ENGINEERING BLDG.

CENTERLINE NOTES
CE 310
76F3095-4/73

19.19 1919

F.B. 4210 PG. 10

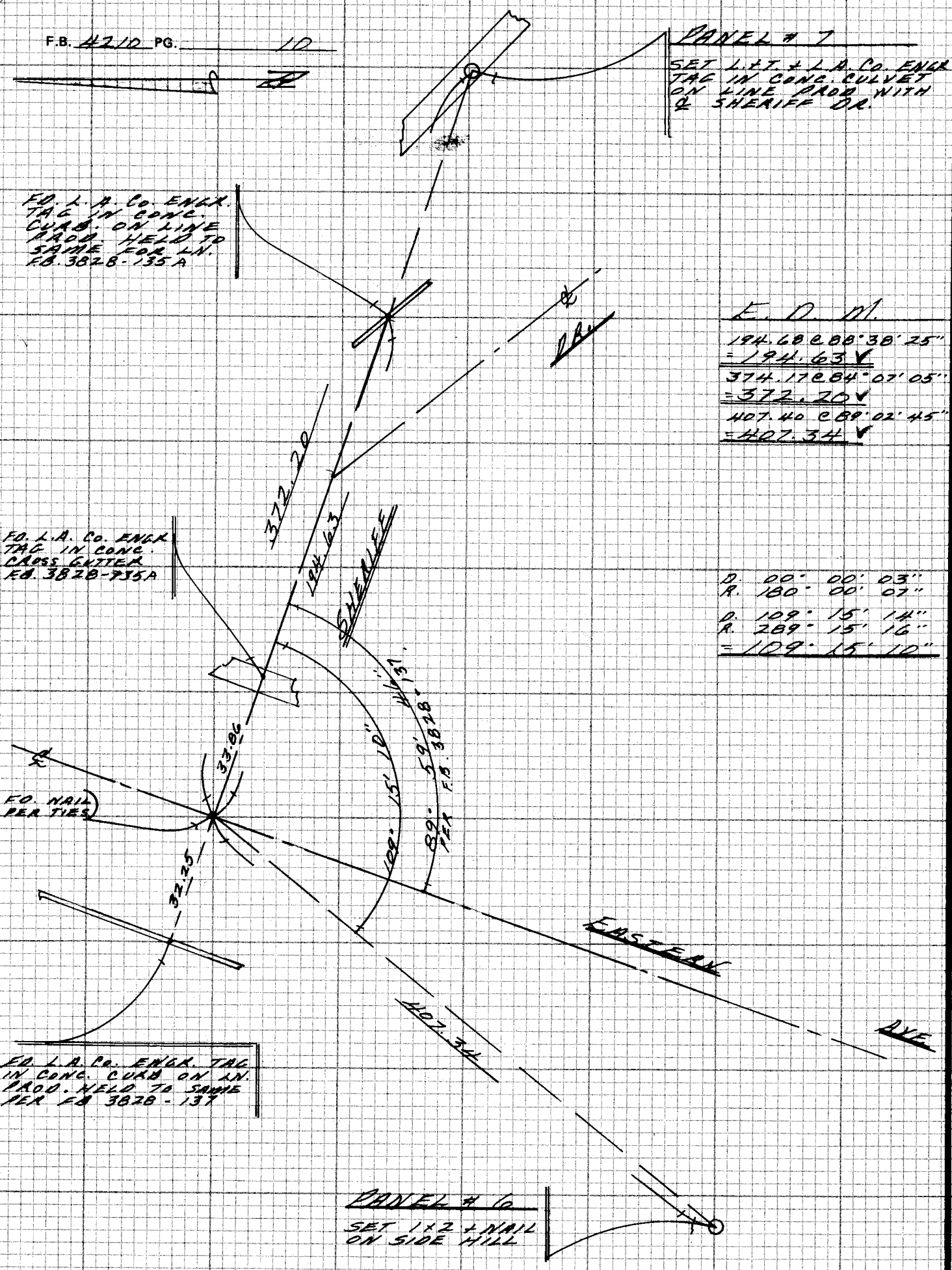

E. D. M.

194.68 @ 88° 38' 25"
= 194.63 ✓
374.17 @ 84° 07' 05"
= 372.20 ✓
407.40 @ 89° 02' 45"
= 407.34 ✓

D. 00° 00' 03"
R. 180° 00' 07"

D. 109° 15' 14"
R. 289° 15' 16"
= 109° 15' 10"

1-4-93 S.M.

CE 310
76F 3095-4/73

PLEASE RETURN TO
LOS ANGELES COUNTY ENGINEER
403 LOS ANGELES COUNTY ENGINEERING BLDG.

Do not exceed notes this side of this line

NOTE: ANY ADDITIONS OR CHANGES ON THIS SHEET MUST BE MADE OR CIRCLED IN RED INK WITH DATE AND NAME OF PERSON MAKING CHANGE

Notes Ck'd by	Survey of BISCAILUZ CENTER 026
Map No.	JN 1533.18 Tape EDM Std 68 °F
Office Work	Surveyed by M. E. WACKER
Checked	Notes M. E. W. Date FEB. 84
Date	Indexed H. HOLMAN FEB 29 1984

F.B. 4210 PG. 11

D. 00° 00' 25"
R. 180° 00' 28"

D. 55° 07' 02"
R. 235° 06' 53"
= 55° 06' 31"

D. 00° 00' 10"
R. 180° 00' 16"

D. 90° 00' 10"
R. 270° 00' 16"
= 90° 00' 00"

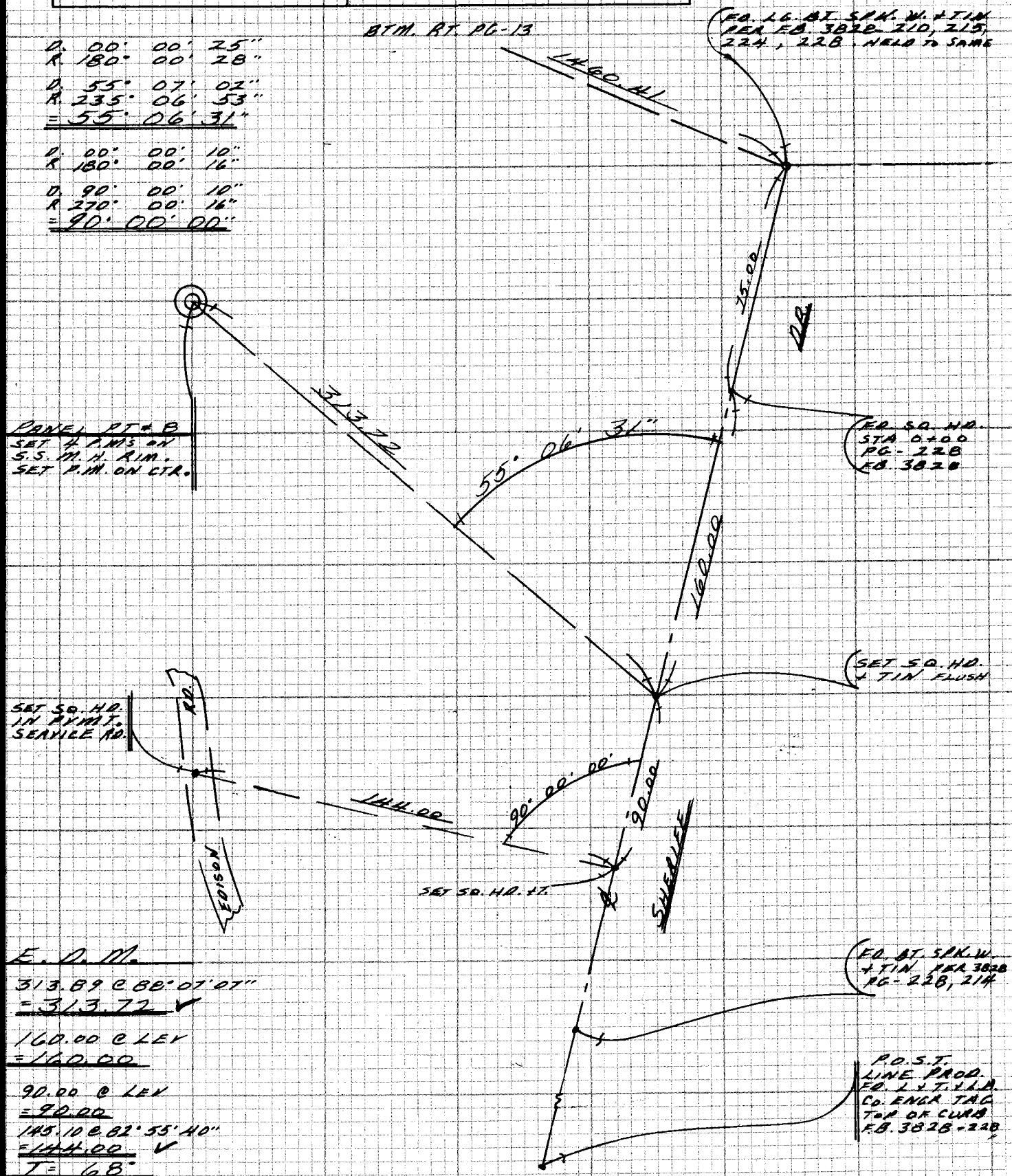

E. D. M.

313.89 @ 88° 07' 07"
= 313.72 ✓

160.00 @ LEV
= 160.00

90.00 @ LEV
= 90.00

145.10 @ 82° 55' 40"
= 144.00 ✓

T = 68°

75.00 @ LEV
= 75.00

NOTE: ANY ADDITIONS OR CHANGES ON THIS SHEET MUST BE MADE OR CIRCLED IN RED INK WITH DATE AND NAME OF PERSON MAKING CHANGE

W.S. 36, A-1

Do not extend notes this side of this line

PLEASE RETURN TO
LOS ANGELES COUNTY ENGINEER
403 LOS ANGELES COUNTY ENGINEERING BLDG.

CENTERLINE NOTES
CE 310
76F3095-4/73

F.B. 4210 PG. 12

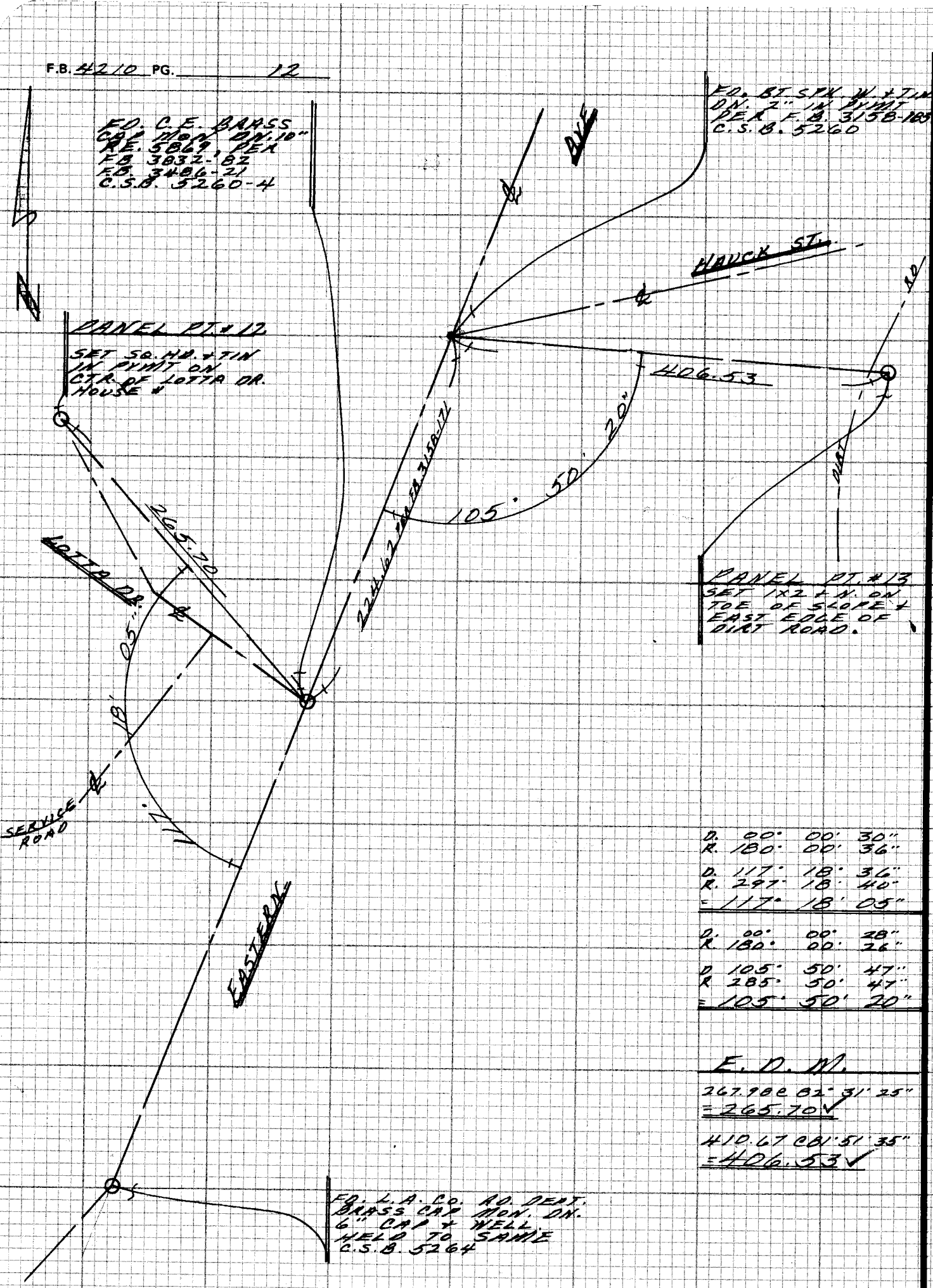

D.	00°	00'	30"
R.	180°	00'	36"
D.	117°	18'	36"
R.	297°	18'	40"
=	117°	18'	05"

D.	00°	00'	28"
R.	180°	00'	26"
D	105°	50'	47"
R	285°	50'	47"
=	105°	50'	20"

E. D. M.

267.98 C 82° 31' 25"
= 265.70 ✓

410.67 CD 51° 35"
= 406.53 ✓

CE 310
76F 3095-4/73

PLEASE RETURN TO
LOS ANGELES COUNTY ENGINEER
403 LOS ANGELES COUNTY ENGINEERING BLDG.

Do not extend notes this side of this line

NOTE: ANY ADDITIONS OR CHANGES ON THIS SHEET MUST BE MADE OR CIRCLED IN RED INK WITH DATE AND NAME OF PERSON MAKING CHANGE

Notes Ck'd by	Survey of BISCAILUZ CENTER
Map No.	JN 153318 Tape E.D.M. Std °F
Office Work	Surveyed by M. E. WACKER
Checked	Notes M.E.W. Date FEB-84
Date	Indexed H. HOLMAN FEB 29 1984

F.B. 4210 PG. 13

E. D. M.

895.98 @ 86° 14' 05"
= 890.68 ✓
1264.54 @ 79° 21' 00"
= 1247.74 ✓
1475.88 @ 98° 18' 12"
= 1460.41 ✓
1762.67 @ 93° 34' 03"
= 1759.25 ✓

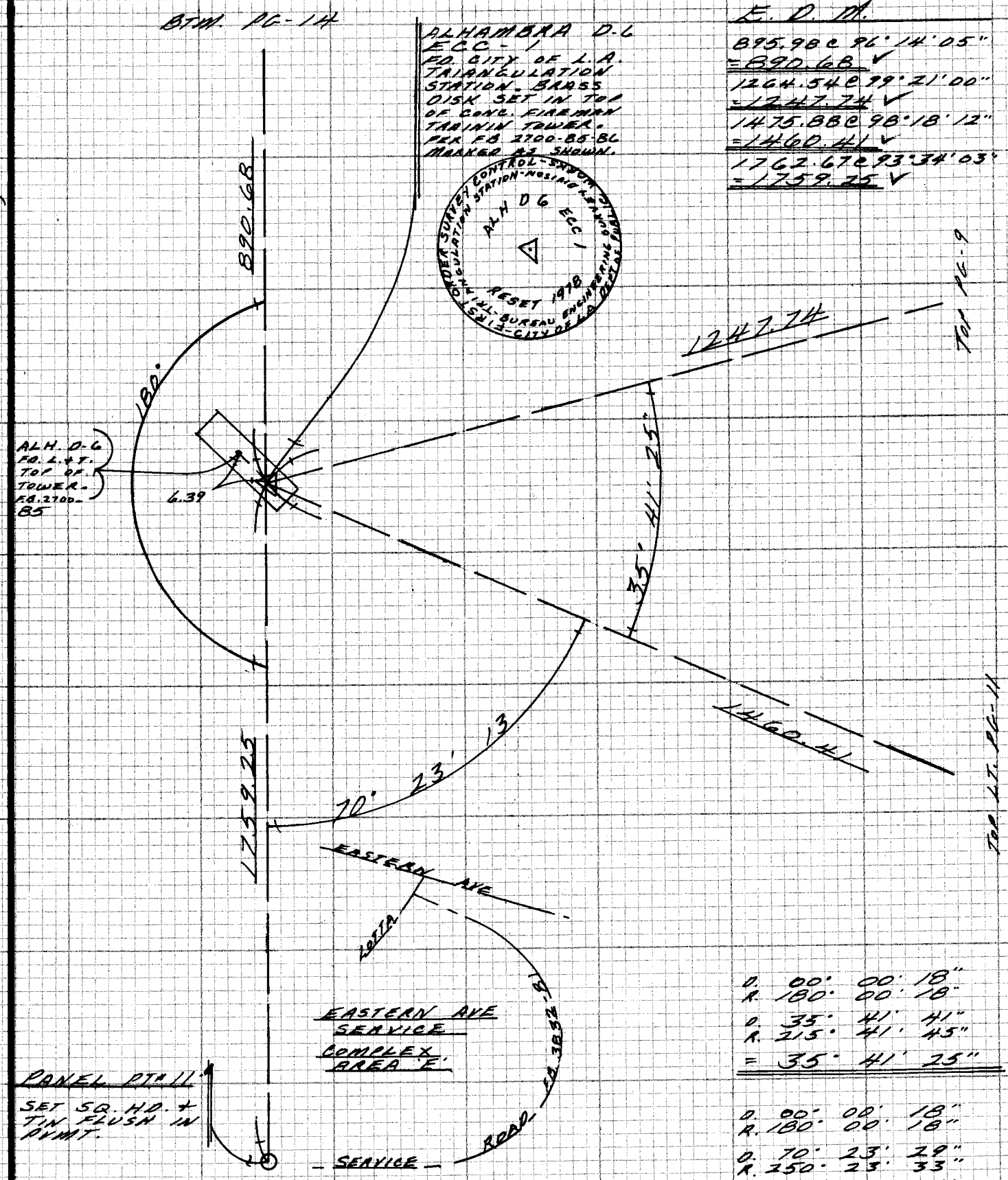

D. 00° 00' 18"
R. 180° 00' 18"
D. 35° 41' 41"
R. 215° 41' 45"
= 35° 41' 25"

D. 00° 00' 18"
R. 180° 00' 18"
D. 70° 23' 29"
R. 250° 23' 33"
= 70° 23' 13"

NOTE: ANY ADDITIONS OR CHANGES ON THIS SHEET MUST BE MADE OR CIRCLED IN RED INK WITH DATE AND NAME OF PERSON MAKING CHANGE

W.S. 36, A-1

Do not extend notes this side of this line

PLEASE RETURN TO
LOS ANGELES COUNTY ENGINEER
403 LOS ANGELES COUNTY ENGINEERING BLDG.

CENTERLINE NOTES
CE 310
76F3095-4/73

F.B. 4210 PG. 14

E. D. M.

287.38 @ 103°35'35"
= 279.33 ✓

470.39 @ 91°12'15"
= 470.29 ✓

PANEL PT #15

SET 1X2 + NAIL
IN FLAT GRADED
AREA. LN. PROD.
FROM THE WEST

279.33

LINE PROD.
SET 1X2 + NAIL
TOP OF BANK
FROM THE WEST

470.29

PANEL PT #14

SET 1X2 + NAIL
IN FLAT GRADED
AREA. LN. PROD
FROM THE WEST

880.68

TOP PG-13

CE 310
76F 3095-4/73

PLEASE RETURN TO
LOS ANGELES COUNTY ENGINEER
403 LOS ANGELES COUNTY ENGINEERING BLDG.

Do not extend notes this side of this line

NOTE: ANY ADDITIONS OR CHANGES
ON THIS SHEET MUST BE MADE OR
CIRCLED IN RED INK WITH DATE AND
NAME OF PERSON MAKING CHANGE

NOTES RED. _____ JOB NO. 1533.18 SURVEY OF Biscailuz Center Subsidence Correction F.B. 4210 PG. 15

DATE _____ SURVEY BY M.E. WACKER

NOTES CHKD. _____ NOTES BY J.F. DATE 2-16-84

DATE _____ INDEXED H. HOLMAN DATE FEB 29 1984

STATION	B.S.	H.I.	F.S.	ELEV.

J.N. 1533.18

BISCAILUZ CENTER
SUBSIDENCE CORRECTION

VERTICAL CONTROL FOR
AERIAL PANELS

FEB 1984

PARTY
M.E. WACKER
J. FALSEY
J. HARTMAN

REF.
FB 3707 - 241
FB 2863 -
FB 2700 - 166
FB 3828
FB 3832
FB 4210

NOTE: ANY ADDITIONS OR CHANGES ON THIS SHEET MUST BE MADE OR CIRCLED IN RED INK WITH DATE AND NAME OF PERSON MAKING CHANGE

Do not extend notes this side of this line

PLEASE RETURN TO
LOS ANGELES COUNTY ENGINEER
403 LOS ANGELES COUNTY ENGINEERING BLDG.

PROFILE LEVEL NOTES
CE 307
76-L-298-4/73

F.B. 4210 PG. 16

JOB NO. 1533.18 SURVEY OF Biscailuz Center Subsidence Corr. NOTES RED.

SURVEY BY M.E. WACKER DATE

NOTES BY J.F DATE 2-84 NOTES CHKD.

INDEXED DATE DATE

STATION	B.S.	H.I.	F.S.	ELEV.	
Fd BM 61-3A				485 782	BM 61-3A EL = 485.782 (1977 ADJ) EASTERN AVE & HAUCK ST. S.E COR 1.5' S. of S. END OF CURB RETURN Fd a Boat Spk in Ld. Top Conc Curb FB 3707-241
	0 236	486 018			
T.P.			5.931	480 087	
	8 182	488 269			
T.P.			4.471	483 798	
	11 180	494 978			
T.P.			0 256	494 722	
	9 389	504 111			
T.P.			1 309	502 802	
	7 113	509 915			
PANEL PA #12			2 988	506 927	PANEL PA #12 Sg Nd & Tw PA FB 4210-12
	0 340	507 267			
T.P			11.916	495 351	
	0 530	495 881			
T.P.			11.208	484 673	
	1 176	485 849			
T.P			11.833	474 016	
	0 190	474 206			
T.P.			10 625	463 581	
	0 807	464 388			
T.P			10 020	454 368	
	2 267	456 635			
T.P.			8 649	447 986	
	3 001	450 987			
Fd BM 61-3			4 085	446 902	BM 61-3 EL = 446.932 (1965 ADJ) EASTERN AVE 0.1 MI. S'LY From Lohman Fd @ & P.I. A 2" Rd. Dept. Mon. MKD. "L.A. Co Road Dept 1960" DN 8" in Hand Hole 8.3' IN OF E. FACE OF Cb. 16.5' N'LY OF P.P. # 11686 1.2 E. & 37.2 N'LY L & TK Mch. FB 2863-10
	2 084	448 986			
T.P.			1 000	447 986	
	10 700	458 686			
T.P.			0 998	457 688	

PLEASE RETURN TO
LOS ANGELES COUNTY ENGINEER
403 LOS ANGELES COUNTY ENGINEERING BLDG.
76-L-298-CE 307-4/73

Do not extend notes this side of this line

NOTE: ANY ADDITIONS OR CHANGES ON THIS SHEET MUST BE MADE OR CIRCLED IN RED INK WITH DATE AND NAME OF PERSON MAKING CHANGE

NOTES RED. _____ JOB NO. 1533.18 SURVEY OF Biscailuz Center Subsidence Correction F.B. 4210 PG. 17

DATE _____ SURVEY BY M E WACKER

NOTES CHKD. _____ NOTES BY J. F DATE 2-84

DATE _____ INDEXED H. HOLMAN DATE FEB 29 1984

STATION	B.S.	H.I.	F.S.	ELEV.	
T.P.				457 688	
	6 727	464 415			
T.P.			2 340	462 075	
	10 885	472 960			
PANEL Pt#7			1 710	471 250	PANEL Pt#7 L.A. Co ENG'R TAG & Ld IN CONC FB 4210-10
	1 228	472 478			
T.P.			11 690	460 788	
	1 487	462.275			
T.P.			11 178	451.097	
	0 402	451 499			
T.P.			10 456	441 043	
	1 696	442 739			
BM 61-2D			9 450	433.289	BM 61-2D EL= 433.331 (1977 ADJ) EASTERN AVE & SHERRIFF Rd. S.E COR 2.0' SLY B.C.R A LACO ENG'R BRASS DISC. IN TOP CONC RETAINING WALL AT BK. WALK. HKD. BM-61-2D SET 1975 RE 7078 FB. 3707-236
	0 478	433 767			
T.P.			0 633	433 134	
	9 200	442 334			
PANEL #6			2 580	439 754	PANEL Pt#6 1X2 & N. SIDE HILL FB 4210-10
	0.369	440 123			
T.P.			11 103	429 020	
	0 420	429 440			
T.P.			10 920	418 520	
	0 742	419 262			
T.P			11 479	407 783	
	1 047	408 830			
T.P.			10 358	398 472	
	0 331	398 803			
T.P			11 260	387 543	
	0 326	387 869			
T.P			11 283	376 586	
	0 350	376 936			
T.P			11 567	365 369	
	0 385	365 754			
T.P			11 229	354 525	
	3 103	357 628			

NOTE: ANY ADDITIONS OR CHANGES ON THIS SHEET MUST BE MADE OR CIRCLED IN RED INK WITH DATE AND NAME OF PERSON MAKING CHANGE

Do not extend notes this side of this line

PLEASE RETURN TO LOS ANGELES COUNTY ENGINEER 403 LOS ANGELES COUNTY ENGINEERING BLDG.

PROFILE LEVEL NOTES CE 307 76-L-298-4/73

F.B. 4210 PG. 18

JOB NO. 1533.18 SURVEY OF BISCAILUZ CENTER SUBSID CORRECTION NOTES RED.

SURVEY BY M.E.W. DATE

NOTES BY J.F. DATE 2-84 NOTES CHKD.

INDEXED DATE DATE

STATION	B.S.	H.I.	F.S.	ELEV.	
π		357 628			
T.B.M.			7 116	350 512	T.B.M. EL FB 4210- EASTEL AVE - SEC LINE 30,31 A Ld & L A Co ENG.'R TAG TOP Cb. FB 4210-6
	3 143	353 655			
PANEL #1			4 992	348 663	PANEL Pt #1 Fd Spk-w-Tin FB 4210-6
	4 198	352 861			
T.P.			8 513	344 348	
	1 069	346 217			
T.P			10 660	335 557	
	1 730	337 287			
Fd BM 61-2			10 660	326 687	BM-61-2 EL = 326.681 1965 ADJ EASTERN AVE & E. BLANCHARD ST. N.E. COR. A 2½" Button. L A Co Eng'R BM. BRASS CAP & IRON PIPE MKD. BM 61-2 RE 5869 "1961" IN CONC 10" BELOW SURFACE UNDER IRON COVER FB 2863-9
	4 095	330 782			
T.P.			0 882	329 900	
	6 163	336 063			
T.P.			9 119	326 944	
	0 658	327 602			
T.P.			8 428	319 174	
	4 887	324 061			
Fd TBM 'A'			2 845	321 216	TBM 'A' EL = 321.457 FB 3828-14 HUMPHREYS ST & E. BLANCHARD ST 115' N. OF SAID INT. & 15' E of ℄ of HUMPHREYS - a sm bt spk in Lead Top Cb.
	2 355	323 571			
T.P.			9 160	314 411	
	0 843	315 254			
T.P			7 024	308 230	
	4 673	312 903			
T.P			9 478	303 425	
	2 667	306 092			
T.P.			4 592	301 500	

PLEASE RETURN TO
LOS ANGELES COUNTY ENGINEER
403 LOS ANGELES COUNTY ENGINEERING BLDG.
76-L-298-CE 307-4/73

Do not extend notes this side of this line

NOTE: ANY ADDITIONS OR CHANGES ON THIS SHEET MUST BE MADE OR CIRCLED IN RED INK WITH DATE AND NAME OF PERSON MAKING CHANGE

NOTES RED. _____ JOB NO. 1533.18 SURVEY OF Biscailoz Center Subsidence Correction F.B. 4210 PG. 19

DATE _____ SURVEY BY M. E. WACKER

NOTES CHKD. _____ NOTES BY J. F. DATE 2-84

DATE _____ INDEXED H. HOLMAN DATE FEB 29 1984

STATION	B.S.	H.I.	F.S.	ELEV.	
T.P.				301 500	
	4 421	305 921			
T.P.			1 035	304 886	
	8 875	313 761			
T.P			1 566	312 195	
	7 451	319 646			
TBM			2 735	316 911	TBM EL = 317.267 FB 2700-167 McBRIDE AVE - BLANCHARD AVE EXTEN. Conc cb Per FB 2700 - Pg 162 a Bt Spk in Ld. in C.B. 0.1' N of S. END & 0.7 W of CURB FACE.
	9 500	326 411			
PANEL Pt#4			3 457	322 954	PANEL Pt #4 Spk-W-Tin FB 4210-8
	9 350	332 304			
Fd BM			1 298	331 006	BM EL = 331.358 FB 2700-69-166 Bt Spk in CB E. SIDE 46' S of N. END of CURB of BLANCHARD AVE EXTENSION (McBRIDE AVE).
	10 970	341 976			
T.P			0 322	341 654	
	11 327	352 981			
T.P			0 726	352 255	
	10 758	363 013			
T.P.			0 800	362 213	
	11 271	373 484			
T.P			0 708	372 776	
	11 283	384 059			
T.P.			0 424	383 635	
	11 708	395 343			
T.P			0 690	394 653	
	9 820	404 473			
T.P.			3 628	400 845	
	11 553	412 398			
T.P.			8 937	403 461	
	10 272	413 733			
PANEL #10			5 215	408 518	PANEL Pt #10 a 1x2 & N. FB 4210-9
	10 130	418 648			
T.P			0 000	418 648	
	10 919	429 567			
T.P.			0 412	429 155	

NOTE: ANY ADDITIONS OR CHANGES ON THIS SHEET MUST BE MADE OR CIRCLED IN RED INK WITH DATE AND NAME OF PERSON MAKING CHANGE

Do not extend notes this side of this line

PLEASE RETURN TO LOS ANGELES COUNTY ENGINEER 403 LOS ANGELES COUNTY ENGINEERING BLDG.

PROFILE LEVEL NOTES CE 307 76-L-298-4/73

F.B. 4210 PG. 20

JOB NO. 1533.18 SURVEY OF Biscailuz Center Subsidence CORRECTION NOTES RED.

SURVEY BY M.E. WACKER DATE

NOTES BY V.F DATE 2-84 NOTES CHKD.

INDEXED DATE DATE

STATION	B.S.	H.I.	F.S.	ELEV.	
T.P.				429 155	
	9 639	438 794			
SET TBM 10 X			7 838	430 956	TBM 10 X EL = FB. 4210-20
					McBRIDE AVE 0.2± Mi N. of End
					Cb. 1.5' E of 6" I.P. CHAIN LINK FENCE
					Post 27' S'LY 12" P.P. Set a Lg Bt
					SPK & W. FL in ASPHALT PVM'T
	11 371	442 327			
T.P.			0 532	441 795	
	11 335	453 130			
T.P.			0 550	452 580	
	10 818	463 398			
T.P			0 242	463 156	
	11 108	474 264			
TP			3 280	470 984	
	10 612	481 596			
TP			1 020	480 576	
	10 971	491 547			
TP			0 000	491 547	
	10 915	502 462			
T.P			0 490	501 972	
	10 208	512 180			
T.P.			1 800	510 380	
	6 210	516 590			
PANEL #15			4 110	512 480	PANEL #15 a 1x2 & N FB 4210-14
	11 108	523 588			
T.P.			0 000	523 588	
	10 632	534 220			
TP			0 000	534 220	
	11 878	546 098			
TP			0 000	546 098	
	10 640	556 738			
TP.			0 000	556 738	
	11 596	568 334			
T.P.			0 000	568 334	
	11 738	580 072			
T.P			0 630	579 442	
	3 533	582 975			
TP			8 500	574 475	
	2 243	576 718			

PLEASE RETURN TO
LOS ANGELES COUNTY ENGINEER
403 LOS ANGELES COUNTY ENGINEERING BLDG.
76-L-298-CE 307-4/73

Do not extend notes this side of this line

NOTE: ANY ADDITIONS OR CHANGES ON THIS SHEET MUST BE MADE OR CIRCLED IN RED INK WITH DATE AND NAME OF PERSON MAKING CHANGE

NOTES RED. _____ JOB NO. 1533.18 SURVEY OF Biscailuz Center Subsidence Correction F.B. 4210 PG. 21 8.3

DATE _____ SURVEY BY M.E. WACKER

NOTES CHKD. _____ NOTES BY J.F. DATE 2-84

DATE _____ INDEXED H. HOLMAN DATE FEB 29 1984

STATION	B.S.	H.I.	F.S.	ELEV.	
		576 718			
PANEL #14			6 653	570 065	PANEL PT #14 a 1x2 & N FL. FB 4210-14
	2 222	572 287			
T.P.			11 465	560 822	
	1 875	562 697			
T.P.			10 585	552 112	
	0 326	552 438			
T.P.			10 020	542 418	
	0 871	543 289			
T.P.			11 700	531 589	
	0 980	532 569			
T.P.			11 831	520 738	
	0 499	521 237			
T.P.			11 400	509 837	
	0 863	510 640			
T.P.			11 385	499 255	
	0 582	499 837			
T.P.			11 547	488 290	
	0 625	488 915			
T.P.			11 325	477 590	
	0 484	478 074			
T.P.			10 006	468 068	
	7 310	475 378			
T.P.			3 100	472 278	
	6 623	478 901			
PANEL PT #9			5 870	[illegible] 031	PANEL PT #9 a CHISELED 'X' IN CONC. FB 4210-9
	5 040	478 071			
T.P.			9 998	468 073	
	0 628	468 701			
T.P.			3 975	464 726	
	1 983	466 709			
T.P.			1 455	465 254	
	7 997	473 251			
TBM #3			2 733	470 518	TBM #3 EL = 470.629 FB 2700-202 Lg Bt Spk & W in conc wk to W'LY Door of Adm. Bldg 0.03 N/o conc Cb. & 0.4' W/o E'LY Edge of Wk.
	4 628	475 146			

NOTE: ANY ADDITIONS OR CHANGES ON THIS SHEET MUST BE MADE OR CIRCLED IN RED INK WITH DATE AND NAME OF PERSON MAKING CHANGE

Do not extend notes this side of this line

PLEASE RETURN TO LOS ANGELES COUNTY ENGINEER 403 LOS ANGELES COUNTY ENGINEERING BLDG.

PROFILE LEVEL NOTES CE 307 76-L-298-4/73

F.B. 4210 PG. 22

JOB NO. 1533.18 SURVEY OF Biscailuz Center Subsidence Correction NOTES RED. ____

SURVEY BY M. E. WACKER DATE ____

NOTES BY J. F. DATE 2-84 NOTES CHKD. ____

INDEXED ____ DATE ____ DATE ____

STATION	B.S.	H.I.	F.S.	ELEV.	
		475 146			
T.P			3 907	471 239	
	5 141	476 380			
PANEL PT #8			6 080	470 300	PANEL PT #8 Fd. P.M. ON A.H. FB 4210-11
	1 578	471 878			
T.P.			7 641	464 237	
	1 152	465 389			
T.P.			7 595	457 794	
	1 380	459 174			
T.P.			9 146	450 028	
	1 405	451 433			
			10 658	440 775	
	3 046	443 821			
Fd BM. 61-2D			10 508	433 313	BM 61-2D EL = 433.331 (1977 ADJ) FB 4210-17
Fd BM 61-3A				485 782	BM 61-3A EL = 485.782 (1965 ADJ) FB 4210-16
	10 234	496 016			
T.P.			0.392	495 624	
	11 083	506 707			
T.P.			0.265	506 442	
	11 186	517 628			
TP			0.542	517 086	
	11 548	528 634			
T.P.			0.444	528 190	
	10 852	539 046			
T.P.			0.198	538 848	
	6 815	545 663			
PANEL #13			1 005	544 658	PANEL PT #13 Fd 1x2 f.N. FB 4210-12
	0 840	545 498			
T.P.			11 601	533 897	
	0 440	534 337			
T.P.			11 869	522 468	
	0 640	523 108			
T.P.			11 660	511 448	
	0 285	511 733			

PLEASE RETURN TO
LOS ANGELES COUNTY ENGINEER
403 LOS ANGELES COUNTY ENGINEERING BLDG.
76-L-298-CE 307-4/73

Do not extend notes this side of this line

NOTE: ANY ADDITIONS OR CHANGES ON THIS SHEET MUST BE MADE OR CIRCLED IN RED INK WITH DATE AND NAME OF PERSON MAKING CHANGE

NOTES RED. _____ JOB NO. 1533.18 SURVEY OF Biscailuz Center Subsidence Correction F.B. 4210 PG. 23

DATE _____ SURVEY BY M.E. WACKER

NOTES CHKD. _____ NOTES BY J. F DATE 2-84

DATE _____ INDEXED H. HOLMAN DATE FEB 29 1984

STATION	B.S.	H.I.	F.S.	ELEV.	
		511 733 ✓			
T.P.			11 662	500 071 ✓	
	1 925	501 996 ✓			
T.P.			10 480	491 516 ✓	
	2 349	493 865 ✓			
Fd BM 61-3A			8 080	485.785 ✓	BM 61-3A EL = 485.782 FB 4210-16
Fd TBM				563 653	TBM EL = 563.653 FB 3832-116 Fd Sm B+Spk in Ld. Top Conc Cb. E'LY Side Access Rd. To Area 'E' @ Bisector of Δ -.64' S of Exist End of Cb. Per FB 3232-87,116
	9 455	573 108 ✓			
Panel # 11			4 969	568 139 ✓	Panel Pt # 11 a Sq Spk-Tin FB 4210-13
	5 048	573 187 ✓			
T.B.M.			9 531	563 656 ✓	TBM EL = 563.653 See Above Desc.
Fd BM 'G'				448 374	BM 'G' EL = 448.374 FB 3828-24 A Co. Eng'r Brass Cap Mon. Flush on Section Line @ Steel Tower 1/7 Approx 18' W. of & 4' N. of N.W'ly Cor of Tower.
	4 743	453 117 ✓			
Panel # 2			5.543	447 574 ✓	Panel # 2 A 1x2 & N FB 4210-7
	4 941	452 515 ✓			
Fd BM-B-1			4 977	447 538 ✓	BM-B-1 EL = 447.554 FB 3828-24 a Ld & TK in N.E. Cor. Footing of Tower # 1/7 E'LY Side Eastern Ave
Fd BM-B-1				447 554	See Above
	4 015	451 569 ✓			
T.P.			11 498	440 071 ✓	
	0 002	440 073 ✓			
T.P.			11 938	428 135 ✓	

NOTE: ANY ADDITIONS OR CHANGES ON THIS SHEET MUST BE MADE OR CIRCLED IN RED INK WITH DATE AND NAME OF PERSON MAKING CHANGE

Do not extend notes this side of this line

PLEASE RETURN TO LOS ANGELES COUNTY ENGINEER 403 LOS ANGELES COUNTY ENGINEERING BLDG.

PROFILE LEVEL NOTES CE 307 76-L-298-4/73

F.B 4210 PG. 24

JOB NO. 1533.18 SURVEY OF Biscailuz Center Subsidence Correction NOTES RED.

SURVEY BY M.E. WACKER DATE

NOTES BY J.F DATE 2-84 NOTES CHKD.

INDEXED DATE DATE

STATION	B.S.	H.I.	F.S.	ELEV.	
TP				428 135 ✓	
	1 465	429 600 ✓			
T.P			6 780	422 820 ✓	
	5 078	427 898 ✓			
T.P.			6 033	421 865 ✓	
	0 180	422 045 ✓			
PANEL Pt#3			10 740	411 305 ✓	PANEL Pt#3 a Ld & CE TAG in CONC. FB 4210-7
	11 055	422 360 ✓			
T.P.			1 692	420 668 ✓	
	6 383	427 051 ✓			
T.P.			5 181	421 870 ✓	
	5 853	427 723 ✓			
T.P.			3 460	424 263 ✓	
	7 249	431 512 ✓			
T.P			2 710	428 802 ✓	
	9 430	438 232 ✓			
T P			0.541	437 691 ✓	
	10 559	448 250 ✓			
T.P			4 731	443 519 ✓	
	8 690	452 209 ✓			
Fd BM-B-1			4 640	447 569 ✓	Fd BM-B1 EL = 447.554 FB 4210-23
					TRIG LEVEL SEC COR MON. 30 29 / 31 32
					TO PANEL Pt#5
TBM 'C'				418 62	FB-3828-Pg 17 FB 4210-8
			-	88 20	
PANEL Pt#5				330.42 ✓	PANEL Pt#5 a 1X2 & N FB 4210-9
					⊼ @ SEC COR. Hi = 4.73.
					GLASS @ 1X2 & N. Pt#5 Hi 4.73
					E.D.M.
					877.59 @ 95-46-05 = 873.15 H.D.
					- 88.20 V.D

PLEASE RETURN TO
LOS ANGELES COUNTY ENGINEER
403 LOS ANGELES COUNTY ENGINEERING BLDG.
76-L-298-CE 307-4/73

Do not extend notes this side of this line

NOTE: ANY ADDITIONS OR CHANGES ON THIS SHEET MUST BE MADE OR CIRCLED IN RED INK WITH DATE AND NAME OF PERSON MAKING CHANGE