Notes Ck'd by	Survey of SEC 22,23,24 T5N R9W F.B. 4233 PG. 5
Map No. 5-5393	JN 0302.01 Tape 118 Std 84 °F
Office Work R. TELABRIW	Surveyed by COVEY
Checked	Notes JPC Date
Date	Indexed M. HOLMAN DEC 32 1983

JN 0302.01

SECTIONS 22 23 24

T5N R9W

COVEY
ALBRIGHT
TALBOT

NOTE: ANY ADDITIONS OR CHANGES ON THIS SHEET MUST BE MADE OR CIRCLED IN RED INK WITH DATE AND NAME OF PERSON MAKING CHANGE

Do not extend notes this side of this line

PLEASE RETURN TO
LOS ANGELES COUNTY ENGINEER
403 LOS ANGELES COUNTY ENGINEERING BLDG.

CENTERLINE NOTES
CE 310
76F3095-4/73

F.B. 4233 PG. 6

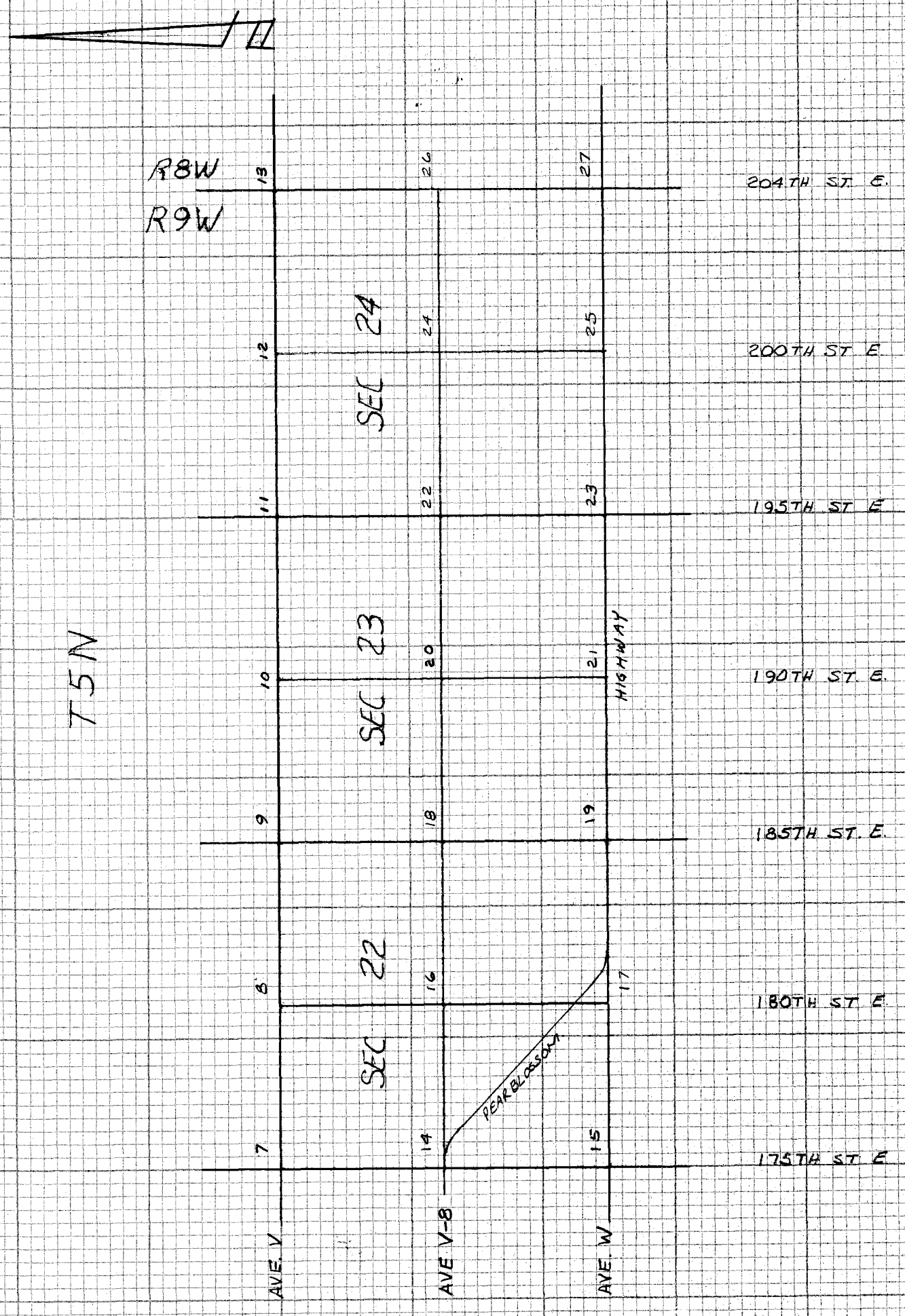

CE 310
76F3095 3

PLEASE RETURN TO
LOS ANGELES COUNTY ENGINEER
403 LOS ANGELES COUNTY ENGINEERING BLDG.

Do not ex... notes this side of this line

NOTE: ANY ADDITIONS OR CHANGES ON THIS SHEET MUST BE MADE OR CIRCLED IN RED INK WITH DATE AND NAME OF PERSON MAKING CHANGE

Notes Ck'd by D. ORTEGA	Survey of SEC 22 23 24 T5N R9W F.B. 4233 PG. 7
Map No. B-5393	JN 0302.01 Tape 118 Std 84 °F
Office Work R.N. Tekbrico	Surveyed by COVEY
Checked	Notes JRC Date 12-13-82
Date	Indexed H. HOLMAN DEC 23 1983

NOTE: ANY ADDITIONS OR CHANGES ON THIS SHEET MUST BE MADE OR CIRCLED IN RED INK WITH DATE AND NAME OF PERSON MAKING CHANGE

Do not extend notes this side of this line

PLEASE RETURN TO
LOS ANGELES COUNTY ENGINEER
403 LOS ANGELES COUNTY ENGINEERING BLDG.

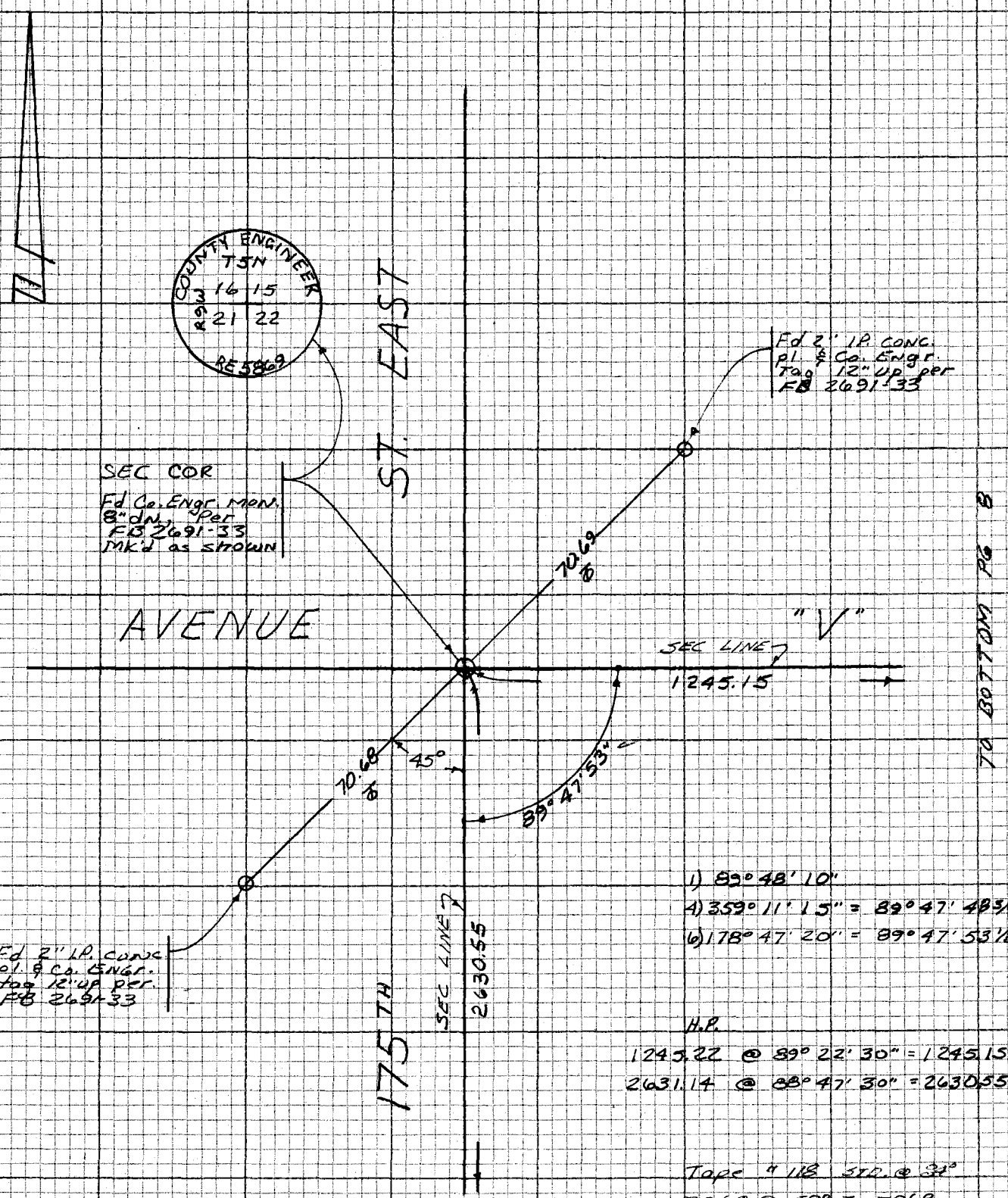

1) 89° 48' 10"
4) 359° 11' 15" = 89° 47' 48 3/4" ✓
6) 178° 47' 20" = 89° 47' 53 1/8" ✓

H.P.
1245.22 @ 89° 22' 30" = 1245.15 ✓
2631.14 @ 88° 47' 30" = 2630.55 ✓

Tape # 118 STD. @ 84°
70.69 @ 58° = 70.68
70.70 @ 58° = 70.69

TO TOP PAGE 14

CENTERLINE NOTES
CE 310
76F3095-4/73

F.B. 4233 PG. 8

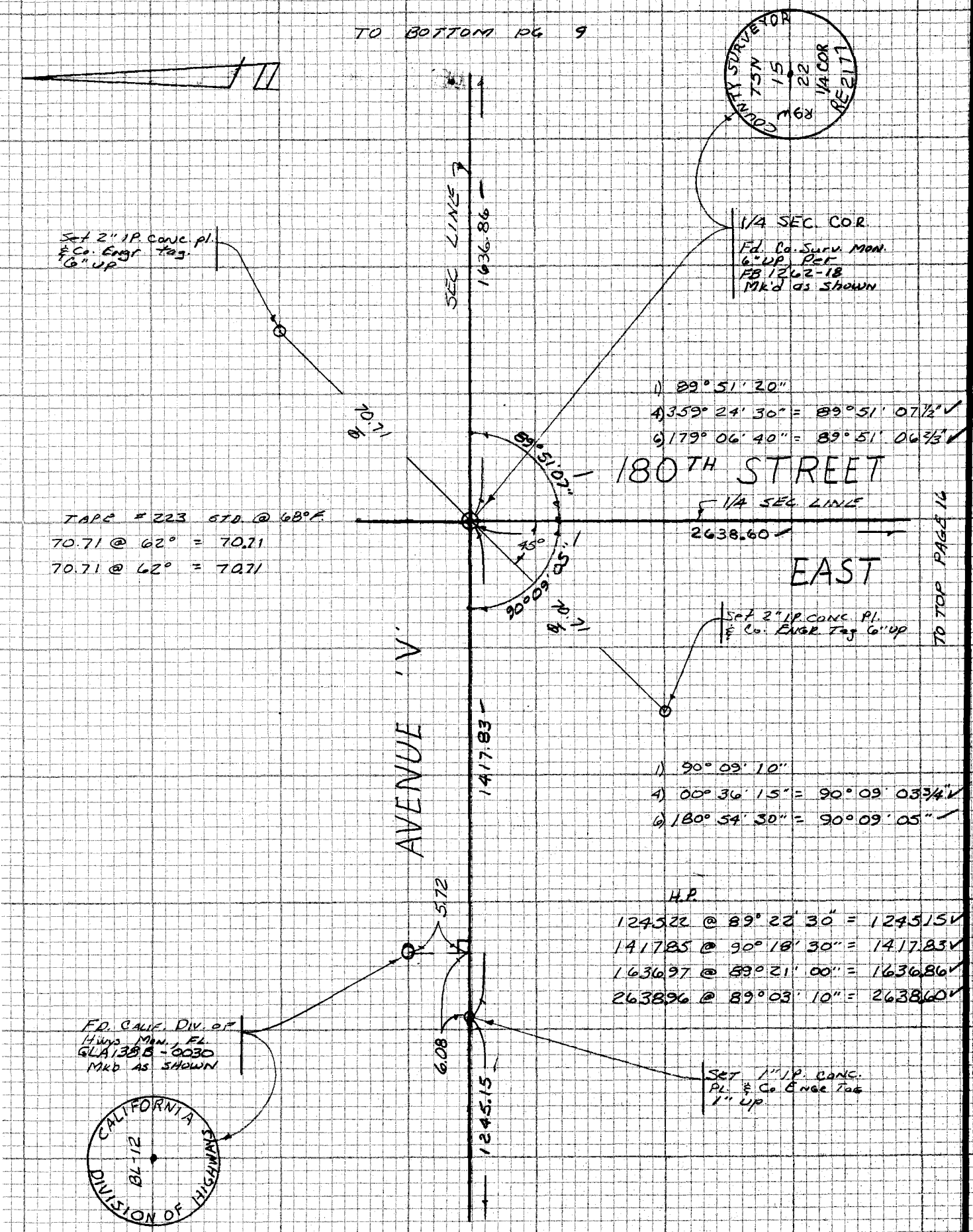

1) 89° 51' 20"
4) 359° 24' 30" = 89° 51' 07½" ✓
6) 179° 06' 40" = 89° 51' 06⅔" ✓

1) 90° 09' 10"
4) 00° 36' 15" = 90° 09' 03¾" ✓
6) 180° 54' 30" = 90° 09' 05" ✓

H.P.
1245.22 @ 89° 22' 30" = 1245.15 ✓
1417.85 @ 90° 18' 30" = 1417.83 ✓
1636.97 @ 89° 21' 00" = 1636.86 ✓
2638.96 @ 89° 03' 10" = 2638.60 ✓

TO RIGHT SIDE PG. 7

CE 310
76F3095-4/73

PLEASE RETURN TO
LOS ANGELES COUNTY ENGINEER
403 LOS ANGELES COUNTY ENGINEERING BLDG.

Do not ex... notes this side of this line

NOTE: ANY ADDITIONS OR CHANGES ON THIS SHEET MUST BE MADE OR CIRCLED IN RED INK WITH DATE AND NAME OF PERSON MAKING CHANGE

Notes Ck'd by D. ORTEGA	Survey of SEC 22 23 24 T5N R9W F.B. 4233 PG. 9
Map No. B-5303	JN 3302.01 Tape 118 Std 81 °F
Office Work R.N. Telebrico	Surveyed by COVEY
Checked	Notes RC Date 12-13-82
Date	Indexed H. HOLMAN DEC 23 1983

NOTE: ANY ADDITIONS OR CHANGES ON THIS SHEET MUST BE MADE OR CIRCLED IN RED INK WITH DATE AND NAME OF PERSON MAKING CHANGE
Do not extend notes to this side of this line

TO BOTTOM PG 10

H.P.
1636.97 @ 89° 21' 00" = 1636.86
1026.12 @ 89° 36' 30" = 1026.12
1479.93 @ 89° 10' 30" = 1479.78
903.89 @ 88° 38' 40" = 903.64

185TH STREET

SEC. LINE

1479.78

903.64

Fd. 2" IP conc. pl. & Co. Engr. Tag, Flush, per FB 3179-89

1) 90° 36' 50"
4) 02° 26' 40"
90° 36' 40"
6) 183° 39' 55"
AVG) 90° 36' 39½"

90°
70.70
45°
39.1'
90°
70.71

EAST

1) 90° 06' 00"
4) 00° 23' 25"
90° 05' 51½"
6) 180° 35' 10"
AVG) 90° 05' 51 3/3"

TO TOP PAGE 18

Fd. 2" IP conc. pl. & Co. Engr. Tag, Flush, per FB 3179-89

Fd. Cal. Div. of Hwy's Mon. Pl. GLA 1388-0031 Mk'd as shown

AVENUE "V"

1026.12

SEC. COR.
Fd. Co. Surv. Mon., 2" IP, per FB 3179-89 Mk'd as shown

CALIFORNIA BL-14 DIVISION OF HIGHWAYS

COUNTY SURVEYOR T5N R14 22 23 M&B RC2171

18.14
4.57
6.71
57.78

1636.86

Set 1" IP conc. pl. & Co. Engr. Tag Flush

Fd. ½" IP with br. cap. illegible, No. CEF Mk'd as Shown

LAPS P.T. L2444 LS3280

TAPE @ 223 STD @ 68°
57.78 @ 63° = 57.78
18.14 @ " = 18.14
70.71 @ 65° = 70.71
70.70 @ " 70.70

TO TOP PG 8

CENTERLINE NOTES
CE 310
76F3095-4/73
PLEASE RETURN TO
LOS ANGELES COUNTY ENGINEER
403 LOS ANGELES COUNTY ENGINEERING BLDG.

F.B. 4233 PG. 10

TO BOTTOM PAGE 11

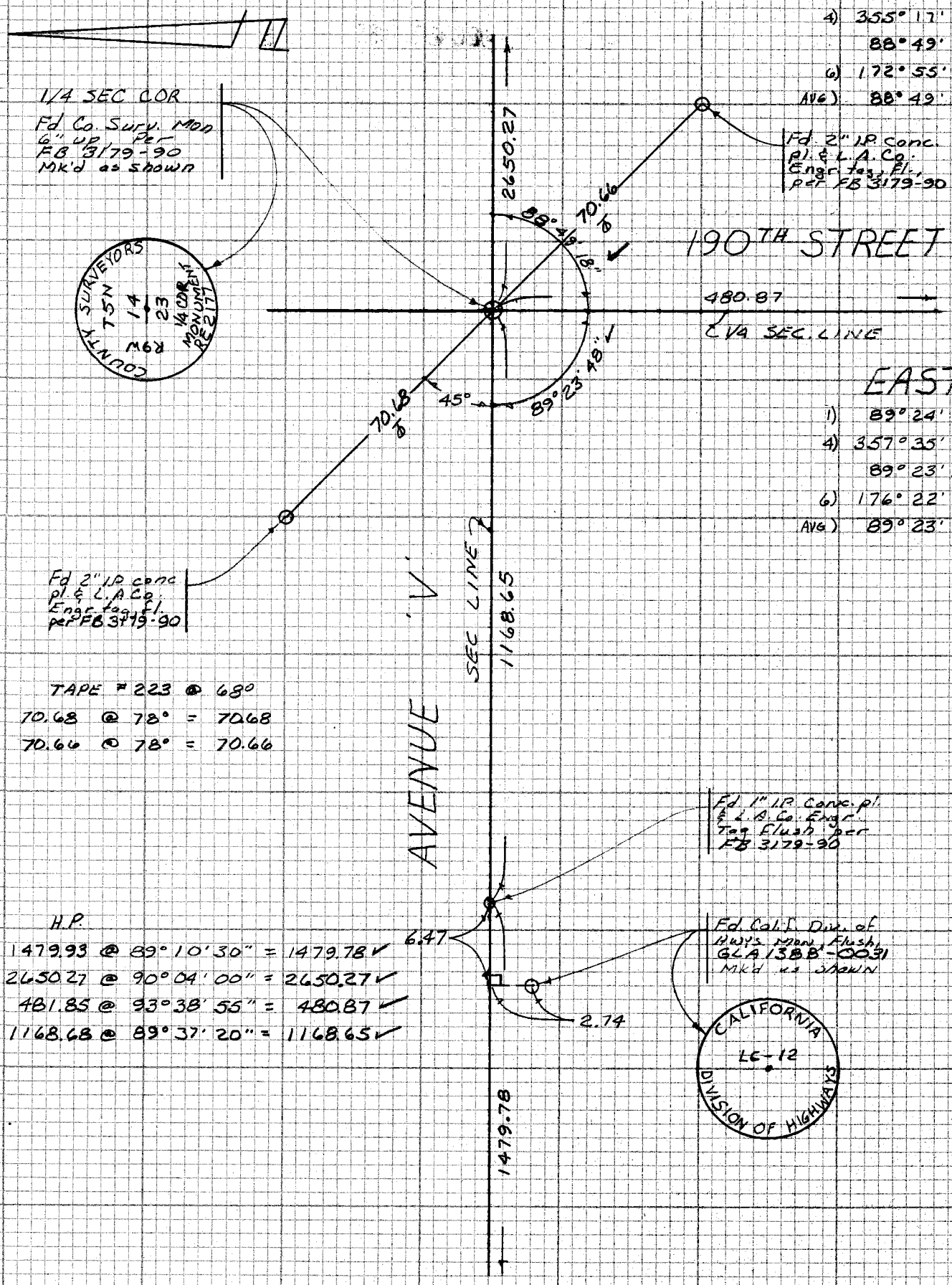

1) 88° 49' 40"
4) 355° 17' 15" ✓
88° 49' 18 3/4" ✓
6) 172° 55' 50" ✓
AVG) 88° 49' 18 1/3" ✓

EAST

1) 89° 24' 00"
4) 357° 35' 25" ✓
89° 23' 51 1/4" ✓
6) 176° 22' 45 ✓
AVG) 89° 23' 47 1/2" ✓

TAPE # 223 @ 68°
70.68 @ 78° = 70.68
70.66 @ 78° = 70.66

H.P.
1479.93 @ 89° 10' 30" = 1479.78 ✓
2650.27 @ 90° 04' 00" = 2650.27 ✓
481.85 @ 93° 38' 55" = 480.87 ✓
1168.68 @ 89° 37' 20" = 1168.65 ✓

TO TOP PAGE 9

CE 310
76F3095 73

PLEASE RETURN TO
LOS ANGELES COUNTY ENGINEER
403 LOS ANGELES COUNTY ENGINEERING BLDG.

Do not ex... notes this side of this line

NOTE: ANY ADDITIONS OR CHANGES ON THIS SHEET MUST BE MADE OR CIRCLED IN RED INK WITH DATE AND NAME OF PERSON MAKING CHANGE

Notes Ck'd by D. ORTEGA
Map No. B-5343
Office Work R.N. Telebrico
Checked
Date

Survey of SEC 22 23 24 T5N R9W F.B. 4233 PG. 11
JN 0302.01 Tape 118 Std 84 °F
Surveyed by COVEY
Notes J.R.C. Date 12-15-82
Indexed H. HOLMAN DEC 23 1983

TO BOTTOM PAGE 12

NOTE: ANY ADDITIONS OR CHANGES ON THIS SHEET MUST BE MADE OR CIRCLED IN RED INK WITH DATE AND NAME OF PERSON MAKING CHANGE

Do not extend note to side of this line

PLEASE RETURN TO LOS ANGELES COUNTY ENGINEER 403 LOS ANGELES COUNTY ENGINEERING BLDG.

CENTERLINE NOTES CE 310 76F3095-4/73

H.P.

2650.27 @ 90° 04' 00" = 2650.27 ✓
1924.85 @ 89° 19' 00" = 1924.71 ✓
2199.33 @ 92° 21' 30" = 2197.47 ✓

1) 90° 41' 20"
4) 02° 44' 35" ✓
90° 41' 08¾" ✓
6) 184° 06' 40" ✓
90° 41' 06⅔" ✓

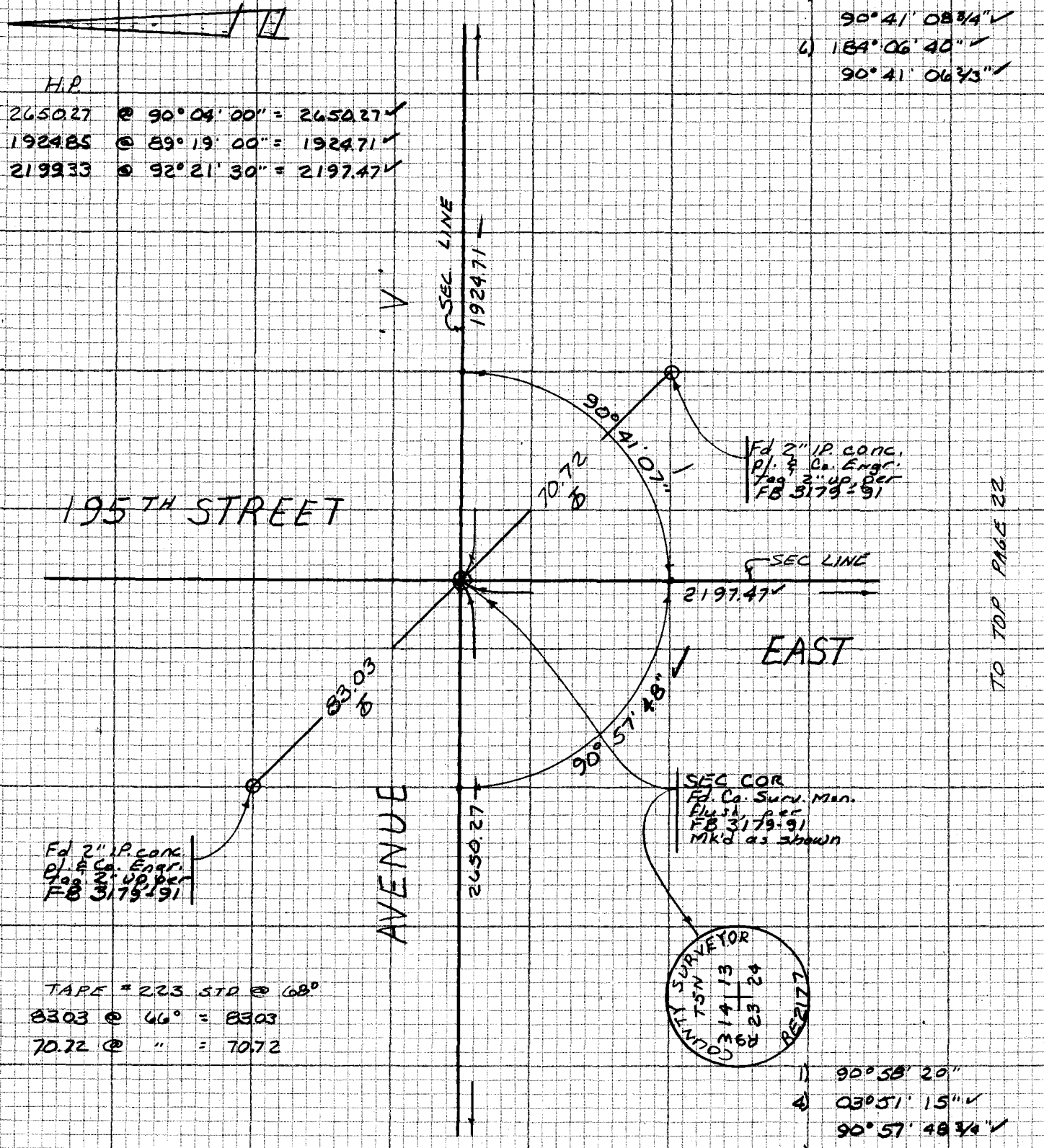

TAPE = 223 STD @ 68°
83.03 @ 66° = 83.03
70.72 @ " = 70.72

1) 90° 58' 20"
4) 03° 51' 15" ✓
90° 57' 48¾" ✓
6) 185° 46' 50" ✓
90° 57' 48⅓" ✓

TO TOP PAGE 10

TO TOP PAGE 12

F.B. 4233 PG. 12

TO BOTTOM PAGE 13

TAPE # 118 STD @ 84°
70.705 @ 54° = 70.69
70.705 @ 54° = 70.69

1) 90° 16' 30"
4) 01° 05' 25" ✓
90° 16' 21½" ✓
6) 181° 38' 15" ✓
90° 16' 22½" ✓

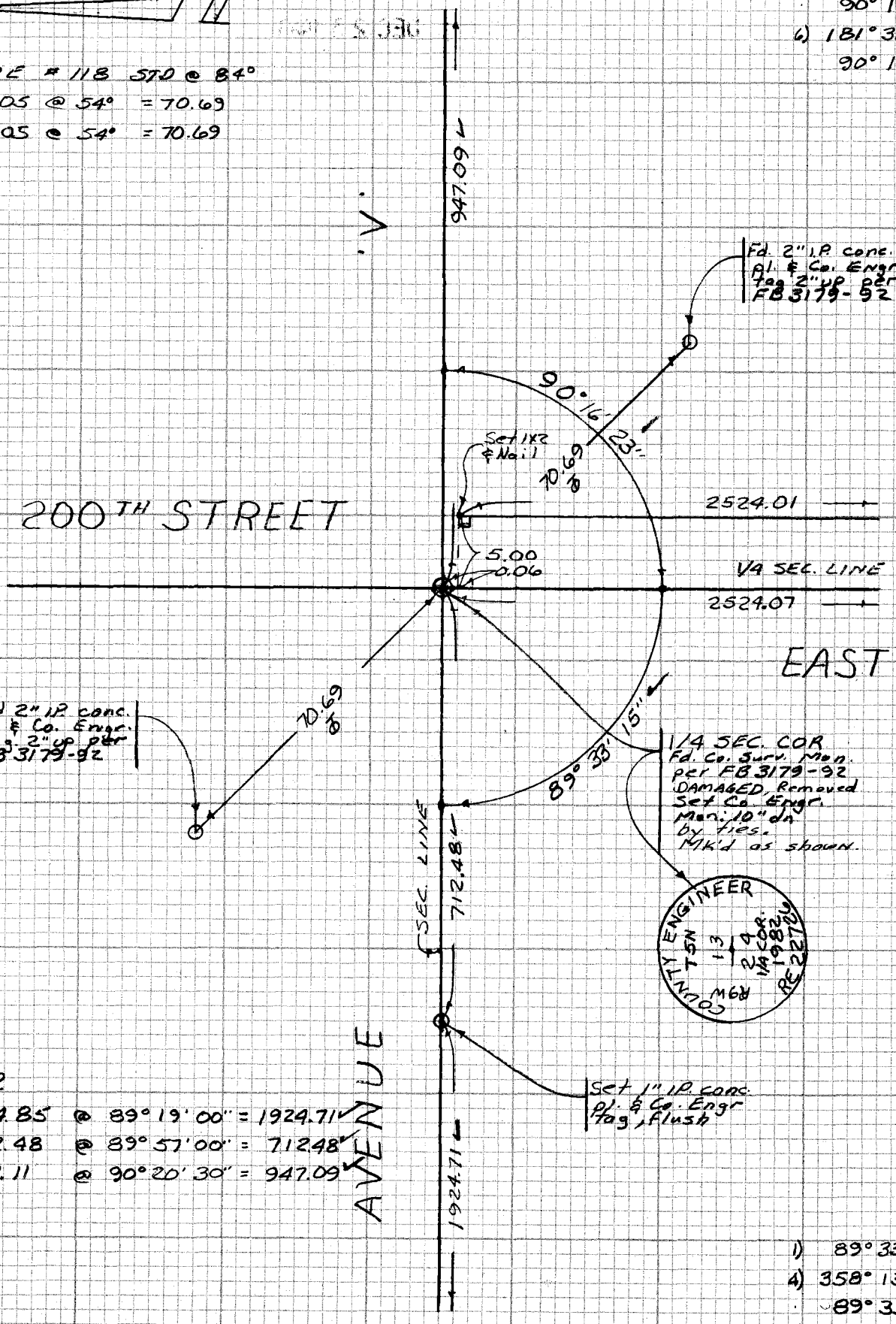

H.P.
1924.85 @ 89° 19' 00" = 1924.71 ✓
712.48 @ 89° 57' 00" = 712.48 ✓
947.11 @ 90° 20' 30" = 947.09 ✓

1) 89° 33' 30"
4) 358° 13' 05" ✓
89° 33' 16½" ✓
6) 177° 19' 30" ✓
89° 33' 15" ✓

TO TOP PAGE 11

TO TOP PAGE 14

CE 310
76F309 4/73

PLEASE RETURN TO
LOS ANGELES COUNTY ENGINEER
403 LOS ANGELES COUNTY ENGINEERING BLDG.

Do not ex[illegible] notes this side of this line

NOTE: ANY ADDITIONS OR CHANGES ON THIS SHEET MUST BE MADE OR CIRCLED IN RED INK WITH DATE AND NAME OF PERSON MAKING CHANGE

Notes Ck'd by D. ORTEGA	Survey of SEC 22 23 24 T5N R9W F.B. 4233 PG. 13
Map No. B-5893	JN 03020 Tape 118 Std 84 °F
Office Work R.N. Tekbrico	Surveyed by COVEY
Checked	Notes JRC Date 9-19-83
Date	Indexed H. HOLMAN DEC 23 1983

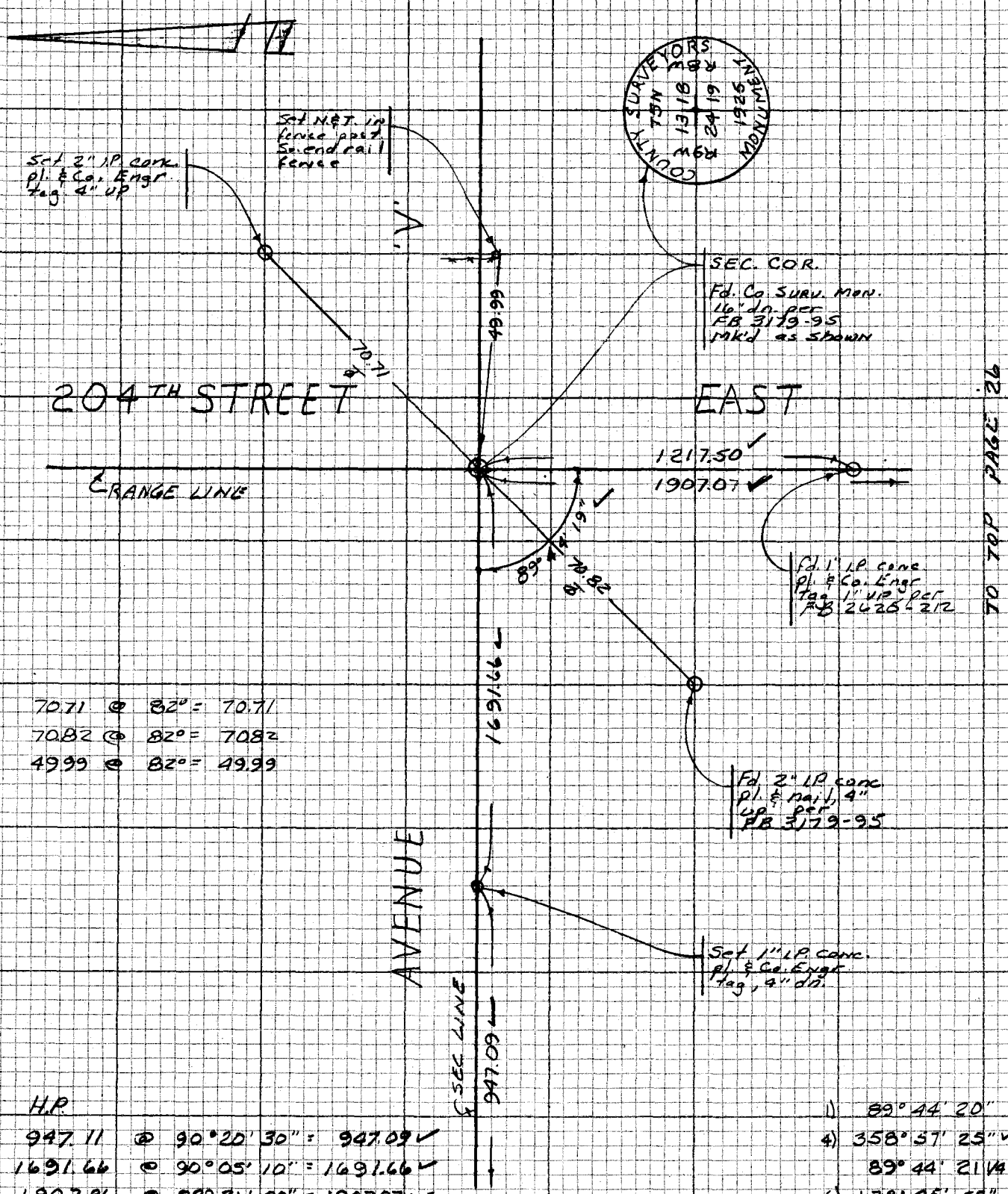

70.71 @ 82° = 70.71
70.82 @ 82° = 70.82
49.99 @ 82° = 49.99

H.P.

947.11 @ 90° 20' 30" = 947.09 ✓
1691.66 @ 90° 05' 10" = 1691.66 ✓
1907.86 @ 88° 21' 00" = 1907.07 ✓
1217.98 @ 88° 23' 25" = 1217.50 ✓

1) 89° 44' 20"
4) 358° 57' 25" ✓
89° 44' 21 1/4" ✓
6) 178° 25' 55" ✓
89° 44' 19 1/6" ✓

TO TOP PAGE 12

NOTE: ANY ADDITIONS OR CHANGES ON THIS SHEET MUST BE MADE OR CIRCLED IN RED INK WITH DATE AND NAME OF PERSON MAKING CHANGE

Do not extend notes this side of this line

PLEASE RETURN TO
LOS ANGELES COUNTY ENGINEER
403 LOS ANGELES COUNTY ENGINEERING BLDG.

CENTERLINE NOTES
CE 310
76F3095-4/73

F.B. 4233 PG. 14

TO BOTTOM PG 7

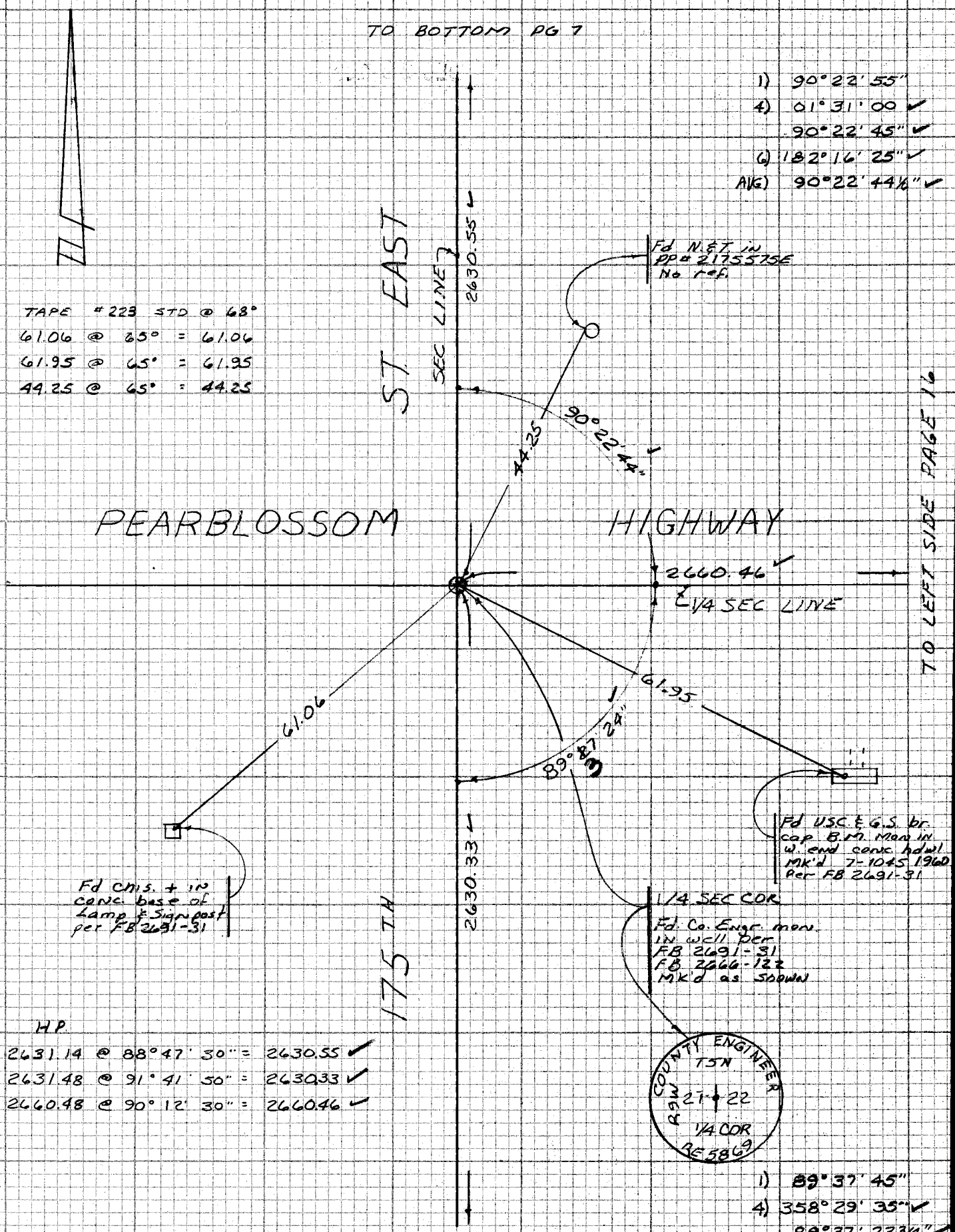

1) 90°22'55"
4) 01°31'00 ✓
90°22'45" ✓
6) 182°16'25" ✓
AVG) 90°22'44½" ✓

TAPE #223 STD @ 68°
61.06 @ 65° = 61.06
61.95 @ 65° = 61.95
44.25 @ 65° = 44.25

HP
2631.14 @ 88°47'30" = 2630.55 ✓
2631.48 @ 91°41'50" = 2630.33 ✓
2660.48 @ 90°12'30" = 2660.46 ✓

1) 89°37'45"
4) 358°29'35" ✓
89°37'23¾" ✓
6) 177°44'25" ✓
AVG) 89°37'24½" ✓

TO TOP PAGE 15

CE 310
76F3095 3
PLEASE RETURN TO
LOS ANGELES COUNTY ENGINEER
403 LOS ANGELES COUNTY ENGINEERING BLDG.
Do not ex notes this side of this line
NOTE: ANY ADDITIONS OR CHANGES ON THIS SHEET MUST BE MADE OR CIRCLED IN RED INK WITH DATE AND NAME OF PERSON MAKING CHANGE

Notes Ck'd by D. ORTEGA	Survey of SEC 22 23 24 T5N R9W F.B. 4233 PG. 15
Map No. B-5393	JN 0302.01 Tape 118 Std 84 °F
Office Work R.N. Tekbrico	Surveyed by COVEY
Checked	Notes JRC Date 8-15-83
Date	Indexed H. HOLMAN DEC 23 1983

TO BOTTOM PAGE 14

1) 90° 33' 20"
4) 02° 12' 55" ✓
90° 33' 13.34" ✓
6) 183° 19' 35"
AVG) 90° 33' 15.96" ✓

TAPE 223 STD. @ 68
70.68 @ 67° = 70.68
70.71 @ 67° = 70.71
49.59 @ 67° = 49.59

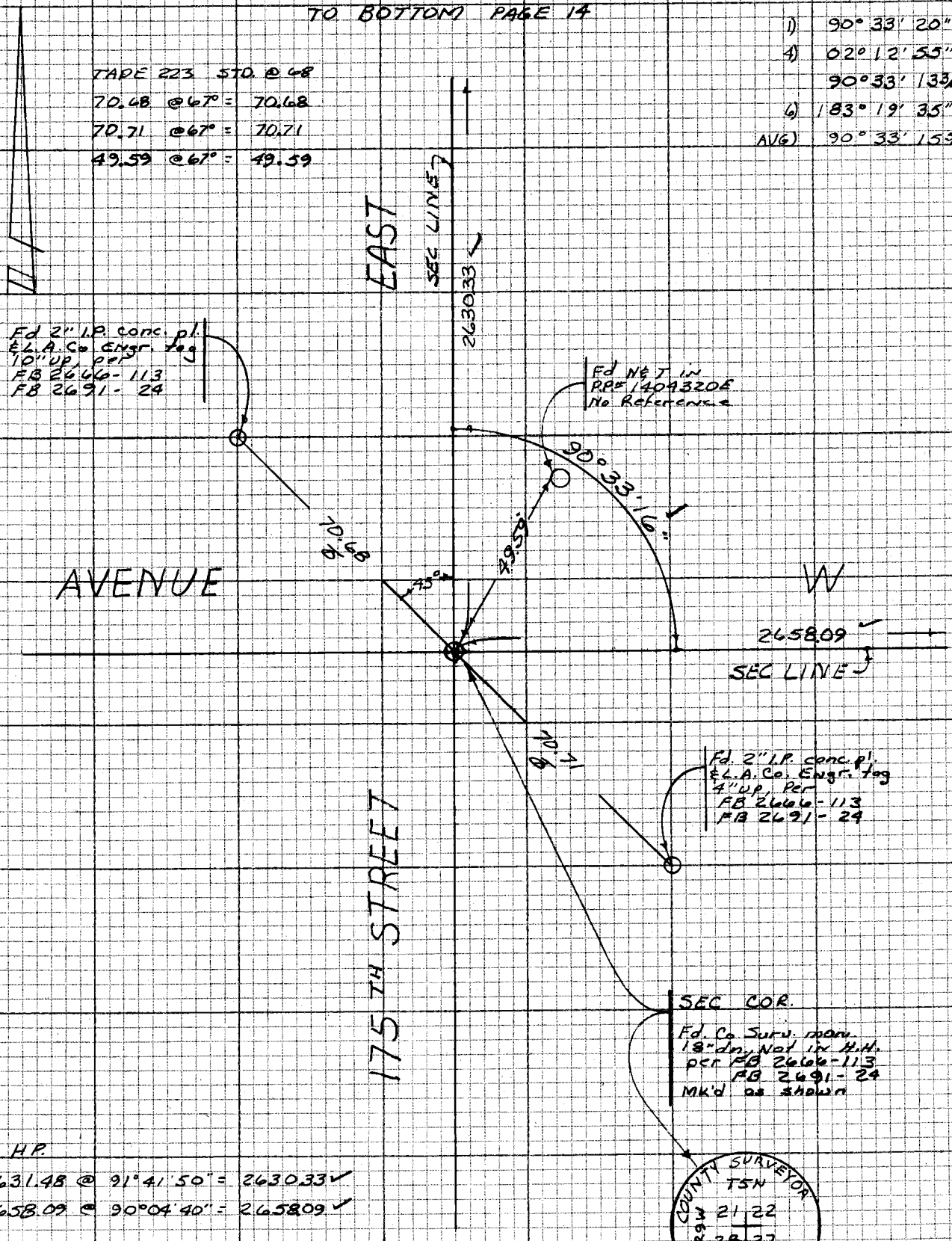

TO LEFT SIDE PAGE 17

H.P.
2631.48 @ 91° 41' 50" = 2630.33 ✓
2658.09 @ 90° 04' 40" = 2658.09 ✓

NOTE: ANY ADDITIONS OR CHANGES ON THIS SHEET MUST BE MADE OR CIRCLED IN RED INK WITH DATE AND NAME OF PERSON MAKING CHANGE
Do not extend notes this side of this line

PLEASE RETURN TO
LOS ANGELES COUNTY ENGINEER
403 LOS ANGELES COUNTY ENGINEERING BLDG.

CENTERLINE NOTES
CE 310
76F3095-4/73

F.B. 4233 PG. 16

TO RIGHT SIDE PAGE 8

TAPE #223 STD. @ 68°

70.71 @ 73° = 70.71

70.71 @ " = 70.71

29.77 @ " = 29.77

1) 90° 19' 30"

4) 1° 17' 10" ✓

90° 19' 17½" ✓

2) 181° 59' 50" ✓

AVG) 90° 19' 18⅓" ✓

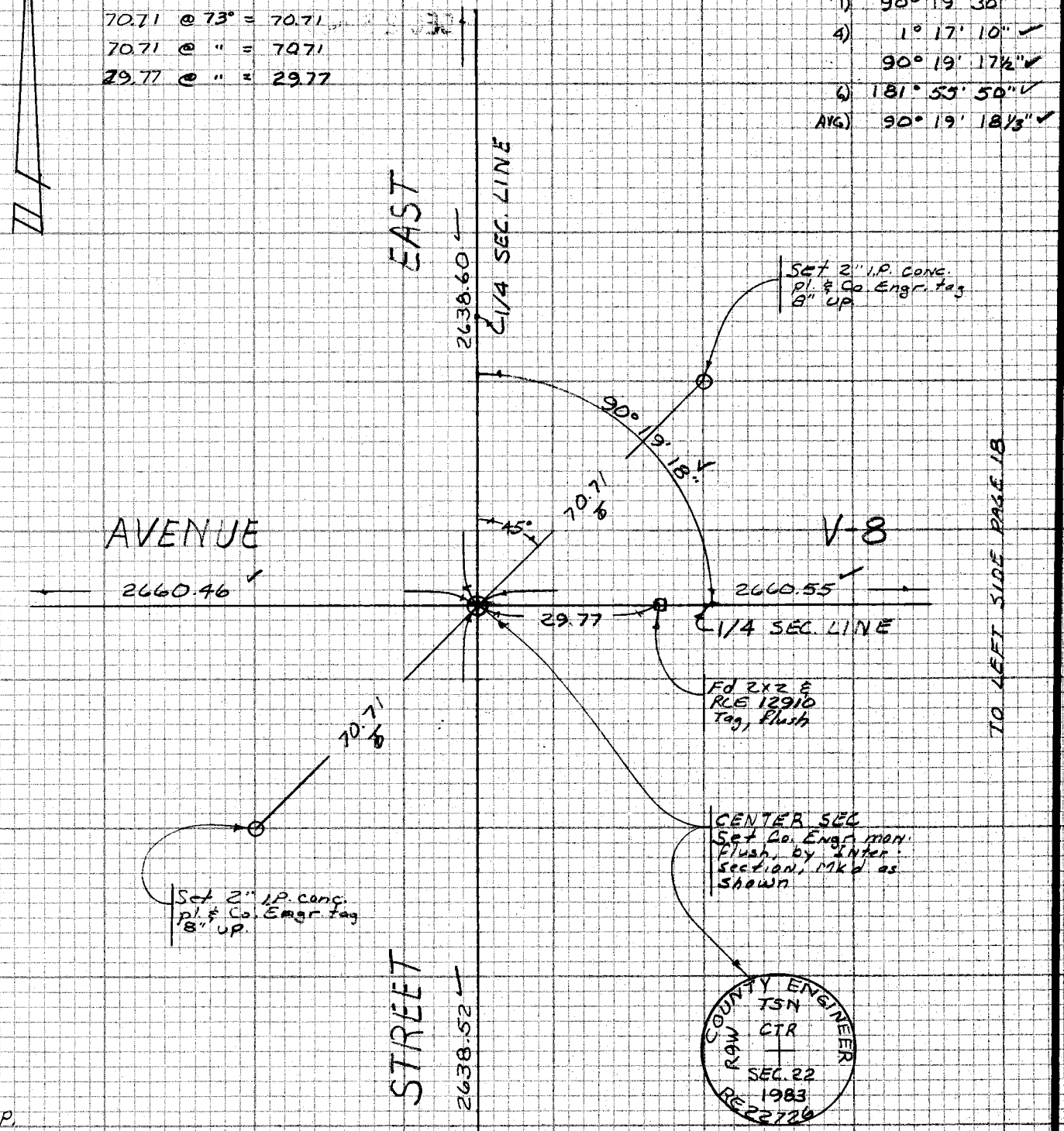

TO RIGHT SIDE PAGE 14

TO TOP PAGE 17

H.P.

2638.96 @ 89°03' 10" = 2638.60 ✓

2639.52 @ 91°34' 25" = 2638.52 ✓

2660.48 @ 90°12' 30" = 2660.46 ✓

2660.71 @ 90°37' 30" = 2660.55 ✓

CE 310
76F309E
3
PLEASE RETURN TO
LOS ANGELES COUNTY ENGINEER
403 LOS ANGELES COUNTY ENGINEERING BLDG.
Do not ext... notes this side of this line
NOTE: ANY ADDITIONS OR CHANGES ON THIS SHEET MUST BE MADE OR CIRCLED IN RED INK WITH DATE AND NAME OF PERSON MAKING CHANGE

Notes Ck'd by D. ORTEGA	Survey of SEC 22, 23, 24 T5N R9W F.B. 4233 PG. 17
Map No. B-5393	JN 0302.01 Tape 118 Std 84 °F
Office Work R.N. Telebrico	Surveyed by COVEY
Checked	Notes JRC Date 8-19-83
Date	Indexed H. HOLMAN DEC 23 1983

TO BOTTOM PAGE 16

1) 89° 30' 35"
4) 358° 00' 00" ✓
89° 30' 00" ✓
6) 176° 59' 55" ✓
AVG) 89° 29' 59 1/6" ✓

1) 90° 30' 10"
4) 01° 59' 35" ✓
90° 29' 53 3/4" ✓
6) 182° 59' 15" ✓
AVG) 90° 29' 52 1/2" ✓

TAPE 223 STD @ 68°
70.70 @ 86° = 70.71
70.70 @ 86° = 70.71
78.04 @ 86° = 78.05
23.00 @ 66° = 23.00

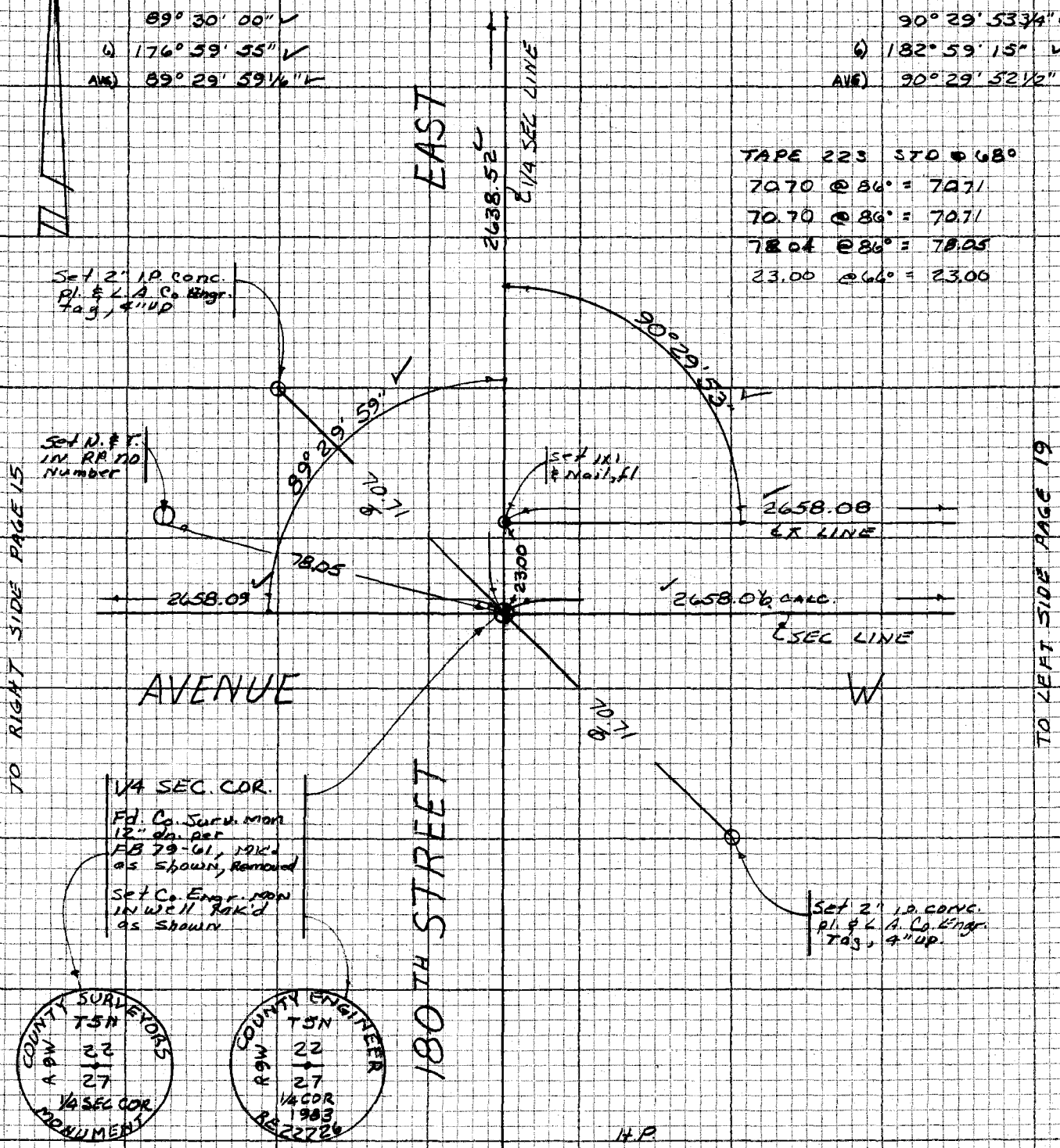

H.P.
2658.09 @ 90° 04' 40" = 2658.09 ✓
2639.52 @ 91° 34' 25" = 2638.52 ✓
2658.09 @ 89° 49' 00" = 2658.08 ✓

NOTE: ANY ADDITIONS OR CHANGES ON THIS SHEET MUST BE MADE OR CIRCLED IN RED INK WITH DATE AND NAME OF PERSON MAKING CHANGE

Do not extend notes this side of this line

PLEASE RETURN TO
LOS ANGELES COUNTY ENGINEER
403 LOS ANGELES COUNTY ENGINEERING BLDG.

CENTERLINE NOTES
CE 310
76F3095-4/73

F.B. 4233 PG. 18

TO RIGHT SIDE PAGE 9

1) 89° 44' 20"
4) 358° 55' 30" ✓
89° 48' 52½" ✓
4) 178° 22' 55" ✓
AVG) 89° 43' 49½" ✓

1) 90° 19' 10"
4) 01° 15' 35" ✓
90° 18' 53¾" ✓
4) 181° 53' 30" ✓
AVG) 90° 18' 55" ✓

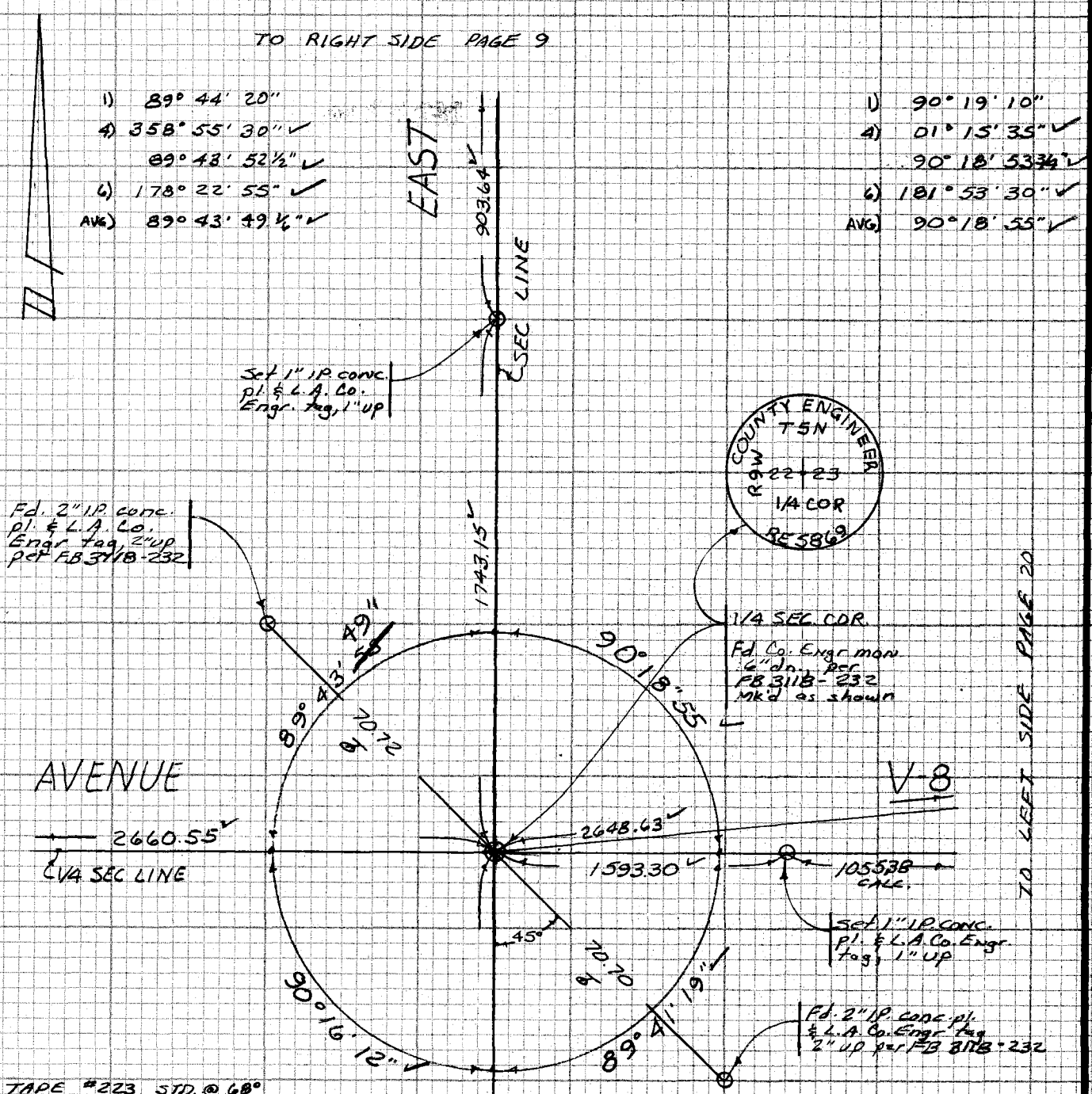

TAPE #223 STD. @ 68°
70.72 @ 60° = 70.72
70.70 @ 60° = 70.70

H.P.
2624.15 @ 88° 52' 45" = 2623.65 ✓
2660.71 @ 90° 37' 30" = 2660.55 ✓
1743.48 @ 91° 06' 50" = 1743.15 ✓
903.89 @ 88° 38' 40" = 903.64 ✓
2648.99 @ 90° 56' 30" = 2648.63 ✓
1593.55 @ 88° 59' 00" = 1593.30 ✓

1) 90° 16' 15"
4) 01° 04' 30" ✓
90° 16' 07½" ✓
4) 181° 37' 10" ✓
AVG) 90° 16' 11 2/3" ✓

1) 89° 41' 45"
4) 358° 45' 25" ✓
89° 41' 21¼" ✓
4) 178° 07' 55" ✓
AVG) 89° 41' 19½" ✓

TO TOP PAGE 19

V-8

CE 310
76F3095-4/73

PLEASE RETURN TO
LOS ANGELES COUNTY ENGINEER
403 LOS ANGELES COUNTY ENGINEERING BLDG.

Do not ex notes this side of this line

NOTE: ANY ADDITIONS OR CHANGES ON THIS SHEET MUST BE MADE OR CIRCLED IN RED INK WITH DATE AND NAME OF PERSON MAKING CHANGE

Notes Ck'd by D. ORTEGA	Survey of SEC 22.23.24 T5N R9W
Map No. B-5393	JN 0302.01 Tape 118 Std 84 °F
Office Work R.N. Telebrico	Surveyed by COVEY
Checked	Notes J.R.C. Date 8-23-83
Date	Indexed H. HOLMAN DEC 23 1983

F.B. 4233 PG. 19

1) 89° 33' 40" TO BOTTOM PAGE 18
4) 358° 13' 20" ✓
89° 33' 20" ✓
6) 177° 20' 00" ✓
AVG) 89° 33' 20" ✓

1) 90° 16' 30"
4) 01° 05' 55" ✓
90° 16' 28¾" ✓
6) 181° 38' 35" ✓
AVG) 90° 16' 25⅚" ✓

TAPE # 118 STD. @ 84°
129.21 @ 78° = 129.21
51.21 @ 78° = 51.21
23.00 @ 78° = 23.00

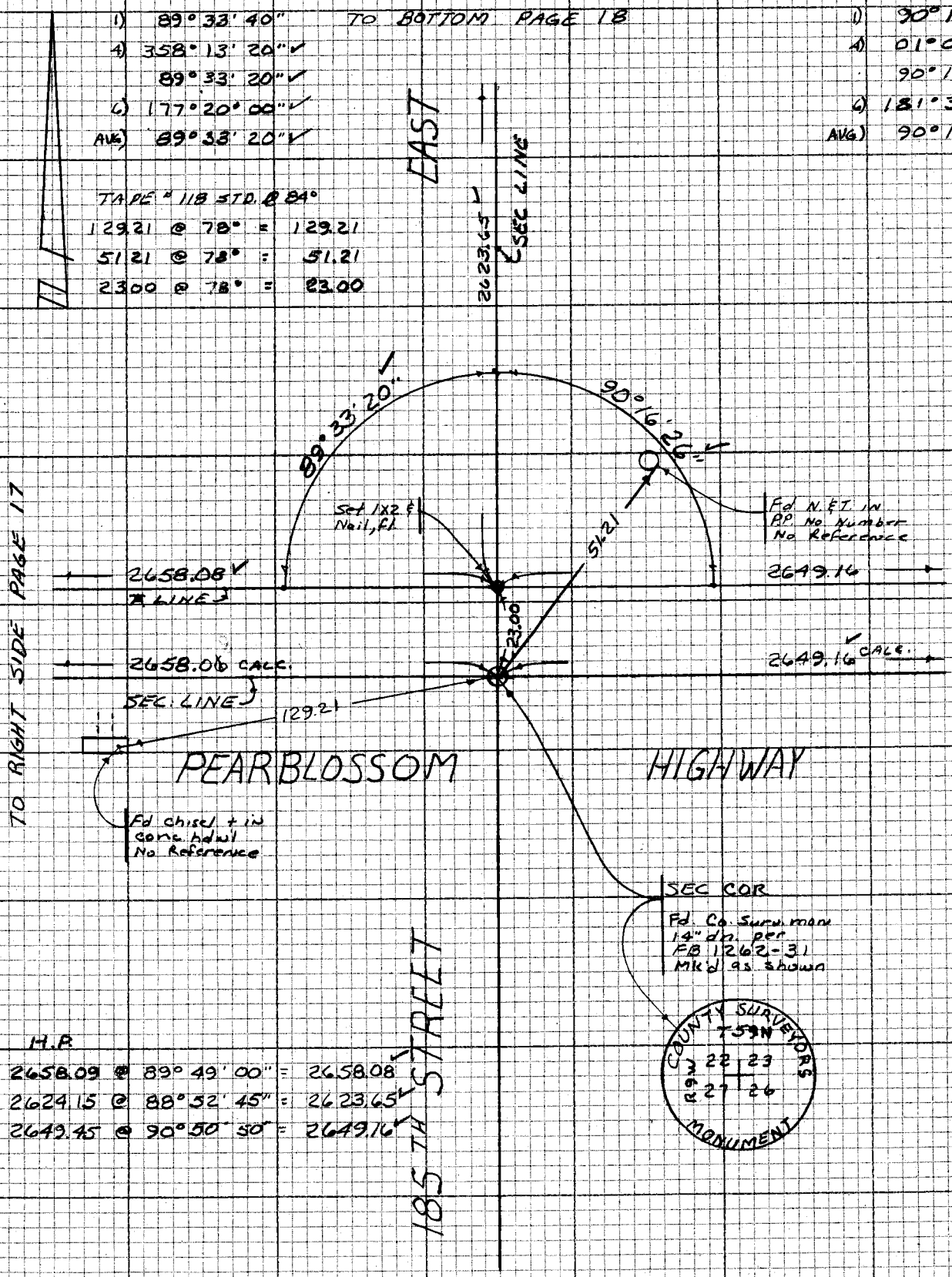

H.P.
2658.09 @ 89° 49' 00" = 2658.08
2624.15 @ 88° 52' 45" = 2623.65
2649.45 @ 90° 50' 50" = 2649.16

NOTE: ANY ADDITIONS OR CHANGES ON THIS SHEET MUST BE MADE OR CIRCLED IN RED INK WITH DATE AND NAME OF PERSON MAKING CHANGE

Do not extend notes this side of this line

PLEASE RETURN TO
LOS ANGELES COUNTY ENGINEER
403 LOS ANGELES COUNTY ENGINEERING BLDG.

CENTERLINE NOTES
CE 310
76F3095-4/73

F.B. 4233 PG. 20

TO RIGHT SIDE PAGE 10



TAPE # 118 STD @ 84°
70.71 @ 88° = 70.71
70.71 @ 88° = 70.71

H.P.			
48185	@	93° 38' 55"	= 480.87
107343	@	92° 01' 20"	= 1072.76
375817	@	89° 01' 30"	= 3757.63
264899	@	90° 56' 30"	= 2648.63
116976	@	88° 55' 30"	= 1169.55
121681	@	90° 24' 10"	= 1216.78
113593	@	90° 58' 20"	= 1135.77

EAST

480.87

1/4 SEC. LINE

1072.76

Set 1" I.P. conc. pl. & L.A. Co Engr Tag 1" up

Set 2" I.P. conc. pl. & L.A. Co. Engr. Tag up

STREET

Set 1x2 & Nail, fl.

70.71

1135.77

1169.55

1216.78

Set 1x2 & Nail, fl.

2648.63

1/4 SEC LINE

8.81

0.04

12.69

1055.38 CALC.

1169.52 CALC.

1216.79 CALC.

AVENUE

V-8

Set 1" I.P. conc. pl. & L.A. Co. Engr Tag 2" up

45°

70.71

90° 19' 13"

CENTER SEC. Set Co. Engr. mon. 4" dn. by inter-section, M.B.'d as shown

COUNTY ENGINEER TSN CTR SEC 23 1983 RE 22726

Set 2" I.P. conc. pl. & L.A. Co. Engr. Tag up

3757.63

1) 90° 19' 25"
4) 01° 16' 45" ✓
90° 19' 11 1/4" ✓
6) 181° 55' 20" ✓
AVG) 90° 19' 13 1/3" ✓

TO RIGHT SIDE PAGE 18

TO LEFT SIDE PAGE 22

TO TOP PAGE 21

CE 310
76F3095 '73

PLEASE RETURN TO
LOS ANGELES COUNTY ENGINEER
403 LOS ANGELES COUNTY ENGINEERING BLDG.

Do not extend notes this side of this line

NOTE: ANY ADDITIONS OR CHANGES ON THIS SHEET MUST BE MADE BY AND CIRCLED IN RED INK WITH DATE AND NAME OF PERSON MAKING CHANGE

Notes Ck'd by D. ORTEGA	Survey of SEC 22 23 24 T5N R9W F.B. 4233 PG. 21
Map No. B-5393	JN 0302.01 Tape 118 Std. 84 °F
Office Work R.N. Telebrico	Surveyed by COVEY
Checked	Notes JRC Date 9-6-83
Date	Indexed H. HOLMAN DEC 23 1983

TO BOTTOM PAGE 20

1) 89°43' 15"
4) 358°51' 55" ✓
89°42' 58¾" ✓
6) 178°17' 45" ✓
89°42' 57½" ✓

1) 90°16' 45"
4) 01°06' 50" ✓
90°16' 42½" ✓
6) 181°40' 40" ✓
90°16' 46⅔" ✓

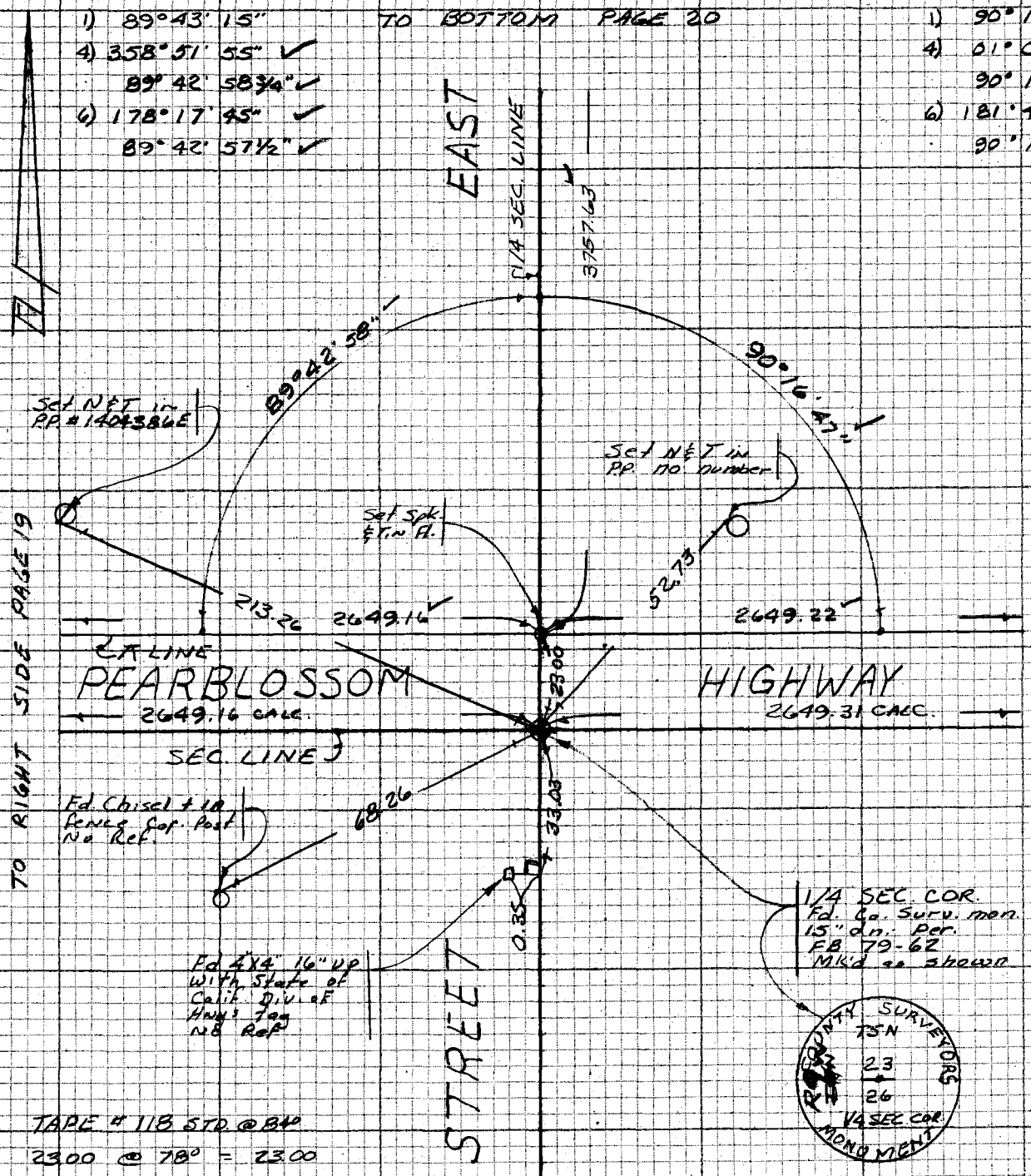

TAPE # 118 STD. @ 84°

2300	@ 78°	=	23.00
3303	@ 78°	=	33.03
6826	@ 98°	=	68.26
21326	@ 88°	=	213.26
5273	@ 89°	=	52.73

H.P

3758.17	@ 89° 01' 30"	=	3757.63 ✓
2649.45	@ 90° 50' 50"	=	2649.16 ✓
2649.44	@ 89° 16' 05"	=	2649.22 ✓

NOTE: ANY ADDITIONS OR CHANGES ON THIS SHEET MUST BE MADE OR CIRCLED IN RED INK WITH DATE AND NAME OF PERSON MAKING CHANGE

Do not extend note this side of this line

PLEASE RETURN TO
LOS ANGELES COUNTY ENGINEER
463 LOS ANGELES COUNTY ENGINEERING BLDG.

CENTERLINE NOTES
CE 310
76F 3095-4/73

F.B. 4233 PG. 22

CE 310
76F3095 '73

PLEASE RETURN TO
LOS ANGELES COUNTY ENGINEER
403 LOS ANGELES COUNTY ENGINEERING BLDG.

Do not ex notes this side of this line

NOTE: ANY ADDITIONS OR CHANGES ON THIS SHEET MUST BE MADE OR CIRCLED IN RED INK WITH DATE AND NAME OF PERSON MAKING CHANGE

TO RIGHT SIDE PAGE 20

TO RIGHT SIDE PAGE 11

1) 89° 53' 40"
4) 359° 34' 00" ✓
89° 53' 30" ✓
6) 179° 21' 00" ✓
89° 53' 30" ✓

TAPE # 118 STD @ 84°
88.46 @ 74° = 88.45
70.72 @ 74° = 70.71

1) 89° 29' 50"
4) 357° 58' 50" ✓
89° 29' 42½" ✓
6) 176° 58' 05" ✓
89° 29' 40 5/6" ✓

TO LEFT SIDE PAGE 20

EAST

219.47

Set 1" I.P. conc. pl. & Co. Engr. Tag 1" up

Set 1X2 in nail flush

89° 53' 30" ✓

452.24

89° 29' 41" ✓

Set 2" I.P. conc. pl. & Co. Engr. Tag, 6" up

1216.78 ✓
℄ LINE

253.20

10½°

Set 1" I.P. conc. pl. & Co. Engr. Tag 1" up

162.4

175.8

45°

1/4 SEC LINE

1216.79 CALC.

253.20 CALC.

219.63 ✓

0.23

2514.97 ✓

V-8

AVENUE

88 45/60

90° 31' 50" ✓

772.96

90° 05' 06" ✓

Set 2" I.P. conc. pl. & Co. Engr. Tag, 12" up

1/4 SEC. COR. Fd. Co. Surv. mon. 10" up. Ref. FB 1262-33 Mrkd as shown

COUNTY SURVEYORS T5N R16W 23 24 V4 SEC COR MONUMENT

Set 1" I.P. conc. pl. & Co. Engr. Tag, 4" up

H.P.

1216.81 @ 90° 24' 10" = 1216.78 ✓
254.64 @ 96° 05' 30" = 253.20 ✓
219.933 @ 92° 21' 30" = 219.747 ✓
452.24 @ 89° 57' 30" = 452.24 ✓
773.68 @ 87° 31' 20" = 772.96 ✓
1847.60 @ 91° 16' 05" = 1847.15 ✓
221.15 @ 96° 43' 10" = 219.63 ✓
2515.06 @ 90° 29' 45" = 2514.97 ✓

195TH STREET

1847.15 ✓
℄ SEC LINE

1) 90° 32' 00"
4) 02° 07' 10" ✓
90° 31' 47½" ✓
6) 183° 11' 00" ✓
90° 31' 50" ✓

1) 90° 05' 10"
4) 00° 20' 15" ✓
90° 05' 03¾" ✓
6) 180° 30' 35" ✓
90° 05' 05 5/6" ✓

TO TOP PAGE 23

TO LEFT SIDE PAGE 22

Notes Ck'd by D. ORTEGA	Survey of SEC 22 23 24 T5N R9W F.B. 4233 PG. 23
Map No. B-5393	IN 030201 Tape #118 Std 84 °F
Office Work R. N. TICKLICO	Surveyed by COVEY
Checked	Notes JRC Date 9-19-83
Date	Indexed H. HOLMAN DEC 23 1983

TO BOTTOM PAGE 22

1) 89°30'50"
4) 358°01'45" ✓
89°30'26½" ✓
6) 177°02'50" ✓
89°30'28½" ✓

1) 90°04'10"
4) 00°15'45" ✓
90°03'56½" ✓
6) 180°23'55" ✓
90°03'55½" ✓

EAST

1847.15 ✓

Fd N. & T IN RP = 140.3 E
No. Ref.

89°30'28" ✓

90°03'55" CALC.

90°03'56" M.

45°10'

Set SPK & T. Cl.

42.27

A 8.33

Fd 2" I.P. conc. pl. & Nail 16" dn. per DIV. of HWYS FB A 86.001-104

2649.22 ✓

2644.66 ✓

℄ LINE

PEARBLOSSOM HIGHWAY

2649.31 CALC.

23.00

2639.59 CALC.

℄ SEC. LINE

TO RIGHT SIDE PAGE 21

TO LEFT SIDE PAGE 25

83.56

65.51

Fd. 2" I.P. CONC. Pl. & Nail, 6" dn. Per Div. of HWYS FB A 86.001-104

Fd chisel + in conc. hdwl. No Ref.

SEC. COR. Fd. Co. Surv. Mon. in well per DIV. of HWYS FB A 86.001-104 Mk'd as shown

COUNTY SURVEYORS MONUMENT T5N R9W 23 24 26 25

Also See F.B. 1262-33 & FB 3570-51

105TH STREET

TAPE # 223 STD @ 68°

48.32 @ 88° = 48.33
42.26 @ 88° = 42.27
65.56 @ 88° = 65.57
83.55 @ 88° = 83.56
23.00 @ 78° = 23.00

HP

2649.44 @ 89°16'05" = 2649.22 ✓
1847.60 @ 91°16'05" = 1847.15 ✓
2644.84 @ 90°40'15" = 2644.66 ✓

NOTE: ANY ADDITIONS OR CHANGES ON THIS SHEET MUST BE MADE OR CIRCLED IN RED INK WITH DATE AND NAME OF PERSON MAKING CHANGE

Do not extend note, its side of this line

PLEASE RETURN TO
LOS ANGELES COUNTY ENGINEER
403 LOS ANGELES COUNTY ENGINEERING BLDG.

CENTERLINE NOTES
CE 310
76F 3095-4/73

F.B. 4233 PG. 24

TO RIGHT SIDE PAGE 12

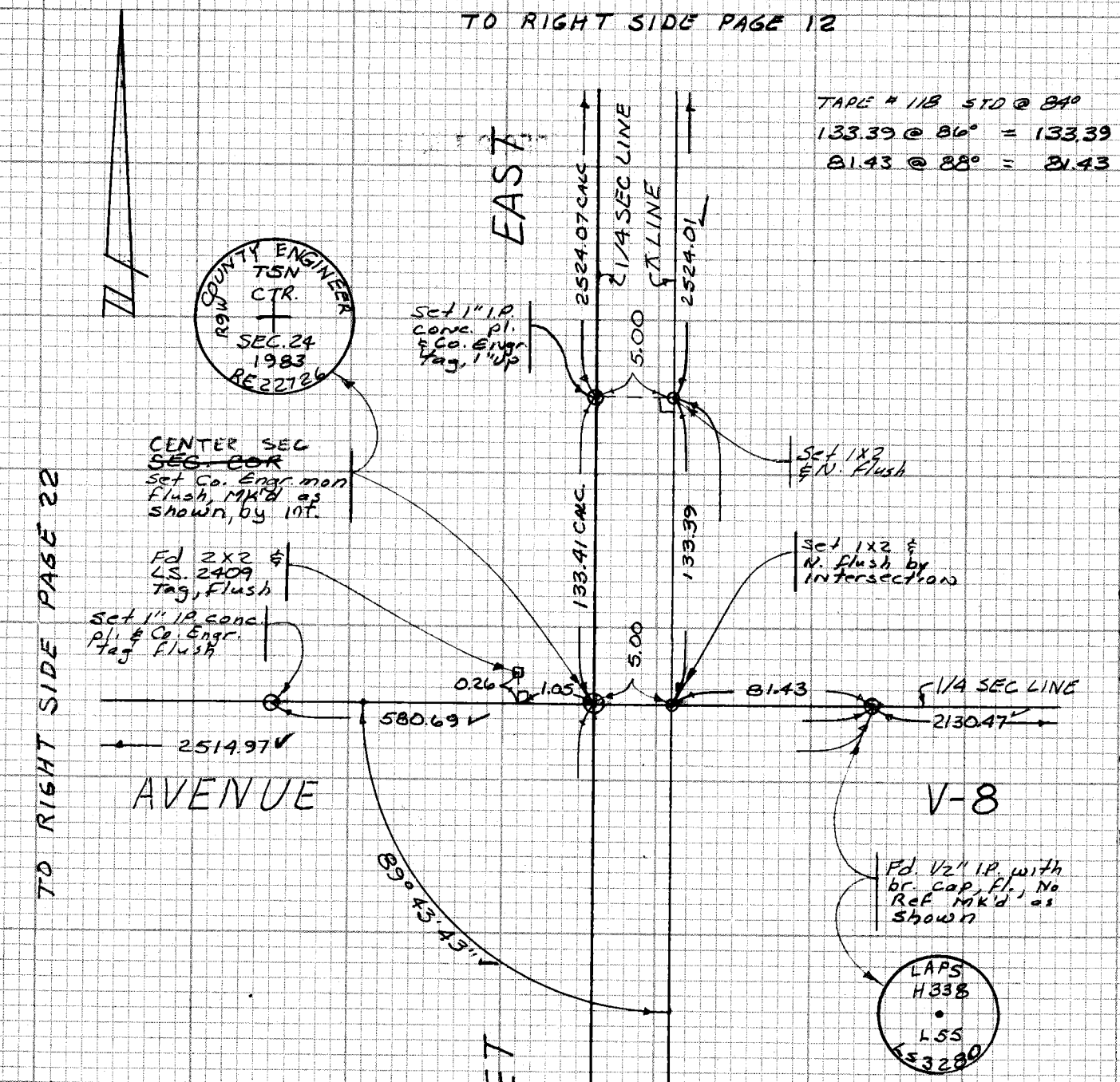

1) 89° 44' 05"
4) 358° 55' 00" ✓
89° 43' 45" ✓
6) 178° 22' 15" ✓
89° 43' 42½" ✓

H.P

2784.38 @ 88° 36' 20" = 2783.56 ✓
2526.14 @ 92° 21' 20" = 2524.01 ✓
2515.06 @ 90° 29' 45" = 2514.97 ✓
2130.62 @ 90° 40' 35" = 2130.47 ✓
580.70 @ 90° 14' 50" = 580.69 ✓

TO TOP PAGE 25

CE 310
76F3095-4/73

PLEASE RETURN TO
LOS ANGELES COUNTY ENGINEER
403 LOS ANGELES COUNTY ENGINEERING BLDG.

Do not ex notes this side of this line

NOTE: ANY ADDITIONS OR CHANGES ON THIS SHEET MUST BE MADE OR CIRCLED IN RED INK WITH DATE AND NAME OF PERSON MAKING CHANGE

Notes Ck'd by D. ORTEGA	Survey of SEC 22 23 24 T5N R9W F.B. 4233 PG. 25
Map No. B-5393	JN 0302.01 Tape #118 Std 84 °F
Office Work R. N. Telebrico	Surveyed by COVEY
Checked	Notes J.R.C. Date 10-19-83
Date	Indexed H. HOLMAN DEC 23 1983

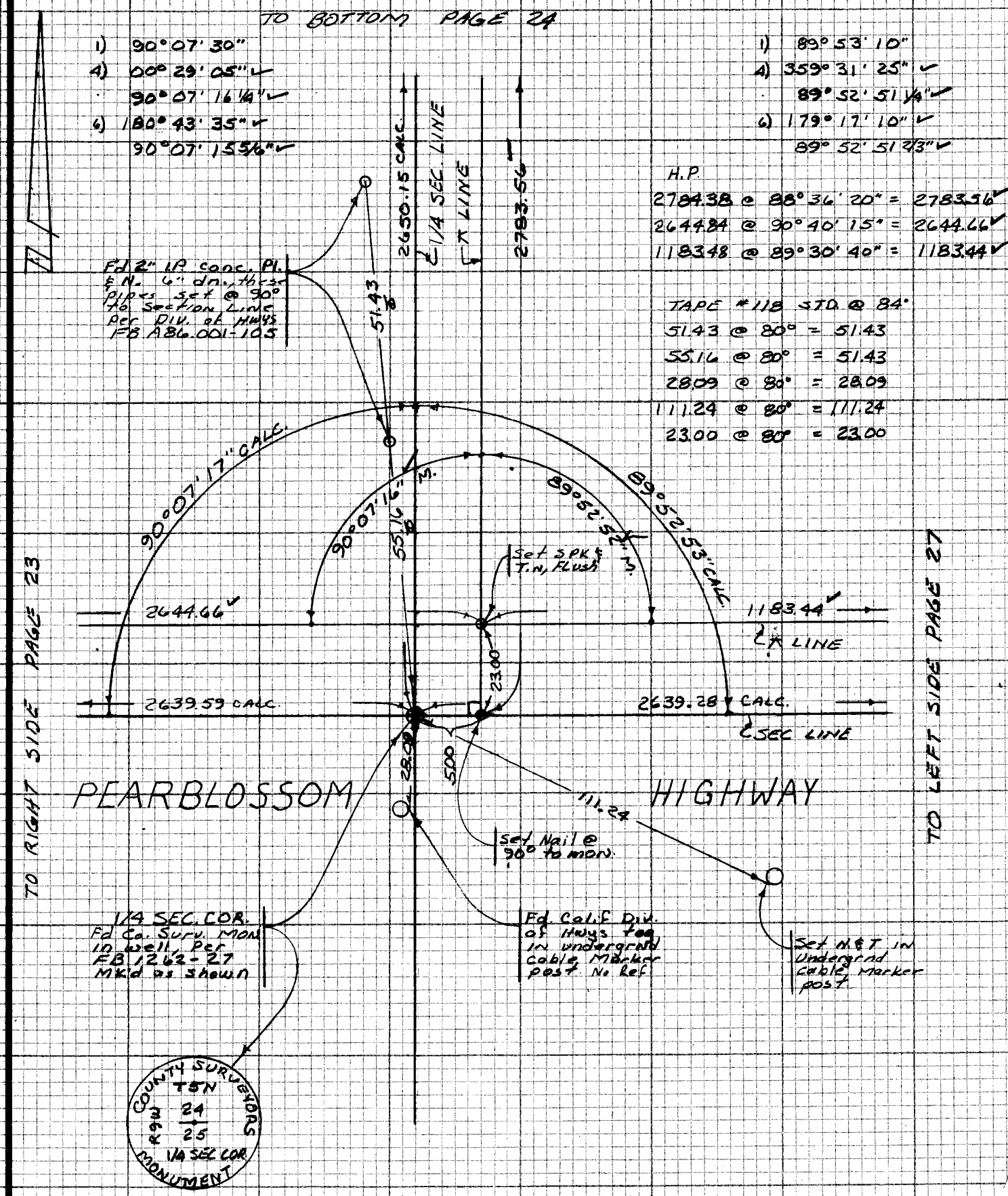

NOTE: ANY ADDITIONS OR CHANGES ON THIS SHEET MUST BE MADE OR CIRCLED IN RED INK WITH DATE AND NAME OF PERSON MAKING CHANGE

Do not extend notes this side of this line

PLEASE RETURN TO
LOS ANGELES COUNTY ENGINEER
403 LOS ANGELES COUNTY ENGINEERING BLDG.

CENTERLINE NOTES
CE 310
76F3095-4/73

F.B. 4233 PG. 26

TO RIGHT SIDE PAGE 13

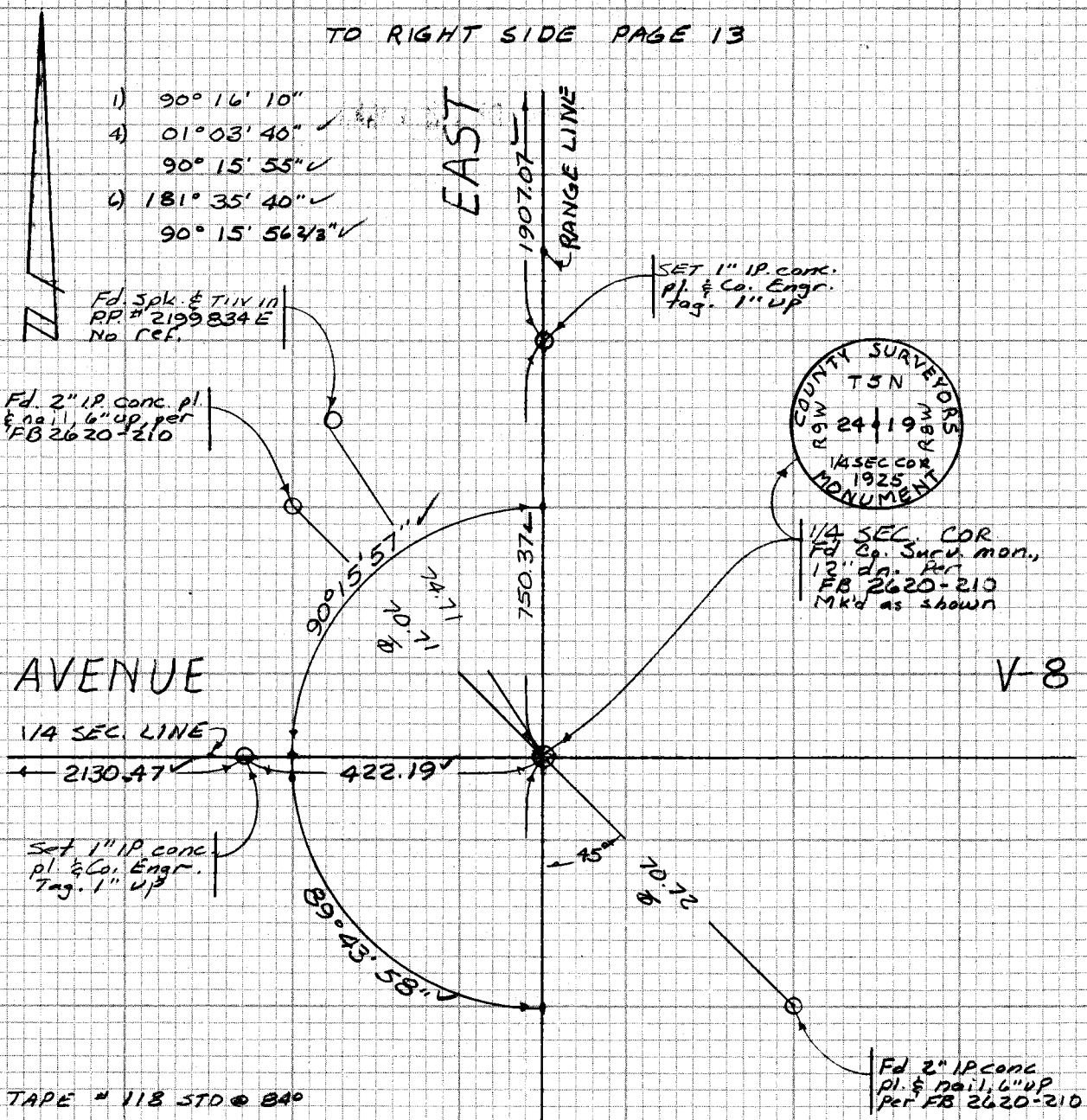

TO RIGHT SIDE PAGE 24

TAPE = 118 STD @ 84°
70.72 @ 89° = 70.72
70.71 @ 89° = 70.71
74.71 @ 89° = 74.71

1) 89° 44' 20"
4) 358° 56' 00" ✓
89° 44' 00" ✓
6) 178° 23' 50" ✓
89° 43' 58 1/3" ✓

204TH STREET
1888.05

H.P.
1907.86 @ 88° 21' 00" = 1907.07 ✓
750.67 @ 91° 37' 00" = 750.37 ✓
1889.68 @ 87° 37' 00" = 1888.05 ✓
422.32 @ 88° 36' 00" = 422.19 ✓
2130.62 @ 90° 40' 35" = 2130.47 ✓

TO TOP PAGE 27

CE 310
76F3095 ✓ 73

PLEASE RETURN TO
LOS ANGELES COUNTY ENGINEER
403 LOS ANGELES COUNTY ENGINEERING BLDG.

Do not ex ✓ notes this side of this line

NOTE: ANY ADDITIONS OR CHANGES ON THIS SHEET MUST BE MADE OR CIRCLED IN RED INK WITH DATE AND NAME OF PERSON MAKING CHANGE

Notes Ck'd by J. ORTEGA	Survey of SEC 22 23 24 T5N R9W F.B. 4233 PG. 27
Map No. 3-5393	JN 0302.01 Tape #11B Std 84 °F
Office Work E. TELLEZ Co	Surveyed by COVEY
Checked	Notes J.R.C. Date 10-20-83
Date	Indexed M. HOLMAN DEC 23 1983

NOTE: ANY ADDITIONS OR CHANGES ON THIS SHEET MUST BE MADE OR CIRCLED IN RED INK WITH DATE AND NAME OF PERSON MAKING CHANGE

Do not extend notes this side of this line

TO BOTTOM PAGE 26

1) 90° 07' 10"
4) 00° 27' 55" ✓
90° 06' 58 3/4" ✓
2) 180° 42' 10" ✓
90° 07' 01 1/2" ✓

TAPE #11B STD. @ 84°
70.69 @ 90° = 70.69
70.69 @ 90° = 70.69
133.92 @ 90° = 133.92
23.00 @ 78° = 23.00

EAST

1888.05 ✓

Set SPK & Tin Flush

Fd 2" I.P. conc. pl. & nail, flush, Per FB 2620-209

Set No. 1 in pav.

Fd 2" I.P. conc. pl. & nail, flush per FB 2620-209

90° 07' 02" ✓

746.20 ✓

Set SPK & Tin, flush

20.69

10.69

Fd N & T. in PR @ 1161977E Per FB 2620-209

1183.44 ✓

1450.84 ✓

23.00

℄ LINE

133.92

2639.28 CALC.

SEC LINE

TO RIGHT SIDE PAGE 25

PEARBLOSSOM HIGHWAY

204TH STREET

RANGE LINE

SEC. COR. Fd. Co. Surv. mon., in well per FB 2620-209 Mk'd as shown

COUNTY SURVEYORS MONUMENT T 5N R 9W 24 19 25 30

H.P

1889.68	@	97° 37' 00" =	1888.05 ✓
746.65	@	91° 59' 40" =	746.20 ✓
1450.84	@	90° 09' 30" =	1450.84 ✓
1183.48	@	89° 30' 40" =	1183.44 ✓

PLEASE RETURN TO
LOS ANGELES COUNTY ENGINEER
403 LOS ANGELES COUNTY ENGINEERING BLDG.

CENTERLINE NOTES
CE 310
76F3096-4/73

F.B. 4233 PG. 28

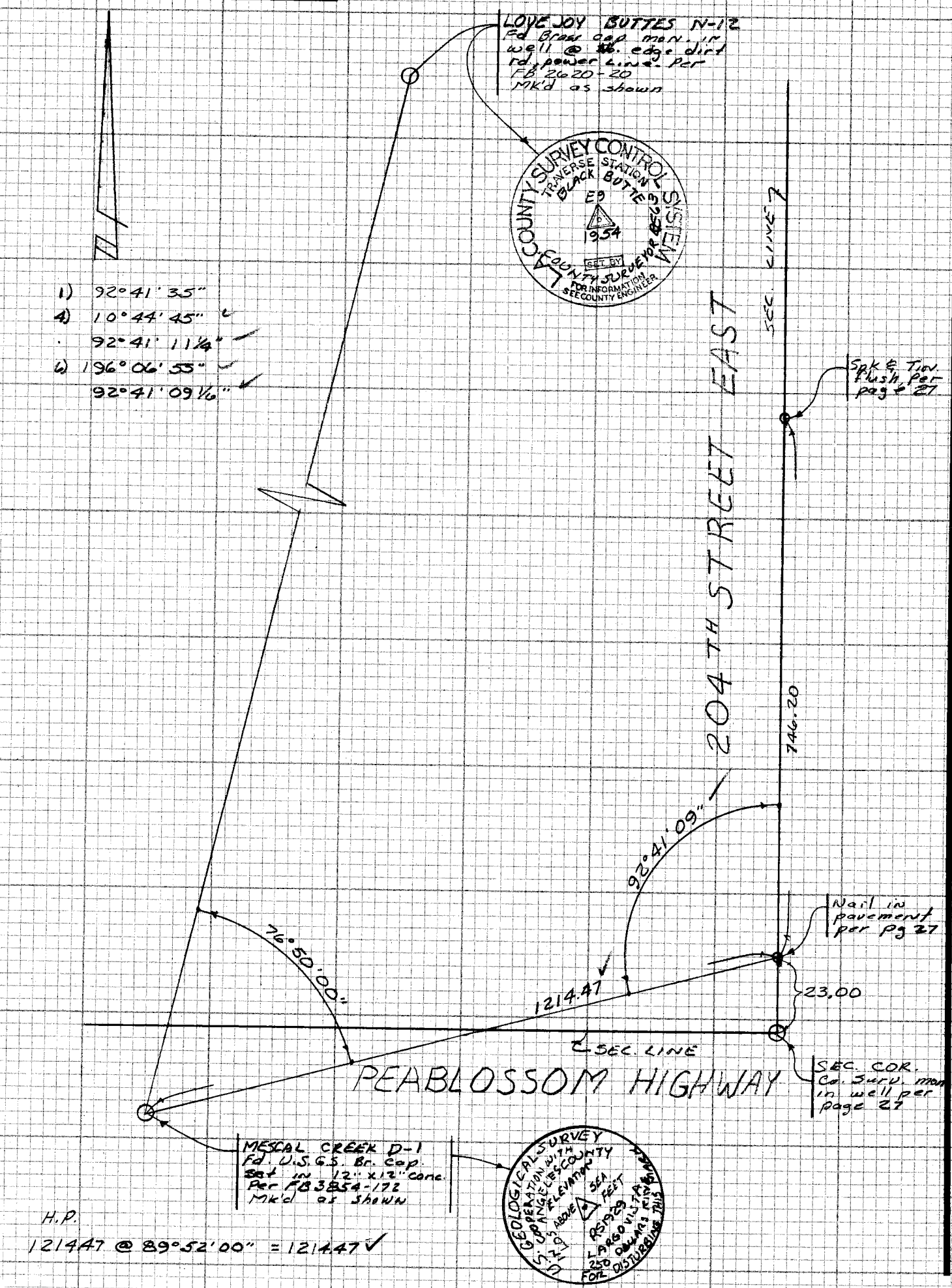

H.P.

1214.47 @ 89°52'00" = 1214.47 ✓

CE 310
76F3095 73

PLEASE RETURN TO
LOS ANGELES COUNTY ENGINEER
403 LOS ANGELES COUNTY ENGINEERING BLDG.

Do not ext... notes this side of this line

NOTE: ANY ADDITIONS OR CHANGES ON THIS SHEET MUST BE MADE OR CIRCLED IN RED INK WITH DATE AND NAME OF PERSON MAKING CHANGE

Notes Ck'd by ORTEGA	Survey of 200TH ST E @ AVE. "L" F.B. 4233 PG. 29
Map No.	JN 02082.1 Tape #117 Std 68 °F
Office Work	Surveyed by COVEY
Checked	Notes JCC. Date 11-15-82
Date	Indexed M. HOLMAN DEC 23 1983

JN 02082.1

SECTION CORNER

24, 25, 19, 30

T8N R8,9W

COVEY
ALBRIGHT
JERNIGAN

NOTE: ANY ADDITIONS OR CHANGES ON THIS SHEET MUST BE MADE OR CIRCLED IN RED INK WITH DATE AND NAME OF PERSON MAKING CHANGE

Do not extend notes this side of this line

PLEASE RETURN TO
LOS ANGELES COUNTY ENGINEER
403 LOS ANGELES COUNTY ENGINEERING BLDG.

CENTERLINE NOTES
CE 310
76F3095-4/73

F.B. 4233 PG. 30

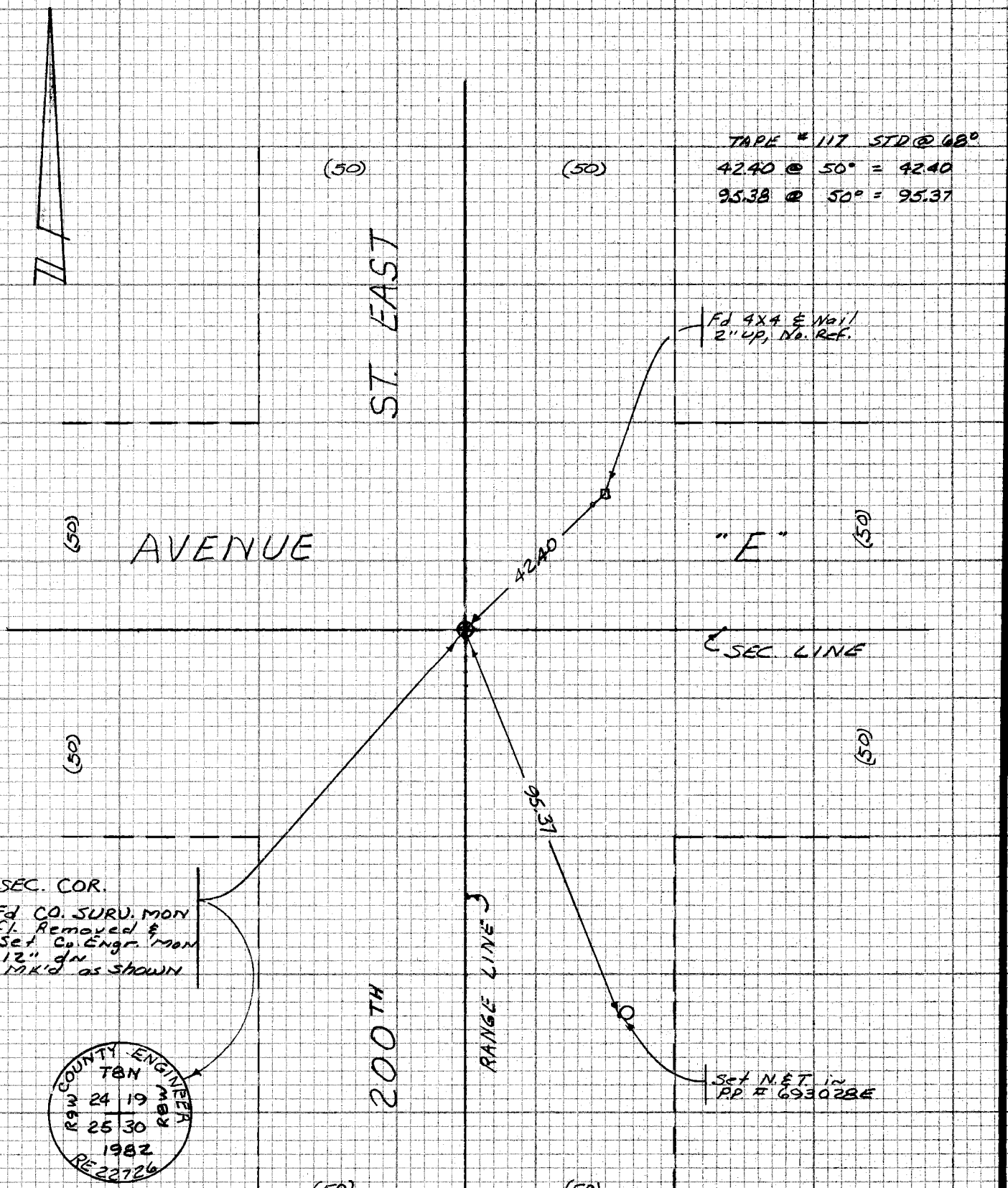

CE 310
76F3095-4 '73

PLEASE RETURN TO
LOS ANGELES COUNTY ENGINEER
403 LOS ANGELES COUNTY ENGINEERING BLDG.

NOTE: ANY ADDITIONS OR CHANGES
ON THIS SHEET MUST BE MADE OR
CIRCLED IN RED INK WITH DATE AND
NAME OF PERSON MAKING CHANGE

Do not exceed notes this side of this line

Notes Ck'd by	Survey of AVE. I & 220TH ST. E. F.B. 4233 PG. 31
Map No.	JN 02082 Tape #117 Std 68 °F
Office Work	Surveyed by COVEY
Checked	Notes JRC Date 11-16-82
Date	Indexed H. HOLMAN DEC 23 1983

JN 0208.21

SECTION CORNER REPLACEMENT

8, 9, 16, 17

T 7 N R 8 W

COVEY
ALBRIGHT
JERNIGAN

NOTE: ANY ADDITIONS OR CHANGES ON THIS SHEET MUST BE MADE OR CIRCLED IN RED INK WITH DATE AND NAME OF PERSON MAKING CHANGE

Do not extend note this side of this line

PLEASE RETURN TO
LOS ANGELES COUNTY ENGINEER
403 LOS ANGELES COUNTY ENGINEERING BLDG.

CENTERLINE NOTES
CE 310
76F3095-4/73

F.B. 4233 PG. 32

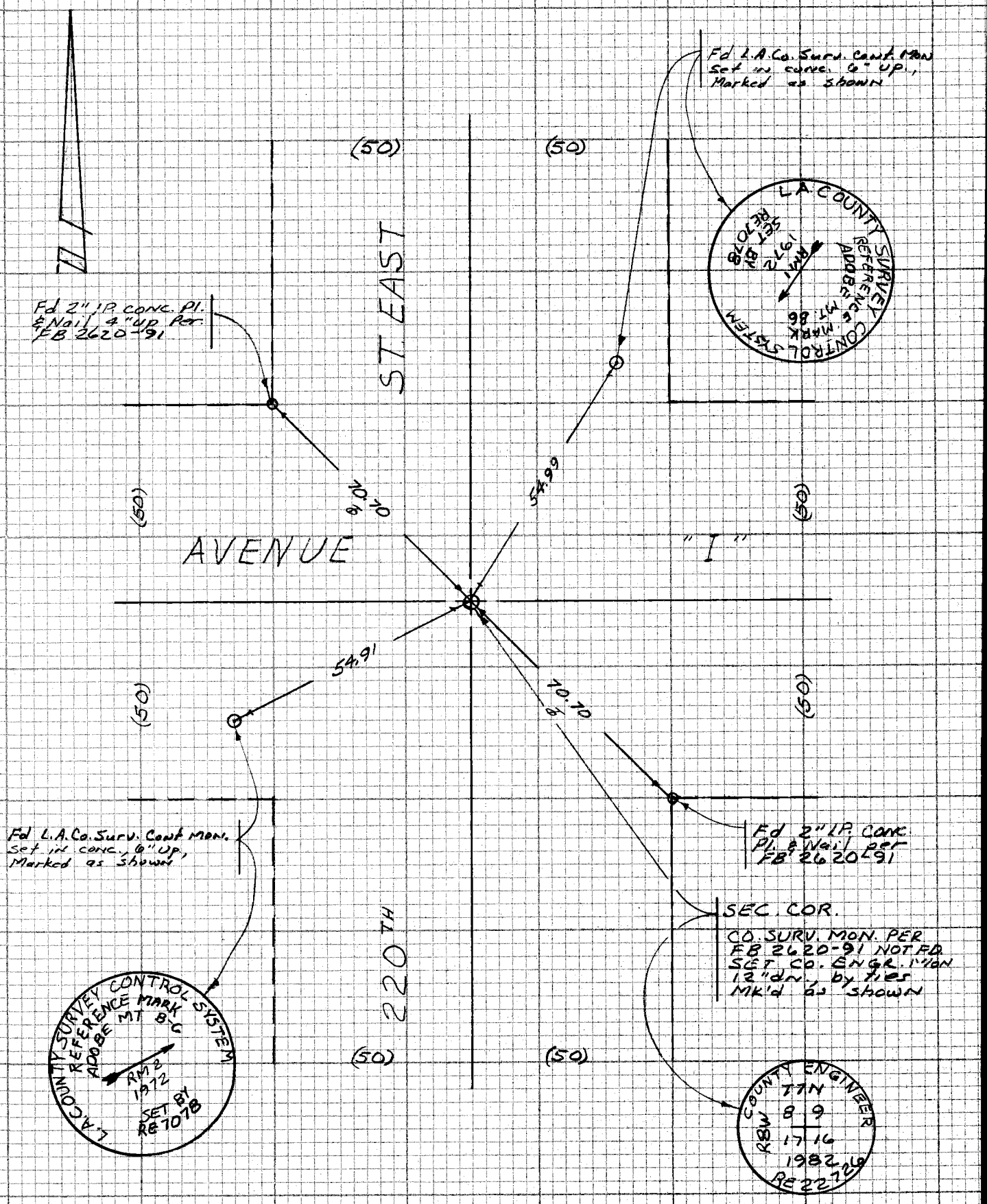

CE 310
76F3095 4/73

PLEASE RETURN TO
LOS ANGELES COUNTY ENGINEER
403 LOS ANGELES COUNTY ENGINEERING BLDG.

Do not extend notes this side of this line

NOTE: ANY ADDITIONS OR CHANGES ON THIS SHEET MUST BE MADE OR CIRCLED IN RED INK WITH DATE AND NAME OF PERSON MAKING CHANGE

Notes Ck'd by _____
Map No. _____
Office Work _____
Checked _____
Date _____

Survey of SEC. 30 T6N R13W
JN 0208.11 Tape _____ Std _____ °F
Surveyed by COVEY
Notes JRC Date 11-10-83
Indexed H. HOLMAN DEC 23 1983

F.B. 1233 PG. 33

JN 0208.11

PERPETUATION OF SECTION 30

T6N R13W

S¼ COR.

COVEY
ALBRIGHT
TALBOT
BURKHOLDER
SIDWELL
JERDIGAN

NOTE: ANY ADDITIONS OR CHANGES ON THIS SHEET MUST BE MADE OR CIRCLED IN RED INK WITH DATE AND NAME OF PERSON MAKING CHANGE

Do not extend notes to this side of this line

PLEASE RETURN TO
LOS ANGELES COUNTY ENGINEER
403 LOS ANGELES COUNTY ENGINEERING BLDG.

CENTERLINE NOTES
CE 310
76F3095-4/73

F.B. 4233 PG. 34

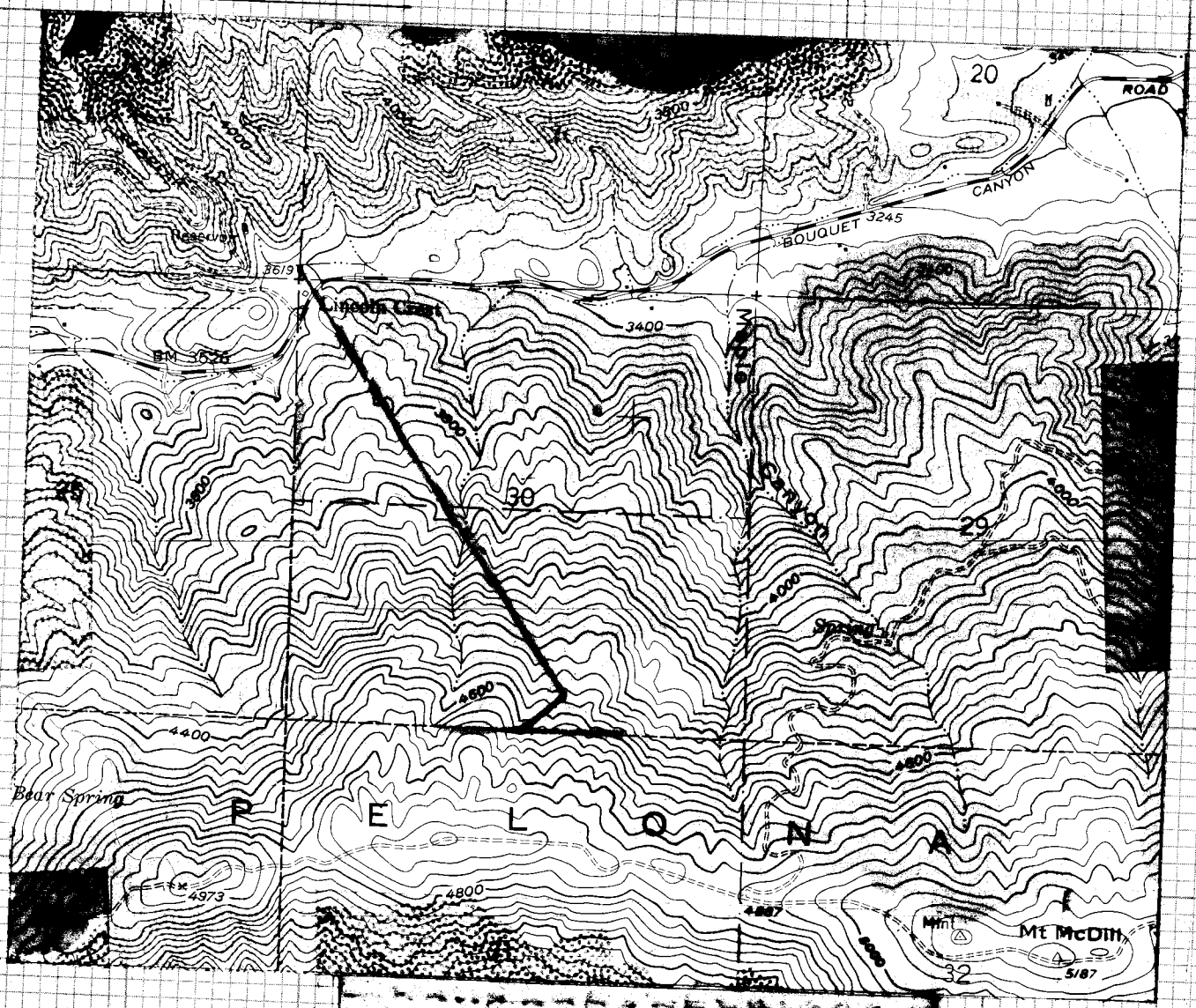

PHOTO TAKEN FACING S 20°E± STONE WAS BEEN STOOD UP, WITH BASE 4" IN GROUND, STONE MOUND REMAINS IN FOREGROUND



CE 310
76F3095-4/73

PLEASE RETURN TO
LOS ANGELES COUNTY ENGINEER
403 LOS ANGELES COUNTY ENGINEERING BLDG.

NOTE: ANY ADDITIONS OR CHANGES ON THIS SHEET MUST BE MADE OR CIRCLED IN RED INK WITH DATE AND NAME OF PERSON MAKING CHANGE

Do not exte notes this side of this line

Notes Ck'd by ORTEGA	Survey of SEC 30 T6N R13W F.B. 4233 PG. 35
Map No.	JN 0208.11 Tape Std °F
Office Work	Surveyed by COVEY
Checked	Notes JRC Date 11-10-87
Date	Indexed N. HOLMAN DEC 23 1987

NOTE: ANY ADDITIONS OR CHANGES ON THIS SHEET MUST BE MADE OR CIRCLED IN RED INK WITH DATE AND NAME OF PERSON MAKING CHANGE

Do not extend note to this side of this line

PLEASE RETURN TO
LOS ANGELES COUNTY ENGINEER
403 LOS ANGELES COUNTY ENGINEERING BLDG.

CENTERLINE NOTES
CE 310
76F3095-4/73

1) 31° 10' 20"
4) 124° 40' 45"
31° 10' 11 1/4"
2) 187° 00' 55"
31° 10' 09 1/16"

Set 1x2 & Nail 1 ft. on PROD. from Sec.

183.66'

SEC COR
Fd Co. Surv. Br. cap mon 1 ft. per FB 429-28 FB 1824-203 Mk'd as shown

℄ SEC LINE

31° 10' 09"

H.P.
183.76 @ 91° 51' 30" = 183.66'
6365.11 @ 80° 46' 05" = 6282.66'

6282.66' ℄ LINE

TOWNSHIP LINE

1/4 COR
Fd Co. ENGR. Br. Cap mon, 6" up, per FB 429-23 FB 3160-126 Mk'd as shown

COUNTY SURVEYOR'S MONUMENT
T6N
R14W 24 19 R13W
25 30

COUNTY ENGINEER
T6N
R14W 25 30 R13W
1/4 COR
RE 5869

TO TOP PG. 36

F.B. 4233 PG. 36

TO BOTTOM RIGHT PG 35

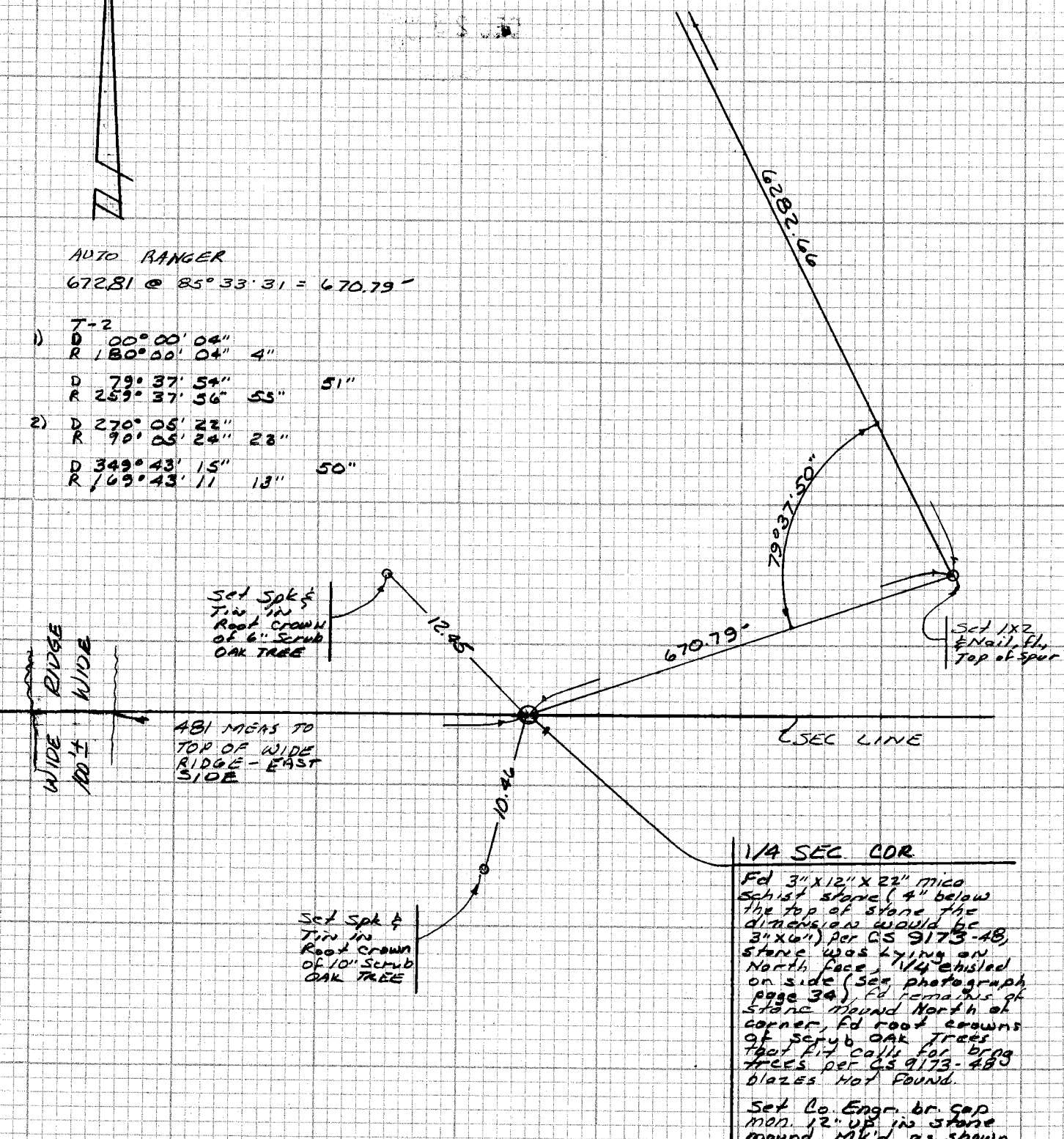

AUTO RANGER

672.81 @ 85°33'31" = 670.79'

T-2

1) D 00°00'04"
   R 180°00'04" 4"

   D 79°37'54" 51"
   R 259°37'56" 55"

2) D 270°05'22"
   R 90°05'24" 28"

   D 349°43'15" 50"
   R 169°43'11" 13"

1/4 SEC. COR

Fd 3"X12"X22" mica schist stone (4" below the top of stone the dimension would be 3"X6") per CS 9173-48, stone was lying on North face, 1/4 chiseled on side (see photograph page 34), fd remains of stone mound North of corner, fd root crowns of scrub OAK Trees that R/S calls for brng trees per CS 9173-48 blazes not found.

Set Co. Engr. br. cap mon. 12" up in stone mound. Mk'd as shown

COUNTY ENGINEER
T 6N
R 13W
30 | 31
1/4 COR
1983
RE22726

CE 310
76F3095-4/73

PLEASE RETURN TO
LOS ANGELES COUNTY ENGINEER
403 LOS ANGELES COUNTY ENGINEERING BLDG.

NOTE: ANY ADDITIONS OR CHANGES ON THIS SHEET MUST BE MADE OR CIRCLED IN RED INK WITH DATE AND NAME OF PERSON MAKING CHANGE

Do not exte notes this side of this line

Notes Ck'd by	Survey of Sec Lines
Map No.	JN 0302.01 Tape #118 Std 84 °F
Office Work	Surveyed by COVEY
Checked	Notes J.R.C. Date 11-1-83
Date	Indexed M. HOLMAN DEC 23 1983

F.B. 4233 PG. 37

J.N. 0302.01

REPLACEMENT OF STANDARD 1/4 CORNER SEC. 31 T6N R10W

AND

CLOSING 1/4 CORNER SEC. 1 T5N R10W

COVEY
ALBRIGHT
TALBOT

NOTE: ANY ADDITIONS OR CHANGES ON THIS SHEET MUST BE MADE OR CIRCLED IN RED INK WITH DATE AND NAME OF PERSON MAKING CHANGE

Do not extend note this side of this line

PLEASE RETURN TO
LOS ANGELES COUNTY ENGINEER
403 LOS ANGELES COUNTY ENGINEERING BLDG.

CENTERLINE NOTES
CE 310
76F3095-4/73

F.B. 4233 PG. 38

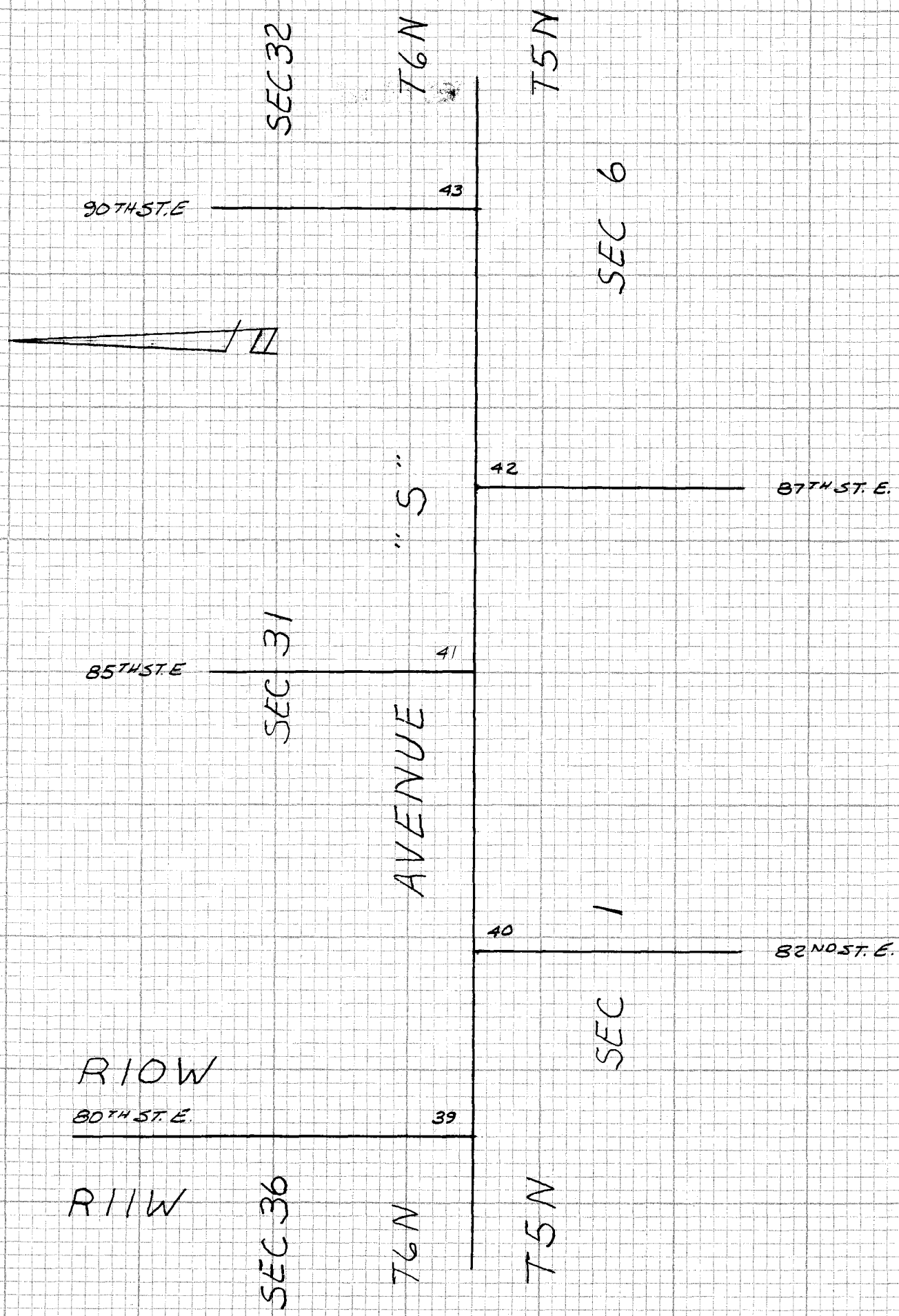

CE 310
76F3095-4/73

PLEASE RETURN TO
LOS ANGELES COUNTY ENGINEER
403 LOS ANGELES COUNTY ENGINEERING BLDG.

Do not extend notes this side of this line

NOTE: ANY ADDITIONS OR CHANGES ON THIS SHEET MUST BE MADE OR CIRCLED IN RED INK WITH DATE AND NAME OF PERSON MAKING CHANGE

Notes Ck'd by ORTEGA	Survey of Section Lines
Map No.	JN 0302.01 Tape #118 Std 84 °F
Office Work	Surveyed by COVEY
Checked	Notes JRC Date 11-1-83
Date	Indexed H. HOLMAN DEC 23 1983

F.B. 4233 PG. 39

TO BOTTOM PAGE 40



1) 89° 15' 25"
4) 357° 01' 50"
89° 15' 27½"
6) 175° 33' 05"
89° 15' 30⅝"

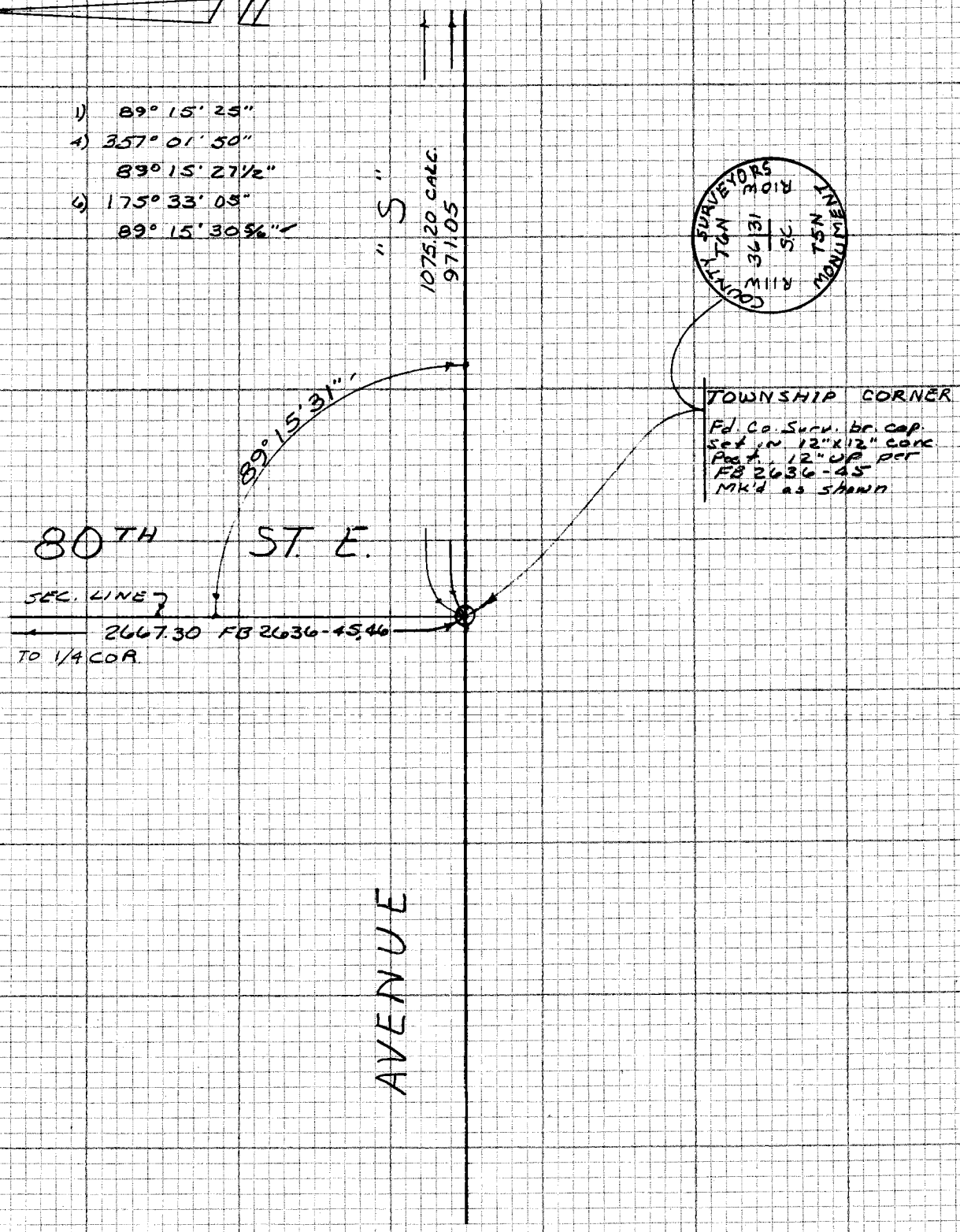

NOTE: ANY ADDITIONS OR CHANGES ON THIS SHEET MUST BE MADE OR CIRCLED IN RED INK WITH DATE AND NAME OF PERSON MAKING CHANGE

Do not extend notes this side of this line

PLEASE RETURN TO
LOS ANGELES COUNTY ENGINEER
403 LOS ANGELES COUNTY ENGINEERING BLDG.

CENTERLINE NOTES
CE 310
76F3095-4/73

F.B. 4233 PG. 40

TO BOTTOM PAGE 41



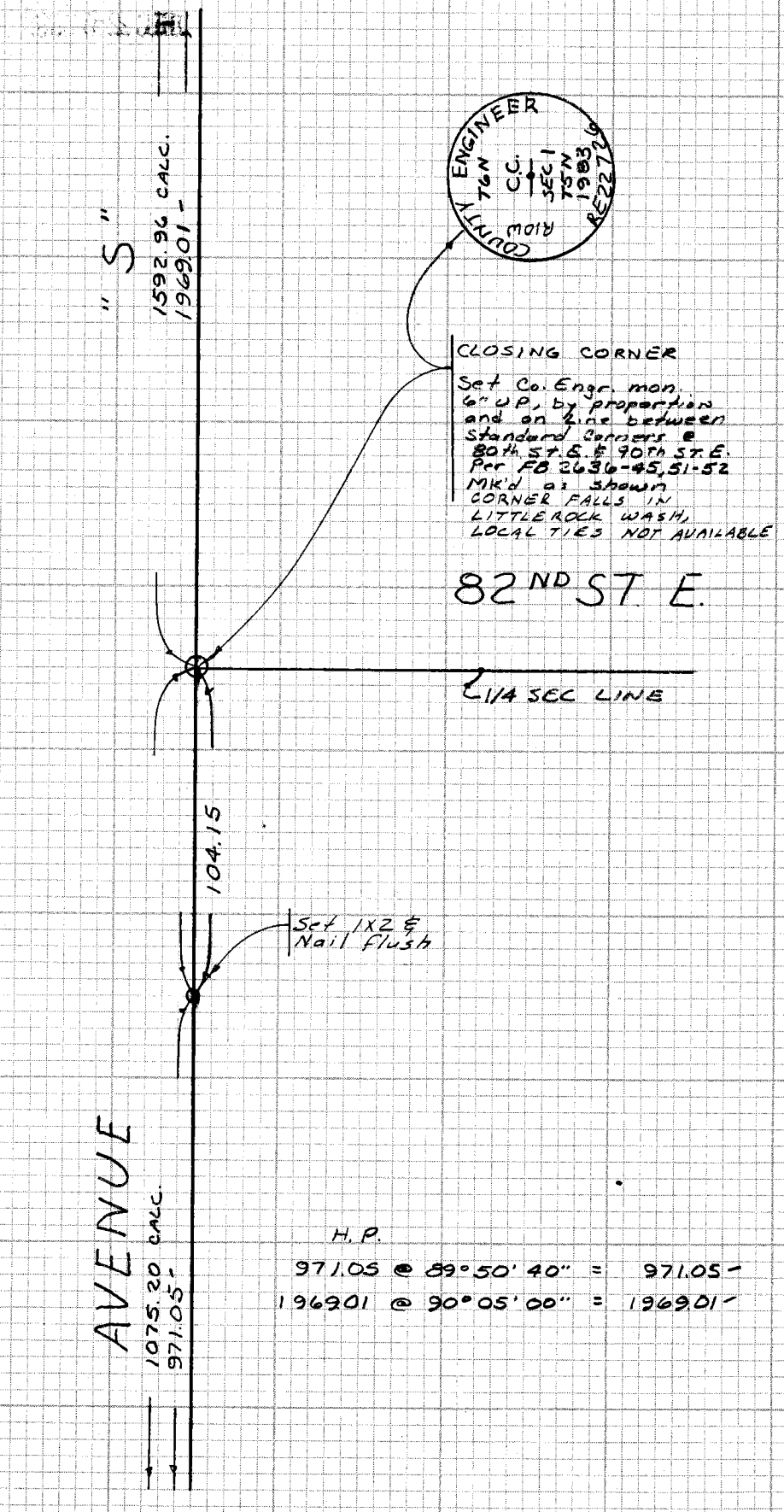

TAPE #118 STD @ 84°
104.17 @ 56° = 104.15

H.P.
971.05 @ 89°50'40" = 971.05'
196901 @ 90°05'00" = 196901'

TO TOP PAGE 39

CE 310
76F 3095-4/73

PLEASE RETURN TO
LOS ANGELES COUNTY ENGINEER
403 LOS ANGELES COUNTY ENGINEERING BLDG.

NOTE: ANY ADDITIONS OR CHANGES
ON THIS SHEET MUST BE MADE OR
CIRCLED IN RED INK WITH DATE AND
NAME OF PERSON MAKING CHANGE

Do not extend notes this side of this line

Notes Ck'd by ORTEGA	Survey of Section Lines	F.B. 4233 PG. 41
Map No.	JN 0302.01 Tape #118 Std 84 °F	
Office Work	Surveyed by COVEY	
Checked	Notes J.R.C. Date 11-1-83	
Date	Indexed H. HOLMAN DEC 23 1983	

TO BOTTOM PAGE 42

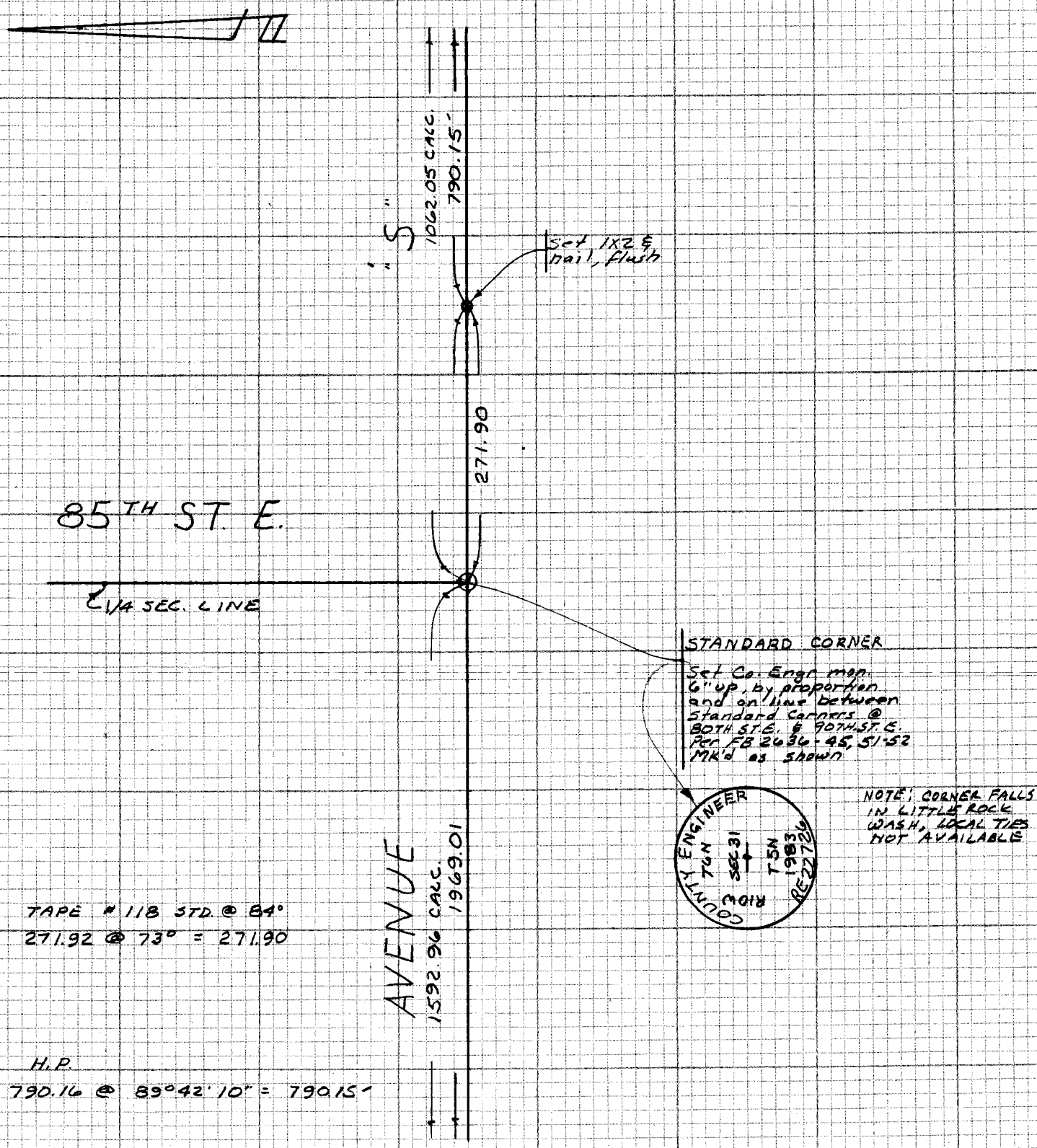

NOTE: CORNER FALLS IN LITTLE ROCK WASH, LOCAL TIES NOT AVAILABLE

TAPE #118 STD. @ 84°
271.92 @ 73° = 271.90

H.P.
790.16 @ 89°42'10" = 790.15'

TO TOP PAGE 40

NOTE: ANY ADDITIONS OR CHANGES ON THIS SHEET MUST BE MADE OR CIRCLED IN RED INK WITH DATE AND NAME OF PERSON MAKING CHANGE

Do not extend notes this side of this line

PLEASE RETURN TO
LOS ANGELES COUNTY ENGINEER
403 LOS ANGELES COUNTY ENGINEERING BLDG.

CENTERLINE NOTES
CE 310
76F3095-4/73

F.B. 4233 PG. 42

TO BOTTOM PAGE 43



TAPE # 223 STD. @ 68°

70.70 @ 54° = 70.69

98.08 @ 54° = 98.07

1) 90° 27' 55"
4) 01' 50' 35"
90° 27' 38¾"
6) 182° 45' 45"
90° 27' 37½"

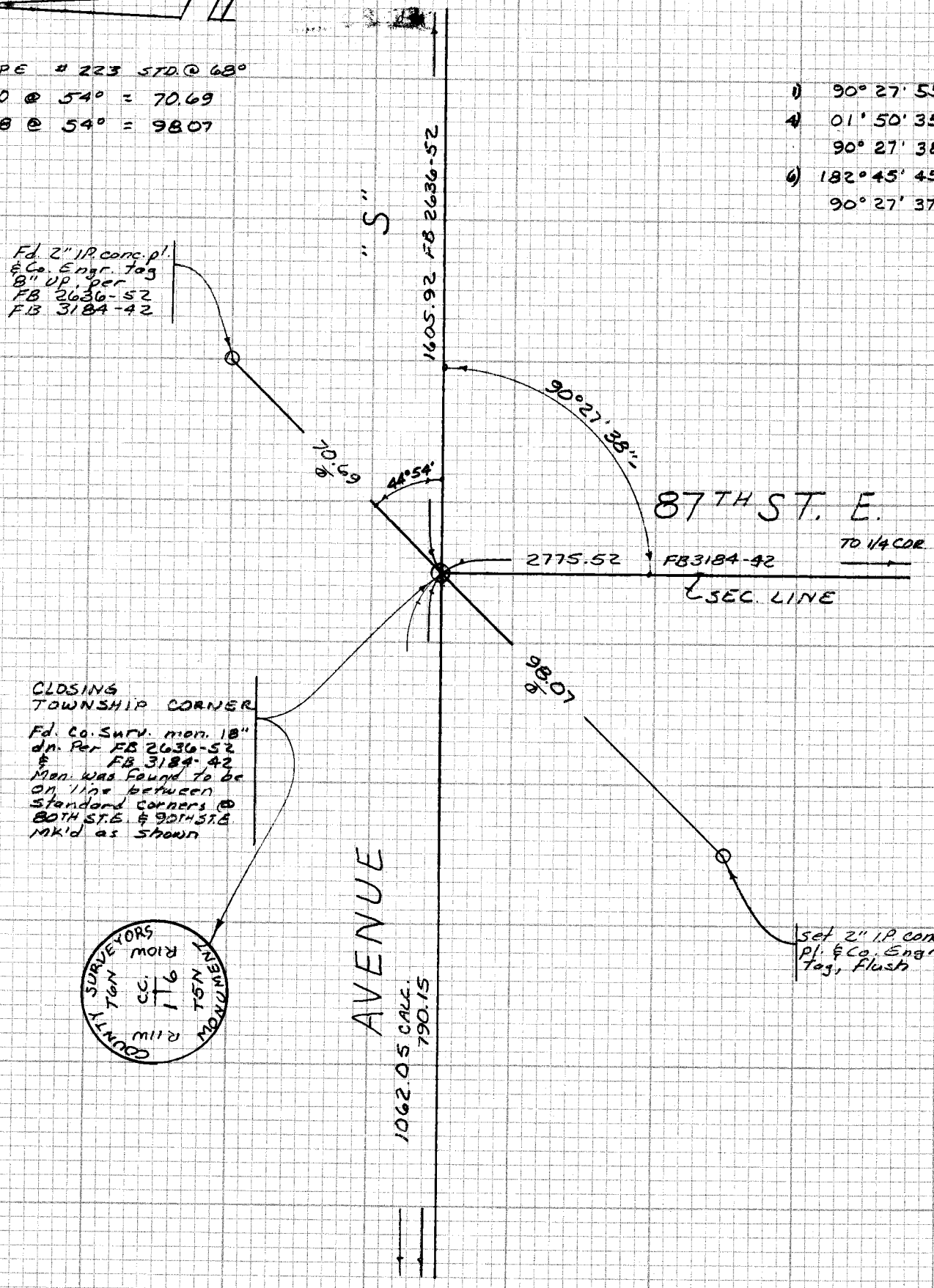

TO TOP PAGE 41

CE 310
76F 3095-4/73

PLEASE RETURN TO
LOS ANGELES COUNTY ENGINEER
403 LOS ANGELES COUNTY ENGINEERING BLDG.

Do not extend notes this side of this line

NOTE: ANY ADDITIONS OR CHANGES ON THIS SHEET MUST BE MADE OR CIRCLED IN RED INK WITH DATE AND NAME OF PERSON MAKING CHANGE

Notes Ck'd by ORTEGA
Map No.
Office Work
Checked
Date

Survey of Section Lines
JN 0302.01 Tape #118 Std 84 °F
Surveyed by COVEY
Notes JRC Date 12-1-83
Indexed H. HOLMAN DEC 23

F.B. 4233 PG 43

NOTE: ANY ADDITIONS OR CHANGES ON THIS SHEET MUST BE MADE OR CIRCLED IN RED INK WITH DATE AND NAME OF PERSON MAKING CHANGE

Do not extend notes to this side of this line

PLEASE RETURN TO
LOS ANGELES COUNTY ENGINEER
433 LOS ANGELES COUNTY ENGINEERING BLDG.

CENTERLINE NOTES
CE 310
76F-3095-4/73

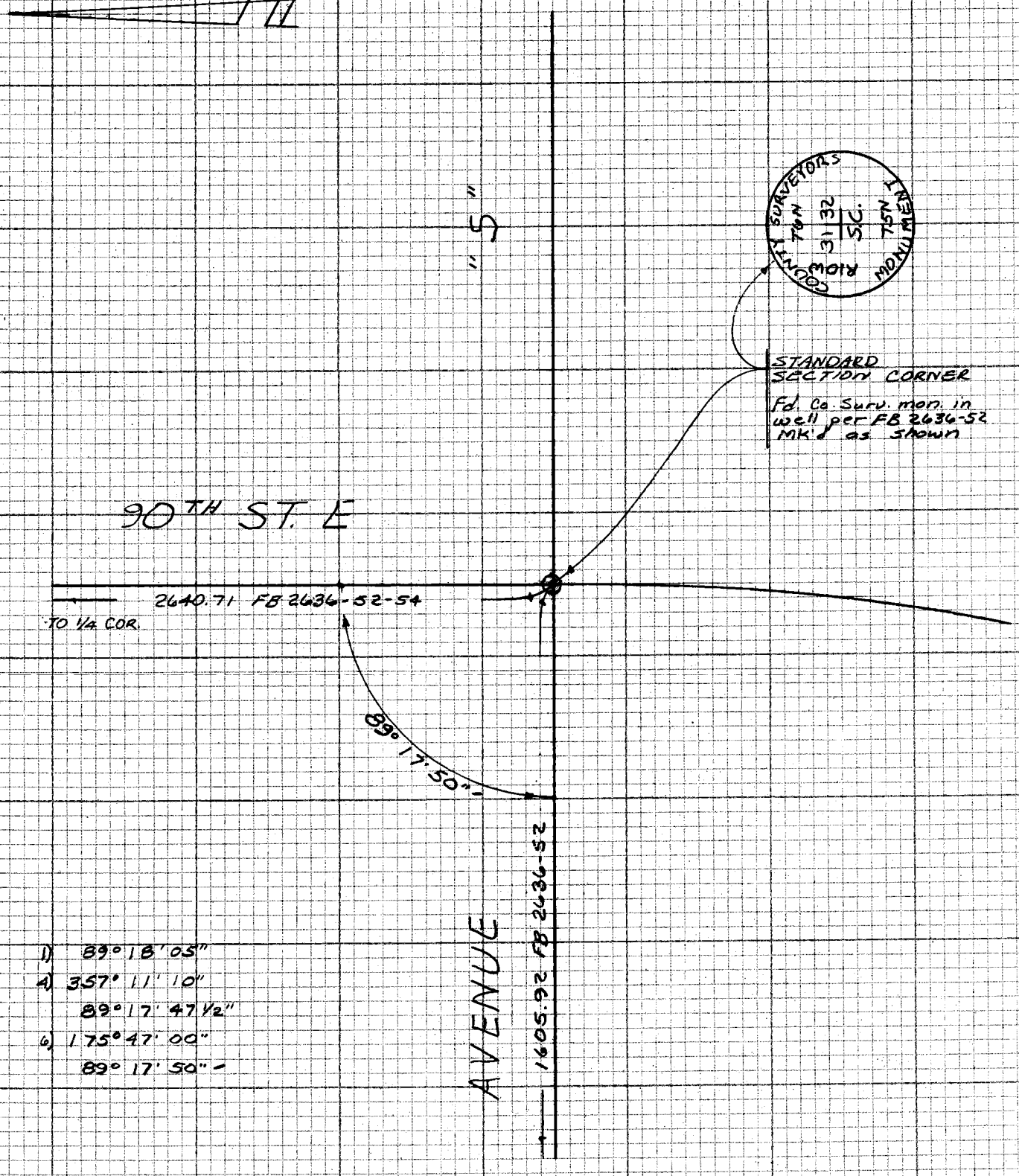

1) 89° 18' 05"
4) 357° 11' 10"
89° 17' 47½"
6) 175° 47' 00"
89° 17' 50" –

TO TOP PAGE 42

CE 310
76F3095-4/73

PLEASE RETURN TO
LOS ANGELES COUNTY ENGINEER
403 LOS ANGELES COUNTY ENGINEERING BLDG.

NOTE: ANY ADDITIONS OR CHANGES ON THIS SHEET MUST BE MADE OR CIRCLED IN RED INK WITH DATE AND NAME OF PERSON MAKING CHANGE

Do not extend notes this side of this line

F.B. 4233 PG. 44

Notes Ck'd by	Survey of CTR SEC 28 T5N R12W F.B. 4233 PG. 45
Map No.	JN0208.11 Tape 223 Std 68 °F
Office Work	Surveyed by: COVEY
Checked	Notes J.R.C. Date 9-24-84
Date	Indexed by EL HOLMAN NOV 23 1994

NOTE: ANY ADDITIONS OR CHANGES ON THIS SHEET MUST BE MADE OR CIRCLED IN RED INK WITH DATE AND NAME OF PERSON MAKING CHANGE

Do not extend notes this side of this line

PLEASE RETURN TO
LOS ANGELES COUNTY ENGINEER
463 LOS ANGELES COUNTY ENGINEERING BLDG.

CENTERLINE NOTES
CE 310
76F3095-4/73

J.N 0208.11

RESETTING OF
CENTER SECTION 28
T5N R12W

COVEY
ALBRIGHT
TALBOT

F.B. 4233 PG. 46

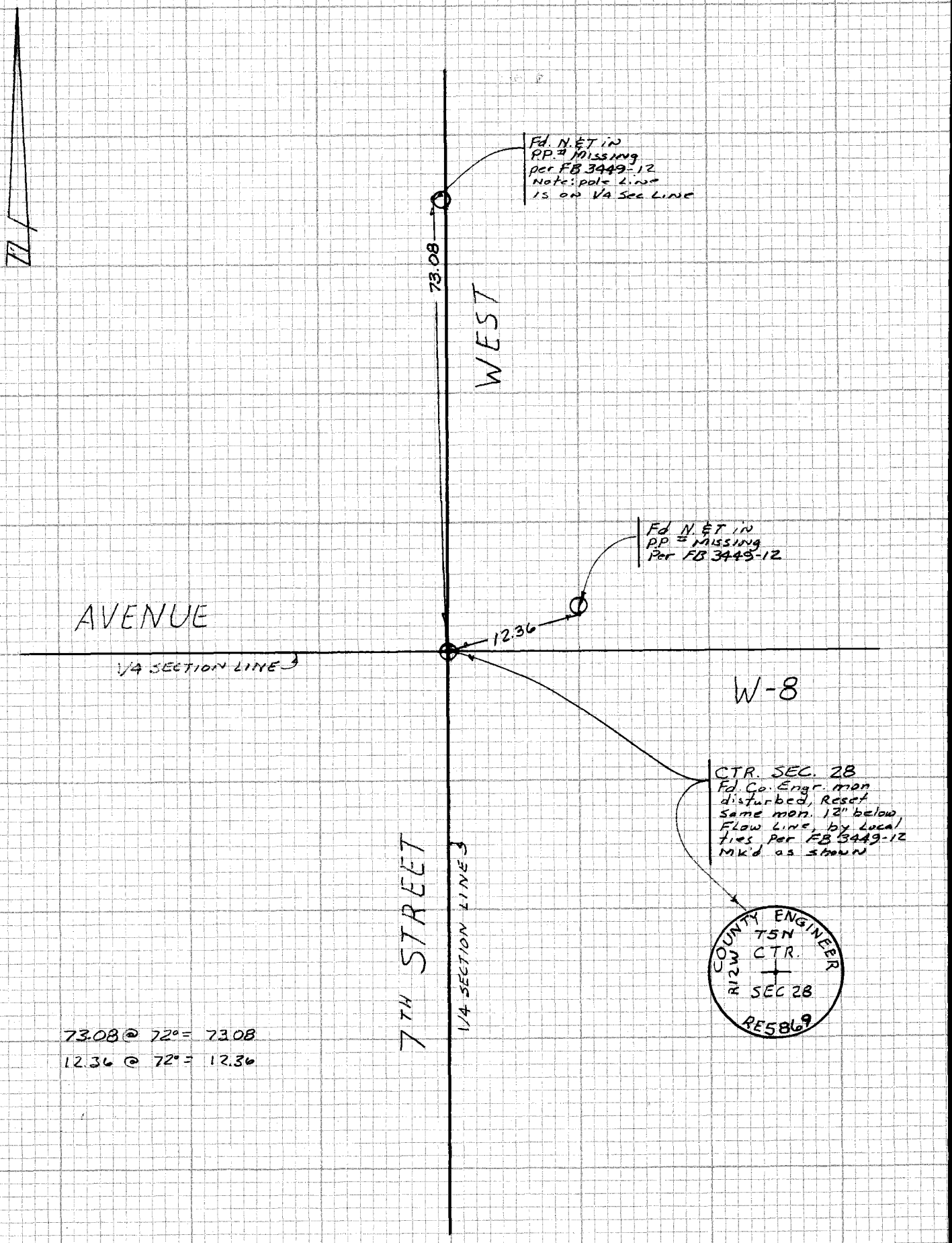

73.08 @ 72° = 73.08
12.36 @ 72° = 12.36

CE 310
76F 3095-4/73

PLEASE RETURN TO
LOS ANGELES COUNTY ENGINEER
403 LOS ANGELES COUNTY ENGINEERING BLDG.

M.S. 59-4-5

Do not extend notes this side of this line

NOTE: ANY ADDITIONS OR CHANGES ON THIS SHEET MUST BE MADE OR CIRCLED IN RED INK WITH DATE AND NAME OF PERSON MAKING CHANGE

Notes Ck'd by	Survey of WATER SYSTEM IMP. LONGVIEW RD & AVE W-11
Map No.	JN 020821 Tape Std °F
Office Work	Surveyed by COVEY
Checked	Notes R.C. Date 11-16-84
Date	Indexed H. HOLMAN 1984 NOV 23 AON

F.B. 4233 PG. 47

WATER LINE LOCATIONS
ON LONGVIEW RD & AVE W-11

JN 020821

PROJECT # WWD 39-13

NOTE: ANY ADDITIONS OR CHANGES ON THIS SHEET MUST BE MADE OR CIRCLED IN RED INK WITH DATE AND NAME OF PERSON MAKING CHANGE

Do not extend notes this side of this line

PLEASE RETURN TO
LOS ANGELES COUNTY ENGINEER
403 LOS ANGELES COUNTY ENGINEERING BLDG.

CENTERLINE NOTES
CE 310
76F3095-4/73

F.B. 4233 PG. 48

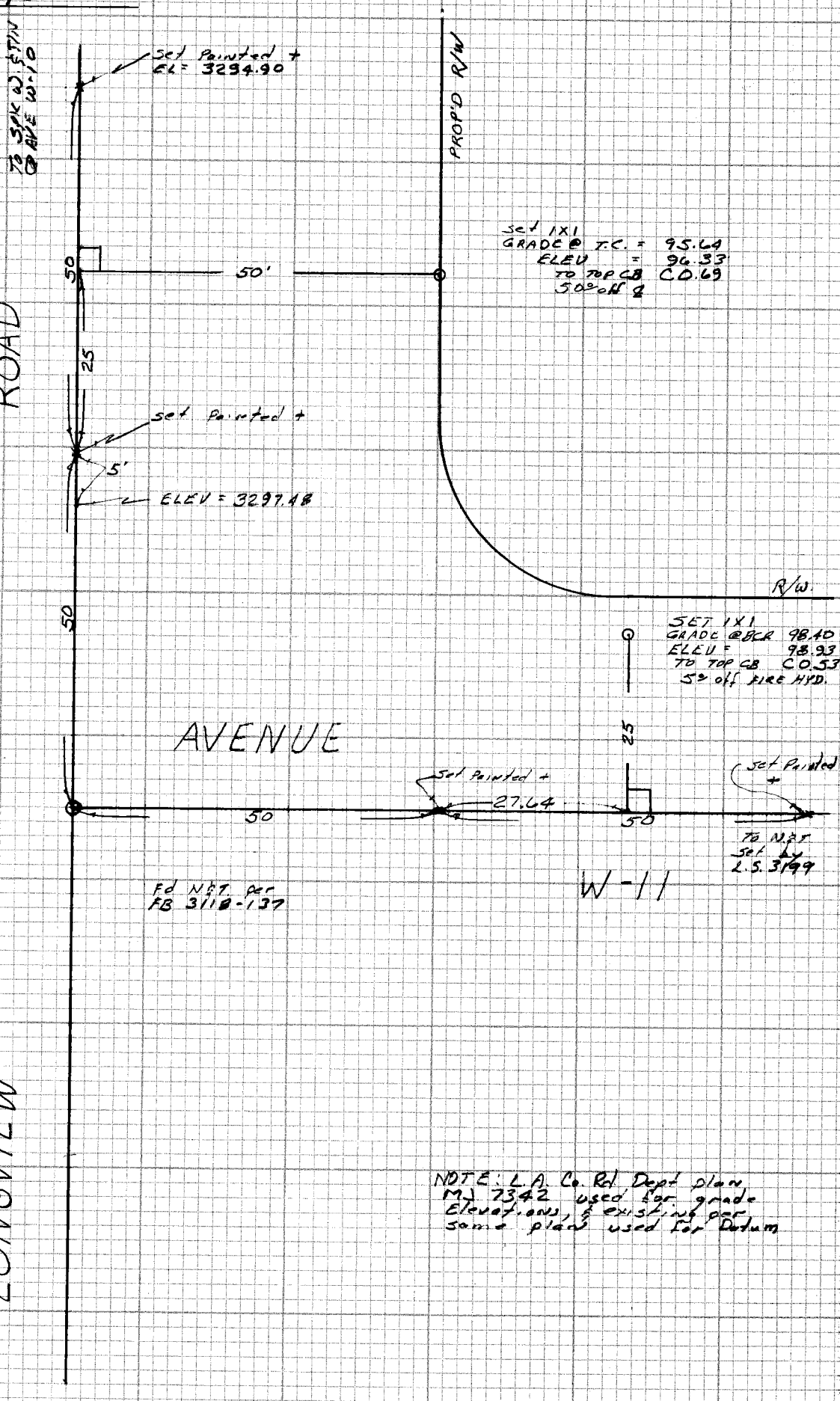

NOTE: L.A. Co. Rd. Dept. plan M.J. 7342 used for grade Elevations & existing per same plan used for Datum

CE 310
76F3095-4/73

PLEASE RETURN TO
LOS ANGELES COUNTY ENGINEER
403 LOS ANGELES COUNTY ENGINEERING BLDG.

5-3-99 S.M.

Do not extend notes this side of this line

NOTE: ANY ADDITIONS OR CHANGES ON THIS SHEET MUST BE MADE OR CIRCLED IN RED INK WITH DATE AND NAME OF PERSON MAKING CHANGE