Notes Ck'd by B. COINS & R. HILARIO	Survey of SEC 14 T6N R14W
Map No. B-5495	JN 0302.01 Tape ____ Std ____ °F
Office Work B. COINS	Surveyed by COVEY
Checked R. HILARIO	Notes JRC Date 10-11-84
Date ____	Indexed B. HOLMAN DEC 3 1984

F.B. 4240 PG. 5

J.N. 0302.01

SECTION 14

T6N R14W

COVEY
ALBRIGHT
SIDWELL
TALBOT

NOTE: ANY ADDITIONS OR CHANGES ON THIS SHEET MUST BE MADE OR CIRCLED IN RED INK WITH DATE AND NAME OF PERSON MAKING CHANGE

Do not extend note this side of this line

PLEASE RETURN TO
LOS ANGELES COUNTY ENGINEER
403 LOS ANGELES COUNTY ENGINEERING BLDG.

CENTERLINE NOTES
CE 310
76F3095-4/73

CE 310
76F3095-4/73

PLEASE RETURN TO
LOS ANGELES COUNTY ENGINEER
403 LOS ANGELES COUNTY ENGINEERING BLDG.

NOTE: ANY ADDITIONS OR CHANGES ON THIS SHEET MUST BE MADE OR CIRCLED IN RED INK WITH DATE AND NAME OF PERSON MAKING CHANGE

Do not ext[illegible] notes this side of this line

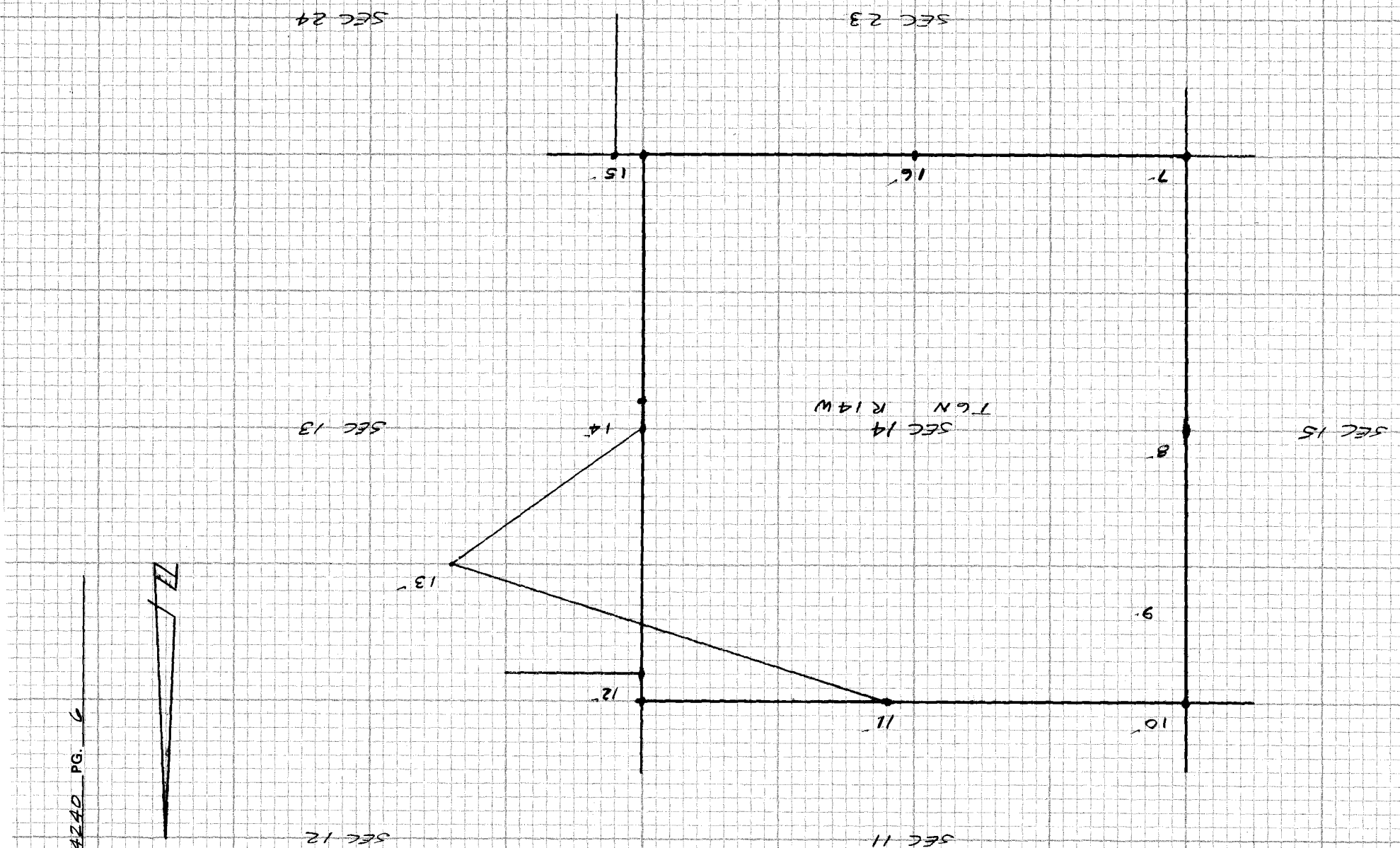

F.B. 4240 PG. 6

Notes Ck'd by R. HILARIO	Survey of SEC 14 T6N R14W F.B. 4240 PG. 7
Map No. B-5495	JN 0302.01 Tape ____ Std ____ °F
Office Work B. GOINS	Surveyed by COVEY
Checked R. HILARIO	Notes JRC Date 10-16-84
Date	Indexed M. HOLMAN DEC 3 1984

TO BOTTOM PAGE 8

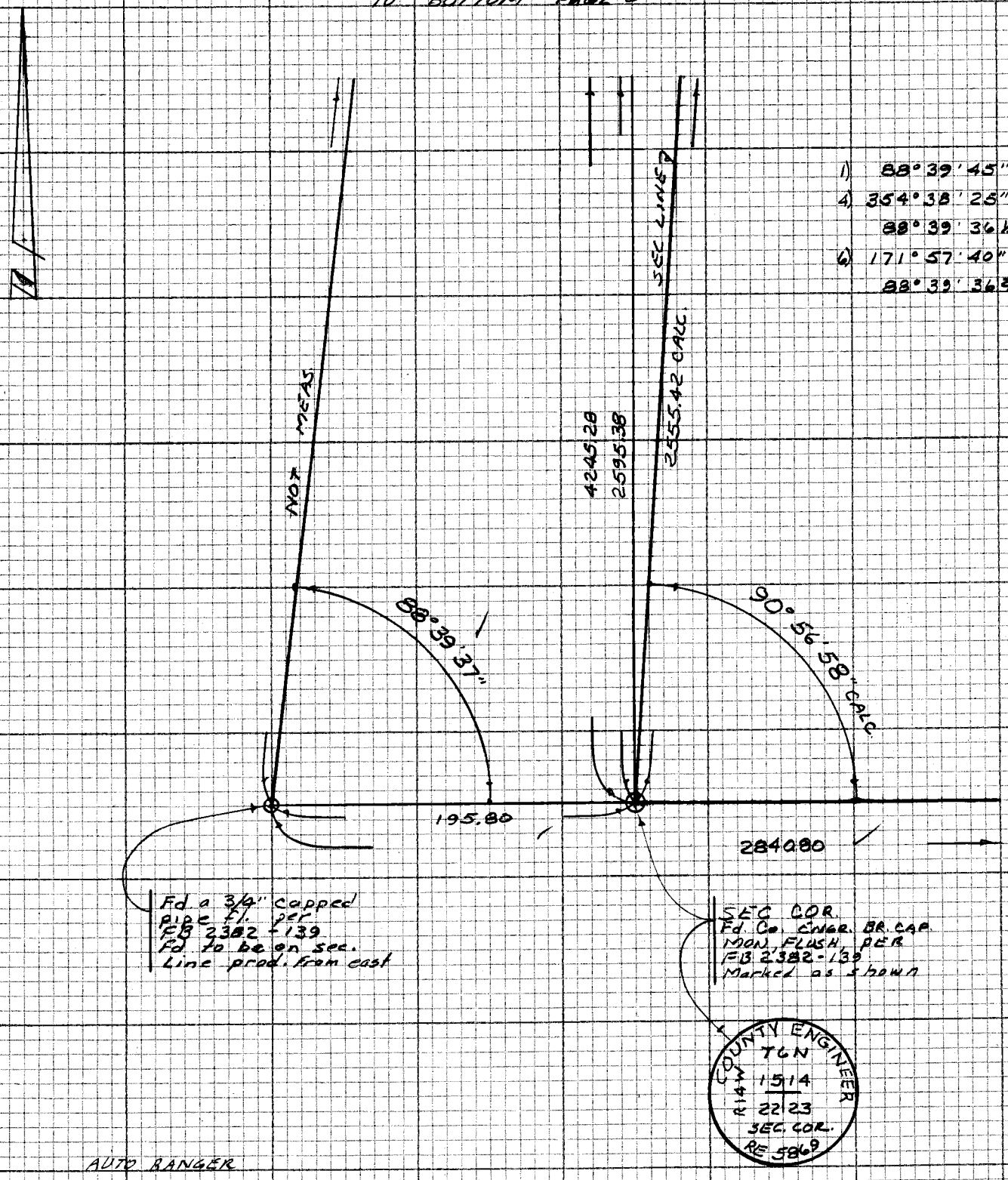

TO LEFT SIDE PAGE 16

AUTO RANGER

2613.60 @ 96° 46' 10" = 2595.38

206.67 @ 108° 39' 50" = 195.80

285.285 @ 95° 16' 08" = 284.080

NOTE: ANY ADDITIONS OR CHANGES ON THIS SHEET MUST BE MADE OR CIRCLED IN RED INK WITH DATE AND NAME OF PERSON MAKING CHANGE
W.S. 78, D-2
Do not extend notes this side of this line
PLEASE RETURN TO
LOS ANGELES COUNTY ENGINEER
403 LOS ANGELES COUNTY ENGINEERING BLDG.
CENTERLINE NOTES
CE 310
76F 3095-4/73

F.B. 4240 PG. 8

TO BOTTOM PAGE 9

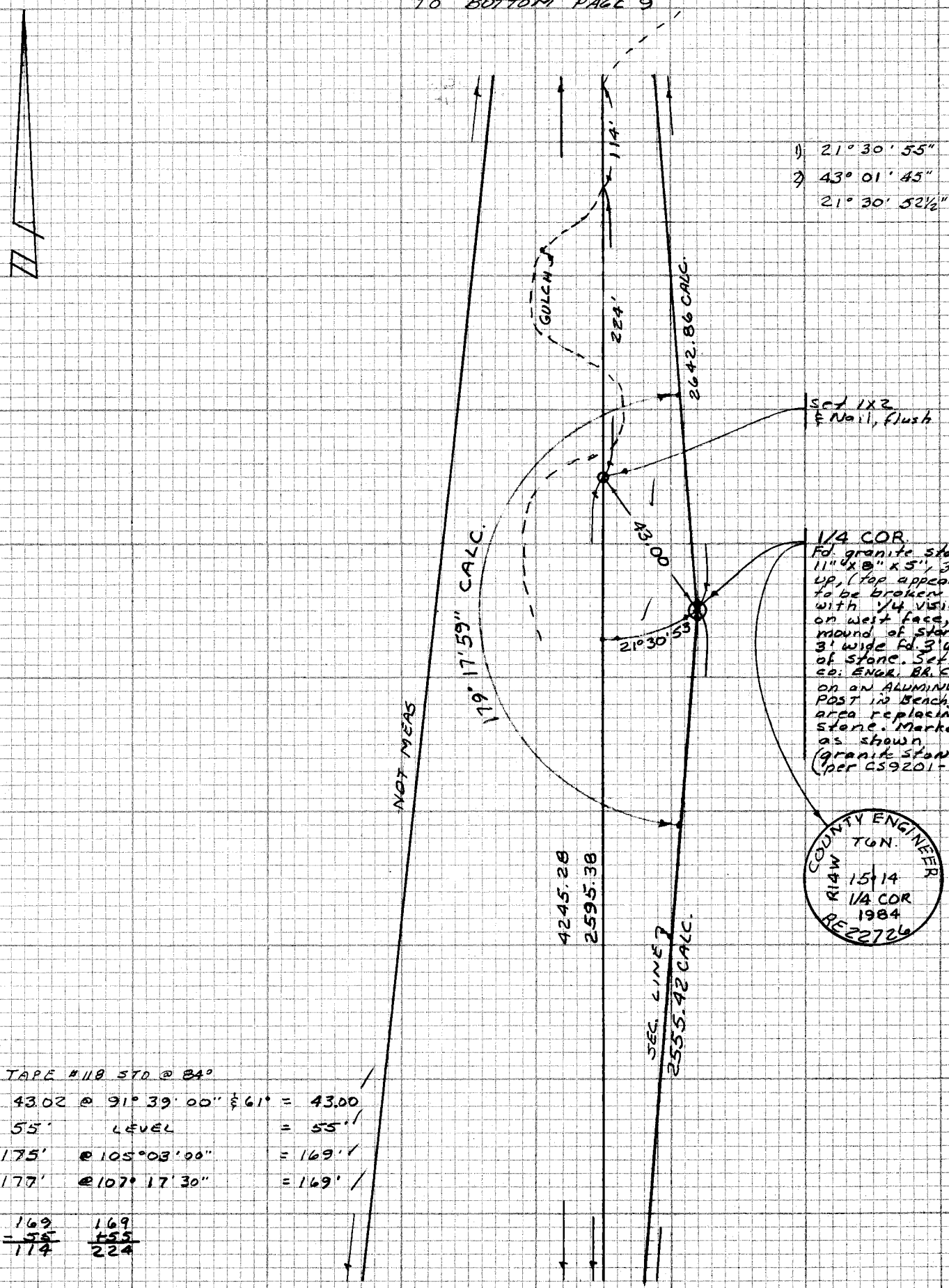

TAPE #118 STD @ 84°

43.02	@ 91° 39' 00" & 61°	=	43.00
55'	LEVEL	=	55'
175'	@ 105° 03' 00"	=	169'
177'	@ 107° 17' 30"	=	169'

$$\begin{array}{r} 169 \\ -55 \\ \hline 114 \end{array} \qquad \begin{array}{r} 169 \\ +55 \\ \hline 224 \end{array}$$

TO TOP PAGE 7

CE 310
76F3095-4/73

PLEASE RETURN TO
LOS ANGELES COUNTY ENGINEER
403 LOS ANGELES COUNTY ENGINEERING BLDG.

Do not extend notes this side of this line

NOTE: ANY ADDITIONS OR CHANGES ON THIS SHEET MUST BE MADE OR CIRCLED IN RED INK WITH DATE AND NAME OF PERSON MAKING CHANGE

W.S.M. 78-2

Notes Ck'd by R. HILARIO	Survey of SEC 14 T01N R14W F.B. 4240 PG. 9
Map No. B-5495	JN 0302.01 Tape ____ Std ____ °F
Office Work B. GOINS	Surveyed by COVEY
Checked R. HILARIO	Notes JRC Date 10-17-84
Date	Indexed M. HOLMAN DEC 3 1984

TO BOTTOM PAGE 10

1) 79° 34' 20"
4) 318° 15' 25"
79° 33' 51 1/4"
6) 117° 23' 10"
79° 33' 51 3/3"

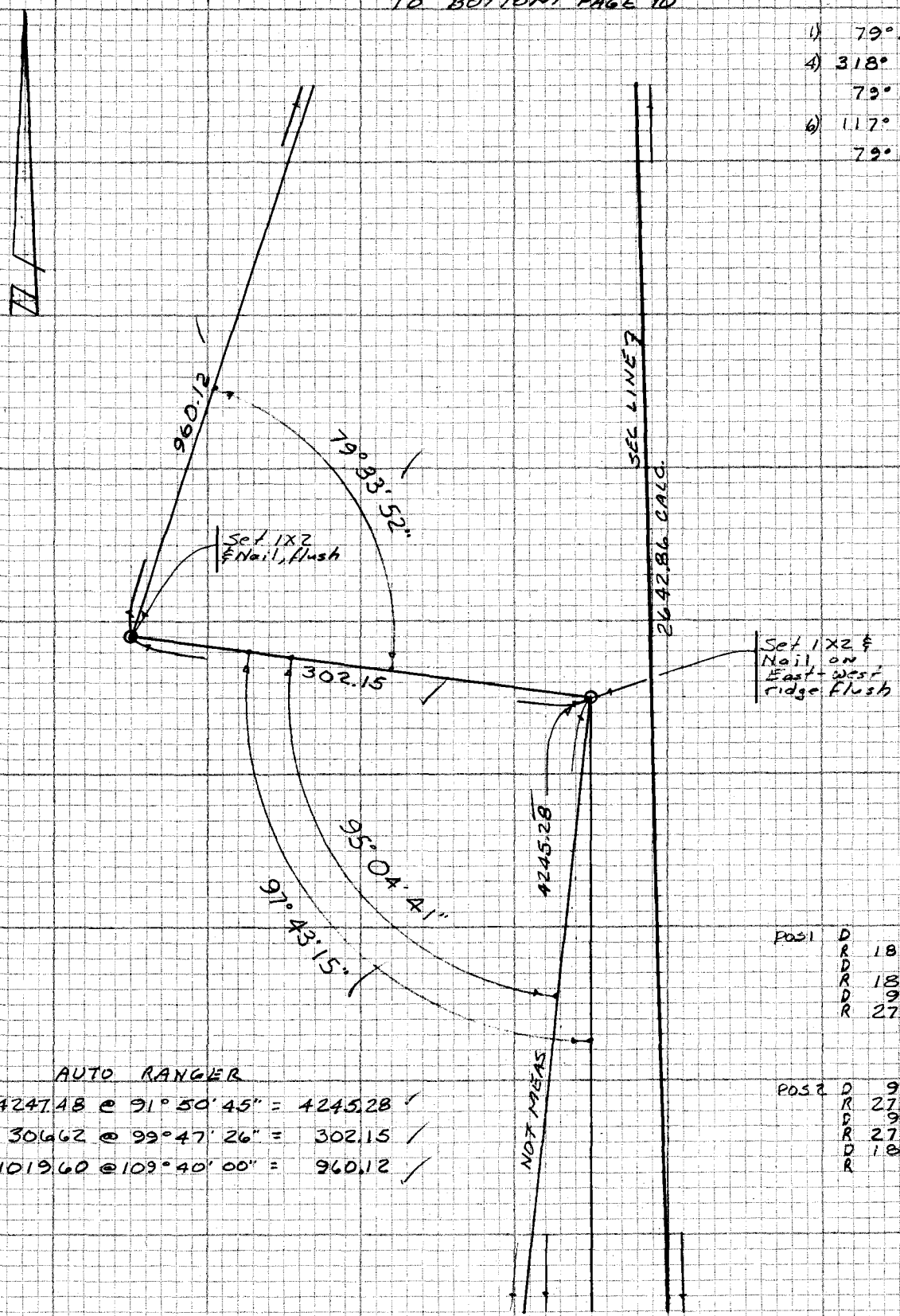

						AVG.
POS 1	D	0°	00'	30"	33"	00" 00"
	R	180°	00'	36"		
	D	2°	39'	08"	06"	33" 34"
	R	182°	39'	04"		
	D	97°	43'	42"	45"	12" 15"
	R	277°	43'	48		

POS 2	D	90°	05'	22"	23"	00"
	R	270°	05'	24"		
	D	92°	43'	56"	58"	35"
	R	272°	44'	00"		
	D	187°	48'	38"	41"	18"
	R	7°	48'	44"		

AUTO RANGER

4247.48 @ 91° 50' 45" = 4245.28
30662 @ 99° 47' 26" = 302.15
101960 @ 109° 40' 00" = 960.12

TO TOP PAGE 8

NOTE: ANY ADDITIONS OR CHANGES ON THIS SHEET MUST BE MADE OR CIRCLED IN RED INK WITH DATE AND NAME OF PERSON MAKING CHANGE

Do not extend note this side of this line

PLEASE RETURN TO
LOS ANGELES COUNTY ENGINEER
403 LOS ANGELES COUNTY ENGINEERING BLDG.

CENTERLINE NOTES
CE 310
76F3095-4/73

CE 310
76F3095- 73

PLEASE RETURN TO
LOS ANGELES COUNTY ENGINEER
403 LOS ANGELES COUNTY ENGINEERING BLDG.

NOTE: ANY ADDITIONS OR CHANGES ON THIS SHEET MUST BE MADE OR CIRCLED IN RED INK WITH DATE AND NAME OF PERSON MAKING CHANGE

Do not extend notes this side of this line

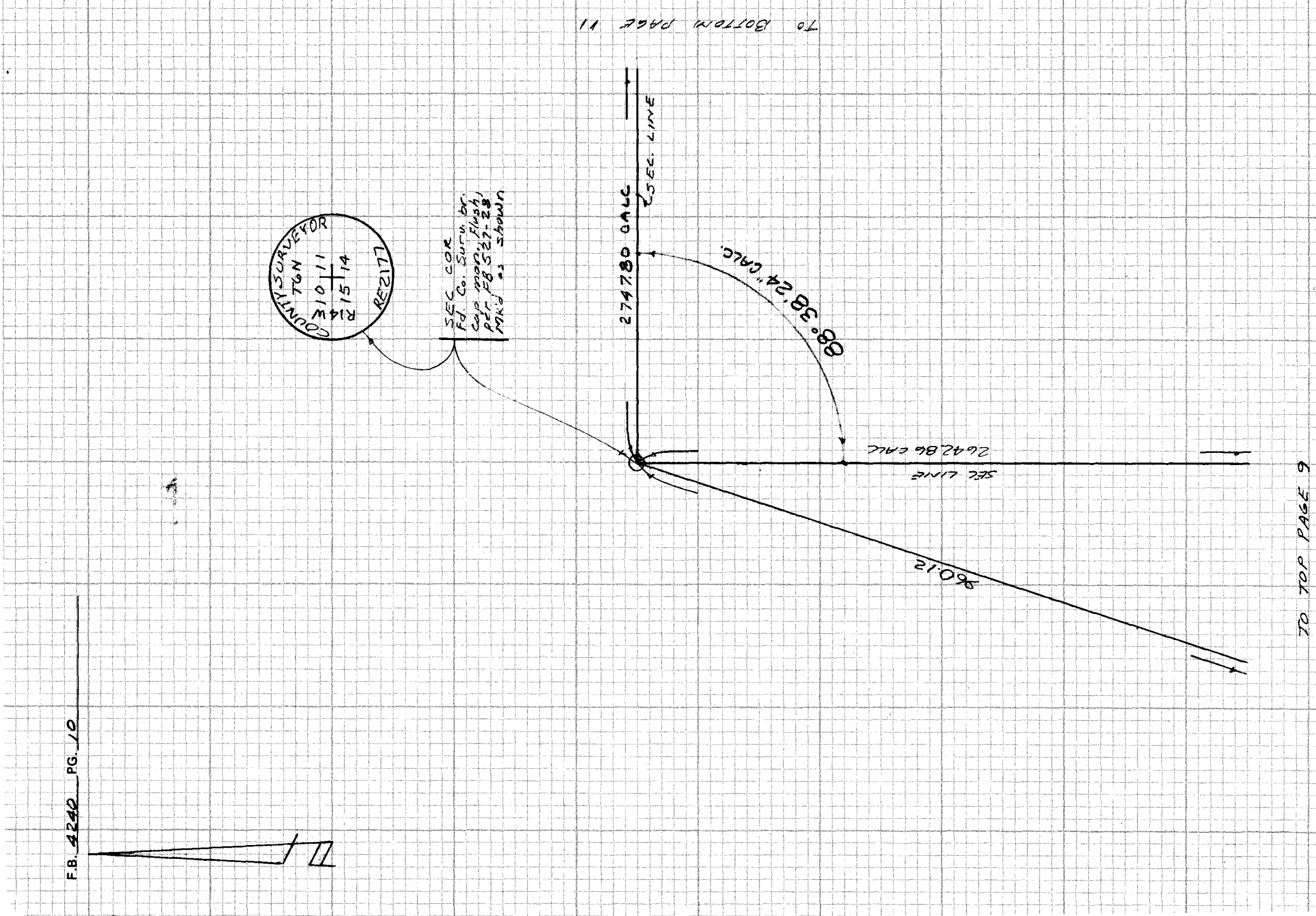

Notes Ck'd by R. HILARIO	Survey of SEC 14 T6N R14W F.B. 4240 PG. 11
Map No. B-5495	JN 0302.01 Tape ____ Std ____ °F
Office Work B. GOINS	Surveyed by COVET
Checked R. HILARIO	Notes JRC Date 10-18-84
Date ____	Indexed M. HOLMAN DEC 3 1984

TO LEFT SIDE PAGE 12

TO LEFT SIDE PAGE 13

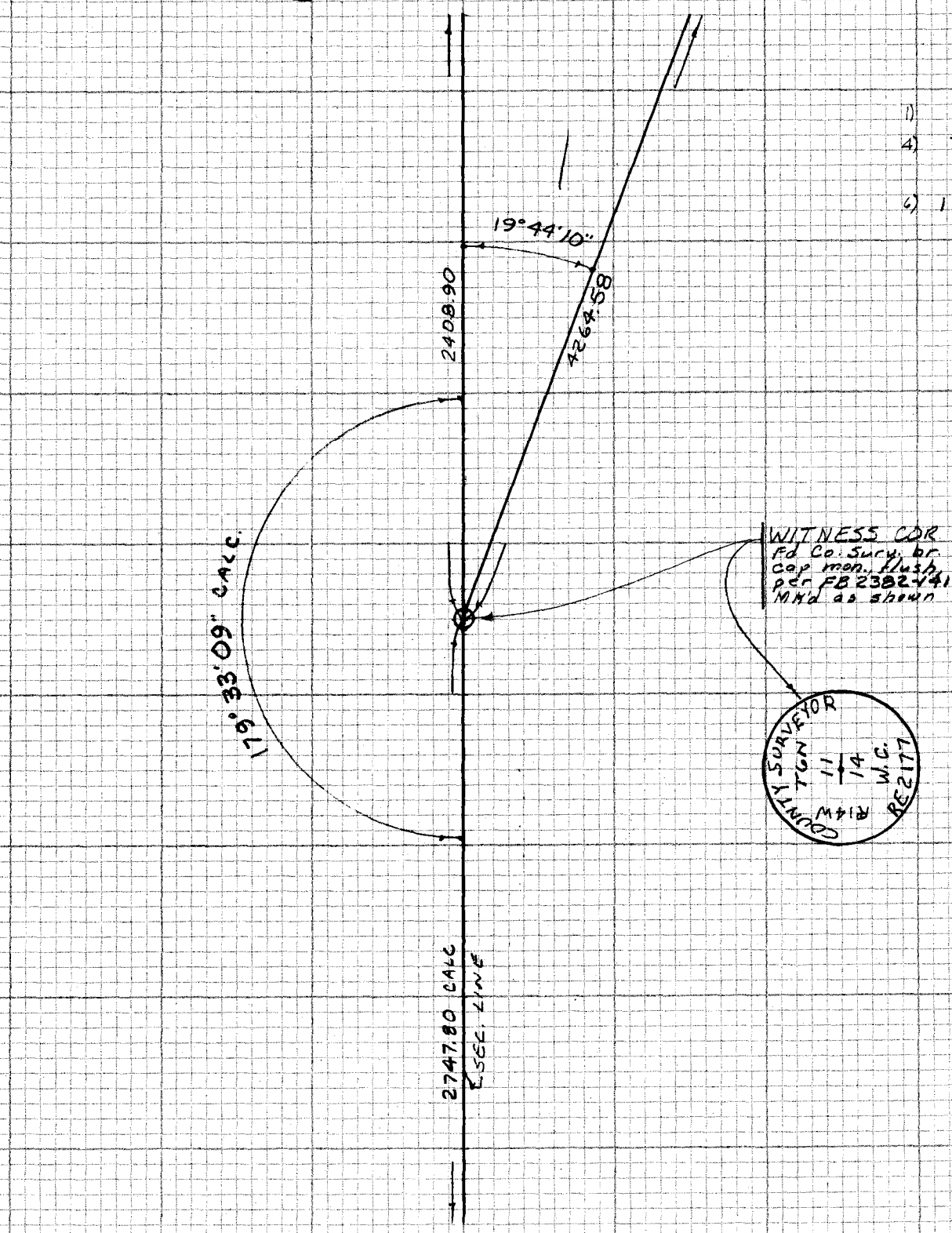

1) 19° 44' 20"
4) 78° 56' 35"
19° 44' 08 3/4"
6) 118° 25' 00"
19° 44' 10"

TO RIGHT SIDE PAGE 10

NOTE: ANY ADDITIONS OR CHANGES ON THIS SHEET MUST BE MADE OR CIRCLED IN RED INK WITH DATE AND NAME OF PERSON MAKING CHANGE

W.S. 78, D-2

Do not extend note this side of this line

PLEASE RETURN TO
LOS ANGELES COUNTY ENGINEER
403 LOS ANGELES COUNTY ENGINEERING BLDG.

CENTERLINE NOTES
CE 310
76F3095-4/73

F.B. 4240 PG. 12

AUTO RANGER

248810 @ 75°30'17" = 240890

TAPE # 223 STD @ 68°

38.53 @ 84°47'35" = 38.371
51.84 @ 111°45'48" 48.145
@ 53° 86.516
+ 0.006
86.51

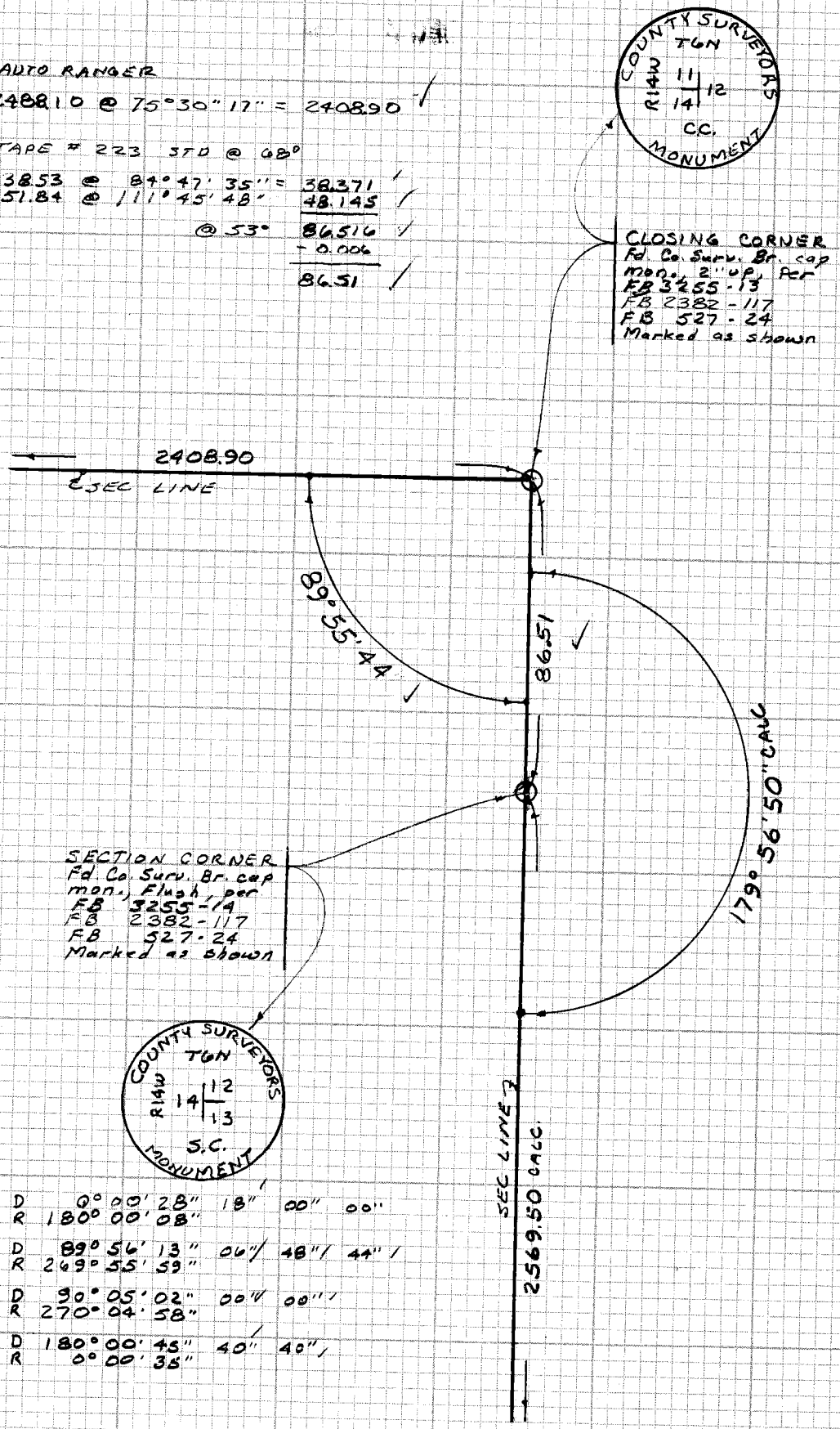

POS I D 0° 00' 28" 18" 00" 00"
R 180° 00' 08"

D 89° 56' 13" 06" 48" 44"
R 269° 55' 59"

POS II D 90° 05' 02" 00" 00"
R 270° 04' 58"

D 180° 00' 45" 40" 40"
R 0° 00' 35"

TO TOP PAGE 11

TO TOP PAGE 14

CE 310
76F3095-4/73

PLEASE RETURN TO
LOS ANGELES COUNTY ENGINEER
403 LOS ANGELES COUNTY ENGINEERING BLDG.

2-Dr 87 5-19

Do not extend notes this side of this line

NOTE: ANY ADDITIONS OR CHANGES
ON THIS SHEET MUST BE MADE OR
CIRCLED IN RED INK WITH DATE AND
NAME OF PERSON MAKING CHANGE

Notes Ck'd by R. HILARIO	Survey of SEC 14 T6N R14W
Map No. B-5495	JN 030201 Tape ____ Std ____ °F
Office Work B. GOINS	Surveyed by COVEY
Checked R. HILARIO	Notes J.R.C. Date 10-22-84
Date ____	Indexed H. HOLMAN DEC 3 1984

F.B. 4240 PG. 13

NOTE: ANY ADDITIONS OR CHANGES ON THIS SHEET MUST BE MADE OR CIRCLED IN RED INK WITH DATE AND NAME OF PERSON MAKING CHANGE

W.S. 78, D-2

Do not extend note this side of this line

PLEASE RETURN TO
LOS ANGELES COUNTY ENGINEER
403 LOS ANGELES COUNTY ENGINEERING BLDG.

CENTERLINE NOTES
CE 310
76F3095-4/73

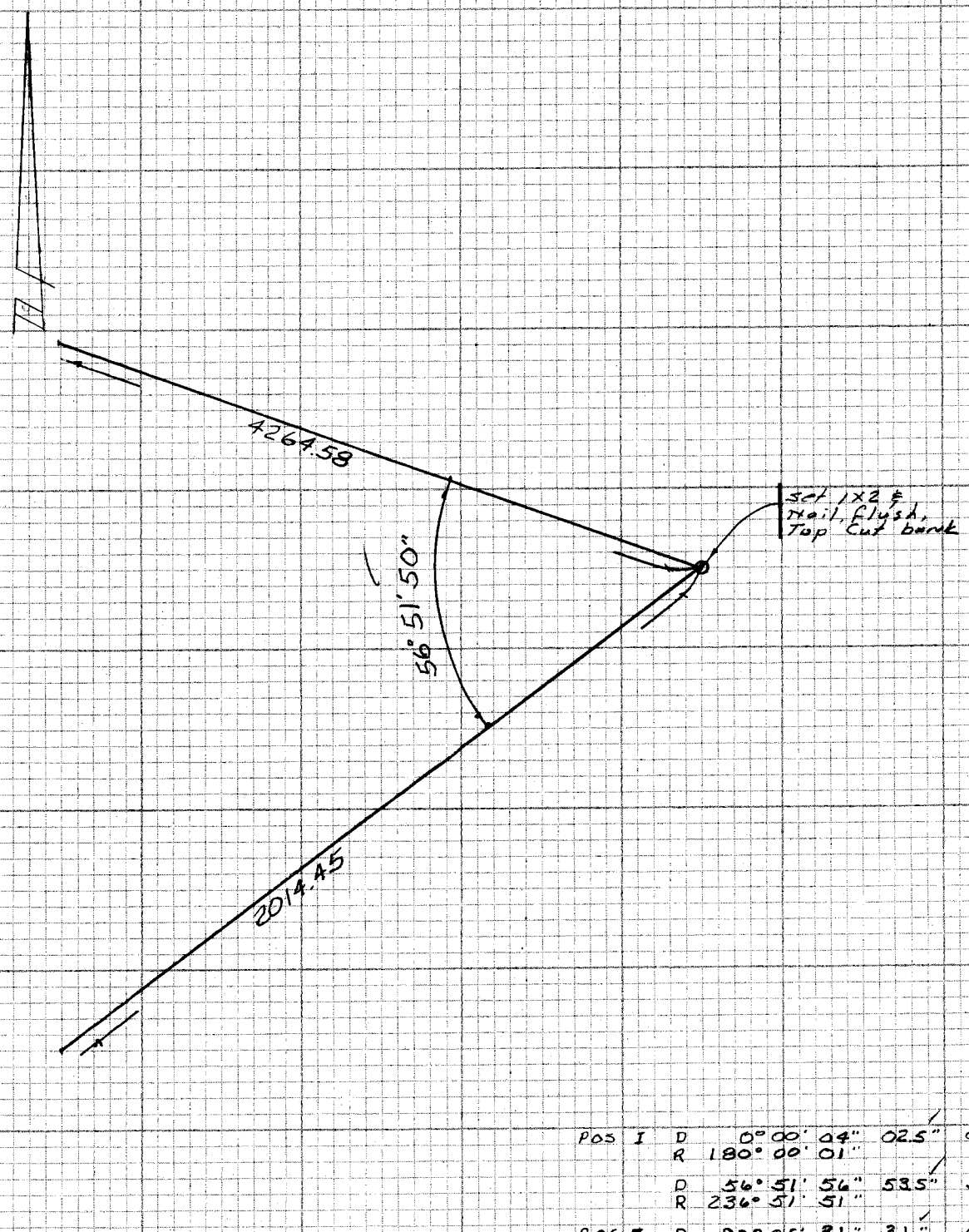

POS I	D	0° 00' 04"	02.5"	00"	00°
	R	180° 00' 01"			
	D	56° 51' 56"	53.5"	51"	50"
	R	236° 51' 51"			
POS II	D	90° 05' 31"	31"	00"	
	R	270° 05' 31"			
	D	146° 57' 24"	20.5"	49.5"	
	R	326° 57' 17"			

AUTO RANGER
4319.98 @ 80° 48' 50" = 4264.58

F.B. 4240 PG. 14

TO BOTTOM PAGE 12

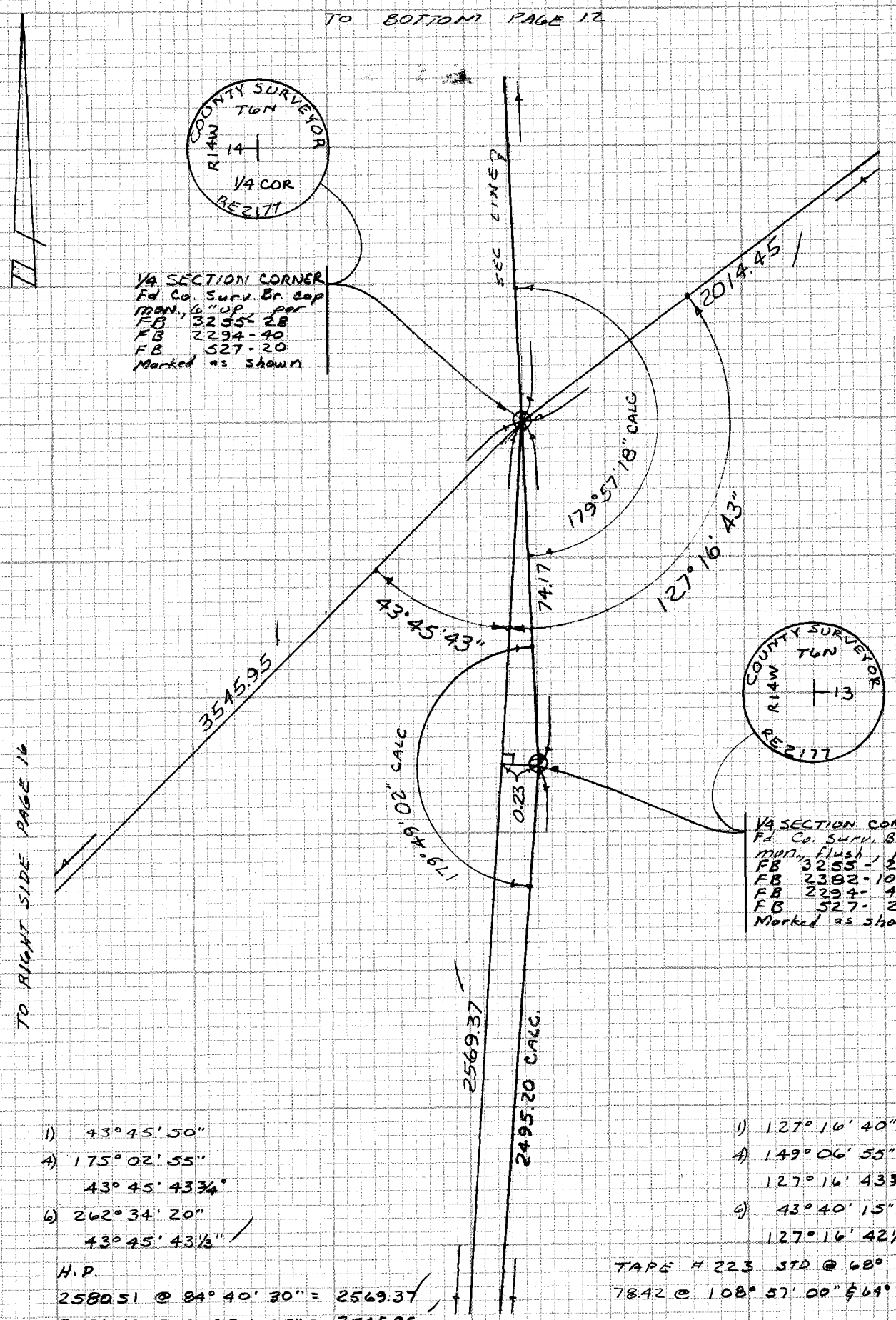

TO LEFT SIDE PAGE 13

TO RIGHT SIDE PAGE 16

1) 43°45'50"
4) 175°02'55"
43°45'43¾"
6) 262°34'20"
43°45'43⅓"

1) 127°16'40"
4) 149°06'55"
127°16'43¾"
6) 43°40'15"
127°16'42½"

H.P.
2580.51 @ 84°40'30" = 2569.37
3576.40 @ 82°31'05" = 3545.95
2018.43 @ 93°35'50" = 2014.45

TAPE # 223 STD @ 68°
78.42 @ 108°57'00" & 64° = 74.17

TO TOP PAGE 15

CE 310
76F 3095, 4/73

PLEASE RETURN TO
LOS ANGELES COUNTY ENGINEER
403 LOS ANGELES COUNTY ENGINEERING BLDG.

M.S. 78 D-2

Do not extend notes this side of this line

NOTE: ANY ADDITIONS OR CHANGES ON THIS SHEET MUST BE MADE OR CIRCLED IN RED INK WITH DATE AND NAME OF PERSON MAKING CHANGE

Notes Ck'd by R. HILARIO	Survey of SEC 14 T6N R14W
Map No. B-5495	JN 0302.01 Tape _____ Std _____ °F
Office Work B. GOINS	Surveyed by COVEY
Checked R. HILARIO	Notes JRC Date 10-23-84
Date	Indexed H. HOLMAN DEC 3 1964

F.B. 4240 PG. 15

TO BOTTOM PAGE 14

1) 90° 19' 25"
4) 01° 18' 15"
90° 19' 33¾"
6) 181° 57' 40"
/ 90° 19' 36⅔"

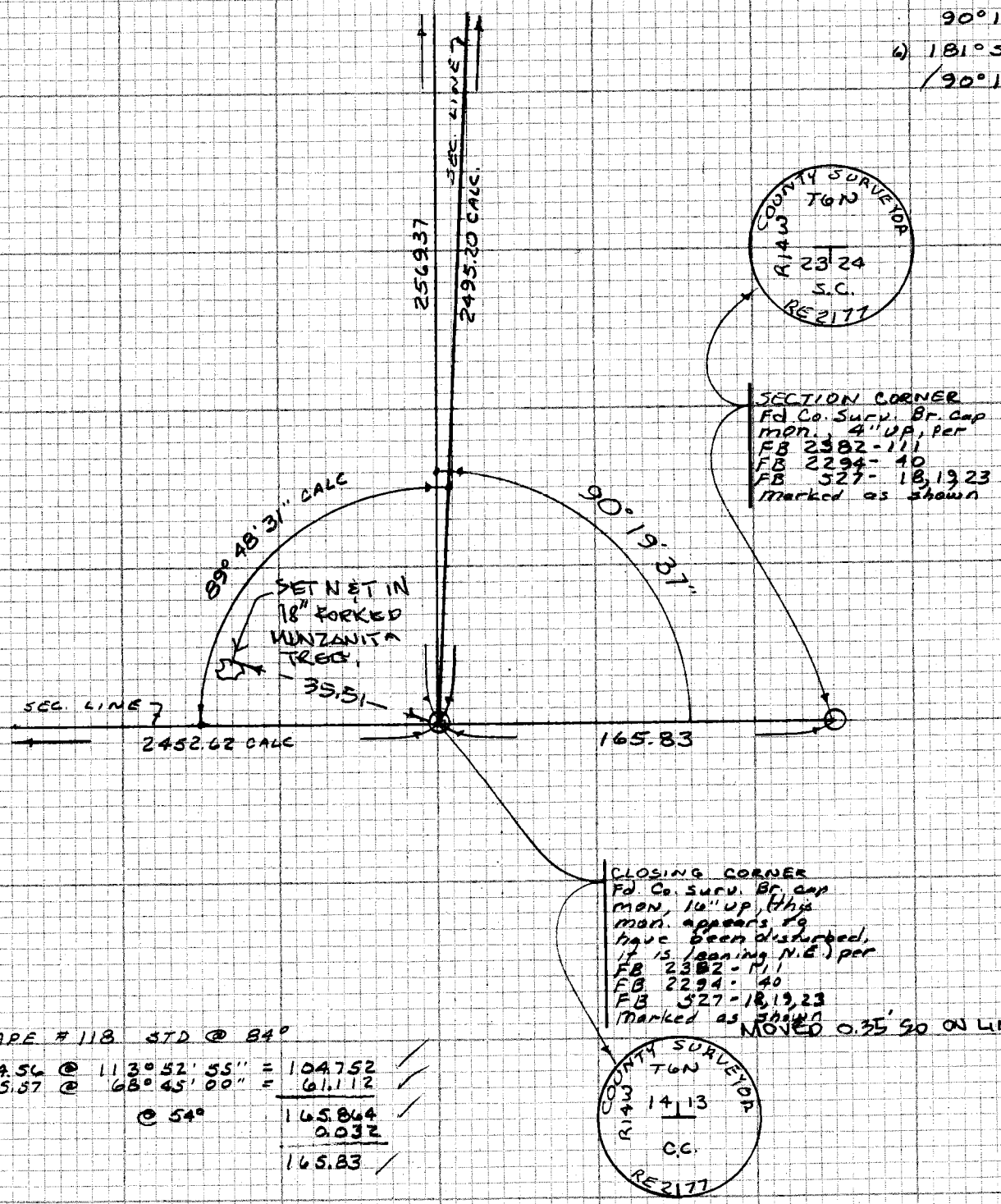

TAPE # 118 STD @ 84°

114.56 @ 113° 52' 55" = 104.752
65.57 @ 68° 45' 00" = 61.112
@ 54° 165.864
0.032
165.83

NOTE: ANY ADDITIONS OR CHANGES ON THIS SHEET MUST BE MADE OR CIRCLED IN RED INK WITH DATE AND NAME OF PERSON MAKING CHANGE

Do not extend notes this side of this line

W.S. 78, D-2

PLEASE RETURN TO
LOS ANGELES COUNTY ENGINEER
403 LOS ANGELES COUNTY ENGINEERING BLDG.

CENTERLINE NOTES
CE 310
76F3095-4/73

F.B. 4240 PG. 16

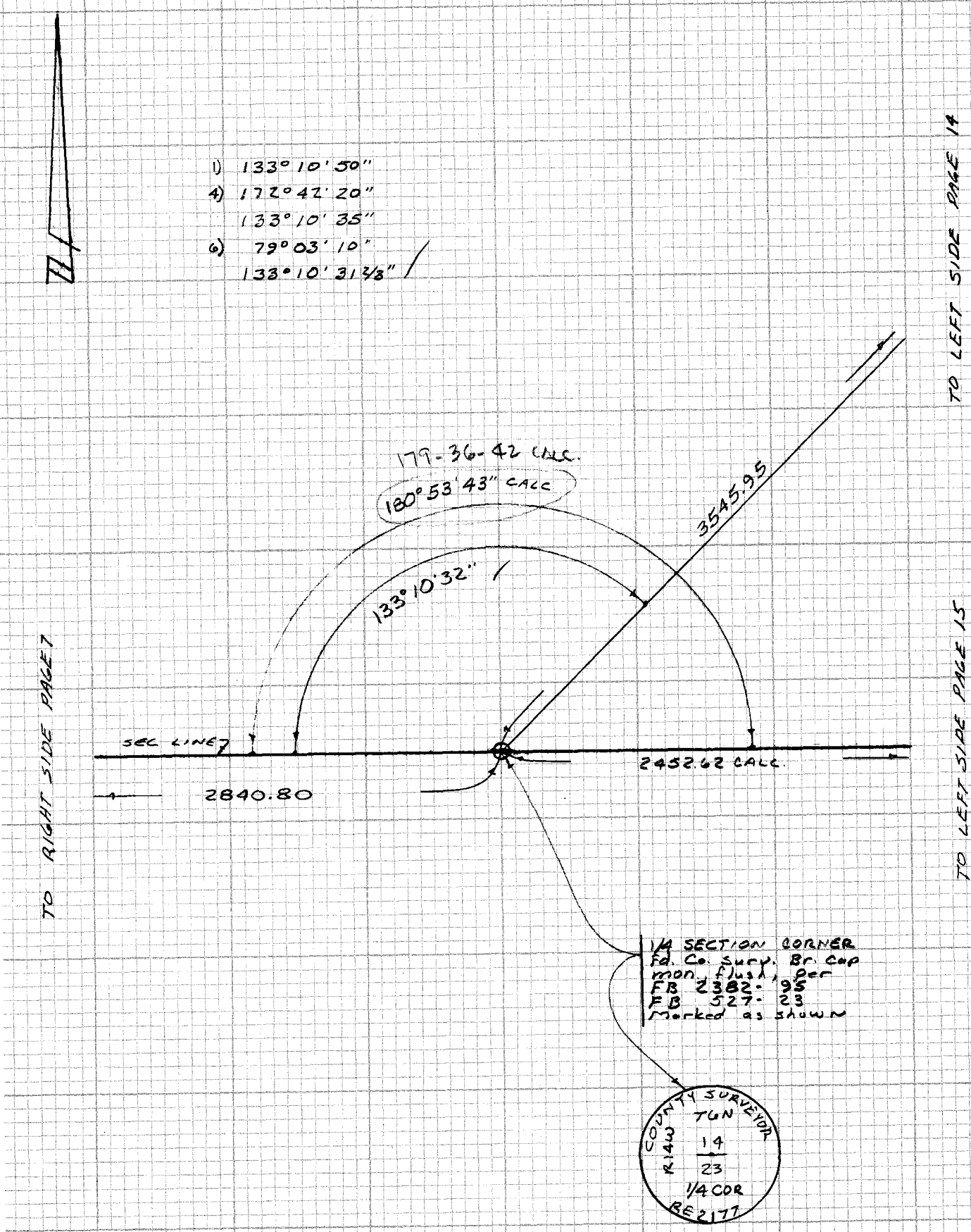

CE 310
76F3095-4/73

PLEASE RETURN TO
LOS ANGELES COUNTY ENGINEER
403 LOS ANGELES COUNTY ENGINEERING BLDG.

W.S. 78, D-2

Do not extend notes this side of this line

NOTE: ANY ADDITIONS OR CHANGES ON THIS SHEET MUST BE MADE OR CIRCLED IN RED INK WITH DATE AND NAME OF PERSON MAKING CHANGE

PWFB 3418

24

Notes Ck'd by	Survey of SEC 2 & 3 T6N R14W F.B. 4640 PG. 17
Map No.	JN 0208.11 Tape Std °F
Office Work	Surveyed by COVEY
Checked	Notes JRC Date Aug '85
Date	Indexed

J.N. 0208.11

SECTIONS 2 & 3

T6N R14W

WITH

ELIZABETH LAKE ROAD

COVEY
ALBRIGHT
TALBOT

NOTE: ANY ADDITIONS OR CHANGES ON THIS SHEET MUST BE MADE OR CIRCLED IN RED INK WITH DATE AND NAME OF PERSON MAKING CHANGE

Do not extend note this side of this line

PLEASE RETURN TO
LOS ANGELES COUNTY ENGINEER
403 LOS ANGELES COUNTY ENGINEERING BLDG.

CENTERLINE NOTES
CE 310
76F-3095-4/73

CE 310
76F3095-4/73

PLEASE RETURN TO
LOS ANGELES COUNTY ENGINEER
403 LOS ANGELES COUNTY ENGINEERING BLDG.

NOTE: ANY ADDITIONS OR CHANGES ON THIS SHEET MUST BE MADE OR CIRCLED IN RED INK WITH DATE AND NAME OF PERSON MAKING CHANGE

Do not exte[illegible] notes this side of this line

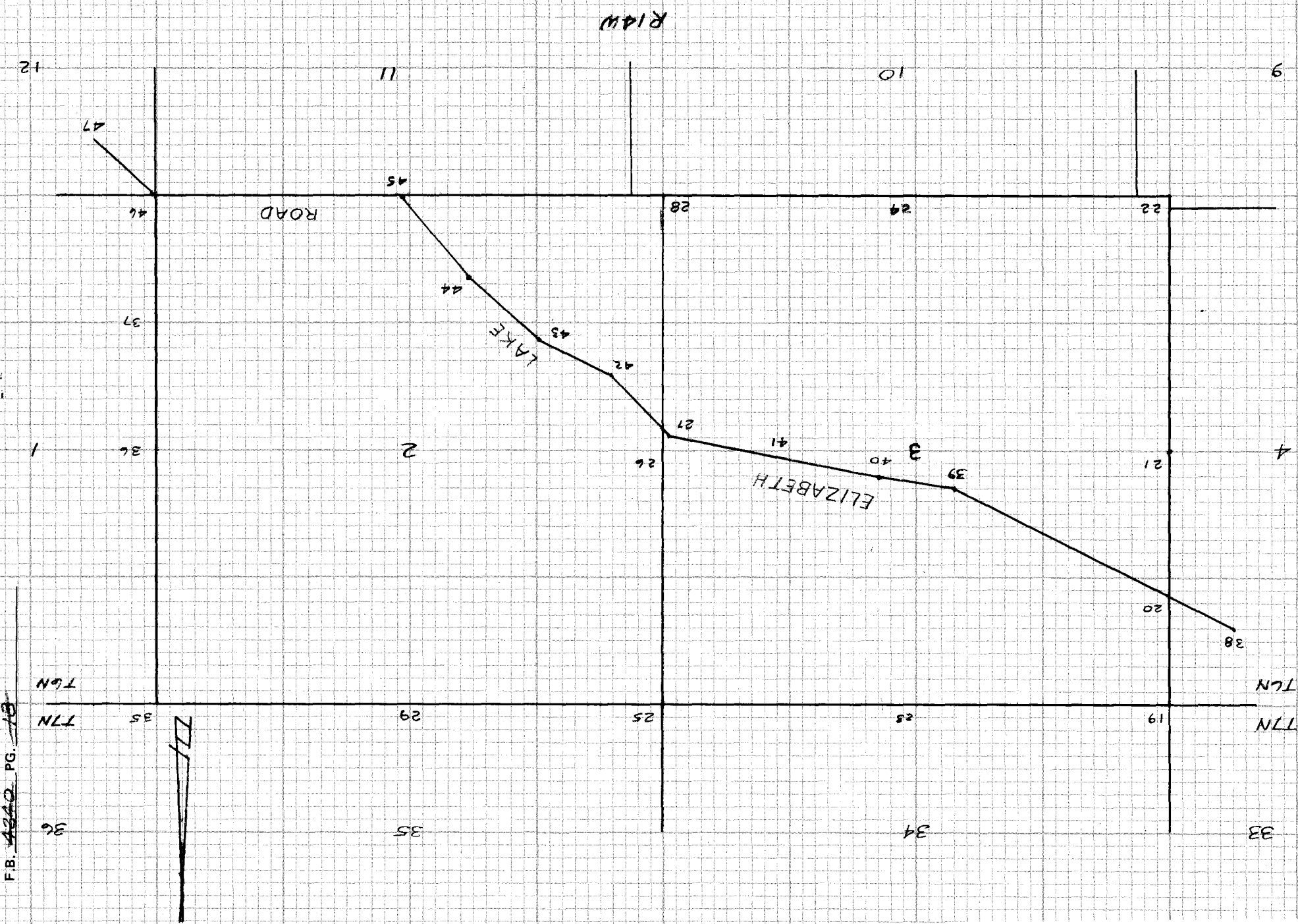

PWFB 3418

25

F.B. 4240 PG. 13

PWFB 3417

Notes Ck'd by	Survey of SEC'S 2 & 3 T6N R14W F.B. ~~4240~~ PG. ~~19~~
Map No.	JN 0208.11 Tape Std °F
Office Work	Surveyed by COVET
Checked	Notes JRC Date Aug 1985
Date	Indexed

NOTE: ANY ADDITIONS OR CHANGES ON THIS SHEET MUST BE MADE OR CIRCLED IN RED INK WITH DATE AND NAME OF PERSON MAKING CHANGE

Do not extend notes this side of this line

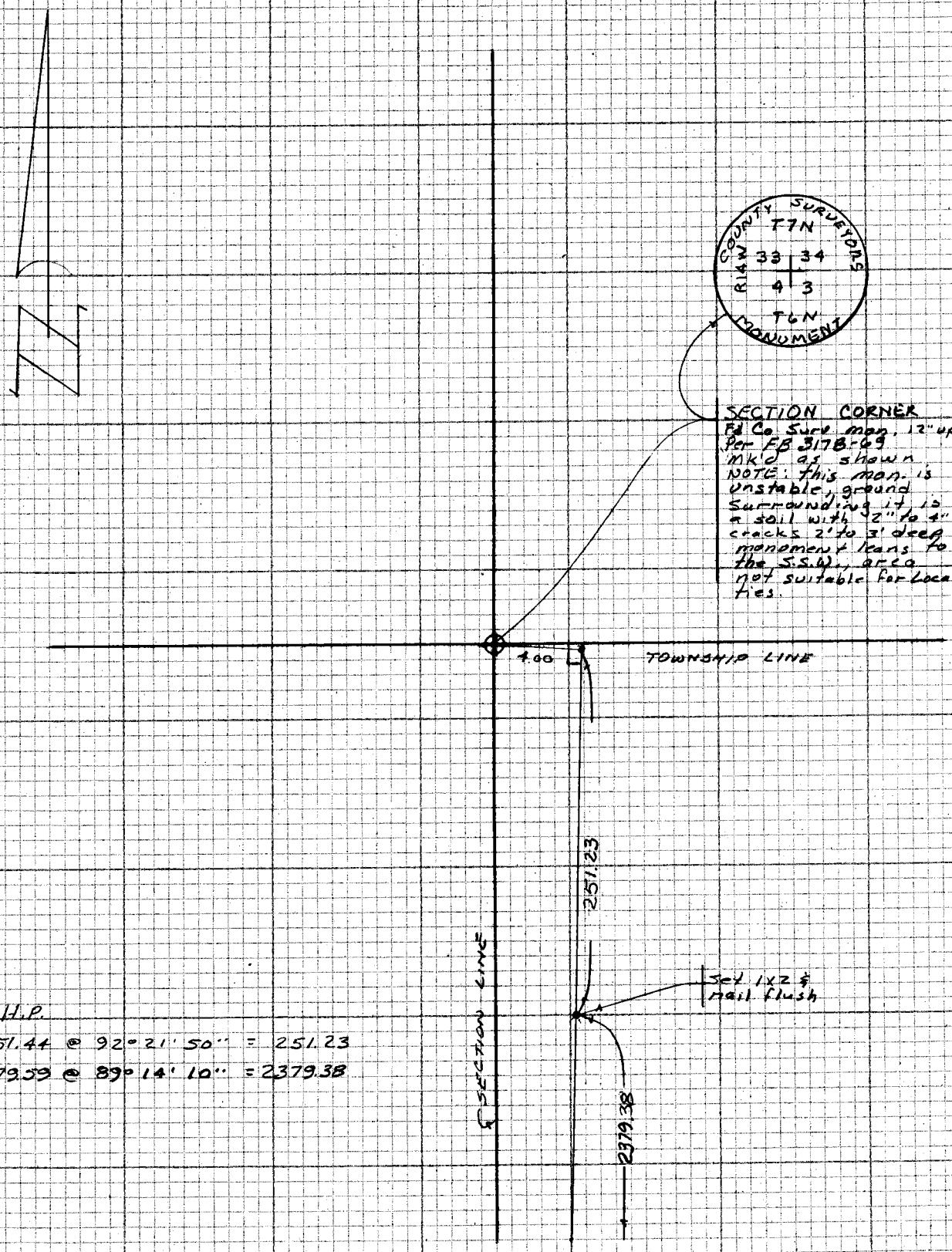

H.P.

251.44 @ 92° 21' 50" = 251.23

2379.59 @ 89° 14' 10" = 2379.38

TO BOTTOM PAGE 23

TO TOP PAGE 20

PLEASE RETURN TO
LOS ANGELES COUNTY ENGINEER
403 LOS ANGELES COUNTY ENGINEERING BLDG.

CENTERLINE NOTES
CE 310
76F3095-4/73

PWFB 3417

33 , 34

F.B. ~~4240~~ PG. ~~20~~

TO BOTTOM PAGE 19

TAPE # 137 STD @ 68°

33.00 @ 81°38'50" ÷ 78° = 32.65
38.89 @ 78° = 38.89
32.73 @ 78° = 32.73
32.20 @ 78° = 32.20
74.11 @ 78° = 74.11

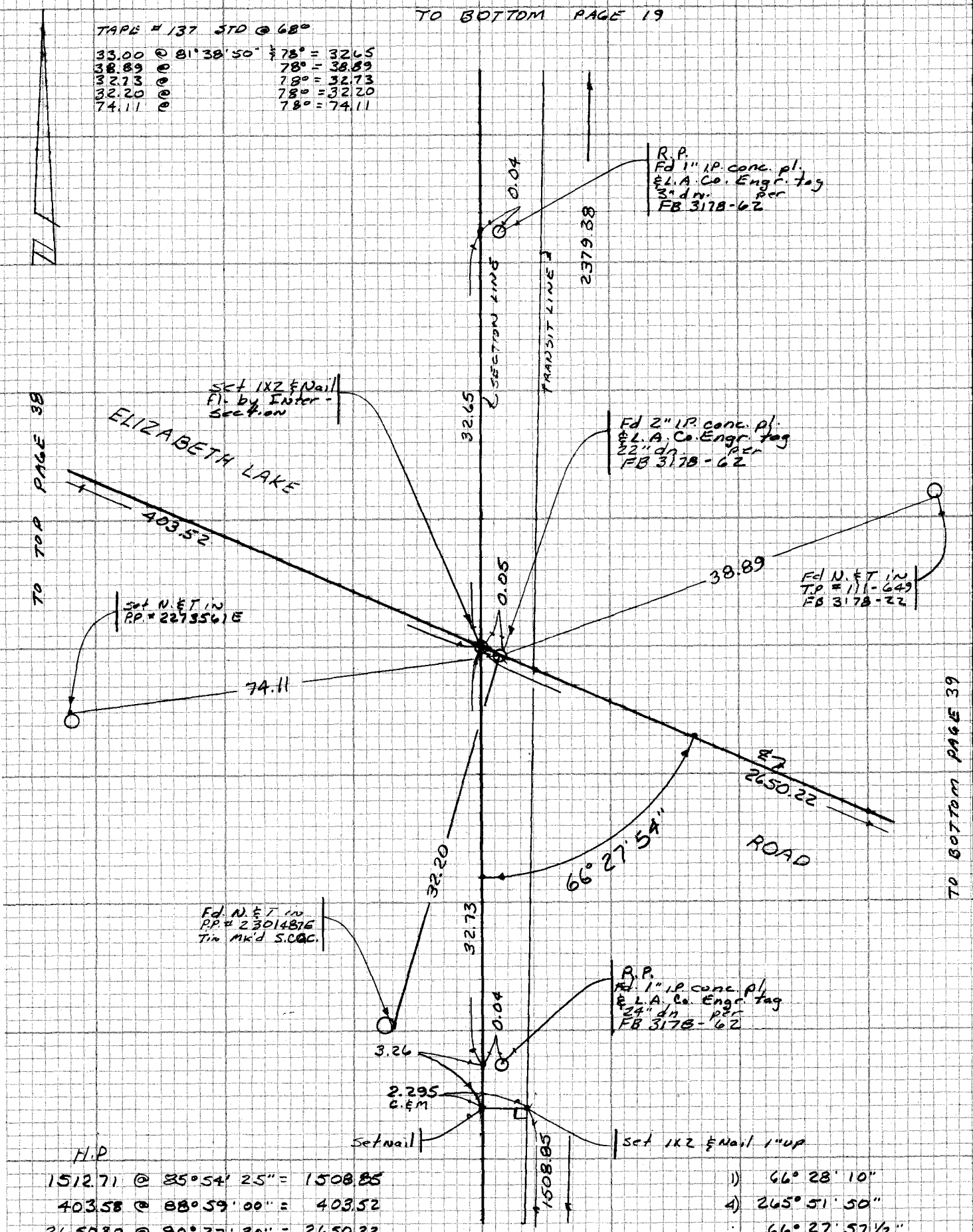

H.P

151271 @ 85°54' 25" = 1508.85
403.58 @ 88°59' 00" = 403.52
2650.30 @ 90°27' 30" = 2650.22

1) 66° 28' 10"
4) 265° 51' 50"
66° 27' 57½"
6) 38° 47' 25"
66° 27' 54½"

TO TOP PAGE 21

CE 310
76F3095-4/73

PLEASE RETURN TO
LOS ANGELES COUNTY ENGINEER
403 LOS ANGELES COUNTY ENGINEERING BLDG.

Do not ex[illegible] notes this side of this line

NOTE: ANY ADDITIONS OR CHANGES ON THIS SHEET MUST BE MADE OR CIRCLED IN RED INK WITH DATE AND NAME OF PERSON MAKING CHANGE

PWFB 3417

35

Notes Ck'd by	Survey of SEC 3 & 3 T6N R14W F.B. ~~4240~~ PG. ~~31~~
Map No.	JN0208 11 Tape Std °F.
Office Work	Surveyed by COVEY
Checked	Notes JRC Date AUG 1985
Date	Indexed

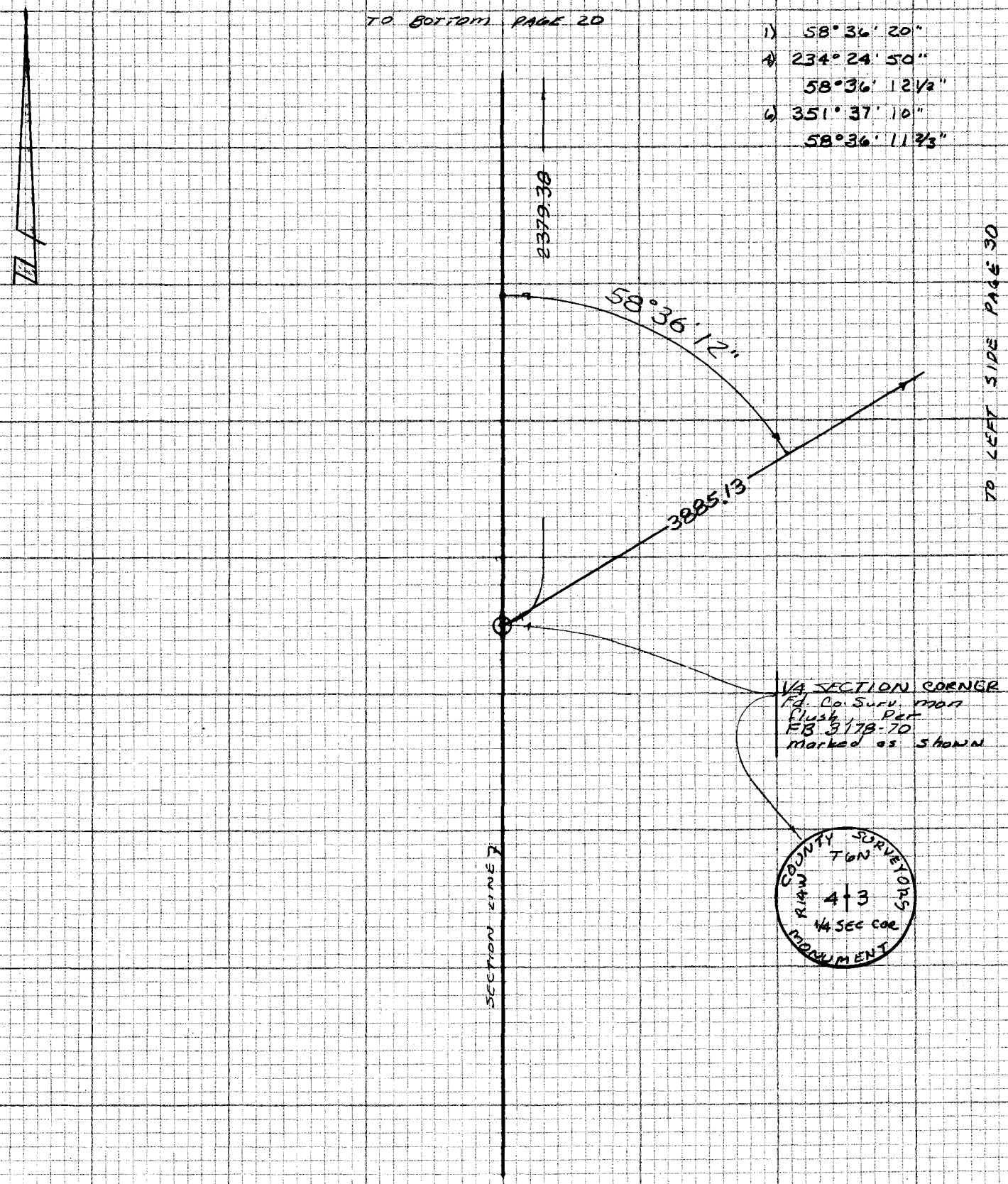

NOTE: ANY ADDITIONS OR CHANGES ON THIS SHEET MUST BE MADE OR CIRCLED IN RED INK WITH DATE AND NAME OF PERSON MAKING CHANGE

Do not extend notes this side of this line

PLEASE RETURN TO
LOS ANGELES COUNTY ENGINEER
403 LOS ANGELES COUNTY ENGINEERING BLDG.

CENTERLINE NOTES
CE 310
76F 3095-4/73

PWFB 3417

F.B. 4240 PG. 22

36, 37

TO LEFT SIDE PAGE 24

TO LEFT SIDE PAGE 32

1) 53° 31' 40"
4) 214° 06' 20"
53° 31' 35"
6) 321° 09' 25"
53° 31' 34 1/6"
1) 144° 31' 50"
2) 289° 02' 50"
144° 31' 25"

TO BOTTOM LEFT PAGE 30

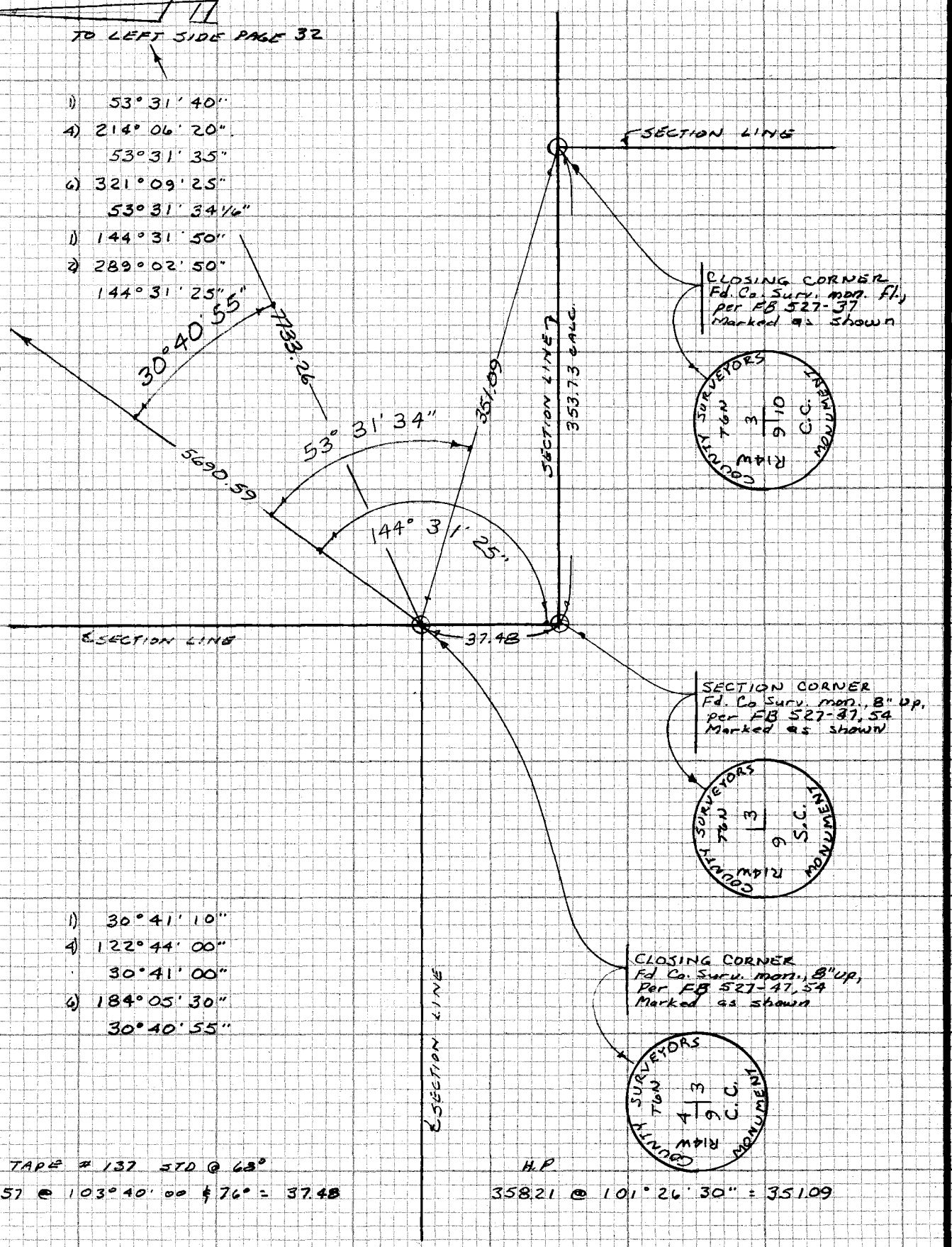

TO BOTTOM PAGE 21

1) 30° 41' 10"
4) 122° 44' 00"
30° 41' 00"
6) 184° 05' 30"
30° 40' 55"

TAPE # 137 STD @ 68°

38.57 @ 103° 40' 00 ∢ 76° = 37.48

H.P

358.21 @ 101° 26' 30" = 351.09

CE-310
76F3095-4773

PLEASE RETURN TO
LOS ANGELES COUNTY ENGINEER
403 LOS ANGELES COUNTY ENGINEERING BLDG.

Do not extend notes this side of this line

NOTE: ANY ADDITIONS OR CHANGES ON THIS SHEET MUST BE MADE OR CIRCLED IN RED INK WITH DATE AND NAME OF PERSON MAKING CHANGE

PWFB 3418

26

Notes Ck'd by	Survey of SEC'S 2 & 3 T6N R14W F.B. 4240 PG. 23
Map No.	JN 02082.21 Tape Std °F
Office Work	Surveyed by COVEY
Checked	Notes JRC Date AUG 1985
Date	Indexed

TO LEFT SIDE PAGE 25

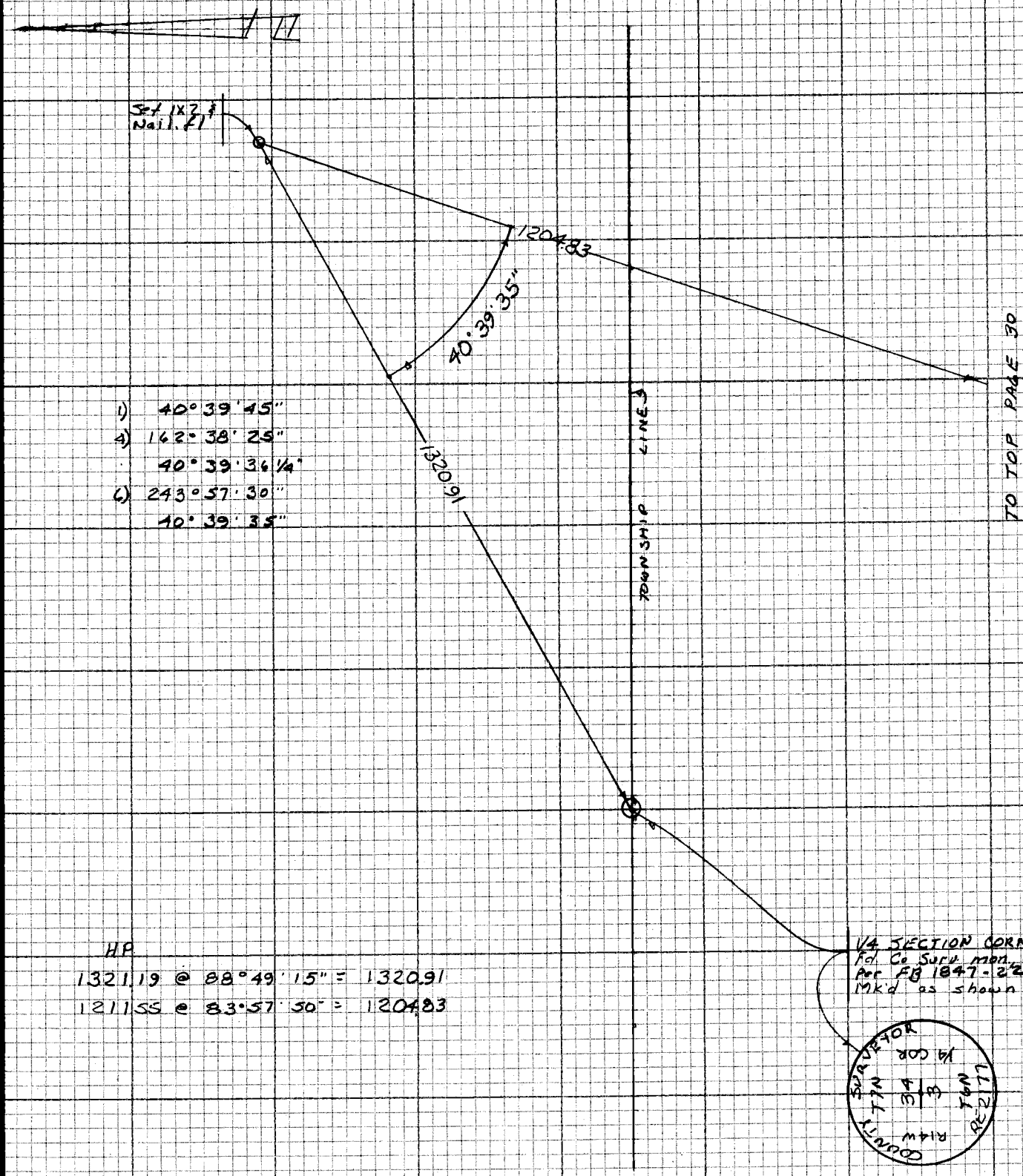

1) 40° 39' 45"
2) 142° 38' 25"
40° 39' 36 1/4"
4) 243° 57' 30"
40° 39' 35"

HP
1321.19 @ 88° 49' 15" = 1320.91
1211.55 @ 83° 57' 30" = 1204.83

TO RIGHT SIDE PAGE 19

NOTE: ANY ADDITIONS OR CHANGES ON THIS SHEET MUST BE MADE OR CIRCLED IN RED INK WITH DATE AND NAME OF PERSON MAKING CHANGE
Do not extend notes this side of this line
PLEASE RETURN TO
LOS ANGELES COUNTY ENGINEER
403 LOS ANGELES COUNTY ENGINEERING BLDG.
CENTERLINE NOTES
CE 310
76F3095-4/73

PWFB 3418

27

F.B. ~~1240~~ PG. ~~24~~

TO BOTTOM PAGE 30

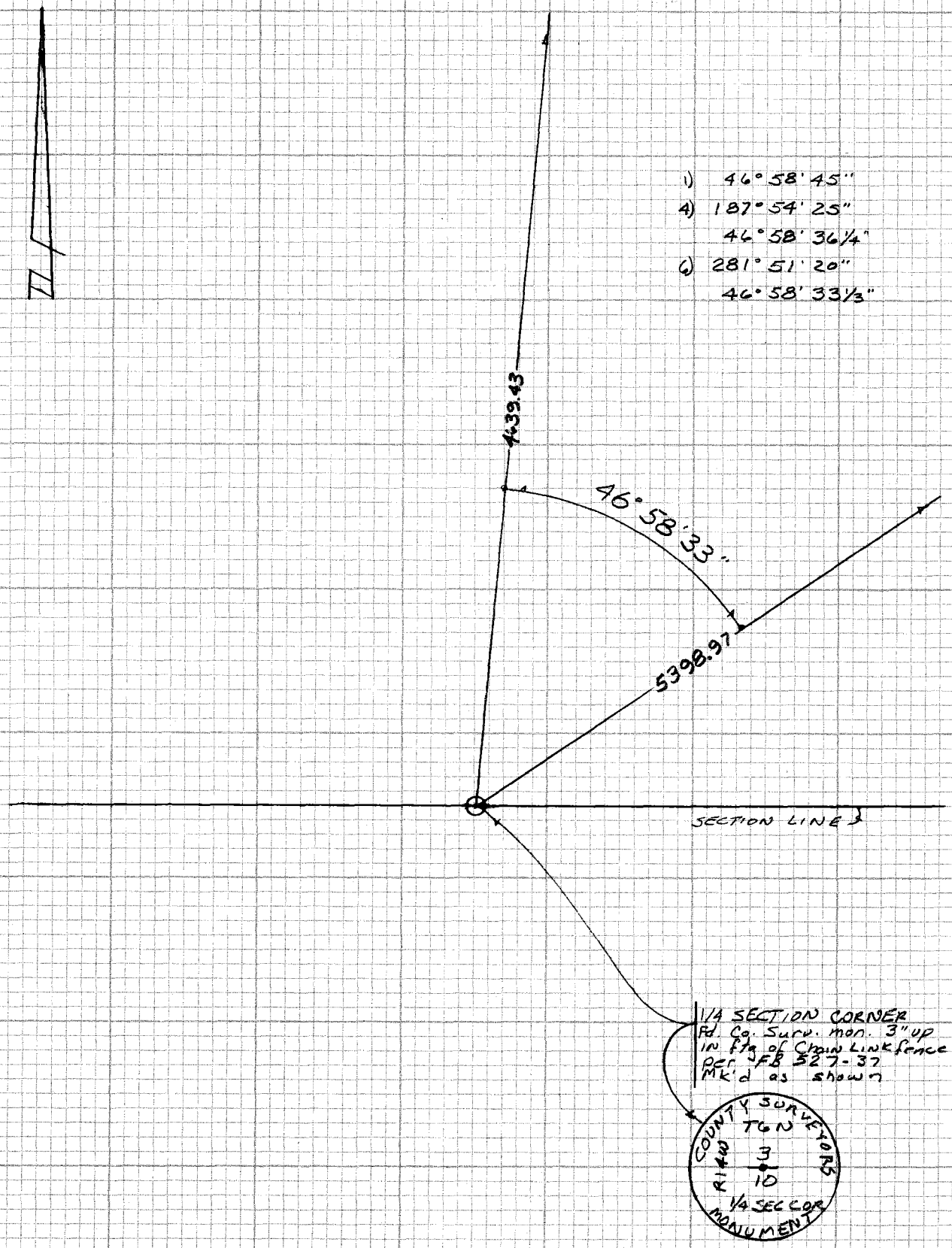

TO TOP PAGE 22

TO BOTTOM PAGE 28

TO LEFT SIDE PAGE 32

CE 310
76F3095-4/73

PLEASE RETURN TO
LOS ANGELES COUNTY ENGINEER
403 LOS ANGELES COUNTY ENGINEERING BLDG.

Do not extend notes this side of this line

NOTE: ANY ADDITIONS OR CHANGES ON THIS SHEET MUST BE MADE OR CIRCLED IN RED INK WITH DATE AND NAME OF PERSON MAKING CHANGE

PWFB 3418

28

Notes Ck'd by	Survey of SEC 2, 3 T6N R14W F.B. 4248 PG. 24
Map No.	JN 0208.71 Tape Std °F
Office Work	Surveyed by COVEY
Checked	Notes JRC. Date AUG 1985
Date	Indexed

1) 114° 01' 30"
A) 96° 05' 45"
114° 01' 26 1/4"
G) 324° 08' 15"
114° 01' 22 1/2"

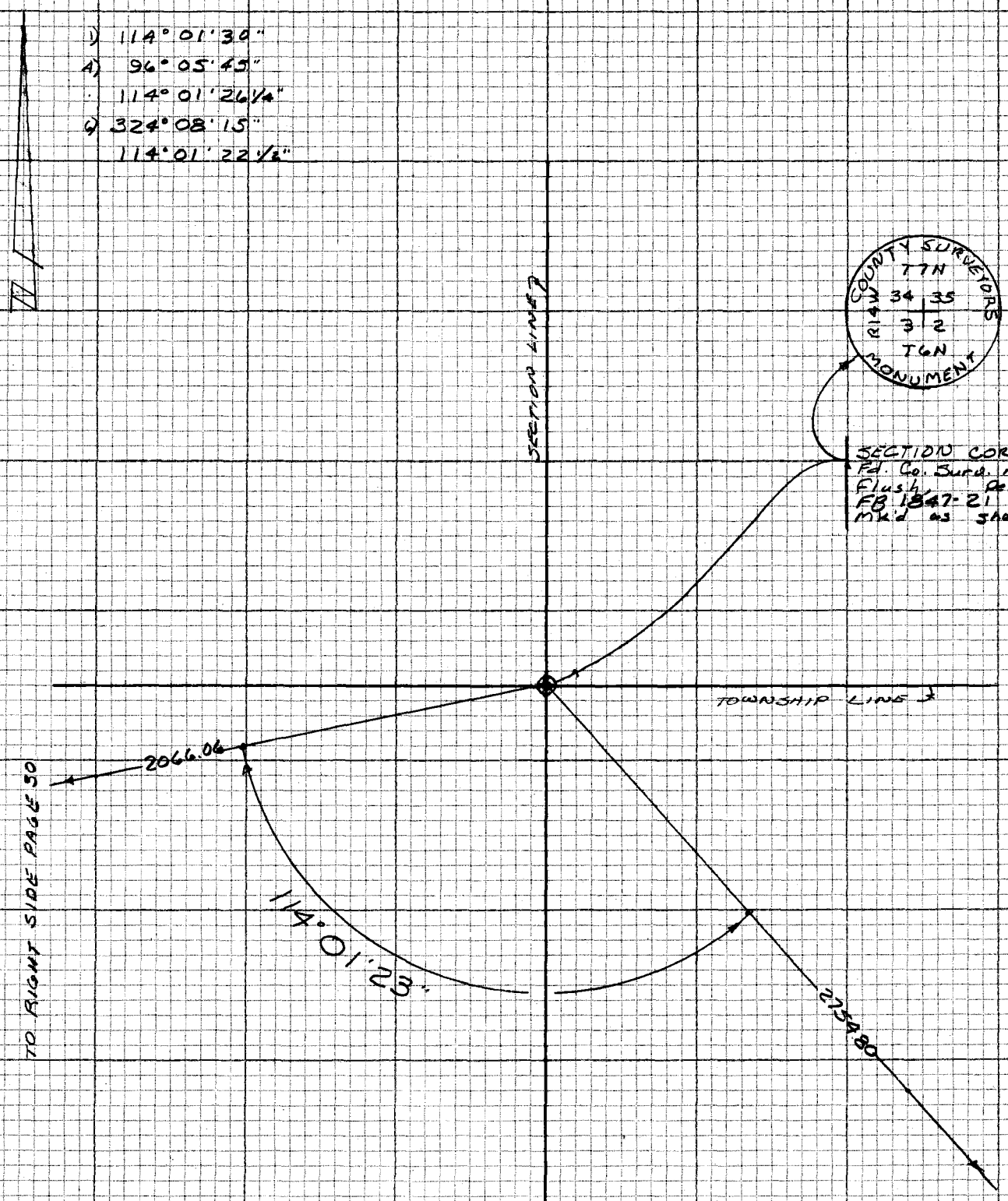

TO TOP PAGE 24

NOTE: ANY ADDITIONS OR CHANGES ON THIS SHEET MUST BE MADE OR CIRCLED IN RED INK WITH DATE AND NAME OF PERSON MAKING CHANGE

Do not extend notes this side of this line

PLEASE RETURN TO
LOS ANGELES COUNTY ENGINEER
403 LOS ANGELES COUNTY ENGINEERING BLDG.

CENTERLINE NOTES
CE 310
76F3095-4/73

PWFB 3418

29

F.B. ~~4240~~ PG. 26

TO BOTTOM PAGE 25

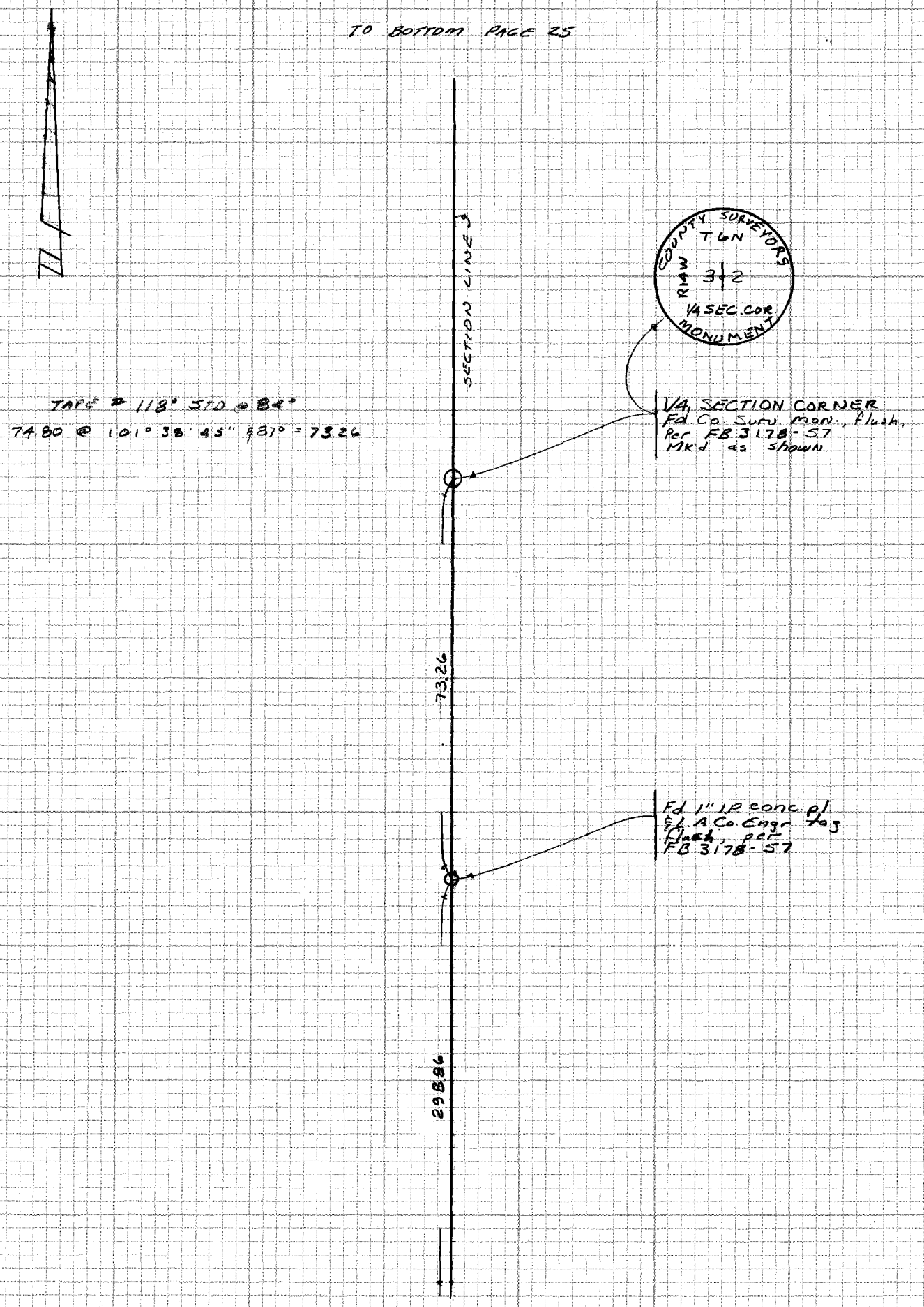

TO LEFT SIDE PAGE 27

CE 310
76F3095-4/73

PLEASE RETURN TO
LOS ANGELES COUNTY ENGINEER
403 LOS ANGELES COUNTY ENGINEERING BLDG.

Do not extend notes this side of this line

NOTE: ANY ADDITIONS OR CHANGES ON THIS SHEET MUST BE MADE OR CIRCLED IN RED INK WITH DATE AND NAME OF PERSON MAKING CHANGE

PWFB 3418

30

Notes Ck'd by	Survey of SEC 2 3 T6N R14W F.B. 4240 PG. 27
Map No.	JN 0208.11 Tape Std °F
Office Work	Surveyed by COVEY
Checked	Notes JRC Date Aug 1985
Date	Indexed

H.P.

30348 @ 100° 00' 55" = 298.86

2295.37 @ 89° 39' 20" = 2295.33

TAPE #137 Std @ 68°

97.72	@ 78° =		97.73
66.57	@ 78° =		66.57
30.67	@ 78° =		30.67
56.32	@ 78° =		56.32
80.02	@ 78° =		80.03
36.70	@ 78° =		36.70
40.64	@ 78° =		40.64
55.35	@ 78° =		55.35

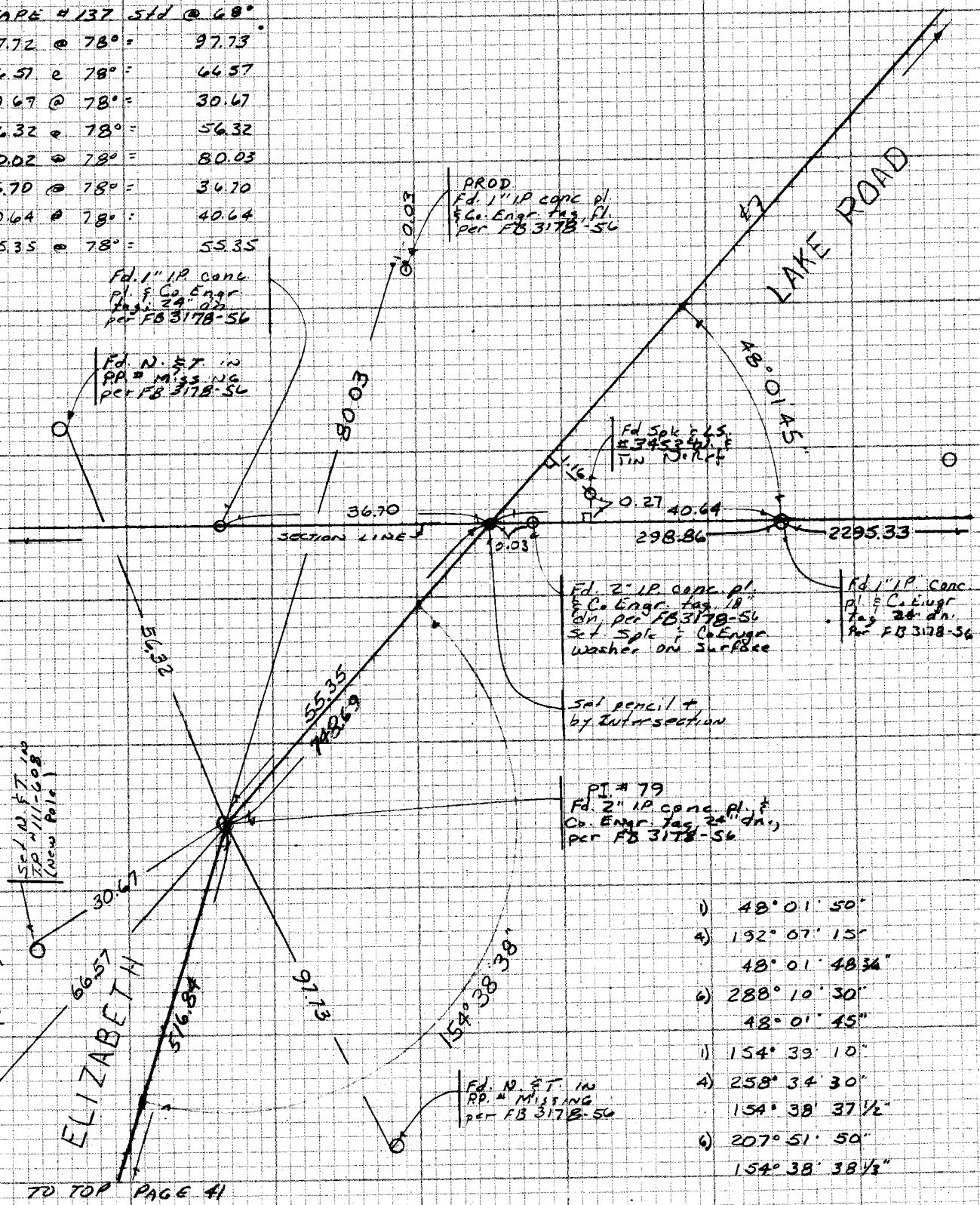

NOTE: ANY ADDITIONS OR CHANGES ON THIS SHEET MUST BE MADE OR CIRCLED IN RED INK WITH DATE AND NAME OF PERSON MAKING CHANGE

Do not extend notes this side of this line

PLEASE RETURN TO
LOS ANGELES COUNTY ENGINEER
403 LOS ANGELES COUNTY ENGINEERING BLDG.

CENTERLINE NOTES
CE 310
76F3095-4/73

F.B. ~~4240~~ PG. ~~28~~

CE 310
76F3095-4/73

PLEASE RETURN TO
LOS ANGELES COUNTY ENGINEER
403 LOS ANGELES COUNTY ENGINEERING BLDG.

Do not extend notes this side of this line

NOTE: ANY ADDITIONS OR CHANGES ON THIS SHEET MUST BE MADE OR CIRCLED IN RED INK WITH DATE AND NAME OF PERSON MAKING CHANGE

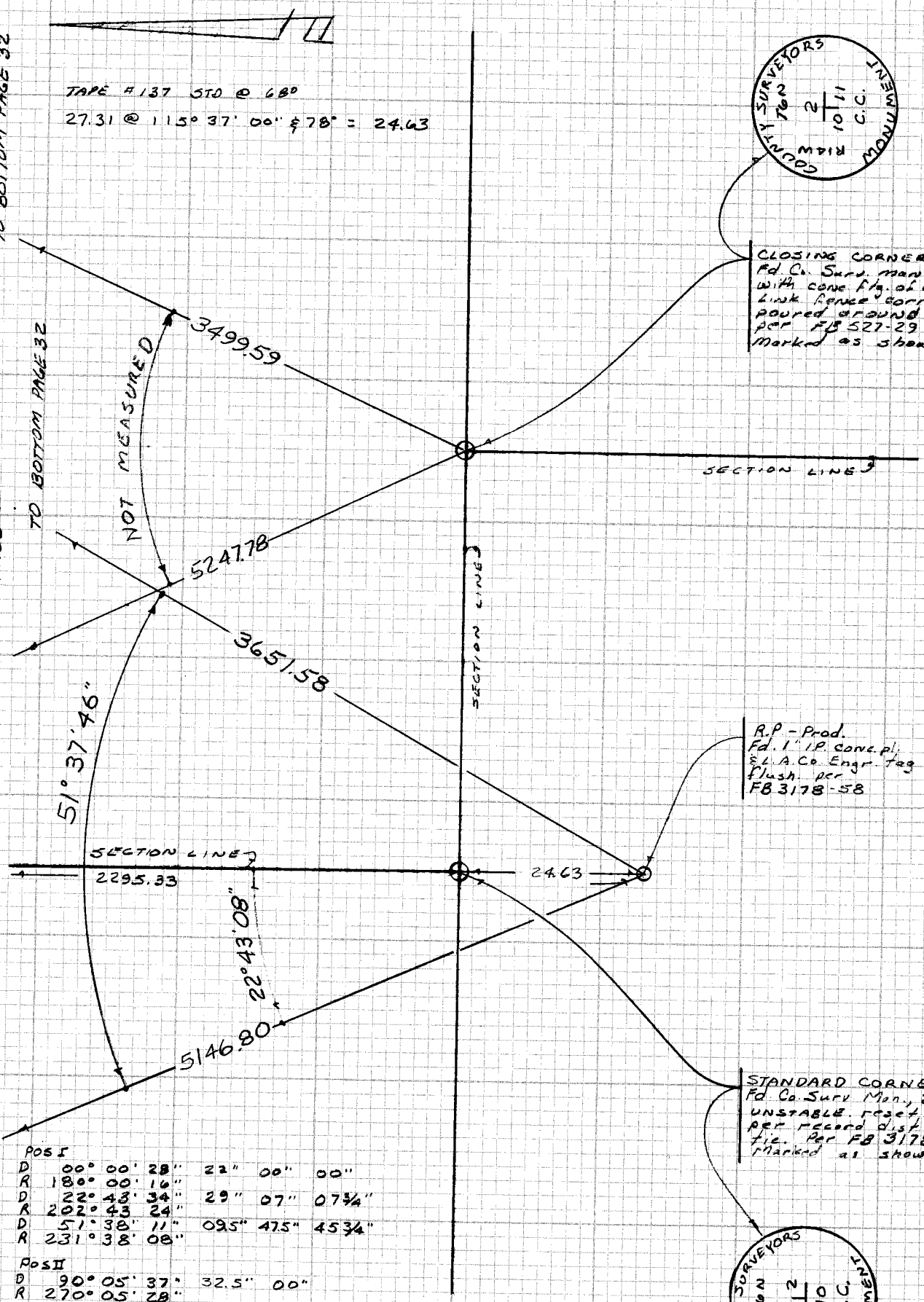

Pos I

D	00° 00' 28"	22"	00"	00"
R	180° 00' 16"			
D	22° 43' 34"	29"	07"	07¾"
R	202° 43' 24"			
D	51° 38' 11"	09.5"	47.5"	45¾"
R	231° 38' 08"			

Pos II

D	90° 05' 37"	32.5"	00"
R	270° 05' 28"		
D	112° 48' 42"	41"	08.5"
R	292° 48' 40"		
D	141° 43' 21"	16.5"	44"
R	321° 43' 12"		

TO RIGHT SIDE PAGE 24

PWFB 3418

Notes Ck'd by	Survey of SEC 2 3 T6N R14W F.B. ~~4240~~ PG. ~~29~~
Map No.	JN 0208.11 Tape Std °F
Office Work	Surveyed by COVEY
Checked	Notes JRC Date Aug 1965
Date	Indexed

NOTE: ANY ADDITIONS OR CHANGES ON THIS SHEET MUST BE MADE OR CIRCLED IN RED INK WITH DATE AND NAME OF PERSON MAKING CHANGE

Do not extend notes this side of this line

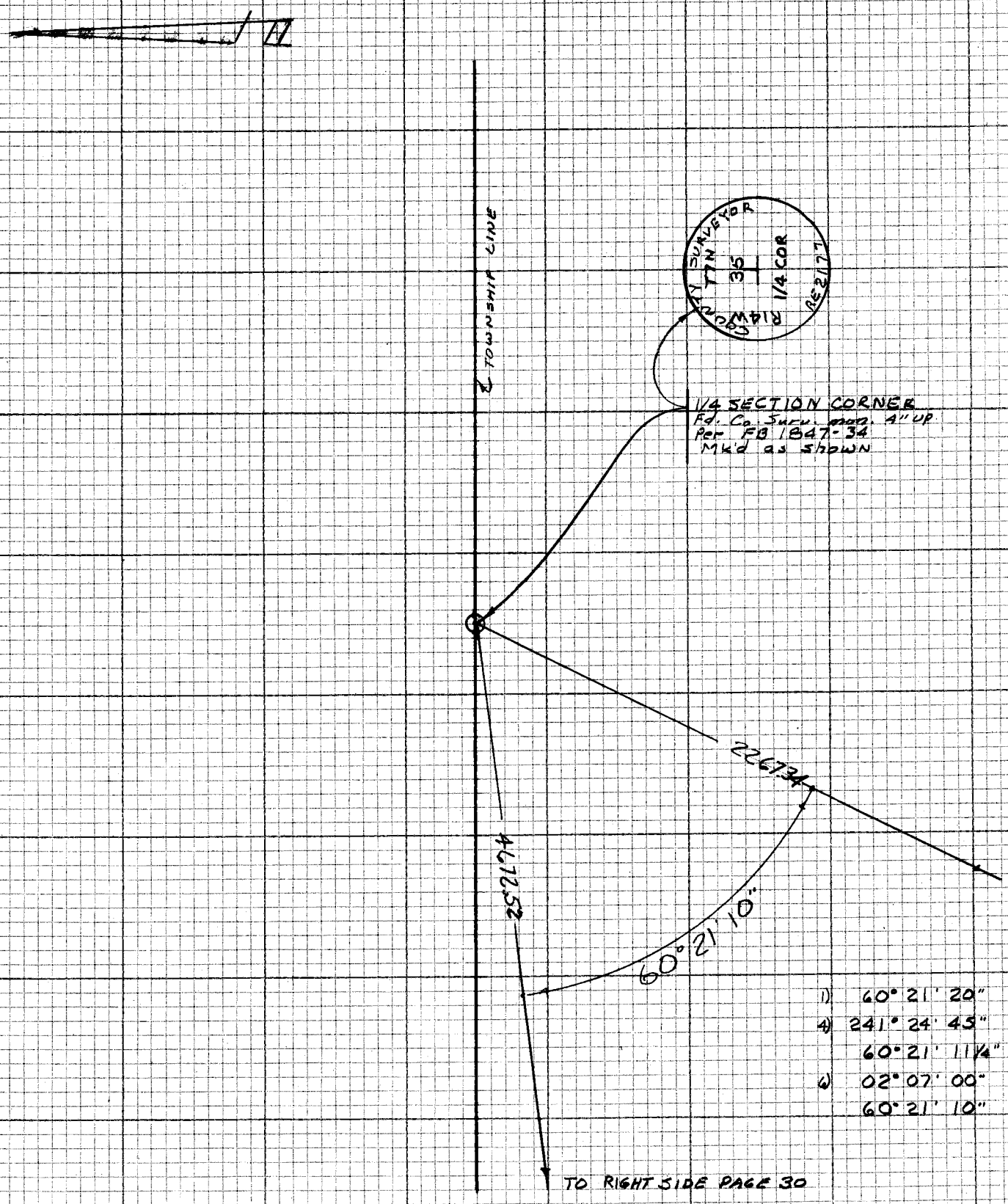

1) 60° 21' 20"
4) 241° 24' 45"
60° 21' 11¼"
3) 02° 07' 00"
60° 21' 10"

PLEASE RETURN TO
LOS ANGELES COUNTY ENGINEER
403 LOS ANGELES COUNTY ENGINEERING BLDG.

CENTERLINE NOTES
CE 310
76F3095-4/73

PWFB 3418

F.B. ~~4240~~ PG. ~~30~~

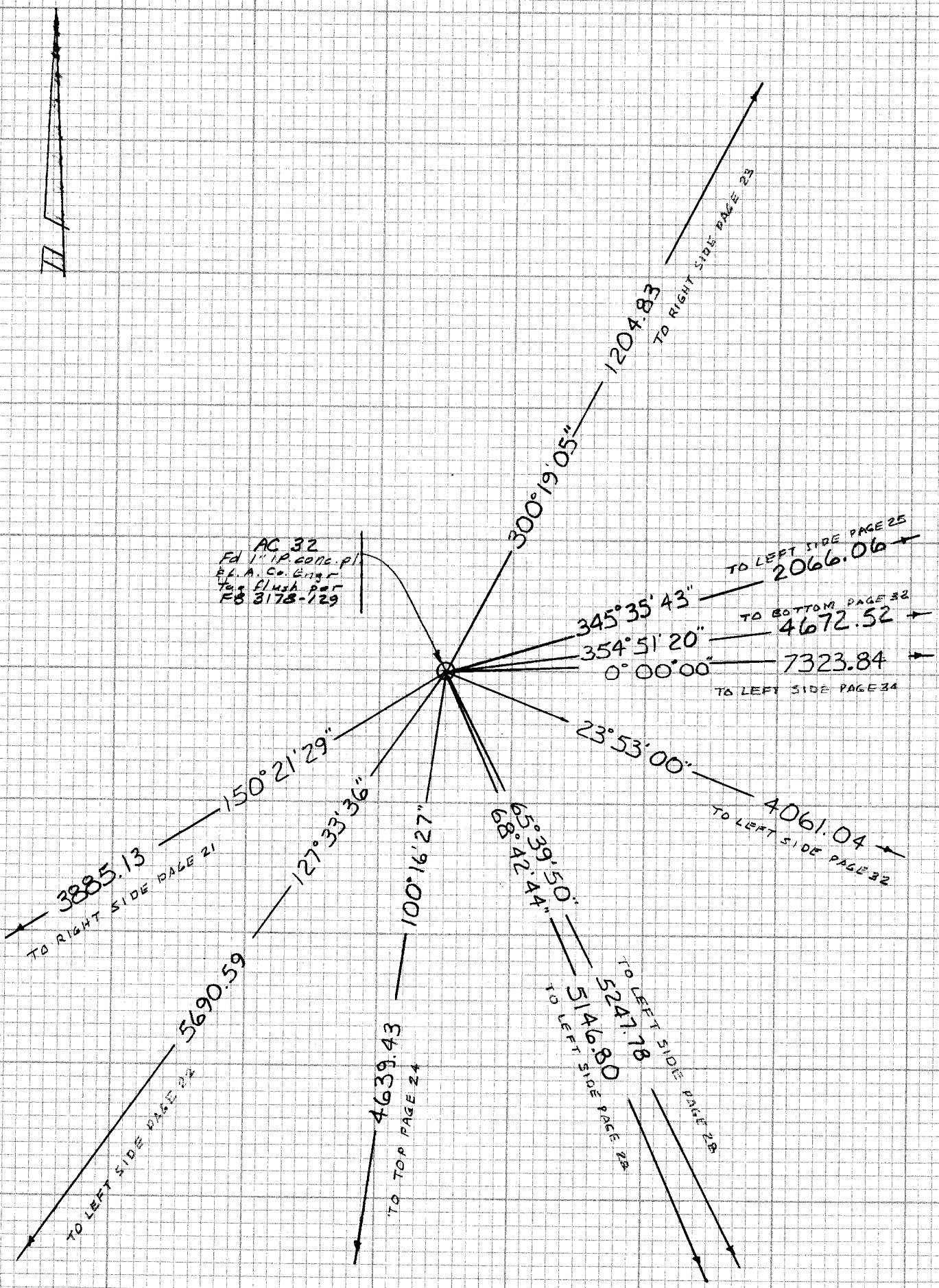

CE 310
76F3095-A/73

PLEASE RETURN TO
LOS ANGELES COUNTY ENGINEER
403 LOS ANGELES COUNTY ENGINEERING BLDG.

Do not extend notes this side of this line

NOTE: ANY ADDITIONS OR CHANGES ON THIS SHEET MUST BE MADE OR CIRCLED IN RED INK WITH DATE AND NAME OF PERSON MAKING CHANGE

Notes Ck'd by	Survey of SEC 2 3 T6N R14W	F.B. ~~4240~~	PG. 31
Map No.	JN 2208.21 Tape	Std	°F
Office Work	Surveyed by COVEY		
Checked	Notes JRC	Date AUG 1985	
Date	Indexed		

INSTROMENT AT AC 32

Pos I					Pos II				
D 0° 00' 28"	24"	00"	00"		D 90° 05' 42"	37"	00"		
R 180° 00' 20"					R 270° 05' 32"				
D 23° 53' 26"	23"	59"	00"		D 113° 58' 43"				
R 203° 53' 20"					R 293° 58' 33"	38"	01"		
D 65° 40' 18"	14.5"	50.5"	50"		D 155° 45' 29"	26.5"	49.5"		
R 245° 40' 11"					R 335° 45' 24"				
D 68° 43' 10"	06"	42"	43.5"		D 158° 48' 24"	22"	45"		
R 248° 43' 02"					R 338° 48' 20"				
D 100° 16' 55"	50.5"	26.5"	27.25"		D 190° 22' 06"	05"	28"		
R 280° 16' 46"					R 10° 22' 04"				
D 127° 34' 07"	59"	35"	35.75"		D 217° 39' 14"	13.5"	36.5"		
R 307° 33' 51"					R 37° 39' 13"				
D 150° 22' 00"	53.5"	29.5"	28.5"		D 240° 27' 05"	04.5"	27.5"		
R 330° 21' 47"					R 60° 27' 04"				
D 300° 19' 34"	29.5"	05.5"	05.25"		D 30° 24' 41"	42"	05"		
R 120° 19' 25"					R 210° 24' 43"				
D 345° 36' 12"	08"	44"	43"		D 75° 41' 20"	19"	42"		
R 165° 36' 04"					R 255° 41' 18"				
D 354° 51' 48"	43.5"	19.5"	19.75"		D 84° 56' 59"	57"	20"		
R 174° 51' 39"					R 264° 56' 55"				

H.P.

5254.32 @ 92° 51' 35" = 5247.78
5152.21 @ 92° 37' 30" = 5146.80
4639.63 @ 90° 32' 10" = 4639.43
5690.60 @ 90° 06' 40" = 5690.59
3886.38 @ 91° 27' 05" = 3885.13
2070.57 @ 93° 46' 55" = 2066.06
4672.53 @ 89° 54' 35" = 4672.52

NOTE: ANY ADDITIONS OR CHANGES ON THIS SHEET MUST BE MADE OR CIRCLED IN RED INK WITH DATE AND NAME OF PERSON MAKING CHANGE

Do not extend notes this side of this line

PLEASE RETURN TO
LOS ANGELES COUNTY ENGINEER
403 LOS ANGELES COUNTY ENGINEERING BLDG.

CENTERLINE NOTES
CE 310
76F-3095-4/73

PWFB 3418

35

F.B. ~~4240~~ PG. ~~92~~

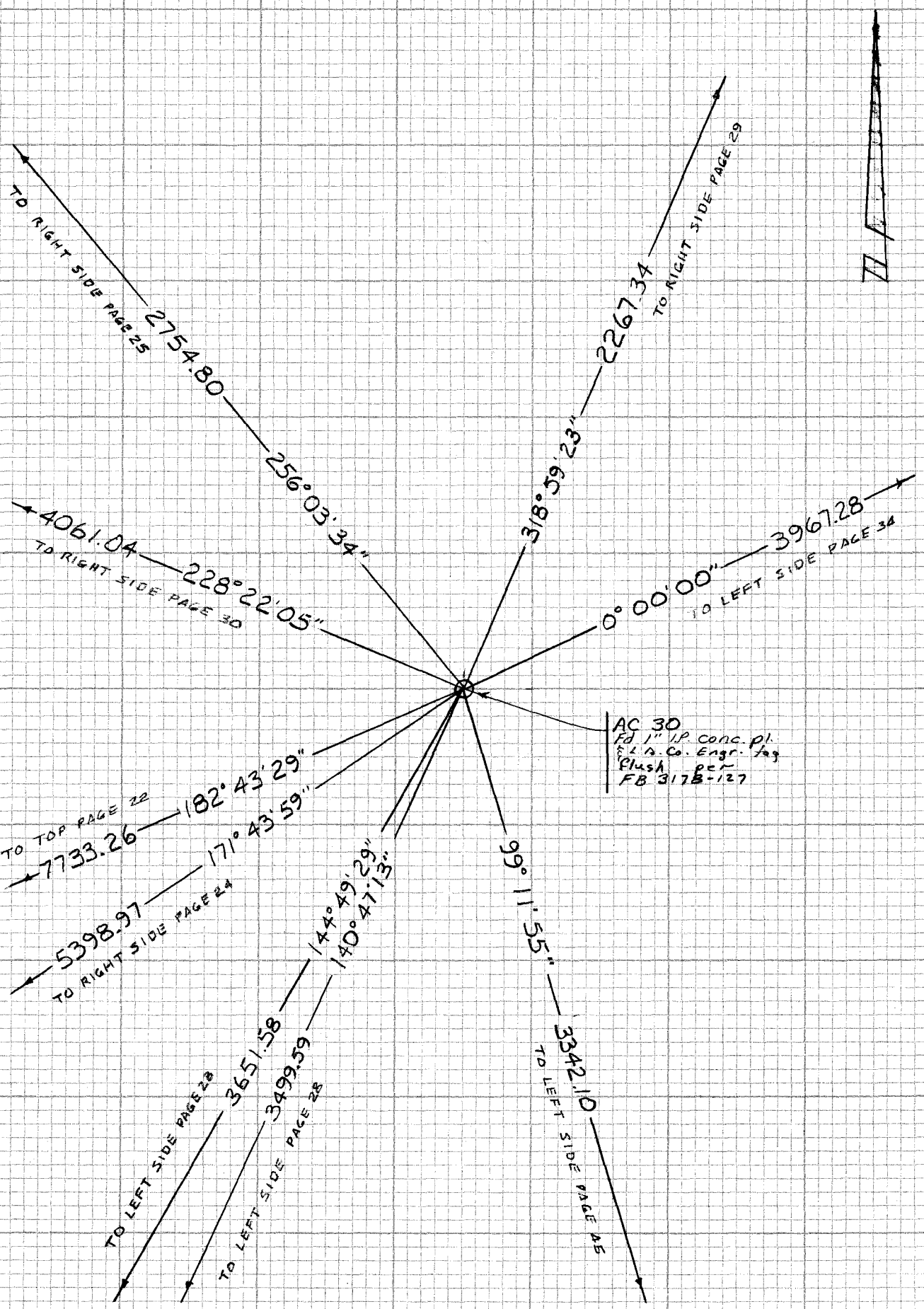

CE 310
76F3095-A/73

PLEASE RETURN TO
LOS ANGELES COUNTY ENGINEER
403 LOS ANGELES COUNTY ENGINEERING BLDG.

Do not extend notes this side of this line

NOTE: ANY ADDITIONS OR CHANGES ON THIS SHEET MUST BE MADE OR CIRCLED IN RED INK WITH DATE AND NAME OF PERSON MAKING CHANGE

PWFB 3418

Notes Ck'd by	Survey of SEC 2, 3 T6N R14W F.B. 4240 PG. 33
Map No.	JN 020821 Tape Std °F
Office Work	Surveyed by COVEY
Checked	Notes JRC Date AUG 1985
Date	Indexed

INSTRUMENT AT

AC 30

POS I					POS II				
D	00° 00' 36"	31"	00"	00"	D	90° 05' 30"	25.5"	00"	
R	180° 00' 26"				R	270° 05' 21"			
D	99° 12' 31"	25.5"	54.5"	55.25"	D	189° 17' 24"	21.5"	56"	
R	279° 12' 20"				R	9° 17' 19"			
D	140° 47' 47"	44.5"	13.5"	12.5"	D	230° 52' 42"	37"	11.5"	
R	320° 47' 42"				R	50° 52' 32"			
D	144° 50' 05"	00"	29"	28.75"	D	234° 54' 56"	54"	28.5"	
R	324° 49' 55"				R	54° 54' 52"			
D	171° 44' 32"	30.5"	59.5"	58.75"	D	261° 49' 25"	23.5"	58"	
R	351° 44' 29"				R	81° 49' 22"			
D	182° 44' 06"	01"	30"	28.75"	D	272° 48' 58"	53"	27.5"	
R	2° 43' 56"				R	92° 48' 48"			
D	228° 22' 44"	37"	06"	05"	D	318° 27' 34"	29.5"	04"	
R	48° 22' 30"				R	138° 27' 25"			
D	256° 04' 10"	04"	33"	33.5"	D	346° 09' 02"	59.5"	34"	
R	76° 03' 58"				R	166° 08' 57"			
D	318° 59' 59"	54.5"	23.5"	23"	D	49° 04' 50"	48"	22.5"	
R	138° 59' 50				R	229° 04' 46"			

H.P.

3361.59 @ 96° 10' 20" = 3342.10

3511.29 @ 94° 40' 45" = 3499.59

3660.87 @ 94° 04' 55" = 3651.58

5399.35 @ 90° 40' 50" = 5398.97

7733.36 @ 90° 17' 35" = 7733.26

4061.12 @ 90° 21' 15" = 4061.04

2759.52 @ 93° 21' 05" = 2754.80

2267.40 @ 90° 25' 50" = 2267.34

NOTE: ANY ADDITIONS OR CHANGES ON THIS SHEET MUST BE MADE OR CIRCLED IN RED INK WITH DATE AND NAME OF PERSON MAKING CHANGE

Do not extend notes this side of this line

PLEASE RETURN TO
LOS ANGELES COUNTY ENGINEER
403 LOS ANGELES COUNTY ENGINEERING BLDG.

CENTERLINE NOTES
CE 310
76F 3095-4/73

PWFB 3418

37

F.B. ~~4240~~ PG. ~~34~~

POS I

D	0°00'39"	33.5"	00"	00"
R	180°00'28"			
D	66°11'51"	46.5"	13"	10"
R	246°11'42"			
D	86°27'34"	30"	56.5"	54"
R	266°27'26"			
D	90°40'56"	51.5"	18"	16.5"
R	270°40'47"			
D	180°37'39"	34.5"	01"	58"
R	0°37'30"			

POS II

D	90°05'36"	34.5"	00"
R	270°05'33"		
D	156°16'45"	42"	07.5"
R	336°16'39"		
D	176°32'33"	26.5"	52"
R	356°32'20"		
D	180°45'55"	49.5"	15"
R	0°45'44"		
D	270°42'34"	29.5"	55"
R	90°42'25"		

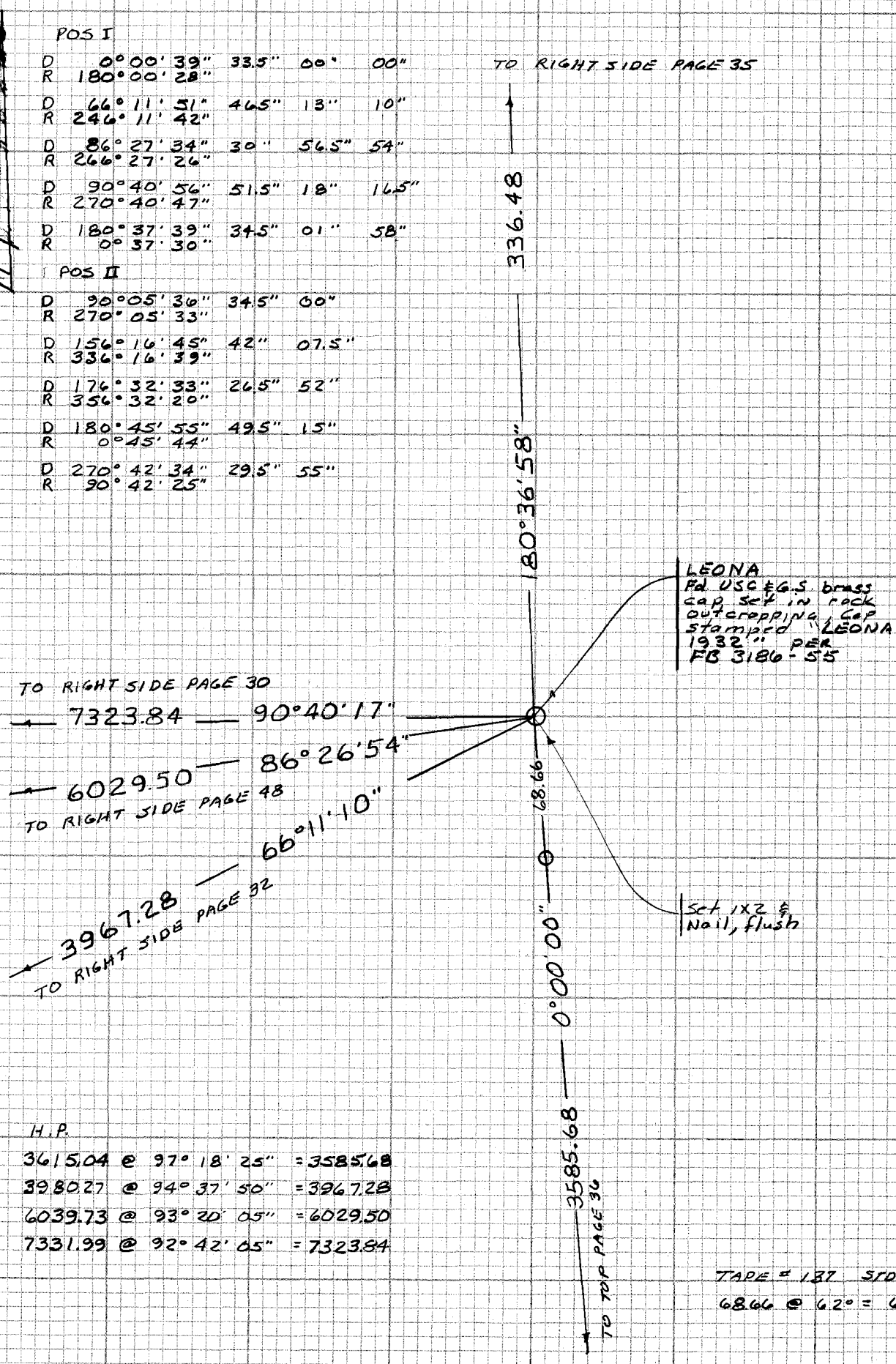

H.P.

3615.04 @ 97° 18' 25" = 3585.68
3980.27 @ 94° 37' 50" = 3967.28
6039.73 @ 93° 20' 05" = 6029.50
7331.99 @ 92° 42' 05" = 7323.84

TAPE # 137 STD @ 68°
68.66 @ 62° = 68.66

CE 310
76F3095 4/73
PLEASE RETURN TO
LOS ANGELES COUNTY ENGINEER
403 LOS ANGELES COUNTY ENGINEERING BLDG.
Do not extend notes this side of this line
NOTE: ANY ADDITIONS OR CHANGES ON THIS SHEET MUST BE MADE OR CIRCLED IN RED INK WITH DATE AND NAME OF PERSON MAKING CHANGE

PWFB 3418

38

Notes Ck'd by	Survey of SEC 2 3 T6N R14W F.B. ~~4248~~ PG. ~~55~~
Map No	JN 0209.2L Tape Std °F
Office Work	Surveyed by COVEY
Checked	Notes JRC Date Aug 1985
Date	Indexed

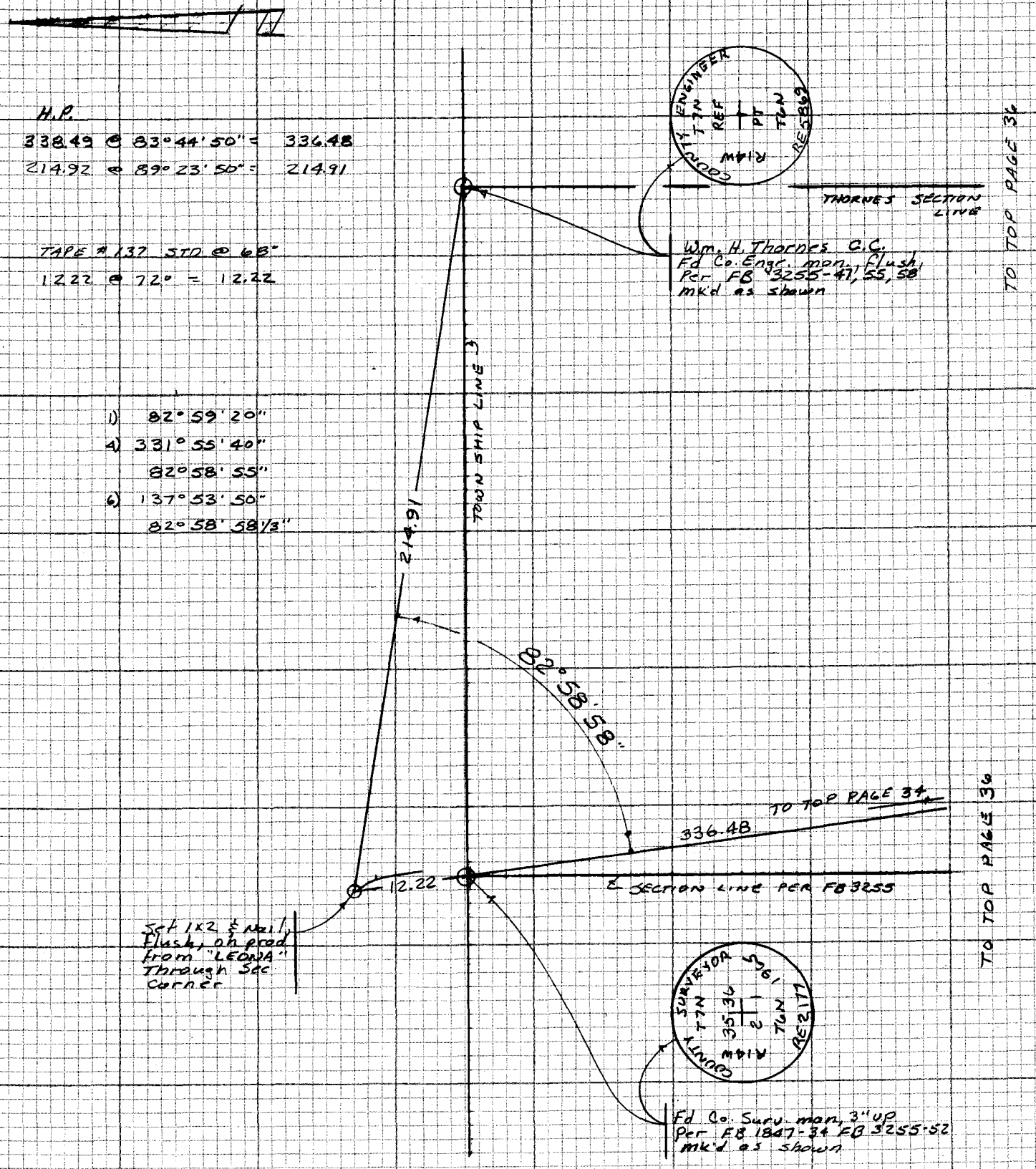

NOTE: ANY ADDITIONS OR CHANGES ON THIS SHEET MUST BE MADE OR CIRCLED IN RED INK WITH DATE AND NAME OF PERSON MAKING CHANGE

Do not extend notes this side of this line

PLEASE RETURN TO
LOS ANGELES COUNTY ENGINEER
403 LOS ANGELES COUNTY ENGINEERING BLDG.

CENTERLINE NOTES
CE 310
76F3095-4/73

PWFB 3418

39

F.B. ~~4240~~ PG. ~~36~~

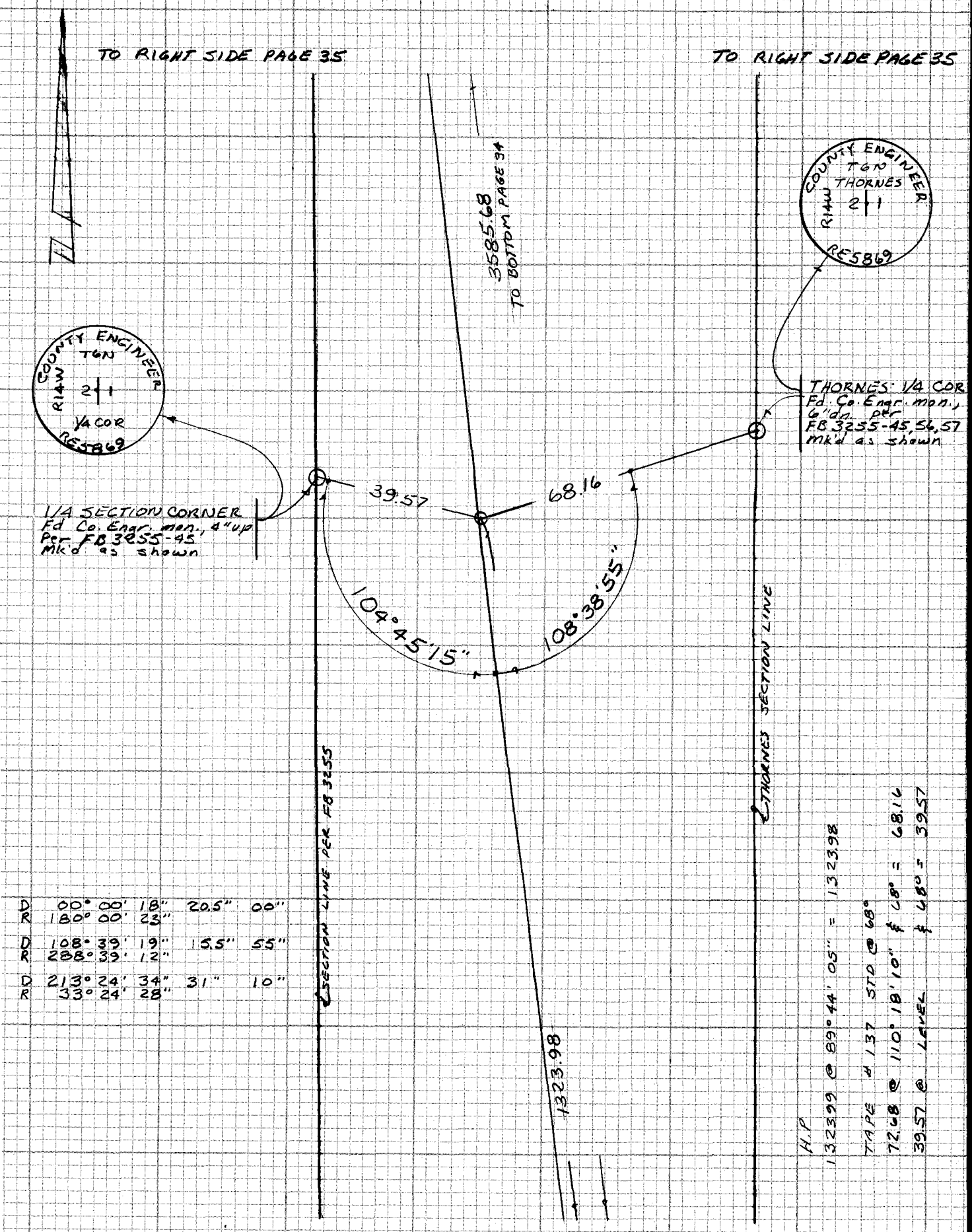

D	00° 00' 18"	20.5"	00"	
R	180° 00' 23"			
D	108° 39' 19"	15.5"	55"	
R	288° 39' 12"			
D	213° 24' 34"	31"	10"	
R	33° 24' 28"			

H.P
1323.99 @ 89° 44' 05" = 1323.98

TAPE # 137 STD @ 68°
72.68 @ 110° 18' 10" & 68° = 68.16
39.57 @ LEVEL & 68° = 39.57

TO TOP PAGE 37

CE 310
76F3095-4/73

PLEASE RETURN TO
LOS ANGELES COUNTY ENGINEER
403 LOS ANGELES COUNTY ENGINEERING BLDG.

Do not extend notes this side of this line

NOTE: ANY ADDITIONS OR CHANGES ON THIS SHEET MUST BE MADE OR CIRCLED IN RED INK WITH DATE AND NAME OF PERSON MAKING CHANGE

PWFB 3418

Notes Ck'd by	Survey of SEC 2 3 T6N R14W F.B. 4240 PG. 97
Map No.	JN0208 21 Tape Std °F
Office Work	Surveyed by COVEY
Checked	Notes JRC Date Aug 1985
Date	Indexed

TO BOTTOM PAGE 36

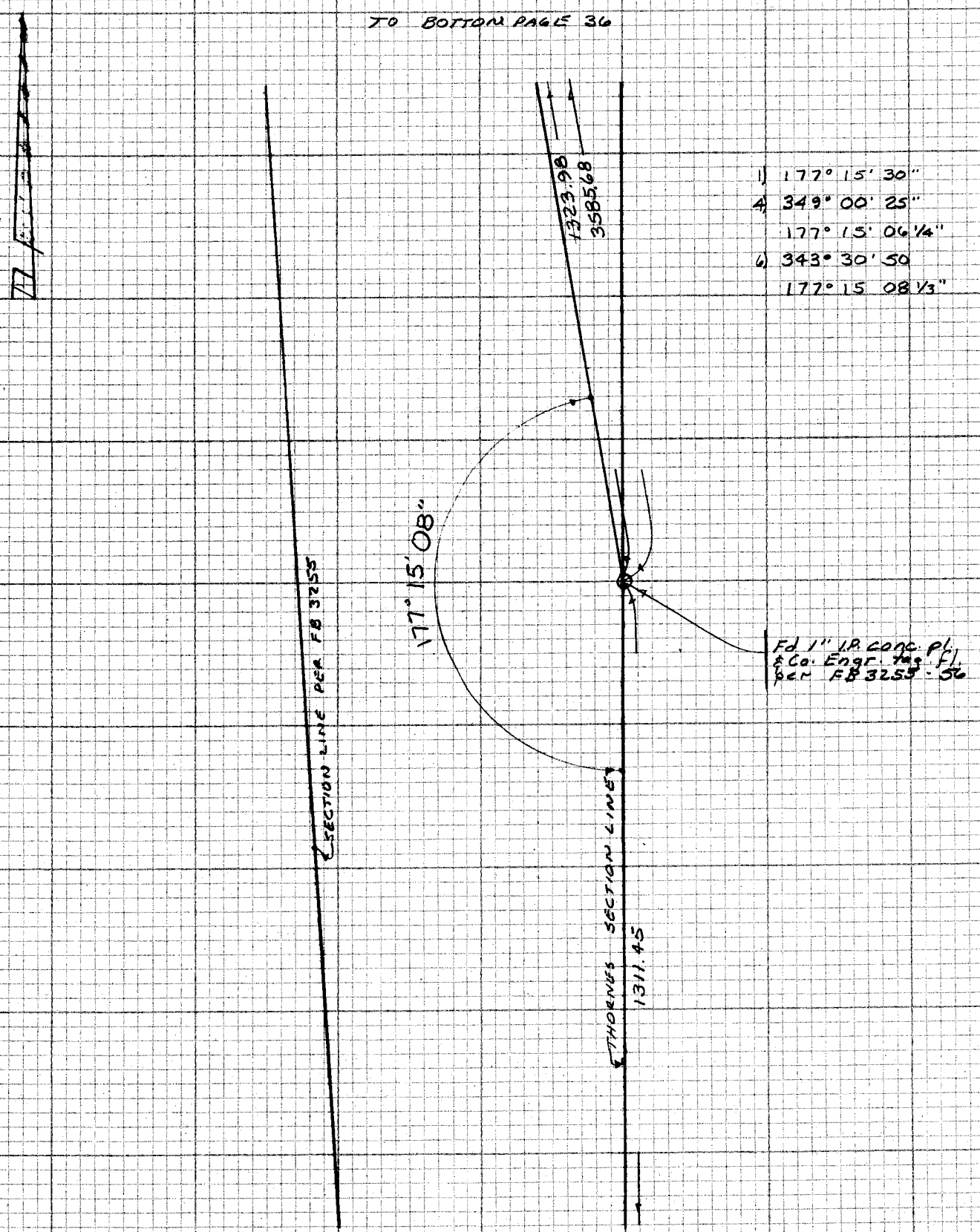

1 177° 15' 30"
4 349° 00' 25"
177° 15' 06 1/4"
6 343° 30' 50
177° 15 08 1/3"

TO LEFT SIDE PAGE 46

NOTE: ANY ADDITIONS OR CHANGES ON THIS SHEET MUST BE MADE OR CIRCLED IN RED INK WITH DATE AND NAME OF PERSON MAKING CHANGE

Do not extend notes this side of this line

PLEASE RETURN TO
LOS ANGELES COUNTY ENGINEER
403 LOS ANGELES COUNTY ENGINEERING BLDG.

CENTERLINE NOTES
CE 310
76F-3095-4/73

F.B. 4240 PG. 38

TO LEFT SIDE PAGE 20

1) 87° 27' 00"
2) 174° 53' 40"
87° 26' 50"

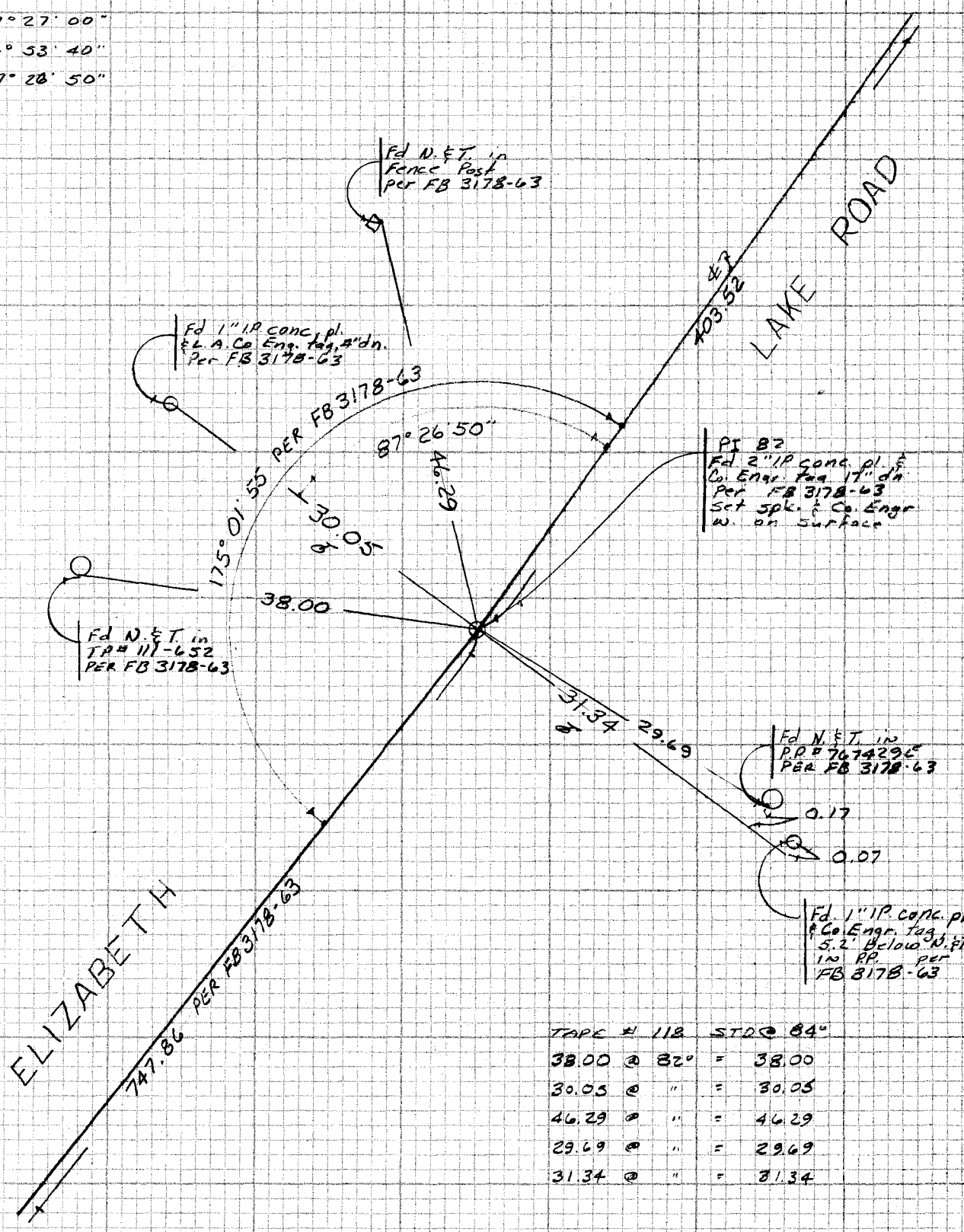

TAPE # 118 STD @ 84°

38.00	@	82°	=	38.00
30.05	@	"	=	30.05
46.29	@	"	=	46.29
29.69	@	"	=	29.69
31.34	@	"	=	31.34

CE 310
76F3095-4/73

PLEASE RETURN TO
LOS ANGELES COUNTY ENGINEER
403 LOS ANGELES COUNTY ENGINEERING BLDG.

Do not exceed notes this side of this line

NOTE: ANY ADDITIONS OR CHANGES ON THIS SHEET MUST BE MADE OR CIRCLED IN RED INK WITH DATE AND NAME OF PERSON MAKING CHANGE

PWFB 3418

Notes Ck'd by	Survey of SEC 2 3 T4N R14W F.B. ~~4242~~ PG. ~~32~~
Map No.	JN 0208.71 Tape Std °F
Office Work	Surveyed by COVEY
Checked	Notes JRE Date Aug 1985
Date	Indexed

TO BOTTOM PAGE 40

1) 172° 33' 25"
4) 330° 12' 10"
172° 33' 02½"
6) 315° 18' 20"
172° 33' 03 1/3"

1) 86° 17' 00"
2) 172° 33' 40"
86° 16' 50"

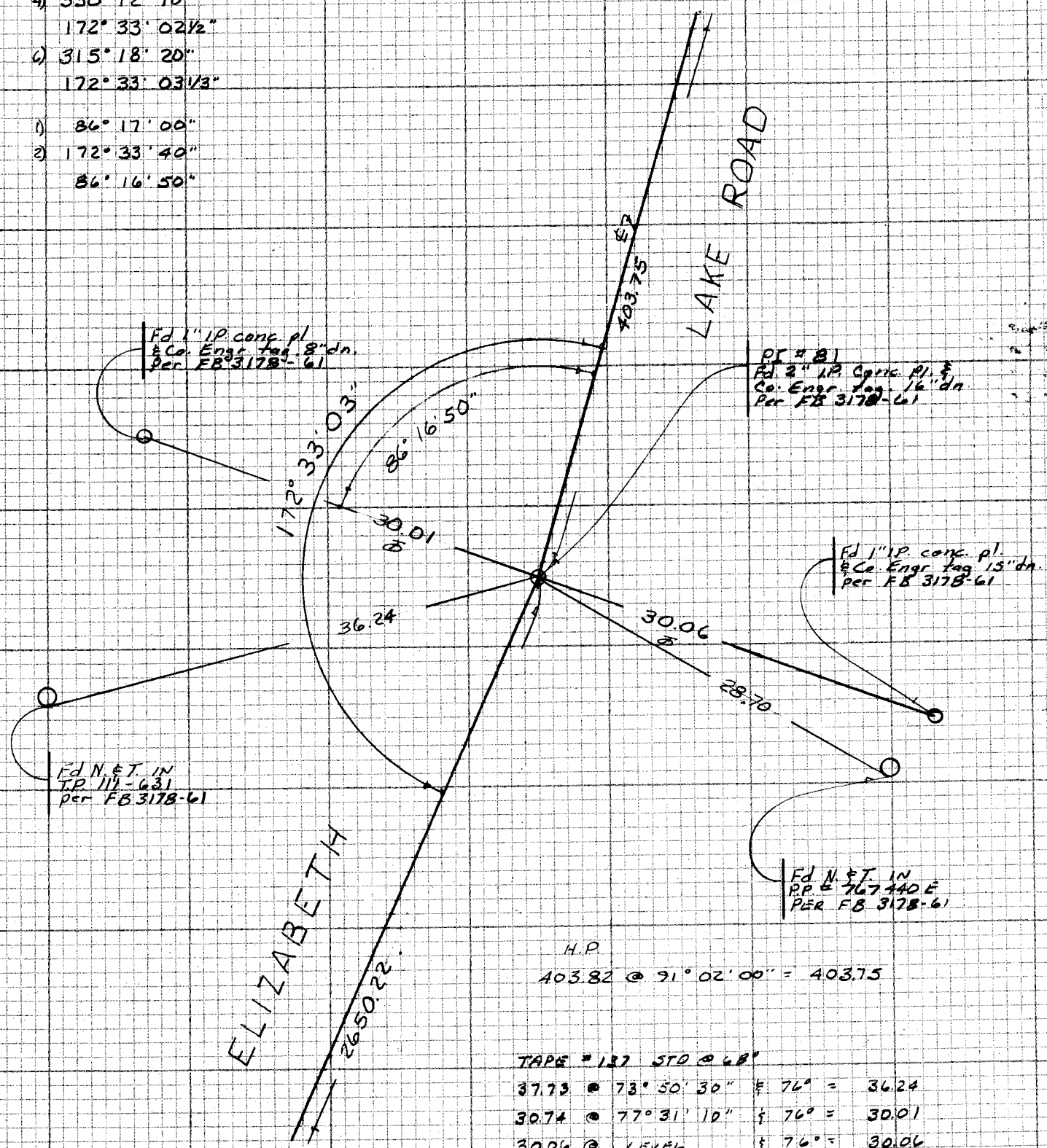

H.P.
403.82 @ 91° 02' 00" = 403.75

TAPE #137 STD @ 68°

37.73	@ 73° 50' 30"	& 76°	=	36.24
30.74	@ 77° 31' 10"	& 76°	=	30.01
30.06	@ LEVEL	& 76°	=	30.06
28.70	@ LEVEL	& 76°	=	28.70

TO RIGHT SIDE PAGE 20

NOTE: ANY ADDITIONS OR CHANGES ON THIS SHEET MUST BE MADE OR CIRCLED IN RED INK WITH DATE AND NAME OF PERSON MAKING CHANGE
Do not extend notes this side of this line
PLEASE RETURN TO
LOS ANGELES COUNTY ENGINEER
403 LOS ANGELES COUNTY ENGINEERING BLDG.
CENTERLINE NOTES
CE 310
76F3095-4/73

TO BOTTOM PAGE 41

TAPE #118 STD @ 84°

33.96	@ 81°	=	33.96
143.86	@ 81°	=	143.86
30.01	@ 81°	=	30.01
57.35	@ 81°	=	57.35

1) 179°42'50"
4) 358°50'10"
179°42'32½"
6) 358°14'55"
179°42'29½"

1) 89°34'40"
2) 179°09'00"
89°34'30"

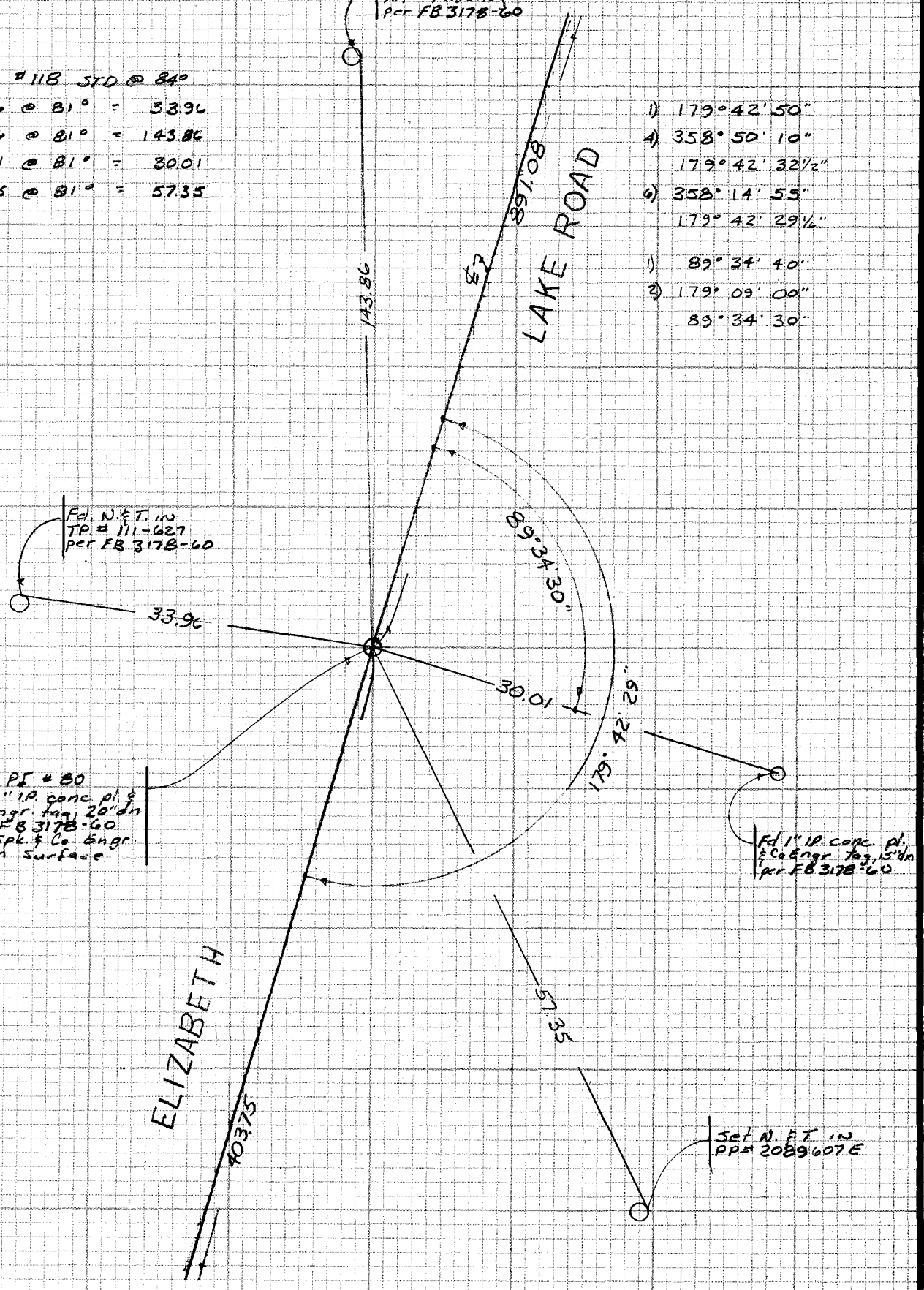

TO TOP PAGE 39

CE 310
76F3095-4/73

PLEASE RETURN TO
LOS ANGELES COUNTY ENGINEER
403 LOS ANGELES COUNTY ENGINEERING BLDG.

Do not exceed notes this side of this line

NOTE: ANY ADDITIONS OR CHANGES ON THIS SHEET MUST BE MADE OR CIRCLED IN RED INK WITH DATE AND NAME OF PERSON MAKING CHANGE

PWFB 3418

Notes Ck'd by	Survey of SEC 2 3 TGN R14W F.B. ~~4240~~ PG. ~~41~~
Map No.	JN 0208.21 Tape Std °F
Office Work	Surveyed by COVEY
Checked	Notes JRC Date AUG 1985
Date	Indexed

TO BOTTOM PAGE 27

H.P.

89.16 @ 90° 45' 05" = 89.08

1154.26 @ 89° 27' 30" = 1154.21

516.98 @ 91° 20' 55" = 516.84

TO TOP PAGE 40

NOTE: ANY ADDITIONS OR CHANGES ON THIS SHEET MUST BE MADE OR CIRCLED IN RED INK WITH DATE AND NAME OF PERSON MAKING CHANGE

Do not extend notes this side of this line

PLEASE RETURN TO
LOS ANGELES COUNTY ENGINEER
403 LOS ANGELES COUNTY ENGINEERING BLDG.

CENTERLINE NOTES
CE 310
76F3095-4/73

PWFB 3418

F.B. ~~4240~~ PG. ~~42~~

44

TAPE # 137 Std. @ 68°

79.42	@	86°	=	79.43
29.97	@	"	=	29.97
82.41	@	"	=	82.42
33.42	@	"	=	33.42
30.01	@	"	=	30.01
26.12	@	"	=	26.12

1) 175° 31' 10"
4) 342° 03' 10"
175° 30' 47½"
6) 333° 04' 40"
175° 30' 46⅔"

1) 87° 46' 30"
2) 175° 32' 40"
87° 46' 20"

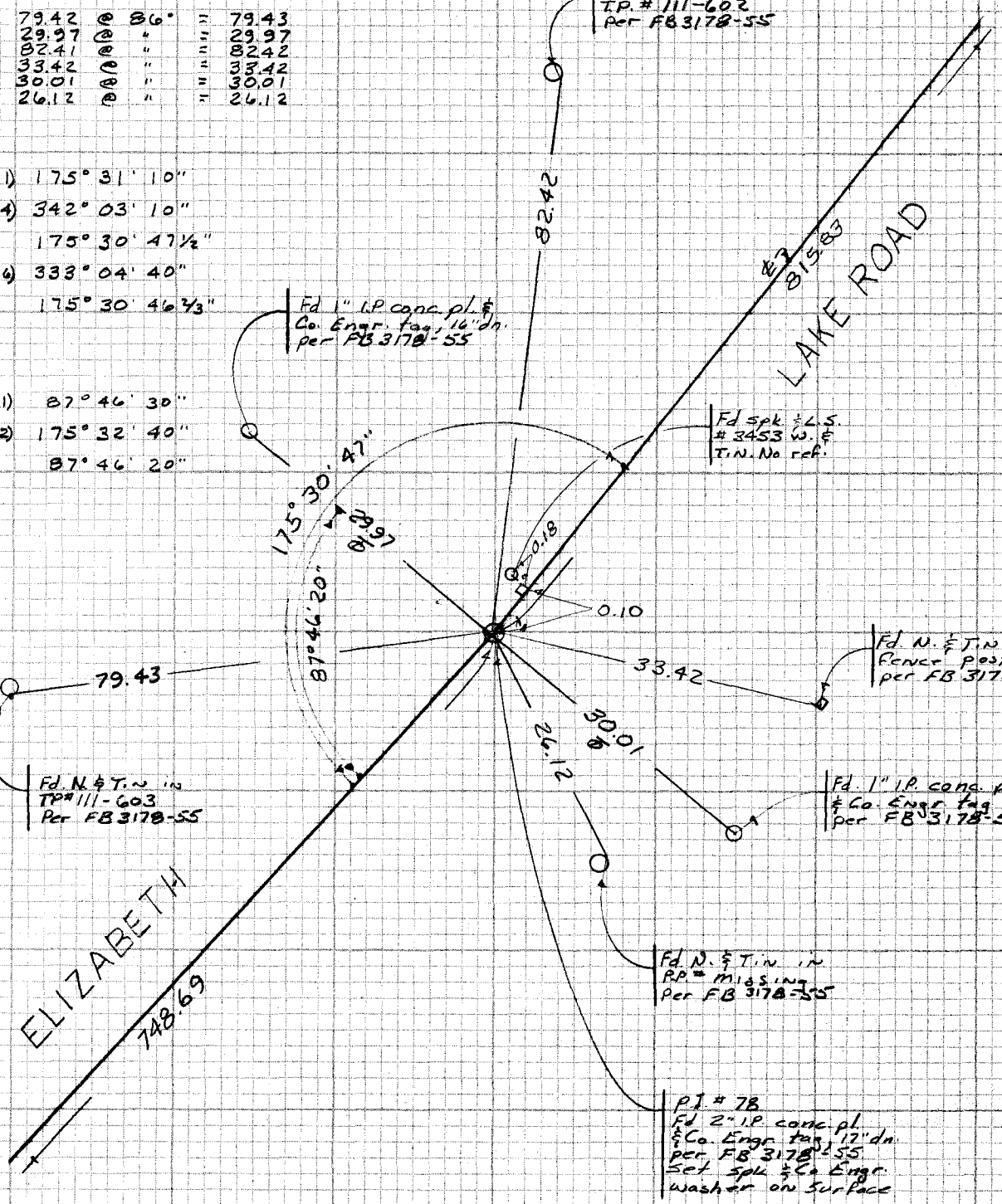

H.P.

815.97 @ 91° 04' 00" = 815.83

TO TOP RIGHT PAGE 27

CE 310
76F3095-4/73

PLEASE RETURN TO
LOS ANGELES COUNTY ENGINEER
403 LOS ANGELES COUNTY ENGINEERING BLDG.

Do not extend notes this side of this line

NOTE: ANY ADDITIONS OR CHANGES ON THIS SHEET MUST BE MADE OR CIRCLED IN RED INK WITH DATE AND NAME OF PERSON MAKING CHANGE

PWFB 3418

45

Notes Ck'd by	Survey of SEC. 2 3 T6N R14W F.B. ~~4240~~ PG. ~~43~~
Map No.	JN 0208.21 Tape Std °F
Office Work	Surveyed by COVEY
Checked	Notes JRC Date Aug 1985
Date	Indexed

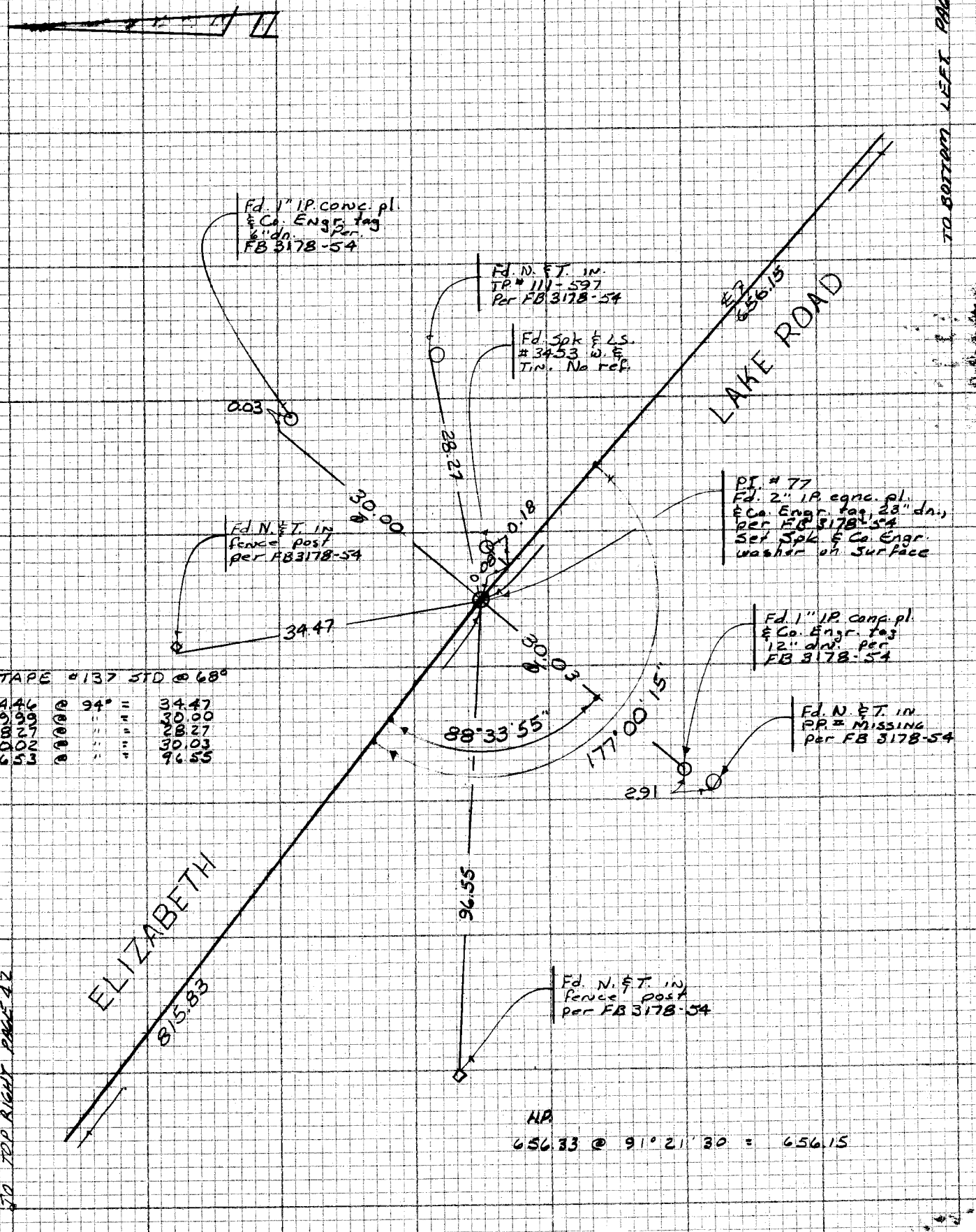

TAPE #137 STD @ 68°

34.46	@	94°	= 34.47
29.99	"	"	= 30.00
28.27	"	"	= 28.27
30.02	"	"	= 30.03
96.53	"	"	= 96.55

NOTE: ANY ADDITIONS OR CHANGES ON THIS SHEET MUST BE MADE OR CIRCLED IN RED INK WITH DATE AND NAME OF PERSON MAKING CHANGE

Do not extend notes this side of this line

PLEASE RETURN TO
LOS ANGELES COUNTY ENGINEER
403 LOS ANGELES COUNTY ENGINEERING BLDG.

CENTERLINE NOTES
CE 310
76F3095-4/73

PWFB 3418

46

F.B. ~~4240~~ PG. ~~44~~

TAPE # 137 STD @ 68°

65.48	@	96°	=	65.49
31.72	@	"	=	31.73
26.49	@	"	=	26.50
102.45	@	"	=	102.47
31.62	@	"	=	31.63
33.04	@	"	=	33.05

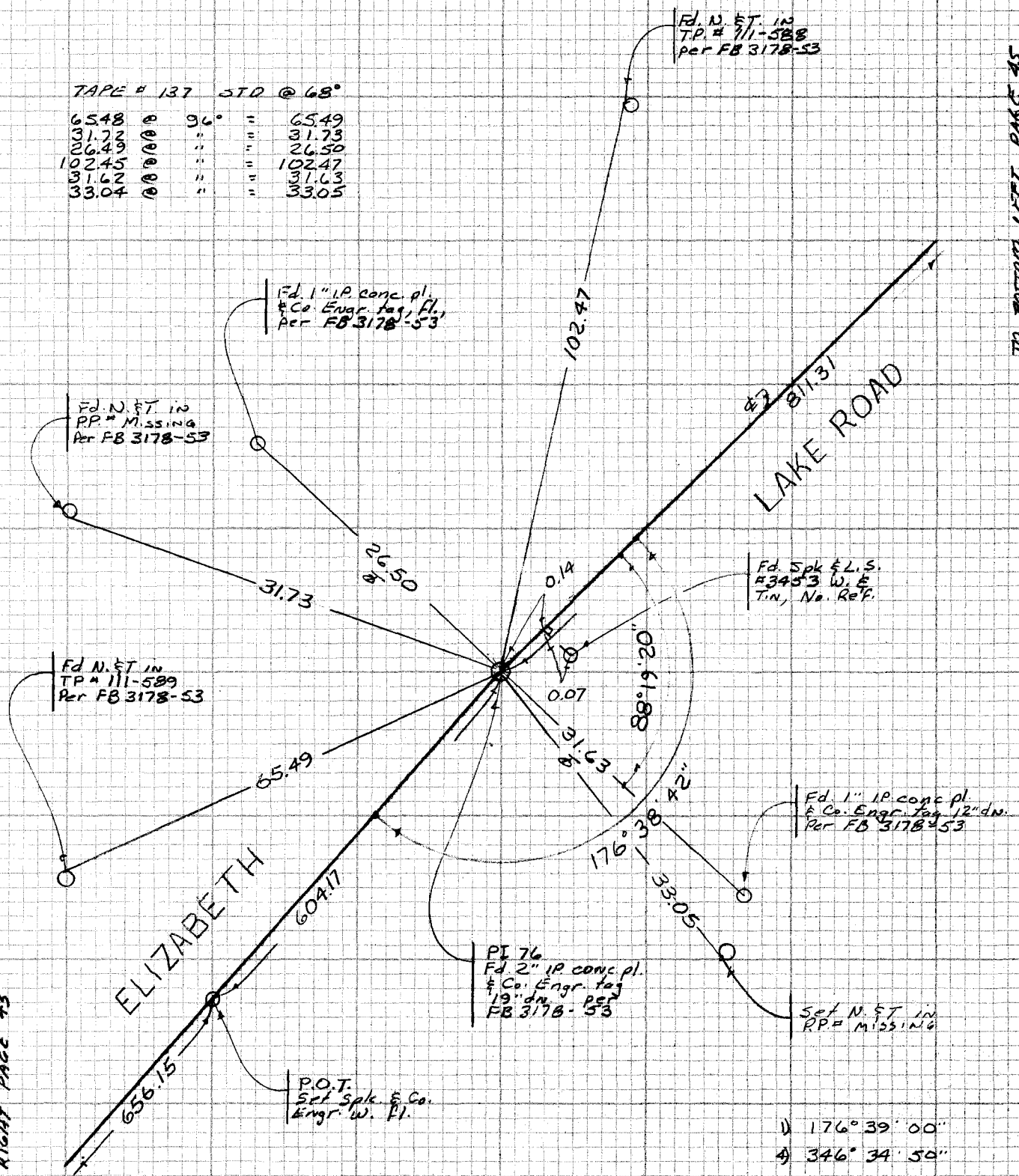

TO BOTTOM LEFT PAGE 45

TO TOP RIGHT PAGE 43

H.P.

811.59 @ 91°30'10" = 811.31

604.62 @ 87°47'15" = 604.17

1) 176°39'00"

4) 346°34'50"

176°38'42½"

6) 339°52'10"

176°38'41⅔"

1) 88°19'30"

2) 176°38'40"

88°19'20"

CE 310
76F3095-4/73

PLEASE RETURN TO
LOS ANGELES COUNTY ENGINEER
403 LOS ANGELES COUNTY ENGINEERING BLDG.

Do not extend notes this side of this line

NOTE: ANY ADDITIONS OR CHANGES ON THIS SHEET MUST BE MADE OR CIRCLED IN RED INK WITH DATE AND NAME OF PERSON MAKING CHANGE

PWFB 3418

Notes Ck'd by	Survey of SEC 2 3 T6N R14W F.B. ~~4240~~ PG. ~~46~~
Map No.	JN Tape Std °F
Office Work	Surveyed by COVEY
Checked	Notes JRC Date AUG 1935
Date	Indexed

TO BOTTOM PAGE 46

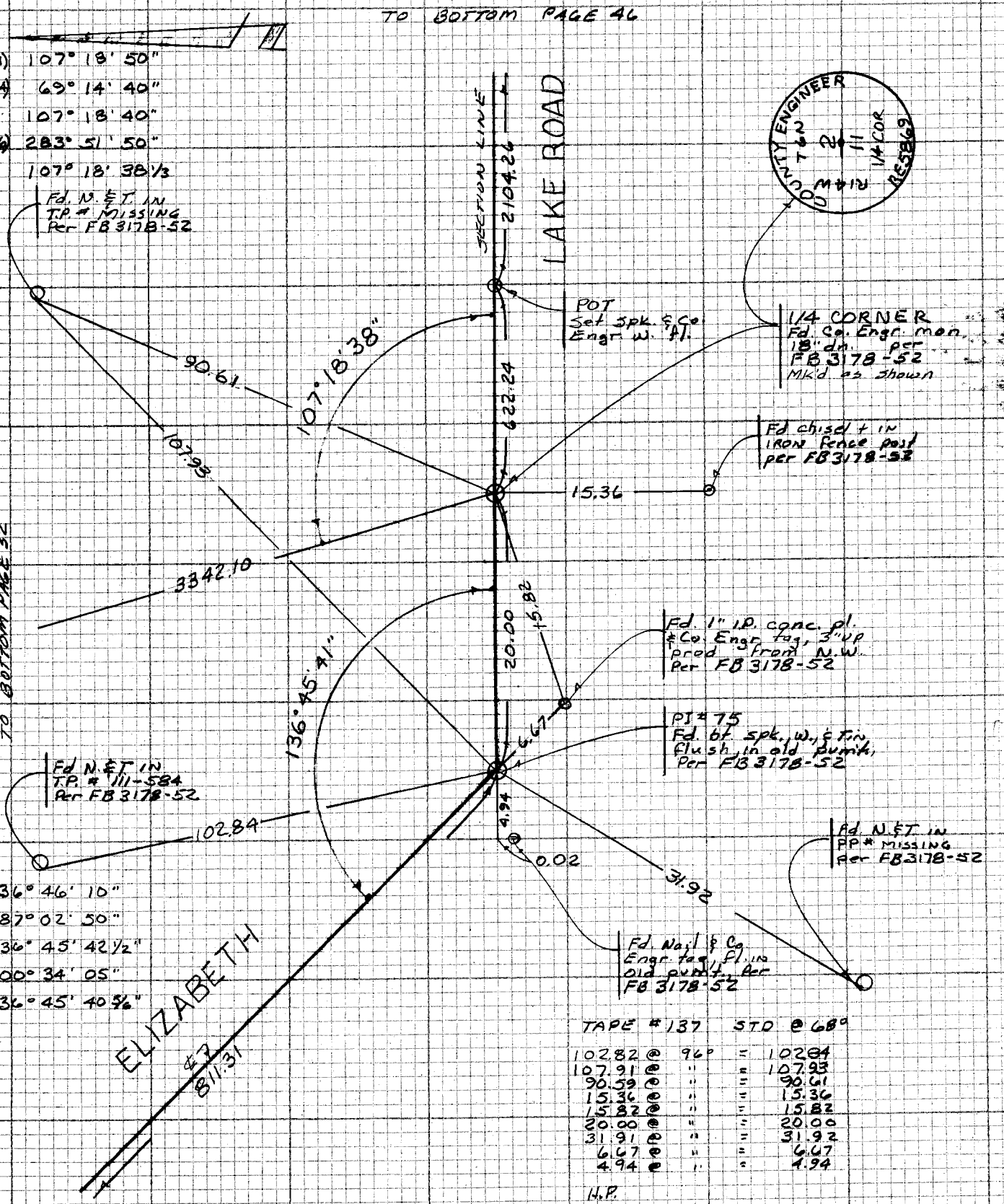

TAPE # 137 STD @ 68°

102.82	@	96°	=	102.84
107.91	@	"	=	107.93
90.59	@	"	=	90.61
15.36	@	"	=	15.36
15.82	@	"	=	15.82
20.00	@	"	=	20.00
31.91	@	"	=	31.92
6.67	@	"	=	6.67
4.94	@	"	=	4.94

H.P.

622.24 @ 90° 02' 05" = 622.24

2104.39 @ 90° 37' 50" = 2104.26

TO TOP RIGHT PAGE 44

NOTE: ANY ADDITIONS OR CHANGES ON THIS SHEET MUST BE MADE OR CIRCLED IN RED INK WITH DATE AND NAME OF PERSON MAKING CHANGE

Do not extend notes this side of this line

PLEASE RETURN TO
LOS ANGELES COUNTY ENGINEER
403 LOS ANGELES COUNTY ENGINEERING BLDG.

CENTERLINE NOTES
CE 310
76F3095-4/73

PWFB 3418

48

F.B. ~~4240~~ PG. ~~46~~

TO BOTTOM LEFT PAGE 47

TAPE #137 STD. @ 68°

56.67	@	96°	=	56.68
52.22	@	"	=	52.23
46.73	@	"	=	46.74
60.61	@	"	=	60.62
45.94	@	"	=	45.95

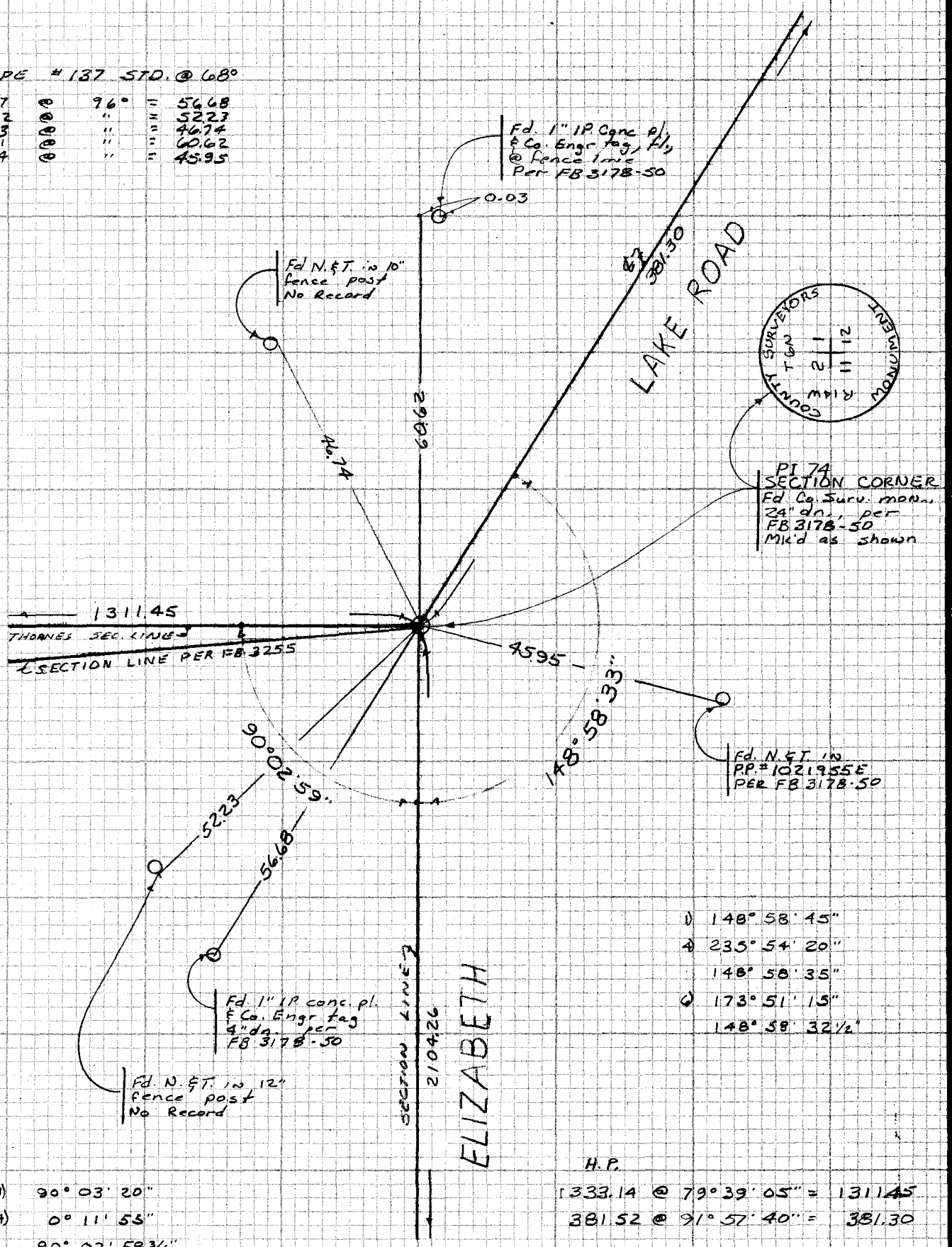

1) 148° 58' 45"
4) 235° 54' 20"
148° 58' 35"
6) 173° 51' 15"
148° 58' 32½"

1) 90° 03' 20"
4) 0° 11' 55"
90° 02' 58¾"
6) 180° 17' 55"
90° 02' 59½"

H.P.

1333.14 @ 79° 39' 05" = 1311.45
381.52 @ 91° 57' 40" = 381.30

TO BOTTOM PAGE 37

TO TOP PAGE 45

CE 310
76F3095-4/73

PLEASE RETURN TO
LOS ANGELES COUNTY ENGINEER
403 LOS ANGELES COUNTY ENGINEERING BLDG.

Do not extend notes this side of this line

NOTE: ANY ADDITIONS OR CHANGES ON THIS SHEET MUST BE MADE OR CIRCLED IN RED INK WITH DATE AND NAME OF PERSON MAKING CHANGE

PWFB 3419

Notes Ck'd by	Survey of SEC 2 3 T6N R14W
Map No.	JN 0208.21 Tape Std °F
Office Work	Surveyed by COVEY
Checked	Notes J.R.E. Date Aug 1985
Date	Indexed

F.B. ~~[illegible]~~ PG. ~~[illegible]~~

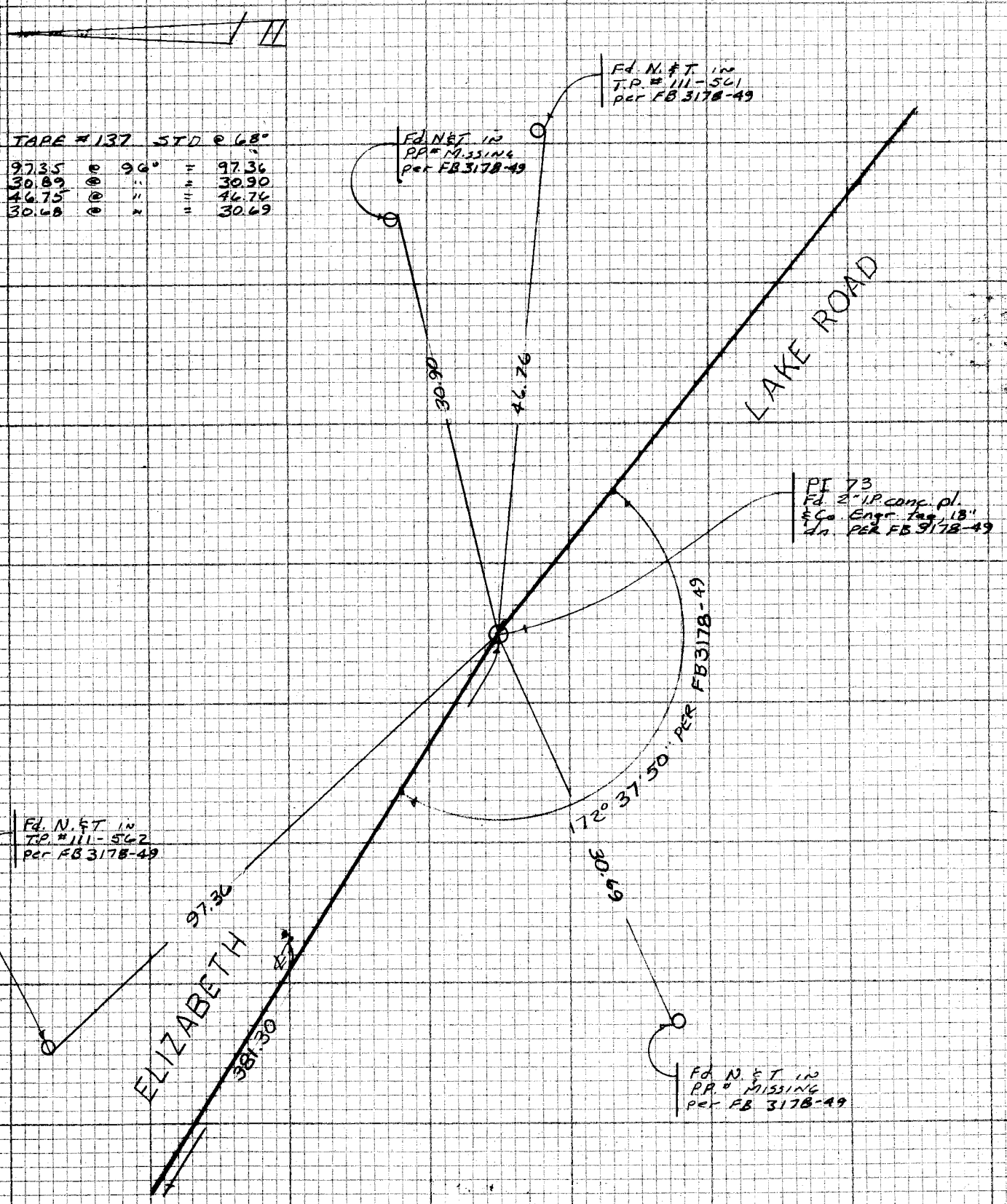

TO TOP PAGE 46

F.B. 4240 PG. 48

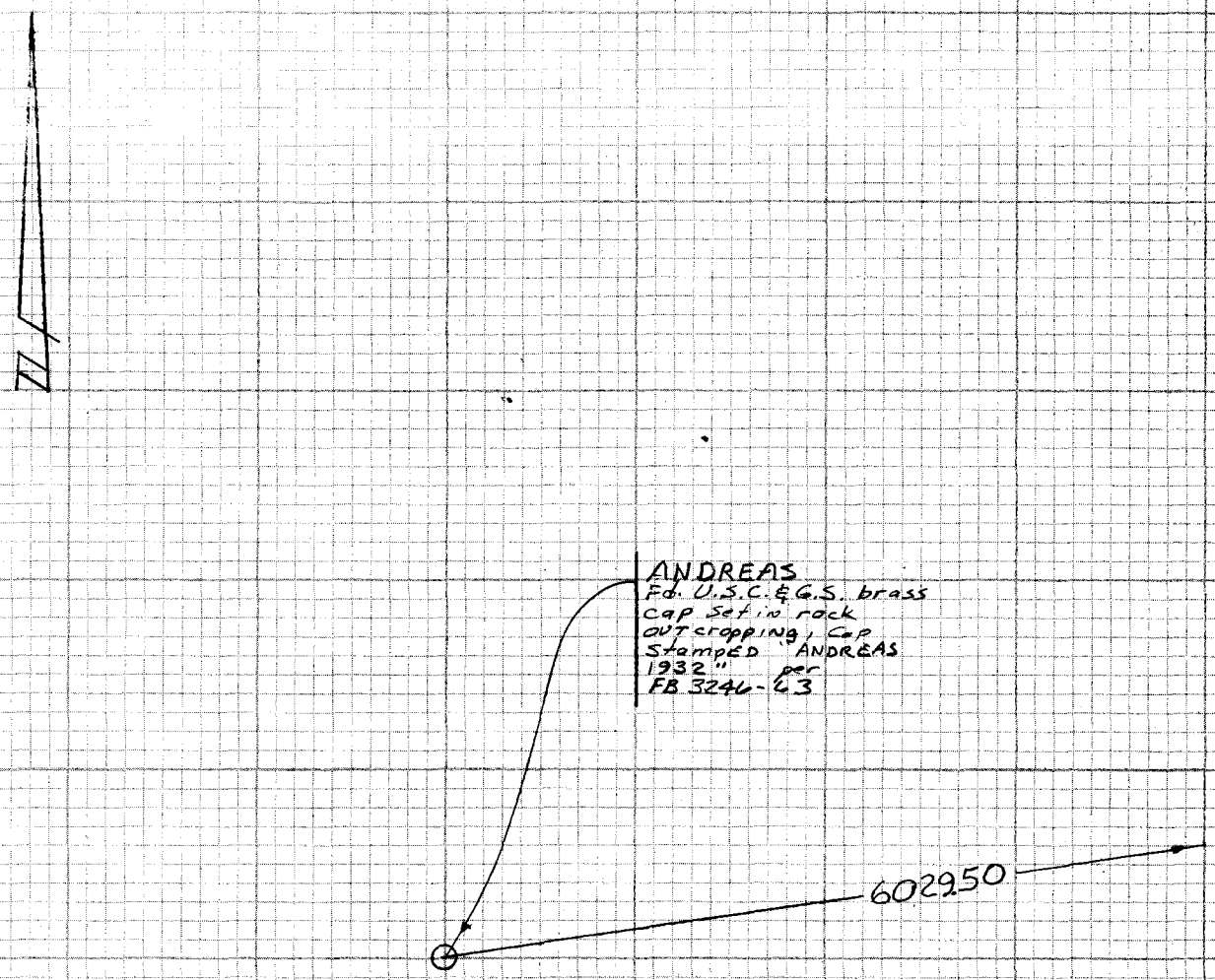
ANDREAS
Fd. U.S.C.&G.S. brass
cap set in rock
outcropping, cap
stamped "ANDREAS
1932" per
FB 3246-63
602950