Notes Ck'd by	Survey of OLIVE VIEW MED. CTR.	F.B. 4251 PG. 5
Map No.	JN 9806.03 Tape 2 Std 84 °F	
Office Work	Surveyed by [illegible]	
Checked	Notes L.V. Smith Date 11-[illegible]	
Date	Indexed B.D. BAILEY DEC 4 1973	

OLIVE VIEW MEDICAL CENTER

URVEY TO ESTABLISH HORIZONTAL CONTROL FOR
OPOGRAPHIC MAPPING & SITE BOUNDARIES OF
ROJECT SITE

J.N. 9806.03

REF.
CITY F.B. 228-145
TE HWY. 228-153
ALA 210A

PARTY
L.V. SMITH
B.R. JACKSON
V.L. HUCKABY
R.S. SCHERB

Microfilmed 11-84.

Indexed July 84 R.

F.B. 7251 PG. 5

INDEX

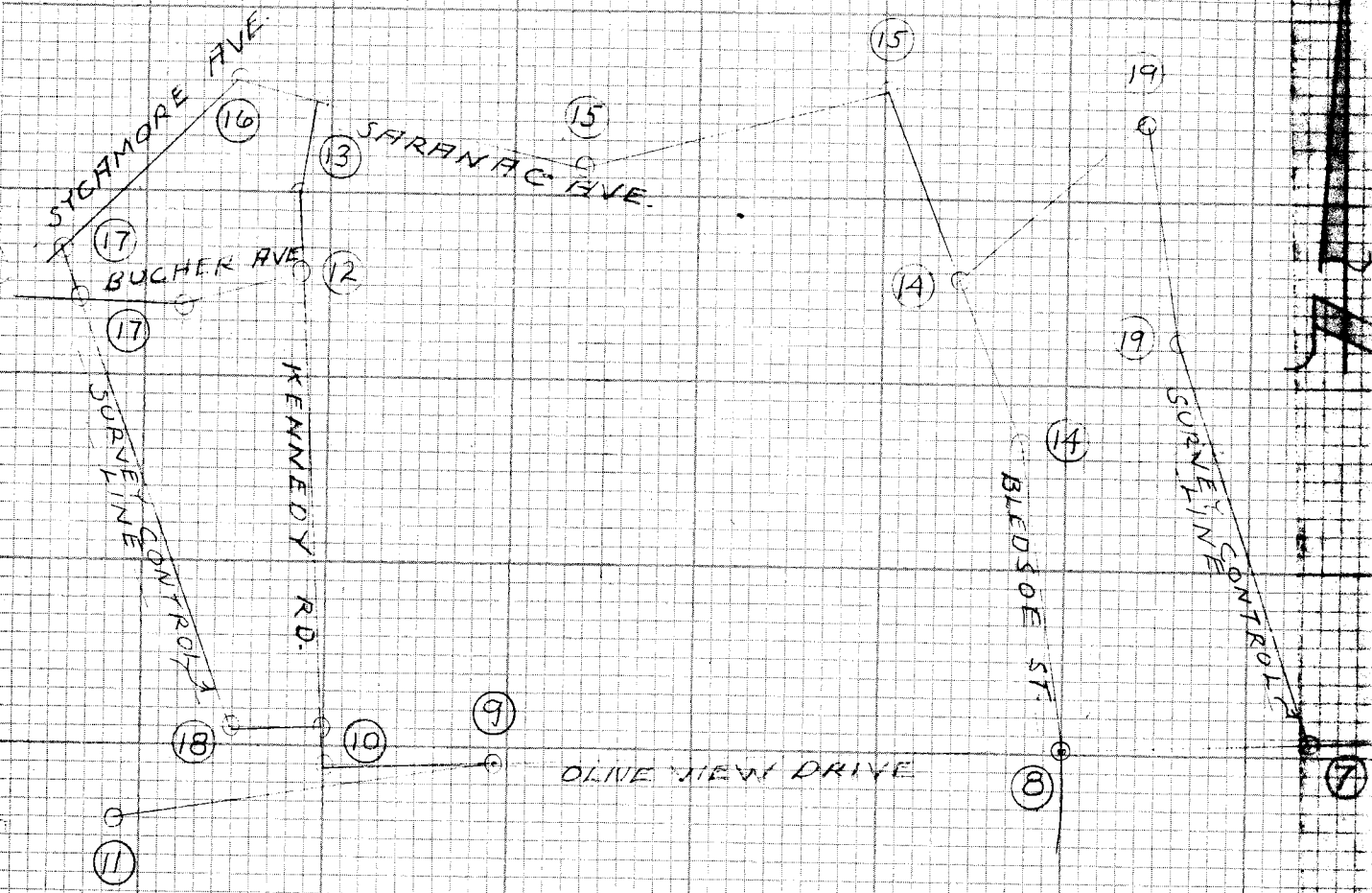

Notes Ck'd by	L. F. MUNOZ	Survey of OLIVE VIEW MED. CTR.	F.B. 4251 PG. 7
Map No.		JN 9806.03 Tape 2 Std 84 °F	
Office Work		Surveyed by L. V. SMITH	
Checked		Notes L. V. SMITH Date 11-13-73	
Date		Indexed D. BAILEY DEC 4 1973	

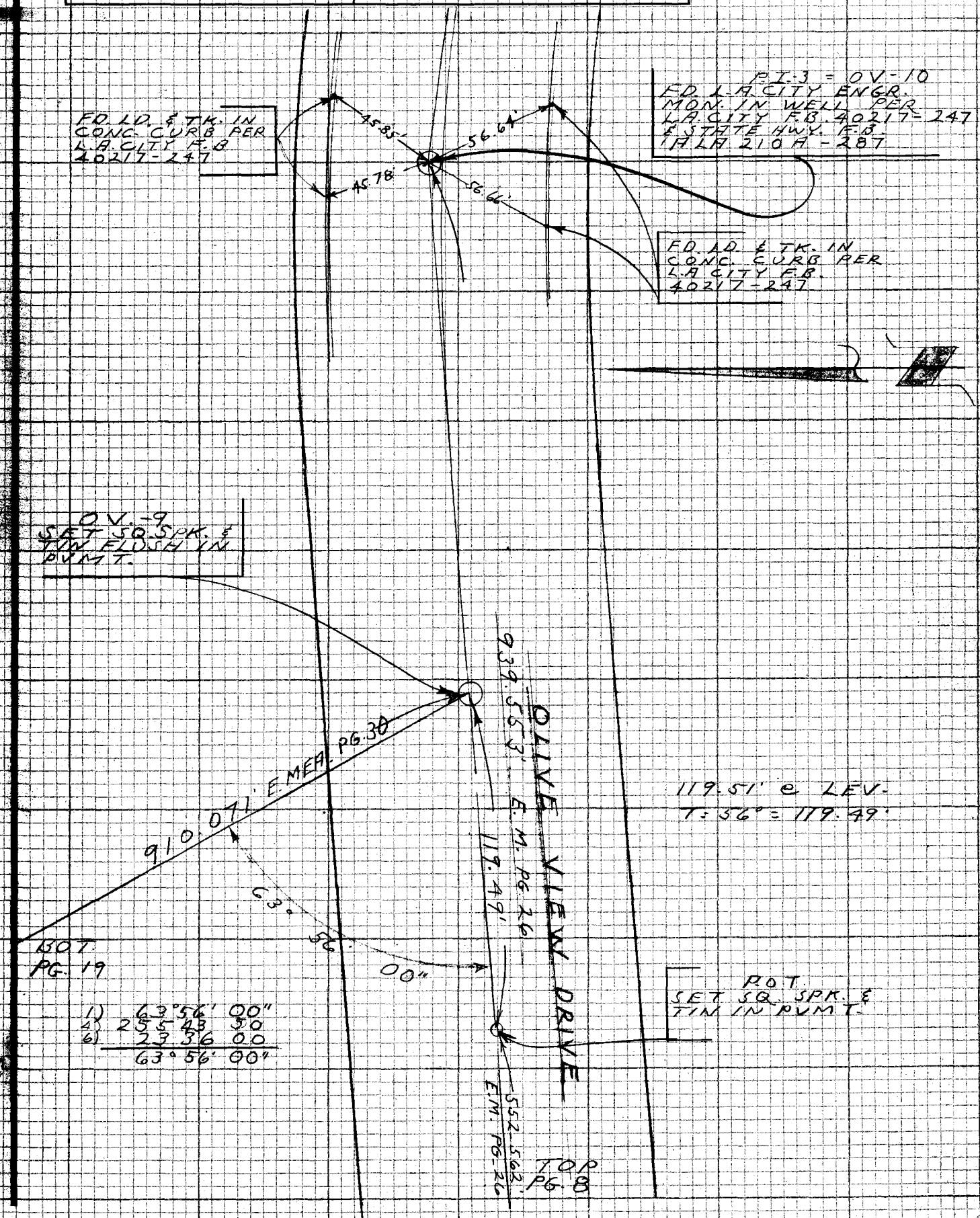

NOTE: ANY ADDITIONS OR CHANGES ON THIS SHEET MUST BE MADE OR CIRCLED IN RED INK WITH DATE AND NAME OF PERSON MAKING CHANGE

Do not extend notes outside of this line

PLEASE RETURN TO
LOS ANGELES COUNTY ENGINEER
403 LOS ANGELES COUNTY ENGINEERING BLDG.

CENTERLINE NOTES
CE 310
76F3096-4/73

F.B. 4251 PG. 8

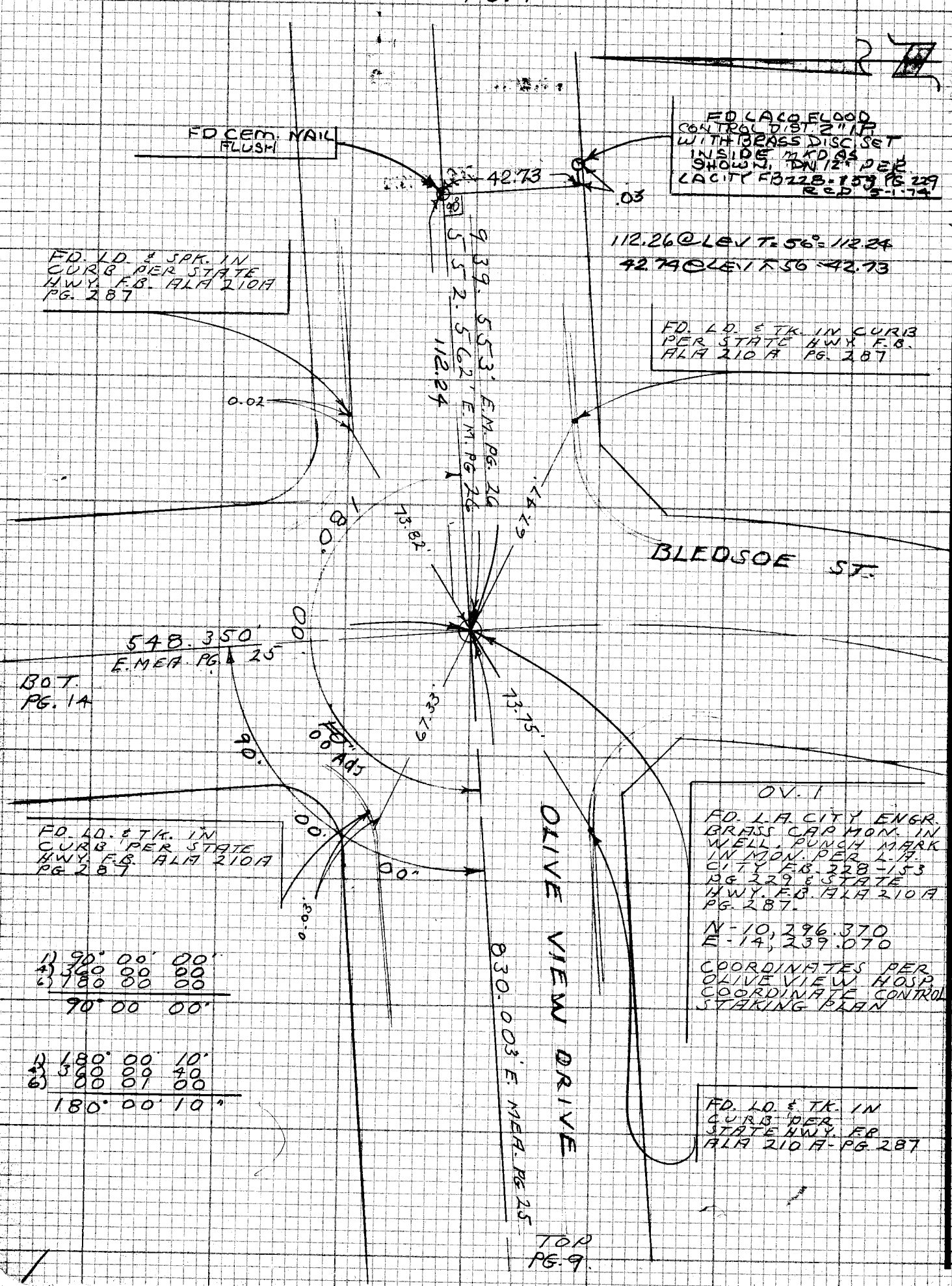

1) 90° 00' 00"
4) 360 00 00
6) 180 00 00
90° 00 00"

1) 180° 00' 10"
4) 360 00 40
6) 00 01 00
180° 00' 10"

CE 310
76F309E 4/73

PLEASE RETURN TO
LOS ANGELES COUNTY ENGINEER
403 LOS ANGELES COUNTY ENGINEERING BLDG.

Do not ext... notes this side of this line

NOTE: ANY ADDITIONS OR CHANGES ON THIS SHEET MUST BE MADE OR CIRCLED IN REDINK WITH DATE AND NAME OF PERSON MAKING CHANGE

WS 62, C5

Notes Ck'd by J. E. MUNOZ	Survey of OLIVE VIEW MED. CTR. F.B. 4251 PG. 9
Map No.	JN 9806-03 Tape 2 Std 84 °F
Office Work	Surveyed by L.V. SMITH
Checked	Notes L.V. SMITH Date 11-15-73
Date	Indexed D. BAILEY DEC 4 1973

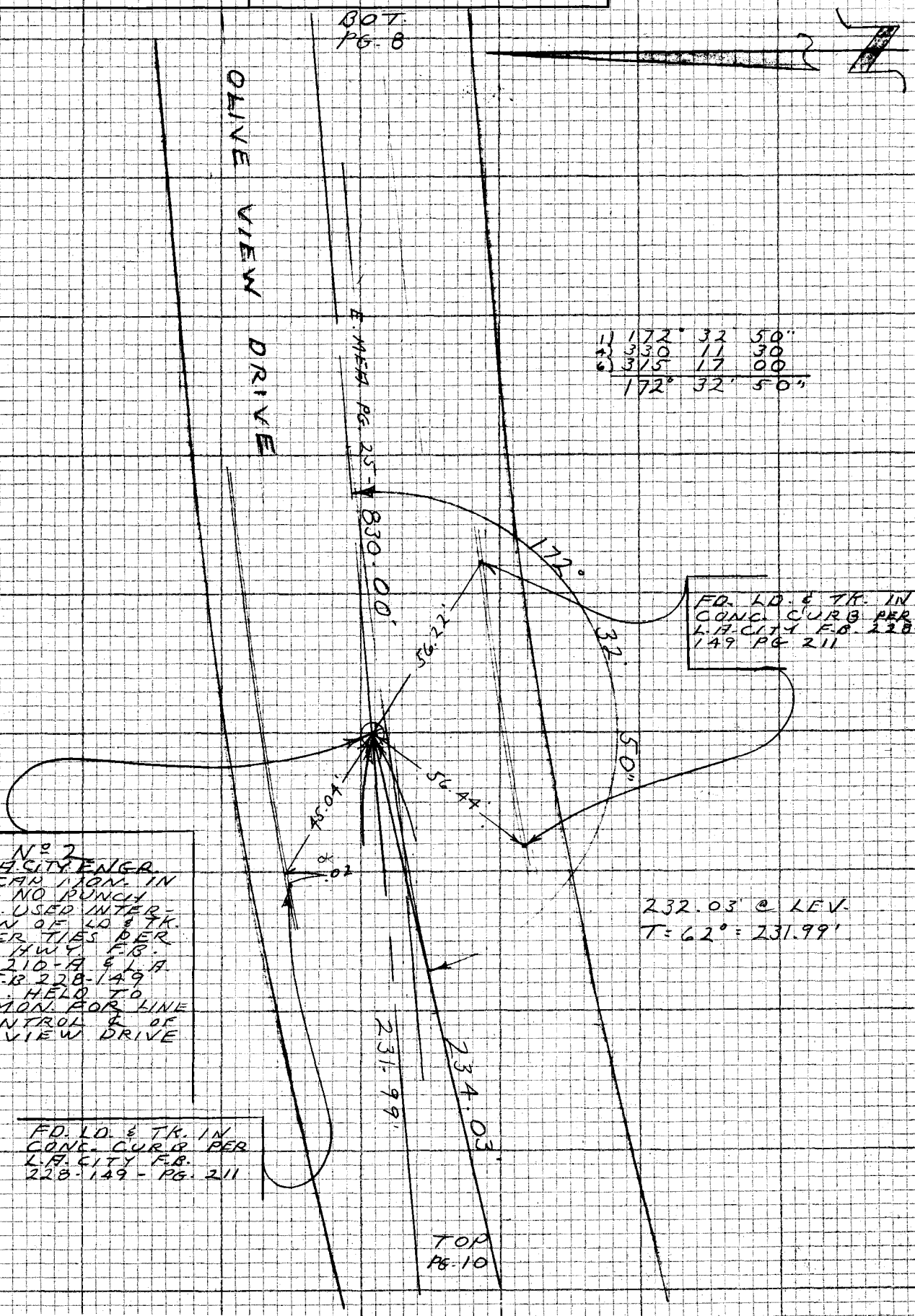

NOTE: ANY ADDITIONS OR CHANGES ON THIS SHEET MUST BE MADE OR CIRCLED IN RED INK WITH DATE AND NAME OF PERSON MAKING CHANGE

Do not extend notes this side of this line

PLEASE RETURN TO
LOS ANGELES COUNTY ENGINEER
403 LOS ANGELES COUNTY ENGINEERING BLDG.

CENTERLINE NOTES
CE 310
78F3096-4/73

F.B. 4251 PG. 10

bottom Pg. 9 CKD 8-12-75

234.07' @ LEV
T = 56° = 234.03'

1) 90° 00' 00"
4) 360 00 00
6) 179 59 50
89° 59' 58"

830.00' E. MEA. PG. 25

231.97'

234.03'

58"

59'

89°

OV-2
SET RAIL ROAD SPK.
FLUSH IN PVMT. ON
LINE PROD. WAY. FROM
P.I. 2 & OV-1 ON RECORD
DISTANCE OF 830.00'
FROM INTERSECTION OF
BLEDSOE DRIVE & OLIVE
VIEW DRIVE

BOT
PG. 12

430.34' PG. 29
E. MEA.

38.00'

0.10'

0.09'

KENNEDY RD.

90°
89°
00'
59'
00"
50" Adj

FO. R.R. SPK. FL.
IN PVMT. PER
L.A. CITY EG. 228-
149 PG. 212 & STATE
HWY. F.B. ALA 210 A
PG. 289

OLIVE VIEW DRIVE

OV-2A
SET SQ. SPK. & TIN
FLUSH IN PVMT.

210.21'

155.10'

1) 90° 00' 00"
4) 360 00 00
6) 180 00 00
90° 00' 00"

155.12' @ LEV
T = 64° = 155.10'

38.00' @ LEV.
T = 70° = 38.00'

RIGHT
PG. 18

TOP
PG. 11

CE 310
76F3095-4-73

W.S.62, C-5

PLEASE RETURN TO
LOS ANGELES COUNTY ENGINEER
403 LOS ANGELES COUNTY ENGINEERING BLDG.

Do not exceed notes this side of this line

NOTE: ANY ADDITIONS OR CHANGES
ON THIS SHEET MUST BE MADE OR
CIRCLED IN RED INK WITH DATE AND
NAME OF PERSON MAKING CHANGE

Notes Ck'd by J. F. MUNOZ	Survey of OLIVE VIEW MED. CTR. F.B. 4251 PG. 11
Map No.	JN 980603 Tape 2 Std 84 °F
Office Work	Surveyed by L. V. SMITH
Checked	Notes L. V. SMITH Date 11-15-73
Date	Indexed G. D. BAILEY DEC 4 1973

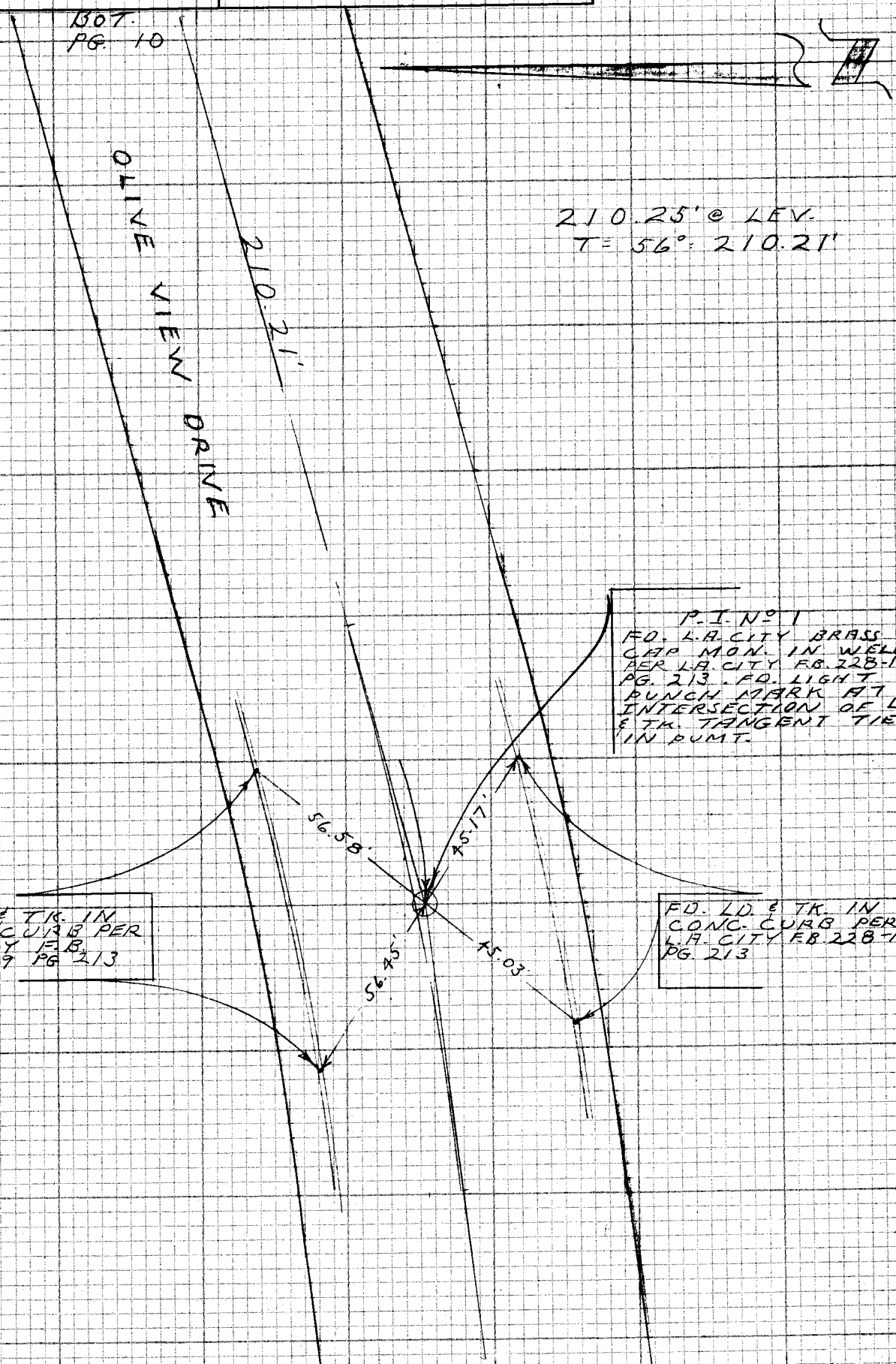

NOTE: ANY ADDITIONS OR CHANGES ON THIS SHEET MUST BE MADE OR CIRCLED IN RED INK WITH DATE AND NAME OF PERSON MAKING CHANGE

Do not extend notes this side of this line

PLEASE RETURN TO
LOS ANGELES COUNTY ENGINEER
403 LOS ANGELES COUNTY ENGINEERING BLDG.

CENTERLINE NOTES
CE 310
76F3095-4/73

F.B. 4251 PG. 12

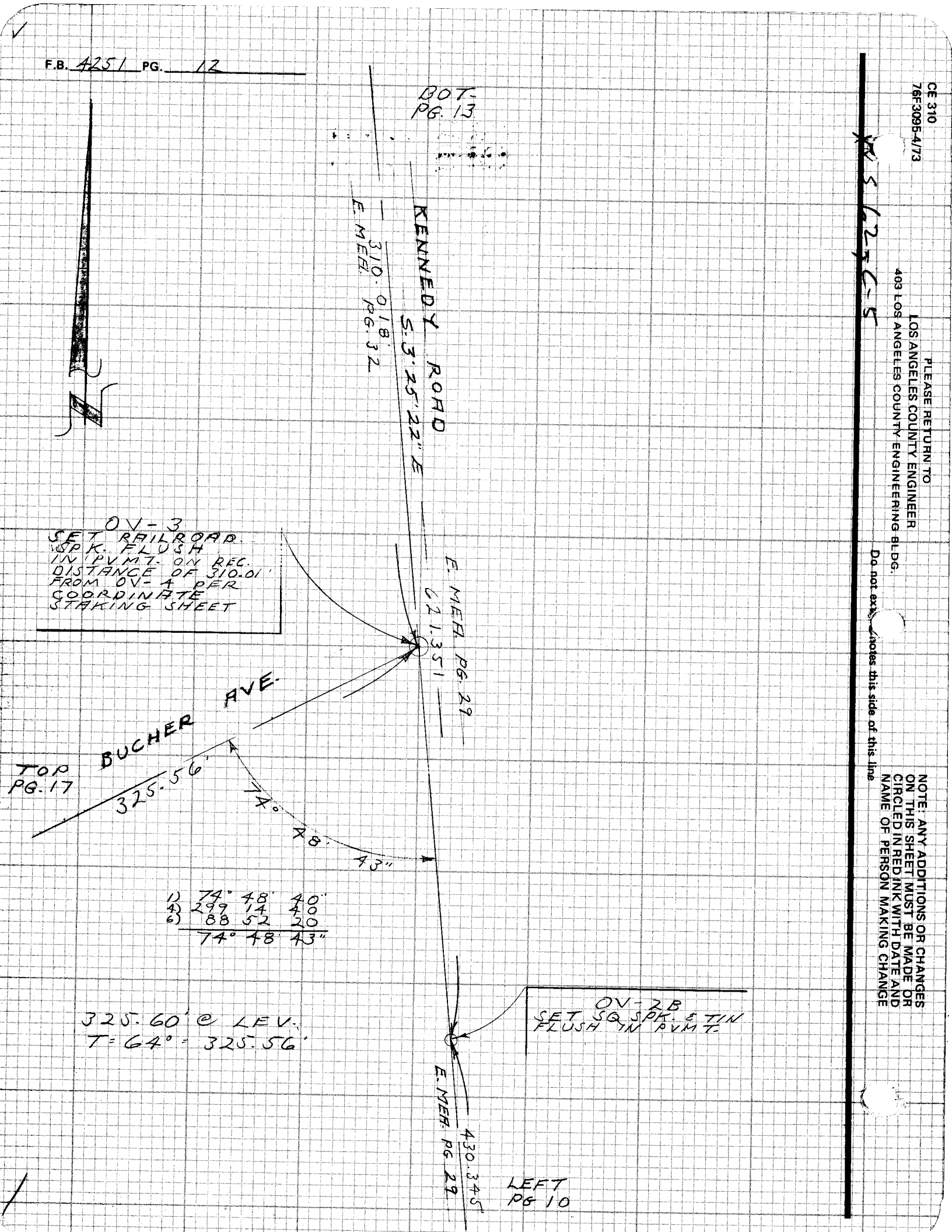

CE 310
76F3095-4/73

PLEASE RETURN TO
LOS ANGELES COUNTY ENGINEER
403 LOS ANGELES COUNTY ENGINEERING BLDG.

Do not exceed notes this side of this line

NOTE: ANY ADDITIONS OR CHANGES ON THIS SHEET MUST BE MADE OR CIRCLED IN RED INK WITH DATE AND NAME OF PERSON MAKING CHANGE

Notes Ck'd by U. F. MUNOZ	Survey of OLIVE VIEW MED. CTR. F.B. 4251 PG. 13
Map No.	JN 9806.03 Tape 2 Std 84 °F
Office Work	Surveyed by L.V. SMITH
Checked	Notes L.V. SMITH Date 11-15-73
Date	Indexed G. D. BAILEY DEC 4 1973

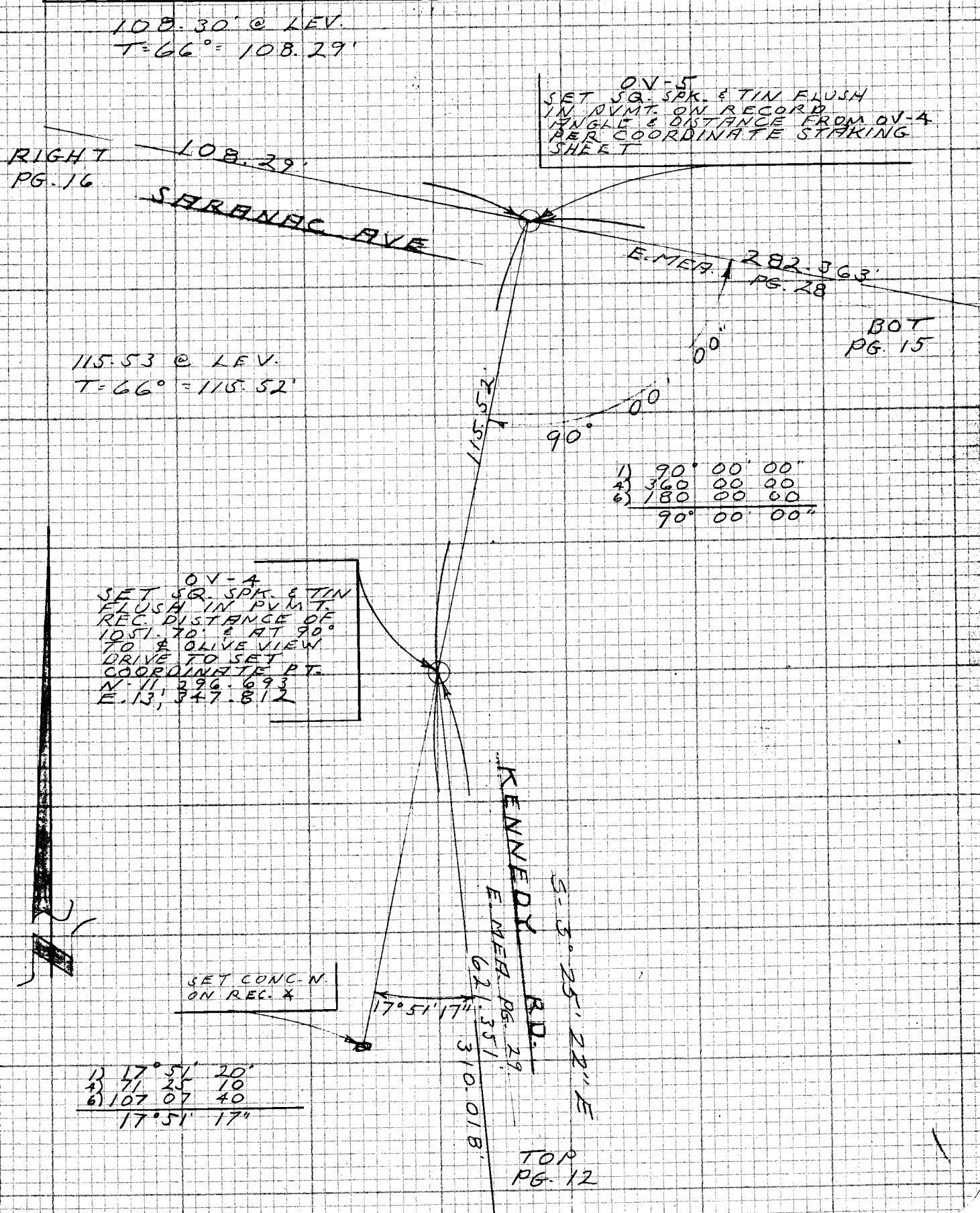

NOTE: ANY ADDITIONS OR CHANGES ON THIS SHEET MUST BE MADE OR CIRCLED IN RED INK WITH DATE AND NAME OF PERSON MAKING CHANGE

Do not extend notes this side of this line

PLEASE RETURN TO
LOS ANGELES COUNTY ENGINEER
403 LOS ANGELES COUNTY ENGINEERING BLDG.

CENTERLINE NOTES
CE 310
76F3095-4/73

F.B. 4251 PG. 14

RIGHT
PG. 15

OV-7-A
SET SQ. SPK. & TIN
FLUSH IN PVMT.

293.653'
E-MEA. PG. 27

358.992'
E-MEA. PG. 31
LEFT
PG. 19

SURVEY CONTROL LINE

69.00' @ LEV.
T = 60° = 68.99'

68.99'

OV-7-B
SET SQ. SPK. & TIN
FLUSH IN PVMT.

E-MEA. PG. 27
416.626'

1) 110° 56' 00"
4) 183 44 00
6) 305 36 00
110° 56' 00"

163°

1) 163° 19' 40"
4) 293 18 40
6) 259 58 00
163° 19' 40"

19'

40"

OV-8
SET SQ. SPK. W. & TIN
FLUSH IN PVMT. ON
RECORD DISTANCE OF
548.35' & AT 90° TO
℄ OF OLIVE VIEW DRIVE
PER COORDINATE STAKING
SHEET TO SET
N. 10,843.740
E. 14,206.331

BLEDSOE ST.

S 48.3550'
E. MEA. PG. 25

LEFT.
PG. 8

CE 310
76F3095-4/73

PLEASE RETURN TO
LOS ANGELES COUNTY ENGINEER
403 LOS ANGELES COUNTY ENGINEERING BLDG.

Do not extend notes this side of this line

NOTE: ANY ADDITIONS OR CHANGES ON THIS SHEET MUST BE MADE OR CIRCLED IN RED INK WITH DATE AND NAME OF PERSON MAKING CHANGE

Notes Ck'd by J. F. MUNOZ	Survey of OLIVE VIEW MED. CIR. F.B. 4251 PG. 15
Map No.	JN 7806.03 Tape 2 Std 84 °F
Office Work	Surveyed by A. V. SMITH
Checked	Notes A. V. SMITH Date 11-15-73
Date	Indexed DEC 4 1973

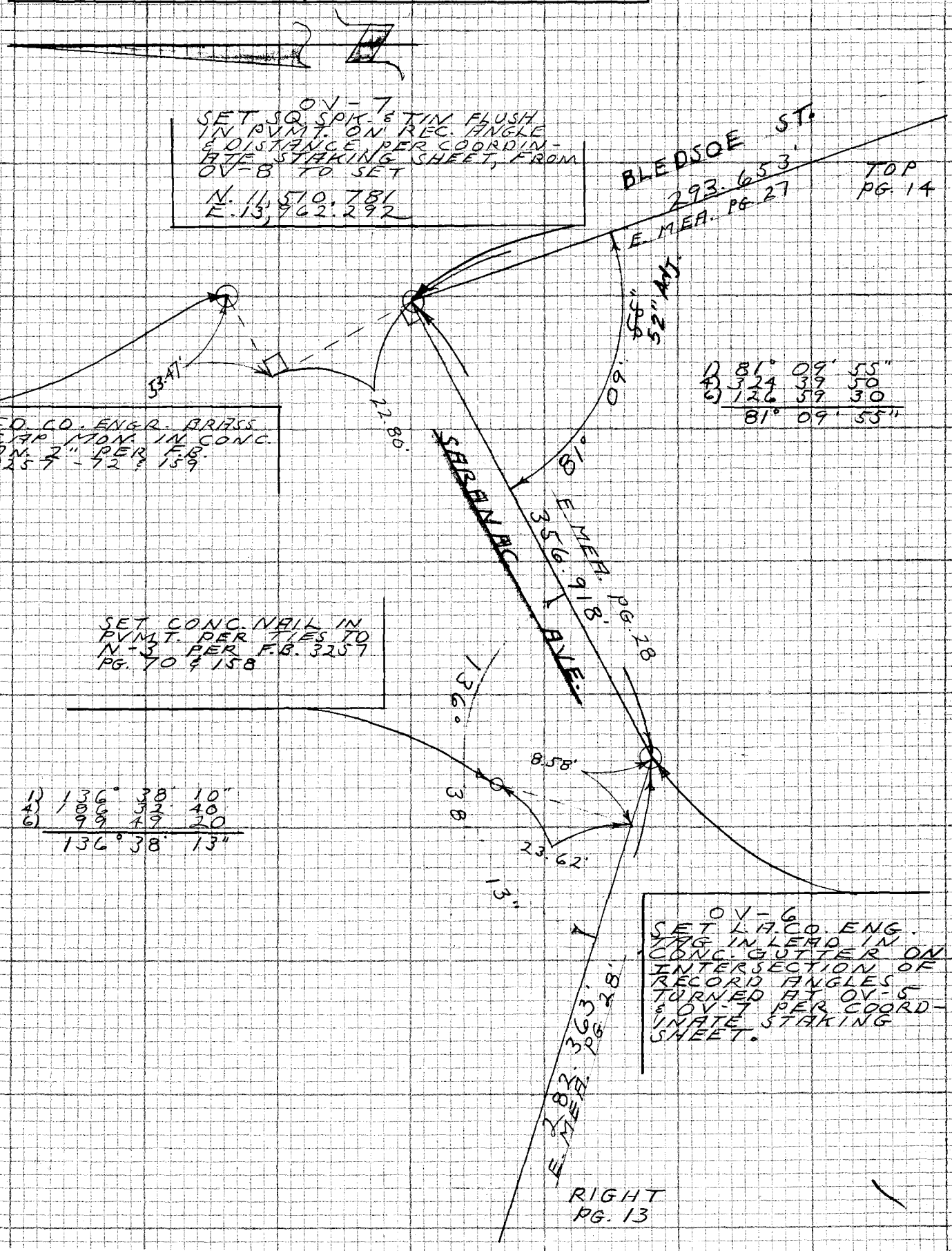

62, C-2

NOTE: ANY ADDITIONS OR CHANGES ON THIS SHEET MUST BE MADE OR CIRCLED IN RED INK WITH DATE AND NAME OF PERSON MAKING CHANGE

Do not extend notes this side of this line

PLEASE RETURN TO
LOS ANGELES COUNTY ENGINEER
403 LOS ANGELES COUNTY ENGINEERING BLDG.

CENTERLINE NOTES
CE 310
76F-3095-4/73

F.B. 4251 PG. 16

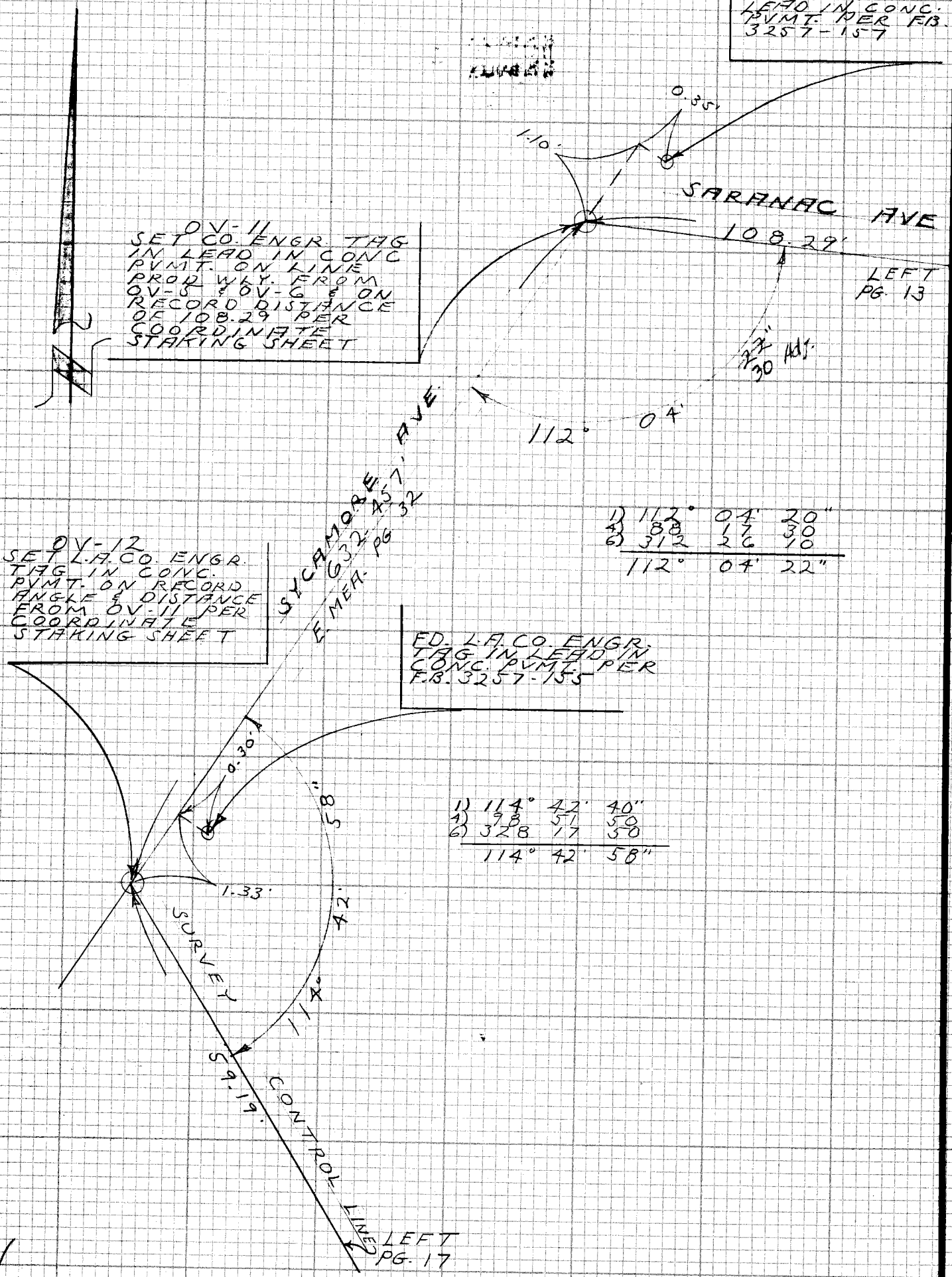

CE 310
76F3095-4/73

PLEASE RETURN TO
LOS ANGELES COUNTY ENGINEER
403 LOS ANGELES COUNTY ENGINEERING BLDG.

Do not extend notes this side of this line

NOTE: ANY ADDITIONS OR CHANGES ON THIS SHEET MUST BE MADE OR CIRCLED IN RED INK WITH DATE AND NAME OF PERSON MAKING CHANGE

Notes Ck'd by J. F. MUNOZ	Survey of OLIVE VIEW MED CTR. F.B. 4251 PG. 17
Map No.	JN 9806.03 Tape 2 Std 84 °F
Office Work	Surveyed by L.V. SMITH
Checked	Notes L.V. SMITH Date 11-15-73
Date	Indexed D. BAILEY DEC 4 1973

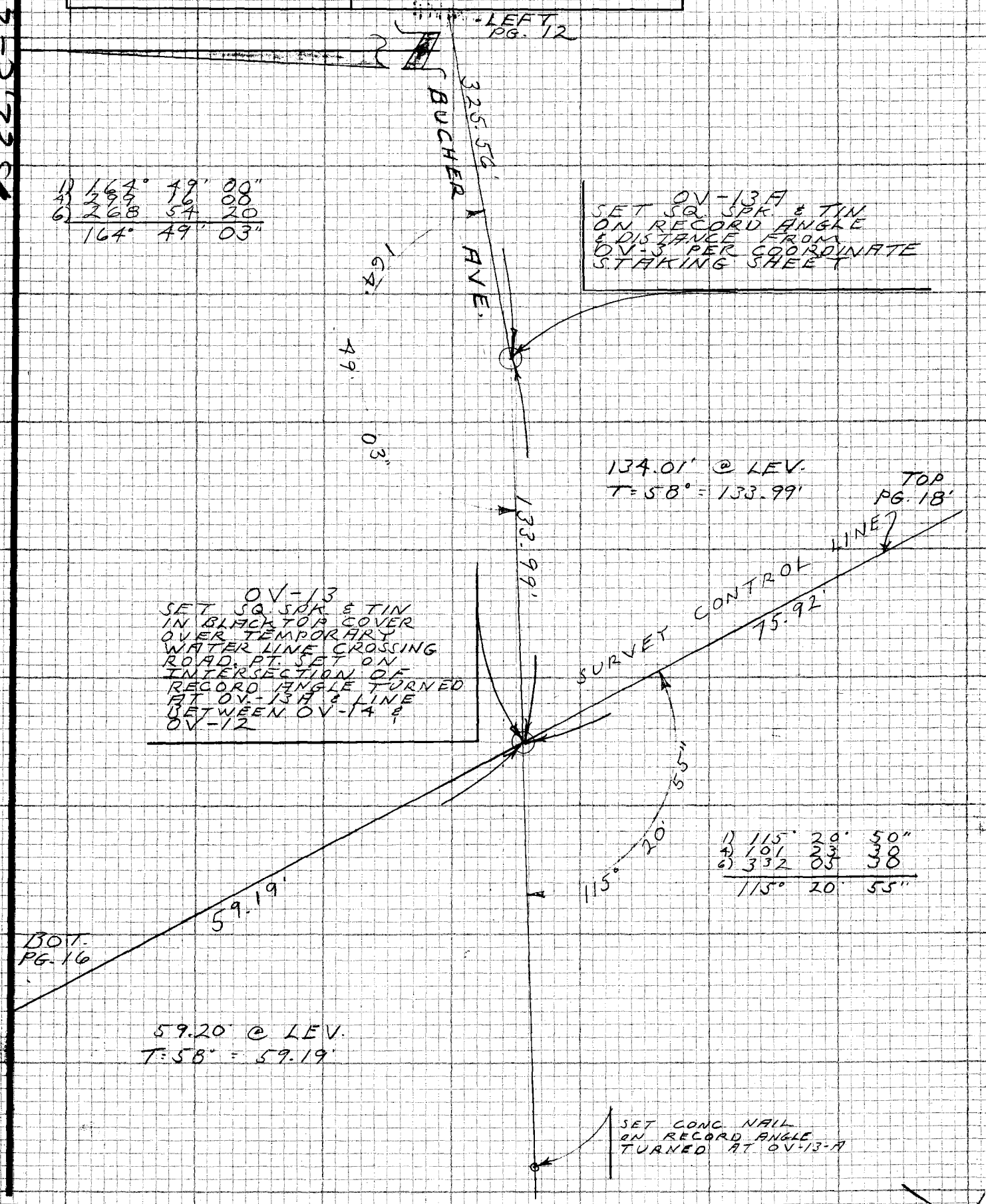

NOTE: ANY ADDITIONS OR CHANGES ON THIS SHEET MUST BE MADE OR CIRCLED IN RED INK WITH DATE AND NAME OF PERSON MAKING CHANGE

Do not extend notes this side of this line

PLEASE RETURN TO LOS ANGELES COUNTY ENGINEER 403 LOS ANGELES COUNTY ENGINEERING BLDG.

CENTERLINE NOTES CE 310 76F3095-4/73

F.B. 4251 PG. 18

RIGHT
PG. 17

76.09' @ 3°44' = 75.93'
76.16' @ 4°22' = 75.93'
T = 58° = 75.92'

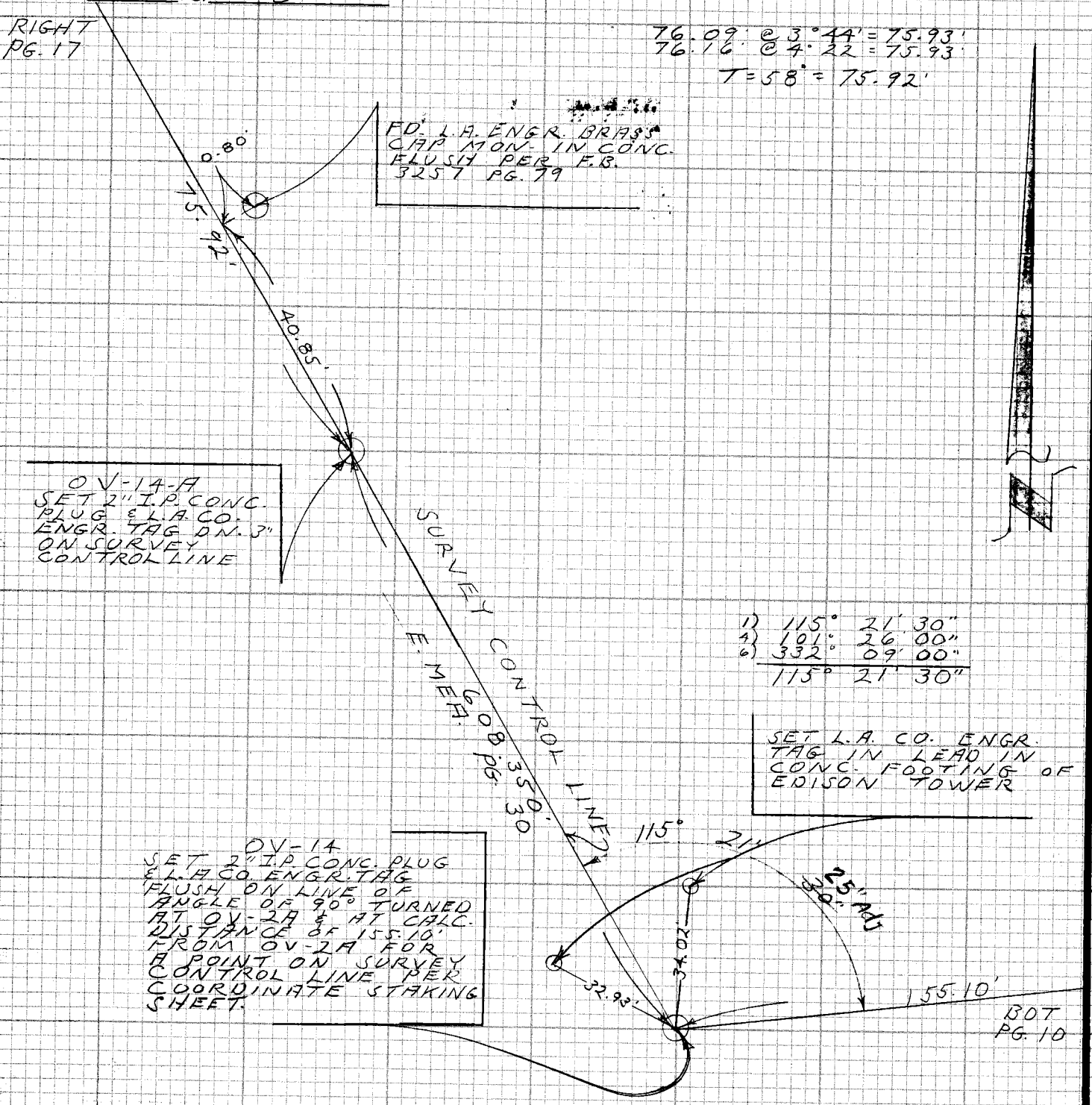

CE 310
76F3095-4/73

PLEASE RETURN TO
LOS ANGELES COUNTY ENGINEER
403 LOS ANGELES COUNTY ENGINEERING BLDG.

Do not exceed notes this side of this line

NOTE: ANY ADDITIONS OR CHANGES ON THIS SHEET MUST BE MADE OR CIRCLED IN RED INK WITH DATE AND NAME OF PERSON MAKING CHANGE

Notes Ck'd by J. F. MUNOZ	Survey of OLIVE VIEW MED. CTR	F.B. 4251	PG. 19
Map No.	JN 9806 D3 Tape 2 Std 84 °F		
Office Work	Surveyed by L.V. SMITH		
Checked	Notes L.V. SMITH Date 11-19-73		
Date	Indexed C.D. MALLEY DEC 4 1973		

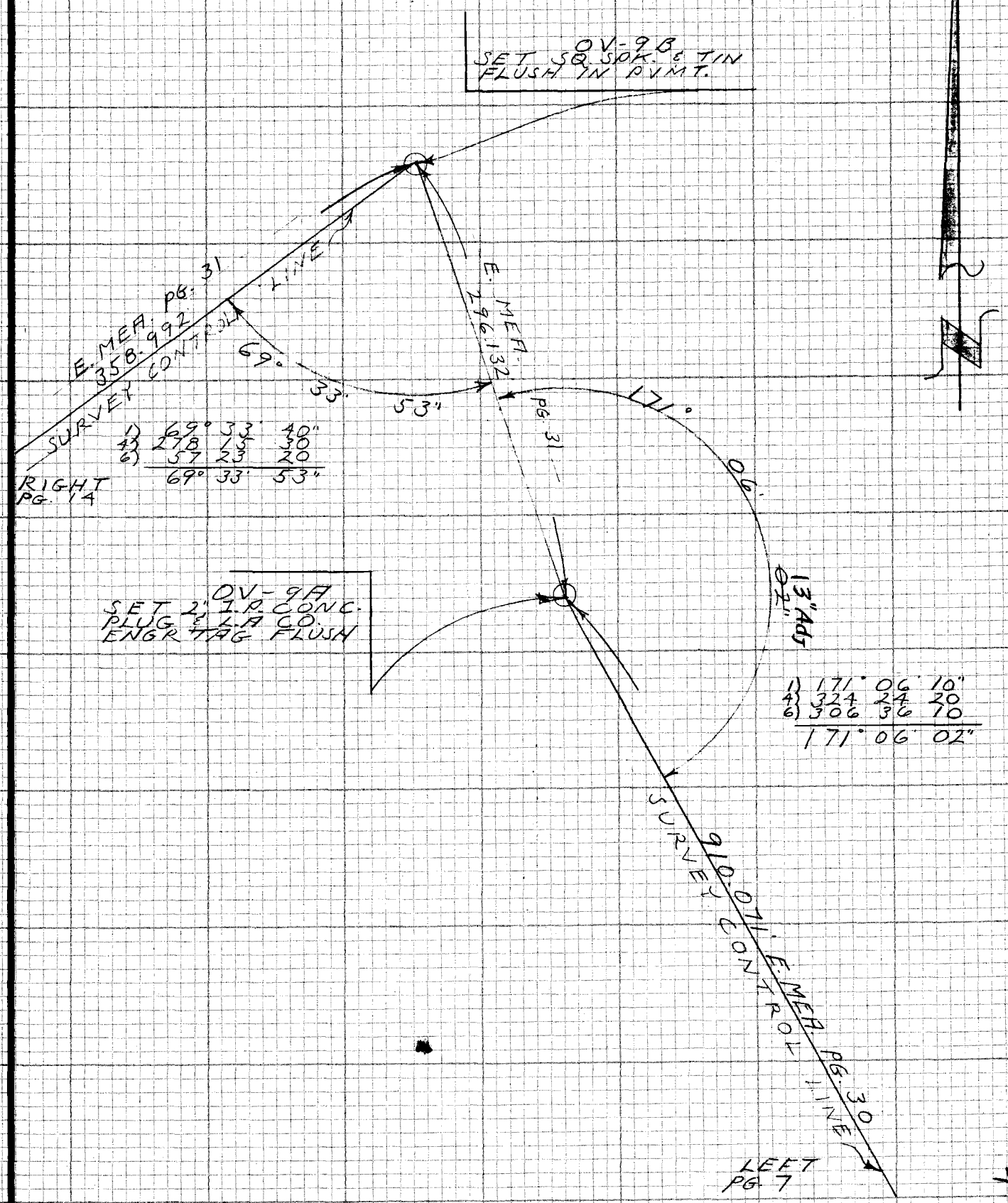

NOTE: ANY ADDITIONS OR CHANGES ON THIS SHEET MUST BE MADE OR CIRCLED IN RED INK WITH DATE AND NAME OF PERSON MAKING CHANGE

Do not extend notes this side of this line

PLEASE RETURN TO
LOS ANGELES COUNTY ENGINEER
403 LOS ANGELES COUNTY ENGINEERING BLDG.

CENTERLINE NOTES
CE 310
76F-3095-4/73

F.B. 4251 PG. 20

CE 310
76F3095-4/73

PLEASE RETURN TO
LOS ANGELES COUNTY ENGINEER
403 LOS ANGELES COUNTY ENGINEERING BLDG.

Do not ~~extend~~ notes this side of this line

NOTE: ANY ADDITIONS OR CHANGES
ON THIS SHEET MUST BE MADE OR
CIRCLED IN RED INK WITH DATE AND
NAME OF PERSON MAKING CHANGE

F.B. 4251 - PG 25

G. D. BAILEY DEC 4 1973

HEWLETT hp PACKARD

MODEL 3800A
DISTANCE METER

DATE 10 NOV. 73
TIME 10:15 AM
RECORDER JACKSON

PROJECT OLIVE VIEW HOSP.
CLIENT

	STATION	F.B. ~~INST. NO.~~	OBSERVER	H.I.	ECCENTRICITY +AHD., – BACK	ELEV.
3800A	OV-1	4251-8	JACKSON	6.20		
REFLECTOR	OV-2	4251-10		5.10		

METEOROLOGICAL DATA	TEMP °F	PRESS. IN. HG	PPM CORR.
3800A	68°	28.75	
REFLECTOR			
MEAN	68°	28.75	+15

SLOPE DISTANCE (FEET)

		8	3	0	0	2	2

VERTICAL ANGLE

D 90-23-20	INST. H.I. 6.20
R 269-36-40	
S 360-00-00	TARG. H.I. 5.10
M + 0°-23'-20"	

VISIBILITY: ☐ GOOD ☑ FAIR ☐ BAD
RETURN SIGNAL READING: 85
STABILITY:
TYPE OF REFLECTOR: ONE (1) GLASS
REFLECTOR CONSTANT: NONE
ATTENUATOR USED: ☐ YES ☒ NO
COMMENTS:
HORIZ. DIST. 830.003

PART NO. 9320-2060

HEWLETT hp PACKARD

MODEL 3800A
DISTANCE METER

DATE 10 NOV. 73
TIME 10:40 AM
RECORDER JACKSON

PROJECT OLIVE VIEW HOSPITAL
CLIENT

	STATION	F.B. ~~INST. NO.~~	OBSERVER	H.I.	ECCENTRICITY +AHD., – BACK	ELEV.
3800A	OV-1	4251-8	JACKSON	6.20		
REFLECTOR	OV-8	4251-14		5.23		

METEOROLOGICAL DATA	TEMP °F	PRESS. IN. HG	PPM CORR.
3800A	68°	28.75	
REFLECTOR			
MEAN	68°	28.75	+15

SLOPE DISTANCE (FEET)

	~~5~~	~~4~~	~~8~~		5	2	6
		5	4	8			

VERTICAL ANGLE

D 88-33-00	INST. H.I. 6.20
R 271-27-00	
S 360-00-00	TARG. H.I. 5.23
M + 1°-27'-00"	

VISIBILITY: ☐ GOOD ☑ FAIR ☐ BAD
RETURN SIGNAL READING: 95
STABILITY:
TYPE OF REFLECTOR: ONE (1) GLASS
REFLECTOR CONSTANT: NONE
ATTENUATOR USED: ☐ YES ☒ NO
COMMENTS:
HORIZ. DIST. 548.350

PART NO. 9320-2060

F.B. 4251 PG 26
G.B. BAILEY DEC 4 1973

HEWLETT hp PACKARD

MODEL 3800A
DISTANCE METER

DATE 10 NOV. 73
TIME 11:05 AM
RECORDER JACKSON

PROJECT OLIVE VIEW HOSPITAL
CLIENT

	STATION	F.B. ~~INST. NO.~~	OBSERVER	H.I.	ECCENTRICITY +AHD., – BACK	ELEV.
3800A	OV-1	4251-8	JACKSON	6.20		
REFLECTOR	OV-9	4251-7		5.28		

METEOROLOGICAL DATA	TEMP °F	PRESS. IN. HG	PPM CORR.
3800A	68°	28.75	
REFLECTOR			
MEAN	68°	28.75	+15

SLOPE DISTANCE (FEET)

		5	5	2	5	7	6

VERTICAL ANGLE

D	90-24-40	INST. H.I.	6.20
R	269-35-20		
S	360-00-00	TARG. H.I.	5.28
M–	0°-24'-40"		

VISIBILITY: ☐ GOOD ☑ FAIR ☐ BAD
RETURN SIGNAL READING: 90
STABILITY: 0 25 75 100 – +
TYPE OF REFLECTOR: ONE(1) GLASS
REFLECTOR CONSTANT: NONE
ATTENUATOR USED: ☐ YES ☑ NO
COMMENTS: HORIZ. DIST. = 552.562

PART NO. 9320-2060

HEWLETT hp PACKARD

MODEL 3800A
DISTANCE METER

DATE 10 NOV. 73
TIME 11:30 AM
RECORDER JACKSON

PROJECT OLIVE VIEW HOSPITAL
CLIENT

	STATION	F.B. ~~INST. NO.~~	OBSERVER	H.I.	ECCENTRICITY +AHD., – BACK	ELEV.
3800A	OV-1	4251-8	JACKSON	6.20		
REFLECTOR	OV-10	4251-7		6.32		

METEOROLOGICAL DATA	TEMP °F	PRESS. IN. HG	PPM CORR.
3800A	68°	28.75	
REFLECTOR			
MEAN	68°	28.75	+15

SLOPE DISTANCE (FEET)

		9	3	9	5	5	6

VERTICAL ANGLE

D	90-07-40	INST. H.I.	6.20
R	289-52-20		
S	360-00-00	TARG. H.I.	6.32
M –	00°-07'-40"		

VISIBILITY: ☐ GOOD ☑ FAIR ☐ BAD
RETURN SIGNAL READING: 90
STABILITY: 0 25 75 100 – +
TYPE OF REFLECTOR: ONE(1) GLASS
REFLECTOR CONSTANT: NONE
ATTENUATOR USED: ☐ YES ☑ NO
COMMENTS: HORIZ. DIST. = 939.553

PART NO. 9320-2060

F.B. 4251 PG. 27

BAILEY DEC 4 1973

HEWLETT hp PACKARD

MODEL 3800A
DISTANCE METER

DATE 10 NOV. 73
TIME 1:05 PM
RECORDER JACKSON

PROJECT OLIVE VIEW HOSPITAL
CLIENT

	STATION	~~INST. NO.~~ F.B	OBSERVER	H.I.	ECCENTRICITY +AHD., – BACK	ELEV.
3800A	OV-8	4251-14	JACKSON	5.32		
REFLECTOR	OV-7A	4251-14		5.13		

METEOROLOGICAL DATA	TEMP °F	PRESS. IN. HG	PPM CORR.
3800A	72°	28.7	
REFLECTOR			
MEAN	72°	28.7	+15

SLOPE DISTANCE (FEET)

		4	1	7	4	1	0

VERTICAL ANGLE

D 86-29-20	INST. H.I. 5.32
R 273-30-40	
S 360-00-00	TARG. H.I. 5.13
M + 3°-30'-40"	

VISIBILITY: ☐ GOOD ☐ FAIR ☑ BAD

RETURN SIGNAL READING: 90

STABILITY: 0 25 75 100 – +

TYPE OF REFLECTOR: ONE (1) GLASS

REFLECTOR CONSTANT: NONE

ATTENUATOR USED: ☐ YES ☑ NO

COMMENTS:
HORIZ. DIST. = 416.626

PART NO. 9320-2060

HEWLETT hp PACKARD

MODEL 3800A
DISTANCE METER

DATE 10 NOV. 73
TIME 2:05 PM
RECORDER JACKSON

PROJECT OLIVE VIEW HOSPITAL
CLIENT

	STATION	~~INST. NO.~~ F.B	OBSERVER	H.I.	ECCENTRICITY +AHD., – BACK	ELEV.
3800A	OV-7A	4251-14	JACKSON	5.38		
REFLECTOR	OV-7	4251-15		5.00		

METEOROLOGICAL DATA	TEMP °F	PRESS. IN. HG	PPM CORR.
3800A	72°	28.7	
REFLECTOR			
MEAN	72°	28.7	+15

SLOPE DISTANCE (FEET)

		2	9	3	8	0	0

VERTICAL ANGLE

D 88-11-20	INST. H.I. 5.38
R 271-48-40	
S 360-00-00	TARG. H.I. 5.00
M + 01°-48'-40"	

VISIBILITY: ☐ GOOD ☐ FAIR ☑ BAD

RETURN SIGNAL READING:

STABILITY: 0 25 75 100 – +

TYPE OF REFLECTOR: ONE (1) GLASS

REFLECTOR CONSTANT:

ATTENUATOR USED: ☑ YES ☐ NO

COMMENTS:
HORIZ. DIST. 293.653

PART NO. 9320-2060

F.B. 4251 - PG. 28

DATE 13 NOV. 73
TIME 9:45 AM
RECORDER JACKSON

HEWLETT hp PACKARD

MODEL 3800A
DISTANCE METER

PROJECT OLIVE VIEW HOSPITAL
CLIENT

	STATION	F.B. ~~INST. NO.~~	OBSERVER	H.I.	ECCENTRICITY +AHD., – BACK	ELEV.
3800A	OV-6	4251-15	JACKSON	4.82		
REFLECTOR	OV-5	4251-13		5.00		

METEOROLOGICAL DATA	TEMP °F	PRESS. IN. HG	PPM CORR.
3800A	56°	28.7	
REFLECTOR			
MEAN	56°	28.7	+5

SLOPE DISTANCE (FEET)

		2	8	2	3	7	6

VERTICAL ANGLE

D 90-33-00	INST. H.I. 4.82
R 269-26-40	
S 359-59-40	TARG. H.I. 5.00
M 00°-33'-10"	

VISIBILITY: ☑ GOOD ☐ FAIR ☐ BAD
RETURN SIGNAL READING: 75
STABILITY: 0 25 75 100 – +
TYPE OF REFLECTOR: ONE(1) GLASS
REFLECTOR CONSTANT: NONE
ATTENUATOR USED: ☑ YES ☐ NO
COMMENTS: HORIZ. DIST. 282.363

PART NO. 9320-2060

DATE 13 NOV. 73
TIME 9:50 AM
RECORDER JACKSON

HEWLETT hp PACKARD

MODEL 3800A
DISTANCE METER

PROJECT OLIVE VIEW HOSPITAL
CLIENT

	STATION	F.B. ~~INST. NO.~~	OBSERVER	H.I.	ECCENTRICITY +AHD., – BACK	ELEV.
3800A	OV-6	4251-15	JACKSON	4.83		
REFLECTOR	OV-7	4251-15		5.00		

METEOROLOGICAL DATA	TEMP °F	PRESS. IN. HG	PPM CORR.
3800A	56°	28.7	
REFLECTOR			
MEAN	56°	28.7	+5

SLOPE DISTANCE (FEET)

		3	5	7	0	2	4

VERTICAL ANGLE

D 88-36-20	INST. H.I. 4.83
R 271-23-20	
S 359-59-40	TARG. H.I. 5.00
M 01° 23'-30"	

VISIBILITY: ☑ GOOD ☐ FAIR ☐ BAD
RETURN SIGNAL READING: 75
STABILITY: 0 25 75 100 – +
TYPE OF REFLECTOR: ONE(1) GLASS
REFLECTOR CONSTANT: NONE
ATTENUATOR USED: ☑ YES ☐ NO
COMMENTS: HORIZ. DIST. 356.718

PART NO. 9320-2060

DEC 4 1973

HEWLETT hp PACKARD

MODEL 3800A
DISTANCE METER

DATE 13NOV.73
TIME 10:00 AM
RECORDER JACKSON

PROJECT OLIVE VIEW HOSPITAL
CLIENT

	STATION	~~INST. NO.~~ E.B.	OBSERVER	H.I.	ECCENTRICITY +AHD., – BACK	ELEV.
3800A	OV-2 ~~A~~ B	4251-10	JACKSON	5.43		
REFLECTOR	OV-4	4251-13		5.00		

METEOROLOGICAL DATA	TEMP °F	PRESS. IN. HG	PPM CORR.
3800A	60°	28.7	
REFLECTOR			
MEAN	60°	28.7	+10

SLOPE DISTANCE (FEET)

		6	2	1	4	8	0

VERTICAL ANGLE

D	88-50-00	INST. H.I. 5.43
R	271-10-00	
S	360-00-00	TARG. H.I. 5.00
M	+ 01-10-00	

VISIBILITY: ☑ GOOD ☐ FAIR ☐ BAD

RETURN SIGNAL READING: 95

STABILITY: 0 25 75 100 – +

TYPE OF REFLECTOR: ONE (1) GLASS

REFLECTOR CONSTANT: NONE

ATTENUATOR USED: ☐ YES ☑ NO

COMMENTS:
HORIZ. DIST. = 621.351

PART NO. 9320-2060

HEWLETT hp PACKARD

MODEL 3800A
DISTANCE METER

DATE 13NOV 73
TIME 10:20AM
RECORDER JACKSON

PROJECT OLIVE VIEW HOSPITAL
CLIENT

	STATION	~~INST. NO.~~ E.B.	OBSERVER	H.I.	ECCENTRICITY +AHD., – BACK	ELEV.
3800A	OV-2 ~~A~~ B	4251-10	JACKSON	5.43		
REFLECTOR	OV-2	4251-10		5.09		

METEOROLOGICAL DATA	TEMP °F	PRESS. IN. HG	PPM CORR.
3800A	60°	28.7	
REFLECTOR			
MEAN	60°	28.7	+10

SLOPE DISTANCE (FEET)

		4	3	1	1	8	0

VERTICAL ANGLE

D	93-34-00	INST. H.I. 5.43
R	266-26-00	
S	360-00-00	TARG. H.I. 5.09
M	-- 03-34-00	

VISIBILITY: ☑ GOOD ☐ FAIR ☐ BAD

RETURN SIGNAL READING: 90

STABILITY: 0 25 75 100 – +

TYPE OF REFLECTOR: ONE (1) GLASS

REFLECTOR CONSTANT: NONE

ATTENUATOR USED: ☐ YES ☑ NO

COMMENTS:
HORIZ. DIST. 430.345

PART NO. 9320-2060

F.B. 4251 - PG. 80

G.D. BAILEY DEC 4 1973

HEWLETT hp PACKARD

MODEL 3800A
DISTANCE METER

DATE 16 NOV. 73
TIME 10:00 AM
RECORDER JACKSON

PROJECT OLIVE VIEW HOSPITAL
CLIENT

	STATION	~~INST. NO.~~ F.B.	OBSERVER	H.I.	ECCENTRICITY +AHD., – BACK	ELEV.
3800A	OV-14A	4251-18	JACKSON	5.55		
REFLECTOR	OV-14	4251-18		7.23		

METEOROLOGICAL DATA	TEMP °F	PRESS. IN. HG	PPM CORR.
3800A	62°	28.7	
REFLECTOR			
MEAN	62°	28.7	+10

SLOPE DISTANCE (FEET)

		6	0	8	4	4	6

VERTICAL ANGLE

D 91-01-20	INST. H.I. 5.55
R 268-59-00	
S 360-00-20	TARG. H.I. 7.23
M 01° 01' 10"	

VISIBILITY: ☑ GOOD ☐ FAIR ☐ BAD

RETURN SIGNAL READING:

STABILITY: 0 25 75 100 – +

TYPE OF REFLECTOR: ONE(1) GLASS

REFLECTOR CONSTANT: NONE

ATTENUATOR USED: ☐ YES ☑ NO

COMMENTS: HORIZ DIST. 608.350

PART NO. 9320-2060

HEWLETT hp PACKARD

MODEL 3800A
DISTANCE METER

DATE 19 NOV. 73
TIME 10:00 AM
RECORDER JACKSON

PROJECT OLIVE VIEW HOSPITAL
CLIENT

	STATION	~~INST. NO.~~ F.B.	OBSERVER	H.I.	ECCENTRICITY +AHD., – BACK	ELEV.
3800A	OV-9A	4251-19	JACKSON	5.82		
REFLECTOR	OV-9	4251-7		5.00		

METEOROLOGICAL DATA	TEMP °F	PRESS. IN. HG	PPM CORR.
3800A	58°	28.7	
REFLECTOR			
MEAN	58°	28.7	+10

SLOPE DISTANCE (FEET)

		9	1	0	7	7	0

VERTICAL ANGLE

D 92-14-30	INST. H.I. 5.82
R 267-45-10	
S 359-59-40	TARG. H.I. 5.00
M 02° - 14' - 40"	

VISIBILITY: ☑ GOOD ☐ FAIR ☐ BAD

RETURN SIGNAL READING: 90

STABILITY: 0 25 75 100 – +

TYPE OF REFLECTOR: ONE(1) GLASS

REFLECTOR CONSTANT: NONE

ATTENUATOR USED: ☐ YES ☑ NO

COMMENTS: HORIZ. DIST. 910.071

PART NO. 9320-2060

FB. 4251 PG. 31

DATE 19 NOV. 73
TIME 10:30 AM
RECORDER JACKSON

HEWLETT hp PACKARD

MODEL 3800A
DISTANCE METER

PROJECT OLIVE VIEW HOSPITAL
CLIENT

	STATION	~~INST. NO.~~ E.B.	OBSERVER	H.I.	ECCENTRICITY +AHD., – BACK	ELEV.
3800A	OV-9A	4251-19	JACKSON	5.82		
REFLECTOR	OV-9B	4251-19		4.50		

METEOROLOGICAL DATA	TEMP °F	PRESS. IN. HG	PPM CORR.
3800A	58°	28.7	
REFLECTOR			
MEAN	58°	28.7	+10

SLOPE DISTANCE (FEET)

		2	9	6	3	4	0

VERTICAL ANGLE

D 87-51.10	INST. H.I. 5.82
R 272-08-40	
S 359-59-50	TARG. H.I. 4.50
M 02°-08'-45"	

VISIBILITY: ☑ GOOD ☐ FAIR ☐ BAD
RETURN SIGNAL READING: 95
STABILITY: 0 25 75 100 – +
TYPE OF REFLECTOR: ONE (1) GLASS
REFLECTOR CONSTANT: NONE
ATTENUATOR USED: ☐ YES ☑ NO
COMMENTS:
HORIZ. DIST. 296.132

PART NO. 9320-2060

DATE 19 NOV. 73
TIME 10:45 AM
RECORDER JACKSON

HEWLETT hp PACKARD

MODEL 3800A
DISTANCE METER

PROJECT OLIVE VIEW HOSPITAL
CLIENT

	STATION	~~INST. NO.~~ E.B.	OBSERVER	H.I.	ECCENTRICITY +AHD., – BACK	ELEV.
3800A	OV-7B	4251-14	JACKSON	5.60		
REFLECTOR	OV-9B	4251-19		5.00		

METEOROLOGICAL DATA	TEMP °F	PRESS. IN. HG	PPM CORR.
3800A	58°	28.7	
REFLECTOR			
MEAN	58°	28.7	+10

SLOPE DISTANCE (FEET)

		3	5	9	0	3	2

VERTICAL ANGLE

D 89-08-20	INST. H.I. 5.60
R 270-51-20	
S 359-59-40	TARG. H.I. 5.00
M 00°-51'-30"	

VISIBILITY: ☑ GOOD ☐ FAIR ☐ BAD
RETURN SIGNAL READING:
STABILITY: 0 25 75 100 – +
TYPE OF REFLECTOR: ONE (1) GLASS
REFLECTOR CONSTANT: NONE
ATTENUATOR USED: ☐ YES ☑ NO
COMMENTS:
HORIZ. DIST. 358.992

PART NO. 9320-2060

F.B. 4251 PG. 32

G. D. BAILEY DEC 4 1973

HEWLETT hp PACKARD

MODEL 3800A
DISTANCE METER

DATE 13 NOV. 73
TIME 1:30PM
RECORDER JACKSON

PROJECT OLIVE VIEW HOSPITAL
CLIENT

	STATION	~~INST. NO.~~ F.B.	OBSERVER	H.I.	ECCENTRICITY +AHD., – BACK	ELEV.
3800A	OV-11	4251-16	JACKSON	5.38		
REFLECTOR	OV-12	4251-16		4.93		

METEOROLOGICAL DATA	TEMP °F	PRESS. IN. HG	PPM CORR.
3800A	64°	28.7	
REFLECTOR			
MEAN	64°	28.7	+10

SLOPE DISTANCE (FEET)

		6	3	2	7	5	6

VERTICAL ANGLE

D	91-45-40	INST. H.I.	5.38
R	268-14-10	TARG. H.I.	4.93
S	359-59-50		
M	-01°-45-45"		

VISIBILITY: ☑ GOOD ☐ FAIR ☐ BAD
RETURN SIGNAL READING: 85
STABILITY: 0 25 75 100 – +
TYPE OF REFLECTOR: ONE (1) GLASS
REFLECTOR CONSTANT: NONE
ATTENUATOR USED: ☐ YES ☑ NO
COMMENTS: HORIZ. DIST. 632.457

PART NO. 9320-2060

HEWLETT hp PACKARD

MODEL 3800A
DISTANCE METER

DATE 13 NOV. 73
TIME 2:00PM
RECORDER JACKSON

PROJECT OLIVE VIEW HOSPITAL
CLIENT

	STATION	~~INST. NO.~~ F.B.	OBSERVER	H.I.	ECCENTRICITY +AHD., – BACK	ELEV.
3800A	OV-4	4251-13	JACKSON	5.38		
REFLECTOR	OV-3	4251-12		5.00		

METEOROLOGICAL DATA	TEMP °F	PRESS. IN. HG	PPM CORR.
3800A	70°	28.7	
REFLECTOR			
MEAN	70°	28.7	+15

SLOPE DISTANCE (FEET)

		3	1	0	1	6	0

VERTICAL ANGLE

D	91-43-50	INST. H.I.	5.38
R	268-16-20	TARG. H.I.	5.00
S	360-00-10		
M	-01°-43'-45"		

VISIBILITY: ☑ GOOD ☐ FAIR ☐ BAD
RETURN SIGNAL READING: 80
STABILITY: 0 25 75 100 – +
TYPE OF REFLECTOR: ONE (1) GLASS
REFLECTOR CONSTANT: NONE
ATTENUATOR USED: ☐ YES ☑ NO
COMMENTS: HORIZ. DIST. 310.018

PART NO. 9320-2060

NOTES RED. _____ JOB NO. 9806.03 SURVEY OF Olive View Hospital

DATE _____ SURVEY BY R.L. Strader

NOTES CHKD. _____ NOTES BY R.L.S. DATE Nov. 20, 1973

DATE _____ INDEXED G.D. BAILEY DATE JAN 18 1974

F.B. 4251 PG. 33

B.M.	1st RUN	DIFF.	2nd RUN	3rd RUN	ADJ. ELEV.	DESCRIPTION
		OLIVE		VIEW	HOSPITAL	
			J.N. 9806.03			
	Vertical control for proposed Olive View Hospital site.					
	Reference F.B. 3257					Survey Party R.L. Strader R. Dover F. Derby G. Rodgers

NOTE: ANY ADDITIONS OR CHANGES ON THIS SHEET MUST BE MADE OR CIRCLED IN RED INK WITH DATE AND NAME OF PERSON MAKING CHANGE

Do not extend notes this side of this line

PLEASE RETURN TO
LOS ANGELES COUNTY ENGINEER
403 LOS ANGELES COUNTY ENGINEERING BLDG.

BENCH MARK LEVEL NOTES
CE 353
76S420-4/73

F.B. 4251 PG. 34

JOB NO. 9806.03 SURVEY OF OLIVE VIEW HOSPITAL NOTES RED.
SURVEY BY R.L. STRADER DATE
NOTES BY R.L.S. DATE Nov. 27, 1973 NOTES CHKD.
INDEXED G.D. BAILEY DATE JAN 18 1974 DATE

B.M.	1st RUN	DIFF.	2nd RUN	3rd RUN	ADJ. ELEV.	DESCRIPTION

INDEX MAP

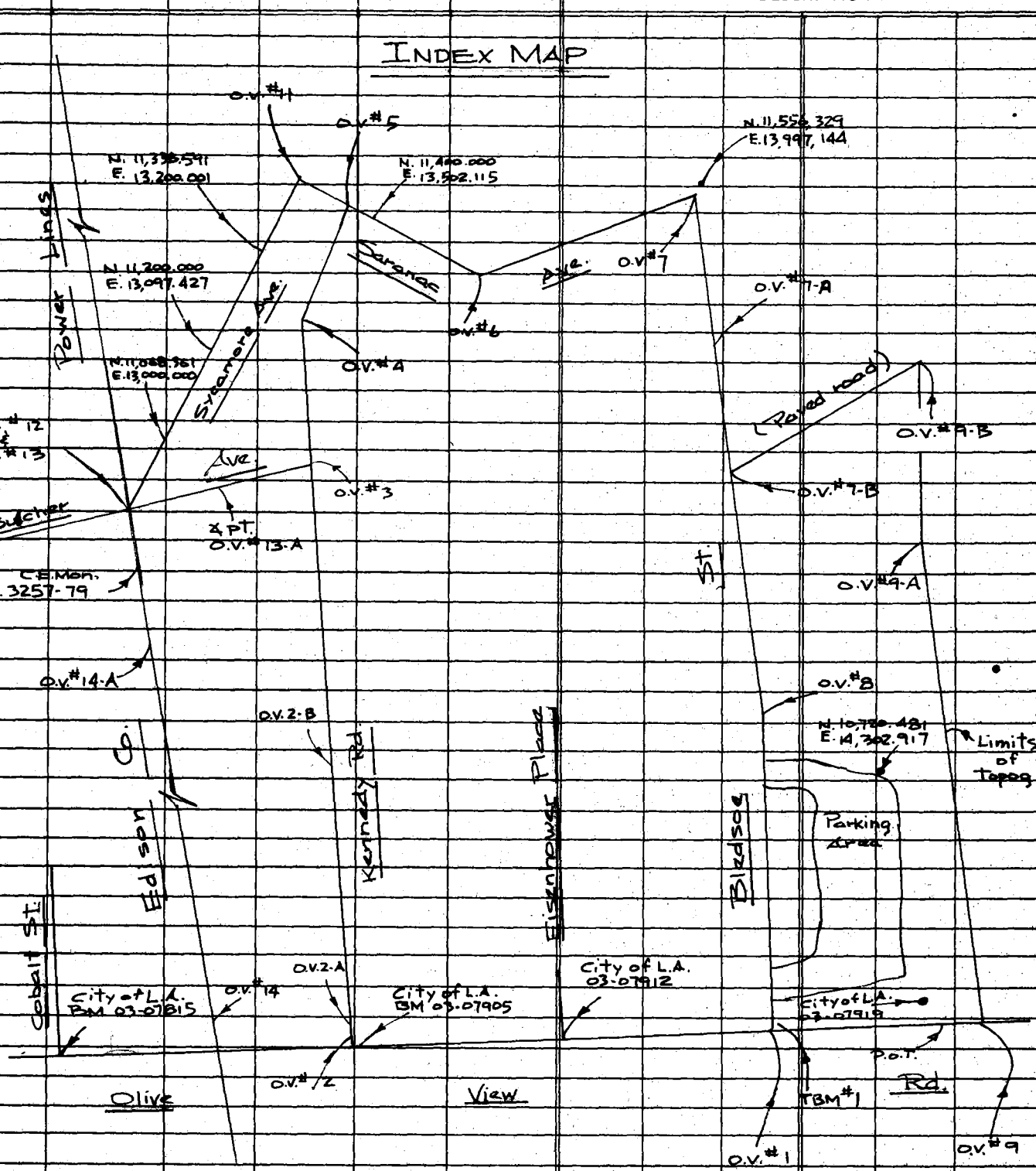

CE 353
76S420-4/73

PLEASE RETURN TO
LOS ANGELES COUNTY ENGINEER
403 LOS ANGELES COUNTY ENGINEERING BLDG.

Do not extend notes this side of this line

NOTE: ANY ADDITIONS OR CHANGES ON THIS SHEET MUST BE MADE OR CIRCLED IN RED INK WITH DATE AND NAME OF PERSON MAKING CHANGE

NOTES RED. _____ JOB NO. 9806.03 SURVEY OF OLIVE VIEW HOSPITAL F.B. 4251 PG. 35

DATE _____ SURVEY BY R.L. STRADER

NOTES CHKD. J. F. MUNOZ NOTES BY R.L.S. DATE Nov. 27, 1973

DATE 1/21/74 INDEXED G.D. BAILEY DATE JAN 18 1974

NOTE: ANY ADDITIONS OR CHANGES ON THIS SHEET MUST BE MADE OR CIRCLED IN RED INK WITH DATE AND NAME OF PERSON MAKING CHANGE

Do not extend notes this side of this line

PLEASE RETURN TO LOS ANGELES COUNTY ENGINEER 403 LOS ANGELES COUNTY ENGINEERING BLDG.

BENCH MARK LEVEL NOTES CE 353 76S420-4/73

B.M.	1st RUN	DIFF.	2nd RUN	3rd RUN	ADJ. ELEV.	DESCRIPTION
City of L.A. 03-07815	1419.278				1419.278	City of L.A. BM # 03-07815, Elev. = 1419.278 ✓ Olive View Dr. & Cobalt St. N.E. Corner 18 ft. N. of N. curb line, 51.5 ft. E. of ℄ of Cobalt St. F.B. A 1½" brass disk stamped 03-07815, 1970
+	5.491		5.627			
π	1424.769	+ 0.571 ✓	+ 0.574 ✓			
−	4.920		5.053			
TP	1419.849 ✓					
+	6.128		6.170			
π	1425.977	+ 2.718 ✓	+ 2.721			
−	3.410		3.449			
TP	1422.567 ✓					
+	6.088		6.167			
π	1428.655	+ 2.366 ✓	+ 2.367 ✓			
−	3.722		3.800			
TP	1424.933 ✓					
+	6.107		6.170			
π	1431.040	+ 2.159 ✓	+ 2.159 ✓			
−	3.948		4.011			
TP	1427.092 ✓					
+	5.496		5.581			
π	1432.588	+ 1.626 ✓	+ 1.626 ✓			
−	3.870		3.955			
City of L.A. 03-07905	1428.718 ✓				1428.712	City of L.A. BM # 03-07905, Elev. 1428.712 ✓ Olive View Dr. & Kennedy Rd. (Pvt.) N.E. Cor., 1.3 ft. N. of N. curb, 4.7 ft. E. of B.C. curb return of Kennedy Rd. F.B. A wire spike in lead in catch basin
+	4.262		4.332			
π	1432.980	− 1.052 ✓	− 1.053 ✓			
−	5.314		5.385			
O.V. # 2	1427.666 ✓				1427.660	O.V. # 2 Elev. = 1427.660 F.B. 4251-10 A railroad spike near Inter. of Olive View Dr. & Kennedy Rd.
+	5.195		5.248			
π	1432.861	+ 1.018 ✓	+ 1.020 ✓			
−	4.177		4.238			
O.V. # 2-A	1428.684 ✓				1428.679	O.V. # 2-A Elev. = 1428.679 F.B. 4251-10 A square spike & tin, N'ly 100'± of Inter. of Olive View Dr. & Kennedy Rd.
+	6.618		6.648			
π	1435.302	+ 2.535 ✓	+ ~~2.535~~ 2.533 ✓			
−	4.083		4.115			
O.V. # 14	1431.219 ✓				1431.215	O.V. # 14 Elev. = 1431.215 F.B. 4251-18 A 2" I.P. cam. pl. & L.A. Co. Eng'r. tag, fl., Elev. taken on brass nail, In Edison R/W 110'± N'ly of Olive View Rd.
+	11.020		10.870			
π	1442.239	+ 10.307 ✓	+ 10.306 ✓			
−	0.713		0.564			
TP	1441.526 ✓					
+	11.555		11.588			
π	1453.081	+ 11.109 ✓	+ 11.108 ✓			
−	0.446		0.480			
TP	1452.635 ✓					
+	5.590		5.661			
π	1458.225	+ 1.623 ✓	+ 1.623 ✓			
−	3.967		4.038			
O.V. # 2-B	1454.258 ✓				1454.253	O.V. # 2-B Elev. = 1454.253 F.B. 4251-10 A square spike & tin on Kennedy Rd. 400'± N'ly of Olive View Dr. X

F.B. 4251 PG. 36

JOB NO. 9806.03 SURVEY OF OLIVE VIEW HOSPITAL NOTES RED.

SURVEY BY R.L. STRADER DATE

NOTES BY R.L.S. DATE NOV. 27, 1973 NOTES CHKD. J. F. MUNOZ

INDEXED G.D. BAILEY DATE JAN 18 1974 DATE 1/21/74

B.M.	1st RUN	DIFF.	2nd RUN	3rd RUN	ADJ. ELEV.	DESCRIPTION
O.V.#2-B	1454.258				1454.253	O.V.#2-B See reverse page
+	7.002		7.135			Note: Correction in spelling - Should be Bushar Ave. in next "B" descriptions
π	1461.260	+ 3.790	+ 3.787			
−	3.212		3.348			
O.V.#3	1458.048				1458.043	O.V.#3 Elev. = 1458.043 F.B. 4251-12 A railroad spike @ Inter. of Kennedy Rd & Bulcher Ave.
+	2.545		2.635			
π	1460.593	− 6.185	− 6.187			
−	8.730		8.822			
O.V.#13-A	1451.863 − .323				1451.857	O.V.#13-A Elev. = 1451.857 F.B. 4251-17 A square spike & Tin @ Apt. of Bulcher Ave.
+	1.442		1.796			
π	1453.305	− 9.472	− 9.472			
−	10.914		11.268			
O.V.#14-A	1442.391				1442.385	O.V.#14-A Elev. = 1442.385 F.B. 4251-18 A 2" I.P. cem. pl. & L.A. Co. Eng'r. tag, Tl, Elev. Taken on brass nail In Edison R/W S'ly of Bulcher Ave.
+	6.568		6.682			
π	1448.959	+ 2.117	+ 2.118			
−	4.451		4.564			
C.E. Mon.	1444.508				1444.502	County Engineer Mon. Per F.B. 3257-79 Elev. = SE'ly of Inter. of Bulcher Ave. & Sycamore Ave.
+	11.132		11.183			
π	1455.640	+ 6.439	+ 6.437			
−	4.693		4.746			
O.V.#13	1450.947				1450.940	O.V.#13 Elev. = 1450.940 F.B. 4251-17 A square spike & Tin @ approx. Inter. of Edison lines & Bulcher Ave.
+	4.474		4.603			
π	1455.421	− 0.276	− 0.275			
−	4.750		4.878			
O.V.#12	1450.671				1450.664	O.V.#12 Elev. = 1450.664 F.B. 4251-16 A C.E. tag 50'± N'ly of Inter. of Sycamore Ave. & Bulcher Ave.
+	7.425		7.577			
π	1458.096	+ 4.097	+ 4.097			
−	3.328		3.480			
N 11,068.361 E 13,000.000	1454.768				1454.769	1966 Coordinates Elev. = 1453.218 F.B. 3257-156,167 C.E. tag on Sycamore Ave., 175'± N'ly of Inter. @ Bulcher Ave
+	7.285		7.405			
π	1462.053	+ 4.064	+ 4.064			
−	3.221		3.341			
N 11,200.000 E 13,097.427	1458.832				1458.825	1966 Coordinates Elev. = 1457.225 F.B. 3257-156,167 C.E. tag on Sycamore Ave., 338'± N'ly of Inter. @ Bulcher Ave
+	8.430		8.561			
π	1467.262	+ 6.029	+ 6.028			
−	2.401		2.533			
N 11,338.591 E 13,200.001	1464.861				1464.853	1966 Coordinates Elev. = F.B. 3257-156,167 C.E. tag 146'± S'ly of Inter. @ Saranac Ave. on Sycamore Ave.
+	7.460		7.268			
π	1472.321	+ 4.897	+ 4.899			
−	2.563		2.369			
O.V.#11	1469.758				1469.751	O.V.#11 Elev. = 1469.751 F.B. 4251-16 C.E. tag @ Int. of Saranac Ave. & Sycamore Ave.
+	6.408		6.548			
π	1476.166	+ 1.058	+ 1.059			
−	5.350		5.489			
O.V.#5	1470.816				1470.810	O.V.#5 Elev. = 1470.810 F.B. 4251-13 A square spike & Tin @ Inter. of Saranac Ave. & Kennedy Rd.

CE 353
768420-4/73

PLEASE RETURN TO
LOS ANGELES COUNTY ENGINEER
403 LOS ANGELES COUNTY ENGINEERING BLDG.

Do not extend notes this side of this line

NOTE: ANY ADDITIONS OR CHANGES ON THIS SHEET MUST BE MADE OR CIRCLED IN RED INK WITH DATE AND NAME OF PERSON MAKING CHANGE

NOTES RED. _____ JOB NO. 9806.03 SURVEY OF ~~HOS~~ OLIVE VIEW HOSPITAL F.B. 4251 PG. 37

DATE _____ SURVEY BY R.L. STRADER

NOTES CHKD. D. F. MUNOZ NOTES BY R.L.S. DATE Nov. 27, 1973

DATE 1/21/74 INDEXED G.D. BAILEY DATE JAN 18 1974

B.M.	1st RUN	DIFF.	2nd RUN	3rd RUN	ADJ. ELEV.	DESCRIPTION	
O.V.#5	1470.816 ✓				1470.810	O.V.#5 FB. 4251-13 ∠ square spike & tin Ave. & Kennedy Rd.	Elev.= 1470.810 @ Inter. of Saranac
+	3.384		3.500				
⊼	1474.200	-3.818	-3.818 ✓				
−	7.202		7.318				
O.V.#4	1466.998 ✓				1466.992	O.V.#4 FB. 4251-13 ∠ square spike & tin @ ∆pt. S'ly of Inter. of Saranac Ave. & Kennedy Rd.	Elev.= 1466.992
+	8.994		8.872				
⊼	1475.992	+7.081	+7.082 ✓				
−	1.913		1.790				
N 11,400.000 E 13,502.115	1474.079 ✓				1474.073	1966 Coordinates FB. 3257-158, 168 ∠ 2" I.P. cam. pl. & L ∠ Co. Eng'r. tag on N'ly fence line of Saranac Ave., 120'± E'ly of Kennedy Rd.	Elev.= 1472.556
+	3.866		3.938				
⊼	1477.945	-0.741	-0.743 ✓				
−	4.607		4.681				
O.V.#6	1473.338 ✓				1473.330	O.V.#6 FB. 4251-15 ∠ C.E tag in lead @ ∆pt in Saranac Ave., 300'± E'ly of Kennedy Rd.	Elev.= 1473.330
+	7.325		7.388				
⊼	1480.663	+6.097	+6.096 ✓				
−	1.228		1.292				
TP	1479.435 ✓						
+	6.270		6.340				
⊼	1485.705	+2.917	+2.916 ✓				
−	3.353		3.424				
O.V.#7	1482.352 ✓				1482.343	O.V.#7 FB. 4251-15 ∠ square spike & tin @ Inter. of Saranac Ave. & Bledsoe St.	Elev.=
+	5.931		5.979				
⊼	1488.283	+2.317	+2.318 ✓				
−	3.614		3.661				
N 11,556.329 E 13,797.144	1484.669 ✓				1484.659	1966 Coordinates FB. 3257-159, 169 C.E.Mon. in NE'ly Cor. of Saranac Ave. & Bledsoe St.	Elev.= 1482.978
+	1.523		1.670				
⊼	1486.192	-8.500	-8.500 ✓				
−	10.023		10.170				
TP	1476.169 ✓						
+	3.195		3.062				
⊼	1479.364	-3.267	-3.269 ✓				
−	6.462		6.331				
O.V.#7-A	1472.902 ✓				1472.892	O.V.#7-A FB. 4251-14 ∠ square spike & tin 200'± S'ly of Inter. of Saranac Ave. & Bledsoe St.	Elev.= 1472.892
+	4.115		4.036				
⊼	1477.017	-1.976	-1.976 ✓				
−	6.091		6.012				
O.V.#7-B	1470.926 ✓				1470.916	O.V.#7-B FB. 4251-14 ∠ square spike & tin @ Inter. of Bledsoe St. & Unidentified paved road to old morque area	Elev.= 1470.916
+	6.868		6.952				
⊼	1477.794	+2.656	+2.652 ✓				
−	4.212		4.300				
TP	1473.582 ✓						
+	5.319		5.172				
⊼	1478.901	+2.994	+2.990 ✓				
−	2.325		2.182				
O.V.#9-B	1476.576 ✓				1476.562	O.V.#9-B FB. 4251-19 ∠ square spike & tin @ E'ly end of paved road	Elev.= 1476.562

NOTE: ANY ADDITIONS OR CHANGES ON THIS SHEET MUST BE MADE OR CIRCLED IN RED INK WITH DATE AND NAME OF PERSON MAKING CHANGE

Do not extend notes this side of this line

PLEASE RETURN TO
LOS ANGELES COUNTY ENGINEER
403 LOS ANGELES COUNTY ENGINEERING BLDG.

BENCH MARK LEVEL NOTES
CE 353
76S420-4/73

F.B. 4251 PG. 38

JOB NO. 9806.03 SURVEY OF OLIVE VIEW HOSPITAL NOTES RED.
SURVEY BY R.L. STRADER DATE
NOTES BY R.L.S. DATE NOV. 27, 1973 NOTES CHKD. J. F. MUNOZ
INDEXED G.D. BAILEY DATE JAN 18 1974 DATE 1/21/74

B.M.	1st RUN	DIFF.	2nd RUN	3rd RUN	ADJ. ELEV.	DESCRIPTION
O.V.#9-B	1476.576				1476.562	O.V.#9-B See reverse page F.B. 4251-19
+	3.140		2.980			
π	1479.716	-5.132	-5.132			
−	8.272		8.112			
TP	1471.444					
+	3.717		3.600			
π	1475.161	-7.401	-7.401			
−	11.118		11.001			
TP	1464.043					
+	4.485		4.574			
π	1468.528	+0.483	+0.484			
−	4.002		4.090			
O.V.#9-A	1464.526				1464.513	O.V.#9-A Elev. = F.B. 4251-19 A 2" I.P. cem. pl. & L.A. Co. Eng'r. Tag 25'± SW'ly of SW Cor. of Old Morgue
+	0.388		0.456			
π	1464.914	-5.933	-5.934			
−	6.321		6.390			
TP	1458.593					
+	2.443		2.482			
π	1461.036	-8.242	-8.241			
−	10.685		10.723			
TP	1450.351					
+	3.584		3.756			
π	1453.935	-3.224	-3.223			
−	6.808		6.979			
O.V.#8	1447.127				1447.115	O.V.#8 Elev. = 1447.115 F.B. 4251-14 A square spike & tin @ A pt. of Bledsoe St.
+	2.018		1.901			
π	1449.145	-4.444	-4.443			
−	6.462		6.344			
N 10,720.281 E 14,302.917	1442.683					
+	1.898		2.028			
π	1444.581	-7.237	-7.237			
−	9.135		9.265			
TP	1435.446					
+	3.163		3.083			
π	1438.609	-2.486	-2.485			
−	5.649		5.568			
City of L.A. 03-07919	1432.960				1432.950	City of L.A. BM# 03-07919, Elev. = 1432.950 F.B. Olive View Dr. & Bledsoe St., 283'± E. of ℄ of Bledsoe St., 10.5 ft. N. of N. curb line. A square spike in lead in N'ly headwall @ W'ly end of Flood Control channel culvert
+	2.383		2.237			
π	1435.343	-3.775	-3.773			
−	6.158		6.010			
P.O.T.	1429.185				1429.176	P.O.T. Elev. = 1429.176 F.B. 4251-7 A square spike & tin in approx. ℄ of Olive View Dr., 200'± E'ly of Flood Control Channel
+	4.394		4.509			
π	1433.579	-0.015	-0.015			
−	4.409		4.524			
O.V.#9	1429.170				1429.160	O.V.#9 Elev. = 1429.161 F.B. 4251-7 A square spike & tin approx. 300'± E'ly of Flood Control Channel @ approx. ℄ Olive View

CE 353
765420-4/73

PLEASE RETURN TO
LOS ANGELES COUNTY ENGINEER
403 LOS ANGELES COUNTY ENGINEERING BLDG.

Do not extend notes this side of this line

NOTE: ANY ADDITIONS OR CHANGES ON THIS SHEET MUST BE MADE OR CIRCLED IN RED INK WITH DATE AND NAME OF PERSON MAKING CHANGE

NOTES RED. _____ JOB NO. 9806.03 SURVEY OF OLIVE VIEW HOSPITAL

F.B. 4251 PG. 39

DATE _____ SURVEY BY R.L. STRADER

NOTES CHKD. J. F. MUNOZ NOTES BY R.L.S. DATE Nov. 27, 1973

DATE 1/21/74 INDEXED G.D. BAILEY DATE JAN 18 1974

B.M.	1st RUN	DIFF.	2nd RUN	3rd RUN	ADJ. ELEV.	DESCRIPTION
O.V. # 9	1429.170				1429.160	O.V. # 9 Elev. = 1429.161 F.B. 4251-7 A square spike & tin approx. 300' E'ly of Flood Control Channel @ approx. ℄ of Olive View Dr.
+	4.910		4.750			
Σ	1434.080	+ 1.325	+ 1.325			
−	3.585		3.425			
TP	1430.495					
+	6.072		5.958			
Σ	1436.567	+ 1.740	+ 1.741			
−	4.332		4.237			
TP	1432.235					
+	5.416		5.346			
Σ	1437.651	− 0.062	− 0.062			
−	5.478		5.408			
O.V. # 1	1432.173				1432.161	O.V. # 1 Elev. = 1432.161 F.B. 4251-8 Inter. of Olive View Dr. & Bledsoe St. (Pvt.) A standard L.A. City brass disk in well
+	5.837		5.698			
Σ	1438.010	+ 1.169	+ 1.169			
−	4.668		4.529			
T.B.M. # 1	1433.342				1433.329	T.B.M. # 1 Elev. = 1433.329 No ref. NE'ly cor. of Olive View Dr. & Bledsoe St. (Pvt.) 66 2/3 ft. E'ly of approx. ℄ of Bledsoe St. 33 1/3 ft. N'ly of approx. ℄ of Olive View Dr., 17' ft. E'ly of curb return on Olive View Dr.. Found a wire spike in lead in conc. curb
+	8.237		8.161			
Σ	1441.579	+ 5.497	+ 5.499			
−	2.740		2.662			
TP	1438.839					
+	4.370		4.462			
Σ	1443.209	− 4.514	− 4.511			
−	8.884		8.973			
City of L.A. 03-07912	1434.325				1434.311	City of L.A. BM # 03-07912 - Elev. = 1434.311 F.B. Olive View Dr. & Eisenhower Pl. (Pvt.), NW. Cor., 74 9/12 ft. N. of approx. ℄ of Olive View Dr., 17 4/12 ft. W. of approx. ℄ of Eisenhower Pl., 17 2/12 ft. N. of B.C. curb return A wire spike in lead in concrete curb
+	8.508		8.588			
Σ	1442.833	− 2.795	− 2.797			
−	11.303		11.385			
TP	1431.530					
+	4.072		3.912			
Σ	1435.602	− 1.798	− 1.798			
−	5.870		5.710			
TP	1429.732					
+	4.272		4.142			
Σ	1434.004	− 1.008	− 1.006			
−	5.280		5.148			
City of L.A. 03-07905	1428.724				1428.712	City of L.A. BM # 03-07905 - Elev. = 1428.712 F.B. Olive View Dr. & Kennedy Rd. (Pvt.), N.E. Cor., 1.3 ft. N. of N. curb, 6.7 ft. E. of B.C. curb return of Kennedy Rd., F.B. A wire spike in lead in catch basin

NOTE: ANY ADDITIONS OR CHANGES ON THIS SHEET MUST BE MADE OR CIRCLED IN RED INK WITH DATE AND NAME OF PERSON MAKING CHANGE

Do not extend notes this side of this line

PLEASE RETURN TO
LOS ANGELES COUNTY ENGINEER
403 LOS ANGELES COUNTY ENGINEERING BLDG.

BENCH MARK LEVEL NOTES
CE 353
76S420-4/73

F.B. 4251 PG. 40

JOB NO. _____ SURVEY OF _____ NOTES RED. _____

SURVEY BY _____ DATE _____

NOTES BY _____ DATE _____ NOTES CHKD. _____

INDEXED _____ DATE _____ DATE _____

B.M.	1st RUN	DIFF.	2nd RUN	3rd RUN	ADJ. ELEV.	DESCRIPTION

CE 353
76S420-4/73

PLEASE RETURN TO
LOS ANGELES COUNTY ENGINEER
403 LOS ANGELES COUNTY ENGINEERING BLDG.

Do not extend notes this side of this line

NOTE: ANY ADDITIONS OR CHANGES ON THIS SHEET MUST BE MADE OR CIRCLED IN RED INK WITH DATE AND NAME OF PERSON MAKING CHANGE

OLIVE VIEW HOSPITAL

Notes Ck'd by	Survey of STEAM PLANT DAMAGE F.B. 4251 PG. 41
Map No.	JN 9806.03 Tape CLOTH Std — °F
Office Work	Surveyed by L.V. SMITH
Checked	Notes B.R. JACKSON Date 20 NOV. 73
Date	Indexed G.D. BAILEY DEC 4 1973

OLIVE VIEW HOSP.

J.N. 9806.03

SURVEY TO CHECK ALIGNMENT
OF COLUMNS OF EARTHQUAKE
DAMAGED STEAM PLANT.

NOVEMBER 1973

COLUMNS ARE NUMBERED PER
SPEC. NO. 2516 OF 1964
SHEET A-2

PARTY

L.V. SMITH
B.R. JACKSON
V.L. HUCKABY
R.S. SCHERB

NOTE: ANY ADDITIONS OR CHANGES ON THIS SHEET MUST BE MADE OR CIRCLED IN RED INK WITH DATE AND NAME OF PERSON MAKING CHANGE

Do not extend notes this side of this line

PLEASE RETURN TO
LOS ANGELES COUNTY ENGINEER
403 LOS ANGELES COUNTY ENGINEERING BLDG.

CENTERLINE NOTES
CE 310
76F-3095-4/73

F.B. 4251 PG. 42

STEAM PLANT
SOUTH FACE

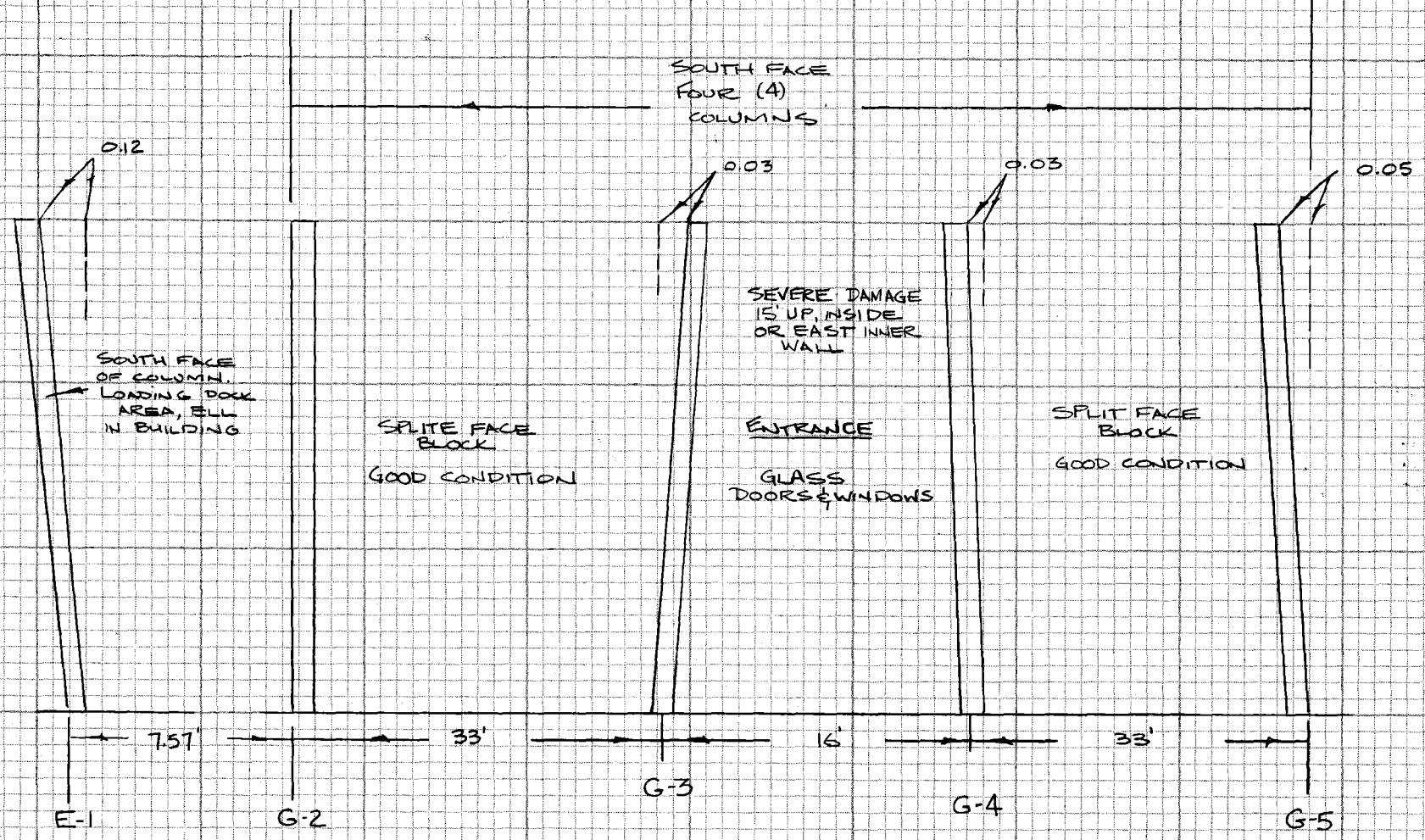

COLUMNS ARE
18" SQUARE, CONCRETE
AND STEEL

CE 310
76F3095-4/73

PLEASE RETURN TO
LOS ANGELES COUNTY ENGINEER
403 LOS ANGELES COUNTY ENGINEERING BLDG.

NOTE: ANY ADDITIONS OR CHANGES
ON THIS SHEET MUST BE MADE OR
CIRCLED IN RED INK WITH DATE AND
NAME OF PERSON MAKING CHANGE

Do not ex[illegible] notes this side of this line

OLIVE VIEW HOSPITAL

Notes Ck'd by	Survey of STEAM PLANT DAMAGE F.B. 4251 PG. 43
Map No.	JN 980603 Tape CLOTH Std — °F
Office Work	Surveyed by L.V. SMITH
Checked	Notes B.R. JACKSON Date 21 NOV. 73
Date	Indexed G.D. BAILEY DEC 4 1973

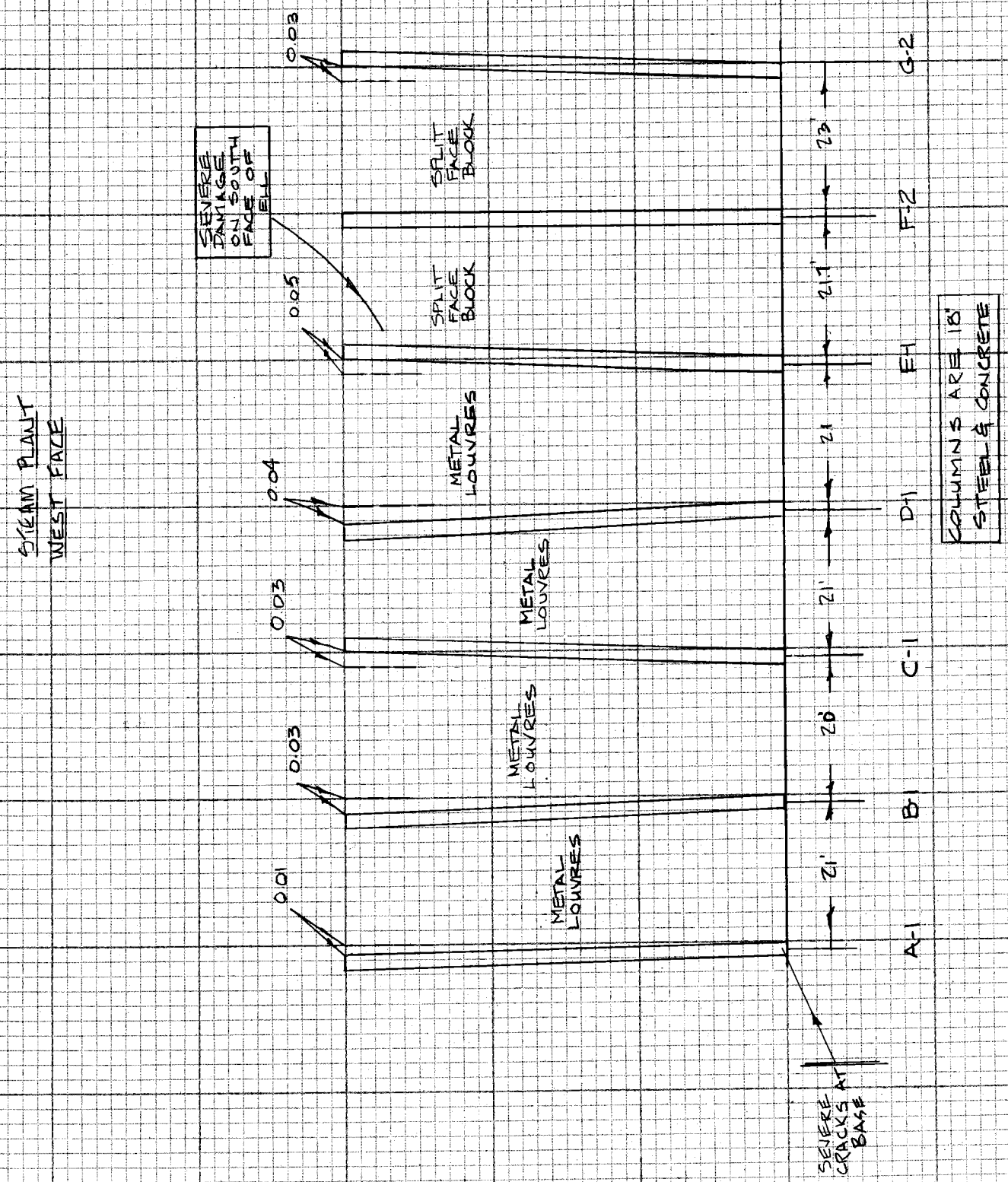

NOTE: ANY ADDITIONS OR CHANGES ON THIS SHEET MUST BE MADE OR CIRCLED IN RED INK WITH DATE AND NAME OF PERSON MAKING CHANGE

Do not extend notes this side of this line

PLEASE RETURN TO
LOS ANGELES COUNTY ENGINEER
403 LOS ANGELES COUNTY ENGINEERING BLDG.

CENTERLINE NOTES
CE 310
76F3095-4/73

CE 310
76F3095-4/73

PLEASE RETURN TO
LOS ANGELES COUNTY ENGINEER
403 LOS ANGELES COUNTY ENGINEERING BLDG.

NOTE: ANY ADDITIONS OR CHANGES ON THIS SHEET MUST BE MADE OR CIRCLED IN RED INK WITH DATE AND NAME OF PERSON MAKING CHANGE

Do not ext[illegible] notes this side of this line

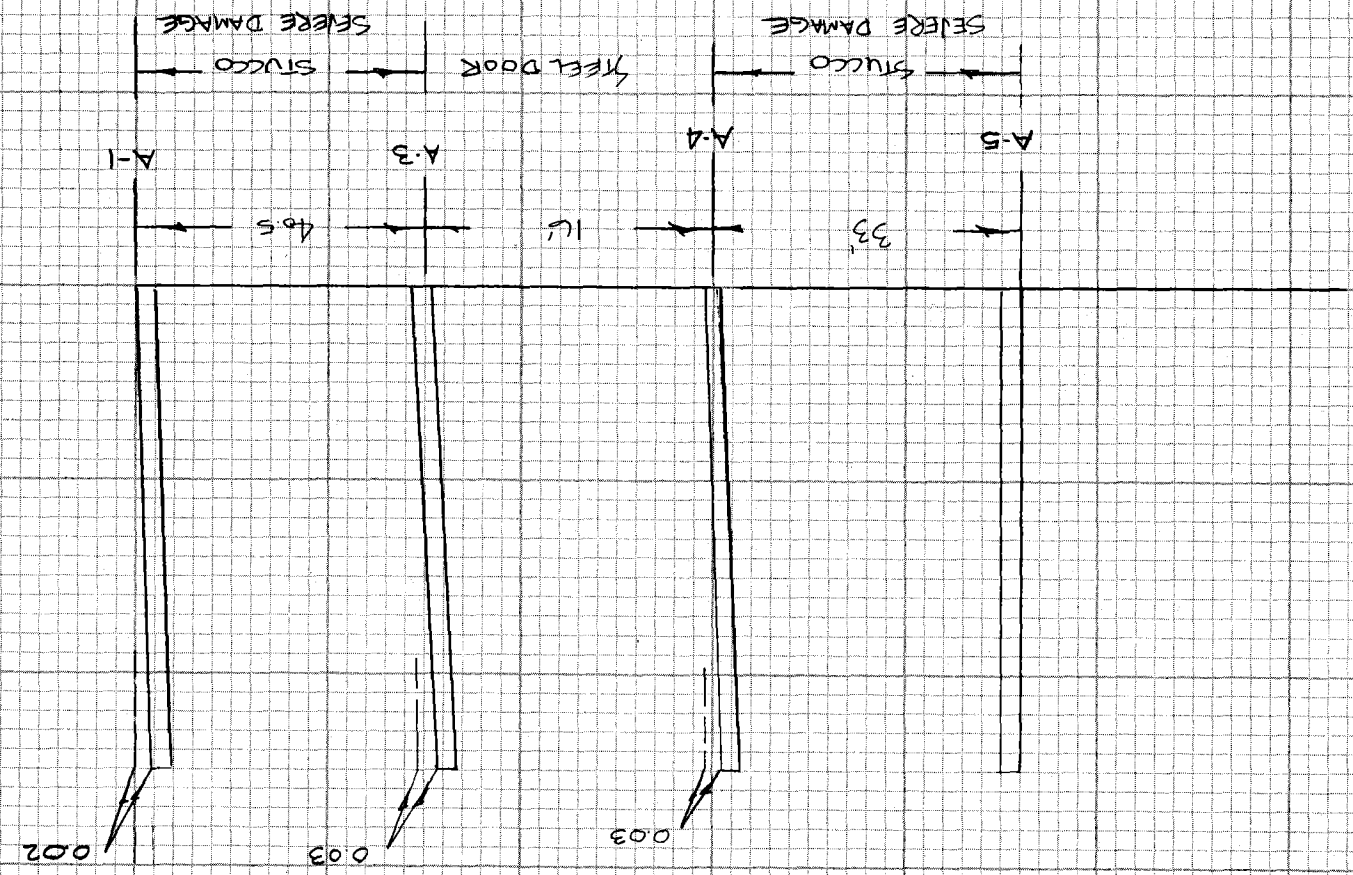

COLUMNS ARE 18" STEEL & CONCRETE

STEAM PLANT
NORTH FACE

F.B. 4251 PG. 44

CENTERLINE NOTES
CE 310
76F3095-4/73

PLEASE RETURN TO
LOS ANGELES COUNTY ENGINEER
403 LOS ANGELES COUNTY ENGINEERING BLDG.

NOTE: ANY ADDITIONS OR CHANGES ON THIS SHEET MUST BE MADE OR CIRCLED IN RED INK WITH DATE AND NAME OF PERSON MAKING CHANGE

Do not extend notes this side of this line

STEAM PLANT
EAST FACE

COLUMS ARE 18"
STEEL & CONCRETE

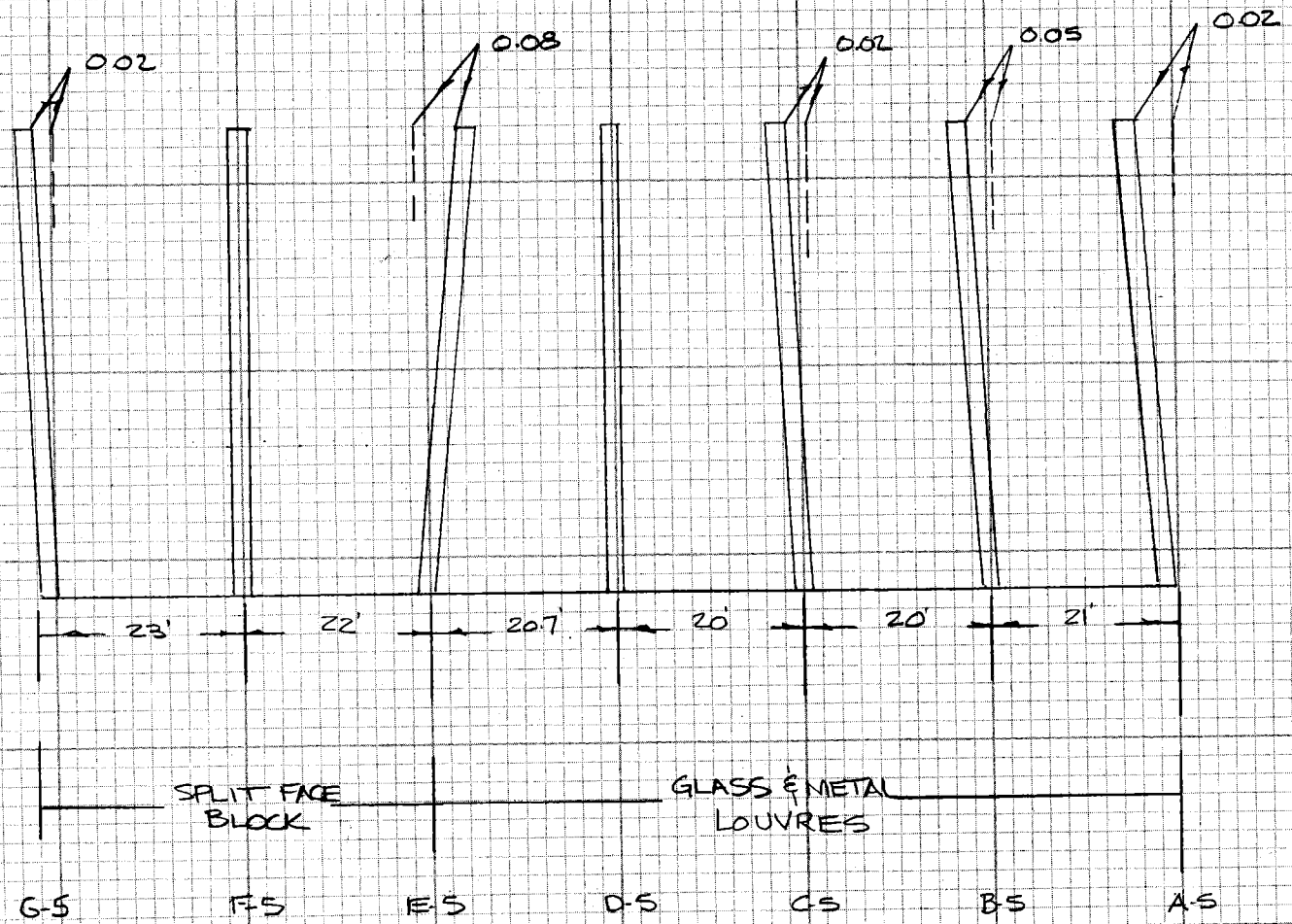

Notes Ck'd by
Map No.
Office Work
Checked
Date

OLIVE VIEW HOSPITAL
Survey of STEAM PLANT DAMAGE
JN 9806.03 Tape CLOTH Std — °F
Surveyed by L.V. SMITH
Notes B.R. JACKSON Date 22 NOV 73
Indexed D. BAILEY DEC 4 1973

F.B. 4251 PG. 45

F.B. 4251 PG. 46

CE 310
76F3095-4/73

PLEASE RETURN TO
LOS ANGELES COUNTY ENGINEER
403 LOS ANGELES COUNTY ENGINEERING BLDG.

Do not extend notes this side of this line

NOTE: ANY ADDITIONS OR CHANGES ON THIS SHEET MUST BE MADE OR CIRCLED IN RED INK WITH DATE AND NAME OF PERSON MAKING CHANGE

INSIDE COLUMNS

OLIVE VIEW HOSPITAL

Notes Ck'd by	Survey of STEAM PLANT DAMAGE F.B. 4251 PG. 47
Map No.	JN 980603 Tape CLOTH Std. — °F
Office Work	Surveyed by L.V. SMITH
Checked	Notes B.R. JACKSON Date 20 NOV. 73
Date	Indexed J.D. BAILEY DEC 4 1973

OLIVE VIEW HOSPITAL

J.N. 980603

SURVEY OF STEAMPLANT
FLOOR ELEVATIONS.
EARTHQUAKE DAMAGE STUDY

NOV. '73

REF.
SPEC. NO 2516 of 1964
SHT. A-2

PARTY

L.V. SMITH
BR. JACKSON
V.L. HUCKABY
R.S. SCHERB

NOTE: ANY ADDITIONS OR CHANGES ON THIS SHEET MUST BE MADE OR CIRCLED IN RED INK WITH DATE AND NAME OF PERSON MAKING CHANGE

Do not extend notes this side of this line

PLEASE RETURN TO
LOS ANGELES COUNTY ENGINEER
403 LOS ANGELES COUNTY ENGINEERING BLDG.

CENTERLINE NOTES
CE 310
76F 3095-4/73

F.B. 4251 PG. 48

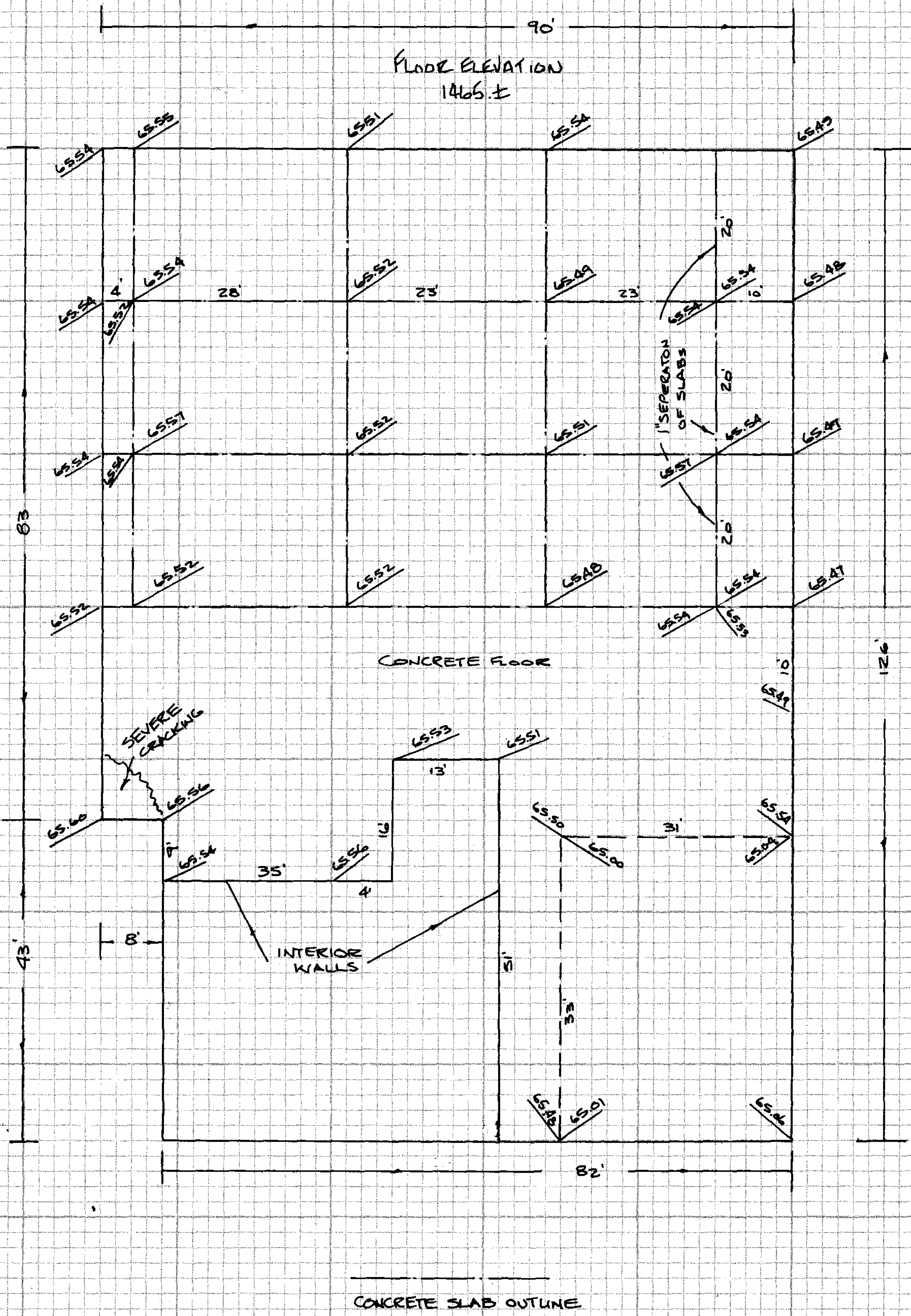

STEAM PLANT FLOOR
ELEV.'S

EARTHQUAKE DAMAGE STUDY

CE 310
76F3095-4/73

PLEASE RETURN TO
LOS ANGELES COUNTY ENGINEER
403 LOS ANGELES COUNTY ENGINEERING BLDG.

Do not extend notes this side of this line

NOTE: ANY ADDITIONS OR CHANGES
ON THIS SHEET MUST BE MADE OR
CIRCLED IN RED INK WITH DATE AND
NAME OF PERSON MAKING CHANGE

Notes Ck'd by	Survey of OLIVE VIEW MED. CENTER F.B. 4251 PG. 19
Map No.	JN 6607.35 Tape 213 Std 84 °F
Office Work	Surveyed by L.L. BROWN
Checked	Notes L.L. BROWN Date 7-12-77
Date	Indexed G.D. BAILEY JUL 26 1977

OLIVE VIEW
MEDICAL CENTER
JN. 6607.35
PHASE I

HORIZONTAL SURVEY CONTROL PER SPEC'S
AND PLANS PHASE I

C.P. No. 067815
(9806.03)

PARTY
BROWN, L.L.
MASSEY, R.G.
HENDERSON, J.E.
LYBRAND, J.

NOTE: ANY ADDITIONS OR CHANGES ON THIS SHEET MUST BE MADE OR CIRCLED IN RED INK WITH DATE AND NAME OF PERSON MAKING CHANGE

Do not extend notes this side of this line

PLEASE RETURN TO
LOS ANGELES COUNTY ENGINEER
403 LOS ANGELES COUNTY ENGINEERING BLDG.

CENTERLINE NOTES
CE 310
76F3095-4/73

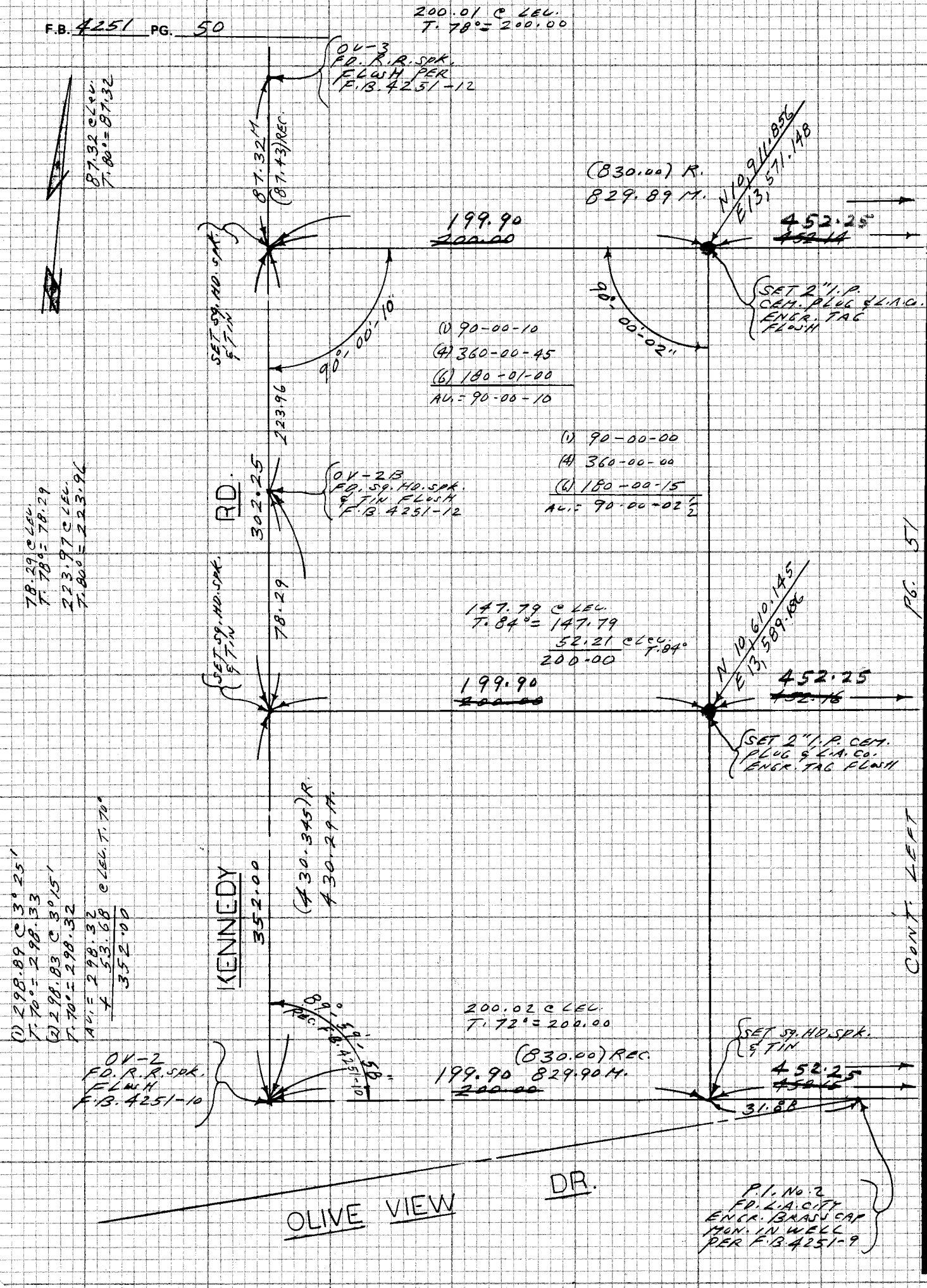

CE 310
76F3095-4/73

PLEASE RETURN TO
LOS ANGELES COUNTY ENGINEER
403 LOS ANGELES COUNTY ENGINEERING BLDG.

Do not extend notes this side of this line

NOTE: ANY ADDITIONS OR CHANGES ON THIS SHEET MUST BE MADE OR CIRCLED IN RED INK WITH DATE AND NAME OF PERSON MAKING CHANGE

Notes Ck'd by	Survey of OLIVE VIEW MED. CENTER — F.B. 4251 — PG. 51
Map No.	JN 660735 Tape 213 Std 84 °F
Office Work	Surveyed by L. L. BROWN
Checked	Notes L. L. BROWN Date 7-12-77
Date	Indexed G. D. BAILEY JUL 26 1977

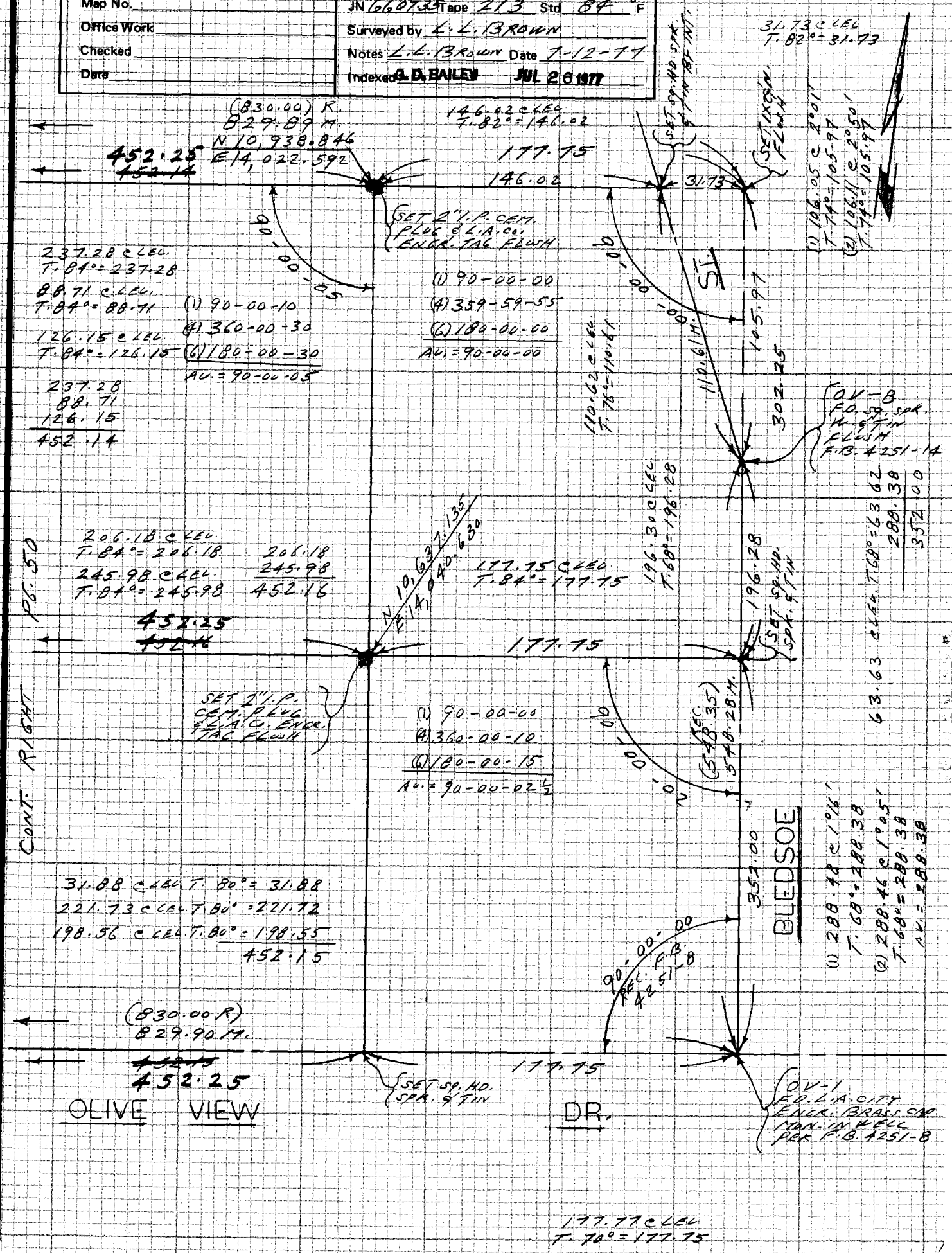

NOTE: ANY ADDITIONS OR CHANGES ON THIS SHEET MUST BE MADE OR CIRCLED IN RED INK WITH DATE AND NAME OF PERSON MAKING CHANGE

Do not extend notes this side of this line

PLEASE RETURN TO
LOS ANGELES COUNTY ENGINEER
403 LOS ANGELES COUNTY ENGINEERING BLDG.

CENTERLINE NOTES
CE 310
76F3095-4/73

F.B. 4251 PG. 52

BLANK

CE 310
76F-3095-4/73

PLEASE RETURN TO
LOS ANGELES COUNTY ENGINEER
403 LOS ANGELES COUNTY ENGINEERING BLDG.

Do not extend notes this side of this line

NOTE: ANY ADDITIONS OR CHANGES
ON THIS SHEET MUST BE MADE OR
CIRCLED IN RED INK WITH DATE AND
NAME OF PERSON MAKING CHANGE

NOTES RED. ______ JOB NO. 6607.35 SURVEY OF OLIVE VIEW MEDICAL CTR. F.B. 4251 PG. 53

DATE ______ SURVEY BY L.L. BROWN

NOTES CHKD. ______ NOTES BY L.L. BROWN DATE 7-19-77

DATE ______ INDEXED G. D. BAILEY DATE JUL 26 1977

B.M.	1st RUN	DIFF.	2nd RUN	3rd RUN	ADJ. ELEV.	DESCRIPTION

OLIVE VIEW MEDICAL CENTER

PHASE I

J.N. 6607.35

BENCH LEVELS

PARTY

BROWN, L.L.

MASSEY, R.G.

HENDERSON, J.E.

LE BRANE, J.

NOTE: ANY ADDITIONS OR CHANGES ON THIS SHEET MUST BE MADE OR CIRCLED IN RED INK WITH DATE AND NAME OF PERSON MAKING CHANGE

Do not extend notes this side of this line

PLEASE RETURN TO LOS ANGELES COUNTY ENGINEER 403 LOS ANGELES COUNTY ENGINEERING BLDG.

BENCH MARK LEVEL NOTES
CE 353
76S420-4/73

F.B. 4251 PG. 54

JOB NO. 6607.35 SURVEY OF OLIVE VIEW MEDICAL CTR. NOTES RED. _____

SURVEY BY L. L. BROWN DATE _____

NOTES BY L. L. B DATE 7-19-77 NOTES CHKD. _____

INDEXED G. D. BAILEY DATE JUL 26 1977 DATE _____

B.M.	1st RUN	DIFF.	2nd RUN	3rd RUN	ADJ. ELEV.	DESCRIPTION



CE 353
76420-4/73

PLEASE RETURN TO
LOS ANGELES COUNTY ENGINEER
408 LOS ANGELES COUNTY ENGINEERING BLDG.

Do not extend notes this side of this line

NOTE: ANY ADDITIONS OR CHANGES ON THIS SHEET MUST BE MADE OR CIRCLED IN RED INK WITH DATE AND NAME OF PERSON MAKING CHANGE

NOTES RED. _____ JOB NO. 6607.35 SURVEY OF OLIVE VIEW MEDICAL CTR. PHASE I

F.B. _____ PG. 55

DATE _____ SURVEY BY L.L. BROWN

NOTES CHKD. _____ NOTES BY L.L. BROWN DATE 7-19-77

DATE _____ INDEXED G.D. BAILEY DATE JUL 28 1977

B.M.	1st RUN	DIFF.	2nd RUN	3rd RUN	ADJ. ELEV.	DESCRIPTION
FD. CITY OF L.A. 03-07815	1419.278				1419.278	CITY OF L.A. B.M. # 03-07815 EL. = 1419.278
+	5.759		5.708			OLIVE VIEW DR. & COBALT ST. N.E. CORNER 1' N.
Π	1425.037	+0.850	+0.848			OF N. CURB LINE, 51.5' E. OF ℄ OF COBALT ST.
−	4.909		4.860			F.B. A 1½" BRASS DISC STAMPED
T.P.	1420.128					T.P. SPK. 03-07815, 1970
+	6.410		6.357			
Π	1426.538	+2.355	+2.349			
−	4.055		4.008			
T.P.	1422.483					T.P. SPK.
+	7.144		7.097			
Π	1429.627	+2.917	+2.918			
−	4.227		4.179			
T.P.	1425.400					T.P. SPK.
+	6.278		6.239			
Π	1431.678	+3.338	+3.332			
(FD) −	2.940		2.907			
CITY OF L.A. 03-07905	1428.738					CITY OF L.A. B.M. # 03-07905 EL. 1428.712
+	11.690		11.660			OLIVE VIEW DR. & KENNEDY RD. (PUT) N.E. COR.
Π	1440.428	+10.857	+10.858			1.3' N. OF N. CURB 6.7' E. OF B.C. CURB RETURN OF
−	0.833		0.802			KENNEDY RD. F.B. A WIRE SPK IN LD. IN C.B.
T.P.	1439.595					T.P. 1x2
+	8.910		8.808			
Π	1448.505	+4.549	+4.552			
(SET) −	4.361		4.256			
B.M. No. 1	1444.144					B.M. NO. 1 EL. 2" I.P. CEM. PLUG &
+	11.500		11.472			L.A. CO. ENGR. TAG ELEV. ON TOP OF PIPE NORTH
Π	1455.644	+10.873	+10.873			SIDE N 10,610.145 E 13,389.186
−	0.627		0.599			
T.P.	1455.017					T.P. 1x2
+	8.150		8.110			
Π	1463.167	+2.283	+2.283			
(SET) −	5.867		5.827			
B.M. No. 2	1457.300					B.M. NO. 2 EL. F.B.
+	4.308		4.248			2" I.P. CEM. PLUG & L.A. CO. ENGR. TAG FLUSH
Π	1461.608	−5.545	−5.544			ELEV. ON TOP OF PIPE EAST SIDE
−	9.853		9.792			N 10,911.856 E 13,571.148
T.P.	1451.755					T.P. 1x2
+	4.433		4.415			
Π	1456.188	−2.218	−2.215			
(SET) −	6.651		6.630			
B.M. No. 3	1449.537					B.M. NO. 3 EL. F.B.
+	2.203		2.170			2" I.P. CEM. PLUG & L.A. CO. ENGR. TAG FLUSH
Π	1451.740	−2.396	−2.392			ELEV. ON TOP OF PIPE NORTH SIDE
−	4.599		4.562			N 10,938.846 E 14,022.592
O.V. #8	1447.141					O.V. #8 EL. 1447.127 F.B. 4251-38
						SQ. SPK. & TIN ⊕ ¼ PT. BLEDSOE ST.

NOTE: ANY ADDITIONS OR CHANGES ON THIS SHEET MUST BE MADE OR CIRCLED IN RED INK WITH DATE AND NAME OF PERSON MAKING CHANGE

Do not extend notes this side of this line

PLEASE RETURN TO
LOS ANGELES COUNTY ENGINEER
403 LOS ANGELES COUNTY ENGINEERING BLDG.

BENCH MARK LEVEL NOTES
CE 353
766420-4/73

F.B. 4251 PG. 56

JOB NO. 6607.35 SURVEY OF OLIVE VIEW MEDICAL CTR. PHASE I NOTES RED.
SURVEY BY L.L. BROWN DATE
NOTES BY L.L. BROWN DATE 7-19-77 NOTES CHKD.
INDEXED G.D. BAILEY DATE JUL 26 1977 DATE

B.M.	1st RUN	DIFF.	2nd RUN	3rd RUN	ADJ. ELEV.	DESCRIPTION
OV-8	1447.141					OV-8 EL. 1447.127 F.B. 4251-38
+	1.649		1.618			59. SPK. & TIN @ ¼ PT. BLEDSOE ST.
π	1448.790	-4.721	-4.720			FOR LOCATION SEE PG. 14
SET -	6.370		6.338			
B.M. No.4	1442.420					B.M. No. 4 ELEV. F.B.
+	3.358		3.315			2" I.P. CEM. PLUG & L.A. CO. ENGR. TAG FLUSH
π	1445.778	-6.003	-6.005			ELEV. ON TOP OF PIPE SOUTH SIDE
-	9.361		9.320			N 10,637.135 E 14,040.630
T.P.	1436.417					T.P.
+	2.639		2.619			
π	1439.056	-4.224	-4.224			
(FD.) -	6.863		6.843			
O.V. #1	1432.193					O.V. #1 EL. 1432.161 F.B. 4251-8 INTER. OF
+	6.310		6.261			OLIVE VIEW DR. & BLEDSOE ST. (PUT) A
π	1438.503	+0.259	+0.260			STANDARD L.A. CITY BRASS DISC IN WELL
-	6.051		6.001			
T.P.	1432.452					T.P. SPK.
+	3.962		3.929			
π	1436.414	-2.089	-2.089			
-	6.051		6.018			
T.P.	1430.363					T.P. SPK.
+	3.461		3.433			
π	1433.824	-3.150	-3.150			
-	6.611		6.583			
T.P.	1427.213					T.P. SPK.
+	3.739		3.715			
π	1430.952	-2.021	-2.024			
-	5.760		5.740			
T.P.	1425.192					T.P. SPK.
+	3.781		3.767			
π	1428.973	-3.461	-3.461			
-	7.242		7.228			
T.P.	1421.731					T.P. SPK.
+	4.400		4.380			
π	1426.131	-2.458	-2.459			
-	6.858		6.839			
T.P.	1419.273					T.P. SPK.
+	5.492		5.467			
π	1424.765	-0.030	+0.028			
(FD) -	5.46[illegible]		5.439			
L.A. CITY 03-07815	1419.296					CITY OF L.A. B.M. 03-07815 ELEV. =
						1419.278 OLIVE VIEW DR. & COBALT
						ST. N.E. COR. 1' N. OF N. CURB & 51.5'
						E. OF ℄ COBALT ST. A 1½" BRASS
						DISC. STAMPED 03-07815-1970

CE 353
763420-4/73

PLEASE RETURN TO
LOS ANGELES COUNTY ENGINEER
403 LOS ANGELES COUNTY ENGINEERING BLDG.

Do not extend notes this side of this line

NOTE: ANY ADDITIONS OR CHANGES ON THIS SHEET MUST BE MADE OR CIRCLED IN RED INK WITH DATE AND NAME OF PERSON MAKING CHANGE

Notes Ck'd by	Survey of Olive View Hospital F.B. 4251 PG. 57
Map No.	JN 1517.18 Tape EDM Std °F
Office Work	Surveyed by Burkholder
Checked	Notes D.L.B. Date 4-82
Date	Indexed H. HOLMAN APR 19 1982

J.N. 1517.18

OLIVE VIEW HOSPITAL

EXCESS PROPERTY SURVEY

Burkholder
Aldwell
Gernigan
Guizado

References:
L.A. City F.B. 228-149
F.C. 3150
F.B. 4251
F.C. RW Map # 27-RW 61

NOTE: ANY ADDITIONS OR CHANGES ON THIS SHEET MUST BE MADE OR CIRCLED IN RED INK WITH DATE AND NAME OF PERSON MAKING CHANGE

Do not extend notes this side of this line

PLEASE RETURN TO
LOS ANGELES COUNTY ENGINEER
403 LOS ANGELES COUNTY ENGINEERING BLDG.

CENTERLINE NOTES
CE 310
76F-3095-4/73

CE 310
76F3095-4/73

PLEASE RETURN TO
LOS ANGELES COUNTY ENGINEER
403 LOS ANGELES COUNTY ENGINEERING BLDG.

NOTE: ANY ADDITIONS OR CHANGES ON THIS SHEET MUST BE MADE OR CIRCLED IN RED INK WITH DATE AND NAME OF PERSON MAKING CHANGE

Do not extend notes this side of this line

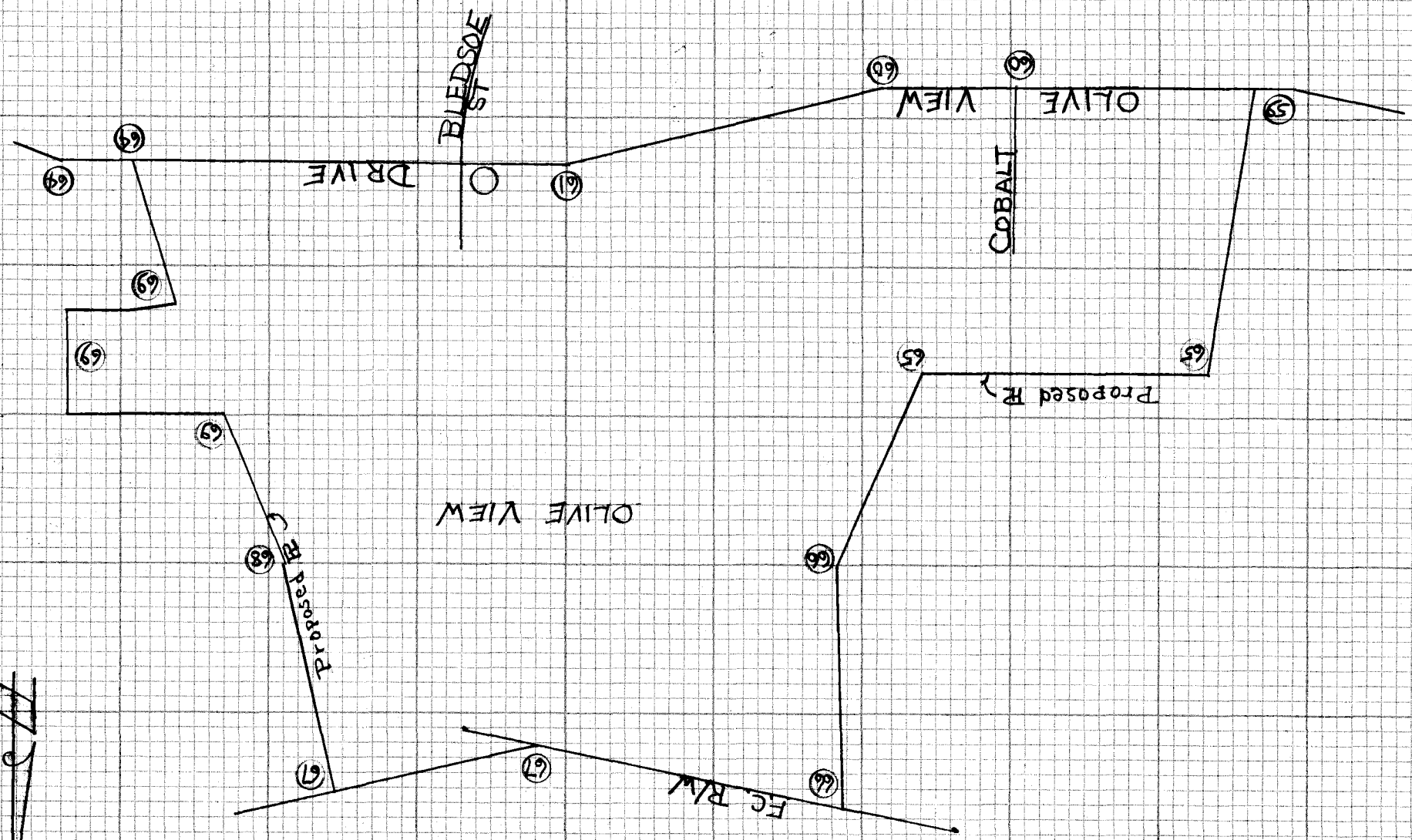

INDEX

F.B. 4251 PG. 58

Notes Ck'd by R. BARTHOLOMEW	Survey of Olive View Hosp.
Map No. SDFM 300-19	JN 1517.18 Tape EDM Std ____ °F
Office Work	Surveyed by Burkholder
Checked	Notes D.L.B. Date 4-82
Date	Indexed H. HOLMAN APR 19 1982

F.B. 4251 PG. 59

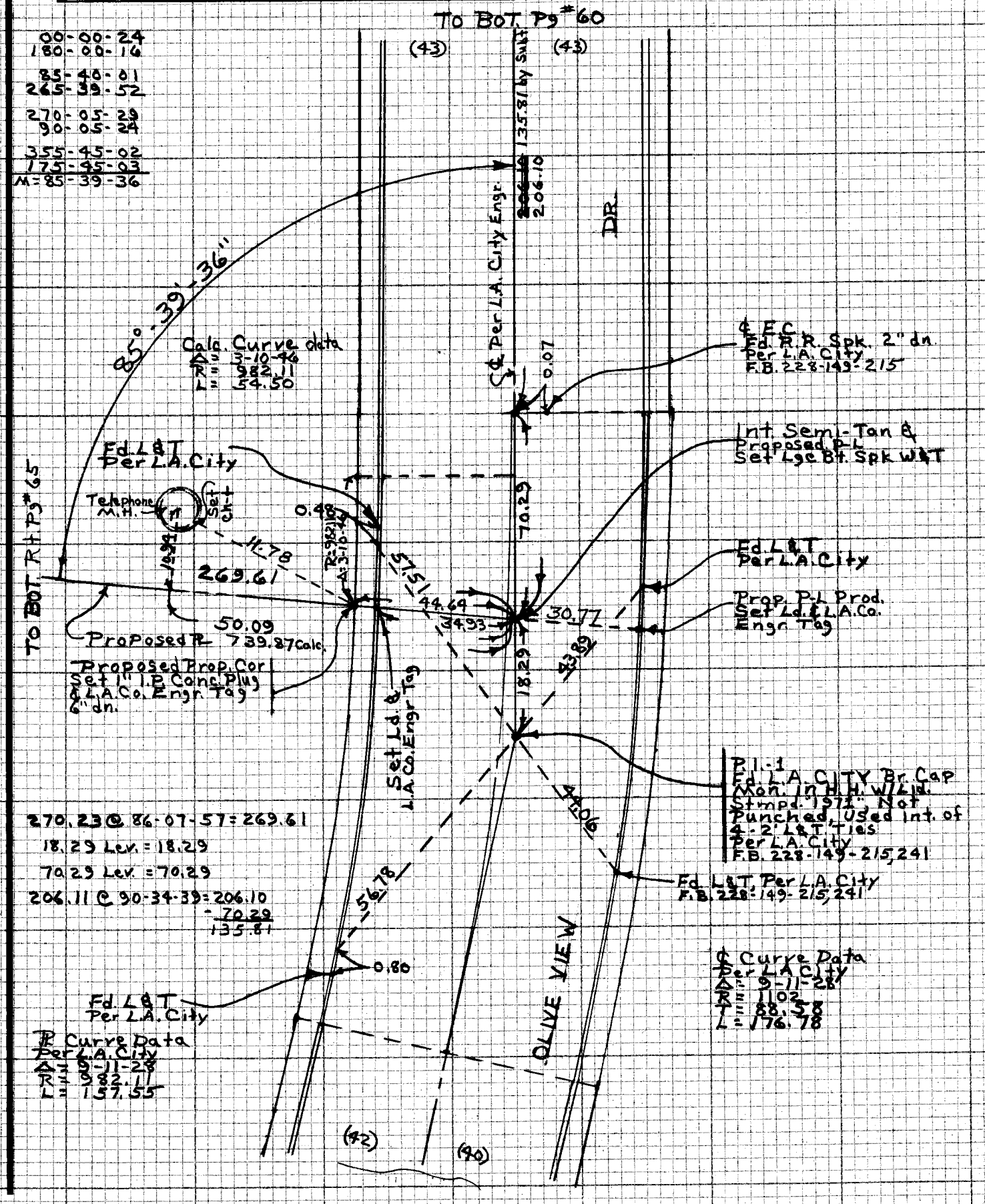

NOTE: ANY ADDITIONS OR CHANGES ON THIS SHEET MUST BE MADE OR CIRCLED IN RED INK WITH DATE AND NAME OF PERSON MAKING CHANGE

Do not extend notes this side of this line

PLEASE RETURN TO
LOS ANGELES COUNTY ENGINEER
403 LOS ANGELES COUNTY ENGINEERING BLDG.

CENTERLINE NOTES
CE 310
76F3095-4/73

F.B. 4251 PG. 60

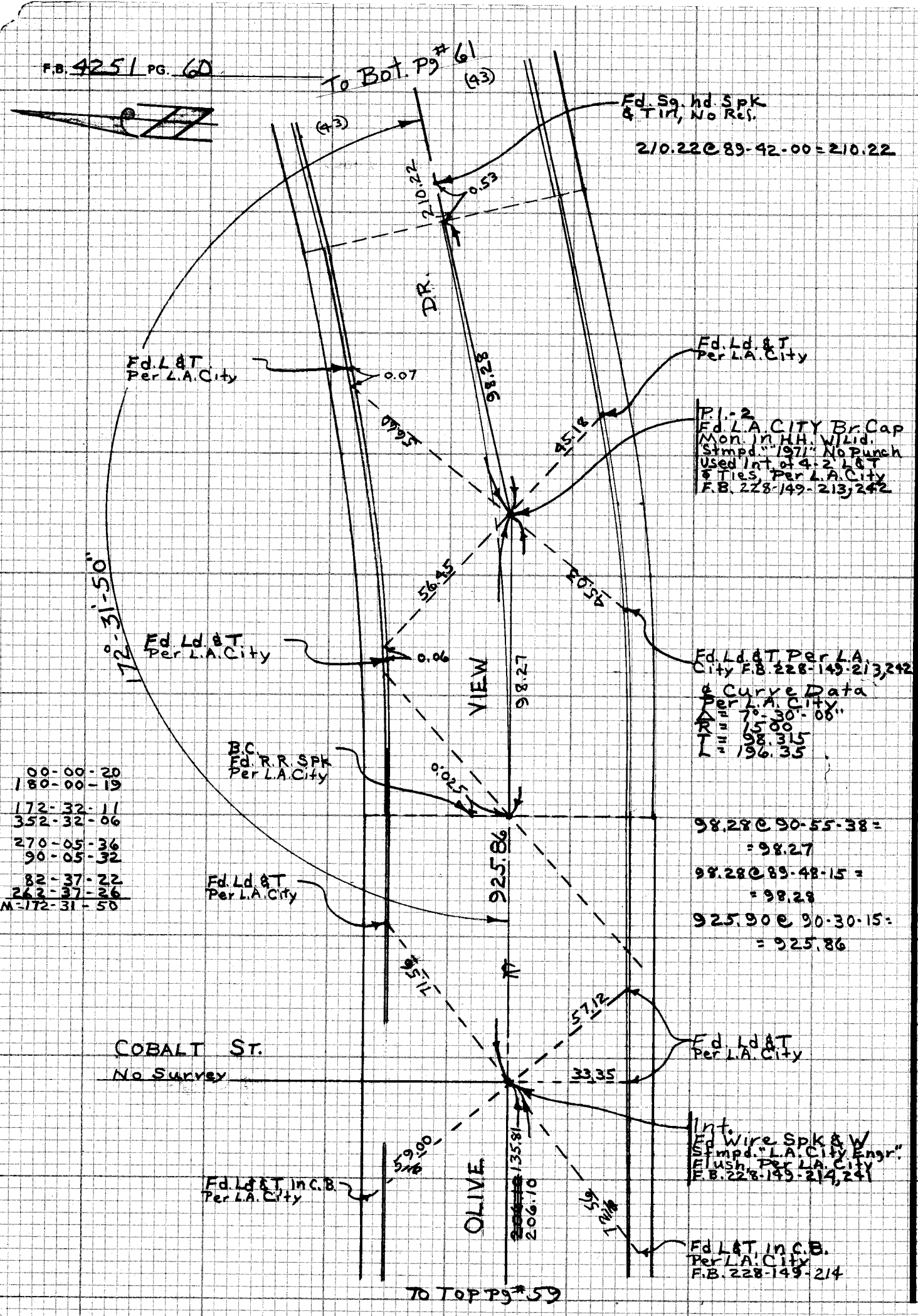

00-00-20	
180-00-19	
172-32-11	
352-32-06	
270-05-36	
90-05-32	
82-37-22	
262-37-26	
M=172-31-50	

CE 310
76F3095-4/73

PLEASE RETURN TO
LOS ANGELES COUNTY ENGINEER
403 LOS ANGELES COUNTY ENGINEERING BLDG.

Do not extend notes this side of this line

NOTE: ANY ADDITIONS OR CHANGES ON THIS SHEET MUST BE MADE OR CIRCLED IN RED INK WITH DATE AND NAME OF PERSON MAKING CHANGE

Notes Ck'd by R. BARTHOLOMEW	Survey of OLIVE VIEW HOSP.
Map No. SDFM 300-19	JN 1517.18 Tape EDM Std °F
Office Work	Surveyed by Burkholder
Checked	Notes D.L.B. Date 4-82
Date	Indexed H. HOLMAN APR 19 1982

F.B. 4251 PG. 61

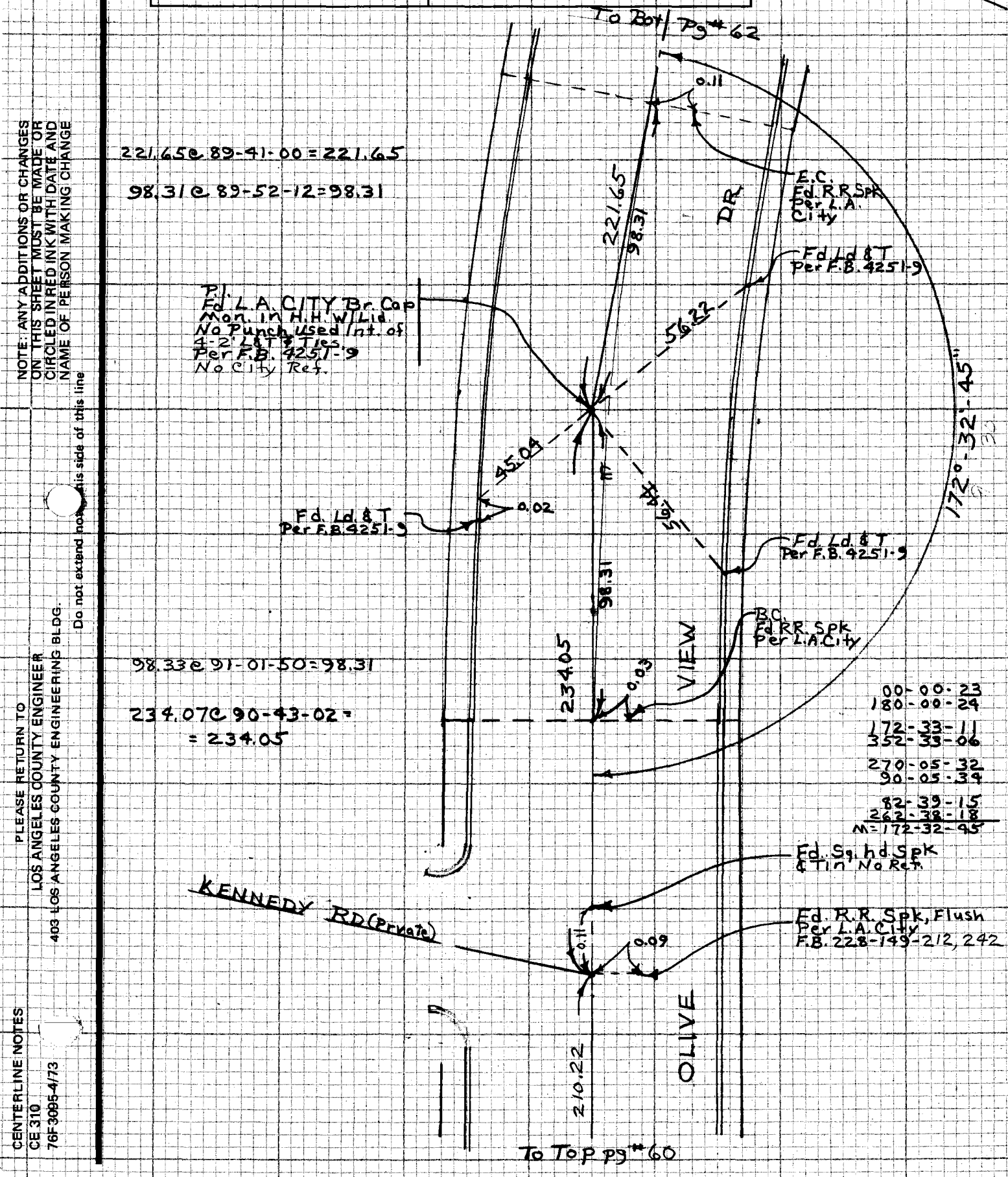

NOTE: ANY ADDITIONS OR CHANGES ON THIS SHEET MUST BE MADE OR CIRCLED IN RED INK WITH DATE AND NAME OF PERSON MAKING CHANGE

Do not extend notes this side of this line

PLEASE RETURN TO
LOS ANGELES COUNTY ENGINEER
403 LOS ANGELES COUNTY ENGINEERING BLDG.

CENTERLINE NOTES
CE 310
76F3095-4/73

F.B. 4251 PG. 62

TO BOT Pg# 63

(43) (43)

376.33 @ 90-14-47 = 376.33

376.33

DR.

0.22

Fd R.R. SPK
No Ref.

EISENHOWER DR.
(Private)

221.65

VIEW

OLIVE

TO TOP Pg# 61

CE 310
76F3095-4/73

PLEASE RETURN TO
LOS ANGELES COUNTY ENGINEER
403 LOS ANGELES COUNTY ENGINEERING BLDG.

Do not extend notes this side of this line

NOTE: ANY ADDITIONS OR CHANGES
ON THIS SHEET MUST BE MADE OR
CIRCLED IN RED INK WITH DATE AND
NAME OF PERSON MAKING CHANGE

Notes Ck'd by R. BARTHOLOMEW	Survey of Olive View Hosp.
Map No. SDFM 300-19	JN 1517.18 Tape EDM Std °F
Office Work	Surveyed by Burkholder
Checked	Notes D.L.B. Date 4-82
Date	Indexed H. HOLMAN APR 19 1982

F.B. 4251 PG. 63

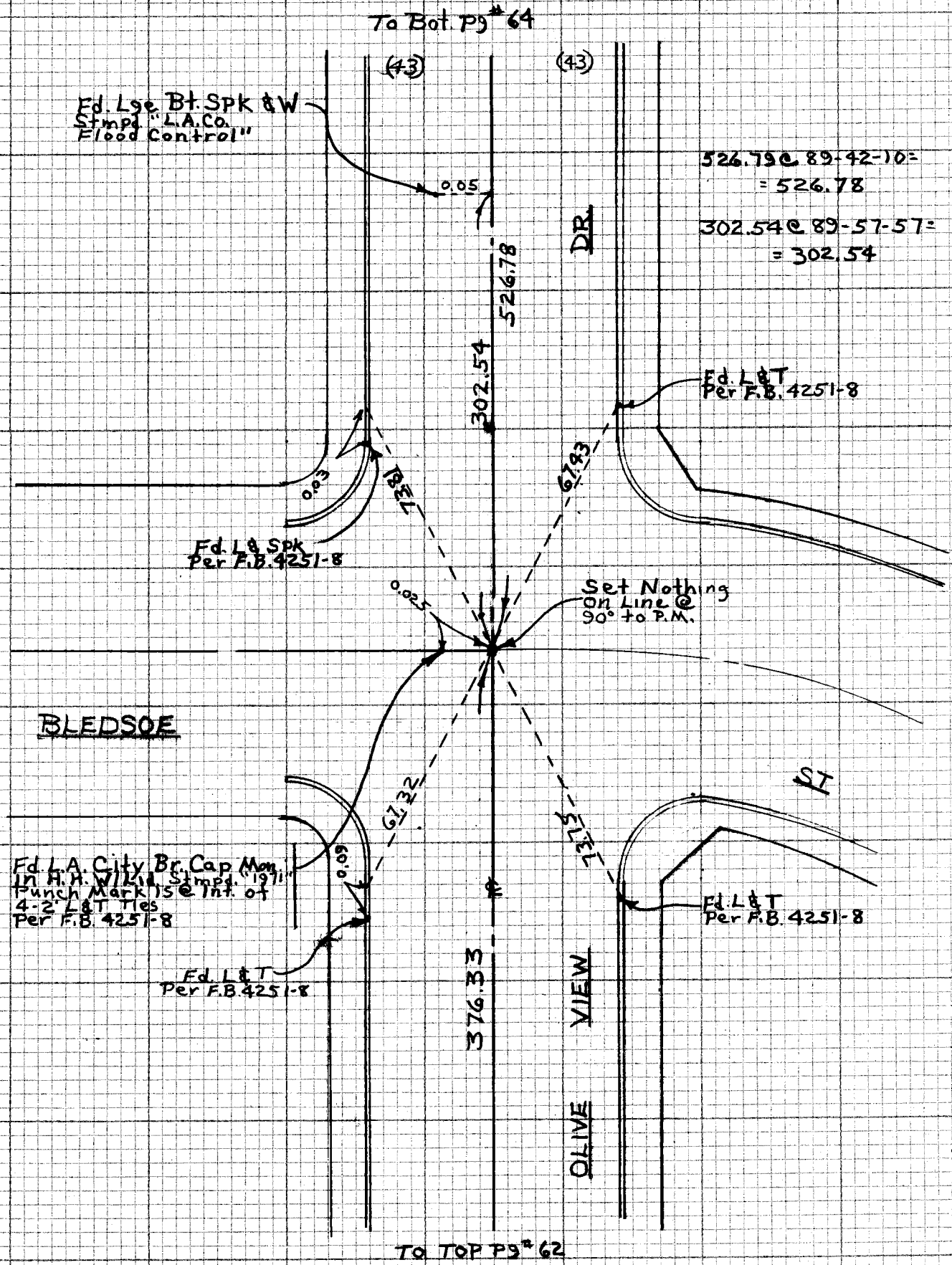

NOTE: ANY ADDITIONS OR CHANGES ON THIS SHEET MUST BE MADE OR CIRCLED IN RED INK WITH DATE AND NAME OF PERSON MAKING CHANGE

Do not extend notes this side of this line

PLEASE RETURN TO
LOS ANGELES COUNTY ENGINEER
403 LOS ANGELES COUNTY ENGINEERING BLDG.

CENTERLINE NOTES
CE 310
76F3095-4/73

F.B. 4251 PG. 64

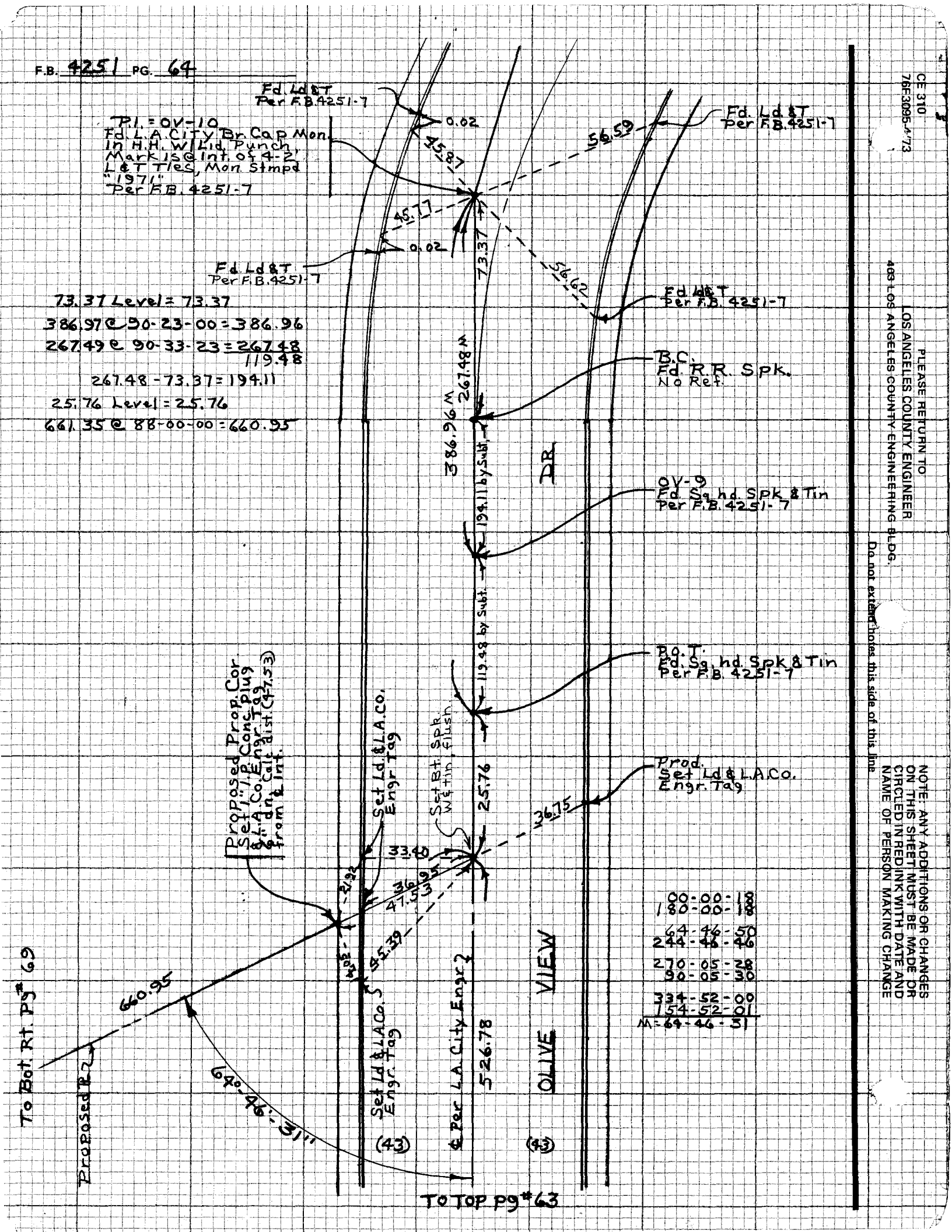

CE 310
76F3095-4-73

PLEASE RETURN TO
LOS ANGELES COUNTY ENGINEER
403 LOS ANGELES COUNTY ENGINEERING BLDG.

Do not extend notes this side of this line

NOTE: ANY ADDITIONS OR CHANGES ON THIS SHEET MUST BE MADE OR CIRCLED IN RED INK WITH DATE AND NAME OF PERSON MAKING CHANGE

Notes Ck'd by R. BARTHOLOMEW	Survey of OLIVE VIEW HOSP.
Map No. SDFM 300-19	JN 1517.18 Tape EDM Std °F
Office Work	Surveyed by Burkholder
Checked	Notes D.L.B. Date 4-82
Date	Indexed H. HOLMAN APR 19 1982

F.B. 4251 PG. 65

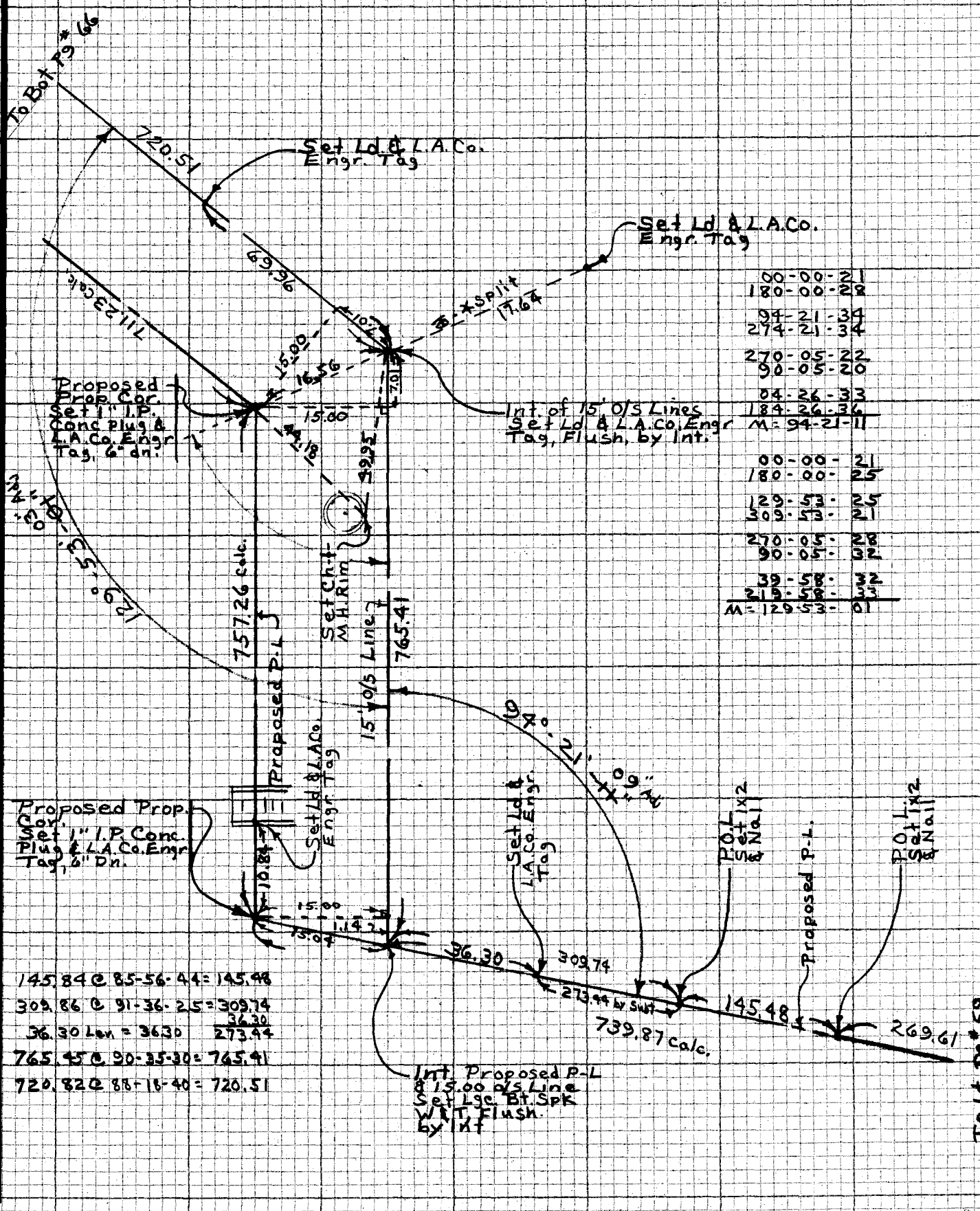

00-00-21
180-00-28

94-21-34
274-21-34

270-05-22
90-05-20

04-26-33
184-26-36
M = 94-21-11

00-00-21
180-00-25

129-53-25
309-53-21

270-05-28
90-05-32

39-58-32
219-58-33
M = 129-53-01

145.84 @ 85-56-44 = 145.48
309.86 @ 91-36-25 = 309.74
36.30 Lex = 3630 — 36.30 — 273.44
765.45 @ 90-35-30 = 765.41
720.82 @ 88-18-40 = 720.51

NOTE: ANY ADDITIONS OR CHANGES ON THIS SHEET MUST BE MADE OR CIRCLED IN RED INK WITH DATE AND NAME OF PERSON MAKING CHANGE

Do not extend notes this side of this line

PLEASE RETURN TO
LOS ANGELES COUNTY ENGINEER
403 LOS ANGELES COUNTY ENGINEERING BLDG.

CENTERLINE NOTES
CE 310
76F-3095-4/73

F.B. 4251 PG. 66

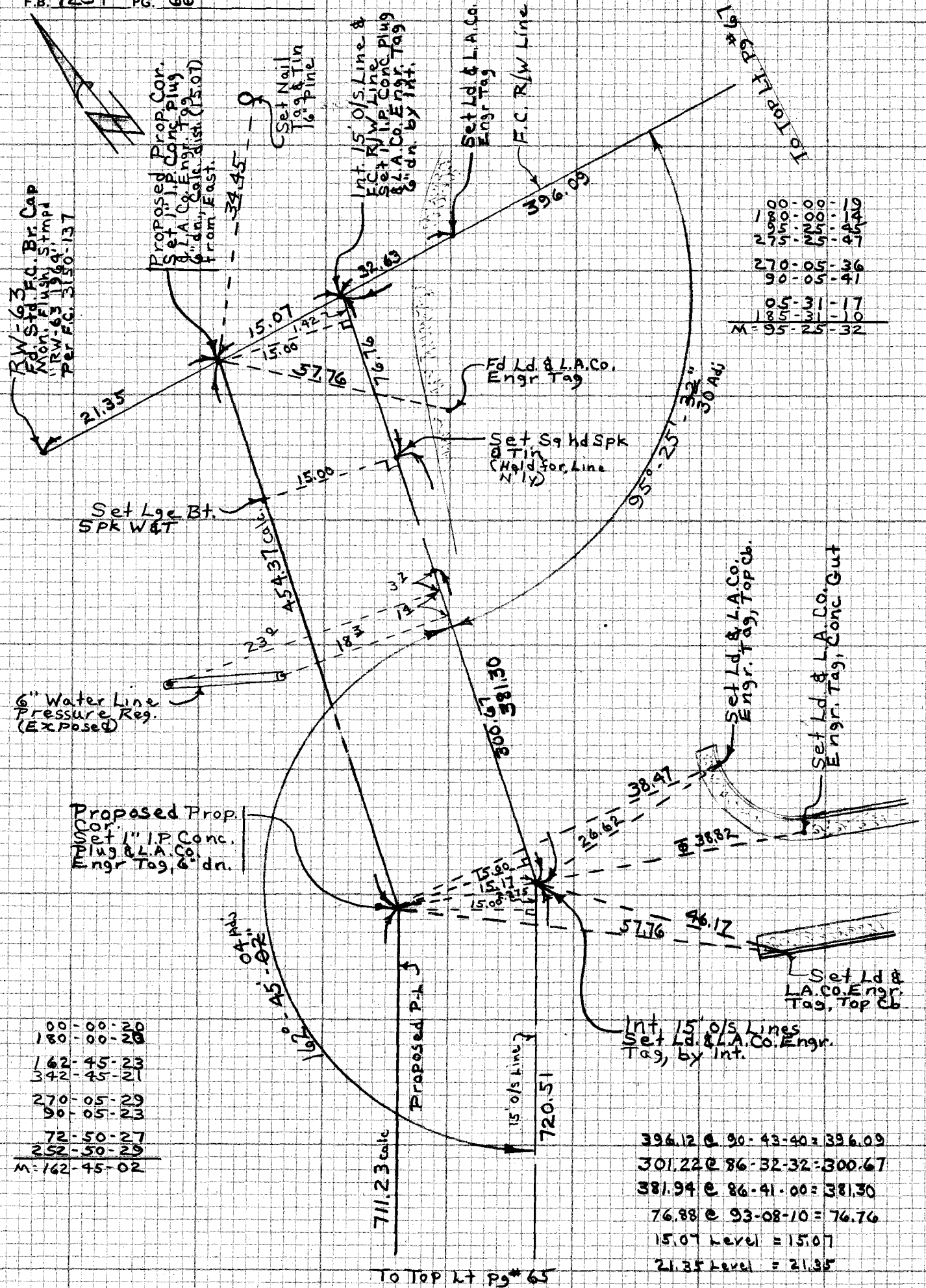

00-00-19	
180-00-19	
95-25-45	
275-25-45	
270-05-36	
90-05-41	
05-31-17	
185-31-10	
M = 95-25-32	

00-00-20	
180-00-20	
162-45-23	
342-45-21	
270-05-29	
90-05-23	
72-50-27	
252-50-29	
M = 162-45-02	

396.12 @ 90-43-40 = 396.09
301.22 @ 86-32-32 = 300.67
381.94 @ 86-41-00 = 381.30
76.88 @ 93-08-10 = 76.76
15.07 Level = 15.07
21.35 Level = 21.35

CE 310
76F3095-#73

PLEASE RETURN TO
LOS ANGELES COUNTY ENGINEER
403 LOS ANGELES COUNTY ENGINEERING BLDG.

Do not exceed notes this side of this line

NOTE: ANY ADDITIONS OR CHANGES ON THIS SHEET MUST BE MADE OR CIRCLED IN RED INK WITH DATE AND NAME OF PERSON MAKING CHANGE

Notes Ck'd by R. BARTHOLOMEW	Survey of Olive View Hosp. F.B. 4251 PG. 67
Map No. SbFM 300-19	JN 1517.18 Tape EDM Std ____ °F
Office Work	Surveyed by Burkholder
Checked	Notes D.L.B. Date 4-82
Date	Indexed M. HOLMAN APR 19 1982

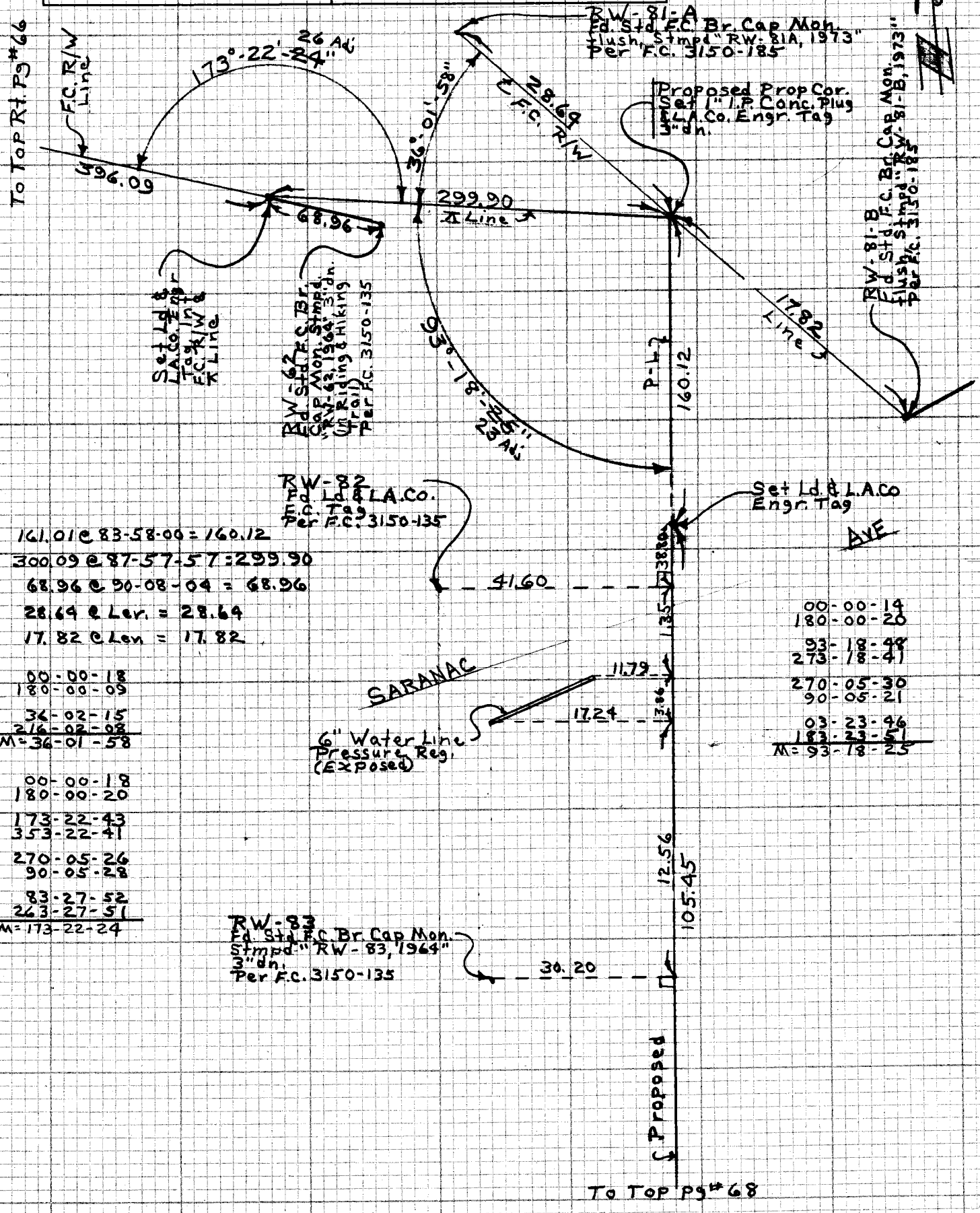

161.01 @ 83-58-00 = 160.12
300.09 @ 87-57-57 = 299.90
68.96 @ 90-08-04 = 68.96
28.64 @ Lev. = 28.64
17.82 @ Lev. = 17.82

00-00-18
180-00-09
36-02-15
216-02-08
M = 36-01-58

00-00-18
180-00-20
173-22-43
353-22-41
270-05-26
90-05-28
83-27-52
263-27-51
M = 173-22-24

00-00-14
180-00-20
93-18-48
273-18-41
270-05-30
90-05-21
03-23-46
183-23-51
M = 93-18-25

NOTE: ANY ADDITIONS OR CHANGES ON THIS SHEET MUST BE MADE OR CIRCLED IN RED INK WITH DATE AND NAME OF PERSON MAKING CHANGE

Do not extend notes this side of this line

PLEASE RETURN TO
LOS ANGELES COUNTY ENGINEER
403 LOS ANGELES COUNTY ENGINEERING BLDG.

CENTERLINE NOTES
CE 310
76F 3095-4/73

F.B. 4251 PG. 68

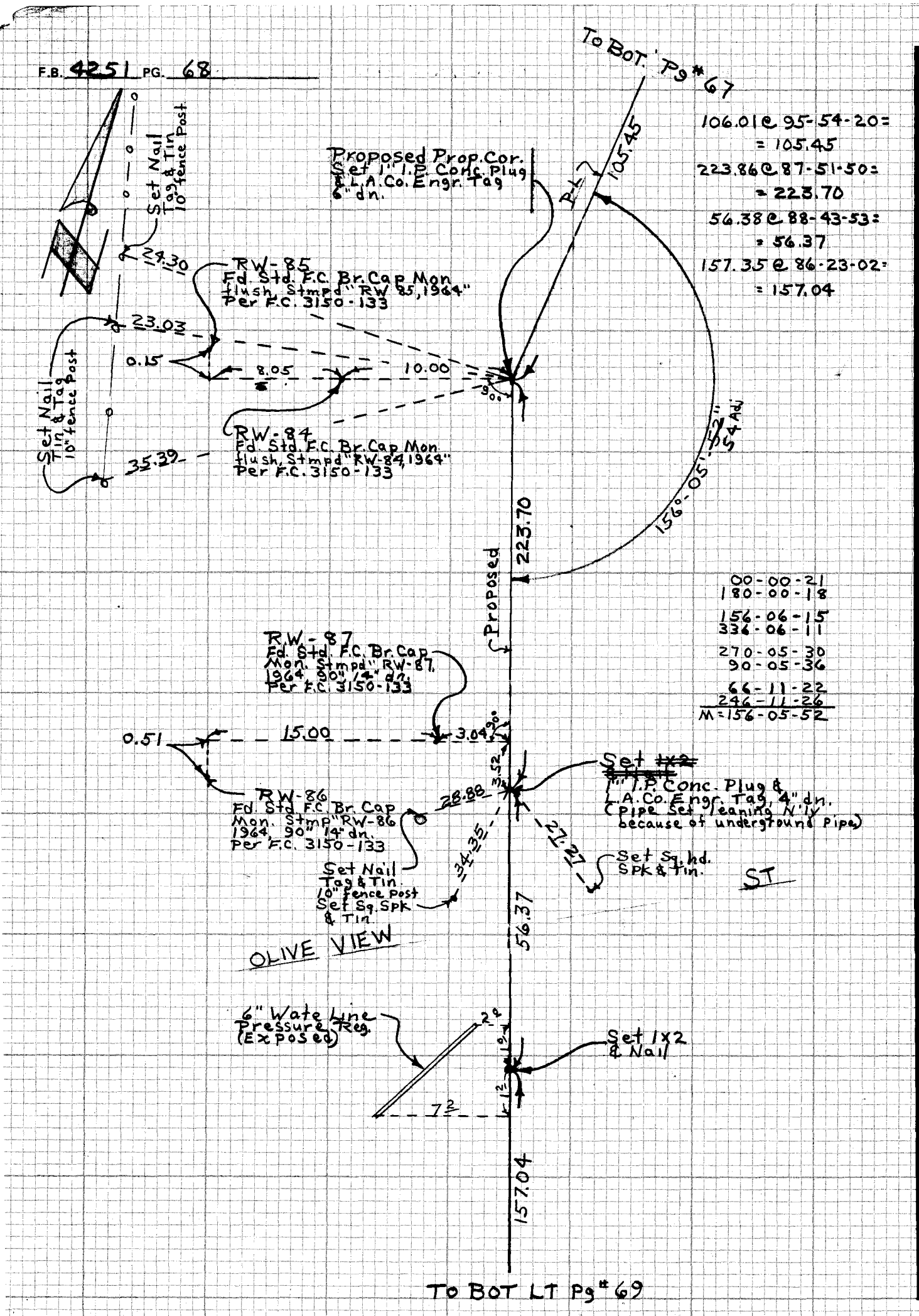

CE 310
76F3095-4/73

PLEASE RETURN TO
LOS ANGELES COUNTY ENGINEER
403 LOS ANGELES COUNTY ENGINEERING BLDG.

Do not extend notes this side of this line

NOTE: ANY ADDITIONS OR CHANGES ON THIS SHEET MUST BE MADE OR CIRCLED IN RED INK WITH DATE AND NAME OF PERSON MAKING CHANGE

Notes Ck'd by R. BARTHOLOMEW	Survey of Olive View Hosp.
Map No. SDFM 300-19	JN 1517.18 Tape EDM Std. °F
Office Work	Surveyed by Burkholder
Checked	Notes D.L.B. Date 4-82
Date	Indexed H. HOLMAN APR 19 1982

F.B. 4251 PG. 69

63.12 @ 93-57-55 = 62.97
479.16 @ 90-27-32 = 479.14
166.26 @ 86-29-05 = 165.95

213.43 @ 88-36-14 = 213.37
63.18 @ Level = 63.18

00-00-18
180-00-18

90-00-18
270-00-18

270-05-33
90-05-30

00-05-31
180-05-33
M = 90-00-00

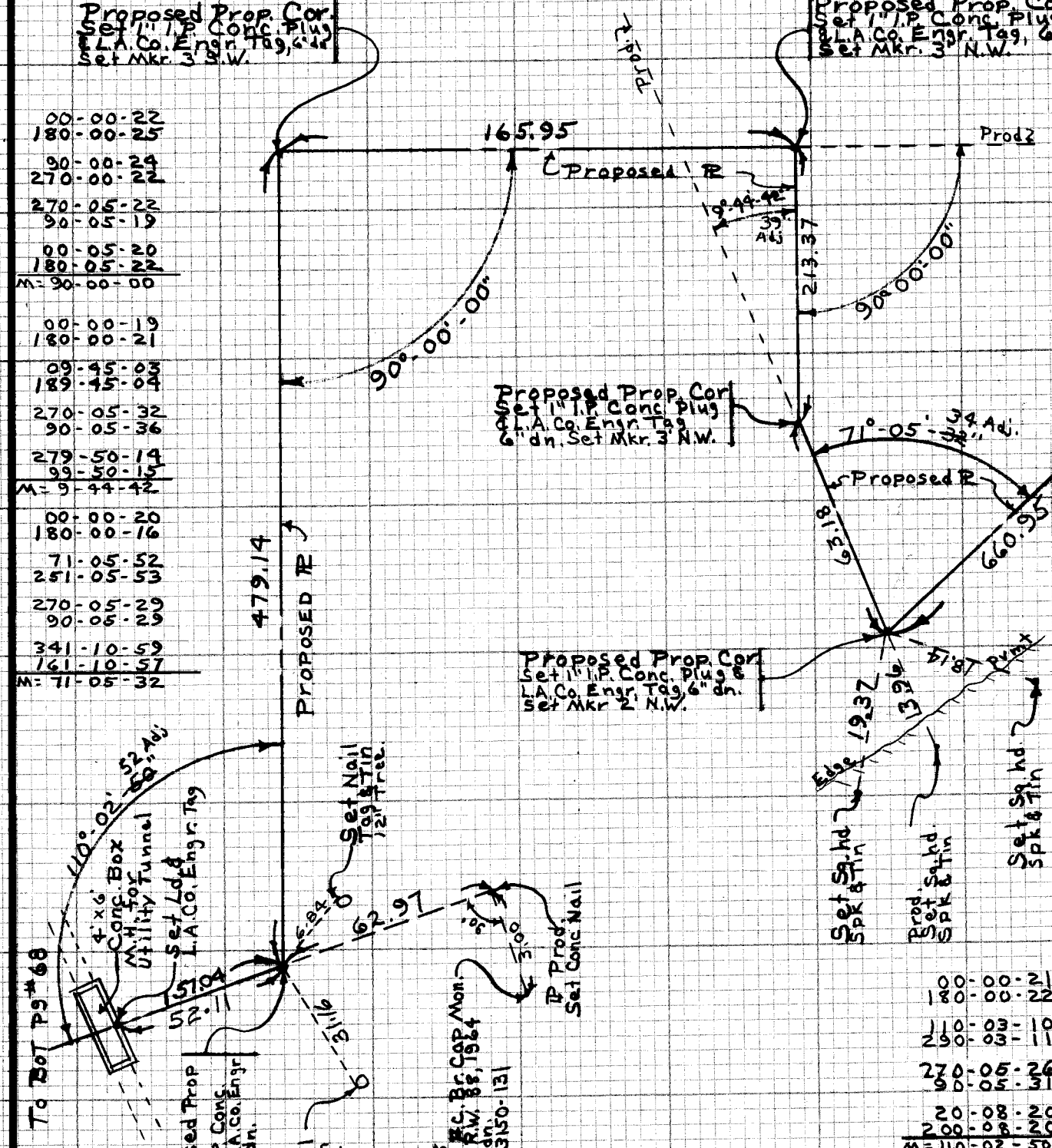

00-00-22
180-00-25

90-00-24
270-00-22

270-05-22
90-05-19

00-05-20
180-05-22
M = 90-00-00

00-00-19
180-00-21

09-45-03
189-45-04

270-05-32
90-05-36

279-50-14
99-50-15
M = 9-44-42

00-00-20
180-00-16

71-05-52
251-05-53

270-05-29
90-05-29

341-10-59
161-10-57
M = 71-05-32

00-00-21
180-00-22

110-03-10
290-03-11

270-05-26
90-05-31

20-08-20
200-08-20
M = 110-02-50

NOTE: ANY ADDITIONS OR CHANGES ON THIS SHEET MUST BE MADE OR CIRCLED IN RED INK WITH DATE AND NAME OF PERSON MAKING CHANGE

Do not extend notes this side of this line

PLEASE RETURN TO
LOS ANGELES COUNTY ENGINEER
403 LOS ANGELES COUNTY ENGINEERING BLDG.

CENTERLINE NOTES
CE 310
76F-3095-4/73

F.B. 4251 PG. 70

BLANK

CE 310
76F3095-4/73

PLEASE RETURN TO
LOS ANGELES COUNTY ENGINEER
403 LOS ANGELES COUNTY ENGINEERING BLDG.

Do not ex[illegible] notes this side of this line

NOTE: ANY ADDITIONS OR CHANGES
ON THIS SHEET MUST BE MADE OR
CIRCLED IN RED INK WITH DATE AND
NAME OF PERSON MAKING CHANGE

Notes Ck'd by	Survey of OLIVE VIEW HOSPITAL F.B. 4251 PG. 71
Map No.	JN 1517.18 Tape EDM Std °F
Office Work	Surveyed by Burkholder
Checked	Notes D.L.B. Date 5-12-82
Date	Indexed H. HOLMAN MAY 21 1982

J.N. 1517.18

OLIVE VIEW HOSPITAL

EXCESS PROPERTY SURVEY

Proposed Prop. Lines.

Burkholder
Jernigan
Manley

Reference:
FB 4251

NOTE: ANY ADDITIONS OR CHANGES ON THIS SHEET MUST BE MADE OR CIRCLED IN RED INK WITH DATE AND NAME OF PERSON MAKING CHANGE

Do not extend notes on this side of this line

PLEASE RETURN TO
LOS ANGELES COUNTY ENGINEER
403 LOS ANGELES COUNTY ENGINEERING BLDG.

CENTERLINE NOTES
CE 310
76F-3095-4/73

CE 310
76F3095-4/73

PLEASE RETURN TO
LOS ANGELES COUNTY ENGINEER
403 LOS ANGELES COUNTY ENGINEERING BLDG.

NOTE: ANY ADDITIONS OR CHANGES ON THIS SHEET MUST BE MADE OR CIRCLED IN RED INK WITH DATE AND NAME OF PERSON MAKING CHANGE

Do not extend notes this side of this line

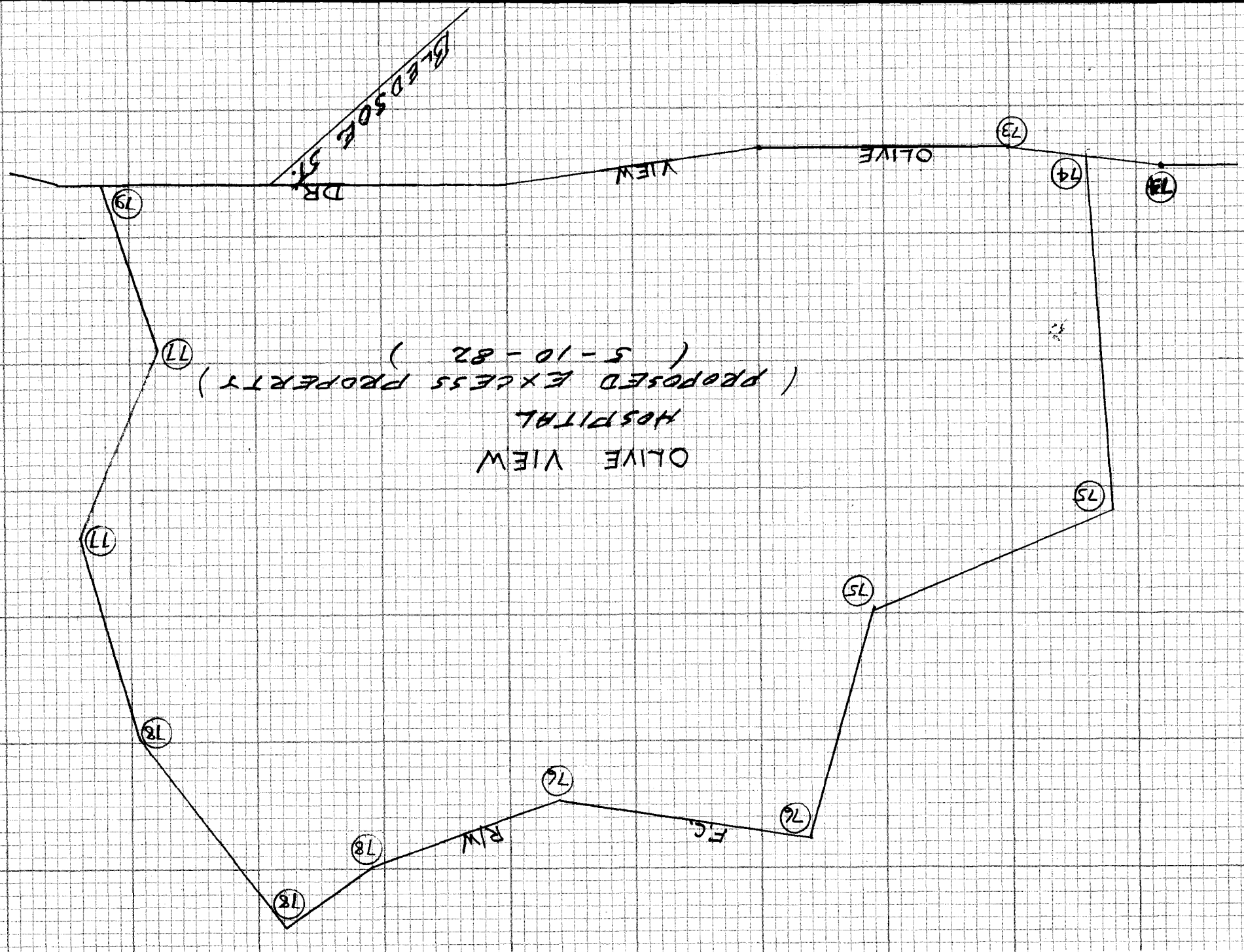

F.B. 4251 PG. 72

Notes Ck'd by	Survey of OLIVE VIEW HOSPITAL
Map No.	JN 15/7/18 Tape EDM Std °F
Office Work	Surveyed by Burkholder
Checked	Notes D.L.B. Date 5-82
Date	Indexed H. HOLMAN MAY 21 1982

F.B. 4251 PG. 73

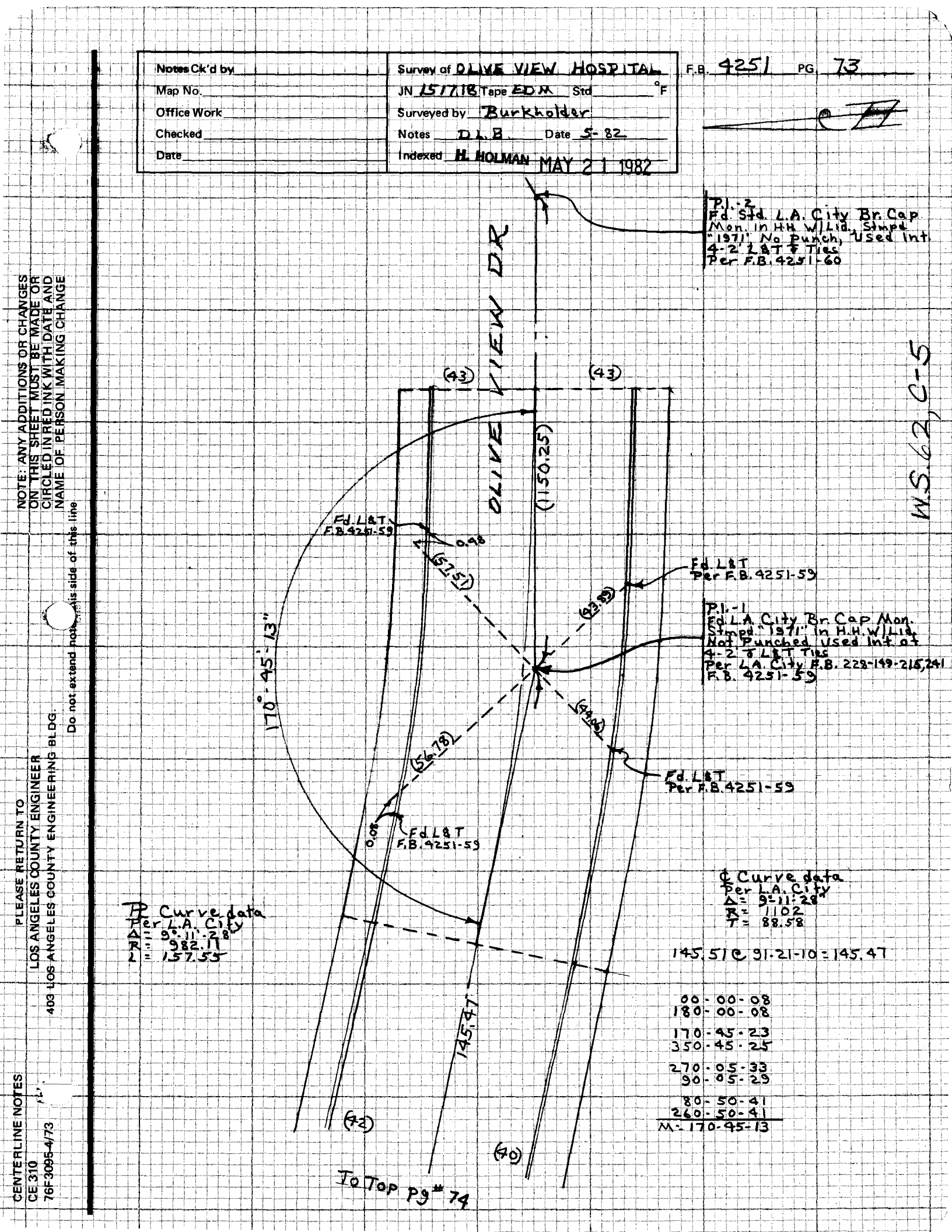

NOTE: ANY ADDITIONS OR CHANGES ON THIS SHEET MUST BE MADE OR CIRCLED IN RED INK WITH DATE AND NAME OF PERSON MAKING CHANGE

Do not extend notes this side of this line

PLEASE RETURN TO
LOS ANGELES COUNTY ENGINEER
403 LOS ANGELES COUNTY ENGINEERING BLDG.

CENTERLINE NOTES
CE 310
76F3095-4/73

F.B. 4251 PG. 74

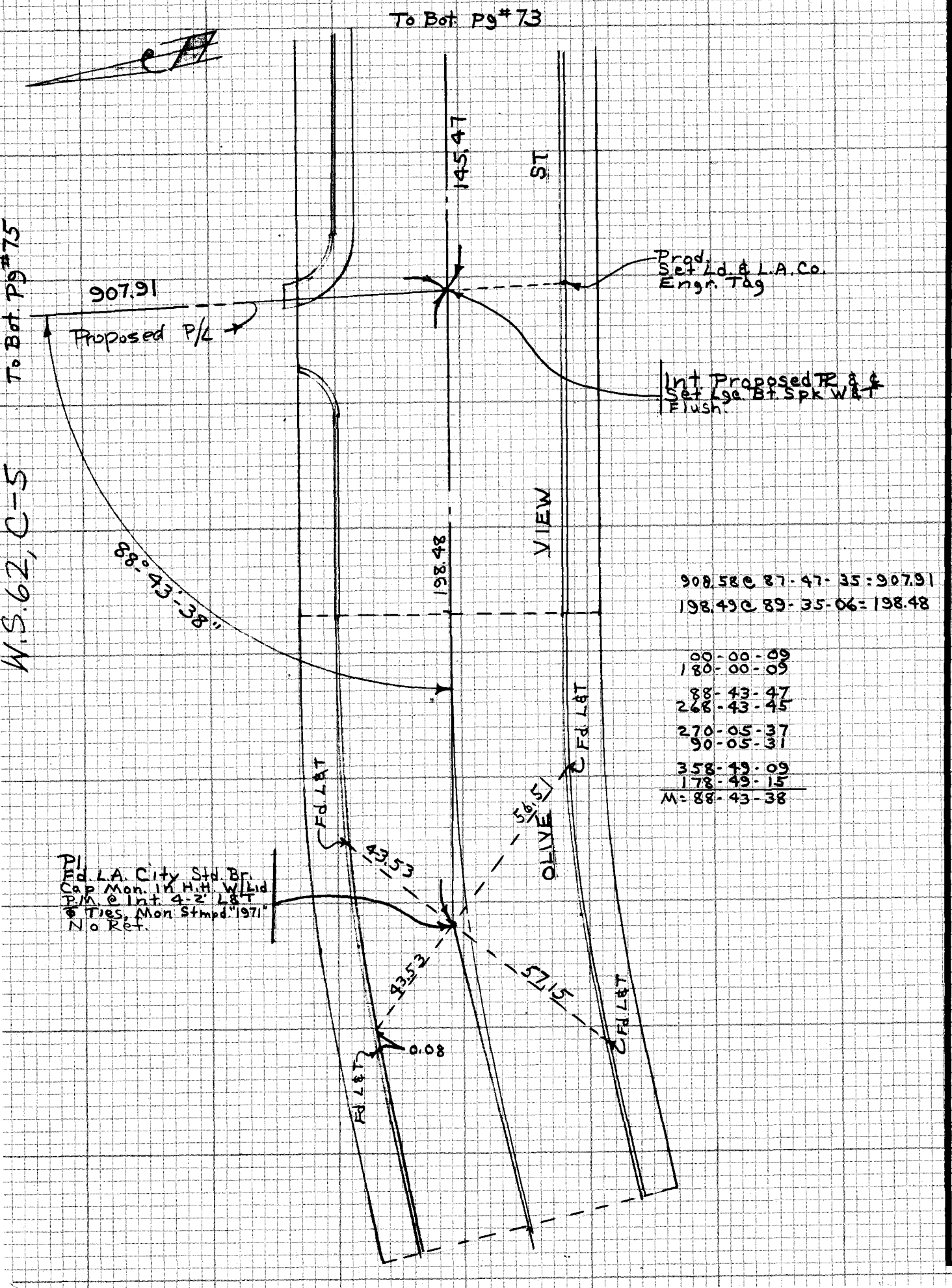

CE 310
76F3095-4/73

PLEASE RETURN TO
LOS ANGELES COUNTY ENGINEER
403 LOS ANGELES COUNTY ENGINEERING BLDG.

Do not extend notes this side of this line

NOTE: ANY ADDITIONS OR CHANGES ON THIS SHEET MUST BE MADE OR CIRCLED IN RED INK WITH DATE AND NAME OF PERSON MAKING CHANGE

Notes Ck'd by	Survey of OLIVE VIEW HOSP.
Map No.	JN 1517.18 Tape EDM Std °F
Office Work	Surveyed by Burkholder
Checked	Notes D.L.B. Date 5-82
Date	Indexed H. HOLMAN MAY 21 1982

F.B. 4251 PG. 75

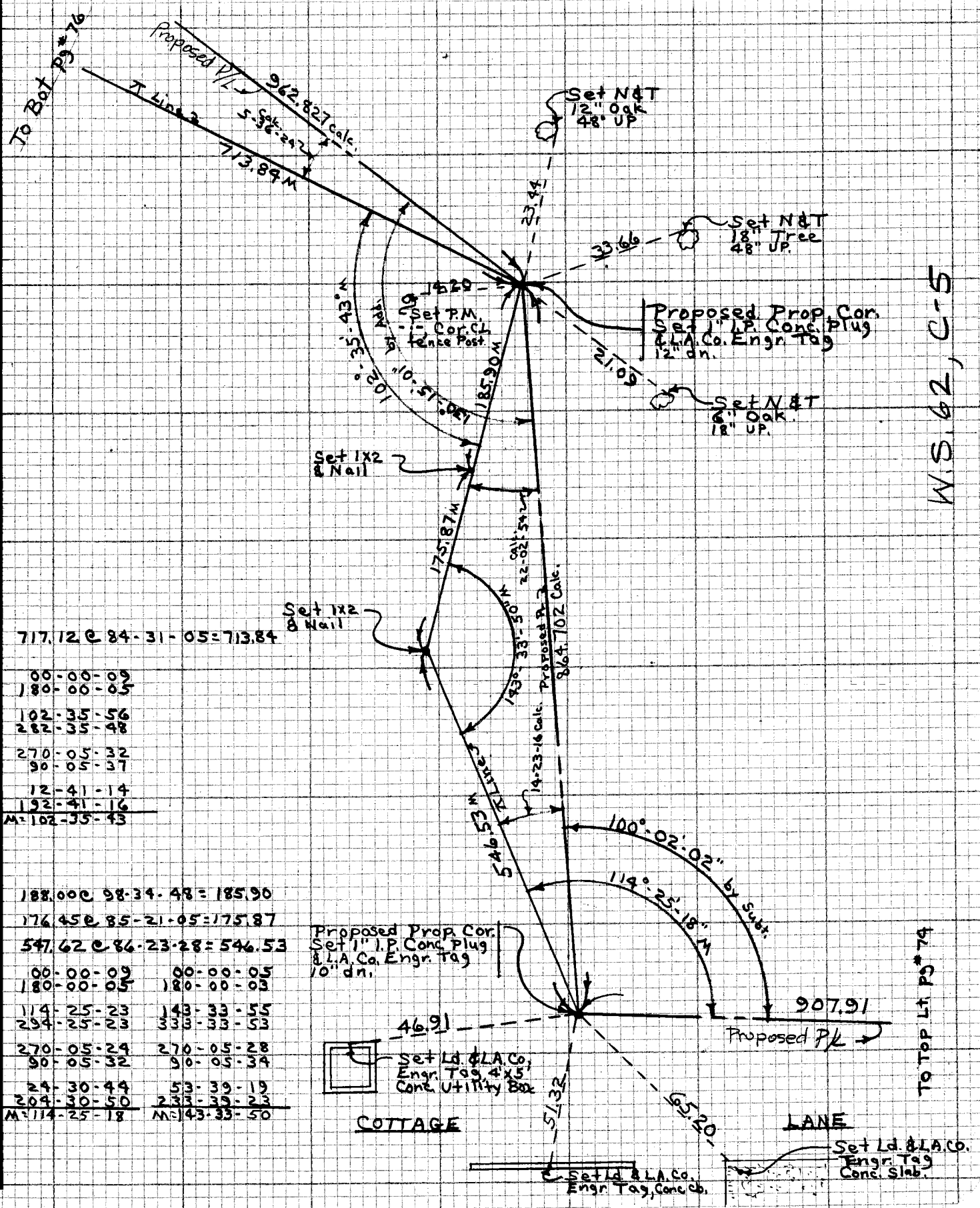

717.12 @ 84-31-05 = 713.84

00-00-09
180-00-05

102-35-56
282-35-48

270-05-32
90-05-37

12-41-14
192-41-16
M = 102-35-43

188.00 @ 98-34-48 = 185.90

176.45 @ 85-21-05 = 175.87

547.62 @ 86-23-28 = 546.53

00-00-09	00-00-05
180-00-05	180-00-03
114-25-23	143-33-55
294-25-23	333-33-53
270-05-24	270-05-28
90-05-32	90-05-34
24-30-44	53-39-19
204-30-50	233-39-23
M = 114-25-18	M = 143-33-50

NOTE: ANY ADDITIONS OR CHANGES ON THIS SHEET MUST BE MADE OR CIRCLED IN RED INK WITH DATE AND NAME OF PERSON MAKING CHANGE

Do not extend notes this side of this line

PLEASE RETURN TO
LOS ANGELES COUNTY ENGINEER
403 LOS ANGELES COUNTY ENGINEERING BLDG.

CENTERLINE NOTES
CE 310
76F3095-4/73

F.B. 4251 PG. 76

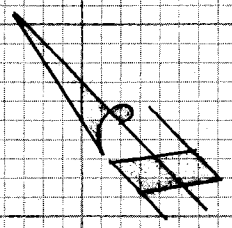

263.94 @ 82-48-10 = 261.86

00-00-10
180-00-10

158-57-04
338-57-00

270-05-26
90-05-30

69-02-14
249-02-20
M = 158-56-50

00-00-08
180-00-03

126-26-50
306-26-42

270-05-34
90-05-34

36-32-10
256-32-16
M = 126-26-40

W.S. 62, C-5

RW-63
Fd. Std. F.C. Br. Cap Mon
Stmpd. "RW-63" 1964"
Per F.C. F.B. 3150-137
F.B. 4251-66

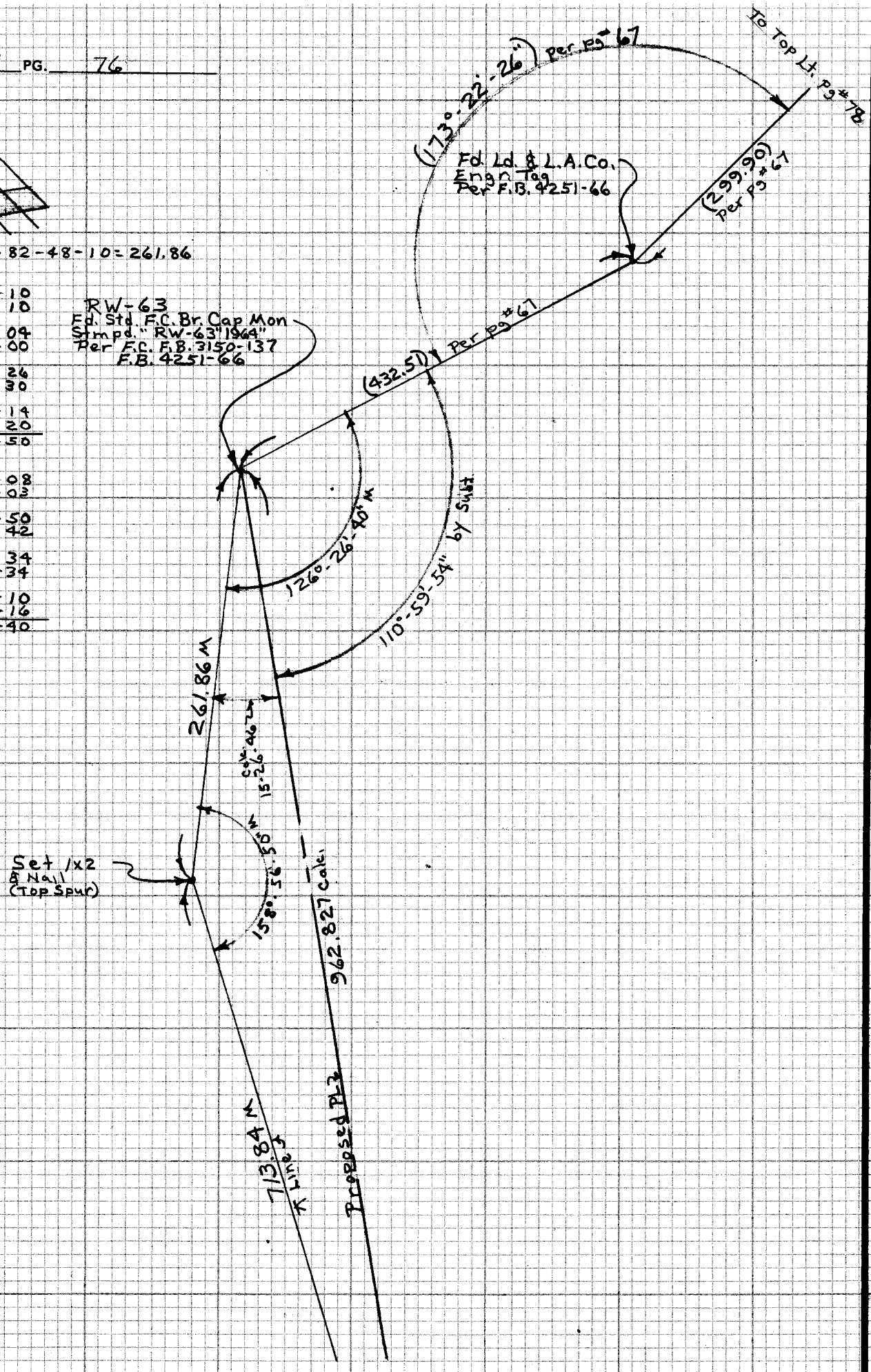

To Top pg #75

CE 310
76F 3095-4/73

PLEASE RETURN TO
LOS ANGELES COUNTY ENGINEER
403 LOS ANGELES COUNTY ENGINEERING BLDG.

Do not extend notes this side of this line

NOTE: ANY ADDITIONS OR CHANGES ON THIS SHEET MUST BE MADE OR CIRCLED IN RED INK WITH DATE AND NAME OF PERSON MAKING CHANGE

Notes Ck'd by	Survey of OLIVE VIEW HOSP.
Map No.	JN 1517.18 Tape EDM Std °F
Office Work	Surveyed by Burkholder
Checked	Notes D.L.B. Date 5-82
Date	Indexed H. HOLMAN MAY 21 1982

F.B. 4251 PG. 77

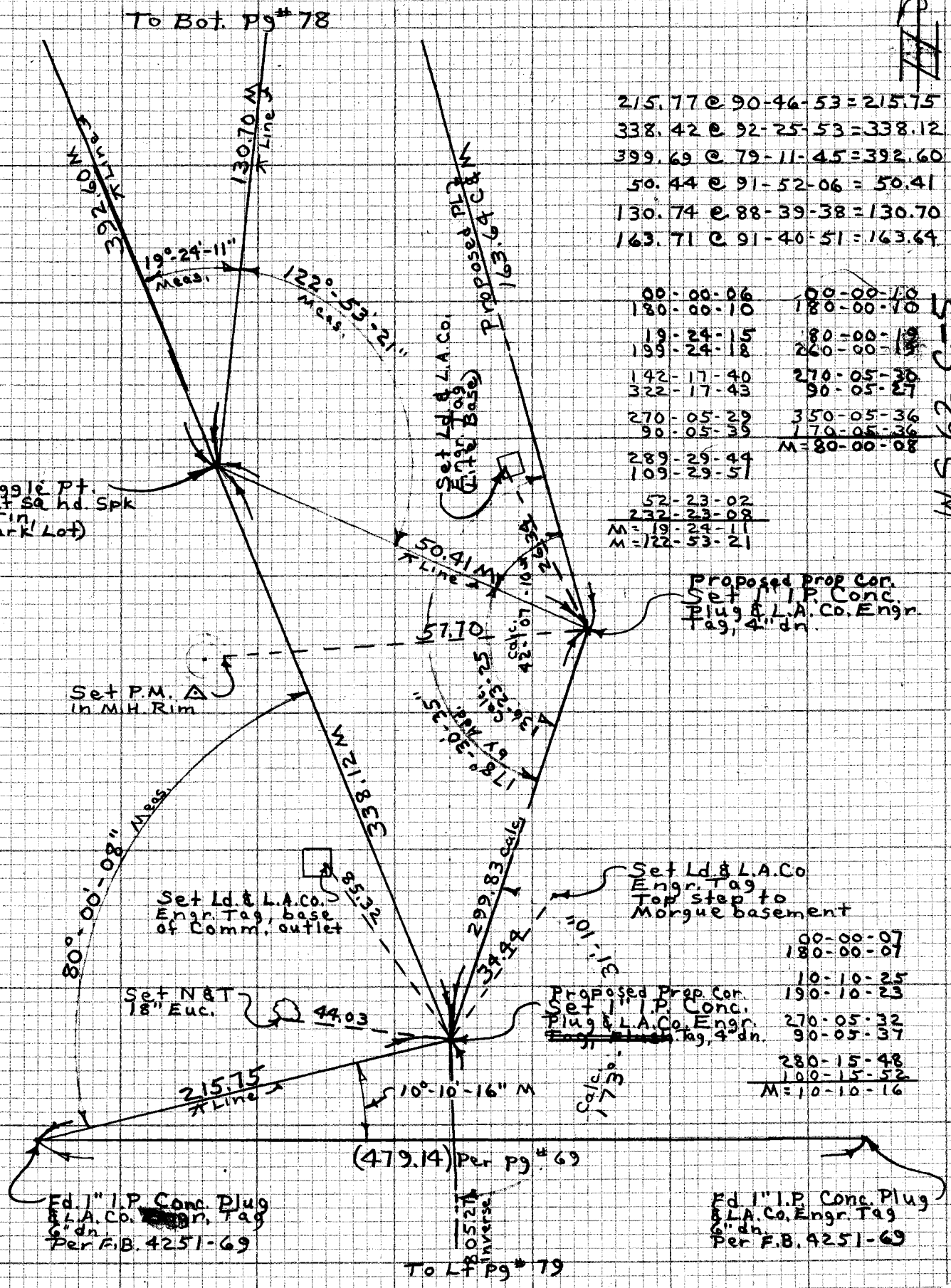

215.77 @ 90-46-53 = 215.75
338.42 @ 92-25-53 = 338.12
399.69 @ 79-11-45 = 392.60
50.44 @ 91-52-06 = 50.41
130.74 @ 88-39-38 = 130.70
163.71 @ 91-40-51 = 163.64

00-00-06	00-00-10
180-00-10	180-00-10
19-24-15	180-00-19
199-24-18	260-00-19
142-17-40	270-05-30
322-17-43	90-05-27
270-05-29	350-05-36
90-05-35	170-05-36
	M = 80-00-08
289-29-44	
109-29-51	
52-23-02	
232-23-08	
M = 19-24-11	
M = 122-53-21	

00-00-07
180-00-07
10-10-25
190-10-23
270-05-32
90-05-37
280-15-48
100-15-52
M = 10-10-16

NOTE: ANY ADDITIONS OR CHANGES ON THIS SHEET MUST BE MADE OR CIRCLED IN RED INK WITH DATE AND NAME OF PERSON MAKING CHANGE

Do not extend notes this side of this line

PLEASE RETURN TO
LOS ANGELES COUNTY ENGINEER
403 LOS ANGELES COUNTY ENGINEERING BLDG.

CENTERLINE NOTES
CE 310
76F-3095-4/73

F.B. 4251 PG. 78

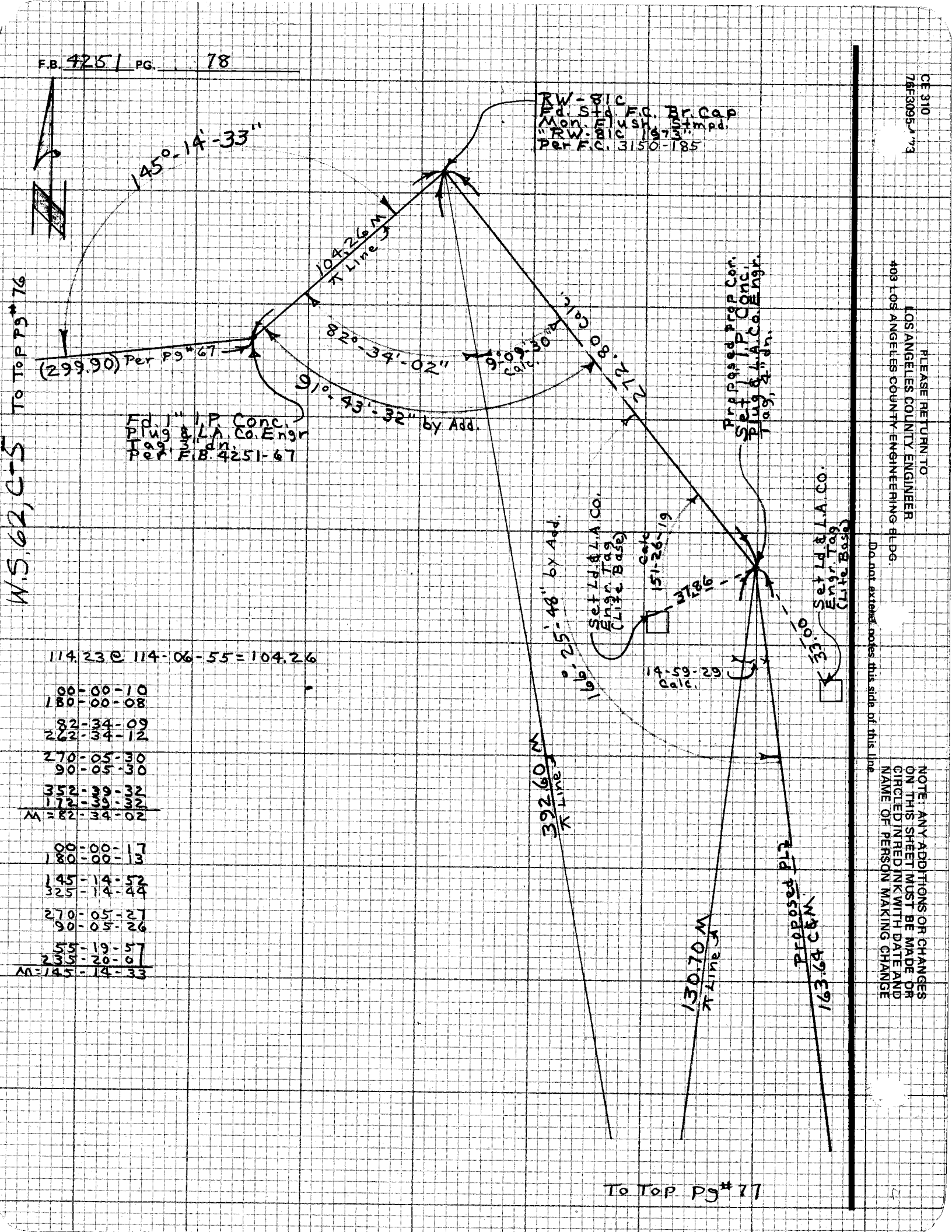

W.S. 62, C-5

114.23 @ 114-06-55 = 104.26

00-00-10	
180-00-08	
82-34-09	
262-34-12	
270-05-30	
90-05-30	
352-39-32	
172-39-32	
M = 82-34-02	
00-00-17	
180-00-13	
145-14-52	
325-14-44	
270-05-27	
90-05-26	
55-19-57	
235-20-01	
M = 145-14-33	

CE 310
76F3095 "73

PLEASE RETURN TO
LOS ANGELES COUNTY ENGINEER
403 LOS ANGELES COUNTY ENGINEERING BLDG.

Do not extend notes this side of this line

NOTE: ANY ADDITIONS OR CHANGES ON THIS SHEET MUST BE MADE OR CIRCLED IN RED INK WITH DATE AND NAME OF PERSON MAKING CHANGE

Notes Ck'd by	Survey of OLIVE VIEW HOSP.
Map No.	JN 1517,18 Tape EDM Std °F
Office Work	Surveyed by Burkholder
Checked	Notes D.L.B. Date 5-82
Date	Indexed H. HOLMAN MAY 21 1982

F.B. 4251 PG. 79

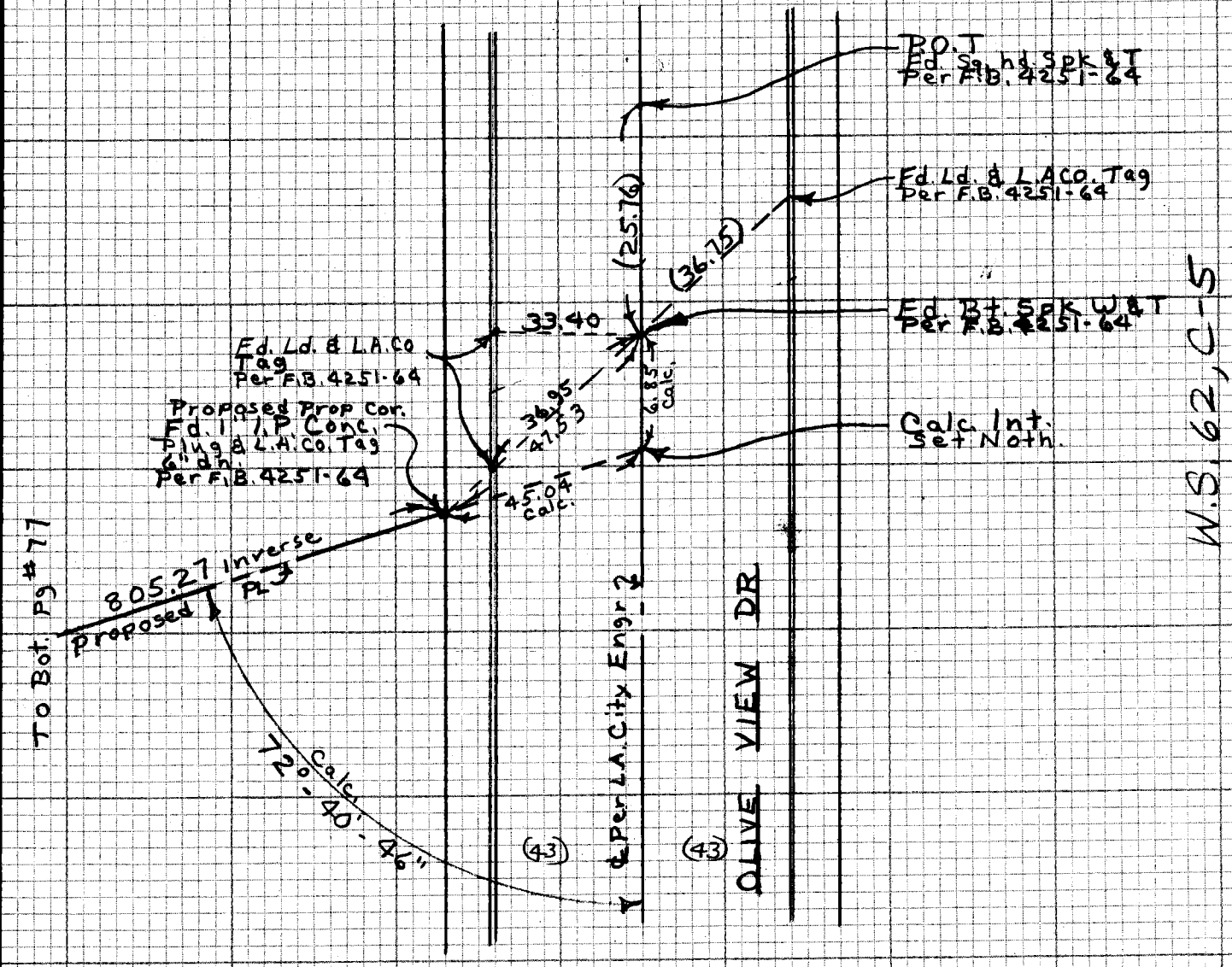

W.S. 62, C-5

NOTE: ANY ADDITIONS OR CHANGES ON THIS SHEET MUST BE MADE OR CIRCLED IN RED INK WITH DATE AND NAME OF PERSON MAKING CHANGE

Do not extend notes this side of this line

PLEASE RETURN TO
LOS ANGELES COUNTY ENGINEER
403 LOS ANGELES COUNTY ENGINEERING BLDG.

CENTERLINE NOTES
CE 310
76F 3095-4/73

F.B. 4251 PG. 80

BLANK

CE 310
76F3095

PLEASE RETURN TO
LOS ANGELES COUNTY ENGINEER
403 LOS ANGELES COUNTY ENGINEERING BLDG.

Do not extend notes this side of this line

NOTE: ANY ADDITIONS OR CHANGES
ON THIS SHEET MUST BE MADE OR
CIRCLED IN RED INK WITH DATE AND
NAME OF PERSON MAKING CHANGE

Notes Ck'd by	Survey of OLIVE VIEW HOSP. F.B. 4251 PG. 81
Map No.	JN 1517.18 Tape EDM Std °F
Office Work	Surveyed by Burkholder
Checked	Notes D.L.B. Date 6·14·82
Date	Indexed H. NOLMAN JUN 21 1982

J.N. 1517.18

OLIVE VIEW HOSPITAL

EXCESS PROPERTY SURVEY

Proposed Property Line

(@ Future Water Reservoir)

Burkholder
Jernigan
Manley

Reference:
office sketch.

NOTE: ANY ADDITIONS OR CHANGES ON THIS SHEET MUST BE MADE OR CIRCLED IN RED INK WITH DATE AND NAME OF PERSON MAKING CHANGE

Do not extend notes this side of this line

PLEASE RETURN TO
LOS ANGELES COUNTY ENGINEER
403 LOS ANGELES COUNTY ENGINEERING BLDG.

CENTERLINE NOTES
CE 310
76F-3095-4/73

F.B. 4251 PG. 82

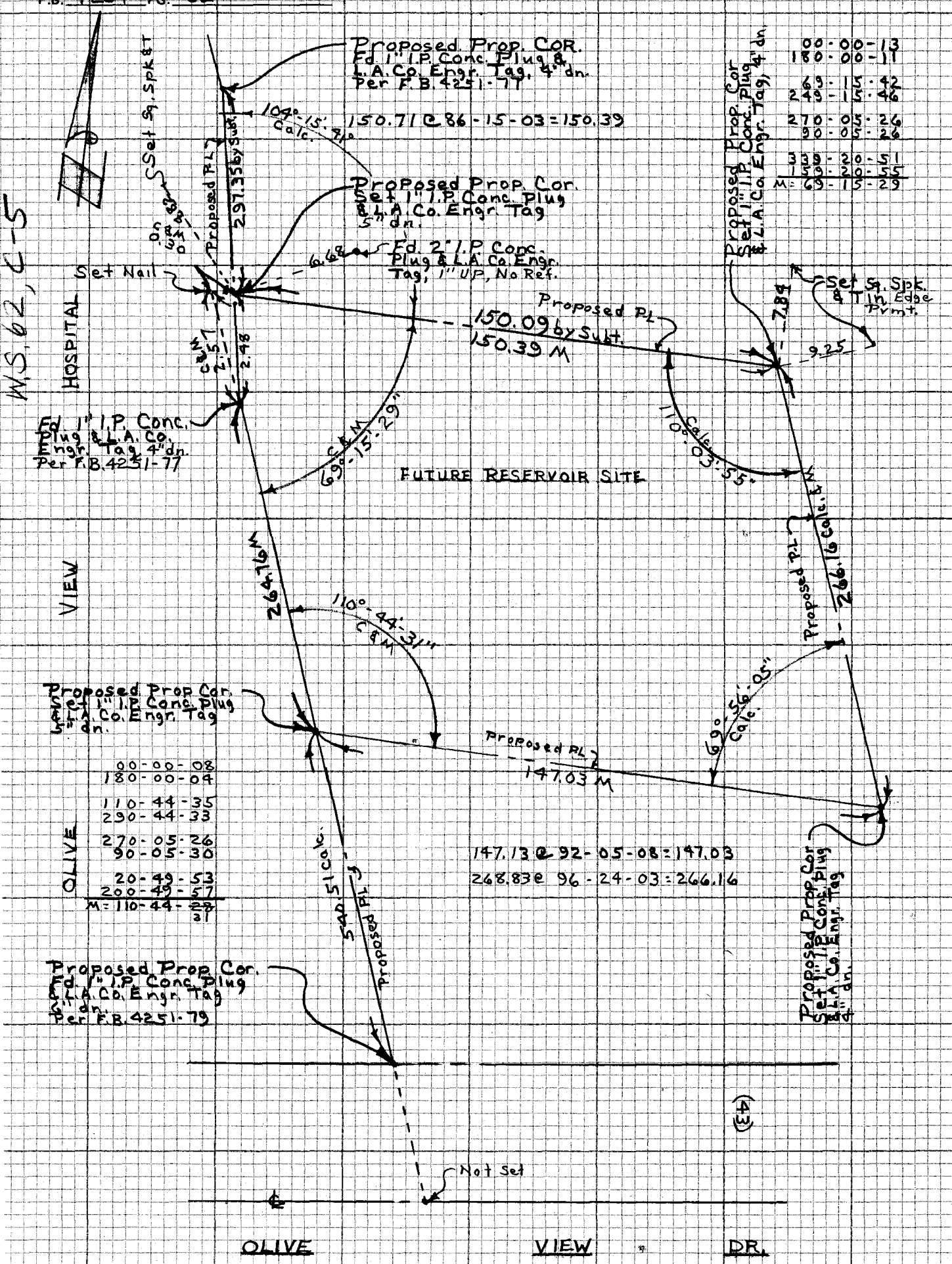

W.S. 62, C-5

CE 310
76F3095-4/73

PLEASE RETURN TO
LOS ANGELES COUNTY ENGINEER
403 LOS ANGELES COUNTY ENGINEERING BLDG.

Do not extend notes this side of this line

NOTE: ANY ADDITIONS OR CHANGES ON THIS SHEET MUST BE MADE OR CIRCLED IN REDINK WITH DATE AND NAME OF PERSON MAKING CHANGE

NOTES RED. _____ JOB NO. 1526.78 SURVEY OF Olive View Med. Center F.B. 4251 PG. 83

DATE _____ SURVEY BY Burkholder

NOTES CHKD. _____ NOTES BY [illegible] DATE 4-22-83

DATE _____ INDEXED H. HOLMAN DATE APR 26 1983

STATION	B.S.	H.I.	F.S.	ELEV.	

J.N. 1526.78

OLIVE VIEW
MEDICAL CENTER

Burkholder
Goble
Sidwell
Jernigan

NOTE: ANY ADDITIONS OR CHANGES ON THIS SHEET MUST BE MADE OR CIRCLED IN RED INK WITH DATE AND NAME OF PERSON MAKING CHANGE

Do not extend notes this side of this line

PLEASE RETURN TO
LOS ANGELES COUNTY ENGINEER
403 LOS ANGELES COUNTY ENGINEERING BLDG.

PROFILE LEVEL NOTES
CE 307
76-L-298-4/73

F.B. 4251 PG. 84

JOB NO. 152678 SURVEY OF Olive View Med Ctr. NOTES RED.
SURVEY BY Burkholder DATE
NOTES BY [illegible] DATE 4-22-83 NOTES CHKD.
INDEXED DATE DATE

STATION	B.S.	H.I.	F.S.	ELEV.	
BM "B"	5 072	1423 413		1418 341	BM "B", Elev. = 1418.341, F.B. 3146-249 Int. of Olive View Dr. & Cobalt St. 238± E'ly thereof, North curb of Olive View Dr., A Bt. Spk set in Ld., Top of Curb.
F.S. #2	4 605	1423 470	4 548	1418 865	F.S. #2, El. = 1418.868, A CE Br. Cap Mon. @ S.E. Cor of lot for Fire Sta. #46 F.B. 3146-264
℞	4 805	1423 145	5 130	1418 340	
BM #03-07815			5 484	1417 661	City of L.A. BM #03-07815, Elev. = 1419.278 F.B. 4251-35, Olive View Dr. & Cobalt St. N.E. Cor. 1' No. of No. Curb Line, 51.5' E. of ℄ Cobalt St. A 1½" brass disc. Stmpd. "03-07815 1970."
BM #03-07815	5 502	1424 780		1419 278	BM #03-07815, Elev. = 1419.278 Desc. Above.
BM "B"	6 243	1426 198	4 825	1419 955	BM "B" Elev. = 1418.341 Desc. Above.
℞	6 375	1428 883	3 690	1422 508	
℞	6 842	1431 573	4 152	1424 731	
℞	5 631	1433 444	3 760	1427 813	
BM O.V. #2	6 223	1433 889	5 778	1427 666	BM OV #2, Elev. = 1427.660, F.B. 4251-10, 35 Int. Olive View Dr. & Kennedy Rd., A R.R. Spk 30± No. of ℄ Int.
℞ #1	9 948	1440 039	3 798	1430 091	Sq. hd. Spk & T
℞	8 573	1448 215	0 397	1439 642	
℞ #2	8 218	1455 848	0 585	1447 630	Sq. hd. Spk & T
℞ #3	8 098	1462 309	1 637	1454 211	Sq. hd. Spk & T
℞	5 343	1466 250	1 402	1460 907	℞, 2nd Floor, in doorway, Paint spot
BM-OVMC-2	5 363	1466 273	5 340	1460 910	BM-OVMC-2, Elev. = 1459.295, F.B. 4409-8 Ch. Square in conc. 2' So. of & 2' E. of Center of 1st Portal So. of 3'x3' Central Column @ West. Ent. of Olive View Medical Center.
℞	1 222	1462 128	5 367	1460 906	
℞ #4			5 047	1457 081	Sq. hd. Spk & T

PLEASE RETURN TO
LOS ANGELES COUNTY ENGINEER
403 LOS ANGELES COUNTY ENGINEERING BLDG.
76-L-298-CE 307-4/73

Do not extend notes this side of this line

NOTE: ANY ADDITIONS OR CHANGES ON THIS SHEET MUST BE MADE OR CIRCLED IN RED INK WITH DATE AND NAME OF PERSON MAKING CHANGE

NOTES RED. _____ JOB NO. 1526.78 SURVEY OF Olive View Med. Center F.B. 4251 PG. 85

DATE _____ SURVEY BY Burkholder

NOTES CHKD. _____ NOTES BY DSB DATE 4-22-83

DATE _____ INDEXED H. HOLMAN DATE APR 26 1983

STATION	B.S.	H.I.	F.S.	ELEV.	
TP#4	5 647	1462 728		1457 081	TP#4, bot pg# 84
BM-OV#3	4 115	1462 148	4 695	1458.033	BM-OV#3, Elev.= 1458.043, F.B. 4251-36 Rail Road Spk @ & Int. of Kennedy Rd & Butcher Ave.
TP	3 492	1456 177	9 463	1452 685	
TP	6 102	1456 597	5 682	1450 495	
TP	7 145	1460 115	3 627	1452 970	
TP	0 937	1457 764	3 288	1456.827	
TP	0 417	1448 211	9 970	1447 794	
TP	0 430	1438 914	9 727	1438 484	
TP	1 132	1430 221	9 825	1429 089	
TP	2 822	1424 308	8 735	1421 486	
BM 03-07815			5 050	1419 258	City of L.A. BM 03-07815, Elev.= 1419.278, F.B. 4251-35 Olive View Dr. & Cobalt St, N.E. Cor. 1' No. of No. Curb Line, 51.5' E. of ℄ Cobalt St. A 1½" brass disc. Stmpd "03-07815, 1970"

NOTE: ANY ADDITIONS OR CHANGES ON THIS SHEET MUST BE MADE OR CIRCLED IN RED INK WITH DATE AND NAME OF PERSON MAKING CHANGE

Do not extend notes this side of this line

PLEASE RETURN TO
LOS ANGELES COUNTY ENGINEER
403 LOS ANGELES COUNTY ENGINEERING BLDG.

PROFILE LEVEL NOTES
CE 307
76-L-298-4/73

F.B. 425 | PG. 86

JOB NO. _____ SURVEY OF _____ NOTES RED. _____

SURVEY BY _____ DATE _____

NOTES BY _____ DATE _____ NOTES CHKD. _____

INDEXED _____ DATE _____ DATE _____

STATION	B.S.	H.I.	F.S.	ELEV.		

PLEASE RETURN TO
LOS ANGELES COUNTY ENGINEER
403 LOS ANGELES COUNTY ENGINEERING BLDG.
76-L-298-CE 307-4/73

Do not extend notes this side of this line

NOTE: ANY ADDITIONS OR CHANGES ON THIS SHEET MUST BE MADE OR CIRCLED IN RED INK WITH DATE AND NAME OF PERSON MAKING CHANGE

Notes Ck'd by	Survey of OLIVE VIEW MEDICAL CENTER F.B. 4251 PG. 87
Map No.	JN 1526.78 Tape Std °F
Office Work	Surveyed by BURKHOLDER
Checked	Notes VOGE Date 4/22/83
Date	Indexed H. HOLMAN APR 26 1983

BM "B" ELEV = 1418.341 FB 4409-8 & FB 4251-84

BM 03-07815 ELEV = 1417.661 FROM BM "B" FB 4251-84

BM 03-07815 ELEV = 1419.278 HOLD FROM F.B 4251-35

1419.278
− 1417.661
DIFF = 1.617'

BM OVMC-2 ELEV. = 1460.910 FB 4251-84

BM OVMC-2 ELEV = 1459.295 FB 4409-8

1460.910
− 1459.295
DIFF = 1.615

CORRECTION TO BM'S IN FB 4409 & FB 4439 IS TO ADD 1.615' TO GET TO DATUM USED IN FB 4251, PAGE 35. (BM 03-07815)

NOTE: ANY ADDITIONS OR CHANGES ON THIS SHEET MUST BE MADE OR CIRCLED IN RED INK WITH DATE AND NAME OF PERSON MAKING CHANGE

Do not extend notes this side of this line

PLEASE RETURN TO
LOS ANGELES COUNTY ENGINEER
403 LOS ANGELES COUNTY ENGINEERING BLDG.

CENTERLINE NOTES
CE 310
76F3095-4/73

F.B. 4251 PG. 88

CE 310
76F3095-4/73

PLEASE RETURN TO
LOS ANGELES COUNTY ENGINEER
403 LOS ANGELES COUNTY ENGINEERING BLDG.

Do not extend notes this side of this line

NOTE: ANY ADDITIONS OR CHANGES
ON THIS SHEET MUST BE MADE OR
CIRCLED IN RED INK WITH DATE AND
NAME OF PERSON MAKING CHANGE

Notes Ck'd by	Survey of OLIVE VIEW MEDICAL CTR F.B. 4251 PG. 89
Map No.	JN 1526.78 Tape Std °F
Office Work	Surveyed by GUIZADO
Checked	Notes VOGE Date 5/9/83
Date	Indexed HL HOLMAN MAY 23 1983

OLIVE VIEW MEDICAL CENTER
CENTRAL COGENERATION PLANT
SPEC. NO. 4240
JN 1526.78

NOTE: ANY ADDITIONS OR CHANGES ON THIS SHEET MUST BE MADE OR CIRCLED IN RED INK WITH DATE AND NAME OF PERSON MAKING CHANGE

Do not extend notes this side of this line

PLEASE RETURN TO
LOS ANGELES COUNTY ENGINEER
403 LOS ANGELES COUNTY ENGINEERING BLDG.

CENTERLINE NOTES
CE 310
76F-3095-4/73

F.B. 4251 PG. 90

SEE PLANS #4240 A-1

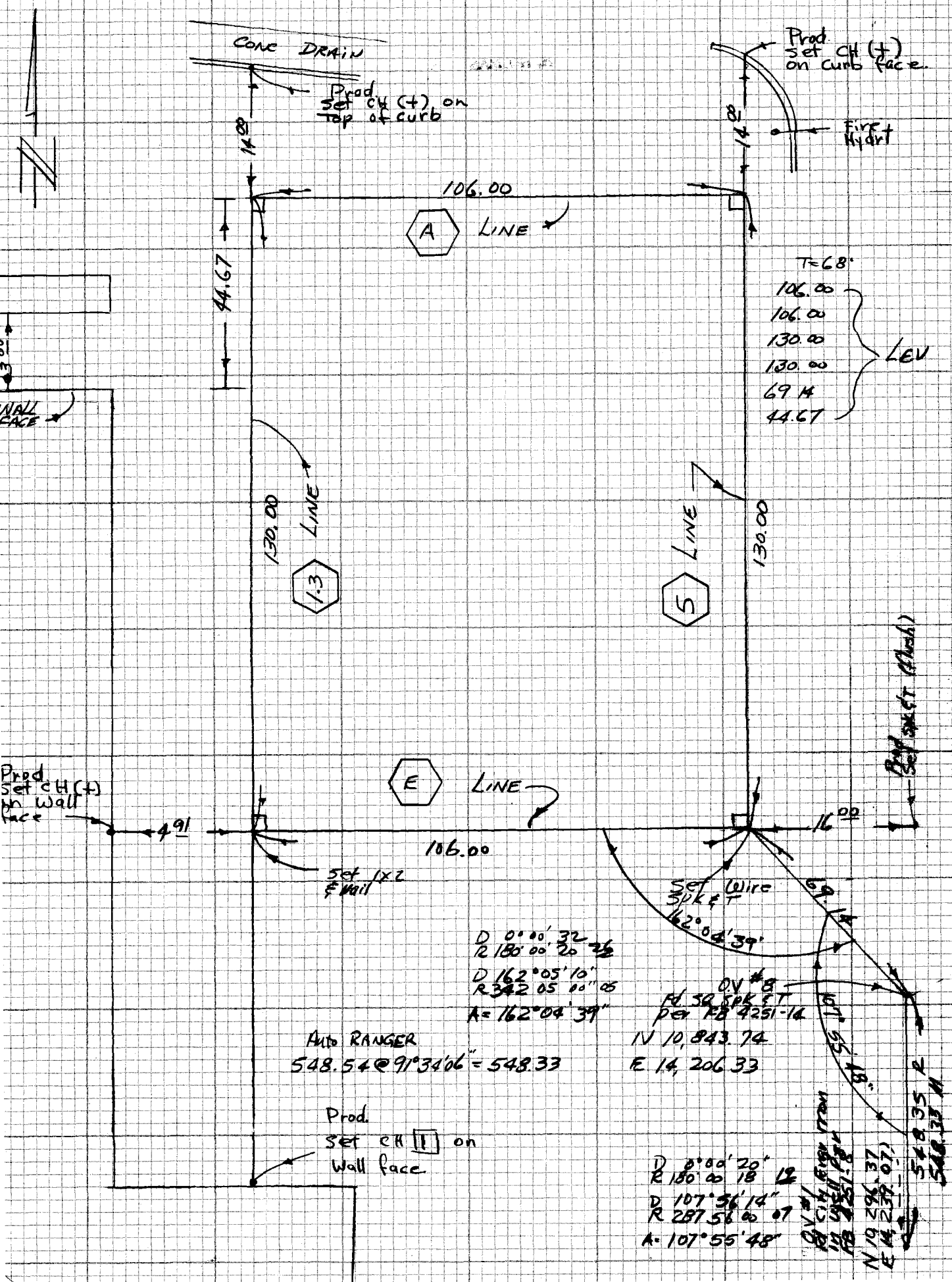

CE 310
76F3095-4/73

PLEASE RETURN TO
LOS ANGELES COUNTY ENGINEER
403 LOS ANGELES COUNTY ENGINEERING BLDG.

Do not extend notes this side of this line.

NOTE: ANY ADDITIONS OR CHANGES ON THIS SHEET MUST BE MADE OR CIRCLED IN RED INK WITH DATE AND NAME OF PERSON MAKING CHANGE

Notes Ck'd by	Survey of Olive View Med CTR
Map No.	JN 1526.78 Tape Std °F
Office Work	Surveyed by Guizado
Checked	Notes VOGE Date 5/9/83
Date	Indexed H. HOLMAN MAY 23 1983

F.B. 4251 PG. 91

Auto Ranger
7.60 @ 87°00'08" = 137.41
.44 @ LEV 111.44
248.85

T = 68°
10.00
.00
.00 } LEV
.00

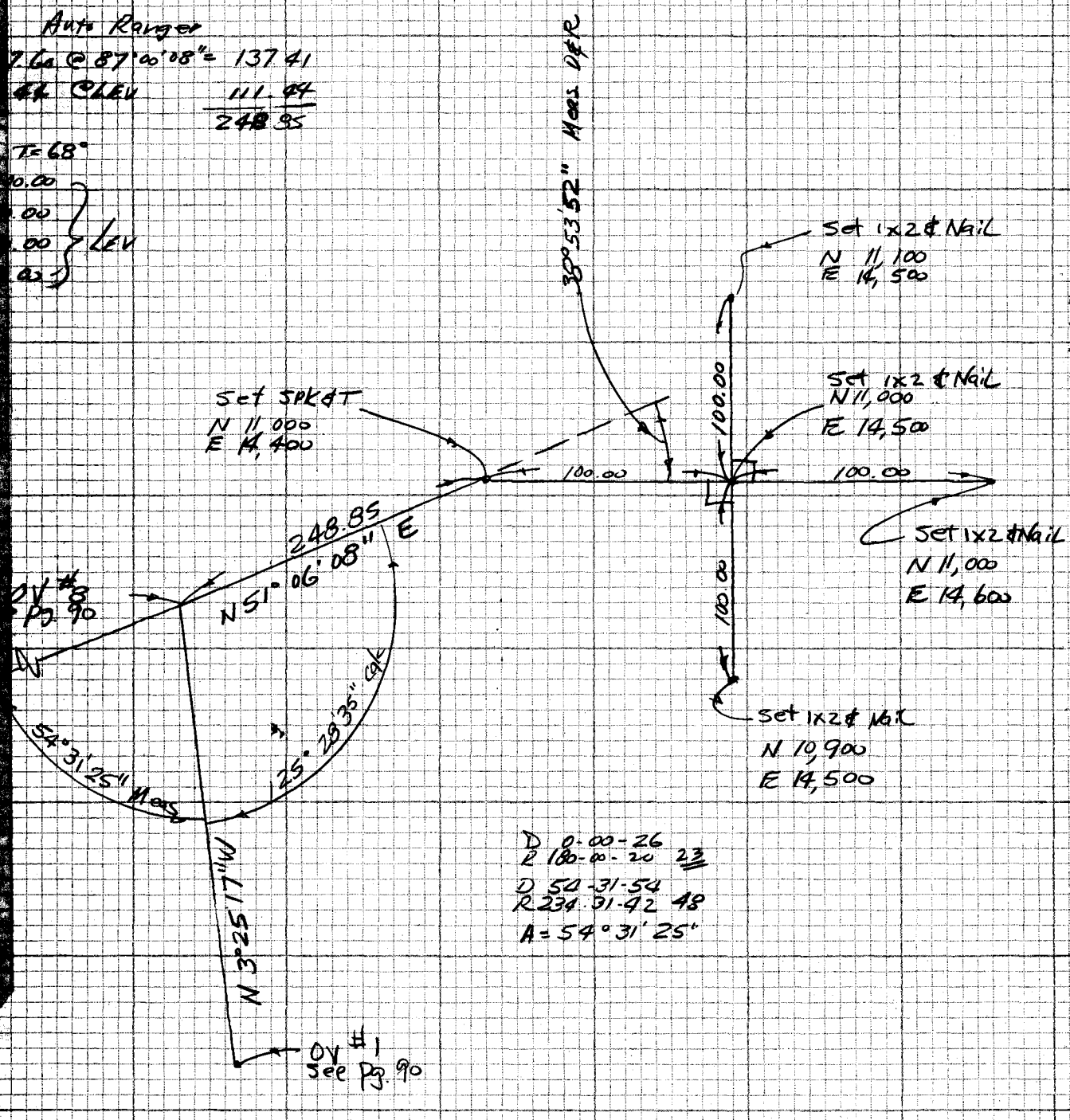

D 0-00-26
R 180-00-20 23
D 54-31-54
R 234-31-42 48
A = 54°31'25"