INDEXED
STATION CARD POSTED
NOTES CHECKED BY
INST. NO. NASM 4B. #227
OBSERVER

JOB NAME SEC 22 T2N R13W F. B 313 PG. 5
JOB NUMBER 0302.01
CHIEF OF PARTY F.E. BROOKS
RECORDER
DATE

GEODIMETER NOTES

FRACTIONAL

SECTION 22

T2N · R13W

SBM

See PG 51 for later survey

Dawson 12-18-78

J.N. 0302.01

DATE SEPT 1974

Jan 1975

PARTY

F E BROOKS
R D SMITH - A.L. Goble
G. CREASON
R KROHN

CALIBRATION CHART NO.-

AREA BY QUAD NAME -

NOTES OR PURPOSE OF SURVEY-

Establishment of the center of Fractional section 22 T2N R13W S.B.M.

313

LOS ANGELES COUNTY ENGINEER
432 LOS ANGELES COUNTY ENGINEERING BLDG.
LOS ANGELES 12, CALIF.

INDEXED _____ JOB NAME SEC 22 T2N R13W F. B. 4313 PG. 6
STATION CARD POSTED _____ JOB NUMBER 0302.01
NOTES CHECKED BY _____ CHIEF OF PARTY FE BROOKS
INST. NO. NASM 48, #227 RECORDER _____
OBSERVER _____ DATE SEPT 77 - Jan 78

GEODIMETER NOTES

INDEX MAP

CENTER OF
FRACTIONA SECTION 22
T2N R13W S.B.M.

LA CRESCENTA H-4 pg 49

LA CRESCENTA I-6 pg 37

See pg. 51 for later survey.
Quinton
12-18-78

ANALYSIS OF THE S 1/4 COR. OF SEC. 22 — 7-10
AREA MAP — 11
METHOD USED FOR SURVEY — 12
PROFILES OF LINES RUN — 13-15
ANGLE CLOSURE OF E. HALF OF SECTION — 16
FIELD NOTES — 17-38, 49
EDM MEASURMENTS — 39-48

22 24 23 21 33 20 32 19 35 31 34 18 30 29 28 26 25 17 27

RANCHO LA CRESCENTA G-7 pg 38

LA CANADA

BRIGGS AVE

Prod pg. 17

SURVEY DIVISION
GEODETIC SECTION

LOS ANGELES COUNTY ENGINEER
432 LOS ANGELES COUNTY ENGINEERING BLDG.
LOS ANGELES 12, CALIF.

10 X 10 TO THE INCH 46 0700
KEUFFEL & ESSER CO

Notes Ck'd by M.R. NEVAREZ	Survey of SEC 22 T2N R13W F.B. 4313 PG. 7
Map No.	JN 0302.01 Tape Std °F
Office Work	Surveyed by FE BROOKS
Checked	Notes FEB Date 28 OCT 74
Date	Indexed G.D. BAILEY FEB 7 1975

THE SOUTH 1/4 CORNER SEC 22 T2N R13W SBM.

DATE	PERSON	USE	REFERENCE	POINT DESCRIPTION
SEPT 1875	W.H. NORWAY	RE RUN OF N'LY LINE Ra LA CANADA	C.S. 9090 pgs 5-C	NO MENTION OF THE S LINE OF SECTION 22
SEPT 1875	W.H. NORWAY	SUBDIVISION OF T2N R13W	C.S. 9055-1 C.S. 9073-1 PLAT MAP	INTERSECT NORTH BOUNDARY RANCHO LA CANADA. SET REDWOOD SCANTLING 2X4 INCHES 3 FEET LONG IN MOUND OF ROCKS FOR 1/4 CORNER AND CORNER TO FRACTIONAL SECTIONS 22-27
SEPT 1910	C.P. DAY	ESTABLISHMENT OF TRACT	TR 713	FD OLD STAKE S.E. CORNER LOT 2 FRACTIONAL SECTION 22 T2N R13W SBM
DEC 1910	SKEGGS	RE RUN OF N'LY LINE Ra LA CANADA	FB 44-35 (COUNTY SUR)	FD ROTTED 2X2 STAKE REPLACED WITH A 1 INCH I.P. FILLED WITH CONCRETE (STAKE USED BY DAY AS THE S.E. COR LOT 2) STATEMENTS BY C. BATHEY #1 THE STAKE WAS MARKED 22 ON N AND L.C. ON S. #2 A 1 INCH GRINDSTONE AXLE FD ALONG RANCHO LINE AND ABOUT 175 FEET S.E. SAID TO BE THE ORIGINAL 1/4 CORNER.
15 OCT. 1914	FREMONT ACKERMAN C.E.	ESTABLISHMENT OF TRACT	TR 2687	INCH I.P. IN CONCRETE SAID TO BE S.E. CORNER LOT 2 FRACTIONAL SEC 22 T2N R13W AND SO USED BY DAY. THE PIPE IS IN BRIGGS AVE. AT N LINE OF THE RANCHO LA CANADA.
OCT 1915	COMLY	SURVEY OF BELL RD. (SHIELDS ST)	C.S. 8022 FB 60-25 (COUNTY SUR)	A 2 INCH I.P. IN BRIGGS AVE. AT N. LINE OF RANCHO LA CANADA Fd. A ~~STK~~ NAIL AND T 160.00 FEET EAST OF 2 INCH I.P.

NOTE: ANY ADDITIONS OR CHANGES ON THIS SHEET MUST BE MADE OR CIRCLED IN RED INK WITH DATE AND NAME OF PERSON MAKING CHANGE

Do not extend notes this side of this line

PLEASE RETURN TO LOS ANGELES COUNTY ENGINEER 403 LOS ANGELES COUNTY ENGINEERING BLDG.

CENTERLINE NOTES CE 310 76F3095-4/73

F.B. 4313 PG. 8

DATE	PERSON	USE	REFERANCE	POINT DESCRIPTION
2 MARCH 1916	THEODORE PICKENS	~~DISPOSITION~~ AFFIDAVIT	MR 265-84	NORWAY RAN NORTH LINE OF RANCHO LA CANADA. INTERSECTED THE SOUTH LINE OF SEC. 22 T2N R13W SBM. NORWAY THEN MEASURED EAST ABOUT 150 FEET AND SET A 2X4 INCH SCANTLING ABOUT 3 FEET LONG, MARKED WITH SCRIBINGS IN A LARGE ROCK MOUND FOR THE SOUTH 1/4 CORNER OF SECTION 22. THE 1/4 COR. WAS THE S.W. CORNER OF HIS 160 ACRE TRACT.
30 SEPT. 1916	C.T. BATHEY	~~DISPOSITION~~ AFFIDAVIT	MR 256-215	IN 1883 HE SETTLED ON THE EAST 1/2 OF THE WEST 1/2 OF SECTION 22 T2N R13W SBM AND OBTAINED TITLE FROM THE US LAND DEPT. THE S.E. CORNER OF THE ABOVE DESCRIBED TRACT WAS THE 1/4 SECTION CORNER ON THE SOUTH SIDE OF SECTION 22. WAS MARKED BY A 2X4 INCH REDWOOD SCANTLING ABOUT 3FEET LONG, SCRIBED 1/4S 22 ON THE NORTH AND 27 ON THE SOUTH. IT WAS SET IN A MOUND OF ROCK AND WAS LOCATED ABOUT 160 FEET EAST OF THE N.W. CORNER OF LOT 25 OF THE LA CANADA SUB-DIVISION.
FEB 1917	LEGRAND FRIEL	ESTABLISH-MENT OF TRACT	TRACT 2616	FD. 1 INCH I.P. 0.45 SOUTH OF SECTION LINE AT BRIGGS AVE. SET A 2" I.P. IN PLACE OF OLD POST FOR 1/4 SECTION CORNER SECTIONS 22-27 OBTAINED ABOVE AFFIDAVITS.
JULY 1924 (FILED) NOV. 1922 (SURVEYED)	C.W. COOK	ESTABLISH-MENT OF TRACT	TR 5784	FD. A 1" I.P. AT BRIGGS AVE AND NORTH LINE RANCHO LA CANADA. FD A 2" I.P. CONC. PLUG. AT 1/4 SECTION CORNER SECTIONS 22-27 161.69 FEET EAST OF 1" I.P.
APRIL 1923	E.T. MANKEY	LOCATION OF STONE WALL	C.S. 8556	FD A 1" I.P. IN CONC. 12" DN. AT BRIGGS AVE AND NORTH LINE RANCHO LA CANADA. FD A 2" I.P. FILLED WITH CONCRETE S.E. CORNER LOT 2 TR 2616 [1/4 SEC. COR.] 160.68 FEET E. OF 1" I.P.

CE 310
76F 3095 A 4-73

PLEASE RETURN TO
LOS ANGELES COUNTY ENGINEER
403 LOS ANGELES COUNTY ENGINEERING BLDG.

Do not ex... notes this side of this line

NOTE: ANY ADDITIONS OR CHANGES ON THIS SHEET MUST BE MADE OR CIRCLED IN RED INK WITH DATE AND NAME OF PERSON MAKING CHANGE

Notes Ck'd by M.R. NEVAREZ	Survey of SEC 22 T2N R13W F.B. 4313 PG. 8
Map No.	JN 0302.01 Tape Std °F
Office Work	Surveyed by FE BROOKS
Checked	Notes FEB Date 28 Oct 74
Date	Indexed G.D. BAILEY FEB 7 1975

DATE	PERSON	USE	REFERANCE	POINT DESCRIPTION
JULY 1963	JOHN W. McINTIRE	ESTABLISH-MENT OF TRACT	TRACT 26550	℄ INTERSECTION OF BRIGGS AVE AND SHIELDS ST. FD. NOTHING. ESTABLISHED PER RD. DEPT. TIES R.D. F.B. FC 469-18,19 NOTHING SET. SET A 2" I.P. 1.79' NORTH AND 20.00 WEST OF ℄ INTERSECTION.
JULY 1966	A. CURTIS	℄ SURVEY	IRVING AVE. ℄ CSB ~~3145~~ F.B. 3145-86,87 (COUNTY ENGR)	FD NOTHING AT THE INTERSECTION OF SHIELDS ST. AND BRIGGS AVE. SET BT. SPK. W&T INTERSECTION OF SECTION LINE AND BRIGGS AVE, SET A BT SPK W&T RECORD DISTANCE FROM TRACT PIPE TO EAST AND ON PROD. OF SECTION LINE FOR 1/4 CORNER AT GOSS CANYON RD.
?	TITLE INS. CO.	COMPILED	MD 4657	LINE ON MAP NO DESCRIPTION
?		FOREST BOUNDARY	CSB 945	LINE ON MAP NO DESCRIPTION

SUMMARY

NORWAY'S NOTES INDICATE THAT THE SOUTH 1/4 CORNER AND THE FRACTIONAL CORNER OF SECTION 22 T2N R13W ARE THE SAME POINT AND WERE AT THE INTERSECTION OF THE SECTION LINE AND THE NORTH LINE OF THE RANCHO LA CANADA

C.P. DAY FOUND AN OLD STAKE AT THE INTERSECTION OF THE RANCHO LINE AND THE SECTION LINE AND USED IT AS THE 1/4 CORNER.

SKEGGS REPLACED THE ABOVE STAKE WITH A 1" I.P.

FREMONT ACKERMAN USED THE 1" I.P. AS THE 1/4 COR.

COMLY FOUND A 2" I.P. AT THE RANCHO LINE, SECTION LINE INTERSECTION THAT HAD NO HISTORY, PAST OR FUTURE. HE ALSO FOUND A N&T 160.00 FEET EAST OF THE 2" I.P. NO STATEMENT OF WHAT THE NAIL WAS SET IN.

NOTE: ANY ADDITIONS OR CHANGES ON THIS SHEET MUST BE MADE OR CIRCLED IN RED INK WITH DATE AND NAME OF PERSON MAKING CHANGE
Do not extend note this side of this line
PLEASE RETURN TO LOS ANGELES COUNTY ENGINEER 403 LOS ANGELES COUNTY ENGINEERING BLDG.
CENTERLINE NOTES CE 310 76F-3095-4/73

F.B. 4313 PG. 10

LEGRAND FRIEL FOUND THE 1" I.P. AT THE RANCHO LINE SECTION LINE INTERSECTION. HE ALSO FOUND AN OLD 2X4 POST 161.40 FEET EAST OF THE 1" I.P. HE REPLACED THE 2X4 WITH A 2" I.P. AS THE SOUTH 1/4 COR OF SECTION 22. HE BASED THIS LOCATION ON AFFIDAVITS FROM MR. PICKENS AND MR BATHEY.

C.W. COOK AND E.T. MANKEY FOUND THE 1" I.P. AT THE RANCHO LINE, SECTION LINE INTERSECTION. THEY ALSO FOUND THE 2" I.P. SET BY FRIEL AT THE 1/4 CORNER.

JOHN McINTIRE FOUND NOTHING AT THE RANCHO LINE, SECTION LINE INTERSECTION. HE DID NOT GO EAST TO THE 1/4 CORNER.

A. CURTIS FOUND NEITHER PIPE. HE SET BT. SPKS. W3 & T3 BY TIES AT INTERSECTION OF BRIGGS AND SHIELDS AND AT THE 1/4 CORNER ESTABLISHED BY FRIEL.

CONCLUSION

BY INTENT THE 1/4 CORNER WAS TO BE THE FRACTIONAL CORNER ON THE RANCHO BOUNDARY. BUT SOMEHOW THE 2X4 AND ROCK MOUND MARKING THE CORNER LOCATION WERE SET APPROXMITALY 160 FEET EAST OF THE INTENDED LOCATION.

BY THE FOLLOWING LIST OF REFERENCES I AM HOLDING TO THE LOCATION OF THE 2" I.P. SHOWN BY FRIEL ON TRACT MAP 2616 AS THE SOUTH 1/4 CORNER OF SECTION 22 T3N R13W.

GENERAL RULES 2nd RULE PAGE 6	RESTORATION OF LOST OR OBLITERATED CORNERS AND SUB DIVISION OF SECTIONS 1963 EDITION
RETRACEMENTS PAGES 29-30	
EXTRACTS FROM CIRCULAR # 1452 PAGE 212 SEC 1075	ORIGINAL INSTRUCTIONS GOVERNING PUBLIC LAND SURVEYS 1815 - 1855 S.S. DODDS 1944 EDITION.
CHIEF JUSTICE THOMAS COOLEY PAGE 189 PARAGRAPH 9 PAGE 190 PARAGRAPH 4 PAGE 191 PARAGRAPH 2	
RESURVEYS PAGE 141 SECTION C-15	MANUAL OF SURVEY INSTRUCTION 1973 EDITION.

Floyd E. Brooks 28 OCT 1974

CE 310
76F3095 '73

PLEASE RETURN TO
LOS ANGELES COUNTY ENGINEER
403 LOS ANGELES COUNTY ENGINEERING BLDG.

Do not extend notes this side of this line

NOTE: ANY ADDITIONS OR CHANGES ON THIS SHEET MUST BE MADE OR CIRCLED IN RED INK WITH DATE AND NAME OF PERSON MAKING CHANGE

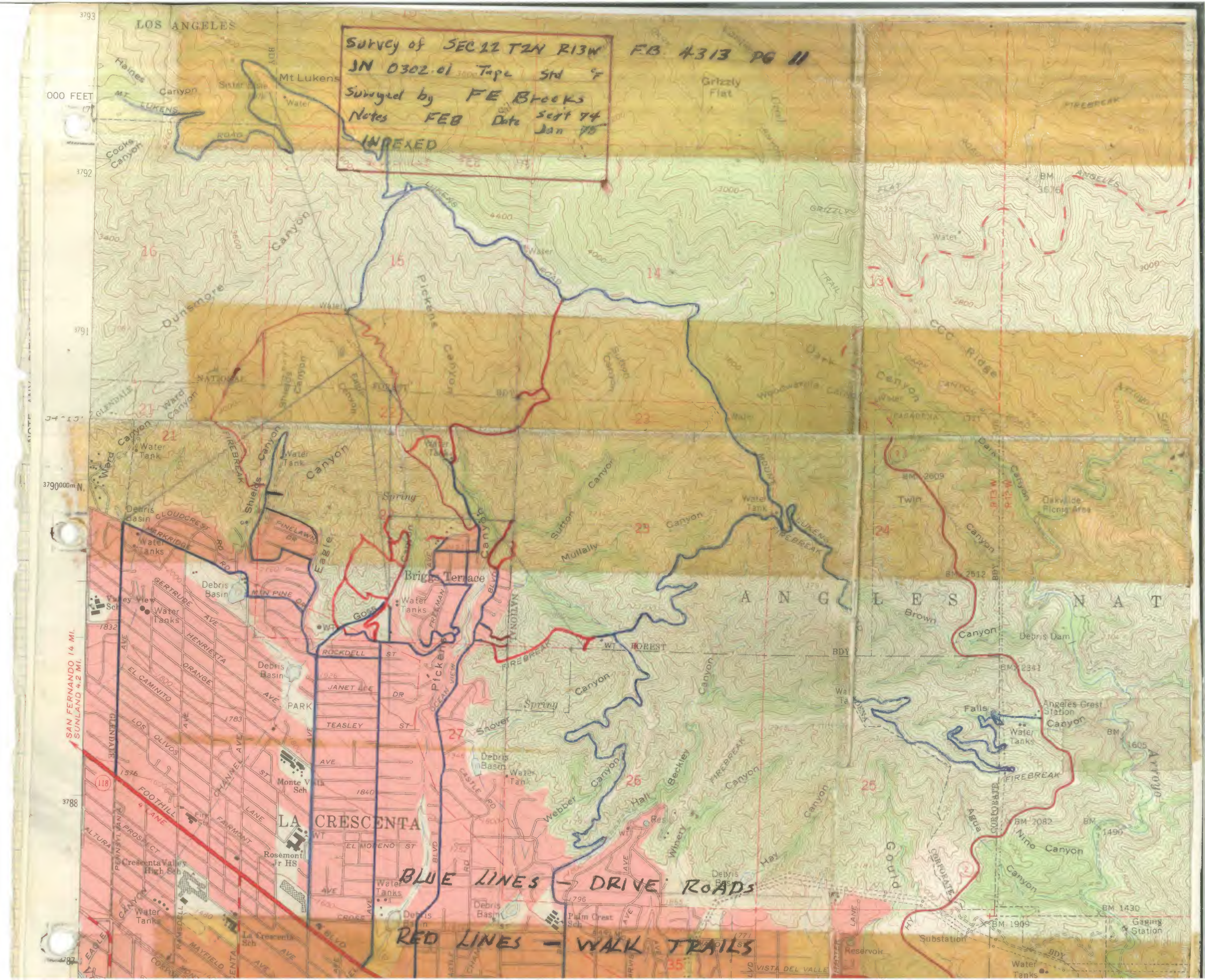
Survey of SEC 22 T2N R13W
JN 0302.01 Tape Std °F
Surveyed by FE Brooks
Notes FEB Date Sept 74 Jan 75
INDEXED
F.B. 4313 PG 11
BLUE LINES - DRIVE ROADS
RED LINES - WALK TRAILS
LOS ANGELES
Mt Lukens
Grizzly Flat
Haines Canyon
Cooks Canyon
Dunsmore Canyon
Pickens Canyon
Sutton Canyon
Mullally Canyon
Dark Canyon
CCC Ridge
Twin Canyon
Brown Canyon
Oakwilde Picnic Area
Debris Dam
Falls
Angeles Crest Station
Nino Canyon
Agua Canyon
Gould
Hay Canyon
Winery Canyon
Beckley Canyon
Hall Canyon
Webber Canyon
Shover Canyon
Spring
Briggs Terrace
Eagle Canyon
Shields Canyon
Ward Canyon
Water Tank
Debris Basin
Valley View Sch
Monte Vista Sch
Rosemont Jr HS
Crescenta Valley High Sch
La Crescenta Sch
Palm Crest Sch
Substation
Reservoir
Gaging Station
Arroyo
ANGELES NAT
LA CRESCENTA
PARK
SAN FERNANDO 14 MI.
SUNLAND 4.2 MI.
FIREBREAK
FOOTHILL
4 LANE
CLOUDCREST RD
MARKRIDGE RD
MIN PINE DR
GERTRUDE AVE
HENRIETTA AVE
ORANGE AVE
EL CAMINITO
LOS OLIVOS
ROCKDELL ST
JANET LEE DR
TEASLEY ST
EL MODENO ST
FAIRMONT
PROSPECT
ALTURA
MAYFIELD
VISTA DEL VALLE
CORPORATE
BDY
FOREST
NATIONAL
3790000m N.
3793
3792
3791
3788
3787
3000 FEET

F.B. 4313 PG. 12

ESTABLISHMENT OF THE CENTER OF SECTION 22 T2N R13W SBM

THE CENTER OF A SECTION IS NORMALLY SET BY THE INTERSECTION OF STRAIGHT LINES RUN FROM OPPOSITE 1/4 CORNERS. BUT SECTION 22 IS A FRACTIONAL SECTION WITH SOME MISSING CORNERS.

THE WEST LINE OF SECTION 22 WAS ESTABLISHED BY THE ESTABLISHMENT OF THE S.W. CORNER OF THE SECTION INSIDE THE RANCHO LA CANADA, AND THEN RUNNING NORTH. A CLOSING CORNER WAS SET AT THE INTERSECTION OF THE RANCHO BOUNDARY. A WITNESS CORNER WAS SET IN PLACE OF THE 1/4 CORNER BECAUSE OF TERRAIN CONDITIONS.

THE SUBDIVIDERS THAT HAVE CUT UP THIS PORTION OF SECTION 22 HAVE NOT SEEN FIT TO SAVE THESE CORNERS.

A DIFFICULT PROBLEM WAS THEREBY CREATED. IT IS NOT PRACTICAL TO REESTABLISH THE WEST 1/4 CORNER, AND NO EFFORT WAS MADE TO DO SO.

THE CENTER OF SECTION 22 WAS SET AT THE INTERSECTION OF THE NORTH - SOUTH CENTERLINE AND A LINE RUN W'ly FROM THE EAST 1/4 CORNER OF SECTION 22 ON THE MEAN BEARING OF THE NORTH AND SOUTH LINE OF THE SECTION.

DUE TO TERRAIN CONDITIONS BOTH OF THE ABOVE LINES HAD TO BE RUN AS OFFSET LINES. THE INTERSECTION WAS THEN ADJUSTED TO THE CORRECT LOCATION AT THE CENTER OF THE SECTION.

Note This location for Ctr. Sec. 22 not correct

Field Engr. 10-3-78

REFERENCES.

SUBDIVISION OF SECTIONS INTO 1/4 SECTIONS PAGE 25 SUBDIVISION OF FRACTIONAL SECTIONS PAGE 27	RESTORATION OF LOST OR OBLITERATED CORNERS AND SUBDIVISION OF SECTIONS 1973 EDITION
SUBDIVISION OF SECTIONS INTO 1/4 SECTIONS (3-88) SUBDIVISION OF FRACTIONAL SECTIONS (3-88) PAGE 85	MANUAL OF SURVEY INSTRUCTION 1973 EDITION

Floyd C. Cowan 13 1974

CE 310
76F3095-J73

PLEASE RETURN TO
LOS ANGELES COUNTY ENGINEER
403 LOS ANGELES COUNTY ENGINEERING BLDG.

NOTE: ANY ADDITIONS OR CHANGES ON THIS SHEET MUST BE MADE OR CIRCLED IN RED INK WITH DATE AND NAME OF PERSON MAKING CHANGE

Do not extend notes this side of this line

Notes Ck'd by	Survey of SEC 22 [illegible] PG
Map No.	JN 0302.01 Tape Sta
Office Work	Surveyed by FE BROCK
Checked	Notes FEB Date
Date	Indexed by D. BAILEY FEB

PROFILES OF SECTION LINES AND SECTION CENTERLINES

N. LINE SECTION 22

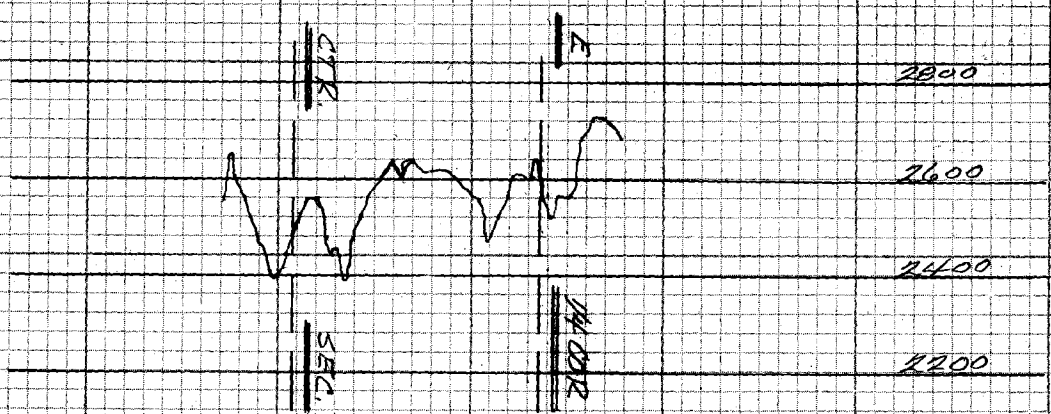

E-W ℄

SECTION 22

NOTE: ANY ADDITIONS OR CHANGES ON THIS SHEET MUST BE MADE OR CIRCLED IN RED INK WITH DATE AND NAME OF PERSON MAKING CHANGE

Do not extend past this side of this line

PLEASE RETURN TO
LOS ANGELES COUNTY ENGINEER
403 LOS ANGELES COUNTY ENGINEERING BLDG.

CENTERLINE NOTES
E 310
6F3095-4/73

F.B. 4313 PG. 14

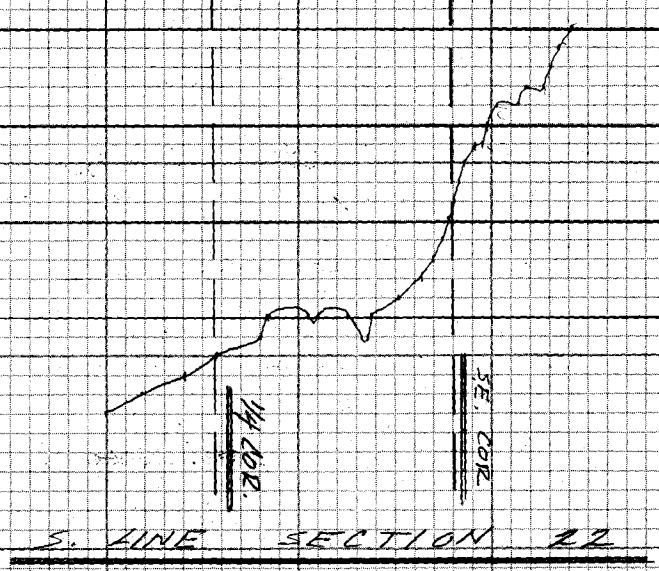

S. LINE SECTION 22

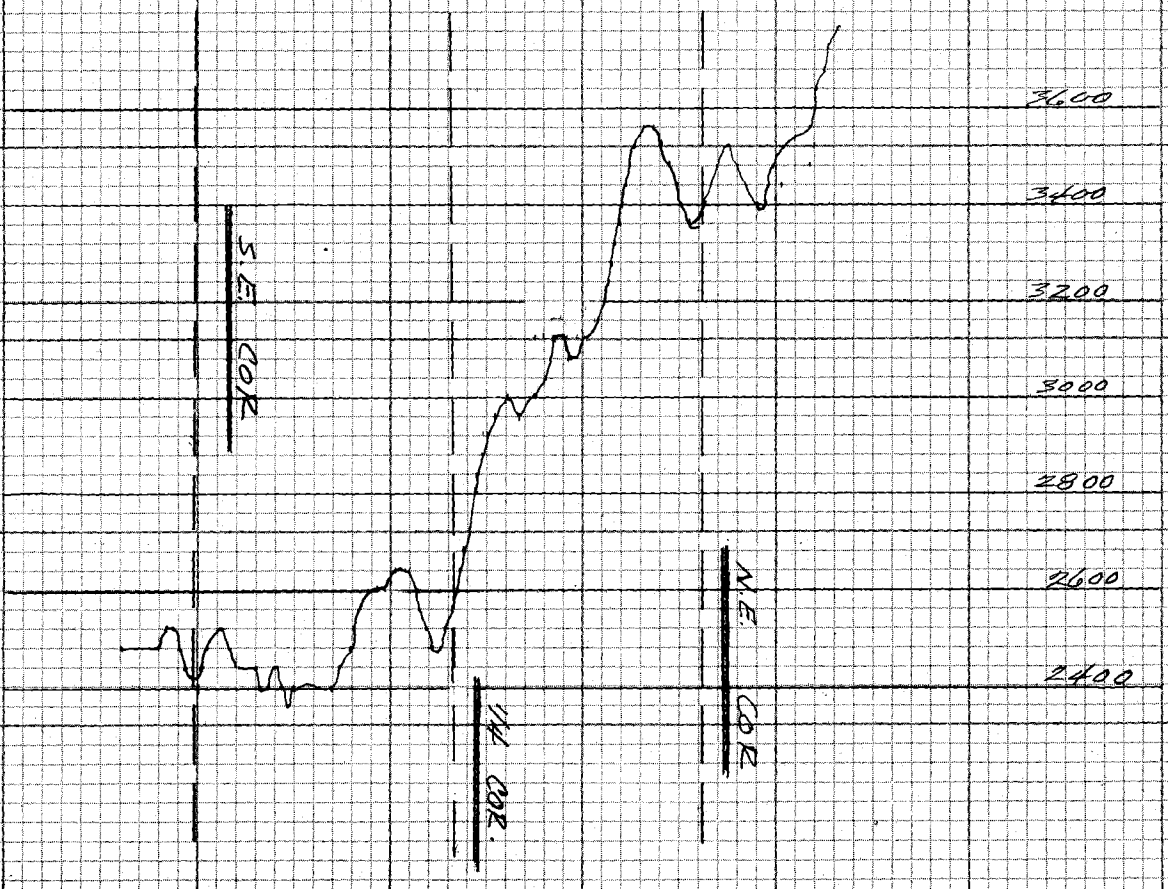

E. LINE SECTION 22

CE 310
76F 3091

PLEASE RETURN TO
LOS ANGELES COUNTY ENGINEER
403 LOS ANGELES COUNTY ENGINEERING BLDG.

NOTE: ANY ADDITIONS OR CHANGES
ON THIS SHEET MUST BE MADE OR
CIRCLED IN RED INK WITH DATE AND
NAME OF PERSON MAKING CHANGE

Do not extend notes this side of this line

Notes Ck'd by	Survey of SEC 22 T2N R13W F.B. 4313 PG. 15
Map No. B-5360 B. GOINS	JN 0302.9 Tape Std °F
Office Work	Surveyed by FE BROOKS
Checked	Notes FEB Date 20 NOV 74
Date	Indexed D. D. BAILEY FEB 7 1975

NOTE: ANY ADDITIONS OR CHANGES
ON THIS SHEET MUST BE MADE OR
CIRCLED IN RED INK WITH DATE AND
NAME OF PERSON MAKING CHANGE

Do not extend notes this side of this line

PLEASE RETURN TO
LOS ANGELES COUNTY ENGINEER
403 LOS ANGELES COUNTY ENGINEERING BLDG.

CENTERLINE NOTES
CE 310
76F3095-4/73

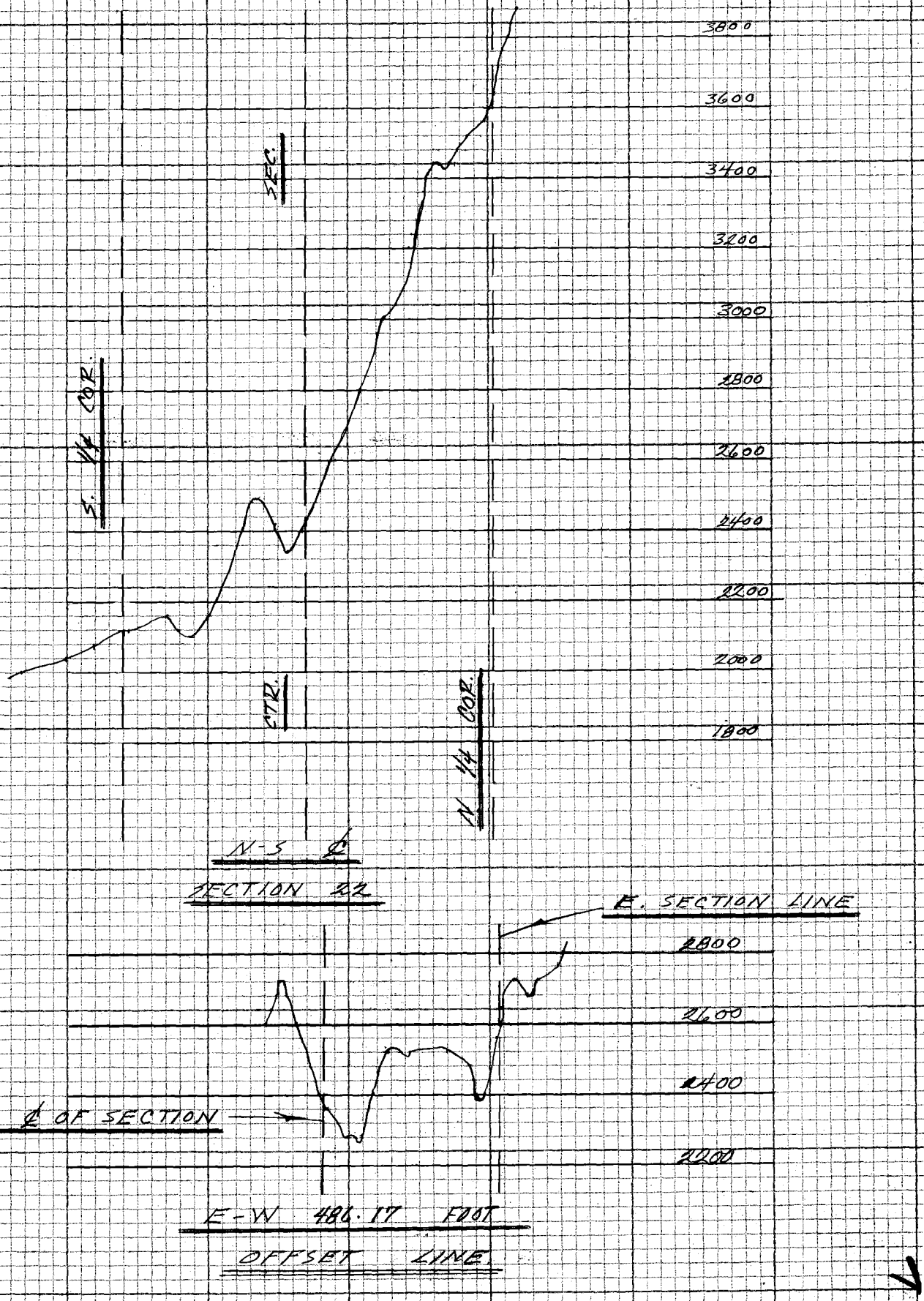

F.B. 4313 PG. 16

ADJUSTMENT OF ANGLES AND CALCULATION OF MEAN BEARING



A =	88	25	57
B =	89	49	53
C =	179	59	42
D =	91	36	05
E =	90	08	05
	537	177	162
	539	59	42
			− 18 sec.

90	00	00
90	10	03
180	10	03
0	00	15
180	10	18
88	23	51
268	34	09

AZ =	90	00	00
Back AZ =	88	34	09
diff =	1	25	51
1/2 diff =	0	42	55
Back AZ =	88	34	09
mean Back AZ =	89	17	04
"	180	00	00
mean AZ =	269	17	04

S	89	17	04	W
S	0	10	18	W
∡ =	89	06	46	

CALC. OF ∡ AT THE EAST 1/4 CORNER

Due to Terrain Conditions it is not practical to turn this ∡.

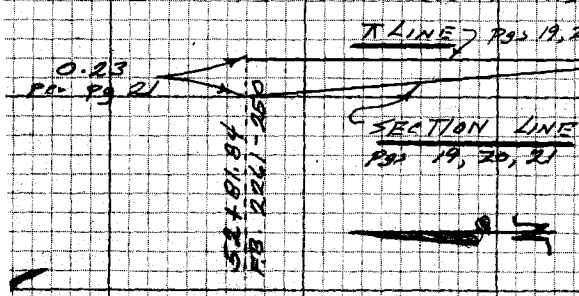

52 + 81.84
26 + 40.92
diff = 26 40.92

$\frac{0.23}{26\ 40.92}$ = .00008709086228
= 0° 00' 18"
179 59 60
Interior ∡ = 179 59 42 at E 1/4 Cor.

CE 310
76F3095
W.S. 51, C-3.4
PLEASE RETURN TO
LOS ANGELES COUNTY ENGINEER
403 LOS ANGELES COUNTY ENGINEERING BLDG.
Do not ex[illegible] notes this side of this line
NOTE: ANY ADDITIONS OR CHANGES ON THIS SHEET MUST BE MADE OR CIRCLED IN RED INK WITH DATE AND NAME OF PERSON MAKING CHANGE

Notes Ck'd by M.R. NEVAREZ	Survey of SECTION 22 T2N R13W F.B. 4313 PG. 17
Map No. B-5360	JN 0302.01 Tape HP3800 Std ____ °F
Office Work B. GOINS	Surveyed by FE Brooks
Checked	Notes F.E.B. Date 17 Sept 74
Date	Indexed G.D. BAILEY FEB 7 1975

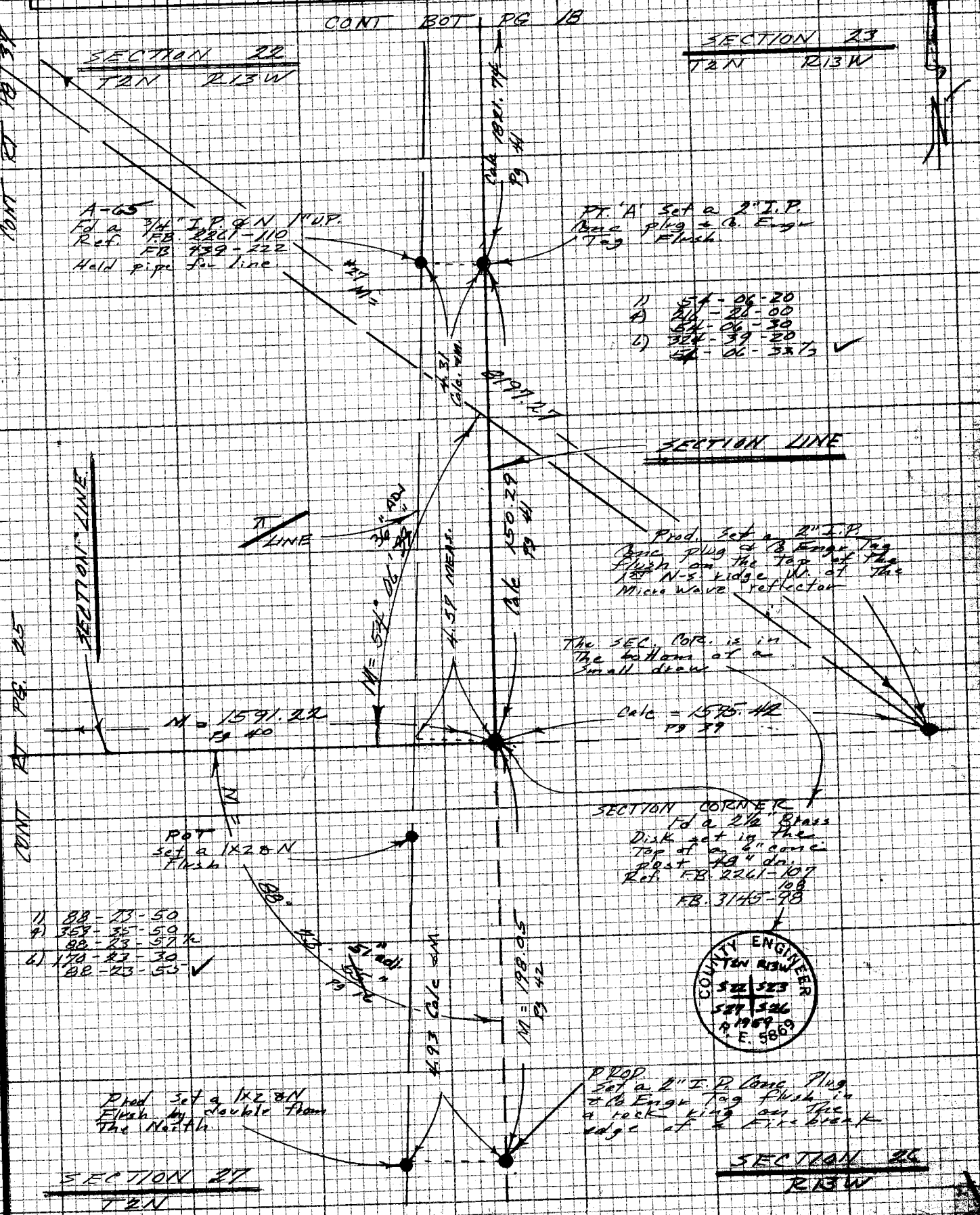

NOTE: ANY ADDITIONS OR CHANGES ON THIS SHEET MUST BE MADE OR CIRCLED IN RED INK WITH DATE AND NAME OF PERSON MAKING CHANGE

Do not extend notes this side of this line

PLEASE RETURN TO
LOS ANGELES COUNTY ENGINEER
403 LOS ANGELES COUNTY ENGINEERING BLDG.

CENTERLINE NOTES
CE 310
76F3095-4/73

F.B. 4313 PG. 18

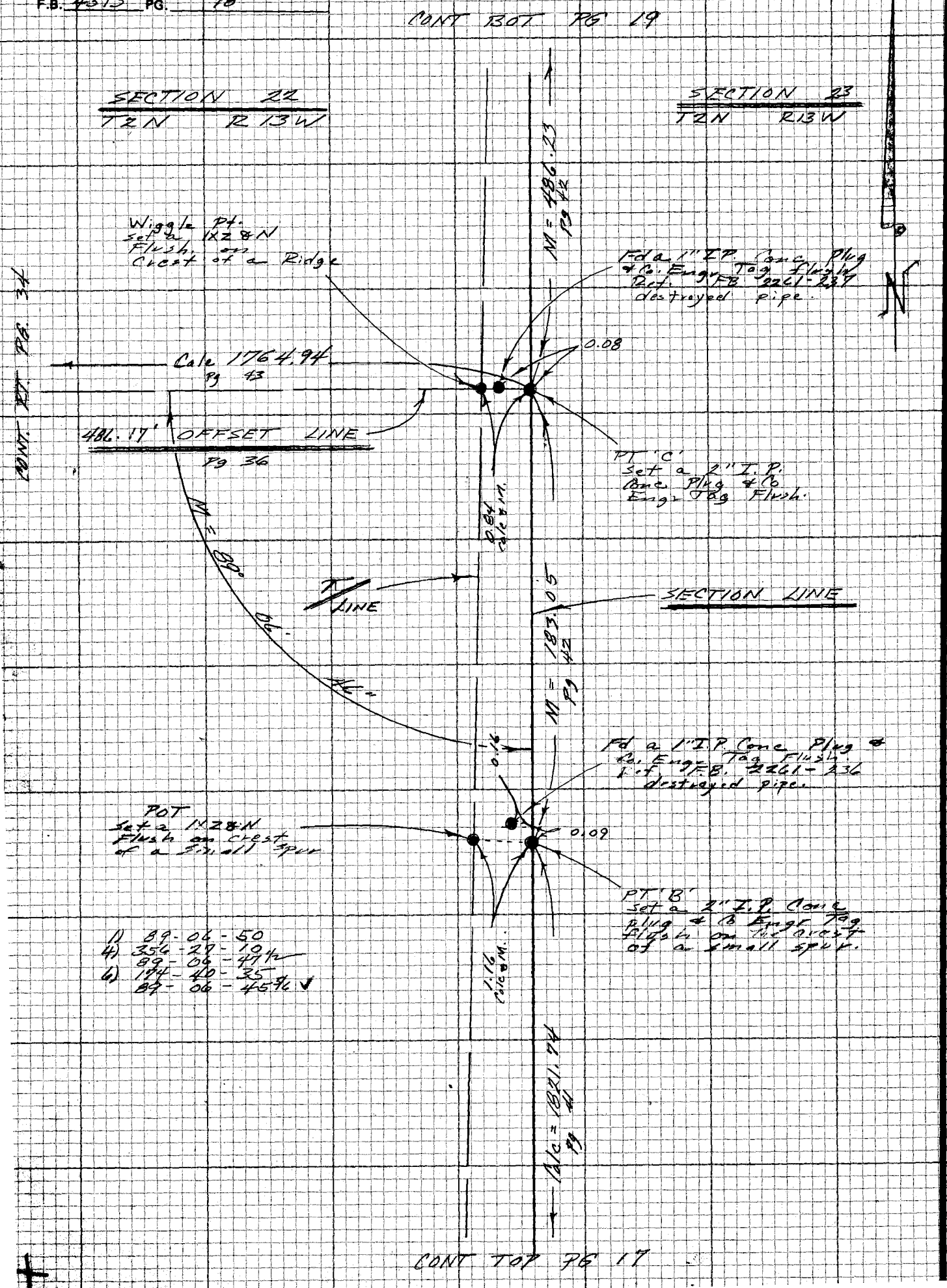

CE 310
76F3095-A73

PLEASE RETURN TO
LOS ANGELES COUNTY ENGINEER
403 LOS ANGELES COUNTY ENGINEERING BLDG.

Do not exceed notes this side of this line

NOTE: ANY ADDITIONS OR CHANGES ON THIS SHEET MUST BE MADE OR CIRCLED IN RED INK WITH DATE AND NAME OF PERSON MAKING CHANGE

Notes Ck'd by M.R. NEVAREZ	Survey of SEC 22 T2N - R13W
Map No. B 5360	JN 0302.01 Tape HP 3860 Std ___ °F
Office Work B. GOINS	Surveyed by FE Brooks
Checked	Notes FEB Date 8 Nov 74
Date	Indexed B. D. BAILEY FEB 7 1975

F.B. 4313 PG. 19

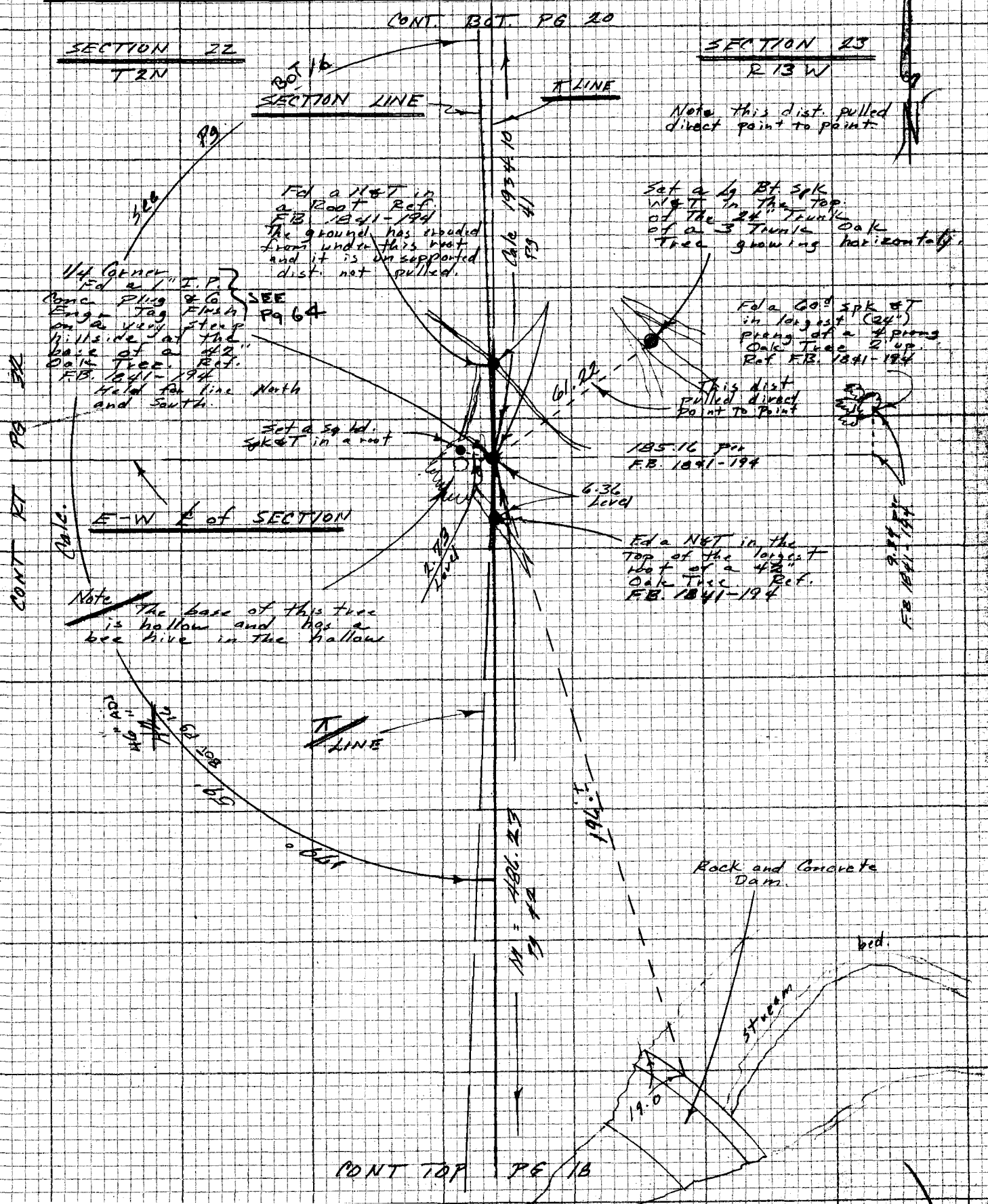

NOTE: ANY ADDITIONS OR CHANGES ON THIS SHEET MUST BE MADE OR CIRCLED IN RED INK WITH DATE AND NAME OF PERSON MAKING CHANGE

Do not extend notes this side of this line

PLEASE RETURN TO
LOS ANGELES COUNTY ENGINEER
403 LOS ANGELES COUNTY ENGINEERING BLDG.

CENTERLINE NOTES
CE 310
76F3095-4/73

F.B. 4313 PG. 20

CONT BOT PG 21

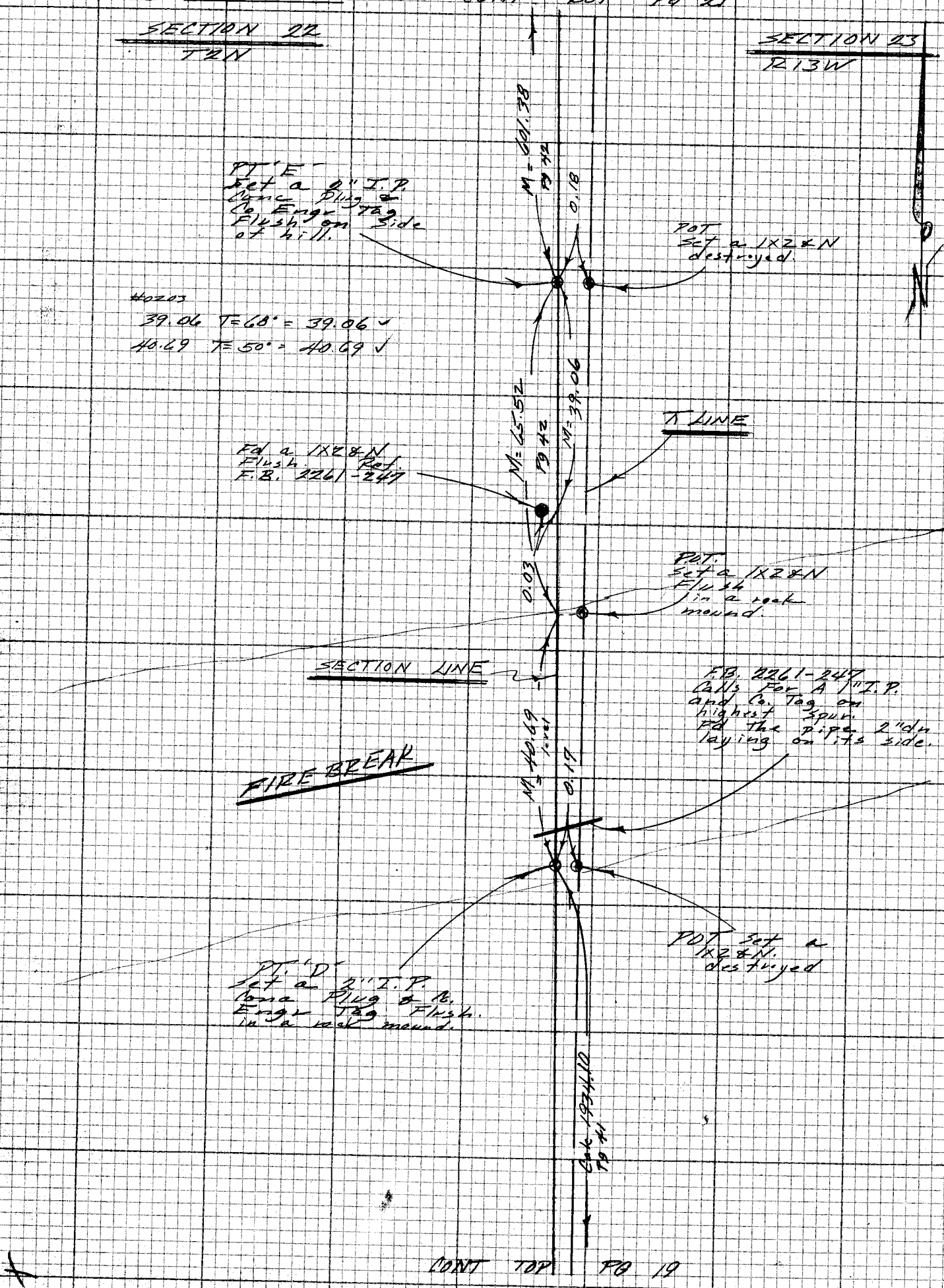

CONT TOP PG 19

CE 310
76F305

PLEASE RETURN TO
LOS ANGELES COUNTY ENGINEER
403 LOS ANGELES COUNTY ENGINEERING BLDG.

Do not ex[illegible] notes this side of this line

NOTE: ANY ADDITIONS OR CHANGES ON THIS SHEET MUST BE MADE OR CIRCLED IN RED INK WITH DATE AND NAME OF PERSON MAKING CHANGE

Notes Ck'd by M R NEVAREZ	Survey of SEC 22 T2N R13W
Map No. B-5 ~~B GOINS~~	JN 0302.01 Tape HP3800 Std ____ °F
Office Work B. GOINS	Surveyed by FE BROOKS
Checked	Notes FEB Date 15 Nov 74
Date	Indexed G. D. BAILEY FEB 7 1975

F.B. 4313 PG 21

SECTION 14
R13W

SECTION 15
T2N

CONT BOT PG 22

W.S. 51, C-3

SECTION CORNER
Fd a 1" I.P. Conc Plug and Co Engr Tag 30" dn.
Ref. F.B. 2261-250
The pipe is 5' below a Red Orange paint LINE on Rock.
} SEE Pg. 65

15 14

0.23

0.025 13.41

Calc = 2420.45
Pg 47

4'

5'

19'

23

4'

22

CONT RT PG 23

SECTION LINE

N = 89° 49'

Fd a L&T on a 18"X18" Rock
Ref F.B. 2261-250

SECTION NUMBERS WERE PAINTED ON ROCKS

Rock 22 - 3' X 2' X 2' 3' high.
Rock 15 - 2' X 7' X 3' 7' high.
Rock 14 - 2' X 6' X 2' 4' high.
Rock 23 - as shown 15' high.

π LINE

57" adj.
Pg 16

Note This Tie was pulled direct from the spk in the tree to the head of the inst. set at a H.I. of 5.90 ft. The Ver ∠ was -40° 54'

1) 89 - 49 - 45
4) 359 - 19 - 30
89 - 49 - 52 1/2
6) 178 - 59 - 20
89 - 49 - 53 1/3 ✓

Set a Lg. Bt. Spk W & T 5' above the ground in a 24" Pine. The Tree is about 70' high and is about 20' S. of a gully.

N = 601.38
Pg 42

SECTION 22
T2N

SECTION 23
R13W

SECTION LINE

CONT TOP PG 20

NOTE: ANY ADDITIONS OR CHANGES ON THIS SHEET MUST BE MADE OR CIRCLED IN RED INK WITH DATE AND NAME OF PERSON MAKING CHANGE

Do not extend notes this side of this line

PLEASE RETURN TO
LOS ANGELES COUNTY ENGINEER
403 LOS ANGELES COUNTY ENGINEERING BLDG.

CENTERLINE NOTES
CE 310
76F3095-4/73

F.B. 4313 PG. 22

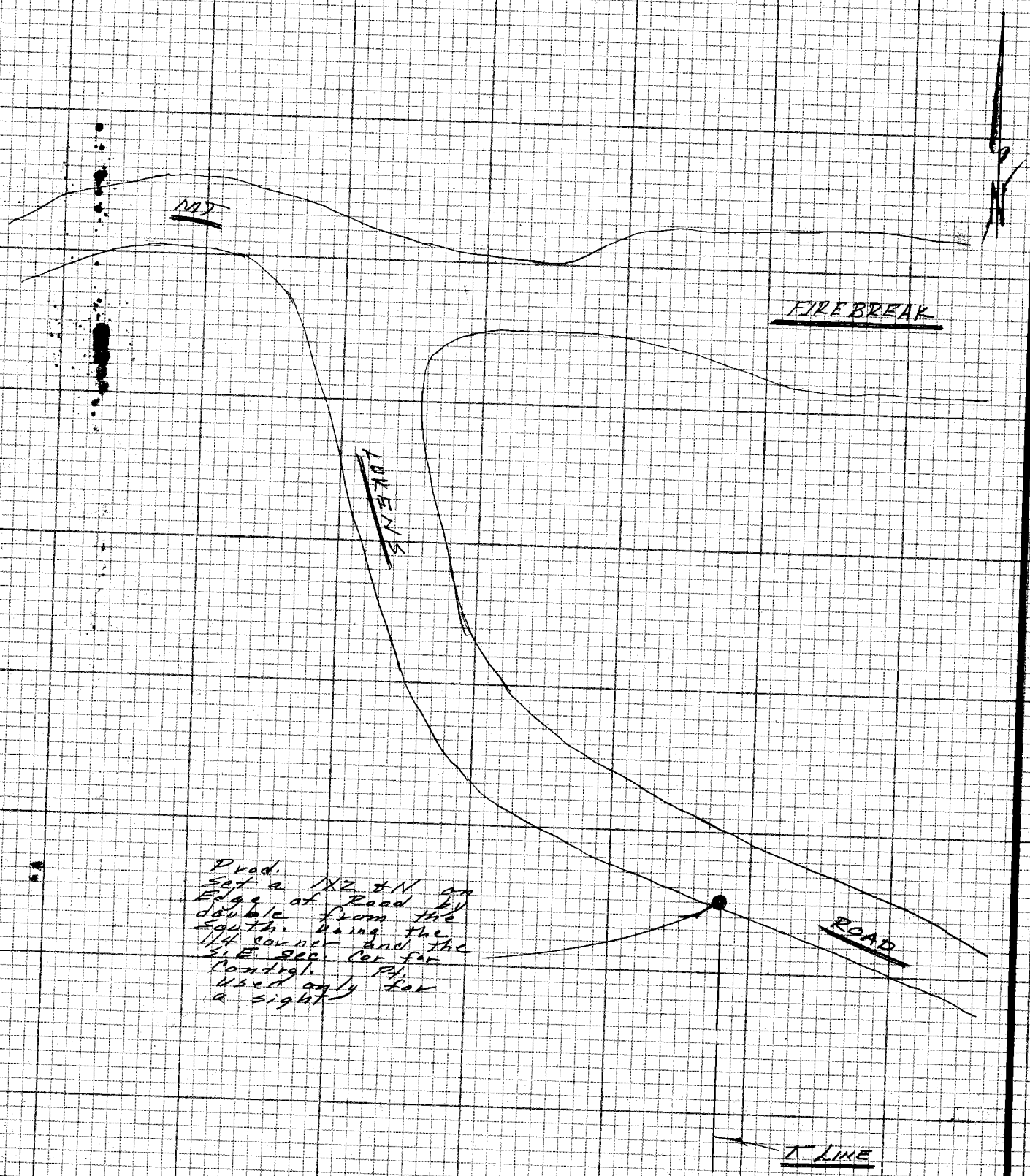

CONT TOP PG 21

CE 310
76F309F 3

PLEASE RETURN TO
LOS ANGELES COUNTY ENGINEER
403 LOS ANGELES COUNTY ENGINEERING BLDG.

Do not ex... notes this side of this line

NOTE: ANY ADDITIONS OR CHANGES ON THIS SHEET MUST BE MADE OR CIRCLED IN RED INK WITH DATE AND NAME OF PERSON MAKING CHANGE

Notes Ck'd by M. R. NEVAREZ	Survey of SEC 22 T2N R13W
Map No. B-5360	JN 0302.01 Tape HP 3800 Std ____ °F
Office Work B. GOINS	Surveyed by F E Brooks
Checked	Notes F.E.B. Date 19 Nov 74
Date	Indexed G. D. BAILEY FEB 7 1975

F.B. #313 PG. 23

SECTION 15
T2N R13W

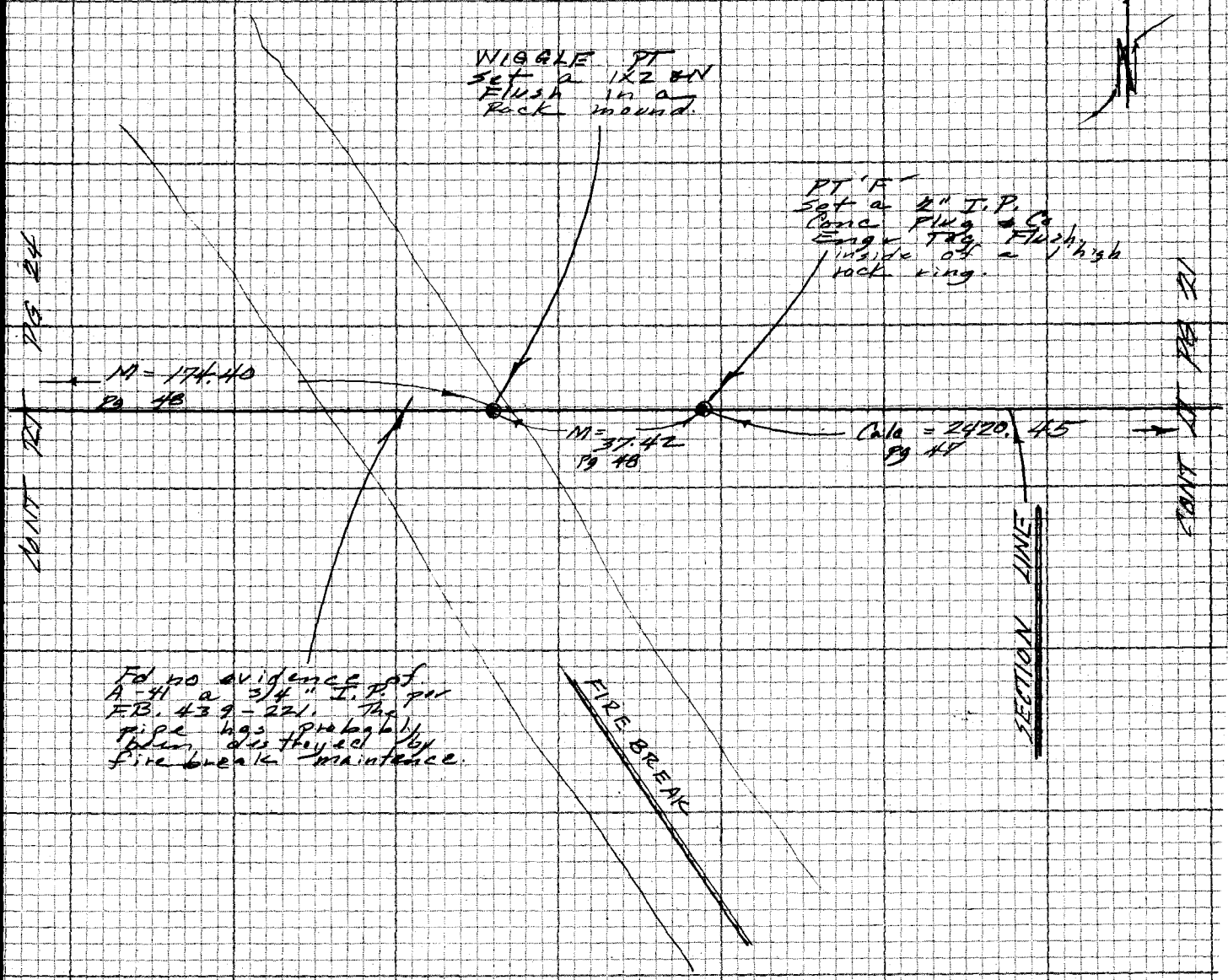

SECTION 22
T2N R13W

NOTE: ANY ADDITIONS OR CHANGES ON THIS SHEET MUST BE MADE OR CIRCLED IN RED INK WITH DATE AND NAME OF PERSON MAKING CHANGE

Do not extend notes this side of this line

PLEASE RETURN TO
LOS ANGELES COUNTY ENGINEER
403 LOS ANGELES COUNTY ENGINEERING BLDG.

CENTERLINE NOTES
CE 310
76F3095-4/73

F.B. 4313 PG. 24

SECTION 15
T2N R13W

PT 'G'
Set a 2" I.P. Conc Plug & Co Engr Tag in a rock mound on the section line and as the North end of the 20 ft. offset line for the N-S. ℄ of SECTION 22.

U.S. GENERAL LAND OFFICE SURVEY
PENALTY $250 FOR REMOVAL
1934

1/4 CORNER
Fd a 2" Brass Cap on a 1" I.P. in a small rock mound on a hill side.
Ref. CS 9409
F.B. 439-205
F.B. 3145-88, 202, 205

1/4 added to notes 12-18-78
Ruinon

A Large rock mound

5.0

M= 20.01
T-56° NO CORR ✓

M= 174.40
Pg 48

M= 88°
26' 00" ADJ
Pg 16

1) 88-25-50
4) 353-43-45
88-25-56 1/4
6) 170-35-40
88-25-56 2/3 ✓

#0203
20.01 T=68° = 20.01 ✓

SECTION LINE

N-S ℄ of SECTION

TR 2616

M= 969.35
Pg 46

20 FT. Offset LINE.

SECTION 22
T2N R13W

CONT TOP PG. 33

CONT. NOT

CONT. 17 PG 23

W.S. 51, C3

CE 310
76F3095 4/73

PLEASE RETURN TO
LOS ANGELES COUNTY ENGINEER
403 LOS ANGELES COUNTY ENGINEERING BLDG.

Do not extend notes this side of this line

NOTE: ANY ADDITIONS OR CHANGES ON THIS SHEET MUST BE MADE OR CIRCLED IN RED INK WITH DATE AND NAME OF PERSON MAKING CHANGE

Notes Ck'd by	Survey of SEC. 22 T2N R13W
Map No. B-5360	JN 0302.01 Tape #P3800 Std ___ °F
Office Work B. GOINS	Surveyed by FE BROOKS
Checked	Notes FEB Date 9 Dec 74
Date	Indexed D. BAILEY FEB 7 1975

F.B. 4313 PG. 25

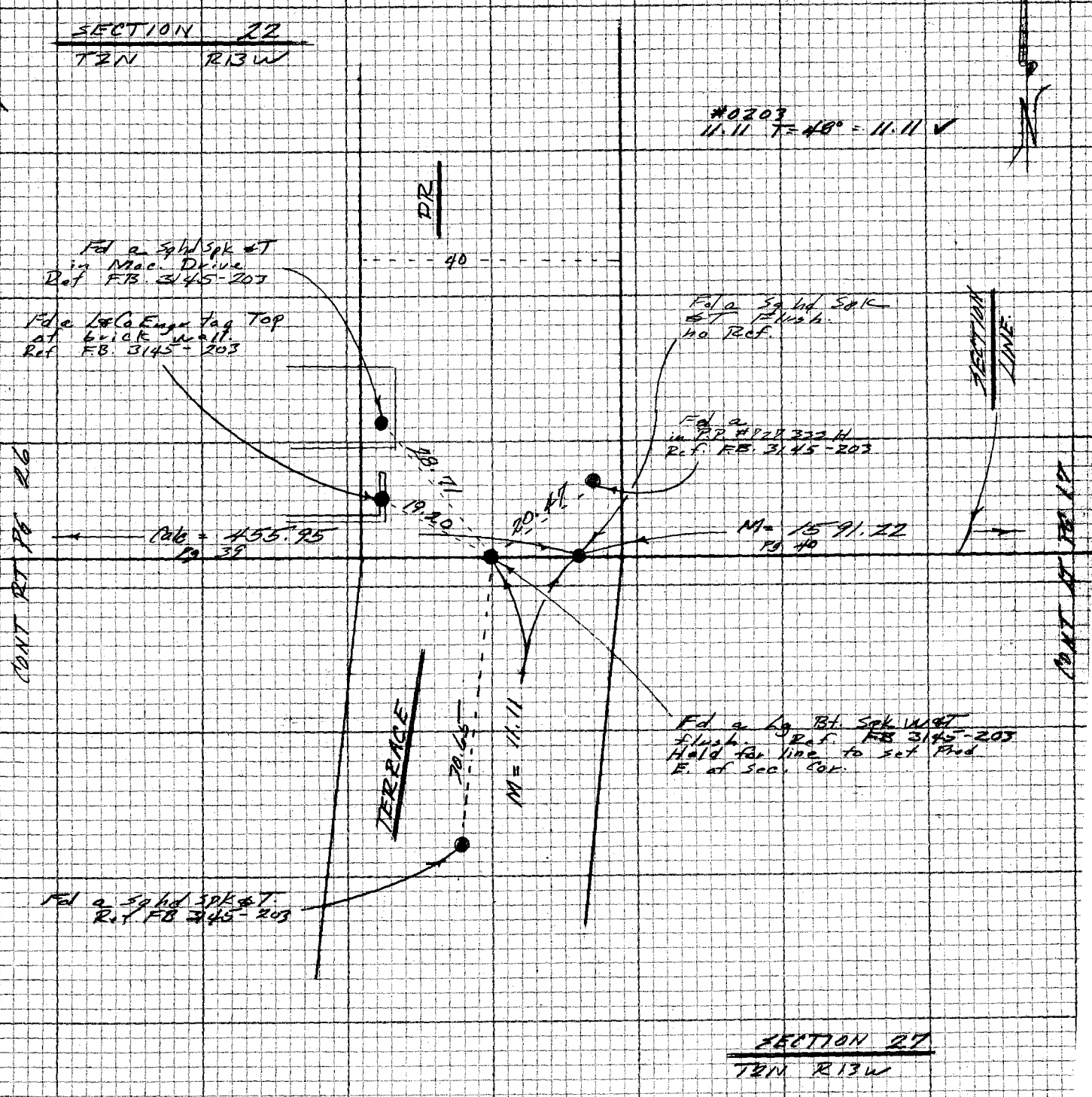

NOTE: ANY ADDITIONS OR CHANGES ON THIS SHEET MUST BE MADE OR CIRCLED IN RED INK WITH DATE AND NAME OF PERSON MAKING CHANGE

Do not extend notes this side of this line

PLEASE RETURN TO
LOS ANGELES COUNTY ENGINEER
403 LOS ANGELES COUNTY ENGINEERING BLDG.

CENTERLINE NOTES
CE 310
76F3095-4/73

F.B. 4313 PG. 26

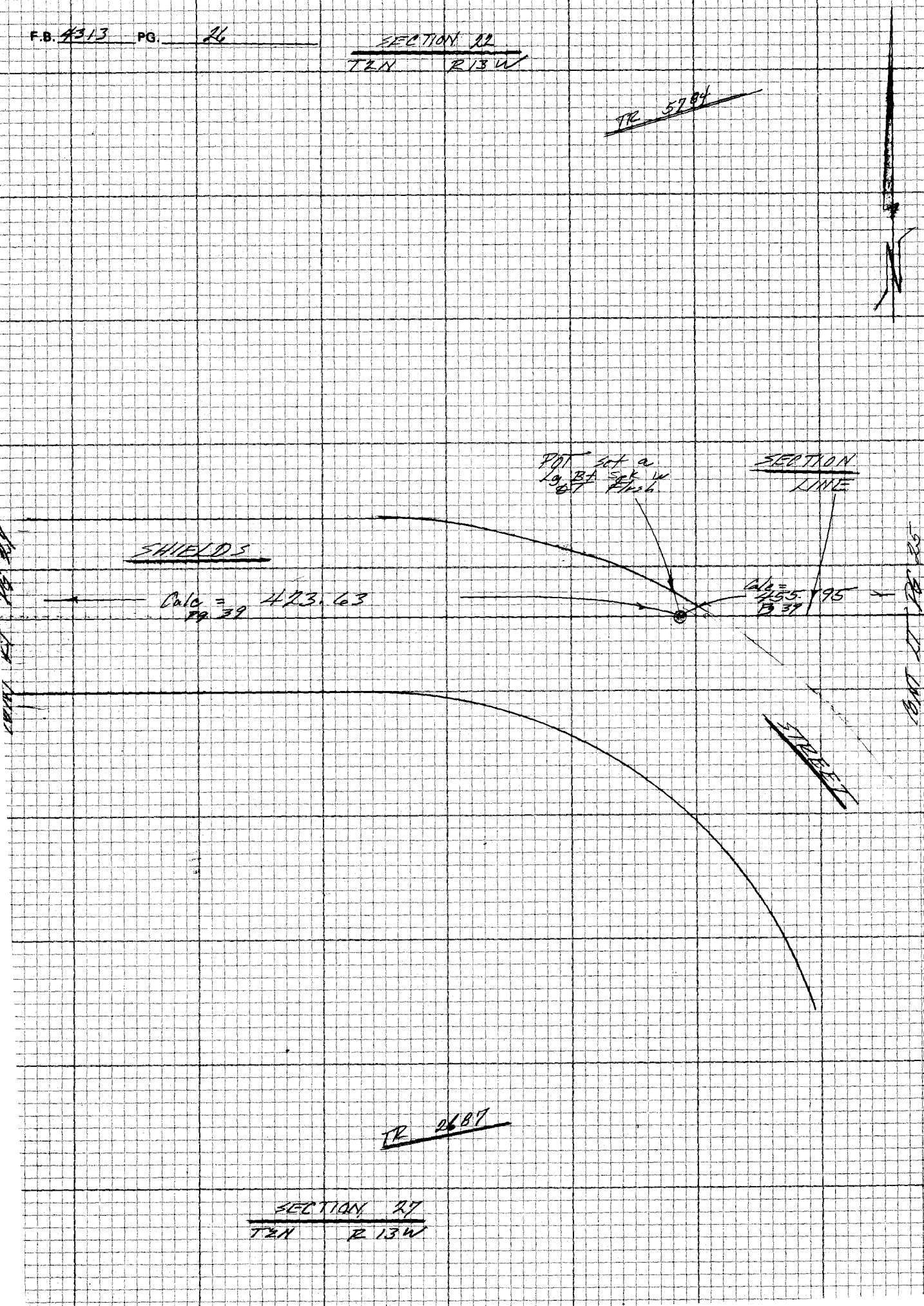

CE 310
76F3095

PLEASE RETURN TO
LOS ANGELES COUNTY ENGINEER
403 LOS ANGELES COUNTY ENGINEERING BLDG.

Do not extend notes this side of this line

NOTE: ANY ADDITIONS OR CHANGES ON THIS SHEET MUST BE MADE OR CIRCLED IN RED INK WITH DATE AND NAME OF PERSON MAKING CHANGE

Notes Ck'd by M R NEVAREZ	Survey of SEC 22 T2N R13W
Map No. B-5360	JN 0302.01 Tape HP 3800 Std °F
Office Work B. GOINS	Surveyed by F.E. Brooks
Checked	Notes FED Date 13 Dec 74
Date	Indexed G.D. BAILEY FEB 7 1975

F.B. 4313 PG 27

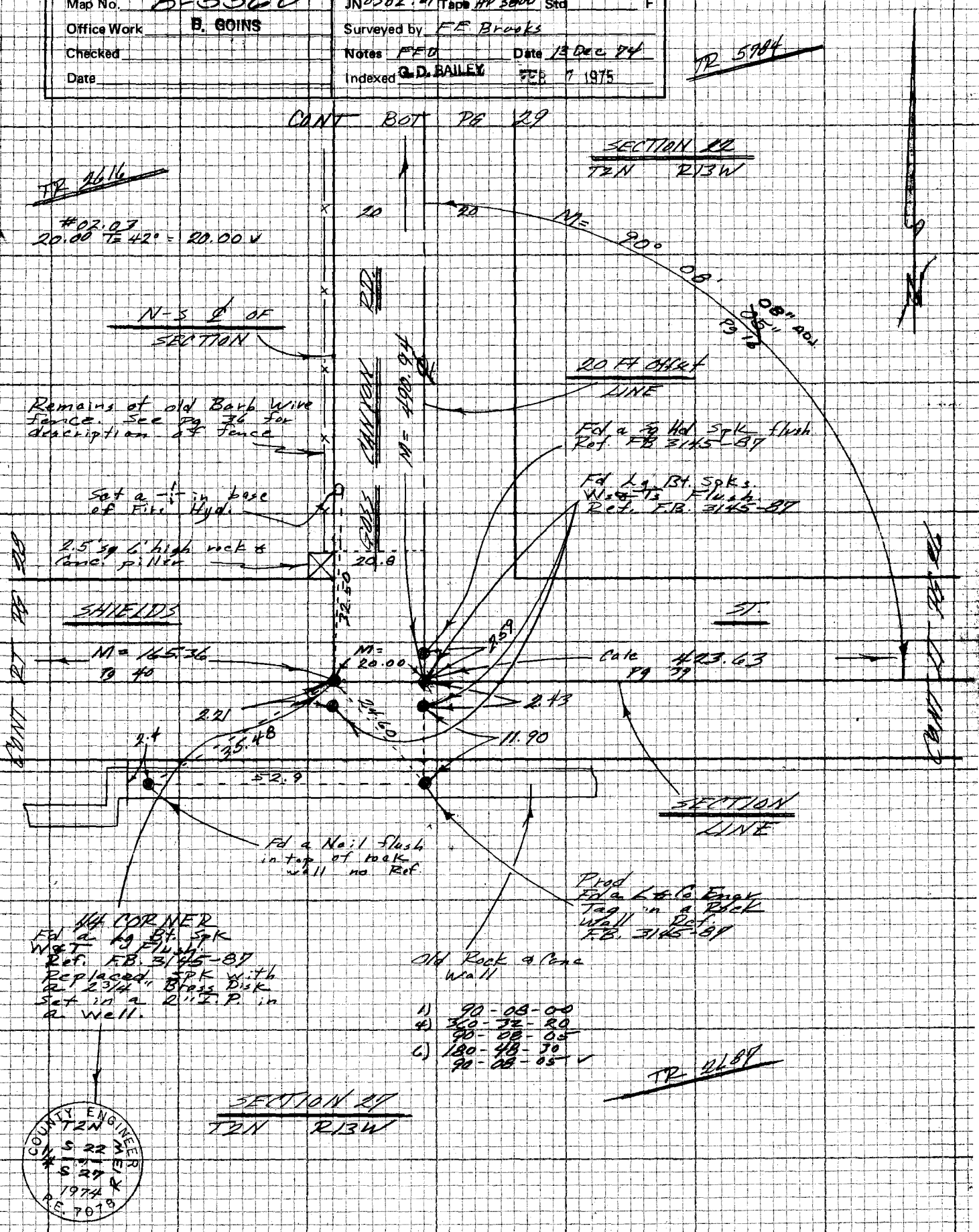

NOTE: ANY ADDITIONS OR CHANGES ON THIS SHEET MUST BE MADE OR CIRCLED IN RED INK WITH DATE AND NAME OF PERSON MAKING CHANGE

Do not extend notes this side of this line

PLEASE RETURN TO
LOS ANGELES COUNTY ENGINEER
403 LOS ANGELES COUNTY ENGINEERING BLDG.

CENTERLINE NOTES
CE 310
76F3095-4/73

F.B. 4313 PG. 28

TR 0616

SECTION 22
T2N R13W

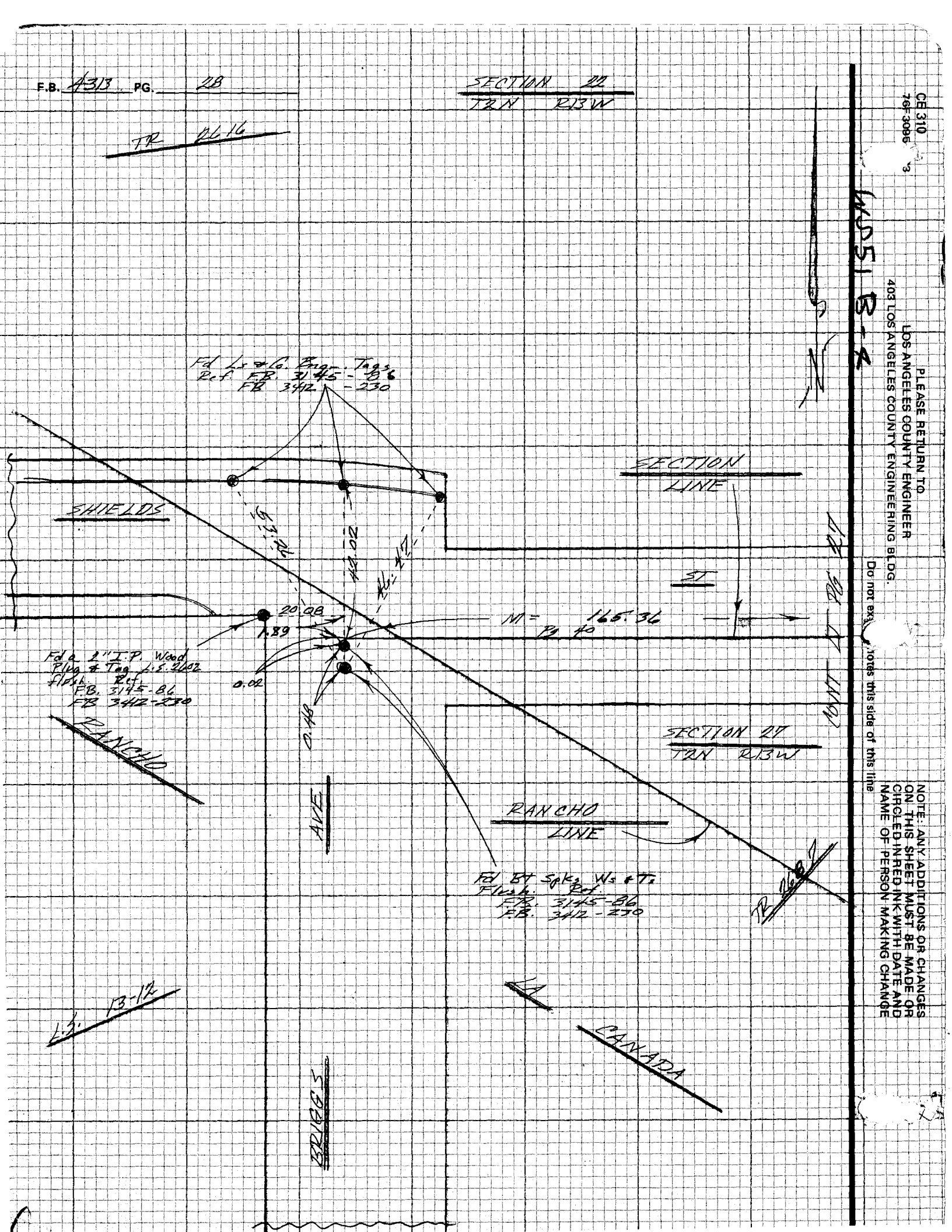

PLEASE RETURN TO
LOS ANGELES COUNTY ENGINEER
403 LOS ANGELES COUNTY ENGINEERING BLDG.

CE 310
76F 3095

Do not exceed notes this side of this line

NOTE: ANY ADDITIONS OR CHANGES ON THIS SHEET MUST BE MADE OR CIRCLED IN RED INK WITH DATE AND NAME OF PERSON MAKING CHANGE

Notes Ck'd by M. R. NEVAREZ	Survey of SEC 22 T2N R13W
Map No. B-5360	JN 0302.01 Tape HP 3800 Std ____ °F
Office Work B. GOINS	Surveyed by FE Brooks
Checked	Notes FEB Date 17 Dec 74
Date	Indexed G. D. BAILEY FEB 7 1975

F.B. 4313 PG. 29

SECTION 22
T2N R13W

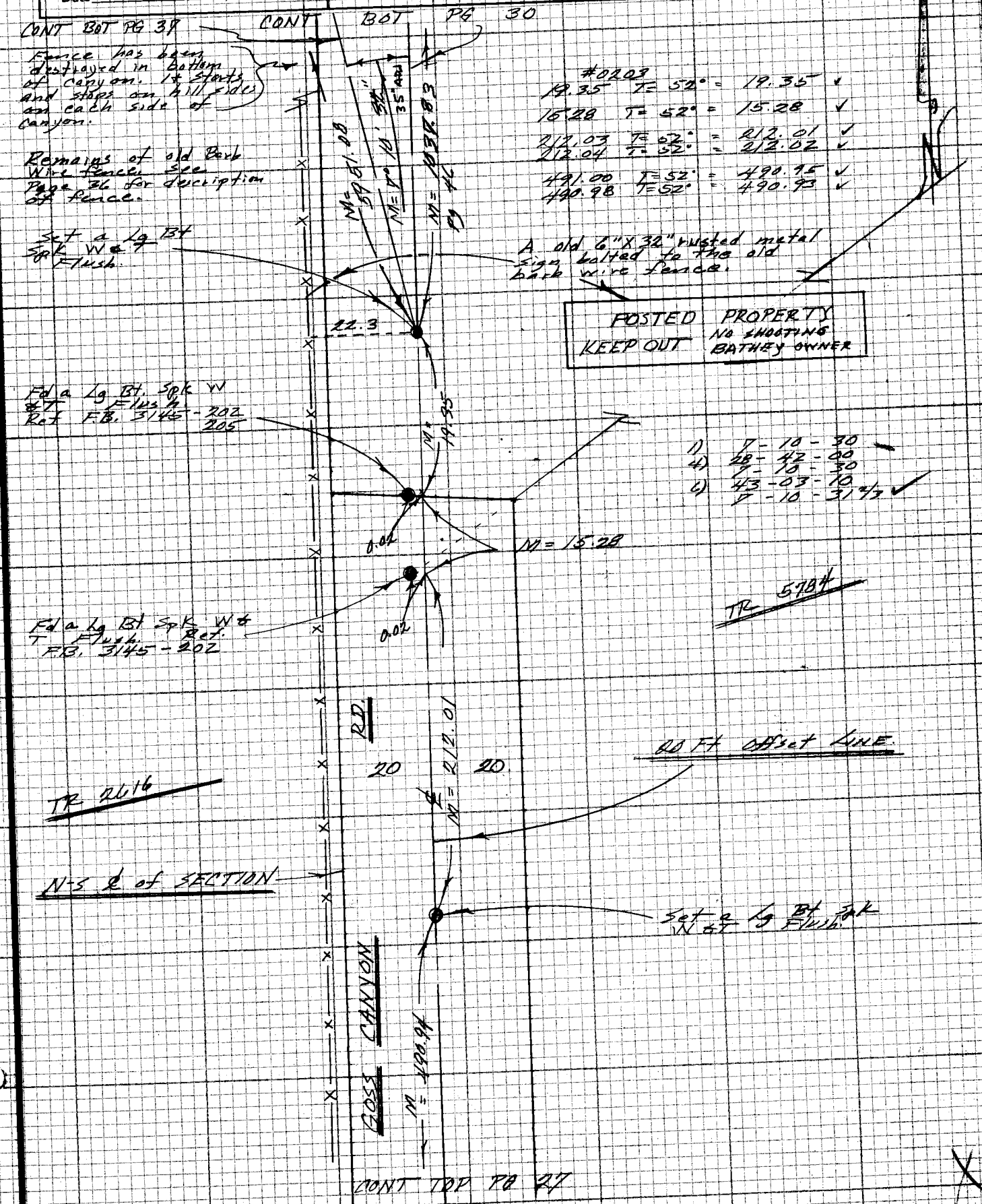

NOTE: ANY ADDITIONS OR CHANGES ON THIS SHEET MUST BE MADE OR CIRCLED IN RED INK WITH DATE AND NAME OF PERSON MAKING CHANGE

Do not extend notes this side of this line

PLEASE RETURN TO
LOS ANGELES COUNTY ENGINEER
403 LOS ANGELES COUNTY ENGINEERING BLDG.

CENTERLINE NOTES
CE 310
6F3095-4/73

F.B. 4313 PG. 30

CONT BOT PG 31

24 Jan 75

Tie distance
#29 PT 'P' — PT 'I'
T = 66
Bar = 31.0
EV = -6
Inst HI @ 'P' = 4.39
Target HI @ 'I' = 0.15
Vertical ∠ = -10° 32' 20"
machine dist = 129.085
Corr dist = 126.907

24 Jan 75

Tie distance
#30 PT 'P' To PT 'O'
T = 80
Bar = 27.8
EV = +30
Inst HI @ 'P' = 4.70
Target HI @ 'O' = 0.40
Vertical ∠ = +3° 10' 10"
machine dist = 771.657
Corr dist = 770.476

Tie dist #30 M = 770.48

20 Ft offset LINE

SECTION 22
T2N R13W

Calc = 316.59 Pg 45

TR 2616

N-S ∅ of SECTION

PT 'P' Set a 2" I.P. Conc Plug & Co Engr Tag flush on Top of 2nd Ridge N. of N. end of Goss Canyon Rd.

Tie dist #29 M = 126.91

Remains of old Barb wire fence See Pg 36 for description of fence

22.5

PT. I. Set a 2" I.P. Conc Plug & Co Engr Tag flush on Top of 1st Ridge N. of N. end of GOSS CANYON RD.

M = 1037.83 Pg 46

The Fence has been destroyed in bottom of Canyon. It starts and stops on hill sides on each side of Canyon

CANYON.

GOSS

CONT TOP PG 29

CE 310
76F309F 1/73

PLEASE RETURN TO
LOS ANGELES COUNTY ENGINEER
403 LOS ANGELES COUNTY ENGINEERING BLDG.

Do not ex... notes this side of this line

NOTE: ANY ADDITIONS OR CHANGES ON THIS SHEET MUST BE MADE OR CIRCLED IN RED INK WITH DATE AND NAME OF PERSON MAKING CHANGE

Notes Ck'd by M R NEVAREZ	Survey of Sec 22 T2N R13W F.B. 4313 PG. 34
Map No. B-5360	JN 0302 Of Tape HP 3000 Std °F
Office Work B. GOINS	Surveyed by FE Brooks
Checked	Notes FEB Date 20 Dec 74
Date	Indexed G. D. BAILEY FEB 7 1975

NOTE: ANY ADDITIONS OR CHANGES ON THIS SHEET MUST BE MADE OR CIRCLED IN RED INK WITH DATE AND NAME OF PERSON MAKING CHANGE

Do not extend notes to this side of this line

PLEASE RETURN TO
LOS ANGELES COUNTY ENGINEER
403 LOS ANGELES COUNTY ENGINEERING BLDG.

CENTERLINE NOTES
CE 310
6F3095-4/73

CONT BOT PG 32

1) 90 - 51 - 05
4) 343 - 24 - 20
90 - 51 - 05
6) 185 - 06 - 30
90 - 51 - 05 ✓

The AD Dam N of the N. end of GOSS CANYON AVE. on the W. fork of GOSS CANYON

45.0

#0203
8.94 T-68° - 8.94

No 16

N-S ℄ of SECTION

SECTION 22
T2N R13W

P.O.T. Set a L & Engr Tag

INTERSECTION
Set a 3" I.P. Conc Plug & Engr Tag in a benched out area on a side hill. with a rock ring.

Dist. pulled from Inst. HT @ ℄ Cl To Hub at ℄ Tag

TIE Dist. 45.0

Dist. pulled from Inst. HT @ ℄ Cl To Hub at ℄ Tag

Sloped Dist. 179.13

90°

Set a Lg Bt Spk w/ ℄ in a 12" Oak

8.94 Level

M = 13.75

M = 13.75

7.13

M = 341.60' PG 44

15.9

Calc = 633.48 PG 43

CONT RT PG 35

CONT LT

Set a Lg Bt. Spk W&T in a 12" Oak.

PT "M" Set a 2" I.P. Conc Plug & Engr Tag flush on E side hill.

20 FT offset LINE

Calc = 944.42 PG 44

486.17 FT. offset LINE PG 36

Remains of old Barb Wire fence see pg. 36 for description of fence.

25.1

PT "L" Set a 2" I.P. Conc Plug & Engr Tag on a side hill.

Calc = 316.69 PG 44

CONT TOP PG 30

F.B. 4313 PG. 32

CONT TOP PG 33

TIE X 24 Jan 75
4) 63 - 23 - 40
4) 213 - 54 - 10
63 - 23 - 32 1/2
4) 320 - 21 - 20
63 - 23 - 33 1/2

SECTION 22
T2N R13W

The fence line described on page #36 does not appear in this area.

PT "N-1" Set a 2" I.P. Conc. Plug & CA Engr Tag Flush on a very steep hill side

PT "O" Set a 2" I.P. Conc. plug & CA. Engr Tag 1" PP on a very steep hill side

M= 7.80

E-W ℄ of SECTION

M= 20.00

CENTER OF SECTION 22

Set a 2 3/4" Brass Disk in a 2" I.P. 4" up on a very steep hill side set in rock mound. Set in rock mound around the pipe

TIE

PT "N" Set a 2" I.P. Conc Plug & CA. Engr Tag flush on a very steep hill side

Removed See Page #57 DL.B. 12-17-79

N-S. ℄ of SECTION

20 FT offset LINE

#0203 T=68°
45.48 @ 41°46'30" = 33.910
44.31 @ 40°10'00" = 33.906
M= 33.85

7.80 T=68° = 7.80.

T=68°
27.80 @ 44°18'45" = 24.829
24.92 @ 22°41'20" = 24.836
M = 24.83
Level = - 4.83
diff = 20.00

#0202 T=68°
40.48 @ 36°41'30" = 33.910
39.31 @ 36°10'00" = 33.906
M= 33.85

#0201 T=68°
40.48 @ 36°41'30" = 33.910
39.31 @ 36°10'00" = 33.906
M= 33.85

#0200 T=68°
40.48 @ 36°41'30" = 33.910
39.31 @ 36°10'00" = 33.906
M= 33.85

#0199 T=68°
40.48 @ 36°41'30" = 33.910
39.31 @ 36°10'00" = 33.906
M= 33.85

#0198 T=68°
40.48 @ 36°41'30" = 33.910
39.31 @ 36°10'00" = 33.906
M= 33.85

#0197 T=68°
40.48 @ 36°41'30" = 33.910
39.31 @ 36°10'00" = 33.906
M= 33.85

#0196 T=68°
40.48 @ 36°41'30" = 33.910
39.31 @ 36°10'00" = 33.906
M= 33.85

#0195 T=68°
40.48 @ 36°41'30" = 33.910
39.31 @ 36°10'00" = 33.906
M= 33.85

#0194 T=68°
40.48 @ 36°41'30" = 33.910
39.31 @ 36°10'00" = 33.906
M= 33.85

#0193 T=68°
40.48 @ 36°41'30" = 33.910
39.31 @ 36°10'00" = 33.906
M= 33.85

#0192 T=68°
40.48 @ 36°41'30" = 33.910
39.31 @ 36°10'00" = 33.906
M= 33.85

#0191 T=68°
40.48 @ 36°41'30" = 33.910
39.31 @ 36°10'00" = 33.906
M= 33.85

#0190 T=68°
40.48 @ 36°41'30" = 33.910
39.31 @ 36°10'00" = 33.906
M= 33.85

#0189 T=68°
40.48 @ 36°41'30" = 33.910
39.31 @ 36°10'00" = 33.906
M= 33.85

#0188 T=68°
40.48 @ 36°41'30" = 33.910
39.31 @ 36°10'00" = 33.906
M= 33.85

#0187 T=68°
40.48 @ 36°41'30" = 33.910
39.31 @ 36°10'00" = 33.906
M= 33.85

#0186 T=68°
40.48 @ 36°41'30" = 33.910
39.31 @ 36°10'00" = 33.906
M= 33.85

#0185 T=68°
40.48 @ 36°41'30" = 33.910
39.31 @ 36°10'00" = 33.906
M= 33.85

#0184 T=68°
40.48 @ 36°41'30" = 33.910
39.31 @ 36°10'00" = 33.906
M= 33.85

#0183 T=68°
40.48 @ 36°41'30" = 33.910
39.31 @ 36°10'00" = 33.906
M= 33.85

#0182 T=68°
40.48 @ 36°41'30" = 33.910
39.31 @ 36°10'00" = 33.906
M= 33.85

#0181 T=68°
40.48 @ 36°41'30" = 33.910
39.31 @ 36°10'00" = 33.906
M= 33.85

#0180 T=68°
40.48 @ 36°41'30" = 33.910
39.31 @ 36°10'00" = 33.906
M= 33.85

#0179 T=68°
40.48 @ 36°41'30" = 33.910
39.31 @ 36°10'00" = 33.906
M= 33.85

#0178 T=68°
40.48 @ 36°41'30" = 33.910
39.31 @ 36°10'00" = 33.906
M= 33.85

#0177 T=68°
40.48 @ 36°41'30" = 33.910
39.31 @ 36°10'00" = 33.906
M= 33.85

#0176 T=68°
40.48 @ 36°41'30" = 33.910
39.31 @ 36°10'00" = 33.906
M= 33.85

#0175 T=68°
40.48 @ 36°41'30" = 33.910
39.31 @ 36°10'00" = 33.906
M= 33.85

#0174 T=68°
40.48 @ 36°41'30" = 33.910
39.31 @ 36°10'00" = 33.906
M= 33.85

#0173 T=68°
40.48 @ 36°41'30" = 33.910
39.31 @ 36°10'00" = 33.906
M= 33.85

#0172 T=68°
40.48 @ 36°41'30" = 33.910
39.31 @ 36°10'00" = 33.906
M= 33.85

#0171 T=68°
40.48 @ 36°41'30" = 33.910
39.31 @ 36°10'00" = 33.906
M= 33.85

#0170 T=68°
40.48 @ 36°41'30" = 33.910
39.31 @ 36°10'00" = 33.906
M= 33.85

#0169 T=68°
40.48 @ 36°41'30" = 33.910
39.31 @ 36°10'00" = 33.906
M= 33.85

#0168 T=68°
40.48 @ 36°41'30" = 33.910
39.31 @ 36°10'00" = 33.906
M= 33.85

#0167 T=68°
40.48 @ 36°41'30" = 33.910
39.31 @ 36°10'00" = 33.906
M= 33.85

#0166 T=68°
40.48 @ 36°41'30" = 33.910
39.31 @ 36°10'00" = 33.906
M= 33.85

#0165 T=68°
40.48 @ 36°41'30" = 33.910
39.31 @ 36°10'00" = 33.906
M= 33.85

#0164 T=68°
40.48 @ 36°41'30" = 33.910
39.31 @ 36°10'00" = 33.906
M= 33.85

#0163 T=68°
40.48 @ 36°41'30" = 33.910
39.31 @ 36°10'00" = 33.906
M= 33.85

#0162 T=68°
40.48 @ 36°41'30" = 33.910
39.31 @ 36°10'00" = 33.906
M= 33.85

#0161 T=68°
40.48 @ 36°41'30" = 33.910
39.31 @ 36°10'00" = 33.906
M= 33.85

#0160 T=68°
40.48 @ 36°41'30" = 33.910
39.31 @ 36°10'00" = 33.906
M= 33.85

#0159 T=68°
40.48 @ 36°41'30" = 33.910
39.31 @ 36°10'00" = 33.906
M= 33.85

#0158 T=68°
40.48 @ 36°41'30" = 33.910
39.31 @ 36°10'00" = 33.906
M= 33.85

#0157 T=68°
40.48 @ 36°41'30" = 33.910
39.31 @ 36°10'00" = 33.906
M= 33.85

#0156 T=68°
40.48 @ 36°41'30" = 33.910
39.31 @ 36°10'00" = 33.906
M= 33.85

#0155 T=68°
40.48 @ 36°41'30" = 33.910
39.31 @ 36°10'00" = 33.906
M= 33.85

#0154 T=68°
40.48 @ 36°41'30" = 33.910
39.31 @ 36°10'00" = 33.906
M= 33.85

#0153 T=68°
40.48 @ 36°41'30" = 33.910
39.31 @ 36°10'00" = 33.906
M= 33.85

#0152 T=68°
40.48 @ 36°41'30" = 33.910
39.31 @ 36°10'00" = 33.906
M= 33.85

#0151 T=68°
40.48 @ 36°41'30" = 33.910
39.31 @ 36°10'00" = 33.906
M= 33.85

#0150 T=68°
40.48 @ 36°41'30" = 33.910
39.31 @ 36°10'00" = 33.906
M= 33.85

#0149 T=68°
40.48 @ 36°41'30" = 33.910
39.31 @ 36°10'00" = 33.906
M= 33.85

#0148 T=68°
40.48 @ 36°41'30" = 33.910
39.31 @ 36°10'00" = 33.906
M= 33.85

#0147 T=68°
40.48 @ 36°41'30" = 33.910
39.31 @ 36°10'00" = 33.906
M= 33.85

#0146 T=68°
40.48 @ 36°41'30" = 33.910
39.31 @ 36°10'00" = 33.906
M= 33.85

#0145 T=68°
40.48 @ 36°41'30" = 33.910
39.31 @ 36°10'00" = 33.906
M= 33.85

#0144 T=68°
40.48 @ 36°41'30" = 33.910
39.31 @ 36°10'00" = 33.906
M= 33.85

#0143 T=68°
40.48 @ 36°41'30" = 33.910
39.31 @ 36°10'00" = 33.906
M= 33.85

#0142 T=68°
40.48 @ 36°41'30" = 33.910
39.31 @ 36°10'00" = 33.906
M= 33.85

#0141 T=68°
40.48 @ 36°41'30" = 33.910
39.31 @ 36°10'00" = 33.906
M= 33.85

#0140 T=68°
40.48 @ 36°41'30" = 33.910
39.31 @ 36°10'00" = 33.906
M= 33.85

#0139 T=68°
40.48 @ 36°41'30" = 33.910
39.31 @ 36°10'00" = 33.906
M= 33.85

#0138 T=68°
40.48 @ 36°41'30" = 33.910
39.31 @ 36°10'00" = 33.906
M= 33.85

#0137 T=68°
40.48 @ 36°41'30" = 33.910
39.31 @ 36°10'00" = 33.906
M= 33.85

#0136 T=68°
40.48 @ 36°41'30" = 33.910
39.31 @ 36°10'00" = 33.906
M= 33.85

#0135 T=68°
40.48 @ 36°41'30" = 33.910
39.31 @ 36°10'00" = 33.906
M= 33.85

#0134 T=68°
40.48 @ 36°41'30" = 33.910
39.31 @ 36°10'00" = 33.906
M= 33.85

#0133 T=68°
40.48 @ 36°41'30" = 33.910
39.31 @ 36°10'00" = 33.906
M= 33.85

#0132 T=68°
40.48 @ 36°41'30" = 33.910
39.31 @ 36°10'00" = 33.906
M= 33.85

#0131 T=68°
40.48 @ 36°41'30" = 33.910
39.31 @ 36°10'00" = 33.906
M= 33.85

#0130 T=68°
40.48 @ 36°41'30" = 33.910
39.31 @ 36°10'00" = 33.906
M= 33.85

#0129 T=68°
40.48 @ 36°41'30" = 33.910
39.31 @ 36°10'00" = 33.906
M= 33.85

#0128 T=68°
40.48 @ 36°41'30" = 33.910
39.31 @ 36°10'00" = 33.906
M= 33.85

#0127 T=68°
40.48 @ 36°41'30" = 33.910
39.31 @ 36°10'00" = 33.906
M= 33.85

#0126 T=68°
40.48 @ 36°41'30" = 33.910
39.31 @ 36°10'00" = 33.906
M= 33.85

#0125 T=68°
40.48 @ 36°41'30" = 33.910
39.31 @ 36°10'00" = 33.906
M= 33.85

#0124 T=68°
40.48 @ 36°41'30" = 33.910
39.31 @ 36°10'00" = 33.906
M= 33.85

#0123 T=68°
40.48 @ 36°41'30" = 33.910
39.31 @ 36°10'00" = 33.906
M= 33.85

#0122 T=68°
40.48 @ 36°41'30" = 33.910
39.31 @ 36°10'00" = 33.906
M= 33.85

#0121 T=68°
40.48 @ 36°41'30" = 33.910
39.31 @ 36°10'00" = 33.906
M= 33.85

#0120 T=68°
40.48 @ 36°41'30" = 33.910
39.31 @ 36°10'00" = 33.906
M= 33.85

#0119 T=68°
40.48 @ 36°41'30" = 33.910
39.31 @ 36°10'00" = 33.906
M= 33.85

#0118 T=68°
40.48 @ 36°41'30" = 33.910
39.31 @ 36°10'00" = 33.906
M= 33.85

#0117 T=68°
40.48 @ 36°41'30" = 33.910
39.31 @ 36°10'00" = 33.906
M= 33.85

#0116 T=68°
40.48 @ 36°41'30" = 33.910
39.31 @ 36°10'00" = 33.906
M= 33.85

#0115 T=68°
40.48 @ 36°41'30" = 33.910
39.31 @ 36°10'00" = 33.906
M= 33.85

#0114 T=68°
40.48 @ 36°41'30" = 33.910
39.31 @ 36°10'00" = 33.906
M= 33.85

#0113 T=68°
40.48 @ 36°41'30" = 33.910
39.31 @ 36°10'00" = 33.906
M= 33.85

#0112 T=68°
40.48 @ 36°41'30" = 33.910
39.31 @ 36°10'00" = 33.906
M= 33.85

#0111 T=68°
40.48 @ 36°41'30" = 33.910
39.31 @ 36°10'00" = 33.906
M= 33.85

#0110 T=68°
40.48 @ 36°41'30" = 33.910
39.31 @ 36°10'00" = 33.906
M= 33.85

#0109 T=68°
40.48 @ 36°41'30" = 33.910
39.31 @ 36°10'00" = 33.906
M= 33.85

#0108 T=68°
40.48 @ 36°41'30" = 33.910
39.31 @ 36°10'00" = 33.906
M= 33.85

#0107 T=68°
40.48 @ 36°41'30" = 33.910
39.31 @ 36°10'00" = 33.906
M= 33.85

#0106 T=68°
40.48 @ 36°41'30" = 33.910
39.31 @ 36°10'00" = 33.906
M= 33.85

#0105 T=68°
40.48 @ 36°41'30" = 33.910
39.31 @ 36°10'00" = 33.906
M= 33.85

#0104 T=68°
40.48 @ 36°41'30" = 33.910
39.31 @ 36°10'00" = 33.906
M= 33.85

#0103 T=68°
40.48 @ 36°41'30" = 33.910
39.31 @ 36°10'00" = 33.906
M= 33.85

#0102 T=68°
40.48 @ 36°41'30" = 33.910
39.31 @ 36°10'00" = 33.906
M= 33.85

#0101 T=68°
40.48 @ 36°41'30" = 33.910
39.31 @ 36°10'00" = 33.906
M= 33.85

#0100 T=68°
40.48 @ 36°41'30" = 33.910
39.31 @ 36°10'00" = 33.906
M= 33.85

#0099 T=68°
40.48 @ 36°41'30" = 33.910
39.31 @ 36°10'00" = 33.906
M= 33.85

#0098 T=68°
40.48 @ 36°41'30" = 33.910
39.31 @ 36°10'00" = 33.906
M= 33.85

#0097 T=68°
40.48 @ 36°41'30" = 33.910
39.31 @ 36°10'00" = 33.906
M= 33.85

#0096 T=68°
40.48 @ 36°41'30" = 33.910
39.31 @ 36°10'00" = 33.906
M= 33.85

#0095 T=68°
40.48 @ 36°41'30" = 33.910
39.31 @ 36°10'00" = 33.906
M= 33.85

#0094 T=68°
40.48 @ 36°41'30" = 33.910
39.31 @ 36°10'00" = 33.906
M= 33.85

#0093 T=68°
40.48 @ 36°41'30" = 33.910
39.31 @ 36°10'00" = 33.906
M= 33.85

#0092 T=68°
40.48 @ 36°41'30" = 33.910
39.31 @ 36°10'00" = 33.906
M= 33.85

#0091 T=68°
40.48 @ 36°41'30" = 33.910
39.31 @ 36°10'00" = 33.906
M= 33.85

#0090 T=68°
40.48 @ 36°41'30" = 33.910
39.31 @ 36°10'00" = 33.906
M= 33.85

#0089 T=68°
40.48 @ 36°41'30" = 33.910
39.31 @ 36°10'00" = 33.906
M= 33.85

#0088 T=68°
40.48 @ 36°41'30" = 33.910
39.31 @ 36°10'00" = 33.906
M= 33.85

#0087 T=68°
40.48 @ 36°41'30" = 33.910
39.31 @ 36°10'00" = 33.906
M= 33.85

#0086 T=68°
40.48 @ 36°41'30" = 33.910
39.31 @ 36°10'00" = 33.906
M= 33.85

#0085 T=68°
40.48 @ 36°41'30" = 33.910
39.31 @ 36°10'00" = 33.906
M= 33.85

#0084 T=68°
40.48 @ 36°41'30" = 33.910
39.31 @ 36°10'00" = 33.906
M= 33.85

#0083 T=68°
40.48 @ 36°41'30" = 33.910
39.31 @ 36°10'00" = 33.906
M= 33.85

#0082 T=68°
40.48 @ 36°41'30" = 33.910
39.31 @ 36°10'00" = 33.906
M= 33.85

#0081 T=68°
40.48 @ 36°41'30" = 33.910
39.31 @ 36°10'00" = 33.906
M= 33.85

#0080 T=68°
40.48 @ 36°41'30" = 33.910
39.31 @ 36°10'00" = 33.906
M= 33.85

#0079 T=68°
40.48 @ 36°41'30" = 33.910
39.31 @ 36°10'00" = 33.906
M= 33.85

#0078 T=68°
40.48 @ 36°41'30" = 33.910
39.31 @ 36°10'00" = 33.906
M= 33.85

#0077 T=68°
40.48 @ 36°41'30" = 33.910
39.31 @ 36°10'00" = 33.906
M= 33.85

#0076 T=68°
40.48 @ 36°41'30" = 33.910
39.31 @ 36°10'00" = 33.906
M= 33.85

#0075 T=68°
40.48 @ 36°41'30" = 33.910
39.31 @ 36°10'00" = 33.906
M= 33.85

#0074 T=68°
40.48 @ 36°41'30" = 33.910
39.31 @ 36°10'00" = 33.906
M= 33.85

#0073 T=68°
40.48 @ 36°41'30" = 33.910
39.31 @ 36°10'00" = 33.906
M= 33.85

#0072 T=68°
40.48 @ 36°41'30" = 33.910
39.31 @ 36°10'00" = 33.906
M= 33.85

#0071 T=68°
40.48 @ 36°41'30" = 33.910
39.31 @ 36°10'00" = 33.906
M= 33.85

#0070 T=68°
40.48 @ 36°41'30" = 33.910
39.31 @ 36°10'00" = 33.906
M= 33.85

#0069 T=68°
40.48 @ 36°41'30" = 33.910
39.31 @ 36°10'00" = 33.906
M= 33.85

#0068 T=68°
40.48 @ 36°41'30" = 33.910
39.31 @ 36°10'00" = 33.906
M= 33.85

#0067 T=68°
40.48 @ 36°41'30" = 33.910
39.31 @ 36°10'00" = 33.906
M= 33.85

#0066 T=68°
40.48 @ 36°41'30" = 33.910
39.31 @ 36°10'00" = 33.906
M= 33.85

#0065 T=68°
40.48 @ 36°41'30" = 33.910
39.31 @ 36°10'00" = 33.906
M= 33.85

#0064 T=68°
40.48 @ 36°41'30" = 33.910
39.31 @ 36°10'00" = 33.906
M= 33.85

#0063 T=68°
40.48 @ 36°41'30" = 33.910
39.31 @ 36°10'00" = 33.906
M= 33.85

#0062 T=68°
40.48 @ 36°41'30" = 33.910
39.31 @ 36°10'00" = 33.906
M= 33.85

#0061 T=68°
40.48 @ 36°41'30" = 33.910
39.31 @ 36°10'00" = 33.906
M= 33.85

#0060 T=68°
40.48 @ 36°41'30" = 33.910
39.31 @ 36°10'00" = 33.906
M= 33.85

#0059 T=68°
40.48 @ 36°41'30" = 33.910
39.31 @ 36°10'00" = 33.906
M= 33.85

#0058 T=68°
40.48 @ 36°41'30" = 33.910
39.31 @ 36°10'00" = 33.906
M= 33.85

#0057 T=68°
40.48 @ 36°41'30" = 33.910
39.31 @ 36°10'00" = 33.906
M= 33.85

#0056 T=68°
40.48 @ 36°41'30" = 33.910
39.31 @ 36°10'00" = 33.906
M= 33.85

#0055 T=68°
40.48 @ 36°41'30" = 33.910
39.31 @ 36°10'00" = 33.906
M= 33.85

#0054 T=68°
40.48 @ 36°41'30" = 33.910
39.31 @ 36°10'00" = 33.906
M= 33.85

#0053 T=68°
40.48 @ 36°41'30" = 33.910
39.31 @ 36°10'00" = 33.906
M= 33.85

#0052 T=68°
40.48 @ 36°41'30" = 33.910
39.31 @ 36°10'00" = 33.906
M= 33.85

#0051 T=68°
40.48 @ 36°41'30" = 33.910
39.31 @ 36°10'00" = 33.906
M= 33.85

#0050 T=68°
40.48 @ 36°41'30" = 33.910
39.31 @ 36°10'00" = 33.906
M= 33.85

#0049 T=68°
40.48 @ 36°41'30" = 33.910
39.31 @ 36°10'00" = 33.906
M= 33.85

#0048 T=68°
40.48 @ 36°41'30" = 33.910
39.31 @ 36°10'00" = 33.906
M= 33.85

#0047 T=68°
40.48 @ 36°41'30" = 33.910
39.31 @ 36°10'00" = 33.906
M= 33.85

#0046 T=68°
40.48 @ 36°41'30" = 33.910
39.31 @ 36°10'00" = 33.906
M= 33.85

#0045 T=68°
40.48 @ 36°41'30" = 33.910
39.31 @ 36°10'00" = 33.906
M= 33.85

#0044 T=68°
40.48 @ 36°41'30" = 33.910
39.31 @ 36°10'00" = 33.906
M= 33.85

#0043 T=68°
40.48 @ 36°41'30" = 33.910
39.31 @ 36°10'00" = 33.906
M= 33.85

#0042 T=68°
40.48 @ 36°41'30" = 33.910
39.31 @ 36°10'00" = 33.906
M= 33.85

#0041 T=68°
40.48 @ 36°41'30" = 33.910
39.31 @ 36°10'00" = 33.906
M= 33.85

#0040 T=68°
40.48 @ 36°41'30" = 33.910
39.31 @ 36°10'00" = 33.906
M= 33.85

#0039 T=68°
40.48 @ 36°41'30" = 33.910
39.31 @ 36°10'00" = 33.906
M= 33.85

#0038 T=68°
40.48 @ 36°41'30" = 33.910
39.31 @ 36°10'00" = 33.906
M= 33.85

#0037 T=68°
40.48 @ 36°41'30" = 33.910
39.31 @ 36°10'00" = 33.906
M= 33.85

#0036 T=68°
40.48 @ 36°41'30" = 33.910
39.31 @ 36°10'00" = 33.906
M= 33.85

#0035 T=68°
40.48 @ 36°41'30" = 33.910
39.31 @ 36°10'00" = 33.906
M= 33.85

#0034 T=68°
40.48 @ 36°41'30" = 33.910
39.31 @ 36°10'00" = 33.906
M= 33.85

#0033 T=68°
40.48 @ 36°41'30" = 33.910
39.31 @ 36°10'00" = 33.906
M= 33.85

#0032 T=68°
40.48 @ 36°41'30" = 33.910
39.31 @ 36°10'00" = 33.906
M= 33.85

#0031 T=68°
40.48 @ 36°41'30" = 33.910
39.31 @ 36°10'00" = 33.906
M= 33.85

#0030 T=68°
40.48 @ 36°41'30" = 33.910
39.31 @ 36°10'00" = 33.906
M= 33.85

#0029 T=68°
40.48 @ 36°41'30" = 33.910
39.31 @ 36°10'00" = 33.906
M= 33.85

#0028 T=68°
40.48 @ 36°41'30" = 33.910
39.31 @ 36°10'00" = 33.906
M= 33.85

#0027 T=68°
40.48 @ 36°41'30" = 33.910
39.31 @ 36°10'00" = 33.906
M= 33.85

#0026 T=68°
40.48 @ 36°41'30" = 33.910
39.31 @ 36°10'00" = 33.906
M= 33.85

#0025 T=68°
40.48 @ 36°41'30" = 33.910
39.31 @ 36°10'00" = 33.906
M= 33.85

#0024 T=68°
40.48 @ 36°41'30" = 33.910
39.31 @ 36°10'00" = 33.906
M= 33.85

#0023 T=68°
40.48 @ 36°41'30" = 33.910
39.31 @ 36°10'00" = 33.906
M= 33.85

#0022 T=68°
40.48 @ 36°41'30" = 33.910
39.31 @ 36°10'00" = 33.906
M= 33.85

#0021 T=68°
40.48 @ 36°41'30" = 33.910
39.31 @ 36°10'00" = 33.906
M= 33.85

#0020 T=68°
40.48 @ 36°41'30" = 33.910
39.31 @ 36°10'00" = 33.906
M= 33.85

#0019 T=68°
40.48 @ 36°41'30" = 33.910
39.31 @ 36°10'00" = 33.906
M= 33.85

#0018 T=68°
40.48 @ 36°41'30" = 33.910
39.31 @ 36°10'00" = 33.906
M= 33.85

#0017 T=68°
40.48 @ 36°41'30" = 33.910
39.31 @ 36°10'00" = 33.906
M= 33.85

#0016 T=68°
40.48 @ 36°41'30" = 33.910
39.31 @ 36°10'00" = 33.906
M= 33.85

#0015 T=68°
40.48 @ 36°41'30" = 33.910
39.31 @ 36°10'00" = 33.906
M= 33.85

#0014 T=68°
40.48 @ 36°41'30" = 33.910
39.31 @ 36°10'00" = 33.906
M= 33.85

#0013 T=68°
40.48 @ 36°41'30" = 33.910
39.31 @ 36°10'00" = 33.906
M= 33.85

#0012 T=68°
40.48 @ 36°41'30" = 33.910
39.31 @ 36°10'00" = 33.906
M= 33.85

#0011 T=68°
40.48 @ 36°41'30" = 33.910
39.31 @ 36°10'00" = 33.906
M= 33.85

#0010 T=68°
40.48 @ 36°41'30" = 33.910
39.31 @ 36°10'00" = 33.906
M= 33.85

#0009 T=68°
40.48 @ 36°41'30" = 33.910
39.31 @ 36°10'00" = 33.906
M= 33.85

#0008 T=68°
40.48 @ 36°41'30" = 33.910
39.31 @ 36°10'00" = 33.906
M= 33.85

#0007 T=68°
40.48 @ 36°41'30" = 33.910
39.31 @ 36°10'00" = 33.906
M= 33.85

#0006 T=68°
40.48 @ 36°41'30" = 33.910
39.31 @ 36°10'00" = 33.906
M= 33.85

#0005 T=68°
40.48 @ 36°41'30" = 33.910
39.31 @ 36°10'00" = 33.906
M= 33.85

#0004 T=68°
40.48 @ 36°41'30" = 33.910
39.31 @ 36°10'00" = 33.906
M= 33.85

#0003 T=68°
40.48 @ 36°41'30" = 33.910
39.31 @ 36°10'00" = 33.906
M= 33.85

#0002 T=68°
40.48 @ 36°41'30" = 33.910
39.31 @ 36°10'00" = 33.906
M= 33.85

#0001 T=68°
40.48 @ 36°41'30" = 33.910
39.31 @ 36°10'00" = 33.906
M= 33.85

#0000 T=68°
40.48 @ 36°41'30" = 33.910
39.31 @ 36°10'00" = 33.906
M= 33.85

COUNTY ENGINEER T2N R13W CENTER SEC. 22 R.E. 7078

Note this location for the Center of Sec. 22 is not Correct and the monument set per this survey is to be removed. (10-3-78) J.N. Dougherty F.E.

CONT TOP PG 31

CE 310
7GF3095-4/73

LOS ANGELES COUNTY ENGINEER
403 LOS ANGELES COUNTY ENGINEERING BLDG.

PLEASE RETURN TO

Do not write on notes this side of this line

NOTE: ANY ADDITIONS OR CHANGES ON THIS SHEET MUST BE MADE OR CIRCLED IN RED INK WITH DATE AND NAME OF PERSON MAKING CHANGE

Notes Ck'd by M R NEVAREZ	Survey of SEC 22 T2N R13W F.B. 4313 PG. 33
Map No. B-5360	JN 0302.01 Tape HP 3800 Std °F
Office Work B. GOINS	Surveyed by FEBrooks
Checked	Notes FEB Date 9 Dec 74
Date	Indexed G. D. BAILEY FEB 7 1975

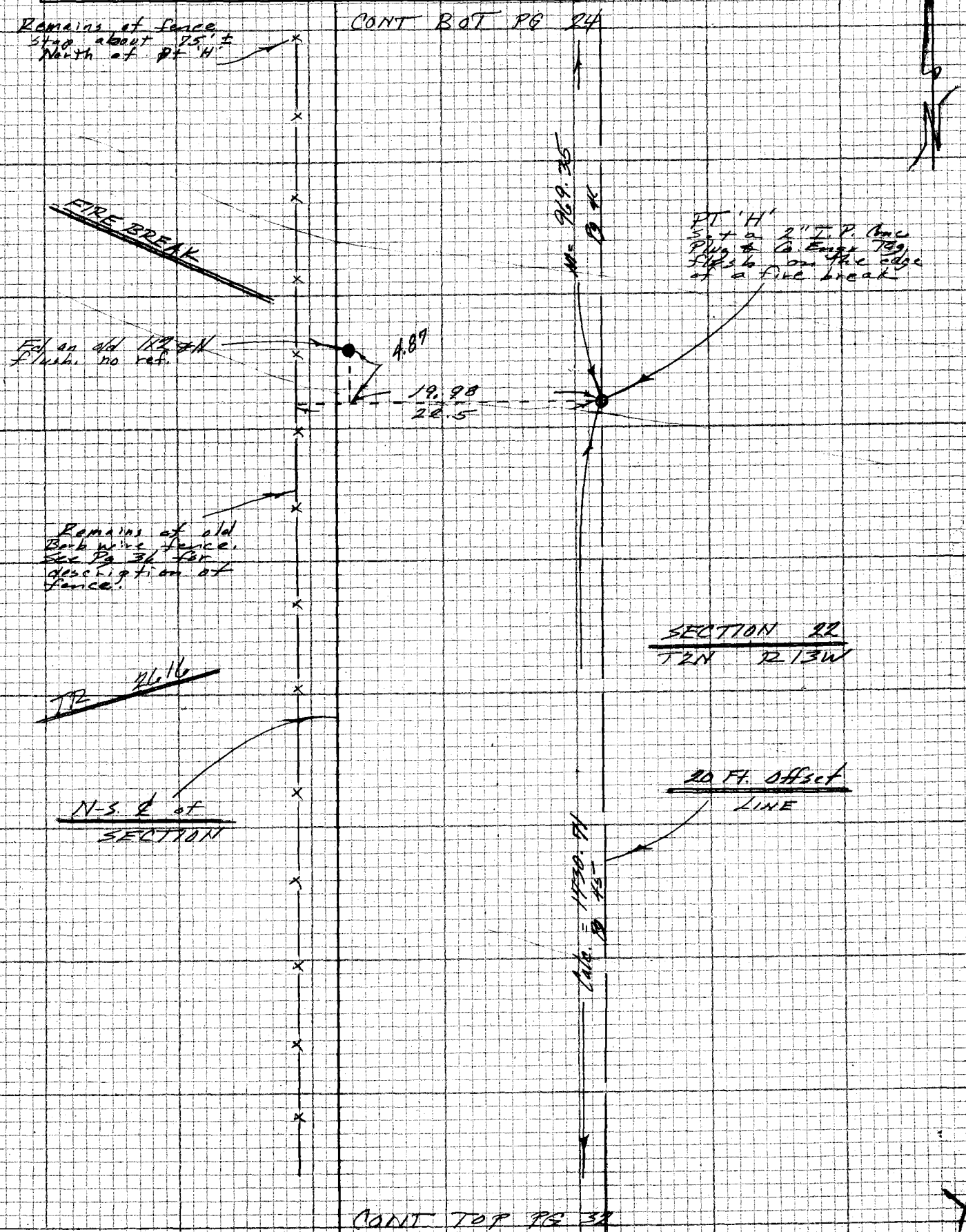

NOTE: ANY ADDITIONS OR CHANGES ON THIS SHEET MUST BE MADE OR CIRCLED IN RED INK WITH DATE AND NAME OF PERSON MAKING CHANGE

Do not extend notes this side of this line

PLEASE RETURN TO
LOS ANGELES COUNTY ENGINEER
403 LOS ANGELES COUNTY ENGINEERING BLDG.

CENTERLINE NOTES
CE 310
76F3095-4/73

F.B. 4313 PG. 34

SECTION 22
T2N R13W

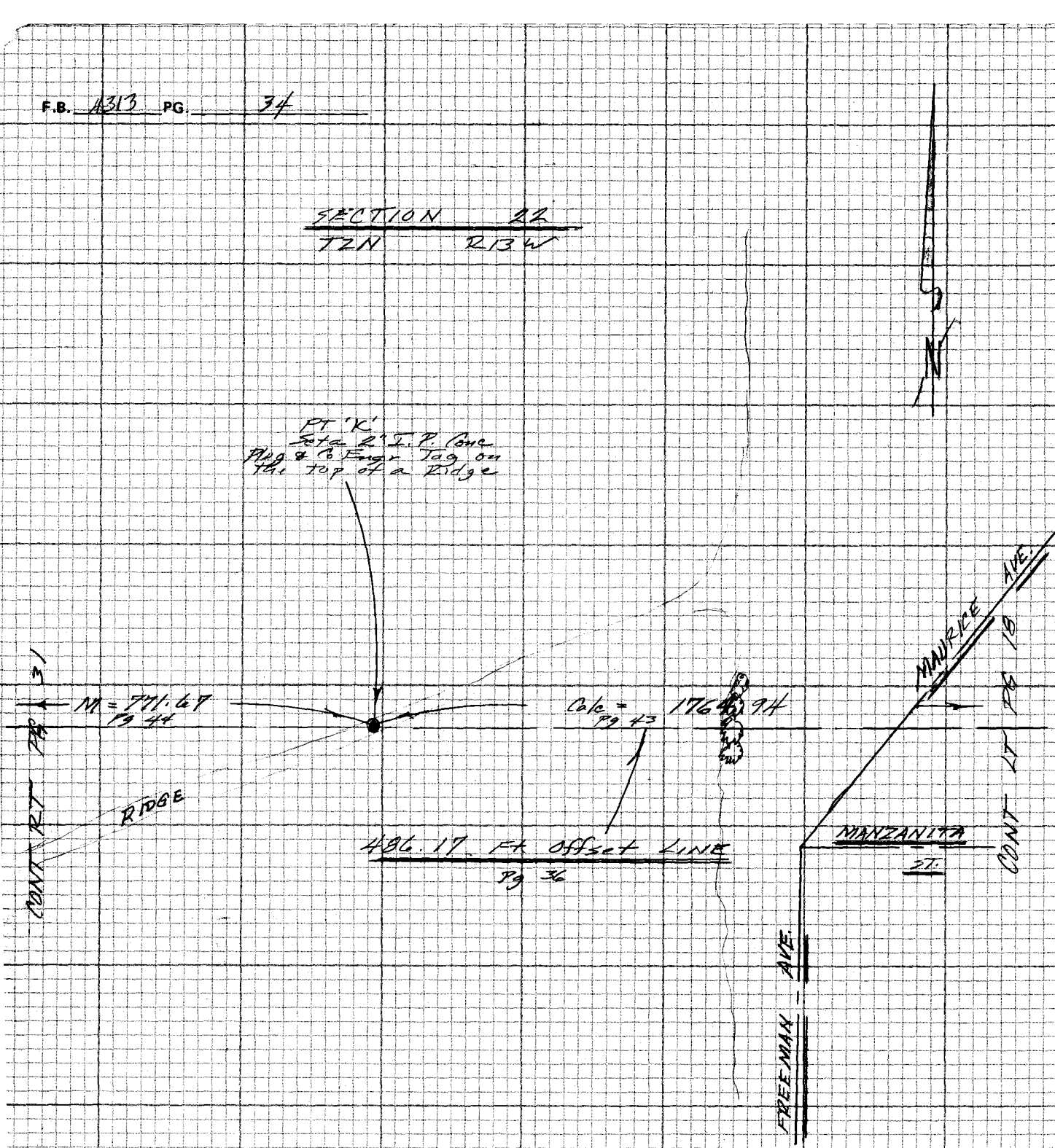

CE 310
76F3095 3

PLEASE RETURN TO
LOS ANGELES COUNTY ENGINEER
403 LOS ANGELES COUNTY ENGINEERING BLDG.

Do not ex[illegible] notes this side of this line

NOTE: ANY ADDITIONS OR CHANGES
ON THIS SHEET MUST BE MADE OR
CIRCLED IN RED INK WITH DATE AND
NAME OF PERSON MAKING CHANGE

F.B._____PG._____

Shooting schedule



2

CE 310
76F3095-4

PLEASE RETURN TO
LOS ANGELES COUNTY ENGINEER
403 LOS ANGELES COUNTY ENGINEERING BLDG.

Do not ex notes this side of this line

NOTE: ANY ADDITIONS OR CHANGES ON THIS SHEET MUST BE MADE OR CIRCLED IN RED INK WITH DATE AND NAME OF PERSON MAKING CHANGE

Notes Ck'd by M R NEVAREZ	Survey of SEC 22 T2N R13W	F.B. 4313	PG. 35
Map No. 8-5360	JN 090201 Tape HP3800 Std °F		
Office Work B. GOINS	Surveyed by F E Brooks		
Checked	Notes FEB Date 18 Dec 74		
Date	Indexed G. D. BAILEY FEB 7 1975		

Pt. "S"
Set a 2" I.P. Conc Plug & C Engr Tag Flush on the Top of a N-S. ridge on a small flat area by ∡ from "C" calc. Per pg 16 to make the offset line the mean bearing of the N and S line of the Section.

23 Jan 75

TIE Distance.
#28
PT 'S' TO PT 'O'
t = 74°
Bar = 30.8
EV = 0
Inst HI @ 'S' = 4.41
Target HI @ 'O' = 0.40
Vertical ∡ = -13°37'25"
machine Dist = 822.477
Corr. Dist = 799.895 ✓

∡ for Tie
1) 37-27-30
4) 149-50-10
37-27-32 1/2
4) 224-45-20
37-27-33 1/3

TR 2616

NOTE: ANY ADDITIONS OR CHANGES ON THIS SHEET MUST BE MADE OR CIRCLED IN RED INK WITH DATE AND NAME OF PERSON MAKING CHANGE

Do not extend notes this side of this line

PLEASE RETURN TO
LOS ANGELES COUNTY ENGINEER
403 LOS ANGELES COUNTY ENGINEERING BLDG.

CENTERLINE NOTES
CE 310
76F3095-4/73

F.B. 4313 PG. 56

CE 310
76F-3095 4/73

PLEASE RETURN TO
LOS ANGELES COUNTY ENGINEER
403 LOS ANGELES COUNTY ENGINEERING BLDG.

NOTE: ANY ADDITIONS OR CHANGES ON THIS SHEET MUST BE MADE OR CIRCLED IN RED INK WITH DATE AND NAME OF PERSON MAKING CHANGE

Do not extend notes this side of this line

DESCRIPTION OF FENCE LINE

APPEARING ON PAGES 29-29-30-31-32-33 OF NOTES.

THE FENCE IS A OLD BARB WIRE FENCE RUNNING APROX. PARALLEL TO THE 20 FOOT OFFSET LINE.

THE FENCE APPEARS TO HAVE BEEN MADE OF FIVE OR SIX STRANDS ALONG GOSS CANYON RD. NORTH OF GOSS CANYON RD. IT APPEARS TO HAVE BEEN TWO STRAND.

THE FENCE WIRE WAS NAILED TO TREES WHERE AVAILABLE. OTHERWISE IT WAS SUPPORTED BY SOME TWO INCH PIPE, SOME U SECTION STEEL FENCE POST AND SOME ONE and ONE HALF INCH STEEL FENCE POST. THEREFORE THE FENCE JOGS A BIT BECAUSE OF THE USE OF TREES FOR POST.

THE TREES HAVE OVERGROWN THE WIRE IN SOME LOCATIONS TO A DEPTH OF ONE AND A QUARTER INCHES.

CALC. OF E-W OFFSET LINE AND CENTER OF SECTION.

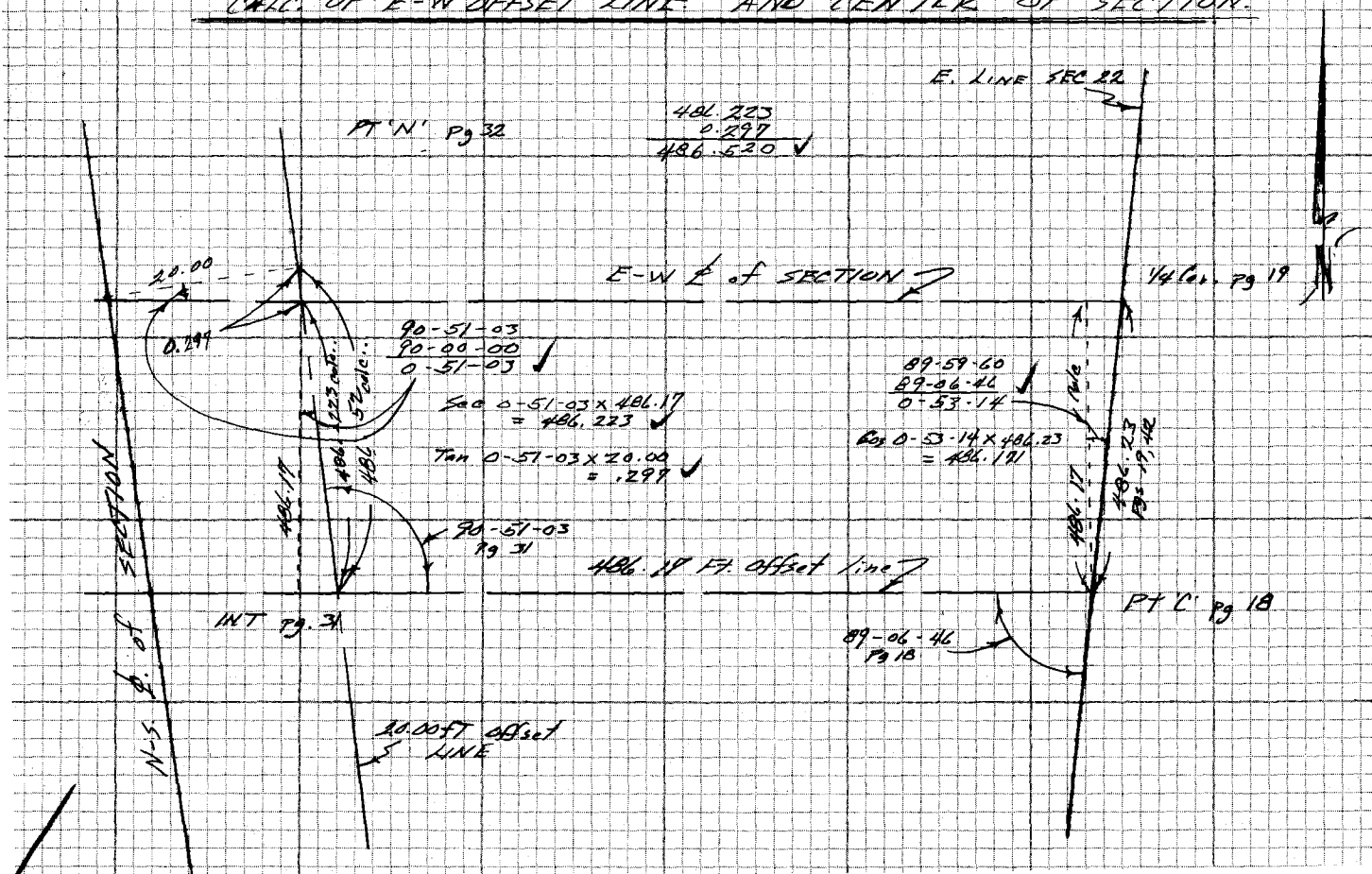

Notes Ck'd by M R NEVAREZ	Survey of Sec 22 T2N R13W
Map No. B-5360	JN 0302.01 Tape HP 3800 Std ____ °F
Office Work B. GOINS	Surveyed by F E Brooks
Checked	Notes FEB Date 10 Jan 75
Date	Indexed G. D. BAILEY FEB 7 1975

F.B. 4313 PG. 37

#26 La Crescenta I-6 - POT
T- = 54°
Bar = 28.8
EV = +7.5
Inst HI @ I-6 = 4.18
Target HI @ POT = 4.96
Verticle ∡ = -19° 51' 00"
Machine dist = 6326.996
Corr. dist = 5951.076 ✓

L.A. COUNTY SURVEY CONTROL SYSTEM
TRIANGULATION STATION
LA CRESCENTA I-6
SET BY 5869
FOR INFORMATION SEE COUNTY ENGINEER

LA CRESCENTA I-6
Fd a 4" Brass Disk set in a 12" sq conc post 6" high.
Ref. FB 525 - 189
190

#27 Prod - La Crescenta I-6
T- = 92°
Bar = 30.5
EV = +15
Inst HI @ Prod = 5.85
Target HI @ I-6 = 4.48
Verticle ∡ = +9-19-40
Machine dist = 8307.115
Corr. dist = 8197.272 ✓

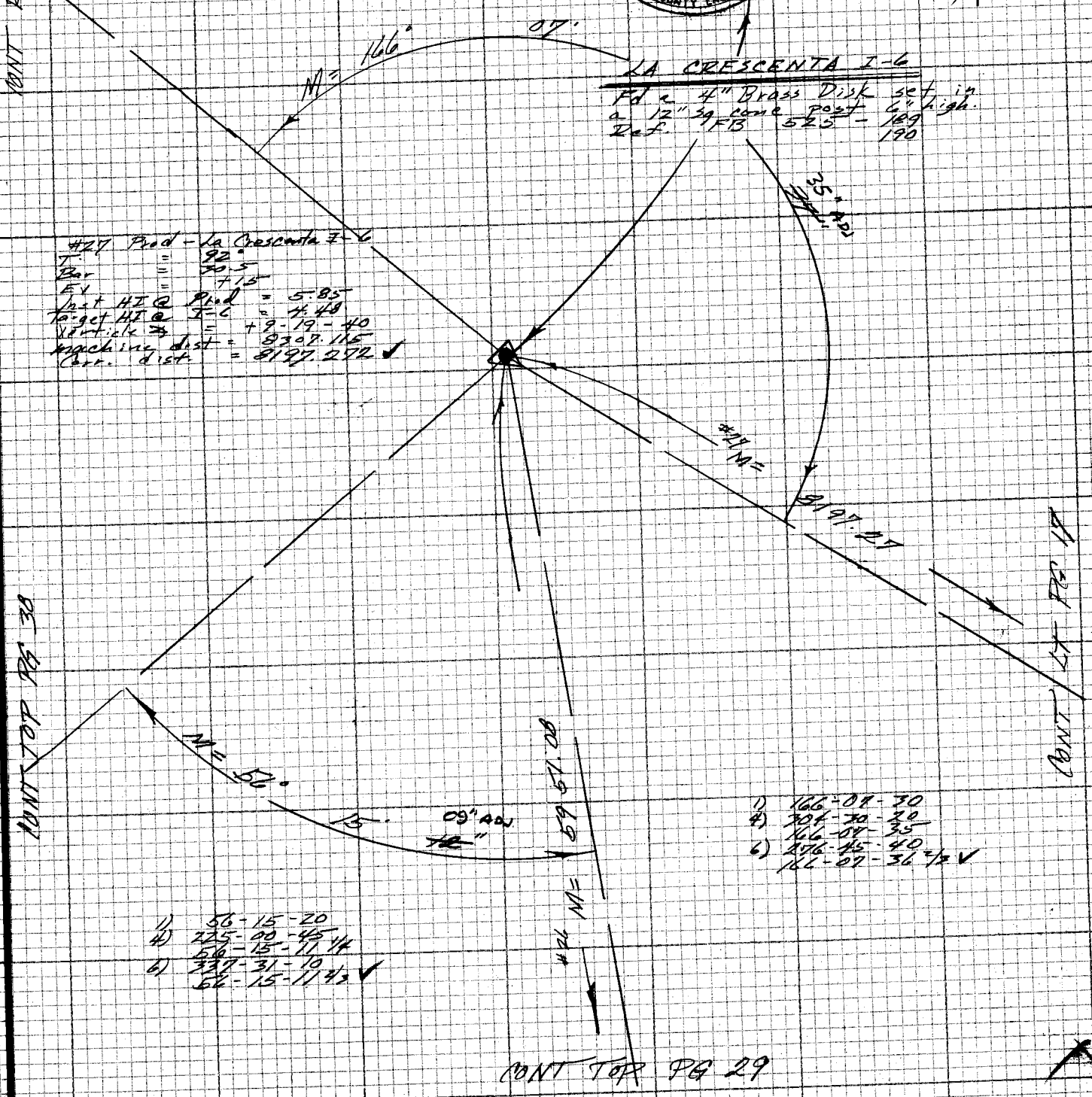

1) 166-07-30
4) 304-30-20
166-07-35
6) 276-45-40
166-07-36 2/3 ✓

1) 56-15-20
4) 225-00-45
56-15-11 1/4
6) 337-31-10
56-15-11 2/3 ✓

NOTE: ANY ADDITIONS OR CHANGES ON THIS SHEET MUST BE MADE OR CIRCLED IN RED INK WITH DATE AND NAME OF PERSON MAKING CHANGE

Do not extend notes this side of this line

PLEASE RETURN TO
LOS ANGELES COUNTY ENGINEER
403 LOS ANGELES COUNTY ENGINEERING BLDG.

CENTERLINE NOTES
CE 310
76F3095-4/73

F.B. 4313 PG. 38

CONT LT. PG 37

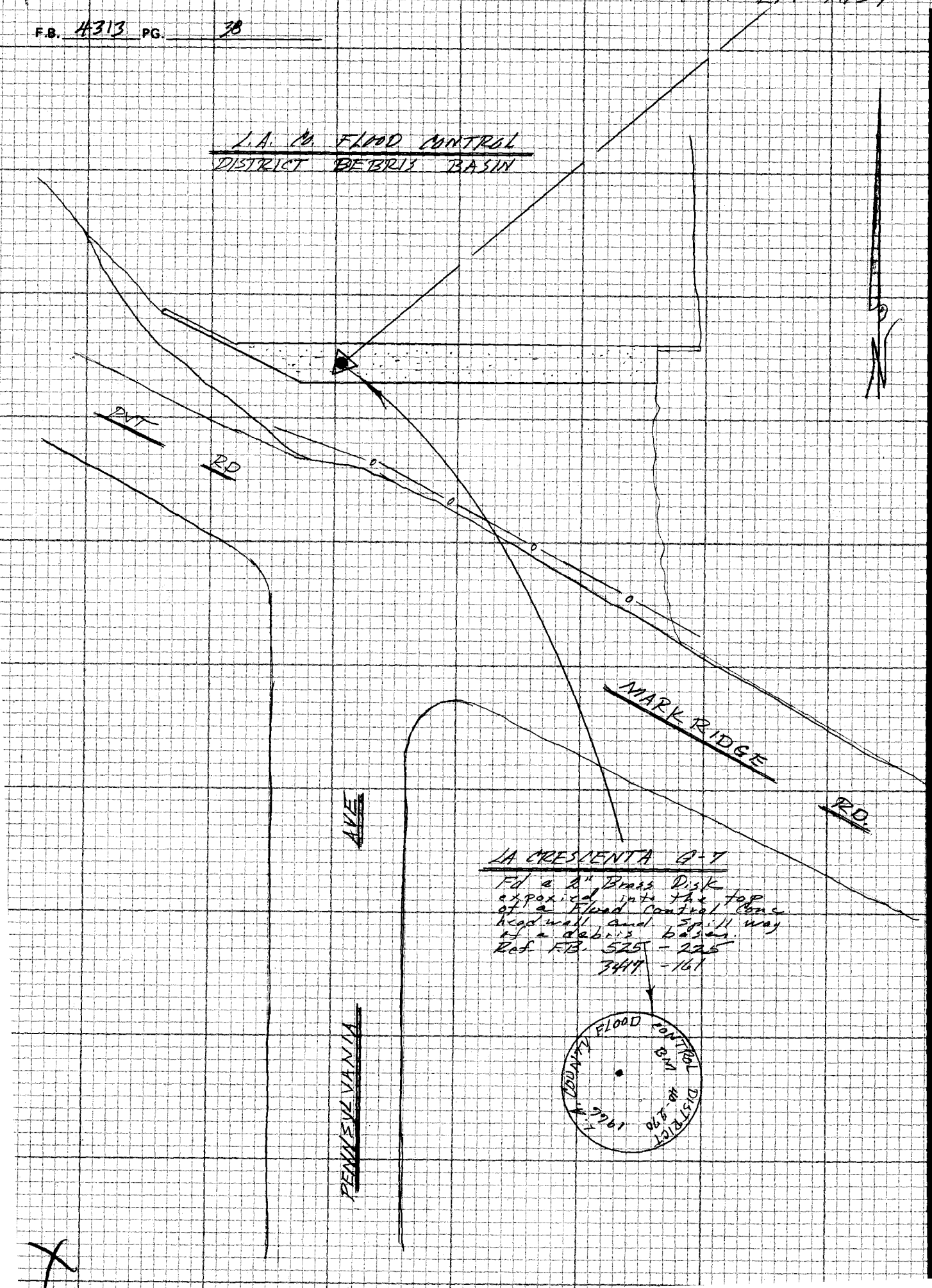

CE 310
76F309E

PLEASE RETURN TO
LOS ANGELES COUNTY ENGINEER
403 LOS ANGELES COUNTY ENGINEERING BLDG.

Do not ex... notes this side of this line

NOTE: ANY ADDITIONS OR CHANGES ON THIS SHEET MUST BE MADE OR CIRCLED IN RED INK WITH DATE AND NAME OF PERSON MAKING CHANGE

EDM DISTANCES

F.B. _____ PG. _____

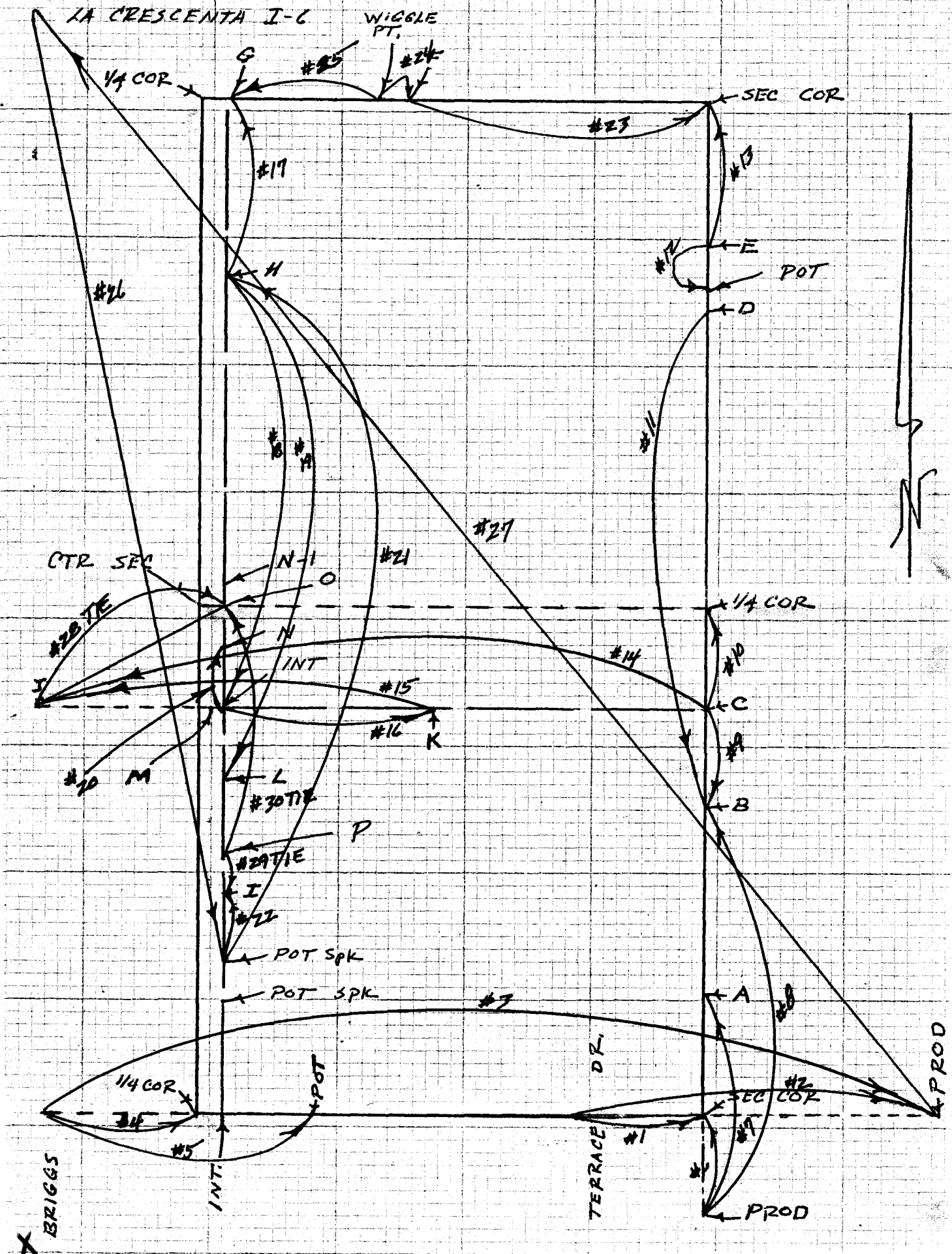

CE 310
76F3095-4/73

PLEASE RETURN TO
LOS ANGELES COUNTY ENGINEER
403 LOS ANGELES COUNTY ENGINEERING BLDG.

Do not ex notes this side of this line

NOTE: ANY ADDITIONS OR CHANGES ON THIS SHEET MUST BE MADE OR CIRCLED IN RED INK WITH DATE AND NAME OF PERSON MAKING CHANGE

Notes Ck'd by	Survey of SEC 22 T2N R13W F.B. #313 PG. 39
Map No.	JN 0302.01 Tape HP 3800 Std °F
Office Work	Surveyed by F.E. Brooks
Checked	Notes F.E.B. Date 25 Jan 74
Date	Indexed G. D. BAILEY FEB 7 1975

MEASURMENTS OF THE SOUTH LINE OF SECTION 22

EDM DISTANCES ON PG 40

PROD Pg 17

	CALC. DIST.
S.E. Sec Cor – Prod.	
Dist #1 =	1591.22
Dist #2 =	3166.64
Diff =	1575.42 ✓

S.E. Sec Cor Pg 17

	20' offset line – POT
Dist #4 =	165.36
M =	20.00
Total =	185.36
Dist #5 =	608.99
Diff =	423.63 ✓

	POT – Terrace Dr.
Dist #2 =	3166.64
Dist #5 =	608.99
Total =	3775.63
Dist #3 =	4231.58
Diff =	455.95 ✓

#2 #1 M = 3166.64 Pg 40 M = 1591.22 Pg 40 Calc. = 1575.42

TERRACE DR Pg 25

M = 11.11 Pg 25

#3 M = 20.00 Pg 20 Calc. = 455.95

POT Pg 26

#5 Calc. = 423.63 608.99 M = 4231.58 Pg 40

20' offset Line Pg 27

℄ of Sec. Pg 27

#4 M = 165.36 Pg 40

BRIGGS AVE Pg 28

NOTE: ANY ADDITIONS OR CHANGES ON THIS SHEET MUST BE MADE OR CIRCLED IN RED INK WITH DATE AND NAME OF PERSON MAKING CHANGE

Do not extend note this side of this line

PLEASE RETURN TO
LOS ANGELES COUNTY ENGINEER
403 LOS ANGELES COUNTY ENGINEERING BLDG.

CENTERLINE NOTES
CE 310
76F 3095-4/73

F.B. 4313 PG. 40

MACHINE DIST

#1 Terrace Dr – S.E. Sec. Cor.
T = 58°
Bar = 28.1
EV = +15
Inst H.I @ Terrace Dr = 5.28
Target H.I @ S.E Sec Cor = 6.35
Vertical ∠ = 7° 14' 35"
Machine Dist = 1604.020
Corrected Dist = 1591.220 ✓

2 San 75

#2 Terrace Dr – Prod
T = 58°
Bar = 28.1
EV = +15
Inst HI @ Terrace Dr = 5.28
Target HI @ Prod = 4.65
Vertical ∠ = + 13° 03' 40"
Machine Dist = 3250.738
Corrected Dist = 3166.640 ✓

2 San 75

#3 Briggs Ave – Prod.
T = 48°
Bar = 28.2
EV = +10
Inst HI @ Briggs Ave = 5.05
Target HI @ Prod = 4.65
Vertical ∠ = + 11° 29' 10"
Machine Dist = 4316.056
Corrected Dist = 4231.548 ✓

2 San 75

#4 Briggs Ave – ¼ Cor.
T = 56°
Bar = 28.2
EV = +15
Inst. HI @ Briggs Ave. = 5.04
Target H.I. @ ¼ Cor = 6.74
Vertical ∠ = 4° 36' 00
Machine Dist = 165.893
Corrected Dist = 165.358 ✓

2 San 75

#5 Briggs Ave – POT
T = 56°
Bar = 28.2
EV = +15
Inst. H.I @ Briggs Ave = 5.04
Target HI @ POT = 5.12
Vertical ∠ = 4° 55' 05"
Machine Dist = 611.242
Corrected Dist = 608.991 ✓

2 San 75

CE 310
76F 3095 4/73

PLEASE RETURN TO
LOS ANGELES COUNTY ENGINEER
403 LOS ANGELES COUNTY ENGINEERING BLDG.

NOTE: ANY ADDITIONS OR CHANGES ON THIS SHEET MUST BE MADE OR CIRCLED IN RED INK WITH DATE AND NAME OF PERSON MAKING CHANGE

Do not exit notes this side of this line

Notes Ck'd by	Survey of SEC 22 TZN R13W F.B. 4313 PG. 41
Map No.	JN 0302.01 Tape HP 3810 Std °F
Office Work	Surveyed by FE Brooks
Checked	Notes FEB Date 9 Jan 75
Date	Indexed G. D. BAILEY FEB 7 1975

MEASUREMENTS OF THE EAST LINE OF SECTION 22

EDM DISTANCES ON PG 42

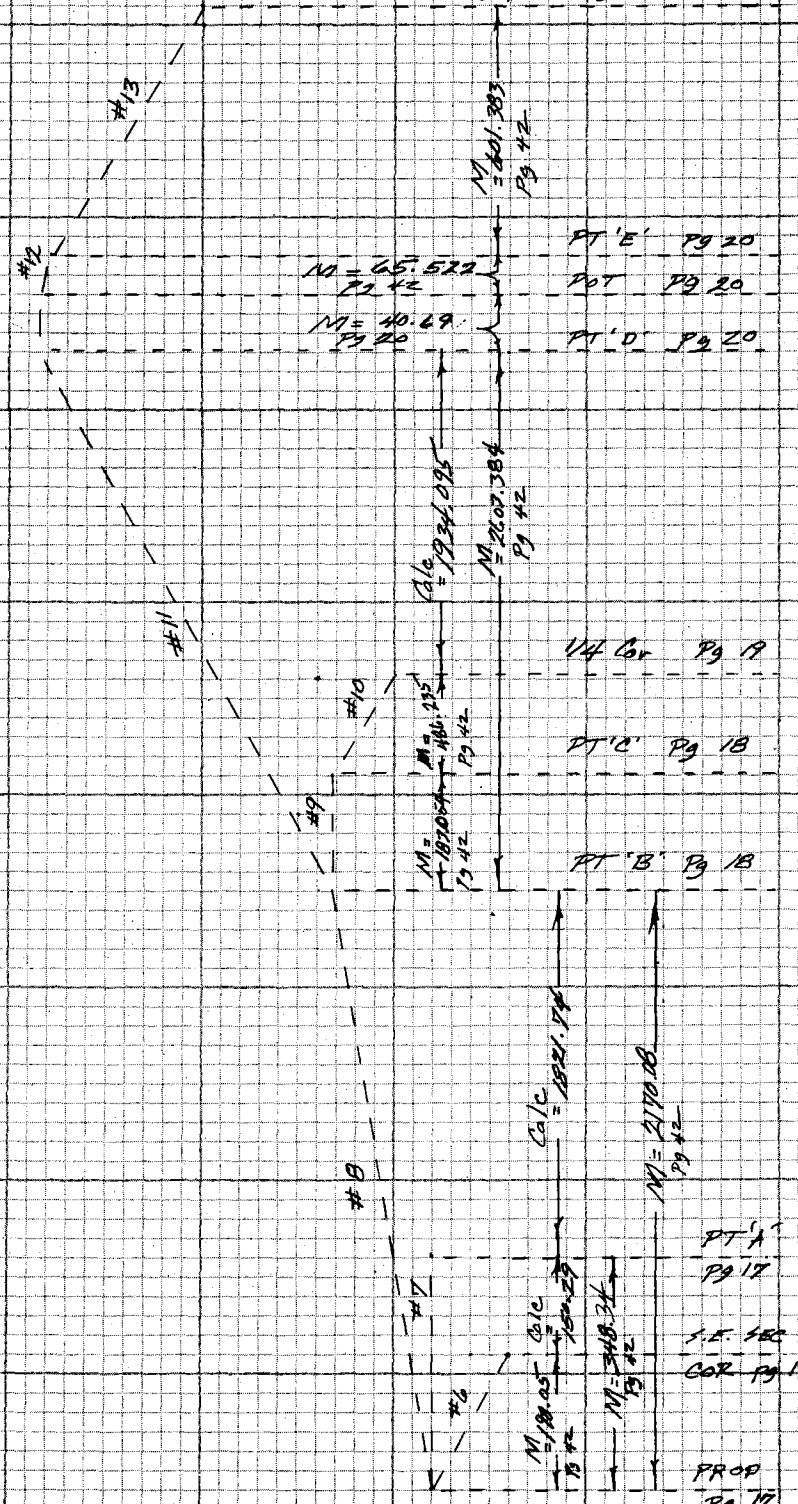

CALC DIST

SE Sec Cr — Pt 'A'

Dist #7	=	348.34
Dist #6	=	198.05
Diff	=	150.29 ✓

Pt 'A' — Pt 'B'

Dist #8	=	2170.08
Dist #7	=	348.34
Diff	=	1821.74 ✓

W4 Cor — Pt 'D'

Dist #9	=	183.054
Dist #10	=	486.235
Total	=	669.289 ✓
Dist #11	=	2603.384
Diff	=	1934.095 ✓

NOTE: ANY ADDITIONS OR CHANGES ON THIS SHEET MUST BE MADE OR CIRCLED IN RED INK WITH DATE AND NAME OF PERSON MAKING CHANGE
Do not extend notes this side of this line

PLEASE RETURN TO
LOS ANGELES COUNTY ENGINEER
403 LOS ANGELES COUNTY ENGINEERING BLDG.

CENTERLINE NOTES
CE 310
76F3095-4/73

F.B. 4313 PG. 42

MACHINE DIST

#6 Prod – SE Sec Cor.
T = 62°
Bar = 30.8
EV = -7.5
Inst. H.I. @ Prod = 4.59
Target H.I. @ SE Sec Cor. = 6.00
Vertical ∠ = - 24° 40' 40"
Machine Dist. = 217.956
Corrected Dist = 198.050 ✓

6 San 75

#7 Prod – Pt 'A'
T = 62°
Bar = 30.8
EV = -7.5
Inst HI @ Prod = 4.59
Target HI @ Pt 'A' = 4.15
Vertical ∠ = + 2° 26' 40"
Machine Dist = 348.663
Corrected Dist = 348.345 ✓

6 San 75

#8 Prod – Pt 'B'
T = 60°
Bar = 30.8
EV = -6
Inst. H.I. @ Prod = 4.59
Target HI @ Pt 'B' = 4.30
Vertical ∠ = + 3° 33' 35"
Machine Dist = 2174.278
Corrected Dist = 2170.082 ✓

6 San 75

#9 Pt 'C' – Pt 'B'
T = 58°
Bar = 30.4
EV = -10
Inst HI @ Pt 'C' = 4.02
Target HI @ Pt 'B' = 0.16
Vertical ∠ = - 3° 39' 58"
Machine Dist = 183.430
Corrected Dist = 183.054 ✓

8 San 75

#10 Pt 'C' – 1/4 Cor.
T = 58°
Bar = 30.4
EV = -10
Inst HI @ Pt 'C' = 4.02
Target HI @ 1/4 Cor = 4.35
Vertical ∠ = -8° 03' 45"
Machine Dist = 491.090
Corrected Dist = 486.235 ✓

8 San 75

#11 Pt 'D' – Pt 'B'
T = 52°
Bar = 29.4
EV = 0
Inst HI @ Pt 'D' = 3.80
Target HI @ Pt 'B' = 3.68
Vertical ∠ = - 19° 55' 45"
Machine Dist = 2769.123
Corrected Dist = 2603.384 ✓

9 San 75

#12 Pt 'E' – POT
T = 42°
Bar = 29.4
EV = -5
Inst HI @ Pt 'E' = 3.81
Target HI @ POT = 4.75
Vertical ∠ = + 11° 19' 55"
Machine Dist = 66.825
Corrected Dist = 65.522 ✓

9 San 75

#13 Pt 'E' – N.E. Sec Cor.
T = 38°
Bar = 29.4
EV = -6
Inst. H.I. @ Pt 'E' = 3.81
Target HI @ NE Sec Cor = 5.63
Vertical ∠ = - 15° 45' 35"
Machine Dist = 624.877
Corrected Dist = 601.383 ✓

9 San 75

X

CE 310
76F3095-4/73

PLEASE RETURN TO
LOS ANGELES COUNTY ENGINEER
403 LOS ANGELES COUNTY ENGINEERING BLDG.

Do not extend notes this side of this line

NOTE: ANY ADDITIONS OR CHANGES ON THIS SHEET MUST BE MADE OR CIRCLED IN RED INK WITH DATE AND NAME OF PERSON MAKING CHANGE

Notes Ck'd by	Survey of SEC 22 T2N R13W
Map No.	JN 0302.01 Tape HP3800 Std °F
Office Work	Surveyed by FE Brooks
Checked	Notes F.E.B. Date 3 Jan 75 / 15 Jan 75
Date	Indexed G. D. BAILEY FEB 7 1975

F.B. 4313 PG. 43

MEASURMENTS OF THE EAST - WEST
486.17 FOOT OFFSET LINE

CALC. DIST.

Pt 'C' - Pt 'K'

Dist # 14 = 3178.97
Dist # 15 = 1414.03
Diff = 1764.94 ✓

Pt 'M' - Pt 'S'

Dist # 16 = 771.67
M = 8.94
Total = 780.61 ✓
Dist # 15 = 1414.03
Diff = 633.42 ✓

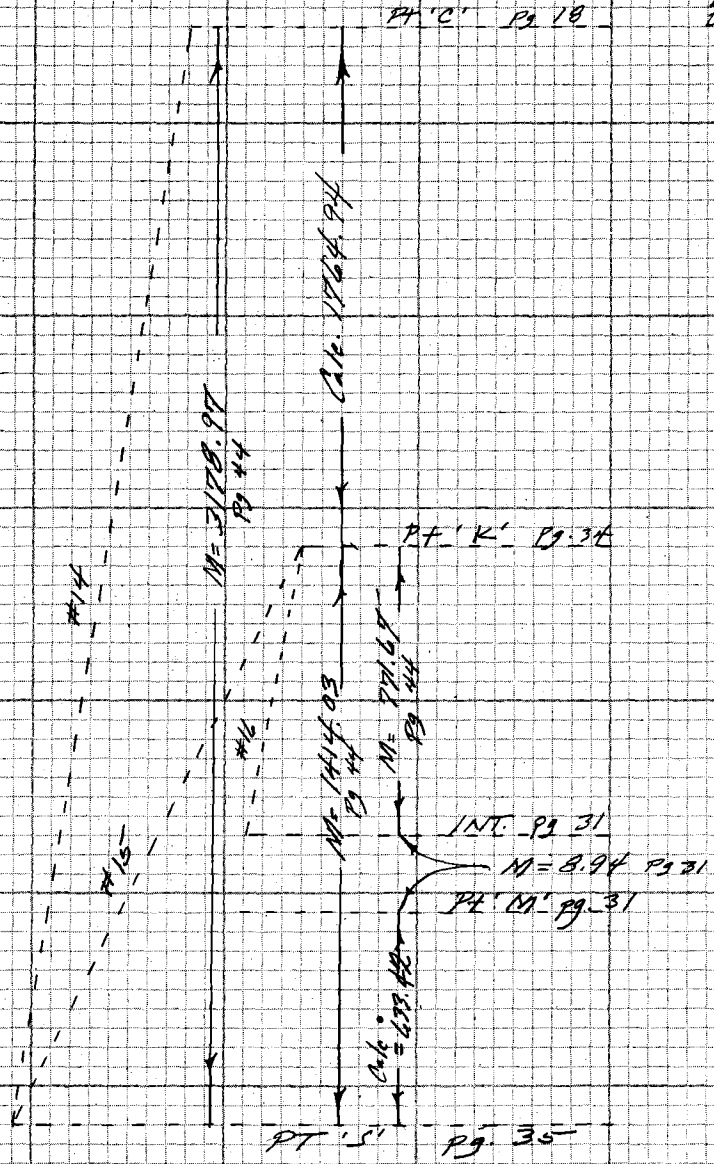

NOTE: ANY ADDITIONS OR CHANGES ON THIS SHEET MUST BE MADE OR CIRCLED IN RED INK WITH DATE AND NAME OF PERSON MAKING CHANGE

Do not extend notes this side of this line

PLEASE RETURN TO
LOS ANGELES COUNTY ENGINEER
403 LOS ANGELES COUNTY ENGINEERING BLDG.

CENTERLINE NOTES
CE 310
76F3095-4/73

F.B. 4313 PG. 44

MACHINE DIST.

#14 Pt 'C' – Pt 'S'
T = 54°
Bar = 31
EV = -12.5
Inst HI @ Pt 'C' = 4.20
Target HI @ Pt 'S' =
Verticle ∡ = 0° 57' 00"
Machine Dist = 3179.406
Corrected Dist = 3178.968 ✓

3 Jan 75

#15 Pt 'K' – Pt 'S'
T = 58°
Bar = 28
EV = +17.5
Inst. HI @ Pt 'K' = 3.94
Target HI @ Pt 'S' =
Verticle ∡ = +10° 33' 15"
Machine Dist = 1438.361
Corrected Dist = 1414.027 ✓

3 Jan 75

#16 INT – PT 'K'
T = 70°
Bar = 31.0
EV = -3
Inst HI @ Int. = 4.61
Target HI @ PT 'K' = 0.35
Verticle ∡ = +5° 56' 00
Machine dist = 775.822
Corr. dist = 771.665

15 Jan 75

CE 310
76F3095 '73
PLEASE RETURN TO
LOS ANGELES COUNTY ENGINEER
403 LOS ANGELES COUNTY ENGINEERING BLDG.
Do not ex[illegible] notes this side of this line
NOTE: ANY ADDITIONS OR CHANGES ON THIS SHEET MUST BE MADE OR CIRCLED IN RED INK WITH DATE AND NAME OF PERSON MAKING CHANGE

Notes Ck'd by	Survey of SEC 22 T2N R13W
Map No.	JN 0302.01 Tape HP 3800 Std °F
Office Work	Surveyed by FE Brooks
Checked	Notes FEB Date 7 Jan 75 10 Jan 75
Date	Indexed G. D. BAILEY FEB 7 1975

F.B. 4313 PG. 45

MEASURMENTS OF THE NORTH - SOUTH 20 FOOT OFFSET LINE

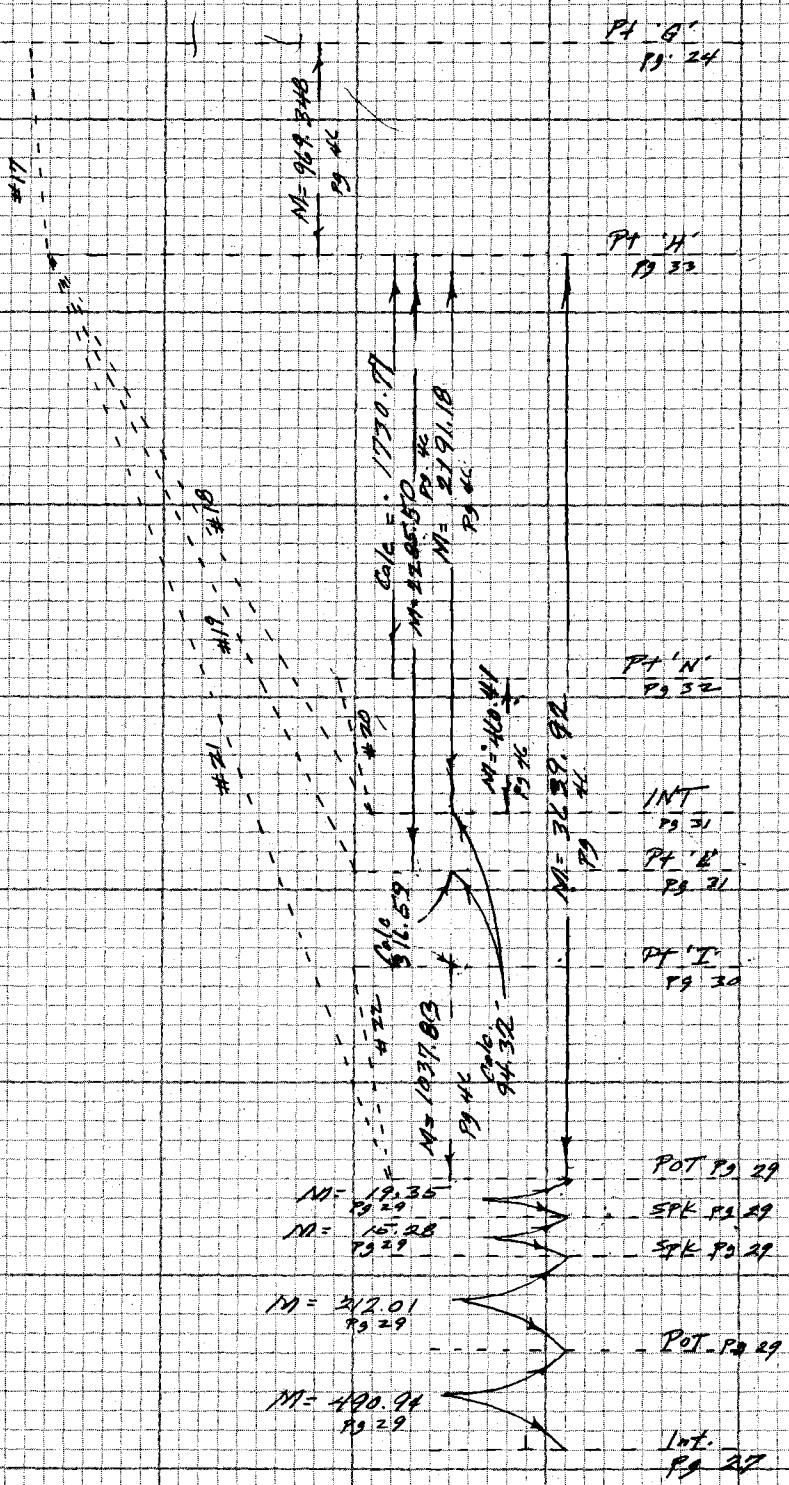

CALC DIST

Pt 'H' - Pt 'N'

Dist #18	=	2191.18
Dist #20	=	460.41
Diff	=	1730.77 ✓

Pt 'L' - INT.

Dist #19	=	2285.50
Dist #18	=	2191.18
Diff	=	94.32 ✓

Pt 'L' - Pt 'I'

Dist #19	=	2285.50
Dist #22	=	1037.83
Total	=	3327.33 ✓
Dist #21	=	3639.92
Diff	=	316.59 ✓

NOTE: ANY ADDITIONS OR CHANGES ON THIS SHEET MUST BE MADE OR CIRCLED IN RED INK WITH DATE AND NAME OF PERSON MAKING CHANGE

Do not extend notes this side of this line

PLEASE RETURN TO
LOS ANGELES COUNTY ENGINEER
403 LOS ANGELES COUNTY ENGINEERING BLDG.

CENTERLINE NOTES
CE 310
76F3095-4/73

F.B. 4313 PG. 46

MACHINE DIST

#17 Pt 'H' — Pt 'G'.
T = 60°
Bar = 29.7
EV = +2.5
Inst HI @ Pt 'H' = 4.81
Target HI @ Pt 'G' = 5.23
Vertical ∠ = +14° 45' 35"
Machine dist = 1002.476
Corrected Dist = 969.328 ✓

7 Jan 75

#18 Pt 'H' — INT
T = 58°
Bar = 29.7
EV = +2.5
Inst. H.I. @ Pt 'H' = 4.65
Target HI @ Int = 3.28
Vertical ∠ = -25° 42' 53"
Machine dist = 2432.047
Corrected dist = 2191.180 ✓

10 Jan 75

#19 Pt 'H' — Pt 'L'
T = 59°
Bar = 29.7
EV = +2.5
Inst. H.I. @ Pt 'H' = 4.65
Target H.I. @ Pt 'L' = 4.61
Vertical ∠ = -23° 39' 40"
Machine Dist = 2494.624
Corrected Dist = 2285.495 ✓

10 Jan 75

#20 INT — Pt 'N'
T = 70°
Bar = 31.0
EV = +2.5
Inst. H.I. @ Int = 4.61
Target HI @ Pt 'N' = 3.87
Vertical ∠ = +16° 50' 20"
Machine Dist = 481.048
Corrected Dist = 460.470 ✓

VOID 23 Jan 75 F.E.B.

15 Jan 75

#21 Pt 'H' — POT
T = 56°
Bar = 29.7
EV = +2.5
Inst HI @ Pt 'H' = 4.65
Target HI @ POT = 4.90
Vertical ∠ = -19° 08' 20"
Machine Dist = 3852.669
Corrected Dist = 3639.624 ✓

VOID 27 Jan 75 FEB.

10 Jan 75

#22 POT — Pt 'I'
T = 60°
Bar = 28.2
EV = +16
Inst. H.I. @ POT = 5.28
Target HI @ Pt 'I' = 6.28
Vertical ∠ = +16° 14' 30"
Machine dist = 1080.970
Corrected dist = 1037.829 ✓

3 Jan 75

#20 INT — Pt 'N'
T = 45°
Bar = 28.0
EV = +20
Inst HI @ INT = 3.85
Target HI @ 'N' = 0.40
Vertical ∠ = +16° 32' 50"
machine dist = 480.303
Corrected Dist = 460.411 ✓

23 Jan 75

#21 POT — 'H'
T = 46°
Bar = 30.9
EV = -15
Inst HI @ POT = 5.09
Target HI @ H = 4.83
Vertical ∠ = +19° 07' 05" ✓
machine dist = 3852.392
Corrected dist = 3638.916

27 Jan 75

CE 310
76F 3095-4773

PLEASE RETURN TO
LOS ANGELES COUNTY ENGINEER
403 LOS ANGELES COUNTY ENGINEERING BLDG.

Do not extend notes this side of this line

NOTE: ANY ADDITIONS OR CHANGES ON THIS SHEET MUST BE MADE OR CIRCLED IN RED INK WITH DATE AND NAME OF PERSON MAKING CHANGE

Notes Ck'd by	Survey of SEC 22 T2N R13W F.B. #313 PG. 19
Map No.	JN 0302.01 Tape #P 3000 Std °F
Office Work	Surveyed by FE Brooks
Checked	Notes FEB Date 7 Jan 75
Date	Indexed S. D. BAILEY FEB 7 1975

MEASUREMENTS OF THE NORTH LINE OF SECTION 22

CALC DIST

N.E. SEC COR
Pg 21

N.E. Sec. Cor – Pt. 'F'
Dist # 23 = 2457.869
Dist # 24 = 37.429
Diff = 2420.452 ✓

#1

Calc 2420.452

N = 2457.869
Pg #8

Pt 'F'
Pg 23

#2

N = 37.417
Pg #8

W.ggle Pt.
Pg 23

#3

N = 1744.402
Pg #8

Pt 'G'
Pg 24

N = 20.01
Pg. 24

N 1/4 Cor.
Pg. 24

NOTE: ANY ADDITIONS OR CHANGES ON THIS SHEET MUST BE MADE OR CIRCLED IN RED INK WITH DATE AND NAME OF PERSON MAKING CHANGE

Do not extend notes to this side of this line

PLEASE RETURN TO
LOS ANGELES COUNTY ENGINEER
403 LOS ANGELES COUNTY ENGINEERING BLDG.

CENTERLINE NOTES
CE 310
76F3095-4/73

F.B. #313 PG. 48

MACHINE DIST

#23 Wiggle Pt — N.E Sec Cor.
T = 62°
Bar = 29.4 +5
EV =
Inst. H.I. @ Wiggle Pt = 5.29
Target H.I. @ N.E. Sec. Cor. = 6.15
Vertical & = +6° 35' 35" 7 Jan 75
Machine Dist = 2474.232
Corrected Dist = 2457.869 ✓

#24 Wiggle Pt — Pt 'F'
T = 62°
Bar = 29.4 +5
EV =
Inst. H.I. @ Wiggle Pt. = 5.29
Target HI @ Pt 'F' = 4.48 7 Jan 75
Vertical & = -28° 44' 05"
Machine Dist = 42.072
Corrected Dist = 37.417 ✓

#25 Wiggle Pt. — Pt '6'
T = 56°
Bar = 29.4 +3
EV =
Inst HI @ Wiggle Pt = 5.29 7 Jan 75
Target HI @ Pt '6' = 6.23
Vertical & = -7° 39' 30"
Machine Dist = 175.972
Corrected Dist = 174.402 ✓

X

CE 310
76F 3095-4F73

PLEASE RETURN TO
LOS ANGELES COUNTY ENGINEER
403 LOS ANGELES COUNTY ENGINEERING BLDG.

Do not erase notes this side of this line

NOTE: ANY ADDITIONS OR CHANGES ON THIS SHEET MUST BE MADE OR CIRCLED IN RED INK WITH DATE AND NAME OF PERSON MAKING CHANGE

Notes Ck'd by M R NEVAREZ	Survey of SEC 22 T2N R13W F.B. 1313 PG. 49
Map No.	JN 2502.01 Tape HP3800 Std °F
Office Work	Surveyed by F E Brooks
Checked	Notes F E B Date 13 Jan 75
Date	Indexed G. D. BAILEY FEB 7 1975

NOTE: ANY ADDITIONS OR CHANGES ON THIS SHEET MUST BE MADE OR CIRCLED IN RED INK WITH DATE AND NAME OF PERSON MAKING CHANGE

Do not extend notes this side of this line

PLEASE RETURN TO
LOS ANGELES COUNTY ENGINEER
403 LOS ANGELES COUNTY ENGINEERING BLDG.

CENTERLINE NOTES
CE 310
76F3095-4/73

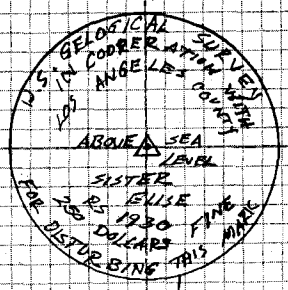

LA CRESCENTA H-4
SISTER ELISE

Fd a 4" Brass Disk cemented into a 20" X 30" rock flush with the ground.

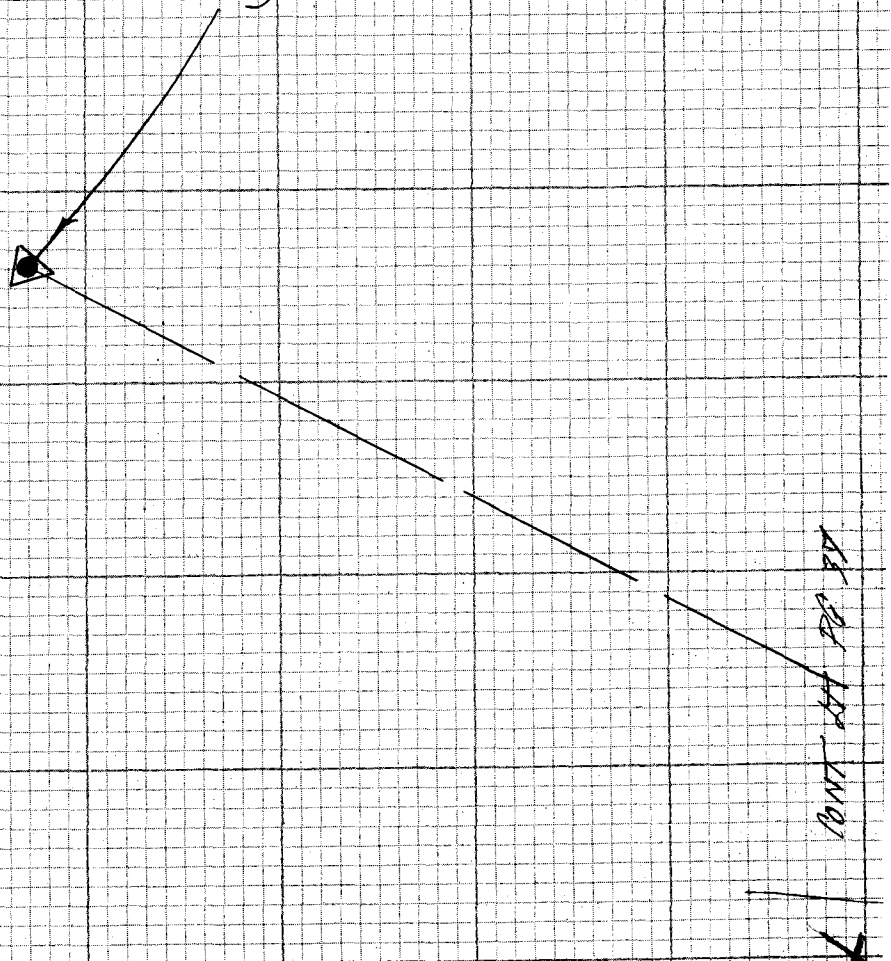

CE 310
76F3095-'73

PLEASE RETURN TO
LOS ANGELES COUNTY ENGINEER
403 LOS ANGELES COUNTY ENGINEERING BLDG.

NOTE: ANY ADDITIONS OR CHANGES ON THIS SHEET MUST BE MADE OR CIRCLED IN RED INK WITH DATE AND NAME OF PERSON MAKING CHANGE

Do not extend notes this side of this line

F.B. 4213 PG. 50

Notes Ck'd by RCW	Survey of SECTION LINES	F.B. 4313 PG. 51
Map No. B-5360	JN 0301.01 Tape ____ Std ____ °F	
Office Work B. GOINS	Surveyed by RC Wilson	
Checked	Notes RCW Date DEC 1978	
Date	Indexed T.M. PALMERI JAN 29 1979	

SURVEY TO ESTABLISH
CTR OF SEC 22
T 2N
R13W

Wilson
Burchholder
Guzzo
Pyle

NOTE: ANY ADDITIONS OR CHANGES ON THIS SHEET MUST BE MADE OR CIRCLED IN RED INK WITH DATE AND NAME OF PERSON MAKING CHANGE

Do not extend notes this side of this line

PLEASE RETURN TO
LOS ANGELES COUNTY ENGINEER
403 LOS ANGELES COUNTY ENGINEERING BLDG.

CENTERLINE NOTES
CE 310
76F3095-4/73

F.B. 4313 PG. 52

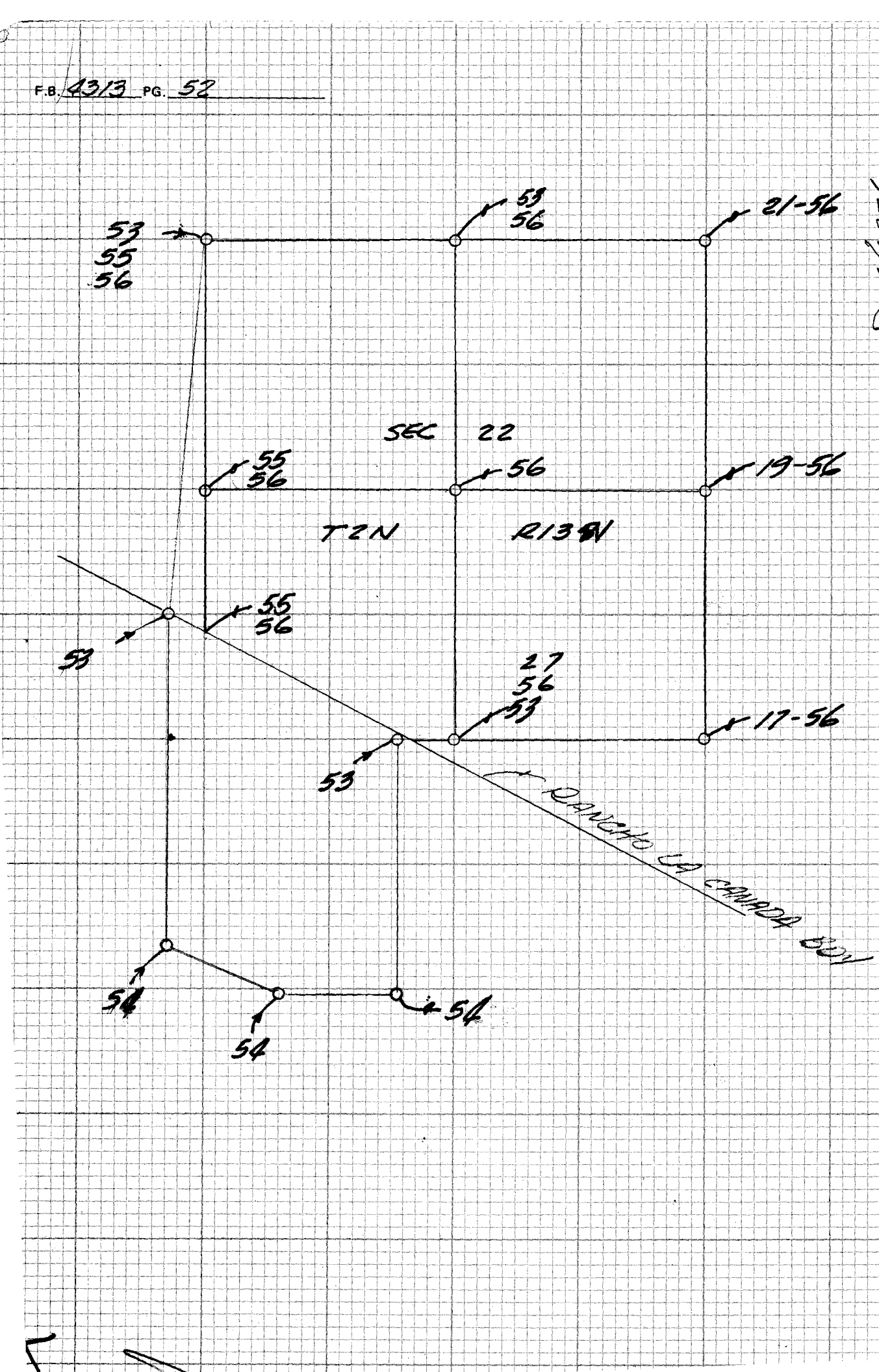

CE 310
76F 3095-4/73

PLEASE RETURN TO
LOS ANGELES COUNTY ENGINEER
403 LOS ANGELES COUNTY ENGINEERING BLDG.

Do not extend notes this side of this line

NOTE: ANY ADDITIONS OR CHANGES
ON THIS SHEET MUST BE MADE OR
CIRCLED IN RED INK WITH DATE AND
NAME OF PERSON MAKING CHANGE

Notes Ck'd by RCW	Survey of SEC. LINES	F.B. 4313	PG. 53
Map No. B-5360	JN 1302.01 Tape Std °F		
Office Work B. GOINS	Surveyed by RC WILSON		
Checked	Notes RCW Date 12-12-78		
Date	Indexed T.M. PALMERI JAN 29 1979		

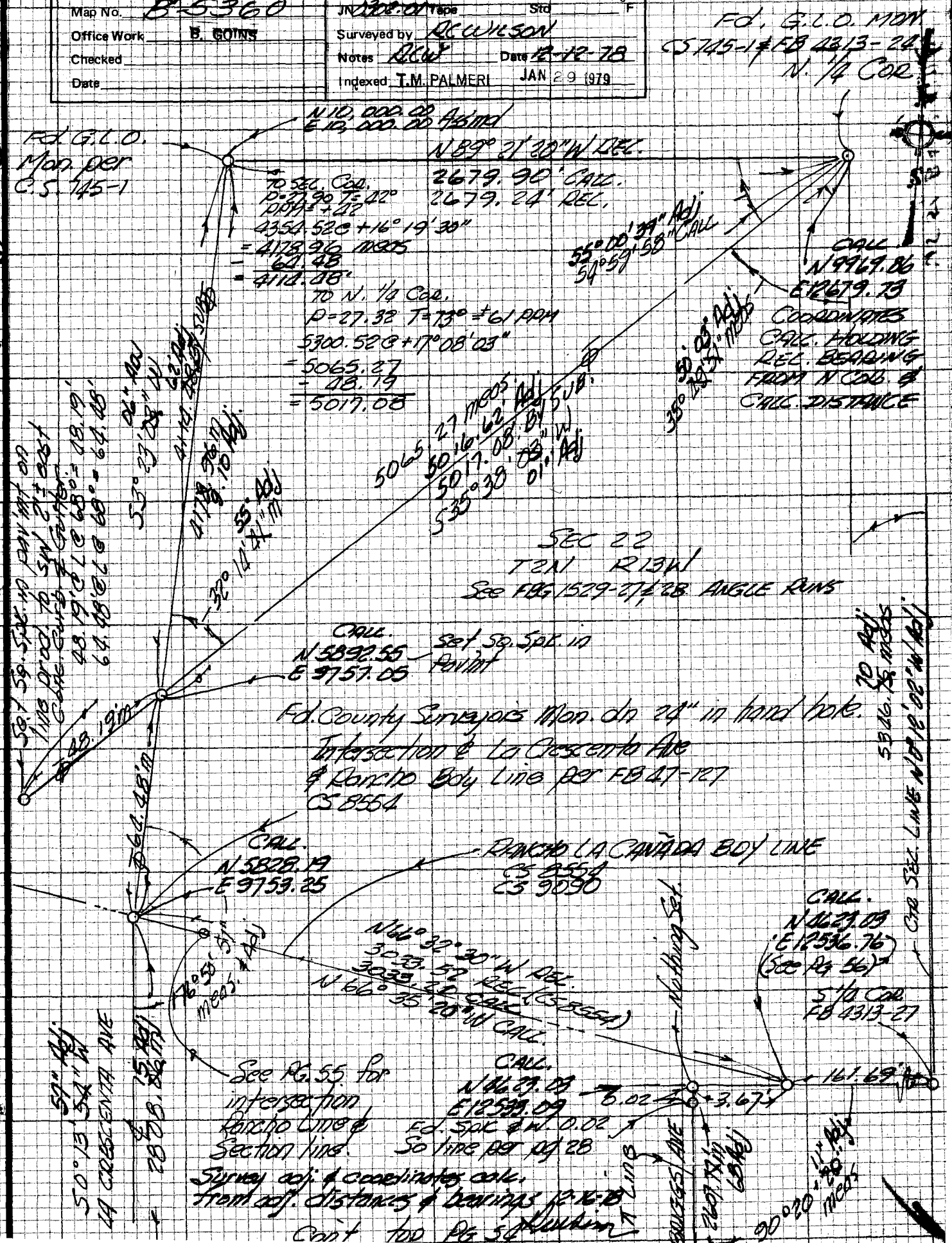

NOTE: ANY ADDITIONS OR CHANGES ON THIS SHEET MUST BE MADE OR CIRCLED IN RED INK WITH DATE AND NAME OF PERSON MAKING CHANGE

Do not extend notes this side of this line

PLEASE RETURN TO LOS ANGELES COUNTY ENGINEER 403 LOS ANGELES COUNTY ENGINEERING BLDG.

CENTERLINE NOTES CE 310 76F3095-4/73

F.B. 4313 PG. 54

Con't Bott Pg. 53

P=28.30 T=68° PPM=55
2826.54 @ +6°33'23" = 2808.06

P=28.0 T=60 PPM=50
2616.42 @ -4°39'40"
= 2607.77

WS 51, B4 (52) (11) (2)

57" Adj.
50°13'54" W
2808.06 meas
.15 Adj.
2807.63 Rec. per
CS 8554 (50°15'35" Rec)

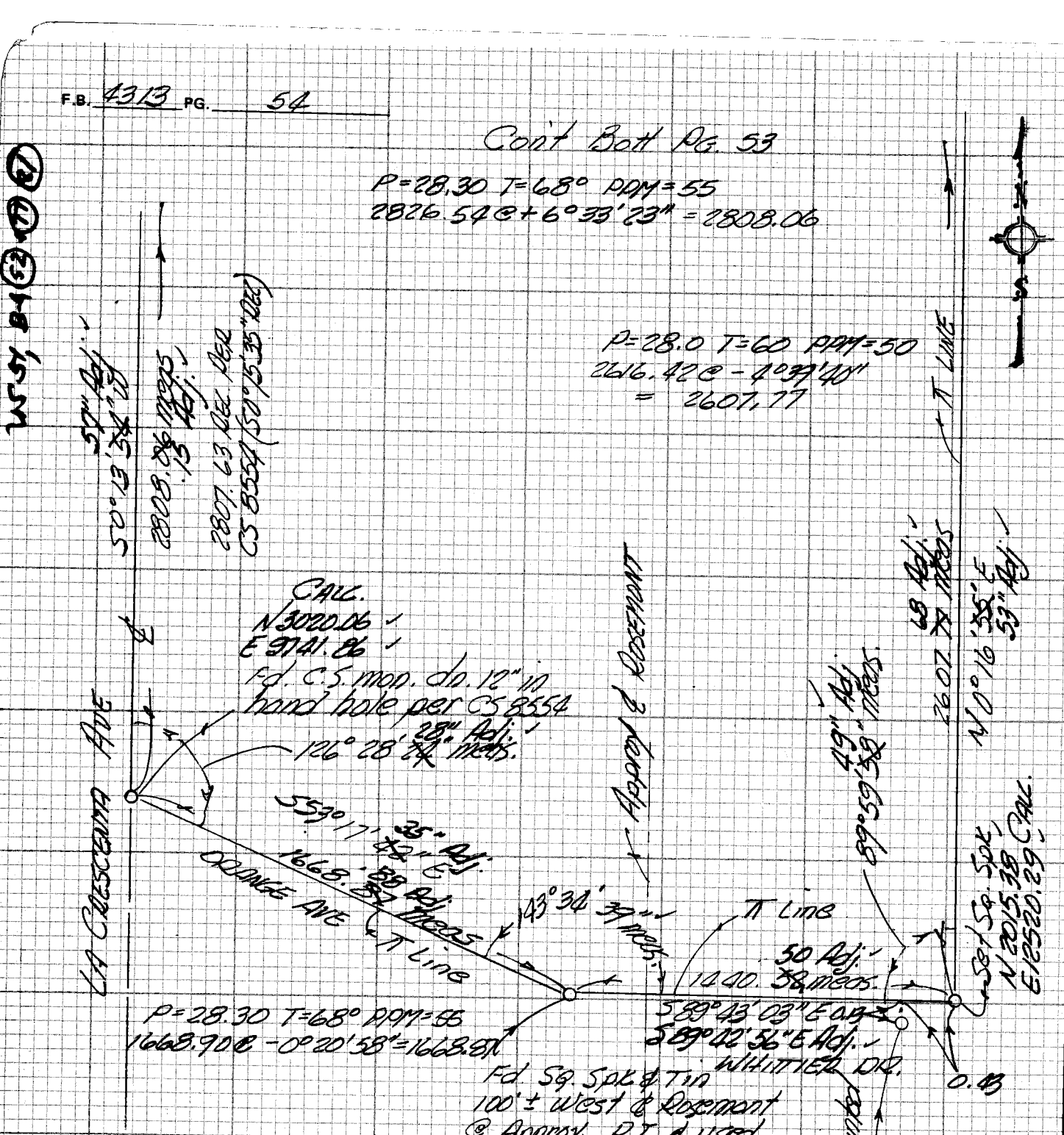

CALL.
N 3020.06
E 9741.86
Fd. C.S. mon. dn. 12" in
hand hole per CS 8554
126°28'28" Adj. meas.
S53°17'35" Adj.
1668.88 Adj. meas
ORANGE AVE
LA CRESCENTA AVE
Approx ℄ ROSEMONT
143°34'39" meas.
π Line
π Line
50 Adj.
1440.58 meas.
S89°43'03" E Adj.
S89°42'56" E Adj.
WHITTIER DR.
0.43
Set Sq. Spk.
N 2015.38
E 12520.29 CALL.
49" Adj.
89°59'58" meas.
68 Adj.
2607.77 meas
N 0°16'55" E
53" Adj.
π LINE

P=28.30 T=68° PPM=55
1668.90 @ -0°20'58" = 1668.87

Fd. Sq. Spk & Tin
100' ± West ℄ Rosemont
@ Approx P.I. & used.
N 2022.53
E 11079.81 CALL.

Fd. Spk. in painted
"+" in pavmt.

P=28.20 T=66° PPM=54
1443.52 @ 3°41'38" = 1440.52

SEE FBG 1529-29 & 30 FOR ANGLES

CE 310
76F3095-4/3

PLEASE RETURN TO
LOS ANGELES COUNTY ENGINEER
403 LOS ANGELES COUNTY ENGINEERING BLDG.

Do not ex... notes this side of this line

NOTE: ANY ADDITIONS OR CHANGES ON THIS SHEET MUST BE MADE OR CIRCLED IN RED INK WITH DATE AND NAME OF PERSON MAKING CHANGE

Notes Ck'd by RCW	Survey of SECT. LINES F.B. 4313 PG. 55
Map No. B-5360	JN 2882.01 Tape Std °F
Office Work B. GOINS	Surveyed by RC WILSON
Checked	Notes RCW Date 12-15-78
Date	Indexed T.M. PALMERI JAN 29 1979

PLEASE RETURN TO
LOS ANGELES COUNTY ENGINEER
403 LOS ANGELES COUNTY ENGINEERING BLDG.

NOTE: ANY ADDITIONS OR CHANGES ON THIS SHEET MUST BE MADE OR CIRCLED IN RED INK WITH DATE AND NAME OF PERSON MAKING CHANGE
Do not extend note this side of this line

CENTERLINE NOTES
CE.310
76F3095-4/73

(15) (Cycle)
W 5'57 13-3

Found
N.W. Cor. Sec. 22
52+80.00 Per. Norway
G.L.O. Mon. per C.S. 705-1
& RG. 53

N 10,000.00
E 10,000.00
Per. Pg. 53

INTERSECTION RANCHO LINE AND SECTION LINE

Sec 22
¼ SEC. COR. T2N R13W
Est. by proportion Bet. the North Sec. Cor. & the C.C. to the South per C.S. 9055. Nothing set. See CSB Pag-1
RCB 4/25/79

Calc.
N 7289.22
E 9983.59 On Road.

¼ Cor - Nothing Set
~~26+40.00~~ Per Norway CS9055
Location of ¼ Cor. established by calc. ~~from road & adj. distance & bearing from Rancho Line~~ prin. C. Cor. Cresta Ave to G.L.O. mon. @ N.W. Cor. Sec. 22. Record bearing of west line of Sec 22 per C.S. 705-1 held. Distances Calc. along sect. line by prop. from intersection of Rancho Line & section line per Norway's calc.

S 3°23'06" W Adj. (18-53)
1179.10 Adj. (18-53)
Calc. 3°02'16" Calc. (18-53)
Rec. Bearing
4126.51 Calc.
4117.85 Calc.
8.66
27.00 Adj.
(2640.00 By Prop. (2640.00 Norway)
West Line Sec 22

C.S. Mon. per Pg. 53 & CS 8554
N 5829.19
E 9759.25 Calc.

S 0°39'54" W Adj.
1536.68 By Adj.
(1516.02 Norway)

90.29' Calc. Closing Corner
Intersection - CS 9055
~~44+27.90~~ Per Norway
Falls in yard, no mon Set - Est. by Prop. along the Rancho Line Bet. La Crescenta Ave & the Adj. C.L. to the east per T.T. 2616 & Tr. 4131
RCB 4/25/79

221.46 Calc.
243.61 Calc.

La Crescenta Ave

3033.52
3033.21 Rec. CS 8554
27.00 Adj.
89.60 By Sub.
RG-53

Bdry - Rd. & Canal

S.W. Cor. Sec. 22
0+00 to north per
CS 9055 (Norway)
& Tract 2616 - FB 139-189

F.B. 4313 PG. 56

CALC. SECTION LINE BEARINGS AND ADJ. LENGTHS - CTR. SECTION COORDINATES.

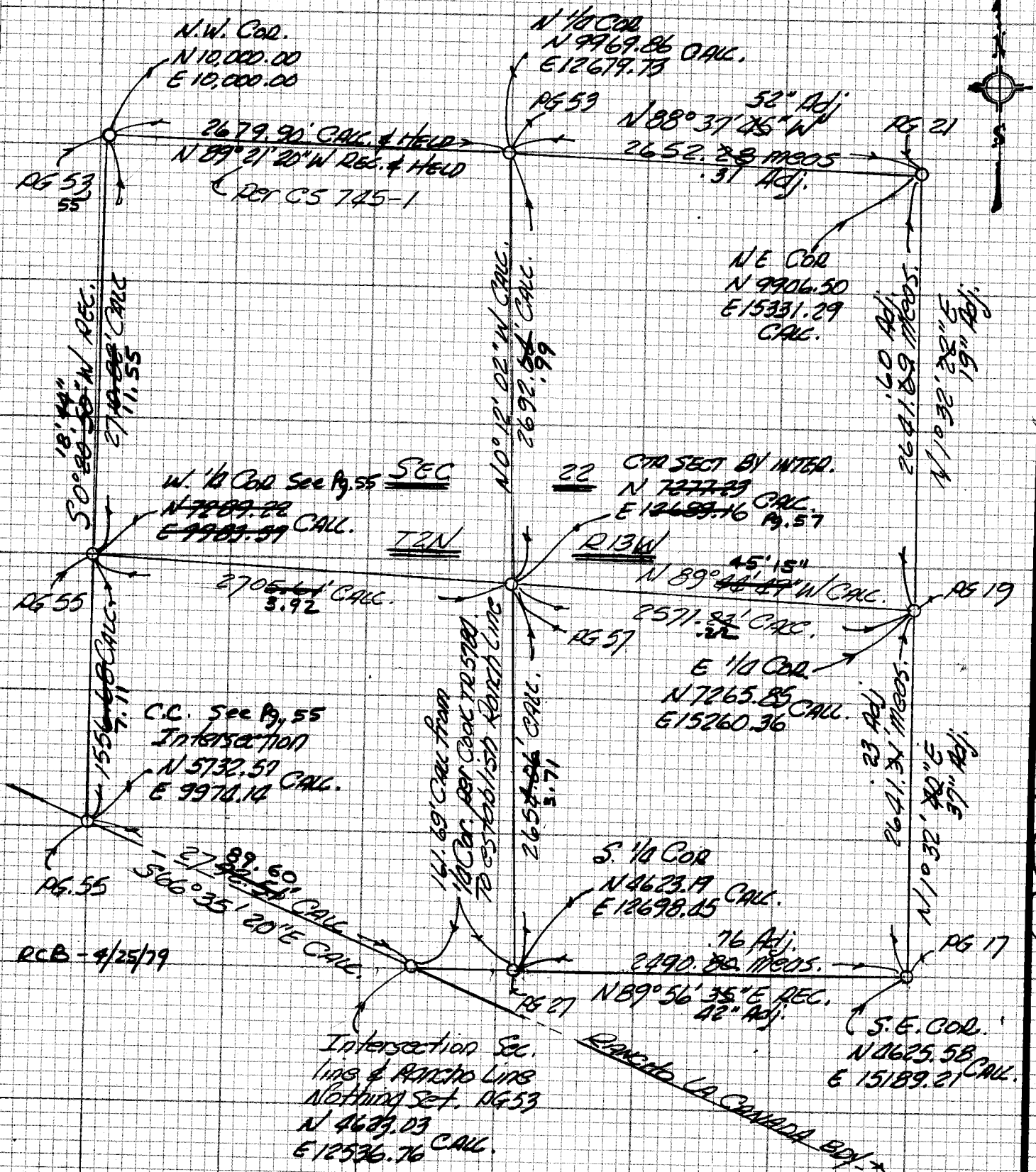

DISTANCES MEAS. IN EAST 1/2 OF SECTION ABSTRACTED FROM F.E. BROOKS SURVEY OF SEPT 1974 THRU JAN 1975. SEE INDEX PAGE FB 4313-6

[signature]

CE 310
76F3095-4/73

PLEASE RETURN TO
LOS ANGELES COUNTY ENGINEER
403 LOS ANGELES COUNTY ENGINEERING BLDG.

W.S. 51 B-3 (7) (7) (80), C-3 (2) (8) (9) (4) (23) (110)

Do not write notes this side of this line

NOTE: ANY ADDITIONS OR CHANGES ON THIS SHEET MUST BE MADE OR CIRCLED IN RED INK WITH DATE AND NAME OF PERSON MAKING CHANGE

Notes Ck'd by RCW	Survey of SEC. LINES
Map No. B-5360	JN 0302.01 Tape ___ Std ___ °F
Office Work B. GOINS	Surveyed by R.C. WILSON
Checked ___	Notes RCW Date 12-18-78
Date ___	Indexed T.M. PALMER JAN 29 1979

F.B. 4313 PG 57

NOTE: ANY ADDITIONS OR CHANGES ON THIS SHEET MUST BE MADE OR CIRCLED IN RED INK WITH DATE AND NAME OF PERSON MAKING CHANGE

Do not extend now this side of this line

PLEASE RETURN TO
LOS ANGELES COUNTY ENGINEER
403 LOS ANGELES COUNTY ENGINEERING BLDG.

CENTERLINE NOTES
CE 310
76F-3095-4/73

C-3 (7-61) C-4 (10)

W.S. 51

N 9969.38 Calc.
E 12699.73
N 88° 37' 52" W (RG. 56)

20.01

PT "G" RG. 53
FD. 2" I.P. Conc. plug & C.E. Tag
Ref FB 4313-24

N. 1/4 Cor. RG. 53
N 9969.86
E 12679.73
(RG. 56)

Set 2" I.P. Epoxy Plug w/brass Pin & P.K. Flush, on Sidehill above Slide Area D.L.B. 1-17-79

N 7295.30 Calc.
E 12689.09
Ctr. of Sec.
Ref. RG 32
Removed.
RCB 4/25/79

19.02 ~~18.67~~

Ctr. Sect. By Intersection
N 7277.23
E 12689.16
(RG 56)

Set 2" Br. Cap on Aluminum Frame 2" up in Sl. Area
Mkd as shown
D.L.B. 1-17-79

COUNTY ENGINEER
T2N
R13W
CENTER
SEC 22
RE. 22726

Ctr. Sec. Line
2652.96 Calc.
3.71

2672.99 Calc.
2673.35 Meas.
.92 Adj.

20.00

Set Nail
SEC 22
T2N R15W

PT. "N-1", F.B. 4313-32
Fd. 2" I.P. Conc Plug & C.E. Tag
PT "O" Ref FB 4313-32
FD 2" IP Conc. plug & C.E. Tag
N 7295.97
E 12709.09 Calc.

63.78 by Addition

7.80 Rec. M 37.31

10.26
27.36
21.33

26.11 Rec.
PT "N" Ref FB 4313-32
FD 2" IP Conc. Plug & C.E. Tag
N 7269.86
E 12709.18 Calc.

N 10° 12' 02" W Adj.
2670.98 Meas.
.78 Adj.

20' Offset Line
Per FB 4313 Pgs 27 Thru 33

Calc.
N 4623.21
E 12718.45

N 89° 56' 42" E (RG. 56)

So. 1/4 Cor.
N 4623.19
E 12698.45 (RG 56)

CE 310
76F3095-4/73

PLEASE RETURN TO
LOS ANGELES COUNTY ENGINEER
403 LOS ANGELES COUNTY ENGINEERING BLDG.

NOTE: ANY ADDITIONS OR CHANGES ON THIS SHEET MUST BE MADE OR CIRCLED IN RED INK WITH DATE AND NAME OF PERSON MAKING CHANGE

Do not ex[illegible]notes this side of this line

F.B. 4913 PG. 58

2679.90 CALC.
N 89 21 20 W REC.
2679.24 REC.
N 10,000.00
E 10,000.00
90 38 40 REC. HELD
2679.90 CALC. HELD
N9969.86
E12679.73
1/4 Cor
N9969.38
E12699.73
20.01
91°22'15"
26 32.27
N 5892.55
E 9751.05
5016.62 ADJ
5017.08 m
35°38'03"
01" ADJ
3°23'03"
4178.96
4114.48
32°10'44"
55" Adj
179°47'58" Adj
2673.95
SEC
N7295.90
E 12689.78
N 7295.72
E 12709.09
N 7265.85
E15262.36
179-59-42
181°32'28"
2641.57
N5828.19
9753.25
176-50-51
64.48
50°20'50" W REC.
5379.82 REC.
See Pg. 55
RANCHO LA CANADA BDY
QTR. SEC. LN.
N 4623.03
E 12533.09
1/4 Cor
165.36
20.00
2656.76
12 ADJ
2470.88
76 ADJ
269°56'35"
N 4625.58
E 15180.?
4"x4" PER TR 2616
FB 439-189
Cor. to Sections 21, 22, 27, & 28
inside the Ro. La Canada per
C.S. 9055 & TR 2616
Nothing set
RCB 4/25/79
90-20
N 4623.21
E 12718.45
N 4623.19
E 12698.45
2607.77
68 ADJ
180°16'35"
53" ADJ
143-34-39
1668.87
8 ADJ
26°42'18"
25" ADJ
AVE.
1440.58
0 ADJ
89-59-58
49" Adj
270°16'57"
17' 04" ADJ
N 2022.53
E 11079.81
N 2015.38
E 12520.29
WHITTIER DR.

Notes Ck'd by	Survey of
Map No.	JN Tape Std °F
Office Work	Surveyed by DC Wilson
Checked	Notes DCW Date 12-7-79
Date	Indexed M. HOLMAN JUL 18 1980

F.B. 4313 PG. 59

GRADING CHECK
MALIBU REGIONAL

Wilson
Pyke

NOTE: ANY ADDITIONS OR CHANGES ON THIS SHEET MUST BE MADE OR CIRCLED IN RED INK WITH DATE AND NAME OF PERSON MAKING CHANGE

Do not extend notes to this side of this line

PLEASE RETURN TO
LOS ANGELES COUNTY ENGINEER
403 LOS ANGELES COUNTY ENGINEERING BLDG.

CENTERLINE NOTES
CE 310
76F-3095-4/73

F.B. 4313 PG. 60

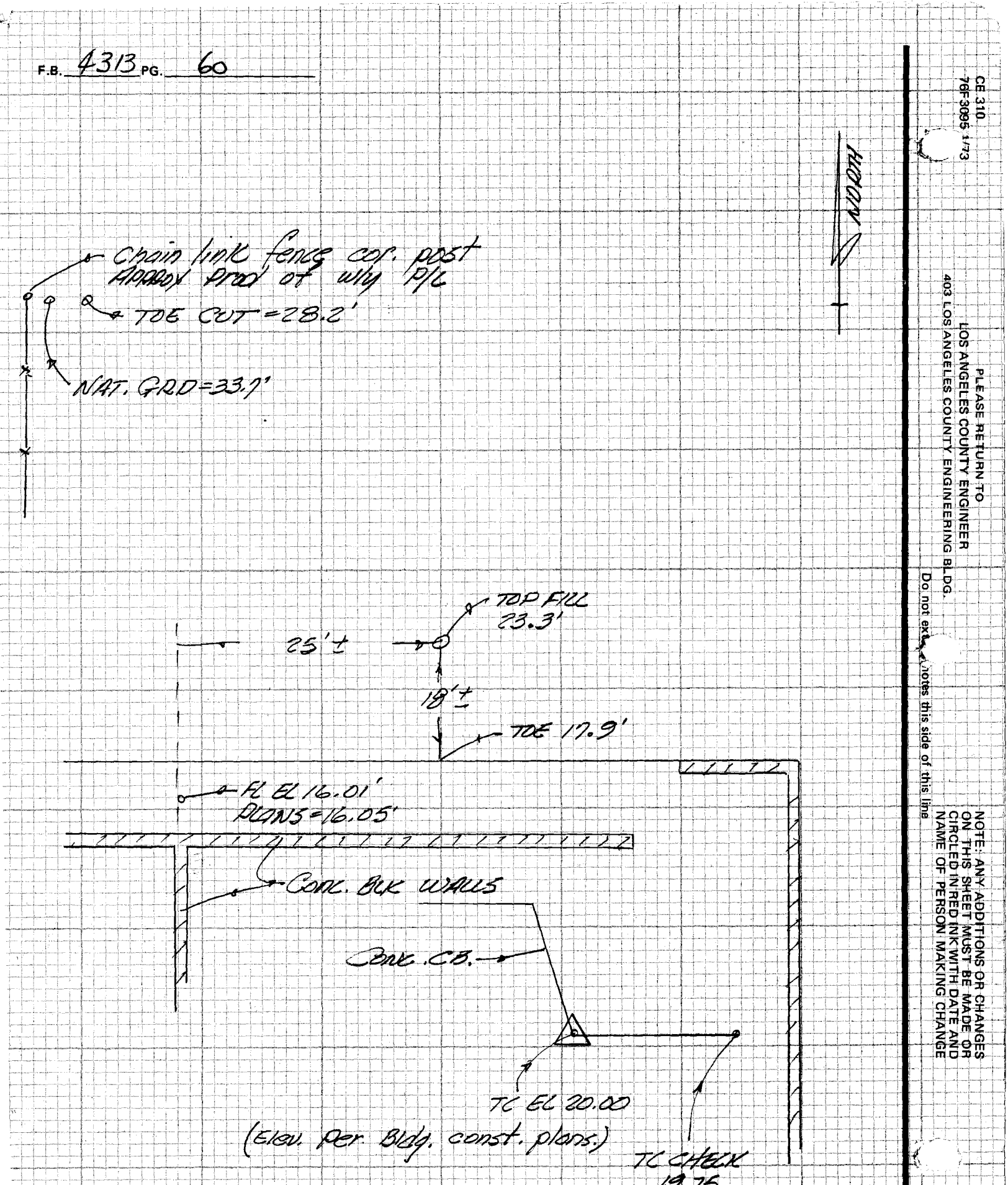

CE 310
76F 3095 1/73

PLEASE RETURN TO
LOS ANGELES COUNTY ENGINEER
403 LOS ANGELES COUNTY ENGINEERING BLDG.

Do not ex notes this side of this line

NOTE: ANY ADDITIONS OR CHANGES
ON THIS SHEET MUST BE MADE OR
CIRCLED IN RED INK WITH DATE AND
NAME OF PERSON MAKING CHANGE

Notes Ck'd by C.A. PYLE	Survey of Forest Bndry	F.B. 4313 PG. 61
Map No. B-5415	JN 1512.55 Tape Std °F	
Office Work G. MASUDA	Surveyed by E. Landa	
Checked R. BARTHOLOMEW	Notes EL Date 7-81	
Date 12\31\81	Indexed H. HOLMAN OCT 27 1981	

FOREST BNDRY SURVEY

J.N. 1512.55

SURVEY AND SET FOREST BNDRY SIGNS ALONG W'LY & S'LY LINE OF SEC 23 T2N R13W & ALONG THE N.W. 1/16 SEC OF 26

REF:
FB - SAME
CSB 745-1

Pty Landa
Caro
Mitchell, HB

NOTE: ANY ADDITIONS OR CHANGES ON THIS SHEET MUST BE MADE OR CIRCLED IN RED INK WITH DATE AND NAME OF PERSON MAKING CHANGE

Do not extend notes this side of this line

PLEASE RETURN TO
LOS ANGELES COUNTY ENGINEER
403 LOS ANGELES COUNTY ENGINEERING BLDG.

CENTERLINE NOTES
CE 310
76F3095-4/73

F.B. 1313 PG. 62

INDEX

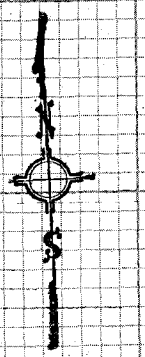

Pg 65

Forest Bndry

SEC 22 T2N

SEC. 23

SEC. 24 R13W

Pg 64

Pg 63 & Pg 68

Pg 66 & 92

Pg 66

Pg 92

Pg 67

Pg 67

SEC 27

SEC. 26

CE 310
76F3095-4-77

PLEASE RETURN TO
LOS ANGELES COUNTY ENGINEER
403 LOS ANGELES COUNTY ENGINEERING BLDG.

Do not extend notes this side of this line

NOTE: ANY ADDITIONS OR CHANGES ON THIS SHEET MUST BE MADE OR CIRCLED IN RED INK WITH DATE AND NAME OF PERSON MAKING CHANGE

Notes Ck'd by C. A. PYLE	Survey of Forest Bndy
Map No. 8-5415-3	JN 1512.55 Tape ____ Std ____ °F
Office Work G. MASUDA	Surveyed by E. Landa
Checked R. BARTHOLOMEW	Notes E. Landa Date 9-81
Date 12/31/81	Indexed H. HOLMAN OCT 27 1981

F.B. 4313 PG. 63

cont Btm Pg 64

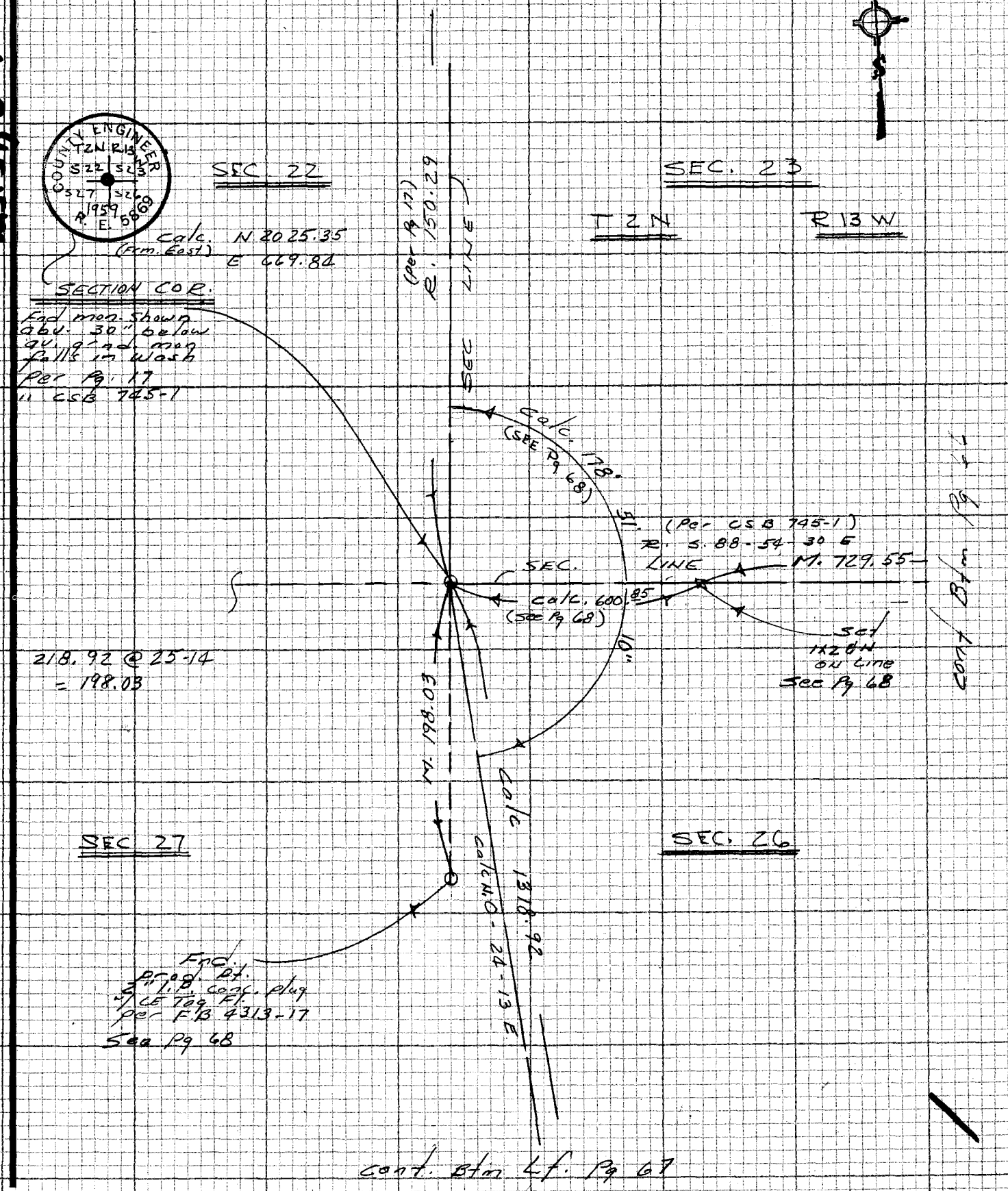

NOTE: ANY ADDITIONS OR CHANGES ON THIS SHEET MUST BE MADE OR CIRCLED IN RED INK WITH DATE AND NAME OF PERSON MAKING CHANGE

Do not extend notes this side of this line

PLEASE RETURN TO
LOS ANGELES COUNTY ENGINEER
403 LOS ANGELES COUNTY ENGINEERING BLDG.

CENTERLINE NOTES
CE 310
76F3095-4/73

F.B. 9313 PG. 64

cont Btm. pg. 65

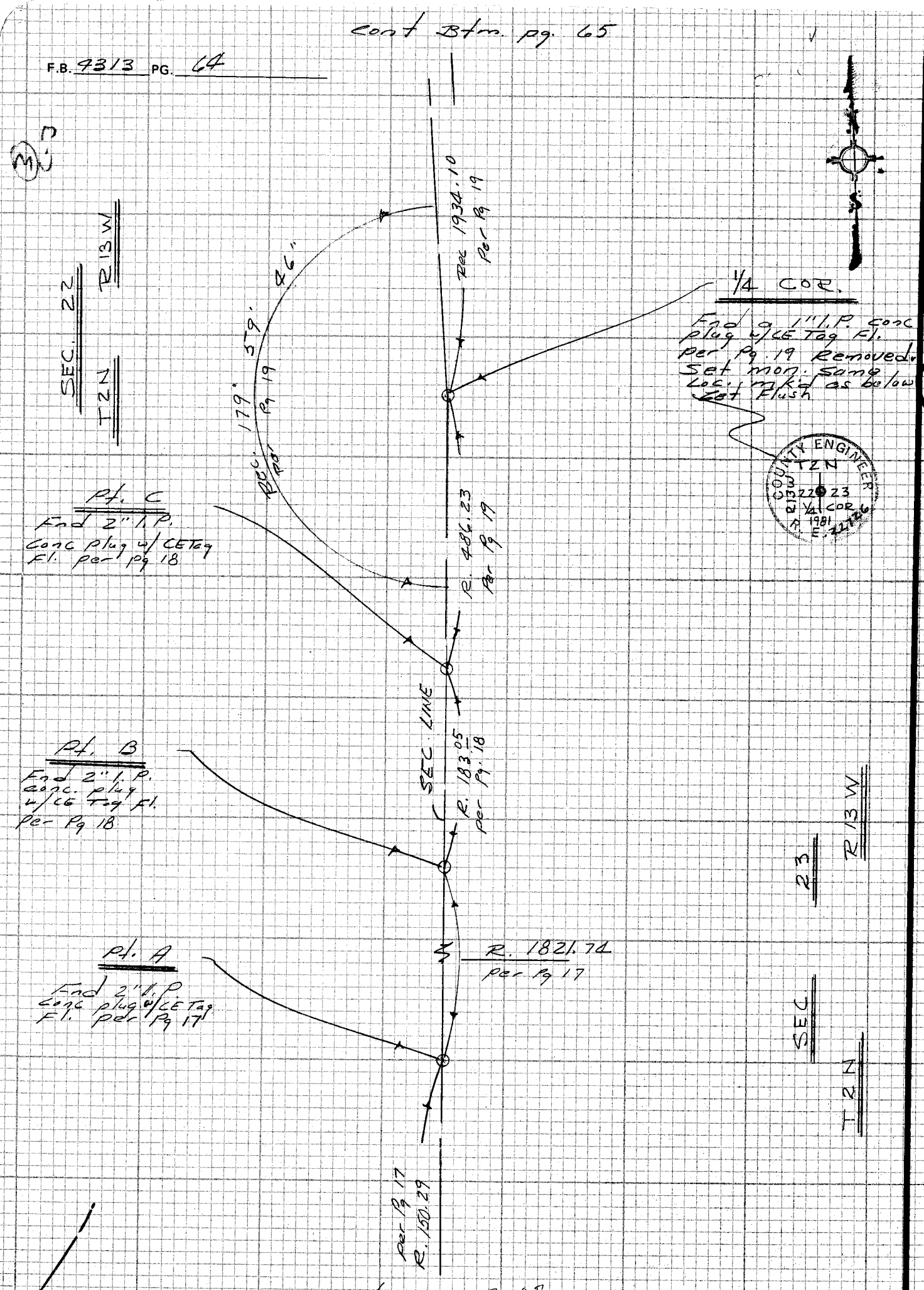

cont Top Pg 63

PLEASE RETURN TO
LOS ANGELES COUNTY ENGINEER
403 LOS ANGELES COUNTY ENGINEERING BLDG.

NOTE: ANY ADDITIONS OR CHANGES ON THIS SHEET MUST BE MADE OR CIRCLED IN RED INK WITH DATE AND NAME OF PERSON MAKING CHANGE

Do not extend notes this side of this line

CE 310
76F3095-4/73

Work Sh. C-3 (3)

Notes Ck'd by C.A. PYLE	Survey of Forest Bndry
Map No. B-5415-3	JN 1512.55 Tape Std °F
Office Work G. MASUDA	Surveyed by E. Landa
Checked R. BARTHOLOMEW	Notes E. Landa Date 9-81
Date 12/31/81	Indexed H. HOLMAN OCT 27 1981

F.B. 4313 PG. 65

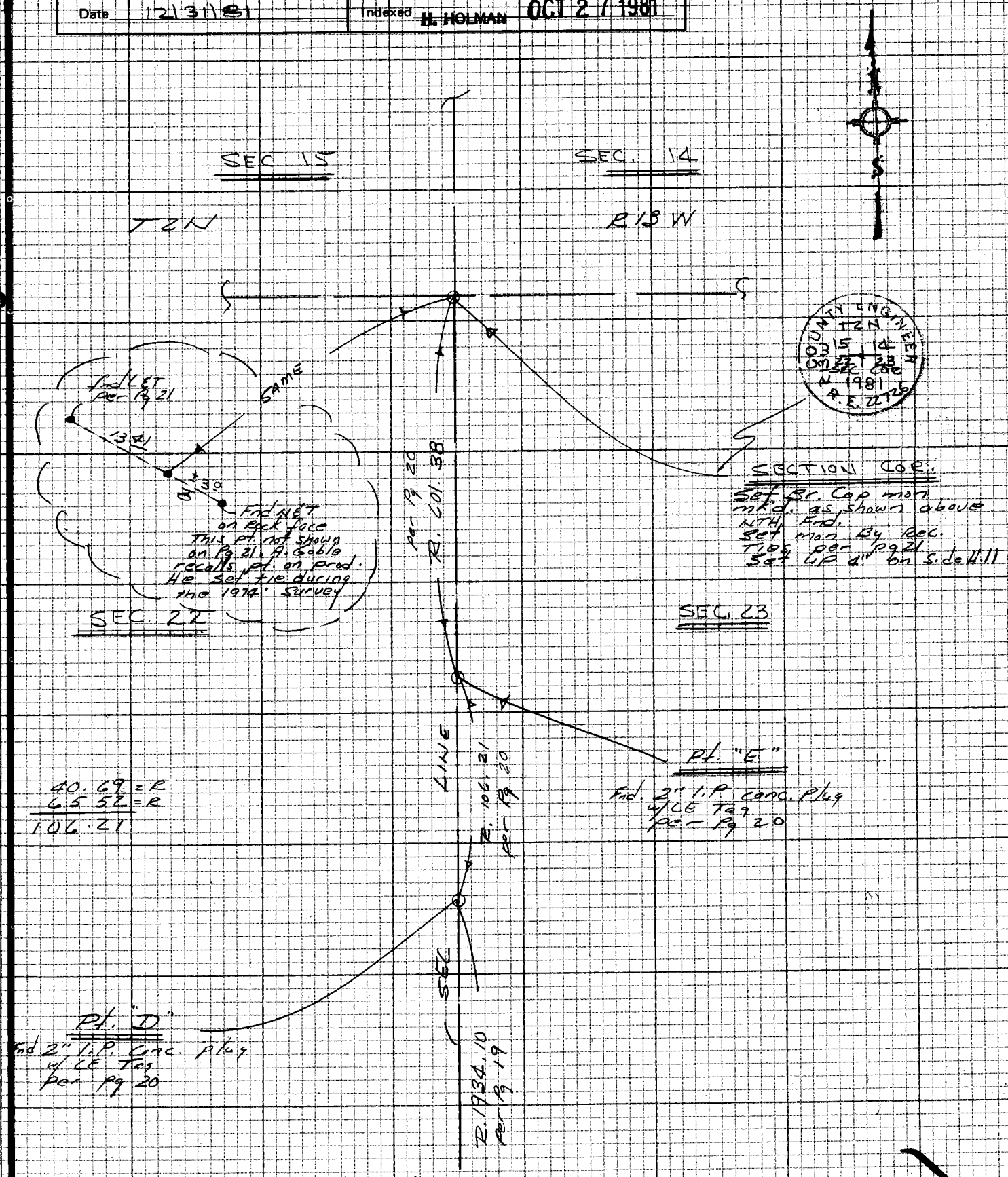

Cont. top pg 64

NOTE: ANY ADDITIONS OR CHANGES ON THIS SHEET MUST BE MADE OR CIRCLED IN RED INK WITH DATE AND NAME OF PERSON MAKING CHANGE

Do not extend notes this side of this line

PLEASE RETURN TO LOS ANGELES COUNTY ENGINEER 403 LOS ANGELES COUNTY ENGINEERING BLDG.

CENTERLINE NOTES CE 310 76F3095-4/73

F.B. 4313 PG. 66

CONT. TO Pg. 92

2671.69 @ 5-27-50
= 2659.55

139.77 @ 28-28	= 122.87	- 1x2	
62.23 @ 70-51	= 58.79	spk	
522.13 @ 6-42	= 518.56	3/4" I.P	
184.27 @ 3-42	= 183.89	"	
209.59 @ 81-18	= 207.18	"	
117.68 @ 25-32	= 106.19	1x2	
147.93 @ 26-48	= 132.04	1/4, 1/4	
	1329.52		

SEC. 23

1/4 COR.

Fnd Co. Sur.
Br. Cap mon Fl.
mkd. as shown
See FB 3888-31
" CSB 745-1
See Pg 92

SURVEYOR'S COUNTY T2N R13W 23 26 1/4 SEC COR MONUMENT

Ass'md N 2000
E 2000

1/4 1/4 COR.

Fnd 3/4" I.P
& N. Fl.
per CSB 745-1
Replaced w/ Br. Cap mon.
as shown below
Set Flush

COUNTY ENGINEER T2N R13W 23 26 1/4 1/4 COR 1981 R.E. 22726

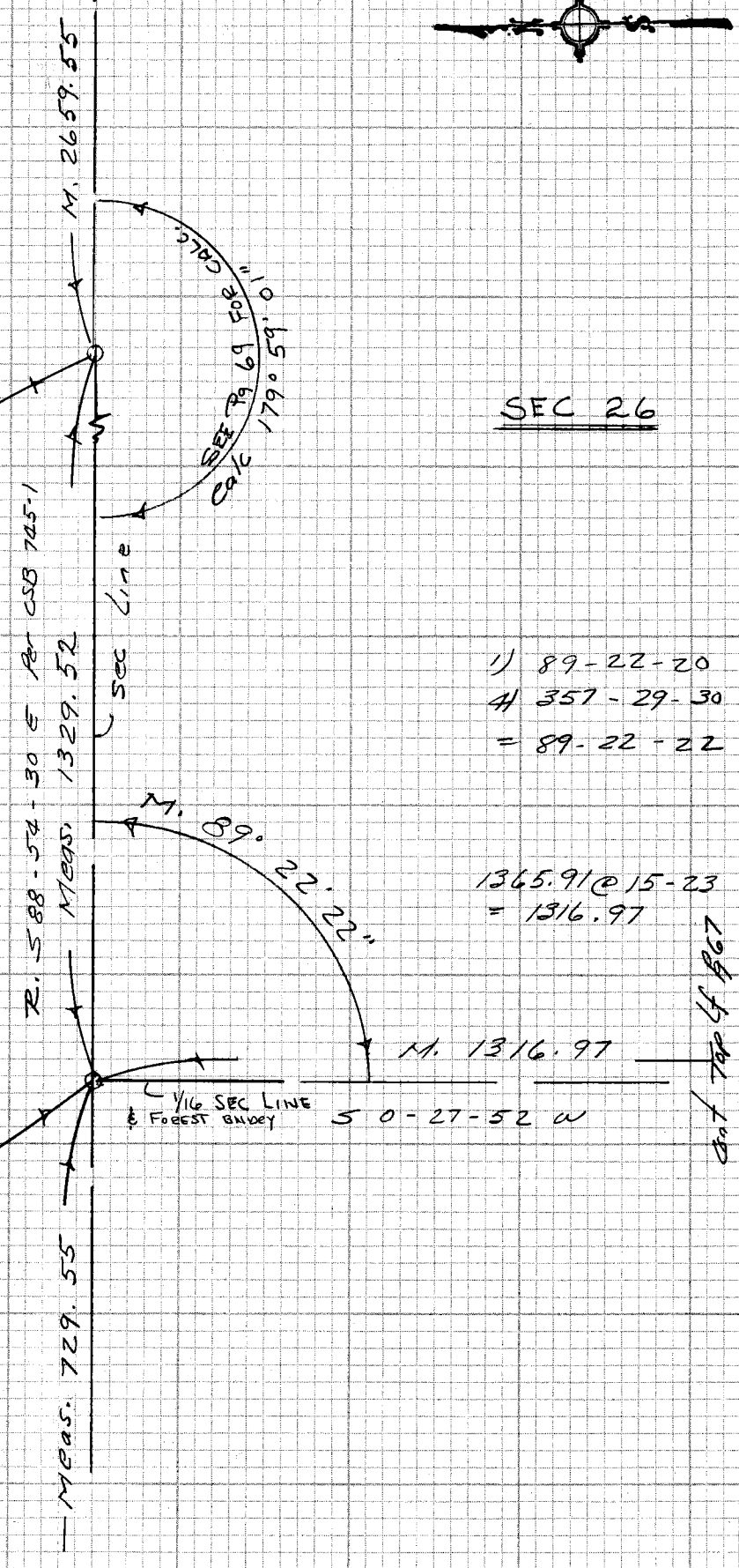

SEC 26

1) 89-22-20
4) 357-29-30
= 89-22-22

1365.91 @ 15-23
= 1316.97

Cont Rt. Pg 63

CE 310
76F3095-73

W.S. 51 C-4 24 25

PLEASE RETURN TO
LOS ANGELES COUNTY ENGINEER
403 LOS ANGELES COUNTY ENGINEERING BLDG.

Do not extend notes this side of this line

NOTE: ANY ADDITIONS OR CHANGES ON THIS SHEET MUST BE MADE OR CIRCLED IN RED INK WITH DATE AND NAME OF PERSON MAKING CHANGE

Notes Ck'd by C.A. PYLE	Survey of Forest Bndry	F.B. 4313	PG. 67
Map No. B-5415-3	JN 1512.55 Tape Std °F		
Office Work G. HASUDA	Surveyed by E. Landa		
Checked R. BARTHOLOMEW	Notes E. Landa Date 9-81		
Date 12/31/82	Indexed H. HOLMAN OCT 27 1981		

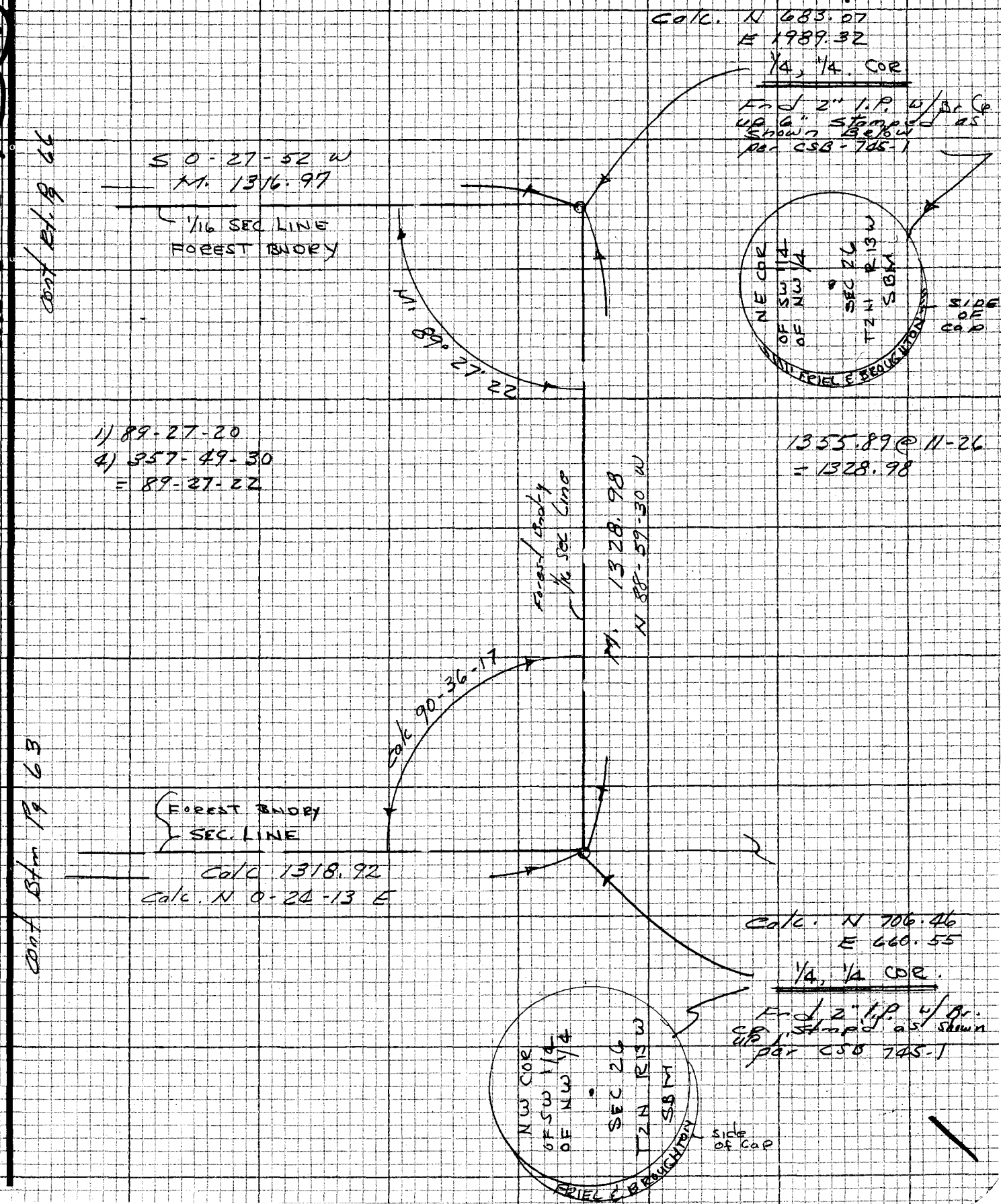

NOTE: ANY ADDITIONS OR CHANGES ON THIS SHEET MUST BE MADE OR CIRCLED IN RED INK WITH DATE AND NAME OF PERSON MAKING CHANGE

Do not extend notes this side of this line

W.S. 5' C-4 (26) (27)

PLEASE RETURN TO
LOS ANGELES COUNTY ENGINEER
403 LOS ANGELES COUNTY ENGINEERING BLDG.

CENTERLINE NOTES
CE 310
76F3095-4/73

F.B. 4313 PG. 68

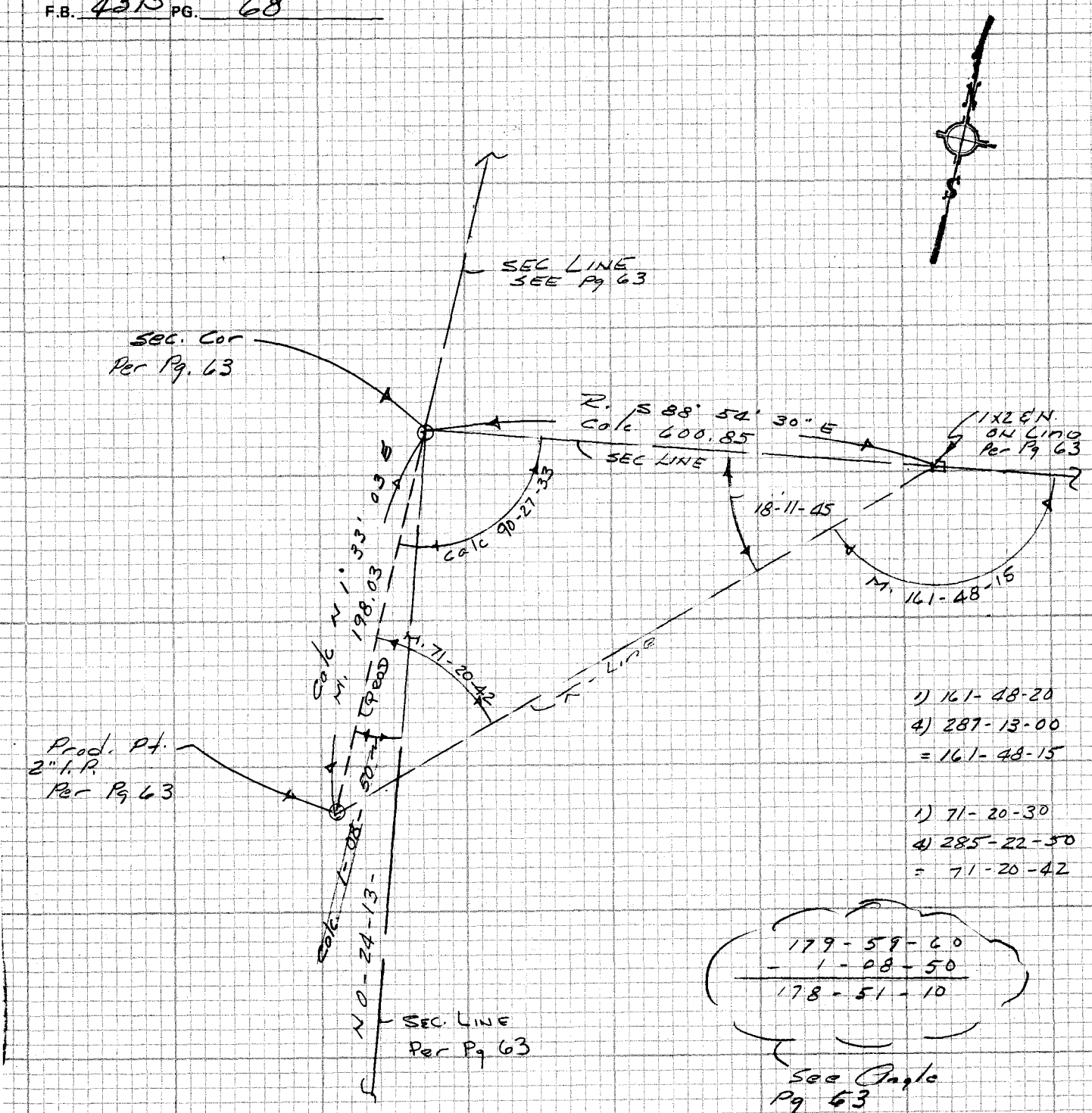

1) 161-48-20
4) 287-13-00
= 161-48-15

1) 71-20-30
4) 285-22-50
= 71-20-42

179-59-60
- 1-08-50
178-51-10

See Angle Pg 63

CE 310
76F3095-4/73

403 LOS ANGELES COUNTY ENGINEERING BLDG.

PLEASE RETURN TO
LOS ANGELES COUNTY ENGINEER

W.S.1, C-4 (23) C-4

Do not extend notes this side of this line

NOTE: ANY ADDITIONS OR CHANGES ON THIS SHEET MUST BE MADE OR CIRCLED IN REDINK WITH DATE AND NAME OF PERSON MAKING CHANGE

Notes Ck'd by C.A. PYLE	Survey of Forest Bundry
Map No.	JN 1512.55 Tape Std °F
Office Work	Surveyed by G. GUIZADO
Checked R. BARTHOLOMEW	Notes E. LANDA & G. GUIZADO Date 8-81
Date 12/31/81	Indexed H. HOLMAN OCT 27 1981

F.B. 4313 PG. 69

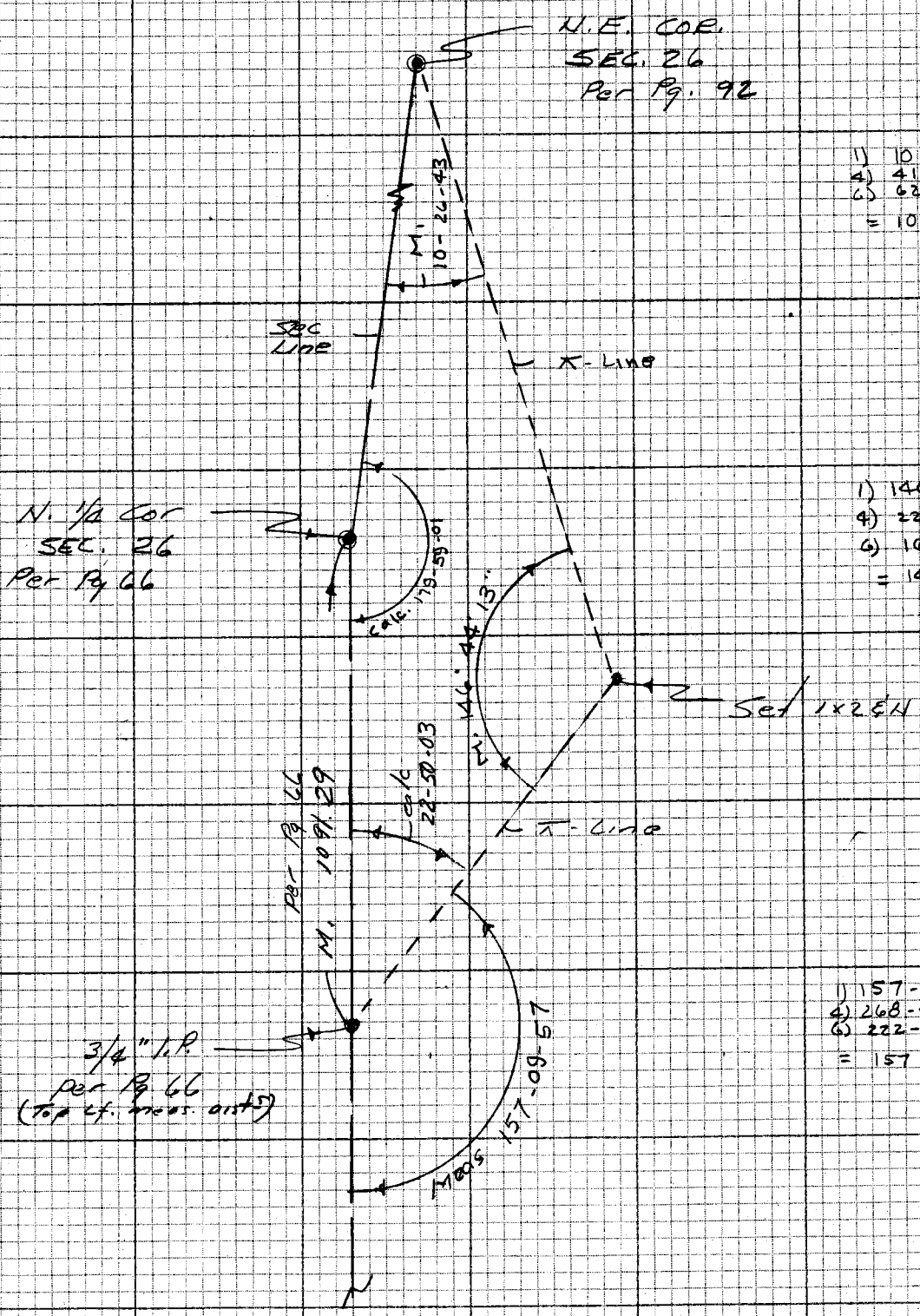

1) 10-26-40
4) 41-47-00
6) 62-40-20
= 10-26-43

1) 146-44-00
4) 226-57-00
6) 160-25-20
= 146-44-13

1) 157-09-50
4) 268-40-00
6) 222-59-40
= 157-09-57

NOTE: ANY ADDITIONS OR CHANGES ON THIS SHEET MUST BE MADE OR CIRCLED IN RED INK WITH DATE AND NAME OF PERSON MAKING CHANGE

Do not extend notes this side of this line

W.S. 51 D-4

PLEASE RETURN TO
LOS ANGELES COUNTY ENGINEER
403 LOS ANGELES COUNTY ENGINEERING BLDG.

CENTERLINE NOTES
CE 310
76F3095-4/73

F.B. 4313 PG. 70

(GEODETIC TIE TO SEC. LINE)

EDM MEAS.
2833.04 @ 107°-43'-20" = 2698.59
4286.29 @ 91°-53'-23" = 4283.96

T-2
1) 1 00-00-14
180-00-45
2 146-51-47
326-52-04

2) 1 270-05-29
90-04-59
2 56-56-59
236-56-29

MEAN Δ = 146°-51'-28"

1) 1 00-00-10
180-00-18
63-00-50
243-00-54

2) 1 270-05-23
90-05-11
333-06-03
153-05-57

MEAN Δ = 63°-00'-40"

T-1A
1) 17°-29'-40"
4) 69°-58'-20"
6) 104°-57'-40"
ANG = 17°-29'-37"

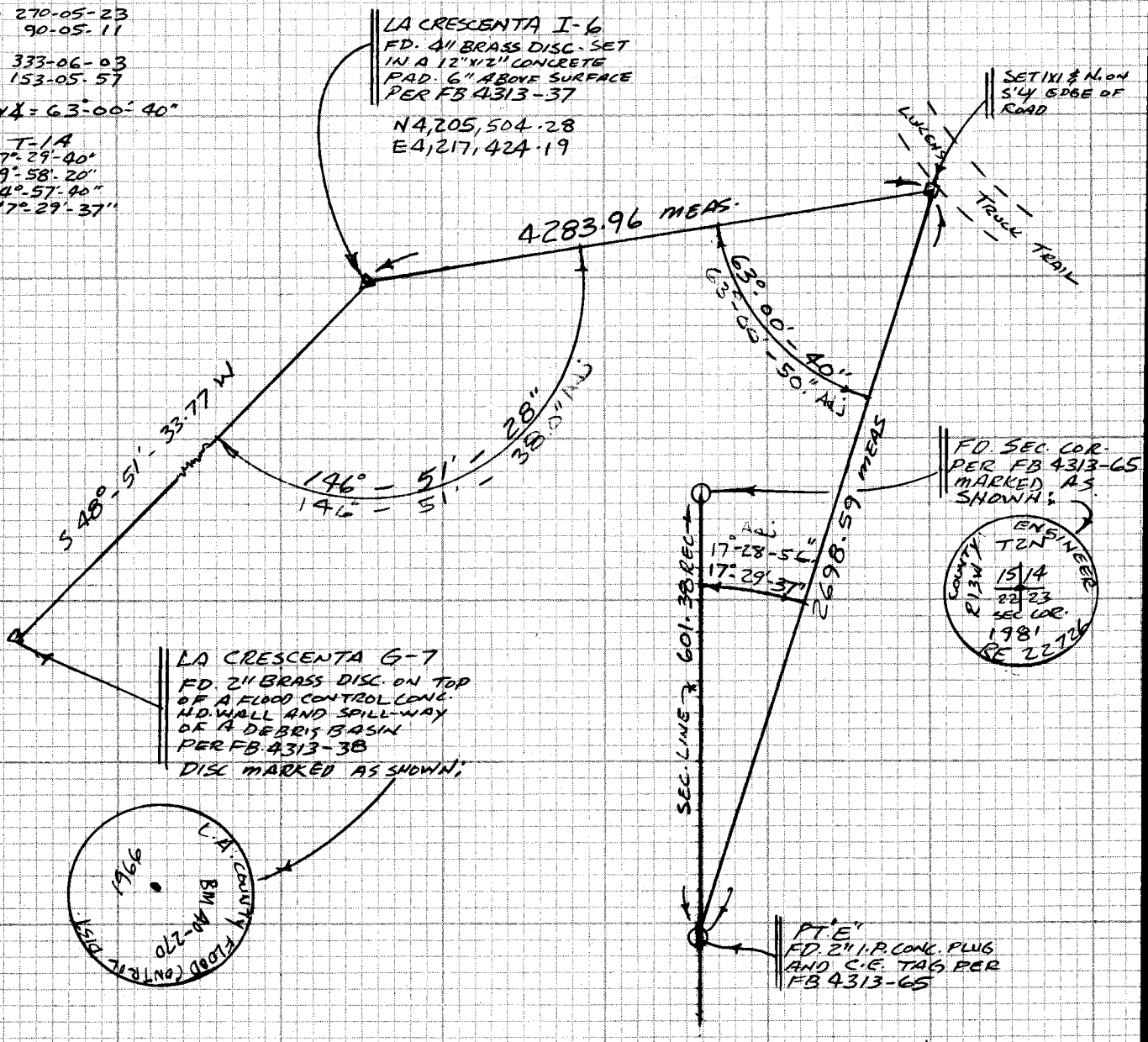

CE 310
76F3095-4/13

W.S.S. / C-3 (2)

PLEASE RETURN TO
LOS ANGELES COUNTY ENGINEER
403 LOS ANGELES COUNTY ENGINEERING BLDG.

Do not extend notes this side of this line

NOTE: ANY ADDITIONS OR CHANGES ON THIS SHEET MUST BE MADE OR CIRCLED IN RED INK WITH DATE AND NAME OF PERSON MAKING CHANGE

29

Notes Ck'd by C.A. PYLE	Survey of FOREST BDRY. T2N R12W SEC 30 & 31
Map No.	JN 0302.01 Tape EDM Std °F
Office Work	Surveyed by G.O. GUIZADO
Checked R. BARTHOLOMEW	Notes G.O.G. Date 5-18-81
Date 12\31\81	Indexed H. HOLMAN OCT 27 1981

F.B. 4313 PG. 71

NATIONAL FOREST BOUNDARY

SECTION 30 AND 31
T2N R12W

JN 0302.01

REFERENCE:
C.S. 9417
F.B. 439

G. GUIZADO
A. GOBLE
J. McCOY

NOTE:
SET FOREST BOUNDARY MARKERS ON RIDGE'S AND RAVINES AT 600 FT ± INTERVALS WHERE POSSIBLE

NOTE: ANY ADDITIONS OR CHANGES ON THIS SHEET MUST BE MADE OR CIRCLED IN RED INK WITH DATE AND NAME OF PERSON MAKING CHANGE

Do not extend notes this side of this line

PLEASE RETURN TO
LOS ANGELES COUNTY ENGINEER
403 LOS ANGELES COUNTY ENGINEERING BLDG.

CENTERLINE NOTES
CE 310
76F3095-4/73

F.B. 4313 PG. 72

INDEX

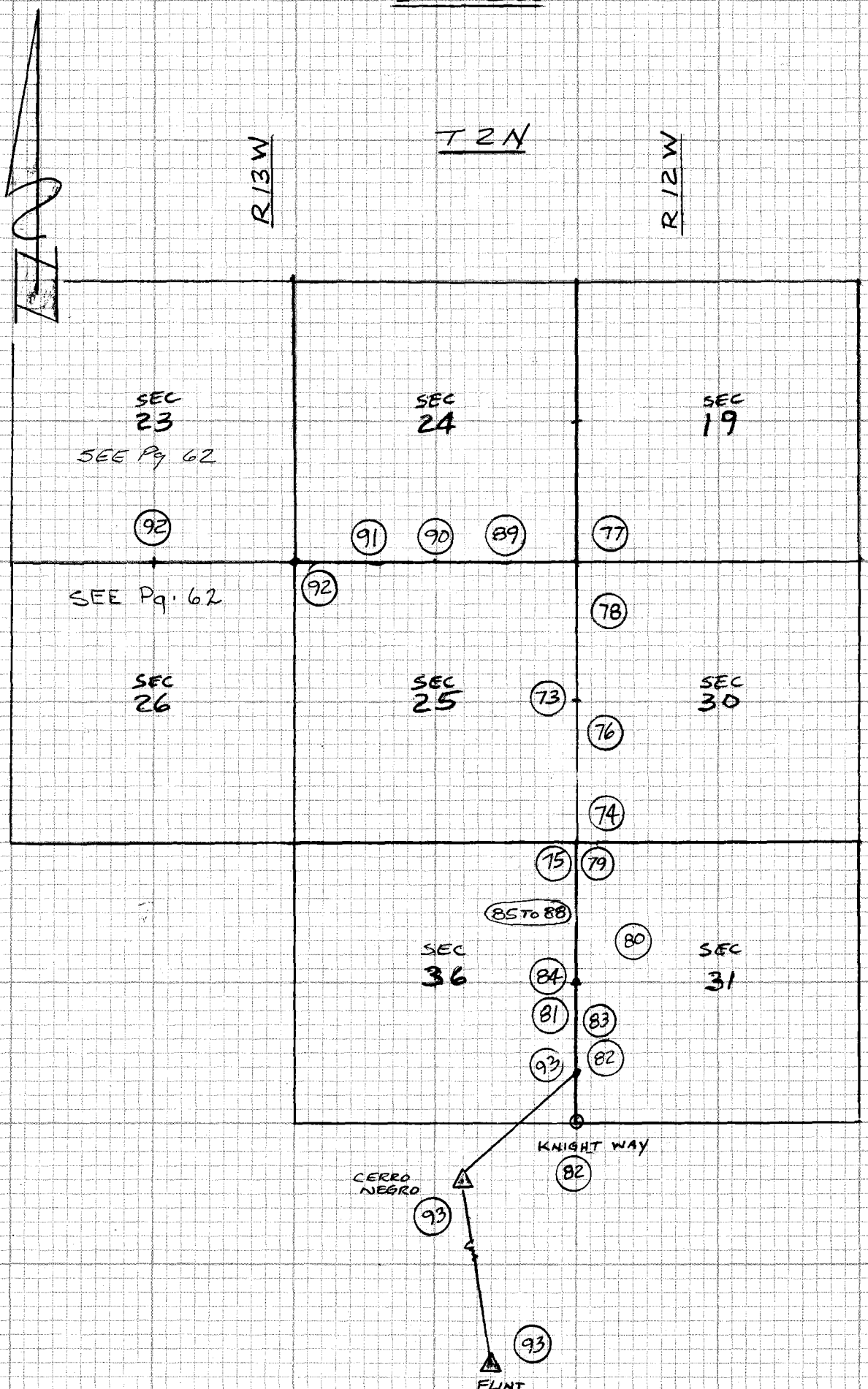

CE 310
76F3095-'73

PLEASE RETURN TO
LOS ANGELES COUNTY ENGINEER
403 LOS ANGELES COUNTY ENGINEERING BLDG.

Do not extend notes this side of this line

NOTE: ANY ADDITIONS OR CHANGES ON THIS SHEET MUST BE MADE OR CIRCLED IN RED INK WITH DATE AND NAME OF PERSON MAKING CHANGE

Notes Ck'd by C. PYLE	Survey of FOREST BDRY. SEC 30 & 31 T2N R12W
Map No. B-5415-1,2	JN 0302.01 Tape EDM Std °F
Office Work G. MASUDA	Surveyed by G.O. GUIZADO
Checked R. BARTHOLOMEW	Notes G.O.G. Date 5-19-81
Date 12/31/81	Indexed H. HOLMAN OCT 27 1981

F.B. 4313 PG. 73

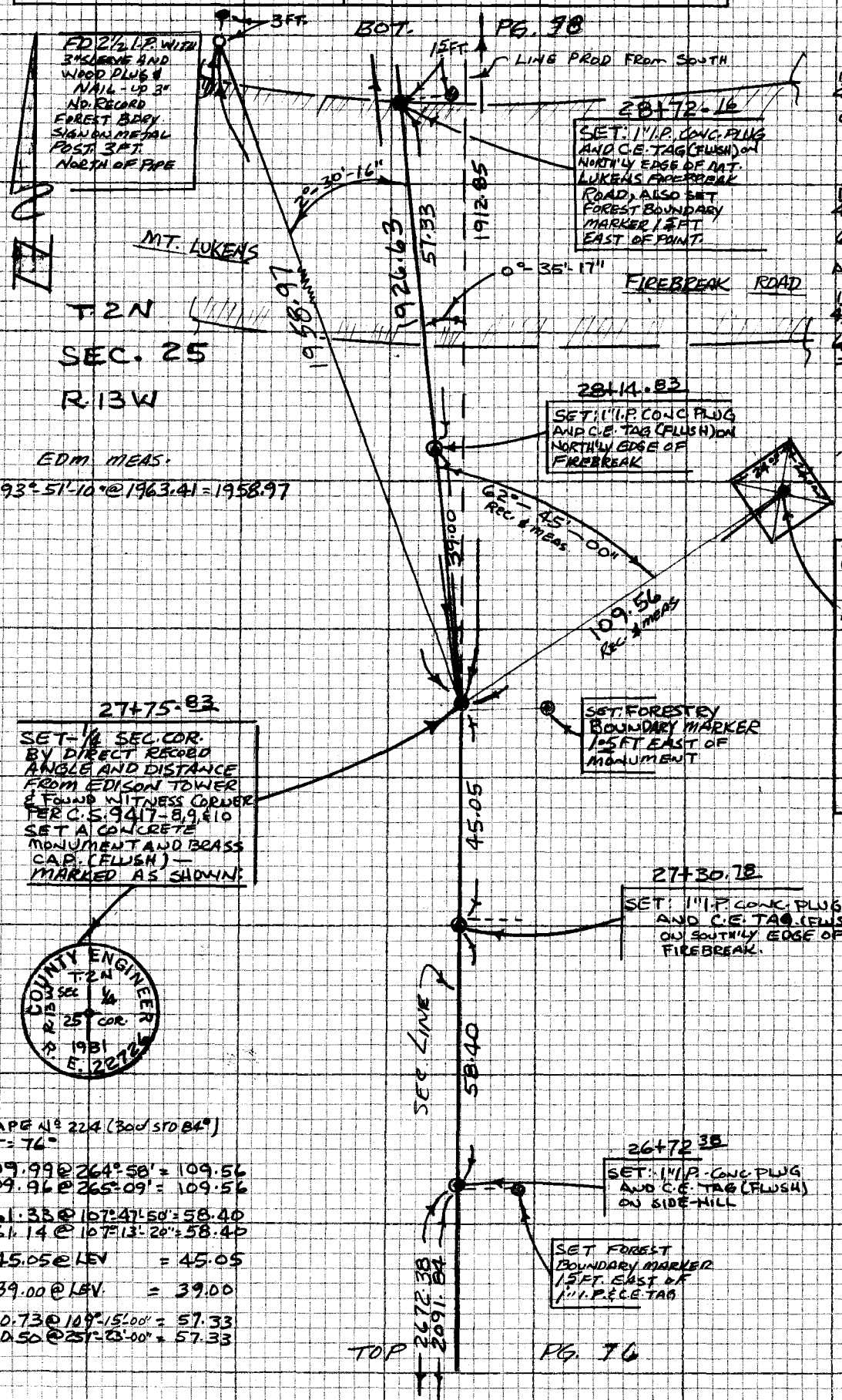

T-1A
1) 62°-45'-00"
4) 251°-00'-00"
6) 16°-30'-00"
AVG = 62°-45'-00"

1) 0°-35'-20"
4) 2°-20'-50"
6) 3°-31'-40"
AVG = 0°-35'-17"

1) 2°-30'-15"
4) 10°-01'-05"
6) 15°-01'-35"
= 2°-30'-16"

EDM MEAS.
π @ 1" I.P. & C.E. TAG ON SIDEHILL

DIST. TO SEC. COR. PER PG. 32
109°-39'-15" @ 2837.70
= 2672.38

DIST. TO 1" I.P. PER PG. 32
114°-22'-30" @ 2296.54
= 2091.84

2672.38
− 2091.84
580.54

TAPE Nº 224 (300' STD 84°)
T = 76°

109.99 @ 264°-58' = 109.56
109.96 @ 265°-09' = 109.56

61.33 @ 107°-47'-50" = 58.40
61.14 @ 107°-13'-20" = 58.40

45.05 @ LEV = 45.05

39.00 @ LEV = 39.00

60.73 @ 109°-15'-00" = 57.33
60.50 @ 251°-23'-00" = 57.33

NOTE: ANY ADDITIONS OR CHANGES ON THIS SHEET MUST BE MADE OR CIRCLED IN RED INK WITH DATE AND NAME OF PERSON MAKING CHANGE

Do not extend notes this side of this line

PLEASE RETURN TO
LOS ANGELES COUNTY ENGINEER
403 LOS ANGELES COUNTY ENGINEERING BLDG.

CENTERLINE NOTES
CE 310
76F3095-4/73

F.B. 4313 PG. 74

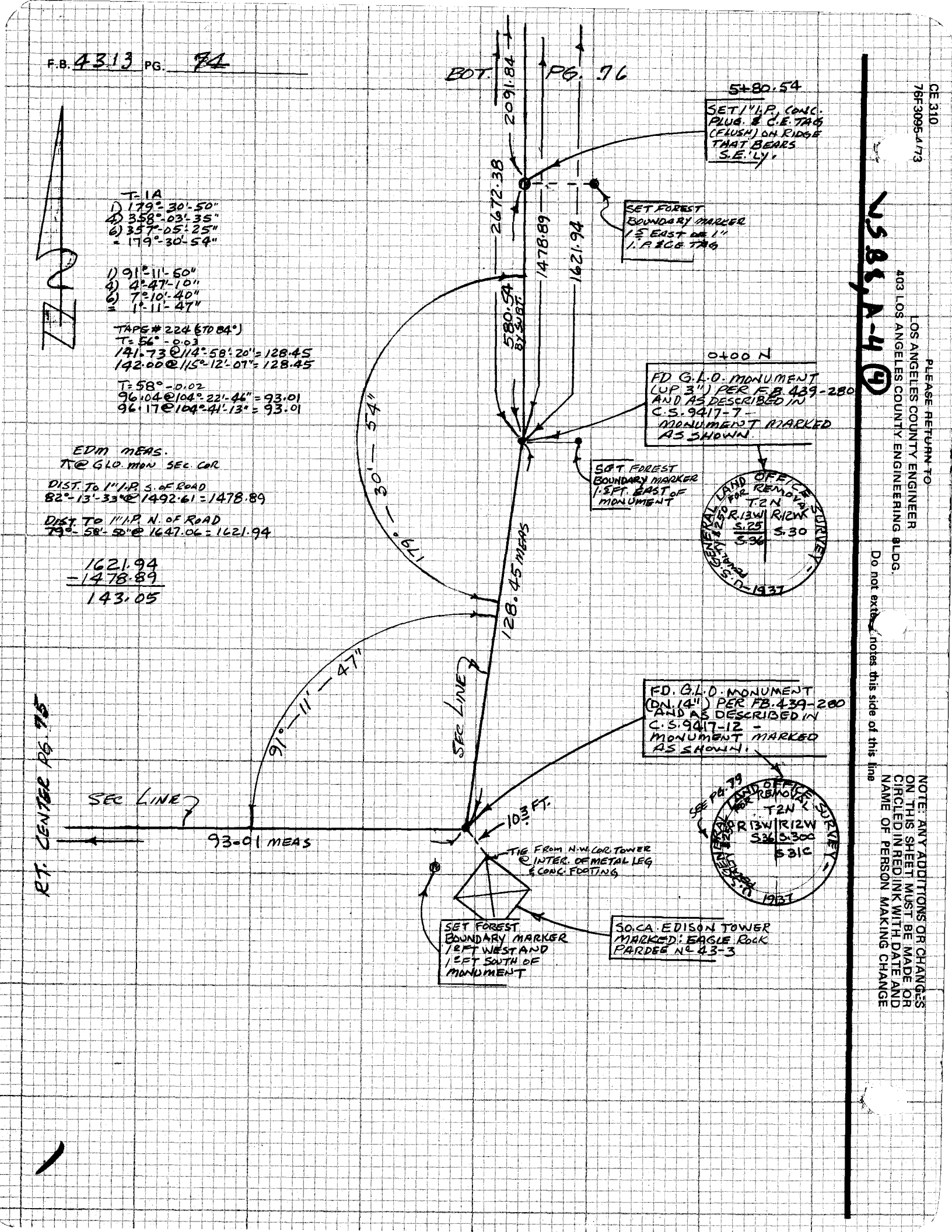

CE 310
76F3095 4/73

PLEASE RETURN TO
LOS ANGELES COUNTY ENGINEER
403 LOS ANGELES COUNTY ENGINEERING BLDG.

W.S. 86, A-4 ④

Do not extend notes this side of this line

NOTE: ANY ADDITIONS OR CHANGES ON THIS SHEET MUST BE MADE OR CIRCLED IN RED INK WITH DATE AND NAME OF PERSON MAKING CHANGE

Notes Ck'd by C. PYLE	Survey of FOREST BDRY. T2N R12W SEC 30 & 31
Map No. 8-5415-1,2	JN 0302.01 Tape EDM Std ____ °F
Office Work G. MASUDA	Surveyed by G.O. GUIZADO
Checked R. BARTHOLOMEW	Notes G.O.G. Date 5-20-81
Date 12\31\81	Indexed H. HOLMAN OCT 2 7 1981

F.B. 4313 PG. 75

W.S. 88, 1-4

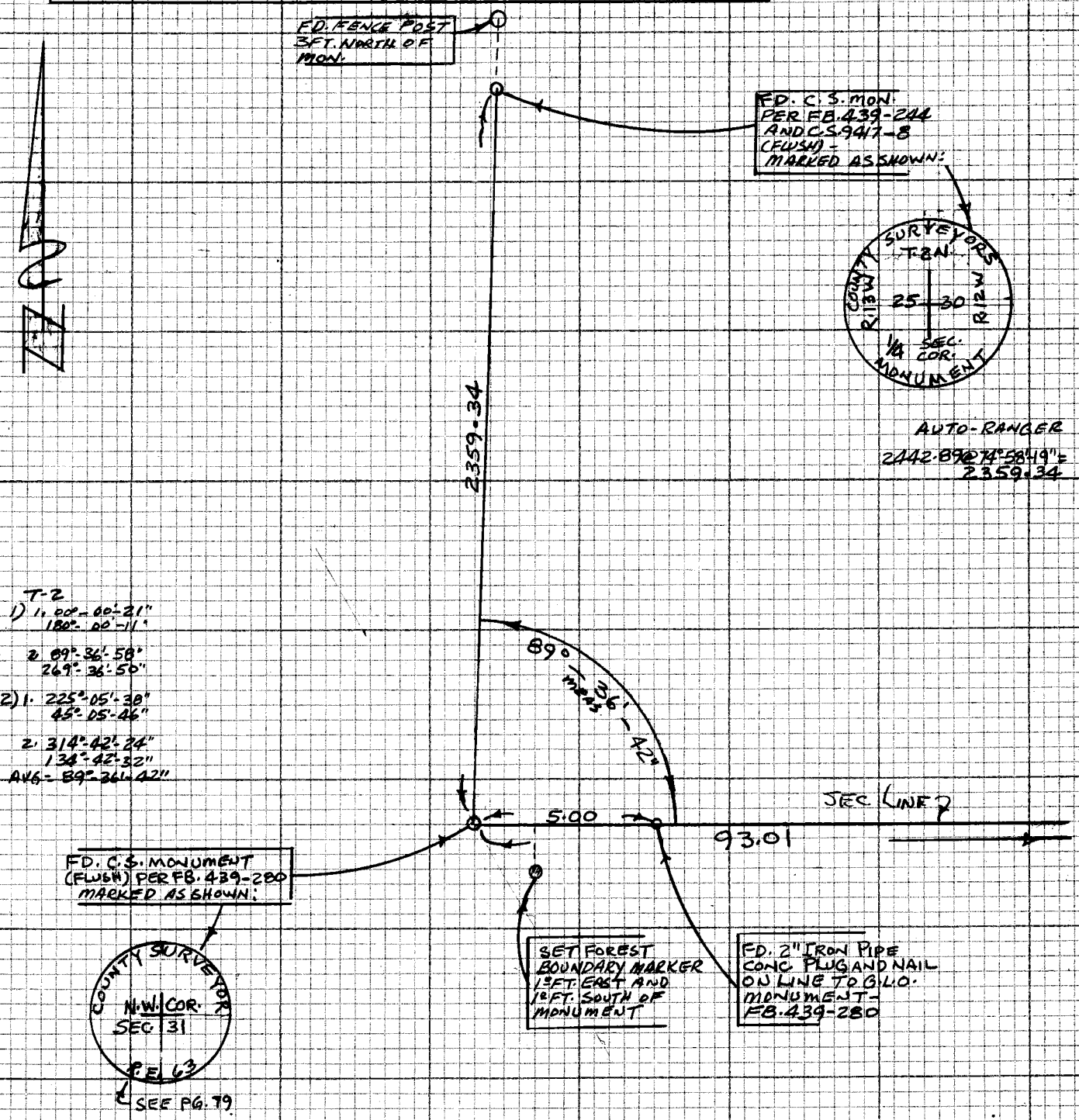

T-2
1) 1. 00°-00'-21"
180°-00'-11"
2. 89°-36'-58"
269°-36'-50"
2) 1. 225°-05'-38"
45°-05'-46"
2. 314°-42'-24"
134°-42'-32"
AVG - 89°-36'-42"

NOTE: ANY ADDITIONS OR CHANGES ON THIS SHEET MUST BE MADE OR CIRCLED IN RED INK WITH DATE AND NAME OF PERSON MAKING CHANGE

Do not extend notes this side of this line

PLEASE RETURN TO
LOS ANGELES COUNTY ENGINEER
403 LOS ANGELES COUNTY ENGINEERING BLDG.

CENTERLINE NOTES
CE 310
76F3095-4/73

F.B. 4313 PG. 76

BOT.

PG. 73

T.2N
SEC. 25
R.13W

SEC. LINE

16+21.94
SET 1" I.P. & CONC. PLUG AND C.E. TAG (FLUSH) N'LY SIDE ROAD ON SIDE HILL ABOVE CUT.

SET FOREST BOUNDARY MARKER - 1 FT. EAST OF 1" I.P. & C.E. TAG

2672.38

2091.84

193.05 BY SUBTRACTION

ANGELES CREST HIGHWAY

SET FOREST BOUNDARY MARKER - 1 FT EAST OF 1" I.P. & C.E. TAG

14+78.89
SET 1" I.P. CONC. PLUG AND C.E. TAG (FLUSH) S'LY SIDE ROAD & TOP OF CUT.

1478.89

1621.94

TOP PG. 74

CE 310
76F3095-4/73

PLEASE RETURN TO
LOS ANGELES COUNTY ENGINEER
403 LOS ANGELES COUNTY ENGINEERING BLDG.

Do not extend notes this side of this line

NOTE: ANY ADDITIONS OR CHANGES ON THIS SHEET MUST BE MADE OR CIRCLED IN RED INK WITH DATE AND NAME OF PERSON MAKING CHANGE

Notes Ck'd by C. PYLE	Survey of FOREST BDRY. T2N R12W SEC 30 & 31
Map No. B-5415-2	JNO 302.01 Tape EDM Std ___ °F
Office Work G. MASUDA	Surveyed by G.O. GUIZADO
Checked R. BARTHOLOMEW	Notes G.O.G. Date 5-26-81
Date 12/31/81	Indexed H. HOLMAN OCT 27 1981

F.B. 4373 PG. 77

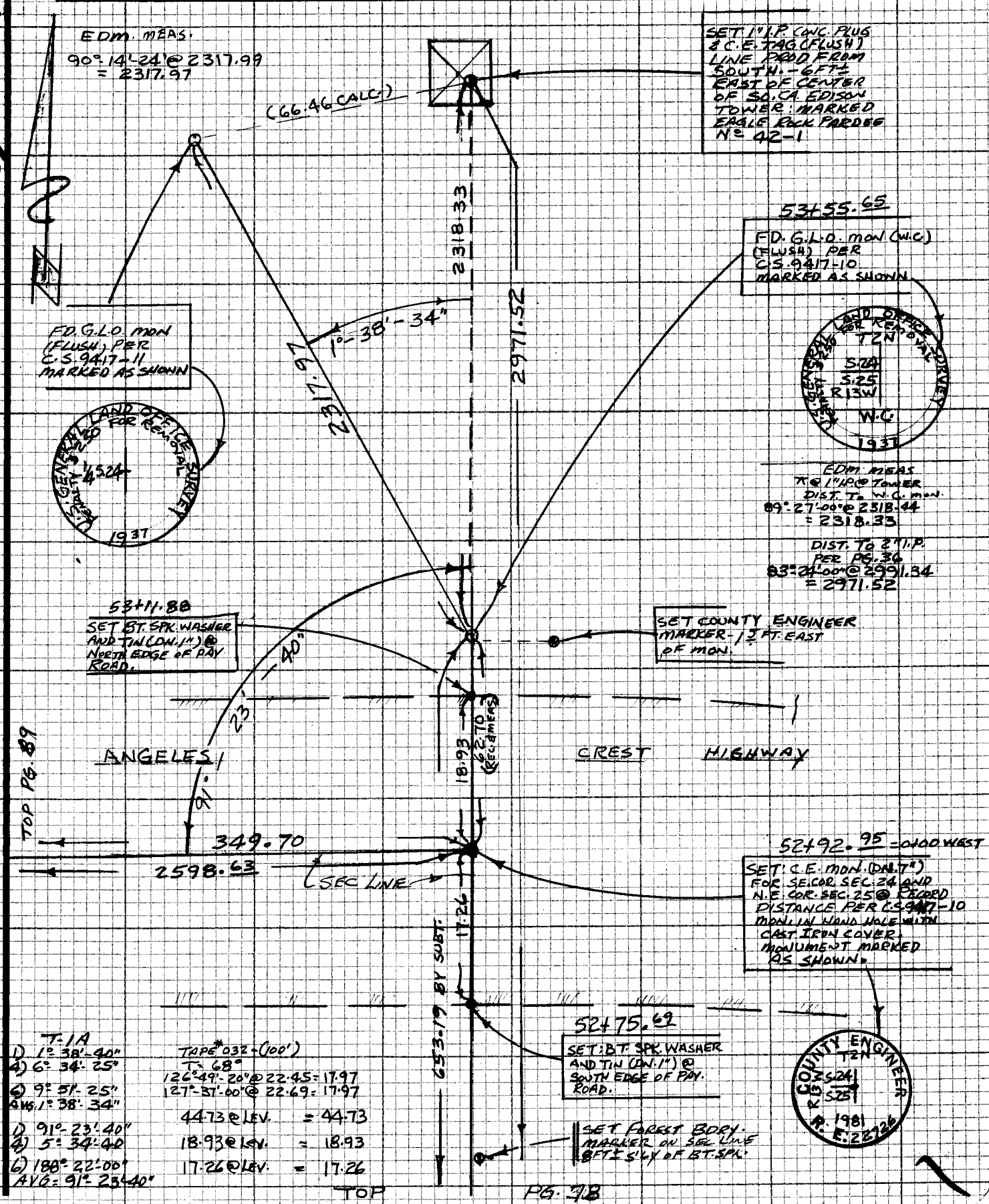

T-1A
1) 1°-38'-40"
4) 6°-34'-25"
6) 9°-51'-25"
AVG. 1°-38'-34"

1) 91°-23'-40"
4) 5°-34'-40
6) 188°-22'-00"
AVG = 91°-23'-40"

TAPE # 032 - (100')
T = 68°
126°-49'-20" @ 22.45 = 17.97
127°-37'-00" @ 22.69 = 17.97

44.73 @ LEV. = 44.73
18.93 @ LEV. = 18.93
17.26 @ LEV. = 17.26

NOTE: ANY ADDITIONS OR CHANGES ON THIS SHEET MUST BE MADE OR CIRCLED IN RED INK WITH DATE AND NAME OF PERSON MAKING CHANGE

Do not extend notes this side of this line

PLEASE RETURN TO
LOS ANGELES COUNTY ENGINEER
403 LOS ANGELES COUNTY ENGINEERING BLDG.

CENTERLINE NOTES
CE 310
76F3095-4/73

F.B. 4373 PG. 78

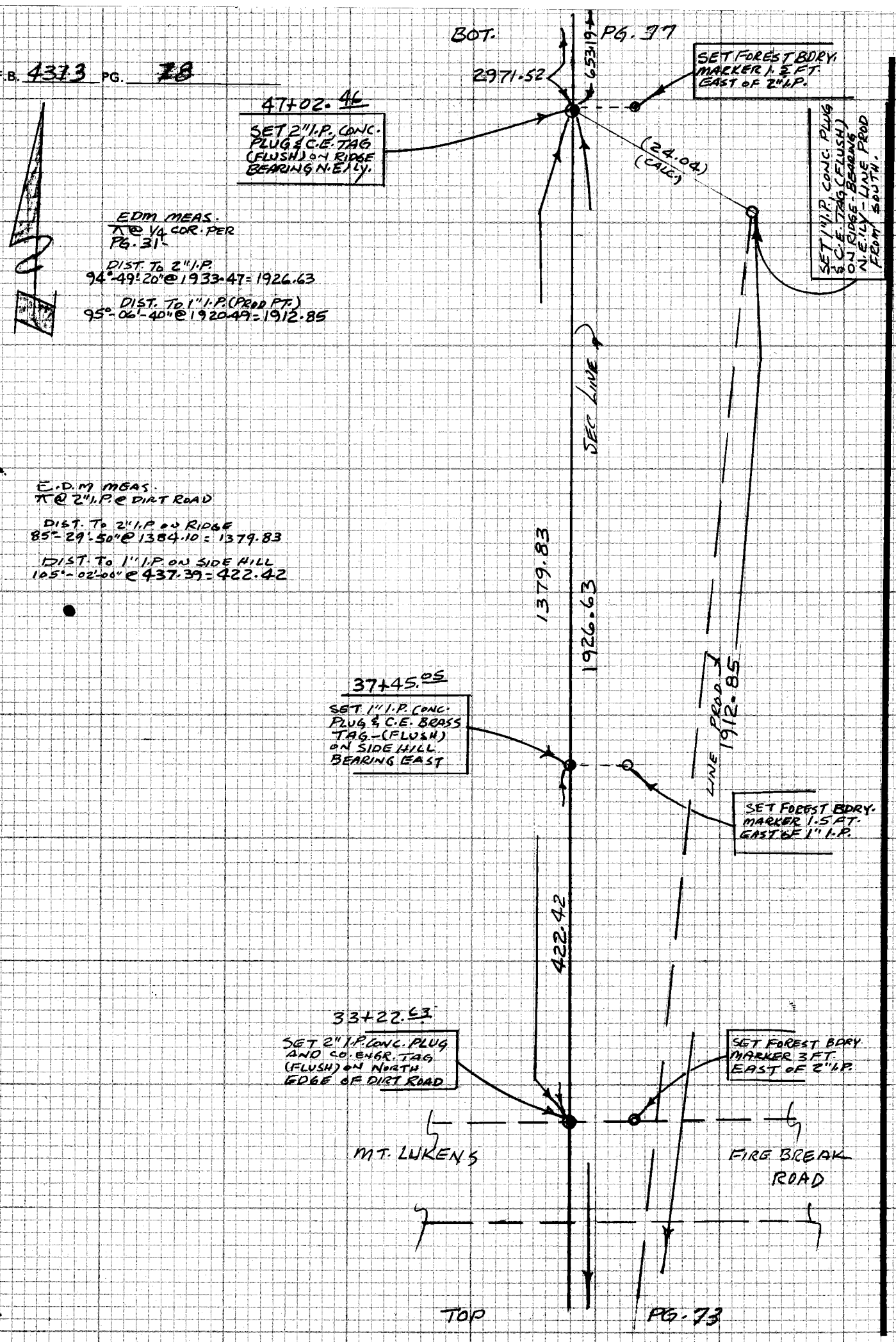

CE 310
76F3095-4/73
PLEASE RETURN TO
LOS ANGELES COUNTY ENGINEER
403 LOS ANGELES COUNTY ENGINEERING BLDG.
Do not extend notes this side of this line
NOTE: ANY ADDITIONS OR CHANGES ON THIS SHEET MUST BE MADE OR CIRCLED IN RED INK WITH DATE AND NAME OF PERSON MAKING CHANGE

Notes Ck'd by C. PYLE	Survey of FOREST BDRY. SEC 30 & 31 T2N R12W
Map No. B-5415-1	JN 1512.55 Tape EDM Std ____ °F
Office Work G. MASUDA	Surveyed by G.O. GUIZADO
Checked R. BARTHOLOMEW	Notes G.O.G. Date 7-20-81
Date 12/31/81	Indexed H. HOLMAN OCT 27 1981

F.B. 4313 PG. 79

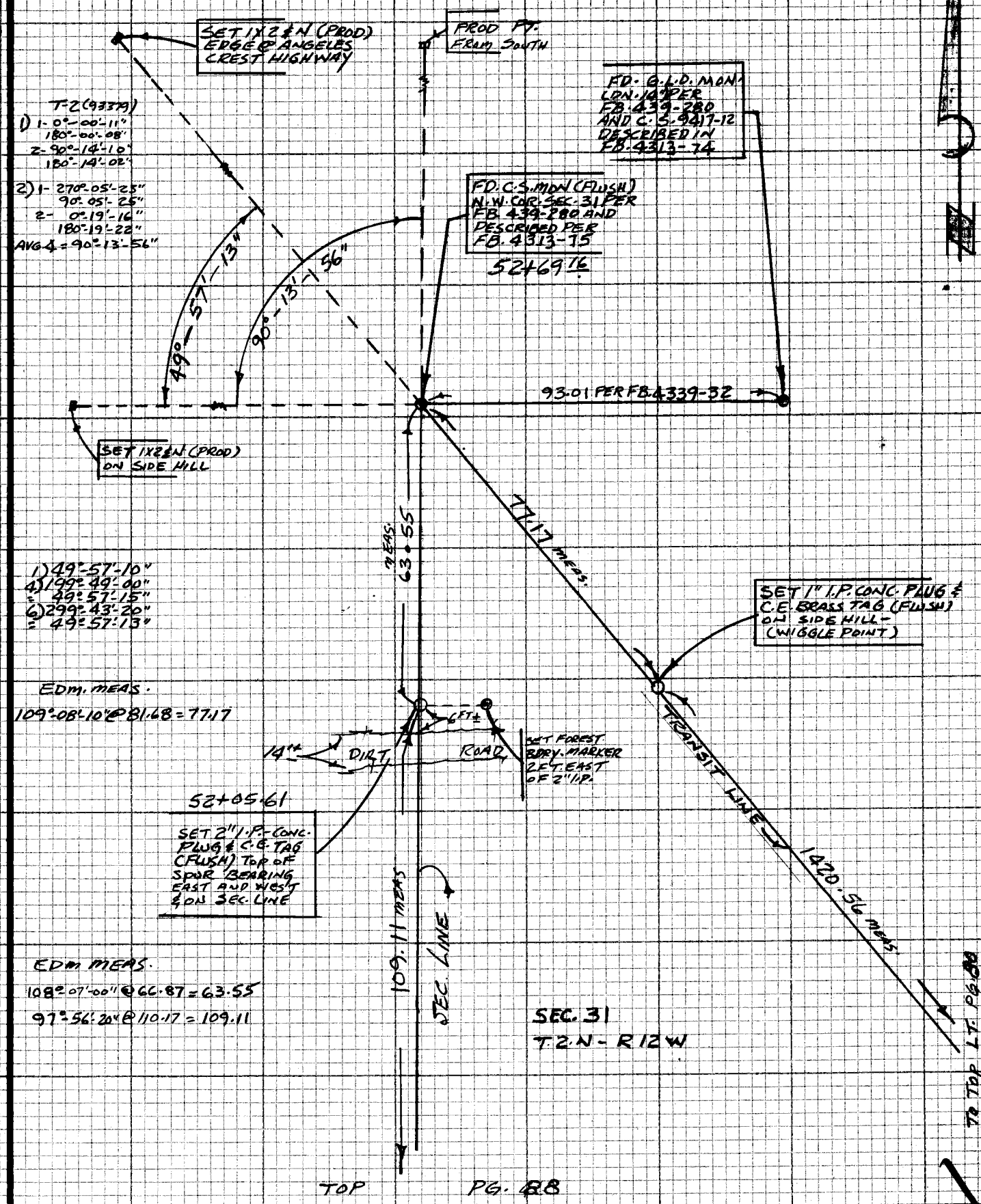

TOP PG. 88

NOTE: ANY ADDITIONS OR CHANGES ON THIS SHEET MUST BE MADE OR CIRCLED IN RED INK WITH DATE AND NAME OF PERSON MAKING CHANGE

Do not extend notes this side of this line

PLEASE RETURN TO LOS ANGELES COUNTY ENGINEER 403 LOS ANGELES COUNTY ENGINEERING BLDG.

CENTERLINE NOTES CE 310 76F3095-4/73

F.B. 4319 PG. 80

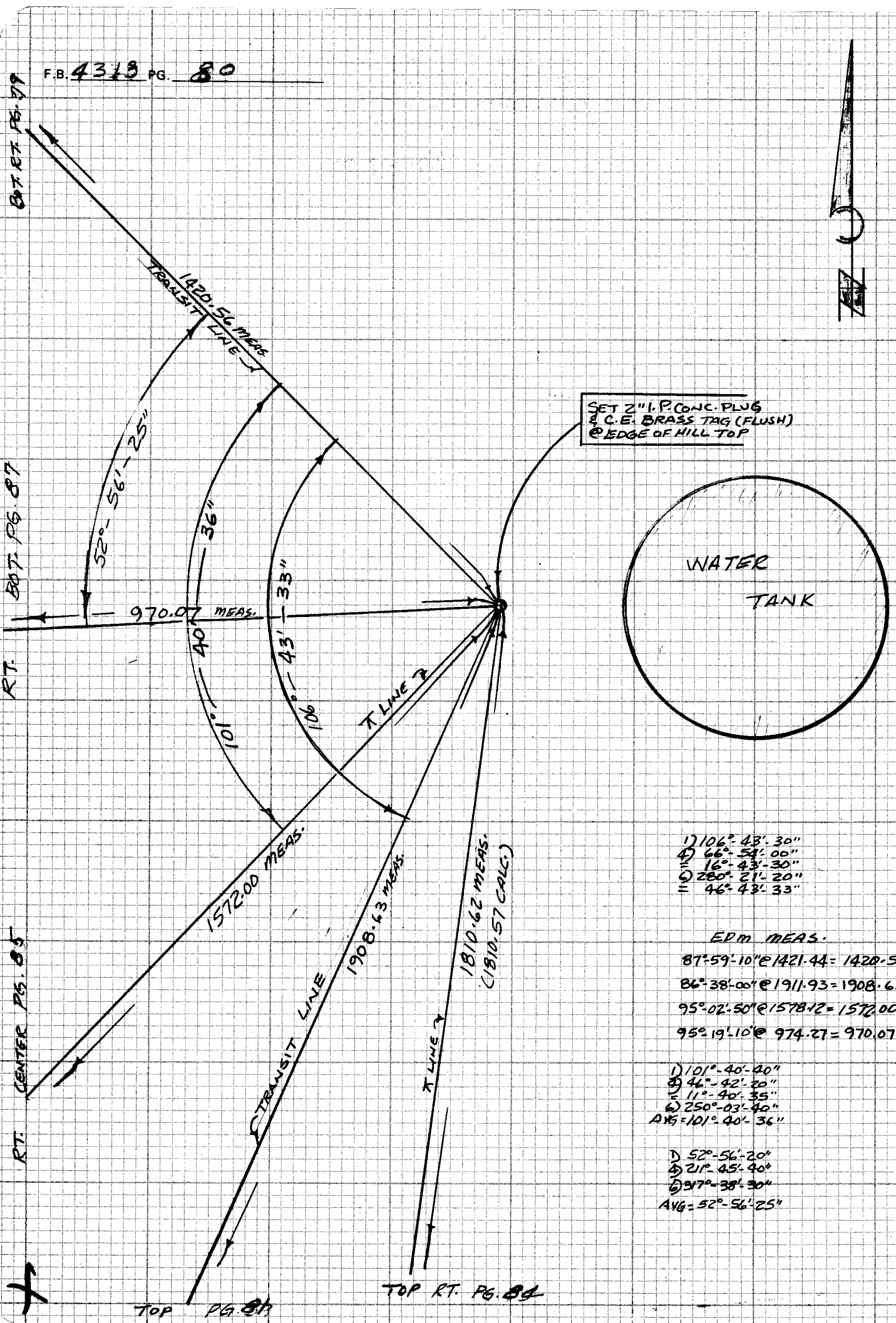

1) 106°-43'-30"
4) 66°-59'-00"
16°-43'-30"
5) 280°-21'-20"
46°-43'-33"

EDM MEAS.

87°-59'-10" @ 1421.44 = 1420.56
86°-38'-00" @ 1911.93 = 1908.63
95°-02'-50" @ 1578.12 = 1572.00
95°-19'-10" @ 974.27 = 970.07

1) 101°-40'-40"
3) 46°-42'-20"
5) 11°-40'-35"
6) 250°-03'-40"
AVG = 101°-40'-36"

1) 52°-56'-20"
3) 21°-45'-40"
5) 317°-38'-30"
AVG = 52°-56'-25"

CE 310
76F3095-4/73

PLEASE RETURN TO
LOS ANGELES COUNTY ENGINEER
403 LOS ANGELES COUNTY ENGINEERING BLDG.

NOTE: ANY ADDITIONS OR CHANGES ON THIS SHEET MUST BE MADE OR CIRCLED IN RED INK WITH DATE AND NAME OF PERSON MAKING CHANGE

Do not extend notes this side of this line

Notes Ck'd by C.PYLE	Survey of FOREST BOOK T2N R12W SEC. 30 & 31 F.B. 4312 PG. 81
Map No. B-5415-1	JN 1512.55 Tape EDM Std ° F
Office Work G. MASUDA	Surveyed by GD. GUIZADO
Checked R. BARTHOLOMEW	Notes G.O.G. Date 7-20-81
Date 12/3/18,	Indexed M. HOLMAN OCT 27 1981

BOT. PG. 80

BOT, PG. 84

D) 145°-01'-20"
4) 220°-05'-20"
= 55°-01'-20"
D) 50°-08'-00"
= 85°-01'-20"

1) 11°-43'-05"
4) 46°-52'-20"
= 11°-43'-05"
4) 70°-18'-40"
= 11°-43'-06"

EDM
102°-57'-40" @ 2593.26 = 2527.19
103°-16'-10" @ 455.08 = 442.93

300 FT. TANG T = 86°
103.04 @ 103°-21'-00" = 100.26
102.84 @ 257°-48'-00" = 100.26

LT. SIDE PG 84

80.10 CALC

80.11 MEAS.

MEAS 1908.63 TRANSIT LINE

11°-43'-06" CALC & MEAS

100.26 CALC & MEAS

SET CONC. NAIL IN ROAD

CONC. GUTT.

1.00

24+57.89

SET BT. SPK. W/ & TAG (FLUSH) IN PAV. @ EDGE OF CONC. GUTT. ON SEC. LINE

DRIVE

EDM. MEAS
69°-11'-40" @ 85.70 = 80.11

SET 2" I.P. CONC. PLUG & C.E. BRASS TAG (FLUSH) ON SIDE SLOPE

3 FT. BLOCK WALL & CHAIN FENCE

45 FT.

GODBEY

(305.77 CALCULATED)

CONC. GUTTER

EDGE OF PAVE

TRANSIT LINE

145°-01'-20"

SEC LINE

2527.19

442.93

TOP PG 83

TOP RT PG. 83

NOTE: ANY ADDITIONS OR CHANGES ON THIS SHEET MUST BE MADE OR CIRCLED IN RED INK WITH DATE AND NAME OF PERSON MAKING CHANGE

Do not extend notes this side of this line

PLEASE RETURN TO
LOS ANGELES COUNTY ENGINEER
403 LOS ANGELES COUNTY ENGINEERING BLDG.

CENTERLINE NOTES
CE 310
76F 3095-4/73

F.B. 4313 PG. 82

BOT. FD-83

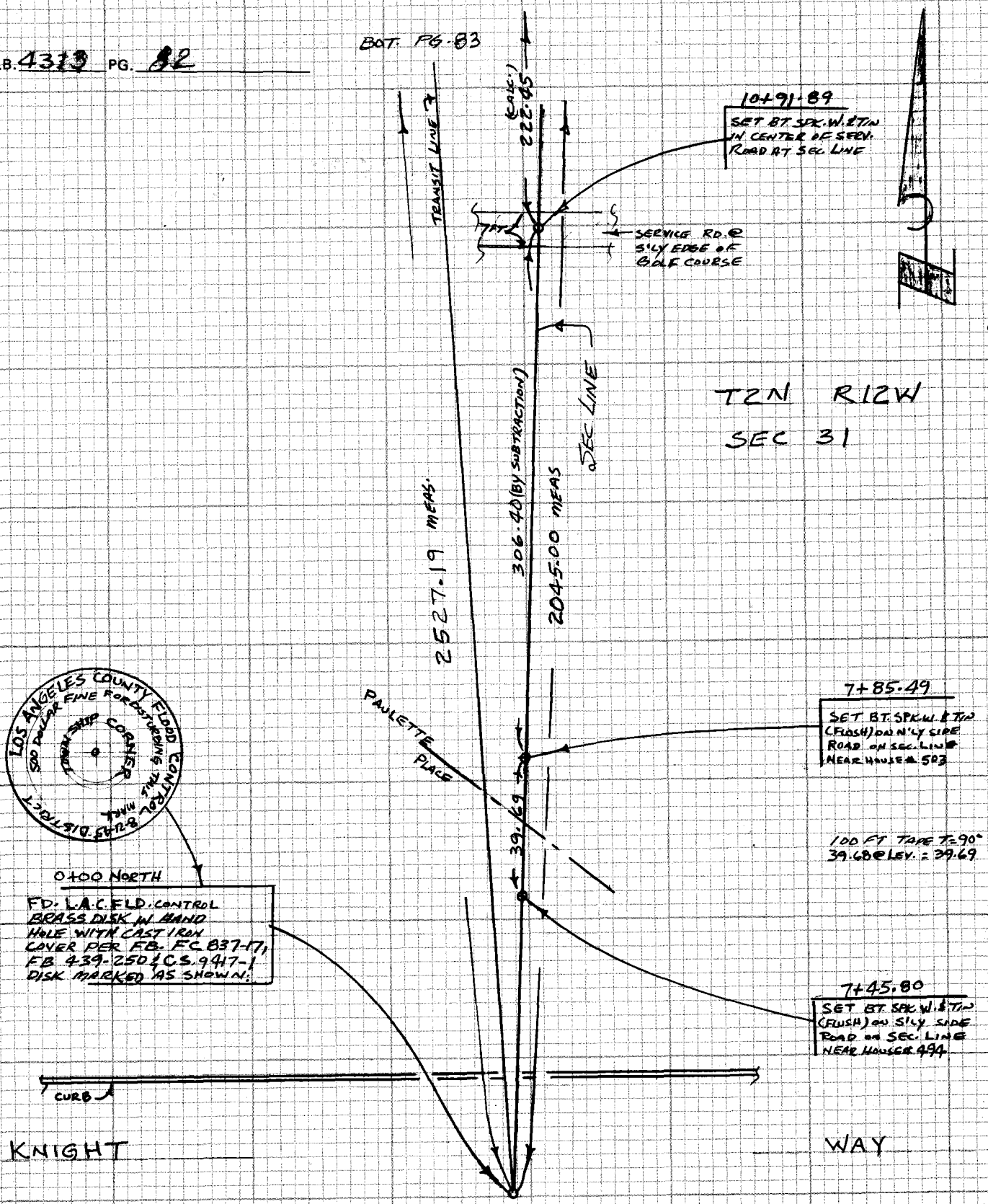

W.S. 88, A-5 (11)

CE 310
76F3095-4/73

PLEASE RETURN TO
LOS ANGELES COUNTY ENGINEER
403 LOS ANGELES COUNTY ENGINEERING BLDG.

Do not extend notes this side of this line

NOTE: ANY ADDITIONS OR CHANGES ON THIS SHEET MUST BE MADE OR CIRCLED IN RED INK WITH DATE AND NAME OF PERSON MAKING CHANGE

Notes Ck'd by C. PYLE	Survey of FOREST BDRY. T2N R12W SEC 30 & 31
Map No. B-5415-1	JN 1512.55 Tape EDM Std °F
Office Work G. MASUDA	Surveyed by G.O. GUIZADO
Checked R. BARTHOLOMEW	Notes G.O.G. Date 7-21-81
Date 12\31\81	Indexed H. HOLMAN OCT 27 1981

F.B. 4312 PG. 83

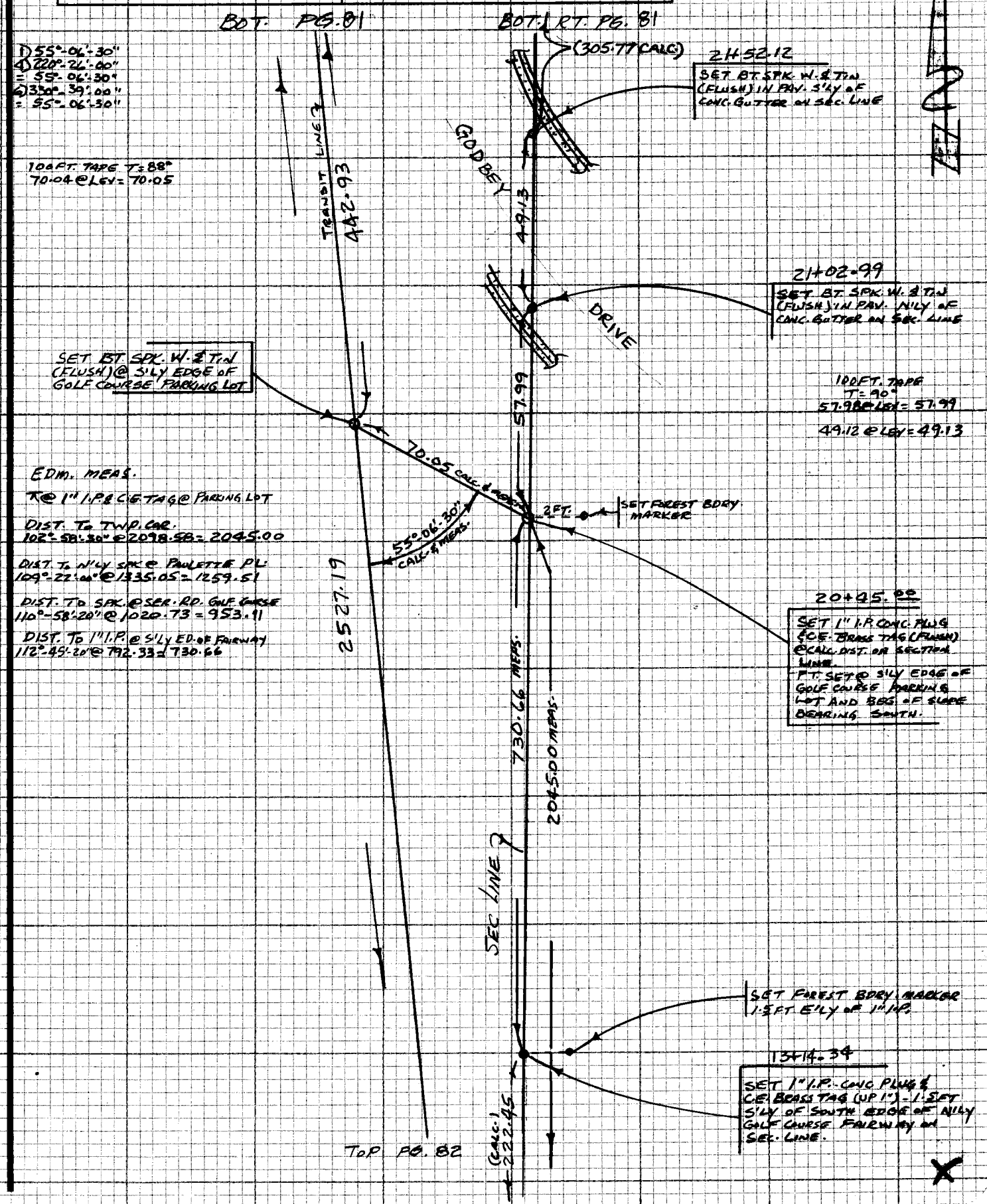

NOTE: ANY ADDITIONS OR CHANGES ON THIS SHEET MUST BE MADE OR CIRCLED IN RED INK WITH DATE AND NAME OF PERSON MAKING CHANGE

Do not extend notes this side of this line

PLEASE RETURN TO
LOS ANGELES COUNTY ENGINEER
403 LOS ANGELES COUNTY ENGINEERING BLDG.

CENTERLINE NOTES
CE 310
76F3095-4/73

F.B. 4333 PG. 84

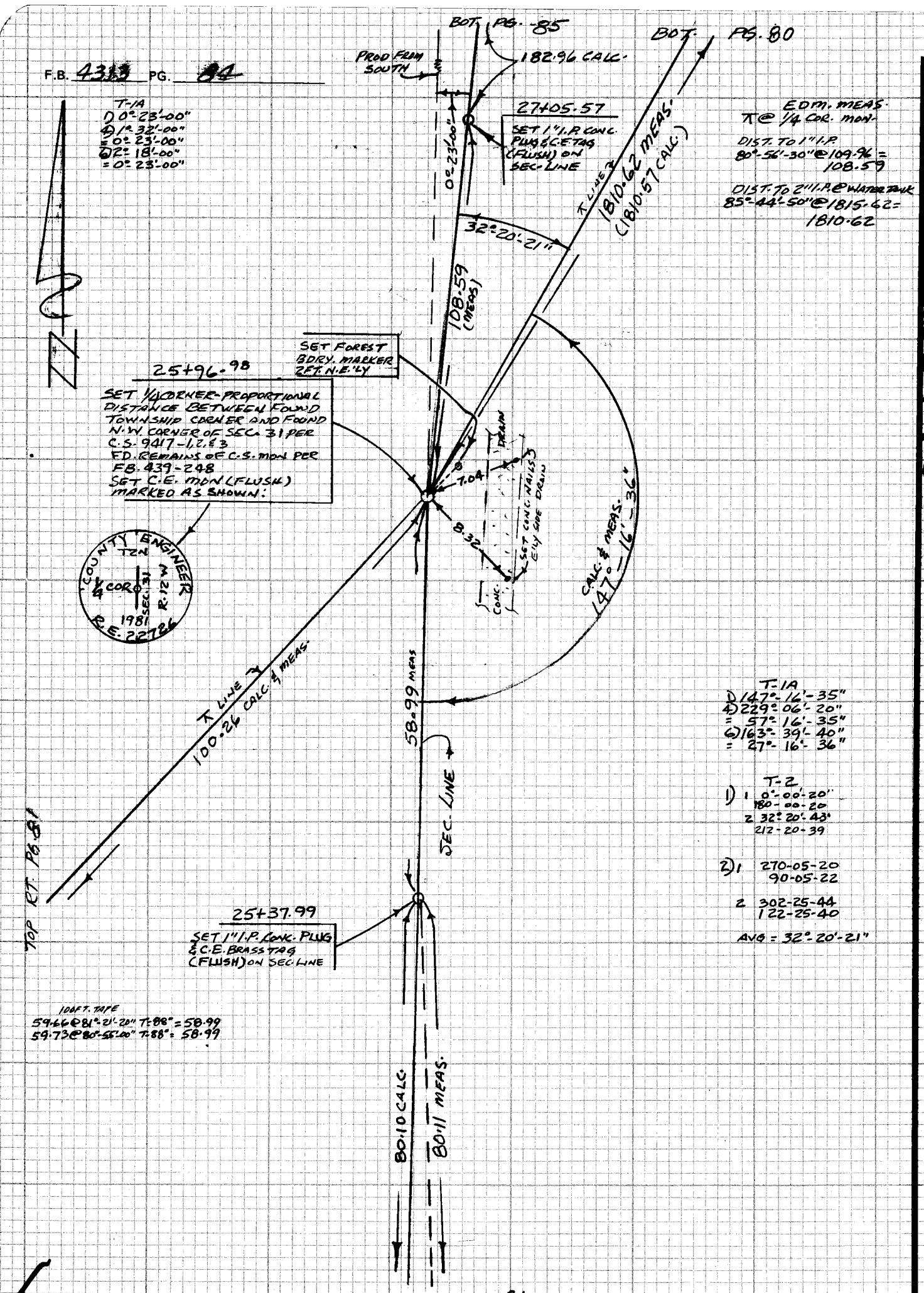

CE 310
76F3095-4/73

PLEASE RETURN TO
LOS ANGELES COUNTY ENGINEER
403 LOS ANGELES COUNTY ENGINEERING BLDG.

W.S.88 A-52

Do not extend notes this side of this line

NOTE: ANY ADDITIONS OR CHANGES ON THIS SHEET MUST BE MADE OR CIRCLED IN RED INK WITH DATE AND NAME OF PERSON MAKING CHANGE

Notes Ck'd by C. PYLE	Survey of FOREST BDRY. SEC. 31 T2N R12W
Map No. 8-5415-1	JN 1512.55 Tape EDM Std °F
Office Work G. MASUDA	Surveyed by G.O. QUIZADO
Checked R. BARTHOLOMEW	Notes G.O.G. Date 7-28-81
Date 12\31\81	Indexed H. HOLMAN OCT 27 1981

F.B. 4313 PG. 25

BOT. PG. 86

STAR LIGHT

CREST DR

SET BT. SPK. W. & TIN (FLUSH) ON SOUTH SIDE OF RD. NEAR GUTTER @ SEC. LINE

30+94.21

57.34 (BY SUBTR.)

CONC. GUTTER

℄ CURB

163.97 BY SUBTR.

SEC. 31

PG. 80

TRANSIT LINE 3

BOT. LT.

1672.00

29+30.40

SET BT. SPK. W. & TIN (FLUSH) ON PAV. ROAD @ SEC. LINE

DRAIN

CONC.

DR.

HEIGHTS

41.87 MEAS.

W. STARLIGHT

28+88.53

SET BT. SPK. W. & TIN (FLUSH) ON PAV. ROAD @ SEC. LINE.

DRAIN

CONC.

182.96 CALC.

SEC LINE

100 FT. TAPE

41.87 @ LEV. T-80° = 41.87

TOP PG. 84

NOTE: ANY ADDITIONS OR CHANGES ON THIS SHEET MUST BE MADE OR CIRCLED IN RED INK WITH DATE AND NAME OF PERSON MAKING CHANGE

Do not extend notes this side of this line

PLEASE RETURN TO
LOS ANGELES COUNTY ENGINEER
403 LOS ANGELES COUNTY ENGINEERING BLDG.

CENTERLINE NOTES
CE 310
76F 3095-4/73

F.B. 4313 PG. 86

BOT. PG. 87



24.86 MEAS.

40+47.20
SET LEAD & C.E. TAG (FLUSH) 2FT. N'LY OF SOUTH EDGE OF DRAIN ON SEC. LINE

CONC. DRAIN ON SIDE HILL

177.26 (SUBT.)

38+69.94
SET 1" I.P. CONC. PLUG & C.E. BRASS TAG (DH 4") 2.5 FT. S'LY OF BLOCK WALL @ SEC. LINE

2FT. HIGH BLOCK WALL & CONC. DRAIN

SET FOREST BDRY. MARKER 2FT E'LY OF 1" I.P.

DIRT SERVICE ROAD FOR GOLF COURSE

718.23 (SUBT.)

SEC. LINE

31+51.71
SET BT. SPK. W/ TIN (FLUSH) @ SEC. LINE & CENTER OF PAV. ROAD

PAV. ROAD FOR GOLF CARTS

57.34 BY SUBT.

5FT. CHAIN LINK FENCE

CONC. CURB & GUTTER

STAR LIGHT CREST DR.

TOP PG. 85

CE 310
76F3006 4/73

LOS ANGELES COUNTY ENGINEER
403 LOS ANGELES COUNTY ENGINEERING BLDG.

PLEASE RETURN TO

Do not extend notes this side of this line

NOTE: ANY ADDITIONS OR CHANGES ON THIS SHEET MUST BE MADE OR CIRCLED IN RED INK WITH DATE AND NAME OF PERSON MAKING CHANGE

Notes Ck'd by C. PYLE	Survey of FOREST BORY - 26:31 T2N R12W
Map No. B-5415-1	JN 1512.55 Tape EDM Std °F
Office Work E. MANSION	Surveyed by G.O. GUIZADO
Checked R. BARTHOLOMEW	Notes G.O.G. Date 7-28-81
Date 12\31\81	Indexed M. HOLMAN OCT 27 1981

F.B. 4313 PG. 87

NOTE: ANY ADDITIONS OR CHANGES ON THIS SHEET MUST BE MADE OR CIRCLED IN RED INK WITH DATE AND NAME OF PERSON MAKING CHANGE

Do not extend notes this side of this line

PLEASE RETURN TO
LOS ANGELES COUNTY ENGINEER
403 LOS ANGELES COUNTY ENGINEERING BLDG.

CENTERLINE NOTES
CE 310
76F 3095-4/73

BOT. PG. 88

44+32.69

SET 1" I.P. CONC. PLUG AND C.E. BRASS TAG (FLUSH) ON TOP OF CUT @ SEC. LINE

192.14 MEAS.

SET FOREST BORY MARKER 2FT ELY OF 1" I.P. STAG

E.D.M. MEAS.
℄ @ 1" I.P. (40+72.06)

DIST. TO SLY SPK. ON STARLIGHT HEIGHTS
92°-17'-10" @ 1184.47 = 1183.53

DIST. TO SPK. ON STAR LIGHT CREST
96°-46'-30" @ 984.57 = 977.69

DIST. TO SPK. ON GOLF CART RD.
96°-59'-30" @ 927.25 = 920.35

DIST. TO 1" I.P. @ BLOCK WALL & CONC. DRAIN
110°-18'-20" @ 215.51 = 202.12

DIST. TO 1" I.P. @ TOP OF CUT
88°-36'-20" @ 360.74 = 360.63

SEC. LINE

360.63 MEAS.

970.07 MEAS.

CENTER PG. 80

LT.

℄ @ 1" I.P. (40+72.06)
100 FT. TAPE

DIST. TO L.D. & TAG IN CONC. DRAIN

26.42 @ 109°-48'-00" T-74° = 24.86
27.38 @ 114°-45'-00" T-74° = 24.86

24.86 MEAS.

40+72.06

SET 1" I.P. CONC. PLUG & C.E. BRASS TAG (FLUSH) @ TOP OF FILL OF SLY LOT LINE ABOVE CONC. DRAIN ON SEC. LINE

TOP PG. 86

F.B. 4313 PG. 88

BOT. PG. 79

11.60' MEAS.

PAV. ROAD 5FT.±

SET FOREST BOUNDARY MARKER-2FT. EAST OF 1" I.P.

50+96.50

SET 1" I.P. CONC. PLUG & C.E. BRASS TAG ABOVE ROAD @ TOP OF SMALL BANK & ON SEC. LINE (FLUSH)

46FT.±

8FT. CHAIN LINK FENCE

427.67 CALC. & MEAS. FT.

SEC. LINE

EDISON POWER PLANT

8FT. CHAIN LINK FENCE

SET FOREST BDRY. MARKER 2FT. E'LY OF 1" I.P. & TAG.

10FT.±

46+28.83

SET 1" I.P.-CONC. PLUG & C.E. BRASS TAG. (FLUSH) 10FT. S'LY OF CHAIN LINK FENCE OF EDISON POWER PLANT @ SEC. LINE & TOP OF SMALL BANK.

DIRT ROAD

196.14' MEAS.

EDM MEAS.
86°-53'-40" @ 138.68 = 138.48

100FT. TAPE
57.66 @ LEV. T-74° = 57.66
196.14

TOP PG. 87

CE 310
76F3095-4/73

PLEASE RETURN TO
LOS ANGELES COUNTY ENGINEER
403 LOS ANGELES COUNTY ENGINEERING BLDG.

Do not extend notes this side of this line

NOTE: ANY ADDITIONS OR CHANGES ON THIS SHEET MUST BE MADE OR CIRCLED IN RED INK WITH DATE AND NAME OF PERSON MAKING CHANGE

Notes Ck'd by G. PYLE	Survey of FOREST BORY, SE 30 63 T2N R12W
Map No. 8-5415-2	JN 1512 55 Tape EDM Std °F
Office Work G. MASUDA	Surveyed by G.O. GUIZADO
Checked R. BARTHOLOMEW	Notes G.O.G. Date 9-16-81
Date 12/31/81	Indexed M. HOLMAN OCT 27 1981

F.B. 4363 PG. 89

EDM DIST.
87°00'00" @ 350.18 = 349.70
86°52'40" @ 512.83 = 512.07

LT. BOT. PG. 89

349.70

3149.70
SET BT. SPK. W. & TIN ON SEC. LINE @ N'LY EDGE OF PAV. / ROAD. DN. 1"

ANGELES CREST HWY.

SEC LINE

512.07

2598.63

T2N R13W
SECTION 24

SECTION 25

ANGELES CREST HWY.

8+61.77
SET BT. SPK. W. & TIN ON SEC. LINE @ W'LY EDGE OF PAV. ROAD. DN 1"

1736.86 BY SUBT.

TOP PG. 90

NOTE: ANY ADDITIONS OR CHANGES ON THIS SHEET MUST BE MADE OR CIRCLED IN RED INK WITH DATE AND NAME OF PERSON MAKING CHANGE

Do not extend notes this side of this line

PLEASE RETURN TO
LOS ANGELES COUNTY ENGINEER
403 LOS ANGELES COUNTY ENGINEERING BLDG.

CENTERLINE NOTES
CE 310
76F3095-4/73

F.B. 4313 PG. 90

BOT. PG. 89

EDM MEAS.

π @ 25+98.63 (2" I.P.)

DIST TO SEC. COR TO EAST

111°-00'-50" @ 2783.77 = 2598.63

DIST. TO 2" I.P. W'LY TO FIRE RD.

81°-38'-40" @ 511.10 = 505.67

TAPE # 032 (100')

89.62 @ 262°-31'-40" T-96° = 88.87

89.52 @ 96°-59'-00 " = 88.87

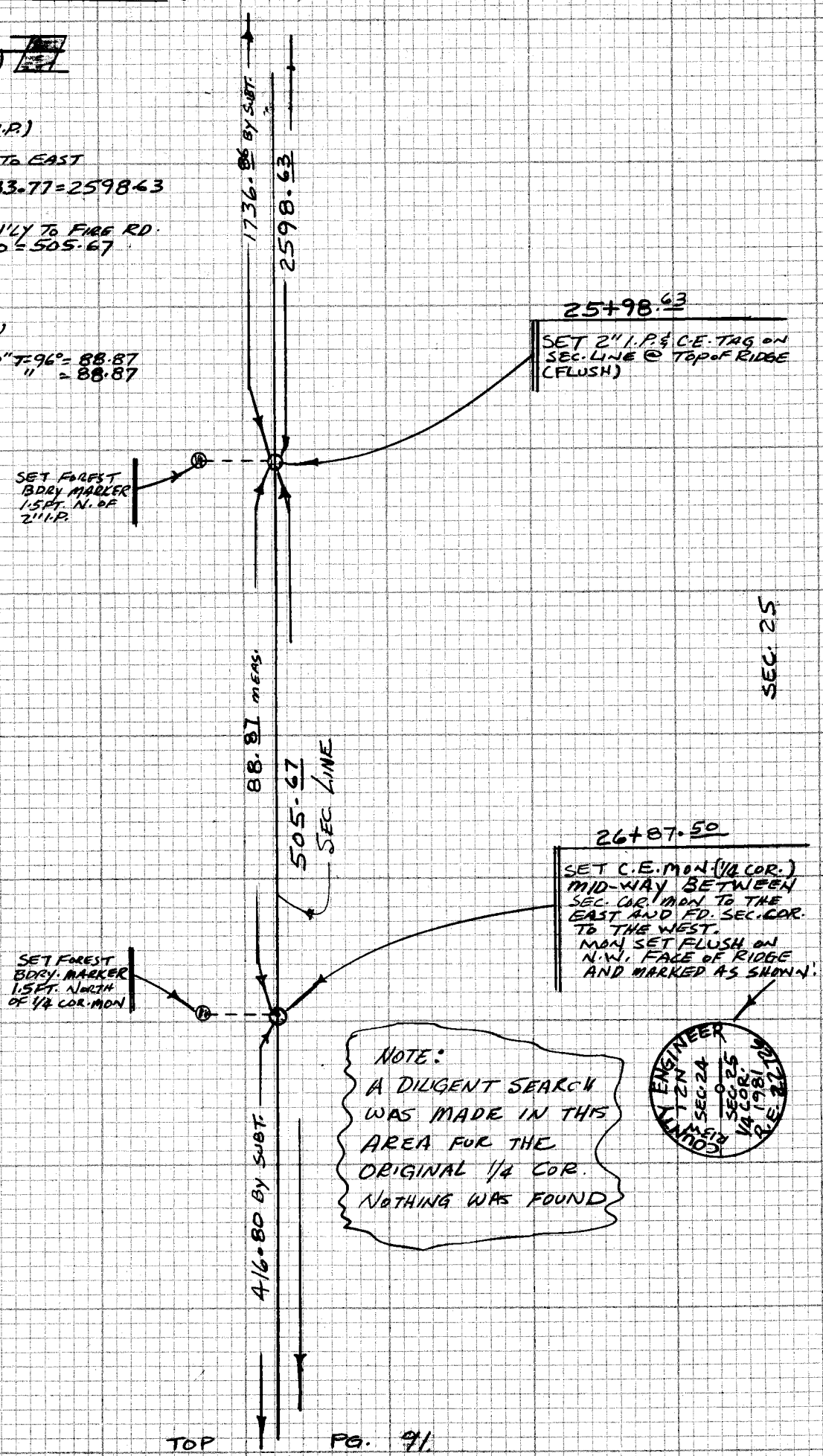

TOP PG. 91

CE 310
76F3095-4/73

PLEASE RETURN TO
LOS ANGELES COUNTY ENGINEER
LOS ANGELES COUNTY ENGINEERING BLDG.

Do not extend notes this side of this line

NOTE: ANY ADDITIONS OR CHANGES ON THIS SHEET MUST BE MADE OR CIRCLED IN RED INK WITH DATE AND NAME OF PERSON MAKING CHANGE

Notes Ck'd by C. PYLE	Survey of FOREST BDRY. T2N R12W SEC 30 & 31
Map No. 8-5415-2,3	JN 020811 Tape ____ Std ____ °F
Office Work G. MASUDA	Surveyed by G.O. GUIZADO
Checked R. BARTHOLOMEW	Notes G.O.G. Date 9-23-81
Date 12/31/81	Indexed H. HOLMAN OCT 27 1981

F.B. 4313 PG. 91

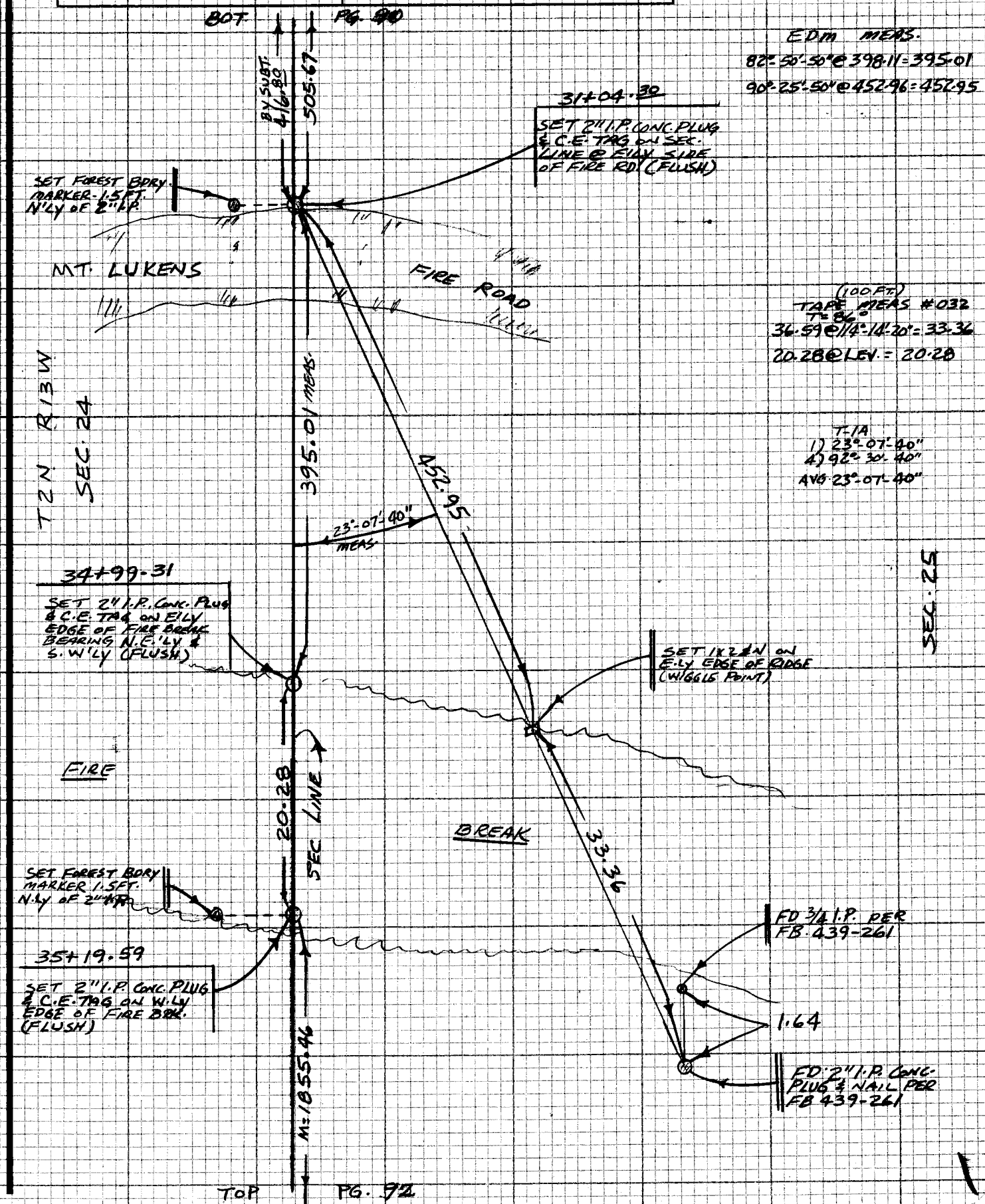

NOTE: ANY ADDITIONS OR CHANGES ON THIS SHEET MUST BE MADE OR CIRCLED IN RED INK WITH DATE AND NAME OF PERSON MAKING CHANGE

Do not extend notes this side of this line

PLEASE RETURN TO
LOS ANGELES COUNTY ENGINEER
403 LOS ANGELES COUNTY ENGINEERING BLDG.

CENTERLINE NOTES
CE 310
76F3095-4/73



BOT. PG. 91
F.B. 4313 PG. 92
EDM. MEAS.
101°-56'-14" @ 1896.47 = 1855.46
84°-32'-10" @ 2671.69 = 2659.55
SEC 24
SEC. LINE
1855.46 MEAS.
(5375.00 CALCU.)
53+75.05 MEAS.
SEC 25
FD 2" I.P. & BRASS CAP IN LARGE CAN FILLED WITH CONC. (UP 8") ON TOP OF RIDGE BEARING N.E.'LY AND S.W.'LY.
REFERENCE'S:
LICENSED SURVEYOR - BK 18 PG 26 (1925)
TR. 10589-2 (1929)
FB. 439-237 (1931)
C.S.B. 745-1
FB. 2261-77, 183 (1957 & 1960)
BRASS CAP MARKED AS SHOWN:
FRIEL AND BROUGHTON
SEC. 23
SEC. 24
SEC. 25
SEC. 26
T.2N
R.13W
S.B.M.
T-1A
1) 177°-47'-20"
4) 351°-09'-20"
6) 346°-44'-00"
AVG - 177°-47'-20"
177°-47'-20" MEAS.
SET FOREST BDRY. MARKER 2FT NILY OF SEC. COR.
2659.55 MEAS
FD. C.S. MON (FLUSH) ON SIDE HILL PER FB. 439-235. MON. MARKED AS SHOWN:
SEE Pg 66
COUNTY SURVEYORS
T2N
23
26
R13W
1/4 SEC. COR.
MONUMENT
FD. 2" MARKER (CO. ENGR) PIPE 3FT. ± SOUTH OF 1/4 COR. MON
SEC 23
ROAD
DIRT FIRE
For Cont'ne See Pg 66
SEC 26
CE 310
76F3095-A/73
WS 51, D-4 (3) & C-4
PLEASE RETURN TO
LOS ANGELES COUNTY ENGINEER
403 LOS ANGELES COUNTY ENGINEERING BLDG
25
Do not extend notes this side of this line
NOTE: ANY ADDITIONS OR CHANGES ON THIS SHEET MUST BE MADE OR CIRCLED IN RED INK WITH DATE AND NAME OF PERSON MAKING CHANGE

Notes Ck'd by C. PYLE	Survey of FOREST BDRY. T2N R12W SEC 30 & 31
Map No. B5415-1	JN 0208.11 Tape ____ Std ____ °F
Office Work G. MASUDA	Surveyed by G.O. GUIZADO
Checked R. BARTHOLOMEW	Notes G.O.G. Date 9-23-81
Date 12/31/81	Indexed H. HOLMAN OCT 27 1981

F.B. 4313 PG. 93

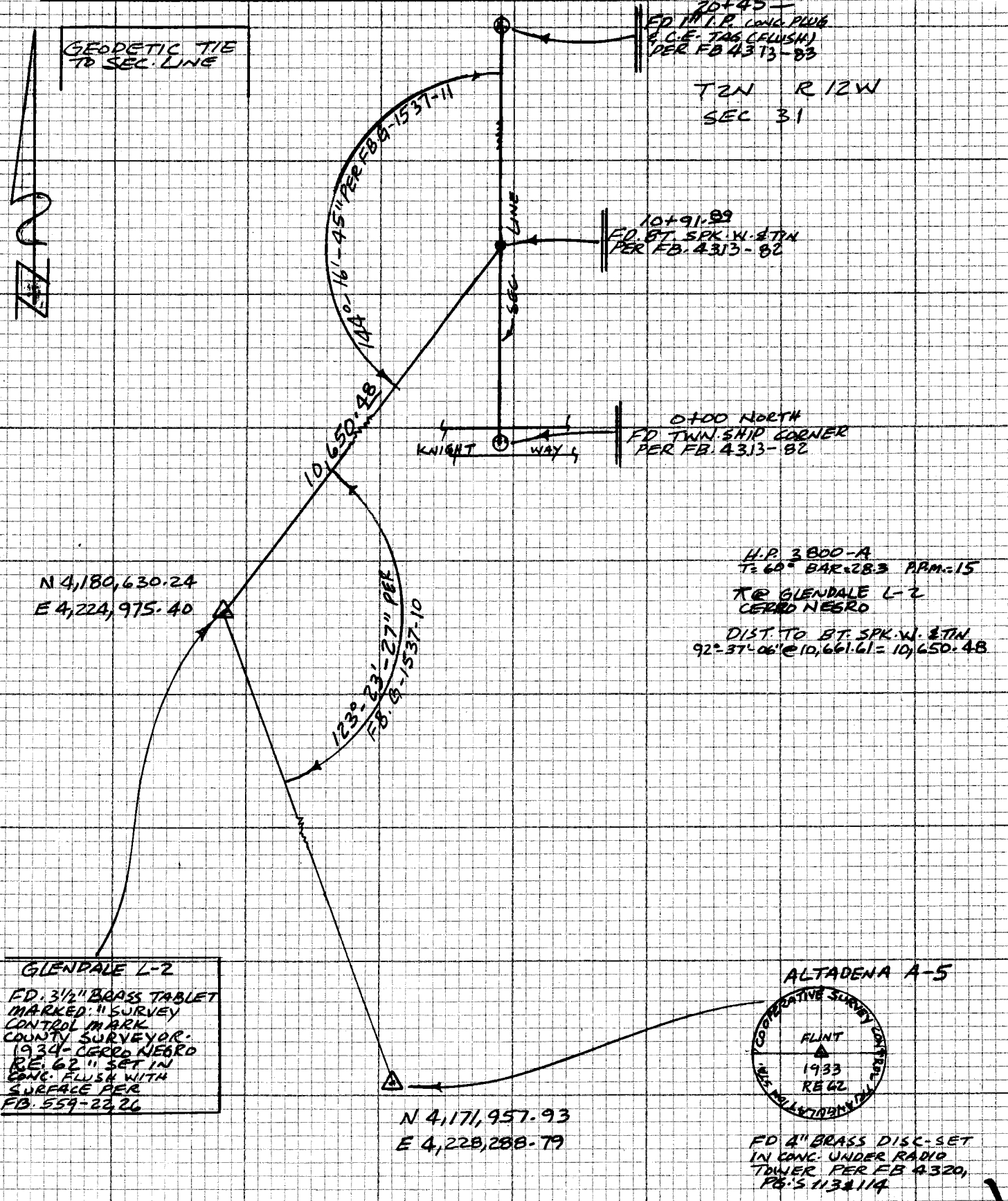

NOTE: ANY ADDITIONS OR CHANGES ON THIS SHEET MUST BE MADE OR CIRCLED IN RED INK WITH DATE AND NAME OF PERSON MAKING CHANGE

Do not extend notes this side of this line

WS. 88, A-5

PLEASE RETURN TO
LOS ANGELES COUNTY ENGINEER
403 LOS ANGELES COUNTY ENGINEERING BLDG.

CENTERLINE NOTES
CE 310
76F3095-4/73

F.B. 4313 PG. 94

CE 310
76F3095-4'73

PLEASE RETURN TO
LOS ANGELES COUNTY ENGINEER
403 LOS ANGELES COUNTY ENGINEERING BLDG.

Do not extend notes this side of this line

NOTE: ANY ADDITIONS OR CHANGES
ON THIS SHEET MUST BE MADE OR
CIRCLED IN REDINK WITH DATE AND
NAME OF PERSON MAKING CHANGE

Notes C'k'd by L Jernigan	Survey of Sec. 25 T2N R13W F.B. 4313 PG. 125
Map No. B-5480	JN 0302.01 Tape EDM Std °F
Office Work R.N. Tekbrico	Surveyed by G.O. GUIZADO
Checked	Notes G.O.G. Date 3-8-82
Date	Indexed H. HOLMAN MAY 16 1984

NOTE: ANY ADDITIONS OR CHANGES ON THIS SHEET MUST BE MADE OR CIRCLED IN RED INK WITH DATE AND NAME OF PERSON MAKING CHANGE

Do not extend ... side of this line

PLEASE RETURN TO
LOS ANGELES COUNTY ENGINEER
403 LOS ANGELES COUNTY ENGINEERING BLDG.

CENTERLINE NOTES
CE 310
76F3095-4/72

SECTION 25
T2N - R13W

SURVEY FOR CENTER
OF
SECTION 25

J.N. 0302.01

REFER: 4313

GUIZADO
GOBLE
McCOY

F.B. 4313 PG. 126

INDEX

T.2N - R13W

SEC. 25

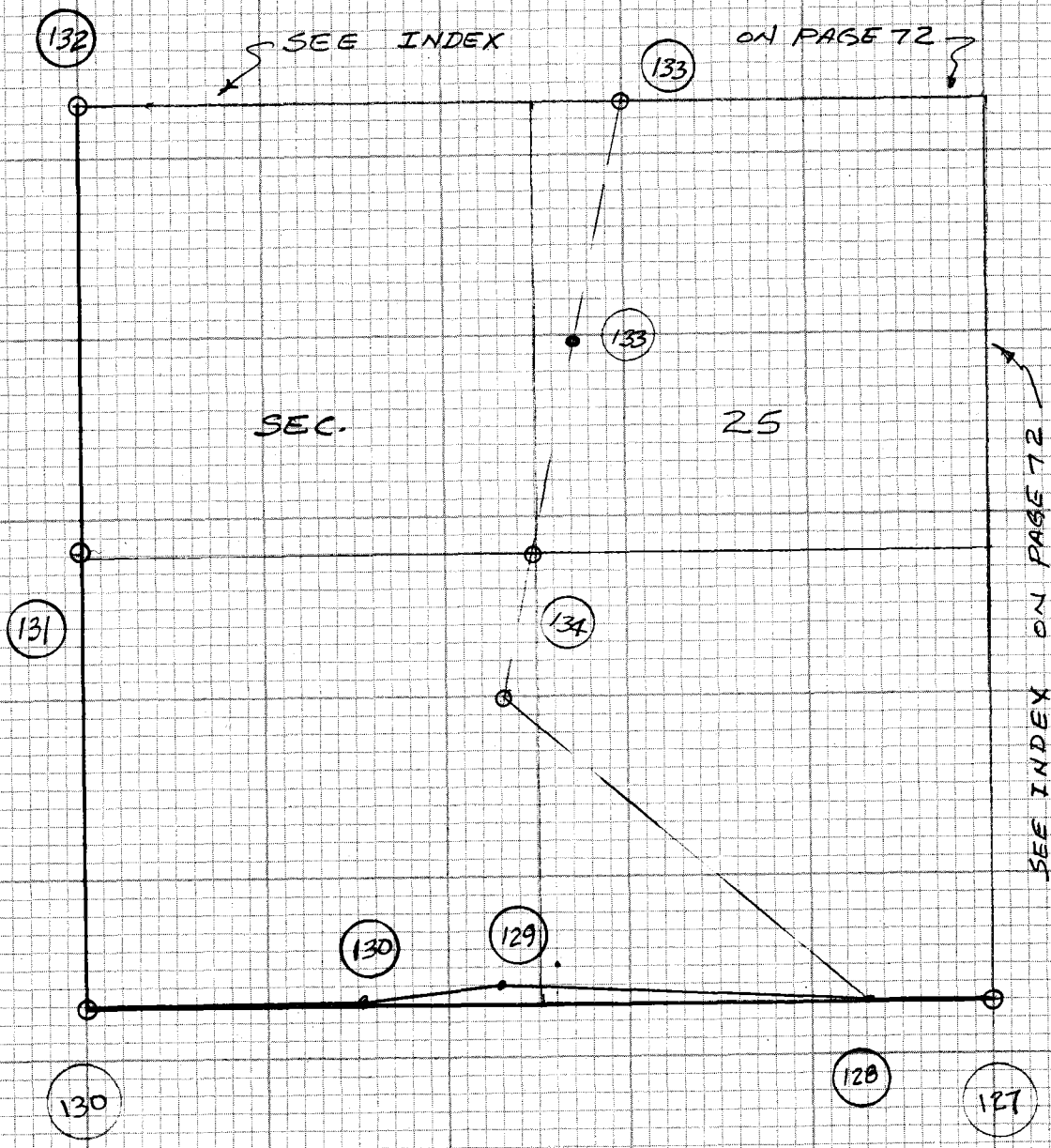

CE 310
76F 309
PLEASE RETURN TO
LOS ANGELES COUNTY ENGINEER
403 LOS ANGELES COUNTY ENGINEERING BLDG.
Do not
tes this side of this line
NOTE: ANY ADDITIONS OR CHANGES
ON THIS SHEET MUST BE MADE OR
CIRCLED IN RED INK WITH DATE AND
NAME OF PERSON MAKING CHANGE

Notes Ck'd by L Jernigan	Survey of SEC. 25 T2N R13W
Map No. B-5480	JN 0302-01 Tape EDM Std ° F
Office Work RN. Telebrico	Surveyed by G. GUIZADO
Checked	Notes G.A.G. Date 3-8-82
Date	Indexed M. HOLMAN MAY 16 1984

F.B. 4313 PG. 127

NOTE: ANY ADDITIONS OR CHANGES ON THIS SHEET MUST BE MADE OR CIRCLED IN RED INK WITH DATE AND NAME OF PERSON MAKING CHANGE

W.S. 88 : A-4

Do not extend side of this line

PLEASE RETURN TO
LOS ANGELES COUNTY ENGINEER
403 LOS ANGELES COUNTY ENGINEERING BLDG.

CENTERLINE NOTES
CE 310
76F3095-4/7

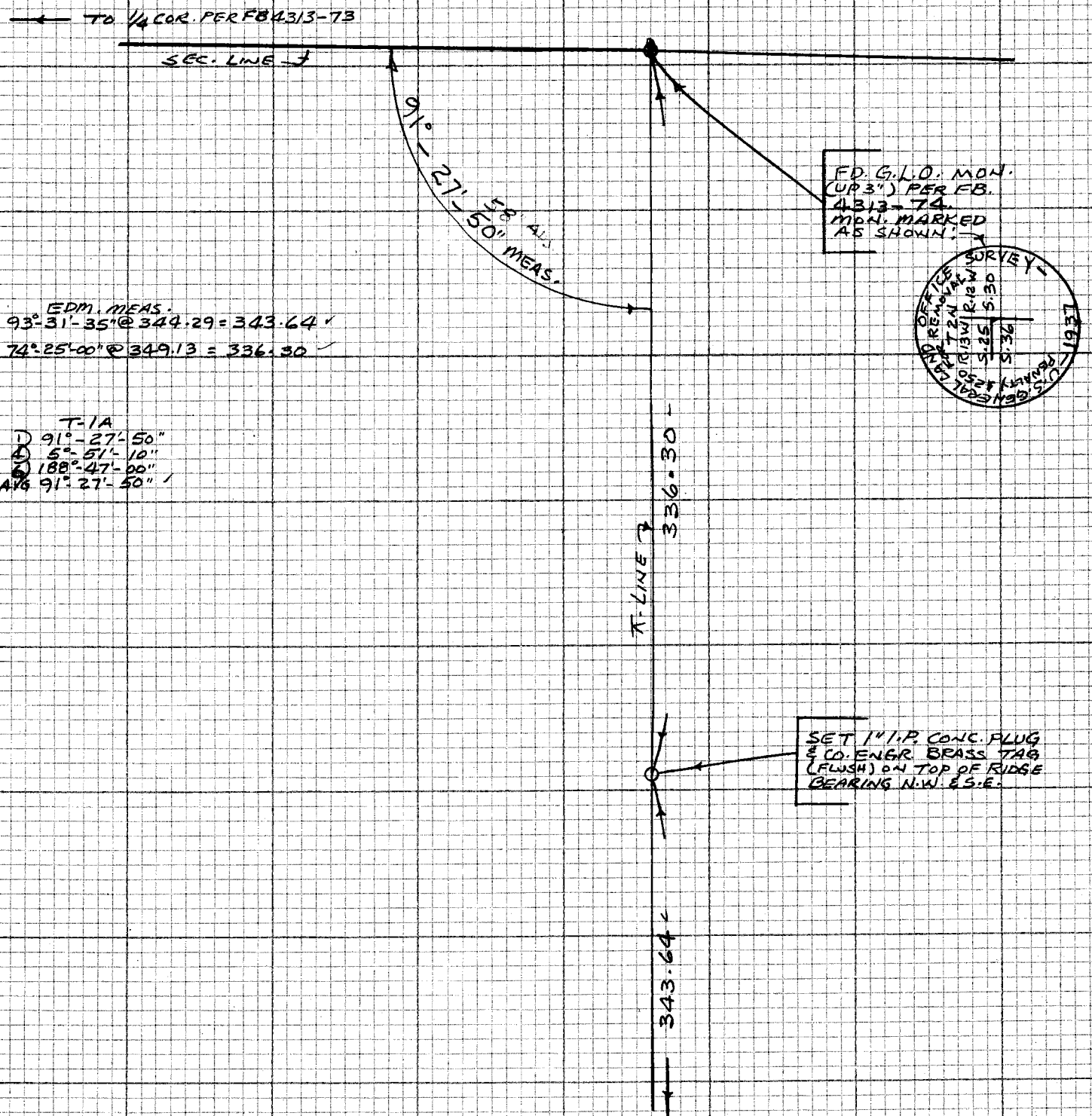

TOP PG. 128

F.B. 4313 PG. 128

BOT. PG. 127

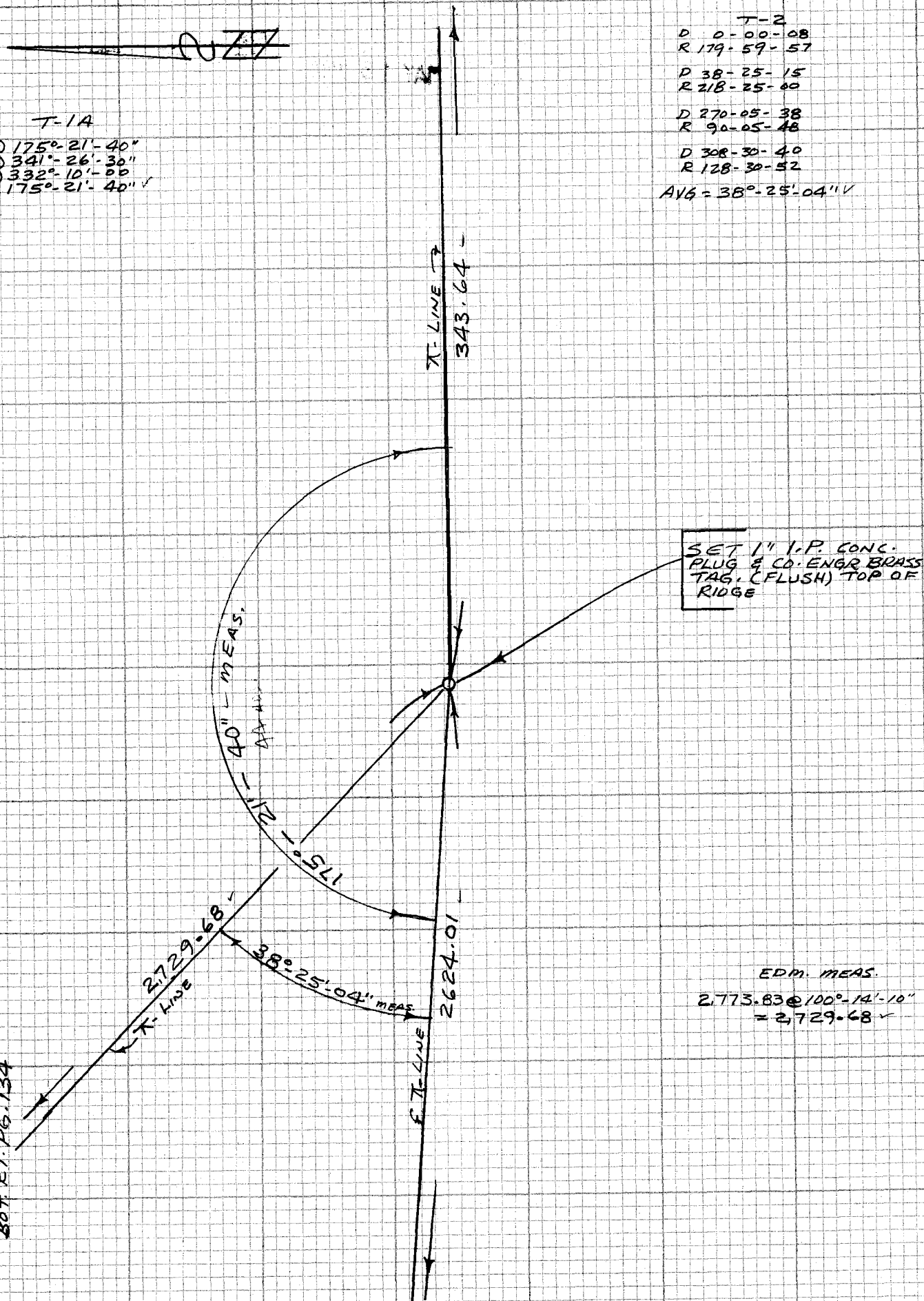

TOP PG. 129

CE 310
76F309
PLEASE RETURN TO
LOS ANGELES COUNTY ENGINEER
403 LOS ANGELES COUNTY ENGINEERING BLDG.
Do not e... ...es this side of this line
NOTE: ANY ADDITIONS OR CHANGES ON THIS SHEET MUST BE MADE OR CIRCLED IN RED INK WITH DATE AND NAME OF PERSON MAKING CHANGE

W.S. 51, D-4

Notes Ck'd by L. Jernigan	Survey of SEC 25 T2N R13W
Map No. B-5480	JN 0302-01 Tape EDM Std °F
Office Work R.N. Ribbing	Surveyed by G.O. GUIZADO
Checked	Notes G.O.G Date 3-9-82
Date	Indexed H. HOLMAN MAY 16 1984

F.B. 4313 PG. 129

BOT. PG. 128

T-1A
D 166°-48'-40"
A 307°-14'-40"
C 280°-52'-00"
AVG 166°-48'-40"

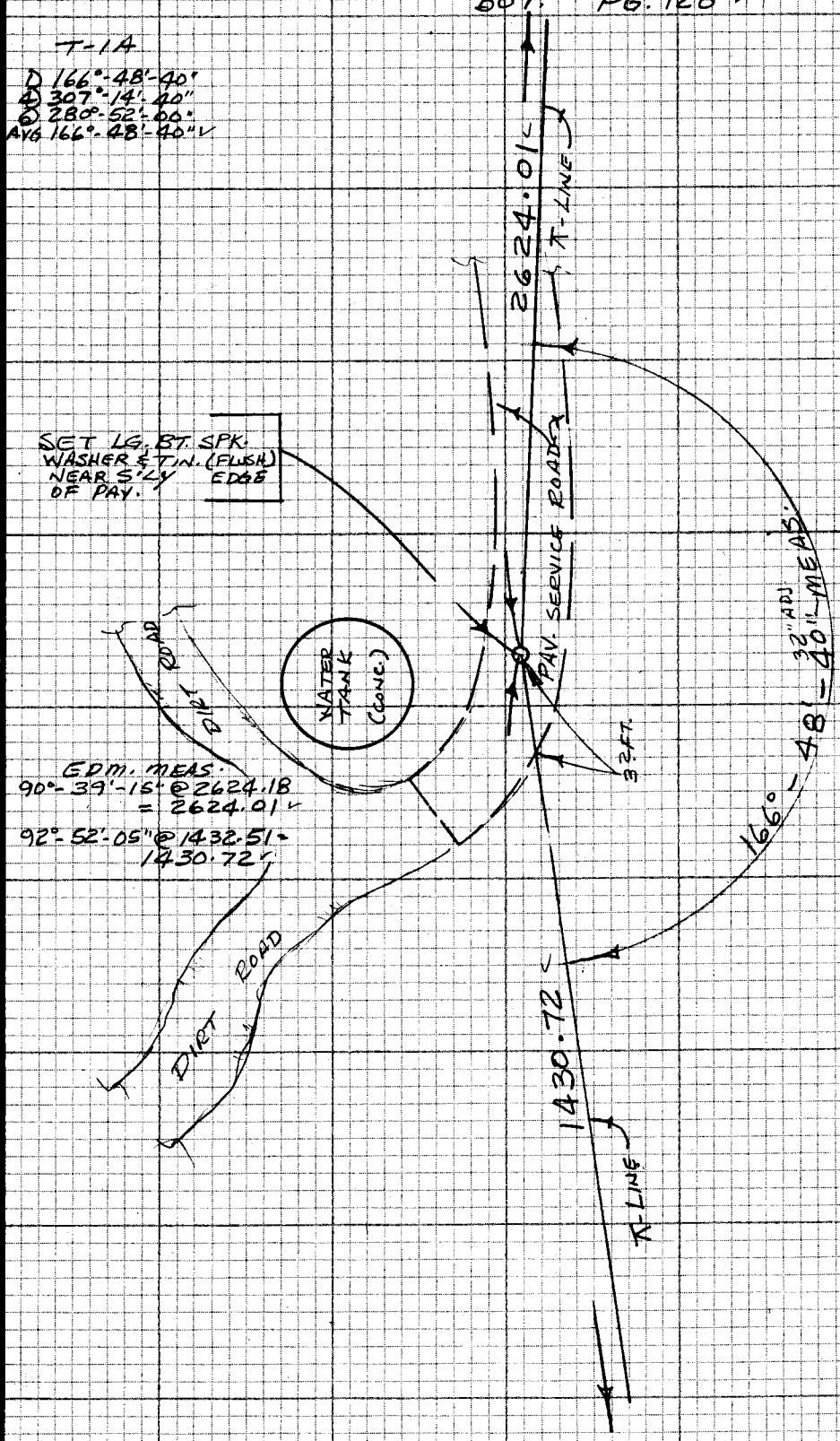

TOP PG. 130

NOTE: ANY ADDITIONS OR CHANGES ON THIS SHEET MUST BE MADE OR CIRCLED IN RED INK WITH DATE AND NAME OF PERSON MAKING CHANGE

W.S. 5, D-4

Do not extend beside of this line

PLEASE RETURN TO
LOS ANGELES COUNTY ENGINEER
403 LOS ANGELES COUNTY ENGINEERING BLDG.

CENTERLINE NOTES
CE 310
76F 3095-4/77

F.B. 4313 PG. 130

BOT. PG. 129

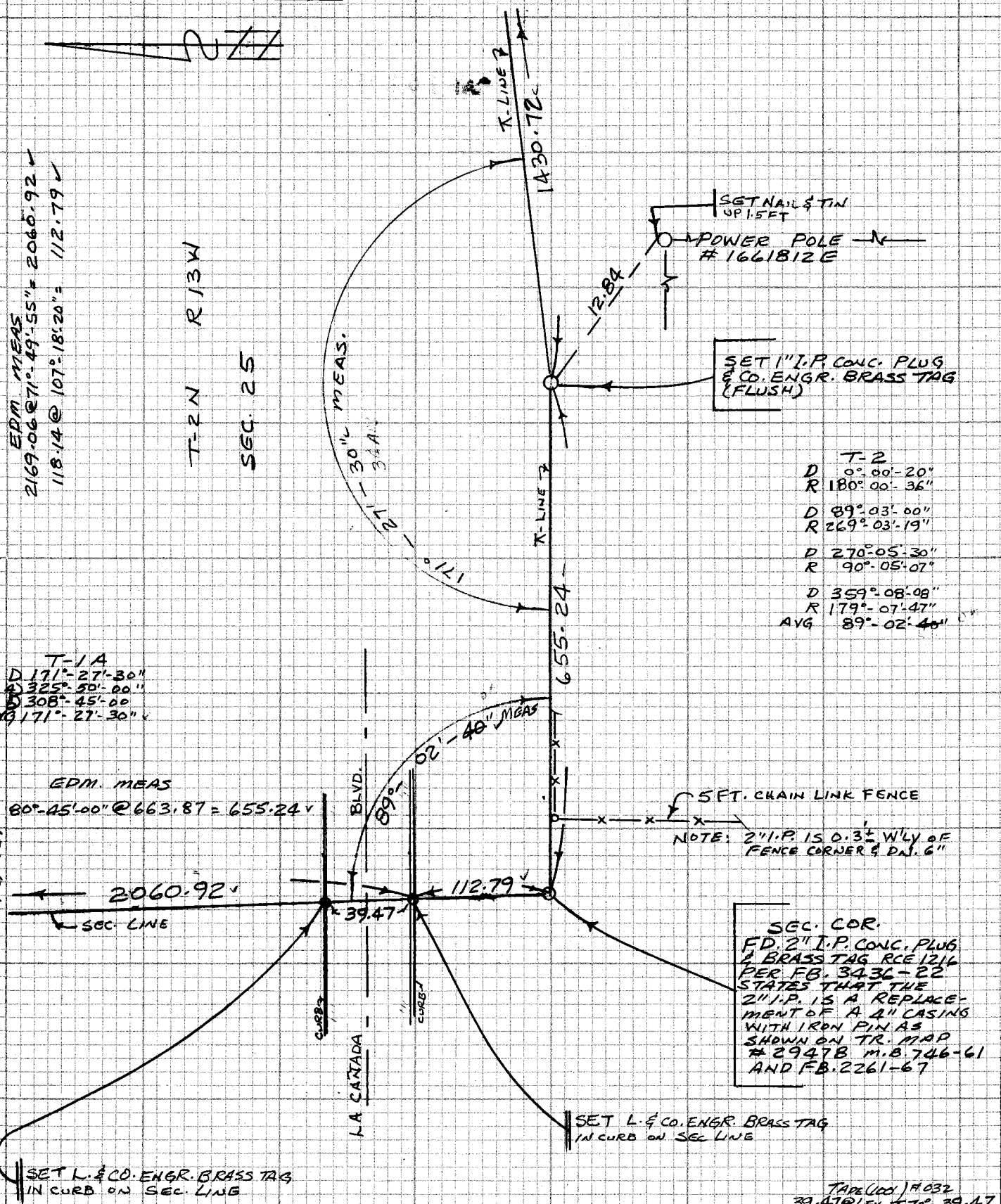

CE 310
76F309

PLEASE RETURN TO
LOS ANGELES COUNTY ENGINEER
403 LOS ANGELES COUNTY ENGINEERING BLDG.

Do not [illegible] this side of this line

NOTE: ANY ADDITIONS OR CHANGES ON THIS SHEET MUST BE MADE OR CIRCLED IN RED INK WITH DATE AND NAME OF PERSON MAKING CHANGE

4-0 '15 S.M.

Notes Ck'd by L Jernigan	Survey of SEC 25 T2N R13W
Map No. B-5480	JN 0302.01 Tape EDM Std ____ °F
Office Work R.N. Telebrico	Surveyed by G.O. GUIZADO
Checked	Notes G.O.G. Date 4-21-82
Date	Indexed H. HOLMAN MAY 16 1984

F.B. 4313 PG. 131

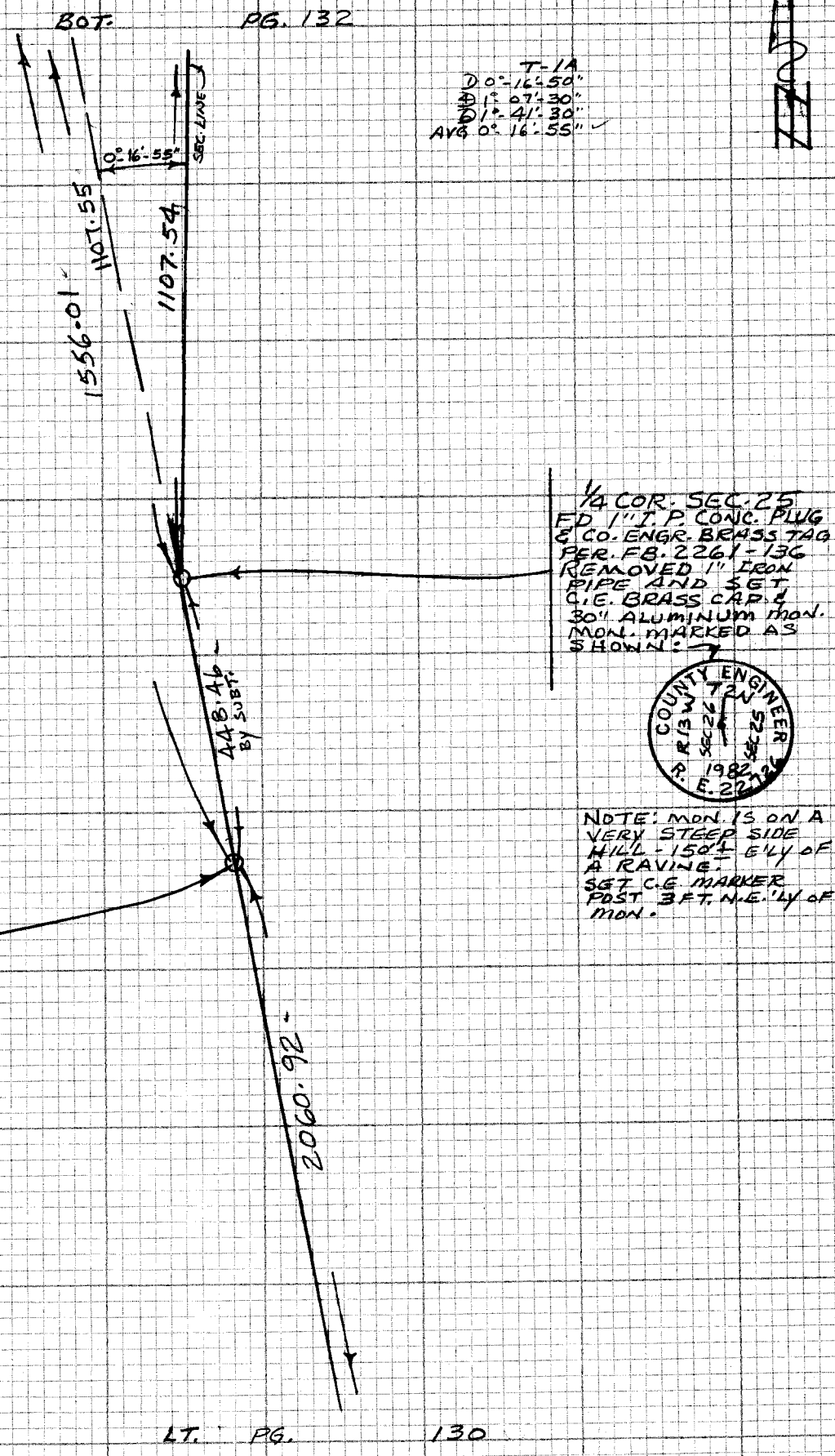

1556.01
− 1107.55
448.46

NOTE: ANY ADDITIONS OR CHANGES ON THIS SHEET MUST BE MADE OR CIRCLED IN RED INK WITH DATE AND NAME OF PERSON MAKING CHANGE

W.S. 51, D-4

Do not extend ... side of this line

PLEASE RETURN TO
LOS ANGELES COUNTY ENGINEER
403 LOS ANGELES COUNTY ENGINEERING BLDG.

CENTERLINE NOTES
CE 310
76F3095-4/7

F.B. 4313 PG. 132

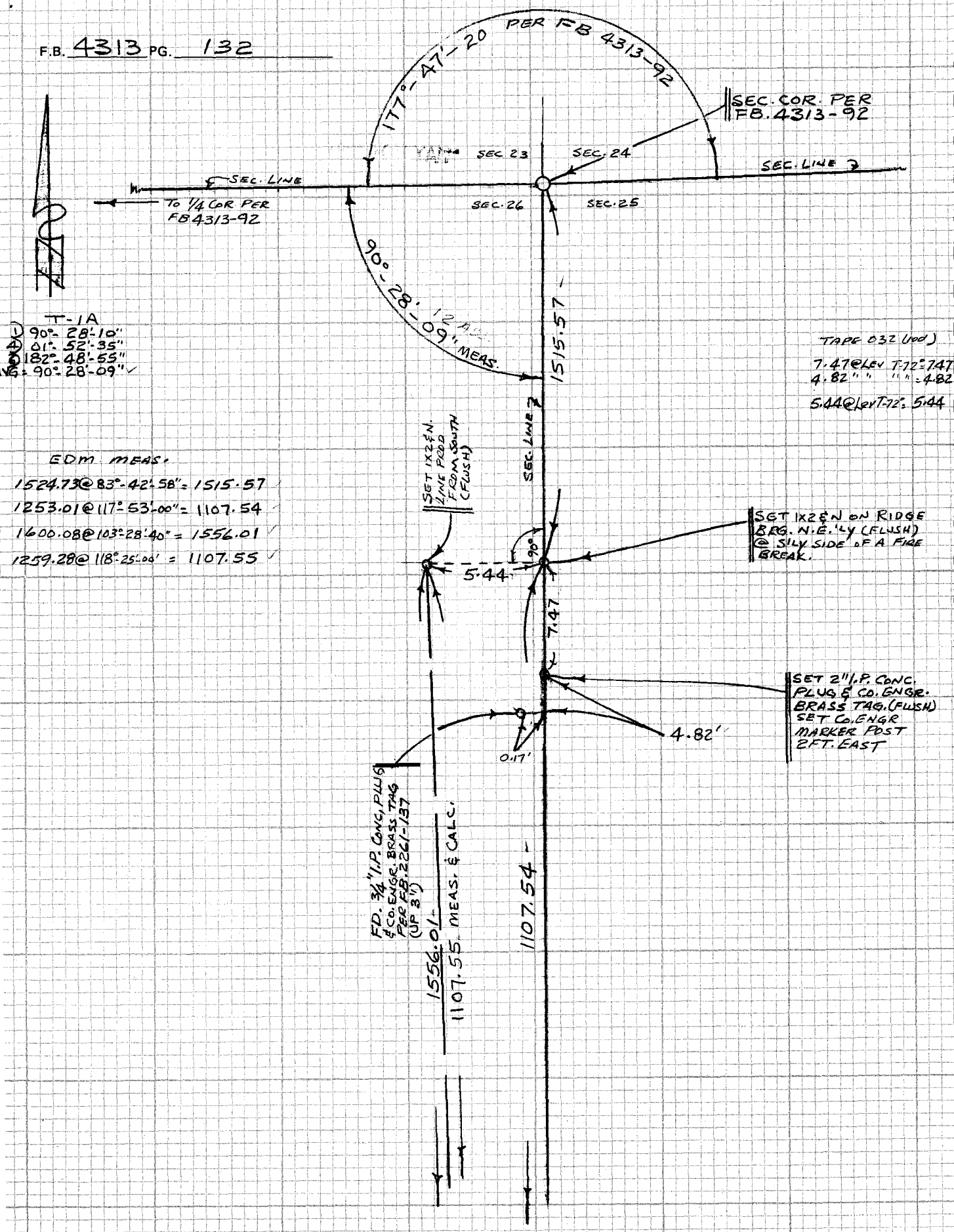

T-1A
① 90°-28'-10"
④ 01°-52'-35"
⑥ 182°-48'-55"
NG = 90°-28'-09" ✓

EDM MEAS.
1524.73 @ 83°-42'-58" = 1515.57
1253.01 @ 117°-53'-00" = 1107.54
1600.08 @ 103°-28'-40" = 1556.01 ✓
1259.28 @ 118°-25'-00' = 1107.55 ✓

TAPE 032 (rod)
7.47 @ LEV T-72 = 7.47
4.82 " " " " = 4.82
5.44 @ LEV T-72 = 5.44

CE 310
76F309

W.S. 51, D-4

PLEASE RETURN TO
LOS ANGELES COUNTY ENGINEER
403 LOS ANGELES COUNTY ENGINEERING BLDG.

Do not e... ...tes this side of this line

NOTE: ANY ADDITIONS OR CHANGES ON THIS SHEET MUST BE MADE OR CIRCLED IN RED INK WITH DATE AND NAME OF PERSON MAKING CHANGE

TOP PG. 131

Notes Ck'd by L Jernigan	Survey of Sec 25 T.2N R13W
Map No. B-5480	JN 0302-01 Tape EDM Std °F
Office Work R.N. Tolebrico	Surveyed by G.O. GUIZADO
Checked	Notes G.O.G. Date 5-17-82
Date	Indexed M. HOLMAN MAY 16 1984

F.B. 4313 PG. 133

W.S.51,D-4

NOTE: ANY ADDITIONS OR CHANGES ON THIS SHEET MUST BE MADE OR CIRCLED IN RED INK WITH DATE AND NAME OF PERSON MAKING CHANGE

Do not extend this line

PLEASE RETURN TO LOS ANGELES COUNTY ENGINEER 403 LOS ANGELES COUNTY ENGINEERING BLDG.

CENTERLINE NOTES CE 310 76F3095-4/73

SEC. LINE 7

88.87 PER FB 4313-90

2598.63 PER FB 4313-90 TO SEC. COR +

FD. CO. ENGR. MON 1/4 COR. PER FB 4313-90

FD. 2" I.P. & C.E. TAG TOP OF RIDGE PER FB 4313-90

93°-37'-56" CALC. & MEAS.

T. 2

D 0°-00-30
R 180°-00-26

D 93°-38-25
R 273°-38-22

D 270°-05-32
R 90°-05-36

D 3°-43-30
R 183°-43-31

AVG 93°-37'-56" ✓

EDM DIST.

1518.34 @ 96°-09'-08" = 1509.60 ✓

1116.56 @ 114°-43'-18" = 1014.23 ✓

2031.51 @ 110°-43'-16" = 1900.10 ✓

T. LINE 7

1509.60 ↓

1900.10 ↓

1014.23 ↓

RIDGE

SET 2" I.P. CONC. PLUG & CO. ENGR. BRASS TAG (FLUSH) ON S'LY EDGE OF RIDGE BEARING EAST & WEST

2574.38 CALC. TO SET CENTER OF SECTION S'LY.

TOP PG. 134

F.B. 4313 PG. 134

BOT. PG. 133

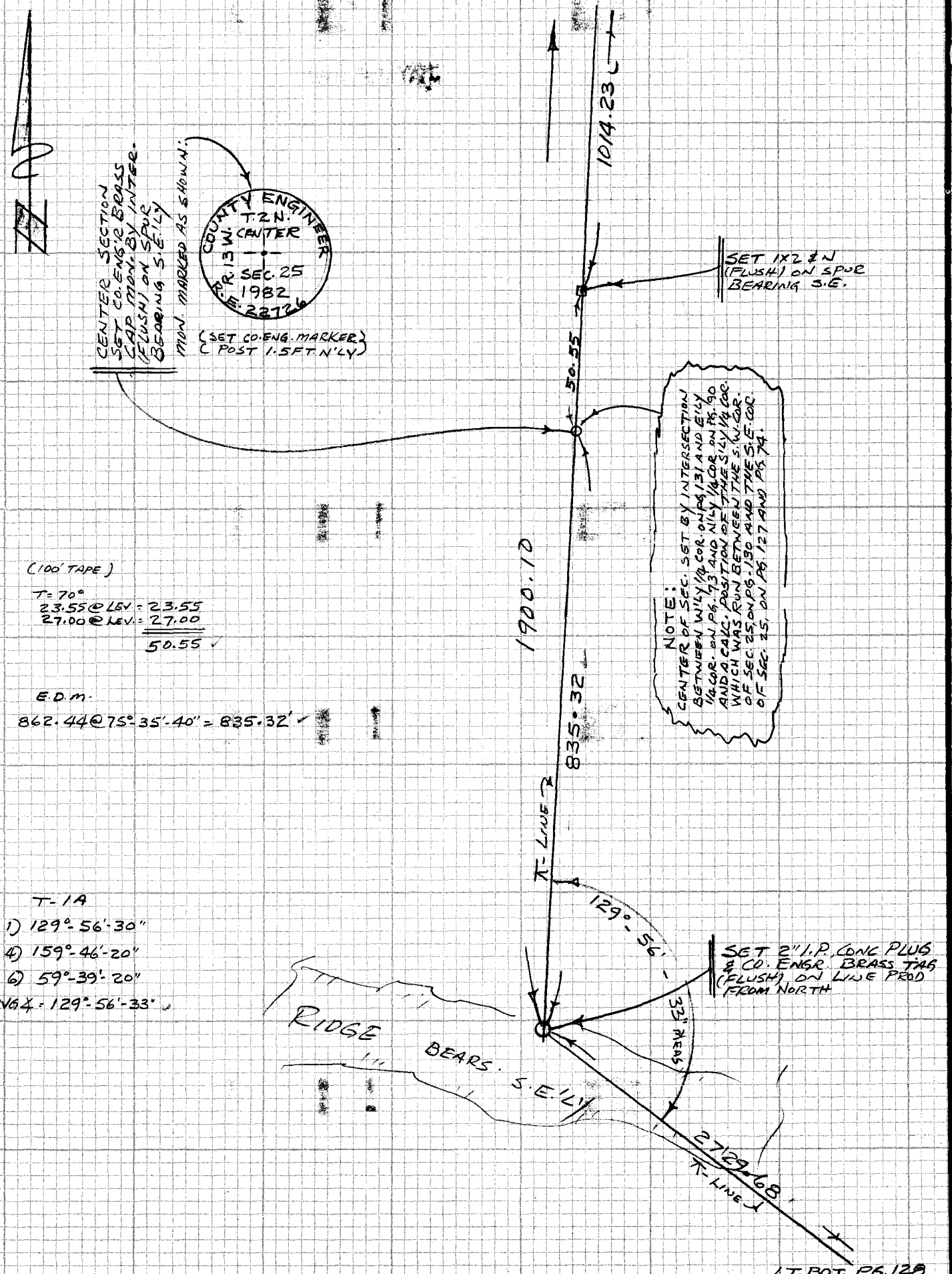

(100' TAPE)

T = 70°
23.55 @ LEV. = 23.55
27.00 @ LEV. = 27.00
50.55 ✓

E.D.M.
862.44 @ 75°-35'-40" = 835.32' ✓

T-1A
1) 129°-56'-30"
4) 159°-46'-20"
6) 59°-39'-20"
AVG ∡ = 129°-56'-33" ✓

CE 310
76F309

PLEASE RETURN TO
LOS ANGELES COUNTY ENGINEER
403 LOS ANGELES COUNTY ENGINEERING BLDG.

W.S. 51, D-4

Do not e... ...tes this side of this line

NOTE: ANY ADDITIONS OR CHANGES ON THIS SHEET MUST BE MADE OR CIRCLED IN RED INK WITH DATE AND NAME OF PERSON MAKING CHANGE

Notes Ck'd by L. Jernigan	Survey of SEC. 25 T. 2 N. R. 13 W. F.B. 4313 PG. 135
Map No. B-5480	JN 0302.01 Tape EDM Std ° F
Office Work R.N. Feldbrick	Surveyed by G.O. GUIZADO
Checked	Notes G.O.G. Date
Date	Indexed M. HOLMAN MAY 16 1984

NOTE: ANY ADDITIONS OR CHANGES ON THIS SHEET MUST BE MADE OR CIRCLED IN RED INK WITH DATE AND NAME OF PERSON MAKING CHANGE

W.S. 51, D-4

PLEASE RETURN TO
LOS ANGELES COUNTY ENGINEER
403 LOS ANGELES COUNTY ENGINEERING BLDG.

Do not extend note this side of this line

CENTERLINE NOTES
CE.310
76F3095-4/73

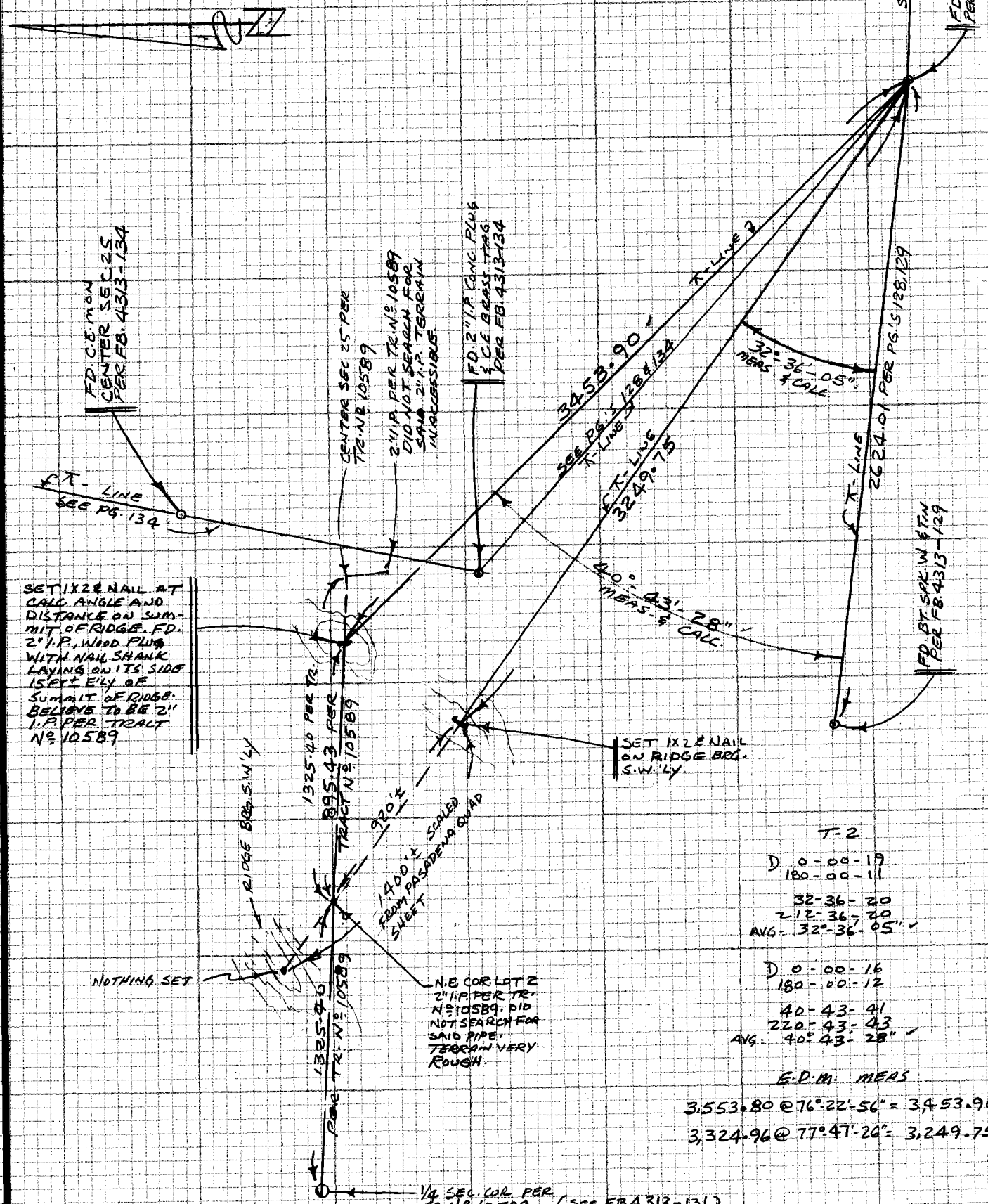

T-2

D 0-00-19
180-00-11

32-36-20
212-36-20
AVG: 32°-36'-05" ✓

D 0-00-16
180-00-12

40-43-41
220-43-43
AVG: 40°-43'-28" ✓

E.D.M. MEAS

3,553.80 @ 76°-22'-56" = 3,453.90 ✓

3,324.96 @ 77°-47'-20" = 3,249.75 ✓

CE 310
76F3095-4/73

PLEASE RETURN TO
LOS ANGELES COUNTY ENGINEER
403 LOS ANGELES COUNTY ENGINEERING BLDG.

NOTE: ANY ADDITIONS OR CHANGES ON THIS SHEET MUST BE MADE OR CIRCLED IN RED INK WITH DATE AND NAME OF PERSON MAKING CHANGE

Do not extend notes this side of this line

F.B. 4313 PG. 136

USDA-FOREST SERVICE GPO 940-117

CO ENG FB 4313 - 95 N. E. COR.

CORNER RECORD (SEARCH)
(Ref. FSM 7151.4)

Index
File No.

Tract or Survey No.

Cor. No. N.W. 1/4 SEC 26

T 2N R. 13W R.D. County L.A.

Merid. N.F. Angeles State Calif.

CORNER DIAGRAM

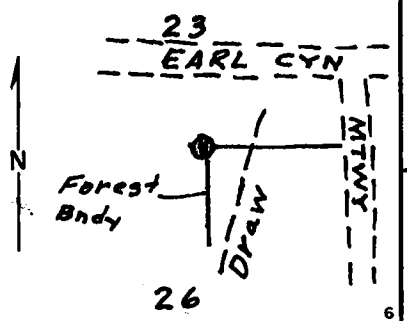

6

DESCRIBE CORNER MONUMENT FOUND

3/4" I.P. wd. plug w/N.

2

DESCRIBE BEARING TREES OR OTHER OFFICIAL ACCESSORIES FOUND

2" I.P. marker Pipe 2° S.

3

PHOTO IDENTIFICATION DATA

Photo No.
Filed At.
Object Ident.
Ident. By
Signature

7

DESCRIBE CORNER LOCATION RELATIVE TO NEAR-BY FEATURES, ALSO HOW TO REACH CORNER

Cor. Lies W. of a Draw on a Sm. Ridge From The Fork ("T") of Earl Cyn. motorWay Drive w'ly ±200' W. of Lg. Relay Panel. Then Hike S'ly ± 200' along small Ridge that is ± 100' W. of a cond. cistern. Then descend E'ly ± 240' To Cor.

4

PLANE COORDINATE POSITION DATA

State Zone
X
Y
Estab. By
Agency

8

Signature | Title | Division | Headquarters | Date

7100-52 (3/68)

5

CORNER RECORD (PERPETUATION) 96 CO ENG FB 4313 - 96

MONUMENT: DESCRIBE NEW MONUMENT SET, OR WORK DONE TO PRESERVE EXISTING MONUMENT

Set L.A. Co. Engr. Br. Cap mon.

9

ACCESSORIES : DESCRIBE NEW BT's WITNESS OBJECTS ETC. ESTABLISHED, OR WORK DONE TO PRESERVE EXISTING EVIDENCE

10

Work Done By E. Landa Title S.P.C. Date 10-81 State Registration No. or Agency L.A. Co. Engr.

Certified Cor. Record Prepared ? Yes . No Filed At: Date

11

REMARKS

SEE FB. 4313 - 66

COUNTY ENGINEER T.2N. R.13W. 23 216 1/4 1/4 COR 1981 22726

12

Index File No. T. 2N R. 13W M. SB.m Tract or Surv. No SEC 26 Cor. N.E. COR. NW 1/4 NW 1/4

3

W3 5/C-4

USDA-FOREST SERVICE GPO 940-117

CO ENG FB 4313 Cor. No. N.W. COR SEC 31

CORNER RECORD (SEARCH)

(Ref. FSM 7151.4)

Index File No. _____ Tract or Survey No. _____

T 2 N R. 12 W R.D. _____ County LOS ANGELES

Merid. SBM N.F. ANGELES State CAL

CORNER DIAGRAM

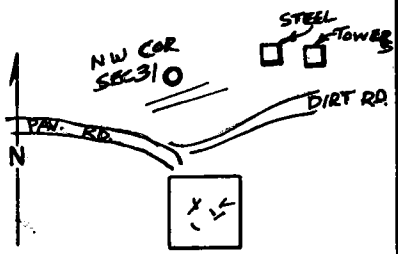

S.C. EDISON GOULD SUBSTATION

DESCRIBE CORNER MONUMENT FOUND

COUNTY SURVEYOR MONUMENT & BRASS CAP (FLUSH) N'LY OF DIRT PATH

DESCRIBE BEARING TREES OR OTHER OFFICIAL ACCESSORIES FOUND

PHOTO IDENTIFICATION DATA

Photo No. _____

Filed At. _____

Object Ident. _____

Ident. By _____ Signature

PLANE COORDINATE POSITION DATA

State _____ Zone _____

X _____

Y _____

Estab. By _____ Agency

DESCRIBE CORNER LOCATION RELATIVE TO NEAR-BY FEATURES, ALSO HOW TO REACH CORNER

THIS CORNER 93 FT ± W'LY OF GOVT. COR. WHICH IS 10.3 FT. N.W'LY OF EDISON TOWER (EAGLE ROCK PARDEE No 43-3)

Signature	Title	Division	Headquarters	Date
				5-81

7100-52 (3 68)

CO ENG FB 4313 - 98

CORNER RECORD (PERPETUATION)

MONUMENT: DESCRIBE NEW MONUMENT SET, OR WORK DONE TO PRESERVE EXISTING MONUMENT

9

ACCESSORIES DESCRIBE NEW BT's WITNESS OBJECTS ETC. ESTABLISHED, OR WORK DONE TO PRESERVE EXISTING EVIDENCE

SET A FOREST BOUNDARY MARKER 1FT. EAST AND 1FT. SOUTH OF N.W. COR. SEC. 31

10

Work Done By. _____ Title _____ Date _____ State Registration No. or Agency _____

Certified Cor. Record Prepared ? Yes No Filed At: _____ Date 11

REMARKS

THIS MON. RECOVERED BY L.A. CO. ENGR'S FIELD BOOK 4313-75

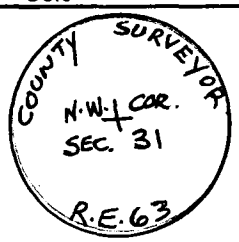

12

Index File No. T. R. M. Tract or Surv. No. Cor. 13

W.S. 28 A-4-1

USDA-FOREST SERVICE GPO 940-117

CO ENG FB 4313 - 99

Index File No. _____

CORNER RECORD (SEARCH)
(Ref. FSM 7151.4)

Tract or Survey No. _____

Cor. No. S36 S-30C / S31C

T 2N R. 13W R.D. _____ County LOS ANGELES

Merid. SBM N.F. ANGELES State CAL.

CORNER DIAGRAM

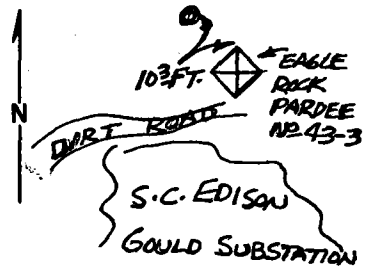

6

DESCRIBE CORNER MONUMENT FOUND

GOVT. LAND OFFICE BRASS CAP (DN. 14")

2

DESCRIBE BEARING TREES OR OTHER OFFICIAL ACCESSORIES FOUND

3

PHOTO IDENTIFICATION DATA

Photo No. _____

Filed At. _____

Object Ident. _____

Ident. By _____
Signature

7

PLANE COORDINATE POSITION DATA

State _____ Zone _____

X _____

Y _____

Estab. By _____
Agency

8

DESCRIBE CORNER LOCATION RELATIVE TO NEAR-BY FEATURES, ALSO HOW TO REACH CORNER

G.L.O. MON. 10.3FT. BELOW N.E. COR. OF EDISON TOWER MARKED: EAGLE ROCK PARDEE No. 43-3 TAKE PAVED ROAD IN S.C. EDISON GOULD SUBSTATION, FOLLOW DIRT ROAD TO TWO (2) STEEL TOWERS.

Signature	Title	Division	Headquarters	Date	7100-52 3 68
				5-81	

W.S. 8 & A.4 ⊗

100

CORNER RECORD (PERPETUATION) CO ENG FB 4313 - 100

MONUMENT: DESCRIBE NEW MONUMENT SET, OR WORK DONE TO PRESERVE EXISTING MONUMENT

9

ACCESSORIES: DESCRIBE NEW BT's WITNESS OBJECTS ETC. ESTABLISHED, OR WORK DONE TO PRESERVE EXISTING EVIDENCE

SET A FOREST BOUNDARY MARKER 1 FT. WEST AND 1 FT. SOUTH OF MON.

10

Work Done By _____ Title _____ Date _____ State Registration No. or Agency _____

Certified Cor. Record Prepared ? Yes · No Filed At: _____ Date _____ 11

REMARKS

THIS MONUMENT RECOVERED BY L.A. CO. ENGRS.
FIELD BOOK 4313-74

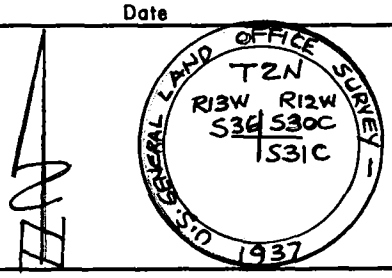

12

Index File No. T. R. M. Tract or Surv. No. Cor. 13

W.S.88; 4-4-4

USDA-FOREST SERVICE GPO 940-117

CO ENG FB 4313 - 101 | Sec. 31

CORNER RECORD (SEARCH)
(Ref. FSM 7151.4)

Index
File No.
Tract or Survey No.
Cor. No. 1/4 Cor

T 2N R. 12W R.D. County LOS ANGELES
Merid. S.B. M. N.F. ANGELES State CAL.

CORNER DIAGRAM

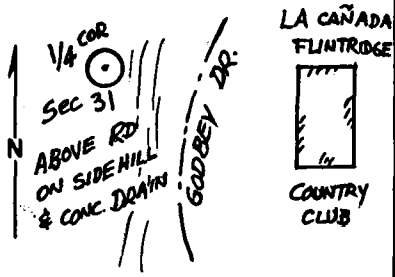

6

PHOTO IDENTIFICATION DATA
Photo No.
Filed At.
Object Ident.
Ident. By
Signature 7

PLANE COORDINATE POSITION DATA
State Zone
X
Y
Estab. By.
Agency 8

DESCRIBE CORNER MONUMENT FOUND
COUNTY ENGINEER BRASS CAP MONUMENT (FLUSH) ABOVE A CONCRETE DRAIN ON SIDE HILL.
2

DESCRIBE BEARING TREES OR OTHER OFFICIAL ACCESSORIES FOUND
3

DESCRIBE CORNER LOCATION RELATIVE TO NEAR-BY FEATURES, ALSO HOW TO REACH CORNER
BRASS CAP IS ON HILLSIDE OF ICE PLANT ABOVE CONC. DRAIN DIRECTLY WEST OF COUNTRY CLUB.
4

Signature | Title | Division | Headquarters | Date 5-81

7100-52 (3 68) 5

WS88A-5

CORNER RECORD (PERPETUATION) CO ENG FB 4313 - 102

MONUMENT: DESCRIBE NEW MONUMENT SET, OR WORK DONE TO PRESERVE EXISTING MONUMENT

9

ACCESSORIES DESCRIBE NEW BT's WITNESS OBJECTS ETC. ESTABLISHED, OR WORK DONE TO PRESERVE EXISTING EVIDENCE

SET A FOREST BOUNDARY MARKER 2FT. N.E.'LY OF FD. MON

10

Work Done By. _____ Title _____ Date _____ State Registration No. or Agency _____

Certified Cor. Record Prepared ? Yes No Filed At: Date 11

REMARKS

THIS 1/4 COR. RE-ESTABLISHED & SET BY L.A. CO. ENGR'S FIELD BOOK 4313 - 84

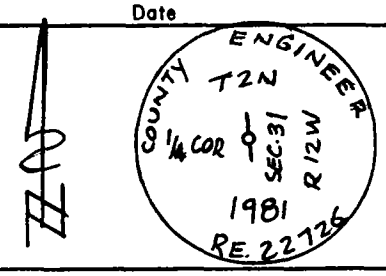

12

Index File No. T. R. M. Tract or Surv. No. Cor. 13

US 88 A-5 (2)

USDA-FOREST SERVICE GPO 940-117

CO ENG FB 4313 - 103

Index
File No.

CORNER RECORD (SEARCH)
(Ref. FSM 7151.4)

Tract or Survey No.

Cor. No. S.24 S.25

T 2N R. 13W R.D. County LOS ANGELES

Merid. SBM N.F. ANGELES State CAL.

CORNER DIAGRAM

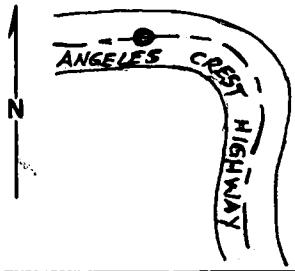

6

DESCRIBE CORNER MONUMENT FOUND

COUNTY ENGINEER BRASS CAP MON. IN HAND HOLE DN. 7" WITH CAST IRON COVER ON ANGELES CREST HWY

2

DESCRIBE BEARING TREES OR OTHER OFFICIAL ACCESSORIES FOUND

3

PHOTO IDENTIFICATION DATA

Photo No.
Filed At.
Object Ident.
Ident. By
Signature 7

DESCRIBE CORNER LOCATION RELATIVE TO NEAR-BY FEATURES, ALSO HOW TO REACH CORNER

THIS SEC. CORNER IS ON ANGELES CREST HIGHWAY 0.4 MILE N'LY OF ANGELES CREST STATION

PLANE COORDINATE POSITION DATA

State Zone
X
Y
Estab. By
Agency 8

Signature	Title	Division	Headquarters	Date
				5-81

7100-52 (3 68)

4.5.89, 4-40

CO ENG FB 4313 - 10Z

CORNER RECORD (PERPETUATION)

MONUMENT: DESCRIBE NEW MONUMENT SET, OR WORK DONE TO PRESERVE EXISTING MONUMENT

9

ACCESSORIES: DESCRIBE NEW BT's WITNESS OBJECTS ETC. ESTABLISHED, OR WORK DONE TO PRESERVE EXISTING EVIDENCE

IC

Work Done By _____ Title _____ Date _____ State Registration No. or Agency _____

Certified Cor. Record Prepared ? Yes No Filed At: Date

REMARKS

THIS COR. RE-ESTABLISHED BY L.A. CO. ENGR
FIELD BOOK 4313-77

COUNTY ENGINEER T2N R13W S24 S25 1981 RE 22726

Index File No. T. R. M. Tract or Surv. No Cor.

USDA-FOREST SERVICE GPO 940-117

CO ENG FB 4313 -- 105

CORNER RECORD (SEARCH)
(Ref. FSM 7151.4)

Index File No. _____ Tract or Survey No. _____ Cor. No. Sec 25 1/4 COR

T 2N R. 13W R.D. _____ County LOS ANGELES

Merid. SBM N.F. ANGELES State CAL

CORNER DIAGRAM



DESCRIBE CORNER MONUMENT FOUND

COUNTY ENGINEER MON. AND BRASS CAP (FLUSH WITH GROUND)

DESCRIBE BEARING TREES OR OTHER OFFICIAL ACCESSORIES FOUND

PHOTO IDENTIFICATION DATA

Photo No. _____
Filed At. _____
Object Ident. _____
Ident. By _____
Signature

PLANE COORDINATE POSITION DATA

State _____ Zone _____
X _____
Y _____
Estab. By _____
Agency

DESCRIBE CORNER LOCATION RELATIVE TO NEAR-BY FEATURES, ALSO HOW TO REACH CORNER

THIS 1/4 COR ON A FIRE BREAK ON RIDGE - AN EDISON TOWER IS 109FT ± N.E'LY OF MON. TAKE MT. LUKENS RD. FROM ANGELES CREST STATION TO TOWERS AND POWER LINES

Signature	Title	Division	Headquarters	Date
				5-81

7100-52 (3 68)

L.N. 88, 4-4 (2)

106

CO ENG FB 4313 - 106

CORNER RECORD (PERPETUATION)

MONUMENT: DESCRIBE NEW MONUMENT SET, OR WORK DONE TO PRESERVE EXISTING MONUMENT

9

ACCESSORIES: DESCRIBE NEW BT's WITNESS OBJECTS ETC. ESTABLISHED, OR WORK DONE TO PRESERVE EXISTING EVIDENCE

SET FORESTRY BOUNDARY MARKER 15 FT. EAST OF MON.

10

Work Done By _____ Title _____ Date _____ State Registration No. or Agency _____

Certified Cor. Record Prepared ? Yes · No Filed At: Date 11

REMARKS

THIS MON. RE-ESTABLISHED BY L.A. CO. ENGR.
FIELD BOOK 4313 - 73

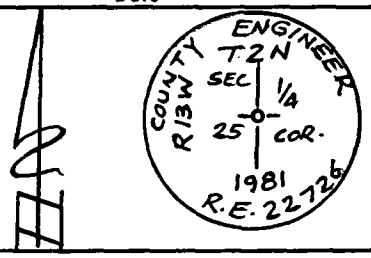

12

Index File No. T. R. M. Tract or Surv. No. Cor. 13

USDA-FOREST SERVICE GPO 940-117 CO ENG FB 4313 - 107

Index File No. _____

CORNER RECORD (SEARCH) (Ref. FSM 7151.4)

Tract or Survey No. _____ Cor. No. TWN. COR.

T 1 N R. 13 W R.D. _____ County LOS ANGELES

Merid. S.B.M. N.F. ANGELES State CAL

CORNER DIAGRAM

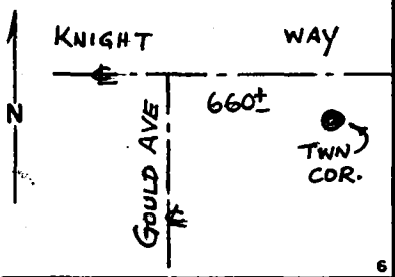

6

DESCRIBE CORNER MONUMENT FOUND:

LOS ANGELES COUNTY FLOOD CONTROL BRASS CAP IN HAND HOLE WITH CAST IRON COVER

2

DESCRIBE BEARING TREES OR OTHER OFFICIAL ACCESSORIES FOUND

3

PHOTO IDENTIFICATION DATA

Photo No. _____

Filed At. _____

Object Ident. _____

Ident. By _____ *Signature* 7

DESCRIBE CORNER LOCATION RELATIVE TO NEAR-BY FEATURES, ALSO HOW TO REACH CORNER

THIS TOWNSHIP CORNER IS ON KNIGHT WAY. 660 FT± EAST OF GOULD AVE

PLANE COORDINATE POSITION DATA

State _____ Zone _____

X _____

Y _____

Estab. By _____ *Agency* 8

Signature	Title	Division	Headquarters	Date	7100-52 (3 68
				5-81	

N588A-5 (11)

CO ENG FB 4313 -- 108

CORNER RECORD (PERPETUATION)

MONUMENT: DESCRIBE NEW MONUMENT SET, OR WORK DONE TO PRESERVE EXISTING MONUMENT

9

ACCESSORIES: DESCRIBE NEW BT's WITNESS OBJECTS ETC. ESTABLISHED, OR WORK DONE TO PRESERVE EXISTING EVIDENCE

10

Work Done By _____ Title _____ Date _____ State Registration No. or Agency _____

Certified Cor. Record Prepared ? Yes , No Filed At: Date

11

REMARKS

THIS POINT RECOVERED BY LA. CO. ENGR'S
SURVEY DIV.
FIELD BOOK 4313-82

LOS ANGELES COUNTY FLOOD CONTROL 500 DOLLAR FINE FOR DISTURBING THIS MARK 8-21-45 DISTRICT
TOWNSHIP CORNER

12

Index File No. T. R. M. Tract or Surv. No. Cor.

13

W.S.68, A.J. (11)

USDA-FOREST SERVICE GPO 940-117

104 CO ENG FB 4313 - 109

Index File No. _____

CORNER RECORD (SEARCH)
(Ref. FSM 7151.4)

Tract or Survey No. _____

Cor. No. W. 1/4

T 2 N R. 13 W. R.D. _____ County L.A. SEC. 23

Merid. S.B.M. N.F. Angeles State Calif. 1

CORNER DIAGRAM

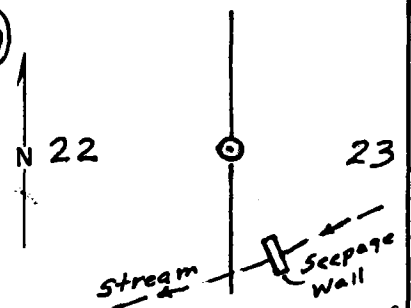

6

DESCRIBE CORNER MONUMENT FOUND

A 1" I.P. conc. Plug w/ C.E. Tag

2

DESCRIBE BEARING TREES OR OTHER OFFICIAL ACCESSORIES FOUND

Corner Set at Base of a 42" Oak Tree

3

PHOTO IDENTIFICATION DATA

Photo No. _____
Filed At. _____
Object Ident. _____
Ident. By _____ Signature 7

DESCRIBE CORNER LOCATION RELATIVE TO NEAR-BY FEATURES, ALSO HOW TO REACH CORNER

Cor. Lies on a steep S. side Hill From the Inter. of Monzanita Dr. & Canyon Side Dr., Hike E'ly to Bottom of Stream bed. Thence N'ly along stream bed to a flood control seepage wall, thence N'w'ly ± 20' to cor.

4

PLANE COORDINATE POSITION DATA

State _____ Zone _____
X _____
Y _____
Estab. By _____ Agency 8

Signature | Title | Division | Headquarters | Date | 7100-52 (3 68) 5

110

CORNER RECORD (PERPETUATION) CO ENG FB 4313 - 110

MONUMENT: DESCRIBE NEW MONUMENT SET, OR WORK DONE TO PRESERVE EXISTING MONUMENT

SET L.A. Co. Engr. Br. Cap mon. Fl.

ACCESSORIES : DESCRIBE NEW BT's WITNESS OBJECTS ETC. ESTABLISHED, OR WORK DONE TO PRESERVE EXISTING EVIDENCE

Work Done By. E. Londa Title S.P.C. Date 10-81 State Registration No. or Agency L.A. Co. Engr.

Certified Cor. Record Prepared ? Yes No Filed At: Date

REMARKS

SEE F.B. 4313 - 19 & 64

COUNTY ENGINEER T.2N. R.13W. 22 23 1/4 COR 1981

Index File No. T. 2N R. 13W M. S.B.M. Tract or Surv. No. SEC 23 Cor. W. 1/4

USDA-FOREST SERVICE GPO 940-117

CO ENG FB 4313 - 111 N.W. Cor

Index File No. _____

CORNER RECORD (SEARCH) (Ref. FSM 7151.4)

Tract or Survey No. _____

Cor. S.W. ¼ No. N.W. ¼

T 2 N. R. 13 W. R.D. _____ County L.A. SEC 26

Merid. S.B.M. N.F. Angeles State Calif. 1

CORNER DIAGRAM

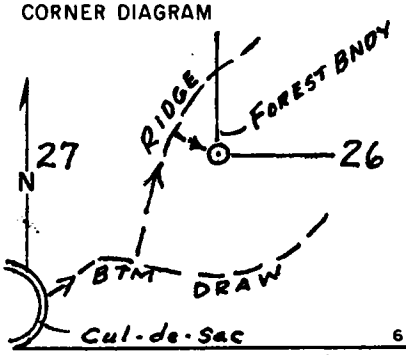

6

DESCRIBE CORNER MONUMENT FOUND

2" I.P w/ Br. Cap mon

2

DESCRIBE BEARING TREES OR OTHER OFFICIAL ACCESSORIES FOUND

3

PHOTO IDENTIFICATION DATA

Photo No. _____

Filed At. _____

Object Ident. _____

Ident. By _____ Signature 7

DESCRIBE CORNER LOCATION RELATIVE TO NEAR-BY FEATURES, ALSO HOW TO REACH CORNER

Cor. Lies on E'ly side of Steep side H. From the end of the Cul-de-sac of Canada Dr. Hike N'Ely ±800' along the W'ly side of Snover Cyn., thence climb ±600' along a Ridge running N'ly, then descend ±200' to Cor.

4

PLANE COORDINATE POSITION DATA

State _____ Zone _____

X _____

Y _____

Estab. By _____ Agency 8

Signature | Title | Division | Headquarters | Date

7100-52 3 82

5

4551 C-4 (27)

112

CORNER RECORD (PERPETUATION) CO ENG FB 4313 - 112

MONUMENT: DESCRIBE NEW MONUMENT SET, OR WORK DONE TO PRESERVE EXISTING MONUMENT

9

ACCESSORIES : DESCRIBE NEW BT's WITNESS OBJECTS ETC. ESTABLISHED, OR WORK DONE TO PRESERVE EXISTING EVIDENCE

10

Work Done By E. Landa Title S.P.C. Date 10-81 State Registration No. or Agency L.A. Co. Engr

Certified Cor. Record Prepared ? Yes No Filed At: Date 11

REMARKS

SEE F.B. 4313-67

N.W. COR. of S.W. 1/4 of N.W. 1/4 SEC. 26 T. 2 N. R. 13 W. S.B.M. FRIEL & BROCKHAUS

12

Index File No. T. 2N R. 13W M. S.B.M. Tract or Surv. No. SEC 26 Cor. 13

USDA-FOREST SERVICE GPO 940-117

CO ENG FB 4313 - 113

CORNER RECORD (SEARCH)

(Ref. FSM 7151.4)

Index File No. _____ Tract or Survey No. _____ Cor. No. S 1/4

T 2 N R. 13 W R.D. _____ County L.A. SEC. 23

Merid. S.B.M. N.F. Angeles State Calif.

1

CORNER DIAGRAM

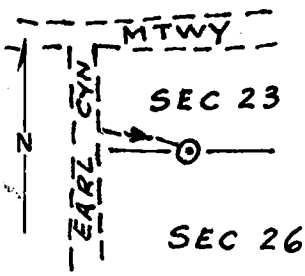

6

DESCRIBE CORNER MONUMENT FOUND

L.A. Co. SURVEYOR mon.

2

DESCRIBE BEARING TREES OR OTHER OFFICIAL ACCESSORIES FOUND

3

PHOTO IDENTIFICATION DATA

Photo No. _____

Filed At. _____

Object Ident. _____

Ident. By _____

Signature 7

PLANE COORDINATE POSITION DATA

State _____ Zone _____

X _____

Y _____

Estab. By _____

Agency 8

DESCRIBE CORNER LOCATION RELATIVE TO NEAR-BY FEATURES, ALSO HOW TO REACH CORNER

Cor. Lies on side Hill.
From the Fork ("T") of Earl Cyn mt. wy.
Drive S'ly ± 500', then hike E'ly (dn. Hill)
± 200' to Cor.

4

Signature Title Division Headquarters Date 7100-52 (3 68

5

W.S. 5/C-4

114

CORNER RECORD (PERPETUATION)

CO ENG FB 4313 - 114

MONUMENT: DESCRIBE NEW MONUMENT SET, OR WORK DONE TO PRESERVE EXISTING MONUMENT

9

ACCESSORIES: DESCRIBE NEW BT's WITNESS OBJECTS ETC. ESTABLISHED, OR WORK DONE TO PRESERVE EXISTING EVIDENCE

10

Work Done By: E. Londe Title: S.P.C. Date: 10-81 State Registration No. or Agency: L.A. Co. Engr.

Certified Cor. Record Prepared ? Yes No Filed At: Date 11

REMARKS

SEE F.B 4313-66 & 92

COUNTY SURVEYOR'S
T.2N.
R.13W.
23
26
1/4 SEC. COR
MONUMENT

12

Index File No. T. 2N R. 13W M. S.B.M. Tract or Surv. No. Cor. S 1/4 SEC 23 13

USDA-FOREST SERVICE GPO 940-117

CO ENG FB 4313 - 115

CORNER RECORD (SEARCH)

(Ref. FSM 7151.4)

Index File No. _____ Tract or Survey No. _____ Cor. No. N.W.COR. SEC. 23

T 2N R. 13W R.D. _____ County L.A. _____

Merid. S.B.M. N.F. Angeles State Calif. _____ 1

CORNER DIAGRAM

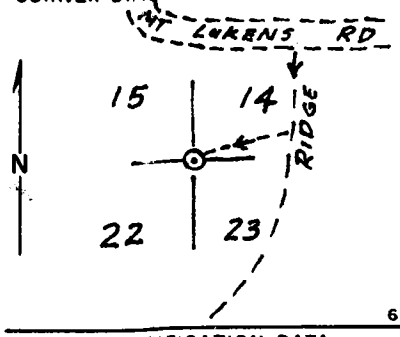

6

DESCRIBE CORNER MONUMENT FOUND

"NOT FOUND"

2

DESCRIBE BEARING TREES OR OTHER OFFICIAL ACCESSORIES FOUND

3

PHOTO IDENTIFICATION DATA

Photo No. _____

Filed At. _____

Object Ident _____

Ident. By _____ Signature 7

DESCRIBE CORNER LOCATION RELATIVE TO NEAR-BY FEATURES, ALSO HOW TO REACH CORNER

Cor. Lies on w'ly side of a steep Side Hill, From the Inter. of Earl Cyn mt.wy. & Lukens Rd. Drive N'wly along Lukens rd. 1½ mi. to a Prominent Ridge running S'ly. Hike S'ly along Ridge ± 2000', then w'ly ± 500' to Cor.

4

PLANE COORDINATE POSITION DATA

State _____ Zone _____

X _____

Y _____

Estab. By _____ Agency 8

Signature | Title | Division | Headquarters | Date | 7100-52 (3 68) 5

CORNER RECORD (PERPETUATION) CO ENG FB 4313 - 116

MONUMENT: DESCRIBE NEW MONUMENT SET, OR WORK DONE TO PRESERVE EXISTING MONUMENT

Set L.A. Co. Engr. Br. Cap mon

9

ACCESSORIES: DESCRIBE NEW BT's WITNESS OBJECTS ETC. ESTABLISHED, OR WORK DONE TO PRESERVE EXISTING EVIDENCE

10

Work Done By E. Landa Title S.P.C. Date 10-81 State Registration No. or Agency L.A. Co. Engr.

Certified Cor. Record Prepared ? Yes No Filed At: Date 11

REMARKS

SEE F.B. 4313 - 65

COUNTY ENGINEER 15 14 22 23 SEC COR 1981 R.L. 2272

12

Index File No. T. 2N R. 13W M. S.B.M. Tract or Surv. No. Cor. N. W. Cor 3 SEC. 23

USDA-FOREST SERVICE GPO 940-117

117

AO ENG FB 4313 - 117

CORNER RECORD (SEARCH)

(Ref. FSM 7151.4)

Index File No. _____ Tract or Survey No. _____ Cor. No. N.E. Cor. SEC. 26

T 2 N R. 13 W R.D. _____ County L.A.

Merid. S.B.M. N.F. Angeles State Calif.

CORNER DIAGRAM

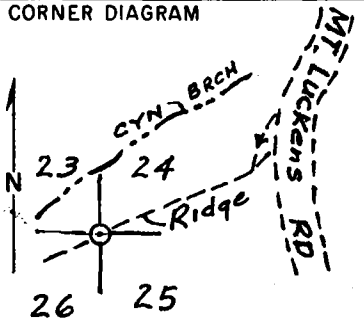

6

DESCRIBE CORNER MONUMENT FOUND

2" I.P. w/ Br. Cap, up 8"

2

DESCRIBE BEARING TREES OR OTHER OFFICIAL ACCESSORIES FOUND

3

PHOTO IDENTIFICATION DATA

Photo No. _____

Filed At. _____

Object Ident. _____

Ident. By _____ Signature

7

PLANE COORDINATE POSITION DATA

State _____ Zone _____

X _____

Y _____

Estab. By _____ Agency

8

DESCRIBE CORNER LOCATION RELATIVE TO NEAR-BY FEATURES, ALSO HOW TO REACH CORNER

Cor. Lies on top of a Prominent Ridge. From Angeles Crest Hwy at the Angeles Crest Ranger Station, Drive N'wly along Mt. Lukens Rd. ±3.4 mi. to the N'Ely Branch of Hall Brck. Cyn. Then Hike S'wly. ± 2000 along Prominent Ridge to Cor.

4

Signature Title Division Headquarters Date 7100-52 (3 66

5

W.588 Rg (3)

CORNER RECORD (PERPETUATION) 118 CO ENG FB 4313 - 118

MONUMENT: DESCRIBE NEW MONUMENT SET, OR WORK DONE TO PRESERVE EXISTING MONUMENT

9

ACCESSORIES : DESCRIBE NEW BT's WITNESS OBJECTS ETC. ESTABLISHED, OR WORK DONE TO PRESERVE EXISTING EVIDENCE

10

Work Done By G. Guizado Title S.P.C. Date 10-81 State Registration No. or Agency L.A. Co. Engr.

Certified Cor. Record Prepared ? Yes No Filed At: Date 11

REMARKS

SEE F.B. 4313-92

FRIEL & BROUGHTON

SEC.23 SEC.24

SEC.26 SEC.25

T.2N. R.13W.

S.B.M.

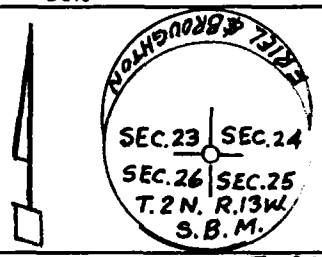

12

Index File No. T. 2N R. 13W M. S.B.M. Tract or Surv. No. Cor. N.E. COR SEC 26 3

4551, D-4 (M)

USDA-FOREST SERVICE GPO 940-117

119 CO ENG FB 4313 - 119

CORNER RECORD (SEARCH)

(Ref. FSM 7151.4)

Index File No. _____

Tract or Survey No. _____

Cor. No. N.E. Cor S.W. 1/4 N.W. 1/4 SEC 26

T 2 N R. 13 W R.D. _____ County L.A.

Merid. S.B.M. N.F. Angeles State Calif.

CORNER DIAGRAM

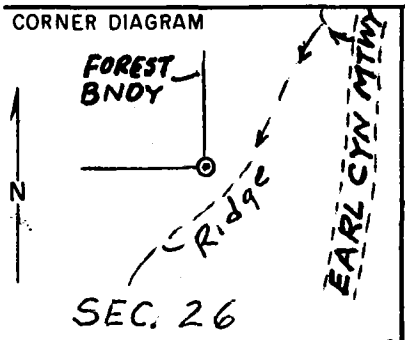

6

DESCRIBE CORNER MONUMENT FOUND

2" I.P. w/Br. Cap, up 6"

2

DESCRIBE BEARING TREES OR OTHER OFFICIAL ACCESSORIES FOUND

3

PHOTO IDENTIFICATION DATA

Photo No. _____

Filed At. _____

Object Ident. _____

Ident. By _____ Signature 7

PLANE COORDINATE POSITION DATA

State _____ Zone _____

X _____

Y _____

Estab. By _____ Agency 8

DESCRIBE CORNER LOCATION RELATIVE TO NEAR-BY FEATURES, ALSO HOW TO REACH CORNER

Cor. Lies on N'ly side of a Ridge Frm. the 1st Firegate of Earl Cyn. motorway (that is N. of the Inter. of Jessen Dr. & Palm Dr.) Drive ± 1½ mi. N'ly along Firard. Then hike w'ly ± 150' to Top of a Ridge, thence s'ly ± 450' to Cor.

4

Signature | Title | Division | Headquarters | Date | 7100-52 (3 68)

5

CORNER RECORD (PERPETUATION) CO ENG FB 4313 - 120

MONUMENT : DESCRIBE NEW MONUMENT SET, OR WORK DONE TO PRESERVE EXISTING MONUMENT

9

ACCESSORIES : DESCRIBE NEW BT's WITNESS OBJECTS ETC. ESTABLISHED, OR WORK DONE TO PRESERVE EXISTING EVIDENCE

10

Work Done By E. Landa Title S.R.C. Date 10-81 State Registration No. or Agency L.A. Co. Engr.

Certified Cor. Record Prepared ? Yes No Filed At: Date

REMARKS

SEE F.B. 4313-67

N.E. COR. of S.W. 1/4 of N.W. 1/4 SEC. 26 T. 2 N. R. 13 W. S.B.M. FRIEL & BROUGHTON

2

Index File No. T. 2 N R. 13 W M. S.B. Tract or Surv. No. Cor. SEC. 26 N.E. Cor. of S.W. 1/4 of N.W. 1/4 3

W.S. 51, cy (26)

USDA-FOREST SERVICE GPO 940-117

121

CO ENG FB 4313 - 121

CORNER RECORD (SEARCH)
(Ref. FSM 7151.4)

Index File No. _____

Tract or Survey No. _____

Cor. No. N.W. cor.

T 2 N R. 13 W R.D. _____ County L.A. SEC 26

Merid. S.B.M. N.F. Angeles State Calif.

CORNER DIAGRAM

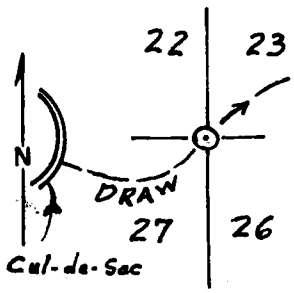

6

DESCRIBE CORNER MONUMENT FOUND

L.A. Co. Engr. Br. Cp. mon

2

DESCRIBE BEARING TREES OR OTHER OFFICIAL ACCESSORIES FOUND

3

PHOTO IDENTIFICATION DATA

Photo No. _____
Filed At. _____
Object Ident. _____
Ident. By _____ Signature 7

DESCRIBE CORNER LOCATION RELATIVE TO NEAR-BY FEATURES, ALSO HOW TO REACH CORNER

Cor. Lies in the bottom of a Small wash From the end of the Cul-de-Sac of Earnshaw Dr. Hike E'ly along the bottom of the draw ±50' to cor.

4

PLANE COORDINATE POSITION DATA

State _____ Zone _____
X _____
Y _____
Estab. By _____ Agency 8

Signature | Title | Division | Headquarters | Date | 7100-52 (3 68) 5

122

CORNER RECORD (PERPETUATION) CO ENG FB 4313 - 122

MONUMENT: DESCRIBE NEW MONUMENT SET, OR WORK DONE TO PRESERVE EXISTING MONUMENT

ACCESSORIES: DESCRIBE NEW BT's WITNESS OBJECTS ETC. ESTABLISHED, OR WORK DONE TO PRESERVE EXISTING EVIDENCE

Work Done By E. Landa Title S.P.C. Date 10-81 State Registration No. or Agency L.A. Co. Engr.

Certified Cor. Record Prepared ? Yes No Filed At: Date

REMARKS

SEE F.B. 4313-63

COUNTY ENGINEER T.2N. R.13W. S 22 | S 23 S 27 | S 26 1959 R.E. 5869

Index File No. T. 2N R. 13W M. S.B.M. Tract or Surv. No Cor. N.V. Cor. SEC. 26

W.S. 57C-4 23

USDA-FOREST SERVICE GPO 940-117

CO ENG FB 4313 - 123

CORNER RECORD (SEARCH)

(Ref. FSM 7151.4)

Index File No. _____ Tract or Survey No. _____ Cor. No. SEC 24 / SEC 25

T 2N R. 13W R.D. _____ County LOS ANGELES

Merid. S.B.M. N.F. ANGELES State CAL

CORNER DIAGRAM

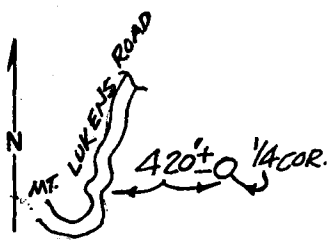

6

PHOTO IDENTIFICATION DATA

Photo No. _____

Filed At. _____

Object Ident. _____

Ident. By _____ Signature 7

PLANE COORDINATE POSITION DATA

State _____ Zone _____

X _____

Y _____

Estab. By _____ Agency 8

DESCRIBE CORNER MONUMENT FOUND

COUNTY ENGINEER BRASS CAP MON. (FLUSH) WITH GROUND ON N.W. FACE OF RIDGE.

DESCRIBE BEARING TREES OR OTHER OFFICIAL ACCESSORIES FOUND

DESCRIBE CORNER LOCATION RELATIVE TO NEAR-BY FEATURES, ALSO HOW TO REACH CORNER

THIS 1/4 COR. APPROX. 420'± EAST OF MT. LUKENS ROAD AT NORTH DIVIDE. TAKE MT. LUKENS RD. FROM ANGELES CREST STATION FOR 1.6± MILES TO TOP ABOVE NORTH DIVIDE AND FLAT AREA E'LY OF DIRT RD. TO BRUSHED TRAIL WHICH GOES TO 1/4 COR.

Signature	Title	Division	Headquarters	Date	7100-52 3-68
				9-81	

124

CORNER RECORD (PERPETUATION) CO ENG FB 4313 - 124

MONUMENT: DESCRIBE NEW MONUMENT SET, OR WORK DONE TO PRESERVE EXISTING MONUMENT

9

ACCESSORIES: DESCRIBE NEW BT's WITNESS OBJECTS ETC. ESTABLISHED, OR WORK DONE TO PRESERVE EXISTING EVIDENCE

SET FOREST BOUNDARY MARKER 15 FT. NORTH OF 1/4 COR.

10

Work Done By _____ Title _____ Date _____ State Registration No. or Agency _____

Certified Cor. Record Prepared ? Yes No Filed At: _____ Date _____ 11

REMARKS

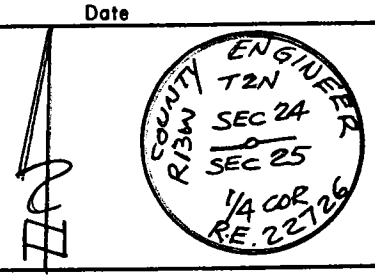

12

Index File No. T. R. M. Tract or Surv. No. Cor.

Notes Ck'd by	Survey of
Map No.	JN Tape Std °F
Office Work	Surveyed by
Checked	Notes Date
Date	Indexed

F.B. PG

NOTE: ANY ADDITIONS OR CHANGES ON THIS SHEET MUST BE MADE OR CIRCLED IN RED INK WITH DATE AND NAME OF PERSON MAKING CHANGE

Do not extend note this side of this line

PLEASE RETURN TO
LOS ANGELES COUNTY ENGINEER
403 LOS ANGELES COUNTY ENGINEERING BLDG.

CENTERLINE NOTES
CE 310
76F3095-4/73

CE 310
76F3095-4/73

PLEASE RETURN TO
LOS ANGELES COUNTY ENGINEER
403 LOS ANGELES COUNTY ENGINEERING BLDG.

NOTE: ANY ADDITIONS OR CHANGES ON THIS SHEET MUST BE MADE OR CIRCLED IN RED INK WITH DATE AND NAME OF PERSON MAKING CHANGE

Do not extend notes this side of this line

F.B. _____ PG. _____

Notes Ck'd by	Survey of
Map No.	JN Tape Std °F
Office Work	Surveyed by
Checked	Notes Date
Date	Indexed

F.B. PG.

NOTE: ANY ADDITIONS OR CHANGES ON THIS SHEET MUST BE MADE OR CIRCLED IN RED INK WITH DATE AND NAME OF PERSON MAKING CHANGE

Do not extend note this side of this line

PLEASE RETURN TO
LOS ANGELES COUNTY ENGINEER
403 LOS ANGELES COUNTY ENGINEERING BLDG.

CENTERLINE NOTES
CE 310
76F3095-4/73

CE 310
76F3095-4/73

PLEASE RETURN TO
LOS ANGELES COUNTY ENGINEER
403 LOS ANGELES COUNTY ENGINEERING BLDG.

NOTE: ANY ADDITIONS OR CHANGES ON THIS SHEET MUST BE MADE OR CIRCLED IN RED INK WITH DATE AND NAME OF PERSON MAKING CHANGE

Do not enter notes this side of this line

F.B. _____ PG. _____

```
      -12•00
0•
    -9,906•50
•••••••••••
1•
   -15,331•29
•••••••••••
•••••••••••
-11•
•••••••••••
2•
 91  22  07•8
3•
     2,632•31
4•
      -13•00
0•
     9,969•38
1•
    12,699•73
6•
     2,632•31
•••••••••••
-12•
•••••••••••
2•
 91  22  07•8
3•
       20•01
4•
      -14•00
0•
     9,969•86
1•
    12,679•73
6•
     2,652•32
•••••••••••
-14•
•••••••••••
•••••••••••
•••••••••••
```

```
       -7•00
0•
    -4,623•03
•••••••••••
1•
   -12,533•09
•••••••••••
•••••••••••
-11•
•••••••••••
2•
269  56  42•0
3•
        3•67
4•
       -7•10
0•
     4,623•03
1•
    12,536•76
6•
        3•67
•••••••••••
-12•
•••••••••••
2•
269  56  42•0
3•
      161•69
4•
       -8•00
0•
     4,623•19
1•
    12,698•45
6•
      165•36
•••••••••••
-14•
•••••••••••
```

```
•••••••••••
2•
269  56  42•0
3•
       20•00
4•
       -9•00
0•
     4,623•21
1•
    12,718•45
6•
      185•36
•••••••••••
-2•
•••••••••••
2•
269  56  42•0
3•
     2,470•76
4•
      -10•00
0•
     4,625•58
1•
    15,189•21
6•
     2,656•12
•••••••••••
-4•
•••••••••••
2•
•••••••••••
•••••••••••
```

-1.00
0.
-10,000.00
.....
1.
-10,000.00
.....
.....
-1.
.....
2.
3 23 03.0
3.
4,178.96
4.
-3.00
0.
5,828.33
1.
9,753.31
6.
4,178.96
.....
-2.
.....
2.
0.00
3.
.....
2.
0 13 54.0
3.
2,808.06
4.
-4.00
0.
3,020.29
1.
9,741.96
6.
6,987.02
.....
-4.

.....
2.
306 42 18.0
3.
1,668.87
4.
-5.00
0.
2,022.81
1.
11,079.93
6.
8,655.89
.....
-6.
.....
2.
270 16 57.0
3.
1,440.52
4.
-6.00
0.
2,015.71
1.
12,520.43
6.
10,096.41
.....
-8.
.....
2.
180 16 55.0
3.
2,607.77
4.
-7.00
0.
4,623.45
1.
12,533.27
6.
12,704.18
.....
-10.
.....
2.
269 56 35.0
3.
2,656.16
4.
-10.00
0.
4,626.09
1.
15,189.43
6.
15,360.34
.....

.....
-12.
.....
2.
181 32 40.0
3.
2,641.31
4.
-11.00
0.
7,266.44
1.
15,260.62
6.
18,001.65
.....
-14.
.....
2.
181 32 22.0
3.
2,641.69
4.
-12.00
0.
9,907.18
1.
15,331.58
6.
20,643.34
.....
-2.
.....
2.
91 22 15.0
3.
2,652.28
4.
-14.00
0.
9,970.63
1.
12,680.06
6.
23,295.62
.....
-4.
.....
2.
.....

```
..........
0.
    -8,969.86
1.
   -12,679.73
         0.76
         0.33

         0.83

  23  28  14.8

  0.00003598
..........
-6.
..........
11.
  0.00003598
12.
  23  28  14.8
..........
-2.
 0.
      5,828.32
 1.
      9,753.31
 6.
      4,178.96
         -3.00
     -5,828.19
     -9,753.25
 ..........
-3.
 ..........
-4.
 0.
      3,020.29
 1.
      9,741.95
 6.
      6,987.02
         -4.00
     -3,020.06
     -9,741.86
 ..........
-5.
 ..........
-6.
 0.
      2,022.81
 1.
     11,079.93
 6.
      8,655.89
         -5.00
     -2,022.53
    -11,079.81
 ..........
-7.
 ..........
```

FINAL ADJ.

```
 ..........
-8.
 0.
      2,015.71
 1.
     12,520.43
 6.
     10,096.41
         -6.00
     -2,015.38
    -12,520.29
 ..........
-9.
 ..........
-10.
 0.
      4,623.45
 1.
     12,533.26
 6.
     12,704.18
         -7.00
     -4,623.03
    -12,533.09
 ..........
-11.
 ..........
-12.
 0.
      4,626.09
 1.
     15,189.42
 6.
     15,360.34
        -10.00
     -4,625.58
    -15,189.21
 ..........
-13.
 ..........
-14.
 0.
      7,266.44
 1.
     15,260.61
 6.
     18,001.65
        -11.00
     -7,265.85
    -15,260.36
 ..........
-1.
 ..........
```

```
..........
-2.
 0.
      9,907.17
 1.
     15,331.58
 6.
     20,643.34
        -12.00
     -9,906.50
    -15,331.29
...........
-3.
...........
-4.
 0.
      9,970.62
 1.
     12,680.06
 6.
     23,295.62
        -14.00
     -9,969.86
    -12,679.73
...........
-5.
...........
...........
-1.
         -1.00
    -10,000.00
    -10,000.00
...........
-3.
         -3.00
     -5,828.19
     -9,753.25
...........
    3 23 05.7
...........
      4,179.10
...........
-5.
         -4.00
     -3,020.06
     -9,741.86
...........
    0 13 56.6
...........
      2,808.15
...........
-7.
         -5.00
     -2,022.53
    -11,079.81
...........
 306 42 25.1
...........
      1,668.88
...........
```

```
...........
-9.
         -6.00
     -2,015.38
    -12,520.29
...........
 270 17 03.8
...........
      1,440.50
...........
-11.
         -7.00
     -4,623.03
    -12,533.09
...........
 180 16 52.5
...........
      2,607.68
...........
-13.
        -10.00
     -4,625.58
    -15,189.21
...........
 269 56 42.0
...........
      2,656.12
...........
-1.
        -11.00
     -7,265.85
    -15,260.36
...........
 181 32 37.1
...........
      2,641.23
...........
-3.
        -12.00
     -9,906.50
    -15,331.29
...........
 181 32 19.1
...........
      2,641.60
...........
-5.
        -14.00
     -9,969.86
    -12,679.73
...........
 91 22 07.8
...........
      2,652.32
...........
...........
```

INSERT

OVERSIZE

IMAGE

HERE

Box 8

~~NB-029-010~~

MRF-BOX-CEFB-4313

001

70 CO ENG FB 3652 - 70

SURVEY OF CENTER LINE TIES F. B. Pg.

SURVEY BY KENNETH A. WILCH & ASSOC. TR. No. 41118

DATE MARCH '81.



NOTES: ALL TIES ARE SET ⊥ & TR. IN CURB.

SO. CALIF. BLUE PRINT CO.

CO ENG FB 3658-16

CREW

JOB NO.

DATE

PAGE OF
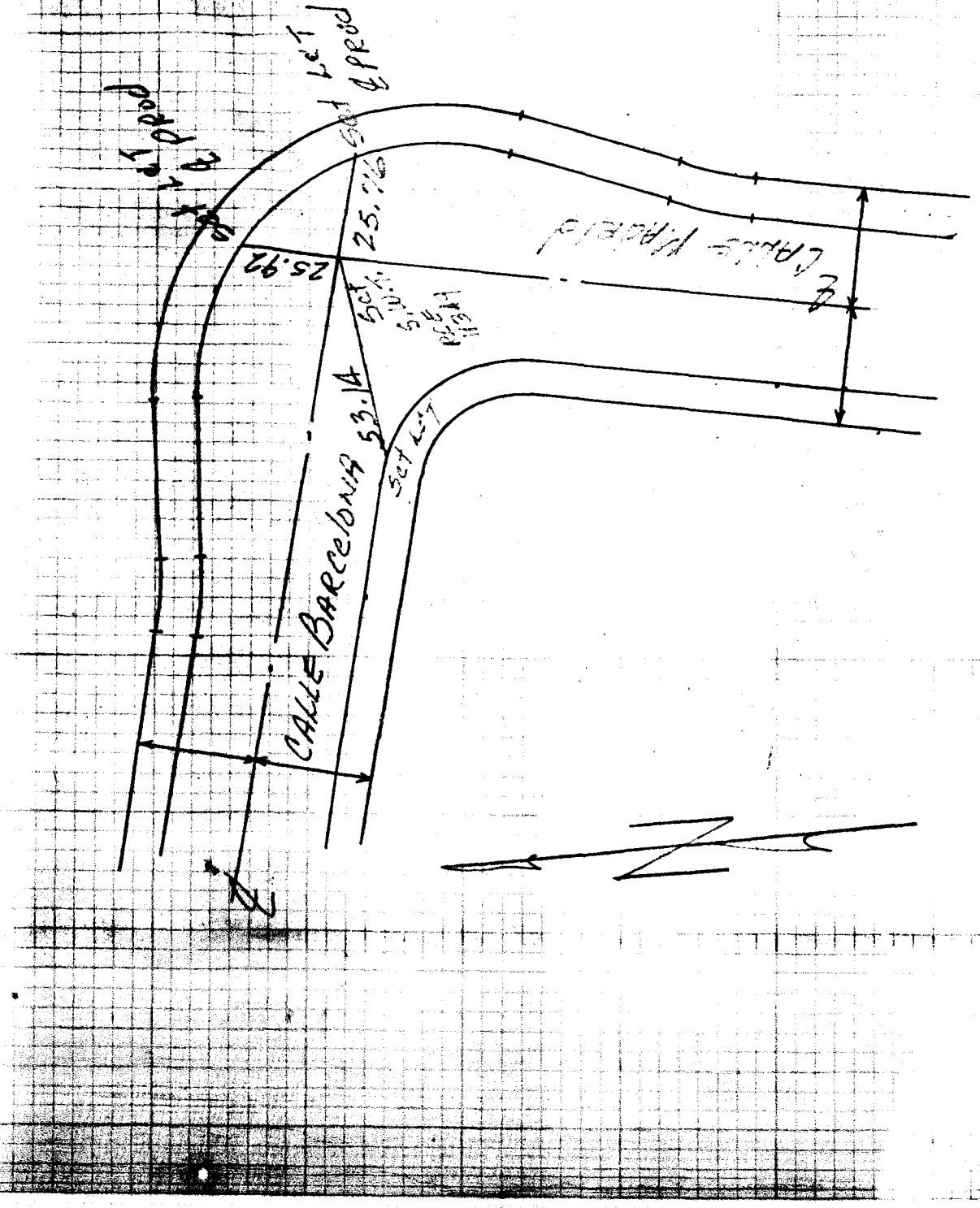
TRACT NO. 34362
SURVEY BY ROBERT R. FLORES-R.C.E. 11349
SEPTEMBER 1981