Notes Ck'd by	Survey of Cad Ties N.W. of Beverly Hills F.B. 4321 PG. 5
Map No.	JN 00351A Tape Std °F
Office Work	Surveyed by Tom Mankey
Checked	Notes Tom M. Date 3-77
Date	Indexed MAR 30 1977

J. N. 00351A

CADASTRAL TIES

NORTHWESTERLY OF THE CITY OF BEVERLY HILLS

Mankey
McCall
Tollison

Microfilmed 10-9-84.
Indexed July 84 TC.

F.B. 4321 PG. 6

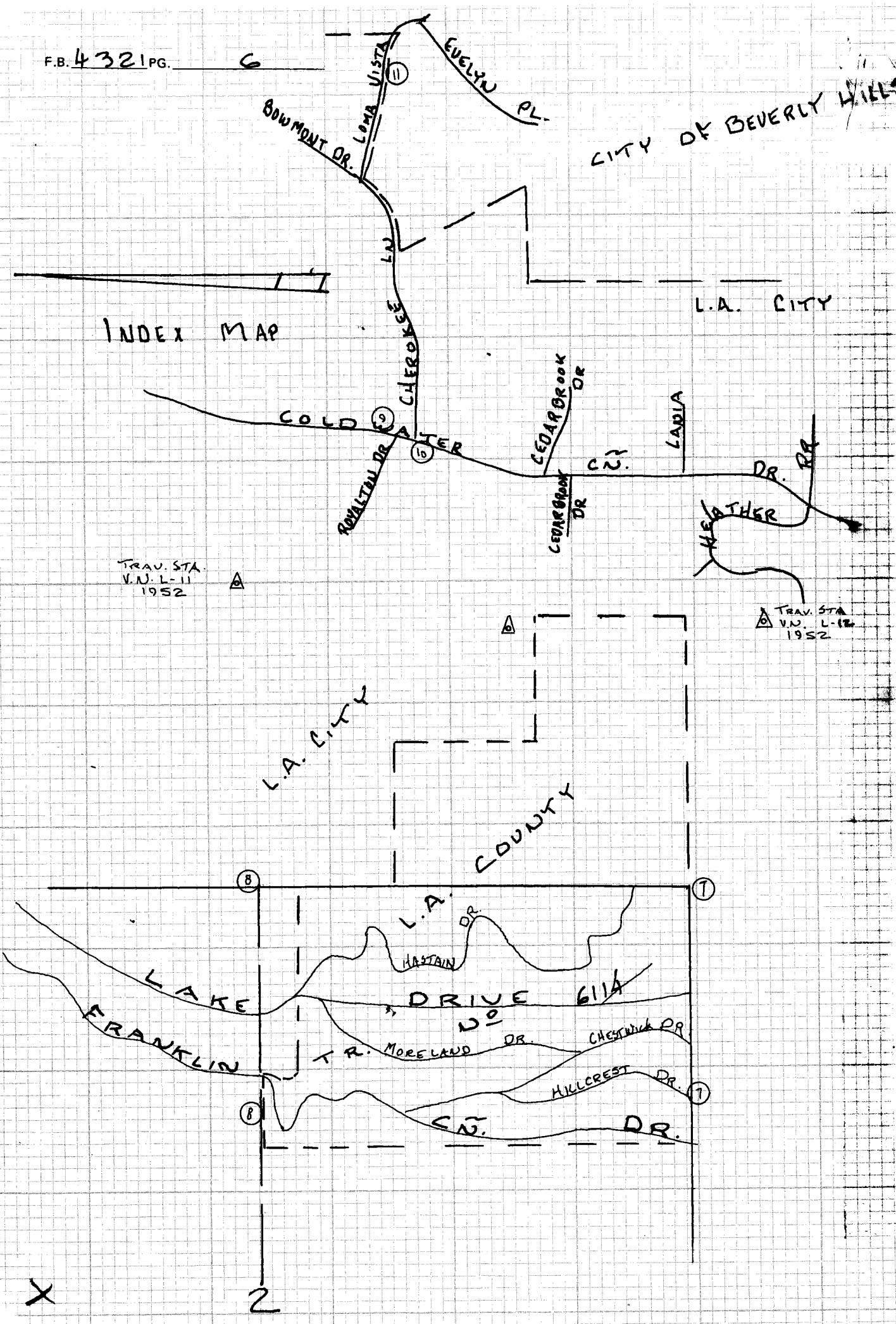

INDEX MAP
CITY OF BEVERLY HILLS
L.A. CITY
EVELYN PL.
LOMA VISTA
BOWMONT DR.
CHEROKEE LN
COLD WATER
ROYALTON DR
CEDARBROOK DR
CEDARBROOK DR
CÑ.
LANIA
DR.
HEATHER
RR
TRAV. STA. V.N. L-11 1952
TRAV. STA V.N. L-12 1952
L.A. CITY
COUNTY
L.A.
DR.
HASTAIN
LAKE
DRIVE
611A
Nº
FRANKLIN
TR.
MORELAND DR.
CHESTWICK DR
HILLCREST DR.
CÑ.
DR.
8
7
9
10
11
X
2

Notes Ck'd by R. BARTHOLOMEW	Survey of CAP TIES N.W. OF BEVERLY HILLS F.B. 4321 PG. 7
Map No.	JN 0035.14 Tape Std °F
Office Work	Surveyed by Tom Mankey
Checked	Notes Tom M. Date 3-1977
Date	Indexed G. D. BAILEY MAR 30 1977

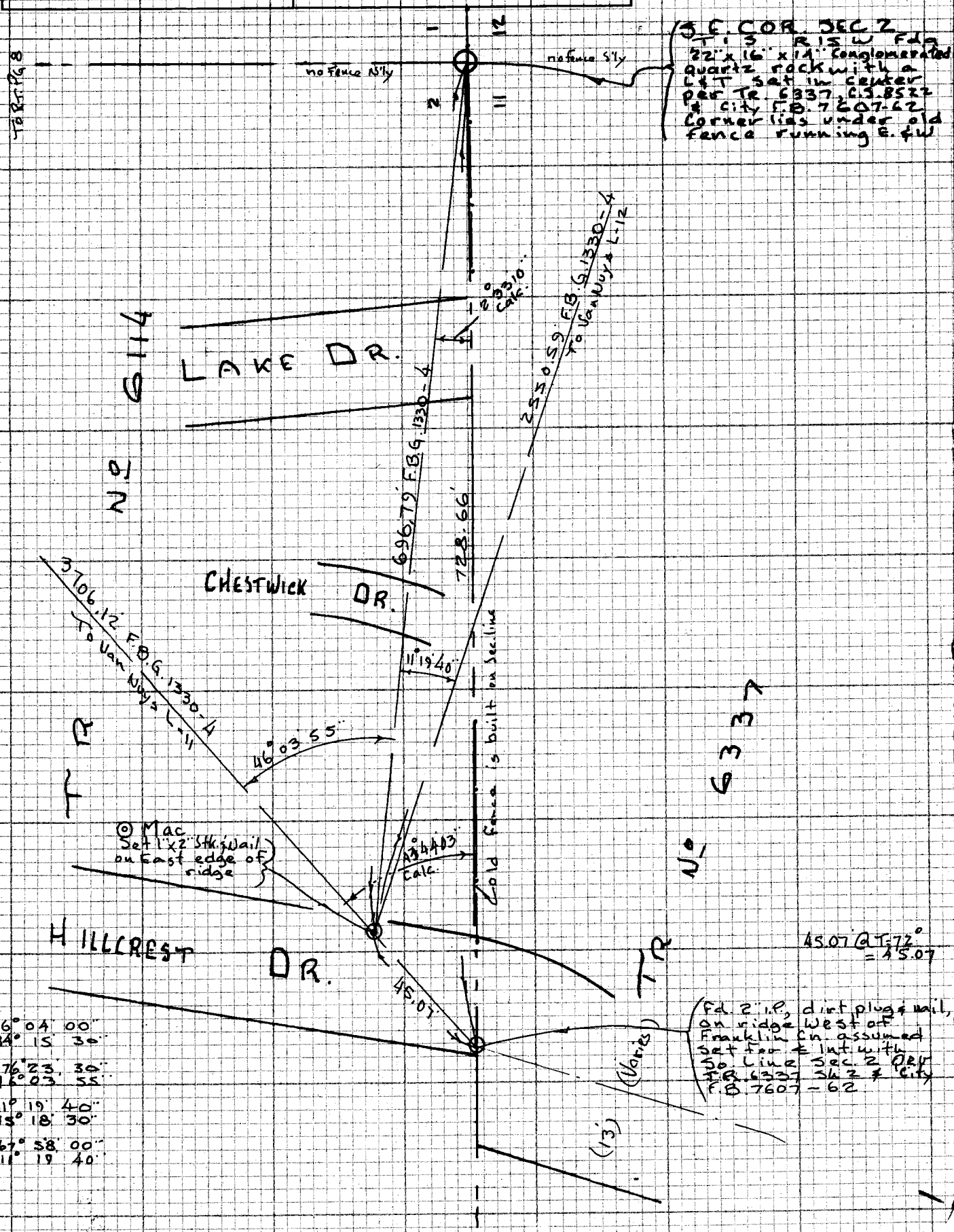

1) 46° 04' 00"
4) 184° 15' 30"
6) 276° 23' 30"
46° 03' 55"

1) 11° 19' 40"
4) 45° 18' 30"
6) 67° 58' 00"
11° 19' 40"

NOTE: ANY ADDITIONS OR CHANGES ON THIS SHEET MUST BE MADE OR CIRCLED IN RED INK WITH DATE AND NAME OF PERSON MAKING CHANGE

Do not extend notes this side of this line

PLEASE RETURN TO LOS ANGELES COUNTY ENGINEER 403 LOS ANGELES COUNTY ENGINEERING BLDG.

CENTERLINE NOTES CE 310 76F3095-4/73

F.B. 4321 PG. 8

CE 310
76F 3095-4/73

PLEASE RETURN TO
LOS ANGELES COUNTY ENGINEER
403 LOS ANGELES COUNTY ENGINEERING BLDG.

Do not extend notes this side of this line

NOTE: ANY ADDITIONS OR CHANGES ON THIS SHEET MUST BE MADE OR CIRCLED IN RED INK WITH DATE AND NAME OF PERSON MAKING CHANGE

WS 1224-1

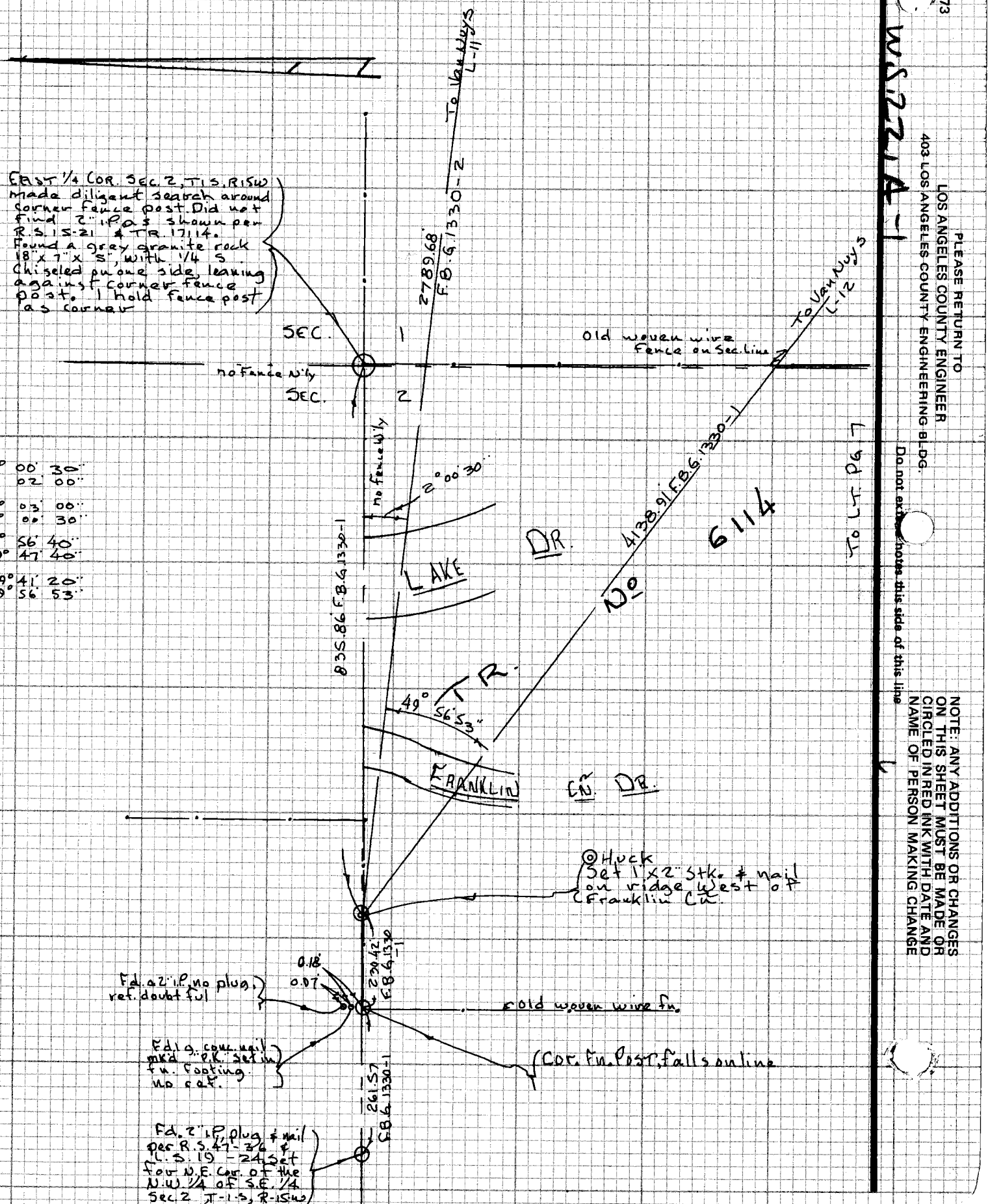

Notes Ck'd by R. BARTHOLOMEW	Survey of CAD TIES N.W. OF BEVERLY HILLS F.B. 4321 PG. 9
Map No.	JN 0035.14 Tape 224 Std 84 °F
Office Work	Surveyed by Tom Mankey
Checked	Notes Tom M. Date 3- '77
Date	Indexed G. D. BAILEY MAR 30 1977

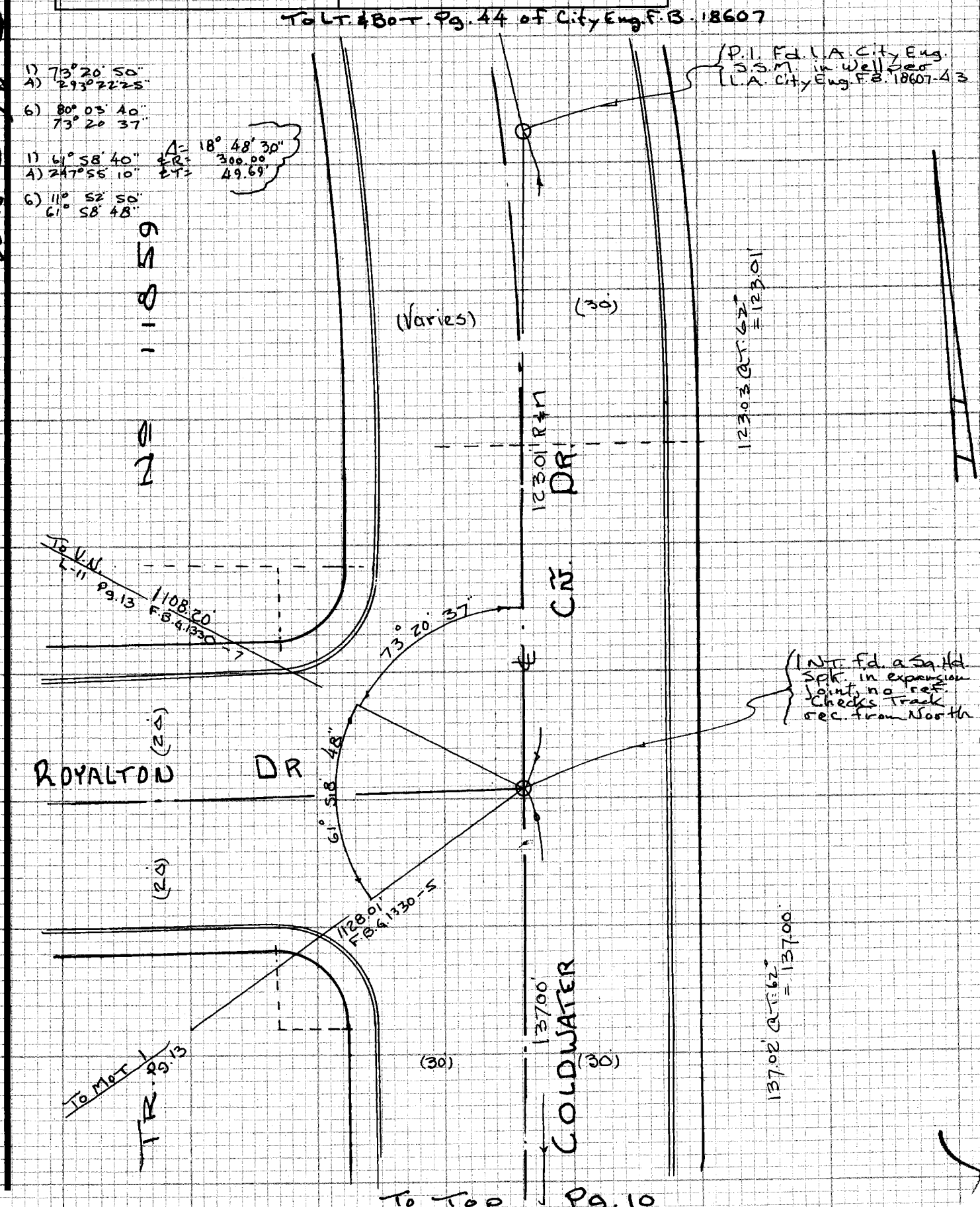

NOTE: ANY ADDITIONS OR CHANGES ON THIS SHEET MUST BE MADE OR CIRCLED IN RED INK WITH DATE AND NAME OF PERSON MAKING CHANGE

Do not extend notes this side of this line

PLEASE RETURN TO
LOS ANGELES COUNTY ENGINEER
403 LOS ANGELES COUNTY ENGINEERING BLDG.

CENTERLINE NOTES
CE 310
76F3095-4/73

F.B. 4321 PG. 10

To Bot. Pg. 9

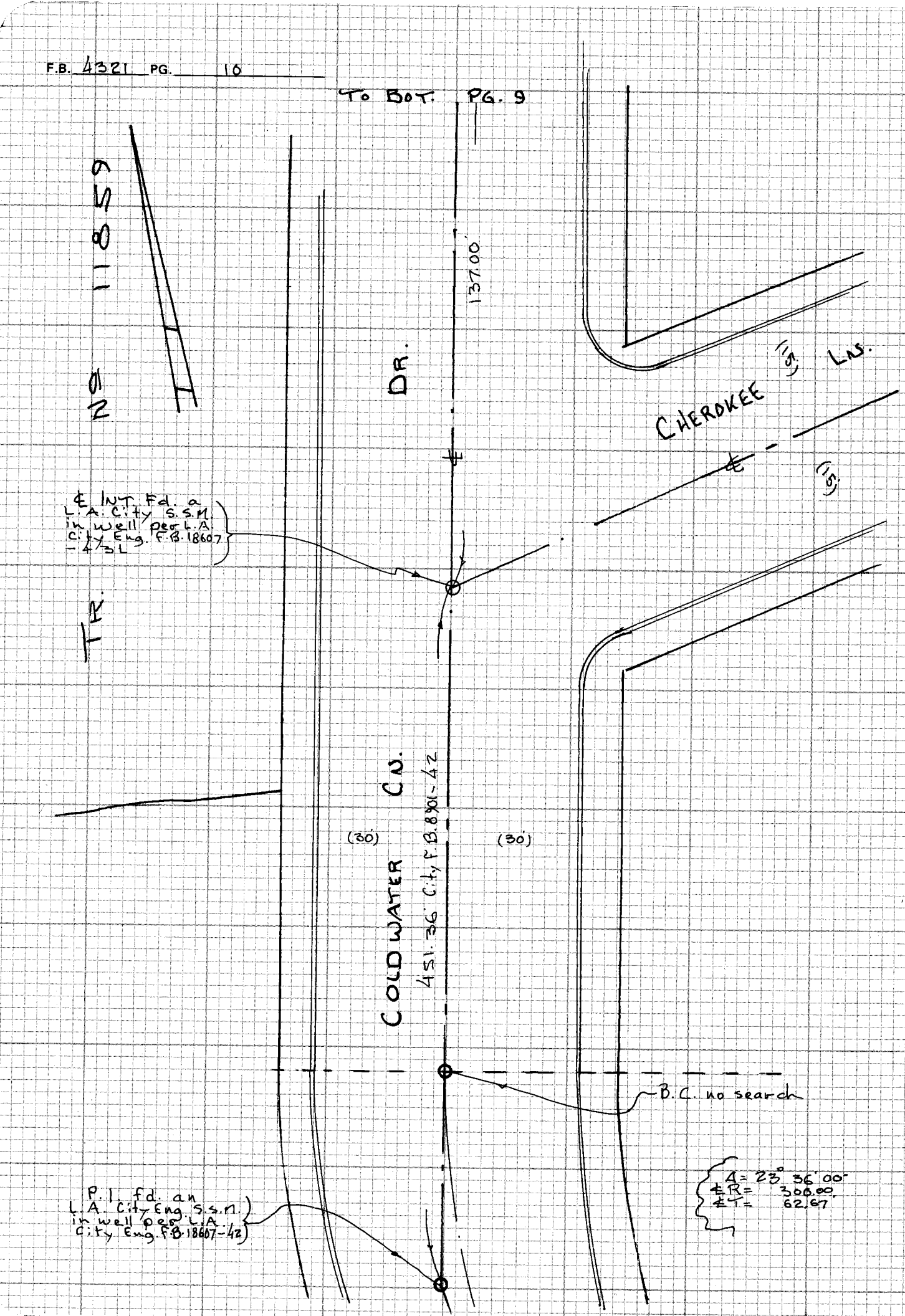

CE 310
76F3095-4/73

PLEASE RETURN TO
LOS ANGELES COUNTY ENGINEER
403 LOS ANGELES COUNTY ENGINEERING BLDG.

NS 22 A-2

Do not extend notes this side of this line

NOTE: ANY ADDITIONS OR CHANGES ON THIS SHEET MUST BE MADE OR CIRCLED IN RED INK WITH DATE AND NAME OF PERSON MAKING CHANGE

Notes Ck'd by R. BARTHOLOMEW	Survey of CAD. TIES N.W. OF BEVERLY HILLS F.B. 4321 PG. 11
Map No.	JN0035.11 Tape 224 Std 84 °F
Office Work	Surveyed by Tom Manley
Checked	Notes Tom M. Date 3-1977
Date	Indexed G. D. BAILEY MAR 30 1977

NOTE: ANY ADDITIONS OR CHANGES ON THIS SHEET MUST BE MADE OR CIRCLED IN RED INK WITH DATE AND NAME OF PERSON MAKING CHANGE

W.S. 22, B-1

PLEASE RETURN TO
LOS ANGELES COUNTY ENGINEER
403 LOS ANGELES COUNTY ENGINEERING BLDG.

Do not extend notes to this side of this line

CENTERLINE NOTES
CE 310
76F3095-4/73

Fd. L & B.H. C.t. Tag per B.H. Sh. 21 of 74

Fd. 5/8" T, flush, per Bev. Hills F.B. Sh. 21 of 74. J.N. 2028 - 1-28-70

Fd. L & B.H. C.t. Tag per B.H. Sh. 21 of 74

B.C.-R.W.L. fd. a 2" I.P., conc. plug & Tag, not legable, 12" Bk per TR. No. 17862

Set a Conc. nail at 90° to 2" I.P.

Fd. L & B.H. C.t. Tag per B.H. Sh. 21 of 74

Fd. L & B.H. C.t. tag per B.H. Sh. 21 of 74

239.64 T=58°
239.60 Δ=5°42' = 238.42
239.77 T=58°
239.73 Δ=5°59" = 238.42

47.27 @ T=58°
= 47.26'

73.31 T=58°
73.30 Δ=6°58' = 72.76'
73.41 T=58°
73.40 Δ=7°32" = 72.77'

1) 135° 59' 10"
4) 180° 56' 50"

6) 95° 55' 30"
135° 59' 15"

1) 34° 08' 30"
4) 136° 34' 40"

6) 204° 52' 00"
84° 08' 40"

1) 26° 22' 10"
4) 81° 29' 50"

6) 122° 14' 50"
26° 22' 28"

1) 124° 46' 20"
4) 139° 04' 30"

6) 28° 36' 35"
124° 48' 06"

MOT 3, Set a 6" Bt. Spk. W (mkd "L.A. Co. Eng.") & Tin, flush, See pg. 13

Fd. L & B.H. City tag per B.H. Sh. 22 of 74

MOT 2, Set a 1" IP, Conc. plug & L.C. Tag flush in sidewalk Sp. of Loma Vista DR

Fd. L & B.H. City tag per B.H. Sh. 22 of 74

Fd. 5/8" T, flush, per Bev. Hills F.B. Sh. 22 of 74 J.N. 2028 1-29-70

Fd. L & B.H. C.t. Tag per B.H. Sh. 22 of 74

E.C.-R.W.L. fd. a 2" I.P., Conc. plug & Tag, not legable 8" Dp. per TR. No. 17862

Fd. L & B.H. C.t. tag per B.H. Sh. 22 of 74

CHEROKEE L.N.

CITY OF LOS ANGELES

CITY OF BEVERLY HILLS

LOMA VISTA DR.

238.42'

285.71' TR. 17862 Rec.

(10) (10) (5) (25)

135°

60°

12½

38.46

30.45

10.08

10.03

25.00

90°

46.57

12.00

72.77

34.24

34°04'40"

124°46'06"

47.26

25.00

32.48

27.28

3360.88

3300.65

3021.35

T.M. to I Pg 13

T.M. to I Pg 13

T.M. to I Pg 13

L = 28°22'28"

F.B. 4321 PG. 12

Transit at V.N.K-11 Pg 13

∡ L-11 to Mo T 1

1) 20° 26' 28"
4) 81° 46' 20"

6) 122° 39' 40"
20° 26' 37

∡ L-11 to L-12

1) 58° 32' 00"
4) 234° 09' 40"

6) 351° 14' 30"
58° 32' 25"

Transit at V.MOT-1 Pg. 13

∡ L-11 to Int at Royalton

1) 58° 10' 00"
4) 232° 40' 00"

6) 349° 00' 00"
58° 10' 00"

1) 65° 16' 50"
4) 261° 07' 40"

6) 31° 41' 30"
65° 16' 55"

} ∡ L-11 to Mo T 3

1) 0° 42' 30"
4) 2° 58' 20"

6) 4° 15' 20"
0° 42' 33"

} ∡ Mo t 3 to Mo t 2

1) 104° 01' 20"
4) 56° 05' 40"

6) 264° 08' 40"
104° 01' 27"

} ∡ K-11 to L-11

1) 86° 13' 40"
4) 354° 55' 10"

6) 157° 22' 30"
86° 13' 45"

} ∡ L-12 to K-11

X

CE 310
76F3095-A/73

PLEASE RETURN TO
LOS ANGELES COUNTY ENGINEER
403 LOS ANGELES COUNTY ENGINEERING BLDG.

Do not extend notes this side of this line

NOTE: ANY ADDITIONS OR CHANGES
ON THIS SHEET MUST BE MADE OR
CIRCLED IN RED INK WITH DATE AND
NAME OF PERSON MAKING CHANGE

Notes Ck'd by R. BARTHOLOMEW	Survey of CAD TIES N.W. OF BEVERLY HILLS F.B. 4321 PG. 13
Map No.	JN 0035.14 Tape Std °F
Office Work	Surveyed by Tom Mankey
Checked	Notes Tom M. Date 3 - 1977
Date	Indexed G. D. BAILEY MAR 30 1977

NOTE: ANY ADDITIONS OR CHANGES ON THIS SHEET MUST BE MADE OR CIRCLED IN RED INK WITH DATE AND NAME OF PERSON MAKING CHANGE

Do not extend notes this side of this line

W3, 22, A-12

PLEASE RETURN TO
LOS ANGELES COUNTY ENGINEER
403 LOS ANGELES COUNTY ENGINEERING BLDG.

CENTERLINE NOTES
CE 310
76F3095-4/73

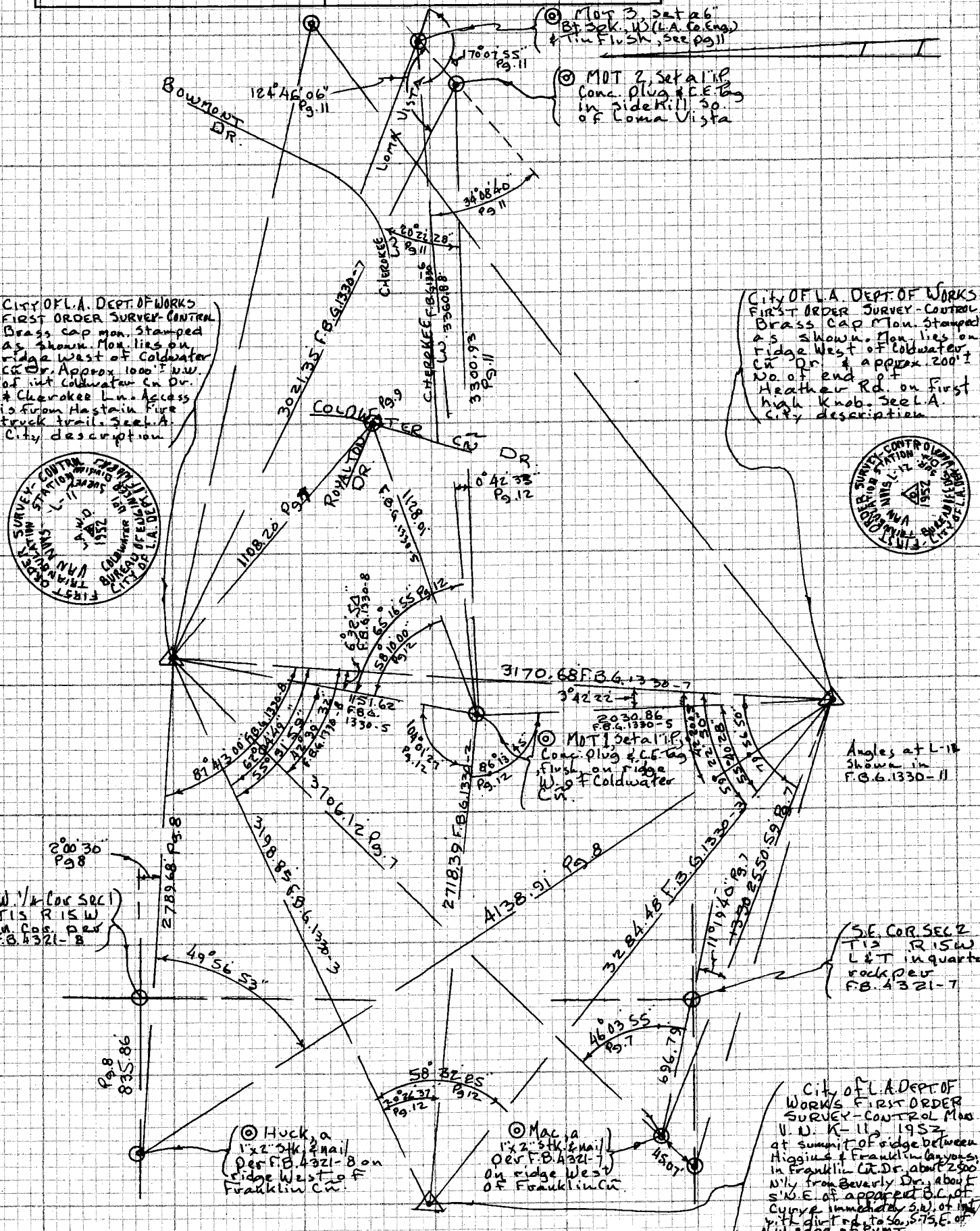

CE 310
76F3095 / 73

PLEASE RETURN TO
LOS ANGELES COUNTY ENGINEER
403 LOS ANGELES COUNTY ENGINEERING BLDG.

NOTE: ANY ADDITIONS OR CHANGES ON THIS SHEET MUST BE MADE OR CIRCLED IN RED INK WITH DATE AND NAME OF PERSON MAKING CHANGE

Do not ext[illegible] notes this side of this line



F.B. 4321 PG. 14

Notes Ck'd by	Survey of Co. Engr. "Vault" F.B. 4321 PG. 15
Map No.	JN 0001.00 Tape — Std — °F
Office Work	Surveyed by RJM
Checked	Notes RJM Date 8-25-82
Date	Indexed H. HOLMAN SEP 7 1982

ENTRY ROAD TO WHITMAN AIR P.T.
(August 1982)

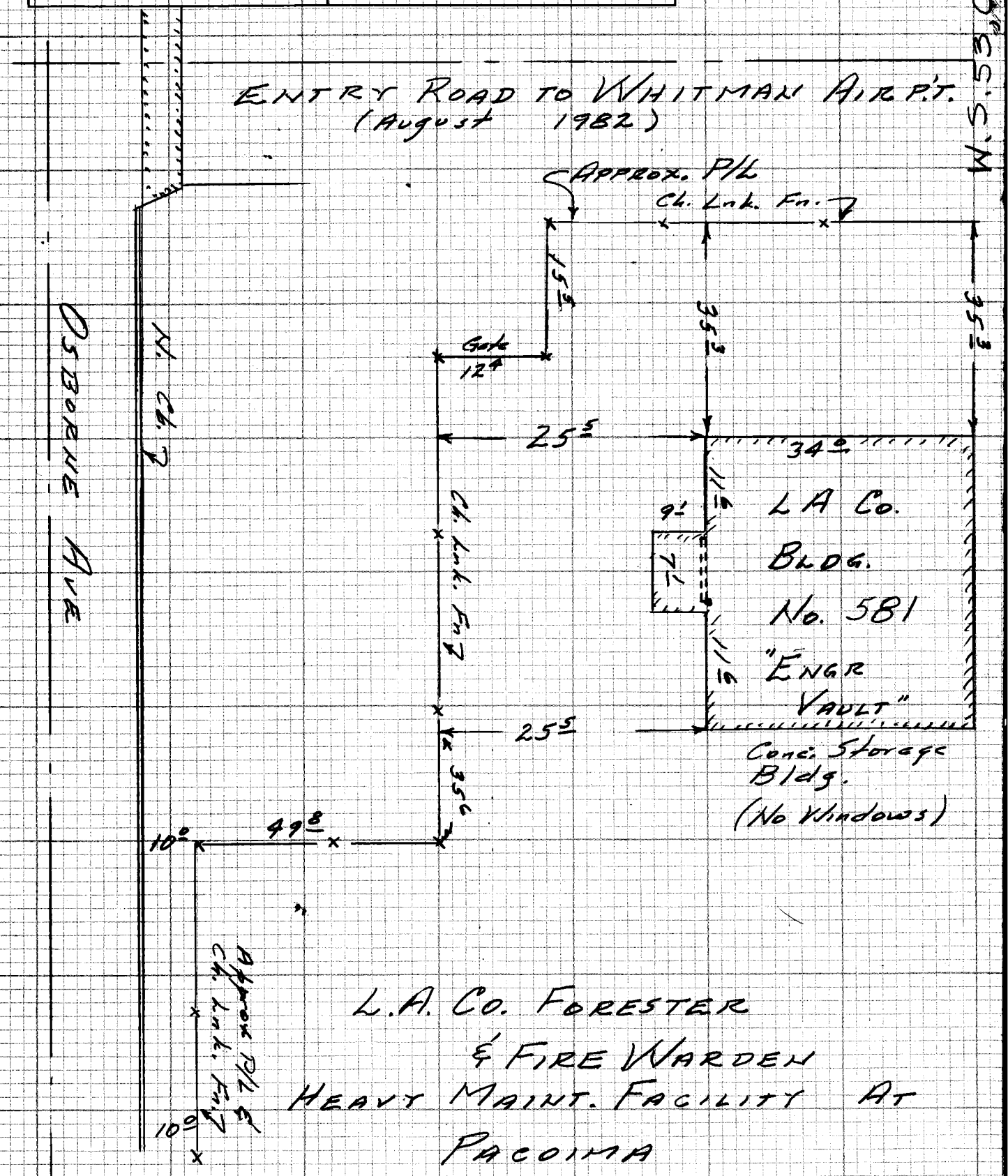

L.A. CO. FORESTER & FIRE WARDEN HEAVY MAINT. FACILITY AT PACOIMA