Notes Ck'd by	Survey of PRECISE LEVELS
Map No.	JN 0882.12 Tape Std °F
Office Work D. J. DERVIC	Surveyed by LIND
Checked	Notes TALBOT Date 3-9-76
Date	Indexed L. M. PALMER APR 9 1976

F.B. 4341 PG. 7

J.N. 0882.12

L.A. COUNTY PRECISE LEVEL NET

LINE # 127

ALONG EAST BRANCH OF CALIFORNIA AQUEDUCT

FROM: ELIZABETH LAKE ROAD

TO: SIERRA HIGHWAY

RECOVERY PARTY:
HUBBARD
TALBOT

F.B. 4341 PG. 8

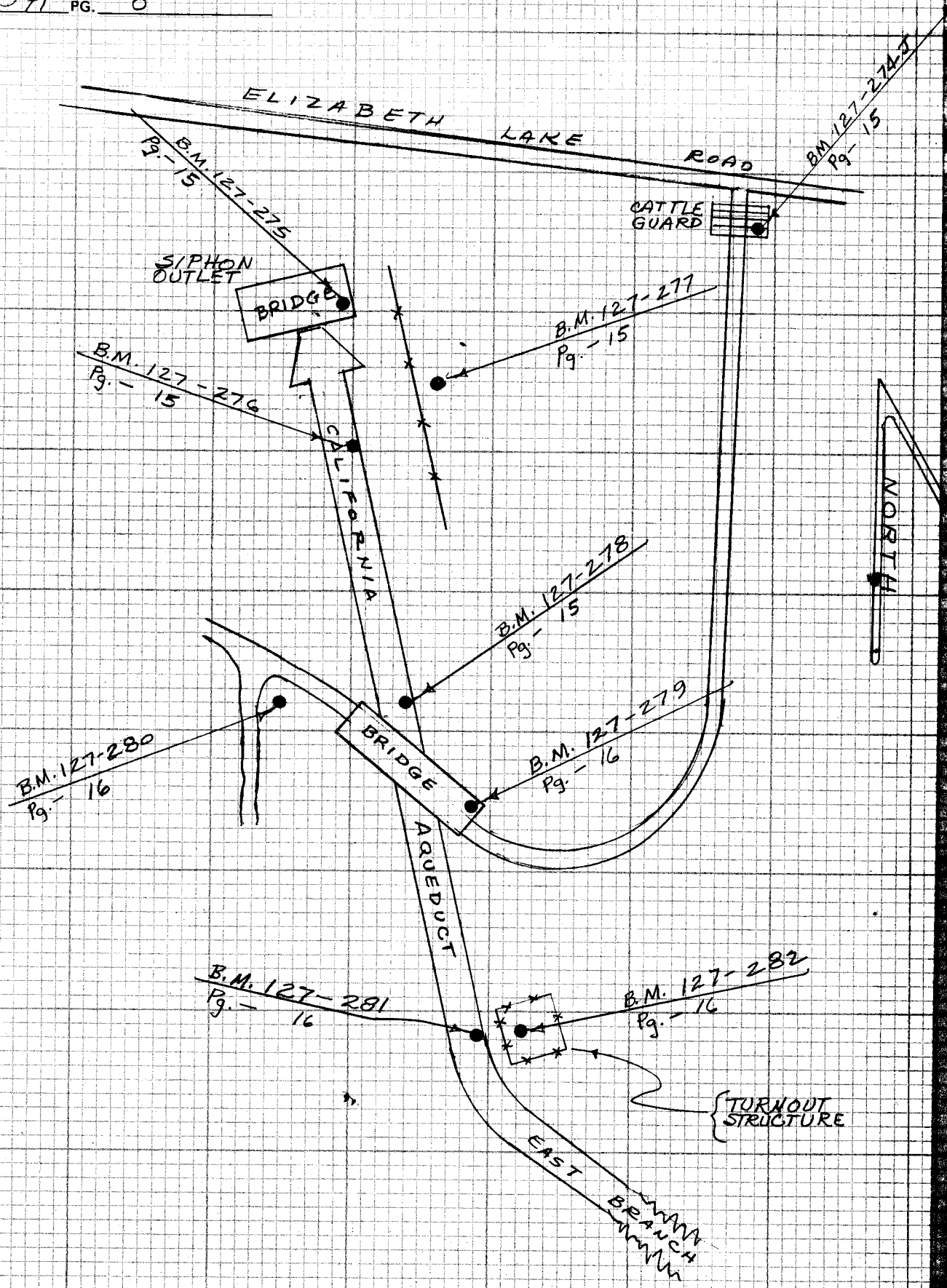

TO BOT PG 9

14

Notes Ck'd by	Survey of PRECISE LEVELS
Map No.	JN 0882.12 Tape Std °F
Office Work D. J. DARVIS	Surveyed by LIND
Checked 23 AUG 76	Notes TALBOT Date 8-10-76
Date	Indexed L. M. PALMER APR 8 1976

F.B. 4341 PG. 9

TO TOP PG 10

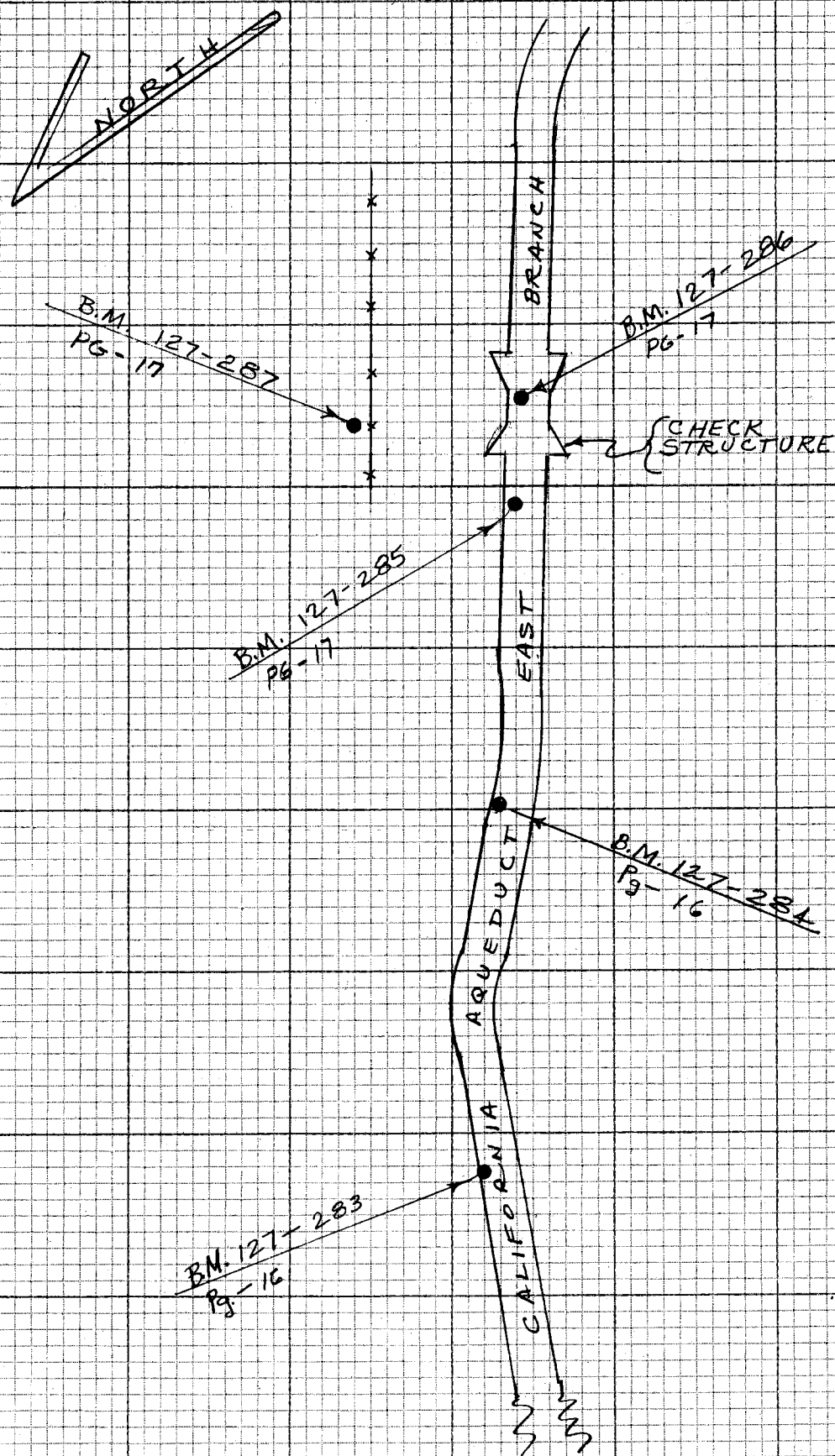

TO BOT PG 8

NOTE: ANY ADDITIONS OR CHANGES ON THIS SHEET MUST BE MADE OR CIRCLED IN RED INK WITH DATE AND NAME OF PERSON MAKING CHANGE

Do not extend notes this side of this line

PLEASE RETURN TO
LOS ANGELES COUNTY ENGINEER
403 LOS ANGELES COUNTY ENGINEERING BLDG.

CENTERLINE NOTES
CE 310
76F 3095-4/73

F.B. 4341 PG. 10

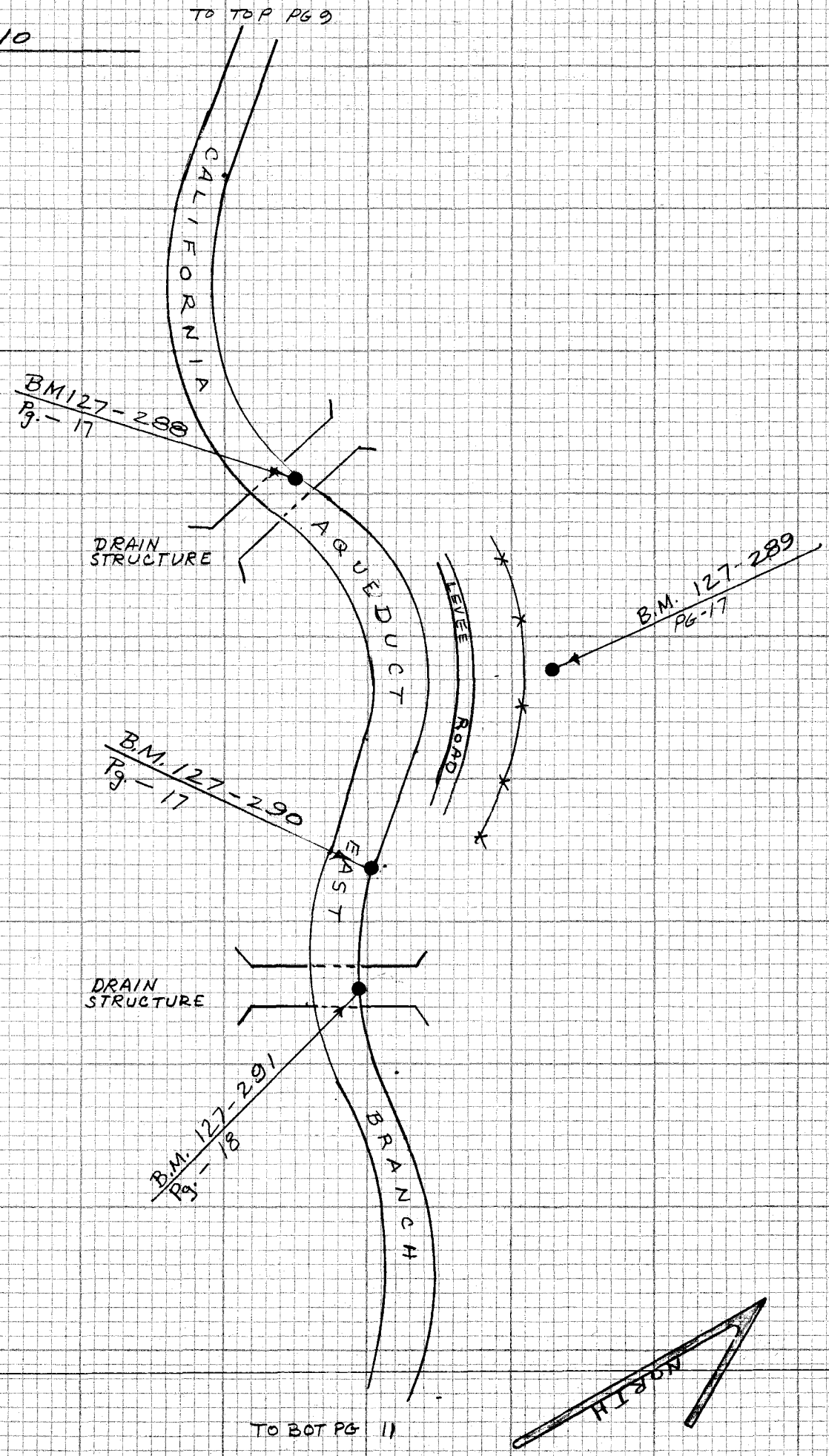

CE 310
76F3095-4/72

PLEASE RETURN TO
LOS ANGELES COUNTY ENGINEER
403 LOS ANGELES COUNTY ENGINEERING BLDG.

Do not extend notes this side of this line

NOTE: ANY ADDITIONS OR CHANGES
ON THIS SHEET MUST BE MADE OR
CIRCLED IN RED INK WITH DATE AND
NAME OF PERSON MAKING CHANGE

Notes Ck'd by	Survey of PRECISE LEVELS
Map No.	JN 0882.12 Tape Std °F
Office Work D. J. DARVIS	Surveyed by LIND
Checked 2 3 AUG 76	Notes TALBOT Date 3-10-76
Date	Indexed L. M. PALMERI APR 8 1976

F.B. 4341 PG. 11

TO BOT. PG 12

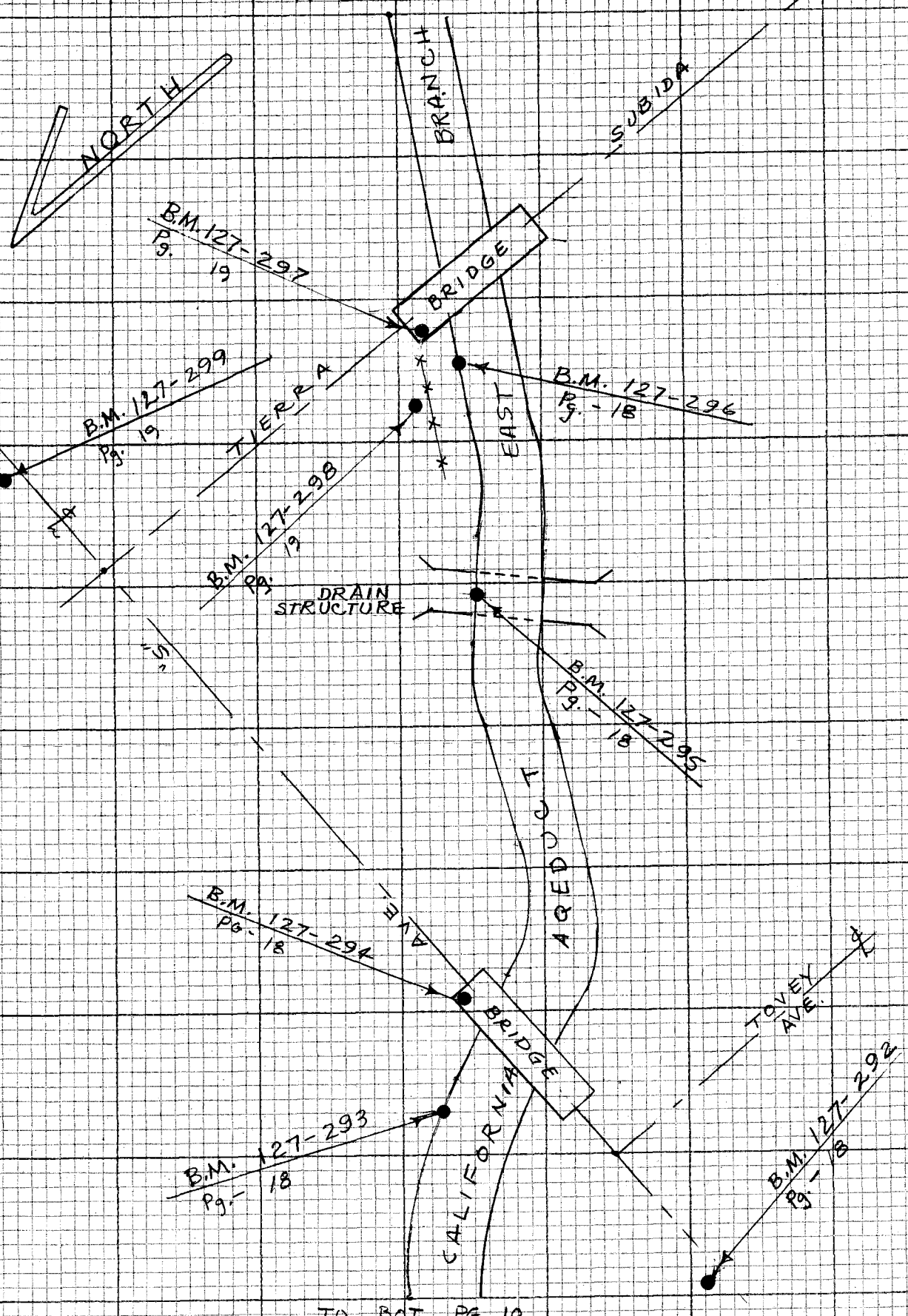

TO BOT PG 10

NOTE: ANY ADDITIONS OR CHANGES ON THIS SHEET MUST BE MADE OR CIRCLED IN RED INK WITH DATE AND NAME OF PERSON MAKING CHANGE

Do not extend notes this side of this line

PLEASE RETURN TO
LOS ANGELES COUNTY ENGINEER
403 LOS ANGELES COUNTY ENGINEERING BLDG.

CENTERLINE NOTES
CE 310
76F3095-4/73

F.B. 4341 PG. 12

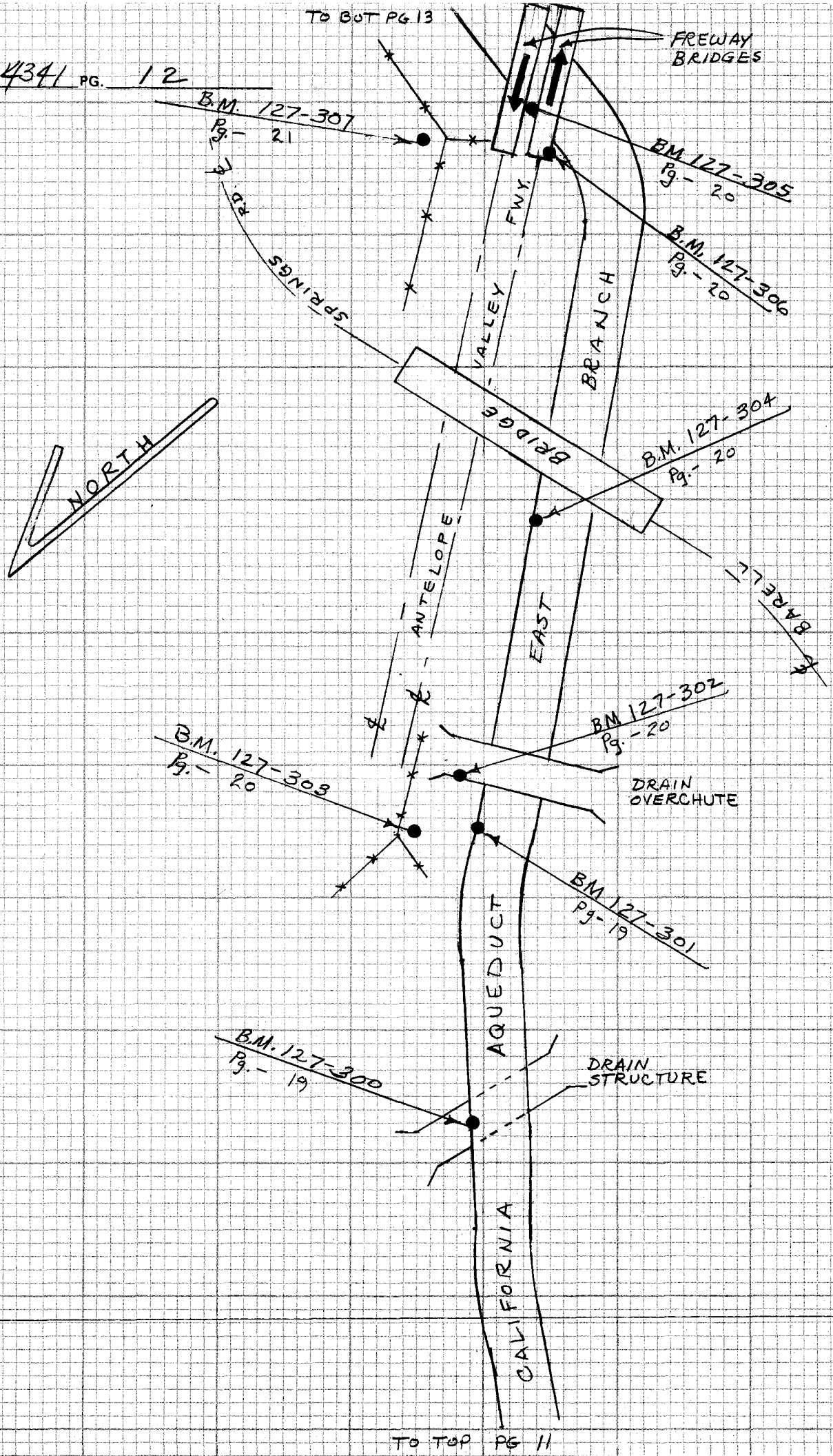

CE 310
76F3095-A/73

PLEASE RETURN TO
LOS ANGELES COUNTY ENGINEER
403 LOS ANGELES COUNTY ENGINEERING BLDG.

Do not extend notes this side of this line

NOTE: ANY ADDITIONS OR CHANGES ON THIS SHEET MUST BE MADE OR CIRCLED IN RED INK WITH DATE AND NAME OF PERSON MAKING CHANGE

Notes Ck'd by	Survey of PRECISE LEVELS
Map No.	JN 0882.12 Tape Std °F
Office Work D. J. DARVIS	Surveyed by LIND
Checked 23 AUG 76	Notes TALBOT Date 3-10-76
Date	Indexed E. M. PALMERI APR 9 1976

F.B. 1341 PG. 13

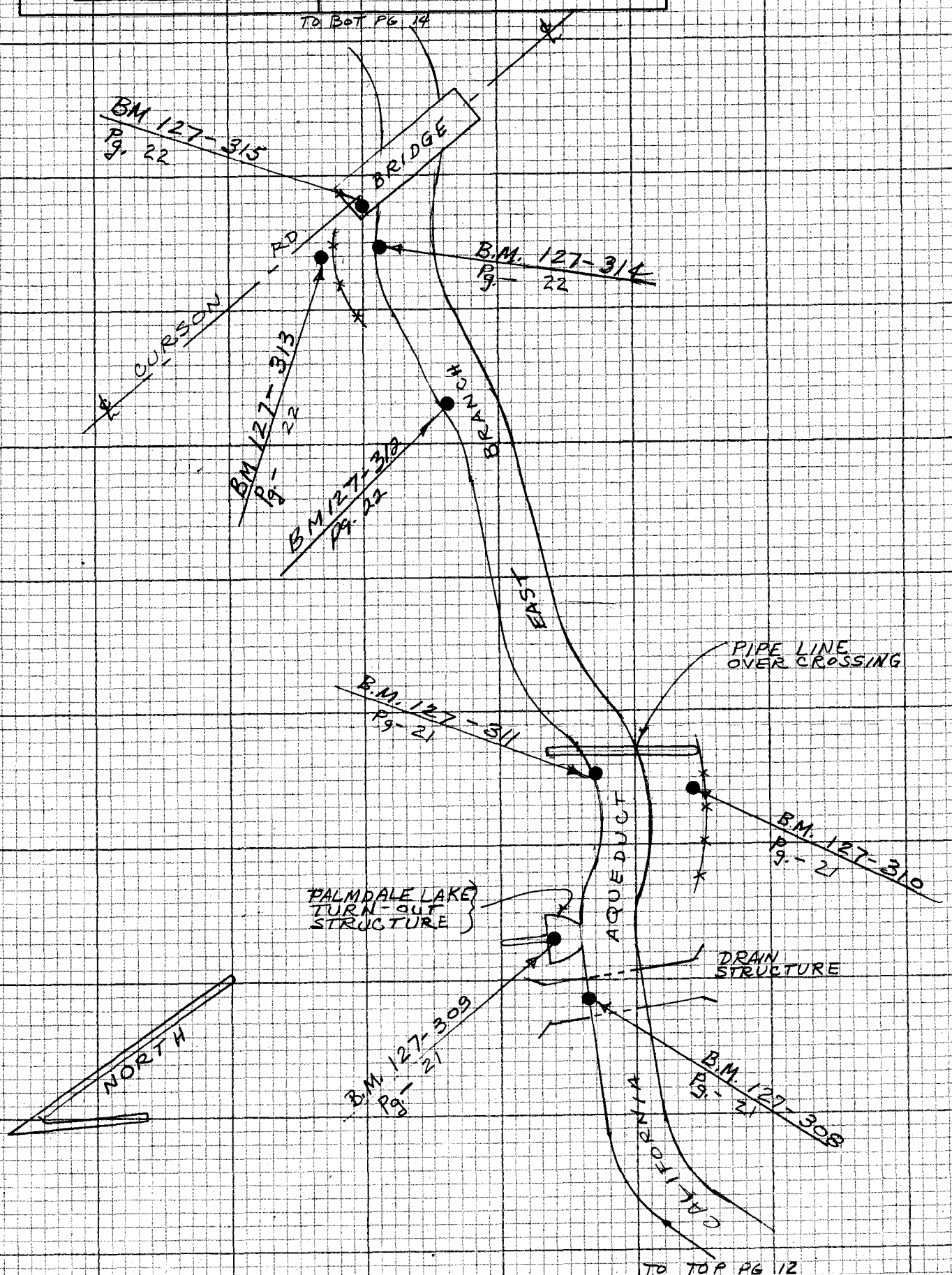

NOTE: ANY ADDITIONS OR CHANGES ON THIS SHEET MUST BE MADE OR CIRCLED IN RED INK WITH DATE AND NAME OF PERSON MAKING CHANGE

Do not extend notes this side of this line

PLEASE RETURN TO
LOS ANGELES COUNTY ENGINEER
403 LOS ANGELES COUNTY ENGINEERING BLDG.

CENTERLINE NOTES
CE 310
76F3095-4/73

F.B. 4341 PG. 14

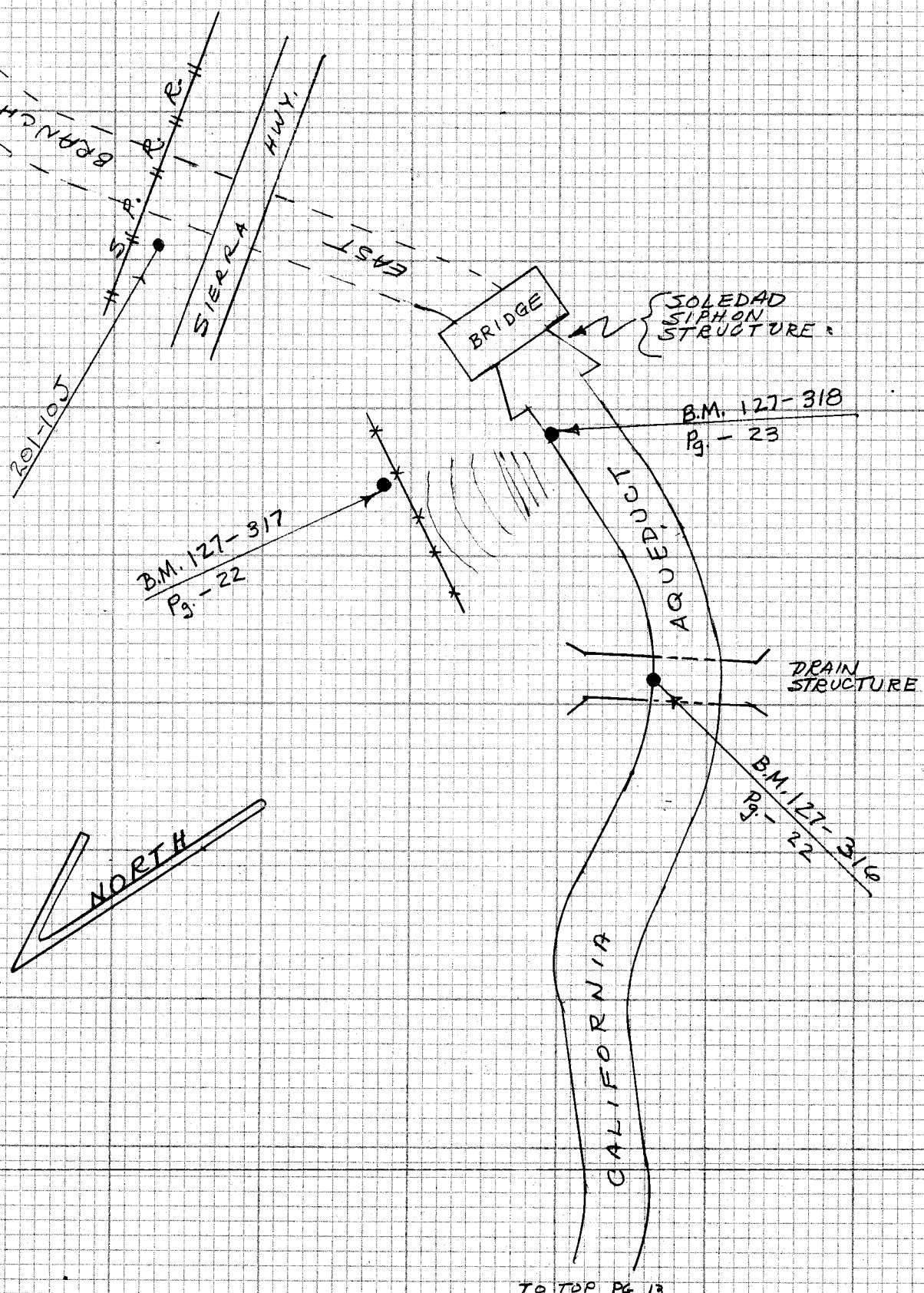

TO TOP PG 13

CE 310
76F 309C 03

PLEASE RETURN TO
LOS ANGELES COUNTY ENGINEER
403 LOS ANGELES COUNTY ENGINEERING BLDG.

Do not extend notes this side of this line

NOTE: ANY ADDITIONS OR CHANGES ON THIS SHEET MUST BE MADE OR CIRCLED IN RED INK WITH DATE AND NAME OF PERSON MAKING CHANGE

Notes Ck'd by		Survey of PRECISE LEVEL	F.B. 4341 PG. 15
Map No.		JN 0882.12 Tape Std °F	
Office Work D. J. DARVIS		Surveyed by C K LIND	
Checked 22 AUG 76		Notes HCH Date MAR 76	
Date		Indexed L. E. PALMER APR 8 1976	

NOTE: ANY ADDITIONS OR CHANGES ON THIS SHEET MUST BE MADE OR CIRCLED IN RED INK WITH DATE AND NAME OF PERSON MAKING CHANGE

Do not extend notes this side of this line

PLEASE RETURN TO LOS ANGELES COUNTY ENGINEER 403 LOS ANGELES COUNTY ENGINEERING BLDG.

CENTERLINE NOTES CE 310 76F3095-4/73

BM 127-274 FD. (D.W.R. X1221 1971)

17.95 MILES WEST ALONG THE CALIFORNIA AQUEDUCT FROM THE PEARBLOSSOM PUMP PLANT, THENCE 0.55 MILE NORTH ALONG AN ASPHALT ROAD, 0.55 MILE NORTHEAST OF BENCH MARK 342.6A (DWR), 0.25 MILE EAST OF BENCH MARK 111-4 (LACO), AT THE JUNCTION OF ELIZABETH LAKE ROAD AND AN ASPHALT ROAD SOUTH TO A RANCH AND LEONA OUTLET SIPHON, IN THE TOP OF THE EAST END OF THE SOUTH CONCRETE WALL OF A STEEL CATTLEGUARD, 0.6 FOOT NORTHWEST OF THE SOUTHEAST CORNER OF THE WALL, 61 FEET SOUTH OF THE CENTER LINE OF THE ROAD, 8 FEET EAST OF THE CENTER LINE OF THE ROAD SOUTH, AND ABOUT LEVEL WITH THE ROAD SOUTH. A STD. C&GS BRASS DISK STAMPED, "X1221 1971."

BM 127-275 FD. (D.W.R. 342.4A 1971)

18.15 MILES WEST ALONG THE CALIFORNIA AQUEDUCT FROM THE PEARBLOSSOM PUMP PLANT, AT THE LEONA SIPHON OUTLET 342.44, IN THE TOP AND 0.5 FOOT WEST OF THE EAST END OF THE CONCRETE WALKWAY ACROSS THE SIPHON 13.1 FEET SOUTH OF THE NORTHEAST CORNER OF A PORTAL WALL AND ABOUT 1/2 FOOT LOWER THAN THE EAST LEVEE ROAD. FD. STD. DWR BRASS DISK STAMPED "342.4A 1971."

BM 127-276 FD. (D.W.R. MILE 342.4B)

18.15 MILES WEST ALONG THE CALIFORNIA AQUEDUCT FROM THE PEARBLOSSOM PUMP PLANT, IN THE TOP OF THE EAST CONCRETE LINING OF THE AQUEDUCT, 72 FEET SOUTH OF THE SOUTHEAST END OF THE SOUTHEAST WING WALL OF LEONA SIPHON OUTLET 342.44, 28 FEET NORTH OF THE CENTER OF A STEEL LADDER, AND ABOUT 6 1/2 FEET LOWER THAN THE EAST LEVEE ROAD. A STD. DWR BRASS DISK STAMPED "MILE 342.4B"

BM 127-277 FD. (D.W.R. 344.6C BM 1968)

18.15 MILES WEST ALONG THE CALIFORNIA AQUEDUCT FROM THE PEARBLOSSOM PUMP PLANT, 108 FEET EAST-SOUTHEAST OF THE SOUTH EAST END OF THE SOUTHEAST CONCRETE WING WALL OF LEONA SIPHON OUTLET 342.44, 32.5 FEET EAST OF THE EAST RIGHT-OF-WAY FENCE, 98 FEET SOUTH OF POWER POLE 1721093E WITH THREE GUY WIRES, 1.2 FEET NORTH OF A WITNESS POST, ABOUT 7 1/2 FEET HIGHER THAN THE EAST LEVEE ROAD, AND SET IN THE TOP OF A CONCRETE POST PROJECTING 0.3 FOOT ABOVE THE GROUND. A STD. DWR BRASS DISK STAMPED "344.6C BM 1968."

BM 127-278 FD. (D.W.R. MILE 342.6B)

17.95 MILES WEST ALONG THE CALIFORNIA AQUEDUCT FROM THE PEARBLOSSOM PUMP PLANT, IN THE TOP OF THE EAST CONCRETE LINING OF THE AQUEDUCT 123 FEET NORTH OF THE NORTH EDGE OF A CONCRETE BRIDGE ACROSS THE AQUEDUCT, 10 FEET NORTH OF THE CENTER OF A LADDER, AND ABOUT 5 FEET LOWER THAN THE EAST LEVEE ROAD. A STD. DWR BRASS DISK STAMPED "MILE 342.6B."

F.B. 4341 PG. 16

BM 127-279 FD. (D.W.R. 342.6 AA 1971)

17.95 MILES WEST ALONG THE CALIFORNIA AQUEDUCT FROM THE PEARBLOSSOM PUMP PLANT, AT THE CROSSING OF CONCRETE BRIDGE 342.56, IN THE TOP AND 0.7 FOOT NORTHWEST OF THE SOUTHEAST END OF THE NORTHEAST CONCRETE CURB OF THE BRIDGE, AND ABOUT 1 FOOT HIGHER THAN THE BRIDGE DECK. NOTE: NUMBER 342.56 IS PAINTED ON THE BRIDGE BUT ACCORDING TO THE MILE SHEET IT SHOULD BE 342.65. A STD. DWR BRASS DISK STAMPED "342.6 AA 1971."

BM 127-280 FD. (D.W.R. G1045 1960)

17.95 MILES WEST ALONG THE CALIFORNIA AQUEDUCT FROM THE PEARBLOSSOM PUMP PLANT, THENCE 0.05 MILE NORTHWEST ALONG AN ASPHALT ROAD AT THE JUNCTION OF A GRAVELED ROAD SOUTHWEST TO A RANCH, 39 FEET SOUTHWEST OF THE CENTER LINE OF THE ROAD, 25 FEET SOUTHEAST OF THE SOUTHEAST END OF A GATE ACROSS THE GRAVELED ROAD, 14 FEET SOUTHEAST OF POWER POLE 172/087E WITH A GUY WIRE, 1.6 FEET NORTHWEST OF A WITNESS POST, ABOUT 4 FEET HIGHER THAN THE ROAD, AND SET IN THE TOP OF A CONCRETE POST PROJECTING 1.0 FOOT ABOVE THE GROUND. A STD. C&GS. BRASS DISK STAMPED "G1045 1960."

BM 127-281 FD. (D.W.R. MILE 342.9B

17.7 MILES WEST ALONG THE CALIFORNIA AQUEDUCT FROM THE PEARBLOSSOM PUMP PLANT, IN THE TOP OF THE NORTHEAST CONCRETE LINING OF THE AQUEDUCT, 4.0 FEET NORTHWEST OF THE NORTHWEST EDGE OF A TURNOUT SHAFT PIT, 12.6 FEET WEST OF BENCH MARK 342.9A (DWR), AND ABOUT 5 FEET LOWER THAN THE NORTHEAST LEVEE ROAD. A STD. DWR. BRASS DISK STAMPED "MILE 342.9B."

BM 127-282 FD (D.W.R. MILE 342.9A

17.7 MILES WEST ALONG THE CALIFORNIA AQUEDUCT FROM THE PEARBLOSSOM PUMP PLANT, AT A TURNOUT STRUCTURE, IN THE TOP OF THE CENTER OF A 3 BY 7-FOOT CONCRETE BASE OF THE VALVE CONTROL OF THE TURNOUT, 11 FEET NORTHEAST OF THE NORTHEAST LINING OF THE AQUEDUCT, 12.6 FEET EAST OF BENCH MARK 342.9 B (DWR), AND ABOUT 2 FOOT LOWER THAN THE EAST LEVEE ROAD. A STD. DWR BRASS DISK STAMPED "MILE 342.9A."

BM 127-283 FD. (D.W.R. 343.0B 1971)

17.6 MILES WEST ALONG THE CALIFORNIA AQUEDUCT FROM THE PEARBLOSSOM PUMP PLANT, IN THE TOP OF THE NORTHEAST CONCRETE LINING OF THE AQUEDUCT, 18 FEET SOUTHEAST OF THE CENTER OF PAINTED MILEAGE 343.00 ON THE LINING, AND ABOUT 6 FEET LOWER THAN THE NORTHEAST LEVEE ROAD. A STD. DWR BRASS DISK STAMPED "343.0B 1971."

BM 127-284 FD. (DWR MILE 343.6B)

17.0 MILES WEST ALONG THE CALIFORNIA AQUEDUCT FROM THE PEARBLOSSOM PUMP PLANT, DIRECTLY OVER A DRAIN STRUCTURE UNDER THE AQUEDUCT, IN THE TOP OF THE NORTHEAST CONCRETE LINING OF THE AQUEDUCT, 220 FEET NORTHWEST OF THE CENTER OF A STEEL LADDER ON THE SOUTHWEST LINING, AND ABOUT 6' FEET LOWER THAN THE NORTHEAST LEVEE ROAD. A STD. DWR BRASS DISK STAMPED "MILE 343.6B."

CE 310
76F3095-3
PLEASE RETURN TO
LOS ANGELES COUNTY ENGINEER
403 LOS ANGELES COUNTY ENGINEERING BLDG.
Do not extend notes this side of this line
NOTE: ANY ADDITIONS OR CHANGES ON THIS SHEET MUST BE MADE OR CIRCLED IN RED INK WITH DATE AND NAME OF PERSON MAKING CHANGE

Notes Ck'd by		Survey of PRECISE LEVEL	F.B. 4341 PG. 17
Map No.		JN 0882.12 Tape Std °F	
Office Work D. J. DARVIS		Surveyed by LIND	
Checked 23 AUG '76		Notes HCH Date MAR 76	
Date		Indexed T. M. PALMER APR 9 1976	

BM 127-285 FD. (D.W.R. MILE 343.7 B)

16.85 MILES WEST ALONG THE CALIFORNIA AQUEDUCT FROM THE PEARBLOSSOM PUMP PLANT, IN THE TOP OF THE NORTHEAST CONCRETE LINING OF THE AQUEDUCT, 47 FEET NORTHWEST OF THE NORTH END OF THE NORTH CONCRETE WING WALL OF CHECK DAM 52-343.74, 28 FEET NORTHWEST OF THE CENTER OF A STEEL LADDER, AND ABOUT 6½ FEET LOWER THAN THE NORTHEAST LEVEE ROAD. A STD. DWR BRASS DISK STAMPED "MILE 343.7B."

BM 127-286 FD. (D.W.R. 343.7A 1971)

16.85 MILES WEST ALONG THE CALIFORNIA AQUEDUCT FROM THE PEARBLOSSOM PUMP PLANT, AT CHECK DAM 52-343.74, IN THE TOP AND 0.6 FOOT SOUTH OF THE NORTH CORNER OF THE CONCRETE WALKWAY ACROSS THE DAM, 0.4 FOOT NORTHEAST OF A METAL GUARDRAIL POST, AND ABOUT ½ FOOT LOWER THAN THE NORTHEAST LEVEE ROAD. A STD. DWR BRASS DISK STAMPED "343.7A 1971."

BM 127-287 FD. (DWR 345.8 C BM 1968)

16.85 MILES WEST ALONG THE CALIFORNIA AQUEDUCT FROM THE PEARBLOSSOM PUMP PLANT, 171 FEET NORTHEAST AND ACROSS THE NORTHEAST LEVEE ROAD FROM CHECK DAM 52-343.74 AND BENCH MARK 343.7A (DWR), 1.0 FOOT NORTHEAST OF THE NORTHEAST RIGHT-OF-WAY FENCE, 2.0 FEET NORTH OF A WITNESS POST, ABOUT 6½ FEET HIGHER THAN THE NORTHEAST LEVEE ROAD, AND SET IN THE TOP OF A CONCRETE POST PROJECTING 0.3 FOOT ABOVE THE GROUND. A STD. DWR BRASS DISK STAMPED "345.8 C BM 1968."

BM 127-288 FD. (D.W.R. MILE 344.4B)

16.2 MILES WEST ALONG THE CALIFORNIA AQUEDUCT FROM THE PEARBLOSSOM PUMP PLANT, DIRECTLY OVER A DRAIN STRUCTURE UNDER THE AQUEDUCT, IN THE TOP OF THE NORTH CONCRETE LINING OF THE AQUEDUCT, 195 FEET EAST OF THE CENTER OF A STEEL LADDER, AND ABOUT 6 FEET LOWER THAN THE NORTH LEVEE ROAD. A STD. DWR BRASS DISK STAMPED "MILE 344.4B."

BM 127-289 FD. (DWR 346.5C 1968)

16.15 MILES WEST ALONG THE CALIFORNIA AQUEDUCT FROM THE PEARBLOSSOM PUMP PLANT, 1.0 FOOT NORTH OF THE NORTH RIGHT-OF-WAY FENCE, 1.0 FOOT WEST OF A WITNESS POST, ABOUT 11 FEET LOWER THAN THE NORTH LEVEE ROAD, AND SET IN THE TOP OF A CONCRETE POST PROJECTING 0.4 FOOT ABOVE THE GROUND. A STD. DWR BRASS DISK STAMPED "346.5C 1968."

BM 127-290 FD. (DWR 344.5B 1971)

16.1 MILES WEST ALONG THE CALIFORNIA AQUEDUCT FROM THE PEARBLOSSOM PUMP PLANT, DIRECTLY ABOVE THE PAINTED MILEAGE 344.50 ON THE LINING, IN THE TOP OF THE NORTH CONCRETE LINING OF THE AQUEDUCT, 204 FEET WEST OF THE CENTER OF A LADDER, AND ABOUT 6 FEET LOWER THAN THE NORTH LEVEE ROAD. A STD. DWR BRASS DISK STAMPED "344.5B 1971."

NOTE: ANY ADDITIONS OR CHANGES ON THIS SHEET MUST BE MADE OR CIRCLED IN RED INK WITH DATE AND NAME OF PERSON MAKING CHANGE

Do not extend notes this side of this line

PLEASE RETURN TO
LOS ANGELES COUNTY ENGINEER
403 LOS ANGELES COUNTY ENGINEERING BLDG.

CENTERLINE NOTES
CE 310
76F3095-4/73

F.B. 4341 PG. 18

BM 127-291 FD. (DWR MILE 344.8 B)

15.8 MILES WEST ALONG THE CALIFORNIA AQUEDUCT FROM THE PEARBLOSSOM PUMP PLANT, DIRECTLY OVER A DRAIN STRUCTURE UNDER THE AQUEDUCT, IN THE TOP OF THE NORTHEAST CONCRETE LINING OF THE AQUEDUCT, 246 FEET NORTHWEST OF THE CENTER OF A STEEL LADDER ON THE SOUTHWEST LINING, AND ABOUT 6 FEET LOWER THAN THE NORTHEAST LEVEE ROAD. A STD. DWR BRASS DISK STAMPED "MILE 344.8 B."

BM 127-292 FD. (DWR K1045 1960)

1.45 MILES SOUTH ALONG SPRR. FROM STA. AT PALMDALE, THENCE 2.35 MILES WEST ALONG AVE S TO JUNCTION OF DIRT RD. LEADING NORTH, 25 FT. NORTH OF ℄ OF AVE S, 8 FT. E. OF ℄ OF DIRT RD, 54 FT. N.N.E. AND ACROSS THE AVE FROM T.P. 5156998, 1.7 FT. IN OF A WITNESS POST, ABOUT LEVEL WITH THE AVE. AN SET IN THE TOP OF A CONC. POST PROJECTING 0.4 FT. ABOVE THE GROUND. A STD. C&G.S. BRASS DISK STAMPED "K 1045 1960."

BM 127-293 FD. (D.W.R MILE 345.2B)

15.35 MILES WEST ALONG THE CALIFORNIA AQUEDUCT FROM THE PEARBLOSSOM PUMP PLANT, IN THE TOP OF THE EAST CONCRETE LINING OF THE AQUEDUCT 127 FEET NORTH OF THE NORTH EDGE OF AVE S BRIDGE 345.25 OVER THE AQUEDUCT, AND ABOUT 6 FEET LOWER THAN THE EAST LEVEE ROAD. A STD. DWR BRASS DISK STAMPED " MILE 345.2B."

BM 127-294 FD. (DWR 345.2A 1971)

15.35 MILES WEST ALONG THE CALIFORNIA AQUEDUCT FROM THE PEARBLOSSOM PUMP PLANT, 0.5 MILE EAST OF BENCH MARK K 1045, AT THE CROSSING OF AVE S, IN THE TOP AND 0.6 FOOT WEST OF THE EAST END OF THE NORTH CONCRETE WALKWAY OF BRIDGE 345.25 OVER THE AQUEDUCT, 0.6 FOOT NORTH OF THE SOUTH EDGE OF THE WALKWAY, AND ABOUT ½ FOOT HIGHER THAN THE AVENUE. A STD. DWR BRASS DISK STAMPED," 345.2A 1971."

BM 127-295 FD. (DWR MILE 345.5B)

15.1 MILES WEST ALONG THE CALIFORNIA AQUEDUCT FROM THE PEARBLOSSOM PUMP PLANT, DIRECTLY OVER A DRAIN STRUCTURE UNDER THE AQUEDUCT, IN THE TOP OF THE NORTHEAST CONCRETE LINING OF THE AQUEDUCT, 67 FEET SOUTHEAST OF THE CENTER OF PAINTED MILEAGE 345.50 ON THE LINING, AND ABOUT 6½ FEET LOWER THAN THE LEVEE ROAD. A STD. DWR BRASS DISK STAMPED "MILE 345.5B."

BM 127-296 FD. (DWR MILE 345.7B)

14.9 MILES WEST ALONG THE CALIFORNIA AQUEDUCT FROM THE PEARBLOSSOM PUMP PLANT, NEAR THE CROSSING OF TIERRA SUBIDA AVENUE, IN THE TOP OF THE NORTHEAST CONCRETE LINING OF THE AQUEDUCT, 110 FEET NORTHWEST OF THE WEST EDGE OF TIERRA SUBIDA AVENUE BRIDGE 345.71 OVER THE AQUEDUCT, AND ABOUT 7 FEET LOWER THAN THE NORTHEAST LEVEE ROAD. A STD. DWR BRASS DISK STAMPED " MILE 345.7B."

CE 310
76F3095-4/73

PLEASE RETURN TO
LOS ANGELES COUNTY ENGINEER
403 LOS ANGELES COUNTY ENGINEERING BLDG.

Do not extend notes this side of this line

NOTE: ANY ADDITIONS OR CHANGES ON THIS SHEET MUST BE MADE OR CIRCLED IN RED INK WITH DATE AND NAME OF PERSON MAKING CHANGE

Notes Ck'd by	Survey of PRECISE LEVEL
Map No.	JN 0882.12 Tape Std °F
Office Work D. J. DARVIS	Surveyed by C K LIND
Checked 23 AUG 76	Notes HCH Date MAR 76
Date	Indexed T. M. PALMER APR 9 1976

F.B. 4341 PG. 19

BM 127-297 FD. (DWR 345.7A 1971)

14.9 MILES WEST ALONG THE CALIFORNIA AQUEDUCT FROM THE PEARBLOSSOM PUMP PLANT, AT THE CROSSING OF TIERRA SUBIDA AVENUE, IN THE TOP OF THE NORTHEAST CORNER OF THE WEST CONCRETE WALKWAY OF BRIDGE 345.71 OVER THE AQUEDUCT, 0.7 FOOT SOUTH OF THE NORTH END OF THE WALKWAY, 0.6 FOOT WEST OF THE EAST EDGE OF THE WALKWAY, AND ABOUT 1 FOOT HIGHER THAN THE AVENUE. A STA DWR BRASS DISK STAMPED "345.7A 1971."

BM 127-298 FD. (DWR 347.7 C BM 1968)

14.95 MILES WEST ALONG THE CALIFORNIA AQUEDUCT FROM THE PEARBLOSSOM PUMP PLANT, ABOUT 0.05 MILE WEST OF THE CROSSING OF TIERRA SUBIDA AVENUE, ABOUT 250 FEET NORTH OF THE NORTHWEST CORNER OF THE TIERRA SUBIDA AVENUE BRIDGE 345.71 OVER THE AQUEDUCT, 103 FEET NORTHWEST OF A RIGHT-OF-WAY FENCE CORNER, 15.3 FEET NORTHEAST OF THE NORTHEAST RIGHT-OF-WAY FENCE, 1.2 FEET SOUTHEAST OF A WITNESS POST, ABOUT 19 FEET LOWER THAN THE NORTHEAST LEVEE ROAD, AND SET IN THE TOP OF A CONCRETE POST PROJECTING 0.3 FOOT ABOVE THE GROUND. A STD. DWR BRASS DISK STAMPED "347.7C BM 1968."

BM 127-299 FD. (DWR L 1045 1960)

1.45 MILES SO. ALONG SPRR FROM STA. AT PALMDALE, THENCE 1.35 MILES W. ALONG AVE S, 0.1 MILE EAST OF JUNC. OF DRIVE WAY LEADING SO. TO A HOUSE, 33 FT. NORTH OF THE ℄ OF AVE, 1.5 FT. W. OF PP #708951E, 1.2 FT. E. OF A WITNESS POST, ABOUT 1.0 FT. HIGHER THAN AVE AND SET IN THE TOP OF A CONC. POST PROJECTING 0.4 FT. ABOVE THE GROUND. A STD. C&GS BRASS DISK STAMPED "L 1045 1960."

BM 127-300 FD. (DWR MILE 346.0B)

14.6 MILES WEST ALONG THE CALIFORNIA AQUEDUCT FROM THE PEARBLOSSOM PUMP PLANT, DIRECTLY OVER A DRAIN STRUTURE UNDER THE AQUEDUCT, IN THE TOP OF THE NORTHEAST CONCRETE LINING OF THE AQUEDUCT. 56 FEET SOUTHEAST OF THE CENTER OF PAINTED MILEAGE 346.00 ON THE LINING, 131 FEET NORTHWEST OF THE CENTER OF A LADDER, AND ABOUT 7 FEET LOWER THAN THE NORTHEAST LEVEE ROAD. A STD. DWR BRASS DISK STAMPED "MILE 346.0B."

BM 127-301 FD. (DWR MILE 346.3B)

14.3 MILES WEST ALONG THE CALIFORNIA AQUEDUCT FROM THE PEARBLOSSOM PUMP PLANT, 88 FEET NORTHWEST OF THE NORTHWEST WALL OF CONCRETE OVERCHUTE 346.32, IN THE TOP OF THE NORTHEAST CONCRETE LINING OF THE AQUEDUCT, AND ABOUT 17 FEET LOWER THAN THE NORTH EAST LEVEE ROAD. A STD DWR BRASS DISK STAMPED "MILE 346.3B."

NOTE: ANY ADDITIONS OR CHANGES ON THIS SHEET MUST BE MADE OR CIRCLED IN RED INK WITH DATE AND NAME OF PERSON MAKING CHANGE

Do not extend notes this side of this line

PLEASE RETURN TO LOS ANGELES COUNTY ENGINEER 403 LOS ANGELES COUNTY ENGINEERING BLDG.

CENTERLINE NOTES CE 310 76F 3095-4/73

F.B. 4341 PG. 20

BM127-302 FD. (DWR 346.3A 1971)

14.3 MILES WEST ALONG THE CALIFORNIA AQUEDUCT FROM THE PEARBLOSSOM PUMP PLANT, AT THE CROSSING OF OVERCHUTE 346.32, IN THE TOP AND 1.4 FEET SOUTHWEST OF THE NORTHEAST END OF THE NORTHWEST CONCRETE WALL OF THE OVERCHUTE, 1.0 FOOT SOUTHWEST OF THE NORTHWEST END OF A GUARDRAIL, AND ABOUT 1½ FEET LOWER THAN THE NORTHEAST LEVEE ROAD. A STD. DWR BRASS DISK STAMPED "346.3A 1971."

BM127-303 FD. (DWR 348.4C BM 1968)

14.3 MILES WEST ALONG THE CALIFORNIA AQUEDUCT FROM THE PEARBLOSSOM PUMP PLANT, ABOUT 300 FEET NORTH-NORTHEAST OF THE NORTHEAST END OF CONCRETE OVERCHUTE 346.32, AT THE NORTHEAST CORNER OF A FENCE, 5.8 FEET SOUTH OF THE NORTH AQUEDUCT RIGHT-OF-WAY FENCE, 1.4 FEET WEST OF THE WEST RIGHT-OF-WAY FENCE OF ANTELOPE VALLEY FREEWAY, 10 FEET WEST OF THE WEST EDGE OF A CONCRETE LINED DRAIN DITCH, 1.2 FEET EAST OF A WITNESS POST, ABOUT 30± FEET LOWER THAN THE NORTHEAST LEVEE ROAD, AND SET IN THE TOP OF A CONCRETE POST PROJECTING 0.3 FOOT ABOVE THE GROUND. A STD DWR BRASS DISK STAMPED "348.4C BM 1968."

BM127-304 FD. (DWR MILE 346.5B)

14.1 MILES WEST ALONG THE CALIFORNIA AQUEDUCT FROM THE PEARBLOSSOM PUMP PLANT, AT THE CROSSING OF BARREL SPRINGS ROAD, IN THE TOP OF THE NORTHEAST CONCRETE LINING OF THE AQUEDUCT, 92.1 FEET NORTHWEST OF THE NORTHWEST CONCRETE PIER OF BRIDGE 346.53 OVER THE AQUEDUCT, 75 FEET SOUTHEAST OF THE CENTER OF PAINTED MILEAGE 346.50, AND ABOUT 6 FEET LOWER THAN THE NORTHEAST LEVEE ROAD. A STD. DWR BRASS DISK STAMPED "MILE 346.5B."

BM127-305 FD. (DWR MILE 346.8BB)

13.85 MILES WEST ALONG THE CALIFORNIA AQUEDUCT FROM THE PEARBLOSSOM PUMP PLANT, ABOUT MIDWAY BETWEEN THE NORTHBOUND AND SOUTHBOUND LANES OF THE ANTELOPE VALLEY FREEWAY BRIDGE 346.77, IN THE TOP OF THE NORTH CONCRETE LINING OF THE AQUEDUCT, 29 FEET WEST OF THE WEST CONCRETE PILLAR OF THE EAST BRIDGE, 25.8 FEET EAST OF THE EAST CONCRETE PILLAR OF THE WEST BRIDGE, AND ABOUT 5½ FEET LOWER THAN THE NORTH LEVEE ROAD. A STD DWR BRASS DISK STAMPED "MILE 346.8BB."

BM127-306 FD. (DWR 346.8A 1971)

13.85 MILES WEST ALONG THE CALIFORNIA AQUEDUCT FROM THE PEARBLOSSOM PUMP PLANT, AT THE CROSSING OF ANTELOPE VALLEY FREEWAY, AT THE SOUTHBOUND LANES BRIDGE 346.77, IN THE TOP AND 3.0 FEET SOUTH OF THE NORTH END OF THE WEST CONCRETE BASE OF A METAL GUARDRAIL OF THE BRIDGE, ABOUT 20 FEET HIGHER THAN THE NORTH LEVEE ROAD, AND 2 FEET HIGHER THAN THE FREEWAY. A STD. DWR BRASS DISK STAMPED "346.8A 1971."

CE 310
76F 3086-4/73

PLEASE RETURN TO
LOS ANGELES COUNTY ENGINEER
403 LOS ANGELES COUNTY ENGINEERING BLDG.

Do not exceed notes this side of this line

NOTE: ANY ADDITIONS OR CHANGES ON THIS SHEET MUST BE MADE OR CIRCLED IN RED INK WITH DATE AND NAME OF PERSON MAKING CHANGE

Notes Ck'd by	Survey of PRECISE LEVEL
Map No.	JN 0882.12 Tape Std °F
Office Work D. J. DARVIS	Surveyed by C K LIND
Checked 23 AUG 76	Notes HCH Date MAR 76
Date	Indexed R. M. PALMER APR 8 1976

F.B. 4341 PG. 21

BM 127-307 FD (DWR 348.9 CBM 1968)

13.85 MILES WEST ALONG THE CALIFORNIA AQUEDUCT FROM THE PEARBLOSSOM PUMP PLANT, AT AN ANTELOPE VALLEY FREEWAY OVERPASS, 131 FEET NORTH-NORTHEAST OF THE NORTHEAST CORNER OF THE NORTHBOUND LANES BRIDGE 346.77, 9.6 FEET EAST OF THE EAST FREEWAY RIGHT-OF-WAY FENCE, 8 FEET NORTH OF THE CORNER OF THE AQUEDUCT RIGHT-OF-WAY FENCE, ABOUT 14 FEET HIGHER THAN THE NORTH LEVEE ROAD, AND SET IN THE TOP OF A CONCRETE POST PROJECTING 0.3 FOOT ABOVE THE GROUND. A STD. DWR BRASS DISK STAMPED "348.9 CBM 1968."

BM 127-308 FD (DWR MILE 346.9B)

13.7 MILES WEST ALONG THE CALIFORNIA AQUEDUCT FROM THE PEARBLOSSOM PUMP PLANT, DIRECTLY OVER A DRAIN STRUTURE UNDER THE AQUEDUCT, IN THE TOP OF THE NORTHEAST CONCRETE LINING OF THE AQUEDUCT, 156 FEET NORTHWEST OF THE NORTHWEST WALL OF A TURNOUT STRUTURE, AND ABOUT 6½ FEET LOWER THAN THE NORTHEAST LEVEE ROAD. A STD DWR BRASS DISK STAMPED "MILE 346.9B."

BM 127-309 FD (DWR MILE 347.0A)

13.65 MILES WEST ALONG THE CALIFORNIA AQUEDUCT FROM THE PEARBLOSSOM PUMP PLANT, IN THE TOP AND ALONG THE NORTHEAST SIDE OF THE CONCRETE DECK OF A TURNOUT STRUTURE, 0.6 FOOT SOUTHWEST OF THE NORTHEAST EDGE OF THE DECK, AND ABOUT LEVEL WITH THE NORTHEAST LEVEE ROAD. A STD. DWR BRASS DISK STAMPED "MILE 347.0A."

BM 127-310 FD. (DWR G1044 1960)

13.5 MILES WEST ALONG THE CALIFORNIA AQUEDUCT FROM THE PEARBLOSSOM PUMP PLANT, AT THE CROSSING OF A POWER LINE, DIRECTLY WEST AND ACROSS THE AQUEDUCT FROM BENCH MARK 347.1B (DWR), 1 FOOT EAST OF POWER POLE * NONE, WHICH IS THE FIRST POLE SOUTH OF THE AQUEDUCT, 17.0 FEET EAST OF THE WEST RIGHT-OF-WAY FENCE, 17.6 FEET WEST OF THE WEST EDGE OF A CONCRETE LINED DRAIN DITCH, 1.0 FOOT WEST OF A WITNESS POST, ABOUT 3 FEET HIGHER THAN THE WEST LEVEE ROAD, AND SET IN THE TOP OF A CONCRETE POST PROJECTING 0.4 FOOT ABOVE THE GROUND. A STD. C&GS BRASS DISK STAMPED "G1044 1960."

BM 127-311 FD. (DWR MILE 347.1B)

13.5 MILES WEST ALONG THE CALIFORNIA AQUEDUCT FROM THE PEARBLOSSOM PUMP PLANT, 93 FEET NORTH OF THE CROSSING OF A POWER LINE, IN THE TOP OF THE EAST CONCRETE LINING OF THE AQUEDUCT, 75 FEET NORTH OF THE CENTER OF A PIPE OVERCHUTE, 162 FEET NORTH OF THE CENTER OF A LADDER, AND ABOUT 6½ FEET LOWER THAN THE LEVEE ROAD. A STD DWR BRASS DISK STAMPED "MILE 347.1B)

NOTE: ANY ADDITIONS OR CHANGES ON THIS SHEET MUST BE MADE OR CIRCLED IN RED INK WITH DATE AND NAME OF PERSON MAKING CHANGE

Do not extend notes this side of this line

PLEASE RETURN TO
LOS ANGELES COUNTY ENGINEER
403 LOS ANGELES COUNTY ENGINEERING BLDG.

CENTERLINE NOTES
CE 310
76F3095-4/73

F.B. 4341 PG. 22

BM 127-312 FD. (DWR MILE 347.5 B)

13.15 MILES WEST ALONG THE CALIFORNIA AQUEDUCT FROM THE PEARBLOSSOM PUMP PLANT, 0.05 MILE WEST OF AQUEDUCT MILEAGE 347.50, DIRECTLY OVER A DRAIN STRUTURE WHICH IS UNDER THE AQUEDUCT, IN THE TOP OF THE NORTH CONCRETE LINING OF THE AQUEDUCT, 211 FEET WEST OF THE CENTER OF A LADDER, AND ABOUT 6 FEET LOWER THAN THE NORTH LEVEE ROAD. A STD. DWR BRASS DISK STAMPED "MILE 347.5 B."

BM 127-313 FD. (DWR 349.5 C BM 1968)

13.1 MILES WEST ALONG THE CALIFORNIA AQUEDUCT FROM THE PEARBLOSSOM PUMP PLANT, ABOUT ½ POLE SOUTHEAST OF THE CROSSING OF A POWER LINE, 26.5 FEET NORTHEAST OF THE NORTHEAST RIGHT-OF-WAY FENCE, 26.5 FEET NORTHWEST OF THE NORTH CORNER OF A BRICK TRASH BURNER, 1.0 FOOT SOUTHEAST OF A WITNESS POST, ABOUT 11 FEET LOWER THAN THE NORTHEAST LEVEE ROAD, AND SET IN THE TOP OF A CONCRETE POST PROJECTING 0.1 FOOT ABOVE THE GROUND. A STD DWR BRASS DISK STAMPED "MILE 347.5 B. 1968."

BM 127-314 FD. (DWR MILE 347.6 B)

13.05 MILES WEST ALONG THE CALIFORNIA AQUEDUCT FROM THE PEARBLOSSOM PUMP PLANT, IN THE TOP OF THE NORTHEAST CONCRETE LINING OF THE AQUEDUCT, 94.5 FEET NORTHWEST OF THE NORTHWEST EDGE OF BRIDGE 347.57 AND ABOUT 6½ FEET LOWER THAN THE NORTHEAST LEVEE ROAD. A STD. DWR BRASS DISK STAMPED "MILE 347.6 B."

BM 127-315 FD. (DWR 347.6 A 1971)

13.05 MILES WEST ALONG THE CALIFORNIA AQUEDUCT FROM THE PEARBLOSSOM PUMP PLANT, IN THE TOP OF THE WEST CONCRETE CURB OF BRIDGE 347.57 OVER THE AQUEDUCT, 0.8 FOOT SOUTH OF THE NORTH END OF THE CURB, AND ABOUT 1 FOOT HIGHER THAN THE BRIDGE FLOOR. A STD. DWR BRASS DISK STAMPED "347.6 A 1971."

BM 127-316 FD. (DWR MILE 348.0 B)

12.6 MILES WEST ALONG THE CALIFORNIA AQUEDUCT FROM THE PEARBLOSSOM PUMP PLANT, DIRECTLY OVER A DRAIN STRUTURE UNDER THE AQUEDUCT, IN THE TOP OF THE NORTHEAST CONCRETE LINING OF THE AQUEDUCT, 74 FEET NORTHWEST OF THE CENTER OF THE PAINTED MILEAGE 348.00, 8 FEET NORTHWEST OF THE CENTER OF A LADDER, AND ABOUT 6 FEET LOWER THAN THE LEVEE ROAD. A STD. DWR BRASS DISK STAMPED "MILE 348.0 B."

BM 127-317 FD. (DWR 350.1 C BM 1968)

12.5 MILES WEST ALONG THE CALIFORNIA AQUEDUCT FROM THE PEARBLOSSOM PUMP PLANT, 0.05 MILE WEST OF SOLEDAD SIPHON INLET 348.17, AT THE EAST END OF A CUT, 9.3 FEET NORTH OF THE NORTH RIGHT-OF-WAY FENCE, 13 FEET NORTHEAST OF A BRACE POST IN THE FENCE, 1.0 FOOT NORTHWEST OF WITNESS POST, ABOUT 3½ FEET LOWER THAN THE LEVEE ROAD, AND SET IN THE TOP OF A CONCRETE POST PROJECTING 0.3 FOOT ABOVE THE GROUND A STD. DWR BRASS DISK STAMPED "350.1 C BM 1968."

CE 310
76F 3095-4/73

PLEASE RETURN TO
LOS ANGELES COUNTY ENGINEER
403 LOS ANGELES COUNTY ENGINEERING BLDG.

Do not extend notes this side of this line

NOTE: ANY ADDITIONS OR CHANGES ON THIS SHEET MUST BE MADE OR CIRCLED IN RED INK WITH DATE AND NAME OF PERSON MAKING CHANGE

Notes Ck'd by		Survey of PRECISE LEVEL	F.B. 4341 PG. 23
Map No.		JN 0882.12 Tape Std °F	
Office Work D. J. DARVIS		Surveyed by C K LUND	
Checked 23 AUG '76		Notes HCH Date MAR 76	
Date		Indexed L. M. PALMER APR 9 1978	

BM127-318 FD. (MILE 348.2 B)

12.45 MILES WEST ALONG THE CALIFORNIA AQUEDUCT FROM THE PEARBLOSSOM PUMP PLANT, IN THE TOP OF THE NORTH CONCRETE LINING OF THE AQUEDUCT, 46 FEET WEST OF THE NORTHWEST END OF THE NORTHWEST CONCRETE WING WALL OF SOLEDAD SIPHON 348.17, 32½ FEET WEST OF THE CENTER OF A STEEL LADDER, AND ABOUT 6 FEET LOWER THAN THE NORTH LEVEE ROAD. A STD. DWR BRASS DISK STAMPED "MILE 348.2 B."

NOTE: ANY ADDITIONS OR CHANGES ON THIS SHEET MUST BE MADE OR CIRCLED IN RED INK WITH DATE AND NAME OF PERSON MAKING CHANGE

Do not extend notes this side of this line

PLEASE RETURN TO
LOS ANGELES COUNTY ENGINEER
403 LOS ANGELES COUNTY ENGINEERING BLDG.

CENTERLINE NOTES
CE 310
76F3095-4/73

F.B. 4341 PG. 24

CE 310
76F3095-4/73

PLEASE RETURN TO
LOS ANGELES COUNTY ENGINEER
403 LOS ANGELES COUNTY ENGINEERING BLDG.

Do not extend notes this side of this line

NOTE: ANY ADDITIONS OR CHANGES
ON THIS SHEET MUST BE MADE OR
CIRCLED IN RED INK WITH DATE AND
NAME OF PERSON MAKING CHANGE

Notes Ck'd by	Survey of Precise Levels
Map No.	JN 0882.12 Tape Std °F
Office Work D. J. DARVIS	Surveyed by C.K. Lind
Checked 23 AUG '78	Notes Daugherty Date March 5, 75
Date	Indexed L. M. PALMERI APR 9 1976

F.B. 4241 PG. 25

J.N. 0882.12

L.A. COUNTY PRECISE LEVEL NET

LINE #127

Along East Branch of California Aqueduct

From: Sierra Hwy BM 201-10

To: Pearblossom Hwy BM 125-4

Lind
Fulsifer
T.C. Peterson
Dietz

NOTE: ANY ADDITIONS OR CHANGES ON THIS SHEET MUST BE MADE OR CIRCLED IN RED INK WITH DATE AND NAME OF PERSON MAKING CHANGE

Do not extend note this side of this line

PLEASE RETURN TO
LOS ANGELES COUNTY ENGINEER
403 LOS ANGELES COUNTY ENGINEERING BLDG.

CENTERLINE NOTES
CE 310
76F-3095-4/73

F.B. 4341 PG. 26

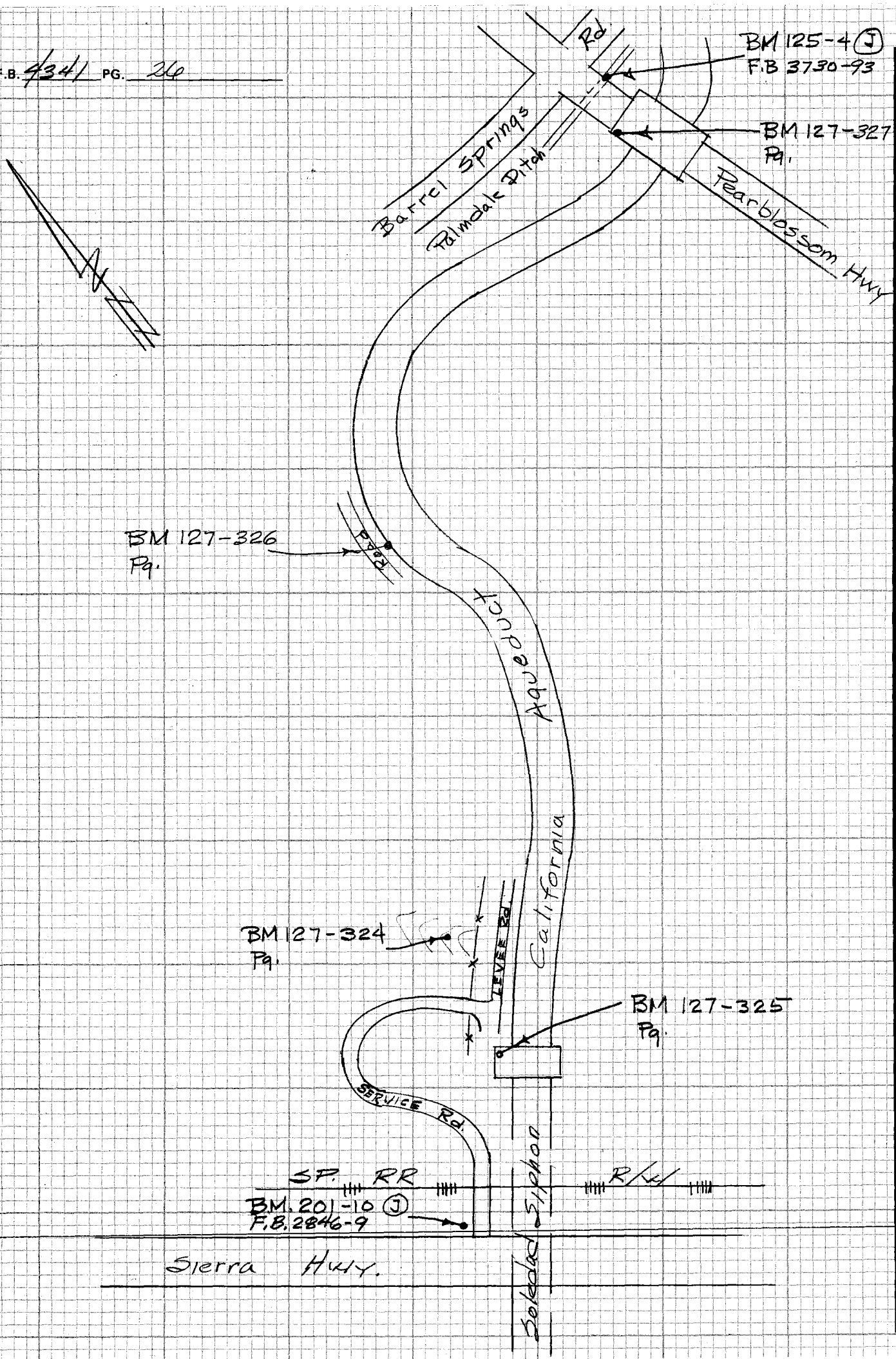

CE 310
76F 3095 '73

PLEASE RETURN TO
LOS ANGELES COUNTY ENGINEER
403 LOS ANGELES COUNTY ENGINEERING BLDG.

Do not extend notes this side of this line

NOTE: ANY ADDITIONS OR CHANGES
ON THIS SHEET MUST BE MADE OR
CIRCLED IN RED INK WITH DATE AND
NAME OF PERSON MAKING CHANGE

Notes Ck'd by	Survey of PRECISE LEVELS F.B. 4341 PG. 27
Map No.	JN0882.12 Tape Std °F
Office Work D. J. DARVIS	Surveyed by C. K. LIND
Checked	Notes ALBRIGHT Date MARCH 8, 76
Date	Indexed T. M. PALMERI APR 9 1976

BM 127-324 (D.W.R. 350.6 C B.M. 1968)

12.05 MILES WEST ALONG THE CALIFORNIA AQUEDUCT FROM THE PEARBLOSSOM PUMP PLANT, ON THE TOP OF A SMALL RIDGE, 116. FEET NORTH AND ACROSS THE RIGHT-OF-WAY FENCE FROM THE CENTER LINE OF THE NORTH LEVEE ROAD, 69.7 FEET NORTH OF THE FENCE, 1.4 FEET EAST OF A WITNESS POST, ABOUT 10 FEET LOWER THAN THE ROAD, AND SET IN THE TOP OF A CONCRETE POST PROJECTING 0.2 FOOT ABOVE THE GROUND. FD. STD. D.W.R. BRASS DISK. STAMPED "350.6 C BM 1968"

BM 127-325 (D.W.R. 348.5 A 1971)

12.1 MILES WEST ALONG THE CALIFORNIA AQUEDUCT FROM THE PEARBLOSSOM PUMP PLANT, IN THE TOP OF THE CENTER OF THE NORTHWEST END OF THE CONCRETE WALKWAY OF SOLEDAD SIPHON 348.48, 12.9 FEET NORTHEAST OF THE NORTHWEST END OF THE PORTAL, AND ABOUT LEVEL WITH THE NORTHWEST LEVEE ROAD. FD. STD. DWR BRASS DISK. STAMPED "348.5 A 1971"

BM 127-326 (C.&G.S. V 1221 1971)

11.6 MILES WEST ALONG THE CALIFORNIA AQUEDUCT FROM THE PEARBLOSSOM PUMP PLANT, DIRECTLY ABOVE THE PAINTED MILEAGE 349.00, IN THE TOP OF THE NORTHWEST CONCRETE LINING OF THE AQUEDUCT, 27 FEET SOUTHEAST OF THE CENTER LINE OF THE NORTHWEST LEVEE ROAD, AND ABOUT 4 FEET LOWER THAN THE ROAD. FD. STD. C.&G.S. BRASS DISK. STAMPED "V1221 1971"

BM 127-327 (D.W.R. 349.6 A 1971)

11.05 MILES WEST ALONG THE CALIFORNIA AQUEDUCT FROM THE PEARBLOSSOM PUMP PLANT, AT THE CROSSING OF PEARBLOSSOM HIGHWAY, IN THE TOP AND 0.5 FOOT SOUTHWEST OF THE NORTHEAST END OF THE NORTHWEST CONCRETE WALKWAY OF PEARBLOSSOM HIGHWAY BRIDGE 349.55, 0.8 FOOT NORTHWEST OF THE SOUTHEAST EDGE OF THE WALKWAY, 26.5 FEET NORTHWEST OF THE CENTERLINE OF THE HIGHWAY, AND ABOUT 1 FOOT HIGHER THAN THE HIGHWAY. FD. STD. DWR BRASS DISK. STAMPED "349.6 A 1971"

NOTE: ANY ADDITIONS OR CHANGES ON THIS SHEET MUST BE MADE OR CIRCLED IN RED INK WITH DATE AND NAME OF PERSON MAKING CHANGE

Do not extend note this side of this line

PLEASE RETURN TO
LDS ANGELES COUNTY ENGINEER
403 LOS ANGELES COUNTY ENGINEERING BLDG.

CENTERLINE NOTES
CE 310
76F3095-4/73

F.B. 4341 PG. 28

CE 310
76F3095-4/73

PLEASE RETURN TO
LOS ANGELES COUNTY ENGINEER
403 LOS ANGELES COUNTY ENGINEERING BLDG.

Do not extend notes this side of this line

NOTE: ANY ADDITIONS OR CHANGES
ON THIS SHEET MUST BE MADE OR
CIRCLED IN RED INK WITH DATE AND
NAME OF PERSON MAKING CHANGE

Notes Ck'd by	Survey of PRECISE LEVELS F.B. 4341 PG 29
Map No.	JN 0882.12 Tape Std °F
Office Work D. J. DARVIS	Surveyed by C. K. LIND
Checked 23 AUG '76	Notes ALBRIGHT Date MARCH 8, 76
Date	Indexed T. M. PALMIERI APR 9 1976

J.N. 0882.12

L.A. COUNTY PRECISE LEVEL NET

LINE # 127

ALONG EAST BRANCH OF CALIFORNIA AQUEDUCT

FROM : PEARBLOSSOM HWY B.M. 125-4
TO : 47TH ST EAST B.M. 127-345 (J)

NOTE: ANY ADDITIONS OR CHANGES ON THIS SHEET MUST BE MADE OR CIRCLED IN RED INK WITH DATE AND NAME OF PERSON MAKING CHANGE

Do not extend note this side of this line

PLEASE RETURN TO
LOS ANGELES COUNTY ENGINEER
403 LOS ANGELES COUNTY ENGINEERING BLDG.

CENTERLINE NOTES
CE 310
76F-3095-4/73

F.B. 4341 PG. 30



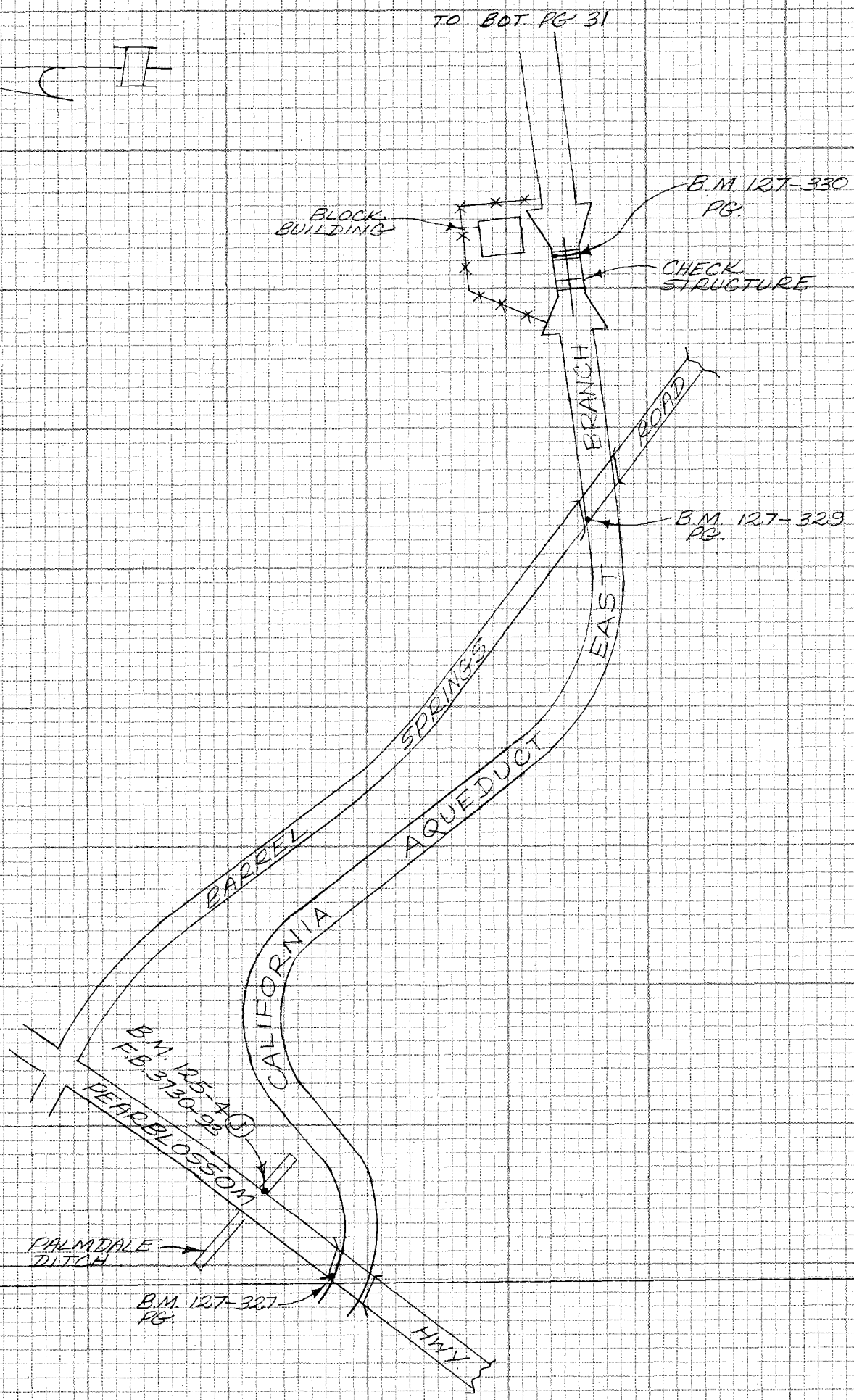

CE 310
76F3095 1/73

PLEASE RETURN TO
LOS ANGELES COUNTY ENGINEER
403 LOS ANGELES COUNTY ENGINEERING BLDG.

Do not extend notes this side of this line

NOTE: ANY ADDITIONS OR CHANGES
ON THIS SHEET MUST BE MADE OR
CIRCLED IN RED INK WITH DATE AND
NAME OF PERSON MAKING CHANGE

Notes Ck'd by	Survey of PRECISE LEVELS
Map No.	JN 0882.12 Tape Sta °F
Office Work D. J. DARVIS	Surveyed by C. K. LIND
Checked 23 AUG '76	Notes ALBRIGHT Date MARCH 9, 76
Date	Indexed L. M. PALMERI APR 9 1976

F.B. 4341 PG. 31

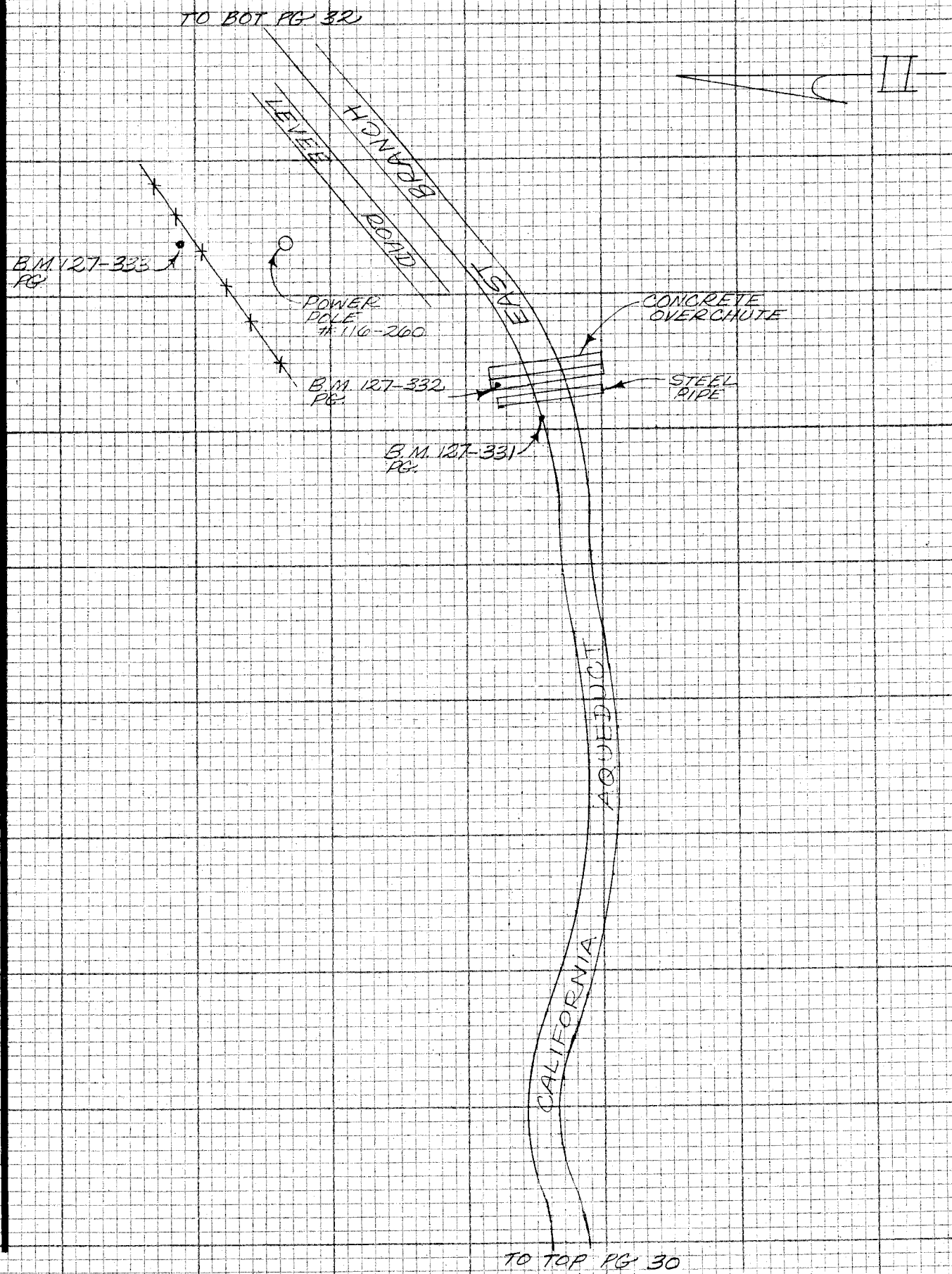

NOTE: ANY ADDITIONS OR CHANGES ON THIS SHEET MUST BE MADE OR CIRCLED IN RED INK WITH DATE AND NAME OF PERSON MAKING CHANGE

Do not extend notes this side of this line

PLEASE RETURN TO
LOS ANGELES COUNTY ENGINEER
403 LOS ANGELES COUNTY ENGINEERING BLDG.

CENTERLINE NOTES
CE 310
76F3095-4/73

F.B. 4341 PG. 32

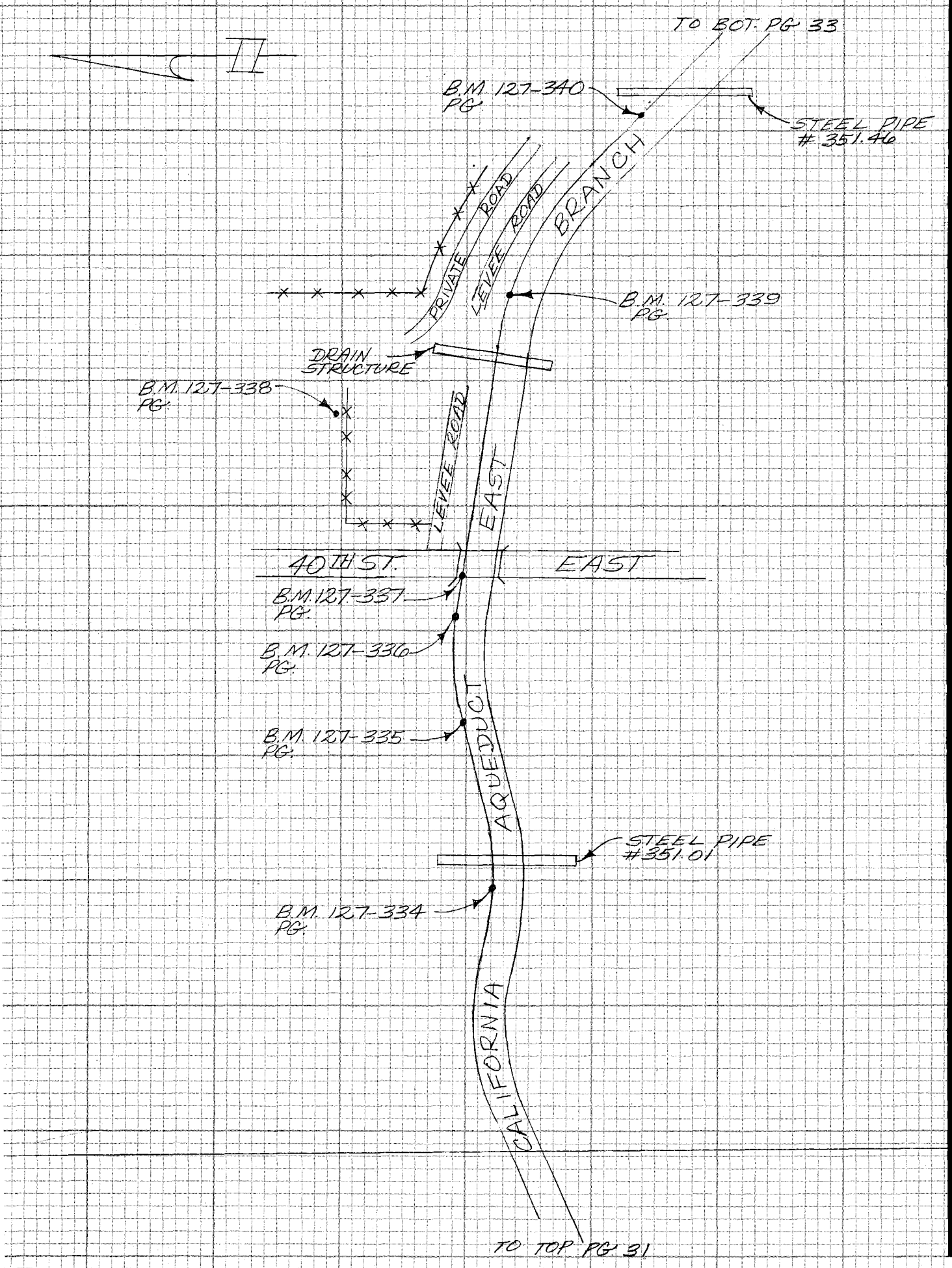

CE 310
76F3095-4/73

PLEASE RETURN TO
LOS ANGELES COUNTY ENGINEER
403 LOS ANGELES COUNTY ENGINEERING BLDG.

Do not extend notes this side of this line

NOTE: ANY ADDITIONS OR CHANGES ON THIS SHEET MUST BE MADE OR CIRCLED IN RED INK WITH DATE AND NAME OF PERSON MAKING CHANGE

Notes Ck'd by		Survey of PRECISE LEVELS	F.B. 4341 PG. 33
Map No.		JN 0862.12 Tape	Std °F
Office Work	D. J. DARVIS	Surveyed by C.K. LIND	
Checked	23 AUG '76	Notes ALBRIGHT	Date MARCH 10, 76
Date		Indexed L. M. PALMERI	APR 9 1976

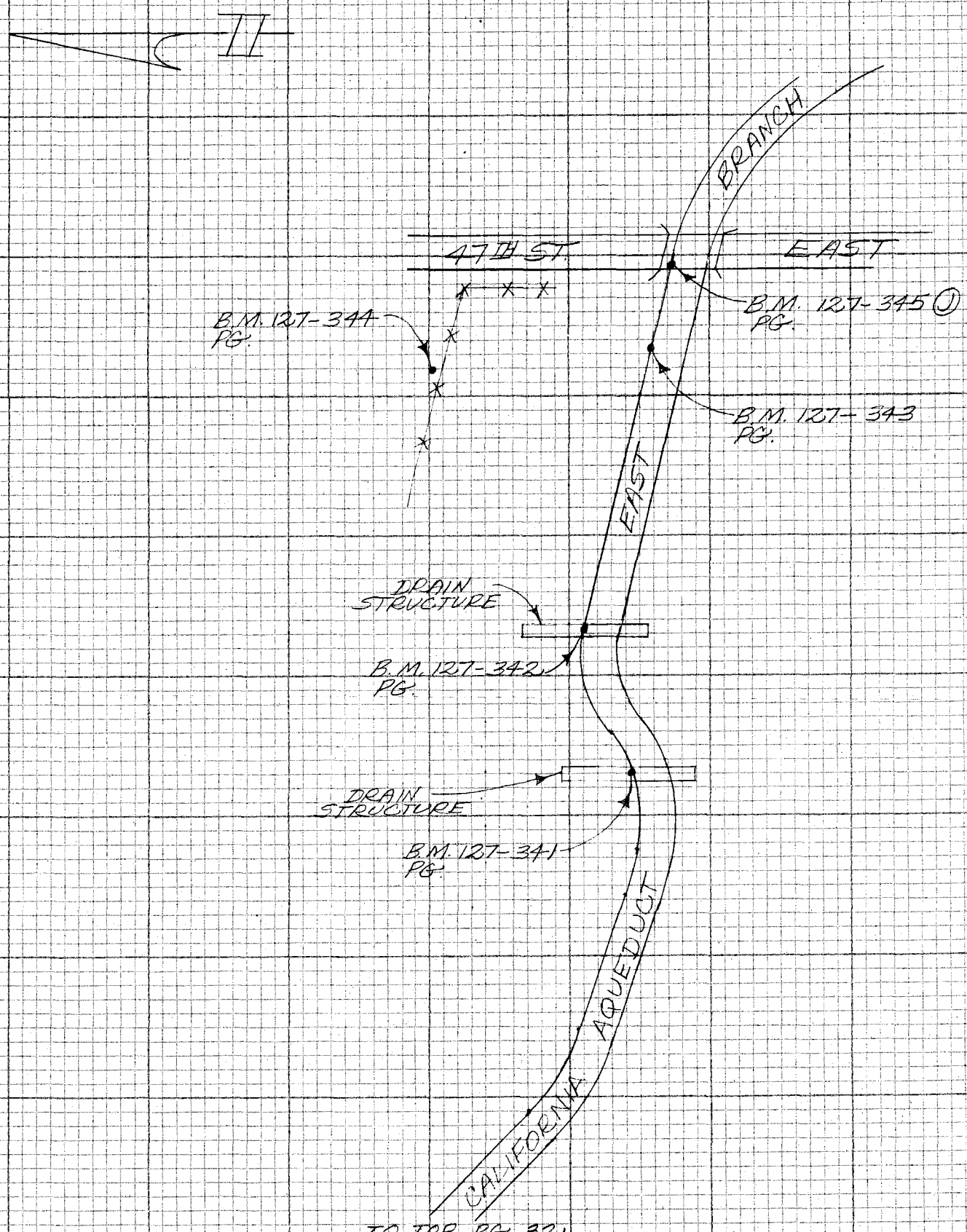

NOTE: ANY ADDITIONS OR CHANGES ON THIS SHEET MUST BE MADE OR CIRCLED IN RED INK WITH DATE AND NAME OF PERSON MAKING CHANGE

Do not extend notes this side of this line

PLEASE RETURN TO
LOS ANGELES COUNTY ENGINEER
403 LOS ANGELES COUNTY ENGINEERING BLDG.

CENTERLINE NOTES
CE 310
76F3095-4/73

F.B. 4341 PG. 34

CE 310
76F-3095 13

PLEASE RETURN TO
LOS ANGELES COUNTY ENGINEER
403 LOS ANGELES COUNTY ENGINEERING BLDG.

Do not exte... notes this side of this line

NOTE: ANY ADDITIONS OR CHANGES
ON THIS SHEET MUST BE MADE OR
CIRCLED IN RED INK WITH DATE AND
NAME OF PERSON MAKING CHANGE

Notes Ck'd by	Survey of PRECISE LEVELS F.B. 4341 PG. 95
Map No.	JN 0863.12 Tape Std °F
Office Work D. J. DARVIS	Surveyed by C.K. LIND
Checked 23 AUG '76	Notes ALBRIGHT Date MARCH 8, 76
Date	Indexed L. M. PALMERI APR 9 1976

B.M. 127-329 FD. (D.W.R. 350.2A 1971)

10.45 MILES WEST ALONG THE CALIFORNIA AQUEDUCT FROM THE PEARBLOSSOM PUMP PLANT, AT THE CROSSING OF BARREL SPRINGS ROAD, IN THE TOP AND 0.5 FOOT SOUTHEAST OF THE NORTHWEST END OF THE SOUTHWEST CONCRETE WALKWAY OF BARREL SPRINGS ROAD BRIDGE 350.16, 14.5 FEET SOUTHWEST OF THE CENTER LINE OF THE ROAD, 0.4 FOOT SOUTHWEST OF THE NORTHEAST EDGE OF THE WALKWAY, AND ABOUT 1 FOOT HIGHER THAN THE ROAD. A STD. DWR BRASS DISK. STAMPED "350.2 A 1971".

B.M. 127-330 FD. (D.W.R. 350.2AA 1971)

10.35 MILES WEST ALONG THE CALIFORNIA AQUEDUCT FROM THE PEARBLOSSOM PUMP PLANT, 0.1 MILE EAST OF THE CROSSING OF BARREL SPRINGS ROAD, AT CHECK DAM 54+350.25, IN THE TOP OF THE NORTHEAST END OF THE CONCRETE WALL OF THE DAM, 7.8 FEET WEST OF THE ANGLE POINT OF THE WALL, 0.3 FOOT NORTH OF A GUARDRAIL POST, AND ABOUT 1 FOOT LOWER THAN THE NORTH LEVEE ROAD. A STD. DWR BRASS DISK. STAMPED "350.2 AA 1971".

B.M. 127-331 FD. (D.W.R. MILE 350.7B)

9.85 MILES WEST ALONG THE CALIFORNIA AQUEDUCT FROM THE PEARBLOSSOM PUMP PLANT, IN THE TOP OF THE NORTH CONCRETE LINING OF THE AQUEDUCT, 74.0 FEET SOUTHWEST OF THE CENTER LINE OF THE OVERCHUTE 350.74 AND BENCH MARK 350.7A (DWR), AND ABOUT 15 FEET LOWER THAN THE NORTH LEVEE ROAD. A STD. DWR BRASS DISK. STAMPED "MILE 350.7B)

B.M. 127-332 FD. (D.W.R. 350.7A 1971)

9.85 MILES WEST ALONG THE CALIFORNIA AQUEDUCT FROM THE PEARBLOSSOM PUMP PLANT, IN THE TOP AND 0.5 FOOT SOUTH OF THE NORTH END OF THE WEST CONCRETE WALL OF CONCRETE OVERCHUTE 350.74, 0.9 FOOT SOUTH OF THE WEST END OF A GUARDRAIL, AND ABOUT 2 FEET LOWER THAN THE LEVEE ROAD. A STD. D.W.R. BRASS DISK. STAMPED "350.7A 1971"

B.M. 127-333 FD. (D.W.R. 352.8 C B.M. 1968)

9.85 MILES WEST ALONG THE CALIFORNIA AQUEDUCT FROM THE PEARBLOSSOM PUMP PLANT, ABOUT 250 FEET NORTHEAST OF OVERCHUTE 350.74, 48.5 FEET NORTH OF POWER POLE 1N6-260, 0.8 FOOT NORTH OF THE NORTH RIGHT-OF-WAY FENCE, 1.5 FEET EAST OF A WITNESS POST, ABOUT 15 FEET HIGHER THAN THE NORTH LEVEE ROAD, AND SET IN THE TOP OF A CONCRETE POST PROJECTING 0.2 FOOT ABOVE THE GROUND. A STD. DWR BRASS DISK STAMPED "352.8 C BM 1968"

NOTE: ANY ADDITIONS OR CHANGES ON THIS SHEET MUST BE MADE OR CIRCLED IN RED INK WITH DATE AND NAME OF PERSON MAKING CHANGE

Do not extend notes this side of this line

PLEASE RETURN TO
LOS ANGELES COUNTY ENGINEER
483 LOS ANGELES COUNTY ENGINEERING BLDG.

CENTERLINE NOTES
CE 310
76F3095-4/73

F.B. 4341 PG. 36

B.M. 127-334 FD. (D.W.R. MILE 351.0B)

9.6 MILES WEST ALONG THE CALIFORNIA AQUEDUCT FROM THE PEARBLOSSOM PUMP PLANT, AT PIPE CROSSING 351.01, IN THE TOP OF THE NORTH CONCRETE LINING OF THE AQUEDUCT, 73.5 FEET WEST OF THE PAINTED AQUEDUCT MILEAGE 351.00, 99.0 FEET WEST OF THE PIPE, 43.0 FEET SOUTH OF THE CENTER LINE OF THE NORTH LEVEE ROAD, AND ABOUT 7 FEET LOWER THAN THE ROAD. A STD. DWR BRASS DISK. STAMPED "MILE 351.0B"

B.M. 127-335 FD. (D.W.R. MILE 351.1B)

9.5 MILES WEST ALONG THE CALIFORNIA AQUEDUCT FROM THE PEARBLOSSOM PUMP PLANT, AT AQUEDUCT STATION 486, ACROSS THE NORTH LEVEE FROM A DRAIN STRUCTURE, IN THE TOP OF THE NORTH CONCRETE LINING OF THE AQUEDUCT, 30 FEET SOUTH OF THE CENTER LINE OF THE NORTH LEVEE ROAD, AND ABOUT 6 FEET LOWER THAN THE ROAD. A STD. DWR BRASS DISK. STAMPED "MILE 351.1B"

B.M. 127-336 FD. (D.W.R. MILE 351.2B)

9.35 MILES WEST ALONG THE CALIFORNIA AQUEDUCT FROM THE PEARBLOSSOM PUMP PLANT, IN THE TOP OF THE NORTH CONCRETE LINING OF THE AQUEDUCT, 110.0 FEET WEST OF THE WEST EDGE OF THE 40TH STREET EAST BRIDGE 351.22, AND ABOUT 6 FEET LOWER THAN THE NORTH LEVEE ROAD. A STD. DWR BRASS DISK. STAMPED "MILE 351.2B"

B.M. 127-337 FD. (D.W.R. 351.2A 1971)

9.35 MILES WEST ALONG THE CALIFORNIA AQUEDUCT FROM THE PEARBLOSSOM PUMP PLANT, AT THE CROSSING OF 40TH STREET EAST, IN THE TOP AND 0.7 FOOT SOUTH OF THE NORTH END OF THE WEST CONCRETE CURB OF BRIDGE 351.22, 15 FEET WEST OF THE CENTER LINE OF THE STREET, 1.3 FEET WEST OF THE EAST EDGE OF THE CURB, AND ABOUT 1 FOOT HIGHER THAN THE STREET. A STD. DWR BRASS DISK. STAMPED "351.2A 1971"

B.M. 127-338 FD. (D.W.R. 353.3C BM 1968)

9.35 MILES WEST ALONG THE CALIFORNIA AQUEDUCT FROM THE PEARBLOSSOM PUMP PLANT, AT THE CROSSING OF 40TH STREET EAST, ABOUT 250 FEET NORTHEAST AND ACROSS THE STREET FROM BENCH MARK 351.2A (DWR), 92 FEET NORTH OF THE CENTER LINE OF THE NORTH LEVEE ROAD, 0.4 FOOT NORTH OF THE RIGHT-OF-WAY FENCE, 1.5 FEET WEST OF A WITNESS POST, ABOUT 20 FEET LOWER THAN THE ROAD, AND SET IN THE TOP OF A CONCRETE POST PROJECTING 0.3 FOOT ABOVE THE GROUND. A STD. DWR BRASS DISK STAMPED — "353.3C BM 1968"

CE 310
76F3095 1/73

PLEASE RETURN TO
LOS ANGELES COUNTY ENGINEER
403 LOS ANGELES COUNTY ENGINEERING BLDG.

Do not enter notes this side of this line

NOTE: ANY ADDITIONS OR CHANGES ON THIS SHEET MUST BE MADE OR CIRCLED IN RED INK WITH DATE AND NAME OF PERSON MAKING CHANGE

Notes Ck'd by	Survey of PRECISE LEVELS F.B. 4341 PG. 37
Map No.	JN 0882.12 Tape Std °F
Office Work D. J. DARVIS	Surveyed by C.K. LIND
Checked 23 MC 78	Notes ALBRIGHT Date MARCH 8, 76
Date	Indexed T. M. PALMER APR 9 1976

BM 127-339 FD. (D.W.R. MILE 351.4B)

9.20 MILES WEST ALONG THE CALIFORNIA AQUEDUCT FROM THE PEARBLOSSOM PUMP PLANT, IN THE TOP OF THE NORTH CONCRETE LINING OF THE AQUEDUCT, ON SOUTHERLY PROLONGATION OF PRIVATE FENCE AND GATE GOING NORTHERLY FROM NORTH RIGHT-OF-WAY FENCE, 40 FEET EAST OF A DRAIN STRUCTURE, 31 FEET SOUTH OF THE CENTER LINE OF THE NORTH LEVEE ROAD, 100 FEET EAST OF AQUEDUCT STATION 501+18.14, AND ABOUT 6 FEET LOWER THAN THE ROAD. A STD. DWR BRASS DISK STAMPED "MILE 351.4B"

BM 127-340 FD. (D.W.R. MILE 351.5B)

9.1 MILES WEST ALONG THE CALIFORNIA AQUEDUCT FROM THE PEARBLOSSOM PUMP PLANT, IN THE TOP OF THE NORTHEAST CONCRETE LINING OF THE AQUEDUCT, 63.0 FEET NORTHWEST OF THE CROSSING OF PIPE 351.46. AND ABOUT 6 FEET LOWER THAN THE NORTHEAST LEVEE ROAD. A STD. DWR BRASS DISK STAMPED "MILE 351.5B"

BM 127-341 FD. (D.W.R. MILE 351.7B)

8.9 MILES WEST ALONG THE CALIFORNIA AQUEDUCT FROM THE PEARBLOSSOM PUMP PLANT, AT AQUEDUCT STATION 516, ACROSS THE NORTH LEVEE FROM A DRAIN STRUCTURE, IN THE TOP OF THE NORTH CONCRETE LINING OF THE AQUEDUCT, 33 FEET SOUTH OF THE CENTER LINE OF THE NORTH LEVEE ROAD, AND ABOUT 6 FEET LOWER THAN THE ROAD. A STD. DWR BRASS DISK STAMPED "MILE 351.7B"

BM 127-342 FD. (D.W.R. MILE 351.9B)

8.7 MILES WEST ALONG THE CALIFORNIA AQUEDUCT FROM THE PEARBLOSSOM PUMP PLANT, AT STATION 527, ACROSS THE NORTH LEVEE FROM A DRAIN STRUCTURE, IN THE TOP OF THE NORTH CONCRETE LINING OF THE AQUEDUCT, 28 FEET SOUTH OF THE CENTER LINE OF THE NORTH LEVEE ROAD, AND ABOUT 6 FEET LOWER THAN THE ROAD A STD. DWR BRASS DISK STAMPED "MILE 351.9B"

BM 127-343 FD. (D.W.R. MILE 352.0B)

8.55 MILES WEST ALONG THE CALIFORNIA AQUEDUCT FROM THE PEARBLOSSOM PUMP PLANT, AT AQUEDUCT MILEAGE 352.00, IN THE TOP OF THE NORTH CONCRETE LINING OF THE AQUEDUCT, 112.0 FEET WEST OF THE NORTH END OF 47TH STREET EAST BRIDGE 352.01 OVER THE AQUEDUCT AND ABOUT 6 FEET LOWER THAN THE NORTH LEVEE ROAD. A STD. DWR BRASS DISK STAMPED "MILE 352.0B"

NOTE: ANY ADDITIONS OR CHANGES ON THIS SHEET MUST BE MADE OR CIRCLED IN RED INK WITH DATE AND NAME OF PERSON MAKING CHANGE

Do not extend note this side of this line

PLEASE RETURN TO
LOS ANGELES COUNTY ENGINEER
403 LOS ANGELES COUNTY ENGINEERING BLDG.

CENTERLINE NOTES
CE 310
76F3095-4/73

F.B. 4341 PG. 38

B.M. 127-344 FD. (D.W.R. 354.1 C B.M. 1968)

8.55 MILES WEST ALONG THE CALIFORNIA AQUEDUCT FROM THE PEARBLOSSOM PUMP PLANT, ABOUT 250 FEET NORTHWEST OF BENCH MARK 352.0A (DWR), 82 FEET NORTH OF THE NORTH LEVEE ROAD, 0.6 FOOT NORTH OF THE RIGHT-OF-WAY FENCE, 1.6 FEET EAST OF A WITNESS POST, ABOUT 15 FEET LOWER THAN THE ROAD, AND SET IN THE TOP OF A CONCRETE POST PROJECTING 0.1 FOOT ABOVE THE GROUND. A STD DWR BRASS DISK STAMPED "354.1 C BM 1968"

B.M. 127-345 D.J.D. FD. (D.W.R. 352.0 A B.M. 1971)

8.55 MILES WEST ALONG THE CALIFORNIA AQUEDUCT FROM THE PEARBLOSSOM PUMP PLANT, AT THE CROSSING OF 47TH STREET EAST, IN THE TOP AND 0.6 FOOT SOUTH OF THE NORTH END OF THE WEST CONCRETE CURB OF BRIDGE 352.01, 15.0 FEET WEST OF THE CENTER LINE OF THE STREET, 0.7 FOOT WEST OF THE EAST EDGE OF THE CURB, AND ABOUT 1 FOOT HIGHER THAN THE STREET. A STD. D.W.R BRASS DISK STAMPED "352.0 A BM 1971"

CE 310
76F3095 73

PLEASE RETURN TO
LOS ANGELES COUNTY ENGINEER
403 LOS ANGELES COUNTY ENGINEERING BLDG.

Do not ex... notes this side of this line

NOTE: ANY ADDITIONS OR CHANGES ON THIS SHEET MUST BE MADE OR CIRCLED IN RED INK WITH DATE AND NAME OF PERSON MAKING CHANGE

Notes Ck'd by	Survey of PRECISE LEVELS F.B. 4341 PG. 39
Map No.	JN 0882.12 Tape Std °F
Office Work D. J. DARVIS	Surveyed by C. K. LIND
Checked 23 AUG '76	Notes ALBRIGHT Date MARCH 11, 76
Date	Indexed G. D. BAILEY APR 28 1978

J.N. 0882.12

L.A. COUNTY PRECISE LEVEL NET

LINE #127

ALONG EAST BRANCH OF CALIFORNIA AQUEDUCT

FROM: 47TH ST. EAST B.M. 127-345 (J)

TO: 106 ST. EAST B.M. 123-FB (J)

APRIL 1976

LIND
PETERSON
PULSIFER
DIETZ
FISHER

NOTE: ANY ADDITIONS OR CHANGES ON THIS SHEET MUST BE MADE OR CIRCLED IN RED INK WITH DATE AND NAME OF PERSON MAKING CHANGE

Do not extend notes this side of this line

PLEASE RETURN TO
LOS ANGELES COUNTY ENGINEER
403 LOS ANGELES COUNTY ENGINEERING BLDG.

CENTERLINE NOTES
CE 310
76F3095-4/73

F.B. 4341 PG. 40

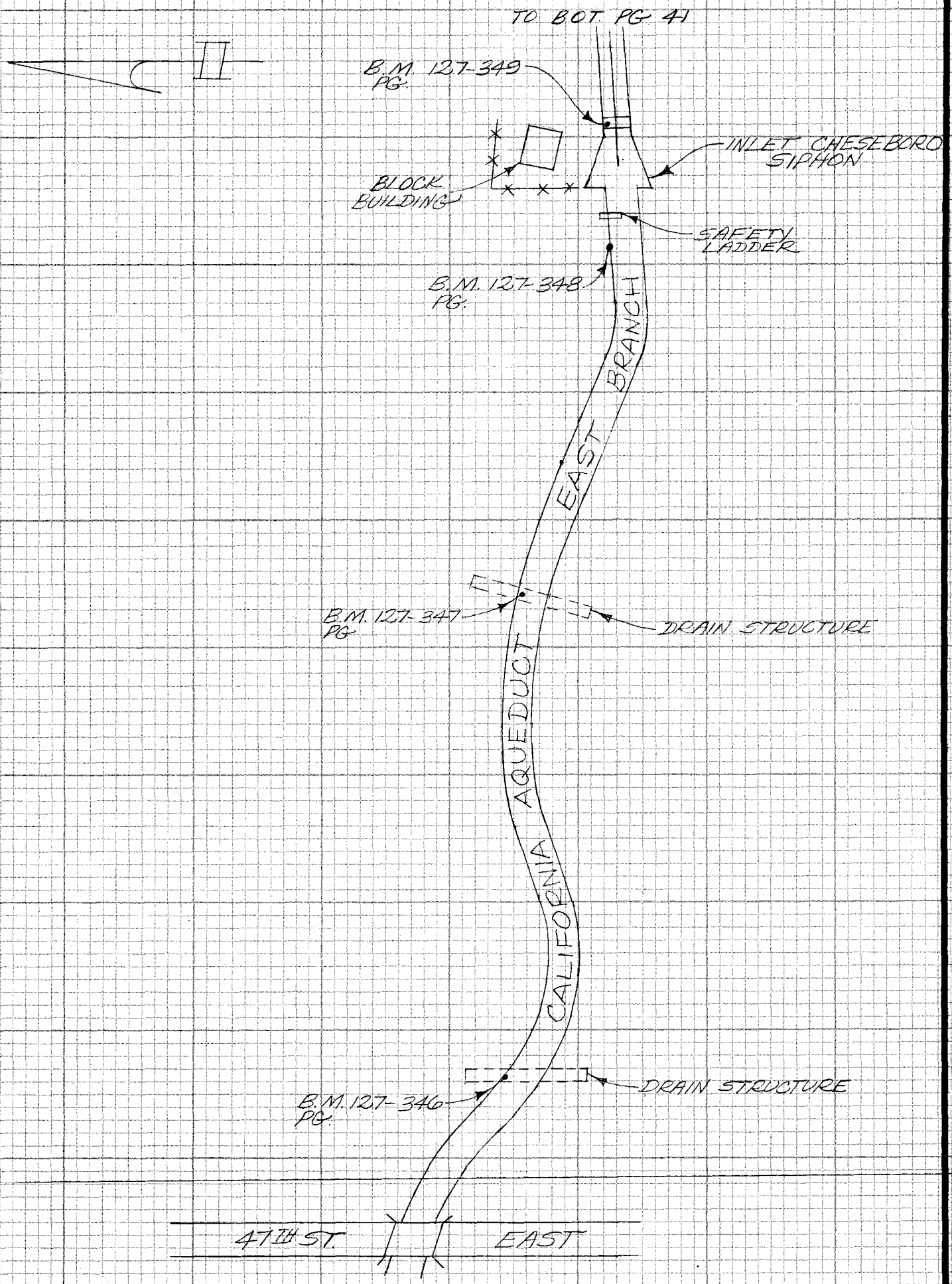

CE 310
76F3095-4/73

PLEASE RETURN TO
LOS ANGELES COUNTY ENGINEER
403 LOS ANGELES COUNTY ENGINEERING BLDG.

Do not enter notes this side of this line

NOTE: ANY ADDITIONS OR CHANGES ON THIS SHEET MUST BE MADE OR CIRCLED IN RED INK WITH DATE AND NAME OF PERSON MAKING CHANGE

Notes Ck'd by	Survey of PRECISE LEVELS F.B. 4341 PG. 41
Map No.	JN 0882.12 Tape Std °F
Office Work D. J. DARVIS	Surveyed by C.K LIND
Checked 23 MAR '76	Notes ALBRIGHT Date MARCH 15, 76
Date	Indexed G. D. BAILEY APR 28 1976

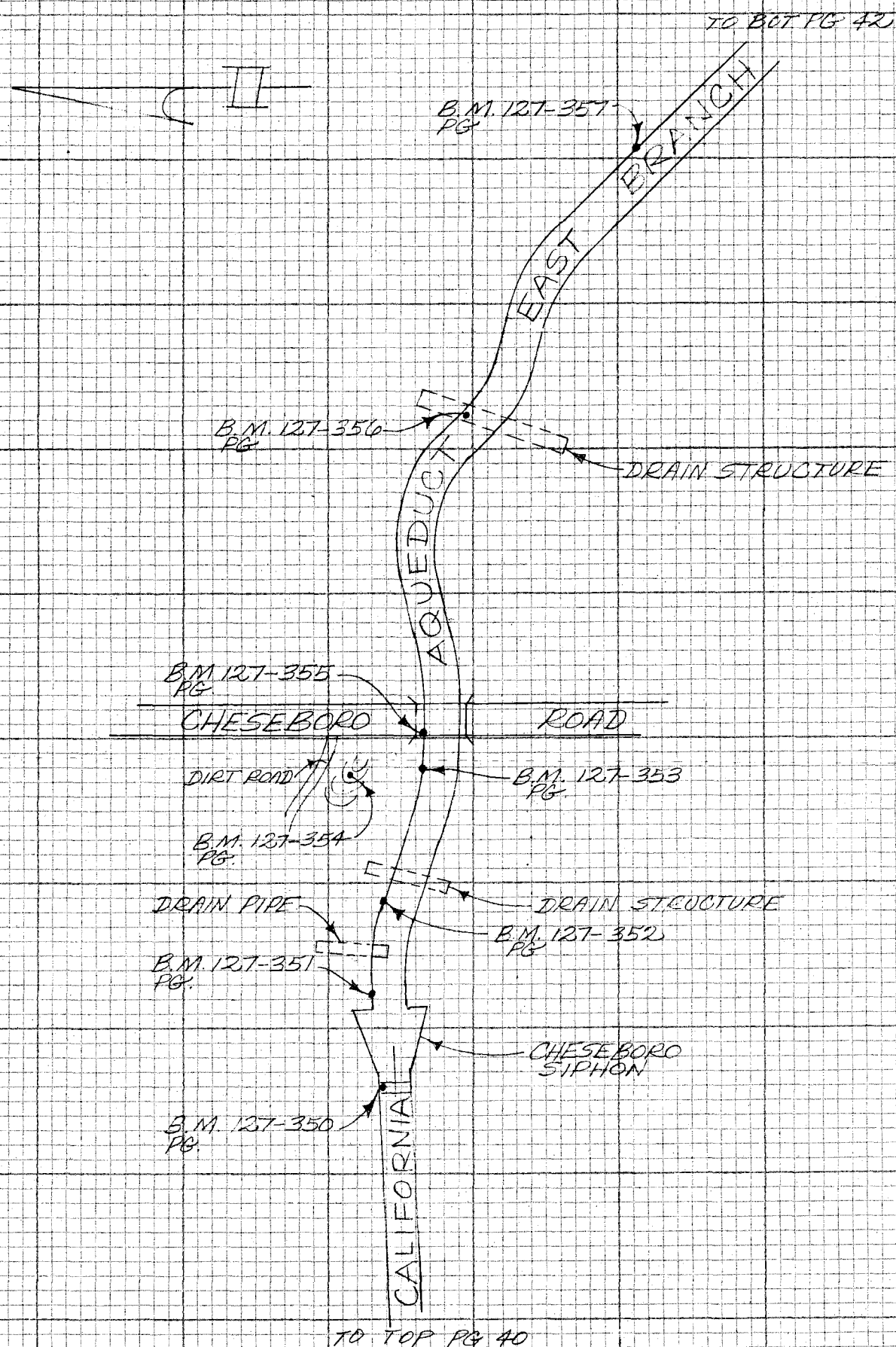

NOTE: ANY ADDITIONS OR CHANGES ON THIS SHEET MUST BE MADE OR CIRCLED IN RED INK WITH DATE AND NAME OF PERSON MAKING CHANGE

Do not extend note this side of this line

PLEASE RETURN TO
LOS ANGELES COUNTY ENGINEER
403 LOS ANGELES COUNTY ENGINEERING BLDG.

CENTERLINE NOTES
CE 310
76F3095-4/73

F.B. 4341 PG. 42

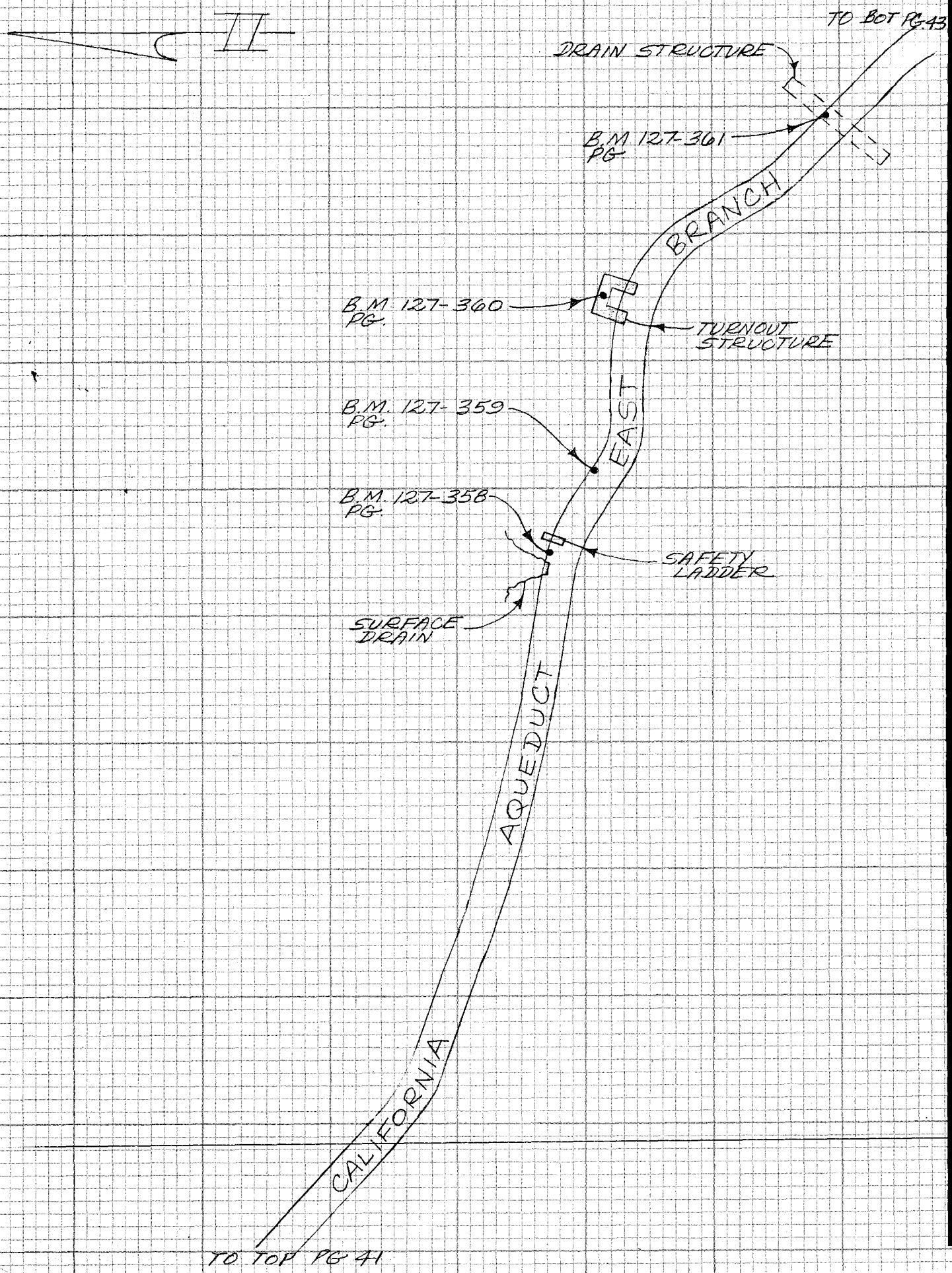

CE 310
76F3095-4/73

PLEASE RETURN TO
LOS ANGELES COUNTY ENGINEER
403 LOS ANGELES COUNTY ENGINEERING BLDG.

Do not ex[illegible] notes this side of this line

NOTE: ANY ADDITIONS OR CHANGES ON THIS SHEET MUST BE MADE OR CIRCLED IN RED INK WITH DATE AND NAME OF PERSON MAKING CHANGE

Notes Ck'd by	Survey of PRECISE LEVELS F.B. 1341 PG. 43
Map No.	JN 0882.12 Tape Std °F
Office Work D. J. DARVIS	Surveyed by C. R. LIND
Checked 23 MAR 76	Notes ALBRIGHT Date MARCH 15, 76
Date	Indexed E. D. BAILEY APR 28 1976

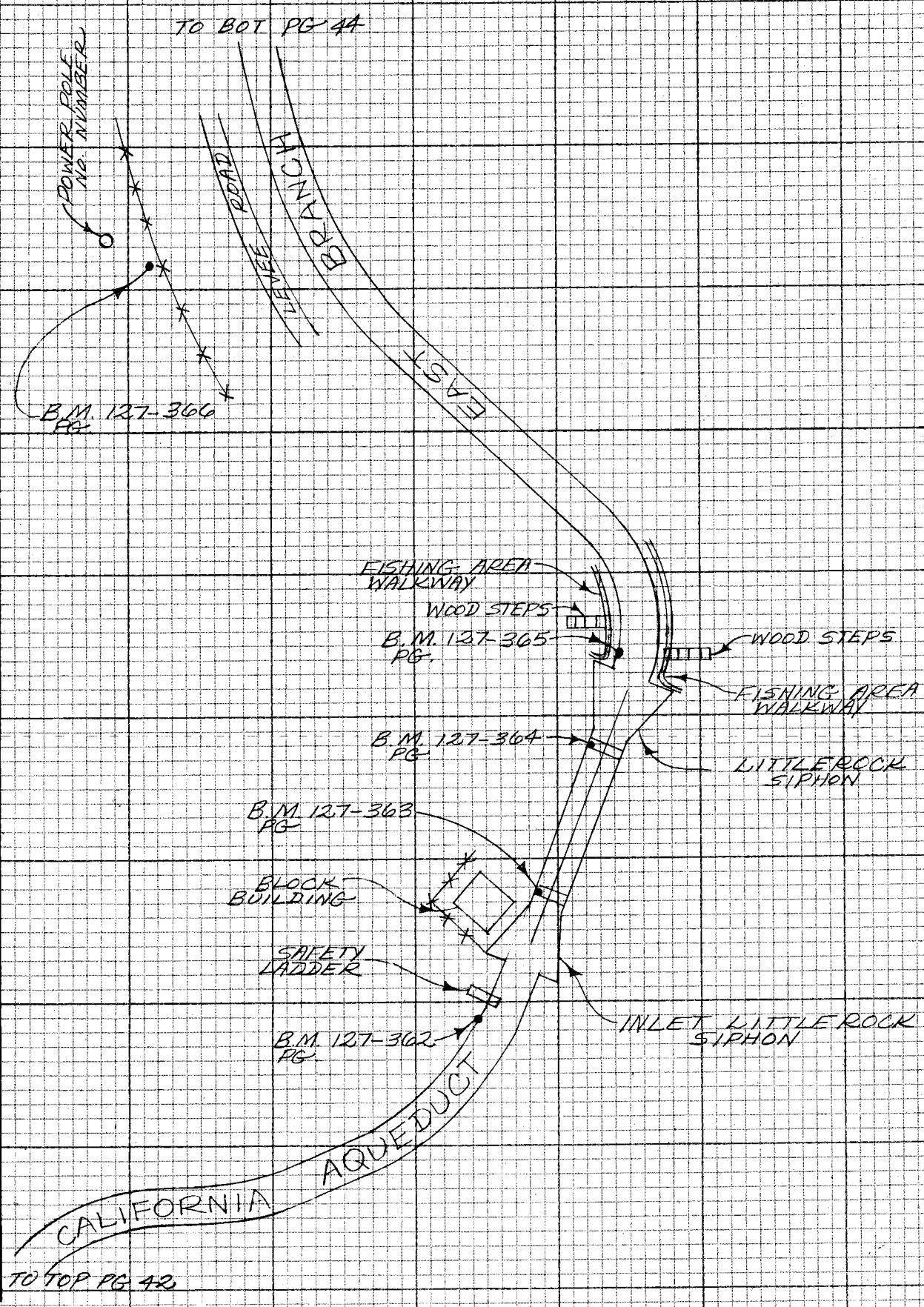

NOTE: ANY ADDITIONS OR CHANGES ON THIS SHEET MUST BE MADE OR CIRCLED IN RED INK WITH DATE AND NAME OF PERSON MAKING CHANGE

Do not extend notes this side of this line

PLEASE RETURN TO
LOS ANGELES COUNTY ENGINEER
403 LOS ANGELES COUNTY ENGINEERING BLDG.

CENTERLINE NOTES
CE 310
76F 3095-4/73

F.B. 4341 PG. 44

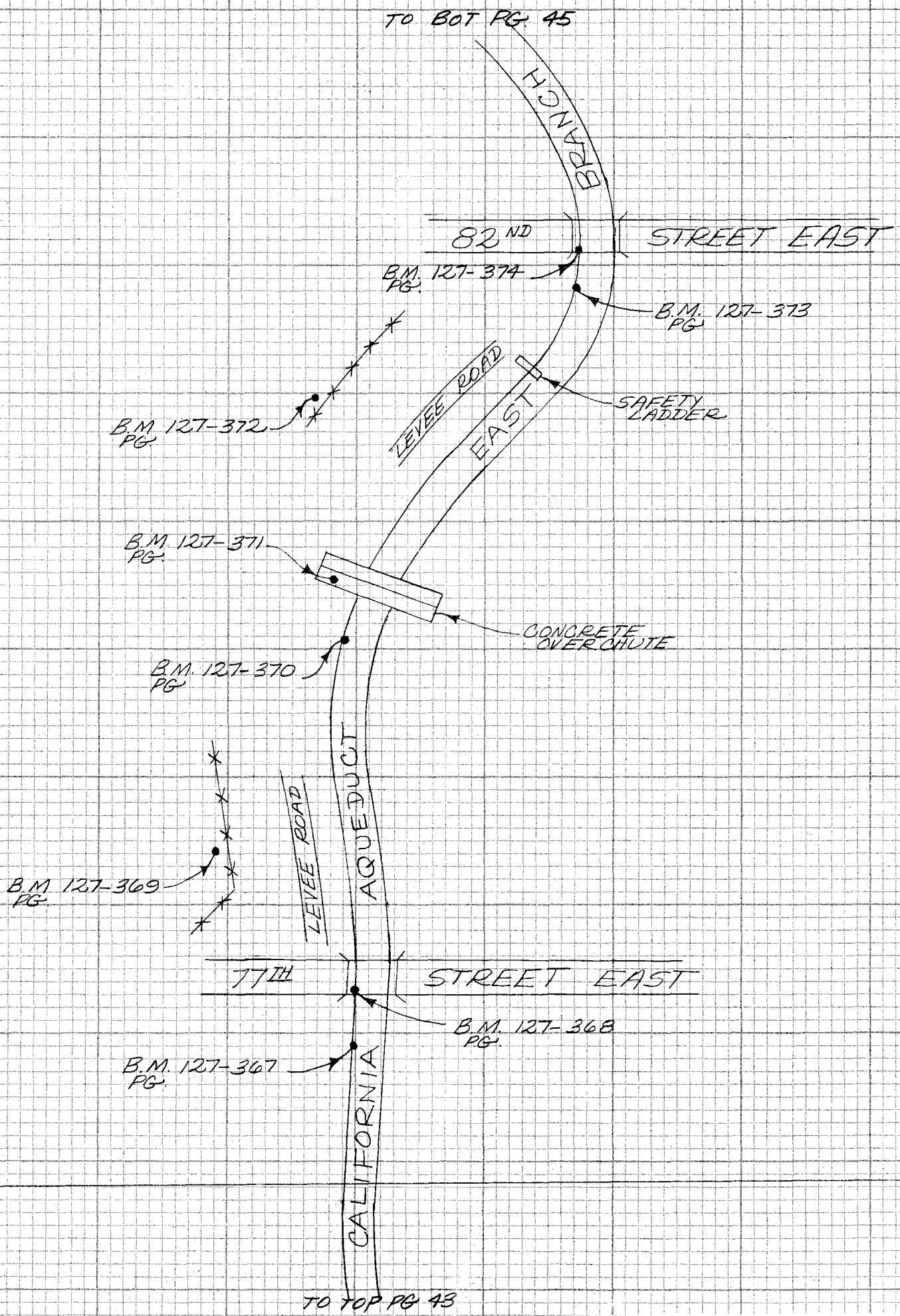

CE 310
76F3095-4/73

PLEASE RETURN TO
LOS ANGELES COUNTY ENGINEER
403 LOS ANGELES COUNTY ENGINEERING BLDG.

Do not extend notes this side of this line

NOTE: ANY ADDITIONS OR CHANGES ON THIS SHEET MUST BE MADE OR CIRCLED IN RED INK WITH DATE AND NAME OF PERSON MAKING CHANGE

Notes Ck'd by		Survey of PRECISE LEVELS	F.B. 4341 PG. 45
Map No.		JN Tape Std °F	
Office Work D. J. DARVIS		Surveyed by LIND	
Checked 23 AUG 76		Notes TALBOT Date 3-15-76	
Date		Indexed G. D. BAILEY APR 28 1978	

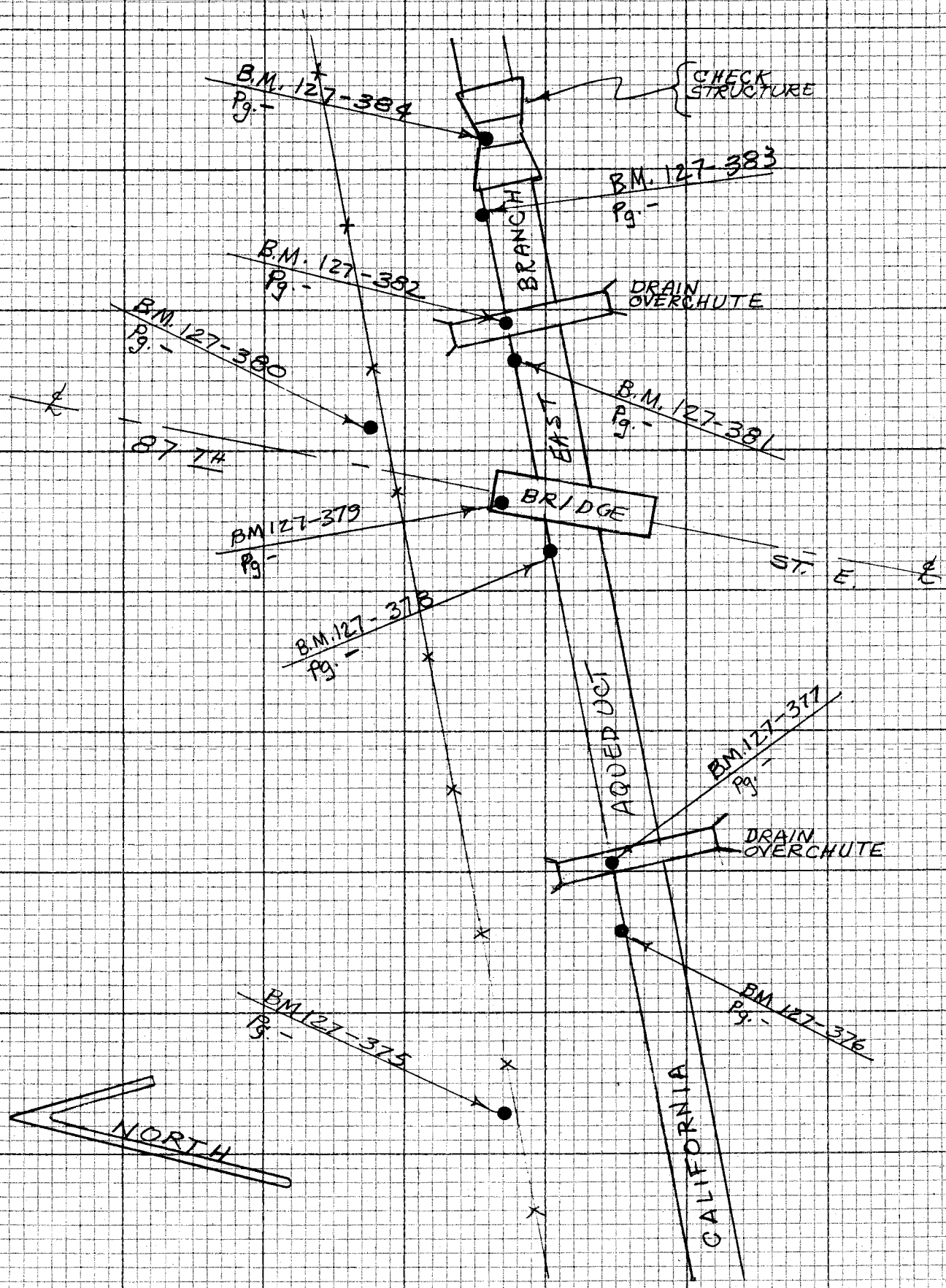

NOTE: ANY ADDITIONS OR CHANGES ON THIS SHEET MUST BE MADE OR CIRCLED IN RED INK WITH DATE AND NAME OF PERSON MAKING CHANGE

Do not extend notes this side of this line

PLEASE RETURN TO
LOS ANGELES COUNTY ENGINEER
403 LOS ANGELES COUNTY ENGINEERING BLDG.

CENTERLINE NOTES
CE 310
76F3095-4/73

CE 310
76F3095-4/73

PLEASE RETURN TO
LOS ANGELES COUNTY ENGINEER
403 LOS ANGELES COUNTY ENGINEERING BLDG.

NOTE: ANY ADDITIONS OR CHANGES ON THIS SHEET MUST BE MADE OR CIRCLED IN RED INK WITH DATE AND NAME OF PERSON MAKING CHANGE

Do not extend notes this side of this line

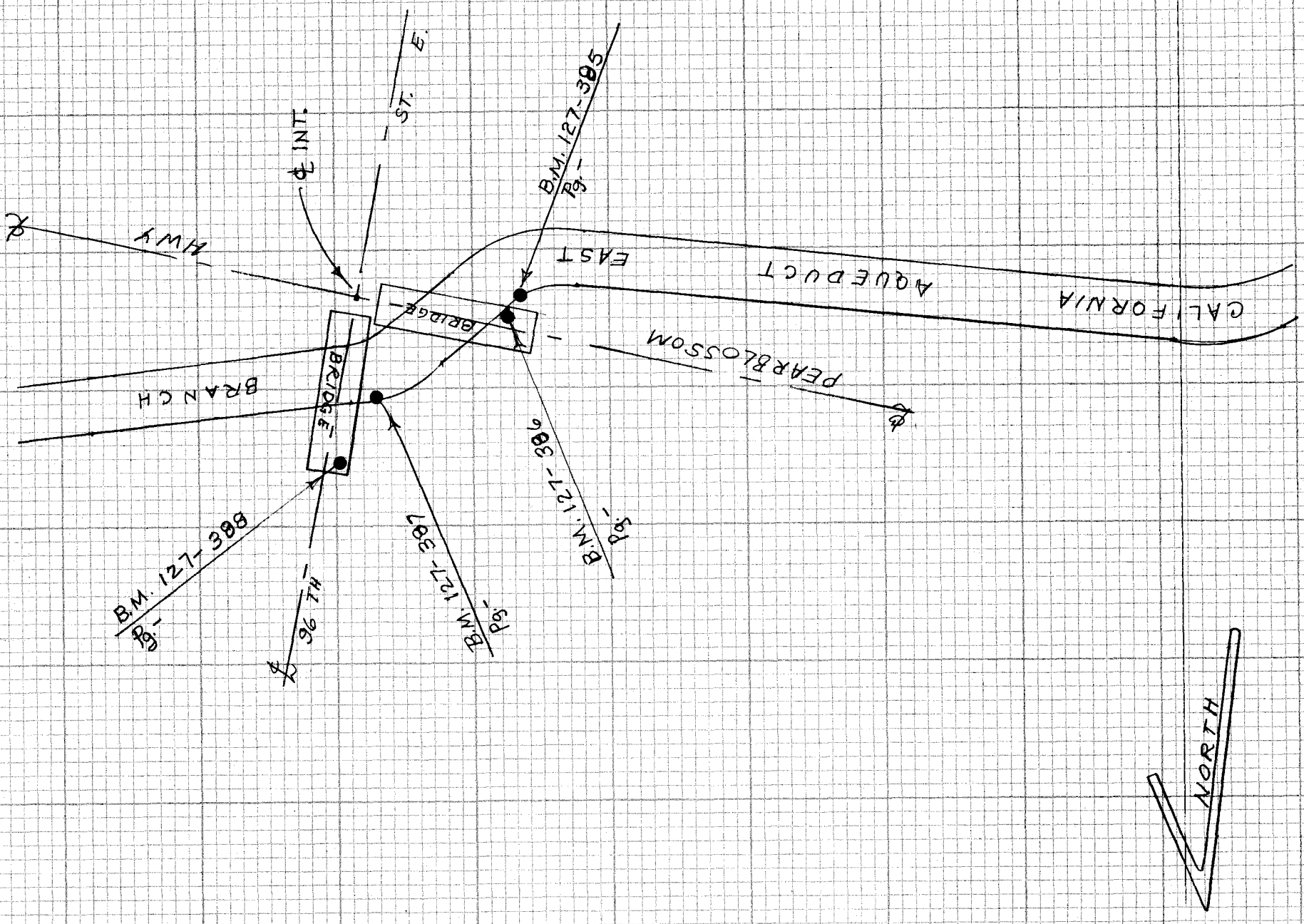

F.B. 4341 PG. 46

Notes Ck'd by	Survey of PRECISE LEVELS F.B. 4341 PG. 47
Map No.	JN Tape Std °F
Office Work D. J. DARVIS	Surveyed by LIND
Checked 23 AUG '76	Notes TALBOT Date 3-15-76
Date	Indexed G. D. BAILEY APR 28 1978

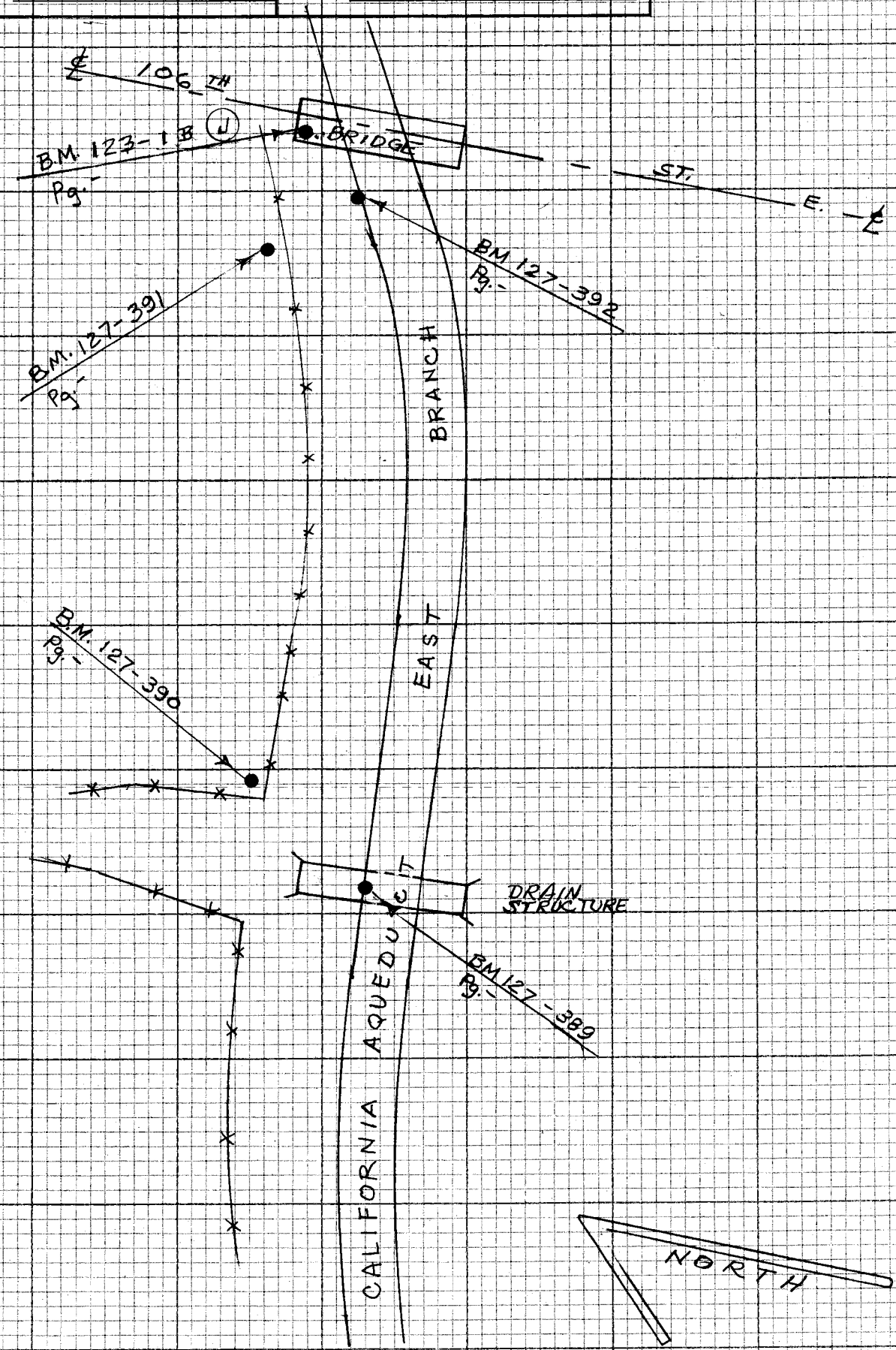

NOTE: ANY ADDITIONS OR CHANGES ON THIS SHEET MUST BE MADE OR CIRCLED IN RED INK WITH DATE AND NAME OF PERSON MAKING CHANGE

Do not extend notes this side of this line

PLEASE RETURN TO
LOS ANGELES COUNTY ENGINEER
403 LOS ANGELES COUNTY ENGINEERING BLDG.

CENTERLINE NOTES
CE 310
76F3095-4/73

F.B. 1341 PG. 48

CE 310
76F3095-1/73

PLEASE RETURN TO
LOS ANGELES COUNTY ENGINEER
403 LOS ANGELES COUNTY ENGINEERING BLDG.

Do not extend notes this side of this line

NOTE: ANY ADDITIONS OR CHANGES
ON THIS SHEET MUST BE MADE OR
CIRCLED IN RED INK WITH DATE AND
NAME OF PERSON MAKING CHANGE

Notes Ck'd by	Survey of PRECISE LEVELS F.B. 4341 PG. 49
Map No.	JN 0682.12 Tape Std °F
Office Work D. J. DARVIS	Surveyed by C.K. LIND
Checked 23 AUG '76	Notes ALBRIGHT Date MARCH 10, 76
Date	Indexed R.D. BAILEY APR 28 1978

B.M. 127-346 FD. (D.W.R. MILE 352.2B)

8.40 MILES WEST ALONG THE CALIFORNIA AQUEDUCT FROM THE PEARBLOSSOM PUMP PLANT, ACROSS THE NORTH LEVEE FROM A DRAIN STRUCTURE, IN THE TOP OF THE NORTH CONCRETE LINING OF THE AQUEDUCT, 30 FEET SOUTH OF THE CENTER LINE OF THE NORTH LEVEE ROAD, 5.5 FEET EAST OF AQUEDUCT STATION 543, AND ABOUT 6 FEET LOWER THAN THE ROAD. A STD. DWR BRASS DISK STAMPED "MILE 352.2B".

B.M. 127-347 FD. (D.W.R. MILE 352.4B)

8.20 MILES WEST ALONG THE CALIFORNIA AQUEDUCT FROM THE PEARBLOSSOM PUMP PLANT, ACROSS THE NORTH LEVEE FROM A DRAIN STRUCTURE, IN THE TOP OF THE NORTH CONCRETE LINING OF THE AQUEDUCT, 30 FEET SOUTH OF THE NORTH LEVEE ROAD, 120 FEET EAST OF AQUEDUCT STATION 552+27.87, AND ABOUT 6 FEET LOWER THAN THE ROAD. A STD. DWR BRASS DISK STAMPED "MILE 352.4B"

B.M. 127-348 FD. (D.W.R. MILE 352.7B)

7.85 MILES WEST ALONG THE CALIFORNIA AQUEDUCT FROM THE PEARBLOSSOM PUMP PLANT, AT THE INLET FOR THE CHESEBORO SIPHON, IN THE TOP OF THE NORTH CONCRETE LINING OF THE AQUEDUCT, 36 FEET WEST OF THE NORTHWEST END OF A GUARDRAIL, 90.0 FEET WEST OF THE NORTH END OF CHECK DAM 55+352.70, 17.5 FEET WEST OF SAFETY LADDER, AND ABOUT 7 FEET LOWER THAN THE NORTH LEVEE ROAD. A STD. DWR BRASS DISK STAMPED "MILE 352.7B"

B.M. 127-349 FD. (D.W.R. 352.7A 1971)

7.85 MILES WEST ALONG THE CALIFORNIA AQUEDUCT FROM THE PEARBLOSSOM PUMP PLANT, IN THE TOP AND 0.5 FOOT WEST OF THE EAST END OF THE NORTH CONCRETE WALL OF CHECK DAM 55+352.70. 1.7 FEET NORTHEAST OF THE NORTHEAST CORNER OF A METAL GUARDRAIL, AND ABOUT LEVEL WITH THE LEVEE ROAD. A STD. DWR BRASS DISK STAMPED "352.7A 1971"

B.M. 127-350 FD. (D.W.R. 352.9A 1971)

7.65 MILES WEST ALONG THE CALIFORNIA AQUEDUCT FROM THE PEARBLOSSOM PUMP PLANT, AT THE CHESEBORO SIPHON, IN THE TOP AND 0.6 FOOT EAST OF THE WEST END OF THE NORTH CONCRETE WALL OF THE EAST PORTAL OF THE SIPHON, 1.2 FEET NORTH OF THE NORTHWEST CORNER OF THE GUARDRAIL, AND ABOUT LEVEL WITH THE LEVEE ROAD. A STD. DWR BRASS DISK STAMPED "352.9A 1971"

NOTE: ANY ADDITIONS OR CHANGES ON THIS SHEET MUST BE MADE OR CIRCLED IN RED INK WITH DATE AND NAME OF PERSON MAKING CHANGE
Do not extend notes this side of this line
PLEASE RETURN TO LOS ANGELES COUNTY ENGINEER 403 LOS ANGELES COUNTY ENGINEERING BLDG.
CENTERLINE NOTES CE 310 76F3095-4/73

F.B. 4341 PG. 50

B.M. 127-351 FD. (D.W.R. MILE 352.9B)

7.65 MILES WEST ALONG THE CALIFORNIA AQUEDUCT FROM THE PEARBLOSSOM PUMP PLANT, IN THE TOP OF THE NORTH CONCRETE LINING OF THE AQUEDUCT, 26 FEET SOUTH OF THE CENTER LINE OF THE NORTH LEVEE ROAD, 30.0 FEET EAST OF THE NORTHEAST END OF A GUARD-RAIL, 26.0 FEET WEST OF DRAIN STRUCTURE, AND ABOUT 4.5 FEET LOWER THAN THE ROAD. A STD. D.W.R. BRASS DISK. STAMPED "MILE 352.9B"

B.M. 127-352 FD. (D.W.R. MILE 353.0B)

7.6 MILES WEST ALONG THE CALIFORNIA AQUEDUCT FROM THE PEARBLOSSOM PUMP PLANT, AT PIPE CROSSING 352.96, IN THE TOP OF THE NORTH CONCRETE LINING OF THE AQUEDUCT, 73.0 FEET WEST OF THE CROSSING OF THE PIPE, 30.0 FEET SOUTH OF THE CENTER LINE OF THE NORTH LEVEE ROAD, AND ABOUT 6 FEET LOWER THAN THE ROAD. A STD. D.W.R BRASS DISK STAMPED "MILE 353.0B"

B.M. 127-353 FD. (D.W.R. MILE 353.1B)

7.5 MILES WEST ALONG THE CALIFORNIA AQUEDUCT FROM THE PEARBLOSSOM PUMP PLANT, IN THE TOP OF THE NORTH CONCRETE LINING OF THE AQUEDUCT, 82.0 FEET WEST OF THE NORTH END OF THE CHESEBORO ROAD BRIDGE 353.07, AND ABOUT 10 FEET LOWER THAN THE NORTH LEVEE ROAD. A STD. D.W.R BRASS DISK. STAMPED "MILE 353.1B"

B.M. 127-354 FD (D.W.R. 355.0 C & M.)

7.55 MILES WEST ALONG THE CALIFORNIA AQUEDUCT FROM THE PEARBLOSSOM PUMP PLANT, 262.0 FEET WEST OF CENTER LINE OF CHESEBORO ROAD, 78.0 FEET NORTH OF THE RIGHT-OF-WAY FENCE, 35 FEET SOUTH OF THE CENTER LINE OF A DIRT ROAD, 1.8 FEET EAST OF A WITNESS POST, ON TOP OF A SMALL RIDGE, 5 FEET HIGHER THAN THE LEVEE ROAD, ABOUT 10 FEET HIGHER THAN THE DIRT ROAD, AND SET IN THE TOP OF A CONCRETE POST PROJECTING 0.2 FOOT ABOVE THE GROUND. A STD. D.W.R. BRASS DISK STAMPED "355.0 C & M"

B.M. 127-355 FD. (D.W.R. 353.1A 1971)

7.5 MILES WEST ALONG THE CALIFORNIA AQUEDUCT FROM THE PEARBLOSSOM PUMP PLANT, AT THE CROSSING OF CHESEBORO ROAD, IN THE TOP AND 0.3 FOOT SOUTH OF THE NORTH END OF THE WEST CONCRETE CURB OF BRIDGE 353.07 OVER THE AQUEDUCT, 15½ FEET WEST OF THE CENTER LINE OF THE ROAD, 0.8 FOOT WEST OF THE EAST EDGE OF THE CURB, AND ABOUT 1 FOOT HIGHER THAN THE ROAD. A STD. D.W.R BRASS DISK. STAMPED "353.1A 1971"

CE 310
76F 3095-4/73

PLEASE RETURN TO
LOS ANGELES COUNTY ENGINEER
403 LOS ANGELES COUNTY ENGINEERING BLDG.

Do not extend notes this side of this line

NOTE: ANY ADDITIONS OR CHANGES ON THIS SHEET MUST BE MADE OR CIRCLED IN RED INK WITH DATE AND NAME OF PERSON MAKING CHANGE

Notes Ck'd by	Survey of PRECISE LEVELS
Map No.	JN 0882.12 Tape Std °F
Office Work D. J. DARVIS	Surveyed by C. K. LIND
Checked 23 AUG '76	Notes ALBRIGHT Date MARCH 11, 76
Date	Indexed G. D. BAILEY APR 28 1978

F.B. 4341 PG. 51

B.M. 127-356 FD. (D.W.R. MILE 353.3B)

7.30 MILES WEST ALONG THE CALIFORNIA AQUEDUCT FROM THE PEARBLOSSOM PUMP PLANT, ACROSS THE LEVEE FROM A DRAIN STRUCTURE, IN THE TOP OF THE NORTH CONCRETE LINING OF THE AQUEDUCT, 33 FEET SOUTH OF THE CENTER LINE OF THE NORTH LEVEE ROAD, 40 FEET WEST OF AQUEDUCT STATION 602, AND ABOUT 6 FEET LOWER THAN THE ROAD. A STD. D.W.R. BRASS DISK STAMPED "MILE 353.3 B".

B.M. 127-357 FD. (C.&G.S. W 1221 1971)

7.1 MILES WEST ALONG THE CALIFORNIA AQUEDUCT FROM THE PEARBLOSSOM PUMP PLANT, DIRECTLY ABOVE THE PAINTED MILEAGE 353.50, IN THE TOP OF THE NORTHEAST CONCRETE LINING OF THE AQUEDUCT, 28½ FEET SOUTHWEST OF THE CENTER LINE OF THE NORTHEAST LEVEE ROAD, AND ABOUT 6 FEET LOWER THAN THE ROAD. A STD. C&G.S. BRASS DISK STAMPED "W 1221 1971"

B.M. 127-358 FD. (D.W.R. MILE 354.0BB)

6.65 MILES WEST ALONG THE CALIFORNIA AQUEDUCT FROM THE PEARBLOSSOM PUMP PLANT, 0.05 MILE WEST OF THE PAINTED MILEAGE 354.00, ACROSS THE NORTH LEVEE FROM A DRAIN STRUCTURE, IN THE TOP OF THE NORTH CONCRETE LINING OF THE AQUEDUCT, 24 FEET SOUTH OF THE CENTER LINE OF THE NORTH LEVEE ROAD, 7 FEET WEST OF THE CENTER OF A SAFETY LADDER, AT EAST EDGE OF PAVED SURFACE DRAIN, AND ABOUT 4 FEET LOWER THAN THE ROAD. A STD. D.W.R. BRASS DISK STAMPED "MILE 354.0BB"

B.M. 127-359 FD. (D.W.R. 354.0B 1971)

6.6 MILES WEST ALONG THE CALIFORNIA AQUEDUCT FROM THE PEARBLOSSOM PUMP PLANT, AT THE EAST END OF PAINTED MILEAGE 354.00, IN THE TOP OF THE NORTH CONCRETE LINING OF THE AQUEDUCT, 29 FEET SOUTH OF THE CENTER LINE OF THE NORTH LEVEE ROAD, AND ABOUT 5 FEET LOWER THAN THE ROAD. A STD. D.W.R. BRASS DISK STAMPED "354.0B 1971"

B.M. 127-360 FD. (D.W.R. MILE 354.2A)

6.46 MILES WEST ALONG THE CALIFORNIA AQUEDUCT FROM THE PEARBLOSSOM PUMP PLANT, IN THE TOP OF THE NORTH END OF THE CONCRETE GRATE DECK OF A TURNOUT STRUCTURE, 9 FEET SOUTH OF THE CENTER LINE OF THE NORTH LEVEE ROAD, 24 FEET WEST OF A GUARDRAIL POST, 2.2 FEET EAST OF A GUARDRAIL POST, AND ABOUT LEVEL WITH THE ROAD. A STD. D.W.R. BRASS DISK STAMPED "MILE 354.2A"

NOTE: ANY ADDITIONS OR CHANGES ON THIS SHEET MUST BE MADE OR CIRCLED IN RED INK WITH DATE AND NAME OF PERSON MAKING CHANGE

Do not extend notes this side of this line

PLEASE RETURN TO
LOS ANGELES COUNTY ENGINEER
403 LOS ANGELES COUNTY ENGINEERING BLDG.

CENTERLINE NOTES
CE 310
76F-3095-4/73

F.B. 4341 PG. 52

B.M. 127-361 FD. (D.W.R. MILE 354.4 B)

6.25 MILES WEST ALONG THE CALIFORNIA AQUEDUCT FROM THE PEARBLOSSOM PUMP PLANT, ACROSS THE NORTHEAST LEVEE FROM A DRAIN STRUCTURE, IN THE TOP OF THE NORTHEAST CONCRETE LINING OF THE AQUEDUCT, 30 FEET SOUTHWEST OF THE CENTER LINE OF THE NORTHEAST LEVEE ROAD, 3.0 FEET WEST OF AQUEDUCT STATION 658, AND ABOUT 6 FEET LOWER THAN THE ROAD. A STD. D.W.R. BRASS DISK STAMPED "MILE 354.4 B"

B.M. 127-362 FD. (D.W.R. MILE 354.8 B)

5.85 MILES WEST ALONG THE CALIFORNIA AQUEDUCT FROM THE PEARBLOSSOM PUMP PLANT, IN THE TOP OF THE NORTH CONCRETE LINING OF THE AQUEDUCT, 30 FEET SOUTH OF THE CENTER LINE OF THE NORTH LEVEE ROAD, 59.6 FEET WEST OF THE NORTHWEST END OF A GUARDRAIL, 20½ FEET WEST OF THE CENTER OF A SAFETY LADDER, AND ABOUT 6 FEET LOWER THAN THE ROAD. A STD. D.W.R. BRASS DISK STAMPED "MILE 354.8 B"

B.M. 127-363 FD. (D.W.R. 354.8 A 1971)

5.85 MILES WEST ALONG THE CALIFORNIA AQUEDUCT FROM THE PEARBLOSSOM PUMP PLANT, AT LITTLEROCK SIPHON 56 354.76, IN THE TOP OF THE NORTH CONCRETE HEAD WALL OF THE WEST PORTAL OF THE SIPHON, 15.0 FEET SOUTH OF THE EAST CORNER OF A SMALL CONCRETE BLOCK BUILDING, 1.5 FEET NORTH OF A GUARDRAIL, AND ABOUT LEVEL WITH THE LEVEE ROAD. A STD. D.W.R. BRASS DISK STAMPED "354.8 A 1971"

B.M. 127-364 FD. (D.W.R. 354.9 A 1971)

5.7 MILES WEST ALONG THE CALIFORNIA AQUEDUCT FROM THE PEARBLOSSOM PUMP PLANT, AT THE LITTLEROCK SIPHON, IN THE TOP OF THE NORTH CONCRETE HEAD WALL OF THE EAST PORTAL OF THE SIPHON, 12½ FEET NORTH OF THE CENTER OF A WALKWAY ACROSS THE SIPHON, 0.5 FOOT NORTH OF THE NORTHWEST CORNER OF A METAL GUARDRAIL, AND ABOUT LEVEL WITH THE LEVEE ROAD. A STD. D.W.R. BRASS DISK STAMPED "354.9 A 1971"

B.M. 127-365 FD. (D.W.R. MILE 354.9 B)

5.7 MILES WEST ALONG THE CALIFORNIA AQUEDUCT FROM THE PEARBLOSSOM PUMP PLANT, IN THE TOP OF THE NORTH CONCRETE LINING OF THE AQUEDUCT, 30 FEET SOUTH OF THE CENTER LINE OF THE NORTH LEVEE ROAD, ABOUT 110 FEET EAST OF BENCH MARK 354.9 A (DWR), 44.5 FEET EAST OF THE NORTHEAST END OF A GUARDRAIL, AND ABOUT 5 FEET LOWER THAN THE ROAD. A STD. D.W.R. BRASS DISK STAMPED "MILE 354.9 B"

CE 310
76F 3095-4/73

PLEASE RETURN TO
LOS ANGELES COUNTY ENGINEER
403 LOS ANGELES COUNTY ENGINEERING BLDG.

Do not extend notes this side of this line

NOTE: ANY ADDITIONS OR CHANGES ON THIS SHEET MUST BE MADE OR CIRCLED IN RED INK WITH DATE AND NAME OF PERSON MAKING CHANGE

Notes Ck'd by	Survey of PRECISE LEVELS F.B. 4341 PG. 53
Map No.	JN 0882.12 Tape Std °F
Office Work D. J. DARVIS	Surveyed by C K LIND
Checked 23 AUG 76	Notes HCH Date MAR 76
Date	Indexed D. BAILEY APR 28 1976

BM 127-366 FD. (DWR 357.4 C BM 1968)

5.3 MILES WEST ALONG THE CALIFORNIA AQUEDUCT FROM THE PEARBLOSSOM PUMP PLANT, 47.5 FEET NORTHWEST AND ACROSS THE RIGHT-OF-WAY FENCE FROM THE CENTER LINE OF THE NORTHWEST LEVEE ROAD, 6.0 FEET NORTHWEST OF THE FENCE, 2.5 FEET SOUTHEAST OF TELEPHONE POLE # NONE WITH TWO GUY WIRES, 1.8 FEET SOUTHWEST OF A WITNESS POST, ABOUT 10 FEET LOWER THAN THE ROAD, AND SET IN THE TOP OF A CONCRETE POST PROJECTING 0.3 FOOT ABOVE THE GROUND. A STD. DWR BRASS DISK STAMPED "357.4 C BM 1968."

B.M. 127-367 FD. (D.W.R. MILE 355.6B)

5.0 MILES WEST ALONG THE CALIFORNIA AQUEDUCT FROM THE PEARBLOSSOM PUMP PLANT, IN THE TOP OF THE NORTH CONCRETE LINING OF THE AQUEDUCT, 82.0 FEET WEST OF THE NORTH END OF THE 77TH STREET EAST BRIDGE 355.58 OVER THE AQUEDUCT, 37 FEET SOUTH OF THE CENTER LINE OF THE NORTH LEVEE ROAD, AND ABOUT 7 FEET LOWER THAN THE ROAD. A STD. DWR BRASS DISK STAMPED "MILE 355.6B"

B.M. 127-368 FD (D.W.R. 355.6A B.M. 1971) NOTE: "A 5.15 STAMPED OVER A 5."

5.0 MILES WEST ALONG THE CALIFORNIA AQUEDUCT FROM THE PEARBLOSSOM PUMP PLANT, AT THE CROSSING OF 77TH STREET EAST, IN THE TOP AND 0.6 FOOT SOUTH OF THE NORTH END OF THE WEST CONCRETE CURB OF BRIDGE 355.58 ACROSS THE AQUEDUCT, 16.0 FEET WEST OF THE CENTER LINE OF THE STREET, 1.0 FOOT WEST OF THE EAST EDGE OF THE CURB, AND ABOUT 1 FOOT HIGHER THAN THE STREET. A STD. D.W.R. BRASS DISK STAMPED "355.6A BM 1971"

B.M. 127-369 FD. (DWR 357.7 C BM 1968)

4.96 MILES WEST ALONG THE CALIFORNIA AQUEDUCT FROM THE PEARBLOSSOM PUMP PLANT, 32.0 FEET NORTH AND ACROSS THE RIGHT-OF-WAY FENCE FROM THE CENTER LINE OF THE NORTH LEVEE ROAD, 199.00 FEET EAST OF CENTER LINE OF 77TH STREET EAST, 1.0 FOOT NORTH OF THE FENCE, 1.6 FEET WEST OF A WITNESS POST, ABOUT 1 FOOT LOWER THAN THE ROAD, AND SET IN THE TOP OF A CONCRETE POST PROJECTING 0.2 FOOT ABOVE THE GROUND. A STD. DWR BRASS DISK STAMPED "357.7 C BM 1968"

NOTE: ANY ADDITIONS OR CHANGES ON THIS SHEET MUST BE MADE OR CIRCLED IN RED INK WITH DATE AND NAME OF PERSON MAKING CHANGE

Do not extend notes this side of this line

PLEASE RETURN TO LOS ANGELES COUNTY ENGINEER
403 LOS ANGELES COUNTY ENGINEERING BLDG.

CENTERLINE NOTES
CE 310
76F3095-4/73

F.B. 4341 PG. 54

B.M. 127-370 FD. (DWR MILE 355.9B)
4.75 MILES WEST ALONG THE CALIFORNIA AQUEDUCT FROM THE PEARBLOSSOM PUMP PLANT, IN THE TOP OF THE NORTH CONCRETE LINING OF THE AQUEDUCT, 97.5 FEET WEST OF THE WEST WALL OF CONCRETE OVERCHUTE 355.86, AND ABOUT 12 FEET LOWER THAN THE NORTH LEVEE ROAD, A STD. D.W.R. BRASS DISK. STAMPED "MILE 355.9 B"

B.M. 127-371 FD. (D.WR 355.9 A 1971)
4.75 MILES WEST ALONG THE CALIFORNIA AQUEDUCT FROM THE PEARBLOSSOM PUMP PLANT, IN THE TOP AND 0.5 FOOT SOUTH OF THE NORTH END OF THE WEST CONCRETE WALL OF OVERCHUTE 355.86, 1.0 FEET SOUTH OF THE WEST END OF A GUARDRAIL, AND ABOUT 1 FOOT LOWER THAN THE NORTH LEVEE ROAD. A STD. D.W.R. BRASS DISK STAMPED "355.9 A 1971"

B.M. 127-372 FD. (D.W.R 358.0 C BM 1968)
4.65 MILES WEST ALONG THE CALIFORNIA AQUEDUCT FROM THE PEARBLOSSOM PUMP PLANT, ABOUT 150 FEET NORTHWEST OF AQUEDUCT MILEAGE 356.00, 51.0 FEET NORTHWEST OF SAFETY LADDER, 65 FEET NORTHEAST AND ACROSS THE RIGHT-OF-WAY FENCE FROM THE CENTER LINE OF THE NORTHEAST LEVEE ROAD, 0.5 FOOT NORTHEAST OF THE FENCE, 1.3 FEET NORTHWEST OF A WITNESS POST, ABOUT 8 FEET LOWER THAN THE ROAD, AND SET IN THE TOP OF A CONCRETE POST PROJECTING 0.3 FOOT ABOVE THE GROUND. A STD D.W.R. BRASS DISK STAMPED "358.0 C BM 1968"

B.M. 127-373 FD. (D.W.R. MILE 356.1B)
4.5 MILES WEST ALONG THE CALIFORNIA AQUEDUCT FROM THE PEARBLOSSOM PUMP PLANT, IN THE TOP OF THE NORTH CONCRETE LINING OF THE AQUEDUCT, 69.0 FEET WEST OF THE NORTH END OF THE 82ND STREET EAST BRIDGE 356.14 OVER THE AQUEDUCT, AND ABOUT 6 FEET LOWER THAN THE NORTH LEVEE ROAD. A STD. D.W.R. BRASS DISK STAMPED "MILE 356.1 B"

B.M. 127-374 FD. (DWR 356.1A 356.1A 1971 1971 B.M.)
4.5 MILES WEST ALONG THE CALIFORNIA AQUEDUCT FROM THE PEARBLOSSOM PUMP PLANT, AT THE CROSSING OF 82ND STREET EAST, IN THE TOP AND 0.5 FOOT SOUTH OF THE NORTH END OF THE WEST CONCRETE CURB OF BRIDGE 356.14 OVER THE AQUEDUCT, 14.5 FEET WEST OF THE CENTER LINE OF THE STREET, 0.2 FOOT WEST OF THE EAST EDGE OF THE CURB, AND ABOUT 1 FOOT HIGHER THAN THE STREET. A STD DWR BRASS DISK STAMPED "356.1 A 356.1A 1971 1971 BM"

CE 310
76F3095-4/73

PLEASE RETURN TO
LOS ANGELES COUNTY ENGINEER
403 LOS ANGELES COUNTY ENGINEERING BLDG.

Do not extend notes this side of this line

NOTE: ANY ADDITIONS OR CHANGES ON THIS SHEET MUST BE MADE OR CIRCLED IN RED INK WITH DATE AND NAME OF PERSON MAKING CHANGE

Notes Ck'd by	Survey of PRECISE LEVEL
Map No.	JN 0882.12 Tape Std °F
Office Work D. J. DARVIS	Surveyed by CK LIND
Checked 23 AUG '76	Notes HCH Date MAR 76
Date	Indexed G. D. BAILEY APR 28 1978

F.B. 4341 PG. 55

BM 127-375 FD (DWR 358.3 C 1968 BM)

4.3 MILE WEST ALONG THE CALIFORNIA AQUEDUCT FROM THE PEARBLOSSOM PUMP PLANT, 66 FEET NORTH OF THE CENTER LINE OF THE NORTH LEVEE ROAD, 19 3/4 FENCE POST WEST OF A METAL BRACE POST IN THE FENCE LINE, 1.0 FOOT NORTH OF THE RIGHT-OF-WAY FENCE, ABOUT 13 FOOT LOWER THAN THE ROAD, AND SET IN THE TOP OF A CONCRETE POST PROJECTING 0.2 FOOT ABOVE THE GROUND. A STD. DWR BRASS DISK STAMPED "358.3 C 1968 BM."

BM 127-376 FD (DWR MILE 356.5 B)

4.15 MILES WEST ALONG THE CALIFORNIA AQUEDUCT FROM THE PEARBLOSSOM PUMP PLANT, IN THE TOP OF THE NORTH CONCRETE LINING OF THE AQUEDUCT, 76.3 FEET WEST OF THE WEST WALL OF CONCRETE OVERCHUTE 356.47, AND ABOUT 10 FEET LOWER THAN THE NORTH LEVEE ROAD. A STD. DWR BRASS DISK STAMPED "MILE 356.5 B."

BM 127-377 FD (DWR 356.5 A 1971)

4.15 MILES WEST ALONG THE CALIFORNIA AQUEDUCT FROM THE PEARBLOSSOM PUMP PLANT, IN THE TOP OF THE NORTH END OF THE WEST CONCRETE WALL OF CONCRETE OVERCHUTE 356.47, 0.9 FOOT SOUTH OF THE WEST END OF A GUARDRAIL, AND ABOUT 3 FEET LOWER THAN THE NORTH LEVEE ROAD. A STD. DWR BRASS DISK STAMPED "356.5 A 1971."

BM 127-378 FD. (DWR MILE 356.5 A 1971)

3.9 MILES WEST ALONG THE CALIFORNIA AQUEDUCT FROM THE PEARBLOSSOM PUMP PLANT, IN THE TOP OF THE NORTH CONCRETE LINING OF THE AQUEDUCT, 103.0 FEET WEST OF THE NORTH END OF THE 87TH STREET EAST BRIDGE 356.69 OVER THE AQUEDUCT, AND ABOUT 6 FEET LOWER THAN THE NORTH LEVEE ROAD. A STD. DWR BRASS DISK STAMPED "MILE 356.5 A 1971."

BM 127-379 FD. (DWR 356.7 A 1971)

3.9 MILES WEST ALONG THE CALIFORNIA AQUEDUCT FROM THE PEARBLOSSOM PUMP PLANT, AT THE CROSSING OF 87TH STREET EAST, IN THE TOP AND 0.8 FOOT SOUTH OF THE NORTH END OF THE WEST CONCRETE CURB OF BRIDGE 356.69, 14.3 FEET WEST OF THE CENTER LINE OF THE STREET, 0.4 FOOT WEST OF THE EAST EDGE OF THE CURB, AND ABOUT 1 FOOT HIGHER THAN THE STREET. A STD. DWR BRASS DISK STAMPED "356.7 A 1971."

BM 127-380 FD (DWR 358.8 C 1968 BM)

3.85 MILES WEST ALONG THE CALIFORNIA AQUEDUCT FROM THE PEARBLOSSOM PUMP PLANT, 0.05 MILE EAST OF THE CROSSING OF 87TH STREET EAST, 63 FEET NORTH AND ACROSS THE RIGHT-OF-WAY FENCE FROM THE CENTER LINE OF THE NORTH LEVEE ROAD, 2.0 FEET NORTH OF THE FENCE, 1.8 FEET WEST OF A WITNESS POST, ABOUT 12 FEET LOWER THAN THE ROAD, AND SET IN THE TOP OF A CONCRETE POST PROJECTING 0.1 FOOT ABOVE THE GROUND A STD DWR BRASS DISK STAMPED "358.8 C 1968 BM."

NOTE: ANY ADDITIONS OR CHANGES ON THIS SHEET MUST BE MADE OR CIRCLED IN RED INK WITH DATE AND NAME OF PERSON MAKING CHANGE

Do not extend notes this side of this line

PLEASE RETURN TO
LOS ANGELES COUNTY ENGINEER
403 LOS ANGELES COUNTY ENGINEERING BLDG.

CENTERLINE NOTES
CE 310
76F3095-4/73

F.B. 4341 PG. 56

BM 127-381 FD (DWR MILE 356.8 B)
3.8 MILES WEST ALONG THE CALIFORNIA AQUEDUCT FROM THE PEARBLOSSOM PUMP PLANT, 0.1 MILE EAST OF THE CROSSING OF 87TH STREET EAST, IN THE TOP OF THE NORTHWEST CONCRETE LINING OF THE AQUEDUCT, 85.0 FEET SOUTHWEST OF THE SOUTHWEST WALL OF OVERCHUTE 356.81, AND ABOUT 13 FEET LOWER THAN THE NORTHWEST LEVEE ROAD. A STD. DWR BRASS DISK STAMPED "MILE 356.8 B."

BM 127-382 FD. (DWR 356.8A 1971)
3.8 MILES WEST ALONG THE CALIFORNIA AQUEDUCT FROM THE PEARBLOSSOM PUMP PLANT, IN THE TOP OF THE NORTHWEST END OF THE SOUTHWEST WALL OF CONCRETE OVERCHUTE 356.81, 1.0 FOOT SOUTHEAST OF THE SOUTHWEST END OF A GUARDRAIL, AND ABOUT 3 FEET LOWER THAN THE NORTHWEST LEVEE ROAD. A STD. DWR BRASS DISK STAMPED "356.8A 1971."

BM 127-383 FD. (DWR MILE 356.9 B)
3.7 MILES WEST ALONG THE CALIFORNIA AQUEDUCT FROM THE PEARBLOSSOM PUMP PLANT, IN THE TOP OF THE NORTHWEST CONCRETE LINING OF THE AQUEDUCT, 55.7 FEET SOUTHWEST OF THE WEST END OF A GUARDRAIL, 26.5 FEET SOUTHWEST OF THE CENTER OF A LADDER, AND ABOUT 5 FEET LOWER THAN THE NORTHWEST LEVEE ROAD. "A STD. DWR BRASS DISK STAMPED "MILE 356.9 B."

BM 127-384 FD. (DWR 356.9A 356.9A 1971)
3.7 MILES WEST ALONG THE CALIFORNIA AQUEDUCT FROM THE PEARBLOSSOM PUMP PLANT, IN THE TOP OF THE NORTHWEST END OF THE CONCRETE WALKWAY OF CHECK DAM 57 356.93, 1.2 FEET NORTHEAST OF A GUARDRAIL POST, 1.4 FEET SOUTHWEST OF A GUARDRAIL POST, AND ABOUT 2 FEET LOWER THAN THE NORTHWEST LEVEE ROAD A STD. DWR BRASS DISK STAMPED "356.9A 356.9A 1971."

BM 127-385 FD. (MILE 357.61 B)
3.0 MILES WEST ALONG THE CALIFORNIA AQUEDUCT FROM THE PEARBLOSSOM PUMP PLANT, BETWEEN AQUEDUCT STATIONS 828 AND 829, IN THE TOP OF THE NORTHWEST CONCRETE LINING OF THE AQUEDUCT, 87.0 FEET SOUTH OF BENCH MARK 357.6A DWR, 43.0 FEET SOUTHEAST OF THE NORTHWEST RIGHT-OF-WAY FENCE, AND ABOUT 3 FEET LOWER THAN THE LEVEE ROAD. A STD. DWR BRASS DISK STAMPED "MILE 357.61 B."

BM 127-386 FD. (357.6A 1969)
3.0 MILES WEST ALONG THE CALIFORNIA AQUEDUCT FROM THE PEARBLOSSOM PUMP PLANT, AT THE CROSSING OF STATE HIGHWAY 138, IN THE TOP OF THE SOUTH CONCRETE FOUNDATION FOR A METAL GUARDRAIL OF BRIDGE 357.63 OVER THE AQUEDUCT, 21.0 FEET SOUTH OF THE CENTER LINE OF THE HIGHWAY, 26.8 FEET EAST OF THE WEST END OF THE BRIDGE, AND ABOUT 2 FEET HIGHER THAN THE HIGHWAY. A STD. DWR BRASS DISK STAMPED "357.6A 1969."

CE 310
76F3095-4/73
PLEASE RETURN TO
LOS ANGELES COUNTY ENGINEER
403 LOS ANGELES COUNTY ENGINEERING BLDG.
Do not extend notes this side of this line
NOTE: ANY ADDITIONS OR CHANGES ON THIS SHEET MUST BE MADE OR CIRCLED IN RED INK WITH DATE AND NAME OF PERSON MAKING CHANGE

Notes Ck'd by	Survey of PRECISE LEVEL
Map No.	JN Tape Std °F
Office Work D. J. DARVIS	Surveyed by
Checked 23 AUG '76	Notes Date
Date	Indexed G. D. BAILEY APR 28 1978

F.B. 4341 PG. 57

BM 127-387 FD. (DWR MILE 357.72B)

2.9 MILES WEST ALONG THE CALIFORNIA AQUEDUCT FROM THE PEARBLOSSOM PUMP PLANT, AT THE CROSSING OF 96TH STREET EAST, IN THE TOP OF THE NORTH CONCRETE LINING OF THE AQUEDUCT, 79.0 FEET SOUTHWEST OF THE NORTH END OF 96TH STREET EAST BRIDGE 357.72, AND ABOUT 6 FEET LOWER THAN THE NORTH LEVEE ROAD. A STD. DWR BRASS DISK STAMPED "MILE 357.72B."

BM 127-388 FD. (DWR 357.7A 1971)

2.9 MILES WEST ALONG THE CALIFORNIA AQUEDUCT FROM THE PEARBLOSSOM PUMP PLANT, AT THE CROSSING OF 96TH STREET EAST, IN THE TOP AND 0.3 FOOT SOUTH OF THE NORTH END OF THE WEST CONCRETE CURB OF BRIDGE 357.72 OVER THE AQUEDUCT, 15.3 FEET WEST OF THE CENTER LINE OF THE STREET, 0.3 FOOT WEST OF THE EAST EDGE OF THE CURB, AND ABOUT 1 FOOT HIGHER THAN THE STREET. A STD. DWR BRASS DISK STAMPED "357.7A 1971."

BM 127-389 FD. (DWR MILE 358.2B)

2.4 MILES WEST ALONG THE CALIFORNIA AQUEDUCT FROM THE PEARBLOSSOM PUMP PLANT, ACROSS THE NORTH LEVEE FROM A DRAIN STRUCTURE, DIRECTLY ACROSS THE AQUEDUCT, 5.2 FEET SOUTH OF AN ANCHOR BOLT FOR A LADDER AND ABOUT 5 FEET LOWER THAN THE NORTH LEVEE ROAD. A STD DWR BRASS DISK STAMPED "MILE 358.2B."

BM 127-390 FD. (DWR 360.2C BM)

2.35 MILES WEST ALONG THE CALIFORNIA AQUEDUCT FROM THE PEARBLOSSOM PUMP PLANT, 1 FENCE POST EAST OF AN ANGLE IN THE FENCE, 70 FEET NORTH OF THE CENTER LINE OF THE NORTH LEVEE ROAD, 0.6 FOOT NORTH OF THE FENCE, 1.3 FEET EAST OF A WITNESS POST, ABOUT 10 FEET LOWER THAN THE ROAD, AND SET IN THE TOP OF A CONCRETE POST PROJECTING 0.2 FOOT ABOVE THE GROUND. A STD. DWR BRASS DISK STAMPED "360.2C BM."

BM 127-391 FD. (DWR 360.7C BM 1968)

1.85 MILES WEST ALONG THE CALIFORNIA AQUEDUCT FROM THE PEARBLOSSOM PUMP PLANT, 94.0 FEET NORTHWEST AND ACROSS THE LEVEE FROM BENCH MARK 358.75 B (DWR), 53 FEET NORTH OF THE CENTER LINE OF THE NORTH LEVEE ROAD, 0.5 FOOT SOUTH OF THE RIGHT-OF-WAY FENCE, 2.3 FEET WEST OF A WITNESS POST, ABOUT 13 FEET LOWER THAN THE ROAD, AND SET IN THE TOP OF A CONCRETE POST PROJECTING 0.2 FOOT ABOVE THE GROUND. A STD. DWR BRASS DISK STAMPED "360.7C BM 1968."

NOTE: ANY ADDITIONS OR CHANGES ON THIS SHEET MUST BE MADE OR CIRCLED IN RED INK WITH DATE AND NAME OF PERSON MAKING CHANGE

Do not extend notes this side of this line

PLEASE RETURN TO
LOS ANGELES COUNTY ENGINEER
403 LOS ANGELES COUNTY ENGINEERING BLDG.

CENTERLINE NOTES
CE 310
76F3095-4/73

F.B. 4341 PG. 58

BM 127-392 FD. (DWR MILE 358.75B)

1.85 MILES WEST ALONG THE CALIFORNIA AQUEDUCT FROM THE PEARBLOSSOM PUMP PLANT, IN THE TOP OF THE NORTH CONCRETE LINING OF THE AQUEDUCT, 115.0 FEET SOUTHWEST OF THE NORTH END OF THE 106TH STREET EAST BRIDGE OVER THE AQUEDUCT, 94.0 FEET SOUTHEAST AND ACROSS THE NORTH LEVEE FROM BENCH MARK 360.7 C (DWR), AND ABOUT 6 FEET LOWER THAN THE NORTH LEVEE ROAD. A STD. DWR BRASS DISK STAMPED "MILE 358.75B."

CE 310
76F3095-4/73

PLEASE RETURN TO
LOS ANGELES COUNTY ENGINEER
403 LOS ANGELES COUNTY ENGINEERING BLDG.

Do not extend notes this side of this line

NOTE: ANY ADDITIONS OR CHANGES ON THIS SHEET MUST BE MADE OR CIRCLED IN RED INK WITH DATE AND NAME OF PERSON MAKING CHANGE

Notes Ck'd by	Survey of PRECISE LEVELS
Map No.	JN 0882.12 Tape Std °F
Office Work D. J. DARVIS	Surveyed by LIND
Checked 23 AUG '76	Notes TALBOT Date 3-17-76
Date	Indexed L. M. PALMER MAY 5 1978

F.B. 4341 PG. 59

J.N. 0882.12

L.A. COUNTY PRECISE LEVEL NET

LINE # 127

ALONG CALIFORNIA AQUEDUCT EAST BRANCH

FROM: 106 ST. EAST
TO: PEARBLOSSOM HWY.

RECOVERY PARTY
HUBBARD
TALBOT

NOTE: ANY ADDITIONS OR CHANGES ON THIS SHEET MUST BE MADE OR CIRCLED IN RED INK WITH DATE AND NAME OF PERSON MAKING CHANGE

Do not extend notes this side of this line

PLEASE RETURN TO
LOS ANGELES COUNTY ENGINEER
403 LOS ANGELES COUNTY ENGINEERING BLDG.

CENTERLINE NOTES
CE 310
76F3095-4/73

F.B. 4341 PG. 60

TO BOT PG. 61

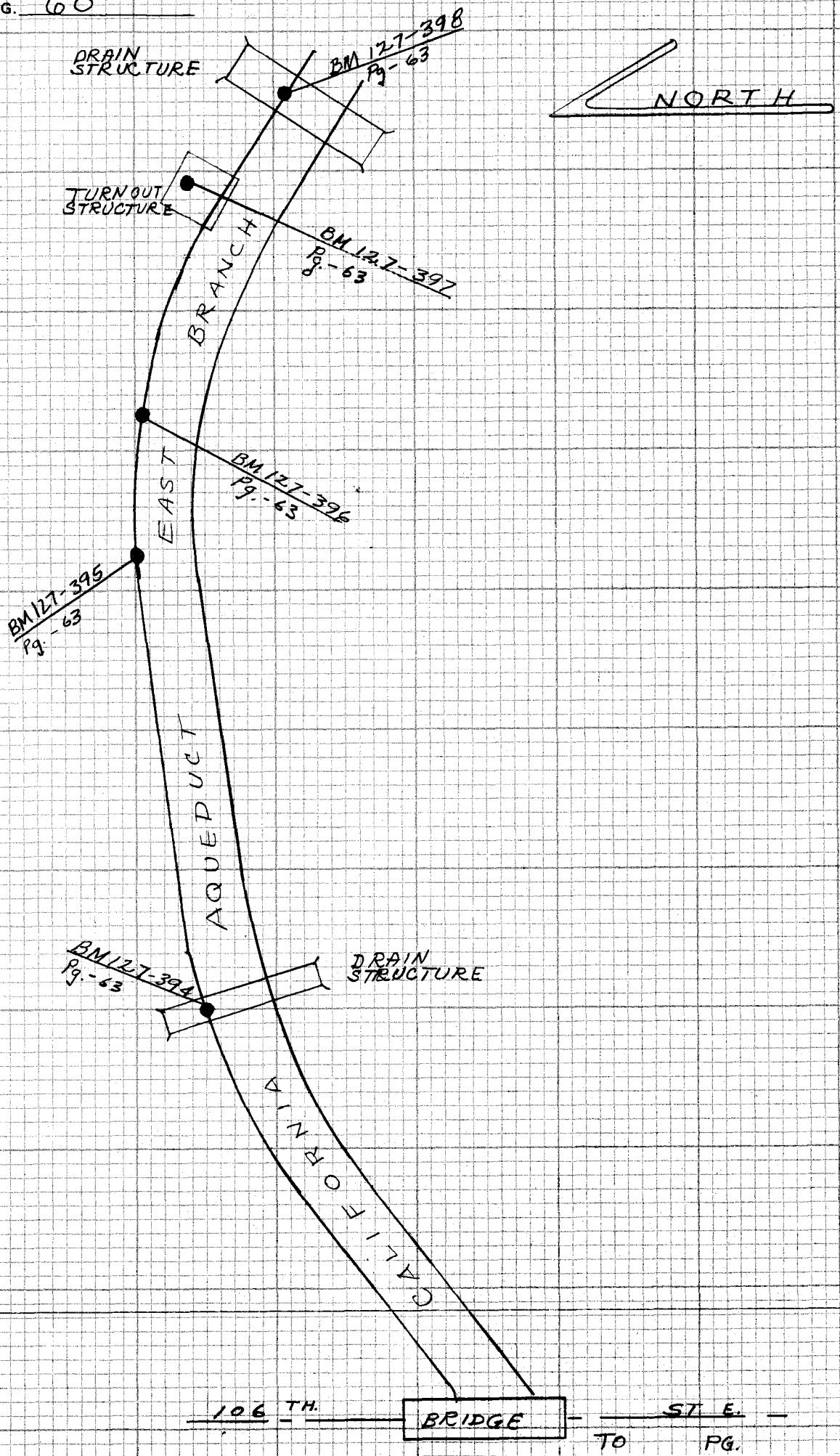

TO PG.

CE 310
76F3095-4-3

PLEASE RETURN TO
LOS ANGELES COUNTY ENGINEER
403 LOS ANGELES COUNTY ENGINEERING BLDG.

Do not extend notes this side of this line

NOTE: ANY ADDITIONS OR CHANGES ON THIS SHEET MUST BE MADE OR CIRCLED IN RED INK WITH DATE AND NAME OF PERSON MAKING CHANGE

Notes Ck'd by	Survey of PRECISE LEVELS
Map No.	JN 0862.17 Tape Std °F
Office Work D. J. DARVIS	Surveyed by LIND
Checked 23 AUG '76	Notes TALBOT Date 3-22-76
Date	Indexed E. M. PALMER MAY 5 1976

F.B. 4341 PG. 61

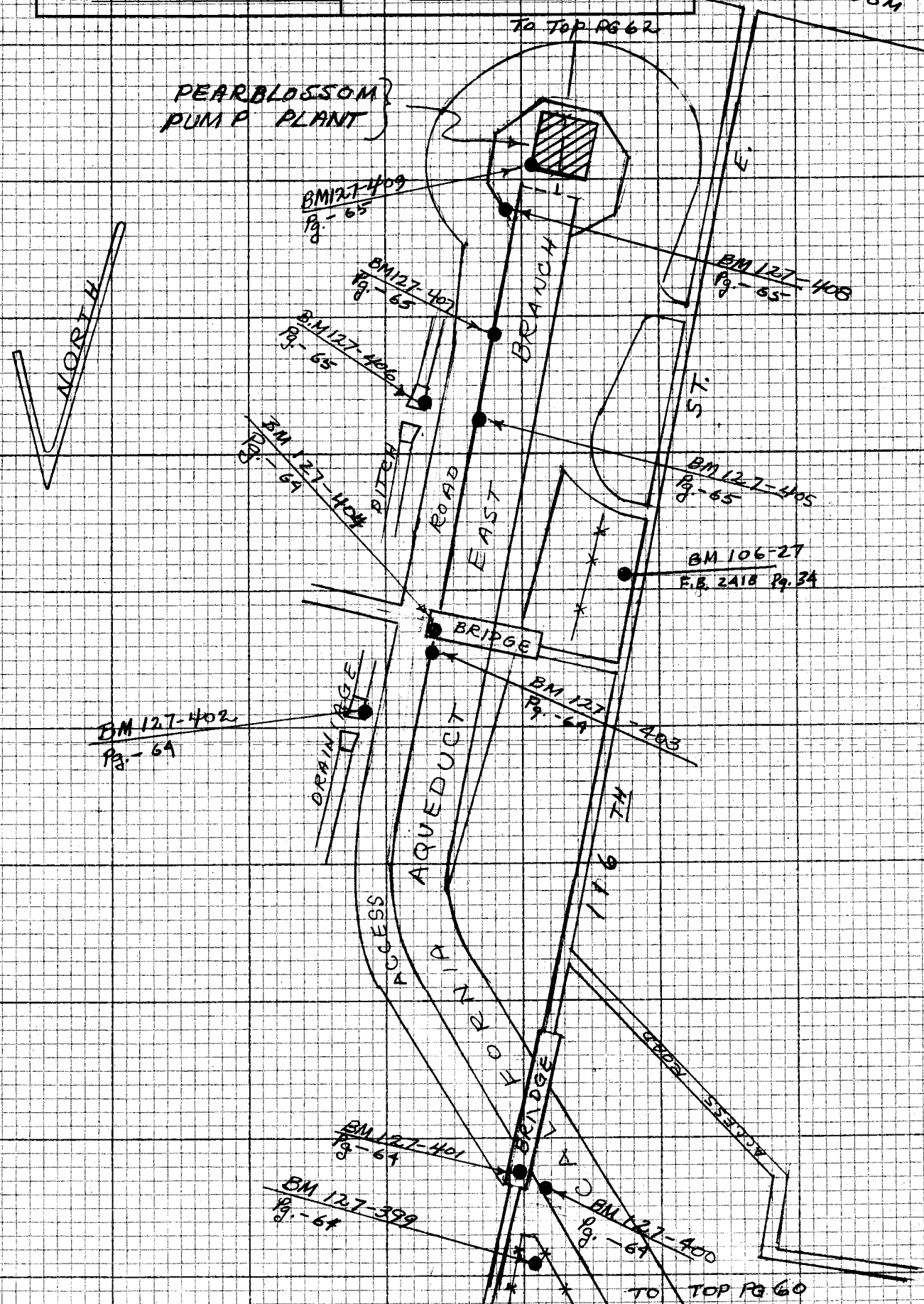

NOTE: ANY ADDITIONS OR CHANGES ON THIS SHEET MUST BE MADE OR CIRCLED IN RED INK WITH DATE AND NAME OF PERSON MAKING CHANGE

Do not extend notes this side of this line

PLEASE RETURN TO
LOS ANGELES COUNTY ENGINEER
403 LOS ANGELES COUNTY ENGINEERING BLDG.

CENTERLINE NOTES
CE 310
76F3095-4/73

F.B. 4341 PG. 62

TO TOP PG 61

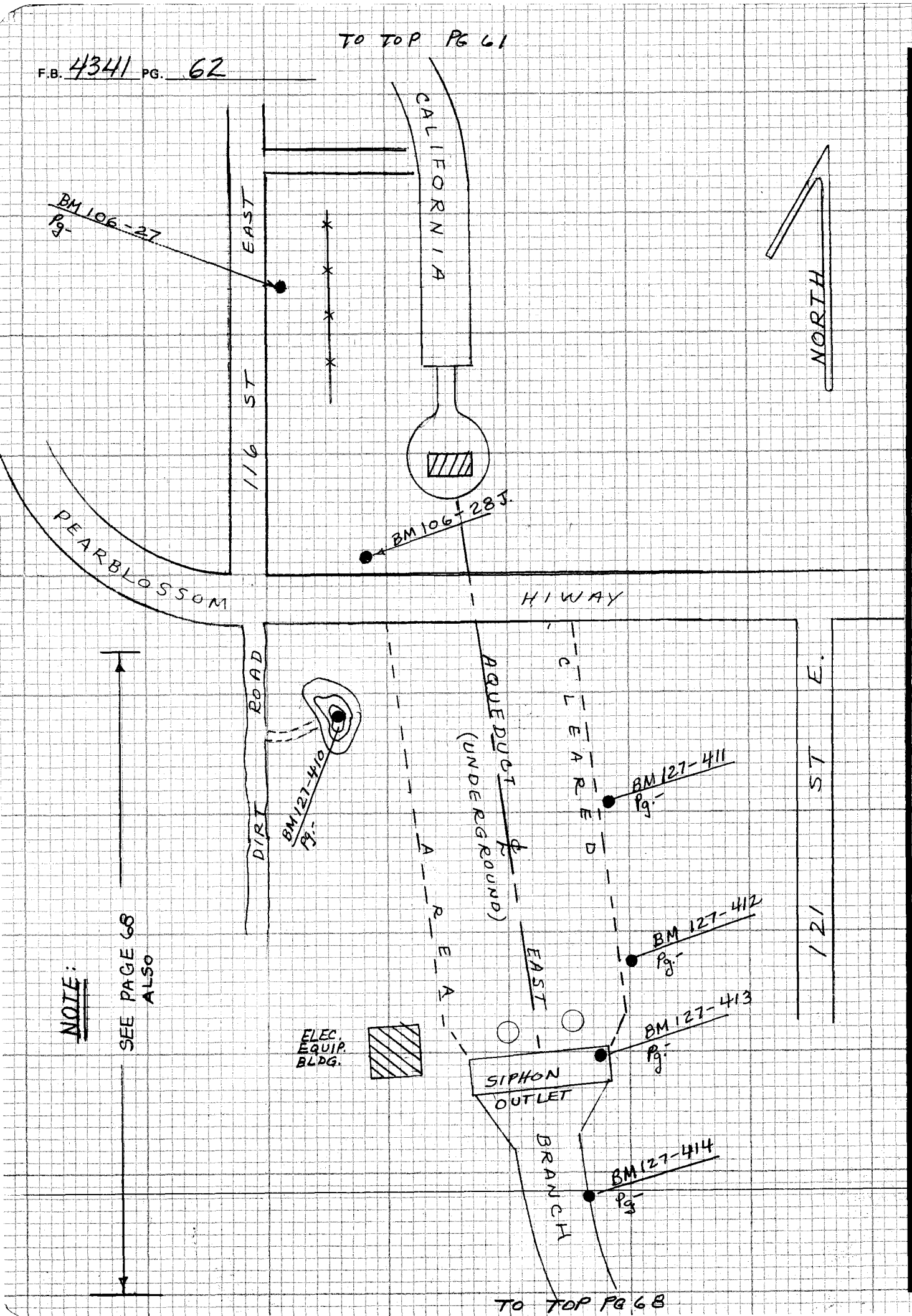

TO TOP PG 68

CE 310
76F3095-4/73

PLEASE RETURN TO
LOS ANGELES COUNTY ENGINEER
403 LOS ANGELES COUNTY ENGINEERING BLDG.

Do not extend notes this side of this line

NOTE: ANY ADDITIONS OR CHANGES
ON THIS SHEET MUST BE MADE OR
CIRCLED IN RED INK WITH DATE AND
NAME OF PERSON MAKING CHANGE

Notes Ck'd by	Survey of PRECISE LEVEL
Map No.	JN0882.12 Tape Std °F
Office Work D. J. DARVIS	Surveyed by CKLIND
Checked 23 AUG 76	Notes HCH Date MAR 76
Date	Indexed L. M. PALMER MAY 5 1978

F.B. 4341 PG. 63

BM 127-394 FD. (DWR MILE 359.1B)

1.55 MILES WEST ALONG THE CALIFORNIA AQUEDUCT FROM THE PEARBLOSSOM PUMP PLANT, DIRECTLY ACROSS THE AQUEDUCT FROM AQUEDUCT STATION 908, ACROSS THE NORTH LEVEE FROM A DRAIN STRUCTURE, IN THE TOP OF THE NORTH CONCRETE LINING OF THE AQUEDUCT, 23 FEET SOUTH OF THE CENTER LINE OF THE NORTH LEVEE ROAD, 5.0 FEET SOUTH OF THE ANCHOR BOLT FOR A LADDER AND ABOUT 5 FEET LOWER THAN THE ROAD. A STD. DWR BRASS DISK STAMPED "MILE 359.1B."

BM 127-395 FD. (DWR 361.3 C BM 1968)

1.3 MILES NORTHWEST ALONG THE CALIFORNIA AQUEDUCT FROM THE PEARBLOSSOM PUMP PLANT, 15¼ FENCE POST EAST OF A BRACE POST IN THE RIGHT-OF-WAY FENCE, 59 FEET NORTH OF THE CENTER LINE OF THE NORTH LEVEE ROAD, 0.1 FOOT SOUTH OF THE FENCE, 1.4 FEET EAST OF A WITNESS POST, ABOUT 15 FEET LOWER THAN THE ROAD, AND SET IN THE TOP OF A CONCRETE POST PROJECTING 0.2 FOOT ABOVE THE GROUND. A STD. DWR BRASS DISK STAMPED "361.3 C BM 1968." Desc. ok 11-3-77 D.L.B.

BM 127-396 FD. (DWR 359.5B 1971)

1.1 MILES NORTHWEST ALONG THE CALIFORNIA AQUEDUCT FROM THE PEARBLOSSOM PUMP PLANT, IN THE TOP OF THE NORTH CONCRETE LINING OF THE AQUEDUCT, 25 FEET SOUTH OF THE CENTER LINE OF THE NORTH LEVEE ROAD, 8.0 FEET EAST OF THE EAST END OF THE PAINTED AQUEDUCT MILEAGE 359.50, AND ABOUT 5 FEET LOWER THAN THE ROAD. A STD. DWR BRASS DISK STAMPED "359.5B 1971." Desc. ok 11-3-77 D.L.B.

BM 127-397 FD. (DWR MILE 359.8A)

0.8 MILE NORTHWEST ALONG THE CALIFORNIA AQUEDUCT FROM THE PEARBLOSSOM PUMP PLANT, IN THE TOP OF THE CENTER AND AT THE NORTHEAST END OF THE CONCRETE GRATE DECK OF A TURNOUT STRUCTURE, 12 FEET SOUTHWEST OF THE CENTER LINE OF THE NORTHEAST LEVEE ROAD, 2.3 FEET SOUTHEAST OF A GUARDRAIL POST, 2.0 FEET NORTHWEST OF A GUARDRAIL POST, AND ABOUT 2 FOOT LOWER THAN THE ROAD. A STD. DWR BRASS DISK STAMPER "MILE 359.8A." Desc. ok 11-3-77 D.L.B.

BM 127-398 FD. (DWR MILE 359.81B)

0.8 MILE NORTHWEST ALONG THE CALFORNIA AQUEDUCT FROM THE PEARBLOSSOM PUMP PLANT, ACROSS THE NORTHEAST LEVEE FROM A DRAIN STRUCTURE, IN THE TOP OF THE NORTHEAST CONCRETE LINING OF THE AQUEDUCT, 138.0 FEET SOUTHEAST OF BENCH MARK 359.8A (DWR), 22 FEET SOUTHWEST OF THE CENTER LINE OF THE NORTHEAST LEVEE ROAD, AND ABOUT 4½ FEET LOWER THAN THE ROAD. A STD DWR BRASS DISK STAMPED "MILE 359.81B." Desc. ok 11-3-77 D.L.B.

NOTE: ANY ADDITIONS OR CHANGES ON THIS SHEET MUST BE MADE OR CIRCLED IN RED INK WITH DATE AND NAME OF PERSON MAKING CHANGE

Do not extend notes this side of this line

PLEASE RETURN TO
LOS ANGELES COUNTY ENGINEER
403 LOS ANGELES COUNTY ENGINEERING BLDG.

CENTERLINE NOTES
CE 310
76F-3095-4/73

F.B. 4341 PG. 64

BM 127-399 FD. (DWR 361.8 C BM 1968)
0.7 MILE NORTHWEST ALONG THE CALIFORNIA AQUEDUCT FROM THE PEARBLOSSOM PUMP PLANT, AT THE CROSSING OF A POWER LINE, 63 FEET NORTHEAST OF THE CENTER LINE OF THE NORTHEAST LEVEE ROAD, 2.0 FEET NORTHEAST OF THE RIGHT-OF-WAY FENCE, 2.0 FEET SOUTHEAST OF A WITNESS POST, ABOUT 8 FEET LOWER THAN THE ROAD, AND SET IN THE TOP OF A CONCRETE POST PROJECTING 0.2 FOOT ABOVE THE GROUND. A STD. DWR BRASS DISK STAMPED "361.8 C BM 1968." Desc. ok 11-3-77 D.L.B.

BM 127-400 FD (DWR MILE 359.9B)
0.7 MILE NORTHWEST ALONG THE CALIFORNIA AQUEDUCT FROM THE PEARBLOSSOM PUMP PLANT, IN THE TOP OF THE NORTHEAST CONCRETE LINING OF THE AQUEDUCT, 79.0 FEET NORTHWEST OF THE NORTH END OF 116TH STREET EAST BRIDGE 359.91, AND ABOUT 6 FEET LOWER THAN THE LEVEE ROAD. A STD. DWR BRASS DISK STAMPED "MILE 359.9B." Desc. 11-3-77, D.L.B.

BM 127-401 FD. (DWR 359.9A 1971)
0.7 MILE NORTHWEST ALONG THE CALIFORNIA AQUEDUCT FROM THE PEARBLOSSOM PUMP PLANT, AT THE CROSSING OF 116TH STREET EAST, IN THE TOP OF THE NORTH END OF THE WEST CONCRETE CURB OF BRIDGE 359.91 OVER THE AQUEDUCT, 15.0 FEET WEST OF THE CENTER LINE OF THE STREET, 0.7 FOOT SOUTH OF THE NORTH END OF THE CURB, AND ABOUT 1 FOOT HIGHER THAN THE STREET. A STD DWR BRASS DISK STAMPED "359.9A 1971 ~~361.3A 1968~~."
Desc. 11-3-77, DLB.

BM 127-402 FD. (DWR P.B.P.P. BM 2 1968)
0.4 MILE NORTH ALONG THE CALIFORNIA AQUEDUCT FROM THE PEARBLOSSOM PUMP PLANT, AT A 24 INCH DRAIN PIPE, IN THE TOP OF THE NORTHWEST CORNER OF A "U" SHAPED HEAD WALL FOR THE CULVERT, 16 FEET EAST OF THE CENTER LINE OF THE EAST LEVEE ROAD, AND ABOUT 1 FOOT HIGHER THAN THE ROAD. A STD. DWR BRASS DISK STAMPED "P.B.P.P. BM 2 1968."
Desc. ok 11-3-77 D.L.B.

BM 127-403 FD. (DWR MILE 360.3B)
0.35 MILE NORTH ALONG THE CALIFORNIA AQUEDUCT FROM THE PEARBLOSSOM PUMP PLANT, IN THE TOP OF THE EAST CONCRETE LINING OF THE AQUEDUCT, 54.0 FEET NORTH OF THE EAST END OF BRIDGE 360.27, 40 FEET WEST OF THE CENTER LINE OF THE EAST LEVEE ROAD, AND ABOUT 10 FEET LOWER THAN THE ROAD. A STD DWR BRASS DISK STAMPED "MILE 360.3B." Desc. ok 11-3-77 DLB.

BM 127-404 FD. (DWR MILE ∀ 360.3A)
0.35 MILE NORTH ALONG THE CALIFORNIA AQUEDUCT FROM THE PEARBLOSSOM PUMP PLANT, IN THE TOP AND 0.4 FOOT WEST OF THE EAST END OF THE NORTH CONCRETE CURB OF CONCRETE BRIDGE 360.27 OVER THE CANAL, 11 FEET NORTH OF THE CENTER LINE OF THE BRIDGE, AND ABOUT 1 FOOT HIGHER THAN THE BRIDGE DECK. A STD. DWR BRASS DISK STAMPED "MILE ∀360.3A."
Desc. ok 11-3-77 D.L.B.

CE 310
76F 3095-4/73
PLEASE RETURN TO
LOS ANGELES COUNTY ENGINEER
403 LOS ANGELES COUNTY ENGINEERING BLDG.
Do not extend notes this side of this line
NOTE: ANY ADDITIONS OR CHANGES ON THIS SHEET MUST BE MADE OR CIRCLED IN RED INK WITH DATE AND NAME OF PERSON MAKING CHANGE

Notes Ck'd by		Survey of PRECISE LEVEL	F.B. 4341 PG. 65
Map No.		JN 0832.12 Tape Std °F	
Office Work	D. J. DARVIS	Surveyed by	
Checked	23 AUG 76	Notes HCH Date MAR 76	
Date		Indexed E. M. PALMERI MAY 5 1978	

BM 127-405 FD. (DWR MILE 360.4B)

0.25 MILE NORTH ALONG THE CALIFORNIA AQUEDUCT FROM THE PEARBLOSSOM PUMP PLANT, IN THE TOP OF THE EAST CONCRETE LINING OF THE AQUEDUCT, 555 FEET WEST AND ACROSS THE EAST LEVEE ROAD FROM BENCH MARK B.M. 5 (DWR), 37 FEET WEST OF THE CENTER LINE OF THE EAST LEVEE ROAD, 33 FEET NORTH OF THE CENTER OF A 24 INCH CORRUGATED METAL PIPE, AND ABOUT 10 FEET LOWER THAN THE ROAD. A STD. DWR BRASS DISK STAMPED "MILE 360.4B." Desc. ok 11-3-77 D.L.B.

BM 127-406 FD. (DWR P.B.P.P. BM 5 1968)

0.25 MILE NORTH ALONG THE CALIFORNIA AQUEDUCT FROM THE PEARBLOSSOM PUMP PLANT, IN THE TOP OF THE NORTHWEST CORNER OF THE SOUTH "U" SHAPED HEAD WALL OF A CULVERT WHICH IS IN A CONCRETE LINED DRAINAGE DITCH, 18 FOOT EAST OF THE CENTER LINE OF THE EAST LEVEE ROAD, AND ABOUT 1/2 FOOT HIGHER THAN THE ROAD. A STD. DWR BRASS DISK STAMPED "P.B.P.P. BM 5 1968." Desc. ok 11-3-77 D.L.B.

BM 127-407 FD. (DWR MILE 360.45B)

0.15 MILE NORTH ALONG THE CALIFORNIA AQUEDUCT FROM THE PEARBLOSSOM PUMP PLANT, AT AQUEDUCT STATION 25, IN THE TOP OF THE EAST CONCRETE LINING OF THE AQUEDUCT, 39 FEET WEST OF THE CENTER LINE OF THE EAST LEVEE ROAD, AND ABOUT 10 FEET LOWER THAN THE ROAD. A STD. DWR BRASS DISK STAMPED "MILE 360.45B." Desc. ok 11-3-77 D.L.B.

BM 127-408 FD. (DWR MILE 360.53B)

0.05 MILE NORTH ALONG THE CALIFORNIA AQUEDUCT FROM THE PEARBLOSSOM PUMP PLANT, IN THE TOP OF THE EAST CONCRETE LINING OF THE AQUEDUCT, 30.0 FEET WEST OF A METAL GUARDRAIL WHICH IS ON THE LEVEE ROAD, AND ABOUT 10 FEET LOWER THAN THE EAST LEVEE ROAD, 109 FEET SOUTH OF 24" DRAIN PIPE. A STD. DWR BRASS DISK STAMPED "MILE 360.53B." Desc. 11-3-77 D.L.B.

BM 127-409 FD. (DWR MILE 360.6A 1971)

AT PEAR BLOSSOM PUMP PLANT, AT THE NORTHEAST CORNER OF THE PUMP PLANT BUILDING, IN THE TOP OF THE NORTHEAST CORNER OF THE CONCRETE FOUNDATION OF THE BUILDING, 20 FEET EAST OF THE NORTHEAST CORNER OF THE BUILDING, 1.0 FOOT SOUTHWEST OF THE NORTHEAST CORNER OF THE FOUNDATION, AND ABOUT 1/2 FOOT LOWER THAN THE EAST LEVEE ROAD. A STD. DWR BRASS DISK STAMPED "MILE 360.6A 1971." Desc. ok 11-3-77 D.L.B.

NOTE: ANY ADDITIONS OR CHANGES ON THIS SHEET MUST BE MADE OR CIRCLED IN RED INK WITH DATE AND NAME OF PERSON MAKING CHANGE

Do not extend notes this side of this line

PLEASE RETURN TO LOS ANGELES COUNTY ENGINEER 403 LOS ANGELES COUNTY ENGINEERING BLDG.

CENTERLINE NOTES CE 310 76F 3095-4/73

F.B. 1341 PG. 66

CE 310
76F3095-4/73

PLEASE RETURN TO
LOS ANGELES COUNTY ENGINEER
403 LOS ANGELES COUNTY ENGINEERING BLDG.

Do not extend notes this side of this line

NOTE: ANY ADDITIONS OR CHANGES
ON THIS SHEET MUST BE MADE OR
CIRCLED IN RED INK WITH DATE AND
NAME OF PERSON MAKING CHANGE

Notes Ck'd by	Survey of PRECISE LEVELS F.B. 4341 PG. 67
Map No.	JN 088212 Tape Std °F
Office Work D. J. DAHLIN	Surveyed by LIND
Checked 23 AUG 76	Notes TALBOT Date 3-24-76
Date	Indexed E. M. PALMER MAY 11 1976

JN 088212

L.A. COUNTY PRECISE LEVEL NET

LINE #127

ALONG CALIFORNIA AQUEDUCT EAST BRANCH

FROM: PEARBLOSSOM HWY.
TO: 165TH. ST. EAST

RECOVERY PARTY
HUBBARD
TALBOT

NOTE: ANY ADDITIONS OR CHANGES ON THIS SHEET MUST BE MADE OR CIRCLED IN RED INK WITH DATE AND NAME OF PERSON MAKING CHANGE

Do not extend note this side of this line

PLEASE RETURN TO
LOS ANGELES COUNTY ENGINEER
403 LOS ANGELES COUNTY ENGINEERING BLDG.

CENTERLINE NOTES
CE 310
76F3095-4/73

F.B. 4341 PG. 68

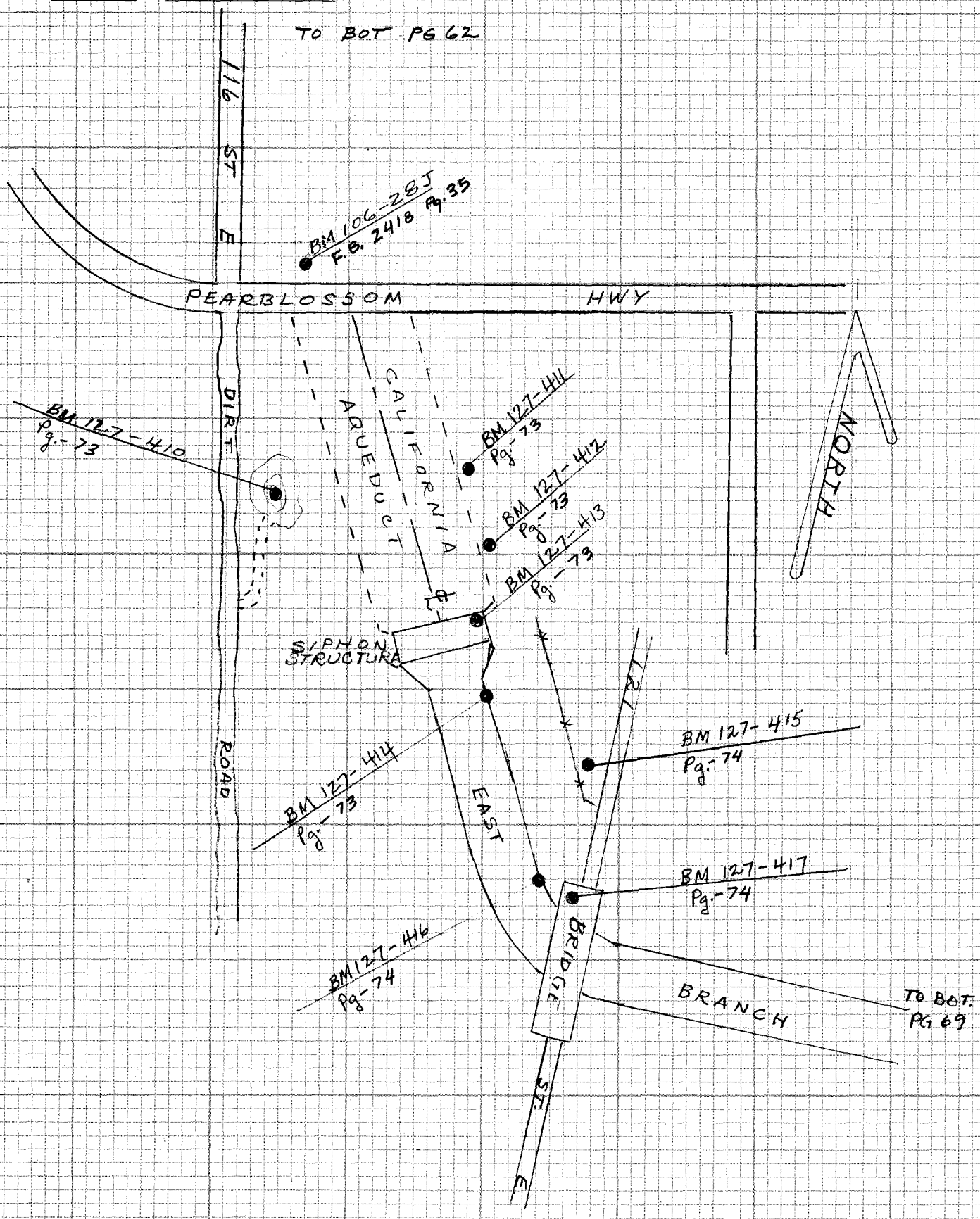

CE 310
76F3095-4/73

PLEASE RETURN TO
LOS ANGELES COUNTY ENGINEER
403 LOS ANGELES COUNTY ENGINEERING BLDG.

Do not extend notes this side of this line

NOTE: ANY ADDITIONS OR CHANGES ON THIS SHEET MUST BE MADE OR CIRCLED IN RED INK WITH DATE AND NAME OF PERSON MAKING CHANGE

Notes Ck'd by	Survey of PRECISE LEVELS
Map No.	JN 0882.12 Tape Std °F
Office Work D. J. DARVIS	Surveyed by LIND
Checked 23 AUG '76	Notes TALBOT Date 3-24-76
Date	Indexed L. M. PALMER MAY 11 1976

F.B. 4341 PG. 69

TO TOP PG 70

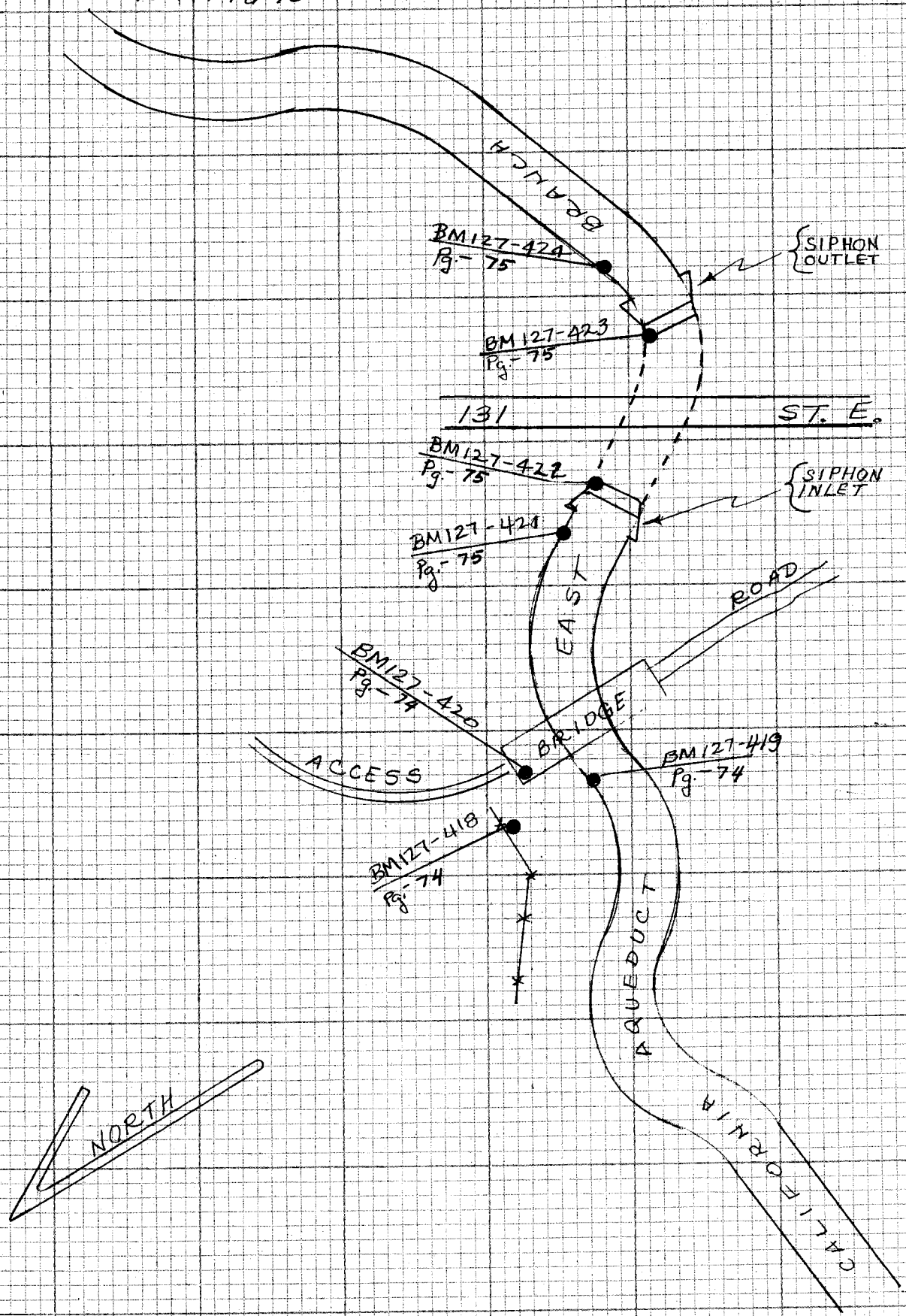

TO RT. PG 68

NOTE: ANY ADDITIONS OR CHANGES ON THIS SHEET MUST BE MADE OR CIRCLED IN RED INK WITH DATE AND NAME OF PERSON MAKING CHANGE

PLEASE RETURN TO
LOS ANGELES COUNTY ENGINEER
403 LOS ANGELES COUNTY ENGINEERING BLDG.

Do not extend notes this side of this line

CENTERLINE NOTES
CE 310
76F3095-4/73

F.B. 4341 PG. 70

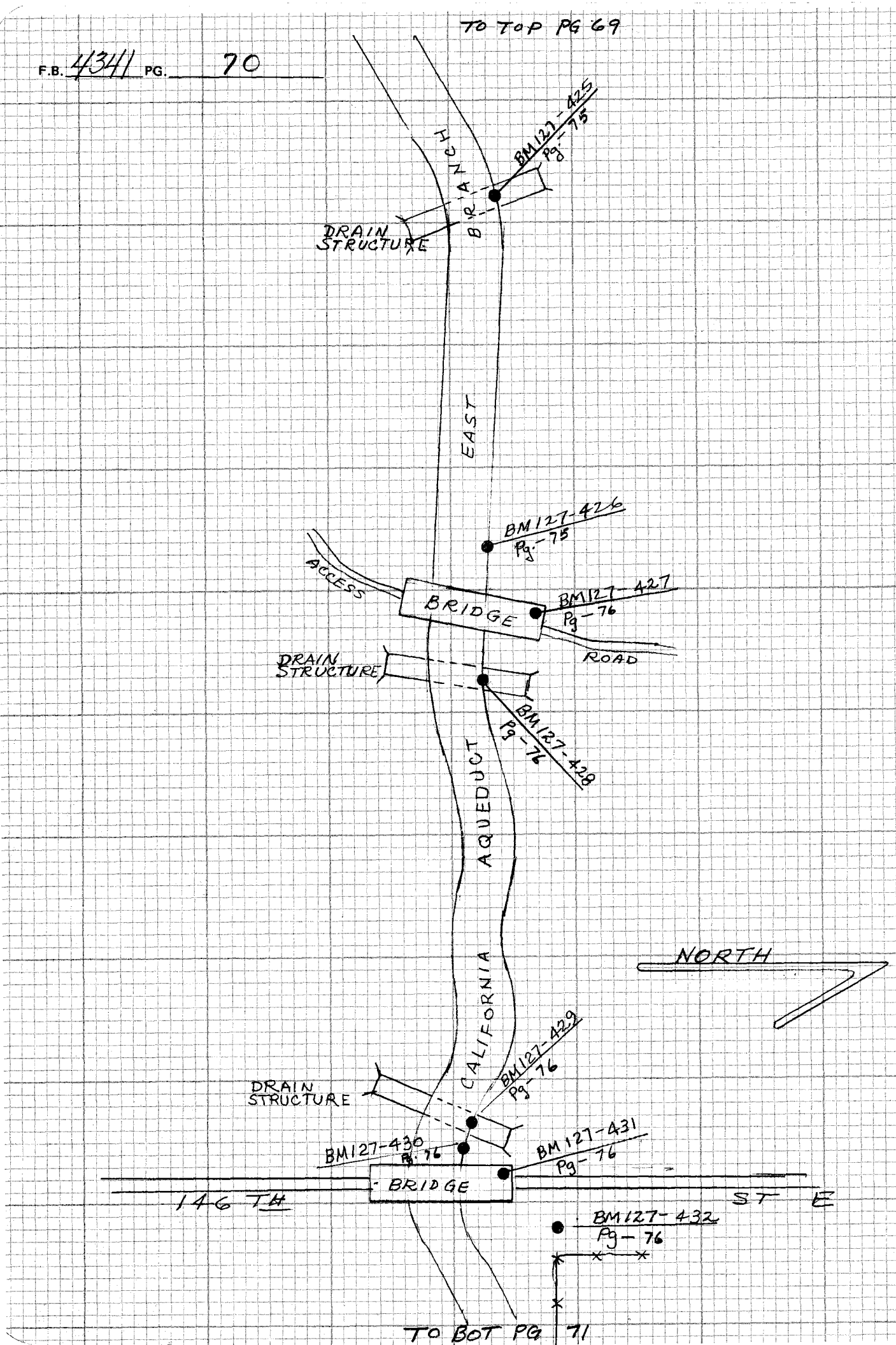

CE 310
76F3095-4/73

PLEASE RETURN TO
LOS ANGELES COUNTY ENGINEER
403 LOS ANGELES COUNTY ENGINEERING BLDG.

Do not extend notes this side of this line

NOTE: ANY ADDITIONS OR CHANGES ON THIS SHEET MUST BE MADE OR CIRCLED IN RED INK WITH DATE AND NAME OF PERSON MAKING CHANGE

Notes Ck'd by	Survey of PRECISE LEVELS
Map No.	JN 0882.12 Tape Std °F
Office Work D. J. DARVIS	Surveyed by LIND
Checked 23 AUG 76	Notes TALBOT Date 3-25-76
Date	Indexed L. M. PALMER MAY 11 1976

F.B. 4341 PG 71

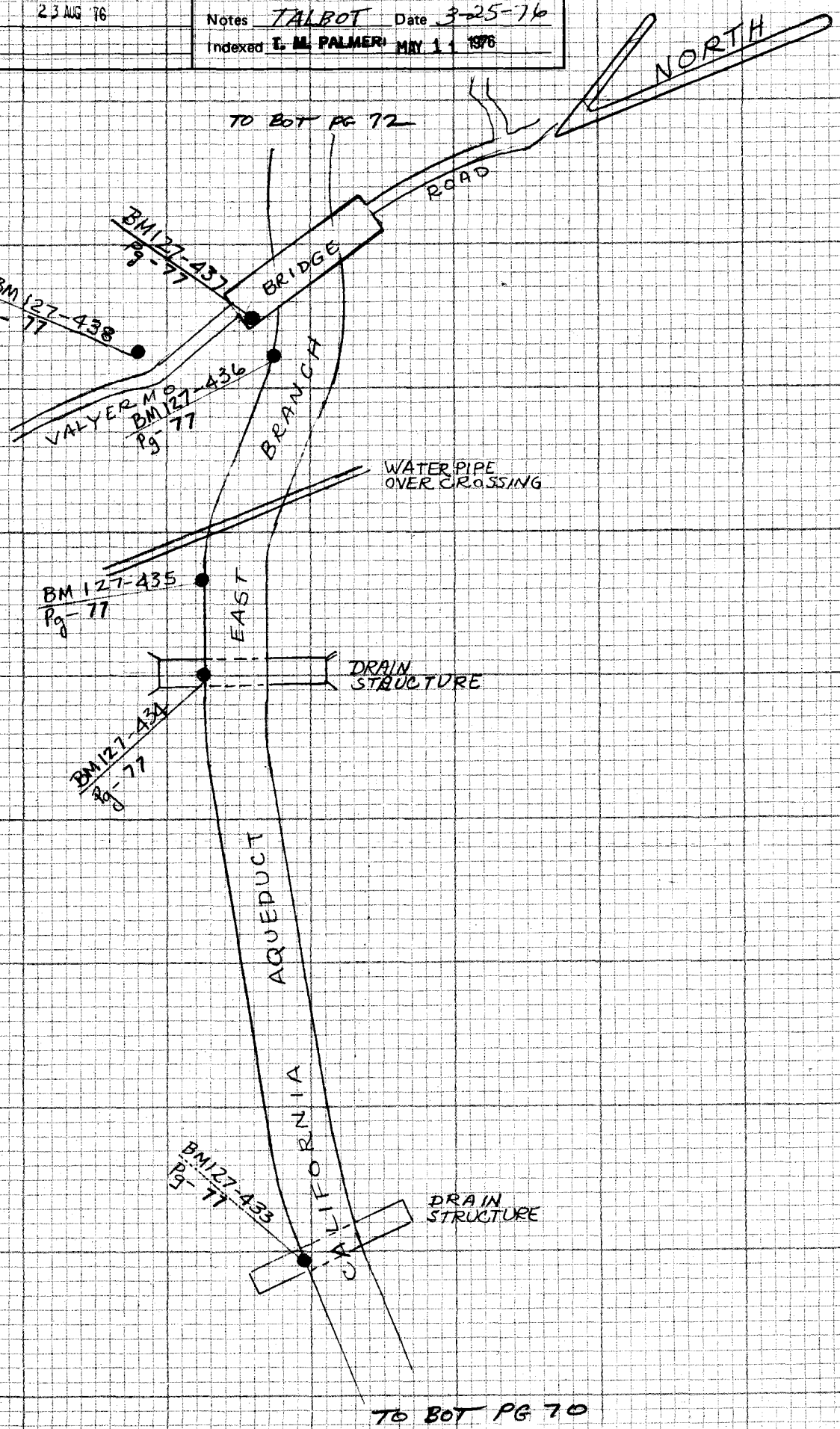

NOTE: ANY ADDITIONS OR CHANGES ON THIS SHEET MUST BE MADE OR CIRCLED IN RED INK WITH DATE AND NAME OF PERSON MAKING CHANGE

Do not extend notes this side of this line

PLEASE RETURN TO
LOS ANGELES COUNTY ENGINEER
~~403~~ LOS ANGELES COUNTY ENGINEERING BLDG.

CENTERLINE NOTES
CE 310
76F3095-4/73

F.B. 4341 PG. 72

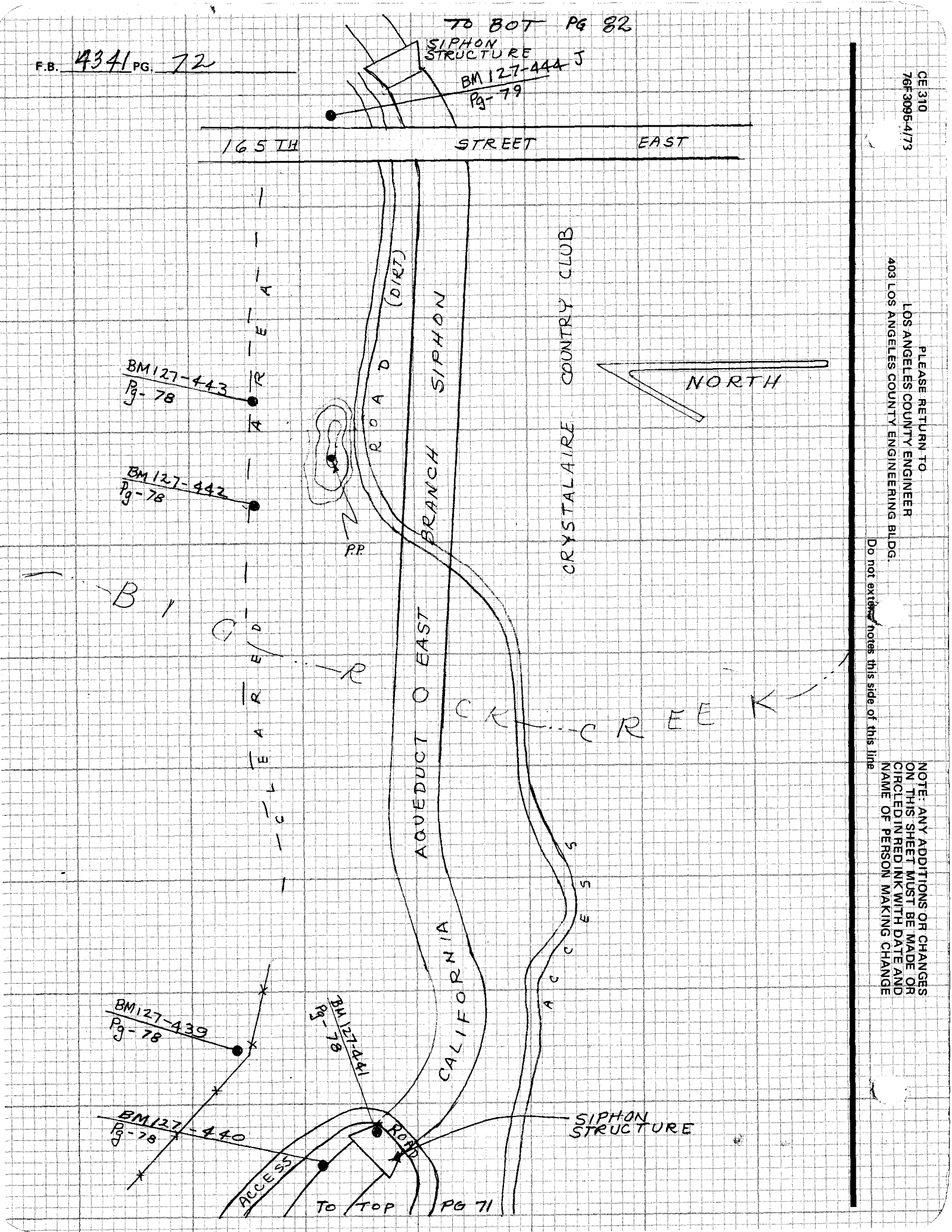

CE 310
76F3095-4/73

PLEASE RETURN TO
LOS ANGELES COUNTY ENGINEER
403 LOS ANGELES COUNTY ENGINEERING BLDG.

Do not extend notes this side of this line

NOTE: ANY ADDITIONS OR CHANGES ON THIS SHEET MUST BE MADE OR CIRCLED IN RED INK WITH DATE AND NAME OF PERSON MAKING CHANGE

Notes Ck'd by	Survey of PRECISE LEVEL — F.B. 13-11 PG. 73
Map No.	JN 0882.12 Tape Std °F
Office Work D. J. DARVIS	Surveyed by CK LIND
Checked 23 AUG 76	Notes HCN Date MAR 76
Date	Indexed L. M. PALMER MAY 11 1976

BM 127-410 FD. (DWR PEAR-A 1964)
4.1 MILES EAST ALONG STATE HIGHWAY 138 FROM THE POST OFFICE AT LITTLEROCK, THENCE 0.25 MILE SOUTH ALONG NORTH 116TH STREET EAST THENCE 0.05 MILE EAST ALONG A DIRT ROAD, 0.25 MILE WEST OF PEAR G, ON THE TOP OF A SMALL BEAR KNOLL, 184 FEET NORTH OF THE CENTER LINE OF THE ROAD, 2.5 FEET NORTH OF A WITNESS POST, AND SET IN THE TOP OF A CONCRETE POST PROJECTING 0.1 FOOT ABOVE THE GROUND. Desc. ok 11-3-77 D.L.B.

BM 127-411 FD. (DWR 363.4 C BM 1968)
0.7 MILE SOUTH ALONG THE CALIFORNIA AQUEDUCT FROM THE PEARBLOSSOM PUMP PLANT, 0.5 MILE SOUTH OF THE CROSSING OF STATE HIGHWAY 138, ALONG THE EAST SIDE OF A CLEARED AREA FOR THE PEARBLOSSOM PUMP PLANT DISCHARGE PIPES, ABOUT MIDWAY BETWEEN TRIANGULATION STATIONS PEAR B AND PEAR F, AND SET IN THE TOP OF A CONCRETE POST FLUSH WITH THE GROUND. 17 FEET NORTH NORTHEAST OF PP# 1937794E. A STD. DWR BRASS DISK STAMPED "363.4 C BM 1968." Desc. ok 11-3-77 D.L.B.

BM 127-412 FD. (DWR 363.7 C BM 1968)
1.05 MILES SOUTHEAST ALONG THE CALIFORNIA AQUEDUCT FROM THE PEARBLOSSOM PUMP PLANT, 0.85 MILE SOUTH OF THE CROSSING OF STATE HIGHWAY 138, ON THE EAST SIDE OF A CLEARED AREA FOR THE DISCHARGE PIPES FOR THE PEAR-BLOSSOM PUMP PLANT ABOUT MIDWAY BETWEEN TRIANGULATION STATION PEAR C AND PEAR D, 2.0 FEET SOUTH OF A WITNESS POST, AND SET IN THE TOP OF A CONCRETE POST FLUSH WITH THE GROUND. 70 FEET SOUTH OF PP# 1937799E A STD. DWR BRASS DISK STAMPED "363.7 C BM 1968." Desc. ok 11-3-77 DLB

BM 127-413 FD. (DWR MILE 361.9A)
1.3 MILES SOUTHEAST ALONG THE CALIFORNIA AQUEDUCT FROM THE PEARBLOSSOM PUMP PLANT, AT A SIPHON, IN THE TOP AND 0.5 FOOT SOUTH OF THE NORTH CORNER OF A CONCRETE WALL OF THE SIPHON, 6.5 FEET NORTHEAST OF A WALK-WAY ACROSS THE SIPHON, 0.5 FOOT NORTHEAST OF A GUARDRAIL POST, AND ABOUT 8 FEET LOWER THAN THE LEVEE ROAD. A STD. DWR BRASS DISK STAMPED "MILE 361.9 A." Desc. ok 11-3-77 D.L.B.

BM 127-414 FD. (DWR MILE 361.9B)
1.3 MILES SOUTHEAST ALONG THE CALIFORNIA AQUEDUCT FROM THE PEARBLOSSOM PUMP PLANT, IN THE TOP OF THE NORTHEAST CONCRETE LINING OF THE AQUEDUCT, 54.7 FEET SOUTH OF A WITNESS POST, 27 FEET SOUTHWEST OF THE CENTER LINE OF THE NORTHEAST LEVEE ROAD, AND ABOUT 3 FEET LOWER THAN THE ROAD. A STD. DWR BRASS DISK STAMPED "MILE 361.9B." Desc. ok 11-3-77 D.L.B.

NOTE: ANY ADDITIONS OR CHANGES ON THIS SHEET MUST BE MADE OR CIRCLED IN RED INK WITH DATE AND NAME OF PERSON MAKING CHANGE
Do not extend notes this side of this line
PLEASE RETURN TO LOS ANGELES COUNTY ENGINEER 403 LOS ANGELES COUNTY ENGINEERING BLDG.
CENTERLINE NOTES CE 310 76F-3095-4/73

F.B. 4341 PG. 74

BM 127-415 FD. (DWR 364.6 C BM 1968)

1.95 MILES SOUTHEAST ALONG THE CALIFORNIA AQUEDUCT FROM THE PEAR-BLOSSOM PUMP PLANT, 0.05 MILE NORTHWEST OF THE CROSSING OF 121 ST. STREET EAST BRIDGE, 78 FEET NORTHEAST OF THE CENTER LINE OF THE NORTHEAST LEVEE ROAD, 35.3 FEET SOUTHEAST OF A BRACE POST IN THE FENCE, 0.2 FEET NORTHEAST OF THE FENCE, 1.8 FEET WEST OF A WITNESS POST, ABOUT 2 FEET LOWER THAN THE ROAD, AND SET IN THE TOP OF A CONCRETE POST PROJECTING 0.2 FOOT ABOVE THE GROUND. A STD. DWR BRASS DISK STAMPED "364.6 C BM 1968." Desc. ok 11-3-77 D.L.B.

BM 127-416 FD. (DWR MILE 362.6B)

2.0 MILES SOUTHEAST ALONG THE CALIFORNIA AQUEDUCT FROM THE PEAR BLOSSOM PUMP PLANT, IN THE TOP OF THE NORTH CONCRETE LINING OF THE AQUEDUCT, 78 FEET WEST OF THE NORTH END OF THE 121 ST. STREET EAST BRIDGE OVER THE AQUEDUCT, AND ABOUT 12 FEET LOWER THAN THE LEVEE ROAD. A STD DWR DISK STAMPED "MILE 362.6B." Desc. ok 11-3-77 D.L.B.

BM 127-417 FD. (DWR 362.6 A BM RESET 1971)

2.0 MILES SOUTHEAST ALONG THE CALIFORNIA AQUEDUCT FROM THE PEAR-BLOSSOM PUMP PLANT, AT THE CROSSING OF 121 ST. STREET EAST, IN THE TOP OF THE NORTH END OF THE WEST CONCRETE CURB OF 121 ST. STREET EAST BRIDGE OVER THE AQUEDUCT, 14.5 FEET WEST OF THE CENTER LINE OF THE STREET, 0.3 FOOT SOUTH OF THE NORTH END OF THE CURB, AND ABOUT 1 FOOT HIGHER THAN THE STREET. A STD. DWR BRASS DISK STAMPED "362.6 A BM RESET 1971" Desc. ok 11-3-77 D.L.B.

BM 127-418 FD. (DWR 365.3 C BM 1968)

2.7 MILES SOUTHEAST ALONG THE CALIFORNIA AQUEDUCT FROM THE PEARBLOSSOM PUMP PLANT, ABOUT 120 FEET NORTHWEST AND ACROSS THE LEVEE FROM BENCH MARK 363.3 A (DWR), 18.5 FEET WEST OF A BRACE POST IN THE FENCE, 0.7 FOOT NORTH OF THE FENCE, 1.3 FEET EAST OF A WITNESS POST, ABOUT 20 FEET LOWER THAN THE NORTH LEVEE ROAD, AND SET IN THE TOP OF A CONCRETE POST PROJECTING 0.2 FOOT ABOVE THE GROUND. A STD. DWR BRASS DISK STAMPED "365.3 C BM 1968." Desc. ok 12-1-77 M.E.W.

BM 127-419 FD. (DWR MILE 363.3B)

2.7 MILES SOUTHEAST ALONG THE CALIFORNIA AQUEDUCT FROM THE PEAR-BLOSSOM PUMP PLANT, IN THE TOP OF THE NORTH CONCRETE LINING OF THE AQUEDUCT, 74.0 FEET WEST OF THE NORTH END OF AN ACCESS BRIDGE, AND ABOUT 9 FEET LOWER THAN THE LEVEE ROAD. A STD. DWR BRASS DISK STAMPED "MILE 363.3 B." Desc. ok 12-1-77 M.E.W.

BM 127-420 FD. (DWR 363.3 A 1971)

2.7 MILES SOUTHEAST ALONG THE CALIFORNIA AQUEDUCT FROM THE PEAR-BLOSSOM PUMP PLANT, IN THE TOP OF THE NORTHWEST CORNER OF THE CONCRETE DECK OF AN ACCESS BRIDGE OVER THE AQUEDUCT, 10.0 FEET WEST OF THE CENTER LINE OF THE ROAD, 0.4 FOOT SOUTH OF THE NORTH END OF THE DECK, 0.5 FOOT EAST OF THE WEST CONCRETE CURB OF THE BRIDGE, AND ABOUT LEVEL WITH THE ROAD. A STD. DWR BRASS DISK STAMPED "363.3 A 1971." Desc. ok 12-1-77 M.E.W.

CE 340
76F3095-4/73

PLEASE RETURN TO
LOS ANGELES COUNTY ENGINEER
403 LOS ANGELES COUNTY ENGINEERING BLDG.

Do not extend notes this side of this line

NOTE: ANY ADDITIONS OR CHANGES ON THIS SHEET MUST BE MADE OR CIRCLED IN RED INK WITH DATE AND NAME OF PERSON MAKING CHANGE

Notes Ck'd by		Survey of PRECISE LEVEL	F.B. 4241 PG. 75
Map No.		JN 0882.12 Tape Std °F	
Office Work	D. J. DARVIS	Surveyed by	
Checked	23 AUG 76	Notes HCH Date MAR-76	
Date		Indexed T. M. PALMER MAY 11 1978	

BM 127-421 FD. (DWR MILE 363.5B)

2.95 MILES SOUTHEAST ALONG THE CALIFORNIA AQUEDUCT FROM THE PEAR-BLOSSOM PUMP PLANT, IN THE TOP OF THE NORTHEAST CONCRETE LINING OF THE AQUEDUCT, ABOUT 100 FEET NORTHWEST OF THE PORTAL OF TEJON SIPHON, 59.0 FEET WEST OF THE NORTHWEST END OF A GUARDRAIL, AND ABOUT 4 FEET LOWER THAN THE NORTHEAST LEVEE ROAD. A STD. DWR BRASS DISK STAMPED "MILE 363.5B." Desc. ok 12-1-77 M.E.D.

BM 127-422 FD (DWR MILE 363.5A)

2.95 MILES SOUTHEAST ALONG THE CALIFORNIA AQUEDUCT FROM THE PEAR-BLOSSOM PUMP PLANT, IN THE TOP OF THE SOUTHEAST END OF THE HEAD WALL OF THE NORTHWEST CONCRETE PORTAL OF TEJON SIPHON, 0.8 FOOT NORTH-EAST OF A GUARDRAIL, AND ABOUT 2 FEET LOWER THAN THE LEVEE ROAD. A STD. DWR BRASS DISK STAMPED "MILE 363.5A." Desc. ok. 12-1-77 M.E.D.

BM 127-423 FD. (DWR 363.7A 1971)

3.1 MILES SOUTHEAST ALONG THE CALIFORNIA AQUEDUCT FROM THE PEAR-BLOSSOM PUMP PLANT, IN THE TOP AND 0.5 FOOT EAST OF THE WEST END OF THE HEAD WALL OF THE NORTH CONCRETE PORTAL OF TEJON SIPHON, 0.7 FOOT NORTH OF A GUARDRAIL POST, AND ABOUT 2 FEET LOWER THAN THE LEVEE ROAD. A STD. DWR BRASS DISK STAMPED "363.7A 1971." Desc. ok 12-1-77 M.E.D.

BM 127-424 FD (DWR MILE 363.7B)

3.1 MILES SOUTHEAST ALONG THE CALIFORNIA AQUEDUCT FROM THE PEARBLOSSOM PUMP PLANT, IN THE TOP OF THE NORTH CONCRETE LINING OF THE AQUEDUCT, ABOUT 100 FEET EAST OF BENCH MARK 363.7A (DWR), 54.5 FEET EAST OF THE NORTHEAST END OF A GUARDRAIL, AND ABOUT 6 FEET LOWER THAN THE NORTH LEVEE ROAD. A STD. DWR BRASS DISK STAMPED "MILE 363.7B." Desc. ok. 12-1-77 M.E.D.

BM 127-425 FD. (DWR MILE 364.3B)

3.65 MILES SOUTHEAST ALONG THE CALIFORNIA AQUEDUCT FROM THE PEAR-BLOSSOM PUMP PLANT, ACROSS THE NORTH LEVEE FROM A DRAIN STRUCTURE, IN THE TOP OF THE NORTH CONCRETE LINING OF THE AQUEDUCT, 4.7 FEET EAST OF THE CENTER OF A LADDER, AND ABOUT 5 FEET LOWER THAN THE NORTH LEVEE ROAD. A STD. DWR BRASS DISK STAMPED "MILE 364.3B." Desc. ok 12-1-77 M.E.D.

BM 127-426 FD. (DWR MILE 364.6B)

4.0 MILES SOUTHEAST ALONG THE CALIFORNIA AQUEDUCT FROM THE PEAR-BLOSSOM PUMP PLANT, IN THE TOP OF THE NORTH CONCRETE LINING OF THE AQUEDUCT, 90 FEET WEST OF THE NORTH END OF AN ACCESS BRIDGE, AND ABOUT 6 FEET LOWER THAN THE NORTH LEVEE ROAD. A STD. DWR BRASS DISK STAMPED "MILE 364.6B." Desc. ok 12-1-77 M.E.D.

NOTE: ANY ADDITIONS OR CHANGES ON THIS SHEET MUST BE MADE OR CIRCLED IN RED INK WITH DATE AND NAME OF PERSON MAKING CHANGE

Do not extend notes this side of this line

PLEASE RETURN TO
LOS ANGELES COUNTY ENGINEER
403 LOS ANGELES COUNTY ENGINEERING BLDG.

CENTERLINE NOTES
CE 310
76F3095-4/73

F.B. 4341 PG. 76

BM 127-427 FD (DWR 364.6A 1971)
4.0 MILES SOUTHEAST ALONG THE CALIFORNIA AQUEDUCT FROM THE PEARBLOSSOM PUMP PLANT, AT THE CROSSING OF A CONCRETE BRIDGE, IN THE TOP AND 0.4 FOOT SOUTH OF THE NORTH END OF THE CONCRETE DECK OF THE BRIDGE, 0.4 FOOT EAST OF THE WEST CURB, AND LEVEL WITH THE BRIDGE DECK. A STD. DWR BRASS DISK STAMPED "364.6A 1971." DESC OK 12-1-77 M.E.W.

BM 127-428 FD (DWR MILE 364.64B)
4.05 MILES SOUTHEAST ALONG THE CALIFORNIA AQUEDUCT FROM THE PEARBLOSSOM PUMP PLANT, 0.05 MILE EAST OF THE CROSSING OF A CONCRETE BRIDGE AND BENCH MARK 364.6A (DWR), DIRECTLY ACROSS THE NORTH LEVEE FROM A DRAIN STRUCTURE, IN THE TOP OF THE NORTH CONCRETE LINING OF THE AQUEDUCT, AND ABOUT 6 FEET LOWER THAN THE NORTH LEVEE ROAD. 132 FEET EAST OF A LADDAR. A STD DWR BRASS DISK STAMPED "MILE 364.64B." DESC OK 12-1-77 M.E.W.

BM 127-429 FD. (DWR MILE 364.95B)
4.4 MILES SOUTHEAST ALONG THE CALIFORNIA AQUEDUCT FROM THE PEARBLOSSOM PUMP PLANT, ACROSS THE NORTH LEVEE FROM A DRAIN STRUCTURE, IN THE TOP OF THE NORTH CONCRETE LINING OF THE AQUEDUCT, 95.5 FEET EAST OF THE CENTER OF A LADDER, 95.0 FEET WEST OF BENCH MARK 365.0B (DWR), AND ABOUT 6 FEET LOWER THAN THE NORTH LEVEE ROAD. A STD DWR BRASS DISK STAMPED "MILE 364.95B." DESC. OK 12-1-77 M.E.W.

BM 127-430 FD. (DWR MILE 365.0B)
4.4 MILES SOUTHEAST ALONG THE CALIFORNIA AQUEDUCT FROM THE PEARBLOSSOM PUMP PLANT, IN THE TOP OF THE NORTH CONCRETE LINING OF THE AQUEDUCT, 110 FEET WEST OF THE NORTH END OF A BRIDGE, 95.0 FEET EAST OF BENCH MARK 364.95 B (DWR), AND ABOUT 6 FEET LOWER THAN THE NORTH LEVEE ROAD. A STD. DWR BRASS DISK STAMPED "MILE 365.0 B."
DESC. OK 12-1-77 M.E.W.

BM 127-431 FD. (365.0A 1971)
4.4 MILES SOUTHEAST ALONG THE CALIFORNIA AQUEDUCT FROM THE PEARBLOSSOM PUMP PLANT, AT THE CROSSING OF A CONCRETE BRIDGE, IN THE TOP AND 0.4 FOOT SOUTH OF THE NORTH END OF THE CONCRETE BRIDGE DECK, 0.6 FOOT EAST OF THE WEST CURB OF THE BRIDGE, AND ABOUT LEVEL WITH THE BRIDGE DECK. A STD. DWR BRASS DISK STAMPED "365.0A 1971."
DESC. OK. 12-1-77 M.E.W.

BM 127-432 FD (367.0 C 1968)
4.4 MILES SOUTHEAST ALONG THE CALIFORNIA AQUEDUCT FROM THE PEARBLOSSOM PUMP PLANT, 150 FEET NORTHEAST AND ACROSS A DIRT ROAD FROM THE NORTH END OF A CONCRETE BRIDGE ACROSS THE AQUEDUCT, 33.0 FEET WEST OF A BRACE CORNER FENCE POST IN THE RIGHT-OF-WAY FENCE, 74 FEET NORTH OF THE CENTER LINE OF THE NORTH LEVEE ROAD, 72 FEET EAST OF THE CENTER LINE OF THE DIRT ROAD, 1.8 FEET EAST OF A WITNESS POST, ABOUT 8 FEET LOWER THAN THE LEVEE ROAD, AND SET IN THE TOP OF A CONCRETE POST PROJECTING 0.6 FOOT ABOVE THE GROUND. A STD. DWR BRASS DISK STAMPED "367.0 C 1968." DESC. OK 12-1-77

CE 310
76F3095-4/73
PLEASE RETURN TO
LOS ANGELES COUNTY ENGINEER
403 LOS ANGELES COUNTY ENGINEERING BLDG.
Do not extend notes this side of this line
NOTE: ANY ADDITIONS OR CHANGES ON THIS SHEET MUST BE MADE OR CIRCLED IN RED INK WITH DATE AND NAME OF PERSON MAKING CHANGE

Notes Ck'd by	Survey of PRECISE LEVEL — F.B. 4341 PG. 77
Map No.	JN 0882.12 Tape Std °F
Office Work D. J. DAF	Surveyed by CK LIND
Checked 23 AUG 76	Notes NCH Date APRIL-76
Date	Indexed T. E. PALMER MAY 11 1978

BM 127-433 FD. (DWR MILE 365.2 B)

4.55 MILES SOUTHEAST ALONG THE CALIFORNIA AQUEDUCT FROM THE PEARBLOSSOM PUMP PLANT, ACROSS THE NORTH LEVEE FROM A DRAIN STRUCTURE, IN THE TOP OF THE NORTH CONCRETE LINING OF THE AQUEDUCT, 28 FEET SOUTH OF THE CENTER LINE OF THE NORTH LEVEE ROAD, 214.0 FEET WEST OF THE CENTER OF A LADDER, AND ABOUT 6 FEET LOWER THAN THE ROAD. A STD. DWR BRASS DISK STAMPED "MILE 365.2B." DESC. OK 12-1-77 M.E.W.

BM 127-434 FD. (MILE 365.6B)

5.0 MILES SOUTHEAST ALONG THE CALIFORNIA AQUEDUCT FROM THE PEARBLOSSOM PUMP PLANT, ACROSS THE NORTH LEVEE FROM A DRAIN STRUCTURE, IN THE TOP OF THE NORTH CONCRETE LINING OF THE AQUEDUCT, 52.0 FEET EAST OF THE CENTER OF A LADDER, AND ABOUT 6 FEET LOWER THAN THE NORTH LEVEE ROAD. A STD. DWR BRASS DISK STAMPED "MILE 365.6B." DESC. OK 12-1-77 M.E.W.

BM 127-435 FD. (MILE 365.7 B)

5.1 MILES SOUTHEAST ALONG THE CALIFORNIA AQUEDUCT FROM THE PEARBLOSSOM PUMP PLANT, AT THE CROSSING OF A PIPE LINE, IN THE TOP OF THE NORTHEAST CONCRETE LINING OF THE AQUEDUCT, 80.5 FEET NORTHWEST OF THE PIPE, 10.4 FEET SOUTHEAST OF PAINTED AQUEDUCT MILEAGE 200+00, AND ABOUT 6 FEET LOWER THAN THE NORTHEAST LEVEE ROAD. A STD. DWR BRASS DISK STAMPED "MILE 365.7B." DESC. OK 12-1-77 M.E.W.

BM 127-436 FD. (MILE 365.9 B)

5.25 MILES SOUTHEAST ALONG THE CALIFORNIA AQUEDUCT FROM THE PEARBLOSSOM PUMP PLANT, AT THE CROSSING OF VALVERMO ROAD, IN THE TOP OF THE NORTH CONCRETE LINING OF THE AQUEDUCT, 92.0 FEET WEST OF THE NORTH END OF VALVERMO ROAD BRIDGE OVER THE AQUEDUCT, AND ABOUT 7 FEET LOWER THAN THE NORTH LEVEE ROAD. A STD DWR BRASS DISK STAMPED "MILE 365.9 B." DESC. OK 12-1-77 M.E.W.

BM 127-437 FD. (DWR 365.9 A RESET 1971)

5.25 MILES SOUTHEAST ALONG THE CALIFORNIA AQUEDUCT FROM THE PEARBLOSSOM PUMP PLANT, AT THE CROSSING OF VALVERMO ROAD, IN THE TOP AND 0.4 FOOT SOUTH OF THE NORTH END OF THE WEST CONCRETE CURB OF VALVERMO ROAD BRIDGE OVER THE AQUEDUCT, 15.0 FEET WEST OF THE CENTER LINE OF THE ROAD. A STD. DWR BRASS DISK STAMPED "365.9A RESET 1971." DESC. OK 12-1-77 M.E.W.

BM 127-438 FD. (DWR 367.9 C BM 1968)

5.25 MILES SOUTHEAST ALONG THE CALIFORNIA AQUEDUCT FROM THE PEARBLOSSOM PUMP PLANT, THENCE 0.1 MILE NORTHEAST ALONG VALVERMO ROAD, ON THE TOP OF A SMALL KNOLL, 43 FEET NORTHEAST OF THE CENTER LINE OF THE ROAD, 1.6 FEET EAST OF A WITNESS POST, ABOUT 4 FEET HIGHER THAN THE ROAD, AND SET IN THE TOP OF A CONCRETE POST PROJECTING 0.2 FOOT ABOVE THE GROUND. A STD. DWR BRASS DISK STAMPED "367.9 C BM 1968." DESC. OK 12-1-77 M.E.W.

NOTE: ANY ADDITIONS OR CHANGES ON THIS SHEET MUST BE MADE OR CIRCLED IN RED INK WITH DATE AND NAME OF PERSON MAKING CHANGE

Do not extend notes this side of this line

PLEASE RETURN TO LOS ANGELES COUNTY ENGINEER 403 LOS ANGELES COUNTY ENGINEERING BLDG

CENTERLINE NOTES CE 310 76F3095-4/73

F.B. 4341 PG. 78

BM 127-439 FD. (DWR 368.1 C 1971)

5.45 MILES SOUTHEAST ALONG THE CALIFORNIA AQUEDUCT FROM THE PEAR-BLOSSOM PUMP PLANT, 45 FEET NORTHEAST AND ACROSS THE RIGHT-OF-WAY FENCE FROM THE CENTER LINE OF THE NORTHEAST LEVEE ROAD, 8.5 FEET NORTHEAST OF THE FENCE, 2.0 FEET SOUTHWEST OF A WITNESS POST, ABOUT 4 FEET LOWER THAN THE ROAD, AND SET IN THE TOP OF A CONCRETE POST PROJECTING 0.2 FOOT ABOVE THE GROUND. A STD. DWR BRASS DISK STAMPED "368.1 C 1971." DESC. OK 12-1-77 M.C.W.

BM 127-440 FD (MILE 366.1B)

5.5 MILES SOUTHEAST ALONG THE CALIFORNIA AQUEDUCT FROM THE PEAR-BLOSSOM PUMP PLANT, IN THE TOP OF THE NORTHEAST CONCRETE LINING OF THE AQUEDUCT, 45.0 FEET WEST OF THE NORTHWEST END OF A GUARDRAIL, 24½ FEET NORTHWEST OF THE CENTER OF A LADDER, AND ABOUT 6 FEET LOWER THAN THE NORTHEAST LEVEE ROAD. A STD DWR BRASS DISK STAMPED " MILE 366.1 B." DESC OK 12-1-77 M.C.W.

BM 127-441 FD. (MILE 366.1A)

5.5 MILES SOUTHEAST ALONG THE CALIFORNIA AQUEDUCT FROM THE PEAR-BLOSSOM PUMP PLANT, AT THE BIG ROCK SIPHON, IN THE TOP AND 0.5 FOOT NORTHWEST OF THE SOUTHEAST END OF THE NORTHEAST HEADWALL OF THE WEST PORTAL OF THE SIPHON, 7.8 FEET SOUTHEAST OF THE SOUTHWEST CORNER OF A SMALL CONCRETE BLOCK BUILDING, 100 FEET SOUTHEAST OF BENCH MARK 366.1 B (DWR), 0.8 FOOT NORTHEAST OF THE NORTHEAST CORNER OF A METAL GUARDRAIL, AND ABOUT 1 FOOT LOWER THAN THE LEVEE ROAD. A STD. DWR BRASS DISK STAMPED " MILE 366.1A." DESC. OK 12-1-77 M.C.W.

BM 127-442 FD. (DWR M6-91B)

6.0 MILES SOUTHEAST ALONG THE CALIFORNIA AQUEDUCT FROM THE PEAR-BLOSSOM PUMP PLANT, AT BIG ROCK SIPHON, ALONG THE NORTH SIDE OF A CLEARING, 310 FEET NORTHEAST AND ACROSS THE CLEARING FROM TELEPHONE POLE 1200686E, 240 FEET NORTHWEST AND ACROSS THE CLEARING FROM TELEPHONE POLE 1870687E, 2.0 FEET WEST OF A WITNESS POST WHICH IS PAINTED BLACK AND WHITE, AND IN THE TOP OF A CONCRETE POST ABOUT 1 FOOT UNDERGROUND. A DWR BRASS DISK STAMPED " M6-91B."
DESC. OK 12-1-77 M.C.W.

BM 127-443 FD (DWR M6-91D)

6.05 MILES SOUTHEAST ALONG THE CALIFORNIA AQUEDUCT FROM THE PEARBLOSSOM PUMP PLANT, AT BIG ROCK SIPHON, ALONG THE NORTH SIDE OF A CLEARING, 140 FEET NORTHWEST OF TELEPHONE POLE 1897474E WITH TWO GUY WIRES, 2.0 FEET EAST OF A WITNESS POST, IN THE TOP OF A CONCRETE POST ABOUT 1 FOOT UNDERGROUND. A DWR BRASS DISK STAMPED " M6-91D."
DESC. OK 12-1-77 M.C.W.

CE 310
76F3095-473

PLEASE RETURN TO
LOS ANGELES COUNTY ENGINEER
403 LOS ANGELES COUNTY ENGINEERING BLDG.

Do not extend notes this side of this line

NOTE: ANY ADDITIONS OR CHANGES ON THIS SHEET MUST BE MADE OR CIRCLED IN RED INK WITH DATE AND NAME OF PERSON MAKING CHANGE

Notes Ck'd by	Survey of PRECISE LEVEL
Map No.	JN 0882.12 Tape Std °F
Office Work D. J. DARVIS	Surveyed by
Checked 23 AUG '76	Notes HCH Date APRIL 76
Date	Indexed T. M. PALMER MAY 11 1976

F.B. 4341 PG. 79

BM127-444 D-59 FD. (DWR 369.6 C BM 1968)
7.0 MILES SOUTHEAST ALONG THE CALIFORNIA AQUEDUCT FROM THE PEARBLOSSOM PUMP PLANT, AT THE CROSSING OF 165TH STREET EAST, 69 FEET NORTH OF THE CENTER LINE OF THE NORTH LEVEE ROAD, 37 FEET EAST OF THE CENTER LINE OF THE STREET, 76.5 FEET SOUTH OF THE RIGHT-OF-WAY FENCE, 33 ½ FEET SOUTH-SOUTHEAST OF TELEPHONE POLE 799809E WITH A GUY WIRE, 1.2 FEET SOUTHEAST OF A WITNESS POST, ABOUT 2 FEET HIGHER THAN THE STREET, AND SET IN THE TOP OF A CONCRETE POST PROJECTING 0.2 FOOT ABOVE THE GROUND. A STD. DWR BRASS DISK STAMPED "369.6 C BM 1968." DESC. OK 12-1-77 MC. JD

NOTE: ANY ADDITIONS OR CHANGES ON THIS SHEET MUST BE MADE OR CIRCLED IN RED INK WITH DATE AND NAME OF PERSON MAKING CHANGE

Do not extend notes this side of this line

PLEASE RETURN TO
LOS ANGELES COUNTY ENGINEER
403 LOS ANGELES COUNTY ENGINEERING BLDG.

CENTERLINE NOTES
CE 31Q
76F3095-4/73

F.B. 4341 PG. 80

CE 310
76F3095-4/73

PLEASE RETURN TO
LOS ANGELES COUNTY ENGINEER
403 LOS ANGELES COUNTY ENGINEERING BLDG.

Do not ~~extend~~ notes this side of this line

NOTE: ANY ADDITIONS OR CHANGES
ON THIS SHEET MUST BE MADE OR
CIRCLED IN RED INK WITH DATE AND
NAME OF PERSON MAKING CHANGE

Notes Ck'd by	Survey of PRECISE LEVELS
Map No.	JN 0882.12 Tape ____ Std ____ °F
Office Work D. J. DARVIS	Surveyed by LIND
Checked 23 AUG 76	Notes TALBOT Date APR. 1976
Date	Indexed T. M. PALMERI MAY 19 1976

F.B. 4341 PG. 81

J.N. 0882.12

L.A. COUNTY PRECISE LEVEL NET

LINE #127

ALONG CALIFORNIA AQUEDUCT EAST BRANCH

FROM: 165TH ST. E.
TO: 233RD ST. E.

RECOVERY PARTY
HUBBARD
TALBOT

NOTE: ANY ADDITIONS OR CHANGES ON THIS SHEET MUST BE MADE OR CIRCLED IN RED INK WITH DATE AND NAME OF PERSON MAKING CHANGE

Do not extend notes this side of this line

PLEASE RETURN TO
LOS ANGELES COUNTY ENGINEER
403 LOS ANGELES COUNTY ENGINEERING BLDG.

CENTERLINE NOTES
CE 310
76F3095-4/73

F.B. 4341 PG. 82

TO BOT. PG. 83

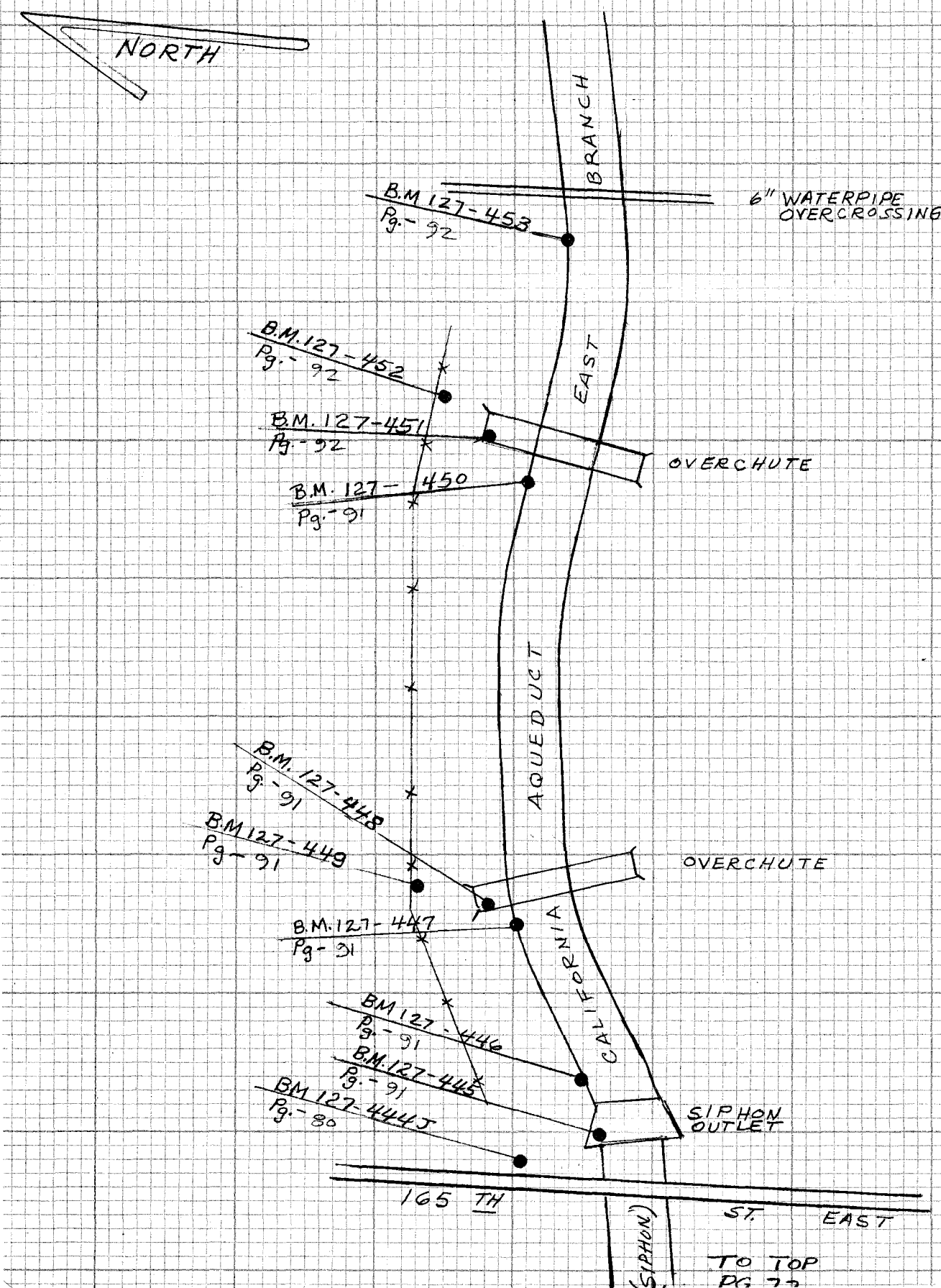

TO TOP PG 72

CE 310
76F3095 4/73

PLEASE RETURN TO
LOS ANGELES COUNTY ENGINEER
403 LOS ANGELES COUNTY ENGINEERING BLDG.

Do not enter notes this side of this line

NOTE: ANY ADDITIONS OR CHANGES ON THIS SHEET MUST BE MADE OR CIRCLED IN RED INK WITH DATE AND NAME OF PERSON MAKING CHANGE

Notes Ck'd by	Survey of PRECISE LEVELS
Map No.	JN088212 Tape Std °F
Office Work D. J. DARVIS	Surveyed by LIND
Checked 23 AUG '76	Notes TALBOT Date APR. 1976
Date	Indexed T. M. PALME MAY 19 1976

F.B. 4341 PG. 83

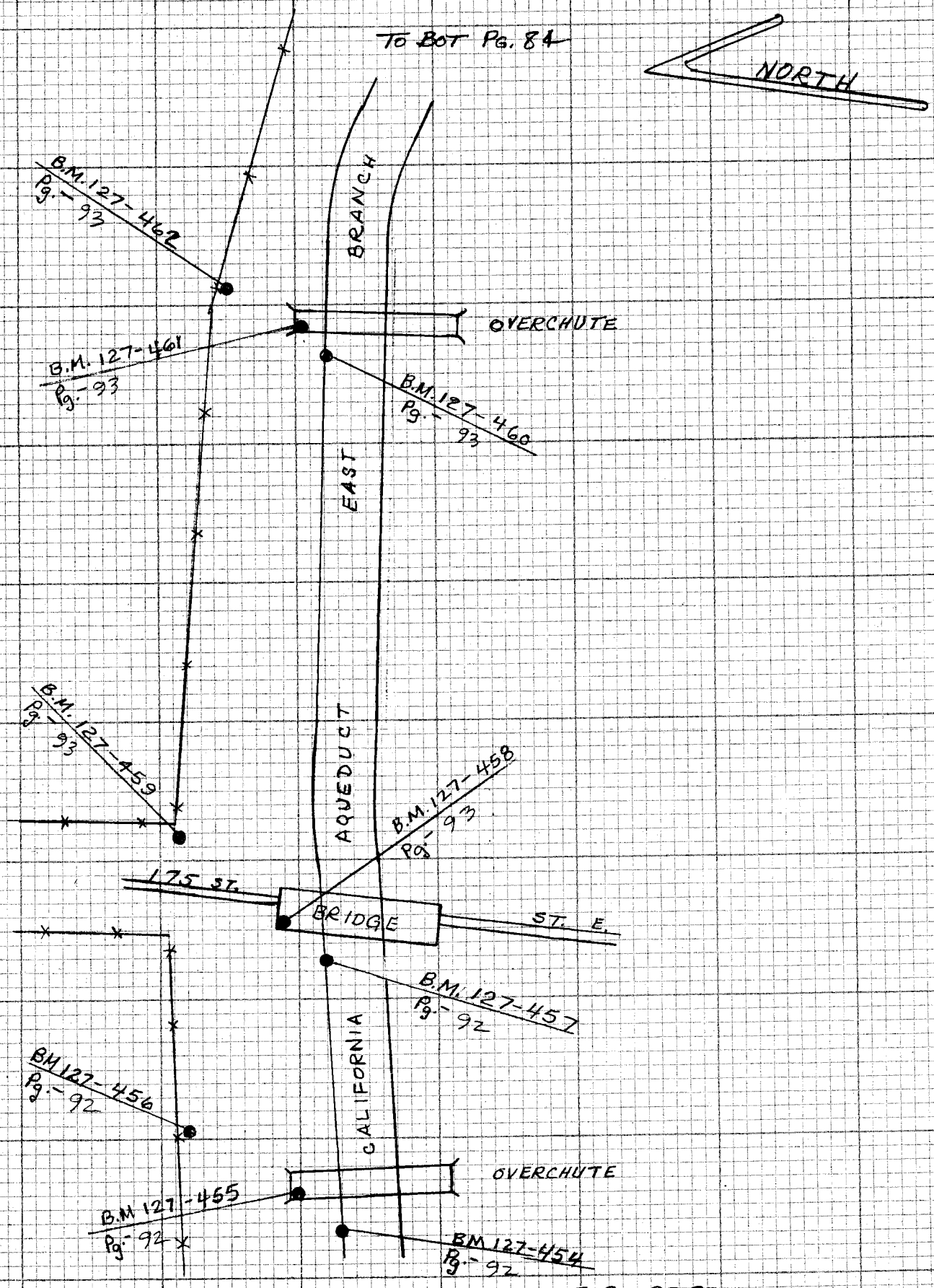

NOTE: ANY ADDITIONS OR CHANGES ON THIS SHEET MUST BE MADE OR CIRCLED IN RED INK WITH DATE AND NAME OF PERSON MAKING CHANGE

Do not extend notes this side of this line

PLEASE RETURN TO
LOS ANGELES COUNTY ENGINEER
403 LOS ANGELES COUNTY ENGINEERING BLDG.

CENTERLINE NOTES
CE 310
76F3095-4/73

F.B. 4341 PG. 84

TO BOT Pg. 83

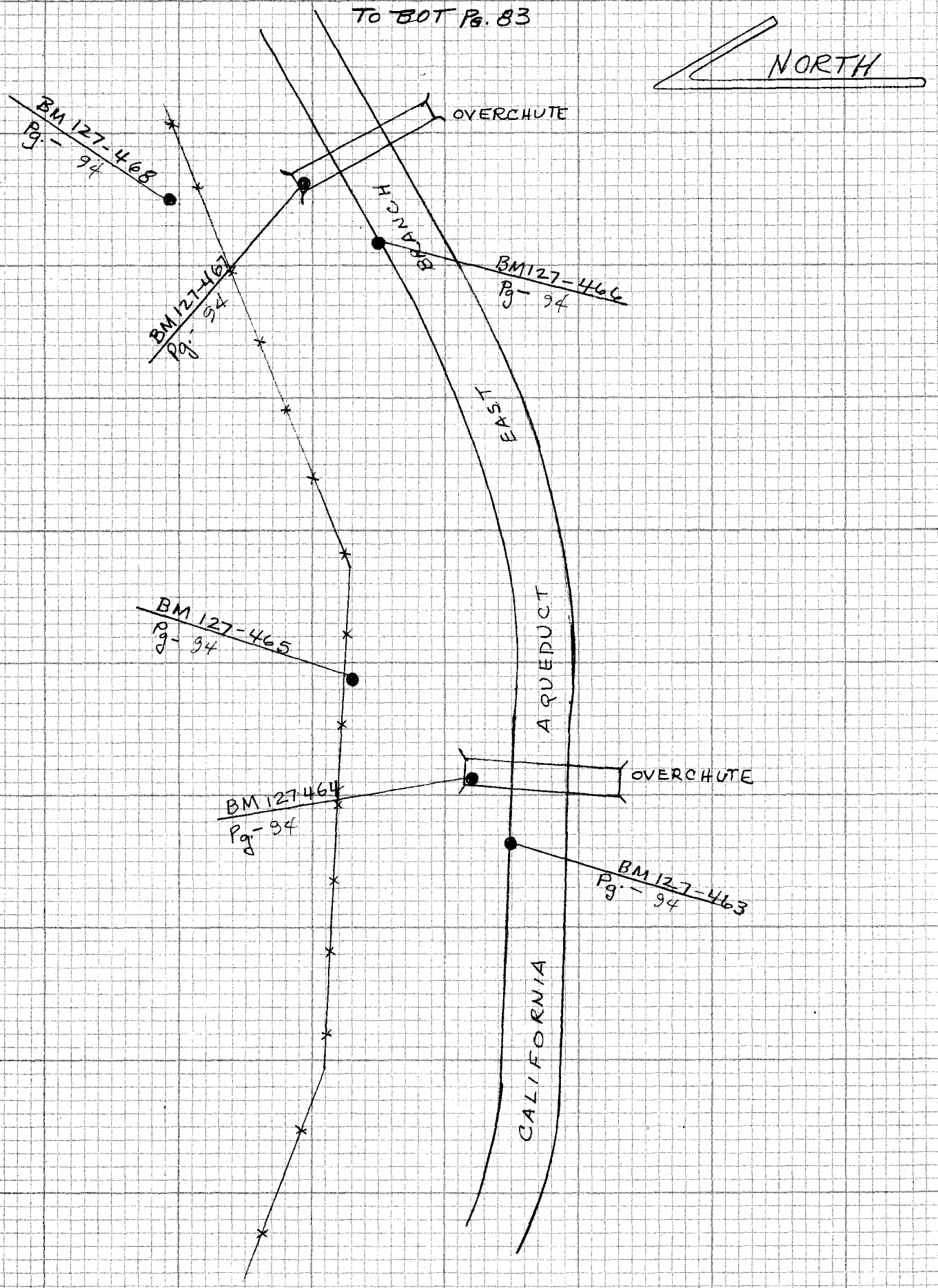

To Top Pg. 83

CE 310
76F 3095-4/73

PLEASE RETURN TO
LOS ANGELES COUNTY ENGINEER
403 LOS ANGELES COUNTY ENGINEERING BLDG.

Do not extend notes this side of this line

NOTE: ANY ADDITIONS OR CHANGES
ON THIS SHEET MUST BE MADE OR
CIRCLED IN RED INK WITH DATE AND
NAME OF PERSON MAKING CHANGE